

THE ARRL

REPEATER DIRECTORY[®]

2014-2015



29.5-29.7 MHz

51-54 MHz

144-148 MHz

222-225 MHz

420-450 MHz

902-928 MHz

1240 MHz

ATV

APCO 25

D-Star

DMR

IRLP

ECHOLINK

NEW! Android App Included

DR-1

144/430 MHz DUAL BAND
C4FM/FM DIGITAL REPEATER

System Fusion

YAESU DR-1 is a digital/conventional FM dual mode repeater that covers the VHF and UHF amateur radio bands. It was developed for use with System Fusion. Replacing your conventional FM repeater with the DR-1 will provide continued use of conventional FM communication while integrating the use of digital communication functions through its unique AMS capability.



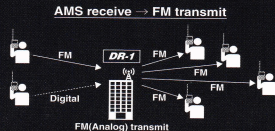
DR-1 Features

- Modulation Modes: Conventional FM, 12.5 kHz C4FM Digital (V/D Mode, VFR Mode, DFR Mode)^{*1}
- AMS (Automatic Mode Select) function automatically recognizes the signal as C4FM digital or conventional FM, and then the DR-1 repeater retransmits the signal using the preset communications mode.
- 3.5-inch Full Color Touch Panel Operation
- Extremely reliable, high RF Output Power: 50 W / 20 W / 10 W
- Emergency Operation: Supports auto-switched backup battery power operation.
- Front panel microphone connector is provided for use in repeater transmitter testing, and enables use as a base station.
- Built-in large-size monitor speaker with front panel volume control

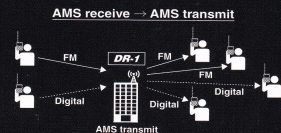
^{*1} System Fusion is not compatible with the D-STAR GMSK digital format.

Installation Examples of Repeater Set-up

● Replacing Existing Analog FM Repeater



● New Repeater set-up for C4FM Digital and conventional FM



YAESU
The radio

YAESU USA
6125 Phyllis Drive, Cypress, CA 90630
(714) 827-7600

For latest Yaesu news, visit us on the Internet:
<http://www.yaesu.com>

Specifications subject to change without notice. Some accessories and/or options may be standard in some areas. Frequency coverage may differ in some countries. Check with your local Yaesu dealer for specific details.

App

Included

The ARRL Repeater Directory

To redeem on your
Android device:



1. Go to the Google Play™ Store. Search for and install the free **ARRL Repeater Directory** app.
2. Open the app.
3. Tap on the menu and select "Upgrade to Full Version."
4. Enter the activation code below.
5. Once activated, you'll enjoy 12 months of the full version of this app.

Attention Apple App Users: an Apple App version is not presently available. *Coming soon!*

This code is included with your book and is not for resale, has no cash value, and will not be replaced if lost or stolen. Content subject to availability. Copyright ©2014 DHF Systems, LLC and The American Radio Relay League, Inc. All rights reserved.

Code expires December 31, 2015.

Activation Code: **278229F6**



The ARRL Repeater Directory® 2014-2015



Edited by Steve Ford, WB8IMY

**“The Authoritative Source of
VHF/UHF Repeater Listings”**

Published by:

ARRL *The national association for*
AMATEUR RADIO

ARRLWeb: www.arrl.org

225 Main Street, Newington, CT 06111-1494

Repeater Directory® is a registered trademark
of the American Radio Relay League, Inc.

Copyright © 2014 by

The American Radio Relay League, Inc.

Copyright secured under the Pan-American Convention

International Copyright secured

All rights reserved. No part of this work may be reproduced in
any form except by written permission of the publisher. All rights
of translation are reserved.

Printed in USA

Quedan reservados todos los derechos

ISBN: 978-1-62595-011-6

Abbreviations Used in Directory Listings


Note: CTCSS frequencies, if applicable, precede any other abbreviations shown. Example: 88.5s indicates a repeater using 88.5 Hz CTCSS that is also ARES affiliated ("s").

- # - Uncoordinated System
- o - Open system (if status is known)
- Bi - Bi-lingual system
- o - Closed, limited access system (if status is known)
- LITZ - (Ltz) Long-Tone Zero. Used to alert users to an emergency in some areas of the country.
- t - Tone-Access (CTCSS tone) required to access the system.
- TT - Touch-Tone® access to specialized features
- RB - Remote Base (Auxiliary)
- SNP - Shared Non-Protected pair.
- a - autopatch
- (CA) - closed autopatch
- e - emergency power
- E-SUN - solar power
- E-WIND - wind power
- l - linked or crossband system
- p - portable system
- PKT - digital/packet capability
- r - RACES affiliated
- s - ARES® affiliated
- x - wide area coverage system
- y - RTTY/ASCII system
- z - direct access to law enforcement
- WX - weather net/weather usage
- EXP - experimental system



hamcity.com

Be prepared.



(800) 882-1343

www.hamcity.com



5563 Sepulveda Blvd., Suite D, Culver City, CA 90230

Authorized dealer for
YAESU
AMATEUR RADIO EQUIPMENT



CheapHam.com

*Where the frugal ham shops for great
service and prices !*

Alinco - Arrow Antennas -
ARRL - Chameleon -
Comet - Daiwa - Gordon
West - Heil - Jetstream -
LDG - Uniden - Unidilla -
W2IHY EQs- West Moun-
tain Radio - Wouxun and
More!



**Amateur - CB - Marine - Pro Audio -
Scanners - Electronic Parts and
Components**

Hometek LLC - 1575 Route 37 W., Unit 4,
Toms River, NJ 08755

TABLE OF CONTENTS

- 20** Chapter 1—General Information
- 30** Chapter 2—Band Plans
- 49** Chapter 3—Coordinators
- 65** Chapter 4—Repeater Lingo/Hints
Repeater and Emergency Message Handling
- 75** ARRL Radiogram
- 77** National Weather Service SKYWARN

Repeater Listings

- 79** 29.5-29.7 MHz
- 87** 51-54 MHz
- 117** 144-148 MHz
- 385** 222-225 MHz
- 437** 420-450 MHz
- 697** 902-928 MHz
- 719** 1240 MHz and Above
- 731** Amateur Television (ATV)
- 739** APCO 25 Repeaters
- 745** D-Star Repeaters
- 773** Digital Mobile Radio Repeaters
- 781** IRLP Repeaters
- 797** Echolink Repeaters
- 815** Index of Advertisers

System Fusion

Get the Integrated Solution

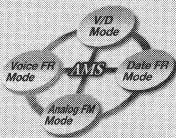
System Fusion provides total integration of Digital and Conventional FM

System Fusion delivers integrated operational functionality that enables you to communicate with other Amateur Radio operators using conventional FM mode while you enjoy advanced digital communication features, such as image, text data and GPS position data using C4FM digital.

System Fusion is designed to enable seamless communication between conventional FM and C4FM Digital Communication using a single unified platform.

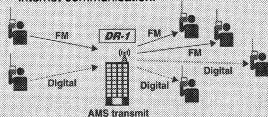
AMS (Automatic Mode Select)

- Instantly recognizes whether the received signal is C4FM digital or conventional FM.



FM Friendly Digital

- System Fusion can be used in multiple ways, for digital communication, for conventional FM communication and even internet communication.



New Functions Enabled by C4FM Digital Communication

Digital Group Monitor (GM) Function

- Automatically checks whether members registered to a group are within the communication range.

Snapshot Function (Image Data Transmission)

- Image data can be sent easily to other C4FM FDMA digital transceivers.
- Image data can be displayed on the screen. (FTM-400DR ONLY)

Smart Navigation Function

- Real-time navigation function enables Location checking at any time.
- Backtrack function for returning to your departure Point.

For latest Yaesu news, visit us on the Internet: <http://www.yaesu.com>

System Fusion Lineup



C4FM
Digital Linkage
Clear and Comp. Voice for C4FM

144/430 MHz DUAL BAND
C4FM/FM DIGITAL REPEATER

DR-1

Exciting New Amateur
Digital Transceiver

C4FM
Digital Linkage
Clear and Comp. Voice for C4FM

C4FM FDMA 144/430 MHz DUAL BAND
5W DIGITAL/FM TRANSCIVER

FT1DR

Equipped with advanced touch panel operation
and full-color TFT large-scale display

C4FM
Digital Linkage
Clear and Comp. Voice for C4FM

C4FM FDMA 144/430 MHz DUAL BAND
50W DIGITAL/FM TRANSCIVER

FTM-400DR

Amateur Radio Internet
Linking Kit

WIRES-X

HRI-200

YAESU
The radio

YAESU USA

6125 Phyllis Drive, Cypress, CA 90630 (714) 827-7600

Specifications subject to change without notice. Some accessories and/or options may be standard in some areas. Frequency coverage may differ in some countries. Check with your local Yaesu dealer for specific details.

FOREWORD

This new 43rd edition of the *ARRL Repeater Directory* contains information provided by repeater owners and frequency coordinators through early February 2014. These dedicated amateurs volunteer their services and strive to provide interference-free operation and we all appreciate their contributions. Without their contributions, the *Repeater Directory* could not exist.

We depend on reader suggestions to improve each edition. It was reader feedback that brought the separate D-STAR, Digital Mobile Radio and APCO 25 sections. Reader feedback also resulted in the EchoLink and IRLP listings. If you have more suggestions for future *Directories*, please let us know. You can simply drop an e-mail message to **pubsfdbk@arrl.org**.

David Sumner, K1ZZ
Chief Executive Officer, ARRL

Newington, CT
February 2014

Get your FCC Commercial License!



It's the highest class FCC Commercial License you can get!

Turn your interest in electronics into a high paying job in Wireless Communications, Radio, Television, Avionics, Radar, Maritime & other fields, or start a business of your own!

Our proven home study course will prepare you for the "FCC General Radiotelephone Operator License with Radar Endorsement".

You don't need to quit your job or go to school.
This proven course is easy, fast and low cost!

GUARANTEED PASS: You will get your FCC License or your money will be refunded.

Call Now for **FREE Info:**
800-932-4268 ext. 104
www.LicenseTraining.com



COMMAND PRODUCTIONS • FCC License Training
480 Gate Five Road - Suite 107 • PO Box 3000 • Sausalito, CA 94966-3000

FOREIGN LISTINGS

Listings outside the United States and Canada have been moved to ARRL's comprehensive reciprocal licensing Web site. ARRL welcomes the submission of additional foreign listings. Overseas travelers should refer to **www.arrl.org/international-regulatory**

MFJ VHF/UHF Headquarters

... the world's largest assortment of ham radio accessories!



\$12⁹⁵

MFJ-281
MFJ speaker
turns your HT
into a *super*
loud base!



\$39⁹⁵

MFJ-1702C
2-Pos. coax
switch, light-
ning surge
protection,
center ground.



\$34⁹⁵

MFJ-916B
HF/144/440
Duplexer,
200W, Low
loss SO-239s.



\$39⁹⁵

MFJ-812B
144-220 MHz
SWR/Wattmeter
30/300W F/R
ranges. Relative
field strength.



\$69⁹⁵

MFJ-844
Tiny 144/440
SWR/Wattmeter
15, 60, 200W
ranges.



\$24⁹⁵

MFJ-288 K,I,Y,R
headset with PTT
boom mic for
handheld radios.



\$24⁹⁵

MFJ-293 K,I,Y,R
earbud & 5-inch
boom mic for
handheld radios.



\$16⁹⁵

MFJ-295 K,I,Y,R
mini speaker mic
for tiny new
handheld radios.



\$69⁹⁵

MFJ1868
Ultra wide-
band discone
antenna receives
25-1300 MHz &
transmits 50-1300
MHz, 200W, Ideal
for 2/6/220/440.



\$34⁹⁵

MFJ-1750
2-Meter,
high-gain
5/8 Wave ground
plane antenna.
Strong, lightweight
aluminum. Single
U-bolt mount.

\$18⁹⁵

MFJ-1717/S
15" *very high*
gain 144/440
rubber duck
antenna. Flexible
and tough. Full
1/2 wave 440.
BNC or SMA.

\$24⁹⁵

MFJ-1724B
World's best
selling 144/ 440
MHz mag
mount antenna.
Only 19" tall,
300W, 15' coax,
free BNC adapter.

\$24⁹⁵

MFJ-1728B
Long range
5/8 Wave on
2M, 1/4 Wave
on 6M. Mag
mount, 12'
coax, stain-
less radiator.

\$39⁹⁵

MFJ1729
Highest gain
144/440 MHz
magnet mount
antenna. Long
27.5" radiator,
300W, 15' coax,
PL-259/BNC.



\$29⁹⁵

MFJ-1730
Pocket Roll-up
1/2 Wave 2-
Meter antenna
easily fits in
pocket.

\$14⁹⁵

MFJ-1722
UltraLite™
144/440 MHz
magnet mount
mobile antenna,
strong 1 1/8" dia.
2 oz. magnet,
thin 20" whip,
12 ft. coax.

\$44⁹⁵

MFJ-1734
Glass mount
144/440
MHz. High
gain 26"
stainless radi-
ator, low
SWR, 50 W,
12 ft. coax.

\$16⁹⁵

MFJ-1714
LongRanger™
1/2 wave 2-Meter
HT antenna, 40"
ext.! 10.5" col-
lapsed. *Ultra*
long range --
outperforms a
5/8 Wave!

\$34⁹⁵

MFJ1422
RuffRider™ Hi-
gain 41.5 inch
deluxe mobile
antenna has
super gain on
2M and *ultra-*
gain on 440,
150W, PL-259.



\$34⁹⁵

MFJ-345S
Trunk lip SO-
239 Mount with
14 ft. coax, rub-
ber guard.



\$15⁹⁵

MFJ-335BS
5' Magnet
mount. 17"
coax. For
antennas
with
PL-259.



\$34⁹⁵

MFJ-336S
5" tri-mag
mount. SO-
239, NMO,
1/2x24. 17
foot coax.

Free MFJ CATALOG!

Nearest Dealer or to Order . . . 800-647-1800

MFJ

MFJ ENTERPRISES, INC.

300 Industrial Pk. Rd., Starkville, MS 39759

PH: (662) 323-5869 Fax: (662) 323-6551

E-Mail: mfjcustserv@mfjenterprises.com

MFJ... the world leader in ham radio accessories!

www.mfjenterprises.com

© 2011 MFJ Enterprises, Inc.

MIRAGE POWER!

Dual Band 144/440 MHz Amp

45 Watts on 2 Meters or 35 Watts on 440 MHz

FREE
Catalog!

BD-35
\$199⁹⁵
Suggested Retail



Call your dealer for your best price!

- 45 Watts on 2 Meters or ...
- 35 Watts on 440 MHz
- Single connectors for dual band radios and antennas
- Automatic band selection
- Reverse polarity protection
- Full Duplex Operation
- Auto RF sense T/R Switch
- Superb RF Performance
- Works with all FM HTs
- Compact size: 5Wx1¹/₄Hx5D inches.
- One Year MIRAGE Warranty

35 Watts Out for M Handheld!

MIRAGE
Rugged!

B-34-G
\$129⁹⁵
Suggested Retail



- 35 Watts Output
- All Modes: FM, SSB, CW
- 18 dB GaAsFET preamp
- Reverse polarity protection
- Includes Mobile bracket
- Auto RF sense T/R switch
- Custom Heatsink runs cool
- Works with all HTs to 8 Watts
- Superb RF Performance
- Low input SWR
- Compact size: 5¹/₄Wx1¹/₄Hx4¹/₄D in.
- One Year MIRAGE Warranty

Power Curve -- typical B-34-G output power for your HT

Watts Out	8	12	18	30	33	35	35+	35+	35+
Watts In	.25	0.5	1	2	3	4	5	6	8

More Mirage Amplifiers!

B-34, \$109.95. 35W out. For FM 2-Meter HTs, 3Wx1Hx4¹/₄ in.
 B-310-G, \$249.95. 100W out. For 2M fm/ssb/cw HTs. Preamp.
 B-320-G, \$499.95. 200W out. 2M all mode for HTs/Mobiles.

50 Watts In, 160W Out!

B-5018-G, \$369⁹⁵

FM, SSB, CW, Superb GaAsFET 20 dB preamp, Over-drive and high SWR protection, remote w/RC-2 option



MIRAGE

300 Industrial Park Road
 Starkville, MS 39759 USA
 Call Toll-Free: 800-647-1800

MIRAGE... the world's most rugged VHF/UHF Amplifiers

www.mirageamp.com ©2011 Mirage

Cushcraft Ringos

WIBX's famous Ringo antennas are time tested and proven performers that remain unbeaten for solid reliability. The Ringo is broadband, lightning protected, extremely rugged, economical, electrically bullet-proof, low-angle and more -- but mainly, it **PERFORMS!** Discover for yourself why hams love this antenna!

ARX-2B, \$109.95. 135-160 MHz. 14 ft., 6 lbs. 1000 Watts.

Cushcraft

Amateur Radio Antennas

308 Ind'l Pk. Rd., Starkville, MS 39759
Toll-Free: 800-973-6572

www.cushcraftamateur.com



Hygain VHF FM Beam Antennas

VB-214FM

\$99.95

14 Elements

VB-23FM, \$49.95.

3 Elements.

VB-25FM, \$59.95.

5 Elements.

VB28FM, \$89.95.

8 Elements.

Hygain features tooled manufacturing: die-cast aluminum boom-to-mast bracket and element-to-boom compression clamps, tooled, swaged tubing that is easily and securely clamped in place and durable precision injection molded parts.

hy-gain®

308 Ind'l Pk. Rd., Starkville, MS 39759
Toll-Free, 1-800-973-6572

www.hy-gain.com

MFJ-4230MV . . . World's Smallest 30 Amp Metered Switching Power Supply



MFJ-4230MV

\$89.95

Tiny 5Wx2 1/2Hx6D", weighs just 3 pounds!
MFJ-4230MV gives you 25 Amps continuously, 30 Amps surge at 13.8 VDC. Voltage front-panel adjustable 4-16 Volts. *Selectable* input voltage 120 or 240 VAC at 47-63 Hz. Switch Amps or Volts for meter reading. Excellent 75% efficiency and extra low ripple and noise, <100 mV. Extremely quiet convection and heat-controlled fan cooling. Over-voltage, over-current protections. 5-way binding posts for DC output.

MFJ-1118, \$84.95. Power 2 HF and/or VHF rigs and 6 accessories from your rig's main 12 VDC supply. Two pairs 35 Amp 5-way binding posts, six pairs (15Amps) for accessories, protected by master fuse. ON/OFF switch, 0-25 VDC voltmeter. Six feet, 8 gauge cable. 12 1/2x2 3/4x2 1/2 inches.

MFJ-5512, \$12.95. 14 ga., 15' VHF/UHF power cable, in-line fuse.

MFJ . . . the World leader in ham radio accessories!

MFJ

MFJ ENTERPRISES, INC.

300 Industrial Park Road, Starkville, MS 39759

PH: (662) 323-5869 FX: (662) 323-6551

Free MFJ Catalog! Nearest Dealer or Order . . . 800-647-1800

www.mfjenterprises.com

Need a new club repeater or
tired of fixing the old one?



How about a
brand new one?

Perfect for
Clubs, A.R.E.S.
and R.A.C.E.S.

70cm – BCR-40U
2m – BCR-50V

**The best sounding
radio repeater on
the market.**


BridgeCom
SYSTEMS

816-532-8451 | sales@bridgecomsystems.com

www.BridgeComSystems.com

www.SwapMyRigs.com

All-Rig, VGA-Cable, Mobile & Home Separation Kit



Radios & Tested Separations

Yaesu



75'

Yaesu
FT-857



75'

Yaesu
FTM-350



90'

Yaesu
FTM-400



100'

Yaesu
FT-7-8xx *

* Control
&
APRS Data

Kenwood



75'

Kenwood
TM-D710



75'

Kenwood
TM-V71



100'

Kenwood
TS-480



†

Kenwood
TM-D700



†

Kenwood
TS-2000

Icom



†

Icom
ID-880H



†

Icom
IC-2720H



25'

Icom
IC-2820H



100'

Icom
IC-7100

† Tested with 15'
VGA cable only

COMPLETE INSTALLATION:

SMRs & radio connecting cables . . . \$ 69.95

15' copper, shielded VGA Cable . . . \$ 14.95

(Always Free Shipping)



www.SwapMyRigs.com


AE4S, LLC

850-385-3769

Water-resistant Tear-resistant Synthetic Paper

Rugged All Weather Amateur Radio Log Books

Also available: Note Books
Journals, Log Books.
As well as Custom designed
Books and Forms in any size.



ASA Inc. • PO Box 1063, Waxhaw NC 28173
Email: sales@waterprooflogbooks.com

WaterProofLogBooks.com

The Radio Club of Junior High School 22

Bringing Communication to
Education Since 1980



DONATE YOUR RADIO

Radios You Can Write Off - Kids You Can't


- Turn your excess Ham Radios and related items into a tax break for you and a learning tool for kids.
- Donate radios or related gear to an IRS approved 501(c)(3) charity. Get the tax credit and help a worthy cause.
- Equipment picked up anywhere or shipping arranged.

PO Box 1052
New York NY 10002
E-mail: crew@wb2jkj.org
www.wb2jkj.org

Call 516-674-4072
Fax 516-674-9600



Explore Digital Radio



Get on the Air with HF Digital

Below 30 MHz!

By Steve Ford, WBSIMY

Get on the Air with HF Digital is a step-by-step guide that'll get you started in the fascinating world of HF digital technology. Written in an easy to understand, conversational style, this book will show you how to set up and operate your own HF digital station. It's a fun and easy way for beginners to *get on the air!*

Includes:

- **Let's Build an HF Digital Station**
Exploring the three essential components of your station: a radio, a computer and a device that ties them together.
- **PSK31, RTTY and JT65**
Hands-on instructions to get started with the three most popular HF digital operating modes today.
- **MFSK and Olivia**
With these two modes you'll still be chatting long after the bands have supposedly gone "dead."
- **FACTOR**
When your message must get through error free, FACTOR is a great way to go.

Plus, articles from the pages of *QST* magazine!

ARRL Order No. 6016

Special ARRL Member Price! Only \$22.95* (regular \$25.95)

*plus shipping and handling



ARRL The national association for
AMATEUR RADIO®

SHOP DIRECT or call for a dealer near you.
ONLINE WWW.ARRL.ORG/SHOP
ORDER TOLL-FREE 1-888-277-5289 (US)



Northcomm Technologies



WE MAKE THE CONNECTION...

Connect your Controller to your Repeater in minutes with a Northcomm Cable!

Northcomm Technologies is the premier manufacturer of repeater to controller interface cables. We specifically designed our cables to connect the S-COM 7330 to the Motorola Quantar, MTR2000 and MTR3000.

Using only the finest components on the market, Northcomm cables make the critical connections perfectly... *every time.*

S-COM 7330 and the Motorola
Quantar/Quantro



S-COM 7330 and the Motorola MTR2000



Visit our website
www.repeatercables.com
or call 914-500-8153

CHAPTER ONE

GENERAL INFORMATION

This chapter will address repeater operating practices, give you a few user notes, and discuss what to do if your repeater experiences jamming. A section listing CTCSS tone frequencies is also included for your information.

Repeater Operating Practices

The following suggestions will assist you in operating a repeater “like you’ve been doing it for years.”

1) Monitor the repeater to become familiar with any peculiarities in its operation.

2) To initiate a contact simply indicate that you are on frequency. Various geographical areas have different practices on making yourself known, but, generally, “This is NUØX monitoring” will suffice. Please don’t “ker-chunk” (key up without identifying yourself) the repeater “just to see if it’s working.”

3) Identify legally; you must identify at the end of a transmission or series of transmissions and at least once each 10 minutes during the communication.

4) Pause between transmissions. This allows other hams to use the repeater (someone may have an emergency). On most repeaters a pause is necessary to reset the timer.

5) Keep transmissions short and thoughtful. Your “monologue” may prevent someone with an emergency from using the repeater. If you talk long enough, you may actually time out the repeater. Your transmissions are being heard by many listeners, including non-hams with “public service band” monitors and scanners. Don’t give a bad impression of our service.

6) Use simplex whenever possible. If you can complete your QSO on a direct frequency, there is no need to tie up the repeater and prevent others from using it.

7) Use the minimum amount of power necessary to maintain communications. This FCC regulation [97.313(a)] minimizes the possibility of accessing distant repeaters on the same frequency.

8) Don't break into a contact unless you have something to add. Interrupting is no more polite on the air than it is in person.

9) Repeater are intended primarily to facilitate mobile operation. During the commuter rush hours, base stations should relinquish the repeater to mobile stations; some repeater groups have rules that specifically address this practice.

10) Many repeaters are equipped with autopatch facilities which, when properly accessed, connect the repeater to the telephone system to provide a public service. The FCC has liberalized Part 97.113 regarding business communications by amateurs. Amateur operators may not accept compensation for the use of their radios. Under certain conditions, however, the radio/autopatch can be utilized to make appointments and order items. This, though, is a decision that is made by the local repeater owner, so check with yours before making such calls. Autopatch facilities should never be used to avoid a toll call or where regular telephone service is available. Remember, autopatch privileges that are abused may be rescinded.

11) All repeaters are assembled and maintained at considerable expense and inconvenience. Usually an individual or group is responsible, and those who are regular users of a repeater should support the efforts of keeping the repeater on the air. Repeater owners may restrict individuals from using their machines, and the FCC expects users to comply with these restrictions. See Section 97.205(e) of the FCC's rules.

USER INFORMATION

Except where noted, repeaters are listed according to their Geographic Area (metropolitan area or county). There are, however, some state Frequency Coordinators who prefer to list their systems alphabetically by location.

This directory lists private (closed) repeater systems as well as open systems. Many private systems, including repeaters, remote bases, control and link channels are in properly coordinated operation on authorized frequencies but are not included in this directory. This is especially common on the 220 and MHz bands, commonly utilized for linking and/or remote control systems. Please consult your Frequency Coordinator for their recommendations for operating frequencies on new repeaters, remote bases or control links.

With an increase in the number of reports of repeater-to-repeater interference, the FCC is placing more emphasis on repeaters being coordinated. Repeater coordination is an example of voluntary self-regulation within the Amateur Service. Non-coordinated repeater operation may imply non-conformance with locally recognized band plans (eg, an unusual frequency split) or simply that the repeater trustee has not yet applied for, or received "official" recognition from the Frequency Coordinator. Known non-coordinated repeaters are indicated in this directory with a pound sign (#) in the Notes field. This symbol does not indicate anything about the relative merit of any particular repeater.

PLEASE NOTE: It is the responsibility of the TRUSTEE to provide the Frequency Coordinator with annual updates for inclusion in the *ARRL Repeater Directory*. Most coordination organizations have their own criteria for annual updates.

REPEATER-TO-REPEATER INTERFERENCE

In an effort to resolve repeater-to-repeater interference complaints, FCC has adopted the following rules. Where an amateur radio station in repeater or auxiliary operation causes harmful interference to the repeater or auxiliary operation of another amateur radio station, the two are equally and fully responsible for resolving the interference unless one station's operation is coordinated and the other's is not. In that case, the station engaged in the non-coordinated operation has primary responsibility to resolve the interference. See Sections 97.201 (c) and 97.205 (c) of the Commission's Rules.

REPEATER JAMMERS AND THE LOCAL INTERFERENCE COMMITTEE

Interference on VHF or UHF repeaters is primarily a local problem requiring local resolution. This kind of problem varies from non-existent in some parts of the country to extremely serious in others. The Amateur Auxiliary mechanism for dealing with any local amateur-to-amateur interference (primarily on VHF) is the local interference committee. The philosophy of the committee approach to solving this type of problem was provided in 1980 by the ARRL Interference Task Force. Many repeater groups have already successfully established local interference committees, some employing very sophisticated methods. The committee approach to solving this type of problem and Public Law 97-259 have proven most effective.

The Amateur Auxiliary incorporates this program of local interference committees into its comprehensive program of dealing with all types of amateur variations with the regulations. Since the ARRL Field Organization is the focus of Amateur Auxiliary involvement as recognized by agreement with FCC, the local interference committee now comes within the purview of the Section Manager's overall Amateur Auxiliary program. The local interference committee gains official standing through the Section Manager. It is, in effect, a "group appointment" of the Section Manager, for specific authorization to deal with local problems of amateur-to-amateur interference. Thus the local interference committee plays a crucially important role in the make-up of the Amateur Auxiliary.

For more information on local interference committees, Amateur Auxiliary and the ARRL Field Organization, contact your ARRL Section Manager, or the *Field and Educational Services Department* at ARRL HQ.

What follows is a discussion of some of the specialized features used in repeater listings in the Directory.

NOTES AND SPECIAL FEATURES

- LOCATION — The city, town, or site at which a repeater is located.
 OUTPUT — The output frequency in megahertz.
 INPUT — The frequency offset (difference between input and output frequencies). Either a (+) or (-). A frequency printed in the input field indicates a “non-standard” offset.

Standard offsets by band:

- 29 MHz - 100 kHz
- 52 MHz - VARIOUS
- 144 MHz - 600 kHz
- 222 MHz - 1.6 MHz
- 440 MHz - 5 MHz
- 902 MHz - 12 MHz
- 1240 MHz - 12 MHz

- CALL — The call sign of the repeater.
 NOTES — How the repeater may be accessed and other specialized features are indicated by the following abbreviations:

- # - Uncoordinated System
- o - Open system
- Bi - Bi-lingual system
- c - Closed, limited access system
- LiTZ - (Ltz) Long-Tone Zero. Used to alert users to an emergency in some areas of the country. A more in-depth discussion of LiTZ systems and their usage follows later in this chapter.
- t - Tone-Access (CTCSS tone) required to access the system.
- TT - Touch-Tone® access to specialized features
- RB - Remote Base (Auxiliary)
- SNP - Shared Non-Protected pair. In some areas there are repeater frequencies listed as SNP.

These frequencies are intended to provide spectrum for experimental repeaters, search and rescue operations, portable public service systems and to act as a holding place for repeaters awaiting coordination. Users of SNP frequencies do so under the following guidelines:

- 1) The frequencies are shared by all users.
- 2) Operators receive no protection from other co-channel users.
- 3) All systems use CTCSS or other approved method of limited access.
- 4) The frequency coordinator shall coordinate the CTCSS tones.

SPECIALIZED FEATURES:

a	- autopatch
(CA)	- closed autopatch
e	- emergency power
E-SUN	- solar power
E-WIND	- wind power
l	- linked or crossband system
p	- portable system
PKT	- digital/packet capability
r	- RACES affiliated
s	- ARES affiliated
x	- wide area coverage system
y	- RTTY/ASCII system
z	- direct access to law enforcement
WX	- weather net/weather usage
EXP	- experimental system

SPONSOR — The sponsor of the repeater. Plus (+) sign indicates the listed call plus additional calls sponsor the repeater.

NOTE: Listings of two CTCSS tones in the notes field indicates both the input and output are tone encoded.

LiTZ OVERVIEW

Mutual Assistance Procedures for VHF/UHF FM

Brief Overview for ARRL Repeater Directory

By: Paul Newland, AD7I

35 Barrister Lane

Middletown, NJ 07748

ad7i@arri.net

Introduction

One of the great features of Amateur Radio is it gives hams the ability to provide mutual assistance to one another. There are two common procedures currently in place for mutual assistance on VHF/UHF FM frequencies. The first is “LiTZ,” a DTMF (Touch-Tone) based all-call priority alerting system. The second is the “Wilderness Protocol”.

LiTZ (i - added to make it easier to pronounce)

LiTZ is a simple method to indicate to others on an amateur VHF/UHF FM radio channel that you have an immediate need to communicate with someone, anyone, regarding a priority situation or condition.

LiTZ stands for LONG TONE ZERO. The LiTZ signal consists of transmitting DTMF (Touch-Tone) Zero for at least 3 seconds. After sending the LiTZ signal the operator announces by voice the kind of assistance that is needed. For example:

(5-seconds-DTMF-zero) “This is KA7BCD. I’m on Interstate 5 between mile posts 154 and 155. There’s a 3 car auto accident in the southbound lane. Traffic has been completely blocked. It looks like paramedics will be needed for victims. Please respond if you can contact authorities for help. This is KA7BCD.”

If your situation does not involve safety of life or property, try giving a general voice call before using LiTZ. Use LiTZ only when your voice calls go unanswered or the

people who respond can't help you.

When you see the notation "LiTZ" for a repeater in this directory that means that it's highly likely that someone will receive and respond to LiTZ signals transmitted on the input frequency of the repeater. Please note, however, that if a CTCSS tone is needed to access that repeater you should transmit that CTCSS tone along with your LiTZ signal.

The type and nature of calls that justify the use of LiTZ may vary from repeater to repeater, just as other uses vary. Here are some general guidelines that may be suitable for most repeaters and simplex calling channels. Items with a star (*) should be acceptable on any frequency at any time.

LiTZ Use Guidelines

<i>Event/Situation</i>	<i>Waking Hours (0700-2200 LT)</i>	<i>Sleeping Hours (2200-0700 LT)</i>
Calling CQ	no	no
Calling a buddy	no	no
Weekly Test of LiTZ	yes	no
Club Message	yes	no
Need Driving Directions	yes	no
Report Drunk Driver	yes	yes
Car Break Down	yes	yes
Safety of Life or Property	yes	yes

For more information on LiTZ and LiTZ decoders refer to *QST* (Oct 92, page 82; Nov 92, pages 108-110; Dec 95, pages 25-31).

Wilderness Protocol

The Wilderness Protocol is a suggestion that those outside of repeater range should monitor standard simplex channels at specific times in case others have priority calls. The primary frequency is 146.52 MHz, with 52.525, 223.5446.0 and 1294.5 MHz serving as secondary frequencies. This system was conceived to facilitate communications between hams that were hiking or backpacking in uninhabited areas, outside repeater range. However, the Wilderness Protocol should not be viewed as something just for hikers. It can (and should) be used by everyone anywhere repeater coverage is unavailable. The protocol only becomes effective when many people use it.

The Wilderness Protocol recommends that those stations able to do so should monitor the primary (and secondary, if possible) frequency every three hours starting at 7 AM, local time, for 5 minutes (7:00-7:05 AM, 10:00-10:05 AM, ..., 10:00-10:05 PM). Additionally, those stations that have sufficient power resources should monitor for 5 minutes starting at the top of every hour, or even continuously.

Priority transmissions should begin with the LiTZ signal. CQ-like calls (to see who is out there) should not take place until four minutes after the hour.

For more information on the Wilderness Protocol refer to *QST* (Feb 94, page 100; Apr 94, pages 109; May 94, pages 103-104.).

CTCSS AND DCS INFORMATION

The purpose of CTCSS (PL)TM is to reduce co-channel interference during band openings. CTCSS (PL)TM equipped repeaters respond only to signals having the sub-audible CTCSS tone required for that repeater. These repeaters do not retransmit distant signals without the required tone, and congestion is minimized.

The standard Electronic Industries Association (EIA) tones, in hertz, with their Motorola alphanumeric designators are as follows:

67.0 -XZ	97.4 -ZB	141.3 -4A	210.7 -M2
69.3 -WZ	100.0 -1Z	146.2 -4B	218.1 -M3
71.9 -XA	103.5 -1A	151.4 -5Z	225.7 -M4
74.4 -WA	107.2 -1B	156.7 -5A	233.6 -M5
77.0 -XB	110.9 -2Z	162.2 -5B	241.8 -M6
79.7 -WB	114.8 -2A	167.9 -6Z	250.3 -M7
82.5 -YZ	118.8 -2B	173.8 -6A	
85.4 -YA	123.0 -3Z	179.9 -6B	
88.5 -YB	127.3 -3A	186.2 -7Z	
91.5 -ZZ	131.8 -3B	192.8 -7A	
94.8 -ZA	136.5 -4Z	203.5 -M1	

Some systems use tones not listed in the EIA standard. Motorola designators have been assigned to the most commonly used of these tones: 206.5 (8Z), 229.1 (9Z), and 254.1 (0Z). Some newer amateur transceivers support additional tones of 159.8, 165.5, 171.3, 177.3, 183.5, 189.9, 196.6 and 199.5 hertz.

Some newer amateur gear supports Digital Code Squelch (DCS), a similar form of access control less susceptible to false triggering than CTCSS. DCS codes are designated by three digit numbers and are enabled in a manner similar to CTCSS tones.

Those wishing to use a CTCSS or DCS equipped system should check equipment specifications prior to purchase to ensure capability for the specified tone(s) or code(s).

CHAPTER TWO

BAND PLANS

This chapter will address band plans. These exist only as “traffic control” devices, allowing the most efficient use of limited spectrum space and varied amateur interests. The band plans published herein were developed by ARRL. Also discussed are the Line “A” restrictions, and a map delineating repeater offsets is provided.

Although the FCC rules set aside portions of some bands for specific modes, there’s still a need to further organize our space among user groups by “gentlemen’s agreements.” These agreements, or band plans, usually emerge by consensus of the band occupants, and are sanctioned by a national body like ARRL. For further information on band planning, please contact your ARRL Division Director (see any issue of *QST*).

VHF-UHF BAND PLANS

When considering frequencies for use in conjunction with a proposed repeater, be certain that both the input and output fall within subbands authorized for repeater use, and do not extend past the subband edges. FCC regulation 97.205(b) defines frequencies which are currently available for repeater use.

For example, a 2-meter repeater on exactly 145.50 MHz would be “out-of-band,” as the deviation will put the signal outside of the authorized band segment.

Packet-radio operations under automatic control should be guided by Section 97.109(d) of the FCC Rules.

Regional Frequency Coordination

The ARRL supports regional frequency coordination efforts by amateur groups. Band plans published in the ARRL Repeater Directory are recommendations based on a consensus as to good amateur operating practice on a nationwide basis. In some cases, however, local conditions may dictate a variation from the national band plan. In these cases, the written determination of the regional frequency coordinating body shall prevail and be considered good amateur operating practice in that region.

28.000-29.700 MHz

Please note that this bandplan is a general recommendation. Spectrum usage can be different depending upon local and regional coordination differences. Please check with your Frequency Coordinator for information.

28.000 – 28.070	CW
28.070 – 28.150	Data/CW
28.120 – 28.189	Packet/Data/CW
28.190 – 28.225	Foreign CW Beacons
28.200 – 28.300	Domestic CW Beacons (*)
28.300 – 29.300	Phone
28.680	SSTV
29.300 – 29.510	Satellites
29.510 – 29.590	Repeater Inputs
29.600	National FM Simplex Frequency
29.610 – 29.690	Repeater Outputs

*User note: In the United States, automatically controlled beacons may only operate on 28.2-28.3 MHz [97.203(d)].

In 1980, the ARRL Board of Directors adopted the following recommendations for CTCSS tones to be voluntarily incorporated by 10 meter repeaters:

<i>Call Area</i>	<i>Tones</i>	<i>Call Area</i>	<i>Tones</i>
W1	131.8/91.5	W7	162.2/110.9
W2	136.5/94.8	W8	167.9/114.8
W3	141.3/97.4	W9	173.8/118.8
W4	146.2/100.0	W0	179.9/123.0
W5	151.4/103.5	VE	127.3/88.5
W6	156.7/107.2		

The following band plan for 6 meters was adopted by the ARRL Board of Directors at its July, 1991 meeting.

50-54 MHz

Please note that this bandplan is a general recommendation. Spectrum usage can be different depending on location and regional coordination differences. Please check with your Frequency Coordinator for information.

50.0-50.1	CW, beacons
50.060-50.080	beacon subband
50.1-50.3	SSB,CW
50.10-50.125	DX window
50.125	SSB calling
50.3-50.6	all modes
50.4	AM calling frequency
50.6-50.8	nonvoice communications
50.62	digital (packet) calling
50.8-51.0	radio remote control (20-kHz channels)

NOTE: Activities above 51.10 MHz are set on 20-kHz-spaced "even channels"

51.0-51.1	Pacific DX window
51.5-51.6	simplex (6 channels)
51.12-51.48	repeater inputs (19 channels)
51.12-51.18	digital repeater inputs
51.62-51.98	repeater outputs (19 channels)
51.62-51.68	digital repeater outputs
52.0-52.48	repeater inputs (except as noted; 23 channels)
52.02, 52.04	FM simplex
52.2	TEST PAIR (input)

52.5-52.98	repeater output (except as noted; 23 channels)
52.525	primary FM simplex
52.54	secondary FM simplex
52.7	TEST PAIR (output)
53.0-53.48	repeater inputs (except as noted; 19 channels)
53.0	base FM simplex
53.02	simplex
53.1, 53.2, 53.3, 53.4	radio remote control
53.5-53.98	repeater outputs (except as noted; 19 channels)
53.5, 53.6	radio remote control
53.7, 53.8	
53.52-53.9	simplex

Notes: The following packet radio frequency recommendations were adopted by the ARRL Board of Directors in July, 1987.

Duplex pairs to consider for local coordination for uses such as repeaters and meteor scatter:

50.62-51.62	50.68-51.68	50.76-51.76
50.64-51.64	50.72-51.72	50.78-51.78
50.66-51.66	50.74-51.74	

Where duplex packet radio stations are to be co-existed with voice repeaters, use high-in, low-out to provide maximum frequency separation from low-in, high-out voice repeaters.

144-148 MHz

Please note that this bandplan is a general recommendation. Spectrum usage can be different depending on location and regional coordination differences. Please check with your Frequency Coordinator for information.

144.00-144.05	EME (CW)
144.05-144.10	General CW and weak signals
144.10-144.20	EME and weak-signal SSB
144.200	SSB calling frequency
144.20-144.275	General SSB operation
144.275-144.300	Propagation beacons
144.30-144.50	OSCAR subband
144.50-144.60	Linear translator inputs
144.60-144.90	FM repeater inputs
144.90-145.10	Weak signal and FM simplex (145.01,03,05,07,09 are widely used for packet radio)
145.10-145.20	Linear translator outputs
145.20-145.50	FM repeater outputs
145.50-145.80	Miscellaneous and experimen- tial modes
145.80-146.00	OSCAR subband
146.01-146.37	Repeater inputs
146.40-146.58	Simplex (*)
146.52	National Simplex Calling Frequency
146.61-147.39	Repeater outputs
147.42-147.57	Simplex (*)
147.60-147.99	Repeater inputs

NOTES: (*) Due to differences in regional coordination plans the simplex frequencies listed may be repeater inputs/outputs as well. Please check with local coordinators for further information.

1) Automatic/unattended operations should be conducted on 145.01, 145.03, 145.05, 145.07 and 145.09 MHz.

a) 145.01 should be reserved for inter-LAN use.

b) Use of the remaining frequencies should be determined by local user groups.

2) Additional frequencies within the 2-meter band may be designated for packet radio use by local coordinators.

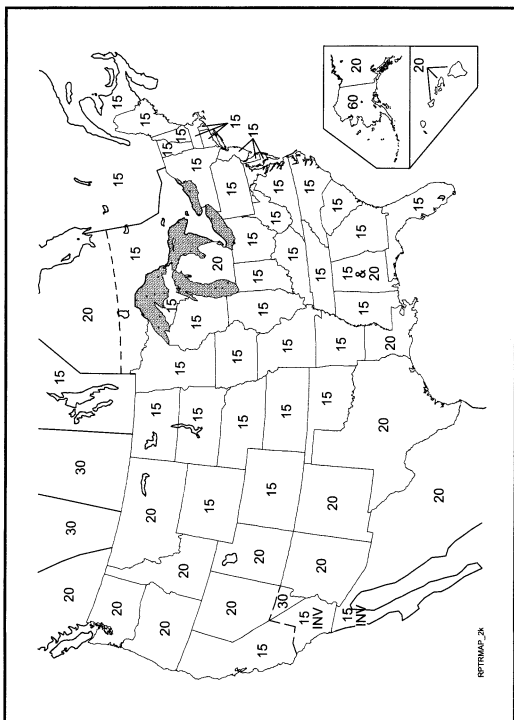
Footnotes

Specific VHF/UHF channels recommended above may not be available in all areas of the US.

Prior to regular packet radio use of any VHF/UHF channel, it is advisable to check with the local frequency coordinator. The decision as to how the available channels are to be used should be based on coordination between local packet radio users.

Some areas use 146.40-146.60 and 147.40-147.60 MHz for either simplex or repeater inputs and outputs.

States use differing channel spacings on the 146-148 MHz band. For further information on which states are currently utilizing which spacing structure see the Offset Map immediately following.



Note: This map shows channel spacing in the US and southern Canada. Spacing is in kHz unless otherwise specified. Please check with your Regional Frequency Coordinator for further information.

The following band plan for 222-225 MHz was adopted by the ARRL Board of Directors in July, 1991.

222-225 MHz

222.00-222.15	Weak signal modes (No repeater operating)
222.00-222.025	EME
222.05-222.060	Propagation beacons
222.1	SSB & CW Calling
222.10-222.150	Weak signal CW & SSB
222.15-222.25	Local coordinator's option: weak signal, ACSB, repeater inputs and control
222.25-223.38	FM repeater inputs only
223.40-223.52	FM simplex
223.50	Simplex calling
223.52-223.64	Digital, packet
223.64-223.70	Links, control
223.71-223.85	Local coordinator's option; FM simplex, packet, repeater outputs
223.85-224.98	Repeater outputs only

Notes: Candidate packet simplex channels shared with FM voice simplex. Check with your local frequency coordinator prior to use. Those channels are:

223.42	223.46
223.44	223.48

Footnotes

Specific VHF/UHF channels recommended above may not be available in all areas of the US.

Prior to regular packet radio use of any VHF/UHF channel, it is advisable to check with the local frequency coordinator. The decision as to how the available channels are to be used should be based on coordination between local packet radio users.

420-450 MHz

Please note that this bandplan is a general recommendation. Spectrum usage can be different depending on location and regional coordination differences. Please check with your Frequency Coordinator for information.

420.00-426.00	ATV repeater or simplex with 421.25 MHz video carrier, control links and experimental
426.00-432.00	ATV simplex with 427.25 MHz video carrier frequency
432.00-432.07	EME (Earth-Moon-Earth)
432.07-432.10	Weak signal CW
432.10	Calling frequency
432.10-432.30	Mixed-mode and weak-signal work
432.30-432.40	Propagation beacons
432.40-433.00	Mixed-mode and weak signal work
433.00-435.00	Auxiliary/repeater links
435.00-438.00	Satellite only (internationally)
438.00-444.00	ATV repeater input with 439.250-MHz video carrier frequency and repeater links
442.00-445.00	Repeater inputs and outputs (local option)
445.00-447.00	Shared by auxiliary and control links, repeaters and simplex (local option)
446.00	National simplex frequency
447.00-450.00	Repeater inputs and outputs (local option)

The following packet radio frequency recommendations were adopted by the ARRL Board of Directors in January, 1988.

1) 100-kHz bandwidth channels

430.05	430.35	430.65
430.15	430.45	430.85
430.25	430.55	430.95

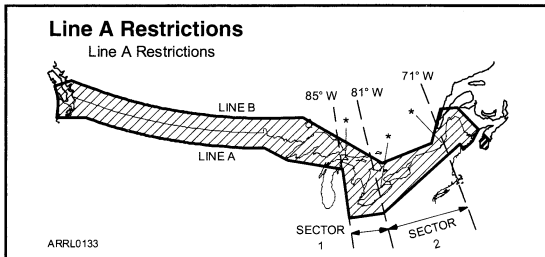
2) 25-kHz bandwidth channels

431.025	441.000	441.050
440.975	441.025	441.075

Footnotes

Specific VHF/UHF channels recommended above may not be available in all areas of the US.

Prior to regular packet radio use of any VHF/UHF channel, it is advisable to check with the local frequency coordinator. The decision as to how the available channels are to be used should be based on coordination between local packet radio users.



The band is shared by amateurs with government Radio Location Services (RADAR); amateurs must not interfere with these priority government stations. As part of WARC-79 proceedings, the 420-430 MHz portion of the band was removed from the Amateur Radio Service north of Line "A" (see figure).

In a later action, FCC allocated portions of the band 421-430 MHz to the Land Mobile Service within 50-mile radii centered on Buffalo, Detroit and Cleveland. Amateur stations south of Line "A" in the vicinities of these cities may continue to operate in the 421-430 MHz spectrum as long as they do not cause interference to land mobile or government radio-location users. Additionally, 50-watt PEP output power limitations apply to certain amateurs operating within circles of designated military installations in the US.
See 97.313(f).

902-928 MHz

Please note that this bandplan is a general recommendation. Spectrum usage can be different depending on location and regional coordination differences. Please check with your Frequency Coordinator for information.

Frequency Range	Mode	Functional Use	Comments
902.000-902.075	FM / other including DV Or CW/SSB	Repeater inputs 25 MHz split paired with those in 927.000-927.075 or Weak signal	12.5 kHz channel spacing Note 2)
902.075-902.100	CW/SSB	Weak signal	
902.100	CW/SSB	Weak signal calling	Regional option
902.100-902.125	CW/SSB	Weak signal	
902.125-903.000	FM/other including DV	Repeater inputs 25 MHz split paired with those in 927.1250-928.0000	12.5 kHz channel spacing
903.000-903.100	CW/SSB	Beacons and weak signal	
903.100	CW/SSB	Weak signal calling	Regional option
903.100-903.400	CW/SSB	Weak signal	
903.400-909.000	Mixed modes	Mixed operations including control links	

Frequency Range	Mode	Functional Use	Comments
909.000-915.000	Analog/digital	Broadband multimedia including ATV, DATV and SS	Notes 3) 4)
915.000-921.000	Analog/digital	Broadband multimedia including ATV, DATV and SS	Notes 3) 4)
921.000-927.000	Analog/digital	Broadband multimedia including ATV, DATV and SS	Notes 3) 4)

Notes:

1) Significant regional variations in both current band utilization and the intensity and frequency distribution of noise sources preclude one plan that is suitable for all parts of the country. These variations will require many regional frequency coordinators to maintain band plans that differ in some respects from any national plan. As with all band plans, locally coordinated plans always take precedence over any general recommendations such as a national band plan.

2) May be used for either repeater inputs or weak-signal as regional needs dictate

3) Division into channels and/or separation of uses within these segments may be done regionally based on needs and usage, such as for 2 MHz-wide digital TV.

4) These segments may also be designated regionally to accommodate alternative repeater splits.

5) Simplex FM calling frequency 927.500 or regionally selected alternative.

6) Additional FM simplex frequencies may be designated regionally.

1240-1300 MHZ

Frequency Range	Suggested Emission Types	Functional Use
1240.000-1246.000	ATV	ATV Channel #1
1246.000-1248.000	FM, digital	Point-to-point links paired with 1258.000-1260.000
1248.000-1252.000	Digital	
1252.000-1258.000	ATV	ATV Channel #2
1258.000-1260.000	FM, digital	Point-to-point links paired with 1246.000-1248.000
1240.000-1260.000	FM ATV	Regional option
1260.000-1270.000	Various	Satellite uplinks, Experimental, Simplex ATV
1270.000-1276.000	FM, digital	Repeater inputs, 25 kHz channel spacing, paired with 1282.000-1288.000
1270.000-1274.000	FM, digital	Repeater inputs, 25 kHz channel spacing, paired with 1290.000-1294.000 (Regional option)
1276.000-1282.000	ATV	ATV Channel #3
1282.000-1288.000	FM, digital	Repeater outputs, 25 kHz channel spacing, paired with 1270.000-1276.000
1288.000-1294.000	Various	Broadband Experimental, Simplex ATV
1290.000-1294.000	FM, digital	Repeater outputs, 25 kHz channel spacing, paired with 1270.000-1274.000 (Regional option)
1294.000-1295.000	FM	FM simplex
	FM	National FM simplex calling frequency 1294.500
1295.000-1297.000		Narrow Band Segment

1295.000-1295.800	Various	Narrow Band Image, Experimental
1295.800-1296.080	CW, SSB, digital	EME
1296.080-1296.200	CW, SSB	Weak Signal
	CW, SSB	CW, SSB calling frequency 1296.100
1296.200-1296.400	CW, digital	Beacons
1296.400-1297.000	Various	General Narrow Band
1297.000-1300.000	Digital	

Note: The need to avoid harmful interference to FAA radars may limit amateur use of certain frequencies in the vicinity of the radars.

2300-2310 AND 2390-2450 MHZ

Frequency Range	Emission Bandwidth	Functional Use
2300.000-2303.000	0.05 - 1.0 MHz	Analog & Digital, including full duplex; paired with 2390 - 2393
2303.000-2303.750	< 50 kHz	Analog & Digital; paired with 2393 - 2393.750
2303.75-2304.000		SSB, CW, digital weak-signal
2304.000-2304.100	3 kHz or less	Weak Signal EME Band
2304.10-2304.300	3 kHz or less	SSB, CW, digital weak-signal (Note 1)
2304.300-2304.400	3 kHz or less	Beacons
2304.400-2304.750	6 kHz or less	SSB, CW, digital weak-signal & NBFM
2304.750-2305.000	< 50 kHz	Analog & Digital; paired with 2394.750 - 2395
2305.000-2310.000	0.05 - 1.0 MHz	Analog & Digital, paired with 2395 - 2400 (Note 2)
2310.000-2390.000	NON-AMATEUR	
2390.000-2393.000	0.05 - 1.0 MHz	Analog & Digital, including full duplex; paired with 2300- 2303
2393.000-2393.750	< 50 kHz	Analog & Digital; paired with 2303 - 2303.750
2393.750-2394.750		Experimental
2394.750-2395.000	< 50 kHz	Analog & Digital; paired with 2304.750 - 2305

2395.000-2400.000	0.05 - 1.0 MHz	Analog & Digital, including full duplex; paired with 2305- 2310
2400.000-2410.000	6 kHz or less	Amateur Satellite Communications
2410.000-2450.000	22 MHz max.	Broadband Modes (Notes 3, 4)

Notes:

- 1: 2304.100 is the National Weak-Signal Calling Frequency
- 2: 2305 - 2310 is allocated on a primary basis to Wireless Communications Services (Part 27). Amateur operations in this segment, which are secondary, may not be possible in all areas.
- 3: Broadband segment may be used for any combination of high-speed data (e.g. 802.11 protocols), Amateur Television and other high-bandwidth activities. Division into channels and/or separation of uses within this segment may be done regionally based on needs

3300-3500 MHZ

The following beacon subband was adopted by the ARRL Board of Directors in July, 1988.

3456.3-3456.4 Propagation beacons

5650-5925 MHZ

The following beacon subband was adopted by the ARRL Board of Directors in July, 1988.

5760.3-5760.4 Propagation beacons

10.000-10.500 GHZ

The following subband recommendation was adopted by the ARRL Board of Directors in January, 1987

10.368.1 GHz Narrow-band calling frequency

The following beacon subband was adopted by the ARRL Board of Directors in July, 1988.

10368.3-10368.4 Propagation beacons

CHAPTER THREE

REPEATER LISTINGS- COMMITTEES & COORDINATORS

Within the confines of this chapter you will find a description of repeater listing procedures, how and why repeaters are registered, and listings of Regional Frequency Coordinators. Also included for your information is a list of the ARRL Officers.

REPEATER LISTINGS

Repeater listings are accurate to the best of our ability; however, no guarantee of accuracy is made or implied. The listing of a repeater in the Repeater Directory does not imply that the listed repeater has any greater legal status than any other amateur station.

ATTENTION REPEATER OWNERS

If you discover an error in this edition of the *ARRL Repeater Directory*, please do the following:

- Notify your repeater coordinator
- Submit an update to the ARRL Repeater Information page on the Web at www.arrl.org/repeater-directory.

Note: You cannot use this page to submit information about a new repeater. **This page is for updates to existing repeaters *only*.**

ARRL Officers 2014

President

Kay C Craigie, N3KN
570 Brush Mountain Rd
Blacksburg, VA 24060
n3kn@arrl.org

First Vice President

Rick Roderick, K5UR
PO Box 1463
Little Rock, AR 72203
k5ur@arrl.org

Vice President

Jim Fenstermaker, K9JF
129 Pendleton Way #88
Washougal, WA, 98671
k9jf@arrl.org

International Affairs

Vice President

Jay Bellows, K0QB
1925 Bidwell St
West St Paul, MN 55118
k0qb@arrl.org

ARRL Headquarters

225 Main Street
Newington, CT
06111-1494
Phone: 860-594-0200
Fax: 860-594-0259
info@arrl.org

FREQUENCY COORDINATORS

The ARRL is not a Frequency Coordinator, nor does the ARRL “certify” coordinators. Frequency Coordinators are volunteers normally appointed by a coordinating body. Publication in the Repeater Directory does not constitute nor imply endorsement or recognition of the authority of such coordinators, as coordinators derive their authority from the voluntary participation of the entire amateur community in the areas they serve.

In some cases the person or group listed only compiles the information for listings in the Repeater Directory. In other cases the listed individual or group offers guidance but not coordination.

Frequency Coordinators keep extensive records of repeater input, output and control frequencies, including those not published in directories (at the owner's request). The coordinator will recommend frequencies for a proposed repeater in order to minimize interference with other repeaters and simplex operations. Therefore, anyone considering the installation of a repeater should check with the local frequency coordinator prior to such installation.

The following is a listing of groups or individuals for the United States and Canada who are active in Frequency Coordination.

ALABAMA

Alabama Repeater Council
(ARC)

**www.alabamarepeater
council.org**

Coordinator

Howard Grant, K4WWN
280 Martin Lane
Guntersville, AL 35976
**coordinators@alabama
repeatercouncil.org**

President

Dave Drummond, W4MD
5001 Lakehurst Dr
Northport, AL 35473
**coordinators@alabama
repeatercouncil.org**

ALASKA

www.alaskarepeaters.k17.net

Coordinator—South Central
Mel Bowns, KL7GG
23708 The Clearing
Eagle River, AK 99577
kl7gg@arrl.net

Coordinator—North, West, and
Interior

Jerry Curry, KL7EDK
940 Vide Way
Fairbanks, AK 99712
jerrycurry@att.net

Coordinator—Panhandle
Jerry Prindle, KL7HFI
PO Box 210123
Auke Bay, AK 99821
kl7hfi@att.net

ARIZONA

Amateur Radio Council of
Arizona (ARCA)
www.azfreqcoord.org

Chairman

Lance Halle, KW7LH
419 W. Cape Royal Ln
Phoenix, AZ 85029
602-902-6669
8AM-5PM MST M-F

6 meters (50 MHz)

Gary Duffield, WK7B
4102 W Paradise Ln
Phoenix, AZ 85053
602-843-7724

2 meters (144 MHz)

Rick Tannehill, W7RT
5410 W Diana Ave
Glendale, AZ 85302-4870
623-930-7507

222 MHz

Bill Jorden, K7KI
6861 Kenanna Pl
Tucson, AZ 85704
520-297-1666 (H)

420-440 MHz

Doug Pelley, WB7TUJ
 PO Box 4355
 Mesa, AZ 85211-4355
 480-892-2929

440-450 MHz

Dennis Mills, WA7ZZT
 Po Box 10416
 Glendale, AZ 85318
 623-934-4480

902 MHz

Walter Carter, WB4LDS
 1715 W. Greenleaf Dr
 Tucson, AZ 85746
 520-741-0942 (H)

1200 MHz

Tom Sharp, WA9OXY
 20619 N 21st St
 Phoenix, AZ 85024-4411
 602-569-6512 (H)
 FAX 602-569-6599

2 GHz and Up

Troy Hall, WA7ELN
 PO Box 899
 Oracle, AZ 85623
 520-896-2813 (H) evenings

Packet

George Strickroth, WA3PNT
 13523 S. Hilltop Rd
 Yuma, AZ 85365
 928-341-0191

Database Coordinator

Dave Gorevin, N7OJZ
 2310 E June St
 Mesa, AZ 85213
 480-890-0689

ARKANSAS

Arkansas Repeater Council
 (ARC)
www.arkansasrepeatercouncil.org

President
 Mark Mullins, NN5NN
 1 Foxboro Cir
 Little Rock, AR 72209
nn5nn@ranch.cx

Coordinator
 Bob King, W5LVB
 217 Oak St
 Hot Springs, AR 71901
w5lvb@arrl.net

CALIFORNIA—NORTHERN

Northern Amateur Relay
 Council of California (NARCC)
 1452 N Nasco Rd
 Livermore, CA 94551
www.narcc.org

CALIFORNIA—SOUTHERN

10 meters, 6 meters, 70 centimeters and above:
 Southern California Repeater
 and Remote Base Association
 (SCRRBA)
 PO Box 5067
 Pasadena, CA 91107-5067
www.scrrba.org

2 meters

Two-Meter Area Spectrum
Management Association
Attn: Technical Committee
358 S Main St #90
Orange, CA 92868-3834
www.tasma.org

Chairman

Bob Dingler, NO6B
PO Box 412
Walnut, CA 91788-0412
info@tasma.org

222 MHz

220 MHz Spectrum
Management Association
Attn: 222 MHz Coordination
Committee
21704 Devonshire St #220
Chatsworth, CA 91311-2949
www.220sma.org

Contact

Jim Fortney, K6IYK
PO Box 3419
Camarillo, CA 93011-3419
k6iyk@arri.net

COLORADO

Colorado Council of Amateur
Radio Clubs (CCARC)
PO Box 24244
Denver, CO 80224
www.ccarc.net

Chairman: Doug Sharp, K2AD
chairman@ccarc.net

Vice Chairman: Jeff Ryan,
KØRM, k0rm@arri.org

Secretary: Phil Schechter,
WØOJ; secretary@ccarc.net

Treasurer: Wayne Heinen,
NØPOH, n0poh@arri.org

Frequency Coordinator: Jim
Reimer, ACØSO, [jgreimer@
yahoo.com](mailto:jgreimer@yahoo.com)

CONNECTICUT

Connecticut Spectrum
Management Association
(CSMA)
www.ctspectrum.com

Coordinator

Dana Underhill, KB1AEV
42 Douglas Dr
Enfield, CT 06082-2544
kb1aev@cox.net

DELAWARE

T-MARC—See Maryland

DISTRICT OF COLUMBIA

T-MARC—See Maryland

FLORIDA

Florida Repeater Council
(FRC)
www.florida-repeaters.org

Database Manager

Dana Rodakis, K4LK
6280 Fairfield Ave South
St Petersburg, FL
33707-2323

[coordinator@
florida-repeaters.org](mailto:coordinator@florida-repeaters.org)

GEORGIA

Southeastern Repeater
Association (SERA)
www.sera.org/ga.html

Director
Ron Johnson, WB4GWA
PO Box 306
Concord, GA 30206

Vice Director
John Davis, WB4QDX
201 Hanarry Dr
Lawrenceville, GA 30046

HAWAII

Hawaii State Repeater
Advisory Council (HSRAC)
www.hawaiirepeaters.net

Coordinator
Rick Ching, KH7O
PO Box 10868
Honolulu, HI 96816-2536
kh7o@arrl.net

IDAHO—SOUTHEAST

Coordinator
Bliss Wheeler, W7RUG
335 N Karey Ln
Idaho Falls, ID
ab7os@direcway.com

IDAHO—SOUTHWEST

Coordinator
Larry E. Smith, W7ZRQ
8106 Bobran St
Boise, ID 83709
larry.smith@idahoptv.org

IDAHO—PANHANDLE

IACC—See Eastern
Washington

ILLINOIS

Illinois Repeater Association
(IRA)
www.ilra.net

Coordinator
Aaron Collins, N9OZB
1338 S Arlington Hts Rd
Arlington Heights, IL 60085
collins@knowideas.com

INDIANA

Indiana Repeater Council
PO Box 501642
Indianapolis, IN 46250
www.ircinc.org

Chairman
Dan Dahms, N9WNH
1320 E. Greenbriar Dr
Columbia City, IN 46725
260-503-4163
n9wnh@arrl.net

IRC Coordinator and
Database Admin
Charlie Sears, N9MEW
551 Mooreland Dr
New Whiteland, IN 46184
317-535-4829
n9mew@ircinc.org

Send Membership Applications,
Renewals and Other Corre-
spondence To:
Indiana Repeater Council Inc
PO Box 501642
New Castle, IN 46250

IOWA

Iowa Repeater Council (IRC)
www.iowarepeater.org

President
Chris Conklin, NØCF
126 Magnolia Dr
Cedar Falls, IA 50613

Coordinator
Dennis W. Crabb, WBØGGI
1306 4th Ave North
Denison, IA 51442-1413
dwcrabb@frontiernet.net

Secretary
Thomas G. Crabb, NØJLU
813 South 26th St
West Des Moines, IA 50265
tgcrabb.rphjd@juno.com

KANSAS

Kansas Amateur Repeater
Council (KARC)
www.ksrepeater.com

Coordinator
Brian Short, KCØBS
12170 S Prairie Creek Pkwy
Olathe, KS 66061
kc0bs@arri.net

KENTUCKY

Southeastern Repeater
Association (SERA)
www.sera.org/ky.html

Director
Tim Osborne, K4TDO
PO Box 711
Hazard, KY 41702

LOUISIANA

Louisiana Council of Amateur
Radio Clubs (LCARC)

Chair
Roger Farbe, N5NXL
12665 Roundsaville
Baton Rouge, LA 70818
n5nxl@bellsouth.net

Coordinator
Kevin Thomas, W5KGT
1573 Brownless Dr
Calhoun, LA 71225
lacoord@lacouncil.net

MAINE

(NESMC)

Apply for coordination online
at **www.nesmc.org**, or you
may apply by

US mail:

New England Spectrum
Management Council
PO Box 185
Berlin, MA 01503

10 Meter Coordinator
George Cleveland, WA1QGU
10m@nesmc.org

6 Meter Coordinator
George Cleveland, WA1QGU
6m@nesmc.org

2 Meter Coordinator
Bob DeMattia, K1IW
2m@nesmc.org

222 Coordinator
Bob Nelson, N1EUN
222@nesmc.org

440 Coordinator
Lou Harris, N1UEC
440@nesmc.org

902 and above Coordinator
Lew Collins, W1GXT
ghz@nesmc.org

MARYLAND

The Mid Atlantic Repeater
Council (TMARC)
PO Box 1022
Savage, MD 20763-1022
www.tmarc.org

President

Dave Prestel, W8AJR
10160 Tanfield Ct
Ellicott City, MD 21042
w8ajr@arri.net

MASSACHUSETTS

NESMC — See Maine

**MICHIGAN—LOWER
PENINSULA**

Michigan Area Repeater
Council (MARC)
2266 E Vermontville Hwy
Charlotte, MI 48813-8705
www.miarc.com

Coordinator
Phil Manor, W8IC
4865 Bates Dr
Warren, MI 48092-1991
w8ic@miarc.com

Database Manager
Dave Johnson, WD8DJB
2266 East Vermontville Hwy
Charlotte, MI 48813
wd8djb@mjarc.com

**MICHIGAN—UPPER
PENINSULA**

Upper Peninsula Amateur
Radio Repeater Association
(UPARRA)
Coordinator
Noel Beardsley, K8NB
W7021 CR 356
Stephenson, MI 49887
k8nb@hotmail.com

MINNESOTA

Minnesota Repeater Council
(MRC)

www.mrc.gen.mn.us

Coordinator

Jerry Dorf, NØFWG

601 Sunset Dr

Buffalo, MN 55313

jerryd@jerryd.net

MISSISSIPPI

Southeastern Repeater
Association (SERA)

www.sera.org/ms.html

Coordinator

Steve Grantham, N5DWU

PO Box 127

Ellisville, MS 39437-0127

n5dwu@sera.org

MISSOURI

Missouri Repeater Council
(MRC)

www.missourirepeater.org

Coordinator

Jeff Young, KB3HF

6 Long Beach Ct,

St Peters, MO 63376

kb3hf@missourirepeater.org

Assistant Coordinators

Bryon Jeffers, KØBSJ

15585 Lovers Ln

Excelsior Springs, MO 64024

k0bsj@missourirepeater.org

James Adkins, KØNHX

1004 SE Windstar Ct

Lee's Summit, MO 64081

kb0nhx@missourirepeater.org

MONTANA

Coordinator

Kenneth Kopp, KØPP

PO Box 848

Anaconda, MT 59711-0848

k0pp@arri.net

NEBRASKA

Coordinator

John Gebuhr, WBØCMC

2349 North 64th St

Omaha, NE 68104

wb0cmc@radiks.net

NEVADA—SOUTHERN

Southern Nevada Repeater
Council (SNRC)

President

Billy Smith, Jr, W7H MV

w7hmv@snrc.us

Coordinator

Nat Talpis, W7OQF

w7oqf@snrc.us

Treasurer

Frank Kostelac, N7ZEV

n7zev@snrc.us

Coordinator

Blayne Ence, KG7SS

kg7ss@snrc.us

Secretary
 Steve Gebhard, WB9STH
wb9sth@snrc.us

Coordination requests to:
www.snrc.us
 email: **info@snrc.us**

NEVADA—NORTHERN

Combined Amateur Relay
 Council of Nevada (CARCON)
 PO Box 71
 Reno, NV 89504-0071
www.carcon.org

NEW HAMPSHIRE
 NESMC—SEE MAINE

**NEW JERSEY—All counties
 except Bergen, Essex, Hud-
 son, Middlesex, Monmouth,
 Morris Passaic, Somerset
 and Union**

Area Repeater Coordination
 Council (ARCC)
 PO Box 244
 Bedminster, PA 18949
www.arcc-inc.org
info@arcc-inc.org

**NEW JERSEY—Bergen,
 Essex, Hudson, Middlesex,
 Monmouth, Morris Passaic,
 Somerset and Union**

Metropolitan Coordination
 Association (MetroCor)
 PO Box 107
 New York, NY 10008-0107
www.qsl.net/metrocor
metrocor@qsl.net

NEW MEXICO

New Mexico Frequency
 Coordination Committee
 (NMFCC)
www.qsl.net/nmfcc

Chairman
 Bill Kauffman, W5YEJ
 1625 36th St SE
 Rio Rancho, NM 87124
W5yej@arri.net

NEW YORK— FAR NORTHERN

Saint Lawrence Valley
 Repeater Council (SLVRC)
www.slvrc.org

NEW YORK—EASTERN AND CENTRAL UPSTATE

Upper New York Repeater
 Council (UNYREPCO)
www.unyrepco.org

All correspondence to:
 Upper New York Repeater
 Council
 PO Box 858
 Vails Gate, NY 12584

NEW YORK—WESTERN

Western New York and
 Southern Ontario Repeater
 Council (WNYSORC)
 PO Box 123
 Athol Springs, NY 14010-0123
http://www.wnysorc.org

**NEW YORK—NYC AND
LONG ISLAND**

Metropolitan Coordination
Association (MetroCor)
PO Box 107
New York, NY 10008-0107
www.metrocor.net

President
Mario Sellitti, N2PVP
n2pvp@n2pvp.com

NORTH CAROLINA

Southeastern Repeater
Association (SERA)
www.sera.org/nc.html

Director
Danny Hampton, K4ITL
5453 Rock Service Station Rd
Raleigh, NC 27603-9513
k4itl@sera.org

Coordinator
Frank A. Lynch, W4FAL
2528 Oakes Plantation Dr
Raleigh, NC 27610-9328
w4fal@sera.org

NORTH DAKOTA

Coordinator
Al Bennefeld, K0CGY
801 19th St South
Fargo, ND 58103
k0cgy@arri.net

OHIO

Ohio Area Repeater Council
(OARC)
www.oarc.com

Coordinator
Ken Bird, W8SMK
244 North Parkway Dr
Delaware, OH 43015-8788
w8smk@oarc.com

OKLAHOMA

Oklahoma Repeater Society,
Inc. (ORSI)
PO Box 512
Owasso, OK 74055
www.qsl.net/orsi

Coordinator
Merlin Griffin, WB5SOM
wb5osm@hotmail.com

OREGON

Oregon Region Relay Council
(ORRC)
PO Box 4402
Portland, OR 97208-4402
www.orrc.org

Chair
Daron Wilson, N7HQR
PO Box 4402
Portland, OR 97208-4402
541-270-5886
daron@wilson.org

PENNSYLVANIA— EASTERN

Area Repeater Coordination
Council (ARCC)
PO Box 244
Plumsteadville, PA 18949
www.arcc-inc.org
info@arcc-inc.org

PENNSYLVANIA— WESTERN

Western Pennsylvania
Repeater Council (WPRC)
10592 Perry Highway
PMB 173
Wexford, PA 15090
wprc@qsl.net
www.qsl.net/wprc

PUERTO RICO

Puerto Rico/Virgin Islands
Volunteer Frequency
Coordinators (PR/VI VFC)

Coordinator
Victor M. Madera, KP4PQ
PO Box 191917
San Juan, PR 00919
vmmadera@prtc.net

RHODE ISLAND

NESMC—See Maine

SOUTH CAROLINA

Southeastern Repeater
Association (SERA)
www.sera.org/sc.html

Director and Coordinator
Roger Gregory, W4RWG
119 Royal Oak Dr,
Union, SC 29379

SOUTH DAKOTA

Coordinator
Richard L. Neish, WØSIR
Box 100
Chester, SD 57016-0100
neish@itctel.com

TENNESSEE

Southeastern Repeater
Association (SERA)
www.sera.org/tn.html

Director and Coordinator
Randy Bennett, W4RFB
178 Bakers Chapel Rd
Medina, TN 38355

TEXAS

Texas VHF/FM Society (TVFS)
www.txvhffm.org

President
Rusty Herman, KB5R
116 S. Ave C
Humble, TX 77336
281-548-1500

State Frequency Coordination
Paul Baumgardner, W5PSB
12936 Honey Locust Cir
Euless, TX 76040
817-868-7663
coord@txvhffm.org

UTAH

Utah VHF Society (UVHFS)
www.ussc.com/~uvhfs

Coordinator
 John Lloyd K7JL
 2078 Kramer Dr
 Sandy, UT 84092
lloyd@ussc.com

VERMONT

Vermont Independent
 Repeater Coordination
 Committee (VIRCC)
www.ranv.org/rptr.html

Mitchell Stern, W1SJ
 PO Box 99
 Essex, VT 05451
w1sj@arrl.net

**VIRGINIA—SOUTH OF 38TH
PARALLEL AND US 33**

Southeastern Repeater
 Association (SERA)
www.sera.org/va.html

Coordinator—West
 Mike Knight, K4IJ
 4267 Prices Fork Rd
 Blacksburg, VA 24060
k4ije@sera.org

Coordinator—East
 Jim Campbell, K4YM
 835 Meadow Dr
 Tappahannock, VA 22550
k4ym@sera.org

Coordinator—Central
 Jay Campbell, N4YMY
 12085 Cheroy Woods Ct
 Ashland, VA 23005
n4ymy@sera.org

**VIRGINIA—NORTH OF 38TH
PARALLEL AND US 33**

T-MARC—See Maryland

WASHINGTON—EASTERN

Inland Amateur Coordination
 Council (IACC)
 Coordinator
 Doug Rider, KC7JC
 19410 E. Buckeye Ave
 Spokane Valley, WA
 99027-9584
djr876@comcast.net

WASHINGTON—WESTERN

Western Washington Amateur
 Relay Association (WWARA)
 PMB 243
 16541 Redmond Way
 Redmond WA 98052-4482
www.wwara.org
secretary@wwara.org

Chair
 John Schurman, AA7UJ
 12057 NE 97th St
 Kirkland, WA 98033
aa7uj@aol.com

Vice Chair
 Bob Lewis, W7AN
 PO Box 10215
 Bainbridge Island, WA 98110
w7an@arrl.net

Secretary
 Mark McClain, N6OBY
 10803 164th Place NE
 Redmond, WA 98052
n6oby@prodigy.net

WEST VIRGINIA—EASTERN PANHANDLE

T-MARC—See Maryland

WEST VIRGINIA—ALL OTHER AREAS

Southeastern Repeater
 Association (SERA)
www.sera.org/wv.html

Director
 H. Alex Hedrick, N8FWL
 1021 Woodlawn Ave
 Beckley, WV 25801-6431
n8fwl@sera.org

Vice Director
 Richard Dillon, K8VE
 PO Box 1177
 Buckhannon, WV 26201-1777
k8ve@sera.org

Coordinator
 Chris Hatcher, KC8AFH
 PO Box 992
 Beaver, WV 25813
kc8afh@sera.org

WISCONSIN

Wisconsin Association of
 Repeaters (WAR)
www.wi-repeaters.org

Chair
 Gary Bargholz, N9UUR
 8273 North 53rd St
 Brown Deer, WI 53223
n9uur@wi-repeaters.org

Coordinator
 Dave Karr, KA9FUR
 S64 W24740 Susan St
 Waukesha, WI 53189
ka9fur@wi-repeaters.org

WYOMING

Wyoming Council of Amateur
 Radio Clubs (WCARC)
www.breazile.com/ham

Chair
 Greg Galka, N7GT
 310 East Iowa
 Cheyenne, WY 82009
galka6@bresnan.net

ALBERTA

Don Moman, VE6JY
 PO Box 127
 Lamont, AB T0B 2R0
ve6jy@3web.net

BRITISH COLUMBIA

British Columbia Amateur
 Radio Coordination Council
 (BCARCC)
www.bcarcc.org

Coordinator
 George Merchant, VE7CHU
 15021 Semiahmoo Place
 Surrey, BC
 Canada V4P 2K3
coordinator@bcarcc.org

MANITOBA

Coordinator
 Tom Blair, VE4TOM
 121 Miramar Rd
 Winnipeg, MB R3R 1E4
tom1@mts.net

MARITIME PROVINCES

MARCAN Frequency
 Coordinator
 Ron MacKay, VE1AIC
 Box 188
 Cornwall, PEI C0A 1H0
ve1aic@rac.ca
ve1cra.no-ip.com

NEWFOUNDLAND AND LABRADOR

VOARA
 Ken Whalen, VO1ST
 117 Blue Puttee Dr
 St. John's, NF A1A 2J6
vo1st@rac.ca

ONTARIO—EAST AND NORTH

SLVRC—See Far Northern
 New York

ONTARIO—SOUTHWEST

Western New York and
 Southern Ontario Repeater
 Council
 647 View Lake Rd
 Janetville, ON L0B 1K0
http://www.wynsorc.org

QUEBEC—WITHIN 50 km OF THE OTTAWA RIVER

SLVRC—See Far Northern
 New York

QUEBEC—ALL OTHER AREAS

Radio Amateur du Quebec, Inc
 (RAQI)
 4545 ave Pierre du Coubertin,
 CP1000
 Montreal, QC H1V 3R2
www.raqi.ca
raqi@sympatico.ca

SASKATCHEWAN

Saskatchewan Amateur Radio
 League (SARL)
 Stan Ewert, VE5SC
 # 7 Federal Dr
 White City, SK S0G 5B0
sewert@sk.sympatico.ca

OTHER CANADIAN AREAS

Ken Oelke, VE6AFO
 729 Harvest Hills Dr NE
 Calgary, AB T3K 4R3
ve6afo@rac.ca

CHAPTER FOUR

REPEATER LINGO / HINTS

This chapter covers a basic course in “repeater-speak” and explains many of the terms heard on your local repeater.

REPEATER LINGO:

Definitions of the words and phrases commonly used on repeaters:

Autopatch - A device that interfaces the repeater system with the telephone system to extend ham communications over the telephone communications network.

Breaker - A ham who interjects his call sign during a QSO in an attempt to get a chance to communicate over a repeater.

Channel - The pair of frequencies (input and output) a repeater operates on.

Closed Repeater - A repeater whose use is limited to certain individuals. These are completely legal under FCC rules.

Control Operator - An individual ham designated to “control” the repeater, as required by FCC regulations.

COR - Carrier-Operated-Relay, a device that, upon sensing a received signal, turns on the repeater’s transmitter to repeat the received signal.

Courtesy Tone - A short tone sounded after each repeater transmission to permit other stations to gain access to the repeater before the tone sounds.

Coverage - The geographical area in which the repeater may be used for communications.

CTCSS - Continuous Tone Coded Squelch System, a sub-audible tone system which operates the squelch (COR) of a repeater when the corresponding sub-audible tone is present on a transmitted signal. The squelch on a repeater which uses CTCSS will not activate if the improper CTCSS tone, or if no tone, is transmitted.

Crossband - Communications to another frequency band by means of a link interfaced with the repeater.

Desense - Degradation of receiver sensitivity caused by strong unwanted signals reaching the receiver front end.

Duplexer - A device that permits the use of one antenna for both transmitting and receiving with minimal degradation to either the incoming or outgoing signals.

Frequency Synthesis - A scheme of frequency generation in modern transceivers using digital techniques.

Full Quieting - Signal strength in excess of amount required to mask ambient noise.

Hand-Held - A portable FM transceiver that is small enough to use and carry in one hand.

Input - The frequency the repeater receiver is tuned to: The frequency that a repeater user transmits on.

Intermod - Interference caused by spurious signals generated by intermodulation distortion in a receiver front end or transmitter power amplifier stage.

Key-Up - Turning on a repeater by transmitting on its input frequency.

LiTZ - Long Tone Zero (LiTZ) Alerting system. Send DTMF zero (0) for at least three seconds to request emergency/urgent assistance.

Machine - The complete repeater system.

Mag-Mount - A mobile antenna with a magnetic base that permits quick installation and removal from the motor vehicle.

Offset - The spacing between a repeater's input and output.

Omnidirectional - An antenna system that radiates equally in all directions.

Output - The frequency the repeater transmits on; the frequency that a repeater user receives on.

Picket-Fencing - Rapid flutter on a mobile signal as it travels past an obstruction.

Polarization - The plane an antenna system operates in; most repeaters are vertically polarized.

Reverse Autopatch - A device that interfaces the repeater with the telephone system and permits users of the phone system to call the repeater and converse with on-the-air repeater users.

Reverse Split - A split-channel repeater operating in the opposite direction of the standard.

RPT/R - Abbreviation used after repeater call signs to indicate that the call sign is being used for repeater operation.

Simplex - Communication on one frequency, not via a repeater

Splinter Frequency - 2-meter repeater channel
15 kHz above or below the formerly standard 30 kHz-spaced channel.

Split Sites - The use of two locations for repeater operation (the receiver is at one site and the transmitter at another), and the two are linked by telephone or radio.

Squelch Tail - The noise burst that follows the short, unmodulated carrier following each repeater transmission.

Time-Out-Timer - A device that limits the length of a single repeater transmission (usually 3 minutes).

Tone Pad - A device that generates the standard telephone system tones used for controlling various repeater functions.

ARRL MESSAGE FORM INSTRUCTIONS

Every formal radiogram message originated and handled should contain the following four main components in the order given.

1. Preamble

The Preamble includes information used to prioritize and track the message and ensure its accuracy.

(A) Number. Assigned by the Station of Origin and never changed. Begin with 1 each month or year.

(B) Precedence. Determines the order in which traffic is passed. Assign each message a Precedence of R (Routine), W (Welfare), P (Priority) or EMERGENCY. See the guidelines on page 76.

(C) Handling Instructions (HX). Optional, used only if a specific need is present.

(D) Station of Origin. The call sign of the station originating (creating) the message.

(E) Check. The number of words or word groups in the text of the message. A word group is any group of one or more consecutive characters with no interrupting spaces.

(F) Place of Origin. The location (city and state) of the party for whom the message was created, and not necessarily the location of the Station of Origin.

(G) Time Filed. Optional, used only when the filing time has some importance relative to the Precedence, Handling Instructions or Text.

(H) Date. The date the message was filed. (If Time Filed is used, date and time must agree.)

2. Address

Name, address, city, state, ZIP and telephone number of the intended recipient, as complete as possible. Note that punctuation is not used in the Address section.

3. Text

The message information, limited to 25 words or less if possible. Normal punctuation characters are not used in the text. A question mark is sent as QUERY, while DASH is sent for a hyphen. The letter X is used as a period (but never after the last group of the text) and counts as a word when figuring the Check. The letter R is used in place of a decimal in mixed figure groups (example: 146R52 for 146.52).

4. Signature

The name of the party for whom the message was originated. May include additional information such as Amateur Radio call sign, title, address, phone number and so on.

Message Example

1. Preamble 1 R HXG W1AW 8 NEWINGTON CT 1830Z JULY 1
 (A) (B) (C) (D) (E) (F) (G) (H)
2. Address DONALD SMITH
 164 EAST SIXTH AVE
 NORTH RIVER CITY MO 00789
 555 1234
3. Text HAPPY BIRTHDAY X SEE YOU SOON X LOVE
4. Signature DIANA

ARRL MESSAGE PRECEDENCES

EMERGENCY—Any message having life and death urgency to any person or group of persons, that is transmitted by Amateur Radio in the absence of regular commercial facilities. This includes official messages of welfare agencies during emergencies requesting supplies, materials or instructions vital to relief efforts for the stricken populace in emergency areas. On CW and digital modes, this designation will always be spelled out. *When in doubt, do not use this designation.*

PRIORITY—Abbreviated as P on CW and digital modes. This classification is for important messages having a specific time limit, official messages not covered in the emergency category, press dispatches and emergency-related traffic not of the utmost urgency.

WELFARE—Abbreviated as W on CW and digital modes. This classification refers to an inquiry about the health and welfare of an individual in the disaster area, or to an advisory from the disaster area that indicates all is well. Welfare traffic is handled only after all Emergency and Priority traffic is cleared. The Red Cross equivalent to an incoming Welfare message is DWI (Disaster Welfare Inquiry).

ROUTINE—Abbreviated as R on CW and digital modes. Most traffic in normal times will bear this designation. In disaster situations, traffic labeled Routine should be handled last, or not at all when circuits are busy with higher-precedence traffic.

ARRL MESSAGE HANDLING INSTRUCTIONS

Handling instructions (HX) convey special instructions to operators handling and delivering the message. The instruction is inserted in the message Preamble between the Precedence and the Station of Origin. Its use is optional with the originating stations, but once inserted it is mandatory with all relaying stations.

PROSIGN INSTRUCTION

- HXA** (Followed by number.) Collect landline delivery authorized by addressee within _____ miles. (If no number, authorization is unlimited.)
- HXB** (Followed by number.) Cancel message if not delivered within _____ hours of filing time; service originating station.
- HXC** Report date and time of delivery (TOD) to originating station.
- HXD** Report to originating station the identity of station from which received, plus date and time. Report identity of station to which relayed, plus date and time, or if delivered report date, time and method of delivery.
- HXE** Delivering station get reply from addressee, originate message back.
- HXF** (Followed by number.) Hold delivery until _____ (date).
- HXG** Delivery by mail or landline toll call not required. If toll or other expense involved, cancel message and service originating station.

ARRL NUMBERED RADIOGRAMS FOR POSSIBLE “RELIEF EMERGENCY USE”

Numbered radiograms are an efficient way to convey common messages. The letters ARL are inserted in the Preamble in the Check and in the text before spelled out numbers, which represent texts from this list. Note that some ARL texts include insertion of information.

Example: NR 1 W W1AW ARL 4 NEWINGTON CT
DEC 25 DONALD R SMITH 164 EAST SIXTH AVE
NORTH RIVER CITY MO PHONE 733 3968 BT ARL
ONE ARL TWO BT DIANA AR.

- | | |
|-------|--|
| ONE | Everyone safe here. Please don't worry. |
| TWO | Coming home as soon as possible. |
| THREE | Am in ____ hospital. Receiving excellent care and recovering fine. |
| FOUR | Only slight property damage here. Do not be concerned about disaster reports. |
| FIVE | Am moving to new location. Send no further mail or communication. Will inform you of new address when relocated. |
| SIX | Will contact you as soon as possible. |
| SEVEN | Please reply by Amateur Radio through the amateur delivering this message.
This is a free public service. |
| EIGHT | Need additional ____ mobile or portable equipment for immediate emergency use. |
| NINE | Additional ____ radio operators needed to assist with emergency at this location. |

- TEN Please contact _____. Advise to standby and provide further emergency information, instructions or assistance.
- ELEVEN Establish Amateur Radio emergency communications with _____ on _____ MHz.
- TWELVE Anxious to hear from you. No word in some time. Please contact me as soon as possible.
- THIRTEEN Medical emergency situation exists here.
- FOURTEEN Situation here becoming critical. Losses and damage from _____ increasing.
- FIFTEEN Please advise your condition and what help is needed.
- SIXTEEN Property damage very severe in this area.
- SEVENTEEN REACT communications services also available. Establish REACT communication with _____ on channel _____.
- EIGHTEEN Please contact me as soon as possible at _____.
- NINETEEN Request health and welfare report on _____ (name, address, phone).
- TWENTY Temporarily stranded. Will need some assistance. Please contact me at _____.
- TWENTY ONE Search and Rescue assistance is needed by local authorities here. Advise availability.

- TWENTY TWO Need accurate information on the extent and type of conditions now existing at your location. Please furnish this information and reply without delay.
- TWENTY THREE Report at once the accessibility and best way to reach your location.
- TWENTY FOUR Evacuation of residents from this area urgently needed. Advise plans for help.
- TWENTY FIVE Furnish as soon as possible the weather conditions at your location.
- TWENTY SIX Help and care for evacuation of sick and injured from this location needed at once.



THE AMERICAN RADIO RELAY LEAGUE RADIOGRAM



VIA AMATEUR RADIO

NUMBER	PRECEDENCE	HX	STATION OF ORIGIN	CHECK	PLACE OF ORIGIN	TIME FILED	DATE
--------	------------	----	-------------------	-------	-----------------	------------	------

TO

PHONE NUMBER

E-MAIL

THIS RADIO MESSAGE WAS RECEIVED AT

AMATEUR STATION _____ PHONE _____

NAME _____ E-MAIL _____

STREET _____

CITY, STATE, ZIP _____

FROM

DATE

TIME

TO

DATE

TIME

REC'D

THIS MESSAGE WAS HANDLED FREE OF CHARGE BY A LICENSED AMATEUR RADIO OPERATOR, WHOSE ADDRESS IS SHOWN IN THE BOX AT RIGHT ABOVE. AS SUCH MESSAGES ARE HANDLED SOLELY FOR THE PLEASURE OF OPERATING, NO COMPENSATION CAN BE ACCEPTED BY A "HAM" OPERATOR. A RETURN MESSAGE MAY BE FILED WITH THE "HAM" DELIVERING THIS MESSAGE TO YOU. FURTHER INFORMATION ON AMATEUR RADIO MAY BE OBTAINED FROM ARRL HEADQUARTERS, 225 MAIN STREET, NEWINGTON, CT 06111

SENT

THE AMERICAN RADIO RELAY LEAGUE, INC. IS THE NATIONAL MEMBERSHIP SOCIETY OF LICENSED RADIO AMATEURS AND THE PUBLISHER OF QST MAGAZINE. ONE OF ITS FUNCTIONS IS PROMOTION OF PUBLIC SERVICE COMMUNICATION AMONG AMATEUR OPERATORS. TO THAT END, THE LEAGUE HAS ORGANIZED THE NATIONAL TRAFFIC SYSTEM FOR DAILY NATIONWIDE MESSAGE HANDLING.

PRINTED IN USA

Disaster Welfare Message Form

Number	Precedence	HX	Station of Origin	Check	Place of Origin	Time Filed	Date

TO:

Message Receipt or Delivery Information

Operator and station: _____

Sent to: _____

Delivered to: _____

Date: _____ **Time:** _____

Telephone number:

(Circle not more than two standard texts from list below)

ARL ONE

Everyone safe here. Please don't worry.

ARL TWO

Coming home as soon as possible.

ARL THREE

Am in _____ hospital. Receiving excellent care and recovering fine.

ARL FOUR

Only slight property damage here. Do not be concerned about disaster reports.

ARL FIVE

Am moving to new location. Send no further mail or communications. Will inform you of new address when relocated.

ARL SIX

Will contact you as soon as possible.

ARL SIXTY FOUR

Arrived safely at _____

Time	Date	Telephone	Signature	Name

National Weather Service SKYWARN

In many areas local repeaters are used to conduct SKYWARN severe weather nets. In the ARRL Repeater Directory these nets are designated with the abbreviation WX (weather net/weather usage).

Severe weather nets play an important role in relaying information to National Weather Service (NWS) Weather Forecast Offices (WFOs). Amateurs who have completed NWS SKYWARN training play a key role in providing ground truth reports to NWS meteorologists. This information helps the NWS in issuing timely severe weather warnings to the public.

Reports submitted to your NWS WFO may be made via Amateur Radio, telephone or Internet. Here are some general guidelines for submitting a severe weather report:

- Follow the specific reporting guidelines for your area (available through your WFO)
- Remain calm, speak clearly, and do not exaggerate the facts
- If you are unsure of what you are seeing, make your report, but also express your uncertainty
- Your report should contain the following information
 - WHO you are: trained spotter
 - WHAT you have witnessed: the specific weather event
 - WHEN the event occurred: NOT when you make your report
 - WHERE the event occurred, (not necessarily your location) using well known roads or landmarks

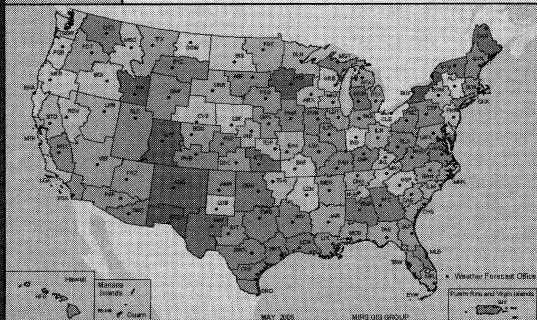
Immediate, real-time reports are most helpful for warning operations, but delayed reports are also important, even days after an event. Delayed reports are used for climatological and



verification purposes. Weather events should be reported according to the instructions provided by your local NWS office.

For more information contact your local WFO. You can find their information at www.weather.gov. Also consider reading Storm Spotting and Amateur Radio available through the ARRL. The NWS' Weather Spotter's Field Guide is available at www.nws.noaa.gov/os/brochures/SGJune6-11.pdf.

NATIONAL WEATHER SERVICE
WEATHER FORECAST OFFICES
 and
COUNTY WARNING FORECAST AREAS



29.5-29.7 MHz

<i>Location</i>	<i>Output</i>	<i>Input</i>	<i>Notes</i>	<i>Call</i>	<i>Sponsor</i>
ALABAMA					
Foley	29.6600	-	● 118.8 TT(RACES)r	WB4GMQ	WB4GMQ
Tuscaloosa	29.6400	-	●x	KX4I	KX4I
ARKANSAS					
NORTHWEST					
Springdale	29.6400	-	●s	KE5LXK	NWAUHF
CALIFORNIA					
FREQUENCY USAGE - SOUTHERN CALIFORNIA					
So Cal	29.5000			SIMPLEX	
So Cal	29.6000			SIMPLEX	
NORCAL-CENTRAL COAST					
Santa Cruz	29.6600	-	● 156.7esx	K6HJU	IRCSLV
NORCAL-EAST BAY					
Pleasanton	29.6800	-	● 94.8x	W6SRR	Sunol Ridg
NORCAL-NORTH BAY					
Clear Lake	29.6800	-	● 156.7#el x	N0EDS	N0EDS
Napa	29.6800	-	● 114.8l	N6TKW	NARC
NORCAL-SACRAMENTO VALLEY					
Auburn	29.6200	-	● 156.7x	N6NMZ	PARK
NORCAL-SAN JOAQUIN VALLEY					
Ahwahnee	29.6800	-	● 82.5ex	WB6NIL	WB6NIL
Copperopolis	29.6600	-	● 141.3elx	KG6TXA	SALAC
NORCAL-SOUTH BAY					
Los Altos	29.6400	-	● 156.7elx	KB6LED	KB6LED
San Jose	29.6200	-	● 127.3#l	KD6AOG	KD6AOG
NORCAL-TAHOE					
So Lake Tahoe	29.6800	-	● 156.7elx	W6SUV	W6SUV
SOCAL-#LA CENTRAL					
Arcadia	29.6600	-	107.2	K6TY	-----
Los Angeles	29.6200	-	107.2	NI8H	BHARC
SOCAL-#ORANGE					
Santiago Peak	29.6400	-	107.2	W6KRW	OC RACES
CONNECTICUT					
FREQUENCY USAGE					
Snp	29.6800	-	●		

80 29.5-29.7 MHz**FLORIDA-INDIANA**

<i>Location</i>	<i>Output</i>	<i>Input</i>	<i>Notes</i>	<i>Call</i>	<i>Sponsor</i>
FLORIDA					
EAST CENTRAL					
Cocoa	29.6400	-	● 103.5/103.5	N4LEM	N4LEM
NORTH CENTRAL					
Ocala	29.6800	-	●L(145.43)	KA2MBE	KA2MBE
NORTH EAST					
Holly Hill	29.6600	-	● 100/100e L(53.05 223.85 146 655 444.175 EC-50666)	KI4RF	KI4RF
Tavares	29.6800	-	● 103.5/103.5 L(147)	WN4AMO	WN4AMO
NORTH WEST - TALLAHASSEE					
Tallahassee	29.6600	-	● 94.8/94.8 eL(444.8)SX	K4TLH	TARS
SOUTH EAST - MIAMI/FT LAUD					
Miami	29.6200	-	● 82.5/82.5 L(145.150 442.800 443.525 224.160) BI	WB4TWQ	WB4TWQ
Miami	29.6600	-	● 100/100 L(145.150 442.800 443.525 224.160 443.700)	WY4P	WY4P

GEORGIA

Dalton	29.6800	-	● 141.3/141.3	N4BZJ	N4BZJ
Jasper	29.6800	-	● 103.5/103.5 WX	W4MAA	-----
Monroe	29.6200	-	●	KQ4XL	KQ4XL
Warner Robins	29.6600	-	●	WR4MG	MGRA

ILLINOIS

CHICAGO					
Park Ridge	29.6600	-	107.2	WA9ORC	CFMC
DECATUR					
Decatur	29.6200	-	103.5e	K9HGX	CENOIS ARC
EAST CENTRAL					
Danville	29.6600	-	100.0 (CA)e	KC9USH	KC9USH
NORTHEAST					
Woodstock	29.6800	-	114.8	WB9YWX	WB9YWX
ROCKFORD					
Rockford	29.6200	-	118.8el	K9AMJ	K9AMJ
ST LOUIS					
Mascoutah	29.6800	-		AA9ME	AA9ME
Troy	29.6400	-		AA9MZ	AA9MZ
WEST CENTRAL					
Versailles	29.6800	-	103.5	KB9JVU	KB9JVU

INDIANA

EAST CENTRAL					
Greens Fork	29.6600	-	● 110.9ers WX	K9APR	K9APR

<i>Location</i>	<i>Output</i>	<i>Input</i>	<i>Notes</i>	<i>Call</i>	<i>Sponsor</i>
NORTHWEST					
South Bend	29.6800	-	● 131.8e	W9AMR	W9AMR
Valparaiso	29.6400	-	● 131.8x	KB9KRI	Duneland
SOUTHWEST					
Bedford	29.6800	-	● 136.5elr SWXX	N9UMJ	N9UMJ
KANSAS					
SOUTHEAST					
Parsons	29.6800	-	● 91.5/91.5 L(ECHOLINK#305758)	W0PIE	W0PIE
KENTUCKY					
Ingle	29.6800	-	● 146.2/146.2e	AC4DM	AC4DM
Louisville	29.6400	-	●	KK4CZ	KK4CZ
MAINE					
PORTLAND/SOUTH COAST					
Lisbon Falls	29.6200	-	●(CA)	W1LWT	Lee Trask E-SUN L(E517417 423344)SWX
PORTLAND/YORK					
Windham	29.6800	-	●	N1FCU	N1FCU 173.8/173.8eL(444.9500)
MARYLAND					
WASHINGTON AREA					
Silver Spring	29.6600	-	● 141.3el	N3AUY	+KD3R
Silver Spring	29.6600	444.0250	● 156.7el	N3AUY	+KD3R
MASSACHUSETTS					
METROWEST					
Marlborough	29.6800	-	●	W1MRA	MMRA 131.8/131.8x
MICHIGAN					
LOWER PEN SOUTHEAST					
Ann Arbor	29.6400	-	● 114.8ex	WD8DPA	WD8DPA
MINNESOTA					
METRO					
Credit River	29.6200	-	●	N0KP	SCAN
Minneapolis	145.1100	-	●	KD0JDU	WB0ZKB
MISSISSIPPI					
Bay St Louis	29.6400	-	●	KB5MPW	WQRZ 136.5/136.5

82 29.5-29.7 MHz**MISSISSIPPI-NEW YORK**

<i>Location</i>	<i>Output</i>	<i>Input</i>	<i>Notes</i>	<i>Call</i>	<i>Sponsor</i>
Byhalia	29.6800	-	○	N4DRL	N4DRL
Poplarville	29.6200	-	○	WA5WRE	WA5WRE

MONTANA**SOUTH CENTRAL**

Bozeman	29.6200	-	○l	KB7KB	BARBS
---------	---------	---	----	-------	-------

NEBRASKA**OMAHA**

Bellevue	29.6400	-	○e	WB0QQK	WB0QQK
			L(444.875)r		

NEVADA**E SIERRA/TAHOE**

S Lake Tahoe	29.6800	-	○ 156.7	W6SUV	W6SUV
--------------	---------	---	---------	-------	-------

NORTH CENTRAL

Elko	29.6800	-	○ 100	KE7LKO	WV3LMA
------	---------	---	-------	--------	--------

NEW HAMPSHIRE**LAKES REGION**

Rochester	29.6600	-	○	WM1P	MLP
			131.8/131.8	L(224.78/53.030)	

NEW YORK**BATH/HORNELL**

Hornell	29.6600	-	○	KD2WA	KD2WA
			107.2/107.2		

CATSKILLS NORTH

Walton	29.6600	-	○ 107.2	K2NK	K2NK
--------	---------	---	---------	------	------

MID HUDSON

Mahopac	29.6200	-	○ 146.2#l	KQ2H	KQ2H
Mahopac	29.6600	-	○ 74.4l	K2HR	ALIVE NETWORK A
Nyack	29.6400	-	○ 114.8l	N2ACF	ROCKLAND REPEA
Wurtsburo	29.6200	-	○ 146.2l	KQ2H	KQ2H

NEW YORK CITY - KINGS

Brooklyn	29.6600	-	○ 114.8 TT	WB2HWW	-----
----------	---------	---	------------	--------	-------

NEW YORK CITY - MANHATTAN

Manhattan	29.6200	-	146.2	KQ2H	-----
Manhattan	29.6800	-	○ 136.5 TT	N2HBA	PSARN
			eL(441.100)rsBI WX		

NIAGARA

Buffalo	29.6800	-	○ 107.2	AB2UK	BARRA
			L(BARRA)		

Royalton	29.6600	-	○e	KD2WA	-----
			L(443.450)		

ROCHESTER

Avon	29.6200	-	○	WR2AHL	GRIDD
Rochester	29.6800	-	○ 123l	N2HJD	ROCHESTER RADIO

<i>Location</i>	<i>Output</i>	<i>Input</i>	<i>Notes</i>	<i>Call</i>	<i>Sponsor</i>
SYRACUSE Syracuse	29.6400	-	● 94.8/94.8 e	KD2SL	KD2SL

NORTH CAROLINA

Angier	29.6400	-	● 82.5/82.5	NC4RA	NC4RA
Newport	29.6600	-	●	K4GRW	K4GRW
Rocky Mount	29.6600	-	●	N4JEH	N4JEH
Sparta	29.6400	-	●	WA4PXV	-----
			151.4/151.4e		
Thomasville	29.6800	-	● 88.5/88.5 	WW4DC	-----
Wilkesboro	29.6200	-	●	WB4PZA	-----
Youngsville	29.6200	-	● 100/100	WB4IUY	WB4IUY

OHIO

CARROLL Malvern	29.6600	-	aelrz	K8NNC	CC ARES
LORAIN N Ridgeville	29.6200	-		W8HF	W8HF
LUCAS Toledo	29.6800	-	●	W8HHF	TMRA
MONTGOMERY Dayton	29.6400	-	●	WF8M	MVRF8G
STARK Massillon	29.6400	-	● 103.5	W8NP	K8LK
WARREN Mason	29.6200	-	●t	KD8C	FARA

OREGON

PORTLAND METRO Portland	29.6800	-	● 162.2e	KR7IS	KR7IS
----------------------------	---------	---	----------	-------	-------

PENNSYLVANIA

NORTHWEST Meadville	29.6400	-	●	W3MIE	CrwfrdARS
PITTSBURGH Apollo	29.6800	447.8000	● 131.8ael rxz	N1RS	SARA
Apollo	29.6800	-	● 141.3ael rxz	N1RS	SARA
Pittsburgh Homestead	29.6200	-		WA3PBD	GatewayFMA
SOUTHWEST Indiana	29.6600	-	●	W3BMD	ICARC
YORK York	29.6800	-	● 123elrs	W3HZU	Keystone

84 29.5-29.7 MHz
PUERTO RICO-WEST VIRGINIA

<i>Location</i>	<i>Output</i>	<i>Input</i>	<i>Notes</i>	<i>Call</i>	<i>Sponsor</i>
PUERTO RICO					
N					
Aguas Buenas	29.6200	—	● E-SUN	KP4IA	-----
Corozal	29.6600	—	●	KP3AV	-----
W					
San Sebastian	29.6400	—	85.4	KP4IP	-----
RHODE ISLAND					
NORTHERN					
Providence	29.6400	—	● 67.0/67.0 (CA)elrsx	N1BS	NBARC
SOUTH CAROLINA					
Sumter	29.6600	—	●	W4GL	SARA
TENNESSEE					
Culleoka	29.6600	—	● 91.5/91.5	AG4TI	AG4TI
Gleason	29.6400	—	●	KA4BNI	-----
			151.4/151.4		
Springfield	29.6800	—	● 88.5/88.5 E-SUN1	N8ITF	N8ITF
Tellico Plains	29.6800	—	●	KE4VQM	KE4VQM
			146.2/146.2		
TEXAS					
Fort Worth	29.6600	—	● 192.8	W5DFW	DFW Remote Base A
Houston	29.6400	—	● 103.5el	WB5UGT	SALTGRASS
Rosehill	29.6800	—	● 123	K5SOH	-----
VIRGINIA					
Bluefield	29.6800	—	●	WZ8E	ARA-SOUTH
WASHINGTON AREA					
Middleburg	29.6800	—	● 146.2e	KA4DCS	KA4DCS
WASHINGTON					
W WA - FREQUENCY USAGE					
	29.5200	29.5800		RPTR INPUTS (20KHZ SPACIN	
	29.6000			SIMPLEX	
	29.6000			CROSSBAND USE	
	29.6200	29.6800		RPTR OUTPUTS (20KHZ SPACI	
WEST VIRGINIA					
Beckley	29.6200	—	●	KA8OTX	KA4OTX
Beckley	29.6800	—	● 88.5/88.5	KE4QOX	-----
Charleston	29.6400	—	●	WB8CQV	WB8CQV
			203.5/203.5		
Dry Fork	29.6400	—	●	WV8ZH	-----
			162.2/162.2		

29.5-29.7 MHz 85
WEST VIRGINIA-QUEBEC

<i>Location</i>	<i>Output</i>	<i>Input</i>	<i>Notes</i>	<i>Call</i>	<i>Sponsor</i>
Summersville	29.6600	-	● 88.5/88.5	KE4QOX	-----
WISCONSIN					
WAR					
Wausau	29.6400	-	● 114.8ael r	W9SM	WVRA
WYOMING					
NORTH WEST					
Cody	29.6800	-	●(CA)	KC7NP	KC7NP
SOUTH CENTRAL					
Rawlins	29.6400	-	●I	KJ7AZ	KJ7AZ
ALBERTA					
HIGH RIVER					
Black Diamond	29.6900	29.5700	●I	VE6ERW	VE6ERW
ONTARIO					
METRO TORONTO					
Uxbridge	29.6200	-	● 103.5e L(TFM IRLP)	VE3TFM	TFMCS
NATIONAL CAPITAL REGION					
Ottawa	29.6200	-	136.5/136.5 L(I 2210)x	VE3TST	VE3HXP
NORTHWESTERN ONTARIO					
Thunder Bay	29.6800	-	●#	VE3XFM	VE3OJ
QUEBEC					
LAURENTIDES					
St-Joseph Du Lac	29.6800	-	●	VE2RST	VE2CRL
OUTAOUAIS					
Gatineau	29.6800	-	● 173.8e	VE2REH	VE2REH
Gatineau	29.6800	-	173.8/173.8 (CA) L(I 2018)	VE2REH	ARAI

51-54 MHz

<i>Location</i>	<i>Output</i>	<i>Input</i>	<i>Notes</i>	<i>Call</i>	<i>Sponsor</i>
ALABAMA					
Bessemer	53.0900	52.0900	●ae	WB4YRJ	T.H.E. ARC
				L(ECHOLINK 371888) WXZ	
Birmingham	53.2500	52.2500	●	W4CUE	BARC
Calvert	53.7500	52.7500	●	WX4MOB	WX4MOB
				123.0/123.0eWX	
Decatur	53.3700	52.3700	●	W9KOP	W9KOP
				203.5/203.5x	
Gadsden	53.2700	52.2700	●	K4JMC	Gadsden ARC
				103.5/103.5	
Huntsville	53.2100	52.2100	●	W4XE	NARA
				100.0/100.0	
Mentone	53.1900	52.1900	●	114.8ex W4OZK	W4OZK
Mobile	53.0300	52.0300	●	118.8 W4IAX	Mobile ARC
Montgomery	53.3500	52.3500	●	100.0 W4AP	MARC
Moulton	53.1700	52.1700	●elWX	N4IDX	Bankhead A
Pelham	53.7500	52.7500	100.0eWX	N4PHP	N4PHP
Russellville	53.1300	52.1300	●	103.5 KI4OKJ	PCRS
Salem Hill / Opelika	53.0100	52.0100	●	KK4ICE	KK4ICE
				123.0/123.0e	
Uriah	53.1300	52.1000	●	N4YYX	N4YYX
Vinemont	53.3300	52.3300	●	W4CFI	W4CFI
Warrior	53.0100	52.0100	●	N4CCQ	N4CCQ
ALASKA					
SOUTH CENTRAL					
Anchorage	52.8100	51.1100	●eRB	KA1NVZ	KA1NVZ
ARIZONA					
CENTRAL					
Mt Union	52.5600	52.0600	100.0	N7NGM	N7NGM
				WX(NO) Z(NO)	
White Tanks	51.8600	51.3600	100.0	WK7B	WK7B
				WX(NO) Z(NO)	
NORTHWEST					
Kingman	51.9400	51.4400	100.0	KA6NLS	KA6NLS
				WX(NO) Z(NO)	
PHOENIX					
Pinal Mtn	53.1400	52.1400	100.0	WK7B	WK7B
				WX(NO) Z(NO)	
SOUTHEAST					
Mt Lemmon	53.7200	52.7200	136.5	K7LHR	K7LHR
				WX(NO) Z(NO)	

88 51-54 MHz
ARIZONA-CALIFORNIA

<i>Location</i>	<i>Output</i>	<i>Input</i>	<i>Notes</i>	<i>Call</i>	<i>Sponsor</i>
Safford	53.0400	52.0400	100.0 WX(NO) Z(NO)	K7EAR	K7EAR
ARKANSAS					
CENTRAL					
Conway	53.2100	51.5100	● 114.8/114.8eL(443.950)	W5AUU	W5AUU
Little Rock	52.8100	51.1100	●	W5DI	CAREN
Searcy/ C Hill	52.8300	51.1300	● 85.4ae	N5ZA	N5ZA
EAST CENTRAL					
Wynne	52.9500	51.9500	● 107.2ers WX	N0HNP	N0HNP
NORTH					
Harrison	53.0300	51.3300	●I	WA9SSO	GathMtARC
Harrison	53.1500	52.1500	●eLITZx	WB5CYX	NAARS
NORTHWEST					
Decatur	51.9250	52.9250	● 114.8/114.8lx	N5UXE	N5UXE
Mountainburg	52.8700	52.1700	●WX	KC5MRE	KC5MRE
Springdale	53.0700	51.3700	●s	KE5LXK	NWAUHF
WEST					
Mena	52.9700	51.2700	● 100.0	W5HUM	Oua. ARA
WEST CENTRAL					
Mt Ida	52.9100	51.2100	● 100.0/100.0ex	KA5WPC	KA5WPC
Mt Magazine	53.1100	51.4100	● 131.8 WX	N5XMZ	N5XMZ

CALIFORNIA
FREQUENCY USAGE - SOUTHERN CALIFORNIA

So Cal	51.0200			DX
So Cal	51.0400			DX
So Cal	51.0600			DX
So Cal	51.0800			DX
So Cal	51.1000			DX
So Cal	51.5000			SIMPLEX
So Cal	51.5200			SIMPLEX
So Cal	51.5400			SIMPLEX
So Cal	51.5600			SIMPLEX
So Cal	51.5800			SIMPLEX
So Cal	51.6000			SIMPLEX
So Cal	51.6200	51.1200		DIGITAL
So Cal	51.6400	51.1400		DIGITAL
So Cal	51.6600	51.1600		DIGITAL
So Cal	51.6800	51.1800		DIGITAL
So Cal	52.0200			SIMPLEX
So Cal	52.0400			SIMPLEX
So Cal	52.5250			SIMPLEX
So Cal	52.5400			SIMPLEX

Location	Output	Input	Notes	Call	Sponsor
So Cal	52.7000	52.2000		TESTPAIR	
So Cal	53.0000			SIMPLEX	
So Cal	53.0200			SIMPLEX	
So Cal	53.1000			RC	
So Cal	53.2000			RC	
So Cal	53.3000			RC	
So Cal	53.4000			RC	
So Cal	53.5000			RC	
So Cal	53.5200			SIMPLEX	
So Cal	53.6000			RC	
So Cal	53.7000			RC	
So Cal	53.8000			RC	
So Cal	53.9000			SIMPLEX	
NORCAL-CENTRAL COAST					
Ben Lomond	52.8000	-	● 114.8esx	WR6AOK	SLVARC
Monterey	51.7600	-	● lrs	WE6R	WE6R
New Cuyama	52.6000	-	● 82.5lx	WA6VPL	WA6VPL
Nipomo	52.5800	-	● 82.5l	WA6VPL	Satellite
San Ardo	51.8200	-	● 136.5#e	WR6VHF	CERT
NORCAL-EAST BAY					
Hayward	52.7600	-	● 114.8ers	K6EAG	Hayward RC
Livermore	52.9000	-	● 114.8#el	K6LRG	L.A.R.G.E.
			x		
Oakland	52.6200	-	● 114.8ex	W6MTF	W6MTF
Orinda	52.6800	-	● 162.2erx	K6CHA	K6CHA
NORCAL-NORTH BAY					
Clear Lake	51.9600	-	● 114.8#el	N0EDS	CDF/VIP
			x		
Guerneville	51.8000	-	● 114.8#e	KM6XU	ChickenNet
Middletown	51.8400	-	● 88.5elx	AC6VJ	AC6VJ
Nacasio	52.8800	-	● 114.8#e	KE6ORI	KE6ORI
Napa	51.7200	-	● 114.8elx	N6TKW	NARC
NORCAL-NORTH COAST					
Scotia	51.8400	-	● 114.8#a	N7HQZ	M.O.F.R.C.
			elx		
Willits	51.7400	-	● 114.8elr	K7WWA	K7WWA
			sx		
NORCAL-NORTH EAST					
Mt Shasta City	52.7200	-	● 110.9#lx	K6PRN	Patio RS
Redding	52.6600	-	● 107.2ex	WR6TV	W6QWN
NORCAL-SACRAMENTO VALLEY					
Auburn	51.9000	-	● 100elx	W7FAT	W7fat
El Dorado	52.5600	-	● 107.2#rs	W6OIU	HAWK
			x		
EIDoradoHills	52.8200	-	● 110.9#a	WT6G	MEARA
			ex		
Folsom	51.8600	-	● 94.8elx	AB6LI	AB6LI
Foresthill	52.9800	-	● 131.8#	N6ZQK	N6ZQK
Grass Valley	51.7000	-	● 141.3#el	W6WEE	W6WEE

**90 51-54 MHz
CALIFORNIA**

<i>Location</i>	<i>Output</i>	<i>Input</i>	<i>Notes</i>	<i>Call</i>	<i>Sponsor</i>
Grass Valley	52.7200	-	● 151.4ael rs	N1OES	CPRA
Grass Valley	52.7600	-	● 131.8ex	KF6GLZ	N6ZN
Grassvalley	52.6000	-	● 151.4rs	WD6AXM	WD6AXM
Magalia	51.9400	-	● 114.8#e	KC6USM	KC6USM
Mount Aukum	52.6400	-	● 88.5e	W6HMT	W6HMT
Pollock Pines	52.9800	-	● 141.3#	WB6DAX	WB6DAX
Quintette	52.7800	-	● 107.2els x	AG6AU	EDCARC
ShingleSprings	52.9000	-	● 100#	KG6HAT	KG6HAT
Vacaville	51.9800	-	● 114.8	WA6CAX	WA6CAX
Vacaville	52.7400	+	● 127.3#a elrsx	WV6F	Western Va
Vacaville	52.8600	-	● 136.5	N6NMZ	N6NMZ
NORCAL-SAN JOAQUIN VALLEY					
Bakersfield	51.8800	-	● 114.8el	KG6KKV	KG6KKV
Bakersfield	51.9000	-	● 123el	K6ARN	KPARN
Bakersfield	52.6000	-	● 82.5#elx	KC6OVD	KC6OVD
Bakersfield	52.7800	-	● 82.5	W6LIE	KCCVARC
Coarsegold	52.7000	-	● 127.3e	W6HMH	W6HMH
Hanford	53.6600	-	● 77e	KC6QIT	KC6QIU
Modesto	51.8000	-	● 136.5esx	WD6EJF	SARA
New Idria	52.5800	-	● 82.5#lx	KC6OVD	KC6OVD
NORCAL-SOUTH BAY					
Los Gatos	51.9200	-	● 114.8elx	KU6V	KU6V
Palo Alto	52.6400	-	● 114.8elr sx	WA6FUL	WA6FUL
San Jose	52.5800	-	● 151.4ael s	W6PIY	WVARA
San Jose	52.6600	-	● 127.3#	KD6AOG	KD6AOG
San Jose	52.9400	-	● 100#	KG6HAT	KG6HAT
NORCAL-WEST BAY					
Menlo Park	51.7800	-	● 114.8lrx	KB7IP	NC6MLA
Redwood City	53.6800	-	● 114.8es	K6MPN	SCARES
Woodside	53.6400	-	● esx	N6ZX	KMARC
NORTH EAST					
Susanville	53.1000	52.1000	● 91.5	KE6NDG	KE6NDG
SOCAL-#KE,LA,OR,RIV,SBAR,SBER,VE					
Frazier Mtn	52.5600	52.1600	● x	N6BKL	-----
SOCAL-#LA CENTRAL					
Arcadia	51.8600	51.3600	● 103.5	W6VIO	-----
Flint Peak	53.6800	53.1800	● 114.8	WA6MDJ	BHARC
Los Angeles	51.9000	51.4000	●	KC6MQL	-----
Los Angeles	53.6400	53.1400	● 100.0	WA6TFD	BHARC
Pico Rivera	52.6600	52.1600	●	WD6EZQ	-----
SOCAL-#LA NORTH					
Contractors PT	52.8600	52.3600	● 82.5	W6JW	-----
Oat Mtn	51.8000	51.3000	● 82.5	N6TCO	-----
Santa Clarita	51.8600	51.3600	● 82.5	N6KNW	SCARC

51-54 MHz 91
CALIFORNIA-COLORADO

<i>Location</i>	<i>Output</i>	<i>Input</i>	<i>Notes</i>	<i>Call</i>	<i>Sponsor</i>
SOCAL-#LA WEST					
Baldwin Hills	51.9200	51.4200	●	WA6MDJ	BHARC
W Los Angeles	51.7800	51.2800	●	K6PYP	-----
Westchester	51.8800	51.3800	●	K6LH	-----
SOCAL-#LOMPOC					
Lompoc	51.8600	51.3600	●	WB6BGK	-----
Lompoc	52.8800	52.3800	● 82.5	WA6VPL	-----
SOCAL-#ORANGE					
Fullerton	51.7400	51.2400	●el	N6ME	WARN
Orange	52.6400	52.1400	● 103.5	KB6CJZ	-----
Santiago Peak	52.6200	52.1200	● 103.5x	W6KRW	OC RACES
SOCAL-#PALM SPRINGS					
Indio Hills	51.8400	51.3400	● 107.2	KA6GBJ	-----
SOCAL-#PALMDALE					
Lancaster	52.6800	52.1800	● 82.5	N6BCE	-----
SOCAL-#SAN BERNARDINO					
Green Vally LK	52.8800	52.3800	●	AA6PX	-----
Rimforest	52.9800	52.4800	● 103.5	KF6MZS	-----
Sky Forest	51.7600	51.2600	●	WA6BFH	-----
SOCAL-#SAN DIEGO					
Cuyamaca Peak	52.6000	52.1000	● 107.2	WA6ZZL	SD RACES
Palomar Mtn	52.6800	52.1800	● 107.2	W6NWG	PARC
Potrero	52.6600	52.1600	●	N6SXH	-----
SOCAL-#SANTA BARBARA					
Santa Barbara	52.9200	52.4200	● 88.5	K6BVA	SMUG
SOCAL-#VENTURA					
South Mtn	52.9800	52.4800	●	K6SMR	SMRA
SOCAL-KE,LA,OR,RIV,SBAR,SBER,VE					
Covers Area	52.9400	52.4400	●	W6+	-----
SOCAL-LA,OR,RIV,SBAR,SBER,SD,VE					
Covers Area	52.7200	52.2200	●	W6+	-----
Covers Area	52.7600	52.2600	●	W6+	-----
Covers Area	52.8000	52.3000	●	W6+	-----
SOCAL-LA,OR,RIV,SBER					
Covers Area	51.7200	51.2200	●	W6+	-----
SOCAL-LA,OR,RIV,SBER,SD					
Covers Area	52.8200	52.3200	●	W6+	-----

COLORADO

FREQUENCY USAGE

STATEWIDE	53.0700	52.0700			STATEWIDE
COLORADO SPRINGS					
Colorado Springs	53.1300	51.4300	● 107.2e	KC0CVU	CMRG
DENVER METRO					
Denver	53.0500	52.0500	●	W0CRA	CRA
Denver	53.0900	52.0900	●	W0TX	DRC
Denver	53.1700	52.1700	●	N6LXX	N6LXX

107.2/107.2ex
107.2/107.2e
107.2/107.2 (CA)el

**92 51-54 MHz
COLORADO-FLORIDA**

<i>Location</i>	<i>Output</i>	<i>Input</i>	<i>Notes</i>	<i>Call</i>	<i>Sponsor</i>
Denver	53.1900	52.1900	●	WR0AEN	CARN
				107.2/107.2l	
Idaho Springs	53.1500	51.4500	●	107.2x N0PYY	DenPDEEB
NORTH FRONT RANGE					
Masonville	53.2700	52.2700	●	77/77 W0BFD (CA)ersWX	BFDARC
SOUTH CENTRAL					
Canon City	53.0300	52.0300	●e	WB0WDF	WB0WDF
CONNECTICUT					
FREQUENCY USAGE					
Snp	53.5700	52.5700			
FAIRFIELD & SOUTHWEST					
Danbury	53.1300	52.1300	●	W1QI	CARA
				100.0/100.0	
HARTFORD & N CENTRAL					
Bolton	53.4500	52.4500	●	82.5/82.5 W1HDN el	PVRA
Bristol	53.0500	52.0500	●	W1IXU	W1JJA
				162.2/162.2e	
E Hartland	53.1900	52.1900		162.2e W1XOJ	YANKEE NET
LITCHFIELD & NORTHWEST					
Torrington	53.2900	52.2900	●	W1GPO	W1GPO
				162.2/162.2	
NEW HAVEN & S CENTRAL					
Guilford	53.7500	52.7500		110.9/110.9 NI1U e	N1OFJ
Milford	53.2700	52.2700		77.0 KA1OYS	-----
NEW LONDON & SOUTHEAST					
Montville	53.4100	52.4100	●	K1IKE	K1IKE
				156.7/156.7	
Waterford	53.7100	52.7100	●	W1NLC	SCRAMS
				156.7/156.7	
NEWHAVEN & S CENTRAL					
Woodbridge	53.9500	52.9500	●	77.0/77.0 W1WPD	W1WPD
DELAWARE					
NORTH					
New Castle	53.5700	52.5700	●	131.8e ND3E WX	AMROS
FLORIDA					
CENTRAL - ORLANDO					
Eustis	53.2300	52.2300	●	KD4MBN	KD4MBN
				103.5/103.5 (CA)e	
EAST CENTRAL					
Cocoa	53.0700	52.0700	●	WB4OEZ	WB4OEZ
				118.8/118.8	
Vero Beach	53.3300	52.3300	●	100/100 W4VRB	RATS

Location	Output	Input	Notes	Call	Sponsor
NORTH EAST Crescent City	53.7300	52.7300	●e L(145.19) WX	KJ4UOP	KJ4UOP
Holly Hill	53.0500	52.0500	● 100/100e L(146 655 53.05 EC-50666)	KI4RF	KI4RF
NORTH EAST - JACKSONVILLE Orange Park	53.1900	52.1900	● 100/100e L(EC-53190)	K4SIX	CC Sixers
St Augustine	53.2500	52.2500	●e	KF4MX	KF4MX
NORTH WEST Marianna	53.0100	52.0100	●e	W4BKD	Chipola AR
Panama City	53.0500	52.0500	●ex	AC4QB	AC4QB
NORTH WEST - TALLAHASSEE Tallahassee	53.0300	52.0300	● 94.8/94.8 esx	K4TLH	TARS
SOUTH EAST - MIAMI/FT LAUD Hialeah	53.2100	52.2100	● 110.9/110.9a(CA)ersBlix	WB4IVM	WB4IVM
Miami	53.0300	52.0300	●el	AC4XQ	AC4XQ
Miami	53.0500	52.0500	●e	WB4TWQ	WB4TWQ
WEST CENTRAL Weeki Wachee	53.1300	52.1300	● 100/100a (CA)	KF4CIK	KF4CIK
WEST CENTRAL - TAMPA/ST PETE Brandon	51.6400	51.1400	● 141.3/141.3	W4HSO	STARC

GEORGIA

Atlanta	53.1500	52.1500	●	KA5WZY	GPEARS/KA5W
Augusta	53.0300	52.0300	●	K4KNS	KR4XN
Biskey Mt	53.0500	52.0500	● 100/100	KC4JNN	NGAA
Clyattville	53.3900	52.3900	● 141/141	WR4SG	SGRA
Cochran	53.0100	52.0100	● 77/77	W4MAZ	W3LAP
Conley	53.6500	52.6500	● 100/100	N4MNA	N4MNA
Conyers	53.5500	52.5500	● 151.4/151.4	WB4JEH	-----
Crawford	53.3300	52.3300	● 88.5/88.5	KD4FVI	QRV ELECTRO
Dalton	53.1300	52.1300	● 141.3/141.3e	N4BZJ	-----
Dry Branch	53.7300	52.7300	● 77/77	KC4TVY	KF4CXL
Gray	53.4300	52.4300	● 88.5/88.5	AA4RI	AA4RI
Lake Park	53.8900	52.8900	● 141.3/141.3	WR4SG	SGRA
Lawrenceville	53.1100	52.1100	● 82.5/82.5 esWX	W4GR	W4GR
Lula	53.8900	52.8900	● 82.5/82.5	WB4HJG	WB4HJG
Marietta	53.2100	52.2100	● 79.7/79.7	N1KDO	N1KDO
Pine Log Mt	53.2900	52.2900	● 198.2/198.2	K4PLM	PINE LOG MT R

94 51-54 MHz
GEORGIA-ILLINOIS

Location	Output	Input	Notes	Call	Sponsor
Pine Log Mt	53.4500	52.4500	●	WD4OVN	KA4NNT
Roswell	53.0100	52.0100	● 100/100	W4OO	W4OO
Summerville	53.7500	52.7500	●	K4PS	K4PS
			127.3/127.3e		
Suwanee	53.8100	52.8100	● 100/100	KD4AKZ	KD4AKZ
Warm Springs	53.2300	52.2300	● 97.4/97.4	KD4BDB	N4UER
Warner Robins	53.7900	52.7900	●	WR4MG	MGRA
Watkinsville	53.5700	52.5700	● 123/123	KD4AOZ	KD4AOZ
Watkinsville	53.7100	52.7100	● 123/123	KD4AOZ	KD4AOZ
Waycross	53.4100	52.4100	●	AE4PO	AE4PO
			141.3/141.3		

HAWAII

OAHU

Honolulu	53.0300	52.0300	●	WH6F	WH6F
----------	---------	---------	---	------	------

IDAHO

N ID - KELLOGG

Wardner	52.8100	51.1100	136.5	N7SZY	N7SZY
---------	---------	---------	-------	-------	-------

N ID - LEWISTON

Craig Mtn	53.3500	51.6500	● 100.0l	K7EI	K7EI
-----------	---------	---------	----------	------	------

N ID - SANDPOINT

Sagle	53.6700	51.3900	● 100.0e	KD6PGS	KD6PGS
-------	---------	---------	----------	--------	--------

N ID SPIRIT LAKE

Spirit Lake	53.0900	51.3900	100.0e	K7ZOX	K7ZOX
-------------	---------	---------	--------	-------	-------

SOUTHEAST IDAHO

Idaho Falls	52.2500	51.2500	●	AB7OS	-----
-------------	---------	---------	---	-------	-------

Idaho Falls	52.5500	51.5500	●	AB7OS	-----
-------------	---------	---------	---	-------	-------

SW ID

Boise	52.7800	52.2800	● 123/123l	N7KNL	N7KNL
-------	---------	---------	------------	-------	-------

SW-ID

Boise	52.6200	52.1200	● 100x	WA9WSJ	WA9WSJ
-------	---------	---------	--------	--------	--------

ILLINOIS

CHICAGO

Chicago	52.8100	51.1100	107.2	WA9ORC	CFMC
---------	---------	---------	-------	--------	------

Chicago	52.8900	51.1900	131.8a	K9SAD	SADFAR
---------	---------	---------	--------	-------	--------

Chicago	53.3300	51.6300	100	W9GG	R-FAR
---------	---------	---------	-----	------	-------

DECATUR

Decatur	53.2300	51.5300	103.5e	K9HGX	CENOIS ARC
---------	---------	---------	--------	-------	------------

EAST CENTRAL

Danville	52.9700	51.2700	88.5aes	NU9R	NU9R
----------	---------	---------	---------	------	------

Kansas	53.2900	51.5900	162.2	W9COD	W9COD
--------	---------	---------	-------	-------	-------

NORTH CENTRAL

Marseilles	52.9300	51.2300	114.8elwx	KA9FER	KA9FER
------------	---------	---------	-----------	--------	--------

Seneca	53.5400	53.0400	100	KF9NZ	KF9NZ
--------	---------	---------	-----	-------	-------

NORTHEAST

Batavia	53.9100	52.2100	114.8el	W9XA	W9XA
---------	---------	---------	---------	------	------

Crystal Lake	52.9100	51.9100	114.8el	K9VI	K9QI
--------------	---------	---------	---------	------	------

Location	Output	Input	Notes	Call	Sponsor
Dekalb	52.8500	51.1500	● 100.0	W9GG	R-FAR
Schaumburg	52.9500	51.9500	114.8el	N9KNS	MARC MOTO6
West Chicago	52.8700	51.1700	114.8alx	W9DMW	MOOSEFAR
ROCKFORD					
Rockford	53.0100	52.0100	118.8el	K9AMJ	K9AMJ

INDIANA

EAST CENTRAL

Brookville	53.3700	52.3700	●	N9HHM	N9HHM
Glenwood	53.4300	52.4300	● 131.8e	WB9SBI	WB9SBI
Winchester	53.4100	52.4100	● 110.9	N9CZV	N9CZV
Yorktown	53.0700	52.0700	●	W9CSI	W9CSI

INDIANAPOLIS

Danville	53.4500	52.4500	● 88.5aelr s	WX9HC	HendrixARC
Indianapolis	52.7000	51.7000	●el	K9IPL	IPL ARC
Indianapolis	53.0100	52.0100	●er	K9TNW	HQ RC

NORTHEAST

Columbia City	53.2700	52.2700	● 131.8ers WX	N9WNH	N9WNH
Elkhart	53.1700	52.1700	● 131.8e WX	KC9GMH	KC9GMH
Huntington	53.1500	52.1500	● 131.8	WB9VLE	WB9VLE

NORTHWEST

Kokomo	53.3900	52.3900	● 88.5es	W9NWN	W9NWN
South Bend	53.8500	52.8500	● 131.8	N9JHQ	N9JHQ
West Lafayette	53.1900	52.1900	● 88.5e	W9YB	PurdueARC

SOUTHWEST

Evansville	53.5500	52.5500	● 162.2elr sWXX	W9KXP	W9KXP
Nashville	53.0900	52.0900	●ersWX	KA9SWI	KA9SWI
Paoli	53.6300	52.6300	●ersWX	WB9FHP	WB9FHP

WEST CENTRAL

Cloverdale	53.7100	52.7100	● 88.5	N9XYY	N9XYY
Terre Haute	53.1300	52.1300	● 151.4es	K9ITK	TerreHaute

IOWA

CENTRAL

Sheldahl	53.0900	51.3900	●e	W0QFK	W0QFK
----------	---------	---------	----	-------	-------

DES MOINES

Des Moines	53.0100	51.3100	●	K0HTF	K0HTF
Gilman	53.0300	51.3300	151.4e	NF0T	NF0T
Grimes	53.2500	51.5500	110.9ex	N0INX	WsideComm

WEST CENTRAL

Mondamin	53.3900	51.6900	136.5aers	K0BVC	BVARC
----------	---------	---------	-----------	-------	-------

KANSAS

CENTRAL

Hays	52.8500	51.1500	●	N7JYS	N7JYS
------	---------	---------	---	-------	-------

131.8/131.8eL(IRLP#3917)

**96 51-54 MHz
KANSAS-KENTUCKY**

<i>Location</i>	<i>Output</i>	<i>Input</i>	<i>Notes</i>	<i>Call</i>	<i>Sponsor</i>
KANSAS CITY METRO					
Kansas City	53.1300	52.1300	88.5/88.5	KØHAM	NEKSUN
Kansas City	53.8500	52.1500		WBØNSQ	WBØNSQ
Kansas City	53.8500	52.1500	●	WBØNSQ	WBØNSQ
Louisburg	53.1300	52.1300	● 88.5/88.5 elrs	KØHAM	NEKSUN
Shawnee Msn	53.1900	52.1900	●e	KØGXL	SMMC
Shawnee Msn	53.1900	52.1900		KØGXL	SMMC
NORTHEAST					
Olathe	52.9700	51.2700	● 91.5/91.5	NØCRD	-----
SOUTH CENTRAL					
Kechi	52.8300	51.1300	●	WBØNRV	-----
			156.7/156.7		
SOUTHEAST					
Parsons	53.7700	52.0700	●	WØPIE	WØPIE
			L(ECHOLINK#305758)		
Pittsburg	53.7900	52.0900	● 91.5/91.5	KØPKT	SLDDG
TOPEKA					
Topeka	52.9100	51.2100	● 88.5/88.5 elrs	KØHAM	NEKSUN
WEST CENTRAL					
Scott City	52.8700	51.1700	●e	WAØOQA	WKSSIX
KENTUCKY					
Ashland	53.0100	52.0100	●	KC4QK	ASHLAND 24 REP.
			107.2/107.2		
Highland Heights	53.3300	52.3300	● 123/123e	AD4CC	AD4CC
Highland Heights	53.7500	52.7500	● 123/123	W4YWH	W4YWH
LaGrange	53.9500	52.9500	● 88.5/88.5	WB4WSB	-----
Lawrenceburg	53.1300	52.1300	●	K4TG	K4TG
			107.2/107.2		
Louisville	52.0250	53.0250	●	WB4LBR	-----
Louisville	53.2900	52.2900	●	KF4UAQ	KF4UAQ
Louisville	53.4300	52.4300	●	N7BBW	FLOYD CO RACES
			167.9/167.9		
Middlesboro	51.7000	51.2000	● 100/100	WB4IVB	-----
Nancy	53.2700	52.2700	● 100/100e	AC4DM	AC4DM
Nicholasville	53.0900	52.0900	●	N4ALG	-----
			103.5/103.5		
Nicholasville	53.7100	52.7100	● 100/100	N4LG	JAWS WB4CWF
Stanton	53.8100	52.8100	● 100/100	WD4KNE	WD4KNE
Walton	53.8500	52.8500	●	KE4SHA	KE4SHA
			118.8/118.8		
Waynesburg	53.3900	52.3900	● 100/100e	AC4DM	AC4DM
Williamsburg	53.0700	52.0700	● 100/100	KB4PTJ	KB4PTJ

51-54 MHz 97
LOUISIANA-MASSACHUSETTS

<i>Location</i>	<i>Output</i>	<i>Input</i>	<i>Notes</i>	<i>Call</i>	<i>Sponsor</i>
LOUISIANA					
REG 2 BATON ROUGE					
Star Hill	51.7000	51.2000	●	KD5UZA	KD5UZA
				107.2/107.2e	
REG 9 HAMMOND					
Hammond	53.0900	52.0900	●	WB5ERM	WB5ERM
				107.2/107.2el	
MAINE					
AUGUSTA					
Litchfield	53.0500	52.0500	●	K1AAM	K1AAM
				136.5/136.5x	
CENTRAL/BANGOR					
Exeter	53.2900	52.2900	●	103.5 AA1PN	AA1PN
MID COAST					
Washington	53.5500	52.5500	●	91.5e KC1CG	LMRG
NORTHWEST					
Hiram	53.3700	52.3700	●	K1AAM	K1AAM
				136.5/136.5ex	
Woodstock	53.0900	52.0900	●	W1IMD	W1IMD
				136.5/100.0l	
PORTLAND/YORK					
Harrison	53.5700	52.5700	●	151.4 W1EMJ	jarc
				(CA) E-WIND L(CLEOCAT)rWX	
Sanford	53.7100	52.7100	●	N1KMA	CLEOSYS
				156.7/156.7aeL(CCS NETWORK)rEXPx	
So Berwick	53.0300	52.0300	●	131.8 WB1GGj	MLP
West Newfield	53.7100	52.7100	●	N1KMA	CLEOSYS
				156.7/156.7aeL(PT-CCS NET) EXPx	
MARYLAND					
BALTIMORE					
Catonsville	53.4700	52.4700	●	107.2 N3KTX	N3KTX
FREDERICK					
Frederick	53.7500	52.7500	●	100.0 N3IGM	N3IGM
NORTH CENTRAL					
Westminster	53.0900	52.0900	●	107.2e K3PZN	CCARC
NORTHEAST MD					
Jarrettsville	53.9300	52.9300	●	N3UR	N3UR
Port Deposit	53.8300	52.8300	●	94.8 WA3SFJ	CBRA
WASHINGTON AREA					
Ashton	53.2500	52.2500	●	100.0l N3AGB	ARCS
Gaithersburg	53.2700	52.2700	●	156.7 KV3B	MARC
MASSACHUSETTS					
BERKSHIRES					
North Adams	53.2300	52.2300	●	K1FFK	NOBARC
				162.2/162.2x	

MASSACHUSETTS-MICHIGAN

<i>Location</i>	<i>Output</i>	<i>Input</i>	<i>Notes</i>	<i>Call</i>	<i>Sponsor</i>
BLACKSTONE VALLEY					
Uxbridge	53.4300	52.4300	●	KB1MH 118.8/100.0 E-SUN	JMS
BOSTON METRO					
Boston	53.5500	52.5500	●	KB1NZZ 203.5/203.5e	CRN
Hopkinton	51.7400	51.2400	●	K1RJZ 71.9/100.0elrsWXx	CNHARC
CAPE & ISLANDS					
Barnstable	53.0100	52.0100	●	N1YHS 173.8/173.8e	N1YHS
CENTRAL					
Fitchburg	53.8300	52.8300	●	71.9/71.9 WB1EWS L(PT)	WB1EWS
Oakham	53.6700	52.6700	●	KA1OXQ 123.0/100.0 E-SUN	KA1OXQ
Princeton	53.3100	52.3100	●	WC1MA 162.2+71.9/100.0ersWXx	MEMA
MERRIMACK VALLEY					
Pepperell	53.8900	52.8900	●	N1MNX 100.0/100.0ers	N1MNX
METROWEST					
Framingham	53.2700	52.2700	●	WA1NVC 71.9/100.0 L(PT)x	WA1NVC
Marlborough	53.8100	52.8100	●	71.9/71.9 W1BRI L(PT)	MMRA
NORTH SHORE					
Danvers	53.8500	52.8500	●	71.9/71.9 N1UEC ex	NSRA
PIONEER VALLEY					
Holyoke	53.3500	52.3500	●	71.9/71.9 AA1KK x	KD1XP
Pelham	53.0900	52.0900	●	N1PAH 162.2/100.0	N1PAH
SOUTH SHORE					
Braintree	53.0300	52.0300	●	K1GUG CSQ/100.0	K1GUG
Braintree	53.3900	52.3900	●	71.9/71.9 AE1TH e	B.E.M.A.
Norwell	53.3300	52.3300	●	71.9/71.9 KC1HO eL(224.060)	KC1HO
MICHIGAN					
LOWER PEN NORTHEAST					
Roscommon	52.6400	52.1400	●	elrs	N8QOP
Saginaw	51.8600	51.3600	●	ers	K8DAC
LOWER PEN NORTHWEST					
Big Rapids	52.8600	52.3600	●	94.8	KB8QOI
Glen Arbor	52.9200	52.4200	●	146.2l	WI0OK
					BRAARC IOOK

MICHIGAN-MISSISSIPPI

<i>Location</i>	<i>Output</i>	<i>Input</i>	<i>Notes</i>	<i>Call</i>	<i>Sponsor</i>
Kalkaska	52.8200	52.3200	●e	W8KAL	W8KAL
Muskegon	52.8400	52.3400	● 94.8e	N8CUH	N8CUH
LOWER PEN SOUTHEAST					
Ann Arbor	51.7400	51.2400	● 88.5	W2PUT	W2PUT
Holly	53.7600	53.2600	● 151.4ael X	W8FSM	W8FSM
Lake Angelus	53.9400	53.4400	● 131.8e	NE9Y	NE9Y
Petersburg	52.7800	52.2800	●eWX	K8OF	K8OF
Pleasant Lake	51.6200	51.1200	● 100	KA8ZXX	KA8ZXX
LOWER PEN SOUTHWEST					
Cedar Springs	52.7200	52.2200	● 136.5e	NW8J	NW8J
Decatur	52.9400	52.4400	● 94.8	KF8ZF	BASR
Grand Rapids	52.7600	52.2600	● 94.8al	W8DC	GRARA
Kalamazoo	51.7200	51.2200	● 94.8	K8KZO	SW Michigan Am
Lansing	52.9600	52.4600	● 100eWX	KD8PA	KD8PA
Ovid	51.9200	51.4200	●WX	WC8CLI	CCARA
Whitehall	52.8000	52.3000	● 94.8ers	K8COP	K8COP
UPPER PEN CENT					
Menominee	53.1100	51.4100	● 114.8e	AB9PJ	AB9PJ
MINNESOTA					
DULUTH					
Duluth	53.0500	52.0500	●	N0BZZ	N0BZZ
Duluth	53.1300	52.1300	● 103.5	KB0QYC	LSAC
Two Harbors	53.0200	52.0200	● 103.5	KB0TNB	LSAC
METRO					
Burnsville	53.3700	52.3700	● 100.0	W0BU	TCRC
Chaska	53.0300	52.0300	●	N0QNY	SMARTS
Chaska	53.2700	52.2700	● 114.8	KD0JOS	WB0ZKB
Credit River	53.3300	52.3300	●	N0KP	SCAN
Falcon Heights	53.1500	52.1500	●	W0YC	UOFM RC
Ramsey	53.5500	52.5500	● 114.8e	K0MSP	MIDWESTRA
NORTH CENTRAL					
Brainerd	53.1100	52.1100	● 123.0	W0UJ	BAARC
Grand Rapids	53.2900	52.2900	● 146.2e	KB0CIM	KBOCIM
NORTH EAST					
Mahtowa	53.1700	52.1700	● 103.5	KB0TNB	LSAC
Virginia	53.1500	52.1500	● 103.5	KB0QYC	LSAC
MISSISSIPPI					
Bay St Louis	53.6500	51.1400	●	KB5MPW	WQRZ
			136.5/136.5		
Byhalia	53.2700	52.2700	●	N4DRL	N4DRL
Ellisville	53.0100	52.0100	●	N5EKR	N5EKR
			136.5/136.5		
Jackson	53.4700	52.4700	● 77/77	W5PFC	W5PFC
Laurel	53.4500	52.4500	●	KC5PIA	KB5ZCX
			136.5/136.5		

100 51-54 MHz
MISSISSIPPI-NEVADA

<i>Location</i>	<i>Output</i>	<i>Input</i>	<i>Notes</i>	<i>Call</i>	<i>Sponsor</i>
Mendenhall	53.0500	52.0500	●	K5HYE	K5HYE
Nettleton	53.0500	52.0500	●	AB5MU	AB5MU
192.8/192.8					
MISSOURI					
CENTRAL					
Eldon	53.0500	51.3500		KC0KWL	-----
COLUMBIA/JEFF CITY					
Ashland	52.8900	51.1900	127.3/127.3	KB0IRV	KB0IRV
EAST CENTRAL					
Union	52.8100	51.1100		WA0FYA	Zero Beaters ARC
NORTHWEST					
Amity	51.1300	52.8300	146.2	KB0ALL	KB0ALL
SOUTHWEST					
Joplin	53.2500	51.5500		KB0STN	-----
Nixa	53.2700	51.5700	162.2/162.2	K0NXA	Nixa ARC
WEST CENTRAL					
Warrensburg	53.5500	51.8500		W0AU	WAARCI

MONTANA

NORTHWEST					
Whitefish	52.8300	-	●	K6KUS	K6KUS
SOUTH CENTRAL					
Bozeman	53.2900	51.5900	●I	KB7KB	KB7KB
SOUTHEAST					
Billings	53.2900	51.5900	●I	KF7FW	KF7FW
Worden	53.0500	52.0500	●	AE7V	AE7V
SOUTHWEST					
Anaconda	53.0300	52.0300	● 131.8I	KB7IQO	KB7IQO
Helena	53.1100	51.4100	●	WR7HLN	WR7AGT

NEBRASKA

GRAND ISLAND					
Grand Island	53.3500	51.6500	●es	W0CUO	GIARS

NEVADA

LAS VEGAS VALLEY					
Angel Peak	53.1900	52.1900	● 110.9	N9CZV	-----
Lo Potosi	53.0100	52.0100	●	WB6TNP	TRISTATE
NORTH CENTRAL					
Elko	53.0100	52.0100	● 100	KE7LKO	WV3LMA
Elko	53.2500	52.2500	● 100I	W7LKO	WA7BWF
WEST CENTRAL					
Carson City	52.8000	52.5000	● 123	N7KP	N7KP
New Washoe City	53.0000	53.0000	● 103.5I	NH7M	NH7M
Reno	51.8000	51.3000	● 110.9e	W7NV	W7PEB
Reno	52.6100	52.6100	●I	WA6TLW	WA6TLW
Reno	52.9000	52.4000	● 107.2	KB6TDJ	KB6TDJ
Reno/Sparks	52.5800	52.0800	● 114.8	WA7DG	KK7SL

Location	Output	Input	Notes	Call	Sponsor
Sparks	52.8000	52.3000	● 123e	N7KP	N7KP
NEW HAMPSHIRE					
LAKES REGION					
Gilford	53.7700	52.7700	●	K1RJZ	CNHARC
				71.9/100.0 L(51.7400)rsx	
New Durham	53.2100	52.2100	● 88.5e	N1EUN	N1EUN
				L(PT-442.0500)	
MERRIMACK VALLEY					
Derry	53.9700	52.9700	●	N1VQQ	N1VQQ
				71.9+100.0/71.9aeL(FT 449.8750)sx	
Goffstown	53.0700	52.0700	●	W1DC	GEMOTO.com
				71.9151.4192.8/100.0ersWXX	
Mason	53.4100	52.4100	●	N1IMO	N1IMO/N1IMN
				127.3/127.3els	
Windham	53.6500	52.6500	●	N1WPN	N1WPN
				71.9/100.0 L(442.6000)x	
MONADNOCK REGION					
Keene	53.7300	52.7300	●	WA1ZYX	KA1QFA
				141.3/141.3	
NEW JERSEY					
ATLANTIC					
Egg Harbor	53.9100	52.9100	● 131.8lrs	W3BXW	BEARS
				WX	
BERGEN					
Hackensack	53.3500	52.3500	●	W2MR	-----
CAMDEN					
Waterford Wks	52.6000	52.8400	● 131.8els	KA2PFL	-----
				RB WX	
CUMBERLAND					
Rosenhayn	53.9500	52.9500	● 94.8e	KE2CK	-----
HUNTERDON					
Cherryville	53.2500	52.2500	● 146.2l	N3MSK	N3ODB
MIDDLESEX CO					
Monroe Twp	53.6700	52.6700	● 151.4lrs	W2CJA	CJRA
Monroe Twp	53.7100	52.7100	●	KA2CAF	CJRA
				151.4/151.4 (CA)ersz	
MONMOUTH CO					
Creamridge	53.4500	52.4500	●	N3IBX	CR-MRG
MORRIS CO					
Budd Lake	53.6700	52.6700	● 151.4lr	WS2V	-----
Lake Hopatcong	53.3900	52.3900	● 146.2a	WR2M	WR2M-RC
				TTez	
Rockaway Twnshp	53.0100	52.0100	136.5	WA2SLR	-----
PASSAIC CO					
Little Falls	51.7200	51.2200	●	W2VER	VRACES
				141.3/141.3eL(927.8000)r	

**102 51-54 MHz
NEW JERSEY-NEW YORK**

<i>Location</i>	<i>Output</i>	<i>Input</i>	<i>Notes</i>	<i>Call</i>	<i>Sponsor</i>
SALEM					
Quinton	53.7100	52.7100	● 74.4e	N2KEJ	-----
SUSSEX					
Hopatcong Boro	53.3900	52.3900	●t(CA)IRB	WR2M	WR2M RC
Vernon	51.7200	51.2200	● 136.5r	W2VER	Vern RACES
Vernon	51.7200	51.2200	● 136.5elr s	W2VER	VRACES

NEW MEXICO

NORTH CENTRAL

La Cueva 53.2000 52.2000 ● 107.2e N9PGQ N9PGQ

NORTHWEST

Farmington 53.0100 52.0100 ● 131.8 KB5ITS KB5ITS

SOUTH CENTRAL

Alamogordo 53.4100 52.4100 ● 100a KA5BYL KA5BYL

SOUTHEAST

Hagerman 52.9400 52.4400 ● W5GNB W5GNB
100.0/100.0e

NEW YORK

ADIRONDACKS/EAST

Mineville 53.3500 52.3500 ● 123elWX WA2LRE ESSEX COUNTY RA
x

Plattsburgh 53.5900 52.5900 ● 123.0elr WA2LRE Clin RACES

ALBANY/CAPITAL REGION

Albany 53.4100 52.4100 ● 100ex W2GBO W2GBO

Grafton 53.6300 52.6300 ● K2CBA GURU

Grafton 53.8100 52.8100 ●e K2RBR K2RBR

AUBURN

Auburn 53.0500 52.0500 ● 71.9 K2INH K2INH

BATH/HORNELL

Hornell 51.6600 51.1600 ● KD2WA KD2WA
107.2/107.2x

CATSKILLS/EAST

Ashokan Rsvoir 51.7600 51.2600 ● 103.5 N2NCP N2NCP

Woodstock 53.1100 52.1100 ● 77 N2WCY N2WCY

CATSKILLS/NORTH

Fleischmanns 53.4700 52.4700 ● 107.2 WA2SEI KNIGHT RIDERS

Schenevus 53.0300 52.0300 ● 100e KC2AWM CTRC

Stamford 53.2700 52.2700 ● 107.2e K2NK K2NK

ELMIRA/CORNING

Elmira Heights 53.6900 52.6900 ● W2AC W2AC

FRANKLIN

Malone 53.1500 52.1500 /123.0l WB2RYB WB2RYB

LONG ISLAND - SUFFOLK CO

Dix Hills 53.8500 52.8500 ● 114.8e W2RGM -----

Mellville 53.1100 52.1100 ● 107.2e WB2CIK Hilltop Gang
L(447.950)

Yaphank 53.7900 52.7900 ● 156.7s KA2RGI -----
WXz

NEW YORK-NORTH CAROLINA

<i>Location</i>	<i>Output</i>	<i>Input</i>	<i>Notes</i>	<i>Call</i>	<i>Sponsor</i>
MID HUDSON					
Cragmoor	53.3300	52.3300	● 100l	WB2BQW	NORTHEAST C
Harriman	53.1700	52.1700	● 136.5elx	W2AEE	COLUMBIA UNI
Mount Beacon	53.3100	52.3100	● 114.8e	K2ROB	MOUNT BEACO
Nyack	53.3700	52.3700	● 114.8l	N2ACF	ROCKLAND RE
NEW YORK CITY - KINGS					
Brooklyn	53.4100	52.4100	● 136.5e L(441.100)rsBI	N2ROW	PSARN
NIAGARA					
Colden	53.5700	52.5700	● 88.5e L(BARC) RB	W2IVB	BARC
Lancaster	53.1700	52.1700	● 107.2e L(LARC)	W2SO	LARC
Royalton	51.6400	51.1400	● 107.2 L(443.450) RB	KD2WA	-----
ROCHESTER					
Rochester	53.3300	52.3300	● 123aelrz	N2HJD	ROCHESTER R
Rochester	53.4300	52.4300	●	WR2AHL	W2HYP
Rochester	53.6300	52.6300	●lx	WR2AHL	GRIDD
SOUTHERN TIER					
Delevan	51.6200	51.1200	● 88.5e L(ILS IRLP ECHOLINK)	K2XZ	ILS
Limestone	53.3100	52.3100	● 127.3 L(442.750)	W3VG	-----
Sherman	53.6100	52.6100	● 127.3 L(442.75)	WB2EDV	-----
ST LAWRENCE					
Potsdam	53.1900	52.1900	● 151.4 EXP	KC2BEZ	-----
SYRACUSE					
Lafayette	53.6700	52.6700	● 103.5/103.5e	KD2SL	KD2SL
Syracuse	53.0100	52.0100	●e	N2TUF	N2TUF
NORTH CAROLINA					
Air Bellows Gap	53.7500	52.7500	● 151.4/151.4e	WA4PXV	-----
Alexander	53.1900	52.1900	● 100/100e 	KG4LGY	-----
Asheville	53.2700	52.2700	● 100/100	WD4BQW	WD4BQW
Boone	53.7900	52.7900	● 151.4/151.4s	WA4NC	WA4NC
Chapel Hill	53.4500	52.4500	● 107.2/107.2es	W4UNC	W4UNC
Claremont	53.8100	52.8100	● 118.8/118.8	WB4SRV	WB4SRV
Cleveland	53.2500	52.2500	● 100/100	N4YR	N4YR
Cleveland	53.9500	52.9500	● 100/100l	W4SNA	W4SNA

104 51-54 MHz

NORTH CAROLINA-NORTH DAKOTA

Location	Output	Input	Notes	Call	Sponsor
Dobosn	53.9700	52.9700	● 100/100s WX	W4DCA	W4DCA
Durham	53.7500	52.7500	●	W4BAD	W4BAD
Fayetteville	53.8100	52.8100	● 100/100e rs	KU4W	N4ZCG
Franklin	53.3900	52.3900	●	N4FNC	-----
Gastonia	53.1100	52.1100	● 100/100	K4GNC	-----
Hatteras Island	53.0100	52.0100	●	K4OBX	-----
Hendersonville	53.1300	52.1300	● 100/100	W4FOT	W4FOT
Lexington	53.7300	52.7300	●	W4PAR	-----
McCain	53.1500	52.1500	● 100/100e 	N1RIK	N1RIK
Morehead City	53.0900	52.0900	●	KF4IXW	KF4IXW
Mt Airy	53.0700	52.0700	● 100/100	KD4FWS	KD4FWS
Mt Mitchell	53.6300	52.6300	● 100/100	N4YR	N4YR
Raleigh	53.0300	52.0300	● a(CA)	K4ITL	K4ITL
Roanoke Island	53.2900	52.2900	●	KX4KDH	-----
Robbinsville	53.7100	52.7100	●	NC4MO	NC4MO
Rocky Mount	53.0500	52.0500	●	N4JEH	N4JEH
Spruce Pine	53.0500	52.0500	●	WA4PXV	-----
Tarboro	53.1100	52.1100	●	K4SER	ROANOKE ARS
Thomasville	53.0100	52.0100	● 88.5/88.5 el	KF4OVA	KF4OVA
Thomasville	53.1700	52.1700	● 88.5/88.5 	WW4DC	-----
Williamston	53.3100	52.3100	●	K4SER	ROANOKE ARS
Wilmington	53.3300	52.3300	● 88.5/88.5	N4JDW	-----
Wilmington	53.4300	52.4300	● 88.5/88.5	AD4DN	-----
Youngsville	53.0700	52.0700	● 100/100	WB4IUJ	5CRG
Youngsville	53.3700	52.3700	● 88.5/88.5	KD4MYE	KD4MYE

NORTH DAKOTA

N W CENTRAL

Minot	53.4100	52.4100	●	K0AJW	SVARC
SE CENTRAL					
Cleveland	53.0100	52.0100	●	W0FX	N0HNM
SOUTHEAST					
Horace	52.9600	52.0600	●	W0ZOK	W0ZOK
SW-CENTRAL					
Bismarck	52.5250	52.5250	eL(444.220)	N0FAZ	N0FAZ

Location	Output	Input	Notes	Call	Sponsor
OHIO					
ALLEN					
Lima	53.6300	52.6300	● 107.2e	KT8APR	LimaDARTS
BUTLER					
Middletown	51.6200	51.1200	● I	N8COZ	N8COZ
Middletown	53.2100	52.2100	● 77.0 Ttel	W8JEU	Dial ARC
Middletown	53.3500	52.3500	● (CA)I	N8COZ	N8COZ
CLARK					
S Charleston	53.3900	52.3900	● eI	KB8GJG	KB8GJG
COLUMBIANA					
N Waterford	53.6300	52.6300	● eRB	KB8SHE	KB8SHE
New Franklin	51.6400	51.1400	● 107.2ex	NC8W	NC8W
Salem	53.0300	52.0300	● 88.5ael RB WXz	KB8MFV	KB8MFV
CUYAHOGA					
Brecksville	53.3100	52.3100		N8BHU	TCG
HighlandHills	53.2300	52.2300	● 136.5	WR8ABC	LEARA
Mayfield Hts	51.6200	51.1200	●	N8QBB	N8QBB
Shaker Hts	53.8300	52.8300	●	K8ZFR	CARS
ERIE					
Sandusky	53.3500	52.3500	● 107.2a (CA)elrWxx	W8LBZ	SREL
Vermillion	53.2900	52.2900	● 107.2a (CA)elrWxxz	KA8VDW	SREL
FAIRFIELD					
Lancaster	53.0900	52.0900	● ae	K8QIK	LanFairRC
FRANKLIN					
Columbus	52.7000	52.9400	● 123.0al	W8RRJ	CORC
FULTON					
Wauseon	53.4100	52.4100	ae	KB8MDF	KB8MDF
GEAUGA					
Newbury	52.6800	52.9200	● x	WB8APD	SMART
GREENE					
Beavercreek	53.7300	52.7300	● t	N8NPT	N8NPT
Fairborn	51.6600	51.1600	(CA)I	KI6SZ	KI6SZ
HAMILTON					
Cincinnati	53.1900	52.1900	114.8el	KD8TE	KD8TE
HANCOCK					
Findlay	53.3700	52.3700	●	WB8PBR	WB8PBR
JACKSON					
Jackson	53.8100	52.8100	● I	WB8LDB	WB8LDB
LORAIN					
Elyria	53.7700	52.7700	136.5e	WD8OCS	WD8OCS
MEDINA					
Brunswick	53.1900	52.1900		N8OVW	N8OVW
Leitchfield	51.6600	51.1600	e	W8EOC	M2M
MONTGOMERY					
Dayton	53.0300	52.0300	●	WF8M	MVRFG
Dayton	53.2900	52.2900	● e	KB8CSL	KB8GDE

106 51-54 MHz**OHIO-OREGON**

<i>Location</i>	<i>Output</i>	<i>Input</i>	<i>Notes</i>	<i>Call</i>	<i>Sponsor</i>
ROSS					
Chillicothe	53.2300	52.2300	●	KA8WWI	-----
STARK					
Canton	53.1300	52.1300	●lx	W0OZZ	W0OZZ
Canton	53.5700	52.5700	● 110.9	KB8MIB	KB8MIB
Massillon	53.0500	52.0500	● 136.5ae RBz	WA8GXM	WA8GXM
Uniontown	53.2500	52.2500	●	WD8BIW	WD8BIW
SUMMIT					
Akron	53.1700	52.1700	● 107.2e WXX	N8XPK	N8XPK
Norton	53.1500	52.1500		WB8UTW	WB8UTW
TRUMBULL					
Cortland	53.2100	52.2100	● 110.9	WA8ILI	KC8WY
VAN WERT					
Van Wert	51.6800	51.1800	● 156.7	N8IHP	N8IHP
VINTON					
Zaleski	53.2700	52.2700	●	KB8UIR	KB8UIR
WASHINGTON					
Marietta	53.1700	52.1700	● 141.3	N8OJ	W8JL
WAYNE					
Mt Eaton	53.3300	52.3300	100	KB8PXM	KB8PXM
West Salem	53.2700	52.2700	107.2	KE8X	KE8X
WOOD					
Perrysburg	53.6500	52.6500	●a	KB8VYV	KA8WPC

OKLAHOMA**NORTHWEST**

Buffalo	52.8100	51.1100	●	W5HFZ	GBARG
				131.8/131.8 E-SUN E-WINDX	

OKLAHOMA CITY METRO

Bethany	53.0100	52.0100	●	KD5AHH	Bojive Rad
Oklahoma City	53.0500	52.0500	●	KB5XM	KS5B
				141.3/141.3 LITZ	

SOUTHEAST

Broken Bow	53.0300	52.0300	● 100/100	KD5YQ	McCurtain
				E-SUNsx	

OREGON**CENTRAL WILLAMETTE VALLEY**

Oakridge	53.0700	51.3700	● 100e	W7ARD	W7ARD
Salem	52.9900	51.2900	● 100	WA7ABU	WA7ABU

COAST - NORTH

Astoria	52.8100	51.1100		K7GA	K7GA PARC
Hebo	53.1100	51.4100	● 100e	KD7YPY	KD7YPY

COAST - SOUTH

Myrtle Point	52.9300	51.2300	● 131.8e	KD7IOP	WA7JAW
--------------	---------	---------	----------	--------	--------

NORTH WEST OREGON AND SOUTH WEST WASHINGTON

Eugene/Monroe	53.0300	51.3300	● 100	W7ARD	W7ARD
---------------	---------	---------	-------	-------	-------

OREGON-PENNSYLVANIA

Location	Output	Input	Notes	Call	Sponsor
Sandy	53.3500	51.6500	● 107.2el WX	KJ7IY	WORC
Timber	52.8500	51.1500	● 107.2 E-SUN1	KR7IS	KR7IS
PORTLAND METRO					
Newberg	52.8300	51.1300	● 107.2el	KR7IS	WORC
Portland	53.0900	51.3900	● 107.2e	N7NLL	N7NLL
PENNSYLVANIA					
BEAVER					
New Galilee	51.7200	51.2200		KE3ED	KE3ED
BERKS					
Earlville	53.8700	52.8700	● 131.8	N3KZ	UPenn ARC
BRADFORD					
Towanda	53.4500	52.4500	● 82.5elrs RB BI WX	K3BM	Magic 45
BUCKS					
Almont	53.2300	52.2300	● 146.2rs	K3MFI	W Rockhill 6
Fairless Hills	53.0300	52.0300	● 131.8 (CA)rsRB WX	W3BXW	BEARS
Warminster	53.3700	52.3700	● 131.8 (CA)	K3MFI	WarmSix
CHESTER					
Valley Forge	53.4100	52.4100	● 131.8IRB	W3PHL	PARA Group
COLUMBIA					
Bloomsburg	53.1300	52.1300	● 131.8e RB	WB3DUC	-----
DAUPHIN					
Harrisburg	53.0100	52.0100	● 123l	W3ND	CPRA Inc
ERIE					
Albion	53.5500	52.5500	● 186.2l	WA3WYZ	WA3WYZ
LACKAWANNA					
Ransom	53.4300	52.4300	● tes	N3EVW	-----
LANCASTER					
Cornwall	53.8500	52.8500	● 114.8e	N3TJJ	L.R.T.S.
Holtwood	53.6300	52.6300	● 131.8l	WA3WPA	-----
LUZERNE					
Wilkes-Barre	53.8100	52.8100	● 82.5elrs WX	WB3FKQ	-----
MONROE					
Camelback Mtn	53.7900	52.7900	● 131.8	N3KZ	UPenn ARC
MONTGOMERY					
Eagleville	53.1100	52.1100	● t(CA)ers	AA3E	Montco OEP
Schwenksville	51.9400	51.4400	● 88.5e	AA3RE	-----
NORTH CENTRAL					
Kane	53.4700	52.4700		WB3IGM	-----
Rockton	53.0700	52.0700	● or	N3QC	WA3UFN
NORTH CENTRAL					
Rockton	52.9000	52.4000	● 173.8	N5NWC	N5NWC

108 51-54 MHz

PENNSYLVANIA-RHODE ISLAND

<i>Location</i>	<i>Output</i>	<i>Input</i>	<i>Notes</i>	<i>Call</i>	<i>Sponsor</i>
NORTHAMPTON					
Easton	51.8200	51.3200	● 88.5 WX	N3LWY	-----
Nazareth	51.7600	51.2600	● 151.4 (CA)elrsRB WX	W3OK	DLARC
North Bangor	53.8300	52.8300	● 131.8	KA2QEP	-----
Wind Gap	53.2900	52.2900	● t	N3MSK	-----
NORTHWEST					
Titusville	51.8200	51.3200	●	WB3KFO	WB3KFO
Vowinkel	51.7000	51.2000	186.2	N3GPM	N3GPM
PHILADELPHIA					
Philadelphia	53.8900	52.8900	● 131.8	N3KZ	UPenn ARC
PITTSBURGH					
Apollo	51.9000	51.4000	● 141.3ael rxz	N1RS	SARA
Bridgeville	51.9400	51.4400	●	N3WX	SHARC
Kilbuck Twp	53.2900	52.2900		WA3RSP	-----
Pittsburgh	51.7400	51.2400	●	WA3PBD	GtwyFM
Homestead					
SOUTHWEST					
Acme	51.7800	51.2800	●	N3QZU	LHVHFS
Finleyville	51.9800	51.4800	● e	N3OVP	N3OVP
Mt Pleasant	51.9600	51.4600	● 141.3 (CA)elx	KA3JSD	KA3JSD
New Stanton	51.8400	51.3400	● 141.3	N3HOM	N3HOM
TIOGA					
Jackson Summit	53.7500	52.7500	● 167.9 LITZ	N3NXC	-----
WYOMING					
Mehoopany	53.3500	52.3500	● 131.8e	WA3PYI	-----
YORK					
York	53.9700	52.9700	● 123 (CA) el	W3HZU	Keystone
PUERTO RICO					
E					
Luquillo	51.7200	51.2200	● e	NP4ZB	-----
N					
Aguas Buenas	51.9800	51.4800	● e	KP4IA	-----
Bayamón	51.6200	51.1200	● 136.5	WP3BM	-----
W					
Aguadilla	51.7400	51.2400		NP3LW	PR CW Club
RHODE ISLAND					
EAST BAY					
Portsmouth	53.1700	52.1700	● 67.0/67.0 eL(FT 441.350)r	KA1RCI	KA1RCI
NORTHERN					
Greenville	53.8700	52.8700	146.2eWX	N1MIX	N1MIX

51-54 MHz 109
SOUTH CAROLINA-TEXAS

<i>Location</i>	<i>Output</i>	<i>Input</i>	<i>Notes</i>	<i>Call</i>	<i>Sponsor</i>
SOUTH CAROLINA					
Clemson	53.4500	52.4500	●	WD4EOG	Clemson U. ARC
				156.7/156.7l	
Gaffney	53.4700	52.4700	●	KF4BJO	KF4BJO
Greenwood	53.4500	52.4500	●	W4JAK	-----
Greer	53.4100	52.4100	●	KO4MZ	KO4MZ
				131.8/131.8elrsWX	
Lancaster	53.8500	52.8500	●	100/100e W4PAX	W4PAX
Leesville	53.2700	52.2700	●	N5CWH	N5CWH
				162.2/162.2	
Mountain Rest	53.5900	52.5900	●	KF4IWA	KF4IWA
Myrtle Beach	53.0500	52.0500	●	123/123 NE4SC	K4SHP
Pageland	53.3700	52.3700	●	100/100e W4JMY	W4JMY
Pickens	53.3500	52.3500	●	AC4RZ	KK4SM
				162.2/162.2	
Sumter	53.7700	52.7700	●	W4GL	SARA
TENNESSEE					
Chattanooga	53.3500	52.3500	●el	K4VCM	K4VCM
Dresden	53.1300	52.1300	●	KB4IBW	-----
				107.2/107.2l	
Elizabethton	53.8900	52.8900	●	88.5/88.5 KN4E	KN4E
Gallatin	53.0500	52.0500	●	WA4BGK	WA4BGK
				114.8/114.8	
Knoxville	53.2500	52.2500	●e	W4KEV	W4KEV
Knoxville	53.4700	52.4700	●	100/100 KB4REC	KB4REC
Knoxville	53.7700	52.7700	●	100/100 W4BBB	W4BBB
Laneview	53.7100	51.2000	●	KE4OVN	KE4OVN
				107.2/107.2	
Lyles	53.0300	52.0300	●	123/123e KI4DAD	-----
Memphis	53.0100	52.0100	●	WB4KOG	WB4KOG
Memphis	53.4500	52.4500	●	W4EM	-----
				107.2/107.2esWX	
Memphis	53.9300	52.9300	●	W4GMM	W4GMM
				107.2/107.2r	
Monteagle Mtn	53.4500	52.4500	●	NQ4Y	NQ4Y
				114.8/114.8	
Morristown	53.2300	52.2300	●	KQ4E	KQ4E
Mountain City	53.3300	52.3300	●	K4DHT	-----
				103.5/103.5	
Nashville	53.0100	52.0100	●	WA4BGK	-----
				114.8/114.8	
Tallassee	53.1500	52.1500	●	WB4GBI	WB4GBI
				118.8/118.8	
TEXAS					
Amarillo	52.6500	51.6500	●	127.3 N5LUL	-----
Austin	53.6700	52.6700	●	103.5l WB5PCV	-----

**110 51-54 MHz
TEXAS-VIRGINIA**

<i>Location</i>	<i>Output</i>	<i>Input</i>	<i>Notes</i>	<i>Call</i>	<i>Sponsor</i>
Beeville	53.6500	52.6500	● 107.2	KD5PXB	-----
Cedar Hill	53.1100	52.1100	●	W5AHN	-----
Channelview	53.1100	52.1100	● 141.3	WA5SIX	-----
Cut And Shoot	52.3900	51.3900	● 103.5e	W5WP	-----
Dallas	52.5900	51.5900	● 110.9	W5EBQ	-----
Edge	52.5500	51.5500	● 127.3	K5ENL	-----
El Paso	53.5500	52.5500	●l	K5WPH	SCARC
Elmendorf	53.0900	52.0900	●	W5ROS	ROOST
Fort Worth	53.1500	52.1500	● 110.9	K5SXX	-----
Goldthwaite	53.0500	52.0500	● 88.5	K5AB	-----
Helotes	53.2900	52.2900	● 123	KB5ZPZ	-----
Houston	52.2500	51.2500	● 103.5 (CA)l	K5WH	COMPAQ ARC
Houston	52.6500	51.6500	● 156.7	N5TZ	-----
Houston	53.0500	52.0500	● 141.3	WB5UGT	SALT GRASS
Lufkin	53.3100	52.3100	● 141.3	N5CRW	-----
Lufkin	53.7100	52.7100	● 100	KD5TD	-----
Mesquite	52.7500	51.7500	● 110.9	AK5DX	-----
Murphy	53.0300	52.0300	●	N5ROY	-----
Overton	53.1500	52.1500	●WX	N5VGQ	-----
Plano	53.6100	52.6100	●	N5TVN	-----
Rose Hill	53.2700	52.2700	● 123a	K5SOH	ALERT-HOU
San Angelo	53.6300	52.6300	● 88.5	N5SVK	-----
San Antonio	53.1300	52.1300	●e	K5SUZ	SARO
San Antonio	53.2100	52.2100	● 141.3	K5LT	-----
Tarzan	52.6500	51.6500	● 123	K5MSO	MIDLAND SO

UTAH

WASATCH FRONT

Farmington	53.0100	52.0100	●	K7DAV	-----
Murray	53.1100	52.1100	● 448.125 (CA)l	N7HIW	-----
Salt Lake	53.1500	52.1500	● 448.15lx	K17DX	-----

VERMONT

EAST CENTRAL

Williamstown	53.8700	52.8700	● 100.0	N1IOE	N1IOE
--------------	---------	---------	---------	-------	-------

VIRGIN ISLANDS

St Thomas	51.7600	51.2600	●	KP2T	-----
-----------	---------	---------	---	------	-------

VIRGINIA

Amelia Courthouse	53.1100	52.1100	●	KB4YKV	KB4YKV
Bedford	53.1500	52.1500	●	N4CH	N4CH
Bedford	53.7700	52.7700	●	N4TZE	N4TZE
Bluefield	53.3700	52.3700	●	N8RIG	N8RIG

103.5/103.5
103.5/103.5

51-54 MHz 111
VIRGINIA-WASHINGTON

<i>Location</i>	<i>Output</i>	<i>Input</i>	<i>Notes</i>	<i>Call</i>	<i>Sponsor</i>
Buckingham	53.2300	52.2300	●	WW4GW	WW4GW
				110.9/110.9	E-SUN E-WINDrsWX
Chesterfield	53.4300	52.4300	●	KD4SUU	KD4SUU
Fancy Gap	53.1900	52.1900	●	W4BAD	KG4GAI
Fancy Gap	53.9900	52.9900	● 100/100l	W4SNA	W4SNA
Gate City	53.2100	52.2100	●	N4WWB	-----
Gum Spring	53.0700	52.0700	●	KB4MIC	KB4MIC
				203.5/203.5	
Lexington	53.0100	52.0100	●	KI4ZR	ROCKBRIDGE A
Lynchburg	53.5700	52.5700	●	KE4KEH	KE4KEH
				103.5/103.5	
Newport News	53.2500	52.2500	● 100/100	KT4QW	KT4QW
Pearisburg	53.4700	52.4700	●	KE4JYN	DISMAL PEAK A
				107.2/107.2	
Portsmouth	53.8900	52.8900	●	W4POX	W4POX
Rice	53.1700	52.1700	●	KE4SFU	KE4SFU
Roanoke	53.0900	52.0900	● 123/123	WB8BON	WB8BON
Roanoke	53.2500	52.2500	●	N4CH	N4CH
Rocky Mt	53.2700	52.2700	●	W4KZK	W4KZK
				107.2/107.2	
South Boston	53.6300	52.6300	● 100/100	W4HCH	W4HCH
Vesta	53.4300	52.4300	●	KG4KUA	KE4JFV & KD4P
				107.2/107.2	
Vesta	53.4300	52.4300	●	N4GBO	N4GBO
				107.2/107.2	
White Top Mtn	53.6500	52.6500	●	KK4EJ	KK4EJ
				103.5/103.5	
FREDERICKSBURG					
Fredericksburg	51.8600	51.3600	● 127.3	W1ZFB	W1ZFB
				(CA)el	
FRONT ROYAL					
Front Royal	51.9400	51.4400	● 141.3	K4QJZ	K4QJZ
				(CA)e	
WASHINGTON AREA					
Alexandria	53.1300	52.1300	● 107.2es	W4HFH	Alex RC
Ashburn	53.6100	52.6100	● 67.0	NV4FM	NV4FM
Bluemont	53.3700	52.3700	● 77.0el	K8GP	DVMS
Haymarket	53.4900	52.4900	● 77.0el	W4BRM	BRM ARA

WASHINGTON

W WA - FREQUENCY USAGE

All Modes	50.3000	50.6000
Crossband	52.5700	52.5700
Cw Only	50.0000	50.1000
Data	52.5900	52.7900
Packet	50.6000	50.8000
Radio Cntrl	50.8000	51.8000
Rptr Inputs	51.1000	52.2900
Rptr Outputs	52.8100	53.9900

112 51-54 MHz

WASHINGTON

Location	Output	Input	Notes	Call	Sponsor
Shared	52.9900	51.2900			
Simplex	52.3100	52.5500			
Simplex	52.5250	52.5250			
Ssb	51.0000	51.1000			
Ssb, Cw	50.1000	50.3000			
E WA - ALMIRA					
NW of Almira	53.2100	51.5100	100.0	N7BHB	N7BHB
E WA - CENTRAL					
Saddle Mtn	52.9500	51.2500	100.0	N7BHB	N7BHB
E WA - PULLMAN					
Kamiak	53.7500	52.0500	100.0e1r	N7ZUF	N7ZUF
E WA - RIVERSIDE					
Tunk Mtn	53.1100	51.4100	100.0	KK7EC	OCEMgt.
E WA - SPOKANE					
Mica Peak	53.2900	51.5900	● 100.0alx	K7LVB	WA7UOJ
NORTH					
Bellingham	53.4500	51.7500	100e	W7MBY	-----
SOUTH WEST WASHINGTON					
Vancouver WA	53.1300	51.4300	● 107.2e	KB7APU	KB7APU
Yacolt	52.9500	51.2500	● 94.8	W7AIA	W7AIA
W WA - NORTH					
Cultus Mtn	53.5900	51.8900	● 100e	K7OET	-----
Ferndale	53.2100	51.5100	● 103.5r	W7SSO	WHATCOM CO RAC
Lyman Hill	53.0900	51.5900	● 100e	W7UMH	5CECG
Sultan	53.3500	51.6500	● 100e	W7SKY	SKY VALLEY
W WA - NORTH COAST					
Blyn Mtn	53.3700	51.6700	● 100e	WR7V	-----
Shelton	53.0900	51.3900	● 110.9e	WB7OXJ	-----
W WA - SEATTLE-TACOMA					
Bainbridge Island	53.4300	51.7300	● 100	W7NPC	BAINBRIDGE IS. AR
Baldi Mtn	53.3300	51.6300	● 100e	N7OEP	N7OEP
Buck Mtn	53.2900	51.5900	● 100e	W7FHZ	-----
Eatonville	53.4100	51.7100	● 100	W7PFR	GOBBLERS KNOB R
Everett	53.1300	51.4300	● 100e	KF7T	-----
Grass Mtn	53.8700	52.1700	● 100e	W7SIX	FRED BAKER
Issaquah	53.8300	52.1300	● 123.0	N9VW	-----
Olalla	53.2300	51.5300	● 103.5	K7PAG	-----
Redmond	53.0700	51.3000	● 100e	KC7IYE	-----
Seattle	53.2500	51.5500	● 100e	W7ACS	SEATTLE EM
Shoreline	53.2100	51.5100	● 100	NU7Z	-----
Snohomish	53.6500	51.9500	● 100e	W7QA	-----
Tacoma	53.1900	51.4900	● 100e	K7HW	-----
Tiger Mtn W	53.1500	51.4500	● 100e	K7CR	Channel 1 RPTR GR
University Place	53.0100	51.3100	● 100l	K7NP	U.P. RPTR
Vashon Island	53.7900	52.0900	● 103.5 (CA)e	K6AJV	-----
W WA - SOUTH					
Baw Faw Peak	52.9300	51.2300	● 100e	K7CH	K7CH
Capitol Peak	53.5700	51.8700	100#e	W7SIX	-----

WASHINGTON-WISCONSIN

Location	Output	Input	Notes	Call	Sponsor
South Mtn	53.0300	51.3300	● 100l	K7CH	K7CH

WEST VIRGINIA

Alderson	53.1900	52.1900	●	WV8BD	BLACK DIAMON
Alderson	53.2300	52.2300	● 123/123	KE4QOX	-----
Beckley	53.1700	52.1700	● 123/123l	N8FWL	-----
Beckley	53.5900	52.5900	●	WB8YST	WB8YST
				107.2/107.2	
Belington	53.6500	52.6500	●	N8SCS	N8SCS
				141.3/141.3	
Charleston	53.6300	52.6300	●	WB8YST	WB8YST
				107.2/107.2	
Charleston	53.7500	52.7500	●	N8PEI	-----
				141.3/141.3	
Culloden	53.0300	52.0300	● 123/123	KC8POU	KC8POU
Elkins	53.0300	52.0300	●	WV8ZH	-----
				162.2/162.2	
Flatwoods	53.1100	52.1100	●	N8CQQ	N8ZVK
Grafton	53.4300	52.4300	●	WD8LNB	WD8LNB
				146.2/146.2	
Kenova	53.8700	52.8700	● 91.5/91.5	KC8PFI	KC8PFI
Lewisburg	53.3300	52.3300	●	KB8OUU	-----
Morgantown	53.4700	52.4700	●	W8CUL	WVU ARC
				103.5/103.5	
Mullens	53.0300	52.0300	● 123/123	KC8IT	KC8IT
Richwood	53.7100	52.7100	●	WB8YST	WB8YST
				107.2/107.2	
Richwood	53.8300	52.8300	●	WA8YWO	-----
Shirley	53.3100	52.3100	●	KB8TJH	KB8TJH
Snowshoe	53.3300	52.3300	●	KC8CSE	KC8CSE
				156.7/156.7els	
Sutton	53.0300	52.0500	● 123/123	W8LGB	W8LGB
BERKELEY SPRINGS					
Berkeley Springs	53.3500	52.3500	● 123.0e	W3VLG	W3VLG

WISCONSIN

WAR

Bayfield	53.0900	52.0900	● 110.9ers	KB0TNB	LSAC
Fitchburg	53.2300	52.2300	● 123.0ael	KA9VDU	KA9VDU
				rs	
Holcombe	52.8100	51.1100	● 110.9ers	N9LIE	N9LIE
Madison	53.0700	52.0700	● 123.0ael	N9KAN	SWRG
				rs	
Madison	53.1500	52.1500	● 123.0ael	WD8DAS	NERT
				rs	
Milwaukee	53.0300	52.0300	● 127.3ae	W9DHI	WERA
				s	
Tomahawk	52.8300	51.1300	● 114.8ael	N9MEA	N9MEA
				r	

**114 51-54 MHz
WISCONSIN-MANITOBA**

<i>Location</i>	<i>Output</i>	<i>Input</i>	<i>Notes</i>	<i>Call</i>	<i>Sponsor</i>
Wausau	52.8900	51.1900	● 114.8ael r	W9SM	W.V.R.A.

WYOMING

CENTRAL

Lander	53.0300	52.0300	●I	N7HYF	WYAME
Riverton	53.3500	51.6500	●I	KB7PLA	KB7PLA

SOUTH CENTRAL

Rawlins	53.9300	51.6900	●I	KJ7AZ	KJ7AZ
---------	---------	---------	----	-------	-------

SOUTH EAST

Rock River	53.0300	52.0300	●I	K7UWR	K7UWR
------------	---------	---------	----	-------	-------

ALBERTA

CALGARY

Calgary	53.0300	52.0300	●e	VE6RYC	CARA
Calgary	53.4100	52.4100	● 103.5	VE6ZV	VE6AKQ

CENTRAL WEST

Limestone Mtn	52.6100	51.6100	●I	VE6MTR	VE6CMM
---------------	---------	---------	----	--------	--------

EDMONTON

Edmonton	53.0700	52.0700		VE6UFO	VE6UFO
Edmonton	53.4300	52.4300	●I	VE6SSM	SARA

HIGH RIVER

Black Diamond	53.5700	52.5700	●I	VE6RPX	VE6ERW
---------------	---------	---------	----	--------	--------

KANANASKIS

Fortress	53.5100	52.5100	●	VE6SHB	VE6SHB
Mountain					

LETHBRIDGE

Lethbridge	53.4500	52.4500	●	VE6ZIX	VE6HDO
Red Cliff	53.0100	52.0100	●	VE6TEQ	VE6TEQ

MEDICINE HAT

Medicine Hat	53.4700	52.4700	●	VE6MLD	VE6MLD
Red Cliff	53.0100	52.0100	●	VE6TEQ	VE6TEQ

BRITISH COLUMBIA

FRASER VALLEY

Abbotsford	52.8500	51.1500	100.0e	VE7RVA	FVARESS
------------	---------	---------	--------	--------	---------

GREATER VANCOUVER

Anvil Island	52.9100	51.2100		VE7QRO	VE7LWB
--------------	---------	---------	--	--------	--------

SOUTH CENTRAL

Vernon	52.0100	51.4100	110.9	VA7VMR	VE7OHM
--------	---------	---------	-------	--------	--------

VANC ISLAND SOUTH

Victoria	52.8300	51.1300	100	VE7RSX	WARA
Victoria	52.9700	51.2700		VE7RFR	VE7DAT

MANITOBA

WINNIPEG

Winnipeg	53.4000	52.4000	●	VE4KOG	PMCStaff
----------	---------	---------	---	--------	----------

<i>Location</i>	<i>Output</i>	<i>Input</i>	<i>Notes</i>	<i>Call</i>	<i>Sponsor</i>
NOVA SCOTIA					
GORE					
Gore	52.6200	51.6200	●	VE1OM	TPARC
HALIFAX					
Halifax	53.5500	52.5500	● 151.4el	VE1PSR	HARC
ONTARIO					
CENTRAL					
Edgar	53.0700	52.0700	●e	VA3LSR	LSRA
Georgina	53.0900	520900.0000	●(CA)e	VA3PTX	-----
CENTRAL EAST					
Haliburton	53.0500	52.0500	● 162.2e RB	VE3ZHR	HARC
FRONTENAC/LENNOX-ADDINGTON					
Kingston	53.1300	52.1300		VE3KER	KARC
METRO TORONTO					
Ballantrae	53.1300	52.1300	● 103.5 (CA) L(443.275)	VA3PWR	-----
Brampton	53.1900	52.1900	●ewX	VE3PRC	PARC
Mississauga	53.2500	52.2500	● 103.5#	VE3MIS	MARC
Toronto	53.3500	52.3500	● 103.5e	VA3GTU	-----
Toronto	53.3900	52.3900	● 103.5	VE3ECT	TAG
NATIONAL CAPITAL REGION					
Ottawa	53.0300	52.0300		VE3RVI	O6MIG
Ottawa	53.0900	52.0900	L(147.300/444.200) 136.5/136.5	VE3TST	VE3HXP
Ottawa	53.2300	52.2300	L(I 2210)x 141.3/110.9	VA3LGP	VE3JGL
NORTHEASTERN ONTARIO					
Echo Bay	53.5400	-	100.0#	VE3SNT	VE3MOH
NORTHWESTERN ONTARIO					
Thunder bay	53.0300	52.0300		VA3OLA	-----
SOUTH					
Burlington	53.5900	52.5900	● 131.8	VE3BUO	-----
Carlisle	53.1100	52.1100	● 131.8 L(ERA)	VE3WIK	-----
Kitchener	53.3700	52.3700	● 131.8e L(ERA)	VE3SED	-----
SOUTHWEST					
Essex	53.0300	52.0300	●	VE3SMR	-----
Windsor	53.0500	52.0500	● 118.8	VE3RRR	WART
PRINCE EDWARD ISLAND					
CENTRAL					
Glen Valley	53.5900	52.5900	●	VY2SIX	VY2RU
QUEBEC					
CENTRE-DU-QUEBEC					
Drummondville	53.2700	52.2700		VE2ROC	VE2ZRA

116 51-54 MHz

QUEBEC-YUKON TERRITORY

<i>Location</i>	<i>Output</i>	<i>Input</i>	<i>Notes</i>	<i>Call</i>	<i>Sponsor</i>
LANAUDIERE					
St-Calixte	53.0700	52.0700	● 141.3	VE2RVK	VE2VK
LAURENTIDES					
Lachute	53.0100	52.0100	I	VE2RCS	VE2HMA
St-Joseph Du Lac	53.0500	52.0500	●	VE2RST	VE2CRL
MAURICIE					
Shawinigan	53.3900	52.3900	● 103.5	VE2REY	VA2HMC
OUTAOUAIS					
Gatineau	53.1100	52.1100	● 110.9e	VE2REH	VE2REH
Gatineau	53.1100	52.1100	110.9/110.9 (CA) L(I 2018)	VE2REH	ARAI
Ripon	53.3100	52.3100	● 110.9ex	VE2REH	VE2REH
PAPINEAU					
Ripon	53.3100	52.3100	110.9/110.9 (CA) L(I 2018)x	VE2REH	ARAI

SASKATCHEWAN

SASKATOON					
Saskatoon	50.2100	51.5100	#	VE5FUN	MARS
SOUTHEAST					
Estevan	53.7300	52.7300	#	VA5EST	VE5AJ

YUKON TERRITORY

YUKON					
Carcross	52.2000	52.7000	● I	VY1RMM	YARA

144-148 MHz

<i>Location</i>	<i>Output</i>	<i>Input</i>	<i>Notes</i>	<i>Call</i>	<i>Sponsor</i>
ALABAMA					
Albertville	145.1100	-	● 107.2 (CA)eWXX	KI4RYX	MCEARS
Alexander City	146.9600	-	● 88.5/88.5 	WA4KIK	96 Radio Club
Andalusia	145.3700	-	●	KD4LPS	KD4LPS
Andalusia	147.2600	+	● 100.0e WX	WC4M	South AL R
Anniston/Cheaha Mt	147.0900	+	● 131.800a eWXz	WB4GNA	CCARA
Anniston/Oak Mt	146.7800	-	● aelRB WXz	KG4EUD	Calhoun EMA
Arab	146.9200	-	● 77.0/77.0 eIRBz	KE4Y	BMARA
Argo/Trussville	145.2600	-	●	K4YNZ	KE4ADV / D-STA
Ashland	147.2550	+	● 131.8ae WXz	KI4PSG	KI4PSG
Athens	145.1500	-	●	N4SEV	Limestone
Auburn	147.0600	-	●	KA4Y	East Alabama A
Auburn	147.2400	+	● 156.7ae	K4RY	Auburn Uni
Auburn	147.3000	+	●	W4HOD	HODARS
Loachapoka			123.0/123.0e	IRB	
B,Ham /Shades Mt	147.1400	+	●	WA4CYA	WA4CYA
Bald Rock	145.1300	-	●	K4SCC	St Clair Ares/Rac
Barton	146.7600	-	●	WX4CC	CCARC
Bay Minette	145.4300	-	● 100.0/100.0/ARES	KD4HYG	KD4HYG
Bessemer	145.1500	-	● 123.0el	WB4YRJ	T.H.E. Club
Birmingham	145.2300	-	●	WB4TJX	UAB ARC
Birmingham	147.3400	+	●	W4RUM	W4RUM
Birmingham / Tuscaloosa	147.5800	146.4800	●	W4TTR	Tall Tower D-ST
Birmingham- East: Bald Rock	146.7600	-	● 114.8ae	KK4BSK	HC ARC
Birmingham- North: Springville	146.7600	-	● 103.5ae	KK4BSK	HC ARC
Birmingham- South: Pelham	146.7600	-	● 203.5/203.5e ● 94.8ae	KK4BSK	HC ARC

118 144-148 MHz

ALABAMA

Location	Output	Input	Notes	Call	Sponsor
Birmingham/ East Lake	146.7600	-	● 88.5ae	KK4BSK	HC ARC
Birmingham/ Shades Mtn	146.8800	-	● 88.5/88.5aeRB WX	W4CUE	B,ham ARC
Birmingham Ruffner	146.7600	-	● 88.5e	KK4BSK	HC ARC
Birmingham Tuscaloosa	145.3500	-	●x	W4TTR	KX4I
Boaz	147.2000	+	● 123.0/123.0el	NA4SM	MCARC
Brent	145.3900	-	●e	NU4A	Bibb Co
Brewton	146.9700	-	●#	WB4ARU	KT4CW
Butler	146.8500	-	● 210.7	KE4ROA	KE4WYK
Camden	147.1300	+	● 123.0/123.0	N5GEB	N5GEB
Carrollton	146.6850	-	● 77.0/77.0TT(ARES)e	K4HDC	PICKENS CO EMA
Central AL Red Cross	145.2500	-	●e	W4AP	Montgomery ARC
Citronelle	147.2250	+	● 203.5/203.5	W4IAX	Mobile ARC
Citronelle	147.2250	+	● 203.5/203.5eWX	W4FRG	W4FRG
Clanton	145.1800	-	●	KF4LQK	AEMA ARC D-STAR
Clanton	147.1050	+	● 123.00 WX	WB4UQT	Clanton Am
Columbiana Corner	147.3200 147.1200	+ +	● 88.5/88.5 ●	W4SHL KD4CIF	Shelby Co. ARC KD4CIF
Courtland	145.2500	-	●	W9KOP	W9KOP
Cullman	145.3100	-	● 100.0/100.0e	N4TUN	CARC
Cullman	147.4150	146.4160	● 123.0	W4CFI	W4CFI
Decatur	145.2100	-	●/ARESeI RB	N4VCN	N4VCN
Decatur	146.7200	-	●e	W9KOP	W9KOP
Decatur	146.9800	-	●/RACeSe rWX	W4ATD	DARC
Decatur/Brindlee Mt	147.0000	+	●e	W4ATD	DARC
Demopolis	146.7900	-	●aelWX	N4QII	N4QII
Dixons Mills	147.0800	+	● 210.7/210.7	W4WTG	-----
Dothan	145.4300	-	● 186.2	WB4ZPI	WARC
Dothan	146.8500	-	● 186.200/186.200e	KE4GWW	-----
Dothan	147.1400	+	● 186.2/186.2	KC4JBF	KC4JBF
Dothan	147.3400	+	● ARES/RACeSaerWXz	N4RNU	Houston Co

Location	Output	Input	Notes	Call	Sponsor
Elba / Victoria	146.7800	-	●e	W4NQ	Troy ARC
Enterprise	145.3900	-	●aez	KD4BWM	EEARA
Enterprise	147.2400	+	●	WD4ROJ	EARS
Eres	146.7450	-	●	100.0/100.0aelz KK4MWS	KK4MWS
Eres	146.7450	-	●	100.0/100.0e 100.0/100.0	-----
Eufaula	147.2800	+	●	W4EUF	Eufaula ARC
Eutaw	145.3700	-	●	123.0/123.0 131.8e	Druid City
Fayette	146.6600	-	●	W4WCA	Walker Co. ARE
Fayette	147.2000	+	●	110.9	N4DSS
Flagg Mountain	145.2700	-	●	88.5/88.5	KC4CM
Flint Ridge	146.8600	-	●(CA)elz	W4TH	W4TH
Florence	145.1300	-	●	W4ZZK	W4ZZK
Florence	145.4100	144.4100	●	107.2/107.2elRB WX W4ZZK	W4ZZK / AB4RC
Florence	147.3200	+	●	107.2/107.2elWX K4NDL	-----
Foley	146.6850	-	●	123.0/123.0 82.5e	KI4ELU
Fort Deposit	146.6700	-	●	K4TNS	Butler Co. EMA
Friendship	147.2000	+	●	103.5/103.5elWX 107.2e	KE4LTT
Ft Payne	147.2700	+	●	W4GBR	DeKalb ARC
Gadsden	145.4900	-	●	100.0/ARESaelWxx KI4FLY	KI4FLY
Gadsden	146.6700	-	●	107.2/107.2 100.0	K4BWR
Gadsden	146.8200	-	●	(CA)e K4VMV	Etowah EMA
Gadsden	147.1600	+	●	192.8/RACESaerRB WXz K4JMC	Gadsden AR
Gaylesville	145.2500	-	●	100.00/100.00aelWXz 110.9	K4JS
Gaylesville	147.3200	+	●	W4CCA	CCARC
Geneva County	145.2700	-	●	100.0/100.0e W4GEN	GARS
Gold Hill	145.2300	-	●	103.5/103.5 WX KE4COL	KE4COL
Goodwater	145.3300	-	●	123.0/123.0 179.9e	K4YWE
Grove Hill	147.2800	+	●	WX AB4BR	Clark Co. ARC
Hamilton	147.0200	+	●	210.8/210.8 KJ4I	KJ4I
Huntsville	145.2900	-	●	123.0/123.0 KB4TOV	MARA
				100.00/100.00e	

120 144-148 MHz

ALABAMA

Location	Output	Input	Notes	Call	Sponsor
Huntsville	145.3300	-	●	W4ATV	NARA
Huntsville	145.3900	-	●TTe	WD4DNR	WD4DNR
Huntsville	145.4700	-	●CLOSED	W9KOP	W9KOP
Huntsville	147.1000	+	●103.5ae	W4VM	W4VM
Huntsville	147.2400	+	●82.5ael RB	KB4CRG	KB4CRG
Huntsville	147.3000	+	●103.5a	W4QB	NADXC
Huntsville/ BrindleyMtn	147.1800	+	●100.0 L(IRLP 4950)	WD4CPF	NARA
Huntsville MonteSano	145.2300	-	● 186.2/AICN L(RB) RB	W4XE	W4XE
Huntsville MonteSano	146.9400	-	● 100.0/ARESaesWX	N4HSV	NARA
Huntsville MonteSano	147.2200	+	●136.5lr	W4HMC	Huntsville-Madison C
Huntsville MonteSano	147.5050	146.5050	●123.0 (CA)	KC4HRX	KD4TFN
Irvington	145.1300	-	● 203.5/203.5	KD4NGA	ARMY COE
Jasper	146.6400	-	● 123.0/123.0eWX	WR4Y	Walker ARC
Jasper	146.9000	-	●	WB4ACN	WB4ACN
Jasper	147.2600	+	●	KI4GEA	KI4GEA
Jasper	147.3900	+	● 110.9/110.9eL(6-MTR) WX	W4WCA	Walker Co. ARES
Killen	146.6800	-	●100.0ael z	WB4NQH	WB4NQH
Lanett	147.0000	+	● 141.300/141.300	K4DXZ	Chattahoochee Valley
Leesburg	147.0750	+	●100.0e WXz	KB4AEA	Cherokee EMA
Leighton	147.3400	+	● 100.0/100.0 (CA)	AC4EG	NAARC
Loxley	147.3900	+	●118.8/118.8 ae	WB4GMQ	WB4GMQ
Marion	147.3600	+	●	N4EJF	Perry EMA
Millry	147.1800	+	●114.8el	KF4ZLK	KF4ZLK
Mobile	146.8200	-	●203.5l	W4IAX	Mobile ARC
Mobile	146.9400	-	● RACES/ARES (CA)eL(ECHOLINK) WX	WB4QEV	Mob Co EMA
Mobile	147.1500	+	●e	WB4BXM	WB4BXM
Mobile	147.3450	+	●(CA)	W4IAX	MOBILE AMA
Mobile/Semmes	145.4700	-	● 123.0/123.0eWX	WX4MOB	WX4MOB
Monroeville	147.1600	+	●167.9 (CA)e	WB4UFT	MARC
Montevallo	145.2900	-	●eRB	N4GEG	N4GEG
Montgomery	145.4900	-	●	N4QYL	N4QYL
Montgomery	146.8400	-	●eWX	W4AP	MARC

Location	Output	Input	Notes	Call	Sponsor
Montgomery	147.1800	+	●	W4AP	MARC
				123.0/RACESerWXX	
Moody	146.6200	-	●	KF4FVH	KF4FVH
Moulton	145.2700	-	●	KN4CI	Bankhead A
				107.2/ARES (CA)elsWX	
Moulton	146.9600	-	●	(CA)eWX N4IDX	Bankhead A
Moundville	147.2200	+	●	77.0/77.0 K4HDC	HDCP
Muscle Shoals	145.4100	-	●	203.5/AICNI WX	KB4MH
				WB4NQ	
Muscle Shoals	146.6100	-	●	ae W4JNB	MSARC
Nectar/ SkyballMtn	146.7000	-	●	203.5 W4BLT	Blount ARC
Northport	147.2400	+	●	KR4ET	W4MD / KX4I / K
				186.2/186.2e	
Ohatchee	147.0200	+	●	250.3e WB4LYR	WB4LYR
Opelika	147.1200	+	●	e W4LEE	East AL ARC
Opelika	147.1500	+	●	WX4LEE	Lee Co. EMA AR
				123.0/123.0	
Opelika	147.3750	+	●	eWX WX4LEE	EMA ARC
Opp	146.6400	-	●	W4ORC	Opp ARC
				100.0/100.0	
Ozark	146.9800	-	●	KA4AFI	Dale ARES
				100.0/ARESe	
Ozark	147.2100	+	●	WA4GIU	-----
				100.0/100.0#e	
Palmerdale	145.4500	-	●	100IRB KE4QCY	WB4ZNQ
Pelham	146.9800	-	●	e W4SHL	Shelby Co. ARC
Pell City	147.0200	+	●	K4CVH	Coosa Valley HR
				131.8/131.8e	
Perry County Courthouse	147.3600	+	●	N4EJF	Perry EMA
Phenix City	146.6100	-	●	eWXz W4CVY	Columbus ARC
Phenix City	146.7200	-	●	123.0e WA4QHN	WA4QHN
Phenix City	146.8800	-	●	W4CVY	Columbus ARC
				123.0/123.0	
Phenix City	147.3200	+	●	123.0/ARES WX4RUS	Russell EMA
				elsWX	
Pike Road	146.9000	-	●	67.0/67.0 W2YNE	W2YNE
				eRB	
Ranburne/ Turkey Heaven Mtn	146.8650	-	●	131.8 N4THM	Turkey Heaven
Red Bay / Vina	146.7900	-	●	NV4B	FCEMA
				103.5/103.5eL(I-LINK) WXX	
Roanoke	145.4300	-	●	KA4KBX	PBI RC
				141.3/141.3aeIRB WXz	
Roanoke	147.2200	+	●	I WD4KTY	WD4KTY
Roanoke	147.2700	+	●	KA4KBX	KA4KBX
				141.3/141.3aeLITZ WX	
Robertsdale	147.0900	+	●	e WB4EMA	Baldwin EM

122 144-148 MHz

ALABAMA

Location	Output	Input	Notes	Call	Sponsor
Rogersville	146.7400	-	●	KJ4LEL	ELRA KJ4LEL
				100.0/100.00e	
Russellville	147.1600	+	●eWX	KE4ZIM	Franklin C
Russellville	147.2100	+	●	WX4FC	W4AQQ
Russellville	147.3600	+	●	WX4FC	FC EMA
				103.5/103.5	
Salem	146.9400	-	●	123.0e WA4QHN	WA4QHN
				WX	
Section	147.3600	+	●	123.0eI W4SBO	JCAR
				WX	
Selma	146.7200	-	●	100.0e N4KTX	N4KTX
Selma	147.0400	+	●	146.2 KI4CNI	Dallas ARC
				(CA)eWXz	
Sheffield	146.8800	-	●	103.5/103.5 KE4GOG	KE4GOG
				eWX	
Skipperville	147.0300	+	●	71.9/71.9 KD4KRP	KD4KRP
				(CA)eI	
Smiths Station	145.3500	-	●	KF4AEJ	KE4AEJ
				123.0/123.0eL(ECHOLINK)	
Sylacauga	146.6550	-	●	AF4FN	S.T.A.R.S.
				123.0/123.0eWX	
Talladega	145.1600	-	●eEXP	N4WNL	EMA/TRAC
Talladega	145.3700	-	●e	N4ZDY	Sleeping G
Talladega	146.7400	-	●	N4WNL	EMA/TRAC
				131.8/131.8eIWXz	
Talladega	146.8050	-	●	N4WNL	TRAC
				131.8/131.8eL(144/220/440) WXx	
Talladega	146.8050	-	●	N4WNL	Talladega Radio ARC
				131.8/131.8eWX	
Tecumseh Station	146.8500	-	●	W4RPO	W4RPO
Theodore	147.2000	+	●	N4LMZ	-----
Troy	146.8200	-	●	100.0 W4NQ	Troy ARC
				(CA)ez	
Tuscaloosa	145.1100	-	●	131.8eI WS4I	Druid City
Tuscaloosa	145.2100	-	●	103.5 W4UAL	Univ. of Alabama
Tuscaloosa	145.3500	-	●x	W4TTR	Tall Twr RC
Tuscaloosa	145.4700	-	●	203.5 KX4I	KX4I
Tuscaloosa	146.7750	-	●	KD9Q	KD9Q
				210.7/210.7 L(DMR)	
Tuscaloosa	146.8200	-	●	118.8ae W4XI	Tuscal ARC
				WXz	
Tuscaloosa	146.9250	-	●	131.8e WS4I	Druid City
Tuscaloosa	147.0600	-	●	179.9x KX4I	KX4I
Tuscaloosa	147.3000	+		W4WYN	West AL ARS
				131.8/RACESa(CA)erWX	
Tuscaloosa	147.5800	146.4800	●x	W4TTR	KX4I D-STAR
Uriah	145.1500	-	●	N4YYX	N4YYX
Vernon	145.4300	-	●	KI4QAH	KI4QAH
				110.9/110.9	

Location	Output	Input	Notes	Call	Sponsor
Warrior	146.8400	-	●	WA4CYA	Hueytown Repea
				156.7/156.7	
Winfield	147.0400	+	●	192.8e	KT4JW KC4RNF
York	147.0000	+	●e	KE4ROA	Sumter ARC
NE					
Guntersville	145.1700	-	●ex	K4WWN	K4WWN

ALASKA

INTERIOR

Central/Circle	146.7000	-	103.5	AL7FQ	AL7FQ
				E-SUN L(FAIRBANKS)x	
Chena Dome	146.7900	-	●	103.5e	KL7XO AARC
				E-SUN E-WINDIsx	
Chicken	147.0900	+	●	103.5	KL7B KL7B / NL7E
				E-SUNx	
Denali Park	146.7600	-	●l	KL7KC	ARCTIC ARC
Eagle	146.9400	-	●	103.5	KL7KC KL7KC
Eielson AFB	147.1200	+	●	103.5	KL7KC KL7KC
Fairbanks	146.8800	-	●	103.5ael	KL7KC ARCTIC ARC
				x	
Fairbanks	146.9400	-	●a	KL7KC	ARCTIC ARC
Galena	146.7900	-	●	103.5	AL2J AI2J
Manley	147.0300	+	●	103.5el	KL7KC +KL7XO
Nenana	147.0600	+	●	WL7TY	NARC
				L(FAIRBANKS)	
Northway	146.8200	-	103.5	KL7KC	ARCTIC ARC
				L(FAIRBANKS)	

SOUTH CENTRAL

Anchorage	146.9400	-	●	100.0a	KL7AA AARC
				TTez	
Anchorage	147.3000	+	●	141.3ers	KL7ION PARKA
Bethel	146.1000	+	●	114.8a	AL7YK BARK
				TTe	
Chugiak	147.1500	+	●	107.2	KL5E KL5E
				E-SUN	
Eagle River	145.4500	-	●	100.0	KL7GG KL7GG
				(CA) TTe	
Elmendorf AFB	146.6700	-	●	103.5es	KL7AIR EARS
Ft Richardson	147.1800	+	●	88.5e	KL7USA DHS&EM
Ft Richardson	147.3900	+	●	100.0	KL7GG GG/ADES
				(CA) TTeRB	
Kodiak	146.8800	-	●	141.3es	AL7LQ KARES
Kodiak	146.9400	-	●	103.5es	KL7JBV Kodiak ARES
Mt Susitna	147.2700	+	●	103.5els	WL7CVG AARC
Palmer	147.3300	+	●	103.5els	WL7CVF AARC/ARES
Soldotna	146.8800	-	●e	AL7LE	MARC
Wasilla	146.8500	-	●	103.5 TT	KL7JFU MARA
			e		

124 144-148 MHz**ALASKA-ARIZONA**

<i>Location</i>	<i>Output</i>	<i>Input</i>	<i>Notes</i>	<i>Call</i>	<i>Sponsor</i>
SOUTHCENTRAL					
Anchorage	145.1500	-	● 123e	KL7M	KL7M
Anchorage	146.7900	-	● 100.0l	KL7AX	CARA
Anchorage	146.8200	-	● 103.5l	WL7CWE	CARA
Cordova	146.9400	-	● 100.0es	WL7CXF	CARC
Wasilla	147.0000	+	●e	WL7CWI	AK Dstar group
Wasilla	147.2100	+	● 123	KL3K	David E. Cloyd
Wasilla	147.2400	+	● 103.5	WL7CWE	CARA
SOUTHEAST					
Crystal Mt	147.3600	+	●elx	W6SJJ	SARA
Haines-Mt Ripinski	147.0600	+	el	KL7GPG	JARC
Juneau-H Ridge	146.6400	-	●ael	KL7HFI	JARC
Juneau-Lena Point	147.0000	-	●ael	KL7PF	JARC
Juneau-Tramsite	146.8200	-	●ael	KL7PF	JARC
Ketchikan	146.7900	-	●ae	KL7ST	KARC
Mendenhall	147.3000	+	●e	KL7IWC	ARES
Petersburg	146.9600	-	●(CA)	KL7FFP	PARC
Sitka	146.8200	-	●(CA)	KL7FFR	SITKA ARC

ARIZONA**CENTRAL**

Black Canyon C	146.9000	-	118.8	KB7OCY	KB7OCY
Gila Bend	145.2900	-	103.5	K7PO	WB7VVD
Maricopa	145.2100	-	162.2	WY7H	W8RH
Mt Ord	146.9200	-	162.2	W7MDY	ARA
Mt Ord	147.3600	+	162.2	W7MDY	ARA
Mt Union	147.2600	+	103.5	K7YCA	ARES/RACES
Pinal Peak	145.4100	-	141.3	K7EAR	EAARS
Pinal Peak	147.2000	+	162.2	W7ARA	ARA
Signal Peak	146.7400	-	162.2	WR7GC	WR7GC
Towers Mtn	145.3700	-	162.2	W1OQ	MMRG
Usery Pass	145.4900	-	107.2	KC7WYD	N7LOQ
Usery Pass	146.6600	-	162.2	WB7TUJ	N7ULY
Usery Pass	147.0200	+	162.2	W7BSA	BSA EP 599
Wildflower Mtn	145.3500	-	162.2	W7QHC	DAWN

EAST CENTRAL

Greens Peak	145.3100	-	110.9	W7EH	KACHINA ARC
Heber	146.8000	-	162.2	W7RIM	RCARC
S Mtn Alpine	145.2700	-	141.3	K7EAR	EAARS

EASTERN

Guthrie Peak	147.2800	+	141.3	K7EAR	EAARS
Pinedale	145.2300	-	110.9	KB7ZIH	KB7ZIH

NORTH CENTRAL

Bill Williams	146.7800	-	91.5	K7NAZ	BWMRC
Lake Havasu City	146.9600	-	162.2	W7DXJ	W7MCF
Mingus Mtn	145.2900	-	127.3	K7YCA	YAV RACES
Mingus Mtn	147.0000	+	162.2	K7MRG	MMRG

<i>Location</i>	<i>Output</i>	<i>Input</i>	<i>Notes</i>	<i>Call</i>	<i>Sponsor</i>
Mingus Mtn	147.2200	+	162.2	W7EI	VVARA
Mt Elden	146.9800	-	162.2	W7ARA	ARA
Mt Elden	147.1400	+	162.2	W7ARA	ARA
Mt Ord	146.9600	-	141.3	WR7GC	GILA CO EMG M
Navajo Mtn	146.9600	-		W7WAC	W7WAC
Prescott	145.3900	-		KC7TIL	KC7TIL
Prescott	146.8800	-	100.0	W7YRC	YAV ARC
Squaw Peak	147.1000	+	131.8	KF6FM	Tim Wilcox
NORTH EASTERN					
Golden Valley	146.9400	-	123.0	K7MCH	K7MCH
Greens Peak	146.6100	-	162.2	W7OTA	W7OTA
Greens Peak	146.7000	-	141.3	K7EAR	EAARS
Greens Peak	146.7200	-	162.2	W7ARA	ARA
Holbrook	146.6800	-		KA7ARZ	NCARC
Porter Mtn	146.7600	-	162.2	W7OTA	W7OTA
Roof Butte	145.2500	-	100.0	KB5ITS	KB5ITS
Roof Butte	146.8200	-	100.0	NM5SJ	SAN JUAN CO E
NORTH WESTERN					
Bullhead City	145.1700	-	131.8	W7GAA	WARC
Bullhead City	146.6400	-	123.0	K3MK	FREEDOM NT
Chloride	146.7000	-	173.8	N7NVR	Gene Stafford
Christmas Tree Pass	145.2700	-	131.8	N7SKO	WECOM
Golden Valley	147.1200	+	123.0	N7FK	N7FK
Hayden Peak	146.7600	-	131.8	N7SKO	WECOM INC
Hopi Pt Grand	147.3200	+		WB6JAA	NORTHLINK
Hualapai Peak	147.2400	+	123.0	K7MPR	MARC
Kingman	145.2100	-	123.0	KD7HVE	K. THOMAS
Kingman	147.2000	+	79.7	KC8UQP	KC8UQP
Mt Francis	147.2600	+	127.3	K7YCA	YAVAPAI RACE
Potato Patch	146.8000	-	100.0	N7DPS	N7DPS
Potato Patch	147.1600	+	131.8	WB6RER	HUALAPI ARC
NORTHERN					
Jacob Lake	147.3000	+	100.0	N7YSE	KANAB ARC
Mormon Mt	145.2700	-		KD7IC	KD7IC
Mt Elden	145.4500	-	103.5	NO7AZ	NO7AZ
PAYSON					
Payson	146.9000	-	123.0	KJ7K	KJ7K
Payson	147.3900	+	100.0	N7TAR	TARA
PHOENIX METRO					
Bank One	146.8200	-	162.2	N1KQ	MCRG
Bell Butte	146.9800	-	100.0	A17R	TEMPE
Chandler	145.4500	-	162.2	WW7CPU	IEARS
Mesa	145.3300	-	114.8	WB7TUJ	WB7QDR
Mesa	146.7200	-	100.0	K7DAD	MARA
Mesa	147.1200	+	162.2	WB7TJD	SUP-ARC
Phoenix	145.1700	-	162.2	W7ARA	ARA
Phoenix	145.1900	-	162.2	W7ATV	AATV
Phoenix	145.2300	-	94.8	WK7B	WK7B

126 144-148 MHz

ARIZONA

<i>Location</i>	<i>Output</i>	<i>Input</i>	<i>Notes</i>	<i>Call</i>	<i>Sponsor</i>
Phoenix	146.8000	-	100.0	KD7LYO	WW7B
Phoenix	147.0400	+	162.2	W7TBC	TBARC
Phoenix	147.0600	+	162.2	W7UXZ	W7UXZ
Phoenix	147.2800	+	162.2	WA7UID	MMRG
Phoenix	147.3200	+		K5VT	CADXA
Phoenix Metro	146.6400	-	162.2	W7ARA	ARA
Phoenix Metro	146.7000	-	162.2	W7TBC	TARC
Scottsdale	145.3100	-	91.5	KB6POQ	KB6POQ
Scottsdale	146.7600	-	162.2	W7ARA	ARA
Scottsdale	147.1800	+	162.2	WA7APE	SARC
Scottsdale	147.3400	+	162.2	W7MOT	MARCA
Shaw Butte	146.8400	-	162.2	W7ATV	AATV
Shaw Butte	147.2400	+	162.2	W7ARA	ARA
Sun City West	147.3000	+	162.2	NY7S	WVARC
Tempe	145.2700	-	162.2	WA2DFI	K1BOT
Thompson Peak	147.0800	+	162.2	KG7UN	MARICOPA CNTY
Usery Mtn	146.8600	-	162.2	W7ARA	ARA
White Tanks Mt	145.4300	-	100.0	N7SKT	N7ULY
White Tanks Mt	147.3800	+	79.7	N7ULY	WB7TUJ
SIERRA VISTA					
Sierra Vista	145.2300	-	94.8	AD7BG	AD7BG
Sierra Vista	147.3600	+	100.0	N0NBH	N0NBH
SOUTH CENTRAL					
Casa Grande	146.7800	-	100.0	N8UVV	N8UVV
Green Valley	145.4300	-		WB6TYP	WB6TYP
Red Mtn/Patago	146.6400	-		W7JPI	W7JPI
Rio Rico	147.0600	+	127.3	KG7DNO	WA0RTO
SOUTHEAST					
Duncan	146.9600	-		N5IA	DRG
Green Valley	145.2700	-	107.2	WE7GV	GVARC
Haystack Mt	145.3700	-	131.8	K7SPV	SPVARC
Heliograph Peak	146.8600	-	141.3	K7EAR	EAARS
Heliograph Peak	146.9000	-	141.3	K7EAR	EAARS
Juniper Flats	146.7600	-	162.2	K7RDG	CARA
Juniper Flats	147.0200	+	162.2	K7RDG	CARA
Mt Lemmon	147.1600	+	141.3	K7EAR	EAARS
Mule Mtn	147.0800	+	141.3	K7EAR	EAARS
Vail	147.1200	+	100.0	KF7FCQ	JOY BARTON
West Peak	145.3500	-	141.3	*K7EAR	EAARS
SOUTHERN					
Green Valley	145.2900	-	107.2	WE7GV	GVARC
Keystone Peak	146.6200	-	156.7	W0HF	ORO VLY ARC
Mt Lemmon	145.2500	-	156.7	K7RST	RST
Mt Lemmon	145.3900	-	100.0	KG7KV	KG7KV
Mt Lemmon	146.8800	-	110.9	N7OEM	N7OEM
Mt Lemmon	147.1400	+	127.3	KA7SLW	KA7SLW
SOUTHWEST					
Ajo Childs Mt	145.3100	-	100.0	W7AJO	AJO ARC-RACES
Cunningham Peak	147.0600	+		KR7AZ	KR7AZ

144-148 MHz 127
ARIZONA-ARKANSAS

<i>Location</i>	<i>Output</i>	<i>Input</i>	<i>Notes</i>	<i>Call</i>	<i>Sponsor</i>
Jacob Lake	147.3000	+	● 100.0 L(146.800 / 448.500)X	N7YSE	-----
Quartzsite	145.3100	-	162.2	WB7FIK	CRC
Quartzsite	147.3600	+	107.2	K6TQM	Chla Vly Races
Telegraph Pass	146.7800	-	103.5	N7ACS	YACS
Yuma	146.6200	-	103.5	N7ACS	YACS
TUCSON METRO					
East Tucson	146.6600	-	110.9	W7GV	OPRC
Mt Lemmon	147.1000	+	100.0	KCØLL	KCØLL
Oro Valley	145.1900	-	156.7	WØHF	ORO VLY ARC
Oro Valley	147.2200	+	110.9	W7GV	OPRC
Tucson	145.1700	-		KØDVH	KØDVH
Tucson	145.2300	-	77.0	NR7J	NR7J
Tucson	145.3300	-	127.3	KA7LVX	KA7LVX
Tucson	145.4500	-		W7IBM	IBMARC
Tucson	146.6800	-	173.8	N7IQV	COTE-RAC
Tucson	146.7000	-	127.3	AC7IL	CARBA
Tucson	146.8000	-	156.7	K7RST	RST
Tucson	146.8200	-	110.9	W7GV	OPRC
Tucson	146.8500	-		AG7H	AG7H
Tucson	146.9400	-	110.9	WD7F	BART
Tucson	146.9600	-	127.3	K7UAZ	U OF A ARC
Tucson	147.0000	+	110.9	N7OEM	TARA
Tucson	147.3000	+	110.9	N7OEM	N7OEM
Tucson	147.3400	+	179.9	W7SA	CRC
WEST CENTRAL					
Black Peak	146.8500	-	162.2	WA7RAT	CARRA
Lake Havasu City	146.6400	-	156.7	K7LHC	LBARA
Smith Peak	146.6800	-	162.2	K7LKL	ARA
White Tanks Mtn	146.9400	-	162.2	W7EX	ARA
WESTERN					
Bullhead City	147.3600	+	123.3	KD7MIA	KD7MIA
YUMA					
Potholes Hill	146.8400	-	88.5	W7DIN	W7DIN
Yuma	146.8000	-	162.2	N7ACS	YACS
Yuma	147.3000	+	162.2	KD7GXW	MARK BUONO
ARKANSAS					
CENTRAL					
Alexander	145.2900	-	● 131.8/131.8e	N5YLE	N5YLE
Benton	146.6400	-	● 131.8eI SWX	N5CG	CAUHF
Benton	146.8050	-	● 114.8/114.8e	W5RHS	W5RHS
Benton	147.1200	+	● 114.8/114.8erWX	W5RHS	W5RHS
Cabot	147.1500	+	●e	W5STR	KB5FOQ
Conway	145.2100	-	● 114.8/114.8eL(443.525)	W5AUU	FalkCoARC

128 144-148 MHz

ARKANSAS

Location	Output	Input	Notes	Call	Sponsor
Conway	146.6250	-	●	W5AUU	W5AUU
			114.8/114.8e		
Conway	146.9700	-	●	W5AUU	FalkCoARC
			114.8/114.8eL(443.800)rs		
Conway	147.0300	+	●	W5AUU	FalkCoARC
			114.8/114.8eL(443.200) WX		
Hot Springs	145.2700	-	●	KE5SHR	KE5SHR
Hot Springs	146.7600	-	●	WB5SPA	SpaARA
			114.8/114.8es		
Hot Springs	146.8800	-	●	W5LVB	W5LVB
			114.8/114.8eL(146.715-)rsWXx		
Hot Springs	147.1800	+	● 114.8	WB5PIB	WB5PIB
Hot Springs	147.0150	+	●	W5HSV	HSV ARC
Village			114.8/114.8e		
Little Rock	145.1300	-	●ers	N5AT	ARES
Little Rock	145.1700	-	● 162.2e	N5UFO	N5UFO
			LITZ		
Little Rock	145.4900	-	● 114.8elr	N5CG	CAUHF
			SWX		
Little Rock	146.7300	-	● 141.3ex	WA5PGB	WA5OOY
Little Rock	146.7750	-	● 162.2el	N5CG	CAUHF
Little Rock	146.8500	-	●r	WA5LRU	JALR ARC
Little Rock	146.9400	-	● 114.8elr	W5DI	CAREN
			SWXX		
Little Rock	147.0600	+	●aelz	W5FD	CAREN
Little Rock	147.1350	+	● 114.8ex	W5DI	CAREN
Little Rock	147.3000	+	● 114.8ex	W5DI	CAREN
Malvern	145.1500	-	● 114.8	W5RHS	W5RHS
			WX		
Malvern	145.3100	-	88.5	KJ5YJ	MalvernARC
Malvern	147.3600	+	● 136.5ael	W5BXJ	HSCAREN
			z		
Malvern	147.3900	+	● 136.5ae	W5BXJ	HSCAREN
Morrilton	145.3300	-	● 114.8el	N5CG	CAUHF
			WX		
Pine Bluff	146.7000	-	●ersWX	K5DAK	PinBlufARC
Pine Bluff	147.1650	+	●es	N5RN	N5RN
Prattsville	145.1900	-	● 114.8e	KD5RTO	KD5RTO
Redfield	147.1950	+	●	N5KWH	PinBlufARC
Searcy	146.6550	-	●e	AB5ER	NCAARC
Searcy	146.8950	-	● 85.4 (CA)	N5ZA	N5ZA
Searcy	146.9250	-	● 94.8 (CA)	KG5S	NCAARS
			e		
Searcy	147.3900	+	● 94.8e	AC5AV	WhiteCoARC
Sheridan	146.9850	-	●(CA)er	KB5ZES	GrantCoARC
Sherwood	147.2550	+	● 114.8el	N1RQ	N5QLC
Vilonia	145.4100	-	● 85.4e	NL7RQ	NL7RQ
White Hall	147.2400	+	●aesz	K5DAK	PinBlufARC

Location	Output	Input	Notes	Call	Sponsor
EAST					
Forrest City	146.7600	-	● 100.0/100.0	KD5DF	KD5DF
Forrest City	147.3750	+	● 107.2ers WX	WA5CC	CrossCoARC
Gillette	146.7900	-	● 114.8l WX	N5CG	CAUHF
Helena	145.3900	-	●	WX5J	WX5J
Helena	146.6850	-	● 107.2ex	N5JLJ	N5JLJ
Marion	147.1500	+	● 103.5e	KI5XV	KI5XV
Wynne	145.3100	-	● 107.2	WB5LNG	WB5LNG
Wynne	146.8650	-	● 107.2ers WX	KD5NUB	KD5NUB
EAST CENTRAL					
Bald Knob	147.3150	-	● 114.8elx	WA5OOY	CAREN
Oakland	146.7450	-	● 107.2el RB WXX	W5BTM	W5BTM
Stuttgart	147.0000	-	●ers	KB5LN	KB5LN
NORTH					
Harrison	145.1500	-	●	K0JXI	K0JXI
Harrison	147.0000	-	● 103.5es LITZ WXX	WB5CYX	NAARS
Harrison	147.3150	+	● 103.5l	WA9SSO	GathMtARC
Mountain Home	146.8800	-	●	K5OZK	OZARC
				103.5/103.5 (CA)eL(442.300+)	
Mountain Home	147.0750	+	●e	KC5RBO	OzARC
Mountain View	147.1800	+	●s	AD5TQ	AD5TQ
Yellville	147.2400	+	● 107.2e	W5YS	MarionCARC
NORTH CENTRAL					
Batesville	147.2250	+	● 107.2ers WXX	KD5HPK	KD5HPK
Batesville	147.2700	+	●elrsWXX	KD5AYE	BatsevilARC
Clinton	145.3700	-	● 114.8els WXX	W5DI	CAREN
Clinton	146.9100	-	●	KD5GC	KD5GC
				114.8/114.8e	
Fox	145.1100	-	● 110.9	NN5NN	NN5NN
Greers Ferry	147.3300	+	●x	W5GFC	GFARC
Heber Springs	145.2300	145.2300	●	N5XUN	N5XUN
Heber Springs	145.4300	-	●aez	KD5GFT	N5XUN
Jasper	146.6100	-	●eLITZ WX x	WB5CYX	NAARS
Jerusalem	145.4500	-	●eWXX	KC5WNU	ADARC
Mountain View	147.1200	+	● 100.0 (CA)elsWX	AA5EM	StonCoARC
NORTHEAST					
Blytheville	146.6700	-	●	W5ENL	MissCoARA
				107.2/107.2elrsWX	
Hardy	145.1900	-	●e	W5SCR	SharpCoARC

130 144-148 MHz
ARKANSAS

<i>Location</i>	<i>Output</i>	<i>Input</i>	<i>Notes</i>	<i>Call</i>	<i>Sponsor</i>
Harrisburg	146.8350	-	●	N5OHO	PARC
Jonesboro	145.2900	-	●ersWX	KC5TEL	RESPOND
Jonesboro	146.6100	-	●aeWX	W5JBR	JARC
Jonesboro	147.1650	+	●(CA)ers WX	N5MOT	N5MOT
Jonesboro	147.2100	+	●e	K5CRS	K5CRS
Jonesboro	147.2400	+	● 107.2l	K0JXI	AISTC
Jonesboro	147.2850	+	●	KA5DRT	AISTC
Paragould	145.4700	-	●	W5BJR	GreenCoARS
Trumann	146.9550	-	● 107.2 (CA)el	NI5A	AISTC
Walnut Ridge	147.0450	+	●eWX	W5WRA	LawrCoARC
NORTHWEST					
Bella Vista	147.2550	+	●e	KD5UFY	BVRG
Centerton	145.2900	-	● 110.9e	KD5DMT	BCRO
Clarksville	147.2850	+	● 114.8elr sWXx	W5OI	CAREN
Decatur	146.9250	-	●	N5UXE	N5UXE
Elkins	146.7000	-	● 114.8/114.8lx 110.9elr sWX	WC5AR/E	WashCoEOC
Fayetteville	147.0300	+	● 110.9ers WX	WC5AR/C	WashCoEOC
Fayetteville	147.1350	+	● 110.9e WX	W5YM	ARCUA
Holiday Island	146.8350	-	●es	K5AA	LitSwitzARC
Lowell	147.2250	+	●	K5SRS	K5SRS
Mountainburg	145.4900	-	●e	KC5GMG	KC5GMG
Ozone	147.0450	+	●E-SUNrs WX	K5OO	K5OO
Prairie Grove	146.7600	-	● 110.9elr sWX	WC5AR/W	WashCoEOC
Rogers	147.3750	+	●sWX	KE5LXK	NWAUHF
Rudy	147.1650	+	● 123.0ers WX	KD5ZMO	CCARC
Siloam Springs	146.6700	-	● 110.9ael WX	KC5YZI	SSARC
Springdale	146.8650	-	●	KE5LXK	NWAUHF
Springdale	146.9550	-	● 110.9ers WX	WC5AR/N	WashCoEOC
SOUTH					
El Dorado	146.7450	-	●lWX	KC5AUP	ARKLA
Magnolia	147.1050	+	●arsz	KC5OAS	CimbaCoARC
SOUTH CENTRAL					
Bearden	147.3300	+	●	N5IOZ	N5IOZ
Camden	146.9100	-	● 100.0/100.0ers 167.9e	WA5OWG	WA5OWG
Emerson	146.9550	-	●	N5PNB	N5PNB

Location	Output	Input	Notes	Call	Sponsor
SOUTHEAST					
Crossett	146.6100	-	●	WA5VSE	N5SEA
				127.3/127.3	
Huttig	146.6400	-	●	127.3	N5SEA
Monticello	147.2100	+	●	N5SEA	SEAARC
				127.3/127.3 L(444.975)x	
Star City	146.6700	-	●	W5DI	CAREN
				114.8/114.8elWXx	
SOUTHWEST					
Ashdown	147.3800	+	●	100.0	KB5SSW
				(CA)ersWX	KB5SSW
Dequeen	147.0750	+	●	100.0lrs	WA5LTA
				WXx	SWARC
Dequeen	147.3150	-	●		N5THR
				100.0/100.0ersWX	N5THR
Hope	146.6850	-	●	114.8sx	KC5FFN
Nashville	147.0450	+	●	94.8/94.8	N5THS
				elsWX	HEARClub
Willisville	146.6550	-	●	sWXx	N5ZAY
					ARKLA
WEST					
Athens	146.9250	-	●		KD5NUP
				100.0/100.0esx	HowCoSAR
Fort Smith	145.4700	-	●	141.3e	KD5CCG
Fort Smith	146.9400	-	●	88.5ers	W5ANR
				WXx	W5ANR
Fort Smith	146.9700	-	●	123.0ae	K3UNX
				LITZ	SPARKS
Hartford	146.8950	-	●	e	KC5JBX
Mena	146.7900	-	●	100.0	W5HUM
Van Buren	145.1900	-	●		KC5YQB
Van Buren	145.2300	-	●	WX	KE5LTZ
					KE5LTZ
WEST CENTRAL					
Alpine	147.2250	+	●	114.8ers	KD5ARC
				WX	DARC
Atkins	145.3900	-	●		W5VUB
				107.2/107.2	W5VUB
Bismarck	147.2700	+	●	114.8el	W5DI
				WX	WA5OOY
Danville	147.0000	+	●	e	WB5UKW
DeGray Lake	145.1100	-	●	88.5es	KD5ARC
				WX	DARC
Glenwood	146.8350	-	●	114.8	KC5EYQ
Mount Ida	146.7150	-	●		KA5WPC
				127.3/127.3elsWXx	KA5WPC
Mt Magazine	145.3500	-	●	151.4	N5XMZ
Mt Magazine	147.0900	+	●	WXx	W5MAG
Okolona	145.3700	-	●	88.5ers	KD5ARC
				WX	DARC
Ola	147.2100	+	●	ae	WA5YHN
					WA5YHN

132 144-148 MHz

ARKANSAS-CALIFORNIA

Location	Output	Input	Notes	Call	Sponsor
Russellville	146.8200	-	●ersWX	K5PXP	ARVARF
WESTCENTRAL Lake Dardanelle	146.6850	-	●	WD5B	WD5B

141.3/141.3

CALIFORNIA

FREQUENCY USAGE - SOUTHERN CALIFORNIA

SO CAL	144.3900			APRS	
SO CAL	144.9100			XBND_RPT	
SO CAL	144.9300			PRPT_OUT	
SO CAL	144.9700			PACKET	
SO CAL	145.0300			PACKET	
SO CAL	145.0500			PACKET	
SO CAL	145.0700			PACKET	
SO CAL	145.0900			PACKET	
SO CAL	145.6300			PACKET	
SO CAL	145.6500			PACKET	
SO CAL	145.6700			PACKET	
SO CAL	145.6900			PACKET	
SO CAL	145.7100			ILINK	
SO CAL	145.7250			ILINK	
SO CAL	145.7400			ILINK	
SO CAL	145.7550			ILINK	
SO CAL	145.7700			ILINK	
SO CAL	145.7850			ILINK	
SO CAL	146.4300			ATV_VOICE	
SO CAL	146.4600			RMT_BASE	
SO CAL	146.5650			T_HUNTS	
SO CAL	147.5850			PRPT_IN	
E SIERRA/TAHOE					
Truckee	146.6400	-	● 131.8l	W6SAR	W6SAR
EASTERN SIERRAS					
Benton	146.6700	-	● 100	KA6HGI	KE6VVB
Bishop	146.9400	-	●	N6OV	K6BDI
IMPERIAL COUNTY					
Brawley	146.6700	-	● 103.5a (CA)	N6LVR	ECRA
Brawley	147.1200	+	●t	WM6Z	ECRA
Glamis	146.8800	-	● 162.2	WA6LAW	-----
Glamis	147.9900	-	●t	N6JAM	DR0NK
Yuma	146.7400	-	●e	WE7G	-----
INYO COUNTY					
Bishop	146.8200	-	●	K6PXF	-----
Bishop	146.9100	-	●el	W6IY	-----
Little Lake	147.2100	+	●	W6TD	SIARA
Mazourka Peak	146.7600	-	●aE-SUN	W6TD	SIARA
Silver Peak	146.9400	-	● 103.5e	W6IY	-----
Silver Peak	147.0600	+	● 103.5e	W6IY	-----

Location	Output	Input	Notes	Call	Sponsor
KERN COUNTY					
Bird Spgs Pass	146.0850	+	● 141.3el	KF6FM	SWRRC
El Paso Pk	147.0000	+	● 107.2ae	WA6YBN	-----
El Paso Pk	147.0600	+	● 107.2	W6IY	-----
Randsburg	145.3400	-	● 100	WA6YBN	-----
Ridgecrest	146.6400	-	●er	WA6YBN	SARC
Ridgecrest	147.9750	-	● 100el	W16RE	WIN System
Tehachapi	147.0600	+	●ae	W6PVG	SSARS
LOS ANGELES COUNTY					
Arcadia	145.2000	-	●	N6AH	Arcadia PD
			103.5/103.5a(CA)		
Baldwin Hills	146.9250	-	● 114.8a	WA6TFD	BARC
			(CA)		
Bel Air	147.0300	+	●ta(CA)e	K6LDO	BelAir RC
Castaic	145.2000	-	●t	K16AIT	-----
Castro Peak	147.2250	+	● 94.8a	K6DCS	DCS TEN
			(CA)er		
Catalina	147.0900	+	●e	AA6DP	CARA
Contractor's Point	145.1200	-	●t	KC6PXL	LARMC
Contractor's Point	147.1200	+	● 146.2	N6VGU	-----
Diamond Bar	146.6400	-	● 167.9a	W7BF	DBARS
			(CA)z		
Disappointment	145.3000	-	● 100er	K6CPT	LACoDCS
Disappointment	147.2700	+	● 100e	WA6ZTR	LACoDCS
Disappointment	147.3600	+	●tl	K6VGP	DARN
Duarte	146.0850	+	● 110.9a	KA6AMR	SGVRCRA
			(CA) E-SUNz		
Duck Mtn	147.2400	+	● 67	W6MEP	N6NMC
Glendale	146.0250	+	● 136.5a	WB6ZTY	CVARC
			(CA)e		
Hauser Peak	146.7300	-	● 100er	KE6KIS	-----
Hollywood Hills	147.0750	+	● 100ae	KD6JTD	-----
Hollywood Hls	144.5050	+	●ta(CA)r	N6ACS	-----
Hollywood Hls	147.0000	+	●ta(CA)e	WB6BJM	-----
Johnstone Peak	144.9500	147.4050	●ta(CA)er	W6GLN	GlendoraPd
Johnstone Peak	146.8200	-	●el	W6FNO	Edgwd ARS
La Mirada	146.6550	-	● 114.8a	KE6UPA	-----
			(CA)		
Lancaster	146.6700	-	●ae	WB6RSM	-----
Littlerock	145.2000	-	● 114.8a	KD6KTQ	-----
			(CA)el		
Littlerock	145.3800	-	● 151.4el	K6SRT	-----
Littlerock	147.0750	+	●t	KN6RW	-----
Littlerock	147.9150	-	●t	KE6GUC	-----
Long Beach	146.1450	+	● 156.7	K6CHE	LB RA
Long Beach	146.7900	-	● 103.5	K6SYU	Anaheim AR
Long Beach	146.8050	-	●te	KE6HE	LBYachtCl
Los Angeles	147.1950	+	● 131.8	W6NVY	LAUSD ARA
Loyola	147.8550	-	● 127.3	W6LMU	-----
Marymount University					

**134 144-148 MHz
CALIFORNIA**

<i>Location</i>	<i>Output</i>	<i>Input</i>	<i>Notes</i>	<i>Call</i>	<i>Sponsor</i>
Malibu	145.2600	-	● 100	N6FDR	-----
Monterey Park	146.3550	+	● 71.9a (CA)e	KF6YLB	MPEC
Mt Lukens	145.4800	-	● 100	W6AM	SCA DXCib
Mt Lukens	146.6700	-	● 192.8a (CA)	KD6AFA	SSARO
Mt Lukens	147.1950	+	● t	W6NVY	LAUSD ARA
Mt Lukens	147.4950	146.4900	● tBI	NH2R	-----
Mt Wilson	147.3600	+	● tl	K6VGP	DARN
North San Gabriel Valley	145.2000	-	● 100/103.5	N6AH	-----
Oat Mountain	147.4350	146.4000	● 103.5	N6BHU	-----
Oat Mtn	145.3400	-	● 131.8el	N7RDA	-----
Oat Mtn	147.7350	-	● 100	KB6C	MMRA
Oat Mtn	147.9450	-	● 136.5a (CA)	KF6JWT	HA ARC
Palmdale	146.7600	-	● 186.2	KC6ZQR	-----
Palmdale	146.7900	-	● 103.5	WA6YVL	-----
Palos Verdes	144.8950	+	● 186.2	KF6ZTY	MCRC
Palos Verdes	145.3800	-	● 100e	N6RBR	PVARC
Palos Verdes	146.2350	+	● ta(CA)e	KA6TSA	SCRAN
Palos Verdes	147.1950	+	● 100e	W6NVY	LAUSD ARA
Palos Verdes	147.3600	+	● tl	K6VGP	DARN
Palos Verdes	147.4200	146.4750	● t	AA6RJ	PARA-USA
Pasadena	145.1800	-	● 156.7	W6MPH	Telph ARC
Pasadena	147.1500	+	● 103.5	WR6JPL	JPL ARC
Pomona	146.0250	+	● 103.5a (CA)e	WB6RSK	-----
Redondo Beach	145.3200	-	● 114.8a (CA)ez	W6TRW	SEA ARC
Rio Hondo Peak	146.7300	-	● 103.5	KØJPK	COLA
Rowland Heights	147.0300	+	● 100a (CA)BI	N6XPG	-----
Saddle Peak	147.0000	+	● t	WB6BJM	HH RPT
San Clem Isl	147.1950	+	● tE-SUNr	K6JCC	SD RACES
Santa Anita Ridge	147.7650	-	● 131.8e	W6QFK	SGV ARC
Santa Clarita	146.7900	-	● 123	W6JW	SCARC
Santa Clarita	146.9700	-	● 123	W6JW	SCARC
Santa Monica	145.2800	-	● 127.3	K6QN	-----
Sherman Oaks	145.2400	-	● ta(CA)	NK6S	Ham Watch
Sunset Ridge	145.4400	-	● 136.5	N6USO	-----
Sunset Ridge	146.7000	-	● t	K4ELE	-----
Sunset Ridge	147.2100	+	● 100	K6JSI	WinSystem
Table Mtn	145.2800	-	● 131.8el	WR6AZN	GldstnARC
Tujunga	146.1600	+	● 146.2	W6JAM	SSSS
Verdugo Peak	147.3000	+	● ta(CA)elr	WA6PPS	RAAVN
Verdugo Peak	147.3600	+	● tl	K6VGP	DARN
Whittier	146.1750	+	● el	W6GNS	RHARC

Location	Output	Input	Notes	Call	Sponsor
Woodland Hills	146.2650	+	● 103.5	WA6AQQ	LittonARC
Wrightwood	147.2400	+	● 91.5a (CA)e	KW6WW	WCG
MONO COUNTY					
Mammoth Mountain	146.7300	-	● 100r	NW6C	BARC
NORCAL-CENTRAL COAST					
Arroyo Grande	146.9400	-	● 127.3ers	W6SLO	SLOECC
Arroyo Grande	147.0300	+	● 127.3e	AE6HC	HVRA
Ben Lomond	147.1200	+	● 94.8els	WR6AOK	SLVARC
Big Sur	146.9400	-	● 94.8es	KI6PAU	KI6PAU
Boulder Creek	145.3500	-	● 94.8e	KI6YDR	KI6YDR
Cambria	147.2700	+	● 127.3#	KC6TOX	SLOECC
Felton	147.1800	+	● 94.8#els x	W6WLS	W6WLS
Hollister	147.3150	+	● 146.2es	N6SBC	SBC ARES
Hollister	147.3150	+	● 94.8els	N6SBC	SBC OES
King City	145.3700	-	● 100elrsx	N6SPD	N6SPD RG
Lompoc	147.1200	+	● 131.8es	WA6VPL	WA6VPL
Los Osos	146.8600	-	● 127.3ers	WB6MIA	SLOECC
Monterey	146.0850	+	● ers	WE6R	WE6R
Monterey	146.9700	-	● 94.8ers	K6LY	NPSARC
Monterey	147.7350	-	● 110.9ael x	KG6NRI	SVRG
Nipomo	147.9900	-	● 127.3rs	WB6MIA	SLOECC
Paicines	146.6250	-	● 94.8els	N6SBC	SBC ARES
Paso Robles	146.9800	-	● 127.3els	W6YDZ	PRARC
Paso Robles	147.0600	+	● 127.3ers	W6PRB	PRHS-ARC
Prunedale	146.9100	-	● 94.8ers	W6OPI	W6OPI
Salinas	145.4100	-	● 146.2#el	W6CER	CCARN
Salinas	145.4300	-	● 94.8esx	N6SPD	N6SPD RG
Salinas	145.4700	-	● 94.8ersx	K6JE	FPRA
Salinas	145.4900	-	● 100l	W6RTF	W6RTF
Salinas	146.0850	+	● 100#	KC6UDC	KC6UDC
Salinas	146.6550	-	● 94.8#es	KI6FKX	KI6FKX
Salinas	147.2700	+	● 94.8elsx	KI6FKX	W6WLS
San Ardo	146.7300	-	● 127.3els x	W6FM	W6FM
San Simeon	146.6200	-	● 127.3ers x	W6SLO	SLOECC
SanLuisObispo	145.2900	-	● e	KC6WRD	FCC
SanLuisObispo	146.6700	-	● 127.3ers x	W6SLO	SLOECC
SanLuisObispo	146.7600	-	● 91.5ael	W6BHZ	CPARC
SanLuisObispo	146.8000	-	● 127.3ers x	W6SLO	SLOECC
SanLuisObispo	146.8000	-	● 127.3#er sx	WB6FMC	WB6FMC
SanLuisObispo	147.3600	+	● 127.3ers	W6FM	W6FM

136 144-148 MHz
CALIFORNIA

Location	Output	Input	Notes	Call	Sponsor
Santa Cruz	145.2500	-	● 100#s	W6PEK	W6PAD
Santa Cruz	145.3100	-	● 94.8e	AC6P	UCSC Hams
Santa Cruz	146.7450	-	● 94.8ers	W6JWS	SLVARES
Santa Cruz	146.7900	-	● 94.8aelr	K6BJ	SCCARC
			S		
Santa Cruz	146.8350	-	● 94.8ers	AE6KE	SC ARES
SantaMargarita	146.8350	-	● 127.3ers	W6SLO	SLOECC
			X		
Templeton	146.8800	-	● 127.3#el	W6YDZ	W6YDZ
			SX		
Watsonville	145.1700	-	● 151.4#	W6UNI	W6UNI
Watsonville	145.3300	-	● 123#els	W6DNC	W6DNC
			X		
Watsonville	146.7000	-	● 94.8#e	NS6G	GOB/R
Watsonville	146.7750	-	● 123#a	KB6MET	KB6MET
Watsonville	146.9550	-	●	W6NAD	W6NAD
Watsonville	147.0000	+	● 94.8ers	K6RMW	K6RMWK6GDI
Watsonville	147.9450	-	● 94.8elrs	K16EH	SCCARC
NORCAL-EAST BAY					
Berkeley	145.2900	-	● 131.8x	K6GOD	K6GOD
Concord	145.3300	-	● 100ex	K6POU	MDRA
Concord	147.0600	+	● 100aers	W6CX	MDARC
			X		
Concord	147.7350	-	● 107.2ael	WA6HAM	CCRA
			RSX		
Danville	146.3550	+	● 100ers	K6SRM	SCCC RACES
Fremont	147.0150	+	●	WA6PWW	TRICO ARC
Hayward	145.1300	-	● 127.3ers	K6EAG	Hayward RC
Hayward	145.2500	-	● DCSI	KQ6RC	KQ6RC
Hayward	146.9100	-	● 156.7#	KQ6YG	KQ6YG
Hayward	147.3150	+	● I	KQ6RC	KQ6RC
Hayward	147.9750	-	● 162.2ael	KB6LED	KB6LED
			SX		
Livermore	145.3500	-	● 100erx	AB6CR	LARK
Livermore	145.4300	-	● 100elrs	KO6PW	KO6PW
Livermore	146.7750	-	● 100ers	WA6YHJ	LLNLRC
Livermore	147.1200	+	● 100aer	AD6KV	LARK
Newark	146.0850	+	● 114.8	N3EL	P.A.R.E
Newark	146.2050	+	● 100	N1VLA	N1VLA
Oakland	146.6250	-	● 156.7	W6MTF	W6MTF
Oakland	146.6700	-	● 85.4#erx	W6BUR	W6BUR
Oakland	146.8800	-	● 77aersx	WB6NDJ	ORCA
Oakland	147.2100	+	● 100ex	WB6TCS	WB6TCS
Orinda	145.4900	-	● 107.2ael	WA6HAM	CCRA
			RSX		
Orinda	146.8500	-	● 103.5el	K6LNK	CARLA
Pleasanton	147.0450	+	● 94.8elrs	W6SRR	Sunol Ridg
			X		
San Leandro	147.0300	+	● 156.7	WB6BDD	ACRC

Location	Output	Input	Notes	Call	Sponsor
San Leandro	147.2400	+	● 107.2er	W6RGG	NCCC
San Pablo	145.1100	-	● 82.5ers	WA6KQB	CCCC
San Ramon	145.4100	-	● 107.2ael	WA6HAM	CCRA
			RSX		
Union City	146.6100	-	● 123elrs	KM6EF	GSARC
NORCAL-NORTH BAY					
Bodega Bay	146.6700	-	● 88.5lr	WA6M	WA6YGD
Clear Lake	147.6750	-	● 88.5ex	N1PPP	LCSSOESAA
Cloverdale	146.9700	-	● 103.5ls	KI6B	SMRS
Cobb	145.1500	-	● 103.5	KI6QCU	KI6QCU
Dillon Beach	146.8650	-	● 127.3l	KI6SUD	OceanMarin
Guerneville	146.9400	-	● 88.5els	KI6B	SMRS
Inverness	145.1700	-	● 88.5elrs	KI6B	SMRS
Kelseyville	146.7750	-	● 103.5#e	N1PPP	Nice Amate
			SX		
Middletown	145.3900	-	● 88.5el	AC6VJ	AC6VJ
Mill Valley	146.7000	-	● 179.9aer	K6GWE	ACS
			X		
Napa	146.1150	+	● 127.3elr	N6TKW	NARC
			X		
Napa	146.6550	-	● 88.5e	N6TKW	NARC
Napa	146.8200	-	● 100elrx	W6BYS	NARC
Napa	146.8200	-	● 151.4elr	W6BYS	NARC
			X		
Napa	147.1800	+	● 151.4ers	W6CO	SARS
			X		
Napa	147.1800	+	● 91.5elrs	W6CO	SARS
Novato	146.7750	-	● 110.9e	K6BW	HWA
Novato	147.3300	+	● 203.5erx	K6GWE	ACS
Petaluma	146.9100	-	● 88.5ersx	WB6TMS	SMRS
Pt Reyes Stn	145.4700	-	● 88.5elrs	WB6TMS	SMRS
San Rafael	147.3300	+	● 173.8er	K6GWE	ACS
Santa Rosa	145.1900	-	● 88.5#aer	K6CDF	CDF VIP
			S		
Santa Rosa	145.3500	-	● 88.5lrsx	WA6YGD	WA6YGD
Santa Rosa	146.7300	-	● 88.5erx	K6ACS	Sonoma ACS
Santa Rosa	146.7900	-	● 88.5er	KD6RC	KD6RC
Santa Rosa	146.8350	-	● 88.5es	KE6EAQ	SR ARES
Santa Rosa	147.3150	+	● 156.7es	W6SON	SCRA
Sebastopol	147.3150	+	● 88.5es	W6SON	SCRA
Sonoma	146.2050	+	● 88.5ers	AA6GV	AA6GV
Vallejo	145.3100	+	● 88.5	K6LI	NBARA
Windsor	146.9850	-	● 88.5	W6IBC	W6IBC
NORCAL-NORTH COAST					
Anchor Bay	147.2700	+	● 114.8elr	WA6RQX	SMRA
Anchor Bay	147.8250	-	● 103.5ael	W6ABR	ABARC
Cazadero	147.9750	-	● 88.5el	K6ACS	ACS
Covelo	147.2100	+	● 103.5ex	WB6TCS	WB6TCS
Crescent City	146.8800	-	● 136.5#a	W6HY	DNARC
			es		

138 144-148 MHz

CALIFORNIA

Location	Output	Input	Notes	Call	Sponsor
Crescent City	147.0600	+	● 100l	K6JSI	WIN System
Crescent City	147.1800	+	● 136.5#el	W6HY	DNARC
			SX		
Dinsmore	146.9800	-	● 103.5#l	K6FWR	FWRA
Eureka	145.4700	-	● 103.5#	W6ZZK	HARA
Eureka	146.7000	-	● 103.5#l	K6FWR	FWRA
Fort Bragg	147.0300	+	● 103.5#	K6MHE	MCARA
Fortuna	147.0900	+	● 103.5x	KA6ROM	CDF/KA6ROM
Garberville	146.6100	-	● 103.5#lx	K6FWR	FWRA
Garberville	146.7900	-	● 103.5#	W6CLG	KE6WC
Garberville	146.7900	-	● 103.5ael	W6HUM	SHARC
Garberville	147.1500	+	● 103.5lrx	KA6ROM	SMRS
Gualala	147.0000	+	● 114.8el	K6LNK	CARLA
Hopland	145.4700	-	● 103.5elr	WA6RQX	WA6RQX
Klamath	147.3900	+	● 103.5#e	KA6ROM	CDF/KA6ROM
			X		
Laytonville	145.4300	-	● 103.5elr	WA6RQX	WA6RQX
Laytonville	146.6550	-	● 103.5elr	K7BUG	SMRS
			X		
Mendocino	146.8200	-	● 103.5e	WD6HDY	MCARC
Point Arena	146.6100	-	● 88.5el	W6ABR	ABARC
Scotia	145.1700	-	● 103.5elr	WB6TMS	SMRS
			SX		
Scotia	146.7600	-	● 103.5#lx	K6FWR	FWRA
Sea Ranch	147.9450	-	● 88.5el	K16HHA	TSRARA
Ukiah	146.9550	-	● 88.5elsx	AC6ET	SMRS
Ukiah	147.3900	+	● 103.5elr	WA6RQX	WA6RQX
Weott	147.3300	+	● 103.5ex	KM6TE	KA6ROM
Willits	145.1300	-	● 103.5ers	K7WWA	K7WWA
			X		
Willits	147.1200	+	● 103.5ael	K7WWA	K7WWA
			rsx		
Willow Creek	147.0000	+	● 103.5#lx	K6FWR	FWRA
NORCAL-NORTH EAST					
Alturas	145.4900	-	● 100els	N6KMR	n6kmr
Belden	146.7000	-	● 110.9l	K6FHL	FOTHL
Burney	145.3500	-	● 107.2#er	W6QWN	CARC
			X		
Burney	147.0300	+	● 103.5#	KI6WG	KI6WG
Chester	145.3700	-	● 123ersx	K6PLU	KF6CCP
Dunsmuir	146.8200	-	● 100aelrx	K6SIS	SCARA
FallRiverMills	147.1200	+	● 103.5#	KI6WG	KI6WG
Happy Camp	146.9100	-	● 100aelrx	K6SIS	SCARA
Mt Shasta City	145.1100	-	● 123#elrx	KE6OUD	NCARRA
Mt Shasta City	146.6700	-	● 100#	KJ6RA	KJ6RA
Mt Shasta City	146.8800	-	● 100	W6BML	MSARC
Quincy	145.4700	-	● 123ers	K6PLU	Plumas OES
Quincy	147.9450	-	● 123rs	AF6AP	AF6AP
Redding	145.1500	-	● 107.2#s	W6STA	WO6P

Location	Output	Input	Notes	Call	Sponsor
Redding	146.7600	-	● 107.2#el X	WB6CAN	WB6CAN
Redding	147.0000	+	● 100elsx	K6MCA	Palo Cedro
Redding	147.0900	+	● 88.5#s	NC6I	ARCA
Redding	147.2700	+	● 131.8el	KD6LOM	KD6LOM
Redding	147.3000	+	● 146.2#	K6NP	GBTPRC
Sierra City	145.1700	-	● 114.8	W7FEH	W7FEH
Weaverville	146.7300	-	● 85.4es	N6TKY	TCARC
Weaverville	146.9250	-	● 85.4esx	KF6OAH	TCARC
Yreka	146.7900	-	● 100aelrx	K6SIS	SCARA
Yreka	147.1200	+	● 136.5#a elsx	K7TVL	R.V.L.A.
NORCAL-SACRAMENTO VALLEY					
Auburn	145.2700	-	● 156.7	W6SAR	PCSAR
Auburn	145.3100	-	● 151.4elx	AB6LI	AB6LI
Auburn	145.4300	-	● 162.2ae S	W6EK	SFARC
Auburn	146.7600	-	● 136.5	N6NMZ	N6NMZ
Cameron Park	147.0300	+	● 77#aelrs X	N6RDE	N6RDE
Camino	147.8250	-	● 82.5aes X	AG6AU	EDCARC
Chico	145.2900	-	● 110.9er	W6SCR	Butte SCR
Chico	146.8500	-	● 110.9ae SX	W6RHC	GEARS
Chico	146.9400	-	● 123elx	W6ECE	W6ECE
Chico	147.3000	+	● 141.3#e	K6NP	GBTPRC
Chico	147.3300	+	● 123elx	K6JSI	WIN System
Chico	147.9750	-	● 110.9elr SX	N6TZG	N6TZG
Davis	145.4500	-	● 203.5#e	K6JRB	UCDavis EO
Dobbins	147.0450	+	● 77ex	N6NMZ	CDF VIP
EIDoradoHills	145.3700	-	● 100#ael X	WT6G	WT6G
EIDoradoHills	147.1500	+	● 85.4#ael X	WT6G	MEARA
Elk Creek	147.1050	+	● 100ersx	N6YCK	N6YCK
Elk Grove	145.1100	-	● 103.5a	KE6OBO	KE6OBO
Fair Oaks	145.1300	-	● 162.2#e X	WB6HEV	PARE
Fair Oaks	146.7900	-	● 100	W6HIR	RAMS
Fiddletown	146.8800	-	● 156.7lrx	K6SCA	RMRG
Folsom	146.6100	-	● 136.5ael X	KS6HRP	SHARP
Foresthill	146.3550	+	● 94.8x	W6YDD	YDD 1.2
Foresthill	146.7450	-	● 156.7	W6SAR	PCSAR
Georgetown	146.6250	-	● 123elx	W6YDD	NCAA
Grass Valley	145.3100	-	● 151.4e	KG6TZZ	KG6TZZ
Grass Valley	146.6250	-	● 151.4ex	W6YDD	NCAA

140 144-148 MHz

CALIFORNIA

<i>Location</i>	<i>Output</i>	<i>Input</i>	<i>Notes</i>	<i>Call</i>	<i>Sponsor</i>
Grass Valley	146.9250	-	● 71.9aelx	K16FEO	K16FEO
Grass Valley	147.0150	+	● 151.4esx	W6DD	NCARC
Grass Valley	147.2100	+	● 141.3#e	W6WEE	W6WEE
Grass Valley	147.2850	+	● 151.4ers	W6DD	NCARC
			X		
Lincoln	147.3300	+	● 179.9e	K6PAC	WPARC
Los Molinos	145.3900	-	● 110.9ers	K16PNB	K16PNB
Maxwell	147.0450	+	● 156.7ex	N6NMZ	N6NMZ
Oroville	146.6550	-	● 136.5elx	K6RCO	O.A.R.S.
Placerville	146.8050	-	● 123aelrs	KA6GWY	KA6GWY
			X		
Placerville	147.2550	+	● 136.5#a	N6QDY	C.A.R.U.N.
			es		
Plymouth	146.6700	-	● 156.7lrx	K6SCA	RMRG
Pollock Pines	146.8650	-	● 146.2ex	WA6BTH	P&F
Red Bluff	145.4500	-	● 88.5ersx	KF6KDD	CDF VIP
Redding	147.3000	+	● 123lx	K6JSI	WIN System
Redding Ca	145.2900	-	● 88.5#es	W6MAC	McCulley
Roseville	146.6400	-	● 156.7er	W6SAR	PCSAR
Roseville	147.3150	+	● 162.2ael	KD6PDD	HPRARC
Sacramento	145.1900	-	● 162.2ae	K6IS	NHRC
Sacramento	145.2300	-	● 162.2ae	KC6MHT	KC6MHT
Sacramento	145.2500	-	● 162.2x	N6NA	RCARCS
Sacramento	146.7000	-	● i	K6INC	SCAN INT'L
Sacramento	146.9100	-	● 162.2er	W6AK	SARC
Sacramento	146.9850	-	● 94.8erx	AB6OP	AB6OP
Sacramento	147.3000	+	● 136.5#e	K6NP	GBTPRC
			X		
Sacramento	147.3900	+	● x	N6FR	WB6RVR
ShingleSprings	146.9400	-	● 136.5ael	N6RDE	N6RDE
			rx		
Stonyford	146.1150	+	● 123elx	K6LNK	CARLA
Sutter	146.0850	+	● 127.3ers	WD6AXM	YSARC
			X		
Tancred	147.2550	+	● 123ersx	N6QDY	V.E.R.A.
Vacaville	145.4700	-	● 127.3ael	W6VVR	Western Va
			rsx		
Vacaville	146.6100	-	● 100#x	KS6HRP	SHARP
Vacaville	146.6250	-	● 100x	W6YDD	w6ydd.org
Vacaville	146.7450	-	● x	W6SAR	PCSAR
Vacaville	147.0000	-	● 136.5ex	K6MVR	MVRC
Vacaville	147.1950	+	● 123aelrs	N6ICW	N6ICW
			X		
Vacaville	147.2700	+	● 77ex	W6AEX	SARO
Washington	147.1800	+	● 118.8#e	NN7NN	PARK RANCH
Williams	146.7600	-	● 131.8ex	N6NMZ	N6NMZ
Woodland	146.9700	-	● 123esx	KE6YUV	BARK
Yuba City	145.2100	-	● 127.3l	N6IQY	N6IQY
Zamora	147.1950	+	● 123aelrs	N6ICW	N6ICW

X

Location	Output	Input	Notes	Call	Sponsor
NORCAL-SAN JOAQUIN VALLEY					
Ahwahnee	147.8250	-	● 123aex	WB6NIL	WB6NIL
Angels Camp	145.1700	-	● 100aers	N6FRG	FPRG/CARS,
			X		
Bakersfield	145.1500	-	● 100elrs	W6LIE	KCCVARC
Bakersfield	145.1900	-	● 141.3els	KK6AC	KERN
			X		
Bakersfield	145.2100	-	● 100ers	KF6JOQ	KF6JOQ
Bakersfield	145.4100	-	● 103.5ae	W6LI	KRVARC
			X		
Bakersfield	145.4900	-	● 186.2elr	KR6DK	KR6DK
			SX		
Bakersfield	146.6700	-	● 100#	WA6CLS	BRS
Bakersfield	146.9100	-	● 100lx	W6LIE	KCCVARC
Bakersfield	147.1500	+	● 100el	KG6KKV	KG6KKV
Bakersfield	147.1700	+	● #ae	KK6EUC	KK6EUC
Bakersfield	147.2100	+	● 100#rs	K6RRS	Kern Count
Bakersfield	147.2700	+	● 94.8el	K6RET	K6RET
Bakersfield Ca	145.3500	-	● 67#elrsx	KR6DK	KR6DK
Clovis	147.3600	+	● 141.3#a	N6VQL	CVRC
			ex		
Clovis	147.6750	-	● 141.3#a	K6ARP	CARP
			elsx		
Coalinga	147.3300	+	● 100elrsx	N6DL	Kings ARC
Coalinga	147.3900	+	● 123el	N6VQL	N6VQL
Coarsegold	146.6400	-	● 127.3e	W6HMH	W6HMH
Columbia	147.9450	-	● 100aers	W6FEJ	TCARES
			X		
Copperopolis	145.1500	-	● 141.3lx	KG6TXA	SALAC
Copperopolis	147.0150	+	● 114.8r	N5FDL	N5FDL
Fiddletown	147.1650	+	● 107.2lrx	W6SF	KD6FVA
Fresno	145.2300	-	● 141.3elx	W6FSC	N6MTS
Fresno	145.4300	-	● 141.3elx	N6VRC	CVRC
Fresno	145.4700	-	● 141.3ex	W7POR	FARA
Fresno	146.7750	-	● 141.3#a	N6BYH	N6BYH
			X		
Fresno	146.7900	-	● 100elx	K6JSI	WIN System
Fresno	146.8200	-	● 141.3lx	KE6JZ	SJVARC
Fresno	146.8500	-	● 141.3sx	WQ6CWA	QCWA
Fresno	146.9400	-	● 141.3#el	W6TO	Fresno ARC
			X		
Fresno	147.1050	+	● 141.3ex	W7POR	W7POR
Fresno	147.1500	+	● 141.3aer	N6HEW	N6HEW
			X		
Fresno	147.1650	+	● 141.3elx	N6VRC	CVRC
Fresno	147.2550	+	● 141.3elx	N6VRC	CVRC
Groveland	145.3100	-	● 127.3#	KF6OTM	WB6PHE
Hanford	145.1100	-	● 100aelrs	N6CVC	Kings ARC
Hanford	147.2850	+	● 141.3elx	N6VRC	CVRC

**142 144-148 MHz
CALIFORNIA**

<i>Location</i>	<i>Output</i>	<i>Input</i>	<i>Notes</i>	<i>Call</i>	<i>Sponsor</i>
Lake Isabella	145.4500	-	● 156.7es	KC6OCA	KC6OCA
Lemoore	145.2700	-	● 88.5l	WB6Y	WB6Y
Lodi	147.0900	+	● 114.8elr	WB6ASU	WB6ASU
			x		
Los Banos	146.9250	-	● 123e	K6TJS	AA6LB
Los Banos - Ea	147.2100	+	● 123el	K6TJS	K6TJS
Madera	146.7000	-	● 141.3erx	KD6FW	KD6FW
Madera	146.7450	-	● 123#es	W6PPM	ARES/VIP
Mammoth	146.7300	-	● 100er	NW6C	BARC/CARS9
Manteca	145.3100	-	● 118.8l	KF6NQR	KF6NQR
Manteca	146.9850	-	● 100aers	K6MAN	MARC
Mariposa	146.7450	-	● 146.2#e	W6PPM	VIP/ARES
			s		
Mariposa	146.7600	-	● 141.3lx	N6BYH	N6BYH
Mariposa	147.0300	+	● 100aels	W6BXN	TurlockARC
			x		
Meadow Lakes	145.2500	-	● 141.3e	KJ6CE	KJ6CE
Meadow Lakes	146.6100	-	●x	WB6QDN	AARC
Moccasin	145.2900	-	● 100ers	K6DPB	TCARES
Modesto	145.1100	-	● 136.5es	WD6EJF	SARA
Modesto	145.3900	-	● 136.5els	WD6EJF	SARA
			x		
Modesto	146.3550	+	● 156.7aer	WA6OYF	WA6OYF
			s		
Oakhurst	147.1800	+	● 146.2ers	W6WGZ	MCARC
			x		
Orange Cove	146.8950	-	● 107.2#e	KC6QIT	KC6QIU
Parkfield	147.2400	+	● 100elx	K6LLA	W6DCP
Patterson	146.7750	-	● 156.7elx	K6SCA	RMRG
Pine Grove	146.8350	-	● 100aex	K6ARC	ACARC
Pinecrest	147.9750	-	● 100ersx	K6TUO	TCARES
Pinehurst	147.3000	+	● 141.3ex	W6BLP	N6SGW
Pinehurst	147.7350	-	● 141.3elx	N6VRC	CVRC
Porterville	146.6550	-	● 123rs	KE6DWX	PARA
Soulsbyville	146.1150	+	● 100ersx	N6HUH	TCARES
Springville	145.3100	-	● 100ersx	KE6DWX	PARA
Stockton	145.2100	-	● 100erx	WA6SEK	WA6SEK
Stockton	147.1050	+	● 67r	KN6KO	KN6KO
Stockton	147.2100	+	● 114.8er	N5FDL	N5FDL
Tehachapi	146.7000	-	● 123e	W6SLZ	BVSET
Three Rivers	147.1950	+	● 156.7es	WA7HRG	WA7HRG
Tracy	146.6550	-	● 100aelrs	AB6CR	LLNL
			x		
Tracy	147.2100	+	● 114.8er	N5FDL	N5FDL
Tuolumne	146.6250	-	● 136.5#a	KJ6NRO	none
			elx		
Visalia	145.3300	-	● 103.5elx	AB6BP	CVARC
Visalia	146.7300	-	● 141.3#el	KM6OR	TuleRptrGp
			x		

Location	Output	Input	Notes	Call	Sponsor
Visalia	146.7600	-	● 141.3e	N6BYH	N6BYH
Visalia	146.8800	-	● 103.5elr	WA6BAI	TCARC
Visalia	146.9700	-	● 100ers	KE6DWX	PARA
Westley	146.8950	-	● 114.8erx	N5FDL	California
Westley	147.1200	+	● 77elx	K6RDJ	WB6PBN
Yosemite	147.0000	+	● 100aels	W6BXN	TurlockARC
NORCAL-SOUTH BAY					
Los Gatos	145.4500	-	● 100elrsx	K6FB	LCARC
LosAltosHills	146.7450	-	● 110.9e	W6LAH	LAHEG
LosAltosHills	146.7450	-	● e	W6LAH	LAHEG
Milpitas	145.4300	-	● 85.4elrs	W6MLP	MARES
Milpitas	147.9450	-	● 77elsx	N6QDY	C.A.R.U.N.
Moffett Field	145.2500	-	● 123rs	NA6MF	Ames ARC
Morgan Hill	147.3300	+	● 103.5ae	K7DAA	MHARS
Morgan Hill	147.8250	-	● 100aers	W6GGF	GVARC
Mountain View	145.2700	-	● 100aelrs	W6ASH	SPECS RA
Palo Alto	145.2300	-	● 100aers	N6NFI	SPARK/SARS
Palo Alto	147.3600	+	● 110.9esx	W6T1	NCDXC
Portola Valley	146.0850	+	● 100#	WB5NVN	WB5NVN
San Jose	145.1900	-	● 151.4#a	WA2IBM	IBM ARC
San Jose	145.2100	-	● 114.8rs	KB6FEC	AREA
San Jose	145.3100	-	● 162.2rs	KB6FEC	AREA
San Jose	146.1150	+	● 100aers	AA6BT	SVECS
San Jose	146.2050	+	● 146.2	WB6JAY	P.A.R.E
San Jose	146.3550	+	● 127.3#	KD6AOG	KD6AOG
San Jose	146.6400	-	● 162.2#e	WR6ABD	LPRC
San Jose	146.7600	-	● 151.4alx	WB6OQS	SCVRS
San Jose	146.8200	-	● 123	K6INC	SCAN INT'L
San Jose	146.8950	-	● 110.9rs	KB6FEC	KB6FEC
San Jose	146.9700	-	● l	WA6INC	AD1U
San Jose	146.9850	-	● 114.8aer	W6UU	SCCARA
San Jose	147.0000	+	● #	AD1U	AD1U
San Jose	147.1500	+	● elx	WA6YCZ	BAYCOM
San Jose	147.1650	+	● 100rs	KB6FEC	KB6FEC
San Jose	147.1650	+	● 162.2ers	KB6FEC	KB6FEC
San Jose	147.2850	+	● 103.5aer	KF6FWO	MARA
San Jose	147.3900	+	● 151.4ael	W6PIY	WVARA
San Jose	147.6750	-	● 162.2#	KB6FEC	KB6FEC
San Jose	147.8550	-	● 100ae	WA6TEM	WA6HNE
Saratoga	146.6550	-	● 114.8elr	K6SA	SARA
Soledad	145.2100	-	● el	N6HU	N6HU

144 144-148 MHz

CALIFORNIA

Location	Output	Input	Notes	Call	Sponsor
Sunnyvale	145.1700	-	● 94.8ers	K6GL	SNNYVLARES
NORCAL-TAHOE					
So Lake Tahoe	145.1500	-	● 123elrx	N6ICW	N6ICW
So Lake Tahoe	146.1150	+	● 192.8ael	W6SUV	W6SUV
So Lake Tahoe	146.8500	-	● 123ex	WA6EWW	TARA
So Lake Tahoe	147.2400	+	● 123ex	NR7A	TARA
South lake Tah	145.3500	-	● 110.9ael	KA6GWY	KA6GWY
Tahoe City	146.9400	-	● 100#	WA6FJS	Tahoe ARC
Truckee	145.1100	-	● 123elrx	K1BMW	WA6YOP
Truckee	145.3100	-	● 123#es	WA6FWU	WA6FWU
Truckee	146.6400	-	● 131.8elx	W6SAR	PC SAR
NORCAL-WEST BAY					
Belmont	147.0900	+	● 100es	WB6CKT	WB6CKT
Daly City	146.8350	-	● 123aelx	WD6INC	W1LLE
Half Moon Bay	147.2850	+	● 114.8ers	WR6HMB	WR6HMB
La Honda	146.7300	+	● 114.8es	W6SCF	SC4ARC
Los Altos Hill	146.9400	-	● 123es	K6AIR	K6AIR
Pacifica	146.9250	-	● 114.8ael	WA6TOW	CARC
Palo Alto	145.3900	-	● 100elsx	WW6BAY	Bay-Net
Pescadero	146.6250	-	● 114.8es	KE6MNJ	PMAC/South
Redwood City	146.8650	-	● 114.8ers	KC6ULT	SM OES
San Francisco	145.1500	-	x ● 114.8ers	W6PW	SFARC
San Francisco	146.7900	-	x ● 114.8elx	W6TP	GSPLRC
San Mateo	147.3000	+	● 100el	N6MPX	MSARC
Woodside	145.3700	-	● 107.2esx	N6ZX	KMARC
NORTH EAST					
Susanville	146.8350	-	● 91.5	K6LRC	K6ME
Susanville	146.8800	-	● 91.5e	K6LRC	K6ME
Susanville	146.9100	-	● 91.5e	K6LRC	K6ME
ORANGE COUNTY					
Anaheim Hills	146.2650	+	● 136.5er	K6CF	APD RC
Brea	147.8850	-	● 103.5	W6BII	BeckmanARC
Costa Mesa	147.0600	+	● ta(CA)er	N6TVZ	MESAC
Disneyland	146.9400	-	● 131.8	KE6FUZ	DisnyFC ARC
Easter Hill	145.1600	-	● ta(CA)e	KA6EEK	ALERT
Fountain Valley	145.2600	-	● 136.5er	WA6FV	FV RACES
Fountain Valley	145.2800	-	● 151.4e	W6CTR	SCIRA
Fullerton	145.4000	-	● 103.5el	N6ME	Wstrn ARA
Fullerton	146.7900	-	● 114.8	K6SYU	AARC
Fullerton	146.9700	-	● 136.5a	K6QEH	RaytheonSy
Fullerton	147.9750	-	(CA)e ● 114.8a	WD6DPY	-----
Huntington Bch	145.1400	-	(CA)l ● telr	KH6FL	HB RACES
Huntington Beach	147.4650	146.5050	● 103.5e	W6VLD	BEARS-HB

Location	Output	Input	Notes	Call	Sponsor
Laguna Beach	147.6450	-	● 110.9a (CA)er	K6SOA	SOARA
Laguna Hills	146.1600	+	● 110.9	KI6DB	LNACS
Lomas Peak	146.8950	-	● 136.5er	W6KRW	OC RACES
Newport Beach	145.4200	-	● 136.5erz	WB6NLU	SOCALRACES
Orange	147.9750	-	● 114.8a (CA)l	WD6DPY	-----
Placentia	147.8550	-	● 100a (CA)e	WA6YNT	NrthropRC
San Clemente	146.0250	+	● 110.9a (CA)er	K6SOA	SOARA
Santiago Peak	145.1400	-	●ta(CA)elr z	WD6AWP	HB RACES
Santiago Peak	145.1600	-	●ta(CA)e	KA6EEK	ALERT
Santiago Peak	145.2200	-	●ta(CA)	N6SLD	CLARA
Santiago Peak	146.9250	-	● 114.8	WA6TFD	BARC
Sierra Peak	146.6100	-	● 103.5elr	KD6DDM	KD6DDM
Sierra Peak	147.4500	146.4150	● 127.3	W6NUT	-----
Signal Peak	145.1600	-	●ter	KA6EEK	ALERT
Trabuco Canyon	145.2400	-	● 110.9a (CA)er	K6SOA	SOARA

RIVERSIDE COUNTY

Anza	145.3400	-	● 107.2r	K6JM	ANZA RC
Anza	146.0850	+	● 107.2	WB6UBG	AVRC
Beaumont	147.9150	-	● 123r	W6CDF	-----
Blythe	147.0000	+	● 203.5el	KB6LJO	PARC
Cactus City	146.0250	+	● 107.2er	NR6P	CVARC
Canyon Lake	147.9150	-	● 100	KI6IGR	Canyon Lake CE
Chuckwalla Mtn	145.3800	-	● 162.2l	W6DRA	ZIA
Corona	147.2250	+	●t	W6CPD	CoronaPD
Desert Center	147.0300	+	● 107.2	KA6GBJ	-----
Hemet	144.5050	+	● 100er	W6COH	CityOfHemet
Hemet	145.4200	-	● 88.5er	N7OD	LeeDeFores
Idyllwild	146.8950	-	● 118.8e	KD6OI	MHRC
Lake Elsinore	146.7600	-	● 136.5	KI6ITV	-----
Menifee	147.9750	-	● 146.2er	KB9YIV	City's OEM
Moreno Valley	146.6550	-	● 103.5er	AB6MV	MVARA
Norco Hills	147.0600	+	● 162.2	W6PWT	-----
Palm Springs	145.4800	-	● 107.2ae	W6DRA	DesertRA
Palm Springs Tram	145.2000	-	● 131.8elr	W6DRA	Desert Radio
Perris	146.6700	-	● 123a (CA)	WA6HYQ	-----
Rancho Mirage	146.9400	-	● 107.2e	WD6RAT	Dsrtr RATS
Redlands	147.1800	+	● 88.5	W6LAR	RedlandsFD
Riverside	145.3600	-	●t	KQ6ZZ	-----
Riverside	146.8800	-	● 146.2a (CA)er	W6TJ	RCARA
Sun City	146.7000	-	● 103.5	KB6SSB	-----

146 144-148 MHz

CALIFORNIA

<i>Location</i>	<i>Output</i>	<i>Input</i>	<i>Notes</i>	<i>Call</i>	<i>Sponsor</i>
Wildomar	145.4000	-	● 146.2	KI6ITV	-----
Wildomar	146.8050	-	● 100	W6GTR	GldTrngARC
SAN BERNARDINO COUNTY					
Barstow	145.2200	-	● 114.8	N6SLD	CLARA
Barstow	146.9700	-	●	WA6TST	BarstowARC
Barstow	147.0300	+	●a(CA)elr	WD6BNG	-----
Barstow, Flash II	147.1800	+	● 151.4elr	WA6TST	BarstowARC
			s		
Big Bear	147.3300	+	● 131.8	K6BB	BB ARC
			E-SUN		
Big Bear City	145.1800	-	● 100a	W6MPH	W6MPH
			(CA)		
Big Bear City	147.2250	+	● 162.2	WA6ITC	-----
			E-SUN		
Big Bear Lake	147.6450	-	● 103.5	KC6OKB	-----
Crestline	146.8500	-	● 146.2e	W6JBT	CBARC
Crestline	147.9450	-	● 123	K6JTH	K6SBC
Grand Terrace	147.8850	-	● 100l	AE6TV	AE6TV
Heaps Pk	145.2400	-	● 118.8e	K6LLU	Arwhd RG
Jobs Peak	146.9100	-	● 151.4el	W6CTR	SCIRA
Keller Peak	146.3850	+	● 146.2e	KE6TZG	KPRA
Loma Linda	147.7350	-	● 118.8a	K6LLU	LLU ARC
			(CA)e		
Ludlow	147.8850	-	● 151.4elr	WA6TST	BarstowARC
			s		
Newberry Spgs	146.7000	-	●el	WA6MTZ	-----
North Yucca Valley	147.7050	-	● 123elr	WB6CDF	WB6CDF.COM
Onyx Peak	145.1200	-	●t	K6SBC	-----
Onyx Peak	146.8200	-	●el	W6FNO	Edgwd ARS
Running Sprgs	145.1200	-	● 131.8	WA6ISG	-----
Running Sprgs	147.6150	-	●t	N6NIK	HRAN
Running Springs	147.7050	-	● 167.9a	K6ECS	ROTW ARC
			(CA)elr		
Sunset Ridge	145.4600	-	● 77	W6IER	IEARC
Trona	146.9700	-	● 123	K6YYJ	-----
Twnty-nine Plms	147.0600	+	● 136.5e	W6IF	MBRG
Upland	147.3000	+	● 123a	WB6QHB	-----
			(CA)e		
Victorville	145.4200	-	●t	WW6Y	-----
Victorville	146.1150	+	● 91.5	K7GIL	-----
Victorville	146.9400	-	● 91.5a	WA6EFW	-----
			(CA)e		
Victorville	147.1200	+	● 91.5a	WA6EFW	-----
Victorville	147.7650	-	● 97.4l	KJ6NLG	-----
Victorville	147.8550	-	● 186.2er	WW6Y	WW6Y
Yucca Valley	146.7900	-	● 136.5a	W6BA	MARC
			(CA)e		

Location	Output	Input	Notes	Call	Sponsor
SAN DIEGO COUNTY					
Borrego Springs	147.8550	-	● 107.2	K7IKO	-----
Carlsbad	147.9150	-	●t	W6GK	CZB
Carmel Mountain Ranch	146.7900	-	● 107.2e	NG6ST	NorthGrum
Chula Vista	145.2600	-	● 107.2	KK6KD	-----
Chula Vista	146.0850	+	● 100e	K6QM	SOBARS
Chula Vista	147.0600	+	● 127.3a (CA)	KF6QNJ	Hltop ARC
Coronado	147.1800	+	● 110.9a (CA)esz	W6SH	CERO ARES
Cuyamaca Pk	147.1950	+	●tr	K6JCC	SD RACES
El Cajon	146.3550	+	● 123	KN6NA	-----
Escondido	146.8800	-	● 107.2a (CA)el	N6WB	EARS
Fallbrook	146.1750	+	● 107.2ae	N6FQ	FallbrookARC
High Pass	145.2800	-	● 107.2	K6GAO	SANDRA
High Pass	147.9900	-	●tl	W6JAM	DR0NK
La Mesa	145.2400	-	● 131.8	WA6HYQ	-----
La Mesa	146.6700	-	●ta(CA)l	N6QWD	-----
La Mesa	147.4200	146.4750	● 107.2	WA6BGS	ECARC
La Mesa	147.7050	-	●ter	WD6APP	-----
Lyons Peak	146.2650	+	● 107.2e	W6SS	SANDRA
Lyons Peak	147.1950	+	●t	K6JCC	SD RACES
Mission Hills	145.3200	-	● 107.2	WD6APP	-----
Monument Peak	147.2400	+	● 103.5a (CA)el	KA6DAC	ECRA
Mt Helix	147.9150	-	● 107.2a (CA)e	K6GHM	-----
Mt Laguna	147.1500	+	● 107.2	WB6WLV	SANDRA
Mt Otay	145.3600	-	●t	WB6WLV	SANDRA
Mt Otay	146.6400	-	● 107.2e	WB6WLV	SANDRA
Mt Otay	146.9100	-	● 107.2a (CA)el	KN6KM	SoBayRG
Mt Otay	146.9250	-	● 107.2	N6RSH	KN6KM
Mt Otay	147.2100	+	●t	N6VVY	FILAMARS
Mt Otay	147.9900	-	●tl	W6JAM	DR0NK
Mt San Miguel	145.1200	-	● 107.2	W6HDC	-----
Mt Woodson	145.1800	-	●t	W6HDC	-----
Oceanside	144.5050	+	● 107.2 E-SUNS	WF6OCS	-----
Palomar Mtn	145.4400	-	●ta(CA)l	N6NIK	HRAN
Palomar Mtn	146.7000	-	●t	W6NWX	Palomar AR
Palomar Mtn	146.7300	-	● 107.2a (CA)e	W6NWX	Palomar AR
Palomar Mtn	147.0300	+	● 103.5e	K6RIF	ECRA
Palomar Mtn	147.0750	+	● 107.2a (CA)e	W6NWX	Palomar AR
Palomar Mtn	147.1300	+	● 107.2a (CA)el	W6NWX	Palomar AR

**148 144-148 MHz
CALIFORNIA**

<i>Location</i>	<i>Output</i>	<i>Input</i>	<i>Notes</i>	<i>Call</i>	<i>Sponsor</i>
Palomar Mtn	147.1950	+	●t	K6JCC	SD RACES
Palomar Mtn	147.9900	-	●tl	W6JAM	DRØNK
Paradise Hills	145.4800	-	● 127.3a (CA)	W6JVA	-----
Point Loma	145.3800	-	● 107.2a (CA)e	KA4JSR	PLARC
Poway/Rosemont	147.1950	+	●t	K6JCC	SD RACES
Ramona	145.3000	-	● 88.5	KD6RSQ	-----
San Diego	146.1600	+	● 107.2	W6SS	-----
San Diego	147.7650	-	●t	AA6WS	-----
San Diego	147.8550	-	● 107.2a (CA)l	WA6ZMZ	SANDRA
San Diego	147.8850	-	● 107.2a (CA)z	WA6AIL	SANDRA
San Diego	147.9450	-	● 107.2a (CA)	N6WYF	-----
Santee	147.9150	-	● 151.4	WA6OSB	-----
Stephenson Peak	147.9900	-	●t	N6JAM	DRØNK
Vista	146.9700	-	● 107.2a (CA)	KA3AJM	DesComNet
SAN LUIS OBISPO COUNTY					
Paso Robles	146.8800	-	●	W6YDZ	-----
SANTA BARBARA COUNTY					
Broadcast Pk	147.0000	+	● 131.8p	WB6OBB	-----
Figueroa Mtn	147.2100	+	● 131.8a (CA)	K6SYV	SYVARRG
Gibraltar Peak	146.7000	-	● 131.8	N6HYM	-----
Goleta	145.2400	-	● 131.8p	K6TZ	SBARC
Guadalupe	146.1750	+	● 100	KA6BFB	-----
La Vigia Hill	146.7900	-	● 131.8aer	K6TZ	SBARC
Lompoc	145.3600	-	● 131.8r	WB6FLY	WSB_ARES
Lompoc	145.4200	-	●a(CA)e	WA6YZV	Missn ARC
Lompoc	147.1200	+	● 100a (CA) L(ALLSTAR)	WA6VPL	LOMPOC ARC
Nipomo	146.9400	-	●e	N6RAN	-----
Santa Barbara	145.4800	-	● 136.5	W6RFU	UCSB
Santa Barbara	147.0750	+	● 131.8	KG6TAT	-----
Santa Maria	145.1400	-	● 131.8 E-SUN	KM6DF	Satellite ARC
Santa Maria	146.6400	-	●p	N6UE	-----
Santa Maria	147.3000	+	● 131.8r	WB6FLY	NorSBCARES
Santa Maria	147.9150	-	● 103.5p	W6NO	-----
Santa Ynez Peak	145.1800	-	● 131.8ers	W6YJO	SBARC
Santa Ynez Peak	145.2000	-	● 100/131.8l	K6JSI	WIN System
Santa Ynez Peak	145.4400	-	●t	K6BVA	SBDARC
Solvang	146.8950	-	●e	N6JNS	-----
SIERRA/TAHOE					
Truckee	145.3100	-	● 123	WA6FWU	WA6FWU

<i>Location</i>	<i>Output</i>	<i>Input</i>	<i>Notes</i>	<i>Call</i>	<i>Sponsor</i>
VENTURA COUNTY					
Camarillo	145.2800	-	● 100e	KN6OK	-----
Camarillo H'ght	147.9150	-	● 127.3r	WB6ZTQ	-----
Camarillo, Ventura County	147.9150	-	● 127.3	K6ERN	SMRA-ERN
Chatsworth Peak	147.1800	+	● 186.2el	KK6NJ	-----
Downtown Moorpark	145.2800	-	● 100el	W6WLW	Whitaker
Grissom Pt	146.8500	-	● 94.8a (CA)er	N6EVC	EVCRA
Moorpark, Ventura County	145.4600	-	● 127.3er	K6ERN	SMRA-ERN
Newbury Park	146.6700	-	● 127.3e	N6JMI	Bozo ARN
Newbury Park	146.9400	-	●t	KE6TOI	-----
Newbury Park	147.8850	-	● 127.3a (CA)ez	N6JMI	Bozo ARN
Ojai Valley	145.4000	-	●E-SUNr	N6FL	OJAI Vly ARC
Olivas Park Golf Course	147.7650	-	● 127.3r	K6ERN	SMRA-ERN
Oxnard	146.7300	-	●t	W6KGB	WOLF RN
Oxnard	146.8050	-	● 127.3	KJ6HCX	-----
Oxnard	146.9700	-	● 127.3a (CA)er	WB6YQN	LPMG
Red Mountain	146.8800	-	● 127.3a (CA)el	K6ERN	SMRA-ERN
San Fernando	146.9100	-	● 103.5er	W6IN	-----
SanBuenaventur	146.6100	-	● 127.3a (CA)	N3MBN	-----
Simi Valley	146.6400	-	● 127.3	WA6FGK	-----
Simi Valley	147.9300	-	● 127.3rs	K6ERN	SMRA-ERN
South Mtn	146.3850	+	● 127.3elr	WA6ZSN	SMRA-ERN
Thousand Oaks	145.3200	-	●a(CA)e	WD8RCL	-----
Thousand Oaks	147.1500	+	● 127.3	K0AKS	CHRS&VARS
Ventura	146.6550	-	● 131.8	WD5B	-----
Ventura	147.9750	-	● 127.3a (CA)ez	N6VUY	-----

COLORADO

FREQUENCY USAGE

STATEWIDE	145.1900	-		STATEWIDE
STATEWIDE	145.2050	-		STATEWIDE
STATEWIDE	146.7750	-		STATEWIDE
STATEWIDE	146.8350	-		STATEWIDE
STATEWIDE	146.8650	-		STATEWIDE
STATEWIDE	147.1650	+		STATEWIDE
STATEWIDE	147.3150	+		STATEWIDE

BOULDER COUNTY

Allenspark	147.0300	+	● 100/100e	KI0HG	BCARES
------------	----------	---	------------	-------	--------

150 144-148 MHz

COLORADO

Location	Output	Input	Notes	Call	Sponsor
Boulder	145.4600	-	● 107.2/107.2 (CA)e	WØCRA	CRA
Boulder	146.6100	-	● 100/100	WØDK	BARC
Boulder	146.7000	-	● 100 (CA)	WØDK	BARC
Boulder	146.7300	-	● 91.5/91.5	KØDK	KØDK
Boulder	146.7600	-	● 100esx	WØIA	RMVHFS
Gold Hill	146.8050	-	● 100/100e	KØARK	BCARES
Longmont	147.2700	+	● 100 (CA)	WØENO	LARC
CENTRAL					
Bailey	146.8950	-	● 100es	ABØPC	ParkCntyRC
Georgetown	147.2550	+	● 141.3/141.3el	KØIMT	JeffARES
Lake George	146.6850	-	● 107.2el	NXØG	MARC
Lake George	147.3600	+	● 107.2ex	KCØCVU	CMRG
COLORADO SPRINGS					
Colorado Springs	145.1300	-	● 123/123e	KBØVJJ	Colo Conn
Colorado Springs	145.1600	-	● 107.2/107.2 (CA)ex	WØCRA	CRA
Colorado Springs	145.2650	-	● 100/100 (CA)elrsWX	KBØSRJ	PPFMA
Colorado Springs	145.3750	-	● elx	KCØCVU	CMRG
Colorado Springs	146.6250	-	● 123 (CA)	KFØWF	ColoSprARA
Colorado Springs	146.7600	-	● 123 (CA)	KCØCVU	CMRG
Colorado Springs	146.8500	-	● 103.5/103.5e	WØRSH	WØRSH
Colorado Springs	146.9100	-	● 151.4/151.4e	KØIRP	GGARC
Colorado Springs	146.9700	-	● 100/100 (CA)elrsWXx	KBØSRJ	PPFMA
Colorado Springs	147.1350	+	● 100e	AAØL	AAØL
Colorado Springs	147.1800	+	● 100 (CA)	AAØSP	AAØSP
Colorado Springs	147.3450	+	● 107.2 (CA)elx	KCØCVU	CMRG
Colorado Springs	147.3900	+	● 103.5/103.5e	WØMOG	WØMOG
Cripple Creek	147.0150	+	● 107.2el	NXØG	MARC
Woodland Park	145.4150	-	● 179.9 (CA)e	KAØWUC	MARC
Woodland Park	146.8200	-	● 107.2el	NXØG	MARC
DENVER METRO					
Aurora	145.4000	-	● 100aels	KBØUDD	CRRG
Como	147.0900	+	● 100/100e	ABØPC	ParkCntyRC

147.225
145.145
145.160
145.460
224.980
447.150
447.975
53.050
1287.900
447.575

COLORADO REPEATER ASSOCIATION

SUPPORT AMATEUR RADIO

**COLORADO REPEATER ASSOCIATION, Inc.
POST OFFICE BOX 1013
PARKER, COLORADO 80134**

<http://www.w0cra.org>
e-mail: cra@w0cra.org
303-840-4CRA

The Colorado Repeater Association's (CRA) membership welcomes all amateurs to the state of Colorado. The CRA's ragchew repeaters are open to all hams. Please feel free to access and use the CRA frequencies listed above. Our repeaters require a 107.2 CTCSS tone for access.

Join our information Net every Sunday at 9 a.m. for license exam info, the NewsLine Report, the Swap Net, a swapfest schedule and much more. CRA repeaters host various special interest nets covering AMSAT, ARES, EOSS, QRP, scanning and other topics. There is also IRLP access for members.

Five of the CRA's repeaters have Colorado Statewide autopatch capabilities. Ask any CRA member to dial a local or emergency number for you.

The CRA repeaters cover 275 miles along Interstate 25 and 100 miles along Interstate 70 providing coverage in Denver, Colorado Springs, Pueblo, Boulder, Longmont, Greeley, Fort Collins and Cheyenne.

Many of the CRA systems are linked for additional coverage. Ask on-air for details.

73 – THE CRA HOPES YOU SAFELY ENJOY COLORADO

152 144-148 MHz

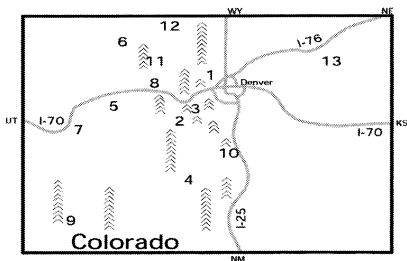
COLORADO

Location	Output	Input	Notes	Call	Sponsor
Conifer	147.1200	+	● 88.5ex	KCØIAD	ARA
Denver	145.1450	-	●	WØCRA	CRA
Denver	145.1750	-	107.2/107.2esx ●DCS(73)e	NØSZ	RMHR
Denver	145.2200	-	X ● 103.5	WNØEHE	RMRL
Denver	145.3100	-	(CA)ex ● 123/123e	KBØVJJ	Colo Conn
Denver	145.3400	-	lx ● 103.5elx	NØPQV	RMRL
Denver	145.4300	-	z ● 103.5esx	WØMTZ	RMRL
Denver	145.4750	-	● 100e	NØJOQ	IRG
Denver	145.4900	-	● 100/100e	WØTX	DRC
Denver	146.6400	-	l ● 100ex	WBØTUB	DRL
Denver	146.6700	-	● 100es	KBØUDD	CRRG
Denver	146.7150	-	●E-SUN	NØJXN	EARS
Denver	146.8800	-	● 100ex	WBØTUB	DRL
Denver	146.9400	-	● 103.5ex	WØWYX	RMRL
Denver	146.9850	-	● 100	KØFEZ	RADOPS EJ
Denver	147.2250	+	●	WØCRA	CRA
Denver	147.3000	+	107.2/107.2 (CA)esx ● 103.5x	NØPYY	DenPDEEB
Elizabeth	147.2100	+	● 100ael	K6AER	CRRG
Golden	145.2800	-	● 100 (CA)	KEØSJ	IRG
Golden	147.1500	+	elrx ● 88.5a	WØCBI	ARA
Northglenn	147.0450	+	● 123e	KØML	NglennRA
EAST CENTRAL					
Flagler	146.8950	-	● 103.5z	KAØEFF	BigSndyARC
Genoa	147.0600	+	● 103.5	KAØEFF	BSARC
Leadville	147.2400	+	●	NØZSN	NØZSN
			156.7/156.7sx		
GRAND JUNCTION					
Grand Junction	145.1750	-	● 107.2ers	WØRRZ	WCARC
Grand Junction	145.2200	-	WX ● 107.2	KEØTY	KEØTY
Grand Junction	145.3550	-	● 123elx	KBØVJJ	Colo Conn
Grand Junction	146.8200	-	● 107.2lx	KEØTY	KEØTY
Grand Junction	146.9400	-	●	WØRRZ	WCARC
Grand Junction	147.1050	+	107.2/107.2 (CA)elrsRB ●t	WØSXI	WØSXI
Grand Junction	147.3900	+	● 107.2l	KEØTY	KEØTY
NORTH CENTRAL					
Hayden	146.6400	-	●	ABØAA	KAØBSA
Kremmling	147.0750	+	107.2/107.2s ● 123l	KBØVJJ	Colo Conn
Walden	145.1600	-	● 123l	KBØVJJ	Colo Conn

COLORADO CONNECTION

Connecting Colorado's Amateur Community

1	10,600'	145.310-	Denver/Boulder (Hub)*
2	13,600'	145.445-	Leadville*
3	12,600'	147.390+	Breckenridge (88.5Hz)
4	11,700'	147.285+	Salida
5	10,600'	146.850-	Glenwood Springs
6	10,300'	VHF TBA	Steamboat Springs
7	10,000'	145.355-	Grand Junction
8	9,800'	147.345+	Vail
9	9,500'	147.345+	Durango (pending)
10	9,300'	145.130-	Colorado Springs*
11	9,200'	147.075+	Kremmling
12	9,000'	145.160-	Walden
13	4,700'	145.400-	Akron*



Colorado Connection Repeaters, Inc.
P.O. Box 22134, Denver, CO 80222

The KB0VJJ Repeaters
<http://www.colcon.org/>

Send SASE for info
kb0vjj@colcon.org

The Colorado Connection is a 501c3 non-profit corporation supported solely by donations. The system is open and fully linked. It requires a 123.0Hz tone on the input (* = tone available on output). National Traffic System net each evening 7:30pm. Before keying up, please allow the system to drop a few seconds after each proceed "k" signal.

154 144-148 MHz
COLORADO

<i>Location</i>	<i>Output</i>	<i>Input</i>	<i>Notes</i>	<i>Call</i>	<i>Sponsor</i>
NORTH FRONT RANGE					
Estes Park	146.6850	-	● 123el	NØFH	EVARC
Fort Collins	145.1150	-	● 100ers WXX	WØUPS	NCARC
Fort Collins	147.3600	+	● 100 (CA)	WØQEY	CSUARC
Ft Collins	146.6250	-	● 100/100e I	WØUPS	NCARC
Greeley	146.8500	-	● 100lsWX	WØUPS	NCARC
Greeley	146.8500	-	● 100/100l sWX	WØUPS	NCARC
Greeley	147.0000	+	● 100/100 Z(911)	KCØKWD	WARS
Hudson	147.3300	+	● 100/100 (CA)	WØTX	DRC
Loveland	147.1950	+	● 100 (CA) es	WØLRA	LRA
NORTHEAST					
Akron	145.4000	-	● 123l	KBØVJJ	Colo Conn
Fort Morgan	147.3450	+	● 141.3/141.3	KCØOSG	KCØOSG
Holyoke	146.9550	-	●e	NØJUN	PCARC
Peetz	145.3700	-	● 88.5/88.5 e	N5SXQ	N5SXQ
Sterling	145.2950	-	●aex	WAØJTB	NECARA
Wray	146.7900	-	●	KØLMD	WH
NORTHWEST					
Craig	145.2650	-	● 107.2e	WDØHAM	NW Colo ARC
Craig	146.9700	-	●	NØPRG	NØPRG
Meeker	147.2700	+	●te	NØPRG	NØPRG
Steamboat Springs	147.2100	+	● 107.2ls WX	KDØH	SSARC
PUEBLO					
Pueblo	145.1150	-	● 88.5 DCS e	NDØQ	PuebloHC
Pueblo	146.6550	-	●	KØST	KØST
Pueblo	146.7900	-	● 88.5eWX X	NDØQ	PuebloHC
Pueblo	146.8800	-	● 88.5ex	NDØQ	PuebloHC
Pueblo	147.0000	+	●	NEØZ	STARS
Pueblo	147.2400	+	● 103.5/103.5eWX	KJØT	TARA
Westcliffe	147.0600	+	● 103.5	KBØTUC	RGARC
SOUTH CENTRAL					
Canon City	145.4900	-	● 103.5ae S	WDØEKR	RGARC
Creede	146.9250	-	● 100e	KØIKN	CCRC
Cripple Creek	145.4600	-	● 67 E-SUN	WBØWDF	WBØWDF
La Veta	145.3550	-	● 100 E-SUNI	NØJPX	NØJPX

<i>Location</i>	<i>Output</i>	<i>Input</i>	<i>Notes</i>	<i>Call</i>	<i>Sponsor</i>
Salida	145.2950	-	● 107.2lx	KC0CVU	CMRG
Salida	147.2850	+	● telx	KB0VJJ	Colo Conn
Walsenburg	146.7300	-	● 88.5 E-SUN	ND0Q	PuebloHC
SOUTHEAST					
Eads	147.2700	+	● 118.8/118.8elrswX	KD0LXQ	KC0YWX
La Junta	146.7000	-	● esWX	W0KEV	W0KEV
Lamar	146.6100	-	● 123/123l X	KC0HH	LAMAR ARC
Springfield	146.6400	-	● 118.8/118.8lx	KZ0DEM	BCDEARC
Springfield	147.0900	+	● 118.8/118.8elx	KZ0DEM	BCDEARC
Springfield	147.3300	+	● 118.8/118.8eWX	KZ0DEM	BCDEARC
Trinidad	145.4300	-	● 107.2elx	KC0CVU	CMRG
Trinidad	147.3750	+	● 100/100e	K0BV	K0BV
Westcliffe	147.1050	+	● 118.8/118.8ersWX	KD0LXQ	KC0YWX
SOUTHWEST					
Cortez	146.7900	-	● 127.3	KD5LWU	KD5LWU
Durango	146.6700	-	● 100X	K0EP	DARC
Durango	146.7000	-	● 100a E-SUNX	K0EP	DARC
Durango	147.1350	+	● 100/100e lr	KB5ITS	KB5ITS
Durango	147.3450	+	● 123/123l	KB0VJJ	Colo Conn
Hesperus	145.3700	-	● 100/100e	KB0VIU	KB0VIU
Ignacio	147.1500	+	● 100/100e	KB5ITS	KB5ITS
Mancos	145.3250	-	● 100/100e X	KB5ITS	KB5ITS
Pagosa Springs	146.6100	-	● 123/123a eWX	N0JSP	DARC
Silverton	147.2700	+	● 127.3 E-SUNX	KB5ITT	KB5ITS
Silverton	147.3750	+	● 156.7 E-SUNX	KB5ITS	KB5ITS
WEST CENTRAL					
Breckenridge	146.7000	-	● 107.2/107.2el	WB0QMR	GRARC
Breckenridge	146.7900	-	● 123elx	KB0VJJ	Colo Conn
Cedaredge	147.1950	+	● esWX	K0SX	CdrdgeRA
Cedaredge	147.3600	+	● 100	W0ALC	W0ALC
Glenwood Springs	146.8500	-	● 123elx	KB0VJJ	Colo Conn
Glenwood Springs	146.8800	-	● 107.2	KI0G	SCARC
Glenwood Springs	147.3000	+	● 107.2 E-SUNX	K0VQ	RFARC

**156 144-148 MHz
COLORADO-CONNECTICUT**

<i>Location</i>	<i>Output</i>	<i>Input</i>	<i>Notes</i>	<i>Call</i>	<i>Sponsor</i>
Granby	146.8200	-	● 123/123 E-SUN	KA0YDW	GCARA
Grand Junction	146.6400	-	● 91.5/91.5	KR0NK	KR0NK
Gunnison	147.1200	+	● E-SUN	WB0QCL	GARC
Leadville	145.4450	-	● 123 E-SUNlx	KB0VJJ	Colo Conn
Montrose	146.7900	-	● 107.2/107.2e	KD5OPD	KC0UXX
Nathrop	146.7450	-	● 100 E-SUNs	W0LSD	CLARA
Paonia	147.3300	+	● 107.2/107.2	KI0MR	NFRA
Rifle	146.7600	-	● 107.2 E-SUN E-WIND	N0SWE	N0SWE
Rulison	147.1500	+	● 107.2/107.2 E-SUNl	K0RV	SCARC
Snowmass	146.6700	-	● 107.2lx	K0CL	SCARC
Vail	146.6100	-	● tx	K0EC	ECHO
Vail	147.3450	+	● 123elx	KB0VJJ	Colo Conn

**CONNECTICUT
FREQUENCY USAGE**

Snp	145.4300	-			
FAIRFIELD & SOUTHWEST					
Bethel	147.0300	+	●	KA1KD	BEARS
Bridgeport	146.4450	147.4450	●	77.0eWX WA1RJI	GBARC
Danbury	147.1200	+	●	W1HDN	PVRA
Danbury	147.3000	+	●	141.3/141.3el W1QI	CARA
Fairfield	146.6250	-	●	100.0/100.0 WB1CQO	-----
Fairfield	146.8950	-	●	100.0/100.0e 77.0/77.0 N1MUC	N1LXV
New Canaan	146.7750	-	●	e W1FSM	W1FSM
Newtown	145.2300	-	●	100.0/100.0ae e WA1SOV	PEARS
Norwalk	146.4750	147.4750	●	W1NLK	GNARC
Ridgefield	145.4700	-	●	100.0/100.0 (CA)e	
Stamford	146.6550	-	●	100.0e KR1COM	RCOM
			●	W1EE	SARA
			●	100.0/100.0e	
HARTFORD & N CENTRAL					
Bloomfield	146.8200	-	●	e W1CWA	BlmfldARC
Bristol	145.3100	-	●	110.9 K1DII	-----
Bristol	146.6850	-	●	W1DHT	CRBRC
Bristol	146.8800	-	●	141.3/141.3er 77.0el K1CRC	ICRC
Burlington	147.1500	+	●	77.0e K1CRC	ICRC

144-148 MHz 157
CONNECTICUT

Location	Output	Input	Notes	Call	Sponsor
E Hartland	145.2300	-	●e	K1YON	HartlandEM
Glastonbury	147.0900	+	●	W1EDH	CT ARE SVC
Hartford	146.6400	-	●	W1HDN	PVRA
Manchester	145.3300	-	●	88.5/88.5 WA1VOA	-----
Newington	145.4500	-	●	W1AW	NARL
Somers	147.0000	+	●	W1TOM	MTARA
Vernon	145.1100	-	●	77.0/77.0 W1BRS	BearsMAN
Vernon	145.4100	-	●	W1HDN	PVRA
Vernon	146.7900	-	●	82.5/82.5 W1HDN	PVRA
Vernon	147.3450	+	●	77.0/77.0 KB1AEV	KB1AEV
W Hartford	146.7450	-	●	W1HDN	PVRA
Wethersfield	145.3500	-	●t	KA1BQO	-----
Windsor	147.0450	+	●	88.5/88.5 N1SPI	N1TUP
LITCHFIELD & NORTHWEST					
Barkhamsted	147.2700	+	●	77.0/77.0 W1RWC	KB1AEV
New Milford	146.7300	-	●	77.0e NA1RA	NA1RA
Sharon	147.2850	+	●	77.0/77.0 WB1CEI	SBARC
Torrington	145.3700	-	●	77.0/77.0 W1RWC	KB1AEV
Torrington	146.8500	-	●	W1HDN	PVRA
Torrington	147.2400	+	●	77.0/77.0 KB1AEV	KB1AEV
Winsted	147.3300	+	●	W1EOO	Winsted CD
NEW HAVEN & S CENTRAL					
Ansonia	145.1900	-	●	77.0e WK1M	-----
East Haddam	147.0150	+	●	K1IKE	K1IKE EHEM
East Haven	147.2550	+	●	AA1VE	SCARA
Killingworth	145.2900	-	●	W1BCG	SARC
Milford	146.9250	-	●	aer KB1CBD	MilfordARC
Milford	147.2250	+	●	77.0ae WA1YQE	-----
Portland	147.0300	+	●	W1EDH	CT ARE SVC

158 144-148 MHz

CONNECTICUT-DELAWARE

Location	Output	Input	Notes	Call	Sponsor
Prospect	147.1800	+	●	W1HDN	PVRA
				141.3/141.3el	
Shelton	146.9850	-	●	W1VAR	VLY ARA
				141.3/141.3	
Southington	145.1700	-	●	77.0/77.0 W1ECV	SARA
Wallingford	147.3600	+	●	W1KKF	Meriden ARC
				162.2/162.2 LITZ	
West Haven	146.6100	-	●	W1GB	SCARA
				110.9/110.9e	
West Haven	147.5050	146.5050	●	77.0/77.0 K1SOX	SPARC
				(CA)e	
Westbrook	146.7750	-	●	110.9e W1BCG	SARC
NEW LONDON & SOUTHEAST					
Groton	146.6700	-	●	156.7a W1NLC	SCRAMS
				(CA)l	
Groton	146.8650	-	●	156.7 W1GCA	-----
Lebanon	147.3000	+	●	77.0ae NA1RC	NatchARA
Ledyard	145.3900	-	●	W1DX	AWASEC
				156.7/156.7l	
New London	146.9700	-	●	156.7 W1NLC	SCRAMS
				(CA)	
Norwich	146.7300	-	●	N1NW	Rason
				156.7/156.7ae	
Salem	147.0600	+	●	156.7l W1DX	AWASEC
WINDHAM & NORTHEAST					
Killingly	147.2250	+	●	156.7e K1MUJ	ECARA

DELAWARE

ALL					
SNP	145.1700	-	●		-----
DOVER					
Dover	146.7900	-	●	A(*89) N3YMS	N3YMS
Dover	146.9700	-	●	77.0es KC3ARC	KentCoAR
Hazletville	147.3000	+	●	N3YMS	K4CHE
Woodside	146.9100	-	●	77.0es KC3ARC	KentCoAR
NORTH					
Smyrna	146.6550	-	●	156.7ers K3CRK	K3CRK
SOUTH					
Bethany Beach	145.2500	-	●	156.7els WS3ARA	Sussex ARA
				WX	
Georgetown	145.3100	-	●	W3DR	STHS
Lewes	147.3300	+	●	W3LRS	LARS
Millsboro	147.0900	+	●	156.7e WS3ARA	Sussex ARA
Seaford	145.2100	-	●	156.7a W3TBG	NARC
Seaford	146.7150	-	●	156.7 N3KNT	N3YMS
WILMINGTON					
Newark	146.7000	-	●	131.8e W3DRA	DRA
Wilmington	146.7300	-	●	131.8e W3DRA	DRA
Wilmington	146.9550	-	●	ae WA3UYJ	DVARS

DISTRICT OF COLUMBIA-FLORIDA

<i>Location</i>	<i>Output</i>	<i>Input</i>	<i>Notes</i>	<i>Call</i>	<i>Sponsor</i>
DISTRICT OF COLUMBIA					
ALL					
Snp	145.1700	-	○		-----
WASHINGTON AREA					
Washington	145.1100	-	○az	W3ETX	CCARS
Washington	145.1900	-	○151.4	W3DOS	DOS ARC
Washington	147.0450	+	○	K3VOA	VOA ARC
Washington	147.3600	+	○e	W3AGB	AlexGrahamBell
				L(DSTAR)	
FLORIDA					
CENTRAL					
Bartow	146.9850	-	○	WC4PEM	PCEM
				127.3/127.3eL(IR-4128	EC-149429 444.950
Lake Wales	147.3300	+	○	K4LKW	LWRA
				127.3/127.3	
Lakeland	145.2700	-	○	WP3BC	WP3BC
				127.3/127.3eL(444.300	145.130 443.350 E
Lakeland	146.6850	-	○	K4LKL	LARC
				127.3/127.3a(CA)ers	
Winter Haven	146.8650	-	○	KE4WDP	KE4WDP
				127.3/127.3	
CENTRAL - ORLANDO					
Altamonte Springs	147.0900	+	○	N1FL	SARG
				103.5/103.5rs	
Altamonte Springs	147.2850	+	○	N4EH	LMARS
				103.5/103.5eL(442.975)	
Apopka	147.0150	+	○	N4UMB	OARC
				103.5/103.5a(CA)eL(146.760	443.275 146.
Bithlo	145.2300	-	○	K4IC	K4IC
				103.5/103.5e	
Bushnell	145.4900	-	○	123/123e K14DYE	SARESRS
				rs	
Chuluota	147.1650	+	○	N1FL	SARG
				103.5/103.5eL(147.090	442.750 EC)rs
Clermont	147.1800	+	○	KD4MBN	KD4MBN
				127.3/127.3	
Clermont	147.2550	+	○	N4FLA	LARA
				103.5/103.5eL(442.9)SRBx	
DeLand	147.2400	+	○	123/123e W2DU	VEOC
				r	
Eustis	146.8950	-	○	W4ALR	LCOS
				103.5/103.5 (CA)eL(147.390	(APCO25) 147.
Groveland	147.3450	+	○	KD4MBN	LCPS
				103.5/103.5 (CA)eL(146.895	(APCO25) 147.
Kissimmee	147.2100	+	○	N4ARG	MFARRA
				103.5/103.5a(CA)eL(444.4500.	927.7000 E
Lake Buena Vista	145.1100	-	○	WD4WDW	DEARS
				103.5/103.5e	

160 144-148 MHz

FLORIDA

Location	Output	Input	Notes	Call	Sponsor
Leesburg	147.0000	+	●	N4FLA	LARA
			103.5/103.5e		
Longwood	147.1200	+	●	N4LGH	N4LGH
			103.5/103.5e		
Minneola	145.3900	-	●	KB4NXE	KB4NXE
			103.5/103.5 L(525202)		
Minneola	147.2250	+	●	W4ALR	W4ALR
			103.5/103.5 (CA)ers		
Orlando	145.1300	-	●	WD4IXD	WD4IXD
			103.5/103.5a(CA)eL(443.325) RB		
Orlando	145.4500	-	●	N4LRX	PARC
			103.5/103.5		
Orlando	146.7300	-	●	W4MCO	OCCA
			103.5/103.5ers		
Orlando	146.7600	-	●	KB4UT	OARC
			103.5/103.5eL(443.275)		
Orlando	147.3000	+	●	WD4WDW	DEARS
			103.5/103.5 L(EC-632802)		
Sanford	146.8050	-	●	N4EH	LMARS
			103.5/103.5e		
St Cloud	145.3500	-	●	KG4EOC	EOCARDS
			103.5/103.5a(CA)eL(444.100 EC-458245)rs		
St Cloud	146.7900	-	●	W4SIE	OCRA
Sumterville	146.9250	-	●	123/123e W4OE	SCEM
			rs		
Tavares	145.3100	-	●	N4JTS	N4JTS
			103.5/103.5ers		
Tavares	147.3900	+	●	K4AUS	LCSO
			103.5/103.5eL(147.345 (APCO25) 146.895 (APC)		
Winter Park	147.1950	+	●	W4PLA	QCWA 45
			L(EC-627152)		
DEEP SOUTH					
Big Pine Key	145.2100	-	●	100/100 KB4TFF	KA3KDL
Cudjoe Key	147.0600	+	●	94.8/94.8 K3ML	K3MLMRC
			ex		
Key West	145.1700	-	●	N2GKG	KC4EGP
			110.9/110.9 A(220/OFF/OFFN) (CA) TT(*05 ON#0		
Key West	145.3100	-	●	W4HN	W4HN
			110.9/110.9rsBix		
Key West	146.9400	-	●	W4LLO	FKARC
			110.9/110.9e		
Marathon	147.1050	+	●	ND7K	ND7K
EAST CENTRAL					
Cocoa	145.1900	-	●	N4LEM	N4LEM
			103.5/103.5		
Cocoa	145.3700	-	●	W2SDB	IRARC
			156.7/156.7es		
Cocoa	147.3600	+	●	N4LEM	N4LEM
Ft Pierce	147.0150	+	●	W4SLC	SLC EAR
			107.2/107.2 A(* UP # DOWN)ersz		

Location	Output	Input	Notes	Call	Sponsor
Ft Pierce	147.2400	+	●	W4SLC	SLC EAR
				107.2/107.2aeWXXz	
Ft Pierce	147.3450	+	●	W4AKH	FPARC
				107.2/107.2 A(325) (CA)eL(444.800 IR-4545	
Indiantown	146.7300	-	●	AG4BV	AG4BV
				110.9/110.9ersxz	
Melbourne	145.4700	-	●	K4HRS	HIARC
				107.2/107.2e	
Melbourne	146.6100	-	●a(CA)ez	W4MLB	PCARS
Melbourne	146.8500	-	●	W4MLB	PCARS
				107.2/107.2a(CA)ez	
Melbourne	147.0000	-	●	K4YWC	K4YWC
				167.9/167.9	
Mims	146.6250	-	●	100/100e KE4NUZ	KE4NUZ
				s	
Mims	146.7750	-	●	KD4HNW	TARC
Palm Bay	145.2500	-	●	82.5/82.5 WW4AL	WW4AL
				eL(EC) BI	
Palm Bay	146.7450	-	●	KI4HZP	KI4HZP
				107.2/107.2aL(IR EC)	
Palm Bay	146.8950	-	●er	K4EOC	BEARS
Palm Bay	146.9250	-	●	AD4Y	AD4Y
				107.2/107.2	
Port St Lucie	146.9550	-	●	K4PSL	PSLARA
				107.2/107.2eL(EC-17836)rsx	
Rockledge	146.8800	-	●	W2SDB	IRARC
				107.2/107.2eL(EC-340944)s	
Rockledge	146.9400	-	●	K4GCC	LISATS
Rockledge	147.1350	+	●ers	K4EOC	BEARS
Stuart	145.1500	-	●	WX4MC	MCARES
				107.2/107.2ers	
Stuart	147.0600	+	●	K4ZK	MCARA
				107.2/107.2a(CA)es	
Titusville	145.4900	-	●	100/100e WN3DHI	NBARC
				SWX	
Titusville	146.6700	-	●	W0LRC	W0LRC
				103.5/103.5 E-SUN	
Titusville	146.9100	-	●	K4KSC	TARC
				103.5/103.5es	
Titusville	146.9700	-	●s	W4CEL	TARC
Titusville	147.0750	+	●	K4EOC	BEARS
				107.2/107.2er	
Titusville	147.3300	+	●	K4NBR	NBARC
				107.2/107.2esWX	
Vero Beach	145.1300	-	●	AB4AZ	TCRA
				107.2/107.2a(CA)rs	
Vero Beach	145.3100	-	●	W4IRC	TCRA
				107.2/107.2ers	
Vero Beach	145.4100	-	●	K4CPJ	K4CPJ
				107.2/107.2aE-SUN L(EC)	

162 144-148 MHz

FLORIDA

<i>Location</i>	<i>Output</i>	<i>Input</i>	<i>Notes</i>	<i>Call</i>	<i>Sponsor</i>
Vero Beach	146.6400	-	●	W4PHJ 107.2/107.2a(CA)ers	TCRA
NORTH CENTRAL					
Anthony	146.9700	-	●	aex KA4WJA	SCARS
Chiefland	147.3900	+	●	123/123a W4DAK (CA)esx	DARK
Dunnellon	147.3600	+	●	KI4LOB 127.3/127.3eL(443.250	KI4LOB EC-317403) WX(*55)x
Gainesville	146.6850	-	●	ers K4GNV	GARS
Gainesville	146.8200	-	●	123/123a K4GNV (CA)ersx	GARS
Gainesville	146.8500	-	●	123/123a KD4MGR (CA)ez	KD4MGR
Gainesville	146.9100	-	●	123/123a W4DFU L(EC-258454)rZ	GARC
Gainesville	146.9850	-	●	123/123e K4GNV rsx	GARS
Hawthorne	147.1050	+	●	123/123a K3YAN (CA)	K3YAN
High Springs	145.4700	-	●	123/123r KB4MS sRB	WB4JEM
Hines	146.7450	-	●	123/123 K4PRY	TCARC
Lake City	145.4900	-	●	ersx NF4CQ	CARS
Lake City	146.9400	-	●	WA4ZFQ 123.0/123.0e	WA4ZFQ
Lake City	147.1500	+	●	NF4CQ 110.9/110.9ersx	CARS
Lake City	147.1800	+	●	77/77 WT2Y	WT2Y
Live Oak	145.2700	-	●	123/123r W1QBI sX	W1QBI
Ocala	146.6100	-	●	123/123a K4GSO erxz	SSARC
Ocala	147.2100	+	●	123/123 KI4MTN E-SUN E-WINDx	KI4MTN
Old Town	146.7000	-	●	123/123e KB4MS rs	DARK
Starke	145.1500	-	●	K4BAR 127.3/127.3es	ARCBA
Summerfield	147.0300	+	●	123/123e KJ4AN x	SCARESEOC
NORTH EAST					
Bunnell	145.4500	-	●	94.8/94.8 KB4JDE L(224.020 EC)	KB4JDE
Bunnell	147.3000	+	●	123/123e KB4RSY rs	FCES
Crescent City	145.1900	-	●	KJ4UOP 127.3/127.3eWX	KJ4UOP
Daytona Beach	147.1500	+	●	K4BV 127.3/127.3aez	DBARA

Location	Output	Input	Notes	Call	Sponsor
Daytona Beach	147.3750	+	●	N4ZKF	N4ZKF
				103.5/103.5e	
DeBary	146.8350	-	●	WD8JTJ	GOF
				103.5/103.5 L(EC-62180)	
Espanola	146.7450	-	●	123/123e	KD4QOF FECA
				X	
Hollister	147.0600	+	●	123/123e	KF4CWI PARC
				rs	
Holly Hill	146.6550	-	●	KI4RF	KI4RF
				103.5/103.5eL(444.175	53.05 EC-50666)
Keystone Heights	145.1300	-	●	E-SUN	WB4EN WB4EN
New Smyrna Beach	145.3300	-	●	K4BO	CWA
				127.3/127.3ers	
Orange City	147.0450	+	●	KW4LCB	KW4LCB
				103.5/103.5eL(EC-369183)x	
Ormond Beach	145.2700	-	●	KA2AYR	KA2AYR
				156.7/156.7a(CA)eL(442.65)	
Ormond Beach	146.8650	-	●	rs	KE8MR KE8MR
Ormond Beach	147.2700	+	●	rs	KE8MR KE8MR
Palm Coast	145.4100	-	●	123/123e	KG4TCC FECA
				L(145.450 145.190) WX	
Palm Coast	146.7150	-	●	123/123	W4FPC WA3QCX
				A(123)eL(EC-130077)sWX	
Palm Coast	147.0750	+	●	123/123	W4FPC FPCARC
				A(123)eL(EC-130077)sWX	
Umatilla	146.8500	-	●	WN4AMO	LCPS
				103.5/103.5eL(146.895 147.390 147.345)rs	
NORTH EAST - JACKSONVILLE					
Durbin	145.2500	-	●	AJ4FR	AJ4FR
				127.3/127.3	
Durbin	146.8050	-	●	KK4BD	KK4BD
				127.3/127.3	
Fernandina Beach	147.3600	+	●	KC5LPA	KC5LPA
				127.3/127.3s	
Hilliard	146.8350	-	●	W4NAS	NCARS
				146.2/146.2eL(EC-146835)s	
Jacksonville	146.7000	-	●	W4IZ	NOFARS
				127.3/127.3aeL(444.400 145.370)sxz	
Jacksonville	146.7600	-	●	a(CA) W4RNG	Jax Range
Jacksonville	146.9550	-	●	AA4QI	AA4QI
				131.8/131.8rs	
Jacksonville	147.1350	+	●	W4EMN	W4EMN
				127.3/127.3s	
Jacksonville	147.3150	+	●	W4RNG	Jax Range
				127.3/127.3	
Jacksonville Beach	145.3500	-	●	KB4ARS	BARS
Jacksonville Beach	147.3900	+	●	K2LSF	K2LSF
				127.3/127.3ers	

164 144-148 MHz

FLORIDA

Location	Output	Input	Notes	Call	Sponsor
Keystone Heights	147.2250	+	●	KI4UWC	CC ARES
				156.7/156.7es	
Orange Park	146.6700	-	●	123/123a WB4CGD	OPARC
				e	
Orange Park	146.9250	-	●	KI4UWC	CC ARES
				156.7/156.7es	
Orange Park	147.2550	+	●	W4NEK	W4NEK
				103.5/103.5es	
Ponte Vedra	147.0150	+	●	KX4EOC	SJCARES
				127.3/127.3es	
St Augustine	145.1700	-	●	AB4EY	AB4EY
				107.2/107.2aer	
St Augustine	145.2100	-	●	KX4EOC	SJCARES
				127.3/127.3ers	
St Augustine	146.6250	-	●e	KF4MX	KF4MX
Yulee	145.2300	-	●	KC5LPA	KC5LPA
				127.3/127.3e	
NORTH WEST					
Bonifay	145.1100	-	●	100/100 N4LMI	N4LMI
				E-SUN RB	
Bonifay	146.9100	-	●	100/100 KF4KQE	KF4KQE
Chipley	146.6250	-	●	N4PTW	N4PTW
				103.5/103.5	
DeFuniak Springs	147.3750	+	●	100/100e KJ4JAH	KJ4JAH
Lee	145.1900	-	●	123/123e W4FAO	W4FAO
				s	
Madison	145.1100	-	●	123/123s W4FAO	MCA
Marianna	146.6700	-	●ae	W4BKD	Chipola AR
Marianna	147.0450	+	●	123/123s WX4EC	JCARES
Panama City	145.2100	-	●	W4RYZ	PCARC
Panama City	145.3300	-	●	100/100a AC4QB	AC4QB
				eL(53.050 444.500)sWX	
Perry	145.3500	-	●	123/123e K4PRY	K4III
				lx	
Port St Joe	147.3000	+	●	W4WEB	GARS
				103.5/103.5ers	
Wacissa	147.0000	+	●	94.8/94.8 K4TLH	TARS
				L(147.375)x	
Wewahitchka	146.8650	-	●	100/100e W4FFC	GARS
NORTH WEST - PENSACOLA					
Crestview	147.3600	+	●	100/100a W4AAZ	NOARC
				esx	
Eglin AFB	147.1200	+	●	100/100a W4NN	EARS
Ft Walton Beach	146.6550	-	●a(CA)	WD4CKU	WD4CKU
Ft Walton Beach	146.7900	-	●	100/100a W4ZBB	PARC
Ft Walton Beach	147.0000	+	●	100/100a W4RH	PARC
				(CA)	
Gulf Breeze	147.0300	+	●	100/100e W4GMS	GB VFD
				s	

Location	Output	Input	Notes	Call	Sponsor
Milton	145.4900	-	● 100/100 E-SUN L(424886)rsx	W4VIY	Milton ARC
Niceville	147.2250	+	●ae	W4ZBB	PARC
Pensacola	145.4500	-	● 100/100e	WA4ECY	CSARC
Pensacola	146.7600	-	● 100/100a eL(222.2)sz	W4UC	FFARA
Pensacola	146.8500	-	● 100/100e	WB4OQF	WB4OQF
Valparaiso	146.7300	-	●ae	K4DTV	TCARC
NORTH WEST - TALLAHASSEE					
Havana	147.1650	+	● 94.8/94.8 es	W4EAF	W4EAF
Tallahassee	146.6550	-	● 94.8/94.8 aerx	AE4S	AE4S
Tallahassee	146.9100	-	● 94.8/94.8 aer	K4TLH	TARS
Tallahassee	147.0300	+	● 94.8/94.8 (CA)esx	K4TLH	TARS
SOUTH CENTRAL					
Arcadia	147.0750	+	● 100/100a eL(444.2)	W4MIN	DARC
Arcadia	147.1800	+	● 100/100 L(EC-213895)s	W4MIN	DARC
Avon Park	145.2900	-	● 127.3/127.3rs	N4EMH	W4ERC
Avon Park	145.3300	-	● 100/100e SWX	W4HEM	HCEM
Clewiston	145.1400	-	● 103.5/103.5 L(EC)	WB4TWA	MRC
Clewiston	145.3500	-	● 127.3/127.3eL(443.525)	WB4TWQ	KJ4GNM
Lake Placid	145.2100	-	● 100/100a esz	KE4WU	HCEOC
Lake Placid	147.0450	+	● 100/100e s	W4HCA	HCARC
Moore Haven	147.3000	+	● 100/100e rs	KJ4FJD	GCEOC
Okeechobee	147.0900	+	● 100/100e r	K4OKE	OARC
Okeechobee	147.1950	+	● 100/100	K4OKE	OARC
Sebring	147.2700	+	●aerz	KE4WU	HCEOC
Wauchula	146.6250	-	● 127.3/127.3eL(442.325)rs	N4EMH	HARG
SOUTH EAST					
Belle Glade	147.1200	+	● 110.9/110.9eL(EC-147120)rx	AB4BE	BLRA
Boca Raton	146.8200	-	● 110.9/110.9a(CA)eWX	W4BUG	GCARA
Boca Raton	147.2550	+	● (CA)ers	123/123a KC4GH	BRFD

166 144-148 MHz

FLORIDA

Location	Output	Input	Notes	Call	Sponsor
Boca Raton	147.3900	+	○	KS4VT	KS4VT
			110.9/110.9ex		
Boynton Beach	147.2250	+	●	NR4P	NR4P
			107.2/107.2a(CA)eL(447.65)rsx		
Delray Beach	147.0750	+	●	W2GGI	W2GGI
			103.5/103.5eL(443.625)		
Palm Beach Gardens	145.1700	-	●	AG4BV	AG4BV
			110.9/110.9ex		
Parkland	145.2700	-	●	WR4AYC	WR4AYC RG
			110.9/110.9e		
Riviera Beach	146.8800	-	●	KK4UKG	PBCEM
			110.9/110.9ers		
Royal Palm Beach	147.0450	+	●	K4EEX	PWARC
			110.9/110.9es		
Wellington	147.2850	+	●	K4WRC	WRC
			103.5/103.5erx		
West Palm Beach	145.2300	-	●	N4QPM	N4QPM
			110.9/110.9ersx		
West Palm Beach	145.3900	-	●	KK4UKG	PBCEM
			110.9/110.9ers		
West Palm Beach	146.6700	-	●	WR4AKX	AREC RG
			110.9/110.9a(CA)ersx		
West Palm Beach	146.7150	-	●	W4JUP	JTRG
			110.9/110.9ersRBz		
West Palm Beach	147.1650	+	●	WA4FAP	WA4FAP
			110.9/110.9ex		
West Palm Beach	147.3150	+	●	N4KMM	N4KMM
			110.9/110.9eL(EC-342177)rsx		
West Palm Beach	147.3600	+	●	KK4UKG	PBCEM
			110.9/110.9ers		
SOUTH EAST - MIAMI/FT LAUD					
Aventura	147.2100	+	●ersx	K4PAL	PARC
Cooper City	146.6850	-	●	WA4STJ	WA4STJ
Coral Gables	146.7600	-	●	94.8/94.8 KD4BBM	Dade Radio Club
			ers		
Coral Gables	147.2400	+	●	94.8/94.8 KD4BBM	KD4BBM
Coral Springs	145.1100	-	●	WR4AYC	WR4AYC RG
			110.9/110.9eL(443.850)		52.525 29.600 EC)
Coral Springs	146.6550	-	●	N2DUI	WA4EMJ
			131.8/131.8 L(EC-301334)rsRBX		
Cutler	146.8650	-	●	94.8/94.8 KD4WET	KD4WET
			eLBI		
Deerfield Beach	147.1050	+	●	N4ZUW	N4ZUW
			110.9/110.9		
Ft Lauderdale	146.9100	-	●	W4AB	BARC
			110.9/110.9ersWXXZ(911)		
Ft Lauderdale	147.0300	+	●	W4RCC	W4RCC
			103.5/103.5a(CA) TT(456) DCSeL(444.1)rRB BI x		
Ft Lauderdale	147.3300	+	●	K4FK	SFDXA
			103.5/103.5		

Location	Output	Input	Notes	Call	Sponsor
Hialeah	145.2300	-	●	KC2CWC	KC2CWC
			110.9/110.9		
Hialeah	145.2500	-	●	AE4EQ	AE4EQ
			110.9/110.9e	RB BI	
Hialeah	145.4900	-	●	WB4IVM	WB4IVM
			110.9/110.9a	(CA)ersBlix	
Hialeah	147.1200	+	●	WB4IVM	WB4IVM
			110.9/110.9ers	Blix	
Hollywood	145.2100	-	●	AC4XQ	AC4XQ
			103.5/103.5a	(CA)eI	
Hollywood	147.1800	+	●	91.5/91.5 WF2C	HMRH
			a(CA)e		
Kendall	145.1700	-	●	KC2CWC	KJ4GNS
			141.3/141.3 L	(145.230 146.700 444.500) R	
Miami	145.1300	-	●a	BI WD4RXD	RC de Cuba
Miami	145.1500	-	●e	WB4TWQ	WB4TWQ
Miami	145.3100	-	●	W4HN	W4HN
			110.9/110.9rs	Blix	
Miami	145.3300	-	●e	BI KB4AIL	KB4AIL
Miami	145.3900	-	●	AE4WE	AE4WE
Miami	145.4100	-	●	KC2CWC	KJ4OBN
			127.3/127.3 L	(145.230 146.700) RB Blixz	
Miami	145.4500	-	●	94.8/94.8 KI4BCO	KI4BCO
Miami	145.4700	-	●	94.8/94.8 KC4MNE	KC4MNE
Miami	145.4900	-	●	WY4P	WY4P
			110.9/110.9 BI		
Miami	146.7000	-	●	KI4IJQ	KI4IJQ
			156.7/156.7e	L(442.325) Blix	
Miami	146.7300	-	●a	(CA) BI WD4ARC	W4HN
Miami	146.8050	-	●	AE4EQ	AE4EQ
			110.9/110.9e		
Miami	146.8950	-	●	100/100I AE4WE	AE4WE
Miami	146.9250	-	●	94.8/94.8 KF4ACN	KF4ACN
			eL(443.925 927.525 444.275)rsx		
Miami	146.9550	-	●	W4NR	W4NR
			110.9/110.9 L	(IR-4302)	
Miami	146.9700	-	●a	(CA)ex WD4FMQ	WD4FMQ
Miami	147.0900	+	●ex	W4ILQ	W4ILQ
Miami	147.1500	+	●	94.8/94.8 K4AG	K4AG
Miami	147.2700	+	●	WD4ARC	ARC
			146.2/146.2rs	Blix	
Miami	147.3000	+	●	88.5/88.5 KR4DQ	KR4DQ
			eL(442.525 927.025) Blix		
Miami	147.3600	+	●	94.8/94.8 K4AG	K4AG
			a(CA)I		
Miami Beach	146.6400	-	●	W6BXQ	TCARS
			103.5/103.5ez		
North Miami Beach	146.8500	-	●	91.5/91.5 WE4B	PARC
			eL(442.250 147.375 443.825 IR-7740)rsx		

168 144-148 MHz

FLORIDA

Location	Output	Input	Notes	Call	Sponsor
North Miami Beach	147.1350	+	●	KC4MND 127.3/127.3a(CA)	KC4MND
North Miami Beach	147.3750	+	●	K4PAL 114.8/114.8eL(442.250)	PARC 146.850 443.825)rsx
Plantation	146.7900	-	●	88.5/88.5 esx	W4MOT MARC
Plantation	147.2100	+	●	N4RQY 131.8/131.8aeL(EC)rsRB	WA4EMJ GCARA
Pompano Beach	146.6100	-	●	W4BUG 110.9/110.9a(CA) WX	GCARA
Princeton	146.8350	-	●	94.8/94.8 eL(147.000	KF4ACN 146.925 147.180 146.865 442.350
Princeton	147.0000	-	●	94.8/94.8 rs	W4NVU DRC
SOUTH WEST					
Marco Island	146.8500	-	●	K5MI 141.3/141.3	MIRC
Marco Island	146.8500	-	●	K5MI 141.3/141.3	MIRC
Naples	146.6400	-	●	WA3JGC 136.5/136.5x	WA3JGC
Naples	146.6700	-	●	WB2QLP 136.5/136.5e	ARA of SWF
Naples	147.1050	+	●	KC4RPP 136.5/136.5a(CA)e	KC4RPP
North Port	147.1200	+	●	K4NPT 136.5/136.5a(CA)e	NPARC
SOUTH WEST - FT MYERS					
Cape Coral	146.6100	-	●	KN2R 136.5/136.5eL(444.725	KN2R IR-4171 EC-41712) RB Z
Cape Coral	147.2250	+	●	W4LWZ 136.5/136.5e	FMARC
Ft Myers	145.1700	-	●	KG4VDS 136.5/136.5a(CA)eL(147.345)	FMARC
Ft Myers	145.3900	-	●	K4QCW 136.5/136.5e	QCWA196
Ft Myers	146.8800	-	●	WX4L 136.5/136.5	WX4L
Ft Myers	147.1650	+	●	K4FPZ 127.3/127.3ers	LCEM
Ft Myers	147.3450	+	●	WG4K 136.5/136.5a(CA)eL(145.17)	FMARC
Lehigh Acres	146.8200	-	●	N2FSU 123.0/123.0 L(147.375	N2FSU 443.900 444.450 442.225
Lehigh Acres	147.2850	+	●	W1RP 136.5/136.5rs	FMARC
Lehigh Acres	147.3750	+	●	123/123e L(EC-493355	N2FSU 442.125 444.450 443.900 444.725
Port Charlotte	146.8650	-	●	K8ONV 136.5/136.5ersx	EARS

<i>Location</i>	<i>Output</i>	<i>Input</i>	<i>Notes</i>	<i>Call</i>	<i>Sponsor</i>
Port Charlotte	146.9250	-	● 136.5/136.5	N4FOB	N4FOB
Port Charlotte	147.0150	+	● 136.5/136.5a(CA)e	KBØEVM	GRA
Port Charlotte	147.2550	+	● 136.5/136.5ersx	W4DUX	PRRA
Punta Gorda	146.6850	-	● 136.5/136.5rsx	KF4QWC	LCEM
Punta Gorda	146.7450	-	● 136.5/136.5aeL(444.975)rsWXxz	WX4E	CARS
Sanibel	146.7900	-	● 136.5/136.5ers	W4SBL	SERU
WEST CENTRAL					
Brooksville	145.3700	-	●rx	W1LBV	W1LBV
Brooksville	146.7150	-	●aersxz	K4BKV	HCARA
Brooksville	147.0750	+	● 103.5/103.5ex	N4TIA	N4TIA
Dade City	146.9100	-	● 146.2/146.2	KD4QLF	KD4QLF
Lecanto	146.7750	-	● 146.2/146.2es	W4CIT	CARL
Lecanto	146.9550	-	● 103.5/103.5ers	W4CRA	CCARC
New Port Richey	145.3500	-	● 146.2/146.2ersWX	WA4T	SARC
New Port Richey	146.6700	-	● 103.5/103.5a(CA)eL(EC)rz	WA4GDN	GCARC
New Port Richey	147.1500	+	● 146.2/146.2esx	W4PEM	PCEM
Spring Hill	146.7600	-	● 123/123e SWX	KC4MTS	HCARES
Spring Hill	146.8050	-	● esZ	123/123a KF4IXU	SHARC
Wesley Chapel	145.2500	-	● 88.5/88.5	WD4LWG	WD4LWG
Zephyrhills	147.1350	+	●er	W1PB	ZARC
WEST CENTRAL - SARASOTA					
Bradenton	145.1100	-	● A(182)eL(EC-6420) Z(*911)	100/100 KJ3LR	KJ3LR
Bradenton	146.8200	-	● (CA)erz	100/100a K4GG	MARC
Bradenton	146.9550	-	● 103.5/103.5 (CA)ers	100/100e K4BRC	BARC
Bradenton	147.1950	+	● 77/77	KF4MBN	MC ARES/RACE
Englewood	146.7750	-	● 100/100e	KØDGF	KØDGF
Englewood	146.8050	-	● 74.4/74.4	W4AC	TARC
Laurel	145.1300	-	● RB	N4SER	SERC
Sarasota	145.3700	-	● eL(147.12)rsx	WA2HCV	SSMART
Sarasota	146.7300	-	●	100/100a N4SER	SERC

170 144-148 MHz

FLORIDA

Location	Output	Input	Notes	Call	Sponsor
Sarasota	146.9100	-	●	100/100e W4IE L(EC)	SARA
Sarasota	147.3000	+	●	141.3/141.3 KD4MZM	KD4MZM
Sarasota	147.3900	+	●	100/100e N4SER rsx	SERC
Verna	145.4300	-	●	100/100e NI4CE lrwx	WCFG
WEST CENTRAL - TAMPA/ST PETE					
Brandon	146.6100	-	●	141.3/141.3erz W4HSO	STARC
Clearwater	145.2900	-	●	100/100e NI4CE L(442.825 145.430 442.950 443.450 442.650) X	WCFG
Clearwater	147.0300	+	●	156.7/156.7eL(EC-155568)rsRB WX(70012) WD4SCD	WD4SCD
Dunedin	145.2300	-	●	146.2/146.2e K4LK	K4LK
Land O' Lakes	145.3300	-	●	103.5/103.5 WA4GDN	GCARC
Largo	145.1700	-	●	156.7/156.7eL(443.400 442.800 442.400)rsWX W4ACS	PCAC
Largo	146.6400	-	●	146.2/146.2eWX N9EE	N9EE
Largo	146.9700	-	●	146.2/146.2 L(224.940 444.150 444.450 444.575) K4JMH	CARS
Riverview	145.2100	-	●	77/77e L(443.725 EC-342674) WX(26) KF4MM	KF4MM
Seminole	146.8500	-	●	146.2/146.2l W4ORM	GSOTW
St Petersburg	145.3100	-	●	103.5/103.5a(CA)eL(EC) N4AAC	N4AAC
St Petersburg	145.3900	-	●	KA9RIX	Homey HC
St Petersburg	147.0600	+	●	146.2/146.2a(CA) L(224.660 444.475) WA4AKH	SPARC
St Petersburg	147.1200	+	●	146.2/146.2e KJ4ZWW	UPARC
St Petersburg	147.3150	+	●	127.3/127.3 a(CA) W4KPR	PCRA
St Petersburg	147.3600	+	●	162.2/162.2a(CA)eL(EC-278318) W4MRA	MRA
Sun City Center	147.0900	+	●	146.2/146.2eL(EC-179273) W4KPR	KPARC
Tampa	145.1500	-	●	131.8/131.8X KP4PC	KP4PC
Tampa	145.4100	-	●	88.5/88.5 W4EFK W4CLL	W4EFK WA4SWC
Tampa	145.4900	-	●	146.2/146.2rsx NI4M	NI4M
Tampa	146.9400	-	●	107.2/107.2a(CA) DCS(35) E-SUN L(444.000 444	
Tampa	147.0000	+	●	146.2/146.2rsx W4AQR	W4AQR

144-148 MHz 171
FLORIDA-GEORGIA

Location	Output	Input	Notes	Call	Sponsor
Tampa	147.1050	+	●	N4TP 146.2/146.2a(CA)er	TARCI
Tampa	147.2400	+	●	88.5/88.5 KD4HVC	USF REC
Tampa	147.3450	+	●	K4FEZ 146.2/146.2	Shriners
Valrico	146.7450	-	●e	W7RRS L(EC-9697)	W7RRS

GEORGIA

Adairsville	146.6850	-	●	K4NGA 167.9/167.9e	WB4AEG
Albany	145.1500	-	●	W4MM	ALBANY ARC IN
Albany	146.7000	-	●s	W4MM	W4MM
Albany	146.7300	-	●s	W4MM	W4MM
Albany	146.8200	-	●	W4MM	W4MM
Americus	147.2700	+	●	110.9/110.9esWX W4VIR	AMERICUS ARC
Ashburn	145.3500	-	●	131.8/131.8 N4OME	N4OME
Ashburn	147.2850	+	●	141.3/141.3 W4PVW	W4PVW
Athens	146.7450	-	●	141.3/141.3s 123/123e KD4QHB	KD4QHB
Athens	146.9550	-	●	sWX	
Athens	147.3750	+	●	123/123 KD4AOZ	KD4AOZ
Athens	147.3750	+	●	K4TQU	K4TQU
Atlanta	145.2900	-	●	127.3/127.3 88.5/88.5 W4IBM	IBM RC ATL
Atlanta	145.4100	-	●	100/100e W4PME	-----
Atlanta	146.6400	-	●	WB4QGR	GALVIN RC
Atlanta	146.6550	-	●	N4NFP	Big Shanty RPT
Atlanta	146.8200	-	●	151.4/151.4 W4DOC	W4DOC
Atlanta	146.9700	-	●	146.2/146.2sWX 100/100 K4CLJ	K4CLJ
Atlanta	147.0300	+	●	WA4GBT	ATLANTA AIRP
Atlanta	147.1050	+	●	WB4RTH	WB4RTH
Atlanta	147.3450	+	●	107.2/107.2 N4NEQ	AMATEUR TV N
Augusta	145.1100	-	●	151.4/151.4 W4DV	AM R CLUB OF
Augusta	145.2900	-	●	100/100 W4DV	W4DV
Augusta	145.3700	-	●	AA4UA	AA4UA
Augusta	145.4100	-	●	K4KNS	KR4XN
Augusta	145.4900	-	●	W4DV	ARC OF AUGUS
Augusta	146.9850	-	●	K4KNS	KR4XN
Augusta	147.1800	+	●	W4DV	W4DV
Austell	147.1950	+	●	85.4/85.4 K4JPD	PAULDING CO

172 144-148 MHz

GEORGIA

Location	Output	Input	Notes	Call	Sponsor
Baldwin	147.1800	+	●	WD4NHW	SPARC
Barnesville	147.2250	+	●	W8JI	W8JI
Black Rock Mt	147.3900	+	● 88.5/88.5	KE4SNT	KE4SNT
Blackshear	145.3700	-	●	KI4LDE	PIERCE CO EMER M
			141.3/141.3		
Blairsville	146.9550	-	● 100/100e	KG4GPJ	KG4GPJ
			sWX		
Blairsville	147.2100	+	● 100/100	W4GNT	KI4DZY
Bogart	147.0000	+	● 85.4/85.4	W4EEE	OCONEE CTY ARS
Bolingbroke	146.8350	-	● 77/77els	WB4NFG	WB4NFG
			WX		
Boston	147.2400	+	●	W4UCJ	Thomasville ARC
			141.3/141.3		
Braselton	146.6250	-	●	WX4TC	WX4TC
			127.3/127.3esWX		
Brunswick	146.7300	-	●	K4TVE	GWYNN CO CD & A
Butler	145.3100	-	● 25/25	KC4TVY	WB4OLL
			DCS(25)eWX		
Calhoun	146.7450	-	● 100/100	WB4QMJ	K4WOC
Carnesville	146.8950	-	● 100/100	N4VNI	N4VNI
Carrollton	146.6400	-	●	W4FWD	K4MSP
			131.8/131.8esWX		
Cedar Grove	147.1500	+	● 123/123	WA4FRI	WA4EHO
			s		
Cedartown	147.1200	+	●e	W4CMA	W4CMA
Clarkesville	147.1200	+	●	K4HCA	K4HCA
Claxton	147.0750	+	●	W4CLA	W4CLA
Cleveland	146.9100	-	● 100/100e	K4GAR	WC4X
Cochran	145.1100	-	●elsWX	WM4B	WM4B
Colbert	147.3000	+	● 123/123	KI4MHF	BUBBA RPT GROUP
Columbus	146.7450	-	● 123/123e	WX4RUS	KI4MAP
			s		
Commerce	147.2250	+	● 123/123	NE4GA	-----
			TTesWX		
Concord	145.2500	-	●	WB4GWA	WB4GWA
			110.9/110.9 WX		
Conyers	145.2300	-	●	WB4JEH	-----
			151.4/151.4		
Conyers	146.6100	-	●	WB4JEH	-----
			151.4/151.4		
Conyers	147.2100	+	●	KF4GHF	CONYERS AR GRO
			162.2/162.2		
Cordele	145.4900	-	●	KA4WUJ	FLINT ARC
			103.5/103.5		
Covington	146.9250	-	● 88.5/88.5	WA4ASI	WA4ASI
			elsWX		
Cumming	147.1500	+	●	WB4GQX	Dennis Barrow Mem
			141.3/141.3esWX		
Dahlonega	146.8350	+	● 100/100	N4KHQ	N4KHQ

Location	Output	Input	Notes	Call	Sponsor
Dallas	146.8950	+	● 77/77el WX	WD4LUQ	WD4LUQ
Dallas	146.9550	-	● 77/77ers WX	WB4QOJ	WB4QOJ
Dalton	145.2300	-	●	W4DRC	Dalton ARC
Dalton	145.3300	-	●	KA4RVT	-----
Dalton	147.1350	+	●	N4BZJ	7.135 Rpt Group
Decatur	145.4500	-	●	W4BOC	W4BOC
Devereux	147.1950	+	●	KC4YAP	KC4YAP
Doerun	147.2250	+	●	KG4ABK	KG4ABK
Douglas	147.0450	+	●	KE4ZRT	DOUGLAS ARE
Douglas	147.1650	+	●	KE4ZRT	KK4ED
Douglas	147.3150	+	●	AD4EQ	AD4EQ
Douglasville	145.1100	-	● 88.5/88.5	W4SCR	SKINT CHESNU
Douglasville	147.3600	+	● 88.5/88.5	W4SCR	SKINT CHESNU
Dublin	147.3300	+	● 77/77	KD4IEZ	KD4IEZ
Dublin	147.3600	+	● 77/77	WA4HZX	KB4BKZ
Eastman	145.2100	-	●	KC4YNB	Dodge Co HRC
Eatonton	146.6550	-	●	K4EGA	K4EGA
Eatonton	147.0900	+	●	KC4YHM	KC4YHM
Elberton	145.2100	-	●	KI4CCZ	AF4E
Elijay	145.1700	-	● 100/100	W4HHH	W4HHH
Elijay	146.9850	-	● 77/77	KC4ZGN	KC4ZGN
Emerson	147.2400	+	●	AE4JO	ETOWAH VALLE
Fayetteville	145.2100	-	●	KK4GQ	KK4GQ
Fayetteville	146.6850	-	●	KK4GQ	KK4GQ
Forsyth	147.3150	+	● 88.5/88.5	KI4KHO	AA4RI
Fort Valley	145.2900	-	● 82.5/82.5 els	K4CCA	-----
Fort Valley	145.4700	-	● 82.5/82.5	KN4DS	KN4DS
Ga Tech	145.1500	-	●	W4AQL	GA TECH
Gainesville	145.3100	-	●	W4TL	W4TL
Gainesville	146.6700	-	●	W4ABP	W4ABP

174 144-148 MHz

GEORGIA

Location	Output	Input	Notes	Call	Sponsor
Gainesville	147.0000	-	●	WA4NNO	W4GM
Glennville	146.7750	-	●	N4SFU	N4SFU
Gray	145.0400	146.4400	●e	WR4DH	WM4F
Gray	146.7300	-	● 100/100	WA4DDI	WM4F
Griffin	145.3900	-	●	WB4GWA	WB4GWA
			110.9/110.9 WX		
Griffin	146.9100	-	● 88.5/88.5	K4HYB	WA4FXA
Guyton	146.7450	-	● 97.4/97.4	W4ECA	EFFINGHAM FIRE R
Hahira	145.2300	-	● 100/100	KO4QJ	KO4QJ
Hiwassee	146.8650	+	●	KI4ENN	W4VfZ
			151.4/151.4e		
Hinesville	147.0150	+	●	KG4OGC	KD4HDQ
Irwinton	147.2400	+	● 77/77els	WB4NFG	-----
			WX		
Jackson	147.2850	+	●	WX4BCA	WX4BCA
			131.8/131.8esWX		
Jasper	145.3700	-	● 100/100	KB4IZF	KB4IZF
Jasper	145.4300	-	●	WB4NWS	WB4NWS
			107.2/107.2sWX		
Jasper	146.7000	-	● 123/123	K4UFO	N3DAB
Jasper	146.8050	+	● 100/100	KC4AQS	KC4AQS
Jesup	145.1900	-	●	WA4EQL	-----
Jesup	145.4300	-	●	WA9RNZ	KA4PCZ
			118.8/118.8		
Jesup	146.8650	-	●	N4ZON	WAYNE CO. EMERG
			141.3/141.3		
Jesup	146.9250	-	●	N4PJR	N4PJR & N4RRO
			141.3/141.3		
Jesup	147.3450	+	●	N4PJR	N4PJR & N4RRO
			141.3/141.3		
Jonesboro	145.3300	-	●	WA4OGE	WA4OGE
Kibbee	146.8200	-	●	K4HVK	K4HVK
			179.9/179.9		
Kingsland	146.8950	-	●	K4QHR	-----
			127.3/127.3e		
Kingsland	147.1950	+	●	N6EMA	CAMDEN CO EMA
			118.8/118.8		
Lagrange	146.7000	-	●	AB4KE	KD4BWK
			141.3/141.3		
Lagrange	147.3300	+	● 100/100e	WB4BXO	WB4BXO
			lsWX		
Lake Park	147.1350	+	●	WR4SG	SG ARA
			141.3/141.3ls		
Lavonia	146.7150	-	● 100/100	K4NVG	K4NVG
Lawrenceville	147.0750	+	● 82.5/82.5	W4GR	W4GR
			esWX		
Lookout Mt	145.3500	-	● 100/100	W4GTA	W4GTA
Lookout Mt	146.7600	-	● 100/100	W4LAW	W4LAW
Macon	145.3700	-	● 88.5/88.5	KG4WVL	W4BKM

<i>Location</i>	<i>Output</i>	<i>Input</i>	<i>Notes</i>	<i>Call</i>	<i>Sponsor</i>
Macon	145.4300	-	● 88.5/88.5 IsWX	AA4RI	AA4RI
Macon	146.7750	-	● 100/100	WA4DDI	WA4DDI
Macon	146.8050	-	● 77/77e	K4PDQ	K4PDQ
Macon	147.0150	+	● 88.5/88.5	WX4EMA	KJ4PEO
Macon	147.0600	+	●	WA4DDI	WA4DDI
Madison	146.8650	-	●	141.3/141.3 WB4DKY	KC4GAV
Marietta	145.4900	-	● 88.5/88.5 es	KK4OIO	Cobb Co. ARES
Marietta	146.7300	-	●	N4YCI	KD4NC
Marietta	146.7750	-	●	N4NEQ	BIG SHANTY-IR
Marietta	146.8800	-	● 151.4/151.4 100/100e IsWX	W4BTI	KENNEHOOC
Mcdonough	146.7150	-	●	KI4FVI	KI4FVI
Milledgeville	146.7000	-	● 146.2/146.2 67/67	WB4DOJ	WB4DOJ
Milledgeville	147.1350	+	● 123/123	KE4UWJ	KE4UWJ
Monroe	147.2700	+	● 88.5/88.5 SWX	WE4RC	WE4RC
Montezuma	146.6400	-	● 97.4/97.4	K4FAR	AMERICUS ARA
Morganton	147.1650	+	●	N4NEQ	N4NEQ
Moultrie	146.7900	-	● 151.4/151.4	WD4KOW	COLQUITT CO
Moultrie	146.8950	-	● 89/89	KD4UTQ	KD4UTQ
Nashville	145.3100	-	●	KB4JF	KB4JF
Newnan	145.1300	-	● 141.3/141.3 156.7/156.7e	K4NRC	K4WPM
Newnan	146.7900	-	●e	K4NRC	-----
Newnan	147.1650	+	●	K4NRC	K4WPM
Nickleville	145.1700	-	● 131.8/131.8e IsWX	WR4SG	SGRA
Parrott	147.3600	+	● 141.3/141.3 173.8/173.8	WG4JOE	W4MM
Pembroke	147.1050	+	●	KF4DG	KF4DG
Perry	146.9550	-	●	WR4MG	MGRA
Perry	147.0150	+	● 107.2/107.2 82.5/82.5	KN4DS	KN4DS
Pine Mtn	145.1900	-	●	WB4ULJ	WA4ULK
Quitman	146.8800	-	●	WA4NKL	WA4NKL
Riceboro	145.4700	-	●	KG4OGC	KD4HDQ
Ringgold	146.7150	-	● 67/67	W4ABZ	W4BAB
Rockledge	145.1500	-	● 77/77e WX	KC4TVY	KC4TVY
Rome	146.9400	-	● 88.5/88.5	W4VO	NW GEORGIA A

176 144-148 MHz

GEORGIA

Location	Output	Input	Notes	Call	Sponsor
Rome	147.3000	+	● 100/100	N4EBY	N4EBY
Roswell	147.0600	+	● 100/100e	NF4GA	NF4GA
Sandersville	145.2700	-	s ● 77/77	KT4X	KT4X
Savannah	146.7000	-	● 100/100e	W4LHS	W4LHS
Savannah	146.8500	-	●	K3SRC	AM RED CROSS
Savannah	146.8800	-	● esWX	W4HBB	-----
Savannah	146.9700	-	● 123/123s	W4HBB	Coastal ARS
Savannah	147.2100	+	WX ● s	W4LHS	W4LHS
Savannah	147.3300	+	●	W4LHS	W4LHS
Snellville	147.2550	+	● 203.5/203.5e	sWX W4GR	W4GR
St Simons Island	145.3300	-	● 107.2/107.2e	sWX N4XGI	N4XGI
Statesboro	147.3900	+	● 131.8/131.8	KF4DG	KF4DG
Stockbridge	145.1700	-	●	WA4DIW	CLAYTON ARES IN
Stone Mountain	146.7600	-	● 146.2/146.2	W4BOC	W4BOC
Summerville	147.2250	+	● 107.2/107.2	W4RLP	W4RLP
Summerville	147.2250	+	● 100/100	W4RLP	W4RLP
Sweat Mt	145.4700	-	● 100/100e	KK4QWH	-----
Thomaston	147.3900	+	● 100/100	NF4GA	NF4GA
Thomasville	145.3700	-	●	W4OHH	W4OHH
Thomasville	147.0600	+	● 131.8/131.8	W4UCJ	W4ASZ
Thomasville	147.1950	+	●	W4UCJ	W4UCJ
Toccoa	145.2500	-	● 141.3/141.3	W4UCJ	W4UCJ
Toccoa	147.3300	+	● 71.9/71.9	K4TRS	TOCCOA ARS
Twin City	146.7150	-	●	N4DME	S.C.A.R.S
Twin City	146.7900	-	● 127.3/127.3	N4SFU	N4SFU
Twin City	147.0000	+	●	N4SFU	N4SFU
Unadilla	146.7600	-	● 156.7/156.7	N4SFU	N4SFU
Valdosta	146.6700	-	● 156.7/156.7	WR4MG	MGRA
Valdosta	146.7600	-	● 107.2/107.2	KK4AXI	-----
Valdosta	147.0750	+	● e	W4VLD	Valdosta ARC
Vidalia	146.6250	-	● 141.3/141.3e	W4VLD	Valdosta ARC
Vienna	147.3750	+	● 223/223	KC4VLJ	KC4VLJ
Villa Rica	147.1800	+	● 88.5/88.5	K4HAO	FOUR RIVERS ARC
			●	K4WDN	K4WDN
			● 131.8/131.8	KB4TIW	KB4TIW
			● 127.3/127.3	KB4TIW	KB4TIW

Location	Output	Input	Notes	Call	Sponsor
Waleska	145.2700	-	● 100/100e S	KG4VUB	KG4VUB
Waleska	147.0150	-	● 100/100	KI4GOM	KI4GOM
Warm Springs	146.9850	-	●	N4UER	N4UER
Warner Robins	146.6700	-	● 82.5/82.5 elsWX	WM4B	WM4B
Warner Robins	146.8500	-	●	WA4ORT	CEN.GA. ARC
Warner Robins	147.1800	+	●e	WB4BDP	WB4BDP
Warner Robins	147.3000	+	●	WR4MG	MGRA
Watkinsville	147.0450	+	● 107.2/107.2e	KD4AOZ	KD4AOZ
Waycross	145.2700	-	● 123/123	AE4PO	AE4PO
Waycross	146.6400	-	● 141.3/141.3	AE4PO	OKEFENOKEE
Waycross	147.2550	+	● 141.3/141.3	AE4PO	AE4PO
Waynesboro	145.2300	-	● 141.3/141.3	K4BR	Burke ARC
Wrens	147.1200	+	● 100/100e S	KT4N	AMERICUS ARA
Wrightsville	146.9400	-	●a(CA)s	WA4RVB	WA4RVB

GUAM

Upper Tumon	146.9100	-	●e	AH2G	MARC
-------------	----------	---	----	------	------

HAWAII

FREQUENCY USAGE

SNP	144.5100	+		SNP	
SNP	145.2500	-		SNP	

HAWAII

Hilo	145.3100	-	●r	AH6JA	AH6JA
Hilo	146.6800	-	●aelp	KH6EJ	BIARC
Hilo	147.1000	+	●	WH6HQ	WH6HQ
Hualalai	147.1600	+	●ael	WH6DEW	KARS
Kamuela	147.2400	+	●es	KH6BI	KH6CQ
Kau	145.2900	-	● 100ael	WH6FC	WH6FC
Kau	146.9200	-	●al	KH6EJ	BIARC
Keaau	145.4500	-	● 100.0e	WH7FC	PERC
Kona	146.6600	-	● 100.0	WH6FC	ARES
Kona	146.7000	-	●	NH6M	KARS
Kona	146.8600	-	●el	KH7B	KARS
Kona	147.3000	+	● 100.0l	WB6EGR	WB6EGR
Kulani Cone	146.7600	-	●ael	KH6EJ	BIARC
Mauna Kea	146.7200	-	●aex	KH6EJ	HSVOID
Mauna Loa	146.8200	-	●elx	KH6EJ	BIARC
Mauna Loa	147.0400	+	●elrx	AH6JA	RACES
Mauna Loa	147.2800	+	● 88.5elpr	AH6I	AH6I
Naalehu	145.3500	-	● 100.0e	KH6VFD	HVFARC
Naalehu	145.4100	-	●el	KH6VFD	KH6CA

178 144-148 MHz

HAWAII

<i>Location</i>	<i>Output</i>	<i>Input</i>	<i>Notes</i>	<i>Call</i>	<i>Sponsor</i>
Naalehu	145.4900	-	● 100.0e	KH6TA	KH6TA
Ocean View	146.8600	-	● 100.0el	NH6P	KH7Y
Pepeekeo	146.8800	-	● ael	KH6EJ	BIARC
Waimea	147.3200	+	● 100.0ael	NH7HI	KARS
Waimea	147.3800	+	● aelEXP	KH7T	KH7T
KAUAI					
Kahili	146.9200	-	● elrs	KH6E	KARC
Kalaheo	147.1600	+	● elrs	KH6E	KARC
Kapaa	147.0800	+	●	NH6JC	RACES
Kapaa	147.3400	+	● 100e	KH6NN	W7KWS
Kilauea	146.7000	-	● elrs	KH6E	KARC
Lihue	147.0400	+	● 103.5elr	NH6HF	RACES
			x		
Lihue	147.0800	+	● ers	KH6E	KARC
Waimea	147.1000	+	● elrs	KH6E	KARC
LANAI					
Lanai City	146.7400	-	●	KH6HC	KH6HC
MAUI					
Haleakala	146.9400	-	● 110.9	KH6RS	MCDA
Haleakala	147.0200	+	● 103.5elr	KH6JPZ	RACES
			x		
Haleakala	147.0800	+	● 107.2e	NH6XO	STATE
Kaanapali	146.9000	-	● 136.5ael	KH6RS	MCDA
			rRB		
Kahalui	147.1800	+	● aeRBz	AH6GR	AH6GR
Keanae	146.9000	-	● 110.9	AH6GR	AH6GR
Lahaina	146.6400	-	● 136.5az	AL4A	AL4A
Wailuku	146.7600	-	● 100.0aer	KH6DT	MCDA
			z		
OAHU					
Diamond head	146.8200	-	● 88.5el	KH6OCD	DEM
			WX		
Diamond head	146.8800	-	● elwx	WH6CZB	DEM
Diamond head	147.0600	+	● 103.5elr	AH6RH	RACES
			x		
Diamond head	147.2600	+	● 103.5l	WR6AVM	UFN
Ewa	146.6000	-	● 103.5e	WH6PD	WH6PD
Honolulu	145.2100	-	●	AH6HI	AH6HI
Honolulu	146.7800	-	●	KH6WO	HARC
Honolulu	146.8400	-	● ael	KH6JUJ	RAG
Honolulu	146.9600	-	● ael	KH6JUJ	RAG
Honolulu	146.9800	-	● 88.5er	KH6OCD	DEM
Honolulu	147.2200	+	● el	KH6ICX	SFHARC
Honolulu	147.2800	+	● e	NH6WP	SFHARC
Honolulu	147.3000	+	● t	AH6CP	KARA
Honolulu	147.3400	+	● e	WH7MN	WH7MN
Kaala	146.6800	-	● 107.2e	NH6XO	STATE
Kahaluu	147.1400	+	●	KH6BS	KH6BS
Kahuku	145.4500	-	● 100.0el	AH6DX	HIDXC

Location	Output	Input	Notes	Call	Sponsor
Kahuku	146.9800	-	● 88.5er	KH6OCD	DEM
Kailua	146.6600	-	● I	WH6CZB	EARC
Kailua	147.0000	+	● 103.5	WR6AVM	UFN
Kaimuki	147.3600	+	●	WH6ARC	RED CROSS
Kaneohe	145.1500	-	● 103.5	AH7HI	Aloha DX
Kapolei	146.9600	-	● 107.2 TT eRB	WH6DAB	WH6DAB
Leeward	145.1300	-	● a	KH6AZ	KH6AZ
Leeward	146.7000	-	●	KH7P	KH7P
Leeward	147.3200	+	●	AH6IH	AH6IH
Mauna Kapu	146.6200	-	● 103.5el	KH7O	UFN
Mauna Kapu	146.8000	-	● I	WH6CZB	EARC
Mauna Kapu	147.1200	+	● (CA)eWX	KH6JPL	GTE ARC
Mokuleia	146.7600	-	● 100.0e	KH6OCD	DEM
North Shore	145.2900	-	● ae	KH6BYU	NEOARG
North Shore	146.6400	-	● el	WH6CZB	EARC
Salt Lake	145.4700	-	● RB	WH6F	WH6F
Salt Lake	147.1000	+	● 103.5	KH6IB	KH6IB
Wahiawa	145.2300	-	●	KH7INC	WH6VP

IDAHO

FREQUENCY USAGE--IACC AREAS

SNP	145.1300	-			
SNP	145.2900	-			
CENTRAL					
Stanley	147.1400	+	● 100l	AE6DX	WRARC
E IDAHO					
Salmon	146.9800	-	●	NQ00	Lemhi ARC
IDAHO FALLS					
Idaho Falls	146.9600	-	● 100.0	KE7JFA	KE7JFA
N ID - BONNERS FERRY					
Black Mtn	146.9600	-	● 123.0r	W7BFI	BARC
Bonnors Ferry	147.0400	+	●	KE7MDQ	KE7MDQ
N ID - COEUR D ALENE					
Mica Peak Idaho	147.0800	+	● 100.0er	KC7ODP	KCOEM
Mica Pk Idaho	146.9800	-	● 127.3el	K7ID	KARS
N ID - COTTONWOOD					
Cottonwood Butte	146.8400	-	● 100.0	KB7VOL	CPARC
N ID - EMERGENCY					
Boundary Co	147.1000	+	●	K7MNK	BCARES
N ID - GRANGEVILLE					
Idaho Mtn	146.6800	-	100.0ae	KC7MGR	CPARC
N ID - KELLOGG					
Wardner Peak	146.9400	-	● 127.3	N7SZY	N7SZY
N ID - KOOSKIA					
Kamiah	146.6200	-	● 88.5e	KK3ARC	KK3ARC
N ID - LEWISTON					
Craig Mtn	146.9200	-	● 110.9l	K7EI	K7EI
Lewiston Hill	145.2100	-	● 192.8r	W7WWS	NPCEM

180 144-148 MHz

IDAHO

Location	Output	Input	Notes	Call	Sponsor
Lewiston Hill	146.8600	-	● 100.0	W7VJD	LCARC
N ID - MOSCOW					
Moscow Mtn	146.8200	-	●ix	WA7HWD	NWTriSt
N ID - MULLAN					
Lookout Pass	147.0200	+	●i	K7HPT	W7OE
N ID - NE					
Curley Creek	145.4500	-	88.5	KF7AYY	KF7AYY
N ID - OROFINO					
Orofino	145.4900	-	●a	KC7VBT	CVARC
Peck	145.2100	-	206.5r	W7WWS	NPCEM
Wells Bench	146.7600	-	131.8e	K7NDX	CVARC
N ID - RATHDRUM					
Rathdrum	147.2200	+	●	N7ESU	N7ESU
N ID - SANDPOINT					
Sagle	145.2700	-	127.3r	AA7XM	AA7XM
Sagle	146.7800	-	100.0e	K7JEP	BCARC
Sandpoint Baldy	145.4900	-	107.2	KC7JLU	KC7JLU
Schweitzer Ski Hill	145.2300	-	●el	N7JCT	BCEM
N ID - SPIRIT LAKE					
Spirit Lake	146.7200	-		KF7TNA	KF7TNA
N ID - WALLACE					
Goose Hump	147.1800	+	● 110.9	KB7BYR	SCHRA
N NV, SW ID					
Jarbridge, NV	147.1600	+	● 100 E-SUN	KA7CVV	KA7CVV
NORTH					
Burley	147.0000	-	● 100.0x	KC7SNN	-----
Lava Hot Sp	146.8000	-	● 88.5 A(80)x	AE7TA	BARC
MT Harrison	145.3300	-	● 123.0x	K7ACA	-----
S CENT					
Burley	145.2700	-	● 100.0e L(440)x	WA7FDR	WA7FDR
Burley	147.0000	-	● 100ex	KC7SNN	ISRA MHCH
Jerome	146.6600	-	●s	W7MVH	TF ARES
Ketchum	147.1800	+	●el	N7ACB	WRARC
Twin Falls	146.7600	-	●(CA)e	KC7SNX	ISRA MVCh
SOUTH					
Burley	145.3300	-	● 123	K7ACA	MKR,LLC
SOUTH WEST					
Boise	146.7000	-	● 107.2	WR7GEM	W7OHM
Boise	146.8200	-	● 100e	WR7ADL	W7OHM
Boise	146.8200	-	● 100	WR7ADL	W7OHM
Mt Home	146.7000	-	● 107.2	WR7GEM	W7OHM
SOUTHEAST IDAHO					
Driggs	146.9400	-	●	K7ENE	MCCD
Grace	146.8000	-	● 88.5e	AE7TA	FCES
Howe	146.8500	-	● 100.0l	WA7FDR	ERARRA

Location	Output	Input	Notes	Call	Sponsor
Idaho Falls	146.6400	-	●ae	K7EFZ	ERARC
Idaho Falls	146.7400	-	●	K7EFZ	ERARC
Menan Butte - SW of Rexburg	146.8800	-	●	KM7G	Idaho ERC
Pocatello	146.8200	-	● 100.0	KA7MLM	Idaho ERC
Pocatello	147.0600	+	●	N7DN	PARC
Pocatello	147.3000	+	●	KA7MLM	-----
Rigby	146.7000	-	●	K7ENE	ERRS
Roberts	146.7800	-	●	AB7OS	AB7OS
Roberts	147.0300	+	●	AB7OS	AB7OS
Sawtell	145.2300	-	● 100.0	WA7FDR	-----
			L(W/PL 123.0)		
Twin Falls	146.7600	-	●	KC7SNX	-----
SW					
Boise	147.3000	+		N7DJX	N7DJX
SW ID					
Star	147.2800	+	●	KA7EWN	KA7EWN
SW IDAHO					
Emmett	146.7400	-	● 100	W7RGC	W7RGC
Idaho City	145.3100	-	● 100	KA7ERV	BC ARES
Meridian	145.3500	-	● 100	W7LCD	LC ARC
Silver City	145.2300	-	● 100	WA7FDR	WA7FDR
			DCS(174)l		
SW- ID					
Ontario, OR	147.1000	+	● 100	K7OJI	TVRA
SW-ID					
Boise	145.2100	-	●	W7YFX	W7YFX
Boise	145.2500	-	●	K3ZFF	BCARC
			100.0/100.0		
Boise	146.8400	-	● 100.0	W7VOI	VOI ARC
			(CA)elxz		
Boise	146.9400	-	● 100.0elr	K7BSE	ISRA BOICH
			SX		
Boise	147.2400	+	●E-SUNlrs	W7VOI	VOI ARC
			WXX		
Boise	147.2600	+	●	AB7HP	HP ARC
Boise	147.3200	+	●ex	N7FYZ	N7FYZ
Caldwell	147.3600	+	● 100elx	K7TRH	CCEM
Emmett	147.2000	+	●(CA)x	K7WIR	WIARA
Homedale	146.9200	-	●	KB7AOF	KB7AOF
Marsing	146.8800	-	●	K7ZZL	DP ARC
			100/100.0elx		
Meridian	145.2900	-	●	W7VOI	VOI ARC
Weiser	145.3900	-	● 100.0ael	K7OJI	TVARC
			x		
SW-ID, S EAST OR					
Huntington, OR	147.1200	+	● 100	K7OJI	TVRA
Nyssa, OR	147.2200	+	●	W7PAG	W7PAG
Vale, OR	146.7200	-	●E-SUN	W7PAG	W7PAG

182 144-148 MHz

IDAHO-ILLINOIS

<i>Location</i>	<i>Output</i>	<i>Input</i>	<i>Notes</i>	<i>Call</i>	<i>Sponsor</i>
W CENT ID					
Cascade	146.6200	-	●elx	W7VOI	VOIARC
McCall	147.0200	+	● 100ex	KC7MCC	CIARC
ILLINOIS					
BLOOMINGTON					
Bloomington	145.3500	-	103.5ex	K9MBS	K9MBS
Bloomington	146.7900	-	103.5sWX	WD9HRU	McLNCOARES
Bloomington	146.9400	-	103.5	W9AML	CIRC
Bloomington	147.1500	+	103.5	WD9FTV	WD9FTV
Bloomington	147.1950	+	97.4	W9NUP	W9NUP
Normal	147.0150	+	88.5e	NX9M	McLEANCOAR
CENTRAL					
Clinton	146.9850	-		KA9YPK	KA9YPK
Lincoln	145.3900	-	103.5rWX	N9EZJ	N9EZJ
Lincoln	147.3450	+	103.5	K9ZM	LOGAN ESDA
Nokomis	145.1500	-	88.5	N9TZ	W9COS
Pontiac	147.3900	+	127.3	WB9DUC	FARA
Sparland	147.1800	+	103.5	WB9NNS	WB9NNS
CHAMPAIGN					
Allerton	147.2850	+	146.2	K9LOF	K9LOF
Champaign	146.7600	-	162.2e	K9CU	TCARC
Urbana	147.0600	+	131.8e	K9CW	CCEMA
CHICAGO					
Chicago	145.1100	-	107.2	W9GN	UFDA
Chicago	146.7300	-	107.2 (CA)e	WB9RFQ	K9QKW
Chicago	146.7600	-	107.2 (CA)	WA9ORC	CFMC
Chicago	146.8500	-	100.0el	WA9DZO	M.A.P.S.
Chicago	146.8800	-	107.2 (CA)z	K9GFY	SARA
Chicago	147.1500	+	107.2sX	W9SRO	SRO/CFAR
Melrose Park	146.6700	-	107.2 (CA)l x	WB9AET	WAFAR
DECATUR					
Bement	145.4100	-	103.5eWX	K9IYP	PICO RAMS
Cadwell	145.1950	-	e	W9BIL	MARK
Cadwell	146.6550	-	162.2e	W9BIL	MARK
Decatur	146.7300	-	123.0z	K9HGX	CENOIS ARC
Decatur	147.1050	+	103.5	WA9RTI	MACONCOARC
EAST CENTRAL					
Charleston	145.3700	-	186.2e	KF9NB	KF9NB
Crescent City	147.0300	+	103.5eWX	AD9L	ICARC
Danville	146.8200	-	88.5s	W9MJL	VCARA
Kansas	147.3750	+	162.2	W9COD	W9COD
Loda	146.8500	-	179.9	W9NKX	IFARS
Martinsville	147.0300	+	● 107.2e	W9GWF	EIHC-W9GWF
Mattoon	145.3300	-	186.2	KF9NB	KF9NB
Mattoon	146.6250	-	107.2	KA9LRZ	UMRA
Oakwood	145.3100	-	162.2eLITZ	K9ADL	K9ADL

Location	Output	Input	Notes	Call	Sponsor
NORTH CENTRAL					
Dixon	146.9700	-	82.5ers	N9JWI	LEE CO. ES
Elizabeth	147.3300	+	250.3rsWX	W9SBA	NWIL EMA
Freeport	147.3000	+	88.5	N9WSQ	-----
Freeport	147.3900	+	114.8 (CA)e	KB9RNT	SCRA
Joliet	145.2500	-	156.7 (CA)	KB9LWY	KB9LWY
Joliet	146.8200	-	107.2e	W9OFR	WCARL
Joliet	147.3000	+	● 94.8 (CA)	WD9AZK	MAVERICK A
			ez		
Lasalle	146.8650	-	103.5ex	KB9LNK	CECIL JR.
Lasalle	146.8950	-	103.5x	KB9LNK	CECIL JR.
Leonore	147.1200	+	103.5 (CA)e	W9MKS	SRRC
			x		
Malta	146.7300	-	100.0e	WA9CJN	KARC
Marseilles	146.7450	-	114.8elWX	KA9FER	KA9FER
Oregon	147.0450	+	67.0 (CA)e	KB9DBG	KB9DBG
Oregon	147.1650	+	146.2 (CA)e	N9ECQ	OGLE C OEM
			lrsWXz		
Princeton	146.9550	-	103.5x	WB9NTG	RCBARC
Roscoe	146.7750	-	100	W9USA	IHRS
Sterling	146.8500	-	114.8e	W9MEP	S/RF ARS
Utica	145.2900	-	103.5eWX	KC9CFU	TCARS
NORTHEAST					
Antioch	145.2900	-	107.2aelz	KA9VZD	STLIN ARC
Argonne	145.1900	-		W9ANL	ARGONNARC
Arlington Heig	146.9850	-	107.2a	WB9TAL	ARCOMLEAGU
Batavia	147.0600	+	103.5e	W9ZGP	NIARC INC
Batavia	147.2250	+		W9CEQ	FRRRL
Blue Island	146.6400	-	107.2eWX	W9SRC	STARS
Bolingbrook	147.3300	+	107.2 (CA)e	W9BBK	V BOLNGBRK
			lwx		
Chicago	145.3500	-	114.8	WA9TQS	WA9TQS
Crystal Lake	145.3300	-	107.2 (CA)e	N9HEP	N9HEP
Crystal Lake	146.6550	-	107.2	KB9WGV	KB9WGV
Downers Grove	145.4300	-	107.2 (CA)e	W9DUP	DARC
East Dundee	145.2700	-	100.0s	W9DWP	W9DWP
Elburn	145.2700	-	107.2s	W9DWP	W9DWP
Elburn	147.2100	+	103.5	W9CEQ	FRRRL, INC.
Elgin	146.7900	-	107.2 (CA)e	WR9ABQ	VARA
Elk Grove Vill	147.0150	+	107.2e	KB9L	EGDXA
Glen Ellyn	145.3900	-	103.5 (CA)e	W9CCU	WCRA
			z		
Glendale Heigh	145.1500	-	107.2aez	N9IRG	N9IRG
Glenview	147.0900	+	107.2 (CA)e	W9AP	NORA
			z		
Gurnee	147.2400	+	127.3 (CA)e	W9MAB	GURNEE RG
Hazelcrest	146.8050	-	107.2e	WD9HSY	TRITOWN AR
Hinsdale	146.9700	-	107.2	K9ONA	SMCC

184 144-148 MHz

ILLINOIS

<i>Location</i>	<i>Output</i>	<i>Input</i>	<i>Notes</i>	<i>Call</i>	<i>Sponsor</i>
Kankakee	145.1300	-	107.2aes WX	W9AZ	KARS
Kankakee	146.9400	-	107.2a	W9AZ	KARS
Kankakee	147.1650	+	107.2a	WD9HSY	WD9HSY
Lake Villa	147.0300	+	107.2aelz	WB9RKD	WB9RKD
Libertyville	147.1800	+	127.3er	W9FUL	LAKE CO RA
Markham	147.1350	+	107.2	W9YPC	AREA
Mchenry	145.4100	-	107.2	KK9DX	ARROW
Morris	146.7150	-	94.8	KC9KKO	JP WATTERS
Morris	147.2700	+	107.2eWX	KB9SZK	GCARC
Naperville	145.1700	-	103.5	WA9WSL	IHARC
New Lenox	145.2100	-	107.2esWX	WB9IRL	WB9IRL
Niles	147.3150	+	107.2	W9FO	METRO ARC
Northbrook	147.3450	+	107.2e	NS9RC	NSRC
Schaumburg	145.2300	-	107.2 (CA)	K9IIK	SARC
Schaumburg	145.3700	-	107.2	K9SO	AMA
Schaumburg	146.7000	-	100.0 (CA)	WB9PHK	STROKE
Schaumburg	146.9250	-	100.0 (CA) WXX	WA9VGI	RATFAR
Schaumburg	147.2850	+	107.2 (CA)e lz	N9CXQ	NAPS
St Charles	145.4700	-	103.5e	KC9OEM	KCOEM
Union	146.6850	-	107.2	N9KHI	N9KHI
Westmont	145.4900	-	107.2aelr	WB9UGX	WSTMTESDA
Wheaton	145.3100	-	107.2	W9CCU	WCRA
Wheaton	147.3600	+	136.5l	W9BZW	NIDXA
Woodstock	146.8350	-	91.5erWX	K9ESV	MCEMA
Yorkville	147.3750	+	103.5s	W9FNS	W9FNS
NORTHWEST					
Moline	146.6400	-		W0BXR	DAVRC
Moline	146.9400	-		W0BXR	DAVRC
Morrison	145.2100	-	114.8 (CA)e	KA9QYS	S/RF ARS
Rock Island	146.7750	-	100.0ae	W9WRL	QCRG
Savanna	147.1350	+	e	N9FID	P.A.R.C.
Tampico	146.6250	-	114.8ae	N9ORQ	#NAME?
PEORIA					
Canton	147.2850	+	103.5 (CA)e z	K9ILS	FCARC
Dunlap	145.3700	-	156.7 (CA)e l	N9BBO	N9BBO
East Peoria	145.2700	-	103.5aez	KA9GCI	PEKIN RPTG
Kickapoo	146.9700	-	103.5ae	W9BFD	BFD RC
Metamora	147.2550	+	103.5aelrs WX	K9WRA	WCRA
Pekin	145.4500	-	103.5az	KA9GCI	PEKIN RPTG
Pekin	146.6700	-	103.5	W9TAZ	TCARS
Peoria	145.1050	-		W9PIA	PAARC
Peoria	146.7600	-	103.5e	W9UFF	HIFC
Peoria	146.8500	-	103.5aez	K9PEO	PAARC

<i>Location</i>	<i>Output</i>	<i>Input</i>	<i>Notes</i>	<i>Call</i>	<i>Sponsor</i>
Peoria	147.3300	+	103.5eWXx	WX9PIA	PALS
Tremont	146.9100	-	e	WA9DKO	TCEMA
Washington	147.0750	+	103.5 (CA)z	W9UVI	PAARC
ROCKFORD					
Belvidere	147.3750	+	100.0e	K9ORU	BRC
Mt Morris	145.1300	-	114.8ers WX	K9AMJ	K9AMJ
Mt Morris	147.1050	+	114.8elx	K9AMJ	K9AMJ
Rockford	146.6100	-	114.8ae	W9AXD	RARA
Rockford	146.8050	-	114.8 (CA)e 	K9AMJ	K9AMJ
Rockford	147.0000	+	114.8	W9AXD	RARA
Rockford	147.1950	+	114.8eWX	K9RFD	RTG
Rockford	147.2550	+	114.8esWX x	WX9MCS	NIRA
SOUTH					
Alto Pass	146.8500	-	● 88.5e	K9GOX	MTAVARG
Ava	147.0900	+	88.5	W9RNM	SARA
Benton	146.8050	-	88.5eWX	KB9ADK	LEARS
Burnt Prairie	147.3300	+	136.5elprs WXx	W9KXP	W9KXP
Cairo	147.1800	+	88.5	KA9SKT	KA9SKT
Carbondale	146.7300	-	88.5	W9UIH	SIU ARC
Carbondale	147.1950	+	88.5e	KA9YGR	KA9YGR
Herald	147.3000	+	136.5elrs WXx	W9KXP	W9KXP
Herod	146.8800	-	88.5el	K9TSI	SCAN
Marion	145.1900	-	88.5	AA9ET	SCAN CLUB
Marion	146.6400	-	88.5 (CA)e	W9RNM	SARA
Metropolis	145.4500	-	● 103.5	N9XWP	N9XWP
Metropolis	147.2250	+	123.0aez	N9IBS	MAMA ARC
Olive Branch	147.2550	+	118.8e	K9IM	904 ARC
Tunnel Hill	147.3450	+	88.5e	W9WG	TRGHILARA
West Frankfort	147.0450	+	97.4e	AB9ST	AB9ST
SOUTH CENTRAL					
Effingham	146.8950	-	110.9e	K9UXZ	NTARC
Greenville	147.1650	+	103.5e	W9KXQ	OVARC
Mt Vernon	147.1350	+	88.5e	KB9KDE	ARCOM
Salem	147.2700	+	103.5ez	W9CWA	CWA
Tamaroa	146.9850	-	107.2	N9LUD	T.A.R.A.
SOUTHEAST					
Flora	146.7000	-	103.5esWX	KC9AGC	CCARC
Mt Carmel	146.9400	-	94.8aesWX z	AI9H	AI9H
Mt Carmel	147.2550	+	151.4ers WX	KC9MAK	WEMA RACES
Newton	145.4900	-	● 79.7e	K9ZN	JARS
Noble	146.7600	-	94.8esWXx	KC9RHG	US50 ARC
Robinson	147.3600	+	107.2esWX	WA9ISV	CCARC/IEMA

ILLINOIS

<i>Location</i>	<i>Output</i>	<i>Input</i>	<i>Notes</i>	<i>Call</i>	<i>Sponsor</i>
SPRINGFIELD					
Athens	147.0450	+	210.7eW ^X	WS9V	WS9V
Jacksonville	146.7750	-	103.5aez	K9JX	JARS
Pawnee	146.8050	-	94.8e	N9MAF	N9MAF
Springfield	146.6850	-	94.8	WA9KRL	WA9KRL
Springfield	147.3150	+	● 94.8	W9HJA	W9HJA
Springfield	147.3750	+	94.8	WA9KRL	WA9KRL
Taylorville	145.4300	-	79.7	N9FU	N9FU
Taylorville	146.8350	-	79.7	N9OGL	N9OGL
Taylorville	146.9550	-	79.7e	N9FU	CCARC
ST LOUIS					
Alton	145.1300	-	123.0esW ^X	K9HAM	LCRC
			X		
Belleville	147.1200	+	127.3 (CA)z	K9GXU	ST CLAIR
Carlinville	145.2900	-	123	N9GGF	N9OWS
Carlyle	145.2500	-	103.5	K9XWX	K9XWX
Collinsville	146.7900	-	127.3ers	W9AIU	EGYPTN RC
			W ^X		
Elsah	145.3100	-	79.7 (CA)e	N9YN	PRINCIPIA
Gillespie	146.6400	-	103.5	WB9QHK	MONTEMAC A
Gillespie	146.8200	-	103.5aez	WB9QHK	MONTEMAC A
Godfrey	145.2300	-	79.7aelz	K9HAM	LCRC
Godfrey	145.4700	-	123	N9GGF	N9OWS+
Granite City	145.4500	-	127.3e	KZ9G	KZ9G
Mascoutah	145.3900	-	l	AA9ME	AA9ME
Shiloh	145.1100	-	127.3eW ^X z	AA9RT	AA9RT
Valmeyer	145.4300	-	127.3aeW ^X	N9OMD	N9OMD
			z		
WEST CENTRAL					
Beardstown	146.7150	-	103.5	W9ACU	IVARC
Carthage	147.1050	+	103.5e	N9MTI	HCESDA
Dallas City	145.2500	-	151.4 (CA)e	KC9JIC	KC9JIC
Dallas City	145.3300	-	82.5 (CA)e	KC9JIC	KC9JIC
Galesburg	147.0000	-	103.5aelz	W9GFD	KNOXCARC
Galesburg	147.2100	+	107.2	KA9QMT	KNOX CO CD
Galva	145.4900	-	225.7eW ^X	AA9RO	AARO
Macomb	147.0600	+	103.5e	W9SSP	LEARC
Monmouth	146.6550	-	173.8	KD9J	KD9J
Pittsfield	147.2100	+	100.0es	WB9BUJ	JW&DP RPTR
Pittsfield	147.2700	+	103.5	N9DO	N9DO
Quincy	146.8200	-	100.0l	WA9VGI	FISHNET
Quincy	146.9400	-	103.5esW ^X	W9AWE	WIARC
Quincy	147.0300	+	103.5esW ^X	W9AWE	WIARC
Quincy	147.1350	+	103.5	N9JI	N9JI
Quincy	147.1950	+	es	W9AWE	WIARC
Versailles	145.4300	-	103.5	KB9JVV	KB9JVV

Location	Output	Input	Notes	Call	Sponsor
INDIANA					
EAST CENTRAL					
Centerville	147.1800	+	● 82.5elr WX	KB9SJZ	KB9SJZ
Chassis Ridge	145.1300	-	●e	KB9BBA	TCRA
Connersville	146.7450	-	●(CA)e	KB9RVR	Fayette
Glenwood	146.6850	-	● 131.8e WX	WB9SBI	WB9SBI
Muncie	146.7300	-	●e	WB9HGX	MuncieARC
New Castle	145.4500	-	●rsWX	N9EYG	N9EYG
New Castle	147.3600	+	● 82.5rs WX	N9WB	KB9BG/N9WB
Richmond	147.2700	+	● 131.8ae s	W1IDX	W1IDX
Winchester	147.3000	+	● 110.9	WD9EXZ	Ranpolph
INDIANAPOLIS					
Anderson	145.3900	-	● 151.4 TT es	W9VCF	MCARC
Anderson	146.8200	-	● 110.9e WX	W9OBH	AndersonRC
Anderson	147.0900	+	● 110.9er	KB9VE	AndersonRC
Belleville	147.0150	+	●esWX	K9PZ	HCARS
Danville	145.1300	-	● 88.5aelr s	WX9HC	HendrixARC
Danville	147.1650	+	●rWX	KO9F	KO9F
Franklin	145.1100	-	● 103.5e	AA9YP	AA9YP
Greenfield	145.3300	-	●ersWXx	W9ATG	HancockARC
Greenfield	147.1500	+	●	W9ATG	HancockARC
Greenwood	146.8350	-	● 151.4ers WX	WA9RDF	WA9RDF
Indianapolis	145.2100	-	● 100.0	NE9T	IndyMidARC
Indianapolis	146.6250	-	●sWX	W9IRA	Indy RA
Indianapolis	146.6700	-	● 88.5e	K9IPL	IPL ARC
Indianapolis	146.7000	-	●es	W9IRA	Indy RA
Indianapolis	146.7600	-	● 151.4er WX	K9LPW	CentIN RA
Indianapolis	146.8800	-	● 88.5	W9RCA	RCA ARC
Indianapolis	146.9700	-	● 107.2el WX	W9ICE	ICE
Indianapolis	147.0750	+	●	KA9GIX	KA9GIX
Indianapolis	147.1200	+	●sWX	W9IRA	Indy RA
Indianapolis	147.2100	+	● 88.5ers	KC9JYA	Indpls EM
Indianapolis	147.3150	+	● 94.8el	K9DC	K9DC
Lebanon	147.1050	+	● 77.0 WX	N9HLL	N9HLL
Martinsville	147.0600	+	● 88.5es WX	K9PYI	MorganRA
Martinsville	147.2250	+	● 88.5e	W9ZSK	SGRL
Noblesville	145.1700	-	● 77.0elrs WX	N9EOC	HamCoARES

INDIANA

Location	Output	Input	Notes	Call	Sponsor
Plainfield	145.2900	-	● 88.5 (CA)	AB9D	AB9D
Shelbyville	145.4800	-	●	W9JUJQ	BRV ARS
NORTHEAST					
Angola	147.1050	+	● 131.8el WXX	W9LKI	W9LKI
Angola	147.1800	+	● 131.8el WXX	W9LKI	W9LKI
Angola	147.2100	+	●	AA9MU	AA9MU
Berne	146.9700	-	● 97.4	KB9KYM	AdamsARC
Bluffton	145.4200	-	● elrsWX	AB9HP	AB9HP
Bluffton	147.0600	+	● e	W9SR	W9SR
Bristol	146.8950	-	● 131.8ers WX	K9TSM	GoshenARC
Columbia City	145.2700	-	● 131.8ers WX	WC9AR	WCARC
Decatur	145.4700	-	● 97.4ers WX	KB9KYM	AdamsARC
Elkhart	145.2500	-	● 131.8el WX	KC9GMH	KC9GMH
Elkhart	145.4300	-	● 131.8 (CA)ersWXz	AA9DG	ElkhartCRA
Elkhart	146.6400	-	● 131.8ae	W9AMR	W9AMR
Elkhart	146.7450	-	● 131.8el	N8AES	N8AES
Fort Wayne	145.3300	-	● l	W9FEZ	MizpahARC
Fort Wayne	146.7600	-	● 131.8e	W9TE	FWRC
Fort Wayne	146.8800	-	● aers	W9INX	ACARTS
Fort Wayne	146.9100	-	● 131.8	W9TE	FWRC
Fort Wayne	146.9400	-	● a	W9TE	FWRC
Fort Wayne	147.1350	+	● 141.3e	KC9AUQ	KC9AUQ
Fort Wayne	147.1650	+	● 141.3e	KC9AUQ	KC9AUQ
Fort Wayne	147.2550	+	● rs	W9INX	ACARTS
Fremont	146.7750	-	● 141.3	KC9QDO	KC9QDO
Goshen	145.3900	-	● 141.3ers	N9WKU	N9WKU
Hartford City	146.6550	-	● ersWX	K9VND	BARC
Hartford City	146.9250	-	● 127.3epr sWX	WB9HLA	WB9HLA
Huntington	145.1500	-	● 141.3ers WX	KB9UMI	KB9UMI
Huntington	146.6850	-	● eWX	K9HC	HCARS
Kendallville	145.1100	-	● 97.4ls WX	K9NDU	K9NDU
Ligonier	147.1500	+	● ersWX	N9BCP	21RptrGrp
Marion	145.3100	-	●	WB9UCF	FisherBody
Marion	146.7900	-	● 131.8aer WXX	W9EBN	GrantARC
Marion	147.1950	+	● 131.8er WX	W9EBN	GrantARC
Pennville	145.2100	-	● 100.0ers	WA9BFF	Jay ARC
Roanoke	146.6250	-	● 131.8	WB9VLE	WB9VLE

Location	Output	Input	Notes	Call	Sponsor
Spencerville	147.3600	+	● 131.8e	W9QR	W9QR
Syracuse	146.9850	-	● 131.8rsx z	KB9AVO	KB9AVO
Wabash	147.0300	+	● 131.8er	KB9LDZ	WabashARC
Warsaw	145.1300	-	● 131.8e WX	KA9OHV	KA9OHV
Wolflake	147.2700	+	● 131.8e	N9MTF	N9MTF
NORTHWEST Bremen	145.1900	-	● 131.8el WX	W9LRT	W9LRT
Cedar Lake	146.8350	-	● 131.8e	WB9VRG	WB9VRG
Chalmers	147.2550	+	● 131.8es	KC9PQA	WhiteARS
Crown Point	145.4500	-	● 131.8 WX	W9FXT	W9FXT
Crown Point	146.7000	-	● 131.8r WX	W9EMA	LakeEMA
Culver	146.6700	-	● 131.8e WX	K9ZLQ	Mrshi ARC
Frankfort	146.6100	-	● esWX	KC9HNP	ClintonARC
Frankfort	147.0450	+	●	N9SFA	N9SFA
Gary	146.6250	-	● 131.8e	W9SAL	W9SAL
Gary	146.9100	-	● 131.8e WXx	W9CTO	W9CTO
Hammond	147.0450	+	● 131.8el WX	KA9QJG	KA9QJG
Hammond	147.1950	+	● 131.8 (CA)elWX	W9FXT	IARA
Knox	145.4100	-	● 131.8ers WX	KN9OX	Knox Rptr
Kokomo	146.9100	-	● ersWX	W9KRC	KRC
Kokomo	147.2400	+	● 88.5ers WX	W9KRC	KRC
Kokomo	147.3750	+	● ersWX	W9KRC	KRC
Laporte	146.6100	-	● 131.8elr SWX	K9JSI	LaPorteARC
Logansport	145.2300	-	● es	W9VMW	CassARC
Logansport	145.3500	-	●	W9VMW	Cass ARC
Logansport	147.1800	+	● 77.0es	W9VMW	Cass ARC
Merrillville	147.0000	+	● 131.8elr	W9LJ	LakeCoARC
Michigan City	146.9700	-	● 131.8	W9LY	MCARC
Mishawaka	147.0900	+	● 131.8	N9GVU	N9GVU
Mishawaka	147.3300	+	● 131.8ae	W9AMR	W9AMR
Peru	147.3450	+	● rsWX	K9ZEV	Miami ARC
Plymouth	147.2850	+	● 131.8els WXx	K9WZ	K9WZ
Richvalley	146.9550	-	● 141.3e	WA9RRL	WA9RRL
Rochester	146.8050	-	● 131.8e WX	KB9WSL	KB9WSL
South Bend	147.2250	+	●	W9AB	MARC

190 144-148 MHz
INDIANA

<i>Location</i>	<i>Output</i>	<i>Input</i>	<i>Notes</i>	<i>Call</i>	<i>Sponsor</i>
South Bend	147.3900	+	● 131.8rs WX	WB9AGX	StJoe EMA
St John	147.2400	+	● 131.8rs WX	W9LJ	LakeCoARC
Valparaiso	146.6850	-	● 199.5e WXX	N9IAA	N9IAA
Valparaiso	146.7750	-	● 131.8esx	K9PC	PorterARC
Valparaiso	147.0750	+	● 131.8rs WX	KI9EMA	Porter Emg
Valparaiso	147.1050	+	● 131.8es WXX	KB9KRI	Duneland
West Lafayette	146.7600	-	● 88.5els	W9YB	PurdueARC
West Lafayette	147.1350	+	● 88.5aes WX	WI9RES	WIRES
Winamac	145.4800	-	● 131.8ers WXX	KC9VBQ	KC9VBQ
SOUTHEAST					
Columbus	146.7900	-	● 100.0ers WX	W9ALQ	CARC
Floyds Knob	146.7450	-	● 151.4er	WD9HMH	FloydAMA
Frenchtown	146.8200	-	● 103.5s	W9BGW	W9BGW
Greensburg	146.9550	-	● ersWX	N9LQP	DecaturARC
Lawrenceburg	147.2850	+	● 146.2ers WX	WA9BLA	LV ARC
Madison	145.1700	-	● esWX	W9EFU	Clifty ARS
Napoleon	146.8050	-	● erWX	KC9MBX	RipCoRA
Salem	146.6550	-	● 103.5ers WX	KB9KPG	WashCoARC
Scottsburg	146.6100	-	● 103.5ers	WR9G	WR9G
Seymour	145.4300	-	● 103.5elr sWX	KC9JOY	KC9JOY
Seymour	147.1350	+	● 103.5e	KI9G	K9IG
SOUTHWEST					
Bedford	145.3100	-	● 107.2er WX	W9QYQ	HoosrHills
Bedford	145.4900	-	● 136.5ae	AA9WR	AA9WR
Bedford	146.7300	-	● 107.2er	W9QYQ	HoosrHills
Bedford	147.3450	+	● 107.2ae	KB9MXR	KB9MXR
Bloomfield	147.2400	+	● 103.5elr sWX	W9HD	W9HD
Bloomington	146.6400	-	● 136.5 (CA)elrsWXXz	WB9TLH	WB9TLH
Bloomington	146.9400	-	● 136.5el	K9IU	K9IU
Dugger	146.7750	-	● 136.5	KC9AK	DuggerARC
Evansville	147.1050	+	● l	W9MAR	MidwstARS
Evansville	145.1100	-	● 107.2	AB9JT	AB9JT
Evansville	145.1500	-	● 107.2l WXX	KB9SGN	KB9SGN
Evansville	146.7900	-	● 88.5aelr sWXX	W9OG	TARS

<i>Location</i>	<i>Output</i>	<i>Input</i>	<i>Notes</i>	<i>Call</i>	<i>Sponsor</i>
Evansville	146.8350	-	● 136.5elr SWXX	W9KXP	W9KXP
Evansville	147.1500	+	●ers	W9OG	TARS
Ferdinand	146.8500	-	● 103.5	KC9CFM	KC9CFM
Jasper	147.1950	+	● 107.2aer	KB9LHX	DuboisARC
Leopold	145.1900	-	● 107.2elr SWXX	KC9OBN	PerryCty
Levenworth	147.0150	+	● 103.5e WX	WB4ROI	WB4ROI
Linton	145.1700	-	● 100.0	KA9JOK	KA9JOK
Linton	145.3900	-	● 118.8elr SWXX	KB9HIK	GreeneCo
Lynnville	145.2500	-	● 136.5elr SWX	W9KXP	W9KXP
Nashville	147.3000	+	● 136.5ers WX	KA9SWI	KA9SWI
Newburgh	145.4300	-	●e	KA9VKO	KA9VKO
Petersburg	145.4500	-	●el	WA9FGT	Petersburg
Princeton	145.4100	-	● 136.5ers WX	KB9NEJ	SoINMobEmg
Princeton	147.3900	+	● 131.8elr SWXX	W9KXP	W9KXP
Ridgeport	145.4700	-	● 136.5ael SWXX	KB9SIP	KB9TUN
Shoals	145.2100	-	●ae	KA9PSX	KA9PSX
Troy	146.9550	-	● 146.2elr SWXX	W9KXP	W9KXP
Vincennes	146.6700	-	●esWX	W9EOC	OldPost
Vincennes	146.9250	-	● 107.2l WX	W9EAR	EARS
Washington	147.3150	+	● 107.2er WX	WA9IN	DaviesDHL
Winslow	147.0000	+	● 107.2ers WX	W9UL	PikeCoARC
WEST CENTRAL					
Center Point	145.4200	-	● 151.4elr SWXX	W9SKI	ClayEmg
Clinton	146.7150	-	● 151.4ers WX	W9COD	W9COD
Clinton	146.7450	-	● 177.3	NS9M	NS9M
Crawfordsville	146.8650	-	● 100.0	KB9GPB	SCRA
Crawfordsville	147.2250	+	● 88.5r	KB9GPB	MontRACES
Crawfordsville	147.2700	+	●	KC9QKL	Livewires
Gosport	146.8950	-	● 136.5ael sx	KB9SGN	K9TC
Greencastle	147.3300	+	●	WB9EOC	PutRACES
Rockville	146.7450	-	●	NS9M	NS9M
Spencer	146.9850	-	● 136.5es	KB9MZZ	OwenCoARA
Terre Haute	145.2300	-	●elrsWX	W9SKI	Skywarn

192 144-148 MHz
INDIANA-IOWA

<i>Location</i>	<i>Output</i>	<i>Input</i>	<i>Notes</i>	<i>Call</i>	<i>Sponsor</i>
Terre Haute	145.3500	-	●e	NC9U	OtrCrkRC
Terre Haute	146.6850	-	● 151.4es WXx	K9IKQ	WVARA
Terre Haute	146.8050	-	●ers	K9HX	K9HX
Terre Haute	147.0900	+	●ersWXx	W0DQJ	W0DQJ
Terre Haute	147.1500	+	● 151.4	W9EQD	TerreHaute
IOWA					
BURLINGTON					
Fort Madison	146.8650	-	100.0aersx	WF0RT	FtMadARC
CEDAR RAPIDS					
Cedar Rapids	145.1500	-	192.8 (CA)x	W0HUP	CRRA
Cedar Rapids	146.7450	-	192.8aers WX	W0GQ	CVARC
Cedar Rapids	147.0900	+	192.8 (CA)l X	W0HUP	CRRA
Coralville	147.1500	+	192.8ex	W0FDA	CRPTR
Iowa City	145.2700	-	192.8aers	KD0MJV	J Co EIC
Iowa City	146.8500	-	192.8eWXx	W0JV	ICARC
Shellsburg	145.2900	-	770898aer S	AC0OQ	AC0OQ
CENTRAL					
Ames	147.2400	+	●aersWX	W0YL	StCoARC
Ames	147.3750	+	114.8el	W0ISU	CyARC
Boone	146.8500	-	●aersWX	KB0TLM	BARK
Des Moines	145.3500	-	● 114.8aer SX	KD0IAN	DMRAA
Fort Dodge	146.6850	-	1109aers WX	K0RJV	WebCoEMA
Marshalltown	146.8800	-	141.3	K0MIW	CIRAS
Mingo	146.6700	-	●aeWXx	W0AIX	WA0IHZ
Newton	147.0300	+	114.8aers WX	W0WML	NewtonARA
Perry	145.1900	-	710459aer S	KD0NEB	HARC
Sheldahl	147.0750	+	210808aelr SWX	W0QFK	W0QFK
Webster City	147.0150	+	●aersWX	K0KWO	HamCoARA
COUNCIL BLUFFS					
Council Bluffs	146.8200	-	● 673095a ers	K0SWI	SWIARC
Honey Creek	145.4100	-	97.4123 TT eLITZ	AB0VX	AB0VX
DAVENPORT					
Davenport	146.7000	-	●aers	W0BXR	DvnprtRAC
Davenport	146.8800	-	77.0aers WX	W0BXR	DvnprtRAC
DES MOINES					
Des Moines	146.8200	-	114.8 (CA)e lWX	W0KWM	CITS

<i>Location</i>	<i>Output</i>	<i>Input</i>	<i>Notes</i>	<i>Call</i>	<i>Sponsor</i>
Des Moines	146.9400	-	114.8aers WX	W0AK	DMRAA
Des Moines	146.9850	-	114.8e	W0AK	DMRAA
Des Moines	147.3000	+	114.8	WA0QBP	WA0QBP
Indianola	146.6400	-	114.8aers WX	KD0FGV	WCEM
Johnston/Camp	146.7000	-	114.8elWX x	KC0MTI	KC0MTI
Johnston/Camp	147.1650	+	114.8el	KC0MTI	KC0MTI
Saylor TWP	146.8950	-	114.8aers LITZ WXz	KB0NFF	STAR
DUBUQUE					
Dubuque	146.7900	-	0ep	W0OIC	W0OIC
Dubuque	147.2400	+	646395aer SX	W0DBQ	GRARC
EAST CENTRAL					
Clinton	145.4300	-	100.0aers WX	W0CS	CARC
Clinton	146.7300	-	94.8	K0EII	K0EII
Clinton	147.3150	-	114.8	KD0WY	KD0WY
Maquoketa	147.0600	+	0x	KB0CAQ	MARGp
Monticello	147.1800	+	192.8eLITZ	N0XUS	N0XUS
MASON CITY					
Mason City	147.1500	+	0	K0UXA	K0UXA
NORTH CENTRAL					
Ackley	145.1100	-	elsx	WB0EMJ	WB0EMJ
Algona	147.2100	+	51020aez	KC0MWG	KARO Rptr
Dumont	145.4300	-	0 136.5	N0RJJ	N0RJJ
Forest City	147.2700	+	0e	WB0URC	WHRS
NORTHEAST					
Cresco	146.9250	-	103.5 (CA)e WX	W0CYY	CrescoARC
Decorah	147.1650	+	123	K0NRA	NordicRA
Frankville	146.6700	-	103.5 (CA)e WX	K0RTF	K0RTF
Manchester	147.3000	+	0ex	W0II	DeICoARC
Monona	147.1200	+	103.5	W0SFK	W0SFK
St Ansgar	147.1950	+	590155e	KC0VII	KC0VII
NORTHWEST					
Estherville	146.7000	-	0aers	W0MDM	W0MDM
Paullina	147.1350	+	110.9	N0OYK	N0OYK
Spencer	146.8200	-	110.9eWXX	KG0CK	KG0CK
Spirit Lake	146.6100	-	350195aer SWXX	W0DOG	IGLARC
Storm Lake	146.7750	-	548437el	WA0UZI	WA0UZI
SIOUX CITY					
LeMars	147.0150	+	110.9	KI0EO	KI0EO
Sioux City	146.9100	-	110.9aers WXX	K0AAR	SARA/ARES

194 144-148 MHz

IOWA

Location	Output	Input	Notes	Call	Sponsor
Sioux City	146.9700	-	110.9ex	KØTFT	SARA
Sioux City	147.0600	+	110.9ex	KØTFT	SARA
Sioux City	147.2700	+	110.9	KCØDXD	KCØDXD
SOUTH CENTRAL					
Chariton	146.8350	-	123.0aelrs WXX	KBØAJ	S IA RA
Knoxville	147.1950	+	173.8aers	WØLWG	WØLWG
Melrose	146.7150	+	146.2 (CA)e x	NØWK	NØWK
Winterset	147.2700	+	114.8e	WAØO	WAØO
SOUTHEAST					
Keokuk	147.3000	+	146.2	WBØSBU	WBØSBU
Moravia	146.9250	-	146.2x	WØALO	WØALO
Oskaloosa	145.4900	-	146.2 (CA)e xz	KBØVXL	MARC
Ottumwa	147.2850	-	376609ex	WAØDX	OARC
Washington	147.0450	+	343657e WX	WØARC	WAARC
SOUTHWEST					
Atlantic	147.1500	+	● 151.4ael rsx	KØZQ	CassCoRA
Bedford	147.1350	+	127.3/203.5 aelrsWX	KAØRDE	TCARA
Bridgewater	145.2300	-	136.5aers	WDØFIA	WDØFIA
Clearfield	147.2100	+	136.5aelrs WX	NØBKB	NØBKB
Greenfield	146.8650	-	146.2aelrs WX	NØBKB	NØBKB
Menlo	147.0450	+	114.8aelrs WX	NØBKB	NØBKB
Prescott	145.1500	-	127.3eWX	NØDTS	NØDTS
Red Oak	146.6550	-	509846aelr SWX	NØNHB	NØNHB
WATERLOO					
Cedar Falls	146.6550	-	136.5	KMØK	CFARA
Fayette	147.3450	+	● aers	KDØBIJ	NEIaARES
Independence	145.3300	-	103.5e	KCØRMS	BCARC
Waterloo	146.8200	-	136.5aers WXX	WØALO	WØALO
Waterloo	146.9400	-	136.5aers WXX	WØMG	NE IA RAA
WEST CENTRAL					
Audubon	147.1200	+	● elWX	WAØGUD	CVARC
Castana	145.4700	-	136.5aers	KØBVC	BVARC
Denison	147.3300	+	● (CA)z	KCØLGI	-----
Mondamin	145.1300	-	136.5123a TTelrsWXz	KØBVC	BVARC
Portsmouth	146.7450	-	136.5aers	KØBVC	BVARC

Location	Output	Input	Notes	Call	Sponsor
KANSAS					
CENTRAL					
Abilene	145.3300	-	●a(CA)er	K0AAC	DKCOEM
Chapman	145.2500	-	●a(CA)r	WA0LXV	NU0S
Great Bend	146.7600	-	●taelr	KI0NN	KI0NN
Hays	146.7900	-	●te	N7JYS	-----
Hays	147.0450	+	●	N7JYS	N7JYS
Hays	147.1800	+	●	KC0PID	EllisCO
Hoisington	147.1350	+	●	88.5/88.5 K0HAM	NEKSUN
Junction City	146.8800	-	●er	N0UZT	GC ARS
Lincoln	147.1950	+	●	K0MXJ	POST ROCK
Marion	147.0900	+	●	WX0RG	K-Link
McPherson	147.3300	+	●e	W0TWU	McPhrsnRC
Russell	147.2850	+	●telr	AB0UO	RUSSELL CO
Salina	146.7300	-	●a(CA)er	N0KSC	N0KSC
Salina	147.0300	+	●er	W0CY	CKARC
Salina	147.2700	+	●er	N0KSC	N0KSC
Smolan	146.6250	-	●l	WD0GAH	WB0OPI
Wilson	146.9700	-	●	K0BHN	K0BHN
EAST CENTRAL					
Emporia	145.3100	-	●	N0OFG	N0OFG
Emporia	146.9850	-	●	88.5/88.5 K0HAM	EARS
Enterprise	145.1700	-	●	KE5MED	KE5MED
Garnett	146.8650	-	●	K0VEV	CHPPWARC
Matfield Green	147.0450	+	●	88.5/88.5 K0HAM	NEKSUN
Mound City	147.2850	+	●er	WA0PPN	MnCrkARA
New Strawn	147.0750	+	●	91.5 N0MSA	-----
Osage City	146.9250	-	●	N0OFG	N0OFG
Osawatomie	147.3450	+	●	AA0X	AA0X
Ottawa	147.3900	+	●e	W0QW	OttawaARA
Paola	147.3600	+	●(CA)er	WS0WA	WhtStWrls
KANSAS CITY METRO					
Basehor	145.3900	-	●	88.5/88.5 K0HAM	NEKSUN
Basehor	145.3900	-	●	88.5/88.5 K0HAM	NEKSUN
Blue Springs	147.0150	+	●	151./151. KB0VBN	BluSprRPTR

KANSAS

<i>Location</i>	<i>Output</i>	<i>Input</i>	<i>Notes</i>	<i>Call</i>	<i>Sponsor</i>
Excelsior Spgs	145.1900	-	● 107. RBX	KØBSJ	KØBSJ
Excelsior Spgs	147.3750	+	● 156./156.	KØESM	RayClay RC
Gladstone	145.4300	-	●	KDØFW	KCATVG
Holt	147.0450	+	●	NØTIX	NØTIX
Independence	145.3100	-	● 151.er	KØEJC	EJCECS
Independence	145.3700	-	●	KØEJC	EJCECS
Independence	146.7300	-	● aer	WØSHQ	ASCRA, Inc
Independence	147.0900	+	● a(CA)elr	WØTOJ	IndFMARC
Kansas City	145.1300	-	● a(CA)e	WAØNQA	ArtShrnRC
Kansas City	145.1300	-		WAØNQA	ArtShrnRC
Kansas City	146.7900	-	● 107./107.	WAØKHP	ClayCoARC
Kansas City	146.8200	-	● lrx	KCØARC	NEKSUN
Kansas City	146.9400	-	● 88.5/88.5	KØHAM	NEKSUN
Kansas City	146.9400	-	88.5/88.5	KØHAM	NEKSUN
Kansas City	146.9700	-	● 151./151.	WØWJB	WØWJB
Kansas City	147.1500	+	●	WØLB	JyhwkARC
Kansas City	147.1500	+	151.4/151.4er	WØLB	JyhwkARC
Kansas City	147.2100	+	●	WØKCK	WYCO EM
Kansas City	147.2100	+	151.4/151.4er	WØKCK	WYCO EMA
Kansas City	147.2700	+	● a(CA)ex	WAØSMG	WAØSMG
Kansas City	147.3300	+	● a(CA)er	WAØQFJ	TWA ARC
Kearney	147.3000	+	● 107.	KØBSJ	KØBSJ
Lee's Summit	145.4100	-	● a(CA)	WAØTEG	NEKSUN
Lee's Summit	146.7000	-	● 107./107.	KCØSKY	KS SKY WRN
Lenexa	145.4900	-	●	KAØVVX	KISS ARC
Lenexa	145.4900	-		KAØVVX	KISS ARC
Liberty	145.1100	-	●	NØELK	NØELK
Louisburg	147.3150	+	● 88.5/88.5	KØHAM	NEKSUN
Louisburg	147.3150	+	88.5/88.5	KØHAM	NEXSUN
Olathe	145.4700	-	●	KØECS	JoCoECS
Olathe	145.4700	-	151.4/151.4a(CA)er	KØECS	JoCoECS
Olathe	147.2400	+	●	KAØFMZ	SFTARC
Olathe	147.2400	+	151.4/151.4a(CA)er	KAØFMZ	SFTARC
Overland Park	145.2900	-	151.4/151.4	WØERH	JCRAC
Overland Park	145.2900	-	●	WØERH	JCRAC
Overland Park	146.8350	-	151.4/151.4er	WØWJB	-----
			●	WØWJB	
			151.4/151.4e		

Location	Output	Input	Notes	Call	Sponsor
Overland Park	146.9100	-	●	KØHAM	NEKSUN
				151.4/151.4a(CA)e	
Overland Park	146.9100	-		151.4/151.4 WBØKKA	NEKSUN
Raymore	147.1200	+	●es	KCØJGA	SSARC
Raytown	145.1700	-	●	151./151. KØGQ	Raytown AR
				e	
Shawnee	145.2100	-	●a(CA)er	WBØHAC	SRACT
Shawnee Msn	145.2100	-		WBØHAC	SRACT
Shawnee Msn	145.2300	-		WBØRJQ	WBØRJQ
Smithville	146.6400	-	●sx	KCØIMO	NØVER
NORTH CENTRAL					
Beloit	145.3100	-	●e	WAØCCW	SVRC
Clay Center	145.1500	-	●	KD7QAS	-----
				100.0/100.0 L((ECHOLINK#367513)	
Clay Center	147.1650	+	●	NØUJQ	RVARC
				162.2/162.2elr	
Concordia	146.8650	-	●er	KØKSN	KNRC
Concordia	146.9250	-	●	162.2e KØKSN	NCK RC
				L((K-LINK))r	
Greenleaf	147.0600	+	●r	ACØI	BlueVlyRA
Minneapolis	147.2250	+	●	NØUJQ	K-Link
				162.2/162.2aers	
Norton	147.3000	+	●e	KØENU	NrtnSgCrp
Osborne	147.3750	+	●	NZØM	ORUG
				162.2/162.2 L((K-LINK))r	
Phillipsburg	147.1200	+	●el	AAØHJ	AAØHJ
Smith Center	146.6100	-	●	NØLL	USCARC
NORTHEAST					
Effingham	146.6100	-	●	KØDXY	ACARS
				100.0/100.0a	
Hiawatha	147.1800	+	●te	WAØW	HARC
Holton	146.7750	-	●a(CA)e	AAØMM	JacksonARC
Junction City	147.3150	+	●	KS1EMS	K-Link
				162.2/162.2l	
Lawrence	146.7600	-	●t	WØUK	DCARC
Lawrence	147.0300	+	●	88.5/88.5 NØAPJ	DG CO EP
				er	
Leavenworth	145.3300	-	●e	NØKOA	WBØYNE
Leavenworth	147.0000	+	●	KSØLV	PKARC
				151.4/151.4a(CA)er	
Manhattan	145.4100	-	●	WØQQQ	KSU ARC
Manhattan	147.2550	+	●	88.5/88.5 KSØMAN	MAARS
				ae	
Marysville	147.2850	+	●	WØDOD	MCARC
Mission	147.1650	+	●	WBØKIA	WYCO RACES
				151.4/151.4elr	
Riley	146.6850	-	●	KS1	K-Link
				162.2/162.2 L((K-LINK))	
Seneca	146.7150	-	●er	KBØDEU	NMCOCD

198 144-148 MHz

KANSAS

Location	Output	Input	Notes	Call	Sponsor
Topeka	147.1950	+	●	88.5/88.5 K0HAM eL(K0HAM)	NEKSUN
NORTHWEST					
Colby	146.8200	-	●	NW0K 156.7/156.7er	TARC
Goodland	147.0300	+	●	88.5/88.5 KS0GLD (CA) L(ECHOLINK#243285)	SCARE
Lenora	146.8800	-	●	N0KOM 162.2/162.2eL((K-LINK))	NTNCTYRUG
Norton	145.3500	-	●lr	WD0AVA	WD0AVA
Oberlin	145.1900	-	●	KB0DZB	TRI-STATE
SOUTH CENTRAL					
Anthony	146.6850	-	●ae	N0CR	N0CR
Arkansas City	147.0000	+	●	97.4/97.4 WA0JBW r	CWLYCOARC
Beaumont	145.1300	-	●	KS0KE 156.7/156.7er	KARS
Hutchinson	146.6700	-	●e	WB0EOC	ERCRC
Hutchinson	146.8200	-	●	W0UUS 103.5/103.5elr	WARC
Hutchinson	147.1200	+	●a(CA)e	W0WR L(ECHOLINK#105011)	RCKARA
Kiowa	147.0150	+	●aelr	KB5MDH	KDE-TV36
Kiowa	147.1800	+	●	W5ALZ 103.5/103.5el	GSPARC
Medicine Lodge	146.8800	-	●er	KC0GEV	W5ALZ
Newton	145.1100	-	●er	N0EVF	SKYWARN
Newton	146.6100	-	●	W0BZN 103.5/103.5eL((K-LINK))r	NEWTON ARC
Pratt	146.7000	-	●ae	WB0OAO	WB0OAO
Wellington	146.6400	-	●	WA0QPY 103.5/103.5	WLNGTNARC
Wellington	147.2400	+	●	WA0ZFE	WA0ZFE
Winfield	145.1900	-	●rx	WA0JBW	CWCOARC
SOUTHEAST					
Chanute	145.3500	-	●t	N0WXG	N0WXG
Chanute	146.7450	-	●	AI0E 100.0/100.0r	CAARC
Chanute	147.1050	+	●	91.5/91.5 KZ0V	-----
Coffeyville	146.6100	-	●	91.5/91.5 WR0CV e	COFYVLARC
Coffeyville	147.3000	+	●	91.5/91.5 NU0B	C A R C
Fort Scott	146.7150	-	●	91.5/91.5 KB0SWH	-----
Gas	147.3750	+	●/179.9	W10LA	IARC
Humboldt	147.1800	+	●	WB0SHN	WB0SHN
Independence	145.4900	-	●	91.5/91.5 N0ID	IARC
Independence	147.0150	+	●	N0ID 100.0/100.0	IARC
Parsons	145.2500	-	●	91.5/91.5 W0PIE a(CA) L(ECHOLINK#305758)	W0PIE

Location	Output	Input	Notes	Call	Sponsor
Parsons	146.6850	-	●	91.5/91.5 AAØPK e	PAARC
Pittsburg	146.9400	-	●	91.5/91.5 KØPRO a(CA)e	PRO
Pittsburg	147.2400	+	●	91.5/91.5 KØPRO a(CA)	PRO
SOUTHWEST					
Dodge City	146.6100	-	●	67.0/67.0 KØBAI er	KØBAI
Dodge City	147.0300	+	●	KUØL 123.0/123.0aeL(ECHOLINK)r	KUØL
Dodge City	147.1650	+	●	88.5/88.5 KØHAM ers	NEKSUN
Garden City	146.9100	-	●	WØGCK 141.3/141.3e	SNDHILSARC
Hugoton	147.2400	+	●	e WØQS	SPARK
Lakin	146.9850	-	●	NØOMC 156.7/156.7e	NØOMC
Liberal	145.1500	-	●	88.5/88.5 WØKKS l	SPARK
Liberal	146.8050	-	●	WØKKS 103.5/103.5ae	SPARK
Plains	147.1800	+	●	WKØDX	WKØDX
Sublette	147.3000	+	●	a(CA) NØDRB	NØDRB/CRO
Ulysses	147.0600	+	●	e KØECT	SKECT
TOPEKA					
Canton	145.2900	-	●	KCØIFO 186.2/186.2ae	-----
Carbondale	147.3000	+	●	88.5/88.5 KBØWTH e	-----
Hoyt	145.2700	-	●	88.5/88.5 WØCET er	KVARC
Meriden	146.8350	-	●	er NØLFN	BARCBADS
St Marys	146.9550	-	●	88.5/88.5 KØHAM eL((K-LINK) KØHAM)rs	NEKSUN
Topeka	145.4500	-	●	88.5/88.5 WØCET aer	KVARC
Topeka	146.6700	-	●	88.5/88.5 WAØVRS aeL(ECHOLINK#157350)r	911 Top
WEST CENTRAL					
Scott City	146.7000	-	●	e KØEQH	SNDHILSARC
Syracuse	146.7750	-	●	e KAØTAO	KAØTAO
WICHITA					
Derby	145.4700	-	●	KCØSOK 156.7/156.7 L(ECHOLINK#44447)	ALRERC
Derby	146.6400	-	●	te KDØHNB	-----
Derby	146.8500	-	●	WØUUS 103.5/103.5elrWX	WARC
El Dorado	147.1500	+	●	WØRGB	FlntHlsRC

**200 144-148 MHz
KANSAS-KENTUCKY**

Location	Output	Input	Notes	Call	Sponsor
El Dorado	147.2100	+	●	K0FAO	KARS
Goddard	147.0600	+	●	100.0/100.0e WF0A	ALRERC
Haysville	145.4100	-	●	156.7/156.7 L(ECHOLINK#350393)	KA0RT
Haysville	147.1050	+	●	a(CA)er KA0RT	KA0RT
Mulvane	146.7150	-	●	a(CA)er N0KTA	MLVANEARC
Valley Center	147.3900	+	●	100.0/100.0e K0FFR	K0FFR
Wichita	145.2700	-	●	te W0VFW	VFW3115
Wichita	146.7900	-	●	L(ECHOLINK#358668) W0SOE	WARC
Wichita	146.8950	-	●	a KC0AHN	BEARS
Wichita	146.9400	-	●	a(CA)er WA0RJE	TECNICHAT

KENTUCKY

Agnes	145.4500	-	●	77/77 W4RRA	W4XXA
Allen	147.3000	+	●	123/123 K4ICN	K4ICN
Artemus	147.3900	+	●	N4INT	N4INT
Ashland	146.9400	-	●	107.2/107.2 KG4DVE	KG4DVE
Ashland	147.2400	+	●	107.2/107.2 KC4QK	ASHLAND 24 RPTR.
Bardstown	145.4700	-	●	107.2/107.2 KB4KY	KB4KY
Beaver Dam	145.1700	-	●	151.4/151.4e KI4HEC	KI4HEC
Benton	145.3900	-	●	136.5/136.5ers KI4HUS	N4STW
Bowling Green	147.1650	+	●	118.8/118.8e W4WSM	-----
Bowling Green	147.3300	+	●	100.0/100.0lsWX KY4BG	KY4BG
Brooks	146.7000	-	●	107.2/107.2e 79.7/79.7 KY4KY	KY4KY
Buckhorn Lake	147.3750	+	●	elsWX K4XYZ	K4XYZ
Buffalo	147.2550	+	●	103.5/103.5 77/77 W4LJM	W4LJM
Buttonsberry	146.7300	-	●	82.5/82.5 KY4MA	NU4O
Cane Valley	146.6400	-	●	WA4UXJ	CENTRAL KY ARC
Cerulean	147.1950	+	●	KY4KEN	KY4KEN
Cloverport	147.3750	+	●	136.5/136.5e 88.5/88.5 K4DJF	K4DJF
Columbia	147.1950	+	●	KY4TF	-----
Corbin	146.6100	-	●	136.5/136.5eWX e WD4KWV	WD4KWV

Location	Output	Input	Notes	Call	Sponsor
Covington	145.4100	-	●	WR8CRA	CINCINNATTI R
Covington	147.3900	+	●	123/123 WR8CRA	CINCINNATTI R
Crestwood	147.3900	+	●	KY4OC	OLDHAM CO. A
Danville	145.3100	-	●	151.4/151.4 100/100e W4CDA	W4CDA
Dawson Springs	146.7750	-	●	103.5/103.5 KF4CWK	KF4CWK
Dewdrop	147.0300	+	●	107.2/107.2e KD4DZE	KD4DZE
Dixon	145.3500	-	●	71.9/71.9 AJ4SI	-----
Dorton	146.8950	+	●	es 127.3/127.3el KC4KZT	-----
Drakesboro	146.8200	-	●	107.2/107.2e KF4DKJ	Muhlenberg Co A
East Bernstadt	147.1800	+	●	151.4/151.4 E-SUN KE4GJG	-----
Edgewood	147.2550	+	●	123/123 K4CO	K4CO
Elizabethtown	145.3500	-	●	103.5/103.5esWX WX4HC	E C
Elizabethtown	146.9800	-	●	W4BEJ	LINCOLN TRAIL
Flemingsburg	146.9550	-	●	107.2/107.2 KF4BRO	GREATER MAS
Frankfort	147.1050	+	●	107.2/107.2e K4TG	K4TG
Franklin	147.1350	+	●	136.5/136.5s KE4SZK	KE4SZK
Georgetown	146.6850	-	●	107.2/107.2 NE4ST	GEO-SCOTT CO
Georgetown	147.6750	-	●	N4CO	GEORGETOWN
Glasgow	146.9400	-	●	114.8/114.8e KY4X	MCARC Inc
Grayson	146.7000	-	●	107.2/107.2es KD4DZE	KD4DZE
Grethel	147.0450	+	●	100/100 KJ4VF	KJ4VF
Halls Gap	146.7900	-	●	79.9/79.9 AG4TY	-----
Hamlin	147.2400	+	●	91.5/91.5 W4GZ	K4MSU
Hardin	146.9850	-	●	123/123 KN4CG	JCRA
Harlan	147.1050	+	●	103.5/103.5esWX KK4KCQ	-----
Hawesville	146.7150	-	●	136.5/136.5e KY4HC	HARC
Hazard	146.6700	-	●	103.5/103.5elsWX KY4MT	KY4MT
Henderson	145.4900	-	●	103.5/103.5 W4KVK	W4KVK
Henderson	146.9700	-	●e	WA4GDU	WA4GDU
Highland Heights	146.7900	-	●	123/123 W4YWH	W4YWH

**202 144-148 MHz
KENTUCKY**

<i>Location</i>	<i>Output</i>	<i>Input</i>	<i>Notes</i>	<i>Call</i>	<i>Sponsor</i>
Highland Heights	146.8950	-	● 123/123	K4CO	K4CO
Hopkinsville	147.0300	+	●	KD4ULE	KD4ULE
			103.5/103.5e		
Hueysville	145.4700	-	● 79.7/79.7	K4NLT	KF4ZTB
Irvine	146.8200	-	●	W4CMR	W4CMR
			192.8/192.8ers		
Irvine	147.0150	+	● 100/100e	AD4RT	KY4LD
Jackson	147.2700	+	●	K4TDO	-----
			103.5/103.5elsWX		
LaGrange	147.2100	+	● 88.5/88.5	WB4WSB	-----
Lawrenceburg	145.1100	-	●	KY4LAW	KY4LAW
			107.2/107.2e		
Lawrenceburg	146.8350	-	●	K4TG	K4TG
			107.2/107.2e		
Leitchfield	147.2250	+	●	KY4RCE	-----
			179.9/179.9e		
Lexington	145.2500	-	●	AD4YJ	-----
			110.9/110.9		
Lexington	146.7600	-	● a(CA)e	K4KJQ	Bluegrass ARS
Lexington	146.9400	-	● 88.5/88.5	KY4K	-----
			es		
Lexington	147.1200	+	●	K4UKH	-----
			141.3/141.3		
Lexington	147.1650	+	●	K4KJQ	Bluegrass ARS
London	147.2850	+	● 85.4/85.4	KC4ZFH	KC4ZFH
Louisa	147.3900	+	●	WA4SWF	N8QCW
			127.3/127.3elsWX		
Louisville	145.1300	-	●	N4UL	N4UL
			151.4/151.4		
Louisville	145.1500	-	●	KG4CCW	KG4CCW
			141.3/141.3		
Louisville	145.4100	-	●	KK4CZ	KK4CZ
			151.4/151.4		
Louisville	146.8800	-	●	W4PF	W4PF
Louisville	147.0300	+	●	W4PJZ	LVL & JEF EM
			151.4/151.4		
Louisville	147.0700	+	●	N4MRM	N4MRM
			151.4/151.4		
Louisville	147.1200	+	●	KA4KMT	KA4MKT
Louisville	147.1800	+	● 79.9/79.9	W4CN	W4CN
Louisville	147.2700	+	●	WB4EJK	WB4EJK
			151.4/151.4		
Louisville	147.3600	+	●	KQ9Z	KQ9Z&K9BAW
Lynch	147.2100	+	●	K4BKR	-----
			103.5/103.5		
Madisonville	147.0900	+	● 82.5/82.5	KC4FIE	KC4FIE
Magnolia	146.6700	-	● 77/77	WA4FOB	-----
Manchester	146.9250	-	● 79.7/79.7	KG4LKY	KG4LKY
			elWX		

144-148 MHz 203
KENTUCKY

Location	Output	Input	Notes	Call	Sponsor
Marion	147.2850	+	● 100/100e	KA4FGA	-----
Mayfield	145.1100	-	●	WA6LDV	KF4GCD
			179.9/179.9		
Maysville	145.4700	-	●	KF4BRO	GMCARA
			107.2/107.2		
Mckee	147.0600	+	●	W4CPT	W4CPT
			192.8/192.8		
Middlesboro	146.7750	-	● 79.7/79.7	KA4OAK	KA4OAK
			e		
Middlesboro	146.7750	-	●	KA4WZX	KA4WZX
Millard	146.7450	-	●	KD4RTR	-----
			141.3/141.3		
Monticello	145.1500	-	● 100/100e	AC4DM	AC4DM
Monticello	146.9950	-	● 88.5/88.5	WB9SHH	WB9SHH
Morehead	145.1300	-	● 100/100	KJ4VF	KJ4VF
Morehead	146.9100	-	● 123/123	K4GFY	K4GFY
Morgantown	146.6550	-	● 100/100s	W4WSM	W4WSM
			WX		
Mt Sterling	147.3300	+	●	KI4CAZ	GATEWAY ARC
			103.5/103.5		
Mt Vernon	146.7150	-	● 100/100e	KF4OFT	KF4OFT
			rs		
Munfordsville	146.8950	-	●	KY4X	MCARC Inc
			114.8/114.8e		
Murray	146.9400	-	● 91.5/91.5	K4MSU	K4MSU
			eWX		
Nicholasville	145.4900	-	●	WB4CWF	WB4RZD
Owensboro	145.3300	-	●	KI4JXN	KI4JXN
			103.5/103.5		
Owensboro	146.6850	-	●	N4WJS	N4WJS
			110.9/110.9		
Owensboro	146.8650	-	● 82.5/82.5	KJ4TLE	KJ4TLE
Owensboro	147.2100	+	●	K4HY	OARC
			110.9/110.9es		
Owingsville	147.0750	+	● 123/123	N4TLP	-----
Paducah	146.7600	-	●	K4CUW	K4CUW
Paducah	147.0600	+	●	W4NJA	W4NJA
			179.9/179.9		
Paducah	147.1200	+	●	KD4DVI	KD4DVI
			179.9/179.9e		
Paintsville	145.2700	-	●	N4KJU	KY4ARC
			127.3/127.3esWX		
Paintsville	147.2250	+	●	KY4ARC	KY4ARC
			127.3/127.3esWX		
Phelps	147.0900	+	● 100/100e	N4MWA	N4MVY
Pikeville	145.1500	-	●	K4PDM	K4PDM
			127.3/127.3el		
Pineville	146.6400	-	● 100/100	WA4ZYZ	MARC

204 144-148 MHz
KENTUCKY-LOUISIANA

<i>Location</i>	<i>Output</i>	<i>Input</i>	<i>Notes</i>	<i>Call</i>	<i>Sponsor</i>
Powderly	146.7450	-	●	KA4HHW 107.2/107.2e	KF4DKJ
Prestonsburg	145.3100	-	●	KY4ARC 127.3/127.3ls	AR COMMUNITY SE
Princeton	145.2300	-	●	W4KBL 179.9/179.9es	W4KBL
Radcliff	146.9250	-	●	W4BEJ	LTARC
Radcliff	147.1500	+	●	WX4HC 103.5/103.5esWX	WX4HC
Richmond	145.3700	-	●	KE4YVD 192.8/192.8a(CA)ers	KE4YVD
Richmond	146.8650	-	●	KM4EOC 192.8/192.8ers	-----
Rosine	145.2700	-	●	77/77e	KD4BOH
Russell Springs	146.9550	-	●	100/100e WX	N4SQV
Salyersville	145.1900	-	●	KB4SQI 127.3/127.3	KB4SQI
Salyersville	146.6250	-	●	KY4CM 127.3/127.3elsWX	-----
Sandy Hook	147.1350	+	●	KD4DZE 107.2/107.2e	KD4DZE
Shelbyville	147.0000	+	●	KE4LR	STUBBLEFIELD RPT
Somerset	146.8800	-	●	77/77e	AC4DM
Springfield	147.3000	+	●	WA4SJH	-----
St Matthews	145.2900	-	●	AC2DC 151.4/151.4e	AC2DC
Stanton	145.2900	-	●	N4VOS	-----
Tompkinsville	146.7750	-	●	KJ4OG 151.4/151.4	-----
Uniontown	145.2900	-	●	77/77e	KJ4HNC
Vanceburg	146.7750	-	●	100/100	AE4SK
Versailles	145.3300	-	●	KY4WC	KY4WC
Walton	147.3750	+	●	123/123	K4CO
Westview	147.0600	+	●	KY3O 136.5/136.5	-----
Whitesburg	145.3500	-	●	KK4WH 186.2/186.2elsWX	-----
Williamsburg	147.0000	+	●	KG4M	STUBBLEFIELD RPT
Winchester	145.4300	-	●	KF4CBT 203.5/203.5e	KF4CBT
Winchester	147.1200	+	●	WB4ASZ	WB4ASZ
Winchester	147.1950	+	●	100/100	KJ4VF

LOUISIANA
REG 1 NEW ORLEANS

Belle Chasse	146.8950	-	●	114.8e L(444.175)rs	KA5EQZ
Marrero	146.9400	-	●	114.8ers	W5ABD
					PPOEP
					WARC

Location	Output	Input	Notes	Call	Sponsor
Marrero	147.1500	+	● 114.8 (CA)ers	N5SC	N5SC
Metairie	145.4700	-	● 114.8	W5GAD	JARC
Metairie	146.8200	-	● 114.8	N5OZG	N5OZG
Metairie	147.0450	-	● 114.8e	W5GAD	JARC
Metairie	147.2400	+	● 114.8	W5GAD	JARC
Metairie	147.3600	+	●	W5RU	DDXA
New Orleans	146.7750	-	● 114.8esx	W5MCC	SELCOM
New Orleans	146.8600	-	●	W5MCC	SELCOM
			114.8/114.8 (CA)er		
New Orleans	146.9600	-	● 114.8	W5UNO	UNOE
New Orleans	147.0300	+	● 114.8eBl	KB5NUR	KB5NUR
			x		
Port Sulphur	146.6550	-	● 114.8e	KA5EZQ	PPOEP
			L(444.075)rs		
REG 2 BATON ROUGE					
Baton Rouge	145.2300	-	●	W5GQ	WAFB-TV-E
			107.2/107.2 (CA)elx		
Baton Rouge	145.4500	-	● aez	WA5TQA	OMIK-BR
Baton Rouge	145.4900	-	● aelx	KD5SL	RASC
Baton Rouge	146.7900	-	● 107.2e	W5GIX	BRARC
Baton Rouge	146.9400	-	● 107.2er	KD5CQB	EBRP OEP
Baton Rouge	147.2550	+	●	N5NXL	BRRG
Baton Rouge	147.3450	+	● 100ael	W5DOW	Dow ARC
Fordoche	147.1800	+	● ersx	KE5WQB	F-RACES
Gonzales	145.3100	-	● 107.2	K5ARC	ASCN ARC
Gonzales	147.2250	+	● 107.2e	K5ARC	ASCN ARC
Holden	146.7300	-	● 107.2e	W5LRS	LARS
St Francisville	146.8350	-	● 114.8	KD5UZA	KD5UZA
REG 3 THIBODAUX					
Convent	146.9850	-	● 107.2e	K5ARC	ASCN ARC
Theriot	147.3000	+	● 107.2	W5YL	THBDX ARC
Thibodaux	147.3900	+	● ael	W5YL	THBDX ARC
REG 4 LAFAYETTE					
Abbeville	147.0600	+	●	KC5Z	VARC
Berwick	146.7450	-	●	N5BOD	N5BOD
			103.5/103.5a		
Crowley	147.2400	-	● 127.3	K5ET	TV 10 RG
			(CA)e		
Duson	147.0400	+	●	W5EXI	ACDN ARA
			103.5/103.5e		
Franklin	147.1200	+	● aer	N5BOD	ST MRY CD
Lafayette	145.3700	-	●	KF5VH	LRA
			103.5/103.5e		
Lafayette	146.8200	-	●	W5DDL	ACDN ARA
			103.5/103.5ae		
Morgan City	146.9100	-	● aer	N5BOD	ST MRY CD
New Iberia	145.4100	-	● 103.5es	K5BLV	ADXA
New Iberia	146.6800	-	●	K5ARA	IBR PR OEP
			103.5/103.5aer		

LOUISIANA

<i>Location</i>	<i>Output</i>	<i>Input</i>	<i>Notes</i>	<i>Call</i>	<i>Sponsor</i>
Opelousas	147.1500	+	● 103.5/103.5 BI	W5OPL	OPLS AARC
REG 5 LAKE CHARLES					
DeRidder	146.8500	-	● 203.5x	N5LX	N5LX
Kinder	146.9250	-	● 203.5 E-SUN	W5ELM	W5ELM
Lake Charles	145.2100	-	● 103.5	W5BII	SWLARC
Lake Charles	146.7300	-	● 173.8/173.8ae	W5BII	SWLARC
Sulphur	145.3500	-	● 103.5/103.5 (CA)e	W5BII	SWLARC
REG 6 ALEXANDRIA					
Alexandria	145.4700	-	● 173.8lrs	KC5ZJY	ARCCLA
Alexandria	147.3300	-	● 173.8elr SWX	KC5ZJY	ARCCLA
Jena	147.1050	+	● 173.8el WXx	KE5KT	KE5KT
Leesville	145.3100	-	● 173.8 (CA)elz	W5LSV	WCLARC
Leesville	147.3900	+	● 203.5	W5TMP	WCLARC
Many	146.8050	-	● eWX	KC5UCV	KC5UCV
Many	147.2800	-	● 173.8ael S	K5MNY	ARCS
Moreauville	145.1300	-	● 173.8e	KA5KON	AVOY OEP
Natchitoches	146.8800	-	● 173.8	N5LSY	N5LSY
Pineville	147.3750	+	● 173.8elr S	KC5ZJY	ARCCLA
Winnfield	147.0600	+	● 173.8esx	KE5IXL	WPARES
REG 7 SHREVEPORT					
Bossier	147.1500	+	● 186.2elr SWXz	K5BMO	B.M.O.
Coushatta	145.2700	-	● 186.2 (CA)er	K5EYG	RRARA
Haughton	147.2400	+	● 123e	KC5UCV	KC5UCV
Mansfield	146.9400	-	● aer	KC5XR	UNTD R AC
Minden	147.3000	+	● 186.2a	N5RD	MARA
Shreveport	145.1100	-	● 186.2 (CA)eWX	N5FJ	S.A.R.A.
Shreveport	145.4100	-	● 186.2e	KC5OKA	ARK LA TX
Shreveport	145.4300	-	● al	KB5PKW	MARA
Shreveport	146.6700	-	● 186.2e WXx	N5SHV	ARCOS
Shreveport	146.7000	-	● 186.2er	K5SAR	SARA
Shreveport	146.7600	-	● 186.2ae	N5SHV	ARCOS
Shreveport	146.8200	-	● 186.2 (CA)e	K5SAR	S.A.R.A.
Springhill	146.7300	-	● a	W5KJN	SPHL ARC
Springhill	147.1650	+	● WX	AF5P	ARKLA ARA

Location	Output	Input	Notes	Call	Sponsor
REG 8 MONROE					
Bernice	145.3300	-	● 127.3	W5JC	W5JC
Bernice	147.0750	+	● 127.3	W5JC	W5JC
Columbia	147.0150	+	● 103.5ex	K5NOE	K5NOE
Farmerville	145.2300	-	● ers	KA5JNL	UP-ARES
Jonesboro	146.7900	-	● s	WB5NIN	JAARO
Kilbourne	146.7750	-	●	KJ5NQ	KJ5NQ
Monroe	146.8500	-	● ersx	N5DMX	N5DMX
Rayville	145.4900	-	●	WA5KNV	Beouf R RA
Ruston	145.1900	-	● 94.8ael	N5WLG	N5WLG
			LITZx		
Ruston	147.1200	+	● 94.8es	WC5K	PHARA
West Monroe	145.4500	-	● 127.3els	W5KGT	W5KGT
West Monroe	147.1350	+	● 127.3ael	W5KGT	W5KGT
			rslITZ WXXZ(911)		
West Monroe	147.3750	+	● 127.3	WB5SOT	WB5SOT
REG 9 HAMMOND					
Hammond	145.1300	-	●	WB5NET	SELARC
			107.2/107.2e		
Hammond	147.0000	-	●	WB5NET	SELARC
			107.2/107.2 (CA)e		
LaCombe	145.2900	-	●	K5OZ	Ozone ARC
LaCombe	146.6400	-	● 114.8l	N5UK	N5UK
LaCombe	147.2700	-	●	W5SLA	Ozone ARC
			114.8/114.8e		
Madisonville	147.3750	+	● 107.2e	W5NJJ	NLAKE ARC+
Mandeville	146.7150	-	●	W5NJJ	NLAKE ARC+
			107.2/107.2 (CA)e		
Sheriden	145.4300	-	●	WA5ARC	WARC
			107.2/107.2e		
STATEWIDE					
Shared	145.1700	-	#		-----
MAINE					
AROOSTOOK COUNTY					
Allagash	146.7150	-	● 100.0	N1FG	SJVARA
			E-SUN		
Fort Fairfield	147.3900	+	● L(RF)	KB1JVP	KB1JVP
Fort Kent	146.6400	-	● 100.0	N1FG	SJVARA
			E-SUNx		
Frenchville	147.3300	+	● 103.5	N1FCV	N1FCV
Madawaska	146.8200	-	● 179.9e	KB1NLQ	PChasse
Merrill	145.1700	-	● 123.0e	KB1JVP	KB1JVP
			L(KQ1L 147.000) WXX		
North Wade	146.7300	-	● e	K1FS	AARA
AUGUSTA					
Augusta	146.6700	-	● 100.0ae	KQ1L	KQ1L
			L(KQ1L LINK SYSTEM)rsWX		
Augusta	146.7900	-	○ 157.6er	KQ1L	KCEMA
			WX		

208 144-148 MHz

MAINE

Location	Output	Input	Notes	Call	Sponsor
Belgrade Lakes	145.3900	-	● 100.0 L(E15061 443.200)	W1PIG	KenebecARS
Gardiner	147.2550	+	● 114.8 (CA)eL(ABORN 147.270 136.5)rs	KB1RAI	Late Night
Kents Hill	147.0000	+	● 100.0e L(449.275)rsWX	W1PIG	KARS
Litchfield	146.7000	-	● 100.0e L(KQ1L LINK SYSTEM)rsWXX	N1ITR	N1ITR/KQ1L
Waterville	146.9250	-	● 100.0e L(KQ1L)r	KQ1L	KQ1L
Winslow	146.7600	-	● 103.5	KD1MM	KD1MM
CENTRAL/BANGOR					
Bangor	145.4500	-	● 67.0eprs	WA1RES	PnbCtyARES
Beaver Cove	147.2550	+	● 131.8e	W3VNE	SDHiggins
Brownville	147.1050	+	● 103.5esx	N1BUG	N1BUG
Dixmont	146.8500	-	● 100.0e L(KQ1L LINK SYSTEM)rsWXX	KQ1L	KQ1L
East Holden	146.9400	-	● 100.0e	N1ME	PSARC
East Millinocket	146.7450	-	● 100.0 L(145.250 + 449.275)	KA1EKS	KA1EKS
Hampden	147.3000	+	● 100.0 (CA)eWX	W1GEE	W1GEE
Hermon	147.1200	+	● 77.0e	W1DLO	DLO
Lincoln	147.0000	+	● 100.0 L(KQ1L LINK SYSTEM)	KQ1L	KQ1L
Millinocket	145.2500	-	● 100.0 L(146.745 + 449.275)	KA1EKS	KA1EKS
Milo	147.2100	+	● 71.9e L(E896607)	K1PQ	PARC
Orono	145.4700	-	● 71.9	W1YA	U ME ARC
Springfield	147.3750	+	● 100.0ex	WA1ZJL	WA1ZJL
MID-COAST					
Belfast	147.1650	+	● 136.5epr s	W1EMA	WCARA
Ellsworth	146.9100	-	● 151.4ers x	KB1NEB	HC EMCOMM
Franklin	146.6100	-	● 107.2	WB5NKJ	WB5NKJ
Hope	147.2400	+	●	WA1ZDA	WA1ZDA
Hulls Cove	147.0300	+	● 100.0e	W1TU	EAWA
Knox	145.4100	-	● eL(D*v)rs	W1EMA	WCARA
Knox	147.2700	+	● 136.5ers	W1EMA	WCARA
Palermo	145.2700	-	● 100.0 L(145.390 OR 449.275)	W1PIG	KARS
Rockland	147.0600	+	● 91.5 (CA) eL(W1PBR/R WASHINGTON)rsx	W1PBR	PBay RACES
Rockport-Ragged Mtn	146.8200	-	● 100.0e L(KQ1L LINK SYSTEM)rsWXX	KQ1L	KQ1L
Washington	145.4900	-	● 91.5 (CA) eL(WZ1J BRUNSWICK)rsx	KC1CG	KC1CG

Location	Output	Input	Notes	Call	Sponsor
Washington	147.0600	+	● 91.5 (CA) eL(W1PBR/R ROCKLAND)rsx	W1PBR	PBay RACES
NORTHWEST					
Buckfield-Strkd Mtn	146.8800	-	● 100.0e L(KQ1L LINK SYSTEM)rsWXX	KQ1L	KQ1L
Farmington	147.1800	+	● 123.0	W1BHR	KY1C
Hiram	147.0150	+	● 103.5ex	K1AAM	K1AAM
Madison	146.7300	+	● 91.5es	KA1C	KA1C
New Sharon	145.3500	-	● 100.0e L(KQ1L MAINE NETWORK)rsWXX	N1UGR	KQ1L
Norway	147.1200	+	● 136.5ers	W1OCA	OCARES
Rumford	146.9100	-	● 100.0ex	N1BBK	N1BBK
Skowhegan	147.3450	+	●	KA1ZGC	KA1ZGC
Sugarloaf Mtn	146.9700	-	● 100.0e L(KQ1L LINK SYSTEM)rsWXX	KQ1L	KQ1L
Woodstock	146.6400	-	● 103.5 L(W1CKD)	N1ROA	N1ROA
PORTLAND/SOUTH COAST					
Acton	145.2100	-	● 156.7 L(CCS NETWORK)	N1KMA	CLEOSYS
Alfred	145.4100	-	● 103.5aer	WJ1L	RACES
Arundel	146.9250	-	● 103.5 (CA)eL(WATERBORO 444.600)r	W6BZ	N East ARC
Auburn	146.6100	-	● 88.5e	W1NPP	AARC
Biddeford	147.1500	+	● 79.7 L(D*V)	KC1ALA	KA1JWM
Brunswick	147.1350	+	● 103.5 (CA)eL(444.9)x	WZ1J	G.R.U.
Brunswick	147.2100	+	● 100.0ae prsx	KS1R	MARA
Cornish	145.2100	-	● 156.7ae L(CCS SYSTEM) EXPx	N1KMA	CLEOSYS
Cornish	146.7150	-	● 127.3 L(D*V NXDN DMR P25 CCS NETWORK)	N1KMA	NFLD
Falmouth	146.7300	-	● 100.0ers	W1KVI	PAWA
Falmouth	147.0900	+	● 100.0ae sWXX	W1QUI	W1QUI
Gray	147.0450	+	● 103.5e	K1MV	RRRA
Livermore Falls	147.2250	+	● 123.0	W1BHR	BHRG
Naples	146.8350	-	● 103.5x	K1AAM	K1AAM
Poland Spring	147.3150	+	● 103.5x	K1AAM	K1AAM
Portland	147.3600	+	● 100.0	K1SA	K1SA
Saco	146.7750	-	●	WA1GTT	WA1GTT
Sanford	145.2100	-	● 156.7ae L(CCS SYSTEM)x	N1KMA	CLEOSYS
Sanford	146.8050	-	● 156.7/146.2aeL(D*V DMR CCS SYSTEM)	N1KMA	CLEOSYS
Sanford	147.1800	+	● 88.5/100 eL(D*V DMR KQ1L NETWORK)x	K1PHF	KQ1L

**210 144-148 MHz
MAINE-MARYLAND**

<i>Location</i>	<i>Output</i>	<i>Input</i>	<i>Notes</i>	<i>Call</i>	<i>Sponsor</i>
Shapleigh	145.1100	-	●	K1DQ	K1DQ
				L(DMR:CC4 DMRE-MARC)	
Waldoboro	147.3900	+	●	179.9 K1NYY	K1NYY
				(CA)	
Wales	145.2900	-	●	100e W1PIG	KARS
				L(145.390 449.275 145.270 443.200)SWXX	
West Newfield	146.6700	-	●	146.2e N1KMA	CLEOSYS
				L(D*V CCS NETWORK) EXPx	
Westbrook	147.2700	+	●	103.5e W1CKD	PRG
				L(444.6) WXx	
WASHINGTON COUNTY					
Cooper	146.9850	-	●	179.9e W1LH	CMRG
				L(D*V DMR)SWXX	
Cooper	147.3300	+	●	118.8s W1LH	W1LH
				WX	
Marshfield	146.7750	-	●	192.8 K1HF	K1HF
				E-SUN	
Topsfield	146.6700	-	●	100.0 K1HHC	COORDEXP
				L(KQ1L LINK SYSTEM)	
MARYLAND					
ALL					
SNP	145.1700	-	●		-----
ANNAPOLIS					
Davidsonville	147.1050	+	●	107.2ae W3VPR	AARC
				Z	
Millersville	146.8050	-	●	107.2aer W3CU	MMARC
				Z(911)	
BALTIMORE					
Baltimore	147.0300	+	●	(CA)elWX WB3DZO	BRATS
Baltimore	147.3450	+	●	127.3 N3HIA	N3HIA
Cockeysville	145.1900	-	●	110.9 K3NXU	Boumi ARC
Columbia	147.1350	+	●	156.7er K3CUJ	Col. ARA
Cooksville	147.3900	+	●	156.7ers K3CUJ	Col. ARA
				WX	
Curtis Bay	147.0750	+	●	107.2 W3VPR	AARC
				(CA)elrswX	
E Baltimore	147.2400	+	●	107.2l W3PGA	Aero ARC
Jessup	146.7600	-	●	107.2l WA3DZD	MFMA
Jessup	146.7600	223.1600	●	107.2l WA3DZD	MFMA
Jessup	146.7600	449.0000	●	107.2l WA3DZD	MFMA
Towson	145.1400	-	●	e W3DHS	BCACS
				L(DSTAR) WX	
Towson	146.6700	-	●	107.2ael W3FT	BARC
				r	
CENTRAL MD					
Damascus	145.2500	-	●	146.2l N3VNG	KK3L
CUMBERLAND					
Cumberland	145.4500	-	●	123.0elr W3YMW	Mtn ARC
				WX	

Location	Output	Input	Notes	Call	Sponsor
Cumberland FREDERICK	147.1050	+	● 192.8	WX3M	WX3M
Frederick	146.6400	-	● 156.7	K3ERM	FARC
Frederick	146.7300	-	● 141.3e	W3ICF	FARG
Frederick	147.0600	+	● 146.2 (CA)elrWX	K3MAD	MADXRA
Thurmont HAGERSTOWN	147.1950	+	● 179.9e	N3EJT	N3EJT
Clear Spring	147.3450	+	● 123.0	K3MAD	MADXRA
Hagerstown	146.9400	-	● ar	W3CWC	AnttmRA
Hagerstown	147.0900	+	● 100.0er	W3CWC	AnttmRA
Hagerstown	147.3750	+	● or	K3UMV	K3UMV
NORTH CENTRAL					
Manchester	146.8950	-	● l	N3KZS	N3KZS
Sykesville	147.2850	+	●	K3PZN	CCARC
Westminster	145.4100	-	● 114.8ael rz	K3PZN	CCARC
NORTH EASTERN SHORE					
Centerville	146.9400	-	● 107.2l	N8ADN	QUAN RACES
Worton	147.3750	+	● 156.7 (CA)ersWX	K3ARS	Kent ARS
NORTHEAST MD					
Bel Air	146.7750	-	● 146.2aer	WB0EGR	HarfdCoRACES
Bel Air	147.1200	+	●	N3EKQ	N3EKQ
Charlestown	145.4700	-	● 107.2 (CA)rz	N3RCN	N3RCN
Port Deposit	146.8500	-	● 107.2 L(53.83)	WA3SFJ	CBRA
Shawsville	145.3300	-	●	K3HT	W3EHT
SOUTH EASTERN SHORE					
Easton	147.0450	+	● 156.7er Z(911)	K3EMD	EARS
Ocean City	147.0150	+	● 156.7a	N3KZS	Tri-Co A
Princess Anne	146.6250	-	● 156.7ar	KA3MRX	SCARES
Salisbury	146.8200	-	● 156.7ae	K3DRC	DARC
Salisbury	146.9250	-	● 156.7erz	W3PRO	PROS
SOUTHERN MD					
Brandywine	147.1500	+	● 114.8els WX	W3SMR	SMARC
Hollywood	147.1950	+	● e L(DSTAR)	N3PX	SPARC
Hughesville	145.3900	-	● 186.2e	W3ZO	W7UH
Lexington Park	146.6400	-	● 146.2ae z	K3HKI	StMary'sCoARA
Prince Frederick	145.3500	-	● 156.7el WX	N3NO	CARC
Sunderland	146.9850	-	● 156.7er	K3CAL	Calvert ARA
WASHINGTON AREA					
Adelphi	145.3700	-	● e	W3ARL	HDL ARC

212 144-148 MHz

MARYLAND-MASSACHUSETTS

<i>Location</i>	<i>Output</i>	<i>Input</i>	<i>Notes</i>	<i>Call</i>	<i>Sponsor</i>
Ashton	147.0000	-	● 156.7a	K3WX	ARCS
Bethesda	145.2900	-	● 156.7e	K3YGG	NIHRAC
Bladensburg	146.6100	-	●(CA)er	K3GMR	GMRA
College Park	145.4900	-	●A(*911)z	W3EAX	U of Md ARC
Germantown	147.2700	+	● 156.7 L(P25 NAC 293)	WA3KOK	NERA
Greenbelt	146.8350	-	●e	WA3NAN	Goddard ARC
Greenbelt	146.8800	-	●(CA)er	W3GMR	GMRA
Jessup	146.7600	-	● 107.2l	WA3DZD	MFMA
Jessup	146.7600	223.1600	● 107.2l	WA3DZD	MFMA
Jessup	146.7600	449.0000	● 107.2l	WA3DZD	MFMA
Lanham	145.2300	-	● 110.9	K3ERA	PGCERA
Laurel	145.4300	-	● 114.8es	K3MRC	DCMARC
Rockville	146.9550	-	●er	KV3B	MARC
Silver Spring	147.1800	+	● 156.7ar	KA3LAO	Tri-Co A
Silver Spring	147.2250	+	● 156.7ael	WB3GXW	WB3GXW
WESTERN MD					
Frostburg	147.2400	+	● 123.0l	KK3L	KK3L
Lonaconing	147.3150	+	● 118.8e	N3JJK	N3JJK
Midland	146.8800	-	● 123.0/141.3ar	W3YMW	Mtn ARC
Oakland	146.7000	-	● 173.8e	KB3AVZ	KB3AVZ
Oakland	146.8050	-	● 123.0arz	KB8NUF	GCARES
MASSACHUSETTS					
BLACKSTONE VALLEY					
Medway	147.0600	+	● 100.0 L(224.66)	W1KG	W1KG
Mendon	146.6100	-	● 146.2 L(MMRA)	AE1C	MMRA
Uxbridge	147.3900	+	● 118.8e	KB1MH	Mike Smoot
BOSTON METRO					
Belmont	145.4300	-	● 67.0x	W1MRA	MMRA
Boston	145.2100	-	● 100.0e	KB1BEM	KB1BEM
Boston	145.2300	-	● 88.5esx	W1BOS	BARC
Boston	145.3100	-	● 123.0e	W1KBN	NUWireless
Boston	146.8200	-	● 127.3 L(MMRA)x	K1BOS	MMRA
Brookline	145.1600	-	●L(D*V)	W1MRA	MMRA
Brookline	146.9850	-	● 88.5/118.8x	W1FCC	BrklineARC
Burlington	146.7150	-	● 146.2e L(MMRA)	KC1US	MMRA
Newton	147.3600	+	● 67.0 L(E117424)	W1LJO	MDLSX ARC
Quincy	146.6700	-	● 146.2 L(MMRA)	W1BRI	MMRA
Wakefield	147.0750	+	● 151.4e	WA1RHN	WA1RHN

<i>Location</i>	<i>Output</i>	<i>Input</i>	<i>Notes</i>	<i>Call</i>	<i>Sponsor</i>
Waltham	146.6400	-	● 136.5 L(P25:NAC293 E490278)	W1MHL	WalthamARA
BOSTON SOUTH					
Attleboro	147.1950	+	● 127.3ers WXX	K1SMH	SMHARC
Canton	146.7450	-	● 146.2e L(E375668 I4632)	K1BFD	EMARG
Foxborough	147.0150	+	● 67.0	KB1CYO	NWS
Norwood	147.2100	+	● 100.0 L(E313106 I4393)	W1JLI	NARC/NEMA
Sharon	146.8650	-	● 103.5rsx	K1CNX	S EMA
Taunton	145.2800	-	● L(NXDN)	WG1U	KA1DTA
Taunton	147.1350	+	● 67.0rsx	KA1GG	PAWA
Walpole	146.8950	-	● 123.0e WX	K1HRV	EMA
Wrentham	147.0900	+	● 146.2e L(E222792 I4751)	K1LBG	K1LBG
CAPE AND ISLANDS					
Barnstable	146.7300	-	● 67.0 L(E712946)	W1SGL	CC & IARA
Dennis	146.9550	-	● 88.5e L(E20024)rsWX	K1PBO	BARC
Falmouth	145.2100	-	● L(D*V)	KB1ZEG	Nobska
Falmouth	146.6550	-	● 88.5 (CA) eL(NEWTON GPO REPEATER)prs	K1RK	FARA
Falmouth	147.3750	+	● 110.9ers	N1YHS	N1YHS
Harwich	145.2700	-	● 67.0e	WA1YFV	PARC
Nantucket	145.3100	-	● 107.2e	W1UF	W1UF
Truro	147.2550	+	● 67.0e L(E403358)	WA1YFV	PARC
West Tisbury	147.3450	+	● 88.5e L(E 242147)rs	KB1QL	MVRC
CENTRAL					
Athol	147.3900	+	● 100.0	N1WW	M.A.R.S.
Clinton	146.6550	-	● 74.4 (CA) er	N1ZUZ	CEMA
Fitchburg	145.4500	-	● 74.4 (CA) er	W1GZ	MARA
Fitchburg	147.3150	+	● 100.0 (CA)eL(224.34/442.95/53.93)px	WB1EWS	WB1EWS
Gardner	145.3700	-	● 136.5e L(I8581)rsWXx	W1GCD	GardnerOEM
Oxford	147.2550	+	● 88.5	K1AOI	K1AOI
Paxton	146.9700	-	● 114.8ex	W1BIM	CMARA
Warren	147.2100	+	● 88.5rs	K1QVR	QVARC
Worcester	145.3100	-	● 100.0a L(449.025)	W1WPI	WPIWA
Worcester	146.9250	-	● 100.0 L(P25:NAC293)	W1YK	WPIWA

**214 144-148 MHz
MASSACHUSETTS**

<i>Location</i>	<i>Output</i>	<i>Input</i>	<i>Notes</i>	<i>Call</i>	<i>Sponsor</i>
FRANKLIN COUNTY					
Deerfield	145.1300	-	●DCS(54)	AB1RS	AB1RS
Leyden	146.9850	-	●136.5ers WXX	KB1BSS	FCARC
Orange	146.6250	-	●110.9	NA1P	NQRA
South Deerfield	147.1650	+	●118.8e	N1PMA	N1PMA
MERRIMACK VALLEY					
Andover	146.8350	-	●94.8ers	KB1PTZ	Tn Andover
Billerica	147.1200	+	●103.5	W1DC	1200 ARC
Haverhill	145.3500	-	●136.5 (CA)e	KT1S	KT1S
Lawrence	146.6550	-	●107.2	N1EXC	MOISES
North Andover	145.2900	-	●167.9 (CA)e	KA1LFD	ECAT
Pepperell	147.3450	+	●100.0ers	N1MNX	N1MNX
Westford	145.3300	-	●L(D*V)	WB1GOF	PART
Westford	146.9550	-	●74.4e L(E380799)rsWXX	WB1GOF	PART
METROWEST					
Concord	145.1100	-	●110.9e	N1CON	CWA
Framingham	147.1500	+	●100.0 L(E506576 I4355 448.025)	W1FY	FARA
Harvard	145.4100	-	●74.4arsx	W1DVC	Harvard RA
Holliston	145.1400	-	● L(DMR:CC1)	W1DSR	DigitalARC
Marlborough	147.2400	+	● 71.9/110.9ers	WA1NPN	TH Group
Marlborough	147.2700	+	●146.2e L(MMRA MRO NET)	W1MRA	MMRA
Southborough	145.2700	-	● L(DMR:CC7)	W1EMC	EMC ARC
Wellesley	147.0300	+	●123.0e L(COLOCATED 444.600)	W1TKZ	WellslyARS
Weston	146.7900	-	●146.2 L(MMRA)	N1BE	MMRA
NORTH SHORE					
Beverly	147.3900	+	●131.8er	WA1PNW	Beverly CD
Danvers	145.4700	-	●136.5 L(E314375 I4427)	NS1RA	NSRA
Gloucester	145.1300	-	●107.2ae L(EW1GLO-R)x	W1GLO	CAARA
Ipswich	145.4900	-	●131.8ers WX	W1IEM	Ipswich EM
Lynn	145.3300	-	●151.4a L(E20908)	W1DVG	W1DVG
Lynn	147.0150	+	●88.5 (CA) L(E20908)	W1DVG	W1DVG
Salem	146.8800	-	●118.8e	NS1RA	NSRA
Saugus	146.9100	-	●123.0 (CA)er	K1SVP	E.M.F.r.a.

<i>Location</i>	<i>Output</i>	<i>Input</i>	<i>Notes</i>	<i>Call</i>	<i>Sponsor</i>
Topsfield	147.2850	+	● 100.0e	W1VYI	ECRA
West Newbury	146.6250	-	● 131.8 (CA)ersx	K1KKM	PRA
SOUTH COAST					
Dartmouth	145.2900	-	●L(D*V)	K1RFI	SEMARG
Dartmouth	145.4900	-	● 67.0e L(E4611 I4617 2M/440) RB	W1SMA	SCMARG
Dartmouth	147.0000	+	● 67.0e L(E4343 I4347)	W1AEC	SEMARA
Fall River	145.1500	-	● 123.0e L(E668385)rs	WA1DGW	BCRA
Fall River	145.4200	-	●L(D*V)	K1RFI	SEMARG
Fall River	146.8050	-	● 67.0 (CA) e	NN1D	SEMARG
New Bedford	145.1100	-	● 67.0 L(E4254 I4245)	NB1MA	LAARA
Swansea	145.3200	-	●e L(NXDN)	KC1JET	PAWA
SOUTH SHORE					
Bridgewater	147.1800	+	● 67.0e L(E451971 I4388)	W1MV	MARA
Norwell	145.2500	-	● 77.0e L(D*V)	W1QWT	W1QWT
Norwell	145.3900	-	● 67.0e L(NXDN I4320 443.600 RMTBASE)r	AC1M	NS1N
Plymouth	146.6850	-	● 82.5er WX	N1ZIZ	G.A.R.S.
Plymouth	147.3150	+	● 67.0e L(NXDN)x	WG1U	WG1U
West Bridgewater	146.7750	-	●DCS(244) eL(WESTBORO MA 448.775)x	W1WNS	W1WNS
Weymouth	147.3000	+	● 67.0er	N1BGT	SSRA
Whitman	147.2250	+	● 67.0 (CA) eL(E484193 I8691)r	WA1NPO	WhitmanARC
SPRINGFIELD/PIONEER VALLEY					
Agawam	146.6700	-	● 127.3 L(I4322)s	W1TOM	MTARA
Feeding Hills	145.1500	-	●eL(D*V)x	W1KK	W1KK
Granville	147.0000	+	● 127.3e WX	W1TOM	MTARA
Holyoke	146.7150	-	● 100.0e	K1ZJH	K1ZJH
Holyoke	146.9400	-	● 127.3 L(147.000 MTARA REPEATER)sx	W1TOM	MTARA
Monson	147.1050	+	● 162.2	W1OBQ	NYNES
Westfield	147.0750	+	● 88.5	W1JWN	GWMRC
THE BERKSHIRES					
Egremont	145.2500	-	● 114.8x	WB2BQW	NE. Conn.
Great Barrington	145.2700	-	● 136.5e WX	KA1OA	NoBARC

**216 144-148 MHz
MASSACHUSETTS-MICHIGAN**

<i>Location</i>	<i>Output</i>	<i>Input</i>	<i>Notes</i>	<i>Call</i>	<i>Sponsor</i>
Great Barrington	146.7150	-	● 77.0e	KC1AJX	DG
Lenox	145.2900	-	● 77.0e L(E264386)		PiveroComm
Mt Greylock	145.2100	-	● 77.0e L(E264386)		PiveroComm
Mt Greylock	146.9100	-	● 162.2e	K1FFK	NoBARC
North Adams	145.4900	-	● 100.0	KC1EB	KC1EB
Pittsfield	147.0300	+	● 162.2e	K1FFK	NoBARC

MICHIGAN

LOWER PEN NORTHEAST

Alpena	145.4900	-	● 100ers WX	WB8ZIR	N8BIT-8BIT RPT GR
Alpena	146.7600	-	● 88.5e	K8PA	TBARC
Bad Axe	145.4700	-	● WX	N8LFR	LHARC
Bad Axe	146.8800	-	● e	KA8PZP	Thumb ARC
Bay City	145.3100	-	● 131.8ers WX	N8BBR	Bay Area ARC
Bay City	147.3600	+	● aersWX	N8BBR	Bay Area ARC
Caro	146.6600	-	● 100ers WX	KC8CNN	TCARA
Caro	146.8200	-	● 100ers WX	WA8CKT	WA8CKT
Cheboygan	146.7400	-	● 103.5e	W8IPQ	CCARA
Gaylord	147.1200	+	● 151.4ers WXx	N8JCN	N8JCN
Harrisville	147.0400	+	● 123aers WXz	W8HUF	Alcona County Emerg
Hemlock	145.3300	-	● 88.5e	K8DO	K8DO
Lewiston	145.1900	-	● tl	W8YUC	RARG
Mackinaw City	145.1100	-	● 103.5r	W8AGB	CCECPSCO
Midland	147.0000	+	● 103.5aer SWX	W8KEA	Midland ARC
Mio	145.3500	-	●	WT8G	AVARC
Oscoda	145.2300	-	● 100	WD8RNO	WD8RNO
Pleasant Valley	146.7200	-	● 103.5ex	KB8ZGU	CMARA
Rogers City	147.0200	+	● 103.5	WB8TQZ	Presque Isle County
Roscommon	145.4500	-	● ers	N8QOP	CRARA
Rose City	145.1100	-	● 156.7s WXz	W8DMI	W8DMI
Saginaw	147.2400	+	● 103.5aer SWX	K8DAC	SVARA
Sandusky	146.8600	-	● esWX	W8AX	Thumb ARC
Sterling	147.0600	+	● 103.5e	K8WBR	N8CJM
West Branch	145.4100	-	● 91.5el	W8YUC	RARG
West Branch	146.9400	-	● 103.5ers	K8OAR	OARS

LOWER PEN NORTHWEST

Benzonía	147.0400	+	● 114.8ael rs	W8BNZ	Benzie ARC
----------	----------	---	------------------	-------	------------

Location	Output	Input	Notes	Call	Sponsor
Big Rapids	145.2900	-	● 94.8ael WXxz	W8IRA	IRA
Big Rapids	146.7400	-	● aersWXx	KB8QOI	BRAARC
Cadillac	146.9800	-	● (CA)exz	K8CAD	WEXARC
Cadillac	147.1600	+	● 103.5ael WXxz	W8IRA	IRA
East Jordan	147.2800	+	● 103.5ers WX	W8COL	COLARC
Edmore	146.8000	-	● 103.5ers WX	WB8VWK	WB8VWK
Farwell	147.2000	+	● 103.5e	KD8TUV	KA8DCJ
Fremont	146.9200	-	● 94.8aelr SWX	KC8MSE	NCRG
Gaylord	146.8200	-	● 118.8 (CA)ersWXxz	NM8RC	TOMARC
Gladwin	147.1800	+	● 173.8e	W8GDW	GLADWIN AREA
Grayling	145.1300	-	● 107.2e	N8AHZ	ARA of Hanson
Hart	146.6400	-	● 94.8ers WX	N8UKH	Oceana County
Holton	147.3200	+	● 94.8ers WXx	WD8MKG	WD8MKG
Kalkaska	147.3000	+	● 123e	AA8ZV	AA8ZV
Lake City	145.2100	-	●	KG8QY	Rat Pack
Lake Leelanau	146.9200	-	● 114.8	N8JKV	N8JKV
Leland	145.3900	-	● 103.5aer s	W8SGR	LRA&CARC
Ludington	145.3100	-	● 94.8ael WXxz	W8IRA	IRA
Ludington	145.4700	-	● 103.5e WX	K8DXF	K8DXF
Ludington	146.6200	-	● 94.8ae	WB8ERN	WB8ERN
Mackinaw City	146.8400	-	● 103.5ael WXxz	W8IRA	IRA
Mancelona	147.3800	+	● 107.2el	K8WQK	K8WQK
Manistee	145.1700	-	● 94.8	KB8BIT	KB8BIT
Manistee	146.7800	-	● 94.8e	W8GJX	Western Mich. R
Moorestown	146.9600	-	● 103.5 (CA)e	KA8ABM	KA8ABM
Mt Pleasant	145.1500	-	● 103.5ael WXxz	W8IRA	IRA
New Era	147.2200	+	● tDCSepr SWX	AB8AZ	AB8AZ
Peshawbestown	146.6600	-	● ters	W8QPO	Leelanau Repeat
Stutsmanville	146.6800	-	● 110.9er WXx	W8GQN	SAARC
Traverse City	145.1500	-	● 114.8ael WXxz	W8IRA	IRA
Traverse City	145.2700	-	● 114.8el	W8TVC	NMARC / IOOK
Traverse City	146.8600	-	● 114.8ers	W8TCM	CARC

218 144-148 MHz

MICHIGAN

<i>Location</i>	<i>Output</i>	<i>Input</i>	<i>Notes</i>	<i>Call</i>	<i>Sponsor</i>
Traverse City	147.1000	+	● 100rsWX x	K8HIB	K8HIB
Traverse City	147.3400	+	● 114.8e	KJ4KFJ	KJ4KFJ
Vanderbilt	145.2900	-	● 103.5ael WXxz	W8IRA	IRA
Walkerville	145.4300	-	● 94.8	NW8J	NW8J
White Cloud	145.4500	-	● 94.8e	KB8IFE	KB8IFE
Wolf Lake	146.9000	-	● 94.8er WX	AF8U	AF8U
LOWER PEN SOUTHEAST					
Adrian	145.3700	-	● 85.4es WX	W8TQE	Adrian ARC
Ann Arbor	145.2300	-	● 100e	W8UM	University of Michigan
Ann Arbor	146.7400	-	● 107.2 DCSex	WB8UPM	WB8UPM
Ann Arbor	146.9600	-	● 100es	W8PGW	Arrow ARC
Burton	147.3800	+	● 88.5el	N8NE	FAIR
Chelsea	145.4500	-	● 100es WX	WD8IEL	Chelsea ARC
Clarkston	146.8400	-	● 100 (CA) ersWX	K8NWD	CRA
Dearborn	145.2700	-	● 100 (CA) e	K8UTT	Ford ARL
Dearborn	147.1600	+	● 100 (CA) ers	WR8DAR	N8DJP
Detroit	145.1100	-	● te	W8DET	DM&KC
Detroit	145.2100	-	● 123 (CA) ersWXX	WW8GM	GMARC
Detroit	145.3300	-	● 100ers WX	WR8DAR	RADAR
Detroit	146.7600	-	● 100aes WXx	KE8HR	SpiritARC
Durand	145.2900	-	● 100elrs WX	N8IES	N8IES
Fenton	146.7800	-	● 67 (CA)e WXx	W8VHB	FAARA
Flint	147.1000	+	● 100 (CA) elrsWXz	KC8KGZ	Michigan Specialized
Flint	147.2600	+	● 100lrs	KC8KGZ	Michigan Specialized
Flint	147.3400	+	● 100	W8ACW	GCRC
Garden City	146.8600	-	● 100 (CA) elrs	KK8GC	GCRA
Grosse Pointe Woods	146.7400	-	● 100e	K8BYI	SEMARA
Howell	146.6800	-	● 162.2ael rsWX	W8LRK	LARK
Lapeer	146.6200	-	● 100elrs WX	W8LAP	Lapeer County Amate
Livonia	145.3500	-	● 100el	K8UNS	LARC

Location	Output	Input	Notes	Call	Sponsor
Manchester	146.9800	-	● 100s	WD8IEL	Chelsea ARC
Milford	146.9000	-	● 100ers WX	W8OAK	Oakland Co Eme
Monroe	145.3100	-	● 0ersWX	W8YZ	MEMRA
Monroe	146.7200	-	● 100 (CA) elrsWXz	K8RPT	River Raisin Rep
Mt Clemens	147.2000	+	● 100ers WX	WA8MAC	Macomb County
Northville	145.1700	-	● 100elrs WX	KA8SPW	KA8SPW
Oak Park	146.6400	-	● 100arsx z	W8HP	DART
Owosso	147.0200	+	● 100ers WX	N8DVH	N8DVH
Paw Paw	147.2000	+	● 94.8	W8GDS	W8GDS
Port Huron	146.7200	-	● 110.9ers WX	WD8DUV	PHART
Port Huron	146.8000	-	● 100elrs WXx	KG8OU	ARCARS
Port Huron	147.3000	+	● 0ersWXx	K8DD	PHART
Rankin	145.1900	-	● tel	W8YUC	RARG
Roseville	147.2200	+	● l	N8EDV	N8EDV
Royal Oak Twp	147.1400	+	● 100ax	N8KD	SMART
South Lyon	147.0400	+	● 110.9e	K8VJ	SLARA
Sterling Heights	147.0800	+	● 100e	N8LC	LCARC
Utica	147.1800	+	● 100a	K8UO	USECA
Waterford	145.4300	-	● 100 (CA) elWX	W8JIM	W8JIM
White Lake	145.4900	-	● 67 (CA)e rsWX	N8BIT	8BITRG
Wyandotte	147.2400	+	● 100	WY8DOT	DARES
Ypsilanti	146.9200	-	● 100ers WXx	KT8TD	I-94 ARC
LOWER PEN SOUTHWEST					
Allegan	147.2400	+	● 94.8ers WX	AC8RC	ACARC
Alma	145.3700	-	● 100aes WXz	KC8MUV	Alma Repeater C
Bangor	147.3600	+	● 94.8ers WXx	K8BRC	BRARC
Battle Creek	145.1500	-	● 94.8ael WXx	W8IRA	IRA
Battle Creek	146.6600	-	● 94.8ae	W8DF	Southern Michiga
Berrien Springs	145.3700	-	● (CA)x	W8YKS	DOCRG
Cassopolis	146.9200	-	● 156.7ers WX	N8VPZ	N8VPZ
Cedar Springs	146.8800	-	● 141.3e	NW8J	NW8J
Centreville	145.3100	-	● 94.8elrs WX	KC8AAF	Amateur Radio P

220 144-148 MHz

MICHIGAN

<i>Location</i>	<i>Output</i>	<i>Input</i>	<i>Notes</i>	<i>Call</i>	<i>Sponsor</i>
Charlotte	147.0800	+	● 103.5ers WX	K8CHR	Eaton County Amateu
Coldwater	147.3000	+	● 100ers WX	WD8KAF	BCARC
Dowagiac	145.2100	-	● 94.8er WX	KU8Y	KU8Y
Grand Haven	145.4900	-	● 94.8els WX	W8CSO	North Ottawa Amateu
Grand Rapids	145.1100	-	● 94.8ers	NW8J	Kent Co Emergency
Grand Rapids	145.2300	-	● 94.8e	W8USA	Michigan Amateur Ra
Grand Rapids	145.4100	-	● 94.8ers WX	K8WM	541 Inc
Grand Rapids	146.7600	-	● 94.8e	W8DC	GRARA
Grand Rapids	147.1600	+	● 94.8ael WXxz	W8IRA	IRA
Grand Rapids	147.2600	+	● 94.8al	W8DC	GRARA
Holland	146.5000	147.5000	● 94.8	K8DAA	HARC
Holland	147.0600	+	● 94.8ers WX	K8DAA	HARC
Jackson	145.4700	-	● 114.8 (CA)elx	KA8HDY	KA8HDY
Jackson	146.8800	-	● 114.8aer sWXz	W8JXN	CARS
Jackson	147.3600	+	● 100aers	KA8HDY	CARS
Jonesville	147.0600	+	● 151.4ers WX	KC8QVX	HCARC
Kalamazoo	145.1700	-	● 94.8e	N8FYZ	N8DXB
Kalamazoo	147.0000	+	● 94.8 (CA) WX	W8VY	Kalamazoo Amateur
Kalamazoo	147.0400	+	● 94.8 (CA) e	K8KZO	SW Michigan Amateu
Lansing	146.7000	-	● 107.2aer s	W8BCI	LCDRA
Lansing	146.9400	-	● 100ers	W8BCI	LCDRA
Lansing	147.2800	+	● 107.2	KB8LCY	KB8LCY
Lowell	145.2700	-	● 94.8aes WXxz	W8LRC	Lowell Amateur Radio
Mattawan	146.5000	147.5000	● 94.8ers WX	W8GDS	W8GDS
Muskegon	145.3300	-	● 94.8ael WXxz	W8IRA	IRA
Muskegon	146.8200	-	● 94.8er WX	K8WNJ	Muskegon Co Emerg
Muskegon	146.9400	-	● 94.8e	W8ZHO	MAARC
Muskegon	147.3800	+	● 94.8	KE8LZ	N8UKF
Niles	147.1800	+	● 94.8es WX	KC8BRS	Four Flags ARC
Okemos	145.3900	-	● 100ers WXx	W8BCI	LCDRA

Location	Output	Input	Notes	Call	Sponsor
Portland	145.1300	-	● 94.8	N8ZMT	Ionia ARES
Saranac	146.5000	147.5000	● 94.8	N8MRC	N8MRC
Saugatuck	146.9600	-	● 94.8e	AC8GN	AC8GN
Sister Lakes	146.8200	-	● 88.5elrs WX	W8MAI	Blossomland Am
St Joseph	145.4700	-	● 94.8ael WXxz	W8IRA	IRA
St Joseph	146.7200	-	● 131.8rs	KB8VIM	SCRA/BARA
Whitehall	146.6800	-	● 94.8ers WX	K8COP	K8COP
UPPER PEN CENT					
Escanaba	145.1300	-	●e	KB9BQX	KB9BQX
Escanaba	147.1500	+	● 100.0e	W8JRT	DCARS
Gladstone	147.2400	+	● 107.2	N8DP	N8DP
Gwinn	146.6400	-	● 100.0l	N8RRZ	HARA
Iron Mountain	146.8500	-	●aeWX	WA8FXQ	MichACon
Ishpeming	146.9100	-	●e	K8LOD	HARA
Marquette	146.9700	-	●e	KE8IL	MrquttRA
Marquette	147.2700	+	● 100.0el	KG8YT	HARA
Menominee	147.0000	+	● 107.2e	W8PIF	M&MARC
Munising	145.4100	-	● 100.0lz	KC8BAN	AlgerARC
Republic	146.8200	-	● 100.0e	KBØP	HARA
Republic	147.0900	+	●E-SUN E-WIND	NZ8U	CUPRA
Trenary	147.0300	+	● 100.0e	W8FYZ	TRA
UPPER PEN EAST					
Cooks	146.7000	-	● 110.9rs	WA8WG	WA8WG
Deer Park	147.0900	+	● 114.8e	W8NBY	LARS
Drummond Island	147.3600	-	● 110.9e	W8ON	EARS
Grand Marais	147.1950	+	● 100.0lz	KC8BAN	AlgerARC
Manistique	146.7900	-	●	W8NI	MARA
Newberry	146.6100	-	●	W8NBY	LARS
Pickford	146.6400	-	●e	W8EUP	EUPAR
SaultSte Marie	147.1050	+	●e	KB8SKC	KB8SKC
SaultSte Marie	147.2100	+	● 107.2e	W8EUP	EUPAR
Strongs	147.3300	+	●e	W8EUP	EUPAR
UPPER PEN WEST					
Bessemer	146.7600	-	●e	K8ATX	BkJckRA
Calumet	147.3150	+	● 100.0ae z	K8MDH	KewCoRA
Donken	146.6700	-	● 100.0	W8CDZ	CCRAA
Gaastra	145.1700	-	● 107.2e	N8LVQ	IRARC
Hancock	146.8800	-	● 100.0ae	W8CDZ	CCRAA
Houghton	147.3900	+	● 100.0	N8WAV	N8WAV
Ironwood	146.8050	-	● 110.9e	K9MLD	K9MLD
Watersmeet	146.6250	-	● 110.9	WØHUP	WØHUP
Winona	146.7300	-	●e	W8UXG	SARA

222 144-148 MHz

MINNESOTA

Location	Output	Input	Notes	Call	Sponsor
MINNESOTA					
CENTRAL					
Avon	147.1050	+	● 85.4ae WX	K0STC	STEARNS
Becker	147.3450	+	● 85.4	K0OS	+KB0RRN
Big Lake	145.4900	-	● 146.2lrs	K0SCA	K0SCA
Cambridge	146.6400	-	● 146.2e	WR0P	ICSES
Collegeville	147.0150	+	● 100.0x	W0SV	STCLOUDRC
Crown	145.2100	-	● 114.8	N0GEF	NOGEF
Darwin	146.6850	-	● 146.2	W0CRC	CRARC
Elk River	146.9700	-	●	K0CJD	ELKRVRRR
Elk River	147.2850	+	● 131.8rs	K0SCA	K0SCA
Foley	147.0750	+	● 85.4es WX	KB0PXT	BCEM
Foreston	146.7450	-	● 107.2	N0GOI	MAGIC
Hutchinson	147.3750	+	● 146.2 WX	KB0WJP	CITYOFHUT
Litchfield	146.6250	-	● 146.2l	AE0GD	AE0GD
Litchfield	147.3000	+	● 146.2e	K0MCR	K0MCR.com
Little Falls	147.1350	+	● 123.0e	W0REA	LARA
Long Prairie	146.6550	-	●e	KC0TAF	TODDCTYES
Maple Lake	145.2300	-	● 114.8	W0EQO	HANDIHAM
Milaca	145.3500	-	● 141.3	KD0JOU	WB0MPE
Paynesville	145.2700	-	●	WD0DEH	PAYNSRA
Princeton	146.7750	-	● 146.2	K0SCA	K0SCA
Sauk Centre	147.2550	+	●	W0ALX	RUNEARC
St Cloud	146.8350	-	● 85.4eWX	N0OYQ	N0OYQ
St Cloud	146.9400	-	● 100.0a	W0SV	STCLDARC
Wyoming	146.8950	-	● 82.5	N0VOW	N0VOW
DULUTH					
Duluth	145.3100	-	● 110.9	N0EO	SVAMATRS
Duluth	145.4100	-	●e	KC0HXC	N0BZZ
Duluth	145.4500	-	● 103.5e	KC0RTX	KC0RTX
Duluth	146.9400	-	●ae	W0GKP	AROWHDCR
Duluth	147.0600	+	● 110.9a	KC0IPA	LSAC
Duluth	147.1800	+	● 103.5e	KA0TMW	KA0TMW
Proctor	147.3300	+	● 151.4	N0BZZ	LSAC
EAST CENTRAL					
Carlton	146.7900	-	● 103.5e	KC0RTX	KC0RTX
Forest Lake	146.7300	-	● 114.8	K0HPY	K0HPY
Isle	146.6100	-	● 141.3	WB0SYO	WB0SYO
Mahtowa	147.0000	-	● 103.5e	W0GKP	MOOSELKRA
Ogilvie	147.2400	+	● 146.2el WX	KJ9W	KCEMO
Rush City	145.3300	-	● 146.2e	K0ECM	ECMARC
METRO					
Blaine	146.6700	-	● 114.8ae	W0YFZ	ANOKACRC
Bloomington	147.0900	+	●(CA)e	KD0CL	ARAB
Burnsville	147.2100	+	● 100.0ae WXX	W0BU	TCRC

Location	Output	Input	Notes	Call	Sponsor
Carver	147.1650	+	● 107.2ae	WBØRMK	SMARTS
Chaska	147.2700	+	● 127.3	KDØJOS	WBØZKB
Cottage Grove	147.1800	+	● 74.4s	KSØJ	SEMARC
Eden Prairie	146.8800	-	●	WAØVLL	SWRPTRASN
Edina	145.4300	-	● 127.3e	WCØHC	HC RACES
Gem Lake	145.2300	-	● 94.8	KØLAV	KØLAV
Golden Valley	146.8200	-	● 127.3 (CA)e	WØPZT	HC SHERIFF
Hampton	147.3600	+	● 136.5e	KØJTA	KØJTA
Inver Grove	146.9850	-	●	WØCGM	SARCASM
Little Canada	146.9250	-	● 127.3a	KBØUPW	RAMCOES
Maple Plain	147.0000	+	● 114.8 (CA) WX	KØLTC	MGRC
Maplewood	146.9250	-	● 127.3	KBØUPW	RAMCOES
Maplewood	147.1200	+	●e	WØMR	MINING ARC
Minneapolis	145.1100	-	●	NØTL	TWINSLAN
Minneapolis	145.2300	-	● 127.3	KDØUDM	KDØUDM
Minneapolis	145.3700	-	● 107.2e	KØMSP	MIDWESTRA
Minneapolis	146.7000	-	● 127.3e	WCØHC	HC RACES
Minneapolis	147.0300	+	●	KDØJOU	WBØMPE
Minneapolis	147.1500	+	● 100.0e	WØYC	UOFM RC
Minneapolis	147.2700	+	● 114.8	WBØZKB	WBØZKB
Minnetonka	145.4500	-	●el	NØBVE	MHRA
New Brighton	145.2900	-	● 114.8	NØFKM	NØFKM
Oakdale	146.8500	-	●(CA) WXX	WDØHWT	MARA
Plymouth	146.7000	-	● 127.3e	WCØHC	HENNRACES
Ramsey	145.3700	-	● 118.8e	KØMSP	MIDWESTRA
Richfield	145.3900	-	● 103.5e	WBØPWQ	RICHPSAF
St Louis Park	146.7600	-	●e	WØEF	TCFMCLUB
St Paul	145.1700	-	● 100.0el WX	NØGOI	KØGOI
St Paul	145.3100	-	●a	KØAGF	STPAULRC
Stillwater	147.0600	+	● 114.8s	WØJH	SARA
West St Paul	147.3900	+	● 77.0r	WØDCA	DCEC
NORTH CENTRAL					
Aitkin	146.8050	-	● 156.7	KCØQXC	ACRC
Aitkin	147.3600	+	● 203.5l	NØBZZ	L.S.A.C.
Bemidji	145.4500	-	●e	KBØMM	TURTLRVRH
Bemidji	146.7300	-	●a	WØBJ	PBARC
Big Falls	146.9100	-	● 103.5s	NØNKC	KARES
Brainerd	145.1300	-	●	WØUJ	BAARC
Brainerd	147.2250	+	●aeWX	WØUJ	BAARC
Cohasset	146.9850	-	● 118.8e	KBØCIM	KBOCIM
Crosslake	147.0300	+	●	WØUJ	BAARC
Grand Rapids	146.8800	-	● 123.0ae	KØGPZ	NLARC
Grand Rapids	147.0750	+	●el	KØGPZ	NLARC
Hibbing	147.1200	+	●rsWX	WØHRF	WØHRF
International	146.9700	-	●	KØHKZ	KARS
Kelliher	147.3450	+	●el	WØBJ	PBARC

224 144-148 MHz

MINNESOTA

Location	Output	Input	Notes	Call	Sponsor
Lengby	147.2700	+	●el	W0BJI	PBARC
Outing	145.4300	-	● 127.3	WR0G	WR0G
Park Rapids	147.3900	+	●e	K0NLC	CWARC
Pequot Lakes	147.0900	+	● 123.0	W0REA	BRNLKARA
NORTH EAST					
Aurora	147.2400	+	● 156.7	N0BZZ	N0BZZ
Cloquet	146.6700	-	●a	WA0GWI	WA0GWI
Coleraine	147.1650	+	● 114.8	KB0QYC	LSAC
Cook	147.3600	+	● 162.2l	N0BZZ	L.S.A.C.
Deer River	147.2550	+	● 103.5	KD6FFN	KD6FFN
Ely	146.6400	-	● 151.4e	N0OIW	LSAC
Giese	146.8650	-	● 146.2e	KB0QYC	LSAC
Grand Marais	146.7300	-	● 151.4	W0BBN	BWARC
			(CA)el		
Grand Marais	146.8950	-	● 151.4	W0BBN	BWARC
			(CA)e		
Grand Marias	147.3600	+	● 114.8l	N0BZZ	LSAC
Grand Portage	146.6550	-	● 151.4el	W0BBN	BWARC
Isabella	147.3000	+	● 114.8e	KB0QYC	KG0QR
Knife River	147.1350	+	● 103.5	KC0RTX	KC0RTX
Silver Bay	147.0900	+	● 114.8	N0BZZ	LSAC
Tofte	146.8650	-	● 151.4el	W0BBN	BWARC
Virginia	147.0600	+	● 103.5e	KB0QYC	LSAC
Wales	147.2700	+	● 103.5e	WB0DGK	LSAC
NORTH WEST					
Angle Inlet	147.2100	+	● 123.0ers	N0MHO	LOWRA
			WX		
Barnsville	147.0600	+	● 123.0lx	KC0SD	KC0SD
Detroit Lakes	146.7750	-	●	N0IZZ	N0IZZ
Detroit Lakes	147.1950	+	●e	W0EMZ	DETLKSARC
Karlstad	145.4700	-	● 77.0	KA0NWV	KA0NMV
Karlstad	146.6550	-	● 127.3	KA0NWV	KA0NWV
Moorhead	145.3500	-	● 123.0el	W0ILO	W0ILO
Park Rapids	147.3000	+	●	K0GUV	K0GUV
Thief River Fa	146.8500	-	●eWX	WB0WTI	WB0WTI
SOUTH CENTRAL					
Blue Earth	147.0000	+	●s	K0USR	BLUERTHCD
Fairmont	146.6400	-	●	K0SXR	FAIRMTRC
Faribault	145.1900	-	● 100.0	N0ZR	N0ZR
Le Sueur	146.6100	-	● 136.5a	WB0ERN	WB0ERN
Mankato	147.0450	+	● 136.5ae	W0WCL	MARC
Mankato	147.2400	+	● 136.5e	W0WCL	MARC
			WX		
New Ulm	146.8050	-	● 151.4	N0VQA	N0VQA
Sleepy Eye	147.3300	+	● 100.0	K0MTW	NEWULMARC
St Peter	147.1350	+	● 100.0	WQ0A	SCAN
Waseca	146.7150	-	● 141.3e	KB0UJL	WCEM
			WX		
Waseca	146.9400	-	●eWX	WA0CJU	VARS

Location	Output	Input	Notes	Call	Sponsor
SOUTH EAST					
Austin	145.4700	-	● 100.0	W0AZR	AUSTINRC
Austin	146.7300	-	● 100.0ae	W0AZR	AARC
			Z		
Faribault	146.7900	-	● 100.0ae	WB0NKX	WB0NKX
Glenville	146.6850	-	100.0ae	NX0P	NX0P
Glenville	146.8800	-	● 100.0	WA0RAX	ALBLEARC
La Crescent	146.9700	-	● 131.8ae	WR9ARC	RVRLNDARC
			WX		
Northfield	146.6550	-	● 136.5e	N0OTL	CCRC
Owatonna	145.4900	-	● 100.0ers	K0HNY	OSCAR
			WX		
Owatonna	147.1050	+	● 100.0ael	WB0VAJ	WB0VAK
Red Wing	147.3000	+	●	KC0LXM	HIWATVATC
Rochester	146.6250	-	● 100.0	W0MXW	ROCHARC
Rochester	146.8200	-	● 100.0ae	W0MXW	ROCHARC
Rochester	147.2550	+	● 100.0es	W0EAS	OEOC
			WX		
Spring Valley	147.0150	+	● 110.9e	N0ZOD	SPGVLYEMS
Wabasha	146.7450	-	● 136.5e	WA0UNB	WA0UNB
Winona	146.6400	-	● ae	W0NE	WINONARC
Winona	147.1500	+	● e	WD0HAD	WD0HAD
Winona	147.2850	+	● 100.0e	N0PDD	N0QZU
SOUTH WEST					
Marshall	147.1950	+	●	W0BMJ	MARSHALRC
Pipestone	147.0750	+	● 141.3es	W0DRK	NPRRC
			WX		
Redwood Falls	146.8650	-	● 141.3ae	KB0CGJ	REDWARA
			Z		
Tracy	147.1500	+	● 141.3es	W0DRK	NPRRC
			WX		
Tyler	145.1100	-	● 146.2e	WB6AMY	WB6AMY
Tyler	147.3150	+	● 136.5e	WB6AMY	WB6AMY
Windom	147.2550	+	● 141.3es	W0DRK	NPRRC
			WX		
Worthington	146.6700	-	● 141.3e	K0QBI	WORTHTARC
			WX		
WEST CENTRAL					
Alexandria	146.7900	-	● e	W0ALX	RUNESTNRC
Fergus Falls	146.6400	-	● ae	K0QIK	LKREGARC
Madison	146.7300	-	● 146.2els	K0LQP	WC MN ARC
			WXX		
Montevideo	147.1200	+	● 146.2e	NY0I	WCMARC
Ulen	146.6850	-	● a	W0QQK	W0QQK
Willmar	146.9100	-	● eWXX	W0SW	WILLEAR
Willmar	147.0300	-	● e	W0SW	WILLEAR

MISSISSIPPI

Abbeville	145.4700	-	●	WB5VYH	WB5VYH
-----------	----------	---	---	--------	--------

226 144-148 MHz
MISSISSIPPI

<i>Location</i>	<i>Output</i>	<i>Input</i>	<i>Notes</i>	<i>Call</i>	<i>Sponsor</i>
Aberdeen	147.2700	+	●	WB5USN	MONROE CO ARC
				210.7/210.7	
Ackerman	147.1200	+	●	NO5N	-----
Amory	146.9400	-	●	KB5DWX	N MONROE CO RPT
				192.8/192.8	
Amory	147.0900	+	●	KB5DSN	-----
Batesville	146.6100	-	●	KM5WX	KM5WX
				107.2/107.2	
Bay St Louis	146.7000	-	●	KB5MPW	WQRZ
				136.5/136.5	
Bay St Louis	146.8500	-	●	K0VNO	-----
Bay St Louis	147.3000	+	●	KB5MPW	HANCOCK CO ARA
Biloxi	146.7300	-	●	W5SGL	MISS. COAST ARA
				136.5/136.5	
Biloxi	146.7900	-	●	K5TYP	KEESLER ARC
Booneville	145.1900	-	●	K5YD	BOONEVILLE RPT O
				110.9/110.9	
Booneville	147.1500	+	●	KI5WI	-----
				107.2/107.2	
Brandon	145.1700	-	●	K5RKN	KD5RWF
Brandon	147.3450	+	●	100/100 K5RKN	KD5RWF
Bude	146.8500	-	●	W5WQ	SW MS ARC
				103.5/103.5	
Byhalia	145.3300	-	●	N4DRL	N4DRL
Byhalia	145.3500	-	●	W5GWD	W5GWD
				110.9/110.9	
Byhalia	147.2250	+	●	N4DRL	N4DRL
Chatawa	145.3100	-	●	WB5GOJ	WB5GOJ
				136.5/136.5	
Chunky	147.3900	+	●	77/77 W5PPB	W5PPB
Cleveland	146.7750	-	●	KD5YTB	-----
				107.2/107.2	
Collins	146.9850	-	●	N5LRQ	-----
				136.5/136.5	
Columbia	147.1950	+	●	N5YNY	N5YNY
				136.5/136.5	
Columbia	147.2850	+	●	N5LJC	N5LJC
Columbus	145.4300	-	●	KA5LVU	-----
Columbus	146.6250	-	●	KC5ULN	KC5ULN
				136.5/136.5	
Columbus	147.0000	+	●	KC5ULN	KC5ULN
				136.5/136.5	
Corinth	145.3900	-	●	WF5D	-----
Corinth	146.9250	-	●	W5AWP	Alcorn CO. ARES Clu
				107.2/107.2s	
Corinth	147.0000	-	●	K5UFH	K5UFH
Corinth	147.2850	+	●	K5WHB	CRA
				203.5/203.5a(CA)elsWX	
Corinth	147.3450	+	●	123/123 KJ5CO	KJ5CO

<i>Location</i>	<i>Output</i>	<i>Input</i>	<i>Notes</i>	<i>Call</i>	<i>Sponsor</i>
D'iberville	145.4100	-	●	KC5IF	KC5IF
D'iberville	147.2250	+	●	W5OXA	-----
Ellisville	144.5500	+	●	W5NRU	AA5SG
				179.9/179.9	
Ellisville	145.2300	-	●	W5NRU	AA5SG
				136.5/136.5	
Ellisville	146.8350	+	●	N5DWU	-----
				136.5/136.5	
Ellisville	146.8650	+	●	W5NRU	AA5SG/N5HOA
				136.5/136.5	
Ellisville	146.9550	-	●	N5EKR	N5EKR
				136.5/136.5	
French Camp	147.2250	+	●	W5BJT	W5BJT
Fulton	145.4500	-	●	WX5P	WX5P
				192.8/192.8	
Gloster	145.4300	-	●	KX5E	ONARC
				136.5/136.5	
Greenville	146.8200	-	●	WA5MBA	-----
Greenville	147.3450	+	●	N5PS	N5PS
				107.2/107.2	
Greenville	147.3450	+	●	KG5SF	KG5SF
Greenville	146.7150	-	●	KA5TQY	-----
Grenada	146.7000	-	●	W5LV	W5LV
Gulfport	145.3300	-	●	KK5RK	HARRISON CO
Gulfport	147.3750	+	●	KA5VFU	-----
				136.5/136.5	
Guntown	147.0750	+	●	W5NEM	W5NEM
				103.5/103.5	
Hattiesburg	145.1500	-	●	W5NRU	AA5SG
				136.5/136.5	
Hattiesburg	145.1900	-	●	W5CJR	W5CJR
				136.5/136.5	
Hattiesburg	145.3700	-	●	K5IJX	K5IJX
				136.5/136.5	
Hattiesburg	146.7750	-	●	W5CJR	W5CJR
				136.5/136.5	
Hattiesburg	147.3150	+	●	KD5MIS	KD5MIS
				136.5/136.5	
Hattiesburg	147.3600	+	●	W5CJR	HATTIESBURG
				136.5/136.5	
Hernando	145.3700	-	●	N5PYQ	-----
				107.2/107.2rsWX	
Hernando	146.9100	-	●	W5GWD	W5GWD
Horn Lake	145.2700	-	●	N5NBG	REDNECKS
				107.2/107.2	
Houston	146.8950	-	●	KD5YBU	KD5YBU
				141.3/141.3	
Isola	146.9550	-	●	KC5OB	KC5OB
Jackson	145.3900	-	●	KB5KGE	-----

228 144-148 MHz
MISSISSIPPI

<i>Location</i>	<i>Output</i>	<i>Input</i>	<i>Notes</i>	<i>Call</i>	<i>Sponsor</i>
Jackson	146.7600	-	●	W5AXQ	JARC INC
Jackson	146.8800	-	● 100/100	K5QNE	JARC INC.
Jackson	146.9400	-	● 100/100	KA5SBK	KA5SBK
Jackson	147.0750	+	● 100/100	NC5Y	NC5Y
Kiln	145.3300	-	●	K5XXV	WEST COASTAL MS
Kiln	145.3300	-	●	K5DMC	K5DMC
Laurel	146.6100	-	●	W5LAR	LAUREL ARC
				136.5/136.5	
Laurel	147.0300	-	●	WV5D	WV5D
				136.5/136.5	
Laurel	147.2550	+	●	KC5RC	JONES CO ARC
Leakesville	147.0000	+	●	KE5WGF	GREENE CO EM CO
				132.5/132.5	
Louisville	147.3600	+	●	KC5QGC	WINSTON CO ARC
Lucedale	146.9100	-	●	WA5JZL	WA5JZL
Lucedale	147.1200	+	●	N5LRQ	N5LRQ
				136.5/136.5	
Luka	146.8500	-	●	W5TCR	W5TCR
				141.3/141.3	
Madison	146.6400	-	●	K5XU	JARC INC
Magee	146.8200	-	● 100/100	KA5LNY	SIMPSON CO ARC
Magee	147.3000	+	● 100/100	KA5LNY	KA5LNY
Mccomb	146.9400	-	●	W5WQ	SW MS ARC
				103.5/103.5	
Mchenry	147.3300	+	●	KK5RK	HARRISON CO CD
Mclain	145.2300	-	●	KC5QYG	KC5QYG
				136.5/136.5	
Meridian	145.4100	-	●	N5DWU	EARS
				136.5/136.5	
Meridian	146.6550	-	●	KC5ZZH	KC5ZZH
				141.3/141.3	
Meridian	146.7000	-	● 100/100	W5FQ	MERIDIAN ARC
Meridian	146.9700	-	● 100/100e	NO5C	W5LRG
Mooreville	146.6400	-	●	WB5NAY	-----
Morton	145.1100	-	● 100/100	W5PES	W5PES
Morton	147.0450	+	●	KB5LCL	-----
				141.3/141.3	
Natchez	146.6850	-	● 100/100	W5KHB	W5KHB
Natchez	146.7450	-	● 100/100	K5SVC	K5SVC
Natchez	146.9100	-	● 91.5/91.5	K5OCM	OLD NATCHEZ ARC
Natchez	146.9100	-	● 91.5/91.5	K5OCM	K5OCM
Natchez	147.3600	+	● 100/100	K5SVC	K5SVC
New Albany	145.2300	-	●	KC5VZI	KC5VZI
New Albany	146.6700	-	●	W5UBG	NEMARC
				131.8/131.8	
New Albany	146.7450	-	●	KC5VZI	-----
				210.7/210.7	
New Albany	146.7450	-	● 88.5/88.5	KD5YVY	-----
				elsWX	

<i>Location</i>	<i>Output</i>	<i>Input</i>	<i>Notes</i>	<i>Call</i>	<i>Sponsor</i>
New Hebron	147.0900	+	●	N5MRS	N5MRS
				136.5/136.5	
Ocean Springs	147.0300	+	●	W5LDD	W5LDD
Okolona	145.1100	-	●	KC5NIX	-----
Olive Branch	147.2550	+	●	79.9/79.9 KD5CKP	KD5CKP
Oxford	145.2900	-	●	KC5KLW	-----
Oxford	147.3300	+	●	W5LAF	W5LAF
				107.2/107.2	
Pascagoula	146.8800	-	●	KE5SJ	KE5SJ
Pascagoula	146.9700	-	●	123/123 N5OS	N5OS
Pascagoula	146.9700	-	●	N5PH	N5PH
				162.2/162.2	
Pearl	147.1500	+	●	88.5/88.5 KF5IZ	-----
Pelahatchie	145.3900	-	●	77/77e W5PPB	W5PPB
Perkinston	145.1700	-	●	K5GVR	K5GVR
Perkinston	147.1650	+	●	K5GVR	K5GVR
				136.5/136.5	
Petal	145.1700	-	●	N5DWU	N5DWU/N5HOA
				136.5/136.5	
Philadelphia	147.3300	+	●	N5EPP	NESHOPA ARC
Pontotoc	147.3800	+	●	WB5NAY	-----
Poplarville	145.1500	-	●	K5PRC	K5PRC
				136.5/136.5	
Poplarville	145.2100	-	●	W5PMS	-----
				136.5/136.5 TTesWX	
Poplarville	145.4100	-	●	N5LRQ	N5LRQ
				136.5/136.5	
Port Gibson	146.6250	-	●	KE5WO	KE5WO
				136.5/136.5	
Purvis	146.6700	-	●	KB5ZCX	KB5ZCX
Richton	145.4900	-	●	N5DWU	EARS
				136.5/136.5	
Richton	147.0600	+	●	N5OCF	N5OCF
				136.5/136.5	
Rose Hill	145.1300	-	●	N5LRQ	-----
Saltillo	146.8350	-	●	123/123 KD5YBE	KD5YBE
Senatobia	146.9850	-	●	KB5DMT	-----
				107.2/107.2	
Silver Creek	147.1950	+	●	W5JVK	-----
				136.5/136.5	
Starkville	146.7300	-	●	KD5GVU	MAGNOLIA ARC
				210.7/210.7	
Starkville	146.8050	-	●	KF5C	-----
				192.8/192.8	
Stennis Space Center	147.2100	+	●	N5GJB	N5GJB
				136.5/136.5	
Sumner	147.0900	+	●	WB5FXH	WB4FXH
Sumrall	147.1950	+	●	KA5FYW	SUMRALL ARC
Taylorville	146.8950	+	●	W5NRU	AA5SG/N5HOA
				136.5/136.5	

230 144-148 MHz
MISSISSIPPI-MISSOURI

<i>Location</i>	<i>Output</i>	<i>Input</i>	<i>Notes</i>	<i>Call</i>	<i>Sponsor</i>
Tupelo	145.4900	-	●	N5VGK	-----
Tupelo	147.2400	+	●	KK5K	TUPELO ARA
Union	147.2100	+	● 100/100	N5SPJ	ECMARC
Union	147.2100	+	● 100/100e	N5SPJ	N5SPJ
Union	147.2400	+	●	K5SZN	-----
			103.5/103.5e		
Utica	145.3500	-	●	N5ZMZ	N5ZMZ
Utica	146.7300	-	● 77/77	KC5TGT	KC5TGT
Utica	147.3450	+	●	N5ZMZ	N5ZMZ
Van Cleave	145.1100	-	● 123/123	W5WA	W5WA
Vancleave	147.0000	-	●	KE5TL	KE5TL
Vicksburg	145.2900	-	●	KD5CQX	-----
Vicksburg	145.4100	-	● 100/100	W5WAF	W5WAF
Vicksburg	146.8050	-	●	K5IMT	K5IMT
Vicksburg	147.2700	+	● 100/100	K5ZRO	VICKSBURG ARC
Vossburg	145.4700	-	●	N5DWU	EARS
			136.5/136.5		
Vossburg	146.9250	-	●	N5DWU	-----
Vossburg	147.1350	+	●	KB5UIX	KB5UIX
			136.5/136.5		
Water Valley	147.0000	-	●	N5DXM	TRI-LAKE HNDPC A
Waynesboro	145.2100	-	●	W5SAR	W5SAR
Waynesboro	146.9250	-	●	K15WK	K15WK & WD5IMP
			136.5/136.5		
Waynesboro	147.1050	+	●	W5SAR	W5SAR
Waynesboro	147.3150	+	●	N5DWU	N5DWU/N5HOA
			136.5/136.5		
West Point	146.7900	-	●	KO5S	-----
West Point	147.1800	+	●	KD5RZQ	CLAY CO ARS
Wiggins	145.2700	-	●	N5UDK	N5UDK
			136.5/136.5		
Winona	146.9700	-	●	N5EYM	N5EYM
			110.9/110.9		
Yazoo City	147.2250	+	● 77/77	KE5YES	-----
MISSOURI					
BRANSON					
Branson	145.3100	-	186.2	W0DLR	W0ACE
Branson	147.1500	+	162.2	NA9X	TriLks ARC
Branson	147.1950	+		NA9X	TriLks ARC
CAPE GIRARDEAU					
Cape Girardeau	146.6100	-		W0QMF	WB0TYV
Cape Girardeau	146.6850	-	100	W0QMF	SEARC
Cape Girardeau	146.9400	-		WB0TYV	WB0TYV
CENTRAL					
Boonville	147.3600	+		W0BRC	BnvilleRC
Brinktown	146.8950	-		N0GYE	N0GYE
Eldon	146.6250	-	131.8	AA0NC	NSARC

Location	Output	Input	Notes	Call	Sponsor
Fulton	147.3150	+		KC0MV	C.A.R.L.
Gainesville	145.2900	-		KF0BA	-----
Hermitage	147.2550	+		KB0AL	OIHickARC
Laurie	146.7300	-		N0ZS	LkOzksARC
Laurie	146.9550	-	192.8	KA0RFO	KRMS
Marshall	147.1650	+	127.3	WB0WMM	IndFtHARC
Mexico	147.2550	+		AA0RC	AudrainARC
Moberly	147.0900	+	127.3/127.3	K0MOB	TriCtARC
Paris	146.8350	-		N0SYL	N0SYL
Sedalia	147.0300	-	179.9/179.9	WA0SDO	SPARK
Stover	147.3900	+		KB0QWQ	-----
Warsaw	146.9250	-	107.2/107.2	KD0CNC	KD0CNC
Warsaw	147.0750	+	146.2	KI0IP	KI0IP
Warsaw	147.3000	+		KC0RDO	TwnLkesARC
Windsor	147.1950	+	107.2/107.2	K0UG	K0UG
COLUMBIA/JEFF CITY					
Ashland	146.6850	-	77	W0DQJ	W0DQJ
Columbia	146.6100	-	127.3/127.3	K4CHS	-----
Columbia	146.7600	-	127.3/127.3	K0SI	CMRA
Jefferson City	146.8650	-	127.3	KC0CZI	KC0CZI
Jefferson City	147.0000	-	127.3/127.3	K0ETY	MidMO ARC
Linn	145.3900	-	127.3/127.3	KM0HP	MULEBARN
EAST CENTRAL					
De Soto	146.7000	-		K0MGU	SHO-ME
De Soto	146.8800	-		K0MGU	K0MGU
Hermann	146.7450	-		KB0TZG	-----
Hermann	147.1350	+		KB0WCY	KB0WCY
Hillsboro	147.0750	+	141.3	KB0TLL	JeffCoARC
Imperial	147.1050	+	141.3	KB0TLL	JeffCoARC
			L(446.95)		
Sullivan	145.1500	-		K0CSM	SARC
Sullivan	146.8050	-		KC0DBS	SARC
Warrenton	147.0450	+	141.3	KA0CWU	KA0CWU
Warrenton	147.3300	+	123/123	WA0EMA	WCEMA
Washington	147.1800	+		WA0FYA	WA0FYA
Washington	147.2400	+	141.3/141.3	WA0FYA	ZBARC
JOPLIN					
Duneweg	147.2100	+	91.5/91.5	W0IN	JoplinARC
Granby	145.3900	-	91.5/91.5	KM0HP	MULEBARN
Joplin	145.3500	-	91.5/91.5	N0NWS	N0NWS
Joplin	147.0000	+		WB0IYC	WB0IYC
KANSAS CITY METRO					
Blue Springs	147.0150	+	151.4/151.4	KB0VBN	BluSprRPTR
Excelsior Spgs	145.1900	-	107.2	K0BSJ	K0BSJ
Excelsior Spgs	147.3750	+	156.7/156.7	K0ESM	RayClay RC
Gladstone	145.4300	-		KD0FW	KCATVG
Holt	147.0450	+		N0TIX	N0TIX
Independence	145.3100	-		K0EJC	EJCECS
Independence	145.3700	-		K0EJC	EJCECS

MISSOURI

<i>Location</i>	<i>Output</i>	<i>Input</i>	<i>Notes</i>	<i>Call</i>	<i>Sponsor</i>
Independence	146.7300	-		W0SHQ	ASCRA, Inc
Independence	147.0900	+		W0TOJ	IndFMARC
Kansas City	146.7900	-	107.2/107.2	WA0KHP	ClayCoARC
Kansas City	146.8200	-		KC0ARC	NEKSUN
Kansas City	146.9700	-	151.4/151.4	W0WJB	W0WJB
Kansas City	147.2700	+		WA0SMG	WA0SMG
Kansas City	147.3300	+		WA0QFJ	TWA ARC
Kearney	147.3000	+	107.2	K0BSJ	K0BSJ
Lee's Summit	145.4100	-		WA0TEG	NEKSUN
Lee's Summit	146.7000	-	107.2/107.2	KC0SKY	KS SKY WRN
Liberty	145.1100	-		N0ELK	N0ELK
Raymore	147.1200	+		KC0JGA	SSARC
Raytown	145.1700	-	151.4/151.4	K0GQ	Raytown ARC
Smithville	146.6400	-		KC0IMO	N0VER
NORTHEAST					
Brookfield	147.3450	+		W0CIT	W0TH
Eolia	145.1900	-		KA0EJQ	KA0EJQ
Glenwood	145.1100	-	103.5/103.5	KD0IZE	Sch-Co-RA
Hannibal	146.6250	-	103.5	W0KEM	HannibARC
Hannibal	146.8800	-	103.5	W0KEM	HannibARC
Holliday	145.2900	-	127.3/127.3	KM0HP	-----
Kirksville	145.1300	-		W0CBL	NEMOARC
Lancaster	145.3300	-	100	KE0BX	OLRG
Macon	146.8050	-		N0PR	MARC
Madison	146.9850	-	110.9	N0SYL	N0SYL
Monroe City	146.7000	-		KA0EJQ	KA0EJQ
NORTHWEST					
Amity	147.3900	+	146.2	KB0ALL	-----
Chillicothe	147.2250	+		K0MPT	GHARC
Grant City	147.0600	+		WB0UJF	RWElliott
Guilford	146.6850	-		N0OEV	N0OEV
Osborn	145.1500	-	107.2	KB0UDL	-----
			L(442.675)		
Plattsburg	146.8950	-	114.8	KC0QLU	KC0QLU
			L(444.925+ PL 100.0)		
Tarkio	145.3500	-	146.2/146.2	N0NHB	N0NHB
Trenton	146.9550	-		KB0RPJ	NC Mo ARC
ROLLA					
Rolla	145.4500	-	110.9/110.9	W0EEE	UMR ARC
Rolla	146.7900	-	88.5	W0GS	RollaRARS
SOUTH CENTRAL					
Ava	146.6250	-	110.9	N0RFI	DouglasCoEMA
Bunker	147.2700	+	156.7	KD0IM	-----
Cuba	147.3450	+	110.9/110.9	KD0JOX	AA0GB
Eminence	145.3100	-	100/100	KN0D	CRARC
Gainesville	147.3900	+	110.9/110.9	WB0JJJ	ARCO
Grove Spgs	147.3750	+	88.5/88.5	K5HEZ	K5HEZ
Houston	147.1350	+	100	KB0MPO	-----
Lebanon	145.4700	-	88.5/88.5	K0LH	LebanonARC

Location	Output	Input	Notes	Call	Sponsor
Lebanon	146.7000	-	88.5/88.5	K0LH	LebanonARC
Mansfield	147.0900	+	162.2/162.2	K5HEZ	K5HEZ
Mountain Grove	147.2850	+		KG0LF	KG0LF
Prescott	146.8500	-		N0KBC	OMRG
Rolla	147.2100	+	88.5/88.5 L(146.79)	WB9KHR	WB9KHR
Salem	146.6550	-		WB0NRP	WB0NRP
Thayer	146.8050	-	110.9	KB0NEY	KB0NEY
Van Buren	146.8650	-	100/100	N0IBV	N0IBV
Viburnum	147.3000	+	110.9/110.9	N0WNC	N0WNC
West Plains	145.2500	-	110.9/110.9	KD0AIZ	HoCoARC
West Plains	146.9400	-	110.9	W0HCA	HoCoARC
SOUTHEAST					
Arcadia	146.9550	-	100/100	KA0CUU	KA0CUU
Benton	146.7900	-		N0GK	CrIRDgARC
Bloomfield	147.3300	+	100/100	KM0HP	MULE BARN
Dexter	147.0000	-	100	N0GK	CR ARC
Dexter	147.1500	+	100	N0DAN	-----
Farmington	147.0300	+	100	K0EOR	EtnOzkARC
Greenville	145.2300	-	123/123	KD0MRV	-----
Ironton	146.8350	-	100/100	AB0TL	-----
Kennett	147.1950	+		KC0LAT	BARC
Kennett/Hayti	146.9850	-	100/100	KB0UFL	BARC
New Madrid	146.9250	-		KB0UFL	BARC
Piedmont	147.3750	+	100/100	N0QAQ	W.C. ARC
Poplar Bluff	145.3500	-	100	AB0JW	SEMOARA
Poplar Bluff	146.9100	-	100/100	KM0HP	Mulebarn
Potosi	146.7150	-	88.5/88.5	N0VOJ	N0VOJ
Potosi	147.1950	+	141.3/141.3	N0WNC	N0WNC
Qulin	145.4500	-	100/100	KB0UFL	Bootheel ARC
St Genevieve	146.6250	-	100/100	K0QOD	St GenCoARC
SOUTHWEST					
Aurora	146.9700	-		W0OAR	OzarkARS
Bolivar	147.0600	+	107.2	WB0LVR	LksAraARA
Buffalo	147.1800	+		K9HOI	BARK
Cape Fair	145.4100	-	/162.2	K0JPK	SC C.E.R.T.
Carthage	146.8800	-		W0LF	CARC
Caulfield	145.1700	-		KB0RPA	CId9RptC
Elkhead	146.9250	-	162.2	K0RGT	K0RGT
Highlandville	145.2300	-	162.2	WA6JGM	CC ARS
Kimberling Cty	147.3450	+	162.2	K0EI	KmbrinARC
Lamar	147.2400	+	91.5/91.5	K0PRO	pr
Marshfield	146.8650	-	156.7	K0NI	-----
Neosho	146.8050	-	127.3/127.3	KC0NJZ	SW ARG
Nevada	147.1350	+		WB0NYD	N.A.R.C.
Nixa	145.2700	-	162.2/162.2	K0NXA	Nixa ARC
Pineville	147.0750	+	162.2	WB6ARF	McDonaldCoEM
Shell Knob	145.2100	-	162.2	AC0JK	TableRock ARC
Walnut Grove	147.3300	+	162.2	AK0C	-----

234 144-148 MHz

MISSOURI

Location	Output	Input	Notes	Call	Sponsor
SPRINGFIELD					
Republic	146.8200	-	162.2	K0EAR	EARS
Springfield	145.3300	-	156.7	KC0DBU	BSAPost30
Springfield	145.4300	-	136.5/85.4	KA0FKF	MSU ARC
			A(*)		
Springfield	145.4900	-	136.5/136.5	N0NWS	49 Rpt Group
Springfield	146.6400	-	179.9	W0EBE	SW MO ARC
Springfield	146.9100	-	162.2	W0EBE	SW MO ARC
Springfield	147.0150	+	162.2/162.2	K0NXA	Nixa ARC
Springfield	147.2250	+	162.2/162.2	W0PMP	-----
ST JOSEPH					
St Joseph	146.7450	-		WB0HNO	-----
St Joseph	146.8500	-	100/100	W0NH	MOVaIARC
ST LOUIS METRO					
Bridgeton	146.7300	-	141.3	W0KE	NWAR/EAsn
Clayton	146.9400	-	141.3	KB0MWG	SLSRC
Crystal City	146.7750	-	100	K0TPX	TwnCtyARC
Des Peres	146.9100	-	141.3/141.3	N0TYZ	SLSRC
Ferguson	147.0000	-	107.2/107.2	WA0WKI	FVCC ARC
Harvester	145.4900	-	141.3/141.3	W0ECA	ARES/RACES
O'Fallon	145.4100	-	/141.3	K0RBR	RBARC
O'Fallon	146.6700	-	/141.3	WB0HSI	StChasARC
Olivette	146.8500	-	141.3	W0SRC	SLSRC
St Charles	145.3300	-		KO0A	StChasARC
St Charles	145.3700	-	88.5/88.5	KJ0A	KJ0A
St Louis	145.2100	-	123	WB0QXW	-----
St Louis	145.2700	-	123/123	KA9HNT	XEEARC
St Louis	145.3500	-	123	KA0YXU	-----
St Louis	146.6100	-		KC0TPS	CARS
St Louis	146.7600	-	141.3	W9AIU	EgyptnRC
St Louis	146.9250	-	192.8/192.8	K0AMC	AMARC
			L(444.55)		
St Louis	146.9700	-	141.3	W0FF	SLSRC
St Louis	147.0000	-	141.3/141.3	K0DO	MonsantoARA
St Louis	147.0600	+	141.3/141.3	W0MA	BEARS-STL
St Louis	147.2250	+		N0FLC	N0FLC
St Louis	147.2850	+		W0QEV	WashUARC
St Louis	147.3600	+	/141.3	K0DO	MonsantoARA
St Louis	147.3900	+	100/100	W0SLW	44405RPTR
WEST CENTRAL					
Appleton City	146.8500	-	107.2/107.2	WA9QME	WA9QME
Butler	147.2250	+		KB0PSG	KB0PSG
Carrollton	146.6550	-	94.8	N0SAX	N0SAX
Concordia	146.7750	-	156.7	AA0IY	KC0BQB
Nevada	145.4500	-	91.5	W0HL	W0HL
Warrensburg	146.8800	-	107.2	W0AU	WAARCI

Location	Output	Input	Notes	Call	Sponsor
MONTANA					
CENTRAL					
Lewistown	146.9600	-	● 100.0	K7VH	K7EC
EAST CENTRAL					
Fallon	147.1600	+	● 100.0	K7HWK	SEMARC
Glendive	146.7600	-	●elx	W7DXQ	LYARC
Miles City	146.9200	-	● 100.0	K7HWK	SEMARC
Sidney	147.3800	+	●I	W7DXQ	LYARC
NORTH CENTRAL					
Chester	146.6400	-	●	KD7JZ	Mt. Royal Rptr S
Cut Bank	146.7000	-	● 103.5el	K7HR	K7HR
Cut Bank	146.8200	-	● 100.0	K7JAQ	HARK
Cut Bank	147.2000	+	●	KE7QIP	KE7QIP
Great Falls	146.6800	-	● 100.0I	AA7GS	MRLA
Great Falls	146.7400	-	● 100.0elx	W7ECA	GFAARC
Great Falls	147.0800	+	●I	WR7MT	MRLA
Great Falls	147.1200	+	● 100.0Ix	W7ECA	GFAARC
Great Falls	147.1400	+	●	AE7HW	ECRC
Great Falls	147.2400	+	●	AA7GS	AA7GS
Great Falls	147.3000	+	●ez	W7ECA	GFAARC
Great Falls	147.3600	+	● 100.0	W7GMC	W7GMC
Havre	146.9100	-	● 100.0	W7HAV	HI-LINE ARC
Millegan	146.7800	-	●	W7ECR	ECRC
Zortman	147.2600	+	● 100.0e	W7ECA	GFAARC
NORTHEAST					
Fort Peck	146.8400	-	● 100.0	WX7GGW	Valley RC
Plentywood	146.6600	-	●I	KB7QWG	KB7QWG
Plentywood	147.3000	+	●	KB7QWG	KB7QWG
Plentywood	147.3400	+	● 100.0I	KD7ZEB	Sheridan County
Whitetail	147.1000	+	●	W7WZW	NLARG
NORTHWEST					
Bigfork	145.3300	-	●	KE7JI	KE7JI
Bigfork	146.6200	-	● 100.0ael	KA5LXG	FVRG
			RBxz		
Eureka	145.3900	-	● 100.0	WR7DW	WR7DW
Eureka	145.4300	-	● 100.0	K7EUR	Tobacco Valley A
Eureka	146.8200	-	● 100.0	WR7DW	WR7DW
Eureka	147.2800	+	●	WR7DW	WR7DW
Eureka	147.3200	+	● 100.0	K7BIR	K7BIR
Eureka	147.3400	+	● 100.0ael	KC7CUE	FVRG
			RBxz		
Happy's Inn	145.3100	-	● 100.0ael	KB7TPD	FVRG
			RBxz		
Lakeside	146.7400	-	● 100.0el	KA7G	NMRG
Lakeside	146.7600	-	● 100.0I	K7LYY	FVARC
Lakeside	146.8600	-	● 100.0	W7ZKA	W7ZKA
Lakeside	147.1600	+	● 123.0	KA7G	KA7G
Lakeside	147.1800	+	● 100.0	K7LYY	FVARC
Libby	146.8400	-	● 100.0r	K7LBY	LCARG

236 144-148 MHz

MONTANA

<i>Location</i>	<i>Output</i>	<i>Input</i>	<i>Notes</i>	<i>Call</i>	<i>Sponsor</i>
Lookout Pass	147.0200	+	●	K7HPT	W7OE
Noxon	145.3300	-	●	KD7OCP	KD7OCP
Plains	146.6400	-	● 103.5	W7GET	W7GET
Plains	147.1400	+	● 103.5l	K7KTR	K7KTR
Plains	147.3600	+	●	KD8RMQ	KD8RMQ
Polson	145.3500	-	● 100.0ael	W7CMA	FVRG
			RBxz		
Polson	145.4300	-	●	KD7YVU	KD7YVU
Ronan	146.7000	-	● 162.2a	KC7MRQ	KC7MRQ
Thompson Falls	146.6800	-	● 100.0	W7GET	W7GET
Whitefish	145.2700	-	● 100.0ael	KO8N	FVRG
			RBxz		
Whitefish	147.2600	+	● 100.0	WR7DW	WR7DW
			E-SUN		
Whitefish	147.3800	+	● 100.0l	K7LYY	FVARC
Yaak	146.8200	-	● 88.5	KG7EWK	Yaak ARG
Yaak	147.0000	+	● a	N3AAW	N3AAW
SOUTH CENTRAL					
Big Sky	146.8200	-	● 82.5	W7LR	ERA
			E-SUNl		
Bozeman	145.2500	-	● 107.2l	KB7KB	BARBS
Bozeman	146.8800	-	● 100.0ael	W7YB	ERA
			x		
Bozeman	147.1800	+	● 100.0elx	WR7MT	MRLA
West Yellowstone	145.2300	-	● 100.0l	WA7FDR	WA7FDR
West Yellowstone	146.7200	-	● 100.0	W7YB	ERA
SOUTHEAST					
Big Timber	146.6400	-	● 100.0	NU7Q	BTAR
Big Timber	146.7000	-	●	WA7KQO	WA7KQO
Billings	146.8000	-	● 100.0e	KF7TQX	KF7TQX
Billings	146.8200	-	● 100.0	WA7JDX	WA7JDX
Billings	147.0400	+	● 100.0	KA7MHP	KA7MHP
			E-SUN		
Billings	147.0800	+	● 100.0elx	WR7MT	MRLA
Billings	147.2000	+	● 100.0	N7YHE	N7YHE
Billings	147.2400	+	● 100.0	K7EFA	YRC
Billings	147.3000	+	● 100.0l	K7EFA	YRC
Forsyth	147.2000	+	● 100.0	KC7BOB	KC7BOB
Greycliff	147.2800	+	● 100.0elx	WR7MT	MRLA
Joliet	147.1400	+	●	KF7SN	BARC
Park City	147.1000	+	●	N7YHE	N7YHE
Pompey's Pillar	147.1800	+	● 123.0l	WR7MT	MRLA
Red Lodge	147.0000	+	● e	WB7RIS	BARC
Red Lodge	147.3600	+	● 100.0l	K7EFA	YRC
Roundup	145.4100	-	● 100.0el	K7EFA	YRC
Roundup	146.7200	-	●	KF7ELT	MARC
SOUTHWEST					
Anaconda	147.0200	+	● 107.2	KB7IQO	KB7IQO
Anaconda	147.0800	+	● 107.2l	K0PP	AARC

144-148 MHz 237
MONTANA-NEBRASKA

<i>Location</i>	<i>Output</i>	<i>Input</i>	<i>Notes</i>	<i>Call</i>	<i>*Sponsor</i>
Butte	146.6800	-	●	N7SKI	N7SKI
Butte	146.9400	-	● 100.0aer	W7ROE	BARC
Dillon	146.7600	-	● 107.2l	K7IMM	DARC
Drummond	146.7400	-	● 146.2	W7KNT	W7KNT
Helena	145.4500	-	● 100.0el	WR7MT	MRLA
			WXx		
Helena	147.1000	+	● 100.0	WR7HLN	WR7AGT
Helena	147.2200	+	● 100.0	W7TCK	CCARC
Helena	147.3200	+	● 100.0l	W7MRI	W7MRI
Philipsburg	147.1600	+	● 107.2l	KA7NBR	AARC
Salmon, ID	146.9800	-	●	KE7NYR	LARC
Three Forks	147.3800	+	● 100.0elx	WR7MT	MRLA
Townsend	145.3100	-	● 100.0	KE7ZVK	KE7ZVK
Wisdom	147.0600	+	● 107.2l	N7YET	DARC
STATEWIDE APRS					
Statewide APRS	144.3900	-	●		-----
STATEWIDE EMERGENCY					
Statewide Emergency	145.4700	-	●		-----
WEST CENTRAL					
Frenchtown	146.8400	-	● 146.2	N7DWB	N7DWB
Hamilton	146.7200	-	● 203.5l	W7FTX	BARC
Hamilton	146.7800	-	● 151.4e	AE7OD	AE7OD
Lolo	146.9600	-	● 88.5l	W7PX	HARC
Missoula	146.8000	-	● 88.5	W7PX	HARC
Missoula	146.9000	-	● 88.5al	W7PX	HARC
Missoula	146.9200	-	● 100.0	WR7HLN	WR7AGT
Missoula	147.0000	+	●(CA)	NZ7S	NZ7S
Missoula	147.0400	+	● 88.5e	W7PX	HARC
Missoula	147.1200	+	● 103.5	W7GET	W1KKG
Stevensville	145.2300	-	● 151.4	W7FTX	Ravalli County A
Stevensville	146.6600	-	● 88.5	KE7WR	KE7WR
Stevensville	147.3200	+	● 151.4el	KD7HP	KD7HP
Stevensville	147.3600	+	● 146.2	KK7GV	KK7GV
NEBRASKA					
CENTRAL					
Broken Bow	146.8650	-	●e	KR0A	KR0A
Broken Bow	147.0600	+	●e	KR0A	KR0A
Burwell	147.0900	+	●e	W0EJL	-----
Edison	146.7450	-	●e	W0JJO	-----
Waco	147.2700	+	●els	WA0HOU	Blue valley ARC
COLUMBUS					
Columbus	146.6400	-	●ae	KA0S	Pawnee ARC
Columbus	146.7750	-	●(CA)es	N0RHM	PLATTE CO.
EAST					
Nickerson	145.2650	-	●e	KD0PGV	KD0PGV
FREMONT					
Fremont	146.6700	-	●l	KD0EFC	KD0EFC

238 144-148 MHz

NEBRASKA

Location	Output	Input	Notes	Call	Sponsor
Fremont	147.1050	+	●es	KFØMS	KFØMS
GRAND ISLAND					
Aurora	147.1800	+	●ls	WØCUO	GIARS
Elba	147.2400	+	●els	WØCUO	GIARS
Grand island	145.4150	-	●	WØCUO	NE STATE FAIR
Grand Island	146.9400	-	●#els	WØCUO	GIARS
Grand Island	147.3450	+	●	KDØENX	KDØENX
L(ECHO LINK)					
KEARNEY					
Kearney	145.2350	-	●s	KCØWZL	M.A.R.C.
Kearney	145.2950	-	●s	WBØYIG	M.A.R.C.
Kearney	146.6250	-	●es	WØKY	M.A.R.C.
Kearney	147.3150	+	●el	KAØRCZ	WAØLST
Kearney	147.3900	+	●TT(325)e s	KAØDBK	KAØDBK
LEXINGTON					
Lexington	146.8500	-	●l	NØVL	-----
Lexington	147.1350	+	●e	WØSOK	HARA
LINCOLN					
Lincoln	145.1900	-	●es	NØFER	-----
Lincoln	145.4900	-	●e	KAØWUX	KAØWUX
Lincoln	146.8500	-	●aes	KØLNE	LINCOLN ARC
Lincoln	147.0450	+	●aesz	KØRPT	KØRPT
Lincoln	147.1950	+	●(CA)ez	KØSIL	KØSIL
Lincoln	147.2400	+	●es	NØFER	-----
Lincoln	147.3300	+	●es	WØMAO	NE. EMA
NORFOLK					
Neligh	146.8350	-	●	KBØTRU	BUZZARDS ROOST
Norfolk	146.7300	-	●131.8 (CA)ez	WØOFK	EVARC
Wayne	147.0300	+	●e	NØZQR	WAYNE ARA
NORTH CENT					
O'Neill	146.6100	-	●	KBØGRP	-----
Spencer	147.3300	+	●	KCØHMN	KCØHMN
Valentine	147.2100	+	●	KAØWJW	KAØWJW
NORTH WEST					
Alliance	146.7150	-	●	KCØWVE	-----
Alliance	147.0150	+	●100/100	N2VHZ	N2VHZ
Gordon	146.6700	-	●es	NØUVP	SHARC
OMAHA					
Bellevue	145.1150	-	●es	WBØQQK	WBØQQK
Bellevue	147.0600	+	er	WBØEMU	SARPY CO. EMA
Bellevue	147.3900	+	●es	WØWYV	BELLEVUE ARC
Omaha	145.3700	-	●el	NØOFQ	EWETAN ARC
Omaha	145.4500	-	●el	KØBOY	KØBOY
Omaha	146.9400	-	●/131.8es	KØUSA	AKSARBEN A
Omaha	147.0000	-	●/131.8ael	WBØCMC	WBØCMC
Omaha	147.3000	+	●e	WAØWTL	WAØWTL
Omaha	147.3600	+	●e	KØBOY	KØBOY

144-148 MHz 239
NEBRASKA-NEVADA

Location	Output	Input	Notes	Call	Sponsor
Omaha (E)	147.0000	+	●/131.8ael	WB0CMC	WB0CMC
Papillion	145.2350	-	● 131.8er	WB0EMU	SARPY CO.EMA
Papillion	146.7150	-	●er	WB0EMU	SARPY CO. EM
SCOTTSBLUFF					
Harrisburg/ger	147.0000	-	●	N0NEB	TRI CITY ARC
Scottsbluff	145.4750	-	●aes	WD0BQM	RWMC
Scottsbluff	147.0750	+	●a	N0NEB	TRI CITY ARC
SOUTH CENT					
Alma	145.2050	-	●is	KA0RCZ	-----
Loomis	146.8950	-	●es	K0PCA	PCEMA
SOUTH EAST					
Ashland	145.3100	-	●(CA)esz	K0ASH	AARC
Beatrice	145.3400	-	●s	KC0MLT	-----
Beatrice	146.7900	-	●el	WB0ORU	TRARC
Fairbury	147.1200	+	●aels	WB0RMO	JCARS
Falls City	147.3150	+	●es	KB0FVP	KB0FVP
Humboldt	147.0750	+	●els	WB0YLA	WB0YLA
Nebraska City	146.7000	-	●ael	K0TIK	K0TIK
Nebraska City	146.7300	-	●l	KJ0Z	KA0IJY
Wilber	146.9850	-	●	N0YNC	Saline EMA
			100.0/100.0aes		
SOUTH WEST					
Cambridge	146.9700	-	●e	KA0TDT	Camb. 2M Club
McCook	147.2700	+	●is	K0TAJ	McCOOK ARA
Ogallala	146.7600	-	●e	KB0SOL	TRAILS END
WEST					
North Platte	146.7000	-	●es	NE0NP	K0KDC
North Platte	146.8350	-	●es	K0KDC	K0KDC
North Platte	146.9400	-	●e	N0UGO	N0UGO
North Platte	147.3300	+	●e	N0IQ	-----
NEVADA					
CENTRAL					
Dyer	147.0600	+	●e	W7WOW	W7WOW
Dyer	147.0600	+	●e	W7WOW	W7WOW
Tonopah	145.3300	-	● 151.4l	WA6MNM	WA6MNM
Tonopah	146.6400	-	● 123e	WB5KLJ	WB5KLJ
Warm Springs	146.8500	-	●	WB7WTS	WB7WTS
E SIERRA/TAHOE					
Glenbrook	146.7000	-	● 123	N3KD	N3KD
Lake Tahoe	147.2400	+	●e	NR7A	WA6EWW
S Lake Tahoe	146.1150	+	● 203.5	WA6SUV	W6SUV
EAST CENTRAL					
Ely	145.3500	-	●l	WB7WTS	WB7WTS
Ely	146.6100	-	●lx	WB7WTS	WB7WTS
Ely	146.8800	-	● 114.8l	WB7WTS	WB7WTS
Eureka	147.0600	+	● 114.8	WB7WTS	WB7WTS
Eureka	147.0600	+	●	WB7WTS	WB7WTS
Lund	147.1800	+	● 114.8lx	WB7WTS	WB7WTS

240 144-148 MHz

NEVADA

Location	Output	Input	Notes	Call	Sponsor
Pioche	147.2400	+	● 100l	K7NKH	K7NKH
ELKO AREA					
Elko	146.7300	-	● 123elRB x	KO7G	KF7MT
LAS VEGAS VALLEY					
Angel Peak	145.3700	-	● 123/123	N7ARR	NARRI - IRLP
Angel Peak	147.1800	+	● DCS(244) L(CC ARES/RACES)rs	N7SGV	CC ARES/RACES
Apex Mtn	147.0600	+	● 100/100	KC7TMC	Nellis RAC
Black Mountain	146.7300	-	●	KD8S	QST
Black Mtn	145.3900	-	● 100/100	NK2V	FARS
Henderson	145.4200	-	● 100/100e L(447.675)x	K7FED	-----
Henderson	146.6400	-	●	W6JCY	-----
Henderson	146.9700	-	● 100/100	KE7MWY	-----
Hi Potosi Mtn	146.7900	-	● 100/100 L(449.9750)	KB6XN	-----
Hi Potosi Mtn	146.8800	-	● 100/100	WA7HXO	LVRA
Las Vegas	145.2500	-	● 100	K6JSI	WINS System
Las Vegas	145.3500	-	● 100/100	N7LD	ALLSTAR
Las Vegas	145.3500	-	● 100/100	WR7NV	Nevada ARC
Las Vegas	146.6700	-	● 136.5/136.5	WA7CYC	-----
Las Vegas	146.9400	-	● 100/100	K7UGE	LVRAC
Las Vegas	147.0000	+	● 123/123	N7ARR	NARRI IRLP
Las Vegas	147.0300	+	● 100/100	WB6EGR	ALLSTAR
Las Vegas	147.0900	+	● 100/100	N7OK	SDARC
Las Vegas	147.2700	+	●	KC7DB	MARA
North Las Vegas	145.4600	-	● 100/100e rs	N7RNR	-----
Red Mtn	145.1100	-	● 100/100	WA7HXO	LVRA
LINCOLN COUNTY					
Highland Peak	145.2200	-	● 100/100	WA7HXO	LVRA
Pioche	147.1200	+	● 123/123	W7AOR	IRLP-----
Utah Hill	146.8200	-	● 100/100	W7KVS	-----
NEVADA SUPER LINK					
Battle Mt	146.7900	-	●lx	WA6TLW	WA6TLW
Carlin	146.9400	-	● 100l	KE7LKO	WB7BTS
Elko	147.3300	+	● 100	W7YDX	W7YDX
Ely	146.6100	-	●lx	WB7WTS	WB7WTS
Eureka	147.0600	+	● 114.8	WB7WTS	WB7WTS
Hawthorne	146.7900	-	● 192.8lx	WA6TLW	WA6TLW
Wells/Wendover	146.7900	-	● 156.7lx	WA7MOC	WA7MOC
Winnemucca	146.8650	-	● 146.2lx	WB7WTS	WA6TLW
NORTH CENTRAL					
Battle Mountain	146.7600	-	● 100e	KE7LKO	WV3LMA
Battle Mt	146.7900	-	●lx	WA6TLW	WA6TLW
Battle Mt	146.9100	-	● 100l	W7LKO	WA7BWF
Carlin	146.9400	-	● 100l	KE7LKO	WB7BTS

Location	Output	Input	Notes	Call	Sponsor
Elko	147.2100	+	● 100lx	W7LKO	WA7BWF
Elko	147.3300	+	● 100	W7YDX	W7YDX
Jarbidge	146.7000	-	● 100	KA7CVV	KA7CVV
Jarbidge	146.7600	-	● 100l	KA7CVV	KA7CVV
Spring Creek	146.7450	-	● 127.3	NB9E	NB9E
Valmy	147.1050	+	● 100	KF7UTO	KF7UTO
Winnemucca	146.6400	-	● 100l	W7LKO	WA7BWF
Winnemucca	146.7300	-	● 88.5	WO7I	WO7I
Winnemucca	146.8650	-	● 146.2lx	WB7WTS	WA6TLW
Winnemucca	146.9850	-	● 100el	KF7UTO	KF7IYC
Winnemucca	147.0900	+	● 100e	W7TKO	W7TKO
NORTH EAST					
Carlin	146.8500	-	● 100l	W7LKO	WA7BWF
Contact	146.8500	-	● 192.8l	KA7CVV	KA7CVV
Elko	145.4900	-	● 100e	W7LKO	WA7BWF
Jackpot	147.2700	+	● 100l	W7LKO	WA7BWF
North Fork	147.3000	+	● 100l	W7LKO	WA7BWF
Oasis	147.0900	+	● 100l	W7LKO	WA7BWF
Wells	146.9600	-	● 100l	W7LKO	WA7BWF
Wells/Wendover	146.7900	-	● 156.7lx	WA7MOC	WA7MOC
NORTH LAS VEGAS VALLEY					
Beacon Hill	145.3000	-	● DCS(244) L(CC ARES/RACES)rs	N7SGV	CC ARES/RACE
Glendale	147.3900	+	●	W7MZV	-----
NORTH WEST					
Empire	146.6550	-	●	KS2R	KS2R
Gerlach	145.2300	-	● 123l	KD7YIM	KD7YIM
Gerlach	146.7000	-	● 100	KD6KAC	KD6KAC
NVLLRC					
Carson City	145.2700	-	● 141.3	KC7STW	KC7STW
NYE COUNTY					
Beatty	145.6400	-	●	AC7EL	-----
Montezuma Peak	146.6400	-	●	WB7WTS	-----
Pahrump	145.1300	-	● 100/100	W7NYE	ARES
Pahrump	145.6200	-	● 100/100	W7NYE	-----
Pahrump	146.8500	-	●	AD7DP	-----
			173.8/173.8		
Pahrump	146.9100	-	● 123/123	N7ARR	NARRI - IRLP
Schader Peak	145.6200	-	●	AC7EL	-----
Tonopah	146.6400	-	● 123/123	N7ARR	NARRI - IRLP
PORTABLE					
Gerlach	147.0000	+	● 100p	KD6THY	KD6THY
Portable Repeat	145.3100	-	● 123p	NK7W	NK7W
Portable Repeat	147.0000	-	● 123ep	W7TA	K7JN
SOUTH					
Las Vegas	147.1050	+	● 146.2	W0JAY	W0JAY
SOUTH CENTRAL					
Wellington	146.8800	-	● 123e	KD7NHC	KD7NHC

242 144-148 MHz

NEVADA

Location	Output	Input	Notes	Call	Sponsor
SOUTHERN CLARK COUNTY					
Laughlin	147.1800	+	○	N7SGV	CC ARES/RACES
				127.3/127.3 L(CC ARES/RACES)rs	
WEST					
Rocky Point NV	146.9600	-	○	WA7BWF	EARC
WEST CENTRAL					
Carson City	147.2700	+	○ 123el	W7DI	K7VC
Carson City	145.2400	-	●e	KB7MF	KB7MF
Carson City	145.2700	-	● 141.3	KC7STW	KC7STW
Carson City	146.8200	-	○ 123lx	WA7DG	N7LPT
Dayton	147.1050	+	○ 123	K7DNV	K7DNV
Fallon	145.3100	-	○ 123	NK7W	NK7W
Fallon	145.3500	-	○ 123el	KE6QK	KE6QK
Fallon	147.0900	+	○ 123	KF7ETH	KF7ETH
Fernley	147.3600	+	○ 123l	N7PLQ	N7PLQ
Hawthorne	146.7900	-	○ 192.8lx	WA6TLW	WA6TLW
Hawthorne	147.1200	+	● 114.8l	KB7PPG	KB7PPG
Lovelock	145.3100	-	○ 123	KE7INV	KE7INV
Lovelock	146.9250	-	○ 123el	W7TA	K7JN
Minden	145.4300	-	○ 141.3	KB7PDF	KC7PAO
Minden	147.2700	+	○ 123	W7DI	K7VC
Minden	147.3300	+	○ 123	NV7CV	WA6EYD
New Washoe City	145.4100	-	○ 97.4	NH7M	NH7M
Reno	145.1500	-	○ 123	KD7DTN	KD7DTN
Reno	145.2100	-	○ 123l	W7RHC	W7NIK
Reno	145.2900	-	○ 123e	W7UNR	NS9E
Reno	145.3100	-	○ 110.9e	W7RHC	W7NIK
Reno	145.3700	-	○l	W7UIZ	W7UIZ
Reno	145.3900	-	○	W7UIZ	W7UIZ
Reno	145.4500	-	○ 123	K7AN	W7FD
Reno	145.4900	-	○ 123	W6JA	W7AB
Reno	146.5500	146.5500	○	N7PLQ	N7PLQ
Reno	146.6100	-	○ 123l	W7TA	K7JN
Reno	146.6700	-	○ 110.9el	W7RHC	W7NIK
Reno	146.7300	-	○ 123	K7RDO	W7FD
Reno	146.7600	-	○ 123	WA7SIX	W7URL
Reno	146.8650	-	○ 103.5	NV7RP	KK7RON
Reno	146.9400	-	○ 131	N7VXB	N7YPZ
Reno	147.1200	+	○ 123e	KE7R	NN7B
Reno	147.1500	+	○ 123el	WA7DG	KK7SL
Reno	147.2100	+	○ 123l	WA7DG	KK7SL
Reno	147.3000	+	○ 123elx	WA7DG	KK7SL
Reno	147.3900	+	○ 100e	W7TA	K7JN
Reno/Sparks	145.4700	-	○ 123	WA7UEK	W1BUS
Reno/Sparks	146.4150	146.4150	○ 88.5e	N2MOO	N2MOO
Reno/Sparks	147.0300	+	○ 123e	WA7DG	KK7SL
Reno/Sparks	147.0900	+	○ 100	KK7RON	KK7RON
Reno/Sparks	147.0900	+	● 100	NV7RP	KK7RON
Silver Springs	146.9700	-	○ 103.5l	KE6QK	KE6QK

144-148 MHz 243
NEVADA-NEW HAMPSHIRE

<i>Location</i>	<i>Output</i>	<i>Input</i>	<i>Notes</i>	<i>Call</i>	<i>Sponsor</i>
Sparks	145.2300	-	●	N7KP	N7KP
Sparks	146.8200	-	● 146.2	WA6TLW	WA6TLW
Sparks	146.8950	-	● 123	KA7ZAU	KA7ZAU
Sparks	147.0600	+	● 123	N7PLQ	N7PLQ
Sparks	147.1800	+	● 107.2ex	KR7EOC	WA6MTY
Sparks	147.4200	147.4200	●e	KA7ZAU	KA7ZAU
Sun-Valley	147.4400	147.4400	● 123l	N7TGB	N7TGB
Topaz Lake	146.7150	-	● 203.5e	W6SUV	W6SUV
Virginia City	146.8650	-	●e	KS7AA	KS7AA
WHITE PINE COUNTY					
Ely	147.1800	+	●	WB7WTS	-----
				114.8/114.8 L(SALT LAKE CITY)	
NEW HAMPSHIRE					
BELKNAP					
Gilford	145.3600	-	●	K1RJZ	NEDCN
				L(DMR:CC3)	
DARTMOUTH/LAKE SUNAPEE					
Charlestown	146.9250	-	● 118.8	NX1DX	NX1DX
Claremont	147.2850	+	● 103.5es	KU1R	SCARG
Etna	147.1500	+	● 110.9e	W1UWS	CVFMA
Hanover	145.3300	-	● 100.0e	W1FN	TSRC
				L(E363356)sx	
New London	145.2500	-	● 88.5e	W1VN	K1JY/SCARG
				L(147.285 CLAREMONT NH)	
New London	147.1200	+	● 136.5ep	WA1ZCN	NHARES
				s	
Unity	147.1800	+	● 123.0	KA1BBG	KA1BBG
				L(KA1BBG NH 2 METER NETWORK)	
GREAT NORTH WOODS					
Berlin	145.1100	-	● 100.0		SCI
Clarksville	146.7150	-	● 100.0e	W1COS	CoosCyARES
				L(MT. WASHINGTON 224.86)rs	
Colebrook	147.3000	+	● 110.9e	W1HJF	LMRAPP
Groveton	147.3150	+	● 100.0	N1PCE	N1PCE
				L(NNH REPEATER NETWORK)s	
LAKES REGION					
Alton	146.8650	-	● 88.5	K1JEK	K1JEK
Franklin	147.3000	+	● 88.5es	W1JY	CNHARC
Gilford	146.9850	-	● 123.0e	W1JY	CNHARC
				L(E147390)sWXx	
Moultonborough	145.3100	-	● 88.5	N1TZE	N1TZE
				L(N1IMO-N1IMN)	
Moultonborough	147.2550	+	● 156.7	W1RLM	LksRgn ARC
				(CA) E-SUN E-WIND L(E147255)px	
Moultonborough	147.3900	+	● 123.0es	W1JY	CNHARC
				WX	
Ossipee	147.0300	+	● 88.5e	W1BST	LRRA
Pittsfield	146.7900	-	● 88.5	N1IMO	N1IMO
				L(E336966 N1IMO-N1IMN)	

**244 144-148 MHz
NEW HAMPSHIRE**

<i>Location</i>	<i>Output</i>	<i>Input</i>	<i>Notes</i>	<i>Call</i>	<i>Sponsor</i>
Strafford	147.2400	+	● 88.5es	N1JPB	2-Way
West Ossipee	147.0750	+	● 100.0e	K1LTM	Whittier
			L(D*V) EXPx		
MERRIMACK VALLEY					
Bedford	146.6850	-	● 141.3es	N1QC	GSARA
Bow Center	145.1700	-	● 131.8	K1OX	K1OX
			L(DMR:CC8)x		
Candia	146.9100	-	● 136.5	W1YVM	W1YVM
Chester	145.1900	-	● 100.0	K1OX	K1OX
			L(DMR:CC9)x		
Concord	146.9400	-	● 114.8	K1PJS	NHRC
Concord	147.2250	+	● 100.0	KA1OKQ	KA1OKQ
Deerfield	147.0000	+	● 100.0	W1SRA	Saddlbk RA
Derry	145.3100	-	●	K1QVC	SNHDStrGrp
			L(DMR:CC1)		
Derry	146.7450	-	● 114.8e	NM1D	NM1D
			L(E501047)		
Derry	146.8500	-	● 85.4 (CA)	K1CA	IntrStRS
			ex		
East Derry	147.2100	+	● 107.2e	KC2LT	KC2LT
			L(KC2LT)x		
Goffstown	147.1350	+	● 100.0e	W1AKS	NHRADIO
			L(E600646)sx		
Henniker	146.8950	-	● 100.0ers	K1BKE	CVRC
Hollis	146.7300	-	● 88.5e	N1IMO	N1IMO
			L(E336966 N1IMO-N1IMN)		
Hudson	145.2600	-	●e	K1MOT	MARC-NE
			L(DMR:CC5 DMR-MARC)		
Hudson	147.1050	+	● 88.5e	NE1B	RRA
			L(E15837)		
Loudon	145.4600	-	●e	K1RJZ	NEDECN
			L(DMR:CC3)		
Manchester	147.3300	+	● 141.3	N1SM	N1SM
Nashua	147.0450	+	● 100.0e	WW1Y	WW1Y
New Boston	147.3750	+	● 88.5	W1VTP	GSARA
Northwood	146.7000	-	● 88.5e	K1JEK	K1JEK
			L(E232623)x		
Salem	145.3200	-	●L(D*V)	K1HRO	K1HRO ARC
Salem	147.1650	+	● 136.5	NY1Z	MtMRH RS
MONADNOCK REGION					
Francestown	147.0600	+	● 123.0e	KA1BBG	KA1BBG
			L(KA1BBG NH 2 METER NETWORK)		
Gilsum	147.3600	+	● 123.0	KA1BBG	KA1BBG
			L(KA1BBG NH 2 METER NETWORK)		
Keene	146.8050	-	● 100.0	K1TQY	ChsCntyDXA
			(CA)eL(440 MHZ LINKING)s		
Peterborough	147.1950	+	● 88.5e	N1IMO	N1IMO
			L(E336966 N1IMO-N1IMN)		
Rindge	146.7750	-	● 123.0	KA1BBG	KA1BBG
			L(KA1BBG NH 2 METER NETWORK)		

NEW HAMPSHIRE-NEW JERSEY

Location	Output	Input	Notes	Call	Sponsor
Walpole	147.0300	+	● 100.0e	K1PH	K1PH
Winchester	146.8650	-	● 100.0e L(K1TQY)	N1NCI	CCDX ARC
SEACOAST					
Hampton	145.4400	-	● eL(D*V)	K1HBR	HBAR
Kensington	145.1500	-	● 127.3 E-SUNs	W1WQM	PCARC
Kensington	145.4000	-	● L(D*V)	KB1TIX	SeacoastDA
Madbury	145.3800	-	● L(D*V) IRCDDb)	N1HIT	NE-RDS
Seabrook	146.6100	-	● 141.3r	WA1NH	WA1NH
WHITE MOUNTAINS					
Cannon Mountain	145.4300	-	● 114.8e WXx	K1EME	LARK
Littleton	147.3450	+	● 114.8	K1EME	LARK
Mt Washington	146.6550	-	● 100.0ers	W1NH	WA1WOK
North Conway	145.4500	-	● 100.0s	W1MWV	WhtMtnARC
Whitefield	145.3700	-	● 114.8 L(NNH REPEATER NETWORK)s	N1PCE	N1PCE
NEW JERSEY					
ATLANTIC					
Absecon	147.2100	+	● 123 (CA) eRB	N2HQX	DVRC
Brigantine	146.7150	-	● 91.5eWX	KA2OOR	-----
Buena	146.8050	-	● 118.8	KE2CK	KC2YWJ
Egg Harbor	146.6400	-	● 131.8elr sRB WX	W3BXW	BEARS
Egg Harbor Twp	146.7450	-	● 146.2 (CA)erWX	K2BR	SCARA
Galloway Twp	147.1650	+	● 91.5eWX	AG2NJ	ACURA
W Atlantic City	146.9850	-	● 146.2 (CA)e	W2HRW	SPARC
BERGEN					
Fort Lee	145.3100	-	● 100.0/100.0 (CA)lBI	KB2RQE	-----
Franklin Lakes	146.7900	-	● /162.2	K2GCL	BCFMA
North Arlington	147.2100	+	● 088.5e	K2DCG	-----
BERGEN CO					
Alpine	146.9550	-	● 141.3a TT	K2ETN	CRRC
Fair Lawn	145.4700	-	● 107.2	W2NPT	Fair Lawn ARC
Fort Lee	145.4500	-	● 100.0r	W2MPX	METROPLX
Paramus	146.7900	-	● 141.3	W2AKR	BCFMA
BURLINGTON					
Chatsworth	145.4700	-	● 127.3elr s	KC2QVT	BURLCO OEM
Medford Twp	145.2900	-	● 91.5 (CA) e	K2AA	SJRA

**246 144-148 MHz
NEW JERSEY**

<i>Location</i>	<i>Output</i>	<i>Input</i>	<i>Notes</i>	<i>Call</i>	<i>Sponsor</i>
Robbinsville	147.0750	+	● 71.9 (CA) elr	KX2D	Robbinsvil
Westampton	147.1500	+	● 127.3 (CA)elrsWX	KC2QVT	BURLCO OEM
Willingboro	146.9250	-	● 131.8 (CA)e	WB2YGO	WARG Inc.
CAMDEN					
Blackwood	146.8950	-	● 192.8ers WX	K2EOC	CCOEM
Camden	146.8200	-	● 131.8es	W3PHL	PARA Group
Cherry Hill	145.3700	-	● 91.5 (CA)e	NJ2CH	CH OEM
Pine Hill	146.8650	-	● 131.8 (CA)el	K2UK	CCAPRA
Runnemede	147.2250	+	● 192.8e	WA2WUN	-----
Waterford Wks	145.2100	-	● 71.9e EXP	W2FLY	-----
Waterford Wks	147.3450	+	● 127.3er WX	WA3BXW	SNJ-ARES
Winslow	145.1500	-	● 91.5e	K2AX	JTRA
CAPE MAY					
Avalon	147.1200	+	● 203.5e WX	KC2KAX	ECLWA
Cape May Ct Hse	146.6100	-	● 88.5	N2CMC	CMCARC
Cape May Ct Hse	147.2400	+	● 146.2ers	W2CMC	-----
Ocean City	147.2850	+	● 156.7 (CA)elrRB	W3PS LITZ WX	METRO-COMM
Wildwood	145.4500	-	● 167.9er	KA3LKM	-----
CUMBERLAND					
Bridgeton	147.2550	+	●(CA)ers WX	KC2TXB	Cum.Co.OEM
Vineland	145.4900	-	● 179.9eBI	WA2WUN	-----
ESSEX CO					
Livingston	146.5950	147.5950	● 100.0ez	NE2S	SBARC
Newark	145.3500	-	● 107.2 BI	W2JDS	-----
Newark	147.2250	+	● 141.3 L(440.500)	K2MFF	NJIT
North Caldwell	147.1800	+	● 151.4	W2JT	NJDXA
West Orange	146.4150	147.4150	● 85.4 (CA)eL(224.480)rs	WA2JSB LITZz	WORA
West Orange	147.2850	+	● 141.3/141.3 (CA)elrs	WA2HYO LITZ WXz	NJRA
GLOUCESTER					
Monroe Twp	145.3900	-	● 91.5rs	K2DX	#NAME?
Pitman	147.1800	+	● 131.8 (CA)rs	W2MMD	GCARC
HUNTERDON					
Cherryville	147.3750	+	● 151.4ae	WB2NQV	W2CRA
Holland Twp	146.8500	-	● 151.4ae LITZ	WA2GWA	K2PM

ADVANCED SPECIALTIES INC.

New Jersey's Communications Store

YAESU **ALINCO**
The radio AMATEUR RADIO'S VALUE LEADER

Authorized Dealer

ALINCO • TYT • COMET • MALDOL • MFJ
UNIDEN • ANLI • YAESU • ANYTONE • BAOFENG

**Yaesu
FT-7900R**
Dual Band
mobile



Anytone AT-5888UV
DualBand
Mobile
Radio



FT-857D
HF, 6M, 2M, 70 CM



VX-8DR
Quadband
Submersible HT

**Uniden
BCD536HP**
Phase II
Digital
Scanner
w/ WiFi



FT-2900R
75W 2M Mobile

Closed Sunday & Monday
Orders/Quotes

1-800-926-9HAM ■ (201)-VHF-2067
114 Essex Street ■ Lodi, NJ 07644

Big Online Catalog at:

www.advancedspecialties.net

AMATEUR RADIO - SCANNERS - BOOKS - ANTENNAS
MOUNTS - FILTERS
ACCESSORIES AND MORE!



248 144-148 MHz

NEW JERSEY

Location	Output	Input	Notes	Call	Sponsor
Hunterdon	145.2500	-	● 110.9epr S	W2CRA	CRA-II
Mt Kipp	147.0150	+	● 151.4 (CA)elrWX	WB2NQV	W2CRA
MERCER					
Allentown	147.1050	+	● 123 (CA)	K2UQ	Allentown
Lawrenceville	146.4600	147.4600	● 131.8	N2RE	SarnoffRC
West Trenton	146.6700	-	● 131.8 (CA)ersWX	W2ZQ	DVRA
MIDDLESEX CO					
Old Bridge	147.1200	+	● 162.2/162.2 (CA)elrsz	W2CJA	PSARN
Sayreville	146.7600	-	● 156.7/156.7 (CA)eL(443.200)rsLITZ	K2GE	RBRA
MONMOUTH CO					
Creamridge	147.2400	+	● 131.8 (CA)er	N2DRM	CR-MRG
Ellisdale	145.4500	-	● 131.8e	K2NI	HRG
Middletown	145.4850	-	● 151.4 (CA)er	N2DR	MT RACES OEM
Ocean Twp	147.0450	+	● 67.0 (CA) ersLITZ WX	WB2ABT	MCRA
Wall Twp	145.1100	-	● 127.3es	N2MO	OMARC
Wall Twp	146.7750	-	● e	N2CTD	WALL OEM
MORRIS					
Lake Hopatcong	145.1800	-	● TT	NJ2MC	-----
MORRIS CO					
Boonton	147.0300	+	● 151.4/151.4e	W2TW	WARC
Butler	147.1350	+	● 141.3elr sRB WX	WB2FTX	ButlrRACES
Long Valley	147.0300	+	● 141.3/141.3ers	N2GS	CWRACES
Morris Twp	146.8950	-	● 151.4/151.4 (CA)erWX	WS2Q	MORISOEM
Roxbury	146.9850	-	● 131.8 (CA)e	K2GG	SARA
OCEAN					
Lakewood	146.9550	-	● 103.5e	W2RAP	EARS
Manahawkin	146.8350	-	● 127.3 (CA)ers	N2OO	835UserGrp
Manchester	145.1700	-	● 131.8ers WX	WA2RES	OCARES
Toms River	146.4450	147.4450	● 131.8ae sWX	KC2GUM	O.C.R.G.
Toms River	146.6550	-	● 127.3 RB WX	WA2JWR	HCARC
Toms River	146.9100	-	● 127.3eBl	W2DOR	JSARS
Tuckerton	146.7000	-	● 192.8ers	N2NF	-----

144-148 MHz 249
NEW JERSEY-NEW MEXICO

<i>Location</i>	<i>Output</i>	<i>Input</i>	<i>Notes</i>	<i>Call</i>	<i>Sponsor</i>
PASSAIC CO					
Little Falls	146.9250	-	● 151.4/151.4er	W2VER	VRACES
Passaic	147.3450	+	● 067.0/067.0 (CA) TTersRB WX(845)	KC2MDA	TECNJ
Wanaque	146.4900	147.4900	a	WA2SNA	RAMPOARC
Wanaque	146.7000	-	● 141.3 (CA) TT(1070)ersLITZ WXz	W2PQG	10-70 RA
Wayne	145.2100	-	● 141.3e	W2GT	Partyline Net
West Patterson	146.6100	-	151.4	W2FCL	LND ROVERS A
SALEM					
Pennsville	146.6250	-	● 131.8 (CA)er	N2KEJ	S.C.R.A.
SOMERSET CO					
Green Brook	146.6250	-	● 141.3	W2QW	RVRC
Green Brook	146.9400	-	● 141.3/141.3 (CA)ers	K2ETS	ETS OF NJ
Hillsboro	147.1350	+	● 151.4/151.4ersz	K2NJ	WJDXG
Martinsville	147.2850	+	● 141.3e	W2NJR	NJRA
SUSSEX					
Newton	147.2100	+	● 151.4rs	W2LV	SCARC
Newton	147.3000	+	● 151.4 (CA)elrs	W2LV	SCARC
Newton	147.3300	+	● 151.4rs	W2LV	SCARC
Vernon	146.9250	-	● 151.4er	W2VER	Vern RACES WX
UNION CO					
Elizabeth	145.4100	-	● 107.2 RB Bl	W2JDS	-----
Murray Hill	147.2550	+	● 141.3 (CA)rsWX	W2LI	TRI-CNTYARA
Roselle Park	146.6850	-	● 123.0/123.0 (CA)er	WA2ZDN	-----
Springfield	147.5050	146.5050	● 123.0 (CA) TTerz	WA2BAT	SPFD EMRC
WARREN					
Columbia	146.4750	147.4750	● 110.9e	WB2NMI	-----
Washington	146.8200	-	● 110.9r	W2SJT	PJARC
NEW MEXICO					
ALBUQUERQUE					
Albuquerque	145.1300	-	● 162.2e L(145.160)rs	K5BIQ	BC-OEM
Albuquerque	145.3300	-	● 100.0e L(444.0)x	W5CSY	ARCC
Albuquerque	146.7200	-	● 100.0/127.3ex	K5CQH	K5CQH
Albuquerque	146.9000	-	● 67.0e L(147.0600)x	K5FIQ	URFMSI

250 144-148 MHz
NEW MEXICO

<i>Location</i>	<i>Output</i>	<i>Input</i>	<i>Notes</i>	<i>Call</i>	<i>Sponsor</i>
Albuquerque	146.9200	-	● 67eBl	KF5ERC	-----
Albuquerque	147.3200	+	● 100.0	K5LXP	K5LXP
			(CA)		
Albuquerque	147.3600	+	●e	KB5XE	KB5XE
Isleta Pueblo	147.0400	+	● 100.0ae	AB1Q	-----
Rio Rancho	145.3700	-	● 162.2e	NM5HD	High Desert ARC
Rio Rancho	147.1000	+	● 100.0e	NM5RR	SCARES
			L(443.000)rsRB		
Sandia Crest	147.3800	+	● 162.2e	KB5GAS	ABQ Gas Balloon
			L(442.1000)x		
Tijeras	145.1500	-	● 100.0e	K5BIQ	BC-OEM
			L(145.130)rs		
Tijeras	147.0000	+	● 67.0a	KF5ERC	-----
ARES/RACES NET					
Abiquiu	147.0400	+	● 141.3ers	NM5EM	NMEMA ARC
Caprock	145.2500	-	● 141.3ers	NM5EM	NMEMA ARC
Cloudcroft	145.3700	-	● 156.7ers	NM5EM	NMEMA ARC
Clovis	145.3700	-	● 141.3ers	NM5EM	NMEMA ARC
Corona	145.1150	-	● 141.3ers	NM5EM	NMEMA ARC
Cuba	145.1750	-	● 141.3ers	NM5EM	NMEMA ARC
Davenport	147.3200	+	● 141.3ers	NM5EM	NMEMA ARC
Des Moines	145.1750	-	● 141.3ers	NM5EM	NMEMA ARC
Eagle Nest	147.0400	+	● 141.3ers	NM5EM	NMEMA ARC
Grants	146.9800	-	● 141.3ers	NM5EM	NMEMA ARC
Reserve	147.3400	+	● 141.3ers	NM5EM	NMEMA ARC
Santa Fe	147.0200	+	● 141.3ers	NM5EM	NMEMA ARC
Santa Rosa	147.0400	+	● 141.3ers	NM5EM	NMEMA ARC
Silver City	145.1450	-	● 141.3ers	NM5EM	NMEMA ARC
Socorro	145.1750	-	● 141.3ers	NM5EM	NMEMA ARC
Tres Piedras	145.1750	-	● 141.3ers	NM5EM	NMEMA ARC
Truth or Consequences	145.1300	-	● 141.3ers	NM5EM	NMEMA ARC
Wagon Mound	145.3700	-	● 141.3ers	NM5EM	NMEMA ARC
CENTRAL					
Belen	146.7000	-	● 100.0ers	KC5OUR	Val.CoARA
Belen	146.9600	-	● 100.0	K5URR	URFMSI
			(CA)elxZ(123)		
Clines Corners	147.0600	+	● 67.0 (CA)	K5FIQ	URFMSI
			eL(146.9000) Z(123)		
La Madera	147.0800	+	●	NM5SC	SCARES
			100.0/100.0ers		
Socorro	146.6800	-	●	W5AQA	Soc. ARA
			100.0/123.0aexz		
Socorro	147.1600	+	● 100.0ae	W5AQA	SocorroARA
			prs		
EAST CENTRAL					
Clovis	147.2400	+	● 67.0ers	KA5B	ENM ARC
Clovis	147.3200	+	● 71.9/71.9	WS5D	WS5D
			e		

<i>Location</i>	<i>Output</i>	<i>Input</i>	<i>Notes</i>	<i>Call</i>	<i>Sponsor</i>
Portales	146.8200	-	● 67.0e	N5HXL	Greyhound ARC
Portales	147.0000	+	● 67.0es	W5OMU	W5OMU
Redlake	146.8400	-	● 67.0ers	KE5RUE	Greyhound ARC
MEGA-LINK					
Alamogordo	145.3500	-	● 67.0 (CA) elxZ(123)	NM5ML	Mega-Link
Albuquerque	145.2900	-	● 100.0 (CA)elxZ(123)	NM5ML	Mega-Link
Bloomfield	147.2800	+	● 67.0 (CA) elxZ(123)	NM5ML	Mega-Link
Clovis	147.2800	+	● 67.0 (CA) elxZ(123)	NM5ML	Mega-Link
Conchas Dam	147.3600	+	● 100.0 (CA)elxZ(123)	NM5ML	Mega-Link
Corona	147.2800	+	● 100.0 (CA)elxZ(123)	NM5ML	Mega-Link
Cuba	147.2400	+	● 67.0 (CA) elxZ(123)	NM5ML	Mega-Link
Datil-Davenport	147.0400	+	● 100.0 (CA)elrsxZ(123)	NM5ML	Mega-Link
Datil-Luera Peak	147.1400	+	● 100.0 (CA)elxZ(123)	NM5ML	Mega-Link
Deming	147.0200	+	● 100.0 (CA)lxZ(123)	NM5ML	Mega-Link
Ft Sumner	147.1400	+	● 100.0 (CA)elxZ(123)	KB5ZFA	Mega-Link
Gallup	147.2200	+	● 67.0 (CA) elxZ(123)	NM5ML	Mega-Link
Grants	146.6600	-	● 100.0 (CA)elxZ(123)	NM5ML	Mega-Link
Las Cruces	147.1800	+	● 100.0 (CA)elxZ(123)	NM5ML	Mega-Link
Las Vegas	147.2600	+	● 67.0 (CA) E-SUNlxZ(123)	NM5ML	Mega-Link
Maljamar	147.1400	+	● 67.0 (CA) elxZ(123)	NM5ML	Mega-Link
Raton	147.2800	+	● 100.0 (CA)elxZ(123)	NM5ML	Mega-Link
Reserve	147.3600	+	● 67.0 (CA) lxZ(123)	NM5ML	Mega-Link
Roswell	146.6600	-	● 67.0 (CA) lsxZ(123)	NM5ML	Mega-Link
Roswell	147.2600	+	● 100.0 (CA)lxZ(123)	NM5ML	Mega-Link
Silver City	145.1150	-	● 100.0/100.0 (CA)lxZ(123)	NM5ML	Mega-Link
Socorro	147.2400	+	● 100.0 (CA)elxZ(123)	NM5ML	Mega-Link
T or C	147.2600	+	● 100.0 (CA)elxZ(123)	NM5ML	Mega-Link

252 144-148 MHz
NEW MEXICO

<i>Location</i>	<i>Output</i>	<i>Input</i>	<i>Notes</i>	<i>Call</i>	<i>Sponsor</i>
Taos Ski Valley	147.1400	+	● 67/67 (CA)lr sx	NM5ML	Mega-Link
Tijeras	147.4400	147.4400	● 100.0 (CA)lZ(123)	NM5ML	Mega-Link
Tres Piedras	147.2200	+	● 100.0 (CA)elxZ(123)	NM5ML	Mega-Link
Tucumcari	147.2200	+	● 100.0 (CA)elxZ(123)	NM5ML	Mega-Link
Wagon Mound	147.2000	+	● 67.0/67.0 (CA)elrsZ(123)	NM5ML	Mega-Link
NORTH CENTRAL					
Angel Fire	147.3400	+	● ex	N5LEM	Taos ARC
Chama	147.0800	+	● 162.2 E-SUN L(146.82)	W5SF	SFARC
Embudo	147.1800	+	●	K5PEY	-----
La Cueva	145.4100	-	●	W5HO	-----
La Cueva	146.8400	-	● 100.0/100.0eLITZ	N9PGQ	-----
Las Vegas	145.4500	-	● e	KB5WEZ	KB5WEZ
Las Vegas	147.3000	+	● 162.2elx	W5SF/ELK	SFARC
Los Alamos	145.1900	-	● 100 (CA)	KD5CUC	SFARC
Los Alamos	146.8800	-	● es	W5PDO	LAARC
Red River	145.3900	-	● /100.0e	KF5ORU	Taos ARC
Taos	147.1200	+	● elx	W5TYL	Taos ARC
Tres Piedras	146.7600	-	● 67.0ex	KD5CHU	Hivly ARC
NORTH EAST					
Des Moines	146.8500	-	● 100.0ex	N5BOP	SGRC
Raton	145.4900	-	● 100/100 TTeLITZ WX	NØDRC	-----
NORTH WEST					
Aztec	146.7400	-	● 100.0 (CA)eL(146.85)	NM5SJ	SJC EMCOMM
Blanco	147.1000	+	● 100.0	KB5ITS	KB5ITS
Bloomfield	146.9200	-	● 100.0 (CA) L(146.85)	NM5SJ	SJC EMCOMM
Farmington	146.7600	-	● 100.0 (CA)e	KB5ITS	KB5ITS
Farmington	146.8500	-	● 100.0 (CA) L(TOTAH ARC)	NM5SJ	SJC EMCOMM
Farmington	147.0000	+	● 100.0ae	KB5ITS	KB5ITS
Lybrook	145.4900	-	● 100.0 (CA) L(146.85)	NM5SJ	SJC EMCOMM
Navajo Dam	147.3600	+	●	KB5ITS	-----
Tank Mountain	146.8800	-	● 100.0e	KB5ITS	KB5ITS
SANTA FE					
Santa Fe	146.8200	-	● 162.2ae	W5SF/TESS	FARC

Location	Output	Input	Notes	Call	Sponsor
Santa Fe	147.2000	+	● 162.2e	W5SF/SVHSFARC	
SOUTH CENTRAL					
Alamogordo	146.8000	-	● 100.0e	K5LRW	Alamo ARC
Alamogordo	146.8600	-	●	N6CID	-----
			100.0/100.0e		
Alamogordo	146.9000	-	● 77.0a	KC5OWL	-----
Benson Ridge	145.2300	-	● 123.0lx	K5BEN	JPARA
Benson Ridge	145.2700	-	● 162.2	K5KKO	ELP Dig Int Gp
Capitan	146.6100	-	● E-SUNx	KB5ZFA	-----
Cloudcroft	146.9600	-	● 100.0e	KE5MIQ	SMRC
			L(147.34)rsRBx		
Cloudcroft	147.2200	+	●	KE5MIQ	SMRC
			100.0/100.0eL(147.34)rsx		
Cloudcroft	147.3400	+	●	KE5MIQ	SMRC
			100.0/100.0eL(147.22)rsx		
High Rolls	147.0000	+	●	W5AKU	-----
			141.3/141.3 E-SUNrs		
Las Cruces	146.6400	-	● 100.0	N5BL	MVRC
			(CA)e		
Las Cruces	146.7800	-	● e	N5IAC	-----
Las Cruces	147.3800	+	● 100.0a	W7DXX	-----
			TT		
Ruidoso	145.4500	-	●	KR5NM	SBARC
			100.0/100.0eL(146.92)		
Ruidoso	146.7400	-	● 100.0e	K5FBK	-----
			L(443.825)rsWX		
Ruidoso	146.9200	-	●	KR5NM	SBARC
			100.0/100.0eL(145.45)		
Ruidoso	146.9800	-	●	K5RIC	ARC
			100.0/100.0 (CA)eE-SUN L(145.31)rsRB WX		
T or C	146.7600	-	● 100.0	N5BL	MVRC
			(CA)ex		
Tularosa	147.0800	+	● 100.0e	W5TWY	-----
SOUTH EAST					
Artesia	147.2400	+	●	KE4VNN	-----
			100.0/100.0eWX		
Caprock	147.1800	+	● ex	KB5ZFA	-----
Carlsbad	146.8800	-	● rs	W5TD	-----
Carlsbad	147.2800	+	● 123.0e	K5CNM	Eddy Co ARES/S
			L(442.4500)SRB LITZx		
Hobbs	147.2200	+	● 173.8e	K5INW	-----
Hope	147.3800	+	● 123.0e	K5CNM	Eddy Co ARES/S
			L(442.4500)SRB LITZx		
Jal	147.1000	+	●	N5SVI	N5SVI
Loving	147.3600	+	● 123.0e	K5CNM	Eddy Co ARES/S
			L(442.4500)SRB LITZx		
Queen	147.3000	+	● 123.0e	K5CNM	Eddy Co ARES/S
			L(442.4500)SRB LITZx		
Roswell	146.6400	-	● TTe	N5MMI	NMMI ARC

254 144-148 MHz

NEW MEXICO-NEW YORK

Location	Output	Input	Notes	Call	Sponsor
Roswell	146.9400	-	●(CA)rs	W5TD	-----
Roswell	147.3200	+	●	W5GNB	W5GNB
			162.2/162.2e		
Tatum	146.7000	-	●	AH2AZ	-----
			127.3/127.3#L(147.22)x		
SOUTH WEST					
Columbus	145.4300	-	● 88.5rs	W5DAR	DARC
Deming	146.8200	-	●ex	W5DAR	DARC
Deming	147.0800	+	●	W5JX	-----
Deming	147.1200	+	● 88.5/88.5	NM2J	NM2J
			E-SUN		
Jacks Peak	145.1700	-	● 100.0e	N5IA	N5IA
			L(MEGALINK)		
Jacks Peak	145.2100	-	● 141.3	N5IA	JPARA
			L(EAARS)		
Jacks Peak	145.2500	-	● 88.5x	WB5QHS	JPARA
Little Florida Mtns	147.0400	+	● 127.3	N5IA	N5IA
			L(147.06)		
Little Florida Mtns	147.0600	+	● 127.3	N5IA	N5IA
			L(147.04)		
Reserve	147.3800	+	● 103.5#	K7QCW	CCARS
Silver City	146.9800	-	● 103.5	K5GAR	Gila ARS
			(CA)elsx		
STATEWIDE					
Statewide	147.1600	+	●prs		ARES/SAR
WEST CENTRAL					
Gallup	147.2600	+	● 100.0rs	KC5WDV	KC5WDV
Grants	146.6400	-	●(CA)e	K5URR	URFMSI
			L(146.7400)xZ(123)		
Grants	146.9400	-	● 100.0	K5URR	URFMSI
			(CA)elxZ(123)		
Grants	147.1800	+	● 100.0	WB5EKP	CARCUS
Zuni	145.4300	-	● 162.2	WA5SOX	MCARES
			(CA)x		
NEW YORK					
ADIRONDACKS EAST					
Blue Mtn	145.4900	-	● 123lx	N2JKG	RACES
Lake Placid	147.3000	+	● 100.0	N2NGK	N2NGK
Long Lake	146.6400	-	●	KCZZO	Bear Bait Radio Club
			162.2/162.2ex		
Lyon Mtn	147.2850	+	● 123.0e	W2UXC	ChmpVlyRC
Mineville	147.2550	+	● 123elr	WA2LRE	Essx RACES
			WX		
Plattsburgh	147.1500	+	● 123.0el	W2UXC	ChmpVlyRC
Saranac Lake	147.0300	+	● 100.0	W2WIZ	Red Cross
Speculator	147.1650	+	●er	KA2VHF	Hmltn ARC
Whiteface Mtn	145.1100	-	● 123.0elr	N2JKG	Clin RACES
			x		

144-148 MHz 255
NEW YORK

Location	Output	Input	Notes	Call	Sponsor
ALBANY/CAPITAL REGION					
Albany	145.1900	-	● 103.5e	K2CT	ALBANY AMATE
Albany	147.1200	+	●er	K2ALB	Albany County A
Albany	147.3750	+	● 100	KA2QYE	KA2QYE
Averill Park	145.3700	-	● 127.3l	W1GRM	W1GRM
Columbia	146.6700	-	● 100	N2JVE	N2JVE
Delmar	146.6400	-	●r	W2VJB	BethRACES
East Galway	147.3600	+	●	N2FEP	N2FEP
Fonda	147.1950	+	● 156.7erz	KC2AUO	MOHAWK VALL
Galway	147.2400	+	● 100e L(147.0)r	K2DLL	Saratoga County
Glenville	146.7900	-	● 100	W2IR	Schenectady Mu
Gloversville	146.7000	-	●ar	K2JJI	TRYON AMATE
Grafton	145.2500	-	● 100 (CA) e	WB2BQW	NORTHEAST C
Grafton	145.3100	-	●	K2CBA	GURU
Grafton	147.1800	+	●(CA)elrsz	K2REN	RENSSELAER A
Hoosick Falls	147.3450	+	●er	K2RBR	K2RBR
Middle Grove	145.4300	-	● 156.7	WB2BGI	WB2BGI
Rensselaer	147.3300	+	● 146.2	WB2HZZ	WB2HZZ
Schenectady	147.0600	+	●aer	K2AE	SCHENECTADY
Schenectady	147.3000	+	●a	WA2AFD	WA2AFD
Troy	145.1700	-	●elrsWX	N2TY	TROY AMATEU
Troy	145.3300	-	●lr	K2RBR	NiMo ARC
Troy	146.7600	-	● 103.5elr s	K2REN	RENSSELAER A
Troy	146.8200	-	●(CA)l	W2SZ	RPI AMATEUR
Troy	146.9400	-	●ael	W2GBO	Tel Pionrs
Troy	147.2700	+	● 100elrs	KG2BH	CohEddy Ct
AUBURN					
Auburn	145.2300	-	● 71.9aep SXZ	W2QYT	W2QYT
Auburn	147.0000	+	● 71.9aep XZ	W2QYT	W2QYT
Auburn	147.2700	+	● 71.9aer	K2RSY	CayugaEMO
Moravia	146.6700	-	● 151.4ers WXX	AK2K	AK2K
Seneca Falls	145.1300	-	●l	N2POH	Sen ARES
Skaneateles	147.1950	+	● 82.5e	WB2FOF	WB2FOF
BATH/HORNELL					
Alfred	146.9550	-	●e	K2BVD	ALFRED RADIO
Arkport	147.0450	+	● 110.9elr	KC2FSW	Keuka LARA
Bath	145.1900	-	●ael	KB2WXV	KEUKA LAKE A
Bath	146.8050	-	●elwxx	N2HLT	N2HLT
Groveland	147.0300	+	●	W2COP	W2COP
Jasper	147.3300	+	●l	KC2JLQ	Keuka LARA
Naples	146.9250	-	●l	NO2W	Telcourier
Prattsburg	147.2400	+	● 110.9l	K1NXG	N2PA MtnGp
Springwater	146.7600	-	●(CA)elz	WA2DHB	Lvgstn ARS

**256 144-148 MHz
NEW YORK**

<i>Location</i>	<i>Output</i>	<i>Input</i>	<i>Notes</i>	<i>Call</i>	<i>Sponsor</i>
BINGHAMTON					
Bing Airport	146.8650	-	● 146.2r WX	WA2QEL	Susquehanna Valley
Binghamton	145.4700	-	●	W2EWM	W2EWM
Binghamton	146.7300	-	● 100ex	K2TDV	K2TDV
Binghamton	146.8200	-	● 146.2 WXX	WA2QEL	Susquehanna Valley
Binghamton	147.0750	+	●eWXX	K2VQ	K2VQ
Binghamton	147.3900	+	●t#	W2OW	BINGHAMTON AMR
Endicott	145.3900	-	● 123 EXP	N2YR	W.A.G.
Endicott	147.2550	+	● 100 (CA) e	WA2VCS	N2ZOJ
Hancock	147.3450	+	● 146.2r WX	WA2QEL	Susquehanna Valley
Owego	146.7600	-	●WX	W2VDX	TIGARS
Vestal	147.1200	+	● 100l	K2ZG	K2ZG
CANANDAIGUA					
Bristol	145.1100	-	● 110.9l	WR2AHL	GRIDD
Canandaigua	146.8200	-	● 110.9ers WXX	K2BWK	SQUAW ISLAND AM
Farmington	145.4100	-	● 110.9	N2HJD	N2HJD
Geneva	147.0900	+	● 110.9er	W2ONT	ONTARIO COUNTY
Hemlock	147.3750	+	●	K2BWK	SQUAW ISLAND AR
South Bristol	145.4500	-	● 110.9er	W2ONT	ONTARIO COUNTY
CATSKILLS EAST					
Cairo	146.7450	-	● 210.7e	KB2DYB	KB2DYB
Cairo	147.0900	+	●(CA)ersz	N2SQW	GRN CTY RC
Hunter	145.1500	-	●	WB2UYR	Mtntop ARA
Jewett	145.4500	-	●	W1EQX	W1EQX
Krumville	146.7450	-	● 123es	KC2BYY	RIDGE TOP AMATE
Roxbury	146.9850	-	●e	K2AGF	Mrgtrvl RC
CATSKILLS NORTH					
Cherry Valley	145.3500	-	● 167.9e	NC2C	OTSEGO COUNTY A
Cobleskill	146.6100	-	● 123ar	WA2ZWM	SCHOHARIE COUNT
Cooperstown	146.6400	-	●er	NC2C	OTSEGO COUNTY A
Delhi	146.7450	-	●ersz	K2NK	Del Cty ES
Oneonta	146.8500	-	● 167.9 (CA)ersWXXz	W2SEU	OARC
Stamford	145.2300	-	●rsx	W2SEU	W2SEU
Trout Creek	147.3150	+	●er	W2LZ	WALTON RADIO AS
Walton	145.2500	-	● 100rLITZ WXz	WB2BQW	NORTHEAST CONN
Walton	146.9550	-	● 127.3ers z	K2NK	Walton RA
CORTLAND/ITHACA					
Burlington	146.7150	-	● 167.9r	W2EES	W2EES
Cortland	145.4900	-	● 151.4ae z	KB2LUV	SKYLINE AMATEUR
Cortland	147.0300	+	●	WA2VAM	FngrLksRA

144-148 MHz 257
NEW YORK

Location	Output	Input	Notes	Call	Sponsor
Cortland	147.1800	+	● 71.9e	K2IWR	SKYLINE AMAT
Cortland	147.2250	+	● /71.9	KB2FAF	KB2FAF
Ithaca	146.6100	-	● aez	W2CXM	CORNELL UNIV
Ithaca	146.8950	-	● 107.2ex	K2ZG	K2ZG
Ithaca	146.9400	-	● 103.5	KC1RM	Tompkins County
Ithaca	146.9700	-	● 103.5ae sWXxz	AF2A	TOMPKINS COU
Norwich	146.6850	-	● 110.9	W2RME	CHENANGO VA
ELMIRA/CORNING					
Corning	147.0150	+	● (CA)elz	N2IED	CARA
Elmira	146.7000	-	● I	W2ZJ	ELMIRA AMATE
Elmira	147.3600	+	● aelrsWX xz	N3AQ	ROOKIES
FRANKLIN					
Malone	147.0900	+	a(CA)	NG2C	-----
Malone	147.2250	+	151.4/151.4l	WB2RYB	-----
Saranac lake	145.3100	-	127.3	W2TLR	TLARC
Tupper lake	147.3300	+	100.0 L(449.700)x	KA2DRE	Greater Adironda
LONG ISLAND - NASSAU CO					
Mineola	146.6400	-	● telr	W2EJ	PLAZA RPTR
Plainview	146.8050	-	● 136.5 (CA)lsRB WX	WB2WAK	NC ARES
Plainview	147.1350	+	● 136.5 (CA)rsRB	WB2CYN	PHNX ARTS
Plainview	147.3300	+	● 114.8/114.8	N2BBO DCS(023)eL(927.1125)	-----
LONG ISLAND - SUFFOLK CO					
Bethpage	146.7450	146.1460	● 136.5	WA2LQO	Grumman ARC
Dix Hills	147.0750	+	● 136.5el BI	W2RGM	-----
Hauppauge	145.3300	-	● 136.5ers	WA2LQO	Grumman ARC
Hauppauge	145.4300	-	● 136.5 L(443.425)	W2LRC	LARKFIELD AR
Holbrook	145.4100	-	● 136.5/136.5eL(927.1125)	N2BBO RB	-----
Holbrook	147.3900	+	● 136.5/136.5eL(927.1125)	N2BBO RB	-----
Huntington	147.2100	+	● 136.5	WR2ABA	LARKFIELD AR
Huntington	147.2850	+	● 97.4/167.9	KB2AKH	-----
Islip	147.3450	+	● 100.0 (CA)rs	K2IRG	ISLIP RG
Manorville	145.3700	-	● 136.5 (CA)eL(442.3)rs	N2NFI	PARC
Middle Island	146.8200	-	● 151.4/151.4eL(449.7353)r	W2OQI	-----
N Babylon	147.2550	+	● 136.5 (CA)elrsZ(911)	KB2UR	SSARC

258 144-148 MHz

NEW YORK

Location	Output	Input	Notes	Call	Sponsor
N Lindenhurst	146.6850	-	●	W2GSB	GSBARC
Port Jefferson	145.1500	-	● 110.9/110.9eL ● 136.5 (CA)el	W2RC	RCARC
Rocky Point	146.5950	147.5950	● 136.5 RB WX	N2FXE	-----
Selden	146.7150	-	● 136.5a (CA)el	WA2UMD	-----
Selden	146.7600	-	● 136.5e L(52.8&448.825)	WA2VNV	SBRA
Selden	147.3750	+	136.5 (CA)e	WB2NHO	LIMARC
Setauket	146.9400	-	● 136.5elr	WB2MOT	MST ARC
Southampton	147.1950	+	● 136.5 (CA)esWX	WA2UEG	EARS
Yaphank	145.2100	-	● 136.5 (CA)ers	W2DQ	SCRC
LOWER HUDSON - WESTCHESTER					
Chappaqua	145.1100	-	● 123.0/123.0 (CA)ers	N2FMC	NWARA
New Rochelle	147.0400	+	● 192.8z	N2ZTE	SWRA
Vallhalla	147.0600	+	● 114.8 (CA)ersx	WB2ZII	WECA
Yonkers	146.8650	-	● 110.9 (CA)er	W2YRC	YNKRS ARC
Yorktown Hts	146.9400	-	● 123.0aer	WA2TOW	YCDARC/MSARC
Yorktown Hts	147.0150	+	● 114.8 (CA)er	WB2IXR	NWARA
MID HUDSON					
Carmel	145.1300	-	● 136.5r	K2PUT	PUTNAM EMERGEN
Harriman	147.1050	+	● 114.8l	N2JTI	ROCKLAND REPEA
Highland	147.0450	+	● 100es	N2OXV	MOUNT BEACON A
Hudson	147.2100	+	● es	K2RVW	Rip Van Winkle Amat
Kingston	147.2550	+	● 77erz	WA2MJM	OVERLOOK MTN A
Lake Peekskill	146.6700	-	● 156.7 (CA)es	W2NYW	PEEKSKILL CORTLA
Liberty	147.1350	+	● 94.8l	KC2AXO	SOUTHERN CATSKI
Mahopac	145.3900	-	● 74.4	NY4Z	ALIVE NETWORK A
Middletown	146.7600	-	● 100ers WXx	WA2VDX	WA2VDX
Middletown	147.0750	+	● 88.5ae	KD2ANX	ORANGE COUNTY
Middletown	147.3900	+	● 123lx	WA2ZPX	WA2ZPX
Millbrook	146.8950	-	● 100el	N2EYH	MOUNT BEACON A
Mount Beacon	146.9700	-	● 100 (CA) esWXx	KC2DAA	MOUNT BEACON A
New Windsor	146.9400	-	● 88.5/88.5 e	KD2ANX	ORANGE COUNTY
Nyack	145.1700	-	● 114.8l	N2JTI	ROCKLAND REPEA
Nyack	147.1650	+	● 114.8 (CA)elsx	K2CIB	ROCKLAND REPEA

Serving The Amateur Radio Community Since 1965



LIMARC

Long Island Mobile Amateur Radio Club

Our
49th
Year

The **Long Island Mobile Amateur Radio Club** is an ARRL Affiliated Special Service Club serving the Amateur Radio community since 1965. LIMARC, one of the largest Amateur Radio clubs in the USA, is a nonprofit organization, dedicated to the advancement of Amateur Radio, public service and assistance to fellow amateurs.

LIMARC operates five club repeaters,
all using a 136.5 PL.

Repeater Frequencies: [Note: Our two
2m repeaters are linked via IRLP.]

W2VL 146.850 [-]

ECHOLINK W2VL-R, Node 487981

W2KPQ 147.375 [+]

ECHOLINK W2KPQ-R, Node 503075

IRLP Access Through Reflector
Node 9126

W2VL 1288.00 [-]

W2KPQ 449.125 [-] IRLP Node 4969,

ECHOLINK W2KPQ-L, Node 500940

W2KPQ 224.820 [-]

Repeater Trustees: W2VL; W2QZ, W2KPQ; WB2WAK

Special Events Callsign WV2LI: Trustee N2GA

Some of LIMARC's regular activities are

General Meetings: 2nd Wednesday (except July and August) at
Levittown Hall, Hicksville, NY @ 8:00 PM

VE Tests: 2nd Saturday in odd numbered months at
Levittown Hall – check our web-site
for additional information

Hamfests: Winter, Spring & Fall
License Classes and Field Day

SPONSOR OF THE SCHOOL CLUB ROUNDUP

LIMARC Officers:

President: Rob Biamonte WB2OMW **Vice President:** Bob Batchelor W2OSR

Secretary: Ken Gunther WB2KWC **Treasurer:** Jerry Abrams WB2ZEX

Past President: Richie Cetron K2KNB

Directors: Stephen Greenbaum WB2KDG, George Sullivan WB2IKT

Lou Giudice NY2H, John Wilson KD2AKX,

Bill Kawka KC2SYL, Dave Akins AK1NS

For more information on current LIMARC events:

Access LIMARC on the World Wide Web:

<http://www.limarc.org> or e-mail us at: limarc@limarc.org

Write: **LIMARC, P.O. Box 392, Levittown, NY 11756**

Phone 516-450-5153

Weekly Nets

Technical Net: Sunday @ 8:00 PM

Club Info Net: Monday @ 8:30 PM
followed by the **Swap & Shop Net**

Other Regularly Scheduled Nets

Computer Net: 3rd and 4th

Wednesday of each
month @ 8:30 PM (to 10:00 PM)

Astronomy Net 1st & 3rd

Thursday of each
month @ 8:30 PM (to 10:00 PM)

Nostalgia/Trivia Net @ 8:30 PM
on the fifth Wednesday of those
months where one occurs.

Note: All Nets are linked between the
146.850 and 147.375 Repeater

260 144-148 MHz

NEW YORK

Location	Output	Input	Notes	Call	Sponsor
Pearl River	146.8350	-	● 141.3	N2HDW	StatelineRA
Washingtonville	145.2500	-	● 100el	WB2BQW	NORTHEAST CONN
West Point	146.7300	-	● #r	W2KGY	USMA AMATEUR RA
MONROE COUNTY					
Churchville	145.2100	-	● 110.9	N2EPO	-----
NEW YORK CITY - KINGS					
Brooklyn	145.2300	-	●	WA2JNF	-----
			114.8/114.8es		
Brooklyn	146.7300	-	● 88.5es	KB2NQT	KCRC
NEW YORK CITY - MANHATTAN					
Manhattan	145.2900	-	●	K2HR	Alive Net
			094.8/094.8 TTIRB		
Manhattan	147.1500	+	●	N2JDW	Manh RS
			123.0/123.0z		
Manhattan	147.1950	+	● 136.5	W2ML	-----
Manhattan	147.2700	+	● 141.3	W2ABC	BEARS
			(CA)eIRB WX		
New York	147.3600	+	● 107.2er	WA2ZLB	MAARC
NEW YORK CITY - NEW YORK					
Manhattan	145.2700	-	● 136.5es	KC2PXT	HOSARC
NEW YORK CITY - QUEENS					
Flushing	147.0900	+	●	K2HAM	ELECHSTR VHFC
			114.8/82.5 (CA) DCSeZ(911)		
Glen Oaks	146.8500	-	● 136.5	W2VL	LIMARC
			(CA)e		
NEW YORK CITY - STATEN ISLAND					
Staten Island	146.4300	147.4300	●	KC2RA	KCRA
			136.5/136.5e		
Staten Island	147.3150	+	● t(CA)eZ	WA2RXQ	-----
NIAGARA					
Boston	146.9100	-	● (CA)e	W2EUP	BARRA
			L(BARRA)rsWXXz		
Buffalo	146.8650	+	● 151.4	WB2ECR	-----
			L(443.525)		
Buffalo	147.3900	+	● 88.5	W2DXA	WNYDXA
			L(ECHOLINK)		
Colden	145.3100	-	● 88.5e	W2IVB	BARC
			L(BARC) RB		
Colden	147.0900	+	● 107.2e	WB2ELW	STARS
Kenmore	147.0000	+	● 107.2	N2YDM	BARRA
Lancaster	147.2550	+	● 107.2e	W2SO	LARC
			L(LARC IRLP) WX		
Lancaster	147.3600	+	● 107.2e	W2GUT	-----
Lewiston	146.7750	-	● 107.2e	WB2NCR	RACES
Lockport	146.8200	-	● 107.2	W2RUI	LARA
			(CA)e		
North Tonawanda	146.9550	-	● 151.4	W2SEX	ARATS
			(CA)e		
Wheatfield	146.7300	-	● 107.2	K2ILH	BARRA

Location	Output	Input	Notes	Call	Sponsor
OSWEGO/FULTON					
Fulton	145.3300	-	●air	KW2M	NiMo ARC
Fulton	147.1500	+	●103.5r	N2GIV	NiMo ARC
Oswego	146.8500	-	●123er	K2QQY	OswegoCEMO
ROCHESTER					
Fairport	146.6100	-	●110.9 (CA)esz	W2COP	FLARES
Fairport	147.1350	+	●(CA)ep	WB2SSJ	WB2SSJ
Rochester	145.2900	-	●aelxz	KE2MK	XEROX AMATE
Rochester	146.6550	-	●110.9l	WR2AHL	BARRA
Rochester	146.7150	-	●	W2KZD	W2KZD
Rochester	146.7900	-	●a	K2SA	Genesee RA
Rochester	146.8800	-	●110.9 (CA)elrsz	K2RRA	ROCHESTER R
Rochester	146.9250	-	●110.9air z	N2HJD	ROCHESTER R
Rochester	147.3000	+	●	WB2TRC	WB2TRC
SOUTHERN TIER					
Alma	147.2100	+	●123.0el WX	KA2AJH	-----
Bemus Point	145.2900	-	●127.3	WA2LPB	STAN
Delevan	145.3900	-	●	K2XZ	-----
Frewsburg	146.7900	-	●	W2DRZ	-----
Jamestown	145.3300	-	●127.3	KS2D	-----
Jamestown	146.9400	-	●127.3ae L(445.225)	K2LUC	CCAFMA
Limestone	146.8500	-	●127.3	W3VG	-----
Perrysburg	147.1350	+	●107.2	KC2DKP	-----
Pomfret	146.6250	-	●127.3 (CA)ex	W2SB	NCARC
Ripley	145.4700	-	●127.3e	K2OAD	-----
ST LAWRENCE					
Fine	147.1350	+	151.4	WA2NAN	Oswegatchie Vall
Ogdensburg	147.1650	+		N2MX	N2MX
Parishville	147.3900	+	151.4	W2LCA	NCARC
Potsdam	146.8950	-	151.4	K2CC	CUARC
Russell	146.9250	-	L(443.350) Z(*911) A(*+9/#)r	KA2JXI	SLVRA
SYRACUSE					
Cazenovia	147.0750	+	●97.4e	N2LZI	James I McHerro
Jamesville	145.1500	-	●123eRB	KB2SWA	KB2SWA
Lafayette	145.3500	-	●	WW2N	WW2N
Phoenix	147.3450	+	●	W2ZC	SALT CITY DX A
Pompey	146.7750	-	●151.4	W2CNY	Onondaga Count
Saquoit	145.2100	-	●71.9eWX	N2CNY	CNY Amateur Ra
Sentinel Hgts	145.3100	-	●151.4ex	KB2RES	KB2RES
Syracuse	145.2700	-	●e	W1MVV	W1MVV
Syracuse	145.4300	-	●141.3l	K2SDD	K2SDD
Syracuse	146.6250	-	●103.5 (CA)	N2PYK	N2PYK

NEW YORK

Location	Output	Input	Notes	Call	Sponsor
Syracuse	146.6400	-	● 103.5ep z	W2JST	W2JST
Syracuse	146.9100	-	● 103.5z	W2CM	LARC
Syracuse	147.1050	+	● arz	K2JVL	K2JVL
Syracuse	147.2100	+	● 103.5 (CA)	W2CM	LARC
Syracuse	147.3000	+	● erz	N2ACO	OndgaRACES
Syracuse	147.3900	+	● 151.4lr	K2BFH	NiMo ARC
TIOGA					
Candor	147.3000	+	● 91.5/91.5 e	K2OQ	CAROUSEL RADIO
Owego	147.3900	+	● 91.5/91.5 e	K2OQ	CAROUSEL RADIO
UPPER HUDSON					
Glens Falls	146.7750	-	● eWX	KA5VVI	SoAdRG
Lake George	146.7300	-	● 100r	KT2M	Warr RACES
North Creek	147.1350	+	● 123r	KT2M	Warr RACES
Saratoga Spr	147.0000	-	● 91.5/91.5 eL(147.240)r	K2DLL	Saratoga County RA
UTICA/ROME					
Boonville	146.6550	-	● e	KC2NBU	BRVRA
Ilion	145.1100	-	● 167.9 (CA)ersWX	N2ZWO	HERKIMER COUNTY
Ilion	146.8050	-		KB3BIU	KB3BIU
Kirkland	147.2400	+	● 71.9/71.9 (CA)ers	KA2FWN	K1DCC
Mohawk	147.0900	+	●	W2JIT	Deerfld RA
Norway	147.0450	+	● 167.9ers WX	N2ZWO	HERKIMER COUNTY
Rome	146.8800	-	● 71.9/71.9 eL(ECHOLINK)sWXX	W2OFQ	ROME RADIO CLUB
Rome	147.2850	+	● (CA)	WA2ZXS	416 COMBAT SUPP
Utica	145.4500	-	●	W2JIT	Deerfld RA
Utica	146.7600	-	●	W2JIT	Deerfld RA
Utica	146.9700	-	●	WB2FAW	RACOM
Verona	145.1700	-	● ae	KA2NIL	KA2NIL
WATERTOWN					
Lowville	146.9550	-	● 156.7aer	W2RHM	BLACK RIVER VALL
Watertown	146.7000	-	● 151.4ez	WB2OOY	WB2OOY
Watertown	147.2550	+	● 151.4ars WXXz	N2KFJ	CANAMARA
Watertown	147.3750	+	● l	K2BFH	NiMo ARC
WATKINS GLEN					
Branchport	146.9850	-	● 110.9	N2LSJ	N2LSJ
Penn Yan	145.2500	-	● 100	N2HLT	N2HLT
Penn Yan	145.3700	-	● elrsx	WA2UKX	WA2UKX
Penn Yan	146.8350	-	●	KE2BV	KE2BV
Watkins Glen	147.1650	+	● lr	KA2IFE	KA2IFE

144-148 MHz 263
NEW YORK-NORTH CAROLINA

<i>Location</i>	<i>Output</i>	<i>Input</i>	<i>Notes</i>	<i>Call</i>	<i>Sponsor</i>
WAYNE/NEWARK					
Clyde	145.4700	-	●	KA2NDW	KA2NDW
Newark	146.7450	-	●	WA2AAZ	DRUMLINS AMA
Sodus	146.6850	-	●aer	WB2QKO	Wyn RACES
WEST					
Albion	145.2700	-	● 141.3	WA2DQL	OCARC
Batavia	147.2850	+	● 141.3 (CA)e	W2SO	LARC
Gainsville	145.4900	-	● 88.5e	WB2JPQ	ILS
				L(ILS IRLP ECHOLINK)	
Wethersfield	145.1700	-	● 110.9e	K2ISO	BARRA
				L(BARRA) RBX	
Wethersfield	145.4500	-	● 141.3e	N2FQN	-----
				WX	
Wethersfield	146.6400	-	● 88.5	K2XZ	-----
Wethersfield	147.1050	+	● 141.3	N2FQN	-----
Wethersfield	147.3150	+	● 141.3e	KC2QNX	-----
				L(443.625) WX	

NORTH CAROLINA

Ahoskie	145.1300	-	●	WB4YNF	WB4YNF
				131.8/131.8l	
Ahoskie	146.9100	-	●	KG4GEJ	FRANKLIN ARC
				131.8/131.8	
Albemarle	146.9850	-	● 100/100	K4OGB	-----
Albemarle	147.2100	+	●	KD4ADL	KD4ADL
				110.9/110.9el	
Anderson	145.1700	-	● 88.5/88.5	K4CCR	K4CCR
				erWX	
Andrews	147.0450	-	●	K4AIH	WD4JEM
				151.4/151.4e	
Apex	147.0750	+	●	KJ4ZPE	KJ4ZPE
				118.8/118.8e	
Asheville	146.8350	-	● 94.8/94.8	WB4PLA	WB4PLA
Asheville	146.9100	-	● 91.5/91.5	W4MOE	WCARS
Asheville	147.1800	+	●	KF4TLA	KF4TLA
				136.5/136.5	
Bakersville	145.3100	-	● 123/123e	KK4MAR	KK4MAR
				S	
Bath	146.9550	-	● 82.5/82.5	K4BCH	-----
Benson	146.9700	-	●	KD4BJD	JARS
Bethel	147.3750	+	●	KD4EAD	KD4EAD
				151.4/151.4	
Boone	147.3600	+	●	WA4J	-----
				103.5/103.5	
Brevard	147.1350	+	●	K4HXZ	-----
Broadway	147.1050	+	● 82.5/82.5	K4ITL	WB4UBU
				el	

**264 144-148 MHz
NORTH CAROLINA**

<i>Location</i>	<i>Output</i>	<i>Input</i>	<i>Notes</i>	<i>Call</i>	<i>Sponsor</i>
Burgaw	146.9400	-	●	K4CTY	4-CTY ARC
Burlington	145.3200	-	●	AK4EG	AI4UE
Burlington	146.6700	-	● 123/123	K4EG	K4EG
Burnsville	146.9550	-	●	KD4WAR	KD4WAR
Burnsville	147.3750	+	●	KD4WAR	KD4WAR
Butner	146.9400	-	●	WA4IZG	FALLS LAKE ARC
Canton	146.8050	+	● 82.5/82.5	KI4GMA	W4DJB
Carthage	147.2400	+	● 91.5/91.5	NC4ML	NC4ML
Cary	145.1300	-	● 82.5/82.5	W4RNC	-----
Castle Hayne	146.9400	-	● 88.5/88.5	N4JDW	-----
Chapel Hill	145.2300	-	●	W4UNC	W4UNC
Chapel Hill	147.1350	+	● 82.5/82.5	K4ITL	WB4UBU
Charlotte	145.1400	-	●	KI4WXS	-----
Charlotte	145.2300	-	●	W4BFB	MECKLENBURG AR
Charlotte	145.2900	-	●	W4BFB	MECKLENBURG AR
Charlotte	145.3500	-	●	WA4AOS	-----
Charlotte	146.9400	-	●	W4BFB	MECKLENBURG AR
Charlotte	147.0600	-	●	WB4ETF	Charlotte ARC
Charlotte	147.2700	+	● 91.5/91.5	N4HRS	NC HEARS
Cherry Lane	145.2700	-	● 365/365	KK4UTT	KK4UTT
Cherry Mtn	147.2400	+	● 94.8/94.8	KG4JIA	-----
China Grove	145.4100	-	●	N4UH	KQ1E
Clayton	147.3900	+	● 88.5/88.5	WB4IUY	TEARA
Cleveland	146.7300	-	● 94.8/94.8	KU4PT	KU4PT
Clinton	146.7900	-	●	W4TLP	-----
Coinjock	145.2900	-	●	WN3X	CARES
Columbia	146.8350	-	●	KX4NC	COLUMBIA EMER R
Concord	146.6550	-	●es	K4CEB	Cabarrus ARS
Dobson	146.9250	-	● 100/100s	W4DCA	W4DCA
Dunn	146.7000	-	● 82.5/82.5	W4PEQ	-----
Durham	145.3700	-	● 100/100	W4BAD	W4BAD
Durham	145.4500	-	●	WR4AGC	Durham FM Assoc
Durham	146.9850	-	●	KB4WGA	-----
Durham	147.3600	+	● 156.7/156.7	W4REG	MID-STATE AM REP
			136.5/136.5		

144-148 MHz 265
NORTH CAROLINA

Location	Output	Input	Notes	Call	Sponsor
Elizabeth City	146.6550	-	●	WA4VTX	-----
			131.8/131.8e		
Elizabethtown	145.2500	-	●	W4MKD	W4MKD
			118.8/118.8		
Elizabethtown	146.9850	-	●	N4DBM	N4DBM
			162.2/162.2		
Elm City	145.1500	-	●	K2IMO	K2IMO
Englehard	146.7150	-	●	K4OBX	-----
			131.8/131.8		
Farmington	146.6100	-	●	N2DMC	N2DMC
Farmville	145.2700	-	●	K4ROK	PITT CO ARES
			131.8/131.8		
Fayetteville	146.9100	-	●	100/100a K4MN	-----
			(CA)ers		
Fayetteville	147.3300	+	●	100/100 WA4FLR	-----
Forest City	146.6700	-	●	K4OI	K4OI
			114.8/114.8		
Franklin	145.4900	-	●	K2BHQ	WB4GUD
			167.9/167.9es		
Franklin	147.2400	+	●	W4GHZ	W4VOA
			151.4/151.4e		
Gastonia	145.4500	-	●	WD4LCF	WD4LCF
			151.4/151.4l		
Gastonia	146.8050	-	●	100/100e K4GNC	GAARC
			s		
Gastonia	147.1200	+	●	100/100e N4GAS	-----
			s		
Gibsonville	145.4900	-	●	WB4IKY	WB4IKY
			107.2/107.2		
Goldsboro	145.3300	-	●	100/100e K4JDR	K4JDR
			lsWX		
Goldsboro	146.8500	-	●	88.5/88.5 K4CYP	-----
Graham	147.3750	+	●	K4GWH	K4GWH
			114.8/114.8		
Grantsboro	145.2300	-	●	85.4/85.4 KF4IXW	KF4IXW
			e		
Greensboro	145.1500	-	●	100/100a W4GSO	W4GSO
			(CA)es		
Greensboro	145.2500	-	●	88.5/88.5 W4GG	W4JLH
			s		
Greensboro	146.7600	-	●	WD4CVM	WD4CVM
			156.7/156.7		
Greenville	145.3500	-	●	WD4JPQ	PITT CTY REP A
			131.8/131.8		
Greenville	147.0900	+	●	W4GDF	GREENVILLE R
Grifton	146.6850	-	●	88.5/88.5 W4NBR	W4NBR
			swX		
Hatteras Island	145.1500	-	●	K4OBX	-----
			131.8/131.8		

266 144-148 MHz
NORTH CAROLINA

Location	Output	Input	Notes	Call	Sponsor
Hatteras Island	146.6250	-	●	K4OBX 131.8/131.8	-----
Hayesville	147.0900	+	●	KK4JYN 151.4/151.4S	Clay County ARES
Hendersonville	145.2700	-	●	91.5/91.5 WA4KNI	WA4KNI
Hendersonville	146.6400	-	●	91.5/91.5 WB4YAO	-----
Hendersonville	147.1050	+	●	91.5/91.5 WA4KNI	WA4KNI
Hendersonville	147.2550	+	●	91.5/91.5 WA4KNI	WA4KNI
Hertford	147.3300	+	●	WA4VTX 131.8/131.8eWX	-----
Hickory	145.4900	-	●	KF4LUC 146.2/146.2	-----
Hickory	146.8500	-	●	WA4DSZ	UNIFOUR ARC
High Point	145.2900	-	●	88.5/88.5 NC4AR	NC4AR
High Point	147.1650	+	●	W4UA	W4UA
Hillsborough	147.2250	+	●	WR4AGC	Durham FM Assoc
Holden Beach	146.7750	-	●	100/100 W4ZU	W4ZU
Hope Mills	146.8350	+	●	W4KMU	W4IDR
Jacksonville	145.1900	-	●	88.5/88.5 WD4FVO	-----
Jacksonville	147.0000	-	●	88.5/88.5 NC4OC	-----
Jefferson	147.3000	+	●	W4YSB 103.5/103.5a(CA)ersWX	W4YSB
Kill Devil Hills	145.1100	-	●	W4PCN 131.8/131.8	OUTERBANKS RPT
King	147.0450	+	●	W4SNA 103.5/103.5l	W4SNA
King	147.3150	+	●	100/100e K4MPJ	K4MPJ
Kinston	145.4700	-	●	88.5/88.5 W4OIX a(CA)e	W4OIX
Laurinburg	146.6250	-	●e	KG4UMP	-----
Laurinburg	146.6250	-	●	KI4RR	SCOTLAND CTY AR
Lawndale	147.0450	+	●	NA4CC	-----
Lenoir	146.6250	-	●	127.3/127.3 94.8/94.8 N4NIN	N4LNR
Lenoir	147.3300	+	●	es KG4BCC 141.3/141.3	-----
Level Cross	147.2550	+	●	82.5/82.5 K4ITL	K4ITL
Lexington	145.3100	-	●	el N4LEX 107.2/107.2	HSMVHF SOC
Lexington	146.9100	-	●	W4PAR 107.2/107.2	-----
Lincolnton	147.0150	+	●	NC4LC 141.3/141.3rsWX	NC4LC
Locust	147.3900	+	●	100/100 WA4CHZ	-----
Louisburg	146.8050	-	●	KD4MYE 118.8/118.8	KD4MYE

144-148 MHz 267
NORTH CAROLINA

Location	Output	Input	Notes	Call	Sponsor
Lumberton	145.1500	-	●	W4LBT	ROBESON CO A
Lumberton	147.0450	+	●	W4LBT	ROBESON CO A
Lumberton	147.1650	+	●	88.5/88.5 e KD4PBK	-----
Lumberton	147.3600	+	●	82.5/82.5 W4LBT	ROBESON CO A
Madison	147.3450	+	●	N4IV	-----
Malmo	147.0600	+	●	88.5/88.5 K4MAL	-----
Marion	146.9850	-	●	118.8/118.8a(CA) WD4PVE	WD4PVE
Mars Hill	147.1800	+	●	94.8/94.8 K4MFD	K4MFD
Millers Creek	146.7150	-	●	94.8/94.8 N4GGN	N4GGN
Monroe	145.3900	-	●	94.8/94.8 NC4UC	-----
Moravian Falls	147.2250	+	●	N1KKD	N1KKD
Morehead City	146.8050	-	●	162.2/162.2 88.5/88.5 KD4RAA	KD4RAA RPT G
Morganton	145.2100	-	●	94.8/94.8 K4OLC	-----
Morganton	146.7450	-	●	94.8/94.8 KC4QPR	KC4QPR
Morganton	147.1500	+	●	94.8/94.8 W4YIU	W4YIU
Mount Gilead	147.0900	+	●	100/100 K14DH	-----
Mt Airy	145.1300	-	●	N4VL	-----
Mt Mitchell	145.1900	-	●	103.5/103.5 N2GE	-----
Mt Pisgah	146.7600	-	●	N2GE	-----
N Wilkesboro	145.3700	-	●	94.8/94.8 W4FAR	W4FAR
Nashville	145.2900	-	●	WA4WPD	-----
New Bern	146.6100	-	●	107.2/107.2 100/100 W4EWN	NEW BERN ARC
Newport	145.4500	-	●	100/100 K4GRW	KD4KTO
Newton	147.0750	+	●	88.5/88.5 K4CCR	K4CCR
Oriental	147.2100	+	●	a(CA)r 151.4/151.4 W4SLH	W4SLH
Oxford	145.1700	-	●	100/100 W4BAD	W4BAD
Powells Point	146.9400	-	●	131.8/131.8 W4PCN	OUTER BANKS
Raeford	145.4300	-	●	100/100 KG4HDV	KG4HDV
Raleigh	145.1900	-	●	156.7/156.7e K4ITL	PCRN
Raleigh	145.2100	-	●	82.5/82.5 K4ITL	PCRN
Raleigh	145.4900	-	●	82.5/82.5 W4BWC	CAPITAL ARS
Raleigh	146.6100	-	●	131.8/131.8 WB4TOP	W4FMN
Raleigh	146.6400	-	●	82.5/82.5 W4DW	-----
Raleigh	146.7750	-	●	88.5/88.5 KD4RAA	KD4RAA REP G
Raleigh	146.8800	-	●	elswX WB4TQD	WB4TQD

**268 144-148 MHz
NORTH CAROLINA**

<i>Location</i>	<i>Output</i>	<i>Input</i>	<i>Notes</i>	<i>Call</i>	<i>Sponsor</i>
Raleigh	147.0150	+	●	KAØGMY	KAØGMY
				110.9/110.9	
Raleigh	147.2700	+	●	AK4H	JARS (JOHNSTON)
Red Springs	147.3000	+	●	W4MZP	W4MZP
Reidsville	146.8500	-	●	N4IV	-----
				103.5/103.5	
Reidsville	147.0300	+	●	W4BJF	ROCKINGHAM CO R
				118.8/118.8	
Riegelwood	145.1700	-	●	88.5/88.5 N4JDW	-----
				eWX	
Roanoke Rapids	146.7450	-	●	N4WFO	-----
				131.8/131.8eLWX	
Roanoke Rapids	147.0300	+	●	KB4DJT	ROANOKE VALLEY
Roanoke Rapids	147.1500	+	●	82.5/82.5 K4ITL	-----
Robbinsville	145.1100	-	●	N4GSM	-----
				151.4/151.4	
Rockingham	146.9550	-	●	88.5/88.5 K4RNC	K4RNC
				e	
Rocky Mount	147.1200	+	●	WR4RM	WR4RM
				131.8/131.8	
Rocky Mount	147.1800	+	●	82.5/82.5 K4ITL	K4ITL
				e	
Rolesville	147.3150	+	●	88.5/88.5 KF4HFQ	FCARC
Salisbury	146.7750	-	●	94.8/94.8 KG4WAD	KG4WAD
Sauratown Mt	145.4700	-	●	100/100 W4NC	-----
Sauratown Mt	146.7900	-	●	W4SNA	-----
				107.2/107.2	
Shallotte	145.3700	-	●	K4PPD	-----
				118.8/118.8	
Shallotte	147.3150	+	●	K4PPD	-----
				118.8/118.8	
Shelby	147.3450	+	●e	W4NYR	Shelby ARC
Sparta	145.4300	-	●	82.5/82.5 K4ITL	-----
Spruce Pine	147.2100	+	●	123/123e KK4MAR	KK4MAR
				s	
Statesville	146.6850	-	●	77/77 W4SNC	W4SNC
Swansboro	146.7600	-	●	88.5/88.5 KB2XI	-----
Sylva	147.3450	+	●	KF4DTL	KF4DTL
				151.4/151.4	
Taylorsville	147.1950	+	●	94.8/94.8 W4ERT	ALEXANDER ARA
Thomasville	146.8350	+	●	88.5/88.5 WW4DC	-----
Thomasville	146.8650	+	●	88.5/88.5 KD4LHP	KD4LHP
Thomasville	147.0000	+	●	88.5/88.5 WW4DC	KD4LHP
Trenton	145.3100	-	●	82.5/82.5 WB4TQD	WB4TQD
				eLWX	
Tryon	145.3300	-	●	91.5/91.5 KF4JVI	-----
				E-SUNS	

NORTH CAROLINA-NORTH DAKOTA

Location	Output	Input	Notes	Call	Sponsor
Tryon	147.2850	+	●	W4RCW	W4RCW
Waxhaw	146.8650	+	●	94.8/94.8 K4WBT	-----
Waynesville	147.3900	+	●	94.8/94.8 N4DTR	N4DTR
Whiteville	147.2100	+	●	W4WVL	-----
Wilkesboro	146.8200	-	●	94.8/94.8 WB4PZA	-----
Williamston	145.4100	-	●	K4SER	ROANOKE ARS
				131.8/131.8	
Wilmington	145.4100	-	●	67/67els KB4FXC	KB4FXC
Wilmington	146.6700	-	●	88.5/88.5 AD4DN	AD4DN
Wilmington	146.7300	-	●	88.5/88.5 N4ILM	-----
Wilmington	146.8200	-	●	88.5/88.5 N4ILM	-----
Wilmington	147.1350	+	●	88.5/88.5 WA4US	-----
Wilmington	147.1800	+	●	88.5/88.5 AC4RC	AZALEA COAST
Wilmington	147.3450	+	●	82.5/82.5 K4ITL	K4ITL
				el	
Wilson	146.7600	-	●	WA4WAR	WA4WAR
				131.8/131.8	
Winston-Salem	146.6400	-	●	100/100 W4NC	-----
Yadkinville	147.0150	-	●	100/100 N4YSB	-----
Youngsville	145.1100	-	●	88.5/88.5 KD4MYE	KD4MYE
Youngsville	145.3900	-	●	82.5/82.5 WB4TQD	WB4TQD
				el	

NORTH DAKOTA

FREQUENCY USAGE

Eastern ND	145.2300	-		SNP	
Western ND	145.4700	-		SNP	
N E CENTRAL					
Devils Lake	146.8800	-	●ae	WD0FFQ	RCARC
				L(SUPLK 338)	
Harlow	147.0150	+	123.0	KF0HR	KF0HR
Lakota	146.8200	-	●e	KA0FIN	K0PVG
Maddock	147.2400	+	●	141.3e KF0HR	BCARC
				L(SUPLK 623)	
Rugby	147.0600	-	●e	N0GUY	-----
St John	146.8500	-	●	VE4IHF	TMARC
N W CENTRAL					
Kenmare	147.3600	+	●	100.0e K0AJW	SVARC
Minot	146.9700	-	●	K0AJW	SVARC
Minot	147.2700	+	●a	K0AJW	SVARC
				L(SUPLK 646)	
NORHTWEST					
Williston	147.2100	+	●	K0WSN	WBARC
NORTHEAST					
Cavalier	147.1500	+	●al	N0CAV	PCARC
Grand Forks	146.9400	-	●e	WA0JXT	FORXARC
Grand Forks	147.0300	-	●(CA)	WA0LPV	Forx UG
Langdon	146.7900	-	●	KA0BKO	KA0BKO
Mayville	146.9100	-	●	W0KZU	GRARC

**270 144-148 MHz
NORTH DAKOTA-OHIO**

<i>Location</i>	<i>Output</i>	<i>Input</i>	<i>Notes</i>	<i>Call</i>	<i>Sponsor</i>
NORTHWEST					
Stanley	146.6100	-	●	K0WSN	WBARC
S E CENTRAL					
Carrington	146.6700	-	●e	KR0W	HN ARC
				L(SUPLK 227)	
Cleveland	147.1800	+	●ae	W0FX	JARC
Jamestown				L(SUPLK 526)	
S W CENTRAL					
Bismarck	146.8500	-	● 107.2e	W0ZRT	CDARC
Bismarck	147.3900	+	●el	W0ZRT	CDARC
Glen Ullin	147.3000	+	●	KD7RDD	KD7RDD
				162.2/162.2	
Hannover	145.4300	-	●	W0ZRT	CDARC
				L(SUPLK 426)	
Mandan	146.9400	-	●ae	W0ZRT	CDARC
				L(SUPLK 247)	
SOUTHEAST					
Fargo	145.4900	-	● 82.5el	KB0IXM	KB0IXM
Fargo	146.9700	-	●TT	W0RRW	Ernie Ande
Fargo	147.0900	+	●	W0HSC	NDSU ARS
Grandin	146.7600	-	●x	KC0KAE	Red River
Horace	146.7150	-	●	W0ZOK	W0ZOK
Lisbon	147.0000	-	●el	N0BQY	N0BQY
Wahpeton	147.3750	+	●ae	W0END	TRARC
Wheatland	147.2550	+	● 123.0els	W0ILO	RRRA
SOUTHWEST					
Bowman	145.3100	-	●e	KB0DYA	SLARC
				L(SUPLK 269)	
Dickinson	146.8200	-	●ae	K0ND	TRARC
				L(SUPLK 342)	
Killdeer	146.6400	-	●e	K0ND	TRARC
				L(SUPLK 545)	
Sentinel Butte	146.7300	-	●e	K0ND	TRARC
				L(SUPLK 736)	
OHIO					
ADAMS					
Cherry Fork	147.0000	+	● 94.8 (CA) e	K8GE	DforestRC
Peebles	145.1700	-	●(CA)e	KJ8I	KJ8I
Wrightsville	147.1800	+	● 118.8	KF8RC	N8XGP
ALLEN					
Lima	145.1700	-	●ae	N8GCH	ShawneeRA
Lima	145.3700	-	● 107.2e	KT8APR	LimaDARTS
Lima	146.6700	-	●aez	WB8ULC	NWOhioARC
Lima	146.7450	-	● 100.0er WX	W8AOH	ALLEN EMA
Lima	146.9400	-	●t	W8EQ	LAARC
Lima	147.0300	+	●te	K8TCF	OttawaVRA

Quality Radio Equipment Since 1942

■ NEW & USED EQUIPMENT

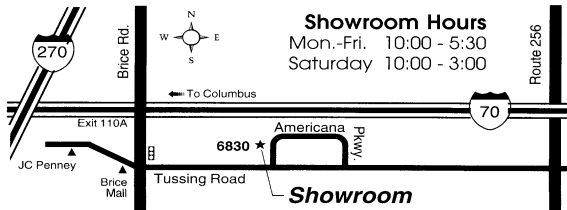
Universal Radio carries an extensive selection of new **and** used amateur and shortwave equipment. All major lines are featured including: Alinco, Icom, Kenwood, Yaesu, Kaito, MFJ, CommRadio, Eton, Grundig, Comet, LDG, Daiwa, Diamond, Sangean, RFspace, AOR, West Mountain, Cushcraft, MFJ, TYT, Wouxun, Larsen, Anytone and Timewave.

◆ VISIT OUR WEBSITE

Guaranteed lowest prices on the web? Often, but not always. But we **do** guarantee that you will find the Universal website to be the **most** informative.

www.universal-radio.com

◆ VISIT OUR SHOWROOM



**universal
radio inc.**

Universal Radio, Inc.
6830 Americana Pkwy.
Reynoldsburg, OH 43068

- 800 431-3939 Orders
- 614 866-4267 Info.
- 614 866-2339 Fax

272 144-148 MHz

OHIO

Location	Output	Input	Notes	Call	Sponsor
ASHLAND					
Ashland	146.7450	-	● 71.9	W3YXS	AshIndARC
Polk	145.1300	-	● 110.9	N8SIW	N8SIW
Widowville	147.1050	+	● 71.9ae WX	N8IHI	AAARC
ASHTABULA					
Conneaut	147.3900	+	● 131.8ae	W8BHZ	ConntARC
Jefferson	146.7150	-	● 141.3ae	K8CY	Ash.CoARC
Orwell	146.6550	-		KF8YF	KF8YF
ATHENS					
Athens	145.1500	-	●(CA)e	W8UKE	AthensARA
Athens	146.6250	-	●ae	K8TUT	K8TUT
Athens	146.7300	-	●	K8TUT	K8TUT
Athens	147.1500	+	●	KC8AAV	SCARF
Jacksonville	147.2250	+	●	KC8QDQ	KC8QDQ
AUGLAIZE					
St Marys	146.8050	-	● 107.2	W8GZ	W8GZ
St Marys	147.3300	+	● 107.2el	K8QYL	Rsvr ARA
Uniopolis	145.3900	-	● 107.2a	KC8KVO	ACARES
BELMONT					
Barnesville	146.6400	-	●t	WB8WJT	WB8WJT
St Clarsville	145.2100	-	●e	W8GBH	EOAWA
BROWN					
Georgetown	146.7300	-	● 162.2ae z	N1DJS	K8YGV
BUTLER					
Fairfield	145.2300	-	●	W8PRH	FARA
Fairfield	145.3900	-	●a	W8PRH	FARA
Fairfield	147.0300	+	● 123.0	WB8CRS	Cinci FMC
Hamilton	146.9700	-	● 118.8	W8CCI	BVHFAssoc
Hamilton	147.0000	+	● 123.0	W8WRK	BCARA
Hamilton	147.3300	+	● 118.8	W8CCI	BVHFAssoc
Middletown	146.6100	-	● 77.0 Ttel	W8BLV	Dial ARC
Middletown	146.7150	-	●t	N8COZ	N8COZ
Middletown	147.3150	+	● 77.0 Ttel	W8JEU	Dial ARC
Oxford	145.2100	-	● 118.8	W8CCI	BVHFAssoc
CARROLL					
Carrollton	145.4300	-	● 192.8e	NC8W	NC8W
Carrollton	145.4700	-	● 79.7es WXxz	N8YDF	CCARC
Malvern	147.0750	+	●aelLITZ	K8VPJ	K8VPJ
CHAMPAIGN					
Urbana	146.9550	-	● 100.0e	K8VOR	WD8XX
Urbana	147.3750	+	● 100.0ae sWX	WB8UCD	WB8UCD
CLARK					
Springfield	145.3100	-	●e	W8OG	CLARA
Springfield	145.4500	-	(CA)	K8IRA	IndepndRA
Springfield	146.7300	-	● 77.0 (CA) e	W8OG	CLARA

Location	Output	Input	Notes	Call	Sponsor
Springfield CLERMONT	147.2250	+	●t(CA)elx	KA8HMJ	KA8HMJ
Bethel	147.2250	+	● 118.8a TTe	WB8NJS	BARA
Felicity	146.6550	-	●ar	W8EMA	CCEMA
Owensville CLINTON	147.3450	+	● 123.0	W8MRC	MilfordRC
Blanchester	145.2500	-	● 162.2a	KB8CWC	KB8CWC
Wilmington	147.1200	+	● 123.0el WXz	WB8ZZR	ClintonRA
COLUMBIANA E Liverpool	146.7000	-	● 162.2 (CA)eWX	K8BLP	TriangIRC
E Palestine	146.7750	-	●e	W8GMM	EPARC
Lisbon	146.8050	-	●aelITZ WX	K8GQB	LAARA
Salem	147.2550	+	● 156.7 (CA)eWX	KA8OEB	KA8OEB
Salem	147.2850	+	● 88.5ael RB WXz	KB8MFV	KB8MFV
COSHOCTON Keene	147.0450	+	●	W8CCA	CCARA
CRAWFORD Bucyrus	147.1650	+	88.5aeWX	W8DZN	W8DZN
Galion	146.8500	-	71.9	W8BAE	NCORA
CUYAHOGA Cleveland	146.7600	-	● 110.9e	WR8ABC	LEARA
Cleveland	146.8800	-	●ael	WR8ABC	LEARA
Cleveland	147.1950	+	●(CA)el	NA8SA	NGARC
Euclid	145.2100	-	● 110.9	N8CHM	N8CHM
N Royalton	145.1500	-	● 110.9e	K8KRG	NOARS
NorthRoyalton	147.3600	+	●t	W8DXA	NOH DXAsn
Parma	145.3100	-	● 110.9elz	W8AQ	WoodchkRC
Parma	145.4100	-	● 110.9 (CA)lRB	KB8WLW	KB8RST
Parma	145.4300	-	● 186.2el	N8SO	N8SO
Parma	146.7300	-	●tsx	W8CZW	WR RA
Parma	146.8200	-	● 110.9e	K8ZFR	C.A.R.S.
South Euclid	146.7900	-	●t(CA)elz	N8APU	HERO
DARKE Greenville	146.7900	-	● 94.8ae WX	W8QIY	TCARA
DEFIANCE Defiance	147.0900	+	● 107.2e	K8VON	DCARC
DELAWARE Delaware	145.1700	-	●te	W8SMK	W8SMK
Delaware	145.1900	-	●	N8DCA	DelCoARES
Delaware	145.2900	-	● 123.0e	KA8IWB	KA8IWB

274 144-148 MHz

OHIO

Location	Output	Input	Notes	Call	Sponsor
ERIE					
Berlin Height	146.8050	-	● 110.9e	WB8LLY	Firelands
Sandusky	146.6550	-	● 110.9 (CA)el	W8LBZ	SREL
FAIRFIELD					
Lancaster	146.7000	-	● 94.8ael	K8QIK	LanFarARC
Lancaster	147.0300	+	● 71.9ael	K8QIK	LanFarARC
FAYETTE					
Greenfield	146.6850	-	●(CA)e	N8OOB	N8OOB
Washington CH	147.2700	+	● 77.0 (CA) e	N8EMZ	FayetteRA
FRANKLIN					
Columbus	145.1100	-	●(CA)elx	WC8OH	WCOARA
Columbus	145.2700	-	● 82.5e	WA8PYR	WA8PYR
Columbus	145.4300	-	● 123.0ael z	N8PVC	CCRA
Columbus	146.6700	-	● 131.8 (CA)e	W8ZPF	LUCENT TC
Columbus	146.7600	-	● 123.0a WX	W8AIC	CORC
Columbus	146.8050	-	●t	WB8LAP	MARK
Columbus	146.9700	-	● 123.0al	W8RRJ	CORC
Columbus	147.0600	+	● 94.8	K8DDG	C OH ARES
Columbus	147.0900	+	● 94.8l	K8DDG	C OH ARES
Columbus	147.1500	+	●	W8CQK	Battel RC
Columbus	147.2100	+	●	N8TBQ	CCRA
Columbus	147.2400	+	● 179.9ael z	K8DRE	CCRA
Grove City	145.2300	-	●el	WB8MMR	WB8MMR
Reynoldsburg	146.9100	-	71.9	W8FEH	W8FEH
FULTON					
Archbold	145.4100	-	● 8866ael pr	N8RLD	N8RLD
Delta	147.2850	+	● 4479lpr	K8LI	K8LI
Wauseon	147.1950	+	●	K8BXQ	FultonARC
GALLIA					
Crown City	145.2100	-	● 74.4	KD8ZU	KD8ZU
Gallipolis	147.0600	+	● 74.4 (CA)	KC8ZAB	MOVARC
GEAUGA					
Bainbridge	146.8500	-	● 110.9	W8LYD	ClevQCWA
BainbridgeTwp	147.0600	+	● 110.9	WR8ANN	CVRA
Chardon	146.9400	-	● 110.9e	W8DES	GCEMA
Montville	145.3300	-	●	N8XUA	N8XUA
Newbury	147.0150	+	●er	W8OKE	NORMA
GREENE					
Bellbrook	146.9100	-	●ae	W8GCA	GCARES
Bellbrook	147.0450	+	●e	W8DGN	BARC
Fairborn	145.4100	-	● 118.8e	K8FBN	UpVlyARC
Xenia	147.1650	+	●(CA)e	N8JFA	XeniaARN

Location	Output	Input	Notes	Call	Sponsor
GUERNSEY					
Cambridge	146.8500	-	● 91.5ael	W8VP	CARA
Cambridge	147.0000	+	● 91.5e	KB8ZMI	KB8ZMI
HAMILTON					
Cincinnati	145.1900	-	● aelrxz	W8PRH	FARA
Cincinnati	145.2700	-	● (CA)er	W8DZ	GCARA
Cincinnati	145.3100	-	●	N8SIM	CinMilARC
Cincinnati	145.3700	-	● er	K8YOJ	HCARPSC
Cincinnati	145.4500	-	● ae	K8ORW	OcasaraUC
Cincinnati	146.6250	-	● 123.0er	K8SCH	OhKylnARS
Cincinnati	146.6700	-	●	K8SCH	OhKylnARS
Cincinnati	146.7000	-	● 123.0123.0 (CA)elprz	W8WRK	BCARA
Cincinnati	146.8500	-	● 123.0	K8YOJ	HCARPSC
Cincinnati	146.8800	-	● 123.0el WXx	WB8CRS	Cinci FMC
Cincinnati	146.9250	-	● 123.0 (CA)er	K8SCH	OhKylnARS
Cincinnati	147.0600	+	(CA)	W8YX	Unv-Cinci
Cincinnati	147.0900	+	● 123.0e	K8BIG	TRISTDSTR
Cincinnati	147.2400	+	● 123.0	W8VND	QueenCyEN
Cincinnati	147.3000	+	●	WD8NVI	OMIKEA
HANCOCK					
Findlay	147.0450	+	● 100.0	KA8HHW	FndlyARTS
Findlay	147.1500	+	● 88.5ae	W8FT	FRC
HARDIN					
Kenton	146.6250	-	●	W8VMV	KentonARC
HARRISON					
Cadiz	146.6550	-	● a	WB8FPN	HARC
HENRY					
Napoleon	147.2250	+	● e	K8TII	HCARC
Napoleon	147.3150	+	● e	K8TII	HenryCoRC
HIGHLAND					
Hillsboro	146.7450	-	● (CA)e	WA8KFB	HlsboroRC
Hillsboro	147.2100	+	100.0 (CA)e WX	K8HO	HilandARA
HOCKING					
Logan	147.3450	+	● e	K8LGN	H.V.A.R.C
HOLMES					
Millersburg	146.6700	-	● 71.9e	KD8QGQ	Holmes RA
HURON					
Clarksfield	147.3150	+	● 71.9	AL7OP	AL7OP
Willard	146.8650	-	110.9aer	AC8AP	HuronEMA
JACKSON					
Jackson	146.7900	-	● 167.9	WA8YUL	JacksonRC
Jackson	146.8950	-	167.9aez	K8ZUA	KB8EGI
Ray	147.0150	+	● 100.0	KD8EAD	WO8Z
JEFFERSON					
Steubenville	147.0600	+	● 114.8 TT e	WD8IIJ	SWARC

276 144-148 MHz

OHIO

Location	Output	Input	Notes	Call	Sponsor
KNOX					
Mount Vernon	146.7900	-	● 71.9 (CA)	K8EEN	MtVernRC
LAKE					
Mentor	147.1650	+	●ez	N8BC	LCARA
Mentor	147.2550	+	●	WB8PHI	WB8PHI
Mentor-O-T-Lk	145.1100	-	● 110.9 (CA)lWX	KF8YK	KF8YK
Painesville	147.2100	+	● 110.9ael z	N8BC	LCARA
Painesville	147.3450	+	●ael	N8GAK	N8GAK
LAWRENCE					
Chesapeake	146.7150	-	● 103.5e	W8SOE	SOARA
Willow Wood	146.6100	-	e	W8SOE	SOARA
LICKING					
Alexandria	145.4700	-	●aez	KC8EVM	KC8EVM
Amsterdam	146.8350	-	● 91.5e	KB8ZMI	KB8ZMI
Jersey	147.3300	+	● 8094lpr	W8NBA	CORC
Newark	145.3700	-	●(CA)	WD8RVK	WD8RVK
Newark	146.8800	-	●(CA)e	W8WRP	NARA
LOGAN					
Bellefontaine	147.0000	+	● 100.0871 aTTel	W8FTV	CLARC
Lakeview	145.1300	-	●	KA8CHH	KA8QIX
LORAIN					
Amherst	146.6250	-	WX	WD8OCS	WA8WUU
Amherst	147.2250	+	●t(CA)	W8TRT	WARS
Elyria	145.2300	-	● 110.9e	W8HF	W8HF
Elyria	146.7000	-	● 110.9	K8KRG	NOARS
Elyria	147.1500	+	● 110.9ael RB WXz	KC8BED	LCARA
Lorain	147.0000	+	● 91.5ae WX	N8VUB	N8RBI
S Amherst	145.4700	-	● 110.9 (CA)eRB	WD8CXB	SARA
LUCAS					
Oregon	147.3750	+	●aeWX	W8RZM	ToledoRAC
Toledo	146.6100	-	● 103.5e	K8ALB	GTARA
Toledo	146.9400	-	● 103.5	W8RZM	ToledoRAC
Toledo	147.1200	+	● 103.5e	K8ALB	GTARA
Toledo	147.2700	+	● 103.5123 aTTez	W8HHF	TMRA
Toledo	147.3450	+	● 103.5e	WJ8E	WJ8E
MAHONING					
Beloit	146.8650	-	●ae	KB8MFV	KB8MFV
Canfield	145.2700	-	● 110.9ael z	KD8DWV	KC8WY
Youngstown	146.7450	-	● 110.9 (CA) WX	W8QLY	MVARA
Youngstown	146.9100	-	●	W8IZC	W8IZC

Location	Output	Input	Notes	Call	Sponsor
Youngstown	147.0000	+	●ael	KB8N	KB8N
Youngstown	147.3150	+	156.7a	K8TKA	TONRC
Youngstown	147.3750	+	●aesz	W8RAJ	W8RAJ
MARION					
Marion	146.8950	-	● 71.9aTT e	WW8MRN	MARC
Marion	147.3000	+	● 250.3a TTe	WW8MRN	MARC
MEDINA					
Brunswick	145.2900	-	110.9 (CA)	K8SCI	N.C.A.R.C
Brunswick	147.0300	+	131.8	W8EOC	M2M
Medina	145.1900	-	110.9el	W8HAC	HAofCLEV
Medina	147.0300	+	● 141.3 (CA)ez	W8EOC	M2M
Wadsworth	146.6850	-	● 110.9a TTelRBxz	WA8DBW	WA8DBW
MEIGS					
Pomeroy	146.8650	-	88.5er	KC8LOE	MeigsCoAR
Pomeroy	147.0450	+	● 67.0r	KC8KPD	BBARC
MERCER					
Coldwater	145.2500	-	● 107.2 WX	W8MCA	MCARES
MIAMI					
Piqua	147.2100	+	●aer	W8SWS	Piqua ARC
Tipp City	147.2400	+	●	KD8KID	84/24FMA
Troy	145.2300	-	● 100.0 (CA)e	W8FW	MiamiCoRC
MONROE					
Hannibal	147.2400	+	●e	WB8CSW	MDARC
MONTGOMERY					
Dayton	145.1100	-	● 67.0 (CA) elx	WC8OH	WCOARA
Dayton	146.6400	-	●aeWX	K8MCA	MoCoARES
Dayton	146.8200	-	● 77.0e	WA8PLZ	MWA
Dayton	146.9400	-	● 123.0a	W8BI	DARA
Dayton	146.9850	-	● 123.0l	WF8M	MVRF8G
Dayton	147.1350	+	●(CA)z	WB8SMC	FaroutARC
Dayton	147.3600	+	● 77.0e	WA8PLZ	MWA
Miamisburg	145.3300	-	●(CA)e	W8DYY	MoundARA
Miamisburg	146.7750	-	● 77.0	W6CDR	W6CDR
Miamisburg	147.0150	+	● 77.0	W8NCI	W8NCI
Miamisburg	147.0750	+	● 67.0	W8KMC	KMCN
Miamisburg	147.1950	+	●(CA)ewX	W8DYY	MoundARA
MORGAN					
McConnelsvill	147.1950	+	●	WB8VQV	WB8VQV
MORROW					
Lexington	147.0150	+	● 71.9sWX	N8YOA	N8YOA
Mt Gilead	146.7750	-	● 107.2a	WN7C	WN7C

278 144-148 MHz

OHIO

<i>Location</i>	<i>Output</i>	<i>Input</i>	<i>Notes</i>	<i>Call</i>	<i>Sponsor</i>
MUSKINGUM					
Philo	146.6100	-	● 74.4	W8ZZV	Znsvl ARC
Zanesville	147.0750	+	● 91.5e	KB8ZMI	KB8ZMI
NOBLE					
Caldwell	147.2850	+	● 91.5	NC8OH	NOBLECoAR
OTTAWA					
Oak Harbor	147.0750	+	● 100.0e	K8VXH	OttawaARC
PAULDING					
Paulding	146.8650	-	●	WB8EHJ	WB8EHJ
PERRY					
New Lexington	146.8200	-	● 100.0e	KB8ZMI	KB8ZMI
PICKAWAY					
Circleville	147.1800	+	●	KD8HIJ	PICWYARES
PORTAGE					
Kent	146.8950	-	● 110.9aer WX	K8IV	N8KW
Ravenna	145.3900	-	●ae	KB8ZHP	PortageRC
PREBLE					
Eaton	145.4700	-	●(CA)e	K8YR	PrebleARA
PUTNAM					
Ottawa	146.7150	-	●aez	W8MCB	Ottawa RC
RICHLAND					
Mansfield	145.3300	-	●te	W8NDB	RC-Mnsfld
Mansfield	146.9400	-	● 71.9aez	K8RT	IARC, INC
Mansfield	147.3600	+	● 4412ael pr	K8HF	INTERCITY
ROSS					
Bourneville	146.9250	-	●(CA)e	W8BAP	SciotoARC
Chillicothe	146.8500	-	● 74.4e	W8BAP	SciotoARC
SANDUSKY					
Clyde	145.3500	-	● 110.9a (CA)elrWXz	NF8E	ClydeARS
Fremont	145.2500	-	● 186.2	W8NCK	SVARC
Fremont	145.4900	-	● 107.2ers WX	N8SCA	SCARES
Fremont	146.9100	-	●	KC8EPF	KC8EPF
SCIOTO					
Portsmouth	145.4500	-	● 136.5aer RB WX	W8KKC	SCARES
Portsmouth	147.3600	+	● 136.5	KC8BBU	KC8BBU
South Webster	145.3900	-	● 136.5	N8QA	Portsm RC
SENECA					
Bascom	145.1500	-	● 107.2	KB8EOC	SenCoEMA
Bascom	145.4500	-	● 107.2ael rWX	W8ID	W8ID
Bascom	146.6850	-	WXx	N8VWZ	N8VWZ
Republic	147.2550	+	● 107.2	KC8RCI	WD8NFQ
SHELBY					
Maplewood	146.8350	-	156.7aeWX	K8ZUK	SCARES

Location	Output	Input	Notes	Call	Sponsor
Sidney	147.3450	+	● 107.2el	W8AK	W8AK
STARK					
Alliance	145.3700	-	● aez	W8LKY	AARC
Canton	145.1100	-	● 110.9lx	W0OZZ	W0OZZ
Canton	145.4900	-	●	W8TUY	W8TUY
Canton	146.7900	-	● ae	W8AL	CantonARC
Canton	147.1200	+	● aelrsWX	WD8AYE	-----
Massillon	146.9550	-	● z 110.9ep	WB8HHP	WB8HHP
Massillon	147.1800	+	● z 110.9a TTex	W8NP	MARC
Uniontown	145.4500	-	●	WD8BIW	WD8BIW
SUMMIT					
Akron	145.1700	-	●	W8UPD	UofAKRON
Akron	146.6100	-	● 110.9	W8CTT	P.A.R.F.
Akron	146.6400	-	● ae	WB8DJP	Cmnty ARS
Akron	146.9850	-	●	WA8UXP	GoodYrARC
Akron	147.1350	+	alz	W8CTT	P.A.R.F.
Akron	147.3000	+	●	WB8HFZ	Cmnty ARS
Akron	147.3300	+	● t	WB8CXO	AKCOM
Barberton	147.0900	+	●	WB8OVQ	WB8OVQ
Cuyahoga Fall	147.2400	+	● t	WD8MJS	IndepndRA
Cuyahoga Fall	147.2700	+	● 110.9e	W8VPV	CFRC
Hudson	145.2500	-	● tae	K8KSW	K8KSW
TRUMBULL					
Cortland	147.1050	+	● z 114.8aer	N8GZE	N8GZE
Newton Falls	147.2250	+	● eWX	N8VPR	N8VPR
Vienna	147.0450	+	● 141.3	W8FBE	W8FBE
Warren	146.8350	-	● 131.8	N8DOD	N8DOD
Warren	146.9700	-	● 100.0ae WX	W8VTD	WarrenARA
TUSCARAWAS					
New Philadelp	146.9250	-	● 71.9er	W8ZX	TUSCO ARC
Stone Creek	146.7300	-	● 71.9er	W8ZX	TUSCO ARC
UNION					
Marysville	145.3500	-	● 127.3	N8IG	UNION EMA
Marysville	147.3900	+	●	N8YRF	N8YRF
VAN WERT					
Delphos	147.1200	+	● a	W8YEK	TRI-CoARC
Middlepoint	146.8500	-	●	W8FY	VWARC
Van Wert	146.7000	-	● (CA)	W8FY	VWARC
VINTON					
McArthur	147.1050	+	● 88.5aer	W8VCO	VCARC
Wellston	147.3750	+	91.5l	N8OJ	W8JL
WARREN					
ClearcreekTwp	145.4300	-	● 88.5ez	WB8ART	CtrvilARS
Franklin	145.2900	-	● 118.8 (CA)r	WB8ZVL	WB8ZVL

**280 144-148 MHz
OHIO-OKLAHOMA**

<i>Location</i>	<i>Output</i>	<i>Input</i>	<i>Notes</i>	<i>Call</i>	<i>Sponsor</i>
Lebanon	146.8650	-	● 118.8a (CA)elr	WC8EMA	WarrenEMA
Mason	145.1300	-	●e	W8BRQ	MasonRC
Springboro	145.4900	-	● 77.0el	W8CYE	DRAKE ARC
WASHINGTON					
Belpre	147.3150	+	● 103.5	KI8JK	KI8JK
Constitution	146.7450	-	114.8aeWX	W8TAP	WTAP
Constitution	146.9700	-	●(CA)	N8NBL	PARK
Marietta	145.3300	-	141.3aRB	W8JL	KC8GF
Marietta	146.8050	-	● 118.8	KI8JK	KI8JK
Marietta	146.8800	-	● 91.5aez	W8HH	MARC
WAYNE					
Doylestown	147.3900	+	● 114.8el WX	W8WKY	SlvrckARA
Orrville	146.7150	-	●TT	KD8SQ	OARS
Wooster	147.2100	+	● 88.54781 (CA) TTe	W8WOO	WARC
Wooster	147.3450	+	110.9	WB8VPG	WB8VPG
WILLIAMS					
Montpelier	146.8200	-	●aelpz	KA8OFE	Wms ARC
WOOD					
Bowling Green	145.1500	-	●	KD8BTI	K5EYP
Bowling Green	146.7900	-	● 103.5	KD8BTI	WCARES
Bowling Green	147.1800	+	● 67.0e	K8TIH	WoodCoARC
Perrysburg	146.8350	-	●a	KB8YVY	KA8WPC
WYANDOT					
Upper Sandsky	147.2100	+	107.2e	KE8PX	KE8PX
OKLAHOMA					
ANTLERS					
Antlers	145.4900	-	●t	KI5KC	TAAG
ATOKA					
Atoka	145.4300	-	●	WB5VUE	Atoka E M
				114.8/114.8 E-SUNrsx	
BLANCHARD					
Blanchard	145.4700	-	●	WA7WNM	KS5B
				141.3/141.3	
CLAREMORE					
Claremore	147.0900	+	●te-SUN LITZ	N5FEE	RCWA
CLAYTON					
Clayton	146.7300	-	●	KM5VK	KM5VK
				114.8/114.8	
CYRIL					
Cyril	147.0450	+	● 123/123	KB5LLI	SWIRA
Grandfield	147.2550	+	●	KB5LLI	SWIRA
				192.8/192.8	
DAVIS					
Davis	147.1500	+	●	WG5B	WG5B
				131.8/131.8	

<i>Location</i>	<i>Output</i>	<i>Input</i>	<i>Notes</i>	<i>Call</i>	<i>Sponsor</i>
DURANT					
Durant	147.2550	+	● 114.8/114.8	K5CGE	K5CGE
EDMOND					
Edmond	147.1350	+	● 79.7/79.7 E-SUN	K5EOK	EARS
ENID					
Enid	146.9400	-	●t	WA5NYX	-----
LAWTON					
Lawton	145.4300	-	●tE-SUN	K5VHF	K5VHF
Lawton	146.8050	-	●tE-SUN	N5PYD	N5PYD
Lawton	146.9100	-	● 173.8/173.8 E-SUN	W5KS	LFSARC
Lawton	147.3600	+	●tE-SUNx	W5KS	LFSARC
LAWTON/ALTUS					
Altus	145.3900	-	● 141.3/141.3 E-SUNx	W5KS	LFSARC
Headrick	146.6400	-	●BI	WD5BBN	WD5BBN
Lawton	145.1700	-	●tBI	KC5AVY	KC5AVY
Lawton	147.3900	+	●E-SUN	AB5J	F. Phillip
NORTHEAST					
Bartlesville	145.1500	-	● 88.5/88.5	KB5KZS	KB5KZS
Bartlesville	146.6550	-	● 88.5/88.5 E-SUN	W5NS	BARC
Bartlesville	146.7600	-	● 88.5/88.5 E-SUN	W5NS	BARC
Blackwell	145.3100	-	●t	KD5MTT	OIDAR
Chandler	147.3600	+	● 192.8/192.8	KP2CP	RASS
Chouteau	145.1300	-	●E-SUN	K5LEE	K5LEE
Mounds	146.7750	-	●tE-SUN	WB5NJU	775 Group
Mounds	147.1200	+	● 88.5/88.5 E-SUN	KD5DRW	KD5DRW
Muskogee	146.7450	-	● 88.5/88.5 E-WIND	KK5I	Muskogee RC
Muskogee	146.8500	-	●t	KK5I	Muskogee RC
Muskogee	147.3300	+	● 88.5/88.5	WA5VMS	WA5VMS
Pawhuska	147.2700	+	● 88.5/88.5	N5ZQW	270 Group
Perry	146.8650	-	● 141.3/141.3	KF5RDI	Ham Spotte
Ponca City	145.2300	-	● 123/123	WB5MRE	WB5MRE
Ponca City	146.7300	-	●t	N5PC	KAY CTY AR
Ponca City	146.9700	-	●tLITZ	W5HZZ	KAY CTY AR
Preston	145.3300	-	● 88.5/88.5	W5KO	W5KO
Preston	147.2250	+	● 88.5/88.5 x	WX5OKM	OCSA
Pryor	147.0600	+	● 88.5/88.5 E-SUNx	WB5Y	WB5Y
Rose	146.9850	-	● 110.9/110.9	KC5DBH	KC5DBH

282 144-148 MHz

OKLAHOMA

<i>Location</i>	<i>Output</i>	<i>Input</i>	<i>Notes</i>	<i>Call</i>	<i>Sponsor</i>
Stillwater	145.3500	-	●	K5SRC 107.2/107.2 E-SUNx	SWO ARC
Stillwater	146.7150	-	●t	W5YJ	OSU ARC
Stillwater	147.2550	+	●	K5FVL 107.2/107.2 E-SUN	K5FVL
Tahlequah	147.2400	+	●tE-SUN	N5ROX	EMERG. NET
Vinita	147.3600	+	●	88.5/88.5 KC5VVT E-SUN	NORA
Winchester	147.1500	+	●	88.5/88.5 N5LW	N5LW
NORTHWEST Arapaho	145.1900	-	●	123/123 KE5RRK E-SUNx	Custer Cty
Buffalo	145.1300	-	●	W5HFZ 131.8/131.8 E-SUN E-WINDx	GBARG
Buffalo	147.1200	+	●	W5GPR 203.5/203.5	GPARC
Catesby	145.1700	-	●	W5HFZ 131.8/131.8 E-SUN E-WINDsx	GBARG
Cheyenne	147.2250	+	●	N0GB 114.8/114.8	N0GB
Elk City	146.7600	-	●	88.5/88.5 KA5BSA	WCenOK ARC
Enid	145.2900	-	●	W5HTK 141.3/141.3	Enid ARC
Enid	147.1500	+	●	W5HTK	-----
Enid	147.3750	+	●tDCS	N5LWT	NW
Fairview	145.4500	-	●tE-SUN	WK5V	MCARA
Fairview	147.0750	+	●tE-SUN	WK5V	WK5V
Guthrie	147.1050	+	●tE-SUN	W5KSU	W5KSU
Guymon	147.1500	+	●	88.5/88.5 N5DFQ E-SUNx	DBARC
Kingfisher	146.6400	-	●	100/100 W5GLD E-SUNr	W5GLD
Seward	145.1700	-	●	123/123a KA5LSU E-SUN	KF5AQR
Sharon	147.0000	+	●	100/100s N5WO x	WX Watch
Sharon	147.3600	+	●	88.5/88.5 N5WO E-SUN	WX Watch
Texhoma	147.3750	+	●	100/100 K5TSI E-SUN	K5TSI
Vining	147.3000	+	●	KC0GEV 103.5/103.5 E-SUNx	GSPARC
Watonga	146.7450	-	●	88.5/88.5 N5WO	WX Watch
Woodward	146.6250	-	●	K5GUD 103.5/103.5 E-SUNsx	K5GUD
Woodward	146.7300	-	●	W5GPR 203.5/203.5 E-SUN	GPARC
NOWATA Nowata	145.3700	-	●tE-SUN	N5ZZX	Nowata H.C

<i>Location</i>	<i>Output</i>	<i>Input</i>	<i>Notes</i>	<i>Call</i>	<i>Sponsor</i>
OKLAHOMA CITY					
Edmond	147.1800	+	●	WA5A 203.5/203.5 E-SUN	WA5A
Oklahoma City	145.3300	-	●/100	WN5J	WN5J
Oklahoma City	145.4100	-	●	WX5OKC 141.3/141.3SBIX	ODCEM
Oklahoma City	145.4900	-	●	KD5AHH 131.8/131.8	Bojive RN
Oklahoma City	146.6700	-	●	W5PAA 141.3/141.3 E-SUN	MMACARC
Oklahoma City	146.7600	-	●	W5PAA 141.3/141.3 E-SUN	MMACARC
Oklahoma City	146.9250	-	●	W5PAA 141.3/141.3 E-SUN	MMACARC
Oklahoma City	146.9850	-	●	W5PAA 141.3/141.3 LITZ	MMACARC
OKLAHOMA CITY METRO					
Calumet	146.6100	-	●tE-SUN E-WIND	KD5YUL	Wheatstraw
Choctaw	147.0900	+	●	W5RGT 141.3/141.3	Choctaw AR
Del City	146.7000	-	●	W5DEL 103.5/103.5	Del City A
Edmond	145.2100	-	●	K5CPT 131.8/131.8 E-SUN	COLE
Edmond	145.2700	-	●	100/100 W5BIV E-SUNx	W5BIV
Edmond	146.7900	-	●	100/100 W5RLW	W5RLW
Edmond	147.0300	+	●	WD5All 167.9/167.9 E-SUN	Edmond ARC
Elreno	147.2400	+	●	W5ELR 141.3/141.3	ERARC
Newalla	145.1500	-	●	K5UV 114.8/114.8	K5UV
Norman	146.8800	-	●tE-SUN	N5MS	OUARC
Norman	147.0600	+	●	W5NOR 141.3/141.3e	SCARS
Oklahoma City	145.2500	-	●	KS5B 141.3/141.3ar	KS5B
Oklahoma City	145.3700	-	●	KK5FM 141.3/141.3	KK5FM
Oklahoma City	146.8200	-	●	W5MEL 151.4/151.4e	OCAPA
Oklahoma City	146.8500	-	●	W5PAA 141.3/141.3 E-SUN LITZ	MMACARC
Oklahoma City	147.2100	+	●	W5MEL 141.3/141.3 E-SUN	OCAPA
PANHANDLE					
Forgan	147.3900	+	●t	N5AKN	N5AKN

OKLAHOMA

<i>Location</i>	<i>Output</i>	<i>Input</i>	<i>Notes</i>	<i>Call</i>	<i>Sponsor</i>
SOUTHEAST					
Ada	145.2700	-	●	KE5GLC	PCARC
				141.3/141.3 E-SUN	
Ada	147.2850	+	●	WB5NBA	Ada Arc
				114.8/114.8 E-SUN	
Antlers	147.2400	+	●	TE-SUN KD5DAR	KD5DAR
Big Cedar	147.3750	+	●	123/123 AB5CP	N5JMG
Broken Bow	147.1350	+	●	67/67 KD5ABB	McCurtain
				E-SUNsx	
Cavanal Mtn	146.6400	-	●	88.5/88.5 W5ANR	FSAARC
				E-SUNsx	
Coalgate	145.2500	-	●	123/123 KF5IUL	CCARC
Coleman	147.1650	+	●	WG5B	WG5B
				131.8/131.8	
Daisy	145.2100	-	●	100/100x W5CUQ	PCARC
Durant	146.9850	-	●	K5BQG	Durant Br
				118.8/118.8 E-SUNx	
Durant	147.3900	+	●	K5KIE	D.A.R.A.,
				118.8/118.8e	
Enterprise	146.6850	-	●	KB1HSZ	LEARC
Enterprise	147.2700	+	●	tx N5JMG	N5JMG
Honobia	145.1500	+	●	KM5SB	KM5SB
				114.8/114.8 E-SUN E-WIND	
Hugo	146.6100	-	●	KB5JTR	KARC
				114.8/114.8 E-SUN	
Liberty	145.1100	-	●	W5JWT	W5JWT et a
				114.8/114.8 E-SUNx	
McAlester	145.3700	-	●	71.9/71.9 W5CUQ	PCARC
				E-SUN	
Mt Sycamore	145.4100	-	●	tsx N5NHU	Leflore EM
Nashoba	145.2900	-	●	KM5VK	KM5VK
				162.2/162.2 E-SUN E-WIND	
Nashoba	145.3300	-	●	KM5VK	KM5VK
				162.2/162.2 E-SUN E-WIND EXP	
Near Davis	146.8650	-	●	K5CPT	KN6UG
				192.8/192.8	
Seminole	147.0150	+	●	WJ5F	WJ5F
Seminole	147.1950	+	●	WJ5F	WJ5F
Shawnee	145.3900	-	●	TE-SUN W5SXA	PCARC
				LITZ	
Soper	145.1700	-	●	KM5SB	-----
				114.8/114.8	
Tecumseh	145.2900	-	●	K5DOK	K5DOK
				141.3/141.3	
Tecumseh	146.6250	-	●	KD5WAV	K5DOK
				131.8/131.8 LITZ	
Velma	147.2250	+	●	123/123 KC5JCO	KD5JCO
Wilburton	146.6250	-	●	88.5/88.5 KL7JW	KL7JW
				E-SUN	

Location	Output	Input	Notes	Call	Sponsor
SOUTHWEST					
Alfalfa	145.1100	-	●DCS(712)	K5GSM	K5GSM
Altus	146.7900	-	● 100/100	WX5ASA	Altus Skyw
			E-SUN		
Altus	147.2850	+	● 100/100	WB5KRH	SOKRA
			BI		
Anadarko	147.2700	+	●tE-SUNx	WX5LAW	SPARS/LIRA
Arbuckle Mtns	145.2300	-	●	WG5B	WG5B
			179.9/179.9	E-SUNsx	
Ardmore	146.9700	-	●	W5BLW	SOARESSS
			131.8/131.8	LITZ	
Chichasha	145.1300	-	●t	WA0AQO	CARS
Chickasha	145.2300	-	●	WK5S	LFSARC
			141.3/141.3	LITZ	
Clinton	147.3000	+	●	KE5FBW	-----
			127.3/127.3	E-SUN	
Cyrill	147.0000	+	●e	KB5LLI	SWIRA
Davis	145.4500	-	● 100/100a	KC5TDG	KC5TDG
Davis	147.0750	+	●t	KB5LLI	SWIRA
Duncan	146.7300	-	●tE-SUN	WD5YF	CTARC
Duncan	147.3000	+	● 123/123	KB5LLI	SWIRA
Elmore City	146.7450	-	●	KB5LLI	SWIIRA
			141.3/141.3sx		
Granite	146.7150	-	●	KB5LLI	S.W.I.R.A
Granite	146.9850	-	●	K5XTL	K5XTL
			156.7/156.7	DCS(293) E-SUN	
Hobart	146.8950	146.3950	● 100/100	KD5WVL	HOBART ARE
			E-SUN		
Lawton	147.1800	+	●t	WX5LAW	LIRA
Lawton	147.3300	+	●t	WX5LAW	LIRA
Lone Grove	146.7900	-	●t	W5BLW	SOARESSS
Mangum	147.3450	+	●t	W5KRG	Altus Skyw
Marietta	146.8350	-	●	KF5JFZ	Arbuckle T
			131.8/131.8	E-SUNx	
Marlow	146.9550	-	●te	K5UM	Marlow ARC
Newcastle	147.3150	+	●	K5CPT	L & m Radi
			151.4/151.4	LITZ	
Waurika	145.2900	-	● 123/123	W5KS	LFSARC
TULSA					
Mannford	147.0450	+	● 88.5/88.5	W5IAS	Tulsa ARC
Tulsa	145.1100	-	● 88.5/88.5	W5IAS	Tulsa ARC
			E-SUNsx		
Tulsa	146.8050	-	● 88.5/88.5	WA5LVT	TRO inc
			e		
Tulsa	146.8800	-	● 88.5/88.5	WA5LVT	TRO inc
			esx		
Tulsa	147.0000	+	●t	K5JME	Am Air ARC
Tulsa	147.3900	+	●tE-SUN	WB5NJU	39 Group
West Tulsa	145.2700	-	●tE-SUN	N5FWX	N5FWX

**286 144-148 MHz
OKLAHOMA-OREGON**

Location	Output	Input	Notes	Call	Sponsor
TULSA METRO					
Broken Arrow	146.9100	-	● 88.5/88.5	W5DRZ	BAARC
East Tulsa	145.1700	-	● 88.5/88.5	W5IAS	Tulsa ARC
				E-SUN	
Liberty Mounds	145.2300	-	● 88.5/88.5	N5XBE	N5XBE
				E-SUN	
Owasso	146.7000	-	●t	K5LAD	K5LAD
Sapulpa	145.4300	-	● 88.5/88.5	KE5OKT	CCARES
				E-SUNx	
Tulsa	147.2850	+	● 88.5/88.5	KC5TJT	KC5TJT
				LITZ	

OREGON

CENTRAL EAST OREGON

Bend	146.7000	-	● 162.2e	W7JVO	-----
Bend	146.9400	-	● 162.2e	W7JVO	-----
Bend	147.0400	+	● 100elz	K7RPT	ARRG
Chemult	145.4700	-	● 162.2e	WA7TYD	-----
Hampton	147.2000	+	● 162.2e	W7JVO	-----
Keno	147.3200	+	● 118.8e	KE7CSD	KBRA
Klamath Falls	145.1900	-	●te	K6QIE	-----
Mitchell	147.1800	+	● 162.2e	W7JVO	-----
Redmond	145.1300	-	●tl	K7TVL	K7TVL

CENTRAL WILLAMETTE VALLEY

Blue River	145.3700	-	● 100aelz	W7EUG	LCSARO
Brownsville	147.2600	+	● 100	W7EXH	W7EXH
Corvallis	146.7800	-	●eLITZ	K7CVO	BCARES
Corvallis	146.8200	-	●	WA7TUV	MPRA
Corvallis	147.1600	+	● 100az	W7OSU	W7OSU
Eugene	145.1700	-	● 100e	W7EXH	W7EXH
Eugene	145.4500	-	● 123ae	W7ARD	W7ARD
Junction City	146.6800	-	●tesx	W7EUG	W7EUG
Junction City	146.7200	-	●te	W7PXL	-----
Lyons	147.0600	+	● 123e	W1ARK	W1ARK
Roseburg	146.9000	-	● 100aez	KC7TLY	-----
Salem	145.2900	-	●elsx	WA7ABU	WA7ABU
Salem	145.3300	-	● 186.2ael	W7SRA	SRA

				rx	
Salem	145.3500	-	● 186.2e	K7MRR	EHFERG
Salem	146.8600	-	● 186.2els	W7SRA	SRA
Springfield	146.7400	-	● 100e	WA7FQD	EARS

CENTRAL-EAST

Bend	147.3600	+	●es	KB7LNR	KB7LNR
Sisters	146.9000	-	● 123e	W7DUX	W7DUX
Sun River	146.6400	-	● 162.2ae	WA7TYD	WA7TYD
Warm Springs	145.1100	-	● 162.2e	KB7LNR	KB7LNR

COAST - CENTRAL

Florence	146.8000	-	● 100e	W7FLO	OCERI
Lincoln City	147.0400	+	● 100aez	W7VTW	LCES

Location	Output	Input	Notes	Call	Sponsor
Lincoln City	147.0600	+	● 118.8el	N7HQH	OCRG
Newport	147.3000	+	● 127.3ae	W7VTW	LCES
			Z		
Waldport	147.0000	+	● 136.5e	W7VTW	LCES
COAST - NORTH					
Seaside	145.4900	-	● 118.8e	WA7VE	STARS
COAST - SOUTH					
Gold Beach	146.7400	-	● 88.5e	K7SEG	K7SEG
Myrtle Point	146.9200	-	● 100e	W7EXH	W7EXH
COLUMBIA RIVER GORGE					
Hood River	147.1000	+	● 100e	KF7LN	KF7LN
The Dalles	146.8200	-	● 82.5e	KF7LN	-----
LOWER COLUMBIA					
Clatskanie	145.3500	-	● 114.8e	N7EI	N7EI
Clatskanie	145.3500	-	● 114.8e	N7EI	N7EI
Deer Island	146.8800	-	● 114.8	N7EI	-----
St Helens	146.6800	-	● 114.8e	N7EI	N7EI
NORTH CENTRAL					
Hood River	145.1500	144.1500	● 94.8e	WA7ROB	WA7ROB
Sisters	147.3400	+	● 100e	W7EXH	W7EXH
The Dalles	146.7400	-	● 100	KC7LDD	KC7LLD
NORTH CENTRAL OREGON					
Antelope	147.2600	+	● ter	WC7EC	WC7EC
NORTH EAST					
Fort Rock	145.1500	-	● 162.2e	WA7TYD	WA7TYD
Joseph	147.0000	+	● 103.5e	KB7DZR	KB7DZR
NORTH EAST OREGON					
Baker City	145.2700	-	● 110.9ae	W7NYW	W7NYW
			Z		
Baker City	147.0600	+	● 110.9ae	W7NYW	-----
			Z		
Huntington	145.1700	-	● 110.9e	W7NYW	-----
Huntington	147.1200	+	● 100ael	K7OJI	TVRA
La Grande	145.1500	-	● 110.9a	W7NYW	EOARS
LaGrande	147.2600	+	● 100e	K7RPT	ARRG
Ontario	147.1000	+	● 100ael	K7OJI	TVRA
Pendelton	145.3300	-	● 103.5e	K7RPT	ARRG
Tri-City	147.1200	+	● 100ez	KC7UAV	-----
Weiser	145.3900	-	● 100ael	K7OJI	TVRA
NORTH WEST OREGON AND SOUTH WEST WASHINGTON					
Beaver Creek	146.9200	-	● 107.2e	AH6LE	AH6LE
Colton	146.9600	-	● az	W7OTV	W7OTV
Mill City	145.1900	-	● 100es	WA7ABU	WA7ABU
Newberg	145.4700	-	● 107.2el	KR7IS	WORC
Portland	145.3100	-	● 123e	W7EXH	W7EXH
Portland	146.8000	-	● 107.2ael	KJ7IY	WORC
			SWX		
Portland	146.9600	-	● az	W7OTV	OTVARC
Portland	146.9800	-	● 123e	W7EXH	W7EXH

288 144-148 MHz

OREGON

Location	Output	Input	Notes	Call	Sponsor
Sandy	145.4300	-	● 107.2ae SWX	KJ7IY	WORC
Timber	145.2700	-	● 107.2ae SWX	KJ7IY	WORC

NORTH WILLAMETTE VALLEY

Forest Grove	147.3200	+	● 100ae	K7RPT	ARRG
McMinnville	146.6400	-	● 100e	W7RXJ	-----
Newberg	145.4100	-	●	N7ASM	PMRA
Newberg	145.4900	-	●e	K7FM	K7FM
North Plains	145.4500	-	●e	KE7DC	WA7ZNZ
Oregon City	145.2100	-	● 110.9e	WB7QFD	WB7QFD

OREGON COAST - CENTRAL

Coos Bay	147.3800	+	● 146.2e	W7OC	SWORA
Florence	147.1000	+	● 146.2e	W7OC	SWORA
Reedsport	147.1800	+	● 146.2e	W7OC	SWORA
Tillamook	147.1600	+	● 118.8e	W7HH	W7GC

OREGON COAST - NORTH

Arch Cape	146.7400	-	● 118.8	W7BU	SEARC
Astoria	146.7600	-	● 118.8	W7BU	SEARC
Tillamook	147.2200	+	● 100e	W7LI	MHRG
Tillamook	147.2600	+	● 162.2e	N7QFT	-----

OREGON COAST - SOUTH

Brookings	146.8400	-	● 88.5e	W7BKG	PBARC
Brookings	146.9600	-	● 88.5e	W7BKG	W7BKG
Brookings	147.2500	+	● 88.5e	KA7GNK	CCES
Coos Bay	147.2800	+	● 146.2er	W7OC	SWORA
Coquille	146.6100	-	● 110.9e	K7CCH	CCRC
Langlois	145.2100	-	● 100e	KA7GNK	CCES
Myrtle Point	145.1900	-	● 146.2e	W7OC	SWORA
Port Orford	147.2000	+	● 118.8e	K7POH	POARC

PORTLAND METRO

Aloha	147.3600	+	● 107.2e	WC7EOC	N7QQU
Cedar Mill	147.3800	+	● 100e	K7RPT	-----
Portland	145.2300	-	●ae	K7LJ	K7LJ
Portland	145.3900	-	● 100aelz	K7LJ	K7LJ
Portland	146.7000	-	● 100e	KE7AWR	-----
Portland	146.8400	-	●e	W7LT	PARC
Portland	146.9400	-	●e	W7LT	PARC
Portland	147.0400	+	● 100aez	K7RPT	ARRG
Portland	147.2800	+	● 167.9e	WB7QIW	HARC
Scholls	145.1100	-	●	KB7PSM	IRRA
Scholls	146.9000	-	●aelz	K7WWG	-----
Timberline	147.1200	+	● 100el	K7RPT	ARRG

SOUTH CENTRAL

Central Point	147.3800	+	● 131.8e	KL7VK	KL7VK
Chemult	147.1400	+	● 100e	W7EXH	W7EXH
Lakeview	147.0000	+	● 100	KE7QP	KE7QP
Wolf Creek	145.2900	-	● 123e	K7TVL	RVLA
Wolf Creek	146.8400	-	● 77el	W7EXH	W7EXH

144-148 MHz 289
OREGON-PENNSYLVANIA

<i>Location</i>	<i>Output</i>	<i>Input</i>	<i>Notes</i>	<i>Call</i>	<i>Sponsor</i>
SOUTH CENTRAL OREGON					
Lakeview	147.3400	+	● 100e	KE7QP	-----
Medford	147.0000	+	● 123eWX	K7RVM	K7RVM
Roseburg	147.2200	+	● tes	K7RBG	AE7ER
SOUTH EAST					
Klamath Falls	147.2000	+	● 136.5	WA6RHK	RED CROSS
Lakeview	147.0800	+	● 136.5e	WA6RHK	REDCROSS
Silver Lake	146.8000	-	● 173.8e	KE7QP	KE7QP
SOUTH EAST OREGON					
Burns	147.3000	+	● 162.2e	W7JVO	-----
SOUTH WEST					
Ashland	147.2600	+	● 123es LITZ WX	WX7MFR	NWSJAWS
Grants Pass	147.2200	+	● e	WA6OTP	WA6OTP
Jacksonville	145.3300	-	● 100els	W9PCI	W9PCI
Lakeview	145.3100	-	● 100	KE7QP	KE7QP
Medford	147.0200	+	● 100	K7RPT	ARRG
Port Orford	146.8600	-	● 123el	K7TVL	K7TVL
Roseburg	145.2100	-	● 136.5e	WA6RHK	RED CROSS
Ruch	146.7200	-	● 131.8e	KL7VK	KL7VK
Wolf Creek	146.9400	-	●	K7FH	SOAR
SOUTH WEST OREGON					
Ashland	146.6200	-	● 100es	W9PCI	W9PCI
Glide	145.4300	-	● 88.5e	WA7BWT	WB7RKR
Glide	147.2400	+	● 136.5e	WB7RKR	WB7RKR
SOUTH WILLAMETTE VALLEY					
Blue River	145.1100	-	● 100e	W7EXH	W7EXH
Cottage Grove	146.6600	-	● 100	W7ZQE	W7ZQE
Dorena	145.2300	-	● e	W7EXH	W7EXH
Eugene	145.3100	-	●	W7EXH	W7EXH
Eugene	146.8800	-	● e	WJ7S	BHRA
Eugene	147.0800	+	● 100ae	W7CQZ	W7CQZ
Eugene	147.2600	+	● 100el	W7EXH	W7EXH
Eugene	147.3600	+	●	W7EXH	W7EXH
Oakridge	146.9800	-	● e	W7EXH	W7EXH
Saginaw	146.7600	-	● e	W7EXH	W7EXH
STATE WIDE					
Corvallis	145.1300	-	● 100e	K7TVL	-----

PENNSYLVANIA

FREQUENCY USAGE - ALL WPA SECTION

APRS	144.3900
APRS	145.7900
D-STAR VOICE	145.6700
SX	
FM VOICE SX	145.5100
FM VOICE SX	145.5300
FM VOICE SX	145.5500
FM VOICE SX	145.5700

290 144-148 MHz

PENNSYLVANIA

<i>Location</i>	<i>Output</i>	<i>Input</i>	<i>Notes</i>	<i>Call</i>	<i>Sponsor</i>
FM VOICE SX	145.5900				
FM VOICE SX	145.6100				
FM VOICE SX	145.6300				
FM VOICE SX	145.6500				
FM VOICE SX	146.5200				
FM VOICE SX	146.5350				
FM VOICE SX	146.5500				
FM VOICE SX	146.5650				
FM VOICE SX	146.5800				
FM VOICE SX	146.5950				
FM VOICE SX	147.5250				
FM VOICE SX	147.5400				
FM VOICE SX	147.5550				
FM VOICE SX	147.5700				
FM VOICE SX	147.5850				
Packet	144.9100				
Packet	144.9300				
Packet	144.9500				
Packet	144.9700				
Packet	144.9900				
Packet	145.0100				
Packet	145.0300				
Packet	145.0500				
Packet	145.0700				
Packet	145.0900				
Packet	145.6900				
Packet	145.7100				
Packet	145.7300				
Packet	145.7500				
Packet	145.7700				
Repeater Input	147.4150				
Repeater Input	147.4300				
Repeater Input	147.4450				
Repeater Input	147.4600				
Repeater Input	147.4750				
Repeater Input	147.4900				
Repeater Input	147.5050				
Repeater Output	146.4150				
Repeater Output	146.4300				
Repeater Output	146.4450				
Repeater Output	146.4600				
Repeater Output	146.4750				
Repeater Output	146.4900				
Repeater Output	146.5050				
ADAMS					
Gettysburg	145.3500	-	● 103.5 (CA)er	W3KGN	ACARS
ALTOONA 123.0					
Altoona	146.6100	-	● 123.0ae z	W3QZF	HARC

PENNSYLVANIA

Location	Output	Input	Notes	Call	Sponsor
Altoona	146.8200	-	● 123.0ae Z	W3QW	HARC
New Germany	145.2100	-	●(CA)elrz	KC3DES	CCDES
BEAVER 131.8					
Beaver	146.8500	-	●er	N3TN	TAARA
Beaver	147.1350	+	●er	N3TN	TAARA
Beaver	147.1650	+	● 100.0r	N3CYR	N3CYR
Beaver Falls	145.3100	-	● 100.0ael rz	W3SGJ	B.V.A.R.A.
Industry	146.4150	147.4150	●(CA)e	N3CYR	RESCUE40
BERKS					
Pine Grove	145.1700	-	● 110.9el	AA3RG	A.A.R.G.
Pine Grove	146.6400	-	● 82.5 (CA) ersWX	AA3RG	A.A.R.G.
Pottstown	147.2100	+	● 131.8 (CA)er	K3ZMC	P.A.R.T.
Reading	145.4900	-	● 114.8ae	K3TI	DDXA
Reading	146.9100	-	● 131.8e	W3BN	RDGRADIOCL
Reading	147.1800	+	● 110.9 (CA)ersWX	WB3FPL	BerksCoEMA
BRADFORD					
Seeley	146.7900	-	● 179.9e WX	N3YCT	-----
Towanda	147.2850	+	● 82.5ers RB LITZ WX	K3ABC	NTRG
BUCKS					
Doylestown	145.2500	-	● 114.8 (CA)	AB3YZ	-----
Doylestown	145.3500	-	● 131.8 (CA)erWX	WA3EPA	WRC ARC
Fairless Hills	147.3000	+	● 131.8elr sRB WX	W3BXW	BEARS
Hilltown	145.3300	-	● 131.8 (CA)e	W3HJ	HiPointRA
Hilltown	147.3900	+	● 100 (CA) e	W3HJ	CBRA
Morrisville	145.2500	-	● 103.5 (CA)eL(ALLSTAR 28254)	WB0YLE	-----
Perkasie	145.3100	-	● 131.8 (CA)e	W3AI	RF Hill ARC
Southampton	146.7900	-	● 131.8 (CA)rs	W3SK	PWA
Upper Bucks	146.8050	-	● 127.3 RB	N3ITN	-----
Warminster	147.0900	+	● 131.8 (CA)elrs	K3DN	WARC
Warrington	147.0000	+	●e	WA3ZID	-----
CARBON					
Jim Thorpe	147.2550	+	● 162.2 (CA)ers	W3HA	CARC

292 144-148 MHz

PENNSYLVANIA

<i>Location</i>	<i>Output</i>	<i>Input</i>	<i>Notes</i>	<i>Call</i>	<i>Sponsor</i>
CENTRAL 173.8/123.0					
Huntingdon	145.3100	-	●el	W3WIV	LTRA
Huntingdon	146.7000	-	●	W3VI	-----
Lewistown	146.9100	-	●	K3DNA	JVARC
Philipsburg	146.4300	147.4300	173.8	W3PHB	PARA
Philipsburg	146.6400	-		W3PHB	PARA
State College	145.4500	-	●ael	K3CR	PSARC
State College	146.7600	-	●ael	W3GA	NtnyRC
State College	146.8500	-	●l	W3YA	NtnyRC
CHESTER					
Paoli	145.1300	-	● 131.8 (CA)ers	WB3JOE	MidAtlARC
Parkeburg	146.9850	+	● 94.8aers RB	WA3GMS	-----
Valley Forge	146.7600	-	● 131.8 (CA)l	W3PHL	PARA Group
West Chester	146.9400	-	● 131.8els LITZ	W3EOC	PARA/CCAR
COLUMBIA					
Berwick	147.2250	+	● 203.5 (CA)ersWX	KB3BJO	CMARC
Bloomsburg	147.1200	+	● 131.8 (CA)elWX	WB3DUC	WB3DUC
CUMBERLAND					
Mt Holly	145.4300	-	● 67ersWX	N3TWT	SMRA
DAUPHIN					
Ellendale	147.0750	+	● 123ers	KB3NIA	HRAC
Harrisburg	145.1100	-	● 131.8er	W3ND	CPRA Inc.
Harrisburg	145.2100	-	● 123e	WB3EYB	-----
Harrisburg	145.2700	-	● 74.4l	W3WAN	WAN-RS
Harrisburg	145.2900	-	● 123r	W3ND	CPRA Inc.
Harrisburg	145.4700	-	● 123 (CA) erWX	W3ND	CPRA Inc.
Harrisburg	146.7600	-	● 100 (CA) es	W3UU	HRAC
Harrisburg	147.3750	+	● 123	W3ND	CPRA Inc.
Steelton	147.3000	+	● 100e	N3NJB	HBG REACT
DELAWARE					
Darby	147.3600	+	● 131.8 (CA)esRB	WB3JOE	MARC
Media	145.2300	-	● 131.8a	W3AWA	Mobl 6ers
Newtown Square	147.0600	+	● 131.8 (CA)esWX	WB3JOE	MidAtlARC
Newtown Square	147.1950	+	● 100 (CA) elWX	W3DI	MNARC
ERIE 186.2					
Cherry Hill	146.7600	-	●aelx	WA3USH	N8XUA
Corry	147.0900	+	●	W3YXE	RAC
Erie	146.6100	-	● 186.2elr s	W3GV	RAErie

PENNSYLVANIA

<i>Location</i>	<i>Output</i>	<i>Input</i>	<i>Notes</i>	<i>Call</i>	<i>Sponsor</i>
Erie	146.6400	-	●(CA)elz	KA3MJN	KA3MJN
Erie	147.2700	+	●ae	N3APP	N3APP
Union City	146.7300	-	●a	WA3PGL	WA3PGL
Waterford	146.8200	-	● 186.2elr s	W3GV	RAErie
JOHNSTOWN 123.0					
Hastings	146.7750	-	●	WA3WGN	CRC
Johnstown	145.3900	-	●er	N3YFO	N3YFO
Johnstown	146.9400	-	●(CA)erz	WA3WGN	CRC
Johnstown	147.3750	+	●(CA)IRBz	N3LZX	N3LZX
Mineral Point	147.0600	+	● 123.0	K3WS	K3WS
N Cambria	146.6550	-	●	KE3DR	KE3DR
JUNIATA					
Tuscarora Mtn	147.0450	+	● 146.2ae WX	K3TAR	T.A.R.A.
LACKAWANNA					
Scranton	146.8350	-	● 127.3el LITZ	KB3BIU	BgmU RS
Scranton	146.9400	-	●(CA)ers WX	K3CSG	SPARK
LANCASTER					
Cornwall	145.3900	-	● 118.8e	W3AD	L.R.T.S.
Ephrata	145.4500	-	● 100 (CA) eRB BI LITZ WX	W3XP	EphrataARS
Holtwood	146.7450	-	● 114.8e	KX3B	-----
Lancaster	145.3100	-	● 118.8elr SWX	N3FYI	RVARG
Lancaster	147.0150	+	● 118.8ael rsWX	W3RRR	R.R.R.A.
Manheim	145.2300	-	● 118.8aer SWX	K3IR	SPARC Inc.
LEBANON					
Cornwall	147.1050	+	● 141.3IRB	N3KYR	SVARC
Grantville	147.1650	+	● 82.5ers	K3LV	-----
Lebanon	146.8800	-	● 74.4I	W3WAN	WAN-RS
Lebanon	147.2400	+	● 82.5es WX	W3BFD	LVSRA
Lebanon	147.3150	+	● 82.5 (CA) ers	K3LV	LVSRA
Newmanstown	147.2850	+	● 131.8 (CA)e	N3SWH	SPARK
LEHIGH					
Allentown	146.9400	-	● 71.9ers LITZ WX	W3OI	LVARC
Allentown	147.1350	+	● 71.9 (CA) ersBI WX	W3OI	LVARC
Allentown	147.2250	+	● 151.4 (CA)	WA3VHL	-----

**294 144-148 MHz
PENNSYLVANIA**

<i>Location</i>	<i>Output</i>	<i>Input</i>	<i>Notes</i>	<i>Call</i>	<i>Sponsor</i>
LUZERNE					
Berwick	145.1300	-	● 77 (CA)r s	NQ3G	B.A.R.S.
Bunker Hill	145.4500	-	● e	K3YTL	Murgas ARC
Hanover Twp	147.3300	+	● 88.5 (CA) e	WA3CPW	-----
Hazleton	146.6700	-	● 103.5 (CA)	W3OHX	A.R.A.
Hazleton	147.0300	+	● 103.5e	K3BS	A.R.A.
Hunlock Creek	146.8050	-	● 94.8 (CA) e	AD3L	JMRA
Wilkes-Barre	146.4600	147.4600	● 100ae WX	N3FCK	-----
Wilkes-Barre	146.6100	-	● 82.5elrs WX	WB3FKQ	-----
Wilkes-Barre	147.1500	+	● 74.4el	W3WAN	WANRS.COM
LYCOMING					
Huntersville	145.4500	-	● 167.9ers LITZ WX	KB3DXU	LycCoEMA
Montoursville	145.4900	-	● 167.9	KB3HLL	B.E.R.A.
Trout Run	145.1500	-	● 167.9ers LITZ WX	KB3DXU	LycCoEMA
Waterville	145.3500	-	● 167.9ers LITZ WX	KB3DXU	LycCoEMA
Williamsport	145.3300	-	● 167.9ers LITZ WX	KB3DXU	LycCoEMA
Williamsport	146.7300	-	● ael	W3AVK	WestBranch
Williamsport	147.0900	+	● 167.9 (CA)el	KB3HLL	B.E.R.A.
Williamsport	147.3000	+	● 151.4 (CA)elrsRB WX	W3AHS	MARC
MONROE					
Jackson Twp	145.2300	-	● 77elWX	W3WAN	WAN-RS
Tannersville	146.8650	-	● ersRB	N3SEI	MCOES
MONTGOMERY					
Eagleville	146.8350	-	● 88.5 (CA) ers	AA3E	Montco OEP
Hatfield	147.3300	+	● (CA)el	WA3RYQ	H.A.R.A.
Horsham	147.1650	+	● 162.2	K3JJO	DELMONT R.C.
Meadowbrook	146.7150	-	● 131.8 (CA)ewX	WA3UTI	HRH-ARC
Souderton	145.1900	-	● 131.8 (CA)ers	N3ZA	TARA
Stowe	145.2500	-	● 100e	KB3OZC	-----
MONTOUR					
Liberty Twp	145.2900	-	● e	WA2JOC	MCEMA
NORTH CENTRAL	173.8				
Bradford	147.2400	+	●	KD3OH	KD3OH
Coudersport	146.6850	-		N3PC	HARC

PENNSYLVANIA

Location	Output	Input	Notes	Call	Sponsor
Coudersport	146.8800	-		K3CC	-----
Emporium	146.8050	-	●(CA)	N3FYD	CCARC
Emporium	147.1800	+	●(CA)e	WA3WPS	CCARC
Galeton	147.3450	+	●(CA)	KB3EAR	NTRS
James City	146.7300	-		WB3IGM	WB3IGM
Lock Haven	147.3600	+	●elr	K3KR	K3KR
Ludlow	145.2700	-	●	KB3ORS	KB3ORS
Ridgway	147.0000	+	●	N3NIA	WA8RZR
Ridgway	147.2850	+		N3NWL	N3NWL
Rockton	147.3150	+	173.8	N3QC	QCARC
Rockton	147.3900	+	●r	KE3DR	WJ8G
Scandia	145.2100	-	●lr	W3GFD	W3GFD
Sigel	147.1050	+		N3JGT	JCEMA
Smethport	147.3000	+	●er	N3LLR	N3LLR
Ulysses	145.4300	-	●(CA)r	KB3HJC	PCEMA
NORTHAMPTON					
Bethlehem	146.7750	-	● 136.5 (CA)	K3LPR	-----
Lehigh Valley	146.6550	-	● 136.5el	N3LWY	-----
Nazareth	145.1100	-	● 151.4ers	W3OK	DLARCNCEMA
Nazareth	146.7000	-	● 151.4 (CA)elrsRB	W3OK	DLARC
NORTHUMBERLAND					
Milton	146.9850	-	●(CA)ewX	WA3AMI	Milton ARC
Sunbury	147.2700	+	● 100 (CA) ersWX	N3JIW	SVARC
NORTHWEST 186.2					
Clarion	146.8650	-		N3GPM	KE3EI
Edinboro	146.9850	-		KB3PSL	-----
Erie	146.4300	147.4300	●l	KE3JP	KE3JP
Franklin	145.2300	-	●aelz	W3ZIC	FVM&KC
Greenville	146.4450	147.4450	●	KE3JP	KE3JP
Guys Mills	147.0300	+	●	W3MIE	CARS
Marienville	146.8950	-		N2EVA	N2EVA
Meadville	145.1300	-	●elr	W3MIE	CfdARS
Meadville	147.2100	+	●aerz	W3MIE	W3MIE
Pleasantville	147.1200	+	●alrz	W3ZIC	FVM&KC
Springboro	146.4600	147.4600	100.0el	KF8YF	KF8YF
Tionesta	145.4900	-	e	KE3EI	-----
Union City	146.7000	-	●e	WA3UC	WA3UC
Vowinkel	147.0750	+	110.9	N3UOH	N3UOH
Warren	145.1100	-	●#er	W3GFD	AHRA
Warren	145.1100	-	●er	W3GFD	WC RACES
Warren	145.1500	-	elr	W3GFD	W3GFD
Warren	146.7600	-	● 88.5e	KB3KOP	CCAFMA
Warren	147.0150	+	●elr	W3GFD	W3GFD
Warren	147.3750	+	●aelr	WJ8G	WJ8G
Waterford	145.4300	-		KE3JP	KE3JP
Youngsville	146.9700	-	●e	W3YZR	CCAFMA

296 144-148 MHz

PENNSYLVANIA

Location	Output	Input	Notes	Call	Sponsor
PERRY					
Newville	146.4600	147.4600	● 67ers	N3TWT	SMRA Inc.
PHILADELPHIA					
Center City	146.6850	-	● 146.2 (CA)ls	WM3PEN	HARC
Philadelphia	145.2700	-	● 131.8 (CA)e	W3PVI	ChSixARC
Philadelphia	145.4100	-	● 127.3 (CA)e	KD3WT	Schuylkill
Philadelphia	147.2700	+	● 77e	N3KZ	UPenn ARC
Roxborough	147.0300	+	● 91.5 (CA) el	W3QV	Phil-Mont
PIKE					
Dingmans Ferry	145.3300	-	● 141.3 (CA)e	AA2HA	-----
Schahola	145.3500	-	● 100elrs WX	K3TSA	TSARA
PITTSBURGH 131.8					
Apollo	146.9700	-	● 131.8aer xz	N1RS	SARA
Bridgeville	145.1300	-	●(CA)	KS3R	SHARC
Carnegie	147.0300	+	●e	W3KWH	SCARC
Clinton	147.2100	+	● 100.0a E-SUNlz	K3KEM	K3KEM
Derry	146.4900	147.4900	● 131.8ael x	N1RS	SARA
Gibsonia	145.2900	-	(CA)el	WA3UQD	WA3UQD
Irwin	147.1200	+	● 131.8 (CA)	W3OC	TRARC
Jeanette	146.9250	-	●e	W3NDP	lwnARA
Mt Lebanon	146.9550	-	●	N3SH	WASH
New Kensington	145.3700	-	●te	WA3WOM	WA3WOM
New Kensington	146.4900	147.4900	● 131.8ael x	N1RS	SARA
New Kensington	146.6400	-	● 131.8ae	K3MJW	Skyview
Pittsburgh	145.3300	-	●	AB3PJ	AB3PJ
Baldwin					
Pittsburgh/Carrick	146.6100	-	●aelz	W3PGH	GPVHFS
Pittsburgh	145.4700	-	●aex	WA3PBD	GtwyFM
Hazelwood					
Pittsburgh	146.7300	-	●aex	WA3PBD	GtwyFM
Homestead					
Pittsburgh/N Hills	147.0900	+	● 88.5 (CA) er	W3EXW	NHARC-RPT
Pittsburgh	146.8800	-	● 88.5 (CA) er	W3EXW	NHARC-RPT
Oakland					
Washington	147.3450	+		W3PLP	W3PLP
West Mifflin	145.2500	-	●(CA)el	AB3PJ	-----

Location	Output	Input	Notes	Call	Sponsor
SCHUYLKILL Delano	145.3700	-	0t(CA)e WX	W3EEK	SARA
SNYDER Selinsgrove	147.1800	+	0 100 (CA) rsWX	NR3U	SVARC
SOMERSET 123.0 Central City	146.6250	-	0 123.0 (CA)lz	WR3AJL	Wj8G
Meyersdale	145.2700	-	0(CA)lz	KQ3M	AHRA
Seven Springs	146.8350	-	0 123.0lrxz	W3WGX	AHRA
Somerset	147.1950	+	0aerz	K3SMT	SARC
SOUTH CENTRAL 123.0 Bedford	145.4900	-	0	K3NQT	BCARS
Blue Knob	147.1500	+	0aelx	KB3KWD	BKRA
Fort Loudon	147.2250	+	0	N3NRI	N3NRI
McConnellsburg	145.2500	-	0l	KB3UAG	-----
Upper Strasburg	147.1200	+	0	W3ACH	CVARC
SOUTHWEST 131.8 Acme	146.6700	-	0aerz	WA3TVG	LHVHFS
Bentleyville	147.2700	+	0	N3QWW	N3QWW
California	145.1100	-	0ae	KA3FLU	-----
Connellsville	145.1700	-		WB3JNP	WB3JNP
Connellsville	146.8950	-	0er	W3NAV	CCRC
Derry	145.1500	-	0 131.8a Tter	W3CRC	CRARC
Greensburg	147.1800	+	0(CA) Tte	W3LWW	FARC
Indiana	146.9100	-	0	W3BMD	ICARC
Monongahela	147.2250	+	0(CA)	KA3BFI	MARC, Inc
Mt Pleasant	147.0150	+	0(CA)elx	KA3JSD	KA3JSD
Uniontown	147.0450	+	0ax	W3PIE	UARC
Uniontown	147.2550	+	0	W3PIE	UARC
Washington	145.4900	-	0	W3CYO	W3CYO
Washington	146.7900	-	0a	K3PSP	K3PSP
Waynesburg	146.4300	147.4300	0 131.8e	N3GC	GCARA
SULLIVAN Laporte	145.3100	-	0 167.9el	N3XXH	EndlessMtn
Laporte	146.9250	-	0 82.5 (CA) ersRB LITZ WX	W3NOD	SCESARA
SUSQUEHANNA Elk Mountain	145.4300	-	0 77	N3KZ	UPenn ARC
Elk Mountain	146.7450	-	0 141.3l	N3DUG	-----
Montrose	147.2400	+	0 107.2e LITZ	K3SQO	Susq Cty
Montrose	147.3750	+	0 77	N3KZ	UPenn ARC
Silver Lake	145.2900	-	0 131.8 (CA)els	N3HPY	B&B
Susquehanna	145.2500	-	0 100aels	WB2BQW	-----

298 144-148 MHz

PENNSYLVANIA-PUERTO RICO

Location	Output	Input	Notes	Call	Sponsor
TIOGA					
Bloss Mt	145.2700	-	● 127.3er RB WX	NR3K	PAGCRG
Blossburg	146.9100	-	● 127.3ers WX	N3FE	-----
Dutch Hill	147.0600	+	● 127.3aer WX	NR3K	PAGCRG
Tioga	146.6250	-	● 131.8 (CA)	KB3EAR	N.T.R.S
UNION					
Lewisburg	146.6250	-	● 110.9elr SRB WX	K3FLT	Milton ARC
WAYNE					
Waymart	146.6550	-	● 146.2ae BI WX	WB3KGD	-----
WEST CENTRAL 131.8/186.2					
Butler	147.3000	+	●r	N3LEZ	-----
Butler	147.3600	+	●(CA)e	W3UDX	BCARA
Cowansville	146.5050	147.5050	● 131.8elr x	N1RS	SARA
Fombell	146.4750	147.4750		N3ZJM	N3ZJM
Independance	145.4500	-	●	KA3IRT	KA3IRT
Kittanning	145.4100	-	●	K3TTK	FAWA
Leechburg	147.3300	+	●er	WA3JVG	WA3JVG
Mercer	146.6850	-		W8IZC	-----
New Castle	146.6250	-	●	WA3VRD	B.DeSANZO
New Castle	147.1950	+	●aelz	N3ETV	N3ETV
Parker	145.1900	-	●alr	W3ZIC	FVM&KC
Punxsutawney	146.7150	-	●(CA)el	N5NWC	PAARC
Sharon	145.3500	-	●aelrxz	W3LIF	MercerCARC
Warrendale	147.2400	+	●e	K3SAL	BCFMA
WYOMING					
Mehoopany	147.2100	+	● 141.3e	WA3PYI	-----
YORK					
Hanover	147.3300	+	● 123ers WX	W3MUM	PMRC Inc
Red Lion	146.8650	-	● 123elWX	W3ZGD	Hilltopers
Reesers Summit	146.7900	-	● 114.8e RB	KA0JQO	-----
Shrewsbury	146.7000	-	● 123es	K3AE	SoPaCommGp
York	146.9250	-	● 74.4el	W3WAN	WAN-RS
York	146.9700	-	● 123 (CA) elrsLITZ WX	W3HZU	Keystone

PUERTO RICO

E					
Adjuntas	147.3500	+	●	KP4ST	-----
Canovanas	147.1700	+	●	WP4JP	-----
Ceiba	147.2700	-	● 88.5	KP4FGL	-----

Location	Output	Input	Notes	Call	Sponsor
Fajardo	145.1900	-	●	KP3AB	-----
Fajardo	145.2500	-	88.5	WP3CB	-----
Fajardo	145.3500	+		KP3AB	CRAN
Fajardo	146.9900	-	●	NP3H	-----
Las Piedras	146.6500	-	●e	KP4PF	EARCLUB
Las Piedras	146.8900	-	●	KP4MCR	PREAHR-NV+
Maricao	147.0700	+	●	WP4CPV	-----
Rio Grande	146.6900	-	●ae	NP3H	CEC
Rio Grande	147.3100	+	● 88.5	NP3EF	-----
San Lorenzo	147.0300	+	●	WP4LTR	SAMGRP
San Lorenzo	147.1900	+	●	KP4MCR	-----
Yabucoa	145.3300	-	●	WP4BV	-----
N					
Aguas Buenas	145.2300	-	● 77	WP4OCD	-----
Aguas Buenas	145.3700	-	●	KP4IA	-----
Aguas Buenas	146.8500	-	● 127.3a	KP4CK	[PRARL]
			(CA)eBixz		
Barranquitas	147.3300	+	●e	KP3AJ	-----
Bayamon	145.1500	-	●	KP4ILG	-----
Bayamon	145.3100	-	●	WP4F	-----
Bayamon	146.7300	-	●	KP3AB	-----
Caguas	145.4700	-	●	WP4MJP	-----
Ciales	145.3500	-	●	KP3AB	-----
Corozal	146.6100	-	●#	WP4ENA	-----
Corozal	146.6700	-	●a(CA)e	KP4DH	-----
Corozal	146.8300	-	●	KP4FRA	[FRA/1]
Guaynabo	145.4500	-	●	WP4OCD	-----
Gurabo	145.1700	-	● 136.5	WP4WC	-----
Gurabo	145.2100	-	●	WP3Z	-----
Gurabo	146.7900	-	●	WP4WC	-----
Gurabo	146.8700	-	●	WP4SE	-----
Gurabo	147.3700	+	●	KP4QW	-----
Lares	146.7900	-	●	KP4ARN	-----
Naranjito	147.0100	+	●	WP4FHR	ARG
Naranjito	147.2300	+	●	WP4NPC	POL
Orocovis	146.7100	-	●	KP4DEU	-----
San Juan	147.3900	+		KP4FAK	-----
Toa Baja	145.2700	-		WP3ZQ	-----
Utuado	145.4300	-	●	KP4BOL	-----
NORTH					
Cayey	145.1100	-	● 127.23e	KP4QD	NONE
S					
Barranquitas	145.3900	-	●	KP4OG	-----
Barranquitas	145.4100	-	●Bix	KP4RF	-----
Barranquitas	145.4900	-	●	KP4LP	MOLINO
Cayey	145.1300	-	●	WP4MXB	-----
Cayey	146.7700	-	● 100.0	KP3AB	-----
Jayuya	145.2900	-	●	NP4A	-----
Jayuya	146.7500	-	●	KP4ILO	LTRGp.

300 144-148 MHz

PUERTO RICO-RHODE ISLAND

Location	Output	Input	Notes	Call	Sponsor
Jayuya	147.1500	+	●	WP4IFU	ARG
Jayuya	147.2100	+	●	KP4CAR	-----
Maricao	146.9300	-	●	KP4FRA	[FRA/2]
Ponce	147.3900	+		KP4JLQ	-----
Villalba	145.1900	-	●	KP3AB	-----
Villalba	147.0500	+	●ex	WP4AZT	-----
Yauco	145.3500	-	●	KP3AB	-----
Yauco	145.4700	-	●	WP4MJP	-----
Yauco	147.3500	+	●	NP4FL	-----
SOUTH					
	145.3500	-	●	KP3AB	-----
W					
Aguada	145.3300	-	●	NP4WX	-----
Aguada	146.7700	-	●	KP3AB	-----
Aguada	147.0300	+	I	WP4S	RAA
Maricao	147.1300	+	● 100.0e	WP3L	-----
Maricao	147.2300	+	● 146.2	WP4CPV	CRG
Maricao	147.2900	+	● 123	NP3SE	PepinoRG
Quebradillas	146.8700	-	●	WP3OF	-----
RHODE ISLAND					
EAST BAY					
Bristol	145.3300	-	● 94.8	K1CW	K1CW
Newport	146.8800	-	● 100.0	WC1R	WC1R
			(CA)e		
Portsmouth	145.3000	-	●L(D*V)	W1AAD	NCRC
Portsmouth	145.4500	-	● 100.0e	W1SYE	NwptCntyRC
Portsmouth	147.0750	+	● 67.0 (CA)	KA1RCI	NBARC
			eL(E524799 RCI NETWORK)rsx		
NORTHERN					
Coventry	145.2100	-	● 192.8e	N1JL	N1JL
Coventry	145.3700	-	● 67.0	N1JBC	N1JBC
			L(E55920 I5920 QRN)		
Cranston	146.7000	-	● 123.0e	K1CR	K1CR
Cranston	147.1050	+	● 103.5es	W1PHR	PHARRG
Cumberland	146.6250	-	● 146.2e	N1RWW	N1RWW
			L(DMR:CCCC1)rs		
Cumberland	146.9400	-	● 67.0es	KR1RI	RIAFMRS
			WXX		
East Providence	147.3300	+	● 173.8e	W1AQ	W1AQ
			L(E147330 I4907)S		
Foster	146.9100	-	● 67.0 (CA)	KA1RCI	NBARC
			eL(E524799 RCI NETWORK)rsx		
Greenville	146.8500	-	● 146.2e	N1MIX	N1MIX
Johnston	145.1900	-	● 67.0 (CA)	KA1RCI	NBARC
			eL(E524799 RCI NETWORK)rsx		
Johnston	146.8350	-	● 192.8e	WA1QCA	WA1QCA
Lincoln	145.1700	-	● 67.0e	KA1RCI	NBARC
			L(E524799 RCI NETWORK)x		

RHODE ISLAND-SOUTH CAROLINA

Location	Output	Input	Notes	Call	Sponsor
Lincoln	146.4600	147.4600	● 67.0 (CA) eL(E524799 RCI NETWORK)	KA1RCI	NBARC prsx
North Scituate	146.7600	-	● 67.0es WXx	KR1RI	RIAFMRS
Providence	145.3500	-	● 67.0e L(E524799 RCI NETWORK)	N1BS	NBARC
Providence	147.1200	+	● 67.0 L(E507890)	N1RWX	N1RWX
West Warwick	145.1300	-	● 77.0e	W1RI	JARCORI
West Warwick	147.0450	+	● 141.3 L(D*V)	W1HDN	PVRA
SOUTH COUNTY					
Exeter	146.9850	-	● 67.0 (CA) eL(E524799 RCI NETWORK)	KA1RCI	NBARC rsx
Exeter	147.1650	+	● 67.0e	N1VDJ	N1VDJ
Saunderstown	146.7150	-	● 67.0	K1NQG	FARC
Westerly	147.2400	+	● 100.0e L(449.675/446.575/147.27/448.425)	N1LMA	N1LMA
Westerly	147.3900	+	● 67.0 (CA) eL(E524799 RCI NETWORK)	KA1RCI	NBARC rsx
SOUTH CAROLINA					
Aiken	145.3500	-	● 156.7/156.7ers	N2ZZ	N2ZZ
Aiken	147.2850	+	● 123/123	N4ADM	N4ADM
Anderson	146.7900	-	● 123/123	N4AW	N4AW
Anderson	146.9700	-	● 123/123e	N4AW	N4AW
Awendaw	146.7600	-	● 123/123e lrs	WR4SC	SCHEART.US
Aynor	146.7150	-	● 162.2/162.2elrs	WR4SC	SCHEART.US
Bamberg	145.3300	-	● 156.7/156.7	WA4DFP	WA4DFP
Barnwell	147.0300	+	● 156.7/156.7	KK4BQ	KK4BQ
Batesburg Leesville	147.2550	+	● 123/123e	W4RRC	RARC
Beaufort	145.1300	-	● 88.5/88.5 es	W4BFT	BARS
Beaufort	146.6550	-	● 91.5/91.5	W4BFT	BARS
Beech Island	147.3450	+	● 91.5/91.5 elrs	WR4SC	SCHEART.US
Blacksburg	146.8800	-	● 123/123	W4NYR	Shelby NC ARC
Charleston	145.2500	-	● 123/123	W4HRS	HEART
Charleston	145.4100	-	● 123/123	W4USN	Charleston ARS
Charleston	145.4500	-	● 123/123	W4HRS	HEART
Charleston	146.7300	-	● 123/123	W4HRS	HEART
Charleston	146.7900	-	● 123/123	W4USN	Charleston ARS

302 144-148 MHz
SOUTH CAROLINA

<i>Location</i>	<i>Output</i>	<i>Input</i>	<i>Notes</i>	<i>Call</i>	<i>Sponsor</i>
Charleston	146.9400	-	● 123/123	WA4USN	Charleston ARS
Charleston	147.1050	+	● 123/123e lrs	WR4SC	SCHEART.US
Charleston	147.3900	+	● 123/123	W4HRS	HEART
Chester	145.3100	-	● 167.9/167.9	W4CHR	W4CHR
Chester	146.6250	-	●	KF4SXO	CHESTER CTY ARS
Clemson	145.4500	-	● 156.7/156.7	WD4EOG	Clemson U. ARC
Columbia	146.7150	-	● 91.5/91.5 elrs	WR4SC	SCHEART.US
Columbia	147.3300	+	● 156.7/156.7ers	W4CAE	Columbia ARC
Columbia	147.3600	+	● 100/100e	WZ4O	-----
Conway	147.2400	+	● 123/123	NE4SC	K4SHP
Conway	147.2400	+	● 85.4/85.4 s	K2PJ	Horry CO ARES EOC
Dillon	146.7450	-	● 82.5/82.5 elrs	W4PDE	GtrPeeDeeARC
Edgefield	146.8500	-	● 91.5/91.5 es	WR4EC	ECARC
Elloree	146.6100	-	● 118.8/118.8	KC4WIF	KC4WIF
Florence	146.6850	-	● 91.5/91.5 elrs	WR4SC	SCHEART.US
Florence	146.8500	-	● es	W4ULH	Florence ARC
Florence	146.9700	-	● 167.9/167.9a(CA)e	W4GEY	W4GEY
Florence	147.1950	+	● 123/123e lWX	W4APE	PALS
Florence	147.2550	+	● 162.2/162.2e	KB4RRC	-----
Florence	147.2850	+	● 123/123	NE4SC	N4JTH
Fort Mill	145.1100	-	● 110.9/110.9	K4YS	SUGAR CREEK ARS
Fort Mill	147.1800	+	●	W4DXA	W4DXA
Ft Jackson	146.7750	-	● 156.7/156.7ers	W4CAE	Columbia ARC
Gaffney	145.2500	-	● 123/123	KG4JIA	KG4JIA
Gaffney	145.4300	-	● 162.2/162.2s	KE4MDP	-----
Georgetown	146.7000	-	● 123/123e 	W4HRS	HEART
Georgetown	147.3750	+	● 123/123 WX	NE4SC	K4SHP
Greeleyville	145.2300	-	● 123/123e 	KG4AQH	PALS
Greenville	145.1300	-	● 123/123e lrs	WR4SC	SCHEART.US

144-148 MHz 303
SOUTH CAROLINA

Location	Output	Input	Notes	Call	Sponsor
Greenville	145.3700	-	● 123/123e lrs	WR4SC	SCHEART.US
Greenville	145.4700	-	● 91.5/91.5 ersWX	K9OH	K9OH
Greenville	146.6100	-	● elWX	W4NYK	Blue Ridge ARS
Greenville	146.8200	-	● a(CA)	W4NYK	Blue Ridge ARS
Greenville	146.9400	-	● 107.2/107.2	W41QQ	GREER ARC
Greenwood	147.1650	+	● 107.2/107.2	W4GWD	Greenwood ARS
Hilton Head	145.3100	-	● 100/100	W4IAR	Islander ARS
Hilton Head	147.2400	+	● 100/100	W4IAR	Islander ARS
Kingstree	145.3100	-	● 123/123l	NE4SC	K4SHP
Lancaster	146.7000	-	● 123/123e	W4PAX	W4PAX
Laurens	146.8650	-	● 107.2/107.2	KD4HLH	KD4HLH
Leesville	146.6550	-	● 162.2/162.2	N5CWH	N5CWH
Lexington	147.0000	+	● 123/123s	K1TCB	-----
Lexington	147.3900	+	● 156.7/156.7	KA4FEC	KA4FEC
Little Mt	147.2100	+	● 156.7/156.7e	K4AVU	MID-CAROLINA
Little River	146.8650	-	●	KF4VGX	KF4VGX
Lucknow	146.9250	-	● 123/123e lWX	W4APE	PALS
Marion	147.0000	-	● 91.5/91.5	KO4L	KO4L
Moncks Corner	145.4900	-	● 103.5/103.5	W4HRS	HEART
Moncks Corner	147.1500	+	● 91.5/91.5 ers	WD4NUN	W4BRK
Moncks Corner	147.2100	+	● 162.2/162.2	KB4VFD	KB4VFD
Mountain Rest	147.0300	-	●	KJ4YLP	-----
Mullins	145.4700	-	● 123/123e lWX	W4APE	PALS
Myrtle Beach	145.1100	-	● 85.4/85.4 a(CA)es	W4GS	Grand Strand AR
Myrtle Beach	145.2900	-	● 85.4/85.4	W4GS	Grand Strand AR
Myrtle Beach	146.6550	-	● 123/123	NE4SC	K4SHP
Myrtle Beach	146.8050	-	● 85.4/85.4 elrs	W4GS	Grand Strand AR
Myrtle Beach	147.0900	+	● 123/123a (CA)elWX	NE4SC	K4SHP
Myrtle Beach	147.1200	+	● 85.4/85.4 ers	W4GS	Grand Strand AR
Myrtle Beach	147.2850	+	●	N4JTH	N4JTH
N Augusta	146.7300	-	●	K4NAB	N.AUG/BELVED
Nixonville	147.0300	+	● 123/123	NE4SC	N4JTH

304 144-148 MHz
SOUTH CAROLINA

<i>Location</i>	<i>Output</i>	<i>Input</i>	<i>Notes</i>	<i>Call</i>	<i>Sponsor</i>
Orangeburg	146.8050	-	●	KJ4QLH	KJ4QLH
				156.7/156.7	
Orangeburg	146.8800	-	●	123/123e WR4SC	SCHEART.US
				lrs	
Orangeburg	147.0900	+	●	KJ4QLH	KJ4QLH
				156.7/156.7	
Pageland	146.8950	-	●	123/123e W4APE	PALS
				lWX	
Pickens	147.0000	-	●	WB4YXZ	Pickens Co COMM G
				151.4/151.4	
Pine Ridge	145.2700	-	●	KE4IFI	-----
				156.7/156.7	
Pine Ridge	146.9550	-	●	KD4BMX	KD4BMX
				162.2/162.2	
Ridgeland	147.0600	+	●	123/123e KK4ONF	KK4ONF
				s	
Rock Hill	147.0300	-	●	88.5/88.5 K4Ytz	YCARS-SCHEART.U
				elrs	
Russelleville	147.3000	+	●	KK4B	-----
				162.2/162.2	
Saluda	146.9100	-	●	123/123 W4DEW	W4DEW
Savannah River Site	145.4500	-	●	123/123 W4ZKM	US Dept of Energy
Sececa/long	145.2900	-	●	K4WD	K4WD
				162.2/162.2	
Simpsonville	146.7300	-	●	100/100 WA4UKX	WA4UKX
Six Mile	145.1700	-	●	KK4SM	Tricounty ARG
				162.2/162.2	
Smoaks	145.2100	-	●	KG4LAP	KG4LAP
Spartanburg	147.0900	+	●	WR4SC	SCHEART.US
				162.2/162.2elrs	
Spartanburg	147.3150	+	●	123/123 K4JLA	Spartanburg ARC
St George	146.8350	-	●	K4ILT	-----
				103.5/103.5	
St George	147.0450	+	●	K4ILT	-----
				103.5/103.5el	
St Matthews	146.6700	-	●	AD4U	AD4U
				156.7/156.7	
Summerville	146.8650	-	●	123/123 N2OBS	N2OBS
Summerville	146.9850	-	●	123/123e W1GRE	W1GRE
				lSWX	
Summerville	147.2700	+	●	123/123 W4ANK	W4ANK
Sumter	146.6400	-	●	W4GL	SUMTER ARA
Sumter	147.0150	+	●	W4GL	SARA SCHEART.US
				156.7/156.7elrs	
Union	145.1500	-	●	K4USC	Union County ARC
Union	146.6850	-	●	K4USC	Union County ARC
Wallace	145.4900	-	●	123/123e W4APE	PALS
				lWX	

SOUTH CAROLINA-SOUTH DAKOTA

Location	Output	Input	Notes	Call	Sponsor
Wallace	147.1350	+	● 123/123	K4CCC	K4CCC
Walterboro	145.3900	-	●	KG4BZN	KG4BZN
Walterboro	147.1350	+	●	KG4BZN	LOW CTY. RPT
Wedgfield	145.4300	-	●	WB4BZA	WARS
			156.7/156.7		
White Hall	146.9100	-	●	WA4SJS	-----
			156.7/156.7e		
Whitehall	146.7150	-	● 123/123e	WR4SC	SCHEART.US
			Irs		
York	147.2700	+	●	N4HRS	N4HRS
			110.9/110.9e		

SOUTH DAKOTA

FREQUENCY USAGE

Statewide	145.2300	-		SNP (PRI)	
Statewide	145.4700	-		SNP (SEC)	
CENTRAL					
Huron	147.0900	+	●	K0OH	K0OH
Mitchell	146.6400	-	● 146.2ae	W0ZSJ	MARC
Murdo	147.3000	+	● 146.2	AA0CT	SDARC
				L(SDLINK)x	
Phillip	147.3750	+	● 146.2e	N0OMP	SDARC
				L(SDLINK)	
Pierre	145.3500	-	● 146.2a	KD0S	PARC
Pierre	146.7300	-	● 146.2	W0CQN	SDARC
				L(SDLINK)	
Reliance	146.9400	-	● 146.2e	N0NPO	MB ARC
				L(SDLINK)x	
Wessington Spr	147.3450	+	● 146.2	AA0F	SDARC
				L(SDLINK)x	

E

Toronto	146.7750	-	● 146.2	KC0OVC	SDARC
				L(SD LINK SYSTEM)	

EAST CENTRAL

Brookings	146.9400	-	● 110.9a	W0BXO	BR ARC
Flandreau	146.9850	-	146.2	K0TGA	K0TGA

NE

Crandall	146.7900	-	● 146.2	N0AHL	SDARC
				L(SD LINK SYSTEM)	

NORTH CENTRAL

Aberdeen	146.9100	-	● 146.2el	WB0JZZ	HubCtyARC
Aberdeen	147.0300	+	● 146.2	WB0TPF	WB0TPF
				L(GL LINK)	
Bowdle	147.1200	+	● 146.2	N0AHL	GLARA
				L(GL LINK)	
Mobridge	147.2100	+	●e	W0YMB	MARC
				L(GL LINK)	
Redfield	147.1500	+	●	WD0BIA	S ARC

306 144-148 MHz

SOUTH DAKOTA-TENNESSEE

<i>Location</i>	<i>Output</i>	<i>Input</i>	<i>Notes</i>	<i>Call</i>	<i>Sponsor</i>
NORTHEAST					
Britton	146.6100	-	●1	NØSHL	TRAC
Garden City	146.6700	-	●146.2 L(SDLINK)	WDØFKC	GCRA
Gary	145.3900	+	●	KØTY	KØTY
Pierpont	147.3300	+	●146.2 L(GL LINK)	WØJOZ	GLARA
Sisseton	146.8800	-	●e	WAØBZD	WAØBZD
Watertown	146.8500	-	●(CA)e	WØWTN	LARC
NW					
Reva	147.1500	+	●e	KDØKMT	KDØKMT
SOUTHEAST					
Beresford	147.2400	+	●141.3	KAØVHV	PD ARC
Humboldt	147.2850	+	●146.2 L(SDLINK)x	NØLCL	SDARC
Sioux Falls	146.8950	-	●146.2e	WØZWY	SEARC
Tabor	147.3150	+	●e	KCØTOW	KCØTOW
Vermillion	147.3750	+	●146.2l	WØMMQ	PD ARC
Yankton	146.8500	-	●146.2	WØOJY	PD ARC
SOUTHWEST					
Custer	146.8500	-	●lx	KCØBXH	Northern Hills-ARC
Custer	147.0900	+	●146.2e	WN6QJN	WN6QJN
Hot Springs	146.7000	-	●e	KØHS	HS ARC
WEST					
New Underwood	146.9700	-	114.8#	KA1OTT	KA1OTT
WEST CENTRAL					
Lead/Terry Peak	146.7600	-	●146.2lx	KBØBXH	Northern Hills-ARC
Rapid City	146.9400	-	●1	WØBLK	BikHlsARC
Rapid City	147.2400	+	●e	KBØBUT	KBØBUT
Terry Peak	147.0300	+	●146.2 L(SDLINK)	WBØJEK	SDARC

TENNESSEE

Alamo	147.1350	+	●	K4WWV	-----
				131.8/131.8lsWX	
Allons	147.0450	+	●t	KG4NPF	-----
Altamont	146.6550	-	●	KF4TNP	KF4TNP
				167.9/167.9	
Altamont	146.8800	-	●	KF4TNP	KI4FIQ
				167.9/167.9es	
Arnold AFB	147.1950	+	●	N4HAP	-----
				114.8/114.8ersWX	
Athens	145.1500	-	●	KG4FZR	KG4FZR
				141.3/141.3	
Athens	147.0600	-	●	KG4FZR	MC MINN COUNTY A
				141.3/141.3	
Benton	145.4500	-	●100/100	KA4ELN	K4AJM & KA4ELN
Benton	147.3750	+	●123/123e	KA4ELN	ACS Bradley Co
				rsWX	

Location	Output	Input	Notes	Call	Sponsor
Blountville	147.0000	+	●	W4CBX	W4FXO
Bluff City	146.7000	-	●	KE4CCB	KE4CCB
			103.5/103.5		
Bolivar	147.0450	+	●	KI4LFV	KI4LFV
			156.7/156.7		
Briceville	145.4700	-	●	WB4GBI	-----
			118.8/118.8esWX		
Bristol	146.6700	-	●e	W4UD	W4UD
Brownsville	146.6550	-	●	KI4BXI	KI4BXI
			156.7/156.7		
Camden	145.4900	-	●	123/123 KF4ZGK	TN VALLEY ARC
			WX		
Carthage	146.6850	-	●	WT4X	WT4X
			114.8/114.8		
Carthage	146.7300	-	●	W4HTL	W4RYR
			127.3/127.3l		
Centerville	147.2550	+	●	123/123e KI4DAD	-----
			lWX		
Chattanooga	145.1300	-	●	K4CMY	K4CMY
Chattanooga	145.3900	-	●es	W4AM	W4AM
Chattanooga	146.6100	-	●	W4AM	W4AM
			107.2/107.2esWX		
Chattanooga	146.7900	-	●a(CA)e	K4VCM	K4VCM
Clarksville	147.0000	+	●	123/123e KT4FQ	-----
Clarksville	147.3900	+	●	123/123r KF4L	CATS CLUB
			SWX		
Cleveland	146.9250	-	●	W4GZX	CLEVELAND AR
			114.8/114.8a(CA)ers		
Cleveland	147.1050	+	●	KD4NEC	KD4NEC
Cleveland	147.1800	+	●	WD4DES	WD4DES
			118.8/118.8		
Coker Creek	146.8200	-	●	K4EZK	-----
			141.3/141.3ersWX		
Collegedale	147.0000	+	●	KA6UHV	KA6UHV
			131.8/131.8		
Collierville	145.3300	-	●	WT4E	WT4E
			107.2/107.2		
Columbia	147.1200	+	●	W4GGM	W4GGM
			127.3/127.3esWX		
Cookeville	145.1100	-	●	KK4TD	ARC -UCARS
Cookeville	145.2700	-	●	123/123 N4ECW	N4ECW
Cookeville	145.4300	-	●	WA4UCE	ARS OF TTU
Cookeville	147.2100	+	●e	W4HPL	W4HPL
Covington	145.4900	-	●	KE4ZBI	KE4ZBI
Cross Plains	145.4100	-	●	AG4QK	AG4QK
			127.3/127.3		
Cross Plains	147.3450	+	●	AF4TZ	AF4TZ
			114.8/114.8esWX		
Crossville	146.8050	-	●	W4EYJ	W4EYJ
			131.8/131.8		

308 144-148 MHz

TENNESSEE

Location	Output	Input	Notes	Call	Sponsor
Crossville	146.8650	-	●	W8EYU	Cumberland Plateau
				118.8/118.8 E-SUNS	
Crossville	146.8950	-	●	W8EYU	Cumberland Plateau
				118.8/118.8	
Crossville	147.3450	+	●	W4KEV	W4KEV
				118.8/118.8el	
Cumberland Furnace	145.3300	-	●	N4FOX	N4FOX
Dandridge	146.8950	-	●	WD4EGD	WD4EGD
				151.4/151.4	
Dayton	147.3900	+	●er	K4DPD	Rhea County ARS
Dresden	145.1500	-	●	100/100e KB4IBW	-----
Dresden	145.4700	-	●	100/100e KA4BNI	-----
				WX	
Eaton	145.1900	-	●	100/100 K4DYR	K4DYR
Elizabethon	145.1100	-	●	WM4T	WM4T
Elizabethon	147.2700	+	●	K4LNS	K4LNS
				103.5/103.5	
Erwin	147.1650	+	●a(CA)es	KC4DSY	KC4DSY
Fayetteville	147.0300	+	●	W4BV	-----
				114.8/114.8esWX	
Franklin	145.1500	-	●	123/123 WC4EOC	K4COM
Gadsden	145.4300	-	●	WF4Q	WTARS
				107.2/107.2lrsWX	
Gallatin	145.3900	-	●	W4LKZ	W4LKZ
				114.8/114.8elrsWX	
Gallatin	147.2400	+	●	W4LKZ	SUMNER CO RADIO
				114.8/114.8	
Gallatin	147.2700	+	●	WD4BKY	W4LKZ
				114.8/114.8lrsWX	
Gallatin	147.3000	+	●	W4CAT	CATS
				114.8/114.8sWX	
Gatlinburg	146.8500	-	●	WB4GBI	-----
				127.3/127.3	
Gatlinburg	147.1950	+	●	100/100e W4KEV	W4KEV
Georgetown	145.3100	-	●	WM4RB	WM4RB
				141.3/141.3ersWX	
Gray	145.2500	-	●	123/123 WM4T	-----
Greenbrier	147.0750	+	●	WQ4E	WQ4E
				114.8/114.8	
Greeneville	145.1500	-	●	K4MFD	-----
				118.8/118.8l	
Greeneville	145.3900	-	●	W4WC	W4WC
				186.2/186.2	
Greeneville	145.4100	-	●	KI4OTR	-----
				127.3/127.3	
Greeneville	147.0600	+	●	123/123 N4FV	N4FV

Location	Output	Input	Notes	Call	Sponsor
Greenfield	145.3500	-	●	KE4OVN	KE4OVN
				107.2/107.2	
Henderson	147.1050	+	●	W4FHU	FREED HARDE
				156.7/156.7	
Hohenwald	146.8950	-	●	100/100e K4TTC	K4TTC
				lsWX	
Huntingdon	146.8350	-	●	123/123 KF4ZGK	TN Valley ARC
				WX	
Jackson	145.1700	-	●	WF4Q	WTARS
				107.2/107.2rsWX	
Jackson	145.3100	-	●	KF4SC	WF4Q
				107.2/107.2rsWX	
Jackson	146.7750	-	●	WF4Q	WTARS
				107.2/107.2rsWX	
Jackson	147.2100	+	●	WF4Q	WTARS
				107.2/107.2ersWX	
Jasper	145.1900	-	●	KD4XV	KD4XV
				127.3/127.3er	
Johnson City	146.7900	-	●t	W4ABR	W4ABR
Jonesborough	147.1200	+	●	K4DWQ	K4DWQ
Joyner	147.1500	+	●	82.5/82.5 K4EAJ	K4EAJ
Kingsport Bays Mtn	146.9700	-	●	123/123e W4TRC	Kingsport ARC
Knoxville	145.1700	-	●	WB4GBI	-----
				118.8/118.8l	
Knoxville	145.2100	-	●	100/100 W4BBB	RACK
Knoxville	145.2300	-	●e	W4KEV	W4KEV
Knoxville	145.3700	-	●els	W4KEV	W4KEV
Knoxville	145.4300	-	●	WB4YLC	KERBELA ARS
				127.3/127.3	
Knoxville	146.9100	-	●	KC4ROG	KC4NNN
				203.5/203.5	
Knoxville	147.0000	-	●	100/100 KD4CWB	KD4CWB
Knoxville	147.0750	+	●a(CA)e	WB4GBI	-----
Knoxville	147.3000	+	●	100/100 W4BBB	RACK
LaFollette	145.1300	-	●	100/100a KA4OAK	KA4OAK
				(CA)ersWX	
LaFollette	147.3600	+	●	100/100e KA4OAK	KA4OAK
				rsWX	
Laverne	145.2300	-	●	W4CAT	CATS
				114.8/114.8elsWX	
Lebanon	147.1050	+	●	100/100s WC4AR	Wilson ARC
				WX	
Lexington	147.0750	+	●	WF4Q	WTARS
				107.2/107.2elrsWX	
Livingston	146.7150	-	●	KG4NPF	KG4NPF
				131.8/131.8e	
Lobelville	145.4300	-	●	WA4VVX	-----
				114.8/114.8elWX	

310 144-148 MHz

TENNESSEE

Location	Output	Input	Notes	Call	Sponsor
Lynchburg	145.4500	-	●	KF4TNP	KF4TNP
				127.3/127.3es	
Manchester	146.6250	-	●	KI4FIQ	KF4TNP
				143/143 DCS(143)	
Manchester	146.7000	-	●	K4EGC	AF4JJ
				114.8/114.8 E-SUNS	
Martin	146.6250	-	●	W4UTM	UT-MARTIN ARC
				107.2/107.2	
Maryville	145.2700	-	●	KF4VDX	KF4VDX
				127.3/127.3ers	
Maryville	146.6550	-	●	W4OLB	SMOKY MTN ARC
Maryville	146.6850	-	●	K4DSZ	K4DSZ
				es	
Mcewen	147.2250	+	●	NO4Q	NO4Q
				114.8/114.8	
Mcminnville	146.9700	-	●	WD4MWQ	WD4MWQ
				151.4/151.4e	
Medina	146.9700	-	●	WT4WA	-----
				107.2/107.2	
Memphis	145.2100	-	●	W4EM	W4EM
				107.2/107.2esWX	
Memphis	145.2500	-	●	N4ER	N4ER
				146.2/146.2e	
Memphis	145.4100	-	●	K5FE	K5FE
				107.2/107.2	
Memphis	145.4500	-	●	WB4KOG	WA4KOG
Memphis	146.7300	-	●	N4GMT	N4GMT
				107.2/107.2	
Memphis	146.8200	-	●	W4BS	Delta ARC
				107.2/107.2eWX	
Memphis	146.8500	-	●	WB4KOG	WA4KOG
Memphis	146.8800	-	●	WB4KOG	WA4KOG
				107.2/107.2	
Memphis	147.0300	+	●	W4EM	W4EM
				107.2/107.2ersWX	
Memphis	147.0600	+	●	WA4MQQ	WA4MQQ
Memphis	147.0900	+	●	W4GMM	W4GMM
				107.2/107.2er	
Memphis	147.3000	+	●	N4GMT	N4GMT
				107.2/107.2	
Memphis	147.3600	+	●	W4BS	Delta ARC
				107.2/107.2e	
Monteagle Mtn	145.4100	-	●	NQ4Y	NQ4Y
				114.8/114.8	
Mooresburg	147.1350	+	●	KE4KQI	KJ4TKV
				114.8/114.8lsWX	
Morgan County	147.3300	+	●	WD4ORB	MCARC
Morristown	145.4500	-	●	KQ4E	KQ4E
Morristown	147.0300	+	●	W2IQ	N4PH
				100/100e WX	

<i>Location</i>	<i>Output</i>	<i>Input</i>	<i>Notes</i>	<i>Call</i>	<i>Sponsor</i>
Morristown	147.2250	+	●	WB4OAH	WB4OAH
				141.3/141.3	
Morristown	147.3900	+	●	KQ4E	KQ4E
Moscow	145.1100	-	●	WA4MJM	KF4OID
				107.2/107.2	
Mountain City	145.4700	-	●	W4MCT	Johnson County
				103.5/103.5	
Mountain City	146.6100	-	●	K4DHT	-----
				103.5/103.5	
Murfreesboro	145.1700	-	●	KU4B	KU4B
				114.8/114.8esWX	
Nashville	145.1100	-	●	W4RFR	Scott Smith
				151.4/151.4	
Nashville	145.2100	-	●	WC4EOC	K4COM
				173.8/173.8	
Nashville	145.3700	-	●	WR3S	-----
				114.8/114.8	
Nashville	145.4700	-	●	N4ARK	N4ARK
Nashville	146.6400	-	●	AF4TZ	AF4TZ
				114.8/114.8	
Nashville	146.6700	-	●	AF4TZ	RPT SOC OF MI
				114.8/114.8	
Nashville	146.7900	-	●	W4SQE	MUSIC CITY AR
				114.8/114.8	
Nashville	146.8500	-	●	W4AY	W4AY
				114.8/114.8	
Nashville	146.9550	-	●	W4CAT	CATS
				114.8/114.8esWX	
Nashville	147.0150	+	●	AF4TZ	CRAN
				114.8/114.8	
Nashville	147.3150	+	●	123/123 N4ARK	N4ARK
Newport	146.7300	-	●	WB4GBI	WB4GBI
				118.8/118.8esWX	
Newport	147.0900	+	●	KG4LHC	KG4LDK
				203.5/203.5	
Nolensville	145.3500	-	●	WD4JYD	-----
				114.8/114.8	
Oak Ridge	146.8800	-	●	88.5/88.5 W4SKH	A. C. Morris Jr.
				E-SUNrs	
Oak Ridge	146.9700	-	●	88.5/88.5 W4SKH	A. C. Morris Jr.
				ers	
Oakfield	147.3900	+	●	WA4BJY	WA4BJY
				162.2/162.2	
Oakland	146.9400	-	●	WB4KOG	WA4KOG
Oneida	145.3500	-	●	77/771 KB4PNG	KB4PNG
Paris	145.2700	-	●	N4ZKR	N4ZKR
				103.5/103.5esWX	
Paris	147.3300	+	●	N4ZKR	N4ZKR
				131.8/131.8esWX	

312 144-148 MHz

TENNESSEE

<i>Location</i>	<i>Output</i>	<i>Input</i>	<i>Notes</i>	<i>Call</i>	<i>Sponsor</i>
Petros	147.2550	+	●	KJ4SI	KJ4SI
Philadelphia	145.2500	-	● 100/100e	W4YJ	W4YJ
Pikeville	147.2850	+	●e	KF4JPU	KF4JPU
Plesantville	147.0900	+	● 123/123e	KI4DAD	-----
			IWX		
Pulaski	146.7750	-	●	WA4UOF	WA4UOF
Pulaski	146.8050	-	●	KF4TNP	KF4TNP
			114.8/114.8l		
Ridgetop	145.2900	-	●	K4DXC	MTDARC INC.
			114.8/114.8		
Ripley	145.2300	-	● 100/100e	KE4NTL	-----
Rockwood	147.0150	+	●	KE4RX	KD4GT
			110.9/110.9s		
Rockwood	147.1200	+	● 82.5/82.5	K4EAJ	MORGAN CO ARC
Rogersville	147.3150	+	●	KD4HZN	KD4HZN
			114.8/114.8		
Rossville	145.1300	-	●	WA4MJM	WA4MJM
			107.2/107.2es		
Sardis	147.1950	+	● 94.8/94.8	AF4OQ	AF4OQ
Savannah	146.7000	-	● 123/123e	KA4ESF	KA4ESF
			sWX		
Selmer	146.8050	-	●	KA4BNI	-----
			107.2/107.2er		
Sevierville	146.9400	-	●esWX	WB4GBI	WB4GBI
Shelbyville	147.0600	+	●	KI4NJJ	KI4NJJ
Shiloh	145.2900	-	●	WF4Q	WARS
			107.2/107.2elWX		
Short Mtn	145.4900	-	●	KU4B	KU4B
			114.8/114.8sWX		
Sneedville	147.2400	+	●	KE4KQI	KI4YWW
			114.8/114.8sWX		
Sparta	147.1650	+	● 123/123	KR4BT	K44BT & TRI-CTY
Springfield	145.1900	-	● 88.5/88.5	N8ITF	N8ITF
			E-SUN		
Talleasee	146.6250	-	●	WB4GBI	WB4GBI
			118.8/118.8		
Telford	146.9250	-	●	K4DHT	-----
			103.5/103.5		
Tellico Plains	147.3150	+	●	KE4VQM	KE4VQM
			141.3/141.3		
Trenton	146.8650	-	●	KN4KP	GIBSON CTY EMS
Union City	146.7000	-	● 100/100	WA4YGM	WA4YGM
Union City	147.0150	+	●	WF4Q	WTARS
			107.2/107.2lWX		
Walland	145.3300	-	● 100/100	AC4JF	AC4JF
Watertown	146.8350	-	● 100/100	W4LYR	W4LYR
White Bluff	147.3750	+	●	KG4HDZ	KG4HDZ
			146.2/146.2eWX		

Location	Output	Input	Notes	Call	Sponsor
Williston	147.1800	+	●	WB4KOG	WB4LHD
Winchester	146.8200	-	●	W4UOT	MTARS
				114.8/114.8	
Woodbury	146.9100	-	●	W4YXA	SHORT MTN.RE
				114.8/114.8	

TEXAS

Abilene	145.3500	-	● 110.9ae	KC5PPI	AAHTC
Abilene	145.4900	-	● 88.5	KI5ZS	-----
Abilene	146.7600	-	● 146.2	KC5OLO	KCARC
				(CA)e	
Abilene	146.9600	-	● 146.2e	KC5OLO	KCARC
Allen	147.1800	+	● 107.2	WD5ERD	PARK
				(CA) WX	
Alpine	145.2300	-	● 146.2	AD5BB	BIGBENDARC
Alpine	146.7200	-	● el	AD5BB	BIGBENDARC
Alvarado	147.2200	+	● 110.9e	K5AEC	TX ADVENT EM
Alvin	145.1100	-	● 123	KA5QDG	-----
Alvin	145.2100	-	● 167.9	K5PLD	PEARLAND ARC
Alvin	145.2500	-	● 141.3	KA9JLM	AARC
Alvin	146.7400	-	● 123	KA5QDG	HAMS
Amarillo	146.7400	-	● 88.5	N5ZLU	SWL SYSTEM
Amarillo	146.9200	-	● 88.5el	N5LTZ	CRI
Amarillo	146.9400	-	● 88.5	W5WX	PARC
Amarillo	147.3400	+	● 88.5	W5WX	PARC
Anahuac	145.3300	-	● 123e	KK5XQ	CCOEM
Angleton	147.1800	+	● 141.3es	N9QXT	BCARES
Angleton	147.3400	+	● 103.5l	WB5UGT	SALTGRASS
				WX	
Anhalt	145.1300	-	● 131.8l	W5DK	-----
Archer City	146.8400	-	● 192.8ar	W5GPO	WF VHF ARC
Arlington	146.8600	-	● 110.9	WD5DBB	MCR GROUP
				(CA)	
Arlington	147.1400	+	● 110.9	K5SLD	AARC
				(CA)	
Atlanta	145.2500	-	● 123	K5JRK	-----
Aubrey	145.2600	-	● 100	K5RNB	-----
Austin	145.1700	-	● 88.5 (CA)	KB5HTB	-----
Austin	145.2100	-	● 97.4e	KA9LAY	-----
Austin	146.6100	-	● 103.5e	WB5PCV	-----
Austin	146.6800	-	● 123	KE5ZW	-----
Austin	146.7800	-	● 107.2e	W5KA	AARC
Austin	146.8400	-	● 103.5	W5WXW	-----
Austin	146.8600	-	● 146.2	NØGSZ	-----
Austin	146.8800	-	● 100a	W5KA	AARC
Austin	146.9000	-	● ael	W3MRC	3M ARC
Austin	146.9400	-	● 107.2	W5KA	AARC
Austin	146.9600	-	● 146.2	KR4K	-----
Austin	147.3600	+	● 131.8e	WA5VTV	-----

TEXAS

Location	Output	Input	Notes	Call	Sponsor
Azle	147.1600	+	● 110.9	WB5IDM	-----
Baird	147.2600	+	● 88.5l	KK5MV	-----
Baird	147.3000	+	● 146.2a	KF5YZ	-----
Bangs	147.0000	+	● 94.8e	KB5ZVV	-----
Bastrop	147.3400	+	● 100	NA6M	-----
Bay City	146.7200	-	● 146.2e	W5WTM	MCARC
Bayside	147.2000	+	● 107.2	AD5TD	-----
Baytown	145.3100	-	● 167.9el	N5JNN	-----
Baytown	146.7800	-	● 123e	K5BAY	BAARC
Beaumont	146.6400	-	● 103.5	KW5C	-----
Beaumont	146.7000	-	● 107.2e	W5RIN	BARC
Beaumont	146.7600	-	● 107.2l	W5GNX	BEARC
Beaumont	146.8200	-	● 127.3e	N5TZV	TARMA
Beaumont	147.3000	+	● 103.5	W5XOM	EMERC
Beaumont	147.3400	+	● 118.8l	W5RIN	BARC
Bedias	147.1200	+	● 123	NQ5D	-----
Beeville	147.3000	+	● 103.5	KC5DYC	-----
Belton	146.7200	-	● 88.5l	NU5D	-----
Belton	147.3000	+	● 123	W5AMK	Dorn
Big Bend	146.8200	-	● 146.2elr	AD5BB	BIGBENDARC
Big Spring	147.0400	+	● 88.5el	KE5PL	WTXC
Bonham	145.4700	-	● a	K5FRC	FCRC
Borger	147.0600	+	●	WA5CSF	NWTARC
Bowie	145.3900	-	● 192.8	W5QT	MONTAGE ARS
			(CA)		
Bowie	146.9600	-	● aerWX	WX5ECT	Montague ECT
Boyd	146.9800	-	● a	K5JEJ	-----
Brackettville	146.8800	-	● 127.3	KD5HAM	BARS
Brady	146.6200	-	● 114.8	AA5JM	-----
			(CA)l		
Brady	146.9000	-	● 162.2ael	KC5EZZ	-----
Brenham	145.3900	-	● 103.5	W5AUM	BRENNHAM ARC
Brenham	147.2600	+	● 103.5	W5AUM	Brenham ARC
Bridge City	145.4700	-	● 103.5a	W5SSV	JCARC
Brookston	146.7000	-	● 114.8	KD5HIS	-----
Brownsville	147.0400	+	● 114.8els	W5RGV	STARS
			WX		
Brownwood	146.9400	-	● 94.8ae	K5BWD	BWDARC
Bruceville	147.2400	+	● 97.4	W5NCD	-----
Bryan	146.6200	-	● 88.5	KZ5M	-----
Buffalo	147.2800	+	● 146.2ls	W5UOK	-----
			WX		
Buna	145.3900	-	● 118.8	W5JAS	LAREAARC
Burkburnett	146.7000	-	● 192.8e	W5DAD	-----
Burkburnett	146.8800	-	● 192.8ae	KD5INN	-----
			WX		
Burnet	146.6600	-	● 88.5	K5HLA	HGLD LKE
Cameron	147.0200	+	● 123eWX	KE5URD	MCARES
Carlton	145.2700	-	● 110.9er	W5GKY	-----
			WX		

Location	Output	Input	Notes	Call	Sponsor
Carlton	147.3000	147.0000	● 100rsWX	W5GKY	-----
Carrollton	145.2100	-	● 110.9ers	N5MJQ	METROARC
Carrollton	146.6100	-	● 110.9	K5ZYZ	NORTH DALLAS
Carrollton	147.3200	+	●	K5MOT	MOTOROLA AR
Carthage	146.7200	-	●	KA5HSA	-----
Castroville	146.8000	-	● 162.2	K5YDE	-----
Castroville	147.2000	+	● 162.2	KD5DX	MCARC
Cat Spring	145.4100	-	● 100el	W5SFA	SFARC
Cat Spring	146.8800	-	● 203.5x	WR5AAA	HRRRC
Cedar Hill	147.0600	+	● 110.9 (CA)e	W5WB	SWDCARC
Cedar Hill	147.2600	+	●(CA)	W5AHN	-----
Cedar Hill	147.3200	+	●	K5MOT	MOTOROLA AR
Cedar Park	145.3700	-	● 103.5	KC5WLF	HAMBUDSARC
Cedar Park	146.9800	-	● 103.5	W2MN	-----
Cedar Park	147.1200	+	● 103.5	W2MN	-----
Celina	146.9000	-	●	K5XG	-----
Centerville	145.2100	-	●	K3WIV	-----
Centerville	145.4500	-	● 114.8 WX	W5VSD	LCARC
Centerville	147.3000	+	● 114.8 E-SUN	KDØRW	-----
Chita	145.3500	-	● 131.8	W5IOU	ULLWA
Chocolate Bayou	145.3900	-	● 103.5	KA5QDG	HAMS
Clear Lake	146.8600	-	● 100ael	K5HOU	CLARC
Cleburne	145.4900	-	● 88.5aer	KB5YBI	JCARC
Cleveland	146.9000	-	● aae	N5AK	SHARK
Clifton	147.1800	+	● 123ex	W5BCR	BCRA
Clute	145.3500	-	● 103.5l	WB5UGT	-----
Coldspring	147.1600	+	● 103.5e	WB5HZM	LLRR
College Station	146.6800	-	● 88.5 (CA) e	W5BCS	BARC
College Station	146.8200	-	● 88.5	W5AC	TAMUARC
Columbus	147.1400	+	● 103.5	W5SFA	SFARC
Concan	147.2000	+	● 77 WX	KS5TX	COYOTE ARC
Conroe	147.0200	+	● 136.5ers	N5PJY	CARE
Conroe	147.1400	+	● 136.5e	N5KWN	-----
Copperas Cove	147.2600	+	● 88.5 E-SUNx	K5CRA	CRA
Corinth	145.1700	-	● 110.9 WX	W5FKN	LTARC
Corpus Christi	146.8400	-	● 88.5	N5IUT	-----
Corpus Christi	147.0600	+	● 107.2e WX	WA5MPA	-----
Corpus Christi	147.1000	+	● 107.2ae WX	W5DCH	W5DCH
Corsicana	145.2900	-	● 146.2els WX	KD5OXM	NARC
Crockett	145.3100	-	● 103.5	W5DLC	HCARC

TEXAS

<i>Location</i>	<i>Output</i>	<i>Input</i>	<i>Notes</i>	<i>Call</i>	<i>Sponsor</i>
Crockett	146.7000	-	● 123ae	WA5EC	HCARC
Daingerfield	145.2300	-	● 151.4 (CA)	W5DLT	ETARC
Dallas	145.1300	-	●rs	W5FC	Dallas ARC
Dallas	145.1900	-	● 110.9 (CA)	KA5CTN	-----
Dallas	145.4300	-	● 110.9	K5DM	TEXINSARC
Dallas	146.6400	-	● 118.8	K5AHT	RECA
Dallas	146.7000	-	● 110.9e	W5EBQ	-----
Dallas	146.8200	-	●	N5IUF	TRUSTEE
Dallas	146.8800	-	● 110.9 (CA)r	W5FC	DARC
Dallas	146.9600	-	● 110.9 (CA)r	W5DCR	Dallas County REAC
Del Rio	146.8200	-	● 127.3	KD5HAM	BARS
Denton	146.9200	-	● 110.9 (CA)	W5NGU	DCARC
Devers	146.9800	-	● 103.5	N5FJX	HAMS
Donna	146.7400	-	● 114.8a	KC5YFP	-----
Doss	147.1600	+	● 162.2ael	W5RP	HOTROCS
Doucette	147.2200	+	●	W5VNO	TCARA
Ducette	146.6800	+	●	KF5HRF	-----
Eagle Pass	146.6400	-	● 100	N5UMJ	-----
Eddy	145.3100	-	● 123eWX x	N5ZXJ	-----
Eddy	147.1400	+	● 123eWX	W5BEC	BELL COUNTY EOC
Eden	147.3900	+	● 114.8 (CA)l	KD5FUN	-----
Edinburg	146.7600	-	● 114.8ls WX	W5RGV	STARS
Edom	146.6200	-	●aesWX	W5ETX	E TX Emergency Co
El Paso	145.1100	-	●	W5ELP	WTX Dig RC
El Paso	145.3300	-	● 67l	K5WPH	SCARC
El Paso	145.4100	-	● 88.5	WX5ELP	EP SKYWARN
El Paso	146.7000	-	● 114.8al	K5ELP	WTRA
El Paso	146.8800	-	●s	K5ELP	WTRA
El Paso	147.0600	+	●	KJ5EO	El Paso Races
El Paso	147.1000	+	●	KJ5EO	El Paso Races
El Paso	147.1400	+	●	NM5ML	MEGA LINK
El Paso	147.2000	+	● 67a	K5ELP	WTRA
El Paso	147.2400	+	● 162.2	K5WPH	SCARC
El Paso	147.2800	+	● 67l	KD6CUB	-----
El Paso	147.3200	+	● 162.2	K5KKO	EPDIG
El Paso	147.3600	+	●	KE5OIB	-----
Eldorado	146.7200	-	● 100elWX x	KC5EZZ	-----
Eldorado	147.2600	+	●	W5AHN	-----
Elmendorf	146.8600	-	● 123 (CA)	W5ROS	ROOST
Emory	146.9200	-	● 88.5es	W5ENT	RAINS ARA

<i>Location</i>	<i>Output</i>	<i>Input</i>	<i>Notes</i>	<i>Call</i>	<i>Sponsor</i>
Fairfield	145.1100	-	● 146.2	WB5YJL	NAVARRO ARC
Florence	147.3800	+	● 100	K5AB	-----
Flower Mound	145.2300	-	● 110.9es	N5ERS	ERS
Fort Davis	146.6200	-	● 146.2elr	AD5BB	BIGBEND ARC
Fort Stockton	145.3700	-	● 88.5	KB5GLA	-----
Fort Stockton	146.6800	-	● 88.5l	N5SOR	WTC
Fort Stockton	146.9200	-	● 146.2 E-SUN	AD5BB	BIGBEND ARC
Fort Worth	145.1100	-	● 110.9	K5FTW	FWTXVHFFM
Fort Worth	145.3300	-	● 110.9	W5NRV	Next Generation
Fort Worth	146.6800	-	● 110.9	W5URH	-----
Fort Worth	146.7600	-	● 110.9	K5FTW	FWTX VHFFM
Fort Worth	146.8000	-	● 110.9	W5URH	-----
Fort Worth	146.8400	-	● 110.9	W5SH	FWKCCL
Fort Worth	146.9400	-	● 110.9r	K5FTW	FWTX VHFFM
Fort Worth	147.2800	+	● 110.9 (CA)	W5SJZ	CARC
Franklin	146.9600	-	● 146.2es WXx	W5KVN	-----
Fredericksburg	146.7600	-	● 162.2	W5FJD	-----
Freeport	147.3800	+	● 110.9	KA5VZM	BCARS
Freer	146.7200	-	● 77	KB5ZXD	CACTUS PATCH
Fritch	147.3000	+	● 1	WA5CSF	NWTRC
Gainesville	145.2900	-	● 100a	K5AGG	-----
Gainesville	147.3400	+	● 100ae	WB5FHI	CCARRA
Galveston	146.6800	-	● 103.5e	WB5BMB	UTMB/ECG
Galveston	147.0200	147.0000	● 100l	N5ZUA	-----
Galveston	147.0400	+	●	WB5BMB	-----
Garland	146.6600	-	● 110.9	K5QHD	GARC
Garland	147.2400	+	●(CA)e	K5QBM	RSARC
Gatesville	146.9600	-	●(CA)e	W5AMK	Central Texas A
Geneva	146.7400	-	● 118.8e WX	K5TBR	TBARC
George West	146.9800	-	● 107.2	K5YFL	Live Oak County
Georgetown	146.6400	-	● 162.2e	N5TT	WCARC
Georgetown	147.0800	+	● 100el	NA6M	-----
Giddings	147.2200	+	● 114.8	NE5DX	-----
Goldthwaite	147.1000	+	● 100	K5AB	-----
Goliad	146.7400	-	● 103.5	WB5MCT	VICTORIA ARC
Graham	147.0000	+	●	N5SMX	Young County A
Granbury	147.0800	+	● 110.9 (CA)	WD5GIC	NTARA
Granbury	147.2400	+	● 162.2er	KE5WEA	-----
Grapevine	145.4000	-	● 136.5	N5EOC	NE TARRANT A
Greenville	147.1600	+	●a	WD5GSL	MFRC
Hallettsville	147.0800	+	● 173.8	KD5RCH	-----
Hamilton	146.9200	-	● 100	K5AB	-----
Hamilton	147.2000	+	● 88.5	AB5BX	HARC
Harlingen	145.3900	-	● 114.8elr	K5VCG	-----

318 144-148 MHz

TEXAS

Location	Output	Input	Notes	Call	Sponsor
Harlingen	146.7000	-	● 114.8els WX	W5RGV	STARS
Harlingen	146.8000	-	● 114.8l	W5RGV	STARS
Harlingen	146.9600	-	● or	K5DG	EARTH ARC
Harlingen	147.1000	+	● 114.8ls WX	W5RGV	STARS
Harlingen	147.1400	+	● 114.8els WX	W5RGV	STARS
Harlingen	147.2000	+	● 114.8ael r	AG5B	VBMC-HRL
Harlingen	147.3900	+	● 114.8ls WX	W5RGV	STARS
Helotes	145.1100	-	● 141.3	KB5ZPZ	-----
Hemphill	146.9000	-	● 141.3rs	KA5BQM	-----
Henderson	146.7800	-	● 131.8 WX	KB5NXW	-----
Henly	146.9200	-	●	W5IZN	-----
Henrietta	146.8000	-	● 192.8	KA5WLR	-----
Hillsboro	146.7800	-	● 123eWX x	WB5YFX	-----
Hondo	145.2700	-	● 162.2 (CA)	WA5PPI	-----
Hondo	145.2900	-	● 162.2e	KD5DX	MCARC
Houston	145.1700	-	● 123	KA5QDG	-----
Houston	145.1700	-	● 103.5	KA5QDG	-----
Houston	145.1900	-	● 123	W5BSA	-----
Houston	145.3700	-	● 123	N5TRS	Harris County Transta
Houston	145.3900	-	● 123	KA5QDG	-----
Houston	145.4500	-	● 103.5e	KD5HKQ	TARMA
Houston	145.4700	-	● 123	W5RPT	MERA
Houston	146.6200	-	● 123 (CA)	KB5NNP	LHOURA
Houston	146.6400	-	●	W5RRR	JSCARC
Houston	146.6600	-	● 141.3	KA5AKG	NARS
Houston	146.7000	-	● 103.5	WA5TWT	HTTY
Houston	146.7400	-	● 71.9	KA5QDG	HAMS
Houston	146.7600	-	● 103.5 (CA)el	K5WH	COMPAQ AMATEUR
Houston	146.8200	-	● 103.5	K5GZR	GCRC
Houston	146.8400	-	● 103.5	KF5GDR	CHEM
Houston	146.8800	-	● 103.5x	WR5AAA	HRRC
Houston	146.9200	-	● 103.5l WX	WB5UGT	SALTGRASS
Houston	146.9400	-	● 167.9e	WA5CYI	PRRL
Houston	146.9600	-	● 103.5	W5JUC	SFA
Houston	147.0000	+	● 103.5	KR5K	CYPRESS REPEATE
Houston	147.0800	+	● 103.5ae	W5ATP	ECHO
Houston	147.1000	+	● 114.8	K1BDX	-----
Houston	147.2400	+	● 167.9ae	KD5HKQ	TARMA
Houston	147.3000	+	● 151.4	KDØRW	-----

Location	Output	Input	Notes	Call	Sponsor
Houston	147.3200	+	● 100ae	WA5QXE	ECHO
Houston	147.3600	+	● 100	K5DX	TDXS
Humble	146.8000	-	● 103.5	KD5KHV	-----
Humble	147.2800	+	● 100el	W5SI	TEAC
Huntsville	145.2700	-	● 103.5	W5RJV	-----
Huntsville	146.6400	-	● 131.8e	AE5EP	-----
Huntsville	146.8600	-	● 131.8	W5HVL	WCARG
Hurst	147.1000	+	●	W5HRC	HURST ARC
Irving	145.4500	-	●	N2DFW	DFW REPEATE
Irving	146.7200	-	● 110.9 (CA)	WA5CKF	IRVARC
Ivanhoe	145.1300	-	● 100	K5FRC	Fannin County R
Jacksonville	145.4300	-	● 136.5	KR5Q	-----
Jacksonville	146.8000	-	● 136.5	K5JVL	CCARC
Jasper	147.0000	-	● 118.8l	W5JAS	LAREAARC
Jewett	145.2300	-	● 146.2	KC5SWI	JEWETT PWR
Johnson City	145.2700	-	● 146.213	KR4K	6.25 kHz RAN 13
Katy	147.2000	+	● 141.3e	KT5TX	KARS
Kaufman	146.8400	-	● 136.5s	KE5IGO	KAUFMAN ARE
Kaufman	146.9800	-	●	N5RSE	-----
Keller	147.2000	+	●	KA5HND	ERG
Kenedy	146.9200	-	● 179.9	W5DK	-----
Kerrville	145.1500	-	● 162.2ael	W5RP	HOTROCS
Kerrville	146.9800	-	● 162.2a	N5HR	HCARC
Kilgore	145.4500	-	● 136.5 (CA)	W5CKO	EAST TX ARC
Killeen	147.0400	+	● 173.8 L(ECHOLINK)	KK5AN	-----
Kingsville	146.6200	-	● 107.2	KD5QWJ	WILD HORSE D
Kingsville	146.6800	-	● 107.2	K5WHD	WHDH
Kingwood	145.4300	-	●e	W5SI	TEAC
Kountze	145.2300	-	● 103.5e	N5BTC	BTARC
La Coste	146.6800	-	● 162.2	K5YDE	-----
La Grange	145.2700	-	●	WB5HVH	-----
La Grange	146.8000	-	● 100	KG5YH	FCRC
Lakeway	145.4100	-	● 103.5l	WB5PCV	-----
Lakeway	147.3000	+	● 131.8	K5GJ	T441/LKY EOC
Lamarque	146.9000	-	● 103.5e	KE5AIL	GCARC
Lamesa	145.1500	-	● 100	N5BNX	-----
Lampasas	147.2200	+	● 88.5eWX	KB5SXV	-----
Laredo	145.1500	-	● 100	W5EVH	-----
Laredo	146.6200	-	● 100rs	W5LRD	-----
Laredo	146.8400	-	●	N5LNU	RRGRC
Laredo	146.8800	-	● 100elr WX	W5EVH	-----
Laredo	146.9400	-	● 100elr WX	W5EVH	-----
Laredo	147.1200	+	● 100elWX	W5EVH	-----
League City	145.4100	-	● 131.8e WX	WR5GC	GCECG

320 144-148 MHz

TEXAS

<i>Location</i>	<i>Output</i>	<i>Input</i>	<i>Notes</i>	<i>Call</i>	<i>Sponsor</i>
Leonard	145.4100	-	●	KW5DX	DX CONTEST CLUB
Levelland	146.6800	-	● 103.5e	W5CP	EDXS
Levelland	146.8800	-	● 103.5	WB5EMR	HCARC
Levelland	147.1200	+	● 162.2al	N5SOU	-----
Livingston	147.0400	+	● 136.5	WB5HZM	ULLWA
Longfellow	147.3400	+	● 88.5e	N5BPJ	-----
Longview	145.3500	-	● 136.5e	KD5UVB	-----
Longview	146.6400	-	● 136.5a	W5CKO	EAST TEXAS ARS
Longview	147.0600	+	● 151.4	N5VGQ	-----
Longview	147.3400	+	●a	K5LET	LETARC
Lubbock	147.3000	+	● 88.5e	N5ZTL	-----
Lufkin	145.3700	-	● 100	KD5TD	-----
Lufkin	146.9400	-	● 141.3ers	W5IRP	DETARC
Lufkin	147.2600	+	● 141.3	K5RKJ	-----
Lufkin	147.3600	+	● 107.2el	KB5LS	LSARC
Luling	145.2300	-	● 123elx	W5CTX	-----
Madisonville	146.7800	-	● 103.5r	WA5GED	MCARC
			WX		
Magnolia	146.9800	-	● 156.7	W5JSC	-----
Marathon	147.0200	+	●elr	AD5BB	BIGBENDARC
Marathon	147.3200	+	● 88.5l	N5SOR	WTXC
Marble Falls	145.3900	-	● 103.5	N5KUQ	-----
Marshall	146.8600	-	●	KB5MAR	MARC
Mathis	145.1500	-	● 233.6	KC5QPP	-----
Mayflower	147.1200	+	● 203.5l	W5JAS	LAARC
Mcallen	145.2300	-	● 114.8	N5SIM	EARTH
Mckinney	145.3500	-	● 100x	N5GI	NTRA
Mckinney	146.7400	-	● 110.9e	W5MRC	MARC
Mesquite	145.2500	-	● 110.9	AK5DX	-----
Mesquite	145.3100	-	● 110.9er	WJ5J	HAM
			WX		
Mesquite	147.0400	+	● 136.5	KD6FWD	-----
Mexia	145.3900	-	● 146.2es	W5NFL	NARC
			WX		
Miami	145.1100	-	● 88.5lWX	KA5KQH	CR11
Midland	145.1300	-	● 88.5l	W5LNX	SWLS
Midland	146.7600	-	● 88.5	W5QGG	MARC
Midland	146.9000	-	● 88.5l	N5XXO	WTC
Midland	147.2200	+	● 29325e	K5MSO	MIDLAND SO
Midland	147.3000	+	●	W5QGG	MARC
Midland	147.3800	+	●	W5CAF	MARC
Minden	145.2500	-	● 123	WB5WIA	-----
Mission	146.6600	-	● 114.8	KC5ZVC	-----
Moody	145.1500	-	● 123 WX	W5ZDN	HOTARC
Mount Pleasant	146.9400	-	● 151.4	WA5YVL	MT PLEASANT ARC
Mount Vernon	147.3200	+	● 151.4	WA5YVL	Mt Vernon ARC
Nacogdoches	146.8400	-	● 141.3e	W5NAC	NARC
Nacogdoches	147.3200	+	● 141.3e	W5NAC	NARC
Nassau Bay	145.1500	-	●ae	NB5F	BAARC

Location	Output	Input	Notes	Call	Sponsor
New Braunfels	147.0000	-	● 103.5 (CA)	WB5LVI	GVARC
New Waverly	147.1800	+	● 136.5	W5SAM	WCARES
New Waverly	147.3400	+	●	NA5SA	-----
Nocona	147.3600	+	● 110.9ers WX	N5VAV	-----
North Richland Hills	145.3700	-	● 110.9	K5NRH	N. Richland Hills
Notrees	147.0200	+	● 88.5l	N5XXO	SWLS
Notrees	147.3300	+	●l	KA3IDN	-----
Oak Hill	147.3200	+	● 114.8 (CA)	W5MOT	CMARC
Oakville	146.8000	-	● 141.3	W5CTX	-----
Odessa	145.3900	-	● 88.5	WT5ARC	WTXARC
Olmito	147.1800	+	● 114.8	KC5WBG	-----
Orange	147.0600	+	● 103.5e	AA5P	DUPONTARC
Orange	147.1800	+	● 103.5e WX	W5ND	OrangeARC
Palestine	145.4900	-	● 136.5	KR5Q	-----
Palestine	146.7400	-	●	KR5Q	-----
Palestine	147.0800	+	● 103.5e WX	W5DLC	-----
Palestine	147.1400	+	● 103.5e	W5DLC	-----
Paradise	146.6200	-	● 131.8	KJ5HO	-----
Paris	146.7600	-	● 203.5er WX	WB5RDD	RRVARC
Paris	147.0400	+	● 100	KC5OOS	-----
Pasadena	145.2500	-	● 167.9	KD5HKQ	TARMA
Pasadena	145.2700	-	● 123 WX	W5PAS	PECG
Pasadena	145.2900	-	● 103.5er WX	W5PAS	PECG
Pasadena	147.0600	+	● 123	KA5QDG	-----
Pasadena	147.1200	+	● 167.9 (CA)	WB5WOV	ARMS
Payne Springs	146.9000	-	● 136.5e	K5CCL	Cedar Creek AR
Pearland	147.2200	+	● 167.9e	K5PLD	PARC
Pipe Creek	147.2800	+	● 156.7 (CA)	WD5FWP	BARK
Pittsburg	147.2600	+	● 151.4	WW5DC	-----
Plainview	146.7200	-	● 88.5 (CA)	W5WV	PARC
Plano	145.2500	-	● 123	WD5ERD	-----
Plantersville	145.2500	-	● 203.5	KB5JJE	Cochran
Pleasanton	147.3400	+	● 123	W5ROS	ROOST
Point	146.8000	-	● 141.3	WR5L	-----
Port Aransas	145.2900	-	● 110.9elx	KG5BZ	-----
Port Aransas	147.0400	+	● 107.2alx	KG5BZ	-----
Port Arthur	146.8600	-	● 103.5	WD5GJP	PARG
Port Arthur	147.2000	+	● 118.8e	KC5YSM	-----
Port Lavaca	147.0200	+	● 103.5a	W5KTC	PLARC

TEXAS

Location	Output	Input	Notes	Call	Sponsor
Quanah	146.6400	-	●	KY7D	-----
Quitman	147.3600	+	● 136.5	W5CKO	ETARS
Ranger	147.0600	+	● 131.8	N5RMA	-----
Ranger	147.3800	+	● 88.5	K6DBR	-----
Refugio	147.1800	+	● 136.5e	AD5TD	-----
Richardson	147.1200	+	●(CA)r	K5RWW	RWC
Richmond	145.4900	-	● 123erWX	KD5HAL	EMROG
Robert Lee	147.3400	+	● 88.5eWX	KC5EZZ	-----
			X		
Rockdale	147.2800	+	● 162.2	AF5C	TEMPLE ARC
Rockport	147.2600	+	● 103.5	KM5WW	ROCARC
Rosanky	145.4300	-	●	WB6ARE	-----
Rose Hill	146.7200	-	● 123	K5IHK	TMBLRPTCRP
Rosharon	147.1600	+	● 123eWX	N5QJE	-----
Rosston	145.4900	-	● 85.4e	WD5U	-----
Round Rock	146.7000	-	● 110.9e	N5MNW	-----
Sacse	145.2500	-	● 141.3	N5LOC	-----
San Angelo	145.2700	-	● 88.5x	W5QX	SAARC
San Angelo	146.8800	-	● 88.5	K5CMW	-----
San Angelo	146.9400	-	● 103.5	KC5EZZ	SAARC
			WX		
San Angelo	147.0600	+	● 103.5	N5DE	-----
San Angelo	147.3000	+	● 88.5	N5SVK	-----
San Antonio	145.1700	-	● 141.3el	WD5IEH	-----
San Antonio	145.3300	-	● 146.2	KC5RXY	-----
San Antonio	145.3700	-	● 114.8als	KE5HBB	-----
San Antonio	145.3900	-	● 100	W5SC	SARC
San Antonio	145.4500	-	● 141.3	N5UAP	-----
San Antonio	146.6600	-	● 110.9e	W5STA	STARS
San Antonio	146.7000	-	● 173.8	KA5IID	-----
San Antonio	146.8200	-	● 179.9	WA5FSR	SARO
			(CA)		
San Antonio	146.8400	-	● 123a	KB5OZC	-----
San Antonio	146.9000	-	●(CA)	KD5GAT	SAHARA
San Antonio	146.9400	-	● 179.9e	WB5FWI	SARO
			WX		
San Antonio	147.0200	+	●	W5RRA	SWRCARC
San Antonio	147.0400	+	● 123e	KK5LA	-----
San Antonio	147.0600	+	● 141.3	K5DSF	-----
San Antonio	147.0800	+	● 162.2	N5CSC	EXPLO700
San Antonio	147.1800	+	● 103.5	K5EOC	SAEM
San Antonio	147.2400	+	●	K5GE	-----
San Antonio	147.2600	+	● 103.5	K5SOJ	-----
San Antonio	147.2800	+	● 162.2	WD5FWP	-----
			(CA)		
San Antonio	147.3000	+	● 107.2e	W5XW	BEARS
San Antonio	147.3600	+	● 179.9	K5SUZ	SARO
			(CA)		
San Antonio	147.3800	+	● 162.2	AA5RO	AARO
			(CA)		

Location	Output	Input	Notes	Call	Sponsor
Santa Anna	147.1200	+	● 94.8	KE5NYB	-----
Schertz	147.2200	+	● 172	W5TXR	-----
Seabrook	147.2600	+	● 162.2	WB5KCA	LYCRC
Seguin	145.4900	-	● 123alx	W5CTX	-----
Seminole	145.4500	-	● 88.5	N5SOR	-----
Seminole	146.7800	-	● 88.5l	N5SOR	WTC
Sherman	147.0000	+	● 100	W5RVT	GCVHFSOC
Sherman	147.2800	+	● 107.2	W5COP	-----
Shiner	147.1200	+	● 141.3	W5CTX	-----
Sinton	147.0800	+	● 107.2	W5CRP	W5CRP
Smithville	145.3500	-	● 114.8	KE5FKS	BCARC
Smithville	147.2000	+	● 103.5el	N5ZUA	-----
Socorro	147.0100	+	●	W5WIN	Dig Bilingual Rad
South Padre Island	147.1200	+	● 114.8ls WX	W5RGV	STARS
South Padre Island	147.2400	+	● 114.8	KE5KLY	-----
Spearman	147.0400	+	● 88.5el WX	N5DFQ	DUST BOWL LIN
Stafford	145.2300	-	● 88.5	W5TI	HTEXIARC
Stephenville	147.3600	+	● 110.9e WX	K5Ily	CTARC
Sterling City	146.6400	-	● 88.5l	N5FTL	WTXC
Sulphur Springs	146.6800	-	● 151.4er	K5SST	HCARC
Sulphur Springs	147.0600	+	●	K5SST	DStar of SS
Sweetwater	145.2500	-	● 162.2l WX	KC5NOX	NCARA
Sweetwater	146.6800	-	● 186.2	KJ5CQ	-----
Taft	147.0000	-	● 107.2x	W5CRP	W5CRP
Taylor	145.4500	-	● 162.2s	WC5EOC	WC-ARES
Temple	146.8200	-	● 123	W5LM	TARC
Temple	147.3400	+	●	W5ARO	-----
Texarkana	145.4500	-	● 100e	KD5RCA	FOUR STATES
Texarkana	146.6200	-	● 100eWX	KD5RCA	FOUR STATES
Texarkana	147.1200	+	● 100e	KC5NTG	-----
Texas City	147.1400	+	● 167.9ae	WR5TC	GCRA
The Colony	147.3800	+	● 110.9	K5LRK	LAARK
Timpson	145.1500	-	● 107.2e	KK5XM	-----
Tomball	147.3800	+	●	WB5ZMV	-----
Trinity	145.3300	-	● 103.5	N5ESP	-----
Tyler	145.2100	-	● 88.5e	W5ETX	ETMC TYLER T
Tyler	145.3700	-	● 88.5el WX	N1EW	-----
Tyler	146.9600	-	●a	W5CKO	ETARS
Tyler	147.0000	-	● 110.9er WX	K5TYR	TYARC
Tyler	147.2400	+	● 88.5 (CA) e	W5ETX	E TX Emergency
Tyler	147.3800	+	●	K5PDQ	-----

324 144-148 MHz

TEXAS-UTAH

Location	Output	Input	Notes	Call	Sponsor
Utopia	147.1000	+	● 127.3	W5FN	-----
Uvalde	146.9000	-	● 100a	N5RUI	-----
Venus	145.3900	-	● 136.5er WX	WA5FWC	-----
Vernon	147.0200	+	●	NC5Z	-----
Victoria	145.1300	-	● 103.5e	W5DSC	VARC
Victoria	145.1900	-	● 103.5ex	W5DSC	VCARC
Victoria	147.1600	+	● 141.3el	WD5IEH	-----
Waco	146.6600	-	● 123a	AA5RT	-----
Waco	147.1600	+	●	WA5BU	BAYLOR ARC
Waco	147.3200	+	● 123e	W5TSG	Texas State Guard A
Waco	147.3600	+	● 123	AA5RT	-----
Weatherford	145.2500	-	● 103.5	W0BOD	-----
Weatherford	147.0400	+	● 110.9	W5URH	-----
Weesatche	147.3200	+	● 162.2el	WD5IEH	-----
Weslaco	146.7200	-	● 114.8	KC5WBG	-----
Wharton	145.3300	-	● 167.9	W5DUQ	Golden Crescent AR
Whitewright	145.2500	-	● 114.8	KE5HWQ	-----
Whitney	146.6200	-	● 123eWX	NZ5T	LWARS
Wichita Falls	146.6200	-	● 156.7	KD5INN	-----
Wichita Falls	146.6600	-	● 192.8 (CA)	K5WFT	-----
Wichita Falls	146.9400	-	● 192.8ar	W5US	WF VHF CLUB
Wichita Falls	147.0600	+	● 156.7ar	W5GPO	Wichita Falls RC
Wichita Falls	147.1200	+	● 192.8lx	N5LEZ	-----
Wichita Falls	147.1400	+	● 192.8 (CA)	N5WF	Morton
Wills Point	145.2700	-	● 136.5	WB5HGI	TVARC
Wills Point	147.2800	+	● 136.5er WX	KK5AU	ESARA
Wimberley	147.0600	+	● 103.5	W5FUA	-----
Wimberley	147.1000	+	● 141.3alx	W5CTX	WARS
Winnsboro	147.1400	+	● 118.8e	KG5E	-----
Yoakum	147.0400	+	●	WA5VIO	LCRC
Yorktown	146.6400	-	● 103.5	KD5BXV	CCARC
Zapata	147.0200	+	● 114.8	KJ5HW	-----

UTAH

CENTRAL

East Ephraim	146.6600	-	●a L(146.86)x	W7DHH	Skyline
East Holden	147.1000	+	● 100 (CA) L(433.650)x	N7GGN	Skyline
East Monroe	146.8600	-	● 100.0a L(146.66)	WB7REL	Skyline
East Salina	146.7200	-	● 131.8a L(146.66 448.275)	WB7REL	Skyline
Indianola	146.7200	-	● 100.0a L(146.66)z	WB7REL	Skyline

Location	Output	Input	Notes	Call	Sponsor
Manti	145.2900	-	● 131.8a L(146.660)xz	WB7REL	-----
Marysvale	147.2000	+	●x	K1ENT	-----
Monroe	146.6400	-	●a L(146.72)	W7JVN	-----
NORTH					
Bear Lake	147.0200	+	● 100.0e L(147.180 147.120)x	K7OGM	K7JL
Clarkston	147.2000	+	● 103.5e L(146.720)	AC7O	BARC
Fielding-Riverside	147.2200	+	● 123.0 L(448.300 / 145.290 / 145.430)x	AB7TS	GSARC
Logan	145.4100	-	● 103.5	AC7O	BARC
Logan	146.6400	-	●a	WA7MXZ	BARC
Logan	146.7200	-	● 103.5 (CA) L(147.260)xz	AC7O	BARC/UVHFS
Logan	147.2400	+	● 79.7 L(449.325)	N7RRZ	-----
Logan	147.3200	+	●	KA7FAP	-----
Malad	146.4300	146.4300	●L(146.850 147.180)	WA7FDR	-----
Montpelier	147.1200	+	● 100	AG7BL	K7OGM
Montpelier	147.3800	+	●	AC7TJ	-----
Red Spur	145.3100	-	● 103.5 (CA) L(146.720 147.260 449.625)x	WA7KMF	BARC
Tremonton	145.4300	-	● 123ael	KK7DO	GSARC
NORTHEAST					
Altamont	146.7400	-	● 100.0a	WB7CBS	-----
Coalville	147.2400	+	● 136.5a L(147.140 / 147.160)x	K7HEN	-----
Duchesne	147.2600	+	●	N7PQD	BARC
Myton	145.4900	-	●a L(147.32)	W7BAR	W7BYU
Roosevelt	146.9200	-	● 136.5e	W7BYU	-----
Vernal	147.0400	+	● 136.5e L(147.32)x	W7BAR	BARC
Vernal	147.1000	+	● 136.5ae x	W7BAR	BARC
Vernal	147.3400	+	● 136.5x	KK7EX	-----
PRICE					
Castledale	147.0600	+	● 147.32 (CA) L(147.320)rx	K7SDC	SDARC
Castledale	147.1400	+	● 88.5 (CA) L(147.320)rx	K7SDC	SDARC
Price	147.2000	+	● 88.5	K7GX	-----
Scofield	145.3100	-	● 88.5 (CA) L(147.320)rx	K7SDC	SDARC
Scofield	147.0800	+	● 88.5 (CA) L(147.320)rx	K7SDC	SDARC

326 144-148 MHz

UTAH

Location	Output	Input	Notes	Call	Sponsor
Sunnyside	147.3200	+	● 88.5 (CA) lrx	K7SDC	SDARC
SALT LAKE CITY					
Salt Lake	147.3200	+	● 100.0e	N7HIW	Salt Lake City
Salt Lake	147.3200	+	● 100.0e	N7HIW	Salt Lake City
SOUTH					
Kanab	146.8800	-	●	W7NRC	KCARC
Kanab	147.3600	+	●	WI7M	-----
Page AZ	146.9600	-	● 100.0 L(146.800)x	W7WAC	-----
SOUTH EAST					
Boulder	146.9200	-	●	KE7ZDV	-----
Bryce Canyon	145.3500	-	● 123x	W6DZL	-----
Mexican Hat	145.4100	-		KD7HLL	-----
SOUTHEAST					
Hanksville	147.0800	+	● 136.5 (CA) L(147.320)rx	K7SDC	SDARC
Moab	146.7600	-	● 88.5 (CA) L(147.32)rx	K7QEQ	-----
Moab	146.9000	-	● 88.5 (CA) L(146.76)r	K7QEQ	SDARC
Monticello	146.6100	-	● 88.5 (CA) L(147.320)rx	K7SDC	SDARC
SOUTHWEST					
Cedar City	145.4700	-	●	WV7H	-----
Cedar City	146.7600	-	● 123.0 (CA)x	K7JH	-----
Cedar City	146.8000	-	● 100.0 L(146.94)x	WV7H	-----
Cedar City	146.9800	-	●	N7KM	-----
Cedar City	147.0600	+	●	N7AKK	-----
Delta	147.3800	+	●	KB7WQD	-----
Enterprise	146.7400	-	● 100x	NR7K	-----
Glendale	146.7200	-	● 100.0a L(146.86 447.450)	W7NRC	Skyline
Hinckley	147.2600	+	●	N7WPF	-----
Kannaraville	146.6800	-	●	WA7GTU	-----
Milford	146.9400	-	● 100.0 L(146.800 147.180)x	WR7AAA	WA7GTU
Monroe	146.8400	-	● 100.0 L(1-7475)pr	K1ENT	-----
New Harmony	146.6800	-	● 100.0	WA7GTU	-----
Panguitch	147.1600	+	● 100x	N7NKK	ERC
St George	145.4900	-	● 100x	W7DRC	DARC
St George	146.6400	-	●a	W7DRC	-----
St George	146.7000	-	100.0 (CA)	KA7STK	-----
St George	146.8200	-	● 100.0 L(146.94)x	NR7K	DARC
St George	146.9100	-	● 100.0ex	NR7K	-----

Location	Output	Input	Notes	Call	Sponsor
St George	147.2600	+	●TE-SUNx	K7SG	-----
Toquerville	145.4500	-	●eL(145.49 146.640)x	KD7HUS	-----
WASATCH FRONT					
Antelope Is	147.0400	+	● 123 (CA) exz	K7DAV	DCARC/VHFS
Bountiful	147.3000	+	● 123	W7CWK	-----
Brigham City	145.2900	-	● 123e L(145.430 448.300)	N7WFM	GSARC
Brighton	145.2700	-	● 100.0e L(147.180 147.120)x	K7JL	-----
Brighton	146.6200	-	●L(146.62) x	W7SP	UARC
BYU Campus	145.3300	-	●(CA) L(E96806)	N7BYU	KI7TD
Coalville	147.3600	+	● 100x	WA7GIE	-----
Coalville	147.3800	+	●x	WB7TSQ	-----
Huntsville	145.2100	-	●	W7DBA	-----
Huntsville	146.6800	-	●a L(145.49)x	N7JSQ	ARI
Layton	146.9600	-	● 100.0x	K7MLA	ERC
Levan Peak	145.2700	-	● 103.5e L(147.120 147.180)x	K7JL	-----
Magna	145.3700	-	●x	K7MLA	ERC
Mapleton	146.8000	-	● 100.0 E-SUN L(448.25)	N6EZO	-----
Midway	147.2000	+	● 88.5 L(449.525)	N7ZOI	-----
Mirror Lake	147.3800	+	●x	WA7GIE	-----
Morgan	147.0600	+	●	KB7ZCL	-----
Murray	145.3500	-	● 100.0 L(HF REMOTE 7.272 KHZ)rRB	NM7P	UVHFS
Ogden	145.1125	-	●	KE7EGG	-----
Ogden	145.2500	-	●a	KE7FO	-----
Ogden	145.4100	-	● 123	WB7TSQ	SNP
Ogden	145.4900	-	●a L(146.68)	K7HEN	ARI
Ogden	146.8200	-	● 123	W7SU	OARC/UVHFS
Ogden	146.9000	-	● 123	W7SU	OARC/UVHFS
Ogden	146.9200	-	● 123.0 L(449.775)	N7TOP	-----
Ogden	147.2600	+	● 103.5 (CA) L(146.720 / 449.625)x	AC7O	BARC
Ogden	147.3800	+	●x	WB7TSQ	-----
Orem	145.4700	-	● 100a	N7BSA	Expst1973
Orem	146.7800	-	●ax	N7PKI	-----
Payson	147.0200	+	● 100.0a	K7MLA	ERC
Payson	147.3400	+	● 100x	K7UCS	UTCOARES
Powder Mtn	145.4700	-	● 123	KC7SUM	-----

328 144-148 MHz

UTAH-VERMONT

Location	Output	Input	Notes	Call	Sponsor
Promontory	145.4100	-	● L(146.920)z	N7TOP	SNP
Provo	145.2300	-	● 131.8ers	K7UCS	UTCOARES
Provo	146.7600	-	●(CA)e L(l-3352)x	W7SP	UARC
Provo	147.2800	+	● 141.3e L(449.675 / 448.325)x	K7UCS	UTCOARES
Provo Edgemont	147.2200	+	●a L(145.250)	WA7YZR	KR7D
Salt Lake	145.1900	-	100	W7IHC	IHC
Salt Lake	145.2100	-	●a	AA7JR	UVHFS
Salt Lake	145.4100	-	● 162.2	KE7GHK	SNP
Salt Lake	145.4500	-	● 100ex	WA7UAH	ERC
Salt Lake	146.6200	-	●e L(146.62)x	W7SP	UARC
Salt Lake	146.7000	-	● 100e	KD0J	SLCOARES
Salt Lake	146.8400	-	●aers	N7PCE	SLCOARES
Salt Lake	146.8800	-	● 88.5aers	KD0J	UVHFS
Salt Lake	146.9400	-	● 88.5ex	K7JL	UVHFS
Salt Lake	147.0600	+	●	K7CEM	UVHFS
Salt Lake	147.0800	+	● 77.0	WX7Y	SDARC
Salt Lake	147.1200	+	L(147.320)x ● 100.0e	K7JL	-----
Salt Lake	147.1400	+	L(147.180 / 145.270)x ● 127.3e	K7MLA	-----
Salt Lake	147.1600	+	L(147.160 / 147.240)x ● 127.3a	K7MLA	-----
Salt Lake City	146.7400	-	L(147.14 / 147.24) ● 114.8	KD7NX	MARA
Snowbird	147.1800	+	● 100.0e L(147.120 / 145.270)x	K7JL	-----
Sundance	145.2500	-	● L(147.220)	KR7D	-----
Tooele	147.3000	+	● 100	W7EO	-----
WEST					
Delle	145.3500	-	●	K7HK	-----
Tooele	146.9800	-	●a L(145.39)x	W7EO	TCARES
Vernon	145.3900	-	● 100.0a L(146.980)x	W7EO	TCARES
Wendover	147.2000	-	● 100.0 L(146.980)	W7EO	-----
Wendover	147.2000	+	● 146.98l	W7EO	TCARES

VERMONT

BURLINGTON

Bolton	145.1500	-	● 100.0elx	WB1GQR	RANV
Burlington	146.6100	-	● 100.0e	W1KOO	BrlngtnARC
Essex Jct	146.7900	-	● 103.5	W1HIO	W1HIO

144-148 MHz 329
VERMONT-VIRGINIA

Location	Output	Input	Notes	Call	Sponsor
Essex Jct	146.8500	-	● 100.0	W1CTE	Essex HS
Mt Mansfield	146.9400	-	● 100.0	W1CTE	BrlngtnARC
CENTRAL					
Fayston	145.4100	-	● 100.0	K1VIT	VT Intercnt
Killington	146.8800	-	● 110.9ex	W1ABI	NFMRA
EAST CENTRAL					
Barre	147.3900	+	● 100.0	N1IOE	N1IOE
Cabot	146.8200	-	● 100.0	W1BD	CentVtARC
Corinth	147.2100	+	● 100.0l	KB1FDA	KB1FDA
Norwich	145.1300	-	● 100.0	N1CIV	N1CIV
Tunbridge	146.9700	-	●	K1MOQ	K1MOQ
Williamstown	146.6250	-	● 100.0e	W1BD	CentVtARC
NORTHEAST					
Glover	147.3750	+	●	KB1BRN	BARF
Jay Peak	146.7450	-	● 100.0	K1JAY	StAlbansRC
NORTHWEST					
St Albans	145.2300	-	● 100.0	N1STA	StAlbansRC
SOUTHEAST					
Marlboro	147.0150	+	● 100.0e	N1HWI	N1HWI
Mt Ascutney	146.7600	-	● 110.9e	W1UWS	CtVlyFMA
Newfane	147.0900	+	● 110.9l	WA1KFX	NFMRA
SOUTHWEST					
Mt Equinox	145.3900	-	● 100.0ex	WA1ZMS	WA1ZMS
Shaftsbury	146.8350	-	●	K1SV	SOVARC
WEST CENTRAL					
Middlebury	147.3600	+	● 100.0	WA1NRA	Add Co ARA
Rutland	147.0450	-	● 100.0e	W1GMW	GreenMtWS

VIRGIN ISLANDS

USVI

St Croix	147.1100	+	● 100	NP2VI	St. Croix ARC
St Croix	147.2500	+	●ae	NP2VI	St Croix ARC
St John	146.6300	-	● 100	NP2L	St. John ARC
St John	146.9100	-	●e	NP2OW	St John ARC (KP
St Thomas	146.8100	-	●a(CA)el	KP2O	-----
St Thomas	146.9700	-	●	KP2T	-----

VIRGINIA

Abingdon	147.3450	+	●	NM4L	-----
				103.5/103.5	
Accomac	147.2550	+	●	K4BW	Eastern Shore A
				156.7/156.7a(CA)elrs	
Altavista	146.6550	-	● 100/100a	WA4ISI	WA4ISI
				(CA)e	
Amelia	145.1900	-	●	WB3R	-----
Amelia	145.2500	-	●	KB4YKV	KB4YKV
Courthouse					
Amherst	145.4900	-	●	K4CQ	K4CQ
				136.5/136.5	

330 144-148 MHz

VIRGINIA

Location	Output	Input	Notes	Call	Sponsor
Axton	146.6250	-	●	K4TFC	K4TFC
			107.2/107.2		
Bald Knob	146.9100	-	●	77/77 KD4BNQ	KD4BNQ
Bassett	145.1700	-	●	KF4RMT	KF4RMT
			107.2/107.2		
Bedford	145.2300	-	●	N4CH	N4CH
Bedford	146.6850	-	●	100/100e WA1ZMS	WA1ZMS
			rs		
Bedford	147.1050	+	●	es WB4JBJ	WB4JBJ
Big A Mtn	146.8050	+	●	KD4TC	TCARC
			103.5/103.5		
Blacksburg	146.7150	-	●	W9KIC	K4KDJ
Bland	145.3500	-	●	KD4LMZ	-----
			103.5/103.5		
Bluefield	145.2500	-	●	100/100 KD8XK	ARA-SOUTH
Bluefield	145.4900	-	●	W8MOP	W8MOP
			103.5/103.5		
Bluefield	146.9550	-	●	100/100 WZ8E	ARA-SOUTH
Boydton	147.2400	+	●	KD4ZTK	KD4JMH
Bristol	146.8800	-	●	WD4CYZ	WD4CYZ
Bristol	147.0750	-	●	77/77 KK4MW	-----
Charlottesville	145.4500	-	●	K4DND	K4DND
			151.4/151.4		
Charlottesville	146.7300	146.3000	●	K4DND	-----
			151.4/151.4		
Charlottesville	146.7600	-	●	WA4TFZ	Albemarle ARC
			151.4/151.4		
Charlottesville	146.8950	-	●	rsWA4TFZ	Albemarle ARC
			151.4/151.4		
Charlottesville	146.9250	-	●	WA4TFZ	Albemarle ARC
			151.4/151.4		
Chesapeake	145.1500	-	●	W4FOS	K4AMG
			103.5/103.5		
Chesapeake	146.6100	-	●	W4CAR	W4CAR
Chesapeake	146.7900	-	●	N4SD	HAMPTON RDS RC
Chesapeake	146.8200	-	●	W4CAR	W4CAR
			162.2/162.2		
Chesterfield	145.3100	-	●	KA4CBB	KD4KWP
			127.3/127.3		
Chesterfield	147.3600	+	●	KA4CBB	KA4CBB
			127.3/127.3e		
Claypool Hill	146.8050	+	●	KU4RK	KU4RK
			103.5/103.5		
Clinchco	147.1500	+	●	88.5/88.5 KB4RFN	KB4AKS
Clinchco	147.2550	+	●	WD4CYZ	WD4CYZ
Coeburn	145.4300	-	●	AD4OV	AD4OV
			103.5/103.5		
Colonial Heights	145.3900	-	●	74.4/74.4 KE4EUE	-----
			e		

Location	Output	Input	Notes	Call	Sponsor
Courland	146.7450	-	●	N4WFU 131.8/131.8elrswx	N4WFU
Covington	146.8050	-	●	WA4HTI 107.2/107.2l	-----
Danville	146.7000	-	●	K4AU 107.2/107.2	K4AU
Dublin	146.6700	-	●	W4CBM	W4CBM
Dublin	147.1800	+	●	N4NRV 103.5/103.5	-----
Eagle Rock	146.6400	-	●	WB8BON 107.2/107.2el	-----
Eastville	147.3450	+	●	KN4GE 156.7/156.7	ESHARC
Elk Creek	147.2400	+	●	N4MGQ 107.2/107.2l	-----
Fancy Gap	145.3300	-	●	77/77l N4VRD	-----
Farmville	145.3300	-	●	KE4ZBH	SARA
Farmville	146.9100	-	●	KE4ZBH	SARA
Farmville	146.9550	-	●	WR4CV 136.5/136.5elrswx	CVRA
Floyd	147.2100	+	●	W4FCV 114.8/114.8	-----
Franklin	147.2700	+	●	WT4FP 131.8/131.8	FRANKLIN PD
Galax	147.0900	+	●	W4BRC	-----
Gate City	146.8200	-	●	N4WWB 103.5/103.5	-----
Gloucester	145.3700	-	●	100/100e W4HZL S	-----
Goochland	147.0900	+	●	N4TZE	-----
Grundy	146.8350	-	●	KK4EH	KK4EH
Grundy	147.3150	+	●	K4NRR	-----
Gum Spring	147.2700	+	●	WB4IKL 203.5/203.5	WB4IKL
Hampton	145.1700	-	●	WA4ZUA 131.8/131.8	WA4ZUA
Hampton	145.4600	-	●	100/100e K4HPT r	-----
Hampton	145.4900	-	●	100/100e K4HPT r	-----
Hampton	146.7300	-	●	100/100 W4QR	SPARK
Hampton	146.9250	-	●	K4TM	KI4JNI
Hampton	147.2250	+	●	KA4VXR 136.5/136.5	KA4VXR
Hansonville	145.3700	-	●	WR4RC 103.5/103.5	WR4RC
Heathsville	147.3300	+	●	100/100e W4NNK	W4NNK
Hillsville	145.2700	-	●	W4GHS 103.5/103.5r	-----

332 144-148 MHz

VIRGINIA

<i>Location</i>	<i>Output</i>	<i>Input</i>	<i>Notes</i>	<i>Call</i>	<i>Sponsor</i>
Jarratt	146.6250	-	● 100/100	N4LLE	K4SVA
Kilmarnock	146.8350	-	●	W4NNK	-----
			173.8/173.8		
Lexington	147.3000	+	●	KI4ZR	ROCKBRIDGE ARC
Lexington	147.3300	+	●	KI4ZR	ROCKBRIDGE ARC
Lynchburg	145.2900	-	●	N4TZE	-----
			103.5/103.5		
Lynchburg	145.3700	-	●	KC4RBA	KC4RBA
			186.2/186.2		
Lynchburg	147.0150	-	●	AB4FU	-----
			131.8/131.8		
Lynchburg	147.1950	+	●	WA4RTS	WA4RTS
			136.5/136.5es		
Lynchburg	147.3750	+	●	KB4ILD	-----
Marion	146.6400	-	●	KM4X	-----
			103.5/103.5		
Martinsville	147.1200	+	●	WG8S	KC4SUE
			107.2/107.2		
Martinsville	147.2850	+	●	K4MVA	PATRICK HENRY AR
			107.2/107.2		
Mechanicsville	146.8050	-	● 97.4/97.4	W4TTL	W4TTL
Mechanicsville	147.0600	+	● 74.4/74.4	KJ4IT	-----
Mecklenburg	147.0000	+	● 77/77els	KB2AHZ	KB2AHZ
			WX		
Monterey	147.1800	+	● 100/100	WD4ITN	-----
Montpelier	145.2500	-	●	KQ4RH	KQ4RH
			107.2/107.2		
Mountain Lake	146.8650	+	●	WZ8E	ARA-SOUTH
			110.9/110.9		
New Kent	145.4100	-	● 74.4/74.4	NK4AR	K2QIJ
Newport News	145.2300	-	● 100/100	W4MT	W4MT
Newport News	147.0750	+	● 100/100	AD4ZK	AD4ZK
Newport News	147.1650	+	●	W4CM	-----
Norfolk	145.3300	-	●	W4VB	K4DA
			131.8/131.8		
Norfolk	147.3750	+	●	W4VB	W4VB
			131.8/131.8		
Norton	146.8650	-	●	KG4VFO	KG4VFO
			103.5/103.5		
Norton	147.0150	-	● 88.5/88.5	WD4GSM	K4AXO
Palmyra	145.1700	-	●	W4FCO	W3DRY
			151.4/151.4		
Pearisburg	147.1350	+	● 100/100	KD4BNQ	-----
Pearisburg	147.3750	+	● 100/100	W4NRV	W4NRV
Petersburg	146.9850	-	●	KE4SCS	KE4SCS
			127.2/127.2a(CA)		
Petersburg	147.3900	+	● 74.4/74.4	K4SRM	WC4VAA
Pgap Airport	145.4900	-	●	KG4OXG	KE4PVL
			131.8/131.8		

Location	Output	Input	Notes	Call	Sponsor
Poquoson	145.2700	-	● 100/100e rs	N4TGR	-----
Portsmouth	146.7000	-	● 100/100	AA4AT	K4SM
Portsmouth	146.8500	-	●	W4POX	PORTSMOUTH
Powhatan	147.2100	+	● 97.4/97.4	KC4NSE	-----
Pungoteague	145.1100	-	●	N4TIK	N4TIK
Radford	147.0000	+	● 156.7/156.7 107.2/107.2e	KB4RU	-----
Richlands	147.1500	+	●	KM4FY	KM4FY
Richmond	145.1100	-	●	WA4MAS	-----
Richmond	145.4300	-	● 74.4/74.4 a(CA)e	W4SQT	Metropolitan RA
Richmond	146.8800	-	● 74.4/74.4 eWX	W4RAT	RATS
Richmond	146.9400	-	● 74.4/74.4 e	N4VEM	VDEM
Richmond	147.1350	+	● 107.2/107.2	KC4VDZ	-----
Richmond	147.1800	+	● 74.4/74.4	W4VCU	WC4VAA
Riner	145.1500	-	●	N3ZE	N3ZE
Roanoke	145.2100	-	●	N2EDE	N2EDE
Roanoke	145.3900	-	● 107.2/107.2e	N4MGQ	-----
Roanoke	146.7450	-	● 107.2/107.2l	K4ROA	-----
Roanoke	146.9400	-	● 107.2/107.2	N4AP	N4AP
Roanoke	146.9850	-	● 107.2/107.2	W4CA	ROANOKE VALL
Roanoke	147.2700	+	●	KB4QWO	ARA-SOUTH
Rustburg	146.8350	-	● 173.8/173.8	N4UTN	N4UTN
Salem	146.8800	-	● 107.2/107.2	KF4RGH	W4KZK
Saluda	145.4500	-	●	AA4HQ	-----
Smithfield	147.1950	+	● 100/100a (CA)ersWX	WT4RA	WT4RA
South Boston	145.3500	-	● 100/100	W4HCH	W4HCH
South Boston	147.0600	-	●	NM4V	NM4V
South Hill	145.4700	-	●	N4ZCM	N4ZCM
South Hill	147.2400	+	● 74.4/74.4	W4CMH	WC4VAA
Staunton	145.4500	-	● 131.8/131.8	KD4KAU	KD4KAU
Staunton	146.7000	-	● 131.8/131.8	KD4WWF	-----
Staunton	146.8500	-	● 131.8/131.8	WA4ZBP	-----
Staunton	146.9700	-	●	W4WRN	-----

334 144-148 MHz

VIRGINIA

Location	Output	Input	Notes	Call	Sponsor
Staunton	147.0450	+	●	KE4CKJ	EKRA
				131.8/131.8	
Stuarts Draft	147.3600	+	●	KB4OLM	-----
Vesta	145.1100	-	●	100/100l NJ1K	NJ1K
Virginia Beach	146.8950	-	●	W4KXV	VBEARS
Virginia Beach	146.9700	-	●	W4KXV	VBEARS
				141.3/141.3	
Virginia Beach	147.0450	+	●	WA4TCJ	WA4TCJ
Virginia Beach	147.3750	+	●	W4NV	TIDEWATER ARC
Walkerton	146.7150	-	●	W4TTL	W4TTL & HANOVER
Waynesboro	147.0750	+	●	W4PNT	-----
Williamsburg	146.7600	-	●	KB4ZIN	KC4CMR
Williamsburg	147.1050	+	●	KB4ZIN	KC4CMR
Wise	145.2100	-	●	KF4VDF	KF4VDF
				103.5/103.5	
Wise	147.3900	+	●	KC4MAI	KC4MAI
Wytheville	146.7750	-	●	K4EZ	W4VSP
				103.5/103.5	
Wytheville	146.8950	-	●	K4EZ	W4VSP
				103.5/103.5	
ALL OF TMARC AREA					
SNP	145.1700	-	●		-----
CULPEPER					
Culpeper	147.1200	+	●	146.2e W4CUL	ClipprARA
DAHLGREN					
King George	146.7450	-	●	107.2er W4KGC	NNARC
FREDERICKSBURG					
Fredericksburg	147.0150	+	●e	K4TS	RVARC
Quantico	147.3450	+	●	167.9 K3FBI	FBI ARA
Stafford	145.2700	-	●	79.7 (CA) WS4VA	SARA
				eWX	
Stafford	145.3200	-	●L(DSTAR)	WS4VA	SARA
Stafford	147.3750	+	●	79.7aer WS4VA	SARA
FRONT ROYAL					
Front Royal	145.2100	-	●	141.3 K4QJZ	K4QJZ
				A(*911)e	
HARRISONBURG					
Harrisonburg	145.1300	-	●	131.8es K4MRA	MARA
				WX	
Harrisonburg	147.3150	+	●	131.8 K4MRA	MARA
Penn Laird	147.2250	+	●	131.8 K4KLH	K4KLH
LURAY					
Luray	147.0300	+	●	131.8 KE4JSV	KE4JSV
Mt Jackson	146.7150	-	●	146.2e KB6VAA	ShenCo ARES
New Market	146.6250	-	●	131.8e KQ4D	Big Mtn RA
				WX	
SPOTSYLVANIA					
Spotsylvania	146.7750	-	●	156.7 AE4ML	AE4ML
				(CA)el	

144-148 MHz 335
VIRGINIA-WASHINGTON

<i>Location</i>	<i>Output</i>	<i>Input</i>	<i>Notes</i>	<i>Call</i>	<i>Sponsor</i>
WARRENTON					
Warrenton	147.1650	+	● 167.9	W4VA	Fauquier ARA
WASHINGTON AREA					
Alexandria	145.3800	-	●L(DSTAR)	W4HFH	Alex RC
Alexandria	146.6550	-	● 141.3	K4US	MVARC
			(CA)eZ(911)		
Alexandria	147.3150	+	● 107.2	W4HFH	Alex RC
Arlington	145.1500	-	●	WB4MJF	WB4MJF
Arlington	145.4700	-	● 107.2	W4WVP	Arlington ARC
Arlington	146.6250	-	● 107.2elr	W4AVA	ARPSC
Dulles	147.3300	+	● 203.5e	K4IAD	E-STAR
Dulles Airport	145.3100	-	● 77.0 (CA)	W4DLS	DARG
			e		
Fairfax	146.7900	-	●ae	NV4FM	NVFMA
Fairfax	146.7900	222.5000	●(CA)elz	NV4FM	NVFMA
Haymarket	145.1300	-	● 107.2	N3KL	N3KL
Haymarket	145.4500	-	●L(DSTAR)	N4USI	AO-27 Ctrl Op
Loudoun	146.7000	-	● 77.0ae	WA4TXE	WA4TXE
			WX		
Manassas	146.8650	-	●L(DSTAR)	W4OVH	OVHARC
Manassas	146.9700	-	● 100.0e	W4OVH	OVHARC
Tysons Corner	145.3400	-	●L(DSTAR)	NV4FM	NVFMA
Tysons Corner	146.9100	-	●a(CA)el	NV4FM	NVFMA
			LITZZ		
Vienna	146.6850	-	●e	K4HTA	VWS
Vienna	147.2100	+	●ae	W4CIA	AMRAD
Woodbridge	147.2400	+	● 107.2	W4IY	WWI
			(CA)e		
WEST					
Page Co	146.6700	-	● 114.8es	W4GSB	W4GSB
WESTMORELAND					
Montross	146.8950	-	● 146.2es	W4GMF	W4GMF
WINCHESTER					
Berryville	145.3900	-	● 146.2	K4USS	K4USS
Bluemont	147.3000	+	● 146.2ar	WA4TSC	WA4TSC
Winchester	146.8200	-	● 146.2e	W4RKC	SVARC

WASHINGTON

FREQUENCY USAGE--IACC AREAS

Snp	145.1300
Snp	145.2900

W WA - FREQUENCY USAGE

Crossband	146.6000	146.6000
Experimental	145.5000	145.8000
Rptr Inputs	144.5100	144.8900
Rptr Inputs	146.0200	146.4000
Rptr Inputs	147.6200	147.9800
Rptr Outputs	145.1000	145.4900
Rptr Outputs	146.6200	147.3800

336 144-148 MHz

WASHINGTON

Location	Output	Input	Notes	Call	Sponsor
Satellite	145.8000	146.0000			
Shared	145.1300	145.1300			
Shared	145.2900	145.2900			
Simplex	146.4200	146.5800			
Simplex	146.5200	146.5200			
Simplex	147.4000	147.5800			
UNB #2 Repeater Input	147.3950	147.3950			
UNB#1 Repeater Input	146.6050	146.6050			
UNB#2 Repeater Output	147.9950	147.9950			
VNB Repeater Inputs	147.40625	147.50625			
VNB Repeater Output	146.40625	146.50625			
E WA - ALMIRA Almira	147.0000	+	100.0l	WC7LC	LCRG
E WA - CENTRAL Saddle Mtn	145.3500	-	100.0a	N7MHE	N7MHE
E WA - CHELAN Manson	146.8200	-	103.5/103.5	K7YR	LCRC
McNeal Canyon	147.1000	+	●	K7SMX	LCRC
E WA - CLARKSTON Clarkston	145.3500	-	● 114.8e	N7SAU	N7SAU
Potter Hill	145.3900	-	●(CA)r	KA7FAJ	KA7FAJ
E WA - CLE ELUM Cle Elum	147.1600	+	● 131.8ae	WR7UKC	UKCARC
Sky Meadows	147.3600	+	● 131.8el	WR7KCR	KCRA
E WA - COLFAX Kamiak Butte	146.7400	-	●elx	W7HFI	W7OE
E WA - COLVILLE Monumental Mtn	146.6200	-	● 77.0elrx	K7JAR	PARC
E WA - COULEE DAM Coulee Dam	146.8600	-	● 100.0	KE7NRA	CDRC
E WA - DAVENPORT Teel Hill	147.0400	+	●l	WC7LC	LCRP
E WA - ELLENSBURG Ellensburg	145.2100	-	151.4e	W7HMT	W7HMT
Ellensburg	146.7200	-	● 131.8z	WR7KCR	KCRA
E WA - EPHRATA Beezly Hill	145.3100	-	● 100.0 (CA)z	W7TT	W7TT
E WA - GOLDENDALE Emer Only	145.3300	-	173.8p	KC7SR	KC7SR
Juniper Point	146.8200	-	82.5el	KF7LN	KF7LN
Simcoe Mtn	146.9200	-	88.5a	KC7UTD	KC7UTD

"The Northwest's Largest Ham Convention"

SEA-PAC '14



SEA-PAC '15

June 6 - 8, 2014

June 5 - 7, 2015

**ARRL Northwestern Division Convention
Seaside Convention Center, Seaside Oregon**

Commercial Exhibits • Giant Flea Market • Banquet/Entertainment
Workshops • Seminars • Prizes • VE Testing • Special Event Station

Right near the Beautiful Pacific Northwest Ocean Beach

General Info—info@seapac.org

Registration Info—registration@seapac.org

SEA-PAC

Post Office Box 25466
Portland, OR 97298-0466

Exhibitor Info—exhibitors@seapac.org

Flea Market Info—fleamarket@seapac.org

SEA-PAC on the Web: www.seapac.org

338 144-148 MHz

WASHINGTON

Location	Output	Input	Notes	Call	Sponsor
E WA - GRANGER					
Cherry Hill	147.0400	+	● 123.0	KA7IJU	KA7IJU
E WA - KENNEWICK					
Kennewick	147.3200	+	●I	K7SRG	SpoRptGr.
E WA - MEDICAL LAKE					
Booth Hill	145.3700	-	● 141.3	KA7ENA	KA7ENA
E WA - MOLSON					
Ne Wa	145.4100	-	100.0	KK7EC	OCEM
E WA - MOSES LAKE					
Wheeler Rd	146.7000	-	100.0	N7MHE	N7MHE
E WA - NEWPORT					
Cooks Mtn	147.1200	+	● 100.0	WB7TBM	Pend ARC
E WA - NORTHEAST					
Chewelah Pk	145.4300	-	● 100.0e	WR7VHF	IEVHF
Stranger	145.2500	-	●	N7BFS	N7BFS
Stranger Mtn	147.3600	+	●(CA)lx	KF7QLH	W7OE
E WA - OKANOGAN					
Pitcher Mtn	146.7200	-	●z	KK7EC	OCEC
E WA - OMAK					
Omak	147.2000	+	● 127.0lx	AK2O	SpoRptGr
E WA - OROVILLE					
Buckhorn Mtn	147.1400	+	● 103.5e	KD7ITP	KD7ITP
E WA - PLYMOUTH					
Sillusi Butte	145.4900	-	67.0	KC7RWC	UMESRO
Sillusi Butte	147.0200	+	● 103.5	AI7HO	HARC
E WA - PROSSER					
Prosser	147.1800	+	123.0	KA7SSB	KA7SSB
E WA - PULLMAN					
Pullman	145.4700	-	●	WA7WNJ	WA7WNJ
E WA - REPUBLIC					
Republic	145.1900	-	●lrz	N7XAY	FCARES
E WA - RICHLAND					
Rattlesnake	146.7600	-	100.0e	W7VPA	TCARC
E WA - RITZVILLE					
Ritzville	146.7200	-	●a	WD7C	WD7C
E WA - RIVERSIDE					
Tunk Mtn	145.4500	-	● 100.0ex	W7GSN	OMRA
E WA - SPOKANE					
Browns Mtn	147.3000	+	● 100.0erx	W7GBU	SPO CO DES
Farm Bank	147.3400	+	123.0e	WR7VHF	IEVHF
Krell	145.3900	-	● 127.3el	W7UPS	W7UPS
Krell	146.8800	-	● 123.0ae	WR7VHF	IEVHF
Lookout Point	147.0600	+	77.0l	N7BFS	N7BFS
Mica Peak	145.1100	-	● 118.8l	WA7UOJ	WA7UOJ
Mica Peak	145.1500	-	118.8l	WA7RVV	WA7RVV
Mica Peak	147.2400	+	●elx	WA7HWD	NW Tri. St.
Mica Peak	147.3800	+	● 131.8el	W7OE	W7OE
Spokane	145.1700	-	114.8	K7MMA	K7MMA
Spokane	145.2100	-	100.0 (CA)e	W7TRF	SpoHRC

Location	Output	Input	Notes	Call	Sponsor
Spokane	146.6600	-	100.0	N7FM	N7FM
Spokane	147.1000	+	100.0	KG7SD	WA6HSL
Spokane	147.1600	+	● 136.5	K7EKM	K7EKM
Spokane	147.3200	+	●	AK2O	SpoRptGr
Spokane Vly	145.3300	-	100.0	N7FM	WA6HSL
Spokane Vly	147.1400	+	● 127.3e	AD7DD	AD7DD
Spokane [1]	147.2000	+	● 141.3el	AK2O	SpoRptGr
Spokane [2]	147.2000	+	● 141.3	AK2O	SpoRptGr
E WA - SPRAGUE					
Sprague	145.1900	-	100.0	WC7LC	LCRG
E WA - TONASKET					
Aeneas Vly	145.3300	-	● 100.0	KK7EC	OCEM
E WA - TRI-CITIES					
Horse Heaven Hills	145.3900	-	103.5l	W7UPS	W7UPS
Joe Butte	145.4100	-	● 100.0	N7LZM	N7LZM
Johnson Butte	146.6400	-	● 100.0e	W7AZ	TCARC
Jump Off Joe	147.0800	+	● 94.8e	KC7WFD	KC7WFD
Kennewick Water Tank	147.2200	+	●ae	N7LZM	N7LZM
E WA - TROUT LAKE					
King Mtn	147.0800	+	● 123.0	WA7SAR	YCS&R
E WA - TWISP					
McClure Mtn	147.2200	+	100.0l	KB7SVP	KB7SVP
E WA - WALLA WALLA					
Dixie	146.9600	-	● 74.4er	AL1Q	AL1Q
Pikes Peak	147.2800	+	●elx	KD7DDQ	KD7DDQ
Walla Walla	147.1400	+	94.8e	KH6IHB	KH6IHB
E WA - WENATCHEE					
Birch Mtn	146.6800	-	156.7 (CA)r Z	W7TD	ACARC
E Wenatchee	146.7800	-	156.7	N7RHT	N7RHT
Mission Ridge	146.9000	-	● 173.8ex	WR7ADX	MRRR
Naneum	147.2600	+	● 156.7elx	KB7TYR	KB7TYR
Wenatchee	147.2000	+	●tl	AK2O	SpoRptGr
E WA - WHITE SWAN					
Fort Simcoe	146.7200	-	123.0e	KA7IJU	KA7IJU
E WA - YAKIMA					
Ahtanum Ridge	146.9400	-	173.8	W7CCY	W7CCY
Bethel Ridge	145.1700	-	123.0	WA7SAR	YakSO
Bethel Ridge	147.3000	+	● 123.0erx	W7AQ	YakARC
Darland Mtn	146.8600	-	123.0e	WA7SAR	YCS&R
Eagle Pk	145.4700	-	103.5	WA7AAX	WA7AAX
Moxee	146.8400	-	123.0 (CA)r Z	W7AQ	YakARC
Moxee	147.1200	+	94.8	KC7WFD	KC7WFD
Moxee	147.2000	+	● 141.3	AK2O	SpoRptGr
Quartz Mtn	145.2700	-	123.0	WA7SAR	YakSO

340 144-148 MHz

WASHINGTON

Location	Output	Input	Notes	Call	Sponsor
Selah	147.2400	+	192.8	KC7VQR	KC7VQR
Yakima	147.0600	+	● 123.0	KB7HDX	BCARES
Yakima Ridge	146.6600	-	123.0 (CA)e rz	W7AQ	YakARC
NORTH WEST OREGON AND SOUTH WEST WASHINGTON					
Vancouver WA	145.3700	-	● 123el	AB7F	AB7F
SOUTH WEST WASHINGTON					
Vancouver	147.2400	+	●e	W7AIA	W7AIA
W WA - NORTH					
Bellingham	146.7000	-		WC7SO	W7CDC
Camano Is	147.3600	+	● 127.3el	W7PIG	CAMANO IS
Coupeville	146.8600	-	● 127.3l	W7AVM	ICARC
Friday Harbor	145.2500	-	● 131.8	N7JN	San Juan Cnty ARS
Granite Falls	146.9200	-	● 123	WA7VYA	SNOHOMISH DEM
Green Mtn	146.9200	-	● 103.5e	KD7VMK	KD7VMK
King Mtn	147.1600	+	● 103.5	K7SKW	MT. BAKER
Lookout Mtn	146.7400	-	● 127.3 (CA)elz	K7SKW	MT BAKER ARCRG
Lyman Hill	145.1900	-	● 127.3esx	N7GDE	R.A.S.C.
Lyman Hill	147.2000	+	● 118.8el	K7MMI	PSMRG
Mt Constitution	146.7400	-	● 103.5e	K7SKW	MT BAKER A
Orcas Island	145.2500	-	● 131.8	N7JN	San Juan Cnty ARS
Orcas Island	146.9000	-	● 131.8e	N7JN	SAN JUAN C
Sumas Mtn	145.2300	-	● 103.5el	W7BPD	Blaine P.D
W WA - NORTH COAST					
Forks	145.3700	-	● 114.8ael	K7MMI	PSMRG
Friday Harbor	146.4750	147.4750	●	N7JN	San Juan County AR
Mt Octopus	147.2800	+	● 123.0 (CA)el	K7PP	K7PP
Port Angeles	145.1300	-	● 100aez	WF7W	-----
Port Townsend	145.1500	-	● 114.8ae	W7JCR	Jefferson Cnty
Striped Peak	146.7600	-	● 100ael	W7FEL	Clallam Cn
W WA - SEATTLE-TACOMA					
Auburn	147.2400	+	● 123	K7SYE	Auburn Val
Baldi Mtn	146.9800	-	● 107.2e	K7MMI	COUGAR MT
Belfair	145.1700	-	● 103.5 (CA)e	NM7E	-----
Bellevue	147.0000	-	● 103.5	W7DX	W.W. DX CL
Burien	146.5000	147.5000	#	KF7CLD	Highline Repeater Gr
E Tiger Mountain	147.0800	+	● 103.5e	W7WWI	SEATAC RPT
Edmonds	146.0050	+	●	NW7DR	Northwest Digital Rad
Enumclaw	147.3000	+	● 88.0e	WB7DOB	-----
Everett	145.3900	-	● 123	W2ZT	SCARES
Everett	147.1800	+	● 103.5 (CA)e	WA7LAW	SNOHOMISH
Federal Way	146.7600	-	● 103.5ae	WA7FW	FEDERAL WA
Federal Way	147.0400	+	● 103.5e	WA7FW	FWARC
Gold Mtn	146.6200	-	● 103.5 (CA)ez	WW7RA	W W RPTR A

WASHINGTON

Location	Output	Input	Notes	Call	Sponsor
Grass Mtn	145.3700	-	● 136.5e	W7AAO	Pierce Cnt
Green Mtn	146.8800	-	● 88.5e	WR7V	WR7V
Kirkland	145.4900	-	● 103.5	K7LWH	Lake Wa. Ham C
Lakewood	145.4100	-	● 103.5ael	K7EK	KC7J
			z		
Langley	147.2200	+	● 127.3ae	W7AVM	ISLAND COU
			z		
Lynnwood	145.1300	-	● 136.5 TT	W7UFI	SCARES
			e		
Lynnwood	146.7800	-	● 103.5	NU7Z	NU7Z
Lynnwood	146.8000	-	● 136.5 TT	W7UFI	SCARES
			e		
Maple Valley	147.2600	+	● #	KF7NPL	Maple Valley Em
Mercer Island	147.1600	+	● 146.2e	W7MIR	Mercer Is. ARES
Olalla	145.3500	-	● 103.5e	W7ZLJ	W7ZLJ
Rattlesnake Mtn	145.1100	-	● 103.5el	KC7SAR	KC SAR Ass
Redmond	145.3100	-	● 103.5e	KC7IYE	KC7IYE
Seatac	146.6600	-	● 103.5	WA7ST	WA7ST
Seattle	146.9000	-	● 103.5el	W7SRZ	WWMST
Seattle	146.9600	-	● 103.5	W7VHY	PSRG
Shelton	146.7200	-	● 103.5e	N7SK	MASON COUN
Silverdale	145.4300	-	● 179.9	KD7WDG	KITSAP CNT
			(CA)eZ		
Skykomish	145.1100	-	● 123el	KC7SAR	KC SAR Ass
Tacoma	145.2100	-	● 141.3	W7DK	Radio Club
Tacoma	146.6400	-	● 103.5	KB7CNN	KB7CNN
			(CA)elz		
Tacoma	146.9400	-	● 103.5ez	K7HW	K7HW
Tacoma	147.2800	+	● 103.5e	W7DK	R.C. of Ta
Tiger Mtn East	145.2300	-	● 146.2	N3KPU	CH 1 Rptr
Tiger Mtn East	146.8200	-	● 103.5e	K7LED	MIKE & KEY
Tiger Mtn East	147.1000	+	● 123.0	KC7RAS	KC7RAS
Tiger Mtn West	145.3300	-	● 179.9el	K7NWS	Boeing/ be
Woodinville	147.3400	+	● 100 (CA)	K6RFK	Alan Chand
			e		
W WA - SOUTH					
Alder	145.4500	-	● 110.9ael	KB7CNN	KB7CNN
Ashford	145.2500	-	●	K7DNR	DNR ARC
Baw Faw Pk	147.0600	+	● 110.9e	N7PRJ	BAW FAW RP
Capitol Peak	145.4700	-	● 100ael	K7CPR	Capitol Pk
Chehalis	145.4300	-	● 110.9	WA7UHD	Chehalis V
Chehalis	146.7400	-	● 110.9	K7KFM	K7KFM
Crawford Mtn	147.3800	+	● 103.5	W7DK	R.C. of Ta
Eatonville	146.7000	-	103.5e	W7EAT	-----
Graham	147.1400	+	● 103.5l	K7EK	K7EK
Kelso	147.2000	+	● 91.5al	K7MMI	PSMRG
Lacey	146.8000	-	● 97.4ae	WC7I	WC7I
Longview	147.2600	+	● 114.8e	W7DG	Lower Colu
Mineral	146.6800	-	● 103.5e	K7HW	K7HW

342 144-148 MHz

WASHINGTON-WEST VIRGINIA

Location	Output	Input	Notes	Call	Sponsor
Olympia	145.1500	-	● 103.5e	W7PSE	PSE ARG
Olympia	147.3600	+	● 103.5ael	NT7H	OLYMPIA AR
			Z		
South Mtn	145.2700	-	● 103.5	W7UVH	W7UVH
Turnwater	147.1200	+	● 173.8e	N7EHP	N7EHP
Woodland	147.3000	+	● 114.8e	W7DG	Lwr Clmbia
W WA - SOUTH COAST					
Aberdeen	147.1600	+	● 88.5a	W7ZA	GRAYS HARB
Cathlamet	147.0200	+	● 118.8el	NM7R	BEACHNET
Cosmopolis	145.3900	-	● 118.8e	W7EOC	ARES Dist.
Grayland	145.3100	-	● 118.8	NM7R	Beachnet
Ilwaco	146.8600	-	● 114.8	W7RDR	-----
KO Peak	147.2000	+	● 127.3ael	K7MMI	PSMRG
Meglar Mtn	145.4500	-	● 118.8	W7BU	Sunset Empire ARC
			(CA)elz		
Megler	147.1800	+	● 82.5	NM7R	PACIFIC CO
Neilton	146.9600	-	● 203.5l	WA7ARC	NDCRT
Raymond	147.2400	+	● 103.5	KA7DNK	KA7DNK
			(CA)		
Saddle Mtn	146.9000	-	● 88.5el	W7ZA	GRAYS HARB
South Bend	147.3400	+	● 82.5	NM7R	NM7R

WEST VIRGINIA

Amber Ridge	147.2100	+	●	KB8NJH	KB8NJH
			107.2/107.2		
Ansted	146.7900	-	● 100/100	KC8ZQZ	PLATEAU ARA
Beckley	145.1700	-	● 100/100	WV8B	ARA NORTH
Beckley	145.2300	-	● 100/100l	N8FWL	-----
Beckley	145.3100	-	● 100/100	WV8B	ARA NORTH
Beckley	145.3700	-	● 100/100	WV8BD	BLACK DIAMOND A
Beckley	146.8500	-	● 88.5/88.5	KC8AFH	KC8AFH
Beckley	147.0750	-	● 100/100	WV8CH	-----
Beckley	147.3600	+	● 123/123l	N8FWL	-----
Birch River	145.2700	-	●	N8FMD	KC8AJH
			103.5/103.5l		
Bluefield	147.0600	-	● 123/123	W8MOP	W8MOP
Bridgeport	147.1200	+	●	W8SLH	-----
			118.8/118.8		
Buckhannon	145.4100	-	● 123/123	W8LD	-----
Buckhannon	146.8500	-	●	K8VE	K8VE
			103.5/103.5		
Buckhannon	146.9250	-	●	AA8CC	AA8CC
			103.5/103.5		
Charleston	145.3500	-	● 91.5/91.5	W8GK	Kanawha ARC
			e		
Charleston	145.4300	-	●	WB8YST	WB8YST
			107.2/107.2		
Charleston	146.8200	-	●	WB8CQV	WB8CQV
			203.5/203.5		

**144-148 MHz 343
WEST VIRGINIA**

<i>Location</i>	<i>Output</i>	<i>Input</i>	<i>Notes</i>	<i>Call</i>	<i>Sponsor</i>
Charleston	147.0000	-	● 91.5/91.5	W8XF	W8XF
Charleston	147.0450	-	●	KB8LFJ	KB8LFJ
Clarksburg	146.6850	-	●	N8FMD	-----
			103.5/103.5l		
Clarksburg	147.1650	+	● 91.5/91.5	WV8HC	-----
Clarksburg	147.2100	+	●	N8FMD	-----
			103.5/103.5		
Clay	145.1500	-	●	KA8SVN	-----
Cowen	146.8350	-	●	KC8ECX	NICHOLAS ARC
			110.9/110.9		
Crawford	145.1300	-	● 123/123e	W8DDW	W8DDW
			Is		
Crawford	147.0600	+	●	W8DDW	-----
			103.5/103.5els		
Danville	146.6850	-	●	W8NAM	-----
Davis	147.1350	+	●	KC8AJH	KC8AJH
			103.5/103.5l		
Elkins	145.2100	-	●	WV8ZH	-----
			162.2/162.2		
Elkins	146.7450	-	●	K8VE	K8VE
			103.5/103.5		
Elkins	146.7750	-	●	KB8BWZ	DAVID W. SAFF
Fairmont	145.3500	-	●	W8SP	MOUNTAINEER
			103.5/103.5		
Fenwick	146.9400	-	● 100/100	KD8AB	NICHOLAS ARC
Flat Top	146.6250	-	● 100/100	WV8B	ARA NORTH
Flatwoods	146.6550	-	● 123/123	N8ZPX	N8ZVK
Franklin	147.3450	+	●	KC8FPC	-----
			179.9/179.9		
Frost	145.1100	-	●	N8RV	Eight Rivers ARC
			107.2/107.2e		
Gassaway	146.6100	-	●	N8YOW	-----
			103.5/103.5		
Gassaway	147.2400	+	● 123/123	K8SLR	K8SLR
Glenville	145.2900	-	● 91.5/91.5	WB8WV	-----
Grafton	147.3750	+	●	W8SLH	-----
			103.5/103.5		
Harmon	146.6400	-	●	N8JUR	-----
			103.5/103.5		
Harrisville	147.3000	+	●	WV8RAG	WV8RAG
			107.2/107.2		
Hinton	147.2550	+	● 100/100e	KC8CNL	BLUESTONE AR
Huntington	145.2100	-	●	WB8FEQ	WB8FEQ/KA8Q
			162.2/162.2		
Huntington	146.6400	-	●	N8HZ	WPBY-TV RPTR
Huntington	146.7600	-	●	W8VA	-----
			131.8/131.8		
Huntington	146.9850	-	●	N8OLC	-----
			131.8/131.8		

344 144-148 MHz

WEST VIRGINIA

Location	Output	Input	Notes	Call	Sponsor
Hurricane	146.8050	+	●	KA8SVR	UNITED ARA
laeger	146.6550	-	● 100/100	N8SNW	N8SNW
Keyser	147.3900	+	● 123/123	N8RCG	-----
Lenore	145.3900	-	● 100/100	AI4UK	-----
Leon	147.1800	+	●	WD8OHX	WD8OHX
Lewisburg	146.7300	-	● 100/100	WB8SPW	SOUTHERN WV AR
Lewisburg	146.7600	-	●	KD8BBO	KD8BBO
			162.2/162.2		
Lewisburg	147.3900	+	● 100/100	WV8D	WV8D
Logan	146.9700	-	● 100/100e	KA8GMX	-----
Madison	147.1200	+	●	W8NAM	-----
Madison	147.1950	+	● 100/100e	KB8GLY	-----
			rs		
Mannington	145.1900	-	●	KB8URE	-----
Marlinton	147.0900	+	●	N8PKP	N8PKP
			162.2/162.2		
Middlebourne	147.3600	+	●	WV8TC	TYLER CO AR ORG
			110.9/110.9		
Morgantown	145.4300	-	●	W8MWA	-----
			103.5/103.5		
Morgantown	146.7600	-	●	W8CUL	WVU ARC
			103.5/103.5		
Morgantown	147.0750	+	●	KD8BMI	-----
			103.5/103.5		
Moundsville	146.7150	-	●	KC8FZH	KC8FZH
			110.9/110.9		
Mount Hope	146.7000	-	● 123/123	K2BSA	K2BSA
Mt Zion	145.4500	-	●	N8LGY	-----
			107.2/107.2		
Mullens	147.0300	+	●	KC8IT	-----
New Martinsville	146.9850	-	●	KF8LL	KF8LL
Oceana	147.2850	+	● 100/100	WV8B	WV8B
Parkersburg	147.2550	+	●	WC8EC	WOOD COUNTY EM
			131.8/131.8		
Parkersburg	147.3900	+	●	WD8CYV	PARK
Parsons	145.3700	-	●	N8ER	N8ER
			103.5/103.5a(CA)es		
Philippi	145.1500	-	●	K8VE	K8VE
			103.5/103.5		
Philippi	145.2300	-	●	KC8AJH	KC8AJH
			103.5/103.5l		
Princeton	146.9250	-	●	WJ1N	-----
Princeton	147.2250	+	●	WB8NRK	PRINCETON RPT AS
			114.8/114.8		
Ravenswood	146.7000	-	●	WD8JNU	JAX CTY ARC
Red House	145.4100	-	● 123/123	WV8AR	WV AR INC.
Richwood	145.1900	-	●	WB8YJJ	WB8YJJ
			146.2/146.2		
Richwood	147.1500	+	● 100/100	WA8YWO	-----

WEST VIRGINIA

Location	Output	Input	Notes	Call	Sponsor
Richwood	147.1500	+	● 100/100	KB8YDG	-----
Ripley	146.6700	-	●	WD8JNU	JAX CTY ARC
			107.2/107.2es		
Rockport	145.4900	-	● 123/123	KB8GYM	KC8LTG
Rockport	147.1350	+	● 123/123	KC8TLG	KA8JPF
Salt Rock	145.1100	-	●	K8SA	-----
			110.9/110.9		
Scott Depot	147.2700	+	● 123/123	WV8AR	WV AR INC.
Shady Spring	146.7000	-	● 123/123	KC8AFH	KC8AFH
Sherrard	146.7150	-	●	KD8GL	TRIPLE STATES
Shirley	145.3100	-	●	KB8TJH	KB8TJH
Skyline	147.3600	+	●	K7SOB	K7SOB
			127.3/127.3el		
So Charleston	146.8800	-	●	WB8CQV	WB8CQV
			203.5/203.5		
South Charleston	145.2500	-	●	KB8ODO	SCHSARC
Spencer	147.1050	+	●	KA8AUW	-----
			107.2/107.2		
St Albans	147.3750	+	●	K8WMX	ST.ALBANS EM
St Marys	147.0300	+	●	WB8ECC	-----
Sumerco	147.3450	+	● 100/100	KY8B	-----
Summersville	145.4700	-	● 100/100	N8YHK	NICHOLAS ARC
Summersville	147.0150	+	● 123/123l	N8FWL	-----
Terra Alta	147.0000	+	●	KC8KCI	-----
			103.5/103.5e		
Union	145.4100	-	● 100/100	W8IFL	MONROE ARC I
Upper Tract	146.6550	-	●	KB8BUC	KB8BUC
Webster Springs	146.8950	-	● 123/123s	KC8HFG	KC8HFG
Weirton	146.9400	-	●	W8CWO	-----
			114.8/114.8rsWX		
Welch	145.4500	-	● 100/100	WV8ED	POCHNTS COA
West Union	146.9550	-	●	KD8LEM	DCARS
			103.5/103.5		
Weston	145.3900	-	●	WD8EOM	N8MIN
Weston	147.3300	+	●	N8MIN	-----
			103.5/103.5		
Wheeling	145.1900	-	●	KA8YEZ	-----
			156.7/156.7rs		
Wheeling	146.7600	-	●	W8ZQ	-----
Wheeling	146.9100	-	●	W8MSD	-----
Williamson	145.3300	-	● 100/100	WR8M	SAWS
ALL OF TMARC AREA					
SNP	145.1700	-	●		-----
BERKELEY SPRINGS					
Berkeley Springs	146.7450	-	● 123.0elr	KK3L	KK3L
CHARLES TOWN					
Charles Town	146.8500	-	● 77.0	WA4TXE	WA4TXE
MARTINSBURG					
Martinsburg	145.1500	-	● 179.9	W8ORS	Opequon R.S.

346 144-148 MHz

WEST VIRGINIA-WISCONSIN

Location	Output	Input	Notes	Call	Sponsor
Martinsburg	147.2550	+	● 123.0	WB8YZV	WB8YZV
MOOREFIELD					
Moorefield	145.1900	-	● 118.8	N8VAA	N8VAA
Moorefield	146.9850	-	● 123.0e	KD8IFP	PHARC
WISCONSIN					
WAR					
Algoma	146.8050	-	● 100.0aer s	K9KEW	K9KEW
Antigo	145.3100	-	● 114.8ael r	KC9JZY	LCARA
Antigo	147.2550	+	● 114.8ael r	KC9JZY	LCARA
Antigo	147.3150	+	● 114.8ael r	N9TEV	N9TEV
Appleton	145.3300	-	● 100.0aer s	W9ZL	FCARC
Appleton	146.6550	-	● 100.0aer s	KB9BYP	ECR LTD
Appleton	146.7600	-	● 100.0aer s	W9ZL	FCARC
Appleton	147.1650	+	● 100.0aer s	AB9PJ	AB9PJ
Baldwin	145.2500	-	● 110.9ers	WE9COM	WeComm,Ltd
Balsam Lake	147.1950	+	● 110.9ers	N9XH	PCARA
Baraboo	146.8800	-	● 123.0ael rs	WR9ABE	C.W.R.A.
Baraboo	147.3150	+	● 123.0ael rs	WB9FDZ	YTARC
Beetown	146.8950	-	● 131.8es	N0WLU	HVARC
Beldenville	146.9550	-	● 110.9ers	N0NIC	B.A.T.S.
Beldenville	147.2250	+	● 110.9ers	N0NIC	B.A.T.S.
Beloit	147.1200	+	● 123.0ael rs	WA9JTX	K9GJN
Big Flats	146.6250	-	● 123.0ael rs	N9WYQ	N9WYQ
Black River Falls	145.3900	-	● 131.8es	KC9GEA	N9PPB
Bluff Siding	146.8350	-	● 131.8es	W0NE	Winona ARC
Cambria	147.0150	+	● 123.0ael rs	KC9CZH	KC9CZH
Cambridge	147.3600	+	● 123.0ael rs	WE9COM	WeComm,Ltd
Cedarburg	146.9700	-	● 127.3ae s	W9CQO	O.R.C.
Chaffey	147.1050	+	● 110.9ers	KC9EMI	AB9AC
Chippewa Falls	145.2300	-	● 110.9ers	N9MMU	N.V.W.A.
Chippewa Falls	147.2400	+	● 110.9ers	W9EAU	E C ARC
Chippewa Falls	147.3750	+	● 110.9ers	WD9HFT	WD9HFT
Clam Lake	145.2100	-	● 110.9ers	K9JWM	K9JWM

144-148 MHz 347
WISCONSIN

Location	Output	Input	Notes	Call	Sponsor
Clinton	146.7150	-	● 123.0ael rs	WB9SHS	RCRA
Coloma	146.7000	-	● 123.0ael rs	W9LTA	W9LTA
Delafield	146.8200	-	● 127.3ae s	K9ABC	SEWFARS
Durand	145.3500	-	● 131.8es	WB9NTO	WB9NTO
Earl	145.1100	-	● 110.9ers	N9MMU	N.V.W.A.
Eau Claire	146.9100	-	● 110.9ers	W9EAU	E C ARC
Eau Galle	145.2100	-	● 110.9ers	KB9LUK	KB9LUK
Egg Harbor	146.7300	-	● 100.0aer s	W9AIQ	DCARC
Elkhorn	146.8650	-	● 123.0ael rs	W9ELK	LAARC
Fond Du Lac	145.4300	-	● 100.0aer s	K9FDL	F.A.R.A
Fond Du Lac	147.0900	+	● 100.0aer s	K9DJB	FDL RPT
Fond Du Lac	147.3750	+	● 100.0aer s	KB9YET	FOX1
Galesville	147.0000	+	● 131.8es	N9TUU	W.I.N.
Gilmanton	145.4300	-	● 131.8es	WE9COM	WeComm,Ltd
Granton	146.7750	-	● 114.8ael r	N9RRF	N9RRF
Green Bay	146.6850	-	● 100.0aer s	KB9GKC	KB9GKC
Green Bay	147.0750	+	● 100.0aer s	N9DKH	ATC
Green Bay	147.1200	+	● 100.0aer s	K9GB	G B M&K
Green Bay	147.2700	+	● 100.0aer s	KB9ALN	PASS
Green Bay	147.3600	+	● 100.0aer s	K9EAM	G B M&K
Hayward	147.2550	+	● 110.9ers	N9MMU	NVWA
High Bridge	147.2100	+	● 110.9ers	KC9GSK	KC9GSK
Holcombe	145.4700	-	● 110.9ers	N9LIE	N9LIE
Holcombe	147.3450	+	● 110.9ers	N9MMU	N.V.W.A.
Hollandale	146.6550	-	● 123.0ael rs	N9QIP	WIN
Hudson	145.1300	-	● 110.9ers	K9ZMA	SCC RACES
Hurley	147.1650	+	● 110.9ers	KCØIPA	LSAC
Irma	146.6400	-	● 114.8ael r	KB9QJN	M.A.R.G.
Irma	146.9700	-	● 114.8ael r	KC9NW	KC9NW
Janesville	145.4500	-	● 123.0ael rs	WB9SHS	RCRA
Janesville	147.0750	+	● 123.0ael rs	K9FRY	K9FRY

348 144-148 MHz

WISCONSIN

<i>Location</i>	<i>Output</i>	<i>Input</i>	<i>Notes</i>	<i>Call</i>	<i>Sponsor</i>
Jefferson	145.4900	-	● 123.0ael rs	W9MQB	TCARC
Juneau	146.6400	-	● 123.0ael rs	W9TCH	ROCK R RC
Kewaskum	146.7900	-	● 127.3ae s	N9NLU	KMCG
Kewaunee	146.8050	-	● 100.0aer s	K9KEW	K9KEW
La Crosse	146.9700	-	● 131.8es	WR9ARC	RVRLND ARC
Lac Du Flambeau	146.6700	-	● 114.8ael r	N9AFN	N9AFN
Lac Du Flambeau	146.7000	-	● 114.8ael r	W9BTN	W9BTN
Lampson	146.6550	-	● 110.9ers	N9PHS	NorWesCo
Lohrville	145.2700	-	● 123.0ael rs	KB9JJB	KB9JJB
Madison	145.3700	-	● 123.0ael rs	KC9FNM	Empire
Madison	146.6850	-	● 123.0ael rs	W9YT	UW BARS
Madison	146.7600	-	● 123.0ael rs	W9HSY	M A R A
Madison	146.9400	-	● 123.0ael rs	WR9ABE	C W R A
Madison	147.1500	+	● 123.0ael rs	W9HSY	M A R A
Madison	147.1800	+	● 123.0ael rs	WD8DAS	NERT
Manitowish Waters	145.3900	-	● 114.8ael r	KB9WCK	KB9WCK
Manitowoc	145.1100	-	● 100.0aer s	K9MTW	ManCoRad
Manitowoc	146.6100	-	● 100.0aer s	W9MTW	ManCoRad
Marinette	147.0000	+	● 114.8ael r	W8PIF	W8PIF
Markesan	146.9550	-	● 123.0ael rs	WB9RBC	G FOX ARC
Marshfield	147.1800	+	● 114.8ael r	AA9US	MAARS
Mauston	146.8500	-	● 123.0ael rs	KB9WQF	JCARC
Mauston	147.1050	+	● 123.0ael rs	K9UJH	K9UJH
Medford	145.4900	-	● 114.8ael r	N9LIE	N9LIE
Medford	147.1500	+	● 114.8ael r	KB9OBX	BRARA
Melrose	145.4500	-	● 131.8es	W9LLB	W9LLB

Location	Output	Input	Notes	Call	Sponsor
Menomonie	146.6100	-	● 110.9ers	K9KGB	R CDR RA
Menomonie	146.6850	-	● 110.9ers	N9QKK	N9QKK
Meteor	147.0750	+	● 110.9ers	WE9COM	WeComm
Milwaukee	145.1300	-	● 127.3ae	N9LKH	MAARS
Milwaukee	145.2500	-	● 127.3ae	KA9WXN	KA9WXN
Milwaukee	145.2700	-	● 127.3ae	W9HHX	MSOE ARC
Milwaukee	145.3900	-	● 127.3ae	W9RH	MRAC
Milwaukee	146.6250	-	● 127.3ae	N9BMH	N9BMH
Milwaukee	146.9100	-	● 127.3ae	WI9MRC	MKE RPTR
Milwaukee	146.9400	-	● 127.3ae	N9PAY	GFD/EOC
Milwaukee	147.0000	+	● 127.3ae	W9PY	PHANTOM
Milwaukee	147.0450	+	● 127.3ae	WB0AFB	MATC RC
Milwaukee	147.1050	+	● 127.3ae	K9IFF	K9IFF
Milwaukee	147.1650	+	● 127.3ae	W9WK	AREC, INC.
Monroe	145.1100	-	● 123.0ael	KO9LR	GCARA
Montello	146.7450	-	● 123.0ael	KC9ASQ	Marq EM
Mount Sterling	147.3600	+	● 131.8es	W9DMH	W9DMH
Necedah	147.2100	+	● 123.0ael	KC9IPY	JCARC
New Holstein	147.3000	+	● 100.0aer	KA9OJN	C.A.R.E.S
New Richmond	145.2700	-	● 110.9ers	N9LIE	N9LIE
Oconto Falls	146.8350	-	● 114.8ael	KB9DSV	KB9DSV
Ogdensburg	146.9250	-	● 114.8ael	W9GAP	W9GAP
Oshkosh	147.3450	+	● 100.0aer	N9GDY	N9GDY
Osseo	145.3300	-	● 131.8es	N9LIE	N9LIE
Park Falls	147.0000	+	● 110.9ers	W9PFP	PCRA
Plymouth	147.0600	+	● 100.0aer	WE9R	SHEB ARC
Port Washington	147.3300	+	● 127.3ae	WB9RQR	OZARES
Prairie Du Chien	147.1200	+	● 131.8es	W0SFK	W.I.N.
Racine	147.2700	+	● 127.3ae	KR9RK	LRA Racine

350 144-148 MHz

WISCONSIN

<i>Location</i>	<i>Output</i>	<i>Input</i>	<i>Notes</i>	<i>Call</i>	<i>Sponsor</i>
Rhineland	145.1500	-	● 114.8ael r	NS9Q	NS9Q
Rhineland	146.9400	-	● 114.8ael r	KC9HBX	KC9HBX
Rice Lake	146.7150	-	● 110.9ers	W9GDH	Barron EM
Richland Center	146.9100	-	● 131.8es	W9PVR	PVRARC
Roberts	147.3300	+	● 110.9ers	N9KMY	SCVRA
Rubicon	145.3500	-	● 123.0ael rs	WB9KPG	WB9KPG
Sayner	145.1300	-	● 114.8ael r	WE9COM	WeComm
Shawano	145.3500	-	● 114.8ael r	KA9NWX	KA9NWX
Shawano	147.2250	+	● 114.8ael r	N9FZH	N9FZH
Shell Lake	147.0450	+	● 110.9ers	N9PHS	NORWESCO
Siren	146.6250	-	● 110.9ers	N9PHS	NORWESCO
Sister Bay	147.1800	+	● 100.0aer	W9AIQ	DC ARC
Slinger	147.2100	+	● 127.3ae s	KC9PVD	KC9PVD
Solon Springs	145.4900	-	● 110.9ers	N9QWH	DC RACES
Spooner/Hertel	145.1900	-	● 110.9ers	KB9OHN	BARS
Spooner/Hertel	147.3000	+	● 110.9ers	KB9OHN	BARS
Stevens Point	146.6700	-	● 114.8ael r	WB9QFW	CWRA LTD
Stevens Point	146.9850	-	● 114.8ael r	WB9QFW	CWRA LTD
Sturgeon Bay	147.2100	+	● 100.0aer s	W9AIQ	DC ARC
Superior	146.7600	-	● 110.9ers	K9UWS	UWS-ARC
Superior	146.8200	-	● 110.9ers	WA9VDW	T P T G
Suring	145.2900	-	● 114.8ael r	WE9COM	WeComm,Ltd
Suring	145.4700	-	● 114.8ael r	AB9PJ	AB9PJ
Sussex	147.3900	+	● 127.3ae s	W9CQ	WARC, Inc
Three Lakes	147.1950	+	● 114.8ael r	N9GHE	N9GHE
Tomah	146.8050	-	● 131.8es	N9BOE	N9BOE
Tomahawk	145.4300	-	● 114.8ael r	N9CLE	TOM RP A
Tripoli	147.1200	+	● 114.8ael r	KC9HBX	KC9HBX
Two Rivers	147.0300	+	● 100.0aer s	N9XFD	N9GHE
Union Grove	146.7450	-	● 127.3ae s	N9OIG	N9OIG

144-148 MHz 351
WISCONSIN-WYOMING

<i>Location</i>	<i>Output</i>	<i>Input</i>	<i>Notes</i>	<i>Call</i>	<i>Sponsor</i>
Unity	145.4100	-	● 114.8ael r	W9BCC	RMRA
Viroqua	145.1700	-	● 131.8es	N9TUU	N9TUU
Wabeno	145.1100	-	● 114.8ael r	K9ARF	PASS
Watertown	145.1900	-	● 123.0ael rs	K9LUK	W.I.N.
Wausau	145.2450	-	● 114.8ael r	W9BCC	RMRA
Wausau	146.8200	-	● 114.8ael r	W9BCC	RMRA
Wausau	146.8650	-	● 114.8ael r	W9SM	WVRA
Wausau	147.0600	+	● 114.8ael r	KC9NW	Rich Maier
Wausau	147.1350	+	● 114.8ael r	W9SM	W.V.R.A.
Wausaukee	146.8800	-	● 114.8ael r	WA8WG	WA8WG
West Milwaukee	147.1350	+	● 127.3ae s	N9FSE	Viking Com
Willard	147.2700	+	● 114.8ael r	N9UWX	N9UWX
Wisconsin Rapids	146.7900	-	● 114.8ael r	W9MRA	MSRA
Wisconsin Rapids	147.3300	+	● 114.8ael r	W9MRA	MSRA

WYOMING

CENTRAL

Atlantic City - Limestone Mtn	147.0300	+	● 100.0	KD7BN	KD7BN
Casper	145.1450	-	● aersxz	N7OSW	N7OSW
Casper	145.2350	-	● 100.0rs	W7VNJ	CARC
Casper	147.2800	+	● 107.2a WX	W7VNJ	CARC
Casper	147.3450	+	● aex	K7KMT	K7KMT
Casper - Grand View	145.3250	-	● (CA)e	NG7T	NG7T
Casper Mountain	146.6400	-	● 173.8 L(449.575)x	KD7AGA	CDK Net
Casper Mountain	146.9400	-	● 123.0ars X	W7VNJ	CARC
Lander	145.4450	-	110.9	KC7CJN	KC7CJN
Lander	146.7900	-	● L(448.200)	WB7AHL	WB7AHL
Lander	147.0600	+	● I	N7HYF	WYAME
Riverton	145.1150	-	● 100.0es WX	K0FOP	WYAME

352 144-148 MHz

WYOMING

<i>Location</i>	<i>Output</i>	<i>Input</i>	<i>Notes</i>	<i>Call</i>	<i>Sponsor</i>
Riverton	145.2800	-	● 100.0ae Z	KC7BNC	KC7BNC
Shoshoni	147.3000	+	●(CA)	KB7PLA	KB7PLA
Shoshoni - Copper Mtn	146.8050	-	● 100.0 L(HERC)x	KD7BN	KD7BN
Wheatland - Laramie Peak	145.4150	-	● 100.0 E-SUN L(147.300)x	KD7QDM	NWARA
EAST CENTRAL					
Douglas	145.2650	-	●t L(449.575)	KD7AGA	CDK Net
Douglas	146.9100	-	146.9l	WB7AEM	GPARA
Douglas	147.1500	+	●e	KK7BA	CCARC
Esterbrook	147.0300	+	100.0a	KT7V	KT7V
Glenrock	145.2650	-	●	KB7FGN	KB7FGN
Lusk	147.3300	+	●e	KK7LI	W7IFW
HERC - STATEWIDE					
Casper Mountain	147.4600	147.4600	● 100.0# L(HERC)x	KD7BN	HERC
Cheyenne - Laramie Summit	146.8200	-	● 114.8 L(HERC)x	KC7SNO	ShyWy ARC
Douglas	147.5300	147.5300	● 100.0# L(HERC)	KD7BN	HERC
Dubois	146.8200	-	● 100.0 L(HERC)x	KD7BN	HERC
Gillette	147.5800	147.5800	● 100.0# L(HERC)	KD7BN	HERC
Lander	147.4300	147.4300	● 100.0# L(HERC)	KD7BN	HERC
Medicine Bow	147.5000	147.5000	● 100.0# L(HERC)	KD7BN	HERC
Rawlins - Nine Mile Hill	147.3900	147.3900	● 100.0#el x	N7RON	N7RON
Rock Springs - Aspen Mtn	146.9400	-	● 100.0 L(HERC)x	KC7LOR	SWARC
Shell Mountain	146.6700	-	● 100.0 L(HERC)x		HERC
Shoshoni - Copper Mtn	146.8050	-	● 100.0 L(HERC)x	KD7BN	HERC
NORTH CENTRAL					
Basin	147.1350	+	●	WB7S	WB7S
Powell	147.2550	+	●	WA7QNS	WA7QNS
Shell	146.6100	-	● 103.5lrx	KI7W	BHBARC
Shell	146.6700	-	●	WA7NZI	CMARC
Sheridan	146.7300	-	●a	N7KEO	N7KEO
Sheridan	146.8200	-	● 100.0	W7GUX	SRAL
Thermopolis	147.1650	+	●E-SUN	WA7JRF	WA7JRF
Worland	147.2250	+	●	KB7PLA	KB7PLA
NORTH EAST					
Gillette - Antelope Butte	147.3600	+	● 123.0 L(147.300 AND 146.790)x	NE7WY	NWARA

Location	Output	Input	Notes	Call	Sponsor
Newcastle - Little Thunder	147.0900	+	● 100.0 L(147.300)	NE7WY WXXZ	NWARA
Newcastle - Mt Pisgah	147.3000	+	● 162.2 L(147.360 AND 146.790)rx	NE7WY	NWARA
Rocky Point - Dinosaur	147.2700	+	● 123.0 E-WIND L(147.300)x	K7WIZ	NWARA
Sundance - Warren Peak	146.7900	-	● 100.0e L(147.360 AND 147.300)x	NE7WY	NE7WY
Wright	146.9850	-	●t L(449.575)	KD7AGA	CDK Net
Wright - Little Thunder	147.0600	+	● 100.0 L(147.300)	NE7WY WXXZ	NWARA
NORTH WEST					
Cody - Cedar Mountain	146.8500	-	● 103.5els	KI7W	CMARC
NORTHEAST					
Evanston	146.8600	-	● 100.0 L(147.180	K7JL 145.270)x	UVHFS
SOUTH CENTRAL					
Baggs	147.0600	+	●	WB7CBQ	CCARS
Rawlins	147.0450	+	●	WD4MYL	HAMS
Rawlins	147.1800	+		KI7QG	CCARS
Rawlins - Choke Cherry	146.7600	-	●er	KC7CZU	CCARS
Rawlins - EOC	147.2400	+	●	N7GCR	CCARS
Rawlins - Nine Mile Hill	147.3900	+	● 100.0elx	N7RON	N7RON
Rawlins - R Hill	146.7000	-	● 162.2	N7RON	CCARS
SOUTH EAST					
Albin	147.1650	+	● 114.8e L(146.775)rWXX	KC7SNO	ShyWy ARC
Cheyenne	145.2350	-	● 131.8x	KB7SWR	KB7SWR
Cheyenne	146.7750	-	● 114.8 TT eL(147.165)rWXXZ	KC7SNO	ShyWy ARC
Cheyenne	147.1050	+	● 114.8er	KC7SNO	ShyWy ARC
Cheyenne - CJHS	147.0150	+	●x	KC7OEK	Carey ARC
Cheyenne - Cowboy Estates	147.0300	+	● 131.8el	WB4UIC	WB4UIC
Laramie	145.4450	-	● 123.0 L(COLO CONN)	KBØVJJ	KBØVJJ
Laramie	146.6100	-	●z	N7UW	UARC
Laramie - Sherman Hill	146.8200	-	● 114.8 L(HERC)x	KC7SNO	ShyWy ARC
Torrington	146.7300	-	●	KF7BR	KF7BR
Torrington	146.8050	-	●	N7CFR	N7CFR
Wheatland	146.8800	-	L(446.975)	WA7SNU	GPARA
SOUTH WEST					
Cokeville	147.3000	+	●	N7BRQ	N7BRQ

**354 144-148 MHz
WYOMING-ALBERTA**

<i>Location</i>	<i>Output</i>	<i>Input</i>	<i>Notes</i>	<i>Call</i>	<i>Sponsor</i>
Evanston	145.3300	-	●	WA7MEK	UCRACES
Evanston	146.8600	-	100.0l	K7JL	K7JL
Evanston - Medicine Butte	147.0200	+	●l	K7OGM	-----
Kemmerer	147.0900	+	●arx	W7PIF	LCRACES
Kemmerer	147.3900	+	●	W7PIF	W7PIF
Rock Springs - Aspen Mtn	146.6100	-	● 100.0arx z	N7ERH	SWRACES
Rock Springs - Aspen Mtn	146.6700	-	● 100.0# TTelx	N7ABC	N7ABC
Rock Springs - Aspen Mtn	146.9400	-	● 100.0x	KC7LOR	SWARC
WEST CENTRAL					
Afton - The Narrows	146.9700	-	100.0ers	KD7LVE	SVARC
Big Piney - Hogback Mtn	146.8800	-	● 100.0erx	KC7BJY	SCARC
Dubois	146.8200	-	● 100.0e L(HERC)x	KD7BN	KD7BN
Dubois	147.3150	+	●elx	KG7ST	KG7ST
Jackson - Rendezvous Mtn	146.7300	-	● 123.0rx	W7TAR	TARRA
Jackson - Snow King East	146.9100	-	● 123.0erx	W7TAR	TCEM
Marbleton	145.1450	-	● 100.0 (CA)er	KC7BJY	KC7BJY
Pinedale - Mt Airy	146.7750	-	● 100.0e L(448.100)rx	KC7BJY	SCARC
Smoot - Salt River Pass	145.2500	-	●ers	W7UY	SVARC
WYOMING					
Evanston	145.3300	-	●	N7EYQ	-----
ALBERTA					
BANFF					
Banff	146.6700	-	●	VE6MPR	WRN
Canmore	147.3600	+	● 110.9/110.9el	VE6RMT	CARA
Lake Louise	146.8800	-	●l	VE6BNP	WRN
Lake Louise	147.3300	+	●E-SUNsx	VE6HWY	CARA
CALGARY					
Airdrie	145.3100	-	●s	VE6AA	ARES
Calgary	145.2900	-	●lx	VA6CTV	VA6DD
Calgary	146.6100	-	●/114.8es	VE6OIL	SARA
Calgary	146.6400	-	110.9/110.9 ep	VE6NQ	CARA
Calgary	146.7300	-	●a	VE6MX	VE6MX
Calgary	146.7600	-	● 110.9/110.9a	VE6NOV	CARA

Location	Output	Input	Notes	Call	Sponsor
Calgary	146.8500	-	●	VE6RYC	CARA
				110.9/110.9el	
Calgary	146.9400	-	●	VE6RPT	WRN
				131.8/131.8l	
Calgary	147.0600	-	●	VE6AUY	CARA
				110.9/110.9e	
Calgary	147.1800	+	●	VE6REC	CARA
Calgary	147.2100	+	●	VE6RPC	CARA
Calgary	147.2400	+	●es	VE6QCW	VE6NLF
Calgary	147.2700	+	●	VE6RY	CARA
				110.9/110.9	
Calgary	147.3900	+	●ael	VE6WRT	VE6CPT
Crossfield	147.1350	+	●l	VE6TPA	FARS/CCC
CENTRAL					
Clive	145.4300	-	●	VE6GAS	VE6ONE
CENTRAL EAST					
Alix/Bashaw	147.2100	+	●ael	VE6PAT	VE6ZH
Stettler	146.7000	-	●a	VE6STR	-----
Three Hills	147.3150	-	●	VE6TRO	WRN
Youngston	145.4700	-	●	VE6YSR	VE6NBR
CENTRAL NORTH					
Camrose	146.7600	-	●	VE6WW	RCARC
Pigeon Lake	146.8800	-	●ex	VE6SS	-----
Wetaskiwin	145.3700	-	●	VE6WCR	VE6KP
CENTRAL SOUTH					
Carbon	146.7150	-	●e	VE6RCB	CARA
Kathryn	145.3900	-	●l	VE6OTR	WRN
Olds	145.4900	-	●al	VE6OLS	VE6KN
Wimborne	146.9700	-	●elx	VE6BT	THARC
CENTRAL WEST					
Limestone	145.2700	-	●l	VE6MTR	SARA
Mountain					
Nordegg	145.2100	-	●l	VE6PZ	CAARC
Rocky Mtn House	146.9100	-	●aelx	VE6VHF	CAARC
Sundre	147.0750	+	●100.0e	VE6GAB	VE6GAB
				E-SUNlx	
DRUMHELLER					
Hanna	146.8200	-	●l	VE6HB	THARC
EDMONTON					
Beaumont	147.1800	+	●a	VE6BUZ	LEMIRE
Devon	146.6850	-	●	VE6LOS	VE6FQ
Edmonton	145.4100	-	●l	VE6NHB	SARA
Edmonton	146.6400	-	●	VE6QCR	QCARC
Edmonton	146.8500	-	●ae	VE6ETR	VE6BJP
Edmonton	146.9400	-	●	VE6MR	VE6MR
Edmonton	147.0600	-	●a	VE6HM	NARC
Edmonton	147.1200	+	●aeWX	VE6RES	RAES
Edmonton	147.2400	+	●l	VE6JN	NARC
Edmonton	147.2850	+	●	VE6OSM	VE6JDD

356 144-148 MHz

ALBERTA

<i>Location</i>	<i>Output</i>	<i>Input</i>	<i>Notes</i>	<i>Call</i>	<i>Sponsor</i>
Ft Saskatchewan	147.2700	+	○	VE6CWW	-----
Ft Saskatchewan	147.2700	+	○	VE6FSR	VE6TCK
Ft Saskatchewan	147.3600	+		VE6GNS	VE6TCK
North Morinville	146.9400	-	○	VE6LAW	VE6ZA
Sherwood Park	145.2900	-	○	VE6SRV	-----
FT MCMURRAY					
Ft McMurray	146.9400	-		VE6TAC	-----
Ft McMurray	147.0000	+	○ae	VE6TRC	TARC
GRANDE PRAIRIE					
Grande Prairie	146.3600	146.3600	○a	VE6LGL	PCARC
Grande Prairie	146.8500	-	○	VE6BL	PCARC
Grande Prairie	147.0600	-	○x	VE6OL	PCARC
Grande Prairie	147.1500	+	○	VE6XN	PCARC
Rycroft	146.9700	-	○	VE6MAR	VE6BHH
Valleyview	147.2400	+	○	VE6YK	-----
LETHBRIDGE					
Lethbridge	146.8800	-	○e	VE6CAM	VE6CAM
Lethbridge	147.1500	+	○a	VE6UP	CCRG
Raymond	145.3700	-	○	VE6EEK	VE6FIE
MEDICINE HAT					
Brooks	147.1200	+	○el	VE6EID	BARC
Brooks	147.2700	+	○a	VE6NEW	BARC
Medicine Hat	145.4100	-	○l	VE6CDR	VE6GLF
Medicine Hat	146.7000	-	○	VE6HHO	MHARC
Medicine Hat	147.0600	-	○alx	VE6HAT	MHARC
Medicine Hat	147.1800	+	○	VE6MHT	MHARC
NORTH					
Athabaska	146.7300	-	○e	VE6BOX	VE6BOY
NORTH EAST					
Andrew	146.7000	-	○a	VE6JET	VE6BIK
Ashmont	147.1800	+	EXP	VE6TTL	VE6ARJ
Cold Lake	147.0900	+	○ae	VE6ADI	CLARC
Elk Island	146.6100	-	○	VE6REI	VE6BEX
Glendon	145.4500	-		VE6HOG	VE6XLR
La Corey	147.3750	+	○	VE6MBJ	CLARC
Lloydminster	145.2900	-	○l	VE6YLL	-----
May Lakes	147.1500	+	○l	VE6TBC	VE6RMB
Poe	145.4900	-	○	VE6POE	VE6TCK
Slave Lake	147.0300	+	○	VE6SLR	VE6AMY
St Paul	146.6700	-	○a	VE6SB	VE6SB
Willingdon	146.7900	-	○elx	VE6RJK	VE6BIK
NORTH WEST					
Grande Cache	147.3900	+	○l	VE6YGR	-----
Whitecourt	146.8200	-	○x	VE6PP	QCARC
PEACE RIVER					
Fairview	147.3750	+	○	VE6AZZ	VE6NN
Peace River	146.7900	-	○	VE6PRC	PRARC
Peace River	146.8200	-	○a	VE6PRR	-----
Peace River	146.9400	-	○a	VE6AAF	-----

ALBERTA-BRITISH COLUMBIA

Location	Output	Input	Notes	Call	Sponsor
RED DEER					
Red Deer	147.1500	+	●aelx	VE6QE	CAARC
Red Deer/Penhold	145.3300	-	●lx	VE6REP	SARA
SOUTH					
Claresholm	146.7900	-	●e	VE6ROT	PHARTS
High River	145.1900	-	●	VE6HWC	FARS
High River	147.0000	+	●ae	VE6CQM	VE6BGL
Milk River	146.7600	-	●al	VE6BRC	VE6BRX
Nanton	145.1700	-	●elsx	VE6HRB	FARS
Warner	146.6700	-	●	VE6BBR	VE6BD
SOUTH WEST					
Black Diamond	145.3700	-	●lsx	VE6HRD	FARS
Burmis	145.3900	-	●	VE6HRP	FARS
/Crowsnest Pass			A(*ON/#OFF)lsx		
Chain Lakes	147.0300	+	●l	VE6WRO	WRN
Claresholm	145.2100	-	●	VE6AAH	VE6ARS
Coleman	145.4900	-	●	VE6CNP	FARS
Millarville	145.1900	-	●l	VE6HRC	FARS
Pigeon Mtn	145.1500	-	●	VE6SAL	VE6CID
Pincher Creek	145.4500	-	●	VE6PAS	VE6COM
Turner Valley	147.3000	+	●	VE6CBI	VE6CBI
SUNDRE					
Barrier Mountain	147.0300	-	● 131.8#lx	VE6AMP	WRN
YELLOWHEAD					
Hinton	146.7600	-	●aex	VE6YAR	VE6YAC
Jasper	146.9400	-	●	VE6YPR	YARC
Jasper	147.4800	-	●	VE6KMC	-----

BRITISH COLUMBIA**FRASER VALLEY**

Abbotsford	145.0300	+	●	VE7PKV	FVARESS
Abbotsford	146.6100	-	● 110.9	VE7RVA	FVARESS
Abbotsford	147.2800	+	110.9	VE7ASM	AARESS
Aldergrove	147.3800	+	203.5e	VE7RLY	Langley AR
Chilliwack	145.1100	-	●	VA7RSH	Cheam Rptr
Chilliwack	146.8600	-	88.5	VE7VCR	VE7HD
Chilliwack	146.9600	-	110.9	VA7CRC	VE7BHG
Chilliwack	147.1000	+	110.9e	VE7RCK	VE7BHG
Hope	146.7000	-	77	VE7UVR	VE7HZR
Hope	147.0800	+	● 110.9	VE7RVB	FVARESS
Langley City	147.3800	+	77.0e	VE7RLY	Langley AR
Langley South	147.3800	+	110.9e	VE7RLY	Langley AR
Maple Ridge	146.8000	-	156.7	VE7RMR	Maple Ridg

GREATER VANCOUVER

Burnaby	145.1700	-	e	VE7TEL	TPARC
Burnaby	145.3500	-	127.3	VE7RBY	BARC
Burnaby	147.0600	+	●	VE7FVR	IPARN
Coquitlam	145.3100	-	●	VE7MFS	Coq. Fire

**358 144-148 MHz
BRITISH COLUMBIA**

<i>Location</i>	<i>Output</i>	<i>Input</i>	<i>Notes</i>	<i>Call</i>	<i>Sponsor</i>
Delta	147.3400	+	107.2	VE7SUN	VE7DID
New Westminster	145.3900	-	● 100el	VE7NWR	NWARC
Pemberton	146.9800	-	●	VE7PVR	Squamish A
Port Coquitlam	145.4900	-	94.8e	VA7RPC	Poco Fire
Richmond	147.1400	+	79.7	VE7RMD	Richmond A
Sea-to-Sky	146.9600	-	151.4	VA7SQU	VE7IDQ
Squamish	147.0000	+	●	VE7SQR	Squamish A
Surrey	147.3600	+	110.9e	VE7RSC	Surrey ARC
Vancouver	145.1500	-	● 123.0l	VE7ROX	VE7ROX
Vancouver	145.2100	-	●	VE7RTY	VE7BBL
Vancouver	145.2700	-	100	VE7RHS	UBC ARS
Vancouver	145.2900	-	100	VA7IP	VE7LTD
Vancouver	145.4500	-	●	VE7TOK	VE7MBG
Vancouver	146.7200	-	●	VE7RBC	CBC ARC
Vancouver	146.7200	-	●	VE7RBI	CBC ARC
Vancouver	146.9400	-	●el	VE7RPT	BCFMCA
Vancouver	147.0400	+	●	VE7RCH	Cheam Rptr
Vancouver	147.1200	+	156.7l	VE7VAN	VE7DBK
Vancouver	147.2600	+	e	VE7RHB	VE7QH
Vancouver	147.2600	+	e	VE7RNS	VE7QH
Vancouver	147.3000	+	●	VE7RDX	BCDX Club
Whistler	147.0600	+	●	VE7WHR	VE7WHR
White Rock	146.9000	-	91.5	VE7RWR	WRARC
NORTH COAST					
Hazelton	146.9400	-	●	VE7RHD	BVARC
Kitimat	146.8200	-	●	VE7SNO	Kitimat AR
Kitimat	147.0600	-	●	VE7RAF	VE7ACF
Prince Rupert	146.8800	-	●	VE7RPR	PRARC
Prince Rupert	146.9400	-	●	VE7RKI	VE7EDZ
Prince Rupert	147.2800	+	●	VE7RMM	Prince Rup
Queen Charlotte	146.6800	-	●	VE7RQI	QCI ARC
Terrace	146.0000	+	●	VE7RTK	Terrace AR
Terrace	146.8000	-	●	VE7FFU	VE7IJJ
Terrace	146.9400	-	●	VE7RDD	Doug Davie
NORTH INTERIOR					
Burns Lake	146.9400	-	100	VE7LRB	LDARC/VE7L
Fishpot - Nazko	147.1500	+	l	VE7MBM	QRES
Fort St James	147.2400	+	100	VE7RFF	VE7XJC
Fort St James	147.3300	+	100	VE7DPG	VA7RC
Fraser Lake	146.8400	-	100l	VE7RES	PGARC
Horsefly	147.1800	+	162.2	VE7WLP	VE7PW
Houston	147.0600	+	100l	VE7RHN	BV ARC
Hudson's Hope	146.8800	-	100	VA7RHH	Hudson's H
Loos	146.8800	-	100.el	VE7RES	PGARC
Mackenzie	146.8200	-	100l	VE7MKR	VE7MKR
Mackenzie	147.3300	-	●e	VE7ZBK	Mackenzie
McBride	146.7600	-	100	VE7RMB	PGARC
Pine Pass	146.6400	-	100	VE7RES	PGARC
Prince George	145.4300	-	100el	VE7RES	Prince Geo

Location	Output	Input	Notes	Call	Sponsor
Prince George	146.7000	-	100l	VE7FFF	Prince Geo
Prince George	146.9100	-	100l	VE7RWT	Prince Geo
Prince George	146.9400	-	100el	VE7RPM	Prince Geo
Prince George	147.0000	+	●el	VE7RUN	VE7EAA
Prince George	147.3000	+	100el	VE7RES	PGARC
Quesnel	146.9700	-	100	VE7GPC	VE7JIU
Quesnel	147.0600	-	●	VE7RQL	Quesnel AR
Quesnel	147.2100	+	100el	VE7RES	PGARC
Smithers	146.8800	-	l	VE7RBH	BV ARC
Valemont	147.0000	+	100el	VE7RES	PGARC
Vanderhoof	146.8000	-	100l	VE7RSM	Nechako CI
Vanderhoof	146.8800	-	●	VE7RON	VE7UP
Verdun	146.7600	-	100	VE7LRB	LDARC
Wells/Barkerville	147.3800	+	100	VE7RLS	QARC
Williams Lake	146.6200	-	100	VE7RTI	QARC/VE7EQ
Williams Lake	146.8800	-	●	VE7WLR	VE7PW
Williams Lake	147.1200	+	100	VE7RWL	VE7PW
Williams Lake	147.3000	+	162.2el	VE7KDL	VE7PW
PEACE RIVER					
Chetwynd	146.9100	-	l	VE7ATY	BC Oil Cou
Dawson Creek	146.7600	-	100l	VE7RMS	BC Oil Cou
Dawson Creek	146.9400	-	●	VE7RDC	VE7DSD
Fort Nelson	146.9400	-	●l	VE7VFN	FNARC
Fort St John	146.6400	-	100l	VE7RSJ	BC Oil Cou
Fort St John	147.2100	+	100l	VE7RUC	BC Oil Cou
Pouce Coupe	146.2500	+	●	VE7AGJ	VE7AGJ
SOUTH CENTRAL					
100 Mile House	146.7400	-	a	VE7SCQ	Kevin Lars
Alexis Creek	146.8000	-	162.2	VA7TRU	VE7PW
Apex Mtn	146.9200	-	●l	VE7OKN	Penticton
Barriere	147.2400	+	●	VE7RTN	Kevin Lars
Barriere	147.3000	+	●	VE7RTN	VE7PW
Barriere	147.3800	+	●	VA7RTN	VE7MOB
Blackpool	146.9000	-	● 100	VE7RBP	Wells Gray
Christina Lake	146.7600	-	e	VE7RCL	Grand Fork
Clearwater	146.9200	-	●	VE7RWG	Wells Gray
Clinton	146.6800	-	●	VE7RKL	IPARN
Clinton	147.3600	+	●	VE7LMR	VE7PW
Coquihalla	146.9800	-	123.0	VE7TYN	Kamloops A
Coquihalla	147.1000	+	●	VE7LGN	VE7FFK
Ellison	147.2600	444.7000	88.5	VA7UN	VA7UN
Ellison	147.2600	+	88.5	VA7UN	VA7UN
Granite Peak	146.7600	-	el	VE7RNH	Shuswap AR
Kamloops	146.9400	-	●	VE7DUF	Kamloops A
Kamloops	147.1800	+	●e	VE7KEG	VE7EFL
Kamloops	147.2400	+	●	VE7KIG	VE7LGF
Kamloops	147.3200	+	el	VE7RLO	Kamloops A
Kelowna	145.4900	-	88.5	VE7HWY	OCARC
Kelowna	146.6200	-	●a	VE7ROK	OCARC

**360 144-148 MHz
BRITISH COLUMBIA**

<i>Location</i>	<i>Output</i>	<i>Input</i>	<i>Notes</i>	<i>Call</i>	<i>Sponsor</i>
Kelowna	146.6800	-	●	VE7OGO	OCARC
Kelowna	146.7000	-	e	VA7NBC	VA7UN
Kelowna	146.7200	-	●	VE7EJP	VA7UN
Kelowna	146.7200	-	l	VE7OGO	OCARC
Kelowna	146.7800	-	88.5	VE7SFX	VE7EQN
Kelowna	146.8200	-	●	VE7ROC	OCARC
Kelowna	146.8400	-	88.5	VA7CNN	VA7UN
Kelowna	146.8600	-	88.5l	VE7RBG	OCARC
Kelowna	147.0000	+	l	VE7ROW	OCARC
Kelowna	147.1400	+	●	VE7VTC	VE7VTC
Kelowna	147.2400	+	●	VE7RIM	VE7KHQ/IPA
Kelowna	147.3000	+	e	VE7KTV	VA7UN
Kelowna	147.3600	+		VA7JPL	VA7UN
Lone Butte	147.2200	+	88.5	VE7AZQ	VE7LX
Lytton	147.0600	+	●	VE7HGR	IPARN
Manning Park	147.0600	+	●	VE7MPR	IPARN
Merritt	146.6600	-	●	VE7IRN	IPARN
Merritt	147.0800	+	110.9	VE7RIZ	VE7RIZ
Monashee Pass	146.7400	-	123	VE7SMT	NORAC
Mt Avola	145.3500	-	●	VE7RBP	Wells Gray
Okanagan	147.0600	+	●	VE7RNR	NORAC
Shuswap					
Oliver	147.1600	+	e	VE7RBD	Oliver ARC
Oliver	147.3800	+	●	VE7ROR	OARC
Osoyoos	145.2700	-	107.2	VE7OSY	KARTS
Osoyoos	145.2900	-	107.2	VE7EHF	KARTS
Osoyoos	146.9400	-	●	VE7STA	VE7STA
Osoyoos	147.1800	+	88.5	VE7OJP	VA7UN
Osoyoos	147.3400	+	●	VE7STA	VA7PN
Penticton	146.6400	-	● 131.8elp	VE7RCP	Penticton
Penticton	147.1200	+	●	VE7RPC	Penticton
Redstone	147.2400	+	162.2	VE7BYC	VE7YY
Revelstoke	147.2000	+	l	VE7RJP	VE7UN
Robson Valley	146.7600	-		VE7RMB	McBride AR
Salmon Arm	146.1600	+	a	VE7CAL	Shuswap AR
Salmon Arm	146.6400	-	●	VE7RAM	VE7LOG
Salmon Arm	147.0200	+	●	VE7RSA	Salmon Arm
Shuswap	147.0800	+	●	VE7LIM	VE7DTN
Silver Star	146.9000	-	123	VE7RHW	VE7HW/VE7O
Sorrento	146.6400	-	●	VE7RXX	VE7EHL
Sorrento	147.1400	+	el	VA7AHR	Shuswap AR
South Okanagan	147.3400	+	107.2e	VE7RSO	VA7WCN
Tatlayoko Valley	147.2800	+	162.2	VA7TKR	VA7XK
Valemont	146.6000	-	●el	VE7YCR	Wells Gray
Vernon	146.8000	-	●lpr	VE7EGO	NORAC
Vernon	146.8800	-	1849lpr	VE7RSS	NORAC
Vernon	147.0400	+	a	VE7RIP	NORAC
Vernon	147.2200	+	●	VA7VMR	VE7OHM

<i>Location</i>	<i>Output</i>	<i>Input</i>	<i>Notes</i>	<i>Call</i>	<i>Sponsor</i>
SOUTH EAST					
Cranbrook	146.9400	-	lpr	VE7CAP	EKARC
Creston	146.8000	-	●	VE7RCA	EKARC
FairmontHotSprin g	146.8500	-	●	VE7RIN	EKARC
Golden	147.1600	+	l	VE7DMO	EKARC
Grand Forks	146.9400	-	100el	VE7RGF	Grand Fork
Grand Forks	147.2800	+	e	VE7RGF	Grand Fork
Kootenay Lake	147.0600	-	●	VE7BTU	WKARC
Kootenay Nat Park	146.7000	-	131.8el	VE7KNP	Wild Rose
Nakusp	146.9400	-	1811elpr	VE7RDM	VE7EDA
Nelson	146.6400	-	●	VE7RCT	WKARC
Rossland	147.1400	+	●	VE7OGM	Ben Peach
Sparwood	147.3000	+	100	VE7RSQ	Karl Ehrle
Trail	146.8400	-	●	VE7CAQ	BVARC
VANC ISLAND CENTRAL					
Alberni Valley	145.2900	-	141.3	VE7RTE	VE7TFM
Chemainus	146.6800	-	141.3	VE7RNA	Cowichan V
Comox	147.1600	+		VE7KIG	VE7LGF
Lund	147.0000	+	100.0	VA7LND	Powell Riv
Nanaimo	145.4300	-	141.3l	VA7DJA	NARA
Nanaimo	146.6400	-	l	VE7ISC	NARA
Nanaimo	146.9800	-	141.3	VE7TUB	NARA
Nanaimo	147.1800	+	100l	VE7RBB	VE7PI
Parksville	145.3700	-	100.0/141.3	VE7RPQ	Mid Island
Parksville	147.0800	+	141.3p	VA7RFR	VA7DMN
Parksville	147.2800	+	● 141.3ael	VE7PQA	ORCA
Port Alberni	147.1500	+	151.4	VE7RPA	Arrowsmith
Port Alberni	147.2400	+	141.3el	VE7KU	Arrowsmith
Powell River	147.2000	+	141.3	VE7PRR	Powell Riv
Sunshine Coast	147.2200	+	100.0l	VE7RXZ	VE7ALT
Tofino	146.8800	-	141.3	VE7TOF	Comox Vall
Ucluelet	147.0000	-	100.0l	VE7RWC	VE7CM
VANC ISLAND NORTH					
Campbell River	146.7600	-	●	VE7XJR	VE7BMR
Campbell River	146.8200	-	●	VE7RVR	VE7DAY
Campbell River	146.9600	-	●	VE7CRC	VE7BMR
Comox Valley	146.7800	-	141.3e	VE7RCV	Comox Vall
Courtenay	146.6200	-	141.3	VE7NIR	North Isla
Courtenay	146.9100	-	141.3lpr	VE7RAP	Comox Vall
Port McNeil	146.9200	-	e	VA7RNI	North Isla
Port McNeil	146.9400	-	●	VE7RNI	North Isla
Sayward	146.7000	-	●	VE7RNC	North Isla
Woss Lake	146.8800	-	●	VE7RWW	NIARS
VANC ISLAND SOUTH					
Duncan	145.4700	-	127.3e	VE7RVC	CVARS
East Sooke	145.4300	-	100	VE7RAH	Base ARC
Malahat	146.9800	-	● 123.0	VE7XMR	CERT-BC

362 144-148 MHz

BRITISH COLUMBIA-MANITOBA

Location	Output	Input	Notes	Call	Sponsor
Oak Bay	146.8400	-	107.2	VE7XIC	WARA
Saanich	145.2900	-	167.9e	VE7SER	Saanich EP
Saltspring Is	146.6600	-	100	VE7RMT	WARA
Saltspring Is	147.3200	+	●	VE7RSI	Saltspring
Sidney	146.6600	-	123.0	VE7MXT	WARA
Sooke	145.4100	-	103.5	VE7RWS	VE7ED
Sooke	146.8400	-	123.0	VE7XSK	WARA
Sooke	147.2200	+	●	VE7RSK	Paul Johns
Triangle Mtn	146.8400	-	131.8	VE7RMT	WARA
Victoria	145.1300	-	114.8e	VE7US	CRERCC
Victoria	146.8400	-	100	VE7VIC	WARA
Victoria	146.9800	-	103.5e	VE7RWS	VE7ED
Victoria	147.1200	+	100l	VE7RBA	VE7IA
Victoria	147.2400	+	el	VE7RFR	VE7DAT

MANITOBA

INTERLAKE

Ashern	146.7000	-	●	VE4SHR	VE4KE
East Selkirk	146.7300	-	●	VE4SLK	SelkirkARC
Gimli	146.8500	-	●tae	VE4GIM	MANRS
Lundar	146.9700	-	●l	VE4LDR	VE4GM
Teulon	145.4100	-	●	VE4TEU	ILARC
Woodlands	145.4300	-	●l	VE4SIX	-----

NORTH

Thompson	146.9400	-	#	VE4TPN	THOMPSON ARC
----------	----------	---	---	--------	--------------

NORTHWEST

Dauphin	146.6400	-	●a	VE4DPN	DARC
Dauphin	147.0300	-	●x	VE4BMR	MANRS
Flin Flon	146.9400	-	●x	VE4FFR	FliiFlonRC
Swan River	146.9400	-	●l	VE4SRR	SWANRARC
The Pas	145.3500	-	●	VE4PAS	-----

SOUTH CENTRAL

Austin	146.9100	-	●	VE4MTR	VE4RE
Basswood	145.1500	-	● 127.3	VE4BAS	VE4TOM
Bruxelles	146.8800	-	●lx	VE4HS	SWARC
Elie	147.2400	+	● 127.3	VE4RAG	VE4TOM
Morris	145.2700	-	●ae	VE4CDN	MANRS
Neepawa	147.2100	+	●ae	VE4NEP	MANRS
Portage	147.1650	+	●	VE4PTG	VE4KE
Winkler	145.1900	+	●	VE4VRG	WinklerARC

SOUTHEAST

Falcon Lake	146.6400	-	●l	VE4FAL	VE4AS
Hadashville	147.3600	+	●ers	VE4EMB	MANRS
Lac Du Bonnet	145.3700	-	●x	VE4PIN	PARC

SOUTHWEST

Brandon	146.7300	-	●a	VE4TED	BrandonRC
Brandon	146.9400	-	●x	VE4BDN	BrandonRC
Killarney	146.8500	-	●x	VE4KIL	VE4RO

<i>Location</i>	<i>Output</i>	<i>Input</i>	<i>Notes</i>	<i>Call</i>	<i>Sponsor</i>
WEST CENTRAL					
Foxwarren	147.0600	+	●I	VE4PCL	PCLRS
Russell	147.2400	+	●I	VE4BVR	RARC
WINNIPEG					
Bird's Hill	146.8200	-	●	VE4INT	-----
Milner Ridge	145.2100	-	●ae	VE4MIL	-----
Starbuck	146.6100	-	●Irs	VE4MAN	MANRS
Winnipeg	145.2300	-	● 127.3	VE4ARC	-----
Winnipeg	145.3500	-	●a	VE4WNR	VE4VE
Winnipeg	146.7600	-	●	VE4CNR	PMCStaff
Winnipeg	147.1200	+	●I	VE4AGA	VE4AGA
Winnipeg	147.2700	+	●	VE4UMR	UMARS
Winnipeg	147.3000	+	●I	VE4EDU	MANRS
Winnipeg	147.3300	+	●	VE4RRC	RedRvrCC
Winnipeg	147.3900	+	●Irsx	VE4WPG	MANRS
Winnipeg	147.7800	-	●	VE4WDX	WnpgDXCib

NEW BRUNSWICK

ACADIEVILLE					
Acadieville	145.4300	-	●el	VE9ACD	IRG
BATHURST					
Allardville	147.3150	+	●el	VE1BRD	IRG
BELLEDUNE					
Elmtree	145.4100	-	●el	VE9ELM	IRG
CAMPBELLTON					
7 Mile Ridge	147.3900	+	●el	VE9VDR	IRG
Campbellton	146.6550	-	●	VE9CTN	VE2FXM
Campbellton	146.9550	-	●	VE9SMR	VE2FXM
DALHOUSIE					
Dalhousie	145.3900	-	●	VE9LED	-----
Dalhousie	145.4900	-	●	VE9DNB	VE9YN
Dalhousie	146.9700	-	●	VE9MDM	-----
DOAKTOWN					
Doaktown	146.9100	-	●el	VE1XI	IRG
EDMUNDSTON					
Edmundston	147.3000	+	●I	VE9TMR	CRAM
Riceville	145.1300	-	●el	VE9RCV	IRG
FREDERICTON					
Crabbe Mtn	146.7600	-	●el	VE1PD	IRG
Fredericton	146.6550	-	●/123.0 L(446.650)p	VE9CWM	VE9HAM
Fredericton	147.1200	+	●el	VE1BM	IRG
Fredericton	147.1650	+	● 123.0 L(DMR)	VE9FTN	VE1KO
Fredericton	147.2550	+	● 123.0	VE9HAM	VE9HAM
Fredericton	147.3000	+	●L(IRLP)	VE9FNB	FARC
Fredericton	147.3600	+	●	VE9DGP	VE9AI
Oromocto	145.3100	-	●e	VE9OPH	Hospital

364 144-148 MHz

NEW BRUNSWICK

<i>Location</i>	<i>Output</i>	<i>Input</i>	<i>Notes</i>	<i>Call</i>	<i>Sponsor</i>
FUNDY					
Fundy Park	145.1700	-	●I	VE9TCF	-----
GRAND MANAN IS					
Grand Manan Is	146.9550	-	●I	VE9GMI	IRG
MINTO					
Minto/Chipman	145.1900	-	●/123.0	VE9GLA	-----
MIRAMICHI					
Chapin Is Rd	147.1500	+	●el	VE9MIR	IRG
Newcastle	146.7300	-	●	VE1NCW	VE1DAB
MONCTON					
Moncton	146.8800	-	●	VE1RPT	VE1NU
Moncton	146.9250	-	●L(DMR)	VE9DMR	-----
Moncton	147.0900	+	●el	VE1MTN	IRG
Moncton	147.3450	+	●L(IRLP)	VE9TCR	TCARC
PERTH					
Kintore Mtn	147.0600	-	●el	VE9KMT	IRG
SACKVILLE					
Fairfield	145.2300	-	●el	VE9SKV	IRG
SAINT JOHN					
Grove Hill	145.3300	-	●el	VE9STM	IRG
Hampton	145.1300	-	●	VE9HPN	LCARC
Otter Lake	147.3900	+	●	VE9PSA	VE1BAC
Saint John	145.1100	-	●	VE9SNB	VE9SNB
Saint John	146.8200	-	●	VE9STJ	IRG
Saint John	147.2700	+	●/100.0e L(IRLP)	VE9SJN	LCARC
Spruce Lake	146.8950	-	●	VE9SJW	LCARC
SHEDIAC					
Shediac	147.2250	+	●I	VE9SBR	SBRG
Shediac	147.3750	+	●	VE9DRB	-----
ST GEORGE					
St George	147.2250	+	●I	VE9STG	IRG
ST LEONARD					
St Leonard	145.3500	-	●IBI WX	VE9STL	IRG
ST QUENTIN					
St Quentin	145.2300	-	●el	VE9SQN	IRG
St Quentin	145.4500	-	●	VE9MIK	VE1MIK
ST STEPHEN					
Pleasant Ridge	146.7000	-	●el	VE1BI	IRG
STANLEY					
Stanley	147.0300	+	●e	VE9NRV	IRG
SUSSEX					
Scotch Mtn	146.6100	-	●el	VE9SMT	IRG
TRACADIE					
Pokemouche	147.0300	+	●	VE1AZU	VE1BKU
St Isidore	146.7000	-	●el	VE9SID	IRG
Tracadie	145.4700	-	●	VE9CR	-----
WOODSTOCK					
Skiff Lake	145.3700	-	●el	VE9IRG	IRG

NEW BRUNSWICK-NEWFOUNDLAND AND LABRADOR

Location	Output	Input	Notes	Call	Sponsor
Woodstock	146.9700	-	●a	VE9CCR	CCARC
Woodstock	147.1800	+	●	VE9TOW	CARC

NEWFOUNDLAND AND LABRADOR

AVALON EAST

Cape Pine	147.1200	+	●	VO1CPR	ILARC
Ferryland	147.2800	+	●	VO1CQD	ILARC
Holyrood	146.7600	-	●al	VO1BT	SONRA
Paradise	146.8800	-	●L(EIRLP)	VO1CGR	VO1VCP
Portugal Cove South	147.0300	+	●	VO1ILR	ILARC
St John's	146.7900	-	● 100e L(IIRLP)	VO1AAA	SONRA
St John's	146.9400	-	●Ttel	VO1GT	SONRA
St John's	147.0600	-	●e	VO1NTV	VO1ST
St John's	147.3450	+	● 100 L(ECHO)	VO1RCR	AVRAC
Transportable	146.6100	-	ep	VO1RNC	VO1RWT
Transportable	147.0000	-	ep	VO1NET	VO1EMO

AVALON WEST

Carbonear	147.3000	+	●	VO1TBR	UTARC
Goulds	147.2200	+	●L(ECHO)	VO1PBR	VO1IRA
Heart's Content	146.9700	-	●	VO1TCR	BARK
New Harbour	147.0900	+	L(IIRLP)	VO1PCR	VO1BIL
Placentia	146.8200	-	●L(IIRLP)	VO1ARG	PARA
Placentia	147.0100	+	●L(ECHO)	VO1PAR	PARA
Placentia	147.3850	-	●	VO1AWS	VO1ANJ
Transportable	147.0000	-	ep	VO1NET	VO1EMO

BURIN PEN

Marystown	146.8500	-	L(EIRLP)	VO1MST	VO1EE
Transportable	147.0000	-	ep	VO1NET	VO1EMO

CENTRAL NF

Botwood	147.2850	+	●	VO1BOT	VO1AJ
Gander	146.8800	-	●a	VO1ADE	ARCON
Gander	147.1800	+	●l	VO1GLR	ARCON
Grand Falls	146.6000	-	●e	VO1HHR	EVARC
Grand Falls	146.7600	-	●e	VO1JY	EVARC
Lewisporte Junction	147.3200	+	●l	VO1LJR	ARCON
Shoal Hr	146.6600	-	●l	VO1SHR	ARCON
Transportable	147.0000	-	ep	VO1NET	VO1EMO

LABRADOR

Goose Bay	146.3400	+	●	VO2GB	GARS
Labrador City	146.9400	-	●	VO2KG	HOWL
Labrador City	147.7600	-	●a	VO2LMC	HOWL
Transportable	147.0000	-	ep	VO1NET	VO1EMO

WESTERN AVALON

Carbonear	147.9850	-	●#	VO1FRR	VO1FRR
-----------	----------	---	----	--------	--------

366 144-148 MHz**NEWFOUNDLAND AND LABRADOR-NOVA SCOTIA**

<i>Location</i>	<i>Output</i>	<i>Input</i>	<i>Notes</i>	<i>Call</i>	<i>Sponsor</i>
WESTERN NF					
Baie Verte	146.9700	-	●	VO1BVR	BVARC
Corner Brook	147.3600	+	●l	VO1MO	HUMBARS
Ramea	147.2800	+	●	VO1RIR	VO1UG
St Anthony	147.9650	-	●	VO1GNP	SAARA
Transportable	147.0000	-	ep	VO1NET	VO1EMO
WESTERN REGION					
Birchy Lake	146.6400	-	●l	VO1BLR	HUMBARS
NORTHWEST TERRITORIES					
FT RAE					
Ft Rae	145.1500	-	●	VE8RAE	Yellowknife ARS
YELLOWKNIFE					
Yellowknife	146.9400	-	●	VE8YK	Yellowknife ARS
				L(224.940/224.340)	
NOVA SCOTIA					
AMHERST					
Amherst	147.2850	+	●L(IRLP)	VE1WRC	WCARC
ANTIGONISH					
Antigonish	146.8200	-	●el	VE1RTI	AARC
BARRINGTON					
Barrington	146.8800	-	●	VE1JNR	VE1MM
Passage					
French Lake	147.2550	+	●el	VE1OPK	SCARC
BRIDGETOWN					
Bridgetown	147.0600	-	●el	VE1BO	NSARA
BRIDGEWATER					
Bridgewater	147.1200	+	●L(IRLP)	VE1KIN	LCARC
Italy Cross	147.0900	+	●el	VE1VL	LCARC
CHESTER					
Sherwood	147.3300	+	●el	VE1LUN	LCARC
DARTMOUTH					
Dartmouth	147.1500	+	●ae	VE1DAR	DARC
DIGBY					
Digby	147.0150	+	●el	VE1AAR	FARC
EAST KEMPTVILLE					
East Kemptville	147.1050	+	●el	VE1EKV	YARC
GREENWOOD					
Greenwood	145.2100	-	●l	VE1VAL	VE1II
Greenwood	147.2400	+	●L(IRLP)	VE1WN	GARC
GUYSBOROUGH					
Lundy	146.7000	-	●el	VE1GYS	AARC
HALIFAX					
BeaverBank	147.0450	+	●e	VE1MTT	TPARC
Halifax	146.9400	-	●/82.5e	VE1HNS	HARC
			L(IRLP)		
Halifax	147.2700	+	●el	VE1PSR	HARC
Hammonds Plains	146.6850	-	●el	VE1PKT	VE1YZ

<i>Location</i>	<i>Output</i>	<i>Input</i>	<i>Notes</i>	<i>Call</i>	<i>Sponsor</i>
HFX Airport	146.9700	-	●el	VE1CDN	VE1YZ
HALIFAX-ALL NS					
Halifax Portable	145.2500	-	●ep	VE1ECT	HARC
Halifax Portable	145.4100	-	●ep	VE1HRM	VE1AJP
INVERNESS					
Kiltarlity Mtn	146.7300	-	●el	VE1KIL	SARC
KEJIMKUJIK					
Kejimkujik Nat Park	147.1950	+	●E-SUNI	VE1KEJ	QCARC
KENTVILLE					
Glenmount	147.1800	+	●ael	VE1AEH	KCARC
LIVERPOOL					
Granite Village	147.3600	+	●e	VE1BBY	QCARC
Liverpool	147.0600	+	●	VE1QW	QCARC
Liverpool	147.3000	+	●ael	VE1VO	QCARC
Middlefield	147.3900	+	●	VE1AVA	QCARC
LOCKEPORT					
Lockeport	147.2250	+	●	VE1LFD	-----
MUSQUODOBOIT					
Musquodoboit Hrbr	147.0300	+	●el	VE1MHR	ESARC
NEW GERMANY					
Church Lake	145.2900	-	●	VE1DSR	DSTAR
NEW GLASGOW					
Pictou	146.7600	-	●el	VE1HR	PCARC
PARRSBORO					
Parrsboro	145.4700	-	●E-SUNI	VE1PAR	VE1BXX
Parrsboro	146.7450	-	●l	VE1NET	VE1BXX
SAND RIVER					
Sand river	145.2700	-	●l	VE1SDR	-----
SHEET HARBOUR					
Sheet Harbour	145.4500	-	●el	VE1ESR	ESARC
SHELBURNE					
Middle Ohio	146.6100	-	●ael	VE1SCR	SCARC
SHERBROOKE					
Sherbrooke	145.3900	-	●el	VE1SAB	ESARC
SPRINGFIELD					
Springfield	146.8350	-	●el	VE1LCA	LCARC
SPRINGHILL					
Lynn Mtn	147.0000	-	●el	VE1SPR	VE1ZX
Springhill	146.8050	-	●el	VE1SPH	WARC
Sugarloaf	145.3500	-	●eL(IRLP) WX	VE1BHS	VE1ZX
ST PETERS					
Oban	147.1050	+	●el	VE1OBN	NSARA
SYDNEY					
Cape Smokey	147.2400	+	●ael	VE1CBI	SARC
Glace Bay	147.3900	+	●	VE1QSL	VE1APE
Rear Boisdale	146.8800	-	●el	VE1HAM	SARC

368 144-148 MHz

NOVA SCOTIA-ONTARIO

Location	Output	Input	Notes	Call	Sponsor
Sydney	146.6100	-	●el	VE1CR	SARC
Sydney	146.9400	-	●a	VE1HK	SARC
Sydney	146.9700	-	●	VE1QRZ	VE1APE
TRURO					
Harmony	147.1350	+	●eL(IRLP)	VE1HAR	VE1II
Nuttby Mtn	146.7900	-	●el	VE1XK	TARC
Nuttby Mtn	147.2100	+	●e	VE1TRO	TARC
WINDSOR					
Gore	146.6400	-	●e	VE1OM	TPARC
Windsor	146.9100	-	●	VE1HCA	HCARC
YARMOUTH					
Yarmouth	146.7300	-	●ae L(IRLP)	VE1YAR	YARC
Yarmouth	146.8650	-	●es	VE1LN	EMO

ONTARIO

CENTRAL

Barrie	147.0000	+	● 156.7e L(IRLP ECHOLINK)	VE3RAG	BARC
Barrie	147.1500	+	● 127.3as	VE3KES	VE3OKS
Berkeley	145.2900	-	● 156.7e	VA3CAX	RARC
Caledon	146.7000	-	● 103.5e	VE3RDP	PARC
Dwight	145.2700	-	● 156.7e L(IRLP ECHOLINK COARC)	VE3MUS	VE3MUS
Dwight	146.7750	-	● 156.7e L(IRLP ECHOLINK)	VE3MUS	VE3MUS
Dwight	146.8200	-	● 156.7e L(IRLP ECHOLINK COARC)	VE3MUS	VE3MUS
Edgar	146.8500	-	● 156.7e	VE3LSR	LSRA
Edgar	147.3150	+	● 156.7e L(IRLP)	VE3LSR	LSRA
Edger	147.2850	+	● 156.7e L(ANALOG & P25)	VA3IMB	-----
Keswick	147.2250	+	● 118.8e L(IRLP)	VE3YRC	YRARC
Lions Head	146.7150	-	● 156.7e	VE3CAX	RARC
Midland	146.7600	-	●	VE3SGB	SGBARC
Midland	146.7900	-	● 156.7e	VE3BMR	BMARC
Midland	146.9100	-	●L(ULR)	VE3UGB	SGBARC
Orillia	146.6550	-	● 156.7 L(ECHOLINK)	VA3OPS	-----
Orillia	147.2100	+	● 156.7	VE3ORR	OARC
Parry Sound	145.4900	-	●aL(IRLP) WX	VE3RPL	PARRA
Port Sydney	146.8650	-	● 156.7	VA3MRR	MRG
Sarnia	146.9550	-	●(CA)e L(IRLP)	VE3WHO	-----
Shelburne	146.6850	-	● 88.5 (CA) eL(VE3ULR) WX	VE3ZAP	-----

<i>Location</i>	<i>Output</i>	<i>Input</i>	<i>Notes</i>	<i>Call</i>	<i>Sponsor</i>
CENTRAL EAST					
Bridgenorth	147.3000	+	● 162.2e L(IRLP)	VA3OME	OCR
Colborne	147.1650	+	● 162.2 L(TFMCS)	VE3RTY	-----
Dysart Township	147.1050	+	●e	VA3LTX	-----
Essonville	147.2400	+	●ae L(IRLP ECHOLINK TFMCS)	VE3TBF	TBFRA
Haliburton	145.2100	-	● 162.2	VA3MIN	VHARA
Lindsay	147.1950	+	●e L(IRLP ECHOLINK)	VE3LNZ	VHARA
Minden	147.0750	+	● 162.2 (CA) L(443.55)	VE3VHH	-----
Omeme	147.0900	+	● 162.2 L(IRLP)	VA3OME	-----
Oshawa	147.1200	+	● 156.7	VE3OSH	NSARC
Peterborough	146.6250	-	●(CA)e	VE3PBO	PARC
CENTRAL WEST					
Kincardine	146.6100	-	●e	VE3TIV	BRUCE ARC
Meaford	146.8950	-	● 156.7e L(VE3OSR)	VE3GBT	GBARC
Owen Sound	146.6400	-	● 156.7	VA3YOS	-----
Owen Sound	146.9400	-	●ae L(146.895)	VE3OSR	GBARC
FRONTENAC/LENNOX-ADDINGTON					
Clarendon Station	147.0900	+	● 151.4/151.4es	VE3KAR	KARC
Kingston	146.7750	-	●	VE3KNR	Kingston ARES
Kingston	146.8050	-	● 151.4/151.4	VE3FRG	Frontenac ARES
Kingston	146.9400	-	L(I 2750)sx	VE3KBR	KARC
GLENGARRY					
Lancaster	147.5250	145.6700	● 131.8/131.8l	VE2REH	ARAI
HASTINGS					
Eldorado	145.4100	-	● 118.8/118.8 (CA)e	VA3SDR	Tri-County ARC
McRae	146.6100	-	● 100.0/100.0	VE3BNI	GTARC
HASTINGS/PRINCE EDWARD					
Bancroft	147.2850	+	●/118.8ae WX	VA3FOY	VE3ATP
Belleville	146.9850	-	/118.8 L(I 2090)s	VE3QAR	QARC
Mcarthur Mills	147.1800	+	●E-SUN L(442.700 +)	VA3PLA	Planica ARC
Picton	146.7300	-	●/118.8	VE3TJU	PERC
Stockdale	147.0150	+	● 91.5/91.5	VE3TRR	VA3CAF
Tweed	145.3700	-	(CA)e L(KJG/ I 2947)sx	VE3RNU	VE3LCA

370 144-148 MHz

ONTARIO

Location	Output	Input	Notes	Call	Sponsor
LANARK/LEEDS-GRENVILLE					
Almonte/Union Hall	147.2400	+	● 100.0/100.0	VA3ARE	Almonte ARC
Brockville	146.8200	-	● 100.0/100.0 L(444.000	VE3IWJ	VA3TN E.)X
Christie Lake	145.2300	-	151.4/151.4 L(KJG/I 2947)	VA3TEL	VE3LCA
Lansdowne	146.6250	-	100.0/100.0 s	VA3LGA	LGARES
Lavant	146.6400	-	A(*74 / #)e L(RNU/I 2947)sx	VE3KJG	VE3LCA
Mount Pakenham	145.3300	-	110.9/110.9 (CA)eL(I2018)	VE2REH	ARAI
Perth	146.9550	-	L(KJG)ps	VE3GWS	Lanark North Leeds A
Smiths Falls	147.2100	+	/100.0a	VE3RLR	RLARC
Toledo	146.8650	-	a	VE3HTN	HTMLUG
METRO TORONTO					
Ajax	147.3750	+	● 103.5e L(IRLP)	VE3SPC	SPARC
Ballantrae	145.4700	-	● 103.5e L(CANWARN)	VE3ULR	VE3ULR RA
Ballantrae	147.3300	+	● 103.5 (CA) L(IRLP COARC)x	VA3BAL	COARC
Baltimore	145.1500	-	● 186.2 L(CANWARN)	VE3RTR	VE3ULR RA
Brampton	146.8800	-	●e L(443.550) WX	VE3PRC	PARC
Dufferin	145.4500	-	● 85.4	VE3YPL	-----
Grand Valley	146.8350	-	● 103.5	VE3POR	-----
King City	145.3100	-	● 103.5 L(IRLP ECHOLINK)	VE3GSR	VE3GSR
King City	145.3500	-	● 103.5e	VE3YRA	YRARC
King City	146.6100	-	● 103.5e WX	VE3WAS	-----
Mississauga	145.4300	-	● 103.5 (CA)e	VE3MIS	MARC
Scarborough	146.7450	-	● 131.8	VA3RTC	-----
Scarborough	146.9400	-	● 103.5	VE3TOR	ETRG
Toronto	145.1100	-	● 82.5	VE3WOO	-----
Toronto	145.1300	-	● 103.5e L(GTU)	VA3GTU	-----
Toronto	145.2300	-	● 103.5l	VE3OBN	SSPBD
Toronto	145.3700	-	● 103.5e L(CANWARN)	VE3CTV	CTV ARC
Toronto	145.4100	-	● 103.5e L(TFM IRLP)	VE3TWR	TFMCS
Toronto	146.9850	-	●L(IRLP)	VE3SKY	SARC
Toronto	147.1800	+	● 103.5e L(VE3YRC)	VE3YRK	-----

<i>Location</i>	<i>Output</i>	<i>Input</i>	<i>Notes</i>	<i>Call</i>	<i>Sponsor</i>
Toronto	147.2700	+	●	VE3TNC	-----
Uxbridge	146.6700	-	● 67.0	VE3PIC	PRA
Uxbridge	147.0600	+	● 103.5e L(IRLP TFM)z	VE3RPT	TFMCS
Whitby	146.9700	-	● 156.7e	VA3SUP	-----
Whitby	147.1500	+	● 103.5e	VE3WOM	WARC
NATIONAL CAPITAL REGION					
Cumberland	145.2100	-	● 77.0/77.0 es	VA3EMV	EMRG
Kanata	147.0300	-	/100.0	VE3TEL	PARC
Orleans	147.1500	+	● 100.0/100.0aeL(444.400 +)	VE3MPC	RCMP EOG
Ottawa	145.1900	-	al	VA3OTW	SARC
Ottawa	145.4500	-	/151.4 L(I 2596)	VE3RIX	MARG
Ottawa	146.6700	-	136.5sx	VA3EMV	EMRG
Ottawa	146.7000	-	136.5/136.5 L(I 2210)x	VE3TST	VE3HXP
Ottawa	146.7900	-	/156.7a	VA3LCC	Cite Collegiale
Ottawa	146.8800	-	/136.5ps	VA3EMV	EMRG
Ottawa	147.3000	+	/100 L(444.2/53.03)	VE3TWO	OVNRC
Ottawa (E/W)	146.9850	-	123.0/123.0 s	VA3EMV	EMRG
Ottawa area	145.1100	-	/136.5ps	VA3EMV	EMRG
NIAGARA					
Dunnville	147.0750	+	● 107.2e	VE3HNR	DARC
Fonthill	147.3000	+	● 107.2e L(IRLP)	VE3WCR	NPARC
Ridgeway	147.1650	+	● 107.2e L(TFM) RB	VE3RAC	-----
Thorold	145.1900	-	● 107.2 L(VE3RAF)	VE3RAF	RAFMARCS
Thorold	147.2400	+	● 107.2 (CA)e	VE3NRS	NPARC
NIPPISSING					
Madawaska	147.2550	+		VA3RRR	-----
NORTHEASTERN ONTARIO					
Cobalt	146.9700	-		VE3TAR	-----
Driftwood	147.3600	+	L(VE3AA)	VE3XAA	-----
Elliot lake	147.0000	+	a	VE3TOP	Elliot Lake ARC
Gogama	146.6100	-	L(VE3AA)	VE3OPO	-----
Hearst	146.7000	-	a(CA) Z(911)	VA3YHF	-----
Hearst	146.9400	-	a	VA3GJY	-----
Heyden	145.4700	-	100.0#	VE3SNS	VE3MOH
Heyden	145.5700	-	● 100.0/100.0 E-WINDI	VE3SNS	SN Cluster
Kagawong	146.6700	-	●ex	VE3LTR	MARC

372 144-148 MHz

ONTARIO

Location	Output	Input	Notes	Call	Sponsor
Kapuskasing	146.6400	-	a	VE3KKC	-----
Kapuskasing	146.9400	-		VE3NWA	-----
Kirkland lake	146.8800	-		VE3KLR	-----
Little Current	145.3100	-	●	VE3R XR	VE3A JB
			156.7/156.7elx		
Little current	146.6700	-		VE3LTR	-----
Little Current	147.2700	+	●aesWxx	VE3RMI	MARC
Little Current	147.2700	+	a	VE3RMI	-----
Mattawa	145.4100	-	123.0	VE3EOR	-----
Mattawa	147.1500	+		VE3NBR	-----
Montreal River	145.2100	-	●	VA3SNR	-----
Harbour			L(442.650)		
Powassan / north bay	145.1100	-	a(CA)l	VE3NFM	-----
Ramore	147.2100	+	L(VE3AA)	VE3TIR	-----
Richards landing	146.8800	-	L(442.650)	VE3SJI	AARC
Sault Ste Marie	146.9400	-	● 107.2az	VE3SSM	AARC
Sault Ste Marie	147.0600	+	L(l 2330)	VA3SSM	VE3KD
Sault Ste Marie	147.1500	-	a	VE3YAK	-----
Sudbury	146.7000	-	a	VE3JPF	-----
Sudbury	147.0600	-		VE3SRG	-----
Sudbury	147.0900	+		VA3SRG	-----
Sudbury	147.3900	+		VE3RKN	-----
Temagami	146.9100	-	●	VE3TEM	-----
Timmins	147.0600	+	l	VE3AA	-----
Valley east	147.1200	+		VE3VLY	-----
Wawa	146.9400	-	a	VE3WAW	-----
NORTHWESTERN ONTARIO					
Atikokan	147.1200	+		VE3RIB	-----
Blackhawk	147.0600	+	l	VE3RBK	-----
Dryden	147.2400	+	●	VE3DRY	DARRC
Dryden	147.2550	+	aez	VE3DRY	-----
Ear falls/red lake	147.0000	+		VE3RLD	-----
Fort Frances	146.8200	-	al	VE3RLC	-----
Fort Frances	147.0600	-		VE3FHS	-----
Geraldton	147.9000	-	a	VE3GLD	-----
Ignace	146.5200	146.5200	●	VE3XAK	WARG
Kenora	146.9100	-	a	VE3YQK	-----
Kenora	147.0300	-	al	VE3LWR	-----
Longlac	147.0600	-		VE3LLT	-----
Sioux lookout	146.8500	-		VE3YXL	-----
Sioux narrows	146.9400	-	al	VE3RSN	-----
Thunder bay	146.8200	-	az	VE3TBR	-----
Thunder bay	146.9400	-		VE3WNJ	-----
Thunder bay	147.0600	-	a	VE3YQT	-----
			L(VE3TBB)		
Thunder Bay	147.2700	+		VE3RUM	-----
Thunderbay	145.4500	-	●	VE3BGA	VE3OJ
Upsala	145.4700	-	aL(147.060)	VE3TBB	-----

Location	Output	Input	Notes	Call	Sponsor
PRESCOTT-RUSSELL					
Alfred	145.4700	-	●	VA3PRA	PR ARES
				110.9/110.9aeL(I 2115)SX	
Embrun	147.1950	+	●	VE3EYV	VE3GF
				110.9/110.9e	
Hammond	147.3300	+	●	VE3PRV	PR ARES
				110.9/110.9Is	
RENFREW					
Bissett Creek	147.1200	+	A(#22/#)	VE3ZBC	RCARC
				L(146.760)SX	
Foymount	145.4300	-	L(147.000)	VE3UCR	RCARC
Mt St Patrick	147.0600	-	114.8X	VE3STP	CRRA
Pembroke	146.7600	-	/100.0	VE3NRR	RCARC
				A(*22/#) L(ZBC/ I 2520)SX	
Pt Alexander	146.7900	-	SX	VA3RBW	RCARC
Renfrew	146.9100	-	114.8/114.8	VE3ZRR	ZRRRG
				L(E 131218)X	
SOUTH					
Acton	147.0300	+	●s	VE3RSS	-----
Ancaster	145.2700	-	● 131.8e	VE3RDM	-----
Brantford	147.1500	+	●e	VE3TCR	BARC
Burlington	147.2100	+	● 131.8e	VE3RSB	BARC
Cambridge	146.7900	-	● 131.8e	VE3SWR	SWARC
Carlisle	146.7150	-	● 131.8	VEWIK	-----
				L(ERA)	
Fonthill	147.0450	+	● 107.2	VE3WIK	-----
				L(ERA)	
Georgetown	147.1350	+	● 131.8ae	VE3OD	HARC
				L(IRLP)	
Goring	147.1050	+	● 156.7e	VE3MBR	ERA
				L(ERA)	
Greens Corner	147.2250	+	● 131.8e	VE3BIC	-----
Guelph	145.2100	-	●esz	VE3ZMG	G.A.R.C.
Kitchener	146.8650	-	● 131.8ez	VE3RCK	KWARC
Kitchener	146.9700	-	● 131.8	VE3KSR	KWARC
New Dundee	145.3300	-	● 131.8e	VE3WIK	ERA System
Oakville	147.0150	+	●(CA)e	VE3OAK	OARC
Simcoe	146.9250	-	● 131.8e	VE3SME	NARC
				L(IRLP)	
Stoney Creek	147.3450	+	● 131.8e	VE3OBP	-----
Waterloo	147.0900	+	● 131.8	VE3WFM	-----
				(CA) L(IRLP)	
Woodstock	146.6550	-	131.8	VA3OHR	OCARC
SOUTHWEST					
Chatham	147.1200	+	● 100.0ael	VE3KCR	CKARC
				WXZ	
Dorchester	147.2400	+	●	VE3NDT	-----
Dutton	147.3600	+	● 114.8	VE3ISR	-----
Goderich	146.9100	-	● 123.0	VE3OBC	SRAR

374 144-148 MHz

ONTARIO

<i>Location</i>	<i>Output</i>	<i>Input</i>	<i>Notes</i>	<i>Call</i>	<i>Sponsor</i>
Goderich	147.0300	+	● 123.0	VE3GOD	BWRC
Goderich	147.1950	+	● 123.0e	VE3DFJ	SRARC
Grand Bend	146.7600	-	●e	VE3RGB	GBRA
Ingersoll	145.1700	-	● 114.8e	VA3PLL	PCARC
Ingersoll	147.2700	+	● 114.8	VE3OHR	OCARC
Ipperwash	146.9400	-	● 114.8	VE3TCB	SORT
			(CA) L(VE3SUE)		
Leamington	147.3000	+	●	VE3TOM	SPARC
Leamington	147.3300	+	● 118.8	VA3PPL	PARC
London	145.3500	-	● 114.8e	VE3GYQ	SORT
London	145.3900	-	● 114.8	VA3MGI	LARC
London	145.4500	-	● 114.8	VE3OME	-----
			L(CANWARN) WX		
London	147.0600	+	● 114.8e	VA3LON	LARC
London	147.1800	+	● 114.8e	VE3TTT	SORT
			L(VE3SUE ECHOLINK)		
Lucan	147.0000	+	● 114.8	VE3MCR	MCRA
McGregor	145.4100	-	● 118.8	VE3EOW	ARES
			WX		
Mitchell	147.2850	+	● 114.8e	VE3XMM	FCARC
			L(VE3RFC) WX		
Paris	145.4900	-	● 131.8e	VE3DIB	-----
Richmond	145.2300	-	● 131.8	VE3XXL	-----
			L(IRLP)		
Sarnia	145.3700	-	● 123.0e	VE3SAR	LCRC
Sarnia	146.9550	-	● 118.8	VE3WHO	-----
			(CA)eL(442.350 IRLP)		
St Marys	147.3750	+	● 114.8	VE3SDF	SMARC
St Thomas	147.3300	+	● 114.8e	VE3STR	EARS
Stratford	145.1500	-	● 114.8el	VE3RFC	FCARC
			WX		
Windsor	145.3900	-	●(CA)	VE3SXC	WART
Windsor	145.4700	-	● 118.8e	VE3RRR	WARC
			L(444.5)		
Windsor	147.0600	+	● 118.8ae	VE3III	SPRARC
			L(IRLP)		
STORMONT-DUNDAS-GLENGARRY					
Cornwall	145.1700	-	a(CA)	VE3YGM	VE3IGM
Cornwall	147.1800	+	110.9/110.9	VE3SVC	-----
			aL(443.650)		
Iroquois	145.2900	-	123.0/123.0	VE3IRO	IARG
			a		
Moose creek	145.3700	-		VE3OJE	EOVHFRG
Morrisburg	146.7600	-	110.9es	VE3SVR	VA3OW
Winchester	146.9700	-	●	VA3NDC	Iroquois ARC
			100.0/100.0		

PRINCE EDWARD ISLAND-QUEBEC

<i>Location</i>	<i>Output</i>	<i>Input</i>	<i>Notes</i>	<i>Call</i>	<i>Sponsor</i>
PRINCE EDWARD ISLAND					
CAVENDISH					
Cavendish	145.1500	-	●el	VY2PEI	VY2RU
CENTRAL					
Glen Valley	146.7150	-	●l	VE1UHF	VE1AIC
CHARLOTTETOWN					
Charlottetown	146.6700	-	●ae L(IRLP)	VE1CRA	VE1AIC
Charlottetown	147.3900	+	●	VY2CRS	CARC
Stratford	147.2550	+	●eL(QRT?)	VY2VB	VY2ROB
MONTAGUE					
Montague	147.1650	+	●eL(X)	VY2EKR	VY2ROB
OLEARY					
OLEary	147.1200	+	●el	VY2CFB	SPARC
SUMMERSIDE					
Summerside	146.8500	-	●ae L(IRLP) WX	VE1CFR	SPARC
QUEBEC					
ABITIBI-TEMISCAMINGUE					
La Sarre	146.7000	-	●e	VE2RSL	VE2NOQ
Lac Larouche	145.4900	-	●	VE2RPV	VE2NOQ
Rouyn-Noranda	146.6400	-	●ex	VE2RNR	VE2NOQ
Rouyn-Noranda	146.8200	-	●ex	VE2RON	VE2NOQ
Val-D'Or	146.7600	-	● 114.8x	VE2RYL	VE2NOQ
ARGENTEUIL					
Grenville	146.7150	-	●	VE2RCS	VE2HMA
				123.0/123.0	
BAS-ST-LAURENT					
Canton Richard (Faribault)	147.0900	+	●	VA2RSJ	VA2CMQ
Cap-A-L'Aigle	145.2900	-	●	VA2RKT	VE2CSQ
Le Bic	145.4500	-	● 141.3	VE2RXY	VE2RNI
Matane	145.3700	-	●	VA2RLJ	VA2CMQ
(Grosses-Roches)					
Matane	146.8800	-	●e	VA2RAM	VA2CMQ
(Saint-Luc)					
Matane	147.1200	+	●ae	VE2RAS	VA2CMQ
(Saint-Luc)					
Matane	145.3500	-	●	VE2RFK	VA2CMQ
(Saint-Rene)					
Mont-Carmel	147.2700	+	●	VE2RMQ	VE2RGP
Rimouski	145.1700	-	● 141.3e	VE2RNJ	VE2RNI
Rimouski	146.9400	-	●e	VE2CSL	VE2CSL
Rimouski	147.1400	+	● 107.2	VE2RWO	VE2RNI
Rimouski	147.3400	+	● 141.3	VE2RIM	VE2RNI
Rimouski	147.3600	+	●	VE2ROE	VE2CSL
Saint-Cleophas	147.0750	+	141.3e	VE2RNI	VE2RNI
(Parc 031a)					

376 144-148 MHz

QUEBEC

Location	Output	Input	Notes	Call	Sponsor
St-Athanase	145.1900	-	● 107.2e	VE2RQA	VE2MEL
St-Honore	147.2250	+	● 100e	VA2RMV	VE2AQC
St-Jogues	146.8200	-	●x	VE2RIN	VE2CAB
St-Medard De Trois-Pistoles	147.0300	+	● 141.3	VA2RXY	VE2RNI
St-Pacome	146.7000	-	●e	VE2RAK	VE2RGP
St-Pascal	147.0600	+	●e	VE2RGP	VE2RGP
St-Pascal-De Kamouraska	145.4300	-	● 107.2	VE2RLB	VE2MEL
Trois Pistoles	147.1050	+	● 97.4 E-SUNx	VE2SLJ	VE2LPF
Val-D'Irene	146.7600	-	●ex	VE2RKH	VE2CSL
CAPITALE-NATIONALE					
Lac Aux Sables	147.2100	+	●E-SUN	VA2RSA	VE2CSP
Lac-A-L'Epaule	145.4900	-	●	VE2RPL	VE2CSQ
Mont Belair	146.6550	-	● 100	VE2UCD	VE2RAU
Mont Triquet	145.4500	-	● 107.2	VE2RAG	VE2CSQ
Mont-Belair	146.7900	-	● 100e	VE2RAX	VE2EZZ
Mont-Belair	146.9400	-	● 100	VE2OM	VE2AQC
Mont-Belair	147.4350	147.4350	●	VE2RAJ	VE2CQ
Mont-Gladys	147.0900	+	● 100e	VE2RMG	VE2CQ
Mont-Noir	147.0000	-	●ex	VE2CTT	VE2CCR
Mont-O'Neil	147.3900	+	● 100ex	VE2RMF	VE2CQ
Mont-Ste-Anne	146.8200	-	● 100ex	VE2RAA	VE2CQ
Notre-Dame-De Montauban	145.3900	-	● 100	VE2RSV	VA2GRJ
Petite-Riviere Saint-Francois	147.3900	+	●	VA2RAT	VE2CCR
Province-De Quebec	147.0150	+	● 100p	VE2RUR	VE2AQC
Province-De Quebec	147.0150	+	●p	VE2RUK	VE2AQC
Quebec	146.4900	146.4900	●	VE2DBR	VE2AB
Quebec	146.6100	-	● 100e	VE2RQR	VE2CQ
Quebec	146.8800	-	● 100e	VE2RIG	VE2SIG
Quebec	147.2550	+	● 100	VE2RQE	VE2MEW
Quebec	147.3000	+	● 100e	VE2RCQ	VE2CQ
St-Aime-Des Lacs	147.1350	+	●E-SUNx	VE2RJO	VE2CCR
St-Tite-Des-Caps	145.4700	-	●e	VE2RTI	VE2CSQ
St-Tite-Des-Caps	147.0450	+	● 100x	VA2RSL	VE2RAU
St-Ubalde	146.8500	-	● 100ex	VE2RPW	VE2CSP
St-Urbain	146.9100	-	●	VE2RAT	VE2CCR
CHAUDIERES-APPALACHES					
Levis-Lauzon	147.1500	+	●	VA2RSB	VE2JW
Mt Fournier	147.3150	+	● 100x	VA2RWW	VE2JJN
Pontbriand	147.3750	+	● 151.4ex	VE2RSQ	VE2CSQ
Saint-Georges De-Beauce	146.9100	-	●	VE2RCT	VE2JW

<i>Location</i>	<i>Output</i>	<i>Input</i>	<i>Notes</i>	<i>Call</i>	<i>Sponsor</i>
St-Come-Linieres	146.9850	-	● 100	VE2RSG	VE2CRB
St-Come-Linieres	147.4350	147.4350	●	VE2RCN	VE2CRB
St-Elzear	146.7600	-	● 100x	VE2RVD	VE2CQ
St-Philemon	145.3700	-	● 100	VA2RMS	VE2RAU
COTE-NORD					
Amariton	147.1650	+	● 151.4ex	VA2RGV	VE2CMH
Baie-Comeau	146.9700	-	●ex	VE2RMH	VE2CMH
Baie-Comeau	147.0450	+	●e	VA2LMH	VE2CMH
Baie-Comeau	147.3000	+	●ex	VE2RBC	VE2CMH
Baie-Trinite	145.4700	-	●e	VA2RBT	VE2CMH
Lac St-Pierre	146.8200	-	●ex	VA2RSP	VE2CMH
Manic 5	145.2300	-	●e	VA2RRB	VE2CMH
Sept-Iles	145.1900	-	● 88.5	VE2RDO	VE2CSI
Sept-Iles	146.6400	-	● 88.5	VA2RSM	VE2CSI
Sept-Iles	146.7900	-	● 88.5ex	VE2RRU	VE2CSI
Sept-Iles	146.8800	146.8200	●	VE2RFD	VE2CSI
Sept-Iles	146.9400	-	●	VE2RSI	VE2CSI
Tadoussac	145.3500	-	●	VE2RSB	VE2CSQ
Valant	147.3900	+	●ex	VE2RDE	VE2CMH
ESTRIE					
Coaticook	147.3600	+	● 118.8	VE2RDM	VE2DPD
Kingsbury	147.2550	+	● 123	VA2RHP	VE2RAU
Melbourne	145.4900	-	● 123x	VA2TB	VE2TBU
Mont Yamaska	146.7750	-	● 123ex	VE2RAU	VE2RAU
Mont-Orford	145.2700	-	● 103.5ex	VE2RTO	VE2EKL
Mont-Orford	147.3300	+	● 123x	VE2TA	VE2RAE
Rock Forest	146.8950	-	●	VA2LGX	VE2LGX
Sherbrooke	145.1900	-	● 123e	VE2RFX	VE2RAE
Sherbrooke	145.2300	-	●	VE2RGX	VE2DPD
Sherbrooke	145.3300	-	● 123x	VA2TB	VE2TBU
Sherbrooke	146.9700	-	● 118.8ae	VE2RSH	VA2HF
Sherbrooke	147.2250	+	● 123	VE2RHE	VE2RAU
GASPESIE-ILES-DE-LA-MADELEINE					
Gaspe	147.1200	+	●	VE2KKO	VE2OK
Grande-Riviere	145.1700	-	●aex	VE2RDI	VE2AIY
GATINEAU					
Aylmer	146.6650	146.0550	●	VE2AAR	VE2AAR
			123.0/123.0		
LANAUDIERE					
Joliette	147.1950	+	● 103.5e	VE2RHO	VE2BFK
Joliette	147.3000	+	●e	VE2RLJ	VE2CLJ
Lac Ouachishmana	147.0900	+	●E-SUN	VA2RLL	VE2KIK
St Calixte	145.1900	-	● 141.3ex	VA2RLD	VA2DU
St-Calixte	146.7900	-	● 100	VE2ROR	VA2OZ
St-Calixte	146.8650	-	141.3e	VE2RVK	VE2VK
St-Damien-De Brandon	145.2900	-	● 103.5x	VE2RGC	VE2CLJ
St-Donat	147.0900	+	● 103.5 E-SUN	VE2RRA	VE2BFK

378 144-148 MHz

QUEBEC

<i>Location</i>	<i>Output</i>	<i>Input</i>	<i>Notes</i>	<i>Call</i>	<i>Sponsor</i>
St-Jean De Matha	145.4100	-	● 103.5x	VE2RMM	VE2GMV
St-Michel Des Saints	145.4700	-	● 141.3ex	VA2HMC	VA2HMC
St-Michel-Des Saints	145.3300	-	● 103.5e	VE2RLP	VE2CWQ
St-Zenon	147.3600	+	● 103.5	VA2KIK	VE2KIK
Ste-Marcelline	147.0300	-	● 103.5e	VE2RMA	VE2BFK
LAURENTIDES					
Blainville Nord	146.8200	-	● 103.5	VE2RNO	VE2THE
Lac-Echo	146.7600	-	● 103.5x	VE2RMP	VE2RMP
Lachute	146.8050	-		VE2RWC	Brownsburg Amateur
Mont Laurier	146.9700	-	●	VE2RMC	VE2CRL
Mont-Laurier	147.1050	+	● 131.8ex	VE2REH	VE2REH
Rigaud	147.0000	-		VE2RM	-----
Saint-Lin	147.0900	+	103.5p	VE2RFO	VE2BFK
Laurentides					
Saint-Lin	147.3600	+	● 103.5e	VE2RFO	VE2BFK
Laurentides					
St-Adolphe D'Howard	146.6550	-	● 141.3	VE2RYV	VE2UMS
St-Hippolyte	146.8500	-	● 107.2	VE2ROR	VA2OZ
St-Jerome	145.2900	-	141.3p	VE2RFR	VE2BFK
St-Joseph-Du Lac	145.1300	-	● 123e	VE2RST	VE2CRL
St-Joseph-Du Lac	147.3150	+	●e	VE2REL	VE2CRL
Ste-Adele	146.7300	-	● 103.5x	VA2RPP	VA2RPP
MAURICIE					
Drummondville	146.8350	-	● 110.9	VA2RCQ	VA2CCQ
Grand-Mere	146.9250	-	● 110.9ex	VE2RGM	VE2RGM
Grand-Mere	147.1650	+	● 103.5	VE2REY	VA2HMC
Grande-Anse	147.0000	-	●(CA)e	VE2RLT	VE2CLT
La Tuque	146.7900	-	●e	VE2RTL	VE2CLT
La Tuque	146.9400	-	●e	VE2RLF	VE2BGX
Lac Edouard	147.2250	+	●e	VE2RCL	VE2CLT
Lac St-Arnaud, Zec Du Gros Brochet	147.2400	+	103.5 E-SUN	VA2ZGB	VA2HMC
Parent	145.1900	-	●(CA)e	VE2CQW	VE2CRL
Rapide Blanc	146.6100	-	●x	VE2RRB	VE2CLT
Relai 22 Milles (La Tuque)	146.8350	-	●ex	VA2RVD	VE2CLT
Zec Gros Brochet	147.3900	+	● 103.5	VA2ZGB	VA2HMC
MONTEREGIE					
Beloil	147.1650	+	●e	VE2RGB	VE2GAB
Contrecoeur	145.3500	-	● 141.3	VE2CKC	VE2ZT
Covey Hill	146.6850	-	●ex	VE2REX	VE2CYH
Covey Hill	147.2100	+	●	VE2RBV	VE2CEV
Granby	147.1800	+	● 94.8e	VE2RTA	VE2CRG

Location	Output	Input	Notes	Call	Sponsor
Longueuil	145.3900	-	● 103.5ae X	VE2RSM	VE2CLM
Mont-Rougemont	145.3100	-	● 103.5e	VE2RAW	VE2AW
Mont-Rougemont	146.7000	-	●ex	VE2RXW	VE2AQC
Mont-Saint-Hilaire	145.4500	-	● 103.5e	VE2RMR	VE2CWQ
Sorel	145.3700	-	● 103.5e	VE2RBS	VE2CBS
St-Bruno	146.4150	146.4150	● 103.5	VE2REY	VA2HMC
St-Hubert	147.3000	+	●	VA2CSA	VA2ASC
St-Hyacinthe	146.9550	-	●	VE2RBE	VE2CAM
St-Jean-Sur Richelieu	147.2400	+	● 103.5e	VE2RVR	VE2CVR
Varenes	145.1700	-	●e	VE2REQ	VE2HQJ
MONTREAL					
Montreal	146.9100	-	● 141.3ex	VE2RWI	VE2CWI
Montreal	147.0150	+	● 103.5	VE2REM	VE2UMS
Montreal	147.0450	+	●ex	VE2RCU	VE2CUA
Montreal	147.0750	+	● 103.5e	VE2RVL	VE2AQC
Montreal	147.1200	+	● 103.5e	VE2MRC	VE2MRC
Montreal	147.2700	+	● 103.5	VE2RED	VE2ARC
Pointe-Claire	147.0600	+	●e	VE2BG	VE2ARC
NATIONAL CAPITAL REGION					
Chelsea	146.9400	-	●	VE2CRA	OARC
Chelsea	147.3600	+	100.0/100.0eL(I 2040)x 203.5/203.5 #ex	VE2KPG	VE2CV
NORD-DU-QUEBEC					
Matagami	146.9100	-	●(CA)x	VE2RBO	VE2SGS
OUTAOUAIS					
Bois-Franc	145.1700	145.1700	100e	VE2REH	VE2REH
Buckingham	145.4900	-	● 110.9ex	VE2REH	VE2REH
Campbell'S Bay	147.3900	+	● 114.8ex	VE2REH	VE2REH
Cantley	147.1050	+	● 110.9e	VE2REH	VE2REH
Cantley	147.1050	+	110.9/110.9 (CA) L(I 2018)	VE2REH	ARAI
Chelsea	147.3600	+	● 203.5e	VE2KPG	VE2REH
Gatineau	145.3500	-	● 162.2e	VA2XAD	VA2XAD
Gatineau	145.3500	-	●	VA2XAD	VA2XAD
Gatineau	145.4900	-	162.2/162.2 (CA)e 110.9/110.9 (CA) L(I 2018)	VE2REH	ARAI
Gatineau	146.7450	-	123.0/123.0 A(*#) L(RBH)	VE2RAO	CRAO
Hull	146.7450	-	● 123ae	VE2RAO	VE2CRO
Lac Cayamant	147.1950	+	●	VE2RBL	VE2CRO
Lac Ste-Marie	146.6100	-	110.9/110.9 (CA) L(I 2018)x	VE2REH	ARAI
Mansfield	147.5100	147.5100	100e	VE2REH	VE2REH
Montagne Noire, Ripon	145.4100	-	● 123e	VE2RBH	VE2CRO

380 144-148 MHz

QUEBEC

<i>Location</i>	<i>Output</i>	<i>Input</i>	<i>Notes</i>	<i>Call</i>	<i>Sponsor</i>
Mt Ste-Marie	146.6100	-	● 110.9ex	VE2REH	VE2REH
Rigaud	145.2100	-	● 110.9ex	VE2RQP	VE2AQC
Ripon	147.3900	+	● 146.2ex	VE2REH	VE2REH
PAPINEAU					
Ripon	145.4100	-	123.0/123.0 A(*78/#) L(RAO)x	VE2RBH	CRAO
PONTIAC					
Campbell's Bay	147.3900	+	● 114.8/114.8	VE2REH	ARAI
Mansfield	147.5100	147.5100	● 100.0/100.0	VE2REH	ARAI
Ripon	147.3900	+	● 146.2/146.2l	VE2REH	ARAI
SAGUENAY-LAC-ST-JEAN					
Albanel	147.3750	+	●e	VA2TFL	VA2TGL
Alma	146.6700	-	●	VE2RCA	VE2CRS
Alma	147.3600	+	●	VE2LPO	VE2CXP
Anse St-Jean	146.7750	-	85.4x	VA2RUA	VA2BCA
Camp 3	147.1650	+	● 136.5 (CA) E-SUN	VA2RRM	VE2PR
Chibougamau	147.3900	+	● 131.8 (CA)e	VA2RRC	VE2PR
Chapais					
Chicoutimi	145.4300	-	● 85.4	VE2RMI	VA2BCA
Chicoutimi	147.1200	+	● 127.3	VE2RCC	VE2CRS
Chicoutimi	147.3000	+	●e	VE2RPA	VE2CRS
Chicoutimi	147.4700	147.4700	●	VE2DDT	VE2DDT
Chicoutimi - Portatif	147.1800	+	●p	VE2RCF	VE2CRS
Chigoubiche	147.0300	-	●	VE2RTG	VA2CRR
Chute Des Passes	147.2700	+	●e	VE2RFN	VE2CRS
Dolbeau	146.7000	-	●	VE2RCD	VE2CRS
Hebertville	146.7900	-	127.3x	VE2RCV	VE2CRS
Jonquiere	145.1700	-	● 127.3	VE2RHJ	VE2QY
Jonquiere	146.8200	-	●e	VE2VP	VE2CRS
L'Anse-St-Jean	145.1500	-	●ex	VE2RME	VE2XIT
La Baie	145.4900	-	● 85.4	VE2RCE	VA2BCA
La Baie	146.6100	-	● 85.4e	VE2RCX	VA2BCA
La Baie	146.7300	-	● 85.4	VA2RU	VE2LRE
Lac Castor	145.3300	-	x	VA2RLC	VE2CSQ
Lac Castor	146.6850	-	● 85.4x	VA2RUR	VA2BCA
Lac Daran	145.2900	-	x	VE2RLD	VE2CSQ
Lac Ha! Ha!	147.3300	+	127.3x	VE2RCK	VE2CRS
Lac Lisette	147.6900	-	● 127.3	VA2RHS	VE2RA
Lac Papillon	146.9850	-	● 136.5 (CA) E-SUN	VA2RRL	VE2PR
Mont Ste-Marguerite	147.2550	+	x	VE2RCB	VE2CRS
Mont-Apica	145.3500	-	●	VE2RHX	VE2CSQ

QUEBEC-SASKATCHEWAN

Location	Output	Input	Notes	Call	Sponsor
Mont-Apica	146.9100	-	● 127.3	VE2RCP	VE2CRS
Mont-Valin	146.8800	-	127.3X	VE2RES	VA2CRR
Mont-Valin	147.2100	+	127.3X	VE2RJZ	VA2CRR
Mt Valin	147.3450	+	●E-SUNx	VE2RTV	VE2CRS
Parc De Chibougamau	145.1100	-	● 136.5 (CA)e	VA2RRH	VE2PR
Roberval	146.7450	-	● 136.5 (CA)e	VA2RRA	VE2PR
Saguenay	145.2300	-	● 127.3	VE2RHS	VA2CRR
Saint-Felicien	147.0150	+	● 1365 (CA) E-SUN	VE2RSF	VE2PR
Secteur Bonard	147.0300	+	E-SUN	VE2RKJ	VA2CRR
St-Charles-De Bourget	146.9400	-	x	VE2RCR	VE2CRS
St-Felix D'Otis	145.3100	-	● 85.4	VE2RUS	VA2BCA
St-Francois-De Sales	145.4700	-	●	VE2RRR	VE2CJQ
St-Honore De Chicoutimi	145.3900	-	●	VA2RCH	VE2CSQ
St-Nazaire	145.3700	-	● 85.4	VA2RUB	VA2BCA
Ville De La Baie	145.2700	-	● 127.3	VE2RCZ	VE2CRS

SASKATCHEWAN

CENTRAL

Bruno	147.2100	+	●L(IRLP)	VE5DNA	VE5RY
Davidson	145.1900	-		VE5RPD	VE5NED
Kenaston	147.2700	+	●	VE5DPR	VE5NED
Last Mtn	146.8500	-	●E-SUN	VE5AT	VE5UJ
Leroy	146.9100	-	●I	VE5HVR	VE5HV
Watrous	146.7000	-	●al	VE5IM	VE5IM

EAST CENTRAL

Canora	147.3000	+	L(IRLP)	VE5RJM	PARC
Endeavour	147.0800	+	#L(IRLP)	VA5INV	VE5RJM
Norquay	147.3900	+	L(IRLP)	VE5PWO	VE5SS
Preeceville	146.6100	-	L(IRLP)	VE5SS	VE5SS
St Gregor	146.7600	-	●I	VE5NJR	VE5RY
Theodore	147.3300	+	●I	VE5CNR	-----
Yorkton	145.4900	-	L(IRLP)	VA5PAR	VE5RJM

LLOYDMINSTER

Lloydminster	146.9400	-	●	VE5RI	S-A R
--------------	----------	---	---	-------	-------

MELFORT

Little Bear Lk	146.8500	-	●	VE5NLR	VE5KRB
Melfort	146.8800	-	●ae L(IRLP)	VE5MFT	MARC

Nipawin	146.7900	-	●aL(IRLP)	VE5NIP	MARC
Tisdale	146.7000	-	●L(IRLP)	VE5FXR	VE5FX

MOOSE JAW

Moose Jaw	146.9400	-	●	VE5CI	Pioneer
-----------	----------	---	---	-------	---------

382 144-148 MHz

SASKATCHEWAN

Location	Output	Input	Notes	Call	Sponsor
NORTH BATTLEFORD					
Lizard Lake	145.3900	-	○	VA5LLR	VE5WDB
Meadow Lake	147.3300	+	○L(IRLP)	VE5MLR	VE5RAE
N Battleford	146.8800	-	aL(IRLP)	VE5BRC	BARC
Unity	147.0000	-	○	VE5URC	VE5BBH
PRINCE ALBERT					
Birch Hills	145.4300	-		VE5VY	VE5VY
Christopher Lk	146.6100	-	○aL(IRLP)	VE5LAK	VE5QU
Elk Point	145.3500	-		VE5QU	VE5QU
La Ronge	146.9700	-	○	VE5LAR	-----
Minitinas	147.1500	+	○el	VE5RPA	NSARC
Prince Albert	146.8200	-	○100a L(IRLP)	VE5IOU	VE5QU
Prince Albert	147.0600	-	a	VE5PA	N SK ARC
Snowden	147.0900	+	○L(IRLP)	VE5NDR	VE5ND
Waskesiu	146.7600	-	el	VE5BBI	NSARC
Yellow Creek	147.1800	+	○EXP	VE5AG	VE5AG
REGINA					
Regina	147.1200	+	aL(IRLP)	VE5YQR	RARA
Regina	147.2100	+	○s	VE5RTV	ARES
SASKATOON					
Saskatoon	145.2900	147.9900	○107.2 RB EXP	VE5UFO	MARS
Saskatoon	145.3300	-		VA5SV	VE5WDB
Saskatoon	145.4100	-	○	VE5SD	VE5SD
Saskatoon	146.6400	-		VE5SK	VE5AA
Saskatoon	146.7900	-	○	VE5NER	-----
Saskatoon	146.9400	-	○(CA) TT L(IRLP)s	VE5SKN	MARS
Saskatoon	146.9700	-	○L(IRLP)	VE5CC	VE5HG
Saskatoon	147.0900	+	○	VE5EMO	ARES
Saskatoon	147.2700	145.2700	○	VE5ZH	VE5HZ
SOUTH CENTRAL					
Avonlea	147.0600	-	○	VE5ARG	ARG
SOUTHEAST					
Arcola	146.8200	-	EXP	VE5MMR	MooseMtRC
Balgonie	146.6400	-	○	VE5REC	RARA
Estevan	147.0300	+	○	VA5EST	VE5AJ
Estevan	147.1800	+	EXP	VE5EST	VE5HD
Melville	147.0000	+	○L(IRLP)	VE5MDM	VE5MDM
Moosomin	146.7900	-		VE5MRC	MARC
Weyburn	146.7000	-	L(IRLP)	VE5WEY	VE5HD
Wolseley	146.6700	-	a	VE5WRG	VE5DC
SOUTHWEST					
Eyebrow	147.3600	+	○	VE5YMJ	VE5BBB
Lucky Lake	146.7300	-	○	VE5XW	VE5TT
Stranraer	147.0300	-	○	VE5UB	VE5HG
Tompkins	146.6700	-		VE5TOM	SWARC

SASKATCHEWAN-YUKON TERRITORY

<i>Location</i>	<i>Output</i>	<i>Input</i>	<i>Notes</i>	<i>Call</i>	<i>Sponsor</i>
SWIFT CURRENT					
Swift Current	146.7900	-	●L(IRLP)	VE5SCR	SW ARC
Swift Current	146.8800	-	●	VE5SCC	SW ARC

YUKON TERRITORY**YUKON**

Atlin	147.3400	+	●	VA7ATN	YARA
Atlin Mountain	146.3400	+	●I	VA7ATN	YARA
Bennett Lake	146.9400	-	●I	VE7RFT	YARA
Bennett Lake	147.2400	+	●	VE7RFT	YARA
Carcross	146.8200	-	●I	VY1RMM	YARA
Carmacks	146.8200	-	●I	VY1RMB	YARA
Dawson City	146.8200	-	●I	VY1RMD	YARA
Faro	147.0600	+	●I	VY1RRH	YARA
Fraser Mountain	146.9400	-	●I	VE7RFT	YARA
Haines Junction	146.8200	-	●I	VY1RHJ	YARA
Haines Junction	146.8800	-	● 322804el	VY1RPM	YARA
Hayes Peak	147.0600	+	●I	VY1RHP	YARA
Keno	146.9400	-	●I	VY1RBT	YARA
Stewart Crosng	147.0600	+	●I	VY1RFH	YARA
Watson Lake	146.8200	-	●	VY1RTM	YARA
Whitehorse	146.8800	-	100	VY1IRL	YARA
Whitehorse	146.9400	-	●I	VY1RPT	YARA
Whitehorse	147.1800	+	●I	VY1RM	YARA
Whitehorse	147.2800	+	●	VY1ECH	YARA

222-225 MHz

<i>Location</i>	<i>Output</i>	<i>Input</i>	<i>Notes</i>	<i>Call</i>	<i>Sponsor</i>
ALABAMA					
Albertville	224.6600	—	● 100.0	N4TZV	KF4EYT
Auburn	224.8400	—	● 88.5/88.5	W4KEN	W4KEN
Birmingham/ Pilots Knob	224.2200	—	● aTTe	K4TQR	H&H RA
Dadeville	224.2400	—	● 146.2	KB4MDD	KB4MDD
Decatur	224.6200	—	●	W9KOP	W9KOP
Hueytown	224.4000	—	●	KD4EM	KD4EM
Huntsville	224.9400	—	●	N4HSV	NARA
Loxley	224.8600	—	● 100.0/100.00e 118.8/118.8	WB4GMQ	WB4GMQ
Mentone	224.7200	—	● 114.8el	W4OZK	W4OZK
Opelika	224.9800	—	● 123.0/123.0eWX	KK4ICE	KK4ICE
Ranburne/ Turkey Heaven Mtn	224.4800	—		N4THM	Turkey HRA
Roanoke	224.9200	—	● ae	KA4KBX	KA4KBX
Russellville	224.3400	—	● eEXP	NV4B	NV4B/PCRS
Santuck	224.8800	—	●	W4KEN	W4KEN
Shelby Co	224.5000	—	●	N4PHP	N4PHP
Warrior	224.1200	—	● 100.0/100.0eWX	W4GQF	W4GQF
ALASKA					
INTERIOR					
Fairbanks	224.8800	—	● 103.5el	AL7FG	+KL7XO
SOUTH CENTRAL					
Anchorage	224.9400	—	● e	KL7AA	AARC
SOUTHEAST					
Lena Point	224.0400	—	● el	KL7PF	JARC
ARIZONA					
CENTRAL					
Towers	224.0400	—		KA6CAT	CMRA
Union Hills	224.5600	—	67.0	N6IME	J.D.Ward
EAST CENTRAL					
Clay Springs	224.9400	—		N7KQ	MCRG
NORTH CENTRAL					
Mingus Mt	224.8200	—	156.7	KI6FH	Rod Rosenbarg
Mt Elden	223.8400	—	107.2	K6DLP	Don Petrone
Prescott	224.7800	—		KJ7DX	Matt Strandberg

386 222-225 MHz
ARIZONA-ARKANSAS

<i>Location</i>	<i>Output</i>	<i>Input</i>	<i>Notes</i>	<i>Call</i>	<i>Sponsor</i>
NORTHWEST					
Dolan Springs	224.1400	-		WA7ICI	Allen Tobin
PHOENIX METRO					
Goodyear	224.9600	-		KF6LCC	KF6LCC
Mesa	224.6800	-	156.7	W7ARA	ARA
Phoenix	223.9400	-	156.7	WK7B	Gary Duffield
Phoenix	224.6400	-	88.5	N0FPE	Dan Nicholson
Phoenix	224.8000	-	94.8	KA7ATV	KA7IOG c/o Lavern H
Phoenix	224.9400	-	156.7	K7ZWI	MCRG
Shaw Butte	224.9000	-	156.7	W7ARA	ARA
Tempe	224.2000	-		WA2DFI	Scott Cowling
Tempe	224.4000	-		WA2DFI	Scott Cowling
Usery Pass	224.0200	-		N7TWW	FHART
White Tanks	223.9800	-	156.7	N6IME	J.D. Ward
White Tanks	224.6000	-	156.7	KD7TKT	Condor Connection
SOUTH CENTRAL					
Maricopa	223.8600	-	156.7	KE7JVX	Monty Dana
Pima	224.4400	-		WB7ONJ	David Wells
Pinal Peak	224.1000	-	156.7	N7MK	Chris Radicke
Sacaton Peak	224.9200	-	156.7	KE7JVX	Monty Dana
SOUTHEAST					
Sierra Vista	224.9600	-	100.0	N0NBH	Paul Herman
SOUTHWEST					
Yuma	224.0800	-	88.5	W7DIN	Desert Intertie Networ
TUCSON METRO					
Mt Lemmon	224.0600	-	156.7	KA7LFX	Paul Van Beverhoudt
Mt Lemmon	224.5000	-	156.7	N7EOJ	U.S.E.R.S.
Oro Valley	224.7600	-	156.7	W0HF	Oro Valley ARC
Tucson	223.9400	-		N7EOJ	U.S.E.R.S
Tucson	224.1800	-		N7EOJ	Budd Turner
Tucson	224.3000	-		K7IOU	BART
Tucson	224.4800	-		K6VE	Mountain Repeater A
Tucson	224.7000	-	179.9	W7SA	Catalina Radio Club
Tucson	224.7400	-	136.5	K7IOU	BART
Tucson	224.9800	-	156.7	N7EOJ	U.S.E.R.S.
WEST CENTRAL					
Black Peak	224.0000	-		K7ZEU	CARRA
Bullhead City	224.9600	-	123.0	KD7MIA	William Smith
Guadalupe Peak	224.8800	-	156.7	KJ6KW	Condor
Lake Havasu City	224.2400	-	156.7	KF7X	James Gould
Lake Havasu City	224.8600	-		WC6MRA	CMRA
ARKANSAS					
EAST CENTRAL					
Forrest City	224.8400	-	● 107.2ers	N0HMQ	N0HMQ
NORTH					
Harrison	224.4000	-	●I	WA9SSO	GathMtARC
Harrison	224.5600	-	●e	KF0PB	KF0PB

222-225 MHz 387
ARKANSAS-CALIFORNIA

<i>Location</i>	<i>Output</i>	<i>Input</i>	<i>Notes</i>	<i>Call</i>	<i>Sponsor</i>
NORTHEAST Batesville	224.5000	-	○ 107.2	N5TSC	N5TSC
NORTHWEST Prairie Grove	224.6000	-	● ae L(444.7(+))	WA5VTW	WA5VTW
SOUTHWEST Centerpoint	224.9000	-	● x	KB5RYP	KB5RYP
WEST CENTRAL Russellville	224.7000	-	● e	KE5EIY	KE5EIY

CALIFORNIA

FREQUENCY USAGE - SOUTHERN CALIFORNIA ----> SEE 220SMA ORG

222.0000	222.1000		WEAK SIG, CW, SSB
222.0001	222.0250		EME
222.0500	222.0600		PROPAGATION BEACONS
222.1000			CW&SSB CALLING FREQ
222.1200			FM SIMP-NO AUTO BASE
222.1400			FM SIMP-NO AUTO BASE
223.4000			FM SIMPLEX (T-HUNTS)
223.4200			FM SIMPLEX
223.4400			FM SIMPLEX
223.4600			FM SIMPLEX
223.4800			FM SIMPLEX (ARES)
223.5000			FM NATIONAL CALL FREQ
223.5200			FM SIMPLEX
223.5400			DIG INTER-AREA LINKING
223.5600			DIG SIMPLEX LAN
223.5800			DIG INTER-AREA LINKING
223.6000			DIG GENERAL USE
223.6200	223.6650		AUTOMATED SIMP(<5W)
223.6800	223.7400		COORD LNKS&CNTL15KH

NORCAL-CENTRAL COAST

Bonny Doon	224.0600	-	● 110.9el	N6NAC	N6NAC
Monterey	224.2400	-	● 123aelrs x	N6SPD	N6SPD RG
Salinas	224.3200	-	● 146.2el	N6LEX	CCARN
SanLuisObispo	224.5800	-	● 151.4#el x	WB6NYS	WB6NYS
SanLuisObispo	224.6800	-	● 94.8#	WB6JWB	WB6JWB
SanLuisObispo	224.8600	-	● ex	WC6MRA	CMRA
SanLuisObispo	224.9200	-	● #elx	N6HYM	TCARS
Shandon	224.7400	-	● 131.8#	WB6NYS	ShandonRG
Watsonville	224.3800	-	● #	KB6MET	KB6MET
Watsonville	224.8400	-	● 156.7#	KB6MET	KB6MET

NORCAL-EAST BAY

Berkeley	223.7800	-	● 131.8x	K6GOD	K6GOD
Berkeley	224.9000	-	● 131.8ers	N6BRK	NALCO
Concord	224.7800	-	● 77aelrsx	W6CX	MDARC
Dublin	224.4000	-	● l	W6WCN	KQ6RC

388 222-225 MHz

CALIFORNIA

<i>Location</i>	<i>Output</i>	<i>Input</i>	<i>Notes</i>	<i>Call</i>	<i>Sponsor</i>
Fremont	223.9000	-	●	WA6PWW	TRICO ARC
Fremont	224.1800	-	● 94.8elx	KU6V	KU6V
Fremont	224.8400	-	● 127.3r	NC6EO	N. CA Assn
Hayward	223.7600	-	● 123#el	K6GOD	K6GOD
Hayward	223.9400	-	● lrx	KQ6RC	KQ6RC
Hayward	224.4400	-	● 107.2ex	KC6ZIS	Echo Club
Livermore	224.7400	-	● 100aelrs	KO6PW	SANDIA RAC
Livermore	224.8800	-	● 94.8	K6LRG	L.A.R.G.E.
Moraga	223.9800	-	● 100elx	W6AV	NRA
Oakland	224.0000	-	● 123x	W6JMX	NCHR
Oakland	224.1600	-	● 156.7ex	WW6JR	Mabuhay
Oakland	224.7600	-	● 85.4lrx	W6YOP	WA6YOP
San Lorenzo	224.7000	-	● 156.7	KQ6YG	BAARC
San Pablo	224.3000	-	● 82.5ers	WA6KQB	CCCC
NORCAL-NORTH BAY					
Healdsburg	224.3600	-	● 88.5rx	NN6J	Sonomarin
Petaluma	224.9600	-	● 103.5ex	AC6ET	SMRS
Rohnert Park	223.9000	-	● 156.7#a	WD6FTB	NORCAL ARG
Santa Rosa	223.7600	-	● 85.4elrx	KE6N	KE6N
Santa Rosa	223.8000	-	● 156.7l	AC6VJ	CONDOR
Santa Rosa	224.8200	-	● 103.5aer	K6ACS	ACS
			x		
Sebastopol	224.4800	-	● 88.5ers	W6SON	SCRA
Vacaville	223.9200	-	●	K6INC	SCAN INT'L
NORCAL-NORTH COAST					
Crescent City	224.6200	-	● 91.5ael	KA7PRR	KA7PRR
Gasquet	224.7200	-	● 103.5ael	KA7PRR	KA7PRR
			x		
Klamath	224.8600	-	● 110.9elx	KA7PRR	KA7PRR
Willits	224.1600	-	● 156.7#lx	AC6VJ	CONDOR
NORCAL-NORTH EAST					
Redding	224.8600	-	● 107.2e	KR7CR	W6QWN
NORCAL-SACRAMENTO VALLEY					
Arbuckle	224.5400	-	● 118.8e	N6NHI	N6NHI
Auburn	223.8600	-	● 162.2e	W6EK	SFARC
Auburn	223.9000	-	● 100	N6NMZ	N6NMZ
Auburn	224.0200	-	● 100elx	W7FAT	W7FAT
Auburn	224.5800	-	● 100#e	W4WIL	W4WIL
Carmichael	224.8800	-	● 162.2#	KJ6JD	CE ARC
Chico	223.9600	-	● a	WA6UHF	WA6UHF
Chico	224.2800	-	● 110.9x	WA6UHF	WA6UHF
Citrus Heights	224.8000	-	● 131.8es	AB6OP	Jim
Cohasset	224.3600	-	● 110.9ex	N6YCK	N6YCK
Concord	224.9200	-	● 85.4elrx	W6YOP	WA6YOP
Fairfield	224.3800	-	● 77#rx	W6ER	Solano/ACS
Folsom	223.8200	-	● 136.5elx	N6NMZ	N6NMZ
Folsom	224.7200	-	● 136.5elx	KS6HRP	SHARP
Foresthill	223.7600	-	● 100e	W6SAR	PCSAR
Georgetown	224.8400	-	● 100x	W6HIR	RAMS

Location	Output	Input	Notes	Call	Sponsor
Grass Valley	224.3200	-	● 151.4els X	AB6LI	AB6LI
Grass Valley	224.4800	-	● 131.8lx	KF6GLZ	N6UG
Grass Valley	224.9000	-	● 151.4ael rsx	KD6GVO	KD6GVO
Lincoln	224.0400	-	● 123lx	KU6V	KU6V
Oroville	224.5000	-	● 110.9ex	WA6UHF	WA6UHF
Paradise	224.4400	-	● 100#l	K6JSI	The WIN Sy
Plymouth	224.9800	-	●lx	AB6MJ	AB6MJ
Rancho Cordova	224.1000	-	● 100r	W6AK	SARC
Red Bluff	224.8000	-	● 110.9ex	N6YCK	N6YCK
Rescue	224.0600	-	● 127.3#e X	AG6AU	EDCARC
Sacramento	223.8800	-	● 100#	K6TTD	K6TTD
Sacramento	224.2200	-	● 123ae	KC6MHT	KC6MHT
Sacramento	224.4000	-	● 162.2el	K6IS	NHRC
Sacramento	224.5600	-	● 94.8#es X	WA6ZZK	WA6ZZK
Sacramento	224.7000	-	● 107.2el	AA6IP	AA6IP
Sacramento	224.8200	-	● 67#e	KJ6JD	KJ6JD
Vacaville	223.8400	-	● 141.3lx	AC6VJ	CONDOR
Vacaville	223.9000	-	● 136.5	N6NMZ	N6NMZ
Vacaville	224.1200	-	● 141.3ex	KJ6MB	KJ6MB
Vacaville	224.2000	-	● 127.3ael rsx	WV6F	Western Va
Vacaville	224.2400	-	● 136.5elx	KG6TXA	salac
Vacaville	224.4200	-	● 100	N6NMZ	N6NMZ
Vacaville	224.7600	-	● 100lrx	W6YOP	YOP HLLS
Williams	224.2600	-	● 100elx	N6NMZ	Colusa SO
Yuba City	224.9600	-	● 100#x	W6GNO	W6GNO
NORCAL-SAN JOAQUIN VALLEY					
Bakersfield	224.0600	-	● 100elx	W6LIE	KCCVARC
Bakersfield	224.4200	-	● 156.7#l	W6PVG	W6PVG
Bakersfield	224.5200	-	● 100el	KG6KKV	KG6KKV
Bakersfield	224.7800	-	● 100el	K6RET	K6RET
Clovis	224.3800	-	● 141.3ael X	N6JXL	CARP
Coalinga	224.4400	-	● 100elrsx	KD6OM	KARC
Coalinga	224.8200	-	● 100elrsx	N6DL	Kings ARC
Copperopolis	224.3400	-	● 141.3ex	KG6TXA	SALAC
Fiddletown	224.8600	-	● 141.3ex	KG6TXA	SALAC
Fresno	223.7800	-	● 141.3#e X	K6JSI	CCAC
Fresno	223.9400	-	● 141.3#el X	W6TO	Fresno Ama
Fresno	224.7600	-	●elrx	W6SCE	EARN
Fresno	224.9400	-	● 141.3ex	W7POR	FARA
Glennville	224.3200	-	●elrx	W6SCE	EARN
Ione	224.0000	-	● 107.2#	K6KBE	K6KBE

390 222-225 MHz

CALIFORNIA

Location	Output	Input	Notes	Call	Sponsor
Lake Isabella	224.6400	-	● 156.7#el x	WB6RHQ	CONDOR
Maricopa	224.9800	-	● elx	KC6WRD	FCC
Mariposa	224.1600	-	● 74.4ex	KF6CLR	Delhi ARC
Mariposa	224.3000	-	● 74.4ex	KF6CLR	Delhi ARC
Mariposa	224.5000	-	● 123#els x	W6BRB	W6DNC
Mariposa	224.9600	-	● 156.7ers x	W6BXN	W6BXN
Modesto	224.1400	-	● 136.5esx	WD6EJF	SARA
Oakhurst	224.9000	-	● 156.7elx	WB6BRU	CONDOR
Patterson	224.0800	-	● elsx	NV6RN	VARN
Shaver Lake	223.8200	-	● 114.8ex	K6HJ	SRG
Shaver Lake	224.7000	-	● 156.7x	KE6JZ	SRG
Stockton	223.9400	-	● elx	KD6ITH	KH7I
Stockton	224.6200	-	● 192.8#e x	WA6TCG	VHF-FM
Tehachapi	224.7000	-	● 100ex	W6SCE	EARN
Visalia	223.8800	-	● 103.5elx	N6VYT	TCARC
Visalia	224.1800	-	● 88.5	KM6OU	KM6OU
Walnut Grove	224.6800	-	● #	N6MDJ	N6MDJ
WoffordHeights	224.5400	-	● 74.4#ae x	KB6DJT	KB6DJT
NORCAL-SOUTH BAY					
Fremont	223.7800	-	● 110.9elx	K6GOD	K6GOD
Los Gatos	223.8200	-	● 156.7el	KB6LCS	KB6LCS
Los Gatos	223.8800	-	● 100ersx	K6FB	LCARC
Los Gatos	224.4800	-	● ex	K6INC	AD1U
Los Gatos	224.5800	-	● 107.2#el	K6RPT	K6RPT
Los Gatos	224.8000	-	● 118.8ae x	NU6P	NU6P
Los Gatos	224.8800	-	● 88.5e	N6DVC	K6UB
Milpitas	224.7200	-	● 100ers	W6MLP	MARES
Morgan Hill	223.8000	-	● 107.2#el	WA6YBD	WA6YBD
Mountain View	224.1400	-	● 100aelrs	W6ASH	SPECS RA
Palo Alto	223.8600	-	● 107.2ex	K6GOD	K6GOD
San Jose	223.9600	-	● 156.7ael s	W6PIY	WVARA
San Jose	224.0200	-	● 88.5elx	K6UB	K6UB
San Jose	224.0400	-	● 100elx	KU6V	KU6V
San Jose	224.0800	-	● 107.2#l	K6RPT	K6RPT
San Jose	224.1000	-	● 156.7#a e	WA2IBM	IBM ARC
San Jose	224.2600	-	● 123alx	WB6OQS	SCVRS
San Jose	224.2800	-	● 100ex	WA6GFY	LMERA ARC
San Jose	224.3400	-	● 88.5el	NV6RN	VARN
San Jose	224.3600	-	● 156.7#	NV6RN	BKRN
San Jose	224.5400	-	● elx	KC6WRD	Friends Co
San Jose	224.6000	-	● 156.7elx	KB6ABM	CONDOR

Location	Output	Input	Notes	Call	Sponsor
San Jose	224.6200	-	● 110.9elr SX	KA2FND	KA2FND
San Jose	224.6400	-	● 110.9elx	N6NAC	N6NAC
San Jose	224.6600	-	● elsx	NV6RN	VARN
San Jose	224.6800	-	● 107.2	WB6KHP	CFMA
San Jose	224.8600	-	● 100#	KB6HDA	KB6HDA
San Jose	224.9400	-	● ex	WA6YCZ	BAYCOM
San Jose	224.9800	-	● 110.9l	NT6S	NT6S
San Martin	223.9200	-	● 100el	KU6V	KU6V
Santa Clara	223.9400	-	● elx	KQ6RC	KQ6RC
Saratoga	224.4600	-	● aelrx	K6BEN	W2NYC
NORCAL-TAHOE					
So Lake Tahoe	224.0200	-	● ex	NR7A	TARA
So Lake Tahoe	224.6400	-	● 203.5ael	W6SUV	W6SUV
Tahoe City	224.7600	-	● 123#elx	W6AV	W6AV
Truckee	223.8200	-	● 100lx	W6SAR	PC SAR
NORCAL-WEST BAY					
San Francisco	224.2200	-	● 100elrx	NC6EO	NCAERO
San Francisco	224.4200	-	● 136.5alx	KB6LCS	KB6LCS
San Francisco	224.5000	-	● 114.8#	W6TP	GSPLRC
San Francisco	224.5200	-	● 136.5#el	KA6TGI	KA6TGI
San Francisco	224.8400	-	● 141.3#e	KF6QCH	KF6QCH
Woodside	224.5600	-	● 100l	KB6LED	KB6LED
SIERRA/TAHOE					
Truckee	223.8200	-	● 100	N6NMZ	W6SAR
SOCAL-IMPERIAL COUNTY					
Quartz Pk	224.9600	-	● (CA)e	WB6YFG	COUVRA
SOCAL-KERN COUNTY					
Inyokern	224.9800	-	● (CA)x	W5WH	-----
Rosamond	224.6600	-	● 110.9 (CA)e	KK6KU	-----
Shirley Peak	224.6400	-	● 156.7lx	WB6RHQ	Condor
Tehachapi	224.4400	-	● 94.8x	WB6FYR	-----
Tehachapi	224.7000	-	● lx	W6SCE	EARN
SOCAL-LOS ANGELES COUNTY					
Blueridge	224.0200	-	● 110.9x	KC6JAR	-----
Blueridge	224.4800	-	● 100.0	W6CPA	IRC
Catalina	224.4200	-	● 110.9	AA6DP	CARA
Contractor Pt	224.2400	-	● 162.2x	W6WAX	-----
Contractor Pt	224.2600	-	● (CA)x	KF6HKM	-----
Contractor Pt	224.4800	-	● 110.9 (CA)eL(MRA/IRL)xZ(811)	K6VE	MRA
Contractor Pt	224.5200	-	● 103.5/103.5 (CA)	KC6PXL	-----
Covina	223.8400	-	● 151.4/151.4 (CA)eRB	WA6NJJ	-----
Flint Pk	224.9200	-	●	WB6FYR	ASTRO
Hollywood Hls	224.6800	-	● 114.8 (CA)eE-SUN L(WCRN)sRBx	WA6MDJ	BHARC

**392 222-225 MHz
CALIFORNIA**

<i>Location</i>	<i>Output</i>	<i>Input</i>	<i>Notes</i>	<i>Call</i>	<i>Sponsor</i>
Hollywood Hls	224.9600	-	●	W6EEA	AARC
Inglewood	224.4600	-	● 131.8	WS6C	-----
Johnstone Pk	223.9800	-	● 103.5e	W6NRY	EARS
La Canada	224.0800	-	●	WR6JPL	JPL ARC
			156.7/156.7x		
Lancaster	223.9200	-	● 100.0	WA6YVL	-----
Long Beach	224.5000	-	● 156.7	K6SYU	AARA
Loop Cyn-FS	224.8600	-	●x	WC6MRA	CMRA
Los Angeles	224.7000	-	● 114.8	WR6JPL	JPL ARC
Mt Lukens	223.8600	-	●(CA)ex	WS6RG	WestsidARC
Mt Lukens	224.0400	-	●BI	KF6JBN	KARA
Mt Lukens	224.7800	-	●	KF6JWT	-----
Mt Wilson	224.9400	-	● 94.8	WA6DVG	-----
MtDisappntment	224.3000	-	● 100.0rx	K6CPT	LACoDCS
Newhall	223.9800	-	● 110.9	WB6DZO	VRA
			(CA)eIRB		
Oat Mtn	224.3600	-	●	K6VER	VERA
			107.2/107.2 (CA) TT(361)		esRBx
Oat Mtn	224.4000	-	●lx	WD6FZA	PAPA
Oat Mtn	224.6200	-	● 82.5x	K6LRB	-----
Oat Mtn	224.7400	-	●lx	W6SCE	EARN
Palos Verdes	223.7800	-	● 100.0e	WA6LA	WALA
			L(IRLP)rRBx		
Palos Verdes	224.3800	-	● 192.8	W6SBA	SBAyARC
			(CA)e		
Palos Verdes	224.6000	-	● 82.5	K6ZMI	-----
Santa Anita Rg	224.2800	-	● 107.2	WA6CGR	SCEARA
Signal Hill	223.8000	-	● 156.7s	K6CHE	LB CD&DR
Sunset Ridge	224.0000	-	● 146.2	K6TSG	Sunset Gp
Sunset Ridge	224.0600	-	●	KB6MQQ	-----
Sunset Ridge	224.1600	-	● 71.9	K6JSI	WIN System
			L(WINS)		
Sunset Ridge	224.8400	-	● 151.4	WA6NJJ	-----
Table Mtn	223.9600	-	● 156.7	WR6AZN	JPL ARC
Verdugo Pk	224.2000	-	● 123.0	N6MQS	-----
			(CA)		
West Hollywood	224.5600	-	● 77.0	K6CBS	-----
Whittier Hills	223.9400	-	●	W6GNS	RHARC
			100.0/100.0elrsx		
Whittier Hills	224.1200	-	● 151.4	N6DHZ	SERG
			(CA)e		
SOCAL-ORANGE COUNTY					
Costa Mesa	224.3200	-	● 151.4	AD6HK	CARA
Fullerton Hills	224.1800	-	●	N6ME	WARA
			103.5/103.5 L(145.40)rs		
Huntington Bch	223.7600	-	● 94.8ers	KD6KQ	-----
La Habra	224.5000	-	● 162.2	K6SYU	AARA
Mission Viejo	223.9600	-	●	N6QLB	SOC ARES
Pleasants Pk	224.8000	-	○	W7BF	SPARK

Location	Output	Input	Notes	Call	Sponsor
Santiago Pk	223.8200	-	●x	KD6ZLZ	-----
Santiago Pk	224.2200	-	●	WR6AAC	Vulture
				151.4/151.4 (CA)	jelsRB BI
Santiago Pk	224.5400	-	●x	W6YQY	-----
Santiago Pk	224.6200	-	●74.8x	K6LRB	-----
Santiago Pk	224.6400	-	●x	K6SOA	-----
Santiago Pk	224.7600	-	●e	W6SCE	EARN
				L(EARN)x	
Santiago Pk	224.8000	-	●x	W7BF	SPARK
Santiago Pk	224.8200	-	●156.7x	K6AEQ	Condor
Santiago Pk	224.8800	-	●107.2x	KB6TRD	HRAN
Temple Hill	224.1000	-	●110.9	K6SOA	SOARA
SOCAL-RIVERSIDE COUNTY					
Blythe	224.3200	-	●lx	W6SCE	EARN
Box Springs	224.4600	-	●110.9r	W6CDF	RivRACES
Chuckwalla Mtn	224.0400	-	●x	WC6MRA	CMRA
Chuckwalla Mtn	224.7000	-	●x	W6YQY	-----
Chuckwalla Mtn	224.7600	-	●lx	W6SCE	EARN
Hemet	224.1200	-	●97.4pr	W6COH	HemetRACES
Indio	224.3200	-	●lx	W6SCE	EARN
Palm Desert	224.9200	-	●156.7e	W6DRA	Desert RC
Riverside	224.9800	-	●	KA6RVK	-----
Santa Rosa Mtn	223.8800	-	●110.9rsx	WA6HYQ	-----
Sierra Pk	223.7600	-	●110.9ers	W6KRW	OC RACES
Sierra Pk	224.9000	-	●	WA6TQQ	-----
Toro Pk	224.1000	-	●x	W6YQY	-----
Toro Pk	224.1800	-	●156.7	WB6RHQ	Condor
SOCAL-SAN BERNARDINO COUNTY					
Barstow	224.0400	-	●156.7	WR6AZN	JPL ARC
Crestline	224.2000	-	●	N6QCU	GTE EARC
Crestline	224.8600	-	●77.0	W6JBT	CBARC
Keller Pk	224.3400	-	●L(CMRA)	KD6ODU	CMRA
				SX	
Mt Rodman	224.0800	-	●131.8x	KC6KUY	-----
Ord Mtn	224.3200	-	●lx	W6SCE	EARN
Rim Forest	224.2600	-	●110.9rsx	W6CDF	-----
Twin Peaks	224.5600	-	●100.0	WA6TJQ	-----
Upland	224.5800	-	●88.5 (CA)	K6PQN	-----
Wrightwood	224.4000	-	●91.5	KW6WW	WCG
SOCAL-SAN DIEGO COUNTY					
Chula Vista	224.9400	-	●107.2	KK6KD	CV ARC
El Cajon	224.0800	-	●107.2	WA6BGS	-----
La Mesa	223.8800	-	●107.2rs	WA6HYQ	-----
Lyons Pk	223.8000	-	●	K6JCC	SDC RACES
Lyons Pk	223.9400	-	●141.3x	W2IRI	Condor
Mission Hills	223.8000	-	●	WD6APP	SDC RACES
Mt Laguna	224.0600	-	●107.2	WB6WLW	SANDRA
Mt Otay	223.8600	-	●107.2	KN6KM	SoBay RG
Mt Otay	224.1600	-	●107.2lrx	WA6HYQ	-----

**394 222-225 MHz
CALIFORNIA-COLORADO**

<i>Location</i>	<i>Output</i>	<i>Input</i>	<i>Notes</i>	<i>Call</i>	<i>Sponsor</i>
Mt Otay	224.2000	-	● 107.2	N6ICC	SANDRA
Mt Otay	224.2600	-	● 107.2	N6VVZ	FILAMARS
Mt Otay	224.6800	-	● 107.2	W6CRC	-----
Mt Palomar	223.9800	-	● 107.2	WA6RKK	-----
Mt Palomar	224.9000	-	● 107.2e	WD6HFR	220 of SD
San Diego	223.9600	-	● 107.2	WD6APP	-----
San Diego	224.7400	-	● 107.2	WD6APP	-----
San Diego	224.9200	-	● 107.2	KD6GNB	ECRA
			(CA)		
San Marcos	224.1400	-	●	AE6GM	-----
			156.7/156.7		
Woodson	223.8000	-	●	K6JCC	SDC RACES
SOCAL-SAN LUIS OBISPO COUNTY					
San LuisObispo	224.5800	-	● 151.4elx	WB6NYS	-----
SOCAL-SANTA BARBARA COUNTY					
Brush Peak	224.0000	-	● 156.7	N6HYM	Condor
Gibraltar Pk	224.0400	-	● I	WC6MRA	CRMA
Goleta	224.1600	-	● 131.8ers	K6TZ	SBARC
Goleta	224.6600	-	● 131.8	K6RCL	CMRA
La Cumbre Pk	224.0800	-	●	K6TZ	SBARC
			131.8/131.8ersRBX		
Santa Barbara	224.3200	-	● 131.8	N6HYM	-----
Santa Barbara	224.8600	-	● 131.8	WB9KMO	-----
Santa Barbara	224.9000	-	● 131.8	WB6OBB	SBCoRA
Santa Cruz Is	223.9200	-	●	K6TZ	SBARC
			131.8/131.8 E-SUNrsRBX		
Santa Ynez Pk	224.1200	-	●	K6TZ	SBARC
			131.8/131.8ersRBX		
Santa Ynez Pk	224.8000	-	●	K6RCL	CMRA
SOCAL-VENTURA COUNTY					
Frazier Mtn	224.7200	-	● 156.7lx	WB6RHQ	Condor
La Conchita	224.7600	-	● lx	W6SCE	EARN
Rasnow Pk	223.9600	-	● 141.3	N6CFC	-----
Red Mtn	224.0200	-	●	K6ERN	SMRA
			127.3/127.3ersx		
South Mtn	224.1000	-	● 127.3ers	WA6ZSN	SMRA
			WXx		
Thousand Oaks	224.7000	-	● 156.7	K6HB	-----
			(CA)e		

**COLORADO
FREQUENCY USAGE**

STATEWIDE	224.0400	-		STATEWIDE
STATEWIDE	224.2800	-		STATEWIDE
STATEWIDE	224.4400	-		STATEWIDE
STATEWIDE	224.5000	-		STATEWIDE
STATEWIDE	224.5400	-		STATEWIDE
STATEWIDE	224.6600	-		STATEWIDE
STATEWIDE	224.9200	-		STATEWIDE

<i>Location</i>	<i>Output</i>	<i>Input</i>	<i>Notes</i>	<i>Call</i>	<i>Sponsor</i>
BOULDER COUNTY					
Boulder	224.0200	-	●I	W0IA	RMVHFS
Rollinsville	224.6000	-	●100	W0RM	W0RM
COLORADO SPRINGS					
Colorado Springs	224.7200	-	●	W0MOG	W0MOG
				103.5/103.5 RB	
Colorado Springs	224.0600	-	●elx	KB0SRJ	PPFMA
Colorado Springs	224.9000	-	●	WD0C	WD0C
				107.2/107.2l	
DENVER METRO					
Aurora	223.9800	-	●100 (CA)	KE0JM	KE0JM
Denver	224.0000	-	●103.5 (CA)	N0MHU	RMRL
Denver	224.1000	-	●	WR0AEN	CARN
				107.2/107.2l	
Denver	224.3800	-	●100/100e	W0TX	DRC
Denver	224.9800	-	●	W0CRA	CRA
				107.2/107.2 (CA)ex	
Golden	224.7400	-	●88.5a	N0POH	ARA
GRAND JUNCTION					
Grand Junction	224.2600	-	●107.2 (CA)ersWX	WA4HND	GMRA
NORTH FRONT RANGE					
Fort Collins	224.5200	-	●100el	W0UPS	NCARC
Fort Collins	224.8400	-	●x	W0UPS	NCARC
Fort Lupton	224.9600	-	●	AC0KC	AC0KC
Loveland	224.3200	-	●100/100 (CA)e	KN6VV	KN6VV
PUEBLO					
Canon City	223.9600	-	●103.5es RB	WD0EKR	RGARC
Pueblo	224.2600	-	●88.5ex	ND0Q	PuebloHC
SOUTH CENTRAL					
Cripple Creek	224.9400	-	●67/67el	WB0WDF	WB0WDF
Walsenburg	224.3200	-	●88.5e	ND0Q	PuebloHC
WEST CENTRAL					
Glenwood Springs	224.0200	-	●	KI0G	SCARC
Vail	224.8000	-	●ot	N0AFO	ECHO
CONNECTICUT					
FREQUENCY USAGE					
SNP Pair	224.1400	-			
SNP Pair	224.4400	-	●		
FAIRFIELD & SOUTHWEST					
Bridgeport	224.9600	-		77.0/136.5 N1LXV	W1BHZ
Danbury	223.9600	-	●	W1QI	CARA
				100.0/100.0 (CA)e	

396 222-225 MHz

CONNECTICUT-FLORIDA

Location	Output	Input	Notes	Call	Sponsor
Fairfield	224.1000	-	●	N3AQJ	FUARA
HARTFORD & N CENTRAL					
Avon	224.9400	-	●e	W1JNR	-----
Bristol	224.1600	-	● 77.0/77.0	KB1AEV	KB1AEV
Bristol	224.2200	-	● 118.8ae	W1IXU	W1JJA
Newington	224.8400	-	●e	W1AW	NARL
Vernon	224.1200	-	● 82.5/82.5	W1HDN	PVRA
			el		
Vernon	224.3600	-	● 77.0/77.0	KB1AEV	KB1AEV
			el		
Vernon	224.6000	-	●	K1WMS	K1WMS
			123.0/123.0		
W Hartford	224.2800	-	● 114.8	N1XLU	N1XLU
LITCHFIELD & NORTHWEST					
Torrington	223.7800	-	● 82.5/82.5	W1HDN	PVRA
			el		
NEW HAVEN & S CENTRAL					
Meriden	224.8000	-	● 77.0l	K1HSN	Southingtn
Milford	223.8800	-	●	N1JKA	-----
New Haven	224.1800	-	●	WA1UFC	-----
New Haven	224.5000	-	● 77.0/77.0	K1SOX	SPARC
			(CA)e		
NEW LONDON & SOUTHEAST					
Groton	223.9600	-	● 156.7	W1NLC	SCRAMS
			(CA)e		
Ledyard	224.3800	-	● 103.5l	W1DX	AWASEC
Salem	224.1400	-	● 103.5el	W1DX	AWASEC
DELAWARE					
ALL					
SNP	223.8000	-	●		-----
SOUTH					
Greenwood	224.4400	-	●	W3WMD	CSARC
Millsboro	224.8400	-	●aeZ(911)	WS3ARA	Sussex ARA
WILMINGTON					
Newark	224.0000	-	● 100.0e	KB3MEC	KB3MEC
Newark	224.7200	-	●a	N3JCR	+N3JFS
Wilmington	224.5200	-	● 131.8l	W3DRA	DRA
DISTRICT OF COLUMBIA					
ALL					
SNP	223.8000	-	●		-----
FLORIDA					
CENTRAL - ORLANDO					
Clermont	224.8200	-	●	KR4Q	KR4Q
Umatilla	224.1400	-	●e	KA4OPN	SHRA

Location	Output	Input	Notes	Call	Sponsor
EAST CENTRAL					
Cocoa	224.5000	-	●	N4LEM	N4LEM
NORTH CENTRAL					
Anthony	224.1000	-	●	N4TSV	SCARS
				103.5/103.5ex	
Gainesville	224.1600	-	●rs	K4GNV	GARS
NORTH EAST					
Bunnell	224.0200	-	●L(145.45)	KB4JDE	KB4JDE
Holly Hill	223.8500	-	●	KI4RF	KI4RF
				131.8/131.8eL(29.66	53.05 146 655 444.17
NORTH EAST - JACKSONVILLE					
Middleburg	224.0000	-	●	N4RVD	N4RVD
SOUTH CENTRAL					
Okeechobee	224.1000	-	●	KF4EA	KF4EA
SOUTH EAST - MIAMI/FT LAUD					
Coral Springs	224.6800	-	●	N2DUI	WA4EMJ
				131.8/131.8 L(444.575)rsRB	LITZx
Ft Lauderdale	224.4000	-	●	KF4LZA	KF4LZA
				110.9/110.9 L(927.7)	
Ft Lauderdale	224.7600	-	●	W4AB	BARC
				110.9/110.9	
Hialeah	223.9400	-	●	WB4IVM	WB4IVM
				110.9/110.9a(CA)ersBlix	
Hialeah	224.0600	-	●	WB4IVM	WB4IVM
				110.9/110.9a(CA)ersBlix	
Hialeah	224.5800	-	●	WB4IVM	WB4IVM
				110.9/110.9a(CA)ersBlix	
Miami	224.0000	-	●	AE4EQ	AE4EQ
				110.9/110.9 BI	
Miami	224.1000	-	●	KC4MND	KC4MND
Miami	224.1400	-	●t	AE4WE	AE4WE
Miami	224.8200	-	●	WB4DD	WB4DD
				103.5/103.5	
Miami	224.9200	-	●BI	KB4AIL	KB4AIL
Pembroke Pines	224.8800	-	●	88.5/88.5 KP4BM	KP4BM
Plantation	224.1800	-	●	N4RQY	WA4EMJ
				131.8/131.8ersLITZ	
Plantation	224.9600	-	●	N4RQY	WA4EMJ
				103.5/103.5eL(EC)rsRB	
Wilton Manors	224.8000	-	●	N4RQY	WA4EMJ
				131.8/131.8	
SOUTH WEST					
Naples	224.3800	-	●	KD4OZW	KD4OZW
				131.8/131.8 L(444.450	443.900 444.075 44
SOUTH WEST - FT MYERS					
Ft Myers	224.5200	-	●	WA4PIL	FMARC
				103.5/103.5e	
WEST CENTRAL					
New Port Richey	224.5400	-	●	WA4GDN	GCARC
				103.5/103.5	

**398 222-225 MHz
FLORIDA-GEORGIA**

<i>Location</i>	<i>Output</i>	<i>Input</i>	<i>Notes</i>	<i>Call</i>	<i>Sponsor</i>
WEST CENTRAL - TAMPA/ST PETE Clearwater	224.9400	-	●e	K4JMH	CARS L(146.970 444.150 444.450 444.575)
Largo	224.2200	-	●a(CA)eI	KO4CR	KO4CR
Riverview	224.2800	-	●te	NI4CE	WCFG L(145.290 145.430 146.760 442.550 442.825 4
St Petersburg	224.0200	-	●e	NØRW	NØRW
St Petersburg	224.6600	-	●	WA4AKH	SPARC 146.2/146.2a(CA) L(147.060 444.475)
Tampa	224.7400	-	●	W4RNT	RANT 146.2/146.2eL(444.250 443.675 442.725 IR-488

GEORGIA

Acworth	224.3200	-	●	123/123 N4MTA	DELTA 4 RG
Acworth	224.5000	-	●	123/123 N4MTA	DELTA 4 RG
Alpharetta	224.5800	-	●	100/100 K9RFA	RF ACRES
Alpharetta	224.6200	-	●	100/100 W4PME	W4ZF
Atlanta	224.1200	-	●	N4NFP	BSRG 151.4/151.4
Atlanta	224.2200	-	●	N4NEQ	BSRG 151.4/151.4
Atlanta	224.3400	-	●	W4DOC	W4DOC 146.2/146.2
Atlanta	224.4400	-	●	N4NEQ	BSRG 151.4/151.4
Atlanta	224.6200	-	●	100/100 W4PME	MATPARC
Atlanta	224.9600	-	●	100/100e K4RFL	GA International Radi IsWX
Augusta	224.9400	-	●	WB4KXO	WB4KXO
Baconton	224.3000	-	●	N1QJ	N1QJ 141.3/141.3
Biskey Mtn	224.1600	-	●	100/100 KC4JNN	KC4JNN
Cave Spring	224.6400	-	●	WB4LRA	----- 141.3/141.3
Cedartown	224.7800	-	●	KC4KLW	KC4KLW 179.9/179.9
Chatsworth	224.2400	-	●	71.9/71.9 N4YYD	N4YYD
Chatsworth	224.8600	-	●	100/100 KC4AQS	KC4AQS
Concord	224.4600	-	●	WB4GWA	WB4GWA 110.9/110.9 WX
Conley	224.2800	-	●	N4MNA	N4MNA
Cumming	224.8200	-	●	W4FRT	W4PX
Dahlonega	224.4800	-	●	100/100 N4KHQ	N4KHQ
Dallas	224.1800	-	●	71.9/71.9 N4YDX	N4YDX
Dallas	224.5400	-	●	100/100 N4YEA	N4YEA
Dallas	224.7000	-	●	77/77 W4TIY	K4RJJ
Dalton	224.4600	-	●	N4BZJ	N4BZJ 141.3/141.3es

<i>Location</i>	<i>Output</i>	<i>Input</i>	<i>Notes</i>	<i>Call</i>	<i>Sponsor</i>
Dalton	224.6800	-	●	N4BZJ	-----
				141.3/141.3a(CA)elsWX	
Dalton	224.7400	-	●	N4KVC	7.135 RPTR GR
				141.3/141.3	
Decatur	224.7600	-	●	W4BOC	W4BOC
Eastanollee	224.6400	-	●	100/100 W4BNG	W4BNG
Fayetteville	224.5600	-	●	AG4ZR	AG4ZR
				131.8/131.8elsWX	
Hawkinsville	224.8200	-	●	WR4MG	KB8CUH
				107.2/107.2	
Jasper	224.4000	-	●	100/100 KC4AQS	KC4AQS
Jasper	224.6000	-	●	100/100 KC4AQS	NP2Y
Jasper	224.9800	-	●	100/100 N4KHQ	-----
Lagrange	224.7200	-	●	100/100e WB4BXO	WB4BXO
				lsWX	
Lookout Mt	224.5600	-	●	W4RRG	KS4QA
Macon	224.6400	-	●	88.5/88.5 WA4DDI	WA4DDI
Marietta	224.2600	-	●	KE4QFG	KE4QFG
				110.9/110.9	
Marietta	224.6200	-	●	100/100e W4PME	-----
Pickens	224.2000	-	●	100/100 N4GHT	N4GHT
Pine Log Mtn	224.5200	-	●e	K4AIS	-----
Pine Mtn	224.3600	-	●	WB4ULJ	WA4ULK
Pine Mtn	224.6600	-	●	WB4ULJ	W4OM
Ray City	224.2200	-	●	WR4SG	SGA RA
				141.3/141.3ls	
Snellville	224.9200	-	●	100/100 W4CSX	MARCEL
Thomasville	224.3200	-	●	141/141l WR4SG	SGRA
				s	
Union	224.8800	-	●	77/77el WD4LUQ	WD4LUQ
				WX	
Valdosta	224.4600	-	●	WR4SG	SGRA
				141.3/141.3 E-SUNls	
Villa Rica	224.3000	-	●	KB4TIW	KB4TIW
				131.8/131.8	
Waleska	224.1400	-	●	KD4ALC	KD4ALC
Waleska	224.9400	-	●	KJ4JJX	KJ4JJX
Warner Robins	224.8400	-	●	WR4MG	MGRA
				107.2/107.2	
Watkinsville	224.4200	-	●	123/123 KD4AOZ	KD4AOZ
Young Harris	224.6600	-	●	100/100 NP2Y	WP2ADK
HAWAII					
OAHU					
Honolulu	223.9400	-	●	KH6OJ	Ohana ARC
Leeward	224.9200	-	●	NH7QH	NH7QH

400 222-225 MHz**IDAHO-ILLINOIS**

<i>Location</i>	<i>Output</i>	<i>Input</i>	<i>Notes</i>	<i>Call</i>	<i>Sponsor</i>
IDAHO					
FREQUENCY USAGE - IACC AREAS					
# Snp	224.7200	-			
# Snp	224.8400	-			
N ID - WALLACE					
Goose Hump	224.7600	-	● 131.8	WB7BTU	SCHRA
SOUTH CENT					
Burley	223.2300	224.9200	●	K6ZVA	K6ZVA
SOUTHEAST IDAHO					
Shelley	224.7600	-	●	W7QJR	w7qjr
SW-ID					
Boise	224.5000	-	●el	KA7EWN	KA7EWN
Emmett	224.8800	-	● 100	K7WIR	WIARA
ILLINOIS					
BLOOMINGTON					
Bloomington	224.4600	-	107.2e	K9MBS	K9MBS
CENTRAL					
Forest City	223.9800	-		WI9MP	WI9MP
CHICAGO					
Chicago	223.8800	-	110.9	KC9EBB	KC9EBB
Chicago	224.0200	-	103.5	W9TMC	TMCARC
Chicago	224.0600	-	110.9	WD9GEH	WD9GEH
Chicago	224.1000	-	(CA)	WA9ORC	CFMC
Chicago	224.3400	-	103.5	W9RA	DONFAR
Chicago	224.5200	-	110.9x	WM9W	220MHzGuys
DECATUR					
Lovington	223.8600	-	103.5e	KR9X	LRA
EAST CENTRAL					
Danville	224.8400	-	100.0 (CA)e	KC9USH	KC9USH
NORTH CENTRAL					
Freeport	224.9200	-	100.0 (CA)e	W9FN	W9FN
Joliet	223.8200	-	●ael	W9OFR	WCARL
NORTHEAST					
Batavia	224.4000	-	110.9el	W9XA	W9XA
Bloomington	224.2200	-	110.9	K9NB	BARK
Bolingbrook	224.5400	-	110.9e	K9BAR	BARS
Bridgeview	224.4800	-	110.9	KB9EPL	KB9EPL
Brookfield	224.1600	-	110.9aelz	K9SAD	SADFAR
Buffalo Grove	224.5800	-	110.9 (CA)l	WB9TAL	ARCOMLEAGU
Crystal Lake	224.7000	-	100.0el	K9VI	K9QI
Deerfield	224.2400	-	110.9e	KA9REN	CHINET
Downers Grove	224.6800	-	110.9 (CA)e	W9DUP	DARC
Glen Ellyn	224.1400	-	110.9aelz	W9CCU	WCRA
Glenview	224.6000	-	110.9	W9AP	NORA
Gurnee	224.0800	-	127.3 (CA)e	W9MAB	GURNEE RG
Hampshire	223.9200	-	● 114.8	W9ZS	W9ZS
Itasca	224.5000	-	192.8	WA9ZZU	WA9ZZU

**222-225 MHz 401
ILLINOIS**

<i>Location</i>	<i>Output</i>	<i>Input</i>	<i>Notes</i>	<i>Call</i>	<i>Sponsor</i>
Lake Zurich	223.8400	-	110.9	K9SA	K9SA
Lake Zurich	224.8600	-	110.9s	W9SRO	SRO/CFAR
Lisle	224.3600	-	110.9	WB9QXJ	FUBAR
Lisle	224.6200	-	110.9 (CA)e	W9AEK	W9AEK
			LITZ		
Lockport	224.9400	-	114.8	N2BJ	ANDREW RC
Lombard	224.2600	-	110.9	WA9VGI	FISHFAR
Naperville	224.2000	-	110.9	W9NPD	NPDARC
New Lenox	224.4200	-	114.8	N2BJ	N2BJ
North Riversid	224.8200	-	110.9	K9ONA	SMCC
Oswego	224.9200	-	110.9	NK9M	NK9M ATV N
Park Forest	223.9600	-	110.9 (CA)	WB9UAR	WB9UAR
Park Ridge	224.7800	-	110.9e	WA9ZMY	FAROUT
Rolling Meadow	224.3800	-	110.9al	WB9WNK	MATS
Schaumburg	223.9400	-	110.9l	N9EP	N9EP
Schaumburg	224.5600	-	110.9l	K9EL	EGDXA
Schaumburg	224.6600	-		WB9YBM	WB9YBM
Schaumburg	224.7600	-	110.9 (CA)e	N9CXQ	NAPS
			lz		
Schaumburg	224.8800	-	110.9	KB2MAU	RAYJACK
Schiller Park	224.9800	-	110.9 (CA)	WB9AET	WAFAR
Techny	224.3200	-	110.9e	NS9RC	NSRC
West Chicago	224.6400	-	110.9	N9XP	N9XP
West Chicago	224.7200	-	103.5l	W9DMW	MOSEFAR
Westmont	223.8600	-	110.9	N9TO	N9TO
Worth	224.1800	-		WA9ORC	CFMC
NORTHWEST					
Lanark	224.8600	-		WB9NLQ	SRG
Rock Island	224.1000	-	110.9e	N9TPQ	N9TPQ
PEORIA					
Dunlap	224.0800	-	156.7 (CA)e	N9BBO	N9BBO
ROCKFORD					
Mt Morris	224.1200	-	118.8elx	K9AMJ	K9AMJ
Mt Morris	224.8400	-	118.8elx	K9AMJ	K9AMJ
Rockford	223.8800	-	118.8	W9AXD	RARA
Rockford	224.0400	-	118.8 (CA)e	K9AMJ	K9AMJ
Rockford	224.2800	-	114.8a	N9CWQ	ARECOMM
Rockford	224.4400	-	118.8 (CA)e	K9AMJ	K9AMJ
SOUTH					
Eagleton	224.8500	-		W9IMP	OTHG
Tunnel Hill	224.8600	-	88.5ers	WB9F	L. CLORE
SOUTH CENTRAL					
Greenville	224.4400	-	103.5e	W9KXQ	OVARC
Mulberry Grove	224.1400	-	103.5	W9KXQ	W9KXQ
SPRINGFIELD					
Tallula	224.4800	-	94.8	K9KGO	K9KGO

402 222-225 MHz**ILLINOIS-INDIANA**

<i>Location</i>	<i>Output</i>	<i>Input</i>	<i>Notes</i>	<i>Call</i>	<i>Sponsor</i>
ST LOUIS					
Belleville	224.1200	—	127.3az	K9GXU	ST CLAIR
Collinsville	224.0600	—	127.3ers WX	W9AIU	EGYPTN RC
Godfrey	224.3000	—	123.0el	N9GGF	N9OWS+
Maryville	224.7000	—	151.4e	KG9OV	KG9OV
Mascoutah	224.2000	—	l	AA9ME	AA9ME
WEST CENTRAL					
Dallas City	224.0200	—	100.0ex	KC9JIC	KC9JIC
Versailles	224.9200	—	103.5	KB9JVU	-----

INDIANA**EAST CENTRAL**

Brookville	224.2800	—	●e	N9HHM	N9HHM
Brookville	224.3200	—	●	N9HHM	N9HHM
Muncie	223.9200	—	●e	WB9HXG	MuncieARC
Muncie	224.7000	—	●ae	WD9HQH	Evans/Rust
New Castle	224.1800	—	●rs	N9EYG	N9EYG
Parker City	224.0400	—	●eWX	K9EKP	K9EKP
Richmond	224.7400	—	● 127.3ers WX	W1IDX	W1IDX

INDIANAPOLIS

Franklin	223.9600	—	● 151.4e	KC9LGZ	KC9LGZ
Indianapolis	224.5000	—	●	KC9COP	KC9COP
Indianapolis	224.5400	—	●	KB9RBF	KB9RBF
Indianapolis	224.5800	—	● 127.3 (CA)el	N9ILS	N9ILS
Indianapolis	224.8000	—	● 88.5r	K9XV	K9XV
Indianapolis	224.9800	—	● 77.0e	W9ICE	ICE
Martinsville	224.6600	—	●esWX	K9PYI	MorganRA
Mccordsville	224.9200	—	● 88.5	WA4QQR	WA4QQR
Shelbyville	224.4400	—	●esWX	W9JUQ	BRV ARS

NORTHEAST

Angola	224.9400	—	● 131.8e	WB9DGD	WB9DGD
Columbia City	224.8600	—	●er	N9FGN	N9FGN
Elkhart	223.9400	—	● 131.8e WX	N8AES	N8AES
Elkhart	224.0800	—	● 131.8el WX	KC9GMH	KC9GMH
Elkhart	224.9000	—	● 131.8 (CA)ex	W9LZX	ElkhartCRA
Hartford City	224.5600	—	●ersWX	WB9HLA	WB9HLA
Marion	224.5200	—	●	KA9IYJ	KA9IYJ
Roanoke	224.4000	—	● 131.8	WB9VLE	WB9VLE
Warren	224.4600	—	● 171.3e	N9QVI	N9QVI

NORTHWEST

Crown Point	224.7400	—	● 131.8el WX	KA9QJG	KA9QJG
Gary	224.4600	—	● 131.8e	W9CTO	W9CTO

222-225 MHz 403
INDIANA-KANSAS

Location	Output	Input	Notes	Call	Sponsor
Munster	224.0000	—	● 131.8el WX	W9FXT	IARA
Plymouth	224.5000	—	● 131.8	K9ZLQ	MrshIARC
South Bend	223.9800	—	● 131.8ael	WB9YPA	WB9YPA
Valparaiso	224.1200	—	● 131.8lx	KB9KRI	Duneland
West Lafayette	224.9600	—	● 88.5e	W9YB	PurdueARC
SOUTHEAST					
Floyds Knob	224.8200	—	●e	W9BGW	W9BGW
Frenchtown	224.7000	—	● 103.5e	WB9GNA	WB9GNA
Greensburg	224.7800	—	●rsWX	N9LQP	DecaturARC
Seymour	224.8600	—	● 203.5	KC9JOY	KC9JOY
Versailles	224.4600	—	●erWX	KC9MBX	KC9MBX
SOUTHWEST					
Bloomington	224.6400	—	● 107.2	K9SOU	BlmHS-ARC
Springville	223.8000	—	● 107.2	N9HXU	N9HXU
WEST CENTRAL					
Terre Haute	224.8800	—	● 123.0	W9TLC	W9TLC
IOWA					
CEDAR RAPIDS					
Cedar Rapids	224.9400	—	●(CA)l	W0HUP	CRRA
DES MOINES					
Des Moines	224.9800	—	● 114.8a (CA)elrsWXx	WD0FIA	-----
Grimes	224.5400	—	114.8elWX x	N0INX	WsideComm
SIOUX CITY					
Sioux City	224.1200	—	●	K0TFT	SARA
SOUTHWEST					
Bridgewater	224.8200	—	● 136.5a (CA)ersWXx	WD0FIA	WD0FIA
WATERLOO					
Waterloo	224.9000	—	136.5e	NK0T	NK0T
KANSAS					
CENTRAL					
Hays	224.2800	—	●	N7JYS	N7JYS
McPherson	223.9400	—	●	131.8/131.8eL(ECHOLINK#3917) WB0UUB	WB0UUB
KANSAS CITY METRO					
Basehor	224.5400	—	● 88.5/88.5 ers	K0HAM	NEKSUN
Basehor	224.5400	—	88.5/88.5	K0HAM	NEKSUN
Gardner	224.7800	—	●a(CA)er	K0NK	K0NK
Kansas City	224.1000	—	●aer	WB0KIA	KC220ARA
Kansas City	224.1000	—		WB0KIA	KC220ARA
Kansas City	224.2000	—	●r	WB0KIA	KC220-BYRG
Kansas City	224.2000	—		WB0KIA	KC220ARA
Kansas City	224.3000	—	●ar	WB0KIA	KC220ARA

**404 222-225 MHz
KANSAS-KENTUCKY**

<i>Location</i>	<i>Output</i>	<i>Input</i>	<i>Notes</i>	<i>Call</i>	<i>Sponsor</i>
Kansas City	224.3000	-		WB0KIA	KC220ARA
Olathe	224.9400	-	●a(CA)e	W0QQ	SFTARC
Olathe	224.9400	-		W0QQ	SFTARC
Shawnee	223.9400	-	●e	WA0CBW	WA0CBW
Shawnee Msn	223.9400	-		WA0CBW	WA0CBW
WICHITA					
El Dorado	224.5800	-	●	K0FCQ	-----
Wichita	224.0600	-	●e	KF0M	KF0M
KENTUCKY					
Artemus	224.6000	-	● 100/100e	KF4FWF	KF4FWF
Ashland	223.9400	-	●	KC4QK	ASHLAND 24 REP G
Corbin	224.8200	224.2200	● 100/100e	WR4AMS	WR4AMS
Dorton	224.5200	-	●	WR4AMS	WR4AMS
Garrett	224.2600	-	● 79.7/79.7	K4NLT	KF4ZTB
Hazard	224.7200	-	●	WR4AMS	-----
				203.5/203.5elsWX	
Hopkinsville	224.7800	-	●e	WD9HIK	WD9HIK
Irvine	224.7600	-	● 100/100	KA4PND	-----
Irvine	224.9400	-	●	AD4RT	KY4LD
Lexington	224.8000	-	●	KR4BD	KR4BD/KA8MJQ
Louisville	224.3000	-	●	KA4MKT	KA4MKT
Louisville	224.7000	-	●	N4RBL	-----
				151.4/151.4	
Louisville	224.8200	-	●	W4MOP	-----
Lynch	224.3200	-	●	KK4WH	KK4WH
				203.5/203.5el	
Madisonville	224.2600	-	●	KC4FIE	KC4FIE
				103.5/103.5	
Manchester	224.9800	-	●	WR4AMS	WR4AMS
				203.5/203.5 DCsel	
Mayfield	224.8200	-	●	WA6LDV	KF4GCD
				179.9/179.9	
Middlesboro	224.1200	-	● 100/100	AJ4G	-----
Nancy	224.1000	-	● 100/100e	AC4DM	AC4DM
Pikeville	224.5800	-	●	WB4F	KEYSER HEIGHTS R
Pikeville	224.6200	-	●	KD4DAR	-----
Scottsville	224.5000	-	●	KJ4GL	KJ4GL
Somerset	224.3000	-	●	N4AI	N4AI
Somerset	224.8800	-	●	N4AI	N4AI
Stanville	224.6800	-	● 100/100	KJ4VF	-----
Versailles	224.2200	-	●	KY4WC	KY4WC
Whitesburg	224.9600	-	●	KK4WH	KK4WH
				203.5/203.5els	

222-225 MHz 405
LOUISIANA-MARYLAND

<i>Location</i>	<i>Output</i>	<i>Input</i>	<i>Notes</i>	<i>Call</i>	<i>Sponsor</i>
LOUISIANA					
REG 1 NEW ORLEANS					
New Orleans	224.0000	-	● 114.8	W5MCC	SELCOM
REG 8 MONROE					
West Monroe	224.9000	-	● 127.3e	K5RUS	K5RUS
REG 9 HAMMOND					
LaCombe	224.6600	-	● 114.8	AA5UY	AA5UY-RA
Madisonville	224.1400	-	● 114.8e	W5NJJ	NLAKE ARC+
STATEWIDE					
Shared	224.6000	-	#	SNP	-----
MAINE					
FREQUENCY USAGE					
Statewide	224.1400	-	●	SNP	
AUGUSTA					
Augusta	224.7200	-	● 103.5 L(224.24)	KQ1L	KQ1L
CENTRAL/BANGOR					
Corinna	224.8400	-	●E-SUN E-WIND	KB1UAS	RPS
Exeter	224.2400	-	● 103.5	AA1PN	AA1PN
MID-COAST					
Hope	224.0000	-	●	WA1ZDA	WA1ZDA
Washington	224.2800	-	● 91.5 (CA) ex	KC1CG	KC1CG
NORTHWEST					
Hebron	224.6200	-	● 103.5	W1IF	W1IF
Woodstock	223.9400	-	● 103.5e L(53.09 449.025)	W1IMD	FrtnIARTS
PORTLAND/SOUTH COAST					
Nobleboro	224.3200	-	● 103.5	W1AUX	W1AUX
Standish	224.7800	-	● 107.2	N1PS	N1PS
MARYLAND					
ALL					
SNP	223.8000	-	●		-----
ANNAPOLIS					
Davidsonville	223.8800	-	● 107.2ae Z(911)	W3VPR	AARC
BALTIMORE					
Baltimore	224.9600	-	●(CA)elWx	WB3DZO	BRATS
Columbia	224.8600	-	●	W3CAM	W3CAM
Ellicott City	224.3200	-	●	N3EZD	N3EZD
Glen Burnie	224.6000	-	●	N3MIR	N3MIR
Jessup	224.7600	146.1600	● 107.2l	WA3DZD	MFMA
Jessup	224.7600	-	● 107.2l	WA3DZD	MFMA
Jessup	224.7600	449.0000	● 107.2l	WA3DZD	MFMA
Millersville	224.5600	-	● 107.2	W3VPR	AARC

406 222-225 MHz**MARYLAND-MASSACHUSETTS**

<i>Location</i>	<i>Output</i>	<i>Input</i>	<i>Notes</i>	<i>Call</i>	<i>Sponsor</i>
Perry Hall	223.8400	–	●	W3JEH	W3JEH
Randallstown	224.8000	–	●	WB3DZO	BRATS
S Baltimore	224.6800	–	●	KS3L	SummitAR
FREDERICK					
Frederick	224.2000	–	● 123.0 (CA)e	K3MAD	MADXRA
NORTH CENTRAL					
Manchester	224.1200	–	●a	N3KZS	N3KZS
NORTH EASTERN SHORE					
Galena	224.0000	–	● 131.8e	KB3MEC	KB3MEC
NORTHEAST MD					
Bel Air	223.9600	–	●(CA)	N3EKQ	N3EKQ
Shawsville	224.9200	–	●	N3UR	N3UR
SOUTHERN MD					
Lexington Park	223.9000	–	●	WA3UMY	WA3UMY
WASHINGTON AREA					
Ashton	224.5400	–	● 156.7a	K3WX	K3WX
Jessup	224.7600	146.1600	● 107.2l	WA3DZD	MFMA
Jessup	224.7600	–	● 107.2l	WA3DZD	MFMA
Jessup	224.7600	449.0000	● 107.2l	WA3DZD	MFMA
Rockville	224.9400	–	●(CA)er	K3ATV	MACS
MASSACHUSETTS					
FREQUENCY USAGE					
Statewide	224.1400	–	●	SNP	
BLACKSTONE VALLEY					
Medway	224.6600	–	●L(147.06)	W1KG	W1KG
BOSTON METRO					
Belmont	223.8600	–	● 100.0/131 L(14314)	KB1FX	+KB1GXW
Milton	224.3600	–	●e	N1MV	MVARG
Quincy	224.4000	–	● 103.5 L(MMRA)	N1KUG	MMRA
Wakefield	223.8000	–	●eEXP	WA1RHN	N1CSI
Wakefield	224.2600	–	● 67.0ae	WA1WYA	Wake EMA
Wakefield	224.7200	–	●ae	WA1WYA	+WB1HKY
Waltham	224.9400	–	●e	W1MHL	WARA
BOSTON SOUTH					
Taunton	224.4800	–	● 123.0x	KC1TAC	TACG
Walpole	224.3200	–	● 118.8er WX	W1ZSA	WalpoleEMA
Wrentham	224.7800	–	● 146.2	N1UEC	EMARG
CAPE AND ISLANDS					
Bourne	224.1400	–	● 110.9e	N1YHS	N1YHS
Harwich	224.3400	–	● 100.0 L(E468451)	K1KEK	K1KEK
CENTRAL					
Fitchburg	224.3400	–	● 103.5e	AB1GF	WB1EWS
Leominster	224.7600	–	● 85.4 L(224.44 WINCHENDON MA)x	AA1JD	MEGASYSTEM

222-225 MHz 407
MASSACHUSETTS-MICHIGAN

<i>Location</i>	<i>Output</i>	<i>Input</i>	<i>Notes</i>	<i>Call</i>	<i>Sponsor</i>
Paxton	224.3800	-	● 136.5e	WR1O	WR1O
Spencer	224.5400	-	●	N1VOR	PC Wood
Winchendon	224.4400	-	●(CA)e	AA1JD	MEGASYSGRP
			L(224.76 LEOMINSTER MA)rsx		
MERRIMACK VALLEY					
Andover	224.6800	-	●#ar	WA1WLU	COORDEXP
Haverhill	224.1200	-	● 103.5e	N1IRS	N1IRS
			L(224.42 STONEHAM MA)		
Lawrence	224.3000	-	● 88.5	N1EXC	N1EXC
Methuen	223.9200	-	● 141.3#	WB1CXB	COORDEXP
Methuen	224.9600	-	● 103.5e	N1WPN	NE MUDDUCK
North Andover	224.5200	-	●#ar	WA1WLU	COORDEXP
Pepperell	224.6400	-	●L(919.10 1270.40)	WA1VVH	WA1VVH
Wilmington	224.1600	-	● 67.0/71.9 e	K1KZP	COORDEXP
METROWEST					
Framingham	224.2400	-	● 103.5x	WB1CTO	222 Club
Hopkinton	223.9400	-	● 103.5	K1KWP	MMRA
			L(MMRA)		
Lincoln	223.8400	-	●er	K9YB	Lincoln CD
Marlborough	224.8800	-	● 103.5	W1MRA	MMRA
			L(MMRA)		
Weston	224.7000	-	● 103.5	N1NOM	MMRA
			L(MMRA)		
NORTH SHORE					
Danvers	223.8800	-	●ex	NS1RA	NSRA
Gloucester	224.9000	-	●e	W1GLO	CAARA
SOUTH COAST					
Dartmouth	224.8000	-	● 67.0	W1AEC	SEMARA
			L(E4049 I8249 QRN)		
Swansea	224.1800	-	● 67.0	KB1NYT	JTH
			L(E783892)		
SOUTH SHORE					
Brockton	223.7800	-	● 88.5r	N1PYN	N1PYN
Norwell	224.0600	-	● 103.5e	N1ZZN	N1ZZN
			L(53.33)		
Weymouth	224.5800	-	● 110.9e	W1SSH	SSHARC
SPRINGFIELD/PIONEER VALLEY					
Pelham	224.7400	-	● 88.5	WA1VEI	MSRA
THE BERKSHIRES					
Adams	224.1000	-	● 100.0	K1FFK	NoBARC
MICHIGAN					
LOWER PEN NORTHEAST					
Lewiston	224.4200	-	●tl	N8SCY	RARG
Saginaw	224.2800	-	●ers	K8DAC	SVARA
West Branch	224.2200	-	●tl	W8YUC	RARG

**408 222-225 MHz
MICHIGAN-MINNESOTA**

<i>Location</i>	<i>Output</i>	<i>Input</i>	<i>Notes</i>	<i>Call</i>	<i>Sponsor</i>
LOWER PEN NORTHWEST					
Manistee	224.1200	-	● 100	KB8BIT	KB8BIT
Stutsmanville	224.5600	-	● 100x	WB8DEL	WB8DEL
LOWER PEN SOUTHEAST					
Ann Arbor	224.3400	-	●e	W8UHW	W8UHW
Ann Arbor	224.3800	-	●	W8PGW	Arrow ARC
Canton	224.7400	-	● 100 (CA)	W8PMN	W8KFN
Chelsea	224.1600	-	●	WD8IEL	CARC
Clio	224.0600	-	● 100	N8NJN	FAIR
Dearborn	224.5200	-	● 100	K8UTT	Ford ARL
Detroit	224.3600	-	● 103.5ex	KC8LTS	KC8LTS
Durand	224.8600	-	● 100elrs WX	N8IES	N8IES
Flint	224.1800	-	● 88.5elrs WX	KF8UI	KF8UI
Flint	224.4800	-	● 100 (CA) elrsWXZ	KC8KGZ	N8IES/MSCG
Glennwood	224.8400	-	● 94.8elrs WXx	W8GDS	W8GDS
Holly	224.6200	223.0600	● 100 (CA) ex	W8FSM	W8FSM
Inkster	224.5800	-	● 100lrs WX	K8DNS	K8DNS
Monroe	224.7800	-	● 100elrs WX	K8RPT	River Raisin repeater
Pontiac	224.5600	-	●	WD8INW	WD8INW
Rankin	224.9600	-	●telWX	W8YUC	RARG
Roseville	224.4600	-	●l	N8EDV	N8EDV
Waterford	224.4200	-	●t(CA)e WX	W8JIM	W8JIM
Wayne	224.0000	-	● 107.2ael	W8RIF	W8RIF
Westland	224.6800	-	●tl	W2PUT	W2PUT
LOWER PEN SOUTHWEST					
Battle Creek	224.2400	-	●ael	W8DF	Southern Michigan A
Berrien Springs	224.3000	-	●(CA)x	W8YKS	DOCRG
Buchanan	224.2000	-	●(CA)x	N8NIT	DOCRG
Cedar Springs	224.1400	-	● 94.8	NW8J	NW8J
Grand Rapids	224.4400	-	● 91.5	KB8YNC	KB8YNC
Grand Rapids	224.6400	-	● 94.8al	W8DC	GRARA
Grand Rapids	224.7600	-	●ae	K8SN	K8SN
Lansing	224.9800	-	● 100ers	W8BCI	LCDRA
Moline	223.9200	-	● 94.8ael WXx	N8JPR	N8JPR
Muskegon	224.7000	-	●tael	N8KQQ	N8KQQ
MINNESOTA					
CENTRAL					
Paynesville	224.8000	-	●	KDØILS	DARC

222-225 MHz 409
MINNESOTA-MISSOURI

<i>Location</i>	<i>Output</i>	<i>Input</i>	<i>Notes</i>	<i>Call</i>	<i>Sponsor</i>
DULUTH					
Duluth	223.9400	-	●	N0BZZ	N0BZZ
METRO					
Arden Hills	223.9400	-	● 100.0l	KA0PQW	HANDIHAMS
Burnsville	224.5400	-	● 100.0a	W0BU	TCRC
Columbia Hts	224.5000	-	● 114.8l	N0FKM	N0FKM
Columbia Hts	224.6600	-	● 114.8l	N0FKM	N0FKM
Gem Lake	224.1000	-	●	K0LAV	K0LAV
Maplewood	224.8800	-	●	N0FKM	N0FKM
Mounds View	224.9400	-	● 100.0e	W0YFZ	ANOKACRC
SOUTH CENTRAL					
St Peter	224.5200	-	●	N0KP	SCAN
SOUTH EAST					
Ellendale	224.6400	-	● 110.9	KA0PQW	HANDIHAM
MISSISSIPPI					
Ackerman	224.7800	-	●	NM5D	-----
Ackerman	224.8200	-	●	NM5D	-----
Bay St Louis	224.8800	-	●	K0VNO	-----
Biloxi	224.5000	-	●	K5TYP	-----
Byhalia	224.5000	-	●	N4DRL	N4DRL
Corinth	224.5200	-	●	KA5RPB	KA5RPB
Ellisville	224.4000	-	●	N5EKR	-----
Hattiesburg	224.1400	-	●	K5PN	K5PN
				136.5/136.5	
Hattiesburg	224.7400	-	●	W5CJR	-----
Pontotoc	224.9000	-	●	KE5ST	-----
Taylorville	224.4800	-	●	W5NRU	AA5SG
				136.5/136.5	
Vicksburg	224.7800	-	● 100/100	WB5OWY	-----
Warsaw	224.8800	-	●	N4DRL	N4DRL
Waynesboro	224.1400	-	●	W5SAR	W5SAR
MISSOURI					
CENTRAL					
Belle	224.6000	-		N0VHN	-----
Eldon	224.5800	-		N0GYE	-----
EAST CENTRAL					
Union	224.9400	-		WA0FYA	Zero Beaters AR
NORTHEAST					
Troy	224.5400	-		KA0EJQ	PkeLincCo
SOUTHWEST					
Nixa	224.2800	-	162.2/162.2	K0NXA	Nixa ARC
ST LOUIS METRO					
Clayton	224.3400	-		WB0RPN	-----
Imperial	224.0400	-		WA0PEZ	-----
Olivette	224.5200	-	141.3/141.3	W0SRC	SLSRC
St Louis	224.9800	-	/141.3	K0GOB	UHF ARA

**410 222-225 MHz
MISSOURI-NEVADA**

Location	Output	Input	Notes	Call	Sponsor
St Paul	224.6600	-		N0EEA	N0EEA
WEST CENTRAL Warrensburg	224.8800	-		W0AU	WAARCI

NEBRASKA

FREMONT Fremont	224.6600	-	●e	WN0L	-----
LINCOLN Lincoln	224.3000	-	●	N0GMR	N0GMR
OMAHA Omaha	223.9400	-	●ael	WB0CMC	-----
Omaha/KPTM	224.8200	-	●lx	WB0CMC	-----
Omaha/KPTM	224.9400	-	●x	K0USA	AKSARBEN A

NEVADA

CENTRAL Warm Springs	222.1000	+	●	WB7WTS	WB7WTS
E SIERRA/TAHOE Lake Tahoe	224.0200	-	●e	NR7A	WA6EWW
South Lake Tahoe	224.6400	-	●123	W6SUV	W6SUV

LAS VEGAS VALLEY

Angels Peak	224.5000	-	●	K7EET	-----
Las Vegas	223.5800	223.5800	●	W7EB	-----
Lo Potosi Mtn	224.4800	-	●	W7EB	-----

131.8/131.8
L(145.050)
110.9/110.9

NORTH CENTRAL

Elko	224.1400	-	●100	KE7LKO	WV3LMA
------	----------	---	------	--------	--------

NORTH EAST CLARK COUNTY

Moapa/Coyote Springs	223.9200	-	●	N7MLF	-----
-------------------------	----------	---	---	-------	-------

NYE COUNTY

Pahrump	223.8400	-	●	N7HYV	-----
---------	----------	---	---	-------	-------

SOUTHERN CLARK COUNTY

Christmas Tree Pass	223.8400	-	●	K6DLP	-----
Christmas Tree Pass	224.9800	-	●100/100	N7LD	NARC

107.2/107.2

WEST CENTRAL

Carson City	224.6200	-	●110.9	N7KP	N7KP
Reno	224.1000	-	●	W7UIZ	W7UIZ
Reno	224.1800	-	●156.71	KB6TDJ	KB6TDJ
Reno	224.3000	-	●156.7	W7DED	W7DED
Reno	224.5400	-	●100lx	AE7I	AE7I
Reno	224.5800	-	●107.2elx	AE7I	AE7I
Reno	224.7000	-	●e	KA7ZAU	KA7ZAU
Reno/Sparks	224.4600	-	●156.71	W7DED	W7DED

Location	Output	Input	Notes	Call	Sponsor
Reno/Sparks	224.5000	-	● 123	N7KP	N7KP
Reno/Sparks	224.8000	-	● 114.8	N7OVC	N7OVC
Sparks	223.4000	223.4000	●	KA7ZAU	KA7ZAU
Sparks	223.9200	-	● 103.5	KK7RON	KK7RON
Sparks	224.7000	-	●	KA7ZAU	KA7ZAU

NEW HAMPSHIRE

FREQUENCY USAGE

Statewide	224.1400	-	●	SNP	
DARTMOUTH/LAKE SUNAPEE					
Claremont	224.0600	-	● 97.4eWX	WX1NH	GMARS
LAKES REGION					
Pittsfield	224.5400	-	● 103.5X	N1AKE	N1AKE
Rochester	224.7800	-	● 131.8	WM1P	MLP
MERRIMACK VALLEY					
Amherst	224.0200	-	● 136.5e	K1ZQ	K1ZQ
Candia	224.8200	-	● 88.5s	W1YVM	W1YVM
Chester	224.2000	-	● 103.5	K1OX	K1OX
Derry	224.4600	-	● 85.4 (CA)	K1CA	IntrStRS
			ers		
Goffstown	223.9000	-	● 103.5esx	W1AKS	NHRADIO
Goffstown	224.5000	-	● 88.5e	N1IMO	N1IMO
			L(E336966	N1IMO-N1IMN)	
Mont Vernon	224.1800	-	●	WB1CMG	WB1CMG
Northwood	223.9600	-	● 114.8e	N1QVS	FBG
			L(E267136)		
Pembroke	224.8000	-	● 103.5e	KA1OKQ	KA1OKQ
MONADNOCK REGION					
Rindge	224.6000	-	● 88.5	WA1HOG	WA1HOG
Spofford	223.9800	-	● 100.0e	KK1CW	SLR
			EXP		
SEACOAST					
Exeter	224.2200	-	● 67.0	K1KN	K1KN
			L(E54908)		
WHITE MOUNTAINS					
Cannon Mtn	224.0800	-	● 114.8	K1EME	LARK
NEW JERSEY					
ATLANTIC					
Absecon	224.1400	-	●(CA)	N2LXK	-----
BERGEN CO					
Glen Rock	224.3400	-	●telrsBI	N2SMI	-----
Saddle Brook	224.4200	-	● 88.5	WB2IZC	-----
Saddle Brook	224.5200	-	●	WA2UXC	-----
Wanaque	224.8400	-	● 141.3	W2PQG	10-70 RA
			(CA)ersWX		
BURLINGTON					
Browns Mills	224.8600	-	● 131.8eBI	K2JZO	-----
Willingboro	223.8800	-	● 131.8	WB2YGO	WARG Inc.
			(CA)e		

412 222-225 MHz

NEW JERSEY

Location	Output	Input	Notes	Call	Sponsor
CAMDEN					
Waterford Wks	224.6200	-	●er	W2MX	MSARC
CAPE MAY					
Ocean City	223.9800	-	● 156.7 (CA)elrRB	W3PS LITZ WX	METRO-COMM
CUMBERLAND					
Bridgeton	224.8200	-	● 127.3el	KB3LRA	K3PHL
ESSEX CO					
Newark	224.2200	-	● 74.4 TTI RB BI	KE2TT	-----
Newark	224.2800	-	● 123.0er	W2KB	-----
Verona	224.4800	-	●e	K2DEE	ESSEX OEM
GLOUCESTER					
Washington Twp	224.6600	-	● 131.8rs	W2MMD	GCARC
HUDSON CO					
Union City	224.2000	-	● 131.8 BI	KD2VN	-----
HUNTERDON					
Mt Kipp	224.1200	-	● 203.5 (CA)el	K2PM	W2CRA
MIDDLESEX CO					
Old Bridge	224.5000	-	● 131.8/131.8 (CA)elrsz	W2CJA NE2E	CJRA -----
Sayreville	224.7800	-	● 123.0	NE2E	-----
MONMOUTH CO					
Ellisdale	224.1800	-	● 131.8a TT	K2NI	HRG
Hazlet	224.9600	-	●(CA)ers EXP WX	KB2SEY	HazItTpOEM
Ocean Twp	224.3800	-	● 156.7el WX	W2UG	AERIALS
MORRIS CO					
Boonton	224.8600	-	●	WA2PTD	-----
Butler	224.7000	-	● 141.3/141.3eE-SUNlrsRB EXP	WB2FTX	Butler RACES
Lk Hopatcong	224.6200	-	●/107.2 L(INT)	WA2EPI	-----
Morris Twp	224.9400	-	● 107.2/107.2er	WS2Q	-----
OCEAN					
Barnegat	224.2800	-	●ersWX	N2NF	-----
Brick	224.7600	-	● 131.8e RB	N2QKV	-----
Dover Twp	224.7200	-	● 82.5e LITZ	N4TCT	-----
Forked River	224.7000	-	● 146.2	KE2HC	-----
Jackson	224.3000	-	● 127.3r	N2RDM	CrmRdgRG
Lakewood	223.8200	-	● 162.2el	N2AYM	-----
Toms River	223.9200	-	● 151.4 BI	NJ2AR	JSARS

NEW JERSEY-NEW MEXICO

<i>Location</i>	<i>Output</i>	<i>Input</i>	<i>Notes</i>	<i>Call</i>	<i>Sponsor</i>
PASSAIC CO Clifton	224.3600	-	●(CA)e	KB2N	CliftonOEM
SALEM Salem	224.4600	-	●77ersWX	N2KEJ	SCOEM
SOMERSET Hillsborough	224.0400	-	●	KB2EAR	-----
Hillsborough	224.7600	-	●151.4/151.4 (CA)eIRB	KB2EAR	-----
SOMERSET CO Martinsville	224.6400	-	●151.4	N2ZAV	-----
Martinsville	224.8800	-	●103.5	WX3K	SOMERSET
Warrenville	224.0000	-	●(CA) TTeLITZ WX	K2PM	-----
Watchung	223.9600	-	●eRB LITZ	K2ETS	ETS
SUSSEX Newton	224.5000	-	●ers	W2LV	SCARC
UNION CO Newark	224.0200	-	●151.4elr	NE2E	-----
Springfield	224.1400	-	SRB	W2FCC	-----
WARREN Washington	223.7800	-	●110.9ers	WC2EM	WC EMCOMM
NEW MEXICO					
ALBUQUERQUE					
Albuquerque	223.8200	-	●e	WA5VJY	NM 220 S
Albuquerque	224.0000	-	●	K5CQH	JRANM
Albuquerque	224.4800	-	●100.0/127.3x	K6LIE	-----
Albuquerque	224.5800	-	●100ae	KH6JTM	KH6JTM
Sandia Park	224.9400	-	L(146.58)	W5AOX	W5AOX
			L(444.1500) RB		
NORTH CENTRAL					
Los Alamos	223.9400	-	●esx	KB5RX	JMRA
Los Alamos	224.0400	-	●100.0e	KA5BIW	KA5BIW
			L(442.000)		
SOUTH CENTRAL					
Almogordo	224.6000	-	●	WA5IPS	WA5IPS
Dona Ana	224.3400	-	●s	KC5SJQ	KC5SJQ
Las Cruces	223.9400	-	●	N5IAC	N5IAC
SOUTH EAST					
Carlsbad	222.4600	-	●	N5MJ	-----
			127.3/127.3#ae		
STATEWIDE					
Statewide	224.1600	-	●tprs		ARES/SAR

414 222-225 MHz

NEW YORK

<i>Location</i>	<i>Output</i>	<i>Input</i>	<i>Notes</i>	<i>Call</i>	<i>Sponsor</i>
NEW YORK					
ADIRONDACKS/EAST					
Blue Mtn Lake	224.0400	-	● 123lx	N2JKG	RACES
Plattsburgh	223.9600	-	● 123.0r	WA2LRE	Clin RACES
ALBANY/CAPITAL REGION					
Albany	224.1400	-	● 100 (CA) elx	K2AD	MT Assoc
Gloversville	224.7000	-	● rWX	K2JJI	TRYON AMATEUR R
Schenectady	224.0600	-	● ae	K2AE	SCHENECTADY AM
Troy	224.4200	-	● (CA)l	W2SZ	RPI AMATEUR RADI
Troy	224.6400	-	● e	KB2HPW	ARDVARC
BINGHAMTON					
Vestal	224.4800	-	● 88.5 (CA) l	AA2EQ	AA2EQ
CANANDAIGUA					
Bristol	224.6800	-	● 110.9	W2IMT	W2IMT
South Bristol	224.4600	-	● 110.9 E-WIND	NR2M	QHRA
CATSKILLS NORTH					
Schenevus	223.9600	-	● 100e	KC2AWM	CTRC
Sprngfld Ctr	224.9800	-	●	NC2C	OTSEGO COUNTY A
ELMIRA/CORNING					
Elmira	223.9800	-	● al	NR2P	RATS
Elmira	224.2200	-	●	WB2VPY	CHEMUNG CO AMA
LONG ISLAND - NASSAU CO					
East Rockaway	224.5400	-	●	WA2YUD	----- 131.8/131.8 (CA) TT(131.8)e
LONG ISLAND - SUFFOLK CO					
Bayshore	224.1200	-	● 131.8 (CA)lrs	KB2UR	SSARC
Dix Hills	224.5600	-	● 136.5e L(443.525)	W2RGM	-----
East Hampton	224.6000	-	● (CA)e	W2HLI	-----
Smithtown	224.6200	-	● 136.5elr	W2LRC	LARKFIELD ARC
West Islip	223.8600	-	●	W2GSB	GSBARC
Yaphank	224.6800	-	● 110.9/110.9aeL(HRDWIRE)rsRB WX	W2DQ	SCARC
LOWER HUDSON - WESTCHESTER					
Armonk	224.3000	-	● 114.8	W2TWY	YARCKidz
Valhalla	224.4000	-	● 114.8 (CA)elRB WX	WB2ZII	WECA
White Plains	224.2600	-	●	NY4Z	Alive Network
Yonkers	224.0800	-	● 114.8	N2PAL	-----
Yonkers	224.9400	-	● 088.5 (CA)ersBiz	W2YRC	Yonkers ARC
MID HUDSON					
Cragsmoor	224.6000	-	●	W2NYX	W2NYX
Harriman	223.8000	-	● 107.2elx	W2AEE	COLUMBIA UNIVER

Location	Output	Input	Notes	Call	Sponsor
Hudson	224.2800	-	●es	K2RVW	Rip Van Winkle A
Mahopac	224.0000	-	● 74.4al	K2HR	ALIVE NETWORK
Mahopac	224.7000	-	● 141.3al	K2HR	ALIVE NETWORK
Middletown	224.5400	-	● 156.7lsx	WR2MSN	METRO 70 CM
Mount Beacon	223.9200	-	● 100 (CA)	W2GIO	MOUNT BEACO
New Windsor	224.7600	-	● 88.5/88.5e	W2TRR	W2TRR
Nyack	224.3800	-	● 114.8 (CA)el	WA2MLG	ROCKLAND RE
Nyack	224.9000	-	● 114.8x	WR2I	WR2I
Patterson	224.8800	-	● 88.5e	KC2CQS	KC2CQS
Pomona	223.8200	-	● 114.8l	N2ACF	ROCKLAND RE
NEW YORK CITY - KINGS					
Brooklyn	223.9400	-	● 107.2er	WA2ZLB	MAARC
Brooklyn	223.9800	-	141.3	KB2PRV	LARA
Brooklyn	224.1000	-	● 136.5rs	W2CXN	AVARA
Brooklyn	224.6000	-	● 100.0	W2SN	-----
NEW YORK CITY - MANHATTAN					
Manhattan	223.7600	-	● 151.7 TT DCS(23) L(430.175)rs	WR2MSN	METRO 70cm
Manhattan	223.9000	-	●eBI	KD2TM	-----
Manhattan	224.0600	-	●	WA2HDE	-----
Manhattan	224.4400	-	● 74.4	NY4Z	K2VZG
Manhattan	224.4600	-	●elz	N2XBA	LEARC
Manhattan	224.6600	-	●	WA2HDE	66 Rptr Club
NEW YORK CITY - QUEENS					
Glen Oaks	224.8200	-	● 136.5 (CA)eLITZ	WB2NHO	LIMARC
NEW YORK CITY - STATEN ISLAND					
Staten Island	223.8400	222.4000	● 141.3/141.3el	W2RJR	-----
NIAGARA					
Buffalo	224.7600	-	● 107.2	WB2ECR	-----
Buffalo	224.8200	-	●(CA)e L(BARRA)rs	W2EUP	BARRA
Lackawanna	224.5600	-	● 88.5e	W2RFL	-----
Lancaster	224.6400	-	● 107.2e L(LARC IRLP) WX	W2SO	LARC
Lockport	224.3600	-	● 107.2	K2MJ	-----
Newfane	223.9400	-	● 88.5 (CA) L(224.94)	N2CVQ	NCARA
Newfane	224.9400	-	● 88.5 (CA) eL(223.94) RB	K2AER	NCARA
Niagara Falls	224.4200	-	● 107.2e L(443.925 ECHOLINK)	N3AU	-----
ROCHESTER					
Rochester	224.2600	-	●aelxz	KE2MK	Xerox ARC
Rochester	224.5800	-	● 110.9ael rz	N2HJD	ROCHESTER R

416 222-225 MHz

NEW YORK-NORTH CAROLINA

Location	Output	Input	Notes	Call	Sponsor
Rochester	224.9000	-	●	WS2F	GRIDD
SOUTHERN TIER					
Delevan	224.2000	-	●	K2XZ	-----
Ripley	224.9200	-	● 127.3	N2LXD	-----
ST LAWRENCE					
Canton	224.7400	-	r	KA2JXI	SLVRA
SYRACUSE					
Lafayette	224.1200	-	● 103.5e	KD2SL	LARC
UTICA/ROME					
Utica	224.6600	-	●a	WA2CAV	WA2CAV
Verona	224.2600	-	●	KA2NIL	KA2NIL
WAYNE/NEWARK					
Ontario	224.0200	-	●	KA2CKR	DrmlnsARC
WEST					
Orangeville	224.7000	-	●	K2XZ	-----

NORTH CAROLINA

Ahoskie	224.1200	-	●	WB4YNF	WB4YNF
				131.8/131.8	
Andrews	224.8800	-	●	K4AIH	WD4JEM
				151.4/151.4	
Asheville	224.5200	-	●	91.5/91.5 W4MOE	-----
Asheville	224.6000	-	●	94.8/94.8 KI4DNY	-----
Barium Springs	224.3000	-	●	WA4WRS	-----
Big Knob	224.6600	-	●	100/100e N2GE	-----
Burnsville	224.7400	-	●	KD4WAR	KD4WAR
Charlotte	224.4000	-	●	W4BFB	W4BFB
Cherry Mtn	224.6400	-	●	71.9/71.9 KG4JIA	-----
Cherryville	224.9600	-	●	N4DWP	N4DWP
				167.9/167.9	
Clemmons	224.7000	-	●	100/100s WB9SZL	W4NC
Cleveland	224.7600	-	●	KU4PT	-----
Clinton	224.2800	-	●	91.5/91.5 W4TLP	-----
Coats	224.7000	-	●	88.5/88.5 K4JDR	Carolina 440 / SECN
				IsWX	
Gastonia	224.6200	-	●	KC4IRA	-----
				127.3/127.3	
Greensboro	224.9600	-	●	KD4TPJ	KD4TPJ
				107.2/107.2	
Grifton	224.8400	-	●	WA4DAN	ENC 220 RPT GRP
Hendersonville	224.2400	-	●	WA4KNI	WA4KNI
Hendersonville	224.9600	-	●	N4UQS	CAP/SUGARLOAF
Hillsborough	224.2600	-	●	WR4AGC	Durham FM Assoc
Jacksonville	224.3200	-	●	KA4SQN	KA4SQN/RACES/AR
Jefferson	224.2200	-	●	88.5/88.5 W4JWO	-----
Kernersville	224.2400	-	●	KF4OVA	KF4OVA
				107.2/107.2l	
Kernersville	224.3400	-	●	88.5/88.5 KF4OVA	-----

222-225 MHz 417
NORTH CAROLINA-OHIO

<i>Location</i>	<i>Output</i>	<i>Input</i>	<i>Notes</i>	<i>Call</i>	<i>Sponsor</i>
King	224.3600	—	●	W4WAU	-----
			114.8/114.8l		
Lenoir	224.1600	—	●	KG4BCC	-----
Locust	224.4800	—	●	W4DEX	W4DEX & N4DB
Louisburg	224.2200	—	●	KD4CPV	KD4CPV
Lumberton	224.9200	—	●	91.5/91.5 K4TH	K4TH
Marshall	224.3600	—	●	79.7/79.7 KF4ZDS	-----
Moravian Falls	224.1200	—	●	123/123 KA2NAX	KA2NAX
Mt Airy	224.6000	—	●	N4YR	N4YR
			107.2/107.2		
Mt Mitchell	224.5400	—	●e	N2GE	-----
Mt Pisgah	224.2600	—	●e	N2GE	-----
Raleigh	224.1600	—	●	91.5/91.5 K4ITL	-----
Rocky Mount	224.5800	—	●	KR4AA	N4TUF
Shelby	224.0600	—	●e	W4NYR	Shelby ARC
Shelby	224.4600	—	●	N4DWP	N4DWP
Spruce Pine	224.6800	—	●	N2EMD	N2EMD
Thomasville	224.4200	—	●	W4TNC	-----
			118.8/118.8		
Thomasville	224.8200	—	●	KD4LHP	KD4LHP
			107.2/107.2l		
Trenton	224.7200	—	●	91.5/91.5 WA4DAN	ENC 220 RPTR
West Jefferson	224.8400	—	●	W4TRP	W4TRP
			103.5/103.5		
Wilmington	224.2000	—	●	WA4US	-----
			127.3/127.3		
Wilmington	224.6800	—	●	91.5/91.5 AD4HZ	-----
			e		
Zebulon	224.8000	—	●	88.5/88.5 WB4IUY	WB4IUY

NORTH DAKOTA

FREQUENCY USAGE

Statewide	224.2400	—		SNP	
-----------	----------	---	--	-----	--

OHIO

ALLEN

Lima	224.9000	—	●	118.8	WB8PJZ	LimaUHFRA
------	----------	---	---	-------	--------	-----------

ASHLAND

Widowville	224.5800	—	●	110.9	KD8BIW	OH220GRP
------------	----------	---	---	-------	--------	----------

ASHTABULA

Austinburg	224.6200	—	●	ota	K8PEX	Ash.CoARC
------------	----------	---	---	-----	-------	-----------

Geneva	223.9600	—	●	146.2	N8WPZ	N8WPZ
--------	----------	---	---	-------	-------	-------

ATHENS

Athens	224.1400	—			K8WJW	K8WJW
--------	----------	---	--	--	-------	-------

AUGLAIZE

Uniopolis	223.8800	—	●	107.2a	KC8KVO	ACARES
-----------	----------	---	---	--------	--------	--------

BROWN

Mt Orab	224.1800	—	●	a	W8UJM	WA8CFX
---------	----------	---	---	---	-------	--------

418 222-225 MHz

OHIO

Location	Output	Input	Notes	Call	Sponsor
BUTLER					
Fairfield	224.1200	—	●aeRB	KA8YRN	FARA
Hamilton	224.8800	—	t	W8AJT	HAMARC
Oxford	224.3400	—	● 77.0	N8ECH	Oxford RS
Oxford	224.6400	—	●e	N8FTS	-----
CHAMPAIGN					
Cable	224.8600	—	● 100.0s	WB8UCD	WB8UCD
St Paris	224.6000	—	● 100.0s	WB8UCD	WB8UCD
Urbana	224.9800	—	● 100.0	K7GUN	K7GUN
CLERMONT					
Batavia	224.0000	—	● 123.0rs	K8YOJ	ARPSC
CLINTON					
Blanchester	224.5200	—	t	KB8CWC	KB8CWC
Wilmington	224.0800	—	● 123.0	K8IO	K8IO
CUYAHOGA					
Cleveland	224.9000	—	● 141.3e	WB8CQR	LEARA
Cleveland	224.9400	—	●	WX8CLE	ND8B
N Royalton	224.7600	—	●	K8SCI	N Cst ARC
Parma	224.3000	—	● 141.3el	N8SO	N8SO
Parma	224.4800	—	● 131.8l	KB8WLW	KB8RST
Shaker Hts	223.9200	—	●	K8ZFR	C.A.R.S.
Walton Hills	224.1000	—	● 141.3l	KA8WDX	KA8WDX
DARKE					
Greenville	224.3800	—	●	N8NR	N8NR
FRANKLIN					
Columbus	224.0600	—	●	K8DDG	C OH ARES
Columbus	224.4600	—	●l	AA8EY	C OH ARES
Columbus	224.6600	—	●al	W8RUT	C OhioARG
Columbus	224.8400	—	● 179.9ael z	K8DRE	CCRA
GEAUGA					
Thompson	224.9600	—	● 141.3 (CA)eWX	KB8FKM	KB8FKM
GREENE					
Beavercreek	224.5800	223.9800	● 118.8	N8DCP	N8DCP
Xenia	224.8200	—	●	W8RTL	KB8III
HAMILTON					
Cincinnati	224.0600	—	●	K8YOJ	HmltARPSC
Cincinnati	224.2400	—	● 114.8el	KD8TE	AWARE
Cincinnati	224.6200	—	● 110.9er	W8ESS	E.S.S.
LAKE					
Fairport Hrbr	224.0800	—	● 141.3e	N8JCV	N8JCV
Painesville	224.5000	—	● 141.3	N8BC	LCARA
LICKING					
Newark	223.9400	—	●l	KA8PCP	KA8PCP
LOGAN					
Bellefontaine	224.5000	—	●(CA)elz	KA8GRP	TopOfOhio
LORAIN					
Elyria	224.0400	—	● 141.3	WD8CHL	WD8CHL

<i>Location</i>	<i>Output</i>	<i>Input</i>	<i>Notes</i>	<i>Call</i>	<i>Sponsor</i>
LUCAS					
Oregon	224.4400	—	● 103.5e	WJ8E	WJ8E
Toledo	224.1400	—	● 103.5123 atTez	W8HHF	TMRA
Toledo	224.5400	—	103.5aTTe z	WB8OET	WB8OET
MEDINA					
Brunswick	224.8600	—	●e	W8UQZ	W8UQZ
Valley City	224.6800	—	●	K8WW	K8WW
MIAMI					
Ludlow Falls	224.1000	—	●a	WD8JPP	WD8JPP
Tipp City	224.3000	—	●	NO8I	HHARC
Troy	223.9800	—	●	N8OWV	N8OWV
Troy	224.9400	—	●(CA)l	WB8PMG	WB8PMG
MONTGOMERY					
Dayton	223.9400	—	●a	W8BI	DARA
Dayton	224.0200	—	●(CA)elz	WB8SMC	FaroutARC
Dayton	224.1600	—	●(CA)el	WC8OH	WCOARA
Dayton	224.6800	—	●e	KB8CSL	KB8GDE
Dayton	224.7200	—	●e	KB8CSL	KB8YEX
Dayton	224.8000	—	●eRB	KC8NDF	KC8NDF
Fairborn	224.2600	—	●(CA)	KI6SZ	KI6SZ
Miamisburg	223.9000	—	●el	WC8OH	WCOARA
Trotwood	224.2000	—	●a	W8KEL	W8KEL
Vandalia	224.7600	—	●	KB8CSL	KB8YEX
MORROW					
Mt Gilead	224.9400	—	● 71.9e	WY8G	MCRG
MUSKINGUM					
Zanesville	224.9400	—	●ae	KJ8N	Y-City WC
Zansville	224.1000	—	74.4	W8ACE	W8ACE
PORTAGE					
Atwater	224.1400	—	●	WA8LCA	WA8LCA
Kent	224.0200	—	● 141.3e	N8BHU	N8BHU
PREBLE					
Eaton	224.4800	—	el	K8YR	PrebleARA
ROSS					
Bainbridge	224.9200	—	●	KD8EAD	KD8EAD
STARK					
Canton	224.6000	—	●aEXP	W8TUY	W8TUY
Canton	224.7800	—	●ae	KB8LWP	KB8LWP
SUMMIT					
Akron	223.9400	—	●al	WB8CXO	AKCOM
Hudson	224.6400	—	●	N8FNF	WRARG
Norton	224.0600	—		WB8UTW	WB8UTW
TRUMBULL					
Warren	224.1600	—	131.8	N8DOD	N8DOD
VAN WERT					
Van Wert	224.0600	—	● 156.7	N8IHP	N8IHP

420 222-225 MHz

OHIO-OREGON

<i>Location</i>	<i>Output</i>	<i>Input</i>	<i>Notes</i>	<i>Call</i>	<i>Sponsor</i>
WARREN					
Franklin	224.9600	-	● 118.8	KD8EYB	BCAREC
Springboro	223.8200	-	●	K8DZ	K8DZ
Springboro	224.2200	-	● 100.0	N8RXL	N8RXL
WASHINGTON					
Marietta	224.2600	-	● alp	W8JL	W8JL

OKLAHOMA

NORMAN					
Norman	224.4400	-	● t	K9KK	K9KK
NORTHEAST					
Bartlesville	224.2600	-	● 88.5/88.5	W5RAB	W5RAB
Muskogee	224.3400	-	● tE-SUN	KK5I	MuskogARC
OKLAHOMA CITY					
Oklahoma City	224.1000	-	● tE-SUN	W5PAA	MMACARC
Oklahoma City	224.8800	-	● t	WN5J	WN5J
OKLAHOMA CITY METRO					
Bethany	224.9600	-	●	N5USR	N5USR
			103.5/103.5	E-SUN	
Oklahoma City	224.3000	-	● 123/123	NZ5W	NZ5W
Oklahoma City	224.4000	-	●	KK5FM	KK5FM
			141.3/141.3	E-SUN	

SOUTHEAST

Nashoba	224.5600	-	●	KM5VK	KM5VK
			114.8/114.8	E-WIND	
Poteau	224.8800	-	● 88.5/88.5	W5ANR	WC5I
				E-SUNsx	

SOUTHWEST

Granite	224.9200	-	●	KE5HRS	-----
			151.4/151.4	E-SUN	

TULSA METRO

Keetonville	223.9400	-	●	AE5RH	AE5RH
-------------	----------	---	---	-------	-------

TUTTLE

Tuttle	224.6800	-	● t	WA7WNM	KS5B
--------	----------	---	-----	--------	------

OREGON

CENTRAL WILLAMETTE VALLEY

Eugene	224.4000	-	● e	WB7RKR	-----
Monmouth	224.5000	-	● 162.2e	KE7AAJ	KE7AAJ
Salem	224.1600	-	● 100e	KE7DLA	KE7DLA
Salem	224.6000	-	● 100e	KE7DLA	KE7DLA

NORTH WEST OREGON AND SOUTH WEST WASHINGTON

Colton	223.9400	-	● e	W7OTV	-----
Government Camp	224.0000	-	● t	KB7APU	KB7APU
Longview	224.6600	-	● 114.8rs	NU7D	NU7D

NORTH WILLAMETTE VALLEY

Salem	224.2400	-	● e	WB7RKR	WB7RKR
Sheridan	224.5600	-	● 100e	AC7ZQ	AC7ZQ

222-225 MHz 421
OREGON-PENNSYLVANIA

<i>Location</i>	<i>Output</i>	<i>Input</i>	<i>Notes</i>	<i>Call</i>	<i>Sponsor</i>
PORTLAND METRO					
Estacada	224.4600	-	● 107.2l	KD7DEG	KD7DEG
Gresham	224.1800	-	● ers	K7MCE	K7MCE
Newberg	224.0600	-	● 107.2el	KR7IS	WORC
Portland	224.9400	-	● 100e	K7RPT	ARRG
SOUTH WEST OREGON					
Roseburg	224.1000	-	● 114.8e	WB7RKR	WB7RKR
PENNSYLVANIA					
FREQUENCY USAGE - ALL WPA SECTION					
WPA SNP	223.8000	-		SNP	
BEAVER 131.8					
Beaver	224.8800	-	● er	N3TN	TAARA
Freedom	224.4600	-	●	N3TN	N3TN
New Brighton	224.7200	-	● ael	N3ALL	N3ALL
BERKS					
Pottstown	224.0200	-	● 131.8e	K3ZMC	P.A.R.T.
Reading	224.6400	-	● 114.8	K3TI	DDXA
BUCKS					
Chalfont	223.9000	-	● 107.2e	W3DBZ	-----
Feasterville	223.8000	-	● 131.8	N3SP	-----
Feasterville	224.9800	-	●	WB3BLG	PARA Group
Hilltown	224.5800	-	● te	W3CCX	Packrats
Morrisville	224.5400	-	● 141.3e	WB0YLE	-----
				L(ALLSTAR 27294)	
Warminster	223.7600	-	● 186.2ael	K3NAL	NAWC ARC
CARBON					
Palmerton	224.2600	-	● 94.8 (CA) ersRB	N3DVF	EPA-VHF
CHESTER					
Thorndale	224.3600	-	●	AA3VI	-----
Valley Forge	224.9000	-	● 77el	WN3A	-----
Valley Forge	224.9400	-	●	W3PHL	PARA Group
DELAWARE					
Booth's Corner	224.2200	-	● 91.5elrs WX	KA3TWG	Penn-Del
Darby	224.5000	-	● 131.8 (CA)ersRB	WB3JOE	MARC
Glenolden	224.1000	-	● 77 (CA)e s	N3FCX	-----
ERIE 186.2					
Albion	223.9400	-	●	WA3USH	N8XUA
JOHNSTOWN 123.0					
Johnstown	224.2600	-	●	W3IW	W3IW
Johnstown	224.6800	-	aerRB	KC3DES	CCDES
LANCASTER					
Cornwall	224.8200	-	● 114.8el	N3TPL	LRTS
Cornwall	224.8400	-	● 131.8	KA3CNT	R.H.R.A.
Lititz	224.4400	-	● 131.8al RB	KA3CNT	R.H.R.A.

422 222-225 MHz

PENNSYLVANIA

Location	Output	Input	Notes	Call	Sponsor
Rawlinsville	224.3200	-	● 131.8el	WA3WPA	-----
LYCOMING					
Williamsport	224.2800	-	● 85.4elBl	N3XXH	EMRG
MONROE					
Long Pond	224.3400	-	● 131.8 (CA)e	KB3WW	-----
Long Pond	224.9200	-	● 127.3el RB	K4MTP	STORM Group
Tannersville	224.6600	-	● 71.9	KB3DCM	-----
MONTGOMERY					
Abington	223.7600	223.1600	● 131.8el	WA3DSP	-----
Bryn Mawr	224.4200	-	● (CA)ers	WB3JOE	MidAtIARC
Fairview Village	224.2000	-	● 88.5e	N3CVJ	-----
Norristown	223.8600	-	●	N3CDP	PARA Group
Wyncote	224.3800	-	● 107.2 (CA)e	N3FSC	-----
NORTHAMPTON					
Easton	224.7400	-	● 100e	KB3AJF	-----
NORTHWEST 186.2					
Corry	224.0600	-	● 186.2	KE3PD	KE3PD
Franklin	224.7400	-	● er	N3QCR	N3MBR
Titusville	224.8200	-		WB3KFO	WB3KFO
PHILADELPHIA					
Philadelphia	224.0000	-	● 69.3e	KB3MEC	-----
Philadelphia	224.0600	-	● 131.8eBl	WB3EHB	-----
Philadelphia	224.8000	-	● 131.8 (CA)elRB	K3TU	TUARC
PITTSBURGH 131.8					
Apollo	224.3000	-	● 131.8aer z	N1RS	SARA
New Kensington	224.6400	-	● 131.8	K3MJW	Skyview
Pittsburgh/Carrick	223.9800	-	l	W3PGH	GPVHFS
Pittsburgh	223.9400	-	●	WA3PBD	GtwyFM
Homestead					
Pittsburgh	224.1400	-	●	KA3IDK	KA3IDK
Homestead					
Pittsburgh/N Hills	224.1000	-	● 88.5er	W3EXW	NHARC-RPT
SOMERSET 123.0					
Meyersdale	224.5200	-	● l	WJ8G	AHRA
SOUTH CENTRAL 123.0					
Bedford	224.4800	-	●	K3NQT	BCARS
Boswell	224.9600	-	● ael	N3XCC	N3XCC
SOUTHWEST 131.8					
Bentleyville	224.5800	-	●	WA3QYV	M.A.R.C.
E Monongahela	223.9000	-	● (CA)el	N3OVP	N3OVP
Rochester Mills	224.9000	-	●	KB3CNS	-----
Washington	224.4000	-	●	W3CYO	W3CYO
WEST CENTRAL 131.8/186.2					
Cowansville	224.1800	-	● ar	KA3HUK	WPA-220

PENNSYLVANIA-RHODE ISLAND

Location	Output	Input	Notes	Call	Sponsor
Evans City	224.9800	-	•ar	KA3HUK	WPA-220
Mars	224.9400	-	•el	WB3FAD	WB3FAD
New Castle	224.0400	-	•	KA3UEX	KA3UEX
Prospect	224.2400	-	•(CA)er	N3HWW	MRG
Slippery Rock	224.8400	-	•alr	KA3HUK	M.R.G.

PUERTO RICO

E					
Rio Grande	224.2200	-	•	WP4N	-----
N					
Corozal	224.4600	-	•E-SUN	KP4DH	CACIQUE
S					
Barranquitas	224.0800	-	•	KP4LP	-----
Cayey	223.9800	-	•	KP3AB	-----
Cayey	224.0200	-	•	KP3AB	-----
W					
Aguada	224.9200	-	•	KP3AB	-----

RHODE ISLAND

FREQUENCY USAGE

Statewide	224.1400	-	•	SNP	
EAST BAY					
Newport	223.8200	-	•67.0	N1JBC	N1JBC
				L(E55920 I5920 QRN)	
NORTHERN					
Coventry	223.9000	-	•ex	KA1ABI	KA1ABI
Coventry	224.1000	-	•67.0	N1JBC	N1JBC
				L(E55920 I5920 QRN)	
Coventry	224.8600	-	•67.0ers	N1JL	N1JL
Cranston	224.4400	-	•l	KA1BRJ	KA1BRJ
Johnston	223.9600	-	•127.3	KA1RCI	KA1RCI
				(CA)eL(KA1RCI)rsx	
Johnston	223.9800	-	•	W1OP	ProvRA
Lincoln	224.0400	-	•67.0a	KA1RCI	KA1RCI
				L(KA1RCI)	
Lincoln	224.2000	-	•100.0	W1MPC	W1MPC
				(CA)er	
North Providence	224.9200	-	•67.0	N1JBC	N1JBC
				L(E55920 I5920 QRN)	
North Scituate	223.7600	-	•esWxx	KR1RI	RIAFMRS
Providence	224.6200	-	•88.5	N1BS	NBARC
				L(E524799 RCI NETWORK)	
Warwick	223.9200	-	•e	KA1LMX	KA1LMX
West Warwick	224.3000	-	•100.0e	K1WYC	K1WYC
West Warwick	224.7600	-	•e	KA1RCI	KA1RCI
SOUTH COUNTY					
Exeter	224.5600	-	•100.0e	KA1RCI	KA1RCI
				L(KA1RCI REPEATER NETWORK)	
Westerly	224.9800	-	•e	N1LMA	N1LMA
				L(446.575/449.675/448.425/147.27)	

424 222-225 MHz

SOUTH CAROLINA-TENNESSEE

Location	Output	Input	Notes	Call	Sponsor
SOUTH CAROLINA					
Columbia	224.9000	-	●	N4EOY	AL HARNEY
Dillon	224.1400	-	● 123/123a (CA)e	NE4SC	K4SHP
Fort Mill	224.8000	-	●	110.9/110.9 KD4TRL	SUGAR CREEK ARS
Gaffney	224.5000	-	● 123/123	KG4JIA	KG4JIA
Greenville	224.2000	-	●	W4ILY	EXPERIMENTAL VH
Leesville	224.5600	-	●	N5CWH	N5CWH
				162.2/162.2	
Pickens	224.1400	-	●	WR4XM	WX4PG
				131.8/131.8ersWX	
Pickens	224.1400	-	●	WR4XM	Pickens Co COMM G
				131.8/131.8	
Pickens	224.3200	-	●	W4IT	W4IT
Pickens	224.4000	-	●	WR4XM	Pickens Co COMM G
				131.8/131.8ersWX	
Rock Hill	224.8400	-	● 123/123	KB4GA	KB4GA
Six Mile	224.1000	-	●	KK4SM	Tricounty ARG
				131.8/131.8	
Spartanburg	224.4400	-	●e	K4II	Spartanburg ARC
Sumter	224.1200	-	●	W4GL	SARA

SOUTH DAKOTA

SOUTH EAST

Sioux Falls	223.8600	-	146.2	W0FSD	SEARES
-------------	----------	---	-------	-------	--------

TENNESSEE

Arlington	224.1200	-	●	N4GMT	N4GMT
				107.2/107.2	
Blountville	224.2000	-	●	W4CBX	W4FXO
Chattanooga	224.4200	-	●e	K4VCM	KA4EMA
Chattanooga	224.7800	-	●	K4VCM	W4AM
Cleveland	224.1000	-	● 123/123e	KA4ELN	KA4ELN
				rsWX	
Cleveland	224.3200	-	●	KK4US	KK4US
Culleoka	224.8600	-	●	WR3S	-----
Erwin	224.1800	-	● 88.5/88.5	KB8FPK	KB8FPK
Gallatin	223.9800	-	●	W4CAT	CATS
				107.2/107.2sWX	
Gatlinburg	224.6200	-	●	WR3S	WR3S
Greenbriar	224.8000	-	●	WQ4E	WQ4E
Greenbriar	224.7600	-	●	WQ4E	WQ4E
Greenville	224.3000	-	●	WD2E	WD2E
				192.8/192.8	
Greenville	224.4400	-	●	K4MFD	-----
				118.8/118.8l	

222-225 MHz 425
TENNESSEE-TEXAS

<i>Location</i>	<i>Output</i>	<i>Input</i>	<i>Notes</i>	<i>Call</i>	<i>Sponsor</i>
Greeneville	224.9000	—	● 100/100	W4WC	W4WC
Hartford	224.9200	—	●	KG4LDK	-----
				203.5/203.5	
Jackson	224.2400	—	●	KA4BNI	-----
				131.8/131.8e	
Knoxville	224.3800	—	● 100/100	N4OQJ	KB4FZK
Knoxville	224.4000	—	●e	K4KKH	K4KKH
Knoxville	224.4600	—	● 100/100e	N4KFI	-----
Knoxville	224.5000	—	● 100/100	W4BBB	RACK
Knoxville	224.5800	—	●	N4KFI	N4KFI
				103.5/103.5e	
Knoxville	224.7600	—	●	K4PCK	K4PCK
LaFollette	224.2800	—	●	KA4OAK	KA4OAK
				118.8/118.8e	
Memphis	224.4200	—	●e	W4BS	Delta ARC
Memphis	224.7800	—	●	WB4KOG	WB4KOG
Morristown	224.8600	—	●	AK4EZ	-----
Mountain City	224.2800	—	●	K4DHT	-----
				103.5/103.5	
Nashville	224.1600	—	●	WR3S	-----
Nashville	224.6600	—	●	WR3S	WR3S
Nashville	224.9600	—	●	WR3S	WR3S
Newbern	224.6000	—	● 100/100e	K4DYR	-----
				rsWX	
Newport	224.5600	—	● 100/100	AC4JF	AC4JF
Oneida	224.1400	—	● 77/77I	KB4PNG	-----
Rockwood	224.8400	—	● 88.5/88.5	AC4DR	AC4DR
Rogersville	224.4800	—	●	KD4HZN	KD4HZN
Short Mtn	223.9600	—	●	WR3S	-----
				114.8/114.8	
Short Mtn	224.2000	—	●	KF4TNP	KF4TNP
				127.3/127.3elWX	
Sweetwater	224.9000	—	●	WD9JGI	WD9JGI
				127.3/127.3	
Talleasee	224.3400	—	●	WB4GBI	WB4GBI
Unicoi	224.7800	—	●	WB4IXU	WB4IXU
Walland	224.2200	—	● 100/100	N4OQJ	-----
TEXAS					
Alto	223.7800	—	●r	KB2EF	-----
Argyle	223.8600	—	●	WB5NDJ	-----
Arlington	224.8000	—	● 110.9	K5SLD	AARC
Austin	224.8000	—	●	W5KA	AARC
Austin	224.9400	—	●I	WB5PCV	-----
Blanket	224.7200	—	●	N5AG	-----
Burleson	224.7400	—	● 110.9a	W8KPJ	KONTAK FAMIL
Cedar Hill	224.1000	—	●	A15TX	-----
Cedar Hill	224.5000	—	●	W5MAY	SBE 220
Cleveland	224.7800	—	●	N5AK	SHARK

426 222-225 MHz

TEXAS

Location	Output	Input	Notes	Call	Sponsor
Corpus Christi	224.3400	—	● 107.2e	W5FOF	-----
Cut And Shoot	223.9800	—	● 103.5e	W5WP	-----
Dallas	224.4800	—	● 110.9	K5JOI	-----
Dallas	224.6000	—	●	N5MIJ	-----
Dallas	224.7000	—	●	N5MIJ	-----
Dallas	224.8800	—	●	W5FC	DARC
Devers	224.9200	—	● 123	KA5QDG	-----
El Paso	224.8200	—	● 100	KD6CUB	-----
Eules	224.5600	—	● 110.9	WB4QHM	-----
Everman	224.8600	—	●	AB5XD	-----
Forest Hill	224.1400	—	●	KA5GFH	-----
Fort Worth	224.3200	—	●(CA)e	W0BOD	-----
Fort Worth	224.4200	—	● 110.9	W5SJZ	CARC
Fort Worth	224.6800	—	●ae	W0BOD	-----
Fort Worth	224.7800	—	● 110.9	N5UN	FW220
Fort Worth	224.9400	—	● 110.9r	K5FTW	FWCTVHFFM
Granbury	224.3400	—	● 88.5 (CA)	WD5GIC	NTXARA
Houston	223.8000	—	● 123	KA5QDG	-----
Houston	223.9600	—	● 123	KA5QDG	HAMS
Houston	224.1000	—	● 103.5	KR5K	CYPRESS
Houston	224.1400	—	●	KA5QDG	HAMS
Houston	224.1600	222.0000	● 103.5e	KB5IAM	HCTA
Houston	224.2000	—	●	WA5TWT	HTTY
Houston	224.2600	—	●	W5WP	HOUSTON ECHO S
Houston	224.3000	—	● 103.5el	KD5HKQ	TARMA
Houston	224.3200	—	● 123	KA5QDG	HAMS
Houston	224.8000	—	● 103.5	NA5CW	-----
Houston	224.9600	—	● 123	K5ILS	-----
Hurst	224.3000	—	●	WB5TCD	-----
Idalou	223.9000	—	● 123	KC5MVZ	-----
Irving	224.4000	—	● 110.9	WA5CKF	IARC
Jasper	224.8600	—	●	K5PFE	-----
Karnes City	224.4600	—	●e	WA5S	-----
Lampasas	224.3000	—	●	K6STU	-----
Lubbock	224.8200	—	●(CA)elx	WB5R	-----
Lucas	224.6600	—	● 110.9	K5XG	-----
Lufkin	224.0400	—	● 103.5	KD5TD	-----
Marshall	223.9400	—	●	K5HR	-----
Murphy	223.8200	—	● 110.9	W5RDW	-----
North Richland Hills	223.9400	—	●	W5URH	-----
Parker	224.9600	—	●	K5RA	ESIARC
Pasadena	224.4000	—	● 103.5	KD5HKQ	TARMA
Pflugerville	224.4800	—	● 110.9	KG5BZ	-----
Port Aransas	224.4800	—	● 107.2lx	KG5BZ	-----
Prosper	224.4400	—	●e	N5TPS	-----
Rose Hill	223.8400	—	●	K5SOH	-----
San Antonio	224.3800	—	●e	K5SUZ	SARO
San Antonio	224.6600	—	●	KA5OHJ	-----

TEXAS-VIRGINIA

Location	Output	Input	Notes	Call	Sponsor
Schertz	224.0000	-	● 156.7e	W5TXR	-----
Schertz	224.5000	-	●er	W5TXR	-----
Spring Branch	224.5800	-	● 131.8	W5DK	-----
Sulphur Springs	224.5800	-	● 151.4	N5REL	-----
Trinity	224.6000	-	● 103.5	N5ESP	-----
Vernon	224.4200	-	● 192.8	WB5AFY	-----
Weatherford	223.9000	-	●	KA5HND	RREPGRP
Weatherford	224.2600	-	●	W5URH	-----
Willis	224.2400	-	● 103.5	WD5CFJ	-----

UTAH

CENTRAL

Ephraim	223.9200	-	● 88.5rx	WX7Y	-----
---------	----------	---	----------	------	-------

NORTH

Thiokol	224.4000	-	●a	KE7FO	MTARC
---------	----------	---	----	-------	-------

NORTHEAST

Vernal	223.9000	-	●l	WX7Y	-----
--------	----------	---	----	------	-------

PRICE

Scofield	224.9800	-	●erx	WX7Y	-----
----------	----------	---	------	------	-------

SOUTHEAST

Monticello	223.9400	-		K7QEQ	GMRA
------------	----------	---	--	-------	------

Monticello	223.9600	-	●l	WX7Y	-----
------------	----------	---	----	------	-------

WASATCH FRONT

American Fork	224.4200	-	●	W7WJC	UCRC
---------------	----------	---	---	-------	------

Clearfield	223.8600	-	●	NJ7J	-----
------------	----------	---	---	------	-------

Lake Mtn	223.3800	+	●erx	WX7Y	-----
----------	----------	---	------	------	-------

Lake Mtn	224.6400	-	●x	N7IMF	UHDARC
----------	----------	---	----	-------	--------

Lehi	224.5600	-	● 123x	KB7M	-----
------	----------	---	--------	------	-------

Ogden	224.5000	-	● 167.9ae	WB6CDN	IREAN
-------	----------	---	-----------	--------	-------

Orem	224.8800	-	●	N7IMF	UHDARC
------	----------	---	---	-------	--------

Payson	224.6000	-		WD7N	-----
--------	----------	---	--	------	-------

Pleasant Grove	223.8800	-	●	KB7YOT	-----
----------------	----------	---	---	--------	-------

Powder Mtn	224.0000	-	● 167.9lr	N7TOP	IREAN
------------	----------	---	-----------	-------	-------

Provo	224.7000	-	● 107.2x	KE7AU	-----
-------	----------	---	----------	-------	-------

Pt of Mtn	224.9000	-		N7IMF	UHDARC
-----------	----------	---	--	-------	--------

Riverton	224.5400	-	●	K7HEN	-----
----------	----------	---	---	-------	-------

Salt Lake	223.8400	223.8400		WB6CDN	IREAN
-----------	----------	----------	--	--------	-------

Salt Lake	223.9400	-	● 100aers	KDØJ	SLCOARES
-----------	----------	---	-----------	------	----------

Salt Lake	224.7800	-	● 100e	KDØJ	-----
-----------	----------	---	--------	------	-------

Salt Lake	224.8200	-	●aelrxz	WB6CDN	IREAN
-----------	----------	---	---------	--------	-------

Snowbird	224.1000	-		K7JL	-----
----------	----------	---	--	------	-------

Syracuse	224.9600	-	●	NJ7J	-----
----------	----------	---	---	------	-------

VIRGINIA

Abingdon	224.1000	-	● 77/77	K4YW	-----
----------	----------	---	---------	------	-------

Bedford	222.6600	+	●	N4CH	N4CH
---------	----------	---	---	------	------

Bedford	224.1800	-	● 100/100e	WA1ZMS	WA1ZMS
---------	----------	---	------------	--------	--------

lwx

428 222-225 MHz

VIRGINIA

Location	Output	Input	Notes	Call	Sponsor
Bedford	224.8400	-	●	N4PLV	BEDFORD ARC
Bluefield	224.4400	-	● 123/123	N8FWL	-----
Bluefield	224.9200	-	●	WA8O	N8LGA
Bluemtn	224.1600	-	●	KF4VED	WA4JR
Buck's Elbow	224.3200	-	●	N4RAG	N4RAG
			131.8/131.8		
Buckingham	224.4000	-	●	KF4UCI	KF4UCI
			110.9/110.9	E-SUN E-WINDlr	
Bucks Elbow	224.2200	-	●	KC4MZN	KC4MZN
			131.8/131.8		
Charlottesville	224.1400	-	● 88.5/88.5	N4HRV	N4HRV
Charlottesville	224.7600	-	●	WA4TFZ	Albemarle ARC
Chesapeake	224.7400	-	● 100/100	WF4R	CITY OF CHESAPEA
Deltaville	224.9000	-	●	AA4HQ	-----
Hampden	224.2000	-	●	W4JAS	HAMPDEN-SYDNEY
Hampton	224.5400	-	● 100/100	WB4PVT	TIDEWATER 220AR
Hillsville	224.3200	-	● 77/77	K4YW	-----
Lynchburg	224.2800	-	●	AB4M	AB4M
Marshall Manor	224.6000	-	●	KG4HOT	K4RKA
			151.4/151.4		
Martinsville	224.5000	-	●	K4RCA	K4RCA
Norfolk	224.4000	-	●	W4VB	W4VB
			131.8/131.8		
Norton	224.4200	-	●	WD4GSM	WD4GSM
Pearisburg	224.8600	-	●	KQ4Q	-----
			107.2/107.2e		
Poor Mtn	224.7800	-	●	K5JCT	K5JCT
			127.3/127.3		
Prince George	224.5200	-	● 74.4/74.4	WA4FC	WA4FC
Richmond	224.4200	-	● 74.4/74.4	W4MEV	W4MEV
Ridgeway	224.3800	-	● 88.5/88.5	WS4W	WS4W
			e		
Roanoke	224.1000	-	●	N4CH	N4CH
Roanoke	224.9000	-	●e	K4YDG	-----
Roanoke	224.9400	-	●	AB4EM	-----
Roanoke	224.9400	-	●	N2EDE	N2EDE
			107.2/107.2e		
Roanoke	224.9800	-	●l	WB4TQD	WB4TQD
Rocky Mountain	224.5800	-	●	KG4HOT	K4RKA
			136.5/136.5		
Staunton	224.3000	-	●	KE4CKJ	WD4FOZ
			131.8/131.8		
Staunton	224.7400	-	●	N4RAG	N4RAG
Waynesboro	224.6800	-	●	KA4RCL	-----
			131.8/131.8		
Wytheville	224.5600	-	● 77/77	K4YW	-----
Wytheville	224.6800	-	● 123/123	N8FWL	-----

<i>Location</i>	<i>Output</i>	<i>Input</i>	<i>Notes</i>	<i>Call</i>	<i>Sponsor</i>
ALL OF TMARC AREA					
SNP	223.8000	-	●		-----
CULPEPER					
Clark Mtn	224.1800	-	●e	K3VB	K9SP
FRONT ROYAL					
Blue Mt	224.1600	-	●(CA)e	KR4DO	KR4DO
Linden	224.2800	-	● 100.0el	K8EP	EPARC
LURAY					
Luray	224.3600	-	●	KE4JSV	KE4JSV
SPOTSYLVANIA					
Spotsylvania	224.2600	-	●aWX	KD4QNA	KD4QNA
Spotsylvania	224.9000	-	● 100.0el	AE4ML	AE4ML
WASHINGTON AREA					
Alexandria	224.8200	-	● 107.2	W4HFH	Alex RC
Arlington	224.0600	-	●	WA4HIS	WA4HIS
Arlington	224.6200	-	●	WB4MWF	WB4MWF
Bluemont	224.3400	-	● 77.0el	K8GP	DVMS
Fairfax	224.1000	146.1900	●(CA)elr	W4YHD	NVFMA
			LITZZ		
Fairfax	224.1000	-	●el	W4YHD	NVFMA
Gainesville	224.4600	-	●	W4LAM	W4LAM
Haymarket	224.4000	-	● 77.0el	W4BRM	BRM ARA
Manassas	224.6600	-	● 100.0e	W4OVH	OVHARC
Woodbridge	224.7800	-	●(CA)e	W4IY	WWI
WINCHESTER					
Winchester	224.2200	-	●(CA)	N3HXT	N3HXT

WASHINGTON

FREQUENCY USAGE - IACC AREAS

Snp	224.7200	-	t
Snp	224.8400	-	t

W WA - FREQUENCY USAGE

Control	223.5200	223.5400
Crossband	224.0000	224.0000
Hi Speed Data	223.5600	223.6000
Hi Speed Data	223.6600	223.7600
Rptr Inputs	222.1800	222.3800
Rptr Inputs	222.4200	223.3000
Rptr Inputs	223.2600	223.3800
Rptr Outputs	223.7800	223.9800
Rptr Outputs	224.0200	224.8200
Rptr Outputs	224.8600	224.9800
Shared	224.7200	224.7200
Shared	224.8400	224.8400
Simplex	223.4000	223.4800
Simplex	223.5000	223.5000

COLUMBIA RIVER GORGE

Carson	224.0200	-	● 136.5	KB7APU	KB7APU
			E-SUNS		

430 222-225 MHz

WASHINGTON

Location	Output	Input	Notes	Call	Sponsor
E WA - CHEWELAH					
Chewelah	223.8800	-	●	AK2O	SpoRG
E WA - NORTHEAST					
Springdale	223.9000	-	●lx	AK2O	SpoRG
E WA - SPOKANE					
Lookout	224.9800	-	77.4	N7BFS	N7BFS
Spokane	223.9400	-	●	AK2O	SpoRG
Spokane	223.9800	-	●	AK2O	SpoRG
Spokane	224.9200	-	●l	AK2O	SRG
Spokane	224.9400	-	●l	AK2O	SpoRG
Spokane Vly	224.4000	-	● 114.8l	K7MMA	WA6HSL
Spokane Vly	224.6800	-	●	K7HRT	K7HRT
E WA - WENATCHEE					
Mission Ridge	224.7400	-	●	WR7ADX	W7CCY
E WA - YAKIMA					
Elephant Pk	224.9000	-	●aelrz	W7AQ	YakARC
NORTH WEST OREGON AND SOUTH WEST WASHINGTON					
Yacolt	224.4200	224.8400	ters	K7CLL	K7CLL
PORTLAND METRO					
Vancouver WA	224.6400	-	● 123lwx	AB7F	AB7F
SOUTH WEST WASHINGTON					
Vancouver WA	224.3600	-	● 94.8s	W7AIA	CCARC
W WA - NORTH					
Bellingham	224.8600	-	● 103.5	N7FYU	-----
Blyn Mtn	224.2400	-	● 103.5e	N7NFY	-----
Buck Mtn	224.5800	-	● 100	K5IN	-----
Camano Island	223.8800	-	● 103.5	W7MBY	5 Cnty Grp
East Sound	224.9800	-	● 103.5e	WA6MPG	-----
Lyman Hill	223.8600	-	● 103.5e	WA7ZWG	5 Cnty Grp
Lyman Hill	224.7800	-	● 103.5e	N7IPB	-----
Marysville	224.3800	-	● 103.5e	WA7DEM	SNO CNTY D
Mt Constitution	224.4800	-	● 103.5	N7JN	San Juan C
Mt Constitution	224.5400	-	● 67	WA6PMG	-----
W WA - NORTH COAST					
Bellingham	224.1600	-	● 156.7	W7SSO	Watcom ECG (WEC
Pt Angeles	224.0600	-	● 107.2a (CA)e	W6MPD	W6MPD
W WA - SEATAC					
Brier	224.2200	-	● 77	WA7FUS	-----
Lake Forest Park	224.2200	-	● 103.5	WA7FUS	-----
Monroe	224.1000	-	● 123e	K7MJ	-----
Tiger Mtn East	224.1200	-	● 103.5e	K7LED	MIKE AND K
Tiger Mtn West	224.3400	-	● 110.9 (CA)e	K7NWS	BEARS
W WA - SEATTLE-TACOMA					
Bainbridge Island	224.4200	-	● 88.5	WA6PMX	-----
Baldi Mtn	224.7600	-	● 103.5 (CA)	WB7DOB	GERMAN SHEPARD
Carnation	223.9000	-	● 103.5ael	KA7AEF	-----

222-225 MHz 431
WASHINGTON-WEST VIRGINIA

<i>Location</i>	<i>Output</i>	<i>Input</i>	<i>Notes</i>	<i>Call</i>	<i>Sponsor</i>
Gold Mtn	224.6600	-	● 103.5e	W7UFI	-----
Kirkland	224.3600	-	● 103.5e	NU7Z	5 Cnty Grp
Seattle	224.6800	-	● 103.5e	W7SRZ	WWMST
Tacoma	224.5200	-	● 103.5	K7HW	-----
Three Sisters	223.9200	-	● 103.5l	WB7DOB	German Shep S
Tiger Mtn	223.9800	-	● 100.0	N7NW	-----
W WA - SOUTH					
Capitol Peak	224.0800	-	● 103.5l	K5IN	K5IN
Capitol Peak	224.2800	-	103.5	K5IN	-----
Crawford Mtn	224.4600	-	● 103.5ael	NT7H	OLYMPIA AR
Eatonville	224.1800	-	● 103.5e	W7EAT	-----
Longview	224.1400	-	114.8e	W7DG	Lower Columbia
South Mtn	224.9200	-	● 103.5	W7FHZ	CH 1 RPTR
W WA - SOUTH COAST					
Raymond	224.0400	-	● 118.8e	N7AXC	Beach Net
Raymond	224.8600	-	● 103.5e	KA7DNK	-----
South Bend	224.8200	-	● 82.5e	NM7R	NM7R

WEST VIRGINIA

Ansted	224.8400	-	● 123/123l	N8FWL	-----
Beckley	224.2400	-	● 123/123l	N8FWL	-----
Beckley	224.3400	-	● 123/123l	N8FWL	-----
Beckley	224.5400	-	● 123/123l	N8FWL	-----
Beckley	224.6400	-	● 123/123l	N8FWL	-----
Beckley	224.7400	-	● 123/123l	N8FWL	-----
Charleston	224.3600	-	●	WB8YST	WB8YST
Charleston	224.7000	-	107.2/107.2		
Charleston	224.7000	-	● 123/123	WS8L	HUNT KNOB RP
Craigsville	224.4800	-	● 91.5/91.5	KC8LRN	KC8LRN
Flat Top	224.1200	-	● 100/100	WV8B	ARA NORTH
Green Bank	224.5200	-	● 123/123	KC8CSE	KC8CSE
Leon	223.7800	-	●	WD8OHX	WD8OHX
Lewisburg	224.1400	-	● 123/123l	N8FWL	-----
Lewisburg	224.8000	-	● 91.5/91.5	KC8LRN	KC8LRN
Lobelia	224.6000	-	● 123/123	KC8CSE	KC8CSE
Richwood	223.8600	-	●	WB8YST	WB8YST
Richwood	223.8600	-	107.2/107.2		
Slanesville	222.1600	52.6700	●	KD4JBY	KD4JBY
Slaty Fork	224.7200	-	● 91.5/91.5	KC8LRN	KC8LRN
Sutton	224.4000	-	● 123/123	W8COX	W8COX
Webster Springs	224.6600	-	● 123/123e	KC8CSE	KC8CSE
Williamson	224.1400	-	●	WR8M	SAWS
ALL OF TARC AREA					
SNP	223.8000	-	●		-----

432 222-225 MHz**WEST VIRGINIA-ALBERTA**

<i>Location</i>	<i>Output</i>	<i>Input</i>	<i>Notes</i>	<i>Call</i>	<i>Sponsor</i>
BERKELEY SPRINGS					
Berkeley Springs	224.7000	-	●el	W3VVG	222-West

WISCONSIN**WAR**

Appleton	224.5000	-	● 100.0aer s	WJ9K	W9RIC
Baraboo	224.6600	-	● 123.0ael rs	KC9FNM	Empire
Beldenville	224.8400	-	● 110.9ers	NØNIC	B.A.T.S.
Cedarburg	224.1800	-	● 127.3ae s	W9CQO	O.R.C.
Green Bay	223.9400	-	● 100.0aer s	K9JQE	K9JQE
Madison	224.1600	-	● 123.0ael rs	WB9RSQ	WB9RSQ
New Berlin	224.9600	-	● 127.3ae s	WD9EUF	WD9EUF
Niagara	223.8200	-	● 114.8ael r	W9MB	W9MB
Oshkosh	223.9000	-	● 100.0aer s	W9OSH	W9OSH
Racine	223.8000	-	● 127.3ae s	N9WWR	N9WWR
Racine	224.8000	-	● 127.3ae s	KC9QKJ	ARLOW
Sheboygan Falls	224.9400	-	● 100.0aer s	KB5ZJU	KB5ZJU
Spooner/Hertel	224.5000	-	● 110.9ers	KB9OHN	BARS
Three Lakes	224.5400	-	● 114.8ael r	N9GHE	N9GHE
Tomahawk	223.7600	-	● 114.8ael r	N9CLE	TOM RP A
Wausau	224.6400	-	● 114.8ael r	W9SM	W.V.R.A.
West Allis	224.5200	-	● 127.3ae s	KA9JCP	KA9JCP
Wisconsin Dells	223.8600	-	● 123.0ael rs	N9ROY	N9ROY

WYOMING**CENTRAL SOUTH**

Rawlins	223.8600	-	●	KD7SU	KS7SU
---------	----------	---	---	-------	-------

SOUTH EAST

Wheatland	224.6800	-	●	AE7AF	AE7AF
-----------	----------	---	---	-------	-------

ALBERTA**CALGARY**

Calgary	224.8500	-	●	VE6RYC	CARA
---------	----------	---	---	--------	------

Location	Output	Input	Notes	Call	Sponsor
Calgary	224.9400	-	●	VE6AMC	VE6AMC
EDMONTON					
Edmonton	224.7600	-	○	VE6TTC	VE6TTC
NORTH EAST					
St Paul	223.5000	-	○x	VE6SB	-----
RED DEER					
Red Deer	224.8000	-	○a	VE6KLM	VE6MB

BRITISH COLUMBIA

FRASER VALLEY

Abbotsford	224.2600	-	110.9	VE7RVA	FVARESS
Maple Ridge	224.8800	-	○	VE7RMR	Maple Ridg

GREATER VANCOUVER

Burnaby	224.8000	-	127.3e	VE7RBY	VE7BYY
Burnaby	224.9600	-	○	VE7VYL	VE7EWS
Coquitlam	223.9200	-	○	VE7VFB	VA7LNx
Coquitlam	224.9200	-	○	VE7MFS	VE7NZ
Vancouver	224.3000	-	●e	VE7RPT	BCFMCA
Vancouver	224.6000	-	127.3	VE7NYE	PJ Van Bag
Vancouver	224.6400	-	e	VE7VCT	VECTOR
Vancouver	224.7000	224.1000	1011lpr	VE7RHS	UBC ARS
Vancouver	224.8400	-	○	VE7TOK	Murray Gje

SOUTH CENTRAL

Kelowna/Vernon	224.9400	-	○l	VA7OKN	VE7OHM
Osoyoos	222.6000	+	156.7	VE7OSY	KARTS

VANC ISLAND CENTRAL

Chemainus	224.9400	-	141.3e	VE7RNA	Cowichan A
Cowichan Valley	224.9000	-	141.3	VE7RNA	CVARS
Ladysmith	224.0400	-	131.8e	VA7DXH	VA7DN

VANC ISLAND NORTH

Sayward	224.6200	-	○	VE7RNC	NIARS
---------	----------	---	---	--------	-------

VANC ISLAND SOUTH

Sidney	222.5400	146.0600	100	VE7XMT	WARA
Victoria	224.1400	-	100.0	VE7VIC	WARA
Victoria	224.5000	-	○	VE7RGP	Rogers Cab

MANITOBA

WINNIPEG

Winnipeg	224.9400	-	○x	VE4RPT	VE4ABA
----------	----------	---	----	--------	--------

ONTARIO

CENTRAL EAST

Essonville	224.8400	-	○ae L(TFMCS)	VE3TBF	TBFRA
------------	----------	---	-----------------	--------	-------

LANARK/LEEDS-GRENVILLE

Lavant	224.7800	-	#	VE3KNA	VA3WK
--------	----------	---	---	--------	-------

METRO TORONTO

Mississauga	224.6200	-	○ 103.5ae L(444.250 IRLP) WX	VE3RSD	-----
-------------	----------	---	---------------------------------	--------	-------

434 222-225 MHz

ONTARIO-QUEBEC

Location	Output	Input	Notes	Call	Sponsor
Oakville	224.2400	-	● 131.8e	VE3RSD	-----
				L(PMO / TNK ASTERISK)	
Toronto	224.4000	-	● 103.5	VE3KRC	KAO
Uxbridge	224.8600	-	● 103.5e	VE3BEG	TFMCS
				L(TFM IRLP)	
York	224.8400	-	● 105.3e	VE3EBX	-----
METRO TOTONTON					
Scarborough	224.5000	-	● 103.5	VE3JOP	VE3JOPUG
NATIONAL CAPITAL REGION					
Ottawa	223.5400	223.5400	EXP	VE3YMK	VE3BYT
Ottawa	224.6000	-	EXP	VE3IGN	VE3IGN
Ottawa	224.7200	-		VE3ORF	OVMRC
Ottawa	224.8000	-		VE3OTT	MARG
NIAGARA					
Fonthill	224.5800	-	● 107.2	VE3NRS	NPARC
Fonthill	224.8000	-	● 107.2 RB	VE3PLF	COBRA
Niagara Falls	224.1800	-	● 107.2e	VE3WAJ	-----
				L(ERA IRLP)	
SOUTH					
Acton	224.7200	-	● 103.5e	VE3PAQ	PRO-ARA
				L(442.125)	
Burlington	224.7400	-	● 131.8e	VE3RSB	BARC
Carlisle	224.9600	-	● 131.8	VE3WIK	ERA
				L(ERA)	
Hamilton	224.5200	-	● 131.8	VE3WIK	ERA
				L(ERA)	
Kitchener	224.3400	-	● 131.8e	VE3IXY	KWARC
Woodstock	224.4400	-	● 131.8	VA3OHR	OCARC
SOUTHWEST					
St Thomas	224.7800	-	● 114.8	VE3STR	EARS
Windsor	224.6600	-	●	VE3OOO	-----
Windsor	224.7000	-	● 118.8e	VE3RRR	WARC
QUEBEC					
CHAUDIERES-APPALACHES					
Pontbriand	223.9600	-	● 100	VE2RSC	VE2PEP
LANAUDIERE					
Joliette	224.6200	-	●	VE2RHO	VE2BFK
LAURENTIDES					
Blainville Nord	224.4000	-	●	VE2RNO	VE2THE
Saint-Lin	224.9200	-	● 103.5e	VE2RFO	VE2BFK
Laurentides					
MONTEREGIE					
Lacolle	224.2200	-	● 103.5	VE2RVR	VE2CVR
OUTAOUAIS					
Buckingham	224.5000	-	● 110.9e	VE2REH	VE2REH
Buckingham	224.5000	-	110.9/110.9	VE2REH	ARAI
				(CA) L(I 2018)	
Gatineau	224.7600	-	● 110.9	VE2REH	VE2REH

QUEBEC-SASKATCHEWAN

<i>Location</i>	<i>Output</i>	<i>Input</i>	<i>Notes</i>	<i>Call</i>	<i>Sponsor</i>
Hull	224.7600	-	●	VE2REH	ARAI
			110.9/110.9 (CA)eL(I 2018)		
SAGUENAY-LAC-ST-JEAN					
Chicoutimi	224.5000	-	● 85.4	VA2RDI	VA2BCA
SASKATCHEWAN					
SASKATOON					
Saskatoon	222.7000	+	●	VE5UFO	VE5SD
SOUTHEAST					
Estevan	224.7000	223.7000	●	VA5EST	VE5AJ

420-450 MHz

<i>Location</i>	<i>Output</i>	<i>Input</i>	<i>Notes</i>	<i>Call</i>	<i>Sponsor</i>
ALABAMA					
Alabaster/Shelby County	444.5500	+	● 100.0e WX	N4PHP	N4PHP
Albertville	442.9500	+	● telrRB WXx	KI4RYX	MCEARS
Anniston	444.0500	+	● 131.8 (CA)eWX	KF4RGR	-----
Anniston / Oak Mtn	443.3500	+	● e	KJ4JGK	EMA / DHS
Anniston/Cheaha Mt	444.7500	+	● 131.8e	WB4GNA	Calhoun ARC
Arab	443.2250	+	● 77.0/77.0 eL(EL/640610)z	KE4Y	BMARC
Argo/ Trussville	442.1250	+	●	K4YNZ	KE4ADV
Ashcroft Corner Pickens Co	444.4000	+	● 110.9e RB	W4GLE	W4GLE
Athens	442.8500	+	●	KD4NTK	WD4LPG
Auburn	444.1250	+	● /ARESae rWXz	W4LEE	East AL: ARC
Auburn	444.8000	+	● 156.7ae	K4RY	AUARC
Battleground / Cullman	444.9500	+	● 107.2/107.2	WR4JW	WR4JW
Bay Minette	444.1750	+	● 203.5/203.5	K4JIE	North Baldwin A
Bessemer	443.7000	+	● 131.8/131.8e	KK4BSK	HC ARC
Bessemer	444.6250	+	● 100.0	KA4KUN	ALABEARS
Birmingham	443.1250	+	● 146.2l	N4VSU	Alabama Po
Birmingham	443.4500	+	● 131.8/131.8e	KK4BSK	HC ARC
Birmingham	443.9000	+	●	W4CUE	BARC
Birmingham	444.4250	+	● 131.8e L(52.525) RBx	KE4ADV	KE4ADV
Birmingham Red Mt	443.1750	+	● 131.8/131.8	KK4BSK	HC ARC
Birmingham/ Forestdale	444.7250	+	● a	W4YMW	W4YMW
Birmingham/ Red Mt	444.6500	+	● 131.8	KA5GET	KA5GET
Birmingham/ Ruffner Mtn	444.1000	+	● 162.2e L(ECHOLINK 146760)	K4TQR	H&H Repeat
Birmingham/ RuffnerMtn	444.8250	+	● 131.8/131.8ae	AG4ZV	AG4ZV

438 420-450 MHz

ALABAMA

Location	Output	Input	Notes	Call	Sponsor
Birmingham/ ShadesMtn	444.9750	+	☉ 156.7/156.7	KB4TUE	KB4TUE
Blountsville	442.7500	+	●al	W4BLT	Blount ARC
Bluff / Fayette	443.0750	+	●203.5el	N7OEY	N7OEY
Boaz	443.0500	+	●123.0el RB	KC0ONR	KC0ONR
Brewton	444.6500	+	●e L(ECHOLINK)	KI4GGH	KI4GGH
Brewton	444.7250	+	●	WB4ARU	Brewton ARU
Chalkville/Pinson	442.6500	+	●131.8	KA5GET	KA5GET
Cherokee County	444.4000	+	●100.0ez	KC4OR	KC4OR
Clanton EMA	443.5000	+	●/RACESr	KF4LQK	Montgomery
Columbiana	444.6000	+	● 156.7/156.7	KC4EUA	WA4CYA
Cordova	442.3000	+	●e	W4WCA	Walker Co. ARES
Cullman	444.9000	+	●	N4UAI	N4UAI
Dadeville	444.5250	+	●146.2ae RB WXZ	KB4MDD	KB4MDD
Decatur	442.3500	+	●e	W9KOP	W9KOP
Decatur	442.6750	+	●e	W9KOP	W9KOP
Decatur/ Brindley Mtn	443.8500	+	●e	W4ATD	DARC
Dothan	444.0250	+	● 107.2/107.2	KD1Z	KD1Z
Dothan	444.6750	+	● 156.7/RACESr	KI4ZP	KI4ZP
Dothan	444.7750	+	●	WB4ZPI	WARC
Dothan	444.8500	+	● 186.200/186.200e	KE4GWW	-----
Dothan	444.9000	+	●	WA4MZL	WA4MZL
Douglas	442.4500	+	● 100.0/100.0e	KK4CWX	KK4CWX
Douglas	442.6250	+	●203.5elRB WXx	KI4RYX	MCEARS
Eufaula	442.0750	+	●203.5el	N4TKT	N4TKT
Eufaula	444.9250	+	●151.4e	WB4MIO	WB4MIO
Falkville	444.3250	+	● 107.2/107.2 RB	WR4JW	WR4JW
Fayette	444.8500	+	●	N4GRX	N4GRX
Flagg Mountain	442.5000	+	●88.5 TT	W4YH	W4YH
Flint Ridge	444.2000	+	●	W4TH	Bankhead ARC
Florence	444.1250	+	● 179.0/179.0#(CA) DCSe	K4NDL	NFRA
Florence	444.2000	+	● 123.0/123.0e	KI4SP	KI4SP
Florence	444.7750	+	● 123.0/123.0	KF4GZI	EMA ARES
Florence	444.8750	+	● 100.0/100.0 E-SUNs	W4ZZK	AB4RC
			● 107.2/107.2eL(IRLP/ECHOLINK) RB		

Location	Output	Input	Notes	Call	Sponsor
Florence, North	444.6500	+	●	KQ4RA	KQ4RA
				123.0/123.0el	
Foley	444.7500	+	●	KG4LWP	KG4LWP
				186.2/186.2	
Fort Payne	442.6000	+	●	KF4FWZ	KF4FWZ
				100.0/100.0elWX	
Fort Payne	444.6250	+	●	141.3e W4OZK	ALBDR
Fort Payne	444.8000	+	●	KF4FWX	KF4FWX
				100.0/100.0 RB	
Friendship	444.5750	+	●	100.0e KE4LTT	KE4LTT
Gadsden	444.7750	+	●	100.0 K4BWR	K4BWR
				(CA)ex	
Gadsden	444.8500	+	●	100.0 N4NAK	N4NAK
Gadsden/ Hensley Mtn	444.6750	+	●	K4VMV	K4VMV
				100.0/100.0	
Georgiana	444.9000	+		103.5/103.5 K4TNS	Jim Bell Wireless
				e	
Gurley/ Keel Mt	442.9750	+	●	K4DED	K4DED
				100.0/100.0 (CA) RB	
Haleyville	442.2250	+	●	W4ZZA	W4ZZA
				203.5/203.5e	
Helicon	442.7250	+	●	W4FSH	W4FSH
Holtville	444.9500	+	●	88.5 K4IZN	K4IZN
Hoover / Shades Mt	444.9750	+	●	KB4TUE	KB4TUE
				156.7/156.7a	
Horton	443.7250	448.7350	●	203.5 AG4LU	AG4LU
				(CA)el	
Huntsville	442.0000	+	●	203.5 KE4BLC	KE4BLC
Huntsville	442.3750	+	●	KC4HRX	KI4QWP
				156.7/156.7	
Huntsville	443.0000	+	●	TTe W4DNR	W4DNR
Huntsville	443.1250	+	●	107.2e WA1TDH	WA1TDH
Huntsville	443.1500	+	●	103.5 W4DYN	Dynatics ARC
Huntsville	443.2500	+	●	103.5lRB KE4LRX	W4VM
Huntsville	443.3000	+	●	156.70 KE4GNN	R.F. HSV
Huntsville	443.4750	+	●	103.5a W4VM	W4VM
				RB	
Huntsville	443.7500	+	●	W4LDX	W4LDX
				186.2/186.2	
Huntsville	443.8000	+	●	110.9 W4PS	NARA
Huntsville	444.2250	+	●	N4DTC	AI4PJ
				100.0/100.0	
Huntsville	444.3750	+	●	100.0 W4XE	W4XE
				L(ECHOLINK)	
Huntsville	444.5000	+	○	WB4LTT	WB4LTT
Huntsville	444.5750	+	●	100.0e KB4CRG	KB4CRG
				RB	
Huntsville	444.9750	+	●	W4FMX	W4FMX
				103.5/103.5	

440 420-450 MHz

ALABAMA

Location	Output	Input	Notes	Call	Sponsor
Huntsville/ Brindley Mt	444.5250	+	●DCS(143)	W4WLD	W4WLD
Huntsville/ Drake Mtn	442.7750	+	● 203.5l	KB4CRG	KB4CRG
Huntsville/ Green Mtn	444.3000	+	103.5ae	W4XE	W4XE
Huntsville/ Monte Sano	443.6250	+	●	W4XE	W4XE
Huntsville/ MonteSano	443.5000	+	● 110.9a RB	127.3/127.3 (CA) L(RB) RB W4HSV	NARA
Huntsville/ MonteSano	444.1750	+	● 151.4 (CA)eI	KD4TFV	KD4TFV
Jasper	441.8000	+	● 123.0e	W4JMT	WA4JUJ
Jasper	443.2750	+	●	WR4Y	Walker Co. ARC
Jasper	443.9250	+	●	123.0/123.0eWX N4MYI	N4MYI
Jemison	444.4750	+	●	123.0/123.0eIWXx WB4UQT	-----
Killen	444.0250	+	● 77.0/77.0	KJ4LEL	ELRA
Killen	444.4250	+	●	KS4QF	WX4LC/ELFS
Killen/Central	444.7000	+	●	203.5/203.5 (CA)eE-SUN AB4RC	E-WIND WX AB4RC
Lanett	442.0500	+	● 141.3	K4DXZ	Chattahoochee Valley
Leesburg	443.1750	+	● 100.0	N4GIS	N4GIS
Leesburg	444.0250	+	● 100.0ae WXz	KB4AEA	Cherokee EMA
Lineville	444.0000	-	●	WB4VBA	WB4VBA
Loxley	443.2000	+	●	WB4GMQ	WB4GMQ
Loxley	443.6500	+	●	118.8/118.8 WB4GMQ	WB4GMQ
Madison	443.0250	+	●	118.8/118.8 W4WWM	W4WWM
Magnolia Springs	444.5500	+	● 82.5	WA4VSH	WA4VSH
Mentone	443.4000	+	● 103.5eI WX	W4OZK	W4OZK
Minor	444.9250	+	●	N7OEY	-----
Minor / B,ham Mobile	444.9250	+	● 203.5eI	N7OEY	N7OEY
Mobile	442.5000	+	●	KI4ADV	KI4ADV
Mobile	444.5000	+	●	100.0/100.0 123.0/ARES	WB4QEV Mobile EMA
Mobile County	444.5250	+	●	eL(ECHOLINK/IRLP) WX WX4MOB	WX4MOB
Monroeville	444.7750	+	●	123.0/123.0eWX K8IDX	K8IDX
				123.0/123.0ae	

420-450 MHz 441
ALABAMA

Location	Output	Input	Notes	Call	Sponsor
Montgomery	444.4500	+	● 100.0ael z	WD4JRB	WD4JRB
Montgomery	444.5000	+	●	W4AP	MARC
Montgomery	444.6250	+	● 100.0/100.0 (CA)el	W4OZK	ALBDR
Moulton	442.4250	+	●eRB WX	N4IDX	Bankhead ARC
Moulton	444.7750	+	●e	N4IDX	Bankhead ARC
Muscle Shoals	444.4000	+	● 79.7/79.7	K4VFO	K4VFO
Nectar/Skyball Mt	443.7750	+	●	W4BLT	Blount Co. ARC
Odenville/ Bald_Rock	443.7750	+	●	K4JDH	K4YNZ
Opelika	442.1750	+	● 203.5e	N4TKT	N4TKT
Opelika	442.9000	+	●	W4LEE	EAARC/EAMC
Opelika	444.4250	+	●eWX	WX4LEE	EMA ARC
Pelham	446.4000	29.5600	●I	KR4UD	KR4UD
Pell City	442.5750	+	●	K4CVH	CVHRA
Phenix City	444.2000	+	● 131.8/131.8 TTe 123.0 (CA)elz	WA4QHN	WA4QHN
Phenix City	444.7250	+	● 203.5e	N4TKT	N4TKT
Piedmont	443.6250	+	●	KJ4MTX	KJ4MTX
Quinton/Flint Ridge	444.2000	+	● 131.8/131.8 179.9/179.9 (CA)e	W4TH	Bankhead DX Cl
Rainsville	442.5500	+	● 100.00	KF4BCR	KF4BCR
Ranburne/Turkey Heaven	444.1750	+	●x	N4THM	Turkey Heaven R
Roanoke	444.2750	+	●	KA4KBX	KA4KBX
Roanoke	444.9000	+	● 141.3/141.3aelSWX	KJ4JNX	D-STAR
Robertsdale	444.6250	+	●	W4OZK	ALBDR
Rogersville	442.0250	+	● 141.3/141.3e	KF4GZI	EMA/ARES
Rogersville	442.5000	+	●I	KJ4LEL	ELRA/KJ4LEL
Rogersville	442.9250	+	●	AE4HF	AE4HF
Rogersville	444.4750	+	● 203.5/203.5a(CA)elr	KF4CSZ	KF4CSZ
Ruffner Mt	439.5250	146.1600	● 88.5l ● 88.5/88.5 e	KK4BSK	HC ARC
Russellville	444.6750	+	●	KI4OKJ	PCRS/K4NXB
Russellville	444.8000	+	●	KD9Q	KD9Q
Salem	444.1000	+	●e	WA4QHN	WA4QHN
Santuck	444.2250	+	●/PKTe	K4GR	K4GR
Selma	442.0250	+	● 100.00e	N4KTX	N4KTX
Shelby / Lay Lake	444.3500	+	●	WB4CCQ	WB4CCQ
Shelby Co	442.0000	+	● 100.0elp	N4PHP	N4PHP

442 420-450 MHz

ALABAMA-ALASKA

Location	Output	Input	Notes	Call	Sponsor
Shelby Co Signal Mt	444.7000	+	●	WA4CYA	WA4CYA
Smith	444.8500	+	●	156.7/156.7e KF4AEJ	KF4AEJ
South Community	444.8250	+	●	123.0/123.0eL(ECHOLINK)	KI4ONH
Spanish Fort	444.6000	+	●	100.0	KI4ONH
Springville	443.7500	+	●	KC4JPD	KC4JPD
Springville/ SimonsMtn	443.6500	+	●	103.5/103.5 131.8	KJ4SQP
Straight Mt /Oneonta	443.8750	+	●	77.0/77.0	KA5GET
Theodore	444.1000	+	●	ex	KA5GET
Troy	443.0000	+	●	77.0/77.0	KK4CWX
Trussville	442.1000	+	●	100.0l	KK4CWX
Turkey Haven Mt	444.1750	+	●	103.5e	N4LMZ
Tuscaloosa	442.1500	+	●	RB	N4LMZ
Tuscaloosa	442.3750	+	●	x	W4NQ
Tuscaloosa	442.5500	+	●	103.5e	Troy Radio
Tuscaloosa	442.9500	+	●	RB	KC4ANB
Tuscaloosa	443.3000	+	●	x	KC4ANB
Tuscaloosa	443.8250	+	●	131.8/131.8lRB	N4THM
Tuscaloosa	444.1250	+	●	118.8ae	THRA
Tuscaloosa	444.1250	+	●	WXz	W4MD
Tuscaloosa	444.1750	+	●	W4XI	W4MD
Tuscaloosa	444.5750	+	●	W4UAL	Tri Net
Tuscaloosa	444.9000	+	●	210.7/210.7	W4ELX
Tuscaloosa/ Birmingham	443.5750	+	●	131.8/131.8lRB	Druid City ARC
Union Hill	442.8000	+	●	118.8ae	W4XI
University of North AL	442.3250	+	●	WXz	TARC
Vernon	444.2500	+	●	W4UAL	Unjiversity of AL ARC
Vinemont	444.2750	+	●	210.7/210.7	Unjiversity of AL ARC
Waterloo	442.1250	+	●	210.7/210.7	University Of AL ARC
Wetumpka	443.7250	+	●	#	W4UAL
Wood Mtn	443.8250	+	●	210.7/210.7	W4UAL
			●	162.2	KD9Q
			●	77.0/77.0	KD9Q
			●	110.9/110.9	KD9Q
			●	110.9l	AICN Hub
			●	100.0eL(DMR)	W5MEI
			●	100.0e	W5MEI
			●	100.0e	UNA ARC
			●	110.9/110.9	W5MEI
			●	110.9l	UNA ARC
			●	100.0e	KI4QAH
			●	100.0e	KI4QAH
			●	100.0e	W4CFI
			●	100.0e	W4CFI
			●	100.0e	Lauderdale EMA/ARE
			●	100.0e	KG4RCK
			●	100.0e	KG4RCK
			●	100.0e	CCARC

ALASKA

INTERIOR

Canyon Creek	444.9000	+	●	103.5lx	KL7KC	ARCTIC ARC
Delta Junction	449.6000	-	●	103.5	KL2AV	KL2AV

Location	Output	Input	Notes	Call	Sponsor
Fairbanks	444.1000	+	●x	KL7NO	KL7NO
Fairbanks	444.8000	+	● 103.5ael X	KL7KC	ARCTIC ARC
Nenana	449.6500	-	● 103.5	WL7BDO	WL7BDO
SOUTH CENTRAL					
Anchorage	444.7000	+	● 103.5ae Z	KL7AA	AARC
Bethel	444.1000	+	● 100e	AL7YK	BARK
Eagle River	444.1000	+	● 100.0 (CA) TTe	KL7GG	KL7GG
Ft Richardson	444.5000	+	● 100.0 (CA) TTeRB	KL7GG	GG/ADES
Kodiak	444.5500	+	● 136.5lRB	WL7AML	WL7AML
Palmer	443.9000	+	● 103.5els	WL7CVF	AARC/ARES
Wasilla	444.6000	+	●	KL7SG	MARA
SOUTHCENTRAL					
Anchorage	443.3000	+	● 103.5els	WL7CVG	AARC/ARES
Anchorage	444.8500	+	● 103.5l		CARA
Ninilchik	443.2750	+	● 91.5 TTI	K7AZ	AARG
State Wide (aeronautical)	444.9750	+	● 203.5p	KL8DW	KL8DW
SOUTHEAST					
Juneau	444.5000	+	●ael	KL7PF	JARC
Juneau	444.7000	+	●ael	WA6AXO	WA6AXO

ARIZONA

CENTRAL

Anthem	442.5250	+	114.8	W6PAT	Griffin A.R.C.
Bill Williams Mtn	448.0200	-		NR7G	K7FY
Bill Williams Mtn	448.2750	-		K6DLP	Don Petrone
Bill Williams Mtn	449.7500	-	91.5	K7NAZ	Bill Williams Mt.
Chino Valley	449.2500	-	192.8	K7POF	Bob Sitterley
Clarkdale	441.7750	+	156.7	K9FUN	K9FUN
Crown King	447.3000	-	88.5	W7WHP	W7WHP
Glassford Hill	442.3500	+	100.0	N7KPU	N7KPU
Mingus Mtn	442.1500	+	100.0	WA7UID	M.M.R.G.
Mingus Mtn	449.4250	-		WA6LSE	WA6LSE
Mingus Mtn	449.7000	-		N7CI	S.A.R.B.A.
Mingus Mtn	449.7250	-		K6DLP	Donald Petrone
Mt Ord	444.5000	+	100.0	W7MDY	A.R.A.
Mt Ord	444.9000	+		WB7TUJ	S.A.R.B.A.
Mt Tritle	442.1000	+		W1OQ	NORTHLINK
Prescott	441.8500	+	151.4	K7CBK	Lee T. Cunningham
Prescott	449.6750	-		WB7BYV	Steve Crumley
Prescott Valley	443.0500	+	136.5	WB6ALS	WB6ALS
Squaw Peak	447.4000	-	100.0	KB7EDI	KB7EDI
Squaw Peak	447.5000	-		WA6LSE	WA6LSE
Squaw Peak	447.7000	-		K6DLP	Don Petrone
Squaw Peak	448.2000	-		WB7EVI	NORTHLINK

444 420-450 MHz

ARIZONA

<i>Location</i>	<i>Output</i>	<i>Input</i>	<i>Notes</i>	<i>Call</i>	<i>Sponsor</i>
Tonopah	440.4750	+	123.0	WT9S	Jay Freeman
Towers Mtn	448.5750	-	100.0	WB7EVI	W1OQ
Towers Mtn	448.6000	-		KA7MIZ	KA7MIZ
Towers Mtn	449.0000	-		K7STA	S.A.R.B.A.
Towers Mtn	449.1750	-	100.0	WB7EVI	NORTHLINK
Wild Flower	447.2250	-		K7YXD	K7YXD
Wild Flower	449.2250	-	123.0	WW7B	D.A.W.N.
EAST CENTRAL					
Clay Springs	442.8000	+	100.0	N7KQ	H.T.A.W.A.
Greens Peak	448.3750	-	100.0	W7ARA	A.R.A.
Greens Peak	448.8500	-	110.9	W7IXA	S.A.R.B.A.
Greens Peak	449.3500	-	162.2	W7OTA	W7OTA
Greens Peak	449.8500	-		K7KI	S.A.R.B.A.
Porter Mtn	449.0500	-	100.0	W7OTA	W7OTA
Red Sky Ranch	449.6250	-	136.5	NR7G	NR7G
Show Low	449.1500	-	110.9	W7EH	K.A.R.C.
Signal Peak	449.6500	-	100.0	WR7GC	Gila County Emergen
FLAGSTAFF					
Flagstaff	440.4000	+	100.0	W7LUX	W7LUX
Mormon Mtn	449.6000	-	162.2	KD7IC	Jonathan P. Koger
Mt Elden	448.1000	-		K6DLP	Donald Petrone
Mt Elden	448.4750	-	100.0	W7ARA	A.R.A.
Mt Elden	448.6250	-		N7MK	S.A.R.B.A.
Mt Elden	448.8750	-	100.0	W7ARA	A.R.A.
Mt Elden	449.3250	-	103.5	NO7AZ	John Lindsey
NORTH CENTRAL					
Grand Canyon	442.0750	+	100.0	N7FHQ	NORTHLINK
Navajo Mtn	448.7500	-		NA7DB	NA7DB
NORTHEASTERN					
Overgaard	446.6000	-	100.0	N7QVU	Jerry Wyatt
South Mtn - Alpine	448.7250	-		WB5QHS	J.P.A.R.A.
NORTHWEST					
Golden Valley	449.8750	-	127.3	W8MIA	August Hoecker
Hualapai Mtn	446.4000	-		N7DPS	N7DPS
Hualapai Mtn	447.1250	-	156.7	KA6NLS	Kevin Walsh
Hualapai Mtn	448.5500	-	123.0	K7MPR	M.A.R.C.
Kingman	443.1750	+	156.7	WA7I	Jack Gunnoe
Kingman	447.1000	-	100.0	KA6NLS	Kevin Walsh
Kingman	449.5500	-	151.4	W6EZU	Michael Kazmierczak
Kingman	449.7500	-	79.7	KC8UQP	KC8UQP
Kingman	449.9500	-	123.0	KD7HVE	Keith Thomas
White Hills	447.6000	-	107.2	K7OK	K7AC
PHOENIX					
Bell Butte	447.7500	-	100.0	A17R	City of Tempe
Cactus & 24th St	446.5500	-	123.0	KE7HR	Paul Jorgenson
Casagrande Mtn	448.5250	-	127.3	KB0BWG	David Bohmke
Chandler	442.9750	+	100.0	W7MOT	M.A.R.C.A.
Chandler	444.2750	+	100.0	KE7JVX	Monte Dana

<i>Location</i>	<i>Output</i>	<i>Input</i>	<i>Notes</i>	<i>Call</i>	<i>Sponsor</i>
Chandler	447.5000	-	100.0	WB5DYG	Sgt. Scott Picque
Chandler	448.4500	-	136.5	N0FPE	N0FPE
Chandler	448.9250	-	123.0	N7SCE	N7SCE
Chandler	448.9500	-	100.0	WW7CPU	I.E.A.R.S
Desert Hills	448.3750	-	100.0	KE7KMI	Daisy Mountain F
Far North Mountain	448.8500	-	136.5	K7PNX	City of Phoenix,
Fountain Hills	447.7750	-		N7MK	F.H.A.R.T.
Gilbert	449.8250	-	100.0	AJ7T	Ron McKee
Glendale	445.6000	-		KB7NAS	Steve Mendelsoh
Glendale	446.6000	-	100.0	KF6QBW	Jim Frederick
Glendale	447.4000	-	100.0	KD7HJN	Glendale Radio
Glendale	447.5750	-	151.4	KC7GHT	KC7GHT
Glendale	448.3250	-	100.0	KB7FQO	KB7FQO
Glendale	449.5750	-	100.0	KB7OBJ	N6IME
Goodyear	446.5500	-	100.0	KD7YAT	Monty Dana
Mesa	440.4000	+		K7DMK	David M. Kaczor
Mesa	440.4250	+		KF7EUO	Tim Owen
Mesa	442.1750	+	100.0	KD7DR	David Cowley
Mesa	444.1250	+		WB7NNP	L.R.G.
Mesa	446.5750	-	141.3	KF7RTS	Kent Kleiner
Mesa	449.5500	-	100.0	KA7ZEM	The WIN System
Mesa	449.6000	-	100.0	WB7TJD	SUP-ARC
Mesa	449.6250	-	100.0	W7ARA	A.R.A.
Mesa	449.8500	-		W5WVI	W5WVI
Mesa	449.9500	-		WB7TUJ	Doug Pelley
North Mountain	449.0250	-	136.5	K7PNX	City of Phoenix,
Peoria	441.1750	+		KA7ATV	KA7ATV
Peoria	444.7500	+		KA7PTW	KA7PTW
Phoenix	441.2000	+	77.0	KB7CGA	Gary L. Duddy
Phoenix	441.8000	+		WA7UID	WB7CWW
Phoenix	442.0500	+	100.0	W7MOT	M.A.R.C.A.
Phoenix	442.6000	+	100.0	N1KQ	M.C.R.G.
Phoenix	442.6750	+	123.0	WW7B	Morgan E. Hoagli
Phoenix	442.7000	+		WW7B	Morgan E. Hoagli
Phoenix	444.3000	+	100.0	W7ARA	A.R.A.
Phoenix	446.1500	-	100.0	W7TBC	T.A.R.C.
Phoenix	446.2250	-	114.8	WA7MKS	WA7MKS
Phoenix	446.5250	-	141.3	W5VXJ	John R. Ure
Phoenix	447.9500	-	100.0	N7TWB	N7TWB
Phoenix	449.2000	-	100.0	KC5CAY	KC5CAY
Queen Creek	446.6000	-	136.5	N2QOJ	Bruce Barnes
Queen Creek	449.4750	-	136.5	KF6EZT	Bruce Barnes
Sacaton Peak	448.0250	-	136.5	K7PNX	City of Phoenix,
San Tan Valley	449.3250	-		N7DJZ	Doug Pelley
Scottsdale	440.0000	+	100.0	WA7APE	S.A.R.C.
Scottsdale	440.4500	+	100.0	W7JSW	W7JSW
Scottsdale	441.1000	+	103.5	W0NWA	Jeff Daugherty
Scottsdale	441.6250	+	100.0	W7ARA	A.R.A.

446 420-450 MHz

ARIZONA

<i>Location</i>	<i>Output</i>	<i>Input</i>	<i>Notes</i>	<i>Call</i>	<i>Sponsor</i>
Scottsdale	442.0250	+	100.0	W7MOT	M.A.R.C.A.
Scottsdale	443.1500	+	100.0	W7MOT	M.A.R.C.A.
Scottsdale	444.0750	+		WB7NNP	L.R.G.
Scottsdale	445.9000	-	91.5	KB6POQ	KB6POQ
Scottsdale	448.6750	-		W7IXA	S.A.R.B.A.
Scottsdale	448.9000	-		WA7VEI	WA7VEI
Scottsdale	449.0500	-		WA7VEI	P.M.C. Inc
Scottsdale	449.4250	-	100.0	K0NL	Gregory Banks
Shaw Butte	442.8500	+	100.0	WB7EVI	Steve Whitver
Shaw Butte	447.3250	-		KB7OBJ	Chris Barford
Shaw Butte	447.6250	-		WA7ZZT	S.M.U.G.
Shaw Butte	449.3500	-		N7JULY	WB7TUJ
Shaw Butte	449.5250	-	100.0	W7ARA	A.R.A.
South Mtn	442.0000	+		WA7ZZT	S.M.U.G.
South Mtn	442.1250	+	100.0	N7AUW	NORTHLINK
South Mtn	442.2000	+	136.5	K7PNX	City of Phoenix, EOC
South Mtn	442.5500	+	100.0	WA7ZZT	W.S.R.G.
South Mtn	442.8000	+	100.0	KX7KW	M.C.R.G.
South Mtn	442.9000	+	100.0	W7ZAA	Zachary Altman
South Mtn	443.0500	+	100.0	W7MOT	M.A.R.C.A.
Sun City	449.8000	-	100.0	W7JHQ	W.V.A.R.C.
Sun City West	442.4500	+	146.2	KA7G	Gerald R. McManus
Tempe	443.1250	+	100.0	WD8MHM	WD8MHM
Tempe	447.3000	-		W7INC	Peter Gibbs
Tempe A Mtn	442.3750	+	100.0	K7TMP	Joshua Barutha
Thompson Peak	448.8250	-	100.0	W7IFH	W7IFH
Thompson Peak	449.4000	-	136.5	K7PNX	City of Phoenix EOC
Tolleson	448.0750	-	100.0	AJ9Y	AJ9Y
Usery Mtn	447.2500	-		WB7TUJ	Harold Pierson
Usery Mtn	447.4250	-	107.2	KC7WYD	Roger Chico M. Lope
Usery Mtn	447.6500	-	186.2	W7SGK	Doug Pelley
Usery Mtn	448.8000	-	100.0	W7BSA	Explorer Post 599
Usery Mtn	449.1000	-	100.0	W7ARA	A.R.A.
Usery Pass	448.9750	-		N7DJZ	S.A.R.B.A.
White Tanks E Peak	446.4000	-	100.0	W7GDY	Tri City ARA
White Tanks E Peak	446.6750	-	146.2	KC7WVE	Felix H. Pinto
White Tanks E Peak	448.2250	-		N7JULY	WB7TUJ
White Tanks E Peak	448.4000	-		W7ATN	ATN-AZ
White Tanks E Peak	448.8750	-		K6DLP	Don Petrone
White Tanks E Peak	449.1500	-		WA7GBL	S.A.R.B.A.
White Tanks Mid Peak	441.7250	+	100.0	W7EX	A.R.A.
White Tanks Mid Peak	442.2750	+	100.0	W1OQ	NORTHLINK

<i>Location</i>	<i>Output</i>	<i>Input</i>	<i>Notes</i>	<i>Call</i>	<i>Sponsor</i>
White Tanks Mid Peak	442.9250	+	114.8	AE7JG	Zachary A. Altma
White Tanks W Peak	448.7500	-		KD7GC	W.T.M.R.G., Inc.
PHOENIX METRO					
Mesa	440.4750	+	107.2	N7OKN	John Griffith
Mesa	449.3750	-	100.0	K7DAD	M.A.R.A.
SOUTH CENTRAL					
Casa Grande	446.8250	-	88.5	KJ7YM	KJ7YM
Childs Mtn	448.1000	-	100.0	KL7DSI	A.A.R.C.
Coolidge	446.6000	-	151.4	KC7KMM	Tony Starns
Elephant Head Peak	449.3750	-	107.2	WE7GV	G.V.A.R.C.
Elephant Head Peak	449.8500	-		WA7BGX	C.A.R.B.A.
Elgin	448.5000	-	91.5	K6RCK	K6RCK
Green Valley	449.2250	-	100.0	AA7RP	AA7RP
Keystone Mtn	444.8750	+	100.0	KC0LL	KC0LL
Maricopa	449.1250	-	136.5	KG7BVN	M.A.R.A.
Mt Lemmon	444.9750	+	100.0	KC0LL	KC0LL
Mt Lemmon	445.2250	-	103.5	W7ATN	ATN-AZ
Mt Lemmon	448.3500	-	107.2	N1DHS	N1DHS
Mt Lemmon	448.6250	-		AK7Z	C.A.R.B.A.
Mt Lemmon	449.7750	-		KB7GNX	Marvin G. Staffor
Sacaton Peak	447.7250	-	100.0	N7ULY	WB7TUJ
Vail	446.5500	-	100.0	KE7ULC	Ronald P. Barton
Vail	449.5500	-	107.2	K7LHR	Don Stiver
SOUTHEAST					
Benson	445.3000	-	131.8	K7SPV	S.P.V. ARC
Benson	448.8250	-	107.2	WA7PIQ	WA7PIQ
Dragoon	449.7000	-		WA7PIQ	C.A.R.B.A.
Guthrie Peak	448.9750	-		N7GP	J.P.A.R.A.
Guthrie Peak	449.3750	-		K7EAR	E.A.A.R.S. Inc.
Heliograph Peak	440.6500	+	141.3	K7EAR	E.A.A.R.S. Inc.
Heliograph Peak	440.7000	+	141.3	K7EAR	E.A.A.R.S. Inc.
Heliograph Peak	447.8250	-	100.0	K7EAR	E.A.A.R.S. Inc.
Heliograph Peak	448.6750	-		K7JEM	C.A.R.B.A.
Heliograph Peak	449.4000	-		K7EAR	E.A.A.R.S. Inc.
Juniper Flats	449.5250	-	100.0	K7RDG	C.A.R.A.
Mule Mtn	448.7500	-		KC7IM	C.A.R.B.A.
Oracle	448.7000	-		WA7ELN	WA7ELN
Pinal Peak	448.1750	-		WB5QHS	J.P.A.R.A.
Pinal Peak	448.4250	-	103.5	KD7DR	S.A.R.B.A.
Pinal Peak	448.4750	-	100.0	W7ARA	A.R.A.
Pinal Peak	448.6500	-		WA7KUM	S.A.R.B.A.
Red Mountain	449.9500	-		W7JPI	C.A.R.B.A.
Sierra Vista	444.1250	+		W6SEL	Dx-Pony
Sierra Vista	447.9500	-	100.0	K7RDG	C.A.R.A.
Sierra Vista	449.8250	-	100.0	N0NBH	N0NBH

448 420-450 MHz

ARIZONA

<i>Location</i>	<i>Output</i>	<i>Input</i>	<i>Notes</i>	<i>Call</i>	<i>Sponsor</i>
SOUTHWEST					
Oatman Mtn	448.3000	-		KD7DR	S.A.R.B.A.
Quartzsite	447.9750	-		NJ6J	Steve Bednarczyk
Telegraph Pass	448.6250	-		WA6JBD	Cactus Intertie
Telegraph Pass	449.0750	-	88.5	W7DIN	D.I.N.
Yuma	445.6800	-	123.0	KE7LVR	Peter Efroymsen
Yuma	446.6000	-	162.2	KD7GXW	Mark Buono
Yuma	449.9250	-	88.5	W7DIN	D.I.N.
Yuma	449.9750	-		W7DIN	D.I.N.
TUCSON					
Catalina	440.4000	+	156.7	W0HF	O.V.A.R.C
Marana	448.0000	-	100.0	KC7CPB	Michael Ellis
Mt Lemmon	444.9250	+	156.7	K7RST	R.S. of T.
Mt Lemmon	448.5500	-	110.9	N7OEM	Pima County
Oro Valley	445.7375	-		KF0X	Randy Malick
Oro Valley	447.4250	-	107.2	WB7NUY	S.A.R.A.
Tucson	441.7500	+	107.2	K7PCC	P.C.C.A.R.C.
Tucson	442.1500	+		AB7AA	AB7AA
Tucson	444.1000	+	156.7	W0HF	O.V.A.R.C
Tucson	446.9000	-	100.0	K7ICU	N7ZQT
Tucson	447.5000	-	136.5	N7XJQ	N7XJQ
Tucson	447.6250	-		W7HSG	C.A.R.B.A.
Tucson	447.8750	-		KB7RFI	KB7RFI
Tucson	448.3000	-		W7RAP	C.A.R.B.A.
Tucson	448.3250	-	156.7	K7RST	R.S. of T.
Tucson	448.7750	-	179.9	W7SA	C.R.C.
Tucson	448.9000	-		KG7KV	S.P.A.R.C.
Tucson	448.9750	-		N7CK	C.A.R.B.A.
Tucson	449.3000	-	156.7	K7RST	R.S. of T.
Tucson	449.4750	-	107.2	N7DQP	N7DQP
Tucson	449.6750	-	77.0	NR7J	N7OXL
Tucson	449.8000	-	DCS(503)	N1DHS	N1DHS
Vail	449.6250	-	123.0	N7ZQT	K7ICU
WEST CENTRAL					
Black Peak	448.2750	-		K6DLP	Don Petrone
Black Peak	448.6500	-		WB6VTM	Cactus Radio Club
Bullhead City	448.9500	-	123.0	K7PFK	Paul Krick
Bullhead City	449.3750	-	123.0	K7REW	Darryl Whiteside
Bullhead City	449.9750	-	123.0	K7REW	Darryl Whiteside
Crossman Peak	447.5400	-		WB6T	KB6CRE
Fort Mohave	449.9500	-	100.0	K9TLT	Thomas L. Tatroe
Golden Valley	448.4000	-	123.0	N7FK	N7FK
Golden Valley	448.5000	-	123.0	K7MCH	K7MCH
Guadalupe Peak	448.9000	-		WD6FM	Sw.R.R.C.
Guadalupe Peak	448.9750	-		WB7FIK	Cactus Radio Club
Hualapai Mtn	446.3000	-	123.0	K3MK	Matt Krick
Hualapai Mtn	448.2500	-	131.8	N7SKO	WECOM, INC
Kingman	446.1500	-	100.0	W7KDS	N.A.D.R.S.
Lake Havasu	449.1250	-	67.0	K6PNG	Tim Lotspeich

Location	Output	Input	Notes	Call	Sponsor
Lake Havasu City	448.7250	-		W7DXJ	W7DXJ
Lake Havasu City	449.9500	-	141.3	W7DXJ	W7DXJ
Oatman Mtn	448.6200	-		KF6BXP	Cactus Radio Clu
Parker	447.7250	-		KE6PCV	KE6PCV
Potato Patch	448.1000	-		K6DLP	K6DLP
Potato Patch	448.6800	-		W6PNM	Cactus Radio Clu
Ram Peak	448.0200	-		WR7RAM	K7FY
Smith Peak	443.7750	+	100.0	W7ARA	A.R.A.
Topock	449.3500	-	67.0	K6PNG	Ray Retzlaff

ARKANSAS

CENTRAL

Alexander	444.3000	+	●	N5TKG	N5TKG
				131.8/131.8e	
Bauxite	443.8250	+	●	141.3 KJ5ZT	KJ5ZT
Cabot	442.4750	+	●	85.4e WA5JK	WA5JK
Cabot	442.5500	+	●	210.7ep W5STR	STARS
Cabot	443.6500	+	●	82.5lrs W5RHL	W5RHL
				WX	
Center Ridge	444.1000	+	●	114.8e N5XF	N5XF
Conway	443.5250	+	●	W5AUU	FaulkCoARC
				114.8/114.8eL(145.210)	
Conway	443.8000	+	●	W5AUU	FalkCoARC
				114.8/114.8eL(146.970)	
Conway	443.9500	+	●	W5AUU	W5AUU
				114.8/114.8eL(53.210)	
Damascus	442.1000	+	●	KD5GMX	KD5GMX
Greers Ferry	443.6500	+	●	88.5lrs W5RHL	W5RHL
				WX	
Hot Springs	444.0000	+	●	WB5PIB	WB5PIB
Hot Springs	444.6000	+	●	114.8ers W5LVB	W5LVB
				WX	
Hot Springs Village	444.7250	+	●	114.8 W5HSV	HSV ARC
Jacksonville	442.6000	+	●	N5KRN	N5KRN
Little Rock	443.0000	+	●	100.0elr N5CG	CAUHF
				SWX	
Little Rock	443.1250	+	●	114.8el AC5XV	AC5XV
Little Rock	443.2000	+	●	114.8elr N5CG	CAUHF
				SWX	
Little Rock	444.0750	+	●	114.8 WA5OOY	WA5OOY
Little Rock	444.2000	+	●	114.8el W5DI	CAREN
Little Rock	444.4000	+	●	114.8l WA5OOY	WA5OOY
Little Rock	444.4500	+	●	100.0 W5FD	CAREN
Little Rock	444.8000	+	●	146.2e K5XT	K5XT
				WX	
Little Rock	444.8500	+	●	114.8lrs N5CG	CAUHF
				WX	
Malvern	442.2250	+	●	114.8el N5CG	CAUHF

450 420-450 MHz

ARKANSAS

Location	Output	Input	Notes	Call	Sponsor
Malvern	443.5000	+	● 136.5ael WXx	W5BXJ	W5BXJ
Malvern	443.6000	+	● 114.8 (CA)elrsWX	N5CG	CAUHF
Malvern	444.1500	+	● 88.5elx	K5TAC	K5TAC
Maumelle	442.7000	+	● 114.8ae	K6MFM	K6MFM
North Little Rock	442.3250	+	● 85.4/85.4	NT5LA	EIKsARC
North Little Rock	443.9000	+	● 114.8	N5QLC	N5QLC
North Little Rock	444.6500	+	● 114.8	W5RXU	W5RXU
North Little Rock	444.7000	+	● 114.8elr SWX	N5CG	CAUHF
Prattville	442.8750	+	● 85.4/85.4	KD5RTO	PVARC
White Hall	442.1750	+	● 85.4ers	KJ5PE	PinBlufARC
White Hall	443.7000	+	● esWX	AF5AR	WhtHallCC
Wrightsville	444.4250	+	● 85.4el	N5CG	CAUHF
EAST					
Forrest City	443.4500	+	● 100.0/100.0	KD5DF	KD5DF
Helena	444.8750	+	● 91.5x	N5JLJ	N5JLJ
EAST CENTRAL					
Searcy	444.5000	+	● 192.8e	N5QS	NCAARS
Stuttgart	443.2500	+	●	KB5LN	KB5LN
Vilonia	444.8250	+	● 84.5e	W5AMI	W5AMI
NORTH					
Green Forest	442.4500	+	● WX	KE5LXK	NWAUHF
Harrison	442.9000	+	●	N5NBJ	N5NBJ
Harrison	443.5000	+	● elx	KC0UJZ	KC0UJZ
Harrison	444.8500	+	● 100.0l	WA9SSO	GathMtARC
Mountain Home	442.3000	+	● 103.5/103.5e	K5OZK	OZARC
Mountain Home	442.5500	+	s	K5BAX	K5BAX
Mountain Home	443.1250	+	●	K5FOY	K5FOY
Mountain Home	444.0000	+	● 100.0	WB5NFC	WB5NFC
Mountain Home	444.9750	+	● 100.0lRB	WB5NFC	NAR VoIP
Mtn View	442.8500	+	● 97.4/97.4 ex	KF5BZP	WRMC ARC
Yellville	444.0250	+	● e	W5YS	Marion Cty
NORTH CENTRAL					
Clinton	443.3000	+	● 114.8el	W5DI	CAREN
Heber Springs	443.3750	+	● e	N5XUN	N5XUN
Hopewell	444.4250	+	● 146.2e	W4GXl	W4GXl
Marshall	443.0500	+	● 103.5/103.5elx	W5NWA	NWARG
Quitman	444.0500	+	● 127.3e	KC5PLA	KC5PLA
NORTHEAST					
Batesville	444.2500	+	● 94.8rs WX	KD5HPK	KD5HPK
Batesville	444.7500	+	● 94.8 L(CAUHF SYS) WX	KD5AYE	KD5AYE

Location	Output	Input	Notes	Call	Sponsor
Batesville	444.9000	+	● 94.8rs	KD5HPK	KD5HPK
Black Rock	442.4000	+	●	W5WEC	W5WEC
Dell	444.6500	+	● 131.8e L(146.670)rsWX	W5ENL	MissCoARA
Harrisburg	444.5250	+	●	N5OHO	PARC
Jonesboro	443.1500	+	● 107.2e	K5NEA	NEARC
Jonesboro	443.5750	+	● 100.0er WX	KE5HKW	CC RACES
Jonesboro	443.8750	+	●	W5FGD	W5FGD
Jonesboro	444.4750	+	●l	K5CRS	K5CRS
Jonesboro	444.6000	+	● 107.2el	NI5A	AISTC
Lake City	444.3250	+	●ersWX	KC5TEL	RESPOND
Lepanto	443.3250	+	● 107.2e	KD5HAN	KD5HAN
Trumann	443.5000	+	● 107.2l	NI5A	AISTC
NORTHWEST					
Bentonville	442.9500	+	● 97.4	KE5LXK	NWAUHF
Berryville	443.8000	+	● 131.8 L(IRLP 9100)	N6WI	N6WI
Brentwood	442.0750	+	● 97.3	KE5LXK	NWAUHF
Cedarville	444.9000	+	● 141.3/141.3e	W5BUB	W5BUB
Decatur	442.8500	+	● 123.0/123.0l	N5UXE	N5UXE
Decatur	443.9250	+	● 114.8/114.8lx	N5UXE	N5UXE
Elkins	444.1750	+	●	K5HOG	K5HOG
Eureka Springs	444.4750	+	● 110.9ers WX	WC5AR	WashCoEM
Farmington	442.5250	+	● 103.5	KC5PET	KC5PET
Fayetteville	442.5000	+	●	AB5UB	AmRedCross
Fayetteville	443.1000	+	●(CA)el	KA9UBD	KA9UBD
Fayetteville	443.1500	+	●	KA5TGN	KA5TGN
Fayetteville	444.0750	+	● 141.3/141.3	W4GYV	W4GYV
Fayetteville	444.9250	+	●	N5SRA	N5SRA
Ozone	442.6250	+	●e	KC5LVW	KC5LVW
Prairie Grove	444.7000	+	●e L(224.6(-))	WA5VTW	WA5VTW
Rogers - Mercy	443.1750	+	● 97.4e	N5KWL	N5KWL
Rudy	443.7250	+	● 123.0ers WX	KD5ZMO	CCARC
Siloam Spgs	444.3250	+	● 114.8e	N5YEI	N5YEI
Springdale	442.0500	+	● 110.9ael	WC5AR	WC5AR
Springdale	443.6500	+	●	WA5NUO	WA5NUO
SOUTH					
Bearden	444.7750	+	● 100.0/100.0ersWX	N5IOZ	N5IOZ
Camden	443.4250	+	● 100.0e	W5EKL	W5EKL
Crossett	444.9750	+	● 127.3e	N5SEA	SEAARC

**452 420-450 MHz
ARKANSAS-CALIFORNIA**

<i>Location</i>	<i>Output</i>	<i>Input</i>	<i>Notes</i>	<i>Call</i>	<i>Sponsor</i>
SOUTH CENTRAL					
Sheridan	444.9000	+	● 114.8	KB5ZES	Grant ARC
SOUTHEAST					
Monticello	444.8250	+	●	W5GIF	W5GIF
			127.3/127.3lx		
SOUTHWEST					
Arkadelphia	444.8750	+	● 114.8e	KB5ILY	KB5ILY
Athens	444.9750	+	● 88.5/88.5	KD5NUP	HowCoSAR
			esx		
Dequeen	444.8000	+	● 85.4	WA5LTA	SWARC
Manning	444.6750	+	●	W5RHS	W5RHS
			114.8/114.8elWX		
Nashville	444.3500	+	● 88.5/88.5	N5BAB	N5BAB
			esWX		
Nashville	444.9750	+	● 88.5/88.5	KD5NUP	HowCoSAR
			es		
Willisville	444.9250	+	● 100.0l	KB5ROZ	ARKLA
WEST					
Fort Smith	444.3000	+	● 88.5l	W5ANR	FSAARC
Hartford	442.4250	+	● 136.5e	WD5MHZ	WD5MHZ
Mena	443.3500	+	● 100.0#er	W5HUM	Oua ARA
			sWXX		
Mt Gaylor	442.3000	+	● 97.4/97.4	N5KWL	N5KWL
			ex		
Mt Magazine	442.8250	+	● 88.5/88.5	WD5MHZ	WD5MHZ
			ex		
Van Buren	444.7750	+	●t	KC5YQB	KC5YQB
WEST CENTRAL					
Malvern	442.0500	+	●	WA3UTY	WA3UTY
			114.8/114.8 WX		
Mount Ida	444.4750	+	● 114.8ex	KA5WPC	KA5WPC
Mt Magazine	443.2500	+	●	N5XMZ	N5XMZ
			123.0/123.0 WX		
Ola	444.5500	+	●a	WA5YHN	WA5YHN
Russellville	442.7500	+	● 114.8e	K5RLB	K5RLB
Russellville	443.4000	+	●	K5XPX	ARVARF
Russellville	444.5750	+	● 114.8e	W5MAN	W5MAN
WESTCENTRAL					
Lake Dardanelle	443.8750	+	● 79.9/79.9	WD5B	WD5B
			RB		

**CALIFORNIA
FREQUENCY USAGE - SOUTHERN CALIFORNIA**

So Cal	431.0000	●	PACKET
So Cal	439.0000	●	PACKET
So Cal	440.0000	●	SIMPLEX
So Cal	441.0000	●	CONTROL
So Cal	441.5000	●	PACKET
So Cal	441.5200	●	CONTROL

Location	Output	Input	Notes	Call	Sponsor
So Cal	444.4600		●	SIMPLEX	
So Cal	445.0000		●	SIMPLEX	
So Cal	446.0000		●	SIMPLEX	
So Cal	446.5000		●	SIMPLEX	
So Cal	446.5200		●	SIMPLEX	
So Cal	446.8600	-	●	TESTPAIR	
So Cal	446.8800	-	●	TESTPAIR	
So Cal	449.4600		●RB	SIMPLEX	
So Cal ATV	439.5000		●	SIMPLEX	
E SIERRA/TAHOE					
Tahoe city	440.9250	+	● 94.8l	KH8AF	KH8AF
Tahoe city	442.1750	+	● 167.9l	KH6AF	KH8AF
Truckee	440.7000	+	● 131.8el	W6SAR	W6SAR
EASTERN SIERRAS					
Bishop	444.2000	+	● 94.8	K6BDI	K6BDI
Bishop	444.7250	+	● 131.8e	W6KGB	W6KGB
Bishop	444.8000	+	● 88.5	WA6ZFT	WA6ZFT
Laws	444.6500	+	● 94.8	WA6TLW	WA6TLW
LOS ANGELES COUNTY					
Contractor's Point	445.0400	-	● 107.2l	K6HOG	Tom's Internation
Contractor's Point	445.3400	-	● 103.5	KC6JAR	IRC
Greater LA Basin	446.4600	-	● 100l	K6JSI	WIN System
Greater LA Basin	449.5000	-	● 100e	K9KAO	-----
San Fernando Valley	448.9000	-	● 100l	K6JSI	WIN System
Santa Anita Ridge	445.4800	-	●telz	K6TEM	HAMWATCH
Sunset Ridge	449.1600	-	● 77l	AE6TV	AE6TV
Sunset Ridge	449.8800	-	●tel	K6TEM	HAMWATCH
NORCAL-CENTRAL COAST					
Aptos	441.9250	+	● 100	WA6HHQ	WA6HHQ
Arroyo Grande	443.9750	+	● 127.3elr	W6SLO	SLOECC
Bonny Doon	441.3000	+	● 156.7a	WB6ECE	WB6ECE RG
Bonny Doon	441.3000	+	● 100elx	WB6ECE	WB6ECE RG
Bonny Doon	444.1500	+	● 123el	KG6NRI	SVRG
Carmel	443.8000	+	● 110.9el	KG6UYZ	KG6UYZ
Casmalia	444.2750	+	● 131.8l	WA6VPL	WA6VPL
Coalinga	441.8250	+	●x	K6INC	SCAN INT'L
Greenfield	442.0750	+	● 114.8el	K6LNK	CARLA
Grover Beach	442.0250	+	● 100	N6ADU	A UNTALAN
King City	441.6500	+	● 94.8elrs	N6SPD	N6SPD RG
King City	443.9750	+	x	WB6FRM	NCCRA
King City	444.0750	+	●elx	WB6ORK	WB6ORK
King City	444.5500	+	●ex	W6FM	W6FM
Lompoc	443.2750	+	●el	K7AZ	K7AZ
Lompoc	444.8000	+	●ls	WA6VPL	WA6VPL
Los Osos	444.9750	+	● 127.3ers	WB6MIA	SLOECC

**454 420-450 MHz
CALIFORNIA**

<i>Location</i>	<i>Output</i>	<i>Input</i>	<i>Notes</i>	<i>Call</i>	<i>Sponsor</i>
Monterey	440.4500	+	● 110.9ael	KG6NRI	SVRG
Monterey	441.3000	+	● 136.5ex	WB6ECE	WB6ECE RG
Monterey	441.3250	+	● elrs	WE6R	WE6R
Monterey	441.6500	+	● 123aelrs	N6SPD	N6SPD RG
			X		
Monterey	444.2750	+	● 100aelrs	N6SPD	N6SPD RG
			X		
Monterey	444.5250	+	● 123ersx	W6JSO	W6JSO
Monterey	444.7000	+	● 123ers	K6LY	NPSARC
Nipomo	443.7000	+	● 100#	KA7DXP	KA7DXP
Nipomo	444.7000	+	● 100#e	KB6Q	KB6Q
Panoche	442.6500	+	● 141.3e	WR6E	AC6E
Paso Robles	442.6750	+	● 110.9ae	W6HD	RadioRanch
Pismo Beach	444.6000	+	● 131.8e	KB6BF	KB6BF
Prunedale	441.1250	+	● 123#	KC6UDC	KC6UDC
Prunedale	442.7750	+	● 110.9l	KG6NRI	KG6NRI
Prunedale	443.9000	+	● 123ers	N6SPD	N6SPD RG
Salinas	440.7000	+	● 100l	W6RTF	w6rtf
Salinas	441.4500	+	● 123ersx	K6JE	FPRA
Salinas	442.0250	+	● 146.2#el	N6LEX	CCARN
Salinas	442.6000	+	● 110.9el	KG6UYZ	KG6UYZ
Salinas	443.6000	+	● 110.9ex	W6MOW	W6MOW
San Simeon	444.1000	+	● 127.3elr	W6SLO	SLOECC
			SX		
SanLuis Obispo	443.5000	+	● 100elx	K6LNK	CARLA
SanLuisObispo	441.0750	+	● 94.8#	WB6JWB	WB6JWB
SanLuisObispo	442.3000	+	● 127.3elr	W6BHZ	CPARC
			S		
SanLuisObispo	442.7000	+	● 127.3ers	W6SLO	SLOECC
			X		
SanLuisObispo	442.8750	+	● #elrsx	WB6FMC	WB6FMC
SanLuisObispo	443.5750	+	● ex	W6FM	W6FM
SanLuisObispo	443.8000	+	● #el	N6HYM	N6HYM
SanLuisObispo	444.0500	+	● 127.3elr	W6SLO	SLOECC
			SX		
SanLuisObispo	444.4750	+	● elx	W6FM	W6FM
SanLuisObispo	444.5250	+	● 127.3ex	W6FM	W6FM
SanLuisObispo	444.9000	+	● e	KC6WRD	FCC
Santa Cruz	440.5500	+	● 94.8els	AB6VS	LPARC
Santa Cruz	440.8500	+	● 94.8aers	W6JWS	W6JWS
			X		
Santa Cruz	440.9250	+	● 123ers	K6BJ	SCCARC
Santa Cruz	441.6750	+	● ers	K6BJ	SCCARC
Santa Cruz	443.4750	+	● 127.3#el	WB6PHE	WB6PHE
			RS		
Santa Cruz	443.6750	+	● 136.5ae	WA6NMF	WA6NMF
			S		
SantaMargarita	444.1500	+	● 127.3elr	W6SLO	SLOECC
			SX		

Location	Output	Input	Notes	Call	Sponsor
Scotts Valley	444.0000	+	● 94.8l	W6WLS	W6WLS
Soledad	440.5250	+	● 146.2#el	N6LEX	CCARN
Soledad	444.3750	+	● 100er	WA6RQX	WEST COAST
Watsonville	441.7750	+	●	W6NAD	W6NAD
Watsonville	443.0500	+	● 94.8ers	K6RMW	K6RMWK6GDI
Watsonville	443.3500	+	● 123#	KB6MET	KB6MET
NORCAL-EAST BAY					
Alameda	444.5750	+	● 88.5es	K6QLF	A.R.C.A
Alamo CA	444.8750	+	●e	KK6XK	KK6XK
Antioch	440.6500	+	● 127.3ers	K6RGK	O.T.H.E.R.
Antioch	444.7250	+	● 114.8l	KD6QDW	NORCALRUG
Bakersfield	442.7500	+	● 141.3elr	WA6RQX	WCRN
			x		
Berkeley	440.1750	+	● 156.7x	K6GOD	K6GOD
Berkeley	440.8250	+	● 114.8lx	WI6H	WI6H
Berkeley	440.9000	+	● 131.8ers	N6BRK	NALCO
Berkeley	440.9250	+	●DCSelx	KH8AF	KH8AF
Berkeley	442.2750	+	● 100#	WA6ZTY	WA6ZTY
Berkeley	442.6750	+	●elsx	WB6UZX	WB6UZX
Berkeley	442.7250	+	●elx	K6DJR	CALNET
Berkeley	443.1750	+	● 179.9x	K6ATF	K6ATF and
Concord	440.3000	+	●aelx	N6AMG	ERG
Concord	440.3250	+	●#lx	WB6FRM	NCCRA
Concord	440.8750	+	● 79.7aelr	WA6HAM	CCRA
			SX		
Concord	441.2000	+	●aelx	N6GVI	CATS
Concord	441.3250	+	● 100aelrs	W6CX	MDARC
			x		
Concord	441.7500	+	● 127.3elr	W6YOP	YOP HLLS
			x		
Concord	442.4500	+	●#elrsx	KI6O	KI6O
Concord	443.8000	+	● 100ex	K6POU	MDRA
Dublin	442.1500	+	● 123ael	WD6INC	W1LLE
El Cerrito	444.7000	+	●ael	N6GVI	CATS
Fremont Ca	443.7000	+	●lx	W6JCA	W6JCA
Fremont	440.0000	+	● 110.9l	WA6FSP	WA6FSP
Fremont	440.1750	+	● 131.8ers	K6GOD	SPV FIRE
			x		
Fremont	441.1250	+	● 100es	N3MMQ	ACWD
Fremont	442.6000	+	● 107.2	WA6PWW	TRICO ARC
Fremont	443.4000	+	●#ex	WA6KPX	YAARC
Fremont	443.7250	+	● 127.3#el	N6HWI	WB6PHE
			rsx		
Fremont	444.8000	+	●erx	WA6GEL	Red Carpet
Hayward	440.0500	+	● 156.7#	KQ6YG	KQ6YG
Hayward	440.1750	+	● 131.8e	K6GOD	GOD
Hayward	440.4750	+	● 71.9aels	KK6AN	NorCal RUG
Hayward	440.9500	+	● 100	KB6LED	KB6LED
Hayward	441.8000	+	●l	KQ6RC	KQ6RC

CALIFORNIA

Location	Output	Input	Notes	Call	Sponsor
Hayward	442.1000	+	● 141.3lx	W6JMX	W6JMX
Hayward	442.3500	+	● 107.2	K6GOD	GOD
Hayward	442.8750	+	● 100	K6DDR	K6DDR
Hayward	443.3250	+	● 114.8el	K6LNK	CARLA
Hayward	444.5500	+	● 77	K6EMV	K6EMV
Hayward	444.8250	+	● 127.3#ers	K6EAG	Hayward RC
Livermore	444.1250	+	● 100e	K7FED	K7FED
Martinez	444.4500	+	● 107.2ers	KF6HTE	MtzARC
Monterey	442.2250	+	● e	WH6KA	WH6KA
Moraga	442.4500	+	● #ersx	KI6O	KI6O
Newark	444.1500	+	● 103.5e	N3EL	DX2N CLUB
Oakland	440.3500	+	● 123elrs	KM6EF	GSARC
Oakland	440.4000	+	● elx	WB6WTM	WB6WTM
Oakland	440.5750	+	● 118.8ers	W6EBW	EBMUD
Oakland	440.7500	+	● 114.8	N6QOP	CARLA
Oakland	441.2250	+	● 100#lx	W6RCA	W6RCA
Oakland	441.4000	+	● #ex	N6EOC	N6EOC
Oakland	441.4250	+	● 114.8#	WT6L	WT6L
Oakland	441.4750	+	● 127.3lrx	W6YOP	YOP HLLS
Oakland	442.2000	+	● elx	KH8AF	KH8AF
Oakland	442.2500	+	● 103.5lx	KD6QDW	KD6QDW
Oakland	442.4000	+	● 77aersx	WB6NDJ	ORCA
Oakland	443.2000	+	● aelx	N6GVI	CATS
Oakland	443.3500	+	● 186.2rsx	AC6OT	OARC
Oakland	443.3750	+	● 114.8#e	WB6SHU	W6BUR
Oakland	443.8750	+	● l	W6MTF	W6MTF
Oakland	443.9750	+	● 100elx	WW6BAY	Bay Net
Oakland	444.2500	+	● 100ex	WB6TCS	WB6TCS
Oakland	444.6500	+	● #lx	W6PUE	NORCAL
Oakland	444.6750	+	● #elx	W6RCA	W6CBS
Oakland	444.7250	+	● 114.8	KK6RQ	KK6RQ
Oakland	444.8000	+	● #	KD6GLT	KD6GLT
Orinda	440.6250	+	● 79.7aelr	WA6HAM	CCRA
Orinda	440.9750	+	● 123#es	K6ORI	K6ORI
Orinda	441.9750	+	● #elx	W6CBS	W6CBS
Orinda	443.0500	+	● 114.8el	N6QOP	CARLA
Orinda	444.0000	+	● 100aex	K6NOX	Knox LaRue
Orinda	444.7750	+	● 127.3lrx	W6YOP	YOP HLLS
Pittsburg	442.6500	+	● l	KF6ZOO	KF6ZOO
Pleasanton	442.0750	+	● 103.5el	K6LNK	CARLA
Pleasanton	442.6250	+	● 94.8elrs	W6SRR	Sunol Ridg
Pleasanton	442.9250	+	● rx	W6RGG	W6RGG
Pleasanton	443.6500	+	● DCSx	K6TEA	K6TEA
Pleasanton	444.2750	+	● el	N6LDJ	HORK

Location	Output	Input	Notes	Call	Sponsor
Richmond	442.1500	+	● 100ae	WA6DUR	WA6DUR
Richmond Heigh	441.6500	+	● 100#l	K6JSI	WIN System
San Francisco	441.5750	+	● 146.2l	KC6IAU	KC6IAU
San Leandro	442.7750	+	● #el	KB6NCL	KG6KCL
San Leandro	444.2000	+	● 107.2er	W6RGG	AC RACES
San Pablo	444.2750	+	● 82.5ers	WA6KQB	CCCC
San Ramon	440.4250	+	● 79.7aelr	WA6HAM	CCRA
			SX		
San Ramon	442.5500	+	● #	N6APB	N6APB
South San Fran	440.6000	+	● l	KR6WP	KR6WP
Truckee	441.7500	+	● 123elrx	K1BMW	WA6YOP
Union City	441.9250	+	● 88.5al	AA6QP	THROPA MPL
Walnut Creek	442.5250	+	● 88.5e	K6MFM	K6MFM
Walnut Creek	443.4750	+	● 114.8el	K6LNK	CARLA
NORCAL-NORTH BAY					
American Canyo	443.9000	+	● 173.8#el	W6FMG	MARRN
Benicia	441.2500	+	● 100er	KR6BEN	BeniciaARC
Benicia	442.7500	+	● 100aer	KR6BEN	BeniciaARC
Calistoga	441.6750	+	● 123elrx	WA7G	WIN System
Calistoga	441.9000	+	● 151.4ers	W6CO	SARS
			X		
Calistoga	444.1500	+	● elrsx	N6PMF	YOP HLLS
Calistoga	444.1750	+	● 151.4el	N6TKW	NARC
Calistoga	444.4750	+	● #elx	K6IRC	ARN
Clear Lake	442.8250	+	● elx	WR6COP	K6COP
Geyserville	442.0500	+	● 100#e	WA6OYK	WA6OYK
Geyserville	443.4750	+	● 110.9el	K6LNK	CARLA
Kelseyville	441.3500	+	● 100#ex	KG6UFR	CRS
Kelseyville	441.4250	+	● 100#ex	N6GJM	CDF/VIP
Laytonville	440.8250	+	● 114.8el	WI6H	WI6H
Mill Valley	440.9250	+	● DCsel	KH8AF	KH8AF
Mill Valley	442.2000	+	● DCselx	KH8AF	KH8AF
Mill Valley	443.2500	+	● 179.9erx	K6GWE	ACS
Napa	440.0500	+	● ers	W6CO	SARS
Napa	440.8500	+	● 173.8#a	N6NAR	NARS
			e		
Napa	441.6750	+	● 107.2erx	WA7G	WA7G
Napa	441.8000	+	● 151.4aer	W6CO	SARS
Napa	442.2500	+	● 151.4elr	N6TKW	HAMSEXY
Napa	443.4500	+	● 127.3er	WU7Q	WU7Q
Napa	444.5250	+	● aDCsel	K6ZRX	K6ZRX
Novato	440.2500	+	● aelx	N6GVI	CATS
Novato	440.9250	+	● DCselx	KH8AF	KH8AF
Novato	442.2000	+	● elx	KH8AF	KH8AF
Novato	443.6000	+	● elsx	KI6B	SMRS
Petaluma	444.2250	+	● elr	NI6B	SMRS
Pt Reyes Str	444.5250	+	● el	WB6TMS	SMRS
San Anselmo	440.5500	+	● 100#	W6RV	WY8T
San Rafael	440.9250	+	● DCsel	KH8AF	KH8AF

458 420-450 MHz

CALIFORNIA

Location	Output	Input	Notes	Call	Sponsor
San Rafael	442.1750	+	●DCsel	KH8AF	KH8AF
San Rafael	443.5250	+	● 82.5er	K6GWE	ACS
Santa Rosa	440.2000	+	● 88.5elrs	KD6CJQ	KD6CJQ
Santa Rosa	440.4500	+	● 88.5	K6EAR	EARA
Santa Rosa	441.3000	+	● 88.5lrs	KV6A	SKM
Santa Rosa	441.3750	+	● 114.8es	W6SON	SCRA
Santa Rosa	444.3750	+	●lrx	WB6RUT	WB6RUT
Santa Rosa	444.9000	+	● 88.5#es	KF6SZA	KF6SZA
Sausalito	442.5250	+	● 114.8#e	K6ER	K6ER
Sebastopol	440.4000	+	● 127.3#lx	WB6WTM	WB6WTM RG
Sebastopol	441.1000	+	● 192.8ers	WA6FUL	WA6FUL
Sebastopol	441.3750	+	● 88.5ers	W6SON	SCRA
Sebastopol	442.3250	+	●el	N6AMG	ERG
Sebastopol	443.4250	+	● 88.5#elr S	WA6FUL	Sebastopol
Sebastopol	444.8250	+	● 131.8	WA6TIP	WA6TIP
Vallejo	442.8500	+	●l	K6INC	SCAN INT'L
Willits	444.1500	+	●elr	WB6TMS	SMRS
Yountville	444.7250	+	● 151.4es	N6TKW	NARC
NORCAL-NORTH COAST					
Crescent City	442.5250	+	● 127.3ael	KA7PRR	KA7PRR
Crescent City	443.0500	+	● 100#	KD6GDZ	KD6GDZ
Eureka	442.0000	+	● 100#	AE6R	AE6R
Eureka	442.2250	+	●elrx	WA6RQX	WA6RQX
Hopland	444.7500	+	● 100elrx	WA6RQX	WA6RQX
Hopland	444.8750	+	● 141.3#el	WA6RQX	SMRA
Laytonville	443.0000	+	● 100#l	K6JSI	WIN System
Laytonville	444.8000	+	●elrx	WA6RQX	WA6RQX
McKinleyville	440.1000	+	● 100#e	KJ6BDK	ESARA
Pt Arena	443.0750	+	● 100el	N6MVT	CARLA
Scotia	443.2500	+	● 103.5#l	K6FWR	FWRA
Smith River	443.1000	+	● 100l	K6SLS	WIN System
Ukiah	440.0250	+	● 141.3#el rx	WA6RQX	SMRA
Ukiah	440.8500	+	● 141.3elr	WA6RQX	WA6RQX
Ukiah	444.0750	+	● 141.3elr	WA6RQX	WCRN
Ukiah	444.7750	+	● 141.3elr	WA6RQX	WCRN
Willits	440.0750	+	●elrx	WA6RQX	WA6RQX
Willits	443.1750	+	● 123elx	K7WWA	K7WWA
Willits	444.5000	+	● 103.5ex	WD6FGX	LLVRG
Willits	444.9250	+	● 100elrsx	K7WWA	K7WWA
NORCAL-NORTH EAST					
Alturas	441.2250	+	● 100#el	K6PRN	KJ6RA
Alturas	442.3500	+	● 85.4#ex	WB6HMD	WB6HMD
Alturas	444.2500	+	● 100#el	N6KMR	n6kmr
Bella Vista	444.6250	+	● 107.2	W6DY	W6DY
Burney	440.2500	+	● 103.5#	KI6WG	KI6WG
Burney	440.7500	+	● 123el	K6LNK	CARLA

Location	Output	Input	Notes	Call	Sponsor
Canby	444.6750	+	● 156.7#el	K6PRN	KJ6RA
Chester	444.5000	+	● 103.5e	KF6CCP	KF6CCP
Cohasset	444.1250	+	● DCSlx	KH8AF	KH8AF
Lakehead	442.1750	+	● ex	KH8AF	KH8AF
McCloud	443.4750	+	● 100l	K6JKL	CARLA
Mineral	440.9750	+	● 100#elx	N6TZG	N6TZG
Mount Shasta	444.8750	+	● 167.9ael	KH8AF	KH8AF
			x		
Mt Shasta City	444.3500	+	● #elx	K6PRN	Patio RS
Mt Shasta City	444.4750	+	● 100#ael	K7TVL	Ore Conn
			sx		
Mt Shasta City	444.8250	+	● 100e	AB6MF	AB6MF
Paynes Creek	440.8500	+	● 97.4	KJ6NTL	KJ6NTL
Quincy	440.7250	+	● 100el	K6LNK	CARLA
Quincy	441.6250	+	● 100#x	W6RCA	W6CBS
Quincy	444.7000	+	● 123#ers	KR6G	KR6G
Red Bluff	444.1500	+	● lx	KH8AF	KH8AF
Redding	440.0500	+	● #elx	NA0SA	N.A.S.A.
Redding	442.8500	+	● el	WR6TV	W6QWN
Redding	443.0500	+	● 110.9#el	WR6TV	W6QWN
Redding	444.3250	+	● 100elx	K6LNK	CARLA
Redding	444.5500	+	● 100#elrs	NC6SV	SCARS
			x		
Redding	444.6500	+	● 131.8	KD6LOM	KD6LOM
Shasta Lake	442.0750	+	● 114.8el	K6JKL	CARLA
Susanville	443.9000	+	● 91.5elsx	K6LRC	K6LRC
Susanville	444.9750	+	● 91.5elrs	K6LRC	K6LRC
			x		
Westwood	442.2000	+	● DCSelx	KH8AF	KH8AF
Yreka	443.7500	+	● 100aelrx	K6SIS	SCARA
Yreka	444.4250	+	● #elx	K6PRN	Patio RS
Yreka	444.9000	+	● 100e	AB6MF	AB6MF
NORCAL-SACRAMENTO VALLEY					
Alleghany	444.9250	+	● 88.5x	WR6ASF	WA6HWT
Auburn	440.5750	+	● 162.2e	W6EK	SFARC
Auburn	443.6000	+	● 141.3elx	N6LYE	N6LYE
Auburn	444.4750	+	●	KO6KD	KO6KD
Auburn	444.6000	+	● 192.8e	N6NMZ	N6NMZ
Auburn	444.9000	+	● 100elx	W7FAT	W7FAT
Auburn	444.9250	+	● 151.4#	AB6LI	AB6LI
Cameron Park	440.1250	+	● aelx	N6RDE	N6RDE
Camino	441.2250	+	● 82.5#ael	N6YBH	N6YBH
			x		
Chico	440.5000	+	● a	WA6UHF	WA6UHF
Chico	440.5500	+	● #el	WB6RHC	WB6RHC
Chico	440.6500	+	● 110.9#a	W6RHC	GEARS
			esx		
Chico	440.6750	+	● #elrsx	N6EJX	N6EJX
Chico	440.9000	+	● 110.9er	W6SCR	Butte SCR

460 420-450 MHz
CALIFORNIA

<i>Location</i>	<i>Output</i>	<i>Input</i>	<i>Notes</i>	<i>Call</i>	<i>Sponsor</i>
Chico	441.2250	+	● 114.8#	W6CBS	W6CBS
Chico	441.4000	+	● 110.9#el	WB6RHC	WB6RHC
			x		
Chico	442.3750	+	● 100ex	W6ECE	CARA
Chico	444.4000	+	● 136.5#	KE6ADC	BARE
Citrus Heights	441.1750	+	● 123e	KG6ZTE	PARA
Citrus Heights	444.7250	+	● ae	KA6FTY	KA6FTY
Colfax	440.9500	+	● 192.8l	N6NMZ	N6NMZ
Cool	440.9750	+	●	N6TZG	N6TZG
Diamond Spring	444.0750	+	● lx	W6AW	ADC Assc.
Dixon	444.5250	+	● l	K6JWN	K6JWN
El Dorado	444.8000	+	●	N2THD	The Group
El Dorado Hill	441.1000	+	● 123el	N6QDY	N6QDY
EIDoradoHills	444.4500	+	● 85.4#ael	WT6G	WT6G
			x		
Elk Creek	444.2000	+	● 100#ers	N6YCK	N6YCK
			x		
Fair Oaks	440.7250	+	● 162.2#e	WB6HEV	PARE
			x		
Fairfield	440.9250	+	● DCselx	KH8AF	KH8AF
Fairfield	441.1500	+	● 77elr	K6SOL	SCARS
Fairfield	442.2250	+	● elx	KH8AF	KH8AF
Fairfield	442.7750	+	● 77e	KC6UJM	KC6UJM
Fairfield	443.4000	+	●	WL3DZ	DX-PINOY
Fairfield	444.1250	+	● l	KE3RQ	KE3RQ
Fiddletown	443.8750	+	● 156.7elr	K6SZQ	RMRG
			x		
Folsom	440.3500	+	● 156.7elx	AB6LI	AB6LI
Folsom	441.4500	+	● e	KJ6KO	CACTUS
Folsom	442.3500	+	● 136.5e	KS6HRP	SHARP
Folsom	442.5250	+	● 77ae	K6MFM	K6MFM
Foresthill	442.7000	+	● 114.8#a	KA6ZRJ	KA6ZRJ
			e		
Foresthill	442.8750	+	● 131.8ae	N6NMZ	PCSAR
Georgetown	441.5750	+	● #lx	K6IRC	ARN
Georgetown	443.5500	+	● #lx	K6SRA	NCCRA
Georgetown	443.8500	+	● #x	WA6APX	WA6APX
Grass Valley	440.1000	+	● 151.4lsx	KO6CW	KO6CW
Grass Valley	440.5250	+	● 192.8ael	KB6LCS	KB6LCS
			x		
Grass Valley	441.0250	+	● 100#elx	W6RCA	W6CBS
Grass Valley	442.1500	+	● 151.4	AB6LI	AB6LI
Grass Valley	442.4250	+	● elx	KF6GLZ	N6ZN
Grass Valley	442.6250	+	● 151.4#	W6AI	W6AI
Grass Valley	442.9500	+	● 107.2#el	N6VYQ	INTERCITY
Grass Valley	443.0250	+	● 114.8ael	WA6WER	CPRA
			rSX		
Grass Valley	443.6500	+	● 118.8es	KG6BAJ	CPRA
Grass Valley	444.0500	+	● 136.5#e	K6NP	GBTPRC
			x		

Location	Output	Input	Notes	Call	Sponsor
Grass Valley	444.7500	+	● 167.9e	K6RTL	NCAA
Jackson	443.6750	+	● 156.7elx	W6LP	RMRG
Kelsey	444.8250	+	●#	W6TIQ	W6TIQ
Lincoln	443.2250	+	● 167.9el	W6LHR	LHARG
Los Molinos	440.0000	+	● 100ers	K16PNB	K16PNB
Lotus	441.7250	+	● 82.5ls	AG6AU	EDCARC
Marysville	440.4250	+	● 123#	KG6PND	KG6PND
Marysville	443.3250	+	● 136.5elx	K6JJC	RMRG
Maxwell	442.2750	+	● 100el	N6NMZ	Patio RS
Mt Shasta	440.2750	+	● 118.8elr	N6QGZ	WA6YOP
			x		
Nevada City	444.9500	+	● 100e	W6JP	W6JP
Norden	441.8000	+	● 100#ael	K6NOX	CalNet
			x		
Norden	443.0000	+	● 114.8#a	K6NOX	K6NOX
			elx		
Oroville	441.4750	+	● 114.8elr	W6YOP	YOP HLLS
			x		
Oroville	442.3500	+	● 110.9ex	WA6UHF	WA6UHF
Penryn	443.1250	+	● 100	W6YDD	YDD 1.2
Placerville	440.7000	+	● 123elx	WA6BTH	P&F
Placerville	441.0500	+	● 127.3#	N6UUI	TEL PNRS
Placerville	441.6250	+	●#e	W6RCA	W6CBS
Placerville	442.4750	+	● 110.9lx	WA6BTH	P&F
Placerville	443.9250	+	● 179.9#a	N6QDY	CARUN
			es		
Plymouth	442.0500	+	● 156.7lx	K6SCA	RMRG
Pollock Pines	442.4750	+	● 123#ael	WA6KQV	P&F
			x		
Quincy	441.9250	+	● 127.3lx	W6PBX	WA6YOP
Red Bluff	442.4000	+	● 110.9#e	W6QWN	W6QWN
Red Bluff	442.9500	+	● 67elx	K16FEO	K16FEO
Red Bluff	443.1000	+	● 100#	N6YCK	N6YCK
Redding	444.1000	+	● 131.8#	KD6LOM	KD6LOM
Rescue	441.2500	+	●es	W7KEZ	W7KEZ
Rocklin	442.9500	+	● 67el	K16FEO	K16FEO
Roseville	442.1250	+	● 179.9#	N6UG	N6UG
Roseville	442.5750	+	● 162.2e	KD6PDD	HPARCS
Sacramento	440.2000	+	● 131.8	KU6P	SCCESA
Sacramento	441.4500	+	● 100#alr	KJ6KO	KJ6KO
Sacramento	441.7750	+	●er	N6ICW	N6ICW
Sacramento	441.8500	+	● 77#e	NA6DF	SHARK
Sacramento	442.3250	+	●#elx	KF6BIK	W6GU
Sacramento	442.4000	+	●#elx	WB6GWZ	WB6GWZ
Sacramento	442.6000	+	● 100	N6NA	RCARCS
Sacramento	442.8000	+	● 100#alr	W6AK	SARC
Sacramento	442.9000	+	● 136.5#e	K6NP	GBTPRC
Sacramento	443.1500	+	●l	K6INC	SCAN INT'L
Sacramento	443.2750	+	●e	KJ6JD	WU7Q

462 420-450 MHz

CALIFORNIA

Location	Output	Input	Notes	Call	Sponsor
Sacramento	443.4500	+	●e	NØRM	WB6RVR
Sacramento	443.9000	+	● 136.5ael rs	W6YDD	YDD 1.2
Sacramento	444.3000	+	●ers	N6ICW	N6ICW
Sacramento	444.4250	+	●#elx	K6PRN	Patio RS
Sacramento	444.6250	+	● 123#ael	KC6MHT	KC6MHT
Shingle Spring	441.3000	+	● 127.3e	N2THD	The Group
Stonyford	443.0750	+	● 114.8elx	K6LNLK	CARLA
Vacaville	440.0250	+	● 127.3ael rsx	WV6F	Western Va
Vacaville	440.5250	+	● 136.5	KB6LCS	KB6LCS
Vacaville	440.7500	+	● 100elx	K6LNLK	CARLA
Vacaville	441.6000	+	●#alx	W6RCA	W6CBS
Vacaville	441.7750	+	●#elrx	N6ICW	N6ICW
Vacaville	441.9750	+	●#alx	W6RCA	W6CBS
Vacaville	442.0000	+	● 179.9	N6UG	N6UG
Vacaville	442.0250	+	● 179.9lx	W6KCS	W6KCS
Vacaville	442.3000	+	●elx	W6NQJ	N6ZN
Vacaville	442.5500	+	●#ex	N6APB	N6APB
Vacaville	443.3000	+	● 131.8	KB5JR	WV6F
Vacaville	443.7500	+	●#elr	K6NOX	CALNET
Vacaville	443.9500	+	● 136.5#x	K6MVR	MVRC
Vacaville	444.5250	+	●lsx	AA6GV	SMRS
Vacaville	444.7500	+	● 107.2#e x	WA6RTL	NCAA
Vacaville	444.8500	+	●#lx	W6PUE	NORCAL
Volcano	440.4500	+	● 127.3x	W6KAP	W6KAP
Walnut Grove	443.7000	+	●#ex	WA6JIV	WA6JIV
Woodland	440.4750	+	● 192.8#er s	KC6UDS	YoloARS
Woodland	444.1000	+	● 71.9esx	KE6YUV	BARK
Zamora	440.1500	+	●x	W6OF	HQPPARC
NORCAL-SAN JOAQUIN VALLEY					
Ahwahnee	444.5000	+	● 131.8ae x	WB6NIL	WB6NIL
Angels Camp	441.1250	+	● 156.7lrx	K6SCA	RMRG
Auberry	444.2750	+	● 127.3#lr sx	KG6IBA	KG6IBA
Bakersfield	440.8500	+	● 141.3el	KK6AC	KERN
Bakersfield	441.2000	+	● 123el	K6ARN	KPARN
Bakersfield	441.9250	+	●elx	AB6MJ	AB6MJ
Bakersfield	443.0000	+	● 141.3lsx	KI6HHU	KERN
Bakersfield	443.2750	+	● 141.3#x	N6RDN	N6RDN
Bakersfield	443.5500	+	●el	WA6KLB	CII
Bakersfield	443.9000	+	● 100e	W6LIE	KCCVARC
Bakersfield	444.6750	+	● 107.2#el	KG6FOS	KG6FOS
Bakersfield	444.7500	+	● 141.3#	N6SMU	N6SMU
Bakersfield	444.9250	+	● 103.5el	K6RET	K6RET
Bakersfield	447.6400	-	● 100#elx	K6JSI	WIN System

Location	Output	Input	Notes	Call	Sponsor
Bakersfield	447.7200	-	●#elx	KB6OOC	CALNET
Clovis	440.1000	+	●#ars	W6NBK	Nigel Keep
Clovis	440.3500	+	● 141.3ael	NI6M	CARP
Clovis	443.8000	+	● 114.8e	KE6JZ	KE6JZ
Clovis	444.0500	+	● 141.3#	K6ARP	CARP
Clovis	444.7250	+	● 141.3ael	K6ARP	CARP
			x		
Coalinga	440.5250	+	● 146.2#el	N6LEX	CCARN
Coalinga	440.6750	+	● 146.2#a	W6EMS	CNARN
			elrsx		
Coalinga	440.6750	+	● 146.2elx	WW6CP	CNARN
Coalinga	440.7500	+	● 114.8elx	K6JKL	CARLA
Coalinga	441.6750	+	● 100#elx	K6JSI	WIN System
Coalinga	441.9000	+	● 100elrsx	N6OA	Kings ARC
Coalinga	442.0250	+	● 146.2#el	N6LEX	PBI
			x		
Coalinga	442.2750	+	● 141.3l	N6VRC	CVRC
Coalinga	442.4250	+	●lx	KF6FM	SwRRC
Coalinga	443.3250	+	● 94.8elx	K6JJC	RMRG
Coalinga	443.3250	+	● 141.3#el	W6WYT	W6WYT
			x		
Coalinga	443.7250	+	● 107.2lx	K6NOX	N6LYE
Coalinga	444.7750	+	● 141.3el	WA6RQX	WA6RQX
Coarsegold	442.9000	+	● 127.3e	W6HMH	W6HMH
Coarsegold	444.3750	+	● 123al	W6IZK	self
Columbia	440.8500	+	● 146.2	K6DEL	DELCOM
Columbia	440.9750	+	● 103.5aer	N6EUO	TCARES
			s		
Columbia	442.2750	+	● 103.5#e	K6LPG	MCRA
Columbia	444.7500	+	● 100#ael	K6NOX	CalNet
			x		
Concord	440.7750	+	●elrx	K6NOX	CALNET
Copperopolis	440.0000	+	● 141.3lx	KG6TXA	SALAC
Copperopolis	441.6500	+	● 156.7	KD6FVA	KD6FVA
Copperopolis	442.3750	+	●elrsx	N6MAC	N6MAC
Copperopolis	444.4000	+	● 114.8#lr	N5FDL	GRARC
Fiddletown	442.2500	+	● 107.2lr	W6SF	KD6FVA
Fresno	440.3750	+	●elx	N6AMG	ERG
Fresno	441.4000	+	●elx	K6TVI	Calnet
Fresno	441.8000	+	● 141.3elx	N6LYE	N6LYE
Fresno	442.1000	+	● 103.5elx	AB6BP	CC-ARLS
Fresno	442.3000	+	●#lx	WX6D	N6IB
Fresno	442.8000	+	● 94.8	KJ6NKZ	KJ6NKZ
Fresno	442.9500	+	● 141.3els	KK6AC	KERN
			x		
Fresno	443.1250	+	●#e	N6PNZ	N6PNZ
Fresno	443.2500	+	● 107.2sx	WQ6CWA	QCWA
Fresno	443.3000	+	● 107.2x	K6NOX	N6LYE
Fresno	443.3750	+	●lx	KE6JZ	SRG

464 420-450 MHz

CALIFORNIA

Location	Output	Input	Notes	Call	Sponsor
Fresno	443.4000	+	●lx	WB6FRM	NCCRA
Fresno	443.4250	+	● 141.3#e	W6WYT	W6WYT
			X		
Fresno	443.4500	+	● 141.3elx	W6FSC	N6MTS
Fresno	443.6000	+	● 141.3#el	W6FSC	N6MTS
			X		
Fresno	443.6000	+	● 114.8ex	N6LYE	N6LYE
Fresno	443.6500	+	● 141.3#	KE6SHK	KE6SHK
Fresno	443.8750	+	● 107.2ael	N6LDG	N6LDG
Fresno	443.9500	+	● 141.3ael	N6VRC	CVRC
			X		
Fresno	443.9750	+	●#lx	K6SRA	NCCRA
Fresno	444.1000	+	● 100e	W6NIF	Jim Erbe
Fresno	444.2000	+	● 141.3x	W6TO	Fresno ARC
Fresno	444.2500	+	● 100#elx	K6JSI	CCAC
Fresno	444.6000	+	●aDCselx	N6VRC	CVRC
Fresno	444.9750	+	●aDCsel	N6VRC	CVRC
Grant Grove	440.3000	+	● 94.8aelx	W6BXN	TARC
			X		
Hanford	444.9500	+	● 100aelrx	N6CVC	Kings ARC
Lemoore	442.1500	+	● 123	KG6OOD	KG6OOD
Lodi	444.2500	+	● 114.8elr	WB6ASU	WB6ASU
			X		
Los Banos	443.1500	+	● 123	AA6LB	LB-ARC
Los Banos	444.0000	+	● 123e	K6TJS	AA6LB
Madera	443.6000	+	● 186.2e	N6LYE	N6LYE
Madera CA	442.1000	+	● 103.5elx	AB6BP	CC-ARLS
Maricopa	443.0750	+	●es	KC6WRD	FCC
Mariposa	441.3500	+	● 107.2#e	K6SIX	K6SIX
			X		
Mariposa	441.4250	+	● 74.4ex	KF6CLR	Delhi ARC
Mariposa	442.3500	+	● 141.3elx	N6VRC	CVRC
Mariposa	442.7000	+	● 88.5lx	AB6BP	CC-ARLS
Mariposa	443.0750	+	● 107.2ael	K6IXA	K6IXA
			SX		
Mariposa	444.7000	+	● 94.8elsx	W6BXN	TurlockARC
Merced	440.8000	+	● 114.8ex	N6LYE	N6LYE
Merced	442.2000	+	● 141.3#lx	KM6OR	KM6OR
Merced	442.4000	+	●elx	KF6FM	SwRRRC
Merced	442.6750	+	● 107.2elx	KI6HHU	ARRG
Modesto	440.2250	+	● 136.5esx	WD6EJF	SARA
Modesto	440.8000	+	● 107.2elx	N6LYE	N6LYE
Modesto	442.0750	+	● 123elx	K6LNK	CARLA
Modesto	442.5500	+	●x	N6APB	K6PBX
Modesto	443.1750	+	● 107.2ex	K6JJC	RMRG
Modesto	443.5250	+	● 107.2lx	K6JSI	WIN System
Modesto	444.2250	+	● 107.2#x	N6OGN	KI6AG
Mount Bullion	441.5500	+	● 77elx	K6RDJ	WB6PBN
Mountain Ranch	440.9000	+	●aelx	N6GVI	CATS

<i>Location</i>	<i>Output</i>	<i>Input</i>	<i>Notes</i>	<i>Call</i>	<i>Sponsor</i>
Oakhurst	441.1750	+	● 146.2erx	W6WGZ	MCARC
Parkfield	443.7000	+	● 141.3elx	N6GSM	N6GSM
Pine Grove	441.5250	+	● 100aesx	K6ARC	ACARC
Pinehurst	441.4750	+	● lx	WC6HP	W6JCA
Pinehurst	442.0500	+	● rsx	AB6MJ	AB6MJ
Pioneer	443.6250	+	● #lx	K6MSR	MSR
Porterville	440.2500	+	● elrsx	WC6HP	AB6MJ
Porterville	440.8250	+	● elx	W6KGB	GRONK
Porterville	441.5250	+	● 67aelrs	WC6HP	KR6DK
Porterville	443.0500	+	● 100ex	KE6YF	KE6YF
Porterville	443.9250	+	● 141.3#e	AE6WR	AE6WR
			X		
Reedley	443.5750	+	● DCSx	K6ORJ	K6ORJ
Reedley	443.8250	+	● 141.3ael	N6VRC	CVRC
			X		
San Andreas	441.7000	+	● #ex	W6ALL	W6ALL
San Andreas	443.3500	+	● 156.7lrx	K6SCA	RMRG
San Benito	440.6000	+	● 67elx	KI6FEO	KI6FEO
Sonora	440.4000	+	● lx	WB6WTM	WB6WTM
Sonora	440.5750	+	●	K6KVA	K6KVA
Sonora	443.4750	+	● 103.5ael	K6LNK	CARLA
Sonora	444.6500	+	● 114.8ex	K6KVA	K6KVA
Springville	441.9750	+	● 100elrsx	KE6DWX	KE6DWX
Stockton	440.0750	+	● 131.8X	KE6DXF	KE6DXF
Stockton	440.7750	+	● 100aex	K6NOX	K6NOX
Stockton	440.8250	+	● 107.2ae	K6NOX	Knox LaRue
			X		
Stockton	442.7250	+	● 77#elx	KI6FEO	KI6FEO
Stockton	442.8250	+	● l	K6INC	SCAN INT'L
Stockton	443.1000	+	● ael	N6GVI	CATS
Stockton	444.0000	+	● 107.2	AB6IS	AB6IS
Stockton	444.3250	+	● 94.8e	K6KJQ	K6KJQ
Stockton	444.5000	-	● 114.8l	K6TRK	CEVOL
Stockton	444.5500	+	● 123	KC6TTZ	kc6ttz
Stockton	444.5750	+	● 107.2e	W6SF	W6SF
Stockton	444.6750	+	● 123e	KC6TTZ	kc6ttz
Tehachapi	440.6250	+	● 88.5elx	W6SLZ	BVSET
Tehachapi	442.9250	+	● 131.8ex	KI6HHU	KI6HHU
Tehachapi	444.4250	+	● 100el	KG6KKV	KG6KKV
Three Rivers	440.5500	+	● 156.7es	WA7HRG	WA7HRG
Tracy	443.0000	+	● el	KH7I	KH7I
Tuolumne - Son	442.4750	+	● 136.5ael	KJ6NRO	KJ6NRO
			X		
Turlock	442.1750	+	● 110.9	WB6PBN	K6RDJ
Twain Heart	441.9250	+	● 123lrx	W6YOP	YOP HLLS
Valley Springs	441.0750	+	● 118.8ers	W6EBW	EBMUD
Visalia	440.4000	+	● 103.5elr	WA6BAI	TCARC
			SX		
Visalia	440.4500	+	● 141.3#e	N6BYH	N6BYH
			X		

**466 420-450 MHz
CALIFORNIA**

<i>Location</i>	<i>Output</i>	<i>Input</i>	<i>Notes</i>	<i>Call</i>	<i>Sponsor</i>
Visalia	442.5000	+	● 141.3#el r	N6VRC	CVRC
Visalia	442.5250	+	● 141.3el	N6VRC	CVRC/N6IB
Visalia	443.0250	+	● 88.5#ae	WA6BLB	WA6BLB
Visalia	443.2000	+	● #elx	KM6OR	KM6OR
Visalia	443.3500	+	● 141.3ex	WA6YLB	WA6YLB
Visalia	444.4500	+	● 127.3#	WA6MSN	WA6MSN
Visalia	444.8250	+	● 141.3ers X	W6BLP	N6SGW
Visalia	444.8750	+	● 192.8lrx	WA6RQX	WCRN
Weldon	444.0500	+	● 131.8el	KA6IYS	KA6IYS
West Point / W	440.1000	+	● 100ers	WS6P	WS6P
Westley	440.5000	+	● elx	N6AMG	ERG
Westley	440.7250	+	● 123#e	WB6JKV	WB6JKV
Westley	441.2750	+	● 77elx	K6RDJ	KF6EQR
Westley	443.6250	+	● aelx	K6MSR	MSR
Westley	443.8250	+	● 107.2erx	N5FDL	N5FDL
Westley	444.1750	+	● 141.3elr X	WA6RQX	WA6RQX
Yosemite	444.9250	+	● 94.8#ael s	W6BXN	TARC
NORCAL-SOUTH BAY					
Boulder Creek	441.3000	+	● 100elx	WB6ECE	WB6ECE RG
Campbell	441.0250	+	● 156.7ers	NO1PC	NO1PC - Ca
Campbell	442.1750	+	● 100el	NO1PC	CAiNet
Cupertino	440.1250	+	● 114.8#l	W6AMT	AMT ARC
Cupertino	440.1500	+	● 100ers	W6TDM	Cupertino
Cupertino	441.5500	+	● aels	W6VB	W6VB
Cupertino	442.1250	+	● #aesx	WR6BAT	K6LLK
Cupertino	442.3500	+	● e	K6GOD	GOD
Cupertino	443.1500	+	● 100lrs	K6SA	SARA
Daly City	442.6500	+	● el	KQ6RC	KQ6RC
Fremont	443.4250	+	● 100lrx	NC6EO	N. CA Assn
Gilroy	443.3000	+	● #	NA6MD	NA6MD
Gilroy	443.5250	+	● 123#e	KJ6WZS	GilroyRPTR
Hollister	441.9000	+	● 110.9el	W6MOW	W6MOW
Los Altos	440.8750	+	● 100rs	KH6N	KH6N
Los Altos	441.2500	+	● el	WB6WTM	WB6WTM
Los Altos	443.6750	+	● ael	K6MSR	MSR
Los Gatos	440.6500	+	● 94.8#ex	KC6TYG	WA6JZN
Los Gatos	441.0500	+	● 123#ex	N6UUI	TEL PNRS
Los Gatos	441.0500	+	● 100ex	K6NN	T&BC
Los Gatos	441.6250	+	● 100#	W6RCA	W6CBS
Los Gatos	441.7000	+	● 127.3el	K6UB	K6UB
Los Gatos	441.8250	+	●	AD1U	AD1U
Los Gatos	442.3000	+	● 114.8elx	K6INC	SCAN INT'L
Los Gatos	443.0250	+	● aex	WA6ABB	WA6ABB
Los Gatos	443.7500	+	● 100elrx	NO1PC	NO1PC
Los Gatos	443.9500	+	●	K6INC	SCAN INT'L

420-450 MHz 467
CALIFORNIA

Location	Output	Input	Notes	Call	Sponsor
Los Gatos	444.9250	+	● 156.7elx	KB6LCS	WA6HWT
Los Gatos	444.9750	+	● 127.3ex	WB6KHP	CFMA
LosAltosHills	443.8500	+	● el	W6BUG	Bay Users
LosAltosHills	444.2250	+	● 131.8#a ex	KE6JTK	KE6JTK
Milpitas	441.3000	+	● 100ex	WB6ECE	WB6ECE RG
Milpitas	442.3500	+	● 100e	K6GOD	GOD
Milpitas	443.0250	+	● ers	K6EXE	K6EXE
Milpitas	444.3750	+	● l	N6INC	N6INC
Moffett Field	443.8250	+	● 100#e	W6CMU	W6EI
Morgan Hill	442.9750	+	● 100elx	K7DAA	MHARS
Morgan Hill	444.5750	+	●	W6NAD	W6NAD
Mountain View	440.8000	+	● 100aelrs	W6ASH	SPECS RA
Palo Alto	440.2000	+	● 123ers	N6BDE	N6BDE
Palo Alto	441.1000	+	● 114.8elr SX	K6GOD	K6GOD
Palo Alto	441.5750	+	● #elx	K6IRC	ARN
Palo Alto	441.8500	+	● 114.8x	K6OTR	SCAR
Palo Alto	442.0000	+	● 151.4ex	WW6HP	HPSVRC
Palo Alto	442.5750	+	● 100elrsx	K6FB	LCARC
Palo Alto	442.8000	+	● 114.8	K6OTR	SCAR
Palo Alto	443.0000	+	● aex	W6OOL	W6OOL
Palo Alto	443.2250	+	● 100elx	WW6BAY	Bay Net
Palo Alto	444.3500	+	● elx	KJ6VU	NCCRA
Palo Alto	444.4250	+	● 127.3ers X	KJ6VU	Bay-Net
Palo Alto	444.9500	+	● 162.2ex	KB6LED	KB6LED
San Jose	440.1000	+	● 127.3#el RSX	W6SMQ	W6SMQ
San Jose	440.2250	+	● 123#e	K6LLC	LAPU-LAPU
San Jose	440.2750	+	● 127.3elr X	W6YOP	YOP HLLS
San Jose	440.3250	+	● #	NA6MD	NA6MD
San Jose	440.3750	+	● elx	N6TNR	ERG
San Jose	441.1500	+	● 100e	KC6BJO	KAISER HP
San Jose	441.1750	+	● 103.5aer	KF6FWO	MARA
San Jose	441.2750	+	● elrx	K6BEN	W2NYC
San Jose	441.3000	+	● 100elx	WB6ECE	WB6ECE RG
San Jose	441.3500	+	● 88.5ael	W6PIY	WVARA
San Jose	441.7250	+	● elx	WA6QDP	WA6QDP
San Jose	441.7750	+	●	W6NAD	W6NAD
San Jose	441.8250	+	● l	AD1U	AD1U
San Jose	441.9500	+	● 100el	N6MPX	MSARC
San Jose	442.1750	+	● #elx	N1UFD	CALNET
San Jose	442.3500	+	● 123	K6GOD	K6GOD
San Jose	442.3750	+	● 114.8	K6JDE	K6JDE
San Jose	442.4250	+	● 107.2er	W6UU	SCCARA
San Jose	442.4500	+	● 100	WB6KHP	C.F.M.A.
San Jose	442.5000	+	● 100ersx	WB6ZVW	CPRA

**468 420-450 MHz
CALIFORNIA**

<i>Location</i>	<i>Output</i>	<i>Input</i>	<i>Notes</i>	<i>Call</i>	<i>Sponsor</i>
San Jose	442.7000	+	● 100e	N6MNV	Rolm ARC
San Jose	442.7750	+	● 131.8e	KU6V	KU6V
San Jose	442.8250	+	● elx	WR6COP	K6COP
San Jose	442.9000	+	● 162.2elx	WR6ABD	LPRC
San Jose	442.9500	+	● 85.4#ex	K6YZS	K6YZS
San Jose	443.0750	+	● 123e	K6LNK	CARLA
San Jose	443.2750	+	● 107.2ers	K6SNY	SARES-RG
			X		
San Jose	443.3000	+	● 136.5#el	KB5JR	KB5JR
			X		
San Jose	443.4500	+	● el	K6MF	K6MF
San Jose	443.4750	+	● 123elx	K6LNK	CARLA
San Jose	443.5500	+	● elx	WB6FRM	NCCRA
San Jose	443.5750	+	● 110.9al	KE6STH	KE6STH
San Jose	443.6250	+	● aelx	K6MSR	MSR
San Jose	443.7750	+	● 100ex	WA6GFY	LMERA ARC
San Jose	443.9000	+	● 100#	K6RDC	CCARC
San Jose	444.0000	+	●	WA6INC	AD1U
San Jose	444.0250	+	● 136.5elx	K6JJC	RMRG
San Jose	444.0500	+	● 88.5als	KB6FEC	KB6FEC
San Jose	444.1000	+	● er	N6TLQ	N6TLQ
San Jose	444.1750	+	● 192.8elr	WA6RQX	WA6RQX
			X		
San Jose	444.3000	+	● 162.2aer	W7AFG	AREA-Amate
			S		
San Jose	444.3000	+	● 173.8ers	W7AFG	AREA-Amate
			X		
San Jose	444.3250	+	●	KD6YYJ	KD6YYJ
San Jose	444.4000	+	● elx	WA6YCZ	BAYCOM
San Jose	444.4500	+	● 100e	WB6JSO	WB6JSO
San Jose	444.6000	+	● 141.3alx	WB6OQS	SCVRS
San Jose	444.6250	+	● 110.9ael	N6NAC	N6NAC
			SX		
San Jose	444.7000	+	● 127.3	WB6KHP	CFMA
San Jose	444.8000	+	● #e	WA6GEL	Red Carpet
San Jose	444.9000	+	● 110.9elx	KU6V	KU6V
Santa Clara	442.0250	+	● 100rs	K6SNC	SCARS
Santa Clara	444.7500	+	● 100e	N9JIM	N9JIM
Santa Clara	444.8750	+	● elx	KQ6RC	KQ6RC
Saratoga	443.1250	+	● aelr	K6BEN	W2NYC
Soledad	441.6000	+	● el	N6HU	N6HU
Woodside	442.1000	+	● 141.3lx	W6JMX	W6JMX
NORCAL-TAHOE					
Cisco Grove	443.4750	+	● 100el	K6LNK	CARLA
Incline	441.5500	+	● 127.3elx	K6LNK	CARLA
InclineVillage	440.8500	+	● 100#e	NU7Y	NU7Y
Loyalton	440.1000	+	●	N5TEN	N5TEN
Meyers	442.0750	+	● 127.3el	K6LNK	CARLA
Rubicon Spring	444.9875	+	● 156.7elr	KA6GWY	KA6GWY
			S		

Location	Output	Input	Notes	Call	Sponsor
So Lake Tahoe	442.4750	+	● 114.8el	WA6EWW	TARA
So Lake Tahoe	442.8250	+	● 88.5el	W6SUV	W6SUV
So Tahoe Ca	444.1750	+	● 85.4el	W6SUV	W6SUV
Tahoe City	440.2750	+	● 114.8elr X	K1BMW	YOP HLLS
Tahoe City	440.9250	+	● #DCselx	KH8AF	KH8AF
Tahoe City	441.1750	+	● 107.2#el X	N7VXB	N7VXB
Tahoe City	442.1750	+	● elx	KH8AF	KH8AF
Tahoe City	442.9500	+	● 131.8#	WA6FJS	Tahoe ARC
Tahoe City	443.9750	+	● #lx	K6SRA	NCCRA
Tahoe City	444.9500	+	● #lx	W6PUE	NORCAL
Truckee	440.7000	+	● 131.8elx	W6SAR	PCSAR
NORCAL-WEST BAY					
Belmont	440.0750	+	● 114.8e	KR6WP	KR6WP
Belmont	444.6750	+	● 114.8	K6JDE	K6JDE
Brisbane	440.7000	+	● elx	K6CV	K6CV
Daly City	440.5000	+	● elx	N6AMG	ERG
Daly City	440.5250	+	● 225.7	N3TC	N3TC
Daly City	440.6750	+	● DCslx	K6TEA	K6TEA
Daly City	441.3750	+	● 146.2l	KC6IAU	KC6IAU
Daly City	442.3250	+	●	KC6YDH	KC6YDH
Daly City	442.3750	+	● 114.8	K6JDE	K6JDE
Daly City	442.4750	+	● 114.8ae	KF6REK	BAARC
Daly City	444.8000	+	● elx	WA6GEL	Red Carpet
La Honda	440.1000	+	● 114.8#a es	WA6DQP	WA6DQP
Los Altos Hill	441.5250	+	● 123es	K6AIR	K6AIR
Pacifica	440.0250	+	● 114.8e	N6TZE	Casey Vill
Pacifica	440.7250	+	● 114.8el	WB6JKV	CARLA
Pacifica	440.7250	+	● 114.8#er	WB6JKV	WB6JKV
Pacifica	441.0750	+	● 114.8ers sx	WA6TOW	CARC
Pacifica	441.7250	+	● DCsl	KR6WP	KR6WP
Pescadero	442.3250	+	● el	KD6KGE	KD6KGE
Redwood City	440.4000	+	● 127.3l	WB6WTM	WB6WTM RG
Redwood City	441.4000	+	● 114.8#e	WD6GGW	WD6GGW
Redwood City	444.5000	+	● 100es	K6MPN	SCARES
San Bruno	442.8500	+	● 114.8	K6JDE	K6JDE
San Carlos	444.1250	+	● alx	W6CBS	W6CBS
San Francisco	441.4500	+	● 85.4#e	W6EE	W6EE
San Francisco	442.0500	+	● 127.3elr	WA6GG	Northern C
San Francisco	442.0750	+	● 100ael	N6MVT	CARLA
San Francisco	443.1000	+	● 114.8elx	W6TP	GSPLRC
San Francisco	443.6750	+	● lx	K6MSR	MSR
San Francisco	444.8500	+	● 114.8el	K6KYA	K6KYA
San Francisco	444.9250	+	● 136.5	KB6LCS	N6NMZ
SoSanFrancisco	441.2500	+	● 141.3es	K6DNA	GNEARC

**470 420-450 MHz
CALIFORNIA**

<i>Location</i>	<i>Output</i>	<i>Input</i>	<i>Notes</i>	<i>Call</i>	<i>Sponsor</i>
SoSanFrancisco	442.7000	+	● 173.8ae	N6MNV	N6MNV
SoSanFrancisco	443.9250	+	● 136.5	KG6TN	KG6TN
Woodside	440.4500	+	● 107.2es	N6ZX	KMARC
Woodside	440.9500	+	● 162.2x	KB6LED	KB6LED
Woodside	441.3000	+	● 123e	WB6ECE	WB6ECE RG
NORTH EAST					
Susanville	443.0250	+	● 91.5e	K6LRC	K6ME
Susanville	443.9000	+	● 91.5e	K6LRC	K6ME
Susanville	444.9750	+	● 91.5	K6LRC	K6ME
NORTH WEST					
Golden Valley	448.0500	-	● 100lx	WB7BTS	WB7BTS
Portola	444.1000	+	● 100l	N7PLQ	N7PLQ
ORANGE COUNTY					
Santiago Peak	448.0600	-	● 100	K6JSI	WIN System
RIVERSIDE COUNTY					
Box Springs Mtn	449.3000	-	● 103.5	N6BOX	N6BOX
SAN BERNARDINO COUNTY					
Heaps Peak	446.2000	-	● te	K6CMD	OERRBA
SAN DIEGO COUNTY					
Escondido	449.0800	-	● 100l	K6JSI	WIN System
Escondido	449.1200	-	● 100	K6JSI	WIN System
San Diego	447.6400	-	● 100l	K6JSI	WIN System
Vista	446.1400	-	● t	WB6FMT	WB6FMT
Vista	448.6000	-	● 100l	K6JSI	WIN System
SIERRA/TAHOE					
Meyers	442.0750	+	● 127.3l	K6LNK	K6LNK
Truckee	440.2750	+	● 114.8l	KJ6GM	KJ6GM
SOCAL-#29 PALMS					
Yucca Valley	447.0000	-	● 136.5	N6GIW	-----
SOCAL-#BARSTOW					
Barstow	447.5800	-	● 107.2	KE6JZS	-----
SOCAL-#BIG BEAR					
Big Bear	446.4000	-	● 162.2	WA6ITC	-----
SOCAL-#CAMARILLO					
Camarillo Hills	447.0000	-	● 103.5	K6ERN	SMRA
Las Posas Hills	445.6000	-	● 141.3	WD6EBY	-----
SOCAL-#CORONA					
Sierra Pk	445.7600	-	● 103.5x	KD6DDM	-----
SOCAL-#EL CENTRO					
Calexico	449.7000	-	● 162.2 BI	K6CLX	CARS
Heber	449.3000	-	● 123.0 BI	KN6M	AD6D
SOCAL-#FALLBROOK					
Red Mtn	445.6000	-	● 103.5	N6FQ	FARC
SOCAL-#INDIO					
Cactus City	447.5800	-	● 100.0	W6KSN	-----
Indio	445.6400	-	● 131.8	K6IFR	-----
SOCAL-#LA CENTRAL					
Altadena	445.6400	-	● 156.7	W6TOI	Downey ARC
Cerro Negro	445.2000	-	● 103.5	WR6JPL	JPLARC

Location	Output	Input	Notes	Call	Sponsor
Hollywood Hills	445.6600	-	● 156.7 OR	N6DVA	DV ARA
				MOTOTRBO	CC11 & ALL CALL
Mt Lukens	449.2000	-	● 88.5x	KO6TD	-----
Mt Thom	445.6800	-	● 136.5x	N6JLY	CVRC
Mt Wilson	449.7000	-	● 131.8x	W6NVY	LAUSDARC
SOCAL-#LA EAST					
Johnstone Peak	446.4000	-	● 103.5ex	WA6FZH	-----
Rosemead	445.9000	-	● 123.0 BI	KB6MRC	-----
Rosemead	448.3400	-	● 192.8 BI	KB6MRC	-----
Sunset Ridge	449.5000	-	● 100.0x	K9KAO	-----
Whittier Hills	445.5600	-	● 100.0	W6GNS	RHARC
SOCAL-#LA NORTH					
Cyn Country	445.9000	-	● 107.2	KC6TKA	-----
Oat Mtn	445.1000	-	● 82.5x	WB6NIL	-----
Oat Mtn	447.2000	-	●	K16JKA	PAPA DSTAR
Santa Clarita	448.3400	-	● 67.0	N6NMC	-----
Simi Valley	445.5800	-	● 141.3	N6KYD	-----
SOCAL-#LA SOUTH					
Bellflower	448.3400	-	● 192.8 BI	KA6GXY	-----
Palos Verdes	445.3000	-	● 127.3x	K6RH	-----
Palos Verdes	447.0000	-	● 100.0x	W6TRW	TRW ARC
SOCAL-#LA WEST					
Calabasas	445.5200	-	● 100.0	KF6BIX	-----
Culver City	445.6000	-	● 131.8	K6CCR	CCARES
El Segundo	445.6200	-	● 127.3	W6HA	HARC
Pac Palisades	445.5200	-	● 123.0	K6BDE	BDE ARC
W Los Angeles	447.3200	-	● 103.5	WA6QAG	VA Hospital
SOCAL-#LAKE ELSINORE					
Elsinore	445.6200	-	● 173.8	W6CDW	-----
SOCAL-#MENIFEE					
Menifee	445.6600	-	● 118.8	K6KEN	MENIFEE CITY
SOCAL-#OJAI					
Ojai-Santa Paula	445.7000	-	● 136.5	N6SYC	N6SYC DSTAR
SOCAL-#ONTARIO					
Alta Loma	447.2000	-	● 114.8	K6ONT	ONT RACES
Chino Hills	445.5600	-	● 136.5	K6OPJ	CHINO RACES
Ontario	445.5800	-	● 131.8	K6ONT	ONT RACES
SOCAL-#ORANGE					
Fountain Valley	447.3200	-	● 94.8er	WA6FV	FVACT
Huntington Bch	445.5800	-	● 94.8	W6VLD	BOEING
Knotts Berry Farm	445.5200	-	● 85.4	K6KBF	KNOTTSS ARC
Seal Beach	446.4000	-	● 88.5	WA6FZH	-----
Seal Beach	449.3000	-	● 141.3	K16RBW	-----
SOCAL-#ORANGE SOUTH					
Aliso Viejo	445.1000	-	● 110.9	K16DB	LNACS
Laguna Hills	445.6600	-	● 110.9	K6SOA	SOARA
Laguna Hills	445.7000	-	●	K6SOA	SOARA DSTAR

472 420-450 MHz

CALIFORNIA

Location	Output	Input	Notes	Call	Sponsor
SOCAL-#OXNARD					
Laguna	445.6400	-	● 141.3	WD6EBY	-----
SOCAL-#PALM SPRINGS					
Goat Mtn	447.5800	-	● 136.5	WB6QFE	-----
Palm Springs	449.7000	-	● 107.2	KF6BM	Desert Repeater Ass
Tram					
Thousand Palms	447.2000	-	● 107.2	KA6GBJ	-----
SOCAL-#PALMDALE					
Mc Dill	445.5200	-	● 162.2X	K6LMA	LOCKHEED-MARTIN
Quartz Hill	445.5600	-	● 110.9	KG6SLC	-----
Quartz Hill	446.4000	-	● 100.0	KD6PXZ	-----
Ten-Hi	445.2000	-	● 123.0	N6GLT	-----
Ten-Hi	445.6000	-	● 100.0	KJ6W	-----
SOCAL-#RIVERSIDE					
Box Springs	449.3000	-	● 103.5 BI	N6BOX	Moreno Valley ARA
SOCAL-#ROSAMOND					
Rosamond	445.6600	-	● 173.8	W6QIZ	-----
SOCAL-#SAN BERNARDINO					
Fontana	447.3200	-	● 136.5	KA6GRF	RACES
Heaps	445.1000	-	● 136.5X	WW6Y	-----
Loma Linda	445.6000	-	● 118.8	K6LLU	LLHARC
Rialto	445.5200	-	● 127.3	K6RIA	-----
Running Springs	445.7000	-	●	K6AMS	-----
			151.4136.5110.9X		
SOCAL-#SAN DIEGO					
El Cajon	445.9000	-	● 107.2	WA6BGS	ARC EL CAJON
Laguna Pk	449.5000	-	● 107.2X	WB6WLV	SANDRA
Mt Otay	449.2000	-	● 107.2X	WB6WLV	SANDRA
Mt San Miguel	447.5800	-	● 123.0	KF6HPG	CORA
San Diego	445.2000	-	● 123.0 BI	W2NOR	-----
San Diego	445.5800	-	● 107.2	K6KHO	-----
San Diego	445.6800	-	● 123.0	N6DCR	-----
SOCAL-#SAN DIEGO NORTH					
Palomar Mtn	446.4000	-	● 67.0	KE6YRU	Motorola User Group
Palomar Mtn	447.0000	-	● 107.2	W6NWG	PARC
Palomar Mtn	449.3000	-	● 100.0	KA6UAI	-----
San Marcos	445.3000	-	● 103.5	KM6VH	-----
Vista	445.5600	-	● 146.2	KJ6ZD	-----
SOCAL-#SANTA BARBARA					
Broadcast Pk	449.3000	-	● 131.8	WB6OBB	-----
Painted Cave	447.2000	-	● 131.8	N6HYM	-----
Santa Barbara	446.4000	-	● 131.8	K6TZ	SBARC
SOCAL-#VENTURA					
Sulphur Mtn	447.3200	-	● 100.0	WA6ZSN	SMRA
SOCAL-#VICTORVILLE					
Apple Valley	445.6200	-	● 141.3	KN3ICK	-----
Blue Ridge	449.7000	-	● 141.3X	W6NVY	-----
Spring Valley	447.0000	-	● 146.2	KK6SVL	-----
Table Mtn	447.2000	-	● 94.8X	WR6AZN	JPLARC

Location	Output	Input	Notes	Call	Sponsor
SOCAL-IMP,LA,OR,RIV,SBER,SD					
Covers Area	446.2600	—	○	N6CIZ	-----
Covers Area	446.6800	—	●	WA6LWW	BFI
Covers Area	448.2000	—	●	WR6RED	SCRN
Covers Area	448.9400	—	●	KE6VK	DRONK
Covers Area	449.3400	—	●	KB6CRE	BARN
Covers Area	449.4400	—	●	WR6OP	-----
Covers Area	449.5200	—	●	WB6SLC	-----
Covers Area	449.7200	—	●	WB6TZL	GRONK
SOCAL-IMP,RIV,SBER,SD					
Covers Area	447.1400	—	●	WB6SLR	GRONK
Covers Area	447.7200	—	●	WB6DIJ	CALNET
Covers Area	447.8000	—	●	WA6SYN	ECRA
Covers Area	448.7800	—	●	K6JB	-----
Covers Area	448.8000	—	●	K6JSI	WINSYSTEM
Covers Area	449.1800	—	●	N6LVR	ECRA
SOCAL-IN,KE,LA,MO,SBER					
Covers Area	447.1600	—	●	K6RFO	GRONK
Covers Area	447.4800	—	●	N6SRC	SWRRC
Covers Area	447.7200	—	●	KB6OOC	CALNET
Covers Area	448.8000	—	●	WI6RE	WINSYSTEM
SOCAL-KE,LA,OR,RIV,SBAR,SBER,VE					
Covers Area	447.0800	—	●	WA6LWW	BFI
Covers Area	447.1000	—	●	WB6ORK	SARS
Covers Area	447.1600	—	●	K6KMN	GRONK
Covers Area	447.2800	—	●	N6ME	WARN
Covers Area	447.4400	—	●	KD6OFD	CALNET
Covers Area	447.5400	—	●	KB6CRE	BARN
Covers Area	447.6400	—	●	K6JSI	WINSYSTEM
Covers Area	447.8600	—	●	KK6AC	-----
Covers Area	448.3800	—	●	WD6AWP	-----
Covers Area	448.4600	—	●	N6RTR	-----
Covers Area	448.5200	—	●	N6ENL	SCRN
Covers Area	449.0200	—	●	WR6WHT	SCRN
Covers Area	449.1200	—	●	N6KHZ	AARC
Covers Area	449.3800	—	●	WD6FZA	-----
SOCAL-KE,LA,SBER					
Covers Area	445.0800	—	●	AD6VR	-----
Covers Area	445.2400	—	●	KW6WW	-----
Covers Area	445.4800	—	●	KA6YTT	-----
Covers Area	446.1000	—	●	K7GIL	HDRN
Covers Area	446.3000	—	●	K7GIL	HDRN
Covers Area	446.3800	—	●	K7GIL	HDRN
Covers Area	446.5400	—	●	N6LXX	PIN
Covers Area	446.9000	—	●	WD6DIH	ALERT
Covers Area	446.9000	—	●	WA6WDB	-----
Covers Area	446.9400	—	●	WB6BVY	-----
Covers Area	447.2200	—	●	W6IER	IEARC
Covers Area	447.5600	—	○	KB6CRE	BARN

474 420-450 MHz

CALIFORNIA

<i>Location</i>	<i>Output</i>	<i>Input</i>	<i>Notes</i>	<i>Call</i>	<i>Sponsor</i>
Covers Area	447.8200	-	●	W6IY	-----
Covers Area	447.9000	-	●	WD6AML	SARS
Covers Area	448.0800	-	●	KC6WRD	-----
Covers Area	448.4200	-	●	WB6IOJ	-----
Covers Area	448.4600	-	●	N6RTR	-----
Covers Area	449.4000	-	●	WA6SBH	-----
Covers Area	449.6800	-	●	K7GIL	HDRN
Covers Area	449.7800	-	●	K7GIL	HDRN
Covers Area	449.8000	-	●	WB6BWU	-----
SOCAL-LA,OR					
Covers Area	445.0800	-	●	WB6BBZ	-----
Covers Area	445.1200	-	●	KK6HS	-----
Covers Area	445.3600	-	●	N6RDK	BARC
Covers Area	445.4000	-	●	K6BBB	-----
Covers Area	445.4600	-	●	K6LAM	-----
Covers Area	446.1000	-	●	WB6NLU	-----
Covers Area	446.3000	-	●	N6SIM	-----
Covers Area	446.4400	-	●	KB6VWN	-----
Covers Area	446.4400	-	●	K6QEH	Raytheon
Covers Area	446.4400	-	●	WA6FZH	-----
Covers Area	446.5400	-	●	N6MIK	-----
Covers Area	446.6000	-	●	W6KGB	GRONK
Covers Area	446.9200	-	●	W6SCE	EARN
Covers Area	447.0600	-	●	WA6DYX	-----
Covers Area	447.1000	-	●	WD6AML	SARS
Covers Area	447.6600	-	●	KE6QH	SCRN
Covers Area	447.9800	-	●	NW6B	SWAN
Covers Area	448.5400	-	●	W6YRA	UCLA RC
Covers Area	448.8000	-	●	K0VAC	PALMTREE
Covers Area	449.0800	-	●	WB6HTS	-----
Covers Area	449.1200	-	●	N6KHZ	AARC
Covers Area	449.3200	-	●	WD6CZH	ZARC
Covers Area	449.3600	-	●	N6WZK	MCARC
Covers Area	449.6200	-	●	WA6TFD	BHARC
Covers Area	449.8400	-	●	NG6Q	-----
Covers Area	449.8400	-	●	NG6Q	-----
Covers Area	449.9800	-	●	K6IUM	RTD ARC
SOCAL-LA,OR,RIV,SBAR,SBER,SD,VE					
Covers Area	445.0200	-	●	W6CDF	-----
Covers Area	445.1600	-	●	KE6FQA	-----
Covers Area	445.1800	-	●	WB9RNW	-----
Covers Area	445.3200	-	●	N6EW	BHARC
Covers Area	445.4200	-	●	WD6FZA	PAPA
Covers Area	445.5400	-	●	WB6AJE	ABC RC
Covers Area	445.8000	-	●	WA6IBL	-----
Covers Area	445.8200	-	●	K6VGP	DARN
Covers Area	445.8600	-	●	K6IFR	-----
Covers Area	445.8800	-	●	W6OC	-----
Covers Area	445.9400	-	●BI	K6JP	SCJHC

<i>Location</i>	<i>Output</i>	<i>Input</i>	<i>Notes</i>	<i>Call</i>	<i>Sponsor</i>
Covers Area	445.9800	-	●	WZ6A	SWAN
Covers Area	446.0200	-	●	K6BFS	WEEVIL
Covers Area	446.0800	-	●	N6AOL	SRARC
Covers Area	446.1000	-	●	WB6NLU	-----
Covers Area	446.1200	-	●	WB6MIE	-----
Covers Area	446.2400	-	●	K6VGP	DARN
Covers Area	446.3800	-	●	KD6KQ	BRAVO
Covers Area	446.4200	-	●	W6YJ	-----
Covers Area	446.4200	-	●	W6YJ	-----
Covers Area	446.4800	-	●	WA6LSE	FASTNET
Covers Area	446.5800	-	●	WD6FZA	PAPA
Covers Area	446.7200	-	●	KB6CRE	BARN
Covers Area	446.7400	-	●	K6VGP	DARN
Covers Area	446.7800	-	●	WA6LWW	BFI
Covers Area	446.8200	-	●	WA6LIF	-----
Covers Area	446.8400	-	●	W6OCS	-----
Covers Area	446.9000	-	●	WD6DIH	ALERT
Covers Area	446.9400	-	●	K6PVC	-----
Covers Area	446.9600	-	●BI	KG6ALU	-----
Covers Area	447.0800	-	●	K6ZXZ	BFI
Covers Area	447.0800	-	●	K6ZXZ	BFI
Covers Area	447.1200	-	●	K6PV	PV ARC
Covers Area	447.1400	-	●	WB6TZL	GRONK
Covers Area	447.1600	-	●	WB6TZL	GRONK
Covers Area	447.1800	-	●	KG6GI	HROC
Covers Area	447.2400	-	●	AA4CD	-----
Covers Area	447.2400	-	●	WA6UZZ	CDMARC
Covers Area	447.2600	-	●	AA4CD	-----
Covers Area	447.2600	-	●	WA6UZZ	CDMARC
Covers Area	447.3800	-	●	W6YJ	-----
Covers Area	447.5400	-	●	KB6CRE	BARN
Covers Area	447.6400	-	●	W6PL	WIN
Covers Area	447.6800	-	●	WR6ORG	SCRN
Covers Area	447.7000	-	●	W6YQY	-----
Covers Area	447.7600	-	●	KB6OOC	CALNET
Covers Area	447.8800	-	●	K6DLP	-----
Covers Area	447.9600	-	●	NW6B	SWAN
Covers Area	448.0400	-	●	WD6AWP	-----
Covers Area	448.0600	-	●	K6JSI	WINSYSTEM
Covers Area	448.1000	-	●	K6JTH	-----
Covers Area	448.1200	-	●	KA6JRG	CALNET
Covers Area	448.2000	-	●	WB6DYM	SCRN
Covers Area	448.2600	-	●BI	K6IRF	-----
Covers Area	448.3000	-	●	WA6ZJT	-----
Covers Area	448.3200	-	●	W6KRW	CPRA
Covers Area	448.4000	-	●	KE6PCV	CALNET
Covers Area	448.4200	-	●	WJ6A	-----
Covers Area	448.4400	-	●	WA6ZJT	-----
Covers Area	448.4800	-	○	KB6C	FRN

476 420-450 MHz

CALIFORNIA

Location	Output	Input	Notes	Call	Sponsor
Covers Area	448.5000	-	●	WA6VLD	-----
Covers Area	448.5200	-	●	N6ENL	SCRN
Covers Area	448.5600	-	●	WA6ZRB	SWAT
Covers Area	448.7000	-	●	WR6BRN	SCRN
Covers Area	448.9200	-	●	N6SLD	CRA
Covers Area	448.9600	-	●	K6MOT	MARC
Covers Area	448.9600	-	●	K6MOT	MARC
Covers Area	449.0200	-	●	N6JAM	DRONK
Covers Area	449.0200	-	●	WB6DTR	-----
Covers Area	449.0600	-	●	W6NVY	-----
Covers Area	449.1000	-	●	W6KRW	OC RACES
Covers Area	449.1800	-	●	W6KRW	OC RACES
Covers Area	449.2200	-	●	WB6CYT	GFRN
Covers Area	449.2200	-	●	WB6YMH	GFRN
Covers Area	449.2600	-	●	W6NVY	-----
Covers Area	449.3400	-	●	WB6UKD	-----
Covers Area	449.3800	-	●BI	WD6FZA	-----
Covers Area	449.4000	-	●	WA6SBH	-----
Covers Area	449.4000	-	●	WA6SBH	-----
Covers Area	449.4400	-	●	WB6SSO	-----
Covers Area	449.4400	-	●	W6AMG	-----
Covers Area	449.4400	-	●	K6XI	-----
Covers Area	449.5200	-	●	WB6SLC	-----
Covers Area	449.5400	-	●	W6AP	-----
Covers Area	449.5600	-	●	W6AP	-----
Covers Area	449.6200	-	●	WB6DTR	DRONK
Covers Area	449.6400	-	●	WA6VLF	-----
Covers Area	449.6600	-	●	W6YJ	-----
Covers Area	449.6800	-	●	KC6N	-----
Covers Area	449.7400	-	●	W6KGB	GRONK
Covers Area	449.7600	-	●	WB6YMI	GFRN
Covers Area	449.7800	-	○	K6CHE	LBARC
Covers Area	449.7800	-	●	WB6DTR	DRONK
Covers Area	449.8000	-	●	WB6BWU	-----
Covers Area	449.8000	-	●	WB6BWU	-----
Covers Area	449.8200	-	●	KE6LE	-----
Covers Area	449.9000	-	●	WB6IOS	-----
SOCAL-LA,OR,RIV,SBER					
Covers Area	445.1200	-	●	K6DVD	LAPRG
Covers Area	445.1200	-	●	K6DVD	LPARG
Covers Area	445.1400	-	●	K6IFR	AARC
Covers Area	445.2400	-	●	WB6VMV	ELSEG ARC
Covers Area	445.3400	-	●	W6LAR	-----
Covers Area	445.3600	-	●	W6JJR	-----
Covers Area	445.3800	-	●	WA6LSE	FASTNET
Covers Area	445.3800	-	●	K6CCC	FASTNET
Covers Area	445.4000	-	●	K6BBB	-----
Covers Area	445.4000	-	●	WD6DIH	ALERT
Covers Area	445.4400	-	●	W6UE	CALTEC ARC

<i>Location</i>	<i>Output</i>	<i>Input</i>	<i>Notes</i>	<i>Call</i>	<i>Sponsor</i>
Covers Area	445.5000	-	●	WB6ZSU	SCEARA
Covers Area	445.7800	-	●	N6RTR	-----
Covers Area	445.8400	-	●	W6AJP	-----
Covers Area	446.0200	-	●	W6FNO	SJARC
Covers Area	446.2200	-	●	KI6QK	-----
Covers Area	446.2200	-	●	KI6QK	-----
Covers Area	446.2800	-	●	KF6JEE	-----
Covers Area	446.5600	-	●	WD6FZA	PAPA
Covers Area	446.6600	-	●	W6KGB	GRONK
Covers Area	447.1400	-	●	WB6TZL	GRONK
Covers Area	447.1600	-	●	WB6IZC	GRONK
Covers Area	447.1600	-	●	WB6TZL	GRONK
Covers Area	447.8200	-	●	KJ6TQ	MARS
Covers Area	447.9200	-	●	KD6LVP	-----
Covers Area	448.0000	-	●	N6RDK	-----
Covers Area	448.0800	-	●	KD6ZLZ	-----
Covers Area	448.2800	-	●	K6MIC	-----
Covers Area	448.7800	-	●	WH6NZ	-----
Covers Area	448.9400	-	●BI	AC6PT	-----
Covers Area	449.0800	-	●	K6JR	-----
Covers Area	449.1600	-	●	AB6Z	-----
Covers Area	449.2800	-	●	WB6VSJ	-----
Covers Area	449.3400	-	●	N3RP	-----
Covers Area	449.4800	-	●	N6YN	LAX RB
Covers Area	449.6400	-	●	W6NVY	-----
Covers Area	449.6800	-	●	W6KRW	OC RACES
Covers Area	449.7400	-	●	W6KGB	GRONK
Covers Area	449.8000	-	●	WB6VPQ	-----
Covers Area	449.8000	-	●	WB6BWU	-----
Covers Area	449.8400	-	●	N6JXI	-----
Covers Area	449.8800	-	●	K6TEM	HAMWATCH
Covers Area	449.9000	-	●	WB6IOS	-----
SOCAL-LA,OR,RIV,SBER,SD					
Covers Area	445.0200	-	●	W6CDF	-----
Covers Area	445.0400	-	●	K6HOG	-----
Covers Area	445.2600	-	●	N6AJB	-----
Covers Area	445.2600	-	●	K6VGP	DARN
Covers Area	445.2800	-	●	K6AHM	DARN
Covers Area	445.4600	-	●	NO6B	LARG
Covers Area	445.4800	-	●	K6TEM	HAMWATCH/FIR
Covers Area	445.5000	-	●	N6EX	SCEARA
Covers Area	445.8400	-	●	WB6ALD	-----
Covers Area	445.9400	-	●BI	K6JP	SCJHC
Covers Area	445.9600	-	●	KE6QH	AARC
Covers Area	445.9600	-	●	AA6FV	-----
Covers Area	446.1600	-	●	KA6KVX	-----
Covers Area	446.2000	-	●	WD6AZN	OERBA
Covers Area	446.5600	-	●	WD6FZA	PAPA
Covers Area	446.5800	-	●	WD6FZA	PAPA

478 420-450 MHz

CALIFORNIA

<i>Location</i>	<i>Output</i>	<i>Input</i>	<i>Notes</i>	<i>Call</i>	<i>Sponsor</i>
Covers Area	446.6200	-	●	WB6TZL	-----
Covers Area	446.6400	-	●	N6RTR	-----
Covers Area	446.6800	-	●	WA6LWW	BFI
Covers Area	446.7600	-	●	WD6FZA	PAPA
Covers Area	446.8000	-	●	N6LXX	-----
Covers Area	446.8200	-	●	WA6LIF	-----
Covers Area	446.8200	-	●	WA6LIF	-----
Covers Area	446.9000	-	●	WD6DIH	ALERT
Covers Area	446.9200	-	●	W6SCE	EARN
Covers Area	446.9800	-	●	WA6WLZ	-----
Covers Area	447.0200	-	●	N6AJB	-----
Covers Area	447.0600	-	●	AA1Z	-----
Covers Area	447.0600	-	●	WA6DYX	-----
Covers Area	447.3000	-	●	W6NRY	EARS
Covers Area	447.3400	-	●	KM6JY	-----
Covers Area	447.4000	-	●RBx	W6LKO	LKO ARC
Covers Area	447.4800	-	●	NA6S	-----
Covers Area	447.5200	-	●	K6CF	-----
Covers Area	447.5200	-	●	K6CF	-----
Covers Area	447.5600	-	●	WB6LST	BARN
Covers Area	447.6000	-	●	K6DVD	LAPRG
Covers Area	447.6600	-	●	KE6QH	SCRN
Covers Area	447.7200	-	●	N6DKA	CALNET
Covers Area	447.7400	-	●	KE6PCV	CALNET
Covers Area	447.7600	-	●	WB6DIJ	CALNET
Covers Area	447.8000	-	●	WB6EGR	-----
Covers Area	447.8800	-	●	K6DLP	-----
Covers Area	447.9000	-	●	WD6AML	-----
Covers Area	447.9400	-	●	W6BRP	-----
Covers Area	447.9800	-	●	KV6D	SWAN
Covers Area	447.9800	-	●	N6ACV	SWAN
Covers Area	448.1000	-	●	AF6J	SCRN
Covers Area	448.1800	-	●RBx	WB6TZU	SKYLINE
Covers Area	448.4000	-	●	N6AJB	CALNET
Covers Area	448.4200	-	●	K6IOJ	-----
Covers Area	448.4200	-	●	K6IOJ	-----
Covers Area	448.4800	-	●	KB6C	FRN
Covers Area	448.5200	-	●	N6ENL	SCRN
Covers Area	448.5400	-	●	N6MQS	A-TECH
Covers Area	448.5800	-	●	KF6JBN	KARA
Covers Area	448.7000	-	●	K6JTH	SCRN
Covers Area	448.9000	-	●	K6JSI	WIN
Covers Area	448.9400	-	●BI	KF6ITC	-----
Covers Area	448.9600	-	●	K6MOT	MARC
Covers Area	449.1200	-	●	N6KHZ	AARC
Covers Area	449.1400	-	●	WD6AZN	OERBA
Covers Area	449.3200	-	●	WD6CZH	-----
Covers Area	449.4000	-	●	WA6SBH	-----
Covers Area	449.4200	-	○	KE6TZF	SRRG

Location	Output	Input	Notes	Call	Sponsor
Covers Area	449.5200	-	●	WA6HJW	-----
Covers Area	449.5800	-	●	N6IPD	IREC/ALERT
Covers Area	449.6000	-	●	AF6HP	-----
Covers Area	449.6600	-	●	W6YJ	-----
Covers Area	449.7200	-	●	WB6IZC	GRONK
Covers Area	449.8000	-	●	WA6DPB	-----
Covers Area	449.9000	-	●	WB6IOS	-----
Covers Area	449.9400	-	●	W6JBO	-----
Covers Area	449.9400	-	●	WB6NVD	-----
Covers Area	449.9800	-	●	KA6MEP	RTD ARC
Covers Area	449.9800	-	●	K6IUM	RTD ARC
So Cal	445.7400	-	●	AF6HP	-----
SOCAL-LA,OR,SBAR,VE					
Covers Area	447.0200	-	●	KC6IJM	Ventura OES/AC
SOCAL-LA,SBAR,SD,VE					
Covers Area	447.7400	-	●	W6AMS	CALNET
Covers Area	447.9200	-	●	N6HYM	-----
Covers Area	449.0200	-	●	WB6DYM	SCRN
Covers Area	449.3600	-	●BI	N6VVY	-----
SOCAL-LA,SBAR,VE					
Covers Area	440.1200	+	●	WB6DAO	LPARG
Covers Area	445.3400	-	●	KC6JAR	-----
Covers Area	446.2000	-	●	WB6TZL	-----
Covers Area	446.2800	-	●	KC6YIO	SPEAR
Covers Area	446.6000	-	●	W6KGB	GRONK
Covers Area	446.7600	-	●	WD6FZA	PAPA
Covers Area	446.7800	-	●	WA6LWW	BFI
Covers Area	446.9000	-	●	WD6DIH	ALERT
Covers Area	447.3400	-	●	W6FRT	OFARTS
Covers Area	447.5000	-	●	KE6HGO	-----
Covers Area	447.5400	-	●	KB6CRE	BARN
Covers Area	447.6000	-	●	KE6DTF	LPARG
Covers Area	447.8200	-	●	KJ6TQ	MARS
Covers Area	448.1800	-	●RBX	K6ERN	SMRA
Covers Area	448.3800	-	●	WD6AWP	-----
Covers Area	448.4000	-	●	N6NHJ	CALNET
Covers Area	448.4800	-	●	KB6C	FRN
Covers Area	448.8000	-	●	WD5B	-----
Covers Area	449.1400	-	●	W6NM	GRONK
Covers Area	449.1400	-	●	WA6VPL	-----
Covers Area	449.3600	-	●	N6WZK	MCARC
SOCAL-OR					
Covers Area	446.1400	-	●	W6OPD	-----
Covers Area	446.7200	-	●	N6KXX	IDEC
Covers Area	449.9800	-	●	K6IUM	RTD ARC
SOCAL-OR,SD					
Covers Area	448.7600	-	○	WD6APP	-----
SOCAL-RIV,SBER					
Covers Area	445.3000	-	○	W6CDF	-----

480 420-450 MHz

CALIFORNIA-COLORADO

Location	Output	Input	Notes	Call	Sponsor
Covers Area SOCAL-SBAR	447.9200	-	●	WB6AMY	-----
Covers Area SOCAL-SD	445.4800	-	○	N6VMN	-----
Covers Area	445.2200	-	●	KF6ATL	CALNET
Covers Area	445.7400	-	●	K6ODB	-----
Covers Area	446.1400	-	●	WB6FMT	-----
Covers Area	446.1800	-	●	N6JOJ	-----
Covers Area	446.4200	-	●	W6CRC	-----
Covers Area	446.8000	-	●	KG6HSQ	-----
Covers Area	447.0400	-	●	KK6KD	-----
Covers Area	447.3600	-	●	AA4CD	-----
Covers Area	447.6000	-	●	AA4CD	-----
Covers Area	447.9400	-	●	N6CRF	-----
Covers Area	448.2800	-	●	WB6NIL	-----
Covers Area	448.7800	-	●	K6JCC	RACES
Covers Area	449.0800	-	●	K6JSI	WINSYSTEM
Covers Area	449.1200	-	●	K6XI	-----
Covers Area	449.1400	-	●	N6VCM	ECRA
Covers Area	449.1600	-	●	WA6SYN	ECRA
Covers Area	449.2400	-	●	N6WB	Escondido ARC
Covers Area	449.3200	-	●	W6YJ	-----
Covers Area	449.8200	-	●BI	W6LKK	-----
Covers Area	449.9000	-	●	K6RYA	-----
Covers Area	449.9800	-	●	WA6SYN	ECRA
SOCAL-VE					
Covers Area	446.6600	-	●	W6KGB	GRONK
Covers Area	447.1400	-	●	WB6TZL	GRONK
Covers Area	447.1800	-	●	W6KGB	GRONK
Covers Area	448.3400	-	●	W6NE	-----
SOUTH CENTRAL					
Independence	442.3000	+	● 131.8I	W6TD	W6TD

COLORADO

FREQUENCY USAGE

STATEWIDE	447.0500	-		STATEWIDE	
STATEWIDE	447.3000	-		STATEWIDE	
STATEWIDE	448.0500	-		STATEWIDE	
STATEWIDE	448.3250	-		STATEWIDE	
STATEWIDE	448.8250	-		STATEWIDE	
STATEWIDE	449.0750	-		STATEWIDE	
STATEWIDE	449.1000	-		STATEWIDE	
STATEWIDE	449.2750	-		STATEWIDE	
STATEWIDE	449.4250	-	○	STATEWIDE	
Boulder County					
Boulder	447.7500	-	○	N0SZ	RMHR
				141.3/141.3I	
Boulder	447.9750	-	○	W0CRA	CRA
				107.2/107.2 (CA)X	

420-450 MHz 481
COLORADO

<i>Location</i>	<i>Output</i>	<i>Input</i>	<i>Notes</i>	<i>Call</i>	<i>Sponsor</i>
Boulder	448.9000	-	● 100 (CA)	W0DK	BARC
Boulder	449.4000	-	● 91.5	K0DK	K0DK
Boulder	449.5500	-	● 100l	W0IA	RMVHFS
Longmont	448.5250	-	● 151.4l	N0EPA	N0EPA
Longmont	448.8000	-	● 88.5es	W0ENO	LARC
Longmont	449.3750	-	●	N7ONI	N7ONI
CENTRAL					
Aspen	447.0500	-	●	K0VQ	RFARC
			136.5/136.5lx		
El Jebel	447.1500	-	●	K0VQ	RFARC
			136.5/136.5l		
Lake George	448.5750	-	●	WZ0N	WZ0N
			103.5/103.5x		
Lake George	449.7000	-	● 107.2elx	KC0CVU	CMRG
Salida	449.9250	-	●	WZ0N	WZ0N
			103.5/103.5x		
COLORADO SPRINGS					
Colorado Springs	447.0250	-	● 123 (CA)	KF0WF	CSARA
			eIRB		
Colorado Springs	447.1000	-	●	WD0C	WD0C
			107.2/107.2l		
Colorado Springs	447.3500	-	●	K0IRP	GGARC
			151.4/151.4e		
Colorado Springs	447.4750	-	● 107.2	NX0G	MARC
			(CA)el		
Colorado Springs	447.5500	-	● 123e	WA6IFI	WA6IFI
Colorado Springs	448.0000	-	●	N0CAM	CMRG
			107.2/107.2 (CA)		
Colorado Springs	448.1000	-	● 192.2	KC0CVU	CMRG
			(CA)elx		
Colorado Springs	448.2500	-	● 123	N0KG	N0KG
Colorado Springs	448.3000	-	● 100/100e	AA0L	AA0L
Colorado Springs	448.4500	-	● telrsWxx	KB0SRJ	PPFMA
Colorado Springs	448.6000	-	● 114.8l	W0MOG	W0MOG
Colorado Springs	448.7250	-	● 123	KA0TTF	KA0TTF
Colorado Springs	448.8000	-	● 100 (CA)	KB0SRJ	PPFMA
			eI		
Colorado Springs	449.4750	-	●	K0HYT	K0HYT
			110.9/110.9e		
Colorado Springs	449.5750	-	●	W9USN	RMHARC
Monument	447.7250	-	● 100/100	K0NR	K0NR
			(CA) RB		
Palmer Divide	449.7250	-	● 100	N0PWZ	N0PWZ
Woodland Park	447.6750	-	●	KA0WUC	MARC
			179.9/179.9 (CA)	DCS(205)els	
Woodland Park	448.6500	-	● 107.2el	NX0G	MARC
Woodland Park	449.0250	-	● 141.3ls	KA0WUC	MARC
DENVER METRO					
Arvada	448.6250	-	● 100/100e	W0TX	DRC

482 420-450 MHz

COLORADO

Location	Output	Input	Notes	Call	Sponsor
Aurora	448.2750	-	●	W0BG	W0BG
				156.7/156.7 (CA)e	
Aurora	448.4000	-	●	94.8/94.8 N0ZUQ	N0ZUQ
Aurora	448.7000	-	●	WQ8M	WQ8M
				146.2/146.2	
Aurora	449.1500	-	●	WR0AEN	CARN
				136.5/136.5el	
Brighton	449.9250	-	●	KD0BJT	KD0BJT
Broomfield	448.9250	-	●	131.8 RB W0LMA	W0LMA
Broomfield	449.8250	-	●	103.5el W0WYX	RMRL
				WXx	
Castle Pines North	449.9500	-	●	77 W9SL	W9SL
Como	448.1750	-	●	100/100e AB0PC	ParkCntyRC
				Is	
Conifer	447.5000	-	●	88.5ex N0OWY	ARA
Denver	447.0750	-	●	WA0MJX	WA0MJX
				156.7/156.7	
Denver	447.1500	-	●	W0CRA	CRA
				107.2/107.2 (CA)ex	
Denver	447.2250	-	●	141.3elx W0KVA	RMHR
Denver	447.5250	-	●	N0ESQ	EmCommCO
				203.5/146.2ersWX	
Denver	447.5750	-	●	W0CRA	CRA
				107.2/107.2esx	
Denver	447.8250	-	●	100/100e W0TX	DRC
				s	
Denver	447.8750	-	●	N6LXX	N6LXX
				107.2/107.2 (CA)el	
Denver	447.9000	-	●	WB0TPT	WB0TPT
Denver	447.9250	-	●	100 (CA) K0FEZ	RADOPS EJ
Denver	448.0750	-	●	123 W0IG	W0IG
Denver	448.5000	-	●	100e KB0UDD	CRRG
Denver	448.5500	-	●	82.5e W0KIZ	HPRA
Denver	448.6750	-	●	100x W0CFI	W0CFI
Denver	448.7500	-	●	te N0ELY	N0ELY
Denver	449.0000	-	●	WR0AEN	CARN
				136.5/136.5elx	
Denver	449.0500	-	●	WG0N	WG0N
				107.2/107.2ex	
Denver	449.2250	-	●	N0SZ	RMHR
				141.3/141.3 (CA)esx	
Denver	449.3500	-	●	100/100e W0TX	DRC
				x	
Denver	449.4500	-	●	103.5e WB5YOE	RMRL
				WXx	
Denver	449.6000	-	●	100e WB0TUB	DRL
Denver	449.6500	-	●	WR0AEN	CARN
				136.5/136.5lWX	

Location	Output	Input	Notes	Call	Sponsor
Denver	449.6750	-	●	WR0AEN	CARN
				136.5/136.5el	
Denver	449.7500	-	●	WN0EHE	RMRL
Denver	449.8750	-	●	103.5exz N0MHU	RMRL
Devils Head	447.5250	-	●	N0ESQ	EmCommCO
				146.2/146.2ersWX	
Evergreen	448.2250	-	●	N0SZ	RMHR
				141.3/141.3el	
Fairplay	447.1250	-	●	WZ0N	WZ0N
				103.5/103.5e	
Golden	448.1250	-	●	107.2 N0PYY	DenPDEEB
Golden	448.3750	-	●	W0OX	W0OX
Golden	448.8500	-	●	88.5ae K0IBM	ARA
Golden	448.9750	-	●	123x W0GV	FRG
Golden	449.5250	-	●	100elr KE0SJ	KE0SJ
Golden	449.6250	-	●	W0KU	RMHR
				141.3/141.3el	
Lakewood	449.7750	-	●	100/100 WA0YOJ	WA0YOJ
				(CA)	
Lakewood	449.9750	-	●	WN0EHE	WN0EHE
Parker	448.4250	-	●	K0VKM	CRA
Red Feather Lakes	447.3250	-	●	100/100 KT0L	KT0L
Sedalia	449.1250	-	●	103.5x W0WYX	RMRL
Westminster	449.3000	-	●	100/100l N1UPS	N1UPS
EAST CENTRAL					
Limon	449.2500	-	●	123/123 K0UPS	N1UPS
Punkin Ctr	449.9000	-	●	N1FSX	N1FSX
				107.2/107.2	
GRAND JUNCTION					
Collbran	449.5000	-	●	KB0SW	GMRA
				107.2/107.2 E-SUN E-WINDlrsWX	
Grand Junction	447.5000	-	●	KC0ARV	KC0ARV
				114.8/114.8	
Grand Junction	448.1500	-	●	107.2 KE0TY	KE0TY
Grand Junction	449.0000	-	●	te KB0SW	KB0SW
Grand Junction	449.2000	-	●	N0NHP	GMRA
				107.2/107.2 (CA)elrsRB WX	
Grand Junction	449.3000	-	●	WA4HND	GMRA
				107.2/107.2 (CA)elrsWxx	
Grand Junction	449.5750	-	●	WA4HND	GMRA
				131.8/131.8elrsRB Wxx	
GrandJct	448.9500	-	●	KD0NDG	KD0NDG
				127.3/127.3	
Loma	447.0000	-	●	KB0SW	GMRA
				107.2/107.2elrsx	
NORTH CENTRAL					
Winter Park	447.4500	-	●	WA4CCC	W0IG
				103.5/103.5	

484 420-450 MHz

COLORADO

Location	Output	Input	Notes	Call	Sponsor
NORTH FRONT RANGE					
Estes Park	449.8000	-	● 123/123e 	NØFH	EVARC
Fort Collins	447.2750	-	● 100 (CA) ersWXx	WØUPS	NCARC
Fort Collins	447.4500	-	● 123/123l x	KCØRBT	WØIG
Fort Collins	447.7000	-	● 100/100e lWX	WØUPS	NCARC
Fort Collins	449.8500	-	● 100 (CA)	WØQEY	CSUARC
Ft Collins	447.7250	-	● 100 E-SUN	W7RF	W7RF
Greeley	448.4750	-	● 100/100	KCØKWD	WARS
Greeley	449.3250	-	● 136.5/136.5el	WRØAEN	CARN
Greeley	449.7250	-	● 127.3ars WX	KØOJ	KØOJ
Loveland	448.0250	-	● 100/100s WX	WØUPS	NCARC
Loveland	449.5750	-	● 100 (CA) es	WØLRA	LRA
Severance	447.2000	-	● 82.5/82.5	N6RFI	N6RFI
NORTHEAST					
Greeley	447.3500	-	● 91.5/91.5 e	KCØFNE	KCØFNE
NORTHWEST					
Steamboat Springs	449.6250	-	● tex	NØPRG	NØPRG
PUEBLO					
Boone	447.2750	-	● 100/100 (CA)els	KØJSC	KØJSC
Canon City	447.7500	-	● 103.5es	WDØEKR	RGARC
Canon City	447.9750	-	● 100/100l s	KØJSC	KØJSC
Fremont Pk	447.2500	-	● 100/100 (CA)ex	KØJSC	KØJSC
Pueblo	447.1750	-	● 88.5ex	NDØQ	PuebloHC
Pueblo	447.7000	-	● 107.2/107.2 (CA)	KFØKR	KFØKR
Pueblo	447.9500	-	● 88.5ex	NDØQ	PuebloHC
Pueblo	448.9750	-	● 100/100l s	KØJSC	KØJSC
Pueblo	449.6250	-	● 186.6el	KCØCVU	CMRG
Pueblo	449.8000	-	● 118.8/118.8elrsWXx	KCØYWX	KCØYWX
Pueblo	449.8500	-	●	WAØVTO	STARS
Pueblo	449.9750	-	● 103.5/103.5lRB	KØJSC	KØJSC
Westcliffe	448.1500	-	● 103.5e	KBØTUC	RGARC

**420-450 MHz 485
COLORADO**

<i>Location</i>	<i>Output</i>	<i>Input</i>	<i>Notes</i>	<i>Call</i>	<i>Sponsor</i>
SOUTH CENTRAL					
Canon City	449.0000	-	● 67 E-SUNl	WB0WDF	WB0WDF
Cripple Creek	447.4000	-	● 67 E-SUNl	WB0WDF	WB0WDF
Salida	449.6500	-	● elx	KC0CVU	CMRG
SOUTHEAST					
La Junta	449.6500	-	● 100/100e	K0IKN	CCRC
Lamar	449.5000	-	● 123l	KC0HH	LAMAR ARC
Springfield	449.2000	-	● 118.8/118.8elrsWX	KZ0DEM	BCDEARC
Trinidad	449.6000	-	● 107.2elx	KC0CVU	CMRG
SOUTHWEST					
Cortez	449.1750	-	● 127.3	KD5LWU	KD5LWU
Durango	449.8500	-	●	K0EP	DARC
Mancos	447.3750	-	● 100/100e	KB5ITS	KB5ITS
Montrose	448.8000	-	● 131.8/131.8	KD0SMZ	KD0SMZ
Pagosa Springs	448.7250	-	● 82.5	N7EX	N7TX
Silverton	447.5250	-	● E-SUNx	KB5ITS	KB5ITS
WEST CENTRAL					
Breckenridge	447.8500	-	● 100/100e x	N0SZ	RMHR
Carbondale	449.7250	-	● 179.9x	K0ELK	RFARC
Cedaredge	447.3500	-	● 107.2/107.2elrsWX	KD0EH	GMRA
Cedaredge	449.8250	-	● 100/100	W0ALC	W0ALC
Delta	449.4000	-	● 131.8/131.8 E-SUNlrsWX	N0MOR	GMRA
Delta	449.7500	-	● 173.8/173.8l	KD0SMZ	KD0SMZ
Douglas Pass	448.6500	-	● 151.4/151.4lrsWXx	KB0YNA	KB0YNA
Glenwood Springs	447.1000	-	● 107.2	KI0G	SCARC
Glenwood Springs	447.6000	-	●	KI0G	SCARC
Glenwood Springs	449.6000	-	● 107.2/107.2elrsWX	N0XLI	GMRA
Grand Junction	449.6500	-	● 151.4/151.4e	KB0YNA	KB0YNA
Grand Junction	449.6500	-	● 151.4/151.4#elrsWXx	KB0YNA	KB0YNA
Gunnison	449.9500	-	●	K5GF	K5GF
Montrose	447.2000	-	● 107.2/107.2elrsWX	WA4HND	GMRA
Parachute	449.8000	-	● 107.2/107.2 (CA)elrsWX	N2XYY	GMRA
Rio Blanco	449.7000	-	● 107.2/107.2 (CA)elrsWX	N2XYY	GMRA

**486 420-450 MHz
COLORADO-CONNECTICUT**

Location	Output	Input	Notes	Call	Sponsor
Vail	449.9000	-	●	N0AFO	ECHO
				107.2/107.2	

CONNECTICUT

FREQUENCY USAGE

SNP Pair	442.0000	+	●		
FAIRFIELD & SOUTHWEST					
Ansonia	442.9000	+	●	77.0e WK1M	-----
Bridgeport	441.5000	+	●	77.0ae N1LXV	-----
Bridgeport	443.5500	+	●	77.0 WA1YQE	-----
Danbury	443.6500	+	●	W1HDN	PVRA
				114.8/114.8el	
Danbury	447.7750	-	●	100.0 W1QI	CARA
Fairfield	446.8250	-	●	100.0 N3AQJ	FUARA
Greenwich	443.4000	+		N1LNA	-----
New Canaan	447.2750	-	●	W1FSM	W1FSM
				123.0/123.0a	
Norwalk	448.0750	-	●	W1NLK	GNARC
				114.8/114.8 (CA)	
Stamford	447.1250	-	●	W1EE	SARA
				114.8/114.8e	
HARTFORD & N CENTRAL					
Bristol	442.8500	+	●	77.0/77.0 K1CRC	ICRC
Bristol	444.6500	+	●	77.0/77.0 KB1AEV	KB1AEV
				el	
Bristol	448.8750	-	●	110.9e W1IXU	W1JJA
Coventry	449.8750	-	●	162.2 K1JCL	-----
E Hartford	443.2500	+	●	W1EHC	EH CERT
				141.3/141.3e	
E Hartland	448.0000	-	●	162.2e W1XOJ	YANKEE NET
Enfield	442.4000	+	●	94.8/94.8 K1ENF	K1ENF
				e	
Farmington	442.7000	+	●	173.8e N1GCN	N1GCN
Glastonbury	449.6250	-	●	W1EDH	CT ARES
				110.9/110.9e	
Hartford	443.1000	+	●	114.8e W1HDN	PVRA
Manchester	449.2250	-	●	77.0/77.0 WA1YQB	-----
Newington	443.0500	+	●	W1OKY	NARL
				100.0/100.0	
Newington	444.3500	+	●	KA1BQO	-----
Newington	449.5750	-	●	79.7 (CA) WA1UTQ	-----
				el	
Plainville	447.0750	-	●	AA1WU	N1GLA
				110.9/110.9e	
Vernon	442.6000	+	●	77.0/77.0 KB1AEV	KB1AEV
				el	
Vernon	443.3000	+	●	W1HDN	PVRA
				114.8/114.8	

420-450 MHz 487
CONNECTICUT-DELAWARE

<i>Location</i>	<i>Output</i>	<i>Input</i>	<i>Notes</i>	<i>Call</i>	<i>Sponsor</i>
Vernon	443.7500	+	● 77.0/77.0 e	W1BRS	BEARS MAN
LITCHFIELD & NORTHWEST					
Torrington	443.6000	+	● 82.5/82.5 (CA)el	W1HDN	PVRA
Torrington	447.2250	-	● 77.0/77.0 aelz	KB1AEV	KB1AEV
Torrington	449.7750	-	● 141.3/141.3e	K1KGQ	K1KGQ
Washington	441.8500	+	● 77.0/77.0 els	NA1RA	NARA
Watertown	441.6500	+	● 77.0/77.0 el	KB1AEV	KB1AEV
NEW HAVEN & S CENTRAL					
Bethany	441.1000	+	●lr	W1EDH	MARA
Branford	449.3250	-	● 103.5/103.5eWX	N1HUI	BFD-OEM
Durham	446.9250	-	● 77.0/77.0 el	KB1MMR	-----
East Haven	449.8250	-	● 110.9/110.9e	KA1MJ	SCARA
EastHaddam	440.8000	+	● 110.9	K1IKE	Ares/Races
Guilford	449.4750	-	● 110.9ael r	NI1U	KM1R
Guilford	449.9000	444.4000	● 110.9	KM1R	KM1R
Hamden	444.4500	+	● 100.0/100.0e	WA1MIK	WA1MIK
Meriden	448.0000	-	● 192.8	W1XOJ	NYNES
Middletown	446.8750	-	● 156.7elr	K1IKE	-----
Milford	441.7000	+	● 77.0 (CA) el	N1KGN	-----
Woodbridge	442.5000	+	●#(CA) DCS(073)e	W1WPD	SPARC
NEW LONDON & SOUTHEAST					
Groton	448.9750	-	● 156.7	W1NLC	SCRAMS
Mystic	446.5750	+	● 127.3/127.3	KB1CJP	KB1CJP
Norwich	441.9500	+	● 67.0/67.0	W1HLO	-----
Norwich	449.7250	-	● 156.7/156.7	N1NW	RASON
WINDHAM & NORTHEAST					
E Killingly	444.8000	+	● 156.7/156.7	K1MUJ	K1MUJ
Killingly	444.1000	+	● 77.0/77.0 el	N7PRD	KB1AEV
DELAWARE					
ALL SNP	442.9000	+	●		-----

488 420-450 MHz

DELAWARE-FLORIDA

<i>Location</i>	<i>Output</i>	<i>Input</i>	<i>Notes</i>	<i>Call</i>	<i>Sponsor</i>
SNP	447.8750	-	●		-----
DOVER					
Dover	444.5000	+	● 114.8	N3IOC	N3IOC
Dover	449.7250	-	● 131.8	W3BXW	BEARS
			(CA)IWX		
Harrington	442.4500	+	● 127.3	KB3IWV	DelMarVa
Wyoming	449.7750	-	● 114.8	N3IOC	N3IOC
NORTH					
Delaware City	448.8250	-	● 131.8	N3JLH	DelMarVa
Middletown	442.5000	+	● 100.0el	W3CER	ChristianaHosp
Smyrna	443.0500	+	● 156.7ers	K3CRK	K3CRK
SOUTH					
Bethany Beach	448.7250	-	● 131.8	W3BXW	BEARS
			(CA)IWX		
Lewes	443.5500	+	● 156.7e	W4ALT	STAR-NET
Millsboro	449.8250	-	● 156.7e	WS3ARA	Sussex ARA
WILMINGTON					
Newark	444.9500	+	● 100.0	W3CER	ChristianaHosp
Newark	449.0250	-	● 131.8	W3DRA	DRA
Wilmington	442.0000	+	● 131.8el	N3KZ	UPennARC
Wilmington	444.4000	+	● 100.0	W3CER	ChristianaHosp
Wilmington	448.3750	-	● 131.8	W3DRA	DRA

DISTRICT OF COLUMBIA

ALL					
SNP	442.9000	+	●		-----
SNP	447.8750	-	●		-----
WASHINGTON AREA					
Washington	444.1625	+	●e	W3AGB	AlexGrahamBell
			L(DSTAR)		
Washington	447.6750	-	● 123.0elr	K3WS	K3WS
			WX		
Washington	448.5750	-	●	K3VOA	VOA ARC
Washington	448.8750	-	●	KC3VO	RACES/AR
Washington	449.9750	-	● 107.2a	WA3KOK	NERA
			L(P25 NAC 293)		

FLORIDA

CENTRAL					
Bartow	444.9500	+	●	WC4PEM	PCEM
			127.3/127.3eL	(IR-4156)	EC-3363 444.625 443.90
Davenport	442.1500	+	●	WA1VHF	WA1VHF
			103.5/103.5es		
Davenport	444.6250	+	●	WC4PEM	PCEM
			127.3/127.3eL	(IR-4156)	EC-3363 444.950 443.90
Lake Wales	442.4250	+	●	K4LKW	LWRA
			127.3/127.3es		
Lakeland	442.6750	+	●	N4AMC	N4AMC
			114.8/114.8 BI		

Location	Output	Input	Notes	Call	Sponsor
Lakeland	442.9750	+	● 100/100	W4CLL	W4CLL
Lakeland	443.9000	+	●	WC4PEM	PCEM
Lakeland	444.8500	+	●	127.3/127.3eL(IR-4156)	EC-3363 146.985 4
Pebbledale	442.8250	+	●	103.5/103.5	W4VCO W4VCO
The Villages	443.1500	+	●	100/100e	NI4CE WCFG
The Villages	443.2250	+	●	L(145.290 145.430 442.550 442.950 443.4	K4LFLK K4LFLK
The Villages	444.5750	+	●	103.5/103.5	K4VRC VARC
CENTRAL - ORLANDO					
Altamonte Springs	442.7500	+	●	103.5/103.5eL(147.090 147.165)rs	N1FL SARG
Altamonte Springs	442.9750	+	●	103.5/103.5e	N4EH LMARS
Bushnell	443.1250	+	●	ota	W1LBV W1LBV
Christmas	442.6250	+	●	103.5/103.5	K4IC K4IC
Clermont	442.4500	+	●	103.5/103.5	DCS(172)eL(145.29) RB
Clermont	442.4750	+	●	103.5/103.5	KG4RPH KG4RPH
Clermont	442.6000	+	●	103.5/103.5	K4VJ K4VJ
Deland	444.1500	+	●	103.5/103.5 E-SUN	WA2UPK WA2UPK
Deland	444.8000	+	●	103.5/103.5	K4HEK K4HEK
Eustis	443.5500	+	●	88.5/88.5	K4HEK K4HEK
Eustis	444.5500	+	●	88.5/88.5	K4HEK K4HEK
Eustis	444.8750	+	●	E-SUN	K4VJ KD4MBN
Groveland	444.0500	+	●	103.5/103.5e	K4AUS LCSC
Kissimmee	442.1000	+	●	103.5/103.5eL(444.05)rsWXXZ	N4ZSN N4ZSN
Kissimmee	444.4500	+	●	103.5/103.5	K4AUS LCPS
Lake Buena Vista	442.5000	+	●	103.5/103.5eL(444.55)rsWXXZ	N4OTC OTARC
Lake Buena Vista	444.0000	+	●	103.5/103.5	DCS(411) L(147.210 444.450 4
Longwood	443.7000	+	●	103.5/103.5a(CA) L(147.210 927.7000 IR-4	K4SLB K4SLB
			●	103.5/103.5e	WD4WDW DEARS
			●	103.5/103.5e	WD4WDW DEARS
			●	103.5/103.5e	KD4JYD KD4JYD
			●	103.5/103.5eL(927.65)	

490 420-450 MHz

FLORIDA

<i>Location</i>	<i>Output</i>	<i>Input</i>	<i>Notes</i>	<i>Call</i>	<i>Sponsor</i>
Orange City	442.8750	+	●DCS(411)e	W4ORL	W4ORL
Orlando	442.0750	+	●103.5/103.5x	W4LOV	KD4JYD
Orlando	442.1750	+	●103.5/103.5a(CA)e	W4MFC	LMARA
Orlando	442.2500	+	●103.5/103.5e	KD4Z	KD4Z
Orlando	442.3750	+	●100/100 DCS(411)eI	NN4TT	NN4TT
Orlando	442.7000	+	●103.5/103.5ers	W4MCO	OCCA
Orlando	443.1000	+	●103.5/103.5 L(IR-4949	K4ZPZ	K4ZPZ
Orlando	443.3250	+	●103.5/103.5a(CA)eRB	WD4IXD	WD4IXD
Orlando	443.5250	+	●103.5/103.5ers	W4MCO	OCCA
Orlando	443.8500	+	●103.5/103.5a(CA)ex	N4ATS	N4ATS
Orlando	443.9750	+	●103.5/103.5	KA4QXP	KA4QXP
Orlando	444.1250	+	●103.5/103.5e	W4AES	AESOARC
Oviedo	442.9500	+	●103.5/103.5a(CA)e	WD4DSV	WD4DSV
St Cloud	444.1000	+	●123/123e L(145.350 EC-458245)rsx	KG4EOC	EOCARDS
Tavares	442.9000	+	●103.5/103.5 (CA)eL(EC-347254)rs	K4FC	LARA
Winter Park	442.5250	+	●103.5/103.5ers	W4MCO	OCCA
DEEP SOUTH					
Big Pine Key	442.3750	+	●110.9/110.9 A(220-111-110) TT(*05ON/#05OFF)e	NQ2Z	N2GKG
Key West	443.1000	+	●156.7/156.7	WA4JFJ	FKARC
Key West	443.3750	+	●110.9/110.9rsBlix	W4HN	W4HN
Marathon	444.0250	+	●94.8/94.8 elWX	KA4EPS	ATTATA
EAST CENTRAL					
Cocoa	444.4000	+	●103.5/103.5e	W4JAZ	ARJS
Cocoa	444.6750	+	●103.5/103.5	WB4O EZ	WB4O EZ
Cocoa	444.7500	+	○107.2/107.2r	N4LEM	N4LEM
Cocoa Beach	444.6500	+	●107.2/107.2esx	W4NLX	IRARC

420-450 MHz 491
FLORIDA

Location	Output	Input	Notes	Call	Sponsor
Ft Pierce	443.4750	+	●	W4SLC	SLC EAR
				107.2/107.2ers	
Ft Pierce	444.6000	+	●	W4SLC	SLC EAR
				107.2/107.2er	
Ft Pierce	444.8000	+	●	W4AKH	FPARC
				107.2/107.2a(CA)eL(147.345 IR-4545 EC-2	
Indiantown	444.4500	+	●	AG4BV	AG4BV
				110.9/110.9ersxz	
Melbourne	443.0000	+	●a(CA)	WB2GGP	WB2GGP
Melbourne	443.8000	+	●	WB4O EZ	WB4O EZ
				103.5/103.5	
Melbourne	444.4250	+	●	100/100a W4MLB	PCARS
				(CA)e	
Melbourne	444.5750	+	●	WB4O EZ	WB4O EZ
				103.5/103.5	
Melbourne	444.8250	+	●	KI4SWB	KI4SWB
				167.9/167.9e	
Merritt Island	444.7750	+	●	KC2UFO	SKYANDCOM
				107.2/107.2a(CA) E-SUN L(IR-4227 EC-302	
Palm Bay	444.4750	+	●	KI4HZP	KI4HZP
				107.2/107.2aTT(# * IN # OUT)eL(IR-4954 E	
Palm Bay	444.5750	+	●	KI4HZP	KI4HZP
				151.4/151.4aTT(# *)	
Palm Bay	444.9500	+	●	KM4OP	KM4OP
				107.2/107.2 BI	
Port Saint Lucie	442.5750	+	●	W4RCC	W4RCC
				110.9/110.9l	
Port St John	444.3500	+	●	W4PLT	W4PLT
				103.5/103.5e	
Port St Lucie	442.0000	+	●	W4SLC	SLC EAR
				107.2/107.2eL(444.600 443.475)s	
Port St Lucie	443.6500	+	●	K4PSL	PSLARA
				107.2/107.2es	
Port St Lucie	444.0000	+	●	K4NRG	NRG
				107.2/107.2eL(927.6625 IR)rsWXxz	
Rockledge	444.5250	+	●	K4EOC	BEARS
				103.5/103.5er	
Stuart	444.9000	+	●	WX4MC	MCARES
				107.2/107.2eL(EC-315546)rs	
Stuart	444.9750	+	●	K4NRG	NRG
				107.2/107.2e	
Titusville	442.8500	+	●	N3EH	N3EH
				107.2/107.2es	
Valkaria	444.7000	+	●	7777e K4HV	K4HV
Vero Beach	444.7250	+	●	K4CPJ	TCRA
				107.2/107.2aeL(EC)	
Vero Beach	444.8500	+	●	KA4EPS	ATTATA
				107.2/107.2elWX	
Vero Beach	444.8750	+	●	W4VRB	RATS
				107.2/107.2	

492 420-450 MHz

FLORIDA

Location	Output	Input	Notes	Call	Sponsor
NORTH CENTRAL					
Gainesville	444.9250	+	●E-WINDr s	K4GNV	GARS
Lake City	444.9000	+	●	NF4CQ	CARS
				110.9/110.9eL(442.100	442.900)rsx
Live Oak	442.9250	+	●	KC4GOL	KC4GOL
				127.3/127.3e	
Live Oak	443.6000	+	●	KC4GOL	KC4GOL
				127.3/127.3a(CA)eL(EC-198563) BI	
Macclenny	444.0750	+	●	100/100 AB4GE	AB4GE
Ocala	444.3250	+	●e	KA2MBE	KA2MBE
				L(145.43)x	
Summerfield	443.2500	+	●	KI4LOB	KI4LOB
				141.3/141.3a(CA)eL(147.360	EC-317403)
NORTH EAST					
Bunnell	444.0000	+	●	123/123 KB4JDE	KB4JDE
				L(145.450	224.020 145.190 EC-158400)
Daytona Beach	444.8500	+	●	W4TAM	W4TAM
				127.3/127.3	
Deltona	444.2500	+	●	NP4ND	NP4ND
				103.5/103.5e	
Hollister	443.9000	+	●	94.8/94.8 W4OBB	PARCI
				e	
Holly Hill	444.1750	+	●	KI4RF	KI4RF
				156.7/156.7eL(146.655	53.05 EC-50666)
Orange City	442.9250	+	●	KW4LCB	KW4LCB
				103.5/103.5eL(EC-369183)x	
Ormond Beach	442.6500	+	●	KA2AYR	KA2AYR
				127.3/127.3a(CA)e	
Ormond Beach	443.8250	+	●	KE4NZG	KE4NZG
				118.8/118.8a(CA)	
Ormond Beach	443.8750	+	●	KE8MR	KE8MR
Palm Coast	443.1500	+	●	AF2C	FECA
				107.2/107.2es	
Palm Coast	443.3000	+	●	KF4I	FECA
				107.2/107.2	
NORTH EAST - JACKSONVILLE					
Durbin	444.5750	+	●	AJ4FR	AJ4FR
				127.3/127.3esx	
Jacksonville	444.2000	+	●	K4QHR	K4QHR
				127.3/127.3eL(EC-444200	442.100 444.900 442
Jacksonville	444.4000	+	●	W4IZ	NOFARS
				127.3/127.3aeL(146.700	145.370)rsxz
Jacksonville Beach	444.8750	+	●	KB4ARS	BARS
Orange Park	444.5000	+	●	WB4CGD	OPARC
				127.3/127.3	
St Augustine	443.5000	+	●e	KF4MX	KF4MX
Yulee	442.9000	+	●	KC5LPA	KC5LPA
				127.3/127.3e	

420-450 MHz 493
FLORIDA

Location	Output	Input	Notes	Call	Sponsor
NORTH WEST					
Chattahoochee	444.9750	+	● 94.8/94.8 e	K4GFD	K4GFD
Chipley	443.2000	+	●	KJ4BDU	KJ4BDU
Lee	442.0000	+	● 123/123e SRB	W4FAO	W4FAO
Madison	444.3000	+	● 94.8/94.8 L(444.1)	K4III	K4III
Marianna	444.9500	+	●	W4BKD	Chipola AR
Perry	444.1000	+	● 94.8/94.8 eL(444.3)x	K4III	K4III
NORTH WEST - PENSACOLA					
Crestview	444.9500	+	● 100/100e sz	N4NID	N4NID
Milton	443.9750	+	● 100/100 E-SUN L(EC-20273)	N3CMH	N3CMH
Milton	444.4000	+	● 100/100 E-SUN L(EC-629157)sx	W4VIY	Milton ARC
Navarre	444.2000	+	●	KC4ERT	NCERT
Pensacola	443.7000	+	● 100/100e	WB4OQF	WB4OQF
Pensacola	443.8500	+	● 100/100e	WA4ECY	CSARC
NORTH WEST - TALLAHASSEE					
Crawfordville	444.4500	+	● 94.8/94.8 E-SUNrs	K4WAK	SPARC
Tallahassee	442.1000	+	● 94.8/94.8 esx	K4TLH	TARS
Tallahassee	442.8500	+	● 94.8/94.8 esx	K4TLH	TARS
Tallahassee	443.9500	+	● 94.8/94.8 aerx	AE4S	AE4S
Tallahassee	444.0000	+	● 94.8/94.8 eL(EC-1922)	KD4MOJ	KD4MOJ
Tallahassee	444.4000	+	●	N4NKV	N4NKV
Tallahassee	444.8000	+	● 94.8/94.8 ersx	K4TLH	TARS
SOUTH CENTRAL					
Arcadia	444.2000	+	● 100/100e L(147.075)	W4MIN	DARC
Avon Park	444.8250	+	● 100/100e s	W4HEM	HCEM
Brighton	444.9250	+	● 100/100e s	W4HEM	HCEM
Lake Placid	442.3500	+	● 100/100e	KE4WU	HCARC
Lake Placid	444.5250	+	●	WW4EOC	WW4EOC
Okeechobee	444.0500	+	● 206.5/206.5rs 100/100	K4OKE	OARC

494 420-450 MHz

FLORIDA

Location	Output	Input	Notes	Call	Sponsor
Wauchula	442.3250	+	●	N4EMH	HARG
				127.3/127.3eL(146.625)rs	
SOUTH EAST					
Boca Raton	443.5000	+	●	WF3I	WEBARK
				131.8/131.8e	
Boca Raton	444.7000	+	●	123/123a KC4GH	BRFD
				(CA)e	
Boynton Beach	443.1000	+	●	KG4DWP	BBFR
				110.9/110.9e	
Boynton Beach	444.6500	+	●	NR4P	NR4P
				127.3/127.3a(CA)eIz	
Jupiter	443.8250	+	●	KA4EPS	ATTATA
				103.5/103.5eWX	
Jupiter Farms	444.4000	+	●	AG4BV	AG4BV
				110.9/110.9ex	
Lake Worth	444.8500	+	●	KA4EPS	ATTATA
				103.5/103.5eIWX	
Mangolia Park	444.3250	+	●	KD4JM	KD4JM
				179.9/179.9 BI	
Royal Palm Beach	443.9750	+	●	K4EEX	PWARC
				110.9/110.9es	
Wellington	442.0500	+	●	K4WRC	WRC
				103.5/103.5eL(IR-4394 EC)rx	
West Palm Beach	443.8750	+	●	W2WDW	KF4LZA
				110.9/110.9eL(IR-4111 EC-41119)	
West Palm Beach	444.3000	+	●	KA2UFO	KA2UFO
				110.9/110.9eL(EC-512895)	
West Palm Beach	444.7250	+	●	KG4GOQ	KG4GOQ
				110.9/110.9x	
SOUTH EAST - MIAMI/FT LAUD					
Aventura	442.2500	+	●	K4PAL	PARC
				114.8/114.8 L(46.850 L 147.375 443.825 IR-4022)	
Aventura	443.8250	+	●	K4PAL	PARC
				114.8/114.8eL(IR-4022)	
Belle Glade	443.9000	+	●	KF4ACN	KF4ACN
				131.8/131.8eL(443.925 927.525) WX	
Coral Springs	443.8500	+	●	WR4AYC	WR4AYC RG
				110.9/110.9eL(145.110 EC-46246) WX	
Coral Springs	444.5750	+	●	N2DUI	WA4EMJ
				131.8/131.8eL(224.68)rsRB LITZx	
Davie	443.6750	+	●	N4RQY	WA4EMJ
				131.8/131.8eIrsRB	
Deerfield Beach	442.7500	+	●	KA4EPS	KA4EPS
				110.9/110.9aeL(444.125 444.850 IR-4983 EC)	
Deerfield Beach	444.4250	+	●	N4ZUW	N4ZUW
				110.9/110.9	
Ft Lauderdale	442.3000	+	●	DCS(205) W4YVM	W4YVM
				eL(EC-402814 443.370 444.250 441.850)	
Ft Lauderdale	442.5000	+	●	W4BUG	GCARA
				110.9/110.9eI	

Location	Output	Input	Notes	Call	Sponsor
Ft Lauderdale	442.5500	+	●	N4RQY	WA4EMJ
				131.8/131.8elrsRB	
Ft Lauderdale	443.0000	+	●	88.5/88.5 N4MOT	MARC
				esx	
Ft Lauderdale	443.4000	+	●	teWX K4MAP	N4BIF
Ft Lauderdale	443.6250	+	●	W2GGI	KF4LZA
				110.9/110.9 L(IR-4864	EC-48646 147.0750)
Ft Lauderdale	443.7500	+	●	KF4LZA	CCRC
				110.9/110.9a(CA)eL(927.700	IR-4787 EC-4
Ft Lauderdale	444.0500	+	●	DCS(25)e KB2TZ	KB2TZ
				WX	
Ft Lauderdale	444.8250	+	●	W4AB	BARC
				110.9/110.9a(CA)e	
Hialeah	442.3750	+	●	N2GKG	N2GKG
				103.5/103.5a(CA) TT(*05ON/#05OFF)	E-SU
Hialeah	441.8500	+	●	DCS(205) W4PHR	W4PHR
				BI	
Hialeah	442.9250	+	●	WD4DPS	WD4DPS
				110.9/110.9BI	
Hialeah	443.9500	+	●	WB4IVM	WB4IVM
				110.9/110.9a(CA)ersBlix	
Hialeah	444.2250	+	●	67/67a KE4YUW	KE4YUW
				(CA)e	
Hialeah	444.3500	+	●	94.8/94.8 KA4EPS	ATTATA
				e	
Hialeah	444.7500	+	●	WB4IVM	WB4IVM
				110.9/110.9a(CA)ersBlix	
Hialeah	444.8000	+	●	WB4IVM	WB4IVM
				110.9/110.9a(CA)ersBlix	
Hollywood	442.7750	+	●	K4ABB	K4ABB
				110.9/110.9 L(EC-329701)	BI WX(99*)
Hollywood	442.9000	+	●	88.5/88.5 K4ABB	K4ABB
				E-SUN BI WX(99*)	
Hollywood	443.2500	+	●	a(CA) N2VNG	KZ4TI
Hollywood	444.1750	+	●	AC4XQ	AC4XQ
				107.2/107.2a(CA)eL(53.030	145.210) LITZ x
Kendall	444.6250	+	●	97.4/97.4 KJ4OBN	KC2CWC
				eL(145.230 145.170 145.410	444.500) RB
Lake Worth	444.2500	+	●	DCS(205) W4YVM	W4YVM
				ex	
Margate	444.0250	+	●	KA4EPS	ATTATA
				107.2/107.2eWX	
Miami	442.0250	+	●	100/100 KK4GLE	KK4GLE
				BI	
Miami	442.0750	+	●	88.5/88.5 KI4GQO	KI4GQO
				el	
Miami	442.1000	+	●	88.5/88.5 W4CSO	W4CSO
				eL(EC-4410)	
Miami	442.1500	+	●	94.8/94.8 K4AG	K4AG
				rsBlix	

FLORIDA

Location	Output	Input	Notes	Call	Sponsor
Miami	442.1750	+	● 94.8/94.8 ex	W4ILQ	W4ILQ
Miami	442.2750	+	● t	AE4WE	AE4WE
Miami	442.3250	+	●	KI4IJQ	KI4IJQ
Miami	442.4750	+	● 94.8/94.8	KI4BCO	KI4BCO
Miami	442.5250	+	● 88.5/88.5 eL(147.300 927.025)x	KR4DQ	KR4DQ
Miami	442.6250	+	●	KC4SJL	KC4SJL
Miami	442.6500	+	● 94.8/94.8 eL(IR-4489 EC-44891)rsBlix	KB4ELI	KB4ELI
Miami	442.7250	+	●	KC4MND	KC4MND
Miami	442.9750	+	● a(CA) BI	WD4RXD	RC de Cuba
Miami	443.0750	+	●	KZ4TI	KZ4TI
Miami	443.1750	+	● 107.2/107.2ex	AC4XQ	AC4XQ
Miami	443.2250	+	● 94.8/94.8	KD4BBM	KD4BBM
Miami	443.3500	+	● 94.8/94.8	KB4AIL	KB4AIL
Miami	443.4250	+	● 94.8/94.8 L(IR-8369 EC-83690)	W2GGI	W2GGI
Miami	443.4500	+	●	AE4EQ	AE4EQ
Miami	443.4750	+	● t	KB4AIL	KB4AIL
Miami	443.5500	+	●	KG4TRV	KC2CWC
Miami	443.6000	+	● 146.2/146.2eL(145.41) RB Blix	N4LJQ	N4LJQ
Miami	443.7750	+	● BI	KS4WF	KS4WF
Miami	443.9250	+	●	AE4EQ	AE4EQ
Miami	444.1250	+	● 94.8/94.8 e	KA4EPS	ATTATA
Miami	444.2000	+	● 94.8/94.8 eL(442.075 442.350 146.835 146.925 147.000)r	KA4HLO	DRC
Miami	444.2500	+	● t	AE4WE	AE4WE
Miami	444.2750	+	● 94.8/94.8	K4PCS	K4PCS
Miami	444.3000	+	●	WB4DD	WB4DD
Miami	444.3750	+	● 94.8/94.8 L(145.470 224.600 147.045 145.170 442.950 2	KC4MNE	KC4MNE
Miami	444.5000	+	●	KC2CWC	KI4RAL
Miami	444.5250	+	● 127.3/127.3 L(145.230 146.700) RB Blix	KD4IMM	KD4IMM
Miami	444.6000	+	● 94.8/94.8 114.8/114.8e	K4AG	K4AG
Miami	444.6750	+	●	WB4TWQ	WB4TWQ
			110.9/110.9 L(29.620 145.150 442.800 443.525		

**420-450 MHz 497
FLORIDA**

<i>Location</i>	<i>Output</i>	<i>Input</i>	<i>Notes</i>	<i>Call</i>	<i>Sponsor</i>
Miami	444.9500	+	●	WY4P	WY4P
				110.9/110.9 BI	
Miami	444.9750	+	●	W4NR	W4NR
				179.9/179.9eL(EC-10725) BIX	
Miramar	444.1000	+	●	N2YAG	N2YAG
				103.5/103.5a(CA) TT(*789 #987) DCS(23)eL	
North Dade	443.1250	+	●	AC4XQ	AC4XQ
				107.2/107.2ersWXX	
Pembroke Pines	441.9000	+	●	K2HXC	K2HXC
				110.9/110.9 L(EC-468418)	
Pembroke Pines	444.5500	+	●	KC4MNI	KC4MNI
				146.2/146.2 E-SUN E-WIND BI	
Pembroke Pines	444.7750	+	●	88.5/88.5 KP4BM	KP4BM
				BI	
Plantation	441.4250	+	●	K4GET	K4GET
				110.9/110.9 L(IR-8091)	
Plantation	443.2000	+	●	N4RQY	WA4EMJ
				131.8/131.8eL(EC)rsRB	
Princeton	442.3500	+	●	94.8/94.8 KF4ACN	KF4ACN
				eL(442.075 444.200 146.835 146.925 147.	
Riviera Beach	443.9250	+	●	KF4ACN	KF4ACN
				131.8/131.8eL(443.900 927.525)s	
Southwest Ranches	442.5750	+	●	W4RCC	W4RCC
				103.5/103.5I	
Wilton Manors	442.6750	+	●	N4RQY	WA4EMJ
				131.8/131.8	
SOUTH WEST					
Ave Marie	444.0750	447.0750	●	N4DJJ	KC1AR
				103.5/103.5 RB	
Ft Myers	444.4500	+	●	77/77	WB4FOW
				L(443.900 444.075 442.125 224.380)	
Marco Island	443.6500	+	●	K5MI	MIRC
				141.3/141.3	
Naples	442.7500	+	●	67/67 RB	KC1AR
Naples	443.1000	+	●	KC4RPP	KC4RPP
				136.5/136.5a(CA)e	
Naples	443.9000	+	●	67/67	N5ICT
				L(444.450 442 125 444.075 224.380)	
SOUTH WEST - FT MYERS					
Cape Coral	442.4250	+	●	KN2R	KN2R
				136.5/136.5eL(146.61 444.725 IR-4171 EC	
Cape Coral	444.7250	+	●	KN2R	KN2R
				136.5/136.5eL(IR-4171 EC-41712)sRB WX(
Estero	442.1250	+		N5ICT	GAS
				131.8/131.8 L(444.450 449.900 444.075 22	
Ft Myers	442.2250	+	●	WB4FOW	WB4FOW
				103.5/103.5eL(444.450 443.900) RB	
Ft Myers	442.4500	+	●	WB2FAU	FMARC
				136.5/136.5e	

498 420-450 MHz

FLORIDA

Location	Output	Input	Notes	Call	Sponsor
Ft Myers	443.0500	+	●	NG2F	NG2F
				141.3/141.3eL(EC-326006)	
Lehigh Acres	442.8000	+	●	82.5/82.5 WB4TWQ	WB4TWQ
				eL(145.150 442.800 443.525 224.160 29.620)	
Lehigh Acres	444.5000	+	●	67/67e WB4TWQ	AE4ES
				L(145.150 442.800 443.525 224.160 29.620)	
Naples	444.9000	+	●	67.0/67.0 WA1QDP	WA1QDP
				e	
Port Charlotte	442.9250	+	●	W4DUX	PRRA
				136.5/136.5e	
Punta Gorda	444.8500	+	●	K0RTU	K0RTU
				136.5/136.5eL(52.525)rs	
Punta Gorda	444.9750	+	●	WX4E	CARS
				136.5/136.5 L(146.7450)rs	
Punta Gorda	444.9750	+	●	WX4E	CARS
				136.5/136.5 L(146.7450)rs	
WEST CENTRAL					
Brooksville	442.1250	+	Or	K4BKV	HCARA
Dade City	443.6000	+	●	KD4QLF	KD4QLF
				146.2/146.2 E-SUN	
New Port Richey	444.2000	+	●	KJ4ZWW	UPARC
				146.2/146.2	
Port Richey	442.6500	+	●	KG4YZY	KG4YZY
				146.2/146.2eWX(*)	
Port Richey	443.0750	+	●	WB8VTW	WB8VTW
				146.2/146.2	
Port Richey	444.6500	+	●	WA4GDN	GCARC
				103.5/103.5	
Spring Hill	443.8250	+	●	N4TIA	N4TIA
				103.5/103.5e	
WEST CENTRAL - SARASOTA					
Bradenton	442.1250	+	●	100/100e KF4MBN	MC ARES/RACES
				rsZ(*911)	
Bradenton	443.2250	+	●	KF4MBN	MC ARES/RACES
				103.5/103.5ers	
Bradenton	443.8750	+	●	100/100 NI4MX	MCARES
				RB	
Bradenton	444.2750	+	●	K4MPX	K4MPX
				103.5/103.5	
Bradenton	444.7000	+	●	100/100e N4SER	SERC
				L(145.13)s	
Englewood	444.6250	+	●	77/77 K0DGF	K0DGF
Sarasota	443.5500	+	●	100/100e WC4EM	SCEM
				rsx	
Sarasota	444.5500	+	●	KD4MZM	KD4MZM
				141.3/141.3e	
Sarasota	444.8250	+	●	100/100 WA2HCV	SSMART
				RB	
Sarasota	444.9250	+	●ae	W4IE	SARA
				L(146.91)	

Location	Output	Input	Notes	Call	Sponsor
Venice	443.7500	+	● 100/100r S	WC4EM	SCEM
Venice	444.1000	+	● 100/100e	W4AC	TARC
Verna	442.9500	+	● 100/100e lrWX	NI4CE	WCFG
WEST CENTRAL - TAMPA/ST PETE					
Brandon	443.7250	+	● 77/77ers BI	WA8ZZC	WA8ZZC
Dunedin	444.0750	+	● I	KA9RIX	Homey HC
Dunedin	444.1500	+	●	K4JMH	CARS
			146.2/146.2eL(146.970	224.940	444.450 4
Holiday	443.4500	+	● 100/100e	NI4CE	WCFG
			L(145.290	145.430 224.280	442.550 442.8
Holiday	444.5750	+	●	KJ4VMW	TBP25G
			103.5/103.5		
Holiday	444.5750	+	●	KJ4VMW	TBP25G
			103.5/103.5		
Largo	442.1500	+	●	N4PK	N4PK
			103.5/103.5e		
Largo	442.9250	+	●	KJ4RUS	KJ4RUS
			146.2/146.2es		
Largo	443.4000	+	●	W4ACS	PCAC
			156.7/156.7eL(145.17)rs		
Largo	444.4000	+	●	KA4CNP	KA4CNP
			146.2/146.2eL(145.43)		
Largo	444.5000	+	● I	KA9RIX	Homey HC
Lutz	443.6750	+	●	W4RNT	RANT
			146.2/146.2eL(224.740	442.725	444.250 I
Lutz	444.2500	+	●	W4RNT	RANT
			146.2/146.2 L(443.675	442.725 224.74	IR-4
Palm Harbor	442.5000	+	●	KJ4ZWW	UPARC
			146.2/146.2		
Palm Harbor	442.7000	+	●	W4AFC	UPARC
			110.9/110.9e		
Riverview	442.5500	+	● 100/100e	NI4CE	WCFG
			lrWX		
Seffner	444.0000	+	●	W4AQR	W4AQR
			103.5/103.5aeL(444.675	443.425 1291.500	
Seminole	442.6250	+	●	W4ORM	GSOTW
			103.5/103.5I		
Seminole	443.4250	+	● 88.5/88.5	K3AAF	FDWS
			E-SUN L(444.0000	147.0000 444.2250)	BI
St Petersburg	442.9000	+	●	N4AAC	N4AAC
			103.5/103.5eL(145.31)		
St Petersburg	443.9250	+	○	W4ABC	W4ABC
			127.3/127.3I		
St Petersburg	444.0625	+	● DCS(546)	KA9RIX	KA9RIX
			L(145.110 444.725)		
St Petersburg	444.1750	+	● 88.5/88.5	KA9RIX	BEARS
			aeL(444.000 444.725	145.390)	RBZ

**500 420-450 MHz
FLORIDA-GEORGIA**

<i>Location</i>	<i>Output</i>	<i>Input</i>	<i>Notes</i>	<i>Call</i>	<i>Sponsor</i>
St Petersburg	444.4750	+	●	WA4AKH	SPARC
				146.2/146.2a(CA)	L(147.060 224.660)
St Petersburg	444.7250	+	●	taTT(*)	KA9RIX Homey HC
				E-SUN L(145.390 444.175 444.275 444.075)	RB
Sun City Center	442.4500	+	●	W4KPR	KPARC
				162.2/162.2a(CA)e	
Tampa	442.7250	+	●	W4RNT	RANT
				146.2/146.2eL(224.740	443.675 444.250 IR-488
Tampa	442.8500	+	●	NX4Y	NX4Y
				146.2/146.2ers	
Tampa	443.0000	+	●	NI4M	MOSI ARC
				146.2/146.2 L(EC)	
Tampa	443.0250	+	●	N4TP	TARCI
				146.2/146.2a(CA)z	
Tampa	443.3500	+	●	KP4PC	KG4GYO
				127.3/127.3eRB BI	
Tampa	443.4750	+	●	KG4GAK	KG4GAK
				103.5/103.5eL(EC-99089)	
Tampa	443.7750	+	●	WA4SWC	WA4SWC
				103.5/103.5x	
Tampa	443.9875	+	●	88.5/88.5 KJ4ARB	FDWS
				E-SUN L(444.0000 443.4250 1291.500 147.000	
Tampa	444.0000	+	●	88.5/88.5 W4AQR	W4AQR
				a(CA) E-SUN L(444.675 443.425 1291.500 147.r	
Tampa	444.6000	+	●	88.5/88.5 W4EFK	W4EFK
Tampa	444.6000	+	●	88.5/88.5 W4EFK	W4EFK
Tampa	444.7500	+	●	N4TP	TARCI
				146.2/146.2ers	
Tampa	444.9000	+	●	W4HSO	STARC
				141.3/141.3a(CA)ers	
Tarpon Springs	444.4500	+	●	K4JMH	CARS
				146.2/146.2eL(146.970	224.940 444.150 444.57
Valrico	443.1500	+	●	W7RRS	W7RRS

GEORGIA

Acworth	441.8000	+	●	77/77	KC4YNF KC4YNF
Adairsville	443.7250	+	●	WB4AEG	WB4AEG
				167.9/167.9s	
Albany	444.5000	+	●	esWX	W4MM W4MM
Athens	442.9500	+	●	N4ZRA	KD4AOZ
				179.9/179.9	
Athens	444.3000	+	●	K4GZX	K4GZX
				127.3/127.3	
Atl	442.8000	+	●	N4NFP	-----
				103.5/103.5	
Atlanta	421.2500	434.0000	●	W4ZTL	MATPARC
Atlanta	427.2500	1253.0000	●	N4NEQ	BSRG
Atlanta	442.0250	+	●	W4CML	-----
				127.3/127.3l	

420-450 MHz 501
 GEORGIA

Location	Output	Input	Notes	Call	Sponsor
Atlanta	442.2250	+	● 100/100	WB5EGI	WB5EGI
Atlanta	442.4500	+	●	W7QO	-----
			127.3/127.3		
Atlanta	442.5250	+	●	N4XQM	N4XQM
			110.9/110.9		
Atlanta	442.6250	+	●	WD4EIW	WD4EIW
Atlanta	442.8750	+	●	K4RFL	GA Intl Radio
			100.0/100.0	elsWX	
Atlanta	442.9750	+	● 100/100	W4OO	W4OO
Atlanta	443.0250	+	●	W7QO	W7QO
			127.3/127.3		
Atlanta	443.0500	+	●	W7QO	W7QO
			127.3/127.3		
Atlanta	443.3125	+	●	W4AQL	ALEXANDER CA
Atlanta	443.6000	+	●	KA5WZY	GPEARC
			146.7/146.7		
Atlanta	443.6500	+	●	W4CML	W4CML
			123.7/123.7		
Atlanta	444.0500	+	●	N4NEQ	N4NEQ
			151.4/151.4	ls	
Atlanta	444.1500	+	● 100/100e	W4PME	-----
Atlanta	444.4500	+	●	W4DOC	W4DOC
			146.2/146.2		
Atlanta	444.7750	+	●	N4NEQ	BSRG
			151.4/151.4		
Atlanta	444.8250	+	●	W4DOC	W4DOC
			146.2/146.2	sWX	
Atlanta	444.9750	+	● 100/100	W4OO	W4OO
Augusta	444.3500	+	●	W4EFS	W4EFS
			131.8/131.8		
Austell	442.8250	+	● 100/100	WA4YUR	WA4YUR
Bainbridge	443.0000	+	● 100/100e	W4DXX	W4DXX
Baldwin	442.3500	+	●	WD4NHW	SPARC
Ball Ground	443.9500	+	●	KB3KHP	KB3KHP
			131.8/131.8		
Barnesville	443.6750	+	●	N4GWO	N4GWO/N4GWN
Biskey Mtn	443.5000	+	● 100/100	KC4JNN	KC4JNN
Blairsville	442.2000	+	●	KF4SKT	KF4SKT
Blueridge	442.1250	+	●	KD4GRU	KD4GRU
			146.2/146.2		
Bogart	443.3000	+	● 85.4/85.4	WW4GA	WW4GA
Bogart	443.4750	+	●	W4EEE	OCONEE CTY A
			203.5/203.5		
Braselton	441.8250	+	● 88.5/88.5	WX4TC	-----
			sWX		
Brunswick	442.2000	+	● 110/110e	KG4PXG	-----
Brunswick	443.4250	+	●	KD4CPO	KD4CPO
Brunswick	443.8000	48.8000	●	KJ4SLT	KJ4PHZ
Brunswick	444.9750	+	●	K4TVE	K4TVE

502 420-450 MHz

GEORGIA

Location	Output	Input	Notes	Call	Sponsor
Buchanan	444.2750	+	●	N4CHC	N4CHC
			131.8/131.8		
Buford	442.6500	+	●	100/100 KD4YOR	KD4YOR
Calhoun	443.6750	+	●	100/100e K4WOC	Cherokee Capital AR
Canton	443.0750	+	●	WA4EOC	WB4NWS
			107.2/107.2elrsWX		
Cartersville	443.1750	+	●	100/100 N4GIS	N4GIS
Cedartown	443.1000	448.0000	●	123/123 KK4JDZ	-----
Cedartown	443.5750	+	●	KD4NTF	KD4NTF/KD4EKZ
			107.2/107.2		
Cedartown	444.9500	+	●	KE4VCV	KE4VCV
			107.2/107.2		
Chatsworth	443.0000	+	●	W4DRC	KI4IG
			141.3/141.3es		
Chatsworth	443.8000	+	●	KJ4SPI	-----
			141.3/141.3esWX		
Chatsworth	444.8500	+	●	K4SSP	K4SSP
			141.3/141.3 DCS(141.3)es		
Clayton	444.5000	+	●e	KK4BSA	WB2OGY
Cleveland	442.6250	+	●	100/100 K4VJM	K4VJM
Cleveland	443.3250	+	●	WC4DK	WC4DK
Cleveland	443.5500	+	●	123/123e K4GAR	WC4X
Cobb County	443.4500	+	●	WC4RAV	WC4RAV
			103.7/103.7elrWX		
Cochran	442.8750	+	●	77/77 W4MAZ	W3LAP
Cochran	444.7750	+	●	N4MXC	MGRA
Cochran	444.9750	+	●	77/77 W4MAZ	W3LAP
College Park	442.3500	+	●	100/100 KG4PTO	KG4PTO
Columbus	441.9750	+	●	WB4ULK	WB4ULK
Commerce	441.9750	+	●	NE4GA	-----
			162.2/162.2e		
Concord	443.4000	+	●	WB4GWA	WB4GWA
			110.9/110.9 WX		
Conyers	442.5500	+	●	WB4JEH	-----
			151.4/151.4		
Conyers	444.5500	+	●	WB4JEH	-----
			151.4/151.4		
Conyers	444.7500	+	●	KC4ELV	KC4ELV
			162.2/162.2		
Cornelia	444.2750	+	●	100/100 WB4VAK	WB4VAK
Covington	443.5750	+	●	100/100 KA4IJL	KA4IJL
Covington	444.8000	+	●	88.5/88.5 WA4ASI	-----
			elsWX		
Cumming	441.9000	+	●	WB4GQX	WB4GQX
			141.3/141.3elsWX		
Cumming	442.5750	+	●	100/100 W4BPY	W4BPY
Cumming	443.8750	+	●	W4PX	W4PX
Cumming	444.6250	+	●	123/123e W4CBA	W4CBA
			SWX		

Location	Output	Input	Notes	Call	Sponsor
Dahlonega	443.1000	+	● 100/100	N4KHK	N4KHK
Dahlonega	444.9000	+	● 100/100	N4BBQ	N4KHK
Dallas	441.9250	+	●	W4CSX	W4CSX
			162.2/162.2		
Dallas	442.9500	+	● 77/77es	KJ4KKB	KJ4KKB
Dallas	443.2500	+	● 77/77e	K4RJJ	K4RJJ
Dallas	443.4750	+	● 77/77ers	WB4QOJ	WB4QOJ
			WX		
Dallas	443.7000	+	●	W4TIY	K4RJJ
			167.9/167.9		
Dallas	444.7000	+	● 77/77 TT	WD4LUQ	WD4LUQ
			eWX		
Dallas	444.7250	+	● 123/123	AG4PR	AG4PR
Dalton	441.8500	+	● 100/100	KC4YVV	KC4YVV
Dalton	442.1750	+	●	N4BZJ	N4BZJ
			141.3/141.3a(CA)els		
Dalton Atv	421.2500	1255.0000	●	N4BZJ	N4BZJ
Decatur	442.2000	+	●	N3APR	N3APR
Decatur	444.2500	+	●	W4BOC	W4BOC
			131.8/131.8		
Devereux	444.3750	+	●	KC4YAP	KC4YAP
			156.7/156.7e		
Douglas	443.0000	+	●	KE4ZRT	KE4ZRT
			141.3/141.3		
Douglasville	444.5750	+	● 88.5/88.5	W4SCR	SKINT CHESNU
Dry Branch	444.6500	+	● 77/77el	KC4TVY	KF4CXL
			WX		
Dublin	442.6000	+	● 123/123s	K4DBN	K4DBN
			WX		
Eastanollee	442.5000	+	● 88.5/88.5	W4BNG	-----
Eatonton	443.1750	+	●	K4PAR	PARES
			179.2/179.2 E-SUNs		
Eatonton	444.4250	+	●	K4EGA	K4EGA
			186.2/186.2els		
Elberton	444.7000	+	●	KI4CCZ	KI4CCZ
			118.8/118.8		
Ellijay	442.7000	+	● 77/77	KC4ZGN	KC4ZGN
Emerson	443.4250	+	●	AE4JO	ETOWAH VALLE
			103.5/103.5		
Evans	444.9000	+	●	K4KNS	KR4XN
Fayetteville	444.6000	+	● 77/77ls	W4PSZ	W4PSZ
			WX		
Flintstone	443.0250	+	● 100/100	KK4MH	KK4MH
Flowery Branch	443.9000	+	●	W4TL	W4TL
			131.8/131.8		
Gainesville	444.0750	+	● 100/100	AA4BA	AA4BA
Gainesville	444.9250	+	●	W4GM	W4GM
Gainesville	444.9500	+	●	W4ABP	W4ABP
			131.8/131.8esWX		

504 420-450 MHz

GEORGIA

Location	Output	Input	Notes	Call	Sponsor
Glennville	443.6000	+	● 94.8/94.8	N4SFU	N4SFU
Gray	442.2750	+	● 123/123	WA4DDI	WM4F
Gray	443.7000	+	● 100/100e	N5BI	-----
			rs		
Gray	444.2750	+	● 123/123	W4OCL	W4OCL
Gray	444.4875	+	●e	WR4DH	WM4F
Graysville	444.5250	+	●	N4YAV	N4YAV
			131.8/131.8		
Greensboro	444.8500	+	●	N4YXL	-----
			103.5/103.5		
Griffin	441.8500	+	●	KF4QLF	KF4QLF
Griffin	443.5500	+	●	NQ4AE	NQ4AE
Hapeville	442.8250	+	●	KC4ENL	KC4ENL
			167.9/167.9		
Hiawassee	444.6750	+	●	KC4CBQ	KC4CBQ
			186.2/186.2		
High Pt	443.4500	+	● 77/77	KB4VAK	G.R.O.U.P.
Hogansville	444.3000	+	●	KC4YNY	KC4YNY
Irwinton	443.2750	+	● 77/77els	WB4NFG	WB4NFG
			WX		
Irwinton	444.9250	+	● 77/77els	WB4NFG	WB4NFG
			WX		
Jackson	443.3250	+	● 123/123e	W4DNS	W4DNS
			s		
Jasper	441.6750	+	●	N4GIS	-----
Jasper	442.4625	+	●l	W4MAA	W4BCS
Jasper	442.7500	+	●	N3DAB	N3DAB
			141.3/141.3e		
Jasper	443.2500	+	● 100/100	N4GHT	N4GHT
Jasper	443.3750	+	● 100/100	KC4AQS	KC4AQS
Jasper	443.4250	+	●	KB4MDE	KB4MDE
Jasper	443.5625	+	●	KC4AQS	KC4AQS
Jasper	443.6250	+	● 100/100	KF4OYP	KF4LMW
Jasper	443.7500	+	●	N2UGA	N3DAB
			103.5/103.5e		
Jasper	444.3750	+	●	KB4IZF	KB4IZF
			103.5/103.5		
Jasper	444.4250	+	● 100/100	KD4YDD	KD4YDD
Jesup	441.6750	+	●	N4ZON	N4ZON
			131.8/131.8		
Jesup	444.9250	+	●	N4PJR	N4PJR & N4RRO
			141.3/141.3		
Jonesboro	443.2250	+	●	WA4DIW	WA4DIW
Kingsland	444.6250	+	●	W1KFR	W1KFR
			118.8/118.8e		
Kingston	444.1250	+	●	AF4PX	KG4EYJ
			127.3/127.3		
Knoxville	443.5250	+	●	N4PQR	-----
			114.8/114.8		

420-450 MHz 505
 GEORGIA

<i>Location</i>	<i>Output</i>	<i>Input</i>	<i>Notes</i>	<i>Call</i>	<i>Sponsor</i>
LaFayette	443.0125	+	●	N2YYP 127.3/127.3sWX	N2YYP
Lafayette	444.5500	+	●	KS4QA	KS4QA
Lakemont	444.7500	+	●	N4ZRF 151.4/151.4	-----
Lavonia	442.4750	+	●	K4NVG 203.5/203.5	K4NVG
Lavonia	443.2000	+	●	N4VNI 151.4/151.4	N4VNI
Lawrenceville	442.8500	+	●	82.5/82.5 WB4HJG e	WB4HJG
Lawrenceville	442.9000	+	●	123/123 N5JMD	N5JMD
Lawrenceville	444.0000	+	●	WB4QDX 127.3/127.3esWX	WB4QDX
Lawrenceville	444.0250	+	●	W4CML 127.3/127.3	-----
Lawrenceville	444.2000	+	●	100/100 KF4HQV	KF4HQV
Lithia Springs	442.9250	+	●	100/100 WB4RL	WB4RL
Lookout Mt	442.6500	+	●	100/100 W4RRG	W4RRG
Lula	444.4000	+	●	71.9/71.9 WB4HJG	WB4HJG
Mableton	442.3250	+	●	100/100 W4JLG	-----
Macon	442.2000	+	●	WA9DDK	WA9DDK
Macon	442.7000	+	●	97.4/97.4 W4MAZ	W4MAZ
Macon	443.0750	+	●	88.5/88.5 WX4EMA esWX	KJ4PEO
Macon	444.7000	+	●	WA4DDI 103.5/103.5	WA4DDI
Madison	443.7500	+	●	WR4MC 118.8/118.8s	WR4MC
Madras	442.2500	+	●	K4HAC 141.3/141.3e	K4HAC
Marietta	442.0000	+	●	N1KDO 107.2/107.2	N1KDO
Marietta	442.3500	+	●	100/100 KG4PTO	KG4PTO
Marietta	442.3750	+	●	KE4QFG 110.9/110.9	KE4QFG
Marietta	442.4250	+	●	107/107e WK4E s	WK4E
Marietta	442.7250	+	●	KE4QFG 110.9/110.9	KE4QFG
Marietta	443.5000	+	●	WB4BQX	DELTA 4 RG
Marlow	442.4750	+	●	W1MED 114.8/114.8	W1MED
Martinez	441.9000	+	●	123/123 WE4GW	WE4GW
Martinez	446.8000	-	●	WE4GW	-----
Mc Donough	444.8750	+	●	100/100e KE4UAS rs	KE4UAS
Monroe	442.0500	+	●	88.5/88.5 WE4RC esWX	WE4RC

506 420-450 MHz

GEORGIA

Location	Output	Input	Notes	Call	Sponsor
Monroe	443.9250	+	● 123/123	KQ4XL	KD4WOU
Moultrie	443.3250	+	●	N4JMD	N4JMD
			114.8/114.8e		
Moultrie	444.6250	+	● 123/123	W1BPP	FBC-MOULTRIE
Newnan	441.8750	+	●	WX4ACS	WX4ACS
Norcross	442.1000	+	● 82.5/82.5	W4GR	W4GR
			esWX		
Omaha	443.7250	+	● 77/77	KI4VDP	KI4VDP
Peachtree City	442.5000	+	● 77/77ls	W4PSZ	W4PSZ
			WX		
Perry	444.6250	+	● 83/83	KN4DS	KN4DS
Perry	444.9500	+	●	WR4MG	MGRA
			107.2/107.2		
Pine Mtn	444.4000	+	●	WB4ULJ	WA4ULK
Quitman	444.6000	+	●	WA4NKL	-----
			127.3/127.3		
Rex	443.9750	+	●	KB4NPO	-----
Ringgold	442.3500	+	●	KK4LPW	-----
			156.7/156.7e		
Ringgold	443.9250	+	●	W4BAB	W4BAB
Rockmart	443.2750	+	●	NU4T	NU4T
Rome	441.8250	+	● 100/100	KA4MLK	N4GIS
Rome	443.2000	+	● 100/100e	WA4OKJ	Rome 440 Repeater
Rome	443.5250	+	●	NU4T	NU4T
Rossville	442.4750	+	● 100/100	W4RRG	KS4QA
Roswell	442.0750	447.0250	● 85.4/85.4	W8BLA	W8BLA
Saint Marys	443.0250	+	● 2/2	N3EAY	N3EAY
Sandy Springs	441.9500	+	●	KE4OKD	-----
			156.7/156.7		
Savannah	427.2500	439.2500	●	WA4VHP	SAVANNAH ATV SO
Savannah	442.7000	+	● esWX	W4LHS	W4LHS
Smyrna	444.6500	+	●	N4IBW	-----
Snellville	444.5250	+	● 82.5/82.5	W4GR	W4GR
			esWX		
Social Circle	443.8250	+	● 123/123	W4VZB	W4VZB
Split Silk	444.1000	+	● 77/77	KD4HLV	KD4HLV
Statham	442.3000	+	● 100/100	WW4T	-----
			E-SUN		
Stockbridge	443.1250	+	● 100/100	KG4PUW	KG4PUW
Sugar Hill	443.7750	+	● 82.5/82.5	NY4F	NY4F
			s		
Sweat Mt	444.4750	+	● 100/100	NF4GA	NF4GA
Sycamore	444.9250	+	●	KF4BI	KF4BI
			141.3/141.3		
Sylvania	441.8000	+	● 123/123	AF4MI	AF4MI
Thomasville	442.6000	+	●	W4UCJ	W4ASZ
			141.3/141.3		
Tifton	444.8750	+	●	KE4RJI	KE4RJI
			141.3/141.3		

420-450 MHz 507
GEORGIA-HAWAII

<i>Location</i>	<i>Output</i>	<i>Input</i>	<i>Notes</i>	<i>Call</i>	<i>Sponsor</i>
Toccoa	441.9250	+	● 100/100	KI4AEM	KI4AEM
Trenton	441.9125	+	● es	KG4WBI	-----
Twin City	444.2500	+	●	N4SFU	N4SFU
Tyrone	444.6750	+	● 77/77es WX	KN4YZ	KD4YDC
Valdosta	444.3500	+	●	WR4SG	WR4SG
			141.3/141.3s		
Valdosta	444.7000	+	●	W4VLD	Valdosta ARC
			141.3/141.3s		
Varnell	442.3000	+	● 94.8/94.8	KJ4ILK	Varnell Ga
			e		
Vidalia	442.5000	+	● 88.5/88.5	KE4PMP	KE4PMP
Villa Rica	442.7750	+	●	KB4TIW	KB4TIW
			131.8/131.8		
Waleska	441.3500	+	● 88.5/88.5	KD4DXR	KD4DXR
Waleska	441.6250	+	●	N4GIS	N4GIS
Waleska	443.8500	+	●	K4PLM	PINE LOG MTN
			192.8/192.8		
Warm Springs	442.4000	+	●	N4UER	KN4FE
Warner Robins	442.9000	+	●	WR4MG	MGRA
			107.2/107.2		
Warner Robins	443.1500	+	● 82.5/82.5	WM4B	WM4B
			elsWX		
Watkinsville	444.7250	+	● 123/123	KD4AOZ	KD4AOZ
Waycross	444.0250	+	●	AE4PO	AE4PO
			141.3/141.3		
Waynesboro	444.1000	+	● es	K4BR	-----
Winder	443.0000	+	● 77/77	AK4GA	AK4GA
Woodstock	442.2750	+	● 123/123	KF4RMB	KF4RMB
Woodstock	444.2250	+	●	KE4SJO	KE4SJO
Wrightsville	443.0250	+	●	WA4RVB	WA4RVB
			156.7/156.7s		

HAWAII

FREQUENCY USAGE

SNP	443.3750	+		SNP	
HAWAII					
Hilo	443.2750	+	● 107.2e	NH6XO	NH6XO
Hilo	444.7750	+	● 127.3e	NH6XO	NH6XO
Hilo	444.9250	+	● el	KH6KL	KH6KL
Kahua	442.2750	+	● 136.5	AH6GR	MCDA
Kau	443.4000	+	● 77.0es	KH7MS	KH7MS
Kau	444.1500	+	● 100.0e	KH7MS	KH7MS
Kau	444.6000	+	● ael	KH6EJ	BIARC
Kau	444.9500	+	● 100.0ae	KH7MS	KH7MS
			SZ		
Keaau	442.5000	+	●	KH6EJ	BIARC
Kohala	444.4500	+	●	KH6EJ	BIARC
Kona	443.4000	+	● 100.0els	KH7MS	KH7MS

508 420-450 MHz

HAWAII

Location	Output	Input	Notes	Call	Sponsor
Kona	443.4750	+	● 100.0l	WB6EGR	WB6EGR
Kona	443.6250	+	● 100.0l	WB6EGR	WB6EGR
Kona	443.6500	+	● 100.0lx	WB6EGR	WB6EGR
Mauna Loa	444.7500	+	● 103.5elx	KH6HPZ	RACES
Naalehu	443.4000	+	● 100.0es	KH7MS	KH7MS
Naalehu	444.2000	+	● 100.0e	AH6DX	HIDXC
Puna	442.1500	+	● 100.0e	WH6ECW	WH6ECW
Waikoloa	444.9750	+	● es	KH6CQ	KH6CQ
KAUAI					
Kalaheo	444.1750	+	● ers	KH6E	KARC
Kalaheo	444.9750	+	● 100.0el	KH6S	WBRA
Kapaa	444.3000	+	●	WH6TF	WH6TF
Lihue	442.2500	+	● 100.0el	KH6S	WBRA
Lihue	443.2750	+	● 107.2e	NH6XO	NH6XO
Lihue	444.6750	+	● 100.0	KH6CVJ	KH6CVJ
Lihue	444.9250	+	● 123.0e	NH6XO	NH6XO
Lihue	448.8250	-	● elrs	KH6E	KARC
Lihue	449.2500	-	● ers	KH6E	KARC
LANAI					
Lanai City	442.2250	+	● 110.9	KH6RS	MCDA
Puu Kilea	442.0750	+	● 110.9	KH6RS	MCDA
MAUI					
Crater	442.8500	+	● 110.9	AH6GR	AH6GR
Haleakala	442.1000	+	● 136.5el	AH6GR	AH6GR
Haleakala	443.1500	+	● (CA)eRB z	KH6DT	KH6DT
Haleakala	443.9250	+	● 123.0e	NH6XO	NH6XO
Haleakala	444.2250	+	● 110.9	AH6GR	MCDA
Hana	442.3000	+	● 110.9	AH6GR	MCDA
Kaanapali	442.3500	+	● 136.5	KH6RS	MCDA
Kapalua	442.0000	+	● 110.9	KH6RS	MCDA
Portable	443.8000	+	● 100.0	AH6GR	MCDA
Puu Mahoe	442.0500	+	● 136.5	KH6RS	MCDA
Wailuku	442.7500	+	● 136.5el	AH6GR	AH6GR
Wailuku	443.2250	+	● 110.9	AH6GR	MCDA
Wailuku	444.9500	+	● (CA)pr	KH6DT	KH6DT
MOLOKAI					
Puu Hoku	442.1250	+	● 110.9	AH6GR	MCDA
Puu Nana	442.3000	+	● 136.5	AH6GR	MCDA
OAHU					
Diamond head	442.0000	+	● #erx	KH6HPZ	RACES
Diamond head	444.5000	+	● el	WH6CZB	DEM
Ewa	442.0250	+	● 103.5	WH6PD	WH6PD
Honolulu	442.2750	+	● 118.8e	WH6DWF	WH6DWF
Honolulu	442.3000	+	● 103.5	WH6DIG	HIPRN
Honolulu	443.3000	+	● l	WH6F	WH6F
Honolulu	443.4500	+	● 103.5l	KH6OJ	Ohana ARC

<i>Location</i>	<i>Output</i>	<i>Input</i>	<i>Notes</i>	<i>Call</i>	<i>Sponsor</i>
Honolulu	443.6750	+	●	WH6UG	WH6UG
Honolulu	444.0000	+	●	NH6WP	SFHARC
Honolulu	444.0500	+	●	KH6OCD	DEM
Honolulu	444.2000	+	●ae	WH6CZB	DEM
Honolulu	444.4250	+	●	AH6HI	AH6HI
Honolulu	444.4750	+	● 77.0e	WH7MN	WH7MN
Honolulu	444.5250	+	● 103.5el	AH6CP	AH6CP
Honolulu	444.8250	+	●	AH6HI	AH6HI
Honolulu	444.8750	+	●	KH6MP	KH6MP
Honolulu	444.9000	+	● 103.5elr	AH6CP	AH6CP
Kaaawa	443.4750	+	● 100.0el	KH6HFD	HFD
Kaala	444.7750	+	● 123.0el	NH6XO	NH6XO
Kahuku	443.7250	+	● 88.5	KH7HO	KH7HO
Kailua	443.9750	+	● 88.5	KH7HO	KH7HO
Kailua	444.1500	+	●I	WH6CZB	EARC
Kailua	444.6000	+	● 88.5	KH7HO	KH7HO
Kaimuki	443.1000	+	●el	NH6WP	Ohana ARC
Kaimuki	444.6500	+	● 114.8e	KH6FV	KH6FV
Kaimuki	444.8500	+	● 114.8e	KH6FV	KH6FV
Kaneohe	442.9250	+	● 123.0	NH6XO	NH6XO
Kokohead	442.7750	+	● 123.0el	NH6XO	NH6XO
Leeward	444.8000	+	● 171.3	NH7QH	NH7QH
Manawahua	443.4750	+	● 100.0el	KH6HFD	HFD
Manawahua	443.5500	+	● 114.8e	KH6HFD	HFD
Mauna Kapu	442.4500	+	● 167.9	KH7O	RED CROSS
Mauna Kapu	442.4750	+	●el	WR6AVM	UFN
Mauna Kapu	444.1000	+	●I	WH6CZB	EARC
Mokuleia	443.4000	+	● 114.8e	KH6HFD	HFD
Mokuleia	443.6000	+	● 100.0el	KH6HFD	HFD
Mokuleia	444.5500	+	● 114.8e	KH6OCD	KH6OCD
North Shore	442.6250	+	● 88.5	KH7HO	KH7HO
Portable	444.0250	+	●	KH6OCD	DEM
Portable	444.0750	+	●	KH6OCD	DEM
Portable	444.1750	+	●	KH6OCD	DEM
Portable	444.2500	+	●	KH6OCD	DEM
Portable	444.2750	+	●	KH6OCD	DEM
Round Top	443.4250	+	● 114.8e	KH6HFD	HFD
Round Top	443.8250	+	● 100.0el	KH6HFD	HFD
Round Top	444.7000	+	● 100.0	KH6MEI	KH6MEI
Salt Lake	442.1750	+	● 103.5	KH6MEI	KH6MEI
Waimanalo	443.6000	+	● 100.0el	KH6HFD	HFD
Waimanalo	444.3750	+	● 114.8el	KH6HFD	HFD

IDAHO

FREQUENCY USAGE - IACC AREAS

Snp	443.0000	+
-----	----------	---

FREQUENCY USAGE - N ID LINK

Mullan	439.0500
Mullan	439.2000

t

510 420-450 MHz

IDAHO

Location	Output	Input	Notes	Call	Sponsor
CENT ID					
McCall	442.5000	+	● 100	KC7MCC	CI ARC
HOWE					
Jump-Off Peak	447.6200	-	● 88.5/100.0	W7RUG	W7RUG
N ID - BONNERS FERRY					
Bonnors Ferry	443.0250	+	100.0	KE7MDQ	KE7MDQ
Moyie Springs	444.2750	+	●	KF7MJA	NSDAAssn
N ID - CDA					
Coeur D Alene	443.9750	+	● 100.0l	K7ID	KARS
N ID - COTTONWOOD					
Cottonwood Butte	444.9500	+	● 100.0lx	K7EI	K7EI
N ID - KELLOGG					
Wardner Pk	444.0000	+	● 127.3	N7SZY	N7SZY
N ID - LEWISTON					
Craig Mtn	442.1000	+	● 103.5	K7EI	K7EI
Craig Mtn	444.9250	+	● 100.0lx	K7EI	K7EI
Lewiston Hill	444.9000	+	● 100.0lx	K7EI	K7EI
N ID - MOSCOW					
Moscow Mtn	444.9750	+	● 100.0lx	K7EI	K7EI
Moscow Mtn/West	442.8000	+	103.5e	W7NGI	W7NGI
N ID - OROFINO					
Wells Bench	444.8750	+	100.0l	K7EI	K7EI
N ID - PRIEST RIVER					
Priest River	443.8750	+	123.0e	K7JEP	BCARC
N ID - RATHDRUM					
Rathdrum	442.8500	+	● 110.9	KC7TIG	KC7TIG
Rathdrum	444.2500	+	110.9	KC7TIG	KC7TIG
N ID - SANDPOINT					
Cocolalla	444.7750	+	● 127.3	N7LNA	K7LNA
Sagle	444.0250	+	100.0	KD6PGS	KD6PGS
Sandpoint	443.6250	+	136.5l	K7LNA	K7LNA
Schweitzer	444.0750	+	● 100.0l	N7JCT	BCEM
N ID - SPIRIT LAKE					
Spirit Lake	442.0000	+	110.9e	K7ZOX	K7ZOX
NORTH					
Burley ID	449.2000	-	●x	WA7UHW	-----
Lava Hot Spr	449.3750	-	●ax	AE7TA	BARC
REXBURG					
Menan Butte, SW of Rexburg	449.9000	-	● 100.0/100.0	KM7G	Idaho ERC
S CENT					
Burley	449.2000	-	●	KC7SNN	ISRA MHCH
Twin Falls	442.6000	+	●	W7CTH	W7CTH
S WEST ID					
Ontario, OR	444.1500	+	100	K7OJI	TVRA
S-CENT					
Cascade	441.9250	+	● 100 RB	W7CIA	W7CIA

420-450 MHz 511
IDAHO

Location	Output	Input	Notes	Call	Sponsor
McCall	444.1250	448.1250	● 100 RB	N7IBC	N7IBC
SOUTH EAST IDAHO					
Rexburg	447.8750	-	●	W7RUG	W7RUG
100.0/100.0					
SOUTH WEST					
Boise	444.5000	+	● 100	WR7ID	W7OHM
SOUTHEAST IDAHO					
Idaho Falls	443.0000	+	● 100.0	WA4VRV	WA4VRV
Idaho Falls	448.1750	-	● 100.0	K6LOV	K6LOV
Pocatello	447.7500	-	● 100.0	W7RSR	-----
Pocatello	449.6750	-	●	K0IP	-----
SW					
Meridian	444.1750	+	●	K7LCD	LCHARC
SW Marsing	442.9000	+	● 100	K7TRH	Canyon County -
SW ID					
Boise	443.2000	+	● 100 RB	KB7SYE	KB7SYE
Boise	443.8000	+	●	N7DJX	N7DJX
Boise	444.6750	+	●	N7KNL	N7KNL
156.7/156.7alx					
Marsing	443.5500	+	● 100/100e	K7ZZL	DP ARC
lx					
SW ID / E OR					
Nyssa, OR	442.3500	+	● 100	W7PAG	W7PAG
SW ID, E OR					
Ontario, OR	443.0500	+	●	NB7C	NB7C
SW IDAHO					
Boise	443.0000	+	● 100	W7NCG	W7NCG
Idaho City	443.3500	+	● 100	KD7LXW	KD7LXW
SW-ID					
Boise	443.2500	+	●	K7ZZL	DP ARC
110.9/110.9elRB					
Boise	443.6000	+	● E-SUNlrs	W7VOI	VOI ARC
WXX					
Boise	444.0250	+	●	N7FYZ	N7FYZ
Boise	444.2750	+	● 123/123e	W7VWR	Vy Wide React
Boise	444.3000	+	●(CA)	W7VOI	VOI ARC
Boise	444.3250	448.3250	● 100	KE7NKF	KE7NKF
Boise	444.4500	+	● 100.0	KB7LVC	KB7LVC
(CA)elx					
Boise	444.6500	+	● 110.9ex	KA7EWN	KA7EWN
Boise	444.9000	+	● 100	W7VOI	VOIARC
Cascade	443.3000	+	●	K7ZZL	W7ZRQ+DPARC
110.9/110.9elRB					
Centerville	443.6750	+	● 100p	KA7ERV	ID Rly Grp
Centerville	443.9750	+	●p	KA7ERV	ID Rly Grp
Centerville	444.0750	+	p	KA7ERV	KA7ERV
Fruitland	443.6500	+	●	KC7BSA	KC7BSA

512 420-450 MHz

ILLINOIS

<i>Location</i>	<i>Output</i>	<i>Input</i>	<i>Notes</i>	<i>Call</i>	<i>Sponsor</i>
ILLINOIS					
BLOOMINGTON					
Athens	444.9750	+	210.7els WX	KD9Q	KD9Q
Bloomington	444.9500	+	97.4	W9NUP	W9NUP
El Paso	444.3500	+	107.2	KE9HB	KE9HB
Heyworth	442.8250	+	141.3e	KG9DW	KG9DW
Normal	442.7000	+	107.2eWX	WB9UUS	WB9UUS
CENTRAL					
Litchfield	444.4500	+	103.5	AC9P	AC9P
Nokomis	442.1500	+	88.5	N9TZ	W9COS
Odell	444.1250	+	127.3ex	WA9SGJ	WA9SGJ
CHAMPAIGN					
Champaign	443.48125	+		W9YR	Synton ARC
Champaign	444.1000	+	162.2e	K9SI	K9SI
Champaign	444.5250	+	162.2	K9BF	Ben Fisher
Champaign	444.6500	+	103.5	W9YH	SYNTON ARC
CHICAGO					
Chicago	440.3000	+	114.8	W9BMK	DUCFAR
Chicago	440.7500	+	114.8e	W9DMW	MOOSEFAR
Chicago	441.2750	+	114.8	KA2DRQ	KA2DRQ
Chicago	441.90625	+		WA9ORC	CFMC
Chicago	442.09375	+	e	NS9RC	NSRC
Chicago	442.1250	+	203.5	WD9GEH	WD9GEH
Chicago	442.1750	+	107.2	AA9RA	AA9RA
Chicago	442.4000	+	114.8e	K9NBC	PARC
Chicago	442.4500	+	●	K9QKB	MRC
Chicago	442.5750	+	131.8	N9OZG	SATURN
Chicago	442.7250	+	114.8e	NS9RC	NSRC
Chicago	442.9750	+	114.8 (CA) WXx	WA9VGI	FISHFAR
Chicago	443.3750	+	114.8	K9QKW	WB9RFQ
Chicago	443.6750	+	114.8 (CA) WX	KC9DFK	CHI-TOWN
Chicago	443.7500	+	114.8 (CA)	WA9ORC	CFMC
Chicago	443.8000	+	114.8a	K9SAD	SADFAR
Chicago	443.8750	+	114.8ae	WA9TQS	WSNSTVARC
Chicago	443.9250	+	114.8	K9VO	CHIFAR
Chicago	443.9750	+	114.8	KB9PTI	AIRA
Chicago	444.3750	+	114.8 (CA)z	K9GFY	SARA
Chicago	444.6250	+	110.9	N9SHB	N9SHB
Chicago	444.7250	+	114.8l	W9TMC	TMC ARC
Homewood	442.3750	+	114.8lWX	WA9WLN	WALDOFAR
Schiller Park	443.6000	+	114.8 (CA)	WB9AET	WAFAR
Tinley Park	441.8000	+	107.2 (CA)	W9IC	W9IC
DECATUR					
Bement	443.5750	+	103.5 (CA)e	KB9WEW	PCESDA
Cadwell	440.64375	+	e	W9BIL	MARK
Decatur	442.2500	+	103.5e	WA9RTI	MACONCOARC

<i>Location</i>	<i>Output</i>	<i>Input</i>	<i>Notes</i>	<i>Call</i>	<i>Sponsor</i>
Decatur	442.64375	+		WA9RTI	MACONCOARC
Decatur	443.8000	+	123	K9HGX	CENOIS ARC
Decatur	444.1750	+	100.0elWX	K9MCA	KC9CWL
Lovington	444.2750	+	103.5e	WC9V	KB9X
Monticello	442.7250	+	103.5esWX	KB9ZAM	UBIQUITOUS
Mt Zion	444.8000	+	103.5 (CA)e	KO9I	#NAME?
EAST CENTRAL					
Arcola	444.3750	+	192.8	WA9WOB	ARC NET
Clinton	442.3750	+	91.5es	KA9KEI	DARC
Danville	443.7250	+	100	NE9RD	NERD
Hoopeston	444.8250	+	127.3	KB9YZI	KB9YZI
Kansas	443.6250	+	162.2	W9COD	W9COD
Loda	442.4250	+	179.9 (CA)	K9UXC	K9UXC
Watseka	444.6250	+	103.5 WX	AD9L	ICARC
NORTH CENTRAL					
Channahon	444.6000	+	114.8e	W9PXZ	W9PXZ
Dixon	443.8250	+	136.5	KA9PMM	KA9PMM
Dixon	444.8000	+	114.8	W9DXN	RRARC
Freeport	442.0000	+	146.2ers WX	W9SBA	NWIL ARES
Freeport	443.2750	+	114.8	KB9RNT	KB9RNT
Joliet	440.1500	+	114.8 (CA)	KB9LWY	KB9LWY
Joliet	442.3000	+	114.8e	W9OFR	WCARL
Joliet	442.9250	+	114.8 (CA) WXX	WA9VGI	FISHFAR
Malta	442.9500	+	131.8 (CA) WXX	WA9VGI	FISHFAR
Marseilles	442.6000	+	23elWX	KA9FER	KA9FER
Oregon	443.9500	+	141.3e	KB9DBG	KB9DBG
Roscoe	440.8750	+	88.5	N9EIM	N9EIM
Roscoe	442.7500	+	131.8ers WX	WX9WAS	WX9WAS
Sterling	444.0250	+	82.5el	N9JWI	N9JWI
Winnebago	442.3500	+	88.5 (CA)e	W9TMW	W9TMW
NORTHEAST					
Algonquin	444.0250	+	103.5	N9IVM	N9IVM WEST
Arlington Heig	444.0250	+	100.0e	N9IVM	N9IVM EAST
Aurora	443.4250	+	114.8e	W9LSL	W9LSL
Barrington Hil	442.1500	+		WD9IAE	WD9IAE
Batavia	442.10625	+		W9CEQ	FRRL
Batavia	443.08125	+	1.0l	WB9PHK	STROKE
Batavia	443.6500	+	114.8 (CA)	W9XA	W9XA
Batavia	444.1000	+	100.0ex	KA9LFU	ELFAR
Batavia	444.2250	+	114.8	WB9IKJ	FERMI RC
Batavia	444.3000	+	114.8	W9CEQ	FRRL, INC.
Bellwood	444.5750	+	114.8	KC9ZI	KC9ZI
Berwyn	444.1500	+	146.2	WA9HIR	WA9HIR
Blue Island	442.6750	+	131.8	W9SRC	STARS
Bolingbrook	443.5250	+	114.8e	K9BAR	BARS

514 420-450 MHz

ILLINOIS

Location	Output	Input	Notes	Call	Sponsor
Bolingbrook	443.7000	+	114.8 (CA)e lWXz	W9BBK	V BOLNGBRK
Calumet City	443.9500	+	131.8	KA9OOI	CHUMPS
Cherry Valley	442.6250	+	100	W9FT	PIGFAR
Chicago	443.8250	+	114.8	K9OB	K9OB
Crystal Lake	443.2000	+	131.8l	N9EAO	FROGFAR #2
Crystal Lake	443.4750	+	114.8e	N9HEP	N9HEP
Crystal Lake	444.1750	+	114.8	KA9ATL	KA9ATL
Crystal Lake	444.8000	+	203.5	KB2MAU	RAYFAR
Deer Park	444.0000	+	114.8	KP4EOP	KP4EOP
Dekalb	444.4500	+	114.8px	KB9FMU	KB9FMU
Downers Grove	442.5500	+	114.8 (CA)	W9DUP	DARC
Downers Grove	442.8750	+	114.8X	W9YRC	York RC
Downers Grove	443.2000	+	100	N9EAO	FROGFAR #3
Downers Grove	443.9000	+	114.8	N9ATO	SERCOMM
Downers Grove	444.4750	+	114.8	W9CCU	WCRA
East Dundee	443.0250	+	114.8	W9DWP	W9DWP
Elburn	442.4250	+		K9NRO	K9NRO
Elburn	444.5250	+	er	N9NLE	N9NLE
Elgin	444.9500	+	114.8	WR9ABQ	VARA
Elmhurst	440.8500	+	114.8	KB9UUU	KB9UUU
Elwood	441.9750	+	114.8eWX	W0COP	W0COP
Frankfort	443.3250	+	114.8	WD9HSY	WD9HSY
Frankfort	444.5500	+	114.8ers WX	WW9AE	PRL WCEMA
Glendale Heigh	440.10625	+		KC9PWC	SPRAG-SWC
Glendale Heigh	444.8750	+	114.8epx	K9XD	K9XD
Grant Park	441.3000	+	114.8lWX	WA9WLN	WALDOFAR
Grant Park	441.8750	+	131.8	W9LEO	W9LEO
Grayslake	444.6000	+	114.8	W9GWP	W9GWP
Gurnee	443.1500	+	114.8e	N9OZB	ARG
Gurnee	443.5000	+	127.3 (CA)e	W9MAB	GURNEE RG
Hampshire	444.6750	+	114.8 (CA)e lz	W8ZS	SKYHAWK
Hampshire	444.7000	+	114.8l	W8ZS	SKYHAWK
Hinsdale	444.2000	+	114.8e	KB9OYP	KB9OYP
Ingleside	440.81875	+		K5TAR	NILDSTAR C
Ingleside	444.5500	+	107.2	N9IFG	WeLCARS
Kankakee	444.8000	+	100.0ael	W9AZ	KARS
La Grange Park	443.3000	+	114.8	K9ONA	SMCC
Lake In The Hi	440.5750	+	114.8	N9SRW	N9SRW
Lake Villa	444.4000	+	114.8aelz	WB9RKD	WB9RKD
Lake Zurich	441.23125	+		KC9OKW	SUHFARS
Lake Zurich	443.2500	+	114.8	K9SA	SUHFARS
Lake Zurich	443.3500	+	114.8el	K9SA	K9SA
Lake Zurich	443.8500	+	114.8ers WX	KD9GY	LC RACES
Libertyville	442.5250	+	114.8ers WX	K9IQP	LKCINTRACES

Location	Output	Input	Notes	Call	Sponsor
Lisle	442.2250	+	114.8l	WA9WSL	IHARC
Lisle	442.7000	+	203.5 (CA)e LITZ	W9AEK	W9AEK
Lockport	442.0250	+	100	NC9T	P.A.D.X.A.
Lockport	443.2250	+	141.3	KB9KV	ANDREW RC
Lombard	444.2500	+	114.8 (CA)e lWX	N9ECQ	LOMBRD OEM
Marengo	442.3750	+	151.4l	W9DMW	MOOSEFAR
Mchenry	444.0750	+	● 88.5	KB9I	KB9I
Melrose Park	442.6250	+	114.8	W9FT	PIGFAR
Morris	442.0000	+	94.8	KC9KKO	JP WATTERS
Morris	442.3250	+	114.8eWX	KB9SZK	GCARC
Naperville	443.0500	+	114.8erWX	NE9MA	NEMA
New Lenox	444.4000	+	141.3l	N2BJ	N2BJ
North Chicago	442.3250	+	107.2e	N9FJS	LBRG
Northbrook	441.21875	+	l	AA9VI	AA9VI
Oak Brook	443.1250	+	114.8	N9XKY	SRA
Oak Forest	443.2750	+	114.8	N9ZD	N9ZD
Oak Lawn	444.6500	+	110.9	KB9WGA	BCRC
Oak Lawn	444.9000	+	114.8 (CA)e lz	W9OAR	W9OAR
Orland Park	444.7750	+	114.8 (CA)	WA9PAC	PIONEER
Orland Park	444.8500	+	71.9	WD9HGO	WD9HGO
Palatine	443.0000	+	114.8r	KA9ORD	KA9ORD
Plainfield	440.0750	+	162.2ep	KC9QHH	PARC
Plainfield	442.8500	+	114.8	W9CJC	ARP
Plato Center	444.9750	+	● 114.8	W9ZS	VARA
Rolling Meadow	442.8000	+	114.8l	N9EP	SPRAG-N9EP
Rolling Meadow	442.8000	+		KC9RBB	SPRAG-N9EP
Round Lake Bea	443.7750	+	127.3	N9JSF	KC9PDU
Sandwich	444.4250	+	131.8ers WX	KA9QPN	SEMA
Schaumburg	440.8000	+	114.8 (CA)e	KC9GFU	ANTFACTORY
Schaumburg	442.2750	+	114.8	K9IIK	SARC
Schaumburg	442.9000	+	114.8 (CA)l WXX	WA9VGI	FISHFAR
Schaumburg	443.06875	+	l	WB9PHK	STROKE
Schaumburg	443.1000	+	114.8 (CA)l	WB9PHK	STROKE
Schaumburg	443.4000	+	114.8	KB2MAU	RAYFAR
Schaumburg	443.5750	+	114.8e	N9KNS	MARC MOTO1
Schaumburg	443.6250	+	114.8 (CA)e lz	N9CXQ	NAPS
Schaumburg	443.7250	+	114.8el	N9KNS	MARC MOTO2
Schaumburg	444.5000	+	114.8	K9PW	CARP
Schaumburg	444.8000	+	203.5	KB2MAU	RAYFAR
Schiller Park	441.3250	+	114.8	K9TOW	TOWFAR
Sugar Grove	442.4750	+	a	KA9HPL	KA9HPL
Wasco	444.9250	+	411e	N9MEP	GFAR
Wauconda	442.5000	+	114.8	K9SGR	K9SGR

516 420-450 MHz

ILLINOIS

<i>Location</i>	<i>Output</i>	<i>Input</i>	<i>Notes</i>	<i>Call</i>	<i>Sponsor</i>
Waukegan	441.3750	+	88.5	KA9VMV	KA9VMV
Wayne	440.26875	+	esWX	W9DPA	DCERA
Wayne	442.0500	+	114.8esWX	W9DPA	DCERA
West Chicago	441.8500	+	114.8e	KC9JBW	WC ESDA
Wheaton	444.0500	+	114.8e	WA9E	Tower ARC
Wheaton	444.2750	+	114.8 (CA)e 	KA9KDC	KA9KDC
Wheeling	444.3250	+	114.8	WB9OUF	WB9OUF
Yorkville	443.5500	+	114.8	WA9JON	WA9JON
Zion	444.8250	+	74.4	KA9VMV	KA9VMV
NORTHWEST					
Rock Island	440.83125	+	erx	W9WRL	QCRG
Rock Island	444.9000	+	100.0e	W9WRL	QCRG
Stockton	443.9750	+	127.3	N9NIX	N9NIX
PEORIA					
Brimfield	442.2000	+	103.5eWX	WX9PIA	PALS
Canton	444.7250	+	103.5e	K9ILS	FCARC
Dunlap	443.1250	+	156.7	N9BBO	N9BBO
East Peoria	443.0000	+	103.5aez	KA9GCI	PEKIN RPTG
Kickapoo	444.2000	+	103.5e	W9HOI	HIFC
Metamora	444.7500	+	103.5 (CA)e p	KC9GQR	KC9GQR
Pekin	444.0000	+	103.5az	KA9GCI	PEKIN RPTG
Peoria	442.1250	+	103.5e	W9GAO	HIFC
Peoria	443.46875	+		W9PIA	PAARC
Peoria	444.0500	+	103.5e	WX9PIA	PALS
Peoria	444.3750	+	156.7 (CA)e	N9BBO	N9BBO
Peoria	444.4750	+	103.5	W9JWC	BUARC
Tremont	444.1500	+	77.0eWX	W6PC	W6PC
Tremont	444.5500	+	e	W9TAZ	TCARS
ROCKFORD					
Belvidere	442.8250	+	114.8e	N9KUX	N9KUX
Mt Morris	442.6750	+	114.8elrsx	K9AMJ	K9AMJ
Rockford	442.0750	+	114.8a	N9CWQ	ARECOMM
Rockford	442.1750	+	118.8elx	K9AMJ	K9AMJ
Rockford	442.6500	+	192.8eWX	K9RFD	RTG
Rockford	442.7750	+	118.8	WW9P	P.A.R.S.
Rockford	443.3250	+	123.0ae	KE4CLD	RVCITHAMS
Rockford	443.4500	+	114.8e	WB9TFX	WB9TFX
Rockford	443.9250	+	118.8elx	K9AMJ	K9AMJ
Rockford	444.3500	+	114.8 (CA)e 	K9AMJ	K9AMJ
Rockford	444.7250	+	107.2esWX x	WX9MCS	NIRA
Rockford	444.8500	+	114.8 (CA)e 	K9AMJ	K9AMJ
SOUTH					
Carbondale	442.0250	+	88.5	W9UIH	SIU ARC
Carbondale	442.65625	+		W9UIH	SIU ARC

Location	Output	Input	Notes	Call	Sponsor
Carbondale	443.5250	+	88.5e	KA9YGR	KA9YGR
Eagleton	443.4000	+		W9IMP	OTHG
Metropolis	444.9750	+	123.0 (CA)e z	N9IBS	MAMA ARC
SOUTH CENTRAL					
Effingham	444.1250	+	110.9e	K9UXZ	NTARC
Farina	443.0500	+	103.5	W9FIU	ROGER RIES
Geff	444.4000	+	123.0esWX	KC9GMX	WC ARES
Greenville	442.9250	+	103.5e	KB9EGI	OVARC
Johnsonville	442.6250	+	123.0ers WX	KC9NPJ	KC9NPJ
Mattoon	444.9250	+	103.5e	W9MBD	MARK
Salem	442.2000	+	103.5ez	W9CWA	CWA
SOUTHEAST					
Herod	444.8000	+	88.5	K9OWU	SCAN
Mt Carmel	442.3250	+	114.8sWX	AI9H	W9GH
Mt Carmel	444.7750	+	114.8esWX	AI9H	K9BJE
Oblong	444.8750	+	156.7	W9DJF	W9DJF
Olney	442.5250	+	141.3	KC9ZHV	KC9ZHV
Olney	444.9750	+	114.8 (CA)e sWX	N9QZA	RADIO
Robinson	442.8000	+	107.2esWX	WA9ISV	CCARC/IEMA
SPRINGFIELD					
Jacksonville	444.6750	+	103.5 (CA)e z	K9JX	JARS
Pawnee	442.6000	+	94.8	N9MAF	N9MAF
Springfield	443.3750	+	94.8	WA9KRL	WA9KRL
Springfield	443.78125	+	e	W9DUA	SVRC
Springfield	444.1000	+	(CA)	K9PLR	PIONEER AR
Springfield	444.4000	+	103.5	K9CZ	K9CZ
Springfield	444.5000	+	103.5ae	WX9DX	WX9DX
Springfield	444.6000	+	103.5 (CA)e lxz	WS9V	MR DX
Tallula	442.6750	+	151.4	K9KGO	K9KGO
Tallula	444.9000	+	151.4	K9KGO	K9KGO
Taylorville	442.0500	+	79.7	N9HW	CCARC
ST LOUIS					
Albers	444.7750	+	151.4 (CA)	WD9IQN	WD9IQN
Alton	442.3500	+	123.0e	KB9GPF	KB9GPF
Alton	442.7750	+	123.0e	K9HAM	LCRC
Alton	442.9000	+	123.0aelz	K9HAM	LCRC
Belleville	442.2750	+	127.3lrs	K9GXU	ST CLAIR
Belleville	444.6250	+	127.3	K9GXU	ST CLAIR
Carlinville	443.2750	+	100.0e	N9OWS	N9OWS
Carlinville	443.7500	+	107.2e	N9OWS	N9OWS
Carlyle	443.1750	+	103.5	K9XWX	K9XWX
Collinsville	442.1750	+	103.5 (CA)	KD6TVP	KD6QKX
Collinsville	443.1250	+	103.5	KA9YMH	KA9YMH
Edwardsville	442.4000	+	127.3ers WX	W9AIU	EGYPTN RC

518 420-450 MHz

ILLINOIS-INDIANA

Location	Output	Input	Notes	Call	Sponsor
Gillespie	444.2500	+	103.5 (CA)e SWXxz	WS9V	MR DX
Godfrey	442.2250	+	123.0aelz	K9HAM	LCRC
Godfrey	443.2750	+	123	N9GGF	N9GGF
Godfrey	443.4000	+	123	N9GGF	N9OWS
Granite City	442.5500	+	127.3	KZ9D	KZ9D
Maryville	443.2000	+	103.5e	KB9KLD	KB9KLD
Mascoutah	443.9000	+	l	AA9ME	AA9ME
Mascoutah	443.9750	+	l	AA9ME	AA9ME
Mascoutah	444.2250	+	l	AA9ME	AA9ME
Mascoutah	444.8750	+	110.9l	KB9QKR	KB9QKR
O'fallon	443.1000	+	127.3	K9AIR	SPARC
Shiloh	444.3000	+	127.3e	AA9RT	AA9RT
Troy	442.0750	+	al	AA9MZ	AA9MZ
Troy	444.5750	+	al	AA9MZ	AA9MZ
Waterloo	444.7000	+	127.3aez	N9OMD	N9OMD
WEST CENTRAL					
Beardstown	443.9500	+		W9ACU	IVARC
Dallas City	444.9250	+	123.0eWXX	KA9JNG	KA9JNG
Galesburg	444.4500	+	103.5l	W9GFD	KNOXCARC
Galva	443.3000	+	103.5	WA9BA	AARO
Galva	443.3500	+	225.7ep	W9YPS	AARO
Geneseo	444.5000	+	136.5ex	W7COK	SIMS MEM
Geneseo	444.8750	+	136.5e	W9MVG	SHAFFER MEM
Griggsville	442.5250	+	100.0elrs WXX	WS9V	MR DX
Kewanee	442.1750	+	225.7	N9ZK	AARO
Macomb	444.3000	+	103.5	WB9TEA	LEARC
Monmouth	444.3250	+	173.8	KD9J	KD9J
Quincy	442.9000	+	114.8l	WA9VGI	FISHNET
Quincy	443.6750	+	186.2ex	KC9JBD	H.R.G.
Quincy	443.89375	+	es	W9AWE	WIARC
Quincy	443.9000	+	103.5es	W9AWE	WIARC
Versailles	443.9250	+	88.5	KB9JVU	KB9JVU
INDIANA					
EAST CENTRAL					
Brookville	442.2500	+	●eWX	KB9YSN	KB9YSN
Connersville	442.0500	+	●ersWX	N9TU	N9TU
Dalton	441.9500	+	● 127.3ers	KG9ND	KG9ND
Eaton	444.1000	+	●	K9NZF	K9NZF
Liberty	444.8000	+	● 186.2e WX	KB9YSN	KB9YSN
Modock	443.3250	+	●eWX	K9NZF	K9NZF
Muncie	441.8250	+	● 110.9e WXX	N9CZV	N9CZV
Muncie	443.4500	+	● 127.3ae	WD9HQH	Evans/Rust
Muncie	444.3750	+	●e		MuncieARC
New Castle	441.4000	+	● 141.3e WX	KC9SQW	KC9SQW

<i>Location</i>	<i>Output</i>	<i>Input</i>	<i>Notes</i>	<i>Call</i>	<i>Sponsor</i>
New Castle	444.2750	+	•rs	N9EYG	N9EYG
Portland	442.2000	+	• 131.8er	WA9JAY	WA9JAY
Portland	443.4750	+	• 100.0 WX	W9JKL	W9JKL
Winchester	441.8000	+	• 110.9	N9CZV	N9CZV
Yorktown	441.7000	+	• 127.3es WX	W9YFD	EmCommECI
INDIANAPOLIS					
Anderson	441.9750	+	• 151.4	W2IBC	W2IBC
Anderson	443.3500	+	• 110.9er	WA9CWE	MadisonEMA
Anderson	444.6750	+	• 131.8els WX	WA9EOC	ChfAndARC
Brownsburg	444.2000	+	•e	KC9CTQ	KC9CTQ
Danville	442.9000	+	•elr	KO9F	KO9F
Danville	444.5750	+	• 88.5aelr sWXx	WX9HC	HendrixARC
Danville	444.7000	+	• 88.5ers	KB9DJA	KB9DJA
Edinburgh	444.7750	+	• 88.5e	KC9AWX	KC9AWX
Franklin	443.5250	+	• 118.8	AA9YP	AA9YP
Franklin	444.6250	+	• 151.4e	KC9LGZ	KC9LGZ
Greenfield	444.4500	+	•ers	W9ATG	HancockARC
Greenfield	444.7250	+	•r	W9ATG	HancockARC
Indianapolis	441.2000	+	•	W9AMT	W9AMT
Indianapolis	442.0000	+	•	KA9GIX	KA9GIX
Indianapolis	442.3750	+	•DCS(043)	K9DC	K9DC
Indianapolis	442.5000	+	• 100.0	WA9MVP	CentrallIN
Indianapolis	442.6500	+	• 77.0eWX	W9ICE	ICE
Indianapolis	442.7250	+	•er	W9SEM	InHomeSec
Indianapolis	442.8500	+	• 100.0	NF9K	NF9K
Indianapolis	442.9500	+	•	KB9RBF	KB9RBF
Indianapolis	443.0000	+	• 100.0e	WB9PGW	WB9PGW
Indianapolis	443.2000	+	• 127.3 (CA)el	N9ILS	N9ILS
Indianapolis	443.2500	+	• 100.0el WX	KM9E	HarrisnARA
Indianapolis	443.4250	+	•l	K9IP	DREG's
Indianapolis	443.7500	+	• 100.0r WX	K9LPW	Cent IN RA
Indianapolis	443.8000	+	•	KC9COP	KC9COP
Indianapolis	443.8500	+	•sWX	W9IRA	Indy RA
Indianapolis	443.9500	+	•(CA)e	WB9OLI	WB9OLI
Indianapolis	444.0000	+	• 100.0	NE9T	IndyMidARC
Indianapolis	444.3250	+	• 136.5els WXx	KB9SGN	KB9SGN
Indianapolis	444.8750	+	•	KA9GIX	KA9GIX
Martinsville	444.2500	+	•e	W9ZSK	WGRL
Martinsville	444.9500	+	• 100.0e WX	K9PYI	MorganRA
New Whiteland	444.0750	+	• 100.0	KM9S	KM9S

520 420-450 MHz

INDIANA

Location	Output	Input	Notes	Call	Sponsor
Nineveh	442.1500	+	●e	KA9SWI	KA9SWI
Noblesville	443.5500	+	● 77.0elrs WX	N9EOC	HamCoARES
Noblesville	443.9000	+	● 118.8l	W9ICE	ICE
Plainfield	442.2750	+	● 123.0 (CA)	AB9D	AB9D
Shelbyville	444.9750	+	●	W9JUQ	BRV ARS
NORTHEAST					
Angola	442.8750	+	● 131.8e	KC9QDO	KC9QDO
Angola	443.5250	+	●ersWX	KC9LUT	KC9LUT
Angola	444.3500	+	● 131.8 (CA)e	WB9DGD	WB9DGD
Angola	444.9000	+	● 131.8el WXx	W9LKI	W9LKI
Auburn	442.4500	+	● 131.8e	KA9LCF	TCXO
Bluffton	443.8750	+	● 141.3elr sWX	K9SLQ	EMA
Columbia City	442.5500	+	● 141.3ers WX	N9WNH	N9WNH
Columbia City	444.5500	+	● 131.8ers WX	WC9AR	WhitleyARC
Decatur	443.7250	+	●	KB9KYM	AdamsARC
Decatur	444.3250	+	● 94.7	K9OMW	K9OMW
Elkhart	442.3750	+	● 131.8e WX	KC9GMH	KC9GMH
Elkhart	442.6000	+	● 131.8rs	N8AES	N8AES
Elkhart	443.1500	+	● 131.8 WX	KC9OHC	KC9OHC
Elkhart	443.3250	+	● 131.8	KC9GMH	KC9GMH
Elkhart	443.4750	+	● 131.8ers x	AA9JC	AA9JC
Fort Wayne	443.2750	+	● 131.8e	KC9AUQ	KC9AUQ
Fort Wayne	443.8000	+	●ers	W9INX	ACARTS
Fort Wayne	444.2500	+	● 131.8e	WD9AVW	WD9AVW
Fort Wayne	444.3000	+	● 131.8	W9VD	W9VD
Fort Wayne	444.8000	+	●l	W9FEZ	MizpahARC
Fort Wayne	444.8750	+	●	W9TE	FWRC
Hartford City	443.5750	+	●ersWX	WB9HLA	WB9HLA
Huntington	443.9750	+	● 131.8ls	KC9GX	KC9GX
Kendallville	443.6000	+	● 97.4els WX	K9NDU	K9NDU
Lagrange	443.6750	+	● 131.8rs	WS9S	WS9S
Larwill	444.4250	+	● 131.8	N9STR	N9STR
Marion	442.7500	+	● 131.8er	KB9CRA	KB9CRA
Marion	444.2250	+	●aer	KB9CRA	KB9CRA
Marion	444.7500	+	● 131.8l	WB9VLE	WB9VLE
Middlebury	442.4750	+	● 131.8ers x	AA9JC	AA9JC
Nappanee	443.0250	+	● 97.4e	WD9ATU	WD9ATU

420-450 MHz 521
INDIANA

Location	Output	Input	Notes	Call	Sponsor
Roanoke	444.1500	+	●	WB9VLE	WB9VLE
Syracuse	444.2750	+	● 131.8elr SWX	AA9JC	AA9JC
Wabash	442.3250	+	● 131.8er	KB9LDZ	WabashARC
Warsaw	443.0500	+	● 131.8l WXx	KA9OHV	KA9OHV
Warsaw	444.2000	+	●	K9CDW	KoosrLaks
Warsaw	444.2000	+	●eprs	K9CWD	HoosrLaks
Wolflake	442.8000	+	●	N9MTF	N9MTF
NORTHWEST					
Battleground	444.1750	+	● 88.5eps	WB9CZC	WB9CZC
Crown Point	443.4500	+	● 131.8r WX	W9EMA	Lake EMA
Crown Point	444.7500	+	● 131.8ael WX	KA9QJG	KA9QJG
Culver	444.9250	+	● 131.8es WXz	N9GPY	N9GPY
Delong	443.9250	+	● 131.8e WXz	N9GPY	N9GPY
Frankfort	442.0750	+	● 131.8	W9FAM	W9FAM
Frankfort	442.5750	+	●	N9SFA	N9SFA
Fulton	442.7000	+	●esWX	WD8IEJ	WD8IEJ
Gary	442.7500	+	● 131.8e WX	W9CTO	W9CTO
Hammond	442.2000	+	● 173.8 (CA)eWX	W9FXT	W9FXT
Hebron	442.3500	+	● 131.8ep	N9TAX	N9TAX
Knox	442.9500	+	●e	W9QN	W9QN
Kokomo	442.3000	+	●e	W9KRC	KRC
Kokomo	442.4000	+	● 131.8	KA9GFS	KA9GFS
Kokomo	443.3000	+	●	KA9GFS	KA9GFS
Kokomo	444.0250	+	● 131.8l	N9LLO	N9LLO
Lafayette	442.0250	+	● 151.4e	K9IN	IN-Radio
Laporte	444.9500	+	● 131.8	W9SAL	W9SAL
Logansport	443.6500	+	●es	W9VMW	Cass ARC
Lowell	443.9500	+	● 131.8	KA9OOI	KA9OOI
Merrillville	442.0750	+	● 131.8elr sWXx	W9LJ	LakeCoARC
Michigan City	441.9500	+	● 131.8	W9LY	MCARC
Mishawaka	442.0500	+	● 131.8ae	W9AMR	W9AMR
Mishawaka	444.1000	+	● 131.8	N9GVU	N9GVU
Notre Dame	443.3500	+	● 131.8	ND1U	ND ARC
Peru	443.1750	+	● 131.8ers	K9ZEV	Miami ARC
Rossville	443.5000	+	● 88.5es WX	WI9RES	WIRES
Russiaville	442.5250	+	●e	N9KYB	N9KYB
Sharpsville	443.7000	+	● 88.5elrs WX	K9TRC	TiptonARC
South Bend	440.4750	+	● 192.8els WX	N9UPW	N9UPW

522 420-450 MHz

INDIANA

Location	Output	Input	Notes	Call	Sponsor
South Bend	442.1000	+	● 100.0ael rWX	WB9AGX	StJoe EMA
South Bend	442.6500	+	● 131.8	KC9MEC	KC9MEC
South Bend	444.1750	+	● 131.8e	KA9MXW	KA9MXW
South Bend	444.7000	+	● 131.8 (CA)e	W9TEW	W9TEW
South Bend	444.9750	+	● 107.2e	K9SIQ	K9SIQ
Tipton	443.1250	+	● e	K9TRC	TiptonARC
Valparaiso	442.2500	+	● 131.8ers	K9PC	PorterARC
Valparaiso	444.3500	+	● 131.8x	KB9KRI	Duneland
Valparaiso	444.4500	+	● 131.8rs WX	KI9EMA	Porter Emg
West Lafayette	444.5000	+	● 88.5e	W9YB	PurdueARC
Wolcott	442.1500	+	● 131.8e	WA9RAY	WA9RAY
SOUTHEAST					
Clarksville	442.9000	+	● 67.0elrs WXZ	W9WKY	W9WKY
Columbus	443.0750	+	● 136.5ers WX	WB9AEP	CARC
Floyds Knob	442.3000	+	● 146.2e	WB9GNA	WB9GNA
Floyds Knob	444.2000	+	● 67.0 (CA) e	N9CVA	N9CVA
Greensburg	444.5250	+	● ersWX	N9LQL	N9LQL
Lawrenceburg	443.8750	+	● 146.2rs	K9GPS	LV ARC
New Albany	442.8500	+	● 79.7l	W4CN	AR-X-Lou
North Vernon	442.9750	+	● 103.5s WX	KC9TME	JCARC
Salem	444.9250	+	● 136.5elrs WXx	KB9SGN	KB9SGN
Seymour	441.5500	+	● WX	KC9JOY	KC9JOY
Versailles	441.7750	+	● esWXx	WY9L	WY9L
SOUTHWEST					
Alfordsville	441.9000	+	● elrsWX	KC9QAG	KC9QAG
Bedford	442.2500	+	● 136.5alr sWXx	N9UMJ	N9UMJ
Bedford	442.6750	+	● (CA)e	N9WEV	N9WEV
Bedford	444.0500	+	● 107erWX	W9QYQ	HoosrHills
Bloomington	442.8250	+	● 136.5es	K9IU	K9IU
Bloomington	442.9250	+	● 107.2	K9SOU	BlmHS-ARC
Bloomington	443.7750	+	● 136.5elr sWXx	KB9SGN	KB9SGN
Chrisney	443.6000	+	●	W9DRB	W9DRB
Evansville	443.5500	+	● 107.2	K9RVB	K9RVB
Evansville	444.1500	+	● 88.5 (CA) ersWX	WB9KQF	WB9KQF
Evansville	444.5000	+	●	W9MAR	MidwstARS
Francisco	442.0500	+	● 210.7	KC9MEW	KC9MEW
Jasper	444.6750	+	● 107.2er WX	N9MZF	N9MZF

Location	Output	Input	Notes	Call	Sponsor
Kirksville	443.0500	+	● 136.5e	WB9TLH	WB9TLH
Linton	444.4250	+	● 100.0el	KA9JOK	KA9JOK
Lynnville	443.8500	+	● 136.5elr sWXX	W9KXP	W9KXP
Magnet	443.0000	+	● 67.0el WX	W9WKY	W9WKY
Marengo	443.3000	+	● rsWX	KC9OLF	SoInARC
Monroe City	442.7500	+	● 136.5el WX	W9KXP	W9KXP
Nashville	443.2750	+	● 136.5elr sWX	KA9SWI	KA9SWI
Petersburg	444.0000	+	●	KB9EDT	KB9EDT
Springville	442.8750	+	● 107.2	N9HXU	N9HXU
Vicksburg	442.4250	+	● 118.8els WX	KB9SIP	KB9TUN
Vincennes	443.6750	+	● esWX	W9EOC	OldPost
Vincennes	443.9250	+	● 107.2l WX	W9EAR	EARS
Washington	442.7000	+	● 107.2	KB9LOW	KB9LOW
WEST CENTRAL Clinton	442.1750	+	● 151.4ers WX	W9COD	W9COD
Clinton	442.4750	+	● 192.8	NS9M	NS9M
Cloverdale	444.4750	+	● 136.5els WX	KB9SGN	KB9SGN
Crawfordsville	444.8000	+	● 77.0	KB9GPB	KB9GPB
Greencastle	442.2250	+	● elrsWX	WB9EOC	PutRACES
Otterbein	444.0750	+	● 88.5e	KC9BPE	KC9BPE
Terre Haute	442.5500	+	● e	NC9U	NC9U
Terre Haute	443.0250	+	●	NS9M	NS9M
Terre Haute	444.3500	+	● elrsWXx	W9SKI	Skywarn
Terre Haute	444.6000	+	● 77.0els WX	W0THI	W0THI
Terre Haute	444.7500	+	● 151.4	W9EQD	TerreHaute
Terre Haute	444.8500	+	● 151.4	K9EDP	K9EDP
Williamsport	443.6750	+	● 156.7elr WX	WB9ARC	BARC

IOWA

BURLINGTON

Winfield 444.3500 + ● WB0VHB WB0VHB

CEDAR RAPIDS

Cedar Rapids	443.0000	+	192.8e	W0VCK	Venture2K
Cedar Rapids	443.6000	+	192.8	W0GQ	CVARC
Cedar Rapids	443.8000	+	192.8	N0MA	rf.org
Coralville	444.7500	+	● ex	K0GH	CRPTR
Homestead	442.4250	+	151.4l	WC0C	-----
Iowa City	442.1500	+	● 192.8ae prs	KD0MJV	J Co EIC

524 420-450 MHz

IOWA

Location	Output	Input	Notes	Call	Sponsor
Iowa City	443.1500	+	192.8aeprs WX	KDØMJV	J Co EIC
Marion	444.3750	+	192.8	KX9Y	rf.org
Morse	443.2000	+	151.4l	WCØC	-----
Van Horne	444.4000	+	136.5p	WØRTM	WØRTM
CENTRAL					
Ames	443.2500	+	●	KIØQ	WØDP/KIØQ
Ames	443.3750	+	114.8elWX	WØISU	CyARC
Ames	444.2500	+	●p	WØDP	-----
Baxter	444.2250	+	151.4elWX	KCØNFA	KCØNFA
Boone	443.9000	+	●aers	KBØTLM	BARK
Chelsea	442.1250	+	151.4l	WDØGAT	-----
Grundy Center	444.3250	+	110.9aelrs WX	NØMXK	NØMXK
Herndon	444.2750	+	151.4e	N2DRP	N2DRP
Laurel	444.8000	+	151.4elWX	WCØC	WCØC
Madrid	443.8500	+	151.4	KCØMTE	KCØMTE
Marshalltown	443.3250	+	110.9aelrs	NØMXK	NØMXK
Newton	442.3000	+	151.4elWX	KCØNFA	NewtonARA
Perry	444.3750	+	● 151.4aer s	KDØNEB	HARC
Sheldahl	442.2000	+	●	WØQFK	WØQFK
COUNCIL BLUFFS					
Honey Creek	444.8000	+	3548e	ABØVX	ABØVX
DAVENPORT					
Muscatine	444.2750	+	192.8e	WAØVUS	WAØVUS
DES MOINES					
Des Moines	442.7250	+	151.4ep	KCØZMT	KCØZMT
Des Moines	443.5000	+	151.4e	WØKWM	CITS
Des Moines	444.5250	+	151/4e	KAØOMM	KAØOMM
Des Moines	444.5750	+	4110ex	WØKWM	CITS
Des Moines	444.6250	+	151.4	WAØQBP	WAØQBP
Gilman	444.1500	+	3162elWX	NFØT	NFØT
Grimes	443.4000	+	151.4elWX x	NØINX	WsideComm
Indianola	444.1250	+	789684aep rsWX	NØFAM	NØPBO
Johnston	442.5750	+	151.4aeprs	NØVPR	NØVPR
Johnston/Camp	442.8000	+	151.4elWX	KCØMTI	KCØMTI
Johnston/Camp	444.4250	+	151.4elWX x	KCØMTI	KCØMTI
Madrid	442.6000	+	151.4e	NØSFF	NØSFF
Saylor TWP	444.1750	+	151.4 LITZ	KBØNFF	STAR
DUBUQUE					
Dubuque	444.2250	+	114.8ex	WØDBQ	GRARC
EAST CENTRAL					
Grand Mound	444.8250	+	100.0e	W1HAM	W1HAM
Maquoketa	442.2250	+	●	KBØCAQ	MaqARG

<i>Location</i>	<i>Output</i>	<i>Input</i>	<i>Notes</i>	<i>Call</i>	<i>Sponsor</i>
MASON CITY					
Mason City	443.2000	+	●	KØUXA	KØUXA
NORTH CENTRAL					
Algona	444.8250	+	110.9e	KCØMWG	KARO
Belmond	444.2000	+	103.5	KAØHIB	BARC
Humboldt	442.4000	+	3245el	KØHU	KØHU
West Bend	443.3000	+	110.9e	WØIOA	WØIOA
NORTHEAST					
Frankville	444.1000	+	103.5	KØRTF	KØRTF
NORTHWEST					
Gillette Grove	444.7000	+	224540ex	KGØCK	KGØCK
Scranton	444.3000	+	● 151.4ael rsWXX	NØVPR	WCRA
SIoux CITY					
LeMars	444.6750	+	110.9	KIØEO	KIØEO
Sioux City	443.5750	+	77463aelrs WXX	KSØF	WestCNet
Sioux City	443.8750	+	● aersx	KSØF	WestCNet
Sioux City	444.4750	+	110.9	KCØDXD	KCØDXD
SOUTH CENTRAL					
Melrose	444.8500	+	●e	NØWK	NØWK
SOUTHEAST					
Moravia	444.4750	+	146.2lWXX	WØALO	WØALO
SOUTHWEST					
Atlantic	444.2000	+	151.4	WAØC	WAØC
Bedford	443.7000	+	136.5aelrs WX	KAØRDE	TCARA
Bridgewater	443.8000	+	●	WDØFIA	WDØFIA
Corning	444.4500	+	127.3l	NØDTS	NØDTS
Elk Horn	444.9000	+	151.4l	WAØC	WAØC
Greenfield	444.7000	+	114.8/151.4 aelrsWX	NØBKB	NØBKB
Menlo	444.5500	+	151.4aelrs WX	NØBKB	NØBKB
Minden	442.0750	+	736067elx	NØZHX	NØZHX
Mo Valley	444.0750	+	736067elx	NØZHX	NØZHX
WATERLOO					
Oelwein	443.9500	+	●	KFØHA	KFØHA
Waterloo	444.9000	+	136.5/203.5 WXX	WØALO	WØALO
Waterloo	444.9250	+	136.5ex	WØALO	WØALO
Waterloo	444.9750	+	136.5e	WØMG	NE IA RAA
WEST CENTRAL					
Denison	444.0000	+	●e	KCØLGI	-----
Mondamin	444.9250	+	3328aers	KØBVC	BVARC
Woodbine	444.3500	+	136.5/123a TTelrs	KØBVC	BVARC

526 420-450 MHz

KANSAS

Location	Output	Input	Notes	Call	Sponsor
KANSAS CENTRAL					
Belpre	444.6000	+	● 88.5/88.5	KCØEVO	KCØEVO
Ellsworth	444.7750	+	●	KØHAM	WØDOB
				162.2/162.2eL((K-LINK))rs	
Hays	442.4500	+	●	N7JYS	N7JYS
				162.2/162.2eL((K-LINK)	IRLP#3917)
Hays	443.6000	+	●	KCØPID	EllisCo
				107.2/107.2e	
Hays	443.7000	+	●	N7JYS	-----
				131.8/131.8eL(IRLP#3913)	
Hays	444.8250	+	●	NØECQ	FHSU ARC
				100.0/100.0aer	
Hillsboro	442.5000	+	●	NØSGK	K-Link
				162.2/162.2 L((K-LINK))	
Hoisington	443.6500	+	●a(CA)el	WA6LIF	T2 RADIONE
McPherson	442.3750	+	● 88.5/88.5	KØHAM	MCRC
				lrs	
McPherson	443.8500	+	●	N5NIQ	N5NIQ
				110.9/110.9	
McPherson	444.6000	+	●	NØSGK	N5NIQ
				162.2/162.2eL((K-LINK))	
Pawnee Rock	444.3250	+	● 88.5/88.5	KØHAM	WØDOB
				elrs	
Russell	442.8500	+	●	KCØHFA	KCØHFA
				141.3/141.3eL(ECHOLINK#3917)	
Russell	444.9500	+	●	ABØUO	RUSSELL CO
				162.2/162.2eL((K-LINK))	
Salina	442.2000	+	●	NØKSC	NØKSC
				162.2/162.2 L((K-LINK))r	
Salina	443.9000	+	●	WØCY	CKARC
St Marys	443.5750	+	●	KØHAM	NEKSUN
				162.2/162.2 L((K-LINK)	KOHAM)rs
Sterling	444.4500	+	●	WBØLUN	WBØLUN
				162.2/162.2 L((K-LINK))r	
EAST CENTRAL					
Burlingame	443.8750	+	● 88.5/88.5	NØOFG	-----
Emporia	443.0000	+	●	KØESU	ESUARC
				103.5/103.5eL(ECHOLINK#929140)	
Eskridge	444.9750	+	● 88.5/88.5	WL7LZ	-----
				eL(IRLP)	
Mound City	444.4250	+	●er	WØPT	MnCrkARC
New Strawn	444.9250	+	●	NØMSA	-----
Paola	442.4750	+	● 151.4	NØSWP	WSWA KØHAM
Paola	444.7000	+	●	WSØWA	WhtStWrIs
Towanda	443.0000	+	●	NØRDZ	-----
KANSAS CITY METRO					
Basehor	443.5500	+	●el	NØGRQ	NØGRQ
Basehor	443.5500	+		NØGRQ	NØGRQ

Location	Output	Input	Notes	Call	Sponsor
Basehor	443.6500	+	●t(CA)elrs	KØSUN	NEKSUN
Belton	442.8000	+	● 151./151.	KAØOXO	BARC
Blue Springs	444.9500	+	● 107.eRB	KBØVBN	BluSprRPTR
			x		
Edgerton	442.4750	+		WBØOUE	WBØOUE
Excelsior Spgs	443.3250	+	● 141./141.	KØAMJ	KØBSJ
			a(CA)elx		
Excelsior Spgs	444.6500	+	● 156.	KØESM	RayClay RC
Holden	444.3750	+	● 107./107.	NØNDP	NØNDP
			x		
Hoover	442.0750	+	● 151.	KAØFKL	-----
Independence	444.5750	+	● 186.l	NØOEV	-----
Kansas City	442.5500	+	●	WBØYRG	BYRG
			186.2./186.2eL(ECHOLINK#375305)		
Kansas City	442.8500	+	●	WDØGQA	BYRG
			186.2./186.2a(CA)		
Kansas City	442.8500	+	186.2./186.2	WDØGQA	BYRG
Kansas City	442.9750	+	● 151./151.	KØORB	SJMC ARC
			x		
Kansas City	442.9750	+	●	KAØQVN	-----
			151.4/151.4e		
Kansas City	443.1000	+	●	NGØN	BYRG
Kansas City	443.1750	+	●x	WØWJB	-----
Kansas City	443.2500	+	● 131./131.	WØOEM	WØOEM
			esx		
Kansas City	443.3500	+	●a(CA)	WVØT	SEIDKR
Kansas City	443.7750	+	● 110./110.	WAØNQA	ArtShrnRC
Kansas City	443.8500	+	●	WDØGQA	BYRG
			107.2/107.2a(CA)		
Kansas City	443.8500	+	107.2/107.2	WDØGQA	BYRG
Kansas City	444.0000	+	●e	NØHYG	NØHYG
Kansas City	444.0000	+		NØHYG	NØHYG
Kansas City	444.0250	+	● 186./186.	WBØYRG	BYRG
			ae		
Kansas City	444.1250	+	● 123./123.	NØNKX	NØNKX
Kansas City	444.2500	+	151.4/151.4	KØHAM	NEKSUN
Kansas City	444.3500	+	●	NØAAP	NØAAP
Kansas City	444.8500	+	●	WBØNSQ	WBØNSQ
			151.4/151.4elr		
Kansas City	444.8500	+	151.4/151.4	WBØNSQ	WBØNSQ
Kearney	443.9000	+	● 127.e	KBØEQV	KBØEQV
Kearney	444.2000	+	●a(CA)e	KØKMO	MJARS
Leavenworth	442.3500	+	●	NØMIJ	-----
			100.0/100.0e		
Leavenworth	442.3500	+	107.2/107.2	NØMIJ	-----
Lee's Summit	444.3000	+	● 131.	KØMRR	-----
Lee's Summit	444.4500	+	● 151./151.	NØNDP	NØNDP
			eL(PAOLA KS REPEA)x		
Lenexa	442.0500	+	●	KCØEFC	KCØEFC
			151.4/151.4 L(IRLP#5870)		

528 420-450 MHz

KANSAS

Location	Output	Input	Notes	Call	Sponsor	
Lenexa	442.0500	+	151.4/151.4	KCØEFC	KCØEFC	
Lenexa	442.6000	+	●	WBØYRG	BYRG	
			186.2/186.2a(CA)eI			
Lenexa	442.6000	+	186.2/186.2	WBØYRG	BYRG	
			L(433.8)			
Mission	442.1000	+	●	NØWIZ	WB6DWW	
			167.9/167.9r			
Mission	442.1000	+	167.9/167.9	NØWIZ	WB6DWW	
Oak Grove	444.2750	+	●	123./123.	KBØTHQ	PHRRL
Olathe	442.2000	+	●	KE5BR	SFTARC	
			151.4/151.4a(CA)eL(IRLP#3534)			
Olathe	442.2000	+	151.4/151.4	KE5BR	SFTARC	
Olathe	444.2500	+	●	88.5/88.5	KØHAM	NEKSUN
			L(KØHAM)			
Overland Park	442.1500	+	●	82.5/82.5	WØLHK	WØLHK
Overland Park	443.7250	+	●	WØERH	JCRAC	
			151.4/151.4er			
Peculiar	442.0250	+	●	a(CA)eI	WØMCJ	BYRG
Platte City	444.1500	+	●	88./88.e	WØUSI	WØUSI
Platte Woods	444.0500	+	●	151./151.	KDØEAV	PlatteCoAR
			elsLITZx			
Platte Woods	444.5500	+	●	151./151.	KDØEAV	KDØEAV
			lLITZx			
Roeland Park	443.7250	+	151.4/151.4	WØERH	JCRAC	
Shawnee Msn	442.2500	+	●	/141.3a	KØGXL	SMMC
			(CA)e			
Shawnee Msn	443.5250	+	●	KØGXL	SMMC	
			167.9/167.9e			
Smithville	443.6250	+	●	114.	NØVER	NØVER
NORTH CENTRAL						
Beloit	442.8000	+	●	ae	WAØCCW	SVRC
			L(ECHOLINK)			
Clay Center	442.7500	+	●	NØXRM	NØXRM	
			162.2/162.2	L((K-LINK))		
Miltonvale	442.1000	+	●	e	WBØSRP	WBØSRP
			L((K-LINK))			
Minneapolis	442.5000	+	●	KCØNPM	NØUJQ	
			110.9/110.9	E-SUNl		
Minneapolis	444.8500	+	●	KSØLNK	K-LINK	
			162.2/162.2eL((K-LINK)	IRLP 7644)rs		
Phillipsburg	442.7250	+	●	l	KDØARW	KDØARW
NORTHEAST						
Alma	444.5250	+	●	WØKHP	K-Link	
			162.2/162.2eL((K-LINK)	KØHAM)rs		
Carbondale	443.1250	+	●	e	WBØPTD	-----
Home City	444.3500	+	●	88.5/88.5	NØNB	NØNB
			aer			
Lawrence	444.9000	+	●	88.5/88.5	KØHAM	NEKSUN
			eL(ECHOLINK#444900)rs			

420-450 MHz 529
KANSAS

Location	Output	Input	Notes	Call	Sponsor
Leavenworth	444.8000	+	●	KF4LM	JARA
				151.4/151.4aer	
Lecompton	444.8250	+	●	88.5/88.5 K0USY	BFARC
				eL(ECHOLINK#399595)	
Manhattan	444.1750	+	●	88.5/88.5 W0QQQ	KSU ARC
Ottawa	444.1000	+	●	88.5/88.5 KX0N	-----
				e	
Stilwell	444.0750	+	●	otel K0HQ	WB0JQM-SMC
NORTHWEST					
Colby	444.4000	+	●	K0ECT	SKECT
				141.3/141.3el	
Colby	444.7500	+	●	KS0LNK	K-Link
				162.2/162.2 L((K-LINK) IRLP 7447)	
Edson	444.5500	+	●	88.5/88.5 KC0GLA	-----
Hays	443.6250	+	●	KD0EQY	-----
				156.7/156.7	
Logan	442.3000	+	●	N0KOM	-----
				162.2/162.2	
SOUTH CENTRAL					
Derby	443.2250	+	●	KC0KCJ	-----
				103.5/103.5e	
Haviland	444.1250	+	●	KB0VFW	N0FEK
				156.7/156.7a(CA)	
Haysville	444.9750	+	●	W0SY	-----
				103.5/103.5 L(ECHOLINK#6895)	
Isabel	442.0250	+	●	K0HPO	LZR/RAP
				103.5/103.5	
Kingman	442.1250	+	●	KD0SLE	KD0SDS
				103.5/103.5e	
Kingman	442.4000	+	●	W5ALZ	GSPARC
				103.5/103.5l	
Kiowa	442.1500	+	●	ael KB5MDH	KDE-TV36
Newton	443.1000	+	●	KS0LNK	K-Link
				103.5/103.5elr	
Newton	443.1000	+	●	a(CA)lr KB0SOF	NEWTON ARC
Pratt	444.8000	+	●	WG0Q	WG0Q
				100.0/100.0ers	
Wellington	444.2500	+	●	WA0ZFE	WA0ZFE
Winfield	442.1000	+	●	97.4/97.4 N5API	-----
				L(ECHOLINK#48439)	
Winfield	444.0250	+	●	97.4/97.4 KD0HNA	-----
Winfield	444.3000	+	●	97.4/97.4 KD0HNA	-----
				e	
SOUTHEAST					
Coffeyville	442.8750	+	●	91.5/91.5 WR0MG	CARC/MGARC
				r	
Coffeyville	444.5500	+	●	91.5/91.5 N0TAP	COFYVLARC
				e	
Fort Scott	444.1750	+	●	KB0SWH	FT. SCOTT

530 420-450 MHz

KANSAS

Location	Output	Input	Notes	Call	Sponsor
Gas	442.4500	+	● 179.9	WIØLA	IARC
Humboldt	442.9000	+		KZØV	KZØV
Independence	443.5250	+	156.7/156.7 ● 91.5/91.5	NØVDS	-----
Independence	443.7000	+	● E-SUN	NØVDS	NØVDS
Parsons	442.2000	+	●	AAØPK	PAARC
Parsons	443.4750	+	L(ECHOLINK#453003) ●	WØPIE	WØPIE
Pittsburg	444.8000	+	L(ECHOLINK#305758) ● 91.5/91.5	KØPRO	PRO
Pittsburg	444.9000	+	a(CA)e ● 91.5/91.5	KØPRO	PRO
SOUTHWEST					
Dodge City	442.3750	+	●	KUØL	KUØL
Dodge City	444.5500	+	123.0/123.0ae ●	KØECT	SKECT
Ensign	444.3750	+	141.3/141.3el ●r	KUØL	KUØL
Garden City	442.5000	+	●	KØECT	SKECT
Garden City	443.2250	+	141.3/141.3el ●	WØMI	SANDHILLS
Hugoton	444.5250	+	100.0/100.0 ●	KØECT	SKECT
Hugoton	444.9000	+	141.3/141.3el ● 88.5/88.5	WØQS	SPARK
Jetmore	444.5000	+	el ●	KØECT	SKECT
Liberal	444.1000	+	141.3/141.3e ●el	WØKKS	SPARK
Montezuma	444.2500	+	●	KØECT	SKECT
Russell Spring	444.3000	+	141.3/141.3a(CA)ls ●	KØECT	SKECT
Syracuse	444.0000	+	141.3/141.3el ●	KØECT	SKECT
TOPEKA					
Hoyt	444.7250	+	141.3/141.3el ● 88.5/88.5	KØHAM	NEKSUN
Topeka	442.2250	+	a(CA)elrs ● 88.5/88.5	WØCET	KVARC
Topeka	443.8000	448.3000	eL(ECHOLINK#157353)r ● 88.5/88.5	WØCET	KVARC
Topeka	443.9250	+	● 88.5/88.5	WAØVRS	-----
Topeka	444.4000	+	eL(ECHOLINK) ● 88.5/88.5	NØCBG	GldnCyRA
WEST CENTRAL			er		
Horace	442.1750	+	●	KDØEZS	-----
Ransom	443.5750	+	● 88.5/88.5	KØHAM	NEKSUN
			elrs		

**420-450 MHz 531
KANSAS-KENTUCKY**

<i>Location</i>	<i>Output</i>	<i>Input</i>	<i>Notes</i>	<i>Call</i>	<i>Sponsor</i>
Syracuse	443.1250	+	●	KA0TAO	KA0TAO
				100.0/100.0#	
WICHITA					
College Hill	444.5750	+	●	N0EQS	CHARS
				100.0/100.0eL(ECHOLINK)	
Colwich	444.2000	+	●	94.8/94.8 W0KA	-----
Derby	443.2750	+	●	KC0SOK	ALRERC
				156.7/156.7 L(ECHOLINK#44447)	
El Dorado	444.1500	+	●	K0CKN	FlntHlsRC
Haysville	442.6000	+	●	a(CA)er KA0RT	KA0RT
Mulvane	443.5500	+	●	N0KTA	MLVANEARC
Rose Hill	442.7000	+	●	KF0AO	KF0AO
				103.5/103.5	
Wichita	442.0000	+	●	(CA) N0ITL	NCRARC
Wichita	443.3250	+	●	W0VFW	-----
				103.5/103.5e	
Wichita	444.0000	+	●	a(CA)er WA0RJE	TECNICHAT
Wichita	444.0750	+	●	82.5/82.5 N0HM	I.C.U.C
				(CA)r	
KENTUCKY					
Agnes	442.6000	+	●	W4RRA	W4XXA
				179.9/179.9	
Allen	444.7750	+	●	123/123 N4IWZ	N4IWZ
Artemus	443.9250	+	●	100/100e KF4FWF	KF4FWF
Ashland	444.9750	+	●	KC4QK	ASHLAND 24 RP
				107.2/107.2	
Bowling Green	444.1000	+	●	IsWX W4WSM	Owner
Brooks	443.7000	+	●	79.7/79.7 KY4KY	KY4KY
				esWX	
Brooksville	444.2000	+	●	WB4CTX	WB4CTX
				141.3/141.3es	
Brushy Fork	444.6000	+	●	KD4DZE	-----
				107.2/107.2e	
Buckner	442.7500	+	●	88.5/88.5 WB4WSB	-----
Burlington	443.5250	+	●	N8OXA	WA4ZKO
				131.8/131.8	
Cerulean	444.6500	+	●	KY4KEN	KY4KEN
				179.9/179.9e	
Clearfield	441.8750	+	●	KD4DZE	KD4DZE
				107.2/107.2	
Corbin	444.9000	+	●	100/100 WB4IVB	-----
Dixon	443.1500	+	●	77/77es AJ4SI	-----
Dorton	442.1500	+	●	KD4RTR	KD4RTR
				167.9/167.9	
Dorton	442.1500	+	●	KC4KZT	KC4KZT
				167.9/167.9el	

532 420-450 MHz

KENTUCKY

Location	Output	Input	Notes	Call	Sponsor
Dry Ridge	444.4250	+	●	WA4ZKO	NKDXE-NKRA
				107.2/107.2esWX	
Earlington	443.9500	+	●	KG4WCQ	KG4WCQ
				179.9/179.9	
Edgewood	444.3500	+	●	123/123 K4CO	K4CO
Elizabethtown	444.8000	+	●	W4BEJ	LINCOLN TRAIL AR
Fairdealing	443.5000	+	●	KI4HUS	KI4HUS
				118.8/118.8	
Fort Wright	441.8500	+	●	KY4JD	KY4JD
				107.2/107.2	
Fort Wright	442.5250	+	●	123/123 KY4JD	NKRA
Foster	443.1250	+	●	123/123 KU4ML	-----
Frankfort	443.3250	+	●	WA4CMO	DIV. OF EMERG MG
Garrett	442.4000	+	●	79.7/79.7 KF4JJD	KF4ZTB
Georgetown	443.6250	+	●	NE4ST	SCOTT CO. AR & E
Glasgow	444.9250	+	●e	KY4X	MCARC Inc
Graefenburg	443.5500	+	●eWX	N4HZX	N4HZX
Grayson	441.9750	+	●	KD4DZE	KD4DZE
				107.2/107.2e	
Grethel	444.5250	+	●	KJ4VF	KJ4VF
Harlan	442.6250	+	●	100/100 W4YMT	-----
Harned	443.3250	+	●	KG4LHQ	-----
				107.2/107.2eWX	
Hartford	442.6750	+	●	77/77 KD4BOH	KD4BOH
Hartford	444.0750	+	●	77/77 KD4BOH	KD4BOH
Hawesville	444.6250	+	●	KY4HC	HARC
				136.5/136.5es	
Hazard	443.9750	+	●	K4TDO	-----
				103.5/103.5e	
Henderson	444.7250	+	●	82.5/82.5 WA4GDU	WA4GDU
				e	
Highland Heights	444.9000	+	●	123/123 W4YWH	W4YWH
Hindman	444.4000	+	●	K4TDO	-----
				162.2/162.2esWX	
Hollyhill	443.5750	+	●	100/100e AD4WB	AD4WB
				rsWX	
Hopkinsville	444.7500	+	●	KE4AIF	KE4AIF
				103.5/103.5	
Irvine	442.9000	+	●t	W4CMR	W4CMR
Irvine	443.4750	+	●	100/100 KA4PND	-----
Jenkins	444.3000	+	●	KK4WH	KK4WH
LaGrange	443.7500	+	●	88.5/88.5 WB4WSB	-----
Latoria	442.4000	+	●	AA4XV	AA4XV
Lawrenceburg	444.3750	+	●	KY4LAW	Anderson Co DPS
				107.2/107.2	
Lexington	442.6000	+	●	100/100 KD4ADJ	KC4ZY
Lexington	444.1250	+	●	88.5/88.5 KB8QLC	KA4MKG
Lexington	444.5500	+	●	KC4DUU	KC4DUU
Lexington	444.7250	+	●	AD4YJ	-----

420-450 MHz 533
KENTUCKY

Location	Output	Input	Notes	Call	Sponsor
Lexington	444.9500	+	● 88.5/88.5 el	KK4PQU	-----
London	442.1250	+	● 77/77	KJ4JCP	KJ4JCP
London	442.9000	+	● 77/77 E-SUN	KI4FRJ	-----
London	443.3000	+	● 192.8/192.8	N8OCX	N8OCX
Louisville	442.0000	+	●	N4ORL	N4ORL
Louisville	442.1000	+	● 203.5/203.5	N4RBL	N4RBL
Louisville	443.5000	+	●	WD9EQC	-----
Louisville	443.9750	+	● 100/100	N4KWT	-----
Louisville	444.1000	+	● 173.8/173.8	N4UL	N4UL
Louisville	444.3000	+	●	KY4NDN	KY4NDN
Louisville	444.5000	+	● 141.3/141.3	W4MOP	-----
Louisville	444.6000	+	● 151.4/151.4	N4NMC	N4MRM
Louisville Area	442.4500	+	●	KD4CLR	KD4CLR
Lynch	442.3500	+	● 100/100 151.4/151.4er	WB4IVB	WB4IVB
Madisonville	442.7750	+	●	KC4FIE	KC4FIE
Madisonville	444.6000	+	● 103.5/103.5	KC4FIE	KC4FIE
Magnolia	443.6750	+	● 77/77	WA4FOB	-----
Manchester	444.2750	+	● 79.7/79.7	KF4IFC	KF4IFC
Mayfield	441.8750	+	● 179.9/179.9	WA6LDV	KF4GCD
Maysville	441.9500	+	● 186.2/186.2	KE4YFY	-----
Maysville	443.5000	+	● 123/123	KF4BRO	GREATER MAS
Middlesboro	442.3250	+	● 100/100	AJ4G	-----
Middlesboro	443.9500	+	● 100/100	W4HKL	WM4MD
Middlesboro	444.1500	+	● 100/100	WB4IVB	Henry M Hamblin
Millard	443.4250	+	●	KD4RTR	-----
Monticello	444.7500	+	●	WB9SHH	WB9SHH
Morehead	442.5000	+	● 123/123	K4GFY	K4GFY
Morehead	443.2500	+	● 100/100	KJ4VF	-----
Mt Sterling	442.0500	+	● 100/100	KD4ADJ	NX4B
Munfordsville	444.8500	+	● 114.8/114.8e	KY4X	MCARC Inc
Murray	443.8000	+	● 91.5/91.5 e	K4MSU	K4MSU
Nancy	443.6000	+	● 100/100e	AC4DM	AC4DM
Nicholasville	444.9750	+	●	WB4CWF	JAWS
Olive Hill	444.9250	+	●	KO4LI	KO4LI
Olive Hill	444.9250	+	● 107.2/107.2	WC4WC	-----

534 420-450 MHz

KENTUCKY

Location	Output	Input	Notes	Call	Sponsor
Owensboro	443.1000	+	●	N4WJS	N4WJS
			110.9/110.9		
Owensboro	443.6500	+	●	N4WJS	N4WJS
			110.9/110.9		
Owensboro	444.5500	+	●	KI4JXN	KI4JXN
			103.5/103.5		
Owingsville	442.0000	+	●	100/100s W4WOO	-----
			WX		
Paducah	443.0000	+	●	KD4DVI	KD4DVI
			179.9/179.9e		
Paintsville	441.5250	+	●	N4KJU	N4KJU
			127.3/127.3e1sWX		
Paintsville	443.8250	+	●	KR4MT	KR4MT
			127.3/127.3		
Paris	444.5250	+	●	100/100 WD4GPO	-----
Pendleton	442.3250	+	●	179/179e K4RSI	-----
			SWX		
Pikeville	444.2000	+	●	KD4RTR	KD4RTR
Pikeville	444.3750	+	●	KD4DAR	KD4DAR
Pleasure Ridge Park	444.6000	+	●	N4MRM	-----
			151.4/151.4		
Richmond	444.6250	+	●	KE4ISW	KE4ISW
			192.8/192.8		
Rineyville	444.2250	+	●	KF4RBD	KF4RBD
			151.4/151.4		
Robinson Creek	444.6750	+	●	KC4VYX	KC4VYX
Salyersville	444.0500	+	●	KE4NLL	KE4NLL
			127.3/127.3		
Shelbyville	442.3750	+	●	KE4YRE	KF4ALP
Shepherdsville	444.4000	+	●	79.7/79.7 AC4VV	-----
Simpsonville	444.4500	+	●	100/100 KO4OT	KE4YRI
Somerset	443.4000	+	●	KY4TB	-----
			136.5/136.5		
Springfield	444.6000	+	●	W4SJH	-----
Stanton	442.0750	+	●	N4VOS	N4VOS
Union	441.8000	+	●	AD4CC	AD4CC
			179.9/179.9		
Versailles	443.7750	+	●	KY4WC	KY4WC
Versailles	444.2500	+	●	AD4CR	AD4CR
Waddy	443.2250	+	●	KS4TO	KE4ZIJ
Watergap	444.3250	+	●	KR4MT	KR4MT
			127.3/127.3		
Waynesburg	442.9750	+	●	AG4TY	-----
			179.9/179.9		
Whitesburg	444.2500	+	●	107.2/107.2e1 KK4WH	KK4WH
Williamsburg	444.0500	+	●	100/100 KB4PTJ	KB4PTJ
Winchester	441.9000	+	●	KF4CBT	KF4CBT
			203.5/203.5e		

Location	Output	Input	Notes	Call	Sponsor
LOUISIANA					
REG 1 NEW ORLEANS					
Belle Chasse	444.1750	+	● 114.8elr s	KA5EZQ	PPOEP
Gretna	444.2000	+	● 114.8l	W5UK	GNOARC
Kenner	444.8750	+	● 114.8/114.8eBl	KB5NUR	KB5NUR
Metairie	444.0000	+	● 114.8	W5GAD	JARC
Metairie	444.5750	+	114.8	N5OZG	N5OZG
Metairie	444.7750	+	114.8	N5OZG	N5OZG
New Orleans	444.7000	+	● 114.8ae	WB5HVV	WB5HVV
New Orleans	444.8000	+	●e L(146.61)	W5MCC	SELCOM
New Orleans	444.8250	+	● 114.8el	W5MCC	SELCOM
New Orleans	444.9500	+	114.8/114.8 #	N5UXT	N5UXT
New Orleans	444.9750	+	● 110.9ael	KB5AVY	KB5AVY
Port Sulphur	444.0750	+	● 114.8e L(146.655)rs	KA5EZQ	PPOEP
REG 2 BATON ROUGE					
Baton Rouge	442.4000	+	●	WB5LHS	GOHSEP
Baton Rouge	442.9250	+	● 107.5er	KD5CQB	EBRP OEP
Baton Rouge	443.1000	+	● 107.2l	KD5QZD	KD5QZD
Baton Rouge	443.5500	-	● 107.5er	KD5CQB	EBRP OEP
Baton Rouge	443.9250	-	● 107.5er	KD5CQB	EBRP OEP
Baton Rouge	444.3000	+	●	N5UHT	N5UHT
Baton Rouge	444.3500	+	●	N5NXL	BRRG
Baton Rouge	444.4000	+	● 107.2e	W5GIX	BR ARC
Baton Rouge	444.4500	+	● 107.2/107.2e	W5GSU	OMIK-BR
Baton Rouge	444.6000	+	● 136.5/136.5 (CA)e	W5GQ	WAFB-TV-E
Baton Rouge	444.6750	+	●elrs	WB5LHS	GOHSEP
Baton Rouge	444.8500	+	● 107.2elr	KC5BMA	RASC
Baton Rouge	444.9500	+	● 107.2el	KE5QJQ	CARCC
Ravenswood	443.2000	+	●elrs	WB5LHS	GOHSEP
Walker	444.5250	+	● 107.2e	W5LRS	LARS
REG 3 THIBODAUX					
Convent	444.7250	+	●e	K5ARC	ASCN ARC
Des Allemands	443.4000	+	● 100 (CA) z	KC5OYJ	KC5PBN
Schriever	444.5000	+	●e	W5YL	THBDX ARC
REG 4 LAFAYETTE					
Carencro	443.8000	+	●el	W5NB	DRCC
Eunice	444.8250	+	●(CA)e	KE5CTU	KE5CTU
Lafayette	443.1500	+	103.5/103.5	NG5T	TV-10 RG
Morgan City	444.6250	+	● 100 (CA) ez	KB5GON	N5DVI
Opelousas	444.8750	+	● 103.5 (CA)eBl	N5TBU	N5TBU

536 420-450 MHz

LOUISIANA-MAINE

Location	Output	Input	Notes	Call	Sponsor
REG 5 LAKE CHARLES					
Kinder	444.9250	+	● 131.8ex	W5ELM	W5ELM
Lake Charles	444.2250	+	● 103.5	KI5EE	KI5EE
Lake Charles	444.3000	+	● 88.5	W5BII	SWLARC
REG 6 ALEXANDRIA					
Alexandria	443.3000	+	● 173.8ael rsz	KC5ZJY	ARCCLA
Alexandria	444.9750	+	● 173.8lrs	KC5ZJY	ARCCLA
Leesville	444.7000	+	● 118.8e	W5LSV	WCLARC
Many	444.2000	+	● 173.8rz	K5MNY	ARCS
Moreaville	444.7000	+	● 173.8	KA5KON	KA5KON
REG 7 SHREVEPORT					
Bossier City	444.3000	+	● ters	N5FJ	N5FJ
Linville	443.9000	+	● 107.5es	KB5VJY	KB5VJY
Shreveport	444.5000	+	● 186.2e	KC5OKA	ARK-LA-TEX
Shreveport	444.9000	+	● 186.2	N5FJ	SARA
REG 8 MONROE					
Bernice	444.0750	+	●	W5JC	W5JC
Calhoun	444.1000	+	● E-SUN	W5KGT	NELA-ARES
Calhoun	444.7000	+	● arsRB L(145.17)prsRB LITZ WXz	W5KGT	W5KGT
Columbia	444.5250	+	●	K5NOE	K5NOE
Jonesboro	444.8000	+	●	WB5NIN	JAARO
Rayville	444.9500	+	●	WA5KNV	WA5KNV
Ruston	444.3500	+	● 94.8 (CA) e	W5MCH	PHARA
Ruston	444.8750	+	●	AD5AQ	AD5AQ
West Monroe	443.7000	+	● e	KB5VJY	KB5VJY
West Monroe	443.8000	+	● e	KB5VJY	KB5VJY
West Monroe	444.3000	+	●	WB5SOT	WB5SOT
REG 9 HAMMOND					
Hammond	442.3250	+	●	WB5LHS	GOHSEP
Hammond	444.2500	+	● 107.2e	WB5NET	SELARC
Kentwood	442.0500	+	● 107.2el	WB5ERM	WB5ERM
LaCombe	443.2000	+	● 114.8lx	W5UK	N5UK
LaCombe	444.1000	+	● e	K5OZ	K5OZ
Loranger	443.8750	+	● 107.2el	KC5WDH	KC5WDH
Madisonville	444.0500	+	● e	W5NJJ	NLAKE ARC+
Slidell	444.4250	+	● 114.8e	W5SLA	OzoneARC
STATEWIDE					
Shared	440.5500	+	● #p		-----
Shared	442.9000	+	● #		-----
MAINE					
FREQUENCY USAGE					
Statewide	441.4500	+	● pEXP	SNP	
AUGUSTA					
Belgrade Lakes	449.2750	-	● 88.5e L(W1PIG)sx	W1PIG	KARS

**420-450 MHz 537
MAINE-MARYLAND**

<i>Location</i>	<i>Output</i>	<i>Input</i>	<i>Notes</i>	<i>Call</i>	<i>Sponsor</i>
Fayette	443.2000	+	● 88.5ae L(E15061)	W1PIG W1PIG)rsWXx	KARS
CENTRAL/BANGOR					
Millinocket	449.2750	-	●	KA1EKS	KA1EKS
MID-COAST					
Franklin	444.8000	+	● 100.0es	N1DP	N1DP
Hope	449.5250	-	●	WA1ZDA	WA1ZDA
Knox	443.5000	+	● 103.5erx	KD1KE	KD1KE
Knox	444.3000	+	● L(D*V)rs	W1EMA	WCARA
Washington	444.9000	+	● 91.5ae L(147.135)x	WZ1J	WZ1J
NORTHWEST					
Farmington	449.9250	-	● 123	W1BHR	BHRG
Rangeley	449.5750	-	● 173.8a E-SUN L(E387155 CL-100)	KD5FUN	KD5FUN
Saint Albans	449.7250	-	● 103.5	N1GNN	N1GNN
Skowhegan	446.3250	-	● 203.5	W1LO	W1LO
Woodstock	449.0250	-	● 82.5/136.5 L(223.94 & 53.09)x	W1IMD	W1IMD
PORTLAND/SOUTH COAST					
Acton	441.5000	+	● 156.7ae L(D*V DMR CCS NETWORK)	N1KMA	CLEOSYS EXPX
Alfred	448.7250	-	● 103.5aer	WJ1L	RACES
Auburn	442.0000	+	● aeWX	W1HOW	W1HOW
Biddeford	443.0500	+	● L(D*V)	KC1ALA	KA1JWM
Brunswick	444.4000	+	● 88.5 E-WINDsx	KS1R	MARA
Brunswick	447.5750	-	● E-WIND L(D*V)sx	KS1R	MARA
Cornish	441.5000	+	● 146.2e L(D*V DMR CCS NETWORK)	N1KMA	CLEOSYS EXPX
Cornish	444.0000	+	● 167.9e L(CCS NETWORK)x	N1VAR	DESME
Sanford	441.5000	+	● 156.7e L(D*V DMR CCS NETWORK)x	N1KMA	CLEOSYS
Sanford	441.6000	+	● 203.5e	W1LO	W1LO
Scarborough	444.1000	+	● 82.5	W1KVI	PAWA
West Newfield	441.7000	+	● 127.3e L(D*V DMR CCS NETWORK)sEXPx	N1KMA	CLEOSYS
Westbrook	444.6000	+	● 82.5e L(E44600)	W1CKD	PRG
Windham	444.9500	+	● 146.2e L(29.68)	N1FCU	N1FCU
WASHINGTON COUNTY					
Cooper	444.3000	+	● 100.0esx	W1LH	W1LH
MARYLAND					
ALL					
SNP	442.9000	+	●		-----

538 420-450 MHz

MARYLAND

Location	Output	Input	Notes	Call	Sponsor
SNP	447.8750	-	●		-----
ANNAPOLIS					
Annapolis	442.3000	+	● 107.2ael rsz	KB3CMA	AARC/MMARC
Davidsonville	444.4000	+	● 107.2	W3VPR	AARC
Millersville	449.1250	-	● 107.2aer z	W3CU	MMARC
BALTIMORE					
Baltimore	443.8500	+	●e L(MOTOTRBO CC6 TS 1/ID-1 TS2/ID-2)	K3OCM	K3OCM
Baltimore	447.5250	-	●	N3MCQ	N3MCQ
Baltimore	448.3250	-	●aelz	WB3DZO	BRATS
Baltimore	449.6750	-	● 167.9els	N3ST	N3ST
Baltimore City	448.2750	-	● 156.7	K3CUJ	Col.ARA
Cockeysville	448.5250	-	● 82.5	KB3BHO	Boumi ARC
Dayton	443.9500	+	te	W3YVV	W3YVV
E Baltimore	449.5750	-	●l	W3PGA	Aero ARC
Ellicott City	449.4750	-	● 156.7	K3CUJ	Col. ARA
Ellicott City	449.5250	-	● 100.0	N3EZD	N3EZD
Jessup	444.0000	146.1600	● 107.2l	WA3DZD	MFMA
Jessup	444.0000	+	● 107.2l	WA3DZD	MFMA
Jessup	444.0000	223.1600	● 107.2l	WA3DZD	MFMA
Millersville	442.4000	+	● 100.0e	KP4IP	KP4IP
Randallstown	443.3500	+	●	WB3DZO	BRATS
Towson	442.1125	+	●e L(DSTAR) WX	W3DHS	BCACS
Towson	449.2750	-	● 107.2ael	N3CDY	N3CDY
Towson	449.6250	-	● 107.2ael r	W3FT	BARC
CENTRAL MD					
Glen Burnie	442.6000	+	● 127.3 (CA)	N3MIR	GBURG
CUMBERLAND					
Cumberland	442.3000	+	● 167.9 (CA)ersWX	AB3FE	AB3FE
Cumberland	444.0000	+	● 123.0el	KK3L	KK3L
Cumberland	444.5000	+	● 118.8	W3YMW	Mtn ARC
Midland	442.7500	+	● 167.9ers WX	AB3FE	AB3FE
FREDERICK					
Boonsboro	442.9500	+	● 94.8e	KD3SU	KD3SU
Braddock Hghts	444.3500	+	● 100.0el	N3JDR	N3JDR
Frederick	442.8000	+	● 79.7 L(P25 NAC 797)	N3ITA	N3ITA
Frederick	443.4000	+	● 136.5l	WA3KOK	NERA
Frederick	444.1000	+	● 167.9ls	N3ST	N3ST
Frederick	444.8000	+	●L(DSTAR)	KB3YBH	FARG
Frederick	448.1250	-	● 123.0e L(P25)	K3MAD	MADXRA

Location	Output	Input	Notes	Call	Sponsor
Frederick	448.4250	-	● 100.0e	K3ERM	FARC
Jefferson	443.3000	+	● 100.0	K3LMS	K3LMS
Thurmont	448.0250	-	● 103.5	K3KMA	K3KMA
HAGERSTOWN					
Clear Spring	442.6500	+	● 79.7eWX	N3UHD	N3UHD
Hagerstown	447.1250	-	● 123.0l	N3JDR	N3JDR
Hagerstown	447.9750	-	● e	W3CWC	Anttm RA
NORTH CENTRAL					
Westminster	449.8750	-	● 127.3el	K3PZN	CCARC
NORTH EASTERN SHORE					
Centreville	448.2250	-	● 107.2e	N8ADN	QUAN RACES
Chestertown	449.1750	-	● 156.7 (CA)rsWX	K3ARS	Kent ARS
NORTHEAST MD					
Bel Air	447.9875	-	● L(DSTAR)	KB3TOG	HarfdCoRACES
Bel Air	449.7750	-	● 162.2aer	WB0EGR	HarfdCoRACES
Charlestown	442.9500	+	● 103.5a	N3RCN	+N3AJJ
Elkton	447.3250	-	● 131.8 (CA)lWX	W3BXW	BEARS
Elkton	447.7250	-	● 94.8r	N3XJT	Cecil Co. DES
HavreDeGrace	444.1500	+	● 131.8el	N3KZ	UPennARC
Jarrettsville	448.4750	-	●	N3UR	N3UR
Port Deposit	449.8250	-	● 167.9	WA3SFJ	CBRA
Shawsville	449.3750	-	● l	W3EHT	W3EHT
SOUTH EASTERN SHORE					
Ocean City	443.4500	+	● 151.4 WX	N3HF	N3HF
Salisbury	442.6500	+	● 156.7	N3HQJ	Muddy Hole
Salisbury	444.2000	+	● L(DSTAR)	W3PRO	K3RIC
SOUTHERN MD					
Accokeek	444.5000	+	●	W3TOM	W3TOM
Aquasco	447.0750	-	● 167.9els	N3ARN	CMRG
Brandywine	443.6000	+	● 103.5	WA3YUV	WA3YUV
Golden Beach	447.1250	-	● 131.8	WX3SMD	W3SMD
Indian Head	442.4500	+	●	K3WTF	K3WTF
LaPlata	443.7000	+	● 179.9a	KA3GRW	CCARC2
Lexington Park	443.0500	+	● aelRBZ	WA3UMY	WA3UMY
WASHINGTON AREA					
Ashton	443.1500	+	● 156.7a	K3WX	ARCS
Bethesda	447.9250	-	● e	K3YGG	NIHRAC
Bowie	442.1500	+	●	W3XJ	W3XJ
Burtonsville	444.0500	+	● l	WA3KOK	NERA
Germantown	444.2000	+	● L(DSTAR)	KV3B	MARC
Jessup	444.0000	146.1600	● 107.2l	WA3DZD	MFMA
Jessup	444.0000	223.1600	● 107.2l	WA3DZD	MFMA
Jessup	444.0000	+	● 107.2l	WA3DZD	MFMA
Laurel	442.5000	+	● 156.7e	W3LRC	LARC
Laurel	444.7000	+	● 167.9els	WA3GPC	CMRG
Rockville	442.7500	+	● 156.7r	KV3B	MARC

540 420-450 MHz

MARYLAND-MASSACHUSETTS

Location	Output	Input	Notes	Call	Sponsor
Rockville	443.9000	+	Or	WA3YOO	MontCoRACES
Silver Spring	443.4500	+	156.7 WX	N3HF	N3HF
Silver Spring	444.2500	+	156.7el	WB3GXW	WB3GXW
Silver Spring	449.0250	-	141.3el	N3AUY	+KD3R
Silver Spring	449.0250	29.5600	167.9ls	N3AUY	+KD3R
Suitland	448.9250	-	167.9ls	N3ST	CMRG
Upper Marlboro	444.6500	+	110.9e L(MOTOTRBO CC6/TS1/TS2/ID-1)rs	N3LHD	N3LHD
WESTERN MD					
Oakland	444.2750	+	110.9e WX	KB3AVZ	KB3AVZ

MASSACHUSETTS

FREQUENCY USAGE

Statewide	441.4500	+	100.0e	SNP	
BLACKSTONE VALLEY					
Milford	446.8250	-	100.0e L(E3819 MMRA)	WA1QGU	GMARG
Uxbridge	447.3250	-	DCS(244) L(P25:NAC353 WESTBORO MA 448.775)	W1WNS	ATT
BOSTON METRO					
Boston	443.5500	+	110.9ex	WN9T	BARC
Boston	444.7000	+	88.5e	W1KRU	BPSRG
Boston	448.7250	-	DCS(343) L(P25:NAC444) EXP	W1NAU	W1NAU
Braintree	442.5000	+	118.8 L(14086)	AE1TH	BraintreeEMA
Brookline	446.3250	-	146.2 L(CLAYNET)	W1CLA	ClayCtrARC
Burlington	446.7750	-	88.5 L(MMRA)	W1DYJ	MMRA
Burlington	447.0250	-	146.2 L(CLAYNET)	W1CLA	CCARC
Cambridge	444.7500	+	162.2e L(927.6625)	N1OMJ	N1OMJ
Cambridge	449.7250	-	114.8 (CA)ex	W1XM	MIT UHF
Newton	442.7500	+	141.3ae L(146.655 FALMOUTH)r	WA1GPO	FARA
Reading	446.5250	-	151.4	WA1RHN	WA1RHN
Waltham	443.0500	+	107.2e L(KC2LT)x	KC2LT	KC2LT
Waltham	449.0750	-	88.5e	WA1PBU	WalthamARA
Watertown	442.2000	+	162.2	N1OMK	N1OMK
Woburn	449.8250	-	136.5e	N1OMJ	N1OMJ
BOSTON SOUTH					
Canton	449.4250	-	88.5ers	K1BFD	EMARG
Mansfield	446.9250	-	100.0	KB1JJE	MansEMA

**420-450 MHz 541
MASSACHUSETTS**

<i>Location</i>	<i>Output</i>	<i>Input</i>	<i>Notes</i>	<i>Call</i>	<i>Sponsor</i>
North Attleborough	447.9750	-	● 88.5e	KA1IG	NAEMA
Walpole	446.4375	-	● 123.0e L(D*V)rsEXP	W1ZSA	WEMA
Walpole	448.9750	-	● 141.3ers	W1ZSA	WEM
Walpole	449.6750	-	● 146.2epr s	N1UEC	ARCEM
Wrentham	444.4500	+	● 127.3 E-SUN	K1LBG	WEMA
Wrentham	448.5750	-	● 88.5ex	K1LBG	WEMA
CAPE AND ISLANDS					
Brewster	444.9000	+	● 141.3ep s	N1ZPO	N1ZPO
CENTRAL					
Auburn	443.9000	+	● 100.0e	K1WPO	K1WPO
Auburn	448.1250	-	● 88.5er	K1WPO	K1WPO
Clinton	442.3000	+	● 74.4ae	N1KUB	Clinton CD
Fitchburg	442.9500	+	● 88.5 L(147.315 & 53.83)	WB1EWS	WB1EWS
Gardner	442.1000	+	● 88.5ers WXx	W1GCD	GardnerOEM
North Oxford	447.2750	-	● 91.5 L(D*V)	KC1ACI	W1MSG
Paxton	447.9875	-	● 136.5/162.2	W1XOJ	NYNES L(YANKEE NETWORK)
West Millbury	444.9000	+	● 100.0e	KA1AQP	KA1AQP
Worcester	443.3000	+	● 100.0 L(E421904)	N1OHZ	N1OHZ
Worcester	449.0250	-	● 88.5a L(E460920 145.310)	W1WPI	WPIWA
Worcester	449.8750	-	● 103.5 L(P25:NAC250)	N1PFC	WECT
FRANKLIN COUNTY					
Deerfield	443.4500	+	● 173.8	AB1RS	AB1RS
Greenfield	448.8750	-	● 136.5e L(29.6)	KB1BSS	FCARC
South Deerfield	442.5000	+	● 136.5ex	N1PMA	N1PMA
MERRIMACK VALLEY					
Haverhill	447.2750	-	● 88.5e	K1KKM	PRA
Lawrence	446.3750	-	● 100.0l	KB1SFG	KB1SFG
Lawrence	447.6250	-	● 88.5 L(P25)	N1EXC	N1EXC
Lowell	442.2500	+	● 88.5e L(MMRA)	K1LVF	MMRA
Lowell	444.9625	+	● 179.9e	KB2KWB	Coqui HRC
North Andover	444.1000	+	● 123.0ae x	N1LHP	N1LHP
North Reading	446.8750	-	● 88.5	N1FOS	N1FOS
Pepperell	442.9000	+	● 100.0ers	N1MNX	N1MNX

542 420-450 MHz

MASSACHUSETTS

Location	Output	Input	Notes	Call	Sponsor
Westford	442.4500	+	●L(D*V)	WB1GOF	PART
Wilmington	441.9000	+	●110.9a	N1LHP	N1LHP
METROWEST					
Concord	447.5750	-	●110.9e	N1CON	CWA
Framingham	448.1750	-	●88.5	WA1NVC	WA1NVC
			L(I4610 WA1NVC)		
Harvard	448.4750	-	●100.0	KB5JR	KB5JR
			L(WYOCOMM (WY))		
Holliston	447.0750	-	●L(D*V)	W1DSR	DigitalARC
Hopkinton	448.0250	-	●88.5er	W1FY	FARA
Marlborough	446.6750	-	●88.5	N1EM	AARC
Marlborough	447.8750	-	●136.5	K1IW	K1IW
			L(53.81) RB		
Marlborough	449.9250	-	●88.5	W1MRA	MMRA
			L(E4133 I4133 MMRA)		
Medfield	441.5000	+	●88.5r	N1KUE	MEMA
Natick	447.6750	-	●203.5er	KB1DFN	NATICK EMA
Natick	449.1250	-	●146.2e	W1CLA	ClayCtrARC
			L(CLAYNET)		
Northborough	441.6000	+	●88.5	K1WPO	W1DXH
Southborough	448.3750	-	●88.5er	W1EMC	EMC ARC
Southborough	449.5750	-	●88.5	W1BRI	MMRA
			L(MMRA)		
Wellesley	444.6000	+	●88.5e	W1TKZ	WellslyARS
			L(147.030)		
Westborough	448.7750	-	●DCS(244)	W1WNS	ATT
			L(P25:NAC353 927.6125)		
Weston	442.7000	+	●88.5	W1MRA	MMRA
			L(MMRA)		
NORTH SHORE					
Beverly	444.9500	+	●100.0	N1GSC	N1GSC
Beverly	447.8500	-	●88.5	WA1PNW	BEMA
			E-SUNr		
Danvers	442.8000	+	●136.5ers	NS1RA	NSRA
			X		
Gloucester	443.7000	+	●	W1GLO	CAARA
Gloucester	447.5250	-	●114.8e	W1RAB	W1RAB
Lynn	442.4000	+	●88.5	N1VGJ	LYNN
Lynn	442.6500	+	●100.0	W1LRX	W1DVG
			L(E542179)		
Lynn	443.9500	+	●151.4	W1SWR	PCD
			(CA)eL(NO)		
Lynn	444.6500	+	●103.5a	W1DVG	W1DVG
			L(E542179)		
Salem	446.6250	-	●88.5	NS1RA	NSRA
Topsfield	447.4750	-	●146.2e	WA1KAT	MAREX-NA
SOUTH COAST					
East Freetown	449.7750	-	●L(D*V)	KB1WUW	SAF ARC
Fall River	444.3500	+	●88.5 (CA)	W1ACT	FRARC
			ersx		

MASSACHUSETTS-MICHIGAN

Location	Output	Input	Notes	Call	Sponsor
Fall River	449.5250	-	●eL(D*V)	NN1D	SEMARG
SOUTH SHORE					
Bridgewater	444.5500	+	● 88.5e	W1MV	MARA
Brockton	449.2750	-	●L(D*V)	KB1YAC	OC D-Star
Norwell	443.6000	+	● 88.5	NS1N	NS1N
			L(E25209 145.25 RMTBASE)		
SPRINGFIELD/PIONEER VALLEY					
Belchertown	443.7000	+	● 71.9e	N1SIF	N1SIF
Feeding Hills	449.1750	-	●eL(D*V)x	W1KK	W1KK
Florence	449.5250	-	● 167.9a	KA1OAN	KA1QFE
			E-SUN E-WINDX		
Granville	442.7500	+	● 77.0	KB1AEV	KB1AEV
			L(KB1AEV LINK SYSTEM)		
Granville	449.8250	-	● 107.2ex	N1PAH	N1PAH
Holyoke	443.2000	+	● 127.3s	W1TOM	MTARA
Holyoke	447.3750	-	●eL(D*V)	AA1KK	W1KK
			REF010C)		
THE BERKSHIRES					
Mt Greylock	449.4250	-	● 162.2ex	K1FFK	NBARC
MICHIGAN					
LOWER PEN NORTHEAST					
Alpena	442.2750	+	● 131.8	KD8KUB	KD8KUB
Alpena	442.4750	+	● 100elrs	WB8ZIR	8BITRG
			WX		
Alpena	443.9750	+	● 131.8s	KD8KUB	Northern Michiga
Bad Axe	443.5500	+	● 114.8e	KA8WYN	KA8WYN
			WXX		
Bay City	444.5000	+	● 123eWX	KB8YUR	Bay Area ARC
Breckenridge	442.6500	+	● 103.5rs	W8QPO	W8QPO
			WX		
Burt	442.2000	442.7000	● 103.5lrs	K8JSL	K8JSL
			WX		
Cheboygan	444.8500	+	● 110.9ex	WB8DEL	WB8DEL
Clio	443.4000	+	● 156.7e	KB5TOJ	KB5TOJ
			WX		
Farwell	443.0250	+	● 103.5rs	KG8XS	KG8XS
Harrison	442.8500	+	● 103.5ers	KD8TUV	KA8DCJ
Mackinaw City	444.3750	+	● 107.2r	W8AGB	CCECPSCO
Mayville	443.7750	+	● 100lx	KB8ZUZ	KB8ZUZ
Midland	443.3250	+	● 103.5elr	W8QN	Midland County
			SWX		
Midland	444.3500	+	● 131.8	WB8WNF	Phoenix Amateur
Oscoda	444.9000	+	● 156.7	KB8RWG	Alcona ARA
			(CA)ersWxx		
Roscommon	443.1000	+	●ers	N8QOP	CRARC
Saginaw	443.6000	+	● 103.5ers	KC8VOA	KC8VOA
Ubyly	442.3250	+	● 103.5e	KC8KOD	KC8KOD

544 420-450 MHz

MICHIGAN

Location	Output	Input	Notes	Call	Sponsor
LOWER PEN NORTHWEST					
Alanson	443.2000	+	● 151.4 (CA)el	KC8YGT	KC8YGT
Big Rapids	443.9000	+	● arsWX	KB8QOI	BRAARC
Cadillac	442.2000	+	● 114.8el	W10OK	KF8KK
Cadillac	444.8250	+	●	K8CAD	WEXARC
Edmore	444.7000	+	● 103.5	KC8LEQ	WD8NQB
Glen Arbor	444.7250	+	● 114.8el	W10OK	N7LMJ
Harrison	443.5000	+	● 103.5e	KD8TUV	Clare County Emerge
Hart	443.6750	+	● 94.8ers	W8VTM	OCARES
Holton	444.6750	+	● 94.8ep WXxz	N8DWZ	WD8MKG
Kalkaska	444.9250	+	● e	W8KAL	AA8ZV
Lake City	444.5250	+	● 100e	KA8ABM	KA8ABM
Mancelona	442.8000	+	● e	K8WQK	Cherryland ARC
Morley	442.0750	+	● 103.5 (CA)elrsWXX	K8SN	K8SN
Mt Pleasant	442.8250	+	● 100ers WX	KC8RTU	KC8RTU
Pellston	444.9500	+	● 103.5	WA8EFE	WA8EFE
Stutsmanville	442.3750	+	● 107.2elr WXx	N8DNX	N8DNX
Traverse City	442.5000	+	● 114.8ers	W8TCM	CARC
Traverse City	442.9000	+	● 94.8ers	W8QPO	Grand Traverse Emer
White Cloud	444.9750	+	● 94.8e	KB8IFE	KB8IFE
LOWER PEN SOUTHEAST					
Adrian	443.3750	+	● 107.2e WX	K8ADM	K8ADM
Ann Arbor	443.5000	+	● 100es	W8PGW	Arrow ARC
Ann Arbor	443.6500	+	● 100	N8AMX	Washtenaw Advance
Ann Arbor	444.0750	+	● 82.5	WR8DAR	RADAR
Ann Arbor	444.9750	+	● 107.2el	WD8DPA	WD8DPA
Beverly Hills	443.2250	+	● 107.2 (CA)ersx	W8HP	DART
Brooklyn	443.9000	+	● t(CA)	N8GY	N8GY
Chelsea	443.5750	+	● 100els WX	WD8IEL	Chelsea ARC
Clio	444.3750	+	● el	N8NJJ	FAIR
Dansville	444.5750	+	● 107.2 (CA)elWXX	N8OBU	N8OBU
Davison	442.8750	+	● (CA)	N8XCW	N8XCW
Dearborn	442.8000	+	● 107.2 (CA)ers	WR8DAR	RADAR
Dearborn	443.4250	+	● 107.2	K8UTT	Ford ARL
Dearborn	444.3500	+	● 82.5l	K8UH	K8UH / W2PUT
Detroit	442.1750	+	● 123elWX X	KC8LTS	KC8LTS
Detroit	442.4500	+	● 100 (CA) e	N8PYN	N8PYN

Location	Output	Input	Notes	Call	Sponsor
Detroit	443.0250	+	● 107.2e WX	KC8DCS	SpiritARC
Detroit	443.0750	+	● 123 (CA) ersWXx	WW8GM	GMARC
Detroit	443.4750	+	● 88.5elrs	WR8DAR	N8COP
Detroit	444.0000	+	● 100esx	WB8CQP	DRCG/Spirit of 7
Detroit	444.2250	+	● 107.2 DCS	N8XN	Ind Repeater Soc
Dexter	446.1500	-	● 100lWXx	W8SRC	W8SRC
Dundee	442.8250	+	● 100elrs WX	K8RPT	RRRA
Durand	442.6250	+	● 100lrs WX	N8IES	N8IES
East Lansing	442.9000	+	● 77	W8MSU	MSUARC
Farmington Hills	442.7000	+	● 100	WA8SEL	Farmington Amat
Fenton	442.3500	+	● 107.2 (CA)elsWXx	W8FSM	W8FSM
Fenton	443.2000	+	● 151.4 (CA)elx	KC8YGT	KC8YGT
Fenton	443.9750	+	● 67 (CA)e WXx	KB8PGF	KB8PGF
Flint	442.0000	+	● 107.2	N8UMW	N8UMW
Flint	443.6750	+	● t(CA)	WB8YWF	WB8YWF
Flint	444.2000	+	● 107.2	W8ACW	GCRC
Flint	444.4500	+	● 100 (CA)l	N8JYI	N8JYI
Flint	444.6000	+	● e	W8JDE	FAIR
Frankenmuth	444.0250	+	● 100lrs WX	KB8SWR	KB8SWR
Garden City	444.7250	+	● 107.2 (CA)ers	KA8SPW	KA8SPW
Grosse Ile	444.9000	+	● 107.2e WX	N8ZPJ	N8ZPJ
Grosse Pointe Woods	446.5000	-	● taz	N8ZVZ	N8ZVZ
Holly	442.2500	+	● 100 WXz	KA8ZAU	KA8ZAU
Howell	444.5250	+	● 100elrs WXx	W8LRK	LARK
Ida	442.6500	+	● 100elrs WX	K8RPT	RRRA
Lapeer	442.7500	+	● 123ersx	W8LAP	Lapeer County A
Livonia	442.1000	+	● 107.2ael	K8PLW	K8PLW
Livonia	444.8750	+	● 123el	K8UNS	Livonia ARC
Luna Pier	444.5500	+	● 100e	N8OSC	N8OSC+RRRA
Mason	443.7000	+	●	WB8RJY	WB8RJY
Milan	444.1000	+	● 82.5el	W2PUT	W2PUT
Milford	442.1500	+	● 107.2als WX	WB8CRK	DRCG
Milford	444.4250	+	● 118.8	WR8DAR	N8PO
Millington	444.6500	+	● 100rsWX	KC8KGZ	Michigan Special

546 420-450 MHz

MICHIGAN

Location	Output	Input	Notes	Call	Sponsor
Mt Clemens	443.6250	+	● 151.4ael rsWXx	KC8UMP	KC8UMP
Munith	442.3250	+	● 77e	KB8UB	KB8UB
New Hudson	442.7750	+	●tel	N8BK	N8BK
North Branch	443.4500	+	● 100elWX	W8ECG	KG8ID
Northville	443.1000	+	● 82.5er	WR8DAR	W8ICN
Novi	444.8000	+	● 110.9e	N8OVI	NARC
Ovid	444.0000	+	● 173.8elr sWX	N8TSK	N8TSK
Owosso	442.4000	+	● 100 (CA) ersWX	N8DVH	N8DVH
Petersburg	442.2000	+	●eWX	K8OF	K8OF
Pinckney	445.5000	-	● 141.3 (CA)eWXz	W2GLD	W2GLD
Pontiac	443.8250	+	●	WN8G	WN8G
Pontiac	444.3250	+	● 107.2ers WX	W8OAK	Oakland Co EmerMg
Rankin	442.3000	+	● 91.5l	W8YUC	RARG
Rochester	443.7250	+	● 100e	K8ZKJ	K8ZKJ
Romeo	442.5500	+	● 110.9e	WA1APX	WARTS
Romulus	442.2750	+	● 107.2	W8TX	W8TX
Romulus	445.5000	-	● 136.5elp	KD8NNY	KD8NNY
Roseville	440.5000	+	●talp	N8MET	N8MET
Saginaw	444.9500	+	● 100elrs WXx	KB8VGJ	KB8VGJ
Sterling Heights	442.9250	+	● 100e	N8LC	LCARC
Swartz Creek	444.1500	+	●tel	WD8JOF	RARG
Warren	443.5500	+	● 107.2 (CA)eWXx	KA8WYN	KA8WYN
Waterford	442.3750	+	●t(CA)e WX	N8EPL	N8EPL
Waterford	442.4750	+	●t(CA)e WXz	W8JIM	W8JIM
Wayne	443.1500	+	● 107.2ae	W8RIF	W8RIF
Westland	443.1250	+	● 107.2lrs	N8DJP	N8DJP
Westland	443.2750	+	● 107.2elr s	N8ISK	N8ISK
Yale	443.3000	+	● 100ers WX	N8ERV	N8ERV
LOWER PEN SOUTHWEST					
Allegan	442.3500	+	● 94.8ers WX	AC8RC	Allegan Amateur Radi
Aurelius	443.8750	+	● 100alWX x	KC8LMI	KC8LMI
Battle Creek	443.9500	+	● 94.8ael	W8DF	Southern Michigan A
Berrien Springs	442.8250	+	●(CA)x	W8YKS	DOCRG
Bridgman	442.7750	+	● 88.5elrs WX	W8MAI	Blossomland Amateur
Buchanan	443.6500	+	●(CA)x	N8NIT	DOCRG

Location	Output	Input	Notes	Call	Sponsor
Cassopolis	443.5500	+	● 131.8ers WX	N8VPZ	N8VPZ
Cedar Springs	443.0750	+	● 94.8	NW8J	NW8J
Centreville	442.1500	+	● 94.8e	KC8BRO	ARPSA
Charlotte	443.6250	+	● 100 (CA) ersWX	N8HEE	EFFECT
Coldwater	443.3000	+	● 123rsWX	WD8KAF	BCARC
Crystal Lake	442.1250	+	● 107.2l	KB8LCY	KB8LCY
Dimondale	442.0500	+	● 100ae	N9UV	N9UV
Eagle	443.3500	+	● 100 (CA) elsWX	K8VEB	EARS
Eaton Rapids	443.2500	+	● 100a	KD8JGN	KD8JGN
Edwardsburg	443.0750	+	● 131.8ael WX	KD8BHP	KD8BHP
Fruitport	442.3000	+	● t	KE8LZ	N8UKF
Glennwood	443.4000	+	● 94.8elrs WXX	W8GDS	W8GDS
Grand Haven	443.7750	+	● t	W8GVK	W8GVK
Grand Ledge	442.5250	+	● 107.2el	KC8QYW	KB8HWT
Grand Rapids	442.0000	+	● tex	K8EFK	K8EFK
Grand Rapids	443.8000	+	● 94.8ael WXXz	KA8YSM	IRA
Grand Rapids	444.1000	+	● 94.8 (CA) WX	N8NET	N8NET
Grand Rapids	444.3250	+	● 82.5	N8WKN	N8WKN
Grand Rapids	444.4000	+	● 94.8al	W8DC	GRARA
Grand Rapids	444.7750	+	● 94.8l	K8WM	K8WM
Holland	443.8250	+	● 94.8elrs WX	K8DAA	HARC
Holland	444.8000	+	● 103.5e	N8XPQ	N8XPQ
Holt	444.9250	+	● ae	KE8DR	KE8DR
Hudsonville	442.2500	449.2500	● t	K8TB	K8TB
Hudsonville	444.9000	+	● 94.8e	K8IHY	K8IHY
Jackson	443.1750	+	● 77ersWX x	WD8EEQ	WD8EEQ
Jackson	444.1750	+	● 100ersx	KA8YRL	KA8YRL
Kalamazoo	444.6500	+	● 94.8e	W8VY	Kalamazoo Amat
Kalamazoo	444.8750	+	●	K8KZO	SW Michigan Am
Lansing	442.4250	+	● 100elWX	KD8PA	KD8PA
Lansing	442.7250	+	● 100ex	KB8SXX	KB8SXX
Lansing	444.1250	+	● 107.2er	N8DEF	WIRE
Lansing	444.7500	+	● 100	KC8BFK	KC8BFK
Lawton	444.4750	+	● t	N8GH	N8GH
Lowell	443.8500	+	● 94.8aers WXz	WM8YC	Lowell Area Scho
Moline	442.1750	+	● tersWXX	K8SN	K8SN
Muskegon	442.9500	+	● 94.8ael	N8KQQ	N8KQQ
Muskegon	443.2000	+	● 94.8	N8UKF	N8UKF
Muskegon	444.5500	+	● 94.8e	W8ZHO	MAARC

548 420-450 MHz

MICHIGAN-MINNESOTA

Location	Output	Input	Notes	Call	Sponsor
Muskegon	444.9500	+	● 94.8er	K8WNJ	Muskegon Co Emerg
Niles	442.2250	+	● 94.8r	KC8OVZ	KC8OVZ
Niles	444.1250	+	● 94.8el	WB9WYR	BRRG
Ovid	445.5000	-	● 94.8elrs WX	KD8AGP	KD8AGP
Potterville	442.0250	+	● 173.8er WXx	N8JI	N8JI
Saranac	444.7250	+	● 94.8 (CA) e	KD8LZS	Saranac Comm Sch
Saugatuck	442.7000	+	● 94.8e	AC8GN	AC8GN
St Johns	443.5250	+	● 100ers WX	W8CLI	Clinton County ARPS
St Johns	444.8500	+	● 141.3lrs WX	WC8CLI	CCARA
Sturgis	443.7500	+	● 151.4p WX	KC8DEE	KC8DEE
Whitehall	443.2500	+	● 94.8rs	K8COP	K8COP
Zeeland	445.5000	-	● 94.8	KD8CAO	KD8CAO
UPPER PEN CENT					
Escanaba	444.3000	+	●	WD8RTH	WD8RTH
Gladstone	444.4500	+	●	N8OYR	N8OYR
Iron Mountain	444.8500	+	● 100.0ae WX	WA8FXQ	MichACon
Marquette	443.4500	+	● 100.0e	K8LOD	HARA
Marquette	443.5000	+	● 100.0	KBØP	KBØP
Marquette	444.8000	+	●e	KE8IL	MrquttRA
Menominee	444.0750	+	● 107.2e	W8PIF	M&MARC
UPPER PEN EAST					
Moran	444.6250	+	●eEXP	K8EUP	MADARC
Newberry	444.9000	+	● 131.8	W8ARS	EUPAR
SaultSte Marie	442.8500	+	●e	KB8SKC	KB8SKC
UPPER PEN WEST					
Calumet	442.5500	+	● 100.0e	W8CDZ	CCRAA
Copper Harbor	444.1500	+	● 107.2e	K9SJ	K9SJ
Gaastra	444.1750	+	● 107.2e	N8LVQ	IRARC
Houghton	444.5000	+	●e	W8YY	HuskyARC
MINNESOTA					
CENTRAL					
Avon	443.6500	+	● 85.4e	KGØCV	KGØCV
Becker	443.4750	+	● 85.4	KBØRRN	KBØRRN
Big Lake	443.6000	+	● 114.8e	NØJDH	SHERBCRG
Buffalo	444.3750	+	●	NØFWG	NØFWG
			156.7/114.8		
Cambridge	443.9750	+	● 114.8e	WRØP	ICES
Crown	442.9250	+	● 127.3	NØGEF	NØGEF
Foreston	443.6750	+	● 114.8	NØGOI	MAGIC
Green Isle	443.8250	+	● 141.3es	KCØQNA	SCARES
Hutchinson	443.4000	+	● 146.2e	KBØWJP	CRARC

Location	Output	Input	Notes	Call	Sponsor
Isanti	443.3250	+	● 146.2el	KBØQYC	LSAC
Litchfield	443.8000	+	● 146.2	KCØCAP	KCØCAP
Little Falls	443.0750	+	● 146.2	NØRND	NØRND
Little Falls	443.1250	+	● 123.0	KAØJSW	LKARRA
Morris	444.4000	+	● 103.5e	NGØW	NGØW
St Cloud	442.2250	+	● 85.4e	WØSV	STCLDARC
DULUTH					
Duluth	442.8000	+	●	KBØQYC	LSAC
Duluth	444.1000	+	●l	WØGKP	ARAC
Duluth	444.2000	+	● 103.5e	KCØRTX	KCØRTX
Duluth	444.3000	+	● 103.5	NØEO	SVAMTRS
EAST CENTRAL					
Center City	443.6250	+	● 146.2a	KCØASX	CCARES
North Branch	443.8750	+	● 146.2e	KØDMF	KØDMF
METRO					
Arden Hills	442.0750	+	● 110.9l	WI9WIN	W.I.N.
Bloomington	444.3250	+	● 131.8	NØBVE	NØBVE
Burnsville	444.3000	+	● 114.8ae	WØBU	TCRC
Chaska	442.1250	+	● 114.8	KDØJOS	WBØZKB
Chaska	443.0000	+	● 100.0	KAØKMJ	KAØKMJ
Cologne	444.6000	+	●e	NØKP	SCAN
Columbia Hts	444.5500	+	● 114.8e	NØFKM	NØFKM
Columbia Hts	444.7500	+	● 114.8l	NØFKM	NØFKM
Columbus	444.9750	+	● 94.8e	KØMSP	MIDWESTRA
Edina	444.1250	+	● 114.8	WØEF	TCFMCLUB
Edina	444.2000	+	● 127.3e	WCØHC	HC RACES
Edina	444.8500	+	● 114.8	KGØBP	HANDIHAM
Edina	444.9000	+	● 114.8	KGØSG	KGØSG
Falcon Heights	442.7000	+	● 167.9	KBØUPW	RAMCOES
Falcon Heights	444.4250	+	● 114.8	WØYC	UOFM RC
Forest Lake	442.0500	+	● 114.8	NØODK	NØODK
Gem Lake	444.9500	+	● 114.8	KØLAV	KØLAV
Golden Valley	444.1750	+	● 127.3e	WCØHC	HENNRACES
Lino Lakes	443.2000	+	● 151.4e	WD8CBO	WD8CBO
Maple Grove	442.4000	+	● 100.0	KEØL	KEØL
Maplewood	442.6000	+	● 156.7	KCØMQW	SPEARS
Maplewood	444.8250	+	● 114.8e	WØMR	MINING ARC
Minneapolis	442.0000	+	● 114.8a	KØSEY	KØSEY
Minneapolis	443.0000	+	● 118.8	NØYNT	UofM ARC
Minneapolis	443.3000	+	● 114.8	NØNKI	NØNKI
Minneapolis	443.3750	+	● 179.9	KAØJQO	KAØJQO
Minneapolis	444.4250	+	● 114.8	KAØKMJ	KAØKMJ
Minneapolis	444.6500	+	●	NØBVE	MRHA
Minneapolis	444.8750	+	●	KDØJOU	WBØMPE
Moundsview	444.5250	+	● 114.8	WØMDT	BAKKEN ARS
New Brighton	443.4250	+	● 114.8e	NØYNT	+KØBEN
Oakdale	444.2750	+	● 67.0	KØLAV	KØLAV
Plymouth	444.3750	+	● 114.8	NØFWG	NØFWG
Plymouth	444.5000	+	● 127.3e	WØPZT	HC SHERIFF

550 420-450 MHz

MINNESOTA

Location	Output	Input	Notes	Call	Sponsor
Ramsey	444.9750	+	● 114.8e	K0MSP	MIDWESTRA
Richfield	444.4750	+	● 118.8e	WB0PWQ	RICHPSAF
Robbinsdale	444.7250	+	● 162.2	K0LTC	RARC
Robbinsdale	444.7750	+	● 114.8e	K0YTH	MNYARC
Rogers	442.9500	+	● 114.8	W0IDS	FARM RADIO
St Louis Park	444.1000	+	● 114.8	W0EF	TCFMCLUB
St Paul	443.1000	+	● 114.8ae	N0NKI	N0NKI
St Paul	444.0500	+	● 114.8l	N0GOI	MAGIC
St Paul	444.8000	+	● 114.8	WD0HWT	MARA
West St Paul	442.5500	+	● 100.0e	KC0NPA	DC ARES
White Bear Lake	444.2500	+	● 100.0	WD0HWT	MARA
NORTH CENTRAL					
Bemidji	444.0250	+	● 71.9	W0BJI	PBARC
Brainerd	444.9250	+	●	W0UJ	BAARC
Cohasset	444.1500	+	● 114.8e	KB0CIM	KBOCIM
Grand Rapids	444.5500	+	● ae	K0GPZ	NLARC
Nisswa	443.9250	+	● 123.0	W0UJ	BAARC
Pinewood	442.2250	+	● 118.8l	KC0FTV	KC0FTV
NORTH EAST					
Gilbert	443.5000	+	● 141.3	KB0QYC	LSAC
Grand Marais	444.2500	+	● 151.4	W0BBN	BWARC
Hinkley	444.5750	+	● 146.2e	KB0QYC	LSAC
Littlefork	444.9000	+	● 103.5s	KA0WRT	KARES
Mcgregor	444.4500	+	● 151.4e	N4TGO	N4TGO
Tamarack	443.2000	+	● 114.8	N0BZZ	N0BZZ
NORTH WEST					
Bemidji	444.9500	+	123.0e	N10K	+KC0OQR
Fergus Falls	444.2000	+	● 151.4ae	K0QIK	LKREGARC
Karlstad	444.9750	+	● 100.0	KA0NWV	KA0NWV
Mahnomen	444.5000	+	●	W0BJI	PBARC
Moorhead	444.8750	+	● 123.0el	W0ILO	W0ILO
Thief River Fa	444.8000	+	● ewX	WB0WTI	WB0WTI
SOUTH CENTRAL					
Albert Lea	443.5250	+	● 100.0e	WA0RAX	ALARC
Fairmont	443.9250	+	●	K6ZC	CMARS
Fairmont	444.3500	+	● 136.5	N0PBA	PBANET
Mankato	443.6500	+	● 114.8ae	WA2OFZ	WA2OFZ
Mankato	444.6750	+	● 100.0e	W0WCL	MARC
St Peter	444.1500	+	●	WQ0A	SCAN
Waseca	442.3000	+	● 141.3e	KB0UJL	WCEM
			WX		
Waseca	443.7500	+	● e	WA0CJU	VARS
SOUTH EAST					
Austin	443.5000	+	● a	N0RZO	AUSTIN ARC
Ellendale	442.9250	+	● 114.8	KA0PQW	HANDIHAM
Faribault	444.5750	+	● 136.5er	N0PQK	N0PQK
Faribault	444.6250	+	● 100.0ae	WB0NKX	WB0NKX
Owatonna	444.4500	+	● 100.0ael	WB0VAK	WB0VAK
Red Wing	442.2500	+	● 136.5	KC0LXM	HIWATVATC

**420-450 MHz 551
MINNESOTA-MISSISSIPPI**

<i>Location</i>	<i>Output</i>	<i>Input</i>	<i>Notes</i>	<i>Call</i>	<i>Sponsor</i>
Spring Valley	444.5250	+	●ae	N0ZOD	BLUFLDSEK
Winona	444.2250	+	●ae	W0NE	WINONARC
SOUTH WEST					
Tyler	444.6750	+	● 136.5e	KB0ONLY	KB0ONLY
Wabasso	444.5250	+	● 141.3ael	KB0CGJ	REDWARA
Worthington	444.8500	+	● 141.3es WX	W0DRK	NPRRC
STATEWIDE					
Statewide	443.7000	+	● 167.9	WG0C	WG0C
Statewide	443.7000	+	● 173.8p	N0GEF	NOGEF
Statewide	443.7000	+	● 186.2ep	K0YTH	MNYARC
Statewide	444.7250	+	●#p	N0HOY	N0HOY
WEST CENTRAL					
Alexandria	442.0250	+	● 88.5e	W0ALX	RUNESARC
Madison	444.9000	+	● 136.5e	NY0I	WCARC
Willmar	444.8000	+	● 146.2	KB0MNU	KCEM
MISSISSIPPI					
Aberdeen	444.4500	+	● 210.7/210.7	KD5AHI	MONROE CTY A
Ackerman	443.6500	+	●	NM5D	-----
Ackerman	444.9000	+	●	NM5D	-----
Amory	444.8250	+	●	KB5DSN	-----
Bay St Louis	444.7500	+	● 179.9/179.9	W05V	W05V
Biloxi	443.9250	+	●	W5OXA	W5OXA
Biloxi	444.2500	+	● 77/77	KB5CSQ	KB5CSQ
Biloxi	444.5500	+	●	KC5IF	KC5IF
Biloxi	444.9500	+	●	W5OXA	-----
Booneville	442.9750	+	● 203.5/203.5	WB5DO	-----
Brandon	444.8250	+	●	K5RKN	KD4RWF
Brandon	444.9000	+	● 100/100	K5RKN	KD5RWF
Byhalia	444.3000	+	● 110.9/110.9	W5GWD	W5GWD
Clinton	444.0000	+	● 100/100	W5PFR	JARC INC
Columbus	444.3250	+	●	KB5ZZC	LOWNDES CO A
Columbus	444.9250	+	● 100/100	KC5ULN	KC5ULN
Corinth	441.8000	+	● 103.5/103.5s	W5AWP	Alcorn County A
Corinth	443.9000	+	● 123/123	KJ5CO	KJ5CO
Derby	443.9750	+	●	KB5OXE	-----
Ellisville	442.2500	+	● 136.5/136.5	AA5SG	AA5SG/N5HOA
Ellisville	442.3250	+	● 167.9/167.9	N5DWU	-----
Ellisville	443.8750	+	● 136.5/136.5	N5EKR	N5EKR

552 420-450 MHz

MISSISSIPPI

Location	Output	Input	Notes	Call	Sponsor
Gautier	426.2500	439.2500	●	KA5NOJ	KA5NOJ
Gloster	443.8250	+	●	N5ZNS	N5ZNS
Greenville	444.6750	+	●	N5PS	G.R.A. INC.
				107.2/107.2	
Grenada	444.7000	+	●	AD5IT	AD5IT
				107.2/107.2	
Gulfport	444.1500	+	●	77/77 WD5BJT	WD5BJT
Gulfport	444.2500	+	●	KK5RK	HARRISON CO CD
Gulfport	444.3500	+	●	77/77 N5UCF	SCMSRC
Hattiesburg	442.7250	+	●	N5LRQ	-----
				167.9/167.9	
Hattiesburg	443.3500	+	●	W5CJR	W5CJR
				136.5/136.5	
Hattiesburg	443.7000	+	●	W5CJR	HATTIESBURG ARC
				136.5/136.5	
Hattiesburg	444.7750	+	●	K5IJX	K5IJX
				136.5/136.5	
Hazlehurst	443.9500	+	●	100/100 N5ZDF	-----
Heidelberg	444.3000	+	●	100/100 KC5RC	JONES CO ARC
Helena	443.4500	+	●	N4KMH	-----
				107.2/107.2	
Hernando	444.9250	+	●	N5PYQ	SRA
				107.2/107.2	
Hickory Flat	444.7250	+	●	W4ZCD	-----
				179.9/179.9	
Horn Lake	444.6500	+	●	N5NBG	-----
Horn Lake	444.6500	+	●	KE5ST	-----
				192.8/192.8	
Indianola	444.8500	+	●	AB5DU	AB5DU
				136.5/136.5	
Jackson	444.3250	+	●	KB5KGE	-----
Jackson	444.4500	+	●	KB5LCL	-----
				141.3/141.3	
Jackson	444.6000	+	●	100/100 KB5CO	JARC INC
Jackson	444.7000	+	●	NC5Y	NC5Y
Jackson	444.8000	+	●	KB5CO	-----
Jackson East	443.6250	+	●	AA5RZ	-----
Laurel	442.3750	+	●	WV5D	WV5D
				136.5/136.5	
Laurel	443.6500	+	●	100/100 W5NRU	AA5SG/N5HOA
Laurel	444.9750	+	●	KC5PIA	KB5AAB
				136.5/136.5	
Leakesville	444.2250	+	●	KE5WGF	GREEN CO EM COM
				132.5/132.5	
Mccomb	444.8750	+	●	100/100 W5WQ	SW MS ARC
Mchenry	444.7500	+	●	KK5RK	HARRISON CO CD
Meridian	443.8750	+	●	WD5HLD	LAUDERDALE REP
Meridian	444.1000	+	●	KB5BRZ	WB5AKR
				131.8/131.8	

420-450 MHz 553
MISSISSIPPI

<i>Location</i>	<i>Output</i>	<i>Input</i>	<i>Notes</i>	<i>Call</i>	<i>Sponsor</i>
Meridian	444.5000	+	●	W5LRG	W5LRG
				107.2/107.2e	
Monticello	442.0750	+	●	N5DWU	-----
				167.9/167.9	
Natchez	443.8000	+	●	N5IAT	N5IAT
				141.3/141.3	
Nettleton	444.6250	+	●	AB5MU	AB5MU
				192.8/192.8	
New Albany	444.1500	+	●	WB5YCR	NEMARC
				241.8/241.8	
New Hebron	444.5250	+	●	100/100 N5NNI	N5MRS
O'Reilly	444.9750	+	●	N5PS	DELTA ARA/G.R
				107.2/107.2	
Olive Branch	444.7000	+	●	W5OBM	W5OBM
				107.2/107.2	
Oxford	444.3500	+	●	W5LAF	W5UMS
				107.2/107.2	
Pascagoula	443.4500	+	●	123/123 KC5LCW	KC5LCW
Pearl	444.3750	+	●	88.5/88.5 KB5HAV	-----
Perkinston	442.4750	+	●	K5GVR	K5GVR
				136.5/136.5	
Philadelphia	444.9500	+	●	WB5YGI	NESHOBA ARC
				136.5/136.5	
Picayune	443.7250	+	●	KE5LT	KE5LT
				179.9/179.9	
Pinola	444.8500	+	●	KC5LXF	KC5LXF
Port Gibson	444.5750	+	●	KC5CLM	-----
				141.3/141.3	
Richton	444.6250	+	●	N5OCF	N5OCF
				136.5/136.5	
Ridgeland	443.7000	+	●	77/77 N5WDG	N5WDG
Rienzi	444.9000	+	●	100/100s WS0Q	-----
				WX	
Rose Hill	442.8750	+	●	KB5ZCX	EMERGENCY C
Sataria	444.7750	+	●	N5PS	DELTA ARA/G.R
				107.2/107.2	
Soso	444.2750	+	●	WV5D	WV5D
				136.5/136.5	
Starkville	444.7500	+	●	KD5GVU	MAGNOLIA ARC
Stennis Space Center	421.2500	439.2500	●	WB4FUR	NASA/SSC ARC
Stennis Space Center	444.6500	+	●	WB4FUR	NASA/SSC ARC
Taylorville	442.2000	+	●	AA5SG	AA5SG
				167.9/167.9	
Tishomingo	444.9750	+	●	KE5IPO	KE5IPO
				203.5/203.5	
Tupelo	444.8250	+	●	N5VGK	-----
				141.3/141.3e	

554 420-450 MHz

MISSISSIPPI-MISSOURI

Location	Output	Input	Notes	Call	Sponsor
Tupelo	444.9500	+	●	N5VGK	-----
				141.3/141.3e	
Vicksburg	444.9250	+	●	WB5TTE	WB5TTE
Waynesboro	443.5000	+	●	W5SAR	W5SAR
				167.9/167.9	
Waynesboro	443.5500	+	●	W5SAR	W5SAR
Waynesboro	443.9000	+	●	N5DWU	EARS
				167.9/167.9	
West Point	443.4500	+	●	N5WXD	N5WXD
Wiggins	443.3000	+	●	KB5DZJ	KB5DZJ
				167.9/167.9	

MISSOURI

CAPE GIRARDEAU

Cape Girardeau	444.2000	+		W0RMS	W0RMS
----------------	----------	---	--	-------	-------

CENTRAL

Barnett	442.9250	+	127.3	AA0IY	AA0IY
Boonville	442.7000	+	77/77	KA0GFC	KA0GFC
Boonville	444.7000	+	77	KA0GFC	KA0GFC
Camdenton	442.2000	+	100/100	KB8KGU	-----
Centralia	444.8000	+	103.5	AF0AM	-----
Freeburg	443.7000	+	77/77	KA0GFC	KA0GFC
Mexico	444.8250	+		AA0RC	AudrainARC
Moberly	443.9750	+		K0MOB	TriCtARC
Osage Beach	444.5000	+	127.3	N0QVO	-----
Stover	444.9250	+		KB0QWQ	KB0QWQ
Windsor	442.7250	+	107.2/107.2	W0OA	W0OA
Windsor	443.8750	+	107.2/107.2	N0TLE	BYRG

COLUMBIA/JEFF CITY

Ashland	444.1750	+	107.2/107.2	KA0GFC	KA0GFC
California	444.6250	+	127.3	K0MCA	MOctyARES
Centralia	443.0250	+	77/77	N0PBM	W0SMI
Columbia	444.4250	+	77/77	K0SI	CMRA
Columbia	444.9750	+		N0LBA	N0LBA
Holts Summit	444.8750	+	127.3/127.3	KB4VSP	KB4VSP
				L(147.42)	
Jefferson City	443.1750	+	77	W0SMI	ShowMeINT

EAST CENTRAL

Barnhart, Mo	443.7250	+	192.8/192.8	K0AMC	K0RWU
De Soto	442.8500	+		K0MGU	K0MGU
Defiance	443.5250	+		N0RVC	N0RVC
Forstell	444.4750	+	77/77	W0ECA	ECA OF STC
High Hill	444.0250	+	77/77	W0SMI	ShowMeINT
Washington	444.1000	+	151.4	N0MFD	N0MFD
Washington	444.3500	+	141.3/141.3	WA0FYA	ZBARC

JOPLIN

Joplin	443.4750	+		WB0UPB	4StARCP
Joplin	444.5000	+	100/100	WD6FIC	WD6FIC

Location	Output	Input	Notes	Call	Sponsor
KANSAS CITY METRO					
Belton	442.8000	+	151.4/151.4	KA0OXO	BARC
Blue Springs	444.9500	+	107.2	KB0VBN	BluSprRPTR
Excelsior Spgs	444.6500	+	156.7	K0ESM	RayClay RC
Holden	444.3750	+	107.2/107.2	N0NDP	N0NDP
Hoover	442.0750	+	151.4	KA0FKL	-----
Independence	444.5750	+	186.2	N00EV	-----
Kansas City	442.5500	+	186.2/186.2	WB0YRG	BYRG
Kansas City	442.9750	+	151.4/151.4	K0ORB	SJMC ARC
Kansas City	443.1000	+		NG0N	BYRG
Kansas City	443.2500	+	131.8/131.8	W0OEM	W0OEM
Kansas City	443.3500	+		WV0T	SEIDKR
Kansas City	443.4500	+		W0WJB	W0WJB
Kansas City	443.7750	+	110.9/110.9	WA0NQA	ArtShrnRC
Kansas City	444.0250	+	186.2/186.2	WB0YRG	BYRG
			L(433.8)		
Kansas City	444.1250	+	123/123	N0NKX	N0NKX
Kansas City	444.3500	+		N0AAP	N0AAP
Kearney	443.9000	+	127.3	KB0EQV	KB0EQV
Kearney	444.2000	+		K0KMO	MJARS
Lee's Summit	444.3000	+	131.8	K0MRR	-----
Lee's Summit	444.4500	+	151.4/151.4	N0NDP	N0NDP
			L(PAOLA)	KS REPEATER	442.475)
Oak Grove	444.2750	+	123/123	KB0THQ	PHRRL
Platte City	444.1500	+	88.5/88.5	W0USI	W0USI
Platte Woods	444.0500	+	151.4/151.4	KD0EAV	PlatteCoARG
Platte Woods	444.5500	+	151.4/151.4	KD0EAV	KD0EAV
Smithville	443.6250	+	114.8	N0VER	N0VER
NORTHEAST					
Ewing	444.8750	+	100	KB0YKI	-----
Marceline	443.1500	+	110.9/110.9	KD0ETV	-----
NORTHWEST					
Amity	443.1250	+	146.2	KB0ALL	KB0ALL
Bethany	443.0750	+	100/100	N2OYJ	N2OYJ
Graham	444.4750	+	146.2	N0GGU	N0GGU
Osborn	442.6750	+	127.3/127.3	N0SWP	N0SWP
Rockport	444.7750	+	100/100	N2OYJ	N2OYJ
ROLLA					
Rolla	443.8250	+		W0EEE	UMR ARC
SOUTH CENTRAL					
Belle	442.6000	+	127.3	N0VHN	-----
Mountain Grove	444.9500	+		K0KNC	ToARC
Newberg	443.4250	+	100/100	KB0WD	-----
Rolla	443.6000	+	114.8/114.8	WB9KHR	-----
Willow Spgs	443.9750	+		KC5DGC	-----
SOUTHEAST					
Dexter	443.9000	+	100	N0DAN	N0DAN
Park Hills Mo	442.0500	+	100/100	KD0KIB	KD0KIB
Poplar Bluff	444.9250	+	179.9/179.9	AB0JW	SEMOARA

556 420-450 MHz

MISSOURI

Location	Output	Input	Notes	Call	Sponsor
Southeast	444.5750	+	107.2/107.2	KC0LAT	KMS
SOUTHWEST					
Bolivar	443.6750	+	107.2/107.2	WB0LVR	LksAraARA
Carthage	442.3250	+	103.5/103.5	W0LF	CARC
Crane	442.1500	+	162.2/162.2	K0NXA	Nixa ARC
Highlandville	442.1250	+	162.2/162.2	WA6JGM	CC ARC
Highlandville	444.8750	+		WA6JGM	CC ARC
Kimberling Cty	444.3000	+		N0NWP	N0NWP
Monett	444.6500	+	123	K0SQS	K0SQS
Neosho	444.5250	+	127.3/127.3	KC0NJZ	SWARG
Nevada	444.0000	+		K0CB	K0CB
Nevada	444.2250	+	127.3	W0HL	W0HL
Nixa	442.4250	+	162.2/162.2	K0NXA	Nixa ARC
Stockton Lake	444.9750	+	162.2/162.2 L(442.15)	K0NXA	Nixa ARC
SPRINGFIELD					
Fordland	444.2000	+	100/100	N0NWS	Southern Missouri E
Springfield	442.3750	+		W0PM	W0PM
Springfield	444.0500	+	77	WB0QIR	-----
Springfield	444.4000	+	162.2	W0EBE	SW MO ARC
Springfield	444.6000	+	77	W6OQS	EARS
Springfield	444.7250	+	136.5	W0YKE	SMSU ARC
ST JOSEPH					
St Joseph	443.9500	+	151.4/151.4	KM0HP	MULEBARN - KM0H
St Joseph	444.9250	+	100	WA0HBX	WA0HBX
ST LOUIS METRO					
Bridgeton	443.4500	+	146.2	W0KE	NWAR/EAsn
Clayton	442.1000	+	141.3	KB0MWG	SLSRC
Clayton	444.0000	+		K0CEH	-----
Crystal City	443.6250	+	100/100	W0WHW	W0WHW
High Ridge	444.5500	+	192.8/192.8 L(146.925)	K0AMC	AMARC
High Ridge	444.7500	+	192.8/192.8	K0AMC	AMARC
High Ridge	444.8500	+	192.8/192.8	K0AMC	AMARC
Imperial	442.5000	+		KE0PE	KE0PE
New Haven	444.9000	+		KA0BWH	-----
Olivette	443.0750	+	141.3/141.3	W0SRC	SLSRC
St Charles	443.2500	+	151.4	N0KQG	-----
St Charles	444.6500	+		WB0HSI	StChasARC
St Louis	442.8250	+	127.3	K0GFM	SMARC
St Louis	442.8750	+	141.3/141.3	W0MA	BEARS-STL
St Louis	443.1500	+		N0FLC	N0FLC
St Louis	443.3000	+	123	KA9HNT	XEEARC
St Louis	443.4750	+	77	WD0EFP	WD0EFP
St Louis	443.5500	+	/141.3	K0GOB	UHF ARA
St Louis	443.7750	+		W0XEU	-----
St Louis	444.1500	+		WB0QXW	-----
St Paul	444.2000	+		KA0EJQ	KA0EJQ
St Peters	444.2750	+	141.3/141.3	KB3HF	KB3HF

420-450 MHz 557
MISSOURI-MONTANA

<i>Location</i>	<i>Output</i>	<i>Input</i>	<i>Notes</i>	<i>Call</i>	<i>Sponsor</i>
Webster Groves	443.8500	+	141.3	N0UJH	KC0VJSJ
WEST CENTRAL					
Clinton	443.3000	+	107.2 L(147.195)	W0DR	RATS
Kingston	443.3750	+	192.8	W0BYU	W0BYU
Lawson	443.8250	+	151.4/151.4	KZ0G	KZ0G
Marshall Junction	442.1750	+	127.3/127.3	KM0HP	KM0HP - MO H
Richmond	442.0250	+		AC0JR	KC0VNB
Richmond	442.9000	+	94.8/94.8	W0RAK	W0RAK
Warrensburg	443.2000	+	107.2	W0AU	WAARCI
MONTANA					
CENTRAL					
Lewistown	442.0000	+	● 100.0	K7VH	K7EC
EAST CENTRAL					
Sidney	444.5000	+	● I	W7DXQ	LYARC
NORTH CENTRAL					
Cut Bank	441.2000	+	●	KE7QIP	KE7QIP
Cut Bank	443.3000	+	●	W7DPK	HARK
Cut Bank	443.3250	+	● 100.0	K7IQA	HARK
Cut Bank	443.3750	+	● 88.5eRB	W7DPK	HARK
Cut Bank	444.4250	+	●	N5DJ	N5DJ
Great Falls	444.3500	+	● ae	W7ECA	GFAARC
Great Falls	449.5000	-	● 100.0I	W7ECA	GFAARC
Havre	444.7000	+	● 100.0	W7HAV	Hi-Line ARC
Havre	447.1250	-	● 100.0	W7HAV	Hi-Line ARC
Millegan	444.4500	+	●	W7ECR	ECRC
NORTHEAST					
Plentywood	444.0000	+	● I	KB7QWG	KB7QWG
Plentywood	444.6000	+	● I	KB7QWG	KB7QWG
Plentywood	448.3500	-	●	KD7ZEB	Sheridan County.
Scobey	443.5000	+	●	N0PL	N0PL
NORTHWEST					
Bigfork	442.0750	+	● 88.5aeI RBxz	KA5LXG	FVRG
Bigfork	444.6000	+	● 103.5	KE7JI	KE7JI
Columbia Falls	444.4000	+	●	W7HGM	W7HGM
Eureka	443.8000	+	● 100.0	WR7DW	WR7DW
Eureka	444.1500	+	●	KU7R	KU7R
Eureka	444.2500	+	● 100.0	WR7DW	WR7DW
Kalispell	442.2000	+	● 100.0	N7ONV	N7ONV
Kalispell	448.9750	-	● 107.2I	N7XVF	W7HSG
Lakeside	442.6250	+	● 100.0eI	NW7RG	KA7G
Lakeside	444.3250	+	●	KA7G	NWMRG
Lakeside	448.6750	-	● 107.2I	W7HSG	W7HSG
Libby	444.3500	+	●	KB7SQE	KB7SQE
Libby	444.8250	+	●	KB7SQE	KB7SQE
Lookout Pass	444.2000	+	● 131.8	WR7HLN	WR7AGT
Somers	448.4500	-	● 100.0 RB	N7LT	N7LT

558 420-450 MHz
MONTANA-NEBRASKA

<i>Location</i>	<i>Output</i>	<i>Input</i>	<i>Notes</i>	<i>Call</i>	<i>Sponsor</i>
Whitefish	443.7750	+	● 100.0	K7LYY	FVARC
Whitefish	444.6500	+	● 100.0	WR7DW	WR7DW
			E-SUN		
Whitefish	444.7500	+	● 100.0e	K6KUS	K6KUS
Whitefish	444.8750	+	●	K6KUS	K6KUS
Whitefish	444.9750	+	● 100.0	K7LYY	FVARC
Yaak	444.2250	+	● 88.5	W3YAK	KG7EWK
SOUTH CENTRAL					
Bozeman	447.7000	-	● 77.0a	KI7XF	ERA
Bozeman	447.9500	-	● 100.0	WA7U	WA7U
Bozeman	448.3500	-	● 100.0	KB7KB	KB7KB
Bozeman	449.9000	-	● 100.0l	KL7JGS	KL7JGS
SOUTHEAST					
Billings	449.0000	-	● 100.0	K7EFA	YRC
Billings	449.2500	-	● 100.0	WB6EHV	WB6EHV
Billings	449.7000	-	● 103.5	KE7YDB	KE7YDB
Billings	449.7500	-	●	N7VR	N7VR
Billings	449.8000	-	● 100.0	KA7MHP	KA7MHP
			E-SUN		
Billings	449.8250	-	● 100.0	KF7TQX	KF7TQX
Red Lodge	449.9000	-	● 100.0	KE7FEL	KE7FEL
Worden	447.9000	-	●	AE7V	AE7V
SOUTHWEST					
Boulder	449.2000	-	● 131.8l	WR7HLN	WR7AGT
Butte	449.4000	-	● 131.8	WR7HLN	KB8ML
Dillon	444.1000	+	● 100.0	WR7HLN	WR7AGT
Dillon	449.7750	-	●l	K7IMM	DARC
Drummond	444.9000	+	● 146.2	W7KNT	W7KNT
Gold Creek	449.3000	-	● 131.8l	WR7HLN	WR7AGT
Helena	444.1000	+	● 131.8l	WR7HLN	WR7AGT
Helena	448.9000	-	● 131.8	WR7HLN	WR7AGT
Helena	449.5500	-	● 123.0l	W7MRI	W7MRI
Toston	449.3000	-	● 131.8l	WR7HLN	WR7AGT
WEST CENTRAL					
Frenchtown	449.0500	-	● 146.2	N7DWB	N7DWB
Hamilton	447.5000	-	● 186.2l	W7FTX	BARC
Hamilton	448.3000	-	● 151.4	AE7OD	AE7OD
Missoula	444.8000	+	● 88.5	W7PX	HARC
Missoula	448.9000	-	● 131.8l	WR7HLN	WR7AGT
Stevensville	442.2500	+	● 88.5	KE7WR	KE7WR
Stevensville	447.7000	-	● 146.2	W7KNT	W7KNT
Stevensville	449.4250	-	● 151.4	KD7HP	KD7HP
			E-SUN		
NEBRASKA					
CENTRAL					
York	444.2000	+	●	WA0HOU	BVARC
COLUMBUS					
Columbus	442.0500	+	●	WA0COL	PAWNEE ARC

Location	Output	Input	Notes	Call	Sponsor
EAST					
Murray	442.5750	+	●el	KA0IJY	-----
Wahoo	443.6000	+	●s	KB0DYY	KB0DYY
FREMONT					
Fremont	444.1750	+	●	W0UVQ	W0UVQ
Fremont	444.3750	+	●es	KFOMS	-----
GRAND ISLAND					
Grand Island	443.9500	+	●123rs	WY0F	GI 440 ASSN
St Libory	444.9250	+	●123els	WY0F	GI 440 ASSN
HASTINGS					
Hastings	443.2000	+	●ls	W0WWV	ARAN
KEARNEY					
Axtell	444.6250	+	●l	KA0RCZ	KA0RCZ
LINCOLN					
Lincoln	442.3000	+	●e	KG0S	KG0S
Lincoln	443.0000	+	●es	N0FER	-----
Lincoln	443.5000	+	●al	N0GVK	N0GVK
Lincoln	443.6750	+	●es	W0MAO	NEMA
Lincoln	444.3000	+	●ae	N0GVK	N0GVK
Lincoln	444.6750	+	●(CA)e	KA0WUX	KA0WUX
LINCOLN/OMAHA					
Gretna	444.9000	+	●es	W0MAO	NE. GOVT
NORFOLK					
Norfolk	444.2500	+	●	W0OFK	EVARC
West Point	444.1250	+	●e	KG0S	KG0S
NORTH CENT					
O'Neill	444.8750	+	●	KB0GRP	-----
OMAHA					
Bellevue	443.3500	+	●	WB0QQK	WB0QQK
				179.9/179.9sz	
Bellevue	443.8250	+	●	WB0QQK	WB0QQK
				179.9/179.9 (CA)sz	
Bellevue	444.8750	+	●	WB0QQK	WB0QQK
				179.9/179.9eL(29.64)s	
Omaha	442.3500	+	●	KF6SWL	KF6SWL
Omaha	442.4750	+	●el	KA0IJY	KJ0Z
Omaha	442.9000	+	●e	N0UP	N0UP
Omaha	442.9500	+	●	KC0YUR	KC0UAD
				146.2/146.2	
Omaha	443.4500	+	●ael	KB0SMX	PLATTSMOUTH
Omaha	443.7250	+	●	KF6SWL	KF6SWL
Omaha	443.7750	+	●s	W0EQU	ARC DIS SVC
Omaha	443.9250	+	●l	KG0S	KG0S
Omaha	443.9750	+	●	KC0YUR	KC0UAD
				146.2/146.2	
Omaha	444.0500	+	●	KA0JTI	KA0JTI
Omaha/KPTM	444.9500	+	●x	WB0CMC	WB0CMC
Papillion	442.7250	+	●er	WB0EMU	SARPY CO EMA
Valley	443.5500	+	●els	K0AWB	K0AWB

**560 420-450 MHz
NEBRASKA-NEVADA**

<i>Location</i>	<i>Output</i>	<i>Input</i>	<i>Notes</i>	<i>Call</i>	<i>Sponsor</i>
Yutan	444.4250	+	●el	NØYMJ	EWETAN ARC
OMAHA/VALLEY					
Valley	443.5500	+	●els	KØAWB	KØAWB
SCOTTSBLUFF					
Scottsbluff	444.1250	+	●ls	NØNEB	SBCEMA
Scottsbluff	444.8250	+	●aesz	WOKAV	WOKAV/KWØR
SOUTH EAST					
Beatrice	443.0750	+	●es	KCØSWG	KCØSWG
Brownville	444.2250	+	●l	KØTIK	-----
Fairbury	444.2750	+	●aels	WBØRMO	JCARS
Fairbury	444.4500	+	●els	WBØRMO	JCARS
Falls City	443.7500	+	●e	KBØFVP	KBØFVP
Humboldt	443.5750	+	●els	KØHAM	NEKSUN
Julian	444.6250	+	●es	WØMAO	NE. GOVT
Murray	443.2250	+	●ael	KBØSMX	PLATTSMOUTH
Nebraska City	442.1000	+	●ael	KØTIK	KØTIK
Wilber	443.4000	+	●es	NØYNC	Saline EMA
WEST					
North Platte	442.2500	+	●el	NØUGO	NØUGO
North Platte	444.4000	+	●e	NØIQ	-----
NEVADA					
CARSON CITY					
Carson City	440.1500	+	● 141.3e	K7TBY	K7TBY
CENTRAL					
Dyer	443.6000	+	● 131.8el	W7WOW	W7WOW
Tonopah	444.3500	+	● 67l	KB7PPG	KB7PPG
Warm springs	444.8500	+	● 94.8l	WA6TLW	WA6TLW
E SIERRA/TAHOE					
Incline Village	443.2250	+	● 114.8	WA6OOU	WA6OOU
Lake Tahoe	442.4750	+	●el	WA6EWV	WA6EWV
S Lake Tahoe	443.7000	+	●l	WA6EWV	WA6EWV
South Lake Tahoe	442.8250	+	● 88.5	W6SUV	W6SUV
South Lake Tahoe	444.1750	+	● 146.2e	W6SUV	W6SUV
Tahoe city	444.9500	+	● 94.8l	WA6TLW	WA6TLW
EAST CENTRAL					
Ely	444.5750	+	●l	WB7WTS	WB7WTS
Ely	444.6500	+	● 94.8l	WB7WTS	WB7WTS
EASTERN CLARK COUNTY					
Opal Mtn	448.8000	-	●	WB6TNP	TRISTATE
Red Mtn	449.1000	-	●	WA7HXO	LVRA
LAS VEGAS VALLEY					
Angel Peak	447.4750	-	●	N7OK	SDARC
			110.9/110.9		
Angel Peak	448.5750	-	●	WB6TNP	-----
Angel Peak	448.7750	-	●	WH6CYB	-----
Angel Peak	448.9250	-	●	WB6TNP	-----

Location	Output	Input	Notes	Call	Sponsor
Angel Peak	449.5000	-	●	N7TND	LVRA
				146.2/146.2 (CA)eIx	
Angel Peak	449.6500	-	●	WR7NV	NARC
Angel Peak	449.8000	-	○	N6JFO	PINOYHAM
				131.8/131.8 BI	
Apex Mtn	447.6250	-	○	N7YOR	HDRA
				114.8/114.8	
Apex Mtn	447.8500	-	○	KD5MSS	-----
Apex Mtn	449.8750	-	○	KC7TMC	-----
				127.3/127.3	
Black Mtn	447.7750	-	○	KP4UZ	ECHO/IRLP
				114.8/114.8	
Black Mtn	448.0000	-	●	KD8S	-----
Black Mtn	448.6250	-	○	NX7R	HDRA
				114.8/114.8	
Black Mtn	448.9500	-	○	WA0VJR	FARS
				146.2/146.2	
Blue Diamond Hill	446.2000	-	○	77/77 W7HTL	IRLP
				E-SUN WX	
Blue Diamond Hill	446.2250	-	○	85.4/85.4 W7HTL	-----
				E-SUN L(146.52)	
Blue Diamond Hill	447.0000	-	○	123/123 N7ARR	NARRI - IRLP
Blue Diamond Hill	447.0250	-	○	KI6VEJ	-----
Blue Diamond Hill	447.9500	-	○	100 K6JSI	WINS System
Blue Diamond Hill	447.9750	-	○	E-SUN W7HTL	-----
Blue Diamond Hill	448.1250	-	○	AK7DB	HELLDORADO
				127.3/127.3	
Henderson	447.3750	-	●	KH7R	-----
Henderson	447.6500	-	○	123/123 KE7OPJ	ECHO/IRLP
Henderson	447.6750	-	○	100/100e K7FED	-----
				L(145.420) WXX	
Henderson	448.8750	-	○	K7RSW	HDRA - ECHOLI
				114.8/114.8	
Hi Potosi Mtn	449.0000	-	●	N6DD	Cactus
Hi Potosi Mtn	449.1750	-	●	WA7HXO	LVRA
Hi Potosi Mtn	449.9500	-	●	KB6CRE	-----
Hi Potosi Mtn	449.9750	-	○	KB6XN	-----
				203.5/203.5 L(146.790)	
Las Vegas	445.0000	-	○	DCS(606) WB6EGR	ALLSTAR
Las Vegas	446.6250	-	○	N7ARR	-----
Las Vegas	446.6750	-	○	KF7LVG	-----
				118.8/118.8	
Las Vegas	446.7250	-	○	K2RIC	-----
Las Vegas	446.7500	-	○	KB2ZHE	-----
Las Vegas	446.7750	-	○	AB8TN	-----
				114.8/114.8	
Las Vegas	447.0750	-	○	100/100 NK2V	-----
Las Vegas	447.1000	-	○	WR7NV	-----
Las Vegas	447.1250	-	○	K7RRC	-----

562 420-450 MHz

NEVADA

Location	Output	Input	Notes	Call	Sponsor
Las Vegas	447.1500	-	●	N7LD	-----
Las Vegas	447.2750	-	●	KG7SS	-----
			110.9/110.9		
Las Vegas	447.3000	-	●	KG7SS	-----
			100.0/100.0		
Las Vegas	447.4250	-	●	WB9STH	ECHO/IRLP
			173.8/173.8 (CA) L(447.25)		
Las Vegas	448.0500	-	●	KF6QYX	-----
Las Vegas	448.0750	-	●	WN9ANF	-----
			127.3/127.3		
Las Vegas	448.2250	-	●	123/123 W7AOR	NARRI - IRLP
Las Vegas	448.3000	-	●	KE7KD	-----
Las Vegas	448.4500	-	●	WB6EGR	-----
Las Vegas	448.4750	-	●	100/100 WB6EGR	ALLSTAR
			RB		
Las Vegas	448.5000	-	●	100/100 K7UGE	LVRAC
Las Vegas	448.6750	-	●	N8DBM	-----
Las Vegas	448.7250	-	●	WB6TNP	-----
Las Vegas	449.0250	-	●	W7AOR	-----
Las Vegas	449.6750	-	●	WA7CYC	-----
			192.8/192.8		
Las Vegas	449.9250	-	●	KE7OPJ	-----
Lo Potosi Mtn	447.2250	-	●	N6LXX	-----
			151.4/151.4		
Lo Potosi Mtn	447.8750	-	●	K6DLP	-----
			107.2/107.2		
Lo Potosi Mtn	447.9000	-	●	WB6ORK	-----
Lo Potosi Mtn	448.2750	-	●	KF6FM	-----
			141.3/141.3		
Lo Potosi Mtn	448.5250	-	●	WR7BLU	SCRN
Lo Potosi Mtn	448.8250	-	●	KG6ALU	KARC
Lo Potosi Mtn	449.2500	-	●	WB6TNP	TRISTATE
Lo Potosi Mtn	449.4000	-	●	W7OQF	LVRA
Lo Potosi Mtn	449.4750	-	●	N6LXX	-----
			151.4/151.4		
North Las Vegas	447.2500	-	●	100/100 WB9STH	ALLSTAR
			L(447.425)		
Red Mountain	447.3250	-	●	100/100 N7SGV	CC ARES/RACES
			L(CC ARES/RACES)rs		
Sunrise Mtn	447.8000	-	●	100/100 K7IZA	ALLSTAR
Sunrise Mtn	448.9000	-	●	K7IZA	ALLSTAR
Sunrise Mtn	449.7250	-	●	94.8/94.8 N7ARR	NARRI - IRLP

NORTH CENTRAL

Battle Mountain	442.6500	+	●	100	KE7LKO	KE7LKO
Battle Mountain	444.9750	+	●	100el	KE7LKO	WB7BWV
Battle Mt	443.9000	+	●		KC7LCY	N7EV
Battle Mt	444.8500	+	●	94.8l	WA6TLW	WA6TLW
Battle Mt	446.9750	-	●	186.2l	W7LKO	N7EV
Carlin	441.9750	+	●	186.2	W7LKO	WA7BWF

Location	Output	Input	Notes	Call	Sponsor
Carlin	443.8500	+	● 100	KE7LKO	KE7LKO
Carlin	444.3500	+	● 100	KE7LKO	WV3LMA
Elko	443.3750	+	● 100e	KE7LKO	WV3LMA
Elko	443.9500	+	● 100e	KE7LKO	WB7BTS
Elko	444.1000	+	● 100	KC7YNS	KC7YNS
Elko	444.7000	+	● 100	W7LKO	WA7BWF
Elko	444.8000	+	● 100	W7LKO	WA7BWF
Elko	446.9750	-	● 186.2l	W7LKO	N7EV
Spring Creek	442.1250	+	● 127.3	NB9E	NB9E
Tuscarora	444.6500	+	● 94.8l	WA6TLW	WA6TLW
Winnemucca	442.3500	+	● 100e	KH6QAI	KH6QAI
Winnemucca	442.8250	+	● 141.3	WO7I	WO7I
Winnemucca	443.7000	+	● 103.5	WA6MNM	WA6MNM
Winnemucca	444.9500	+	● 94.8	KA7HQZ	KA7HQZ
NORTH EAST					
Elko	444.9500	+	● 100l	W7LKO	WA7BWF
North Fork	444.5000	+	● 100l	W7LKO	WA7BWF
Wells	444.8500	+	● 94.8l	WA6TLW	WA6TLW
NORTH WEST					
Black Rock	444.2000	+	● 100el	KF7EHY	KF7EHY
Empire	444.6750	+	● 100	KS2R	KS2R
Gerlach	440.1750	+	● 100	KD6KAC	KD6KAC
Gerlach	444.3250	+	● 107.2e	N9NPF	N9NPF
Sparks	444.0500	+	● 156.7elp	W6US	W6US
			x		
Sparks	444.1250	+	● 156.7elp	W6US	W6US
			x		
Winnemucca	444.0750	+	● 100el	KF7UTO	KF7UTO
NORTHERN CLARK COUNTY					
Mesquite	448.0200	-	● 100	WA7HXO	LVRA
Mesquite	449.8250	-	● 100	N7ARR	IRLP-----
NVLLRC					
Gardnerville	440.3000	+	● 141.3	KD7FPK	KC7STW
Gardnerville	442.1500	+	● 123elx	KD7FPK	KD7FPK
Reno/Sparks	442.2000	+	● 123elx	N7ACL	N7ACL
Sun-Valley	440.3000	+	● 141.3	KC7STW	KC7STW
NYE COUNTY					
Pahrump	447.4000	-	● 100	K6JSI	WINS System
Pahrump	447.5000	-	● 123/123	W7NYE	-----
Pahrump	447.7000	-	● 123/123	W7NYE	-----
Pahrump	448.3500	-	● 100	N7MRN	ECHO/IRLP
			103.5/103.5		
Pahrump	448.7250	-	● 100	WB6TNP	TRI STATE
Pahrump	448.8500	-	● 100	N7HYV	-----
			127.3/127.3		
Pahrump	449.2750	-	● 100/100	WB7DRJ	-----
Pahrump	449.7500	-	● 123/123	N7ARR	NARRI - IRLP
PORTABLE					
Gerlach	441.6750	+	● 123ep	KD7VMK	KD7VMK

564 420-450 MHz

NEVADA

Location	Output	Input	Notes	Call	Sponsor
Gerlach	442.8000	+	● 123p	KD7VMK	KD7VMK
Gerlach	443.4500	+	● 100p	KD6THY	KD6THY
Portable	440.8000	+	● 123ep	W7TA	K7JN
Portable	441.8000	+	● 100ep	KA7FOO	KA7FOO
Portable	442.4000	+	● 110.9ep	W7RHC	N7KP
SOUTH					
Las Vegas	448.7750	-	● 131.8	WH6CYB	NH7M
Laughlin	448.7500	-	● e	K7RLW	K7RLW
SOUTHERN CLARK COUNTY					
Christmas Tree Pass	448.2000	-	●	WR7RED	SCRN
Christmas Tree Pass	448.7000	-	●	WB6TNP	TRISTATE
Christmas Tree Pass	449.3000	-	○	N6JFO	-----
Spirit Mtn	447.5250	+	○	KF6FM	-----
			141.3/141.3		
WEST					
Wells NV	449.7500	-	● 1x	WA7BWF	EARC
WEST CENTRAL					
Carson City	441.2500	+	○ 123el	W7DI	K7VC
Carson	444.2000	+	○ 110.9el	W7RHC	W7NIK
Carson City	441.9750	+	○ 1	KB7MF	KB7MF
Carson City	443.3250	+	○ 127.3	K6LNL	K6LNL
Carson City	443.4500	+	● 131.8l	NH7M	NH7M
Carson City	444.4750	+	○ 162.2	KI6SSF	KI6SSF
Carson City	444.5500	+	○ 127.3	WA6JQV	WA6JQV
Cold Springs	443.6500	+	○ 100lx	KE7DZZ	KE7DZZ
Dayton	441.9250	+	● 123l	K7DNV	K7DNV
Dayton	441.9250	+	○ 123eRB	K7DNV	K7DNV
Fallon	442.1250	+	○ 123eRB	K5BLS	K5BLS
Fallon	443.6500	+	○ 126e	KE6UNR	KE6UNR
Fallon	444.7250	+	● 100	N9AMI	N9AMI
Fernley	443.5000	+	○ 100l	N7PLQ	N7PLQ
Fernley	444.3000	+	○ 88.5	KK7ECV	KK7ECV
Gardnerville	440.3000	+	○ 141.3e	KD7FPK	KC7STW
Gardnerville	440.3000	+	○ 141.3	KD7FPK	KC7STW
Gardnerville	442.1500	+	○ 123elx	KD7FPK	KD7FPK
Gardnerville	442.1500	+	○ 123el	KD7FPK	KD7FPK
Gardnerville	443.7750	+	● 131.8l	NH7M	NH7M
Gardnerville	443.9750	+	○ 123e	KD7FPK	KD7FPK
Hawthorne	440.7250	+	○ 127.3	K6LNL	K6LNL
Hawthorne	444.8500	+	● 94.8lx	WA6TLW	WA6TLW
Lovelock	444.5000	+	● 94.8	WA6TLW	WA6TLW
Minden	442.7500	+	●	NV7CV	WA6EYD
Minden	443.7500	+	○ 123el	W7DI	K7VC
New Washoe City	440.3750	+	○ 97.4	NH7M	NH7M
Reno	440.2000	+	○ 107.2	KB6TDJ	KB6TDJ
Reno	440.4250	+	● 123e	W7ROZ	K7JN

Location	Output	Input	Notes	Call	Sponsor
Reno	440.5500	+	● 110.9el	W7RHC	W7NIK
Reno	440.6500	+	● 141.3el	NV7RP	KK7RON
Reno	440.7250	+	● 123	KD7DTN	KD7DTN
Reno	440.7500	+	● 127.3	K6LNK	K6LNK
Reno	441.3000	+	● 114.8l	KD7DTN	KD7DTN
Reno	441.4000	+	● 123	NV7L	NV7L
Reno	441.5500	+	● 127.3	K6LNK	K6LNK
Reno	441.6500	+	● 123e	N7ARR	W7AOR
Reno	441.8500	+	● 123	W7UNR	NS9E
Reno	442.0250	+	● 156.7	W6KCS	W6KCS
Reno	442.1750	+	● 94.8l	WA6TLW	WA6TLW
Reno	442.3750	+	● 123	W7RHC	W7NIK
Reno	442.5500	+	● 110.9	W7NIK	W7NIK
Reno	442.8500	+	● 141.3	N7ACM	N7ACM
Reno	442.8750	+	● 141.3ep	N7ACM	N7ACM
Reno	443.0250	+	● 114.8	K7JN	K7JN
Reno	443.0750	+	● 123e	W7TA	K7JN
Reno	443.4500	+	● 103.5	NH7M	NH7M
Reno	443.7750	+	● 131.8	NH7M	NH7M
Reno	443.8000	+	● 131.8e	AE7I	AE7I
			RB		
Reno	444.0250	+	●	WA7RPS	WA7RPS
Reno	444.3500	+	● 123e	KE7R	NN7B
Reno	444.4000	+	● 118.8	K6ALT	KL2P
Reno	444.4250	+	● 131.8e	K7HVY	K7HVY
Reno	444.5250	+	● l	N7PLQ	N7PLQ
Reno	444.6000	+	● 123	W9CI	W9CI
Reno	444.6250	+	● ex	N7NDS	W7AOR
Reno	444.6500	+	● 94.8l	WA6TLW	WA6TLW
Reno	444.7000	+	● 110.9	W7RHC	W7NIK
Reno	444.7500	+	● 94.8l	WA6TLW	WA6TLW
Reno	444.7750	+	● 100e	KD7DPW	KK7RON
Reno	444.8250	+	● 123elx	WA7DG	W7DED
Reno	444.9000	+	● 123e	KD7DTN	KD7DTN
Reno	445.0000	-	● 123	KB2LUC	KB2LUC
Reno	448.6250	-	● 100	KE7DZZ	KE7DZZ
Reno/Sparks	440.9750	+	● 123lx	W7ACF	KK7RON
Reno/Sparks	440.9750	+	● 123lx	W7ACF	KK7RON
Reno/Sparks	440.9750	+	● 123lx	W7ACF	KK7RON
Reno/Sparks	442.2000	+	● 123elx	N7ACL	N7ACL
Reno/Sparks	442.2000	+	● 123el	N7ACL	N7ACL
Reno/Sparks	442.2500	+	● 103.5	KK7RON	KK7RON
Reno/Sparks	442.2500	+	● 103.5	NV7RP	KK7RON
Reno/Sparks	443.4000	+	● 88.5e	KD7DPW	KD7DPW
Reno/Sparks	443.6000	+	● 103.5e	N7KP	N7KP
Reno/Sparks	444.9250	+	● 100elx	WA7DG	KK7SL
Silver Springs	444.5000	+	●	KE7CRZ	KE7CRZ
Sparks	440.0000	+	● 110.9l	W7NIK	W7NIK
Sparks	440.0250	440.0250	● 123l	N7PLQ	N7PLQ

566 420-450 MHz

NEVADA-NEW HAMPSHIRE

Location	Output	Input	Notes	Call	Sponsor
Sparks	440.0500	+	● 100l	N7PLQ	N7PLQ
Sparks	441.6500	+	● 123e	N7ARR	W7AOR
Sparks	443.0500	+	● 123	N7PLQ	N7PLQ
Sparks	443.6250	+	● 103.5	N7KP	N7KP
Sparks	443.6750	+	● 103.5	KK7RON	KK7RON
Sparks	443.9500	+	● 100	AE7CW	AE7CW
Sparks	444.1750	+	● 123l	KC5CZX	KC5CZX
Sparks	444.2500	+	● 146.2	KR7EK	KR7EK
Sparks	444.2750	+	● 123el	KY7Y	KY7Y
Sparks	444.3000	+	● 88.5	KK7ECV	KK7ECV
Sparks	444.8000	+	● 123	N7PLQ	N7PLQ
Sparks	444.9750	+	● 123	N7PLQ	N7PLQ
Sun Valley	440.3000	+	● 141.3	KC7STW	KC7STW
Sun Valley	443.1750	+	● 123	N7TGB	N7TGB
Sun-Valley	440.3000	+	● 141.3	KC7STW	KC7STW
Sun-Valley	444.1500	+	● 146.2l	KR7EK	KR7EK
Topaz	443.4750	+	● 110.9	K6LNK	K6LNK
Verdi	440.0750	+	● 123	N7PLQ	N7PLQ
Wellington	440.0500	+	● 94.8	KD7NHC	KD7NHC
Yerington	444.8750	+	● 100lx	W7DED	W7DED

NEW HAMPSHIRE

FREQUENCY USAGE

Statewide	441.4500	+	● pEXP	SNP	
DARTMOUTH/LAKE SUNAPEE					
Claremont	443.9500	+	● 103.5	KU1R	SCARG
Claremont	447.0750	-	● 131.8	KA1UAG	KA1UAG L(KA1UAG UHF/ NEFMA UHF)
Enfield	444.9000	+	● 131.8	KA1UAG	KA1UAG L(KA1UAG UHF/ NEFMA UHF)
Hanover	443.5500	+	● 136.5e	W1FN	TSRC L(E363356 KB1FDA 147.21 VT)s
Hanover	444.9500	+	● 88.5	W1ET	DARA
Sunapee	442.3500	+	● 88.5	K1JY	K1JY L(K1JY)
West Lebanon	443.5000	+	● 131.8	KA1UAG	KA1UAG L(KA1UAG UHF/ NEFMA UHF)

LAKES REGION

Alton	444.0500	+	● 88.5	K1JEK	K1JEK L(146.700 NORTHWOOD)
Center Barnstead	446.4750	-	● 88.5e	K1DED	K1DED L(E511025) WX
Franklin	449.6750	-	● 123.0	W1VN	CNHARC L(D*V)
Gilford	447.7750	-	● 88.5	W1VN	CNHARC L(K1JY)
Milton	441.2625	+	● 173.8	N1JPB	N1JPB L(DMR:CC1 DMR-MARC)
Pittsfield	442.1500	+	● 88.5	N1IMO	N1IMO L(N1IMO-N1IMN)s

**420-450 MHz 567
NEW HAMPSHIRE**

<i>Location</i>	<i>Output</i>	<i>Input</i>	<i>Notes</i>	<i>Call</i>	<i>Sponsor</i>
Rochester	441.4000	+	● 88.5e	N1UBB	N1UBB
West Ossipee	442.6500	+	● 110.9e	K1LTM	Kencom
			L(D*V)SEXPx		
MERRIMACK VALLEY					
Bedford	441.7500	+	● 136.5	KB1MSY	KB1MSY
			DCS(65)p		
Bedford	444.1500	+	● 131.8	KD6LFW	Alcanet
			L(ALCANET)		
Bow	447.3250	-	● 127.3ex	KA1SU	KA1SU
Bow	448.6750	-	●	KB1IIT	KB1IIT
Bow	449.1750	-	● 167.9	N1IIC	WA2SLO
Chester	442.5500	+	● 88.5	K1JC	K1JC
Chester	443.2500	+	● 88.5	KA1LCR	KA1LCR
			L(E290466)		
Chester	449.3250	-	●e	WA1DMV	WA1DMV
Deerfield	449.2250	-	● 88.5	K1JY	K1JY
Deerfield	449.4500	-	● 123.0	WA1ZYX	Saddlbk RA
Derry	441.3000	+	● 107.2e	KC2LT	KC2LT
			L(KC2LT 448.275 HUDSON NH)x		
Derry	441.5500	+	● 141.3	N1TEC	N1TEC
			L(I7220)		
Derry	447.2250	-	●L(D*V)	NN1PA	NN1PA
Derry	447.3750	-	● 85.4es	K1QVC	SNHDStrGrp
Derry	447.8250	-	● 88.5e	N1VQQ	N1VQQ
			L(N1VQQ HOLLIS)		
Derry	448.9250	-	● 85.4	N1MWK	N1MWK
Derry	449.6250	-	● 85.4x	K1CA	IntrStRS
Epsom	443.8500	+	● 88.5e	W1ASS	W1ASS
			L(P25:NAC353)x		
Goffstown	444.2000	+	● 186.2s	N1PA	EWARN
Goffstown	446.5750	-	●L(D*V)	NE1DV	EWARN
Hollis	443.5000	+	● 88.5	N1IMO	N1IMON1IMN
			L(N1IMO-N1IMN)		
Hollis	444.2500	+	● 88.5e	N1VQQ	N1VQQ
			L(447.825 53.97)		
Hudson	447.7250	-	● 114.8e	K1MOT	MARC-NE
			L(DMR:CC1)		
Hudson	448.2750	-	● 107.2e	KC2LT	KC2LT
			L(KC2LT 443.05 WALTHAM AND 441.8 GEO		
Hudson	449.9750	-	● 88.5a	KB1UAP	WA1SOT
			L(D*V E355114 ALLSTAR: 2370 FREE-STA		
Londonderry	442.0000	+	● 100.0e	K1DED	K1DED
			WX		
Manchester	441.8000	+	●L(D*V	K1COM	EWARN
			IRCDDb)		
Manchester	444.3000	+	● 136.5	KB1MSY	KB1MSY
Manchester	449.2750	-	● 141.3	N1OOL	N1OOL
Mont Vernon	447.1250	-	● 88.5	WA1HCO	WA1HCO
			L(I4881)		

568 420-450 MHz

NEW HAMPSHIRE-NEW JERSEY

Location	Output	Input	Notes	Call	Sponsor
Mont Vernon	448.4250	-	● 88.5	K3RQ	K3RQ
Nashua	444.8000	+	● 131.8	K1SI	Alcanet
			L(ALCANET)		
Nashua	448.8250	-	● 88.5e	N1IMO	N1IMON11MN
			L(N1IMO-N11MN SYSTEM)s		
Northwood	443.2000	+	● 88.5e	N1QVS	FBG
Pembroke	443.6500	+	● 131.8	KA1OKQ	NHRC
			L(NHRC NETWORK)		
Salem	444.3500	+	●L(D*V)	K1HRO	K1HRO ARC
Salem	448.3250	-	● 88.5	N1WPN	N1WPN
			L(53.65)		
Salem	449.7750	-	●	NY1Z	MtMRH RS
Windham	442.6000	+	● 88.5	N1WPN	N1WPN
			L(53.650 PL 71.9)		
MONADNOCK REGION					
Alstead	444.7500	+	● 110.9	WR1NH	NFMRA
			L(WRRC AND NFMRA)rs		
Francestown	448.5250	-	● 123.0e	KA1BBG	KA1BBG
			L(NH 2M NET)		
Keene	444.6500	+	● 141.3ex	WA1ZYX	HylandHill
New Ipswich	443.1500	+	● 71.9 EXP	N3LEE	W1DMR
Pack Monadnock	443.3500	+	● 110.9ers	KA1OKQ	KA1OKQ
			x		
Peterborough	449.3750	-	● 88.5	N1IMO	N1IMON11MN
			L(N1IMO-N11MN)		
Temple	447.4250	-	● 141.3ex	WA1ZYX	Temple Mt
Walpole	443.8000	+	● 141.3	WA1ZYX	KA1QFA
			(CA)eL(STATEWIDE)		
Walpole	444.8500	+	● 110.9e	W2NH	WRRC
			L(WRRC AND NFMRA)rs		
SEACOAST					
East Kingston	446.7250	-	●L(D*V	KB1TIX	Seacoast
			TCP/IP LINK ONLY)		
Greenland	444.4000	+	● 100.0s	W1WQM	PCARC
Hampton	449.4750	-	●eL(D*V)	K1HBR	HBAR
Madbury	448.8750	-	●L(D*V	N1HIT	NE-RDS
			IRCDBB)		
Portsmouth	441.9500	+	●L(D*V)	KB1ZDR	PRRC
WHITE MOUNTAINS					
Franconia	449.8750	-	● 123.0ex	WA1ZYX	Cannon Mtn
Mt Washington	448.9750	-	● 141.3es	W1NH	W1NH
Sargents	448.2250	-	● 88.5	WA1PBJ	NETARC
Purchase					
Whitefield	449.8250	-	● 82.5	N1PCE	N1PCE
			L(NNH REPEATER NETWORK)s		
NEW JERSEY					
ATLANTIC					
Absecon	442.9000	+	● 110.9	N2LXJ	N2LXK
			(CA)		

420-450 MHz 569
NEW JERSEY

Location	Output	Input	Notes	Call	Sponsor
Atlantic City	444.3500	+	● 107.2 (CA)	AA2BP	N2JVM
Atlantic City	447.5750	-	● 156.7e	K2ACY	-----
Brigantine	445.23125	-	● IEXP	K2ACY	-----
Brigantine	449.4250	-	● 131.8 (CA) RB	KA2OOR	-----
Egg Harbor Twp	448.7750	-	● 118.8 (CA)er	K2BR	SCARA
W Atlantic City	443.2500	+	● 146.2e	W2HRW	SPARC
BERGEN					
Cliffside Park	445.7750	-	● 141.3/141.3	N2OFY	-----
BERGEN CO					
Alpine	442.7000	+		W2MR	-----
Alpine	442.9000	+	● 141.3/141.3aTT	K2ETN	CRRC
Englewood	448.9750	-	● esz	W2LGY	ST BARNABAS
Fort Lee	441.3000	+	● 114.8a	W2IP	BCFMA
Fort Lee	442.9500	+	● 141.3 (CA) TTeLITZ	K2QW	-----
Fort Lee	443.9500	+	● 100r	W2MPX	METROPLX
Franklin Lakes	443.1000	+	● 141.3	K2GCL	BCFMA
Hasbrouck Hts	442.5000	+	● 141.3 (CA)e	K2OMP	-----
Little Ferry	441.8500	+	● 136.5	W2NIW	-----
Midland Park	444.9000	+	● 114.8 (CA)	WA2CAI	-----
Montvale	446.9750	-	● 141.3	K2ZD	-----
Paramus	441.7500	+	● 136.5/136.5lrsBI	N2SMI	-----
Paramus	444.1000	+	● 141.3	W2AKR	BCFMA
Paramus Park	441.9500	+	● 114.8e	KA2MRK	-----
WoodRidge	443.7500	+	● 141.3 (CA)eL(442.950) RB LITZ	W2RN	-----
BURLINGTON					
Bordentown	449.0250	-	● 203.5eBI LITZ	K2JZO	-----
Browns Mills	448.3250	-	● 127.3 (CA)ersWX	KC2QVT	BURLCO OEM
Browns Mills	449.6750	-	● 141.3 BI WX	K2JZO	-----
Burlington	447.6750	-	● 103.5e	WA2EHL	-----
Cinnaminson	445.6250	-	● 127.3e	K2CPD	CINNPDOEM
Willingboro	442.0500	+	● 118.8 (CA)e	WB2YGO	WARG Inc.
CAMDEN					
Blue Anchor	445.1250	-	● 91.5ers WX	KB2AYS	-----
Camden	442.1500	+	● 156.7e EXP	N2KDV	-----

570 420-450 MHz

NEW JERSEY

Location	Output	Input	Notes	Call	Sponsor
Camden	444.3000	+	● 131.8eBI	WB3EHB	-----
Camden	448.0250	-	● 131.8es	N2HQX	DVRC
Cherry Hill	444.9000	+	● 131.8 (CA)eIRB	K3RJJC	-----
Gloucester City	447.7750	-	● 146.2ers	NJ2GC	GCARC
Pine Hill	442.3500	+	● 131.8 (CA)el	K2UK	CCAPRA
Sicklerville	446.3750	-	● 131.8e	N3PUU	-----
Waterford Wks	442.3000	+	● 131.8 (CA)elsRB WX	KA2PFL	-----
Waterford Wks	442.7000	+	● 131.8 (CA)el	N3KZ	UPenn ARC
Waterford Wks	444.4500	+	● teRB EXP	W2FLY	-----
CAPE MAY					
Cape May	449.8750	-	● 146.2ers	KC2JPP	-----
Cape May CH	447.4750	-	● ters	NJ2DS	-----
Ocean City	448.4250	-	● 131.8 (CA)IRB	N3KZ	UPenn ARC
Ocean City	448.6250	-	● 131.8	WA3UNG	-----
CUMBERLAND					
Centerton	448.1250	-	● 192.8e EXP	KE2CK	-----
Greenwich	443.7000	+	● 131.8 (CA)eIRB	N3KZ	UPenn ARC
Vineland	447.4250	-	● 131.8 (CA)elrsRB WX	W3BXW	BEARS
Vineland	448.5250	-	● 156.7	N2EHS	-----
ESSEX CO					
Irvington	449.4750	-	● 114.8 (CA)eprsz	N2JGC	I-ART
Newark	446.1250	-	● 141.3 TT RB Biz	N2NSS	PARA
Newark	446.9000	-	● 141.3 (CA)elrz	N2BEI	SCJRA
Verona	448.8750	-	● 151.4/151.4 (CA)	W2UHF	MEARC
West Orange	440.0500	+	● 141.3	W2NJR	NJRA
West Orange	442.6000	+	● 141.3IRB	N2MH	-----
West Orange	445.0250	-	● 141.3/141.3 (CA) TTelrs	W2NJR	NJRA
GLOUCESTER					
Franklinville	443.4500	+	● 162.2e	W2RM	-----
Mantua	449.9750	-	● 131.8 (CA) WX	W2FHO	-----
Pitman	442.1000	+	● 131.8	W2MMD	GCARC
Williamstown	445.2750	-	● 131.8eBI	AA2QD	-----
HUDSON CO					
Bayonne	446.6250	-	● 141.3 E-SUN BI WX	AA2QD	BARC

**420-450 MHz 571
NEW JERSEY**

<i>Location</i>	<i>Output</i>	<i>Input</i>	<i>Notes</i>	<i>Call</i>	<i>Sponsor</i>
Cliffside Park	447.4250	-	●	KB2OOJ 127.3/127.3 BI	LARA
Guttenberg	441.7500	+	●	114.8elr N2SMI SBI	-----
Hudson City	441.2000	+	●	N2DCS 192.8/192.8eZ	-----
Jersey City	440.6250	+	●	141.3 WB2TAW (CA)eRB WX	-----
Secaucus	441.5500	+	●	91.5 (CA) KC2IES ersz	Secaucus RACE
HUNTERDON					
Bloomsbury	449.5750	-	●	151.4 N3MSK (CA)eIRRB WX	N3ODB
Cherryville	444.8500	+	●	141.3 W2CRA (CA)e	-----
Frenchtown	448.1250	-	●	151.4el K2PM RB LITZ	FrenchtownRG
Mt Kipp	446.4750	-	●	203.5eBI W2CRA	-----
MERCER					
Princeton	442.8500	+	●	131.8 N3KZ (CA)eIRB	UPenn ARC
West Trenton	442.6500	+	●	131.8 W2ZQ (CA)ersWX	DVRA
MIDDLESEX					
S Plainfield	445.2750	-	●	067.0e W2LPC LITZ	-----
MIDDLESEX CO					
Carteret	447.6750	-	●	136.5 TT K2ZV	-----
New Brunswick	440.0500	445.4500	●	NE2E 123.0/123.0lBIZ	-----
Old Bridge	446.1750	-	●	W2CJA 131.8/131.8 (CA)eIrsz	PSARN
Sayerville	443.2000	+	●	K2GE 141.3/141.3 (CA)eL(146.760)rsLITZx	RBRA
Sayreville	444.2500	+	●	NE2E 123.0/123.0lBIZ	-----
South Amboy	446.9000	-	●	118.8 N2BEI (CA)eIrlz	SCJRA
South River	443.5000	+	●	141.3 WB2SNN (CA)eL(IRLP4287)rsLITZ	South Rvr EM
MONMOUTH					
Tinton Falls	448.9250	-	●	094.8 K2EPD	-----
MONMOUTH CO					
Asbury Park	449.5250	-	●	141.3 W2NJR	NJRA
Brown Mills	440.4250	+	●	203.5 TT WR2MSN DCS(23) L(430.175)rsWXz	Metro 70
Ellisdale	447.5250	-	●	131.8 K2NI (CA)	HRG
Howell Twp	440.3000	+	●	141.3r KB2RF	Howell TwpPD

572 420-450 MHz

NEW JERSEY

Location	Output	Input	Notes	Call	Sponsor
Middletown	448.7250	-	● 151.4r	N2DR	MT RACSOEM
Ocean Twp	443.0000	+	●	WW2ARC	AERIALS
Union Beach	442.1500	+	● 192.8	KC2QVK	-----
Wall Township	444.3500	+	●(CA)r	WB2ANM	Wall Tsp EM
Wall Twp	448.1250	-	● 141.3	W2NJR	NJRA
MORRIS CO					
Boonton	449.7750	-	●	N2WNS	-----
Budd Lake	448.6750	-	● 136.5	WS2V	-----
Budd Lake	448.9250	-	● 136.5r	N2VUG	-----
Butler	449.9250	-	●	WB2FTX	Butler RACES
Chatham	449.1750	-	●	WB2CMK	-----
Lk Hoptacong	441.6000	+	●L(INT)	NJ2MC	NNJDSA
Long Branch	440.8500	+	● 94.8 (CA)	WR2M	WR2M RC
Long Valley	444.0000	+	●	N2GS	CWRACES
Morris Twp	443.2500	+	●	WS2Q	-----
Parsippany	440.1000	+	●	WB2JTE	PTHOEM
Randolph	441.5000	+	●	WA2SLH	-----
OCEAN					
Barnegat	449.4750	-	● 131.8	KA2PFL	-----
Beach Haven	448.5750	-	● 141.3er	WA2NEW	BeachHavEM
Eagleswood Twp	442.7500	+	● 131.8	KA2PFL	-----
Lakehurst	443.3500	+	● 141.3e	W2DOR	JSARS
Lakehurst	447.2250	-	● 131.8	W3BXW	BEARS
Lakewood	449.3750	-	● 141.3	NE2E	-----
Lakewood	449.8250	-	● 103.5ers	W2RAP	EARS
Manahawkin	448.0750	-	● 131.8	W3BXW	BEARS
Toms River	444.0000	+	● 141.3	WA2OTP	-----
PASSAIC CO					
Garrett Mtn	440.9500	+	○	WX2KEN	WX2KEN RG
Little Falls	443.0500	+	●	WV2ZOW	A.R.R.L.

127.3/127.3eL(IRLP)

151.4/151.4eL(IRLP)

(CA)elrRB LITZ WX

151.4/151.4elrRB EXP

141.3/141.3er

141.3/141.3er

141.3/141.3er

(CA)elrsLITZ WX

(CA)elrsWB WX

(CA)elBI LITZ

097.4/097.4 Ttersz

141.3/141.3 (CA)

420-450 MHz 573
NEW JERSEY-NEW MEXICO

<i>Location</i>	<i>Output</i>	<i>Input</i>	<i>Notes</i>	<i>Call</i>	<i>Sponsor</i>
Little Falls	449.0750	-	●	W2VER 141.3/141.3eL(927.8000)r	VRACES
Paterson	444.6000	+	●	KC2MDA 131.8/131.8ersWXZ	TECNJ
Wanaque	444.1500	+	●	141.3 (CA)ersWX	W2PQG 10-70 RA
Wanaque	446.1750	-	●a	WA2SNA	RAMPO ARC
Wayne	446.8500	-	●e	W2GT	Party Line
West Patterson	442.5500	+	●	141.3 W2FCL	Lnd Rovers
SOMERSET CO Bedminster	443.9000	+	●	W2UHF 151.4/151.4 (CA) RB	MEARC
Green Brook	442.2500	+	●	141.3 W2QW	RVRC
Green Brook	444.5000	+	●	N2NSV 131.8/141.3 (CA) L(444.2)rsWX	BEARS
Green Brook	447.1250	-	●	141.3e N2IKJ	WATCHUNG
Somerville	448.7250	-	●	DCS(205) KC2YOG s	NJDHSS MCC
Warrensville	443.6500	+	●	N3KZ 131.8/131.8l	UPARC
SUSSEX Hopatcong	446.7750	-	●	136.5elr RB	WS2V -----
Hopatcong	448.1750	-	●	151.4e	N2OZO -----
Hopatcong Boro	440.8500	+	●	t(CA)el RB	WR2M WR2M RC
Newton	443.0000	+	●	103.5rs	W2LV SCARC
Vernon	449.0750	-	●	141.3elr s	W2VER VRACES
Vernon	449.0750	-	●	141.3er RB	W2VER Vern RACES
UNION CO Murray Hill	449.9750	-	●	W2LI 141.3/141.3 (CA)rsWX	TRI-CTY RA
Roselle Park	445.9750	-	●	141.3 (CA) NJ5R TtelrsLITZ WX	-----
Springfield	446.3750	-	●	141.3 (CA) Tterz	W2FCC RAHWAY VLY
Summit	440.0500	+	●	W2NJR 141.3/141.3 (CA)elrsLITZ WXZ	NJRA
WARREN Mont Mt	444.3500	+	●	te	N3FHN -----
Washington	443.8500	+	●	110.9r	W2SJT PJARC
Washington	446.4250	-	●	162.2lRB WX	K2FN -----
NEW MEXICO ALBUQUERQUE Albuquerque	442.0500	+	●	100.0e L(145.1600)rs	K5BIQ BC-OEM

574 420-450 MHz

NEW MEXICO

Location	Output	Input	Notes	Call	Sponsor
Albuquerque	442.6000	+	● 100.0 (CA)x	K5FSB	-----
Albuquerque	443.5000	+	● 123.0	KB5XE	-----
Albuquerque	443.6500	+	● 100.0	K5LXP	-----
Albuquerque	444.0000	+	● 100e L(145.3300)x	W5CSY	ARCC
Albuquerque	449.5500	-	● 71.9e	K5FIQ	URFMSI
Bernalillo	442.6500	+	● 114.8/114.8	N0WJE	-----
Isleta Pueblo	442.1500	+	● 100.0/100.0ae	AB1Q	-----
Rio Rancho	442.3500	+	● 100a	WA5OLD	-----
Rio Rancho	443.0000	+	● 100.0e L(147.1000)rs	NM5RR	SCARES
Rio Rancho	443.7000	+	● 100.0 E-SUN	KC5IZR	KC5IZR
Rio Rancho	444.1800	+	● 100.0epr s	W5SCA	SCARES
Rio Rancho	444.7000	+	● 100.0e	K5CPU	Intel EARS
Sandia Crest	442.1000	+	● 162.2e L(147.38)x	KB5GAS	Albuq. Gas
Sandia Crest	442.7500	+	● 162.2ex	KC5IPK	-----
Sandia Peak	442.4750	+	● 100ex	WA5IHL	-----
Tijeras	443.8500	+	● 67.0a L(147.000)	KF5ERC	-----
Tijeras	444.1500	+	● 100.0 L(224.9400)x	W5AOX	-----
CENTRAL					
Belen	442.7000	+	● 100	KC5OUR	VCARA
Los Lunas	444.1750	+	● 100.0 (CA)e	WA5TSV	LLARA
Mountainair	444.0750	+	● 100.0	WB5NES	-----
Socorro	444.2750	+	● 100.0	WB5QZD	-----
EAST CENTRAL					
Clovis	443.4500	+	● 131.8 (CA)e	KA5B	ENM ARC
Clovis	444.4500	+	● 88.5/88.5 e	WS5D	-----
Clovis	444.9250	+	● 131.8ers	KA5B	ENMARC
McAlister	447.4000	-	●rs	W5DDR	-----
Portales	442.7000	+	● 67.0ers	W5OMU	Greyhound ARC
Red Lake	442.2500	+	● 67.0ers	W5OMU	Greyhound ARC
Texico	442.7500	+	● 162.2/162.2aers	KB5TZK	-----
Tucumcari	443.7500	+	●	WA5EMA	-----
MEGA-LINK					
Albuquerque	444.3250	+	● 100.0 (CA)exZ(123)	NM5ML	Mega-Link
Carlsbad	449.2750	-	● 67 (CA)lr sZ(123)	NM5ML	Mega-Link

<i>Location</i>	<i>Output</i>	<i>Input</i>	<i>Notes</i>	<i>Call</i>	<i>Sponsor</i>
Clovis	442.5250	+	● 67.0/67.0	NM5ML	MegaLink
Eagle Nest	444.3500	+	● 100.0 (CA)exZ(123)	NM5ML	Mega-Link
Ruidoso	444.3750	+	● 67.0 (CA) exZ(123)	NM5ML	Mega-Link
NORTH CENTRAL					
La Cueva	442.1250	+	● 107.2e	N9PGQ	-----
Los Alamos	442.0000	+	● e L(224.040)	KA5BIW	KA5BIW
Los Alamos	444.7750	+	● 131.8e RB	WD9CMS	-----
Pajarito Peak	443.1000	+	● 100ers	NM5SC	SCARES
Santa Fe	442.8250	+	● 131.8a	KB5ZQE	-----
Santa Fe	449.2750	-	● 146.2/146.2ers	K9GAJ LITZ	-----
Taos	449.8750	-	● 123.0/123.0eL(147.34)	KF5PFO	Taos ARC
Taos Ski Valley	444.9750	+	● 123.0x	N5TSV	-----
NORTH EAST					
Des Moines	444.8000	+	● 77.0ex	N5BOP	SGRC
Wagon Mound	444.4000	+	● 100.0	N7JNI	Mora ARC
NORTH WEST					
Aztec	442.2500	+	● L(442.325)	N5UBJ	-----
Aztec	447.4500	-	● 107.2 E-SUN RB	KB5ITS	-----
Farmington	447.6250	-	● 100e L(448.675)rs	KA5DVI	-----
Huerfano	448.6500	-	● 127.3e	KB5ITS	-----
SOUTH CENTRAL					
Alamogordo	442.4100	+	● 100a	KC5OWL	-----
Alamogordo	442.9500	+	● 85.4/85.4 e	N6CID	-----
Alamogordo	444.7000	+	● prs	N7DRB	ARES/RACES
Alamogordo	444.8250	+	● 67.0e	K5LRW	Alamo ARC
Alamogordo	444.9750	+	● eprs	N7DRB	-----
Caballo	448.5000	-	● 100/100r s	NM5C	-----
Cloudcroft	444.0250	+	● 100.0/100.0eL(147.34)rsx	KE5MIQ	SMRC
Cloudcroft	444.7250	+	● 100.0/100.0elsWXX	K5RIC	Buffton ARC
Dona Ana	441.4250	446.9250	● 79.7s	KG5ES	KC5SJK
High Rolls	442.8000	+	100.0 E-SUN	W5AKU	-----
James Lookout	444.1000	+	● 100.0/100.0elsWXX	K5RIC	BARC
Las Cruces	442.0000	+	● 203.5/203.5 L(443.850)	WA5JXY	-----

576 420-450 MHz

NEW MEXICO

Location	Output	Input	Notes	Call	Sponsor
Las Cruces	447.5000	-	●	N5IAC	-----
Las Cruces	448.2000	-	● 100.0 (CA)e	N5BL	MVRC
Las Cruces	449.5750	-	●e	KC5EVR	-----
Ruidoso	443.6000	+	● 85.4/85.4 e	N5SN	Greenville Rptr Assoc
Ruidoso	443.8250	+	● 100.0e L(146.74)rsWXX	K5FBK	-----
Ruidoso	443.9250	+	●	K5RIC	ARC
Ruidoso Downs	443.4000	+	●	162.2/162.2 (CA)eE-SUNIRS KE5MWM	ARC
San Patricio	442.7500	+	● 100.0/100.0e 123.0e	rsrWXX W0ZW	-----
Weed Lookout	448.9500	-	●	K5RIC	Buffton ARC
Wofford LO	444.4750	+	●	100.0/100.0e K5RIC	Buffton ARC
			●	100.0/100.0e K5RIC	
SOUTH EAST					
Artesia	442.0000	+	●	KU5J	-----
Artesia	442.4500	+	● 162.2e L(147.36)sLITZx	K5CNM	Eddy Co ARES/SKY
Artesia	444.9750	+	●	W5COW	-----
Carlsbad	444.4500	+	●	156.7/156.7 N5MJ	-----
Hagerman	444.4250	+	●	127.3/127.3ae W5GNB	-----
Hagerman	444.5500	+	●	179.9/179.9 (CA)e W5GNB	-----
Hagerman	444.9500	+	●	162.2/162.2 L(52.525) RB W5GNB	-----
Hobbs	442.5250	+	● 179.9/179.9e	KM5BS	-----
Hobbs	444.1500	+	● 203.5	AH2AZ	-----
Hobbs	444.2750	+	● 203.5	AH2AZ	-----
Jal	444.2500	+	●	162.2e N5SOR	-----
			●	162.2/162.2 L(147.22)x	
SOUTH WEST					
Columbus	442.0500	+	rsx	KB0TYJ	-----
Deming	449.4750	-	● 77.0e	WA6RT	DARC
Deming	449.8500	-	● 100.0e	N5WSB	Luna Co.AR
Glenwood	448.7750	-	● 103.5e L(448.800)	WY5G	-----
Silver City	448.0500	-	● 100.0e x	K5GAR	Gila ARS
Silver City	448.8000	-	● 100.0 L(448.775)	WY5G	-----
Silver City	448.8750	-	● 100.0	WA7ACA	-----
Silver City	449.3000	-	● 114.8e	K5GTG	Delsa ARC

420-450 MHz 577
NEW MEXICO-NEW YORK

Location	Output	Input	Notes	Call	Sponsor
STATEWIDE					
Statewide	444.1800	+	○ prs		ARES/SAR
WEST CENTRAL					
Deza Bluff	448.2000	-	○	KC5WDV	-----
			100.0/100.0	ersRBx	
Gallup	449.7500	-	○ 100.0rs	KC5WDV	-----
Grants	444.9500	+	○ 100.0x	WB5EKP	CARCUS
NEW YORK					
ADIRONDACKS EAST					
Blue Mtn	442.7500	+	○ 123lx	N2JGK	RACES
Lake Placid	449.6750	-	● 192.8	N2NGK	N2NGK
Long Lake	443.8500	+	●	KC2ZZO	Bear Bait Radio
			162.2/162.2	ex	
Plattsburgh	448.0750	-	● tr	WA2LRE	Clin RACES
Plattsburgh	448.7750	-	● tl	WA2LRE	Clin RACES
Plattsburgh	449.7750	-	○ 123.0l	W2UXC	ChmpVlyARC
Plattsburgh	449.8250	-	○ 100.0	N2MMV	Interplex
Whiteface Mtn	447.7750	-	● telr	N2JGK	Clin RACES
ALBANY/CAPITAL REGION					
Albany	444.0000	+	○ 100 (CA)	K2AD	MT Assoc
			elx		
Albany	444.7000	+	○ 82.5ersx	KB2SIY	KC2FCP
Austerlitz	442.8500	+	○ 156.7 TT	WA2ZPX	WA2ZPX
			erBx		
Chatham	444.1000	+	○ e	WA2PVV	Col CRA
Cohoes	449.8250	-	○ 136.5elr	KG2BH	CohEddy Ct
			s		
Defreestville	444.3000	+	○ 100l	K2CWW	RENSSELAER A
Grafton	442.2000	+	○ el	N2LOD	N2LOD
Grafton	442.9500	+	○	K2CBA	GURU
Grafton	444.6000	+	○ 136.5	N2ZQF	N2ZQF
Grafton	444.6500	+	○ e	K2RBR	K2RBR
Halfmoon	448.8750	-	○ 203.5	W2GBO	W2GBO
Knox	444.3500	+	○	WB2QBQ	WB2QBQ
Knox	444.5000	+	○ 127.3l	KB2IXT	HMARC
Schenectady	443.5500	+	○ 203.5	W2EWY	W2EWY
Schenectady	443.7500	+	○ e	W2ZX	W2ZX
Schenectady	444.2000	+	○ al	K2AE	SCHENECTADY
Troy	443.0000	+	○	W2SZ	RPI AMATEUR
Troy	444.8500	+	○ l	K2RBR	NiMo ARC
Troy	447.0750	-	○	N2TY	TROY AMATEU
			127.3/127.3	e	
Troy	447.2250	-	○ 100 (CA)	l KD3NC	KD3NC
Troy	448.4250	-	○ el	W2GBO	Tel Pionrs
Troy	448.9750	-	○ 100e	W2GBO	W2GBO
AUBURN					
Auburn	444.1500	+	○ 71.9ae	W2QYT	W2QYT
Auburn	444.5000	+	○ 100l	N2HLT	N2HLT

578 420-450 MHz

NEW YORK

Location	Output	Input	Notes	Call	Sponsor
Auburn	444.6500	+	● 71.9	K2INH	K2INH
Poplar Ridge	449.9750	444.9250	● 71.9	W2FLW	W2FLW
Skaneateles	442.3000	+	● ae	W8JGP	W8JGP
BATH/HORNELL					
Alfred	444.8000	+	● 100	N2HLT	N2HLT
Bath	442.0500	+	● 131.8 (CA)l	N3KZ	UNIV OF PENNSYLV
Bath	442.9500	+	● l	KB2WXV	Keuka LARA
Branchport	422.6000	+	● 110.9	N2LSJ	N2LSJ
BINGHAMTON					
Binghamton	442.7000	+	● 100	K2ZG	K2ZG
Binghamton	444.1000	+	● 146.2	WA2QEL	Susquehanna Valley
Endicott	444.3000	+	● 173.8e	N2YOW	N2YOW
Owego	444.7000	+	● 131.8 (CA)l	N3KZ	UNIV OF PENNSYLV
Vestal	444.5500	+	● 88.5 (CA) l	AA2EQ	AA2EQ
CANANDAIGUA					
Bristol	443.6000	+	● 110.9	W2IMT	W2IMT
Bristol	444.5500	+	● 110.9l	WR2AHL	W2HYP
Hemlock	443.5000	+	●	K2BWK	SQUAW ISLAND AR
Middlesex	442.5000	+	● l	W2CSA	W2CSA
South Bristol	442.2000	+	● 110.9e	W2ONT	ONTARIO COUNTY
South Bristol	442.9250	+	● 110.9alr s	N2HJD	RRRA
CATSKILLS NORTH					
Cooperstown	442.3500	+	● er	NC2C	OTSEGO COUNTY A
Schenevus	447.1250	-	● 100	KC2AWM	KC2AWM
Sharon Springs	449.2750	-	● 167.9	KF2JT	KF2JT
Stamford	448.7250	-	● px	WA2MMX	WA2MMX
Summit	442.5000	+	● 100	KB2NSE	KB2NSE
Walton	443.0000	+	● ers	K2NK	Del Cty ES
CORTLAND/ITHACA					
Cortland	442.8500	+	● e	KB2FAF	KB2FAF
Cortland	443.1500	+	● 127.3e	KB2FAF	KB2FAF
Cortland	444.4500	+	●	WA2VAM	FngrLksRA
Dryden	449.0250	-	● 103.5	AF2A	TOMPKINS COUNTY
Norwich	442.6500	+	●	K2DAR	CHENANGO VALLE
Norwich	443.6000	+	●	K2DAR	ChngoARA
ELMIRA/CORNING					
Corning	444.3500	+	● (CA)elz	N2IED	CORNING AMATEU
Elmira	443.5500	+	● 100	N2HLT	N2HLT
Elmira	444.2000	+	● (CA)erxz	KA3EVQ	ROOKIES
FRANKLIN					
Malone	444.6500	+	110.9a(CA) L(KW2F)	NG2C	-----
LONG ISLAND - NASSAU CO					
Carle Place	445.9750	-	●	N2YXZ	-----

**420-450 MHz 579
NEW YORK**

<i>Location</i>	<i>Output</i>	<i>Input</i>	<i>Notes</i>	<i>Call</i>	<i>Sponsor</i>
East Meadow	443.3250	+	●	K2CX 136.5/136.5 TTelrs	ROCK HILL RA
East Meadow	443.8000	+	●	141.3er AA2UC	N2TJV
East Meadow	444.7500	+	●	WB2ERS 110.9/110.9elrs	INTERPLEX NE
East Meadow	444.8875	+	●	NC2PD 179.9/179.9ers	NCPARC
Huntington	448.2250	-	●	156.7 W2ATT L(147.33;147.93)	MIDDLE ISLNY
Mineola	441.3500	+	●	107.2e W2EJ	PLAZA RPTR G
Mineola	443.2500	+	●	KC2DVQ 123.0/123.0 RB BI	RC os Pirates
Oceanside	447.9250	-	●	114.8lrs N2ION RB	-----
Plainview	446.4250	-	●	WB2WAK 136.5/136.5 DCSes	-----
Plainview	446.4750	-	●	136.5 WB2WAK (CA)lSRB WX	PHOENIX
Plainview	447.3500	-	●	114.8 N2FLF	NCWA
Plainview	449.1250	-	●	136.5 WB2NHO (CA)e	LIMARC
Syosset	444.5500	+	●	W2MRK 141.3/141.3e	-----
Syosset	447.9750	-	●	136.5 WB2CYN (CA)lRB	PHOENIX
Syosset	448.0250	-	●	N2HBA 136.5/136.5el	NCAPD
Valley Stream	444.6500	+	●	103.5 WB2IIQ (CA)e	-----
Valley Stream	448.6250	-	●	136.5 N2ZEI (CA)e	-----
LONG ISLAND - SUFFOLK					
Brookhaven	444.8500	+	●	W2OFD 123.0/123.0e	-----
Greenport	440.0500	+	●	W2AMC 107.2/107.2aersz	Peconic ARC
N Lindenhurst	440.2500	+	●t	W2TOB TT(DSTAR)elrs	GSBARC
LONG ISLAND - SUFFOLK CO					
Babylon	446.7750	-	●	114.8 KB2UR (CA)ers	SSARC
Bay Shore	448.1750	-	●	107.2 WA2RYY	-----
Bethpage	449.3000	-	●	110.9 TT K2ATT el	NYT PIONRS
Dix Hills	448.5000	-	●	114.8 W2RGM L(443.475)	-----
Dix Hills	448.5250	-	●	114.8e W2RGM L(443.5)	-----
Greenlawn	447.6250	-	●	114.8 WA2AMX	-----

580 420-450 MHz

NEW YORK

Location	Output	Input	Notes	Call	Sponsor
Hauppauge	448.4250	-	● 136.5l	W2LRC	LARKFIELD ARC
Holtsville	442.0500	+	● 114.8 (CA)	AG2I	Symbol Tech
Huntington	448.6750	-	● 141.3 (CA)l	WR2ABA	LARKFIELD ARC
Islip Terrace	447.7750	-	● 114.8 (CA)eIRB	WA2UMD	-----
Manorville	444.7000	+	● 114.8 RB	WR2UHF	GABAMFKRA
Mattituck	448.6750	-	●	K1IMD	Radio Guys
			141.3/141.3 (CA) TT(*911)sRBz		
Melville	442.9500	+	● 114.8e L(53.11)rs	WB2CIK	-----
Port Jefferson	449.5250	-	● 136.5 (CA)eI	W2RC	RADIO CENTRL
Riverhead	449.0750	-	● 114.8lrs RB	N2ION	-----
Rocky Point	443.9000	+	● 136.5 WX	N2FXE	-----
Sag Harbor	449.6750	-	● 94.8/94.8	K1IMD	Radio Guys
Selden	445.7250	-	●	K2LI	-----
			091.5/091.5 TTeIrs		
Selden	447.5250	-	●t(CA)eI RB	WA2UMD	-----
Selden	447.8000	-	●t(CA)eI RB	WA2UMD	-----
Selden	448.8250	-	● 114.8e L(146.76)	WA2VNV	SBRA
Setauket	449.1750	-	● 114.8er	W2SBL	Symbol Tch ARC
Upton	442.4000	+	●	K2BNL	BNL RC
			114.8/114.8 (CA)		
Wading River	442.3000	+	● 100.0 (CA)eL(447.3)rsz	N2NFI	-----
West Islip	440.8500	+	●	W2GSB	GSBARC
			110.9/110.9elrsRB WXz		
Woodbury	441.4000	+	●	KC2AOY	LIRRARC
			151.4/151.4e		
Yaphank	446.6250	-	● 110.9ers	W2DQ	SCRC
LOWER HUDSON - WESTCHESTER					
Briarcliff Manor	441.9000	+	●	WI2RES	WIRES
			114.8/114.8e		
Hastings	443.6000	+	● 110.9ls RB EXPz	N2ION	-----
Mt Vernon	446.7250	-	●	NY4Z	Alive Network
			141.3/141.3 L(224.700)sRB		
Valhalla	440.6500	+	●t(CA)eI RB BI	WR2I	-----
Valhalla	447.4750	-	● 114.8eI sRB WX	WB2ZII	WECA
Yonkers	440.1500	+	●t(CA)eRBI	W2YRC	Yonkers ARC
			WX		

420-450 MHz 581
NEW YORK

Location	Output	Input	Notes	Call	Sponsor
Yonkers	440.4250	+	● 136.5/136.5e	N2QNB	-----
Yorktown Heights	443.1500	+	● 88.5	AF2C	YCDARC/MSAR
MID HUDSON					
Beacon	441.0500	+	● 114.8/114.8eL(147.27)x	W2ABC	BEARS, INC
Beacon	443.5500	+	● 156.7/156.7ersWX	KC2OUR	ORANGE CO. A
Carmel	447.5750	-	● 123.0	KC2ZPK	KC2ZPK
Clove Mountain	449.9750	444.9250	● 88.5e	N2CJ	DutchRACES
Cragsmoor	445.7250	-	● 100	WB2BQW	NORTHEAST C
Cragsmoor	448.6250	-	● 162.2	K2UG	HUDSON VALLE
Goshen	449.6750	-	● 162.2/162.2#ersWX	KC2OUR	ORANGE COUN
Hudson	449.9250	-	● es	K2RVW	Rip Van Winkle A
Kingston	442.0500	+	● 103.5	K2HVC	HUDSON VALLE
Lake Peekskill	449.9250	-	● 179.9es	KB2CQE	PEEKSKILL CO
Livingston	449.0250	-	● 114.8l	N2LEN	N2LEN
Mahopac	448.9250	-	● 74.4al	K2HR	ALIVE NETWORK
Marlboro	447.7250	-	● 100e	WA2BXX	WA2BXX
Middletown	442.8500	+	● x	WA2ZPX	WA2ZPX
Middletown	443.3500	+	● 156.7ls	WR2MSN	METRO 70 CM
Middletown	449.5250	-	● 123rsWX	WA2VDX	WA2VDX
Mohonk Lake	447.9250	-	● 118.8	K2MTB	K2MTB
Mount Beacon	449.5750	-	● 100 (CA)	WA2GZW	MOUNT BEACO
Newburgh	449.4750	-	● 71.9	N2HEP	N2HEP
Nyack	443.8500	+	● 114.8l	N2ACF	ROCKLAND RE
Pawling	448.1250	-	● 88.5	KA2NAX	KA2NAX
Pomona	444.4500	+	● 114.8l	N2ACF	ROCKLAND RE
Port Jervis	445.9250	-	● 114.8#	KB2TM	KB2TM
Putnam Valley	448.7250	-	● 107.2es	N2CBH	PCARA
Washingtonville	447.5250	-	● 82.5x	KQ2H	KQ2H
Woodstock	449.1750	-	● 82.5x	KQ2H	KQ2H
Wurtsburo	449.2250	-	● 107.2x	KQ2H	KQ2H
Wurtsburo	449.8750	-	● 114.8lx	N2ACF	N2ACF
MONROE COUNTY					
Churchville	443.1000	+	● 110.9e	KB2CHM	-----
Greece	444.8750	+	● 110.9	N2KG	-----
Ogden	443.8000	+	● 110.9	K1NXG	-----
Rochester	444.8500	+	● 110.9e	WB2KAO	-----
NEW YORK CITY - BRONX					
Bronx	440.6000	+	● 141.3l	NY4Z	Alive Network

582 420-450 MHz

NEW YORK

Location	Output	Input	Notes	Call	Sponsor
Bronx	440.8000	+	●	N2CUE 162.2/162.2	-----
Bronx	442.7500	+	●	77.0/77.0 N2YN (CA)rsBI	-----
Bronx	442.7500	+	●	77.0 N2YN	-----
Bronx	443.3000	+	●	N2NSA 123.0/123.0sRB Biz	-----
Bronx	443.3500	+	●	N2NSA TT(MTURBO) DCS	-----
Bronx	447.6250	-	●	N2HBA 136.5/136.5el	NCAPD
Bronx	447.7250	-	●	WA2LYQ 141.3/141.3eL(443.325;448.325)rs	-----
NEW YORK CITY - KINGS					
Brooklyn	440.2000	+	●	88.5/88.5 KB2NGU	-----
Brooklyn	440.5000	+	●	N2XPK 136.5/136.5 L(440.500;447.225) BI	-----
Brooklyn	440.6750	+	●	KB2NGU TT(DSTAR) DCS(516)e	-----
Brooklyn	441.1000	+	●	N2ROW 136.5/136.5 (CA) TTrsBI EXPz	-----
Brooklyn	445.4750	-	●	DCSelWX WG2MSK	KCRA
Brooklyn	446.6750	-	●	114.8es WA2JNF	-----
Brooklyn	447.2250	-	●	114.8lBI N2CHP	-----
Brooklyn	448.3750	-	●	KB2NGU 162.2/162.2e	-----
Brooklyn	448.9750	-	●	KB2PRV 136.5/136.5 BI	LARA
Brooklyn	449.3750	-	●	136.5rs W2CXN	BTHS ARC
Brooklyn	449.7750	-	●	K2MAK 088.5/088.5 DCS(114)eBI	-----
NEW YORK CITY - MANHATTAN					
Manhattan	440.0000	+	●	114.8 N2KPK (CA)BI	MARC
Manhattan	440.4250	+	●	156.7 TT WR2MSN DCS(23) L(430.175)rsWXz	Metro 70
Manhattan	441.4500	+	●	NE2E 141.3/141.3 DCS(075)IRB Biz	-----
Manhattan	441.7000	+	●	100.0 K2IRT	-----
Manhattan	442.0500	+	●	141.3 NY4Z	Alive Network
Manhattan	442.4500	+	●	179.9/179.9 KB2RQE BI	LARA
Manhattan	443.7000	+	●	141.3 K2JRC (CA)el	BEARS
Manhattan	444.2000	+	●	WB2ZZO 136.5/136.5es	HOSARC
Manhattan	445.0750	-	●	114.8 WA2CBS (CA)el	BCARS
Manhattan	445.1750	-	●	(CA)elr NB2A RBz	LAW ENFCMT

**420-450 MHz 583
NEW YORK**

<i>Location</i>	<i>Output</i>	<i>Input</i>	<i>Notes</i>	<i>Call</i>	<i>Sponsor</i>
Manhattan	445.9000	-	● 206.5el	KQ2H	-----
Manhattan	446.2750	-	● 74.4 (CA) IRB	NY4Z	Alive Netwrk
Manhattan	446.9000	-	● 136.5 (CA)elrz	N2BEI	SCJRA
Manhattan	446.9250	-	●	KF2GV	-----
Manhattan	447.1750	-	● 141.3el	WB2ZTH	ARCECS
Manhattan	447.8250	-	● 107.2er	WA2ZLB	MAARC
Manhattan	448.4750	-	● 127.3 L(443.5)	W2RGM	-----
Manhattan	448.5000	-	● 127.3	W2RGM	-----
Manhattan	449.0250	-	● 114.8/114.8Z	N2JDW	Manh RS
Manhattan	449.3250	-	● 136.5 RB	W2ML	-----
New York	448.2750	-	● 088.5/088.5eBIZ	K2MAK	-----
NEW YORK CITY - QUEENS					
Beechurst	445.5250	-	● 136.5/136.5 TTers	K2AAU	-----
Flushing	449.7250	-	● 114.8 DCS(1DMR)eBI	KC2CQR	-----
Glen Oaks	447.0250	-	● 107.2/107.2 TTelrs	K2TC	NE NET
Maspeth	449.2750	-	● 88.5/88.5	KB2YHS	-----
Queens Village	442.6500	+	● 141.3e	WB2QBP	ARCECS
Whitestone	447.3250	-	● 107.2/107.2 L(223.650) BI	KC2EFN	HARA
NEW YORK CITY - RICHMOND					
Staten Island	442.3000	+	141.3/141.3 es	KC2RQR	-----
NEW YORK CITY - STATEN ISLAND					
Staten Island	440.5500	+	● 141.3 L(445.575)	KC2LEB	SIRS
Staten Island	445.1250	-	● 141.3/141.3	KC2GOW	-----
Staten Island	445.3250	-	● 156.7	W2CWW	SI ARA
Staten Island	445.8250	-	● 156.7/156.7 (CA) TTeL(146.880)sRB EXP	KA2PBT	SI UHF RA
Staten Island	445.8750	-	● 136.5/136.5 TTeL(927.2125)	N2BBO	-----
Staten Island	447.2250	-	● 192.8 DCS(2051-2510)eEXP	N2CBU	NBFFRC
Staten Island	447.3750	-	● 141.3/141.3 TTrsz	KC2CIG	NYCRA
Staten Island	447.7250	-	● 71.9/71.9 TT BI	KB2EA	-----
NIAGARA					
Buffalo	442.6250	+	● 107.2e	KC2KOO	-----
Buffalo	443.5250	+	● 151.4 L(146.865)	WB2ECR	-----

584 420-450 MHz

NEW YORK

<i>Location</i>	<i>Output</i>	<i>Input</i>	<i>Notes</i>	<i>Call</i>	<i>Sponsor</i>
Buffalo	444.0000	+	●e L(BARRA)	WA2HKS ECHOLINK	BARRA IRLP)x
Colden	442.1000	+	● 88.5e L(BARC)	W2IVB RB	BARC
Colden	442.3250	+	● 107.2	WB2ELW	STARS
Colden	444.9250	+	● 88.5	WB2FXY	-----
Eden	442.1500	+	● 107.2	W2BRW	-----
Eden	444.2000	+	● 88.5 L(IRLP)	WB2JPQ	ILS
Gasport	443.6875	+	● L(D-STAR)	KD2STR	FARC
Hamburg	443.4000	+	● 107.2 (CA)e	WB2DSS	-----
Kenmore	443.8750	+	● 107.2	KC2KOO	-----
Kenmore	444.7500	+	● 151.4	WB2DSS	BARRA
Lackawanna	444.1500	+	● 88.5e L(ILS IRLP)	WB2JPQ	ILS
Lancaster	443.8500	+	● 107.2e L(LARC IRLP)	W2SO	LARC
Lewiston	443.9250	+	● 151.4 L(224.420 ECHOLIONK)	N3AU	-----
Lockport	444.6250	+	●er	W2OM	NCRACES
Newfane	444.8000	+	● 107.2 (CA)el	K2AER	NCARA
Orchard Park	443.9750	+	● 141.3e	WB2ECR	-----
Orchard Park	444.6750	+	● 88.5e L(IRLP)	N2XFX	-----
Royalton	443.4500	+	● 107.2e L(51.640) RB	KD2WA	-----
Sanborn	442.5750	+	● 107.2e	N3AU	-----
West Seneca	442.4000	+	● 100.0 (CA)e	WA2OLW	-----
OSWEGO/FULTON					
Hannibal	442.3500	+	●	K2QQY	ARES
QUEENS					
Far Rockaway	442.1000	+	● 074.4/074.4e	NY4Z	Alive Network
ROCHESTER					
Canadice	443.7500	+	● 100	N2HLT	N2HLT
Canandaigua	443.0750	+	●	KC2NFU	KC2NFU
Fairport	444.9000	+	● 110.9	N2BZX	N2BZX
Fairport	447.1750	-	●(CA)ep	WB2SSJ	WB2SSJ
Rochester	442.6500	+	●l	K2SA	Genesee RA
Rochester	442.7000	+	● 110.9elr s	K2RRA	ROCHESTER RADIO
Rochester	442.8000	+	● 110.9ael	N2HJD	ROCHESTER RADIO
Rochester	442.9000	+	● 110.9alr z	N2HJD	RRRA

420-450 MHz 585
NEW YORK

Location	Output	Input	Notes	Call	Sponsor
Rochester	443.0000	+	Or	N2WPB	ROCHESTER R
Rochester	443.7000	+	Oaz	K2SA	Genesee RA
Rochester	443.9000	+	O 110.9e	KB2CHY	ROCHESTER R
Rochester	444.4000	+	O	W2RFC	R F COMMUNIC
Rochester	444.7000	+	O 110.9alr	N2HJD	ROCHESTER R
			Z		
Rochester	444.8250	+	Oex	KE2MK	Xerox ARC
Rochester	444.8500	+	O 110.9 (CA)x	WB2KAO	WB2KAO
Rochester	444.9500	+	O	WR2AHL	GRIDD
SOUTHERN TIER					
Alma	444.1000	+	O 107.2e	KA2AJH	----
			L(146.955 147.210 145.430	ECHOLINK)	WX
Celeron	444.9750	+	O 127.3	AB2WL	-----
Delevan	444.1750	+	O 88.5	K2XZ	-----
Jamestown	442.1750	+	O 88.5	KC2DZU	-----
			L(442.750)		
Limestone	444.6500	+	O 88.5	W3VG	-----
			L(442.750)		
Mayville	444.4500	+	O 88.5	WB2EDV	-----
			L(442.75)		
Olean	442.1250	+	O 127.3e	N2XFX	-----
Olean	444.8500	+	O	K2XZ	-----
Perrysburg	443.0000	+	O 107.2	WB2DSS	-----
			L(53.610)		
Perrysburg	444.9000	+	O 107.2e	KC2DKP	-----
Pomfret	444.3500	+	O 88.5e	W2SB	NCARC
			L(442.750)rsx		
Ripley	443.1250	+	O 127.3e	K2OAD	-----
Sherman	442.7500	+	O 88.5el	WB2EDV	-----
ST LAWRENCE					
Ogdensburg	443.5250	+		N2MX	-----
Parishville	444.8500	+	123.0	W2LCA	NCARC
Potsdam	443.3500	+	151.4	K2CC	CUARC
			L(146.895) Z(*911)		
SYRACUSE					
Camillus	444.7500	+	O 103.5e	KB2ZBI	KB2ZBI
Canastota	443.0000	+	O	N2UDF	N2UDF
Cayuga	444.8000	+	Owx	K2JMA	K2JMA
Cazenovia	444.0000	+	O 151.4ae	N2LZI	James I McHerro
Clay	444.1000	+	O 110.9el	WA2U	WA2U
Dewitt	448.5750	-	O 141.3	K2OOP	K2OOP
			(CA)		
Liverpool	443.2000	+	O 103.5e	W2ISB	W2ISB
Pompey	442.5500	+	O 71.9e	W2JST	W2JST
Syracuse	442.2000	+	O	WA2VAM	WA2VAM
Syracuse	442.4000	+	O 123aesx	W2QYT	W2QYT
			Z		
Syracuse	442.7500	+	O 100	N2HLT	N2HLT

586 420-450 MHz

NEW YORK-NORTH CAROLINA

Location	Output	Input	Notes	Call	Sponsor
Syracuse	442.9000	+	● 103.5 TT(CALL CANCELLED)	N2NUP	N2NUP
Syracuse	443.1000	+	● 103.5	WA2AUL	WA2AUL
Syracuse	443.3000	+	● 103.5	W2CM	LARC
Syracuse	443.3500	+	● 103.5p	KA2CTN	KA2CTN
Syracuse	443.4000	+	● 103.5elz	KA2CTN	KA2CTN
Syracuse	443.4500	+	● 131.8	N2UQG	N2UQG
Syracuse	444.2000	+	● a	K2IV	NiMo ARC
Syracuse	448.8750	-	● 141.3l	K2OOP	K2OOP
Syracuse	448.9250	-	●	K2OOP	K2OOP
UPPER HUDSON					
Corinth	448.1250	-	● er	WA2UMX	SARATOGA COUNT
Lake George	443.4500	+	● 100r	KT2M	Warr RACES
Lake George	444.7500	+	● 110.9l	WA2DDQ	N.E. FM As
Saratoga Spr	448.2250	-	● 100elrz	WA2UMX	SARATOGA COUNT
UTICA/ROME					
Ilion	444.4000	+	●	KB3BIU	KB3BIU
Kirkland	443.8500	+	● 103.5r	KA2FWN	KA2FWN
Utica	442.1000	+	● 100elx	KR1TD	MT Assoc
Utica	444.8500	+	●	W2JIT	Deerfld RA
Verona	443.6500	+	● ael	KA2NIL	KA2NIL
WATERTOWN					
Dry Hill	442.5000	+	● z	N2YQI	N2YQI
Watertown	442.4500	+	● 100	N2HLT	N2HLT
Watertown	443.1500	+	● aelx	KE2UA	TIARA
Watertown	444.0500	+	● z	KA2QJO	KA2QJO
WATKINS GLEN					
Branchport	442.6000	+	● 110.9	N2LSJ	N2LSJ
Penn Yan	442.2500	+	● 100alz	N2HLT	N2HLT
Watkins Glen	442.1500	+	● 123l	N2IED	CARA
WAYNE/NEWARK					
Clyde	449.0750	-	●	KA2NDW	KA2NDW
Palmyra	444.2500	+	● e	W2RFM	GRID
Sodus Point	444.9500	+	● a	WA2AAZ	DRUMLINS AMATEU
WEST					
Attica	444.0500	+	● 88.5e L(443.600)	N2XFX	-----
Batavia	444.2750	+	● 141.3 (CA)e	W2SO	LARC
Wethersfield	442.0000	+	● 110.9e L(BARRA	WR2AHL	BARRA ECHOLINK IRLP) RBx
Wethersfield	443.6250	+	● 141.3e L(147.315) WX	KC2QNX	WC ARES
NORTH CAROLINA					
Ahoskie	444.2000	+	●	WB4YNF	WB4YNF
Ahoskie	444.7500	+	●	WB4YNF	WB4YNF

<i>Location</i>	<i>Output</i>	<i>Input</i>	<i>Notes</i>	<i>Call</i>	<i>Sponsor</i>
Air Bellows Gap	442.1500	+	●	WA4PXV	-----
				192.8/192.8e	
Air Bellows Gap	443.5750	+	●	WA4PXV	-----
				173.8/173.8e	
Albemarle	444.9000	+	●	N4HRS	KD4ADL
				110.9/110.9el	
Alexander	441.6500	+	●	100/100e	KG4LGY -----
Alexander	443.2250	+	●	100/100e	KG4LGY -----
Anderson	444.0750	+	●	88.5/88.5	WX4BRW WX4BRW
				TTI	
Andrews	442.6000	+	●	WD4NWV	-----
				151.4/151.4e	
Andrews	443.6500	+	●	K4AIH	WD4JEM
				151.4/151.4	
Apex	442.0750	+	●	KD4PBS	KD4PBS
				114.8/114.8	
Asheville	442.5500	+	●	WA4TOG	WA4TOG
Asheville	442.6500	+	●	KD4GEU	-----
Asheville	443.2750	+	●	KF4TLA	KF4TLA
				103.5/103.5	
Asheville	443.9000	+	●	91.5/91.5	N4HRS N4HRS
				el	
Banner Elk	444.4000	+	●	K4DHT	-----
				103.5/103.5	
Bath	442.5500	+	●	82.5/82.5	N4VJJ N4JEH
Beech Mountain	444.5750	+	●	WA4NC	-----
				151.4/151.4esWX	
Benson	444.0250	+	●	100/100l	K4JDR K4JDR
				SWX	
Bladenboro	444.7250	449.3250	●	77/77	N4DBM N4DBM
Boone	443.5250	+	●	KB4W	KB4W
				103.5/103.5ls	
Bostic	442.5000	+	●	94.8/94.8	KG4JIA KG4JIA
Brevard	442.8500	+	●	AG4AZ	-----
Bryson City	443.4000	+	●	N0SU	N0SU&K4JAT
				151.4/151.4	
Bunn	444.2500	+	●	88.5/88.5	KC4WDI N4EWS
Burgaw	442.0250	+	●	88.5/88.5	N4JDW -----
				eWX	
Burgaw	444.0750	+	●	88.5/88.5	N4JDW -----
Burlington	443.0250	+	●	WB4IKY	WB4IKY
				107.2/107.2	
Burlington	443.6000	+	●	123/123	K4EG K4EG
Burlington	444.3500	+	●	WB4IKY	WB4IKY
				107.2/107.2	
Burlington	444.8875	+	●	AK4EG	AI4UE
Burnsville	441.9250	+	●e	KD4GER	-----

**588 420-450 MHz
NORTH CAROLINA**

<i>Location</i>	<i>Output</i>	<i>Input</i>	<i>Notes</i>	<i>Call</i>	<i>Sponsor</i>
Burnsville	443.6500	+	●	KD4WAR	KD4WAR
Burnsville	444.1250	+	●	KI4M	KI4M
				118.8/118.8	
Cane Mt	443.4500	+	●	100/100 KD4RAA	KD4RAA REPEATER
Canton	443.4750	+	●	KE4UIU	-----
				156.7/156.7	
Canton	444.8500	+	●	100/100 KI4GMA	KI4GMA
Carthage	443.9250	+	●	KB4CTS	KB4CTS
				107.2/107.2e	
Cary	444.7750	+	●	100/100e K4JDR	Carolina 440 / SECN
				ISWX	
Castalia	444.9750	+	●	N4JEH	N4JEH
				107.2/107.2	
Chapel Hill	442.1500	+	●	W4UNC	W4UNC
				131.8/131.8es	
Chapel Hill	442.5375	+	●	KB4HG	KB4HG
Chapel Hill	443.4750	+	●	W4UNC	W4UNC
				131.8/131.8es	
Charlotte	442.4125	+	●	612/612 W4ZO	W4ZO
				DCS(612)I	
Charlotte	442.6500	+	●	88.5/88.5 W0UNC	-----
Charlotte	442.7250	+	●	KD4ADL	KD4ADL
				110.9/110.9e	
Charlotte	443.8625	+	●	KI4WXS	-----
Charlotte	444.1750	+	●	N4HRS	N4HRS
				110.9/110.9I	
Charlotte	444.3500	+	●	K4KAY	K4KAY
				151.4/151.4e	
Charlotte	444.4750	+	●	100/100 KI4PJL	KI4PJL
Charlotte	444.6000	+	●	W4BFB	W4BFB
				118.8/118.8	
Charlotte	444.6750	+	●	W4WBT	-----
Charlotte	444.9500	+	●	WA1WXL	KQ1E
				136.5/136.5s	
China Grove	441.5500	+	●	KQ1E	KQ1E
				136.5/136.5	
China Grove	443.2500	+	●	N4UH	KQ1E
				136.5/136.5	
Clayton	443.6750	+	●	N4TCP	N4TCP
				146.2/146.2	
Clayton	444.1500	+	●	100/100I K4JDR	Carolina 440 / SECN
				SWX	
Cleveland	442.9250	+	●	K4CH	N4TZD
				127.3/127.3I	
Clinton	443.0750	+	●	88.5/88.5 N4JDW	-----
Clyde	444.0500	+	●	516/516 KJ4VKD	KJ4VKD
Clyde	444.2750	+	●	94.8/94.8 KW4P	KW4P
Coats	444.5500	+	●	100/100I K4JDR	Carolina 440 / SECN
				SWX	

Location	Output	Input	Notes	Call	Sponsor
Columbia	442.7250	+	●	K4OBX 131.8/131.8e sWX	W4HAT
Columbia	443.3000	+	●	KX4NC 131.8/131.8	COLUMBIA EME
Concord	442.5250	+	●	94.8/94.8 N2QJI	N2QJI
Concord	444.2500	+	●	W4ZO 162.2/162.2l	W4ZO
Concord	444.7750	+	●	KD4ADL 110.9/110.9el	N4HRS
Crowder's Mt Cullowhee	443.6750 444.9750	+	●	KD4FRP	-----
		+	●	K4WCU	-----
Dallas	444.0250	+	●	131.8/131.8 82.5/82.5 KA4YMY	KA4YMY
Dallas	444.2250	+	●	N4HRS 110.9/110.9el	N4HRS
Dallas	444.4500	+	●	82.5/82.5 W4CQ	Charlotte Amateu e
Denton	441.8250	+	●	KK4RHB 127.3/127.3	KK4RHB
Denton	443.6500	+	●	K4AE 127.3/127.3l	-----
Dobson	444.5250	+	●	100/100s W4DCA WX	W4DCA
Durham	444.1000	+	●	WR4AGC	Durham FM Asoc
Durham	444.5750	+	●	88.5/88.5 W4BAD	KG4GAL
Durham	444.9250	+	●	94.8/94.8 KB4WGA	KB4WGA
Earl	442.5750	+	●	82.5/82.5 K14ZJI	K14ZJI
Elizabeth City	443.3250	+	●	123/123e W4UUU	KE4H
Elizabeth City	444.3000	+	●	WA4VTX 131.8/131.8e	-----
Fayetteville	444.4000	+	●	100/100e K4MN rs	Club
Forest City	442.0000	+	●	Al4M 114.8/114.8	-----
Forest City	443.3000	+	●	Al4M 114.8/114.8	-----
Fountain	444.4250	+	●	88.5/88.5 N4HAJ e	N4HAJ
Franklin	444.3750	+	●	K4KSS 131.8/131.8	-----
Garner	443.8250	+	●	W1SMW 114.8/114.8	W1SMW
Gastonia	442.7000	+	●	100/100 KC4YOT	KC4YOT
Gastonia	442.7750	+	●	123/123 KG4LWG	KG4LWG
Gastonia	443.7500	+	●	KC4ZTI	KC4ZTI
Gastonia	443.9125	+	●	KA4YMZ	KA4YMZ
Gastonia	443.9875	+	●	KA4YMZ	KA4YMZ
Gastonia	444.1500	+	●	AG4EI 141.3/141.3	-----

**590 420-450 MHz
NORTH CAROLINA**

<i>Location</i>	<i>Output</i>	<i>Input</i>	<i>Notes</i>	<i>Call</i>	<i>Sponsor</i>
Gastonia	444.5500	+	● 100/100e s	N4GAS	GCARS Club Machin
Gastonia	444.7500	+	●	K4GNC	-----
			162.2/162.2		
Goldsboro	443.0000	+	● 88.5/88.5 el	K4CYP	KD4FV
Graham	443.5000	+	●e	KE4LGX	-----
Graham	443.7250	+	●	K4GWH	K4GWH
			156.7/156.7		
Grantsboro	444.3500	+	●	KR4LO	KR4LO
Grantsboro	444.8750	+	● 85.4/85.4 e	KF4IXW	KF4IXW
Greensboro	444.2250	+	●	W4GG	W4JLH
			146.2/146.2		
Greensboro	444.9500	+	● 100/100	KF4DWV	W4GG
Greenville	444.6250	+	●	KE4TZN	KE4TZN
			131.8/131.8		
Greenville	444.7250	+	● 91.5/91.5 e	N4HAJ	N4HAJ
Greenville	444.8000	+	●	WB4PMQ	WB4PMQ
			131.8/131.8		
Hatteras Island	444.9250	+	●	K4OBX	W4HAT
			131.8/131.8		
Henderson	442.1250	+	● 88.5/88.5	KG4IWI	KG4IWI
Henderson	444.3750	+	● 100/100	KB4WGA	-----
Hendersonville	442.4500	+	●	WA4TOG	WA4TOG
Hendersonville	444.2500	+	● 91.5/91.5	WA4KNI	WA4KNI
Hickory	442.3750	+	●e	WA4PXV	-----
Hickory	444.0000	+	●	K4JEQ	K4JEQ
Hickory	444.3750	+	●	KC4FM	-----
			107.2/107.2		
Hickory	444.8000	+	● 94.8/94.8	KF4LUC	-----
High Point	442.7750	+	●	N4ROZ	N4ROZ
			127.3/127.3		
High Point	443.9000	+	●	W4UA	W4UA
Hillsborough	444.4500	+	● 100/100	WR4AGC	WR4AGC
Holly Springs	444.3250	+	● 100/100	KF4AUF	-----
Hubert	444.6750	+	● 88.5/88.5 e	N4HAJ	N4HAJ
Huntersville	443.2250	+	●	WG8E	WG8E
			110.9/110.9l		
Jefferson	443.0750	+	● 94.8/94.8	W4JWO	-----
Johnsonville	444.2000	+	●	N1RIK	N1RIK
			179.9/179.9l		
Kernersville	442.9750	+	●	KF4OVA	KF4OVA
			107.2/107.2		
Kernersville	444.6250	+	●	KF4OVA	KF4OVA
			107.2/107.2l		
King	441.9250	+	●	W4WAU	-----
			127.3/127.3l		

420-450 MHz 591
NORTH CAROLINA

Location	Output	Input	Notes	Call	Sponsor
King	444.2000	+	●	KE4QEA	-----
				107.2/107.2	
King	444.7500	+	●	100/100e W4SNA	W4SNA
				I	
Kinston	442.0000	+	●	88.5/88.5 N4HAJ	N4HAJ
				e	
Kinston	444.5750	+	●	88.5/88.5 N4HAJ	N4HAJ
				e	
Kornegay	444.1250	+	●	91.5/91.5 N4HAJ	N4HAJ
				e	
Lansing	444.3000	+	●	W4MLN	W4MLN
				103.5/103.5ls	
Laurinburg	443.8250	+	●	77/77 N4DBM	W4DEX & N4DB
Level Cross	442.8250	+	●	82.5/82.5 K4ITL	K4ITL
				a(CA)eI	
Lexington	442.2750	+	●	KO0NTZ	KO0NTZ
				146.2/146.2	
Lexington	442.5500	+	●	KJ4SPF	KJ4SPF
				107.2/107.2	
Lexington	444.5000	+	●	W4PAR	-----
				146.2/146.2	
Lincolnton	442.3500	+	●	WA4YGD	WA4YGD
				141.3/141.3e	
Linville	442.1750	+	●	W4JJO	KC4UBR
				136.5/136.5	
Linville	442.9500	+	●	KI4M	-----
				162.2/162.2e	
Locust	443.7000	+	●	WA4LBT	-----
Lumberton	444.6250	+	●	88.5/88.5 WB4DVN	WB4DVN
Mars Hill	442.7250	+	●	100/100 KI4DNY	-----
Mccain	442.2500	+	●	N1RIK	N1RIK
				107.2/107.2eI	
Mebane	443.9500	+	●	K2MZ	K2MZ
				136.5/136.5e	
Middlesex	444.6500	+	●	NE4J	NE4J
				179.9/179.9	
Midway	444.1250	+	●	100/100e K4IL	-----
Mills River	442.0250	+	●	88.5/88.5 W4ENC	W4ENC
Mint Hill	444.8250	+	●	KD4ADL	KD4ADL
				110.9/110.9eI	
Monroe	444.3000	+	●	100/100I W4ZO	W4ZO
Monroe	444.4250	+	●	94.8/94.8 NC4UC	-----
Mooresville	443.8250	+	●	WG8E	KD4ADL
				110.9/110.9eI	
Moravian Falls	442.6750	+	●	88.5/88.5 KA2NAX	KA2NAX
Morganton	442.3000	+	●	94.8/94.8 KC4QPR	KC4QPR
Morganton	443.8000	+	●	KC4QZL	KC4QZL
				162.2/162.2	
Morrisville	444.0750	+	●	100/100 KC4SCO	-----

**592 420-450 MHz
NORTH CAROLINA**

<i>Location</i>	<i>Output</i>	<i>Input</i>	<i>Notes</i>	<i>Call</i>	<i>Sponsor</i>
Mount Airy	443.5000	+	●	N4YR	N4YR
				107.2/107.2	
Mount Gilead	442.2000	+	●	100/100 K14DH	-----
Mt Airy	443.4250	+	●	KD4ADL	N4HRS
				110.9/110.9el	
Mt Airy	444.8250	+	●	100/100 KF4UY	KF4UY
Mt Mitchell	442.2250	+	●	N4YR	N4YR
				107.2/107.2	
Mt Mitchell	443.6000	+	●	N2GE	-----
Nashville	443.7000	+	●	N4JEH	N4JEH
				107.2/107.2	
Needmore	444.5500	+	●	88.5/88.5 KT4WO	-----
New Bern	442.0750	+	●	100/100e N4HAJ	N4HAJ
New Bern	444.9000	+	●	100/100 W4EWN	NBARC (NEW BERN
Newell	442.1250	+	●	WT4IX	BSA Troop 49
				156.7/156.7e	
Newland	444.6250	+	●	N4HRS	KD4ADL
				110.9/110.9l	
Newport	444.8250	+	●	88.5/88.5 N4HAJ	N4HAJ
				e	
Newport Ccars	444.9750	+	●	W4YMI	-----
Newton	442.6250	+	●	KE4KIV	KE4KIV
North Wilkesboro	443.7750	+	●	WB4SRV	WA4PXV
				118.8/118.8	
Oxford	444.6000	+	●	NO4EL	GRANVILLE ARES
Pineview	444.2750	+	●	100/100l K4JDR	Carolina 440 / SECN
				SWX	
Piney Knob	443.8750	+	●	KC4KPW	KC4KPW
				103.5/103.5	
Pittsboro	444.1750	+	●	82.5/82.5 K4WDG	K4WDG
Polkville	444.9750	+	●	N4DWP	N4DWP
Powells Point	442.8500	+	●	W4PCN	OBRA
				131.8/131.8	
Raeford	442.1000	+	●	100/100 KG4HDV	KG4HDV
Raleigh	441.4250	+	●	el WB4TQD	WB4TQD
Raleigh	441.7250	+	●	100/100l K4JDR	Carolina 440 / SECN
				SWX	
Raleigh	442.5125	+	●	K4ITL	-----
Raleigh	442.5750	+	●	94.8/94.8 W4MLU	W4FAL
Raleigh	442.6750	+	●	100/100 NC4SU	NCSU ARC
Raleigh	442.9500	+	●	94.8/94.8 W4MLU	W4FAL
Raleigh	443.1000	+	●	100/100 W4RLH	K4JDR
Raleigh	443.1250	+	●	WA4NNA	WA4NNA
Raleigh	443.1750	+	●	100/100 W4BAD	W4BAD
Raleigh	443.2250	+	●	N4ZCM	N4ZCM
Raleigh	443.3750	+	●	W1IFL	W1IFL
				103.5/103.5	
Raleigh	444.3000	+	●	82.5/82.5 W4FAL	W4FAL
Raleigh	444.5250	+	●	82.5/82.5 W4RNC	-----

420-450 MHz 593
NORTH CAROLINA

Location	Output	Input	Notes	Call	Sponsor
Raleigh	444.6750	+	● 100/100	KD4RAA	BNR/NT ARC
Raleigh	444.8250	+	●	K4ITL	K4ITL
Reidsville	443.9750	+	●	W4BJF	ROCKINGHAM
Reidsville	444.8000	+	●	K4YEC	K4YEC
Res Triangle Pk	443.4250	+	●	WA1YYN	WA1YYN
Res Triangle Pk	443.6250	+	●	W4EUS	-----
Roanoke Rapids	444.5500	+	●	KA4BQM	KA4BQM
Rocky Mount	441.7500	+	●	NC4FM	-----
Rocky Mount	444.7000	+	●	N4JEH	CARL H. BRILEY
Rocky Mount	444.8500	+	●	WN4Z	ROCKY MOUNT
Rolesville	444.9500	+	● 88.5/88.5	KF4HFQ	FCARC
Rougemont	443.2750	+	● 100/100	NC4CD	-----
Roxboro	441.6750	+	● 100/100	W4BAD	W4BAD
Salisbury	443.1500	+	●	N3DMS	WA4PVI
Sanford	441.9500	+	●	KB4HG	KB4HG
Sauratown Mtn	443.0500	+	●	KQ1E	KQ1E
Scotland Neck	444.0750	+	●	NC4FM	-----
Selma	444.0000	+	● 100/100e	N4HAJ	N4HAJ
Shelby	444.2750	+	●	AE6JI	AE6JI
Sophia	444.9750	+	● 100/100	KE4QAP	KB4TWG
Southport	444.9500	+	●	KD4GHL	-----
Sparta	441.4750	+	●	WB4TQD	WB4TQD
Sparta	442.6000	+	● 94.8/94.8	WA4PXV	-----
Sparta	444.4250	+	●	KI4M	KI4M
Spruce Pine	443.9250	+	● 123/123e	KK4MAR	KK4MAR
Stacy	444.0000	+	●	KD4KTO	KD4KTO
Stanfield	443.2000	+	● 77/77	N4DBM	W4DEX & N4DB
Statesville	443.2750	+	●	KI4UBG	KI4UBG
Statesville	444.7000	+	● 94.8/94.8	AE4GA	AE4II
Summeffield	444.4750	+	● 88.5/88.5	KD4DNY	KD4DNY

594 420-450 MHz
NORTH CAROLINA

<i>Location</i>	<i>Output</i>	<i>Input</i>	<i>Notes</i>	<i>Call</i>	<i>Sponsor</i>
Sylva	444.1500	+	● 516/516	KJ4VKD	KJ4VKD
Sylva	444.7000	+	●	K4RCC	K4RCC
			131.8/131.8el		
Tarboro	444.5000	+	● 100/100	NC4FM	-----
Tarboro	444.9250	+	●	N4NTO	-----
			118.8/118.8e		
Taylorsville	441.6250	+	● 123/123	W4ERT	ALEXANDER ARA
Thomasville	441.8000	+	●	W4TNC	-----
			127.3/127.3l		
Thomasville	442.7500	+	●	KD4LHP	KD4LHP
			118.8/118.8l		
Thomasville	443.3250	+	● 88.5/88.5	KD4LHP	KD4LHP
Troy	443.4000	+	●	W4WAU	-----
			127.3/127.3		
Tryon	442.8750	+	● 123/123	K4SV	K4SV
Wade	443.9000	+	● 100/100	KN4ZZ	KN4ZZ
Waxhaw	444.5250	+	● 94.8/94.8	K4WBT	-----
Waynesville	443.8500	+	● 91.5/91.5	K4KGB	NC HEARS
Waynesville	444.4500	+	●	N4DTR	N4DTR
Waynesville	449.8750	-	●	K4RCC	K4RCC
			131.8/131.8el		
Welcome	444.8500	+	● 100/100	K4GW	-----
Wendell	444.8750	+	● 100/100	KD4RAA	CAROLINA 440
Wilkesboro	442.4750	+	●	KE4DGP	-----
			107.2/107.2		
Wilkesboro	443.5500	+	● 94.8/94.8	WB4PZA	-----
Williamston	444.2500	+	●	K4SER	ROANOKE ARS
			131.8/131.8		
Wilmington	442.1750	+	●	WA4US	-----
Wilmington	442.2000	+	● 88.5/88.5	WA4US	-----
Wilmington	442.5000	+	● 88.5/88.5	AC4RC	AZALEA COAST AR
Wilmington	442.7500	+	● 67/67l	KB4FXC	KB4FXC
Wilmington	443.4000	+	● 88.5/88.5	AD4DN	AD4DN
Wilmington	443.8500	+	●	WA4US	-----
Wilmington	443.9500	+	●	WA4US	-----
Wilmington	444.0500	+	● 88.5/88.5	N4JDW	-----
			e		
Wilmington	444.1750	+	● 88.5/88.5	N4JDW	-----
			e		
Wilmington	444.2000	+	●	WA4US	-----
Wilmington	444.4500	+	●	WA4US	-----
Wilmington	444.5000	+	● 67/67els	KB4FXC	KB4FXC
Wilmington	444.6500	+	●	WA4US	-----
Wilmington	444.8500	+	● 88.5/88.5	N4ILM	-----
Wilson	442.3250	+	● 88.5/88.5	WA4WAR	K4WLH
Wilson	444.9000	+	●	W4EJ	W4EJ
			179.9/179.9		
Wingate	443.9500	+	●	N4HRS	-----
			110.9/110.9el		

NORTH CAROLINA-OHIO

Location	Output	Input	Notes	Call	Sponsor
Winston-Salem	444.2750	+	● 100/100	W4NC	-----
Winston-Salem	444.7250	+	●	KD4MMP	-----
			107.2/107.2		
Yadkinville	442.0250	+	● 100/100	KD4KMK	KD4KMK
Yadkinville	442.8000	+	● 100/100a	N4AAD	N4AAD
			(CA)		
Youngsville	442.1750	+	● 82.5/82.5	N4TAB	K4ITL
Youngsville	442.3000	+	● 100/100	WB4IUY	WB4IUY
Youngsville	443.2000	+	● 88.5/88.5	KC4WDI	KD42LH & KC4
Zebulon	442.4000	+	● 88.5/88.5	WB4IUY	WB4IUY

NORTH DAKOTA

FREQUENCY USAGE

Statewide	443.7000	+		SNP	
Statewide	444.3250	+		SNP	
Statewide	444.7250	+		SNP	
N E CENTRAL					
Maddock	442.2500	+	● 141.3	KF0HR	KF0HR
N W CENTRAL					
Minot	442.3000	+	●	K0AJW	SVARC
Minot	444.4000	+	●	W0CQ	W0CQ
Minot	444.8000	+	●	K0AJW	SVARC
NORTHWEST					
Williston	443.8500	+	●e	K0WSN	WBARC
S E CENTRAL					
Jamestown	444.2500	+	●	N0HNM	N0HNM
Jamestown	444.9250	+	●	WB0TWN	WB0TWN
S W CENTRAL					
Bismarck	444.2000	+	●ae	N0FAZ	N0FAZ
			L(52.525)		
Bismarck	444.6500	+	●e	KC0AHL	Hillside A
Center	444.9000	+	●	KE0VF	KE0VF
SOUTHEAST					
Fargo	443.9000	+	● 100.0e	KE0VN	KE0VN
Horace	443.7500	+	●	W0ZOK	W0ZOK
Wahpeton	443.8000	+	● 107.2	W0END	TRARC
SOUTHWEST					
Dickinson	442.6750	+	●	K0ND	TRARC
Killdeer	444.6750	+	●	K0ND	TRARC
Sentinel Butte	443.6750	+	●	K0ND	TRARC

OHIO

ADAMS

Peebles	442.6750	+	●(CA)e	KJ8I	-----
Peebles	444.0250	+	●	WD8LSN	WD8LSN
Seaman	444.5125	+	●(CA)e	KC8FBG	KC8FBG

ALLEN

Bluffton	444.0000	+	● 107.2	W8AK	W8AK
Lima	444.0750	+	●ae	N8GCH	ShawneeRA

596 420-450 MHz

OHIO

Location	Output	Input	Notes	Call	Sponsor
Lima	444.7750	+		WB8PJZ	WB8PJZ
ASHLAND					
Ashland	442.8000	+	○	W8IVG	KB8GF
Hayesville	444.3250	+	○ 131.8	KD8JBF	KD8JBF
Polk	442.1500	+	○ 88.5	KG8FV	LLWA
Polk	443.3250	+	131.8 (CA)	N8SIW	N8SIW
Polk	443.6250	+	○ 2162.2a (CA)elrWXX	KA8VDW	SREL
ASHTABULA					
Geneva	443.6250	+	○ 146.2	N8WPZ	N8WPZ
Kingsville	443.6500	+	○ 103.5e	N8XUA	N8XUA
Orwell	444.2500	+	ael	KF8YF	KF8YF
ATHENS					
Athens	442.1000	+	○	K8LGN	HVARC
AUGLAIZE					
Cridersville	444.9250	+	○	W8EQ	LAARC
St Marys	444.2000	+	○ 107.2el	K8QYL	Rsvr ARA
Wapakoneta	442.1500	+	107.2arWX	KD8CQL	A.C.E.M.A
BUTLER					
Fairfield	443.6500	+	○ae	W8PRH	FARA
Hamilton	442.6500	+	○ 118.8	KD8TUZ	KB8PMY
Hamilton	443.3375	+	○ 123.0	W8WRK	BCARA
Hamilton	444.1125	+	○ 118.8	KD8EYB	BCAREC
Hamilton	444.6500	+	○ 123.0	K8KY	K8KY
Middletown	443.5375	+	○ 118.8e	W8MUM	MiamiUARC
Middletown	444.4750	+	○ 100.0 TT el	AG8Y	AG8Y
Middletown	444.8250	+	○ 77.0el	W8BLV	Dial ARC
Monroe	442.5500	+	○ 118.8e	WA8MU	WA8MU
Monroe	443.0875	+	○ep	KC8ECK	KC8ECK
West Chester	442.3250	+	123	WC8RA	N8ESD
West Chester	442.7000	+	●l	W8VVL	QCEN
CARROLL					
Carrollton	442.4000	+	○t(CA)e	K8VPJ	K8VPJ
Carrollton	442.5875	+	○e	N8RQU	N8RQU
Carrollton	442.6250	+	●(CA)e	K8VPJ	K8VPJ
Carrollton	443.2750	+	○	KC8RKA	KC8RKA
Carrollton	444.2125	+	○e	NC8W	NC8W
Malvern	443.2000	+	aelRB LITZ	K8NNC	CC ARES
CHAMPAIGN					
Urbana	443.1750	+	○ 123.0e	WB8UCD	WB8UCD
Urbana	443.3500	+	○	KA8HMJ	KA8HMJ
CLARK					
N Hampton	444.3750	+	○ 127.3e	K8IRA	IndepndRA
South Vienna	444.6375	+	○e	WX8U	WX8U
Springfield	443.3000	+	○ 146.2	W8BUZ	W8BUZ
Springfield	443.4125	+		KC8NYH	KC8NYH
Springfield	444.4125	+	○t(CA)elx	KA8HMJ	KA8HMJ

<i>Location</i>	<i>Output</i>	<i>Input</i>	<i>Notes</i>	<i>Call</i>	<i>Sponsor</i>
CLERMONT					
Batavia	444.3250	+	● aelrWXx	N8NKS	N8NKS
Cincinnati	444.0750	+	● 110.9	KB8SBN	KB8SBN
Cincinnati	444.9250	+	a	K8CF	K8CF
Goshen	443.4500	+	● 146.2	K8DV	K8DV
Loveland	442.7750	+	● ar	WD8KPU	WD8KPU
Loveland	444.5250	+	● 100.0	WU8S	WU8S
CLINTON					
Blanchester	442.0250	+	t	KB8CWC	KB8CWC
Wilmington	443.2375	+	●	AB8KD	AB8KD
Wilmington	443.2750	+	●	N8ASB	N8ASB
Wilmington	443.3750	+	●	K8IO	K8IO
Wilmington	444.5750	+	141.3er	WB8ZZR	WB8ZZR
COLUMBIANA					
E Liverpool	442.1750	+	●(CA)e	K8BLP	TrianglRC
Lisbon	442.5250	+	162.2ae	KD8XB	KD8XB
Lisbon	444.4625	+	● 162.2	KC8RPR	KC8RPR
Lisbon	444.9125	+	● 162.2 RB WXx	W8MMN	W8MMN
Minerva	442.9500	+	●	KC8PHW	KC8PHW
Salem	442.1000	+	● 88.5ael RB WXz	KB8MFV	KB8MFV
Salem	444.6750	+	● 156.7 (CA)eWX	KA8OEB	KA8OEB
Salem	444.9625	+	162.2ers WX	K8BTP	SAARA
COSHOCTON					
Fresno	443.5375	+	●	KB9JSC	KB9JSC
CRAWFORD					
Bucyrus	442.5250	+	88.5ae	W8DZN	W8DZN
CUYAHOGA					
Brecksville	442.6500	+	● taz	K8IIU	B.A.R.F.
Brook Park	442.0500	+	●	WB8ZQH	WB8ZQH
Brookpark	443.1250	+	● 131.8ez	N8LXM	N8LXM
Cleveland	442.7750	+	464 (CA)	KF8YK	KF8YK
Cleveland	444.1000	+	●(CA)el	NA8SA	NGARC
Cleveland	444.2750	+	● l	N8OND	N8OND
Cleveland	444.3500	+	131.8e	N8OOF	OBES
Cleveland	444.7000	+	● 131.8e	WR8ABC	LEARA
Euclid	442.8125	+	131.8	N8KXX	N8KXX
Euclid	444.4750	+	● 110.9	N8CHM	N8CHM
Highland Hill	444.9500	+	151.4	WB8APD	SMART
Highland Hills	442.1250	+	● 82.5 (CA) elRB WX	WX8CLE	CLEWARN
N Olmsted	444.0125	+	● 131.8	W8IZ	W8IZ
N Royalton	443.1500	+	● 131.8	K8SCI	N Cst ARC
N Royalton	443.9000	+	● t(CA)l	WA8CEW	WA8CEW
N Royalton	444.0750	+	● 6563el	K8YSE	K8YSE
Parma	442.2250	+	●(CA)elRB	KB8WLW	KB8RST

598 420-450 MHz

OHIO

Location	Output	Input	Notes	Call	Sponsor
Parma	442.4500	+	● 131.8 RB	KB8WLW	KB8RST
Parma	443.8250	+	● 131.8	K8ZFR	C.A.R.S.
Parma	444.0500	+	●tel	W8DRZ	W8DRZ
Parma	444.7750	+	●	WR8SS	SSARS
Parma	444.9000	+	131.8	W8CJB	WR RA
Shaker Hts	443.8000	+	●	KD8LDE	KD8LDE
Shaker Hts	444.7500	+	●a	K8ZFR	C.A.R.S.
DARKE					
Greenville	444.1750	+	●(CA)	N8OBE	N8OBE
Greenville	444.3500	+	●	N8KPJ	N8KPJ
DEFIANCE					
Defiance	442.5750	+	● 107.2el WX	K8VON	DCARC
DELAWARE					
Ashley	444.6250	+	● 162.2	KC8BVF	KC8BVF
Delaware	443.5500	+	● 4186lpr	W8SJV	W8SJV
Powell	443.6125	+	● 103.5elp r	KI4IVP	KI4IVP
Westerville	443.2125	+	●	K8MDM	K8MDM
ERIE					
Berlin Hts	443.3500	+	IRB	WD8OCS	WD8OCS
Sandusky	442.7250	+	●(CA)e	WA8VOE	N8BPE
Sandusky	444.3750	+	● 110.9e	W8LBZ	SREL
Vermilion	443.0500	+	● 131.8l	W8DRZ	W8DRZ
Wakeman	443.5250	+	●	K8KXA	K8KXA
FAIRFIELD					
Lancaster	443.8750	+	● 71.9ael	K8QIK	LanFarARC
Pickerington	443.9500	+	●	W8LAD	W8LAD
Pickerington	444.2250	+	t	K8VKA	K8VKA
Thurston	444.6500	+	● 179.9	KB8TRL	KB8TRL
FAYETTE					
Greenfield	444.7750	+	●(CA)e	N8OOB	N8OOB
Washington CH	442.0750	+	● 77.0	N8QLA	N8QLA
Washington CH	444.6125	+	●t(CA)	N8EMZ	FayetteRA
FRANKLIN					
CanalWinchstr	443.7000	+	el	KA8ZNY	KB8LJL
Columbus	442.6000	+	114.8	W8LT	OSUARC
Columbus	442.8000	+	● 151.4ae WX	K8NIO	CORC
Columbus	443.4250	+		N8RQJ	N8RQJ
Columbus	443.4750	+	192.8	N8IHU	N8IHU
Columbus	443.5250	+	●l	WB8YOJ	WB8YOJ
Columbus	443.5750	+	●l	WB8YOJ	WB8YOJ
Columbus	443.8125	+	t	K8MK	K8MK
Columbus	444.1000	+	●el	WB8MMR	WB8MMR
Columbus	444.1750	+	● 82.5e	WA8PYR	WA8PYR
Columbus	444.2000	+	151.4	W8AIC	CORC
Columbus	444.2750	+	● 94.8ae	K8DDG	COARES
Columbus	444.3000	+	●al	WB8YOJ	WB8YOJ

Location	Output	Input	Notes	Call	Sponsor
Columbus	444.4000	+	●	W8RW	W8RW
Columbus	444.5250	+	● 179.9ael	K8DRE	CCRA
			Z		
Columbus	444.5500	+	● 123.0ael	N8PVC	CCRA
			Z		
Columbus	444.8000	+	●ae	K8DDG	COARES
Columbus	444.8500	+	●	N8EXT	N8EXT
Columbus	444.9000	+	●	N8ADL	N8ADL
Columbus	444.9750	+	● 131.8 TT	WR8ATV	ATCO
Gahanna	442.5000	+	●	KB8SXJ	CCRA
Groveport	442.5500	+	●(CA)	WA8DNI	WA8DNI
FULTON					
Delta	444.4500	+	● 4479lpr	K8LI	K8LI
Fayette	442.0750	+	●e	AB8RC	AB8RC
Wauseon	443.4000	+	ae	KB8MDF	KB8MDF
GALLIA					
Gallipolis	442.0000	+	● 74.4	KC8ZAB	MOVARC
GEAUGA					
Bainbridge	444.2250	+	● 131.8e	KF8YK	KF8YK
Chardon	444.5625	+	(CA)	KF8YK	KF8YK
Chardon	444.8125	+	● 131.8ae	KF8YK	KF8YK
Chesterland	444.6000	+	● 131.8l	K9IC	K9IC
Middlefield	442.2500	+	● 131.8e	KC8IBR	WRARA
Montville	443.4500	+	●	N8XUA	N8XUA
Newbury	444.6250	+	●	WB8QGR	WB8QGR
Newbury	444.9750	+		K8SGX	K8SGX
GREENE					
Bellbrook	442.6750	+	●(CA)e	W8TOG	W8TOG
Bellbrook	442.7250	+	●ae	W8GCA	GCARES
Bellbrook	443.6750	+	●e	W8DGN	BARC
Bellbrook	444.8750	+	● 94.8	N8NQH	N8NQH
Fairborn	442.3750	+	● 118.8	K8FBN	UpVlyARC
Fairborn	442.5750	+	127.3 (CA)z	N8QBS	N8QBS
Fairborn	442.8250	+	186.2	N8QBS	N8QBS
Xenia	443.1000	+	●aelz	N8JFA	N8JFA
Xenia	444.4375	+	● 123.0	NB8K	NB8K
GUERNSEY					
Cambridge	444.3750	+	● 91.5e	KB8ZMI	KB8ZMI
HAMILTON					
Cincinnati	442.1250	+	●RB	W8MM	W8MM
Cincinnati	442.2000	+	●(CA)l	N8JRX	WhiprSnap
Cincinnati	442.4750	+	● 114.8elp	KD8TE	KD8TE
Cincinnati	443.4000	+	● 123.0e	WB8CRS	Cinci FMC
Cincinnati	443.7000	+	●(CA)	W8NWS	W.A.R.N.
Cincinnati	443.7625	+	● 123.0e	K8SCH	OhKynARS
Cincinnati	444.2250	+	● 110.9l	W8ESS	E.S.S.
Cincinnati	444.3000	+	● 118.8	KD8EYB	BCAREC
Cincinnati	444.7500	+	●(CA)l	KB8BWE	CinciUHFg
Cincinnati	444.8625	+	●	K8YOJ	HCARPSC

600 420-450 MHz

OHIO

<i>Location</i>	<i>Output</i>	<i>Input</i>	<i>Notes</i>	<i>Call</i>	<i>Sponsor</i>
Colerain Twp	443.5750	+	123.0 (CA)	K8CR	K8CR
Harrison	442.8000	+	●(CA) TTe	N8WYF	N8WYF
Montgomery	443.3125	+	88.5	W8MRG	W8MRG
HANCOCK					
Findlay	442.8750	+	● 100.0	N8RTN	FndlyARTS
Findlay	444.1500	+	● 88.5	W8FT	FRC
Findlay	444.5750	+	●	WB8PBR	WB8PBR
HARDIN					
Kenton	442.4000	+	●	N8MTZ	N8MTZ
HENRY					
Deshler	444.9375	+	●e	KC8QYH	KC8QYH
HIGHLAND					
Hillsboro	444.3875	+	● 100.0	N8INT	N8INT
Hillsboro	444.6750	+	●e	WA8KFB	HlsboroRC
HOCKING					
Logan	443.1250	+	e	K8LGN	H.V.A.R.C
HOLMES					
Millersburg	444.8750	+	131.8	KD8QGQ	HARA
HURON					
Greenwich	442.9000	+	● 110.9e	KA8LKN	KA8LKN
Norwalk	442.6750	+	● 162.2a (CA)elrWXxz	KA8VDW	SREL
JACKSON					
Jackson	442.2250	+	●l	WB8LDB	WB8LDB
Oak Hill	444.1125	+	●	K8NDM	K8NDM
JEFFERSON					
Wintersville	443.7750	+	●	WD8IJ	WD8IJ
KNOX					
Fredericktown	442.3250	+	●(CA)	N8NMQ	N8NMQ
Mt Vernon	442.1000	+	● 71.9el	KD8EVR	KD8EVR
Mt Vernon	444.7500	+	●	KC8YED	KC8YED
LAKE					
Eastlake	443.7000	+	●(CA)	N8KT	CLARA
Mentor-O-T-Lk	444.1875	+	(CA) WX	KF8YK	KF8YK
Painesville	444.6500	+	131.8aelz	N8BC	LCARA
Painesville	444.8625	+	●teRB	W8SKG	W8SKG
Wickliffe	444.1500	+	●(CA)l	WA8PKB	WA8PKB
Wickliffe	444.7250	+	(CA) RB	WA8PKB	WA8PKB
LAWRENCE					
Willow Wood	444.6250	+	●	W8SOE	SOARA
LICKING					
Amsterdam	443.9250	+	91.5e	KB8ZMI	KB8ZMI
Johnstown	442.7750	+	● 151.4	W4TLB	COARES
Newark	442.0500	+	●(CA)	WD8RVK	WD8RVK
Newark	444.5000	+	● 141.3 (CA)l	W8WRP	NARA
LOGAN					
Bellefontaine	443.0250	+	●	KA8GRP	KA8GRP
Bellefontaine	443.2500	+	● 186.2	N8IID	N8IID

Location	Output	Input	Notes	Call	Sponsor
Bellefontaine	443.8250	+	● 186.2ael z	W8FTV	LognCoEMA
East Liberty	444.4500	+	● 127.3771 TTelz	KA7UUC	Honda-Ame
LORAIN					
Amherst	442.5000	+	●e	NA8VY	NA8VY
Elyria	443.9875	+	● 162.2a (CA)elrWXxz	KA8VDW	SREL
Elyria	444.1750	+	● 11 RB	KC8BED	LCARA
Elyria	444.8000	+	● 131.8	K8KRG	NOARS
Lorain	444.1250	+	● l	WD8CHL	WD8CHL
Lorain	444.5875	+	● 131.8ae p	N8VUB	N8VUB
N Ridgeville	444.5000	+	● 131.8	K8IC	K8IC
Wellington	444.6625	+	●	K8TV	K8TV
LUCAS					
Maumee	444.7000	+	● 103.5	W8TER	W8TER
Oregon	443.3000	+	● 103.5e	N8UAS	N8UAS
Oregon	443.7500	+	● 103.5ae	KI8CY	KI8CY
Oregon	443.9750	+	● a	KG8EE	KG8EE
Oregon	444.9250	+	● 103.5	W8MTU	LCARES
Sylvania	443.7750	+	● 103.5	KC8GWH	KC8GWH
Toledo	442.8500	+	● 103.5123 aTTez	W8HHF	TMRA
Toledo	442.9500	+	●(CA)elr WX	WJ8E	WJ8E
Toledo	444.0250	+	taers	W8MTU	LucasARES
Toledo	444.2750	+	● 107.2	W8AK	W8AK
Toledo	444.8500	+	● 103.5	N8EFJ	N8EFJ
Toledo	444.9500	+	● 103.5	N8LPQ	N8LPQ
MAHONING					
Canfield	442.7500	+	● 131.8ael z	KC8WY	KC8WY
New Springfld	443.5250	+	●	KF8YF	KF8YF
Salem	444.7625	+	● 162.2	N8TPS	N8TPS
Youngstown	443.2250	+	● 156.7a	N8FAL	-----
Youngstown	443.2500	+	●	W8IZC	W8IZC
MEDINA					
Brunswick	443.0250	+	● 131.8	N8OVW	N8OVW
Brunswick	444.9250	+	● 110.9	W8EOC	M2M
Hinckley Twp	443.4250	+	● 131.8e WX	W8WGD	B.A.R.C.
Hinkley	443.3625	+	● 131.8l	KB8WLW	KB8WLW
Medina	444.2750	+	● l	N8OND	N8OND
Medina	444.9250	+	● 131.8	W8EOC	M2M GP.
Wadsworth	442.4750	+	● 131.8	AL7OP	AL7OP
Wadsworth	444.4250	+	● aeWXz	WA8DBW	WA8DBW
West Salem	443.3000	+	● 131.8	KE8X	KE8X

602 420-450 MHz

OHIO

Location	Output	Input	Notes	Call	Sponsor
MEIGS					
Pomeroy	443.7000	+	● 91.5	KD7RYP	KD8RYP
Pomeroy	444.0500	+	● eWX	KC8KPD	BBARC
MERCER					
Celina	442.2250	+	●	W8ARG	W8ARG
			107.2107.2		
Celina	443.0750	+	● 107.2 WX	KC8KVO	ACARES
Ft Recovery	442.6750	+	● 107.2ae WX	KB8SCR	KB8SCR
MIAMI					
Piqua	442.1250	+	● 123.0	N8OWV	N8OWV
Piqua	444.7250	+	4267lpr	W8AK	W8AK
Piqua	444.8375	+	●	WF8M	MVRFG
Tipp City	444.5375	+	t	N8RVS	N8RVS
Troy	442.9750	+	(CA)z	WD8CMD	WB8CMD
Troy	443.6375	+	●	KB8MUV	KB8MUV
West Milton	444.5625	+	●	N8EIO	N8EIO
MONTGOMERY					
Clayton	442.1750	+	● te	N8PS	N8PS
Dayton	442.0000	+	●	WB8HSV	WB8HSV
Dayton	442.1000	+	●	W8BI	DARA
Dayton	442.7500	+	● 77.0	W6CDR	W6CDR
Dayton	443.6000	+	● e	KB8CSL	KB8GDE
Dayton	443.7250	+	●	WB8YXD	WB8YXD
Dayton	443.7500	+	● 123.0	W8AK	W8AK
Dayton	443.7750	+	● 4267lpr	WF8M	MVRFG
Dayton	444.0500	+	● 103.5l	KA8PGJ	NationalC
Dayton	444.2125	+	● 123.0e	KD8SMP	M V HOSP
Dayton	444.2500	+	● e	K8MCA	MVUS
Dayton	444.7625	+	77.0 (CA)e	W8NCI	K18FT
Englewood	443.5000	+	● 103.5	KB8ZR	3Z
Englewood	444.6000	+	●	KC8QGP	K7DN
Fairborn	444.3125	+	● (CA)l	K16SZ	K16SZ
Huber Heights	442.9250	+	● 4523lpr RB	W8AK	W8AK
Huber Heights	442.9500	+	● 118.8l	NO8I	HHARC
Huber Hts	444.3375	+	●	KD8IVF	KD8IVF
Kettering	444.6625	+	● 123.0 (CA)	W8GUC	W8GUC
Miamisburg	442.3000	+	● 4235 (CA)lpr	WB8VSU	KX8O
Miamisburg	442.4500	+	123	NV8E	NV8E
Miamisburg	443.2250	+	77.0 (CA)e	WC8OH	WCOARA
Miamisburg	444.7000	+	● (CA)eI	N8BYT	N8BYT
Trotwood	443.9250	+	● (CA)	W8ZOL	W8ZOL
Trotwood	443.9750	+	●	W8PB	W8PB
Union	442.8500	+	● a	WA8ZWJ	Union RC
W Carrollton	443.8500	+	●	N8ZS	N8ZS

Location	Output	Input	Notes	Call	Sponsor
W Carrollton	444.5000	+	● aelz	K8ZQ	WCARG
W Carrollton	444.7875	+	●	N8ZS	N8ZS
MUSKINGUM					
Roseville	442.1750	+	● 91.5	N8ROA	TRI CO RC
Zanesville	442.2500	+	● 91.5e	KB8ZMI	KB8ZMI
Zanesville	444.9500	+	● 91.5aex	W8TJT	W8TJT
OTTAWA					
Oak Harbor	442.2500	+	● e	K8VXH	OttawaARC
Oak Harbor	442.4250	+	● IRB WX	KI8CY	KI8CY
Oak Harbor	443.8500	+	eWX	WB8JLT	WB8JLT
PICKAWAY					
Circleville	442.7000	+	●	KD8HIJ	KC8ITN
PIKE					
Elm Grove	442.3500	+	●	KC8BBU	KC8BBU
Lucasville	443.2000	+	114.8p	KB8SDC	KB8SDC
PORTAGE					
Kent	442.0250	+	131.8	N8BHU	N8BHU
Kent	444.3000	+	131.8	N8BHU	N8BHU
Ravenna	442.8750	+	●	KB8ZHP	PortageRC
PREBLE					
Eaton	442.9000	+	173.8	KB8RQD	KB8RQD
Eaton	444.0250	+	4106elpr	W8VFR	W8VFR
Eaton	444.9125	+		N8ZRD	N8ZRD
Eaton	444.9375	+	● 4106elpr	W8VFR	W8VFR
PUTNAM					
Miller City	443.5625	+	● 107.2	NO8C	NO8C
Ottawa	442.7000	+	●	N8PCO	N8PCO
Ottawa	443.8875	+	● 107.2e	N8PFM	N8PFM
RICHLAND					
Lexington	443.2250	+	● 146.242 TT	KD8KEK	MASER
Mansfield	443.0750	+	● 151.4a (CA)elrWxxz	KA8VDW	SREL
Mansfield	443.1000	+	● 71.9	AL7OP	AL7OP
Mansfield	444.0250	+	● 71.9	W8NW	W8NW
Mansfield	444.7000	+	● 146.2	N8DPW	ICARC
ROSS					
Bainbridge	443.6250	+	●	KD8FJH	SE OH.NET
Chillicothe	444.4250	+	●	W8BAP	SciotoARC
Londonderry	444.3500	+	●	KD8EAD	KD8EAD
SANDUSKY					
Bellevue	442.6250	+	● 110.9ael rWX	NF8E	ClydeARS
Fremont	443.0000	+	● 107.2e	N8FIS	N8FIS
Fremont	443.4500	+	●	KC8EPF	KC8EPF
Gibsonburg	443.1875	+	107.2	KC8RCI	WD8NFQ
SCIOTO					
McDermott	443.3250	+	a	KB8RBT	KB8RBT

604 420-450 MHz

OHIO

<i>Location</i>	<i>Output</i>	<i>Input</i>	<i>Notes</i>	<i>Call</i>	<i>Sponsor</i>
SENECA					
Attica	443.6750	+	●eRB	N0CZV	N0CZV
Republic	444.4375	+	● 107.2	KC8RCI	WD8NFK
Tiffin	443.8000	+	● 107.2	K8EMR	K8EMR
Tiffin	444.8250	+	● 188650a el	W8MTD	CTS
SHELBY					
Anna	442.3500	+	●tel	KC8CFI	Honda-Arme
Ft Loramie	444.9625	+	●	KC8OIG	KC8OIG
Sidney	442.4750	+	●e	W8JSG	W8JSG
Sidney	443.2000	+	156.7ael WXz	AA8OF	SCARES
Sidney	443.9000	+	● 156.7	N8YFM	YFMRC
Sidney	444.8875	+	● 107.2	N6JSX	N6JSX
STARK					
Alliance	442.3500	+	●aez	W8LKY	AARC
Canton	442.0750	+	● 131.8	N8GNO	N8GNO
Canton	442.3000	+	● 131.8lx	W0OZZ	W0OZZ
Canton	443.3750	+	●ae	KB8LWP	KB8LWP
Canton	443.8500	+	●e	W8TUY	WD8PTW
Canton	444.5750	+	● 131.8a	N8EOO	KC8GL
Massillon	442.8500	+	● 131.8ae	W8NP	MARC
Massillon	443.6750	+	z ● 131.8ae	WA8GXM	WA8GXM
North Canton	443.9750	+	●(CA)e	WB8AVD	WB8AVD
Uniontown	442.0000	+	●t	WB8OVQ	WB8OVQ
Waynesburg	442.2000	+	●	KC8ONY	K8SFD
SUMMIT					
Akron	442.6000	+	●	WD8MDF	WD8MDF
Akron	442.7000	+	●ael	K8JK	K8JK
Akron	443.1125	+	(CA)	W8UPD	U/AkrnRC
Akron	444.2000	+	● 131.8 TT elRBxz	WA8DBW	WA8DBW
Akron	444.4875	+	a	KC8MXW	KC8MXW
Akron	444.5125	+	●	WB8AVD	WB8AVD
Akron	444.5500	+	●arWX	W8ODJ	N8NOQ
Cuyahoga Fis	444.8500	+	t	K8EIW	K8EIW
CuyahogaFalls	443.7875	+	●aeWXz	W8DFA	W8DFA
Fairlawn	443.7500	+	● 131.8	N8NOQ	N8NOQ
Hudson	443.4750	+	●t(CA)z	KD8DFL	WRARG
Macedonia	443.5500	+	● 131.8	K8ICV	NERTNORTH
Macedonia	444.4000	+	● 131.8	WR8ABC	LEARA
Norton	442.5750	+		W8MBF	AmishNERT
Norton	444.0000	+	●	WD8KNL	WD8KNL
Richfield	442.5500	+	●	N8CPI	N8CPI
Richfield	443.9250	+	● 131.8e	KA8JOY	KA8JOY
Stow	442.4250	+	● 131.8	AF1K	AF1K

<i>Location</i>	<i>Output</i>	<i>Input</i>	<i>Notes</i>	<i>Call</i>	<i>Sponsor</i>
TRUMBULL					
Cortland	443.8750	+	●	WA8ILI	WA8ILI
Cortland	444.8375	+	●	WA8ILI	WA8ILI
Fowler	443.5750	+	●el	WD8PVC	WD8PVC
Girard	443.1000	+	●	W8IZC	W8IZC
Warren	442.8250	+	131.8aer WX	N8NVI	N8NVI
Warren	443.0000	+	●(CA)e	W8VTD	WarrenARA
Warren	443.7250	+	● 131.8	N8DOD	N8DOD
TUSCARAWAS					
Uhrichsville	443.5000	+	●	K8CQA	K8CQA
UNION					
Jerome	444.1250	+	192.8	N8IJV	W8RW
VAN WERT					
Delphos	443.1500	+	● 107.2	KB8UDX	KB8UDX
Van Wert	442.0250	+	● 156.7	N8IHP	N8IHP
Van Wert	444.8500	+	136.5	W8FY	VWARC
VINTON					
McArthur	442.5250	+	●t(CA)l	KB8TNN	KB8TNN
WARREN					
Franklin	442.4250	+	● 77.0a (CA)e	WE8N	BEARS
Franklin	443.1500	+	● 118.8 (CA)r	WB8ZVL	WB8ZVL
Lebanon	444.1875	+	●ar	WC8EMA	WCARES
Loveland	443.8000	+	●a	WB8BFS	WB8BFS
Mason	442.2750	+	● 110.9l	W8ESS	E.S.S.
Mason	444.1500	+	●	WB8WFG	WB8WFG
Mason	444.9500	+	● 131.8ae	W8SAI	W8SAI
Morrow	444.6250	+	● 123.0	N8GCI	N8GCI
WASHINGTON					
Constitution	444.1000	+	te	N8ILO	N8ILO
Marietta	442.6000	+	taRB	W8JL	KC8GF
Marietta	442.9000	+	●alp	W8JL	W8JL
Marietta	443.0500	+	● 186.2el RB	W8JTW	W8JTW
Marietta	443.4000	+	91.5al	W8HH	M.A.R.C.
Marietta	444.0000	+	●l	WD8BRZ	WD8BRZ
Marietta	444.9250	+	● 146.2	N8MDG	N8MDG
WAYNE					
Doylestown	442.2750	+	● 110.9el	W8WKY	SlvrckARA
Rittman	442.3750	+	●	N8CD	SARTECH
Wooster	443.1750	+	●(CA)	W8WOO	WARC
Wooster	443.4000	+	●t	K8WAY	K8WAY
Wooster	444.2500	+	● 131.8e	WB8VPG	WAYNE ARG
WILLIAMS					
Bryan	444.4000	+	● 107.2	N8VO	N8VO
WOOD					
Bowling Green	442.1250	+	● 67.0	K8TIH	WoodCoARC

606 420-450 MHz

OHIO-OKLAHOMA

Location	Output	Input	Notes	Call	Sponsor
Bowling Green	443.5125	+	● 103.5	KD8BTI	WCARES
Bowling Green	444.4750	+	● 67.0ae	K8TIH	WCARC
Perrysburg	444.6500	+	●a	KB8YVY	KA8WPC
OKLAHOMA					
ADA					
Ada	443.8000	+	●	WB5NBA	Ada ARC
			114.8/114.8		
ANTLERS					
Antlers	444.2000	+	● 88.5/88.5	KD5DAR	KD5DAR
			E-SUNX		
BETHANY					
Bethany	444.0500	+	●	WA5CZN	Bojive RN
			192.8/192.8		
BRIDGE CREEK					
Bridge Creek	445.4700	445.4700	●t	WA7WNM	KS5B
CAVANAL MTN					
Cavanal Mtn	444.5000	+	● 88.5/88.5	W5ANR	FSAARC
			E-SUNSLITZX		
DEL CITY					
Del City	443.3000	+	●	W5DEL	Del City A
			162.2/162.2		
DUNCAN					
Duncan	444.8250	+	●	WD5IYF	CTARC
			118.8/118.8	E-SUN	
EDMOND					
Edmond	443.1500	+	●	KC5GEP	KC5GEP
			179.9/179.9		
Edmond	443.4250	+	● 88.5/88.5	K5EOK	EARS
ENID					
Enid	443.0000	+	●t	WD5GUG	WD5GUG
Enid	443.2000	+	●t	WD5GUG	WD5GUG
Enid	444.8250	+	●t	N5LWT	N5LWT
LAVERNE					
Seiling	444.9250	+	●	W5OKT	TSARG
			103.5/103.5	E-SUNSLITZX	
LAWTON					
Lawton	443.8500	+	●t	W5KS	LFSARC
Lawton	444.9000	+	●	K5VHF	K5VHF
			118.8/118.8	E-SUN	
LAWTON/ALTUS					
Altus	442.0500	+	● 100/100	WX5ASA	Altus Skyw
			E-SUN		
Headrick	444.1000	+	●t	WD5BBN	-----
Hollis	442.0250	+	● 100/100	WX5ASA	Altysa Sky
Lawton	443.6000	+	● 123/123	N5PLV	N5PLV
Medicine Park	442.1750	+	● 123/123	AF5Q	WJ5G
Medicine Park	444.0750	+	● 123/123	WX5LAW	LIRA
			E-SUN		

Location	Output	Input	Notes	Call	Sponsor
NEWCASTLE Newcastle	444.6750	+	●	KB5LSB 141.3/141.3 E-SUN	KB5LSB
NORMAN Norman	444.3500	+	●	N5KUK 141.3/141.3 E-SUN	N5KUK
NORTHEAST Bartlesville	442.1750	+	●	88.5/88.5 W5RAB	W5RAB
Bartlesville	443.1250	+	●	88.5/88.5 KB5KZS	KB5KZS
Bartlesville	444.4250	+	●	88.5/88.5 W5IAS LITZX	TARC
Bartlesville	444.7750	+	●	88.5/88.5 W5NS E-SUNSLITZX	BARC
Blackwell	444.9500	+	●	E-SUN KD5MTT	Oidar
Hichita	444.6000	+	●	88.5/88.5 W5IAS	Tulsa ARC
Ketchum	444.2750	+	●	88.5/88.5 W5IAS SX	TARC/W5RAB
Ketchum	444.8750	+	●	88.5/88.5 W5RAB	W5RAB
Miami	442.6500	+	●	KF5UDY	WA5FLV
Muskogee	443.1000	+	●	88.5/88.5 W5IAS	WA5VMS/TAR
Okmulgee	444.8250	+	●	E-SUN W5KO	W5KO
Pawhuska	444.9750	+	●	W5RAB 167.9/167.9	W5RAB
Ponca City	444.6000	+	●	W5RAB 167.9/167.9	270 GROUP
Preston	444.1750	+	●	88.5/88.5 KD5FMU	-----
Pryor	444.6750	+	●	88.5/88.5 WB5Y E-SUN	WB5Y
Skiatook	444.7250	+	●	t WA5LVT	TRO inc
Stillwater	442.6000	+	●	K5FVL 103.5/103.5	K5FVL
Stillwater	443.8750	+	●	E-SUN W5YJ	OSU ARC
Stillwater	444.4750	+	●	100/100 K5FVL E-SUN	K5FVL
Stillwater	444.5250	+	●	88.5/88.5 K5FVL E-SUNX	K5FVL/TARC
Stillwater	444.9000	+	●	K5FVL 141.3/141.3 E-SUNX	K5FVL
Tahlequah	442.2250	+	●	88.5/88.5 N5ROX	Emerg Net/
Vinita	444.3750	+	●	88.5/88.5 KC5VVT E-SUN	NORA
NORTHWEST Alva	443.4500	+	●	KC0GEV 103.5/103.5x	GSPARC
Alva	444.9000	+	●	W5ALZ 103.5/103.5x	GSPARC
Blanchard	444.6250	+	●	W5LHG 127.3/127.3 E-SUN	-----
Buffalo	442.0750	+	●	W5HFZ 131.8/131.8 E-SUN E-WINDX	GBARG

608 420-450 MHz

OKLAHOMA

Location	Output	Input	Notes	Call	Sponsor
Camp Houston	442.0500	+	●	W5HFZ	GBARG
				131.8/131.8 E-SUN E-WINDsx	
Enid	444.4000	+	●t	WA5QYE	Enid ARC
Fairview	444.7250	+	●t	N5RHO	N5RHO
Guymon	444.9750	+	●	88.5/88.5 N5DFQ	DBARC
				E-SUNx	
Kingfisher	444.9750	+	●tE-SUN	W5GLD	W5GLD
Lindsay	444.8750	+	●	N5RAK	KE5KK
				131.8/131.8	
Mooreland	444.6750	+	●	K5GUD	TSARG
				103.5/103.5 E-SUNsx	
Perry	442.9250	+	●	KL7MA	NCRG
				141.3/141.3 E-SUN	
Pond Creek	442.3000	+	●	KW5FAA	MMACARC/SW
				141.3/141.3 E-SUN	
Seiling	442.3000	+	●	K5GSM	K5GSM
				162.2/162.2 DCS(712) E-SUN LITZ	
Seward	442.0750	+	●	KA5LSU	KA5LSU
Vici	444.9500	+	●	88.5/88.5 N5WO	WX Watch
Woodward	442.2000	+	●	88.5/88.5 N5DFQ	DBARC
Woodward	444.8750	+	●	K5GUD	TSARG
				103.5/103.5 E-SUNsx	

OKLAHOMA CITY

Oklahoma City	442.5000	+	●	N5KNU	N5KNU
				203.5/203.5 E-SUN	
Oklahoma City	442.5750	+	●	AD5RM	AD5RM
				131.8/131.8	
Oklahoma City	442.6250	+	●	WD5All	EARC
				146.2/146.2 EXP	
Oklahoma City	442.7000	+	●	W5PAA	MMACARC
				141.3/141.3	
Oklahoma City	443.0500	+	●	100/100 W5RLW	W5RLW
Oklahoma City	443.1000	+	●/100	WN5J	WN5J
Oklahoma City	444.1000	+	●	W5PAA	MMACARC
				141.3/141.3 E-SUN	
Oklahoma City	444.2000	+	●	WD5All	Edmond ARC
				167.9/167.9 E-SUN	
Oklahoma City	444.3000	+	●	W5MEL	OCAPA
				141.3/141.3 E-SUN	

OKLAHOMA CITY METRO

Bethany	442.8500	+	●	N6USR	N5USR
				103.5/103.5 E-SUN	
Edmond	442.2250	+	●	K5CPT	L & M Radi
				131.8/131.8 E-SUN	
Elreno	442.2500	+	●	K5OL	K5OL
				141.3/141.3	
Elreno	444.2500	+	●t	W5ELR	ERARC
Guthrie	443.2500	+	●	88.5/88.5 W5IAS	Tulsa ARC

Location	Output	Input	Notes	Call	Sponsor
Mid-West City	444.0000	+	●	W5MWC	Mid-Del AR
				151.4/151.4	
Norman	442.1250	+	●	WA5LKS	WA5LKS
				107.2/107.2	
Norman	443.7000	+	●	W5NOR	SCARS
				141.3/141.3	
Oklahoma City	442.1500	+	●	KE5IOB	KOKH FOX
				141.3/141.3	
Oklahoma City	442.7750	+	●	KK5FM	-----
				141.3/141.3 E-SUN	
Oklahoma City	444.2250	+	●	WX5OKC	ODCEM
				141.3/141.3 E-SUN LITZ	
Oklahoma City	444.6750	+	●	KB5LSB	KB5LSB
Seward	444.7750	+	●	KK5FM	KK5FM
				141.3/141.3 E-SUN	
The Village	443.4000	+	●	KB5QND	KB5QND
				141.3/141.3	
PONCA CITY					
Ponca City	444.7000	+	●t	W5HZZ	KAY COUNTY
SOUTHEAST					
Antlers	444.9250	+	●	KI5KC	KI5KC
				114.8/114.8 E-SUN	
Clarita	442.0250	+	●	KF5IUL	-----
				114.8/114.8	
Daisy	442.4000	+	●	88.5/88.5 W5CUQ	PCARC/TARC
Durant	444.1250	+	●	AB5CC	AB5CC
				114.8/114.8	
Enterprise	442.1000	+	●	123/123 KA5HET	KA5Het
				E-SUN	
Enterprise	444.6250	+	●	88.5/88.5 W5CUQ	PCARC/TARC
Kingston	443.4500	449.4500	●	N4SME	NTXRA
				127.3/127.3	
McAlester	444.9750	+	●	88.5/88.5 W5CUQ	PCARC/TARC
				X	
Mt Cavanal	442.2500	+	●	88.5/88.5 W5IAS	Tulsa ARC
Nashoba	442.9000	+	●	KM5VK	KM5VK
				114.8/114.8 E-SUN E-WIND	
Pocola	444.0250	+	●	KB5SWA	KB5SWA
Poteau	444.5500	+	●	K6CKS	Leflore Ct
				136.5/136.5 E-SUNsx	
Purcell	444.5500	+	●	W5IF	W5IF
				141.3/141.3	
Seminole	444.8000	+	●	WJ5F	WJ5F
				107.2/107.2	
SOUTHWEST					
Arbuckle Mtns	443.0750	+	●t	E-SUNsx WG5B	WG5B
Ardmore	444.0750	+	●	E-SUNx KE5BAL	KE5BAL
Blanchard	442.0000	+	●	W0DXA	W0DXA
				141.3/141.3	

**610 420-450 MHz
OKLAHOMA-OREGON**

<i>Location</i>	<i>Output</i>	<i>Input</i>	<i>Notes</i>	<i>Call</i>	<i>Sponsor</i>
Cement	444.4000	+	●	KW5FAA	MMACARC/SW
				141.3/141.3 E-SUN	
Cement	444.4500	+	●	123/123 WX5LAW	LIRA
				E-SUN	
Cyrill	442.2750	+	●	123/123 KB5LLI	SWIRA
				E-SUN	
Davis	443.0000	+	●	100/100 KC5LBP	KC5LBP
Grandfield	442.2000	+	●	123/123 WX5LAW	LIRA
Granite	442.0750	+	●	K5XTL	k5XTL
				141.3/141.3 E-SUN	
Granite	444.6500	+	●	100/100 WX5ASA	Altus Skyw
Headrick	443.3000	+	●	123/123 WX5LAW	LIRA
Lawton	444.6000	+	●	123/123 N5PLV	N5PLV
Lawton	444.7000	+	●t	KD5IAE	SWAN
Oklahoma City	444.8500	+	●	KW5FAA	MMACARC/SW
				141.3/141.3 E-SUN	

TULSA METRO

Broken Arrow	444.0000	+	●t	E-SUN W5DRZ	BAARC
Broken Arrow	444.5750	+	●	KC5JKU	KC5JKU 8 K
Claremore	442.0750	+	●	88.5/88.5 WB5Y	WB5Y
				E-SUN	
Claremore	444.3500	+	●	E-SUN KC5ARC	RCWA
Jenks	442.0500	+	●	88.5/88.5 NO5R	NO5R
Mannford	442.0000	+	●	88.5/88.5 W5IAS	Tulsa ARC
				x	
Owasso	444.3000	+	●t	K5LAD	K5LAD
Tulsa	443.8500	+	●	88.5/88.5 W5IAS	TARC
				E-SUNrsx	
Tulsa	444.9500	+	●	88.5/88.5 WA5LVT	TRO inc
				E-SUNr	

OREGON

CENTRAL EAST OREGON

Bend	444.2500	+	●	103.5e W7JVO	-----
Bend	444.4500	+	●	tael KC7DMF	-----
Bend	444.7500	+	●	156.7e W7JVO	-----
Chemult	444.9250	+	●	100e WA7TYD	WA7TYD

CENTRAL WILLAMETTE VALLEY

Albany	444.9750	+	●	100 KD6VLR	KD6VLR
Coburg	444.8250	+	●	te K7TVL	K7TVL
Corvallis	434.9100	+	●	eEXP KF7LDG	NH6Z
Corvallis	440.4250	+	●	100e K7TVL	K7TVL
Corvallis	442.3000	+	●	162.2e N8GFO	BCARES
Eagle Crest	442.5000	+	●	100e KE7DLA	KE7DLA
Eagle Crest	442.5000	+	●	100e KE7DLA	KE7DLA
Eugene	441.1250	+	●	K7QT	K7QT
Myrtle Creek	444.1500	+	●	186.2e KC7UAV	WA6KHG
Newberg	444.1250	+	●	100 K7RPT	ARRG
Oakridge	441.6750	+	●	100ael K7UND	K7UND

Location	Output	Input	Notes	Call	Sponsor
Roseburg	440.6250	+	● 114.8e	WA7JAW	WA7JAW
Salem	440.0750	+	● el	N7PIR	N7PIR
Salem	440.2750	+	● TT	AC7RF	AC7RF
Salem	441.3750	+	● 123IRB WX	AB7F	AB7F
Salem	441.7000	+	● 186.2	KC7NOS	KC7NOS
Salem	443.1750	+	● 88.5e	AD7ET	AD7ET
Salem	443.4500	+	● e	KC7CFS	KC7CFS
Salem	444.9500	+	● 100els	K7LWV	WA7ABU
Silverton	444.2500	444.9500	● 100e	W7SAA	W7SAA
Sisters	441.6250	+	● 100el	K7UND	K7UND
CENTRAL-EAST					
Bend	442.1250	+	● 123el	K7UND	K7UND
Bend	443.0500	+	● 162.2es	KB7LNR	KB7LNR
Bend	443.6500	+	● 162.2e	KB7LNR	KB7LNR
COAST - CENTRAL					
Florence	442.5750	+	● 100el	W7FLO	OCERI
Hebo	440.9000	+	● 118.8elr SWX	W7GC	OCRG
Lincoln City	442.6000	+	● 100e	N7HQR	OCRG
Newport	444.7500	+	● 118.8elr SWX	W7CG	OCRG
Waldport	444.4750	+	● 103.5e	W7VTW	LCES
COAST - NORTH					
Hebo	441.3000	+		KD7YPY	KD7YPY
Manzanita	440.1750	+	● 100e	KD7YPY	KD7YPY
Tillamook	440.5250	+	● 100e	KD7YPY	KD7YPY
Tillamook	442.9750	+	● 100aep	N7IS	N7IS
COAST - SOUTH					
Coos Bay	440.8000	+	● 103.5e	WA7JAW	WA7JAW
Coos Bay	442.0750	+	● 77ael	W7EXH	W7EXH
Port Orford	440.7250	+	● 114.8e	KD7IOP	WA7JAW
COLUMBIA RIVER GORGE					
The Dalles	444.7000	+	● 100e	KF7LN	KF7LN
LOWER COLUMBIA					
Saint Helens	444.6250	+	● 107.2el	N7EI	-----
NORTH CENTRAL					
Corvallis	441.9750	+	● 100e	W7CQZ	W7CQZ
NORTH CENTRAL OREGON					
Government Camp	443.8750	+	● 103.5el	N7PIR	N7PIR
Prineville	444.1750	+	● telx	N7PIR	N7PIR
NORTH EAST					
Joseph	444.7800	+	● tE-SUNl	KB7DZR	-----
Weston	444.6500	+	● E-SUN	N7DWC	N7DWC
NORTH EAST OREGON					
Hermiston	443.7500	+	●	AI7HO	HARC
Huntington	444.1500	+	● 100ael	K7OJI	TVRA

612 420-450 MHz

OREGON

Location	Output	Input	Notes	Call	Sponsor
NORTH WEST OREGON AND SOUTH WEST WASHINGTON					
Aloha	442.5250	+	● 107.2el	KA7OSM	WORC
Astoria	440.8250	+	● 118.8e	N7HQR	W7GC
Astoria	444.5000	+	● 118.8e	K7GA	K7GA PARC
Colton	440.2500	+	●e	W7OTV	-----
Colton	442.9250	+	● 107.2ael	WB7DZG	WORC
			SWX		
Deer Island	441.9250	+	● 114.8e	N7EI	N7EI
Newberg	443.4250	+	● 107.2el	KR7IS	WORC
Portland	440.2000	+	● 100e	N7BAR	N7BAR
Portland	440.4500	+	● 103.5el	N7PIR	K7QDX
Portland	443.0500	+	● 123e	WA7BND	WA7BND
Portland	443.1500	+	● 107.2ael	KJ7IY	WORC
			SWX		
Sandy	442.4250	+	● 100e	KE7AWR	-----
Sandy	442.8750	+	● 107.2ael	KJ7IY	WORC
			SWX		
Sherwood	442.2750	+	● 146.2ael	KJ7IY	WORC
			rsWX		
Timber	441.8250	+	● 107.2ael	KJ7IY	WORC
			SWX		
NORTH WILLAMETTE VALLEY					
Canby	442.9000	+	● 123e	WB7QAZ	WB7QAZ
Cottage Grove	441.6500	+	● 100el	K7THO	K7THO
Estacada	440.8500	+	● 107.2l	KD7DEG	KD7DEG
Forest Grove	442.3250	+	● 100ae	K7RPT	ARRG
McMinnville	441.7250	+	● 127.3e	W7TRP	W7TRP
McMinnville	441.8000	+	● 100el	W7YAM	YCARES
Newberg	441.8750	+	● 100el	AH6LE	AH6LE
Newberg	442.7250	+	●	N7ASM	PMRA
Newberg	444.3000	+	● 127.3	K7WWG	-----
North Plains	442.4000	+	●el	KE7DC	WA7ZNZ
NORTHWEST					
Banks	440.8750	+	● 103.5	KC7UQB	KC7UQB
OREGON COAST - NORTH					
Astoria	440.9250	+	● 100e	W7BU	-----
Hebo	441.2500	+	● 118.8e	W7LI	W7LI
Seaside	443.8750	+	● 100e	N7PIR	N7PIR
OREGON COAST - SOUTH					
Coos Bay	443.1250	+	● 146.2e	W7OC	SWORA
Myrtle Point	444.1750	+	● 146.2e	W7OC	SWORA
Myrtle Point	444.5250	+	● 123e	WA7JAW	WA7JAW
PORTLAND METRO					
Aloha	442.0500	+	○	K7WWG	-----
Aloha	443.0250	+	● 146.2	WN7VHF	WN7VHF
Beaverton	444.7500	+	● 123e	WB7CRT	WB7CRT
Beaverton	444.8500	+	● 123e	W7PSV	PSTVHOSP
Boring Oregon	441.9500	+	● 100e	KE7AWR	-----
Cedar Mill	443.7500	+	● 100e	K7RPT	K7RPT

Location	Output	Input	Notes	Call	Sponsor
Gresham	442.6250	+	●	WB7SKD	IRRA
Gresham	444.3750	+	●	K7KL	-----
Hillsboro	443.6500	+	●el	K7AUO	TERAC
Hillsboro	444.9750	+	● 107.2e	K7CPU	IEARS
Oregon City	440.0500	+	●e	WB7QFD	-----
Oregon City	442.0750	+	● 103.5e	KD7LNB	OC RACES
Portland	440.3000	+	●e	KC7MZM	KC7MZM
Portland	440.3500	+	● 127.3az	KB7OYI	KB7OYI
Portland	440.4000	+	● 123elx	W7RAT	-----
Portland	440.6500	+	● 100l	N7FWL	-----
Portland	440.6750	+	● 136.5	WB2QHS	WB2QHS
Portland	440.8250	+	● 107.2e	KF7JJN	K7LHS
Portland	442.0250	+	● 100aex	N7NLL	N7NLL
Portland	442.2250	+	● 100aex	K7RPT	ARRG
Portland	442.7000	+	● 100ae	K7LTA	K7LTA
Portland	442.8000	+	● 123e	W7EXH	W7EXH
Portland	443.2250	+	● 107.2e	W7PMC	W7PMC
Portland	443.4750	+	● 167.9e	WB7QIW	HARC
Portland	443.6250	+	●	W7DTV	DIGITAL TV
Portland	443.8500	+	● 107.2e	KB7OYI	KB7OYI
Portland	444.5750	+	● 167.9	KG0D	KG0D
Sandy	443.2500	+	●el	W7RY	W7RY
Scholls	442.1500	+	●	KB7PSM	IRRA
Sherwood	442.6750	+	● 100e	AH6LE	AH6LE
Tigard	440.1000	+	● 162.2e	K7ICY	K7ICY
Tigard	442.5750	+	●te	KK7TJ	KK7TJ
Timberline	444.2250	+	● 100el	K7RPT	ARRG
West Linn	441.6500	+	● 107.2e	WA7DRO	WA7DRO
West Linn	443.0500	+	● 123e	WA7BND	WA7BND
West Linn	444.1750	+	● 123e	WA7BND	WA7BND
SOUTH CENTRAL					
Ashland	442.3000	+	● 123el	K7VTL	K7TVL
Cave Junction	442.8250	+	● 203.5e	K7TVL	K7TVL
Central Point	443.1500	+	● 136.5e	KL7VK	KL7VK
Keno	440.6750	+	● 173.8el	K7TVL	K7TVL
Rogue River	440.8500	+	● 100e	K7TVL	K7TVL
Wolf Creek	444.5000	+	● 173.8e	K7TVL	K7TVL
SOUTH CENTRAL OREGON					
Keno	442.5250	+	esRBx	KD7TNG	-----
Klamath Falls	443.4500	+	● 100e	K7LZR	K7LZR
Klamath Falls	443.9000	+	●aelz	KE7CSD	-----
SOUTH EAST					
Applegate	444.9750	447.9750	● 100e	K7TVL	K7TVL
Gilbert Peak	444.5500	+	● 173.8e	K7TVL	K7TVL
Phoenix	444.7500	+	● 100e	K7TVL	K7TVL
SOUTH WEST					
Ashland	440.7000	+	● 162.2es LITZ	WX7MFR	NWSJAWS
Central Point	440.8250	+	● 136.5	WA6RHK	WA6RHK

614 420-450 MHz

OREGON-PENNSYLVANIA

Location	Output	Input	Notes	Call	Sponsor
Central Point	444.1000	+	● 100el	W9PCI	W9PCI
Crescent CA	443.3750	+	● 100el	K7TVL	K7TVL
Grants Pass	440.5500	+	● 173.8	K7TVL	RVLA
Jacksonville	444.2000	+	●	W9PCI	W9PCI
Jacksonville	444.3000	+	● ael	W9PCI	W9PCI
Rogue River	444.8250	+	● 100e	K7TVL	RVLA
SOUTH WEST OREGON					
Glide	444.6250	+	● 91.5e	WB7RKR	WB7RKR
Glide	444.8750	+	● 127.3e	WB7RKR	WB7RKR
Medford	444.4500	+	● 100e	K7RVM	K7RVM
Roseburg	440.3000	+	● 88.5e	WB6MFV	-----
Roseburg	441.8750	+	● 186.2e	WB6MFV	-----
SOUTH WILLAMETTE VALLEY					
Blue River	442.0750	442.0750	● 100ael	W7EXH	W7EXH
Blue River	443.1000	+	● 100	K7SLA	W7ZQD
Cottage Grove	440.8500	+	● 100e	W7ZQD	-----
Cottage Grove	443.0250	+	● 156.7e	W7ZQD	W7ZQD
Eugene	442.1250	+	● 100e	K7THO	K7THO
Eugene	442.9000	+	● e	W7EXH	W7EXH
Eugene	443.2750	+	● 100	W7EXH	W7EXH
Eugene	443.5000	+	● 100e	W7EXH	W7EXH
Eugene	443.8000	+	● 100e	K7RPT	-----
Roseburg	441.8500	+	● 100e	K7TVL	K7TVL
Saginaw	440.1000	+	●	W7EXH	W7EXH
Walton	443.0500	+	● 162.2e	W7SLA	W7ZQD

PENNSYLVANIA

FREQUENCY USAGE - ALL WPA SECTION

Mobile Repeaters	446.4000	446.4000		CROSS-BAND
Mobile Repeaters	446.4250	446.4250		CROSS-BAND
Mobile Repeaters	446.4500	446.4500		CROSS-BAND
Mobile Repeaters	446.4750	446.4750		CROSS-BAND
Mobile Repeaters	446.5000	446.5000		CROSS-BAND
Mobile Repeaters	446.5250	446.5250		CROSS-BAND
Mobile Repeaters	446.5500	446.5500		CROSS-BAND
Mobile Repeaters	446.5750	446.5750		CROSS-BAND
Mobile Repeaters	446.6000	446.6000		CROSS-BAND
WPA SNP	442.0000	+		SNP
WPA SNP	442.0250	+		SNP

ADAMS

BigFlatSoMt	443.0500	+	● t	W3BD	KRAP
Biglerville	443.1000	+	● 103.5 (CA)elr	W3KGN	ACARS

ALTOONA 123.0

Altoona	442.1000	+		NU3T	BKRA
Altoona	444.6000	+	● 123.0ae	W3VO	HARC
Carrolltown	443.5250	+	107.2l	K3WS	CCDES

BEAVER 131.8

Beaver	442.4500	+	ael	KA3IRT	KA3IRT
--------	----------	---	-----	--------	--------

<i>Location</i>	<i>Output</i>	<i>Input</i>	<i>Notes</i>	<i>Call</i>	<i>Sponsor</i>
Beaver Falls	442.9750	+	100.0	W3SGJ	B.V.A.R.A.
Fombell	443.6250	+	●	N3ZJM	-----
Freedom	444.2500	+	●	N3TN	TAARA
BERKS					
Earlville	443.5500	+	● 131.8e	K3ZMC	PART
Pottstown	442.7500	+	● 141.3e	KI3I	-----
Reading	444.3500	+	● 114.8a	K3TI	DDXA
Reading	449.6250	-	● 114.8el	K3CX	-----
Texer Mt	449.0750	-	● 131.8e	N3SWH	SPARK
BRADFORD					
Sylvania	442.9000	+	● 131.8 (CA)elRB	N3KZ	UPenn ARC
Towanda	444.2500	+	● 151.4e	WA3GGS	-----
Troy	444.0500	+	● 100 (CA) LITZ WX	KB3DOL	-----
BUCKS					
Bensalem	444.2000	+	● 131.8 (CA)lrsRB WX	W3BXW	BEARS
Fairless Hills	447.1250	-	● (CA) DCS lrsRB WX	WA3BXW	BEARS
Hilltown	442.9000	+	● 123e	W3HJ	HighpointRA
Plumstead	449.7250	-	● 136.5ers	K3BUX	UpperBucksRC
Plumsteadville	447.9750	-	● 131.8 (CA)e	KB3AJF	-----
Quakertown	443.2000	+	● 114.8 (CA)e	WA3KEY	BLURA
Southampton	448.2250	-	● 131.8rs	W3SK	PWA
Springtown	442.9500	+	● 131.8 (CA)elrsRB WX	W3BXW	BEARS
Warminster	443.9500	+	● 131.8 (CA)ers	K3DN	WARC
CARBON					
Lake Harmony	442.1000	+	● 131.8 (CA)elRB	N3KZ	UPenn ARC
Nesquehoning	447.6250	-	● 103.5 (CA)	N3REA	-----
Palmerton	449.3750	-	● 100ers	W3EPE	EPAD2
White Bear	449.4750	-	● 103.5a	AA3TL	-----
CENTRAL 173.8/123.0					
Pennfield	442.3500	+	●er	N3RZL	EikoES
Philipsburg	444.7500	+	● 173.8e	W3PHB	PARA
Ridgway	442.2000	+	●	N3RZL	EikoES
Rossiter	444.5750	+		N3FXN	N3FXN
State College	442.3000	+	● (CA)l	N3KZ	WN3A
State College	443.6500	+	● (CA)e	K3CR	PSARC
State College	444.7000	+	●	N3EB	N3EB
CHESTER					
Bucktown	446.1750	-	● 100aelrs LITZ WX	W3EOC	CCAR

616 420-450 MHz

PENNSYLVANIA

Location	Output	Input	Notes	Call	Sponsor
Cochranville	449.6750	-	● 94.8 (CA) RB	WB3LGG	-----
Honeybrook	447.1250	-	● 131.8 (CA)elrsRB WX	W3BXW	BEARS
New London	448.9750	-	● 107.2	KB3DRX	-----
Oxford	448.8750	-	● 100aelrs WX	W3EOC	CCAR
Paoli	445.6750	-	● 131.8 (CA)el	WB3JOE	MARC
Thorndale	447.0750	-	● 123 (CA) LITZ	AA3VI	-----
Valley Forge	443.8000	+	● 131.8 (CA)elRB	N3KZ	UPenn ARC
Valley Forge	443.9000	+	●	W3PHL	PARA Group
West Chester	446.5250	-	● 100elrs LITZ WX	W3EOC	CCAR
CUMBERLAND					
Harrisburg	442.4500	+	● 131.8 (CA)elRB WX	W3BXW	BEARS
Mechanicsburg	443.3000	+	● 67ers	N3TWT	SMRA
Mt Holly Springs	444.3000	+	● 127.3e	KB3HJC	-----
Summerdale	442.2000	+	● 131.8 (CA)lRB	N3KZ	UPenn ARC
DAUPHIN					
Harrisburg	444.4500	+	● 123 (CA) r	W3ND	CPRA Inc
Harrisburg	448.0750	-	● 123er	W3ND	CPRA Inc.
Hershey	449.9250	-	● 123eWX	KA3RMP	-----
DELAWARE					
Darby	444.0500	+	● 131.8 (CA)elsRB	WB3JOE	MARC
Deepwater	446.9250	-	● 173.8elr sEXP	KA3TWG	Penn-Del
Lawrence Park	447.3750	-	● 100lWX	W3DI	M-N ARC
Newtown Square	442.2500	+	● 131.8 (CA)l	W3DI	M-N ARC
Newtown Square	442.6000	+	● 131.8 (CA)l	WA3NNA	-----
ERIE 186.2					
Cherry Hill	444.9250	+	● elx	N8XUA	N8XUA
Corry	444.8000	+	ar	W3YXE	RACorry
Erie	444.5000	+	●	KA3MJN	KA3MJN
Erie	444.8750	+	● 186.2aer s	W3ERC	RAE
Meadville	444.0750	+	●	W3MIE	C.A.R.S.
Union City	443.5000	+	●	N3UBZ	N3UBZ
JOHNSTOWN 123.0					
Johnstown	442.8250	+	110.9l	KC3DES	CCDES

420-450 MHz 617
PENNSYLVANIA

Location	Output	Input	Notes	Call	Sponsor
LACKAWANNA					
Scranton	442.5500	+	● 100erWX	N3FCK	-----
Scranton	448.8250	-	● 136.5ar WX	N3EVW	-----
LANCASTER					
Cornwall	442.1500	+	● 131.8 (CA)elrsRB WX	W3BXW	BEARS
Cornwall	447.9250	-	● 82.5l	K3LV	LVSRA
Cornwall	449.0250	-	● 162.2	W3AD	LRTS
Ephrata	444.6500	+	● 131.8 (CA)eBI	W3XP	EphrataARS
Holtwood	448.6250	-	● 114.8el RB	N3TPL	-----
Lancaster	446.4750	-	● 94.8elrs EXP WX	N3FYI	RVARG
Lancaster	449.2250	-	● 131.8e LITZ	KA3CNT	R.H.R.A.
Lancaster	449.3250	-	● 173.8ael	KA3CNT	R.H.R. Assoc
Lancaster	449.5750	-	● 114.8e	W3RRR	R.R.R.A.
Manheim	443.2500	+	● 114.8aer SWX	K3IR	SPARC Inc.
Manheim	449.9750	-	● 114.8aer SWX	K3IR	SPARC Inc.
Quarryville	448.1750	-	● 94.8	N3EIO	KC3LE
LEBANON					
Eagles Peak	442.4000	+	● 131.8 (CA)IRB	N3KZ	UPenn ARC
Grantville	448.2250	-	● 192.8e	AA3RG	A.A.R.G.
Lebanon	447.6750	-	● 82.5ers RB	K3LV	LVSRA
Schaefferstown	448.9250	-	● te	N3JOZ	-----
LEHIGH					
Allentown	443.3500	+	● 100ersBI LITZ	N3XG	EPA D2
Allentown	443.5000	+	● 156.7 (CA)e	N3HES	-----
Allentown	444.1000	+	● 151.4ers	KA3NRJ	KeystoneRG
Allentown	444.1500	+	● 131.8 (CA)eIRB	N3KZ	UPenn ARC
Allentown	448.7750	-	● 131.8e RB	N3MFT	-----
Center Valley	444.3000	+	● 179.9a	W3LR	NLCRA
Coopersburg	443.5900	+	● 151.4e	W3LR	-----
Coopersburg	449.2750	-	● 151.4l	W3LR	NLCRA
Ironton	449.8750	-	● 131.8	KA3ZAT	-----
Slatington	447.7250	-	● 131.8 (CA)elrsRB WX	W3BXW	BEARS
LUZERNE					
Berwick	447.9250	-	● 74.4	N3OAP	BARS

618 420-450 MHz

PENNSYLVANIA

Location	Output	Input	Notes	Call	Sponsor
Dallas	449.2750	-	● 151.4	W3LR	-----
Hazleton	449.4250	-	● 103.5e RB	W3HZL	A.R.A.
Jenkins Twp	443.6000	+	● 82.5	W3LR	-----
Wilkes-Barre	442.2000	+	● 131.8 (CA)IRB	N3KZ	UPenn ARC
Wilkes-Barre	443.4000	+	● 77 (CA)el	WX3N	-----
Wilkes-Barre	449.8250	-	● 82.5elrs WX	WB3FKQ	-----
LYCOMING					
Montoursville	443.5000	+	● 167.9ers WX	KB3DXU	LycCoEMA
Williamsport	443.0500	+	● 167.9 (CA)e	N3SSL	-----
Williamsport	443.2000	+	● 77 (CA)el	WX3N	-----
Williamsport	444.0000	+	●	W3AVK	WestBranch
Williamsport	444.9000	+	● 173.8 (CA)elrsRB	KB3AWQ LITZ WX	-----
MONROE					
Blakeslee	446.5750	-	● 151.4e	KG3I	-----
Camelback Mtn	442.5000	+	● 131.8 (CA)elRB	N3KZ	UPenn ARC
Camelback Mtn	444.4500	+	● 131.8 (CA)elrsRB	W3BXW WX	BEARS
Long Pond	448.2750	-	● 131.8 (CA)e	N3BUB	-----
Long Pond	448.4750	-	● 123el LITZ	N3VAE	-----
Pohopoco Mtn	445.3750	-	● 131.8el WX	K4MTP	-----
Ross Twp	446.2250	-	● 131.8el	N3TXG	-----
Wooddale	448.3750	-	● 91.5 (CA) e	N3JNZ	-----
MONTGOMERY					
Eagleville	449.9250	-	● 100	K3CX	-----
Green Lane	449.1250	-	● 88.5elrs WX	AA3E	Montco OEP
Horsham	444.5500	+	● 100	WA3TSW	-----
Meadowbrook	443.1500	+	● 131.8 (CA)elWX	WA3UTI	HRH-ARC
Norristown	448.6750	-	● 131.8 (CA)	N3CB	-----
UpperPotsgrove	445.8250	-	● 156.7ael RB LITZ WX	W3PS	METRO-COMM
NORTH CENTRAL 173.8					
Bradford	444.4000	+	● 173.8e	KD3IJ	KD3IJ
Clearfield	444.6250	+	●	K3EDD	K3EDD
Coudersport	443.3000	+	●	KB3EAR	KB3EAR
Du Bois	443.8500	+	●	N3QC	N3QC

Location	Output	Input	Notes	Call	Sponsor
Kane	443.0250	+		WB3IGM	-----
Ludlow	442.7750	+	●el	K3EEM	WJ8G
Rockton	443.4750	+	●	N5NWC	N5NWC
Russell	444.4750	+	●e	W3GFD	W3GFD
Sigel	443.2750	+	●e	N3GPM	N3GPM
St Marys	443.6750	+	●	WA8RZR	-----
NORTHAMPTON					
Bangor	445.21875	-	●elEXP	N2DCE	-----
Bangor	447.2250	-	● 131.8	N3TXG	-----
			(CA)elLITZ		
Little Offset	448.5250	-	● 131.8e	KA2QEP	-----
Nazareth	443.4500	+	● 127.3	KB3KKZ	-----
Northampton	444.9000	+	● 151.4e	W3OK	DLARC
Wind Gap	443.7000	+	● 151.4el	KA3HJW	K3LZ
Wind Gap	447.5750	-	● 131.8	W3BXW	BEARS
			(CA)elrsRB WX		
NORTHWEST 186.2					
Clarion	442.6500	+		KE3EI	KE3EI
Clarion	444.3250	+	●a	N3HZX	-----
Greenville	443.4250	+	●	KE3JP	KE3JP
New Bethlehem	444.4250	+		N3TNA	N3TNA
Oil City	444.1250	+	●e	W3ZIC	FVMKC
Ridgeway	443.8000	+	●	N3NIA	N3NIA
Sheffield	442.7000	+	el	N3KZ	-----
Tionesta	442.4000	+	●e	KE3EI	KE3EI
Utica	442.6000	+	●	KE3JP	KE3JP
Vowinkel	443.3750	+	●	N3GPM	N3GPM
Warren	442.9250	+		WJ8G	-----
Warren	443.9000	+	●	N3MWD	N3MWD
Waterford	443.9500	+	100.0el	KF8YF	KF8YF
Youngsville	442.0750	+	●	W3GFD	W3GFD
PERRY					
Newport	444.5500	+	● 123elWX	W3ND	CPRA Inc.
PHILADELPHIA					
Center City	443.1000	+	● 131.8eBI	K3QFP	CCRG
Philadelphia	440.1500	+	● 151.4el	K3CX	-----
Philadelphia	441.7000	+	● 74.4 (CA)	W3WAN	WAN-RS
Philadelphia	442.4000	+	● 131.8	N3KZ	UPenn ARC
			(CA)IRB		
Philadelphia	442.5500	+	● 91.5e	W3SBE	SBE Ch. 18
Philadelphia	442.8000	+	● 131.8	K3TU	TUARC
			(CA)elRB		
Philadelphia	446.8750	-	● 131.8e	KD3WT	OARA
Philadelphia	449.7750	-	● 141.3 RB	WB0CPR	-----
Roxborough	444.8000	+	● 186.2	W3QV	Phil-Mont
			(CA)el		
PIKE					
Bushkill	449.7750	-	● 156.7	KC2UFO	Skywatchers
			(CA)l		

620 420-450 MHz

PENNSYLVANIA

Location	Output	Input	Notes	Call	Sponsor
Greentown	444.6500	+	● 114.8 (CA) tl	WA2AHF	-----
Lake Wallenpaupack	442.3500	+		WA2ZPX	-----
PITTSBURGH 131.8					
Apollo	444.9000	+	● 131.8aer xz	N1RS	SARA
Apollo	444.9250	+	● 131.8elr	N1RS	SARA
Bridgeville	442.5000	+	●(CA)z	KS3R	SHARC
Canonsburg	443.6500	+	● 131.8el	N3FB	N3FB
Carnegie	444.4500	+	● 103.5e	W3KWH	SCARC
Clinton	443.0000	+	●tE-WIND	K3KEM	K3KEM
Clinton	444.8500	+	● 131.8 E-WINDI	K3KEM	K3KEM
Coraopolis	444.1500	+	●alx	KA3IRT	KA3IRT
Irwin	442.2500	+	● 131.8e	W3OC	TRARC
Leechburg	442.8000	+	● 131.8elr	N1RS	SARA
Leechburg	442.8000	29.5800	● 141.3elr	N1RS	SARA
Monroeville	444.0000	+	●e	K3SYJ	Dot0RG
Mt Lebanon	442.5500	+	● 131.8	N3SH	WA3SH
Murrysville	443.5000	+	●	W3GKE	W3GKE
N Huntingdon	444.7750	+	●l	N3FQG	K3CFY
New Kensington	442.8000	+	● 131.8elr	N1RS	SARA
New Kensington	442.8000	29.5800	● 141.3elr	N1RS	SARA
Pittsburgh/Carrick	444.9500	+	●aelz	W3PGH	GPVHFS
Pittsburgh Downtown	442.6250	+	●tal	K3DUQ	DUARC
Pittsburgh Hazelwood	443.1000	+	●	WA3PBD	GtwyFM
Pittsburgh Hazelwood	444.0500	+	●	KA3IDK	-----
Pittsburgh Homestead	444.1000	+	●aex	KB3CNN	GtwyFM
Pittsburgh/N Hills	444.4000	+	● 88.5 (CA) er	W3EXW	NHARC-RPT
Pittsburgh Oakland	443.4500	+	100.0 (CA)e	W3YJ	U of Pitt
Pittsburgh Oakland	443.5500	+	●(CA)	WA3YOA	NHARC
Pittsburgh Oakland	444.3500	+	●er	W3EXW	NHARC-RPT
Pittsburgh Oakland	444.6500	+	●(CA)e	W3VC	CMUARC
Pittsburgh/W Mifflin	444.5000	+	●ae	KA3IDK	KA3IDK
Pittsburgh/W Mifflin	444.5250	+	●ae	KA3IDK	GtwyFM
Pittsburgh/W Mifflin	444.5500	+	●	KA3IDK	-----

Location	Output	Input	Notes	Call	Sponsor
SCHUYLKILL					
Pottsville	443.0000	+	● 77 (CA)el	WX3N	-----
Snyders	447.1750	-	● 131.8 (CA)elsRB	W3BXW WX	BEARS
SOMERSET 123.0					
Central City	443.5750	+	● t	KE3UC	W3KKC
Jennerstown	444.4750	+	● 123.0r	NJ3T	-----
Meyersdale	442.2000	+	● 131.8 (CA)l	N3KZ	-----
Meyersdale	444.3750	+	● 107.2l	WJ8G	AHRA
Mt Davis	443.7250	+	● 103.5lrz	WA3P	SMST-EMA
Seven Springs	443.9250	+	● 123.0lrz	KB9WCX	SMST-EMA
Somerset	443.2500	+		K3SMT	SCARC
Somerset	443.9500	+	● 88.5 (CA) lrz	N3VFG	SMST-EMA
Windber	443.1500	+	● 123.0r	N3LZV	-----
SOUTH CENTRAL 123.0					
Bedford	444.2000	+	●	K3NQT	BCARS
Chambersburg	443.7000	+	● 131.8 (CA)elx	N3KZ	UofPA ARC
Huntingdon	442.6000	+		WO3T	WO3T
SOUTHWEST 131.8					
Bentleyville	443.8000	+	● (CA)e	KA3GIR	MARC
Connellsville	444.8250	+	● 151.4 TTI	N3LGY	SWPDA
Derry	442.2750	+	● 131.8r	KE3PO	KE3PO
E Monongahela	442.4250	+	● (CA)	W3CSL	MARC
E Monongahela	443.3500	+	● (CA)l	W3CDU	MARC
Georgeville	442.8500	+	●	KB3CNS	KA3SXQ
Greensburg	442.1500	+	● elr	WC3PS	KE3PO
Hopwood	443.7500	+	●	W3PIE	UARC
Indiana	444.9750	+	●	W3BMD	ICARC
Laurel Mtn	442.3750	+	● t(CA)elx	KA3JSD	KA3JSD
Long Branch	443.1250	+	● (CA)e	W3RON	W3RON
Mt Pleasant	444.8750	+	● (CA)l	KA3JSD	KA3JSD
New Stanton	442.5750	+	● t(CA)	N3HOM	N3HOM
Perryopolis	444.6250	+		K3MI	K3MI
PGH/Brentwood	443.6000	+	● 131.8e	AB3PJ	S.W.Y.A.N.
Washington	442.1250	+	● 131.8	W3PLP	W3PLP
Washington	443.3000	+	●	W3CYO	W3CYO
West Newton	442.7000	+	● (CA)elp	N3OVP	N3OVP
SULLIVAN					
Laporte	446.9250	-	● 82.5 (CA) elrsRB LITZ	W3NOD WX	SCDES
Laporte	449.9250	-	● 82.5 (CA) elrsRB LITZ	W3NOD WX	SCDES
SUSQUEHANNA					
Elk Mountain	440.1000	+	● 131.8 (CA)el	N3KZ	UPenn ARC
Elk Mountain	447.3750	-	● 131.8 (CA)elsLITZ	N3HPY WX	B&B

622 420-450 MHz

PENNSYLVANIA

Location	Output	Input	Notes	Call	Sponsor
Elk Mountain	448.7750	-	● 141.3l	N3DUG	-----
TIOGA					
Jackson Summit	443.1000	+	● 127.3 (CA)e	N3FE	-----
Wellsboro	444.6000	+	● 127.3e	N3FE	-----
Wellsboro	447.3250	-	● 103.5 (CA)eRB	KB3EAR	N.T.R.S.
WARREN					
Grand Valley	443.0500	+		W3GFD	-----
WAYNE					
Waymart	448.8750	-	● 146.2aer SWX	WB3KGD	-----
WEST CENTRAL					
Sandy Lake	443.1750	+		WA3NSM	WA3NSM
WEST CENTRAL 131.8/186.2					
Brookville	444.2750	+	elr	N3GPM	JCEMARS
Butler	442.3000	+	●r	KA3HUK	KA3HUK
Butler	443.3250	+	●	KV3N	KV3N
Butler	443.9000	+	●aer	N3LEZ	BCEMA
Cowansville	444.3000	+	● 131.8elr x	N1RS	SARA
Evans City	442.6750	+	●ar	N3XCD	N3XCD
Ford City	443.9750	+	●	K3TTK	FAWA
Mars	443.7000	+	●r	K3SAL	K3SAL
N Washington	442.9000	+	●(CA)er	K3PGS	MRG
New Bethlehem	442.7250	+		N3TNA	N3TNA
New Castle	444.7250	+	●(CA)el	N3ETV	N3ETV
Punxsutawney	442.4750	+	elr	N3GPM	JCEMARS
Saxonburg	443.2000	+	elr	K3PSG	Butler Co
Sharpsville	444.3750	+	●aelz	KE3JP	KE3JP
Strattanville	444.2250	+	ar	N3HZV	N3HZV
Vandergrift	444.3000	+	● 131.8elr	N1RS	SARA
WYOMING					
Forkston	442.0000	+	● 131.8 (CA)elRB	N3KZ	UPenn ARC
YORK					
Hanover	443.5000	+	● 146.2e	KG3S	Shorb
Hellam	444.5000	+	● 146.2el	W3SBA	SRC
Peach Bottom	444.9000	+	● 100ers	W3FJD	YARS
Red Lion	444.2500	+	● 146.2elr	W3SBA	SRC
Red Lion	449.4250	-	● 123e	N3NRN	-----
Reesers Summit	446.4250	-	● 123elWX	W3ND	CPRA Inc.
Shrewsbury	449.7250	-	● 123es	K3AE	SoPaCommGp
York	442.0500	+	● 131.8 (CA)el	N3KZ	UPenn ARC
York	447.2750	-	●(CA)e	W3HZU	Keystone

<i>Location</i>	<i>Output</i>	<i>Input</i>	<i>Notes</i>	<i>Call</i>	<i>Sponsor</i>
PUERTO RICO					
E					
Ceiba	448.5500	-	○	WP4DE	RODE
Fajardo	448.2500	-	○	NP3H	-----
Fajardo	448.7250	-	○	WP4NGX	-----
Juncos	447.4750	-	○	WP4NGX	-----
Luquillo	447.8250	-	○	KH2RU	-----
Luquillo	447.9000	-	● 100	N2JBM	-----
Luquillo	449.5500	-	○	WP4KER	NV
Luquillo	449.7500	-	○	NP3EF	-----
Patillas	447.1500	-	○ 107.2	KP4KGZ	-----
Rio Grande	448.1500	-	● 100	KB9EZX	-----
Rio Grande	448.6750	-	● 100.0	KP4IP	-----
Rio Grande	449.7500	-	○ 100	NP3EF	-----
San Lorenzo	447.5500	-	○ 100	WP4LTR	-----
Yabucoa	447.6250	-	○ 100	KP4MCR	-----
Yabucoa	447.6750	-	● 100	KP4DDF	-----
Yabucoa	448.3500	-	○	WP4BV	-----
N					
Aguas Buenas	447.1750	-	● 136.5	WP4YF	-----
Aguas Buenas	447.2250	-	77.0	KP3BR	-----
Aguas Buenas	449.1250	-	○	KP4PQ	PRARL
Arecibo	449.2500	-	○ 100	WP4DCB	NV
Bayamón	447.1000	-	○	WP4CIE	-----
Bayamón	447.1250	-	-	WP4IWJ	-----
Bayamón	447.3500	-	○	KP4DH	-----
Bayamón	448.4500	-	○	KP3CB	-----
Bayamon	449.6000	-	○#	KP4ILG	-----
Bayamon	449.6250	-	○#	WP4KMB	-----
Bayamon	449.6500	-	● 67.0a (CA)	KP4KSL	-----
Bayamon	449.6750	-	○	KP4XC	NV
Corozal	447.5000	-	○ 94.8	WP4AIX	-----
Corozal	447.7000	-	● 151.4	KP3I	NV
Corozal	447.9500	-	○	KP4AOB	NV
Corozal	448.2250	-	○	WP4F	-----
Corozal	449.2000	-	○	KP3AV	NV
Guaynabo	447.8500	-	○	KP4GA	-----
Gurabo	448.9000	-	○a	WP4WC	-----
Gurabo	449.0000	-	○e	WP4KAG	-----
Naranjito	449.9250	-	○	WP4FUI	-----
San Juan	449.1750	-	○EXP	NP3A	NV
San Juan	449.9500	-	○	N1TKK	-----
Toa Baja	447.2750	-	● 100	WP3TM	NV
Toa Baja	448.0750	-	○e	WP3ZQ	NV
Utua	448.6250	-	100#	KP4IP	HOLD
Vega Baja	448.3750	-	○	KP3JD	-----
NORTH					
Carolina	448.1250	444.1250	○	KP4EGM	-----

624 420-450 MHz

PUERTO RICO

Location	Output	Input	Notes	Call	Sponsor
Corozal	448.4750	-	●	KP3CB	-----
Gurabo	449.9000	-	●	WP4YF	-----
Lares	449.4000	440.4000	● 67.0e	NP4PS	NONE
S					
Adjuntas	448.8250	-	● 127.3	WP4NQR	NV
Barranquitas	447.2500	-	●	KP4LP	NV
Barranquitas	447.6500	-	● 127.3e	WP4YF	-----
Barranquitas	448.7750	-	67	NP3EF	-----
Barranquitas	449.4250	-	●a(CA)	NP4UG	NV
Barranquitas	449.5750	-	● 100.0ae	KP3JD	-----
Cayey	447.2000	-	● 127.3	WP4MXB	-----
Cayey	449.9750	-	●	KP3AB	-----
Jayuya	447.0500	-	●	WP4AZT	-----
Jayuya	447.7250	442.7260	●	WP4CBC	-----
Jayuya	447.8000	-	●#	WP4IT	NV
Jayuya	448.1000	-	●	KP3AB	-----
Jayuya	448.5000	-	●	WP4AZT	-----
Jayuya	448.7000	-	●	KP4QY	NV
Jayuya	449.1000	-	●	KP4GBF	-----
Orocovis	447.3250	-	● 136.5	NP4TX	-----
Orocovis	447.5250	-	● 136.5	KP4FRE	NV
Ponce	449.2250	-	a	NP3MQ	NV
Villalba	448.0250	443.0025	● 173.8	WP4NVY	-----
Villalba	448.6000	-	●	KP4IP	-----
SOUTH					
Cayey	447.3750	-	● 127.3e	WP4MXB	NONE
Coamo	448.9250	-	●	KP4VY	-----
Jayuya	448.9500	-	● 151.4	KP3IV	-----
Jayuya, PR	448.5250	-	●#	KP4IS	NONE
Orocovis	449.3500	-	●	KP4JLQ	-----
Orocovis	449.7750	-	●	KP4NIN	-----
			127.3/127.3		
Ponce	447.7750	-	●e	KP4ALA	NV
Ponce	448.1750	-	●	WP3KI	NONE
Ponce	449.1500	-	● 110.9	KP4ASD	NV
			(CA)		
Salinas	448.8500	-	●	WP4NWR	-----
Villalba	448.4000	-	●	KP4QI	FRA
W					
Aguada	447.9250	-	●	WP4MJP	-----
Aguada	448.5750	-	● 100.0	KP4IP	-----
Aguadilla	447.4250	-	●	WP4KZN	-----
Aguadilla	447.9750	-	●	WP4IR	CDXC
Isabela	447.4000	-	●e	WP4MMR	-----
Maricao	448.6500	-	●	KP4IP	-----
Maricao	449.9750	-	●	KP3AB	-----
Sabana Grande	449.8500	-	●	WP4MJP	-----
San German	448.3250	-	● 100	WP4GAV	-----
San Sebastian	448.2000	-	●	WP4KJI	-----

420-450 MHz 625
PUERTO RICO-RHODE ISLAND

<i>Location</i>	<i>Output</i>	<i>Input</i>	<i>Notes</i>	<i>Call</i>	<i>Sponsor</i>
San Sebastian	449.4500	-	●	WP4HVS	PepinoRG
WEST					
Moca	447.6375	-	● 88.5	KP4JED	-----
X					
Temp/Emerg	447.0000	-	●	EMERG.	PR/VI
Temp/Emerg	448.0000	-		EMERG.	PR/VI

RHODE ISLAND

FREQUENCY USAGE

Statewide	441.4500	+	●pEXP	SNP	
EAST BAY					
Bristol	443.1500	+	● 94.8	K1CW	K1CW
Little Compton	446.3750	-	● 67.0 (CA)	KA1RCI	KA1RCI
				E-SUN E-WIND L(KA1RCI NETWORK)rEXP	
Middletown	448.5250	-	● 67.0	N1GTR	N1GTR
Newport	448.3250	-	● 67.0e	KC2GDF	KC2GDF
				L(N1JBC NET)	
Portsmouth	442.3500	+	● 103.5	WG1U	WG1U
Portsmouth	447.5250	-	● 88.5e	WA1TAQ	WA1TAQ
				L(QRN)	

NORTHERN

Coventry	443.6500	+	● 167.9	N1JL	N1JL
				E-SUN	
Cranston	448.9250	-	● 127.3e	K1CR	K1CR
East Providence	441.7500	+	● 192.8e	W1AQ	ARASNE
Greenville	448.0750	-	● 146.2	N1MIX	S.E.M.A
Johnston	441.5500	+	● 88.5	NN1U	NN1U
Johnston	449.3250	-	● 127.3	KA1RCI	KA1RCI
				(CA)eL(KA1RCI)x	
Lincoln	444.5000	+	● 67.0e	NB1RI	NBARC
				L(RCI NETWORK)	
Lincoln	447.7750	-	● 67.0 (CA)	KA1RCI	KA1RCI
				eL(KA1RCI)	
North Providence	449.2250	-	● 141.3	N1JBC	N1JBC
				L(E55920 I5920 QRN)	
Providence	441.3500	+	● 103.5	KA1RCI	NBARC
				L(E524799 RCI NETWORK)	
Providence	444.2000	+	● 88.5	N1RWX	N1RWX
				L(E524936)	
Providence	446.4750	-	● 146.2e	N1MIX	N1MIX
				WX	
Scituate	447.4250	-	●e	KR1RI	RIAFMRS
				L(443.85)	
Smithfield	446.4250	-	●L(DMR)	KB1ISZ	KB1ISZ
Warwick	447.0250	-	● 67.0	WA1ABC	CCRI RC
				L(E55920 I5920 QRN)	
West Warwick	446.7250	-	● 100.0e	K1WYC	K1WYC
SOUTH COUNTY					
Exeter	443.8500	+	● 141.3	AA1PL	RIAFMRS

626 420-450 MHz

RHODE ISLAND-SOUTH CAROLINA

Location	Output	Input	Notes	Call	Sponsor
West Greenwich	449.9375	-	●DCS(244)	W1WNS	ATT
				eL(WESTBORO MA 448.775)	
Westerly	449.6750	-	●127.3e	N1LMA	N1LMA
				L(147.24 224 98 446.575 448.425)	

SOUTH CAROLINA

Aiken	441.5250	+	●91.5/91.5	WR4SC	SCHEART.US
				elrs	
Aiken	443.4000	+	●	AC4WW	AC4WW
				107.2/107.2	
Anderson	441.5250	+	●	KN4SWB	KN4SWB
				203.5/203.5er	
Anderson	442.8250	+	●	KJ4VLT	KJ4VLT
				127.3/127.3el	
Augusta	444.9500	+	●	W4DV	W4DV
				162.2/162.2	
Awendaw	441.7250	+	●123/123e	WR4SC	SCHEART.US
				lrs	
Aynor	441.6750	+	●	WR4SC	SCHEART.US
				162.2/162.2elrs	
Barnwell	442.0000	+	●91.5/91.5	WR4SC	SCHEART.US
				elrs	
Barnwell	449.2500	-	●	KK4BQ	KK4BQ
				156.7/156.7	
Beaufort	443.8500	+	●123/123e	W4BFT	BARS
Beech Island	443.1250	+	●91.5/91.5	WR4SC	SCHEART.US
				elrs	
Bennettsville	443.0000	+	●123/123e	KG4HIE	KG4HIE
Blacksburg	444.3250	+	●e	W4NYR	Shelby NC ARC
Bluffton	442.6750	+	●100/100	W4IAR	W4IAR
Calhoun Falls	444.0000	+	●	KI4CCZ	KI4CCZ
				118.8/118.8	
Calhoun Falls	444.5750	+	●	KI4CCZ	KI4CCZ
				103.5/103.5	
Ceasers Head	443.1250	+	●123/123e	K4ECG	SCHEART.US
				lrs	
Charleston	441.5750	+	●123/123e	WR4SC	SCHEART.US
				lrs	
Charleston	442.1500	+	●123/123	W4HRS	N4SJW
Charleston	444.3000	+	●	N4MNH	N4MNH
Charleston	444.6000	+	●	KT4YW	KC4OOZ
Charleston	444.7750	+	●123/123	W4HRS	HEART
Clemson	444.6250	+	●	WD4EOG	KC2TGD
				156.7/156.7l	
Clover	443.7250	+	●	KC4KPJ	KC4KPJ
				127.3/127.3	
Columbia	441.7250	+	●91.3/91.3	WR4SC	SCHEART.US
				elrs	

420-450 MHz 627
SOUTH CAROLINA

Location	Output	Input	Notes	Call	Sponsor
Columbia	442.2000	+	● 82.5/82.5	N7GZT	N7GZT
Columbia	444.2000	+	● 162.2/162.2e	N5CWH	N5CWH
Conway	442.7875	+	●e	NE4SC	K4SHP
Cowpens	443.6250	+	● 136.5/136.5	KE4EAN	KE4EAN
Darlington	444.6000	+	● 162.2/162.2e	KJ4OEF	McLeod Health R
Dillon	444.9500	+	● 162.2/162.2e	KJ4OEF	McLeod Health R
Dillon/Pee Dee	443.9750	+	● 123/123	NE4SC	K4SHP
Donalds	442.6000	+	● 107.2/107.2	WJ4X	WJ4X
Easley	444.9250	+	● 103.5/103.5	AC4RZ	AC4RZ
Florence	441.5750	+	● 91.5/91.5	WR4SC	SCHEART.US
Florence	441.8750	+	● 123/123	WD4CHS	WD4CHS
Florence	442.0500	+	● 123/123e lwx	W4APE	PALS
Florence	444.0000	+	●s	W4ULH	Florence ARC
Florence	444.8500	+	● 162.2/162.2e	KJ4OEF	McLeod Health R
Fort Mill	443.4750	+	● 110.9/110.9	K4YS	SUGAR CREEK
Gaffney	443.0000	+	● 123/123	KG4JIA	KG4JIA
Gaffney	444.9000	+	● 123/123	KU4ZS	KU4ZS
Georgetown	444.9250	+	● 123/123	NE4SC	K4SHP
Greeleyville	444.7500	+	● 123/123e 	KG4AQH	PALS
Greenville	441.5750	+	● 371/371 DCS(371)e	KK4SM	-----
Greenville	441.6750	+	● 91.5/91.5	WR4SC	SCHEART.US
Greenville	442.1750	+	● 123/123	KU4ZS	KU4ZS
Greenville	442.2500	+	● 123/123	KB4PQA	KB4PQA
Greenville	443.3500	+	●	W4IQQ	GREER ARC
Greenwood	443.9000	+	● 107.2/107.2	W4GWD	Greenwood ARS
Greenwood	444.8250	+	● 162.2/162.2	KK4SM	Tricounty ARG
Hilton Head	444.3500	+	● 123/123	W4IAR	W4IAR
Honea Path	441.8250	+	● 123/123	KJ4VLT	KJ4VLT
Iva	443.2500	+	● 123/123	AI4JE	AI4JE
Knightsville	441.3500	+	●	WA4USN	Charleston ARS
Lake Murray	444.6500	+	● 131.8/131.8	N4UHF	N4UHF
Lake Wylie	444.0500	+	● 136.5/136.5	KQ1E	KQ1E

628 420-450 MHz
SOUTH CAROLINA

<i>Location</i>	<i>Output</i>	<i>Input</i>	<i>Notes</i>	<i>Call</i>	<i>Sponsor</i>
Lancaster	444.1000	+	●	W4PAX	W4PAX
				192.8/192.8e	
Laurens	443.1750	+	●	KD4HLH	KD4HLH
				146.2/146.2	
Laurens	443.7750	+	●	KF4Y	KB4YF
				141.3/141.3	
Leesville	443.3250	+	●	N5CWH	N5CWH
				162.2/162.2	
Leesville	443.5000	+	●	N5CWH	N5CWH
				162.2/162.2	
Lexington	421.2500	439.2500	●	N4GUP	N4GUP
Lexington	441.8500	+	●	123/123 N4ULE	N4ULE
Lexington	444.2500	+	●	82.5/82.5 KE4ZOX	-----
Liberty	443.9750	+	●	N4VDE	N4VDE
				103.5/103.5	
Mountain Rest	442.7750	+	●	N4LRD	N4LRD
				127.3/127.3l	
Mountain Rest	443.5250	+	●	KJ4YLP	-----
				162.2/162.2	
Mountain Rest	443.7000	+	●	91.5/91.5 KJ4YLO	-----
				e	
Mt Pleasant	441.4500	+	●	WA4USN	Charleston ARS
Myrtle Beach	442.1000	+	●	123/123e NE4SC	K4SHP
Myrtle Beach	443.0000	+	●	W2SOC	W2SOC
				162.2/162.2e	
Myrtle Beach	444.6750	+	●	85.4/85.4 W4GS	Grand Strand ARC
				a(CA)ers	
Myrtle Beach	444.9000	+	●	123/123e NE4SC	K4SHP
Myrtle Beach	444.9750	+	●	123/123 NE4SC	K4SHP
Newberry	442.4250	+	●	91.5/91.5 WD4CWY	WD4CWY
Nichols	441.7750	+	●	123/123l NE4SC	K4SHP
North Augusta	444.8000	+	●	KE4RAP	KE4RAP
				162.2/162.2	
Orangeburg	441.7500	+	●	123/123e WR4SC	SCHEART.US
				lrs	
Orangeburg	444.9750	+	●	AD4U	EARS
				156.7/156.7	
Pacolet	441.9000	+	●	100/100 AG4VT	AG4VT
Palmetto	444.8000	+	●	91.5/91.5 KB4RRC	KO4L
Pelzer	442.9250	+	●	AC4RZ	AC4RZ
				162.2/162.2	
Pendleton	443.0250	+	●	N4LRD	N4LRD
				127.3/127.3l	
Pickens	442.1250	+	●	WT4F	WT4F
Pickens	442.4000	+	●	WR4XM	Pickens Co COMM G
				127.3/127.3	
Pickens	443.4500	+	●	AC4RZ	AC4RZ
				110.9/110.9	

SOUTH CAROLINA-SOUTH DAKOTA

Location	Output	Input	Notes	Call	Sponsor
Pickens	444.3500	+	●	KN4SWB	KN4SWB
				127.3/127.3elr	
Pickins	421.2500	1253.2500	●	123/123 N4VDE	N4VDE
Rock Hill	441.5250	+	●	WR4SC	SCHEART.US
				162.2/162.2elrs	
Rock Hill	444.7250	+	●	KC4KPJ	WC4ABD
				127.3/127.3	
Six Mile	441.8000	+	●	W4TWX	W4TWX
				110.9/110.9	
Six Mile	441.8750	+	●	KK4SM	WA4SSJ
				110.9/110.9	
Six Mile	441.8750	+	●	123/123 W4TWX	W4TWX
Spartanburg	441.9500	+	●	WR4SC	SCHEART.US
				162.2/162.2elrs	
Spartanburg	442.0750	+	●	K4II	Spartanburg AR
				103.5/103.5e	
Spartanburg	442.8000	+	●	KI4WVC	KI4WVC
				192.8/192.8	
St George	444.8250	+	●	K4ILT	-----
				103.5/103.5	
Summerville	441.2500	+	●	KC4ED	KE2D
Summerville	441.3375	+	●	123/123 KC4ED	KE2D
Summerville	442.3000	+	●	123/123 KC4ED	KC4OOZ
Sumter	441.6250	+	●	123/123e WR4SC	SCHEART.US
				lrs	
Sumter	444.1500	+	●	123/123 W4GL	SARA
Union	442.1000	+	●	K4USC	Union County AR
Wallace	444.3750	+	●	91.5/91.5 KG4HIE	KG4HIE
				e	
Walterboro	444.5500	+	●	123/123 KG4BZN	KG4BZN
Waltersboro	444.8500	448.8500	●	123/123 W4HRS	HEART
Ware Shoals	441.6260	446.6250	●	91.5/91.5 WR4SC	SCHEART.US
				elrs	
Whitehall	441.6750	+	●	123/123e WR4SC	SCHEART.US
				lrs	
York	443.3750	+	●	W4PSC	W4PSC
				110.9/110.9el	

SOUTH DAKOTA

FREQUENCY USAGE

Statewide	443.3250	+		SNP	
Statewide	443.7000	+		SNP	
CENTRAL					
Huron	443.8500	+		W0NOZ	Huron ARC
EAST					
Bruce	444.2500	+	●	KC0FLK'	KC0FLK
Madison SD	440.1750	+	131.8#	KB0MRG	KB0MRG
Sioux Falls	444.8250	+	●	KD0ZP	SDARC
				146.2/146.2aeL(SDLINK 146.2)	RB

630 420-450 MHz
SOUTH DAKOTA-TENNESSEE

<i>Location</i>	<i>Output</i>	<i>Input</i>	<i>Notes</i>	<i>Call</i>	<i>Sponsor</i>
EAST CENTRAL					
Brookings	444.0500	+	● 136.5	NØVEK	NØVEK
Brookings	444.7000	+	● 103.5	KGØXM	KGØXM
Clear Lake {E}	444.3000	+	136.5/136.5 #L(446.325)	WØBXO	NØVEK
NE					
Watertown	443.7250	+	● 146.2	KBØLCR	KBØLCR
NORTH CENTRAL					
Bath	443.4000	+	●	WBØJZZ	HubCtyARC
NORTHEAST					
Clear Lake {W}	444.9500	+	● 136.5 L(446.325)	WØGC	DCARC
Watertown	442.0000	+	●	KØTY	KØTY
			146.2/146.2	L(SD LINK SYSTEM)	
Webster	442.1000	+	● 88.5/88.5	KCØMYX	KCØMYX
SE					
Sioux Falls	444.7750	+	●	ADØBN	ADØBN
			146.2/146.2		
Turkey Ridge Hill	444.9750	+	●	WØSD	SDARC
			146.2/146.2	elx	
SOUTHEAST					
Sioux Falls	444.2000	+	● 82.5a	WØZWY	SEARC
Sioux Falls	444.9000	+	#	KDØZP	KDØZP
SOUTHWEST					
Martin	444.7250	+	●	N3NTV	N3NTV
WEST CENTRAL					
Rapid City	444.5750	+	146.2 RB	WØBLK	BlkHills ARC
Rapid City	444.8250	+	● 146.2	WØBLK	NQØF
TENNESSEE					
Alamo	443.7500	+	●	K4WWV	-----
			131.8/131.8	slsWX	
Algood	444.4250	+	● 91.5/91.5	N2BR	N2BR
Arlington	442.7750	+	●	N4GMT	N4GMT
			107.2/107.2		
Arnold AFB	443.9500	+	●	N4HAP	-----
			107.2/107.2	elrsWX	
Athens	442.2750	+	●	KG4FZR	MC MINN COUNTY A
			141.3/141.3		
Athens	443.2750	+	● 100/100	KG4FZR	MC MINN COUNTY A
Bean Station	443.4500	+	● 100/100	W2IQ	N4PH
				WX	
Benton	444.8000	+	● 123/123	KA4ELN	KA4ELN
Bluff City	442.2000	+	● 100/100	KE4CCB	KE4CCB
Brownsville	444.5250	+	●	KI4BXI	KI4BXI
			107.2/107.2		
Brunswick	443.7000	+	●	KF4BB	BELLEVUE BAPTIST
			107.2/107.2		

420-450 MHz 631
TENNESSEE

Location	Output	Input	Notes	Call	Sponsor
Camden	443.3000	+	●	KA4BNI	-----
				131.8/131.8l	
Camden	444.5000	+	●	N4QDE	N4QDE
				131.8/131.8	
Carthage	442.5750	+	●	WT4X	WT4X
				107.2/107.2	
Carthage	443.6500	+	●	W4RYR	-----
				107.2/107.2l	
Caryville	444.6500	+	●	77/77el KB4PNG	-----
Centerville	442.5500	+	●	KI4DAD	KI4DAD
				107.2/107.2	
Chattanooga	442.1500	+	●	KG4OVQ	KG4OVQ
Chattanooga	442.4250	+	●l	W4YI	W4YI
Chattanooga	443.1250	+	●e	K4VCM	KA4EMA
Chattanooga	444.1000	+	●e	W4AM	W4AM
Chattanooga	444.4500	+	●	WJ9J	WJ9J
				131.8/131.8a(CA) E-SUNlrSWX	
Chattanooga	444.9000	+	●l	W4YI	W4YI
Clarksville	442.9000	+	●	W4CHM	N3ORX
				110.9/110.9	
Clarksville	444.3250	+	●	WA4AKM	DCRA
				107.2/107.2l	
Cleveland	442.2500	+	●	WD4DES	WD4DES
				118.8/118.8	
Cleveland	442.4000	+	●	123/123e KA4ELN	KA4ELN
Cleveland	442.4500	+	●	88.5/88.5 KD4NED	KD4NED
Cleveland	442.9250	+	●	100/100e W4OAR	OCOEE ARS
Cleveland	444.2750	+	●	W4GZX	CARC
				114.8/114.8	
Clinton	442.1500	+	●	100/100 WX4RP	WX4RP
Collegedale	443.5750	+	●	KA6UHV	KA6UHV
				131.8/131.8	
Collierville	442.6250	+	●	WB4EPG	WB4EPG
				162.2/162.2	
Collierville	443.3000	+	●	KA7UEC	KA7UEC
				107.2/107.2l	
Collierville	443.6250	+	●	KA7UEC	KA7UEC
				107.2/107.2	
Collierville	444.1250	+	●	NU5O	KJ4FYA
				107.2/107.2e	
Collierville	444.6250	+	●	WT4E	WT4E
				107.2/107.2	
Collinwood	443.9500	+	●	100/100l KF4AKV	Lawrence EMA
				SWX	
Columbia	441.8500	+	●	KJ4JEK	-----
				107.2/107.2l	
Columbia	443.1750	+	●	100/100e W4GGM	W4GGM
				lWX	

632 420-450 MHz

TENNESSEE

Location	Output	Input	Notes	Call	Sponsor
Columbia	444.9250	+	●	WA4AKM	DCRA
				107.2/107.2l	
Cookeville	442.3000	+	●	WA4UCE	WA4UCE
				107.2/107.2	
Cookeville	443.1750	+	●	KB4TEN	-----
				173.8/173.8	
Cookeville	443.2000	+	●	N4ECW	N4ECW
				107.2/107.2	
Cookeville	444.5000	+	●	K4DAV	K4DAV
Cross Plains	441.2000	+	●t	AG4QK	-----
Cross Plains	443.9000	+	●	AG4QK	AG4QK
				107.2/107.2	
Crossville	443.8750	+	●	88.5/88.5 W4KEV	W4KEV
Crossville	443.9250	+	●	KE4CGL	KE4CGL
				127.3/127.3l	
Crossville	444.9500	+	●	W4EYJ	W4EYJ
				118.8/118.8	
Culleoka	443.4250	+	●	91.5/91.5 AG4TI	AG4TI
Cumberland	444.4750	+	●	N4FOX	N4FOX
Furnace				114.8/114.8el	
Dayton	442.0750	+	●	KJ4BJ	KJ4BJ
				127.3/127.3	
Deason	443.3500	+	●	W4WRB	W4WRB
				127.3/127.3	
Decaturville	443.3250	+	●	KA4P	DECATUR CO GEN
				131.8/131.8	
Dresden	442.1500	+	●	KA4BNI	-----
				131.8/131.8el	
Dripping Springs	443.9250	+	●	N4PYI	-----
				162.2/162.2	
Dunlap	442.6000	+	●	KB4ACS	W4HP
Dyersburg	444.4750	+	●	100/100e K4DYR	Dyer Co. Amateur Ra
				lrsWX	
Eaton	442.3000	+	●	100/100e KJ4HRM	-----
				lswX	
Elizabethton	441.8000	+	●	88.5/88.5 WM4T	WM4T
Elizabethton	442.2500	+	●	88.5/88.5 KN4E	KN4E
				e	
Elizabethton	442.7500	+	●	88.5/88.5 KN4E	KN4E
Elizabethton	442.8250	+	●a(CA)	KT4TD	KT4TD
Etowah	442.3500	+	●	KG4FZR	KC4KUZ
				141.3/141.3	
Fayetteville	442.3000	+	●	KF4TNP	-----
				127.3/127.3s	
Fisherville	443.1250	+	●	W4RSG	W4RSG
				107.2/107.2el	
Franklin	444.0250	+	●	WC4EOC	K4COM
				110.9/110.9	

420-450 MHz 633
TENNESSEE

Location	Output	Input	Notes	Call	Sponsor
Franklin	444.7250	+	●	WA4AKM 107.2/107.2l	DCRA
Gallatin	443.3000	+	●	W4LKZ 107.2/107.2elrsWX	W4LKZ
Gallatin	443.6000	+	●	WC4EOC 156.7/156.7	K4COM
Gallatin	444.3500	+	●	W4LKZ 114.8/114.8	SUMNER CO AR
Gallatin	444.4500	+	●	W4CAT 107.2/107.2elsWX	CATS
Gallatin	444.7750	+	●	WA4AKM 107.2/107.2l	DCRA
Gatlinburg	443.3000	+	●	100/100 WA4KJH	-----
Gatlinburg	444.9000	+	●	88.5/88.5 W4KEV 	W4KEV
Georgetown	442.0250	+	●	100/100e WE4MB	WM4RB
Greenback	443.0500	+	●	100/100 KM4H	KM4H
Greenbrier	444.2500	+	●	WQ4E 107.2/107.2	WQ4E
Greeneville	441.8500	+	●	100/100 KI4OTR	-----
Greeneville	443.1500	+	●	100/100 KD4PBC	N4FV
Greeneville	443.2000	+	●	100/100 W4WC	W4WC
Greeneville	444.2000	+	●	K4MFD 118.8/118.8l	K4MFD
Greeneville	444.6500	+	●	100/100 WB4NKL	KC4JHF
Greeneville	444.7500	+	●	WD2E 192.8/192.8	WD2E
Henderson	444.7500	+	●	100/100 K4TC	CHESTER COU
Hendersonville	444.0000	+	●	W4LKZ 107.2/107.2	WD4BKY
Hohenwald	442.0000	+	●	100/100e K4TTC lWX	K4YN
Hohenwald	442.2500	+	●	100/100 K4SNL WX	-----
Hohenwald	444.8500	+	●	100/100e K4YN lsWX	K4YN
Hornbeak	442.4000	+	●	KA4BNI 131.8/131.8elWX	KA4BNI
Indian Mound	442.6250	+	●	AA4TA 107.2/107.2	TEMA
Jackson	442.9000	+	●	WF4Q 114.8/114.8elrs	WTARS
Jackson	443.8250	+	●	KE4OVN 107.2/107.2	KE4OVN
Jackson	444.4500	+	●	123/123e NE4MA lrsWX	WA4VVX
Jackson	444.5500	+	●	WF4Q 114.8/114.8ersWX	WTARS
Jackson	444.8750	+	●	KA4BNI 131.8/131.8elWX	-----

634 420-450 MHz

TENNESSEE

Location	Output	Input	Notes	Call	Sponsor
Jamestown	443.6250	+	● 100/100e	KC4MJN	KC4MJN
Jasper	442.0500	+	●	KD4XV	KD4XV
Jasper	443.1000	+	● 88.5/88.5 127.3/127.3er a(CA)eWX	KD4ATW	KD4ATW
Jefferson City	444.9500	+	● 100/100	KG4GVX	KG4GVX
Johnson City	421.2500	434.0000	●	WD4ATV	-----
Johnson City	443.2500	+	●	W4BUC	KT4TD
Johnson City	444.1000	+	●	K4LNS	K4LNS
Jonesborough	442.0500	+	● 100/100	K4DWQ	K4DWQ
Jonesborough	443.1000	+	●	K4ETN	-----
Joyner	444.4000	444.9000	●	K4EAJ	-----
Joyner	444.4000	+	● 82.5/82.5	K4EAJ	K4EAJ
Keith Springs	444.9500	+	●	KF4TNP	KF4TNP
Kingsport	443.3250	+	● 107.2/107.2el 123/123e SWX	W4TRC	Kingsport ARC
Kirkland	443.8750	+	●	WC4EOC	K4COM
Knoxville	442.5000	+	● 107.2/107.2 100/100e 	W4KEV	W4KEV
Knoxville	443.0000	+	● 100/100 DCS(100)	AA4UT	AA4UT
Knoxville	443.2500	+	● 88.5/88.5	WA4FLH	KA4OAK
Knoxville	443.4500	+	●	K4KKH	K4KKH
Knoxville	443.5000	+	● 100/100	KD4CWB	-----
Knoxville	443.8000	+	● 100/100	KD4CWB	KA4AZQ
Knoxville	444.0000	+	● 100/100	KD4CWB	KD4CWB
Knoxville	444.2250	+	● 123/123 E-SUNrswX	AJ4NO	AJ4NO
Knoxville	444.3250	+	● 100/100e	N4KFI	N4KFI
Knoxville	444.4250	+	●	KC4NNN	KC4NNN
Knoxville	444.5000	+	● 203.5/203.5 100/100e 	W4KEV	W4KEV
Knoxville	444.5250	+	● 123/123	KB4REC	KB4REC
Knoxville	444.5750	+	● 100/100	W4BBB	W4BBB
Laneview	443.8500	+	●	KE4OVN	KE4OVN
Lawrenceburg	443.4000	+	● 107.2/107.2 100/100l SWX	KF4AKV	KF4AKV
Lebanon	443.2750	+	●	W4RYR	W4RYR
Lebanon	444.2750	+	● 107.2/107.2 107.2/107.2	W4RYR	-----
Lenior City	444.2500	+	● 107.2/107.2 127.3/127.3rs	KF4VDX	KF4VDX

420-450 MHz 635
TENNESSEE

<i>Location</i>	<i>Output</i>	<i>Input</i>	<i>Notes</i>	<i>Call</i>	<i>Sponsor</i>
Lewisburg	442.1000	+	●	KF4TNP 107.2/107.2e lrsWX	KI4FIQ
Lexington	442.0750	+	●	KA4BNI 131.8/131.8 WX	-----
Linden	443.5000	+	●	100/100 WA4RNN	K4TTC
Lobelville	442.8500	+	●	WA4VVX 107.2/107.2e lrsWX	WA4VVX
Lyles	443.8500	+	●	123/123 KI4DAD	KI4DAD
Lynchburg	442.5750	+	●	KF4TNP 127.3/127.3 s	-----
Madisonville	443.6000	+	●	100/100e KJ4OOY	KJ4OOY
Manchester	443.2250	+	●	KF4TNP 127.3/127.3e lrsWX	KF4TNP
Manchester	444.0750	+	●	KF4TNP 127.3/127.3e lrsWX	KF4TNP
Maryville	441.8250	+	●	W1BEW	W1BEW
Maryville	444.3500	+	●	88.5/88.5 KD4CLA	KD4CLA
Maryville	444.7000	+	●	KJ4JNO 127.3/127.3	KJ4JNO
Maryville	444.7750	+	●	94.8/94.8 KF4VDX	KF4VDX
Maryville	444.8250	+	●	100/100e KE4FGW	KE4FGW
Mason	442.7500	+	●	N4GMT 107.2/107.2	N4GMT
Mcminnville	444.3000	+	●	WB4CWS 151.4/151.4	WB4CWS
McMinnville	444.8500	+	●	WD4MWQ 151.4/151.4	WD4MWQ
Memphis	442.1750	+	●	W4GMM 107.2/107.2e r	W4GMM
Memphis	442.8250	+	●	WF4G	WF4G
Memphis	443.1000	+	●	W4RSG 107.2/107.2e	W4RSG
Memphis	443.2000	+	●	W4BS 107.2/107.2	Delta ARC
Memphis	443.2500	+	●	W4EM 107.2/107.2e rWX	W4EM
Memphis	443.9500	+	●	N4ER 146.2/146.2	W4XF/WD4T
Memphis	444.1000	+	●	W4RSG 107.2/107.2e	W4RSG
Memphis	444.1750	+	●	W4EM 107.2/107.2e sWX	MARA Club Call
Memphis	444.7750	+	●	WB4KOG 107.2/107.2	WB4KOG
Memphis	444.8250	+	●	K5FE 107.2/107.2	FEDEX ARC

**636 420-450 MHz
TENNESSEE**

<i>Location</i>	<i>Output</i>	<i>Input</i>	<i>Notes</i>	<i>Call</i>	<i>Sponsor</i>
Memphis	444.8500	+	●	K7AG	-----
				107.2/107.2e	
Milan	442.1000	+	●	WD4PAX	-----
Milan	442.6750	+	●	KA4BNI	-----
				131.8/131.8e WX	
Monteagle Mtn	441.2500	+	●	NQ4Y	NQ4Y
				107.2/107.2	
Morristown	442.9500	+	●e	AK4EZ	-----
Morristown	444.6000	+	●	100/100 KG4GVX	KG4GVX
Morristown	444.8000	+	●	WB4OAH	WB4OAH
				141.3/141.3	
Morristown	444.9750	+	●	KQ4E	KQ4E
Mount Juliet	444.7500	+	●	N4PYI	-----
				156.7/156.7	
Mountain City	441.6000	+	●	K4DHT	-----
				151.4/151.4	
Mountain City	443.9250	+	●	K4DHT	-----
				103.5/103.5	
Mt Juliet	444.4000	+	●	N4PYI	-----
				167.9/167.9	
Murfreesboro	442.1750	+	●	107/107 KA4VFD	KA4VFD
Nashville	442.7500	+	●	100/100e WA4RCW	WA4RCW
				lsWX	
Nashville	442.8000	+	●	NE4MA	WA4VWX
				107.2/107.2e rsWX	
Nashville	444.0500	+	●	N4PYI	-----
				107.2/107.2	
Nashville	444.1500	+	●	AF4TZ	RPT SOC OF MIDL
				107.2/107.2	
Nashville	444.2000	+	●	85.4/85.4 N4ARK	-----
Nashville	444.2250	+	●	N4ARK	N4ARK
				114.8/114.8	
Nashville	444.3000	+	●	WA4AKM	-----
				107.2/107.2	
Nashville	444.5250	+	●	WA4BGK	WA4BGK
				107.2/107.2	
Nashville	444.5750	+	●	WA4WCK	WA4WCK
Nashville	444.6250	+	●	WA4TOA	WA4TOA
				107.2/107.2	
Nashville	444.8000	+	●	N4PYI	-----
				110.9/110.9	
Nashville	444.8750	+	●	WA4AKM	F3 Inc.
				107.2/107.2	
Nashville	444.9750	+	●	WA4AKM	DCRA
				107.2/107.2	
Newport	442.9250	+	●	N2UGA	N2UGA
				103.5/103.5 TTesWX	
Newport	443.7500	+	●	KG4LHC	KG4LDC
				203.5/203.5	

420-450 MHz 637
TENNESSEE

Location	Output	Input	Notes	Call	Sponsor
Nolensville	443.7250	+	●	W1ARN 107.2/107.2sWX	MTEARS / TEMA
Nunnely	444.0750	+	●	100/100	KG4UHH
Oakfield	442.2000	+	●	WA4BJY 162.2/162.2	-----
Oneida	442.8250	+	●	KT4PN	KE4QQF
Paris	444.9000	+	●	N4ZKR 131.8/131.8e1sWX	N4ZKR
Paris Landing	443.2000	+	●	KA4BNI 131.8/131.81WX	-----
Pasquo	443.9750	+	●	W4CAT 107.2/107.2esWX	CATS/TEMA
Plesantville	443.7000	+	●	123/123e1WX	-----
Pulaski	443.5500	+	●	100/100e1s	K4NVX
Ripley	443.6000	+	●	KA4BNI 131.8/131.81	-----
Rockwood	443.9750	+	●s	KE4RX	KD4GT
Rossville	444.0750	+	●	WA4MJM 107.2/107.2esWX	-----
Savannah	443.4250	+	●	KA4BNI 131.8/131.8e1WX	Hardin County 91
Selmer	442.8000	+	●	KA4BNI 131.8/131.8e1WX	-----
Sevierville	443.2250	+	●	100/100	KJ4HPM
Sevierville	444.3000	+	●	118/118e	WB4GBI
Shelbyville	442.4000	+	●	KF4TNP 127.3/127.3s	-----
Shelbyville	442.7000	+	●	100/100l	KK4LFI
Shelbyville	443.8250	+	●	KC4KRM	KC4RSR
Signal Mountain	444.7000	+	●	KB4ACS	-----
Smithville	442.0000	+	●	AB4ZB 107.2/107.2	AB4ZB
Smithville	444.8250	+	●	N4PYI 107.2/107.2	-----
Smyrna	444.6500	+	●	W4CAT 107.2/107.21sWX	CATS
Sneedville	442.4500	+	●	100/100s	KE4KQI
Sparta	444.3750	+	●	123/123	KD4WX
Springfield	443.0500	+	●	88.5/88.5 E-SUN	N8ITF
Sweetwater	442.5500	+	●	K4EZK 141.3/141.3e1rsWX	-----
Tallassee	442.3000	+	●	AD4WS 110.9/110.9es	AE4SC
Thompsons Sta	443.0750	+	●	WC4EOC 107.2/107.2	K4COM
Troy	444.5750	+	●	W4RB 241.8/241.8	W4RB

**638 420-450 MHz
TENNESSEE-TEXAS**

<i>Location</i>	<i>Output</i>	<i>Input</i>	<i>Notes</i>	<i>Call</i>	<i>Sponsor</i>
Tullahoma	444.3250	+	●	KG4JZX	-----
				186.2/186.2lsWX	
Walden	443.3750	+	●	W4WQS	W4WQS
				118.8/118.8	
Walland	443.5500	+	●	88.5/88.5 AC4JF	AC4JF
White Bluff	442.2250	+	●	123/123e KG4HDZ	KG4HDZ
				WX	
White Bluff	442.3750	+	●	123/123e KG4HDZ	KG4HDZ
White House	443.4000	+	●	W4LKZ	W4LKZ
				107.2/107.2elrsWX	
Williston	442.4250	+	●	KA4BNI	-----
				131.8/131.8elWX	
Williston	444.4000	+	●	WB4KOG	WB4LHD
Winchester	442.2000	+	●	KF4TNP	-----
				127.3/127.3s	

TEXAS

	444.3625	+	●	KE5PL	-----
Abilene	443.5000	+	●	AI5TX	ARMADILLO
Abilene	444.0000	+	●	167.9 KD5YCY	BCARN
				WX	
Abilene	444.2500	+	●	88.5lWX N5TEQ	CPARC
Adkins	444.7750	+	●	123e KK5LA	-----
Albany	444.9000	+	●	114.8l N5TEQ	CPARC
Aledo	443.2000	+	●	110.9l KA5HND	-----
Allen	441.5000	+	●	N5LTN	ESIARC
Allen	441.5750	+	●	aer K5PRK	Plano Amateur Radio
Allen	442.5500	+	●	x WB5WPA	-----
Allen	444.2500	+	●	K5PRK	PARK
Alpine	443.9250	+	●	WX5II	INTERTIE
Alvin	442.2000	+	●	103.5 KA5QDG	-----
Alvin	442.7750	+	●	141.3 KA9JLM	AARC
				(CA)	
Alvin	443.9250	+	●	AI5TX	-----
Alvin	444.0500	+	●	103.5 W5ITI	-----
Alvin	444.7500	+	●	KA5AXV	-----
Amarillo	443.5000	+	●	N5LTZ	ARMADILLO
Amarillo	444.0500	+	●	88.5l KC5EZO	-----
Amarillo	444.2000	+	●	88.5 N5LTZ	CRI
Amarillo	444.4750	+	●	88.5 W5WX	PARC
Amarillo	444.5250	+	●	146.2lx WR5FM	CARE WTX
Amarillo	444.9625	+	●	lx WV6H	-----
Anahuac	442.1000	+	●	103.5 KB5FLX	ARCDCT
Anahuac	443.5000	+	●	AI5TX	-----
Anahuac	444.8750	+	●	103.5l WB5UGT	SALTGRASS
Angleton	442.3000	+	●	127.3 KE5WFD	-----
Angleton	444.4250	+	●	103.5l WB5UGT	SALTGRASS
Anhalt	442.6750	+	●	131.8l W5DK	-----
Anthony	442.9500	+	●	67l N5ZRF	AMIGO

<i>Location</i>	<i>Output</i>	<i>Input</i>	<i>Notes</i>	<i>Call</i>	<i>Sponsor</i>
Argyle	443.2250	+	●	KA0BRN	-----
Argyle	443.5500	+	● 110.9	WB5NDJ	-----
Arlington	441.3500	+	●	NR5E	ALERT
Arlington	443.4000	+	● 110.9l	WD5DBB	MCRG
Arlington	443.6750	+	●	AI5TX	-----
Arlington	443.8500	+	●	WA5VHU	-----
Arlington	444.2000	+	● 100	K5SLD	AARC
Arlington	444.5500	+	●	W5PSB	-----
Athens	443.7000	+	●	AI5TX	-----
Austin	441.7750	+	● 131.8 (CA)	W5JWB	-----
Austin	441.8000	+	● 100	W5AAF	-----
Austin	441.8750	+	● 100	N5JGX	-----
Austin	441.9750	+	● 97.4ae	KA9LAY	-----
Austin	442.0250	+	● 114.8	W5TRI	ATT LABS
Austin	442.1500	+	● 186.2e	AA5BT	-----
Austin	442.2750	+	●	KN5X	-----
Austin	442.4000	+	● 141.3	K5FX	-----
Austin	442.4500	+	● 141.3el	WB5UGT	SALTGRASS
Austin	442.6000	+	● 141.3	K5TCR	TCREACT
Austin	443.0750	+	● 123	K5TRA	-----
Austin	443.9500	+	●	AI5TX	-----
Austin	444.0000	+	● 107.2l	WB5PCV	-----
Austin	444.1000	+	● 103.5	W5KA	AARC
Austin	444.2000	+	● 107.2	W5KA	Austin Amateur
Austin	444.6000	+	● ael	W3MRC	3M ARC
Austin	444.7750	+	● 110.9 (CA)	AA5R	HELPS
Austin	444.9500	+	● 110.9x	N5RVD	-----
Azle	442.1500	+	● 110.9	WB5IDM	-----
Baird	442.3500	+	● 162.2l	KK5MV	-----
Bastrop	441.9500	+	●	WB6ARE	-----
Bastrop	442.7250	+	● 114.8	WB6ARE	-----
Bastrop	443.1750	+	● 114.8e	WB6ARE	-----
Bastrop	443.7500	+	● 114.8	KE5FKS	BCARC
Baytown	443.8000	+	● 123	K5BAY	BAARC
Baytown	443.8750	+	● 173.8	N5XUV	HCTA
Beaumont	444.5000	+	● 100 (CA) elWxx	WB5ITT	Triangle Repeate
Beaumont	444.7000	+	● 107.2l	W5RIN	BARC
Beaumont	444.9000	+	● 103.5	W5XOM	EXOMERC
Bedford	442.3000	+	●	KA5SYL	-----
Bedford	442.8250	+	● 110.9e	N5VAV	TRAIN
Bee Cave	443.6250	+	●	AI5TX	-----
Bee Cave	443.9250	+	●	K5GJ	-----
Beeville	443.5250	+	● 141.3el	WD5IEH	-----
Bellare	441.8250	+	● ael	AK5G	-----
Benbrook	441.6250	+	●	K5SXX	BBRC
Big Lake	442.3000	+	● 162.2	N5SOR	-----

640 420-450 MHz

TEXAS

Location	Output	Input	Notes	Call	Sponsor
Big Spring	442.1000	+	● 162.2el	KE5PL	WTXC
Big Spring	443.9500	+	●	KE5PL	ARMADILLO
Big Spring	444.4750	+	●el	KK5MV	-----
Black	444.4250	+	●	N5LTZ	CRI
Blanco	443.9750	+	●	WA5JEC	INTERTIE
Boerne	444.7500	+	● 162.2l	W5VEO	SWLS
Boerne	444.9000	+	● 123e	W5VEO	-----
Bonham	443.7500	+	●	K5FRC	FCARC
Boonsville	443.9000	+	● 100	K5RHV	-----
Boyd	444.8250	+	● 110.9	W5OYS	-----
Brackettville	443.6250	+	●	WB5TZJ	INTERTIE
Brady	444.8750	+	● 162.2ael	WA5HOT	HOT-HOG
			WX		
Brenham	443.2500	+	● 103.5l	W5AUM	BRENHAM ARC
Brownfield	444.8250	+	● 118.8	W5HFT	-----
Brownsville	441.3000	+	● 151.4	N5XWO	-----
Brownsville	444.3750	+	● 114.8l	KC5MAH	-----
Brownsville	444.6000	+	● 114.8	W5RGV	STARS
Brownwood	443.9000	+	●	WD9ARW	-----
Brownwood	443.9250	+	●	A15TX	-----
Bruceville	440.6250	+	●	W5HAT	DIGTRX AMATEUR
Bruceville	444.4750	+	●	W5NCD	-----
Bryan	443.4500	+	● 127.3ex	KD5DLW	-----
Buchanan Dam	444.2750	+	●	WA5PJE	-----
Buffalo	444.2750	+	●	W5UOK	-----
Bulverde	444.3500	+	● 131.8	W5DK	-----
Buna	442.4250	+	● 118.8	W5JAS	LAREAAARC
Burkburnett	444.0250	+	● 192.8r	N5JDD	Wichita Falls Repeat
			WX		
Burkburnett	444.5000	+	● 192.8	W5DAD	BURKRGR
Caddo	444.7250	+	● 110.9e	KB5WB	-----
			WX		
Canadian	443.7500	+	●	N5LTZ	-----
Canton	443.2000	+	●	N4RAP	-----
Canyon	443.6500	+	● 88.5l	N5LTZ	CRI
Canyon Lake	444.4500	+	● 114.8	W5ERX	-----
Carrizo Springs	443.3000	+	● 100lrs	W5EVH	-----
Carrollton	441.6250	+	● 100	K5JG	-----
Carrollton	441.8250	+	●	K5GWF	-----
Carrollton	442.4750	+	●	W05E	-----
Carrollton	442.6500	+	● 110.9r	N5MJQ	METROCARC
Carrollton	444.4500	+	● 110.9l	K5AB	-----
Carrollton	444.8750	+	●	K5MOT	MORTOROLA
Carthage	444.8000	+	● 151.4	KA5HSA	-----
Cat Spring	444.8750	+	● 103.5el	W5SFA	SFARC
Cat Spring	444.9500	+	● 103.5el	WB5UGT	Salt Grass
Cedar Creek	444.0500	+	● 141.3	W5CTX	-----
Cedar Hill	442.1000	+	● 100rs	N5IUF	TRS
Cedar Hill	442.3250	+	○	KM5R	-----

Location	Output	Input	Notes	Call	Sponsor
Cedar Hill	442.4000	+	● 110.9	W5MAY	SBE
Cedar Hill	443.5000	+	●	A15TX	-----
Cedar Hill	443.7250	+	●	W5AHN	ASHCRAFT REP
Cedar Hill	443.9750	+	●	N5UN	FW 440
Cedar Hill	444.5000	+	●	W5AUY	SWDCARC
Cedar Hill	444.9500	+	● 110.9	N5DRP	Texas Disaster R
Cedar Park	441.5000	+	● 162.2	W5CGU	-----
Cedar Park	442.6500	+	● 114	KE5ZW	-----
Cedar Park	444.6250	459.6250	● 100a	K5KTF	-----
Celina	444.0000	+	●	K5XG	-----
Celina	444.5125	+	● 123e	KE5UT	-----
Centerville	441.6500	+	● 103.5e	WA5GED	-----
Centerville	442.7750	+	●	K3WIV	-----
Centerville	442.9750	+	●	K3WIV	GULLS
Centerville	443.6750	+	●	A15TX	-----
Channel View	442.8500	+	● 100	N5LUY	-----
Channelview	441.6000	+	● 203.5e WX	KC5TCT	CVFDRC
Channelview	443.6000	+	● 103.5el	KC5TCT	-----
Choate	443.6500	+	●	K5ZZT	INTERTIE
Christine	443.7750	+	● 141.3el	WD5IEH	-----
Clarendon	444.2750	+	● 127.3	KE5NCA	-----
Clear Lake	442.7500	+	● 103.5ael	K5HOU	CLARC
Cleburne	444.0000	+	● 136.5 WX	KY5O	-----
Cleveland	444.6500	+	●	N5AK	SHARK
Clifton	444.4000	+	● 123e	W5BCR	BOSQUECOAR
Clute	444.7250	+	● 103.5l	KB5HII	SALTGRASS
College Station	443.0500	+	● 88.5	W5AC	TAMU ARC
College Station	443.6250	+	●	W6TRO	-----
College Station	444.5500	+	● 127.3	N1WP	-----
Colleyville	441.9000	+	● 110.9e WX	W5RV	-----
Colleyville	442.9500	+	● 110.9	N5SVZ	-----
Colorado City	444.8500	+	● 162.2l	K5WTC	WTXC
Columbus	442.7500	+	● 141.3l WX	WB5UGT	SALTGRASS
Commerce	444.5250	+	● 103.5e	W5AMC	TAMUC
Conroe	441.7500	+	● 123el	KE5PTZ	-----
Conroe	442.1250	+	● 123e	WM5E	-----
Conroe	442.1500	+	● 192.8e	WD5CFJ	-----
Conroe	442.1750	+	● 192.8e	WD5CFJ	-----
Conroe	442.2500	+	● 103.5	WB5DGR	-----
Conroe	442.5250	+	● 127.3	W5DCW	-----
Conroe	442.9000	+	● 151.4	WB5DGR	-----
Conroe	443.4250	+	● 203.5l	KC0EJX	NSLS
Conroe	444.4250	+	● 203.5	KB5HII	-----
Conroe	444.5750	+	● 103.5l	KB5LS	LSARC
Conroe	444.8000	+	● 100 (CA) el	WB5ITT	TRA

642 420-450 MHz

TEXAS

Location	Output	Input	Notes	Call	Sponsor
Coppell	441.8000	+	● 107.2aer	KD5OEW	Coppell ARC
Coppell	444.2250	+	● 110.9er	K5CFD	-----
Copperas Cove	443.3250	+	● 88.5	K5CRA	CRA
Corpus Christi	442.6000	+	● 162.2	N5IUT	LYNX
Corpus Christi	443.5000	+	●	N5HN	INTERTIE
Corpus Christi	443.7000	+	●	WA2MCT	-----
Corpus Christi	443.9500	+	●	WA5MPA	INTERTIE
Corpus Christi	444.3500	+	●	WD5FJX	-----
Corpus Christi	444.6000	+	● 114.8e	K5GGB	NONE
Corpus Christi	444.8500	+	● 103.5esx	W5LEX	SOUTH TEXAS AMA
Corpus Christi	444.9000	+	● 107.2	K5GGB	NONE
Corsicana	442.7250	+	● 110.9l	KE5CDK	Navarro ARC
Corsicana	442.9250	+	● 146.2ls	W5NFL	Navarro ARC
			WX		
Corsicana	444.7750	+	●	N5ZUA	-----
Crockett	443.6000	+	● 100e	WA5FCL	HCARC
Crockett	444.2250	+	● 107.2l	WB5UGT	SALTGRASS
Crosby	441.5500	+	●	KB5OVJ	-----
Crosby	442.0500	+	● 103.5e	KB5IJF	-----
Crosby	442.4000	+	●	KB5OVJ	-----
Crosby	443.7000	+	●	A15TX	-----
Crosby	444.1250	+	● 103.5	KB5NNP	-----
Crosby	444.7750	+	● 103.5e	W5TWO	Two Two Club of Tex
Crosbyton	442.2750	+	● 107.2	KC5MVZ	-----
Cypress	442.6500	+	● 156.7al	N5LUY	-----
Dale	443.0000	+	● 114.8	KE5AMB	-----
Dallas	440.6375	+	●r	W5EBQ	-----
Dallas	441.9250	+	● 110.9elr	W5EBQ	-----
Dallas	441.9500	+	● 162.2er	AB5U	-----
Dallas	442.0250	+	● 127.3	K5TIT	K5TIT
Dallas	442.0750	+	● 110.9	N5IAG	DCREACT
			(CA)er		
Dallas	442.2750	+	● 110.9	N5ZW	-----
Dallas	442.4250	+	● 110.9	W5FC	DARC
			(CA)erWX		
Dallas	443.3500	+	● 110.9	WD5EEH	-----
			(CA)		
Dallas	443.4750	+	●	K5TIT	K5TIT
Dallas	443.8250	+	● 103.5	K5XG	-----
Dallas	443.9500	+	●	A15TX	-----
Dallas	444.0750	+	● 110.9er	K5MET	-----
Dallas	444.1500	+	● 100rs	N5IUF	TRS
Dallas	444.6500	+	●	W5DS	DART
Davy	443.1250	+	● 141.3el	WD5IEH	-----
Decatur	444.4000	+	● 156.7l	KA5PQK	-----
			WX		
Del Rio	443.5000	+	●	WB5TZJ	INTERTIE
Del Rio	443.7250	+	● 100	KD5HAM	BARS
Denton	440.6625	+	●	N5LS	-----

Location	Output	Input	Notes	Call	Sponsor
Denton	440.7125	+	● ar	KE5YAP	-----
Denton	441.3000	+	● 146.2e	N5API	NONE
Denton	441.3250	+	● 88.5e	W5NGU	DCARA
Denton	442.7250	+	● 100	N5IUF	TRS
Denton	443.5250	+	● 118.8	WA5LIE	4SQR
Denton	444.0500	+	● 110.9ar	W5NGU	DCARA
Devers	442.5750	+	● 103.5	KA5QDG	-----
Dickens	444.3250	+	● 162.2	WX5LBB	SPSST
			WX		
Doss	442.3000	+	● 162.2l	W5RP	HOTROCS
Double Mountain	443.7000	+	●	AI5TX	Armadillo
Dripping Springs	444.3250	+	● 186.2	W5MOT	CMARC
			(CA)		
Dumas	444.3500	+	● 88.5	N5LTZ	CRI
Duncanville	441.3500	+	● 114.8	W5GSR	-----
Duncanville	441.5500	+	● 110.9	KG5LL	-----
Eagle Pass	442.1000	+	● 100	N5UMJ	-----
Eastland	444.8000	+	● 107.2e	KB5WB	-----
			WX		
Eden	443.9750	+	●	AI5TX	ARMADILLO
Egan	443.7500	+	● 110.9el	KB5YBI	Johnson Co. AR
El Campo	442.1250	+	● 103.5l	K5SOI	-----
El Campo	442.2750	+	● 103.5l	WB5UGT	-----
			WX		
El Paso	442.0000	+	● l	K5KKO	EPDIG
El Paso	442.1000	+	● 123l	N5FAZ	EPDIG
El Paso	442.1250	+	● 103.5l	N5FAZ	RAVE RADIO
El Paso	442.2500	+	● 100l	K5WPH	SCARC MEGALI
El Paso	442.5500	+	● 100	K5JAL	JPARA
El Paso	442.6000	+	●	KJ5EO	EPACS
El Paso	442.8250	+	● 100l	K5ELP	-----
El Paso	443.3750	+	● 100 (CA)	N6TOC	-----
El Paso	443.4000	+	● 100l	K5WPH	SCARC
El Paso	443.6500	+	●	W5DPD	MARIE
El Paso	443.7000	+	●	WB5LJO	JACKS PK
El Paso	443.9250	+	●	KA5CDJ	MARIE
El Paso	444.2000	+	● 100al	K5ELP	WTRA
El Paso	444.3250	+	● 103.5l	NB5O	ROCKET BOX
El Paso	444.7500	+	● 192.8	KE5OIB	-----
Elgin	442.8000	+	● 114.8	KC5WXT	Bastrop ARES
Emory	443.6250	+	● 151.4	W5ENT	Rains Amateur R
Eules	441.3250	+	●	KC5GVN	-----
Eules	442.9000	+	●	W5EUL	-----
Everman	441.5250	+	● 110.9	AB5XD	-----
Flatonia	443.8250	+	● 141.3	WB5UGT	SALTGRASS
Florence	442.9000	+	● 100	K5AB	-----
Flower Mound	444.8500	+	● 110.9er	N5ERS	EMERGENCY R
Fort Davis	443.6750	+	●	AI5TX	Armadillo
Fort Davis	444.9000	+	● 146.2l	N5HYD	-----

644 420-450 MHz

TEXAS

Location	Output	Input	Notes	Call	Sponsor
Fort Stockton	443.6500	+	●	N5SOR	INTERTIE
Fort Stockton	444.8000	+	● 162.2	N5SOR	-----
Fort Worth	423.9750	+	●	N5UN	FW440
Fort Worth	441.3000	+	●	W7YC	-----
Fort Worth	441.3250	+	● ar	KE5DPN	-----
Fort Worth	441.3750	+	● 110.9	KB5ZMY	HANDLEY AMATEU
Fort Worth	441.6000	+	● 100100a	W5FWS	-----
			es		
Fort Worth	441.6750	+	●	K5AMM	GBARC
Fort Worth	442.1250	+	● 156.7l	KA5GFH	-----
			WX		
Fort Worth	442.2000	+	● 110.9	W5SJZ	LMRARC
			(CA)		
Fort Worth	442.2250	+	●	K5HIT	SWAUARC
Fort Worth	443.0125	+	●	N5WD	Northwest HS ARC
Fort Worth	443.0500	+	● 88.5	WD5GIC	NTARA
Fort Worth	443.1500	+	● 110.9	N5PMB	-----
Fort Worth	443.4500	+	●	N4MSE	NTXRA
Fort Worth	443.9250	+	●	K5SXX	INTERTIE
Fort Worth	443.9750	+	●	N5UN	FW 440
Fort Worth	443.9750	+	●	N5UN	FW440
Fort Worth	444.1000	+	● 110.9	K5FTW	FWTX VHFMM
Fort Worth	444.3000	+	● 110.9	K5MOT	-----
Fort Worth	444.6000	+	●	N5HKA	-----
Fort Worth	444.9000	+	● 110.9	W5NRV	NGARC
Fredericksburg	443.7000	+	●	A15TX	ARMADILLO
Fredericksburg	444.1750	+	● 162.2	W5FJD	-----
Freeport	444.9000	+	● 141.3el	KA5VZM	BCARS
Freestone	441.8250	+	● 123	AK5G	-----
Ft Davis	442.0250	+	● 100	W5RHN	-----
Ft Worth	442.9750	442.9750	●	N5UA	DFW Remote Base A
Gail	443.7500	+	● 162.2l	KK5MV	-----
Gainesville	442.7750	+	● 100	WB5FHI	CCOARC
Gainesville	443.1250	+	● 100	K5AGG	-----
Galveston	443.2750	+	● 103.5	N5FOG	GCATS
Galveston	443.9500	+	●	A15TX	-----
Galveston	444.9500	+	●	WB5BMB	-----
Gardendale	444.5250	+	● 146.2lx	WR5FM	CARE WTX
Gardendale	444.8375	+	● 1lx	WV6H	-----
Garland	441.3500	+	●	AB6ST	-----
Garland	442.7000	+	● 110.9	K5QHD	GARC
			(CA)er		
George West	443.6750	+	●	KD5FVZ	INTERTIE
George West	444.2375	+	●	WD5FJX	-----
Georgetown	441.5750	+	● 100ae	N5KF	-----
Georgetown	441.6250	+	● 103.5ae	K5SCT	SCARS
Georgetown	443.7750	+	● 131.8	KE5ZW	-----
Georgetown	444.5250	+	● 100el	NA6M	-----
Giddings	442.5750	+	● 114.8	NE5DX	-----

Location	Output	Input	Notes	Call	Sponsor
Goldthwaite	441.9000	+	●	K5AB	-----
Goldthwaite	442.6000	+	● 100	K5AB	-----
Granbury	442.0250	+	● 88.5 (CA)	WD5GIC	NTARA
Granbury	443.6250	+	●	AI5TX	-----
Grangerland	444.7000	+	● 100 (CA)	KC5DAQ	HARS
Grapevine	443.8750	+	● 110.9	N5EOC	NETARC
Greenville	441.6000	+	● 100	N5SN	GREENVILLE R
Greenville	443.9000	+	● 71.9	N5SN	GREENVILLE R
Harlingen	443.6000	+	● 114.8er	K5VCG	AK5Z
Harlingen	444.9750	+	● 114.8els WX	W5RGV	STARS
Haslet	444.3250	+	● 110.9	K9MK	-----
Heath	441.3750	+	● 141.3	KK5PP	-----
Helotes	442.0000	+	● 123ae	W5ROS	ROOST
Henly	444.6750	+	●	W5IZN	-----
Henrietta	444.7250	+	● 192.8	K5REJ	CCARC
Henrietta	444.8500	+	● 192.8 (CA)	KA5WLR	-----
Hillsboro	443.2750	+	● 123ae WX	WB5YFX	-----
Hondo	443.3500	+	● 141.3e	KD5DX	MCARC
Houston	441.3000	+	●	KB5ELT	-----
Houston	441.3250	+	●	KB5ELT	-----
Houston	441.5250	+	● 103.5	KD5HKQ	TARMA
Houston	441.5750	+	● 88.5	KF5AHR	-----
Houston	441.6750	+	● 88.5	W5INP	-----
Houston	441.7000	+	●	W5OMR	-----
Houston	441.7750	+	●	KD5DFB	-----
Houston	441.8750	+	● 114.8	W5ICF	-----
Houston	442.0000	+	● 103.5	K5DX	TDXS
Houston	442.0750	+	● 100	KG4BON	-----
Houston	442.4250	+	● 103.5	KF5TFC	-----
Houston	442.4500	+	● 103.5l	WB5UGT	SALTGRASS
Houston	442.5000	+	● 123 (CA)	WA5F	RACFE
Houston	442.6000	+	● 156.7	KD5DFB	-----
Houston	442.9250	+	● 103.5	KB5IAM	HCTA
Houston	443.1000	+	● 123	K5IHK	TMBLRPTCRP
Houston	443.1750	+	● 103.5	KB5IAM	HCTA
Houston	443.2000	+	● 123 (CA) e	W5QV	-----
Houston	443.3250	+	● 103.5l	KB5FLX	ARCDCT
Houston	443.5250	+	● 136.5	AD5OU	-----
Houston	443.5750	+	● 103.5	KB5IAM	HCTA
Houston	443.6500	+	●	N5TZ	-----
Houston	443.6750	+	● 103.5	N5TRS	Transtar
Houston	443.7250	+	● 146.2	KB5TFE	-----
Houston	443.7500	+	● 94.8	KB5TFE	-----
Houston	443.8250	+	● 103.5l WX	WB5UGT	SALTGRASS

646 420-450 MHz

TEXAS

Location	Output	Input	Notes	Call	Sponsor
Houston	443.9000	+	● 114.8	K1BDX	-----
Houston	443.9000	+	● 77	K1BDX	-----
Houston	444.0250	+	● 156.7l	W5JSC	-----
Houston	444.2000	+	● 114.8e	W5AVI	-----
Houston	444.2250	+	● 103.5	KR5K	-----
Houston	444.2500	+	●	WD5X	-----
Houston	444.3000	+	● 100l	N5XWD	TRS
Houston	444.3250	+	●	KB5OVJ	-----
Houston	444.3750	+	● 103.5	KA5AKG	-----
Houston	444.4000	+	● 103.5	WD5BQN	ECHO
Houston	444.4500	+	● 103.5	K5WH	COMPAQ
			(CA)		
Houston	444.5000	+	● 103.5	WB5CEM	-----
Houston	444.5500	+	● 123	W5RPT	MERA
Houston	444.6000	+	● 71.9lWX	WR5AAA	HRRC
Houston	444.6250	+	●	WB5ZMV	-----
Houston	444.7250	+	●	WB5UGT	-----
			103.5203.5		
Houston (West)	444.2500	+	●	W5TMR	-----
Hubbard	442.6000	+	●	KE5YPH	-----
Humble	443.5500	+	● 103.5el	W5SI	TEAC
Huntsville	442.8500	+	● 127.3e	W5SAM	W.C. ARES
Huntsville	443.9750	+	●	AI5TX	-----
Hurst	442.8500	+	● 110.9	KM5HT	Hurst ARC
Hurst	443.5750	+	● 110.9l	WB5TCD	-----
Idalou	443.0000	+	● 67ae	N5TYI	-----
Idalou	443.2750	+	● 107.2	KC5MVZ	-----
Ingram	443.9250	+	●	AI5TX	-----
Iraan	443.9500	+	●	AI5TX	Armadillo
Irving	442.3750	+	● 110.9	WA5CKF	Irving ARC
Irving	442.6750	+	● 110.9	WA5CKF	IRVINGARC INC.
Irving	444.8000	+	● 110.9er	AL7HH	-----
			WX		
Jacksonville	444.5250	+	● 136.5	K5JVL	CCARC
Jasper	442.2000	+	● 192.8l	W5JAS	LAARC
Jasper	444.5500	+	● 118.8	W5JAS	LAARC
Johnson City	440.6250	+	● 146.213	KR4K	-----
Junction	443.6500	+	●	AI5TX	-----
Katy	441.9750	+	● 123	W5EMR	-----
Katy	442.3250	+	● 103.5	KB5FLX	ARCDT
Katy	442.3500	+	● 131.8e	WD8RZA	-----
Katy	444.0750	+	● 103.5l	WB5UGT	SALTGRASS
Katy	444.9250	+	● 123	K5ILS	-----
Keene	443.1250	+	● 110.9e	KC5PWQ	-----
Kempner	444.3750	+	● 88.5	KD5CO	-----
Kent	443.9250	+	●	KE5PL	ARMADILLO
Kent	444.0250	+	● 146.2lx	WR5FM	CARE WTX
Kerrville	443.6250	+	●	K5ZZT	INTERTIE
Kingsville	444.2250	+	● 107.2el	WA5SWC	-----

Location	Output	Input	Notes	Call	Sponsor
Kingwood	444.8250	+	● 103.5	W5SI	TEAC
La Grange	443.7000	+	●	AI5TX	-----
La Grange	444.7250	+	● 141.3l WX	WB5UGT	SALTGRASS
La Marque	442.0250	+	● 103.5e	K5BS	TARS
Lago Vista	444.8500	+	● 103.5	KC5WLF	-----
Lakeway	444.4000	+	● 103.5	WB5PCV	-----
Lamesa	443.5000	+	●	KE5PL	-----
Lamesa	444.7500	+	● 162.2l	K5WTC	WTXC
Lamesa	444.9500	+	● 100	N5SVF	-----
Lampasas	443.6500	+	●	KE5ZW	ARMADILLO
Lampasas	444.4250	+	●E-SUN	K6STU	-----
Laredo	440.6000	+	●	KE5WFB	DCC
Laredo	441.6625	+	●	KE5WFB	D-STAR COMM
Laredo	442.1000	+	● 100	W5EVH	-----
Laredo	442.3000	+	●	N5LNU	-----
Laredo	442.7000	+	● 88.5ax	N5LNU	RRGRC
Laredo	444.0000	+	● 100elr WX	W5EVH	-----
Laredo	444.2000	+	●	KE5WFB	DSTAR COMM C
Laredo	444.4000	+	● 100lrs	W5EVH	-----
League City	442.2250	+	● 131.8ex	WR5GC	GCECG
Leander	441.6000	+	● 100e	K5RS	-----
Levelland	442.0000	+	● 67a	N5SOU	-----
Levelland	443.1250	+	● 103.5e	W5CP	EDXS
Levelland	443.1500	+	● 136.5 (CA)	KC5TAF	-----
Little Elm	444.3500	+	●	WA5YST	-----
Livingston	442.3000	+	● 146.2	WA5QLE	-----
Livingston	443.1250	+	● 103.5l WX	WB5UGT	SALTGRASS
Llano	443.5000	+	●	AI5TX	-----
Lockhart	444.3000	+	● 203.5l	WB5UGT	SALTGRASS
Longfellow	443.9750	+	●	WX5II	INTERTIE
Longview	444.7250	+	● 136.5 WX	KD5UVB	GCEC
Los Fresnos	444.7750	+	● 114.8e	KF5INZ	-----
Lubbock	443.0750	+	● 88.5	K5LIB	LARC
Lubbock	443.9250	+	●	AI5TX	Armadillo
Lubbock	444.0250	+	● 146.2lx	WR5FM	CARE WTX
Lubbock	444.1000	+	● 146.2	K5TTU	TTARC
Lubbock	444.4500	+	● 114.8	KZ5JOE	-----
Lubbock	444.6875	+	●lx	WV6H	-----
Lubbock	444.8750	+	● 162.2elr x	N5UQF	-----
Lufkin	444.1000	+	● 91.5	KD5NWH	-----
Lufkin	444.4250	+	● 203.5l	WB5UGT	SALTGRASS
Lufkin	444.5750	+	● 107.2el	KB5LS	LSARC
Lufkin	444.9000	+	● 107.2	KD5TD	-----

648 420-450 MHz

TEXAS

Location	Output	Input	Notes	Call	Sponsor
Lufkin	444.9750	+	● 107.2ers	W5IRP	DETARC
Magnolia	441.6000	+	● 127.3 (CA)	KB5FLX	-----
Magnolia	442.9500	+	● 123	W5JON	-----
Magnolia	443.0250	+	● 103.5	KB5FLX	ARCDT
Magnolia	443.8500	+	● 156.7	W5JSC	-----
Magnolia	444.6750	+	● 192.8	KDØRW	-----
Manchaca	442.3250	+	● 167.9	KE5AST	-----
Manor	442.4250	+	● 100e	KI4MS	-----
Marathon	443.5000	+	●	AI5TX	Armadillo
Marathon	448.0000	-	●elr	AD5BB	BIGBENDARC
Marble Falls	442.8500	+	● 103.5	N5KUQ	-----
Markham	444.7000	+	● 146.2	WA5SNL	MCARC
Marshall	444.1500	+	●	KB5MAR	Marshal ARC
Mcallen	444.3000	+	● 114.8ls WX	W5RGV	STARS
Mccamey	444.7000	+	●	N5SOR	-----
Mcelroy Mt	443.9500	+	●	N5HYD	INTERTIE
Mckinney	442.3500	+	● 100	KF5TU	PAGER
Mckinney	442.5750	+	● 127.3elx	N5GI	N. Texas Repeater A
Melissa	443.2000	+	● 100e	W5MRA	MERA
Mercedes	441.6000	+	●	KR4ZAN	-----
Mesquite	441.3000	+	● 110.9 (CA)r	AK5DX	-----
Mesquite	442.6250	+	● 110.9 (CA)	AK5DX	-----
Mesquite	443.3750	+	● 162.2er WX	N5AIB	-----
Mesquite	444.4250	+	● 156.7l WX	KA5PQK	-----
Miami	444.8500	+	● 88.5l	N5LTZ	CRI
Midland	441.7000	+	●	W5QGG	MARC
Midland	442.0250	+	● 162.2	N5MXE	-----
Midland	442.2000	+	● 162.2l	W5LNX	SWLS
Midland	442.9750	+	● 162.2e	K5PSA	PSARAPB
Midland	443.2750	+	● 162.2	N5XXO	-----
Midland	443.3000	+	● 123	W5WRL	-----
Midland	443.5750	+	●	KE5PL	-----
Midland	443.6500	+	●	KE5PL	ARMADILLO
Midland	443.7250	+	●	N5SOR	INTERTIE
Midland	443.8000	+	● 162.2e	KK5MV	NONE
Midland	443.9750	+	●	KE5PL	ARMADILLO
Midland	444.2000	+	● 162.2	W5QGG	MARC
Mineral Wells	442.7000	+	● 85.4	WB5TTS	-----
Missouri City	444.0000	+	●	W5XC	-----
Missouri City	444.1500	+	● 103.5	W5XC	CYPRESS
Mont Belvieu	441.8000	+	● 103.5	KK5XQ	CCOEM
Montgomery	441.7250	+	● 103.5	WA5AIR	SALTGRASS
Moody	442.3000	442.3000	● 123	AA5RT	SV70RC

Location	Output	Input	Notes	Call	Sponsor
Moody	443.9250	+	●	A15TX	-----
Mound Creek	441.9250	+	●	WD5IEH	-----
Mount Pleasant	442.1000	+	● 173.8l	KA5FGJ	RAILS
Mount Pleasant	444.9500	+	● 151.4l	W5XK	ETXARC
Murphy	441.7000	+	●	AA5BS	-----
Nacogdoches	443.9500	+	●	KD5MBZ	-----
Nacogdoches	444.0500	+	● 141.3e	W5NAC	NARC
Nassau Bay	442.4750	+	●	NB5F	BAARC
New Braunfels	443.5000	+	● 146.2l	WD5IEH	-----
New Braunfels	443.8500	+	● 103.5	WB5LVI	-----
New Waverly	442.2750	+	●	NA5SA	-----
New Waverly	442.7250	+	● 103.5l	WA5AIR	SALTGRASS
North Richland Hills	441.7500	+	● 100	K5NRH	N. Richland Hills
North Richland Hills	443.6000	+	● 110.9	W5URH	-----
Notrees	442.5000	+	● 162.2l	N5SOR	WTC
Notrees	443.7000	+	●	A15TX	Armadillo
Notrees	443.8875	+	●lx	WV6H	-----
Notrees	444.6750	+	● 162.2l	N5XXO	SWLS
Oak Ridge North	441.3250	+	● 123	KW5O	-----
Oakville	444.8250	+	● 141.3	W5CTX	-----
Odessa	443.6250	+	●	KE5PL	Armadillo
Odessa	444.1000	+	● 162.2el	W5CDM	WTC
Odessa	444.2375	+	●l	KA3IDN	-----
Odessa	444.4250	+	● 162.2	WT5ARC	WTARC
Odessa	444.9750	+	● 179.9el	K5PSA	PSARAPB
Onalaska	443.0250	+	● 67	WB5HBU	-----
Ovalo	444.9750	+	● 103.5e	KD5YCY	-----
Ozona	443.6250	+	●	KE5PL	-----
Palestine	442.3750	+	● 136.5	KR5Q	-----
Palestine	444.6000	+	● 103.5e	K5PAL	PACARC
Pandale	443.9250	+	●	WB5TZJ	-----
Paris	442.1250	+	● 151.4e	N4RAP	RRVARC
Paris	444.4750	+	●	KI5DX	-----
Paris	444.5000	+	●	W5KJC	RAILS
Pasadena	441.6250	+	● 103.5 (CA)	KD5HKQ	TARMA
Pasadena	442.3750	+	●	WA5LQR	-----
Pasadena	443.3750	+	● 103.5	KD5HKQ	TARMA
Pasadena	443.4500	+	● 114.8	WB5ZMY	PASADENA OE
Pasadena	444.2750	+	● 103.5ae WX	W5PAS	PECG
Patricia	444.2625	+	●lx	WV6H	-----
Pearland	441.9250	+	●	N5KJN	-----
Pearland	443.0500	+	● 167.9	K5PLD	PARC
Pearland	443.4000	+	● 141.3el	N5KJN	-----
Penwell	443.6750	+	●	N5SOR	INTERTIE,INC
Penwell	444.5750	+	● 146.2lx	WR5FM	-----

650 420-450 MHz

TEXAS

Location	Output	Input	Notes	Call	Sponsor
Pflugerville	441.8250	+	● 114.8	KC5CFU	-----
Pflugerville	444.3500	+	●	K5UUT	-----
Pine Springs	444.0500	+	●	N5SOR	ZIA
Pipe Creek	442.3750	+	● 141.3 (CA)	WD5FWP	BARK
Plainview	443.0375	+	●ix	WV6H	-----
Plainview	443.9500	+	●	AI5TX	ARMADILLO
Plano	441.3000	+	●arWX	K5PDT	-----
Plano	443.6500	+	●	AI5TX	-----
Plano	444.1750	+	●	W5SUF	-----
Plantersville	444.9000	+	● 100	KF5GXZ	-----
Pleasanton	443.9750	+	●	NU5P	INTERTIE, INC.
Plum Grove	444.1750	+	● 103.5el	WB5UGT	SALTGRASS
Port Aransas	444.1000	+	● 107.2l	KG5BZ	-----
Port Arthur	444.8000	+	● 118.8e	KC5YSM	-----
Port Lavaca	442.6750	+	● 103.5	W5KTC	PLARC
Portable	440.6000	0	●ar	K5MIJ	ROCKWALL DIGITAL
Potosi	443.1000	+	● 88.5e	KD5YCY	-----
Prosper	442.0500	+	●	N5TPS	-----
Ranger	443.6750	+	●	AI5TX	-----
Ranger	444.9500	+	● 88.5	K6DBR	-----
Rankin	443.9250	+	●	KE5PL	ARMADILLO
Refugio	443.0500	+	● 103.5ex	K5WAG	RCARC
Refugio	443.8750	+	● 103.5	AD5TD	-----
Richardson	441.3750	+	●	KG5JL	-----
Richardson	441.8750	+	● 131.8a	W5ROK	RCARC
Richardson	443.3250	+	● 110.9e	NT5NT	NNARC
Richardson	444.0250	+	● 110.9l	WX5O	-----
Richardson	444.3750	+	●	N5GI	-----
Richardson	444.6750	+	●	N5UA	DFW Remote Base A
Richland Hills	441.8500	+	● 110.9elr	N5VAV	-----
Richmond	444.5250	+	● 123erWX	KD5HAL	FBCOEM
Riesel	444.6750	+	● 5	W5BCR	Bosque County ARC
Rockwall	441.5250	+	● 141.3er	KK5PP	-----
Rockwall	442.2500	+	●	N5MIJ	-----
Rockwall	443.5500	+	● 162.2e	K5GCW	-----
Rosenberg	442.5500	+	●	WB5TUF	-----
Rosharon	441.9500	+	● 167.9e WX	N5QJE	-----
Round Rock	441.7000	+	● 110.9	KM5MQ	RRARE
Round Rock	442.8250	+	● 114.8	W5TEY	-----
Round Rock	443.1000	+	● 110.9	N5ECG	-----
Round Rock	443.6750	+	●	AI5TX	-----
Rowlett	441.3125	+	●	KR5EOC	-----
Rowlett	441.3250	+	● 162.2er WX	AB5U	-----
Rowlett	441.9500	+	● 110.9elr	AB5U	-----
Sachse	444.7625	+	●	AC5BC	-----
Saginaw	441.9750	+	●	N5GMJ	-----

<i>Location</i>	<i>Output</i>	<i>Input</i>	<i>Notes</i>	<i>Call</i>	<i>Sponsor</i>
Saint Hedwig	444.0750	+	● 123	WA5FSR	SHARC
San Angelo	441.7500	+	● 162.2l WX	KC5EZZ	-----
San Angelo	442.2500	+	● 162.2	W5RPP	-----
San Angelo	443.7000	+	●	AI5TX	Armadillo
San Angelo	444.1250	+	● 71.9l	KC5EZZ	-----
San Angelo	444.2250	+	● 162.2el WX	KC5EZZ	-----
San Angelo	444.3500	+	● 162.2e	N5SVK	-----
San Antonio	441.3000	+	● 100	KD8BVD	-----
San Antonio	441.9000	+	● 103.5	KE5HBB	-----
San Antonio	442.0750	+	● 100	W5SC	SARC
San Antonio	442.3500	+	●	KB5UJM	-----
San Antonio	442.3750	+	● 141.3 (CA)	WD5FWP	-----
San Antonio	442.6250	+	● 127.3	KB5ZPZ	-----
San Antonio	443.0250	+	● 82.5	N5XO	-----
San Antonio	443.5750	+	● 141.3 E-SUNI	WD5IEH	-----
San Antonio	443.6750	+	●	AI5TX	-----
San Antonio	443.7000	+	●	W5FQA	INTERTIE
San Antonio	443.7250	+	●	WX5II	Intertie, Inc.
San Antonio	443.8750	+	● 162.2l	AA5RO	AARO
San Antonio	443.9500	+	●	WX5II	INTERTIE
San Antonio	444.0250	+	●	K5DSF	-----
San Antonio	444.1000	+	● 179.9ae	WB5FWI	SARO
San Antonio	444.1250	+	● 179.9	K5SUZ	SARO
San Antonio	444.3250	+	●	W5DKK	-----
San Antonio	444.5750	+	● 141.3l	WB5UGT	SALTGRASS
San Antonio	444.6000	+	● 141.3	AB5QW	-----
San Antonio	444.6250	+	● 141.3el	WD5IEH	-----
San Marcos	443.6500	+	●	AI5TX	-----
Santa Anna	444.0250	+	● 94.8	KE5NYB	-----
Santa Fe	443.4750	+	●	N5NWK	-----
Santa Maria	444.2750	+	● 114.8els WX	W5RGV	STARS
Seabrook	443.2500	+	● 127.3e	KE5VJH	-----
Seguin	441.7250	+	● 156.7e	K5RGD	-----
Seguin	442.2250	+	● 141.3alx	W5CTX	-----
Seymour	444.9250	+	● 192.8	N5LEZ	-----
Sheffield	442.0750	+	● 162.2	KK5MV	-----
Sheffield	443.5000	+	●	N5SOR	INTERTIE
Sherman	444.7500	+	● 100	W5RVT	SHERMAN
Shiner	443.4500	+	● 141.3el	WD5IEH	-----
Shiner	444.2750	+	● 141.3	W5CTX	-----
Slidell	442.9250	+	● 110.9 WX	W5FKN	LTARC
Snook	441.5000	+	● 103.5	W5FFP	-----
Snyder	443.6250	+	●	AI5TX	Armadillo

652 420-450 MHz

TEXAS

Location	Output	Input	Notes	Call	Sponsor
Sonora	443.9750	+	●	N5SOR	INTERTIE
South Padra Island	444.8750	+	● 114.8	W5RGV	SOUTH TEXAS REP
Southlake	442.1750	+	○	N1OZ	-----
Southlake	444.7000	+	○ 110.9	N5EOC	NETARC
Speaks	442.5250	+	○	K5SOI	-----
Spearman	442.0000	+	○ 88.5el WX	N5DFQ	DUST BOWL LINK S
Spring	441.3750	+	○ 100	KC2EE	-----
Spring	441.5250	+	○ 151.4 (CA)	KC5DAQ	HARS
Spring	442.6750	+	○ 103.5l	KB5FLX	ARCDCT
Spring	442.7000	+	○ 103.5l WX	WA5AIR	SALTGRASS
Spring	442.8000	+	○ 88.5e	K5JLK	SMCARC
Spring	444.3500	+	○ 103.5	KA2EEU	-----
Stephenville	444.7750	+	○ 88.5	KD5HNM	-----
Sterling City	443.6750	+	●	A15TX	ARMADILLO
Sugarland	443.0000	+	●	KC5EVE	-----
Sweet Home	442.0500	+	○ 103.5	K5SOI	K5SOI
Sweet Home	443.8250	+	○ 203.5	WB5UGT	-----
Sweetwater	443.6500	+	●	A15TX	Armadillo
Sweetwater	444.7750	+	○ 162.2el	KE5YF	NCARA
Tabor	443.5250	+	○ 127.3e	KD5DLW	-----
Taft	444.2000	+	○ 103.5	W5CRP	W5CRP
Taft	444.8000	+	○ 107.2ex	K5YZZ	-----
Temple	444.7000	+	○ 123	W5LM	TARC
Terrell	441.6750	+	○ 110.9	K5RCP	-----
Texas City	443.8500	+	○ 156.7	W5JSC	-----
Texas City	444.9250	+	●	WB5BMB	-----
The Woodlands	443.2250	+	○ 203.5	KC0EJX	NSLS
The Woodlands	443.3000	+	○ 203.5l	KC0EJX	NSLS
Timpson	444.6750	+	○ 107.2e	KK5XM	-----
Tom Bean	441.6500	+	●	N5MRG	NTRS
Trinity	444.9250	+	○ 103.5	N5ESP	-----
Tuxedo	442.0250	+	○ 88.5	KD5YCY	BCARN
Tyler	444.4000	+	○ 110.9el x	K5TYR	TYLER ARC
Tyler	444.7500	+	○ 110.9e	WB5UOM	-----
Van Alstyne	443.8000	+	○ 103.5e	W5VAL	VARC
Vanhorn	444.9500	+	○ 162.2l	N5SOR	-----
Venus	443.7750	+	○ 110.9l	WS5J	JARS
Vernon	444.1500	+	○ 192.8	NC5Z	-----
Victoria	443.2250	+	○ 141.3el	WD5IEH	-----
Victoria	443.8000	+	○ 103.5e	W5DSC	VARC
Victoria	443.9750	+	●	WD5IEH	INTERTIE
Victoria	444.6500	+	○ 103.5	K5SOI	K5SOI
Victoria	444.6750	+	○ 162.2	WB5MCT	-----
Vidor	443.6750	+	○	A15TX	-----

Location	Output	Input	Notes	Call	Sponsor
Waco	442.4500	+	●a	WA5BU	BARC
Waco	442.8750	+	● 123	W5ZDN	HOTARC
Waco	444.1500	+	● 123	AA5RT	SV70RC
Waco	444.7250	+	● 123	AA5RT	-----
Walburg	443.3000	+	● 88.5	K5AB	-----
Watauga	444.5750	+	● 110.9	W7YC	-----
Watauga	444.6250	+	●	W5URH	-----
Wayside	443.9750	+	●	N5LTZ	ARMADILLO
Wayside	444.5750	+	● 88.5l	N5LTZ	CRI
Weatherford	442.4500	+	● 156.7l WX	KA5PQK	-----
Weatherford	443.2500	+	● 110.9l	W5URH	-----
Weatherford	443.7000	+	●	AI5TX	-----
Weatherford	443.8000	+	● 110.9	W5URH	-----
Weatherford	444.1750	+	●	W5SUF	-----
Weatherford	444.2750	+	● 103.5	W0BOE	-----
Weatherford	444.7500	+	● 110.9ae	K5RNB	-----
Webster	442.9750	+	●	KE5LYY	GULLS
Weslaco	444.2000	+	● 114.8	KC5WBG	-----
West Columbia	443.6250	+	●	AI5TX	-----
Wharton	444.1250	+	● 167.9	W5DUQ	Golden Crescent
Wharton	444.6500	+	● 203.5l	WB5UGT	SALTGRASS
Whitesboro	444.7500	+	● 100 WX	WC5GC	Texoma Emerge
Wichita Falls	442.5250	+	● 192.8	W5DAD	-----
Wichita Falls	444.0000	+	● 192.8 (CA)	N5WF	Morton
Wichita Falls	444.2000	+	● 118.8	WB5ALR	TFR GROUP
Wichita Falls	444.7500	+	● 192.8	KD5INN	-----
Wichita Falls	444.7750	+	● 173.8	K5HRO	-----
Wichita Falls	444.8000	+	● 192.8 WX	W5GPO	-----
Wichita Falls	444.9750	+	● 192.8	N5LEZ	-----
Willis	442.6250	+	● 156.7	W5JSC	-----
Wimberley	442.5500	+	● 141.3el	W5CTX	WARS
Wimberley	444.1500	+	● 114.8 (CA)	WA5PAX	-----
Woodlands, The	444.1000	+	● 136.5el	W5WFD	TWARC
Wortham	443.9000	+	● 136.5	KE5DFY	-----

UTAH**CENTRAL**

East Monroe	447.4500	-	● 146.86lx	W7DHH	Skyline
East of Holden	449.3000	-	● 88.5X	WB7REL	W7DHH
Fairview	449.0250	-	●ex	WA7X	-----
High Top	449.2500	-	● 145.29lx	WB7REL	-----
Horseshoe	447.3000	-	● 223.92lx	WB7REL	-----
Manti	448.9750	-	●lx	WA7FFM	DARS
Manti	449.7500	-	● 131.8 (CA)	N7YFZ	-----

654 420-450 MHz

UTAH

Location	Output	Input	Notes	Call	Sponsor
Marysville	449.8000	-	●x	N7ZSJ	-----
Salina	447.1500	-	● 52.525rx	KD7YE	WB7REL
Sterling	447.8500	-	● 131.8	WB7REL	-----
West Manti	448.2750	-	● 146.66al	WB7REL	Skyline
NORTH					
Bear Lake	448.4500	-	●tL(1318) pr	K7OGM	-----
Bear Lake	448.9750	-	●l	K7OGM	DARS
Bear Lake	449.7000	-	●	K7OGM	-----
Logan	447.0000	-	●lpr	WA7MXZ	-----
Logan	449.2500	-	● 103.5	AC7II	SNP
Logan	449.3000	-	● 7576lpr	W7BOZ	-----
Logan	449.3250	-	● 156.7a	N7RRZ	-----
Logan	449.6250	-	● 103.5x	AC7O	BARC
Preston ID	448.7500	-	●	KE7EYY	-----
Thiokol	448.3000	-	● 123l	KK7DO	GSARC
Wellsville	449.8000	-	● 103.5	WA7KMF	BARC
NORTH EAST					
Evanston	448.8000	443.0000	● 131.8	K6JR	-----
NORTHEAST					
Powder Mtn	447.7750	-	● 123x	N7TOP	-----
Vernal	449.7000	-	● 136.5x	W7BYU	W7BYU
PRICE					
Castledale	447.6250	-	● 100x	K7YI	-----
Castledale	447.7000	-	● 3280 (CA)lprx	WX7Y	-----
Castledale	448.0750	-	●	K2NWS	-----
Castledale	448.5500	-	● 88.5rx	WX7Y	-----
Cedar Mtn	447.1250	-	● 100x	K7YI	-----
Helper	447.0250	-	● 88.5x	K7SDC	N7TAG
Indian Canyon	447.3250	-		N7KYY	-----
Price	448.3000	-	●	K7GX	-----
Price	449.3500	-	●	KA7LEG	-----
Sunnyside	449.0500	-	● 147.32 (CA)lrx	K7SDC	SDARC
SOUTH					
Kanab	449.8500	-	●	W7NRC	-----
Page AZ	448.5000	-	● 100.0 L(146.800)x	KE7POC	UVHFS
Page AZ	448.7500	-	●x	NA7DB	-----
Page, Az	449.9250	-	●x	W7CWI	LPARG
SOUTH EAST					
Mexican Hat	449.9000	-	● 123	KD7HLL	-----
SOUTHEAST					
Moab	449.1000	-	●lx	K7QEQ	GMRA
Monticello	447.1000	-	● 107.2x	N0NHJ	-----
Monticello	447.4000	-	●lx	K7QEQ	GMRA
SOUTHWEST					
Black Hill	449.9750	-	●a	NR7K	-----

Location	Output	Input	Notes	Call	Sponsor
Cedar City	448.1000	-	●	N7DZP	-----
Cedar City	448.4000	-	●r	WA7GTU	-----
Cedar City	448.6500	-	●lrx	KB6BOB	DARS
Cedar City	448.8000	-	●100	K7JH	RCARC
Cedar City	449.5000	-	●100.0	WA7GTU	WA7GTU
			L(2 MTR REMOTE) RBX		
Cedar City	449.9000	-	●3574elpr	WA7GTU	-----
Kanab	449.1000	-	●100.0	N7YSE	KCARC
			L(2 MTR REMOTE) RBX		
Kolob Peak	448.5000	-	●	K7WS	-----
Milford	448.6750	-	●lx	K7JL	DARS
Seegmiller	449.3250	-	●x	NR7K	-----
St George	446.7000	446.7000	●a	KA7STK	-----
St George	448.7250	-		WB6TNP	-----
St George	449.4250	-	●3310	KA7STK	-----
			(CA)elpr		
St George	449.7000	-	●	K7SG	-----
St George	449.7250	-	●a	KD7YK	-----
St George	449.7500	-	●	W7AOR	N7ARR
Webb Hill	449.9500	-	●	NR7K	-----
ST GEORGE					
ST GEORGE	449.3500	-	●	KI2U	-----
WASATCH FRONT					
Alpine	449.3750	-	●	N7XHO	-----
American Fork	449.1750	-	●447.875l	KA7EGC	-----
Antelope Is	447.2000	-	●127.3ex	K7DAV	DCARC
Bountiful	448.8000	-	●88.5r	KA7SLC	RMRA
Bountiful	449.3500	-	●123	W7CWK	-----
Bountiful	449.9250	-	●147.42er	K7DAV	DCARC
			x		
Brighton	449.5250	-	●146.2x	K7JL	-----
Cedar Fort	449.7000	-	●127.3	KO7R	-----
Clearfield	447.1500	-	●114.8	KR7K	-----
Clearfield	447.3250	-	●118.8	W7UTA	-----
Clearfield	447.3500	-	●	N7CRG	CSENG
Clearfield	448.8250	-	●4654elpr	K0NOD	CSENG
Clearfield	449.9500	-	●3876	NJ7J	-----
			(CA)lpr		
Clinton	447.0500	-	●114.8ar	KK7AV	-----
Coalville	448.6500	-	●x	WA7GIE	DARS
Coalville	448.9000	-	●rx	WB7TSQ	-----
Coalville	449.5500	-	●100lprx	WA7GIE	-----
Draper	447.0000	-	●	KE7QGT	-----
Draper	447.1000	-	●100	KG7EGM	DHRA
Draper	447.3750	-	●	AA7XY	-----
Draper	448.3500	-	●er	N7GAD	-----
Eagle Mtn	449.2500	-	●110.9	WD7N	-----
Eden	447.6000	-	●	KJ7YE	-----
Erda	447.3000	-	●88.5	N7SLC	-----

656 420-450 MHz

UTAH

Location	Output	Input	Notes	Call	Sponsor
Grantsville	447.4750	-	● 114.8	KK7AV	-----
Herriman	449.2500	-	●	KC1F	SNP
Huntsville	448.0250	-	● 3211lpr	W7DBA	-----
Kamas	448.7500	-	●lpr	WA7GIE	DARS
Kaysville	449.7000	-	● 100e	K7DOU	DCARC
Lake Mtn	447.8750	-	● 449.175l	KA7EGC	-----
Lake Mtn	448.7000	-	● 114.8x	N7IMF	UHDARC
Lake Mtn	449.9750	-	● 131.8x	K7UCS	UTCOARES
Layton	449.2500	-	● 136.5	AI7J	SNP
Layton	449.8750	-	● 167.9x	W7MVK	-----
Lehi	447.6000	-	●	KD7RBR	-----
Lehi	448.8750	-	●x	WB7RPF	ERC
Midway	449.9500	-	●	N7ZOI	-----
Murray	447.0250	-	●	W0HU	SLCOARES
Murray	448.1250	-	●(CA)	N7HIW	-----
Murray	448.8250	-	●	N7TGX	-----
Nelson Peak	433.6000	423.6000	449.55lpr	WA7GIE	-----
Ogden	448.2750	-	●x	WB7T SQ	-----
Ogden	448.5750	-	●a	W7SU	OARC
Ogden	448.6000	-	● 146.82l	W7SU	OARC
Ogden	449.6000	-	● 136.5x	AI7J	-----
Ogden	449.7750	-	●r	N7TOP	-----
Orem	447.2750	-	100aers	K7UCA	UTCOARES
Park City	447.5000	-	●	NZ6Z	-----
Park City	448.4750	-	●x	KB7HAF	-----
Payson	447.0000	-	●	NV7V	-----
Payson	447.1250	-	100aers	K7UCA	UTCOARES
Payson	448.0250	-	● 131.8r	N7HMF	-----
Payson	448.9500	-	●	WA7FFM	-----
Payson	449.2250	-	● 100e	K7MLA	ERRS
Pleasant Grove	449.3250	-	● 114.8	N7UEO	-----
Provo	447.4250	-	●	N7EVC	-----
Provo	448.3250	-	● 103.5x	K7UCS	UTCOARES
Provo	449.2000	-	●	WA7FFM	-----
Provo	449.4750	-	● 449.425l	WA7GIE	-----
Provo	449.6750	-	prx ● 173.8a	K7UCS	UTCOARES
Provo	449.8250	-	● 167.9	KB7YOT	-----
Provo	449.8500	-	●	WA7FFM	UVRMC
Provo BYU	449.0750	-	●	N7BYU	KI7TD
Salem	447.0750	-	● 131.8	N7FQ	-----
Salem	449.2500	-	●	W7TTK	-----
Salt Lake	447.2500	-	● 100x	KE7LMG	SLCOARES
Salt Lake	447.5250	-	●	K2NWS	-----
Salt Lake	447.7000	-	● 100	KF7YXL	-----
Salt Lake	447.9000	-	● 114.8erx	WD7SL	OLRC SoJor
Salt Lake	448.0000	-	● 100lpr	W7DES	-----
Salt Lake	448.0500	-	● 100	K7CSW	SLPEAKARC
Salt Lake	448.0750	-	● 145.125l	KF6RAL	-----

420-450 MHz 657
UTAH-VERMONT

Location	Output	Input	Notes	Call	Sponsor
Salt Lake	448.1500	-	● 53.15lx	K17DX	WA7X
Salt Lake	448.1750	-	●x	N7HIW	-----
Salt Lake	448.4000	-	●	W7IHC	IHC
Salt Lake	448.4250	-	● 100	WD7SL	ERC
Salt Lake	448.4500	-	●	KD0J	SLCOARES
Salt Lake	448.5250	-	●	N7GXT	-----
Salt Lake	448.5500	-		W7IHC	-----
Salt Lake	448.6250	-	●rx	WA7GIE	DARS
Salt Lake	448.7250	-	● 147.38l	WA7GIE	-----
Salt Lake	448.8500	-	●x	KD7PB	-----
Salt Lake	449.0000	-	●lrx	WA7GIE	DARS
Salt Lake	449.0250	-	● 146.2ax	WA7X	YOUARK
Salt Lake	449.1000	-	● 146.2ax	WA7X	YOUARK
Salt Lake	449.2500	-	● 88.5	W7XDX	SNP
Salt Lake	449.2750	-	● 3407lprx	K7OJU	-----
Salt Lake	449.4000	-	● 100e	K7JL	-----
			L(2 MTR REMOTE) RB		
Salt Lake	449.4250	-	● 449.475l prx	WA7GIE	-----
Salt Lake	449.5000	-	● 100elx	K7JL	-----
Salt Lake	449.5250	-	● 100x	K7JL	-----
Salt Lake	449.6500	-	● 167.9	W7YDO	-----
Salt Lake	449.7250	-	151.4ex	WA7UAH	ERC
Salt Lake	449.7500	-	●	KA7OEI	-----
Salt Lake	449.9000	-	● 100	KD0J	SLCOARES
Sandy	448.3750	-	● 100	W7ROY	-----
Sandy	449.1500	-	●x	K7JL	-----
Saratoga Springs	447.0500	-	●lpr	KC7WSU	-----
Spanish Fork	447.4000	-	●x	K7DSN	-----
Springville	447.4750	-	● 186.2	WD7N	-----
U of U Hospital	448.1000	-	●	KD7NX	-----
Wendover	448.6750	-	●lrx	WA7GIE	DARS
Wendover	449.5500	-	● 100lprx	WA7GIE	-----
West Haven	448.7750	-	● 449.775l	N7TOP	-----
West Jordan	447.5750	-	● 114.8	K7LNP	-----
West Mtn	448.2500	-	●	N6QWU	-----
West Point	447.0750	-	● 123	W7WPC	-----
WEST					
Tooele	449.3500	-	● 100	W7EO	-----
Vernon	448.9750	-	●lx	WA7GIE	DARS
Vernon	449.9500	-	● 100	W7EO	TCARES
VERMONT					
BURLINGTON					
Bolton	445.0250	-	●tel	WB1GQR	RANV
Burlington	443.1500	+	● 100.0	W1FP	NETARC
Monkton	444.6500	+	● 110.9el	W1AAK	NFMRA
Mt Mansfield	447.1750	-	● 110.9l	W1IMD	Brngtn ARC

**658 420-450 MHz
VERMONT-VIRGINIA**

<i>Location</i>	<i>Output</i>	<i>Input</i>	<i>Notes</i>	<i>Call</i>	<i>Sponsor</i>
CENTRAL					
Killington	444.5500	+	● 110.9el	W1ABI	NFMRA
Pico Peak	444.5000	+	● 71.9l	KA1UAG	KA1UAG
EAST CENTRAL					
Cabot	449.6250	-	● 67.0	K1US	K1US
Corinth	443.9000	+	● 131.8l	KA1UAG	KA1UAG
White River Jct	444.0000	+	● 141.3	N1DAS	N1DAS
Williamstown	444.6000	+	● 110.9l	W1JTB	NFMRA
Williamstown	447.8750	-	● 100.0l	N1IOE	N1IOE
NORTHEAST					
Burke	449.1250	-	● 110.9l	W1AAK	NFMRA
Jay Peak	447.2250	-	● 100.0	K1JAY	StAlbansRC
NORTHWEST					
St Albans	443.4000	+	● 162.2	N1STA	StAlbansRC
SOUTHEAST					
Grafton	441.7000	+	● 110.9l	KB1PIH	W River RC
Mt Ascutney	448.1250	-	● 110.9l	W1IMD	NFMRA
Newfane	444.7000	+	● 110.9l	WA1KFX	NFMRA
SOUTHWEST					
Mt Equinox	444.0500	+	● 100.0l	K1EQX	NFMRA
WEST CENTRAL					
Rutland	449.1750	-	● 100.0e	WA1ZMS	WA1ZMS
VIRGINIA					
Abingdon	442.9750	+	● 100/100	KB8KSP	ARA-SOUTH
Accomac	444.3000	+	●	K4BW	Eastern Shore ARC
Altavista	444.4250	+	● 100/100e	WA4ISI	WA4ISI
Amelia	443.2000	+	●	KB4YKV	KB4YKV
Ashland	443.1375	+	●t	KD4RJN	-----
Bald Knob	441.9500	+	●	KD4BNQ	KD4BNQ
Bassett	442.7250	+	●	KF4RMT	KF4RMT
Bedford	442.6500	+	● 100/100e	WA1ZMS	WA1ZMS
Bedford	443.8000	+	● 100/100e	WA1ZMS	WA1ZMS
Bedford	444.3500	+	●	N4CH	N4CH
Big A Mtn	444.8750	+	●	KB4WTP	KB4WTP
Blacksburg	444.6500	+	●	N4NRV	-----
Blackstone	442.2500	+	●	W2CPB	W2CPB
Blackstone	446.8250	-	●	KC4NSE	-----
Bland	443.8500	+	●	KD8DZP	KD8DZP
Bluefield	442.4500	+	●	W8MOP	W8MOP

<i>Location</i>	<i>Output</i>	<i>Input</i>	<i>Notes</i>	<i>Call</i>	<i>Sponsor</i>
Bluefield	443.6250	+	● 100/100	WZ8E	ARA-SOUTH
Bluefield	444.6250	+	●	WZ8E	ARA-SOUTH
Boyton	444.7250	+	● 71.9/71.9	K4MMS	K4MMS
Broadway	444.4000	+	● 74.7/74.7	KC4TJY	-----
Buckingham	444.9500	+	●	WW4GW	WW4GW
			110.9/110.9	E-SUN E-WINDrsWX	
Charlottesville	442.0750	+	●	KF4UCI	KF4UCI
			151.4/151.4elrs		
Charlottesville	443.0000	+	●	W4UVA	W4UVA
			151.4/151.4		
Charlottesville	444.0000	+	●	WA4TFZ	Albemarle ARC
			151.4/151.4rsWX		
Charlottesville	444.2500	+	●	WA4TFZ	Albemarle ARC
			151.4/151.4		
Check	443.3500	+	●	KG4MAV	KG4MAV
			114.8/114.8		
Chesapeake	444.0000	+	●	W4CAR	W4CAR
			162.2/162.2		
Chesterfield	442.1500	+	●	KA4CBB	KA4CBB
			162.2/162.2e		
Christiansburg	444.6500	+	●	WD4BSB	WD4BSB
			107.2/107.2		
Clifton Forge	444.3750	+	●	K4IJ	K4IJ
			103.5/103.5		
Clincho	444.9500	+	●	KK4RID	KK4RID
			103.5/103.5		
Copper Ridge	444.5500	+	●	KB4WTP	KB4WTP
			103.5/103.5		
Covington	442.2500	+	● 100/100	WA4PGI	-----
Daleville	444.4750	+	●	K4IJ	K4IJ
			103.5/103.5el		
Danville	443.8500	+	●	KQ4I	-----
Danville	444.7000	+	●	K4AU	K4AU
			107.2/107.2		
Fancy Fap	444.1000	+	● 77/77e	WA4LOY	WX4F
			WX		
Fancy Gap	442.4250	+	●	KF4OVA	KF4OVA
			107.2/107.2el		
Fancy Gap	442.5750	+	● 100/100	K4IL	-----
Fancy Gap	444.0500	+	●	W4VSP	-----
			103.5/103.5		
Fancy Gap	444.9250	+	● 100/100	KD4FWS	KD4FWS
Farmville	443.3000	+	●	WR4CV	CVRA
			136.5/136.5elrsWX		
Forest	444.7500	+	●	WD4KQI	WD4KQI
Fork Mountain	443.1750	+	●	KD4TMB	KD4TMB
			136.5/136.5		
Franklin	444.8250	+	●	WT4FP	KG4BKI
			131.8/131.8		

660 420-450 MHz

VIRGINIA

Location	Output	Input	Notes	Call	Sponsor
Galax	443.1250	+	● 100/100	KI4AVS	KI4AVS
Gate City	441.9000	+	●	K4GV	-----
			103.5/103.5		
Gate City	444.7000	+	●t	N4WWB	-----
Gretna	443.0000	+	● 100/100e	WA4ISI	WA4ISI
Gretna	444.0750	+	● 123/123	KD4TBC	KD4TBC
Gum Spring	442.8000	+	●	KB4MIC	KB4MIC
			203.5/203.5		
Hampton	443.5000	+	● 100/100e	W4HPT	KC4F
			rs		
Hampton	443.6500	+	●	KG4NJA	WB5POJ
			173.8/173.8		
Hampton	444.5500	+	● 100/100	W4QR	SPARK
Henry	442.1000	+	●	KG4UAV	KG4UAV
			107.2/107.2		
Hillsville	442.1250	+	●	KK4EJ	KK4EJ
			103.5/103.5		
Hillsville	442.3250	+	● 100/100	KB4GHT	KB4GHT
Independence	443.3750	+	●	KI4URL	-----
			103.5/103.5		
Jonesville	442.5750	+	● 100/100	AJ4G	AJ4G
Lexington	444.1500	+	●	KI4ZR	ROCKBRIDGE ARC
Lexington	444.3000	+	●	KI4ZR	RARC
Louisa	442.2250	+	●	KD4OUZ	KD4OUZ
			131.8/131.8esWX		
Lynchburg	420.0500	426.0500	●	K4CQ	K4CQ
			136.5/136.5		
Lynchburg	442.2000	+	●	N4IFC	N4IFC
			103.5/103.5		
Lynchburg	442.4000	+	●	KF4YI	KF4YI
			107.2/107.2		
Lynchburg	442.9500	+	● 138/138	AB4FU	-----
Lynchburg	443.4500	+	●	KC4RBA	KC4RBA
			186.2/186.2		
Lynchburg	443.5000	+	●	K4IJ	K4IJ
			103.5/103.5l		
Lynchburg	444.0000	+	●	N4TZE	N4TZE
			103.5/103.5		
Lynchburg	444.5000	+	●	K4CQ	K4CQ
			136.5/136.5		
Martinsville	442.1000	+	● 100/100	N4FU	KB4ZGO
Martinsville	443.3000	+	●	K4IJ	K4IJ
			107.2/107.2el		
Martinsville	443.8250	+	●	KF4RMT	-----
			107.2/107.2		
Meadows Of Dan	444.2500	+	●	WG4R	WG4R
			103.5/103.5		
Midlothian	441.8000	+	● 74.4/74.4	KJ4WLH	-----
Newport News	442.9000	+	● 100/100	W4MT	PARC

Location	Output	Input	Notes	Call	Sponsor
Newport News	444.7750	+	●e	KI4LAO	-----
Norfolk	442.9500	+	●	W4VB	K4DA
			131.8/131.8		
Norfolk	444.4750	+	●	74.4/74.4 W4NMH	Norfolk-ARES.or elrs
North Chesterfield	441.6000	+	●	100/100e	WA4AYB WA4AYB
Norton	444.8500	+	●		WA4NDQ WA4NDQ
			103.5/103.5		
Oilville	444.8000	+	●	KB4MIC	KB4MIC
			203.5/203.5		
Pearisburg	444.9750	+	●	KD4BNQ	-----
			103.5/103.5		
Pennigton Gap	443.8500	+	●	100/100e W4NFR	W4NFR
Petersburg	443.8250	+	●	WB4KZI	WB4KZI
Petersburg	444.9000	+	●	K4SRM	WC4VAA
Poor Mtn	442.3000	+	●	K5JCT	K5JCT
			110.9/110.9		
Pops Peak	441.7000	+	●	100/100 N4JNE	N4JNE
Portsmouth	443.7500	+	●E-SUNS	KI4KWR	-----
Portsmouth	443.8000	+	●	W4POX	PORTSMOUTH
Pound	444.8500	+	●	KF4VDF	KF4VDF
			103.5/103.5		
Powhatan	443.1000	+	●	KN4YM	AC4QG
Prince George	444.2750	+	●	KG4YJB	KG4YJB
			103.5/103.5		
Pulaski	442.0750	+	●	K4XE	-----
			107.2/107.2		
Radford	443.2000	+	●	KB4RU	-----
			107.2/107.2e		
Richmond	442.3000	+	●	KC4VDZ	-----
			114.8/114.8		
Richmond	442.5500	+	●	74.4/74.4 W4RAT	RATS
			eWX		
Richmond	444.8500	+	●	AB4SF	-----
			114.8/114.8e		
Richmond	444.9750	+	●	74.4/74.4 W4VCU	WC4VAA
Ridgeway	442.8750	+	●	88.5/88.5 WS4W	-----
			E-SUN WX		
Roanoke	439.2500	426.2500	●	N4FHL	-----
Roanoke	441.7750	+	●	77/77 K4IJ	K4IJ
Roanoke	442.5000	+	●	W4CA	ROANOKE VALL
			107.2/107.2		
Roanoke	442.7000	+	●	W7CP	W7CP
			167.9/167.9		
Roanoke	442.7500	+	●	W4KZK	W4KZK
			107.2/107.2		
Roanoke	442.8500	+	●	N3ZE	ARA-SOUTH
Roanoke	443.6500	+	●	WB8BON	-----

662 420-450 MHz

VIRGINIA

Location	Output	Input	Notes	Call	Sponsor
Roanoke	443.7500	+	●	WD4KZK	KD4EG
			107.2/107.2		
Roanoke	444.2750	+	●	K4IJ	K4IJ
			103.5/103.5el		
Roanoke	444.8500	+	●	W4KZK	W4KZK
			107.2/107.2		
Roanoke	444.9250	+	●	WB8BON	WB8BON
			107.2/107.2		
Roanoke	446.6500	446.6500	●	N4CH	N4CH
Roanoken	443.6750	+	●	K5JCT	K5JCT
			110.9/110.9		
Roanoken	444.1750	+	●	K4IJ	K4IJ
			103.5/103.5el		
Slings Gap	444.7750	+	●	W4KZK	W4KZK
			107.2/107.2		
South Boston	443.9250	+	●	NM4V	NM4V
South Boston	444.6250	+	●	100/100 W4HCH	W4HCH
South Hill	443.5250	+	●	100/100e KB2AHZ	KB2AHZ
			lsWX		
South Hill	444.1250	+	●	W4CMH	WC4VAA
Spoon Mtn	443.4000	+	●	W4KZK	W4KZK
			107.2/107.2		
Staunton	444.1000	+	●	KE4CKJ	EKRA
			131.8/131.8		
Staunton	444.9500	+	●	W4WRN	-----
Stuarts Draft	444.0500	+	●	KB4OLM	-----
Virginia Beach	444.4000	+	●	W4BBR	W4RVN
Virginia Beach	444.9500	+	●	W4KXV	VBEARS
			141.3/141.3		
Waynesboro	426.2500	439.2500	●	N3XA	WA4ZBP
Waynesboro	444.7750	+	●	KF4UCI	KF4UCI
			151.4/151.4elrs		
Whitetop Mt	443.0000	+	●	KM4X	KI4PAY
			103.5/103.5e		
Williamsburg	444.1000	+	●	KB4ZIN	KC4CMR
Williamsburg	444.7000	+	●	100/100e N4ARI	WC4R
Willis	442.9000	+	●	N4USA	-----
			114.8/114.8		
Willis	443.8750	+	●	W4DUM	W4DUM
Wintergreen	444.5500	+	●	K4CQ	K4CQ
			136.5/136.5		
Wytheville	442.5250	+	●	W4VSP	K4EZ
			103.5/103.5e		
Wytheville	444.3250	+	●	W4VSP	-----
			103.5/103.5e		

ALL OF TMARC AREA

SNP	442.9000	+	●		-----
SNP	447.8750	-	●		-----

Location	Output	Input	Notes	Call	Sponsor
CULPEPER					
Fork Mtn	443.2500	+	● 107.2l	WA3KOK	NERA
Gordonsville	444.4000	+	● 151.4ers	KF4UCI	KF4UCI
Madison	442.5750	+	● 79.7elrs	AE4ML	AE4ML
DAHLGREN					
King George	448.4750	-	● 79.7e	K4GVA	KGARO
FREDERICKSBURG					
Fredericksburg	442.8500	+	● 107.2el	AE4ML	AE4ML
Quantico	443.5500	+	● 167.9	K3FBI	FBI ARA
Spotsylvania	442.7000	+	● 114.8	KD4QNA	KD4QNA
Spotsylvania	447.8750	-	●t	N2XHZ	N2XHZ
Stafford	444.4500	+	● 79.7 (CA) eWX	WS4VA	SARA
Stafford	447.2750	-	●L(DSTAR)	WS4VA	SARA
FRONT ROYAL					
Front Royal	442.7250	+	● 107.2el	NO4N	K4QJZ +NERA
Linden	442.3500	+	●a	N3UR	N3UR
HARRISONBURG					
Basye	444.6000	+	● 131.8rs	K4MRA	MARA
New Market	443.3500	+	● 203.5es	KQ4D	KQ4D
Penn Laird	443.1500	+	●	N4DSL	N4DSL
WARRENTON					
Warrenton	442.2500	+	● 167.9	W4VA	Fauquier ARA
WASHINGTON AREA					
Alexandria	442.0600	+	●L(DSTAR)	W4HFH	Alex RC
Alexandria	443.1000	+	● 107.2	KI4PIW	TJHSST
Alexandria	444.6000	+	● 107.2	W4HFH	Alex RC
Arlington	443.2000	+	● 114.8e	AB4YP	AB4YP
Arlington	444.5500	+	● 88.5	K4AF	Pentagon
Arlington	448.6250	-	● 107.2er	W4AVA	ARPSC
Arlington	449.3250	-	● 151.4	W8HNT	W8HNT
Ashburn	448.8250	-	● 77.0	KQ4CI	KQ4CI
Bull Run Mtn	447.7750	-	● 67.0	WA3KOK	NERA
Burke	448.6750	-	● 100.0e	WA3TOL	WA3TOL
Dulles Airport	444.7500	+	● 100.0e	K4IAD	E-Star
Fairfax	448.3750	-	●	K4XY	VWS
Falls Church	447.4250	-	● 91.5e	KC1AD	KC1AD
Falls Church	447.6250	-	● 107.2elr	W4AVA	ARPSC
Haymarket	448.2250	-	● 77.0el	W4BRM	BRM ARA
Haymarket	448.3250	-	● 77.0el	K8GP	DVMS
Haymarket	448.9750	-	●e	W4YP	W4YP
Haymarket	449.0250	-	● 156.7el	N3AUY	1/ID-1 TS2/ID-2) +KD3R
Herndon	443.0000	+	● 88.5	N2LEE	N2LEE
Loudoun	442.1000	+	● 77.0al	WA4TXE	WA4TXE
Manassas	442.2000	+	● 100.0e	W4OVH	OVHARC

664 420-450 MHz

VIRGINIA-WASHINGTON

Location	Output	Input	Notes	Call	Sponsor
Manassas	442.5125	+	●e L(DSTAR)s	W4OVH	OVHARC
Manassas	443.5000	+	● 110.9els RB	K4GVT	K4GVT
Nokesville	442.6000	+	● 100.0elr s	WC4J	PWC ARES
Reagan Airport	443.5125	+	●L(DSTAR)	K4DCA	E-Star
Reagan Airport	444.7500	+	● 203.5e	K4DCA	E-Star
Tysons Corner	447.0250	-	● 100.0 (CA)ez	NV4FM	NVFMA
Tysons Corner	448.0350	-	●L(DSTAR)	NV4FM	NVFMA
Woodbridge	444.9000	+	● 127.3 (CA)e	W4IY	WWI

WINCHESTER

Bluemont	443.6500	+	● 77.0el	K8GP	DVMS
Bluemont	449.9250	-	● 146.2	WA4TSC	WA4TSC
Maurertown	442.4750	+	● 77.0lWX	N3UHD	N3UHD
Winchester	442.0000	+	● 146.2	W3IF	W3IF
Winchester	448.7750	-	● 146.2	W4RKC	SVARC
Winchester	449.1750	-	● 141.3 A(888)erWX	WA4RS	WinchesterARS

WASHINGTON

FREQUENCY USAGE - EAST WASH LINK

Spokane	430.0750	439.0750		AK2O
Spokane	430.1750	439.1750		AK2O
Spokane	439.0750	430.0750		AK2O
Spokane	441.2500			AK2O
Spokane	446.2250	-		AK2O
Spokane	446.2500	446.2500		AK2O
Wenatchee	430.0250			AK2O
Wenatchee	430.1000			KB7TYR
Wenatchee	430.3500			KB7TYR
Wenatchee	439.0250	430.0250		AK2O
Wenatchee	439.1000			KB7TYR
Wenatchee	439.1750	430.1750		AK2O
Wenatchee	439.3500			KB7TYR
Wenatchee	440.8750			WA7PUD
Wenatchee	441.2250	+		AK2O
Yakima	442.6250	+	●	WA7SAR

FREQUENCY USAGE - IACC AREAS

Snp	443.0000	+	t
-----	----------	---	---

W WA - FREQUENCY USAGE

Crossband	440.0250	440.0250
Data - Nat'l Simplex	441.0000	441.0000
Data - Rptr Output	440.7000	440.7750
Data -Simplex	440.8000	440.9000

Location	Output	Input	Notes	Call	Sponsor
Data Rptr Input	445.7000	445.7750			
Nat'l Calling Freq'y	446.0000	446.0000			
Rptr Inputs	445.0000	445.6750			
Rptr Inputs	446.0500	449.8750			
Rptr Outputs	440.0500	440.6750			
Rptr Outputs	440.9250	444.9750			
Simplex - Voice	445.8000	445.9000			
Simplex - Voice	445.9750	446.0250			
SNP #1 Input	445.0000	445.0000			
SNP #1 Output	440.0000	440.0000			
SNP #2 Input	448.0000	448.0000			
SNP #2 Output	443.0000	443.0000			
E WA - CHELAN					
McNeal Canyon	444.5250	+	● 94.8	K7SMX	K7SMX
E WA - CHEWELAH					
Chewelah	443.7250	+	110.9	W7GHJ	NE WA ARC
E WA - CLARKSTON					
Clarkston	444.3750	+	● 131.8ez	N7SAU	N7SAU
E WA - CLE ELUM					
Cle Elum	444.9250	+	● 131.8ez	W7HNH	W7HNH
Sky Meadows	442.2000	+	● 131.8l	WR7KCR	KCRA
E WA - DAVENPORT					
Link Only	443.0750	+	● l	N7YPT	LCRG
E WA - DAYTON					
Skyline Rd Tower	444.4750	+	● 123.0el	N7LZM	N7LZM
E WA - DEER PARK					
Scoop	444.6500	+	123.0	KA7ENA	KA7ENA
Scoop Link Only	444.9500	+	● 110.9l	WA7UJO	WA7UJO
E WA - ELLENSBURG					
Ellensburg	444.8250	+	100.0	K7RMR	K7RMR
E WA - EPHRATA					
Beezley Hill	443.9000	+	● or	W7TT	CWARC
Beezley Hill	444.9000	+	● 103.5	W7DTS	W7DTS
E WA - GOLDENDALE					
Juniper Point	443.3500	+	82.5el	KF7LN	KF7LN
E WA - LIND					
Lind Hill Link Only	443.7000	+	● 123.0l	N7HZS	N7HZS
E WA - MABTON					
Missouri Falls	443.8250	+	● 100.0	KB7CSP	KB7CSP
E WA - MEDICAL					
Medical Lake	443.6000	+	100.0	WA7RVV	WA7RVV
E WA - MOSES LAKE					
Moses Lake	444.4250	+	100.0	W7KX	W7KX
Moses Lake	444.6750	+	100.0	N7BHB	N7BHB
E WA - NEWPORT					
Cooks Mtn	444.5750	+	● 100.0	KB7TBN	PCARC
E WA - OKANOGAN					
Pitcher Mtn	443.5500	+	100.0	W7GSN	ORA

666 420-450 MHz

WASHINGTON

Location	Output	Input	Notes	Call	Sponsor
E WA - PROSSER					
Prosser	442.3000	+	● 103.5#e	N7QNM	N7QNM
Prosser	444.8750	+	141.3	WB7WHF	WB7WHF
E WA - PULLMAN					
Pullman	444.3000	+	103.5	KC7AUI	KC7AUI
E WA - RICHLAND					
Banton Co	442.8750	+	● 203.5	WA7BCA	BCARES
E WA - SPOKANE					
Foothills	443.9250	+	● 100.0	K7MMA	K7MMA
Hwy 27	444.4250	+	● 100.0	N7FM	N7FM
Lookout Mtn	444.1500	+	114.8	N7BFS	N7BFS
Lookout Mtn	444.1750	+	84.5	N7BFS	N7BFS
Mica Peak	444.3500	+	192.8	N1NG	N1NG
Riblets	444.9000	+	123.0	WR7VHF	IEVHF
Spo Vly Link Only	443.6500	+	● l	W7TRF	SHRC
Spokane	442.0250	+	●	W6LNB	W6LNB
Spokane	444.5000	+	● 100.0e	K7EMF	K7EMF
Spokane	444.7000	+	141.3l	AK2O	SpRptGrp
Spokane Co	443.4000	+	100.0	AD7FO	AD7FO
Emer					
Spokane Vly	442.4250	+	●	K7HRT	K7HRT
Spokane Vly	443.4750	+	88.5l	W7TRF	SHRC
Tower Mtn	443.8000	+	123.0	KA7ENA	KA7ENA
E WA - TRI-CITIES					
Kennewick	443.7750	+	● 203.5	W7JWC	W7JWC
Kennewick	443.9500	+	123.0 (CA)l	W7UPS	W7UPS
Rattlesnake	444.1000	+	100.0	W7AZ	TCARC
E WA - TWISP					
McClure Mtn	444.8000	+	110.9lRB	KB7SVP	KB7SVP
E WA - WALLA WALLA					
Walla Walla	444.2500	+	●	KL7NA	KL7NA
E WA - WENATCHEE					
Badger Mtn	444.7500	+	● 100.0ael	N7RHT	N7RHT
Link Only	442.2500	+	●	N7RHT	N7RHT
Wenatchee	443.6500	+	●	KB7MWF	KB7MVF
E WA - WINTHROP					
Mazama	444.8500	+	127.3	NO7RF	NO7RF
E WA - YAKIMA					
Bethel Ridge	444.6000	+	123.0	WA7SAR	YakSO
Moxee Link Only	442.6250	+	●	WA7SAR	YAKSO
Selah	444.2750	+	● 110.9	W7HAR	W7HAR
Tieton Orchard	444.2250	+	123.0	AB7XQ	NHRA
Tieton Site B	442.7250	+	123.0	W7YKM	NHRA
Yakima Link Only	444.6250	+	○	WA7SAR	yAKIMA S&R
E WA-MEDICAL					
Medical Lake	444.8500	+	100.0l	K7EI	K7EI
E WA-SPOKANE					
Spokane	444.0500	+	123.0	KG7SD	WA6HSL

Location	Output	Input	Notes	Call	Sponsor
IACC					
E WA-Kennewick	444.0500	+	100.0	W7UPS	W7UPS
SOUTH WEST OREGON AND SOUTH WEST WASHINGTON					
Vancouver	440.0125	+	●ers	K7CLL	CCARES
Vancouver WA	442.3750	+	● 123ael RB WX	AB7F	AB7F
Vancouver WA	443.9750	+	● 123el	KB7APU	KB7APU
Woodland	440.5750	+	● 100el	N8VJP	N8VJP
PORTLAND METRO					
Camas	444.5250	+	● 103.5	KE7AWR	-----
Vancouver WA	440.1500	+	●	KB7PSM	KB7PSM
Vancouver WA	443.6750	+	● 107.2	KE7FUW	KE7FUW
SOUTH WEST WASHINGTON					
Battle Ground	444.6500	+	● 118.8	N7QXO	N7QXO
Hazel Dell	443.8000	+	● 100	KC7QPD	KC7QPD
LaCenter	444.9250	+	● 94.8	K7ABL	K7ABL
Longview	440.3750	+	● 123IRB WX	AB7F	AB7F
Vancouver WA	443.9250	+	● 94.8e	W7AIA	CCARC
Yacolt	440.3250	+	●	W7RY	W7RY
Yacolt	443.1250	+	● 94.8s	W7AIA	CCARC
W WA - NORTH					
Anacortes	441.7250	+	● 103.5el	W7PSE	PSE ARG
Arlington	440.4000	+	● 123ae	N7XCG	-----
Bellingham	440.4750	+	● 103.5	WC7SO	-----
Bellingham	441.9250	+	● 103.5e	N7FYU	N7FYU
Bellingham	442.7500	+	● 103.5el	W7UMH	5cecg
Buck Mtn	441.1250	+	● 123el	WB0CZA	WB0CZA
Camano Island	441.0500	+	● 103.5	W7MBY	5 CNTY ERG
Cultus Mtn	444.3500	+	● 100e	K7OET	-----
Darrington	442.6750	+	● 127.3ael	W7MB	-----
Ferndale	442.8250	+	● 156.7ael	W7SSO	Whatcom Co
z					
King Mtn	443.6500	+	● 103.5l	W7SKW	MT. BAKER
Lookout Mtn	442.2500	+	● 156.7e	W7SSO	W7SSO
Lookout Mtn	443.7500	+	● 103.5e	WA7ZWG	MT. BAKER
Lyman Hill	442.4000	+	● 107.2e	W7UMH	Mt Baker A
Lyman Hill	442.8000	+	● 123.0e	N7NFY	N7NFY
Lyman Hill	444.5000	+	● 103.5	WA7ZUS	MIKE OLDS
Marysville	444.2000	+	● 103.5	K7MLR	-----
Matts Matts	442.5250	+	● 103.5a	WR7V	MARK MC KI
Maynard Hill	441.1250	+	● 123l	WB0CZA	WB0CZA
Maynard Hill	442.4250	+	● 103.5e	W7UDI	PSE ARG
Mt Constitution	442.0000	+	● 110.9e	K7SKW	MT. BAKER
Mt Constitution	444.0500	+	● 103.5 (CA)elz	K7SKW	MT BAKER A
Roche Harbor	441.6000	+	● 131.8 (CA)e	W6QC	-----
Roche Harbor	443.4500	+	● 103.5e	W6QC	SAN JUAN CNT

668 420-450 MHz

WASHINGTON

Location	Output	Input	Notes	Call	Sponsor
Sumas Mtn	440.3750	+	● 131.8el	W7MBY	SUMAS MT R
W WA - NORTH COAST					
Buck Mtn	441.9500	+	● 97.4 L(224.580)	K5IN	-----
Neilton	444.7000	+	● 118.8aer LITZ	W7EOC	AUX EMERGE
Ocean Shores	444.2000	+	● 118.8e	W7EOC	Aux Emergency Com
Port Townsend	443.8250	+	● 88.5e	N7WGR	-----
Poulsbo	441.2750	+	● 123.0	W7LOR	-----
Pt Angeles	443.7000	+	● 103.5e	WA7EBH	CHARLES ST
Sequim	442.0500	+	● 103.5 (CA)el	KO6I	-----
Sequim	442.1000	+	● 100e	KC7EQO	-----
Sequim	442.1250	+	● 123el	KC7LGT	-----
Sequim	444.2750	+	● 100 (CA) e	AF7DX	-----
Sequim	444.9000	+	● 131.8e	K6MBY	-----
W WA - SAN JUAN COUNTY					
Lopez Island	443.4750	+	● 162.2	KD7KAB	-----
W WA - SEATTLE					
Cougar Mnt	444.8500	+	● 103.5	W7DME	-----
Seattle	443.4750	+	● 141.3	W7ACS	Seattle ACS
Tiger Mtn East	443.3000	+	● 156.7	K7KG	N6OBY
W WA - SEATTLE SOUTH					
Enumclaw	440.0750	+	● 107.2	N7OEP	-----
Renton	443.6000	+	● 103.5	K7FDF	City of Renton
W WA - SEATTLE-TACOMA					
Bainbridge Island	444.4750	+	● 103.5	W7NPC	BAINBRIDGE
Baldi Mtn	441.6250	+	● 100	KE7KKA	KE7KKA
Baldi Mtn	441.7000	+	● 103.5el	W7PSE	PSE AMATEU
Baldi Mtn	442.3250	+	● 107.2l	K7MMI	Cougar ARG
Baldi Mtn	442.6250	+	● 103.5	K7EK	GARY KOHTA
Baldi Mtn	444.8000	+	● 141.8	K7OET	-----
Bellevue	441.1000	+	● 156.7	KC7IYE	KC7IYE
Bellevue	441.6000	+	● 156.7	KC7IYE	-----
Bothell	442.5500	+	● 103.5	WA7HJR	PSRRG
Buckley	442.8500	+	● 141.3l	K7MYR	-----
Cougar Mnt	442.3000	+	● 123.0e	N9VW	Samm ARES
Cougar Mtn	441.5500	+	● 103.5e	W7GLB	-----
Cougar Mtn	442.3250	+	● 131.8	K7MMI	COUGAR MT
Cougar Mtn	443.4000	+	● 123 (CA) el	K7PP	K7PP
Cougar Mtn	443.7000	+	● 103.5e	WA7EBH	-----
Cougar Mtn	444.3250	+	● 100 (CA)	K7OET	EMERALD CI
Dash Point	443.9500	+	● 131.8	N7QOR	N7QOR
Duval	441.8500	+	● 203.5e	N6TJQ	Mark Mille
Edmonds	440.3750	+	● 103.5	NU7Z	5-Cnty Em
Edmonds	444.0250	+	● 103.5l	NU7Z	-----
Enumclaw	443.1750	+	● 107.2	N7OEP	N7OEP

420-450 MHz 669
WASHINGTON

Location	Output	Input	Notes	Call	Sponsor
Everett	441.6500	+	● 123.0	N7NFY	-----
Everett	441.8750	+	● 103.5e	W7EAR	Ev'grn ARS
Everett	443.9250	+	● 100LLITZ	W7FLY	BEARS
Everett	444.5750	+	● 103.5a (CA)j	WA7LAW	WA7LAW
Federal Way	442.9500	+	● 103.5ae	WA7FW	DAVID SWAR
Federal Way	444.3000	+	● 103.5e	WA7WKT	ARNE W SKOO
Gold Bar	442.1750	+	● 103.5	W7EAR	EVERGREEN
Gold Mtn	441.2000	+	● 123	K7PP	K7PP
Gold Mtn	442.6500	+	● 103.5 (CA)jez	WW7RA	W WASH RPT
Green Mtn	441.7500	+	● 103.5el	W7PSE	PSE ARG
Haystack Mtn	444.9750	+	● 114.8e	KD7GWM	-----
Highline	443.3750	+	● 103.5	N7IO	-----
Kingston	442.2250	+	● 100e	W7KWS	-----
Kirkland	441.0750	+	● 103.5el	K7LWH	Lake Washi
Kirkland	443.2000	+	● 103.5	K7PAR	PUGET AMAT
Lake Forest Park	442.0000	+	● 141.3	NU7Z	-----
Lakewood	441.3750	+	● 103.5l	K7EK	K7EK
Mercer Island	440.1500	+	● 103.5e	W7MIR	MERCER IS
Monroe	443.1250	+	● 110.9	K7SLB	-----
Monroe	443.2250	+	● 103.5e	K7MJ	-----
Mountlake Terrace	443.7250	+	● 103.5	WE7SCA	ESCA RACES
North Bend	440.2500	+	● 123	N9VW	-----
North Bend	442.7250	+	● 123e	W7EFR	EFR ARC
Olalla	440.2250	+	● 103.5 (CA)jz	WR7HE	HERMAN ENT
Port Ludlow	441.5750	+	● 103.5a (CA)jez	N7PL	PORT LUDLO
Poulsbo	442.2000	+	● 103.5el	WA6PMX	WA6PMX
Quilcene	443.4250	+	● 103.5e	WO7O	-----
Rattlesnake Mtn	441.7750	+	● 103.5el	W7PSE	PSE ARC
Redmond	440.6750	+	● 103.5el	N6OBY	REDMOND AR
Renton	441.4750	+	103.5	K7FDF	City of Renton
Roosevelt Hill	443.6500	+	● 141.3e	W7ACS	Seattle AC
Sammamish	440.2500	+	● 123	W7SRG	-----
Seatac	441.4500	+	● 186.2l	KF6VTA	-----
Seatac	443.1000	+	● 103.5	KE7WMH	SeaTac FD
Seattle	440.5250	+	● 141.3	WA7UHF	WA7UHF
Seattle	441.8000	+	● 141.3e	W7AW	West Seatt
Seattle	442.8750	+	● 141.3	WA7UHF	Seattle UH
Seattle	442.9000	+	● DCS	WA7LZO	Sea Amat Radio
Seattle	443.0000	+	● 141.3e	W7ACS	Seattle AC
Seattle	443.5500	+	● 103.5el	W7SRZ	WW MST
Seattle	444.0000	+	● 103.5	K7SPG	-----
Seattle	444.2250	+	● 123e	KC7LFW	NWFACARA
Seattle	444.3750	+	● 88.5	AJ7JA	-----
Seattle	444.5500	+	● 141.3	WW7SEA	COLUMBIA C

670 420-450 MHz

WASHINGTON

Location	Output	Input	Notes	Call	Sponsor
Seattle	444.7000	+	● 103.5e	WW7SEA	WW7SEA
Seattle	444.7750	+	● 173.9	KB7FHQ	CHILDRENS
Seattle	444.8250	+	● 103.5el	W7SRZ	ARES DISTR
Shelton	443.2500	+	● 100e	N7SK	MASON COUN
Shoreline	440.3000	+	● 103.5	KC7ONX	Shoreline
Shoreline	442.8250	+	● 103.5	K7UW	SHORELINE
Shoreline	444.7250	+	● 103.5	WB7UFR	K7CHN
Snohomish	442.9750	+	● 103.5e	W7ERH	Bill Rourk
Snoqualmie	444.9250	+	● 85.4e	N7SNO	-----
Squak Mtn	444.5250	+	● 103.5e	N7KGJ	Joe Basta
Sultan	444.1250	+	● 103.5e	W7SKY	SKY VALLEY
Sumner	443.6250	+	● 103.5e	W7PSE	PSE ARG
Tacoma	440.6250	+	● 103.5e	W7DK	Radio Club
Tacoma	443.6750	+	● 103.5el	WW7MST	WWMST
Tacoma	444.1750	+	● 103.5a	K7HW	-----
			(CA)ez		
Tacoma	444.7500	+	● 192.8ael	KB7CNN	KB7CNN
Three Sisters	444.6750	+	● 136.5e	N7BUW	BOB MIZENE
Tiger Mtn East	442.0250	+	● 103.5	W7GLB	-----
Tiger Mtn East	442.6000	+	● 127.3e	K7TGU	-----
Tiger Mtn East	443.3250	+	● 103.5#	N6OBY	REDMOND AR
Tiger Mtn East	444.6500	+	● 131.8	WA7HTJ	-----
Tiger Mtn West	441.1250	+	● 123l	WB0CZA	WB0CZA
Tiger Mtn West	442.0750	+	● 110.9e	K7NWS	BEARS
University Place	442.3750	+	● 103.5e	K7NP	U.P. Rptr
University Place	443.1500	+	● 173.8e	N7EHP	-----
Vashon Island	443.5000	+	● 103.5	W7VMI	W7VMI
Woodinville	442.7750	+	● 100e	WA7TZY	WA7TZY&K6R
W WA - SOUTH					
Ashford	442.5750	+	● 141.3e	K7DNR	WADNR ARC
Capitol Peak	440.5000	+	● 110.9ae	K5IN	K5IN
Capitol Peak	443.5250	+	● 173.8	WB7DPF	-----
Capitol Peak	444.9500	+	● 118.8	W7EOC	GRAYS HARB
Chehalis	443.2750	+	● 123l	AB7F	AB7F
Chehalis	443.4500	+	● 110.9e	K7KFM	-----
Crawford Mtn	441.4000	+	● 103.5ael	NT7H	OLYMPIA AR
			z		
Eatonville	442.7250	+	● 103.5	WW7CH	-----
Eatonville	443.9750	+	● 103.5e	W7PFR	Gobblers Knob ARC
Electron	444.2500	+	● 103.5el	W7PSE	PSE ARG
Graham	442.3500	+	● 141.3l	K7EK	K7EK
Graham	444.6750	+	● 127.3e	N7BUW	BOB MIZENE
Kalama	442.8250	+	● 131.8 TTI	WB7DFV	R.F. ASSOC
Lacey	440.5500	+	● 103.5el	W6TOZ	WW7MST
Lacey	442.4750	+	● 100ae	WC7I	-----
Longview	442.1250	+	● 114.8el	N3EG	-----
Longview	444.9000	+	● 114.8e	W7DG	Lower Colu
Olympia	443.0750	+	● 103.5	KC7CKO	-----
Olympia	443.8000	+	● 146.2el	W7USJ	W7USJ

WASHINGTON-WEST VIRGINIA

Location	Output	Input	Notes	Call	Sponsor
Randle	444.8750	+	● 100	AB7F	AB7F
Renton	441.9750	+	● 103.5	K7FDF	City of Renton
Rooster Rock	444.9750	+	● 110.9e	KB7WVX	MICHAEL DA
South Mtn	440.6500	+	● 100l	K7CH	-----
South Mtn	441.9250	+	● 100e	W7UVH	W7UVH
South Mtn	444.4500	+	● 100	KD7HTE	K7CH
Woodland	444.4750	+	● 100l	K7LJ	K7LJ
W WA - SOUTH COAST					
Aberdeen	444.6000	+	● 100e	KA7DNK	KA7DNK
Aberdeen	444.8250	+	● 118.8er	N7UJK	-----
			LITZ		
Chinook	440.9250	+	● 100.0e	W7BU	Sunset Empire A
Chinook	444.9250	+	● 82.5el	NM7R	Beachnet
Cosmopolis	444.3750	+	● 100l	WA7ARC	NDCRT
Ko Peak	441.6750	+	● 118.8e	N7XAC	NM7R&N7XAC
Long Beach	444.8000	+	● 118.8el	NM7R	PACIFIC CO
Minot Peak	444.0500	+	● 118.8ers	N7UJK	-----
Naselle Ridge	440.6750	+	● 118.8	NM7R	Beachnet
Pacific	444.4000	+	● 118.8l	NM7R	PACIFIC CO
Raymond	441.3000	+	● l	K7PP	K7PP
Raymond	442.1500	+	● 127.3 TTI	KB7IEU	KB7IEU
Raymond	443.8250	+	● 103.5	KA7DNK	KA7DNK
			(CA)		
South Bend	442.6750	+	● 118.8ael	NM7R	BEACH-NET

WEST VIRGINIA

Alderson	444.4000	+	● 100/100	KC8IT	N8LVE
Beckley	441.3500	+	●	WV8B	ARA
Beckley	443.0500	+	● 123/123l	N8FWL	-----
Beckley	443.2250	+	● 100/100	W8LG	-----
Beckley	444.1250	+	● 100/100	N8LVE	-----
Beckley	444.5250	+	●	WB8YST	WB8YST
			110.9/110.9		
Beckley	444.8000	+	● 100/100	WV8B	ARA NORTH
Beckley	446.4500	-	●	WV8B	ARA
Beckley	446.7250	-	● 123/123	KE4QOX	-----
Beckley	449.6000	-	● 100/100l	KB8QEU	-----
			WX		
Beckly	443.1000	+	●	KE4QOX	-----
			107.2/107.2		
Belington	443.4500	+	●	W8BS	W8BS
Belington	444.9000	+	●	N8SCS	N8SCS
			141.3/141.3		
Belle	444.8250	+	● 123/123	N8RKU	N8RKU
Bluefield	444.4500	+	● 123/123	W8MOP	-----
Bolt	444.4250	+	● 100/100	KC8AFH	KC8AFH
Buckhannon	442.6750	+	●	W8LD	WV WESLEYAN
			103.5/103.5		

**672 420-450 MHz
WEST VIRGINIA**

<i>Location</i>	<i>Output</i>	<i>Input</i>	<i>Notes</i>	<i>Call</i>	<i>Sponsor</i>
Buckhannon	444.2500	+	●	N8ZAR	N8ZAR
				103.5/103.5	
Buckhannon	444.4750	+	●	K8VE	K8VE
				146.2/146.2	
Chapmanville	442.4750	+	●	123/123 W8CH	W8CH
Charleston	442.9250	+	●	71.9/71.9 KB8QKM	-----
Charleston	443.3000	+	●	123/123 WS8L	HUNT KNOB RPTR
Charleston	444.3500	+	●	WB8YST	WB8YST
				107.2/107.2	
Charleston	444.7500	+	●	WS8L	GR. KANAWHA VAL
Clarksburg	444.1750	+	●	N8FMD	-----
				103.5/103.5	
Craigsville	443.6500	+	●	123/123 KC8SDN	KC8SDN
Crawford	443.9750	+	●	W8DDW	W8DDW
				103.5/103.5er	
Cross Lanes	444.4000	+	●	91.5/91.5 KC8RRI	KC8RRI
Cross Lanes	444.5000	+	●	AB8DY	AB8DY
				151.4/151.4e	
Elkins	442.1000	+	●	KD8JCS	WV8ZH
				162.2/162.2	
Elkins	444.8500	+	●	N8RLR	N8RLR
				162.2/162.2e	
Fairmont	443.8750	+	●	W8SP	MOUNTAINEER ARA
				103.5/103.5	
Flatwoods	443.0750	+	●	123/123 KC8SDN	KC8SDN
Flatwoods	444.2000	+	●	W8FES	N8ZVK
Gilbert	442.7250	+	●	123/123 KB8PCW	KB8PCW
Grafton	444.7500	+	●	W8SLH	-----
				118.8/118.8	
Hamlin	443.9500	+	●	123/123 N8IKT	-----
Hartmansville	444.7500	+	●	KC7OSZ	KC7OSZ
				141.3/141.3	
Harts	443.7500	+	●	123/123 N8IKT	-----
Hernshaw	444.7000	+	●	WB8CQV	WB8CQV
				203.5/203.5	
Hinton	443.9000	+	●	100/100 KC8CNL	BLUESTONE ARC
Huntington	421.2500	434.0000	●	WA4GSS	OHIO VALLEY WIRE
Huntington	442.5750	+	●	KB8EHJ	-----
Huntington	443.0000	+	●	N8HZ	WPBY-TV RPTR GR
Huntington	443.5500	+	●	KB8TGK	KB8TGK
				162.2/162.2ers	
Huntington	443.8500	+	●	KB8TGK	KB8TGK
				162.2/162.2elrs	
Huntington	444.8500	+	●	WB8ZER	WB8ZER
				131.8/131.8	
Hurricane	444.0750	+	●	K8WRF	-----
Hurricane	444.5000	+	●	W8HYX	W8HYX
Kenova	443.6000	+	●	KC8PFI	KC8PFI
				162.2/162.2	

Location	Output	Input	Notes	Call	Sponsor
Keyser	444.1250	+	● 103.5/103.5l	N8RCG	-----
Lewisburg	444.7250	+	● 103.5/103.5	KF8FO	KF8FO
Logan	444.9000	+	● 203.5/203.5	NV8H	-----
Madison	443.0500	+	● 203.5/203.5	K8WVA	K8WVA
Mason	443.7000	+	● 91.5/91.5 SWX	KD8RYP	-----
Morgantown	444.7000	+	● 103.5/103.5	W8MWA	-----
Morgantown	444.8000	+	●	W8CUL	WVU ARC
Moundsville	444.0750	+	● 123/123	KC8FZH	KC8FZH
Mount Hope	444.0250	+	● 123/123	K2BSA	K2BSA
Mullens	444.0000	+	● 100/100	KC8IT	KC8IT
Oak Hill	443.8000	+	●	KA8OTX	KA8OTX
Parkersburg	441.8500	+	● 146.2/146.2	AB8WV	AB8WV
Parkersburg	443.0500	+	● 141.3/141.3	W8VT	W8VT
Parkersburg	444.1000	+	●	N8ILO	N8ILO
Parsons	444.6750	+	● 103.5/103.5	AC8HQ	-----
Pennsboro	442.8500	+	● 103.5/103.5	WB8NSL	-----
Petersburg	442.1500	+	● 127.3/127.3el	KC8VBC	KC8VBC
Red House	444.2250	+	● 123/123	WV8AR	WV-AR INC.
Richwood	442.2750	+	● 123/123	K8VKB	WA8YWO
Richwood	443.3750	+	● 100/100	WA8YWO	-----
Richwood	443.3750	+	● 123/123	KC8SDN	KC8SDN
Richwood	443.4750	+	● 141.3/141.3	KB8YDD	WA8YWO
Richwood	443.5750	+	● 210.7/210.7	KC8AUY	WA8YWO
Richwood	443.6250	+	● 123/123	KC8SDN	KC8SDN
Ripley	444.1500	+	●	WC8EC	-----
Rockport	443.3500	+	● 123/123	N8LHL	N8LHL
Shirley	444.4250	+	●	KB8TJH	KB8TJH
Snowshoe	441.6500	+	● 123/123l S	KC8CSE	KC8CSE
So Charleston	444.9500	+	● 203.5/203.5	WB8CQV	WB8CQV
St Joseph	444.8750	+	● 123/123	KC8FZH	KC8FZH
Stanaford	443.4000	+	● 67/67 E-SUN	KD8PIQ	KB8QUEU
Stonewood	443.2750	+	● 91.5/91.5	KD8TC	KD8TC
Thomas	441.9000	+	● 103.5/103.5el	K7SOB	K7SOB

674 420-450 MHz

WEST VIRGINIA-WISCONSIN

<i>Location</i>	<i>Output</i>	<i>Input</i>	<i>Notes</i>	<i>Call</i>	<i>Sponsor</i>
Waverly	443.1750	+	● 123/123e rs	WC8EC	WC8EC
Welch	443.7250	+	●	N8SNY	N8SNY
Wheeling	421.2500	434.0000	●	KB8QHO	KB8QHO
Wheeling	441.9500	+	● 162.2/162.2	N8EKT	N8EKT
Wheeling	443.0250	+	● 156.7/156.7rs	KA8YEZ	-----
Wheeling	444.5750	+	● 156.7/156.7	W8MSD	W8MSD
Wheeling	444.9750	+	●	N8EKT	N8EKT
ALL OF TMARC AREA					
SNP	442.9000	+	●		-----
SNP	447.8750	-	●		-----
BERKELEY SPRINGS					
Berkeley Springs	442.4500	+	● 107.2al	WA3KOK	NERA
Berkeley Springs	443.8500	+	● 123.0l	KK3L	KK3L
Berkeley Springs	444.7500	+	● 127.3	K7SOB	K7SOB
Ridge	444.9500	+	● 123.0e	N8RAT	N8RAT
MARTINSBURG					
Martinsburg	442.8500	+	● 100.0e	N8RAT	N8RAT
MOOREFIELD					
Moorefield	442.4000	+	● 127.3a	K7SOB	K7SOB
Moorefield	444.4000	+	● 103.5e	KD8IFP	PHARC
Moorefield	447.3250	-	● 103.5e	KD8AZC	KD8AZC
ROMNEY					
Romney	443.2000	+	● 127.3l	K7SOB	K7SOB
WISCONSIN					
WAR					
Allenton	442.3500	+	● 127.3ae s	N9GMT	FM38
Amberg	443.7000	+	● 114.8ael r	WI9WIN	W.I.N.
Appleton	442.1750	+	● 100.0aer s	W9RIC	W9RIC
Appleton	443.6500	+	● 100.0aer s	W9ZL	FCARC
Arlington	443.3500	+	● 123.0ael rs	KC9HEA	KC9HEA
Baraboo	443.5750	+	● 123.0ael rs	N9BDR	Empire Twr
Baraboo	443.7250	+	● 123.0ael rs	K0VSC	K0VSC
Baraboo	443.9000	+	● 123.0ael rs	WI9WIN	W.I.N.
Baraboo	444.5000	+	● 123.0ael rs	N9GMT	FM38
Beldenville	443.2250	+	● 110.9ers	N0NIC	B.A.T.S.

Location	Output	Input	Notes	Call	Sponsor
Berlin	444.9500	+	● 123.0ael rs	N9GMT	FM38
Big Flats	444.7250	+	● 123.0ael rs	N9WYQ	N9WYQ
Brookfield	444.2000	+	● 127.3ae s	KB9YQU	KB9YQU
Burlington	442.8500	+	● 127.3ae s	WB9COW	COWFAR
Cedarburg	442.1000	+	● 127.3ae s	K9QLP	CFD/WERA
Chaffey	444.9500	+	● 110.9ers	KC9AEG	AB9AC
Chilton	444.8000	+	● 100.0aer s	KD9TZ	KD9TZ
Chippewa Falls	442.3000	+	● 110.9ers	WD9HFT	WD9HFT
Chippewa Falls	444.0000	+	● 110.9ers	WD9HFT	WD9HFT
Clinton	443.1750	+	● 123.0ael rs	WB9SHS	RCRA
Colfax	442.8000	+	● 110.9ers	WI9WIN	W.I.N.
Colfax	444.3500	+	● 110.9ers	W9RMA	W9RMA
Coloma	442.6750	+	● 123.0ael rs	W9LTA	W9LTA
Delafield	444.1250	+	● 127.3ae s	K9ABC	SEWFARS
East Troy	440.7750	+	● 123.0ael rs	N9WMN	N9WMN
Eau Claire	443.3000	+	● 110.9ers	KB9R	KB9R
Edgerton	442.3000	+	● 123.0ael rs	WI9WIN	W.I.N.
Elkhorn	443.7000	+	● 123.0ael rs	N9LOH	LAARC
Fitchburg	444.0000	+	● 123.0ael rs	KA9VDU	KA9VDU
Fond Du Lac	442.4000	+	● 100.0aer s	WI9WIN	W.I.N.
Fond Du Lac	443.8750	+	● 100.0aer s	N9WQ	NFDL ARS
Fond Du Lac	444.6000	+	● 100.0aer s	N9GMT	FM38
Galesville	442.5000	+	● 131.8es	WI9WIN	W.I.N.
Germantown	442.8750	+	● 127.3ae s	W9CQ	WARC, Inc
Germantown	444.5250	+	● 127.3ae s	WD9IEV	WD9IEV
Gillett	444.2250	+	● 114.8ael r	W0LFE	W0LFE
Granton	444.0500	+	● 114.8ael r	W9EYN	N9RRF
Green Bay	443.4000	+	● 100.0aer s	WI9WIN	W.I.N.

676 420-450 MHz

WISCONSIN

<i>Location</i>	<i>Output</i>	<i>Input</i>	<i>Notes</i>	<i>Call</i>	<i>Sponsor</i>
Green Bay	443.5000	+	● 100.0aer S	KB9AMM	TEARUG
Green Bay	444.5500	+	● 100.0aer S	KB9GKC	KB9GKC
Green Bay	444.7500	+	● 100.0aer S	W9OSL	W9HAM
Green Bay	444.7750	+	● 100.0aer S	K9EAM	G B M&K
Hancock	442.7250	+	● 123.0ael rs	WI9WIN	W.I.N.
Holcombe	444.5250	+	● 110.9ers	N9LIE	N9LIE
Hollandale	444.5500	+	● 123.0ael rs	WI9WIN	W.I.N.
Irma	442.7750	+	● 114.8ael r	KB9QJN	M.A.R.G.
Ixonia	442.0250	+	● 123.0ael rs	WA9YVE	WARC
Janesville	443.2250	+	● 123.0ael rs	KC9KUM	KC9KUM
Janesville	444.7500	+	● 123.0ael rs	WB9SHS	RCRA
Jefferson	444.9000	+	● 123.0ael rs	AB9KL	AB9KL
Kaukauna	444.4500	+	● 100.0aer S	ND9Z	ND9Z
Kewaskum	444.2750	+	● 127.3ae S	N9NLU	KMCG
La Crosse	444.4750	+	● 131.8es	AB9TS	AB9TS
La Crosse	444.7500	+	● 131.8es	N0EXE	N0EXE
Madison	441.4000	+	● 123.0ael rs	WI9WIN	W.I.N.
Madison	442.5750	+	● 123.0ael rs	K0VSC	K0VSC
Madison	443.4000	+	● 123.0ael rs	N9KAN	SWRG
Madison	443.6000	+	● 123.0ael rs	W9YT	UW BARS
Madison	443.7750	+	● 123.0ael rs	WI9HF	UWHC
Madison	444.2000	+	● 123.0ael rs	WD8DAS	NERT
Madison	444.3750	+	● 123.0ael rs	N9BDR	Empire Twr
Madison	444.5750	+	● 123.0ael rs	KB9DRZ	Empire Twr
Madison	444.7750	+	● 123.0ael rs	NG9V	NG9V
Manitowoc	443.1500	+	● 100.0aer S	W9RES	W9RES

420-450 MHz 677
WISCONSIN

Location	Output	Input	Notes	Call	Sponsor
Marinette	444.5000	+	● 114.8ael r	AB9PJ	AB9PJ
Marshfield	444.8500	+	● 114.8ael r	WI9WIN	WIN
Mauston	442.2750	+	● 123.0ael rs	K9TD	K9UGJ
Medford	444.8250	+	● 114.8ael r	N9LIE	N9LIE
Merton	444.6250	+	● 127.3ae s	W9JPE	W9JPE
Milwaukee	442.0500	+	● 127.3ae s	K9MAR	R.A.M.W.L.
Milwaukee	442.4250	+	● 127.3ae s	N9UUR	N9UUR
Milwaukee	443.0250	+	● 127.3ae s	W9HHX	MSOE ARC
Milwaukee	443.2750	+	● 127.3ae s	WI9WIN	W.I.N.
Milwaukee	443.5500	+	● 127.3ae s	N9LKH	N9LKH
Milwaukee	443.8000	+	● 127.3ae s	N9GMT	FM38
Milwaukee	443.9500	+	● 127.3ae s	AA9JR	AA9JR
Milwaukee	444.4500	+	● 127.3ae s	W9EFJ	W9EFJ
Milwaukee	444.8500	+	● 127.3ae s	W9DHI	WERA
Necedah	444.1250	+	● 123.0ael rs	K9UJH	K9UJH
New Berlin	442.6750	+	● 127.3ae s	WA9AOL	WA9AOL
New Berlin	443.3000	+	● 127.3ae s	W9LR	WERA
New Richmond	444.6750	+	● 110.9ers	N9LIE	N9LIE
North Freedom	443.6750	+	● 123.0ael rs	KD9UU	SWRG
Northfield	443.5500	+	● 131.8es	WI9WIN	W.I.N.
Oshkosh	442.0750	+	● 100.0aer s	N9GDY	N9GDY
Oshkosh	443.6250	+	● 100.0aer s	N9GMT	FM38
Osseo	444.2000	+	● 131.8es	N9LIE	N9LIE
Park Falls	444.7500	+	● 110.9ers	W9PFP	PCRA
Platteville	444.3250	+	● 131.8es	KC9KQ	HVARC
Plover	442.0500	+	● 114.8ael r	W9SM	WVRA
Plymouth	443.2250	+	● 100.0aer s	KD9TZ	S CTY 440

**678 420-450 MHz
WISCONSIN**

<i>Location</i>	<i>Output</i>	<i>Input</i>	<i>Notes</i>	<i>Call</i>	<i>Sponsor</i>
Plymouth	444.3500	+	● 100.0aer S	WE9R	WERA
Port Washington	443.5250	+	● 127.3ae S	WB9RQR	OZARES
Port Washington	443.7500	+	● 127.3ae S	W9CQO	O.R.C.
Porterfield	444.4000	+	● 100.0aer S	W4IJR	W4IJR
Pound	442.0000	+	● 114.8ael r	WI9WIN	W.I.N.
Prairie Du Chien	444.4500	+	● 131.8es	WI9WIN	W.I.N.
Prairie Du Sac	444.2500	+	● 123.0ael rs	N9KXX	N9KXX
Racine	442.0000	+	● 127.3ae S	KR9RK	LRA Racine
Racine	444.0500	+	● 127.3ae S	KA9LOK	KA9LOK
Rice Lake	442.1000	+	● 110.9ers	WI9WIN	W.I.N.
Rice Lake	443.6500	+	● 110.9ers	W9GDH	ARC2
Richland Center	442.7000	+	● 131.8es	W9PVR	WIN / PVR
River Falls	443.0250	+	● 110.9ers	WI9WIN	W.I.N.
Rudolph	444.3250	+	● 114.8ael r	WD9GFY	WERA
Sayner	444.4000	+	● 114.8ael r	WI9WIN	W.I.N.
Slinger	442.6500	+	● 127.3ae S	WB9BVB	WB9BVB
Slinger	443.8250	+	● 127.3ae S	KC9PVD	KC9PVD
Spooner/Hertel	443.5000	+	● 110.9ers	KB9OHN	BARS
Stevens Point	444.7000	+	● 114.8ael r	KC9NW	KC9NW
Sturgeon Bay	444.0000	+	● 100.0aer S	K9KJM	K9KJM
Suring	442.5500	+	● 114.8ael r	AB9PJ	AB9PJ
Tomah	444.8000	+	● 131.8es	WI9WIN	W.I.N.
Tomahawk	444.5750	+	● 114.8ael r	N9CLE	TOM RPT A
Town Of Lisbon	444.2250	+	● 127.3ae S	KC9HBO	N9AAO
Trevor	442.6000	+	● 127.3ae S	KA9VZD	KA9VZD
Union Grove	442.2500	+	● 127.3ae S	N9OIG	N9OIG
Watertown	440.1500	+	● 123.0ael rs	WI9WIN	W.I.N.
Waupaca	444.6750	+	● 114.8ael r	AA9NV	AA9NV

<i>Location</i>	<i>Output</i>	<i>Input</i>	<i>Notes</i>	<i>Call</i>	<i>Sponsor</i>
Waupaca	444.9000	+	● 114.8ael r	N5IIA	N5IIA
Wausau	442.2000	+	● 114.8ael r	WI9WIN	W.I.N.
Wausau	443.3250	+	● 114.8ael r	KA9HQE	KA9HQE
Wausau	443.5250	+	● 114.8ael r	W9SM	WVRA
Wausau	443.7500	+	● 114.8ael r	KC9NW	KC9NW
Wausau	444.1000	+	● 114.8ael r	W9SM	W.V.R.A.
Wausau	444.3000	+	● 114.8ael r	W9BCC	RMRA
Wausau	444.4250	+	● 114.8ael r	W9SM	W.V.R.A.
West Allis	444.4250	+	● 127.3ae S	N9MKX	R.R.A.R.C.
Wisconsin Dells	443.8500	+	● 123.0ael rs	N9ROY	N9ROY

WYOMING

CENTRAL

Casper	449.5000	-	●	NB7I	NB7I
Casper	449.7500	-	●eE-SUN	N7EUE	N7EUE
Casper	449.9250	-	●	W7TOY	W7BLM
Casper Mountain	447.5000	-	●x	KD7AGA	CARC
Casper Mountain	449.5750	-	●t	KD7AGA	CDK Net
Casper Mountain	449.9000	-	● 100.0 L(146.640) L(IRLP)	K7YE	CDK Net
Lander	449.9000	-	●l	N7HYF	WYAME
Riverton	448.2000	-	●e	KD7BN	KD7BN
Riverton	449.2000	-	●l	KD7BN	W7PAW
Riverton - Griffy Hill	449.9750	-	● DCS(DCS261N)elsWX	N7HYF	WYAME
Shoshoni	449.4500	-	●	KB7PLA	KB7PLA
Shoshoni - Copper Mtn	449.0000	-	● 100.0 L(HERC)x	KD7BN	KD7BN
Thermopolis	449.6750	-	● 114.8 L(52.525)	WA7JRF	WA7JRF
Worland	449.6000	-	●	KB7PLA	KB7PLA

EAST CENTRAL

Douglas	449.7000	-	●	NX7Z	NX7Z
HERC - STATEWIDE					
Copper Mountain	449.0000	-	● 100.0lx	KD7BN	KD7BN
Rawlins - Nine Mile Hill	449.8000	-	● 146.2e L(HERC)x	N7RON	N7RON
Wright - Pumpkin Butte	449.2000	-	● 100.0l	KD7BN	-----

680 420-450 MHz

WYOMING

Location	Output	Input	Notes	Call	Sponsor
NORTH					
Kemmerer	447.3250	-	● 100	N7ERH	-----
NORTH CENTRAL					
Shell	449.6500	-	●	WB7QQA	CMARC
Sheridan	449.7000	-	●	W7GUX	SRAL
Sheridan	449.8500	-	●	N7KEO	N7KEO
NORTH EAST					
Gillette	448.0000	-	●	K7VU	K7VU
Gillette	449.7500	-	● 123.0e L(IRLP NODE 3307)	WR7CW	K7RDC
Gillette	449.9500	-	●	KJ7UG	KJ7UG
NORTH WEST					
Cody	448.3500	-	● 42.0l	KC7NP	KC7NP
Jackson - Snow	447.7000	-	● 123.0e	W7TAR	TARRA
King West			L(IRLP 3464)rWxx		
Worland	448.2500	-	● 42.0l	KC7NP	KC7NP
NORTHEAST					
Evanston	449.1500	-	● 449.5lx	K7JL	-----
Evanston WY	449.3250	-	●x	N7LMN	-----
SOUTH CENTRAL					
Rawlins	448.3000	-	●	KD7SU	KD7SU
Rawlins	449.4000	-	● 147.5l	KJ7AZ	HAMS
Rawlins - Nine	449.8000	-	● 146.2e	N7RON	N7RON
Mile Hill			L(HERC)x		
SOUTH EAST					
Cheyenne	447.0250	-	● 131.8	N7DEN	N7DEN
Cheyenne - Archer Tower	449.9750	-	●	WY7EOC	Laramie Co Emergen
Cheyenne - Chalk Bluffs	449.3000	-	● 131.8	WU7G	WU7G
Cheyenne - Crystal Lake	448.1500	-	● 100.0x	KB7SWR	KB7SWR
Laramie	447.1000	-	● 114.8	N7QJL	N7CTM
Laramie	449.0750	-	●	WB7CJO	WB7CJO
Torrington	448.6000	-	●	N7CFR	N7CFR
Wheatland	449.6000	-	●	WA7SNU	WA7SNU
Wheatland	449.6250	-	●	WA7SNU	GPARA
Wheatland	449.7750	-	100.0	N7UCL	N7UCL
SOUTH WEST					
Evanston	448.1500	-	●	N7LMN	N7LMN
Evanston	449.3250	-	●	N7LMN	N7LMN
Evanston - Runge Hill	448.8000	-	● 131.8l	K6JR	K6JR
Fort Bridger	449.7250	-	● 123.0	KF7ELU	KF7ELU
Kemmerer	449.0750	-	123.0	KC7FDO	KC7FDO
Kemmerer	449.8250	-	●	N7HCH	ORARC
WEST CENTRAL					
Bedford - Lone Star Ranch	447.0000	-	○ 100.0rs	W7UY	W7UY

Location	Output	Input	Notes	Call	Sponsor
Pinedale - Mt Airy	448.1000	-	● 100.0e L(146.775)rx	KC7BJY	SCARC

ALBERTA

CALGARY

Calgary	444.0000	+	●x	VE6RYC	CARA
Calgary	444.0750	+	●E-SUN	VE6AQK	VE6AQK
Calgary	444.1250	+	●	VE6WRT	VE6CPT
Calgary	444.2750	+	● 110.9	VE6ZV	VE6AQK
Calgary	444.3500	+	●	VE6EHX	CARA
Calgary	444.4000	+	●I	VE6NOV	CARA
Calgary	444.4750	+	●	VE6DDC	VE6FH
Calgary	444.4750	+	●	VE6GAB	VE6GAD
Calgary	444.5750	+	● 110.9	VE6RY	CARA
Calgary	444.6500	+	●	VE6RPN	VE6DNY
Calgary	444.6750	+	●	VE6FIL	FARS
Calgary	444.7500	+	●I	VE6KQ	VE6KQ
Calgary	444.9000	+	●Ix	VE6WRT	WRN
Calgary	444.9250	+	●	VE6CPT	VE6CPT
Calgary	449.4500	-	●	VE6SPR	VE6NZ

CENTRAL EAST

Hardisty	444.0250	+	●	VE6TDW	VE6TDW
Legal	444.6500	+	●	VE6DFW	VE6DFW
Legal	444.7250	+	●	VE6DFW	VE6DFW

CENTRAL NORTH

Pigeon Lake	443.1500	+	●	VE6LPR	-----
-------------	----------	---	---	--------	-------

EDMONTON

Beaumont	444.9750	+	●	VE6SBE	VE6AVK
Edmonton	444.1000	+	●	VE6HM	VE6NC
Edmonton	444.4000	+	●	VE6GPS	VE6JTM
Edmonton	444.8000	+	●	VE6SBR	VE6SBS
Edmonton	444.9750	+	●	VE6EAR	VE6ETU
Ft Saskatchewan	444.4500	+	●	VE6TCK	VE6TCK
Sherwood Park	444.3000	+	●	VE6DXX	VE6DXX
Sherwood Park	448.2500	-	●	VE6SBR	VE6SBS

LETHBRIDGE

Lethbridge	444.0500	+	●	VE6HDO	VE6HDO
Lethbridge	444.1000	+	●	VE6IRL	VE6COM
Lethbridge	444.6750	+	●	VE6COM	VE6COM
Lethbridge	444.7000	+	●p	VE6DES	VE6DES
Lethbridge	444.8500	+	●I	VE6XA	VE6XA
Lethbridge	449.7500	-	●I	VE6CAM	SARC

MEDICINE HAT

Medicine Hat	444.0750	+	●	VE6MHU	VE6MLD
Medicine Hat	444.4750	+	●	VE6MLT	-----
Medicine Hat	444.8000	+	●	VE6GLF	VE6GLF
Medicine Hat	449.9250	-	●	VE6VOA	VE6MLD

NORTH

Slave Lake	444.3500	+	●	VE6AMY	VE6AMY
------------	----------	---	---	--------	--------

ALBERTA-BRITISH COLUMBIA

<i>Location</i>	<i>Output</i>	<i>Input</i>	<i>Notes</i>	<i>Call</i>	<i>Sponsor</i>
NORTH EAST					
Ashmont	444.1500	+	●I	VE6TTL	VE6ARJ
Cold Lake	442.2000	+	●	VE6TAR	CLARC
Elk Island	444.3750	+	●	VE6REI	VE6REI
Glendon	444.9750	+	●	VE6COW	VE6XLR
Lloydminster	444.7250	+	●a	VE5FD	VE6FF
St Paul	444.5000	+	●	VE6SB	-----
PEACE RIVER					
Peace	444.6000	+	●	VE6AAF	-----
River/Tangent					
RED DEER					
Alix/Bashaw	448.9750	-	●	VE6PAT	VE6ZH
Red Deer	443.3750	+	●	VE6ONE	VE6ONE
Red Deer	444.5500	+	●	VE6SCR	VE6AQK
Red Deer	444.5500	+	●	VE6YX	VE6CIA
SOUTH					
Claresholm	444.4750	+	●	VE6CC	VE6CC
High River	444.1500	+	●	VE6HRB	FARS
High River	444.7250	+	●	VE6HRB	FARS
YELLOWHEAD					
Hinton	447.8250	-	●	VE6YAR	YARC

BRITISH COLUMBIA

FRASER VALLEY

Abbotsford	442.0250	+	110.9el	VE7RVA	FVERESS
Chilliwack	442.8000	+	● 110.9	VA7RSH	Cheam Repe
Chilliwack	444.7000	+	●el	VE7RAD	VE7IHR & V
Langley	441.3750	+	●e	VE7RMH	VE7AVM
Langley	443.9750	+	●	VE7RLY	Langley AR
Langley	444.1250	+	127.3	VE7NPN	VE7NPN
Maple Ridge	443.6250	+	156.7	VE7RMR	Maple Ridg

GREATER VANCOUVER

Burnaby	442.4750	+	e	VA7PRE	VE7RMY
Burnaby	442.8500	+	●	VE7RBY	Burnaby AR
Burnaby	442.8750	+	e	VE7TEL	TPARC
Burnaby	443.6750	+	●	VE7CBN	VE7XL
Burnaby	444.7500	+	123.0l	VE7ROX	VE7ROX
Delta	443.3500	+	127.3e	VE7EPP	VA7NY
Delta	444.4250	+	107.2	VE7RDE	Delta ARS
New Westminster	442.3750	+	110.9	VA7HPS	VE7ISV
North Vancouver	430.9500	439.9500	●	VE7RYZ	VE7PSA
Port Coquitlam	443.1000	+	94.8	VE7UDX	VE7ZZX
Richmond	442.3750	+	203.5	VE7RMD	Richmond A
Surrey	443.6000	+	lpr	VE7MAN	VE7MAN
Surrey	443.7750	+	110.9e	VE7RSC	Surrey ARC
Vancouver	441.9750	+	●	VE7RHS	UBC ARS
Vancouver	442.2250	+	●	VE7RPS	VE7MMA
Vancouver	442.3250	+	100	VE7VHF	VE7CIM
Vancouver	442.5750	+	●	VE7ZIT	Radio Fili

<i>Location</i>	<i>Output</i>	<i>Input</i>	<i>Notes</i>	<i>Call</i>	<i>Sponsor</i>
Vancouver	442.9500	+	elpr	VE7AAU	RADIO ATS
Vancouver	443.2000	+	el	VE7NSR	VE7QH
Vancouver	443.2500	+	●	VE7RCH	Cheam Repe
Vancouver	443.2750	+	●	VE7RCI	Cheam Repe
Vancouver	443.4000	+	el	VE7RAG	BCFMCA
Vancouver	443.5250	+	●e	VE7RPT	BCFMCA
Vancouver	443.5500	+	●el	VA7RPA	Radio Pino
Vancouver	443.7250	+	●	VE7RDJ	VE7AOV
Vancouver	443.8000	+	●t	VE7UHF	VE7MQ
Vancouver	444.0000	+	156.7	VE7URG	VE7DBK
Vancouver	444.0750	+	●	VE7TOK	VE7MBG
Vancouver	444.1000	+	●	VE7ROY	VE7COT
Vancouver	444.2250	+	●	VE7RFI	Rogers Cab
Vancouver	444.4000	+	103.5	VE7BAS	VE7BAS
Vancouver	444.4750	+	●	VE7PRA	Pacific Ri
Vancouver	444.8250	+	156.7	VE7VYL	BCFMCA
Vancouver	444.9500	+	1015elpr	VE7RNV	VE7QH
Vancouver	444.9750	+	●t	VE7SKY	VE7WF
NORTH COAST					
Terrace	444.9750	+	●	VE7RDD	Doug Davie
NORTH INTERIOR					
Nimpo Lake	444.8250	+	88.5	VA7SPY	VE7EWS
Quesnel	444.8000	+	100	VE7RES	PGARC
Williams Lake	444.1000	+	●	VE7ZIG	VE7IG
SOUTH CENTRAL					
Barriere	442.6500	+		VA7RTN	VE7MOB
Barriere	442.8750	+		VE7RTN	VE7PW
Blackpool	444.0000	+	●	VE7RBP	WELLS GRAY
Clinton	442.6500	+	●	VE7LMR	VE7PW
Clinton	442.8250	+	●	VE7LMR	VE7PW
Edgewood	449.2500	-	●	VE7SMT	NORAC
Nakusp					
Kamloops	432.4750	+		VE7TSI	Kamloops A
Kamloops	442.0500	+	103.5	VE7CRW	VE7NI
Kamloops	442.1500	147.9200	e	VE7RLO	Kamloops A
Kamloops	442.1750	147.9200	e	VE7RLO	Kamloops A
Kamloops	449.2500	-	●	VE7RLO	Kamloops A
Kamloops	449.3000	-	●	VE7RHM	VE7LDM
Kamloops	449.5000	-	●	VE7KIG	IPARN
Kelowna	443.7750	+		VE7HWY	OCARC
Kelowna	444.3000	+	el	VE7KTV	VA7UN
Kelowna	444.8250	+	88.5	VA7KEL	OCARC
Kelowna	447.3000	-	88.5	VA7UN	VA7UN
Kelowna	447.7750	-	●	VE7KEL	OCARC
Kelowna	449.1250	-	●	VE7ROW	OCARC
Osoyoos	444.6000	+	107.2	VE7OSY	VA7WCN
Peachland	447.2250	-	88.5	VA7OKV	OCARC
Penticton	444.5000	+	●	VE7RPC	Penticton
Salmon Arm	442.4500	+	●	VE7RAM	VE7LOG

**684 420-450 MHz
BRITISH COLUMBIA**

<i>Location</i>	<i>Output</i>	<i>Input</i>	<i>Notes</i>	<i>Call</i>	<i>Sponsor</i>
Sorrento	444.1000	+	●	VE7SPG	Shuswap AR
Vernon	441.1500	147.5550	I	VA7NWS	VA7JMP
Vernon	444.3500	+	○ 100	VE7RFM	VE7DQ
SOUTH EAST					
Cranbrook	443.6250	+	●	VE7CAP	EKARC
Nelson	444.5500	+	●	VE7RCT	WKARC
VANC ISLAND CENTRAL					
Chemainus	442.6000	+	141.3	VE7RNA	Cowichan A
Gibsons	442.6500	+	● 123.0e	VE7RXZ	VE7ALT
Ladysmith	444.8000	+	156.7e	VE7RNX	VA7DN
Lund	444.3500	+	100	VA7LND	Powell Riv
Nanaimo	442.5250	+	●	VA7ZSU	Mount Bens
Nanaimo	443.9000	+	141.3I	VE7DJA	NARA
Nanoose Bay	444.3000	+	● 1130Ipr	VA7LPG	VE7IT
Parksville	440.8500	+	100.0	ME7MIR	Mid-Island
Parksville	442.2750	+	136.5	VA7JPS	VE7PI
Parksville	444.2000	+	● ael	VE7PQD	ORCA
Port Alberni	444.4500	+	●	VE7KU	Arrowsmith
Port Alberni	444.7500	+	●	VE7RTE	Arrowsmith
Port Alberni	449.4500	-	●	VE7KU	Arrowsmith
Powell River	444.5000	+	e	VE7PRR	Powell Riv
Qualicum Beach	442.2500	144.7700	141.3I	VE7RPQ	VE7PI
Qualicum Beach	445.0000	144.7700	●	VE7RQR	Mid Island
Saanich	449.4500	-	100	VE7SLC	Saanich Em
Texada Island	444.0250	+	141.3	VE7TIR	Powell Riv
VANC ISLAND NORTH					
Campbell River	442.4500	+	●	VE7NVI	VE7JZ
Campbell River	443.6500	+	100.0	VE7CRC	CRARS
Comox Valley	447.5750	-	●	VE7RAP	Comox Vall
Courtenay	443.7000	+	141.3	VE7NIR	North Isla
Sayward	443.7000	+	●	VE7RNC	North Isla
VANC ISLAND SOUTH					
Duncan	442.1500	+	141.3	VA7CDH	Cowichan V
Langford	442.7250	+	e	VE7FRF	VE7DAT
Nanaimo	444.7250	+	141.3e	VE7ITS	NARA
Saanich	443.0750	+	● e	VA7XMR	CERT-BC
Saturna Island	444.5500	+	97.4	VA7RMI	VE7MIA, VE
Survey Mountain	444.9250	+	100	VE7RWS	VE7ED
Victoria	442.7000	+	e	VE7RFR	VE7DAT
Victoria	442.7750	+	●	VA7CRT	CERT-BC
Victoria	443.0250	+	100	VE7RWS	CRERCC
Victoria	443.5750	+	●	VE7RAA	VE7CCD
Victoria	443.8250	+	100.0e	VE7VOP	Victoria E
Victoria	443.9000	+	141.3el	VE7RFR	VE7DAT
Victoria	443.9500	+	123.0	VE7RTC	WARA
Victoria	444.1500	+	103.5e	VE7US	CRERCC
Victoria	444.2500	+	●	VE7IA	VE7IA
Victoria	444.4500	+	100	VE7SLC	Saanich Em
Victoria	444.5500	+	●	VE7RGP	Rogers Cab

BRITISH COLUMBIA-NOVA SCOTIA

<i>Location</i>	<i>Output</i>	<i>Input</i>	<i>Notes</i>	<i>Call</i>	<i>Sponsor</i>
Victoria	444.8750	+	●	VE7VIC	WARA
Victoria	449.8750	146.2400	I	VE7XIC	WARA
MANITOBA					
INTERLAKE					
Selkirk	444.1500	+	●e	VE4SLK	E Selkirk
NORTHWEST					
Dauphin	448.4000	-	●	VE4BMR	DARC
Swan River	443.4000	+	●	VE4SRR	SwanRivARC
SOUTHWEST					
Killarney	449.5000	-	● 127.3	VE4KIL	-----
WINNIPEG					
Winnipeg	433.7500	+	● 5.0/5.0	VE4KEG	-----
Winnipeg	434.0000	1253.2500	●	VE4EDU	-----
Winnipeg	443.5000	+	●Irsx	VE4VJ	-----
Winnipeg	444.0000	+	● 127.3/127.3	VE4UHF	-----
Winnipeg	444.5000	+	●	VE4AGA	VE4AGA
Winnipeg	444.7500	+	● 127.3	VE4PAR	-----
NEW BRUNSWICK					
BELLE DUNE					
Elmtree	444.3500	+	●L(LINK)	VE9ELM	-----
DALHOUSIE					
Dalhousie	444.6000	+	●	VE9FMG	VE9DEN
FREDERICTON					
Fredericton	444.9500	+	●	VE9HAM	VE9HAM
			141.3/141.3I		
Fredericton	448.7000	-	● 141.3e	VE9ARZ	VE9MP
Fredericton	449.2500	-	●	VE9ZC	FARC
MACES BAY					
Maces Bay	444.8750	+	●I	VE9MBY	IRG
MONCTON					
Moncton	432.2500	+	● 141.3IRB	VE9UDM	VE9MDB
Moncton	442.2500	+	● 141.3I	VE9UDM	VE9MDB
Moncton	442.6000	+	●	VE9MER	VE9MCD
Moncton	443.3500	+	●I	VE9LNK	-----
Moncton	444.9750	+	●	VE1PJX	VE1XW
Moncton	449.3250	-	●I	VE9SHM	TCARC
SAINT JOHN					
Spruce Lake	443.6000	+	● 141.3 L(HUB)	VE9SJW	LCARC
ST ANDREWS					
St Andrews	448.1000	-	● 141.3	VE1IE	VE9NZ
NOVA SCOTIA					
AMHERST					
Amherst	442.4250	+	●L(IRLP)	VE1WRC	WCARC
ANTIGONISH					
Antigonish	443.5000	+	●L(HUB)	VE1RTI	NSARA

686 420-450 MHz

NOVA SCOTIA

<i>Location</i>	<i>Output</i>	<i>Input</i>	<i>Notes</i>	<i>Call</i>	<i>Sponsor</i>
BARRINGTON					
French Lake	443.8000	+	●	VE1KDE	BAARS
DARTMOUTH					
Dartmouth	444.6000	+	●	VE1DAR	DARC
GORE					
Gore	449.9250	-	●eL(HUB)	VE1NSC	NSARA
GREENWOOD					
Greenwood	449.0500	-	●	VE1VLY	GARC
HALIFAX					
Halifax	444.2500	+	●l	VE1PSR	HARC
Halifax	444.3500	+	●eL	VE1PSR	HARC
Halifax	444.4500	+	●eL(LINK)	VE1PSR	HARC
Halifax	444.5500	+	●eL(LINK)	VE1PSR	HARC
Halifax	444.6500	+	●eL(LINK)	VE1PSR	HARC
Halifax-All NS	449.1500	-	●ep	VE1HRM	VE1AJP
HFX Airport	444.0000	+	●eL(HUB)	VE1CDN	VE1YZ
INVERNESS					
Kiltarlity	444.9000	+	●eL(LINK)	VE1KIL	SARC
LIVERPOOL					
Middlefield	444.3000	+	●	VE1AVA	-----
MUSQUODOBOIT					
Musquodoboit Hbr	449.4250	-	●eL(LINK)	VE1MHR	ESARC
Musquodoboit Hbr	449.4500	-	●eL(LINK)	VE1MHR	ESARC
NEW GLASGOW					
New Glasgow	448.5000	-	●eL(LINK)	VE1HR	PCARC
New Glasgow	449.7375	-	●L(LINK)	VE1HR	-----
PARRSBORO					
Kirkhill	443.4500	+	●E-SUNl	VE1PAR	VE1BXX
SHEET HARBOUR					
Sheet Harbour	444.4250	+	●eL(LINK)	VE1ESR	ESARC
Sheet Harbour	444.8750	+	●eL	VE1ESR	ESARC
SHELBURNE					
Shelburne	444.2750	+	●eL(HUB)	VE1BBC	EOC
SHERBROOKE					
Sherbrooke	449.8750	-	●eL(LINK)	VE1SAB	ESARC
SPRINGFIELD					
Springfield	444.8500	+	●eL(HUB)	VE1LCA	LCARC
SPRINGHILL					
Lynn Mtn	444.2000	+	●eL(HUB)	VE1SPR	VE1ZX
Sugarloaf	448.9250	-	●eL(HUB)	VE1BHS	VE1ZX
SYDNEY					
Boisdale	449.9000	-	●eL(HUB)	VE1HAM	SARC
TRURO					
Nuttby	444.7500	+	●eL(LINK)	VE1XK	TARC
Nuttby	444.9250	+	●eL(LINK)	VE1XK	TARC
YARMOUTH					
Yarmouth	442.7000	+	●ls	VE1LN	YARC

Location	Output	Input	Notes	Call	Sponsor
Yarmouth	444.7000	+	●el	VE1YAR	VE1IC
ONTARIO					
Manitowaning CENTRAL	444.1750	+	●	VE3RII	VE3AJB
Berkeley	444.7500	+	● 156.7e	VA3CAX	RARC
Collingwood	442.3750	+	● 156.7e	VA3BMR	BMARC
Collingwood	442.6000	+	● 156.7	VE3BMR	-----
Collingwood	443.8000	+	● 156.7e	VE3RMT	CARC
			L(IRLP)		
Dwight	444.7000	+	● 156.7	VE3MUS	VE3MUS
			L(IRLP ECHOLINK)		
Edgar	442.8750	+	● 156.7	VA3NLS	-----
			L(ASTERISK IRLP)		
Edgar	444.6875	+		VA3URU	GTARC
			L(MOTOTRBO)		
Goodwood	442.0750	+	● 103.5e	VE3GTU	-----
			L(GTU)		
Goring	444.4250	+	● 156.7	VA3NEG	ERA
			L(WIK SED SNM WAJ)		
Hillsburgh	443.8750	+	● 88.5e	VE3ZAP	-----
			L(VE3ZAP)		
Huntsville	443.1250	+	● 156.7e	VE3MUS	VE3MUS
			L(IRLP ECHOLINK)		
Huntsville	444.9500	+	● 103.5	VE3UHN	-----
			L(LINK7)		
Innisfil	442.1750	+	● 103.5	VA3SF	-----
Moonstone	444.2750	+	● 103.5	VA3BNI	-----
			L(IRLP ALLSTAR)		
Orangeville	444.0250	+	● 156.7e	VE3ORX	OAREX
			L(IRLP ECHOLINK)		
Orillia	442.5750	+	● 103.5	VE3UOR	-----
			L(LINK7)		
Orillia	444.5500	+	●	VE3ORC	OARC
Parry Sound	443.5750	+	●	VE3RPL	PARRA
Parry Sound	444.8000	+	● 103.5	VE3UPS	-----
			L(ECHOLINK)		
Sarnia	442.3500	+	●(CA)e	VE3WHO	-----
			L(IRLP)		
Shelburne	443.6250	+	●e	VE3DRC	-----
Singhampton	444.9000	+	● 156.7e	VA3WIK	ERA
			L(ERA)		
CENTRAL EAST					
Baltimore	444.9750	+	● 103.5	VE3MXR	YYZ GROUP
			L(VE3YYZ)		
Colborne	443.3750	+	● 162.2 RB	VE3RTY	-----
Kawartha Lakes	444.6500	+	● 156.7	VE3CKL	-----
Omeme	443.1375	+	●	VE3BTE	OARCC
			L(TRBO (DMR))		

688 420-450 MHz

ONTARIO

Location	Output	Input	Notes	Call	Sponsor
Omeme	444.9000	+	● 162.2e L(IRLP)	VA3OME	OCR
Oshawa	443.0000	+	● 136.5	VE3NAA	NSARC
Oshawa	443.8000	+	● 136.5	VA3NSR	NSARC
Peterborough	444.5750	+	● 162.2	VA3PBO	PARC
CENTRAL WEST					
Dundalk	442.9250	+	● 131.8	VA3WWM	-----
Owen Sound	442.3500	+	● 156.7e L(VE3OSR)	VE3OSR	-----
FRONTENAC/LEEDS-ADDINGTON					
Kingston	434.8000	434.8000	203.5/203.5 #	VE3FRG	FRONTENAC ARES
FRONTENAC/LENOX-ADDINGTON					
Kingston	443.3000	+	s	VE3KTO	Kingston ARES
HAMILTON-WENTWORTH					
Hamilton	444.6500	+	● 67.0	VE3GIV	-----
HASTINGS/PRINCE EDWARD					
Belleville	444.4750	+	118.8/118.8	VE3QAR	QARC
Marmora	443.4750	+	●A(1* #) L(I 2176)	VE3OUR	VE3LIZ
LAKE SIMCOE					
Innisfil	444.2000	+	● 103.5 (CA) L(IRLP ECHOLINK	VA3NMK	----- 443.275)
LANARK/LEEDS-GRENVILLE					
Almonte	444.3000	+	●	VA3AAR	Almonte ARC
Brockville	444.0000	+	100.0/100.0	L(I 2220) VE3IWJ	Brockville PG
Lavant	444.8500	+	100.0/100.0	VE3DVQ	WCARC
Rideau Ferry	442.2000	+	●#	VE3REX	LNLARES
Smiths Falls	444.7500	+	136.5 A(* OPEN # DROP)	VE3WDP	-----
METRO TORONTO					
Acton	442.8250	+	● 103.5	VA3GTU	-----
Aurora	442.0250	+	● 141.3e L(CANWARN)	VE3ULR	VE3ULR RA
Aurora	444.1000	+	● 103.5 L(SSPBD)	VE3WDX	SSPBD
Ballantrae	442.4750	+	● 103.5 L(IRLP ALLSTAR)	VA3URU	GTARS
Ballantrae	442.8500	+	● 136.5 L(VE3WIK WAJ SED)	VE3SNM	ERA
Ballantrae	443.7000	+	● 103.5 (CA) L(IRLP COARC)	VA3BAL	COARC
Brampton	443.5500	+	●(CA)eWX z	VE3PRC	PARC
Brampton	444.9500	+	● 103.5	VA3OPR	-----
Brougham	444.6000	+	●	VE3DAX	SPARC
Caledon	444.1750	+	● 103.5	VE3WOO	-----
Etobicoke	442.7750	+	● 103.5e	VA3GTU	-----

<i>Location</i>	<i>Output</i>	<i>Input</i>	<i>Notes</i>	<i>Call</i>	<i>Sponsor</i>
Etobicoke	442.8000	+	● 103.5e L(GTU)	VA3GTU	-----
Etobicoke	443.1000	+	●	VE3SKI	SARC
King City	443.7750	+	● 103.5 L(IRLP ECHOLINK)	VE3JOP	VE3JOP
King City	444.3000	+	● 103.5	VE3TSU	YRPARC
Mississauga	444.2500	+	● 103.5ae L(147.540 IRLP) WX	VA3PMO	-----
Mississauga	444.5750	+	● 103.5 (CA)e	VE3MIS	MARC
Newmarket	442.6000	+	● 103.5e	VE3CAY	RARC
Newmarket	443.2750	+	● 103.5 (CA) L(ILP ECHOLINK)	VA3PWR	-----
Raglan	444.5250	+	● L(SSPBD ECHOLINK)	VE3OBI	SSPBD
S Richmond Hill	444.2250	+	● 118.8e L(VE3MOT)	VE3YRC	YRARC
Scarborough	443.3500	+	● 131.8	VE3RTC	-----
Scarborough	443.7500	+	● 103.5e L(GTU)	VA3GTU	-----
Scarborough	443.8250	+	● 88.5e	VATVB	-----
Toronto	442.1750	+	● 136.5	VA3UKW	-----
Toronto	442.3375	+	● L(DMR MOTOTRBO)	VA3XPR	-----
Toronto	442.3750	+	● 103.5e L(GTU)	VA3GTU	-----
Toronto	442.6500	+	● 100.0e	VA3GTU	-----
Toronto	442.7500	+	● 82.5 L(SSBPD)	VE3WOO	-----
Toronto	442.9750	+	● 103.5 L(ECHOLINK)	VA3GTU	-----
Toronto	443.0500	+	● 103.5e L(IRLP ECHOLINK YYZ)	VE3YYZ	TARCS
Toronto	443.3250	+	● 103.5 (CA)	VE3VOP	MARC
Toronto	443.5000	+	● 103.5/103.5eL(IRLP)	VE3NIB	-----
Toronto	443.6500	+	● 103.5 L(IRLP)	VE3NOR	NARC
Toronto	443.9000	+	● 127.3l	VE3OBN	SSPBD
Toronto	444.4000	+	● 103.5e L(TFM IRLP)	VE3TWR	TFMCS
Toronto	444.4750	+	● 103.5 L(IRLP ALLSTAR)	VE3URU	GTARS
Toronto	444.5125	+	● L(D-STAR)	VE3YRC	YRARC
Toronto	444.7750	+	● 103.5 (CA)e	VE3ATL	ALTARC
Toronto	444.8500	+	● 136.5	VE3UKW	-----

690 420-450 MHz

ONTARIO

Location	Output	Input	Notes	Call	Sponsor
Unionville	442.2750	+	● 103.5 L(ECHOLINK)	VA3CTR	CCARS
Uxbridge	442.1000	+	● 103.5e L(TFM IRLP)Z	VE3RPT	TFMCS
Vaughan	444.4500	+	● 103.5	VA3BMI	GTARC
Whitby	443.4750	+	● 103.5e	VE3WOM	WARC
Whitby	444.3750	+	● 103.5e	VE3WOQ	WARC
NATIONAL CAPITAL REGION					
Cumberland	444.3500	+	● 100.0/100.0	VA3RCB	VE3CVG
Orleans	444.4000	+	/100aI	VE3MPC	CPCARC
Ottawa	443.8000	+	● 136.5	VE3OCE	EMRG
Ottawa	444.2000	+		VE3TWO	OVNRC
Ottawa	444.5000	+	L(147.3/53.03) 123.0/123.0	VA3LGP	VE3JGL
Ottawa	444.5500	+	● 151.4/152.3	VE3ORF	VA3MPM
Ottawa	444.9500	+	/136.5s	VA3EMV	EMRG
NIAGARA					
Campden	443.5750	+	● 107.2e	VE3ALS	-----
Fonthill	443.1750	+	● 107.2e	VE3RNR	NPARC
Fonthill	444.7250	+	● 107.2 L(IRLP) RB	VE3PLF	COBRA
Niagara Falls	442.4250	+	● 107.2 L(ERA IRLP)	VA3WAJ	-----
Niagara Falls	442.9000	+	● 107.2 (CA)e	VE3GRW	-----
Thorold	442.2500	+	●/107.2 L(VE3RAF)	VE3RAF	RAFMARC
Thorold	443.7250	+	● 107.2	VA3RFM	RAFMARC
NORTHEASTERN ONTARIO					
Echo Bay	444.4750	+	● 100.0/100.0	VE3SNT	SN CLUSTER
Little current	444.3000	+		VE3RQQ	-----
Sault Ste Marie	442.0500	+	●	VA3SOO	VE3KD
Sault Ste Marie	442.6500	+	aL(VE3SJI) Z(Y)	VE3SSM	AARC
Searchmont	444.4500	+	● 100.0/100.0	VE3SNB	SN CLUSTER
Timmins	444.9000	+	I	VE3AA	-----
NORTHWESTERN ONTARIO					
Thunder bay	443.8500	+	●	VE3TBU	-----
Thunderbay	442.0750	+	● 100.0/100.0	VE3TBR	LARC
Thunderbay	442.8250	+	●	VE3BGA	VE3OJ
RENFREW					
Arnprior	443.2000	+	● 136.5/136.5	VE3YYX	Arnprior FD
Pembroke	448.0250	-	/100.0 A(*22/#) L(ZBC/I 2520)sx	VE3NRR	RCARC

<i>Location</i>	<i>Output</i>	<i>Input</i>	<i>Notes</i>	<i>Call</i>	<i>Sponsor</i>
SOUTH					
Acton	442.1250	+	● 136.5e L(224.720)	VE3PAQ	PRO-ARA
Ancaster	442.5000	+	● 136.5e L(ECHOLINK)	VE3RDM	HPESS
Brantford	443.0250	+	●L(IRLP)	VE3TCR	BARC
Burlington	443.1500	+	●e L(442.450)	VE3BUR	-----
Burlington	443.2000	+	●	VA3BUR	-----
Burlington	444.8250	+	● 131.8e	VE3RSB	BARC
Carlisle	443.6375	+	●	VE3WIK	Rick Reemeyer
Carlisle	443.6750	+	● 131.8e L(ERA D-STAR)	VE3WIK	-----
Grassie	442.7250	+	● 131.8 L(ECHOLINK)	VE3BQQ	TECHNET
Halton Hills	443.4250	+	● 131.8ae L(ECHOLINK)	VA3HR	HARC
Halton Hills	443.9500	+	● 131.8 (CA)eL(ECHOLINK ASTERISK IRLP 146.5)	VE3ZRB	-----
Halton Hills	444.1250	+	● 131.8 (CA)eL(ECHOLINK ASTERISK IRLP 146.5)	VE3ADT	-----
Hamilton	442.5250	+	● 103.5 L(LINK7)	VE3UHM	-----
Hamilton	442.5500	+	● 136.5e	VE3ESM	HPESS
Hamilton	443.0750	+	●	VE3ZOE	-----
Hamilton	444.0750	+	● 131.8ae L(IRLP)	VE3NCF	HARC
Kitchener	442.2000	+	● 131.8e L(ERA)	VE3SED	-----
Kitchener	442.3500	+	● 131.8e	VE3BAY	KWARC
Kitchener	444.5375	+	● L(MOTOTRBO)	VE3NXS	-----
Kitchener	444.8750	+	● 131.8e L(IRLP ECHOLINK)	VE3RBM	KWARC
Milton	442.3000	+	●	VE3HAL	-----
Oakville	442.2250	+	● 131.8 L(ECHOLINK)	VA3ODX	ODXA
Oakville	442.4500	+	●e L(443.150)	VE3OKR	OKR RG
Oakville	444.3250	+	●e	VE3OAK	OARC
Simcoe	442.0500	+	● 131.8e	VE3BIC	-----
Waterford	444.5500	+	● 131.8e RB	VE3HJ	-----
Woodstock	442.8750	+	● 131.8	VA3OHR	TCERG
SOUTHWEST					
Grand Bend	442.0500	+	● 114.8e L(VE3SUE)	VE3SRT	SORT
Ingersoll	443.4500	+	● 114.8	VE3OHR	-----

**692 420-450 MHz
ONTARIO-QUEBEC**

<i>Location</i>	<i>Output</i>	<i>Input</i>	<i>Notes</i>	<i>Call</i>	<i>Sponsor</i>
London	444.4000	+	● 114.8e L(IRLP 442.200)	VE3SUE	SORT
London	444.6125	+	●e L(IPSC MOTOTRBO DIGITAL)	VE3RGM	SARC
Milverton	444.9250	+	● 114.8 L(IRLP)	VE3NMN	-----
Richmond	443.2250	+	● 131.8e	VE3XXL	-----
Sarnia	442.3500	+	● 118.8 (CA)eL(146.955 IRLP)	VE3WHO	-----
Sarnia	444.7000	+	● 114.8	VA3LAM	-----
St Mary's	444.3750	+	● 114.8e L(VE3RFC)	VA3SMX	FCARC
St Marys	444.5250	+	● 114.8	VE3SDF	SMARC
St Thomas	443.8250	+	● 114.8	VE3STR	EARS
Stratford	444.9750	+	● 114.8e L(IRLP)	VE3FCG	FCARC
Windsor	444.3000	+	● 118.8ae	VE3RRR	WARC
Windsor	444.4000	+	●e	VE3UUU	-----
Windsor	444.5000	+	● 118.8ae L(145.470)	VE3III	SPRARC
Woodstock	443.9250	+	● 131.8	VE3WHR	TCERG
STORMON-DUNDAS-GLENGARRY					
Cornwall	443.6500	+	● 110.9/110.9	VE3MTA	SVARC
STORMONT-DUNDAS-GLENGARRY					
Lancaster	444.1500	+	● 110.9/110.9 (CA)eL(I 2018)	VE2REH	ARAI
Moose creek	443.0500	+	151.4/151.4	VE3TYF	-----
Williamsburg	443.1500	+	● 110.9/110.9	VA3ESD	SDEG
PRINCE EDWARD ISLAND					
CENTRAL					
Glen Valley	444.6750	+	●l	VE1UHF	VE1AIC
CHARLOTTETOWN					
Charlottetown	443.3000	+	●ael	VE1AIC	VE1AIC
Charlottetown	443.8500	+	●el	VY2UHF	VY2ROB
Charlottetown	444.4000	+	●eL(IRLP)	VE1AIC	VE1AIC
Charlottetown	449.1000	-	●aeL(X)	VE1CRA	VE1AIC
SUMMERSIDE					
Summerside	444.5000	+	●ae L(HUB)	VE1CFR	SPARC
QUEBEC					
ARGENTEUIL					
Brownsburg	442.3500	+	● 100.9/100.9	VE2RWC	BARC
Grenville	443.8500	+	123.0/123.0l	VE2RCS	VE2HMA

<i>Location</i>	<i>Output</i>	<i>Input</i>	<i>Notes</i>	<i>Call</i>	<i>Sponsor</i>
BAS-ST-LAURENT					
La Pocatiere	448.9750	-	●e	VE2RIP	VE2XIT
St-Pascal-De Kamouraska	449.5750	-	● 107.2X	VE2RLB	VE2MEL
CAPITALE-NATIONALE					
Centre Ville Quebec	444.4500	+	● 100	VA2MB	VE2MBK
Mont-Belair	444.2000	+	● 103.5e	VE2RAX	VE2EZZ
Mont-Belair	448.3750	-	●	VE2OM	VE2AQC
Mont-Belair	448.6250	-	● 100e	VE2UCD	VE2RAU
Mont-Gladys	442.4000	+	● 100	VE2RMG	VE2CQ
Mont-Ste-Anne	444.3500	+	● 100	VE2RAA	VE2CQ
Parc Des Laurentides	442.3750	+	● 100x	VE2RMG	VE2CQ
Ste-Foy	444.8000	+	●	VE2RIG	VE2SIG
CENTRE-DU-QUEBEC					
Victoriaville	442.8500	+	● 79.7X	VE2RLL	VE2LJK
CHAUDIERES-APPALACHES					
Levis-Lauzon	444.1000	+	● 100	VE2RHD	VE2CQ
COTE-NORD					
Baie-Comeau	443.8500	+	●ex	VE2RMH	VE2CMH
Baie-Comeau	447.6250	-	●e	VE2RBC	VE2CMH
Parc Des Laurentides	442.5000	+	● 100	VE2RMG	VE2CQ
ESTRIE					
Coaticook	440.5000	+	118.8e	VE2RDM	VE2DPD
Coaticook	449.8500	-	118.8x	VE2RDM	VE2DPD
Fleurimont	442.9250	+	●	VE2RLX	VE2DPD
Kingsbury	443.7500	+	● 123	VE2RHP	VE2RAU
Mont-Orford	442.7000	+	● 123x	VA2TB	VE2TBU
Mont-Orford	444.5500	+	● 100ex	VE2RMO	VE2VHF
Sherbrooke	444.7500	+	● 131.8	VE2RQM	VA2HF
Sherbrooke	448.3750	-	● 123	VE2RHE	VE2RAU
Waterloo	443.9000	+	●e	VE2ESM	VE2ESM
GATINEAU					
Aylmer	444.0000	444.9000	● 123.0/123.0	VE2AAR	VE2AAR
Aylmer	445.0250	-	● 100.0/100.0	VE2AAR	VE2AAR
LANAUDIERE					
Joliette	444.6250	+	● 103.5e	VE2RLJ	VE2CLJ
Joliette	449.1250	-	●e	VE2RHO	VE2BFB
Legardeur	442.3000	+	● 103.5	VE2CZX	VE2BFB
St Calixte	444.0000	+	● 123ex	VA2RLD	VA2DU
St-Calixte	443.6000	+	● 141.3	VE2RVK	VE2VK
St-Calixte	447.3750	-	●ex	VE2ROR	VA2OZ
St-Donat	444.6000	+	● 103.5 E-SUN	VE2RRA	VE2BFB
St-Jean-De Matha	447.8250	-	●	VE2RHR	VE2EIL

694 420-450 MHz

QUEBEC

<i>Location</i>	<i>Output</i>	<i>Input</i>	<i>Notes</i>	<i>Call</i>	<i>Sponsor</i>
St-Michel Des Saints	444.5500	+	● 103.5	VA2HMC	VA2HMC
Ste-Marcelline	444.7000	+	● 103.5e	VE2RMS	VE2BFK
LAURENTIDES					
Blainville Nord	442.6000	+	● 141.3	VE2RNO	VE2THE
Rigaud	444.0000	+		VE2RM	-----
Saint-Lin Laurentides	444.6500	+	● 103.5e	VE2RFO	VE2BFK
Sainte-Anne-Des Lacs	444.6000	+	● 114.8e	VE2REH	VE2REH
St-Hippolyte	449.9500	-	● 107.2ex	VE2ROR	VA2OZ
St-Jerome	444.7500	+	● 103.5	VE2RJE	VE2MCJ
St-Joseph-Du Lac	449.8750	-	● 103.5	VE2RST	VE2CRL
LAVAL					
Variable	447.5250	-	141.3p	VE2VK	VE2VK
MAURICIE					
Drummondville	444.0500	+	● 110.9	VE2RBZ	VA2CCQ
Grand-Mere	449.6750	-	●	VE2RGM	VE2RGM
Grand-Mere	449.9750	-	● 110.9ex	VA2RDX	VE2PWP
Parent	444.0000	+	X	VE2LVJ	VA2PP
Riviere A Pierre	444.4000	+	103.5x	VE2REY	VA2HMC
Trois-Riviere	442.5000	+	● 103.5	VE2REY	VA2HMC
MONTEREGIE					
Contrecoeur	443.6500	+	● 141.3	VE2CKC	VE2ZT
Covey Hill	448.5250	-	● 100ex	VA2REX	VE2CYH
Granby	442.2000	+	● 94.8	VE2RXG	VE2CRG
Longueuil	442.4000	+	● 103.5ep	VE2HPB	VE2UF
Longueuil	444.1000	+	● 103.5e	VE2RSP	VE2CLM
Longueuil	445.2250	445.2250	● 103.5e	VE2RSM	VE2CLM
Mercier	444.5000	+	●	VE2RTS	VE2CEV
Mont Yamaska	444.5250	+	● 123	VE2RAU	VE2RAU
Mont-Rougemont	449.3250	-	● 103.5e	VE2RAW	VE2AW
Mont-Shefford	443.0000	+	● 103.5e	VE2RWQ	VE2CWQ
Mont-St-Gregoire	444.3000	+	● 103.5e	VE2RKL	VE2EKL
Mont-Yamaska	442.3500	+	● 103.5ex	VA2RMY	VE2GGM
Mont-Yamaska	444.3500	+	● 103.5	VE2RHA	VE2EKL
Saint Constant	442.1000	+	●e	VA2RSC	VE2AFP
Salaberry-De Valleyfield	449.6750	-	●e	VA2RVF	VE2BYB
Sorel	442.1500	+	● 103.5e	VE2RBS	VE2CBS
St-Hubert	449.0250	-	●	VA2ASC	VA2ASC
St-Hyacinthe	444.4500	+	●e	VE2RBE	VE2CAM
St-Jean-Sur Richelieu	442.8000	+	ep	VE2UVR	VE2CVR
St-Jean-Sur Richelieu	442.8500	+	● 141.3e	VA2RVR	VE2CVR
Varenes	448.2750	-	●	VE2REQ	VE2HQJ

420-450 MHz 695
QUEBEC-SASKATCHEWAN

<i>Location</i>	<i>Output</i>	<i>Input</i>	<i>Notes</i>	<i>Call</i>	<i>Sponsor</i>
MONTREAL					
Montreal	442.4500	+	● 103.5e	VE2MRC	VE2MRC
Montreal	443.0500	+	● 141.3ex	VE2RWI	VE2CWI
Montreal	443.1000	+	● 141.3e	VE2RVL	VE2AQC
Montreal	444.2500	+	● 88.5x	VE2RVH	VE2VNH
Montreal	444.3750	+	● 103.5e	VE2REM	VE2UMS
Montreal	444.4000	+	● 103.5e	VE2UMS	VE2UMS
Montreal	448.9750	-	● 91.5	VE2RWX	VE2CWQ
OUTAOUAIS					
Cantley	444.6000	+	110.9ex	VE2REH	VE2REH
Cantley	444.6000	+	110.9/110.9 (CA) L(I 2018)	VE2REH	ARAI
Cantley	444.7000	+	123ex	VE2REG	VE2REH
Cantley	444.7000	+	● 123.0/123.0 (CA)e	VA2CMB	VA2CMB
Chelsea	443.3000	+	/100x	VE2CRA	OARC
Chelsea	444.5000	+	● 146.2/146.2	VE2GFV	VE2GFV
Gatineau	433.1000	+		VE2UQH	CRAO
Gatineau	443.9500	+	L(9600B RPTR) 123.0/123.0	VE2RAO	CRAO
Gatineau	444.2500	+	● 110.9 A(* / #)eL(VHF)	VA2UHF	VE2CRO
Gatineau	444.2500	+	/110.9l	VA2UHF	GRAC
Gatineau	444.9000	+	● 162.2e	VA2XAD	VA2XAD
Gatineau	444.9000	+	● 162.2/162.2 (CA)e	VA2XAD	VA2XAD
Hull	443.9500	+	● 123e	VE2RAO	VE2CRO
Lac Larouche	449.6250	-	●	VE2RPV	VE2NOQ
SAGUENAY-LAC-ST-JEAN					
Chicoutimi	449.7000	-	●	VE2RDH	VE2MDH
Jonquiere	449.0000	-	●	VE2RPA	VE2CRS
L'Anse-St-Jean	449.9000	-	●e	VE2RME	VE2XIT
La Baie	442.6000	+	● 127.3	VA2RU	VE2LRE
La Baie	448.5250	-	● 127.3x	VE2RCX	VA2BCA
Lac Castor	444.9500	+	● 127.3	VA2RUR	VA2BCA
Roberval	447.6250	-	●(CA)e	VA2RRA	VE2PR
St-Charles De Bourget	444.2000	+	x	VE2RCR	VE2CRS
SASKATCHEWAN					
REGINA					
Avonlea	444.1500	+	●	VE5AHR	-----
Regina	444.2500	+	●	VE5UHF	-----
Regina	447.2500	-	●	VE5BBZ	-----
SASKATOON					
Saskatoon	441.0000	+	●	VE5RPH	-----
Saskatoon	443.9750	+	●	VE5PJH	VE5PJH
Saskatoon	448.0000	-	●	VE5HG	VE5HG

696 420-450 MHz

SASKATCHEWAN-YUKON TERRITORY

<i>Location</i>	<i>Output</i>	<i>Input</i>	<i>Notes</i>	<i>Call</i>	<i>Sponsor</i>
SOUTHEAST					
Estevan	444.8000	+	●	VA5EST	VE5AJ

YUKON TERRITORY

YUKON					
Beaver Creek	449.9000	-	●	VY1RHH	YARA

902-928 MHz

<i>Location</i>	<i>Output</i>	<i>Input</i>	<i>Notes</i>	<i>Call</i>	<i>Sponsor</i>
ALABAMA					
Huntsville	927.5875	902.5875	● 100.0	W4XE	W4XE
Huntsville/ MonteSano	927.5000	902.5000	● 100.0	W4XE	W4XE
ARIZONA					
CENTRAL					
Pinal Peak	927.4125	902.4125	151.4	W7ARA	ARA
Pinal Peak	927.8375	902.8375	●	N7TWW	FHART
EAST CENTRAL					
Greens Peak	927.2875	902.2875	151.4	N9CZV	N9CZV
Porter Mtn	927.3375	902.3375	151.4	N9CZV	N9CZV
NORTH CENTRAL					
Bill Williams Mtn	927.0750	902.0750	218.1	WB7BYV	Steve Crumley
Maricopa	927.0250	902.0250	151.4	KE7JVX	Ed Buelow
Maricopa	927.6500	902.6500	151.4	KE7JVX	Ed Buelow
Mingus Mtn	927.0875	902.0875	151.4	WB7BYV	WB7BYV
Mingus Mtn	927.2625	902.2625	141.3	WA7JC	WA7JC
Mt Elden	927.8375	902.8375	●	N7TWW	FHART
Prescott	927.3875	902.3875	151.4	WB7BYV	Steve Crumley
Prescott	927.5875	902.5875	131.8	WB7BYV	WB7BYV
Towers Mountain	927.2875	902.2875	151.4	KF7EZ	KF7EZ
NORTH EAST					
Greens Peak	927.1625	902.1625	151.4	W7ARA	ARA
NORTH WEST					
Dolan Springs	927.9125	902.9125	606	KC7UJL	KC7UJL
PHOENIX METRO					
Chandler	927.4375	902.4375	151.4	W7MOT	MARCA
Phoenix	927.0125	902.0125	151.4	KQ7DX	Scott Willard
Phoenix	927.7125	902.7125	151.4	N0FPE	N0FPE
Scottsdale	927.0625	902.0625	100.0	K0NL	Gregory Banks
Scottsdale	927.1625	902.1625	151.4	W7ARA	ARA
Scottsdale	927.2375	902.2375	151.4	KF7EJO	Andrew Owen
Scottsdale	927.3875	902.3875	151.4	W7MOT	M.A.R.C.A.
Shaw Butte	927.1875	902.1875	151.4	W7ATV	AATV Arizona A
Shaw Butte	927.5375	902.5375	151.4	KF7EZ	KF7EZ
Smnt	927.2125	902.2125	151.4	W7MOT	M.A.R.C.A.
Tempe Butte	927.0375	902.0375	023	KE7EJF	Dennis Bietry
Usery Pass	927.4625	902.4625	●	N7MK	FHART
White Tank	927.3375	902.3375	151.4	W7ARA	ARA
White Tank	927.3625	902.3625	151.4	WW7B	Morgan E. Hoagli
SOUTH CENTRAL					
Mnt Lemmon	927.3125	902.3125	606	N7OEM	Tom Long

698 902-928 MHz

ARIZONA-CALIFORNIA

Location	Output	Input	Notes	Call	Sponsor
SOUTH EAST					
Sierra Vista	927.9125	902.9125	100.0	N0NBH	N0NBH
SOUTH WEST					
Yuma	927.4625	902.4625	88.5	W7DIN	George Strickrogh
TUCSON METRO					
Oracle	927.3750	902.3750	156	WA7ELN	Troy Hall
Tucson	927.7875	902.7875	606	K7IOU	BART
Tucson	927.8875	902.8875	606	K7IOU	BART
Tumamoc Hill	927.9750	902.9750	606	N7OEM	Tom Long
WEST CENTRAL					
Lake Havasu	927.4375	902.4375	532	K7GDM	KA3IDN

ARKANSAS

NORTHWEST

Aurora	927.5625	902.5625	●DCS(143)	W4GYV	W4GYV
Fayetteville	927.5125	902.5125	●DCS(143)	W4GYV	W4GYV

CALIFORNIA

FREQUENCY USAGE - SOUTHERN CALIFORNIA

So Cal	927.6000			SIMPLEX	
So Cal	927.7000	902.7000		TEST PAIR	
So Cal	927.8000			SIMPLEX	

E SIERRA/TAHOE

Meyers	927.6750	902.6750	● 107.2el	NC9RS	KJ6KO
Tahoe City	927.0250	902.0250	● 432e	WA6JQV	WA6JQV
Tahoe City	927.0375	902.0375	● 100	WA6JQV	WA6JQV
Tahoe city	927.8750	902.8750	● I	WA6TLW	WA6TLW

EASTERN SIERRAS

Bishop	927.0125	902.0125	● 100l	NC9RS	KJ6KO
--------	----------	----------	--------	-------	-------

NORCAL-CENTRAL COAST

Felton	927.9250	-	● 123#e	W6MOW	W6MOW
Monterey	927.0375	-	● aDCSel	KG6NRI	SVRG
Monterey	927.0375	-	● aDCSel	KG6NRI	SVRG
Monterey	927.2875	-	● elrsx	W6JSO	W6JSO
Monterey	927.9750	-	● DCSElrs	WE6R	WE6R
Salinas	927.6375	-	● 123elx	NC9RS	nc9rs.com
Salinas	927.9500	-	● DCSEl	KG6UYZ	SVRG

NORCAL-EAST BAY

Berkeley	927.9875	-	● 127.3lx	WI6H	WI6H
Clayton	927.1125	-	● lx	N6AMG	ERG
Columbia	927.5250	-	● 74.4e	K6LPG	MCAR
Hayward	927.6250	-	● 162.2	KB6LED	KB6LED
Moraga	927.3250	-	● 127.3#l	K6SJH	K6SJH
Newark	927.5500	-	● 103.5el	N3EL	N3EL
Oakland	927.0250	-	● DCSElx	WA6JQV	WA6JQV
Oakland	927.0375	-	● DCSElx	WA6JQV	wa6jqv
Oakland	927.1750	-	● 100el	K6LNK	CARLA
Oakland	927.4250	-	● DCSElx	WA6JQV	WA6JQV
Oakland	927.4750	-	● DCSElx	WA6JQV	WA6JQV

Location	Output	Input	Notes	Call	Sponsor
Oakland	927.5750	-	● 100ers	N6SSB	BA900UG
Oakland	927.6500	-	● 131.8elx	NC9RS	NC9RS.COM
Oakland	927.9375	-	● DCSl	WA6JQV	WA6JQV
Palo Alto	927.9625	-	● 141.3lx	WI6H	WI6H
Pleasanton	927.1875	-	● 94.8ersx	W6SRR	Sunol Ridg
Pleasanton	927.3750	-	● 88.5#elx	N6QL	N6QL
San Pablo	927.0250	-	● DCSelx	WA6JQV	WA6JQV
San Pablo	927.4500	-	● DCSelx	WA6JQV	WA6JQV
Walnut Creek	927.7125	-	● 107.2ael	K6NOX	K6NOX
			X		
Walnut Creek	927.8250	-	● 127.3ex	WU7Q	WU7Q
NORCAL-NORTH BAY					
American Canyo	927.4000	-	● 192.8#el	K6ZRXX	HAMSEXY
Napa	927.5250	-	● 173.8elx	K6ZRXX	K6ZRXX
Novato	927.3500	-	● 131.8#	KM6PA	KM6PA
Santa Rosa	927.5250	-	● 173.8#el	K6ZRXX	K6ZRXX
			X		
NORCAL-NORTH EAST					
Corning	927.6375	-	● 123elx	NC9RS	NC9RS.COM
Redding	927.1250	-	● 107.2ex	KR7CR	WR6TV
NORCAL-SACRAMENTO VALLEY					
Auburn	927.1500	-	●	N6NMZ	N6NMZ
Auburn	927.3625	-	● elrsx	KI6SSF	KI6SSF
Auburn	927.7750	-	● 77lx	N6NMZ	N6NMZ
Auburn	927.7750	-	● 77	NA6DF	SHARK
Chico	927.0750	-	● 88.5x	KI6ND	KI6ND
Chico	927.9625	-	● 141.3l	WI6H	WI6H
Dixon	927.8000	-	● 103.5#l	K6JWN	K6JWN
El Dorado	927.0250	-	● DCSlx	WA6JQV	WA6JQV
El Dorado	927.1625	-	● 131.8lx	N6UG	N6UG
El Dorado	927.4750	-	● DCSlx	WA6JQV	WA6JQV
EIDorado Hills	927.0125	-	● 100elx	NC9RS	NC9RS.COM
Elverta	927.9500	-	● elrsx	N6ICW	N6ICW
Folsom	927.2750	-	● 127.3es	AG6AU	EDCARC
Georgetown	927.8500	-	● 123e	K6YC	K6YC
Grass Valley	927.1375	-	● 77elx	N6NMZ	N6NMZ
Grass Valley	927.1875	-	● 131.8lx	KF6GLZ	KF6GLZ
Grass Valley	927.2500	-	●	WB4YJT	WB4YJT
Livermore	927.0250	-	● DCSlx	WA6JQV	WA6JQV
Livermore	927.4375	-	● DCSelx	WA6JQV	WA6JQV
Lodi	927.1000	-	● 100el	N6GKJ	N6GKJ
Modesto	927.0250	-	● DCSlx	WA6JQV	WA6JQV
Modesto	927.0375	-	● 100lx	WA6JQV	WA6JQV
Placerville	927.1750	-	● 114.8el	K6LNK	CARLA
Rescue	927.2375	-	● 127.3esx	AG6AU	EDCARC
Sacramento	927.2000	-	● 100e	K6YC	K6YC
Sacramento	927.2125	-	● #elrx	N6ICW	N6ICW
Sunol	927.6875	-	● 77elx	NC9RS	NC9RS.COM
Vacaville	927.0250	-	● DCSelx	WA6JQV	WA6JQV

700 902-928 MHz

CALIFORNIA

Location	Output	Input	Notes	Call	Sponsor
Vacaville	927.0375	—	● 100e	WA6JQV	WA6JQV
Vacaville	927.0500	—	● 77aelrsx	N6ICW	N6ICW
Vacaville	927.0625	—	● 167.9x	W6KCS	Steve Dold
Vacaville	927.1250	—	● 131.8elx	W6NQJ	N6ZN
Vacaville	927.2625	—	● el	KI6SSF	KI6SSF
Vacaville	927.3375	—	● 162.2el	KI6SSF	KI6SSF
Vacaville	927.4750	—	● DCsElx	WA6JQV	WA6JQV
Vacaville	927.9375	—	● DCSl	WA6JQV	WA6JQV
Volcano	927.9000	—	● 127.3#x	W6KAP	W6KAP
Walnut Grove	927.3000	—	● 100elx	K6YC	K6YC
NORCAL-SAN JOAQUIN VALLEY					
Auberry/Fresno	927.0625	—	● 141.3e	K6VAU	K6VAU
Bakersfield	927.1250	—	● DCSe	K6RET	K6RET
Clovis	927.0375	—	● 100#ex	W6JPU	W6NCG
Coalinga	927.6625	—	● 146.2elx	NC9RS	NC9RS.COM
Columbia	927.4000	—	● 107.2#a elx	K6NOX	K6NOX
Fresno	927.0250	—	● #DCsElx	WA6JQV	WA6JQV
Fresno	927.0375	—	● 100#elx	WA6JQV	WA6JQV
Fresno	927.0500	—	● 141.3ael x	N6VRC	CVRC
Livermore	927.4750	—	● DCsElx	WA6JQV	WA6JQV
Lodi	927.0750	—	● 100elrsx	WB6ASU	WB6ASU
Lodi	927.0875	—	● 100ex	N6GKJ	N6GKJ
Mount Bullion	927.1500	—	● 100elx	K6RDJ	WB6PBN
Patterson	927.6250	—	● 100#	KK6AT	KK6AT
Reedley	927.4000	—	● 114.8#a elx	K6NOX	K6NOX
Ridgecrest	927.0125	—	● 88.5l	NC9RS	NC9RS.COM
San Andreas	927.0750	—	● 100el	N6GKJ	N6GKJ
Sonora	927.6125	—	● 107.2#el	NC9RS	NC9RS
Stockton	927.4125	—	● 107.2ael x	K6NOX	K6NOX
Visalia	927.0250	—	● 141.3ers x	N6IB	N6IB
Westley	927.1000	—	● 100elx	W6RD	WB6PBN
NORCAL-SOUTH BAY					
Cupertino	927.1375	—	● #DCsElr sx	WA6FUL	WA6FUL
Cupertino	927.2125	—	● #DCsers x	WA6FUL	WA6FUL
Los Gatos	927.0250	—	● DCsElx	WA6JQV	WA6JQV
Los Gatos	927.0500	—	● DCsEl	K6DND	K6DND
Los Gatos	927.1500	—	● 156.7l	N6NMZ	N6NMZ
Los Gatos	927.2500	—	● 114.8elx	K6INC	KD6YYJ
Los Gatos	927.4625	—	● DCsElx	WA6JQV	WA6JQV
Los Gatos	927.4750	—	● DCsElx	WA6JQV	WA6JQV
Los Gatos	927.9125	—	● 167.9#a elx	K6DND	K6DND

902-928 MHz 701
CALIFORNIA

Location	Output	Input	Notes	Call	Sponsor
Palo Alto	927.8625	-	●DCSselx	WW6BAY	Bay-Net
Redwood City	927.8875	-	● 192.8l	W16H	Proj 1375
San Jose	927.8125	-	● 123l	N6SPB	N6SPB
San Jose	927.9000	-	●DCSlx	N6TBQ	LPRC
Santa Clara	927.7375	-	● 100elrs	K6SNC	K6WAR
Santa Clara	927.8375	-	● 100rs	N6MEF	N6MEF
NORCAL-TAHOE					
Meyers	927.6750	-	● 156.7elx	NC9RS	NC9RS.COM
Reno/Tahoe	927.0125	-	● 88.5elx	NC9RS	NC9RS.COM
NORCAL-WEST BAY					
Half Moon Bay	927.7000	-	●#e	N6IMS	N6IMS
Pacifica	927.4000	-	● 114.8e	WB6JKV	WB6JKV
Vacaville	927.0875	-	● 127.3ael	WV6F	WV6F
			rsx		
SOCAL-#COASTAL					
Catalina	927.9375	902.9375	●DCS(311)	KR6AL	-----
SOCAL-#LA CENTRAL					
Hollywood Hills	927.2750	902.2750	● 103.5	W6DEK	-----
Mt Harvard	927.5625	902.5625	● 123.0l	N6LXX	-----
Mt Lukens	927.9750	902.9750	● 103.5	N6VGU	-----
Pasadena	927.1500	902.1500	●DCS(411)	N6EX	SCEARA
Pasadena	927.9625	902.9625	● 100.0	W6DMV	-----
Santa Anita Ridge	927.6250	902.6250	●DCS(411)	WA6CGR	SCEARA
SOCAL-#LA EAST					
Arcadia	927.1750	902.1750	● 103.5l	N6OCS	KD6WLY
Sunset	927.5500	902.5500	● 123.0l	N6LXX	-----
Sunset	927.6125	902.6125	● 151.4	K6DLP	-----
SOCAL-#LA NORTH					
Chatsworth Pk	927.8375	902.8375	● 162.2	WS6RG	WSRG
Contractors	927.6875	902.6875	●# DCS(606)	K6LRB	-----
Oat Mtn	927.5875	902.5875	● 131.8l	N6LXX	-----
SOCAL-#LA SOUTH					
Palos Verdes	927.6625	902.6625	●DCS(606)	K6LRB	-----
SOCAL-#ORANGE					
Covers Area	927.1250	902.1250	● 103.5l	N6OCS	KD6WLY
Signal Peak	927.1375	902.1375	●DCS(411)	N6EX	SCEARA
Signal Peak	927.1875	902.1875	● 103.5l	N6OCS	KD6WLY
SOCAL-#ORANGE SOUTH					
Dana Pt	927.1750	902.1750	● 123.0l	N6OCS	KD6WLY
Lake Forest	927.9000	902.9000	● 103.5l	N6OCS	KD6WLY
SOCAL-#PALMDALE					
Phelan	927.4750	902.4750	●DCS(532)	N6LXX	-----
SOCAL-#SAN BERNARDINO					
Crestline	927.4875	902.4875	●DCS(411)	K6LRB	-----
Upland	927.3250	902.3250	● 114.8	K6PQN	-----

L(ALLSTAR NODE #28826)

**702 902-928 MHz
CALIFORNIA-COLORADO**

<i>Location</i>	<i>Output</i>	<i>Input</i>	<i>Notes</i>	<i>Call</i>	<i>Sponsor</i>
SOCAL-#SAN DIEGO					
Mt Otay	927.3375	902.3375	● 151.4	WA6OSB	-----
Palomar Mtn	927.5375	902.5375	●DCS(606)	KE6YRU	-----
SOCAL-#SANTA BARBARA					
Santa Barbara	927.4625	902.4625	● 131.8	KG6MNB	UCSB
SOCAL-#TEHACHAPI					
Double	927.7250	902.7250	●DCS(411)	WA6CGR	SCEARA
SOCAL-#VENTURA					
Red Mtn	927.8750	902.8750	● 103.5	K6ERN	SMRA
SOCAL-KE,LA,OR,SBER					
Covers Area	927.2250	902.2250	● 141.3	KB6BZZ	-----
SOCAL-LA,OR,RIV,SBER					
Covers Area	927.1625	902.1625	●DCSI	N6RTR	-----
Covers Area	927.6750	902.6750	●DCSI	N6RTR	-----
SOCAL-LA,OR,RIV,SBER,SD					
Covers Area	927.6500	902.6500	●DCS	N6CA	SBMS
SOCAL-RIV,SBER					
Covers Area	927.4125	902.4125	●	K6DLP	-----
SOCAL-SD					
Covers Area	927.1500	902.1500	●	K6MOT	MARC

COLORADO

BOULDER COUNTY

Boulder 927.7500 902.7500 ● 91.5/91.5 N0SZ RMHR
|

CENTRAL

El Jabel 927.7375 902.7375 ●a K0VQ RFARC
DCS(411) RB

COLORADO SPRINGS

Colorado Springs 927.7250 902.7250 ●DCS(144) WA6IFI WA6IFI
eRBX
Colorado Springs 927.8000 902.8000 ●DCS(116) W0MOG W0MOG
Colorado Springs 927.8500 902.8500 ●DCS(114) KC0CVU CMRG
e

DENVER METRO

Denver 927.7125 902.7125 ● WR0AEN CARN
107.2/107.2l
Golden 927.8375 902.8375 ● 100/100e KI0HC KI0HC
Woodland Park 927.9000 902.9000 ●(CA) KA0WUC MARC
DCS(205)e

NORTH FRONT RANGE

Fort Collins 927.8250 902.8250 ● 100/100 AB0SF AB0SF
Fort Collins 927.8750 902.8750 ●DCS(114) N0ZUQ N0ZUQ
Fort Collins 927.9500 902.9500 ● 100/100e K1TJ K1TJ

PUEBLO

Canon City 927.7000 902.7000 ●DCS(114) WB0WDF WB0WDF
e
Pueblo 927.9125 902.9125 ●(CA) KF0KR KF0KR
DCS(250)

902-928 MHz 703
COLORADO-FLORIDA

<i>Location</i>	<i>Output</i>	<i>Input</i>	<i>Notes</i>	<i>Call</i>	<i>Sponsor</i>
Westcliffe	919.1000	-	● 88.5/88.5 lx	ND0Q	PuebloHC
SOUTH CENTRAL					
Salida	927.9625	902.9625	● DCS(114) lx	KC0CVU	CMRG
Silvercliff	927.7750	902.7750	● DCS(116) el	KB0TUC	RGARC
CONNECTICUT					
NEW HAVEN & S CENTRAL					
Branford	927.8125	902.8125	● DCS(311) e	N1HUI	BFD OEM
Hamden	927.4125	902.4125	● /100.0 DCS(311)	WA1MIK	-----
N Guilford	927.4875	902.4875	● /192.8 DCS(311)e	N1IU	Guilford Radio S
NEW LONDON & SOUTHEAST					
Norwich	927.4375	902.4375	●	N1NW	Rason
			156.7/156.7		
DELAWARE					
ALL					
SNP	920.0000	-	●		-----
SNP	927.7000	902.7000	●		-----
DISTRICT OF COLUMBIA					
SNP	920.0000	-	●		-----
SNP	927.7000	902.7000	●		-----
FLORIDA					
CENTRAL - ORLANDO					
Kissimmee	927.7000	902.7000	●	N4GUS	ARRGUS
			103.5/103.5	DCS(411)eL	(147.2100 444.450
Leesburg	927.6000	902.6000	● 100/100e	K4AC	LARA
Orlando	927.0500	902.0500	● a(CA) DCS(411)eL(443.95)x	KA0OXH	KA0OXH
EAST CENTRAL					
Ft Pierce	927.6000	902.6000	● 100/100 L(444)	K4NRG	NRG
Ft Pierce	927.6125	902.6125	● 100/100 L(444)	K4NRG	NRG
Ft Pierce	927.7000	902.7000	● 100/100e IrsWXXz	K4NRG	NRG
Port St Lucie	927.6625	902.6625	● 100/100e L(444.000	K4NRG	NRG
			146.985	927.700)rsWXXz	
NORTH CENTRAL					
Trenton	921.2000	-	● e	N4TSV	N4TSV
NORTH EAST					
Daytona Beach	927.6500	145.7700	●	KE4NZG	KE4NZG
			103.5/103.5l		

**704 902-928 MHz
FLORIDA-GEORGIA**

<i>Location</i>	<i>Output</i>	<i>Input</i>	<i>Notes</i>	<i>Call</i>	<i>Sponsor</i>
Daytona Beach	927.6500	446.9000	●	KE4NZG	KE4NZG
				103.5/103.5l	
Daytona Beach	927.6500	902.6500	●l	KE4NZG	KE4NZG
Port Orange	927.0125	902.0125	●	100/100 W4KDM	W4KDM
				L(EC-850388)	
SOUTH EAST					
Boca Raton	927.6250	902.6250	●	100/100x KI4LJM	KI4LJM
SOUTH EAST - MIAMI/FT LAUD					
Coral Gables	927.6875	902.6875	●	WA4PHG	Teletrol
				110.9/110.9er	
Ft Lauderdale	921.5000	-	●l	WA4PHG	Teletrol
Ft Lauderdale	927.0500	902.0500	●	KF4LZA	KF4LZA
				110.9/110.9 DCS(631)ex	
Ft Lauderdale	927.6750	902.6750	●	DCS(25)e KB2TZ	KB2TZ
Ft Lauderdale	927.7000	902.7000	●	KF4LZA	KF4LZA
				110.9/110.9eL(224.4) LITZ	
Homestead	921.4000	-	●l	WA4PHG	Teletrol
Miami	923.0000	-	●	WB4TWQ	WB4TWQ
Pompano Beach	927.5500	902.5500	●	100/100e W4BUG	GCARA
				L(146.61)	
Riviera Beach	927.5250	902.5250	●	100/100e KF4ACN	KF4ACN
				L(443.925 443.900)x	
WEST CENTRAL - TAMPA/ST PETE					
Tampa	927.5500	902.5500	●	N2MFT	N2MFT
				141.3/141.3	
GEORGIA					
Alpharetta	927.6500	902.6500	●	K5TEX	Spyder Radio Group
				107.2/107.2l	
Atlanta	927.0625	902.0625	●	K5TEX	K5TEX
				151.4/151.4	
Buford	927.6250	902.6250	●	N4GJF	N4GJF
Cumming	927.0375	902.0375	●	151/151 W4OO	W4OO
Cumming	927.6875	902.6875	●	W4FRT	W4PX
Jasper	927.6625	902.6625	●	W4MAA	-----
				103.5/103.5l	
Lawrenceville	927.5500	902.5500	●	100/100e WX4NET	WX4NET
				SWX	
Marietta	927.0875	902.0875	●	K5TEX	K5TEX
				151.4/151.4l	
Marietta	927.5750	902.5750	●	100/100 N4YCI	N4NEQ
Moultrie	927.0125	902.0125	●	100/100e N4JMD	N4JMD
Rome	927.6125	902.6125	●	K4AEK	-----
				103.5/103.5	
Savannah	923.0000	910.2500	●	WA4VHP	-----
Stone Mountain	927.7125	902.7125	●	223/223 KG4LMT	KG4LMT
Sweat Mt	927.0125	902.0125	●	NF4GA	NF4GA
				146.2/146.2l	

**902-928 MHz 705
GEORGIA-INDIANA**

<i>Location</i>	<i>Output</i>	<i>Input</i>	<i>Notes</i>	<i>Call</i>	<i>Sponsor</i>
Valdosta	927.4875	902.4875	● 141.3/141.3	WR4SG	SGRA
HAWAII					
HAWAII					
Kona	927.1375	902.1375	● 411lp	WB6EGR	WB6EGR
Kona	927.2125	902.2125	● 411lp	WB6EGR	WB6EGR
KAUAI					
Waimea	909.9000	+	●elrs	KH6E	KARC
OAHU					
Honolulu	925.6000	922.0000	●eRB	AH6CP	AH6CP
IDAHO					
SW					
Boise	927.1125	-	●DCS(432)	NB7C	NB7C
Payette	927.1250	-	● 103.5	NB7C	NB7C
ILLINOIS					
CHICAGO					
Chicago	927.7500	902.7500	114.8	WA9ORC	CFMC
EAST CENTRAL					
Danville	927.6250	902.6250	100.0 (CA)e	KC9USH	KC9USH
NORTH CENTRAL					
Joliet	927.5250	902.5250	151.4e	N9WYS	N9WYS
NORTHEAST					
Huntley	927.7250	902.7250	114.8	AB9OU	AB9OU
Lake Zurich	927.6875	902.6875	151.4	W9JEM	W9JEM
Lockport	927.5875	902.5875	411e	N9OWR	N9OWR
West Chicago	927.7000	902.7000	114.8aelz	W9DMW	MOOSEFAR
INDIANA					
EAST CENTRAL					
Lynn	927.0125	902.0125	● 131.8e WX	K9NZF	K9NZF
Lynn	927.5750	902.5750	● 131.8e WX	K9NZF	K9NZF
Muncie	927.7125	902.7125	● 151.4	N9CZV	N9CZV
Winchester	927.6875	902.6875	● 151.4	N9CZV	N9CZV
INDIANAPOLIS					
Indianapolis	927.0125	902.0125	● 118.8l	NF9K	NF9K
Indianapolis	927.4875	902.0375	● 131.8el	W9ICE	ICE
Indianapolis	927.9875	902.0625	● 77.0el	W9ICE	ICE
Noblesville	927.0875	902.0875	● 131.8e	K3HTK	K3HTK
NORTHEAST					
Angola	927.7000	902.7000	● 203.5	KC9TIK	KC9TIK
Elkhart	927.2125	902.2125	● 131.8e	KC9GMH	KC9GMH
Elkhart	927.9750	902.9750	● 131.8aer SWX	N8AES	N8AES
Roanoke	927.5125	902.5125	● 131.8	WB9VLE	WB9VLE

706 902-928 MHz
INDIANA-MARYLAND

<i>Location</i>	<i>Output</i>	<i>Input</i>	<i>Notes</i>	<i>Call</i>	<i>Sponsor</i>
SOUTHEAST					
Floyds Knob	927.5250	902.5250	● 67.0e	N9CVA	N9CVA
Floyds Knob	927.8750	902.8750	● 146.2e	N9CVA	N9CVA
WEST CENTRAL					
Otterbein	927.5625	902.5625	● 88.5ae	W9CBA	W9CBA

IOWA

SOUTHEAST					
Moravia	927.3370	902.3370	136.5	W0ALO	W0ALO
SOUTHWEST					
Mo Valley	927.3250	902.3250	110.9l	N0ZHX	N0ZHX
WATERLOO					
Waterloo	927.3370	902.3370	● 136.5ael rs	W0ALO	W0ALO

KANSAS

KANSAS CITY METRO

Kansas City	927.0125	902.0125	●	WB0YRG	BYRG
			186.2/186.2el		
Kansas City	927.5875	902.5875	●	WB0YRG	BYRG
			151.4/151.4e		
Kansas City	927.5875	902.5875		WB0KIA	-----
Kansas City	927.9125	902.9125	186.2/186.2	WB0YRG	BYRG
Merriam	927.7125	902.7125	●	K0KN	SMMC
			151.4/151.4a(CA)eL(ECHOLINK#307578)		
Merriam	927.7125	902.7125	151.4/151.4	K0KN	SMMC
Olathe	927.5250	902.5250	●	KD0JWD	-----
			151.4/151.4		
WEST CENTRAL					
Victoria	927.9750	902.9750	●	KD0EZQ	-----
			162.2/162.2		

KENTUCKY

Lexington	923.2500	439.2500	●	KY4ATV	BLUEGRASS ARS
-----------	----------	----------	---	--------	---------------

LOUISIANA

REG 8 MONROE					
West Monroe	927.9750	902.9750	●	WB5SOT	WB5SOT
STATEWIDE					
Shared	920.0000	-		SNP	-----

MARYLAND

ALL					
SNP	920.0000	-	●		-----
SNP	927.7000	902.7000	●		-----
BALTIMORE					
Dayton	927.5375	902.5375	156.7e	W3YVV	W3YVV
Owings Mills	927.4875	902.4875	● 156.7	N3CDY	N3CDY

902-928 MHz 707
MARYLAND-MASSACHUSETTS

<i>Location</i>	<i>Output</i>	<i>Input</i>	<i>Notes</i>	<i>Call</i>	<i>Sponsor</i>
Towson	927.5125	902.5125	● 156.7er	N3CDY	N3CDY
WASHINGTON AREA					
Ashton	927.7250	902.7250	● 156.7	K3WX	WA3KOK
MASSACHUSETTS					
BOSTON METRO					
Boston	927.0625	902.0625	●DCS(244) L(I4977)	K1RJZ	MMRA
Cambridge	927.6625	902.6625	● 88.5e L(444.75)	N1OMJ	N1OMJ
Waltham	927.1375	902.1375	● 131.8/100	W1MHL	WARA
Woburn	927.4375	902.4375	● 131.8e L(449.825)	N1OMJ	N1OMJ
BOSTON SOUTH					
Foxborough	927.7125	902.7125	● 131.8/100.0	KB1HTO	KB1HTO
North Attleborough	927.7875	902.7875	● 127.3ers	N1SEC	N1SEC
Taunton	927.6875	902.6875	●/131.8e	KA1DTA	KA1DTA
Wrentham	927.4875	902.4875	● 131.8	N1UEC	N1UEC
CENTRAL					
Fitchburg	927.5625	902.5625	● 74.4	W1HFN	W1HFN
Worcester	927.7375	902.7375	●DCS(244) e	WE1CT	WorcECTeam
MERRIMACK VALLEY					
Pepperell	927.4625	902.4625	● 88.5e	WA1VVH	H Chase L(224.64 RPT 1270.40 AUX.)x
METROWEST					
Framingham	927.0125	902.0125	● 131.8	WA1NVC	WA1NVC
Framingham	927.5875	902.5875	131.8/100p	WA1NVC	WA1NVC
Hopkinton	927.8875	902.8875	● 131.8 L(E551833 I4624)	N3HFK	N3HFK
Marlborough	927.7000	902.7000	●DCS(244)	W1MRA	MMRA
NORTH SHORE					
Georgetown	927.7250	902.7250	● 100.0e	W1ASS	W1ASS
Peabody	927.9375	902.9375	● 131.8/100eL(W1WNS 448.775)x	W1WNS	W1WNS
Salem	927.7500	902.7500	● 131.8	NS1RA	NSRA
SOUTH COAST					
Dartmouth	927.6500	902.6500	● 67	W1SMA	SCMARG
Dartmouth	927.8375	902.8375	67 L(I8884 NEAR-900)	W1AEC	SEMARA
Fall River	927.0375	902.0375	●DCS(31)	NN1D	NN1D
Rehoboth	927.5750	902.5750	● 131.8e	N1UMJ	N1UMJ
Swansea	927.4625	902.4625	● 103.5e	WG1U	WG1U
SOUTH SHORE					
Abington	927.4500	902.4500	●e	WG1U	WG1U
Bridgewater	927.4250	902.4250	● 131.8e	W1WCF	PAWA

708 902-928 MHz

MASSACHUSETTS-MISSISSIPPI

Location	Output	Input	Notes	Call	Sponsor
Marshfield	927.4750	902.4750	●	W1ATD	N1ZZN
				131.8/100eL(E465188 I4571 NEAR-900)	
Pembroke	927.6250	902.6250	●	W1EHT	SSBG
				131.8/100e	
Plymouth	927.4125	902.4125	●	67.0ex N1OTY	N1OTY
SPRINGFIELD/PIONEER VALLEY					
Feeding Hills	927.8000	902.8000	DCS(244)e x	W1KK	W1KK
Holyoke	927.8375	902.8375	●DCS(244) ex	AA1KK	W1KK
THE BERKSHIRES					
Adams	927.8750	902.8750	● 100.0x	K1FFK	NoBARC

MICHIGAN

LOWER PEN SOUTHEAST

Auburn Hills	927.2125	902.2125	●tex	WB8ROI	WB8ROI
Dansville	927.5250	902.5250	● 131.8 (CA)el	KB8FUN	N8OBU
Dearborn	927.1250	902.1250	●rs	WR8DAR	RADAR
Fenton	927.5375	902.5375	● 131.8elx	N8VDS	N8VDS
Fenton	927.6875	902.6875	● 131.8 (CA)e	W8FSM	W8FSM
Holly	927.2625	902.2625	● 131.8 (CA)ex	W8FSM	W8FSM
Mt Clemens	927.2500	902.2500	● 131.8 (CA)elWXX	W8FSM	W8FSM
Pontiac	927.5125	902.5125	● 131.8e	N8NM	N8NM
Riverview	927.4875	902.4875	● 131.8	KC8LTS	KC8LTS

LOWER PEN SOUTHWEST

Battle Creek	927.5500	903.5500	●t	WD8BVL	WD8BVL
Grand Rapids	927.2625	902.2625	●te	N8WKM	N8WKM
Greenville	927.4875	902.4875	● 131.8e WX	KB8ZGL	KB8ZGL
Jackson	927.2250	902.2250	● 131.8 (CA)elWXXz	N8URW	KC8LMI
Rockford	927.6875	902.6875	● 131.8	W8AGT	W8AGT

MINNESOTA

DULUTH

Duluth	927.4875	902.4875	● 103.5	KB0QYC	LSAC
Duluth	927.6000	902.6000	● 114.8	KB0QYC	LSAC

METRO

White Bear Lake	919.1000	-	●I	K0LAV	K0LAV
-----------------	----------	---	----	-------	-------

MISSISSIPPI

Gautier	911.2500	439.2500	●	KA5NOJ	-----
---------	----------	----------	---	--------	-------

Location	Output	Input	Notes	Call	Sponsor
MISSOURI					
SOUTHWEST					
Nixa	927.5375	902.5375	162.2/162.2	K0NXA	Nixa ARC
MONTANA					
NORTHWEST					
Bigfork	927.4375	902.4375	DCS(115)	KE7JI	NMRG
WEST CENTRAL					
Hamilton	927.3375	902.3375	● 151.4	AE7OD	AE7OD
Stevensville	927.7500	902.7500	● 114.8	KD7HP	KD7HP
NEVADA					
EASTERN CLARK COUNTY					
Beacon Hill	927.4625	902.4625	●	WB6TNP	-----
			151.4/151.4		
LAS VEGAS VALLEY					
Angel Peak	927.2500	902.2500	●	WB6TNP	-----
			114.8/114.8		
Angel Peak	927.3375	902.3375	●	N9CZV	-----
			151.4/151.4		
Angel Peak	927.6625	902.6625	●DCS(606)	N7SGV	CC ARES/RACE
			L(CC ARES/RACES)rs		
Apex Mtn	927.5875	902.5875	●	KG7SS	-----
			131.8/131.8		
Apex Mtn	927.6750	902.6750	●82.5/82.5	WB6TNP	-----
			L(2M) BI		
Hi Potosi Mtn	927.5250	902.5250	●	WB6TNP	-----
			127.3/127.3		
Hi Potosi Mtn	927.9125	902.9125	●DCS(606)	KB6XN	-----
			x		
Las Vegas	927.1125	902.1125	●DCS(432)	N3TOY	IRLP
Las Vegas	927.1375	902.1375	●DCS(411)	WB6EGR	ALLSTAR
Las Vegas	927.1625	902.1625	●DCS(074)	N7TNB	-----
Las Vegas	927.1875	902.1875	● 151.4	N7OK	SDARC
Las Vegas	927.7250	902.7250	●	WB9STH	ALLSTAR
			146.2/146.2		
Las Vegas	927.7875	902.7875	●DCS(432)	WB9STH	ALLSTAR
Lo Potosi Mtn	927.0375	902.0375	●	WB6TNP	-----
			141.3/141.3		
Lo Potosi Mtn	927.4250	902.4250	●82.5/82.5	WB9STH	ALLSTAR
			L(447.4250)		
Lo Potosi Mtn	927.5625	902.5625	● 123/123	WB6TNP	-----
			L(SO CAL)		
Sunrise Mtn	927.2875	902.2875	●	N7OK	-----
			151.4/151.4		
NORTH CENTRAL					
Battle Mountain	918.1000	-	● 114.8	WA6TLW	WA6TLW
Elko	927.4875	902.4875	● 100	KE7LKO	WV3LMA

710 902-928 MHz
NEVADA-NEW JERSEY

<i>Location</i>	<i>Output</i>	<i>Input</i>	<i>Notes</i>	<i>Call</i>	<i>Sponsor</i>
NORTH WEST					
Olinghouse	927.4625	902.4625	● 114.8	N7KP	N7KP
SOUTHERN CLARK COUNTY					
Christmas Tree	927.8875	902.8875	●DCS(606)	WB6TNP	-----
Pass					
Opal Mtn	927.3125	902.3125	●DCS(606) lx	WB6TNP	-----
WEST CENTRAL					
Carcon City	902.2250	925.2250	● 114.8l	N6GKJ	N6GKJ
Carcon City	927.2250	902.2250	● 114.8l	N6GKJ	N6GKJ
Carcon City	927.4875	902.4875	● 114.8x	N7KP	N7KP
Reno	902.0500	927.0500	● 162.2	KI6SSF	KI6SSF
Reno	902.8750	927.8750	●l	WA6TLW	WA6TLW
Reno	908.7500	+	● 114.8l	WA6TLW	WA6TLW
Reno	918.1000	-	● 114.8	WA6TLW	WA6TLW
Reno	920.7500	-	●l	WA6TLW	WA6TLW
Reno	927.0250	902.0250	● 432	WA6JQV	WA6JQV
Reno	927.0375	902.0375	● 100	WA6JQV	WA6JQV
Reno	927.0625	902.0625	● 100l	W6KCS	W6KCS
Reno	927.3375	902.3375	● 162.2	KI6SSF	KI6SSF
Reno	927.3500	902.3500	● 114.8	W7RHC	N7KP
Reno	927.6620	902.6620	● 123	N6JFO	N6JFO
Reno/Sparks	927.0875	902.0875	● 114.8e	N7ROJ	N7ROJ
Reno/Sparks	927.5125	902.5125	● 114.8e	N7ROJ	N7ROJ
Reno/Sparks	927.5125	902.5125	● 114.8e	N7ROJ	N7ROJ
Sparks	927.1375	902.1375	● 114.8	N7KP	N7KP
Virginia City	927.1125	902.1125	● 114.8ex	W7TA	K7JN

NEW HAMPSHIRE

DARTMOUTH/LAKE SUNAPEE

West Lebanon	927.7625	902.7625	●	KA1UAG	KA1UAG
				131.8/100.0 L(KA1UAG UHF/ NEFMA UHF)	

MERRIMACK VALLEY

Deerfield	927.6875	902.6875	● 88.5e	W1ASS	W1ASS
Goffstown	927.7125	902.7125	●e	W1ASS	W1ASS
Mont Vernon	927.7875	902.7875	●	WB1CMG	WB1CMG
				L(224.18/53.11)	

NEW JERSEY

BERGEN CO

Glen Rock	927.3000	902.3000	● 141.3elr BI	N2SMI	N2SMI
-----------	----------	----------	------------------	-------	-------

GLOUCESTER

Deptford	927.6375	902.6375	●elrsRB	KC2DUX	-----
----------	----------	----------	---------	--------	-------

OCEAN

Barneгат	927.8375	902.8375	●e	N2AYM	-----
----------	----------	----------	----	-------	-------

PASSAIC CO

Little Falls	927.3375	902.3375	●	W2VER	VRACES
				141.3/141.3 L(927.8000)r	

**902-928 MHz 711
NEW JERSEY-NEW YORK**

<i>Location</i>	<i>Output</i>	<i>Input</i>	<i>Notes</i>	<i>Call</i>	<i>Sponsor</i>
SOMERSET CO					
Greenbrook	927.6625	902.6625	● 141.3/141.3e	W2QW	RVRC
SUSSEX					
Hardyston	927.3375	902.3375	●elrs	W2VER	VRACES
Vernon	918.0750	-	●141.3elr s	W2VER	VRACES
Vernon	927.3375	902.3375	●elrs	W2VER	VRACES
NEW MEXICO					
NORTH CENTRAL					
Los Alamos	927.1125	902.1125	●DCS(432)	K4KIY	-----
Los Alamos	927.9000	902.9000	●131.8e	WD9CMS	-----
NEW YORK					
ALBANY/SCHENECTADY					
Albany	920.8000	-	●(CA)l	KD3NC	KD3NC
New Scotland	921.0000	-	●100 (CA) elx	K2AD	MountTop A
Schenectady	921.3000	-	●100 (CA) el	K2AD	MountTop A
BATH/HORNELL					
Hornell	927.4750	902.4750	●	KD2WA	KD2WA
ELMIRA/CORNING					
Elmira	923.2500	434.0000	●	KB3APR	ARAST
LONG ISLAND - SUFFOLK CO					
Bohemia	927.9625	902.3125	●	N2HBA	NCAPD
West Islip	927.3125	902.3125	● 151.4/151.4eL(446.100)rsBI 192.8/192.8 (CA) DCS(606)elrsWX	W2YMM	-----
LOWER HUDSON - WESTCHESTER					
Valhalla	927.9875	902.9875	● 114.8/114.8ers	WB2ZII	WECA
MID HUDSON					
Mount Beacon	921.2000	-	●100 (CA) e	N2HPA	MOUNT BEACO
Nyack	927.8500	902.3750	●114.8l	N2ACF	ROCKLAND RE
NEW YORK CITY - KINGS					
Brooklyn	927.5875	902.5875	●151.4s	N2UOL	-----
Brooklyn	927.9625	902.3125	● 151.4/151.4eL(446.100)rsBI	N2HBA	PSARN
NEW YORK CITY - MANHATTAN					
New York	927.9375	902.9375	●151.4 (CA)l	KQ2H	-----
NEW YORK CITY - QUEENS					
Glen Oaks	927.8000	902.8000	○DCS(017) el	W2KPQ	LIMARC
Kew Gardens	927.6000	902.6000	●151.4	N2EZZ	-----

712 902-928 MHz

NEW YORK-OHIO

Location	Output	Input	Notes	Call	Sponsor
NIAGARA					
Buffalo	927.3250	902.3250	● 88.5 L(IRLP)	N2LYJ	-----
Cheektowaga	927.9250	902.9250	● 88.5 L(IRLP)	N2LYJ	-----
Colden	927.2500	902.2500	● 107.2 DCSeL(BARC)	W2IVB	BARC
Colden	927.5250	902.5250	● 107.2	W2ERD	-----
Eden	927.2000	902.2000	● DCS(411)	W2BRW	-----
Royalton	927.4500	902.4500	● 107.2	K2DWA	-----
ROCHESTER					
Rochester	919.0250	-	● el	W2RFM	GRID
SOUTHERN TIER					
Delevan	927.4000	902.4000	● 88.5	K2XZ	-----

NORTH CAROLINA

Angier	927.5375	902.5375	● 131.8/131.8	NC4RA	NC4RA
Charlotte	927.6125	902.6125	● 118.8/118.8e	K4KAY	K4KAY
Clayton	927.6750	902.6750	● 100/100	W4ZWA	-----
Gastonia	927.0125	902.0125	● 73/73	KA4YMZ	KA4YMZ
Gastonia	927.0375	902.0375	● 94.8/94.8	KC4IRA	-----
Gastonia	927.7125	902.7125	● 100/100	KG4DNC	KG4DNC
Hendersonville	927.5625	902.5625	● 127.3/127.3	N4KOX	-----
Waynesville	927.6625	902.6625	● 131.8/131.8	N4DTR	N4DTR

OHIO

CUYAHOGA					
Parma	927.6125	902.6125	● 131.8l	KB8WLW	KB8RST
FRANKLIN					
Columbus	927.1875	902.1875	●	W8DIG	CODIG
Columbus	927.4875	902.4875	131.8 (CA)e	KA8ZNY	KA8ZNY
HAMILTON					
Cincinnati	927.5500	902.5500	● 110.9er	W8ESS	E.S.S.
MEDINA					
Medina	927.6375	902.6375	131.8	W8CJB	W8CJB
Wadsworth	927.6625	902.6625	● 131.8	WB8UTW	NERT
PORTAGE					
Mantua	927.7125	902.7125	● 131.8	K8ICV	K8ICV
STARK					
Uniontown	919.0250	-	● t	WB8OVQ	WB8OVQ
SUMMIT					
Akron	927.5375	902.5375	● aTtelRB xz	WA8DBW	WA8DBW

902-928 MHz 713
OHIO-PENNSYLVANIA

Location	Output	Input	Notes	Call	Sponsor
WARREN Mason	927.6625	902.6625	●	W8SAI	W8SAI
WAYNE Wooster	927.4875	902.4875	●te	KD8B	KD8B

OKLAHOMA

NORTHEAST Bartlesville	927.6500	902.6500	●tDCS(74) Z	W5RAB	W5RAB
---------------------------	----------	----------	----------------	-------	-------

OREGON

CENTRAL WILLAMETTE VALLEY					
Monmouth	927.7000	902.7000	● 162.2e	KE7AAJ	KE7AAJ
NORTH WEST OREGON AND SOUTH WEST WASHINGTON					
Gales Creek	927.1125	902.1125	● 107.2e	KJ7IY	WORC
Hood River	927.1625	902.1625	● 151.4e	KF7LN	KF7LN
Portland	927.1250	902.1250	● 103.5e	K7QDX	K7QDX
NORTH WILLAMETTE VALLEY					
Estacada	927.1750	902.1750	● 123e	K7KSN	K7KSN
PORTLAND METRO					
Canby	927.6750	902.6750	● 114.8e	KD7OFU	KD7OFU
Portland	927.1875	902.1875	● 151.4l WX	KB7APU	KB7APU

PENNSYLVANIA

FREQUENCY USAGE - ALL WPA SECTION

WPA SNP	920.0000	-		SNP	
BERKS					
Earlville	927.5250	902.5250	●l	N3KKL	-----
BUCKS					
Hilltown	927.3125	902.3125	●DCS(131) ers	K3BUX	UBRC
Morrisville	927.6500	902.6500	●el	WB0YLE	-----
West Rockhill	927.8625	902.8625	● 131.8e	KS3Z	-----
LANCASTER					
Cornwall	927.5875	902.5875	●s	N3TUQ	LRTS
LUZERNE					
Hazleton	927.3250	902.3250	●DCS(311) 	W3RC	ARA
Nescopeck	927.3750	902.3750	●DCS(311) 	W3RC	ARA
Wilkes-Barre	927.8125	902.8125	●elrsWX	WB3FKQ	-----
PHILADELPHIA					
Philadelphia	927.8875	902.8875	●l	W3SBE	SBE Ch. 18
PITTSBURGH 131.8					
Pittsburgh	920.5000	-	●	KA3IDK	KA3IDK
HOMESTEAD					
SOMERSET 123.0					
Central City	921.0000	-	● 123.0lp	KE3UC	WJ8G

714 902-928 MHz
PUERTO RICO-TEXAS

<i>Location</i>	<i>Output</i>	<i>Input</i>	<i>Notes</i>	<i>Call</i>	<i>Sponsor</i>
PUERTO RICO					
E San Lorenzo	918.1000	-	●	WP4LTR	-----
N Caguas	927.1000	927.1000	●E-SUN	KP3AB	-----

RHODE ISLAND
NORTHERN

Cumberland	927.6750	902.6750	DCS(244)	N3LEE	TSARA
Johnston	921.7000	-	●	W1OP	ProvRA
Lincoln	927.6125	902.6125	ae	KA1RCI	NBARC
			L(KA1RCI)		
North Providence	927.7625	902.7625	● 67.0	KA1EZH	KA1EZH
Providence	921.9000	-	●	WA1TAQ	WA1TAQ

SOUTH CAROLINA

Little Mountain	927.6375	902.6375	● 132/132	N5CWH	N5CWH
Pickens	927.5125	902.5125	● 100/100	WB4LZT	WB4LZT
			DCS(100)		

TENNESSEE

Collierville	927.5370	902.5370	●	WB4EPG	WB4EPG
			162.2/162.2		
Collierville	927.5375	902.5375	●	WB4EPG	WB4EPG
			162.2/162.2		
Elizabethton	927.9875	902.9875	●	K4TMM	-----
			103.5/103.5		
Greeneville	927.5125	902.5125	● 100/100	N4FV	KD4PBC
Knoxville	927.0125	902.0125	●	W4KEV	W4KEV
			146.2/146.2e		
Louisville	927.0375	902.0375	● 100/100e	W4KEV	W4KEV
			I		
Memphis	927.6125	902.6125	●	W4EM	W4EM
			146.2/146.2esWX		
Mooresburg	927.6125	902.6125	●	KE4KQI	KE4KQI
			114.8/114.8S		
Morristown	920.8000	-	●	KQ4E	KQ4E
Newbern	920.0000	-	● 100/100e	W4HLR	-----
			rsWX		
Newport	927.7000	902.7000	●	KG4LHC	KG4LDK
			203.5/203.5		
Sevierville	927.0625	902.0625	●	WB4GBI	-----
			151.4/151.4e		
Troy	927.6000	902.6000	●	W4RB	W4RB
			241.8/241.8		

TEXAS

Amarillo	927.1625	902.1625	● 151.4lx	N5TBD	-----
----------	----------	----------	-----------	-------	-------

Location	Output	Input	Notes	Call	Sponsor
Arlington	927.7375	902.7375	● 173.8	W5PSB	-----
Austin	927.1125	902.1125	● 432	K5TRA	-----
Austin	927.1250	902.1250	● 103.5lx	K5TRA	-----
Austin	927.1375	902.1375	● 131.8lx	K5TRA	-----
Austin	927.1625	902.1625	● 151.4lx	WA6UFQ	-----
Austin	927.1875	902.1875	● 151.4l	K5TRA	-----
Big Spring	927.7250	902.0125	● 146.2lx	KA3IDN	-----
Carrollton	927.1750	902.1750	● 110.9e	N5KRG	METROCREST
Corpus Christi	927.3125	902.3125	● 82.5e	W5DCH	W5DCH
Denton	927.4125	902.4125	● 432	N5LS	-----
Denton	927.6625	902.6625	● 1	N5LS	-----
Duncanville	927.0375	902.0375	● 110.9	KD5OBX	-----
Gardendale	927.0625	902.0625	● 203.5lx	WR5FM	CARE WTX
Gardendale	927.1250	902.1250	● 103.5lx	KA3IDN	-----
Georgetown	927.0625	902.0625	● 203.5l	K5TRA	-----
Grapevine	927.8750	902.8750	● 103.5ls	N5ERS	Emergency Repe
Lubbock	927.0125	902.0125	● 225.7lx	KA3IDN	-----
Midland	927.0375	902.0375	● 141.3lx	KA3IDN	-----
Midland	927.0500	902.0500	● 411lx	KE5PL	-----
Midland	927.1375	902.1375	● 411l	KA3IDN	-----
Murphy	927.0750	902.0000	● 110.9	W5RDW	-----
Notrees	927.0875	902.0875	● 151.4l	KA3IDN	-----
Odessa	927.0250	902.0250	● 532l	KD4LXC	-----
Odessa	927.1875	902.1875	● 151.4l	KA3IDN	-----
Paradise	927.1250	902.1250	● 100	N5WEB	-----
Penwell	927.1125	902.1125	● 432lx	WR5FM	902 HUB
Port Aransas	927.0750	902.0750	● 218.1e	KG5BZ	-----
Rose Hill	927.2000	902.2000	● 123	KC5PCB	-----
Sterling City	927.1625	902.1625	● 151.4lx	KA3IDN	-----
Sweetwater	927.1125	902.1125	● 432el	KC5NOX	NCARA

UTAH**CENTRAL**

Richfield	927.9375	902.9375	●	K1ENT	-----
-----------	----------	----------	---	-------	-------

NORTH

Wellsville	927.5125	902.5125	●	WB7ASQ	BARC
------------	----------	----------	---	--------	------

WASATCH FRONT

Murray	920.0000	-	●	K7JL	-----
Ogden	927.2125	902.2125	● 432lp	KC7NAT	-----
Ogden	927.9375	902.9375	● 123	KC7NAT	-----
Salt Lake	927.1125	902.1125	● 432lp	W7XDX	-----
Salt Lake	927.3875	902.3875	●	N7SLC	-----
Salt Lake	927.4125	902.4125	●	AA7J	-----
Salt Lake	927.4875	902.4875	●	K7JL	-----
Salt Lake	927.5875	902.5875	● 432lp	W7XDX	-----
Salt Lake	927.6125	902.6125	●	KE7WKS	-----
Saratoga Springs	927.3125	902.3125	●	KE7WKS	-----

716 902-928 MHz

VERMONT-WASHINGTON

Location	Output	Input	Notes	Call	Sponsor
VERMONT					
EAST CENTRAL					
Williamstown	927.4875	-	● 131.8l	N1IOE	N1IOE

VIRGINIA

Bedford	921.1000	-	● 100/100lr SWX	WA1ZMS	WA1ZMS
Charlottesville	927.0125	902.0125	●	KA3NXN	KA3NXN
			151.4/151.4l		
Fancy Gap	927.4875	902.4875	● 100/100	N4JNE	N4JNE
Lynchburg	921.0000	-	● 100/100	K4CQ	K4CQ
Lynchburg	921.2000	-	● 100/100	K2AD	K2AD
Lynchburg	923.2500	426.2500	●	K4CQ	K4CQ
Pearisburg	927.5375	902.5375	● 100/100	K4GWC	K4GWC
Poor Mtn	927.5125	902.5125	● 100/100	KE4NYV	KE4NYV
Richmond	927.0250	902.0250	● 100/100	W4RAT	R.A.T.S.
Richmond	927.0500	902.0500	● 100/100l	WA4FC	WA4FC
Roanoke	919.5000	-	● 100/100	W4KZK	W4KZK
Roanoke	920.9000	-	● 123/123	KM4TT	KM4TT
Slings Gap	927.6000	902.6000	●	W4KZK	W4KZK
			107.2/107.2		
Staunton	927.3000	902.3000	●	KA3NXN	-----
			131.8/131.8l		

ALL OF TMARC AREA

SNP	920.0000	-	●		-----
SNP	927.7000	902.7000	●		-----

FREDERICKSBURG

Fredericksburg	927.5250	902.5250	● 192.8	W1ZFB	W1ZFB
----------------	----------	----------	---------	-------	-------

FRONT ROYAL

Linden	927.5875	902.5875	● 156.7e	KD8DWU	KD8DWU
--------	----------	----------	----------	--------	--------

WASHINGTON AREA

Alexandria	927.6000	902.6000	● 107.2	W4HFH	Alex RC
Haymarket	927.6250	902.6250	● 77.0el	W4BRM	BRM ARA

WASHINGTON

W WA - FREQUENCY USAGE

Rptr Inputs	902.3000	903.0000			
Rptr Outputs	927.3000	928.0000			RPTR OUTPUTS (25KHZ SPACI

E WA - KENNEWICK

Kennewick	903.3000	+	●EXP	W17B	W71B
-----------	----------	---	------	------	------

E WA - PROSSER

Prosser Tower	927.9875	902.9875	114.8	KB7CSP	KB7CSP
---------------	----------	----------	-------	--------	--------

E WA - SPOKANE

Krell	927.2500	902.2500	114.8	W7IF	W7IF
-------	----------	----------	-------	------	------

NORTH WEST OREGON AND SOUTH WEST WASHINGTON

Camas	927.1375	902.1375	● 131.8l	KB7APU	KB7APU
-------	----------	----------	----------	--------	--------

WX

WASHINGTON-NEW BRUNSWICK

Location	Output	Input	Notes	Call	Sponsor
W WA - NORTH					
Blaine	927.3750	902.3750	● 114.8e	W7BPD	Blaine PD
Cultus Mtn	927.5500	902.5500	● 114.8e	K7OET	-----
Lookout Mtn	927.4875	902.4875	● 114.8e	WA7ZWG	WA7ZWG
Lyman Mtn	927.6875	902.6875	● 114.8e	W7UMH	W7UMH
W WA - SEATTLE-TACOMA					
Baldi Mtn	927.9500	902.9500	● 114.8el	K7EK	K7EK
Buck Mtn	927.4000	-	123l	WB0CZA	WB0CZA
Cougr Mtn	927.4250	902.4250	123	N9VW	N9VW
Gold Mtn	927.4125	902.4125	● 114.8	N7NFY	N7NFY
Lk Forest Park	927.3500	902.3500	● 114.8	NU7Z	NU7Z
Rattlesnake Mtn	927.8875	902.8875	● 114.8e	N7NFY	N7NFY
Shoreline	927.6375	902.6375	● 114.8e	NU7Z	NU7Z
Tacoma	927.8000	902.8000	● 114.8e	AA7ZA	-----
Tiger Mtn East	927.4500	902.4500	● 114.8	K7KG	Ch1 Rptr G
Tiger Mtn West	927.4000	-	● 123	WB0CZA	WB0CZA
University Place	927.6000	902.6000	● 114.8	K7NP	UNIV PL. RPTR
W WA - SOUTH					
Ashford	927.5250	902.5250	● 114.8	K7DNR	WADNR ARC
Baw Faw Peak	927.9250	902.9250	● 114.8	K7CH	K7CH
Capitol Peak	927.3000	902.3000	● 114.8	W7SIX	W7SIX
Kalama	927.2750	902.2750	● 114.8	W7UVH	W7UVH
South Mtn	927.2500	902.2500	● 114.8	W7UVH	W7UVH
Tumwater	927.7500	902.7500	● 114.8e	KD7HTE	KD7HTE

WEST VIRGINIA

Flat Top	927.5250	902.5250	● 100/100	WV8B	WV8B
ALL OF TMARC AREA					
SNP	920.0000	-	●		-----
SNP	927.7000	902.7000	●		-----

WISCONSIN**WAR**

Eau Claire	927.6000	902.6000	● 110.9ers	N9QWH	N9QWH
Green Bay	927.5125	902.5125	● 100.0aer	KB9MWR	ATC
Kenosha	927.6125	902.6125	● 127.3ae	K9KEA	K9KEA
Sturgeon Bay	920.0000	-	● 100.0aer	K9KJM	K9KJM

NEW BRUNSWICK**FREDERICTON**

	927.6875	902.6875	●	VE9CBZ	VE9GLN
				100.00/100.00 L(444.700)	

718 902-928 MHz**QUEBEC**

<i>Location</i>	<i>Output</i>	<i>Input</i>	<i>Notes</i>	<i>Call</i>	<i>Sponsor</i>
QUEBEC					
LANAUDIERE					
Ste-Marcelline	920.0000	915.0000	●E-SUN	VE2RVQ	VE2BFK
Ste-Marcelline	920.0000	910.0000	●E-SUN	VE2RVQ	VE2BFK
Ste-Marcelline	923.2500	439.2500	●E-SUN	VE2RVQ	VE2BFK
Ste-Marcelline	923.2500	919.2500	●E-SUN	VE2RVQ	VE2BFK
Ste-Marcelline	923.2500	913.2500	●E-SUN	VE2RVQ	VE2BFK
Ste-Marcelline	923.2500	-	●E-SUN	VE2RVQ	VE2BFK
Ste-Marcelline	923.2500	910.2500	●E-SUN	VE2RVQ	VE2BFK

1240 MHz and Above

<i>Location</i>	<i>Output</i>	<i>Input</i>	<i>Notes</i>	<i>Call</i>	<i>Sponsor</i>
ALABAMA					
Birmingham	1291.0000	1271.0000	● 100.0	N4PHP	N4PHP
ALASKA					
SOUTH CENTRAL					
Nikiski	9999.9999	445.4500	● 103.5 TTI RB	KL7UW	KL7UW
ARIZONA					
NORTH WEST					
Hayden Peak	1286.7000	-		N6RHZ	CAL.MICROWA
PHOENIX METRO					
Pinal Peak	1283.6500	-	100.0	KD7DR	SARBA
Usery Mt	1284.6500	-	107.2	N7TWY	CHRIS RADICK
Usery Mt	1285.6500	-		KE7JFH	Fountain Hills A
Usery Mt	1297.5000	1297.5000		KE7JFH	Fountain Hills A
SIERRA VISTA					
Sierra Vista	1282.5000	-	100.0	N0NBH	PAUL HERRMA
SOUTH EAST					
Haystack Mt	1284.7000	-	131.8	K7SPV	SAN PEDRO VA
TUCSON METRO					
Tucson	1283.5000	-	110.9	KG7KV	CHRIS BORDEN
CALIFORNIA					
FREQUENCY USAGE - SOUTHERN CALIFORNIA					
So Cal	1260.0000			OSCAR	
So Cal	1287.0000	-		TESTPAIR	
So Cal	1294.1000			PACKET	
So Cal	1294.2500			DIGITAL	
So Cal	1294.3000			D-STAR NARROW VOICE	
So Cal	1294.5000			FM SPLX	
So Cal	1294.7000			RMT BASE	
So Cal	1294.9000			NOV SSB	
So Cal	1296.0000			WEAK SIG	
So Cal	1296.1000			SSB CALL	
NORCAL-CENTRAL COAST					
Monterey	1286.7000	-	● 162.2#e s	K6LY	NPSARC
Watsonville	1286.2000	-	● 110.9e	N6NAC	N6NAC
NORCAL-EAST BAY					
Berkeley	1285.3000	-	● 88.5#	KK6PH	23 CM Club
Berkeley	1285.5500	-	● 114.8ers	N6BRK	NALCO ARES
Fremont	10369.1500	-	● 100#ex	AD6FP	50MHzAndUp

**720 1240 MHz and Above
CALIFORNIA**

<i>Location</i>	<i>Output</i>	<i>Input</i>	<i>Notes</i>	<i>Call</i>	<i>Sponsor</i>
Livermore	1282.2250	—	● 88.5lx	W6RLW	ARRC
Oakland	1284.4500	—	● #	KD6GLT	KD6GLT
Pinole	1286.6000	—	● 114.8el	N6PBC	N6PBC
Pleasanton	1284.7250	—	● 88.5#elx	N6QL	N6QL
Pleasanton	1284.7500	—	● 88.5#elx	N6QL	N6QL
Pleasanton	1287.6250	—	● 88.5#el	K6LRG	L.A.R.G.E.
NORCAL-NORTH BAY					
American Canyo	1285.7000	—	● 173.8#el	W6FMG	W6FMG
AmericanCanyon	1287.4000	—	● 88.5el	WZ6X	WZ6X
Calistoga	1283.9000	—	● 88.5el	WZ6X	WZ6X
Cordelia	1282.4000	—	● 88.5e	WZ6X	WZ6X
Corte Madera	1287.9000	—	● 88.5lx	W6RLW	ARRC
Guerneville	1285.1000	—	● 88.5l	W6GHZ	NMG
Mill Valley	1285.0500	—	● 88.5el	W6GHZ	NMG
Petaluma	1286.2500	—	● 88.5aelx	W6GHZ	NMG
Santa Rosa	1283.2000	—	● 88.5#elx	KC6REK	KC6REK
Vallejo	1284.3500	—	● 131.8#l	KC6PGV	NCRG
NORCAL-SACRAMENTO VALLEY					
Auburn	1282.7000	—	● 162.2#	AA6LK	AA6LK
Folsom	1283.7500	—	● 88.5el	W6YDD	YDD 1.2
Georgetown	1285.7500	—	● 88.5elx	K6RTL	NCAA
Paradise	1287.1000	—	● 88.5l	KE6IIV	WZ6X
Red Bluff	1286.9000	—	● 100el	K6JDS	K6JDS
Rescue	1284.8000	—	● 107.2#x	W6OIU	HAWK
Roseville	1282.6500	—	● 100l	KA6OIJ	KA6OIJ
Sacramento	1284.8500	—	● 88.5#	KD6GFZ	KD6GFZ
Vacaville	1282.9000	—	● 88.5er	K6SOL	Solano/ACS
Vacaville	1285.8500	—	● 100lx	W6YDD	YDD 1.2
Vacaville	1285.9000	—	● 156.7#x	KD6ZNG	HARC
Vacaville	1291.9000	—	● 127.3#a erx	WV6F	Western Va
NORCAL-SAN JOAQUIN VALLEY					
Bakersfield	1283.3000	—	● 88.5#e	N6UPH	N6UPH
Bakersfield	1285.4500	—	● 103.5elx	WC6MRA	CMRA
Clovis	1286.3000	—	● 141.3#el x	N6JXL	CARP
Fresno	1283.4500	—	● 100#ex	W6YEP	W6YEP
Mariposa	1284.3000	—	● 88.5x	W6BXN	TurlockARC
Mariposa	1287.6000	—	● 88.5lx	W6RLW	ARRC
Visalia	1286.3000	—	● 103.5elx	N6VYT	TCARC
Westley	1282.8000	—	● #elx	K6RDJ	KF6EQR
NORCAL-SOUTH BAY					
Campbell	1284.8500	—	● 100#s	K6KMT	K6KMT
Cupertino	1284.0000	—	● 100#	N6MBB	N6MBB
Cupertino	1285.6500	—	● 110.9l	W6MOW	MARG
Cupertino	1292.5200	—	● #e	KW6KW	KW6KW
Los Altos	1283.1500	—	● 100ex	W6SRI	SRI INT
Los Altos	1286.4000	—	● 88.5#	AA6IW	AA6IW
Mountain View	1284.2500	—	● 88.5#e	N6SGI	SGIARC

Location	Output	Input	Notes	Call	Sponsor
Palo Alto	1282.5000	-	● 88.5elx	W6YX	SUARC
Palo Alto	1284.9500	-	● 88.5#ex	K6BAM	BAMA
Palo Alto	1285.1500	-	● 88.5lx	W6RLW	ARRG
Palo Alto	1292.5500	-	● 88.5#	WA6ITV	WA6ITV
San Jose	1282.0000	-	● 88.5l	W6RLW	ARRC
San Jose	1282.2000	-	● 88.5lx	W6RLW	ARRG
San Jose	1283.1000	-	● 88.5#ael	N6AKK	CarJack
San Jose	1283.4000	-	● 94.8al	N6EEZ	N6EEZ
San Jose	1283.5500	-	● 88.5#ael	N6AKK	CarJack
San Jose	1283.7000	-	● 100ex	WA6GFY	LMERA ARC
San Jose	1284.3000	-	● 100#e	N6AKB	N6AKB
San Jose	1285.0000	-	● 88.5lx	W6RLW	ARRG
San Jose	1285.8000	-	● 127.3#	KD6AOG	KD6AOG
San Jose	1285.9500	-	● 100aelx	KU6V	KU6V
San Jose	1286.0000	-	● 110.9elx	N6NAC	N6NAC
San Jose	1286.0750	-	● 88.5#ae	WB6OCD	WB6OCD
			x		
San Jose	1286.1500	-	● 127.3#x	KD6AOG	KD6AOG
San Jose	1286.2000	-	● 100aels	W6PIY	WVARA
San Jose	1286.3250	-	● 88.5l	N6SPB	N6SPB
San Jose	1286.4500	-	● el	K6MF	K6MF
San Jose	1286.5000	-	● 173.8elr	W7AFG	AREA-Amate
			sx		
San Jose	1287.2000	-	● 88.5a	KE6STH	KE6STH
San Jose	1287.7000	-	● 88.5lx	W6RLW	ARRC
Santa Clara	1286.8500	-	● 88.5#	K6GDS	K6GDS
Santa Clara	1287.0000	-	● 88.5#e	K6CPU	IEARS
Saratoga	1283.0000	-	● 88.5l	W6RLW	ARRC
Saratoga	1287.5000	-	● 88.5el	K6UB	K6UB
NORCAL-TAHOE					
So Lake Tahoe	1285.0000	-	● 123#e	N3KD	N3KD
Tahoe City	1287.8000	-	● 88.5lx	W6RLW	ARRC
NORCAL-WEST BAY					
Daly City	1285.1000	-	● 131.8#lx	KC6PGV	NCRG
Los Altos Hill	1282.6000	-	● 100er	K6AIR	K6AIR
Redwood City	1284.7000	-	● 114.8#el	WD6GGW	WD6GGW
Redwood City	1285.2500	-	● 88.5el	KE6UIE	KE6UIE
San Bruno	1286.0500	-	● 123#lrs	KM6EF	GSARC
San Francisco	1284.9000	-	● 67e	KA6TGI	KA6TGI
SOCAL-#LA CENTRAL					
Mt Disappointment	1285.3000	-	● 100.0	K6CPT	LA RACES
Mt Harvard	1287.1250	-	● 114.8	WA6TFD	BHARC
Mt Lukens	1287.0750	-	● 100.0	KO6TD	-----
Mt Lukens	1287.4750	-	● 77.0	WA6DPB	-----
Mt Wilson	1287.2500	-	● 127.3	WD8CIK	PAPA
SOCAL-#LA EAST					
West Covina	1282.8750	-	● 103.5	WB6QZK	-----

**722 1240 MHz and Above
CALIFORNIA**

<i>Location</i>	<i>Output</i>	<i>Input</i>	<i>Notes</i>	<i>Call</i>	<i>Sponsor</i>
SOCAL-#LA NORTH					
Canyon Country	1285.6250	-	● 100.0	KI6JL	-----
Contractors Pt	1285.9000	-	● 123.0	W6CPA	IRC
Frazier Peak	1285.1500	-	● 88.5x	W6RLW	ARRC
Oat Mountain	1286.5000	-	● 67.0	KF6HHV	Baykitty ARC
SOCAL-#LA SOUTH					
Rancho Palos Verdes	1287.1500	-	● 114.8	WA6MDJ	-----
Rolling Hills	1287.9250	-	● 127.3	K6RH	RHRC
Signal Hill	1286.3000	-	● 156.7	K6CHE	LBRACES
SOCAL-#LA WEST					
Hollywood Hills	1286.7500	-	● 103.5	N6VGU	-----
Los Angeles	1287.1750	-	● 103.5	K6PYP	-----
SOCAL-#LA,OR,RIV,SBER					
Keller Peak	1285.2000	-	● 110.9	KE6RYZ	-----
SOCAL-#ORANGE					
Anaheim	1283.1000	-	● 114.8	KB6ZDB	-----
Bolero Pk	1287.7250	-	● 88.5	W6KRW	OCCC
Fountain Valley	1287.5000	-	● 100.0	W6RLW	ARRC
Orange	1283.1500	-	● 85.4	W6OPD	-----
Santiago Peak	1287.6500	-	● 88.5	W6KRW	OCCC
Sierra Peak	1287.6750	-	● 88.5	W6KRW	OCCC
Signal Pk	1287.7000	-	● 88.5	W6KRW	OCCC
SOCAL-#ORANGE SOUTH					
San Clemente	1287.7500	-	● 88.5	W6KRW	OCCC
SOCAL-#SAN DIEGO					
El Cajon	1285.4000	-	● 88.5	WA6ZFT	ECRA
Otay Mtn	1282.3000	-	● 103.5	WB6WLV	SANDRA
Otay Mtn	1285.8000	-	● 88.5	WA6ZFT	ECRA
SOCAL-#VENTURA					
Red Mtn	1287.1000	-	● 127.3	K6ERN	SMRA-ERN
SOCAL-LA,OR					
Canyon Country	1285.6500	-	●	KI6JL	ESSN
Contractors PT	1286.0250	-	●	W6WAX	-----
Flint Peak	1286.0500	-	●	KA6VHA	-----
Mt Disappointment	1286.7000	-	●	K6VGP	DARN
Mt Lukens	1286.3250	-	●	KC6MQP	-----
Palos Verdes	1283.5500	-	●	N6UL	-----
Palos Verdes	1286.9000	-	●	K6VGP	DARN
Saddle Peak	1287.2000	-	●	K6VGP	DARN
Santa Anita Rg	1286.0750	-	●	WA6CGR	SCEARA
Tujunga	1285.2500	-	●	NW6B	-----
Verdugo Peak	1286.6000	-	●	K6VGP	DARN
SOCAL-LA,OR,RIV,SBER					
Heaps Peak	1287.3500	-	●	AF6HP	MARC
Keller Peak	1286.2500	-	●	KG6YS	MARA
Mt Wilson	1286.2000	-	●	K6JP	SCJHC
Running Spr	1286.0000	-	●	KA6RWW	-----

**1240 MHz and Above 723
CALIFORNIA-FLORIDA**

<i>Location</i>	<i>Output</i>	<i>Input</i>	<i>Notes</i>	<i>Call</i>	<i>Sponsor</i>
Sunset Ridge	1284.0500	-	●	WC6MRA	CMRA
Sunset Ridge	1285.2750	-	●	WH6NZ	-----
Sunset Ridge	1287.3500	-	●	AF6HP	METS
SOCAL-LA,OR,RIV,SBER,SD					
Santiago Peak	1286.1500	-	●	WA6SVT	ATN
Santiago Peak	1286.3750	-	●	AF6HP	MARC
Santiago Peak	1286.4500	-	●	N6SLD	CLARA
SOCAL-LA,OR,VE					
Oat Mtn	1283.8250	-	●	KC6WTL	SCARA
SOCAL-OR					
Fountain Valley	1286.1250	-	●	W6TMB	FOCUS
Loma Ridge	1287.7750	-	●	W6KRW	OCCC
SOCAL-RIV,SBER					
Chuckwalla	1283.3000	-	●	WC6MRA	CMRA
SOCAL-SBAR					
Santa Ynez	1284.0500	-	●	K6RCL	CMRA
SOCAL-SD					
San Miguel	1284.3000	-	●	WV6H	CARE
SOCAL-VE					
Oxnard	1285.7500	-	●	W6KGB	-----
COLORADO					
DENVER METRO					
Denver	1287.9000	-	○	W0CRA	CRA
NORTH FRONT RANGE					
Fort Collins	1283.5500	-	○ 100/100	K1TJ	K1TJ
SOUTH CENTRAL					
Cripple Creek	1287.7000	-	○ 67 E-SUN	WB0WDF	WB0WDF
DELAWARE					
ALL					
SNP	1283.0000	-	○		-----
DISTRICT OF COLUMBIA					
SNP	1283.0000	-	○		-----
WASHINGTON AREA					
Washington	1283.1000	-	○e L(DSTAR)	W3AGB	AlexGrahamBell
FLORIDA					
CENTRAL					
The Villages	1292.1500	1272.1500	○ 91.5/91.5 e	WA1UTQ	WA1UTQ
SOUTH EAST - MIAMI/FT LAUD					
Hialeah	1291.1000	1271.1000	○ 110.9/110.9a(CA)ersBlx	WB4IVM	WB4IVM
Miami	1293.0000	1273.0000	○e	WB4TWQ	WB4TWQ

**724 1240 MHz and Above
FLORIDA-LOUISIANA**

Location	Output	Input	Notes	Call	Sponsor
WEST CENTRAL - TAMPA/ST PETE					
Dunedin	1285.5000	-	●	KJ4JBO	CARS
				103.5/103.5 L(146.970	224.940 444.150 444.45
Tampa	1291.5000	1271.5000	●	88.5/88.5 W4AQR	W4AQR
				a(CA) DCS(33)eL(444.000	444.675 443.425 147

GEORGIA

Atlanta 1292.0000 1272.0000 ● KB4KIN MATPARC

ILLINOIS

CHICAGO

Chicago 1292.1000 1272.1000 114.8e WA9ORC CFMC

Chicago 1292.2000 1272.2000 e NS9RC NSRC

NORTHEAST

Batavia 1291.9000 1271.9000 l W9NE W9XA

Batavia 1292.0000 1272.0000 88.5l W9XA W9XA

Lisle 1293.1000 1273.1000 114.8 (CA)e W9AEK W9AEK

LITZ

Wayne 1292.6000 1272.6000 esWX W9DPA DCERA

PEORIA

Peoria 1292.4000 1272.4000 W9PIA PAARC

SPRINGFIELD

Springfield 1293.2500 1273.2500 103.5ers WS9V MR DX

WXxz

INDIANA

INDIANAPOLIS

Indianapolis 1293.5000 1273.5000 ● 77.0 W9ICE ICE

NORTHEAST

Roanoke 1286.3500 - ● 131.8 WB9VLE WB9VLE

NORTHWEST

Valparaiso 1292.0000 1272.0000 ● 88.5e KB9KRI Duneland

IOWA

DES MOINES

Des Moines 1285.5000 - ● W0KWM CITS

KANSAS

KANSAS CITY METRO

Shawnee Msn 1285.0000 - ●e K0GXL SMMC

Shawnee Msn 1285.0000 - K0GXL SMMC

WICHITA

Valley Center 1288.0000 1275.0000 ● 88.5/88.5 K0PY -----

e

LOUISIANA

STATEWIDE

Shared 1283.0000 - SNP -----

<i>Location</i>	<i>Output</i>	<i>Input</i>	<i>Notes</i>	<i>Call</i>	<i>Sponsor</i>
MAINE					
PORTLAND/SOUTH COAST					
Brunswick	1284.0000	-	●esx	KS1R	MARA
MARYLAND					
ALL					
SNP	1283.0000	-	●		-----
BALTIMORE					
Towson	1282.7000	-	●e	W3DHS	BCACS
				L(DSTAR) WX	
NORTHEAST MD					
Bel Air	1282.3000	-	●L(DSTAR)	KB3TOG	HarfdCoRACES
MASSACHUSETTS					
SPRINGFIELD/PIONEER VALLEY					
Feeding Hills	1248.5000	+	●eL(D*D)x	W1KK	W1KK
Feeding Hills	1282.5000	-	●eL(D*V)x	W1KK	W1KK
THE BERKSHIRES					
Adams	1283.9000	-	●	K1FFK	NoBARC
MICHIGAN					
LOWER PEN SOUTHWEST					
Berrien Springs	1282.0000	-	●(CA)	W8YKS	DOCRG
Berrien Springs	2410.0000	2306.0000	●(CA)x	W8YKS	DOCRG
NEVADA					
LAS VEGAS VALLEY					
High Potosi Mtn	1265.0000	913.0000	#	KB7BY	-----
Las Vegas	1293.6250	-	●	NX7R	-----
				114.8/114.8	
NORTH CENTRAL					
Elko	1283.1000	-	●100	KE7LKO	WV3LMA
WEST CENTRAL					
Carson City	1253.0000	1253.0000	●	KB7MF	KB7MF
Carson City	1293.0000	1283.0000	●	KB7MF	KB7MF
Gardnerville	1273.0000	+	●88.5e	N7KD	N7KD
Reno	1250.0000	1250.0000	●e	KD7EOC	KD7BQX
Reno	1255.0000	1255.0000	●el	WA6DDF	WA6DDF
Reno	1286.5000	-	●88.5lx	W6CYX	W6CYX
Reno	2430.0000	2430.0000	●	WA6DDF	WA6DDF
Reno/Sparks	2441.2500	2441.2500	●	WA6DDF	WA6DDF
NEW HAMPSHIRE					
MERRIMACK VALLEY					
Goffstown	1285.0000	-	●eL(D*V)	N1HIT	NHIT
Goffstown	1290.1000	1270.1000	●	K1GHZ	NHMRA

726 1240 MHz and Above**NEW JERSEY-OKLAHOMA**

<i>Location</i>	<i>Output</i>	<i>Input</i>	<i>Notes</i>	<i>Call</i>	<i>Sponsor</i>
NEW JERSEY					
MORRIS CO					
Butler	1282.0500	-	● 151.4elr S	WB2FTX	Butler RACES/OEM
Parsippany	1287.5000	-	● 141.3	WA2UEM	WA2UEM
OCEAN					
Lakewood	1295.0000	1275.0000	● 127.3el	N2AYM	-----
NEW MEXICO					
SOUTH CENTRAL					
Organ	1293.9000	1273.9000	●sx	KC5SJK	KC5SJK
NEW YORK					
LONG ISLAND - SUFFOLK CO					
Islandia	1286.0000	-	●L(449.65) RB	WR2UHF	GABAMFKRA
NEW YORK CITY - QUEENS					
Glen Oaks	1288.0000	-	● 136.5 (CA)e	W2VL	Long Island Mobile A
NIAGARA					
Royalton	1283.4500	-	● 107.2e L(443.500) RB	KD2WA	-----
ROCHESTER					
Rochester	1288.0000	1268.0000	●I	N2HJD	ROCHESTER RADIO
NORTH CAROLINA					
Burlington	1284.4000	-	●	AK4EG	A14UE
Burlington	1299.4000	1299.4000	●	AK4EG	A14UE
Gastonia	1292.0000	1272.0000	●	KA4YMZ	KA4YMZ
OHIO					
FRANKLIN					
Columbus	1292.3000	1272.3000	●I	WB8YOJ	WB8YOJ
LUCAS					
Toledo	1285.0000	-	●	WJ8E	WJ8E
Toledo	1287.0000	-	●	WJ8E	WJ8E
MIAMI					
Ludlow Falls	1292.0800	1272.0800	●tl	WD8JPP	WD8JPP
SUMMIT					
Akron	1292.2000	1272.2000	●aTTelRB XZ	WA8DBW	WA8DBW
OKLAHOMA					
OKLAHOMA CITY					
Oklahoma City	1283.1000	-	●t	WN5J	WN5J

Location	Output	Input	Notes	Call	Sponsor
OREGON					
PORTLAND METRO					
Clackamas	1291.0000	1271.0000	● 107.2ael	KB7WUK	WORC
Hillsboro	1291.5000	1271.5000	●el	K7AUO	TERAC
PENNSYLVANIA					
FREQUENCY USAGE - ALL WPA SECTION					
WPA SNP	1283.0000	-		SNP	
CHESTER					
Glen Mills	1295.8000	1280.8000	● 94.8e	W3LW	-----
LYCOMING					
Williamsport	1285.0000	-	●t(CA)e	N3PFC	-----
NORTHAMPTON					
Easton	1294.0000	1274.0000	●ILITZ	N2ZAV	-----
PHILADELPHIA					
Philadelphia	1294.1000	1274.1000	● 127.3el	K3PHL	-----
PITTSBURGH 131.8					
Pittsburgh/W Mifflin	1285.0000	-	●	KA3IDK	KA3IDK
PUERTO RICO					
E					
Luquillo	1285.0000	-	●	WP4KER	-----
SOUTH CAROLINA					
Greenville	1250.0000	1280.0000	●I	WA4MWC	KB4PQA
TENNESSEE					
Bartlett	1284.2500	-	●	N4GMT	N4GMT
Nashville	1284.4000	-	● 107.2/107.2	WA4AKM	-----
TEXAS					
Austin	1293.1000	1273.1000	●	W5KA	AUSTIN ARC
Dallas	1292.6000	1272.6000	●	N5MIJ	-----
Dallas	1295.0000	1275.0000	●rs	W5FC	Dallas ARC
Fort Worth	1292.7800	1272.7800	● 110.9	N5UN	FW1200
Houston	1292.1000	1272.1000	●	WA5KXG	-----
Mesquite	1292.0000	1272.0000	● 156.7 (CA)	AK5DX	-----
San Antonio	1292.3000	1272.3000	●	W5DKK	-----
San Antonio	1293.3000	1273.3000	●	WD5STR	SANANTONIOD
Venus	1292.9800	1278.9800	●erWX	WA5FWC	-----
UTAH					
WASATCH FRONT					
Salt Lake	1285.0000	-	● 88.5	K7OJU	-----
Salt Lake	1286.0000	-	●	AA7XY	-----

728 1240 MHz and Above
VIRGINIA-BRITISH COLUMBIA

<i>Location</i>	<i>Output</i>	<i>Input</i>	<i>Notes</i>	<i>Call</i>	<i>Sponsor</i>
VIRGINIA					
Bedford	1283.1000	-	● 100/100e lrs	WA1ZMS	WA1ZMS
Roanoke	1291.0200	1271.0200	●	N4CH	N4CH
ALL OF TMARC AREA					
SNP	1283.0000	-	●		-----
FREDERICKSBURG					
Stafford	1282.2000	-	●L(DSTAR)	WS4VA	SARA
WASHINGTON AREA					
Alexandria	1282.6000	-	● 107.2	W4HFH	Alex RC
Alexandria	1284.6000	-	●L(DSTAR)	W4HFH	Alex RC
Bull Run Mtn	1286.1000	-	●	N3KL	N3KL
Reagan Airport	1283.2000	-	●L(DSTAR)	K4DCA	E-Star
Tysons Corner	1282.8000	-	●L(DSTAR)	NV4FM	NVFMA

WASHINGTON

W WA - FREQUENCY USAGE

Crossband	1292.0000	1292.0000			
Digital	1248.0000	1252.0000			
Fm Links	1282.0000	1288.0000			
Nb Fm Links	1246.0000	1248.0000			
Nb Fm Links	1275.0000	1276.0000			
Rptr Inputs	1268.0000	1275.0000			
Rptr Outputs	1288.0000	1295.0000			

SOUTH WEST WASHINGTON

Vancouver WA 1292.5000 1272.5000 ● 94.8e W7AIA CCARC

W WA - NORTH

Bellingham 1290.9500 1270.9500 ● 103.5 N7FYU N7FYU

W WA - SEATTLE-TACOMA

Baldi Mtn 1292.3000 1272.3000 ● 103.5el N7FSP N7FSP

Tacoma 1292.4000 1272.4000 ● 103.5el KB7CNN -----

Tiger Mtn East 1292.2000 1272.2000 ● 103.5el KB7CNN -----

WEST VIRGINIA

ALL OF TMARC AREA

SNP 1283.0000 - ● -----

WISCONSIN

WAR

Sturgeon Bay 1282.1000 - ● 100.0aer K9KJM K9KJM
S

BRITISH COLUMBIA

GREATER VANCOUVER

Vancouver 1291.9400 1271.9400 el VE7RAG BCFMCA

1240 MHz and Above 729
MANITOBA-QUEBEC

<i>Location</i>	<i>Output</i>	<i>Input</i>	<i>Notes</i>	<i>Call</i>	<i>Sponsor</i>
MANITOBA					
WINNIPEG					
Winnipeg	1280.5000	—	●	VE4KEG	-----
Winnipeg	1289.2500	915.0000	●	VE4EDU	-----
Winnipeg	1292.0000	1272.0000	●	VE4AGA	-----
ONTARIO					
CENTRAL					
New Tecumseth	1285.0000	—	●	VE3VGA	-----
METRO TORONTO					
Toronto	1250.0000	1250.0000	● 103.5 L(D-STAR)	VE3YYZ	TARCS
Toronto	1284.0000	—	●	VA3GTU	-----
Toronto	1287.5000	—	● 103.5 L(D-STAR)	VE3YYZ	TARCS
Uxbridge	1286.0000	—	● 103.5e L(IRLP TFMCS)	VE3RPT	TFMCS
NIAGARA					
Niagara On The Lake	1282.5000	—	● L(D-STAR)	VA3NAG	-----
Niagara On The Lake	1299.1500	1299.1500	●e L(D-STAR DATA)	VA3NAG	-----
QUEBEC					
LANAUDIERE					
Joliette	1284.0000	—	● 103.5e	VE2RHO	VE2BFB
Saint-Lin	1284.0000	—	● 141.3e	VE2RFO	VE2BFB
Laurentides					
St-Calixte	1283.6000	—	● 141.3	VE2RVK	VE2VK
Ste-Marcelline	1280.0000	1265.0000	●E-SUN	VE2RVQ	VE2BFB
Ste-Marcelline	1280.0000	1255.0000	●E-SUN	VE2RVQ	VE2BFB
Ste-Marcelline	1280.0000	1252.0000	●E-SUN	VE2RVQ	VE2BFB
Ste-Marcelline	1289.2500	—	●E-SUN	VE2RVQ	VE2BFB
Ste-Marcelline	1289.2500	1265.2500	●E-SUN	VE2RVQ	VE2BFB
Ste-Marcelline	1289.2500	1253.2500	●E-SUN	VE2RVQ	VE2BFB
Ste-Marcelline	1289.2500	1241.2500	●E-SUN	VE2RVQ	VE2BFB
Ste-Marcelline	2442.0000	2428.0000	●E-SUN	VE2RVQ	VE2BFB
Ste-Marcelline	2442.0000	2412.0000	●E-SUN	VE2RVQ	VE2BFB
Ste-Marcelline	2442.0000	2398.0000	●E-SUN	VE2RVQ	VE2BFB
Ste-Marcelline	2442.0000	1255.0000	●E-SUN	VE2RVQ	VE2BFB
MONTEREGIE					
Mont-Rouge	1282.0000	—	● 103.5e	VE2RQI	VE2AQC

Amateur Television (ATV)

<i>Location</i>	<i>Output</i>	<i>Input</i>	<i>Notes</i>	<i>Call</i>	<i>Sponsor</i>
ALABAMA					
Gadsden	421.2500	439.2500	○	N5XNQ	N5XNQ
Gadsden	421.2500	1255.0000	○	N5XNQ	N5XNQ
Huntsville	421.2500	439.2500	○	W4ATV	TVATV
ARIZONA					
EASTERN					
Green's Peak	1289.2500	434.0000		W7ATN	Amateur TV Net
Green's Peak	2417.5000	1277.2500		W7ATN	Amateur TV Net
PHOENIX METRO					
Shaw Butte	1241.2500	1265.0000		W7ATV	ARIZONA AMAT
White Tanks	1253.2500	2441.5000		W7ATN	Amateur TV Net
White Tanks	1289.2500	421.2500		W7ATV	ARIZONA AMAT
White Tanks	2417.5000	1277.2500		W7ATN	Amateur TV Net
TUCSON METRO					
Mt Lemmon	1277.2500	2441.5000		W7ATN	ARIZONA ATN
Mt Lemmon	2417.5000	1277.2500		W7ATN	Amateur TV Net
ARKANSAS					
CENTRAL					
Little Rock	421.2500	439.2500	○	N5AT	ARES
Pine Bluff	426.2500	439.2500	○er	K5DAK	PinBlufARC
NORTH					
Harrison	421.2500	439.2500	○	K5YWL	K5YWL
CALIFORNIA					
FREQUENCY USAGE - SOUTHERN CALIFORNIA					
So Cal Atv	144.3450				ATV-SPLX VOICE
So Cal Atv	146.4300		100.0		ATV-RPT VOICE
So Cal Atv	426.2500				ATV-SPLX
So Cal Atv	434.0000				ATV-RPT INPUT-H SYNC A
So Cal Atv	913.2500				ATV
So Cal Atv	915.0000				ATV
So Cal Atv	919.2500				RPT OUT
So Cal Atv	1241.2500				ATV-RPT OUT
So Cal Atv	1253.2500				ATV-RPT OUT
So Cal Atv	1265.2500		EXP		ATV-SPLX
So Cal Atv	1277.2500				ATV-RPT OUT
So Cal Atv	1289.2500				ATV
So Cal Atv	2398.0000				ATV-FM-SPLX
So Cal Atv	2417.0000				ATV-FM-LINKS
So Cal Atv	2441.5000				ATV-FM-RPT INPUT, H-SY
So Cal Atv	3380.0000				ATV-WFM-RPT OUTPUT

732 Amateur Television (ATV)

CALIFORNIA

Location	Output	Input	Notes	Call	Sponsor
So Cal Atv	3480.0000			ATV-WFM-RPT OUTPUT	
So Cal Atv	5910.0000			ATV-FM-RPT OUTPUT	
So Cal Atv	10400.0000			ATV	
NORCAL-EAST BAY					
Concord	427.2500	1289.2500	●ersx	W6CX	MDARC
Concord	1241.2500	1289.2500	●ersx	W6CX	MDARC
NORCAL-SAN JOAQUIN VALLEY					
Lodi	1277.0000	915.0000	●elrsx	WB6ASU	WB6ASU
Springville	427.2500	910.2500	●#x	N6BYH	N6BYH
NORCAL-SOUTH BAY					
Los Gatos	427.2500	1255.2500	● 123#ers x	K6BEN	K6BEN
Palo Alto	2433.7500	1255.0000	●#es	W6YX	SUARC
San Jose	923.2500	427.2500	●#aerx	W2NYC	W2NYC
NORCAL-WEST BAY					
Cupertino	3486.3750	3386.3750	●lx	K6MSR	MSR
Los Altos	3488.1250	3388.1250	●l	K6MSR	MSR
Los Altos	3489.8750	3389.8750	●l	K6MSR	MSR
Los Altos	3491.6250	3391.6250	●l	K6MSR	MSR
Los Altos	3493.3750	3393.3750	●l	K6MSR	MSR
Los Altos	3495.1250	3395.1250	●l	K6MSR	MSR
Los Altos	3496.8750	3396.8750	●l	K6MSR	MSR
Los Altos	3498.6250	3398.6250	●elx	K6MSR	MSR
SOCAL-#LA CENTRAL					
Mt Wilson	1241.2500	434.0000	●L(NTSC)	W6ATN	ATN analog
Mt Wilson	1241.2500	2441.5000	●l	W6ATN	ATN
Mt Wilson	1243.0000	434.0000	●L(64QAM)	W6ATN	ATN DATV
SOCAL-#LA EAST					
Sunset Ridge	3380.0000	10400.0000	●l	AF6HP	METS
Sunset Ridge	3380.0000	2441.5000	●l	AF6HP	METS
Sunset Ridge	3380.0000	434.0000	●l	AF6HP	METS
SOCAL-#LA NORTH					
Oat Mtn	919.2500	434.0000	●l	W6ATN	ATN
Oat Mtn	919.2500	2441.5000	●l	W6ATN	ATN
Oat Mtn	3380.0000	2441.5000	●l	W6ATN	ATN
Oat Mtn	3380.0000	434.0000	●l	W6ATN	ATN
SOCAL-#ORANGE					
Santiago Peak	1253.2500	434.0000	●l	W6ATN	ATN hub
Santiago Peak	1253.2500	2441.5000	●l	W6ATN	ATN hub
Santiago Peak	3480.0000	10400.0000	●	AF6HP	METS
Santiago Peak	5910.0000	434.0000	●l	W6ATN	ATN
Santiago Peak	5910.0000	2441.5000	●l	W6ATN	ATN
SOCAL-#SAN BERNARDINO					
Heaps Peak	3380.0000	2441.5000	●	AF6HP	METS
Heaps Peak	3380.0000	10400.0000	●	AF6HP	METS
Snow Peak	1241.2500	434.0000	●l	W6ATN	ATN
Snow Peak	1241.2500	2441.5000	●l	W6ATN	ATN
SOCAL-#SAN DIEGO					
Mt Palomar	1241.2500	2441.5000	●	W6WNG	Palomar ARC

**Amateur Television (ATV) 733
CALIFORNIA-KANSAS**

<i>Location</i>	<i>Output</i>	<i>Input</i>	<i>Notes</i>	<i>Call</i>	<i>Sponsor</i>
Mt Palomar	1241.2500	915.0000	●	W6NWG	Palomar ARC
Pt Loma	1277.2500	434.0000	●I	W6ATN	ATN
Pt Loma	1277.2500	2441.5000	●I	W6ATN	ATN
SOCAL-#SANTA BARBARA					
Santa Barbara	1289.2500	434.0000	●I	WB9KMO	ATN
Santa Barbara	1289.2500	2441.5000	●I	WB9KMO	ATN
SOCAL-#VICTORVILLE					
Blue Ridge	919.2500	434.0000	●I	W6ATN	ATN
Blue Ridge	919.2500	2441.5000	●I	W6ATN	ATN

FLORIDA

EAST CENTRAL

Cocoa	427.2500	439.2500	●e	K4ATV	LISATS Inc
-------	----------	----------	----	-------	------------

L(146.94)rs

SOUTH EAST - MIAMI/FT LAUD

Miami	435.0000	910.2500	●e	KC4JHS	KC4JHS
-------	----------	----------	----	--------	--------

SOUTH WEST - FT MYERS

Cape Coral	421.2500	439.2500	●	W1RP	W1RP
------------	----------	----------	---	------	------

WEST CENTRAL - SARASOTA

Laurel	421.2500	434.0000	●ers	N4SER	SERC
--------	----------	----------	------	-------	------

IDAHO

SW-ID

Burley	434.0000	1253.2500	●	K6ZVA	ISRA MHCH
--------	----------	-----------	---	-------	-----------

ILLINOIS

ROCKFORD

Rockford	421.2500	1253.2500	●e	W9ATN	RARA-ATV
----------	----------	-----------	----	-------	----------

INDIANA

NORTHEAST

Fort Wayne	910.2500	427.2500	●	W9TE	FWRC
------------	----------	----------	---	------	------

Fort Wayne	910.2500	439.2500	●	W9TE	FWRC
------------	----------	----------	---	------	------

SOUTHWEST

Evansville	421.2500	434.0000	●erswx	W9KXP	W9KXP
------------	----------	----------	--------	-------	-------

IOWA

DAVENPORT

Davenport	421.2500	439.2500		W0BXR	-----
-----------	----------	----------	--	-------	-------

KANSAS

KANSAS CITY METRO

Kansas City	426.2500	439.2500		WR0ATV	KC ATV Gp
-------------	----------	----------	--	--------	-----------

Kansas City	426.2500	439.2500	●er	WR0ATV	KC ATV Gp
-------------	----------	----------	-----	--------	-----------

SOUTHEAST

Pittsburg	426.2500	1252.0000	●	K0PRO	PRO ATV
-----------	----------	-----------	---	-------	---------

TOPEKA

Topeka	427.2500	1252.0000	●	WA0VRS	911 Top
--------	----------	-----------	---	--------	---------

734 Amateur Television (ATV)**KANSAS-NEVADA**

<i>Location</i>	<i>Output</i>	<i>Input</i>	<i>Notes</i>	<i>Call</i>	<i>Sponsor</i>
WICHITA					
Wichita	421.2500	439.2500	●	KA0TV	ICUC-UHF-T

KENTUCKY

Bowling Green	421.2500	439.2500	●	KY4TV	KY4TV
Bowling Green	1280.0000	439.2500	●	KY4TV	KY4TV

LOUISIANA**REG 1 NEW ORLEANS**

New Orleans	421.2500	439.2500	●	WD0GIV	WD0GIV
-------------	----------	----------	---	--------	--------

MARYLAND**BALTIMORE**

Baltimore	439.2500	426.2500	●	W3WCQ	BRATS
				L(AUDIO 430.75)	
Baltimore	439.2500	1253.2500	●	W3WCQ	BRATS
				L(AUDIO 1293.75)	
Baltimore	911.2500	426.2500	●	W3WCQ	BRATS
				L(AUDIO 915.75)	
Baltimore	1289.2500	426.2500	●	W3WCQ	BRATS

WASHINGTON AREA

Laurel	923.2500	1265.2500	●	K3UQQ	CATS
				L(AUDIO 147.495)	

MICHIGAN**LOWER PEN SOUTHEAST**

Flint	1253.2500	439.2500	●	100lrs	KC8KGZ	Michigan Specialized
-------	-----------	----------	---	--------	--------	----------------------

LOWER PEN SOUTHWEST

Grand Rapids	421.2500	439.2500	●	ex	K8DMR	K8DMR
--------------	----------	----------	---	----	-------	-------

MINNESOTA**METRO**

New Brighton	910.2500	426.2500	●	N0MNB	RCES
New Brighton	1253.2500	426.2500	●	N0MNB	RCES

SOUTH EAST

Wabasha	421.2500	439.2500	●	e	WA0UNB	WA0UNB
---------	----------	----------	---	---	--------	--------

NEBRASKA**OMAHA**

Omaha/KPTM	421.2500	434.0000	●	H SYNC	WB0CMC	GOATS
Omaha/KPTM	1248.2500	434.0000	●	H SYNC	WB0CMC	-----

NEVADA**LAS VEGAS VALLEY**

Black Mtn	2410.7500	-	●		KD8S	-----
Black Mtn	2433.7500	-	●		KD8S	-----
Hi Potosi Mtn	913.0000	2442.0000	●		N7ZEV	-----
Hi Potosi Mtn	1265.0000	2417.0000	●		N7ZEV	-----

L(SOUTHERN CALIFORNIA)

**Amateur Television (ATV) 735
NEVADA-PENNSYLVANIA**

<i>Location</i>	<i>Output</i>	<i>Input</i>	<i>Notes</i>	<i>Call</i>	<i>Sponsor</i>
Hi Potosi Mtn	1265.0000	434.0000	●	N7ZEV	-----
				L(SOUTHERN CALIFORNIA)	

NEW JERSEY

SUSSEX

Vernon	5665.0000	5885.0000	●ers	W2VER	VRACES
--------	-----------	-----------	------	-------	--------

NEW YORK

CORTLAND/ITHACA

Ithaca	421.2500	439.2500	●	AF2A	TOMPKINS COU
--------	----------	----------	---	------	--------------

ELMIRA/CORNING

Elmira	421.2500	434.0000	●	KB3APR	ARAST
--------	----------	----------	---	--------	-------

NORTH CAROLINA

Delco	224.5000	-	● 88.5/88.5	AD4DN	-----
-------	----------	---	-------------	-------	-------

OHIO

ALLEN

Lima	421.2500	439.2500	●	WB8ULC	NWOhioARC
------	----------	----------	---	--------	-----------

COLUMBIANA

Lisbon	421.2500	434.0000		KC8PHW	KC8PHW
--------	----------	----------	--	--------	--------

FRANKLIN

Columbus	10.3500	10.4500		WR8ATV	ATCO
----------	---------	---------	--	--------	------

Columbus	427.2500	439.2500		WR8ATV	ATCO
----------	----------	----------	--	--------	------

Columbus	1258.0000	1280.0000		WR8ATV	ATCO
----------	-----------	-----------	--	--------	------

Columbus	1268.0000	+		WR8ATV	ATCO
----------	-----------	---	--	--------	------

Columbus	2433.0000	2398.0000		WR8ATV	ATCO
----------	-----------	-----------	--	--------	------

VAN WERT

Van Wert	434.0000	923.2500		W8FY	VWARC
----------	----------	----------	--	------	-------

OKLAHOMA

TULSA METRO

Tulsa	913.2500	434.0000	●	W5IAS	Tulsa ARC
-------	----------	----------	---	-------	-----------

OREGON

CENTRAL WILLAMETTE VALLEY

Salem	910.0000	426.2500	●	K7ATV	SATVA
-------	----------	----------	---	-------	-------

PORTLAND METRO

Portland	426.2500	910.2500	●I	WB2QHS	WB2QHS
----------	----------	----------	----	--------	--------

Portland	1257.0000	426.2500	●e	W7AMQ	-----
----------	-----------	----------	----	-------	-------

PENNSYLVANIA

LANCASTER

Manheim	923.2500	910.2500	●erswx	K3IR	SPARC Inc.
---------	----------	----------	--------	------	------------

PHILADELPHIA

Philadelphia	421.2500	439.2500	●r	W3PHL	PARA Group
--------------	----------	----------	----	-------	------------

Philadelphia	923.2500	910.2500	●r	W3PHL	PARA Group
--------------	----------	----------	----	-------	------------

736 Amateur Television (ATV)**PENNSYLVANIA-ALBERTA**

<i>Location</i>	<i>Output</i>	<i>Input</i>	<i>Notes</i>	<i>Call</i>	<i>Sponsor</i>
PITTSBURGH					
Carnegie	426.2500	439.2500	●	W3KWH	SCARC
Pittsburgh	421.2500	910.2500	●	WA3PBD	GFMA
Hazelwood					
Pittsburgh	923.2500	910.2500	●	WA3PBD	GFMA
Hazelwood					
SOUTHWEST					
Acme	421.2500	439.2500	●	W3NBN	LHVHFS
YORK					
Dover	439.2500	426.2500	●el	W3HZU	Keystone

PUERTO RICO

N					
Aguas Buenas	426.2500	1252.0000	●	KP4IA	M/Vision

TEXAS

Beaumont	421.2500	439.2500	●	KE5O	-----
Houston	421.2500	1255.0000	●	W5GFP	HATS
Mesquite	421.2500	1248.0000	●	AK5DX	NTSC
Waco	421.2500	439.2500	●	W5ZDN	HOTARC

UTAH**WASATCH FRONT**

Salt Lake	1252.0000	2416.0000		WA7GIE	-----
Salt Lake	1265.0000	2425.0000		WA7GIE	-----

WASHINGTON**E WA-SUNNYSIDE**

Rattlesnake	421.2500	439.2500		N7IWA	N7IWA
-------------	----------	----------	--	-------	-------

E WA-YAKIMA

Eagle Peak	1253.2500	434.0000		N7IWA	N7IWA
Little Bald Mtn	923.2500	426.2500		N7IWA	N7IWA

SEATTLE/TACOMA

Cougar Mtn	1253.2500	434.0000	●	KF7BQH	WWATS
Federal Way	1290.1000	1270.1000	●	WA7FW	FWARC
Seattle	1277.2500	434.0000	●	WW7ATS	WWATS

WISCONSIN**WAR**

Wausau	421.2500	1250.0000	●taelr	AD9W	RMATS
--------	----------	-----------	--------	------	-------

ALBERTA**CALGARY**

Calgary	910.2500	439.2500	●sx	VE6RTV	CARA
Calgary	923.2500	439.2500	●	VE6TVR	VE6CDU
Calgary	1276.0000	1282.0000	●	VE6CDU	VE6CDU

**Amateur Television (ATV) 737
BRITISH COLUMBIA-QUEBEC**

<i>Location</i>	<i>Output</i>	<i>Input</i>	<i>Notes</i>	<i>Call</i>	<i>Sponsor</i>
BRITISH COLUMBIA					
FRASER VALLEY					
Abbotsford	1200.0000	1289.0000	●	VE7RVA	FVARESS
GREATER VANCOUVER					
Vancouver	902.0000	915.0000	●	VE7VHF	VE7CIM
Vancouver	1200.0000	1246.0000	●	VE7VHF	VE7CIM
Vancouver	1200.0000	1289.0000	●	VE7VHF	VE7CIM
Vancouver	2300.0000	2310.0000	●	VE7VHF	VE7CIM
SOUTH CENTRAL					
Kelowna	439.2500	2410.0000	●	VE7KTV	VA7UN
Vernon	1200.0000	1289.0000	●	VE7VTV	VE7VVW
MANITOBA					
WINNIPEG					
Winnipeg	1253.2500	434.0000		VE4EDU	-----
Winnipeg	1289.2500	915.0000		VE4EDU	-----
Winnipeg	1292.0000	1272.0000	●	VE4AGA	-----
ONTARIO					
NATIONAL CAPITOL REGION					
Ottawa	439.2500	1246.0000	eL(914.000)	VE3TVA	VE3CZO
Ottawa	914.0000	1246.0000	L(439.250)	VE3TVA	VE3CZO
QUEBEC					
LANAUDIERE					
Joliette	439.2500	910.0000		VA2ATV	VE2BFK
Ste-Marcelline	439.2500	910.0000		VE2RVQ	VE2BFK
LAURENTIDES					
Saint-Lin Laurentides	439.2500	1255.0000		VE2RFO	VE2BFK

APCO 25

<i>Location</i>	<i>Output</i>	<i>Input</i>	<i>Notes</i>	<i>Call</i>	<i>Sponsor</i>
ARIZONA					
PHOENIX					
Usery Mtn	448.7250	-	293	KE7JFH	F.H.A.R.T.
PHOENIX METRO					
Usery Pass	145.4700	-	79.7	KE7JFH	KE7JFH
CALIFORNIA					
NORCAL-NORTH COAST					
Willits	442.1000	+	●DCS L(NAC293)x	K7WWA	NAC 293
NORCAL-SACRAMENTO VALLEY					
Auburn	443.6000	+	● 141.3e L(NAC29B)x	N6LYE	NAC 29B
NORCAL-SAN JOAQUIN VALLEY					
Fresno	147.0900	+	● 141.3e L(NAC293)rsx	N6VQL	N6VQL
Fresno	147.3150	+	● 141.3e L(NAC293)	N6VQL	N6VQL
Fresno	443.6000	+	● 114.8e L(NAC29A)x	N6LYE	NAC 29A
Madera	443.6000	+	● 186.2e L(NAC186)	N6LYE	N6LYE
Merced	440.8000	+	● 114.8e L(NAC29A)x	N6LYE	NAC 29A
Modesto	440.8000	+	● 107.2e L(NAC29B)x	N6LYE	NAC 29B
Visalia	927.0250	902.0250	●e L(NAC29A)rsx	N6IB	N6IB
SOCAL-LA,OR,RIV,SBER					
Covers Area	445.3800	-	●	K6CCC	-----
DISTRICT OF COLUMBIA					
WASHINGTON AREA					
Washington	449.9750	-	● 107.2 L(P25 NAC 293)	WA3KOK	NERA
FLORIDA					
CENTRAL - ORLANDO					
Eustis	146.8950	-	● 293/293 (CA)eL(147.390 (APCO25) 147.345 (APCO2	W4ALR	LC SO
Groveland	147.3450	+	● 293/293 (CA)eL(146.895 (APCO25) 147.390 (APCO	KD4MBN	LCPS
Orlando	442.0750	+	● 55/55x	W4LOV	KD4JYD

**740 APCO 25
FLORIDA**

Location	Output	Input	Notes	Call	Sponsor
Orlando	927.0500	902.0500	●a(CA) DCS(411)eL(443.95)x	KA00XH	KA00XH
Tavares	147.3900	+	● 293/293e L(147.345 (APCO25)	K4AUS	LCSO 146.895 (APCO25))rsz
DEEP SOUTH Big Pine Key	442.3750	+	● 6/6 A(220-111-110)eL(EC-98598	NQ2Z	N2GKG 145.370 145.230 14
NORTH EAST Crescent City	145.1900	-	● 49/49e WX	KJ4UOP	KJ4UOP
Umatilla	146.8500	-	● 293/293e L(146.895	WN4AMO	LCPS 147.390 147.345)rsWXz
NORTH EAST - JACKSONVILLE Jacksonville	147.3150	+	● 293/293	W4RNG	Jax Range
Jacksonville	444.2000	+	● 55/55e L(EC-444200	K4QHR	K4QHR 442.100 444.900 442.900)xs
NORTH WEST Madison	444.3000	+	● 293/293 L(444.1)	K4III	K4III
Perry	444.1000	+	● 293/293e L(444.3)x	K4III	K4III
Wacissa	147.0000	+	●t L(147.375)x	K4TLH	TARS
NORTH WEST - TALLAHASSEE Tallahassee	146.9100	-	● 293/293a er	K4TLH	TARS
SOUTH CENTRAL Moore Haven	147.3000	+	● 811/811e	KJ4FJD	GCEOC rs
SOUTH EAST Boca Raton	147.3900	+	● 293/293e x	KS4VT	KS4VT
Riviera Beach	146.8800	-	● 293/293e rs	KK4UKG	PBCEM
West Palm Beach	145.2300	-	● 293/293e rsx	N4QPM	N4QPM
West Palm Beach	145.3900	-	● 293/293e rs	KK4UKG	PBCEM
West Palm Beach	147.3600	+	293/293ers	KK4UKG	PBCEM
SOUTH EAST - MIAMI/FT LAUD Ft Lauderdale	443.0000	+	● 293/293e sx	N4MOT	MARC
Ft Lauderdale	443.4000	+	●teWX	K4MAP	N4BIF
Ft Lauderdale	444.0500	+	●DCS(25)e WX	KB2TZ	KB2TZ
Ft Lauderdale	927.0500	902.0500	● 55/55 DCS(631)ex	KF4LZA	KF4LZA
Hollywood	442.7750	+	●t L(EC-329701) BI WX(99*)	K4ABB	K4ABB

Location	Output	Input	Notes	Call	Sponsor
Hollywood	442.9000	+	●te-SUN BI WX(99*)	K4ABB	K4ABB
Plantation	146.7900	-	● 293/293e SX	W4MOT	MARC
SOUTH WEST					
Naples	442.1000	+	●e L(145.270 146.985 443.800)	AA4PP	ARASWF
WEST CENTRAL					
Brooksville	147.0750	+	● 293/293e X	N4TIA	N4TIA
WEST CENTRAL - TAMPA/ST PETE					
Plant City	147.2000	+	● 293/293	W4CLL	PCDC
Tampa	145.4100	-	●tx	W4CLL	WA4SWC
Tampa	442.8500	+	● 293/293e rs	NX4Y	NX4Y
HAWAII					
HAWAII					
Hilo	443.8250	+	● 103.5elx	KH6HPZ	RACES
Hilo	444.7250	+	● 123.0l	WH6FM	WH6FM
Hilo	444.9000	+	● 100.0l	WH6FM	WH6FM
OAHU					
Honolulu	444.3000	+	●elx	AH6CP	RACES
Honolulu	444.3500	+	●(CA)elr	AH6CP	RACES
Honolulu	444.7250	+	● 123.0l	WH6FM	WH6FM
Maunakapu	444.4000	+	●elx	AH6CP	AH6CP
Round Top	443.7750	+	● 123.0el	NH6XO	NH6XO
Waimanalo	444.3250	+	●er	AH6RH	RACES
ILLINOIS					
CHAMPAIGN					
Champaign	444.1000	+	162.2e	K9SI	K9SI
CHICAGO					
Chicago	145.1100	-	107.2	W9GN	UFDA
Chicago	440.7500	+	114.8e	W9DMW	MOOSEFAR
Chicago	443.6750	+	114.8 (CA) WX	KC9DFK	CHI-TOWN
Chicago	443.7500	+	114.8 (CA)	WA9ORC	CFMC
Chicago	927.7500	902.7500	114.8	WA9ORC	CFMC
NORTH CENTRAL					
Marseilles	146.7450	-	114.8elWX	KA9FER	KA9FER
Marseilles	442.6000	+	023elWX	KA9FER	KA9FER
NORTHEAST					
Batavia	444.1000	+	100.0ex	KA9LFU	ELFAR
Crystal Lake	145.2700	-	107.2	W9DWP	W9DWP/KAPS
East Dundee	443.0250	+	114.8	W9DWP	W9DWP
Gurnee	443.1500	+	114.8e	N9OZB	ARG
Morris	146.7150	-	94.8	KC9KKO	JP WATTERS
Morris	147.2700	+	107.2eWX	KB9SZK	GCARC

742 APCO 25

ILLINOIS-MASSACHUSETTS

Location	Output	Input	Notes	Call	Sponsor
Morris	442.0000	+	94.8	KC9KKO	JP WATTERS
Morris	442.3250	+	114.8eWX	KB9SZK	GCARC
Schaumburg	145.3700	-	107.2	K9SO	AMA
Schaumburg	442.9000	+	114.8 (CA)l WXx	WA9VGI	FISHFAR
Schaumburg	443.5750	+	114.8	N9KNS	MOTO ARC
Schaumburg	443.7250	+	114.8	N9KNS	MOTO ARC
WEST CENTRAL					
Quincy	146.8200	-	100.0l	WA9VGI	FISHNET
Quincy	442.9000	+	114.8l	WA9VGI	FISHNET

IOWA**CENTRAL**

Marshalltown	147.1350	+	● 25ap	KØMIW	CIRAS
DES MOINES					
Grimes	146.6100	-	114.8elWX x	NØINX	WsideComm
Grimes	444.7250	+		NØINX	NØINX
NORTH CENTRAL					
Humboldt	147.3900	+	● 6l	KØHU	KØHU
SOUTHWEST					
Anita	147.3450	+		NØBKB	NØBKB

KENTUCKY

Hazard	146.8500	-	●e	K4TDO	-----
--------	----------	---	----	-------	-------

MAINE**PORTLAND/SOUTH COAST**

Cornish	146.7150	-	●	N1KMA L(CCS NETWORK)	NFLD
---------	----------	---	---	-------------------------	------

MARYLAND**FREDERICK**

Frederick	442.8000	+	● 79.7 L(NAC 797)	N3ITA	N3ITA
Frederick	448.1250	-	● 123.0 L(NAC ???)	K3MAD	MADXRA

WASHINGTON AREA

Germantown	147.2700	+	● 156.7 L(NAC 293)	WA3KOK	NERA
------------	----------	---	-----------------------	--------	------

MASSACHUSETTS**BLACKSTONE VALLEY**

Uxbridge	447.3250	-	●	W1WNS L(WESTBORO MA 448.775)	ATT
----------	----------	---	---	---------------------------------	-----

BOSTON METRO

Boston	448.7250	-	EXP	W1NAU	W1NAU
Waltham	146.6400	-	●	W1MHL L(E490278)	WalthamARA

<i>Location</i>	<i>Output</i>	<i>Input</i>	<i>Notes</i>	<i>Call</i>	<i>Sponsor</i>
CENTRAL					
Worcester	146.9250	-	●	W1YK	WPIWA
Worcester	449.8750	-	●	N1PFC	WECT
MERRIMACK VALLEY					
Lawrence	447.6250	-	●	N1EXC	N1EXC
METROWEST					
Westborough	448.7750	-	●	W1WNS	ATT
				L(927.6125)	
MICHIGAN					
LOWER PEN SOUTHEAST					
Detroit	147.3300	+	● 151.4ex	KC8LTS	KC8LTS
MINNESOTA					
METRO					
Minneapolis	146.7000	-	● 293	WCØHC	HC ARES
NEBRASKA					
OMAHA					
Omaha	442.6500	+	●I	KØBOY	KØBOY
NEW HAMPSHIRE					
MERRIMACK VALLEY					
Epsom	443.8500	+	●ex	W1ASS	W1ASS
NEW MEXICO					
NORTH CENTRAL					
Los Alamos	444.7750	-	●DCS(311) eRB	WD9CMS	-----
Los Alamos	927.9000	902.9000	●DCS(293) e	WD9CMS	-----
OHIO					
CUYAHOGA					
Brooklyn	442.9250	+	● 293a	K5BLS	NOHP25GRP
FRANKLIN					
Columbus	443.6500	+	●tx	W8DIG	W8KHW
HAMILTON					
Cincinnati	147.1500	+	● 293ae	K8BIG	TRISTDSTR
Cincinnati	443.9000	+	● 293ae	K8BIG	TRISTDSTR
TENNESSEE					
Hendersonville	442.5125	+	●rs	WD4BKY	-----
TEXAS					
Austin	146.6800	-	● 123	KE5ZW	-----
Austin	146.8600	-	● 146.2	NØGSZ	-----
Cedar Park	442.6500	+	● 114	KE5ZW	-----

744 APCO 25

WASHINGTON-WISCONSIN

<i>Location</i>	<i>Output</i>	<i>Input</i>	<i>Notes</i>	<i>Call</i>	<i>Sponsor</i>
WASHINGTON					
W WA - SEATTLE					
Seattle	444.4250	+	●e	WW7SEA	-----
W WA - SEATTLE-TACOMA					
Bothell	440.0500	+	●	K7SLB	-----
WISCONSIN					
WAR					
Milwaukee	146.9400	-	● 127.3ae	N9PAY	GFD/EOC
			S		
Milwaukee	443.3250	+	● 127.3ae	N9PAY	ATC
			S		
Milwaukee	927.5125	902.5125	● 127.3ae	N9PAY	ATC/MATC
			S		
New Berlin	443.0500	+	● 127.3ae	KT9AC	KT9AC
			S		
Wausau	145.3700	-	● 114.8ael	KB9KST	KB9KST
			r		

D-Star

<i>Location</i>	<i>Output</i>	<i>Input</i>	<i>Notes</i>	<i>Call</i>	<i>Sponsor</i>
ALABAMA					
Alabaster	146.7300	-	/DV EXP	N4RON	AARC
Alabaster	442.0750	+	/DV	N4RON	AARC
Alabaster	1248.6000	1248.6000	/DD	N4RON	AARC
Alabaster	1293.0000	1273.0000	/DV	N4RON	AARC
Anniston / Oak Mtn	145.2800	-	●EXP	KJ4JGK	EMA / DHS
Anniston / Oak Mtn	443.3500	+	●EXP	KJ4JGK	EMA / DHS
Anniston/Cheaha Mt	145.3000	-	●/D-STAR	WB4GNA	Mentone Ed.
Anniston/Cheaha Mt	442.4250	+	●/D-STAR	WB4GNA	Mentone Ed.
Anniston/Cheaha Mt	1251.0000	1251.0000	/DD	WB4GNA	Mentone Ed.
Anniston/Cheaha Mt	1285.0000	-	/DV	WB4GNA	Mentone Ed.
Argo/Trussville	145.2600	-	●/DV EXP	K4YNZ	K4YNZ
Birmingham	145.4100	-	●/D-STAR	K4DSO	BARC
Birmingham	443.2000	+	/DV	K4DSO	BARC
Birmingham	443.9750	+	●/DV	KI4SBB	Mentone Ed
Birmingham	1250.0000	1250.0000	/DD	K4DSO	BARC
Birmingham	1251.0000	1251.0000	●/D-D	KI4SBB	Mentone Ed
Birmingham	1282.5000	1270.0000	●/DV	KI4SBB	Mentone Ed
Birmingham	1283.4000	-	/DV	K4DSO	BARC
Birmingham	1285.5000	1270.5000	●/DV	KI4SBB	Mentone Ed
Clanton	145.1800	-	●/DV	KF4LQK	AEMA ARC
Clanton	444.3750	+	●/D-STAR	KF4LQK L(GATEWAY)	AEMA ARC
Clanton	1285.5000	-	●/DV	KF4LQK L(GATEWAY)	AEMA ARC
Enterprise	145.1300	-	●e	KJ4OTP	Coffee Co. EMA
Enterprise	442.6500	+	●e	KJ4OTP	Coffee Co. EMA
Fort Payne	145.4400	-	●/D-STAR	KI4SAY	Mentone Ed.
Fort Payne	1285.0000	-	/DV	KI4SAY	Mentone Ed.
Greenville	145.1900	-	●/DV	K4TNS	Jim Bell Wireless
Greenville	442.2250	+	●/D-STAR eLWX	K4TNS	Jim Bell Wireless
Guntersville	145.1400	-	●eWX	KI4RYX	MCEARS
Huntsville	145.3600	-	●/DV EXP	W4WBC	Mentone Ed.
Huntsville	145.4300	-	/DV	KI4PPF	HIT
Huntsville	443.3750	+	●/D-STAR	KI4PPF	HIT

746 D-Star

ALABAMA-ARIZONA

Location	Output	Input	Notes	Call	Sponsor
Huntsville	443.3750	+	/DV	KI4PPF	HIT
Huntsville	443.4250	+	/DV	W4WBC	Mentone Ed.
Huntsville	1251.8000	1251.8000	/DD	KI4PPF	HIT
Huntsville	1253.5000	1253.5000	/DD	W4WBC	Mentone Ed.
Huntsville	1282.5000	-	●/DV	W4WBC	Mentone Ed.
Huntsville	1284.0000	-	/DV	KI4PPF	HIT
Magnolia Springs	145.3100	-	●/D-STAR	KI4SAZ	Mentone Ed.
Magnolia Springs	444.3000	+	●/D-STAR	KI4SAZ	Mentone Ed.
Magnolia Springs	1251.0000	1251.0000	/DD	KI4SAZ	Mentone Ed.
Magnolia Springs	1285.0000	-	/DV	KI4SAZ	Mentone Ed.
Mentone	443.3250	+	/DV	KI4SAY	Mentone Ed.
Mentone	1251.0000	1251.0000	/DD	KI4SAY	Mentone Ed.
Mobile	145.3900	-	/DV	W4IAX	MARC
Mobile	444.9000	+	/DV	W4IAX	MARC
Mobile	444.9000	+	●/D-STAR	W4IAX	Mobile ARC
Montgomery	146.9200	-	●/DV	W4AP	MARC
Roanoke	145.4000	-	●/DV	KJ4JNX	Pike ARC
Roanoke	145.4000	-	●/D-STAR	KI4JNX	Pike ARC
Roanoke	444.9000	+	●/D-STAR	KJ4JNX	Pike ARC
Roanoke	1251.6000	1251.6000	●/DD	KJ4JNX	Pike ARC
Roanoke	1283.0000	-	●/DV	KJ4JNX	Pike ARC
Talladega / Bald Mtn	145.1600	-	●eEXP	N4WNL	TRAC
Tuscaloosa	146.6050	-	/DV	W4KCQ	TARC
Tuscaloosa	147.5800	146.4800		W4TTR	Tall Twr RC
Tuscaloosa	442.9000	+	/DV	W4TTR	Tall Twr RC
Tuscaloosa	444.0750	+	●/D-STAR	W4KCQ	TARC
Tuscaloosa	1248.2000	1248.2000	/DD	W4TTR	Tall Twr RC
Tuscaloosa	1249.0000	1249.0000	/DD	W4KCQ	TARC
Tuscaloosa	1249.0000	1249.0000	/DD	W4KCQ	TARC
Tuscaloosa	1284.4000	-	/DV	W4KCQ	TARC
Tuscaloosa	1284.4000	-	●/DV	W4KCQ	TARC
Tuscaloosa	1287.9500	-	/DV	W4TTR	Tall Twr RC

ARIZONA

CENTRAL

Usery Pass	145.1250	-		KE7JFH	N7MK
------------	----------	---	--	--------	------

KINGMAN

Kingman	1284.0000	-		W7KDS	Northern AZ Digital R
Kingman	1299.0000	1299.0000		W7KDS	Northern AZ Digital R

NORTH EASTERN

Kingman	145.1350	-		W7KDS	NADRS
---------	----------	---	--	-------	-------

PHOENIX

Scottsdale	445.9500	-		KF7CUF	SPRC-SW
Usery Mtn	445.9750	-		KE7JFH	F.H.A.R.T.
White Tanks Mid Peak	440.8125	+		W7MOT	A.R.A.

PHOENIX METRO

Scottsdale	1285.0000	-		KF7CUF	SPRAG SOUTH WE
------------	-----------	---	--	--------	----------------

Location	Output	Input	Notes	Call	Sponsor
White Tanks	145.1350	-		W7MOT	MARCA/ARA
White Tanks	145.1350	-		W7MOT	MARCA/ARA
White Tanks	1283.8500	-		K7PNX	City of Phoenix
White Tanks	1283.9000	-		W7MOT	MARCA
White Tanks	1298.0000	1298.0000		K7PNX	City of Phoenix
White Tanks	1299.5000	1299.5000		W7MOT	MARCA
SOUTHEAST					
Pinal Peak	445.8500	-		N7CI	F.H.A.R.T.
SOUTHERN					
Mt Lemmon	147.4100	146.4100		K7RST	RST
SOUTHWEST					
Yuma	445.9750	-		N7YDX	Yuma DX Associ
TUCSON					
Mt Lemmon	445.9000	-		K7RST	R.S. of T.
Tucson	445.9500	-		KR7ST	R.S. of T.
TUCSON METRO					
Mt Lemmon	1284.2500	-		K7RST	RADIO SOC OF
Mt Lemmon	1298.2500	1298.2500		K7RST	RADIO SOC OF
Tucson	145.1150	-		KR7ST	RST
Tucson	1298.7500	1298.7500		KR7ST	RADIO SOC OF
Tucson Bank Of Am	1284.7500	-		KR7ST	RADIO SOC OF
WEST CENTRAL					
Kingman	445.9000	-		W7KDS	N.A.D.R.S.

CALIFORNIA

FREQUENCY USAGE - SOUTHERN CALIFORNIA

SO CAL	1283.0000	-		DVOICE TEST PAIR
SO CAL	1294.3000			DVOICE SIMPLEX
SO CAL	1299.1000			DDATA TEST

LOS ANGELES COUNTY

Blueridge	147.5400	144.9850	●t	W6CPA	IRC
Contractor's Point	147.5600	145.0050	●t	WA6IRC	IRC
HRO Burbank	147.5700	145.0150	●tl	KB6HRO	-----

NORCAL-CENTRAL COAST

Santa Cruz	145.0000	147.5000	●#	K6DRI	K6DRI
------------	----------	----------	----	-------	-------

NORCAL-EAST BAY

Concord	145.0000	147.5000	●#ersx	W6CX	MDARC
Fremont	1286.6250	-	●x	K6LRG	K6LRG

NORCAL-NORTH BAY

Napa	440.0500	+	●	W6CO	SARS
Santa Rosa	145.0400	144.6400	●#r	K6ACS	KD6RC

NORCAL-SACRAMENTO VALLEY

Folsom	147.6750	-	●ex	KS6HRP	SHARP
Oroville	444.2750	+	●lr	KJ6LVV	LOARN

NORCAL-SAN JOAQUIN VALLEY

Fresno	443.3125	+	●#	WX6D	N6IB
Mariposa	145.1300	-	●elsx	W6HHD	W6HHD
Mariposa	444.8000	+	●elsx	W6HHD	W6HHD

748 D-Star

CALIFORNIA-COLORADO

Location	Output	Input	Notes	Call	Sponsor
Mariposa	1284.1000	-	●elsx	W6HHD	W6HHD
Visalia	145.4500	-	●elrsx	K6VIS	TCARC
Visalia	440.0500	+	●elrsx	K6VIS	TCARC
Visalia	1286.3250	-	●elrsx	K6VIS	TCARC
NORCAL-SOUTH BAY					
Palo Alto	444.0750	+	●elx	WW6BAY	Bay Net
San Jose	1286.5250	-	●ersx	K6HLE	AREA
NORCAL-WEST BAY					
Menlo Park	144.9500	147.4500	●#el	W6OTX	PAARA
Menlo Park	444.4750	+	●el	W6OTX	PAARA
Menlo Park	1284.1500	-	●el	W6OTX	PAARA
San Francisco	147.1050	+	●ersx	W6PW	SFARC
ORANGE COUNTY					
HRO Anaheim	147.5700	145.0150	●tl	W6HRO	-----
Laguna Beach	146.1150	+	●ter	K6SOA	SOARA
SAN BERNARDINO COUNTY					
Keller Peak	147.5500	144.9950	●te	KI6WZX	-----
SAN DIEGO COUNTY					
Palomar Mtn	147.5700	145.0150	●t	KI6MGN	PAPA System
SOCAL-#LA NORTH					
Burbank	1287.8000	-	●	KB6HRO	HRO DVoice
Burbank	1299.3000	1299.3000	●	KB6HRO	HRO DData
Contractors Pt	1286.1000	-	●	WA6IRC	IRC DVoice
Contractors Pt	1299.7000	1299.7000	●	WA6IRC	IRC DData
SOCAL-#ORANGE					
Anaheim	1287.8250	-	●	W6HRO	HRO DVoice
Anaheim	1299.5000	1299.5000	●	W6HRO	HRO DData
Laguna Beach	1282.6000	-	●	K6SOA	SOARA DVoice
Laguna Beach	1299.9000	1299.9000	●	K6SOA	SOARA DData
SOCAL-#SAN DIEGO					
Pauma Valley	1287.0500	-	●	KI6MGN	PAPA DVoice
Pauma Valley	1298.5000	1298.5000	●	KI6MGN	PAPA DData
SOCAL-LA CENTRAL					
Topanga	1286.8000	-	●	KJ6BWR	PAPA DVoice
Topanga	1298.9000	1298.9000	●	KJ6BWR	PAPA DData
SOCAL-SAN DIEGO					
Mt Otay	1286.8000	-	●	KW6HRO	PAPA DVoice
Mt Otay	1298.7000	1298.7000	●	KW6HRO	PAPA DData
COLORADO					
BOULDER COUNTY					
Boulder	145.3875	-	●DCSes	W0DK	BCARES
Boulder	1283.8625	-	●	W0DK	BCARES
Boulder	1299.5000	1299.5000	●	W0DK	BCARES
DCS(D-STAR)es					
DCS(D-STAR)es					
CENTRAL					
Salida	446.9750	-	●DCS	KD0QPG	CARES

COLORADO-CONNECTICUT

<i>Location</i>	<i>Output</i>	<i>Input</i>	<i>Notes</i>	<i>Call</i>	<i>Sponsor</i>
COLORADO SPRINGS					
Monument	446.8875	-	●DCSel	W0TLM	TLMFRA
Monument	1299.1000	1299.1000	●	W0TLM	TLMFRA
DCS(D-STAR)elr					
DENVER METRO					
Boulder	446.8625	-	●DCSes	W0DK	BCARES
Broomfield	147.3750	+	●DCS	KD0LUX	KD0LUX
Castle Rock	446.8250	-	●DCSers	W0DTF	ARESD22
WX					
Colorado Springs	446.9125	-	●DCS	KC0CVU	CMRG
Denver	145.2500	-	●DCSelrsx	W0CDS	CO DSTAR
Denver	446.9625	-	●DCSelrsx	W0CDS	CO DSTAR
Denver	1283.9625	-	●	W0CDS	CO DSTAR
DCS(D-STAR)elrsx					
Denver	1299.9000	1299.9000	●	W0CDS	CO DSTAR
DCS(D-STAR)elrsx					
GRAND JUNCTION					
Grand Jct	446.7750	-	●DCSe	KD0RED	GMRA
Parachute	446.7500	-	●DCSe	KD0REE	GMRA
NORTH FRONT RANGE					
Fort Collins	446.8125	-	●DCS	W0BFD	KI6MPA
SOUTH CENTRAL					
Trinidad	446.7750	-	●DCSx	KC0CVU	CMRG
CONNECTICUT					
FAIRFIELD & SOUTHWEST					
Norwalk	441.6000	+	●	W1NLK	GNARC
HARTFORD & N CENTRAL					
Bristol	145.1400	-	●e	W1IXU	CT Digital Repea
Bristol	448.3750	-	●e	W1IXU	CT Digital Repea
Newington	147.3900	+	●	W1HQ	ARRL OPS
Newington	442.1000	+	●	W1HQ	ARRL OPS
Newington	1284.1250	-	●	W1HQ	ARRL OPS
Rocky Hill	145.2700	-	●e	W1VLA	WB1EXV
Rocky Hill	444.1500	+	●e	W1VLA	WB1EXV
Vernon	145.2600	-	●e	AA1HD	PVRA
Vernon	442.1500	+	●e	AA1HD	PVRA
NEW HAVEN & S CENTRAL					
Haddam	444.5500	+	●	KB1UHS	CT Dstar Group
Meriden	145.4900	-	●e	W1ECV	SARA
Meriden	444.2500	+	●e	W1ECV	SARA
Westbrook	444.0000	+	●	W1BCG	SARC
NEW LONDON & SOUTHEAST					
Salem	443.4000	+		KD1STR	CT Dstar Group
NEWLONDON & SOUTHEAST					
Westbrook	444.0000	+		W1BCG	SARC

**750 D-Star
DISTRICT OF COLUMBIA-FLORIDA**

<i>Location</i>	<i>Output</i>	<i>Input</i>	<i>Notes</i>	<i>Call</i>	<i>Sponsor</i>
DISTRICT OF COLUMBIA					
WASHINGTON AREA					
Washington	147.3600	+	●el	W3AGB	AlexGrahamBell
Washington	444.1625	+	●el	W3AGB	AlexGrahamBell
Washington	1283.1000	-	●el	W3AGB	AlexGrahamBell
FLORIDA					
CENTRAL					
Lakeland	444.7750	+	●e	KJ4ACN	WCFDC
				L(146.6550	1293.5500)sWXX
CENTRAL - ORLANDO					
Altamonte Springs	442.3000	+	●L(145.15)	W4PLB	OARC
Lake Buena Vista	442.0000	+	●	WD4WDW	DEARS
				103.5/103.5	
Leesburg	444.5000	+	●e	KJ4TJD	LADG
Orlando	145.2900	-	●L(442.025	KJ4MMC	AESOARC
				1291.3000)	
Orlando	146.8200	-	●	K1XC	OARC
				L(443.2750	1285.0000)
Orlando	443.2750	+	●	K1XC	OARC
				L(146.8200	1285.0000)
Orlando	443.6250	+	●ex	W4AES	AESOARC
Orlando	1285.0000	-	●	K1XC	OARC
				L(146.8200	443.2750)
Sanford	145.1600	-	●L(146.82)	W4PLB	OARC
Tavares	443.0250	+	●	KK4KYK	K3NON
EAST CENTRAL					
Ft Pierce	444.5000	+	●ex	W4AKH	FPARC
Melbourne	442.0250	+	●	K4RPT	OMRA
NORTH CENTRAL					
Ocala	146.7900	-	●ers	KK4DFC	MERT
Ocala	443.8750	+	●ers	KC4NXO	MCERCT
NORTH EAST					
Orange City	443.1875	+	●	KK4CQQ	1KDA
Orange City	1291.3000	1271.3000	●	KK4CQQ	1KDA
Palm Coast	442.3250	+	●e	KJ4RYG	FECA
NORTH EAST - JACKSONVILLE					
Jacksonville	146.8800	-	●a(CA)e	W4RNG	Jax Range
NORTH WEST					
Greensboro	444.1250	+	●e	K4GFD	K4GFD
Youngstown	442.3000	+	●e	KK4SGD	KK4SGD
NORTH WEST - TALLAHASSEE					
Monticello	444.0500	+	●es	KA3FZO	KA3FZO
Tallahassee	146.8350	-	●e	NF4DG	NFDG
				L(443.4500	1293.0000)s
Tallahassee	443.4500	+	●e	NF4DG	NFDG
				L(146.8350)	s
Tallahassee	444.1500	+	●e	KJ4PYE	SHDA

Location	Output	Input	Notes	Call	Sponsor
Tallahassee	1293.0000	1273.0000	●e	NF4DG	NFDG
				L(146.8350 443.4500)s	
SOUTH EAST					
West Palm Beach	145.3200	-	●	K4WPB	WPBARC
SOUTH EAST - MIAMI/FT LAUD					
Ft Lauderdale	442.4500	+	●el	W4AB	BARC
Miami	145.2800	-	●BI	KB4AIL	KB4AIL
Pompano Beach	145.3400	-	●e	W4BUG	GCARA
				L(442.2000 1291.6000)	
Pompano Beach	442.2000	+	●a(CA)e	W4BUG	GCARA
				L(145.340 1291.600)	
SOUTH WEST					
Marco Island	146.9850	-	●	K5MI	MIRC
Naples	145.2700	-	●e	AB4NP	ARASWF
				L(146.985 442.1 443.80)rs	
Naples	145.4900	-	●e	AA4PP	ARASWF
SOUTH WEST - FT MYERS					
Naples	443.8000	+	●	AB4FL	CDG
WEST CENTRAL					
New Port Richey	145.3500	-	●	WA4T	SARC
				146.2/146.2ersWX	
New Port Richey	147.1500	+	●	W4PEM	PCEM
				146.2/146.2esx	
Wesley Chapel	442.3250	+	●	W4SRT	SERT
Wesley Chapel	1291.4000	1271.4000	●	W4SRT	SERT
WEST CENTRAL - TAMPA/ST PETE					
Dunedin	444.0750	+	●I	KA9RIX	Homey HC
Largo	444.5000	+	●I	KA9RIX	Homey HC
Palm Harbor	444.3500	+	●	KJ4ZWW	UPARC
Safety Harbor	1292.0000	1272.0000	●e	KJ4ARB	FDWS
				L(1293.000 1253.000)rs	
St Petersburg	145.3900	-	●I	KA9RIX	Homey HC
St Petersburg	442.7500	+	●e	W4ICY	CRNC
St Petersburg	444.0625	+	●DCS(546)	KA9RIX	KA9RIX
				L(145.110 444.725)	
St Petersburg	444.1750	+	●	88.5/88.5 KA9RIX	BEARS
				aeL(444.000 444.725 145.390)RBZ	
St Petersburg	444.7250	+	●taTT(*)	KA9RIX	Homey HC
				E-SUN L(145.390 444.175 444.275 444.07	
Sun City Center	442.2250	+	●E-SUNrs	W4KPR	KPARC
Tampa	147.0100	+	●E-SUN	KJ4ARB	FDWS
				L(1293.0000 444.6750 1292.0000 1252.00	
Tampa	147.2625	+	●e	NI4M	NI4M
				L(443.5625)rs	
Tampa	443.5625	+	●ersx	NI4M	NI4M
Tampa	443.9875	+	●	88.5/88.5 KJ4ARB	FDWS
				E-SUN L(444.0000 443.4250 1291.500 14	
Tampa	444.6750	+	●E-SUN	KJ4ARB	FDWS
				L(147.0100 1293.0000 1253.0000 1292.00	

**752 D-Star
FLORIDA-GEORGIA**

Location	Output	Input	Notes	Call	Sponsor
Tampa	444.8125	+	●e	W4RNT	RANT
				L(442.725 444.250)	
Tampa	1293.0000	1273.0000	●E-SUN	KJ4ARB	FDWS
				L(147.0100 444.6750	1292.0000 1252.0000)x

GEORGIA

Albany	440.7000	+	●esWX	KJ4KLD	Georgia D-STAR
Appling	145.0800	146.4800	●esWX	KJ4PYA	Georgia D-STAR
Appling	445.6500	-	●esWX	KJ4PYA	Georgia D-STAR
Athens	144.9800	147.4800	●esWX	KJ4PXY	Georgia D-STAR
Athens	440.6375	+	●esWX	KJ4PXY	Georgia D-STAR
Atlanta	145.3500	-	●sWX	W4DOC	W4DOC
Atlanta	440.6000	+	●IsWX	W4DOC	W4DOC
Atlanta	1282.6000	-	●IsWX	W4DOC	W4DOC
Braselton	440.5875	+	●sWX	WJ4FD	K4DPW
Brunswick	440.5625	+	●Is	K3RCB	K4KAH
Buford	440.7250	+	●sWX	KJ4BDF	Georgia D-STAR
Carrollton	444.0750	+	●elsWX	W4FWD	K4MSP
Chatsworth	145.0800	146.4800	●esWX	KJ4KLF	Georgia D-STAR
Cumming	145.2000	-	●es	KI4SBA	W4TL
Cumming	444.3500	+	●es	KI4SBA	NA4MB
Cumming	1284.4000	-	●es	KI4SBA	NA4MB
Dalton	444.5000	+	●es	KA4RVT	-----
Dawson	144.9600	147.0600	●esWX	KJ4KLD	Georgia D-STAR
Doraville	440.7125	+	●	WB4HRO	WB4HRO
Dublin	145.1800	-	●	KJ4YNR	KD4IEZ
Dublin	440.5250	+	●	KJ4YNR	KD4IEZ
Dublin	1282.8500	-	●	KJ4YNR	KD4IEZ
Ellijay	443.9875	+	●	W4HHH	W4HHH
Fort Mountain	440.6500	+	●esWX	KJ4KLF	Georgia D-STAR
Gainesville	145.1200	-	●esWX	KJ4ZLL	KJ4ZLL
Gainesville	441.8625	+	●IsWX	KJ4ZLL	KJ4ZLL
Lagrange	440.5125	+	●els	WB4BXO	WB4BXO
Lawrenceville	145.0600	146.4600	●esWX	WD4STR	WD4STR
Lawrenceville	440.5500	+	●elsWX	WD4STR	Gwinnett D-STAR
Lawrenceville	1282.5500	-	●esWX	WD4STR	Gwinnett D-STAR
Macon	145.3400	-	●elsWX	WX4EMA	W4ALQ
Macon	440.6250	+	●elsWX	WX4EMA	W4ALQ
Marietta	440.6875	+	●sWX	W4BTI	W4BTI
Pelham	145.0800	146.4800	●esWX	KJ4PYB	Georgia D-STAR
Pelham	440.6500	+	●esWX	KJ4PYB	Georgia D-STAR
Pembroke	145.2800	-	●esWX	KJ4GGV	Georgia D-STAR
Pembroke	440.7000	+	●esWX	KJ4GGV	Georgia D-STAR
Pembroke	1282.7000	-	●elsWX	KJ4GGV	Georgia D-STAR
Pine Mountain	144.9200	147.4200	●esWX	KJ4KLE	Georgia D-STAR
Savannah	144.9400	147.4400	●elsWX	KK4SGC	Coastal ARS
Savannah	440.5875	+	●elsWX	KK4SGC	Coastal ARS
Savannah	1282.9000	-	●elsWX	KK4SGC	Coastal ARS

<i>Location</i>	<i>Output</i>	<i>Input</i>	<i>Notes</i>	<i>Call</i>	<i>Sponsor</i>
Stone Mountain	144.9600	147.4600	●elsWX	WX4GPB	W4DOC
Stone Mountain	440.7000	+	●elsWX	WX4GPB	W4DOC
Stone Mountain	1282.7000	-	●elsWX	WX4GPB	W4DOC
Tifton	444.5625	+	●	W4PVW	W4PVW
Tifton	1282.6500	-	●IsWX	W4PVW	W4PVW
Valdosta	443.7125	+	●els	W4VLD	Valdosta ARC
Valdosta	1282.8250	-	●els	W4VLD	Valdosta ARC
Warm Springs	440.6750	+	●esWX	KJ4KLE	Georgia D-STAR

HAWAII

OAHU

Honolulu	147.1800	+	●	WH6DIG	NH7QH
Honolulu	444.9500	+	●	WH6DIG	NH7QH
Leeward	145.4500	-	●	WH6DHT	NH7QH
Leeward	442.7000	+	●ep	WH6DHT	NH7QH
Leeward	1293.0000	1273.0000	●#	WH6DHT	NH7QH

IDAHO

N ID - MOYIE

Moyie Springs	145.1250	-	●	KF7MJA	NSDA
SW ID					
Boise	145.5000	-	●	W7VOI	VOIARC
Boise	444.3500	448.3500	●	W7VOI	VOIARC

ILLINOIS

CHAMPAIGN

Champaign	443.48125	+		W9YR	Synton ARC
-----------	-----------	---	--	------	------------

CHICAGO

Chicago	441.90625	+		WA9ORC	CFMC
Chicago	442.09375	+	e	NS9RC	NSRC
Chicago	1292.2000	1272.2000	e	NS9RC	NSRC

DECATUR

Cadwell	145.1950	-	e	W9BIL	MARK
Cadwell	440.64375	+	e	W9BIL	MARK
Decatur	442.64375	+		WA9RTI	MACONCOARC

EAST CENTRAL

Danville	443.7250	+	100	NE9RD	NERD
----------	----------	---	-----	-------	------

NORTHEAST

Batavia	147.2250	+		W9CEQ	FRRL
Batavia	442.10625	+		W9CEQ	FRRL
Batavia	1291.9000	1271.9000	I	W9NE	W9XA
Glendale Heigh	440.10625	+		KC9PWC	SPRAG-SWC
Ingleside	440.81875	+		K5STAR	NILDSTAR C
Lake Zurich	441.23125	+		KC9OKW	SUHFARS
Rolling Meadow	442.8000	+		KC9RBB	SPRAG-N9EP
Wayne	440.26875	+	esWX	W9DPA	DPA EMCOMM
Wayne	1292.6000	1272.6000	esWX	W9DPA	DCERA

NORTHWEST

Rock Island	440.83125	+	erx	W9WRL	QCRG
-------------	-----------	---	-----	-------	------

**754 D-Star
ILLINOIS-KANSAS**

<i>Location</i>	<i>Output</i>	<i>Input</i>	<i>Notes</i>	<i>Call</i>	<i>Sponsor</i>
PEORIA					
Peoria	145.1050	-		W9PIA	PAARC
Peoria	443.46875	+		W9PIA	PAARC
Peoria	1292.4000	1272.4000		W9PIA	PAARC
SOUTH					
Carbondale	442.65625	+		W9UIH	SIU ARC
SPRINGFIELD					
Springfield	443.78125	+	e	W9DUA	SVRC
WEST CENTRAL					
Quincy	147.1950	+		W9AWE	WIARC
Quincy	443.9000	+	103.5es	W9AWE	WIARC

INDIANA

Anderson	441.7500	+	●eWX	WA9EOC	ChfAndARC
Bloomington	147.1800	+	●	K9IU	IU ARC
Bloomington	444.9000	+	●	K9IU	IU ARC
Fishers	441.4500	+	●	WR9AND	HamCoAG
Fort Wayne	442.99375	+	●	W9TE	FWRC
Indianapolis	147.3900	+	●	W9ICE	ICE
Indianapolis	444.1250	+	●	W9ICE	ICE
Marion	443.4000	+	● 131.8er	W9EBN	GrantARC
Muncie	145.4900	-	●	W9DUK	DelawrARC
Newport	145.1450	-	●	KC9USH	KC9USH
Plainfield	442.7750	+	●	KA9ZYL	KA9ZYL
West Lafayette	146.7300	-	●e	W9ARP	WARP
West Lafayette	444.3000	+	●	W9ARP	WARP

IOWA

BURLINGTON					
Mt Pleasant	443.3750	+		WB0VHB	WB0VHB
DES MOINES					
Grimes	147.1050	+	taelrsx	KD0IAN	DMRAA
Grimes	443.1750	+		KD0IAN	DMRAA
WATERLOO					
Cedar Falls	444.6500	+		W0MG	N0CF
Reinbeck	444.8750	+		W0RBK	GAARC

KANSAS

KANSAS CITY METRO					
Kansas City	443.4000	+	●a(CA)el	W0CW	BYRG
Kansas City	1285.0500	-	●e	W0CW	BYRG
Louisburg	145.1200	-	●	K0HAM	NEKSUN
Louisburg	442.1250	+	●	K0HAM	NEKSUN
Louisburg	1257.0000	1257.0000	●	K0HAM	NEKSUN
Louisburg	1287.0000	-	●	K0HAM	NEKSUN
Louisburg	1287.0000	-	●	K0HAM	NEKSUN
Olathe	442.2750	+	●	WA0RC	WyPtARC

<i>Location</i>	<i>Output</i>	<i>Input</i>	<i>Notes</i>	<i>Call</i>	<i>Sponsor</i>
NORTHEAST					
Topeka	442.0250	+	●rs	W0SIK	NEKSUN
NORTHWEST					
Colby	444.6500	+	●e	NW0K	TARC
WEST CENTRAL					
Scott City	444.7000	+	●	W0MI	SHARC

KENTUCKY

Gray	444.9375	+	●l	KI4FRJ	-----
Lexington	145.4600	-	●	W4DSI	W4DSI
Lexington	441.8125	+	●	W4DSI	W4DSI
London	145.2200	-	●	KK4RQX	-----
Louisville	144.9600	147.4600	●e	KK4CZ	KK4CZ
Lynch	145.4000	-	●	AJ4G	AJ4G
Lynch	444.4625	+	●	AJ4G	AJ4G
Lynch	1284.5000	-	●	AJ4G	AJ4G
Middlesboro	145.3000	-	●	AJ4G	AJ4G
Middlesboro	443.4625	+	●	AJ4G	AJ4G
Middlesboro	1282.4000	-	●	AJ4G	AJ4G
Richmond	442.8125	+	●ers	KE4YVD	KE4YVD

LOUISIANA

REG 1 NEW ORLEANS

Jefferson	146.9250	-	●el	W5GAD	JARC
Jefferson	444.9250	+	●el	W5GAD	JARC
Jefferson	1251.0000	1251.0000	●el	W5GAD	JARC
Jefferson	1285.0000	1265.0000	●el	W5GAD	JARC

REG 2 BATON ROUGE

Baton Rouge	146.8800	-	●er	KD5CQB	EBR RACES
-------------	----------	---	-----	--------	-----------

REG 4 LAFAYETTE

Carencro	147.0000	+	●e	W5NB	DRCC
----------	----------	---	----	------	------

REG 6 ALEXANDRIA

Alexandria	147.2100	+	●elx	KF5PIE	Minden DSTAR
Leesville	147.3450	+	●l	KE5PFA	W5JZQ
Many	146.8050	-	●elx	N5MNY	Minde DSTAR

REG 7 SHREVEPORT

Minden	147.4200	144.9200	●l	N5MAD	KC5UCV
Shreveport	147.3600	+	●lwx	W5SHV	SDT
Shreveport	442.0000	+	●lwx	W5SHV	SDT
Shreveport	1253.0000	1253.0000	●l	W5SHV	SDT
Shreveport	1293.0000	1273.0000	●lwx	W5SHV	SDT

REG 8 MONROE

Ruston	145.1400	-	●l	N5APB	N5APB
West Monroe	442.0000	+	●l	WA5WX	W5CFI

REG 9 HAMMOND

Franklinton	147.4400	144.9000	●elrs	KF5BSZ	WPWIN
Franklinton	444.5875	+	●elrs	KF5BSZ	WPWIN
Franklinton	1253.0000	1253.0000	●elrs	KF5BSZ	WPWIN

756 D-Star

LOUISIANA-MARYLAND

Location	Output	Input	Notes	Call	Sponsor
Franklinton	1293.0000	-	0elrs	KF5BSZ	WPWIN
MAINE					
MID-COAST					
Knox	145.4100	-	0ers	W1EMA	WCARA
Knox	444.3000	+	0rs	W1EMA	WCARA
PORTLAND/SOUTH COAST					
Acton	441.5000	+	0ae	N1KMA	CLEOSYS L(CCS NETWORK) EXPx
Biddeford	147.1500	+	0	KC1ALA	KA1JWM
Biddeford	443.0500	+	0	KC1ALA	KA1JWM
Brunswick	447.5750	-	0E-WINDs x	KS1R	MARA
Cornish	146.7150	-	0	N1KMA	NFLD L(CCS NETWORK)
Cornish	441.5000	+	0e	N1KMA	CLEOSYS L(CCS NETWORK) EXPx
Sanford	146.8050	-	0ae	N1KMA	CLEOSYS L(CCS SYSTEM)
Sanford	147.1800	+	0e	K1PHF	KQ1L L(KQ1L NETWORK)x
Sanford	441.5000	+	0e	N1KMA	CLEOSYS L(CCS NETWORK)x
West Newfield	146.6700	-	0e	N1KMA	CLEOSYS L(CCS NETWORK) EXPx
West Newfield	441.7000	+	0e	N1KMA	CLEOSYS L(CCS NETWORK)sEXPx
WASHINGTON COUNTY					
Cooper	146.9850	-	0esWxx	W1LH	CMRG
MARYLAND					
BALTIMORE					
Towson	145.1400	-	0elWX	W3DHS	BCACS
Towson	442.1125	+	0elWX	W3DHS	BCACS
Towson	1282.7000	-	0elWX	W3DHS	BCACS
FREDERICK					
Frederick	444.8000	+	0l	KB3YBH	FARG
NORTHEAST MD					
Bel Air	447.9875	-	0	KB3TOG	HarfdCoRACES
Bel Air	1282.3000	-	0	KB3TOG	HarfdCoRACES
SOUTH EASTERN SHORE					
Salisbury	444.2000	+	0	W3PRO	K3RIC
SOUTHERN MD					
Hollywood	147.1950	+	0e L(DSTAR)	N3PX	SPARC
WASHINGTON AREA					
Germantown	444.2000	+	0l	KV3B	MARC

D-Star 757
MASSACHUSETTS-MICHIGAN

<i>Location</i>	<i>Output</i>	<i>Input</i>	<i>Notes</i>	<i>Call</i>	<i>Sponsor</i>
MASSACHUSETTS					
BOSTON METRO					
Brookline	145.1600	-	●x	W1MRA	MMRA
BOSTON SOUTH					
Walpole	446.4375	-	●ersEXP	W1ZSA	WEMA
CAPE AND ISLANDS					
Falmouth	145.2100	-	●	KB1ZEG	Nobska
CENTRAL					
North Oxford	447.2750	-	●	KC1ACI	CGagner
MERRIMACK VALLEY					
Westford	145.3300	-	●	WB1GOF	PART
Westford	442.4500	+	●	WB1GOF	PART
SOUTH COAST					
Dartmouth	145.2900	-	●L(D*)	K1RFI	SEMARG
East Freetown	449.7750	-	●	KB1WUW	SAF ARC
Fall River	145.4200	-	●	K1RFI	SEMARG
Fall River	449.5250	-	●e	NN1D	SEMARG
SOUTH SHORE					
Brockton	449.2750	-	●	KB1YAC	OC D-Star
Norwell	145.2500	-	●e	W1QWT	W1QWT
SPRINGFIELD/PIONEER VALLEY					
Feeding Hills	145.1500	-	●ex	W1KK	W1KK
Feeding Hills	449.1750	-	●ex	W1KK	W1KK
Feeding Hills	1248.5000	+	●ex	W1KK	W1KK
Feeding Hills	1282.5000	-	●ex	W1KK	W1KK
Holyoke	447.3750	-	●e	AA1KK	W1KK
L(REF010C)					
MICHIGAN					
LOWER PEN NORTHEAST					
Gaylord	444.0375	+	●Wxx	KD8QCC	CCECPSCO
LOWER PEN NORTHWEST					
Elmira	145.3200	-	●ers	NM8ES	NMARES
Elmira	444.1125	+	●ers	NM8ES	NMARES
Holton	145.3600	-	●ersWxx	WD8MKG	WD8MKG
Stutsmanville	443.3750	+	●elrWxx	W8CCE	N8DNX
Traverse City	145.3600	-	●el	W10OK	KF8KK
Traverse City	443.3125	+	●elrsWxz	KD8OXV	Traverse Bay Am
LOWER PEN SOUTHEAST					
Adrian	145.2800	-	●e	N8TTH	Southeastern Mic
Adrian	443.3375	+	●rs	N8TTH	Southeastern Mic
Auburn Hills	444.2625	+	●el	K8DXA	Tri-County D-Sta
Hell	147.2100	+	●elrsWX	K8LCD	Livingston Count
Hell	444.0625	+	●elrsWX	K8LCD	Livingston Count
Hell	1280.2000	1270.2000	●elrsWX	K8LCD	W8SS
Holly	444.1125	+	●ex	W8CMN	Central Michigan
Howell	145.3200	-	●ers	W8LIV	Livingston Count
Howell	444.0375	+	●ers	W8LIV	Livingston Count
Lansing	443.7375	+	●rs	KD8IEG	Lansing/Ingham

758 D-Star

MICHIGAN-MINNESOTA

Location	Output	Input	Notes	Call	Sponsor
Norton Shores	444.0875	+	●	N8DWY	N8DWY
Owosso	145.2400	-	●elsWX	W8SHI	Shiawassee County A
Owosso	444.3000	+	●elsWX	W8SHI	Shiawassee County A
Port Huron	146.6900	-	●el	K8ARC	ARCARS
LOWER PEN SOUTHWEST					
Battle Creek	146.7900	-	●e	W8DF	Southern Michigan A
Charlotte	145.2000	-	●elrs	K8ETN	Eaton County Amateu
Charlotte	443.4375	+	●elrs	K8ETN	Eaton County Amateu
Coldwater	146.7300	-	●elrs	KD8JGF	Branch County ARES
Coldwater	442.9625	449.9625	●ers	KD8JGF	Branch County ARES
East Lansing	446.5000	-	●el	W8MSU	MSU Alumni Associat
Grand Rapids	147.2900	+	●	WX8GRR	N8WKM
Hillsdale	145.4200	-	●ersWX	KD8IFO	Hillsdale County ARE
Hillsdale	442.2375	+	●ersWX	KD8IFO	Hillsdale County ARE
Holton	444.0125	+	●eWXX	KC8LBZ	KC8LBZ
Ithaca	147.1500	+	●ersWX	KD8IEK	Gratiot County Amate
Ithaca	443.1375	+	●ers	KD8IEK	Gratiot County Amate
Jackson	145.1200	-	●el	K8JXN	CARS
Jackson	443.4625	+	●lrs	K8JXN	CARS
Lowell	147.3500	+	●ersWXX	W8LRC	Lowell Amateur Radio
Moline	442.5500	+	●elx	WX8GRR	N8WKM
Sister Lakes	442.2750	+	●ersWX	W8MAI	Blossomland Amateur
St Johns	145.4400	-	●	KD8IEI	CCARPSC
St Johns	442.9375	+	●elrs	KD8IEI	Clinton County ARPS
UPPER PEN EAST					
Moran	146.9850	-	●e	K8EUP	MADARC
Moran	444.6250	+	●e	K8EUP	MADARC

MINNESOTA

CENTRAL

Little Falls	444.0000	+	●	W0REA	LARA
--------------	----------	---	---	-------	------

DULUTH

Duluth	442.2000	+	●e	N0EO	SVAMTRS
--------	----------	---	----	------	---------

METRO

Chaska	147.2700	+	●	KD0JOS	WB0ZKB
Chaska	442.1250	+	●	KD0JOS	WB0ZKB
Chaska	1283.5000	-	●	KD0JOS	WB0ZKB
Minneapolis	145.1100	-	●	KD0JOU	WB0ZKB
Minneapolis	1283.3000	-	●	KD0JDU	WB0ZKB
Moundsview	145.4050	-	●	W0ANA	ANOKA ARES
Moundsview	443.7750	+	●s	W0ANA	ANOKA ARES
Moundsview	1287.0000	-	●	W0ANA	ANOKA ARES
White Bear Lake	444.0000	+	●e	KC0WLB	EMETDSTAR
White Bear Lake	1285.5000	-	●e	KC0WLB	14567 org

NORTH WEST

Bemidji	145.2450	-	●	W0BJI	PBARC
---------	----------	---	---	-------	-------

SOUTH WEST

Slayton	146.7900	-	●esWX	W0DRK	NPRRC
Wanda	444.0250	+	●	KD0IAI	RAARA

<i>Location</i>	<i>Output</i>	<i>Input</i>	<i>Notes</i>	<i>Call</i>	<i>Sponsor</i>
MISSISSIPPI					
Forest	145.2400	-	●e	KF5SEB	KF5SEB
Horn Lake	144.9600	147.4600	●e	W5AV	NW MS D-Star A
Horn Lake	442.0125	+	●e	W5AV	Northwest MS D-
Horn Lake	1282.0750	-	●e	W5AV	Northwest MS D-
MISSOURI					
COLUMBIA/JEFF CITY					
Columbia	442.3250	+		WX0BC	WX0BC
JOPLIN					
Joplin	444.6250	+		NOCSW	N0CSW
KANSAS CITY METRO					
Kansas City	443.4000	+	L(344.8)	W0CW	BYRG / KCDXC
Kansas City	1285.0500	-		W0CW	BYRG
SPRINGFIELD					
Ozark	146.7750	-		W0OMD	W0OMD
Ozark	442.2250	+		W0OMD	W0OMD
ST LOUIS METRO					
St Louis	147.0150	+		K0MDG	MODigGRP
St Louis	442.5750	+		K0MDG	MODigGRP
St Louis	1285.0000	-		K0MDG	MODigGRP
MONTANA					
SOUTHEAST					
Billings	449.0000	-	● 100.0	K7EFA	YRC
NEBRASKA					
COLUMBUS					
Columbus	146.9950	-	●e	WA0COL	PAWNEE ARC
Columbus	442.1750	+	●e	WA0COL	PAWNEE ARC
GRAND ISLAND					
Grand Island	146.6650	-	●els	W0MAO	NEMA
KEARNEY					
Kearney	147.0300	+	●els	W0MAO	NEMA
LINCOLN					
Lincoln	145.2500	-	●es	W0MAO	NEMA
Lincoln	442.1500	+	●es	W0MAO	NEMA
OMAHA					
Omaha	145.1750	-	●el	KD0CGR	ODCGr
Omaha	442.1250	+	●	KD0CGR	-----
			DCS(DSTAR)e		
Papillion	146.8950	-	●er	KC0OAU	SARPY CO EMA
SOUTH EAST					
Shubert	147.3150	+	●es	KD0TLM	RICHARDSON C
Western	147.1500	+	●es	KD0VKC	SALINE Co

760 D-Star

NEVADA-NEW JERSEY

Location	Output	Input	Notes	Call	Sponsor
NEVADA					
LAS VEGAS VALLEY					
Las Vegas	145.1750	-	●DCS(C)	N7ARR	NARRI
Las Vegas	147.9750	-	●DCS(C)	W7AES	LVRA
Las Vegas	446.8000	-	●DCS(B)	N7ARR	NARRI
Las Vegas	449.5750	-	●DCS(B)	W7AES	LVRA
Las Vegas	1251.0000	1251.0000	●DCS(DD)	N7ARR	NARRI
Las Vegas	1282.3900	-	●DCS(A)	W7AES	LVRA
Las Vegas	1293.9000	-	●DCS(A)	N7ARR	NARRI
Las Vegas	1299.3900	1299.3900	●DCS(DD)	W7AES	LVRA
NEW HAMPSHIRE					
LAKES REGION					
Franklin	449.6750	-	●	W1VN	CNHARC
West Ossipee	147.0750	+	●eEXPx	K1LTM	Whittier
West Ossipee	442.6500	+	●esEXPx	K1LTM	Kencom
MERRIMACK VALLEY					
Derry	447.2250	-	●	NN1PA	NN1PA
Goffstown	446.5750	-	●	NE1DV	EWARN
Goffstown	1285.0000	-	●e	N1HIT	NHIT
Hudson	449.9750	-	●a	KB1UAP	WA1SOT
Manchester	441.8000	+	●	L(E355114) ALLSTAR: 2370 FREE-STAR*	IRCD
			●	K1COM	EWARN
			L(IRCDDB)		
Nottingham	145.2400	-	●		WA1WOK
Salem	145.3200	-	●	K1HRO	K1HRO ARC
Salem	444.3500	+	●	K1HRO	K1HRO ARC
SEACOAST					
East Kingston	446.7250	-	●	KB1TIX	Seacoast
			L(TCP/IP LINK ONLY)		
Hampton	145.4400	-	●e	K1HBR	HBAR
Hampton	449.4750	-	●e	K1HBR	HBAR
Kensington	145.4000	-	●	KB1TIX	SeacoastDA
Madbury	145.3800	-	●	N1HIT	NE-RDS
			L(IRCDDB)		
Madbury	448.8750	-	●	N1HIT	NE-RDS
			L(IRCDDB)		
Portsmouth	441.9500	+	●	KB1ZDR	PRRC
NEW JERSEY					
ATLANTIC					
Atlantic City	444.65625	+	●el	KC2TGB	-----
Egg Harbor Twp	445.16875	-	●er	KC2VAC	DSTAR Grp
BURLINGTON					
Burlington	445.33125	-	●elrswx	KC2QVT	BurlCo OEM
CAMDEN					
Lindenwold	440.24375	+	●ers	K2EOC	CCOEM
CAPE MAY					
Cape May Ct Hse	146.7750	-	●ers	NJ2DS	JCDUG

NEW JERSEY-NEW YORK

Location	Output	Input	Notes	Call	Sponsor
Cape May Ct Hse	1255.3000	+	●ers	NJ2DS	JCDUG
Ocean View	440.09375	+	●ers	NJ2CM	RACES/ARES
CUMBERLAND					
Bridgeton	445.31875	-	●ersWX	KC2TXB	CumbEmOpCl
Hopewell	146.4750	147.4750	●elrsWX	KC2WJE	CumbEmcomm
GLOUCESTER					
Glassboro	440.10625	+	●ersWX	KC2TXX	G.C.E.G.
SALEM					
Woodstown	445.03125	-	●lrsWX	NJ2SC	Salem Co.
SOMMERSET CO					
Martinsville	441.6500	+	●e	NJ2DG	CNJJDG
Martinsville	1284.0000	-	●e	NJ2DG	CNJJDG
NEW MEXICO					
ALBUQUERQUE					
Albuquerque	146.8600	-	●el	K5URR	URFMSI
Sandia Crest	443.8000	+	●elx	W5MPZ	SNLARC
CENTRAL					
Socorro	444.5000	+	●es	W5AQA	Socorro ARA
NORTH CENTRAL					
Belen	444.5250	+	●el	W5URD	URFMSI
Los Alamos	442.4250	+	●rs	NM5WR	LADSRA
Santa Fe	145.2100	-	●s	W5SF	SFARC
Santa Fe	444.5750	+	●s	W5SF	SFARC
SOUTH CENTRAL					
Las Cruces	146.8400	-	●lx	W5GB	KA5ECS
NEW YORK					
ALBANY/CAPITAL REGION					
Voorheesville	443.3000	+	●e	K2DLL	Saratoga County L(OTHER D-STAR SYSTEMS)rx
MID HUDSON					
Carmel	445.8750	-	● 114.8r	K2PUT	PUTNAM EMER
NEW YORK CITY - MANHATTAN					
Manhattan	445.2750	-	●DSTARE	K2DIG	DigIntGrp
Manhattan	1253.0000	1233.0000	●DSTARE L(INT)	K2DIG	DigIntGrp
Manhattan	1293.0000	1273.0000	●DSTARE L(INT)	K2DIG	DigIntGrp
NIAGARA					
Royalton	443.6875	+	●	K2DWA	----- L(D-STAR)
SOUTHERN TIER					
Gerry	444.5000	+	● 88.5e	AC2JC	----- L(WB2EDV)
ST LAWRENCE					
Potsdam	443.3500	+	●	K2CC	K2CC ARC
Potsdam	1272.0000	+	●	K2CC	K2CC ARC

**762 D-Star
NEW YORK-OHIO**

<i>Location</i>	<i>Output</i>	<i>Input</i>	<i>Notes</i>	<i>Call</i>	<i>Sponsor</i>
Potsdam	1298.0000	1298.0000	●	K2CC	K2CC ARC

NORTH CAROLINA

Greensboro	442.8625	+	●e	W4GSO	W4GSO
Hendersonville	442.9625	+	●el	NC4BS	K4SV
Kings Mountain	145.0800	146.4800	●e	W4NYR	Shelby ARC
Kings Mountain	444.1875	+	●e	W4NYR	Shelby ARC
Mt Airy	444.5625	+	●	KJ4HFV	W4DCA
Raleigh	442.2125	+	●e	K4ITL	WB4UBU
Wingate	144.9200	147.4200	●e	W4FAN	The DSTAR FAN Clu
Wingate	444.8625	+	●e	W4FAN	The DSTAR FAN Clu

OHIO

ALLEN

Lima 443.6250 + KT8APR LimaDARTS

BUTLER

Hamilton 145.1500 - W8RNL R&L ELECT
 Hamilton 442.6250 + W8RNL R&L ELECT
 Hamilton 1293.0000 1273.0000 W8RNL R&L ELECT

CLINTON

Wilmington 145.1600 - ● W8GO CCARA
 Wilmington 442.1500 + W8GO CCARA

CUYAHOGA

Cleveland 145.3500 - WB8THD WB8APD
 Cleveland 442.3250 + WB8THD WB8APD

FAIRFIELD

Stoutsville 443.0625 + KD8FJH KD8FJH

FRANKLIN

Columbus 145.3900 - ● W8DIG CODIG
 Columbus 145.4900 - W8CMH CORC
 Columbus 442.6500 + ● W8DIG CODIG
 Columbus 444.0000 + W8CMH CORC
 Columbus 1285.0000 - ●l W8DIG CODIG

HAMILTON

Cincinnati 145.3500 - K8BIG K8CLA
 Cincinnati 444.0000 + K8BIG K8CLA

HIGHLAND

Hillsboro 443.0750 + KD8RWK HILSBUHFC

LORAIN

Elyria 443.4375 + WA8DIG NODIG
 Elyria 444.5250 + WD8OCS WD8OCS
 Lorain 443.6000 + ● WA8CAE WA8CAE
 Lorain 444.3125 + KB8O KB8O

LUCAS

Oregon 444.2500 + KD8QOF WJ8E
 Toledo 442.7500 + W8HHF TMRA

MADISON

London 147.2850 + ● 82.5e KE8RV MARC

Location	Output	Input	Notes	Call	Sponsor
MAHONING					
Youngstown	442.7250	+		K8WGR	DORG
MONTGOMERY					
Dayon	1283.5000	-		W8RTL	DARA
Dayton	147.1050	+		W8RTL	DARA
Dayton	443.0500	+		W8RTL	DARA
Huber Hts	145.2700	-		W8HEQ	DARA
Huber Hts	444.0875	+		W8HEQ	DARA
TUSCARAWAS					
PortWashinton	444.8250	+		W8ZX	TUSC ARC

OKLAHOMA

NORTHWEST

Elk City	146.6850	-	●	K5ELK	KC9VF
Elk City	443.0250	+	●	K5ELK	KC9VF
Elk City	1290.0000	1270.0000	●	K5ELK	KC9VF
Mooreland	444.2750	+	●E-SUNsx	W5OKT	TSARG
Sharon	147.3150	+	● 88.5/88.5	K5GUD	K5GUD
Woodward	145.3900	-	●E-SUNsx	WW5EM	WCEMARC
Woodward	444.4750	+	●E-SUN	WW5EM	WCEMARC

OKLAHOMA CITY

Oklahoma City	147.3450	+	●tEXP	WD5AII	EARC
---------------	----------	---	-------	--------	------

OKLAHOMA CITY METRO

Norman	444.7500	+	●	W5TC	OUARC
Oklahoma City	444.2125	+	●	WD5AII	EARC

TULSA

Tulsa	443.0000	+	●t	W5IAS	Tulsa ARC
-------	----------	---	----	-------	-----------

TULSA METRO

Tulsa	443.0250	+	●	N5XP	Tulsa D-St
-------	----------	---	---	------	------------

OREGON

NORTH WEST OREGON AND SOUTH WEST WASHINGTON

Gaston	146.6100	-	●e	WB7DZG	WORC
Gaston	444.3125	+	●e	WB7DZG	WORC

NORTH WILLAMETTE VALLEY

Sherwood	1292.0000	1272.0000	●e	WB7DZG	WORC
----------	-----------	-----------	----	--------	------

PORTLAND METRO

Hillsboro	440.5500	+	●e	KD7REX	N7QQU
Hillsboro	441.6375	+	●e	KK7DS	KK7DS
Sherwood	1248.7500	1248.7500	●e	WB7DZG	WORC

PENNSYLVANIA

CENTRAL

Kylertown	147.2550	+		W3PHB	N3SPW
-----------	----------	---	--	-------	-------

CHESTER

Bucktown	445.08125	-	●elrs	KB3SLR	CCAR
Bucktown	1255.6000	+	●elrs	KB3SLR	CCAR
Devault	440.00625	+	●elrswx	KB3SLS	CCAR
Devault	1255.7000	+	●elrswx	KB3SLS	CCAR

764 D-Star

PENNSYLVANIA-SOUTH CAROLINA

Location	Output	Input	Notes	Call	Sponsor
Pocopson	146.4900	147.4900	●elBI	W3EOC	CCAR
Pocopson	445.06875	-	●elrsBI	W3EOC	CCAR
DELAWARE					
Drexel Hill	440.04375	+	●elrs	N3AEC	Delco ARES
Drexel Hill	1255.5250	+	●elrs	N3AEC	Delco ARES
Media	440.05625	+	●elrs	W3AEC	Delco ARES
Media	1255.5500	+	●elrs	W3AEC	Delco ARES
MONTGOMERY					
Eagleville	440.01875	+	●elrsWX	AA3E	MontcoRACES
Eagleville	1255.5750	+	●elrsWX	AA3E	MontcoRACES
Wyndmoor	146.6100	-	●elrs	K3PDR	PDRA
Wyndmoor	445.18125	-	●elrsWX	K3PDR	PDRA
NORTHWEST 186.2					
Atlantic	147.1500	+		K3AWS	AWS
PITTSBURGH					
Pittsburgh	444.3500	+	●er	W3EXW	NHARC-RPT
Oakland					
PITTSBURGH 131.8					
Pittsburgh	146.8200	-		W3EXW	NHARC
SOUTHWEST					
Greensburg	442.1500	+	●elr	WC3PS	KE3PO
WEST CENTRAL 131.8/186.2					
New Castle	443.0750	+	●es	KB3YBB	-----
RHODE ISLAND					
EAST BAY					
Portsmouth	145.3000	-	●	W1AAD	NCRC
NORTHERN					
West Warwick	147.0450	+	●	W1HDN	PVRA
SOUTH CAROLINA					
Aiken	145.1600	-	●elrs	KR4AIK	Aiken DSTAR CLUB
Aiken	443.4125	+	●ers	KR4AIK	Aiken DSTAR CLUB
Awendaw	145.1200	-	●elrs	KR4CHS	SCHEART.US
Columbia	145.3800	-	●e	KJ4FCS	N7GZT
Columbia	145.4000	-	●e	KJ4BWK	N7GZT
Columbia	145.4600	-	●elrs	WR4SC	SCHEART.US
Columbia	442.7750	+	●e	KJ4FCS	N7GZT
Columbia	443.2000	+	●e	KJ4BWK	N7GZT
Conway	144.9800	147.4800	●e	NE4SC	K4SHP
Conway	144.9800	147.4800	●	NE4SC	K4SHP
Elgin	1284.0000	-	●e	KJ4FCS	N7GZT
Floyd Dale	145.3400	-	●el	W4PDE	Pee Dee ARC
Floyd Dale	443.8875	+	●el	W4PDE	Pee Dee ARC
Greenville	145.4200	-	●elrs	KR4GSP	SCHEART.US
Greenwood	145.3600	-	●es	W4GWM	W4GWM
Little Mountain	145.2400	-	●el	KJ4MKV	KJ4MKV
Whitehall	145.4800	-	●e	KJ4LNJ	KJ4LNJ

<i>Location</i>	<i>Output</i>	<i>Input</i>	<i>Notes</i>	<i>Call</i>	<i>Sponsor</i>
TENNESSEE					
Chattanooga	145.2900	-	○	W4PL	K4VCM
Chattanooga	443.1500	+	○	W4PL	K4VCM
Chattanooga	1291.0000	1271.0000	○	W4PL	K4VCM
Cleveland	145.4800	-	○e	KK4BXE	KK4BXE
Cleveland	440.5250	+	○e	KK4BXE	-----
Deer Run	1285.3000	-	○e	KF4TNP	KF4TNP
Gallatin	443.7500	+	○e	WD4BKY	W4LKZ
Greeneville	144.9800	147.4800	○	W4GDR	-----
Memphis	145.0600	146.4600	○el	W4LET	-----
Memphis	441.8875	+	○e	KK4BWF	NS4B
Memphis	443.9875	+	○el	WA4MQQ	WA4MQQ
Morristown	144.9200	147.4200	○	W4LDG	-----
Morristown	444.4750	+	○esWX	W4LDG	N4FNB
TEXAS					
Austin	440.6500	+	○	W5KA	AUSTIN ARC
Bangs	440.6750	+	○ar	K5BRC	Burleson ARC
Bryan	443.4000	+	○aelrs	W5AC	TAMU ARC
Burleson	440.7000	+	○	K5JCR	JOHNSON COU
Corsicana	147.3400	+	○rwx	K5NEM	Navarro County
Dallas	147.3600	+	○	K5TIT	TEXAS INTERC
Dallas	440.5750	+	○ar	W5FC	(DARC) Dallas A
Dallas	442.0000	+	○	K5TIT	K5TIT
Dallas	443.0000	+	○	N5DA	NTRN
Dallas	443.0250	+	○e	NT5RN	-----
Dallas	1293.0000	1273.0000	○	N5MIJ	-----
Fort Worth	440.5500	+	○	KB5DRP	TEXAS DISAST
Fort Worth	440.5875	+	○	KF5LOG	NTX DEG
Granbury	440.6500	+	○ar	K1DRP	TXDRP_Granbur
Granbury	441.3500	+	○	W5HCT	-----
Hewitt	146.9800	-	○r	W5ZDN	HOTARC
Houston	145.1300	144.8300	○	N5HDS	HDSTAR
Houston	440.6000	+	○e	W5HDR	HDEARC
Houston	1293.0000	1273.0000	○e	W5HDR	HDEARC
Houston	1293.2000	1273.2000	○e	W5HDT	HD1200EMCOM
Kaufman	440.6500	+	○	KA5DRP	Texas Disaster R
Laredo	147.3600	+	○	KE5WFB	D-STAR Comm
Magnolia	440.7125	+	○	N5MDS	MDSTAR.ORG
Magnolia	1291.0000	1271.0000	○	N5MDS	MDSTAR.ORG
Mesquite	145.1500	-	○rs	N5DA	-----
Rockwall	440.6750	+	○ar	W5MIJ	TEXAS INTERC
Rockwall	1292.7000	1272.7000	○	N5MIJ	-----
San Antonio	440.6000	+	○	WD5STR	SANANTONIOD
San Antonio	440.7000	+	○	WA5UNH	SARO
Spring	145.3400	-	○	KF5KHM	-----
Spring	440.5750	+	○	KF5KHM	-----
Spring	1292.2000	1272.2000	○	KF5KHM	-----
Sulphur Springs	444.2750	+	○	K5SST	-----

**766 D-Star
TEXAS-UTAH**

<i>Location</i>	<i>Output</i>	<i>Input</i>	<i>Notes</i>	<i>Call</i>	<i>Sponsor</i>
Temple	440.5250	+	○	K5CTX	-----
Temple	1292.1000	1272.1000	○	K5CTX	-----
Tyler	147.1200	147.8700	○rs	W5ETX	ETX Emergency Com
Tyler	444.8500	+	○ar	W5ETX	ETECS
Walburg	145.1300	-	○	KE5RCS	HOTERA
Walburg	440.5750	+	○	KE5RCS	HOTERA
Walburg	1293.2000	1273.2000	○	KE5RCS	HOTERA
Weatherford	440.6125	+	○ar	KT5DRP	TXDRP

UTAH

NORTH

Mt Logan	145.1500	-	○	AC7O	-----
Mt Logan	447.9750	-	○	AC7O	-----
Mt Logan	1299.7500	1299.7500	○	AC7O	-----
Wellsville	449.5750	-	○	NU7TS	BARC

SOUTH WEST

Torquerville	145.1500	-	○	KF7YIX	Washington
				447.9501299.25	
Torquerville	447.9500	-	○	KF7YIX	Washington
				447.9501299.25	
Torquerville	1299.2500	1299.2500	○	KF7YIX	Washington
				447.9501299.25	

SOUTHEAST

Monticello	447.2500	-	○	KBØYZI	GMRA
------------	----------	---	---	--------	------

WASATCH FRONT

Cedar City	145.1500	-	○	WR7AAA	-----
				447.9501299.25	
Cedar City	447.9500	-	○	WR7AAA	-----
				145.1501299.25	
Cedar City	1299.2500	1299.2500	○	WR7AAA	-----
				145.150447.950	
Kaysville	145.1375	-	○	K7DAV	DCARC
Kaysville	447.9750	-	○	K7DAV	Davis Co
Kaysville	1287.0250	-	○	K7DAV	Davis Co
Kaysville	1298.2500	1298.2500	○	K7DAV	Davis Co
Murray	145.1500	-	○	KO7SLC	-----
Murray	447.9500	-	○	KO7SLC	-----
Murray	1298.7500	1298.7500	○	KO7SLC	-----
Ogden	447.9500	-	○	KE7EGG	-----
Ogden	1284.4000	-	○	KE7EGG	-----
Ogden	1298.7500	1298.7500	○	KE7EGG	-----
Provo	1284.5000	-	○	W7OAD	-----
Salt Lake	145.1250	-	○	KF6RAL	-----
Salt Lake	147.3800	+	○	448.725 WA7GIE	-----
Salt Lake	1287.0000	-	○	KF6RAL	-----
				145.125448.075	
Salt Lake	1287.0500	-	○	D	-----
Salt Lake	1287.0750	-	○	D	-----
Salt Lake	1287.1000	-	○	D	-----

Location	Output	Input	Notes	Call	Sponsor
Salt Lake	1299.2500	1299.2500	●	KF6RAL	-----
				145.125448.075I	
Tremonton	145.1750	-	●	N7RDS	NUTS
Tremonton	447.9250	-	●	N7RDS	NUTS

VIRGINIA

Hampton	145.2000	-	●ers	W4HPT	Hampton PS Tea
Hampton	444.2125	+	●ers	W4HPT	Hampton PS Tea
Richmond	147.2550	+	●e	W4FJ	K4YEF
Richmond	443.7125	+	●e	W4FJ	K4YEF
Richmond	1284.0000	1264.0000	●el	W4FJ	-----
Seaford	145.3000	-	●	W4MT	W4MT
Seaford	441.8125	+	●	W4MT	W4MT
Virginia Beach	145.3500	-	●	W4BBR	W4RVN
Virginia Beach	441.9000	+	●	W4BBR	W4RVN
Virginia Beach	1284.6000	-	●	W4BBR	W4RVN

FREDERICKSBURG

Stafford	145.3200	-	●I	WS4VA	SARA
Stafford	447.2750	-	●	WS4VA	SARA
Stafford	1282.2000	-	●I	WS4VA	SARA

WASHINGTON AREA

Alexandria	145.3800	-	●	W4HFH	Alex RC
Alexandria	442.0600	+	●I	W4HFH	Alex RC
Alexandria	1284.6000	-	●I	W4HFH	Alex RC
Haymarket	145.4500	-	●	N4USI	AO-27 Ctl Op
Manassas	146.8650	-	●	W4OVH	OVHARC
Manassas	442.5125	+	●ers	W4OVH	OVHARC
Reagan Airport	443.5125	+	●I	K4DCA	E-Star
Reagan Airport	1283.2000	-	●I	K4DCA	E-Star
Tysons Corner	145.3400	-	●	NV4FM	NVFMA
Tysons Corner	448.0350	-	●I	NV4FM	NVFMA
Tysons Corner	1282.8000	-	●I	NV4FM	NVFMA

WASHINGTON

E WA - PULLMAN

Pullman	443.1625	+	●	W7YH	WSUARC
---------	----------	---	---	------	--------

E WA - SPOKANE

Shmc	443.1250	+	●e	KB7ARA	W7LKS
Shmc	1249.0000	1249.0000	●e	KB7ARA	W7LKS
Shmc	1293.3000	1293.3000	●e	KB7ARA	W7LKS

PORTLAND METRO

Vancouver WA	440.4625	+	●e	K7CLL	-----
Vancouver WA	1248.9500	1248.9500	●e	K7CLL	CCARES
Vancouver WA	1292.5250	1272.5250	●e	K7CLL	-----

W WA - NORTH

Bellingham	146.7000	-	●	W7CDC	W7CDC
Everett	440.3500	+	●ers	NR7SS	Snohomish ACS
Everett	440.3500	+	●ers	NR7SS	Snohomish ACS

768 D-Star**WASHINGTON-WISCONSIN**

<i>Location</i>	<i>Output</i>	<i>Input</i>	<i>Notes</i>	<i>Call</i>	<i>Sponsor</i>
Granite Falls	440.3250	+	● _{ers}	NR7SS	N7SS
Mt Pilchuck	1251.6500	1251.6500	●	NR7SS	N7SS
W WA - SAN JUAN COUNTY					
Friday Harbor	442.4625	+	●	N7JN	San Juan County AR
W WA - SEATTLE					
Tiger Mtn East	444.6375	+	●	WA7HJR	Puget Sound RTTY R
W WA - SEATTLE NORTH					
Bothell	441.2625	+	● _e	KF7UUY	FEMA ARC
W WA - SEATTLE SOUTH					
Burien	443.4250	+	●	KF7CLD	Hi Line Rpt Grp
Newcastle	441.2125	+	● _e	W7RNK	Newcastle D-Star Clu
SeaTac	440.2750	+	● _e	KF7BFS	City of Tukwila Fire D
Tukwila	440.4250	+	●	W7TFD	City of Tukwila Fire D
W WA - SEATTLE-TACOMA					
Burien	443.4250	+	●	KF7CLD	HI LINE RP
Edmonds	146.0050	+	●	NW7DR	Northwest Digital Rad
Edmonds	440.0125	+	●	NW7DR	NW Digital Radio Clu
Edmonds	440.0125	+	●	NM7DR	NW Digtal Radio Clu
Federal Way	146.8400	-	● _e	WA7FW	Federal Wa
Federal Way	146.8400	-	● _e	WA7FW	Federal Way Amateur
Federal Way	443.8500	+	●	WA7FW	FWARC
Seattle	442.9000	+	● _e	WA7LZO	SARS
W WA - SOUTH					
Maple Valley	442.6750	+	●	KF7NPL	Maple Valley Emerg
W WA -SEATTLE-TACOMA					
Federal Way	1249.2500	1249.2500	● _e	WA7FW	Federal Wa

WEST VIRGINIA

Mount Hope	441.8125	+	● _e	K2BSA	-----
------------	----------	---	----------------	-------	-------

WISCONSIN**WAR**

Baraboo	145.3150	-	● 123.0ael rs	WB9FDZ	YTARC
Grafton	145.2250	-	● 127.3ae s	W9FRG	LEFROG
Grafton	442.81875	+	● 127.3ae s	W9FRG	LEFROG
Madison	145.3050	-	● 123.0ael rs	W9HSY	M A R A
Milwaukee	145.2350	-	● 127.3ae s	K9AES	AES
Milwaukee	145.2450	-	● 127.3ae s	KC9LKZ	MADOG
Milwaukee	442.46875	+	● 127.3ae s	KC9LKZ	MADOG
Milwaukee	1290.0500	1270.0500	● 127.3ae s	KC9LKZ	MADOG

WISCONSIN-BRITISH COLUMBIA

Location	Output	Input	Notes	Call	Sponsor
Mount Pleasant	441.81875	+	● 127.3ae S	WI9RAC	RCARES
Park Falls	145.3450	-	● 110.9ers	W9PFP	PCRA
Park Falls	442.48125	+	● 110.9ers	W9PFP	PCRA
Sheboygan	442.48125	+	● 100.0aer S	N9YLS	N9YLS
Wausau	442.46875	+	● 114.8ael r	W9BCC	RMRA
Wausau	1282.1000	-	● 114.8ael r	W9BCC	RMRA

WYOMING

EAST CENTRAL

Gillette - Antelope Butte	145.3400	-	●	NE7WY	NEWARA
------------------------------	----------	---	---	-------	--------

SOUTH EAST

Cheyenne	447.2250	-	●	KC7SNO	SHYWY
----------	----------	---	---	--------	-------

ALBERTA

BANFF

Banff	147.0300	+	●	VE6WRO	WRN
-------	----------	---	---	--------	-----

CALGARY

Calgary	146.8050	145.6050	●	VE6CPT	VE6CPT
Calgary	147.0900	+	●	VE6GHZ	VE6DDE
Calgary	147.2850	+	●	VE6IPG	CARA
Calgary	443.9500	+	●	VE6IPG	CARA
Calgary	444.9500	+	●	VE6GHZ	VE6DD
Calgary	1275.9500	+	●	VE6IPG	CARA

EDMONTON

Edmonton	449.9000	+	●	VE6KM	NARC
Edmonton	1275.5000	+	●	VE6KM	NARC

EDMONTON/SHERWOOD PARK

Edmonton/ SherwoodPark	440.8500	+	●s	VE6DXX	VE6DXD
Edmonton/ SherwoodPark	440.9000	+	●s	VE6DXP	VE6DXX

BRITISH COLUMBIA

GREATER VANCOUVER

Surrey	144.0000	145.0400	●	VA7ICM	ICOM
Surrey	1200.0000	1247.0000	●	VA7ICM	ICOM
Vancouver	144.0000	147.0200	●	VE7RAG	BCFMCA
Whistler	443.8500	+	●	VE7SLV	VA7BC

SOUTH CENTRAL

Kelowna	144.0000	145.0300	●	VA7DIG	OCARC
Kelowna	1200.0000	1247.0000	●	VA7DIG	OCARC

VANC ISLAND SOUTH

Victoria	144.0000	145.0800	●	VE7VIC	WARA
Victoria	440.0000	442.0000	●	VE7VIC	WARA

**770 D-Star
BRITISH COLUMBIA-ONTARIO**

Location	Output	Input	Notes	Call	Sponsor
Victoria	1200.0000	1291.5000	●	VE7VIC	WARA

NEWFOUNDLAND AND LABRADOR

AVALON EAST

St John's	145.0900	+	●TTI	VO1TZ	VO1PX
St John's	443.4000	449.4000	●TTI	VO1TZ	VO1PX
St John's	444.6000	+	●(CA)	VO1NTV	VO1ST
St John's	1251.0000	1251.9400	●TTI	VO1TZ	VO1PX
St John's	1291.0000	1271.9400	●	VO1TZ	VO1PX

NOVA SCOTIA

NEW GERMANY

Church Lake	145.2900	-	●	VE1DSR	-----
			L(D-STAR)		

ONTARIO

Little Current	145.3100	-	●	VE3RXR	VE3AJB
Little Current	442.0500	+	●	VE3RXR	VE3AJB

CENTRAL

Edgar	145.1900	-	●e	VE3LSR	LSRA
			L(D-STAR) WX		
Edgar	444.3500	+	●156.7e	VE3LSR	LSRA
			L(D-STAR)		

LANARK/LEEDS GRENVILLE

Almonte/Union Hall	145.5500	-	●	VA3AAR	ALMONTE ARC
Almonte/Union Hall	444.1000	+	●	VA3AAR	ALMONTE ARC

LANARK/NORTH LEEDS

Almonte/Union Hall	1281.0000	-	●	VA3AAR	ALMONTE ARC
Almonte/Union Hall	1299.3000	1299.3000	●	VA3AAR	ALMONTE ARC

METRO TORONTO

Mississauga	443.8125	+	●e	VA3PMO	-----
			L(PMO/TNK D-STAR)		
Toronto	442.7000	+	●	VE3YYZ	TARCS
			L(D-STAR)		
Toronto	444.6375	+	●L(P-25	VE3YYZ	TARCS
			D-STAR NAC 293 L YYZ)		
Toronto	1250.0000	1250.0000	●103.5e	VE3YYZ	TARCS
			L(D-STAR)		
Toronto	1287.5000	-	●103.5e	VE3YYZ	TARCS
			L(D-STAR)		
Uxbridge	443.2250	+	●103.5e	VE3RPT	TFMCS
			L(TFM IRLP D-STAR)		

NATIONAL CAPITAL REGION

Ottawa	145.5300	-	●	VA3ODG	OARDG
--------	----------	---	---	--------	-------

<i>Location</i>	<i>Output</i>	<i>Input</i>	<i>Notes</i>	<i>Call</i>	<i>Sponsor</i>
Ottawa	444.8500	-	●	VA3ODG	OARDG
Ottawa	1282.0000	-	●	VA3ODG	OARDG
Ottawa	1299.2000	1299.2000	●	VA3ODG	OARDG
Stittsville	443.6000	+	●	VE3BFH	ALMONTE ARC
SOUTHWEST					
London	442.3000	+	●e	VE3TTT	SORT
			L(D-STAR)		
STORMONT-DUNDAS-GLENGARRY					
Cornwall	145.5700	-	●	VA3SDG	John Vining
Cornwall	444.4500	+	●	VA3SDG	John Vining
QUEBEC					
CAPITALE-NATIONALE					
Quebec	144.9500	-	●	VE2RQT	VE2CQ
Quebec	449.9250	-	●	VE2RQT	VE2CQ
Quebec	1248.1000	1248.1000	●	VE2RQT	VE2CQ
Quebec	1283.0000	-	●	VE2RQT	VE2CQ
CENTRE-DU-QUEBEC					
Victoriaville	443.3500	+	●x	VA2RVO	VE2AQC
ESTRIE					
Mont-Orford	442.0000	+	●	VE2RTO	VE2EKL
Sherbrooke	147.0600	+	●	VE2RQF	VE2GQF
Sherbrooke	1254.5000	1254.5000	●	VE2RQF	VE2GQF
Sherbrooke	1282.5000	-	●	VE2RQF	VE2GQF
LANAUDIERE					
St-Calixte	145.5100	-	●	VA2RKB	VA2AKA
LAURENTIDES					
Blainville	448.6250	-	●	VE2YUU	VE2YU
Lac-Echo	443.5500	+	●x	VA2RMP	VE2RMP
MAURICIE					
Trois-Rivieres	448.6750	-	●e	VA2LX	VE2NBZ
MONTEREGIE					
Covey Hill	448.3250	-	●	VA2REX	VE2CYH
Covey Hill	1248.5000	1248.5000	●	VA2REX	VE2CYH
Covey Hill	1283.5000	-	●	VA2REX	VE2CYH
Mont-Yamaska	448.1250	-	●x	VE2RYA	VE2AQC
Sorel	146.9850	-	●	VE2CST	VE2CBS
Sorel	446.2500	-	●	VE2FCT	VE2CBS
St-Jean-Sur Richelieu	444.2000	+	●	VE2RVR	VE2CVR
MONTREAL					
Mont-St-Gregoire	145.5300	-	●	VA2RKA	VA2AKA
Mont-St-Gregoire	446.1500	-	●	VA2RKA	VA2AKA
Mont-St-Gregoire	1248.0000	1248.0000	●	VA2RKA	VA2AKA
Mont-St-Gregoire	1286.0000	-	●	VA2RKA	VA2AKA
Montreal	449.9250	-	●	VE2RIO	VE2AQC
Montreal	1247.0000	1247.0000	●	VE2RIO	VE2AQC
Montreal	1283.0000	-	●	VE2RIO	VE2AQC

772 D-Star
QUEBEC

<i>Location</i>	<i>Output</i>	<i>Input</i>	<i>Notes</i>	<i>Call</i>	<i>Sponsor</i>
SAGUENAY-LAC-ST-JEAN Saguenay	145.2100	-	●	VE2RVI	VE2AQC

DMR

<i>Location</i>	<i>Output</i>	<i>Input</i>	<i>Notes</i>	<i>Call</i>	<i>Sponsor</i>
ALABAMA					
Tuscaloosa	146.7750	-	●	KD9Q	KD9Q
			210.7/210.7		
Tuscaloosa	444.9000	+	●	KD9Q	KD9Q
			210.7/210.7el		
ARIZONA					
PHOENIX					
Mesa	440.7250	+		KE7TR	Shane Justice
Mesa	440.7750	+	DCS(565)	KA7RVV	Scott Bergman
Scottsdale	445.2000	-		KF7CUF	SPRAG South W
Usery Mtn	445.8375	-		KE7JFH	F.H.A.R.T.
White Tanks E Peak	440.1000	+		KE7JFH	F.H.A.R.T.
SOUTH CENTRAL					
Az City	440.7500	+	DCS(565)	AE7RR	Ron L. Riggs
SOUTHEAST					
Heliograph Peak	440.7500	+		K7EAR	EAARS
Mule Mtn	445.8500	-		N2QWF	F.H.A.R.T.
Pinal Peak	445.8625	-		N2QWF	F.H.A.R.T.
TUCSON					
Mt Lemmon	445.8750	-		N7NHD	Henry Zappia
Tucson Mtn	444.2500	+		N7HND	Henry Zappia
CALIFORNIA					
NORCAL-CENTRAL COAST					
Salinas	444.5250	+	●#L(CC1)	W6JSO	W6JSO
NORCAL-EAST BAY					
Concord	144.9750	147.4750	●#eL(CC1) rsx	K6MDD	K6MDD
Danville	440.6500	+	●#L(CC1)	N6TRB	NorCal Trbo
Fremont	144.9875	147.4875	●#L(CC1)x	W6TCP	W6TCP
Fremont	444.6875	+	●#L(CC1)	W6TCP	W6TCP
Livermore	147.1500	+	● 110.9 L(CC1)rs	KB6FEC	AREA
Livermore	441.8250	+	●#L(CC1)	K6LRG	K6LRG
Oakland	144.9625	147.4625	●#L(CC1)	W6UUU	HORK
Oakland	443.5000	+	●eL(CC1)	K6LNK	CARLA
Pittsburg	440.1250	+	●aeL(CC1) rsx	K6PIT	K6BIV
Pleasanton	443.5125	+	●#L(CC1)	W6SRR	W6TCP
Pleasanton	444.2750	+	●#L(CC1)	N6LDJ	HORK
San Jose	444.0375	+	●eL(CC1)	K6HLE	AREA Repea

774 DMR

CALIFORNIA-COLORADO

Location	Output	Input	Notes	Call	Sponsor
Walnut Creek	443.0625	+	●#L(CC1)	K6LNK	N6MVT
NORCAL-NORTH BAY					
Novato	440.6500	+	●#L(CC2)	KG6MZV	KG6MZV
Sanel Mtn	440.1375	+	●#L(CC1)x	NN6J	NN6J
Santa Rosa	442.1125	+	●#eL(CC1)	K6ACS	K6ACS
NORCAL-NORTH COAST					
Cazadero	440.1250	+	●88.5#e L(CC2)x	K6CHG	K6CHG
NORCAL-SACRAMENTO VALLEY					
Chico	146.8950	-	●L(CC1)sx	K6CHO	AREA Repea
El Dorado Hill	145.0125	147.5125	●#L(CC1)x	W6JMP	W6JMP
Magalia	147.1500	+	●110.9 L(CC1)rs	KB6FEC	AREA
NORCAL-SOUTH BAY					
San Jose	440.0375	+	●#L(CC1)	W6YYY	HORK
San Jose	444.0250	+	●eL(CC1)s x	K6HLE	AREA
San Jose	444.2625	+	●L(CC1)	WA6HTP	WA6HTP
NORCAL-WEST BAY					
Daly City	442.7500	+	●#L(CC2)x	W6BUR	W6BUR
Kensington	441.8875	+	●L(CC2)x	AH6KD	Trbo-6
San Bruno	145.0125	147.5125	●#L(CC2)	AH6KD	Trbo-6

COLORADO

BOULDER COUNTY

Boulder	421.2500	1241.2500	●s	W0BCR	BCARES
Boulder	445.0500	-	●DCSlx	N0SZ	RMHR

COLORADO SPRINGS

Colorado Springs	446.9500	-	●DCSelx	K7PFJ	RMHR
------------------	----------	---	---------	-------	------

DENVER METRO

Boulder	446.9875	-	●DCSelx	K7PFJ	RMHR
Deckers	446.9250	-	●DCSelr	N0ESQ	EmCommCO
Denver	446.8000	-	●DCSelx	N0SZ	RMHR
Denver	446.9375	-	●DCSelx	N0SZ	RMHR
Golden	145.3625	-	●DCSl	N0SZ	RMHR
Golden	446.8375	-	●DCSe	WA2YZT	RMHR
Lakewood	446.7875	-	●DCSe	W0TX	DRC

NORTH FRONT RANGE

Fort Collins	446.7750	-	●DCS	KT0L	KT0L
Ft Collins	446.7375	-	●DCS	N0AOL	KD0CJS
Ft Collins	446.7500	-	●DCSx	K7PFJ	RMHR

NORTHEAST

Ft Morgan	448.2000	-	●DCSels	W0FT	W0FT
-----------	----------	---	---------	------	------

SOUTH CENTRAL

Canon City	446.7375	-	●DCSel	K0JSC	RMHR
------------	----------	---	--------	-------	------

<i>Location</i>	<i>Output</i>	<i>Input</i>	<i>Notes</i>	<i>Call</i>	<i>Sponsor</i>
FLORIDA					
CENTRAL					
Lakeland	147.3750	+	●elx	N4KEG	N4KEG
Lakeland	442.2750	+	●BI	N4AMC	N4AMC
CENTRAL - ORLANDO					
Eustis	444.5500	+	●te	K4AUS	LCSO
			L(444.05)rsWxxz		
Groveland	444.0500	+	●te	K4AUS	LCPS
			L(444.55)rsWxxz		
Orlando	443.1375	+	●	KJ4OVA	1KDA
Orlando	443.2000	+	●	KJ4OVA	1KDA
DEEP SOUTH					
Key West	145.1700	-	●t	N2GKG	KC4EGP
			A(220/OFF/OFFN) (CA)	DCS E-SUN	E-WIN
EAST CENTRAL					
Palm Bay	443.3375	+	●e	KF4ACN	KF4ACN
			L(443.5625	443.2000	443.1750 442.6875
Stuart	444.9750	+	●te	K4NRG	NRG
NORTH CENTRAL					
Ocala	147.2100	+	●tE-SUN	KI4MTN	KI4MTN
			E-WINDx		
Ocala	442.7750	+	●E-SUN	KI4MTN	KI4MTN
			E-WINDx		
SOUTH EAST					
Boca Raton	442.0000	+	●ex	KS4VT	KS4VT
Lake Worth	443.3750	+	●e	W4YVM	W4YVM
			L(442.300	442.525) Bix	
Lake Worth	444.4750	+	●e	W2WDW	W2WDW
			L(IR-8641	EC-86410)	
Palm Beach Gardens	442.1000	+	●	KD4SJF	JTRG
West Palm Beach	443.9500	+	●e	W2WDW	W2WDW
			L(IR-8641	EC-86410)x	
SOUTH EAST - MIAMI/FT LAUD					
Coral Springs	443.8875	+	●	WR4AYC	WR4AYC RG
Ft Lauderdale	442.3000	+	●DCS(205)	W4YVM	W4YVM
			eL(EC-402814	443.370	444.250 441.850)
Ft Myers	443.1750	+	●	AC4XQ	AC4XQ
Hialeah	441.8500	+	●DCS(205)	W4PHR	W4PHR
			BI		
Lake Worth	444.2500	+	●DCS(205)	W4YVM	W4YVM
			ex		
North Dade	443.1250	+	●tersWxx	AC4XQ	AC4XQ
Princeton	442.6875	+	●elx	KF4ACN	KF4ACN
Riviera Beach	443.5625	+	●elx	KF4ACN	KF4ACN
Riviera Beach	443.6375	+	●e	AC4XQ	AC4XQ
			L(443.2000	ORLANDO	443.1750 MIAMI 44
SOUTH WEST					
Naples	147.1050	+	●ta(CA)e	KC4RPP	KC4RPP

**776 DMR
FLORIDA-KANSAS**

Location	Output	Input	Notes	Call	Sponsor
Naples	443.1000	+	●ta(CA)e	KC4RPP	KC4RPP
WEST CENTRAL - Plant City	442.0250	+	●	W4CLL	PCDC

GEORGIA

Morrow	442.1750	+	●L(CC1)	K4USD	-----
Sandy Springs	441.9625	+	●el	KE4OKD	-----

ILLINOIS

NORTH CENTRAL Marseilles	146.7450	-	114.8elWX	KA9FER	KA9FER
NORTHEAST Batavia	443.08125	+	1.0l	WB9PHK	STROKE
Crystal Lake	444.8000	+	203.5	KB2MAU	RAYFAR
Elburn	442.4250	+		K9NRO	K9NRO
Elburn	444.5250	+	er	N9NLE	N9NLE
Morris	146.7150	-	94.8	KC9KKO	JP WATTERS
Morris	442.0000	+	94.8	KC9KKO	JP WATTERS
Northbrook	441.21875	+	l	AA9VI	AA9VI
Oak Lawn	444.6500	+	110.9	KB9WGA	KB9WGA
Schaumburg	443.06875	+	l	WB9PHK	STROKE
Schaumburg	443.4000	+	114.8	KB2MAU	RAYFAR
Schaumburg	444.8000	+	203.5	KB2MAU	RAYFAR

INDIANA

Fort Wayne	443.1000	+	● 131.8 DCS(COLOR 1)	WB9VLE	WB9VLE
Roanoke	442.9250	+	● DCS(COLOR 1)	WB9VLE	WB9VLE
Saratoga	441.1750	+	● DCS(COLOR 1)	N9CZV	N9CZV

IOWA

BURLINGTON Mt Pleasant	444.5250	+	● 1el	WB0VHB	WB0VHB
NORTH CENTRAL Humboldt	147.1800	+	● 1el	K0HU	K0HU

KANSAS

CENTRAL Hays	444.0000	+	●	N0ECQ	FHSUARC
KANSAS CITY METRO Kansas City	443.4500	+	●lx	W0WJB	W0WJB
NORTHEAST Basehor	442.0000	+	●e	KU0K	NEKSUN
Lawrence	443.8000	+	●l	K0USY	DMR-BFARC
Lawrence	444.7500	+	●l	K0USY	BFARC

DMR 777
KANSAS-MICHIGAN

<i>Location</i>	<i>Output</i>	<i>Input</i>	<i>Notes</i>	<i>Call</i>	<i>Sponsor</i>
Topeka	443.6250	+	●	K0USY	DMR-BFARC
MAINE					
PORTLAND/SOUTH COAST					
Acton	441.5000	+	●ae	N1KMA	CLEOSYS L(CCS NETWORK) EXPx
Cornish	146.7150	-	●	N1KMA	NFLD L(CCS NETWORK)
Cornish	441.5000	+	●e	N1KMA	CLEOSYS L(CCS NETWORK) EXPx
Sanford	146.8050	-	●ae	N1KMA	CLEOSYS L(CCS SYSTEM)
Sanford	147.1800	+	●e	K1PHF	KQ1L L(KQ1L NETWORK)x
Sanford	441.5000	+	●e	N1KMA	CLEOSYS L(CCS NETWORK)x
Shapleigh	145.1100	-	●L(CC4	K1DQ	K1DQ DMR-MARC)
West Newfield	441.7000	+	●e	N1KMA	CLEOSYS L(CCS NETWORK)sEXPx
WASHINGTON COUNTY					
Cooper	146.9850	-	●esWXX	W1LH	CMRG
MARYLAND					
BALTIMORE					
Baltimore	443.8500	+	●e	K3OCM	K3OCM L(MOTOTRBO CC6 TS 1/ID-1 TS2/ID-2)
WASHINGTON AREA					
Upper Marlboro	444.6500	+	●e	N3LHD	N3LHD L(MOTOTRBO CC6/TS1/TS2/ID-1)rs
MASSACHUSETTS					
METROWEST					
Holliston	145.1400	-	●L(CC1	W1DSR	DigitalARC DMR-MARC)
Southborough	145.2700	-	●L(CC7	W1EMC	EMC ARC DMR-MARC)
MICHIGAN					
LOWER PEN NORTHEAST					
Mayville	443.8500	+	● 131.8elr	KB8SWR	KB8SWR SWXX
LOWER PEN NORTHWEST					
Alanson	442.0875	+	●l	W8FSM	W8FSM
Traverse City	442.2875	+	●l	KC8PBX	Houghton County
LOWER PEN SOUTHEAST					
Fenton	443.9250	+	●elrsWX	W8FSM	W8FSM
Mt Clements	443.9500	+	●l	KD8EYF	KD8EYF
Otisville	443.3625	+	●e	KD8LCN	KD8LCN

778 DMR
MICHIGAN-NORTH CAROLINA

Location	Output	Input	Notes	Call	Sponsor
Pinckney	442.6750	+	●(CA)eWx z	W2GLD	W2GLD
Southgate	443.3250	+	●l	KC8LTS	KC8LTS
White Lake Twp	444.9375	+	●l	WB8SFY	WB8SFY
LOWER PEN SOUTHWEST					
Grand Rapids	444.2500	+	●rs	KC8EST	Kent County Emerge
Grand Rapids	444.6250	+	●elrsWX	KD8RXD	KD8RXD
Jackson	442.5000	+	●el	N8URW	N8URW
Lansing	442.0875	+	●elx	KB8SXX	KB8SXX
Lowell	443.1125	+	●lrsx	KD8RXD	KD8RXD
Oshtemo	444.0750	+	●el	KB8CRR	N8DAN & KB8CRR

NEBRASKA

OMAHA

Omaha	442.2750	+	●e	KB0ZZT	KB0ZZT
Omaha	442.6500	+	●l	K0BOY	K0BOY

SOUTH EAST

Weeping Water	442.7750	+	●e	KC0HYI	KC0HYI
---------------	----------	---	----	--------	--------

NEW HAMPSHIRE

LAKES REGION

Gilford	145.3600	-	●L(CC3 DMR-MARC)	K1RJZ	NEDECN
Milton	441.2625	+	●L(CC1 DMR-MARC)	N1JPB	J.Bellen

MERRIMACK VALLEY

Bow Center	145.1700	-	● 131.8 L(CC8 DMR-MARC)x	K1OX	K1OX
Chester	145.1900	-	● 100.0 L(CC9 DMR-MARC)x	K1OX	K1OX
Derry	145.3100	-	●L(CC1 DMR-MARC)	K1QVC	SNHDSrGrp
Hudson	145.2600	-	●eL(CC5 DMR-MARC)	K1MOT	MARC-NE
Hudson	447.7250	-	●eL(CC1 HYT-TRBO)	K1MOT	MARC-NE

NEW MEXICO

NORTH WEST

Aztec	442.2500	+	●	N5UBJ	-----
Farmington	444.3250	+	●	N5UBJ	-----
			L(442.325)		
			L(444.250)		

NORTH CAROLINA

Boone	443.0375	+	●es	WA4NC	-----
Cary	443.7875	+	●l	KB4CTS	-----
Concord	444.3875	+	●	W4ZO	-----

NORTH CAROLINA-WASHINGTON

Location	Output	Input	Notes	Call	Sponsor
Greensboro	441.8625	+	●es	N4DUB	Greensboro MT
Level Cross	442.8875	+	●	K4ITL	-----
Mint Hill	444.6375	+	●	W4ZO	-----
Nashville	442.6125	+	●l	KB4CTS	-----
Rockingham	442.5875	+	●	KF4DBW	-----

OHIO

FRANKLIN					
Columbus	443.1500	+		W8TRB	CODIG
HURON					
Clarksfield	442.1750	+	●	AL7OP	AL7OP
MONTGOMERY					
Dayton	442.8750	+		W8AK	W8AK

RHODE ISLAND

NORTHERN					
Cumberland	146.6250	-	●eL(CC1	W1DMR	N1RWW
				HYT-TRBO)rs	
Smithfield	446.4250	-	●L(CC1	KB1ISZ	KB1ISZ
				DMR-MARC)	

SOUTH CAROLINA

Aiken	443.4625	+	●L(CC1)	N2ZZ	N2ZZ
Aiken	443.4625	+	●eL(CC1)	N2ZZ	-----
Greenville	442.4875	+	●elr	KN4SWB	-----
Little Mountain	443.5375	+	●e	N4UHF	-----

UTAH

PRICE					
Sunnyside	145.1750	-	●	K7SDC	SDARC
WASATCH FRONT					
West Jordan	447.9375	-	●	N6DVZ	-----

VIRGINIA

Fancy Gap	443.9375	+	●e	WX4F	-----
Petersburg	443.5875	+	●l	WA4FC	-----

WASHINGTON AREA

Arlington	443.2000	+	● 114.8e	AB4YP	AB4YP
				L(ICOM NXDN)	
Haymarket	448.9750	-	●e	W4YP	W4YP
				L(MOTOTRBO CC6 TS 1/ID-1 TS2/ID-2)	

WASHINGTON

W WA - SEATTLE					
Cougar Mnt	441.2875	+	●	N7ERP	Eastside Repeat

780 DMR**WYOMING-QUEBEC**

<i>Location</i>	<i>Output</i>	<i>Input</i>	<i>Notes</i>	<i>Call</i>	<i>Sponsor</i>
WYOMING					
SOUTH EAST					
Cheyenne	449.9750	-	●ex	WY7EOC	LCEMA
NEW BRUNSWICK					
FREDERICTON					
Fredericton	147.1650	+	●L(DMR)	VE9FTN	-----
MONCTON					
Moncton	146.9250	-	●L(DMR)	VE9DMR	-----
ONTARIO					
NATIONAL CAPITAL REGION					
Ottawa	444.4750	+		VA3RFT	VA3YOW
QUEBEC					
LANAUDIERE					
St Calixte	443.1500	+	●x	VA2RLD	VA2DU
MONTEREGIE					
Covey Hill	449.8250	-	●x	VA2CYH	VA2SPB

IRLP Repeaters

The following is a list of repeaters in the US and Canada that are interconnected through the Internet Radio Linking Project (IRLP). For more information, see irlp.net.

Our thanks to Dave Cameron, VE7LTD, for providing this information.

United States

State	City	Call Sign	Repeater Output Frequency (MHz)	CTCSS	Node
AK	Anchorage	KB8JXX	146.79	100	3698
AK	Anchorage	KB8JXX	444.85	103.5	7439
AK	Anchorage	KL3K	145.15	123	3588
AK	Bethel	AL7YK	444.1	100	3465
AK	Anchorage	KL3K	145.15	123	3787
AK	Palmer	KL3K	147.21	123	3313
AK	Wasilla	KL3K	147.21	123	4569
AL	Huntsville	W4VM	147.18	100	4950
AL	Huntsville	KB4CRG	444.575	100	4641
AL	Tuscaloosa	W4UAL	145.21	103.5	4719
AL	Moulton	KN4CI	146.96	107.2	8003
AL	Tuscaloosa	N4BWP	442.375		4158
AR	Greenwood	WD5MHZ	442.425	88.5	3243
AR	Springdale	NX5V	443.65	97.4	3953
AR	Springdale	AD5ZX	442.525	100	3298
AR	Desha	K5NES	147.225	107.2	3956
AR	Hot Springs	N5XFW	146.88	114.8	3647
AR	Maumelle	K6MFM	442.7	114.8	3511
AR	Little Rock	N5CG	443.2	114.8	7492
AR	Harrison	AJ5C	442.175	123	4311
AZ	Green Valley	N7GV	145.27		3826
AZ	Kingman	KC8UQP	449.75	79.7	7359
AZ	Grand Canyon	WB6JAA	147.32	91.5	3735
AZ	Phoenix	WK7B	145.23	94.8	7893
AZ	Overgaard	N7QVU	446.6	100	7648
AZ	West Chandler	WW7CPU	448.95	100	5430
AZ	Phoenix	K0NL	449.425	100	7570
AZ	Pinnacle Peak	W0NWA	441.1	103.5	4243
AZ	Tucson	WD7F	146.94	110.9	3892
AZ	Tonopah	WT9S	440.475	123	3107
AZ	Casa Grande	KB0BWG	448.525	127.3	3779
AZ	Tucson	K7IOU	224.74	136.5	3033
AZ	Safford	K7EAR	146.9	141.3	7787
AZ	Phoenix	KC7GHT	447.575	151.4	3820
AZ	Gilbert	N7EN	447.65	186.2	3797
CA	San Marcos	K1LA	446.58		3027
CA	San Diego	K1LA	449.38		7027

782 IRLP Repeaters

<i>State</i>	<i>City</i>	<i>Call Sign</i>	<i>Repeater Output Frequency (MHz)</i>	<i>CTCSS</i>	<i>Node</i>
CA	San Pedro	N6RJA	446.525		7421
CA	Sacramento	KJ6JD	224.82		7797
CA	Hemet	KB6JAG	446.88	74.4	3204
CA	Hemet	W6COH	446.88	74.4	3987
CA	Sacramento	N6ICW	927.05	77	3470
CA	Oakland	WB6NDJ	442.4	77	3115
CA	Sacramento	K6MFM	442.525	77	7990
CA	San Dimas	AE6TV	449.16	77	3012
CA	Bakersfield	WA6LVX	52.56	82.5	3100
CA	Folsom	WA7SPY	1283.75	88.5	3860
CA	San Jose	W6RLW	1285	88.5	7670
CA	Cloverdale	WB6QAZ	449.7	88.5	3183
CA	Hemet	N7OD	145.42	88.5	3341
CA	Santa Rosa	KD6RC	146.79	88.5	3856
CA	Walnut Creek	K6MFM	442.525	88.5	3206
CA	Santa Rosa	KK6JAB	444.9	88.5	3331
CA	Chico	KI6ND	927.075	88.5	7174
CA	Lake Almanor	K6LRC	443.9	91.5	5060
CA	San Francisco	KU6V	224.18	94.8	3620
CA	Santa Cruz	K6BJ	146.79	94.8	3318
CA	Pleasanton	W6SRR	147.045	94.8	3399
CA	Santa Cruz	W6WLS	147.18	94.8	3228
CA	Hollister	N6SBC	147.315	94.8	7464
CA	Santa Clara	N6MEF	927.8375	100	3451
CA	Palmdale	KJ6W	445.6	100	5850
CA	Edom Hill	K6IFR	445.86	100	4998
CA	Los Angeles	N6JVH	447.24	100	3760
CA	Los Angeles	KC6AGL	447.54	100	3547
CA	Los Angeles	KE6PCV	447.72	100	3650
CA	Los Angeles	KE6PCV	447.72	100	3651
CA	Los Angeles	KC6PXL	145.12	103.5	3278
CA	Los Angeles	WB5EKU	446.58	127.3	3830
CA	Los Angeles	N6EW	445.32		3884
CA	Palomar Mtn	KA6UAI	449.3	100	7870
CA	Palos Verdes	WA6LA	223.78	100	3460
CA	Auburn	W7FAT	224.02	100	3373
CA	Napa	WA7G	224.16	100	7584
CA	San Ardo	N6SPD	145.37	100	3796
CA	Alturas	N6KMR	145.49	100	7966
CA	Lone Pine	N6BKL	52.9	100	7867
CA	Palos Verdes	WA6LA	145.38	100	3480
CA	Templeton	W6SMV	443.525	100	3946
CA	Mt. Diablo	W6CX	147.06	100	3057
CA	Oakland	WB6TCS	147.21	100	8410
CA	Coalinga	N6DL	147.33	100	3004
CA	San Carlos	W6CBS	441.6125	100	7540
CA	Morgan Hill	K7DAA	442.975	100	7662
CA	Smith River	K6SLS	443.1	100	3165
CA	San Jose	KJ6VU	443.225	100	7193

IRLP Repeaters 783

<i>State</i>	<i>City</i>	<i>Call Sign</i>	<i>Repeater Output Frequency (MHz)</i>	<i>CTCSS</i>	<i>Node</i>
CA	San Jose	KJ6VU	443.225	100	3802
CA	San Jose	KA6DWN	443.75	100	3133
CA	Livermore	K7FED	444.125	100	3319
CA	Fresno	K6JSI	444.25	100	3847
CA	Monterey Bay	N6SPD	444.275	100	3589
CA	Nipomo	KB6Q	444.7	100	3139
CA	Redondo Beach	W6TRW	447	100	7067
CA	Perris	KC6ORG	445.86	103.5	3051
CA	Visalia	WA6BAI	146.88	103.5	8120
CA	Morgan Hill	K7DAA	147.33	103.5	7588
CA	Ferndale	WB6HII	147.445	103.5	3560
CA	Ferndale	N7HQZ	443.75	103.5	3570
CA	Willits	WD6FGX	444.5	103.5	7366
CA	Poway	W6HDC	145.18	107.2	3505
CA	Atwater	K6IXA	443.075	107.2	3840
CA	Woodland Hills	KD6GDB	445.04	107.3	7211
CA	Sylmar	K6HOG	445.04	107.3	3410
CA	Chico	W6RHC	146.85	110.9	7406
CA	San Clemente	K6SOA	146.025	110.9	3781
CA	Duarte	KA6AMR	146.085	110.9	3686
CA	Los Angeles	K6VE	224.48	110.9	3030
CA	Saratoga	K6SA	146.655	114.8	3671
CA	Rio Dell	N7HQZ	51.84	114.8	3572
CA	San Francisco	K6KYA	444.85	114.8	8730
CA	Pleasanton	WB6BDD	441.825	114.8	3667
CA	Fullerton	KI6DXN	449.46	123	4036
CA	Sacramento	N6ICW	147.195	123	7650
CA	Monterey	N6SPD	441.65	123	3234
CA	Hollywood	WD8CIK	445.14	127.3	3190
CA	Volcano	W6KAP	440.45	127.3	5750
CA	San Luis Obispo	W6FM	444.525	127.3	5570
CA	San Jose	WB6KHP	444.7	127.3	3246
CA	Palm Springs	K6IFR	445.64	131.8	3540
CA	Santa Barbara	K6TZ	446.4	131.8	3673
CA	Thousand Oaks	W6AMG	449.44	131.8	3785
CA	Bakersfield	W2MGM	447.04	136.5	7814
CA	Oxnard	W6KGB	1285.75	136.5	3141
CA	Tuolumne Calif	KJ6NRO	146.625	136.5	3883
CA	Tuolumne Calif	KJ6NRO	146.625	136.5	7765
CA	Sacramento	W6YDD	443.9	136.5	3367
CA	Trabuco Canyon	KF6IQF	146.835	141.3	7984
CA	Bakersfield	KG6FOS	444.75	141.3	3901
CA	San Bernardino	KE6TZG	146.385	146.2	3216
CA	Sacramento	W6YDD	146.625	151.4	3880
CA	Pasadena	WR6JPL	224.08	156.7	3340
CA	San Jose	WR6ABD	442.9	162.2	3421
CA	Los Angeles	W6DVI	446.88	192.8	3339
CA	Sacramento	N6FR	147.39		3172
CA	Hollywood	K6CBS	224.56		3125

784 IRLP Repeaters

State	City	Call Sign	Repeater Output Frequency (MHz)	CTCSS	Node
CA	Barstow	WD6BNG	147.03		7190
CO	Grand Junction	KE0TY	448.15	100	3467
CO	Westminster	N1UPS	449.3	100	3699
CO	Colorado Springs	N0PWZ	449.725	100	3043
CO	Pueblo	K0JSC	449.975	100	7301
CO	Boulder	W0DK	146.61	100	7007
CO	Denver	N0PQV	145.34	103.5	3350
CO	Canon City	WD0EKR	447.75	103.5	3081
CO	Fort Lupton	AC0KC	447.3	107.2	3887
CO	Denver	W0CRA	447.575	107.2	3291
CO	Grand Junction	WA4HND	449.3	107.2	3710
CO	Denver	WR0AEN	449.675	107.2	7708
CO	East Vail	N0AFO	146.61	107.2	7772
CO	Rifle	N0SWE	146.88	107.2	7287
CO	Grand Junction	W0RRZ	145.175	107.2	3161
CO	Denver	W0CRA	147.225	107.2	3990
CO	Colorado Springs	KC0CVU	147.345	107.2	3854
CO	Springfield	KZ0DEM	449.2	118.8	7142
CO	Cedar Point	K0UPS	449.25	123	3349
CO	Lamar	KC0HH	449.5	123	3774
CO	Estes Park	N0FH	146.685	123	7268
CO	Golden	W0KU	449.625	141.3	3750
CO	Colorado	N0SZ	449.225	141.3	3015
CO	Grand Junction	KB0YNA	449.65	151.4	7279
CO	Carbondale	K0ELK	449.725	179.9	3722
CT	Niantic	N1BOW	446.75	77	5960
CT	Vernon	KB1AEV	147.345	77	4395
CT	Bristol	KB1AEV	224.16	77	4096
CT	Vernon	W1HDN	146.79	82.5	4159
CT	Danbury	K1RFD	147.3	100	4593
CT	Branford	N1HUI	449.325	103.5	4344
CT	Norwalk	K1RFD	448.075	114.8	4579
DC	Washington	WA3KOK	449.975	107.2	4000
FL	Key Largo	KC4SFA	147.165		5520
FL	Wellington	WB2NBU	147.285		7830
FL	Melbourne	K4RPT	444.825		8709
FL	Valkaria	K4HV	444.7	77	4853
FL	Venice	KB2WVY	442.05	100	4434
FL	St. Petersburg	K4LX	443.2	100	8910
FL	Kissimmee	N4ARG	147.21	103.5	4338
FL	Mount Dora	NF2F	147.255	103.5	8105
FL	Orlando	K4ZPZ	443.1	103.5	4949
FL	Orlando	KW4GT	443.65	103.5	8566
FL	Orlando	WR4B	444.125	103.5	4904
FL	Cocoa	W4JAZ	444.4	103.5	7710
FL	Kissimmee	NO9S	444.45	103.5	2897
FL	Merritt Island	KC2UFO	444.775	107.2	4227
FL	Deerfield Beach	KA4EPS	442.75	110.9	4887
FL	Ft. Lauderdale	KF4LZA	443.75	110.9	4787

IRLP Repeaters 785

<i>State</i>	<i>City</i>	<i>Call Sign</i>	<i>Repeater Output Frequency (MHz)</i>	<i>CTCSS</i>	<i>Node</i>
FL	Miami	K4PAL	442.25	114.8	4022
FL	Palm Coast	N2TDI	145.41	123	4246
FL	Treasure Island	W3YT	146.865	123	8676
FL	Bartow	WC4PEM	146.985	127.3	4128
FL	Bartow	WC4PEM	444.95	127.3	4156
FL	Cape Coral	KN2R	442.425	136.5	4171
FL	Port Charlotte	N4FOB	442.7	136.5	8317
FL	Clearwater	N4BSA	146.97	146.2	4647
FL	Tampa	N4TCP	443.675	146.2	4880
GA	Gray	WA7RZW	444	67	4522
GA	Columbus	W9TVM	442.1	123	8739
GA	Atlanta	W7QO	442.025	127.3	8279
GA	Jesup	N4PJR	146.925	141.3	5030
GA	Cumming	WB4GQX	441.9	141.3	4065
GA	Atlanta	W4DOC	146.82	146.2	4550
HI	Wailuku Maui	KH6RS	443.225	110.9	7018
HI	Honolulu	KH6FV-2	443.425	114.8	3080
HI	Kailua-Oahu	KH6FV-4	444.375	114.8	3197
HI	Honolulu	WH6FM	444.725	123	8937
HI	Mt. Haleakala	KH6RS	442.1	136.5	7020
HI	Kaanapali Maui	KH6RS	442.35	136.5	7001
HI	Wailuku Heights	AH6GR	442.75	136.5	3440
IA	Honey Creek	AB0VX	444.8	97.4	3548
IA	Des Moines	KD0WPK	29.67	103.5	7652
IA	Des Moines	K0PCG	444.575	151.4	4110
ID	Rexburg	K7BYI	146.7		7186
ID	Twin Falls	W7CTH	442.6	82.5	3541
ID	Idaho Falls	W7RUG	447.62	88.5	3754
ID	Idaho Falls	KE7JFA	146.96	100	3628
ID	Sandpoint	KC7JLU	145.49	107.2	7612
ID	Rathdrum	KC7TIG	444.25	110.9	8350
ID	Payette	NB7C	443.05	114.8	3417
IL	Hanover Park	WA6TMJ	223.78	100	7970
IL	Chicago	N9VMR	440.9	100	4512
IL	Maryville	KB9KLD	443.2	103.5	4316
IL	Antioch	KA9VZD	145.29	107.2	4788
IL	Downers Grove	W9DUP	145.43	107.2	5370
IL	Barrington	N9EP	442.8	114.8	4630
IL	Elmhurst	W9YRC	442.875	114.8	4774
IL	Schaumburg	K9QI	443.575	114.8	8721
IL	Aurora	W9CEQ	444.3	114.8	4850
IL	Channahon	W9PXZ	444.6	114.8	8913
IL	Dixon	W9DXN	444.8	114.8	4350
IL	Chicago	KB9PTI	443.975	114.8	4134
IL	Belleville	K9GXU	444.625	127.3	4979
IN	Noblesville	N9EOC	443.55	77	4816
IN	West Lafayette	W9YB	146.76	88.5	4315
IN	Indianapolis	K9DC	147.315	94.8	4735
IN	Indianapolis	K9IP	443.425	94.8	4730

786 IRLP Repeaters

<i>State</i>	<i>City</i>	<i>Call Sign</i>	<i>Repeater Output Frequency (MHz)</i>	<i>CTCSS</i>	<i>Node</i>
IN	Anderson	KB9VE	147.09	110.9	4834
IN	Culver	N9GPY	443.925	131.8	4961
IN	Plymouth	K9WZ	147.285	131.8	4330
IN	Warsaw	KA9OHV	443.05	131.8	4098
IN	Notre Dame	ND1U	443.35	131.8	4138
IN	Culver	N9GPY	444.925	131.8	4960
IN	Bloomington	K9IU	146.94	136.5	4031
IN	Kirksville	WB9TLH	443.05	136.5	4187
IN	Williams	N9UMJ	442.25	136.5	4253
IN	Winchester	N9CZV	927.3375	151.4	3360
IN	Grandview	K9IP	442.375		4732
KS	Goodland	KS0GLD	147.03	88.5	3769
KS	Wallace	WA0VJR	444.525	146.2	3148
KS	Lenexa	KC0EFC	442.05	151.4	5870
KS	Olathe	KE5BR	442.2	151.4	3534
KS	Colby	NW0K	146.82	156.7	3608
KS	Lenora	N0KOM	146.88	162.2	7426
KS	Hays	N7JYS	442.45	162.2	3917
KS	Colby	KS0LNL	444.75	162.2	7447
KS	Minneapolis	KS0LNL	444.85	162.2	7644
KS	Russell	N7JYS	444.95	162.2	3913
KY	Bowling Green	W4WSM	444.1		4678
KY	Nancy	AC4DM	146.88	77	8321
KY	Lexington	KY4K	146.94	88.5	4945
KY	Nancy	AC4DM	443.6	100	4209
KY	Williamsburg	KB4PTJ	444.05	100	4076
KY	Corbin	WB4IVB	444.9	100	7950
KY	Somerset	N4AI	224.3		4458
LA	New Orleans	W5MCC	146.86	114.8	3914
LA	Houma	W5YL	147.3	114.8	8402
LA	Baton Rouge	WB5LHS	444.625	156.7	8266
LA	Alexandria	N5ZUA	444.975	173.8	3517
MA	New Bedford	NB1MA	145.11	67	4245
MA	Bridgewater	W1MV	147.18	67	4388
MA	Whitman	WA1NPO	147.225	67	8691
MA	Dartmouth	W1AEC	927.8375	67	8884
MA	Fitchburg	W1GZ	145.45	74.4	8433
MA	Framingham	WA1NVC	448.175	88.5	4610
MA	Marlborough	W1MRA	449.925	88.5	4133
MA	Boston	KB1GXW	223.86	100	4314
MA	Framingham	W1FY	147.15	100	4355
MA	Braintree	AE1TH	442.5	118.8	4086
MA	Springfield	W1TOM	146.67	127.3	4322
MA	Wrentham	N1UEC	927.4875	131.8	4486
MA	Salem	NS1RA	927.75	131.8	8682
MA	Marshfield	N1ZZN	927.475	131.8	4571
MA	Gardner	W1GCD	145.37	136.5	8581
MA	Danvers	NS1RA	145.47	136.5	4427
MA	Brookline	W1CLA	446.325	146.2	4942

IRLP Repeaters 787

<i>State</i>	<i>City</i>	<i>Call Sign</i>	<i>Repeater Output Frequency (MHz)</i>	<i>CTCSS</i>	<i>Node</i>
MA	Canton	K1BFD	146.745	146.2	4632
MA	Wrentham	N1UEC	147.09	146.2	4751
MA	Boston	K1RJZ	927.0625		4977
MA	Marlborough	W1MRA	927.7		4978
MD	Baltimore	N3CDY	440	100	4040
MD	Boonsboro	KD3SU	442.95	94.8	8657
MD	Burtonsville	WA3KOK	444.05		4088
MD	Millersville	KP4IP	442.4	100	7192
MD	Manchester	W5QLD	146.895	107.2	7070
MD	Ocean City	N3HF	443.45	151.4	4291
MD	Silver Spring	N3HF	443.45	156.7	4712
MD	Ashton	K3WX	927.725	156.7	4088
MI	Milan	W2PUT	444.1	82.5	4428
MI	Grand Rapids	N8JPR	223.92	94.8	4167
MI	Lowell	W8LRC	145.27	94.8	4635
MI	Muskegon	N8KQQ	442.95	94.8	4391
MI	Holland	K8DAA	443.825	94.8	4373
MI	Marquette	K8LOD	147.27	100	8461
MI	Maybee	K8RPT	442.825	100	4529
MI	Ishpeming	KB0P	443.5	100	8993
MI	Charlotte	N8HEE	443.625	100	7930
MI	Jackson	KA8YRL	444.175	100	4463
MI	Beverly Hills	W8HP	443.225	107.2	4502
MI	Stutsmanville	N8DNX	442.375	107.2	4450
MI	Southfield	WB8NXP	442.5	107.2	4460
MI	Jonesville	KC8QVX	444.825	107.2	4812
MI	Greenville	KB8ZGL	927.4875	131.8	4818
MI	Pinckney	W2GLD	445.5	141.3	4615
MN	Minnestonka	N0BVE	145.45		3590
MN	Morris	NG0W	444.4	103.5	7306
MN	Mounds View	W0MDT	444.525	131.8	4779
MN	Mankato	N0PBA	147.24	136.5	3239
MN	Mankato	N0PBA	444.35	136.5	3945
MN	North Branch	K0DMF	443.875	146.2	8193
MO	Bridgeton	W0KE	443.45	146.2	3591
MO	Holden	N0NDP	444.375	107.2	7894
MO	Kansas City	KD0EAV	444.05	151.4	3759
MO	Saint Joseph	N0MIJ	444.925	100	7894
MO	Sedalia	WB0LRX	224.44	107.2	8887
MO	St. Louis	KB5ZYZ	146.85	141.3	3453
MO	St. Louis	W0MA	442.875	141.3	3934
MO	St. Louis	K0GFM	442.825	127.3	3616
MO	Stockton	K0NXA	444.975	162.2	7191
MO	Excelsior Springs	K0AMJ	443.325	141.3	3849
MO	Lee's Summit	KM0HP	444.45	151.4	7863
MO	Lee's Summit	N0NDP	444.45	151.4	7823
MO	Nixa	K0NXA	442.425	162.2	3995
MO	Crane	K0NXA	442.15	162.2	7191
MO	Springfield	K0NXA	442.275	162.2	3995

788 IRLP Repeaters

<i>State</i>	<i>City</i>	<i>Call Sign</i>	<i>Repeater Output Frequency (MHz)</i>	<i>CTCSS</i>	<i>Node</i>
MT	Great Falls	W7ECA	147.3		7908
MT	Bozeman	KB7KB	448.35	100	3692
MT	Billings	N7VR	449.75	100	3398
MT	Eureka	KC7CUE	145.43	100	3363
MT	Great Falls	W7GMC	147.36	100	5670
MT	Whitefish	K6KUS	444.75	100	7413
NC	Hendersonville	W4FOT	146.64	91.5	4686
NC	Winston-Salem	W4SNA	53.31	100	4069
NC	Buxton	K4OBX	442.425	100	8536
NC	Raleigh	KD4RAA	146.775	100	4260
NC	Raleigh	KD4RAA-2	441.725	100	4270
NC	Cullowhee	W3WDD	444.975	100	8755
NC	Cullowhee	K4WCU	444.975	100	8941
NC	Roanoke Rapids	AJ4RC	146.745	131.8	8561
NC	Sylva/Waynesville	K4RCC	444.875	131.8	4397
NC	China Grove	N3DMS	443.25	136.5	8442
NC	Clayton	N4TCP	443.675	146.2	4637
NC	Newport	K4GRW	145.45		4903
ND	Wheatland	KC0SHM	444.375	123	7478
NE	Hastings	W0WVW	443.2		3258
NE	Ashland	KF6SWL	442.35	100	7943
NE	Ashland	KF6SWL	442.35	100	4120
NE	Omaha	KG0S	443.925	103.5	7536
NE	North Platte	N0UGO	146.76	123	7349
NE	North Platte	N0IQ	147.33	123	7627
NE	O'Neill	KB0GRP	146.61	131.8	3457
NE	Norfolk	KG0S	444.125	131.8	7395
NE	Lincoln	KG0S	442.3	146.2	7745
NE	Grand Island	KC0MWM	439.7	162.2	7479
NE	Ainsworth	WM0L	147.36	225.7	3142
NH	Derry	N1TEC	441.55	127.3	7220
NJ	Lake Hopatcong	WA2EPI	224.62	107.2	4527
NJ	Lyndhurst	KA2OTD	441.25	127.3	4329
NJ	Ocean Township	WW2ARC	443	127.3	4604
NJ	Westampton	KC2QVT	448.325	127.3	3740
NJ	Blue Anchor	KB2AYS	445.125	131.8	4449
NJ	Brick	N2QKV	224.76	131.8	8929
NJ	Asbury Park	W2NJR	449.525	141.3	4935
NJ	Green Brook	W2QW	442.25	141.3	4777
NJ	Sayreville	K2GE	443.2	141.3	4789
NJ	South River	WB2SNN	443.55	141.3	4287
NJ	Wood-Ridge	W2RN	443.75	141.3	7290
NJ	Boonton	N2WNS	449.775	151.4	4437
NJ	Brigantine Island	K2ACY	447.575	156.7	4466
NJ	Patterson	WA2ZPX	442	156.7	4107
NJ	Harmony	K2FN	446.425	162.2	4909
NJ	Camden	WB3EHB	444.3	203.5	4546
NM	Albuquerque	K6LIE	224.48		3285
NM	Lordsburg	WB5QHS	145.25	88.5	3093

IRLP Repeaters 789

<i>State</i>	<i>City</i>	<i>Call Sign</i>	<i>Repeater Output Frequency (MHz)</i>	<i>CTCSS</i>	<i>Node</i>
NM	Clovis	WS5D	444.45	88.5	3713
NM	Grants	KE5FYL	147.18	100	3409
NM	Santa Fe	K9GAJ	449.275	146.2	3939
NM	Albuquerque	KB5GAS	147.38	162.2	3676
NM	Albuquerque	NM5HD	145.37	162.2	7706
NV	Las Vegas	WB9STH	927.425	82.5	3088
NV	Dayton Nevada	K7DNV	441.925	94.8	3335
NV	Las Vegas	NK2V	447.075	100	7918
NV	Henderson	K7IZA	447.8	100	3724
NV	Reno	AE7I	224.54	100	7062
NV	Gerlach	KD6KAC	440.175	100	7249
NV	Reno	KD7DPW	444.775	100	3058
NV	Elko	W7LKO	444.95	100	3806
NV	North Las Vegas	WO3B	449.45	100	3632
NV	Pahrump	N7MRN	448.35	103.5	3571
NV	Las Vegas	N7ARR	447.725	107.2	3194
NV	Las Vegas	KP4UZ	447.775	114.8	3395
NV	Las Vegas	N7ARR	447	123	3641
NV	Pahrump	N7ARR	449.75	123	3491
NV	Mesquite	N7ARR	449.75	123	3705
NV	Tonopah	N7ARR	146.64	123	3396
NV	Amargosa Valley	N7ARR	146.91	123	7337
NV	Henderson	KE7OPJ	445.65	123	3555
NV	Las Vegas	N7ARR	147	123	3260
NV	Pioche	N7ARR	147.12	123	7244
NV	Reno	W7TA	147.3	123	7873
NV	Reno	NV7L	441.4	123	7164
NV	Reno	N7ARR	441.65	123	3082
NV	Reno	N7TGB	443.175	123	5560
NV	Reno	N7ACM	442.85	141.3	7397
NV	Las Vegas	N3TOY	927.1125		3418
NY	Babylon	W2GSB	146.685	110.9	8643
NY	Buffalo	K2ILH	444		4591
NY	Cortland	KB2FAF	147.18	71.9	4090
NY	Buffalo	N2LYJ	927.325	88.5	4844
NY	Arkwright	W2RPT	146.67	88.5	8871
NY	Eden	WB2JPQ	146.835	88.5	4715
NY	Colden	W2RPT	444.1	88.5	8933
NY	Eden	WB2JPQ	444.15	88.5	4067
NY	Buffalo	WB2JPQ	444.15	88.5	4068
NY	Macedon	KB2SOZ	444.925	88.5	4222
NY	Selden	K2LI	445.725	91.5	8186
NY	New Windsor	WB2BQW	145.25	100	3390
NY	Albany	K2ALB	147.12	100	3499
NY	Chatham	WA2PVV	444.1	100	3387
NY	Ithaca	AF2A	449.025	103.5	4306
NY	Malverne	NC2EC	447.025	107.2	4223
NY	Manhattan	WA2ZLB	447.825	107.2	4551
NY	Peconic	W2AMC	440.05	107.2	4309

790 IRLP Repeaters

<i>State</i>	<i>City</i>	<i>Call Sign</i>	<i>Repeater Output Frequency (MHz)</i>	<i>CTCSS</i>	<i>Node</i>
NY	Lancaster	W2SO	147.255	107.2	4908
NY	S. Bristol	WR2AHL	145.11	110.9	8058
NY	Babylon	W2SGB	146.685	110.9	8643
NY	Rochester	WR2ROC	146.79	110.9	4252
NY	Rochester	K2GXT	147.075	110.9	5800
NY	Rochester	WR2ROC	444.25	110.9	4250
NY	New York	WA2CBS	445.075	114.8	8232
NY	East Windham	N2LEN	147.15	114.8	4207
NY	Nyack	WB2RRA	147.165	114.8	5930
NY	Upton	K2BNL	442.4	114.8	4677
NY	Hauppauge	WR2UHF	444.7	114.8	4700
NY	New Paltz	K2MTB	447.925	118.8	4666
NY	Plattsburgh	W2UXC	147.15	123	8293
NY	Middletown	WA2ZPX	147.39	123	4130
NY	Plainview	KE2EJ	447.2	136.5	4016
NY	East Hampton	N2NEI	145.27	136.5	4819
NY	Manorville	N2NFI	145.37	136.5	4411
NY	East Rockaway	WA2YUD	224.54	136.5	4741
NY	Glen Oaks	W2VL	146.85	136.5	4438
NY	Carmel	KC2CWT	224.02	136.5	4513
NY	Long Island	N2PDO	147.075	136.5	4951
NY	Selden	W2KPQ	147.375	136.5	4478
NY	Plainview	W2KPQ	449.125	136.5	4969
NY	Brooklyn	K2RMX	446.825	141.3	4915
NY	Sag Harbor	K2GLP	448.675	141.3	4878
NY	Staten Island	NY2SI	440.55	141.3	8327
NY	East Greenbush	KC2IVI	147.33	146.2	4889
NY	Potsdam	K2CC	146.895	151.4	4747
NY	West Islip	KK2NY	223.86	156.7	8529
NY	Bethpage	W2YMM	449.3	192.8	4265
NY	West Islip	W2YMM	927.3125		8883
NY	West Islip	W2GSB	223.86	156.7	8529
OH	Archbold	WD8IEJ	145.41		8866
OH	Eaton	W8VFR	444.9375	67	4106
OH	Mansfield	K8HF	147.36	71.9	4412
OH	Columbus	K8DDG	444.275	94.8	8057
OH	Bellbrook	N8NQH	444.875	94.8	8421
OH	Oregon	WJ8E	147.345	103.5	8786
OH	Newport	K8KHW	444.125	103.5	8129
OH	Sandusky	K8BMC	444.2	103.5	3468
OH	Lima	KT8APR	145.37	107.2	4370
OH	Lakewood	WR8ABC	146.88	110.9	4282
OH	Pleasant Plain	NG8Y	444.625	123	8217
OH	Pataskala	W8NBA	147.33	123	8094
OH	Dayton	WB8VSU	442.3	123	4235
OH	Dayton	W8AK	442.925	123	4523
OH	Dayton	WF8M	443.775	131.8	4267
OH	Chardon	KF8YK	444.8125	131.8	4203
OH	Medina	W8EOC	147.03	141.3	8778

IRLP Repeaters 791

<i>State</i>	<i>City</i>	<i>Call Sign</i>	<i>Repeater Output Frequency (MHz)</i>	<i>CTCSS</i>	<i>Node</i>
OH	Columbus	KE8O	443.55		4186
OK	Eufaula	KB1HSZ	146.685		7566
OK	Bartlesville	W5NS	146.655	88.5	7764
OK	Oklahoma City	W5DEL	146.7	103.5	3867
OK	Lawton	WX5LAW	444.075	123	3704
OK	Oklahoma City	W5PAA	146.85	141.3	3761
OK	Oklahoma City	W5DEL	443.3	162.2	8440
OR	Salem	WA7ABU	145.29		7638
OR	Ashland	W9PCI	145.33	100	7700
OR	Eugene	KC7RJK	145.5	100	3543
OR	Portland	K7RPT	147.04	100	7959
OR	Seaside	N7PIR	443.875	100	3430
OR	Portland	N7PIR	440.45	103.5	3420
OR	Portland	AH6LE	146.92	107.2	3000
OR	Medford	K7RVM	147	123	7171
OR	Portland	W7RAT	440.4	123	3039
OR	Portland	WA7BND	443.05	123	3916
OR	Bend	KC7DMF	444.45	123	3086
PA	Media	K3TAT	147.195		4790
PA	Harrisburg	W3ND	145.29	88.5	7060
PA	Mountville	KA0JQO	147.105	94.8	4288
PA	Abington	WA3DSP	223.76	131.8	8444
PA	Pottsville	W3SC	147.345	131.8	4867
PA	Pottstown	K3ZMC	443.55	131.8	4317
PA	Philadelphia	WB0CPR	449.775	141.3	4882
PA	Laporte	N3XXH	145.31	167.9	4038
PR	Luquillo Beach	N2JBM	447.9	100	7052
PR	Rio Grande	KP4EOP	448.15	100	7777
PR	Aguadilla	NP4WP	448.575	100	7675
PR	San Juan	KP4IP	448.675	100	7569
PR	Maricao	KP4IP	147.13	100	7008
PR	Manati	KP3IV	448.95	151.4	7342
RI	Providence	N1JBC	449.225	141.3	5920
RI	Cumberland	W1DMR	927.675		4335
SC	Columbia	N7GZT	442.2	82.5	3220
SC	Simpsonville	AA4LB	146.73	100	4200
SC	Charleston	W4HRS	145.45	123	4557
SD	Sioux Falls	KC0TJN	444.2	82.5	7346
SD	Aberdeen	N0AHL	147.03	146.2	7046
SD	Watertown	KB0LCR	443.725	146.2	3263
TN	Nashville	WR3S	145.37		4660
TN	Chattanooga	W4YI	442.425		7520
TN	Hohenwald	K4TTC	442	100	4705
TN	Knoxville	WB4GBI	145.17	118.8	8342
TX	Bonham	K5FRC	145.47		3602
TX	Spring	WA5DTR	444.25		3869
TX	Pharr	N5SIM	440.6	82.5	3657
TX	College Station	W5AC	443.05	88.5	3127
TX	Aubrey	K5RNB	145.26	100	3751

792 IRLP Repeaters

State	City	Call Sign	Repeater Output Frequency (MHz)	CTCSS	Node
TX	Arlington	K5SLD	444.2	100	3412
TX	Bayou Vista	N5ZUA	147.04	100	3753
TX	Laredo	W5EVH	147.12	100	5380
TX	Goldthwaite	K5AB	441.9	100	5522
TX	Bonham	K5FRC	443.75	100	7901
TX	Georgetown	NA6M	444.525	100	3402
TX	Houston	K5DX	442	103.5	3989
TX	El Paso	N5FAZ	442.125	103.5	3097
TX	Port Lavaca	W5KTC	442.675	103.5	3299
TX	Plum Grove	WB5UGT	444.175	103.5	3962
TX	Corpus Christi	W5LEX	444.85	103.5	4216
TX	Corpus Christi	W5DCH	147.1	107.2	5841
TX	Port Aransas	KG5BZ	145.29	110.9	3456
TX	Ft. Worth	N5VAV	441.85	110.9	3832
TX	Oak Hill	KF5KBZ	147.32	114.8	7448
TX	Houston	KE5HTA	441.875	114.8	3283
TX	Harlingen	K5VCG	443.6	114.8	3600
TX	Houston	N5XWD	444.3	123	3018
TX	Dallas	N5GI	442	127.3	3695
TX	El Paso	AE5RJ	443.55	127.3	7344
TX	Gun Barrel City	K5CCL	146.9	136.5	5900
TX	Childress	KM5PM	147.24	136.5	3355
TX	Houston	AD5OU	443.525	136.5	3843
TX	San Antonio	WD5IEH	145.17	141.3	3795
TX	Seguin	WA5GC	146.76	141.3	7977
TX	Shiner	WD5IEH	443.775	141.3	3986
TX	Corsicana	KD5OXM	145.29	146.2	3337
TX	Odessa	N5XXO	444.1	162.2	3035
TX	San Antonio	W5DK	224.58	179.9	7385
TX	Wichita Falls	N5LEZ	444.975	192.8	4640
TX	Lufkin	WB5UGT	444.425	203.5	3829
UT	Castle Dale	K7SDC	449.05	88.5	3270
UT	Salt Lake City	WA7GIE	433.6	100	5620
UT	Cedar City	WA7GTU	449.9	100	3574
UT	Manti	WB7REL	146.66	100	3576
UT	Jackson Park	N7GTE	449.6	100	3837
UT	Richfield	K1ENT	146.84	100	7475
UT	Logan	W7BOZ	449.3	103.5	7576
UT	Logan	AC7O	147.2	103.5	3381
UT	Clearfield	KR7K	447.15	114.8	3607
UT	Huntsville	W7DBA	448.025	123	3211
UT	Clearfield	NJ7J	449.95	123	3876
UT	Clearfield	K0NOD	448.825	123	4654
UT	Salt Lake City	K7MLA	147.14	127.3	3215
UT	Ameican Fork	KB7TEB	449.175	131.8	3065
UT	Altamont	AD7ZW	147.1	136.5	3205
UT	Winchester Hills	KA7STK	449.425	203.5	3310
UT	Provo	W7SP	146.76		3352
VA	Williamsburg	KB4ZIN	147.105		4943

IRLP Repeaters 793

<i>State</i>	<i>City</i>	<i>Call Sign</i>	<i>Repeater Output Frequency (MHz)</i>	<i>CTCSS</i>	<i>Node</i>
VA	Prince George	WA4FC	443.5875		8046
VA	Richmond	W4MEV	224.42	74.4	8635
VA	Richmond	W4RAT	146.88	74.4	4424
VA	Richmond	W4RAT	442.55	74.4	4995
VA	Lynchburg	WA1ZMS	224.18	100	5330
VA	Isle of Wight	WT4RA	147.195	100	8373
VA	Hillsville	K4EZ	146.895	103.5	3569
VA	Petersburg	KG4YJB	444.275	103.5	4055
VA	Roanoke	KS4BO	443.675	110.9	4208
VA	Vesta	NJ1K	145.11	114.8	4114
VA	Petersburg	KE4SCS	146.985	127.3	4769
VA	Hampton	KA4VXR	147.225	136.5	4183
VA	Front Royal	K4QJZ	51.94	141.3	4331
VA	Charlottesville	KG4HOT	224.6	151.4	8478
VA	Charlottesville	K4DND	146.73	151.4	4703
VT	Bolton	WB1GQR	145.15	100	7230
WA	Otis Orchards	AD7DD	147.14		7205
WA	Spokane PiRLP	KF7QLH	147.36		3638
WA	Chinook	NM7R	444.925	82.5	3105
WA	Seattle	AJ7JA	444.375	88.5	7784
WA	Spokane	KE7PG	145.33	100	3502
WA	Spokane	N7FM	146.66	100	3507
WA	Spokane	KG7SD	147.1	100	3503
WA	Seattle	W7TWA	441.625	100	7377
WA	Medical Lake	WA7RVV	443.6	100	3755
WA	Spokane	K7MMA	443.925	100	7879
WA	Sequim	AF7DX	444.275	100	3311
WA	Battle Ground	N7QXO	444.65	100	3329
WA	Ephrata	N7BHB	444.675	100	7701
WA	Kennewick	W7UPS	145.39	103.5	3223
WA	Seattle	K7EK	145.41	103.5	3583
WA	Seattle	K7LWH	145.49	103.5	3978
WA	Oroville	KD7ITP	147.14	103.5	3377
WA	Bellingham	K7SKW	147.16	103.5	3276
WA	Maple Valley	KF7NPL	147.26	103.5	3615
WA	Tacoma	W7DK	147.28	103.5	7110
WA	Ellensburg	W7UDI	441.975	103.5	3144
WA	Issaquah	KF7BIG	442.125	103.5	3067
WA	Seattle	K7SPG	444	103.5	5860
WA	Seattle	WW7SEA	444.7	103.5	7378
WA	Ephrata	W7DTS	444.9	103.5	7141
WA	Spokane	N7BFS	224.98	107.2	3250
WA	Yacolt	KC7NQU	441.2	107.2	3599
WA	Olympia	K5IN	440.5	110.9	7217
WA	Vancouver	AB7F	442.375	123	3652
WA	Kennewick	N7LZM	444.475	123	7071
WA	Sequim	K6MBY	444.9	131.8	3248
WA	Seattle	WW7SEA	444.55	141.3	7795
WA	Kennewick	W7JWC	443.775	203.5	3122

794 IRLP Repeaters

<i>State</i>	<i>City</i>	<i>Call Sign</i>	<i>Repeater Output Frequency (MHz)</i>	<i>CTCSS</i>	<i>Node</i>
WI	Green Bay	W9OSL	444.75	100	8242
WI	Green Bay	N9DKH	147.075	107.2	4619
WI	Balsam Lake	N9XH	443.725	110.9	3443
WI	Merrill	KB9QJN	146.64	114.8	4618
WI	Wausau	W9BCC	146.82	114.8	4709
WI	Wausau	W9BCC	444.3	114.8	4380
WI	Ogdensburg	W9GAP	146.925	118.8	4294
WI	Milwaukee	N9LKH	145.13	127.3	5590
WI	La Crosse	W9UUM	444.75	131.8	4994
WV	Buckhannon	AA8CC	146.925	103.5	8550
WV	Parkersburg	N8MDG	444.925	146.2	7896
WV	Elkins	AB8E	442.1	162.2	4737
WY	Cody	KB7CSV	146.85	103.5	7194
WY	Gillette	K7RDC	449.75	123	3307
WY	Cheyenne	N7DEN	449.3	131.8	3904
WY	Rawlins	N7RON	146.7	162.2	7045
WY	Casper	KA7O	449.575	173.8	7707

Canada

AB	Red Deer	VE6QE	147.15		1353
AB	Province-wide	SARA	444.95		1260
AB	Coronation	VA6OK	146.895	100	1659
AB	Edmonton	VE6HM	147.06	100	1068
AB	Fort McMurray	VE6TRC	147	100	1122
AB	Edmonton	VA6CYR	444.7	100	1300
AB	Calgary	VE6ZV	444.275	110.9	1230
AB	Calgary	VE6SQU	146.895	131.8	1537
BC	Kelowna	VE7OGO	146.62		1491
BC	Nanaimo	VE7ISC	146.64		1003
BC	Chemainus	VE7RNA	146.68		1020
BC	Cranbrook	VE7CAP	146.94		1660
BC	Vancouver	VE7RPT	146.94		1694
BC	Kamloops	VE7TSI	146.96		1080
BC	Squamish	VE7SQR	147		1147
BC	Whistler	VE7WHR	147.06		2010
BC	Port Alberni	VE7KU	147.24		1120
BC	Vernon	VE7RVN	444.275		1050
BC	Chilliwack	VE7RAD	444.7		1073
BC	North Vancouver	VE7RNV	444.95		1015
BC	Chilliwack	VE7VCR	146.86	88.5	1503
BC	Kelowna	VE7KTV	147.3	88.5	1473
BC	Vancouver	VE7RHS	145.27	100	1000
BC	Victoria	VE7VIC	146.84	100	1030
BC	Nakusp	VE7EDA	146.94	100	1811
BC	Vancouver	VE7RHS	441.975	100	1010
BC	Richmond	VE7UHF	443.8	100	1190
BC	Chilliwack	VE7RVA	146.61	110.9	1461
BC	Surrey	VE7RSC	147.36	110.9	1736

IRLP Repeaters 795

<i>State</i>	<i>City</i>	<i>Call Sign</i>	<i>Repeater Output Frequency (MHz)</i>	<i>CTCSS</i>	<i>Node</i>
BC	Surrey	VE7RSC	443.775	110.9	1736
BC	Abbotsford	VE7ASM	147.28	110.9	1705
BC	New Westminster	VE7WCC	145.15	123	1507
BC	Parksville	VA7RFR	147.08	141.3	1179
BC	Parksville	VE7PQA	147.28	141.3	1180
BC	Nanoose Bay	VA7LPG	444.3	141.3	1130
BC	Nanaimo	VE7BSM	444.725	141.3	1755
BC	Maple Ridge	VE7RMR	146.8	156.7	1910
BC	Pitt Meadows	VE7MTY	443.625	156.7	1849
BC	Williams Lake	VE7PW	146.7	162.2	1916
MB	Swan River	VE4SRR	146.94		1700
MB	Winnipeg	VA4FIL	443.6		1205
MB	East Selkirk	VE4SLK	146.73	127.3	1557
NB	Fredericton	VE9ZC	147.3		2780
NB	Moncton	VE9TCR	147.345		2133
NB	Saint John	VE9SJN	147.27	100	2009
NL	Grand Falls	V01JY	146.72		2350
NL	Marystown	VO1MST	146.85		2390
NS	Sugarloaf	VE1BHS	145.35		2109
NS	Yarmouth	VE1YAR	146.73		2952
NS	Halifax	VE1NSG	146.94		2050
NS	Maitland Bridge	VE1KEJ	147.195		2268
NS	Bridgewater	VE1KIN	147.12		2973
NS	Truro	VE1HAR	147.135		2370
NS	Greenwood	VE1WN	147.24		2080
NS	Amherst	VE1WRC	147.285		2060
ON	Campbellford	VE3KFR	145.33		2275
ON	Pembroke	VE3NRR	146.76		2520
ON	Sarnia	VE3WHO	146.955		2524
ON	Peterborough	VE3TJR	146.97		2106
ON	Little Current	VE3RQQ	444.3		2860
ON	Sault Ste. Marie	VE3GWN	147.06		2330
ON	Toronto	VE3RPT	147.06		2470
ON	Atikokan	VE3RIB	147.12		2768
ON	Lindsay	VE3LNZ	147.195		2870
ON	Peterborough	VA3RZS	147.3		2120
ON	Dryden	VA3DIS	147.375		2739
ON	Pickering	VE3SPA	147.375		1404
ON	Ottawa	VE2CRA	146.94	100	2040
ON	Almonte	VA3UW	147.24	100	2280
ON	Toronto	VA3XPR	441.95	100	2108
ON	Sudbury	VE3YGR	444.2	100	2314
ON	Perth	VE3IEV	444.45	100	2053
ON	Mississauga	VE3MIS	145.43	103.5	2998
ON	Brampton	VA3OPG	146.835	103.5	2718
ON	Brampton	VE3PRC	146.88	103.5	2121
ON	Ballantrae	VA3BAL	147.33	103.5	2461
ON	Mississauga	VE3RSD	224.62	103.5	2651
ON	Toronto	VA3URU	442.475	103.5	2075

796 IRLP Repeaters

<i>State</i>	<i>City</i>	<i>Call Sign</i>	<i>Repeater Output Frequency (MHz)</i>	<i>CTCSS</i>	<i>Node</i>
ON	Newmarket	VA3PWR	443.275	103.5	2871
ON	Vaughan	VE3JOP	443.775	103.5	2069
ON	Orangeville	VE3ORX	444.025	103.5	2700
ON	Toronto	VE3RAK	444.7	103.5	2450
ON	Thunder Bay	VA3LU	146.82	107.2	2000
ON	Niagara Region	VE3WCD	147.3	107.2	2248
ON	London	VE3TTT	147.18	114.8	2400
ON	Ingersoll	VE3OHR	147.27	114.8	2184
ON	Milverton	VE3NMN	444.925	114.8	2874
ON	Belleville	VE3BIP	146.985	118.8	2090
ON	Windsor	VE3III	147.06	118.8	2202
ON	Leamington	VE3TOM	147.3	118.8	2803
ON	Ignace	VA3IGN	147.18	123	2414
ON	Sioux Lookout	VA3SLT	147.315	127.3	2590
ON	Simcoe	VE3SME	146.925	131.8	2405
ON	Georgetown	VE3OD	147.135	131.8	2200
ON	Burlington	VE3RSB	147.21	131.8	2680
ON	Brantford	VE3TCR	443.025	131.8	1590
ON	Hamilton	VE3NCF	444.075	131.8	2313
ON	Elmira	VE3ERC	444.7	131.8	2404
ON	Kitchener	VE3RBM	444.875	131.8	2410
ON	Huntsville	VE3MUS	145.27	156.7	2203
ON	Huntsville	VE3MUS	146.775	156.7	2460
ON	Whitby	VE3WOM	146.97	156.7	2255
ON	Barrie	VE3RAG	147	156.7	2039
ON	Barrie	VE3LSR	147.315	156.7	2688
ON	Edgar	VA3NLS	442.875	156.7	2236
ON	Haliburton	VE3TBF	147.24	162.2	2037
ON	Omeme	VA3OME	147.09	162.2	2650
ON	Chatham	VE3COZ	444.325	250.3	2440
PE	Charlottetown	VE1CRA	146.67		2030
PE	Summerside	VE1CFR	146.85		2363
PQ	St. Jerome	VE2RMP	146.76	103.5	2006
PQ	Gatineau	VE2REH	147.105	110.9	2018
PQ	Gatineau	VE2RAO	443.95	123	2332
SK	Yorkton	VA5PAR	145.49		1710
SK	Prince Albert	VE5LAK	146.61		1370
SK	Swift Current	VE5SCR	146.79		1570
SK	Nipawin	VE5NIP	146.79		2820
SK	Endeavour	VA5 INV	147.08		1858
SK	Regina	VE5YQR	147.12		1550
SK	Battlefords	VE5BRC	147.24		1340
SK	Meadow Lake	VE5MLR	147.33		1380
SK	Saskatoon	VE5CMR	443.15		1330
SK	Martensville	VE5MBX	145.45	100	1766
SK	Lloydminster	VE5CEM	444.725	100	1363
YT	Whitehorse	VY1IRL	146.88	100	1500
YT	Haines Junction	VY1RPM	146.88	100	1662

EchoLink Repeaters

The following is a list of repeaters in the United States and Canada that provide EchoLink capability. For more information about EchoLink, see www.echolink.org.

Our thanks to Jonathan Taylor, K1RFD, for providing this information.

United States

State	City	Call Sign	Repeater Output Frequency (MHz)	CTCSS	Node
AL	Vernon	KI4IKM	145.43	110.9	643216
AL	Webb	K4BSD	146.27		327783
AL	Huntsville	VE3MUS	146.775	156.7	150444
AL	Moulton	KN4CI	146.96	107.2	523154
AL	Opelika	WB4BYQ	147.06	123	392108
AL	Montgomery	WD4JRB	444.45	100	212144
AL	Huntsville	KB4CRG	444.575	100	7142
AL	Brewton	KI4GGH	444.65		373450
AL	Mobile	K0NHV	446.5	123	206292
AR	Vilonia	W5AMI	145.41	85.4	748369
AR	Mountain Home	K5FOY	145.555	100	192333
AR	Bono	NZ5E	145.785		583889
AR	Berryville	K5AA	146.835		562587
AR	Hot Springs	WA5LUY	146.88	114.8	855562
AR	Nashville	K5CJB	147.045	94.8	885130
AR	Harrison	KF0PB	224.56		596930
AR	Henderson	W5NWA	442.9	103.5	639520
AR	Mountain Home	WB5QGJ	443.125	156.7	221911
AR	Fishhook	KE5SQC	446.025		481403
AZ	Bullhead City	AE7RZ	145.17	131.8	897828
AZ	Tucson	N2NR	145.7		4272
AZ	Tucson	N7JND	145.775	100	88390
AZ	Tucson	K7RST	146.8	156.7	7095
AZ	Heber	W7RIM	146.8	162.2	525081
AZ	Tucson	WD7F	146.94	110.9	1125
AZ	Prescott	W7JLC	147.22	162.2	483247
AZ	Sierra Vista	N0NBH	147.36	100	235978
AZ	Tucson	K7IOU	224.74	136.5	22474
AZ	Tonopah	WT9S	440.475	123	505324
AZ	Tucson	KK7AC	446.512	100	5571
AZ	Goodyear	KD7YAT	446.55	100	494421

798 EchoLink Repeaters

<i>State</i>	<i>City</i>	<i>Call Sign</i>	<i>Repeater Output Frequency (MHz)</i>	<i>CTCSS</i>	<i>Node</i>
AZ	Glendale	KF6QBW	446.6	100	828611
AZ	Scottsdale	KC7WVE	446.675	146.2	420340
AZ	Phoenix	KC7GHT	447.575	151.4	173098
AZ	Queen Creek	N2QOJ	449.325	100	185734
CA	Mt Aukum	W6HMT	52.64	88.5	198910
CA	Redding	KE6CHO	145.11	94.8	390402
CA	San Francisco	KR6DD	145.23	100	271122
CA	Palo Alto	W6EI	145.23		3330
CA	Lemoore	WB6Y	145.27	88.5	576010
CA	Lompoc	W6AB	145.36	131.8	510248
CA	Hemet	N7OD	145.42	88.5	3341
CA	Santa Rosa	KE6TIV	145.7		828660
CA	Yucca Valley	A16AF	145.71		707120
CA	Windsor	KG6PEP	145.715		5722
CA	Santa Susana	KJ6SPN	145.74	123	913450
CA	Corona	N6JER	145.74	100	882364
CA	Vista	KJ6ZD	145.77	192.8	135548
CA	Thousand Oaks	KQ2U	145.77	123	4805
CA	Tuolumne	N6EA	146.115	100	189986
CA	Orcutt	KA6BFB	146.175	141.3	192251
CA	Sierra Peak	KD6DDM	146.61	103.5	497278
CA	Tuolumne	KJ6NRO	146.625	136.5	587458
CA	San Dimas	K4ELE	146.7		7975
CA	Madera	KD6FW	146.7	141.3	88988
CA	Woodland	W6BSA	146.7	123	9877
CA	Glendora	N7YLA	146.715	156.7	358124
CA	Santa Cruz	K6BJ	146.79	94.8	354814
CA	Escondido	N6WB	146.88	107.2	2846
CA	Hollister	N6SBC	147.315	94.8	597169
CA	Morgan Hill	K7DAA	147.33	103.5	9537
CA	Los Altos	KH6N	440.875	100	96932
CA	San Marcos	K16LBD	440.95	127.3	400541
CA	El Dorado Hills	N6QDY	441.1	123	3333
CA	San Francisco	WZ6X	441.45	85.4	169102
CA	Selma	WC6HP	441.525	67	729522
CA	Monterey	N6SPD	441.65	94.8	202044
CA	Rocklin	N6UG	442	179.9	77068
CA	Fresno	N6BEN	442.025	146.2	404730
CA	Livermore	K7FED	442.125	100	6778
CA	San Francisco	KF6REK	442.475	114.8	64372
CA	Pittsburg	KF6ZOO	442.65	91.5	498116
CA	Morgan Hill	K7DAA	442.975	100	9536
CA	Tracy	KH7I	443	82.5	255528
CA	San Jose	K6ATF	443.175		454662

EchoLink Repeaters 799

<i>State</i>	<i>City</i>	<i>Call Sign</i>	<i>Repeater Output Frequency (MHz)</i>	<i>CTCSS</i>	<i>Node</i>
CA	Bakersfield	KG6FOS	444.675	107.2	74416
CA	San Diego	KG6GXQ	445		779416
CA	Imperial Beach	KH2FI	445		621493
CA	Culver City	K6CCR	445.6	131.8	742971
CA	Apple Valley	KB6BZZ	445.62	141.3	573045
CA	San Diego	N6DCR	445.68	123	117645
CA	San Bernardino	KY6O	446.1		92407
CA	San Diego	WB6T	446.72	100	664520
CA	Fallbrook	KG6HSQ	446.8	127.3	65043
CA	Hemet	KB6JAG	446.88	74.4	416226
CA	Palmdale	W2JET	446.88	146.2	800982
CA	Hemet	W6COH	446.88	74.4	39871
CA	San Diego	N6FN	447	107.2	546528
CA	Irvine	N6AWQ	448.38		471328
CA	Newport Beach	AK6TT	449.28	127.3	589232
CA	Covina	N7YMM	449.675	77	123069
CA	San Diego	W1CDM	449.98	88.5	1314
CO	Ft. Collins	W0UPS	145.115	100	4236
CO	Denver	N0OBA	145.19	131.8	10079
CO	Glenwood Sprgs	K0RV	146.88	107.2	908980
CO	Front Range	W0CRA	147.225	107.2	347086
CO	Durango	KC5EVE	443.625	131.8	5804
CO	Denver	K0GUR	446.15		236202
CO	Fort Lupton	AC0KC	447.3	107.2	405804
CO	Fort Collins	KC0RBT	447.45	123	447450
CO	Winter Park	WA4CCC	447.45	103.5	468062
CO	Denver	W0CRA	447.575	107.2	347088
CO	Denver	W0TX	449.35	100	4140
CO	Boulder	W0IA	449.55	100	217336
CT	Naugatuck	WA1SSB	53.55	100	626058
CT	Sandy Hook	WA1SOV	145.23		67015
CT	Vernon	W1HDN	145.41	141.3	146790
CT	Norwich	KA1CQR	146.73	156.7	638282
CT	Shelton	N1BDF	146.985	141.3	387772
CT	Brooklyn	K1MUJ	147.225	156.7	47825
CT	Danbury	W1QI	147.3	100	1037
CT	Bristol	KB1AEV	224.16	77	108930
CT	East Haddam	K1IKE	440.8	110.9	635301
CT	Salem	K1IKE	440.8	110.9	44080
CT	Milford	KA1FAI	446.6	100	754484
CT	Norwalk	W1NLK	448.075	114.8	46272
FL	Bradenton	KJ3LR	145.11	100	6420
FL	Sarasota	K4JBV	145.13	100	464217
FL	Pinellas	W4ACS	145.17	156.7	885888

800 EchoLink Repeaters

<i>State</i>	<i>City</i>	<i>Call Sign</i>	<i>Repeater Output Frequency (MHz)</i>	<i>CTCSS</i>	<i>Node</i>
FL	Hollywood	AJ4OZ	145.21	107.2	547849
FL	Boca Raton	N4BRF	145.29	110.9	826953
FL	Cocoa Beach	W2SDB	145.37	156.7	712044
FL	Milton	W5CL	145.49	100	629156
FL	Daytona Beach	KK4NPQ	145.5		886551
FL	Port Charlotte	K1UTI	145.6		588706
FL	Lealman	KF4KUL	145.65		273835
FL	New Port Richey	WA4GDN	146.67		46670
FL	Welsey Chapel	KK4QOE	146.88		887612
FL	Cudjoe Key	KA2BYU	147.06	94.8	898712
FL	Delray Beach	W2GGI	147.075	110.9	88477
FL	Sun City Center	W4KPR	147.09	162.2	311633
FL	Tampa	K4PPK	147.165	136.5	22440
FL	Kissimmee	N4ARG	147.21	103.5	4338
FL	Sun City	KE4ZIP	147.225	146.2	587115
FL	Lake Buena Vista	WD4WDW	147.3	103.5	632802
FL	Lake Wales	KJ4IDH	147.33	127.3	429535
FL	Lehigh Acres	N2FSU	147.375	123	493355
FL	Port Richey	N8KVD	442		809785
FL	Cape Coral	KN2R	442.425	136.5	41712
FL	Sun City	W4NWD	442.45		915412
FL	Port Charlotte	N4FOB	442.7	136.5	495622
FL	Orlando	K4ZPZ	443.1	103.5	44310
FL	Ft. Lauderdale	KF4LZA	443.75	110.9	48646
FL	Milton	N3CMH	443.975		839383
FL	Saint Cloud	N4ZIQ	444.1	123	458245
FL	Jacksonville	KD4VVZ	444.2	127.3	813091
FL	Merritt Island	KC2UFO	444.775	107.2	302025
FL	Stuart	N4BG	444.9	107.2	315546
FL	Fort Myers	KA0GYF	445.075	67	125213
FL	Fort Myers	KD4NFS	446.5	100	801463
FL	Port Orange	N9GMR	449.875	100	640860
GA	St. Simons Island	N4XGI	145.33	131.8	383305
GA	Sweat Mountain	NF4GA	145.47	100	560686
GA	Brunswick	KG4PXG	146.685		8345
GA	Dahlonega	N4KHQ	146.835	100	137890
GA	Warner Robins	KJ4QFF	146.85	82.5	838090
GA	Cleveland	K4GAR	146.91	100	781118
GA	Covington	WA4ASI	146.925	88.5	6925
GA	Roswell	N4SBD	147.06	100	522043
GA	Thomaston	W4OHH	147.39	131.8	885039
GA	Lagrange	WB4BXO	224.72		481355
GA	Dallas	WD4LUQ	444.7	77	204551
GA	Doraville	KJ4VO	445		655518

EchoLink Repeaters 801

<i>State</i>	<i>City</i>	<i>Call Sign</i>	<i>Repeater Output Frequency (MHz)</i>	<i>CTCSS</i>	<i>Node</i>
HI	Ocean View	WH6FC	145.29	100	167228
HI	Hilo	AH6JA	145.31		471133
IA	Pella	N0MPM	145.17		50219
IA	Des Moines	W0TWR	145.31	114.8	509854
IA	Sheldon	W0VHQ	145.31	110.9	102345
IA	Iowa City	N0RXD	145.47	100	813957
IA	Arnolds Park	KB0LOX	146.61	110.9	890265
IA	Spirit Lake	W0DOG	146.61	110.9	905962
IA	Indianola	N0FAM	146.64	114.8	789684
IA	Storm Lake	WA0UZI	146.775	110.9	548437
IA	Council Bluffs	K0SWI	146.82		673095
IA	Ottumwa	KE0BX	146.97	100	13213
IA	Washington	AB0DX	147.045		343657
IA	Mt. Pleasant	WB0VHB	147.165	156.7	339174
IA	Rock Valley	KD0QOZ	147.3	110.9	812955
IA	Ogden	N0AN	439.65		30418
IA	Sioux City	KS0F	443.575	100	77463
IA	Mo Valley	N0ZHX	444.075	136.5	736067
IA	Grimes	N0INX	444.725	151.4	460526
IA	Ida Grove	WA0CW	446.125	110.9	690596
IA	Minden	N0GR	446.25		51553
ID	Rexburg	K7BYI	146.7		893936
ID	Boise	KG7BMP	444.325	100	904530
ID	Rexburg	KB7ITU	446.7	100	328034
IL	Alton	K9HAM	145.23	79.7	204755
IL	Schaumburg	K9IHK	145.23	107.2	575848
IL	Brookfield	KC9HZC	145.7		288001
IL	South Beloit	N9SZV	145.71	114.8	290315
IL	Sullivan	KC9S	146.655	162.2	744697
IL	Champaign	K9CU	146.76	162.2	8231
IL	Peoria	W9UFF	146.76		97114
IL	Princeton	W9ZHB	146.955	103.5	681139
IL	Clinton	KB9GIG	146.985		509749
IL	Leonore	W9MKS	147.12	103.5	234725
IL	Altamont	KC9VFI	147.165	103.5	759973
IL	Greenville	W9KXQ	147.165	103.5	228190
IL	Metamora	K9WRA	147.255	103.5	710520
IL	Grundy County	KB9SZK	147.27	107.2	207558
IL	Salem	NV9S	147.27	103.5	820870
IL	Winnebago	W9TMW	442.35	88.5	280970
IL	Northbrook	AA9VI	442.725	114.8	7641
IL	Elmhurst	W9YRC	442.875	114.8	305654
IL	Oak Forest	N9ZD	443.275	114.8	161122
IL	Lake Zurich	KD9GY	443.85	114.8	78073

802 EchoLink Repeaters

<i>State</i>	<i>City</i>	<i>Call Sign</i>	<i>Repeater Output Frequency (MHz)</i>	<i>CTCSS</i>	<i>Node</i>
IL	Tuscola	KC9PXI	444.45	123	548372
IL	Metamora	KC9GQR	444.75	103.5	209203
IL	Orland Park	WD9HGO	444.85	71.9	55233
IL	Chicago	WP3OY	445.025	100	6334
IL	Chicago	K9ONA	146.97	107.2	841437
IN	Lafayette	N9QAP	145.66		457553
IN	Bedford	KB9TMP	145.72	136.5	7492
IN	Richmond	W1IDX	145.785	131.8	332794
IN	Indianapolis	W9RCA	146.88	88.5	6522
IN	Bloomington	W9AML	146.94	103.5	576672
IN	Laporte	W9LY	146.97	131.8	193001
IN	Centerville	KB9SJZ	147.18	82.5	835895
IN	Wolf Lake	N9MTF	147.27	131.8	147270
IN	Peru	K9ZEV	147.345	88.5	692641
IN	Kokomo	W9KRC	147.375		529155
IN	Lawrence County	N9UMJ	442.25	136.5	338340
IN	Bloomington	WB9UUS	442.7	107.2	552822
IN	Angola	KC9QDO	442.875	131.8	893208
IN	Muncie	KB9RRN	443.325	156.7	541081
IN	Lagrange	NT9M	443.675	131.8	265142
IN	Lawrenceburg	K9GPS	443.875	146.2	110888
IN	Vincennes	W9EAR	443.925	107.2	745821
IN	Floyds Knobs	N9CVA	444.2	67	19255
IN	Ft Wayne	W9VD	444.3	131.8	37585
IN	Tell City	W9DWH	445.825	156.7	6764
KS	Wichita	W0VFW	145.27		358668
KS	Manhattan	KD0AZG	147.255	88.5	359695
KS	Winfield	N5API	442.1	97.4	48439
KS	Topeka	W0CET	442.225	88.5	157353
KS	College Hill	N0EQS	444.575	100	3339
KS	Haysville	W0SY	444.975	103.5	6895
KY	Benton	KI4HUS	145.39	118.8	328811
KY	Richmond	KF4REN	146.865	192.8	451988
KY	Paducah	W4NJA	147.06		458276
KY	Bowling Green	K4WKU	147.165		450239
KY	Louisville	W4CN	147.18	79.7	425970
KY	Murray	K4MSU	443.8	91.5	207370
KY	Corbin	KF4IFC	444.275	79.7	16883
LA	Leesville	W5LSV	145.31	203.5	91260
LA	Morgan City	W5BMC	146.145		507010
LA	Star Hill	K5LLY	146.835	114.8	490433
LA	Kinder	W5ELM	146.925	203.5	92225
LA	New Orleans	KB5NUR	147.03	114.8	760478
LA	Gonzales	K5ARC	147.225	107.2	692695

EchoLink Repeaters 803

<i>State</i>	<i>City</i>	<i>Call Sign</i>	<i>Repeater Output Frequency (MHz)</i>	<i>CTCSS</i>	<i>Node</i>
LA	Baton Rouge	KD5KNZ	443.1	107.2	876111
LA	New Orleans	KB5NUR	444.875	114.8	761347
LA	New Orleans	N5UXT	444.95	114.8	838977
LA	New Orleans	KB5AVY	444.975	114.8	7052
MA	New Bedford	NB1MA	145.11	67	4245
MA	Gloucester	W1GLO	145.13	107.2	480139
MA	Fitchburg	W1GZ	145.45	74.4	688832
MA	Malden	K1LVA	145.77	131.8	179307
MA	Springfield	W1TOM	146.67	127.3	21095
MA	Barnstable	W1SGL	146.73	67	712946
MA	Westford	WB1GOF	146.955	74.4	380799
MA	Dartmouth	W1AEC	147	67	4343
MA	Winchendon	KC1AAB	147.07		861427
MA	Swansea	KB1NYT	224.18	67	783892
MA	West Millbury	KA1AQP	444.9	100	846999
MA	Lowell	KB2KWB	444.962	179.9	506983
MA	Milford	W1BRI	446.825	100	3819
MA	Marlborough	W1MRA	449.925	88.5	4133
MD	Bethesda	K3YGG	145.29	156.7	247014
MD	College Park	W3EAX	145.49		
MD	Pasadena	K3BAY	145.54	107.2	316781
MD	Frederick	N3RO	145.545	77	5521
MD	Bladensburg	K3GMR	146.61		796114
MD	Frederick	W3ICF	146.73	141.3	14613
MD	Greenbelt	WA3NAN	146.835		40045
MD	Ashton	K3WX	147		251966
MD	Silver Spring	WB3GXW	147.225	156.7	147225
MD	Sunderland	K3CAL	146.985	156.7	
MD	Edgewood	N3VSI	223.5	131.8	281032
MD	Annapolis	KA2JAI	442.3	107.2	90911
MD	Ocean City	N3HF	443.45	151.4	54045
MD	Silver Spring	N3HF	443.45	156.7	84345
MD	Gaithersburg	W13J	445.95		22659
MD	Hampsted	N3FHW	446.075		853200
ME	Kents Hill	W1PIG	145.29	100	15061
ME	Arundel	W1AWZ	146.26		694673
ME	Holden	N1ME	146.94	100	646666
ME	Biddeford	KA1JWM	147.15	79.7	642019
MI	Ann Arbor	W8UM	145.23	100	301138
MI	Traverse City	W8TVC	145.27	114.8	56464
MI	Hudsonville	K8ZU	145.7	94.8	133659
MI	Garden City	KB8IBS	146.86	100	688060
MI	Hancock	K6IPC	146.88	100	628115
MI	Prescott	K8OAR	146.94	103.5	457206

804 EchoLink Repeaters

<i>State</i>	<i>City</i>	<i>Call Sign</i>	<i>Repeater Output Frequency (MHz)</i>	<i>CTCSS</i>	<i>Node</i>
MI	Lansing	NE8K	146.94	100	620311
MI	Marquette	KE8IL	146.97		394682
MI	Manchester	WD8IEL	146.98	100	818894
MI	Menominee	W8PIF	147	107.2	481872
MI	Calumet	KD8JAM	147.315	100	405654
MI	Battle Creek	W8DF	224.24		360014
MI	Pinckney	W2GLD	434.425		295352
MI	Lansing	KD8PA	442.425	100	663161
MI	Petoskey	W8NSA	442.675	123	170933
MI	Detroit	WW8GM	443.075	123	99846
MI	Fenton	KC8YGT	443.2	151.4	662955
MI	Big Rapids	K8FSU	443.9		389477
MI	Holland	N8XPQ	444.8	103.5	297341
MI	Zeeland	KD8CAO	445.5	94.8	445500
MI	Pinckney	W2GLD	445.5	141.3	636674
MN	Avon	KG0CV	443.65	85.4	619724
MN	Bloomington	N0BVE	444.925	114.8	47621
MN	Brainerd	W0UJ	145.13		233515
MN	Ellendale	KA0PQW	224.64	110.9	267582
MN	Ellendale	KA0PQW	442.925	114.8	267582
MN	Hampton	K0JTA	147.36	136.5	9636
MN	Hutchinson	KB0WJP	147.375	146.2	252922
MN	Karlstad	KA0NWV	145.47	77	23832
MN	Litchfield	AG0GD	146.625	146.2	643966
MN	Litchfield	KC0CAP	443.8	146.2	72238
MN	Maple Lake	W0EQO	145.23	114.8	309436
MN	New Brighton	N0FKM	145.29	114.8	268460
MN	Rush City	K0DMF	145.33	146.2	23958
MN	McGregoor	N4TGO	444.45	151.4	569508
MN	Minneapolis	N0BVE	145.45		89680
MN	Minneapolis	K0MSP	145.37	107.2	4655
MN	Minneapolis	KA0KMJ	444.425	114.8	192344
MN	Pinewood	KC0FTV	442.225	118.8	414532
MN	Redwood Falls	KB0CGJ	146.865	141.3	29141
MN	Redwood Falls	KB0CGJ	444.525	141.3	29141
MN	Duluth	KD0CVO	145.57		377271
MN	Shoreview	N0AWN	145.57		73374
MN	Rochester	W0STV	146.625	100	420993
MN	Glenville	NX0P	146.685	100	513917
MN	Forest Lake	K0DMF	146.73	114.8	467774
MN	St. Louis Park	W0EF	146.76	114.8	77598
MN	Roseau	N0MHO	147.09		88393
MN	Bertha	N0WSH	147.12		844106
MN	Chaska	KA0KMJ	443	100	150438

EchoLink Repeaters 805

<i>State</i>	<i>City</i>	<i>Call Sign</i>	<i>Repeater Output Frequency (MHz)</i>	<i>CTCSS</i>	<i>Node</i>
MN	Litchfield	KC0CAP	443.8	146.2	72238
MN	Knife River	KC0MKS	443.85		239444
MN	Edina	KG0BP	444.575	110.9	320484
MN	Tyler	KB0NLY	444.675	136.5	573818
MN	West Saint Paul	W0DCA	147.39	77	255364
MN	Wyoming	N0VOW	146.895	82.5	342623
MO	Chillicothe	K0MPT	147.225		408916
MO	St. Louis	WB0QXW	145.21	123	466277
MO	High Ridge	K0AMC	444.55	192.8	185485
MO	Holts Summit	KB4VSP	444.875	127.3	471579
MO	Independence	N0OEV	444.575	186.2	50031
MO	Joplin	N0ZSG	145.35	91.5	479058
MO	Laurie	KA0RFO	146.955	192.8	154449
MO	Mansfield	K5HEZ	147.09	162.2	65704
MO	Mexico	AA0RC	147.255		296997
MO	Fordland	N0NWS	145.49	136.5	291849
MO	St. Louis	W9AIU	146.76	141.3	541608
MO	Licking	WC0WB	146.85	114.8	557527
MO	Benton County	KD0CNC	146.925	107.2	544291
MO	Marshall	AA0KM	147.165	127.3	9057
MO	Warsaw	KC0RDO	147.3		913309
MO	St Charles	N0KQG	443.25	151.4	84139
MO	St Louis	N0OBG	147.39	100	4527
MO	St Louis	K0AMC	146.925	192.8	185485
MO	St Louis	W0SLW	147.39	100	4527
MO	Kansas City	WB0YRG	442.55	186.2	375305
MO	Kansas City	KD0EAV	444.05	151.4	422327
MO	Ballwin	WD0FNS	1282.6	141.3	87622
MO	Boonville	KA0GFC	442.7	77	239712
MO	Rolla	WB9KHR	443.6	114.8	231270
MO	Springfield	W0PM	147.225	162.2	42351
MS	New Albany	AE5H	145.1	131.8	672136
MS	Sharon	W5PPB	145.45	77	39154
MS	Union County	KD5YVY	146.745	100	843599
MS	Corinth	K5WHB	147.285	103.5	11932
MS	Hattiesburg	N5LRQ	147.315	136.5	410934
MS	Diamondhead	K0NNO	224.12		862897
MS	Biloxi	W6CSA	224.3	136.5	527597
MS	Clinton	W5PFR	444	100	112793
MS	Olive Branch	KD5CKP	444.7	107.2	588170
MT	Billings	N7YHE	147.2	100	104664
MT	Great Falls	W7GMC	147.36	100	425518
MT	Macdonald Pass	WR7HLN	444.1	131.8	111730
MT	Boulder	WR7AGT	444.2	131.8	449200

806 EchoLink Repeaters

<i>State</i>	<i>City</i>	<i>Call Sign</i>	<i>Repeater Output Frequency (MHz)</i>	<i>CTCSS</i>	<i>Node</i>
MT	Havre	AE7SM	447.125	100	697401
MT	Missoula	WR7HLN	448.9	131.8	166888
MT	Toston	WR7AGT	449.3	131.8	449300
MT	Butte	KB8ML	449.4	131.8	449400
MT	Bozeman	KL7JGS	449.9	100	207198
NC	Greensboro	N5ODE	145.15	100	590301
NC	Oxford	WB4SYW	145.17	100	825562
NC	Mt. Mitchell	WD4AG	145.19	100	636379
NC	Greenville	WD4JPQ	145.35	131.8	73724
NC	Wilmington	NI4SR	145.41	67	559874
NC	Clemmons	WB9SZL	145.47	100	420473
NC	Franklin	K2BHQ	145.49	167.9	400632
NC	Winston Salem	W4NC	146.64	100	384157
NC	Concord	WA1WXL	146.655		421328
NC	Ashtabula	N8CT	146.715		179729
NC	Roanoke Rapids	AJ4RC	146.745		661107
NC	Waxhaw	K4WBT	146.865	94.8	84335
NC	Charlotte	WA4VEG	146.88		303071
NC	Butner	N2HAK	146.94		710591
NC	Cleveland County	NA4CC	147.045	127.3	706882
NC	Raleigh	K4JDR	441.725	100	42704
NC	Bolivia	KE4TUD	444.7	100	477467
NC	Charlotte	KD4ADL	444.825	110.9	8092
NC	Lumberton	KA3KDL	445.715	100	41809
NC	Kernersville	K3AVN	446.5	100	881620
ND	Cavalier	N0CAV	147.15		331011
NE	Beatrice	KC0MLT	145.34	100	223846
NE	Omaha	WB0YLA	145.39	136.5	366048
NE	Fremont	KD0EFC	146.67		754822
NE	Lincoln	K0LNE	146.85		368525
NE	Edison	KD0AN	146.895	123	421501
NE	Holdrege	KD0AN	146.895	123	882742
NE	Alliance	N2VHZ	147.015		775183
NE	Murray	KA0IJY	147.21	103.5	173074
NE	Omaha	KB0TDW	224.4	88.5	355517
NE	Beatrice	KC0SWG	443.075	173.8	228249
NE	Omaha	KG0S	443.925	103.5	572977
NE	Norfolk	KC0USM	444.125	131.8	355953
NE	Auburn	KA0FWC	445.75	100	533641
NH	Derry	N1IW	145.31		763528
NH	North Conway	KB1EZJ	145.45	100	671954
NH	Derry	NM1D	146.745	114.8	501047
NH	Henniker	K1PDY	146.895	100	321904
NH	Gilford	W1JY	146.985		147390

EchoLink Repeaters 807

<i>State</i>	<i>City</i>	<i>Call Sign</i>	<i>Repeater Output Frequency (MHz)</i>	<i>CTCSS</i>	<i>Node</i>
NH	Goffstown	W1AKS	147.135	100	600646
NH	Claremont	WX1NH	224.06	97.4	92589
NJ	Newark	K2CDP	145.35	114.8	524816
NJ	Morristown	WS2Q	145.37	151.4	330007
NJ	North Plainfield	KB2YMD	145.465	118.8	654905
NJ	Fair Lawn	W2NPT	145.47	107.2	300501
NJ	Newark	K2CDP	145.695	103.5	516766
NJ	Greenbrook	W2QW	146.625	141.3	311438
NJ	Egg Harbor	K2BR	146.745	146.2	553401
NJ	Tinton Falls	W2GSA	147.045	67	562568
NJ	Cape May	WA3DSP	223.76	131.8	147090
NJ	Clifton	N2SDB	224.36		336643
NJ	Kendall Park	KB2EAR	444.913	141.3	108044
NJ	Rockaway	N2RFA	444.913	141.3	903581
NJ	Boonton	N2WNS	449.775	154	753534
NM	Arroyo Seco	NP2EI	147.12		856251
NM	Rio Rancho	KC5IZR	443.7	100	27580
NM	Hobbs	KC5DZM	444.15	162.2	877091
NM	Carlsbad	N5MJ	444.45	127.3	44167
NM	Rio Rancho	W5BI	449.3	100	9749
NM	Gallup	KC5WDV	449.75	100	6810
NV	Las Vegas	WR7NV	145.35	100	5069
NV	Pahrump	W6OBB	145.555		135898
NV	Reno	KA7ZAU	146.895	123	357948
NV	Lake Tahoe	WA6EWV	147.24	123	279922
NV	Gerlach	W7BRD	440.175	100	7238
NV	Fallon	K5BLS	442.125	123	864350
NV	Sparks	NV7RP	443.675	141.3	809483
NV	Zephyr Cove	K6SUV	444.175	85.4	725682
NV	Elko	K7SKL	445.555		899085
NV	Henderson	K7RSW	448.875	114.8	7745
NY	Farmingville	K2SPD	145.31	118.8	45717
NY	Norwich	W2CHN	145.51		421481
NY	Johnstown	K2JJI	146.7	100	510372
NY	Troy	W2SZ	146.82		428054
NY	Rochester	K2RRA	146.88	110.9	217959
NY	New York City	WA2IAF	146.88	141.3	66880
NY	New York City	KC2RQR	447.3	100	361124
NY	Lowville	AB2XN	146.955		427886
NY	Adirondack	WA2NAN	147.135	151.4	823942
NY	Cortland	K2IWR	147.18	71.9	614766
NY	Ghent	K2RVW	147.21		372818
NY	East Greenbush	K2IVI	147.33	146.2	48899
NY	Horseheads	KA2BED	147.36		672027

808 EchoLink Repeaters

<i>State</i>	<i>City</i>	<i>Call Sign</i>	<i>Repeater Output Frequency (MHz)</i>	<i>CTCSS</i>	<i>Node</i>
NY	Fulton-Oswego	WN8Z	147.39	103.5	875452
NY	Staten Island	W2RJR	223.84	141.3	168188
NY	Levittown	N2PPN	223.86	110.9	8289
NY	Lockport	K2MJ	224.36	107.2	209677
NY	Cortland	KB2FAF	442.85	71.9	171371
NY	Rochester	KA2ENE	443.55		23426
NY	Brooklyn	K2RMX	446.825	141.3	255375
NY	Camillus	KB2ERJ	446.9	103.5	197962
NY	Wingdale	KB2JZP	448.125	88.5	911238
NY	Brooklyn	KB2NGU	448.375	162.2	297388
NY	Bethpage	W2YMM	449.3	156.7	1224
NY	West Islip	W2GSB	146.685	110.9	8289
OH	Alliance	W8LKY	145.37		811710
OH	Portsmouth	N8QA	145.39	136.5	839665
OH	Shiloh	KB8STK	145.55	71.9	553196
OH	Perrysville	KD8OZS	145.57	71.9	80065
OH	Granville	W8RLL	145.61	123	247523
OH	Middletown	W8BLV	146.61	77	323719
OH	Reynoldsburg	W8ZPF	146.67	131.8	782142
OH	East Liverpool	K8BLP	146.7	162.2	30022
OH	Elyria	K8KRG	146.7	110.9	502546
OH	Lancaster	K8QIK	146.7	94.8	526398
OH	Van Wert	W8FY	146.7	107.2	315705
OH	Bellaire	K8JRG	146.76		214357
OH	Kent	K8SRR	146.895	110.9	508081
OH	Aurora	N8ONI	146.94	110.9	806183
OH	Hamilton	W8CCI	146.97	118.8	369045
OH	Lancaster	K8QIK	147.03	71.9	405426
OH	Toronto	N8GD	147.06	114.8	730484
OH	Defiance	K8VON	147.09		215376
OH	Elyria	KC8BED	147.15	110.9	719195
OH	Upper Sandusky	KD8FLT	147.21	107.2	405612
OH	Bethel	WB8NJS	147.225	118.8	90735
OH	Cincinnati	W8VND	147.24	123	546991
OH	Delta	K8LI	147.285	103.5	43515
OH	Mansfield	K8HF	147.36	71.9	54412
OH	Conneaut	KD8OSJ	147.39	131.8	862181
OH	Perrysburg	N8JUJ	223.76		916160
OH	Hayesville	KD8BIW	224.58	110.9	297683
OH	North Olmsted	W8IZ	444.012	131.8	3049
OH	North Royalton	K8YSE	444.075	131.8	6563
OH	Alliance	N8HHV	444.6	131.8	84446
OH	Vandalia	W8GUC	444.662	123	296027
OH	Chardon	KF8YK	444.813	131.8	44024

EchoLink Repeaters 809

<i>State</i>	<i>City</i>	<i>Call Sign</i>	<i>Repeater Output Frequency (MHz)</i>	<i>CTCSS</i>	<i>Node</i>
OH	Lima	WB8ULC	444.925		146670
OH	North Ridgeville	KB8ZUN	445	110.9	832929
OH	Crestline	KC8JFA	445.555	71.9	404011
OH	Shaker Heights	KC8NZJ	446.825	131.8	462543
OK	Tulsa	W5IAS	145.17	88.5	9185
OK	Enid	N5UBY	147.375		255318
OK	Blanchard	W5LHG	444.625	127.3	212302
OK	Enid	WA5QYE	446.05	141.3	310865
OR	Sherwood	KC5EBM	145.23	123	533067
OR	Portland	KJ7IY	145.27	107.2	82962
OR	Salem	WA7ABU	145.29		592473
OR	Salem	KM6RD	145.56	103.5	379052
OR	Pendleton	WA7HJV	145.72	88.5	7099
OR	Milwaukie	W7SMR	146.3		897826
OR	Bend	KB7LNR	146.36		211222
OR	Joseph	KB7DZR	147	103.5	323569
OR	Salem	KD6WAB	147.41	127.3	340232
OR	Portland	K7LTA	442.7	100	914231
OR	Canby	WB7QAZ	442.9	123	429797
OR	Portland	K7RPT	443.75	100	758452
OR	Medford	K7RVM	444.45		572479
OR	Astoria	K6BSR	444.825	82.5	883506
OR	La Grande	KF7GOR	444.925	146.2	727358
OR	Albany	KD6VLR	444.975	100	75954
OR	Lincoln City	N6DBZ	445.25		680397
OR	Warrenton	K7LEN	447.985	107.2	888476
PA	Berwick	WC3H	145.13	77	641077
PA	Oil City	KB3KBR	145.23		532596
PA	Carlisle	N3TWT	145.43	67	783492
PA	Allentown	N3QZR	145.7		2128
PA	Erie	W3GV	146.01	186.2	678154
PA	Pinegrove	AA3RG	146.64	82.5	149493
PA	Yardly	WB0YLE	146.79	141.3	554286
PA	Eagleville	AA3E	146.835	88.5	570945
PA	Beaver	N3TN	146.85	131.8	286427
PA	Pocono Mts	KB3EJM	146.865	100	496523
PA	York	W3HZU	146.97	123	276840
PA	Erie	N8AD	147		54056
PA	Pittsburgh	W3KWH	147.03	123	147030
PA	Philadelphia	W3QV	147.03	91.5	507410
PA	Matamoras	W2TAO	147.09	100	278703
PA	Danville	KB3KUM	147.18	100	485066
PA	Cameron	N3SNN	147.18		70767
PA	Berks	WB3FPL	147.18	110.9	570686

810 EchoLink Repeaters

<i>State</i>	<i>City</i>	<i>Call Sign</i>	<i>Repeater Output Frequency (MHz)</i>	<i>CTCSS</i>	<i>Node</i>
PA	Somerset	AK3J	147.195	123	506066
PA	Williamsport	W3AHS	147.3	151.4	277377
PA	Bucks County	W3BXW	147.3	131.8	88314
PA	Coryngham	W3RC	441.9	114.8	744986
PA	Newtown Square	WA3NNA	442.6	131.8	480581
PA	Pittsburgh	W3YJ	443.45	100	443450
PA	Center Valley	W3LR	443.59	151.4	230150
PA	Topton	N3JZE	444.1	151.4	491040
PA	Coraopolis	KA3IRT	444.15	100	176150
PA	Yeadon	N3UXQ	444.5	151.4	610840
PA	Scranton	N3EVW	448.825	136.5	418047
PA	Philadelphia	WB0CPR	449.775	141.3	403147
PR	San Juan	WP4CIE	447.1		359659
PR	Ponce	KP4ASD	449.15	110.9	773347
RI	Barrington	N1JBC	449.225	141.3	55920
RI	Lincoln	K1RSR	449.325	127.3	524799
SC	Aiken	N2ZZ	145.35	156.7	5764
SC	Myrtle Beach	NE4SC	145.4	123	376627
SC	Greenville	W4NYK	146.61		545072
SC	Greenwood	W4GWD	147.165	107.2	584003
SC	Florence	W4APE	442.05	123	779467
SC	Pickens	WX4PG	442.4	127.3	4031
SC	Florence	KO4L	444.8	91.5	47477
SD	Sioux Falls	KD0ZP	444.9	146.2	74079
TN	Gray	WM4T	145.11		5041
TN	Midway	K4MFD	145.15	118.8	57796
TN	Cleveland	WM4RB	145.31	141.3	698645
TN	Knoxville	W4KEV	145.37		459455
TN	Monteagle	NQ4Y	145.41	114.8	2043
TN	Crossville	K4TCH	145.525	103.5	209853
TN	Church Hill	K4LMP	146.82	103.5	838250
TN	Mooreburg	KE4KQI	147.135	114.8	476483
TN	Parsons	KW4DC	147.195	94.8	746697
TN	Cleveland	KA4ELN	147.375	123	709112
TN	Memphis	KA7UEC	443.3	107.2	236040
TN	Newport	KG4LDK	443.75	203.5	525865
TN	Crossville	KE4CGL	443.925	127.3	158803
TN	Memphis	KK4IOH	444.775		779379
TX	Georgetown	K3TD	53.59	103.5	5358
TX	Corsicana	KD5OXM	145.29	146.2	502586
TX	Temple	N5ZXJ	145.31	123	1947
TX	Lake Livingston	KD5UAD	145.35	138	899307
TX	Lake Livingston	W5LWA	145.35	138	911556
TX	Cedar Park	KE5TNO	145.37	103.5	4735

EchoLink Repeaters 811

<i>State</i>	<i>City</i>	<i>Call Sign</i>	<i>Repeater Output Frequency (MHz)</i>	<i>CTCSS</i>	<i>Node</i>
TX	Fannin County	K5FRC	145.47		143902
TX	Double Oak	W5CQU	145.52		15497
TX	Rendon	KC5TIL	145.54	110.9	79477
TX	Arlington	WD5RP	145.56		215788
TX	San Antonio	KF5BAU	145.64	136.5	582188
TX	Harlingen	K5RAV	146.7	114.8	67509
TX	Houston	K5WH	146.76	103.5	1517
TX	San Antonio	KF5FGL	146.84	82.5	880497
TX	Gun Barrel City	K5CCL	146.9	136.5	5900
TX	Georgetown	NA6M	147.08	100	147080
TX	Texarkana	N5LQV	147.12	100	696066
TX	Belton	W5BEC	147.14	123	99000
TX	Huntsville	KF5JRE	147.145	103.5	789376
TX	Lampasas	KB5SXV	147.22	88.5	457128
TX	Humble	KB5WAQ	147.28	100	302646
TX	Buffalo	W5UOK	147.28	146.2	490552
TX	San Antonio	W5ROS	147.34	123	294707
TX	Conroe	WD5CFJ	224.24	103.5	50073
TX	Wichita Falls	ND5Y	441	100	53782
TX	Sealy	W0FCM	441.35	103.5	849334
TX	Cedar Park	W2DB	441.35	114.8	314974
TX	Leander	KE5RS	441.6	100	8327
TX	Mercedes	KR4ZAN	441.6	114.8	831039
TX	Fort Worth	K5AMM	441.675	110.9	463758
TX	San Angelo	KC5EZZ	441.75	162.2	76362
TX	Austin	W5JWB	441.775	131.8	366882
TX	Austin	N5JGX	441.875	100	341697
TX	Richland Hills	KE6FGY	441.925	110.9	754225
TX	Austin	K5AXW	442.15	186.2	136958
TX	San Antonio	KB5UJM	442.35	82.5	64235
TX	Houston	KD5DFB	442.6	156.7	672989
TX	Arlington	N5LLI	443.075	110.9	855155
TX	El Paso	AE5RJ	443.55	127.3	338634
TX	Houston	N5YIZ	443.925	156.7	3282
TX	Cleburne	KY5O	444	136.5	100032
TX	Amarillo	KC5EZO	444.05	88.5	307304
TX	Denton	W5NGU	444.05	110.9	165165
TX	Austin	WA5YZD	444.2	107.2	43010
TX	Houston	K5WH	444.45	103.5	4481
TX	Uvalde	AB5JK	444.6	162.2	817329
TX	Cedar Park	K5KTF	444.625	100	839153
TX	Boerne	WB5CIT	445.525		402166
TX	Austin	K5HDM	446.512	123	274422
TX	San Angelo	N5TBR	447.55		900478

812 EchoLink Repeaters

<i>State</i>	<i>City</i>	<i>Call Sign</i>	<i>Repeater Output Frequency (MHz)</i>	<i>CTCSS</i>	<i>Node</i>
UT	Provo	N7BYU	145.33	100	96806
UT	Provo	W7SP	146.76		703269
UT	Kanab	KD7ZJW	146.88		631188
UT	St George	W7RES	146.91	100	678741
UT	Morgan	NG7IL	438.75	123	878482
UT	Logan	W7BOZ	449.3	103.5	558836
VA	Culpeper	W4CUL	147.12	146.2	300136
VA	Fredricksburg	W1ZFB	51.86	127.3	303832
VA	Bull Run Mtn	W4BRM	53.49	77	522456
VA	Norfolk	W4VB	145.33	131.8	311763
VA	Chesapeake	N3GX	145.7	77	352456
VA	Rixeyville	W4CUL	147.12	146.2	300136
VA	Warrenton	W4VA	147.165	167.9	883791
VA	Bedford	W1IE	147.195	136.5	456903
VA	Isle Of Wight	WT4RA	147.195	100	88373
VA	Mclean	W4CIA	147.21		521545
VA	Clear Brook	KK4TVH	147.3	146.2	897903
VA	Clear Brook	WG0OGL	147.3	146.2	916004
VA	Fairfax	WA4PBS	147.405	79.7	345349
VA	Lovingston	KB4JNK	224.58	136.5	540404
VA	Muck Cross	KB2AHZ	442	100	331983
VA	Harrisonburg	N4DSL	443.15	131.8	37200
VA	Haymarket	W4BRM	224.4	77	522546
VA	Haymarket	W4BRM	448.225	77	522546
VA	Haymarket	W4BRM	927.625	77	522546
VA	Pennlaird	N4DSL	443.15		37200
VT	Bolton	WB1GQR	145.15	100	97406
VT	Mt Ellen	N1GBB	145.41	100	655270
VT	Bennington	K1SV	146.835		68420
WA	Liberty Lake	KC7GKY	145.17	114.8	591675
WA	Olympia	K7CPR	145.47	100	568330
WA	Granite Falls	N7LXC	145.57	91.5	650729
WA	Yelm	KD7KDE	145.6		294981
WA	Bellevue	KJ7WC	146.96	103.5	898025
WA	Okanogan Cnty	KB7SVP	147.22	100	354157
WA	Maple Valley	KF7NPL	147.26	103.5	566369
WA	Spokane	W4LKS	147.36		3650
WA	Seattle	K7LER	441.8	141.3	4515
WA	Issaquah	KF7BIG	442.125	103.5	529661
WA	Cowiche	AB7XQ	444.225	100	813828
WA	Seattle	WA7HJR	444.65	131.8	482474
WA	Seattle	K7MAQ	446.025		718060
WA	Anatone	KF7VSL	446.05	103.5	896098
WA	Seattle	KG7FMH	446.5	103.5	910764

EchoLink Repeaters 813

<i>State</i>	<i>City</i>	<i>Call Sign</i>	<i>Repeater Output Frequency (MHz)</i>	<i>CTCSS</i>	<i>Node</i>
WA	Spokane	W7TRF	443.475	88.5	282039
WI	Kewaskum	N9NLU	146.79	100	186493
WI	Necedah	W9RFD	146.79		393608
WI	Ogdensburg	W9GAP	146.925	118.8	409257
WI	Marshfield	AA9US	147.18	114.8	688418
WI	Medford	KC9YZR	147.37	114.8	914677
WI	Green Bay	K9JQE	223.94	107.2	69044
WI	Burlington	WB9COW	442.85	88.5	683692
WI	Madison	W9YT	443.6	123	520577
WI	Germantown	WD9IEV	444.525	114.8	916156
WI	Appleton	W9JSL	445.925	107.2	908022
WV	Salt Rock	K8SA	145.11	110.9	2175
WV	Falling Waters	KD3ACE	147.245		828925
WV	Beckley	W8VT	443.8	141.3	606945
WV	Huntington	KB8TGK	443.85	162.2	150734
WY	Sinclair	N7ZEF	147.24		387758
WY	Rock Springs	N7ABC	444.5	123	173940
WY	Rock Springs	K7DRA	444.7		824055
WY	Laramie	KD7KMU	446.025	100	53372
WY	Kemmerer	KA7SHX	449.825	100	517285

Canada

AB	Camrose	VE6WW	146.76	100	4499
AB	Lethbridge	VE6ROT	146.79		113371
AB	Red Deer	VE6QE	434.5	103.5	455453
AB	Calgary	VA6RP	444.75		287151
AB	Medicine Hat	VE6AGE	446.175		492973
BC	Victoria	VE7US	145.13	100	148561
BC	Smithers	VE7HFY	145.575		187791
BC	Richmond	VE7RMD	147.14	79.7	526129
BC	Delta	VA7DEP	444.425		168180
BC	Comox	VE7KIG	449.525		158626
BC	Surrey	VE7RSC	147.36	110.9	496228
BC	Surrey	VE7RSC	443.775	110.9	496228
NB	Miramichi	VE1NWC	146.73		128650
NB	Saint John	VE9SJN	147.27		285237
NB	Fredericton	VE9DGP	147.36		237401
NS	Sydney	VE1CR	146.88		104517
NS	W Chezzetcook	VE1ESC	147.03		94232
ON	Huntsville	VA3BFR	145.27	156.7	229384
ON	Chatham	VE3UGG	146.68		852814
ON	Hearst	VA3YHF	146.7		534843
ON	Brockville	VE3IWJ	146.82	100	158695

814 EchoLink Repeaters

<i>State</i>	<i>City</i>	<i>Call Sign</i>	<i>Repeater Output Frequency (MHz)</i>	<i>CTCSS</i>	<i>Node</i>
ON	Nobleton	VE3KR	146.82	156.7	184398
ON	Kapuskasing	VA3NKP	146.93		524524
ON	Owen Sound	VE3OSR	146.94	156.7	333014
ON	Lloydminster	VE5FN	146.94		470103
ON	Whitby	VE3WOM	146.97	156.7	484101
ON	Oakville	VA3OBP	147.015		556792
ON	London	VE3TTT	147.18	114.8	10741
ON	Burlington	VE3RSB	147.21	131.8	417869
ON	Smiths Falls	VE3UIL	147.21		339852
ON	Burlington	VA3ODX	224.48	131.8	109784
ON	Hamilton	VA3ODX	442.225	131.8	283408
ON	Markham	VA3CTR	442.275	103.5	151155
ON	Ancaster	VE3RDM	442.5	136.5	669615
ON	Newmarket	VA3UN	442.6	103.5	87273
ON	Hamilton	VE3RFI	443.25	151.4	327534
ON	Halton	VA3LNK	443.425	131.8	29711
ON	Cornwall	VE3PGC	443.65	110.9	463095
ON	Toronto	VA3SF	443.9	127.3	6398
ON	Sudbury	VE3RKN	444.4		828967
ON	Toronto	VE3RAK	444.7	103.5	2068
ON	Milverton	VE3NMN	444.925	114.8	388313
ON	London	VE3LSG	446.15	114.8	511314
PQ	Montreal	VE2XPL	145.07	103.5	421077
PQ	Jonquière	VE2RHJ	145.17		148167
PQ	Montréal	VE2FDA	145.39	103.5	39220
PQ	Rougemont	VE2RXW	146.7		376271
PQ	Lac St-Jean	VA2RRA	146.745	136.5	783560
PQ	Quebec City	VE2ER	146.79	100	21253
PQ	Matane	VA2RAM	146.88		769001
PQ	Grand-Mère	VA2RME	146.895		843679
PQ	Montreal	VE2RVL	147.075	103.5	613838
PQ	Sept-Iles	VE2JCT	147.18		164823
PQ	Relais	VE2DPF	147.21		596875
PQ	Trois-Rivières	VE2REY	444.4	103.5	15699
PQ	Ile-Perrot	VA2ELE	446.8	210.7	659588
PQ	Laurentides	VE2PCQ	447.125	103.5	160898
SK	Rocanville	VE5LCM	146.31		425463
SK	Preeceville	VE5SS	146.61		581167
YT	Meadowbank	VY0MBK	146.76		728503
YT	Whitehorse	VY1RM	147.28	100	322488

Advertising Contact Information

Advertising Department Staff

Debra Jahnke K1DAJ, *Sales Manager, Business Services*

Janet Rocco, W1JLR, *Account Executive*

Lisa Tardette, KB1MOI, *Account Executive*

Diane Szlachetka, KB1OKV, *Advertising Graphic Design*

Zoe Belliveau, W1ZOE, *Business Services Coordinator*

Call Toll Free: 800-243-7768

Direct Line: 860-594-0207

Fax: 860-594-4285

E-mail: ads@arrl.org

Web: www.arrl.org/ads

Advertising Deadline:

Contact the Advertising Department in early January 2015 for advertising placements in the 2015-2016 ARRL Repeater Directory.

If your company provides products or services of interest to ARRL Members, please contact the ARRL Advertising Department today for information on advertising in ARRL publications.

Please Note: All advertising in future editions of the ARRL Repeater Directory will be **Full Page** only.

Index of Advertisers

ASA, Inc.....	16
Advanced Specialties.....	247
AE4S, LLC.....	15
ARRL	18
BridgeCom Systems, Inc.	14
CheapHam.com	4
Colorado Connection	153
Colorado Repeater Association	151
Command Productions	9
Cushcraft	13
hamcity.com.....	3
Ham Radio Outlet.....	Cover 3
Hy-Gain.....	13
ICOM America	Cover 4
Long Island Mobile Amateur Radio Club	259
MFJ Enterprises, Inc.	11, 13
Mirage	12
Northcomm Technologies	19
Radio Club of JHS 22 NYC	17
Sea Pac Ham Convention	337
Universal Radio	271
YAESU USA.....	Cover 2, 6, 7

12 STORE BUYING POWER



HAM RADIO OUTLET

WORLDWIDE DISTRIBUTION



KENWOOD

TH-D72A 2M/440 HT with Extended RX

- 5W TX, RX 118-524 MHz, VxU, VxV, UxU
- APRS w/Built-in 1200/9600 TNC
- Built-In GPS, Built-In USB, Digipeater
- Echolink® Compatible,
- Mil-Spec STD810

Call For Special Low Price!



YAESU

The radio

VX-8DR 50/144/220/440

- 5W (1W 222 MHz)
- Bluetooth Optional
- Waterproof/Submersible (3 feet for 30 minutes)
- GPS APRS Operation Optional
- Li-ion Hi-Capacity Battery
- Wide Band Rx



Wouxun

KG-UV3D 2M/440 or 2M/220

- Dual Band 2M/440 or 2M/220
- 1700mAh Battery
- Desktop Rapid Charger
- 128 Memory Channels
- Loud Speaker Audio Output

Call For Special Low Price!



ICOM

ID-51A VHF/UHF Dual Band Transceiver

- 5/2.5/1.0/0.5/0.1W Output
- AM/FM/FM-N/WFM/DV
- 1304 Alphanumeric Memory Chls
- Integrated GPS
- D-STAR Repeater Directory
- IPX7 Submersible **D-STAR ready**

ANAHEIM, CA
(714) 533-7373
(800) 854-6046

SAN DIEGO, CA
(858) 560-4900
(877) 520-9623

PORTLAND, OR
(503) 598-0555
(800) 765-4267

ATLANTA, GA
(770) 263-0700
(800) 444-7927

BURBANK, CA
(818) 842-1786
(877) 892-1748

SUNNYVALE, CA
(408) 736-9496
(877) 892-1749

DENVER, CO
(303) 745-7373
(800) 444-9476

WOODBRIIDGE, VA
(703) 643-1063
(800) 444-4799

OAKLAND, CA
(510) 534-5757
(877) 892-1745

NEW CASTLE, DE
(302) 322-7092
(800) 644-4476

PHOENIX, AZ
(602) 242-3515
(800) 559-7388

SALEM, NH
(603) 898-3750
(800) 444-0047

AZ, CA, CO, GA, VA residents add sales tax. **Phone Hours: 9:30 am - 5:30 pm**
Prices, specifications and descriptions are subject to change without notice.

Repeater Locations Directory Updates

ID-51A

VHF/UHF/70cm + D-STAR

ID-31A

UHF/70cm + D-STAR

IC-7100

HF/VHF/UHF + D-STAR



www.dstarinfo.com

Repeater Maps & Downloads

www.dstarusers.org

Last Heard & Directory

D-PRS™

ICOM

ISBN 978-1-62595-011-6



9 781625 950116

USA \$14.95 ARRL Order No. 0208

©2014 Icom America Inc.
The Icom logo is a registered
trademark of Icom Inc. The
D-PRS logo is a trademark
of Icom Inc. 30916