

THE ARRL

REPEATER DIRECTORY[®]

2009  **2010**

29.5-29.7 MHz

51-54 MHz

144-148 MHz

222-225 MHz

420-450 MHz

902-928 MHz

1240 MHz

ATV

APCO 25

D-Star

IRLP

ECHOLINK

WIRES

The Authoritative Source
of VHF/UHF Repeater Listings

Linking the World via VoIP

Keep in Touch with
World Friend by VoIP

WIRES-II

YAESU
CALL US TODAY 800-828-8888

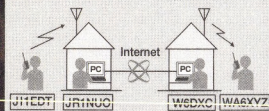
Wide-Coverage Internet Repeater Enhancement System

**VoIP BRINGS AN EXCITING NEW DIMENSION TO
LONG-DISTANCE COMMUNICATION!**

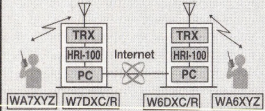
Expand the coverage area of your hand-held or mobile with **WiRES™-II**.

WiRES-II can link repeaters and base stations anywhere, using our advanced VoIP technology. Expand your club repeater's range across the nation, or even to Europe and Asia.

Internet "bridge" using home stations to establish link.



Repeaters with WIRES™-II



WIRES™-II Amateur Radio Internet Linking Kit



HRI-100 Interface Box (Requires 12 V DC Input)

• Optional Accessory: NC-72B AC Adapter

Components

Power Cable
Data Cable (RS-232C DB-9 Plug)
Data Cable (8-pin Mini-DIN Plug)
Audio Cable (3.5 mm Plug) (2)
WiRES™-II User/Server Agreement

Work the world from your HT or mobile with WiRES™-II

- Yaesu's advanced, high-quality VoIP Internet linking system.
- Easy connections to your PC.
- No subscription fees.
- Link repeaters across the continent or around the world.

- Excellent voice quality.
- Worldwide DX coverage: Nodes in over 1000 locations worldwide.

(*some repeaters are for exclusive use only (SRG) and may not be accessed).

For the latest Yaesu news, visit us on the Internet:
<http://www.vxstdusa.com>

YAESU
Choice of the World's Top 100

Vertex Standard
US Headquarters
10900 Walker Street
Cypress, CA 90630 (714)827-7600

Specifications subject to change without notice. Some accessories and/or options may be standard in certain areas. Frequency coverage may differ in some countries. Check with your local Yaesu Dealer for specific details.

Abbreviations Used in Directory Listings

Note: CTCSS frequencies, if applicable, precede any other abbreviations shown. Example: 88.5s indicates a repeater using 88.5 Hz CTCSS that is also ARES affiliated ("s").

- # - Uncoordinated System
- - Open system (if status is known)
- Bi - Bi-lingual system
- - Closed, limited access system (if status is known)
- LiTZ - (Ltz) Long-Tone Zero. Used to alert users to an emergency in some areas of the country.
- t - Tone-Access (CTCSS tone) required to access the system.
- TT - Touch-Tone® access to specialized features
- RB - Remote Base (Auxiliary)
- SNP - Shared Non-Protected pair.
- a - autopatch
- (CA) - closed autopatch
- e - emergency power
- E-SUN - solar power
- E-WIND - wind power
- l - linked or crossband system
- p - portable system
- PKT - digital/packet capability
- r - RACES affiliated
- s - ARES® affiliated
- x - wide area coverage system
- y - RTTY/ASCII system
- z - direct access to law enforcement
- WX - weather net/weather usage
- EXP - experimental system



USA \$10.95 ARRL Order No. 1288

The ARRL Repeater Directory® 2009-2010



Edited by Steve Ford, WB8IMY

**“The Authoritative Source of
VHF/UHF Repeater Listings”**

Published by:

ARRL *The national association for
AMATEUR RADIO*

ARRLWeb: www.arrl.org

225 Main Street, Newington, CT 06111-1494

Repeater Directory® is a registered trademark
of the American Radio Relay League, Inc.

Copyright © 2009 by

The American Radio Relay League, Inc.

Copyright secured under the Pan-American Convention

International Copyright secured

All rights reserved. No part of this work may be reproduced in
any form except by written permission of the publisher. All rights
of translation are reserved.

Printed in USA

Quedan reservados todos los derechos

ISBN10: 0-87259-128-X

ISBN13: 978-0-87259-128-8

\$10.95

Thirty Eighth Edition

12 STORE BUYING POWER



HAM RADIO OUTLET

WORLDWIDE DISTRIBUTION

KENWOOD

TH-F6A 2M/220/440



- Dual Channel Receive
- .1 - 1300 mHz (cell blocked) Rx
- FM, AM, SSB
- 5w 2M/220/440 TX, FM
- 435 Memories
- Li-Ion Battery

Call For Low Price!

YAESU

VX-8R



- 50/144/222/440 Handheld
- 5w (1W 222)
- Bluetooth optional
- waterproof/submersible
3 ft 30 mins
- GPS/APRS operation optional
- Li-ion Hi-capacity battery
- wide band RX

ALINCO

DJ-V17T



- 2M/ 5 WATT
- Waterproof design IPX7
- 200 Memories
- Encode/Decode built-in
- Ni-MH battery and charger

**Call Now For
Low Pricing!**

ICOM

IC-91AD



- Digital 2M/440
- 2M/440 5W output
- 1304 memory channels
- Li-Ion battery
- D-Star Voice
- Full DOT Matrix LCD
- Wide Band RX

Low Price!

ANAHEIM, CA
(714) 533-7373
(800) 854-6046

SAN DIEGO, CA
(858) 560-4900
(800) 854-6046

PORTLAND, OR
(503) 598-0555
(800) 854-6046

ATLANTA, GA
(770) 263-0700
(800) 444-7927

BURBANK, CA
(818) 842-1786
(800) 854-6046

SUNNYVALE, CA
(408) 736-9496
(800) 854-6046

DENVER, CO
(303) 745-7373
(800) 444-9476

WOODBIDGE, VA
(703) 643-1063
(800) 444-4799

OAKLAND, CA
(510) 534-5757
(800) 854-6046

NEW CASTLE, DE
(302) 322-7092
(800) 644-4476

PHOENIX, AZ
(602) 242-3515
(800) 444-9476

SALEM, NH
(603) 898-3750
(800) 444-0047

AZ, CA, CO, GA, VA residents add sales tax. **Phone Hours: 9:30 am - 5:30 pm**
Prices, specifications, descriptions, subject to change without notice.



hamcity.com

amateur radio equipment supplies

Be prepared.



www.hamcity.com (800) 882-1343

Authorized dealer for



TABLE OF CONTENTS

- 16** Chapter 1—General Information
- 30** Chapter 2—Band Plans
- 51** Chapter 3—Coordinators
- 68** Chapter 4—Repeater Lingo/Hints
Repeater and Emergency Message Handling

Repeater Listings

- 81** 29.5-29.7 MHz
- 89** 51-54 MHz
- 123** 144-148 MHz
- 379** 222-225 MHz
- 431** 420-450 MHz
- 671** 902-928 MHz
- 689** 1240 MHz and Above
- 705** Amateur Television (ATV)
- 713** APCO 25 Repeaters
- 717** D-Star Repeaters
- 729** IRLP Repeaters
- 749** Echolink Repeaters
- 759** Wires Repeaters
- 760** Transceiver Memory Log
- 767** Index of Advertisers



hamcity.com

The Wireless Communication Warehouse

The life of a Ham operator these days is much more significant and fulfilling than ever before!

To all hobby enthusiasts and public servants OF SCOUTS AMERICA we at HamCity.com would like to salute you!

Let HamCity.com service all your communications equipment needs!



Authorized dealer for

YAESU

www.hamcity.com

FOREWORD

This new 38th edition of the *ARRL Repeater Directory* contains information provided by frequency coordinators through early February 2009. These dedicated amateurs volunteer their services and strive to provide interference-free operation and we all appreciate their contributions. Without these coordinators, the *Repeater Directory* could not exist.

We depend on reader suggestions to improve each edition. It was reader feedback that brought the separate D-STAR and APCO 25 sections. Reader feedback also resulted in the EchoLink, IRLP and WIRES-II listings. If you have more suggestions for future *Directories*, please let us know. You can simply drop an e-mail message to **pubsfdbk@arrl.org**.

David Sumner, K1ZZ
Chief Executive Officer, ARRL

Newington, CT
February 2009

• Tear-resistant • Synthetic paper

Rugged Waterproof All Weather Amateur Radio Log Books



Also Available, Bird Watching, Maritime, Geo Cache, Hunting, Fishing, Target Shooting, Field and Weather Journals. As well as Custom designed forms in any size, bound or loose pages.

ASA Inc. • PO Box 454 • Glenwood, NJ 07418

WaterProofLogBooks.com

HamTestOnlineTM

**Web-based training for the
ham radio written exams**

- ▶ Quick, easy way to learn.
- ▶ 100% guaranteed — you pass the exam or get your money back.
- ▶ Better than random practice tests.
- ▶ Provides additional information.
- ▶ Presents concepts in logical order.
- ▶ Tracks progress on each question.
- ▶ Focuses on your weak areas with "intelligent repetition".
- ▶ Better than books — question drill keeps you engaged.
- ▶ Try our free trial.

www.hamtestonline.com

ANNUAL UPDATE INFORMATION

This edition of the *Repeater Directory* has been completely revised. Updates were received from all coordinators recognized by the National Frequency Coordinators' Council (NFCC) throughout the United States and Canada. In the few areas, noted throughout the book, served by a coordinator not recognized by the NFCC, information was provided by coordinating bodies seeking NFCC recognition.

FOREIGN LISTINGS

Listings outside the United States and Canada have been moved to ARRL's comprehensive reciprocal licensing Web site. ARRL welcomes the submission of additional foreign listings. Overseas travelers should refer to **www.arrl.org/FandES/field/regulations/io/recip-country.html**.

MFJ VHF/UHF Headquarters

... the world's largest assortment of ham accessories!



\$39⁹⁵

MFJ-1702C
2-Position
coaxial switch,
lightning surge
protection,
center ground.
SWR below
1.2:1, SO-239.



\$29⁹⁵

MFJ-1730
Pocket Roll-up
1/2 Wave 2-Meter
antenna easily
fits in pocket.



\$34⁹⁵

MFJ-1750
2-Meter, *high-gain*
5/8 Wave
ground plane base
antenna. Single
U-bolt mount.

\$19⁹⁵

MFJ-310/S

Extend your range! Put HT antenna outside car with MFJ *mobile window mount*. 10' coax, BNC or SMA.



\$19⁹⁵

MFJ-332B/S
Talk further
with outside HT
ant. mag mount,
2 3/4" dia, 12' coax,
BNC or SMA.



\$21⁹⁵

MFJ-335BS
Super-strong
5-inch Magnet
mount. 17' coax.
For antennas
with PL-259.



\$39⁹⁵

MFJ-336S/M/T
Ultra-strong 5"
tri-mag mount.
Select SO-239,
NMO, 3/8x24
ant. 17' coax.



\$34⁹⁵

MFJ-345S
Trunk lip SO-
239 Mount
with 14 ft. coax,
rubber guard.



\$19⁹⁵

MFJ-1722
UltraLite™
144/440 MHz
mag mount
mobile ant-
enna, strong
1 1/8" dia. 2 oz.
magnet, thin
20" whip,
12 ft. coax.



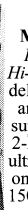
\$44⁹⁵

MFJ-1734
Glass mount
144/440
MHz. *High*
gain 26"
stainless
radiator,
low SWR,
50 Watts,
12 ft. coax.



\$16⁹⁵

MFJ-1714
Long Ranger™
1/2-wave 2-
Meter HT
Ant. 40" ext-
ended! 10 1/2"
collapsed. Ultra
long range --
outperforms
a 5/8 Wave!



\$49⁹⁵

MFJ-1422
RuffRider™
Hi-gain™ 41 1/2"
deluxe mobile
antenna has
super gain on
2-Meters and
ultra-high gain
on 440 MHz.
150W, pl-259.

Free MFJ CATALOG!

Nearest Dealer or to Order . . . 800-647-1800

MFJ

MFJ ENTERPRISES, INC.

300 Industrial Pk. Rd., Starkville, MS 39759

Ph: (662) 323-5869 Fax: (662) 323-6551

E-Mail: mjfcustserv@mfjenterprises.com

MFJ . . . the world leader in ham radio accessories!

www.mfjenterprises.com

© 2008 MFJ Enterprises, Inc.

MFJ VHF/UHF Headquarters

... the world's largest assortment of ham accessories!



\$12⁹⁵

MFJ-281

MFJ speaker turns your HT into a *super loud* base station!



\$24⁹⁵

MFJ-288K, I, Y, R headset with PTT boom mic for HT radios



\$24⁹⁵

MFJ-293K, I, Y, R earbud & 5-inch boom mic for HT radios



\$16⁹⁵

MFJ-295K, I, Y, R mini speaker /mic for tiny new HT radios



\$59⁹⁵

MFJ-1868
ultra

wide-band disc antenna receives 25-1300 & transmits 50-1300 MHz, 200W, ideal for 2/6/220/440.



\$79⁹⁵

MFJ-844

Tiny 144/440 MHz SWR/Wattmeter, 15, 60, 200W ranges.



\$39⁹⁵

MFJ-812B

14-220 MHz SWR/Wattmeter 30/300W F/R ranges. Relative field strength meter 1-220MHz.



\$34⁹⁵

MFJ-916B/N

144/440 MHz Duplexer 200W. Low loss SO-239s

\$21⁹⁵

MFJ-1717/S

15" very high gain 144/440 MHz rubber duck antenna. Flexible and tough. Full half-Wave on 440 MHz. BNC or SMA.

\$24⁹⁵

MFJ-1724B

World's best selling 144/440 MHz mag mount antenna. Only 19". 300W, 15 ft. coax, *free* BNC HT adapter

\$34⁹⁵

MFJ-1728B

Long range 5/8-wave on 2M, 1/4-wave on 6-M. Mag mount, 12" coax, stainless radiator.

\$39⁹⁵

MFJ-1729

MFJ's *highest gain* 144/440 MHz magnet mount antenna. Long 27.5" radiator, 300 W, 15 ft. coax, PL-259/BNC.

Free MFJ CATALOG!

Nearest Dealer or to Order . . . 800-647-1800

MFJ ENTERPRISES, INC.

MFJ

300 Industrial Pk. Rd., Starkville, MS 39759

Ph: (662) 323-5869 Fax: (662) 323-6551

E-Mail: mfjcustserv@mfjenterprises.com

MFJ . . . the world leader in ham radio accessories!

www.mfjenterprises.com

© 2008 MFJ Enterprises, Inc.

MIRAGE POWER!

DUAL BAND 144/440 MHz

45 watts on 2 meters or 35 watts on 440 MHz

FREE
Catalog! **\$179⁹⁵**

BD-35
Suggested Retail



Call your dealer for your best price!

- 45 Watts on 2 Meters or 35 Watts on 440 MHz
- Single connectors for dual band radios and antennas
- Automatic band selection
- Reverse polarity protection
- Full Duplex Operation
- Auto RF sense T/R switch
- Superb RF performance
- Works with all FM HTs
- Compact size: 5x1³/₄x5 in.
- One year MIRAGE warranty

35 Watts Out For 2M Handheld!

MIRAGE
Rugged!

B-34-G
\$119⁹⁵

Suggested Retail



- 35 Watts Output
- All Modes: FM, SSB, CW
- 18 dB GaAsFET preamp
- Reverse polarity protection
- Includes mobile bracket
- Auto RF sense T/R switch
- Custom heatsink, runs cool
- Works with all HTs to 8W
- Superb RF performance
- Low input SWR
- Compact size: 5¹/₄x1³/₄x4¹/₄"
- One year MIRAGE warranty

Power Curve – typical B-34-G output power for your HT

Watts Out	8	12	18	30	33	35	35+	35+	35+
Watts In	.25	0.5	1	2	3	4	5	6	8

B-34, \$99.95. 35W out. For FM 2-Meter HTs, 3x1³/₄x4¹/₄ in.

B-310-G, \$229.⁹⁵ 100W out. For 2M fm/ssb/cw HTs. Preamp.

B-320-G, \$499.95. 200W out. 2M all mode for HTs/mobiles.


MIRAGE

300 Industrial Park Road
Starkville, MS 39759 USA
Call Toll-Free: 800-647-1800

MIRAGE . . . the world's most rugged VHF/UHF Amplifiers
mfjcustserv@mirageamp.com

www.mirageamp.com

A TOUGH RADIO FOR A TOUGH WORLD!



2 m Band

50 W 2 m Ultra Rugged
VHF FM Mobile

FT-1802M

Get "Back to Basics"
One-Touch Operation /
Wide Receiver Coverage
Included



DUALBAND

50 W 2 m/70 cm*
Dual Band FM Mobile

FT-7800R

*70 cm 35 W



65 W 2 m Rugged FM Mobile

FT-2800M

2 m Band

**QUAD BAND
DUAL RECEIVE**



50 W 10 m/6 m/2 m/70 cm*
Quad Band FM Mobile

FT-8900R

*70 cm 35 W

**DUAL BAND
DUAL RECEIVE**




50 W 2 m/70 cm*
Dual Band FM Mobile

FT-8800R

*70 cm 35 W

YAESU
Choice of the World's top DX'ers™

Vertex Standard
US Headquarters
10900 Walker Street
Cypress, CA 90630 (714)827-7600



REAL PERFORMANCE,
REALLY PORTABLE

FT-817ND

HF/50/144/430 MHz **60 m Band**
5 W All Mode Transceiver (AM 1.5 W)

ATAS-25 Manually-Tuned Portable Antenna



HF/VHF/UHF Multimode Mobile Transceiver,
now Including Built-in DSP

FT-857D

HF/50/144/430 MHz **DSP**
100 W All Mode Transceiver **60 m Band**
(144 MHz 50 W/430 MHz 20 W)



HF/VHF/UHF Portable Operation
Just Got a Lot More Powerful!

FT-897D **TCXO** **DSP**

HF/50/144/430 MHz
100 W All Mode Transceiver **60 m Band**
(144 MHz 50 W/430 MHz 20 W)

Automatic Matching for
FT-897/857 Series Transceivers



FC-40
Automatic-Matching
200-Memory
Antenna Tuner
(160 m ~ 6 m Band)
WATERPROOF

Mobile Auto-Resonating 7-430 MHz for
FT-897/857 Series Transceivers



ATAS-120A
Active Tuning Antenna System
(no separate tuner required)

VHF/UHF
Base Radial Kit
ATBK-100 for
ATAS-120A.

For the latest Yaesu news, visit us on the Internet:
<http://www.vxstdusa.com>

Specifications subject to change without notice.
Some accessories and/or options may be
standard in certain areas. Frequency coverage
may differ in some countries. Check with your
local Yaesu Dealer for specific details.

CHAPTER ONE

GENERAL INFORMATION

This chapter will address repeater operating practices, give you a few user notes, and discuss what to do if your repeater experiences jamming. A section listing CTCSS tone frequencies is also included for your information.

Repeater Operating Practices

The following suggestions will assist you in operating a repeater “like you’ve been doing it for years.”

1) Monitor the repeater to become familiar with any peculiarities in its operation.

2) To initiate a contact simply indicate that you are on frequency. Various geographical areas have different practices on making yourself known, but, generally, “This is NUØX monitoring” will suffice. Please don’t “ker-chunk” (key up without identifying yourself) the repeater “just to see if it’s working.”

3) Identify legally; you must identify at the end of a transmission or series of transmissions and at least once each 10 minutes during the communication.

4) Pause between transmissions. This allows other hams to use the repeater (someone may have an emergency). On most repeaters a pause is necessary to reset the timer.

5) Keep transmissions short and thoughtful. Your “monologue” may prevent someone with an emergency from using the repeater. If you talk long enough, you may actually time out the repeater. Your transmissions are being heard by many listeners, including non-hams with “public service band” monitors and scanners. Don’t give a bad impression of our service.

6) Use simplex whenever possible. If you can complete your QSO on a direct frequency, there is no need to tie up the repeater and prevent others from using it.

7) Use the minimum amount of power necessary to maintain communications. This FCC regulation [97.313(a)] minimizes the possibility of accessing distant repeaters on the same frequency.

8) Don't break into a contact unless you have something to add. Interrupting is no more polite on the air than it is in person.

9) Repeater are intended primarily to facilitate mobile operation. During the commuter rush hours, base stations should relinquish the repeater to mobile stations; some repeater groups have rules that specifically address this practice.

10) Many repeaters are equipped with autopatch facilities which, when properly accessed, connect the repeater to the telephone system to provide a public service. The FCC has liberalized Part 97.113 regarding business communications by amateurs. Amateur operators may not accept compensation for the use of their radios. Under certain conditions, however, the radio/autopatch can be utilized to make appointments and order items. This, though, is a decision that is made by the local repeater owner, so check with yours before making such calls. Autopatch facilities should never be used to avoid a toll call or where regular telephone service is available. Remember, autopatch privileges that are abused may be rescinded.

11) All repeaters are assembled and maintained at considerable expense and inconvenience. Usually an individual or group is responsible, and those who are regular users of a repeater should support the efforts of keeping the repeater on the air. Repeater owners may restrict individuals from using their machines, and the FCC expects users to comply with these restrictions. See Section 97.205(e) of the FCC's rules.

USER INFORMATION

Except where noted, repeaters are listed according to their Geographic Area (metropolitan area or county). There are, however, some state Frequency Coordinators who prefer to list their systems alphabetically by location.

This directory lists private (closed) repeater systems as well as open systems. Many private systems, including repeaters, remote bases, control and link channels are in properly coordinated operation on authorized frequencies but are not included in this directory. This is especially common on the 220 and MHz bands, commonly utilized for linking and/or remote control systems. Please consult your Frequency Coordinator for their recommendations for operating frequencies on new repeaters, remote bases or control links.

With an increase in the number of reports of repeater-to-repeater interference, the FCC is placing more emphasis on repeaters being coordinated. Repeater coordination is an example of voluntary self-regulation within the Amateur Service. Non-coordinated repeater operation may imply non-conformance with locally recognized band plans (eg, an unusual frequency split) or simply that the repeater trustee has not yet applied for, or received "official" recognition from the Frequency Coordinator. Known non-coordinated repeaters are indicated in this directory with a pound sign (#) in the Notes field. This symbol does not indicate anything about the relative merit of any particular repeater.

PLEASE NOTE: It is the responsibility of the TRUSTEE to provide the Frequency Coordinator with annual updates for inclusion in the *ARRL Repeater Directory*. Most coordination organizations have their own criteria for annual updates.

**SITTING
ON A TAX
WRITE-OFF?**

DONATE YOUR RADIO



Turn your excess Ham Radios and related items into a tax break for you and learning tool for kids.

Donate your radio or related gear to an IRS approved 501 (c)(3) charity. Get the tax credit and help a worthy cause.



Equipment picked up anywhere or shipping arranged.

Radios you can write off - kids you can't.

**Call (516) 674-4072
FAX (516) 674-9600
crew@wb2jkj.org**



**THE RADIO CLUB
OF JUNIOR HIGH
SCHOOL 22
P.O. Box 1052
New York, NY
10002**

Bringing Communication to Education Since 1980

REPEATER-TO-REPEATER INTERFERENCE

In an effort to resolve repeater-to-repeater interference complaints, FCC has adopted the following rules. Where an amateur radio station in repeater or auxiliary operation causes harmful interference to the repeater or auxiliary operation of another amateur radio station, the two are equally and fully responsible for resolving the interference unless one station's operation is coordinated and the other's is not. In that case, the station engaged in the non-coordinated operation has primary responsibility to resolve the interference. See Sections 97.201 (c) and 97.205 (c) of the Commission's Rules.

REPEATER JAMMERS AND THE LOCAL INTERFERENCE COMMITTEE

Interference on VHF or UHF repeaters is primarily a local problem requiring local resolution. This kind of problem varies from non-existent in some parts of the country to extremely serious in others. The Amateur Auxiliary mechanism for dealing with any local amateur-to-amateur interference (primarily on VHF) is the local interference committee. The philosophy of the committee approach to solving this type of problem was provided in 1980 by the ARRL Interference Task Force. Many repeater groups have already successfully established local interference committees, some employing very sophisticated methods. The committee approach to solving this type of problem and Public Law 97-259 have proven most effective.

The Amateur Auxiliary incorporates this program of local interference committees into its comprehensive program of dealing with all types of amateur variations with the regulations. Since the ARRL Field Organization is the focus



Get your FCC Commercial License!

Turn your interest in electronics into a high paying career in Communications, Radio, Television, Avionics, Maritime, Radar and more...even start your own business!

Our proven home study course will prepare you for the ***"FCC General Radiotelephone Operator License with Radar Endorsement"***. It's the highest class FCC Commercial License you can get.

No costly school. No commuting to class. You don't need to quit your job or go to school. This home study course is easy, fast and low cost!

GUARANTEED PASS: You will get your FCC License or your money will be refunded.

Call for our **FREE** information kit

1-800-932-4268 ext. 204

Or, email us: info@CommandProductions.com



COMMAND PRODUCTIONS • FCC License Training
 480 Gate Five Road - Suite 107 • P.O. Box 3000 • Sausalito, CA 94966-3000

of Amateur Auxiliary involvement as recognized by agreement with FCC, the local interference committee now comes within the purview of the Section Manager's overall Amateur Auxiliary program. The local interference committee gains official standing through the Section Manager. It is, in effect, a "group appointment" of the Section Manager, for specific authorization to deal with local problems of amateur-to-amateur interference. Thus the local interference committee plays a crucially important role in the make-up of the Amateur Auxiliary.

For more information on local interference committees, Amateur Auxiliary and the ARRL Field Organization, contact your ARRL Section Manager, or the *Field and Educational Services Department* at ARRL HQ.

NOTES AND SPECIAL FEATURES

What follows is a discussion of some of the specialized features used in repeater listings in the Directory.

LOCATION — The city, town, or site at which a repeater is located.

OUTPUT — The output frequency in megahertz.

INPUT — The frequency offset (difference between input and output frequencies). Either a (+) or (-). A frequency printed in the input field indicates a “non-standard” offset.

Standard offsets by band:

29 MHz - 100 kHz

52 MHz - VARIOUS

144 MHz - 600 kHz

222 MHz - 1.6 MHz

440 MHz - 5 MHz

902 MHz - 12 MHz

1240 MHz - 12 MHz

CALL — The call sign of the repeater.

NOTES — How the repeater may be accessed and other specialized features are indicated by the following abbreviations:

- Uncoordinated System

o - Open system

Bi - Bi-lingual system

c - Closed, limited access system

LiTZ - (Ltz) Long-Tone Zero. Used to alert users to an emergency in some areas of the country. A more in-depth discussion of LiTZ systems and their usage follows later in this chapter.

t - Tone-Access (CTCSS tone) required to access the system.

TT - Touch-Tone® access to specialized features

RB - Remote Base (Auxiliary)

SNP - Shared Non-Protected pair. In some areas there are repeater frequencies listed as SNP. These frequencies are intended to provide spectrum for experimental repeaters, search and rescue operations, portable public service systems and to act as a holding place for repeaters awaiting coordination. Users of SNP frequencies do so under the following guidelines:

- 1) The frequencies are shared by all users.
- 2) Operators receive no protection from other co-channel users.
- 3) All systems use CTCSS or other approved method of limited access.
- 4) The frequency coordinator shall coordinate the CTCSS tones.

SPECIALIZED FEATURES:

a	- autopatch
(CA)	- closed autopatch
e	- emergency power
E-SUN	- solar power
E-WIND	- wind power
l	- linked or crossband system
p	- portable system
PKT	- digital/packet capability
r	- RACES affiliated
s	- ARES affiliated
x	- wide area coverage system
y	- RTTY/ASCII system
z	- direct access to law enforcement
WX	- weather net/weather usage
EXP	- experimental system

SPONSOR — The sponsor of the repeater. Plus (+) sign indicates the listed call plus additional calls sponsor the repeater.

NOTE: Listings of two CTCSS tones in the notes field indicates both the input and output are tone encoded.

HI PRO REPEATERS

Hi Pro "R" Repeater

144 MHz, 222 MHz or 440 MHz

Here is a compact **LOW COST** repeater (less controller) priced at just \$899. A 35 watt VHF

(2-meter) repeater with a computer controller, voice synthesizer, auto patch, auto dialers, user functions, etc is priced at \$1,379. This is not a kit, but a complete repeater with a two-year warranty. 222 and 440 MHz versions are also available!




Hi Pro "E" Repeater

144 MHz, 222 MHz or 440 MHz


The Hi Pro "E" is the choice if you need a repeater with a built-in power supply, plus room for an

extra receiver, transmitter, small duplexer and controller.

The front panel provides status indicator lights, a speaker, a microphone connection, control switches, etc. Prices start at just \$1,450!




If you need a receiver or transmitter as a board or in an enclosure, we can provide them. These are the same high-performance units that are used in all of our repeaters. All have our new **QUALITY AUDIO AND STABLE OSCILLATORS**.



**EV1 VHF
Transmitter**

**RV4 VHF
Receiver**



OUR PRODUCTS CARRY A TWO-YEAR WARRANTY.

WRITE OR PHONE FOR A FREE CATALOG

Proudly Made in the USA

MAGGIORE ELECTRONIC LAB

645 Doe Run Road
Coatesville, PA 19320

Phone: 610-384-7555 • Fax: 610-384-7446

www.hiprorepeaters.com

LITZ OVERVIEW

*Mutual Assistance Procedures for VHF/UHF FM
Brief Overview for ARRL Repeater Directory*

By: Paul Newland, AD7I

35 Barrister Lane

Middletown, NJ 07748

ad7i@arri.net

Introduction

One of the great features of Amateur Radio is it gives hams the ability to provide mutual assistance to one another. There are two common procedures currently in place for mutual assistance on VHF/UHF FM frequencies. The first is "LiTZ," a DTMF (Touch-Tone) based all-call priority alerting system. The second is the "Wilderness Protocol".

LITZ (i - added to make it easier to pronounce)

LiTZ is a simple method to indicate to others on an amateur VHF/UHF FM radio channel that you have an immediate need to communicate with someone, anyone, regarding a priority situation or condition.

LiTZ stands for LONG TONE ZERO. The LiTZ signal consists of transmitting DTMF (Touch-Tone) Zero for at least 3 seconds. After sending the LiTZ signal the operator announces by voice the kind of assistance that is needed. For example:

(5-seconds-DTMF-zero) "This is KA7BCD. I'm on Interstate 5 between mile posts 154 and 155. There's a 3 car auto accident in the southbound lane. Traffic has been completely blocked. It looks like paramedics will be needed for victims. Please respond if you can contact authorities for help. This is KA7BCD."

If your situation does not involve safety of life or property, try giving a general voice call before using LiTZ. Use LiTZ only when your voice calls go unanswered or the

people who respond can't help you.

When you see the notation "LiTZ" for a repeater in this directory that means that it's highly likely that someone will receive and respond to LiTZ signals transmitted on the input frequency of the repeater. Please note, however, that if a CTCSS tone is needed to access that repeater you should transmit that CTCSS tone along with your LiTZ signal.

The type and nature of calls that justify the use of LiTZ may vary from repeater to repeater, just as other uses vary. Here are some general guidelines that may be suitable for most repeaters and simplex calling channels. Items with a star (*) should be acceptable on any frequency at any time.

LiTZ Use Guidelines

<i>Event/Situation</i>	<i>Waking Hours (0700-2200 LT)</i>	<i>Sleeping Hours (2200-0700 LT)</i>
Calling CQ	no	no
Calling a buddy	no	no
Weekly Test of LiTZ	yes	no
Club Message	yes	no
Need Driving Directions	yes	no
Report Drunk Driver	yes	yes
Car Break Down	yes	yes
Safety of Life or Property	yes	yes

For more information on LiTZ and LiTZ decoders refer to *QST* (Oct 92, page 82; Nov 92, pages 108-110; Dec 95, pages 25-31).

Wilderness Protocol

The Wilderness Protocol is a suggestion that those outside of repeater range should monitor standard simplex channels at specific times in case others have priority calls. The primary frequency is 146.52 MHz, with 52.525, 223.5446.0 and 1294.5 MHz serving as secondary frequencies. This system was conceived to facilitate communications between hams that were hiking or backpacking in uninhabited areas, outside repeater range. However, the Wilderness Protocol should not be viewed as something just for hikers. It can (and should) be used by everyone anywhere repeater coverage is unavailable. The protocol only becomes effective when many people use it.

The Wilderness Protocol recommends that those stations able to do so should monitor the primary (and secondary, if possible) frequency every three hours starting at 7 AM, local time, for 5 minutes (7:00-7:05 AM, 10:00-10:05 AM, ..., 10:00-10:05 PM). Additionally, those stations that have sufficient power resources should monitor for 5 minutes starting at the top of every hour, or even continuously.

Priority transmissions should begin with the LiTZ signal. CQ-like calls (to see who is out there) should not take place until four minutes after the hour.

For more information on the Wilderness Protocol refer to QST (Feb 94, page 100; Apr 94, pages 109; May 94, pages 103-104.).

CTCSS AND DCS INFORMATION

The purpose of CTCSS (PL)TM is to reduce co-channel interference during band openings. CTCSS (PL)TM equipped repeaters respond only to signals having the sub-audible CTCSS tone required for that repeater. These repeaters do not retransmit distant signals without the required tone, and congestion is minimized.

The standard Electronic Industries Association (EIA) tones, in hertz, with their Motorola alphanumeric designators are as follows:

67.0 -XZ	97.4 -ZB	141.3 -4A	210.7 -M2
69.3 -WZ	100.0 -1Z	146.2 -4B	218.1 -M3
71.9 -XA	103.5 -1A	151.4 -5Z	225.7 -M4
74.4 -WA	107.2 -1B	156.7 -5A	233.6 -M5
77.0 -XB	110.9 -2Z	162.2 -5B	241.8 -M6
79.7 -WB	114.8 -2A	167.9 -6Z	250.3 -M7
82.5 -YZ	118.8 -2B	173.8 -6A	
85.4 -YA	123.0 -3Z	179.9 -6B	
88.5 -YB	127.3 -3A	186.2 -7Z	
91.5 -ZZ	131.8 -3B	192.8 -7A	
94.8 -ZA	136.5 -4Z	203.5 -M1	

Some systems use tones not listed in the EIA standard. Motorola designators have been assigned to the most commonly used of these tones: 206.5 (8Z), 229.1 (9Z), and 254.1 (0Z). Some newer amateur transceivers support additional tones of 159.8, 165.5, 171.3, 177.3, 183.5, 189.9, 196.6 and 199.5 hertz.

Some newer amateur gear supports Digital Code Squelch (DCS), a similar form of access control less susceptible to false triggering than CTCSS. DCS codes are designated by three digit numbers and are enabled in a manner similar to CTCSS tones.

Those wishing to use a CTCSS or DCS equipped system should check equipment specifications prior to purchase to ensure capability for the specified tone(s) or code(s).

CHAPTER TWO

BAND PLANS

This chapter will address band plans. These exist only as “traffic control” devices, allowing the most efficient use of limited spectrum space and varied amateur interests. The band plans published herein were developed by ARRL. Also discussed are the Line “A” restrictions, and a map delineating repeater offsets is provided.

Although the FCC rules set aside portions of some bands for specific modes, there’s still a need to further organize our space among user groups by “gentlemen’s agreements.” These agreements, or band plans, usually emerge by consensus of the band occupants, and are sanctioned by a national body like ARRL. For further information on band planning, please contact your ARRL Division Director (see any issue of *QST*).

VHF-UHF BAND PLANS

When considering frequencies for use in conjunction with a proposed repeater, be certain that both the input and output fall within subbands authorized for repeater use, and do not extend past the subband edges. FCC regulation 97.205(b) defines frequencies which are currently available for repeater use.

For example, a 2-meter repeater on exactly 145.50 MHz would be “out-of-band,” as the deviation will put the signal outside of the authorized band segment.

Packet-radio operations under automatic control should be guided by Section 97.109(d) of the FCC Rules.

Regional Frequency Coordination

The ARRL supports regional frequency coordination efforts by amateur groups. Band plans published in the ARRL Repeater Directory are recommendations based on a consensus as to good amateur operating practice on a nationwide basis. In some cases, however, local conditions may dictate a variation from the national band plan. In these cases, the written determination of the regional frequency coordinating body shall prevail and be considered good amateur operating practice in that region.

28.000-29.700 MHz

Please note that this bandplan is a general recommendation. Spectrum usage can be different depending upon local and regional coordination differences. Please check with your Frequency Coordinator for information.

28.000 – 28.070	CW
28.070 – 28.150	Data/CW
28.120 – 28.189	Packet/Data/CW
28.190 – 28.225	Foreign CW Beacons
28.200 – 28.300	Domestic CW Beacons (*)
28.300 – 29.300	Phone
28.680	SSTV
29.300 – 29.510	Satellites
29.510 – 29.590	Repeater Inputs
29.600	National FM Simplex Frequency
29.610 – 29.690	Repeater Outputs

*User note: In the United States, automatically controlled beacons may only operate on 28.2-28.3 MHz [97.203(d)].

In 1980, the ARRL Board of Directors adopted the following recommendations for CTCSS tones to be voluntarily incorporated by 10 meter repeaters:

<i>Call Area</i>	<i>Tones</i>	<i>Call Area</i>	<i>Tones</i>
W1	131.8/91.5	W7	162.2/110.9
W2	136.5/94.8	W8	167.9/114.8
W3	141.3/97.4	W9	173.8/118.8
W4	146.2/100.0	W0	179.9/123.0
W5	151.4/103.5	VE	127.3/88.5
W6	156.7/107.2		

The following band plan for 6 meters was adopted by the ARRL Board of Directors at its July, 1991 meeting.

50-54 MHz

Please note that this bandplan is a general recommendation. Spectrum usage can be different depending on location and regional coordination differences. Please check with your Frequency Coordinator for information.

50.0-50.1	CW, beacons
50.060-50.080	beacon subband
50.1-50.3	SSB,CW
50.10-50.125	DX window
50.125	SSB calling
50.3-50.6	all modes
50.4	AM calling frequency
50.6-50.8	nonvoice communications
50.62	digital (packet) calling
50.8-51.0	radio remote control (20-kHz channels)

NOTE: Activities above 51.10 MHz are set on 20-kHz-spaced "even channels"

51.0-51.1	Pacific DX window
51.5-51.6	simplex (6 channels)
51.12-51.48	repeater inputs (19 channels)
51.12-51.18	digital repeater inputs
51.62-51.98	repeater outputs (19 channels)
51.62-51.68	digital repeater outputs
52.0-52.48	repeater inputs (except as noted; 23 channels)
52.02, 52.04	FM simplex
52.2	TEST PAIR (input)

52.5-52.98	repeater output (except as noted; 23 channels)
52.525	primary FM simplex
52.54	secondary FM simplex
52.7	TEST PAIR (output)
53.0-53.48	repeater inputs (except as noted; 19 channels)
53.0	base FM simplex
53.02	simplex
53.1, 53.2, 53.3, 53.4	radio remote control
53.5-53.98	repeater outputs (except as noted; 19 channels)
53.5, 53.6	radio remote control
53.7, 53.8	
53.52-53.9	simplex

Notes: The following packet radio frequency recommendations were adopted by the ARRL Board of Directors in July, 1987.

Duplex pairs to consider for local coordination for uses such as repeaters and meteor scatter:

50.62-51.62	50.68-51.68	50.76-51.76
50.64-51.64	50.72-51.72	50.78-51.78
50.66-51.66	50.74-51.74	

Where duplex packet radio stations are to be co-existed with voice repeaters, use high-in, low-out to provide maximum frequency separation from low-in, high-out voice repeaters.

144-148 MHz

Please note that this bandplan is a general recommendation. Spectrum usage can be different depending on location and regional coordination differences. Please check with your Frequency Coordinator for information.

144.00-144.05	EME (CW)
144.05-144.10	General CW and weak signals
144.10-144.20	EME and weak-signal SSB
144.200	SSB calling frequency
144.20-144.275	General SSB operation
144.275-144.300	Propagation beacons
144.30-144.50	OSCAR subband
144.50-144.60	Linear translator inputs
144.60-144.90	FM repeater inputs
144.90-145.10	Weak signal and FM simplex (145.01,03,05,07,09 are widely used for packet radio)
145.10-145.20	Linear translator outputs
145.20-145.50	FM repeater outputs
145.50-145.80	Miscellaneous and experimen- tal modes
145.80-146.00	OSCAR subband
146.01-146.37	Repeater inputs
146.40-146.58	Simplex (*)
146.52	National Simplex Calling Frequency
146.61-147.39	Repeater outputs
147.42-147.57	Simplex (*)
147.60-147.99	Repeater inputs

NOTES: (*) Due to differences in regional coordination plans the simplex frequencies listed may be repeater inputs/ outputs as well. Please check with local coordinators for further information.

- 1) Automatic/unattended operations should be conducted on 145.01, 145.03, 145.05, 145.07 and 145.09 MHz.
 - a) 145.01 should be reserved for inter-LAN use.
 - b) Use of the remaining frequencies should be determined by local user groups.
- 2) Additional frequencies within the 2-meter band may be designated for packet radio use by local coordinators.

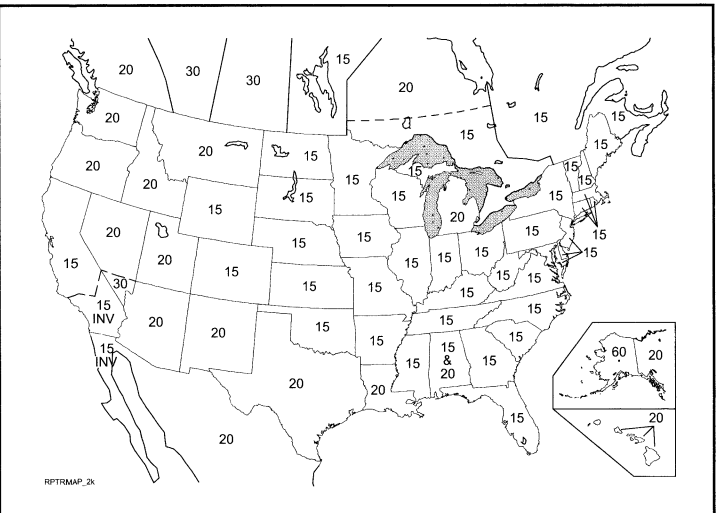
Footnotes

Specific VHF/UHF channels recommended above may not be available in all areas of the US.

Prior to regular packet radio use of any VHF/UHF channel, it is advisable to check with the local frequency coordinator. The decision as to how the available channels are to be used should be based on coordination between local packet radio users.

Some areas use 146.40-146.60 and 147.40-147.60 MHz for either simplex or repeater inputs and outputs.

States use differing channel spacings on the 146-148 MHz band. For further information on which states are currently utilizing which spacing structure see the Offset Map immediately following.



Note: This map shows channel spacing in the US and southern Canada. Spacing is in KHZ unless otherwise specified. Please check with your Regional Frequency Coordinator for further information.

The following band plan for 222-225 MHz was adopted by the ARRL Board of Directors in July, 1991.

222-225 MHz

222.00-222.15	Weak signal modes (No repeater operating)
222.00-222.025	EME
222.05-222.060	Propagation beacons
222.1	SSB & CW Calling
222.10-222.150	Weak signal CW & SSB
222.15-222.25	Local coordinator's option: weak signal, ACSB, repeater inputs and control
222.25-223.38	FM repeater inputs only
223.40-223.52	FM simplex
223.50	Simplex calling
223.52-223.64	Digital, packet
223.64-223.70	Links, control
223.71-223.85	Local coordinator's option; FM simplex, packet, repeater outputs
223.85-224.98	Repeater outputs only

Notes: Candidate packet simplex channels shared with FM voice simplex. Check with your local frequency coordinator prior to use. Those channels are:

223.42	223.46
223.44	223.48

Footnotes

Specific VHF/UHF channels recommended above may not be available in all areas of the US.

Prior to regular packet radio use of any VHF/UHF channel, it is advisable to check with the local frequency coordinator. The decision as to how the available channels are to be used should be based on coordination between local packet radio users.

420-450 MHz

Please note that this bandplan is a general recommendation. Spectrum usage can be different depending on location and regional coordination differences. Please check with your Frequency Coordinator for information.

420.00-426.00	ATV repeater or simplex with 421.25 MHz video carrier, control links and experimental
426.00-432.00	ATV simplex with 427.25 MHz video carrier frequency
432.00-432.07	EME (Earth-Moon-Earth)
432.07-432.10	Weak signal CW
432.10	Calling frequency
432.10-432.30	Mixed-mode and weak-signal work
432.30-432.40	Propagation beacons
432.40-433.00	Mixed-mode and weak signal work
433.00-435.00	Auxiliary/repeater links
435.00-438.00	Satellite only (internationally)
438.00-444.00	ATV repeater input with 439.250-MHz video carrier frequency and repeater links
442.00-445.00	Repeater inputs and outputs (local option)
445.00-447.00	Shared by auxiliary and control links, repeaters and simplex (local option)
446.00	National simplex frequency
447.00-450.00	Repeater inputs and outputs (local option)

The following packet radio frequency recommendations were adopted by the ARRL Board of Directors in January, 1988.

1) 100-kHz bandwidth channels

430.05	430.35	430.65
430.15	430.45	430.85
430.25	430.55	430.95

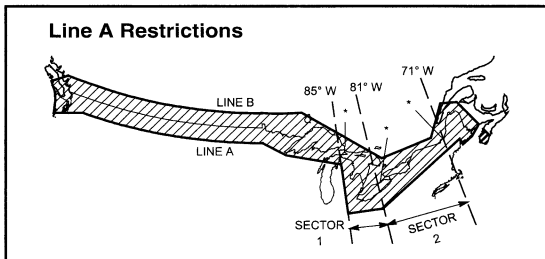
2) 25-kHz bandwidth channels

431.025	441.000	441.050
440.975	441.025	441.075

Footnotes

Specific VHF/UHF channels recommended above may not be available in all areas of the US.

Prior to regular packet radio use of any VHF/UHF channel, it is advisable to check with the local frequency coordinator. The decision as to how the available channels are to be used should be based on coordination between local packet radio users.



The band is shared by amateurs with government Radio Location Services (RADAR); amateurs must not interfere with these priority government stations. As part of WARC-79 proceedings, the 420-430 MHz portion of the band was removed from the Amateur Radio Service north of Line "A" (see figure).

In a later action, FCC allocated portions of the band 421-430 MHz to the Land Mobile Service within 50-mile radii centered on Buffalo, Detroit and Cleveland. Amateur stations south of Line "A" in the vicinities of these cities may continue to operate in the 421-430 MHz spectrum as long as they do not cause interference to land mobile or government radio-location users. Additionally, 50-watt PEP output power limitations apply to certain amateurs operating within circles of designated military installations in the US. See 97.313(f).

902-928 MHz

Please note that this bandplan is a general recommendation. Spectrum usage can be different depending on location and regional coordination differences. Please check with your Frequency Coordinator for information.

902.0-903.0	Weak signal
902.1	Calling frequency
903.0-906.0	Digital
903.1	Alternate calling frequency
906.0-909.0	FM repeater inputs
909.0-915.0	Amateur TV
915.0-918.0	Digital
918.0-921.0	FM repeater outputs
921.0-927.0	Amateur TV
927.0-928.0	FM simplex and links

NOTE: A new bandplan is under development that reflects our need to avoid causing interference to AVM systems at 904-912 MHz and 918-926 MHz.

Notes: Adopted by the ARRL Board of Directors in July, 1989. The following packet radio frequency recommendations were adopted by the ARRL Board of Directors in January, 1988 as interim guidance. Two 3-MHz-bandwidth channels are recommended for 1.5 Mbit/s links. They are 903-906 MHz and 914-917 MHz with 10.7 MHz spacing.

Packet Footnotes

Specific VHF/UHF channels recommended above may not be available in all areas of the US.

Prior to regular packet radio use of any VHF/UHF channel, it is advisable to check with the local frequency coordinator. The decision as to how the available channels are to be used should be based on coordination between local packet radio users.

Canadian amateurs note: *The Amateur Service will continue to have secondary status in the band 902-928 MHz throughout Canada, using any of the following emissions: N0N, A1A, A2A, A3A, A3E, C3F, F1A, F2A, F2B, F1C, F3E.*

Before operating in this band, Canadian amateur licensees are required to consult with their DOC District Office to ensure interference will not be caused to other services operating in the area as per Section 45 of the General Radio Regulations Part II, given in TRC 25.

Government of Canada shipborne radiolocation service is permitted within 150 km of the east and west coasts, Arctic Ocean, Hudson Bay, James Bay and up the St Lawrence River as far as Rimouski on precoordinated channels in the 902-928 MHz band.

Footnotes:

1) Extracts of FCC Rules & Regulations, 97.303(g)(1):
No amateur station shall transmit from within the states of Colorado and Wyoming, bounded on the south by latitude 39 degrees North, on the north by latitude 42 degrees North, on the east by longitude 105 degrees West, and on the west by longitude 108 degrees West.(*)

(*) Waived July 2, 1990 to permit amateurs in the restricted areas to transmit in the following segments:
902.0-902.4, 902.6-904.4,
904.7-925.3, 925.7-927.3 and 927.7-928-MHz.

This band is allocated on a secondary basis to the Amateur Service subject to not causing harmful interference to, and not receiving protection from any interference due to the operation of, industrial, scientific and medical devices, automatic vehicle monitoring systems or government stations authorized in this band.

2) Coordinated frequency assignments are required.

3) ATV assignments should be made according to modulation type, e.g. VSB-ATV, SSB-ATV or combinations. Coordination of multiple users of a single channel in a local area can be achieved through isolation by means of cross-polarization and directional antennas.

4) Coordinated assignments at 100 kHz until allocations are filled, then assign 50 kHz until allocations are filled, before assigning 25 kHz channels.

5) Simplex services only; permanent users shall not be coordinated in this segment. High altitude repeaters or other unattended fixed operations are not permitted.

6) Voice and nonvoice operation.

7) Spread-spectrum requires FCC authorization.

8) Consult FCC (97.307) for allowable data rates and bandwidths.

The following band plan was adopted by the ARRL Board of Directors meeting in January, 1985.

1240-1300 MHz

Please note that this bandplan is a general recommendation. Spectrum usage can be different depending on location and regional coordination differences. Please check with your Frequency Coordinator for information.

1240-1246	ATV #1
1246-1248	Narrow-bandwidth FM point-to-point links and digital, duplex with 1258-1260.
1248-1252	Digital Communications
1252-1258	ATV #2
1258-1260	Narrow-bandwidth FM point-to-point links and digital, duplexed with 1246-1252
1260-1270	Satellite uplinks, experimental simplex ATV
1270-1276	Repeater inputs, FM and linear, paired with 1282-1288. (239 pairs, every 25 kHz, e.g. 1270.025, 050, etc.)
1271/1283	Non-coordinated test pair
1276-1282	ATV #3
1282-1288	Repeater outputs paired with 1270-1276
1288-1294	Wide band experimental, simplex ATV
1294-1295	Narrow band FM simplex, 25-kHz channels
1294.50	National FM Simplex calling
1295-1297	Narrow band weak signal (no FM)
1295-1295.80	STV, FAX, ACSSB experimental
1295.8-1296	Reserved for EME, CW expansion
1296-1296.05	EME exclusive
1296.07-1296.08	CW beacons

1296.1	CW/SSB calling frequency
1296.40-1296.60	Crossband linear translator input
1296.60-1296.80	Crossband linear translator output
1296.80-1297.00	Experimental beacons (exclusive)
1297-1300	Digital communication

Notes: The following packet radio frequency recommendations were adopted by the ARRL Board of Directors in January, 1988.

- 1) 2-MHz-bandwidth channels at:

1249.00	1251.00	1298.00
---------	---------	---------
- 2) 100-kHz-bandwidth channels

1299.05	1299.45	1299.75
1299.15	1299.55	1299.85
1299.25	1299.65	1299.95
1299.35		
- 3) 25-kHz-bandwidth channels

1294.025	1294.125
1294.050	1294.150
1294.075	1294.175
1294.100	National packet simplex calling

Footnotes

- 1) Deleted
- 2) Coordinated assignments required
- 3) ATV assignments should be made according to modulation type (for example, VSB-ATV, SSB-ATV or combinations). Coordination of multiple users of a single channel in a local area can be achieved through isolation by means of cross polarization and directional antennas. DSB ATV may be used, but only when local and regional activity levels permit. The excess bandwidths from such users are secondary to the assigned services.
- 4) Coordinate assignments with 100-kHz channels, beginning at the lower end of the segment until allocations

are filled, then assign 50-kHz channels until allocations are filled before assigning 25-kHz channels.

5) Wide bandwidth experimental users are secondary to the satellite service and may be displaced upon the installation of any new satellites. Users are EIRP-limited to the noise floor of the satellites in service and may suffer interference from satellite uplinks.

6) Simplex services only: permanent users shall not be coordinated in this segment. High altitude repeaters or other unattended fixed operations are not permitted.

7) Voice and nonvoice operations.

8) Consult 47 CFR 97.307 for allowable data rates and bandwidths.

9) Provide guard bands at the higher frequency end of segments, as required, to avoid interference to ATV.

10) 1274.0-1274.2 and 1286.0-1286.2 MHz are optionally reserved for contiguous Linear Translators supporting multiple narrow bandwidth users. These may also be duplexed with other noncoordinated band segments.

The following band plan was adopted by the ARRL Board of Directors in January, 1991.

2300-2310 and 2390-2450 MHz

Please note that this bandplan is a general recommendation. Spectrum usage can be different depending on location and regional coordination differences. Please check with your Frequency Coordinator for information.

2300-2303	High-rate data
2303-2303.5	Packet radio
2303.5-2303.8	TTY, packet
2303.8-2303.9	Packet, TTY, CW, EME
2303.9-2304.1	CW, EME
2304.1-2304.2	CW, EME, SSB
2304.2-2304.3	SSB, SSTV, FAX, Packet, AM, AMTOR
2304.3-2304.32	Propagation beacon network
2304.32-2304.4	General propagation beacons
2304.4-2304.5	SSB, SSTV, ACSSB, FAX, Packet, AM, AMTOR experimental
2304.4	Calling frequency
2304.5-2304.7	Crossband linear translator input
2304.7-2304.9	Crossband linear translator output
2304.9-2305	Experimental beacons
2305-2305.2	FM simplex (25-kHz spacing)
2305.2	FM simplex calling frequency
2305.2-2306	FM simplex (25-kHz spacing)
2306-2309	FM repeaters (25-kHz) input
2309-2310	Control and auxiliary links
2390-2396	Fast-scan TV
2396-2399	High-rate data
2399-2399.5	Packet
2399.5-2400	Control and auxiliary links

2400-2403	Satellite
2403-2408	Satellite high-rate data
2408-2410	Satellite
2410-2413	FM repeaters (25-kHz spacing) output
2413-2418	High-rate data
2418-2430	Fast-scan TV
2430-2433	Satellite
2433-2438	Satellite high-rate data
2438-2450	Wideband FM, FSTV, FMTV, SS experimental

3300-3500 MHz

The following beacon subband was adopted by the ARRL Board of Directors in July, 1988.

3456.3-3456.4 Propagation beacons

5650-5925 MHz

The following beacon subband was adopted by the ARRL Board of Directors in July, 1988.

5760.3-5760.4 Propagation beacons

10.000-10.500 GHz

The following subband recommendation was adopted by the ARRL Board of Directors in January, 1987

10.368.1 GHz Narrow-band calling frequency

The following beacon subband was adopted by the ARRL Board of Directors in July, 1988.

10368.3-10368.4 Propagation beacons

CHAPTER THREE

REPEATER LISTINGS- COMMITTEES & COORDINATORS

Within the confines of this chapter you will find a description of repeater listing procedures, how and why repeaters are registered, and listings of Regional Frequency Coordinators. Also included for your information is a list of the ARRL Officers.

As you can imagine, many changes occur to the Frequency Coordinator's list during the course of the year. For the most current contact information of the Frequency Coordinator in your area, visit the ARRL Web site at: www.arrl.org/nfcc.

REPEATER LISTINGS

All repeater listings in the *Repeater Directory* are provided by regional frequency coordinators. Except for minor editorial changes and shuffling of field locations, all data appears exactly as it was submitted by the coordinator. If you notice any errors or omissions, please notify your frequency coordinator.

Repeater listings are accurate to the best of our ability; however, no guarantee of accuracy is made or implied. The listing of a repeater in the Repeater Directory does not imply that the listed repeater has any greater legal status than any other amateur station.

REPEATER REGISTRATION

Repeater registration and updates are necessary in order to compile a current and accurate *Repeater Directory*. In some cases the changes only involve the addition or deletion of a specialized feature—in other cases it may involve a frequency or location change. Your Frequency Coordinator is in charge of seeing to it that this updated information is provided to the *Repeater Directory* in a timely manner for publication.

Please note that all repeater registration is carried out through Frequency Coordinators.

ARRL Officers 2008

President

Joel M Harrison, W5ZN
528 Miller Rd
Judsonia, AR 72081-9208
w5zn@arrl.org

First Vice President

Kay C Craigie, N3KN
570 Brush Mountain Rd
Blacksburg, VA 24060
n3kn@arrl.org

Vice President

Rick Roderick, K5UR
PO Box 1463
Little Rock, AR 72203
k5ur@arrl.org

International Affairs Vice President

Rodney J Stafford,
W6ROD
5155 Shadow Estates
San Jose, CA
95135-1230
w6rod@arrl.org

ARRL Headquarters

225 Main Street
Newington, CT
06111-1494
Phone: 860-594-0200
Fax: 860-594-0259
info@arrl.org

FREQUENCY COORDINATORS

The ARRL is not a Frequency Coordinator, nor does the ARRL “certify” coordinators. Frequency Coordinators are volunteers normally appointed by a coordinating body. The ARRL *Repeater Directory* reports only the fact of coordination or non-coordination as instructed by the coordinating body. Publication in the Repeater Directory does not constitute nor imply endorsement or recognition of the authority of such coordinators, as coordinators derive their authority from the voluntary participation of the entire amateur community in the areas they serve.

In some cases the person or group listed only compiles the information for listings in the Repeater Directory. In other cases the listed individual or group offers guidance but not coordination.

Frequency Coordinators keep extensive records of repeater input, output and control frequencies, including those not published in directories (at the owner’s request). The coordinator will recommend frequencies for a proposed repeater in order to minimize interference with other repeaters and simplex operations. Therefore, anyone considering the installation of a repeater should check with the local frequency coordinator prior to such installation.

The following is a listing of groups or individuals for the United States and Canada who are active in Frequency Coordination and are acknowledged, by virtue of the recognition accorded them by the entire amateur community they serve, as the sole Frequency Coordinators in their respective jurisdictions.

ALABAMA

Alabama Repeater Council
(ARC)

**www.alabamarepeater
council.org**

Coordinator

Howard Grant, K4WWN
280 Martin Lane

Guntersville, AL 35976

**coordinators@alabama
repeatercouncil.org**

President

Dave Drummond, W4MD

5001 Lakehurst Dr

Northport, AL 35473

**coordinators@alabama
repeatercouncil.org**

ALASKA

www.alaskarepeaters.k17.net

Coordinator—South Central

Mel Bowns, KL7GG

23708 The Clearing

Eagle River, AK 99577

kl7gg@arrl.net

Coordinator—North, West, and
Interior

Jerry Curry, KL7EDK

940 Vide Way

Fairbanks, AK 99712

jercurry@att.net

Coordinator—Panhandle

Jerry Prindle, KL7HFI

PO Box 210123

Auke Bay, AK 99821

kl7hfi@att.net

ARIZONA

Amateur Radio Council of
Arizona (ARCA)

www.azfreqcoord.org

Chairman

Lance Halle, KW7LH

419 W. Cape Royal Ln

Phoenix, AZ 85029

602-902-6669

8AM-5PM MST M-F

6 meters (50 MHz)

Gary Duffield, WK7B

4102 W Paradise Ln

Phoenix, AZ 85053

602-843-7724

2 meters (144 MHz)

Rick Tannehill, W7RT

5410 W Diana Ave

Glendale, AZ 85302-4870

623-930-7507

222 MHz

Bill Jorden, K7KI

6861 Kenanna Pl

Tucson, AZ 85704

520-297-1666 (H)

420-440 MHz

Doug Pelley, WB7TUJ
 PO Box 4355
 Mesa, AZ 85211-4355
 480-892-2929

440-450 MHz

Dennis Mills, WA7ZZT
 Po Box 10416
 Glendale, AZ 85318
 623-934-4480

902 MHz

Walter Carter, WB4LDS
 1715 W. Greenleaf Dr
 Tucson, AZ 85746
 520-741-0942 (H)

1200 MHz

Tom Sharp, WA9OXY
 20619 N 21st St
 Phoenix, AZ 85024-4411
 602-569-6512 (H)
 FAX 602-569-6599

2GHz and Up

Troy Hall, WA7ELN
 PO Box 899
 Oracle, AZ 85623
 520-896-2813 (H) evenings

Packet

George Strickroth, WA3PNT
 13523 S. Hilltop Rd
 Yuma, AZ 85365
 928-341-0191

Database Coordinator

Hal Hostetler, WA7BGX
 1934 S. Lillian Circle
 Tucson, AZ 85713-2601
 520-792-2270 (W)

ARKANSAS

Arkansas Repeater Council
 (ARC)
www.arkansasrepeatercouncil.org

President
 Mark Mullins, NN5NN
 1 Foxboro Cir
 Little Rock, AR 72209
nn5nn@ranch.cx

Coordinator
 Bob King, W5LVB
 217 Oak St
 Hot Springs, AR 71901
w5lvb@arrl.net

CALIFORNIA—NORTHERN

Northern Amateur Relay
 Council of California (NARCC)
 8868 Lakewood Dr #107
 Windsor, CA 95492
www.narcc.org

CALIFORNIA—SOUTHERN

10 meters, 6 meters, 70 centimeters and above:
 Southern California Repeater
 and Remote Base Association
 (SCRRBA)
 PO Box 5967
 Pasadena, CA 91117-5967
www.scrrba.org

2 meters

Two-Meter Area Spectrum
Management Association
Attn: Technical Committee
358 S Main St #90
Orange, CA 92868-3834
www.tasma.org

Chairman
Bob Dingler, N06B
PO Box 412
Walnut, CA 91788-0412
info@tasma.org

222 MHz

220 MHz Spectrum
Management Association
Attn: 222 MHz Coordination
Committee
21704 Devonshire St #220
Chatsworth, CA 91311-2949
www.220sma.org

Contact
Jim Fortney, K6IYK
PO Box 3419
Camarillo, CA 93011-3419
k6iyk@arrl.net

COLORADO

Colorado Council of Amateur
Radio Clubs (CCARC)
www.ccarc.net

Chairman: John Maxwell,
N0WBW, n0wbw/net
Vice Chairman: Jeff Ryan,
K0RM, k0rm@arrl.org
Secretary: David Markham,
W0CBI, w0cbi@arrl.org

Treasurer: Wayne Heinen,
N0POH, n0poh@arrl.org
Frequency Coordinator: Doug
Sharp, K2AD, k2ad@ccarc.net

CONNECTICUT

Connecticut Spectrum
Management Association
(CSMA)
www.ctspectrum.com

Coordinator
Dana Underhill, KB1AEV
42 Douglas Dr
Enfield, CT 06082-2544
kb1aev@cox.net

DELAWARE

T-MARC—See Maryland

DISTRICT OF COLUMBIA

T-MARC—See Maryland

FLORIDA

Florida Repeater Council
(FRC)
www.florida-repeaters.org

Database Manager
Dana Rodakis, K4LK
6280 Fairfield Ave South
St Petersburg, FL
33707-2323
coordinator@florida-repeaters.org

GEORGIA

Southeastern Repeater
Association (SERA)
www.sera.org/ga.html

Director
Pete Seabolt, N4KHQ
465 Esborn Rd
Dahlonega, GA 30533-3323
706-864-6613
n4khq@sera.org

Vice Director
Phil Heaton, N4BBQ
37 Jones
Dahlonega, GA 30533
n4bbq@sera.org

HAWAII

Hawaii State Repeater
Advisory Council (HSRAC)
[www.pdarrrl.org/pacsec/
HSRAC/index.html](http://www.pdarrrl.org/pacsec/HSRAC/index.html)

Coordinator
Rick Ching, KH7O
PO Box 10868
Honolulu, HI 96816-2536
kh7o@arrrl.net

IDAHO—SOUTHEAST

Southeast Idaho Coordination
Committee (SEICC)

Coordinator
Rod Wilde, AB7OS
1061E 1100N
Shelley, ID 83274
ab7os@direcway.com

IDAHO—SOUTHWEST

Coordinator
Larry E. Smith, W7ZRQ
8106 Bobran St
Boise, ID 83709
larry.smith@idahoptv.org

IDAHO—PANHANDLE

IACC—See Eastern
Washington

ILLINOIS

Illinois Repeater Association
(IRA)
www.ilra.net

Coordinator
Aaron Collins, N9OZB
1338 S Arlington Hts Rd
Arlington Heights, IL 60085
collins@knowideas.com

INDIANA

Indiana Repeater Council
www.ircinc.org

Chairman-Database
Manager-Asst Coordinator
Walt Breining, N9WB
PO Box 10
Spiceland, IN 47385-0010
n9wb@arrrl.net
tel 765-987-7201

Vice Chairman-Coordinator
 Charles Sears, N9MEW
 551 Mooreland Dr
 New Whiteland, IN 46184
 tel 317-535-4829
n9mew@arri.net

Secretary-Treasurer
 Mike Brandt, KA9CXY
 1459 W County Rd 50 N
 New Castle, IN 47362
ka9cxy@arri.net

Webmaster
 James Smith, K9APR
k9apr@arri.net

Send Membership Applications,
 Renewals and Other
 Correspondence To:
 Indiana Repeater Council Inc
 PO Box 6041
 New Castle, IN 47362

IOWA

Iowa Repeater Council (IRC)
www.iowarepeater.org

President
 Dennis W. Crabb, WB0GGI
 1306 4th Ave North
 Denison, IA 51442-1413
dwcrabb@pionet.net

Coordinator
 Thomas G. Crabb, N0JLU
 813 South 26th St
 West Des Moines, IA 50265
tgcrabb.rphjd@juno.com

Coordinator
 Jay Mabey, NU0X
 PO Box 19022
 Cedar Rapids, IA 52409
nu0x@arri.net

KANSAS

Kansas Amateur Repeater
 Council (KARC)
www.qsl.net/karc

Coordinator
 Brian Short, KC0BS
 12170 S Prairie Creek Pkwy
 Olathe, KS 66061
shortbri@yahoo.com

KENTUCKY

Southeastern Repeater
 Association (SERA)
www.sera.org/ky.html

Director
 Michael McCown, K4ITF
 238 Hollybush Rd
 David, KY 41616
k4itf@sera.org

LOUISIANA

Louisiana Council of Amateur
 Radio Clubs (LCARC)

Chair
 Roger Farbe, N5NXL
 12665 Roundsaville
 Baton Rouge, LA 70818
n5nxl@bellsouth.net

Coordinator
 Kevin Thomas, W5KGT
 1573 Brownless Dr
 Calhoun, LA 71225
lacoord@lacouncil.net

MAINE

(NESMC)
 Apply for coordination online
 at **www.nesmc.org**, or you
 may apply by
 US mail:

New England Spectrum
 Management Council
 PO Box 185
 Berlin, MA 01503

10 Meter Coordinator
 Roger Perkins, W1OJ
10m@nesmc.org

6 Meter Coordinator
 George Cleveland, WA1QGU
6m@nesmc.org

2 Meter Coordinator
 Bob DeMattia, K1IW
2m@nesmc.org

222 Coordinator
 Bob Nelson, N1EUN
222@nesmc.org

440 Coordinator
 Lou Harris, N1UEC
440@nesmc.org

902 and above Coordinator
 Lew Collins, W1GXT
ghz@nesmc.org

MARYLAND

The Middle Atlantic FM and
 Repeater Council (TMARC)
 PO Box 1022
 Savage, MD 20763-1022
www.t-marc.org

President
 Bob Brandel, WN2G
 13003 Mill Rd
 Fredericksburg, VA
 22407-2225
wn2g@arrl.net

VP/Ops
 Bill Conaway W8HNT
 6074 Clerkenwell Court
 Burke, VA 22015-3225
conaways@erols.com

MASSACHUSETTS

NESMC — See Maine

MICHIGAN—LOWER PENINSULA

Michigan Area Repeater
 Council (MARC)
 PO Box 463148
 Mt Clemens, MI 48046
**www.qsl.net/miarc/index.
 html**

Coordinator
 R. Bruce Winchell N8UT
 5354 Baker Rd
 Bridgeport, MI 48722
Rbwinchell@chartermi.net

Database Manager
 Dave Johnson, WD8DJB
 2266 East Vermontville
 Highway
 Charlotte, MI 48813

MICHIGAN—UPPER PENINSULA

Upper Peninsula Amateur
 Radio Repeater Association
 (UPARRA)
 Coordinator
 Noel Beardsley, K8NB
 W7021 CR 356
 Stephenson, MI 49887
k8nb@hotmail.com

MINNESOTA

Minnesota Repeater Council
 (MRC)
www.mrc.gen.mn.us

Coordinator
 Jerry Dorf, NØFWG
 1402 Pulaski Rd
 Buffalo, MN 55313
jerryd@jerryd.net

MISSISSIPPI

Southeastern Repeater
 Association (SERA)
www.sera.org/ms.html

Coordinator
 Steve Grantham, N5DWU
 PO Box 127
 Ellisville, MS 39437-0127
n5dwu@sera.org

MISSOURI

Missouri Repeater Council
 (MRC)
www.missourirepeater.org

Coordinator
 Jeff Young, KB3HF
 6 Long Branch Court
 St. Peters, MO 63376
kb3hf@arri.net

MONTANA

Coordinator
 Kenneth Kopp, KØPP
 PO Box 848
 Anaconda, MT 59711-0848
k0pp@arri.net

NEBRASKA

Coordinator
 John Gebuhr, WBØCMC
 2349 North 64th St
 Omaha, NE 68104
wb0cmc@radiks.net

NEVADA—SOUTHERN

Southern Nevada Repeater
 Council (SNRC)

President
 Noel Lozada, N6JFO
n6jfo@snrc.us

Coordinator
 Nat Talpis, W7OQF
w7oqf@snrc.us

Treasurer
 Frank Kostelac, N7ZEV
n7zev@snrc.us

Coordinator
Blayne Ence, KG7SS
kg7ss@snrc.us

Secretary
Billy Smith, W4HVM
w4hmv@snrc.us

Coordination requests to:
www.snrc.us
email: info@snrc.us

NEVADA—NORTHERN

Combined Amateur Relay
Council of Nevada (CARCON)
PO Box 71
Reno, NV 89504-0071
rnagel@juno.com

NEW HAMPSHIRE
NESMC—SEE MAINE

**NEW JERSEY—All counties
except Bergen, Essex, Hud-
son, Middlesex, Monmouth,
Morris Passaic, Somerset
and Union**

Area Repeater Coordination
Council (ARCC)
PO Box 244
Bedminster, PA 18949
www.arcc-inc.org
info@arcc-inc.org

**NEW JERSEY—Bergen,
Essex, Hudson, Middlesex,
Monmouth, Morris Passaic,
Somerset and Union**

Metropolitan Coordination
Association (MetroCor)
PO Box 107
New York, NY 10008-0107
www.qsl.net/metrocor
metrocor@qsl.net

NEW MEXICO

New Mexico Frequency
Coordination Committee
(NMFCC)
www.qsl.net/nmfcc

Chairman
Bill Kauffman, W5YEJ
1625 36th St SE
Rio Rancho, NM 87124
W5yej@arri.net

**NEW YORK—
FAR NORTHERN**

Saint Lawrence Valley
Repeater Council (SLVRC)
www.igs.net/slvrc/

Coordinator
Luc Pernot, VE3JGL
1437 Matheson Rd
Ottawa, ON K1J 8B5
freqcoord@slvrc.org

**NEW YORK—EASTERN AND
CENTRAL UPSTATE**

Upper New York Repeater
Council (UNYREPCO)
www.unyrepc.org

All correspondence to:
Upper New York Repeater
Council
PO Box 2421
Binghamton, NY 13902

NEW YORK—WESTERN

Western New York and
Southern Ontario Repeater
Council (WNYSORC)
PO Box 123
Athol Springs, NY 14010
[http://home.cogeco.
ca/~wnysorc/](http://home.cogeco.ca/~wnysorc/)

**NEW YORK—NYC AND
LONG ISLAND**

Metropolitan Coordination
Association (MetroCor)
PO Box 107
New York, NY 10008-0107
www.metrocor.net

President
Mario Sellitti, N2PVP
n2pvp@n2pvp.com

NORTH CAROLINA

Southeastern Repeater
Association (SERA)
www.sera.org/nc.html

Director
Danny Hampton, K4ITL
5453 Rock Service Station Rd
Raleigh, NC 27603-9513
k4itl@sera.org

Coordinator
Frank A. Lynch, W4FAL
2528 Oakes Plantation Dr
Raleigh, NC 27610-9328
w4fal@sera.org

NORTH DAKOTA

Coordinator
Al Bennefeld, K0CGY
801 19th St South
Fargo, ND 58103
k0cgy@arri.net

OHIO

Ohio Area Repeater Council
(OARC)
www.oarc.com

Coordinator
Ken Bird, W8SMK
244 North Parkway Dr
Delaware, OH 43015-8788
ken@midohio.net

OKLAHOMA

Oklahoma Repeater Society,
Inc. (ORSI)
PO Box 512
Owasso, OK 74055
www.qsl.net/orsi

Coordinator
Merlin Griffin, WB5SOM
wb5osm@hotmail.com

OREGON

Oregon Region Relay Council
(ORRC)
PO Box 4402
Portland, OR 97208-4402
www.orrc.org

Chair
Marshall Johnson Sr, KK7CW
1645 9th Ave SE #171
Albany, OR 97322
kk7cw@arrl.net

PENNSYLVANIA— EASTERN

Area Repeater Coordination
Council (ARCC)
PO Box 244
Bedminster, PA 18949
www.arcc-inc.org
info@arcc-inc.org

PENNSYLVANIA— WESTERN

Western Pennsylvania
Repeater Council (WPRC)
10592 Perry Highway
PMB 173
Wexford, PA 15090
wprc@qsl.net
www.qsl.net/wprc

PUERTO RICO

Puerto Rico/Virgin Islands
Volunteer Frequency
Coordinators (PR/VI VFC)

Coordinator
Victor M. Madera, KP4PQ
PO Box 191917
San Juan, PR 00919
vmmadera@prtc.net

RHODE ISLAND

NESMC—See Maine

SOUTH CAROLINA

Southeastern Repeater
Association (SERA)
www.sera.org/sc.html

Director and Coordinator
Jim Cantrell, WJ4C
33 Ben Black Rd
Union, SC 29379
wj4c@sera.org

SOUTH DAKOTA

Coordinator
Richard L. Neish, W0SIR
Box 100
Chester, SD 57016-0100
neish@itctel.com

TENNESSEE

Southeastern Repeater
Association (SERA)
www.sera.org/tn.html

Director and Coordinator
 Alan McClain, KA4BNI
 PO Box 672
 Dresden, TN 38255
ka4bni@sera.org

TEXAS

Texas VHF/FM Society (TVFS)
www.txvhffm.org

President
 Rusty Herman, KB5R
 116 S. Ave C
 Humble, TX 77336
 281-548-1500

State Frequency Coordination
 Paul Baumgardner, W5PSB
 12936 Honey Locust Cir
 Euless, TX 76040
 817-868-7663
coord@txvhffm.org

UTAH

Utah VHF Society (UVHFS)
www.ussc.com/~uvhfs

Coordinator
 John Lloyd K7JL
 2078 Kramer Dr
 Sandy, UT 84092
lloyd@ussc.com

VERMONT

Vermont Independent
 Repeater Coordination
 Committee (VIRCC)
www.ranv.org/rptr.html

Mitchell Stern, W1SJ
 PO Box 99
 Essex, VT 05451
w1sj@arrrl.net

VIRGINIA—SOUTH OF 38TH PARALLEL AND US 33

Southeastern Repeater
 Association (SERA)
www.sera.org/va.html

Coordinator—West
 Mike Knight, K4IJ
 4267 Prices Fork Rd
 Blacksburg, VA 24060
k4ije@sera.org

Coordinator—East
 Jim Campbell, K4YM
 520 Meadow Dr
 Tappahannock, VA 22530
k4ym@sera.org

Coordinator—Central
 Jay Campbell, N4YMY
 12085 Cheroy Woods Ct
 Ashland, VA 23005
n4ymy@sera.org

VIRGINIA—NORTH OF 38TH PARALLEL AND US 33

T-MARC—See Maryland

WASHINGTON—EASTERN

Inland Amateur Coordination
Council (IACC)

Coordinator

Doug Rider, KC7JC
19410 E. Buckeye Ave
Spokane Valley, WA
99027-9584

djr876@comcast.net

WASHINGTON—WESTERN

Western Washington Amateur
Relay Association (WWARA)
PMB 243

16541 Redmond Way
Redmond WA 98052-4482

www.wwara.org

secretary@wwara.org

Chair

John Schurman, AA7UJ

12057 NE 97th St

Kirkland, WA 98033

aa7uj@aol.com

Vice Chair

Bob Lewis, W7AN

PO Box 10215

Bainbridge Island, WA 98110

w7an@arrl.net

Secretary

Mark McClain, N6OBY

10803 164th Place NE

Redmond, WA 98052

n6oby@prodigy.net

**WEST VIRGINIA—EASTERN
PANHANDLE**

T-MARC—See Maryland

**WEST VIRGINIA—ALL OTHER
AREAS**

Southeastern Repeater
Association (SERA)

www.sera.org/wv.html

Director

H. Alex Hedrick, N8FWL

1021 Woodlawn Ave

Beckley, WV 25801-6431

n8fwl@sera.org

Vice Director

Richard Dillon, K8VE

PO Box 1177

Buckhannon, WV 26201-
1777

k8ve@sera.org

Coordinator

Chris Hatcher, KC8AFH

PO Box 992

Beaver, WV 25813

kc8afh@sera.org

WISCONSIN

Wisconsin Association of
Repeaters (WAR)

www.wi-repeaters.org

Chair

Gary Bargholz, N9UUR

8273 North 53rd St

Brown Deer, WI 53223

n9uur@wi-repeaters.org

Coordinator
 Dave Karr, KA9FUR
 S64 W24740 Susan St
 Waukesha, WI 53189
ka9fur@wi-repeaters.org

WYOMING

Wyoming Council of Amateur
 Radio Clubs (WCARC)
www.breazile.com/ham

Chair
 Greg Galka, N7GT
 310 East Iowa
 Cheyenne, WY 82009
galka6@bresnan.net

ALBERTA

Don Moman, VE6JY
 PO Box 127
 Lamont, AB T0B 2R0
ve6jy@3web.net

BRITISH COLUMBIA

British Columbia Amateur
 Radio Coordination Council
 (BCARCC)
www.bcarcc.org

Coordinator
 George Merchant, VE7CHU
 680 Alpine Court
 North Vancouver, BC
 Canada V7R 2L8
coordinator@bcarcc.org

MANITOBA

Coordinator
 Tom Blair, VE4TOM
 121 Miramar Rd
 Winnipeg, MB R3R 1E4
tom1@mts.net

MARITIME PROVINCES

MARCAN Frequency Coordi-
 nator
 Ron MacKay, VE1AIC
 Box 188
 Cornwall, PEI C0A 1H0
ve1aic@rac.ca
ve1cra.no-ip.com

NEWFOUNDLAND AND LABRADOR

VOARA
 Ken Whalen, VO1ST
 24 Wadland Crescent
 St. John's, NF A1A 2J6
vo1st@rac.ca
www.avalon.nf.ca/~techline

ONTARIO—EAST AND NORTH

SLVRC—See Far Northern
 New York

ONTARIO—SOUTHWEST

Western New York and
 Southern Ontario Repeater
 Council
 PO Box 244
 Niagara Falls, ON L2E 6T3
home.cogeco.ca/~wnysorc/

**QUEBEC—WITHIN 50 km OF
THE OTTAWA RIVER**

SLVRC—See Far Northern
New York

**QUEBEC—ALL OTHER
AREAS**

Radio Amateur du Quebec, Inc
(RAQI)
4545 ave Pierre du Coubertin,
CP1000
Montreal, QC H1V 3R2
www.raqi.ca
raqi@sympatico.ca

SASKATCHEWAN

Saskatchewan Amateur Radio
League (SARL)
Stan Ewert, VE5SC
7 Federal Dr
White City, SK S0G 5B0
sewert@sk.sympatico.ca

**OTHER CANADIAN
AREAS**

Ken Oelke, VE6AFO
729 Harvest Hills Dr NE
Calgary, AB T3K 4R3
ve6afo@rac.ca

CHAPTER FOUR

REPEATER LINGO / HINTS

This chapter covers a basic course in “repeater-speak” and explains many of the terms heard on your local repeater.

REPEATER LINGO:

Definitions of the words and phrases commonly used on repeaters:

Autopatch - A device that interfaces the repeater system with the telephone system to extend ham communications over the telephone communications network.

Breaker - A ham who interjects his call sign during a QSO in an attempt to get a chance to communicate over a repeater.

Channel - The pair of frequencies (input and output) a repeater operates on.

Closed Repeater - A repeater whose use is limited to certain individuals. These are completely legal under FCC rules.

Control Operator - An individual ham designated to “control” the repeater, as required by FCC regulations.

COR - Carrier-Operated-Relay, a device that, upon sensing a received signal, turns on the repeater’s transmitter to repeat the received signal.

Courtesy Tone - A short tone sounded after each repeater transmission to permit other stations to gain access to the repeater before the tone sounds.

Coverage - The geographical area in which the repeater may be used for communications.

CTCSS - Continuous Tone Coded Squelch System, a sub-audible tone system which operates the squelch (COR) of a repeater when the corresponding sub-audible tone is present on a transmitted signal. The squelch on a repeater which uses CTCSS will not activate if the improper CTCSS tone, or if no tone, is transmitted.

Crossband - Communications to another frequency band by means of a link interfaced with the repeater.

Desense - Degradation of receiver sensitivity caused by strong unwanted signals reaching the receiver front end.

Duplexer - A device that permits the use of one antenna for both transmitting and receiving with minimal degradation to either the incoming or outgoing signals.

Frequency Synthesis - A scheme of frequency generation in modern transceivers using digital techniques.

Full Quieting - Signal strength in excess of amount required to mask ambient noise.

Hand-Held - A portable FM transceiver that is small enough to use and carry in one hand.

Input - The frequency the repeater receiver is tuned to: The frequency that a repeater user transmits on.

Intermod - Interference caused by spurious signals generated by intermodulation distortion in a receiver front end or transmitter power amplifier stage.

Key-Up - Turning on a repeater by transmitting on its input frequency.

LiTZ - Long Tone Zero (LiTZ) Alerting system. Send DTMF zero (0) for at least three seconds to request emergency/urgent assistance.

Machine - The complete repeater system.

Mag-Mount - A mobile antenna with a magnetic base that permits quick installation and removal from the motor vehicle.

Offset - The spacing between a repeater's input and output.

Omnidirectional - An antenna system that radiates equally in all directions.

Output - The frequency the repeater transmits on; the frequency that a repeater user receives on.

Picket-Fencing - Rapid flutter on a mobile signal as it travels past an obstruction.

Polarization - The plane an antenna system operates in; most repeaters are vertically polarized.

Reverse Autopatch - A device that interfaces the repeater with the telephone system and permits users of the phone system to call the repeater and converse with on-the-air repeater users.

Reverse Split - A split-channel repeater operating in the opposite direction of the standard.

RPT/R - Abbreviation used after repeater call signs to indicate that the call sign is being used for repeater operation.

Simplex - Communication on one frequency, not via a repeater

Splinter Frequency - 2-meter repeater channel
15 kHz above or below the formerly standard 30 kHz-spaced channel.

Split Sites - The use of two locations for repeater operation (the receiver is at one site and the transmitter at another), and the two are linked by telephone or radio.

Squelch Tail - The noise burst that follows the short, unmodulated carrier following each repeater transmission.

Time-Out-Timer - A device that limits the length of a single repeater transmission (usually 3 minutes).

Tone Pad - A device that generates the standard telephone system tones used for controlling various repeater functions.

ARRL MESSAGE FORM INSTRUCTIONS

Every formal radiogram message originated and handled should contain the following four main components in the order given.

1. Preamble

The Preamble includes information used to prioritize and track the message and ensure its accuracy.

(A) Number. Assigned by the Station of Origin and never changed. Begin with 1 each month or year.

(B) Precedence. Determines the order in which traffic is passed. Assign each message a Precedence of R (Routine), W (Welfare), P (Priority) or EMERGENCY. See the guidelines on page 76.

(C) Handling Instructions (HX). Optional, used only if a specific need is present.

(D) Station of Origin. The call sign of the station originating (creating) the message.

(E) Check. The number of words or word groups in the text of the message. A word group is any group of one or more consecutive characters with no interrupting spaces.

(F) Place of Origin. The location (city and state) of the party for whom the message was created, and not necessarily the location of the Station of Origin.

(G) Time Filed. Optional, used only when the filing time has some importance relative to the Precedence, Handling Instructions or Text.

(H) Date. The date the message was filed. (If Time Filed is used, date and time must agree.)

2. Address

Name, address, city, state, ZIP and telephone number of the intended recipient, as complete as possible. Note that punctuation is not used in the Address section.

3. Text

The message information, limited to 25 words or less if possible. Normal punctuation characters are not used in the text. A question mark is sent as QUERY, while DASH is sent for a hyphen. The letter X is used as a period (but never after the last group of the text) and counts as a word when figuring the Check. The letter R is used in place of a decimal in mixed figure groups (example: 146R52 for 146.52).

4. Signature

The name of the party for whom the message was originated. May include additional information such as Amateur Radio call sign, title, address, phone number and so on.

Message Example

1. Preamble 1 R HXG W1AW 8 NEWINGTON CT 1830Z JULY 1
(A) (B) (C) (D) (E) (F) (G) (H)
2. Address DONALD SMITH
164 EAST SIXTH AVE
NORTH RIVER CITY MO 00789
555 1234
3. Text HAPPY BIRTHDAY X SEE YOU SOON X LOVE
4. Signature DIANA

ARRL MESSAGE PRECEDENCES

EMERGENCY—Any message having life and death urgency to any person or group of persons, that is transmitted by Amateur Radio in the absence of regular commercial facilities. This includes official messages of welfare agencies during emergencies requesting supplies, materials or instructions vital to relief efforts for the stricken populace in emergency areas. On CW and digital modes, this designation will always be spelled out. *When in doubt, do not use this designation.*

PRIORITY—Abbreviated as P on CW and digital modes. This classification is for important messages having a specific time limit, official messages not covered in the emergency category, press dispatches and emergency-related traffic not of the utmost urgency.

WELFARE—Abbreviated as W on CW and digital modes. This classification refers to an inquiry about the health and welfare of an individual in the disaster area, or to an advisory from the disaster area that indicates all is well. Welfare traffic is handled only after all Emergency and Priority traffic is cleared. The Red Cross equivalent to an incoming Welfare message is DWI (Disaster Welfare Inquiry).

ROUTINE—Abbreviated as R on CW and digital modes. Most traffic in normal times will bear this designation. In disaster situations, traffic labeled Routine should be handled last, or not at all when circuits are busy with higher-precedence traffic.

ARRL MESSAGE HANDLING INSTRUCTIONS

Handling instructions (HX) convey special instructions to operators handling and delivering the message. The instruction is inserted in the message Preamble between the Precedence and the Station of Origin. Its use is optional with the originating stations, but once inserted it is mandatory with all relaying stations.

PROSIGN INSTRUCTION

- HXA** (Followed by number.) Collect landline delivery authorized by addressee within _____ miles. (If no number, authorization is unlimited.)
- HXB** (Followed by number.) Cancel message if not delivered within _____ hours of filing time; service originating station.
- HXC** Report date and time of delivery (TOD) to originating station.
- HXD** Report to originating station the identity of station from which received, plus date and time. Report identity of station to which relayed, plus date and time, or if delivered report date, time and method of delivery.
- HXE** Delivering station get reply from addressee, originate message back.
- HXF** (Followed by number.) Hold delivery until _____ (date).
- HXG** Delivery by mail or landline toll call not required. If toll or other expense involved, cancel message and service originating station.

ARRL NUMBERED RADIOGRAMS FOR POSSIBLE “RELIEF EMERGENCY USE”

Numbered radiograms are an efficient way to convey common messages. The letters ARL are inserted in the Preamble in the Check and in the text before spelled out numbers, which represent texts from this list. Note that some ARL texts include insertion of information.

Example: NR 1 W W1AW ARL 4 NEWINGTON CT
DEC 25 DONALD R SMITH 164 EAST SIXTH AVE
NORTH RIVER CITY MO PHONE 733 3968 BT ARL
ONE ARL TWO BT DIANA AR.

- | | |
|-------|--|
| ONE | Everyone safe here. Please don't worry. |
| TWO | Coming home as soon as possible. |
| THREE | Am in ____ hospital. Receiving excellent care and recovering fine. |
| FOUR | Only slight property damage here. Do not be concerned about disaster reports. |
| FIVE | Am moving to new location. Send no further mail or communication. Will inform you of new address when relocated. |
| SIX | Will contact you as soon as possible. |
| SEVEN | Please reply by Amateur Radio through the amateur delivering this message.
This is a free public service. |
| EIGHT | Need additional ____ mobile or portable equipment for immediate emergency use. |
| NINE | Additional ____ radio operators needed to assist with emergency at this location. |

- TEN Please contact _____. Advise to standby and provide further emergency information, instructions or assistance.
- ELEVEN Establish Amateur Radio emergency communications with _____ on _____ MHz.
- TWELVE Anxious to hear from you. No word in some time. Please contact me as soon as possible.
- THIRTEEN Medical emergency situation exists here.
- FOURTEEN Situation here becoming critical. Losses and damage from _____ increasing.
- FIFTEEN Please advise your condition and what help is needed.
- SIXTEEN Property damage very severe In this area.
- SEVENTEEN REACT communications services also available. Establish REACT communication with _____ on channel _____.
- EIGHTEEN Please contact me as soon as possible at _____.
- NINETEEN Request health and welfare report on _____ (name, address, phone).
- TWENTY Temporarily stranded. Will need some assistance. Please contact me at _____.
- TWENTY ONE Search and Rescue assistance is needed by local authorities here. Advise availability.

- TWENTY TWO Need accurate information on the extent and type of conditions now existing at your location. Please furnish this information and reply without delay.
- TWENTY THREE Report at once the accessibility and best way to reach your location.
- TWENTY FOUR Evacuation of residents from this area urgently needed. Advise plans for help.
- TWENTY FIVE Furnish as soon as possible the weather conditions at your location.
- TWENTY SIX Help and care for evacuation of sick and injured from this location needed at once.



THE AMERICAN RADIO RELAY LEAGUE

RADIOGRAM

VIA AMATEUR RADIO



NUMBER	PRECEDENCE	HX	STATION OF ORIGIN	CHECK	PLACE OF ORIGIN	TIME FILED	DATE
--------	------------	----	-------------------	-------	-----------------	------------	------

TO

THIS RADIO MESSAGE WAS RECEIVED AT

AMATEUR STATION _____ PHONE _____

NAME _____

STREET _____

CITY, STATE, ZIP _____

TELEPHONE NUMBER

_____	_____	_____	_____	_____	_____	_____	_____
_____	_____	_____	_____	_____	_____	_____	_____
_____	_____	_____	_____	_____	_____	_____	_____
_____	_____	_____	_____	_____	_____	_____	_____

FROM	DATE	TIME	TO	DATE	TIME
REC'D			SENT		

THIS MESSAGE WAS HANDLED FREE OF CHARGE BY A LICENSED AMATEUR RADIO OPERATOR, WHOSE ADDRESS IS SHOWN IN THE BOX AT RIGHT ABOVE. AS SUCH MESSAGES ARE HANDLED SOLELY FOR THE PLEASURE OF OPERATING, NO COMPENSATION CAN BE ACCEPTED BY A "HAM" OPERATOR. A RETURN MESSAGE MAY BE FILED WITH THE "HAM" DELIVERING THIS MESSAGE TO YOU. FURTHER INFORMATION ON AMATEUR RADIO MAY BE OBTAINED FROM ARRL HEADQUARTERS, 225 MAIN STREET, NEWINGTON, CT 06111

THE AMERICAN RADIO RELAY LEAGUE, INC. IS THE NATIONAL MEMBERSHIP SOCIETY OF LICENSED RADIO AMATEURS AND THE PUBLISHER OF QST MAGAZINE. ONE OF ITS FUNCTIONS IS PROMOTION OF PUBLIC SERVICE COMMUNICATION AMONG AMATEUR OPERATORS. TO THAT END, THE LEAGUE HAS ORGANIZED THE NATIONAL TRAFFIC SYSTEM FOR DAILY NATIONWIDE MESSAGE HANDLING.

PRINTED IN USA

Disaster Welfare Message Form

Number	Precedence	HX	Station of Origin	Check	Place of Origin	Time Filed	Date

TO:

Message Receipt or Delivery Information

Operator and station: _____

Sent to: _____

Delivered to: _____

Telephone number:

Date: _____ Time: _____

(Circle not more than two standard texts from list below)

ARL ONE

Everyone safe here. Please don't worry.

ARL TWO

Coming home as soon as possible.

ARL THREE

Am in _____ hospital. Receiving excellent care and recovering fine.

ARL FOUR

Only slight property damage here. Do not be concerned about disaster reports.

ARL FIVE

Am moving to new location. Send no further mail or communications. Will inform you of new address when relocated.

ARL SIX

Will contact you as soon as possible.

ARL SIXTY FOUR

Arrived safely at _____

Time	Date	Telephone	Signature	Name

YOUR CHOICE OF MASTERPIECE



IC-7800

Both have...

- 200 Watt, Full Duty Cycle
- At least two 32 Bit IF-DSPs + 24 Bit AD/DA Converters
- +40dBm 3rd Order Intercept Point
- Selectable, "Build Your Own" IF Filters Shapes

So what's the difference?

The 7800 has 2 built-in independent receivers. The 7700 has one, and makes a great run rig to add to your station.

NEW IC-7700



www.icomamerica.com

©2008 Icom America Inc. The Icom logo is a registered trademark of Icom Inc. All specifications are subject to change without notice or obligation. 10011

 **ICOM[®]**

29.5-29.7 MHz

Location	Output	Input	Notes	Call	Sponsor
ALABAMA					
Foley	29.6600	-	● 118.8 TT(RACES)r	WB4GMQ	WB4GMQ
Gadsden Southside	29.6200	-	● 100.0	WD4JB	WD4JB
Pelham	29.6600	-	● 100.0l	KR4UD	KR4UD
Tuscaloosa	29.6400	-	●x	KX4I	KX4I
ALASKA					
SOUTH CENTRAL					
Anchorage	29.6600	-	103.5a	WL7CWE	CARA
ARKANSAS					
NORTHWEST					
Springdale	29.6400	-	●s	KE5LXK	NWAUHF
CALIFORNIA					
FREQUENCY USAGE - SOUTHERN CALIFORNIA					
So Cal	29.5000			SIMPLEX	
So Cal	29.6000			SIMPLEX	
NORCAL-CENTRAL COAST					
Santa Cruz	29.6600	-	● 156.7esx	K6HJU	IRCSLV
NORCAL-NORTH BAY					
Clear Lake	29.6800	-	● 156.7#el x	N0EDS	N0EDS
Middletown	29.6400	-	● 156.7lx	AC6VJ	AC6VJ
NORCAL-SACRAMENTO VALLEY					
Auburn	29.6200	-	● 156.7x	N6JSL	PARK
NORCAL-SAN JOAQUIN VALLEY					
Ahwahnee	29.6800	-	● 82.5ex	WB6NIL	WB6NIL
Copperopolis	29.6600	-	● 141.3elx	KG6TXA	SALAC
NORCAL-SOUTH BAY					
Los Altos	29.6400	-	● 156.7elx	KB6LED	KB6LED
San Jose	29.6200	-	● 127.3#l	KD6AOG	KD6AOG
NORCAL-TAHOE					
So Lake Tahoe	29.6800	-	● 156.7elx	W6SUV	W6SUV
SOCAL-#LA CENTRAL					
Arcadia	29.6600	-	107.2	K6TY	-----
Los Angeles	29.6200	-	107.2	NI8H	BHARC
SOCAL-#LA EAST					
Johnstone Peak	29.6800	-	107.2	K6BFS	WEEVIL
SOCAL-#ORANGE					
Santiago Peak	29.6400	-	107.2	W6KRW	OC RACES

82 29.5-29.7 MHz
CONNECTICUT-ILLINOIS

<i>Location</i>	<i>Output</i>	<i>Input</i>	<i>Notes</i>	<i>Call</i>	<i>Sponsor</i>
-----------------	---------------	--------------	--------------	-------------	----------------

CONNECTICUT
FREQUENCY USAGE

Snp	29.6800	-	○		
-----	---------	---	---	--	--

FLORIDA

EAST CENTRAL

Cocoa	29.6400	-	○	N4LEM	N4LEM
				103.5/103.5	

NORTH EAST

Tavares	29.6800	-	○	WN4AMO	WN4AMO
				103.5/103.5 L(147)	

NORTH EAST - JACKSONVILLE

Jacksonville	29.6400	-	○	NS4R	NS4R
				103.5/103.5a(CA)el	

NORTH WEST - TALLAHASSEE

Tallahassee	29.6600	-	●	94.8/94.8 K4TLH	TARS
				eL(444.8)sx	

SOUTH EAST - MIAMI/FT LAUD

Miami	29.6400	-	●	W4HN	W4HN
				110.9/110.9rsBlx	

WEST CENTRAL - TAMPA/ST PETE

Brandon	29.6800	-	○e	WB4AKA	WB4AKA
				L(145.39)rs	

GEORGIA

Dalton	29.6800	-	○al	N4BZJ	7.135 RPTR
Monroe	29.6200	-	○	KQ4XL	KQ4XL
Sharpsburg	29.6400	-		146.2 AG4ZR	AG4ZR
Valdosta	29.6800	-		141.3el WR4SG	KB0Y
Warner Robins	29.6600	-	○	WR4MG	WR4MG

ILLINOIS

CHICAGO

Park Ridge	29.6600	-		107.2 WA9ORC	CFMC
------------	---------	---	--	--------------	------

NORTHEAST

Woodstock	29.6800	-		114.8 WB9YWX	WB9YWX
-----------	---------	---	--	--------------	--------

ROCKFORD

Rockford	29.6200	-		118.8el K9AMJ	K9AMJ
----------	---------	---	--	---------------	-------

ST LOUIS

Godfrey	29.6200	-	○ 88.5	K9KE	K9KE
---------	---------	---	--------	------	------

Godfrey	29.6600	-	○ 88.5	K9KE	K9KE
---------	---------	---	--------	------	------

Mascoutah	29.6800	-		AA9ME	AA9ME
-----------	---------	---	--	-------	-------

Troy	29.6400	-		AA9MZ	AA9MZ
------	---------	---	--	-------	-------

WEST CENTRAL

Versailles	29.6800	-		103.5 KB9JVU	KB9JVU
------------	---------	---	--	--------------	--------

Location	Output	Input	Notes	Call	Sponsor
INDIANA					
EAST CENTRAL					
New Castle	29.6600	-	●er	K9APR	-----
NORTH CENTRAL					
Elkhart	29.6200	-	●	N9JHQ	-----
South Bend	29.6800	-	●e	W9AMR	-----
NORTHWEST					
Valparaiso	29.6400	-	●e	KB9KRI	-----
SOUTH CENTRAL					
Bedford	29.6800	-	● 136.5elx	N9UMJ	N9UMJ
IOWA					
SIOUX CITY					
Sioux City	29.6200	-	179.9	K0TFT	SARA
KENTUCKY					
Ingle	29.6800	-	● 146.2e	AC4DM	AC4DM
Louisville	29.6400	-	●	KK4CZ	KK4CZ
LOUISIANA					
NEW ORLEANS					
New Orleans	29.6800	-	●elrxz	N5OMG	N5OMG
MAINE					
PORTLAND/YORK					
Sanford	29.6400	-	●	N1KMA	CLEOSYS
				156.7/156.7aeL(CCS NET)	EXPx
West Newfield	29.6400	-	●	N1KMA	CLEOSYS
				156.7/156.7aeL(CCS NET)	EXPx
Windham	29.6800	-	●	N1FCU	N1FCU
				173.8/173.8eL(444.9500)	
MARYLAND					
CUMBERLAND					
Cumberland	29.6200	147.5250	●l	KK3L	KK3L
Cumberland	29.6200	-	●tl	KK3L	KK3L
SOUTHERN MD					
Mechanicsville	29.6200	-	● 141.3elr	N3PX	SPARC
Mechanicsville	29.6200	448.3000	● 141.3elr	N3PX	SPARC
WASHINGTON AREA					
Silver Spring	29.6600	-	● 141.3el	N3AUY	+KD3R
Silver Spring	29.6600	444.0250	● 156.7el	N3AUY	+KD3R
MASSACHUSETTS					
BOSTON METRO					
Boston	29.6800	-	●	WA1NVC	MMRA/WA1NVC
				131.8/131.8x	

84 29.5-29.7 MHz**MASSACHUSETTS-NEW YORK**

<i>Location</i>	<i>Output</i>	<i>Input</i>	<i>Notes</i>	<i>Call</i>	<i>Sponsor</i>
METROWEST Maynard	29.6200	-	●	W1OJ 100.0/100.0erx	W1OJ

MICHIGAN**LOWER PENINSULA SOUTHEAST**

Ann Arbor	29.6400	-	●	114.8 (CA)lx	WD8DPA WD8DPA
-----------	---------	---	---	-----------------	------------------

MINNESOTA**METRO**

Credit River	29.6200	-	●	N0KP	SCAN
--------------	---------	---	---	------	------

MISSISSIPPI

Bay Saint Louis	29.6400	-	●	136.5el	KB5MPW WQRZ
-----------------	---------	---	---	---------	----------------

MONTANA**SOUTH CENTRAL**

Bozeman	29.6200	-	●	l	KB7KB BARBS
---------	---------	---	---	---	----------------

NEBRASKA**OMAHA**

Bellevue	29.6400	-	●	e L(444.875)r	WB0QQK WB0QQK
----------	---------	---	---	------------------	------------------

NEVADA**SIERRA/TAHOE**

Lake Tahoe	29.6800	-	●	A(N)	WA6SUV WA6SUV
------------	---------	---	---	------	------------------

NEW HAMPSHIRE**LAKES REGION**

Rochester	29.6600	-	●	WB1GGI 131.8/131.8 L(224.78/53.030)	MLP
-----------	---------	---	---	--	-----

NEW YORK**CATSKILLS NORTH**

Walton	29.6600	-	●	107.2	K2NK -----
--------	---------	---	---	-------	---------------

MID HUDSON

Cragmoor	29.6900	-	●	100.0lx	WB2BQW NE Connect
Mahopac	29.6600	-	●	94.8l	K2HR AliveNtARC
Nyack	29.6400	-	●	114.8l	N2ACF -----
Wurtsburo	29.6200	-	●	146.2l	KQ2H -----

NEW YORK CITY - KINGS

Brooklyn	29.6600	-	●	114.8 TT	WB2HWW -----
----------	---------	---	---	----------	-----------------

NEW YORK CITY - MANHATTAN

Manhattan	29.6200	-		146.2	KQ2H -----
Manhattan	29.6800	-	●	136.5 TT eL(441.100)rsBI WX	N2HBA FDNY ARG

29.5-29.7 MHz 85
NEW YORK-PENNSYLVANIA

<i>Location</i>	<i>Output</i>	<i>Input</i>	<i>Notes</i>	<i>Call</i>	<i>Sponsor</i>
NIAGARA					
Boston	29.6800	—	● 107.2 L(BARRA)	K2GTM	BARRA
ROCHESTER					
Avon	29.6200	—	●	WR2AHL	GRIDD
Rochester	29.6800	—	● 123.0l	N2HJD	RRRA
NORTH CAROLINA					
High Point	29.6400	—	103.5lp	KE4QOX	KE4QOX
Newport	29.6600	—	●	K4GRW	K4GRW
Rocky Mount	29.6600	—	●e	N4JEH	N4JEH
Thomasville	29.6800	—	● 88.5l	WW4DC	WW4FL
Wilkesboro	29.6200	—	●l	KC4XE	BLUE RIDGE
Youngsville	29.6200	—	100.0el	WB4IUY	WB4IUY
OHIO					
CARROLL					
Malvern	29.6600	—	aelrz	K8NNC	CC ARES
LORAIN					
N Ridgeville	29.6200	—		W8HF	W8HF
LUCAS					
Toledo	29.6800	—	●	W8HHF	TMRA
MONTGOMERY					
Dayton	29.6400	—	●	WF8M	MVRFG
STARK					
Massillon	29.6400	—	● 103.5	W8NP	K8LK
WARREN					
Mason	29.6200	—	●t	KD8C	FARA
PENNSYLVANIA					
DELAWARE					
Chester	29.6200	—	● 162.2elr RB WX	W3PS	METRO-COMM
NORTHWEST					
Meadeville	29.6400	—	●	W3MIE	CrwfrdARS
PITTSBURGH					
Apollo	29.6800	447.8000	● 131.8ael rxz	N1RS	SARA
Apollo	29.6800	—	● 141.3ael rxz	N1RS	SARA
Pittsburgh	29.6200	—		WA3PBD	GatewayFMA
SOUTHWEST					
Indiana	29.6600	—	●	W3BMD	ICARC
YORK					
York	29.6800	—	● 123.0elr s	W3HZU	Keystone

86 29.5-29.7 MHz
PUERTO RICO-WYOMING

<i>Location</i>	<i>Output</i>	<i>Input</i>	<i>Notes</i>	<i>Call</i>	<i>Sponsor</i>
PUERTO RICO					
E					
Aguas Buenas	29.6200	-	●E-SUN	KP4IA	-----
N					
Corozal	29.6600	-	●	KP3AV	-----
San Sebastian	29.6400	-	85.4	KP4IP	-----

SOUTH CAROLINA

Sumter	29.6600	-	●	W4GL	SARA, INC.
--------	---------	---	---	------	------------

TENNESSEE

Culleoka	29.6600	-	● 91.5	AG4TI	AG4TI
Gallatin	29.6400	-	● 107.2el	W4CAT	CATS
Memphis	29.6200	-	●t#el	W4ZJM	W4ZJM
Springfield	29.6800	-	●	N8ITF	N8ITF
Tellico Plains	29.6800	-	● 146.2el	KE4VQM	AJ4D

TEXAS

Rosehill	29.6800	-	● 123	K5SOH	-----
----------	---------	---	-------	-------	-------

VIRGINIA

Fancy Gap	29.6600	-	88.5l	KE4QOX	KE4QOX
WASHINGTON AREA					
Middleburg	29.6800	-	● 146.2e	KA4DCS	KA4DCS

WASHINGTON

W WA - FREQUENCY USAGE

	29.6000			CROSS-BAND USE	
	29.6000			SIMPLEX- VOICE	
29.5200 to	29.5800			RPTR INPUTS (20KHZ SPACIN	
29.6200 to	29.6800			RPTR OUTPUTS (20KHZ SPACI	

W WA - WASHINGTON-NW

Mt Constitution	29.6800	-	● 110.9el	W7UMH	10/6/440 RG
-----------------	---------	---	-----------	-------	-------------

W WA - WASHINGTON-WEST

Redmond	29.6200	-	● 100l	AA7UJ	-----
---------	---------	---	--------	-------	-------

WEST VIRGINIA

Beckley	29.6200	-	●	KA8OTX	KA4OTX
Beckley	29.6800	-	● 88.5lr	KE4QOX	KE4QOX
Charleston	29.6400	-	● 203.5l	WB8CQV	WB8CQV
Summersville	29.6600	-	88.5l	KE4QOX	KE4QOX

WYOMING

NORTH WEST

Cody	29.6800	-	●(CA)	KC7NP	KC7NP
------	---------	---	-------	-------	-------

SOUTH CENTRAL

Rawlins	29.6400	-	●l	KJ7AZ	KJ7AZ
---------	---------	---	----	-------	-------

<i>Location</i>	<i>Output</i>	<i>Input</i>	<i>Notes</i>	<i>Call</i>	<i>Sponsor</i>
ALBERTA					
HIGH RIVER					
Black Diamond	29.6900	29.5700	●	VE6ERW	VE6ERW
NEWFOUNDLAND AND LABRADOR					
AVALON EAST					
St Johns	29.6200	-	TTIRB	VO1KEN	VO1ST
ONTARIO					
METRO TORONTO					
Agincourt	29.6400	-	●	VE3WOO	-----
Uxbridge	29.6200	-	● 103.5	VE3TFM	TFMCS
			(CA)eL(TFM IRLP)		
NATIONAL CAPITAL REGION					
Ottawa	29.6200	-	136.5/136.5 L(I 2210)X	VE3TST	VE3HXP
QUEBEC					
Blainville Nord	29.5000	29.5000	●	VE2RNO	VE2THE
Gatineau	29.6800	-	● 173.8e	VE2REH	VE2ZVL
St-Calixte	28.1900	28.1900	●	VE2RVK	VE2VK
St-Calixte	29.6000	29.6000	141.3ex	VE2RVK	VE2VK
St-Calixte	29.6400	-	● 141.3	VE2RVK	VE2VK
St-Joseph du lac	29.6800	-	●	VE2RST	VE2GSB
OUTAOUAIS					
Gatineau	29.6800	-	173.8/173.8 (CA) L(I 2018)	VE2REH	ARAI



REV UP THE REPEATERS FROM HOME OR ON THE GO!

IC-7000

With two DSP processors, a two point manual notch filter, and a 2.5" color TFT display, this is one rig that can do it all - whether you're at home or on the road! Visit your authorized Icom dealer to find out more.

HF TO 70CM MULTIBANDER!

100 Watt HF+6M, 50 Watt 2M, 35 Watt 70CM | DSP² - Dual DSP Processors | Digital IF Filters | Twin Pass Band Tuning | MNF² - Dual Manual Notch Filters

www.icomamerica.com

©2008 Icom America Inc. The Icom logo is a registered trademark of Icom Inc. All specifications are subject to change without notice or obligation. 10010

**ICOM**[®]

51-54 MHz

<i>Location</i>	<i>Output</i>	<i>Input</i>	<i>Notes</i>	<i>Call</i>	<i>Sponsor</i>
ALABAMA					
Birmingham	53.2500	52.2500	○	W4CUE	BARC
Corner	53.1100	52.1100	○	N4UKE	N4UKE
Decatur	53.3700	52.3700	○ 100.0	W9KOP	W9KOP
Demopolis	53.2900	52.2900	○ aelWX	N4QII	N4QII
Gadsden	53.0500	52.0500	○ 100.0	WD4JB	WD4JB
Southside					
Guntersville	53.6300	52.6300	○	KC00NR	KC00NR
			100.0/100.0e		
Hoover	53.0900	52.0900	○ ae	WB4YRJ	T.H.E. ARC
			L(ECHOLINK 371888) WXz		
Huntsville	53.2100	52.2100	○	W4XE	NARA
			100.0/100.0		
Mentone	53.1900	52.1900	○ 114.8ex	W4OZK	W4OZK
Mobile	53.0300	52.0300	○ 118.8	W4IAX	WB4GMQ
Montgomery	53.3500	52.3500	○ 100.0	W4AP	MARC
Moulton	53.1700	52.1700	○ elWX	N4IDX	Bankhead A
Mulga	53.0900	52.0900	○ el	KF4GPD	T.H.E.ARC
Pelham	53.7500	52.7500	100.0eWX	N4PHP	N4PHP
Russellville	53.1300	52.1300	○ 103.5	KI4OKJ	PCRS
Vinemont	53.3300	52.3300	○	W4CFI	W4CFI
Warrior	53.0100	52.0100	○	N4CCQ	N4CCQ
ALASKA					
SOUTH CENTRAL					
Anchorage	51.6500	51.1500	103.5al	WL7CWE	CARA
ARIZONA					
BENSON					
Haystack Mtn	53.1400	52.1400	○ 100.0	K7SPV	K7SPV
CENTRAL					
White Tanks	51.8600	51.3600	○ 100.0	N6IME	KF7EZ
NORTH CENTRAL					
Mtn Union	52.5600	52.0600	○ 100	N7NGM	N7NGM
Prescott	53.0400	52.0400	○ 100al	WB7BYV	WB7BYV
PHOENIX					
Pinal Mtn	53.1400	52.1400	○ 100.0	WK7B	WK7B
Skyharbor	53.0100	52.0100	○ 136.5	WB7QGJ	WB7QGJ
Tempe	53.2100	52.2100	○ I	W7MOT	W7MOT
SOUTHEAST					
Mtn Lemmon	53.7400	52.7400	○ 100.0	KC0LL	KC0LL
Vail	53.0800	52.0800	○ 136.5r	K7LHR	K7LHR

90 51-54 MHz

ARIZONA-CALIFORNIA

Location	Output	Input	Notes	Call	Sponsor
TUCSON					
Tucson	53.2400	52.2400	● 100.0	KG7KV	KG7KV

ARKANSAS

CENTRAL

Conway	53.2100	51.5100	● 114.8	W5AUU	W5AUU
Little Rock	52.8100	51.1100	● 114.8elr SWX	K5POG	CAUHF

Searcy/ C Hill	52.8300	51.1300	● 85.4ae	N5ZA	N5ZA
----------------	---------	---------	----------	------	------

EAST CENTRAL

Wynne	52.9500	51.9500	● 107.2ers WX	N0HNQ	N0HNQ
-------	---------	---------	------------------	-------	-------

NORTH

Harrison	53.0300	51.3300	● I	WA9SSO	GathMtARC
Harrison	53.1500	52.1500	● Sx	K5DRC	NAARS

NORTHWEST

Decatur	51.9250	52.9250	● 114.8elx	N5UXE	N5UXE
Mountainburg	52.8700	52.1700	● WX	KC5MRE	KC5MRE
Springdale	53.0700	51.3700	● S	KE5LXK	NWAUHF

WEST

Mena	52.9700	51.2700	● 100.0	W5HUM	Oua. ARA
------	---------	---------	---------	-------	----------

WEST CENTRAL

Mt Ida	52.9100	51.2100	●	WX5HOT	WX5HOT
			100.0/100.0e		
Mt Magazine	53.1100	51.4100	● 131.8 WX	N5XMZ	N5XMZ

CALIFORNIA

FREQUENCY USAGE - SOUTHERN CALIFORNIA

So Cal	51.0200			DX	
So Cal	51.0400			DX	
So Cal	51.0600			DX	
So Cal	51.0800			DX	
So Cal	51.1000			DX	
So Cal	51.5000			SIMPLEX	
So Cal	51.5200			SIMPLEX	
So Cal	51.5400			SIMPLEX	
So Cal	51.5600			SIMPLEX	
So Cal	51.5800			SIMPLEX	
So Cal	51.6000			SIMPLEX	
So Cal	51.6200	51.1200		DIGITAL	
So Cal	51.6400	51.1400		DIGITAL	
So Cal	51.6600	51.1600		DIGITAL	
So Cal	51.6800	51.1800		DIGITAL	
So Cal	52.0200			SIMPLEX	
So Cal	52.0400			SIMPLEX	
So Cal	52.5250			SIMPLEX	
So Cal	52.5400			SIMPLEX	
So Cal	52.7000	52.2000		TESTPAIR	

Location	Output	Input	Notes	Call	Sponsor
So Cal	53.0000			SIMPLEX	
So Cal	53.0200			SIMPLEX	
So Cal	53.1000			RC	
So Cal	53.2000			RC	
So Cal	53.3000			RC	
So Cal	53.4000			RC	
So Cal	53.5000			RC	
So Cal	53.5200			SIMPLEX	
So Cal	53.6000			RC	
So Cal	53.7000			RC	
So Cal	53.8000			RC	
So Cal	53.9000			SIMPLEX	
NORCAL-CENTRAL COAST					
Ben Lomond	52.8000	52.3000	● 114.8ae sx	WR6AOK	SLVARC
Monterey	51.7600	51.2600	● lrs	WE6R	WE6R
New Cuyama	52.6000	52.1000	● 82.5lx	WA6VPL	WA6VPL
Nipomo	52.5800	52.0800	● 82.5el	WA6VPL	WA6VPL
San Ardo	51.8200	51.3200	● 136.5e	WR6VHF	CERT
SanLuisObispo	51.8200	51.3200	● 118.8el	WR6VHF	CERT
Santa Cruz	51.7200	51.2200	● 114.8#el	W6REB	W6REB
Santa Cruz	52.6800	52.1800	● 94.8#es x	KE6IEL	IRCSLV
NORCAL-EAST BAY					
Berkeley	51.8200	51.3200	● 107.2el	WR6VHF	CERT
Concord	51.8200	51.3200	● 127.3el	WR6VHF	CERT
Hayward	52.7600	52.2600	● 114.8ers	K6EAG	Hayward RC
Livermore	52.9000	52.4000	● 114.8elx	K6LRG	L.A.R.G.E.
Oakland	53.7200	53.2200	● 118.8elr s	W6EBW	East Bay M
Orinda	52.6800	52.1800	● 162.2erx	K6CHA	K6CHA
NORCAL-NORTH BAY					
Calistoga	52.6200	52.1200	● 114.8ael x	K6ZRXX	HAMSEXY
Clear Lake	51.9600	51.4600	● 114.8#el x	N0EDS	CDF/VIP
Guerneville	51.8000	51.3000	● 114.8#e	KM6XU	ChickenNet
Middletown	51.8400	51.3400	● 88.5elx	AC6VJ	AC6VJ
Nacasio	52.8800	52.3800	● 114.8e	KE6ORI	KE6ORI
Napa	51.8200	51.3200	● 151.4e	WR6VHF	CERT
Napa	52.7200	52.2200	● 114.8elx	N6TKW	HAMSEXY
NORCAL-NORTH COAST					
Scotia	51.8400	51.3400	● 114.8#a elx	N7HQZ	M.O.F.R.C.
Willits	51.7400	51.2400	● 114.8elr sx	K7WWA	K7WWA
NORCAL-NORTH EAST					
Chester	52.7800	52.2800	● 123elrsx	KF6CCP	N6TZG
Mt Shasta City	52.7200	52.2200	● 110.9lx	K6PRN	Patio RS

92 51-54 MHz

CALIFORNIA

Location	Output	Input	Notes	Call	Sponsor
Redding	52.6600	52.1600	● 107.2ex	WR6TV	W6QWN
NORCAL-SACRAMENTO VALLEY					
El Dorado	52.5600	52.0600	● 107.2rsx	W6OIU	HAWK
EIDoradoHills	52.8200	52.3200	● 110.9ae	WT6G	MEARA
			X		
Foresthill	52.9800	52.4800	● 131.8#	N6ZQK	N6ZQK
Grass Valley	52.7200	52.2200	● 100aelrs	WA6WER	CPRA
Grass Valley	52.7600	52.2600	● 131.8ex	KF6GLZ	N6ZN
Grassvalley	52.6000	52.1000	● 151.4rs	WD6AXM	WD6AXM
Magalia	51.9400	51.4400	● 114.8#e	KC6USM	KC6USM
Pilot Hill	52.7800	52.2800	● 107.2s	AG6AU	EDCARC
Pollock Pines	52.9800	52.4800	● 141.3#	WB6DAX	WB6DAX
Sacramento	51.9800	51.4800	● ex	WU7Q	WU7Q
ShingleSprings	52.9000	52.4000	● 100#	KG6HAT	KG6HAT
Vacaville	51.8200	51.3200	● 141.3el	WR6VHF	CERT
Vacaville	52.7400	52.2400	● 127.3ael	WV6F	WVA
			rsx		
Vacaville	52.8600	52.3600	● 136.5	N6NMZ	N6NMZ
NORCAL-SAN JOAQUIN VALLEY					
Bakersfield	51.8200	51.3200	● 173.8el	WR6VHF	CERT
Bakersfield	51.8800	51.3800	● 114.8el	KG6KKV	KG6KKV
Bakersfield	52.6000	52.1000	● 82.5#elx	KC6OVD	KC6OVD
Bakersfield	52.7800	52.2800	● 82.5#	W6LIE	KCCVARA
Coarsegold	52.7000	52.2000	● 127.3e	W6HMH	W6HMH
Fresno	51.8200	51.3200	● 162.2	WR6VHF	CERT
Hanford	53.6600	53.1600	● 77e	KC6QIT	KC6QIU
Los Banos	51.8200	51.3200	● 156.7el	WR6VHF	CERT
Modesto	51.8000	51.3000	● 136.5esx	WD6EJF	SARA
New Idria	52.5800	52.0800	● 82.5#lx	KC6OVD	KC6OVD
Porterville	51.8200	51.3200	● 167.9el	WR6VHF	CERT
NORCAL-SOUTH BAY					
Los Gatos	51.8800	51.3800	● 114.8#e	AB6VU	AB6VU
Los Gatos	51.9200	51.4200	● 173.8elx	KU6V	KU6V
Palo Alto	52.6400	52.1400	● 114.8elr	WA6FUL	WA6FUL
			sx		
San Jose	51.8200	51.3200	● 131.8el	WR6VHF	CERT
San Jose	51.8200	51.3200	● 100lx	WR6VHF	CERT
San Jose	52.5800	52.0800	● 151.4ael	W6PIY	WVARA
			s		
San Jose	52.6600	52.1600	● 127.3#	KD6AOG	KD6AOG
San Jose	52.9400	52.4400	● 100#	KG6HAT	KG6HAT
NORCAL-TAHOE					
InclineVillage	51.8600	51.3600	● 94.8#x	N7VXB	PCSAR
So Lake Tahoe	52.8400	52.3400	● 123#	K7UI	K7UI
NORCAL-WEST BAY					
Menlo Park	51.7800	51.2800	● 114.8#lr	KB7IP	NC6MLA
			x		
San Mateo	51.8200	51.3200	● 123el	WR6VHF	CERT
Woodside	53.6400	53.1400	● esx	N6ZX	KMARC

51-54 MHz 93
CALIFORNIA

Location	Output	Input	Notes	Call	Sponsor
SOCAL-#KE,LA,OR,RIV,SBAR,SBER,VE					
Frazier Mtn	52.5600	52.1600	●	N6BKL	-----
SOCAL-#KERN					
El Paso Pk	52.7200	52.2200	82.5	W6NVY	-----
Shirley Peak	51.9800	51.4800	82.5	W6NVY	-----
SOCAL-#LA CENTRAL					
Arcadia	51.8600	51.3600	103.5	W6VIO	-----
Flint Peak	53.6800	53.1800	114.8	WA6MDJ	BHARC
Los Angeles	51.9000	51.4000	●	KC6MQL	-----
Los Angeles	53.6400	53.1400	100.0	WA6TFD	BHARC
Lukens	52.7400	52.2400	127.3	N6ENL	SCRN
Pico Rivera	52.6600	52.1600	●	WD6EZQ	-----
Wilson	52.5000	52.0000	●	W6ZOI	LARA
Wilson	52.8400	52.3400	94.8	WA6DVG	-----
SOCAL-#LA EAST					
Sunset	52.9000	52.4000	82.5	KB6MIP	-----
SOCAL-#LA NORTH					
Contractors PT	52.8600	52.3600	82.5	W6JW	-----
Oat Mtn	51.8000	51.3000	82.5	N6TCO	-----
Oat Mtn	51.8200	51.3200	82.5	W6NVY	-----
Santa Clarita	51.8600	51.3600	82.5	N6KNW	SCARC
SOCAL-#LA WEST					
Baldwin Hills	51.9200	51.4200	●	WA6MDJ	BHARC
Topanga Peak	52.5800	52.0800	●	K0JPK	-----
W Los Angeles	51.7800	51.2800	●	K6PYP	-----
Westchester	51.8800	51.3800	●	K6LH	-----
SOCAL-#LOMPOC					
Lompoc	51.8600	51.3600	●	WB6BGK	-----
Lompoc	52.8800	52.3800	82.5	WA6VPL	-----
SOCAL-#ONTARIO					
Chino Hills	51.7800	51.2800	●	WA6AJP	-----
SOCAL-#ORANGE					
Fullerton	51.7400	51.2400	●el	N6ME	WARN
Orange	52.6400	52.1400	103.5	KB6CJZ	-----
Santiago Peak	52.6200	52.1200	103.5	W6KRW	OC RACES
SOCAL-#PALM SPRINGS					
Indio Hills	51.8400	51.3400	107.2	KA6GBJ	-----
SOCAL-#PALMDALE					
Hauser	51.9600	51.4600	82.5	W6NVY	-----
Lancaster	52.6800	52.1800	82.5	N6BCE	-----
Palmdale	52.6600	52.1600	●	WB6TTS	-----
SOCAL-#SAN BERNARDINO					
Green Vally LK	52.8800	52.3800	●	AA6PX	-----
Rimforest	52.9800	52.4800	103.5	KF6MZS	-----
Sky Forest	51.7600	51.2600	●	WA6BFH	-----
SOCAL-#SAN DIEGO					
Cuyamaca Peak	52.6000	52.1000	107.2	WA6ZZL	SD RACES
Palomar Mtn	52.6800	52.1800	107.2	W6NWX	PARC
Potrero	52.6600	52.1600	●	N6SXH	-----

94 51-54 MHz

CALIFORNIA-CONNECTICUT

<i>Location</i>	<i>Output</i>	<i>Input</i>	<i>Notes</i>	<i>Call</i>	<i>Sponsor</i>
San Diego	52.7800	52.2800	107.2	W6HDC	-----
SOCAL-#SANTA BARBARA					
Santa Barbara	52.9200	52.4200	88.5	K6BVA	SMUG
SOCAL-#THOUSAND OAKS					
Rasnow Pk	51.9400	51.4400	82.5	WB6RHQ	-----
SOCAL-#VENTURA					
Camarillo	51.8400	51.3400	82.5	WB6ZCO	-----
South Mtn	52.9800	52.4800	●	K6SMR	SMRA
SOCAL-KE,LA,OR,RIV,SBAR,SBER,VE					
Covers Area	52.9400	52.4400	●	W6+	-----
SOCAL-LA,OR,RIV,SBAR,SBER,SD,VE					
Covers Area	52.7200	52.2200	●	W6+	-----
Covers Area	52.7600	52.2600	●	W6+	-----
Covers Area	52.8000	52.3000	●	W6+	-----
SOCAL-LA,OR,RIV,SBER					
Covers Area	51.7200	51.2200	●	W6+	-----
SOCAL-LA,OR,RIV,SBER,SD					
Covers Area	52.8200	52.3200	●	W6+	-----

COLORADO

DENVER METRO

Denver	53.0500	52.0500	●	W0CRA	CRA
				107.2/107.2ex	
Denver	53.0900	52.0900	●	W0TX	DRC
				107.2/107.2e	
Idaho Springs	53.1500	51.4500	●	107.2x N0PYY	DenPDEEB
SOUTH CENTRAL					
Canon City	53.0300	52.0300	●e	WB0WDF	WB0WDF

CONNECTICUT

FREQUENCY USAGE

Snp	53.5700	52.5700			
FAIRFIELD & SOUTHWEST					
Bridgeport	53.5900	52.5900	●	77.0/77.0	KD1RJ FCSP
Danbury	53.1300	52.1300	●	W1QI	CARA
				100.0/100.0	
HARTFORD & N CENTRAL					
Bolton	53.4500	52.4500	●	82.5/82.5	W1HDN PVRA
				el	
Bristol	53.0500	52.0500	●	WA1IXU	WA1IXU
				162.2/162.2	
Hartland	53.1900	52.1900		162.2	W1XOJ NYNES
Tolland	53.1500	52.1500	●	W1GPO	-----
				162.2/100.0e	
NEW HAVEN & S CENTRAL					
Guilford	53.7500	52.7500		110.9/110.9	NI1U N1OFJ
				e	
Milford	53.2700	52.2700		77.0	KA1OYS

51-54 MHz 95
CONNECTICUT-FLORIDA

<i>Location</i>	<i>Output</i>	<i>Input</i>	<i>Notes</i>	<i>Call</i>	<i>Sponsor</i>
NEW LONDON & SOUTHEAST					
Montville	53.4100	52.4100	●	K1IKE	K1IKE
				156.7/156.7	
New London	53.8500	52.8500	●	W1NLC	SCRAMS
				156.7/156.7	
DELAWARE					
NORTH					
New Castle	53.5700	52.5700	●	131.8e ND3E	AMROS
				WX	
FLORIDA					
CENTRAL - ORLANDO					
Eustis	53.2300	52.2300	●	KD4MBN	KD4MBN
				103.5/103.5 (CA)e	
NORTH CENTRAL					
Ocala	53.3100	52.3100	●	88.5/88.5 W4SAE	SEARC
				eWX(*997)x	
NORTH EAST - JACKSONVILLE					
Jacksonville	53.0300	52.0300	●	NS4R	NS4R
				103.5/103.5a(CA)eI	
Jacksonville	53.3300	52.3300	●	a(CA)er W4RNG	Jax Range
Middleburg	53.2100	52.2100	●	WD4NYT	WD4NYT
				141.3/141.3es	
Orange Park	53.1900	52.1900	●	100/100e K4SIX	CC Sixers
St Augustine	53.2500	52.2500	●	e KF4MX	KF4MX
NORTH WEST					
Marianna	53.0100	52.0100	●	e W4BKD	Chipola AR
Panama City	53.0500	52.0500	●	ex AC4QB	AC4QB
Perry	51.6600	51.1600	●	ers W4BNI	W4BNI
NORTH WEST - PENSACOLA					
Ft Walton Beach	53.1500	52.1500	●	100/100e KC4YBE	BARC
NORTH WEST - TALLAHASSEE					
Tallahassee	53.0300	52.0300	●	94.8/94.8 K4TLH	TARS
				esx	
SOUTH CENTRAL					
Okeechobee	53.3100	52.3100	●	K4OKE	OARC
SOUTH EAST - MIAMI/FT LAUD					
Hialeah	53.2100	52.2100	●	WB4IVM	WB4IVM
				110.9/110.9a(CA)ersBix	
Miami	53.0300	52.0300	●	eI AC4XQ	AC4XQ
Miami	53.0500	52.0500	●	e WB4TWQ	WB4TWQ
Miami	53.2500	52.2500	●	W4HN	W4HN
				110.9/110.9rsBix	
WEST CENTRAL					
Weeki Wachee	53.1300	52.1300	●	100/100a KF4CIK	KF4CIK
				(CA)	
WEST CENTRAL - TAMPA/ST PETE					
Brandon	51.6400	51.1400	●	W4HSO	STARC
				141.3/141.3	

**96 51-54 MHz
FLORIDA-IDAHO**

<i>Location</i>	<i>Output</i>	<i>Input</i>	<i>Notes</i>	<i>Call</i>	<i>Sponsor</i>
St Petersburg	53.1500	52.1500	● 146.2/146.2	KI4SIX	SIXERS

GEORGIA

Atlanta	53.0900	52.0900	● 151.4l	KD4DKW	BSRG
Atlanta	53.1500	52.1500	● aRB	KA5WZY	GPEARS/KA5
Augusta	53.0300	52.0300	● el	W4WTA	COLUMBIA C
Biskey Mt	53.0500	52.0500	● 100.0ael RB	KC4JNN	NGAA
Cartersville	53.0700	52.0700	● 123.0e	WB4AEG	WB4AEG
Clyattville	53.3900	52.3900	141	WR4SG	SOUTH GA R
Cochran	53.0100	52.0100	● 77.0aelr WX	W4MAZ	W3LAP
Conley	53.6500	52.6500	100	N4MNA	N4MNA
Conyers	51.5500	52.5500	● 151.4#el	WB4JEH	-----
Conyers	53.5500	52.5500	● 151.4l	WB4JEH	-----
Crawford	53.3300	52.3300	● 88.5z	KD4FVI	QRV ELECTR
Cumming	51.7000	51.2000	● #	WA4YNZ	WA4YNZ
Dalton	53.1300	52.1300	● 141.3	N4BZJ	-----
Kingsland	51.9400	51.4400	● 82.5l	KC5BMJ	KC5BMJ
Lawrenceville	53.1100	52.1100	● 82.5	W4GR	W4GR
Lula	53.8900	52.8900	● 82.5	WB4HJG	WB4HJG
Macon	53.4300	52.4300	● #e	KR4OL	-----
Marietta	53.2100	52.2100	● 79.7	N1KDO	N1KDO
Marietta	53.2500	52.2500	● 79.7z	KD4RBG	SOUTHERN P
McIntyre	53.7300	52.7300	● 77.0	KC4TVY	KF4CXL
Pine Log Mt	53.2900	52.2900	● 198.2#l	K4PLM	PINE LOG M
Pine Log Mt	53.4500	52.4500	● #	WD4OVN	KA4NNT
Roswell	53.0100	52.0100	● t#	WA4YNZ	WA4YNZ
Summerville	53.7500	52.7500	● 127.3e	KK4MC	KK4MC
Warm Springs	53.2300	52.2300	● 97.4	KD4BDB	N4UER
Warner Robins	53.7900	52.7900	●	WR4MG	MID GA RAD
Watkinsville	53.5700	52.5700	● 123.0	KD4AOZ	KD4AOZ
Watkinsville	53.7100	52.7100		KD4AOZ	KD4AOZ
Waycross	53.4100	52.4100	141.3	AE4PO	KB4J

HAWAII

HAWAII

Glenwood	52.2000	51.2000	● 141.3a EXP	AH6GG	AH6GG
Hilo	51.8000	51.3000	●	WH6XM	WH6XM
OAHU					
Honolulu	53.0300	52.0300	●	WH6F	WH6F

IDAHO

N ID - LEWISTON

Craig Mtn	53.3500	51.6500	● 100.0l	K7EI	K7EI
-----------	---------	---------	----------	------	------

Location	Output	Input	Notes	Call	Sponsor
SOUTHEAST IDAHO					
Idaho Falls	52.2500	51.2500	●	AB7OS	-----
Idaho Falls	52.5500	51.5500	●	AB7OS	-----
SW-ID					
Boise	52.6200	52.1200	●x	WA9WSJ	WA9WSJ
ILLINOIS					
CHICAGO					
Chicago	52.8100	51.1100	107.2	WA9ORC	CFMC
Chicago	52.8900	51.1900	131.8a	K9SAD	SADFAR
Chicago	53.3300	51.6300	100	W9GG	R-FAR
DECATUR					
Decatur	53.2300	51.5300	103.5e	WA9RTI	MACONCOARC
NORTH CENTRAL					
Channahon	53.9900	52.2900	114.8e	KC9LYB	KC9LYB
Marseilles	52.9300	51.2300	114.8elWX	KA9FER	KA9FER
Seneca	53.5400	53.0400	100	KF9NZ	KF9NZ
NORTHEAST					
Batavia	53.9100	52.2100	114.8el	W9XA	W9XA
Crystal Lake	52.9100	51.9100	114.8el	K9VI	BUCKFAR M1
Dekalb	52.8500	51.1500	● 100.0	W9GG	R-FAR
Elk Grove Vill	52.8300	51.1300	123.0l	WA9ZZU	WA9ZZU
Schaumburg	52.9500	51.9500	114.8e	N9KNS	MOTO ARC
West Chicago	52.8700	51.1700	114.8alx	W9DMW	MOOSEFAR
ROCKFORD					
Rockford	53.0100	52.0100	118.8el	K9AMJ	K9AMJ
ST LOUIS					
Godfrey	53.3500	51.6500	118.8	K9KE	K9KE
INDIANA					
EAST CENTRAL					
Glenwood	53.4300	52.4300	● 131.8e	WB9SBI	WB9SBI
Yorktown	53.0700	52.0700	●	W9CSI	-----
INDIANAPOLIS					
Danville	53.4500	52.4500	●(CA)elz	WX9HC	-----
Indianapolis	52.7000	51.7000	●el	K9IPL	K9IPL
Indianapolis	53.0100	52.0100	●er	K9TNW	-----
Morristown	53.4700	52.4700	●	N9PDB	N9PDB
NORTH CENTRAL					
Elkhart	53.1700	52.1700	● 131.8l WX	KC9GMH	KC9GMH
Elkhart	53.7100	52.7100	●erWX	KA9DVL	-----
Goshen	53.0300	52.0300	●e	KB9BIF	-----
Kokomo	53.3900	52.3900	●	N9LLO	-----
North Webster	53.8900	52.8900	●e	KF9MP	-----
South Bend	52.6200	52.1200	●e	N9OCB	-----
South Bend	53.8500	52.8500	●e	N9JHQ	-----
Urbana	53.2300	52.2300	●	N7ZOQ	-----

98 51-54 MHz
INDIANA-KANSAS

<i>Location</i>	<i>Output</i>	<i>Input</i>	<i>Notes</i>	<i>Call</i>	<i>Sponsor</i>
NORTHEAST					
Angola	52.6800	52.9200	●	WB9FHD	-----
Auburn	52.6000	52.8400	●	WB9VDK	-----
Fort Wayne	53.2700	52.2700	●I	N9VZJ	-----
Fort Wayne	53.3300	52.3300	●	W9FEZ	-----
Roanoke	53.1500	52.1500	●	WB9VLE	WB9VLE
NORTHWEST					
Rolling Prairi	53.3500	52.3500	●	N9LWD	-----
Valparaiso	53.5700	52.5700	●	KB9KRI	-----
Valparaiso	53.8100	52.8100	● 131.8ers WX	AE9P	AE9P
SOUTH CENTRAL					
Nashville	53.0900	52.0900	●elrsWxx	KA9SWI	-----
Paoli	53.6300	52.6300	●es	WB9FHP	-----
SOUTHEAST					
Brookville	53.3700	52.3700	●(CA)e	N9HHM	-----
SOUTHWEST					
Jasonville	53.3100	52.3100	●WX	KC9AK	-----
Jasper	53.2100	52.2100	●	N9NAU	-----
Newburgh	53.1500	52.1500	●elrs	KC9HZJ	-----
WEST CENTRAL					
Cloverdale	53.7100	52.7100	●	N9XYY	-----
Darlington	53.2500	52.2500	●rs	KB9HRS	-----
Fowler	53.0700	52.0700	●	WA9KLZ	-----
Terre Haute	52.5250	52.9200	●e	W9EQD	-----
West Lafayette	53.1900	52.1900	●e	W9YB	-----
IOWA					
CENTRAL					
Sheldahl	53.0900	51.3900	●el	N0QFK	N0QFK
DES MOINES					
Gilman	53.0300	51.3300	151.4	NF0T	NF0T
Grimes	53.2500	51.5500	110.9e	N0INX	Westside C
WEST CENTRAL					
Mondamin	53.3900	51.6900	136.5aers	K0BVC	BVARC
KANSAS					
CENTRAL					
Russell	52.8500	51.1500	● 131.8/131.8el	N7JYS	N7JYS
KANSAS CITY METRO					
Kansas City	53.3300	52.3300	●	WV0T	SEIDKR
Kansas City	53.8500	52.1500	●	WB0NSQ	WB0NSQ
Louisburg	53.1300	52.1300	● 88.5/88.5 (CA)elrs	K0HAM	NEKSUN
Missouri City	53.2900	51.5900	●x	N0FUN	KC6METER
Shawnee Msn	53.1900	52.1900	●e	K0GXL	SMMC
SOUTH CENTRAL					
Kechi	52.8300	51.1300	●	WB0NRV	-----

Location	Output	Input	Notes	Call	Sponsor
SOUTHEAST					
Pittsburg	53.7900	52.0900	● 91.5/91.5	K0PKT	SLDDG
TOPEKA					
Topeka	52.9100	51.2100	● 88.5/88.5 elrs	K0HAM	NEKSUN
WICHITA					
Wichita	53.8900	52.8900	● a(CA)l	KC0AHN	BEARS
KENTUCKY					
Ashland	53.0100	52.0100	● 107.2ae	KC4QK	ASHLAND 24
Buffalo	53.2100	52.2100	77.0IRB WX	W4LJM	-----
Dorton	53.3500	52.3500	●	WR4AMS	WR4AMS
Hazard	53.8500	52.8500	●	K4TDO	K4TDO
Highland Heights	53.3300	52.3300	● 123.0ae RB	AD4CC	NKU & AD4C
Highland Heights	53.7500	52.7500	● 123.0	W4YWH	W4YWH
LaGrange	53.9500	52.9500	●	WB4WSB	WB4WSB
Lawrenceburg	53.1300	52.1300	● 107.2	K4TG	K4TG
Lexington	53.5700	52.5700	● (CA)	KE4LGL	KE4LGL
London	53.9100	52.9100	● 100.0e1x	KE4ZJT	KE4ZJT
Louisville	52.0250	53.0250	● e	WB4LBR	-----
Louisville	53.4300	52.4300	● 167.9	N7BBW	FLOYD CO R
Nancy	53.2700	52.2700	● 100.0ae z	AC4DM	AC4DM
Nicholasville	53.0900	52.0900	103.5e	N4ALG	-----
Nicholasville	53.7100	52.7100	100.0e1	N4LG	JAWS WB4CW
Stanton	53.8100	52.8100	● # (CA)	WD4KNE	WD4KNE
Walton	53.8500	52.8500	● 118.8	KE4SHA	KE4SHA
Waynesburg	53.3900	52.3900	● 100.0e	AC4DM	AC4DM
Williamsburg	53.0700	52.0700	● 100.0	KB4PTJ	KB4PTJ
LOUISIANA					
CENTRAL					
Otis	53.2300	52.2300	173.8/173.8	KE5ZCD	KK5LE
NORTHEAST					
Ruston	53.2500	52.2500	● 127.3s	N5WLG	N5WLG
West Monroe	53.6100	52.6100	● 94.8/94.8 asWX	KB5TLB	KB5TLB
SOUTHCENTRAL					
Morgan City	52.4500	51.4500	● 103.5/103.5	N5DVI	AADXA
SOUTHEAST					
Denham Springs	53.0500	52.0500	● 107.2/100.0l	W5TFW	WTFW
Hammond	53.0900	52.0900	● 114.8/114.8	W5NJJ	NLAKE ARC+
Lacombe	53.1300	52.1300	● 114.8/114.8e	K5OZ	K5OZ

100 51-54 MHz**LOUISIANA-MASSACHUSETTS**

<i>Location</i>	<i>Output</i>	<i>Input</i>	<i>Notes</i>	<i>Call</i>	<i>Sponsor</i>
New Orleans	53.2100	52.2100	●	N5OMG 114.8/114.8 (CA)elrxz	N5OMG

MAINE**AUGUSTA**

Litchfield	53.0500	52.0500	● 136.5l	K1AAM	K1AAM
------------	---------	---------	----------	-------	-------

MID COAST

Washington	53.5500	52.5500	● 91.5e	KC1CG	LMRG
------------	---------	---------	---------	-------	------

NORTHWEST

Hiram	53.3700	52.3700	●	K1AAM	K1AAM
-------	---------	---------	---	-------	-------

Woodstock	53.0900	52.0900	●	136.5/136.5l W1IMD 136.5/100.0l	W1IMD
-----------	---------	---------	---	---------------------------------------	-------

PORTLAND/YORK

Portland	53.5700	52.5700	● 103.5	K1AAM	K1AAM
So Berwick	53.0300	52.0300	● 131.8	WB1GGI	MLP

MARYLAND**BALTIMORE**

Catonsville	51.8200	51.3200	● 107.2	N3KTX	N3KTX
-------------	---------	---------	---------	-------	-------

Catonsville	53.4700	52.4700	● 107.2	N3KTX	N3KTX
-------------	---------	---------	---------	-------	-------

Towson	51.8800	51.3800	● 131.8	N3CDY	N3CDY
--------	---------	---------	---------	-------	-------

W Baltimore	53.3900	52.3900	● a	K3GOD	CARC
-------------	---------	---------	-----	-------	------

CUMBERLAND

Dans Mountain	53.4100	52.4100	● 123.0l	N8YIB	N8YIB
---------------	---------	---------	----------	-------	-------

FREDERICK

Frederick	53.7500	52.7500	● 100.0	N3IGM	N3IGM
-----------	---------	---------	---------	-------	-------

Frederick	53.9900	52.9900	●	K3MAD	MADXRA
-----------	---------	---------	---	-------	--------

NORTH CENTRAL

Cascade	51.9600	51.4600	● a	N3NRI	N3NRI
---------	---------	---------	-----	-------	-------

Manchester	53.1900	52.1900	● #	N3KZS	N3KZS
------------	---------	---------	-----	-------	-------

Westminster	53.0900	52.0900	●	K3PZN	CCARC
-------------	---------	---------	---	-------	-------

NORTHEAST MD

Jarrettsville	53.9300	52.9300	●	N3UR	N3UR
---------------	---------	---------	---	------	------

Port Deposit	53.8300	52.8300	● 94.8 (CA)	WA3SFJ	CBRA
--------------	---------	---------	-------------	--------	------

SOUTHERN MD

Lexington Park	53.0300	52.0300	●	WA3UMY	WA3UMY
----------------	---------	---------	---	--------	--------

Waldorf	53.3300	52.3300	● 156.7	KA3TQD	WRSG
---------	---------	---------	---------	--------	------

WASHINGTON AREA

Ashton	53.2500	52.2500	● 100.0l	N3AGB	ARCS
--------	---------	---------	----------	-------	------

Gaithersburg	53.2700	52.2700	●	KV3B	KV3B
--------------	---------	---------	---	------	------

Rockville	53.8700	52.8700	●	W3AY	N3BBF
-----------	---------	---------	---	------	-------

MASSACHUSETTS**BERKSHIRES**

North Adams	53.2300	52.2300	●	K1FFK 162.2/162.2x	NOBARC
-------------	---------	---------	---	-----------------------	--------

BOSTON METRO

Waltham	53.2500	52.2500	●	WA1HUD 71.9/100.0	WA1HUD
---------	---------	---------	---	----------------------	--------

51-54 MHz 101
MASSACHUSETTS-MICHIGAN

<i>Location</i>	<i>Output</i>	<i>Input</i>	<i>Notes</i>	<i>Call</i>	<i>Sponsor</i>
CENTRAL					
Fitchburg	53.8300	52.8300	● 71.9/71.9 L(PT)	WB1EWS	WB1EWS
Oakham	53.6700	52.6700	● 123.0/100.0	KA1OXQ	KA1OXQ
Princeton	53.3100	52.3100	● 162.2+71.9/100.0	WC1MA	MEMA
				ersWXx	
MERRIMACK VALLEY					
Pepperell	53.8900	52.8900	● 100.0/100.0l	N1MNx	N1MNx
METROWEST					
Framingham	53.2700	52.2700	● 71.9/100.0x	WA1NVC	WA1NVC
Marlborough	53.8100	52.8100	● 71.9/71.9 L(PT)	W1BRI	MMRA
NORTH SHORE					
Danvers	53.8500	52.8500	● 71.9/71.9 ex	NS1RA	NSRA
PIONEER VALLEY					
Amherst	53.3500	52.3500	● 71.9/71.9 e	KD1XP	KD1XP
Pelham	53.0900	52.0900	● 162.2/100.0	N1PAH	N1PAH
SOUTH SHORE					
Braintree	53.0300	52.0300	● CSQ/100.0	K1GUG	K1GUG
Braintree	53.3900	52.3900	● 71.9/71.9	AE1TH	AE1TH
Norwell	53.3300	52.3300	● 71.9/71.9 eL(224.060)	KC1HO	KC1HO
MICHIGAN					
LOWER PENINSULA NORTHEAST					
Mayville	51.8200	51.3200	● 131.8lrs WXX	KB8ZUZ	KB8ZUZ
Roscommon	52.6400	52.1400	● l	WF8R	WF8R
Saginaw	51.8600	51.3600	● arsWX	K8DAC	SVARA
LOWER PENINSULA NORTHWEST					
Big Rapids	52.8600	52.3600	● 94.8	KB8QOI	BRAARC
Glen Arbor	52.9200	52.4200	● 146.2l	WI0OK	I0OK
Mancelona	51.9800	51.4800	● e	K8WQK	Cherryland ARC
South Boardman	52.8200	52.3200	● e	W8KAL	W8KAL
Traverse City	53.9200	53.5200	● 146.2l	N7LMJ	N7LMJ
LOWER PENINSULA SOUTHEAST					
Detroit	52.8200	52.3200	● te	W8DTR	CATVS
Jackson	51.6200	51.1200	● 103.5ers WX	WD8PMD	WD8PMD
Lake Angelus	53.9400	53.4400	● 131.8e	NE9Y	NE9Y
Southfield	52.6800	52.9200	● aelxz	W8HD	W8HD

102 51-54 MHz
MICHIGAN-MISSOURI

Location	Output	Input	Notes	Call	Sponsor
LOWER PENINSULA SOUTHWEST					
Cedar Springs	52.7200	52.2200	● 136.5e	NW8J	NW8J
Decatur	52.9400	52.4400	●t	KF8ZF	BASR
Eaton Rapids	52.9000	52.4000	●e	WZ8DRU	WZ8DRU
Grand Rapids	52.7600	52.2600	● 94.8ael	W8DC	GRARA
Hanover	52.6200	52.1200	● 123e	K8WBG	N8RLA
Kalamazoo	51.7200	51.2200	●	K8KZO	SWMART
Lansing	52.9600	52.4600	●teWX	KD8PA	KD8PA
Mason	51.7000	51.2000	●t	WB8RJV	WB8RJV
Ovid	51.9200	51.4200	● 141.3ers WX	WC8CLI	CCARA

UPPER PEN CENT					
Menominee	53.1100	51.4100	● 114.8e WX	AB9PJ	AB9PJ

MINNESOTA

DULUTH					
Duluth	53.1300	52.1300	● 103.5	KB0QYC	KB0QYC
Proctor	53.0500	52.0500	●	N0BZZ	N0BZZ
Two Harbors	53.0200	52.0200	● 103.5	KB0TNB	LSAC
METRO					
Burnsville	53.3700	52.3700	● 100.0	W0BU	TCRC
Chaska	53.0300	52.0300	●	N0QNY	SMARTS
Chaska	53.4500	52.4500	●el	N0BVE	MTKARC
Credit River	53.3300	52.3300	●	N0KP	SCAN
Falcon Heights	53.1500	52.1500	●	W0YC	UOFM RC
Hastings	53.0700	52.0700	●	WB0OND	SARCASM
Ramsey	53.5500	52.5500	● 114.8e	K0MSP	MIDWESTRA
NORTH CENTRAL					
Brainerd	53.1100	52.1100	● 123.0	W0UJ	BAARC
NORTH EAST					
Mahtowa	53.1700	52.1700	● 103.5	KB0TNB	#NAME?
Virginia	53.1500	52.1500	● 103.5	KG0QR	KG0QR

MISSISSIPPI

Bay Saint Louis	53.6500	51.1400	● 136.5el	KB5MPW	WQRZ
Ellisville	53.0100	52.0100	●t	N5EKR	N5EKR
Jackson	53.4700	52.4700	● 77.0e	W5PFC	W5PFC
Laurel	53.4500	52.4500	● 136.5	KC5PIA	KB5ZCX
Nettleton	53.0500	52.0500	● 192.8al	AB5MU	AB5MU

MISSOURI

COLUMBIA/JEFF CITY					
Ashland	52.8900	51.1900	●	KB0IRV	KB0IRV
127.3/127.3a(CA)e					
EAST CENTRAL					
Marthasville	52.9100	51.2100	●	KA2AYR	-----
203.5/203.5					

51-54 MHz 103
MISSOURI-NEVADA

<i>Location</i>	<i>Output</i>	<i>Input</i>	<i>Notes</i>	<i>Call</i>	<i>Sponsor</i>
KANSAS CITY METRO					
Kansas City	53.3300	52.3300	○	WVØT	SEIDKR
Kansas City	53.8500	52.1500	○	WBØNSQ	WBØNSQ
Louisburg	53.1300	52.1300	○ 88.5/88.5 (CA)elrs	KØHAM	NEKSUN
Missouri City	53.2900	51.5900	○x	NØFUN	KC6METER
Shawnee Msn	53.1900	52.1900	○e	KØGXL	SMMC
NORTHWEST					
Amity	51.1300	52.8300	○	KBØALL	KBØALL
SOUTHWEST					
Joplin	53.2500	51.5500	○e	KBØSTN	-----
ST LOUIS METRO					
St Louis	52.8500	51.1500	○	WØSRC	SLSRC
				141.3/141.3el	

MONTANA

SOUTH CENTRAL					
Bozeman	53.2900	51.5900	○I	KB7KB	KB7KB
SOUTHEAST					
Pompeys Pillar	53.2900	51.5900	○I	KF7FW	KF7FW
SOUTHWEST					
Anaconda	53.0300	52.0300	○ 131.8	KB7IQN	KB7IQO
Helena	53.1100	51.4100	○	WR7HLLN	WR7AGT
WEST CENTRAL					
Missoula	52.8500	51.1500	○	K7UXO	K7UXO

NEBRASKA

GRAND ISLAND					
Grand Island	53.3500	51.6500	○es	WØCUO	GIARS
LINCOLN					
Lincoln	53.9500	52.2500	○e	KAØWUX	KAØWUX
				L(444.675)	

NEVADA

Angel Peak	53.1900	52.1900	○ 110.9	N9CZV	-----
Henderson	53.6250	52.6250	○	K7KRN	HDRA
Lo Potosi Mtn	53.0100	52.0100	○	WB6TNP	TRISTATE
NORTH CENTRAL					
Battle Mt	52.5250	52.7600	○A(N)lpRB	WA6TLW	WA6TLW
				LITZx	
Elko	53.2500	52.2500	○A(N)	W7LKO	N7EV
SIERRA/TAHOE					
Lake Tahoe	51.8600	51.3600	○A(N)	N7VXB	N7VXB
WEST CENTRAL					
Reno	52.6100	52.6100	○A(N)lpRB	WA6TLW	WA6TLW
				LITZx	
Reno	52.8400	52.3400	○A(N)	WA6MNM	WA6MNM
Reno	52.9000	52.4000	○ 107.2	KB6TDJ	KB6TDJ
				A(N)lpRB	LITZx

104 51-54 MHz

NEVADA-NEW JERSEY

Location	Output	Input	Notes	Call	Sponsor
Sparks	52.8000	52.3000	● 114.8 A(N)elpRB	N7KP/R LITZx	N7KP
Wadsworth	52.5800	52.0800	● A(N)	WA7DG	N7LPT

NEW HAMPSHIRE

LAKES REGION

Gilford	53.7700	52.7700	●	K1RJZ	CNHARC
				71.9/100.0 L(53.0700)rsx	
New Durham	53.2100	52.2100	● 88.5e	N1EUN	N1EUN
				L(PT-442.0500)	

MERRIMACK VALLEY

Brookline	53.9300	52.9300	● 88.5/88.5	N1IMO	N1IMO
				L(N1IMO/N1IMN)s	
Derry	53.9700	52.9700	●	N1VQQ	N1VQQ
				71.9+100.0/71.9aeL(FT 449.8750)sx	
Goffstown	53.0700	52.0700	●	W1DC	GEMOTO.com
				71.9+151.4+192.8/100.0elx	
Hudson	53.1300	52.1300	●	NE1B	RRA
				100.0/88.5	
Pelham	53.4100	52.4100	●	K1SI	NHRC
				127.3/127.3l	
Salem	53.4700	52.4700	●	N1EXT	N1EXT
				114.8/114.8	
Windham	53.6500	52.6500	●	N1WPN	N1WPN
				71.9/100.0 L(442.6000)x	

MONADNOCK REGION

Keene	53.7300	52.7300	●	WA1ZYX	KA1QFA
				141.3/141.3	

NEW JERSEY

ATLANTIC

Egg Harbor	53.9100	52.9100	● 131.8lrs	W3BXW	BEARS
				WX	

BERGEN

Hackensack	53.3500	52.3500	●	W2MR	-----
------------	---------	---------	---	------	-------

CAMDEN

Waterford Wks	52.6000	52.8400	● 131.8els	KA2PFL	-----
				RB WX	

CUMBERLAND

Rosenhayn	53.9500	52.9500	● 94.8e	KE2CK	-----
-----------	---------	---------	---------	-------	-------

HUNTERDON

Cherryville	53.2500	52.2500	● 146.2l	N3MSK	N3ODB
-------------	---------	---------	----------	-------	-------

MIDDLESEX CO

Monroe Twp	53.6700	52.6700	● 151.4lrs	W2CJA	CJRA
Monroe Twp	53.7100	52.7100	●	KA2CAF	CJRA
				151.4/151.4 (CA)ersz	

MONMOUTH CO

Creamridge	53.4500	52.4500	●	N3IBX	CR-MRG
------------	---------	---------	---	-------	--------

51-54 MHz 105
NEW JERSEY-NEW YORK

<i>Location</i>	<i>Output</i>	<i>Input</i>	<i>Notes</i>	<i>Call</i>	<i>Sponsor</i>
MORRIS CO					
Budd Lake	53.6700	52.6700	● 151.4lr	WS2V	-----
Lake Hopatcong	53.3900	52.3900	● 146.2a TTez	WR2M	WR2M-RC
Rockaway Twnshp	53.0100	52.0100	136.5	WA2SLR	-----
PASSAIC CO					
Little Falls	51.7200	51.2200	● 141.3/141.3eL(927.8000)r	W2VER	VRACES
SALEM					
Quinton	53.7100	52.7100	● 74.4e	N2KEJ	-----
SUSSEX					
Hopatcong Boro	53.3900	52.3900	●t(CA)IRB	WR2M	WR2M RC
Vernon	51.7200	51.2200	● 136.5r	W2VER	Vern RACES
Vernon	51.7200	51.2200	● 136.5elr s	W2VER	VRACES
WARREN					
Washington	53.1900	52.1900	● 110.9e	W2MB	-----
NEW MEXICO					
NORTH CENTRAL					
La Cueva	53.2000	52.2000	● 107.2e	N9PGQ	N9PGQ
NORTHWEST					
Farmington	53.0100	52.0100	● 131.8	KB5ITS	KB5ITS
Farmington	53.8500	52.8500	●	NO3Y	NO3Y
SOUTH CENTRAL					
Alamogordo	53.4100	52.4100	● 100a	KA5BYL	KA5BYL
SOUTHEAST					
Hagerman	52.9400	52.4400	● 100.0/100.0e	W5GNB	W5GNB
NEW YORK					
ADIRONDACKS / EAST					
Mineville	53.3500	52.3500	● 123.0el WX	WA2LRE	EssexRACES
ADIRONDACKS/EAST					
Plattsburgh	53.5900	52.5900	● 123.0elr	WA2LRE	Clin RACES
ALBANY /CAPITAL REGION					
Chatham	53.4900	52.4900	● 100.0	WA2PVV	-----
ALBANY/CAPITAL REGION					
Albany	53.4100	52.4100	● 100.0ex	W2GBO	-----
Grafton	53.6300	52.6300	●	K2CBA	-----
Grafton	53.8100	52.8100	●e	K2RBR	-----
AUBURN					
Auburn	53.0500	52.0500	● 71.9	K2INH	-----
CATSKILLS/EAST					
Ashokan Rsvoir	51.7600	51.2600	● 103.5	N2NCP	-----
Woodstock	53.1100	52.1100	● 77.0	N2WCY	-----

106 51-54 MHz

NEW YORK

Location	Output	Input	Notes	Call	Sponsor
CATSKILLS/NORTH					
Fleischmanns	53.4700	52.4700	● 107.2	WA2SEI	KnightRdrs
Schenevus	53.0300	52.0300	● 100.0e	KC2AWM	CTRC
Stamford	53.2700	52.2700	● 107.2e	K2NK	-----
ELMIRA/CORNING					
Elmira Heights	53.6900	52.6900	●	W2AC	W2AC
FRANKLIN					
Malone	53.1500	52.1500	/123.0l	WB2RYB	WB2RYB
LONG ISLAND - SUFFOLK CO					
Dix Hills	53.8500	52.8500	● 114.8e	W2RGM	-----
Mellville	53.1100	52.1100	● 107.2e	WB2CIK	Hilltop Gang
			L(447.950)		
Yaphank	53.7900	52.7900	● 156.7s WXz	KA2RGI	-----
MID HUDSON					
Cragsmoor	53.3300	52.3300	● 100.0l	WB2BQW	NE Connect
Forestburgh	53.0500	52.0500	●	N2NHT	-----
Harriman	53.1700	52.1700	● 136.5elx	W2AEE	Columbia U
Mount Beacon	53.3100	52.3100	● 114.8e	K2ROB	MBARC
Nyack	53.3700	52.3700	● 114.8l	N2ACF	-----
Patterson	53.7700	52.7700	●	WW2DX	-----
NEW YORK CITY - KINGS					
Brooklyn	53.4100	52.4100	● 136.5e	N2ROW	FDNYARG
			L(441.100)rsBI		
NIAGARA					
Colden	53.5700	52.5700	● 88.5 (CA)	W2IVB	BARC
			eL(145.310)		
Lancaster	53.1700	52.1700	107.2e	W2SO	LARC
			L(LARC)		
Royalton	51.6400	51.1400	107.2 (CA)e	KD2WA	-----
			L(1282.2750)		
ROCHESTER					
Rochester	53.3300	52.3300	● 123.0ael	N2HJD	RRRA
			rZ		
Rochester	53.4300	52.4300	●	WR2AHL	-----
Rochester	53.6300	52.6300	●lx	WR2AHL	GRIDD
SOUTHERN TIER					
Delevan	51.6200	51.1200	● 88.5e	WB2JPQ	ILS
			L(ILS IRLP ECHOLINK)		
Limestone	53.3100	52.3100	● 127.3	W3VG	-----
			L(442.750)		
Sherman	53.6100	52.6100	● 127.3	WB2EDV	-----
			L(442.75)		
Wellsville	53.0900	52.0900	● 88.5e	N2MDV	-----
ST LAWRENCE					
Potsdam	53.1900	52.1900	● 151.4	KC2BEZ	-----
			EXP		
SYRACUSE					
Syracuse	53.0100	52.0100	●e	N2TUF	-----

Location	Output	Input	Notes	Call	Sponsor
Syracuse	53.1100	52.1100	● 103.5	KC2BXV	-----

NORTH CAROLINA

Air Bellows Gap	53.7500	52.7500	151.4rBI	WA4PXV	WA4PXV
Alexander	53.1900	52.1900	100.0	KG4LGY	KG4LGY
Asheville	53.2700	52.2700	● 100.0	WD4BQW	WD4BQW
Chapel Hill	53.4500	52.4500	● 107.2e	W4UNC	OCRA
Efland	53.4100	52.4100	● 107.2e	WA1YYN	WA1YYN
Fayetteville	53.8100	52.8100	●e	W4EBM	CAPE FEAR
Gastonia	53.1100	52.1100	● 100.0	K4GNC	KC4YOT
Hatteras Isl	53.0100	52.0100	131.8ae	K4OBX	W4HAT
Hendersonville	53.1300	52.1300	100.0el	W4FOT	W4FOT
High Point	53.5900	52.5900	103.5lr	KF4QDS	KE4QOX
Lexington	53.7300	52.7300	107.2e	W4PAR	HSMVHF SOC
Lumberton	53.1100	52.1100	●	KD4BGD	KD4BGD
Marshall	53.4500	52.4500	100.0	K4MFD	K4MFD
Monroe	53.3700	52.3700	● 100.0ls	W4ZO	W4ZO
Mt Airy	53.9700	52.9700	● 100.0ep	W4DCA	W4DCA
Mt Mitchell	53.6300	52.6300	● 100.0e	N4YR	N4YR
MtAiry	53.0700	52.0700	● 100.0e	KD4FWS	KD4FWS
Raleigh	53.0300	52.0300	●	K4ITL	K4ITL
Reelsboro	53.0900	52.0900	● 162.2e	KF4IXW	-----
			RB		
Robbinsville	53.7100	52.7100	● 167.9e	NC4MO	NC4MO
Rocky Mount	53.0500	52.0500	●eRB	N4JEH	N4JEH
Sauratown Mt	53.2100	52.2100	●	N4QLX	-----
Sauratown Mtn	53.3100	52.3100	100.0	W4SNA	W4SNA
Sophia	53.3500	52.3500	●l	WR4BEG	BROADCAST
Southern Pines	53.1900	52.1900	179.9l	N1RIK	N1RIK
Spruce Pine	53.0500	52.0500	● 151.4ael	WA4PXV	WA4PXV
Tarboro	53.1100	52.1100		K4SER	ROANOKE AR
Thomasville	53.0100	52.0100	● 88.5eRB	KE4QOX	WW4FL
Thomasville	53.1700	52.1700	● 88.5l	WW4DC	WW4FL
Williamston	53.3100	52.3100		K4SER	ROANOKE AR
Wilmington	53.3300	52.3300	88.5el	N4JDW	N4JDW
Wilmington	53.4300	52.4300	● 88.5ae	AD4DN	AD4DN
			WX		
Youngsville	53.0700	52.0700	100.0el	WB4IUY	5CRG
Youngsville	53.3700	52.3700	● 88.5az	KD4MYE	KD4MYE

NORTH DAKOTA

N W CENTRAL

Minot	53.4100	52.4100	●	K0AJW	SVARC
-------	---------	---------	---	-------	-------

SE CENTRAL

Cleveland	53.0100	52.0100	●	W0FX	N0HNM
-----------	---------	---------	---	------	-------

SOUTHEAST

Horace	52.9600	52.0600	●	W0ZOK	W0ZOK
--------	---------	---------	---	-------	-------

**108 51-54 MHz
NORTH DAKOTA-OHIO**

<i>Location</i>	<i>Output</i>	<i>Input</i>	<i>Notes</i>	<i>Call</i>	<i>Sponsor</i>
SW-CENTRAL Bismarck	52.5250	52.5250	eL(444.220)	N0FAZ	N0FAZ
OHIO					
ALLEN Lima	53.6300	52.6300	● 107.2 (CA)e	W8HDU	W8HDU
ASHTABULA Kingsville	53.3900	52.3900	● 107.2l	N8XUA	N8XUA
AUGLAIZE St Marys	53.5500	52.5500	● 107.2	WB8FNB	WB8FNB
BUTLER Middletown	51.6200	51.1200	●l	N8COZ	N8COZ
Middletown	53.2100	52.2100	● 77.0 TTel	W8JEU	Dial ARC
Middletown	53.3500	52.3500	●(CA)l	N8COZ	N8COZ
CLARK S Charleston	53.3900	52.3900	●	KB8GJG	KB8GJG
COLUMBIANA N Waterford	53.6300	52.6300	●eRB	KB8SHE	KB8SHE
New Franklin	51.6400	51.1400	● 107.2ex	NC8W	NC8W
Salem	53.0300	52.0300	●aelRB WXz	KB8MFV	KB8MFV
CUYAHOGA Brecksville	53.3100	52.3100		N8BHU	TCG
Cleveland	53.1100	52.1100	t	WA8WSO	WRRRA
HighlandHills	53.2300	52.2300	136.5	WR8ABC	LEARA
Mayfield Hts	51.6200	51.1200	●	N8QBB	N8QBB
Shaker Hts	53.8300	52.8300	●	K8ZFR	CARS
ERIE Sandusky	53.3500	52.3500	● 107.2a (CA)elrWxx	W8LBZ	SREL
Vermillion	53.2900	52.2900	● 107.2a (CA)elrWxxz	KA8VDW	SREL
FRANKLIN Columbus	52.7000	52.9400	● 123.0al	W8RRJ	CORC
FULTON Wauseon	53.4100	52.4100	ae	KB8MDF	KB8MDF
GEAUGA Newbury	52.6800	52.9200	●x	WB8APD	SMART
GREENE Beavercreek	53.7300	52.7300	●t	N8NPT	N8NPT
Fairborn	51.6600	51.1600	(CA)l	KI6SZ	KI6SZ
Xenia	51.8000	51.3000	taz	KB8GRJ	KB8III
HAMILTON Cincinnati	53.1900	52.1900	114.8el	KD8TE	KD8TE
JACKSON Ray	53.8100	52.8100	●l	WO8Z	WO8Z
LORAIN Elyria	53.7700	52.7700	136.5e	WD8OCS	WD8OCS

51-54 MHz 109
OHIO-OREGON

Location	Output	Input	Notes	Call	Sponsor
MEDINA					
Brunswick	53.1900	52.1900	●	N8OVW	N8OVW
Leitchfield	51.6600	51.1600	e	W8EOC	M2M
MONTGOMERY					
Dayton	53.0300	52.0300	●	WF8M	MVRFG
ROSS					
Chillicothe	53.2300	52.2300	●	KA8WWI	-----
STARK					
Canton	53.1300	52.1300	●x	W0OZZ	W0OZZ
Massillon	53.0500	52.0500	● 136.5ae RBz	WA8GXM	WA8GXM
Uniontown	53.2500	52.2500	●	WD8BIW	WD8BIW
Waynesburg	53.5700	52.5700	●	W8ATF	W8ATF
SUMMIT					
Akron	53.1700	52.1700	●eWxx	N8XPK	N8XPK
Norton	53.1500	52.1500		WB8UTW	WB8UTW
TRUMBULL					
Cortland	53.2100	52.2100	● 110.9	WA8ILI	KC8WY
VAN WERT					
Van Wert	51.6800	51.1800	● 156.7	N8IHP	N8IHP
VINTON					
Zaleski	53.2700	52.2700	●	KB8UIR	KB8UIR
WASHINGTON					
Marietta	53.1700	52.1700	● 141.3	N8OJ	W8JL
WAYNE					
Mt Eaton	53.3300	52.3300	100	KB8PXM	KB8PXM
West Salem	53.2700	52.2700	107.2	KE8X	KE8X
WOOD					
Perrysburg	53.6500	52.6500	●a	KB8YVY	KA8WPC
OKLAHOMA					
OKLAHOMA CITY					
Bethany	53.0100	52.0100	●	KD5AHH	Bojive Rad
Oklahoma City	53.0500	52.0500	●	KB5XM	WA7WNM
				141.3/141.3	
OREGON					
CENTRAL WILLAMETTE VALLEY					
Oakridge	53.0700	51.3700	● 100.0e	W7ARD	W7ARD
Salem	52.9900	51.2900	● 100.0	WA7ABU	WA7ABU
COAST - NORTH					
Hebo	53.1100	51.4100	● 100.0e	KD7BCH	KD7BCH
NW OREGON & SW WASHINGTON					
Eugene/Monroe	53.0300	51.3300	● 100.0	W7ARD	W7ARD
Forest Grove	53.3500	51.6500	● 107.2el WX	KJ7IY	WORC
PORTLAND METRO					
Newberg	52.8300	51.1300	● 107.2el	KR7IS	WORC
Portland	53.0900	51.3900	● 107.2e	N7NLL	N7NLL

**110 51-54 MHz
PENNSYLVANIA**

<i>Location</i>	<i>Output</i>	<i>Input</i>	<i>Notes</i>	<i>Call</i>	<i>Sponsor</i>
PENNSYLVANIA					
BEAVER					
Beaver	53.8500	52.8500		KC3TN	TAARA
New Galilee	51.7200	51.2200		KE3ED	KE3ED
BERKS					
Earlville	53.8700	52.8700	● 131.8	N3KZ	UPenn ARC
BRADFORD					
Towanda	53.4500	52.4500	● 82.5elrs RB BI WX	K3BM	Magic 45
BUCKS					
Almont	53.2300	52.2300	● 146.2rs	K3MFI	W Rockhill 6
Fairless Hills	53.0300	52.0300	● 131.8 (CA)rsRB WX	W3BXW	BEARS
Warminster	53.3700	52.3700	● 131.8 (CA)	K3MFI	WarmSix
CHESTER					
Valley Forge	53.4100	52.4100	● 131.8lRB	W3PHL	PARA Group
COLUMBIA					
Berwick	53.5900	52.5900	● 77.0 WX	N3JPV	B.A.R.S.
Bloomsburg	53.1300	52.1300	● 131.8e RB	WB3DUC	-----
DAUPHIN					
Harrisburg	53.0100	52.0100	● 123.0l	W3ND	CPRA Inc
ERIE					
Albion	53.5500	52.5500	● 186.2l	WA3WYZ	WA3WYZ
JOHNSTOWN					
Barnesboro	52.9000	52.4000	● 141.3	KE3DR	KB3ANT
Johnstown	51.8000	51.3000	●	N3FQQ	CCDES
LACKAWANNA					
Ransom	53.4300	52.4300	●tes	N3EVW	-----
LANCASTER					
Cornwall	53.8500	52.8500	● 114.8e	N3TJJ	L.R.T.S.
Holtwood	53.6300	52.6300	● 131.8l	WA3WPA	-----
LUZERNE					
Wilkes-Barre	53.8100	52.8100	● 82.5elrs WX	WB3FKQ	-----
MONROE					
Camelback Mtn	53.7900	52.7900	● 131.8	N3KZ	UPenn ARC
MONTGOMERY					
Eagleville	53.1100	52.1100	●t(CA)ers	N3ACL	Montco OEP
Schwenksville	51.9400	51.4400	● 88.5e	AA3RE	-----
NORTH CENTRAL					
Rockton	53.0700	52.0700	●r	N3HAO	N3HAO
NORTHAMPTON					
Easton	51.8200	51.3200	● 88.5 WX	N3LWY	-----
Nazareth	51.7600	51.2600	● 151.4 (CA)elrsRB WX	W3OK	DLARC
North Bangor	53.8300	52.8300	● 131.8	KA2QEP	-----
Wind Gap	53.2900	52.2900	●t	N3MSK	-----

PENNSYLVANIA-SOUTH CAROLINA

<i>Location</i>	<i>Output</i>	<i>Input</i>	<i>Notes</i>	<i>Call</i>	<i>Sponsor</i>
NORTHWEST					
Titusville	51.8200	51.3200	●	WB3KFO	WB3KFO
Vowinkel	51.7000	51.2000	●	N3GPM	N3GPM
PHILADELPHIA					
Philadelphia	53.8900	52.8900	● 131.8	N3KZ	UPenn ARC
PITTSBURGH					
Apollo	51.9000	51.4000	● 141.3ael rxz	N1RS	SARA
Bridgeville	51.9400	51.4400	●	N3WX	SHARC
Kilbuck Twp	53.2900	52.2900		WA3RSP	-----
Pittsburgh	51.7400	51.2400	●	WA3PBD	GtwyFM
SOUTHWEST					
Acme	51.7800	51.2800	●	N3QZU	LHVHFS
Finleyville	51.9800	51.4800	●e	N3OVP	N3OVP
Mt Pleasant	51.9600	51.4600	● 141.3 (CA)elx	KA3JSD	KA3JSD
New Stanton	51.8400	51.3400	● 141.3	N3HOM	N3HOM
TIOGA					
Jackson Summit	53.7500	52.7500	● 167.9 LITZ	N3NXC	-----
WAYNE					
Pleasant Mount	53.0700	52.0700	● 136.5	K2KQZ	-----
WYOMING					
Mehoopany	53.3500	52.3500	● 131.8e	WA3PYI	-----
YORK					
York	53.9700	52.9700	● 123.0 (CA)el	W3HZU	Keystone
PUERTO RICO					
E					
Aguas Buenas	51.9800	51.4800	●e	KP4IA	-----
N					
Bayamón	51.6200	51.1200	● 136.5	WP3BM	-----
Luquillo	51.7200	51.2200	●e	NP4ZB	-----
RHODE ISLAND					
EAST BAY					
Portsmouth	53.1700	52.1700	● 67.0e	KA1RCI	KA1RCI
				L(FT 441.350)r	
NORTHERN					
East Providence	53.9100	52.9100	● 71.9/71.9	K2BUI	K2BUI
Scituate	53.2900	52.2900	● 82.5/82.5	K1ZXX	W.C.L.B.G.
				L(ECHOLINK)x	
SOUTH COUNTY					
West Greenwich	53.9900	52.9900	●	W1VHF	ITRS
				107.2/107.2	
SOUTH CAROLINA					
Bishopville	53.0900	52.0900	●e	K4NOC	K4NOC

SOUTH CAROLINA-TENNESSEE

Location	Output	Input	Notes	Call	Sponsor
Blacksburg	53.0300	52.0300	● 123.0	AB4OE	AB4OE
Gaffney	53.4700	52.4700	●	KF4BJO	KF4BJO
Greenville	53.4100	52.4100	● 131.8e	KO4MZ	KO4MZ
Greenwood	53.4500	52.4500	ersWX	AJ4IS	AJ4IS
Leesville	53.2700	52.2700	● 162.2el	N5CWH	NARC
Mountain Rest	53.5900	52.5900	● ez	KF4IWA	KF4IWA
Myrtle Beach	53.0500	52.0500	● 123.0el	NE4SC	K4SHP
Orangeburg	53.2100	52.2100	●	AD4U	AD4U
Sumter	53.7700	52.7700	● I	W4GL	SARA, INC.
Union	53.1500	52.1500		K4USC	K4USC
Walterboro	53.3100	52.3100	123.0I	KG4BZN	KG4BZN

SOUTH DAKOTA

WEST CENTRAL

Lead	52.9600	52.0600	● 146.2e	WB6GHA	WB6GHA
------	---------	---------	----------	--------	--------

TENNESSEE

Castalian Spri	53.9300	52.9300	● 123	KE4SWV	KE4SWV
Chattanooga	53.3500	52.3500	●	K4VCM	K4VCM
Clarksville	53.4100	52.4100	● 110.9	K4ORE	N3ORX
Cookeville	53.1900	52.1900	●	WA4UCE	ARS OF TTU
Cookeville	53.3100	52.3100	● 123.0e WX	N4ECW	N4ECW
Dresden	53.1300	52.1300	● 107.2e WX	KB4IBW	KB4IBW
Elizabethton	53.8900	52.8900	● 88.5e	KN4E	KN4E
Gallatin	53.0500	52.0500	● 114.8I RB	WA4BGK	WA4BGK
Georgetown	53.7300	52.7300	● 192.8	WD4OAR	WD4OAR
Greeneville	53.0100	52.0100	● 100.0e	N4FV	N4FV
Guthrie	53.2300	52.2300	●	KA4ZKL	-----
Kingsport	53.4300	52.4300		K4GX	K4GX
Knoxville	53.2500	52.2500	● e	W4KEV	KB5HFM
Knoxville	53.4700	52.4700	●	KB4REC	KB4REC
Knoxville	53.5500	52.5500	● 100.0	N4OQJ	KB4FZK
Knoxville	53.7700	52.7700	● 100.0I	W4BBB	W4BBB
Laneview	53.7100	51.2000	● 107.2alp LITZ	KE4OVN	KE4OVN
Lexington	53.1500	52.1500	● 100.0e WX	N5YKR	N5YKR
Maryville	53.3700	52.3700	●	KC4PDQ	-----
Memphis	53.0100	52.0100	●	WB4KOG	LIONEL LEJ
Memphis	53.5500	52.5500	●	K4RDK	K4RDK
Memphis	53.9300	52.9300	● 107.2	W4GMM	W4GMM
Monteagle Mtn	53.4500	52.4500	● 114.8rBI	NQ4Y	NQ4Y
Morristown	53.0300	52.0300	e	KF4FTD	KF4JOZ
Morristown	53.2300	52.2300	●	KQ4E	KQ4E
Mountain City	53.3300	52.3300	● 103.5e	K4DHT	K4DHT
Nashville	53.0100	52.0100	● 114.8	WA4BGK	-----

Location	Output	Input	Notes	Call	Sponsor
Newport	53.1500	52.1500	●	WB4GBI	WB4GBI
Oak Ridge	53.1100	52.1100	●	WD4GYN	WD4GYN
Rogersville	53.7500	52.7500	● 114.8#	K4GX	K4GX
Sevierville	53.0900	52.0900	●I	KD4PBC	KD4PBC
Smithville	53.3300	52.3300	● 100.0#	K4IDC	K4IDC
Waverly	53.0900	52.0900		NO4Q	NO4Q

TEXAS

Abilene	53.0300	52.0300	● 167.9	NZ5V	-----
Adkins	53.2500	52.2500	● 123	KK5LA	-----
Amarillo	52.6500	51.6500	● 127.3	N5LUL	-----
Austin	53.6700	52.6700	● 103.5I	WB5PCV	-----
Beaumont	53.0500	52.0500	● 141.3	NC5V	-----
Beeville	53.6500	52.6500	● 107.2	KD5PXB	-----
Cedar Hill	53.1100	52.1100	●	W5AHN	-----
Channelview	53.1100	52.1100	● 141.3	WA5SIX	-----
Cut And Shoot	52.3900	51.3900	● 103.5e	W5WP	-----
Dallas	53.3500	52.3500	● 127.3	WA5YST	-----
Dallas	53.6300	52.6300	●	WA5EHA	-----
Edge	52.5500	51.5500	● 127.3	K5ENL	-----
El Paso	53.4500	52.4500	●	KJ5EO	EPACS
El Paso	53.5500	52.5500	●I	K5WPH	SCARC
Elmendorf	53.0900	52.0900	●	W5ROS	ROOST
Farmersville	53.0500	52.0500	●	KD5TEX	-----
Fort Worth	52.6500	51.6500	●	N5HKA	-----
Fort Worth	53.1500	52.1500	● 110.9	K5SXX	-----
Georgetown	53.0500	52.0500	● 88.5	K5AB	-----
Helotes	53.2900	52.2900	● 123	KB5ZPZ	-----
Houston	52.2500	51.2500	● 103.5	K5WH	COMPAQ ARC
			(CA)I		
Houston	52.6500	51.6500	● 156.7	N5TZ	-----
Houston	53.0500	52.0500	● 141.3	WB5UGT	SALTGRASS
Lufkin	53.7100	52.7100	● 100	KD5TD	-----
Midland	53.1100	52.1100	●(CA)elx	WB5RCD	WTX220ASN
Murphy	53.0300	52.0300	●	N5ROY	-----
Overton	53.1500	52.1500	●WX	N5VGQ	-----
Plano	53.6100	52.6100	●	N5TVN	-----
Rose Hill	53.2700	52.2700	● 123a	K5SOH	ALERT-HOU
Saltillo	53.0100	52.0100	●	N5TAG	-----
San Angelo	53.6300	52.6300	● 88.5I	N5SVK	-----
San Antonio	53.1300	52.1300	●e	K5SUZ	SARO
San Antonio	53.1700	52.1700	● 88.5	WA5KBQ	-----
San Antonio	53.2100	52.2100	● 103.5	KB5BSU	-----
Tarzan	52.6500	51.6500	● 123	K5MSO	MIDLAND SO
Victoria	53.3700	52.3700	● 103.5	KC5WUA	-----
Wichita Falls	53.2900	52.2900	● 100IWX	WB2NQV	-----
Wimberly	52.6500	51.6500	● 114.8e	W5FUA	-----

114 51-54 MHz

UTAH-VIRGINIA

<i>Location</i>	<i>Output</i>	<i>Input</i>	<i>Notes</i>	<i>Call</i>	<i>Sponsor</i>
UTAH					
WASATCH FRONT					
Farmington	53.0100	52.0100	● 141.3	K7DAV	-----
Murray	53.1100	52.1100	●a(CA) L(448.125)	N7HIW	-----
Salt Lake	53.1500	52.1500	● 146.2 L(448.15)x	KI7DX	-----
VERMONT					
EAST CENTRAL					
Williamstown	53.8700	52.8700	● 100.0	N1IOE	N1IOE
VIRGINIA					
Amelia Courthouse	53.1100	52.1100	●(CA)	KB4YKV	KB4YKV
Bedford	53.1500	52.1500	●	N4CH	N4CH
Bedford	53.7700	52.7700	● 103.5	N4TZE	N4TZE
Bluefield	53.3700	52.3700	ae	N8RIG	N8RIG
Buckingham	53.2300	52.2300	110.9 E-SUNS	WW4GW	WW4GW
Chesterfield	53.4300	52.4300	●e	KD4SUU	KD4SUU
Fancy Gap	53.1900	52.1900	●#e	W4BAD	KG4GAI
Fancy Gap	53.2900	52.2900	● 100.0	WA4CQK	WA4CQK
Gate City	53.2100	52.2100	●ael	N4WWB	SCOTT CO A
Gum Spring	53.0700	52.0700	● 203.5	KB4MIC	KB4MIC
Lexington	53.0100	52.0100	●l	KI4ZR	ROCKBRIDGE
Lynchburg	53.5700	52.5700	● 103.5	KE4KEH	KE4KEH
Newport News	53.2500	52.2500	● 100 (CA) e	KT4QW	KT4QW
Pearisburg	53.4700	52.4700	● 107.2	KE4JYN	DISMAL PEA
Portsmouth	53.8900	52.8900	sRB	W4CAC	W4POX
Rice	53.1700	52.1700	●e	KE4SFU	KE4SFU
Roanoke	53.0900	52.0900	●l	WB8BON	WB8BON
Roanoke	53.2500	52.2500	●l	N4CH	N4CH
Rocky Mt	53.2700	52.2700	107.2l	WD4KZK	W4TLM
Spotsylvania	51.8600	51.3600	127.3	W1ZFB	SPOTSYLVAN
Vesta	53.4300	52.4300	107.2	KG4KUA	KE4JFV & K
White Top Mtn	53.6500	52.6500	●e	KB4YFV	KB4YFV
CULPEPER					
Madison	53.9100	52.9100	● 100.0el	AD4CG	AD4CG
FREDERICKSBURG					
Fredericksburg	51.8600	51.3600	● 127.3 (CA)el	K4SPT	W1ZFB
Stafford	51.9000	51.4000	●(CA)r	K5JMP	K5JMP
FRONT ROYAL					
Front Royal	51.9400	51.4400	● 141.3 (CA)ersx	N4MDK	K4QJZ

<i>Location</i>	<i>Output</i>	<i>Input</i>	<i>Notes</i>	<i>Call</i>	<i>Sponsor</i>
LURAY					
Fork Mountain	53.2300	52.2300	●	N3UR	N3UR
NORTHERN VA					
Woodbridge	53.6900	52.6900	● 156.7e	KA4DCS	KA4DCS
WASHINGTON AREA					
Alexandria	51.9800	51.4800	● 107.2#e	KA4DCS	KA4DCS
Alexandria	53.1300	52.1300	● 107.2l	W4HFH	Alex RC
Alexandria	53.1300	223.2200	● 107.2l	W4HFH	Alex RC
Bull Run Mtn	53.3700	52.3700	● 91.5l	K8GP	DVMS
Haymarket	52.7800	52.2800	● 107.2e	KA4DCS	KA4DCS
Middleburg	52.8000	52.3000	● 107.2e	KA4DCS	KA4DCS
Middleburg	53.4500	52.4500	●	KA4DCS	KA4DCS
			114.8/123.0e		
Tyson's Corner	53.6100	52.6100	●	NV4FM	NV4FM
WINCHESTER					
Bluemont	53.6700	52.6700	● 156.7	KA4DCS	KA4DCS

WASHINGTON

W WA - FREQUENCY USAGE

	52.5250					
	52.5700					
	52.9900	51.2900				
50.0000 to	50.1000					SIMPLEX CALLING- VOICE
50.1000 to	50.3000					CROSS-BAND USE
50.3000 to	50.6000					SHARED (SNP)
50.6000 to	50.8000					CW ONLY
50.8000 to	51.8000					SSB, CW
51.0000 to	51.1000					ALL MODES
51.1000 to	52.2900					PACKET
52.3100 to	52.5500					RADIO CONTROL
52.5900 to	52.7900					SSB
52.8100 to	53.9900					RPTR INPUTS (20KHZ SPA
						SIMPLEX-VOICE (20 KHZ S
						SIMPLEX-DATA
						RPTR OUTPUTS (20KHZ S

E WA - ALMIRA

NW of Almira	53.2100	51.5100	100.0	N7BHB	N7BHB
--------------	---------	---------	-------	-------	-------

E WA - CENTRAL

Saddle Mtn	52.9500	51.2500	100.0	K7RMR	K7RMR
------------	---------	---------	-------	-------	-------

E WA - COLVILLE

Monumental	53.0900	51.3900	100.0l	WA7UOJ	WA7UOJ
------------	---------	---------	--------	--------	--------

E WA - SPOKANE

Mica Peak	53.2900	51.5900	● 100.0alx	K7LVB	WA7UOJ
-----------	---------	---------	------------	-------	--------

E-WA-RIVERSIDE

Tunk Mtn	53.1100	51.4100	100.0	KK7EC	OCEMgt.
----------	---------	---------	-------	-------	---------

SOUTHWEST WASHINGTON

Camas	53.0500	51.3500	●	KD7DYR	KD7DYR
-------	---------	---------	---	--------	--------

Yacolt	52.9500	51.2500	● 94.8	W7AIA	CCARC
--------	---------	---------	--------	-------	-------

W WA - BAINBRIDGE ISLAND

Bainbridge Island	53.4300	51.7300	● 100e	W7NPC	Bob Lewis
-------------------	---------	---------	--------	-------	-----------

W WA - KING COUNTY

Kirkland	53.1700	51.4700	● 100el	K7LWH	LWHC
----------	---------	---------	---------	-------	------

116 51-54 MHz

WASHINGTON-WEST VIRGINIA

Location	Output	Input	Notes	Call	Sponsor
W WA - KING COUNTY-NORTH					
Bothell	53.5500	51.8500	● 100elz	WW7MST	Medical Svcs
W WA - PIERCE COUNTY					
Tacoma	53.1900	51.4900	● 100e	K7HW	-----
W WA - PUGET SOUND					
Baldi Mtn	53.3300	51.6300	● 100e	N7OEP	N7OEP
Buck Mtn	53.2900	51.5900	● 100el	WR7JM	J-Mar Comm
Tiger Mtn West	53.1500	51.4500	● 100e	K7CR	Ch 1 Rptr Gp
W WA - PUGET SOUND-NORTH					
Shoreline	53.2100	51.5100	● 100	NU7Z	-----
W WA - PUGET SOUND-SOUTH					
Capitol Peak	53.4700	51.7700	● 100el	WR7JM	J Marcinko
North Mtn	53.0300	51.3300	● 100ael	K7CH	Carl Holman
Olalla	53.2300	51.5300	● 103.5e	WR7HE	-----
University Place	53.0100	51.3100	● 100	K7NP	Univ PI RG
W WA - REDMOND					
Redmond	53.0700	51.3700	● 100e	KC7IYE	-----
W WA - SEATTLE					
Seattle	53.2500	51.5500	● 100e	W7ACS	-----
W WA - SNOHOMISH					
Snohomish	53.6500	51.9500	● 100e	W7QA	W7QA
W WA - SNOHOMISH COUNTY					
Everett	53.1300	51.4300	● 100e	K5IN	KF7T/W2ZT
Lynnwood	53.2700	51.5700	● 100e	KG7PD	KG7PD
Sultan	53.3500	51.6500	● 100e	W7SKY	Sky Vlalley
W WA - VASHON ISLAND					
Vashon Island	53.7900	52.0900	● 123e	WB6RRU	-----
W WA - WASHINGTON-NW					
Blyn Mtn	53.3700	51.6700	● 100e	WR7V	-----
Lyman Hill	53.0900	51.3900	● 100el	W7UMH	10/6/440 RG
W WA - WASHINGTON-WEST					
Cougar Mtn	53.3100	51.6100	● 100al	K7MMI	CMARG
Grass Mtn	53.8700	52.1700	● 100e	W7SIX	Fred Baker
Tiger Mtn West	53.3900	51.6900	● 100l	WR7JM	J-Mar Comm

WEST VIRGINIA

Alderson	53.2300	52.2300	123.0el	KC8AFH	N8FWL
Beckley	53.1700	52.1700	● 123.0	N8FWL	N8FWL 222
Beckley	53.5900	52.5900	● 107.2l	WB8YST	WB8YST
Belington	53.6500	52.6500	141.3ers	N8SCS	N8SCS
Charleston	53.6300	52.6300	● 107.2ez	WB8YST	WB8YST
Charleston	53.7500	52.7500	● 141.3e	N8PEI	-----
Elkins	53.0300	52.0300	● 162.2e	WV8ZH	WV8ZH
Flatwoods	53.1100	52.1100	●	N8CQQ	N8ZVK
Gassaway	53.2100	52.2100	● 123.0e	AB8WB	AB8WB
Grafton	53.4300	52.4300	146.2	WD8LNB	WD8LNB
Kenova	53.8700	52.8700	● 91.5l	KC8PFI	KC8PFI
Morgantown	53.4700	52.4700	103.5 WX	W8CUL	WVU ARC -

WEST VIRGINIA-ALBERTA

Location	Output	Input	Notes	Call	Sponsor
Richwood	53.7100	52.7100	● 107.2	WB8YST	WB8YST
Shirley	53.3100	52.3100	●	KB8TJH	KB8TJH
Snowshoe	53.3300	52.3300	● 156.7	KC8CSE	KC8CSE
BERKELY SPRINGS					
Berkeley Springs	53.3500	52.3500	● 123.0e	W3VLG	W3VLG

WISCONSIN

NORTH CENTRAL 114.8					
Tomahawk	52.8300	51.1300	● 114.8elx	N9MEA	N9MEA
Wausau	52.8900	51.1900	● 114.8e	W9SM	W.V.R.A.
Wausau	53.4500	51.7500	● 103.5x	W9BCC	R.M.R.A.
NORTH EAST 100.0					
Hilbert	53.1700	51.4700	●	KN9P	C.A.R.E.S.
NORTH WEST 110.9					
Holcombe	52.8100	51.1100	● 110.9lx	N9LIE	N9LIE
SOUTH CENTRAL 123.0					
Madison	53.1500	52.1500	● 123.0	WD8DAS	NERT
SOUTH EAST 127.3					
Milwaukee	53.0300	52.0300	● 103.5el	W9DHI	WERA

WYOMING

CENTRAL					
Lander	53.0300	52.0300	●l	N7HYF	WYAME
Riverton	53.3500	51.6500	●l	KB7PLA	KB7PLA
SOUTH CENTRAL					
Rawlins	53.9300	51.6900	●l	KJ7AZ	KJ7AZ
SOUTH EAST					
Rock River	53.0300	52.0300	●l	K7UWR	K7UWR

ALBERTA

CALGARY					
Calgary	53.0300	52.0300	●e	VE6RYC	CARA
Calgary	53.4100	52.4100	● 103.5	VE6ZV	VE6AKQ
CENTRAL WEST					
Limestone Mtn	52.6100	51.6100	●l	VE6MTR	VE6CMM
EDMONTON					
Edmonton	53.0700	52.0700		VE6UFO	VE6UFO
Edmonton	53.4300	52.4300	●l	VE6SSM	SARA
HIGH RIVER					
Black Diamond	53.5700	52.5700	●l	VE6RPX	VE6ERW
KANANASKIS					
Fortress Mountain	53.5100	52.5100	●	VE6SHB	VE6SHB
LETHBRIDGE					
Lethbridge	53.4500	52.4500	●	VE6ZIX	VE6HDO
Red Cliff	53.0100	52.0100	●	VE6TEQ	VE6TEQ
MEDICINE HAT					
Medicine Hat	53.4700	52.4700	●	VE6MLD	VE6MLD
Red Cliff	53.0100	52.0100	●	VE6TEQ	VE6TEQ

118 51-54 MHz

BRITISH COLUMBIA-ONTARIO

<i>Location</i>	<i>Output</i>	<i>Input</i>	<i>Notes</i>	<i>Call</i>	<i>Sponsor</i>
BRITISH COLUMBIA					
FRASER VALLEY					
Abbotsford	52.8500	51.1500	● 110.9e	VE7RVA	FVARESS
GREATER VANCOUVER					
Anvil Island	52.9100	51.2100	●	VE7QRO	VE7LWB
Surrey	53.5300	51.8300	●	VE7DQ	Tom Glover
Vancouver	52.8900	51.1900	●	VE7HCP	VE7HCP
Vernon	52.0100	51.4100	110.9	VA7VMR	VE7OHM
VANCOUVER ISLAND SOUTH					
Victoria	52.8300	51.1300	100	VE7RSX	WARA
Victoria	52.8700	51.1700	100	VE7VIC	WARA
Victoria	52.9700	51.2700	●	VE7RFR	VE7DAT
MANITOBA					
WINNIPEG					
Winnipeg	53.4000	52.4000	●	VE4KOG	PMCStaff
NEWFOUNDLAND AND LABRADOR					
AVALON EAST					
St Johns	53.0900	52.0900	TT	VO1KEN	VO1ST
NOVA SCOTIA					
GORE					
Gore	52.6200	51.6200	●	VE1OM	TPARC
HALIFAX					
Halifax	53.5500	52.5500	● 151.4el	VE1PSR	HARC
ONTARIO					
CENTRAL					
Collingwood	53.1500	52.1500	156.7e L(IRLP)	VE3RMT	CARC
Edgar	53.0700	52.0700	●e	VA3LSR	LSRA
Pefferlaw	53.0900	52.0900	●(CA)e	VA3PTX	-----
CENTRAL EAST					
Haliburton	53.0500	52.0500	●ael	VE3SRU	-----
FRONTENAC/LENOX-ADDINGTON					
Kingston	53.1300	52.1300		VE3KER	KARC
METRO TORONTO					
Brampton	53.1900	52.1900	●eWX	VE3PRC	PARC
Toronto	53.3500	52.3500	● 103.5e	VA3GTU	-----
Toronto	53.3900	52.3900	● 103.5	VE3ECT	TAG
Uxbridge	53.0300	52.0300	● 103.5 (CA)eL(TFM IRLP)	VE3SIX	TFMCS
NATIONAL CAPITAL REGION					
Ottawa	53.0300	52.0300		VE3RVI	O6MIG
			L(147.300/444.200)		
Ottawa	53.0900	52.0900	136.5/136.5 L(I 2210)x	VE3TST	VE3HXP

<i>Location</i>	<i>Output</i>	<i>Input</i>	<i>Notes</i>	<i>Call</i>	<i>Sponsor</i>
NIAGARA					
Fonthill	53.2900	52.2900	● 107.2	VE3PLF	COBRA
Lowbanks	53.0100	52.0100	131.8	VE3ZEC	-----
NORTHEASTERN ONTARIO					
Sudbury	51.2000	52.2000		VE3KMW	-----
NORTHWESTERN ONTARIO					
Thunder bay	53.0300	52.0300		VA3OLA	-----
PRESCOTT-RUSSELL					
Russell	53.2300	52.2300	141.3/110.9	VA3LGP	VE3JGL
SOUTH					
Burlington	53.5900	52.5900	● 131.8 (CA)	VE3DUO	-----
Carlisle	53.1100	52.1100	● 131.8 L(ERA)	VE3WIK	-----
Kitchener	53.3700	52.3700	● 131.8e L(ECHOLINK)	VE3SED	-----
Scotland	53.2300	52.2300	●	VE3PPO	-----
SOUTHWEST					
Essex	53.0300	52.0300	●	VE3SMR	-----
Windsor	53.0500	52.0500	● 118.8	VE3RRR	WART

PRINCE EDWARD ISLAND

CENTRAL					
Glen Valley	53.5900	52.5900	●	VY2SIX	VY2RU

QUEBEC

Alma	53.2500	52.2500	●	VE2RYK	VE2AYK
Ange-Gardien	53.3100	52.3100	● 110.9ex	VE2REH	VE2ZVL
Blainville Nord	53.3100	52.3100	●	VE2RNO	VE2THE
Boucherville	53.1300	52.1300	● 103.5	VE2MRQ	VE2MRI
Gatineau	53.1100	52.1100	● 110.9e	VE2REH	VE2ZVL
Grand-Mere	53.1100	52.1100	● 141.3	VA2RTI	VE2JTR
Grenville	53.0100	52.0100	● 123e	VE2RCS	VE2HMA
St-Calixte	53.0700	52.0700	● 141.3x	VE2LED	VE2VK
St-Calixte	53.0700	52.0700	● 141.3	VE2RVK	VE2VK
St-Joseph du lac	53.0500	52.0500	●	VE2RST	VE2GDR
Ste-Marguerite	53.0900	52.0900	●	VE2RIX	VE2BPU
LAURENTIDES					
Lachute	53.0100	52.0100		VE2RCS	BARC
OUTAOUAIS					
Gatineau	53.1100	52.1100	110.9/110.9 (CA) L(I 2018)	VE2REH	ARAI
PAPINEAU					
Ripon	53.3100	52.3100	110.9/110.9 (CA) L(I 2018)x	VE2REH	ARAI


120 51-54 MHz

SASKATCHEWAN-YUKON TERRITORY

<i>Location</i>	<i>Output</i>	<i>Input</i>	<i>Notes</i>	<i>Call</i>	<i>Sponsor</i>
SASKATCHEWAN					
SASKATOON					
Saskatoon	50.2100	51.5100	#	VE5FUN	MARS
SOUTHEAST					
Estevan	53.7300	52.7300	#	VA5EST	VE5AJ
YUKON TERRITORY					
YUKON					
Carcross	52.2000	52.7000	●I	VY1RMM	YARA
Carcross	52.2000	52.7000	●I	VY1RMM	YARA

The ARRL Operating Manual

9th Edition



*Everything for the
Active Ham Radio Operator*

The ARRL Operating Manual is the most complete book about Amateur Radio operating. It contains everything you need to explore new activities, learn new skills, find new references, and more.

ARRL Order No. 1093 — **Only \$29.95***


*Shipping and Handling charges apply. Sales Tax is required for orders shipped to CA, CT, VA and Canada.



ARRL The national association for
AMATEUR RADIO


SHOP DIRECT or call for a dealer near you.
ONLINE WWW.ARRL.ORG/SHOP
ORDER TOLL-FREE 888/277-5289 (US)

RD 2/2009



FITS THE BILL. ICOM 2M RIGS

IC-2200H **D-STAR** *Optional* DIGITAL UPGRADEABLE FOR 2M



65 Watt | 207 Alphanumeric Memories | Digital Voice & Data w/Optional UT-118
Optional Callsign Squelch | CTCSS & DTCS Encode/Decode w/Tone Scan



D-STAR *Optional*

IC-2820H TRUE DUAL BAND FUN!

50 Watt VHF/UHF Bands | Wide RX: 118-549.995, 810-999 MHz*
522 Memory Channels | VV/UU/VU Operation | Removeable Control Head
Optional D-STAR/GPS Unit (UT-123)

IC-V85 CLASSIC 2M

7 Watt | RX: 136-174 MHz | 107 Alphanumeric Memory
Channels | CTCSS & DTCS Encode/Decode | Opt. UT-108
DTMF Decoder for ANI Ops | Weather RX with Alert



IC-V82 2M ANALOG FUN

7W | RX: 136-174 MHz | 200 Alphanumeric
Memory Channels | Built-in CTCSS/DTCS



D-STAR *Optional*

www.icomamerica.com

*Frequency coverage may vary. Refer to owner's manual for exact frequency specs.

©2009 Icom America Inc. The Icom logo is a registered trademark of Icom Inc. All specs are subject to change without notice or obligation. 30145

**ICOM**[®]

144-148 MHz

<i>Location</i>	<i>Output</i>	<i>Input</i>	<i>Notes</i>	<i>Call</i>	<i>Sponsor</i>
ALABAMA					
Alabaster	146.7300	-	●/D-STAR	N4RON	AARC
Albertville	145.1100	-	● 107.2 (CA)eWXX	KF4EYT	KF4EYT
Alexander City	146.9600	-	● 88.5ael	WA4KIK	WA4KIK
Allsboro	147.0600	+	●	KB4FKU	KB4FKU
Andalusia	146.9400	-	● 100.0	WC4M	SARC
Andalusia	147.2600	+	● 100.0e WX	WC4M	South AL R
Anniston / Oak Mt	145.2800	-	●/D-STAR eEXP	KI4SUF	EMA/DHS
Anniston/Cheaha Mt	145.3000	-	●/D-STAR	WB4GNA	Mentone Ed.
Anniston/Cheaha Mt	147.0900	+	● 131.800a eWXz	WB4GNA	CCARA
Anniston/Oak Mt	146.7800	-	●aelRB WXz	KI4SUF	Calhoun EMA
Arab	146.9200	-	● 77.0/77.0 aeRB WXz	KE4Y	BMARA
Argo/Trussville	145.2600	-	●/D-STAR	K4YNZ	K4YNZ
Ashland	147.2550	+	131.8aeWX z	KI4PSG	KI4PSG
Athens	145.1500	-	●	N4SEV	Limestone
Auburn	147.0600	-	●	KA4Y	KA4Y
Auburn	147.2400	+	● 156.7ae	K4RY	Auburn Uni
Auburn	147.3000	+	●	W4HOD	HODARS
Bald Rock	145.1300	-	●	N4MLP	St Clair C
Barton	146.7600	-	●	103.5/RACESerRB WX4CC	CCARC
Bay Minette	145.4300	-	● 123.0el	KD4HYG	KD4HYG
Bessemer	145.1500	-	●aez	WB4YRJ	T.H.E. Club
Birmingham	145.1900	-	● 138.8l	N4IQT	N4IQT
Birmingham	145.2300	-	●	WB4TJX	UAB ARC
Birmingham	145.4100	-	●/D-STAR	K4DSO	BARC
Birmingham	147.2800	+	●a	W4TPA	TPARCA
Birmingham	147.3400	+	●	W4RUM	W4RUM
Birmingham- East: Bald Rock	146.7600	-	● 114.8ae	K4HAL	H&H RA
Birmingham- North: Springville	146.7600	-	● 103.5ae	K4HAL	H&H RA

124 144-148 MHz

ALABAMA

Location	Output	Input	Notes	Call	Sponsor
Birmingham-South: Pelham	146.7600	-	● 94.8ae	K4HAL	H&H RA
Birmingham/ East Lake	146.7600	-	● 88.5ae	K4HAL	H&H RA
Birmingham/ Shades Mtn	146.8800	-	● aerb WX	W4CUE	BARC
Birmingham Ruffner	146.7600	-	● 88.5e	K4HAL	H&H Rep
Birmingham Tuscaloosa	145.3500	-	● /D-STARx	W4TTR	KX4I
Boaz	147.2000	+	●	NA4SM	MCARC
Brent	145.3900	-	● e	210.7/RACESaelrWX NU4A	Bibb Co
Brewton	146.9700	-	● #	WB4ARU	KT4CW
Butler	146.8500	-	● 210.7	KE4ROA	KE4WYK
Carrollton	146.6850	-	● 77.0/77.0	K4HDC	PICKENS CO EMA
Citronelle	147.2250	+	●	TT(ARES)e W4IAX	Mobile ARC
Clanton	147.1050	+	● 100.0	203.5/203.5 WB4UQT	Clanton Am
Cordova	147.3900	+	●	N5IV	N5IV
Corner	147.1200	+	●	KD4CIF	KD4CIF
Cullman	145.3100	-	●	100.0/100.0e N4TUN	CARC
Cullman	147.4150	146.4160	● 100.0/ARES-LITZaer	W4CFI	W4CFI
Decatur	145.2100	-	● /ARESeIRB	N4VCN	N4VCN
Decatur	145.2500	-	●	KA4DIO	KA4DIO
Decatur	146.7200	-	● e	W9KOP	W9KOP
Decatur	146.9800	-	● /RACESe	W4ATD	DARC
Decatur/Brindlee Mt	147.0000	+	● e	rWX W4ATD	DARC
Demopolis	146.7900	-	● aelWX	N4QII	N4QII
Dixons Mills	147.0800	+	●	W4WTG	-----
Dothan	145.4300	-	● 186.2	WB4ZPI	WARC
Dothan	147.1400	+	● 186.2	KC4JBF	KC4JBF
Dothan	147.3400	+	●	N4RNU	Houston Co
Elba / Victoria	146.7800	-	● e	ARES/RACESaerWXz W4NQ	Troy ARC
Enterprise	145.3900	-	● aez	KD4BWM	EEARA
Enterprise	147.2400	+	●	WD4ROJ	EARS
Eufaula	147.2800	+	●	100.0/100.0aelz W4EUF	Eufaula ARC
Eutaw	145.3700	-	● 123.0/123.0	WS4I	Druid City
Fayette	147.2000	+	● 131.8e	N4DSS	N4DSS
Flagg Mountain	145.2700	-	● 88.5	KC4CM	KC4CM

Location	Output	Input	Notes	Call	Sponsor
Flint Ridge	146.8600	-	(CA)elz	W5ER	W5ER
Florence	145.3700	-	●/RACES	KC4FLN	KC4FLN
Florence	147.3200	+	●	K4NDL	-----
Foley	146.6850	-	● 82.5	KI4ELU	KI4ELU
Foley	146.8950	-	●	KG4LWP	KG4LWP
Fort Deposit	146.6700	-	● 110.9/110.9	K4TNS	Butler Co. EMA
Fort Payne	145.4400	-	●/D-STAR	KI4SAY	Mentone Ed.
Friendship	147.2000	+	107.2e	KE4LTT	KE4LTT
Ft Payne	147.2700	+	●	W4GBR	DeKalb ARC
Gadsden	145.4900	-	● 100.0/ARESaelWXx	KI4FLY	KI4FLY
Gadsden	146.6700	-	● 107.2/107.2	K4BWR	K4BWR
Gadsden	146.8200	-	● (CA)e	K4VMV	Etowah EMA
Gadsden	147.1600	+	● 192.8/RACESaerRB WXz	K4JMC	Gadsden AR
Gaylesville	145.2500	-	● 100.00/100.00aelWXz	K4JS	K4JS
Gaylesville	147.3200	+	● 110.9	W4CCA	CCARC
Geneva County	145.2700	-	● 100.0/100.0e	W4GEN	GARS
Goodwater	145.3300	-	● 103.5e	W4YWE	Lake Martin ARC
Greenville	145.1900	-	● WX	W4MPQ	Butler Co
Greenville	146.8800	-	● 203.5/AICNelWX	K4TNS	Butler Co. EMA
Guntersville	145.1400	-	● 100.0/203.5	KI4RYX	KF4EYT
Guntersville	145.1700	-	●/D-STAR	K4WWN	K4WWN
Guntersville/ Wyeth Mtn	147.3800	+	● aex	KC0ONR	GARC
Hamilton	147.0200	+	● 100.0/ARESaz	WA4QXB	Marion Co.
Hoover	147.1400	+	● 123.0/123.0elRBz	WA4CYA	Hueytown R
Huntsville	145.2900	-	●	KK4AI	MARA
Huntsville	145.3300	-	● 100.0ae	W4ATV	NARA
Huntsville	145.3600	-	●	W4WBC	Mentone Ed.
Huntsville	145.3900	-	●/D-STAR	WA4NPL	WA4NPL
Huntsville	145.4300	-	● OTte	KI4PPF	HIT
Huntsville	145.4700	-	●/D-STAR	W9KOP	W9KOP
Huntsville	147.1000	+	● CLOSED	W4VM	W4VM
Huntsville	147.2400	+	● 103.5ae	KB4CRG	KB4CRG
Huntsville	147.3000	+	● 82.5ael	W4QB	NADXC
Huntsville/ BrindleyMtn	147.1800	+	● RB	WD4CPF	NARA
			● 103.5		
			● 100.0		
			L(IRLP 4950)		

ALABAMA

Location	Output	Input	Notes	Call	Sponsor
Huntsville	145.2300	-	●	W4XE	W4XE
MonteSano				186.2/AICN L(RB) RB	
Huntsville	146.9400	-	●	N4HSV	NARA
MonteSano				100.0/ARESaesWX	
Huntsville	147.2200	+	●	K4RSB	Huntsville
MonteSano				136.5/EMA/RACESlr	
Huntsville	147.5050	146.5050	●	123.0 KC4HRX	KD4TFN
MonteSano				(CA)	
Irvington	145.1300	-	●	KD4NGA	ARMY COE
				203.5/203.5	
Jacksonville	147.0400	+	●	131.0 WD4LDU	Anniston A
Chimne				(CA)e	
Jasper	146.6400	-	●eWX	WR4Y	Walker Co
Jasper	146.9000	-	●	WB4ACN	WB4ACN
Jasper	147.2600	+	●	KI4GEA	KI4GEA
Killen	146.6800	-	●	100.0ael	WB4NQH
				z	
Leesburg	147.0750	+	●	100.0ae	KI4GCP
				WXz	Cheroke EMA
Leighton	147.3400	+	●	AC4EG	NAARC
				100.0/100.0 (CA)	
Littleville	145.1300	-	●ae	WB4KKV	WB4BPS
Loxley	147.3900	+		118.8/118.8	WB4GMQ
				ae	
Magnolia Springs	145.3100	-	●/D-STAR	KI4SAZ	Mentone Ed.
Millry	147.1800	+	●	114.8el	KF4ZLK
Mobile	145.3900	-	●/D-STAR	W4IAX	MARC
Mobile	146.8200	-	●	203.5l	W4IAX
Mobile	146.9400	-	●	WB4QEV	Mob Co EMA
				RACES/ARES (CA)eL(ECHOLINK) WX	
Mobile	147.1500	+	●e	WB4BXM	WB4BXM
Mobile	147.3450	+	●(CA)	W4IAX	MOBILE AMA
Mobile/Semmes	145.4700	-	●	203.5e	WX4MOB
				WX	
Monroeville	147.1600	+	●	167.9	WB4UFT
				(CA)e	
Montevallo	145.2900	-	●eRB	N4GEG	N4GEG
Montevallo/ Pea Ridge	147.3200	+	●	N4GEG	N4GEG
Montgomery	145.4900	-	●	N4QYL	N4QYL
Montgomery	146.8400	-	●eWX	W4AP	MARC
Montgomery	146.9200	-	●/DV	W4AP	MARC
Montgomery	147.1800	+	●	W4AP	MARC
				123.0/RACESerWXX	
Moody	146.6200	-	●	KF4FVH	KF4FVH
Moulton	145.2700	-	●	KN4CI	Bankhead A
				107.2/ARES (CA)elsWX	
Moulton	146.9600	-	●(CA)eWX	N4IDX	Bankhead A
Moundville	147.1600	+	●	118.8ep	N4CLS
					T.A.S.K.

Location	Output	Input	Notes	Call	Sponsor
Muscle Shoals	145.4100	-	203.5/AICNI WX	KF4MH	WB4NQ
Muscle Shoals	146.6100	-	●ae	W4JNB	MSARC
Nectar/ SkyballMtn	146.7000	-	● 203.5	W4BLT	Blount ARC
Ohatchee	147.0200	+	● 250.3e	WB4LYR	WB4LYR
Old Texas	145.1700	-	●	W5IFR	W5IFR
			127.3/127.3eL(VOIP)	W4LEE	EAARC
Opelika	147.1200	+	●	ARES/RACESaeWXZ	
Opelika	147.1500	+	●	KI4DCY	Lee Co. EMA
			123.0/123.0		
Opp	146.6400	-	●	KI4RNQ	Opp ARC
			100.0/100.0		
Ozark	146.9800	-	●/ARESe	KA4AFI	Dale ARES
Ozark	147.2100	+	●	WA4GIU	-----
			100.0/100.0#e		
Palmerdale	145.4500	-	● 100IRB	KE4QCY	WB4ZNQ
Pelham	146.9800	-	●e	W4SHL	Shelby Co. ARC
Pell City	147.0200	+	●	K4CVH	Coosa Valley HR
			131.8/131.8e		
Perry County Courthouse	147.3600	+	●	N4EJF	Perry EMA
Phenix City	146.6100	-	●eWXz	W4CVY	Columbus ARC
Phenix City	146.7200	-	● 123.0e	WA4QHN	WA4QHN
Phenix City	146.8800	-	●	W4CVY	Columbus ARC
Phenix City	147.3200	+	123.0/ARES elrsWX	WX4RUS	Russell EMA
Prattville	145.3100	-	●RB WX	KF4PDY	Tri Area ARC
Ranburne/ Turkey Heaven Mtn	146.8650	-	● 131.8	N4THM	Turkey Heaven
Red Bay / Vina	146.7900	-	●	NV4B	FCEMA
			103.5/103.5eL(I-LINK) WXx		
Roanoke	147.2200	+	●I	WD4KTY	WD4KTY
Robertsdale	147.0900	+	●e	WB4EMA	Baldwin EM
Rogersville	146.7400	-	● 100.0e	KI4QFI	KI4QFI
Russellville	147.1600	+	●eWX	KE4ZIM	Franklin C
Salem	146.9400	-	● 123.0e	WA4QHN	WA4QHN
			WX		
Santuck	147.3800	+	● 88.5/88.5 aerB WX	W4KEN	W4KEN
Scottsboro	146.9000	-	● 123.0e	N4SCO	JCAR
Section	147.3600	+	● 123.0el WX	W4SBO	JCAR
			100.0e	N4KTX	N4KTX
Selma	146.7200	-	● 100.0e	N4KTX	N4KTX
Selma	147.0400	+	● 146.2 (CA)eWXz	KI4CNI	Dallas ARC
			100.0e	WB4LQX	WB4LQX
Sheffield	146.8800	-	● 203.5	KD4KRP	KD4KRP
Skipperville	147.0300	+	(CA)el		

128 144-148 MHz

ALABAMA-ALASKA

Location	Output	Input	Notes	Call	Sponsor
Smiths Station	145.3500	-	●	KF4AEJ	KE4AEJ
				123.0/123.0eL(ECHOLINK)	
Spruce Pine	147.2100	+	●	K4NXB	K4NXB
Sylacauga	146.6550	-	●	AF4FN	S.T.A.R.S.
				123.0/123.0eWX	
Talladega	145.1600	-	●/D-STAR	N4WNL	EMA/TRAC
				eEXP	
Talladega	145.3700	-	●e	N4ZDY	Sleeping G
Talladega	146.7400	-	●	N4WNL	EMA/TRAC
				131.8/131.8eLWXz	
Talladega	146.8050	-	●	K4BQP	TRAC
				131.8/131.8eL(144/220/440) WXx	
Tecumseh Station	146.8500	-	●	W4RPO	W4RPO
Theodore	145.1900	-	●	N4LMZ	N4LMZ
Theodore	147.2000	+	●	N4LMZ	N4LMZ
Troy	146.8200	-	● 100.0	W4NQ	Troy ARC
				(CA)ez	
Tuscaloosa	145.1100	-	● 131.8eL	WS4I	Druid City
Tuscaloosa	145.2100	-	● 103.5	W4UAL	Univ. of Alabama
Tuscaloosa	145.3500	-	●/D-STARx	W4TTR	Tall Twr RC
Tuscaloosa	145.4700	-	● 203.5	KX4I	KX4I
Tuscaloosa	146.6050	-	●/D-STAR	W4KCQ	TARC
Tuscaloosa	146.8200	-	● 118.8ae	W4XI	Tuscal ARC
				WXz	
Tuscaloosa	146.9250	-	● 131.8e	WS4I	Druid City
Tuscaloosa	147.0600	-	● 179.9x	KX4I	KX4I
Tuscaloosa	147.2400	+	● 186.2a	KR4ET	md/i/tw
Tuscaloosa	147.3000	+		W4WYN	West AL ARS
				131.8/RACESa(CA)erWX	
Union Hill/Brindlee Mtn	147.0000	+	●/RACESa	W4ATD	Decatur ARC
				erWX	
Uriah	145.1500	-	●	N4YYX	N4YYX
Vernon	145.4300	-	●	KI4QAH	KI4QAH
				110.9/110.9	
Vernon	146.6600	-	●	N5IV	N5IV
				103.5/103.5	
Warrior	146.8400	-	●	WB4YOX	WB4YOX
Winfield	147.0400	+	● 192.8e	KT4JW	KC4RNF
York	147.0000	+	●e	K4QXT	Sumter Co.

ALASKA

INTERIOR

Cantwell	146.8200	-	● 103.5	KL7KC	ARCTIC ARC
				L(FAIRBANKS)	
Central/Circle	146.8200	-	103.5	AL7FQ	AL7FQ
				L(FAIRBANKS)x	
Chena Dome	146.7900	-	● 103.5e	KL7XO	AARC
				E-SUN E-WINDIsx	

Location	Output	Input	Notes	Call	Sponsor
Chicken	147.0900	+	● 103.5 E-SUN1x	KL7B	KL7B / NL7E
Cleary Summit	146.6700	-	●	KL7GNG	KL7GNG
Delta Junction	146.8200	-	● 103.5 L(FAIRBANKS)x	KL7KC	ARCTIC ARC
Denali Park	146.7600	-	●l	KL7KC	ARCTIC ARC
Dot Lake	146.8800	-	● 103.5lx	KL7KC	ARCTIC ARC
Eielson AFB	147.1200	+	● 103.5 TT elx	KL7KC	AARC
Fairbanks	146.8800	-	● 103.5ael x	KL7KC	ARCTIC ARC
Fairbanks	146.9400	-	●a	KL7KC	ARCTIC ARC
Fairbanks	147.0900	+	● 103.5ae	KL7KC	AARC
Fairbanks	147.3000	+	●e	KL7EDK	KL7EDK
Galena	146.7900	-	● 103.5	AL2J	AL2J
Healy	144.8800	144.8800	● 103.5 L(FAIRBANKS VIA 220)x	KL7KC	Arctic ARC
Healy	147.2400	147.0000	●	KL1SF	KL1SF
Manley	147.0300	+	● 103.5el	KL7KC	+KL7XO
Nenana	147.0600	+	● L(FAIRBANKS)	WL7TY	NARC
North Pole	146.7000	-	● L(NENANA)	WL7TY	WL7TK
Northway	146.8200	-	103.5 L(FAIRBANKS)	KL7KC	ARCTIC ARC
SOUTH CENTRAL					
Anchorage	146.7900	-	● 100 TTl	KL7AX	KL7AX
Anchorage	146.8200	-	● 103.5el	WL7CWE	Cliffside ARA
Anchorage	146.9400	-	● 100.0a TTexz	KL7AA	AARC
Anchorage	146.9700	-	● 103.5x	KL7CC	SCRC
Anchorage	147.2400	+	● 100 (CA) TTel	WL7CWE	CARA
Anchorage	147.3000	+	● 141.3ers	KL7ION	PARKA
Bethel	146.1000	+	● 114.8a TTes	AL1F	BARC
Chugiak	147.1500	+	● 107.2a TTeE-SUN	KL5E	KL5E
Eagle River	145.4500	-	● 100.0 (CA) TTe	KL7GG	KL7GG
Elmendorf AFB	146.6700	-	● 107.2e	KL7AIR	EARS
Ft Richardson	147.1800	+	● 88.5ep	KL1BR/R	DHS&EM
Ft Richardson	147.3900	+	● 100.0 (CA) TTeRB	KL7GG	GG/ADES
Kodiak	146.8800	-	● 141.3ae s	AL7LQ	KARES
Kodiak	146.9400	-	● 103.5s	KL7JBV	KARES
Mt Susitna	147.2700	+	● 103.5els	WL7CVG/RA	AARC/ARES
Palmer	147.3300	+	● 103.5els	WL7CVF/RA	AARC/ARES

130 144-148 MHz

ALASKA-ARIZONA

Location	Output	Input	Notes	Call	Sponsor
Soldotna	146.8800	-	●ae	AL7LE	MARC
Talkeetna	147.1200	+	●eE-SUN	NL7E/R	NL7E
Valdez	147.3000	+	●aes	WL7CVV	ValdezARES
Wasilla	146.8500	-	●ae	KL7JFU	MARC
Wasilla	147.0000	+	●103.5 TT e	WL7CWI	Ak D-Star Group
SOUTHEAST					
Crystal Mt	147.3600	+	●elx	W6SJJ	SARA
Haines-Mt Ripinski	147.0600	+	el	KL7GPG	JARC
Juneau-H Ridge	146.6400	-	●ael	KL7HFI	JARC
Juneau-Lena Point	147.0000	-	●ael	KL7PF	JARC
Juneau-Tramsite	146.8200	-	●ael	KL7PF	JARC
Ketchikan	146.7900	-	●ae	KL7ST	KARC
Mendenhall	147.3000	+	●e	KL7IWC	ARES
Petersburg	146.9600	-	●(CA)	KL7FFP	PARC
Sitka	146.8200	-	●(CA)	KL7FFR	SITKA ARC

ARIZONA

CENTRAL

Black Canyon C	146.9000	-	●118.8	KB7OCY	KB7OCY
Cave Creek	147.3200	+	●	K5VT	K5VT
Mtn Ord	146.9200	-	●162.2ael	W7MDY	ARA
Mtn Ord	147.3600	+	●162.2el	W7MDY	ARA
Mtn Union	147.2600	+	●103.5e	K7YCA	ARES/RACES
Payson	146.9000	-	●123.0e	KJ7K	KJ7K
Payson	147.3900	+	●100ae	N7TAR	TARA
Pinal Peak	145.4100	-	●141.3l	K7EAR	EAARS
Pinal Peak	147.2000	+	●162.2	W7ARA	ARA
Signal Peak/Pina	146.7400	-	●162.2r	WA7HUH	GCR
South Mtn	147.0200	+	●162.2	W7BSA	BSA EP 599
Towers Mtn	145.3700	-	●162.2e	W1OQ	MMRG
Towers Mtn	147.0400	+	●107.2e	KA7ATV	AATV
Usery Pass	146.6600	-	●162.2e	WB7TUJ	N7ULY
Wildflower Mtn	145.3500	-	●162.2e	KD7CCV	DAWN

CHANDLER

Chandler	145.2100	-	●131.8	KC7WYD	RAA
----------	----------	---	--------	--------	-----

EAST CENTRAL

Eden	146.9400	-	●l	K7EAR	EAARS
Guthrie Peak	145.3500	-	●	N5IA	EAARS
Guthrie Peak	145.3900	-	●141.3l	K7EAR	EAARS
Heber	146.8000	-	●162.2e	W7RIM	RCARC
S Mtn Alpine	145.2700	-	●141.3	K7EAR	EAARS
St Johns	147.3000	+	●136.5e	NR7G	NR7G

EASTERN

Guthrie Peak	147.2800	+	●141.3l	K7EAR	EAARS
--------------	----------	---	---------	-------	-------

KINGMAN

Kingman	146.6200	-	○88.5el	K7RLW	MCRA
---------	----------	---	---------	-------	------

Location	Output	Input	Notes	Call	Sponsor
Kingman	146.9400	-	●elr	K7RLW	MCRA
NORTH CENTRAL					
Bill Williams	146.7800	-	● 91.5 (CA) e	K7NAZ	BWMRC
Flagstaff	145.4100	-	● 151.4	K7NAU	NAUARC
Lake Havasu Ci	146.9600	-	● 162.2 (CA)	W7DXJ	W7MCF
Mingus Mtn	145.2900	-	● 127.3e	K7YCA	YAV RACES
Mingus Mtn	147.0000	+	● 162.2e LITZ	KB7CN	MMRG
Mingus Mtn	147.2200	+	● 162.2e LITZ	W7EI	VVARA
Mtn Elden	146.9800	-	● 162.2ae	W7ARA	ARA
Mtn Elden	147.1400	+	● 162.2el	W7ARA	ARA
Mtn Ord	146.9600	-	● 141.3e	WR7GC	GILA CO RA
Navajo Mtn	146.9600	-	●l	W7DRR	GCWA
Prescott	145.3900	-	●	KC7TIL	KC7TIL
Squaw Peak	147.1000	+	● 131.8	KF6FM	Tim Wilcox
Squaw Peak Verd	145.3300	-	● 156.7elr	KB7OBJ	N6IME
Winslow	146.8400	-	●	KK7TF	N7RDZ
Winslow	147.3800	+	● 162.2	N7RDZ	N7RDZ
NORTHEAST					
Greens Peak	145.3100	-	● 110.9	K7EH	KACHINA AR
Greens Peak	146.6100	-	● 162.2el	W7OTA	W7OTA
Greens Peak	146.7000	-	● 141.3l	K7EAR	EAARS
Greens Peak	146.7200	-	● 162.2	W7ARA	ARA
Holbrook	146.6800	-	●	KA7ARZ	NCARC
Nah-Ah-Tee Mes	146.8600	-	● 162.2l	W7OTA	W7OTA
Porter Mtn	146.7600	-	● 162.2el	W7OTA	W7OTA
Roof Butte	145.2500	-	● 100el	KB5ITS	KB5ITS
Roof Butte	146.8200	-	● 100	K5WXI	TOTAH ARC
Window Rock	145.2900	-	● 123.0e	KD7LEN	NARC
NORTHERN					
Flagstaff	145.4500	-	● 103.5ae	NO7AZ	NO7AZ
Mormon Mtn	145.2700	-	● 162.2	KD7IC	KD7IC
NORTHWEST					
Bullhead City	145.1700	-	● 131.8a	W7GAA	WARC
Bullhead City	146.6400	-	● 123.0 (CA)e	K3MK	FREEDOM NT
Chloride	146.7000	-	● 173.8e	N7NVR	Gene Staff
Dolan Springs	146.9600	-	● 100.0	AD9R	AD9R
Dolan Springs	147.1000	+	●	W6ROA	W6ROA
Dolan Springs	147.3200	+	●e	K6SHH	K6SHH
Hayden Peak	146.7600	-	● 131.8e	N7SKO	WECOM INC
Hopi Pt Grand	147.3200	+	●el	WB6JAA	NORTHLINK
Peach Springs	147.3400	+	● 91.5es	WB7POD	WB7POD
Potato Patch	147.1600	+	● 131.8	WB6RER	HUALAPI AR
Potato Patch I	146.8000	-	● 100.0ael	N7DPS	NW7AZ
Willow Beach	147.1200	+	● 131.8l	W6PNM	VINE COMM

ARIZONA

<i>Location</i>	<i>Output</i>	<i>Input</i>	<i>Notes</i>	<i>Call</i>	<i>Sponsor</i>
PHOENIX					
Bank One	146.8200	-	● 162.2e	N1KQ	MCRG
Bell Butte	146.9800	-	● 100ae	AI7R	TEMPE
Central Phx	146.6400	-	● 162.2ae	W7ARA	ARA
Chandler	145.4500	-	● 162.2ae	WW7CPU	IARS
Coolidge	145.2100	-	● 162.2a	K7HYW	K7HYW
Mesa	145.3300	-	● 114.8e	WB7TUJ	WB7QDR
Mesa	146.7200	-	● 100.0ae	WA7ZFZ	MARA
Mesa	146.8600	-	● 162.2e	K4CSD	MESA COMM
Mesa	147.1200	+	● 162.2e	WB7TJD	SPRSTN ARC
Phoenix	145.1700	-	● 162.2el	W1OQ	ARA
Phoenix	145.1900	-	● 162.2	W7ATV	AATV
Phoenix	145.2300	-	● 173.8	N7LMR	N7LMR
Phoenix	145.2300	-	● 94.8	WK7B	WK7B
PHOENIX	146.7000	-	● 162.2	W7TBC	TARC
Phoenix	146.8000	-	● 100.0e	KD7LYO	WW7B
Phoenix	147.0600	+	● 162.2e	W7UXZ	W7UXZ
Phoenix	147.2800	+	● 162.2	WA7UID	MMRG
Scottsdale	147.1800	+	● 162.2	WA7APE	SCTSDL ARC
Scottsdale	147.3400	+	● 162.2ael	W7MOT	MARCA
Scottsdale Air	146.7600	-	● 162.2	W7ARA	ARA
Shaw Butte	146.8400	-	● 162.2e	W7ATV	AATV
Shaw Butte	147.2400	+	● 162.2ael	W7ARA	ARA
Sun City West	147.3000	+	● 162.2ae	KC7KLC	WVARC
Thompson Peak	147.0800	+	● 162.2e	KG7UN	MARICOPA C
Usery Peak	145.4700	-	● 79.7e	K7ER	KR7RC RG
White Tanks	145.4300	-	● 100e	N7SKT	HAROLD PIE
White Tanks	147.3800	+	● 79.7e	N7JULY	WB7TUJ
Wht Tanks Mtn	146.9400	-	● 162.2el	W7EX	ARA
SIERRA VISTA					
Sierra Vista	147.3600	+	● 100ael	N0NBH	N0NBH
SOUTH CENTRAL					
Ajo Childs Mtn	145.3100	-	● 100	KF7LA	AJO ARC
Casa Grande	146.7800	-	● 100.0	N8UVV	N8UVU
Cunningham Peak	147.0600	+	● 203.5	KR7AZ	KR7AZ
Gila Bend	145.2900	-	● 103.5	WB7VVD	WB7VVD
Green Valley	145.2900	-	● e	WE7GV	GVARC
Green Valley	145.4300	-	●	WB6TYP	WB6TYP
Green Valley	146.6200	-	●	KC7DVJ	WB6TYP
Red Mtn/Patago	146.6400	-	● eprs	W7JPI	W7JPI
SOUTHEAST					
Duncan	146.9600	-	●	N5IA	DRG
Green Valley	145.2700	-	●	WE7GV	GVARC
Haystack Mtn	145.3700	-	● 131.8	K7SPV	SPVARC
Heliograph Peak	146.8600	-	● 141.3l	K7EAR	EAARS
Heliograph Peak	146.9000	-	● 141.3e	K7EAR	EAARS
Mtn Benedict	147.3800	+	●	KA7UPR	KA7UPR
Mtn Bernadino	147.3400	+	● 162.2l	KA7TXS	SEARS

Location	Output	Input	Notes	Call	Sponsor
Mule Mtn	146.7600	-	● 162.2	K7RDG	CARA
Mule Mtn Bisbe	147.0200	+	● 162.2 (CA)er	KE7IPW	SEARS
SOUTHERN					
Mtn Lemmon	146.8800	-	● 110.9e	N7OEM	N7OEM
SOUTHWEST					
Guadalupe Peak	147.3600	+	● 107.2e	K6TQM	Chla Vly R
Jacob Lake	147.3000	+	●L(146.8)	W7NRC	-----
Signal Peak West	146.6200	-	● 103.5er	N7ACS	N7ACS
Telegraph Pass	146.7800	-	● 103.5elr	N7ACS	N7ACS
TEMPE					
Tempe	145.2700	-	●	KB7KY	KB7KY
TUCSON					
East Tucson	146.6600	-	● 110.9aer	W7GV	OPRC
Mtn Lemmon	145.3900	-	● 156.7 (CA)	N7QVK	N7QVK
Mtn Lemmon	147.1000	+	● 100e	KC0LL	KC0LL
Mtn Lemmon	147.1400	+	● 127.3	WB0LWH	KA7SLW
Mtn Lemmon	147.1600	+	● 141.3er	K7EAR	EAARS
Oro Valley	147.2200	+	● 110.9e	W7GV	OPRC
S Tucson	147.3900	+	● 100elr	W7SA	CRC
Tucson	145.1700	-	●	K0DVH	K0DVH
Tucson	145.2300	-	● 77.0e	NR7J	NR7J
Tucson	145.3100	-	●	K7MUF	NFB/T
Tucson	145.3300	-	● 127.3 (CA)	KA7LVX	KA7LVX
Tucson	145.4500	-	●(CA)e	W7IBM	IBMARC
Tucson	145.4900	-	●	K7OPX	RADOPS
Tucson	146.6800	-	● 173.8e	N7IQV	COTE-RAC
Tucson	146.7000	-	● 127.3l	N6DGT	CARBA
Tucson	146.7200	-	● 110.9ae	KB7PUM	W7AI
Tucson	146.8000	-	● 156.7ael	K7RST	RST
Tucson	146.8200	-	● 110.9er	W7GV	OPRC
Tucson	146.8500	-	●es	AG7H	AG7H
Tucson	146.9400	-	● 110.9	WD7F	BART
Tucson	146.9600	-	● 127.3	N7UKI	U OF A ARC
Tucson	147.0000	+	● 100	W7AFC	W7AFC
Tucson	147.0400	+	● 123.0e	K7PCC	PAN CHR CH
Tucson	147.0600	+	● 100	W7GZ	W7GZ
Tucson	147.2200	+	● 110.9	K7TRA	TRA
Tucson	147.2600	+	● 156.7	N6DGT	N6DGT
Tucson	147.3000	+	● 110.9e	N7OEM	N7OEM
WEST CENTRAL					
Black Peak	146.8500	-	● 162.2ae	WA7RAT	CARRA
Bouse	147.3000	+	● 100.0e	N7DRH	N7DRH
Lake Havasu	146.9000	-	●(CA)	WX0R	WX0R
Lk Havasu Cty	146.6400	-	● 156.7er	K7LHC	LBARA
Prescott	146.8800	-	● 100e	W7YRC	YAV ARC
Quartzsite	145.3100	-	● 162.2	WB7FIK	CRC

134 144-148 MHz
ARIZONA-ARKANSAS

<i>Location</i>	<i>Output</i>	<i>Input</i>	<i>Notes</i>	<i>Call</i>	<i>Sponsor</i>
Smith Peak	146.6800	-	● 162.2e	K7LKL	ARA
YUMA					
Potholes Hill	146.8400	-	● 88.5elr	W7DIN	DIN
Yuma	146.7400	-	● 162.2	KA7UOU	K7LQ
Yuma	146.8000	-	● 162.2elr	N7ACS	N7ACS
Yuma	146.9200	-	● 88.5 (CA) elr	W7DIN	DIN
ARKANSAS					
CENTRAL					
Alexander	145.2900	-	●	N5YLE	N5YLE
			131.8/131.8e		
Beebe	145.4100	-	● 85.4lRB	N5ZA	N5ZA
Benton	146.6400	-	● 131.8elr	N5CG	CAUHF
			SWX		
Benton	146.8050	-	● 114.8er	N5SWI	SalinCoOEM
Benton	147.1200	+	● eWX	W5RHS	W5RHS
Cabot	147.1500	+	●	W5STR	STARS
Conway	145.2100	-	● 114.8l	W5AUU	FalkCoARC
Conway	146.6250	-	● 114.8	AE5GH	AE5GH
Conway	146.9700	-	● 114.8rsx	WB5NXJ	FalkCoARC
Conway	147.0300	+	●	W5AUU	W5AUU
			114.8/114.8e		
Hollis	146.7450	-	●	K5KM	-----
Hot Springs	145.2700	-	●	KE5SHR	KE5SHR
Hot Springs	146.7600	-	●	W5LVB	W5LVB
			114.8/114.8ersWXx		
Hot Springs	146.8800	-	● 114.8es	WB5SPA	SPA ARA
			WX		
Hot Springs	147.1800	+	● 114.8	WB5PIB	WB5PIB
Hot Springs Village	147.0150	+	● ae	W5HSV	HSV ARC
Little Rock	145.1300	-	● 114.8ers	N5AT	ARES
Little Rock	145.1700	-	● 162.2	N5KWL	N5KWL
			LITZ		
Little Rock	145.4900	-	● 114.8elr	N5CG	CAUHF
			SWX		
Little Rock	146.6700	-	● 114.8lx	WB5GFA	WB5GFA
Little Rock	146.7300	-	● 141.3ex	WA5PGB	WA5OOY
Little Rock	146.7750	-	● 162.2el	N5CG	CAUHF
Little Rock	146.8500	-	● or	WA5LRU	UALR ARC
Little Rock	146.9400	-	● 114.8elr	W5DI	CAREN
			SWXx		
Little Rock	147.0600	+	● aelz	W5FD	CAREN
Little Rock	147.1350	+	● 114.8ex	W5DI	CAREN
Little Rock	147.3000	+	● 114.8ex	W5DI	CAREN
Malvern	145.1500	-	● 114.8	W5RHS	W5RHS
			WX		
Malvern	145.3100	-	88.5	KJ5YJ	MalvernARC

Location	Output	Input	Notes	Call	Sponsor
Malvern	147.3600	+	● 136.5ael z	W5BXJ	HSCAREN
Malvern	147.3900	+	● 136.5ae	W5BXJ	HSCAREN
Morrilton	145.3300	-	● 114.8 (CA)eWX	N5AHP	N5AHP
Pine Bluff	146.7000	-	● ersWX	K5DAK	PinBlufARC
Pine Bluff	147.1650	+	● es	N5RN	N5RN
Prattsville	145.1900	-	● 114.8e	KD5RTO	KD5RTO
Redfield	147.1950	+	●	N5KWH	PinBlufARC
Searcy	146.6550	-	● e	AB5ER	NCAARC
Searcy	146.8950	-	● 85.4 (CA) 	N5ZA	N5ZA
Searcy	146.9250	-	● 94.8 (CA) e	KG5S	NCAARS
Searcy	147.3900	+	● 94.8e	AC5AV	WhiteCoARC
Sheridan	146.9850	-	● (CA)er	KB5ZES	GrantCoARC
Sherwood	147.2550	+	● 114.8el	N1RQ	N5QLC
White Hall	147.2400	+	● aesz	K5ECJ	PinBlufARC
EAST					
Forrest City	146.7600	-	● 100.0/100.0	KD5DF	KD5DF
Forrest City	147.3750	+	● 107.2ers WX	WA5CC	CrossCoARC
Helena	145.3900	-	●	WX5J	WX5J
Helena	146.6850	-	● 107.2ex	N5JLJ	N5JLJ
Marion	147.1500	+	● 103.5e	KI5XV	KI5XV
Wynne	145.3100	-	● 107.2	WB5LNG	WB5LNG
Wynne	146.8650	-	● 107.2ers WX	KD5NUB	KD5NUB
EAST CENTRAL					
Bald Knob	147.3150	-	● 114.8elx	WA5OOY	CAREN
Bradford	146.7450	-	● 107.2el RB Wxx	W5BTM	W5BTM
Stuttgart	147.0000	-	● ers	KB5LN	KB5LN
NORTH					
Harrison	145.1500	-	●	K0JXI	K0JXI
Harrison	147.0000	-	● 103.5 (CA)sLITZ Wxxz	K5DRC	NAARS
Harrison	147.3150	+	● 103.5l	WA9SSO	GathMtARC
Mountain Home	146.8800	-	● 103.5 (CA)eL(442.300+)rsWX	K5OZK	OZARC
Mountain Home	147.0750	+	● e	KC5RBO	TwinLksARC
Mountain View	147.1800	+	● s	AD5TQ	AD5TQ
Yellville	147.2400	+	● 107.2e	W5YS	MarionCARC
NORTH CENTRAL					
Batesville	147.2250	+	● 107.2ers Wxx	KD5HPK	KD5HPK
Batesville	147.2700	+	● elrsWxx	KD5AYE	BatsevilARC
Clinton	145.3700	-	● 114.8ael szx	N5YU	N5YU

136 144-148 MHz

ARKANSAS

<i>Location</i>	<i>Output</i>	<i>Input</i>	<i>Notes</i>	<i>Call</i>	<i>Sponsor</i>
Clinton	146.9100	-	● 100.0 (CA)e	KD5GC	KD5GC
Fox	145.1100	-	● L(114.8HZ TO HOLLEY SYS.)	NN5NN	NN5NN
Greers Ferry	147.3300	+	●x	W5GFC	GFARC
Heber Springs	145.2300	145.2300	●	N5XUN	N5XUN
Heber Springs	145.4300	-	●aez	KD5GFT	N5XUN
Jasper	146.6100	-	● 103.5 (CA)sxz	WB5CYX	NAARS
Jerusalem	145.4500	-	●eWXx	AC5RU	ADARC
Mountain View	147.1200	+	● 100.0 (CA)elsWX	AA5EM	StonCoARC
NORTHEAST					
Blytheville	146.6700	-	● 107.2elr sWX	W5ENL	MissCoARA
Hardy	145.1900	-	●e	W5SCR	SharpCoARC
Harrisburg	146.8350	-	●	N5OHO	PARC
Jonesboro	145.2900	-	●ersWX	KC5TEL	RESPOND
Jonesboro	146.6100	-	●aeWX	W5JBR	JARC
Jonesboro	147.1650	+	●(CA)ers WX	N5MOT	N5MOT
Jonesboro	147.2100	+	●e	K5CRS	K5CRS
Jonesboro	147.2400	+	● 107.2l	K0JXI	AISTC
Jonesboro	147.2850	+	●	KA5DRT	AISTC
Paragould	145.4700	-	●	W5BJR	GreenCoARS
Trumann	146.9550	-	● 107.2 (CA)el	NI5A	AISTC
Walnut Ridge	147.0450	+	●eWX	W5WRA	LawrCoARC
NORTHWEST					
Bella Vista	147.2550	+	●e	KD5UFY	BVRG
Centerton	145.2900	-	● 110.9e	KD5DMT	BCRO
Clarksville	147.2850	+	● 114.8elr sWXx	W5OI	CAREN
Decatur	146.9250	-	● 114.8lx	N5UXE	N5UXE
Elkins	146.7000	-	● 110.9elr sWX	WC5AR/E	WashCoEOC
Fayetteville	147.0300	+	● 110.9ers WX	WC5AR/C	WashCoEOC
Fayetteville	147.1350	+	● 110.9e WX	W5YM	ARCUA
Holiday Island	146.8350	-	●e	K5AA	LitSwitzARC
Lowell	147.2250	+	● 103.5/103.5ersWX	K5SRS	K5SRS
Mountainburg	145.4900	-	●e	KC5GMG	KC5GMG
Ozone	147.0450	+	●E-SUNrs WX	K5OO	K5OO
Prairie Grove	146.7600	-	● 110.9elr sWX	WC5AR/W	WashCoEOC
Rogers	147.3750	+	●sWX	KE5LXK	NWAUHF

<i>Location</i>	<i>Output</i>	<i>Input</i>	<i>Notes</i>	<i>Call</i>	<i>Sponsor</i>
Rudy	147.1650	+	● 123.0ers WX	KD5ZMO	CCARC
Siloam Springs	146.6700	-	● 110.9ael WX	KC5YZI	SSARC
Springdale	146.8650	-	●	KE5LXK	NWAUHF
Springdale	146.9550	-	● 110.9ers WX	WC5AR/N	WashCoEOC
SOUTH					
El Dorado	146.7450	-	● lWX	KC5AUP	ARKLA
Magnolia	147.1050	+	● arsz	KC5OAS	ClmbaCoARC
SOUTH CENTRAL					
Bearden	147.3300	+	●	N5IOZ	N5IOZ
			100.0/100.0ersWX		
Camden	146.9100	-	● 167.9e	WA5OWG	WA5OWG
Emerson	146.9550	-	●	N5PNB	N5PNB
SOUTHEAST					
Crossett	146.6100	-	● 110.9e	WA5VSE	SEARC
Huttig	146.6400	-	● 127.3	KC5UQU	S.E.ArkARC
Star City	147.2100	+	● ersWX	KB5OVP	KB5OVP
SOUTHWEST					
Ashdown	147.3800	+	● 100.0 (CA)ersWX	KB5SSW	KB5SSW
Dequeen	147.0750	+	● 100.0lrs WXx	WA5LTA	SWARC
Dequeen	147.3150	-	●	N5THR	N5THR
			100.0/100.0ersWX		
Hope	146.6850	-	● 114.8sx	KC5FFN	H-N ARC
Nashville	147.0450	+	● 100.0ls WX	N5THS	HEARClub
Willisville	146.6550	-	● sWXX	N5ZAY	ARKLA
WEST					
Athens	146.9250	-	● 100.0sx	KD5NUP	HowCoSAR
Fort Smith	145.4700	-	● 141.3e	KD5CCG	KD5CCG
Fort Smith	146.9400	-	● ersWXx	W5ANR	W5ANR
Fort Smith	146.9700	-	● 123.0ae LITZ	K3UNX	SPARKS
Hartford	146.8950	-	● e	KC5JBX	KC5JBX
Mena	146.7900	-	● 100.0	W5HUM	Oua. ARA
Parks	145.2500	-	● 110.9 (CA) WX	KK5KA	KK5KA
Van Buren	145.1900	-	●	KC5YQB	KC5YQB
Van Buren	145.2300	-	● eWX	KE5LTZ	KE5LTZ
Waldron	146.8800	-	●	KB5SQA	KB5SQA
WEST CENTRAL					
Arkadelphia	147.2250	+	● 114.8ers WX	KD5ZFL	DARC
Bismarck	147.2700	+	● 114.8el WX	W5DI	WA5OOY
Danville	147.0000	+	● e	WB5UKW	WB5UKW

138 144-148 MHz

ARKANSAS-CALIFORNIA

Location	Output	Input	Notes	Call	Sponsor
DeGray Lake	145.1100	-	● 88.5es WX	KC5IWC	DARC
Glenwood	146.8350	-	● 114.8	KC5EYQ	CaddoARC
Mount Ida	146.7150	-	● 127.3/127.3esWxx	WX5HOT	WX5HOT
Mt Magazine	145.3500	-	● 151.4	N5XMZ	N5XMZ
Mt Magazine	147.0900	+	●Wxx	W5MAG	MtMagARC
Okolona	145.3700	-	● 88.5ers WX	KD5AIT	DARC
Ola	147.2100	+	●ae	WA5YHN	WA5YHN
Russellville	145.3900	-	●e	W5VUB	W5VUB
Russellville	146.8200	-	●ersWX	K5PXP	ARVARF

CALIFORNIA

FREQUENCY USAGE - SOUTHERN CALIFORNIA

CAL	146.4300	t	ATV
SO CAL	144.3450	t	ATV
SO CAL	144.3900	t	APRS
SO CAL	144.5050	t	RPTR_OUT
SO CAL	144.8950	t	RPTR_OUT
SO CAL	144.9100	t	XBND_RPT
SO CAL	144.9300	t	PORT_OUT
SO CAL	144.9500	t	RPTR_OUT
SO CAL	144.9700	t	PACKET
SO CAL	144.9850	t	AUX_DIG_IN
SO CAL	144.9950	t	AUX_DIG_IN
SO CAL	145.0050	t	AUX_DIG_IN
SO CAL	145.0150	t	AUX_DIG_IN
SO CAL	145.0300	t	PACKET
SO CAL	145.0500	t	PACKET
SO CAL	145.0700	t	PACKET
SO CAL	145.0900	t	PACKET
SO CAL	145.1050	t	RPTR_IN
SO CAL	145.4950	t	RPTR_IN
SO CAL	145.5850	t	AUX_DIG_OUT
SO CAL	145.5950	t	AUX_DIG_OUT
SO CAL	145.6050	t	AUX_DIG_OUT
SO CAL	145.6150	t	AUX_DIG_OUT
SO CAL	145.6300	t	PACKET
SO CAL	145.6500	t	PACKET
SO CAL	145.6700	t	PACKET
SO CAL	145.6900	t	PACKET
SO CAL	146.4000	t	RPTR_IN
SO CAL	146.4150	t	RPTR_IN
SO CAL	146.4600	t	RMT BASE
SO CAL	146.4750	t	RPTR_IN
SO CAL	146.4900	t	RPTR_IN
SO CAL	146.5050	t	RPTR_IN
SO CAL	146.5650	t	T_HUNTS

Location	Output	Input	Notes	Call	Sponsor
SO CAL	147.4200		t	RPTR_OUT	
SO CAL	147.4350		t	RPTR_OUT	
SO CAL	147.4500		t	RPTR_OUT	
SO CAL	147.4950		t	RPTR_OUT	
SO CAL	147.5850		t	PORT_IN	
EASTERN SIERRA					
Bridgeport	146.7000	-	● 114.8 A(N)elpRB	W7TA LITZx	N7UVL
IMPERIAL COUNTY					
Brawley	146.6700	-	● 103.5a (CA)	N6LVR	ECRA
Brawley	147.1200	+	● t	WM6Z	ECRA
Glamis	146.8800	-	● 162.2	WA6LAW	-----
Glamis	147.9900	-	● t	N6JAM	DRØNK
Yuma	146.7400	-	● e	WE7G	-----
INYO COUNTY					
Bishop	146.8200	-	●	K6PXF	-----
Bishop	146.9100	-	● el	W6IY	-----
Mazourka Peak	146.7600	-	● 0.0ae E-SUN	K6RFO	LIARS/GRONK
Ridgecrest	147.2100	+	● eE-SUN	K6RFO	LIARS/GRONK
Silver Peak	146.9400	-	● 103.5e	W6IY	-----
Silver Peak	147.0600	+	● 103.5e	W6IY	-----
KERN COUNTY					
Bird Spgs Pass	146.0850	+	● 141.3el	KF6FM	SWRRC
El Paso Pk	147.0000	+	● 107.2ae	WA6YBN	-----
El Paso Pk	147.0600	+	● 107.2	W6IY	-----
Randsburg	145.3400	-	● 100.0	WA6YBN	-----
Ridgecrest	146.6400	-	● er	WA6YBN	SARC
Tehachapi	147.0600	+	● ae	W6PVG	SSARS
LOS ANGELES COUNTY					
Arcadia	145.2000	-	● 103.5a (CA)	N6AH	Arcadia PD
Baldwin Hills	146.9250	-	● 114.8a (CA)	WA6TFD	BARC
Bel Air	147.0300	+	● ta(CA)e	K6LDO	BelAir RC
Blueridge	145.5850	-	D/C	W6CPA/A	IRC
Castro Peak	147.2250	+	● 94.8a (CA)er	K6DCS	DCS TEN
Catalina	147.0900	+	● el	AA6DP	CARA
Contractor	145.6050	-	D/C	WA6IRC	IRC
Contractor's Point	145.1200	-	● t	KC6PXL	LARMC
Covina	145.2800	-	● 141.3	KC6KUI	CARES
Diamond Bar	146.6400	-	● 167.9a (CA)	W7BF	DBARS
Disappointment	145.3000	-	● 100.0er	K6CPT	LACoDCS
Disappointment	147.2700	+	● 100.0e	WA6ZTR	LACoDCS
Disappointment	147.3600	+	● tl	K6VGP	DARN
Duarte	146.0850	+	● 110.9a (CA)eE-SUN	KA6AMR	SGVRCRA

140 144-148 MHz

CALIFORNIA

Location	Output	Input	Notes	Call	Sponsor
Duck Mtn	147.2400	+	● 67.0	W6MEP	N6NMC
Flint Peak	147.7050	-	● 131.8el	N7RDA	E-QUAKE NE
Frazier Park	147.7650	-	●e	K6VGA	-----
Glendale	146.0250	+	● 136.5a (CA)e	WB6ZTY	CVARC
Glendale	147.1200	+	● 136.5a (CA)	WA6NRB	SWAPS
Hauser Peak	146.7300	-	● 100.0er	KE6KIS	-----
Hollywood Hls	144.5050	+	●tel	W3TGG	-----
Hollywood Hls	147.0000	+	●ta(CA)e	WB6BJM	-----
HRO Burbank	145.6150	-	D/Cl	KB6HRO/A	-----
Johnstone Peak	144.9500	147.4050	●ta(CA)er	W6GLN	GlendoraPd
Johnstone Peak	146.8200	-	●el	W6FNO	Edgwd ARS
La Mirada	146.6550	-	● 114.8a (CA)	KE6UPA	-----
Lancaster	146.6700	-	●ae	WB6RSM	-----
Littlerock	145.2000	-	114.8a(CA) el	KD6KTQ	-----
Littlerock	145.3800	-	● 151.4el	K6SRT	-----
Littlerock	147.0750	+	●t	KN6RW	-----
Littlerock	147.9150	-	●t	KE6GUC	-----
Long Beach	146.7450	-	● 156.7	K6CHE	LB RA
Long Beach	146.7900	-	● 103.5	K6SYU	Anaheim AR
Long Beach	146.8050	-	●te	KE6HE	LB YachtCl
Los Angeles	147.1950	+	● 131.8	W6NVY	LAUSD ARA
Loyola	147.8550	-	127.3	W6LMU	-----
Marymount University					
Malibu	145.2600	-	● 100.0	N6FDR	-----
Monrovia	147.7650	-	● 131.8e	W6QFK	SGV ARC
Monterey Park	146.3550	+	71.9a(CA)e	KF6YLB	MPEC
Mt Lukens	145.4800	-	●t	W6AM	SCA DXClb
Mt Lukens	146.6700	-	● 192.8a (CA)	KD6AFA	SSARO
Mt Lukens	147.1950	+	●t	W6NVY	LAUSD ARA
Mt Lukens	147.3000	+	●te	WA6PPS	RAAVN
Mt Lukens	147.4950	146.4900	●t	NH2R	-----
Mt Wilson	147.3600	+	●tl	K6VGP	DARN
Oat Mtn	147.4500	146.4150	● 162.2a (CA)e	W6FP	W6FP Group
Oat Mtn	147.7050	-	● 141.3el	N7RDA	-----
Oat Mtn	147.7350	-	● 100.0	KB6C	MMRA
Oat Mtn	147.9450	-	● 136.5a (CA)	KF6JWJ	HA ARC
Palmdale	146.7600	-	● 186.2	KC6ZQR	-----
Palmdale	146.7900	-	● 103.5	WA6YVL	-----
Palos Verdes	144.8950	+	● 186.2	KF6ZTY	MCRC
Palos Verdes	145.3800	-	● 100.0e	N6RBR	PVARC
Palos Verdes	146.2350	+	●ta(CA)e	KA6TSA	SCRAN
Palos Verdes	147.0600	+	●tl	W6RBW	-----

Location	Output	Input	Notes	Call	Sponsor
Palos Verdes	147.1950	+	● 100.0e	W6NVY	LAUSD ARA
Palos Verdes	147.3600	+	●tl	K6VGP	DARN
Palos Verdes	147.4200	146.4750	●t	AA6RJ	PARA-USA
Pasadena	145.1800	-	● 156.7	W6MPH	Telph ARC
Pasadena	147.1500	+	● 103.5	WR6JPL	JPL ARC
Pomona	146.0250	+	● 103.5a	WB6RSK	-----
			(CA)e		
Redondo Beach	145.3200	-	● 114.8a	W6TRW	SEA ARC
			(CA)e		
Rio Hondo Peak	146.7300	-	● 103.5	K0JPK	COLA
Rowland Heights	147.0300	-	100.0a(CA)	N6XPG	-----
Saddle Peak	147.0000	+	●t	WB6BJM	HH RPT
San Clem Isl	147.1950	+	●teE-SUNr	K6JCC	SD RACES
Santa Clarita	146.7900	-	● 123.0	W6JW	SCARC
Santa Clarita	146.9700	-	● 123.0	W6JW	SCARC
Santa Monica	145.2800	-	● 127.3	K6QN	-----
Sherman Oaks	145.2400	-	●ta(CA)	NK6S	Ham Watch
Sunset Ridge	145.4400	-	● 136.5	N6USO	-----
Sunset Ridge	145.4600	-	● 77.0a	W6IER	IEARC
			(CA)		
Sunset Ridge	146.7000	-	146.2	K4ELE	-----
Sunset Ridge	147.0750	+	●ta(CA)e	N6JOQ	FVARC
Sylmar	147.4350	146.4000	● 103.5e	KG6DVO	-----
Table Mtn	145.2800	-	● 131.8el	WR6AZN	GldstnARC
Tujunga	146.1600	+	● 146.2	W6JAM	SSSS
Verdugo Peak	147.3600	+	●tl	K6VGP	DARN
Whittier	146.1750	+	●el	W6GNS	RHARC
Woodland Hills	146.2650	+	● 103.5	WA6AQQ	LittonARC
MONO COUNTY					
Mammoth Mountain	146.7300	-	● 100.0r	NW6C	BARC
NORCAL-CENTRAL COAST					
Arroyo Grande	147.0300	+	● 127.3e	AE6HC	HVRA
Ben Lomond	147.1200	+	● 94.8aes	WR6AOK	SLVARC
Cambria	147.2700	+	● 127.3#	KC6TOX	SLOECC
Felton	147.1800	+	● 94.8elsx	W6WLS	W6WLS
King City	145.3700	-	● 100elx	N6SPD	WALA
Lompoc	147.1200	+	● 131.8es	WA6VPL	WA6VPL
Los Osos	146.8600	-	● 127.3ers	WB6MIA	SLOECC
Marina	146.8200	-	● 146.2l	W6DPH	PBI/CCARN/
Monterey	146.0850	+	●ers	WE6R	WE6R
Monterey	146.9700	-	● 94.8ers	K6LY	NPSARC
Nipomo	146.9400	-	● 127.3#	N6RAN	SLOECC
Nipomo	147.9900	-	● 127.3e	WB6MIA	WB6MIA
Paicines	146.6250	-	● 94.8aes	KD6ZGX	SBC ARES
Paso Robles	146.9800	-	● 88.5els	W6YDZ	W6YDZ
Paso Robles	147.0600	+	● 127.3ers	W6PRB	PRHS-ARC
Prunedale	146.9100	-	● 94.8#ers	W6OPI	W6OPI
Salinas	145.4100	-	● 146.2el	W6CER	CCARN

142 144-148 MHz

CALIFORNIA

Location	Output	Input	Notes	Call	Sponsor
Salinas	145.4300	-	● 94.8esx	W6TAR	ECTAR
Salinas	145.4700	-	● 94.8ersx	K6JE	FPRA
Salinas	146.0850	+	● 100#	KC6UDC	KC6UDC
Salinas	146.6550	-	● 94.8#es	KI6FKX	KI6FKX
San Ardo	146.7300	-	● 127.3els	W6FM	W6FM
			X		
SanLuisObispo	145.2900	-	● e	KC6WRD	FCC
SanLuisObispo	146.6200	-	● 127.3#	KD6EKH	SLOECC
SanLuisObispo	146.6700	-	● 127.3#er	KG6AKQ	SLOECC
			SX		
SanLuisObispo	146.7600	-	● 127.3ael	W6BHZ	CPARC
			S		
SanLuisObispo	146.8000	-	● 127.3#er	WB6FMC	WB6FMC
			SX		
SanLuisObispo	147.3600	+	● 127.3ers	W6FM	W6FM
Santa Cruz	145.2500	-	● 100#s	W6PEK	W6PAD
Santa Cruz	146.7450	-	● 94.8rs	W6JWS	SLVARES
Santa Cruz	146.7900	-	● 94.8aelr	K6BJ	SCCARC
			S		
Santa Cruz	146.8350	-	● 94.8ers	AE6KE	SC ARES
Templeton	146.8800	-	● 131.8els	W6YDZ	W6YDZ
Watsonville	145.1700	-	● 151.4	W6UNI	W6UNI
Watsonville	145.3300	-	● 123#esx	W6DNC	W6DNC
Watsonville	146.7000	-	● 94.8e	NS6G	GOB/R
Watsonville	146.7750	-	● 123a	KB6MET	KB6MET
Watsonville	147.0000	+	● 94.8elrs	K6RMW	K6RMW
Watsonville	147.9450	-	● 94.8elrs	KI6EH	SCCARC
NORCAL-EAST BAY					
Berkeley	145.2900	-	● 131.8X	K6GOD	K6GOD
Concord	145.3300	-	● 100ex	K6POU	MDRA
Concord	147.0600	+	● 100aers	W6CX	MDARC
			X		
Concord	147.7350	-	● 107.2ael	WA6HAM	CCRA
			RSX		
Danville	146.3550	+	● 100aers	K6SRM	SCCC RACES
Fremont	146.9400	-	● 123lsx	K6AIR	K6AIR
Fremont	147.0150	+	●	WA6PWW	TRICO ARC
Hayward	145.1300	-	● 127.3ers	K6EAG	Hayward RC
Hayward	145.2500	-	● l	KQ6RC	KQ6RC
Hayward	146.9100	-	● 156.7	KQ6YG	KQ6YG
Hayward	147.9750	-	● 162.2ael	KB6LED	KB6LED
			SX		
Livermore	145.3500	-	● 100erx	AB6CR	LARK
Livermore	145.4300	-	● 100elrs	KO6PW	KO6PW
Livermore	146.7750	-	● 100ers	WA6YHJ	LLNLRC
Livermore	147.1200	+	● 100aer	AD6KV	LARK
Newark	146.0850	+	● 114.8#	KI6AOZ	P.A.R.E
Newark	146.2050	+	● 100	N1VLA	N1VLA
Oakland	146.6700	-	● 85.4erx	W6BUR	W6BUR

144-148 MHz 143
CALIFORNIA

Location	Output	Input	Notes	Call	Sponsor
Oakland	146.8800	-	● 77aersx	WB6NDJ	ORCA
Oakland	147.2100	+	● 100#ex	WB6TCS	WB6TCS
Orinda	145.4900	-	● 107.2ael rsx	WA6HAM	CCRA
Orinda	146.8500	-	● 114.8ex	WA6AFT	WA6AFT
Pleasanton	147.0450	+	● 94.8elrs x	K6LRG	L.A.R.G.E.
San Leandro	147.0300	+	● 156.7	WB6BDD	ACRC
San Leandro	147.2400	+	● 107.2er	W6RGG	NCCC
San Pablo	145.1100	-	● 82.5ers	WD6EZC	CCCC
San Ramon	145.4100	-	● 107.2ael rsx	WA6HAM	CCRA
Union City	146.6100	-	● 123elrs	KM6EF	GSARC
NORCAL-NORTH BAY					
Bodega Bay	146.6700	-	● 88.5lr	WA6M	WA6YGD
Clear Lake	146.7750	-	● 88.5#	KA6JJW	KA6JJW
Clear Lake	147.6750	-	● 88.5ex	WN6LOO	WN6LOO
Cloverdale	146.9700	-	● 103.5ls	KI6B	SMRS
Guerneville	146.9400	-	● 88.5els	KI6B	SMRS
Inverness	145.1700	-	● 88.5elrs	KF6CLH	SMRS
Middletown	145.3900	-	● 88.5#el	AC6VJ	AC6VJ
Mill Valley	146.7000	-	● 179.9#er x	K6GWE	ACS
Napa	146.6550	-	● 88.5#e	N6TKW	NARC
Napa	146.7150	-	● 127.3#el rx	N6TKW	NARC
Napa	146.8200	-	● 151.4elr x	W6BYS	NARC
Napa	147.1800	+	● 91.5#elr s	W6CO	SARS
Napa	147.1800	+	● 151.4ers x	W6CO	SARS
Novato	146.7750	-	● 110.9es	K6BW	HWA
Novato	147.3300	+	● 203.5#rx	K6GWE	ACS
Petaluma	146.9100	-	● 88.5ersx	WB6TMS	SMRS
Santa Rosa	145.1900	-	● 88.5aers	KD6LC	CDF VIP
Santa Rosa	145.3500	-	● 88.5lrsx	WA6YGD	WA6YGD
Santa Rosa	146.7300	-	● 88.5erx	KD6LSO	Sonoma ACS
Santa Rosa	146.7900	-	● 88.5ers	KD6RC	KD6RC
Santa Rosa	146.8350	-	● 88.5es	KE6EAQ	SR ARES
Sebastopol	147.3150	+	● 88.5es	W6SON	SCRA
Sonoma	146.2050	+	● 88.5ers	AA6GV	AA6GV
Vallejo	145.3100	-	● 88.5ers	K6LI	NBARA
Windsor	146.9850	-	● 88.5	W6IBC	W6IBC
NORCAL-NORTH COAST					
Anchor Bay	147.8250	-	● 103.5ael	W6ABR	ABARC
Cazadero	147.9750	-	● 88.5el	K6ACS	ACS
Covelo	147.2100	+	● 103.5elx	WB6TCS	WB6TCS
Crescent City	146.8800	-	● 136.5ae	W6HY	DNARC

144 144-148 MHz

CALIFORNIA

Location	Output	Input	Notes	Call	Sponsor
Crescent City	147.1800	+	● 136.5els X	W6HY	DNARC
Dinsmore	146.9800	-	● 103.5#l	K6FWR	FWRA
Eureka	145.4700	-	● 103.5#	W6ZZK	HARA
Eureka	146.7000	-	● 103.5#l	K6FWR	FWRA
Fort Bragg	147.0300	+	● 103.5#	K6MHE	MCARA
Fortuna	147.0900	+	● 103.5ax	KF6SYK	CDF/KA6ROM
Garberville	146.6100	-	● 103.5#lx	K6FWR	FWRA
Garberville	146.7900	-	● 103.5#	W6CLG	KE6WC
Garberville	147.1500	+	● 103.5lrx	KA6ROM	SMRS
Hopland	145.4700	-	● 103.5elr	WA6RQX	WA6RQX
Klamath	147.3900	+	● 103.5ex	KE6HEC	CDF/KA6ROM
Laytonville	145.4300	-	● 103.5elr	WA6RQX	WA6RQX
Laytonville	146.6550	-	● 103.5elr X	K7BUG	SMRS
Mendocino	146.8200	-	● 103.5e	WD6HDY	MCARC
Point Arena	146.6100	-	● 88.5el	W6ABR	ABARC
Scotia	145.1700	-	● 103.5elr SX	WB6TMS	SMRS
Scotia	146.7600	-	● 103.5#lx	K6FWR	FWRA
Sea Ranch	147.9450	-	● 88.5ael	KI6HHA	TSRARA
Ukiah	146.9550	-	● 88.5elsx	AC6ET	SMRS
Ukiah	147.3900	+	● 103.5elr	WA6RQX	WA6RQX
Weott	147.3300	+	● 103.5ex	KM6TE	CDF/KA6ROM
Willits	145.1300	-	● 103.5aer SX	K7WWA	MCAP
Willits	147.1200	+	● 103.5ael rsx	K7WWA	K7WWA
Willow Creek	147.0000	+	● 103.5#lx	K6FWR	FWRA
NORCAL-NORTH EAST					
Burney	145.3500	-	● 107.2#er X	W6QWN	CARC
Burney	147.0300	+	● 103.5#	KI6WG	KI6WG
Chester	145.3700	-	● 123elx	KF6CCP	KR6G
Dunsmuir	146.8200	-	● 100aelrx	K6SIS	SCARA
FallRiverMills	147.1200	+	● 103.5#	KI6WG	KI6WG
Happy Camp	146.9100	-	● 100aelrx	K6SIS	SCARA
Mt Shasta City	145.1100	-	● 123#elrx	KE6OUD	NCARRA
Mt Shasta City	146.6700	-	● 100	KJ6RA	KJ6RA
Mt Shasta City	146.8800	-	● #	W6BML	MSARC
Quincy	145.4700	-	● 123ers	K6PLU	Plumas OES
Redding	145.1500	-	● 107.2s	W6STA	KJ6C
Redding	146.6400	-	● 88.5elrs X	NC6SV	SCARS
Redding	146.7600	-	● 107.2elx	WB6CAN	WB6CAN
Redding	147.0000	+	● 67elx	K6MCA	Palo Cedro
Redding	147.0900	+	● 88.5es	NC6I	ARCA
Redding	147.2700	+	● 131.8el	KD6LOM	KD6LOM
Redding	147.3000	+	● 146.2#	K6NP	GBTPRC

Location	Output	Input	Notes	Call	Sponsor
Sierra City	145.1700	-	● 114.8	W7FEH	W7FEH
Weaverville	146.7300	-	● 85.4es	N6TKY	TCARC
Weaverville	146.9250	-	● 85.4esx	KF6OAH	TCARC
Yreka	146.7900	-	● 100aelrx	K6SIS	SCARA
Yreka	147.1200	+	● 136.5ael SX	K7TVL	R.V.L.A.
NORCAL-SACRAMENTO VALLEY					
Antelope	145.3100	-	● 136.5#a el	KB6WAS	KB6WAS
Auburn	145.2700	-	● 156.7	W6SAR	PCSAR
Auburn	145.4300	-	● 162.2ae s	K6ARR	SFARC
Auburn	146.3550	+	● 94.8#e	KI6TE	GSARG
Auburn	146.7600	-	● 136.5	N6NMZ	N6NMZ
Cameron Park	147.0300	+	● 77#aelrs X	N6RDE	N6RDE
Camino	147.8250	-	● 82.5aes X	AG6AU	EDCARC
Chico	145.2900	-	● 110.9er	W6SCR	Butte SCR
Chico	145.3100	-	● 110.9#	KI6ND	KI6ND
Chico	146.8500	-	● 110.9ae SX	W6RHC	GEARS
Chico	146.9400	-	● 100ex	W6ECE	W6ECE
Chico	147.3000	+	● 141.3e	K6NP	GBTPRC
Chico	147.9750	-	● 110.9elr SX	N6TZG	N6TZG
El Dorado Hill	147.2550	+	● e	N6QDY	C.A.R.U.N.
EIDoradoHills	145.3700	-	● 100aelx	WT6G	WT6G
EIDoradoHills	147.1500	+	● 85.4aelx	WT6G	MEARA
Elk Creek	147.1050	+	● 100ersx	K6BIQ	K6BIQ
Elk Grove	145.1100	-	● 103.5a	KE6OBO	KE6OBO
Fair Oaks	145.1300	-	● 162.2ex	WB6HEV	PARE
Fair Oaks	146.7900	-	● 100a	W6HIR	RAMS
Folsom	146.6100	-	● 136.5ael X	KS6HRP	SHARP
Foresthill	146.7450	-	● 156.7	W6SAR	PCSAR
Georgetown	146.6250	-	● 123elx	WB4YJT	NCAA
Grass Valley	145.3100	-	● 151.4#e	KG6TZT	KG6TZT
Grass Valley	146.1150	+	● #el	N6KOD	CAL-NET
Grass Valley	146.6250	-	● 151.4ex	WB4YJT	NCAA
Grass Valley	147.0150	+	● 151.4esx	W6DD	NCARC
Grass Valley	147.2850	+	● 151.4ers X	W6DD	NCARC
Maxwell	147.0450	+	● 156.7ex	N6NMZ	N6NMZ
Mt Aukum	146.6700	-	● 94.8lrx	K6SCA	RMRG
Oroville	146.6550	-	● 136.5elx	K6RCO	HAMSEXY
Placerville	146.8050	-	● 123aelrs X	KA6GWY	KA6GWY
Placerville	147.2550	+	● 136.5ae S	N6QDY	C.A.R.U.N.

CALIFORNIA

<i>Location</i>	<i>Output</i>	<i>Input</i>	<i>Notes</i>	<i>Call</i>	<i>Sponsor</i>
Pollock Pines	146.8650	-	● 146.2ae X	WA6BTH	P&F
Red Bluff	145.4500	-	● 88.5ersx	KF6KDD	CDF VIP
Redding Ca	145.2900	-	● 88.5es	W6MAC	McCulley
Roseville	146.6400	-	● 156.7er	W6SAR	PCSAR
Roseville	147.3150	+	● ael	KD6PDD	HPRARC
Sacramento	145.1900	-	● 162.2ae	K6IS	NHRC
Sacramento	145.2300	-	● 162.2#a e	KC6MHT	KC6MHT
Sacramento	145.2500	-	● 162.2x	N6NA	RCARCS
Sacramento	146.8200	-	● 127.3#el X	KG6TXA	SALAC
Sacramento	146.9100	-	● 100#aelr	W6AK	SARC
Sacramento	146.9850	-	● 94.8erx	AB6OP	AB6OP
Sacramento	147.3000	+	● 136.5ex	K6NP	GBTPRC
Sacramento	147.3900	+	●	N6FR	WB6RVR
ShingleSprings	146.9400	-	● 136.5ael rx	N6RDE	N6RDE
Sutter	146.0850	+	● 127.3ers X	WD6AXM	YSARC
Vacaville	145.4700	-	● 127.3ael rsx	W6VVR	Western Va
Vacaville	146.7450	-	● x	W6SAR	PCSAR
Vacaville	147.0000	-	● 136.5ex	K6MVR	MVRC
Vacaville	147.1950	+	● 123aelrs X	N6ICW	N6ICW
Vacaville	147.2700	+	● 77ex	W6AEX	SARO
Woodland	146.9700	-	● 123aelx	KE6YUV	BARK
Zamora	147.1950	+	● 123aelrs X	N6ICW	N6ICW
NORCAL-SAN JOAQUIN VALLEY					
Angels Camp	145.1700	-	● 100aers X	N6FRG	FPRG
Bakersfield	145.1500	-	● 100#	W6LIE	KCCVARA
Bakersfield	145.2100	-	● 100aelrs	KF6JOQ	KF6JOQ
Bakersfield	145.4100	-	● 103.5#a ex	W6LI	KRVARC
Bakersfield	145.4900	-	● 186.2elr sx	KR6DK	KR6DK
Bakersfield	146.6700	-	● 100#	WA6CLS	BRS
Bakersfield	146.9100	-	● 100#lx	W6LIE	KCCVARA
Bakersfield	147.0900	+	● 100x	W6MEL	CCDXC
Bakersfield	147.1500	+	● 100el	KG6KKV	KG6KKV
Bakersfield	147.2100	+	● 100#rs	K6RRS	Kern Count
Bakersfield Ca	145.3500	-	● 67elrsx	KR6DK	KR6DK
Clovis	147.2550	+	● 100l	K6KDK	K6KDK
Clovis	147.6750	-	● 141.3ael X	K6ARP	CARP
Coalinga	147.3300	+	● 100elrsx	N6DL	Kings ARC

Location	Output	Input	Notes	Call	Sponsor
Coarsegold	146.6400	-	● 127.3e	W6HMH	W6HMH
Columbia	147.9450	-	● 100aers	W6FEJ	TCARES
			x		
Copperopolis	145.1500	-	● 141.3lx	KG6TXA	SALAC
Dinuba	147.3000	+	● 77#	N6SGW	N6SGW
Fiddletown	147.1650	+	● 107.2lrx	W6SF	SDARC
Fresno	145.1300	-	● #lx	WB6TIA	ACES
Fresno	145.2300	-	● 141.3e	W6FSC	N6MTS
Fresno	145.4700	-	● 141.3ex	W7POR	FARA
Fresno	146.6100	-	● #ex	WB6QDN	AARC
Fresno	146.7750	-	● 141.3ax	N6BYH	N6BYH
Fresno	146.7900	-	● 141.3elx	K6JSI	CCAC
Fresno	146.8200	-	● 141.3lx	KE6JZ	SJVARs
Fresno	146.8500	-	● 141.3sx	WQ6CWA	QCWA
Fresno	146.9400	-	● 141.3elx	W6TO	Fresno ARC
Fresno	147.1050	+	● 141.3ex	W7POR	W7POR
Fresno	147.1500	+	● 141.3#ar	N6HEW	N6HEW
			x		
Groveland	145.3100	-	● 114.8	KF6OTM	WB6PHE
Hanford	145.1100	-	● 100aelrs	KA6Q	Kings ARC
Lake Isabella	145.4500	-	● 156.7e	KC6OCA	KC6OCA
Lemoore	145.3300	-	● 146.2l	KM6OU	KM6OU
Lodi	147.0900	+	● 114.8elr	WB6ASU	WB6ASU
			x		
Los Banos	146.9250	-	● 123e	K6TJS	AA6LB
Los Banos	147.2100	+	● 123el	K6TJS	K6TJS
Madera	146.7000	-	● 141.3erx	KD6FW	KD6FW
Mammoth	146.7300	-	● 100#er	NW6C	BARC/CARS9
Manteca	145.3100	-	● 118.8	KF6NQR	KF6NQR
Manteca	146.9850	-	● 100aers	K6MAN	MARC
Mariposa	146.7450	-	● 146.2#a	W6PPM	MMU-VIP
			elx		
Mariposa	146.7600	-	● 141.3lx	N6BYH	N6BYH
Mariposa	147.0300	+	● 100aels	W6BXN	TurlockARC
			x		
Merced	146.7450	-	● 123#aex	W6PPM	MMU-VIP
Moccasin	145.2900	-	● 100ers	K6DPB	TCARES
Modesto	145.1100	-	● 136.5es	WD6EJF	SARA
Modesto	145.3900	-	● 136.5els	WD6EJF	SARA
			x		
Modesto	146.3550	+	● 156.7aer	WA6OYF	WA6OYF
			s		
Murphys	146.8950	-	● 100elx	N6LZR	SARC
Oakhurst	147.1800	+	● 146.2ers	W6WGZ	MCARC
			x		
Oakhurst	147.8250	-	● 123ae	WB6NIL	WB6NIL
Orange Cove	146.8950	-	● 107.2e	KC6QIT	KC6QIU
Parkfield	147.2400	+	● 100elx	W6DCP	W6DCP
Pine Grove	146.8350	-	● 100aex	K6ARC	ACARC

CALIFORNIA

Location	Output	Input	Notes	Call	Sponsor
Pinecrest	147.9750	-	● 100#ers X	K6TUO	TCARES
Porterville	146.6550	-	● #aelx	K6LSB	PARA
Selma	145.4300	-	● 100e	K6KDK	K6KDK
Soulsbyville	146.1150	+	● 100ersx	N6HUH	TCARES
Stockton	145.2100	-	● 100ex	WA6SEK	WA6SEK
Stockton	146.8800	-	● 94.8ex	WA6TCG	VHF-FM
Stockton	147.1050	+	● 67r	KN6KO	KN6KO
Tehachapi	146.7000	-	● 88.5e	W6SLZ	BVSET
Tracy	146.6550	-	● 100#aer SX	AB6CR	LLNL
Visalia	146.7300	-	● 141.3#el X	KM6OR	TuleRptrGp
Visalia	146.7600	-	● 141.3e	N6BYH	N6BYH
Westley	147.1200	+	● 107.2elx	K6RDJ	WB6PBN
Yosemite	147.0000	+	● 100aels X	W6BXN	TurlockARC
NORCAL-SOUTH BAY					
Cupertino	145.3100	-	● 127.3el	K6GRC	GARC
Cupertino	147.1050	+	● 77#aes	K6FUZ	K6FUZ
Hollister	147.3150	+	● 94.8es	KA6BPT	SBC OES
Los Altos Hill	147.3150	+	● 131.8#e	KE6JTK	KE6JTK
Los Gatos	145.4500	-	● 100elrsx	K6FB	LCARC
LosAltosHills	146.7450	-	● 110.9ers	W6LAH	LAHEG
Milpitas	145.4300	-	● 85.4elrs	W6MLP	MARES
Milpitas	147.9450	-	● 77	N6QDY	C.A.R.U.N.
Moffett Field	145.2500	-	● 123rs	NA6MF	Ames ARC
Morgan Hill	147.8250	-	● 100aers	W6GGF	GVARC
Mountain View	145.2700	-	● 100aelrs	W6ASH	SPECS RA
Palo Alto	145.2300	-	● 100aers X	N6NFI	SPARK/SARS
Palo Alto	147.3600	+	● 110.9ex	W6TI	NCDXC
San Jose	145.1900	-	● 151.4#e e	WA2IBM	IBM ARC
San Jose	145.2100	-	● 123#x	KD6YYJ	SCAN INT'L
San Jose	145.3900	-	● 94.8#x	W6DYL	SBRG
San Jose	146.1150	+	● 100aers X	AA6BT	SVECS
San Jose	146.2050	+	● 146.2	KI6AOZ	P.A.R.E
San Jose	146.3550	+	● 127.3#	KD6AOG	KD6AOG
San Jose	146.6400	-	● 162.2ael X	WR6ABD	LPRC
San Jose	146.7600	-	● 151.4ael X	WB6OQS	SCVRS
San Jose	146.8200	-	● 123#	KD6YYJ	SCAN INT'L
San Jose	146.8950	-	● 110.9rs	KB6FEC	KB6FEC
San Jose	146.9850	-	● 114.8aer	W6UU	SCCARA
San Jose	147.1500	+	● #elx	WA6YCY	BAYCOM
San Jose	147.1650	+	● 100rs	KB6FEC	KB6FEC

Location	Output	Input	Notes	Call	Sponsor
San Jose	147.1650	+	● 162.2ers	KB6FEC	KB6FEC
San Jose	147.2850	+	● 103.5aer	KF6FWO	MARA
San Jose	147.3900	+	● 151.4ael	W6PIY	WVARA
			S		
San Jose	147.8550	-	● 100ae	WA6TEM	WA6HNE
Saratoga	146.6550	-	● 114.8ers	K6SA	SARA
Sunnyvale	145.1700	-	● 94.8ers	K6GL	SNINYVLARES
NORCAL-TAHOE					
Douglas Nevada	146.7150	-	● 100#el	W6SUVL	W6SUV
So Lake Tahoe	145.1500	-	● 123elrx	N6ICW	N6ICW
So Lake Tahoe	146.1150	+	● 146.2ael	W6SUV	W6SUV
So Lake Tahoe	146.8500	-	● 123ex	WA6EWW	TARA
So Lake Tahoe	147.2400	+	● 123ex	NR7A	TARA
Tahoe City	146.9400	-	● 100#	WA6FJS	Tahoe ARC
Truckee	145.1100	-	● 123elrx	K1BMW	WA6YOP
Truckee	145.3100	-	● 123#es	WA6FWU	WA6FWU
Truckee	146.6400	-	● 131.8elx	W6SAR	PC SAR
NORCAL-WEST BAY					
Belmont	147.0900	+	● 100es	WB6CKT	WB6CKT
Burlingame	146.6250	-	● 77e	N2RAG	N2RAG
Half Moon Bay	147.2850	+	● 114.8ers	WB6ASD	WB6ASD
La Honda	146.7300	-	● 114.8es	W6SCF	SC4ARC
Pacifica	146.9250	-	● 114.8ael	WA6TOW	CARC
			rsx		
Pescadero	146.6250	-	● 114.8es	KE6MNJ	PMAC/South
Redwood City	146.8650	-	● 114.8ers	KC6ULT	SM OES
			x		
San Francisco	145.1500	-	● 114.8ers	W6PW	SFARC
			x		
San Francisco	146.7900	-	● 114.8elx	W6TP	GSPLRC
San Francisco	147.1050	+	● 103.5el	WA6OXR	WA6OXR
San Mateo	147.3000	+	● 100el	N6MPX	MSARC
Woodside	145.3700	-	● 107.2esx	N6ZX	KMARC
ORANGE COUNTY					
Anaheim	147.9150	-	● 136.5a (CA)e	K6NX	BoeingARC
Anaheim Hills	146.2650	+	136.5er	K6CF	APD RC
Brea	147.8850	-	● 103.5	W6BII	BeckmanARC
Costa Mesa	147.0600	+	● ta(CA)er	N6TVZ	MESAC
Disneyland	146.9400	-	● 131.8a (CA)	KE6FUZ	DsnyIndRC
Easter Hill	145.1600	-	● ta(CA)e	KA6EEK	ALERT
Fountain Valley	145.2600	-	● 136.5er	WA6FV	FV RACES
Fullerton	145.4000	-	● 103.5el	N6ME	Wstrn ARA
Fullerton	146.7900	-	● 114.8	K6SYU	AARC
Fullerton	146.9700	-	● 136.5a (CA)e	K6QEHE	RaytheonSy
Fullerton	147.9750	-	● 114.8a (CA)l	WD6DPY	-----

150 144-148 MHz

CALIFORNIA

Location	Output	Input	Notes	Call	Sponsor
HRO Anaheim	145.6150	-	D/CI	W6HRO/A	-----
Huntington Bch	145.1400	-	●telr	KH6FL	HB RACES
Huntington Beach	147.4650	146.5050	● 103.5e	W6VLD	BEARS-HB
Laguna Beach	147.6450	-	● 110.9a (CA)er	K6SOA	SOARA
Laguna Hills	146.1600	+	● 110.9	KI6DB	LNACS
Laguna Woods	147.6150	-	● 136.5	W6LY	LW ARC
Lomas Peak	146.8950	-	● 136.5er	W6KRW	OC Races
Newport Beach	145.4200	-	● 136.5a (CA)er	WB6NLU	SOCAL
Orange	145.2800	-	●t	WA6LDS	-----
Orange	145.3400	-	●ta(CA)	WA6LUR	-----
Orange	147.9750	-	● 114.8a (CA)l	WD6DPY	-----
Placentia	147.8550	-	● 100.0a (CA)e	WA6YNT	NrthropRC
San Clemente	146.0250	+	● 110.9a (CA)er	K6SOA	SOARA
Santiago Peak	145.1400	-	●ta(CA)elr	WD6AWP	HB RACES
Santiago Peak	145.1600	-	●ta(CA)e	KA6EEK	ALERT
Santiago Peak	145.2200	-	●ta(CA)	N6SLD	CLARA
Santiago Peak	146.9250	-	● 114.8	WA6TFD	BARC
Sierra Peak	146.6100	-	● 103.5	K6FAM	-----
Signal Peak	145.1600	-	●ter	KA6EEK	ALERT
Trabuco Canyon	145.2400	-	● 110.9a (CA)er	K6SOA	SOARA
RIVERSIDE COUNTY					
Anza	145.3400	-	● 107.2r	K6JM	ANZA RC
Anza	146.0850	+	● 107.2	WB6UBG	AVRC
Beaumont	147.9150	-	● 123.0r	W6CDF	-----
Blythe	147.0000	+	● 203.5el	KB6LJO	PARC
Cactus City	146.0250	+	● 107.2er	NR6P	CVARC
Chuckwalla Mtn	145.3800	-	● 162.2l	W6DRA	ZIA
Chuckwalla Mtn	146.3550	+	● 203.5l	KB6LJQ	PARC
Corona	147.2250	+	●t	W6CPD	CoronaPD
Corona	147.8850	-	●t	W6CPD	-----
Desert Center	147.0300	+	● 107.2	KA6GBJ	-----
Granados Mt	146.1150	+	146.2	W6OY	GoldenSys
Granados Mt	146.7600	-	103.5	WT6F	-----
Hemet	145.4200	-	● 88.5er	N7OD	LeeDeFores
Idyllwild	146.8950	-	● 118.8e	WA6SSS	-----
Lake Elsinore	146.7600	-	136.5	KD6DDM	-----
Moreno Valley	146.6550	-	● 103.5er	AB6MV	MVARA
Norco Hills	147.0600	+	● 162.2	W6PWT	-----
Palm Springs	145.2000	-	● 162.2	K6JM	ANZA RP GP
Palm Springs	145.4800	-	● 107.2ae	W6DRA	DesertRA
Palm Springs	146.1600	+	●tr	KD6QLT	-----
Perris	146.6700	-	● 123.0a (CA)	WA6HYQ	-----

144-148 MHz 151
CALIFORNIA

Location	Output	Input	Notes	Call	Sponsor
Rancho Mirage	146.9400	-	● 107.2e	WD6RAT	Dsrt RATS
Redlands	147.1800	+	● 88.5	W6LAR	RedlandsFD
Riverside	145.3600	-	● t	KQ6ZZ	-----
Riverside	146.8800	-	● 146.2a (CA)er	W6TJ	RCARA
Sun City	146.7000	-	● 103.5	KB6SSB	-----
Wildomar	146.8050	-	● 100.0	W6GTR	GldTrngARC
SAN BERNARDINO COUNTY					
Apple Valley	147.2100	+	131.8a(CA)	KK6SS	-----
Barstow	146.7600	-	● 123.0	KK6FL	-----
Barstow	146.9700	-	● a	WA6TST	Brstw ARC
Barstow	147.0300	+	● a(CA)elr	WD6BNG	-----
Barstow	147.1800	+	● a(CA)er	WA6TST	-----
Big Bear	145.2600	-	● 103.5a (CA)e	AB6OQ	-----
Big Bear City	145.1800	-	● 100.0a (CA)	W6MPH	W6MPH
Big Bear Lake	147.3300	+	● 131.8ael	K6BB	BB ARC
Big Bear Lake	147.6450	-	● 103.5	KC6OKB	-----
Crestline	146.8500	-	● 146.2e	W6JBT	CBARC
Crestline	147.9450	-	● 123.0	K6JTH	K6SBC
Cucamonga	145.3200	-	● 110.9	KB6MQQ	-----
Heaps Pk	145.2400	-	● 118.8e	K6LLU	Arwhd RG
Hesperia	145.4400	-	● 103.5	AB6FC	-----
Hesperia	147.3000	+	● 91.5e	KG6PD	HARS
Hesperia	147.8550	-	● 186.2	WW6Y	-----
Keller Peak	144.8950	+	151.4e	N6WZK	-----
Keller Peak	145.5950	-	D/Ce	KE6RYZ/A	-----
Keller Peak	146.3850	+	● 146.2e	KE6TZG	KPRA
Loma Linda	147.7350	-	● 118.8a (CA)e	K6LLU	LLU ARC
Ludlow	147.8850	-	● el	WA6TST	-----
Newberry Spgs	146.7000	-	● el	WA6MTZ	-----
Onyx Peak	145.1200	-	● t	K6SBC	-----
Onyx Peak	146.8200	-	● el	W6FNO	Edgwd ARS
Phelan	147.1500	+	● ta(CA)	N6LXX	-----
Running Sprgs	145.1200	-	● 131.8	WA6ISG	-----
Running Sprgs	146.9100	-	● 91.5e	KC6WGF	RSRG
Running Sprgs	147.6150	-	● t	N6NIK	HRAN
Trona	146.9700	-	● 123.0	K6YYJ	-----
Twnty-nine Plms	147.0600	+	● 136.5e	W6IF	MBRG
Upland	147.3000	+	● 123.0a (CA)e	WB6QHB	-----
Victorville	145.2200	-	● 114.8	N6SLD	N6SLD
Victorville	145.4200	-	● t	WW6Y	-----
Victorville	146.1150	+	● 91.5	K7GIL	-----
Victorville	146.9400	-	● 91.5a (CA)e	WA6EFW	-----
Victorville	147.1200	+	● 91.5a	WA6EFW	-----

152 144-148 MHz

CALIFORNIA

Location	Output	Input	Notes	Call	Sponsor
Victorville	147.7050	-	● 136.5	WA6WWB	-----
Yucca Valley	146.1150	+	● 136.5	K6JB	-----
Yucca Valley	146.7900	-	● 136.5a (CA)e	W6BA	MARC
Yucca Valley	147.7050	-	● 123.0	K6JB	-----
SAN DIEGO COUNTY					
Borrego Springs	147.8550	146.6550	107.2	K7IKO	-----
Carlsbad	147.9150	-	114.8	W6GK	CZB
Carmel Mountain Ranch	146.7900	-	● 107.2e	NG6ST	NorthGrum
Chula Vista	145.2600	-	● 107.2	KK6KD	-----
Chula Vista	147.0600	+	● 127.3a (CA)	KF6QNJ	Hltop ARC
Coronado	147.1800	+	● 110.9a (CA)e	W6GMQ	CP ARES
Cuyamaca Pk	147.1950	+	●tr	K6JCC	SD RACES
El Cajon	146.3550	+	● 123.0	KN6NA	-----
Escondido	146.8800	-	● 107.2a (CA)e	N6WB	EARS
Fallbrook	146.1750	+	● 107.2ae	N6FQ	FallbrookARC
High Pass	145.2800	-	● 107.2	K6GAO	SANDRA
High Pass	147.9900	-	●tl	W6JAM	DR0NK
La Jolla	146.0850	+	●t	K6OPY	LJ DX Asn
La Mesa	145.2400	-	● 131.8	WA6HYQ	-----
La Mesa	146.6700	-	●ta(CA)	N6QWD	-----
La Mesa	147.4200	146.4750	● 107.2	WA6BGS	ECARC
La Mesa	147.7050	-	●ter	WD6APP	-----
Lyons Peak	146.2650	+	● 107.2e	W6SS	SANDRA
Lyons Peak	147.1950	+	●t	K6JCC	SD RACES
Mission Hills	145.3200	-	● 107.2	WD6APP	-----
Monument Peak	147.2400	+	● 103.5a (CA)e	KA6DAC	ECRA
Mt Helix	147.9150	-	● 107.2a (CA)e	K6GHM	-----
Mt Laguna	147.1500	+	● 107.2	WB6WLW	SANDRA
Mt Otay	145.3600	-	●t	WB6WLW	SANDRA
Mt Otay	146.6400	-	● 107.2e	WB6WLW	SANDRA
Mt Otay	146.9100	-	● 107.2a (CA)e	KN6KM	SoBayRG
Mt Otay	146.9250	-	● 107.2	N6RSH	KN6KM
Mt Otay	147.2100	+	●t	N6VVY	FILAMARS
Mt Otay	147.9900	-	●tl	W6JAM	DR0NK
Mt San Miguel	145.1200	-	● 107.2	W6HDC	-----
Mt Woodson	145.1800	-	●t	W6HDC	-----
Mt Woodson	145.5850	-	D/Ca(CA)	KI6KQU/A	PAPA System
Palomar Mtn	145.4400	-	●ta(CA)	N6NIK	HRAN
Palomar Mtn	146.7000	-	●t	W6NWW	Palomar AR
Palomar Mtn	146.7300	-	● 107.2a (CA)e	W6NWW	Palomar AR

Location	Output	Input	Notes	Call	Sponsor
Palomar Mtn	147.0300	+	● 103.5e	K6RIF	ECRA
Palomar Mtn	147.0750	+	● 107.2a (CA)e	W6NWWG	Palomar AR
Palomar Mtn	147.1300	+	● 107.2a (CA)eI	W6NWWG	Palomar AR
Palomar Mtn	147.1950	+	●t	K6JCC	SD RACES
Palomar Mtn	147.9900	-	●tI	W6JAM	DR0NK
Paradise Hills	145.4800	-	● 127.3a (CA)	W6JVA	-----
Paradise Hills	146.6100	-	● 167.9eI	N6ZHN	Crest RC
Point Loma	145.3800	-	● 107.2a (CA)e	KA4JSR	PLARC
Poway	147.3000	+	● 103.5a (CA)er	N6PWY	Poway ARS
Poway/Rosemont	147.1950	+	●t	K6JCC	SD RACES
Ramona	145.3000	-	● 88.5	KD6RSQ	-----
San Diego	145.2000	-	●t	KE6ERW	-----
San Diego	146.1600	+	● 107.2	W6SS	-----
San Diego	147.7650	-	●t	AA6WS	-----
San Diego	147.8550	-	● 107.2a (CA)I	WA6ZMZ	SANDRA
San Diego	147.8850	-	● 107.2a (CA)	WA6AIL	SANDRA
San Diego	147.9450	-	● 107.2a (CA)	N6WYF	-----
San Marcos	145.2800	-	● 114.8a (CA)	WD6FCG	55 ARG
Santee	147.9150	-	151.4	WA6OSB	-----
Stephenson Peak	147.9900	-	●t	N6JAM	DR0NK
Vista	146.9700	-	●a(CA)	K6YUH	97 RG
SAN LUIS OBISPO COUNTY					
Paso Robles	146.8800	-	●	W6YDZ	-----
SANTA BARBARA COUNTY					
Broadcast Pk	147.0000	+	● 131.8	WB6OBB	-----
Figueroa Mtn	147.2100	+	● 131.8a (CA)	K6SYV	SYVARRG
Gibraltar Peak	146.7000	-	● 131.8	N6HYM	-----
Goleta	145.2400	-	● 131.8	K6TZ	SBARC
Guadalupe	146.1750	+	● 100.0	KA6BFB	-----
La Vigia Hill	146.7900	-	● 131.8aer	K6TZ	SBARC
Lompoc	145.3600	-	● 131.8r	WB6FLY	WSB_ARES
Lompoc	145.4200	-	●a(CA)e	WA6YZV	Missn ARC
Lompoc	147.1200	+	● 131.8a (CA)	WA6VPL	LOMPOC ARC
Nipomo	146.9400	-	●e	N6RAN	-----
Santa Barbara	145.4800	-	● 136.5	W6RFU	UCSB
Santa Barbara	147.0750	+	● 131.8	KG6TAT	-----
Santa Barbara	147.9450	-	● 131.8ae	WA6JFM	Gbrltr RA
Santa Maria	145.1400	-	● 131.8e	KM6DF	Satellite ARC

CALIFORNIA-COLORADO

<i>Location</i>	<i>Output</i>	<i>Input</i>	<i>Notes</i>	<i>Call</i>	<i>Sponsor</i>
Santa Maria	146.6400	-	●	N6UE	-----
Santa Maria	147.3000	+	● 131.8r	WB6FLY	NorSBCARES
Santa Maria	147.9150	-	● 103.5	W6NO	-----
Santa Ynez Peak	145.4400	-		K6BVA	SBDARC
Santa Ynez Pk	145.1800	-	● 131.8e	WA6COT	-----
Solvang	146.8950	-	●e	N6JNS	-----
Sudden Peak	145.1200	-	● 100.0el	WA6VPL	WALA
VENTURA COUNTY					
Camarillo	145.2800	-	● 100.0e	KN6OK	-----
Camarillo H'ght	147.9150	-	● 127.3r	WB6ZTQ	-----
Camarillo	145.4600	-	127.3er	KQ6NO	Ven County
Moorpark					
Chatsworth Peak	147.1800	+	● 186.2el	KK6NJ	-----
Grant Park	147.7650	-	● 103.5er	WB6ZTW	SMRA
Grissom Pt	146.8500	-	● 94.8a (CA)er	K6AER	-----
Newbury Park	146.6700	-	● 127.3e	N6JMI	Bozo ARN
Newbury Park	146.9400	-	●t	KE6TOI	-----
Newbury Park	147.8850	-	● 127.3a (CA)e	N6JMI	Bozo ARN
Ojai Valley	145.4000	-	●eE-SUNr	N6FL	OJAI Vly ARC
Oxnard	146.7300	-	●t	W6KGB	WOLF RN
Oxnard	146.9700	-	● 127.3a (CA)er	WB6YQN	LPMG
Red Mountain	146.8800	-	127.3a(CA) el	K6ERN	SMRA-ERN
San Fernando	146.9100	-	● 103.5er	W6IN	-----
SanBuenaventur	146.6100	-	● 127.3a (CA)	N3MBN	-----
Simi Valley	146.6400	-	● 127.3	WA6FGK	-----
Simi Valley	147.9300	-	● 127.3a (CA)e	AD6SV	SVRA
South Mtn	146.9850	-	● 127.3er	WB6ZTX	SMRA
Thousand Oaks	145.3200	-	●a(CA)e	WD8RCL	-----
Thousand Oaks	146.8050	-	● 127.3	KN6OK	-----
Thousand Oaks	147.1500	+	● 127.3	K0AKS	CHRS&VARS
Ventura	147.9750	-	0.0a(CA)e	N6VUY	-----
Ventura Harbor	146.6550	-	● 131.8e	W6JTB	-----

COLORADO

BOULDER COUNTY

Boulder	145.4600	-	●	W0CRA	CRA
				107.2/107.2 (CA)e	
Boulder	146.6100	-	●	N0PM	N0PM
Boulder	146.7000	-	● 100 (CA)	W0DK	BARC
			s		
Boulder	146.7300	-	● 91.5/91.5	K0DK	BARC
Boulder	146.7600	-	● 100esx	W0IA	RMVHFS
Boulder	147.0300	+	100 (CA)x	WB2CBU	BUG

147.225
145.145
145.160
145.460
224.980
447.150
447.975
53.050
1287.900
447.575

COLORADO REPEATER ASSOCIATION

SUPPORT AMATEUR RADIO

**COLORADO REPEATER ASSOCIATION, Inc.
POST OFFICE BOX 1013
PARKER, COLORADO 80134**

<http://www.w0cra.org>
e-mail: cra@w0cra.org
303-840-4CRA

The Colorado Repeater Association's (CRA) membership welcomes all amateurs to the state of Colorado. The CRA's ragchew repeaters are open to all hams. Please feel free to access and use the CRA frequencies listed above. Our repeaters require a 107.2 CTCSS tone for access.

Join our information Net every Sunday at 9 a.m. for license exam info, the NewsLine Report, the Swap Net, a swapfest schedule and much more. CRA repeaters host various special interest nets covering AMSAT, ARES, EOSS, QRP, scanning and other topics. There is also IRLP access for members.

Five of the CRA's repeaters have Colorado Statewide autopatch capabilities. Ask any CRA member to dial a local or emergency number for you.

The CRA repeaters cover 275 miles along Interstate 25 and 100 miles along Interstate 70 providing coverage in Denver, Colorado Springs, Pueblo, Boulder, Longmont, Greeley, Fort Collins and Cheyenne.

Many of the CRA systems are linked for additional coverage. Ask on-air for details.

73 – THE CRA HOPES YOU SAFELY ENJOY COLORADO

156 144-148 MHz

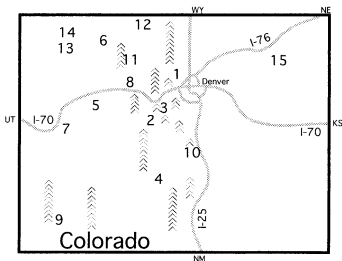
COLORADO

<i>Location</i>	<i>Output</i>	<i>Input</i>	<i>Notes</i>	<i>Call</i>	<i>Sponsor</i>
Longmont	147.2700	+	● 100 (CA) els	W0ENO	LARC
CENTRAL					
Bailey	146.8950	-	● 100es	AB0PC	ParkCntyRC
Lake George	146.6850	-	● 107.2el	NX0G	MARC
Lake George	147.3600	+	● 107.2ex	KC0CVU	CMRG
COLORADO SPRINGS					
Colorado Springs	145.1300	-	● 123/123e lx	KB0VJJ	Colo Conn
Colorado Springs	145.1600	-	● 107.2/107.2 (CA)ex	W0CRA	CRA
Colorado Springs	145.2650	-	● 100/100 (CA)elrsWX	KB0SRJ	PPFMA
Colorado Springs	146.6250	-	● 123 (CA) elRB	KF0WF	ColoSprARA
Colorado Springs	146.7600	-	● 123 (CA) es	KC0CVU	CMRG
Colorado Springs	146.8500	-	● 103.5/103.5e	W0RSH	W0RSH
Colorado Springs	146.9100	-	● 151.4/151.4e	K0IRP	GGARC
Colorado Springs	146.9700	-	● 100/100 (CA)elrsWXx	KB0SRJ	PPFMA
Colorado Springs	147.0300	+	● WR0AEN		CARN
Colorado Springs	147.1800	+	● 100 (CA) eE-SUNx	AA0SP	AA0SP
Colorado Springs	147.3450	+	● 107.2 (CA)elx	KC0CVU	CMRG
Colorado Springs	147.3900	+	● 103.5/103.5e	W0MOG	W0MOG
Cripple Creek	147.0150	+	● 107.2el	NX0G	MARC
Woodland Park	145.4150	-	● 179.9 (CA)e	KA0WUC	MARC
Woodland Park	146.8200	-	● 107.2el	NX0G	MARC
DENVER METRO					
Aurora	145.4000	-	● 100aels	KB0UDD	CRRG
Aurora	147.3750	+	● 100/100	W0IKN	CCRC
Conifer	147.1200	+	● 88.5ex	KC0IAD	ARA
Denver	145.1450	-	● 107.2/107.2esx	W0CRA	CRA
Denver	145.2200	-	● 103.5 (CA)ex	WN0EHE	RMRL
Denver	145.2500	-	● elrsx	W0CDS	CO DSTAR
Denver	145.3100	-	● 123/123e lx	KB0VJJ	Colo Conn
Denver	145.3400	-	● 103.5exz	N0PQV	RMRL
Denver	145.4300	-	● 103.5esx	N0MQJ	RMRL
Denver	145.4750	-	● 100e	N0JOQ	IRG
Denver	145.4900	-	● 100/100e	W0TX	DRC

COLORADO CONNECTION

Connecting Colorado's Amateur Community

1	10,600'	145.310-	Denver/Boulder (Hub)*
2	13,600'	145.445-	Leadville*
3	12,600'	146.790-	Breckenridge*
4	11,700'	147.285+	Salida
5	10,600'	146.850-	Glenwood Springs
6	10,300'	449.625-	Steamboat Springs
7	10,000'	145.355-	Grand Junction
8	9,800'	147.345+	Vail
9	9,500'	147.345+	Durango
10	9,300'	145.130-	Colorado Springs*
11	9,200'	147.075+	Kremmling
12	9,000'	145.160-	Walden
13	8,500'	147.270+	Meeker*
14	7,500'	146.970+	Craig*
15	4,700'	145.400-	Akron*



Colorado Connection Repeaters, Inc.
P.O. Box 22134, Denver, CO 80222

The KBØVJJ Repeaters
<http://www.colcon.org/>

Send SASE for info
kb0vjj@colcon.org

The Colorado Connection is a 501c3 non-profit corporation supported solely by donations. The system is open and fully linked. It requires a 123.0Hz tone on the input (* = tone available on output). National Traffic System net each evening 7:30pm. Before keying up, please allow the system to drop a few seconds after each proceed "k" signal.

158 144-148 MHz

COLORADO

Location	Output	Input	Notes	Call	Sponsor
Denver	146.6400	-	● 100ex	WA0KBT	DRL
Denver	146.6700	-	● 100es	KB0UDD	CRRG
Denver	146.7150	-	● eE-SUN	N0JXN	EARS
Denver	146.8800	-	● 100ex	WA0KBT	DRL
Denver	146.9100	-	●	KB0ZEN	DRAI
			118.8/118.8		
Denver	146.9400	-	● 103.5ex	W0WYX	RMRL
Denver	146.9850	-	● 100	K0FEZ	RADOPS EJ
Denver	147.2250	+	●	W0CRA	CRA
			107.2/107.2 (CA)esx		
Denver	147.3000	+	● 103.5x	N0PYY	DenPDEEB
Elizabeth	147.2100	+	● 100ael	K6AER	CRRG
Golden	145.2800	-	● 100 (CA)	KE0SJ	IRG
			elrx		
Golden	146.8050	-	● 186.2es	WA2YZT	WA2YZT
			WX		
Golden	147.1500	+	● 88.5a	N0POH	ARA
Northglenn	147.0450	+	● 123e	K0ML	NglennRA
Park County	147.0900	+	100els	AB0PC	ParkCntyRC
EAST CENTRAL					
Flagler	146.8950	-	● 103.5z	KA0EFF	BigSndyARC
Genoa	147.0600	+	● 103.5	K0GS	BSARC
Kirk	145.3550	-	●	K0DGI	N0RUR
GRAND JUNCTION					
Grand Junction	145.1750	-	● 107.2ers	W0RRZ	WCARC
			WX		
Grand Junction	145.3550	-	● 123elx	KB0VJJ	Colo Conn
Grand Junction	146.7900	-	●	N0MBJ	N0MBJ
Grand Junction	146.8200	-	107.2lx	KE0TY	KE0TY
Grand Junction	147.3900	+	● 107.2l	KE0TY	KE0TY
NORTH CENTRAL					
Hayden	146.6400	-	● 141.3s	KA0BSA	KA0BSA
Kremmling	147.0750	+	● 123l	KB0VJJ	Colo Conn
Walden	145.1600	-	● 123l	KB0VJJ	Colo Conn
Wellington	146.6250	-	● 100e	W0UPS	NCARC
			E-SUNrs		
NORTH FRONT RANGE					
Firestone	147.3900	+	●	K2AD	CCARC
			100.0/100.0		
Fort Collins	145.1150	-	● 100ers	W0UPS	NCARC
			WXx		
Fort Collins	147.3600	+	● 100 (CA)	W0QEY	CSUARC
Greeley	146.8500	-	● 100 (CA)	W0UPS	NCARC
			ersWX		
Hudson	147.3300	+	● 100/100	W0TX	DRC
			(CA)		
Loveland	145.1750	-	● 100/100	KN6VV	KN6VV
			(CA)e		
Loveland	147.1950	+	● 100 (CA)	W0XYZ	LRA
			es		

PIKES PEAK FM ASSOCIATION

The PPFMA welcomes you to the Pikes Peak and Colorado Springs area. Our goal is to provide superior communications infrastructure for the amateur community. Our repeaters are open and are supported solely by donations and membership dues. The 146.97 and 448.450 can be used for over 100 miles in many directions. Links to the 448.450 serve much of south central and southeast CO and northern NM. Visit our web site or email for info.

“ABOVE THEM ALL!!!”

<u>Frequency/Offset</u>	<u>Tone</u>	<u>Coverage</u>	
146.970 –	100.0 In-Out	COS Wide area pp	
145.265 –	100.0 In-Out	COS local pp	
448.800 –	100.0 In-Out	COS local pp	
1,287.975 –	100.0 In-Out	COS local	
L I N K E D	448.450 –	100.0 In-Out	COS Wide area
	146.610 –	<u>123.0</u> In-Out	Lamar area
	449.500 –	<u>123.0</u> In-Out	Lamar city

100.0Hz CTCSS tone (Lamar 123.0) required to access repeaters, tone available on all outputs.
Links to Lamar by agreement with other other amateurs. Member's phone patch.

ppfma@ppfma.org

www.ppfma.org



Providing Quality Communications for Southern Colorado and Northern New Mexico

VHF System (Linked)

IRLP Node 3036
Colorado Springs 147.345 +
Lake George 147.360 +
Trinidad/Raton 145.430 –
Salida 145.295 –

All repeaters use 107.2 Hz

UHF System (Linked)

Colorado Springs 448.000 –
Trinidad/Raton 449.600 –
Pueblo 449.625 –
Salida 449.650 –

Next time you visit Colorado, visit us.

www.qsl.net/cmrg

CMRG * PO Box 50331 * Colorado Springs, CO 80949

A 501(c)(3) corporation. Donations always welcomed

160 144-148 MHz

COLORADO

<i>Location</i>	<i>Output</i>	<i>Input</i>	<i>Notes</i>	<i>Call</i>	<i>Sponsor</i>
NORTHEAST					
Akron	145.4000	-	● 123l	KB0VJJ	Colo Conn
Fort Morgan	147.3450	+	●	KC0OSG	KC0OSG
			141.3/141.3		
Holyoke	146.9550	-	●e	N0JUN	PCARC
Sterling	145.2950	-	●aex	WA0JTB	NECARA
NORTHWEST					
Craig	145.2650	-	107.2e	WD0HAM	NW Colo ARC
Steamboat Springs	147.2100	+	● 107.2ls WX	KD0H	SSARC
PUEBLO					
Pueblo	145.1150	-	● 88.5 DCS e	ND0Q	PuebloHC
Pueblo	146.6550	-	●	K0ST	K0ST
Pueblo	146.7900	-	● 88.5ex	ND0Q	PuebloHC
Pueblo	146.8800	-	● 88.5ex	ND0Q	PuebloHC
Pueblo	147.0000	+	●	NE0Z	STARS
Rye	146.9550	-	e	K9ROD	K9ROD
Westcliffe	147.0600	+	103.5	KB0TUC	RGARC
SOUTH CENTRAL					
Canon City	145.4900	-	● 103.5ae s	WD0EKR	RGARC
Cripple Creek	145.4600	-	● 67 E-SUN	WB0WDF	WB0WDF
La Veta	145.3550	-	● 100e E-SUNl	N0JPX	N0JPX
Salida	145.2950	-	● 107.2lx	KC0CVU	CMRG
Salida	147.2850	+	●telx	KB0VJJ	Colo Conn
Walsenburg	146.7300	-	● 88.5 E-SUN	ND0Q	PuebloHC
SOUTHEAST					
La Junta	146.7000	-	●esWX	W0KEV	W0KEV
Springfield	146.6400	-	●	N0PAZ	N0PAZ
Trinidad	145.4300	-	● 107.2elx	KC0CVU	CMRG
SOUTHWEST					
Durango	146.6700	-	● 100x	K0EP	DARC
Durango	146.7000	-	● 100ae E-SUNx	K0EP	DARC
Durango	147.3450	+	● 123/123l	KB0VJJ	Colo Conn
Hesperus	145.3700	-	100/100e	KB0VIU	KB0VIU
Ignacio	147.1500	+	100/100e	KB5ITS	KB5ITS
Mancos	145.3250	-	100/100ex	KB5ITS	KB5ITS
Pagosa Springs	146.6100	-	● 123/123a eWX	N0JSP	DARC
Silverton	147.2700	+	● 127.3e E-SUNx	KB5ITT	KB5ITS
Silverton	147.3750	+	● 156.7 E-SUNx	KC5CHM	SilvConn

144-148 MHz 161
COLORADO-CONNECTICUT

<i>Location</i>	<i>Output</i>	<i>Input</i>	<i>Notes</i>	<i>Call</i>	<i>Sponsor</i>
WEST CENTRAL					
Breckenridge	146.7000	-	● 107.2e L(IRLP3972)	WB0QMR	GRARC
Breckenridge	146.7900	-	● 123elx	KB0VJJ	Colo Conn
Cedaredge	147.1950	+	● esWX	K0SX	CdrdgeRA
Cedaredge	147.3600	+	● 100	W0ALC	W0ALC
Glenwood Springs	146.8500	-	● 123elx	KB0VJJ	Colo Conn
Glenwood Springs	146.8800	-	● 107.2	KI0G	SCARC
Glenwood Springs	147.3000	+	● 107.2 E-SUNx	KD0NU	RFARC
Granby	146.8200	-	● 123e E-SUN	KA0YDW	GCARA
Gunnison	147.1200	+	● eE-SUN	W0VTL	W0VTL
Leadville	145.4450	-	● 123 E-SUNlx	KB0VJJ	Colo Conn
Nathrop	146.7450	-	● 100e E-SUNs	W0LSD	CLARA
Rifle	146.7600	-	● 107.2e E-SUN E-WIND	N0SWE	N0SWE
Snowmass Vail	146.6700	-	● 107.2lx	K0CL	SCARC
	147.3450	+	● 123elx	KB0VJJ	Colo Conn

CONNECTICUT
FREQUENCY USAGE

Snp	145.4300	-			
FAIRFIELD & SOUTHWEST					
Bethel	147.0300	+	●	KA1KD	BEARS
Bridgeport	146.4450	147.4450	● 77.0e	WK1M	-----
Danbury	147.1200	+	●	W1HDN	PVRA
Danbury	147.3000	-	●	141.3/141.3el W1QI	CARA
Fairfield	146.6250	-	●	100.0/100.0 100.0elr	WB1CQO FrfldARA
Fairfield	146.8950	-	●	77.0/77.0 z	N1MUC N1LXV
New Canaan	146.4750	147.4750	●	e W1FSM	W1FSM
Newtown	145.2300	-	●	100.0/100.0 WA1SOV	PEARS
Norwalk	146.7750	-	●	W1NLK	GNARC
Ridgefield	145.4700	-	●	100.0/100.0e 100.0a	KR1COM RCOM
Stamford	146.6550	-	●	W1EE	SARA
			●	100.0/100.0e	
HARTFORD & N CENTRAL					
Bloomfield	146.8200	-	● e	W1CWA	BlmfldARC
Bristol	145.3100	-	● 110.9	AA1WU	N1GLA

CONNECTICUT

Location	Output	Input	Notes	Call	Sponsor
Bristol	146.6850	-	● 141.3er	W1DHT	CRBRC
Bristol	146.8800	-	● el	K1DFS	ICRC
Burlington	147.1500	+	● e	N1JGR	ICRC
E Hartland	145.2300	-	●	K1YON	HartlandCD
Glastonbury	147.0900	+	● 110.9el	W1EDH	CT ARES
Hartford	146.6400	-	● 141.3 (CA)elz	W1HDN	PVRA
Hebron	145.4700	-	●	K1PTI	-----
Manchester	145.3300	-	● 88.5/88.5 e	WA1VOA	-----
Newington	145.4500	-	●	W1AW	NARL
Somers	147.0000	+	● 127.3/127.3 (CA)e	W1TOM	MTARA
Vernon	145.1100	-	● 127.3/127.3e	W1BRS	BearsMAN
Vernon	145.4100	-	● 77.0/77.0 e	W1HDN	PVRA
Vernon	146.7900	-	● 141.3/141.3el	W1HDN	PVRA
Vernon	147.3450	+	● 82.5/82.5 (CA)eWX	KB1AEV	KB1AEV
W Hartford	146.7450	-	● 77.0/77.0 el	W1HDN	PVRA
Wethersfield	145.3500	-	● 141.3/141.3	KA1BQO	-----
Windsor	147.0450	+	● tae	N1SPI	N1TUP
LITCHFIELD & NORTHWEST			● 88.5/88.5		
Barkhamsted	147.2700	+	● 77.0/77.0 el	W1RWC	KB1AEV
New Milford	146.7300	-	● 77.0/77.0 (CA)el	NA1RA	NARA
Sharon	147.2850	+	● 77.0/77.0 el	WB1CEI	SBARC
Torrington	145.3700	-	● 77.0/77.0 el	KB1AEV	KB1AEV
Torrington	146.8500	-	● 141.3/141.3 (CA)el	W1HDN	PVRA
Torrington	147.2400	+	● 141.3ae	W1RWC	TorngtnCD
Winsted	147.3300	+	● 141.3ae	W1EOO	CD
NEW HAVEN & S CENTRAL					
Ansonia	145.1900	-	● 77.0e	WK1M	-----
Ansonia	146.9850	-	●	KD1BD	VLV ARA
East Haddam	147.0150	+	● 141.3/141.3a	K1IKE	-----
Killingworth	145.2900	-	● 110.9	W1BCG	ShrlnARC
Milford	146.9250	-	● 110.9ael r	KB1CBD	MilfordARC
Milford	147.2250	+	● aer	WA1YQE	-----
Old Saybrook	146.7750	-	● 77.0ae	W1BCG	ShrlnARC
			● 110.9l		

144-148 MHz 163
CONNECTICUT-DELAWARE

<i>Location</i>	<i>Output</i>	<i>Input</i>	<i>Notes</i>	<i>Call</i>	<i>Sponsor</i>
Portland	147.0300	+	● 110.9e	W1EDH	CT ARES
Prospect	147.1800	+	●	W1HDN	PVRA
				141.3/141.3el	
Southington	145.1700	-	● 77.0	W1ECV	SARA
Wallingford	147.3600	+	● 162.2aer	W1KKF	WRA
				LITZ	
West Haven	146.6100	-	●	W1GB	SCARA
				110.9/110.9ae	
West Haven	147.2550	+	●	AA1VE	SCARA
				110.9/110.9a	
West Haven	147.5050	146.5050	● 77.0 (CA)	K1SOX	SPARC
				e	
NEW LONDON & SOUTHEAST					
Groton	146.6700	-	● 156.7a	W1NLC	SCRAMS
				(CA)l	
Groton	146.8650	-	● 156.7	K1SSN	USN-SRC
Lebanon	147.3000	+	● 77.0ae	NA1RC	NatchARA
Ledyard	145.3900	-	●	W1DX	AWASEC
				156.7/156.7l	
New London	146.9700	-	● 156.7a	W1NLC	SCRAMS
				(CA)	
Norwich	146.7300	-	●	N1NW	Rason
				156.7/156.7ae	
Salem	147.0600	+	● 156.7l	W1DX	AWASEC
WINDHAM & NORTHEAST					
Killingly	147.2250	+	● 156.7e	K1MUJ	ECARA
DELAWARE					
ALL					
SNP	145.1700	-	●		-----
DOVER					
Dover	146.7900	-	●A(*89)p	N3YMS	N3YMS
Dover	146.9700	-	● 77.0	W3HZW	KentCoAR
Dover	147.1950	+	● 77.0	W3HZW	KentCoAR
Hazlettville	147.3000	+	●	N3YMS	K4CHE
SOUTH					
Lewes	147.3300	+	●	W3LRS	LARS
Millsboro	147.0750	+	●aeZ(911)	KB3BHL	SussexAR
Seaford	145.2100	-	●a	W3TBG	NARC
Seaford	146.7150	-	● 156.7	N3KNT	N3YMS
WILMINGTON					
Newark	146.7000	-	● 131.8e	W3DRA	DRA
Wilmington	145.3100	-	●	W3DR	STHS
Wilmington	146.7300	-	● 131.8e	W3DRA	DRA
Wilmington	146.9550	-	●ae	WA3UYJ	DVARS
Wilmington	147.2250	+	●al	K3WAJ	K3WAJ

164 144-148 MHz

DISTRICT OF COLUMBIA-FLORIDA

Location	Output	Input	Notes	Call	Sponsor
DISTRICT OF COLUMBIA					
ALL					
SNP	145.1700	-	○		-----
WASHINGTON AREA					
Washington	145.1100	-	○az	W3ETX	CCARS
Washington	145.1900	-	○ 151.4	W3DOS	DOS ARC
Washington	145.4300	-	○	K3MRC	DCMARC
Washington	147.0450	+	○er	K3VOA	VOA ARC
Washington	147.3600	+	○DSTAReI	W3AGB	AlexGrahamBell
FLORIDA					
CENTRAL					
Bartow	146.9850	-	○	WC4PEM	PCEM
				127.3/127.3ersWXx	
Lake Wales	147.3300	+	○	K4LKW	LWRA
				127.3/127.3	
Lakeland	145.2700	-	○	WP3BC	WP3BC
				127.3/127.3eL(444.300	145.130 443.350) BI
Lakeland	146.6550	-	○	N4KEG	N4KEG
				127.3/127.3	
Lakeland	146.6850	-	○	K4LKL	LARC
				127.3/127.3a(CA)ers	
Winter Haven	146.8650	-	○	KE4WDP	KE4WDP
				127.3/127.3	
CENTRAL - ORLANDO					
Altamonte Springs	147.0900	+	○	N1FL	SARG
				103.5/103.5rs	
Altamonte Springs	147.2850	+	○	N4EH	LMARS
				103.5/103.5eL(442.975)	
Apopka	147.0150	+	○	N4UMB	OARC
				103.5/103.5a(CA)eL(146.760	443.275 146.820)s
Bithlo	145.2300	-	○	N4TT	N4TT
				103.5/103.5e	
Chuluota	147.1650	+	○	N1FL	SARG
				103.5/103.5eL(147.090	442.750)rs
Clermont	147.1800	+	○	K4VJ	K4VJ
				127.3/127.3eE-SUN	
Eustis	146.8950	-	○	W4ALR	W4ALR
				103.5/103.5 (CA)e	
Kissimmee	147.2100	+	○	N4ARG	MFARRA
				103.5/103.5a(CA)eL(444.4500	927.7000) WX(13)
Lake Buena Vista	145.1100	-	○	AC0Y	AC0Y
				103.5/103.5eL(442.575	442.500 444.000 146.70
Leesburg	147.0000	-	○	N4FLA	LARA
				103.5/103.5rs	
Maitland	145.2900	-	○	N4TT	N4TT
				103.5/103.5eRB	
Minneola	145.3900	-	○r	KB4NXE	Sugarloaf
Minneola	147.2250	+	○	W4ALR	W4ALR
				103.5/103.5 (CA)ers	

Location	Output	Input	Notes	Call	Sponsor
Ocoee	147.3450	+	●	W8EHH	W8EHH
				103.5/103.5e	
Orlando	145.1300	-	●	WD4IXD	WD4IXD
				103.5/103.5a(CA)eL(443.325)	RB
Orlando	146.7000	-	●	AC0Y	AC0Y
				103.5/103.5eL(145.110)	444.000 442.500 4
Orlando	146.7600	-	●	KB4UT	OARC
				103.5/103.5eL(443.275)	
Orlando	147.0600	+	●	WD4MRR	CFRA
				103.5/103.5	
Orlando	147.1200	+	●	KT4AZ	KT4AZ
				103.5/103.5e	
Orlando	147.3000	+	●	WD4WDW	DEARS
				103.5/103.5	
Sanford	145.1500	-	●	KC4SGG	SUNLINK
				103.5/103.5eIrsRB	WX
Sanford	146.8050	-	●	N4EH	LMARS
				103.5/103.5e	
St Cloud	145.3500	-	●	KG4EOC	OCARES
				103.5/103.5a(CA)eL(444.1)	rs
St Cloud	146.9550	-	●	79.7/79.7	K4OSC OARS
				e	
Sumterville	145.4900	-	●	123/123e	KJ4AN Sumter EOC
				rs	
Sumterville	146.9250	-	●	123/123e	W4OE SCEM
				rs	
Tavares	145.3100	-	●	N4JTS	N4JTS
				103.5/103.5a(CA)IrsWX(D57)	
Tavares	147.2550	+	●	K4FC	LARA
				103.5/103.5a(CA)e	
Winter Park	147.1950	+	●e	W4PLA	QCWA 45
DEEP SOUTH					
Big Pine Key	146.6700	-	●	KQ4AZ	MCCD
				110.9/110.9a(CA)eL(147.255)	rs
Key West	145.3100	-	●	W4HN	W4HN
				110.9/110.9rsBix	
Key West	146.9400	-	●	W4LLO	KWARC
				110.9/110.9e	
Key West	147.3450	+	●	KQ4AZ	MCED
				110.9/110.9eL(146.67)	rs
Marathon	147.1050	+	●e	ND7K	ND7K
Marathon	147.2550	+	●	KQ4AZ	MCCD
				110.9/110.9a(CA)eL(146.67)	rs
Plantation Key	146.7150	-	●	KQ4AZ	MCCD
				110.9/110.9a(CA)eIrs	
EAST CENTRAL					
Cocoa	145.1900	-	●	N4LEM	N4LEM
				103.5/103.5	
Cocoa	145.3700	-	●	W4NLX	IRARC
				156.7/156.7es	

FLORIDA

Location	Output	Input	Notes	Call	Sponsor
Cocoa	147.3600	+	●	N4LEM	N4LEM
Ft Pierce	145.3700	-	●	WA4EVJ	WA4EVJ
				107.2/107.2a(CA)z	
Ft Pierce	146.7750	-	●Wxx	AF4CN	SLRA
Ft Pierce	147.0150	+	●	W4SLC	SLC EAR
				107.2/107.2 A(* UP # DOWN)ersz	
Ft Pierce	147.2100	+	●e	KJ4GM	KJ4GM
Ft Pierce	147.2400	+	●	W4SLC	SLC EAR
				107.2/107.2aeWXXz	
Ft Pierce	147.3450	+	●	W4AKH	FPARC
				107.2/107.2 A(325) (CA)eL(444.8)rsxz(911)	
Melbourne	145.4700	-	●	K4HRS	HIARC
				107.2/107.2e	
Melbourne	146.6100	-	●a(CA)ez	W4MLB	PCARS
Melbourne	146.6850	-	●	AF4Z	Fla Boys
Melbourne	146.8500	-	●	W4MLB	PCARS
				107.2/107.2a(CA)ez	
Melbourne	147.0300	+	●	K4JC	K4JC
				107.2/107.2	
Mims	146.6250	-	●100/100e	KE4NUZ	KE4NUZ
Mims	146.7750	-	●	KD4HNW	TARC
Palm bay	145.1700	-	●	W4BQD	W4BQD
				107.2/107.2a(CA)	
Palm Bay	145.2700	-	●	K4YWC	K4YWC
				167.9/167.9	
Palm Bay	146.7150	-	●	KI4ONW	SC REACT
				107.2/107.2	
Palm Bay	146.7450	-	●	KI4HWP	KI4HWP
				107.2/107.2a	
Palm Bay	146.8950	-	●er	K4EOC	BEARS
Port St Lucie	146.8050	-	●	KT4PA	KT4PA
				107.2/107.2	
Port St Lucie	146.9250	-	●	AD3N	AD3N
				107.2/107.2a(CA)erswxz	
Port St Lucie	146.9550	-	●	K4PSL	PSLARA
				107.2/107.2ersx	
Rockledge	146.8800	-	●	W4NLX	IRARC
				107.2/107.2es	
Rockledge	147.1350	+	●ers	K4EOC	BEARS
Stuart	145.1500	-	●	WX4MC	MCARES
				107.2/107.2ers	
Titusville	145.2500	-	●	K4NBR	NBARC
				107.2/107.2esWX	
Titusville	145.4900	-	●100/100e	KE4NUZ	KE4NUZ
				rs	
Titusville	146.9100	-	●	K4KSC	TARC
				103.5/103.5ae	
Titusville	146.9700	-	●ae	W4CEL	TARC
Titusville	147.0750	+	●er	K4EOC	BEARS

Location	Output	Input	Notes	Call	Sponsor
Vero Beach	145.1300	-	●	AB4AZ 107.2/107.2a(CA)rs	TCRA
Vero Beach	145.3100	-	●	AB4AZ 203.5/203.5ers	TCRA
Vero Beach	146.6400	-	●	W4PHJ 107.2/107.2a(CA)ers	TCRA
NORTH CENTRAL					
Anthony	146.9700	-	●	aex KA4WJA	SCARS
Chiefland	147.3900	+	●	123/123a KB4MS	KB4MS
Ft McCoy	147.3600	+	●	123/123a W4FRC (CA)ers	FMARC
Gainesville	146.7900	-	●	K4EAC	SFCC
Gainesville	146.8200	-	●	123/123a K4GNV erz	GARS
Gainesville	146.8500	-	●	KD4MGR 103.5/103.5a(CA)z	KD4MGR
Gainesville	146.9100	-	●	123/123a W4DFU rz	GARC
Hawthorne	147.1050	+	●	a(CA) K3YAN	K3YAN
Hines	146.7450	-	●	t KJ4ZI	TCARC
Live Oak	145.4100	-	●	123/123e W2DWR r	W2DWR
Macclenny	147.0900	+	●	W4YIL 127.3/127.3elr	BCARC
Morriston	147.0900	+	●	123/123 NY4PD	NY4PD
Ocala	145.2700	-	●	123/123a KQ4PP (CA)ers	KQ4PP
Starke	146.7300	-	●	K4EL 127.3/127.3ex	K4EL
Summerfield	147.0300	+	●	123/123e KC4VFI r	147.030RG
NORTH EAST					
Bunnell	147.3000	+	●	123/123e KB4RSY rs	FCES
Daytona Beach	146.9850	-	●	W9TT 107.2/107.2a(CA)ez	W9TT
Daytona Beach	147.1500	+	●	K4BV 103.5/103.5	DBARA
Daytona Beach	147.3750	+	●	N4ZKF 103.5/103.5e	N4ZKF
DeLand	147.2400	+	●	123/123e W2DU r	VEOC
DeLand	147.3150	+	●	N4GMU 103.5/103.5a(CA)e	WESTVARS
Edgewater	145.3300	-	●	a(CA)er K4BO	CWA
Espanola	146.7450	-	●	123/123e KG4IDD rsx	FECA
Flagler Beach	145.4100	-	●	123/123r KG4TCC s	FECA

FLORIDA

Location	Output	Input	Notes	Call	Sponsor
Hollister	147.0600	+	● 123/123e rs	KF4CWI	PARC
Holly Hill	146.6550	-	● 103.5/103.5eI	KI4RF	KI4RF
Keystone Heights	145.1300	-	● eE-SUN	KF4EHP	KF4EHP
Ormond Beach	146.8650	-	● rs	KE8MR	KE8MR
Ormond Beach	147.2700	+	● rs	KE8MR	KE8MR
Palatka	145.3700	-	● 123/123e L(442.275)sWX(162425)Z	W4SA	PCARC
Palatka	147.3450	+	● 94.8/94.8 e	W4OBB	W4OBB
Palm Coast	145.4700	-	● 123/123e rsx	KG4IDD	KG4IDD
Palm Coast	146.7150	-	● 127.3/127.3a(CA)e	W4FKD	W4FKD
San Mateo	146.7750	-	● 156.7/156.7e	W4OBB	W4OBB
Umatilla	146.8500	-	● 103.5/103.5 L(147)s	WN4AMO	WN4AMO
NORTH EAST - JACKSONVILLE					
Callahan	147.0000	-	● 107.2/107.2a(CA)elrx	N4PAO	N4PAO
Hilliard	146.8350	-	● 103.5/103.5e	W4NAS	NCARS
Hilliard	146.8950	-	● 127.3/127.3e	W4COJ	W4COJ
Jacksonville	145.2900	-	● 127.3/127.3er	N4GIH	N4GIH
Jacksonville	145.4500	-	● 103.5/103.5a(CA)el	NS4R	NS4R
Jacksonville	146.6400	-	● 156.7/156.7a(CA)elrz	W4IJJ	W4IJJ
Jacksonville	146.7000	-	● 127.3/127.3aeL(444.400	W4IZ	NOFARS
Jacksonville	146.7600	-	● a(CA)	W4RNG	Jax Range
Jacksonville	146.8800	-	● a(CA)e	W4RNG	Jax Range
Jacksonville	146.9550	-	● 131.8/131.8rs	AA4QI	AA4QI
Jacksonville	147.1800	+	● a(CA)	KB4CKC	KB4CKC
Jacksonville	147.3150	+	● 127.3/127.3	W4RNG	Jax Range
Jacksonville Beach	145.3500	-	●	KB4ARS	BARS
Keystone Heights	147.2250	+	● 156.7/156.7es	KI4UWC	CC ARES
Middleburg	145.1100	-	● 127.3/127.3es	WD4NYT	WD4NYT
Orange Park	145.3900	-	● 127.3/127.3e	W4OTH	OTH Gang

Location	Output	Input	Notes	Call	Sponsor
Orange Park	146.6700	-	●aer	WB4CGD	OPARC
Orange Park	146.9250	-	●	KI4UWC	CC ARES
				156.7/156.7es	
Orange Park	147.2550	+	●	W4NEK	W4NEK
				103.5/103.5es	
Ponte Vedre	147.0150	+	●	KX4EOC	SJCARES
				127.3/127.3es	
St Augustine	145.1700	-	●	AB4EY	AB4EY
				107.2/107.2aer	
St Augustine	145.2100	-	●ers	KX4EOC	SJCARES
St Augustine	146.6250	-	●e	KF4MX	KF4MX
NORTH WEST					
Bonifay	145.1100	-	●	100/100e N4LMI	N4LMI
				E-SUN RB	
Bonifay	146.9100	-	●	100/100	KF4KQE
Chipley	146.7450	-	●r	KF4JMM	WCARA
Chipley	147.1950	+	●	WA4MN	WA4MN
				103.5/103.5	
DeFuniak Springs	147.2850	+	●	100/100e WF4X	WCARC
				rs	
DeFuniak Springs	147.3750	+	●	100/100	KG4IDW
				A(*55) (CA)ersRBx	
Marianna	146.6700	-	●ae	W4BKD	Chipola AR
Marianna	147.0450	+	●	123/123s	WX4EC
Marianna	147.0900	+	●	88.5/88.5	WO4J
				a(CA)e	
Panama City	145.2100	-	●e	W4RYZ	PCARC
Panama City	145.3300	-	●	100/100a	AC4QB
				eL(53.050 444.500)sWX	
Panama City	146.9400	-	●	KD4EKC	KD4EKC
				103.5/103.5a(CA)eWX(*93) Z(*911)	
Panama City	147.0750	+	●	100/100e	KF4JMM
				x	
Perry	146.9700	-	●	K4PRY	TCARC
				103.5/103.5	
Perry	147.3750	+	●	K4III	K4III
				156.7/156.7eL(147)x	
Wacissa	147.0000	+	●	K4III	K4III
				156.7/156.7 L(147.375)x	
NORTH WEST - PENSACOLA					
Cantonment	147.3000	+	●	100/100e	KC4SME
				x	
Chipley	146.6250	-	●	N4PTW	N4PTW
				103.5/103.5	
Crestview	147.3600	+	●	100/100a	W4AAZ
				esx	NOARC
Eglin AFB	147.1200	+	●	100/100a	W4NN
Ft Walton Beach	146.6550	-	●a(CA)	WD4CKU	WD4CKU
Ft Walton Beach	146.7900	-	●a	W4ZBB	PARC

170 144-148 MHz

FLORIDA

Location	Output	Input	Notes	Call	Sponsor
Ft Walton Beach	147.0000	+	●a	W4RH	PARC
Ft Walton Beach	147.3150	+	● 100/100e BI	KC4YBE	BARC
Milton	145.4900	-	●ex	W4VIY	Milton ARC
Milton	146.7000	-	● 100/100e rs	K4SRC	SRCACS
Milton	146.8500	-	● 100/100 (CA)	WR4USA	WB4BFO
Niceville	147.2250	+	●ae	W4ZBB	PARC
Pensacola	145.3500	-	● 100/100a (CA)s	KO4TT	KO4TT
Pensacola	145.4500	-	● 100/100a e	WA4ECY	CMRAR
Pensacola	146.7600	-	● 100/100a eL(222.2)sz	W4UC	FFARA
Valparaiso	146.7300	-	●ae	K4DTV	TCARC
NORTH WEST - TALLAHASSEE					
Monticello	145.4300	-	● 118.8/118.8ers	W4GLM	JCEMA
Shell Point	145.4500	-	● 94.8/94.8 r	KJ4G	SPARC
Tallahassee	146.6550	-	● 94.8/94.8 aerx	AE4S	AE4S
Tallahassee	146.8650	-	● 94.8/94.8 a(CA)eL(442)	KS4JW	KS4JW
Tallahassee	146.9100	-	● 94.8/94.8 aer	K4TLH	TARS
Tallahassee	147.0300	+	● 94.8/94.8 (CA)esx	K4TLH	TARS
Tallahassee	147.2850	+	● 94.8/94.8 a(CA)ersWXxz	KA4EOC	FEM
SOUTH CENTRAL					
Arcadia	147.0750	+	● 100/100a e	W4MIN	DARC
Arcadia	147.1800	+	●ers	W4MIN	DARC
Avon Park	145.3300	-	● 100/100e sWX	W4HEM	HCEM
Lake Placid	145.2100	-	●aerz	KE4WU	HCEOC
Lake Placid	146.6700	-	● 127.3/127.3eE-SUN L(145.33)	K2HP	K2HP
Lake Placid	147.0450	+	● 100/100e s	W4HCA	HCARC
Lake Placid	147.1500	+	● 100/100e	KE4GZV	KE4GZV
Lakeport	147.3000	+	● 100/100e	W4TEJ	W4TEJ
Okeechobee	146.7000	-	● 100/100a (CA)el	W7RTK	W7RTK
Okeechobee	147.0900	+	● 100/100e r	K4OKE	OARC
Okeechobee	147.1950	+	● 100/100	K4OKE	OARC

Location	Output	Input	Notes	Call	Sponsor
Sebring	147.2700	+	● aertz	KE4WU	HCEOC
Wauchula	146.6250	-	●	N4EMH	HARG
			127.3/127.3eL(442.325)rs		
SOUTH EAST					
Boca Raton	145.2700	-	●	WR4AYC	WR4AYC RG
			103.5/103.5 L(145.110 443.850)		
Boca Raton	145.2900	-	●	WB4QNX	BRARA
Boca Raton	147.2550	+	●	123/123a KC4GH	BRFD
			(CA)ers		
Boca Raton	147.3900	+	●	KS4VT	KS4VT
			110.9/110.9ersx		
Boynton Beach	147.2250	+	●	NR4P	NR4P
			107.2/107.2a(CA)elz		
Delray Beach	145.3700	-	●	W2GGI	W2GGI
			103.5/103.5e		
Hobe Sound	146.6250	-	●	W4JUP	JTRG
			114.8/114.8e		
Mangonia Park	146.9400	-	●	88.5/88.5 WB4AKH	WB4AKH
			(CA)eL(145.490 442.450)x		
Palm Beach Gardens	145.3300	-	●	AC4MO	AC4MO
			146.2/146.2aBI WX		
Palm Beach Gardens	146.7150	-	●	KA4JTN	JTRG
			114.8/114.8		
Riviera Beach	146.8800	-	●	W4PBC	PBCRACES
			110.9/110.9ers		
Royal Palm Beach	147.0450	+	●	WA4FM	MA FMA
			110.9/110.9es		
Stuart	147.0600	+	●	K4ZK	MCARA
			107.2/107.2a(CA)e		
Wellington	147.2850	+	●	K4WRC	WRC
			103.5/103.5erx		
West Palm Beach	145.2300	-	●	N4QPM	N4QPM
			110.9/110.9ersx		
West Palm Beach	145.3900	-	●	W4PBC	PBCRACES
			110.9/110.9ers		
West Palm Beach	145.4900	-	●	KE4NMH	KE4NMH
			131.8/131.8 (CA)eL(146.940 442.450) RBX		
West Palm Beach	146.7450	-	●	W4HAW	WPBARC
			110.9/110.9		
West Palm Beach	146.9700	-	●	77/77e K4LJP	K4LJP
			E-SUN WX(*7)		
West Palm Beach	147.1650	+	●	WA4FAP	WA4FAP
			110.9/110.9ex		
West Palm Beach	147.3150	+	●	N4KMM	N4KMM
			110.9/110.9ersx		
West Palm Beach	147.3600	+	●	W4PBC	PBCRACES
			110.9/110.9ers		
SOUTH EAST - MIAMI/FT LAUD					
Aventura	147.2100	+	●t	K4PAL	PARC

172 144-148 MHz

FLORIDA

Location	Output	Input	Notes	Call	Sponsor
Cooper City	146.6850	-	●	WA4STJ	WA4STJ
Coral Gables	146.7600	-	● 94.8/94.8	KD4BBM	S Fla FMA
			ers		
Coral Gables	146.8650	-	●	KD4WET	KD4WET
			103.5/103.5		
Coral Gables	147.2400	+	● 94.8/94.8	KD4BBM	KD4BBM
Coral Springs	145.1100	-	●	WR4AYC	WR4AYC RG
			110.9/110.9eL(443.85)		
Coral Springs	146.6550	-	●	N4RQY	WA4EMJ
			131.8/131.8rsRB		
Deerfield Beach	147.1050	+	●	N4KS	NBARA
			110.9/110.9a(CA)e		
Ft Lauderdale	146.9100	-	●	W4AB	BARC
			110.9/110.9		
Ft Lauderdale	147.3300	+	●	K4FK	SFDXA
			103.5/103.5		
Hialeah	145.2300	-	●	KC2CWC	KC2CWC
			110.9/110.9		
Hialeah	145.2500	-	●	AE4EQ	AE4EQ
			110.9/110.9		
Hialeah	145.4900	-	●	WB4IVM	WB4IVM
			110.9/110.9a(CA)ersBix		
Hialeah	146.7000	-	●	KC2CWC	KC2CWC
			110.9/110.9		
Hialeah	147.1200	+	●	WB4IVM	WB4IVM
			110.9/110.9ersBix		
Hollywood	145.2100	-	●	AC4XQ	AC4XQ
			103.5/103.5a(CA)eI		
Hollywood	145.4500	-	●	KF4RQA	KF4RQA
			103.5/103.5		
Hollywood	146.9850	-	● 88.5/88.5	WB4TON	HARC
			erx		
Hollywood	147.1800	+	● 91.5/91.5	WF2C	HMRH
			a(CA)e		
Miami	145.1300	-	● aBl	WD4RXD	RC de Cuba
Miami	145.1500	-	● e	WB4TWQ	WB4TWQ
Miami	145.1700	-	● 94.8/94.8	KC4MNE	KC4MNE
Miami	145.3100	-	●	W4HN	W4HN
			110.9/110.9rsBix		
Miami	145.3300	-	● eBl	KB4AIL	KB4AIL
Miami	145.3500	-	● l	KE4RPC	KE4RPC
Miami	145.4100	-	●	N4RQQ	N4RQQ
			103.5/103.5		
Miami	145.4300	-	●	KF4ZCL	KF4ZCL
			103.5/103.5 Bix		
Miami	146.6400	-	●	W6BXQ	TCARS
Miami	146.7300	-	● a(CA) Bl	WD4ARC	W4HN
Miami	146.8050	-	●	AE4EQ	AE4EQ
			110.9/110.9a(CA)ex		

Location	Output	Input	Notes	Call	Sponsor
Miami	146.9550	-	●	W4NR	W4NR
			110.9/110.9		
Miami	147.0600	+	●	KB4MBU	KB4MBU
			103.5/103.5a(CA)eE-SUN L(29.620 224.940		
Miami	147.0900	+	●ex	W4ILQ	W4ILQ
Miami	147.1500	+	●	94.8/94.8 K4AG	K4AG
Miami	147.2700	+	●	WD4ARC	ARC
Miami	147.3000	+	●a(CA)e	WB4ESB	SIRA, Inc.
Miami	147.3600	+	●	K4AG	K4AG
			131.8/131.8a(CA)l		
Miramar	145.4700	-	●L(223.000	KC4MNE	KC4MNE
			224.600 444.375 147.045)		
North Miami Beach	147.1350	+	●	KC4MND	KC4MND
			127.3/127.3a(CA)		
North Miami Beach	147.3750	+	●L(147.210	K4PAL	PARC
			146.850)		
Plantation	145.1900	-	●	N4RQY	WA4EMJ
			131.8/131.8rsLITZ		
Plantation	146.7900	-	●	W4MOT	MARC
			110.9/110.9esx		
Plantation	147.2100	+	●	N4RQY	WA4EMJ
			131.8/131.8ersLITZ		
Princeton	147.0000	-	●a(CA)elr	KI4GQO	S Fla FMA
SOUTH WEST					
Marco Island	146.8500	-	●	K5MI	MIRC
			141.3/141.3		
Marco Island	146.9850	-	●	K5MI	MIRC
			141.3/141.3		
Naples	146.6400	-	●	WA3JGC	WA3JGC
			136.5/136.5x		
Naples	146.6700	-	●	WB2QLP	ARA of SWF
			136.5/136.5e		
Ochopee	146.6550	-	●	67/67e W4CTE	W4CTE
SOUTH WEST - FT MYERS					
Cape Coral	147.2250	+	●	W4LWZ	GCARC
			136.5/136.5a(CA)		
Ft Myers	145.1700	-	●a(CA)e	KG4VDS	GCARC
			L(147.345)		
Ft Myers	145.3900	-	●	K4QCW	QCWA196
			136.5/136.5 L(444.725)		
Ft Myers	146.8800	-	●	KI4PTZ	LCEM
			136.5/136.5ers		
Ft Myers	147.3450	+	●	WA4GUK	GCARC
			136.5/136.5a(CA)el		
Grove City	146.8650	-	●	K8ONV	EARS
			136.5/136.5aersBI Wxxz		
Port Charlotte	147.0150	+	●a(CA)e	KS4ST	GRA
Port Charlotte	147.2550	+	●	W4DUX	PRRA
			136.5/136.5ersx		

174 144-148 MHz

FLORIDA

Location	Output	Input	Notes	Call	Sponsor
Punta Gorda	146.6850	-	●	KF4QWC	LCEM
				136.5/136.5rsx	
Punta Gorda	146.7450	-	●	WX4E	CARS
				136.5/136.5aersWXxz	
Punta Gorda	146.9250	-	●	N4ZNU	N4ZNU
				107.2/107.2eE-SUN	
Sanibel	146.7900	-	●	W4SBL	SARVT
				136.5/136.5	
WEST CENTRAL					
Brooksville	146.7150	-	●	aersxz	K4BKV HCARA
Hudson	146.9100	-	●	W2CEB	HARC
				146.2/146.2a(CA)ers	
Lecanto	146.9550	-	●	W4IIR	SHARC
				103.5/103.5ers	
New Port Richey	145.3500	-	●	WA4T	SARC
				146.2/146.2ersWX	
New Port Richey	146.6700	-	●	WA4GDN	GCARC
				103.5/103.5a(CA)erz	
Port Richey	146.7600	-	●	100/100e	KG4YZY
				L(224.280 442.650) WX(*)	
Spring Hill	146.8050	-	●	123/123a	KF4IXU SHARC
				esz	
Spring Hill	147.0750	+	●	KG4VJS	SHSRC
				103.5/103.5e	
Wesley Chapel	145.2500	-	●	88.5/88.5	WD4LWG WD4LWG
Zephyrhills	145.1900	-	●	NI4M	NI4M
				146.2/146.2	
WEST CENTRAL - SARASOTA					
Bradenton	146.8200	-	●	100/100a	K4GG MARC
				(CA)erz	
Bradenton	146.9550	-	●	100/100e	K4BRC BARC
Bradenton	147.1950	+	●	100/100	WA4ZBM MC ARES/RACES
				(CA)ers	
Englewood	146.7000	-	●	77/77ers	N4EAR EARS
Englewood	146.7750	-	●	77/77	KØDGF KØDGF
Englewood	146.8050	-	●	W4AC	TARC
				103.5/103.5	
Laurel	145.1300	-	●	ersWX	N4SER SERC
Sarasota	145.3700	-	●	74.4/74.4	KF4RJC SSMART
				RB	
Sarasota	146.7300	-	●	100/100a	N4SER SERC
				eL(147.12)rsx	
Sarasota	146.9100	-	●	ae	W4IE SARA
				L(444.925)	
Sarasota	147.3900	+	●	100/100e	N4SER SERC
				rsx	
Verna	145.4300	-	●	100/100e	NI4CE WCFG
				lrwx	

Location	Output	Input	Notes	Call	Sponsor
WEST CENTRAL - TAMPA/ST PETE					
Brandon	146.6100	-	○	W4HSO	STARC
				141.3/141.3a(CA)erz	
Clearwater	145.2900	-	○	100/100e NI4CE	WCFG
				L(442.825 145.430 442.950 443.450 442.6	
Dunedin	145.2300	-	○	K4LK	K4LK
				146.2/146.2a(CA)eIRB WXz	
Dunedin	146.7000	-	○	KE4EMC	KE4EMC
				146.2/146.2	
Holiday	146.6400	-	○	N9EE	N9EE
				146.2/146.2eWXx	
Land O' Lakes	145.3300	-	○	WA4GDN	GCARC
				103.5/103.5	
Largo	146.9700	-	○	WB4BZF	CARS
				103.5/103.5aerl	
Redington Shores	147.0300	+	○	WD4SCD	WD4SCD
				156.7/156.7elrsRB WX(70012)	
Safety Harbor	147.0000	+	○	KJ4ARB	FDWS
				107.2/107.2eL(444.000 444.675 443.425 1r	
Seminole	146.8500	-	○	W4ORM	GSOTW
				146.2/146.2l	
St Petersburg	145.3100	-	○	N4AAC	N4AAC
				103.5/103.5a(CA)e	
St Petersburg	145.3900	-	●	KA9RIX	Homey HC
St Petersburg	146.7900	-	●	W4BNC	W4BNC
				136.5/136.5	
St Petersburg	147.0600	+	○	WA4AKH	SPARC
				146.2/146.2a(CA) L(224.660 444.475)	
St Petersburg	147.1200	+	○	KR4U	KR4U
				146.2/146.2e	
St Petersburg	147.2850	+	●	K4LK	K4LK
				146.2/146.2a(CA)IRB WXz	
St Petersburg	147.3150	+	○	a(CA) N4BSA	PCRA
St Petersburg	147.3600	+	○	W4MRA	MRA
				127.3/127.3	
Sun City Center	147.0900	+	○	W4KPR	KPARC
				146.2/146.2a(CA)e	
Tampa	145.1500	-	○	KP4PC	KP4PC
				146.2/146.2e	
Tampa	145.4100	-	○	WA4SWC	WA4SWC
				131.8/131.8x	
Tampa	146.8350	-	○	KC4LSQ	TLRC
				131.8/131.8a(CA)eBl	
Tampa	146.9400	-	○	NI4M	NI4M
				146.2/146.2rsx	
Tampa	147.1050	+	○	N4TP	TBARCI
				146.2/146.2a(CA)er	
Tampa	147.2400	+	○	88.5/88.5 KD4HVC	USF REC
Tampa	147.3450	+	○	K4FEZ	Shriners
				146.2/146.2	

176 144-148 MHz
FLORIDA-GEORGIA

Location	Output	Input	Notes	Call	Sponsor
Valrico	146.7450	-	●e	W7RRS	W7RRS

GEORGIA

Adairsville	146.6850	-	● 167.9e	K4NGA	N. GA. VHF
Albany	146.7000	-	●(CA)sWX	W4MM	W4MM
Albany	146.7300	-	●	W4MM	W4MM
Albany	146.8200	-	● 110.9es WX	W4MM	W4MM
Allenhurst	147.2700	+	● 162.2e WX	KF4ZUR	KF4ZUR
Alpharetta	145.2000	-	e	NA4MB	NA4MB
Americus	147.2700	+	● 131.8	W4VIR	AMERICUS A
Ashburn/Tifton	147.2850	+	● 141.3e	W4PVW	COASTAL PL
Athens	146.7450	-	●(CA)	KD4QHB	ATHENS RAD
Athens	146.9550	-	● 123.0ae	KD4AOZ	KD4AOZ
Athens	147.3750	+	● 127.3 (CA)	K4TQU	K4TQU
Atlanta	145.2900	-	88.5 (CA)	W4IBM	IBM RADIO
Atlanta	145.3500	-	● 146.2e	W4DOC	ATL RC, IN
Atlanta	145.4100	-	● 100.0e	W4PME	MATPARC
Atlanta	146.6250	-	● 100.0e	W4ZT	WA4UPE
Atlanta	146.6400	-	●t#	WB4QGR	GALVIN RAD
Atlanta	146.6550	-	● 151.4ael RB	N4NFP	BSRG
Atlanta	146.7300	-	●l	KD4NC	GRAPES, IN
Atlanta	146.8200	-	● 146.2 (CA)e	W4DOC	ATL RC,INC
Atlanta	146.9700	-	●t	K4CLJ	K4CLJ
Atlanta	147.0000	-	●(CA)	WA4NNO	WA4NNO
Atlanta	147.0300	+	●	W4NJQ	ATLANTA AI
Atlanta	147.2850	+	●aRB	KC4ZIZ	KA5WZY/GPE
Atlanta	147.3450	+	● 151.4 (CA)IRBz	N4NEQ	AMATEUR TV
Atlanta CARES	147.1050	+	● 107.2	WB4RTH	ATLANTA C.
Augusta	145.1100	-	●ae	KK4HL	RICH CTY E
Augusta	145.2900	-	● 100.0ez	W4DV	W4DV
Augusta	145.3700	-	●ae	AA4UA	AA4UA
Augusta	145.4100	-	●ae	W4QK	COLUMBIA C
Augusta	145.4900	-	●eWXX	W4DV	ARC OF AUG
Augusta	146.9400	-	●	KT4N	RICHMOND C
Augusta	146.9850	-	● 100.0ez	W4WTA	COLUMBIA C
Augusta	147.1800	+	●	N4BMA	-----
Austell	147.1950	+	● 85.4#	K4JPD	PAULDING C
Baldwin	147.1800	+	●	WD4NHW	SPARC
Ball Ground	145.4300	-	e	KE4AJ	KE4AJ
Barnesville	147.2250	+	●aesWX	W8JI	W8JI
Black Rock Mt	147.3900	+	● 88.5#	KE4SNT	KE4SNT
Blackshear	145.3700	-	141.3	KI4LDE	PIERCE CO

144-148 MHz 177
GEORGIA

Location	Output	Input	Notes	Call	Sponsor
Blairsville	146.9550	-	● 100.0	W9QXW	-----
Blairsville	147.2100	+	● 100.0e	W4GNT	KI4DZY
Bogart	147.0000	+	● 85.4e	W4EEE	OCONEE CTY
Bonaire	145.4700	-	●t(CA)e	KD4HMH	KD4HMH
Bonaire	146.6700	-	● 123.0ers	WR4LT	WR4LT
Bonaire	147.0150	+	● 82.5	K4EDN	WB4UHL
Boston	147.1950	+	● 141.3ae	W4UCJ	THOMASVILL
z					
Box Springs	146.7450	-	● 123.0	W4FIZ	COLUMBUS,
Brunswick	146.6850	-	el	KG4PXG	KG4PXG
Brunswick	146.7300	-	●a	K4TVE	GWYNN CO C
Calhoun	146.7450	-	● 100.0ae	K4WOC	K4WOC
Carrollton	146.6400	-	● 131.8ez	W4FWD	WEST GEORG
Cedar Grove	147.1500	+	●s	WA4EHO	KG4WQZ
Cedartown	147.1200	+	●(CA)	W4CMA	CEDAR VALL
Chatsworth	145.2500	-	● 71.9 (CA)	N4YYD	N4YYD
eRBz					
Clarksville	147.1200	+	●ae	K4HCA	K4HCA
Claxton	147.0750	+	●a	W4CLA	W4CLA
Cleveland	146.9100	-	●ae	NG4AR	GATEWAY AR
Cochran	145.1100	-	lwx	NM4W	CENTRAL GA
Cochran	147.3300	+	● 77.0ael	W4MAZ	W3LAP
RB					
Colbert	147.3000	+	● 123.0	N4ALE	BUBBA RPT
Columbus	146.6100	-	● 123.0a	W4CVY	COLUMBUS A
Columbus	146.8800	-	● 123.0	W4CVY	COL AR
Commerce	147.2250	+	● 123.0es	NE4GA	NORTHEAST
Concord	145.2500	-	110.9	WB4GWA	CONCORD AM
Conyers	145.2300	-	● 151.4l	WB4JEH	-----
Conyers	146.6100	-	● 151.4ael	WB4JEH	-----
Conyers	147.2100	+	● 162.2e	KF4GHF	CONYERS AR
Cordele	145.4900	-	● 103.5e	KA4WUJ	FLINT ARC
Covington	146.9250	-	●al	WA4ASI	-----
Cumming	147.1500	+	●(CA)elwx	WB4GQX	WB4GQX
Dahlonega	146.8350	+	● 100.0	N4KHQ	N4KHQ
(CA)eRB					
Dallas	146.8950	+	● 77.0eRB	WD4LUQ	WD4LUQ
Dallas	146.9550	-	77.0	WB4QOJ	WB4QOJ
Dalton	145.2300	-	● 141.3a	W4DRC	DALTON ARC
Dalton	147.1350	+	● 141.3ael	N4BZJ	7.135 RPTR
RBz					
Darien	146.6850	-	●	WA4EPK	WA4EPK
Darien	146.9850	-	E-SUNl	KG4PXG	KG4PXG
Decatur	145.4500	-	●	W4BOC	ALFORD MEM
Doerun	147.2250	+	●	KG4ABK	KG4ABK
Douglas	147.0450	+	● 141.3	KE4ZRT	DOUGLAS AR
Douglas	147.1650	+	● 141.3e	KE4ZRT	KK4ED
Douglas	147.3150	+	● 141.3	AD4EQ	AD4EQ
Douglasville	145.1100	-	● 88.5 (CA)	W4SCR	SCARS

GEORGIA

Location	Output	Input	Notes	Call	Sponsor
Douglasville	147.3600	+	● 88.5	W4SCR	SCARS
Dublin	147.3600	+	●e	WA4HZX	DUBLIN ARC
Eastman	145.2100	-	103.5es	KC4YNB	KC4YNB
Eastman	145.3300	-	● 77.0a	KF4ODQ	KF4ODQ
Eatonton	147.0900	+	● 179.9ae RBZ	KC4YHM	KC4YHM
Elberton	146.6250	-	●	NG4Q	-----
Ellijay	145.1700	-	100.0aes	W4HHH	W4HHH
Ellijay	146.9850	-	77	KC4ZGN	KC4ZGN
Emerson	147.2400	+	● 103.5ez	AE4JO	ETOWAH VAL
Fayetteville	145.2100	-	● 131.8 (CA)z	KK4GQ	FAYETTE CO
Fayetteville	146.6850	-	●(CA)e	KK4GQ	FAYETTE CO
Flowery Branch	145.3100	-	123	W4TL	W4TL
Folkston	146.7900	-	● 141.3az	KD4GEY	KD4GEY
Forsyth	147.3150	+	● 88.5e	W4STJ	W4STJ
Gainesville	146.6700	-	● 131.8e	W4ABP	LANIERLAND
Georgia Tech	145.1500	-	● 167.9 (CA)ez	W4AQL	GA TECH
Griffin/Cenar	145.3900	-	● 88.5 (CA) ersWX	K4HYB	K4HYB
Griffin/Cenar	146.9100	-	● 88.5rs WX	K4HYB	K4HYB
Guyton	146.7450	-	97.4esWX	W4ECA	EFFINGHAM
Hahira	145.2300	-	● 100.0	KO4QJ	KO4QJ
Harris	146.8650	+	151.4ers	KI4ENN	TOWNSCO DA
Hartwell	146.8950	-	● 100.0e	N4VNI	HARTWELL A
Hawkinsville	145.4100	-	sWX	N4TUA	N4TUA
Hawkinsville	146.8950	-	● 107.2 RB	WR4MG	WR4MG
Hinesville	147.0150	+	●aez	KG4OGC	KF4UM
Irwinton	147.2400	+	● 77.0#ae	WB4NFG	-----
Jasper	145.3700	-	● 100.0 (CA)e	KB4IZF	KB4IZF
Jasper	146.7000	-	● 123.0e	K4UFO	N3DAB
Jasper	146.8050	+	● 100.0lRB	KC4AQS	KC4AQS
Jesup	145.1900	-	●e	WA4EQL	-----
Jesup	145.4300	-	● 118.8a	WA9RNZ	KA4PCZ
Jesup	146.8650	-	● 141.3e	N4ZON	WAYNE CO.
Jesup	146.9250	-	● 141.3 (CA)el	N4PJR	N4PJR & N4
Jesup/Screven	147.3450	+	● 141.3el	N4PJR	N4PJR & N4
Jonesboro	145.1700	-	● 146.2ez	WA4DIW	CLAYTON CT
Jonesboro	145.3300	-	●oz	WA4OGE	WA4OGE
Kibbee	146.8200	-	●t	K4HVK	K4HVK
Kingsland	147.1950	+	118.8	N6EMA	CAMDEN CO
Kingsland	147.2850	+	● 118.8e WX	KC4WWU	KC4WWU
Lagrange	146.7000	-	141.3S	KD4BWK	KD4BWK
Lagrange	147.3300	+	●e	WB4BXO	WB4BXO

Location	Output	Input	Notes	Call	Sponsor
Lake Park	147.1350	+	● 141.3el	WR4SG	KB0Y
Lavonia	146.7150	-	● 100.0e	K4NVG	LAVONIA AR
Lawrenceville	145.0800	146.4800	elsWX	WD4STR	WA4YIH
Lawrenceville	147.0750	+	● 82.5	W4GR	GWINNETT A
Lookout Mt	145.3500	-	● 100.0e	W4GTA	W4GTA
Lookout Mt	146.7600	-	● 100.0e	W4LAW	W4LAW
Lookout Mt	147.3750	+	● 77.0aer	W4LAW	W4LAW
Macon	145.3700	-	● 88.5a	W4BKM	W4BKM
Macon	145.4300	-	● (CA)IRB	AA4RI	AA4RI
Macon	146.7300	-	100.0IRB	WA4DDI	WM4F
Macon	146.8050	-	● 77.0ae	K4PDQ	K4PDQ
			RBz		
Macon	147.0600	+	● 141.3	WA4DDI	WA4DDI
Madison	146.8650	-	● 179.9a	WB4DKY	WB4DKY
Madras	147.1650	+	● 131.8e	N4OME	N4OME
			WX		
Marietta	145.4900	-	● 88.5 (CA)	W4LMA	LOCKHEED M
			Z		
Marietta	146.7750	-	● 151.4	N4NEQ	BIG SHANTY
			(CA)eIRB		
Marietta	146.8800	-	● 100.0e	W4BTI	KENNEHOOC
McDonough	146.7150	-	146.2	KI4FVI	KI4FVI
McIntyre	145.1500	-	● 77.0	KC4TVY	KF4CXL
Milledgeville	146.7000	-	● 67.0a	WB4DOJ	WB4DOJ
Milledgeville	147.1350	+	● 123.0el	KE4UWJ	KE4UWJ
Monroe	147.2700	+	● 162.2s	KF4GHF	KF4GHF
Montezuma	146.6400	-	● 97.4	K4FAR	AMERICUS A
Morganton	147.1650	+	● 151.4I	N4NEQ	N4NEQ
Moultrie	146.7900	-	●	WD4KOW	COLQUITT C
Nashville	145.3100	-	● 141.3I	KB4JF	KB4JF
Newnan	145.1300	-	● 156.7ae	K4SEX	B.GREMILLI
			WX		
Newnan	146.7900	-	● e	K4SEX	BGMRC
Nickleville	145.1700	-	141.3els	WR4SG	SGRA
Ocilla	145.3500	-	●	N4OME	N4OME
Parrott	147.3600	+	173.8	WG4JOE	ALBANY ARC
Pelham	145.1500	-	131.8esWX	W4MM	W4MM
Pembroke	147.1050	+	as	KF4DG	KF4DG
Perry	145.2900	-	● 107.2e	WR4MG	MIDDLE GA
Perry	146.9550	-	● 107.2ae	WR4MG	MGR
Pine Mt	145.1900	-	● e	WB4ULJ	WA4ULK
Quitman	146.8800	-	● e	WA4NKL	WA4NKL
Riceboro	145.4700	-	● aeZ	KG4OGC	LCECARC
Ringgold	146.7150	-	● 67.0e	W4ABZ	W4BAB
Rome	145.3300	-	100	KI4KQH	FLOYD CO A
Rome	146.9400	-	● 88.5 (CA)	W4VO	NW GEORGIA
			e		
Rome	147.3000	+	e	N4EBY	WB4YSV
Roswell	147.0600	+	● 100.0	N4CLA	N. FULTON
			(CA)Z		

GEORGIA

Location	Output	Input	Notes	Call	Sponsor
Sandersville	145.2700	-	● 77.0a	KT4X	KT4X
Savannah	146.7000	-	100esWX	W4LHS	CARS
Savannah	146.8500	-	●ez	K3SRC	AMERICAN R
Savannah	146.8800	-	●ae	W4HBB	ARC OF SAV
Savannah	146.9700	-	●e	W4HBB	ARC OF SAV
Savannah	147.1500	+	●	WA4IDS	WA4IDS
Savannah	147.2100	+		W4LHS	CARS
Savannah	147.3300	+	● 100.0	W4LHS	CARS
Snellville	147.2550	+	● 107.2 (CA)e	KR4NQ	KR4NQ
St Simons Isla	145.3300	-	● 131.8e	N4XGI	N4XGI
Statesboro	147.3900	+	●#	KF4DG	STATESBORO
Stone Mountain	144.9600	147.4600	els	WX4GPB	W4DOC
Stone Mt	146.7600	-	● 107.2	W4BOC	ALFORD MEM
Summerville	147.2250	+	● 100.0ae	W4RLP	W4RLP
Swainsboro	146.7900	-	●	K4VYX	-----
Sweat Mt/Marie	145.4700	-	● 100.0 (CA)z	N4CLA	N.FULTON A
Thomaston	147.3900	+	● 131.8 (CA)eWX	W4OHH	WEST CENT
Thomasville	147.0600	+	●	W4UCJ	THOMASVILL
Toccoa	145.2500	-	71.9	K4TRS	TOCCOA A.R
Toccoa	147.3300	+	●	N4MTN	WD4CUK
Unadilla	146.7600	-	● 107.2e	WR4MG	WR4MG
Valdosta	145.1300	-	● 141.3el	WR4SG	WR4SG
Valdosta	146.7600	-	● 141.3e LITZ	W4VLD	VARC
Valdosta	147.0750	+	● 223.0e	KC4VLJ	KC4VLJ
Vidalia	146.6250	-	● 88.5a	K4HAO	FOUR RIVER
Vienna	147.3750	+	131.8s	K4WDN	K4WDN
Villa Rica	147.1800	+	127.3	KB4TIW	VILLA RICA
Waleska	145.2700	-	● 100.0e	N4GIS	N4GIS
Waleska	147.0150	-	● 100.0 (CA) WX	N4GIS	N4GIS
Warm Springs	146.9850	-	●ez	KN4FE	N4UER
Warner Robins	146.8500	-	●(CA)e	WA4ORT	CEN.GA. AR
Warner Robins	147.1800	+	● 107.2ae	WB4BDP	WB4BDP
Warner Robins	147.3000	+	● 107.2ae RBz	WR4MG	MID GA RAD
Watkinsville	147.0450	+	● 123.0	KD4AOZ	KD4AOZ
Waycross	145.2700	-	141.3	AE4PO	KB4J
Waycross	146.6400	-	● 141.3a	AE4PO	OKEFENOKEE
Waycross	147.2550	+	● 141.3	AE4PO	AE4PO
Waynesboro	145.2300	-	●	K4BR	K4BR
Wrens	146.7750	-	●	KB4NA	THOMSON-WR
Wrens	147.1200	+	●	KT4N	AMERICUS A
Wrightsville	146.9400	-	●aeRB	WA4RVB	WA4RVB
Young Harris	147.0900	+	● 100.0	K2YRW	K2YRW
Young Harris	147.2100	+	100	W4NGT	W6IZT

Location	Output	Input	Notes	Call	Sponsor
GUAM					
Upper Tumon	146.9100	-	●e	AH2G	MARC
HAWAII					
HAWAII					
Glenwood	145.3500	-	●elEXP	KD6QAI	KD6QAI
Glenwood	147.0000	+	● 141.3ael	AH6GG	AH6GG
Hilo	146.6600	-	● 141.3ael	AH6GG	AH6GG
Hilo	146.6800	-	●aelp	KH6EJ	BIARC
Hilo	147.1000	+	●	WH6HQ	WH6HQ
Hualalai	147.1600	+	●ael	WH6DEW	HWARS
Kalaoa	145.4100	-	●e	KH6ANA	KH7MS
Kau	145.2900	-	● 100ael	WH6FC	WH6FC
Kau	146.9200	-	●al	KH6EJ	BIARC
Keaau	147.2800	+	●	NH6HT	AH6HN
Kulani Cone	146.7600	-	●ael	KH6EJ	BIARC
Mauna Kea	146.7200	-	●aex	AH6J	HWARS
Mauna loa	147.0400	+	●elrx	AH6JA	RACES
Maunaloa	146.8200	-	●elx	KH6EJ	BIARC
Pahoa	147.1400	+	●elx	NH6P	W6YM
Pepeekeo	146.8800	-	●ael	KH6EJ	BIARC
Waimea	147.3200	+	● 100ael	NH7HI	KARS
Waimea	147.3800	+	●aelEXP	KH7T	KH7T
KAUAI					
Hanalei	147.1000	+	●	NH6HF	RACES
Kapaa	147.3400	+	● 100e	KH6KWS	KH6KWS
Kapaia	147.0800	+	●	NH6JC	RACES
Lihue	147.0400	+	●elrx	NH6HF	RACES
Lihue	147.1600	+	●ael	KH6E	KARC
MAUI					
Haleakala	146.7400	-	●	KH6HC	KH6HC
Haleakala	146.9400	-	● 110.9	KH6RS	MCDA
Haleakala	147.0200	+	●elrx	KH6H	RACES
Haleakala	147.0800	+	● 123.0	NH6XO	STATE
Kahalui	147.1800	+	●aeRBz	AH6GR	AH6GR
Lahaina	146.6400	-	●	NH6VR	NH6VR
Wailuku	146.7600	-	●aerz	KH6DT	MCDA
MOLOKAI					
Kualapuu	145.3700	-	●e	W6KAG	W6KAG
OAHU					
Diamond head	146.8800	-	●elWX	WH6CZB	DEM
Diamond head	147.0600	+	●elrx	AH6RH	RACES
Ewa	146.6000	-	●e	WH6PD	WH6PD
Honolulu	145.1900	-	●	KH7EC	CERT
Honolulu	145.2100	-	●	AH7HI	AH7HI
Honolulu	145.3900	-	●el	WH6CZP	HEART
Honolulu	145.4700	-	●RB	WH6F	WH6F
Honolulu	146.7800	-	●	KH6WO	HARC
Honolulu	146.8400	-	●	KH6JUJ	RAG

HAWAII-IDAHO

Location	Output	Input	Notes	Call	Sponsor
Honolulu	146.9200	-	●	WH6DIG	KH6MEI
Honolulu	146.9600	-	●	KH6JUJ	RAG
Honolulu	146.9800	-	●el	WH6CZB	DEM
Honolulu	147.1800	+	●	WH6DHT	NH7QH
Honolulu	147.2200	+	●	KH6ICX	SFHARC
Honolulu	147.2800	+	●	KH6ICX	SFHARC
Honolulu	147.3000	+	●t	AH6CP	KARA
Honolulu	147.3400	+	●e	WH7MN	WH7MN
Kaala	147.3600	+	● 123.0	NH6XO	STATE
Kailua	146.6600	-	●l	WH6CZB	EARC
Kailua	147.0000	+	●l	WR6AVM	UFN
Kaimuki	147.2600	+	●l	WR6AVM	UFN
Kaimuki	147.3600	+	●	WH6ARC	UFN
Kaneohe	147.2000	+	●elz	KH6BFZ	KH6BFZ
Leeward	145.1300	-	●a	KH6OJ	Ohana ARC
Leeward	145.4300	-	● 77.0	KH7TK	AH7GK
Leeward	145.4500	-	●	NH7QH	NH7QH
Leeward	145.4900	-	●	KH7INC	KH6AZ
Leeward	146.7000	-	●	KH6P	KH6P
Maunakapu	146.6200	-	● 103.5el	KH7O	UFN
Maunakapu	146.8000	-	●l	WH6CZB	EARC
Maunakapu	147.1200	+	●(CA)eWX	KH6JPL	GTE ARC
North Shore	145.2900	-	●ae	KH6BYU	BYUH
North Shore	146.6400	-	●el	WH6CZB	EARC
North Shore	146.7600	-	●el	KH6FV	DEM
North Shore	146.9000	-	●	KH6LJ	Ohana ARC
Round Top	147.1000	+	●	KH6MEI	KH6MEI
Waimanalo	145.2300	-	●(CA)e	WH6CXI	Ohana ARC
Windward	147.1400	+	●	KH6BS	Ohana ARC
STATE					
Snp	145.2500	-		SNP	SNP

IDAHO

FREQUENCY USAGE--IACC AREAS

# Snp	145.1300	-	t		
# Snp	145.2900	-	t		
CENTRAL					
Stanley	147.1400	+	● 100l	AE6DX	WRARC
E IDAHO					
Salmon	146.9800	-	●	NQ00	Lemhi ARC
N ID - BONNERS FERRY					
Black Mtn	146.9600	-	●	KE7ADU	KE7ADU
N ID - COEUR D ALENE					
Mica Peak	147.0800	+	100.0er	KC7ODP	KCOEM
Mica Pk Idaho	146.9800	-	● 100.0	K7ID	KARS
N ID - COTTONWOOD					
Cottonwood Butte	146.8400	-	100.0	KB7VOL	CPARC
N ID - DEARY					
Deary	145.3500	-	114.8	N7SAU	N7SAU

Location	Output	Input	Notes	Call	Sponsor
N ID - GRANGEVILLE					
Idaho Mtn	146.6800	-	100.0ae	KC7MGR	CPARC
N ID - KELLOGG					
Wardner Peak	146.9400	-	● 127.3	N7SZY	N7SZY
N ID - LEWISTON					
Craig Mtn	146.9200	-	● 110.9l	K7EI	K7EI
Lewiston Hill	145.2100	-	● 192.8	W7WWS	NPCEM
Lewiston Hill	146.8600	-	●	W7VJD	LCARC
N ID - MOSCOW					
Moscow Mtn	146.8200	-	●lx	W7HCJ	NWTriSt
Paradise Rdg	146.7000	-	e	WB7TBM	TARC
N ID - MULLAN					
Lookout Pass	147.0200	+	●l	K7HPT	W7OE
N ID - OROFINO					
Orofino	145.4900	-	●a	KC7VBT	CVARC
Peck	145.2100	-	206.5	W7WWS	NPCEM
Wells Bench	146.7600	-	●e	K7NDX	CVARC
N ID - PRIEST RIVER					
Hoodo Mtn	147.1200	+	●	WB7TBN	Pend ARC
N ID - RATHDRUM					
Rathdrum	147.2200	+	●	N7ESU	N7ESU
N ID - SANDPOINT					
Sagle	145.2700	-	127.3r	AA7XM	AA7XM
Sandpoint Baldy	145.4900	-	107.2	KC7JLU	KC7JLU
Schweitzer Ski Hill	145.2300	-	●e	N7JCT	BCEM
N ID - ST MARIES					
Hells Gulch	147.1000	+	●er	W7KCP	BCARES
N ID - WALLACE					
Goose Hump	147.1800	+	● 110.9	KB7BYR	SCHRA
NORTH					
Burley	147.0000	-	● 100x	KC7SNN	-----
Lava Hot Sp	146.8000	-	●A(80*#)lx	AE7TA	BARC
MT Harrison	145.3300	-		K7ACA	-----
NORTHWEST					
Noxon	145.3300	-	●	KD7OCP	KD7OCP
S CENT					
Burley	145.2700	-	● 100.0e L(440)X	WA7FDR	WA7FDR
Burley	147.0000	-	● 100ex	KC7SNN	ISRA MHCH
Jerome	146.6600	-	●s	KA7ENV	TF ARES
Ketchum	147.1800	+	●e	AF7AE	WRARC
Twin Falls	146.7600	-	●(CA)e	KC7SNX	ISRA MVCh
S WEST ID, S EAST OR					
Jorden Valley, OR	146.7800	-	●E-SUN	K7IDA	KB7LVC+
SOUTH					
Burley	145.3300	-	● 123	K7ACA	MKR,LLC

184 144-148 MHz

IDAHO

Location	Output	Input	Notes	Call	Sponsor
SOUTH CENTRAL					
West Yellowstone	145.2300	-	● 100.0l	WA7FDR	WA7FDR
SOUTHEAST IDAHO					
Driggs	146.9400	-	●	K7ENE	MCCD
Grace	146.8000	-	● 88.5e	AE7TA	FCES
Howe	146.8500	-	● 100.0l	WA7FDR	ERARRA
Idaho Falls	146.6400	-	●ae	K7EFZ	ERARC
Idaho Falls	146.7400	-	●	K7EFZ	ERARC
Idaho Falls	147.1500	+	●	WA7KRP	WB7CCS
Pocatello	146.8200	-	● 100.0	N7LB	-----
Pocatello	147.0600	+	●	N7DN	PARC
Pocatello	147.3000	+	●	KA7MLM	-----
Rigby	146.7000	-	●	K7ENE	ERRS
Rigby	146.8800	-	●	K7ENE	ERRS
Roberts	146.7800	-	●	AB7OS	AB7OS
Roberts	147.0300	+	●	AB7OS	AB7OS
Sawtell	145.2300	-	● 100.0	WA7FDR	-----
			L(W/PL 123.0)		
Twin Falls	146.7600	-	●	KC7SNX	-----
SOUTHWEST					
Salmon	146.9800	-	●	KE7NYR	LARC
SW					
Boise	147.3000	+		N7DJX	N7DJX
Emmett	146.7400	-	● 100	W7RGC	W7RGC
SW IDAHO					
Boise	147.3800	+	●	KX7ID	ARES + KX7ID
Silver City	145.2300	-	● 100	WA7FDR	WA7FDR
			DCS(174)l		
SW- ID					
Ontario, OR	147.1000	+	● 100	K7OJI	TVRA
SW-ID					
Boise	145.2500	-	●	K3ZFF	BCARC
			100.0/100.0		
Boise	145.2900	-	●	W7VOI	VOI ARC
Boise	146.6800	-	● 100.0e	KB7LVC	KB7LVC+
			L(440)x		
Boise	146.8400	-	● 100.0	W7VOI	VOI ARC
			(CA)elxz		
Boise	146.8800	-	●	K7ZZL	DP ARC
			100/100.0 A(* UP # OFF)el		
Boise	146.9400	-	● 100.0ex	K7BSE	ISRA BOICH
Boise	147.2400	+	●E-SUNlrs	W7VOI	VOI ARC
			WXx		
Boise	147.2600	+	●	AB7HP	HP ARC
Boise	147.3200	+	●ex	N7FYZ	N7FYZ
Caldwell	147.3600	+	● 100elx	K7TRH	CCEM
Emmett	147.2000	+	●(CA)x	N7NCC	N7NCC
Homedale	146.9200	-	●	KB7AOF	KB7AOF
Mt Home	147.3400	+	●	W7CVS	ARES

Location	Output	Input	Notes	Call	Sponsor
Weiser	145.3900	-	● 100.0ael x	K7OJI	TVARC
SW-ID, S EAST OR					
Huntington, OR	147.1200	+	● 100	K7OJI	TVRA
Nyssa, OR	147.2200	+	●	W7PAG	W7PAG
Vale, OR	146.7200	-	●E-SUN	W7PAG	W7PAG
W CENT ID					
Cascade	146.6200	-	●elx	W7VOI	VOIARC
Cascade	146.9000	-	● 100.0elx	KB7LVC	KB7LVC
McCall	147.0200	+	●ex	KC7MCC	CIARC
ILLINOIS					
BLOOMINGTON					
Bloomington	146.7900	-	103.5sWX	WD9HRU	McLNCOARES
Bloomington	146.9400	-	103.5	W9AML	CIRC
Bloomington	147.1500	+	103.5	WD9FTV	GENTEL ARC
Normal	147.0150	+	88.5e	NX9M	McLEANCOAR
CENTRAL					
Clinton	146.9850	-		KA9YPK	KA9YPK
Lincoln	145.3900	-	103.5rWX	N9EZJ	N9EJZ
Lincoln	147.3450	+	103.5	K9ZM	LOGAN ESDA
Nokomis	145.1500	-	88.5	N9TZ	W9COS
Pontiac	147.3900	+	127.3	WB9DUC	FARA
Sparland	147.1800	+	103.5	WB9NNS	WB9NNS
CHAMPAIGN					
Allerton	147.2850	+	146.2	K9LOF	K9LOF
Champaign	146.7600	-	162.2e	W9SEH	TCARC
Urbana	147.0600	+	131.8e	K9CW	CCEMA
CHICAGO					
Chicago	145.1100	-	107.2	W9GN	UFDA
Chicago	146.6700	-	107.2 (CA) z	WB9AET	WAFAR
Chicago	146.7300	-	107.2 (CA)e	WB9RFQ	K9QKW
Chicago	146.7600	-	107.2 (CA)	WA9ORC	CFMC
Chicago	146.8500	-	100.0el	WA9DZO	M.A.P.S.
Chicago	146.8800	-	107.2 (CA)z	K9GFY	SARA
Chicago	147.1500	+	107.2sx	W9SRO	SRO/CFAR
DECATUR					
Cadwell	146.6550	-	162.2e	W9BIL	MARK
Decatur	146.7300	-	123.0z	K9HGX	CENOIS ARC
Decatur	147.1050	+	103.5	WA9RTI	MACONCOARC
EAST CENTRAL					
Bement	145.4100	-	103.5eWX	K9IYP	PICO RAMS
Charleston	145.3700	-	186.2e	KF9NB	KF9NB
Crescent City	147.0300	+	● 103.5e	W9RWX	IROQUOISAR
Danville	146.8200	-	88.5s	W9MJL	VCARA
Loda	146.8500	-	179.9	W9NKX	IFARS
Martinsville	147.0300	+	●e	W9GWF	EIHC-W9GWF
Mattoon	145.3300	-	186.2	KF9NB	KF9NB

186 144-148 MHz

ILLINOIS

Location	Output	Input	Notes	Call	Sponsor
Mattoon	146.6250	-	107.2	KA9LRZ	UMRA
NORTH CENTRAL					
Dixon	146.9700	-	82.5e	N9JWI	LEE CO. ES
Freeport	147.3000	+	88.5	KB9QDA	-----
Freeport	147.3900	+	114.8 (CA)e	KB9RNT	SCRA
Joliet	145.2500	-	156.7 (CA)	KB9LWY	KB9LWY
Joliet	146.8200	-	107.2e	W9OFR	WCARL
Joliet	147.3000	+	94.8 (CA)z	WD9AZK	MAVERICK A
Lasalle	146.8650	-	103.5ex	KB9LNL	CECIL JR.
Lasalle	146.8950	-	103.5x	KB9LNL	CECIL JR.
Leonore	147.1200	+	103.5 (CA)e	W9MKS	SRRRC
			x		
Malta	146.7300	-	100.0e	WA9CJN	KARC
Marseilles	146.7450	-	114.8el	KA9FER	KA9FER
Oregon	147.0450	+	67.0 (CA)e	KB9DBG	KB9DBG
Oregon	147.1650	+	146.2 (CA)e	N9ECQ	OGLE C OEM
			lrsWXz		
Princeton	146.9550	-	103.5	WB9NTG	RCBARC
Sterling	146.8500	-	114.8 (CA)	W9MEP	S/RF ARS
Utica	145.2900	-	103.5eWX	KC9CFU	TCARS
NORTHEAST					
Antioch	145.2900	-	107.2aelz	KA9VZD	STLIN ARC
Argonne	145.1900	-		W9ANL	ARGONNARC
Arlington Heights	146.9850	-	107.2a	WB9TAL	ARCOMLEAGU
Aurora	147.2100	+	103.5e	W9CEQ	FRRL, INC.
Batavia	147.0600	+	103.5e	W9ZGP	NIARC INC
Blue Island	146.6400	-	107.2eWX	W9SRC	STARS
Bolingbrook	147.3300	+	107.2 (CA)e	W9BBK	V BOLNGBRK
			IWX		
Chicago	145.3500	-	114.8	WA9TQS	WA9TQS
Crystal Lake	145.2700	-	107.2	W9DWP	W9DWP/KAPS
Crystal Lake	145.3300	-	107.2 (CA)e	N9HEP	N9HEP
Crystal Lake	146.6550	-	107.2	KB9WGV	KB9WGV
Dekalb	147.2250	+	107.2lr	WB9EPO	KORNFAR
Downers Grove	145.4300	-	107.2 (CA)e	W9DUP	DARC
			I		
Elgin	146.7900	-	107.2 (CA)e	WR9ABQ	VARA
Elk Grove Vill	147.0150	+	107.2e	KB9L	EGDXA
Geneva	145.4700	-	103.5e	KC9OEM	KCOEM
Gilberts	146.9250	-	100.0 (CA)l	WA9VGI	RATFAR
			WXx		
Glen Ellyn	145.3900	-	107.2 (CA)e	W9CCU	WCRA
			z		
Glendale Heights	145.1500	-	107.2aez	N9IRG	N9IRG
Glenview	147.0900	+	107.2 (CA)e	W9AP	NORA
			z		
Gurnee	147.2400	+	127.3 (CA)e	W9MAB	GURNEE RG
Hazelcrest	146.8050	-	107.2e	WD9HSY	TRITOWN AR
Hinsdale	146.9700	-	107.2	K9ONA	SMCC

Location	Output	Input	Notes	Call	Sponsor
Kankakee	145.1300	-	107.2 (CA)	KB9LXA	FARG
Kankakee	146.9400	-	107.2a	W9AZ	KARS
Kankakee	147.1650	+	107.2a	WD9HSY	WD9HSY
Lake Villa	147.0300	+	107.2aelz	WB9RKD	WB9RKD
Libertyville	147.1800	+	127.3er	W9FUL	LAKE CO RA
Markham	147.1350	+	107.2	W9YPC	AREA
Mchenry	145.4100	-	107.2	KB9I	ARROW
Morris	146.7150	-	94.8	KC9KKO	JP WATTERS
Morris	147.2700	+	107.2eWX	KB9SZK	GCARC
Naperville	145.1700	-	103.5	WA9WSL	IHARC
Niles	147.3150	+	107.2	W9FO	METRO ARC
Schaumburg	145.2300	-	107.2 (CA)	K9IHK	SARC
Schaumburg	145.3700	-	107.2	K9SO	AMA
Schaumburg	146.7000	-	100.0 (CA)	WB9PHK	STROKE
Schaumburg	147.2850	+	107.2 (CA)e lz	N9CXQ	NAPS
Union	146.6850	-	107.2	N9KHI	N9KHI
Westmont	145.4900	-	107.2aelr	WB9UGX	WSTMTESDA
Wheaton	145.3100	-	107.2	W9CCU	WCRA
Wheaton	147.3600	+	136.5	W9BZW	NIDXA
Winnetka	147.3450	+	107.2 (CA)e	NS9RC	NSRC
Woodstock	146.8350	-	91.5erWX	K9ESV	MCEMA
Yorkville	147.3750	+	103.5s	N9FNS	N9FNS
NORTHWEST					
Moline	146.6400	-		W0BXR	DAVRC
Moline	146.9400	-		W0BXR	DAVRC
Morrison	145.2100	-	114.8 (CA)e	KA9QYS	S/RF ARS
Savanna	147.1350	+	e	N9FID	P.A.R.C.
Tampico	146.6250	-	114.8ae	N9ORQ	#NAME?
PEORIA					
Canton	147.2850	+	103.5 (CA)e z	K9ILS	FCARC
Dunlap	145.3700	-	156.7 (CA)e l	N9BBO	N9BBO
East Peoria	145.2700	-	103.5aez	KA9GCI	PEKIN RPTG
Kickapoo	146.9700	-	103.5ae	W9BFD	BFD RC
Metamora	147.2550	+	103.5aers WXz	K9UQF	WCRA
Pekin	145.4500	-	103.5az	KA9GCI	PEKIN RPTG
Pekin	146.6700	-	103.5	W9TAZ	TCARS
Peoria	145.1050	-		W9PIA	PAARC
Peoria	145.1500	-		WA9HBX	Rchwds AR
Peoria	146.7600	-	103.5e	W9UFF	HIFC
Peoria	146.8500	-	103.5aez	K9PEO	PAARC
Topeka	146.6100	-	103.5ae	N9OSR	N9OSR
Tremont	146.9100	-	e	WA9DKO	TCESDA
Washington	147.0750	+	103.5 (CA)z	W9UVI	PAARC
ROCKFORD					
Belvidere	147.3750	+	100.0e	K9ORU	BRC

ILLINOIS

<i>Location</i>	<i>Output</i>	<i>Input</i>	<i>Notes</i>	<i>Call</i>	<i>Sponsor</i>
Byron	147.2700	+	114.8e	KE9ZK	BARC
Mt Morris	145.1300	-	114.8ers WX	K9AMJ	K9AMJ
Mt Morris	147.1050	+	114.8l	K9AMJ	K9AMJ
Rockford	146.6100	-	114.8ae	W9AXD	RARA
Rockford	146.8050	-	114.8 (CA)e l	K9AMJ	K9AMJ
Rockford	147.0000	+	114.8	W9AXD	RARA
Rockford	147.1950	+	114.8e	K9RFD	RTG
Rockford	147.2550	+	114.8	WX9MCS	N9MCS R.G.
SOUTH					
Alto Pass	146.8500	-	● 88.5e	K9GOX	MTAVARG
Ava	147.0900	+	88.5	W9RNM	SARA
Benton	146.8050	-	88.5eWX	KB9ADK	LEARS
Carbondale	146.7300	-	88.5	W9UIH	SIU ARC
Carbondale	147.1950	+	103.5e	KA9YGR	KA9YGR
Herald	147.3000	+	88.5e	K9RZP	INRAC
Herod	146.8800	-	88.5el	K9TSI	SCAN
Marion	146.6400	-	88.5 (CA)e	W9RNM	SARA
Metropolis	145.4500	-	● 103.5	N9XWP	N9XWP
Metropolis	147.2250	+	123.0aez	N9IBS	MAMA ARC
Olive Branch	147.2550	+	118.8e	K9IM	904 ARC
Tunnel Hill	147.3450	+	88.5e	W9WG	TRGHILARA
SOUTH CENTRAL					
Effingham	146.8950	-	110.9e	K9UXZ	NTARC
Greenville	147.1650	+	103.5e	W9KXQ	OVARC
Mt Vernon	147.1350	+	e	KB9KDE	ARCOM
Salem	147.2700	+	103.5ez	W9CWA	CWA
Tamaroa	146.9850	-	107.2	N9LUD	T.A.R.A.
SOUTHEAST					
Flora	146.7000	-	(CA)	KC9AGC	CCARC
Marion	145.1900	-	88.5	AA9ET	SCAN CLUB
Mt Carmel	146.9400	-	94.8aers WXz	AI9H	AI9H
Newton	145.4900	-	● 79.7e	K9ZN	JARS
Noble	146.7600	-	● 94.8e	K9QAT	OLNEY ARC
Robinson	147.3600	+	107.2esWX	WA9ISV	CCARC/IEMA
SPRINGFIELD					
Athens	147.0450	+	210.7elWX	N9YAY	N9YAY
Jacksonville	146.7750	-	103.5aez	K9JX	JARS
Pawnee	146.8050	-	94.8el	N9MAF	N9MAF
Springfield	146.6850	-	94.8	WA9KRL	WA9KRL
Springfield	147.3150	+	● 94.8	W9HJA	W9HJA
Springfield	147.3750	+	94.8	WA9KRL	WA9KRL
Taylorville	145.4300	-	79.7	N9FU	N9FU
Taylorville	146.8350	-	79.7	N9OGL	N9OGL
Taylorville	146.9550	-	79.7e	N9FU	CCARC
ST LOUIS					
Belleville	147.1200	+	127.3 (CA)z	K9GXU	ST CLAIR

Location	Output	Input	Notes	Call	Sponsor
Collinsville	146.7900	-	127.3ers WX	W9AIU	EGYPTN RC
Elsah	145.3100	-	79.7 (CA)e	N9YN	PRINCIPIA
Gillespie	145.2900	-	123	K9KE	K9KE
Gillespie	146.6400	-	103.5	WB9QHK	MONTEMAC A
Gillespie	146.8200	-	103.5aez	WB9QHK	MONTEMAC A
Godfrey	145.1300	-	123.0aelz	K9KE	K9KE
Godfrey	145.2300	-	79.7aelz	K9HAM	LCRC
Godfrey	145.4700	-	123	N9GGF	N9OWS+
Godfrey	147.2100	+	123.0ael	K9KE	K9KE
Granite City	145.4500	-	127.3e	KZ9G	KZ9G
Mascoutah	145.3900	-	1	AA9ME	AA9ME
New Douglas	145.2500	-	131.8e	KC9CIM	KC9CIM
Shiloh	145.1100	-	127.3eWXz	AA9RT	AA9RT
Valmeyer	145.4300	-	127.3aeWX z	N9OMD	N9OMD

WEST CENTRAL

Beardstown	146.7150	-	103.5	KB9KCQ	IVARC
Carthage	147.1050	+	103.5e	N9MTI	HCESDA
Dallas City	145.2500	-	151.4 (CA)e	KC9JIC	KC9JIC
Dallas City	145.3300	-	82.5 (CA)e	KC9JIC	KC9JIC
Galesburg	147.0000	-	103.5aelz	W9GFD	KNOXCARC
Galesburg	147.2100	+	107.2	W9SLO	KNOX CO CD
Galva	145.4900	-	225.7eWX	AA9RO	AARO
Macomb	147.0600	+	103.5aez	W9SSP	LEARC
Monmouth	146.6550	-	173.8	W9XYZ	W9XYZ
Pittsfield	146.6550	-	123.0s	K9DUF	K9DUF
Pittsfield	147.2700	+	103.5	N9DO	N9DO
Quincy	146.9400	-	103.5e	W9AWE	WIARC
Quincy	147.0300	+	103.5 (CA)e z	W9AWE	WIARC
Quincy	147.1350	+	103.5	WB9OTW	WB9OTW
Quincy	147.1950	+	103.5e	W9AWE	WIARC
Versailles	145.4300	-	103.5	KB9JVU	KB9JVU

INDIANA

EAST CENTRAL

Centerville	147.1800	+	○	KB9SJZ	-----
Connersville	146.6850	-	○ 131.8e WX	WB9SBI	WB9SBI
Connersville	146.7450	-	○(CA)e	KB9RVR	Fayette
Corydon	146.7750	-	○erWX	WD9HMH	-----
Hartford City	146.6550	-	○	AA9Z	-----
Marion	145.3100	-	○(CA)e	WB9UCF	-----
Marion	146.7900	-	○(CA)elz	W9EBN	-----
Marion	147.1950	+	○(CA)erz	W9EBN	-----
Middletown	145.2700	-	○	N9FFS	-----
Muncie	145.4900	-	○e	WD9HQH	-----
Muncie	146.7300	-	○(CA)el	WB9HXG	-----

190 144-148 MHz

INDIANA

Location	Output	Input	Notes	Call	Sponsor
Muncie	146.8500	-	●	K1FZY	-----
New Castle	145.4500	-	●ersWX	W9ML	-----
New Castle	147.3600	+	●	N9WB	-----
Pennville	145.2100	-	● 100.0er	WA9BFF	-----
Portland	146.9250	-	●r	N9EDJ	-----
Richmond	147.2700	+	● 131.8asz	W1IDX	W1IDX
Rushville	147.0000	+	●rWX	K9PQP	-----
Winchester	147.3000	+	● 110.9e WX	WD9EXZ	WD9EXZ

INDIANAPOLIS

Alexandria	145.4300	-	●	WB9UOF	-----
Anderson	145.3900	-	(CA)es	W9VCF	-----
Anderson	146.8200	-	●(CA)ewX	KA9SYP	-----
Anderson	147.0900	+	●r	KB9VE	-----
Belleville	147.0150	+	●esWX	K9PZ	HCARS
Danville	145.1300	-	●(CA)elz	WX9HC	-----
Danville	147.1650	+	●rWX	K9LMK	-----
Greenfield	145.3300	-	●ersWX	W9ATG	-----
Greenfield	147.1500	+	●	N9PDB	N9PDB
Greenwood	146.8350	-	● 151.4ers WX	WA9RDF	WA9RDF
Indianapolis	145.1900	-	●l	W8PRH	-----
Indianapolis	145.2100	-	● 100.0	NE9T	NE9T
Indianapolis	145.2900	-	●e	AB9D	-----
Indianapolis	145.3700	-	●	W9GTA	-----
Indianapolis	145.4100	-	●	KA9PCT	-----
Indianapolis	146.6250	-	●	W9IRA	-----
Indianapolis	146.6700	-	●e	WB9QLJ	-----
Indianapolis	146.7000	-	●eWX	W9IRA	-----
Indianapolis	146.7600	-	●elrsWX	K9LPW	-----
Indianapolis	146.8800	-	●es	W9RCA	-----
Indianapolis	146.9700	-	● 107.2el WX	W9ICE	ICE
Indianapolis	147.0750	+	●	KA9GIX	-----
Indianapolis	147.1200	+	●s	W9IRA	-----
Indianapolis	147.2100	+	●(CA)els	W9FBZ	-----
Indianapolis	147.3150	+	●	W9SU	-----
Lebanon	147.1050	+	●(CA)lz	N9HLL	-----
Martinsville	147.0600	+	●esz	K9PYI	-----
Martinsville	147.2550	+	● 88.5e	W9ZSK	W9ZSK
New Whiteland	145.1100	-	●(CA)l	KN9E	-----
Shelbyville	145.4800	-	●esWX	W9JUQ	-----
INDIANPOLIS					
Noblesville	145.1700	-	●aersWX	N9EOC	-----
NORTH CENTRAL					
Bremen	145.1900	-	●er	N9FX	-----
Bristol	146.8950	-	●(CA)e	K9TSM	-----
Elkhart	145.2500	-	● 131.8l WX	KC9GMH	KC9GMH



YAESU
Choice of the World's top DX'ersSM

FT-2800M



**2-Meter FM
Mobile Transceiver**

Store Hours (cst)
Mon-Fri: 8AM - 4PM
Sat: 9AM - 2PM
ORDERS & PRICE CHECKS

800-729-4373

LOCAL INFORMATION

812-422-0231

FAX 812-422-4253

e-mail: sales@hamstation.com
<http://www.hamstation.com>

***New and
Used
Equipment***

TERMS:

Prices Do Not
Include Shipping.
Price and Availability
Subject to
Change Without
Notice
Most Orders Shipped
The Same Day

220 N. Fulton Avenue
Evansville, IN 47710



**the
HAM STATION**

INDIANA

Location	Output	Input	Notes	Call	Sponsor
Elkhart	146.6400	-	●	K9CMJ	-----
Frankfort	146.6100	-	●l	K9JRC	-----
Frankfort	147.0450	+	●	W9FAM	-----
Kokomo	147.2400	+	●eWXz	W9KRC	-----
Kokomo	147.3750	+	●erz	W9KRC	-----
Logansport	145.2300	-	●	W9VMW	-----
Logansport	145.3500	-	●	W9VMW	-----
Logansport	147.1800	+	●	W9VMW	-----
Mishawaka	146.7450	-	● 100.0lr WX	N8AES	N8AES
Mishawaka	147.0900	+	●	N9GVU	-----
Mishawaka	147.3300	+	●es	W9AMR	-----
Peru	147.3450	+	●e	K9ZEV	-----
Plymouth	146.6700	-	●	K9ZLQ	-----
Plymouth	147.2850	+	●(CA)el	WA9INM	-----
Richvalley	146.9550	-	● 141.3e	WA9RRL	WA9RRL
Rochester	146.8050	-	●s	W9KLC	-----
South Bend	145.2900	-	●	WA9GOP	-----
South Bend	146.9400	-	●e	N9MML	-----
South Bend	147.2250	+	●	W9AB	-----
South Bend	147.3900	+	● 131.8ael WX	WB9AGX	WB9AGX
Syracuse	146.9850	-	●sz	KB9AVO	-----
Wabash	147.0300	+	● 131.8 (CA)eWX	KB9LDZ	-----
Warsaw	145.1300	-	●aesWXz	KA9OHV	-----
NORTHEAST					
Angola	147.1050	+	●ez	WB9AEI	-----
Angola	147.1800	+	●elsz	WB9AEI	-----
Angola	147.2100	+	●	KF9IQ	-----
Auburn	147.0150	+	●er	W9OU	-----
Berne	146.9700	-	●r	W9FRU	-----
Bluffton	147.0600	+	●e	W9SR	-----
Columbia City	145.2700	-	●ersWX	KB9KWX	-----
Decatur	145.4700	-	●(CA)er	KB9KYM	-----
Fort Wayne	145.3300	-	●	W9FEZ	-----
Fort Wayne	146.7600	-	●e	W9TE	-----
Fort Wayne	146.8800	-	●e	W9INX	-----
Fort Wayne	146.9100	-	●	W9TE	-----
Fort Wayne	146.9400	-	●es	W9TE	-----
Fort Wayne	147.1350	+	●	N9VZJ	-----
Fort Wayne	147.1650	+	●l	N9VZJ	-----
Fort Wayne	147.2550	+	●es	W9INX	-----
Huntington	145.1500	-	●e	KC9GIS	-----
Laotto	145.1100	-	● 141.3	KB9VTK	KB9VTK
Ligonier	147.1500	+	●rWX	N9BCP	-----
Roanoke	146.6250	-	● 131.8 (CA)e	WB9VLE	WB9VLE
Spencerville	147.3600	+	● 131.8	WB9VLE	WB9VLE

<i>Location</i>	<i>Output</i>	<i>Input</i>	<i>Notes</i>	<i>Call</i>	<i>Sponsor</i>
Wolflake	147.2700	+	● 131.8	N9MTF	N9MTF
NORTHWEST					
Brook	145.2100	-	●	KC9COR	-----
Cedar Lake	146.8350	-	● 131.8e	WB9VRG	WB9VRG
Crown Point	145.4500	-	●	KE9I	-----
Crown Point	146.7000	-	●erWX	W9EMA	-----
Gary	146.6250	-	● 131.8e	W9SAL	W9SAL
Gary	146.9100	-	●el	WA9JLN	-----
Hammond	147.1950	+	●	W9FXT	-----
La Porte	146.6100	-	●ersWX	K9JSI	-----
Merrillville	147.0000	+	●erz	W9LJ	-----
Michigan City	146.9700	-	● 131.8	W9LY	Mich ARC
N Judson	145.4100	-	●erWX	N9LV	-----
New Carlisle	146.8650	-	●elsz	KB9OVB	-----
Rolling Prairi	147.1200	+	elsz	KF9XS	-----
St John	147.2400	+	●ersz	W9LJ	-----
Valparaiso	146.6850	-	●e	N9IAA	-----
Valparaiso	146.7750	-	●(CA)ez	K9PC	-----
Valparaiso	147.0750	+	●esWX	K9NWI	-----
Valparaiso	147.1050	+	● 131.8es WXx	KB9KRI	Duneland
SOUTH CENTRAL					
Bedford	145.3100	-	●erWX	W9QYQ	-----
Bedford	145.4900	-	●	AA9WR	-----
Bedford	146.7300	-	●	W9QYQ	-----
Bedford	147.3450	+	●erWX	WD9DKO	-----
Bloomington	146.6400	-	●eWX	WB9TLH	-----
Bloomington	146.9400	-	●e	K9IU	-----
Bloomington	147.1800	+	●	WB9HZX	-----
Campbellsburg	145.2700	-	●	KG9FF	-----
Cannelton	146.7600	-	● 107.2	K4DJF	K4DJF
Columbus	146.7900	-	● 100.0ers WX	WB9AEP	Col ARC
Corydon	145.1900	-	●er	WD9HMH	-----
Floyds Knobs	146.7450	-	●er	WD9HMH	-----
Frenchtown	146.8200	-	●e	W9BGW	-----
Jeffersonville	146.8500	-	●es	N9RM	-----
Jeffersonville	147.0900	+	●	N9RM	-----
Nashville	147.3000	+	● 136.5elr z	KA9SWI	-----
Paoli	147.0450	+	●e	KB9OHY	-----
Ramsey	145.3700	-	●	KB9UKA	-----
Salem	146.6550	-	●esWX	KB9KPG	-----
Scottsburg	146.6100	-	●r	KB9ADA	-----
Seymour	145.4300	-	●eWX	KC9JOY	KC9JOY
Seymour	147.1350	+	●	KI9G	K9IG
SOUTH WEST					
Evansville	147.1500	+	●ers	W9OG	TriState
Troy	146.9550	-	● 146.2ers WXx	W9KXP	W9KXP

INDIANA

Location	Output	Input	Notes	Call	Sponsor
SOUTHEAST					
Greensburg	146.9550	-	0	KB9KNG	-----
Lawrenceburg	147.2850	+	0erWX	WA9BLA	-----
Madison	145.1700	-	0esWX	W9EFU	-----
Napoleon	146.8050	-	0ersWX	KC9MBX	KC9MBX
SOUTHWEST					
Dugger	146.7750	-	0e	KC9AK	-----
SOUTHWEST					
Birdseye	147.2850	+	0e	K9PSI	K9PSI
Bloomfield	147.2400	+	0 103.5 (CA)elrsWX	W9HD	W9HD
Boonville	147.0750	+	0e	WA9BAD	-----
Chrisney	146.9100	-	0r	KC9FTG	-----
Evansville	145.1100	-	0 107.2e	W9EAR	EARS
Evansville	145.1500	-	0(CA)lWXz	W9EAR	EARS
Evansville	146.7900	-	0 88.5aelr sWXX	W9OG	TriState
Evansville	146.8350	-	0 136.5el WXX	W9KXP	W9KXP
Evansville	146.8950	-	0sz	KE4OXZ	-----
Evansville	147.1050	+	0l	WB9PZB	-----
Jasper	147.1950	+	0ersWX	KB9LHX	-----
Linton	145.3900	-	0	KB9HIK	-----
Lynnville	145.2500	-	0 123.0elr sWX	W9KXP	W9KXP
Newburgh	145.4300	-	0	KA9VKO	-----
Petersburg	145.4500	-	0al	WA9FGT	-----
Poseyville	145.2900	-	0	KC9CKB	-----
Princeton	145.4100	-	0esWX	KB9ENJ	-----
Princeton	147.3900	+	0 131.8el WXX	W9KXP	W9KXP
Ridgeport	145.4700	-	0 136.5ael sWXX	KB9SIP	-----
Shoals	145.2100	-	0aez	KA9PSX	-----
Vincennes	146.6700	-	0eWX	W9EOC	-----
Vincennes	146.8800	-	0	K9LMJ	-----
Vincennes	146.9250	-	0 107.2l WXX	W9EAR	EARS
Winslow	147.0000	+	0aez	W9UL	-----
WEST CENTRAL					
Clinton	146.7150	-	0	K9KSA	-----
Covington	145.4900	-	0elWX	W9ABH	-----
Crawfordsville	146.8650	-	0	KB9GPB	-----
Crawfordsville	147.2250	+	0(CA)er	WC9AAH	-----
Foster	145.2700	-	0 88.5l	N9UWE	N9UWE
Gosport	146.8950	-	0 136.5als x	KB9SGN	K9TC
Greencastle	147.3300	+	0s	W9BJJ	-----
Rockville	146.7450	-	0e	NS9M	-----

Location	Output	Input	Notes	Call	Sponsor
Spencer	146.9850	-	●esWX	KB9MZZ	-----
Terre Haute	145.3500	-	●e	NC9U	-----
Terre Haute	146.6850	-	●erWX	K9IKQ	-----
Terre Haute	146.8050	-	●ewX	W9SKI	W9SKI
Terre Haute	146.8500	-	●ewX	W9UUU	-----
Terre Haute	146.9550	-	●e	W9TLT	W9TLT
Terre Haute	147.0900	+	●ez	W0DQJ	-----
Terre Haute	147.1500	+	●e	W9EQD	-----
West Lafayette	146.7600	-	●e	W9YB	-----
West Lafayette	147.1350	+	●(CA)eWX	WB9RVN	-----
West Terre Hau	145.2300	-	● 151.4es WX	K9HX	K9HX
Williamsport	145.1500	-	●e	WE9C	-----
IOWA					
BURLINGTON					
Burlington	146.7900	-	100.0aersz	W0LAC	IA-ILL ARC
Burlington	147.3600	+	100.0e	WA6GUF	WA6GUF
Fort Madison	146.8650	-	100.0 WXX	WF0RT	Ft Madison
Mt Pleasant	147.1650	+	●el	W0MME	Mt Pleasan
Mt Pleasant	147.3900	+	●ewX	W0MME	Mt Pleasan
Winfield	145.2900	-	100.0lWX	WB0VHB	SEITS
CEDAR RAPIDS					
Cedar Rapids	145.1500	-	192.8 (CA)x z	W0HUP	CRRA
Cedar Rapids	145.1900	-	192.8x	N0DX	EIDXA
Cedar Rapids	146.7450	-	192.8aers WX	W0GQ	CVARC
Cedar Rapids	147.0900	+	192.8 (CA) xz	W0HUP	CRRA+SEITS
Coralville	147.1500	+	192.8ex	W0FDA	Coralville
Garrison	145.2300	-	● 141.3aer sWX	K0KBX	BCEM
Iowa City	145.4700	-	110.0l	KE0BX	OLRG+SEITS
Iowa City	146.8500	-	●aeWxxz	W0JV	ICARC
Marion	147.2100	+	192.8e	KC0OX	KC0OX
CENTRAL					
Ames	147.2400	+	●aersWX	W0YL	Story Co A
Boone	146.8500	-	●aersWX	KB0TLM	BARK
Fort Dodge	146.6850	-	●aelrs	N9RPZ	WebCoEMA
Marshalltown	146.8800	-	141.3	K0MIW	CIRAS
Marshalltown	147.1350	+	141.3e	NF0T	CIRAS
Mingo	146.6700	-	●aeWxx	W0AIX	WA0IHZ
Newton	147.0300	+	114.8aers WX	W0WML	Newton ARA
Sheldahl	147.0750	+	114.8aelrs Wxx	N0QFK	N0QFK
Stratford	146.6250	-	●e	K0KQT	K0KQT
Webster City	146.9100	-	●elWxx	N0PSF	N0PSF

196 144-148 MHz

IOWA

Location	Output	Input	Notes	Call	Sponsor
Webster City	147.0150	+	●aersWX	K0KWO	Hamilton C
COUNCIL BLUFFS					
Council Bluffs	146.8200	-	●aersz	K0SWI	SWIARC, In
DAVENPORT					
Davenport	146.7000	-	●aers	W0BXR	DvnprtRAC
Davenport	146.8200	-	100.0e	WB0BBM	WB0BBM
Davenport	146.8800	-	192.8aers WX	W0BXR	DvnprtRAC
Muscatine	145.3700	-	100.0eWX	WA0AUQ	WA0AUQ
Muscatine	146.9100	-	●(CA)e	KC0AQs	Muscatine
Muscatine	147.2250	+	192.8elx	WA0VUS	WA0VUS
DES MOINES					
Des Moines	146.8200	-	114.8 (CA)e WXX	W0KWM	CITS
Des Moines	146.9400	-	114.8aers WX	W0AK	DMRAA
Des Moines	146.9850	-	114.8a(CA) ersWXXz	W0AK	DMRAA
Des Moines	147.3000	+	114.8	WA0QBP	WA0QBP
Grimes	146.6100	-	114.8eWXX	W0DAY	W0DAY
Indianola	146.6400	-	114.8aers	KD0FGV	WCEM
Johnston/Camp	146.7000	-	114.8elWX X	KC0MTI	KC0MTI
Johnston/Camp	147.1650	+	114.8el	KC0MTI	KC0MTI
DUBUQUE					
Rickardsville	146.8950	-	114.8	N0WLU	N0WLU
EAST CENTRAL					
Anamosa	145.3900	-	77.0aelrs WX	W0CWP	Jones Co A
Clinton	145.4300	-	● 100.0e	W0CS	Clinton AR
Clinton	146.7300	-	94.8	K0EII	K0EII
Clinton	147.3150	-	114.8	KD0WY	KD0WY
Maquoketa	147.0600	+	●x	K0GXG	Maquoketa
Monticello	147.1800	+	192.8eLITZ	N0XUS	N0XUS
Preston	146.9850	-	●WX	KC0EII	KC0EII
MASON CITY					
Mason City	146.7600	-	103.5elWX X	W0MCW	NIARC
Mason City	147.3150	+	● 103.5/203.5elWXx	KB0JBF	NIARC
NORTH CENTRAL					
Ackley	147.2550	+	136.5ex	WB0EMJ	WB0EMJ
Algona	147.2100	+	●aelz	KC0MWG	KARO Rptr
Dumont	145.4300	-	136.5	N0RJJ	N0RJJ
Forest City	147.2700	+	●e	WB0URC	WinnebagoH
Humboldt	147.1800	+	●aers	NI0A	HARK
Humboldt	147.3900	+	●	NI0A	HARK
West Bend	145.1700	-	110.9e	N0DOB	N0DOB

Location	Output	Input	Notes	Call	Sponsor
NORTHEAST					
Cresco	146.9250	-	103.5 (CA)e WX	W0CY Y	Cresco ARC
Cresco	147.0750	+	103.5e	W0CVJ	TriStateAR
Frankville	146.6700	-	103.5 (CA)e WX	K0RTF	K0RTF
Manchester	147.3000	+	0ex	W0II	DelCoARC
St Ansgar	147.1950	+	103.5	KC0VII	KC0VII
NORTHWEST					
Cherokee	146.7150	-	110.9ex	N0DFF	N0DFF
Estherville	146.7000	-	0aers	W0MDM	W0MDM
Rockwell City	145.4900	-	0aelxz	KA0LZT	CalCoEmMgt
Sheldon	145.3100	-	e	W0VHQ	NIARC
Sibley	147.3000	+	110.9aers WXX	W0VHQ	NIARC
Spencer	146.8200	-	110.9eWxx	KG0CK	KG0CK
Spirit Lake	146.6100	-	0aersWxx	WB0WOE	la Gt Lks
Storm Lake	146.7750	-	110.9el	WA0UZI	WA0UZI
Webb	147.3600	+	110.9e	KG0CK	KG0CK
SIOUX CITY					
Sioux City	146.9100	-	110.9aers Wxx	K0AAR	91FunGp
Sioux City	146.9700	-	110.9ex	K0TFT	SARA
Sioux City	147.0600	+	110.9ex	K0TFT	SARA
Sioux City	147.2700	+	110.9	KC0DXD	KC0DXD
SOUTH CENTRAL					
Chariton	146.8350	-	123.0aelrs Wxx	KB0AJ	S IA RA
Knoxville	147.1950	+	0aers	W0LWG	W0LWG
Pella	145.1700	-	0elWxxz	WB0URW	PellaARC
Winterset	147.2700	+	114.8e	WA0O	WA0O
SOUTHEAST					
Fairfield	147.3300	+	0eWxx	K0BPR	Fairfield
Keokuk	147.3000	+	146.2	WB0SBU	WB0SBU
Moravia	146.9250	-	146.2x	W0ALO	W0ALO
Oskaloosa	145.4900	-	146.2 (CA)e xz	KB0VXL	Mahaska AR
Ottumwa	145.4100	-	100.0 (CA)e lWX	KE0BX	OLRG+SEITS
Ottumwa	146.9700	-	0elWX	KE0BX	OLRG
Washington	147.0450	+	0elWX	KC0SBF	WAARC
SOUTHWEST					
Atlantic	147.1500	+	0 151.4ael rsx	N0DYB	Cass Co RA
Avoca	147.2550	+	151.4lx	N0DYB	N0DYB+N0ND
Bedford	147.1350	+	127.3aelrs WXz	N0HCV	Taylor Co
Blockton	146.8800	-	0a(CA)ers	KA0ZAD	KA0ZAD
Brigewater	147.1050	+	0 136.5a (CA)elrsz	WD0FIA	N0DTS

198 144-148 MHz

IOWA-KANSAS

Location	Output	Input	Notes	Call	Sponsor
Clearfield	147.2100	+	● 136.5ael rsWX	KCØIEA	KCØIEA
Creston	146.7900	-	●aelrsx	NØGMH	SW IA ARA
Glenwood	145.2900	-	●aelrsWX xz	NØWKF	NØWKF
Greenfield	146.8650	-	146.2aelrs WX	NØBKB	NØBKB
Menlo	147.0450	+	114.8aelrs WX	NØBKB	NØBKB
Prescott	145.1500	-	127.3eWX	NØDTS	NØDTS
Red Oak	146.6550	-	146.2ael WX	NØNHB	NØNHB
Shenandoah	145.2100	-	●lWX	KBØNUR	KBØNUR
Thurman/Tabor	145.3900	-	●aelrsWX x	WBØYLA	WBØYLA
WATERLOO					
Cedar Falls	146.6550	-	136.5	KMØK	CFARA
Independence	145.3300	-	103.5e	KCØRMS	BuchananCo
Oelwein	147.3450	+	●	KFØHA	KFØHA
Waterloo	146.8200	-	136.5aelrs WXxz	WØALO	WØALO
Waterloo	146.9400	-	136.5ael LITZ WXxz	WØMG	NE IA RAA
WEST CENTRAL					
Audubon	147.1200	+	●elWX	WAØGUD	Coon Valle
Castana	145.4100	-	136.5aelrs	KØBVC	BVARC
Denison	147.0900	+	●aelrs	KØCNM	Denison RA
Denison	147.3300	+	●(CA)z	KCØLGI	WBØGGI
Logan	145.4700	-	97.4 TTe LITZ	ABØVX	ABØVX
Manilla	147.2250	+	151.4elWX x	NØJRX	NØJRX+NØDY
Mondamin	145.1300	-	136.5aTTel rsWXz	KØBVC	BVARC
Portsmouth	146.7450	-	136.5aelrs	KØBVC	BVARC
Sac City	146.9250	-	●aelrsz	WDØCLO	WDØCLO
KANSAS					
CENTRAL					
Abilene	145.3300	-	●a(CA)er	NUØS	NUØS
Canton	145.2900	-	● 186.2/186.2ae	KCØIFO	-----
Chapman	145.1700	-	●r	WØTVJ	WØTVJ
Chapman	145.2500	-	●a(CA)r	WAØLXV	NUØS
Clay Center	146.6850	-	●	NØXRM	NØXRM
Great Bend	146.7600	-	●aelr	NØOM	GRTBNDARC
Hays	146.7900	-	●	KCØIVE	FHSUARC
Hays	147.1800	+	●	KCØPID	EllisCO
			100.0/100.0aer		

Location	Output	Input	Notes	Call	Sponsor
Hesston	145.2100	-	●a(CA)	N0LRA	HSTN COLG
Hoisington	147.1350	+	● 88.5/88.5 a(CA)elrs	K0HAM	NEKSUN
Junction City	146.8800	-	●er	N0UZT	GC ARS
Lincoln	147.1950	+	●l	K0MXJ	POST ROCK
Lyons	147.3600	+	●	WA0LBB	RiceCoARC
Marion	147.0900	+	●e	KC0RVV	MCARC
McPherson	147.3300	+	●e	W0TWU	McPhrsnRC
Russell	147.0450	+	●	N7JYS	N7JYS
Russell	147.2850	+	●elr 131.8/131.8el	AB0UO	RUSSELL CO
Salina	145.4300	-	●er	N0KSC	N0KSC
Salina	146.7300	-	●a(CA)er	N0KSC	N0KSC
Salina	147.0300	+	●a(CA)er	W0CY	CKARC
Smolan	146.6250	-	●l	WB0GAH	WB0OPI
Wilson	146.9700	-	●	K0BHN	K0BHN
EAST CENTRAL					
Carbondale	147.3000	+	● 88.5/88.5 e	KB0WTH	-----
Osage City	146.9250	-	● 203.5/203.5	N0OFG	N0OFG
EASTCENTRAL					
Cadmus	146.8950	-	●	WA0SMG	WA0SMG
Emporia	146.9850	-	● 88.5/88.5 (CA)elr	K0HAM	EARS
Garnett	146.8650	-	●	K0VEV	CHPPWARC
Miller	147.3450	+	●a(CA)	KA0WOK	KA0WOK
Mound City	147.2850	+	●er	WA0PPN	MnCrkARA
New Strawn	147.0750	+	●/91.5	KB0ITP	KB0ITP
Ottawa	147.3900	+	●e	W0QW	OttawaARA
Paola	147.3600	+	●(CA)er	WS0WA	WhtStWrIs
KANSAS CITY METRO					
Basehor	145.3900	-	● 88.5/88.5 a(CA)elrs	K0HAM	NEKSUN
Excelsior Spgs	145.1900	-	● 107.2x	K0BSJ	K0BSJ
Excelsior Spgs	147.3750	+	● 156.7/156.7ex	K0ESM	RayClay
Gladstone	145.4300	-	●	KD0FW	KCATVG
Independence	145.2500	-	●er	KB0GR	EARS, In
Independence	145.3100	-	●er	KB0GR	EARS, In
Independence	146.7300	-	●aer	W0SHQ	ASCRA, I
Independence	147.0900	+	●a(CA)elr	W0TOJ	IndFMARC
Kansas City	145.1300	-	●a(CA)e	WA0NQA	ArtShrnRC
Kansas City	146.7900	-	● 107.2a (CA)es	WA0KHP	ClayCoAR
Kansas City	146.8200	-	●lr	KC0ARC	KCARC
Kansas City	146.9400	-	● 88.5/88.5 (CA)elrsZ(911)	K0HAM	NEKSUN
Kansas City	146.9700	-	●r	WA0SMG	97USERSG

200 144-148 MHz

KANSAS

Location	Output	Input	Notes	Call	Sponsor
Kansas City	147.0150	+	●	KBØVBN	blusprrr
				151.4/151.4e	
Kansas City	147.0450	+	●	WØAV	147.045R
Kansas City	147.1500	+	●	WØLB	JyhwkARC
				123.0/123.0er	
Kansas City	147.2100	+	●er	WBØNSQ	KCKWyndCD
Kansas City	147.2700	+	●a(CA)ex	WAØSMG	WAØSMG
Kansas City	147.3300	+	●a(CA)er	WAØQFJ	TWA ARC
Kearney	147.3000	+	●107.2	KØBSJ	KØBSJ
Lee's Summit	145.4100	-	●a(CA)	WAØTEG	KCARC
Lee's Summit	146.7000	-	●	KCØSKY	KS SKY W
				107.2/107.2e	
Lenexa	145.4900	-	●	KAØVVX	KISS ARC
Liberty	145.1100	-	●	NØELK	NØELK
Louisburg	147.3150	+	●88.5/88.5	KØHAM	NEKSUN
				a(CA)elrs	
Olathe	145.4700	-	●	KØECS	JoCoECS
				151.4/151.4a(CA)er	
Olathe	147.2400	+	●	KAØFMZ	SFTARC
				151.4/151.4a(CA)er	
Overland Park	145.2900	-	●a(CA)er	WØERH	JCRAC
Overland Park	146.9100	-	●	WBØKKA	KCARC
				151.4/151.4a(CA)e	
Raymore	146.6250	-	●123.0	NØRH	NØRH
Raymore	147.1200	+	●es	KCØJGA	SSARC
Raytown	145.1700	-	●	KØGQ	RaytownA
				151.4/151.4er	
Shawnee	145.2100	-	●a(CA)er	WBØHAC	SRACT
Shawnee Msn	145.2300	-	●a(CA)el	WBØRJQ	WBØRJQ
Smithville	146.6400	-	●rx	KCØIMO	NØVER
NORTHCENTRAL					
Beloit	145.3100	-	●e	WAØCCW	SVRC
Concordia	146.8650	-	●aelr	WØTQ	CLOUDCOCD
Concordia	146.9250	-	●elr	WBØSVM	NCK RC
Greenleaf	147.0600	+	●r	ACØI	BlueVlyRA
Lenora	146.8800	-	●	NØKOM	NTNCTYRUG
Minneapolis	147.2250	+	●	KSØLNK	KBØMQY
				118.8/118.8ae	
Norton	147.0000	+	●e	WDØBRZ	WDØBRZ
Norton	147.3000	+	●e	KØENU	NrtnSgCrp
Osborne	147.3750	+	●elr	NZØM	ORUG
Phillipsburg	147.1200	+	●e	AAØHJ	AAØHJ
Smith Center	146.6100	-	●	NØLL	USCARC
NORTHEAST					
Effingham	146.6100	-	●a	KØDXY	ACARS
Hiawatha	147.1800	+	●a(CA)e	WAØSRR	HARC
Holton	146.7750	-	●a(CA)e	AAØMM	JacksonARC
Lawrence	146.7600	-	●	WØUK	DCARC
Lawrence	147.0300	+	●88.5/88.5	NØAPJ	DG CO EP
				aer	

Location	Output	Input	Notes	Call	Sponsor
Leavenworth	145.3300	-	●e	N0KOA	WB0YNE
Leavenworth	147.0000	+	●	KS0LV	PKARC
				151.4/151.4a(CA)er	
Manhattan	145.4100	-	●	W0QQQ	KSU ARC
Manhattan	147.2550	+	●ae	KS0MAN	MAARS
Marysville	147.2850	+	●	K0KSI	MCARC
Ozawkie	147.0600	+	●	KC0OXR	BARCBAD
				100.0/100.0a(CA)el	
Seneca	146.7150	-	●er	KB0DEU	NMCOCD
NORTHWEST					
Colby	146.8200	-	●	W0WOB	TARC
				156.7/156.7a(CA)er	
Goodland	147.0300	+	●	88.5/88.5 WA0GBN	SFCARC
				(CA)	
Norton	145.3500	-	●lr	WD0AVA	WD0AVA
Oberlin	145.1900	-	●	KB0DZB	TRI-STATE
SOUTH CENTRAL					
Anthony	146.6850	-	●ae	K0WJH	-----
SOUTHCENTRAL					
Anthony	147.3000	+	●	KB0HH	SitPinARC
Arkansas City	147.0000	+	●	97.4/97.4 WA0JBW	CWLYCOARC
				r	
Beaumont	145.1300	-	●	KS0KE	KARS
				156.7/156.7erLITZ	
Hutchinson	146.6700	-	●e	W0WR	RCKARA
Hutchinson	147.1200	+	●a(CA)e	W0WR	RCKARA
Kiowa	147.0150	+	●aelr	KB5MDH	KDE-TV36
Moundridge	147.3150	+	●	KA0MR	KA0MR
Newton	145.1100	-	●er	N0EVF	SKYWARN
Newton	146.6100	-	●a(CA)er	W0BZN	NEWTON ARC
Pratt	146.7000	-	●a	WB0OAO	WB0OAO
Wellington	146.6400	-	●	WA0QPY	WLNGTNARC
				103.5/103.5	
Wellington	147.2400	+	●	WA0ZFE	WA0ZFE
Winfield	145.1900	-	●rx	WA0JBW	CWLYCOARC
Winfield	146.7600	-	●a(CA)r	WA0JBW	CWLYCOARC
SOUTHEAST					
Chanute	145.3500	-	●t	N0WXG	N0WXG
Chanute	146.7450	-	●	AI0E	CAARC
				100.0/100.0r	
Chanute	147.1050	+	●	91.5/91.5 KZ0V	-----
Coffeyville	146.6100	-	●	91.5/91.5 WR0CV	COFYVLARC
				e	
Coffeyville	147.3000	+	●	91.5/91.5 NU0B	C A R C
Fort Scott	147.1050	+	●	KB0SWH	-----
Humboldt	147.1800	+	●	WB0SHN	WB0SHN
Independence	145.4900	-	●	91.5/91.5 N0ID	IARC
Independence	147.0150	+	●	N0ID	IARC
				100.0/100.0	

202 144-148 MHz

KANSAS

Location	Output	Input	Notes	Call	Sponsor
Parsons	145.2500	-	● 91.5/91.5 a(CA)	W0PIE	-----
Parsons	146.6850	-	● e	N0RRY	PAARC
Pittsburg	146.9400	-	● 91.5/91.5 a(CA)e	K0PRO	PRO
Pittsburg	147.2400	+	● 91.5/91.5 a(CA)	K0PRO	PRO
Sedan	146.9550	-	● air	N7CZR	CQ EM
SOUTHWEST					
Dodge City	146.6100	-	● 67.0/67.0 er	K0BAI	K0BAI
Dodge City	147.0300	+	● 123.0/123.0 aer	KU0L	KU0L
Dodge City	147.1650	+	● 88.5/88.5 (CA)ers	K0HAM	KS0ECC
Garden City	146.9100	-	● 141.3/141.3 e	W0GCK	SNDHILSARC
Hugoton	147.2400	+	● e	KB0KQQ	SPARK
Lakin	146.9850	-	● 156.7/156.7 e	N0OMC	N0OMC
Liberal	145.1500	-	● 88.5/88.5 l	W0KKS	SPARK
Liberal	146.8050	-	● 103.5/103.5 ae	W0KKS	SPARK
Plains	147.1800	+	●	WK0DX	WK0DX
Sublette	147.3000	+	● a(CA)	KC5CMC	KC5CMC/CRO
Ulysses	147.0600	+	● e	KA0ASH	SKECT
TOPEKA					
Meriden	146.8350	-	● er	N0LFN	BARCBADS
Overbrook	146.8050	-	● e	WD0DDG	WD0DDG
St Marys	146.9550	-	● 88.5/88.5 (CA)elrs	K0HAM	NEKSUN
Topeka	145.2700	-	● 88.5/88.5 er	W0CET	KVARC
Topeka	145.4500	-	● 88.5/88.5 aer	W0CET	KVARC
Topeka	146.6700	-	● 88.5/88.5 aer	WA0VRS	911 Top
WESTCENTRAL					
Scott City	146.7000	-	● e	K0EQH	SNDHILSARC
Syracuse	146.7750	-	● e	KA0TAO	KA0TAO
Tribune	147.3600	+	●	KB0MH	KB0MH
WICHITA					
Derby	145.4700	-	● 156.7/156.7	KC0SOK	ALRERC
Derby	146.6400	-	● eLITZ	KC0NJG	-----
Derby	146.7900	-	● /103.5a (CA)e	W0SOE	WARC
El Dorado	147.1500	+	●	W0RGB	FlntHlsRC

144-148 MHz 203
KANSAS-KENTUCKY

Location	Output	Input	Notes	Call	Sponsor
El Dorado	147.2100	+	●	K0FAO 100.0/100.0e	KARS
Haysville	145.4100	-	●a(CA)er	KA0RT	KA0RT
Haysville	147.1050	+	●a(CA)er	KA0RT	KA0RT
Hutchinson	146.8200	+	●er	W0KA	WARC
Hutchinson	146.8200	-	●	W0KA	WARC
Mulvane	146.7150	-	●	103.5/103.5er N0KTA	MLVANEARC
Valley Center	147.3900	+	●r	100.0/100.0e K0FFR	K0FFR
Wichita	145.2700	-	●	W0VFW	VFW3115
Wichita	145.3700	-	●	W0WKS	W0WKS
Wichita	145.4500	-	●	N0JWY	N0JWY
Wichita	146.8500	-	●	110.9/110.9er W0UUS	WARC
Wichita	146.8950	-	●a(CA)	103.5/103.5a(CA)er KC0AHN	BEARS
Wichita	146.9400	-	●a(CA)er	WA0RJE	TECNICHAT
Wichita	147.0600	+	●	K0FCQ	-----
Wichita	147.2850	+	●e	100.0/100.0 N0OUN	N0OUN

KENTUCKY

Allen	147.3000	+	●	123.0al RB	K4ICN K4ICN
Artemus	147.3900	+	●	107.2#pr	N4INT N4INT
Ashland	146.9400	-	●	107.2 (CA)	KG4DVE RIVER CITI
Ashland	147.2400	+	●	107.2 (CA)e	KC4QK ASHLAND 24
Ashland	147.3300	+	●a	WA8KWH	RON CURRY
Auburn	145.4500	-	●	103.5e	W6ZP W6ZP
Barbourville	147.1350	+	●	100.0	KF4CME KF4CME
Bardstown	145.4700	-	●	151.4	KB4KY KY4Z
Beaver Dam	145.1700	-	●	136.5#	KI4HEC OHIO CO AR
Benton	145.3900	-	●	118.8e	KI4HUS N4STW
Berea	146.7150	-	●	100.0e	KF4OFT WILDERNESS
Black Mtn	147.2100	+	●	103.5eWX	KE4BHZ -----
Bowling Green	147.0600	+	●	156.7	KY4BG KY COLONEL
Bowling Green	147.1650	+	●e	W4WSM	-----
Bowling Green	147.3300	+	●	107.2e	KA4CFW KCARC
Brooks	146.7000	-	●	79.9a (CA)erRB WX	KY4KY BULLITT AR
Buckhorn Lake	147.3750	+	●	103.5	K4XYZ K4XYZ
Buffalo	147.2550	+	●	79.9 RB WX	W4LJM W4LJM
Cadiz	147.1950	+	●	103.5a	KT4SH KT4SH
Cane Valley	146.6400	-	●	WA4UXJ	CENTRAL KY
Cerulean	147.1950	+	●	136.5e	KY4KEN KY4KEN

204 144-148 MHz

KENTUCKY

Location	Output	Input	Notes	Call	Sponsor
Corbin	146.6100	-	●(CA)	WD4KWV	WD4KWV
Covington	147.3900	+	● 123.0	WR8CRA	CINCINNATI
Crestwood	147.3900	+	● 151.4 (CA)	KY4OC	OCARC
Danville	145.3100	-	100.0 (CA)e s	W4CDA	WRARC
David	145.3100	-	●tl	KC4KZT	KC4KZT
Daviess	146.8650	-	● 82.5ae	KY4K	-----
Dewdrop	147.0300	+	107.2esRB	KD4DZE	KD4DZE
Dorton	146.8950	+	● 141.3a RB	KC4KZT	KC4KZT
Drakesboro	146.8200	-	●t(CA)e	KF4DKJ	MARS (MUHL
Edgewood	147.2550	+	● 123.0ars	K4CO	K4CO
Elizabethtown	146.9800	+	●ael	W4BEJ	LINCOLN TR
Elkton	145.4300	-	● 77.0e	AC4RS	AC4RS
Flemingsburg	146.9550	-	● 107.2	KF4BRO	GREATER MA
Frankfort	147.1050	+	● 107.2e	K4TG	K4TG
Frankfort	147.2400	+	● 100.0	KC4AI	K4NGQ
Franklin	147.1350	+	136.5	KE4SZK	KE4SZK
Georgetown	146.6850	-	● 107.2ae	KF4NTQ	GEO-SCOTT
Glasgow	146.9400	-	ae	KY4X	MCARC, INC
Grayson	146.7000	-	● 107.2	KD4DZE	KD4DZE
Greenville	146.7450	-	●(CA)	WA4TTC	MARS (MUHL
Grethel	147.0450	+	● 100.0 (CA)IRB	KJ4VF	KJ4VF
Guthrie	146.8050	-	● 100.0l	KA4NNE	KA4NNE
Halls Gap	145.1700	-	●al	W8PRH	FAIRFIELD
Halls Gap	146.7900	-	● 79.9aes WX	AG4TY	-----
Hamlin	147.2400	+	● 91.5	W4GZ	MSUARC
Harlan	147.1050	+	103.5 WX	K4TDO	WA4GNP
Hawesville	146.7150	-	● 136.5ae sWX	KY4HC	KY4HC
Hazard	146.6700	-	● 103.5e	KY4MT	KY MOUNTAI
Henderson	145.4900	-	●	W4KVK	HARC
Henderson	146.9700	-	●#e	K4DPP	WEHT-TV
Highland Heights	146.7900	-	● 123.0	W4YWH	W4YWH
Highland Heights	146.8950	-	● 123.0rs	K4CO	K4CO
Hopkinsville	147.0300	+	● 103.5	KD4ULE	KD4ULE
Hueysville	145.4700	+	● 79.7	K4NLT	KF4ZTB
Irvine	146.8200	-	● 192.8 (CA)eIRBz	W4CMR	CHESTNUT M
Irvine	147.0150	+	●e	AD4RT	ECHO CLUB
Jackson	145.4100	-	●a	WA4MXO	JACKSON AR
Jonathan Creek	146.9850	-	●#	N4SEI	JOHNATHAN
Lawrenceburg	145.3900	-	107.2e	KY4LAW	K4TG
Lawrenceburg	146.9100	-	107.2es	KY4LAW	ANDERSON C
Lebanon Jct	147.1500	+	79.9el	KD4YGK	N4FND
Leesburg	145.1100	-	● 192.8 (CA)e	KC4UPE	KC4UPE

Location	Output	Input	Notes	Call	Sponsor
Lexington	145.2100	-	●al	W8PRH	FAIRFIELD
Lexington	145.2500	-	● 110.9 (CA)	AD4YJ	AD4YJ
Lexington	146.7300	-	●	AC4AO	AC4AO
Lexington	146.7600	-	●(CA)z	K4KJQ	BLUEGRASS
Lexington	146.9400	-	#	KA4MKG	KA4MKG
Lexington	147.1200	+	141.3 (CA)e	K4UKH	-----
Lexington	147.1650	+	●	WA4HBM	BLUEGRASS
Litchfield	147.2250	+	● 179.9	KY4SP	KG4JTV
London	147.1800	+	● 151.4ael RB WXX	KE4ZJT	KE4ZJT
London	147.2850	+	●te	KC4ZFH	KC4ZFH
Louisa	147.3900	+	● 127.3e RB	N8QCW	WA4SWF
Louisville	145.1300	-	● 151.4e	N4UL	N4UL
Louisville	145.1500	-	141.3l	KG4CCW	KG4CCW
Louisville	145.2300	-	●al	W8PRH	FARA
Louisville	145.2900	-	● 151.4 RB	AC2DC	AC2DC
Louisville	145.4100	-	● 151.4	KK4CZ	KK4CZ
Louisville	146.8800	-	●(CA)	W4PF	W4PF
Louisville	147.0300	+	● 151.4 (CA)erRBz	W4PJZ	LVL & JEF
Louisville	147.0700	+	● 151.4#e	N4MRM	N4MRM
Louisville	147.1200	+	●#e	KA4KMT	KA4MKT
Louisville	147.1800	+	79.9	W4CN	W4CN
Louisville	147.2700	+	● 151.4	WB4EJK	WB4EJK
Louisville	147.3600	+	●a	KQ9Z	KQ9Z&K9BAW
Lynch	147.2100	+	103.5eWX	KJ4BEN	JOHN SMITH
Lynn Grove	146.8950	-	● 210.7 (CA)	KA4BLZ	KA4BLZ
Madisonville	146.6100	-	● 100.0ae	KC4FRA	HOPKINS CO
Madisonville	147.0900	+	82.5e	KC4FIE	KC4FIE
Magnolia	146.6700	-	● 77.0aes WX	WA4FOB	-----
Manchester	146.9250	-	79.7	KG4LKY	KG4LKY
Marion	147.2850	+	●a	KA4FGA	-----
Maysville	145.4700	-	● 107.2e	KF4BRO	GMCARA
McKee	147.0600	+	192.8	W4CPT	W4CPT
Middlesboro	146.7750	-	107.2ae	KT4OT	KT4OT
Millard	146.7450	-	● 141.3	KD4RTR	-----
Monticello	145.1500	-	● 100.0 (CA)e	KY4JW	WARS
Monticello	146.9950	-	● 88.5	WB9SHH	WB9SHH
Morehead	145.1300	-	● 100.0 (CA)IRB	KJ4VF	KJ4VF
Morehead	146.9100	-	● 123.0	K4GFY	K4GFY
Mt Sterling	147.3300	+	103.5SWX	KI4CAZ	GATEWAY AR
Murray	146.9400	-	● 91.5 (CA)	K4MSU	MSUARC

206 144-148 MHz

KENTUCKY

Location	Output	Input	Notes	Call	Sponsor
Nebo	146.7300	-	●#	AA4NI	-----
Nicholasville	145.4900	-	●aez	WB4CWF	WB4RZD
Oldham	147.2100	+	ae	WB4WSB	-----
Owensboro	145.3300	-	103.5esWX	KI4JXN	KI4JXN
Owensboro	146.6850	-	● 110.9	N4WJS	N4WJS
Owensboro	147.2100	+	● 110.9al	K4HY	OARC
Owingsville	147.0750	+	●aez	N4TLP	CAVE RUN A
Paducah	146.6550	-	●te	K4CUW	K4CUW
Paducah	146.7600	-	●(CA)e	K4CUW	K4CUW
Paducah	147.0600	+	● 103.5ae	W4NJA	PARA
			z		
Paducah	147.1200	+	● 179.9ae	KD4DVI	-----
Paintsville	145.2700	-	● 127.3ae	N4KJU	JOHNSON CO
Paintsville	147.2250	+	127.3lsRB	KI4OIP	KF4LNB
			WX		
Paris	147.0450	+	● 141.3	KE4OOS	WD4GPO
Payneville	146.6250	-	● 151.4es	K4ULW	KA4MAP
			WX		
Phelps	147.0900	+	● 100.0e	N4MWA	N4MVY
Pikeville	145.1500	-	● 107.2e	AD4BI	AD4BI
			RB		
Pikeville	146.8500	-	● 100.0lRB	KM4IV	MARK L SMI
			z		
Pleasant Ridge	145.2700	-	77.0elRB	KD4BOH	-----
			WX		
Prestonsburg	147.1650	+	●	WB4UBY	N4MWA
Princeton	145.2300	-	● 179.9e	W4KBL	W4KBL
Radcliff	145.3500	-	● 173.8ae	AI4HB	AI4HB
			LITZ WX		
Radcliff	146.9250	-	●ael	W4BEJ	LTARC
Richmond	145.3700	-	● 192.8	KE4YVD	EARS
			(CA)e		
Richmond	146.8650	-	● 192.8a	KG4AEU	MCEMA
Russell Spring	146.9550	-	100.0	N4SQV	N4SQV
Russellville	146.6550	-	●l	W4WSM	W4WSM
Salem	147.3150	+	●e	KC4VXR	SALEM ARA
Salvisa	146.8350	-	● 192.8el	KF4AWA	SALVISA AR
Salyersville	145.1900	-	● 127.3	KB4SQI	KB4SQI
			(CA)eRB		
Sandy Hook	147.1350	+	107.2es	KD4DZE	KD4DZE
Shelbyville	147.0000	+	●e	KE4LR	STUBBLEFIE
Sinkng Fork	147.1950	+	136.5e	KY4KEN	KY4KEN
So Portsmouth	145.3900	-	136.5 (CA)l	KC8FKP	KC8FKP
			RB		
Somerset	146.8800	-	● 77.0e	AC4DM	AC4DM
Springfield	147.3000	+	●ael	WA4SJH	J. MURRAY
St Charles	147.2700	+	●	KE4AIE	KE4AIE
Stanton	145.2900	-	●	N4VOS	-----
Tompkinsville	146.7750	-	● 151.4e	KJ4OG	-----

144-148 MHz 207
 KENTUCKY-LOUISIANA

Location	Output	Input	Notes	Call	Sponsor
Vanceburg	146.7750	-	● 100.0e RB	AE4SK	AE4SK
Versailles	145.3300	-	e	KY4WC	KY4WC
Walton	147.3750	+	123	K4CO	-----
West Liberty	145.2300	+	● 107.2	KG4GQC	N4EZR
Whitesburg	145.3500	-	186.2e	KY4JLB	-----
Williamsburg	147.0000	+	●	KG4M	STUBBLEFIE
Winchester	145.4300	-	● 203.5e	KF4CBT	KF4CBT
Winchester	147.1200	+	●(CA)e	WB4ASZ	WB4ASZ
Winchester	147.1950	+	● 100.0l	KJ4VF	-----

LOUISIANA

FREQUENCY USAGE

Shared	145.1700	-		SNP	
CENTRAL					
Alexandria	145.1500	-	●e	KC5ZJY	CLARC
Alexandria	147.3300	-	●aelr Z(911)	KC5ZJY	CLARC
Cheneyville	147.3750	+	● 110.9els	KD5DFL	CL-ARES
Jena	147.1050	+	● 103.5	KE5KT	KE5KT
Leesville	145.3100	-	● 203.5 (CA)elz	W5LSV	WCLARC
Many	145.3700	-	●eWX	KC5UCV	-----
Many	147.2800	-	●aels	N5VTL	SPARC
Moreauville	145.1300	-	●e	KA5KON	AVOY OEP
Natchitoches	146.8800	-	●aer	WA5BWX	WA5BWX-CD
Otis	146.6250	-	●r	KB5LE	KB5LE
Pineville	146.6400	-	● 173.8/173.8e	AB5IS	AB5IS
NORTHEAST					
Bastrop	146.9250	-	● 127.3ers x	NE5LA	K5SAR
Bernice	145.3300	-	● 127.3	W5JC	W5JC
Bernice	147.0750	+	● 127.3	W5JC	W5JC
Columbia	147.0150	+	●tex	K5NOE	K5NOE
Farmerville	145.2300	-	●ers	KA5JNL	UP-ARES
Holly Ridge	145.3500	-	● 127.3elr sWXx	W5KGT	W5KGT
Kilbourne	146.7750	-	●	KJ5NQ	KJ5NQ
Monroe	146.8500	-	●ersx	N5DMX	N5DMX
Ouachita Parish	145.1700	-	● 127.3e E-SUN L(444.100)prSRB EXP	W5KGT	NELA-ARES
Rayville	145.4900	-	●	WA5KNV	Beouf R RA
Ruston	145.1900	-	● 94.8ael LITZ WXx	N5WLG	N5WLG
Ruston	147.1200	+	● 94.8es	WC5K	PHARA
West Monroe	145.4500	-	● 127.3e L(IRLP)s	W5KGT	W5KGT
West Monroe	146.9700	-	●	KB5TLB	KB5TLB

208 144-148 MHz

LOUISIANA

Location	Output	Input	Notes	Call	Sponsor
West Monroe	147.1350	+	●	WA5WX	W5KGT
				127.3/127.3ae	LITZ WXz(911)
West Monroe	147.3750	+	●	127.3	KB5TLB
NORTHWEST					
Ashland	147.2100	+	●	ex	KC5UCV
Bossier	147.1500	+	●	186.2elr	K5BMO
				SWXz	B.M.O.
Coushatta	145.2700	-	●	186.2	K5EYG
				(CA)er	RRARA
Haughton	147.2400	+	●	123.0e	KC5UCV
Jonesboro	146.7900	-	●	s	WB5NIN
Mansfield	146.9400	-	●	aer	KC5XR
Minden	147.3000	+	●	186.2a	N5RD
Shreveport	145.1100	-	●	186.2	N5FJ
				(CA)eWX	S.A.R.A.
Shreveport	145.4100	-	●	186.2e	KC5OKA
Shreveport	145.4300	-	●	al	KB5PKW
Shreveport	146.6700	-	●	eWX	N5JH
Shreveport	146.7000	-	●	186.2er	K5KDQ
Shreveport	146.7600	-	●	186.2ae	N5HNB
Shreveport	146.7900	-	●		K5JRV
				110.9/110.9e	ARK LA TX
Shreveport	146.8200	-	●	186.2	K5SL
				(CA)e	S.A.R.A
Shreveport	147.3600	+	●		W5SHV
				L(D-STAR) WX	SDT
Springhill	146.7300	-	●	a	W5KJN
Springhill	147.1650	+	●	WX	AF5P
Winnfield	147.0600	+	●	eSWXx	KE5IXL
SOUTHCENTRAL					
Abbeville	147.0600	+	●		KC5Z
Berwick	146.7450	-	●		N5BOD
				103.5/103.5a	N5BOD
Carencro	147.0000	+	●	e	W5MLE
Crowley	147.2400	-	●	127.3	K5ET
				(CA)e	TV 10 RG
Franklin	147.1200	+	●	aer	N5BOD
Lafayette	145.3700	-	●		KF5VH
				103.5/103.5e	ST MRY CD
Lafayette	146.8200	-	●	e	K5ARH
Lafayette	147.0400	+	●		W5DDL
				103.5/103.5e	ACDN ARA
Morgan City	146.8350	-	●	203.5e	N5DVI
Morgan City	146.9100	-	●	aer	N5BOD
New Iberia	145.4100	-	●	103.5es	K5BLV
New Iberia	146.6800	-	●		K5ARA
				103.5/103.5aer	IBR PR OEP
Opelousas	147.1500	+	●		W5OPL
				103.5/103.5 BI	OPLS AARC

Location	Output	Input	Notes	Call	Sponsor
SOUTHEAST					
Addis	147.2850	+	● 107.2e	W5KRO	CCAC
Baton Rouge	145.2300	-	●	W5GQ	WAFB-TV-E
			107.2/107.2 (CA)elx		
Baton Rouge	145.4500	-	●aez	WA5TQA	OMIK-BR
Baton Rouge	145.4900	-	●aelx	KD5SL	RASC
Baton Rouge	146.7000	-	●	WB5TPK	EXXON ARC
Baton Rouge	146.7900	-	●ae	W5GIX	BR ARC
Baton Rouge	146.8800	-	●e	KD5CQB	EBRP COM
			L(D-STAR)		
Baton Rouge	146.9400	-	●er	KD5CQB	EBRP OEP
Baton Rouge	147.1350	+	●	NV5A	135 RA
Baton Rouge	147.2550	+	●	N5NXL	BRRG
Baton Rouge	147.3450	+	● 100.0ael	W5DOW	Dow ARC
Belle Chasse	146.8950	-	● 114.8elr	KA5EQZ	PPOEP
			s		
Destrehan	146.8050	-	●e	WB5MUI	Plantation
Fordoche	147.1800	+	●ersx	KE5WQB	F-RACES
Franklinton	146.6400	+	●rs	KE5HXF	KE5HXF
Geismar	145.2500	-	●	W5JMT	OMIK-BR
			118.8/118.8 (CA)e		
Gonzales	145.3100	-	●	K5ARC	ASCN ARC
			L(444.025)		
Gonzales	146.9850	-	●e	K5ARC	ASCN ARC
Gonzales	147.2250	+	●A(*911)el	K5ARC	ASCN ARC
Hammond	145.1300	-	●e	WB5NET	SELARC
Hammond	147.0000	-	●(CA)ez	WB5NET	SELARC
Houma	147.3000	+	●e	W5YL	THBDX ARC
Houma	147.3300	+	●e	W5YL	THBDX ARC
LaCombe	147.2700	-	●	W5SLA	Ozone ARC
			114.8/114.8e		
Livingston	147.1650	+	●	N5XQS	-----
Madisonville	147.3750	+	●e	W5NJJ	NLAKE ARC+
Mandeville	146.7150	-	●(CA)e	W5NJJ	NLAKE ARC+
Metairie	145.3700	-	●	W5GAD	JFRSN ARC
			114.8/114.8 L(29.62)		
Metairie	145.3900	-	● 114.8es	W5GAD	JFRSN ARC
Metairie	146.8200	-	● 114.8	N5OZG	N5OZG
Metairie	146.9250	-	●e	W5GAD	JARC
			L(D-STAR)rs		
Metairie	147.3600	+	●	W5RU	DDXA
New Orleans	145.4700	-	●	NN5F	LVW RC
			114.8/114.8ael		
New Orleans	146.6200	-	●e	W5MCC	SELCOM
			L(444.800)r		
New Orleans	146.7600	-	●	W5MCC	NO VHF
			114.8/114.8 (CA)e		
New Orleans	146.8600	-	●	W5MCC	NO VHF
			114.8/114.8 (CA)er		

210 144-148 MHz

LOUISIANA-MAINE

<i>Location</i>	<i>Output</i>	<i>Input</i>	<i>Notes</i>	<i>Call</i>	<i>Sponsor</i>
New Orleans	146.9600	-	●	W5UNO	UNOE
New Orleans	147.1200	+	● 114.8es	N5OZG	N5OZG
New Orleans	147.2400	+	● ael	W5GAD	JFRSN ARC
New Roads	146.6550	-	● 107.2 (CA)el	N5DHM	FRRRA
Pine	145.4300	-	● el	WA5ARC	KF5JC
Port Sulphur	146.6550	-	● 114.8elr s	KA5EZQ	PPOEP
Satsuma	146.7300	-	● tesWX	W5TFW	LIVNGSTN
Slidell	145.2900	-	●	K5OZ	Ozone ARC
Thibodaux	145.2100	-	● ae	WD5IWT	WD5CFM+
Thibodaux	147.3900	+	● ael	W5YL	THBDX ARC
Wilmer	147.0450	+	● 100.0 (CA)ers	N5MWY	CARS
SOUTHWEST					
DeRidder	146.8500	-	●	N5BDD	W LA ARS
Lake Charles	145.2100	-	●	W5BII	SWLARC
Lake Charles	146.7300	-	●	W5BII	SWLARC
				173.8/173.8ae	
Oberlin	146.9250	-	● 131.8es	W5ELM	W5ELM
Sulphur	145.3500	-	●	WA5VDM	SWLARC
				103.5/103.5 (CA)e	

MAINE

AROOSTOOK COUNTY

Allagash	146.7150	-	● 91.5 E-SUN	N1FG	SJVARA
Fort Kent	146.6400	-	● 100ex	N1FG	SJVARA
Frenchville	147.3300	+	● 103.5	N1FCV	N1FCV
Houlton	146.7900	-	● 110.9e WX	W1NSN	GHCA-ARC
Merrill	145.1700	-	● 123e L(146.850 OR 147.000)x	KB1JVQ	KB1JVQ
North Wade	146.7300	-	● e	K1FS	AARA
AUGUSTA					
Augusta	146.6700	-	● 100ae L(KQ1L LINK SYSTEM)rsWX	KQ1L	KQ1L
Belgrade Lakes	145.3900	-	● 100e L(E15061 443.200)sWXx	W1PIG	KenebecARS
Kents Hill	147.0000	+	● 100e L(449.275)rsWX	W1PIG	KARS
Litchfield	146.7000	-	● 100e L(KQ1L LINK SYSTEM)rsWXX	N1ITR	N1ITR/KQ1L
Winslow	146.7600	-	● 100	W1SSF	W1SSF
Winslow	147.2850	+	● 100	W1SSF	W1SSF
CENTRAL/BANGOR					
Brownville	147.1050	+	● 103.5e L(444.95)x	N1BUG	N1BUG
Dixmont	146.8500	-	● 100e L(KQ1L LINK SYSTEM)rsWXX	KQ1L	KQ1L

Location	Output	Input	Notes	Call	Sponsor
East Holden	146.9400	-	● 100e	N1ME	PSARC
East Millinocket	146.7450	-	● 100	KA1EKS	KA1EKS
Hampden	147.3000	+	● 100 (CA)	W1GEE	W1GEE
Hermon	145.4500	-	● 67es	WA1RES	PnbCtyARES
Lincoln	147.0000	+	● 100	N1GOI	BARC
Millinocket	145.2500	-	● 100	KA1EKS	KA1EKS
Orono	145.4700	-	●	W1YA	U ME ARC
Springfield	147.3750	+	● 100ex	WA1ZJL	WA1ZJL
MID-COAST					
Belfast	147.1650	+	● 136.5epr	KD1O	WCARA
Ellsworth	146.9100	-	● 151.4ers	KB1NEB	HC EMCOMM
Hope	147.2400	+	●	WA1ZDA	WA1ZDA
Hulls Cove	147.0300	+	● 100e	W1TU	EAWA
Knox	147.2700	+	● 136.5ers	W1EMA	WCARA
Palermo	145.2700	-	● 100e	W1PIG	KARS
Rockport-Ragged	146.8200	-	● 100e	KQ1L	KQ1L
Mtn				L(KQ1L LINK SYSTEM)rsWXX	
Washington	145.4900	-	● 91.5 (CA)	KC1CG	KC1CG
Washington	147.0600	+	● 91.5 (CA)	W1PBR	PenBay ARC
NORTHWEST					
Buckfield-Strkd	146.8800	-	● 100e	KQ1L	KQ1L
Mtn				L(KQ1L LINK SYSTEM)rsWXX	
Farmington	147.1800	+	●	KY1C	KY1C
Hiram	147.0150	+	● 103.5e	K1AAM	K1AAM
Madison	146.7300	-	● 91.5	KA1C	KA1C
Mexico	146.9100	-	● 107.2ae	N1BBK	N1BBK
New Sharon	145.3500	-	● 100e	N1UGR	KQ1L
Norway	147.1200	+	● 88.5ers	W1OCA	OCARES
Skowhegan	147.3450	+	●	KA1ZGC	KA1ZGC
Sugarloaf Mtn	146.9700	-	● 100e	KQ1L	KQ1L
PORTLAND/SOUTH COAST					
Acton	145.2100	-	● 156.7	N1KMA	CLEOSYS
Alfred	145.4100	-	● 103.5aer	WJ1L	RACES
Arundel	146.9250	-	● 103.5	W6BZ	N East ARC
Auburn	146.6100	-	● e	W1NPP	AARC

**212 144-148 MHz
MAINE-MARYLAND**

<i>Location</i>	<i>Output</i>	<i>Input</i>	<i>Notes</i>	<i>Call</i>	<i>Sponsor</i>
Brunswick	147.1350	+	● 103.5 (CA)eL(444.9)x	WZ1J	G.R.U.
Brunswick	147.2100	+	● 100aepr SX	KS1R	MARA
Cornish	145.2100	-	● 156.7ae L(CCS SYSTEM) EXPx	N1KMA	CLEOSYS
Falmouth	147.0900	+	● 100es WXx	W1QUI	W1QUI
Gray	147.0450	+	● 107.2e	K1MV	RRRA
Hollis Center	146.6400	-	● 100e	N1ROA	N1ROA
Naples	146.8350	-	● 103.5ex	K1AAM	K1AAM
Poland Spring	147.3150	+	● 103.5ex	K1AAM	K1AAM
Portland	146.7300	-	● 100er	K1EU	PAWA
Portland	147.3600	+	●	K1SA	K1SA
Saco	146.7750	-	●	WA1GTT	WA1GTT
Sanford	145.2100	-	● 156.7ae L(CCS SYSTEM)x	N1KMA	CLEOSYS
Sanford	145.4800	-	● D*V	N1KMA	CLEOSYS
Sanford	146.8050	-	●	N1KMA	CLEOSYS
Sanford	147.1800	+	● 156.7/146.2aeL(CCS SYSTEM)x 88.5/100	KQ1L	KQ1L
Waldoboro	147.3900	+	● 179.9 (CA)	K1NYY	K1NYY
Wales	145.2900	-	● 100e L(145.390 449.275 145.270 443.200)sWXx	W1PIG	KARS
Waterboro	147.2700	+	● 103.5e L(444.6) WXx	W1CKD	PRG
Wiscasset	146.9850	-	● 100er	K1LX	K1NI
WASHINGTON COUNTY					
Cooper	146.6100	-	● 114.8	WB5NKJ	WB5NKJ
Cooper	147.3300	+	● 118.8s WX	W1LH	W1LH
Topsfield	146.6700	-	● 100 L(KQ1L LINK SYSTEM)	K1HHC	IRG
MARYLAND					
ALL					
SNP	145.1700	-	●		-----
ANNAPOLIS					
Davidsonville	147.1050	+	● 107.2ae Z	W3VPR	AARC
Millersville	146.8050	-	● 107.2aer Z(911)	W3CU	MMARC
BALTIMORE					
Baltimore	147.0300	+	●(CA)eLWX	WB3DZO	BRATS
Baltimore	147.3450	+	● 127.3	N3HIA	N3HIA
Cockeysville	145.1900	-	● 110.9	K3NXU	Boumi AR
Columbia	147.1350	+	● 156.7er	K3CUJ	Col. ARA

Location	Output	Input	Notes	Call	Sponsor
Columbia	147.3900	+	● 156.7	K3CUJ	Col. AR
E Baltimore	147.2400	+	● 1	W3PGA	Aero ARC
Jessup	146.7600	-	● 107.2l	WA3DZD	MFMA
Jessup	146.7600	223.1600	● 107.2l	WA3DZD	MFMA
Jessup	146.7600	449.0000	● 107.2l	WA3DZD	MFMA
Millersville	147.0750	+	● 107.2	W3VPR	AARC
Towson	146.6700	-	● 107.2ael	W3FT	BARC
CENTRAL MD					
Damascus	145.2500	-	●	N3VNG	KK3L
123.0/146.2					
CUMBERLAND					
Cumberland	145.4500	-	● 123.0alr	W3YMW	MountnAR
Cumberland	146.8500	-	● 192.8	WX3M	WX3M
Dans Mountain	145.3300	-	● 123.0al	N8YIB	N8YIB
FREDERICK					
Frederick	146.6400	-	● 156.7	K3ERM	FARC
Frederick	146.7300	-	● 141.3e	W3ICF	FARG
Frederick	147.0600	+	● 123.0aer	K3MAD	MADXRA
xZ					
Thurmont	147.1950	+	● 179.9	N3EJT	N3EJT
HAGERSTOWN					
Hagerstown	146.9400	-	● ar	W3CWC	AnttmRA
Hagerstown	147.0900	+	● ar	W3CWC	AnttmRA
Hagerstown	147.3750	+	● r	K3UMV	K3UMV
NORTH CENTRAL					
Manchester	146.8950	-	● l	N3KZS	N3KZS
Sykesville	147.2850	+	●	K3PZN	CCARC
Westminster	145.4100	-	● aelrz	K3PZN	CCARC
NORTH EASTERN SHORE					
Centerville	146.9400	-	● 107.2l	K3ORC	K.I. ARC
Worton	147.3750	+	● 156.7	K3ARS	Kent ARS
(CA)ersWX					
NORTHEAST MD					
Bel Air	146.7750	-	● 146.2aer	WB0EGR	HarfdCoRaces
Belair	147.1200	+	●	N3EKQ	N3EKQ
Charlestown	145.4700	-	● 107.2rz	N3RCN	N3RCN
Port Deposit	146.8500	-	● 107.2a	WA3SFJ	CBRA
L(53.83)z					
Shawsville	145.3300	-	●	K3HT	W3EHT
SOUTH EASTERN SHORE					
Crisfield	145.1100	-	●	N3RKT	N3RKT
Easton	147.0450	+	● 156.7er	K3EMD	EARS
Z(911)					
Ocean City	147.0150	+	● 156.7a	N3KZS	Tri-Co A
Princess Anne	146.6250	-	● 156.7ar	W3MRX	SCARES
Salisbury	146.8200	-	● 156.7ae	WA3ROW	DARC
Salisbury	146.9250	-	● 156.7er	W3PRO	PROS

214 144-148 MHz

MARYLAND-MASSACHUSETTS

Location	Output	Input	Notes	Call	Sponsor
SOUTHERN MD					
Blossom Point	146.8500	-	●e	W3BPT	BPARC
Brandywine	147.1500	+	● 114.8e	W3SMR	SMARC
California	147.3900	+	● 156.7aer	N3NO	SPARC
			Z		
Hollywood	147.1950	+	● 156.7elr	N3PX	SPARC
Hughesville	145.3900	-	● 186.2e	W3ZO	W7UH
Lexington Park	146.6400	-	●aez	K3HKI	StMysAR
Lexington Park	146.7750	-	● 156.7	N3HRT	N3HRT
			A(*911)		
Prince Frederick	147.2550	+	● 156.7	N3PX	SPARC
Sunderland	146.9850	-	● 156.7er	K3CAL	Calvert ARA
Waldorf	145.3500	-	● 156.7ael	KA3TQD	WRSG
WASHINGTON AREA					
Adelphi	145.3700	-	●A(*537)e	WB3FRW	HDL ARC
Ashton	147.0000	-	● 156.7a	K3WX	ARCS
Bethesda	145.2900	-	●e	K3YGG	NIHRAC
Cheverly	146.6100	-	●(CA)ers	K3GMR	GMRA
College Park	145.4900	-	●A(*911)z	W3EAX	UofMd AR
Germantown	147.2700	+	●	WA3KOK	NERA
Greenbelt	146.8350	-	●e	WA3NAN	GoddardA
Greenbelt	146.8800	-	●(CA)er	W3GMR	GMRA
Jessup	146.7600	-	● 107.2l	WA3DZD	MFMA
Jessup	146.7600	223.1600	● 107.2l	WA3DZD	MFMA
Jessup	146.7600	449.0000	● 107.2l	WA3DZD	MFMA
New Carrollton	145.2300	-	● 110.9	WC3MAR	CMARC
Rockville	146.9550	-	●(CA)er	KV3B	MARC
Silver Spring	147.1800	+	● 156.7ar	KA3LAO	Tri-Co A
Silver Spring	147.2250	+	● 156.7ael	WB3GXW	+KA3HGB
WESTERN MD					
Frostburg	147.2400	+	● 123.0l	KK3L	KK3L
Lonaconing	147.3150	+	● 118.8e	N3JJK	N3JJK
Midland	146.8800	-	●	W3YMW	Mountrn A
			123.0/100.0ars		
Oakland	146.8050	-	● 123.0arz	KB8NUF	GCARES
Oakland	147.1050	+	●er	WJ3V	WJ3V

MASSACHUSETTS

BERKSHIRES

Adams	145.2100	-	● 77erx	WA1WMG	PIVCOM
Egremont	145.2500	-	● 114.8x	WB2BQW	NE. Conn.
Great Barrington	145.2700	-	● 136.5ae	KA1OA	KA1OA
			WX		
Lenox	145.2900	-	●e	WA1WMG	PiveroComm
			L(E264386)		
Mt Greylock	146.9100	-	● 162.2e	K1FFK	NoBARC
			WXx		
North Adams	145.4900	-	● 100	KC1EB	KC1EB
Pittsfield	147.0300	+	●/162.2e	K1FFK	NoBARC

<i>Location</i>	<i>Output</i>	<i>Input</i>	<i>Notes</i>	<i>Call</i>	<i>Sponsor</i>
BLACKSTONE VALLEY					
Medway	147.0600	+	● 100 L(224.66)	W1KG	W1KG
Mendon	146.6100	-	● 146.2 (CA) L(MMRA)	N1BHI	MMRA
Milford	145.1400	-	● D*v	W1DSR	DigitalARC
BOSTON METRO					
Belmont	145.4300	-	● 67	WA1RTT	MMRA
Boston	145.2100	-	● e	WA1GHL	WA1GHL
Boston	145.2300	-	● 88.5esx	W1BOS	BARC
Boston	145.3100	-	● 123ae	W1KBN	COORD EXP
Brookline	146.8200	-	● 146.2e E-SUN E-WIND L(MMRA)	K5TEC	MMRA
Brookline	146.9850	-	● 88.5 L(MMRA)x	W1FCC	BrklineARC
Burlington	146.7150	-	● 146.2 (CA)eL(MMRA)r	N1NVL	MMRA
Newton	147.3600	+	● 67 L(E117424)	W1HEB	MDLSX ARC
Quincy	146.6700	-	● 146.2 (CA) L(MMRA)	W1BRI	MMRA
Wakefield	147.0750	+	● 151.4e L(E115244)	WA1RHN	WA1RHN
Waltham	146.6400	-	● P25:NAC293 L(E115244)	W1MHL	WalthamARA
BOSTON SOUTH					
Attleboro	147.1950	+	● 127.3ers WXx	K1SMH	SMHARC
Canton	146.7450	-	● 146.2 L(E375668/14632)	K1BFD	EMARG
Norwood	147.2100	+	● 100	W1JLI	NARC/NEMA
Sharon	146.8650	-	● 103.5rsx	K1CNX	S EMA
Stoughton	146.7750	-	● 156.7	K1VNU	Stghtrn CD
Taunton	147.1350	+	● 67rsx	KA1GG	PAWA
Walpole	146.8950	-	● 123eWX	K1HRV	EMA
Wrentham	147.0900	+	● 146.2e	K1UHU	K1UHU
CAPE AND ISLANDS					
Brewster	147.2550	+	● 67e L(E403358)	WA1YFV	PARC
Dennis	146.9550	-	● 88.5e L(E20024)rsWX	K1PBO	BARC
East Sandwich	146.7300	-	● 67	W1SGL	CC & IARA
Falmouth	146.6550	-	● 88.5 (CA) eL(442.750 NEWTON)prs	WA1GPO	FARA
Falmouth	147.3750	+	● 110.9aer s	N1YHS	N1YHS
Nantucket	145.3100	-	● 77e	W1UF	W1UF
North Eastham	145.2700	-	● 88.5	N1BX	N1BX
West Tisbury	147.3450	+	● 88.5ers	KB1QL	MVRC

**216 144-148 MHz
MASSACHUSETTS**

<i>Location</i>	<i>Output</i>	<i>Input</i>	<i>Notes</i>	<i>Call</i>	<i>Sponsor</i>
CENTRAL					
Athol	147.3900	+	● 100	N1WW	M.A.R.S.
Clinton	146.6550	-	● 74.4 (CA) er	N1PHE	CEMA
Fitchburg	145.4500	-	● 74.4 (CA) er	W1GZ	MARA
Fitchburg	147.3150	+	● 100 (CA) eL(224.34/442.95/53.93)px	WB1EWS	WB1EWS
Gardner	145.3700	-	● 136.5ers WX	N1EZD	Mohawk RA
Oxford	147.2550	+	● 88.5	K1AOI	K1AOI
Paxton	146.9700	-	● 114.8ex	W1BIM	CMARA
Warren	147.2100	+	● 88.5rs	K1QVR	QVARC
Worcester	145.3100	-	● 100a L(449.025)	W1WPI	WPIWA
Worcester	146.4875	147.4875	● P25:NAC250#DCS(223)	N1PFC	UNCOORD
Worcester	146.9250	-	● 100sWX	W1YK	WPIWA
MERRIMACK VALLEY					
Andover	146.8350	-	●ers	W1CUO	Andover
Billerica	147.1200	+	● 103.5	W1DC	1200 ARC
Haverhill	145.3500	-	● 136.5 (CA)e	KT1S	M.L
North Andover	145.2900	-	● 167.9 (CA)e	KA1LFD	ECAT
Pepperell	147.3450	+	● 100ers	N1MNX	N1MNX
Westford	146.9550	-	● 74.4 (CA) ersWXxz	WB1GOF	PART
METROWEST					
Concord	145.1100	-	● 110.9e	N1CON	CWA
Framingham	147.1500	+	●rs	W1FY	FARA
Harvard	145.4100	+	● 74.4arsx	W1DVC	Harvard RA
Marlborough	145.1600	-	●D*v	W1MRA	MMRA
Marlborough	147.2400	+	● 71.9/100 aers	WA1NPN	TH Group
Marlborough	147.2700	+	● 146.2 (CA)eL(MMRA MRO NET)	W1MRA	MMRA
Southborough	145.2700	-	● 107.2e L(448.375)x	W1EMC	EMC ARC
Wellesley	147.0300	+	●	W1TKZ	WellslyARS
Weston	146.7900	-	● 146.2 (CA) L(MMRA)r	N1BE	MMRA
NORTH SHORE					
Beverly	147.3900	+	● 131.8e E-SUNr	WA1PNW	Beverly CD
Danvers	145.4700	-	● 136.5 (CA) L(E314375/14427)rs	NS1RA	NSRA
Gloucester	145.1300	-	●aex	W1GLO	CAARA
Ipswich	145.4900	-	● 131.8ers WX	KB1KHO	Ipswich EM

MASSACHUSETTS-MICHIGAN

<i>Location</i>	<i>Output</i>	<i>Input</i>	<i>Notes</i>	<i>Call</i>	<i>Sponsor</i>
Lynn	145.3300	-	● 88.5	W1LRX	W1DVG
Lynn	147.0150	+	● 88.5	W1DVG	W1DVG
Salem	146.8800	-	● 118.8e	NS1RA	NSRA
Saugus	146.9100	-	● 123 (CA) er	K1SVP	E.M.F.r.a.
Topsfield	147.2850	+	● 100e	W1VYI	ECRA
West Newbury	146.6250	-	● 131.8 (CA)ersx	K1KKM	PRA
PIONEER VALLEY					
Deerfield	145.1300	-	● 173.8	KB1NTK	KD1XP
Leyden	146.9850	-	● 136.5ers WX	KB1BSS	FCARC
SOUTH COAST					
Dartmouth	147.0000	+	● 67ae L(E44347/I4347)s	W1AEC	SEMARA
Fairhaven	145.4900	-	● 67e L(E4611/I4617)rsWX	W1SMA	SCMARG
Fall River	145.1500	-	● 123ers	WA1DGW	BCRA
Fall River	146.8050	-	● 67 (CA)e	NN1D	SEMARG
New Bedford	145.1100	-	● 67	NB1MA	LAARA
SOUTH SHORE					
Bridgewater	147.1800	+	● 67X	W1MV	MARA
Norwell	145.2500	-	● 77/67e L(443.600 RMTBASE)r	AC1M	NS1N
Plymouth	146.6850	-	● 82.5er	N1ZIZ	G.A.R.S.
Plymouth	147.3150	+	● 67ex	WG1U	WG1U
Scituate	145.3900	-	● 88.5e L(I4320)SWX	W1QWT	W1QWT
Weymouth	147.3000	+	● 67er	AC1N	SSRA
Whitman	147.2250	+	● 67 (CA)e r	WA1NPO	WhitmanARC
SPRINGFIELD					
Agawam	146.6700	-	● 127.3 L(I4322)s	W1TOM	MTARA
Feeding Hills	145.1500	-	● D*V	W1KK	W1KK
Holyoke	146.7150	-	● 100e	K1ZJH	K1ZJH
Holyoke	146.9400	-	● 127.3 L(147.000 SOMERS CT)sx	W1TOM	MTARA
Monson	147.1050	+	● 162.2	W1OBQ	NYNES
MICHIGAN					
LOWER PENINSULA NORTHEAST					
Alpena	145.4900	-	● 100 (CA) elrs	N8BIT	8BITRG
Alpena	146.7600	-	● 88.5aes	K8PA	TBARC
Bad Axe	145.4700	-	●	N8LFR	LHARC
Bad Axe	146.8800	-	● e	KA8PZP	Thumb ARC
Caro	146.6600	-	● 141.3ers WX	KC8CNN	TCARA

218 144-148 MHz

MICHIGAN

Location	Output	Input	Notes	Call	Sponsor
Caro	146.8200	-	●aesWXz	WA8CKT	WA8CKT
Cheboygan	146.7400	-	●103.5el	W8IPQ	CCARA
Gaylord	147.1200	+	●151.4ers WX	WD8DX	N8JCN
Glennie	145.1700	-	●141.3 (CA)ersWX	K5EKP	K5EKP RS
Hale	147.2200	+	●141.3 (CA)elrsWX	K5YHA	K5EKP RS
Harrisville	147.0400	+	●123aers WXz	W8HUF	Alcona County Emerg
Hemlock	145.3300	-	●88.5e	K8DO	K8DO
Lewiston	145.1900	-	●tel	N8SCY	RARG
Mackinaw City	145.1100	-	●103.5er	W8AGB	CCECPSCO
Midland	147.0000	+	●103.5a DCSersWXz	W8KEA	MARC
Mio	145.3500	-	●e	WT8G	AVARC
Mio	146.7000	-	●156.7 (CA)ersWX	K5YHA	K5EKP RS
Mio	147.1400	+	●141.3 (CA)ersWX	K5EKP	K5EKP RS
Pleasant Valley	146.7200	-	●	KB8ZGU	CMARA
Rogers City	147.0200	+	●ae	WB8TQZ	PICARC
Roscommon	145.4500	-	●e	WF8R	CRARA
Saginaw	147.2400	+	●103.5alr sWX	K8DAC	SVARA
Sandusky	146.8600	-	●esWX	W8AX	Thumb ARC
Sterling	147.0600	+	●103.5e	K8WBR	N8CJM
Watrousville	147.3200	+	●110.9 DCSersWX	N8UT	AREA
West Branch	145.4100	-	●91.5el	W8YUC	RARG
West Branch	146.9400	-	●103.5ers	K8OAR	OARS
LOWER PENINSULA NORTHWEST					
Benzonia	147.0400	+	●(CA)ers WX	W8BNZ	Benzie ARC
Big Rapids	145.2900	-	●94.8ael WXxz	W8HVG	IRA
Big Rapids	146.7400	-	●aersWX	KB8QOI	BRAARC
Cadillac	146.9800	-	●(CA)ex	K8CAD	WEXARC
Cadillac	147.1600	+	●103.5ael WXxz	W8HVG	IRA
East Jordan	147.2800	+	●103.5ers WX	W8COL	COLARC
Edmore	146.8000	-	●103.5 (CA)eWXx	WB8VVK	CMARA
Farwell	147.2000	+	●te	KC8ZYJ	KC8ZYJ
Fremont	146.9200	-	●94.8aers WX	KC8MSE	NCRG
Gaylord	146.8200	-	●118.8aer SWXxz	NM8RC	TOMARC

Location	Output	Input	Notes	Call	Sponsor
Gladwin	147.1800	+	● 173.8ers WX	WT8J	GAARC
Grayling	145.1300	-	● e	N8AHZ	ARAHH
Hart	146.6400	-	● 94.8ers WX	N8UKH	OCARES
Holton	147.3200	+	● 94.8 (CA) elrsWXxz	WD8MKG	WD8MKG
Kalkaska	147.3000	+	● 123	AA8ZV	AA8ZV
Lake City	145.2100	-	● (CA)ez	KG8QY	Rat Pack
Lake Leelanau	146.9200	-	● 114.8	N8JKV	N8JKV
Leland	145.3900	-	● 103.5 (CA)erz	W8TCM	LRA&CARC
Ludington	145.3100	-	● 94.8ael WXxz	W8HVG	IRA
Ludington	145.4700	-	● 103.5ae WXz	K8DXF	K8DXF
Ludington	146.6200	-	● 103.5ae	WB8ERN	WB8ERN
Mackinaw City	146.8400	-	● 103.5els WXxz	W8HVG	IRA
Mancelona	147.3800	+	● 107.2e	K8WQK	CARC
Manistee	146.7800	-	● 94.8ers	AB8CY	WMRA
Moorestown	146.9600	-	● 103.5 (CA)e	KA8ABM	KA8ABM
Mt Pleasant	145.1500	-	● 103.5ael WXxz	W8HVG	IRA
New Era	147.2200	+	● tDCSepr sWX	AB8AZ	AB8AZ
Peshawbestown	146.6600	-	● 103.5e	W8TVT	LRA
Stutsmanville	146.6800	-	● 110.9elr WXx	W8GQN	SAARC
Traverse City	145.1500	-	● 114.8ael WXxz	W8HVG	IRA
Traverse City	146.8600	-	● (CA)erxz	W8SGR	CARC
Vanderbilt	145.2900	-	● 103.5ael WXxz	W8HVG	IRA
Walkerville	145.4300	-	● 94.8	NW8J	NW8J
White Cloud	145.4500	-	● 94.8eWX	KB8IFE	KB8IFE
LOWER PENINSULA SOUTHEAST					
Ann Arbor	145.2300	-	● 100e	W8UM	U of M ARC
Ann Arbor	146.9600	-	● t(CA)	W8PGW	Arrow ARC
Burton	147.3800	+	● 88.5el	N8NE	FAIR
Chelsea	145.4500	-	● 100es	WD8IEL	CARC
Clarkston	146.8400	-	● 100 (CA) ersWX	K8NWD	CRA
Dearborn	145.2700	-	● 100 (CA) e	K8UTT	Ford ARL
Dearborn	147.1600	+	● 100 (CA) ersWX	WR8DAR	N8DJP
Detroit	145.1100	-	● 100e	W8DET	DM&KC

220 144-148 MHz
MICHIGAN

<i>Location</i>	<i>Output</i>	<i>Input</i>	<i>Notes</i>	<i>Call</i>	<i>Sponsor</i>
Detroit	145.2100	-	● 123 (CA) DCSelrsWXx	WW8GM	GMARC
Detroit	145.3300	-	● 100ers WX	WR8DAR	RADAR
Detroit	146.7600	-	● 103.5a DCSeWXx	KE8HR	SpiritARC
Durand	145.2900	-	● 100elrs WX	N8IES	N8IES
Fenton	146.7800	-	● 67 (CA) DCSelWX	W8VHB	FAARA
Flint	147.1000	+	● 100 (CA) DCSelrsWXz	KC8KGZ	GCARES
Flint	147.2600	+	● 100 (CA) elrsWXz	KC8KGZ	GCARES
Flint	147.3400	+	● 100	W8ACW	GCRC
Fort Gratiot	146.8000	-	● 100	NA8I	NA8I / WD8DWR
Grosse Pointe Park	146.7400	-	● 100 (CA) epWX	K8BYI	SEMARA
Howell	146.6800	-	● 162.2a DCSelrsWXxz	W8LRK	LARK
Lapeer	146.6200	-	● 100 (CA) ersWXxz	W8LAP	LCARA
Livonia	145.3500	-	● 100 (CA) WX	K8UNS	LARC
Manchester	146.9800	-	● 100.0e	WD8IEL	CARC
Milford	146.9000	-	● 100ers WX	W8OAK	Oakland Co EmerMg
Monroe	145.3100	-	● 100ers WXz	W8YZ	MEMRA
Monroe	146.7200	-	● (CA)ers WXz	K8RPT	RRRA
Mt Clemens	147.2000	+	● 100ers WX	WA8MAC	MCEM
Northville	145.1700	-	● 100lrs WXz	K8RUR	I 94 ARC
Oak Park	146.6400	-	● 100aers WXxz	W8HP	DART
Owosso	147.0200	+	● 100 (CA) ersWX	N8DVH	N8DVH
Pontiac	145.2500	-	● 100ers WX	W8OAK	Oakland Co EmerMg
Port Huron	146.7200	-	● 110.9ers WX	WD8DUV	PHART
Port Huron	147.3000	+	● 100ers WX	K8DD	PHART
Rankin	145.1900	-	● 100elWX	W8YUC	RARG
Roseville	147.2200	+	● 100	N8EDV	N8EDV
Royal Oak	146.4000	147.4000	● 100 (CA) e	KA8ZRR	KA8ZRR
Royal Oak Twp	147.1400	+	● 100aWX x	N8KD	SMART

Location	Output	Input	Notes	Call	Sponsor
South Lyon	147.0400	+	● 110.9e	K8VJ	SLARA
Southfield	146.8200	-	● 131.8e	W5TH	W5TH
Sterling Heights	147.0800	+	● 100e	N8LC	LCARC
Utica	147.1800	+	● 100 DCS	K8UO	USECA
Waterford	145.4300	-	● t(CA)el WXZ	W8JIM	W8JIM
White Lake Twp	145.4900	-	● 67 (CA)el rsWXxz	N8BIT	8BITRG
Wyandotte	147.2400	+	● e	K8SB	DARES
Ypsilanti	146.9200	-	● 100lrs WX	K8RUR	I 94 ARC
LOWER PENINSULA SOUTHWEST					
Allegan	147.2400	+	● 94.8ers WX	KC8ITU	ACARC
Alma	145.3700	-	● 100aers WX	KC8MUV	Alma RC
Bangor	147.3600	+	● 94.8aers WXx	K8BRC	BRARC
Battle Creek	145.1500	-	● 94.8ael WXxz	W8HVG	IRA
Battle Creek	146.6600	-	● 94.8aer WX	W8DF	SMARS
Berrien Springs	145.3700	-	● (CA)	W8YKS	DOCRG
Cedar Springs	146.8800	-	● 141.3e	NW8J	NW8J
Centreville	145.3100	-	● teWX	KC8BRO	ARPSA
Charlotte	147.0800	+	● 103.5ers WX	K8CHR	ECARC
Coldwater	147.3000	+	● 100ers WX	WD8KAF	BCARC
Dowagiac	145.2100	-	● 94.8er WX	KU8Y	KU8Y
Fruitport	147.3800	+	● 94.8	KE8LZ	N8UKF
Grand Haven	145.4900	-	● 94.8aels WX	W8CSO	NOARC
Grand Rapids	145.1100	-	● 94.8ers	NW8J	Kent Co Emerge
Grand Rapids	145.2300	-	● 94.8e	W8USA	MARA
Grand Rapids	145.4100	-	● 94.8 (CA) ersWXZ	WD8EMD	541 Inc
Grand Rapids	146.7600	-	● 94.8	W8DC	GRARA
Grand Rapids	147.1600	+	● 94.8ael WXxz	W8HVG	IRA
Grand Rapids	147.2600	+	● 94.8ael	W8DC	GRARA
Holland	146.5000	147.5000	● 94.8	K8DAA	HARC
Holland	147.0600	+	● 94.8aelr sWXz	K8DAA	HARC
Jackson	145.4700	-	● t(CA)elrs z	KA8HDY	KA8HDY
Jackson	146.8800	-	● 100aers WXZ	W8JXN	CARS

222 144-148 MHz

MICHIGAN

Location	Output	Input	Notes	Call	Sponsor
Jackson	147.3600	+	● 100aers Z	KA8HDY	CARS
Kalamazoo	145.1700	-	● 94.8ae	N8DXB	N8DXB
Kalamazoo	147.0000	+	● 94.8 (CA) elr	W8VY	KARC
Kalamazoo	147.0400	+	● t(CA)ers WXz	K8KZO	SWMART
Lansing	146.7000	-	● 100aers	WB8CQM	LCDRA
Lansing	146.9400	-	● 100ers	WB8CQM	LCDRA
Lansing	147.2800	+	● 107.2lx	KB8LCY	KB8LCY
Lowell	145.2700	-	● 94.8aes WXxz	W8LRC	LARC
Marshall	145.3500	-	●	K8UCQ	ECCRA
Mattawan	146.5000	147.5000	● 94.8ers WX	W8GDS	W8GDS
Muskegon	145.3300	-	● 94.8ael WXxz	W8HVG	IRA
Muskegon	146.8200	-	● 94.8ers WX	K8WNJ	MCES
Muskegon	146.9400	-	● 94.8ae	W8ZHO	MAARC
Nashville	146.5000	147.5000	● 110.9ael rsWXz	W8BMZ	W8BMZ
Niles	147.1800	+	● tesWX	KC8BRS	Four Flags ARC
Okemos	145.3900	-	● 100ers WXx	WB8CQM	LCDRA
Portland	145.1300	-	● 94.8ers WX	N8ZMT	Ionia ARES
Sister Lakes	146.8200	-	● 88.5ers WX	W8MAI	BARA
St Joseph	145.4700	-	● 94.8ael WXxz	W8HVG	IRA
St Joseph	146.7200	-	● 131.8 (CA)ersWXz	KB8VIM	SCRA/BARA
UPPER PEN CENT					
Escanaba	145.1300	-	●	KB9BQX	KB9BQX
Escanaba	147.1500	+	● 107.2	K8ZAS	DCARS
Gladstone	147.2400	+	● 100.0	N8DP	N8DP
Gwinn	146.6400	-	● WX	N8RRZ	HARA
Iron Mountain	146.8500	-	● aeWX	WA8FXQ	MichACon
Ishpeming	146.9100	-	● eWX	K8LOD	HARA
Marquette	146.9700	-	● e	KE8IL	MrquittRA
Marquette	147.2700	+	● 100.0e WX	KG8YT	HARA
Menominee	147.0000	+	● 107.2e WX	W8PIF	M&MARC
Munising	145.4100	-	● 100.0l	KC8BAN	AlgerARC
Republic	147.0900	+	● E-SUN E-WIND	KG8ZL	CUPRA
Trenary	147.0300	+	● e	W8FYZ	TRA

144-148 MHz 223
MICHIGAN-MINNESOTA

Location	Output	Input	Notes	Call	Sponsor
UPPER PEN EAST					
Cooks	146.7000	-	●WX	WA8WG	WA8WG
Grand Marais	147.1950	+	●I	K8KIT	AlgerARC
Newberry	146.6100	-	● 114.8e	KC8GKK	SPARK
Newberry	147.0900	+	● 114.8e	KC8GKK	KC8GKK
Pickford	146.6400	-	●e	W8EUP	EUPAR
SaultSte Marie	147.1050	+	●(CA)eWX Z	KB8SKC	KB8SKC
SaultSte Marie	147.2100	+	●a	W8EUP	EUPAR
Strongs	147.3300	+	●e	W8ARS	EUPAR
Wetmore	146.7900	-	●	W8NI	MARA
UPPER PEN WEST					
Bessemer	146.7600	-	●e	K8ATX	BlkJckRA
Calumet	147.3150	+	● 100.0ae sWXz	K8MDH	KewCoRA
Gaastra	145.1700	-	● 107.2e	N8LVQ	IRARC
Hancock	146.8800	-	● 100.0ae sWXz	W8CDZ	CCRAA
Ironwood	146.8050	-	● 110.9e WX	K9MLD	K9MLD
Lanse	146.6700	-	●ex	W8CDZ	CCRAA
White Pine	147.3000	+	●	N8GZQ	TrappHills
Winona	146.7300	-	●aez	W8UXG	SARA
MINNESOTA					
CENTRAL					
Avon	147.1050	+	● 85.4ae WX	K0STC	STEARNS
Becker	147.3450	+	● 85.4	K0OS	KO0P
Big Lake	146.7750	-	●e	N0RPP	SCRG INC
Cambridge	146.6400	-	● 146.2e	WR0P	ICES
Collegeville	147.0150	+	●x	W0SV	STCLOUDRC
Crown	145.2300	-	● 127.3	N0GEF	NOGEF
Darwin	146.6850	-	● 146.2	W0CRC	CRARC
Elk River	146.9700	-	●	K0CJD	ELKRVRRA
Erhard	146.8200	-	●	KC0AIW	DLARC
Foley	147.0750	+	● 85.4es WX	KB0PXT	BCEM
Foreston	146.7450	-	● 107.2	N0GOI	MAGIC
Hutchinson	147.3750	+	● 146.2 WX	KB0WJP	CITYOFHUT
Little Falls	147.1350	+	● 123.0e	W0REA	LARA
Long Prairie	146.6550	-	●e	KC0TAF	TODDCTYES
Milaca	145.3500	-	● 141.3	WB0MPE	WB0MPE
Paynesville	145.2700	-	●	WD0DEH	PAYNSRA
Princeton	146.8950	-	● 203.5e	N0RPP	SCRG INC
Sauk Centre	147.2550	+	●	W0ALX	RUNEARC
Sebeka	147.3300	+	●	N0WN	WADENARC
St Cloud	146.8350	-	● 85.4eWX	N0OYQ	N0OYQ

224 144-148 MHz

MINNESOTA

Location	Output	Input	Notes	Call	Sponsor
St Cloud	146.9400	-	0a	W0SV	STCLDARC
Wyoming	145.2300	-	082.5	N0VOW	N0VOW
DULUTH					
Duluth	145.3100	-	0110.9	N0EO	SVAMATRS
Duluth	145.4100	-	0e	KC0HXC	N0BZZ
Duluth	145.4500	-	0103.5a	KC0RTX	KC0RTX
Duluth	146.9400	-	0ae	W0GKP	AROWHDCR
Duluth	146.9700	-	0114.8e	W0TVD	NMNDXASSN
Duluth	147.0600	+	0110.9a	KC0IPA	LSAC
Duluth	147.1800	+	0103.5e	KA0TMW	KA0TMW
Duluth	147.3750	+	0156.7	W0MD	W0MD
Proctor	147.3300	+	0151.4	N0BZZ	LSAC
EAST CENTRAL					
Forest Lake	146.7300	-	0	K0HPY	K0HPY
Isle	146.6100	-	0141.3	WB0SYO	WB0SYO
Mahtowa	147.0000	-	0e	N0BNG	MOOSELKRA
North Branch	147.3150	+	091.5	KC0ASX	CCARES
Ogilvie	147.2400	+	0146.2el	KD0CI	KCEMO
Rush City	145.3300	-	0146.2e	K0ECM	ECMARC
METRO					
Apple Valley	145.4100	-	077.0	W0LYM	APPLEVYRA
Blaine	146.6700	-	0ae	W0YFZ	ANOKACRC
Bloomington	147.0900	+	0(CA)e	KD0CL	ARAB
Burnsville	147.2100	+	0100.0ae	W0BU	TCRC
			WXx		
Carver	147.1650	+	0107.2ae	WB0RMK	SMARTS
Columbia Hts	145.2100	-	0	WB0BWL	MNLINK
Cottage Grove	147.1800	+	074.4s	KS0J	SEMARC
Eden Prairie	146.8800	-	0	WA0VLL	SWRPTRASN
Edina	145.4300	-	0127.3e	WC0HC	HC RACES
Golden Valley	145.1500	-	0	WT0O	K0TI
Golden Valley	146.8200	-	0127.3	W0PZT	HC SHERIFF
			(CA)e		
Hampton	147.3600	+	0136.5e	K0JTA	K0JTA
Inver Grove	146.9850	-	0	W0CGM	SARCASM
Little Canada	146.9250	-	0107.2a	KB0UPW	RAMCOES
Maple Plain	147.0000	+	0114.8	K0LTC	RARC
			(CA) WX		
Maplewood	146.9250	-	0100.0	KB0UPW	RAMCOES
Maplewood	147.1200	+	0e	W0MR	MINING ARC
Minneapolis	145.1100	-	0	N0TL	TWINSLAN
Minneapolis	146.7000	-	0127.3e	WC0HC	HC RACES
Minneapolis	147.0300	+	0	WB0MPE	WB0MPE
Minneapolis	147.1500	+	0	W0YC	UOFM RC
Minneapolis	147.2700	+	0	WB0ZKB	WB0ZKB
Minnnetonka	145.4500	-	0el	N0BVE	MHRA
New Brighton	145.2900	-	0114.8	N0FKM	N0FKM
Oakdale	146.8500	-	0(CA) WXx	WD0HWT	MARA
Plymouth	146.7000	-	0127.3e	WC0HC	HENNRACES

<i>Location</i>	<i>Output</i>	<i>Input</i>	<i>Notes</i>	<i>Call</i>	<i>Sponsor</i>
Ramsey	145.3700	-	● 118.8e	K0MSP	MIDWESTRA
Richfield	145.3900	-	● 103.5e	WB0PWQ	RICHPSAF
St Louis Park	146.7600	-	●e	W0EF	TCFMCLUB
St Paul	145.1700	-	●	N0GOI	K0GOI
St Paul	145.3100	-	●a	K0AGF	STPAULRC
St Paul	147.1800	+	● 74.4	KS0J	KS0J
Stillwater	147.0600	+	● 114.8	W0JH	SARA
NORTH CENTRAL					
Aitkin	146.8050	-	● 156.7	KC0QXC	ACRC
Bemidji	145.4500	-	●e	KB0MM	TURTLRVRH
Bemidji	146.7300	-	●a	W0BJI	PAULBARC
Big Falls	146.9100	-	●	WV0O	KCARS
Brainerd	145.1300	-	●	W0UJ	BAARC
Brainerd	147.2250	+	●aeWX	W0UJ	BAARC
Crosslake	147.0300	+	●	W0UJ	BAARC
Gheen Hill	147.2100	+	●	WV0O	KCARS
Grand Rapids	146.8800	-	● 123.0ae	K0GPZ	NLARC
Grand Rapids	147.0750	+	● 123.0el	K0GPZ	NLARC
International	146.6100	-	●a	WV0O	KCARS
International	146.6700	-	●	K0NAR	WJ0Y
International	146.9700	-	●e	K0HKZ	K0HKZ
Lengby	147.2700	+	●el	W0BJI	PAULBARC
Longville	146.9550	-	●(CA)z	W0ETY	W0ECJ
Outing	145.4300	-	● 127.3ex	WR0G	WR0G
Pequot Lakes	147.0900	+	● 123.0	W0REA	BRNLKARA
Roosevelt	147.0000	-	●ae	W0WKM	LKWOODSRA
Walker	147.3900	+	●	KC0CBM	CASHUBARC
NORTH EAST					
Aurora	146.6400	-	● 151.4	N0OIW	LSAC
Aurora	147.2400	+	●e	WD8RFS	WD8RFS
Cloquet	146.6700	-	●a	WA0GWI	WA0GWI
Coleraine	147.1650	+	● 114.8	KB0QYC	KB0QYC
Cook	147.3600	+	● 162.2l	N0BZZ	L.S.A.C.
Duluth	147.2850	+	●	KR0B	KR0B
Ely	147.3900	+	●ae	WD8RFS	VERMILLON
Gilbert	147.1500	+	● 151.4	NT0B	MESBIWIRA
Grand Marais	146.7300	-	● 100.0	W0BBN	BWARC
Grand Marais	146.8950	-	(CA)el ● 100.0	W0BBN	BWARC
Grand Marias	147.3600	+	(CA)e ● 114.8l	N0BZZ	LSAC
Grand Portage	146.6550	-	● 151.4el	W0BBN	BWARC
Hibbing	146.7900	-	●ae	KB0HYB	MIDRGARC
Hibbing	147.1200	+	● 151.4ae	WD8RFS	WD8RFS
Isabella	147.3000	+	● 114.8e	KB0QYC	KG0QR
Orr	145.2900	-	●e	WD8RFS	WD8RFS
Silver Bay	145.2300	-	● 123.0	WD8RFS	WD8RFS
Silver Bay	147.0900	+	● 114.8	N0BZZ	LSAC
Virginia	145.3700	-	●e	WD8RFS	N0GEF

226 144-148 MHz

MINNESOTA

Location	Output	Input	Notes	Call	Sponsor
Wales	147.2700	+	● 103.5e	WB0DGG	LSAC
NORTH WEST					
Barnsville	147.0600	+	● 123.0lx	KC0SD	KC0SD
Detroit Lakes	146.7750	-	●	N0IZZ	N0IZZ
Detroit Lakes	147.1950	+	●e	W0EMZ	DETLKSARC
Fergus Falls	147.2850	+	● 88.5ae	K0QIK	LKREGARC
Fisher	146.7000	-	●	W0JON	NOSTARS
Karlstad	145.4700	-	●	KA0NWV	KA0NMV
Karlstad	146.6550	-	● 127.3	KA0NWV	KA0NWV
Park Rapids	147.3000	+	●	K0GUV	K0GUV
Thief River Fa	146.8500	-	●eWX	WB0WTI	WB0WTI
Wannaska	147.0900	+	●ae	W0WKM	LKOFWDRA
NORTHCENTRAL					
Cohasset	146.9850	-	● 118.8e	KB0CIM	KBOCIM
NORTHEAST					
Virginia	147.0600	+	● 103.5e	KB0QYC	LSAC
SOUTH CENTRAL					
Blue Earth	147.0000	+	●l	K0USR	BLUERTHCD
Fairmont	146.6400	-	●	K0SXR	FAIRMTRC
Faribault	145.1900	-	● 100.0	N0ZR	N0ZR
Le Sueur	146.6100	-	● 136.5a	WB0ERN	WB0ERN
Mankato	147.0450	+	●ae	W0WCL	MARC
Mankato	147.2400	+	● 136.5 WX	W0WCL	MARC
New Ulm	146.8050	-	● 151.4	N0VQA	N0VQA
Sleepy Eye	147.3300	+	● 100.0	K0MTW	NEWULMARC
St Peter	147.1350	+	● 100.0	WQ0A	SCAN
Waseca	146.7150	-	●eWX	KB0UJL	WCCEM
Waseca	146.9400	-	●eWX	WA0CJU	VARS
SOUTH EAST					
Austin	145.4700	-	● 100.0	W0AZR	AUSTINRC
Austin	146.7300	-	● 100.0ae z	W0AZR	AARC
Faribault	146.7900	-	● 100.0ae	WB0NKX	WB0NKX
Glenville	146.8800	-	● 100.0	WA0RAX	ALBLEARC
La Crescent	146.9700	-	●aeWX	WR9ARC	RVRLNDARC
Northfield	146.6550	-	● 136.5e	N0OTL	CCRC
Owatonna	145.4900	-	●e	KA0KEL	OWASTELAC
Owatonna	147.1050	+	● 100.0ael	WB0VAJ	WB0VAK
Red Wing	147.3000	+	●	KC0LXM	HIWATVATC
Rochester	146.6250	-	● 100.0	W0MXW	ROCHARC
Rochester	146.8200	-	● 100.0ae	W0MXW	ROCHARC
Rochester	147.2550	+	● 100.0es WX	W0EAS	OEOC
Spring Valley	147.0150	+	● 110.9e	N0ZOD	SPGVLYEMS
Wabasha	146.7450	-	● 136.5e	WA0UNB	WA0UNB
Winona	146.6400	-	●ae	W0NE	WINONARC
Winona	147.1500	+	●e	WD0HAD	OTHERS
Winona	147.2850	+	● 100.0e	N0PDD	N0QZU

Location	Output	Input	Notes	Call	Sponsor
SOUTH WEST					
Beaver Creek	147.0300	+	● 146.2	WA0YRI	WA0YRI
Marshall	147.1950	+	●	W0BMJ	MARSHALRC
Redwood Falls	146.8650	-	● 141.3ae	KB0CGJ	REDWARA
			Z		
Slayton	146.7900	-	● 141.3e	WB0ZSO	MC SHERIFF
			WX		
Verdi	145.1100	-	●	KA0BWS	KA0BWS
Windom	147.2550	+	● 141.3es	WB0ZSO	SWMNARES
			WX		
WEST CENTRAL					
Alexandria	146.7900	-	●e	W0ALX	RUNESTNRC
Fergus Falls	146.6400	-	●ae	K0QIK	LKREGARC
Madison	146.7300	-	●sWX	K0LQP	WC MN ARC
Ulen	146.6850	-	●a	W0QQK	W0QQK
Willmar	145.2300	-	● 91.5	KC0UEA	RIDGEWATER
Willmar	146.9100	-	●eWXX	W0SW	WILLEAR
Willmar	147.0300	-	●e	W0SW	WILLEAR
MISSISSIPPI					
Abbeville	145.4700	-	● 107.2el	WB5VYH	WB5VYH
Aberdeen	147.2700	+	● 210.7ae	WB5USN	MONROE CO
Ackerman	147.1200	+	●	NO5N	-----
Amory	146.9400	-	● 192.8l	KB5DWX	N MONROE C
Batesville	146.6100	-	107.2ers	KM5WX	KM5WX
			WX		
Biloxi	146.7300	-	● 136.5a	W5SGL	MISS. COAS
Biloxi	146.7900	-	●ae	K5TYP	KEESLER AR
Booneville	145.1900	-	● 110.9ae	K5YD	BOONEVILLE
Booneville	147.1500	+	●az	KI5WI	-----
Brandon	147.3450	+	100.0rs	K5RKN	KD5RWF
Bude	146.8500	-	● 103.5e	W5WQ	SW MS ARC
Byhalia	145.3500	-	110.9ers	W5GWD	W5GWD
Chatawa	145.3100	-	●(CA) RB	WB5GOJ	WB5GOJ
Chunky	147.3900	+	● 77.0el	W5PPB	W5PPB
Cleveland	147.2850	+	● 107.2el	N5LRL	-----
Collins	146.9850	-	● 136.5e	N5LRQ	-----
			RB		
Columbia	147.2850	+	●e	N5LJC	N5LJC
Columbus	146.6250	-	●ae	KC5ULN	KC5ULN
Columbus	147.0000	+	●a	KC5ULN	KC5ULN
Corinth	145.3900	-	●a	WF5D	-----
Corinth	146.9250	-	● 107.2	WB5CON	ACARES
Corinth	147.0000	-	●	K5UFH	K5UFH
Corinth	147.2850	+	●aelRB	K5WHB	CRA
Corinth	147.3450	+	123.0aelRB	KJ5CO	KJ5CO
			WX		
Ellisville	144.5500	+	179.9el	W5NRU	AA5SG

MISSISSIPPI

Location	Output	Input	Notes	Call	Sponsor
Ellisville	145.2300	-	● 136.5el WX	W5NRU	AA5SG
Ellisville	146.8650	+	● 136.5el	W5NRU	AA5SG/N5HO
Ellisville	146.9550	-	● t	N5EKR	N5EKR
Fulton	145.4500	-	● 192.8ae	WX5P	WX5P
Gautier	146.9700	-	● 123.0ers RB WX	N5OS	WA5KNR
Gloster	145.4300	-	● 136.5	KX5E	ONARC
Greenville	147.3450	+	● 107.2e	N5PS	N5PS
Grenada	146.7000	-	● e	W5LV	W5LV
Gulfport	147.3750	+	● 136.5	KA5VFU	-----
Hattiesburg	145.1900	-	● 136.5	W5CJR	HATTIESBUR
Hattiesburg	145.3700	-	● 136.5	K5JX	K5JX
Hattiesburg	146.7750	-	● 136.5e	K5PN	HATTIESBUR
Hattiesburg	147.3150	+	● 136.5el RB	KD5MIS	KD5MIS
Hattiesburg	147.3600	+	●	W5CJR	HATTIESBUR
Hernando	145.3700	-	● 107.2ez	N5PYQ	SRA
Hernando	146.9100	-	ers	W5GWD	W5GWD
Hernando	147.2250	+	● 107.2ers WX	KD5VMV	KD5VMV
Horn Lake	145.2700	-	● 107.2 (CA)	N5NBG	REDNECKS
Houston	146.8950	-	141.3esWX	KD5YBU	KD5YBU
Isola	146.9550	-	●	KC5OB	KC5OB
Iuka	146.8500	-	141.3es	W5TCR	W5TCR
Jackson	145.3900	-	●	KB5KGE	-----
Jackson	146.7600	-	●	W5AXQ	JARC, INC
Jackson	146.8800	-	● 100.0az	K5QNE	JARC, INC.
Jackson	146.9400	-	● 100.0e RB WXZ	KA5SBK	KA5SBK
Jackson	147.0000	+	● t	W5IQ	W5IQ
Jackson	147.0750	+	● ta	NC5Y	NC5Y
Kiln	145.3300	-	● e	K5DMC	WEST COAST
Kosciusko	146.8500	-	●	W5LWC	MID-MS ARC
Laurel	146.6100	-	● 136.5e	W5LAR	LAUREL ARC
Laurel	147.0300	-	● t	WV5D	WV5D
Laurel	147.2550	+	● e	KC5RC	JONES CO A
Louisville	147.3600	+	● ae	KC5QGC	WINSTON CO
Lucedale	146.9100	-	●	WA5JZL	WA5JZL
Lucedale	147.1200	+	136.5el	N5LRQ	N5LRQ
Madison	146.6400	-	●	K5XU	JARC, INC
Magee	145.1100	-	100.0sWX	W5PES	W5PES
Magee	146.8200	-	● 100.0e	KA5LNY	SIMPSON CO
Magee	147.3000	+	● 100.0e	KA5LNY	KA5LNY
Mccomb	146.9400	-	● 103.5e	W5WQ	SW MS ARC
Meridian	146.6550	-	●	KC5ZZH	KC5ZZH
Meridian	146.7000	-	● 100.0ez	W5FQ	MERIDIAN A
Meridian	146.9700	-	● 100.0e	NO5C	LAUDERDALE

Location	Output	Input	Notes	Call	Sponsor
Monticello	147.0150	+	●ae	N5JHK	N5JHK
Mooreville	146.6400	-	●a	WB5NAY	-----
Morton	147.0450	+	● 141.3el	KB5LCL	-----
Natchez	146.6850	-	● 100.0	W5KHB	W5KHB
Natchez	146.7450	-	● 100.0e	K5SVC	K5SVC
Natchez	146.9100	-	● 91.5	K5OCM	OLD NATCH
Natchez	147.3600	+	● 100.0e	K5SVC	K5SVC
Neely	147.0000	+	136.5	KE5NXXS	GREENE CO
New Albany	145.2300	-	●#	KC5VZI	KC5VZI
New Albany	146.6700	-	●ae	W5UBG	BP HOSP RC
New Albany	146.7450	-	●t#	KC5VZI	-----
New Hebron	147.0900	+	●taelRBz	N5MRS	N5MRS
Olive Brach	147.2550	+	tersWX	KD5CKP	KD5CKP
Oxford	147.3300	+	● 107.2es WX	W5LAF	W5LAF
Pearl/Rankin C	147.1500	+	● 88.5aez	KF5IZ	-----
Pelahatchie	145.3900	-	77.0elRB WX	W5PPB	W5PPB
Perkinston	147.1650	+	136.5elRB WX	K5GVR	K5GVR
Philadelphia	147.3300	+	●	N5EPP	NESHOBA AR
Pontotoc	147.3800	+	●e	WB5NAY	-----
Poplarville	145.1500	-	136.5eWX	K5PRC	K5PRC
Poplarville	145.2100	-	136.5e	WA5WRE	-----
Poplarville	145.4100	-	136.5el	N5LRQ	N5LRQ
Port Gibson	146.6250	-	● 136.5#	KE5WO	KE5WO
Purvis	146.6700	-	●	KB5ZCX	KB5ZCX
Richton	147.0600	+	●t	N5OCF	N5OCF
Saltillo	146.8350	-	123.0elWX	KD5YBE	KD5YBE
Senatobia	146.9850	-	● 107.2	KB5DMT	-----
Sharon	145.4500	-	● 77.0eRB WX	W5PPB	W5PPB
Silver Creek	147.1950	+	● 136.5 RB WX	W5JVK	-----
Southaven	145.4500	-	79.9	WB4KOG	WA4KOG
Starkville	146.7300	-	● 210.7alz	KD5GVU	MAGNOLIA A
Starkville	146.8050	-	9192.8	KF5C	-----
Stennis Space	147.2100	+	136.5e	N5GJB	N5GJB
Sumner	147.0900	+	#	WB5FXH	WB4FXH
Taylorville	146.8950	+	● 136.5lRB	W5NRU	AA5SG/N5HO
Tupelo	145.4900	-	●e	N5VGK	-----
Tupelo	147.0750	+	103.5es	W5NEM	W5NEM
Tupelo	147.2400	+	●a	N5ELS	TUPELO ARA
Union	147.2100	+	● 100.0elz	N5SPJ	ECMARC
Union	147.2400	+	103.5es	K5SZN	K5SZN
Utica	145.3500	-	●	N5ZMZ	N5ZMZ
Utica	147.3450	+	●	N5ZMZ	N5ZMZ
Vanceleave	145.1100	-	● 123.0aer	W5WA	W5WA

230 144-148 MHz

MISSISSIPPI-MISSOURI

Location	Output	Input	Notes	Call	Sponsor
Vicksburg	145.2900	-	●ae	KD5CQX	LESTER GRA
Vicksburg	145.4100	-	100.0aeWX	W5WAF	W5WAF
Vicksburg	147.2700	+	● 100.0e	K5ZRO	VICKSBURG
Vossburg	147.1350	+	● 136.5	KB5UIX	KB5UIX
Water Valley	147.0000	-	●	N5DXM	TRI-LAKE H
Waynesboro	145.2100	-	●#	W5SAR	W5SAR
Waynesboro	147.1050	+	●	W5SAR	W5SAR
West Point	147.1800	+	●ae	KC5EXZ	CLAY CO AR
Wiggins	145.2700	-	136.5esWX	N5UDK	N5UDK
Winona	146.9700	-	● 110.9a	N5EYM	N5EYM

MISSOURI

BRANSON

Branson	147.1500	+	●s	NA9X	TriLksArc
Branson	147.1950	+	●es	NA9X	TriLks ARC

CAPE GIRARDEAU

Cape Girardeau	146.6100	-	●a	W0QMF	WB0TYV
Cape Girardeau	146.6850	-	●	W0QMF	SEARC
Cape Girardeau	146.9400	-	●	WB0TYV	WB0TYV

CENTRAL

Boonville	147.3600	+	●	W0BRC	BnvilleRC
Fulton	147.3150	+	●eE-SUN E-WINDr	KC0MV	C.A.R.L.
Laurie	146.7300	-	●e	N0ZS	LkOzksARC
Laurie	146.9550	-	● 192.8a (CA)e	KA0RFO	krms
Marshall	147.1650	+	● 127.3a	WB0WMM	IndFtHARC
Mexico	147.2550	+	●s	AA0RC	audrainarc
Moberly	147.0900	+	●	K0MOB	TriCtARC
stover	147.3900	+	●	N0AYI	-----

COLUMBIA/JEFF CITY

Ashland	146.6850	-	● 77.0a (CA)ersx	W0DQJ	W0DQJ
Columbia	146.6100	-	● 127.3a (CA)	K4CHS	-----
Columbia	146.7600	-	● 127.3ars	K0SI	CMRAssn
Jefferson City	146.8650	-	● 127.3elr sx	KC0CZI	KC0CZI
Jefferson City	147.0000	-	● 127.3ae	K0ETY	MidMO ARC

EAST CENTRAL

De Soto	146.7000	-	●	K0MGU	SHO-ME
De Soto	146.8800	-	●a	K0MGU	K0MGU
Farmington	147.0300	+	● 100.0e	AF0J	EtnOzkARC
Hermann	146.7450	+	●ae	KB0TZG	-----
Hermann	147.1350	+	●erWX	KC0JYV	-----
Hillsboro	147.0750	+	● 141.3a (CA)l	KB0TLL	JeffCoARC
Imperial	147.1050	+	● 100.0l	KB0TLL	JeffCoARC
Ironton	146.8350	-	●	KC0EUB	ShoMeIARC

Location	Output	Input	Notes	Call	Sponsor
Potosi	146.7150	-	● 100.0/100.0	ABØTL	abØtl
Potosi	147.1950	+	●	KCØEUB	ShoMelARC
Ste Genevieve	146.6250	-	●rs	KØQOD	doers arc
Sullivan	145.1500	-	●l	KØCSM	SARC
Sullivan	146.8050	-	●e	KCØDBS	Sullvn ARC
Warrenton	147.0450	+	● 141.3	KAØCWU	-----
Warrenton	147.3300	+	●t	WAØEMA	WCEMA
Washington	147.2400	+	● 141.3a (CA)er	WAØFYA	ZBARC
JOPLIN					
Joplin	145.3500	-	● 103.5	NIØW	FSARC
Joplin	145.3900	-	●te	WØIN	JOPLIN ARC
Joplin	147.0000	+	●t	WBØIYC	wbØiyc
Joplin	147.1050	+	●	KIØL	4STARCP
Joplin	147.2100	+	● 91.5/91.5 ersx	WØIN	JoplinARC
KANSAS CITY METRO					
Basehor	145.3900	-	● 88.5/88.5 a(CA)elrs	KØHAM	NEKSUN
Excelsior Spgs	145.1900	-	● 107.2x	KØBSJ	KØBSJ
Excelsior Spgs	147.3750	+	● 156.7/156.7ex	KØESM	RayClay RC
Gladstone	145.4300	-	●	KDØFW	KCATVG
Independence	145.2500	-	●er	KBØGR	EARS, Inc
Independence	145.3100	-	●er	KBØGR	EARS, Inc
Independence	146.7300	-	●aer	WØSHQ	ASCRA, Inc
Independence	147.0900	+	●a(CA)elr	WØTOJ	IndFMARC
Kansas City	145.1300	-	●a(CA)e	WAØNQA	ArtShrnRC
Kansas City	146.7900	-	● 107.2a (CA)es	WAØKHP	ClayCoARC
Kansas City	146.8200	-	●lr	KCØARC	KCARC
Kansas City	146.9400	-	● 88.5/88.5 (CA)elrsZ(911)	KØHAM	NEKSUN
Kansas City	146.9700	-	●r	WAØSMG	97USERSGP
Kansas City	147.0150	+	● 151.4/151.4e	KBØVBN	blusprpt
Kansas City	147.0450	+	●	WØAV	147.045RG
Kansas City	147.1500	+	● 123.0/123.0er	WØLB	JyhwkARC
Kansas City	147.2100	+	●er	WBØNSQ	KCKWyndCD
Kansas City	147.2700	+	●a(CA)ex	WAØSMG	WAØSMG
Kansas City	147.3300	+	●a(CA)er	WAØQFJ	TWA ARC
Kearney	147.3000	+	● 107.2	KØBSJ	KØBSJ
Lee's Summit	145.4100	-	●a(CA)	WAØTEG	KCARC
Lee's Summit	146.7000	-	● 107.2/107.2e	KCØSKY	KS SKY WRN
Lenexa	145.4900	-	●	KAØVVX	KISS ARC
Liberty	145.1100	-	●	NØELK	NØELK

232 144-148 MHz

MISSOURI

Location	Output	Input	Notes	Call	Sponsor
Louisburg	147.3150	+	● 88.5/88.5 a(CA)elrs	KØHAM	NEKSUN
Olathe	145.4700	-	● 151.4/151.4a(CA)er	KØECS	JoCoECS
Olathe	147.2400	+	● 151.4/151.4a(CA)er	KAØFMZ	SFTARC
Overland Park	145.2900	-	● a(CA)er	WØERH	JCRAC
Overland Park	146.9100	-	● 151.4/151.4a(CA)e	WBØKKA	KCARC
Raymore	146.6250	-	● 123.0	NØRH	NØRH
Raymore	147.1200	+	● es	KCØJGA	SSARC
Raytown	145.1700	-	● 151.4/151.4er	KØGQ	RaytownARC
Shawnee	145.2100	-	● a(CA)er	WBØHAC	SRACT
Shawnee Msn	145.2300	-	● a(CA)el	WBØRJQ	WBØRJQ
Smithville	146.6400	-	● rx	KCØIMO	NØVER
NORTH CENTRAL					
Brookfield	147.3450	+	● a(CA)	WØCIT	WØTH
Chillicothe	147.2250	+	● x	KØMPT	GHARC
Macon	146.8050	-	● er	NØPR	MARC
TRENTON	146.9550	-	● /88.5e	KBØRPJ	gcares
NORTHEAST					
Eolia	145.1900	-	● elrx	KAØEJQ	KAØEJQ
Glenwood	145.1100	-	● e	KBØVLK	Sch-Co-RA
Hannibal	146.6250	-	● 103.5er	WØKEM	HannibARC
Hannibal	146.8800	-	● 103.5er	WØKEM	HannibARC
Kirksville	145.1300	-	● e	WØCBL	NEMOARC
Lancaster	145.3300	-	● 100.0el	KEØBX	OLRG
Madison	146.9850	-	● 110.9e	NØSYL	NØSYL
Monroe City	146.7000	-	● el	KAØEJQ	KAØEJQ
Paris	146.8350	-	● e	NØSYL	NØSYL
NORTHWEST					
Grant City	147.0600	+	●	WBØUJF	RWelliott
Guilford	146.6850	-	● l	NØOEV	NØOEV
Hatfield	145.2700	-	● 94.8	KCØDIQ	-----
Plattsburg, MO	146.8950	-	● 114.8/114.8	KCØQLU	kcØqul
Tarkio, MO	145.3500	-	● 146.2/146.2l	NØNHB	NØNHB
ROLLA					
Rolla	145.4500	-	● 110.9/110.9a(CA)l	WØEEE	UMR ARC
Rolla	146.7900	-	● 88.5els	WØGS	RollaRARS
Rolla	147.2100	+	● 88.5/88.5	WB9KHR	WB9KHR
SOUTH CENTRAL					
Brinktown	146.8950	-	● x	NØGYE	-----
Bunker	147.2700	+	● 156.7a (CA)	KDØIM	-----

Location	Output	Input	Notes	Call	Sponsor
cherryville	147.3450	+	●	KC0ABX	kc0abx
Eldon	146.6250	-	● 131.8s	AA0NC	NSARC
Gainesville	145.2900	-	●e	KF0BA	-----
Gainesville	147.3900	+	●	WB0JJJ	ARCO
				110.9/110.9er	
Houston	147.1350	+	● 100.0a	KB0MPO	-----
				(CA)e	
Mansfield	147.0900	+	●	K5HEZ	K5HEZ
				162.2/162.2 DCSe	
Mountain Grove	146.7450	-	● 123.0el	K0KNC	SCHC
Mountain Grove	147.2850	+	●ae	KG0LF	KG0LF
Salem	146.6550	-	●er	WB0NRP	WB0NRP
Sullivan	146.8050	-	●e	KC0DBS	SARC
Thayer	146.8050	-	●	WB0LLS	OrgnCoARC
Tyrone	146.8500	-	●e	N0KBC	OMRG
West Plains	147.3600	+	● 85.4e	W0YX	HoCoRACES
SOUTHEAST					
Benton	146.7900	-	●	N0GK	CrIRDgARC
Dexter	146.8200	-	●	WB0TYV	WB0TYV
Dexter	147.0000	-	● 100.0	N0GK	CR ARC
Kennett	147.1950	+	●	KC0LAT	BARC
Kennett/Hayti	146.9850	-	●	KB0UFL	BARC
				100.0/100.0eWX	
New Madrid	146.9250	-	●	KB0UFL	barc
Piedmont	147.3750	+	●	N0QAA	W.C. ARC
				100.0/100.0er	
Poplar Bluff	145.3500	-	● 100.0a	AB0JW	SEMOARA
				(CA)	
Poplar Bluff	146.9100	-	● 100.0er	W0HMA	BluffARC
Van Buren	146.8650	-	●	N0IBV	N0IBV
				100.0/100.0a(CA)	
SOUTHWEST					
Aurora	146.9700	-	●er	W0OAR	OzarkARS
Ava	146.6250	-	● 110.9el	K0RGT	-----
Bolivar	147.0600	+	● 107.2lr	K0BFM	LksAraARA
Buffalo	147.1800	+	●a(CA)e	K9HOI	BARK
Cape Fair	145.4100	-	●	K0JPK	-----
Caulfield	145.1700	-	●e	KB0RPA	Cld9RptC
El Dorado Sprg	146.6700	-	●e	K0KRB	WCFMAssn
Grove Springs	147.3750	+	●	K5HEZ	K5HEZ
				162.2/162.2e	
Hermitage	147.2550	+	●er	KB0AL	OIHickARC
Highlandville	145.2300	-	● 162.2ers	WA6JGM	CC ARS
Kimberling Cty	147.3450	+	● 162.2ae	K0EI	KmbrlnARC
				sx	
Lamar	147.2400	+	● 91.5/91.5	K0PRO	pr
Marshfield	146.8650	-	● 156.7	K0NI	-----
Neosho	146.8050	-	● 127.3a	KC0FDO	Neosho RA
Nevada	147.1350	+	●es	WB0NYD	N.A.R.C.

MISSOURI

Location	Output	Input	Notes	Call	Sponsor
Nixa	145.2700	-	● 162.2e WX(#44*)	KCØLUN	Nixa ARC,
Shell Knob	145.2100	-	● 162.2r	NAØX	TableRock
Walnut Grove	147.3300	+	● 162.2	AKØC	-----
SPRINGFIELD					
Republic	146.8200	-	● 162.2e	KØEAR	EARS
Springfield	145.3300	-	● 156.7	KCØDBU	BSAPost30
Springfield	145.4300	-	●	KAØFKF	SMSU ARC
			136.5/136.5ae		
Springfield	145.4900	-	● 136.5erx	NØNQW	-----
Springfield	146.6400	-	● 162.2aer	WØEBE	SW MO ARC
			x		
Springfield	146.9100	-	● 162.2elr	WØEBE	SW MO ARC
			x		
Springfield	147.0150	+	●	W8KIR	SMART
			162.2/162.2e		
Stafford	147.1200	+	●	KBØE	SARA
ST JOSEPH					
St Joseph	146.7450	-	●	WBØHNO	-----
St Joseph	146.8500	-	●	WØNH	MOVaIARC
			100.0/100.0er		
ST LOUIS METRO					
Bridgeton	146.7300	-	● 141.3a (CA)e	KBØTUD	NWAR/EAsn
			●e	KØSTL	slsrc
Clayton	146.9400	-	● 100.0	KØTPX	TwnCtyARC
Crystal City	146.7750	-	●	NØTYZ	slsrc
Des Peres	146.9100	-			
			141.3/141.3a(CA)		
Ferguson	145.3500	-	● 141.3	WAØWKI	FVCC ARC
Harvester	145.4900	-	● 141.3a (CA)er	WØECA	ARESACES
Kirkwood	147.1500	+	●a(CA)e	KBØZRI	TelemRC
Maryland Hghts	145.3700	-	● 88.5a (CA)el	KJØA	KJØA
O'Fallon	145.3300	-	●a(CA)el	WBØHSI	StChasARC
o'fallon	145.4100	-	●e	KØRBR	RBARC
O'Fallon	146.6700	-	●a(CA)el	WBØHSI	StChasARC
Olivette	146.8500	-	● 141.3a (CA)er	WØSRC	STLSRC
St Louis	145.1700	-	●a(CA)e	KØKYZ	KØKYZ
St Louis	145.2100	-	●a(CA)el	WBØQXW	KØYCV
St Louis	145.2700	-	●	KAØHNT	XEEARC
			123.0/123.0a(CA)		
St Louis	146.6100	-	●a(CA)elr	KCØTPS	CARS
St Louis	146.7600	-	● 127.3 (CA)es	W9AIU	EgyptnRC
St Louis	146.9250	-	●	KØAMC	AMARC
			192.8/192.8 (CA)l		
St Louis	146.9700	-	●	WØFF	slsrc
			141.3/141.3a(CA)e		

144-148 MHz 235
MISSOURI-MONTANA

Location	Output	Input	Notes	Call	Sponsor
St Louis	147.0000	-	●	K0DO	MonsantARA
			141.3/141.3		
St Louis	147.0150	+	●	100.0erx KA0YXU	-----
St Louis	147.0600	+	●	141.3a W0MA	BEARS-STL
			(CA)e		
St Louis	147.2250	+	●	e N0FLC	N0FLC
St Louis	147.2850	+	●	a(CA)e W0QEV	WashUARC
St Louis	147.3600	+	●	a(CA)e K0DO	MonsantARA
St Louis	147.3900	+	●	W0SLW	44405RPTR
			100.0/100.0e		
WEST CENTRAL					
Appleton City	146.8500	-	●	WA9QME	WA9QME
			107.2/107.2		
Butler	147.2250	+	●	KB0PSG	KB0PSG
Carrollton	146.6550	-	●	94.8e N0SAX	N0SAX
centerview	147.3150	+	●	WA0PXP	wa0pxp
Clinton	146.9250	-	●	N0ATH	RATS
			107.2/107.2ex		
Concordia	146.7750	-	●	156.7el AA0IY	AA0IH
Nevada	145.4500	-	●	W0HL	W0HL
Sedalia	147.0300	-	●	ters WA0SDO	SPARK
Warrensburg	146.8800	-	●	107.2ex W0AU	WAARCI
Warsaw	147.0750	+	●	146.2 K10IP	ki0ip
Warsaw	147.3000	+	●	a(CA) KC0RDO	TwnLkesARC
MONTANA					
CENTRAL					
Lewistown	147.1500	+	●	103.5 W7YM	W7YM
EAST CENTRAL					
Glendive	146.7600	-	●	elx W7DXQ	LYARC
Miles City	146.9200	-	●	W7YUP	SEMARC
Sidney	147.3800	+	●	l W7DXQ	LYARC
NORTH CENTRAL					
Chester	146.6400	-	●	KD7JZ/R	Mt. Royal
Cut Bank	146.7000	-	●	103.5el K7HR	K7HR
Cut Bank	146.8200	-	●	K7JAQ	HARK
Great Falls	146.6800	-	●	100.0l AA7GS	MRLA
Great Falls	146.7300	-	●	100.0ex W7ECA	GFAARC
Great Falls	147.1200	+	●	x W7ECA	GFAARC
Great Falls	147.3000	+	●	aez W7ECA	GFAARC
Great Falls	147.3600	+	●	100.0 W7GMC	W7GMC
Havre	146.9100	-	●	100.0 W7HAV	HI-LINE AR
Millegan	146.9800	-	●	100.0 W7ECR	N7SEE
Vaughn	147.1400	+	●	KD7IWZ	KD7WIZ
Zortman	147.2600	+	●	W7ECA	GFAARC
NORTHEAST					
Fort Peck	146.8400	-	●	100.0 WX7GGW	Valley RC
Plentywood	146.6600	-	●	l KB7QWG	KB7QWG
Plentywood	147.3000	+	●	l KB7QWG	KB7QWG

MONTANA

Location	Output	Input	Notes	Call	Sponsor
Whitetail	147.1000	+	●	W7WZW	NLARG
Wolf Point	146.8600	-	●E-WIND	N7WF	PRC
NORTHWEST					
Bigfork	146.6200	-	● 100.0ael RBxz	KA5LXG/BIFVRG	
Eureka	145.3900	-	● 100.0ael RBxz	WR7DW	FVRG
Eureka	147.2600	+	● 100.0	K7EUR	WR7DW
Eureka	147.3400	+	● 100.0ael RBxz	KC7CUE	FVRG
Happy's Inn	145.3100	-	● 100.0ael RBxz	KB7TPD/HFVRG	
Lakeside	146.7600	-	● 100.0l	K7LYY	FVARC
Lakeside	147.1800	+	● 100.0	K7LYY	FVARC
Libby	146.8400	-	●	NQ7D	LCARC
Plains	147.1400	+	● 103.5l	K7KTR	K7KTR
Polson	145.3500	-	● 100.0ael RBxz	W7CMA/POVRG	
St Ignatus	145.4300	-	●	KD7YAC	KD7YAC
Thompson Falls	146.6800	-	●	KC7BEP	KC7BEP
Thompson Falls	147.1600	+	●	W7TQN	W7TQN
Whitefish	145.2700	-	● 100.0ael RBxz	KO8N/BMTFVRG	
Whitefish	147.3800	+	●l	K7LYY	FVARC
SOUTH CENTRAL					
Big Sky	146.8200	-	● 82.5 E-SUN	W7LR	ERA
Bozeman	145.2500	-	● 100.0l	KB7KB	BARBS
Bozeman	146.8800	-	● 100.0ael X	W7YB	ERA
Bozeman	147.1800	+	● 100.0elx	WR7MT	MRLA
West Yellowstone	146.7200	-	● 100.0	KL7JGS	KL7JGS
SOUTHEAST					
Big Timber	146.6400	-	● 100.0	NU7Q	BTAR
Billings	146.8000	-	●	W7ECO	W7ECO
Billings	147.0400	+	● 100.0 E-SUN	KA7MHP	KA7MHP
Billings	147.0800	+	● 100.0elx	WR7MT	MRLA
Billings	147.2000	+	● 100.0	N7LEQ	-----
Billings	147.3000	+	● 100.0l	K7EFA	YRC
Billings	147.3600	+	● 100.0e	K7EFA	YRC
Forsyth	147.2000	+	● 100.0	KC7BOB	-----
Greycliff	147.2800	+	● 100.0elx	WR7MT	MRLA
Red Lodge	147.0000	+	●e	WB7RIS	BARC
Roundup	145.4100	-	● 100.0l	K7EFA	YRC
SOUTHWEST					
Anaconda	147.0200	+	●	KB7IQO	KB7IQO
Anaconda	147.0800	+	● 107.2l	K0PP	AARC
Butte	146.6800	-	●	N7SKI	-----

144-148 MHz 237
MONTANA-NEBRASKA

Location	Output	Input	Notes	Call	Sponsor
Butte	146.9400	-	● 100.0aer	WA7KZF	BARC
Dillon	146.7600	-	●l	K7IMM	DARC
Helena	145.4500	-	● 100.0el WXx	WR7MT	MRLA
Helena	146.8500	-	● 146.2r	W7CK	W7CK
Helena	146.9200	-	●	K7WES	K7WES
Helena	147.1000	+	● 100.0	WR7HLN	WR7AGT
Helena	147.3200	+	●	W7MRI	W7MRI
Helena	147.8200	-	● 156.7	W7MRI	CCARC
Phillipsburg	147.1600	+	● 107.2l	KA7NBR	AARC
Three Forks	147.3800	+	● 100.0elx	WR7MT	MRLA
Wisdom	147.0600	+	● 107.2l	N7YET	DARC
WEST CENTRAL					
Hamilton	146.7200	-	●	W7FTX	BARC
Lolo	146.9600	-	● 88.5l	W7PX	HARC
Missoula	145.2100	-	● 103.5 (CA)elRB	WA7OPE	MVRG
Missoula	146.7400	-	● 203.5	K7UXO	K7UXO
Missoula	146.8000	-	● 88.5	W7PX	HARC
Missoula	146.9000	-	● 88.5al	W7PX	HARC
Missoula	147.0000	+	●(CA)	NZ7S	NZ7S
Missoula	147.0400	+	●e	W7PX	HARC
Stevensville	145.2300	-	● 203.5	W7FTX	BARC
Stevensville	146.6600	-	● 88.5	KE7WR	KE7WR
NEBRASKA					
CENTRAL					
Broken Bow	146.8650	-	●e	KR0A	KR0A
Broken Bow	147.0600	+	●e	KR0A	KR0A
Burwell	147.0900	+	●e	W0EJL	N LOUP VA.
Waco	147.2700	+	●els	WA0HOU	Blue valley ARC
COLUMBUS					
Columbus	146.7750	-	●(CA)es	N0RHM	PLATTE CO.
EAST					
Blair	146.6100	-	●els	WB0MWB	WB0MWB
FREMONT					
Colon	145.2650	-	●	WN0L	WN0L
Colon	146.6700	-	●es	WN0L	WN0L
Fremont	147.1050	+	●es	KF0MS	KF0MS
GRAND ISLAND					
Aurora	147.1800	+	●ls	W0CUO	GIARS
Doniphan	145.2050	-	●l	KA0RCZ	KA0RCZ
Elba	147.2400	+	●els	W0CUO	GIARS
Grand Island	146.9400	-	●els	W0CUO	GIARS
HASTINGS					
Hastings	145.1300	-	● 123.0lsx	W0WWV	H.A.R.C.
KEARNEY					
Kearney	145.2350	-	●es	KC0WZL	BUFFALO CO.
Kearney	145.2950	-	●s	WB0YIG	M.A.R.C.

NEBRASKA

Location	Output	Input	Notes	Call	Sponsor
Kearney	146.6250	-	•es	W0KY	M.A.R.C.
Kearney	147.3150	+	•l	KA0RCZ	KA0RCZ
Kearney	147.3900	+	•esWX	KA0DBK	KA0DBK
LEXINGTON					
Lexington	147.1350	+	•e	W0SOK	HARA
LINCOLN					
Lincoln	145.1450	-	•aez	K0RPT	K0RPT
Lincoln	145.1900	-	•es	N0FER	N0FER
Lincoln	145.2500	-	•	W0MAO	NEMA
			DCS(D-STAR)es		
Lincoln	145.3250	-	•e	N0FER	-----
Lincoln	145.4900	-	•ae	KA0WUX	KA0WUX
Lincoln	146.8500	-	•aes	K0LNE	Linc rpt club
Lincoln	147.0450	-	•aesz	K0RPT	K0RPT
Lincoln	147.1950	+	•(CA)ez	K0SIL	K0SIL
Lincoln	147.2400	+	•es	N0FER	N0FER
Lincoln	147.3300	+	•es	W0MAO	NE. EMA
NORFOLK					
Neligh	146.8350	-	•	KB0TRU	Buzzards Roost
Norfolk	146.7300	-	• 131.8 (CA)ez	W00FK	EVARC
Wayne	147.0300	+	•e	N0ZQR	WAYNE ARA
NORTH CENT					
O'Neill	146.6100	-	•	KB0GRP	-----
NORTH EAST					
Albion	147.3750	+	•	KB0TLX	ALBION ARC
Winslow	145.4300	-	•es	N0YUV	LEVARA
NORTH WEST					
Chadron	147.3600	+			-----
Cody	146.7450	-	•e	WB0VIV	WB0VIV
Gordon	146.6700	-	•es	N0UVP	SHARC
OMAHA					
Bellevue	145.1150	-	•es	WB0QQK	WB0QQK
Bellevue	147.0600	+	•er	WB0EMU	SARPY EMA
Bellevue	147.3900	+	• 131.8s	W0WYV	BELLEVUE A
Omaha	145.1750	-	•	KD0CGR	ODGr
			DCS(D-STAR)e		
Omaha	145.3700	-	•el	N00FQ	EWETAN ARC
Omaha	145.4500	-	•el	K0BOY	K0BOY
Omaha	146.9400	-	•/131.8es	K0USA	AKSARBEN A
Omaha	147.0000	-	•/131.8ael	WB0CMC	WB0CMC
Omaha	147.3000	+	•e	WA0WTL	WA0WTL
Omaha	147.3600	+	•e	K0BOY	K0BOY
Omaha (E)	147.0000	+	•/131.8ael	WB0CMC	WB0CMC
Papillion	145.2350	-	•er	WB0EMU	SARPY EMA
Papillion	146.7150	-	•P 25er	WB0EMU	SARPY EMA
PANHANDLE					
Angora	147.2850	+	•el	AG0N	AG0N

144-148 MHz 239
NEBRASKA-NEVADA

Location	Output	Input	Notes	Call	Sponsor
SCOTTSBLUFF					
Scottsbluff	145.4750	-	●aes	W00BQM	RWMC
Scottsbluff	147.0000	-	●/103.5	KC0BTJ	TRI CITY
Scottsbluff	147.0750	+			-----
SOUTH CENT					
Heartwell	146.8200	-	● 123.0els x	W0WWW	H.A.R.C.
Holdrege	146.8950	-	●es	K0PCA	PCEMA
Superior	147.2100	+	●es	W0WWW	-----
SOUTH EAST					
Ashland	145.3100	-			-----
Bennet	146.6250	-	●al	N0GVK	N0GVK
Fairbury	147.1200	+	●aels	WB0RMO	JCARS
Falls City	147.3150	+	● 100 (CA) es	K0JKS	FALLS C. A
NE City	146.7000	-	●aelz	K0TIK	K0TIK
NE City	146.7300	-	● 103.5	KJ0Z	-----
Shubert	147.3150	+	●ls	KB0FVP	KB0FVP
SOUTH WEST					
Cambridge	146.9700	-	●e	KA0TDT	CAMB.2M CL
McCook	147.2700	+	●ls	K0TAJ	McCook ARA
WEST					
North Platte	146.7000	-	●es	KB0YSG	K0KDC
North Platte	146.9400	-	●e	W0BJ	W0BJ

NEVADA

Angel Peak	147.1800	+	● 100	N7SGV	-----
Angel Peak	147.3000	+	●	N7SGV	SMRC
Angel Peak	147.3600	+	●	WB6TNP	-----
Apex Mtn	147.0600	+	● 100	KC7TMC	Nellis
Black Mtn	145.3900	-	● 100	W7IZU	FARS
Black Mtn	146.7300	-	●	KD8S	-----
Boulder City	146.8500	-	●	WA7RAT	CARRA.ORG
			131.8/131.8 (CA)e		
Christmas Tree	145.2700	-	● 131.8	N7SKO	-----
Glendale	147.3900	+	●	W7MZV	-----
Henderson	145.4200	-	● 100/100e	K7FED	-----
			L(447.675)x		
Henderson	146.6400	-	●	W6JCY	-----
Henderson	147.2100	+	● 100	WB7DRJ	-----
Henderson	147.2400	+	● 146.2	W7IVK	-----
Hi Potosi Mtn	146.7900	-	●	KB6XN	-----
Hi Potosi Mtn	146.8800	-	● 100	WA7HXO	LVRA
Highland Peak	145.2200	-	● 100	WA7HXO	LVRA
Las Vegas	145.1600	-	●	KE6DV	-----
Las Vegas	145.1900	-	●	KA7BCP	-----
Las Vegas	145.3000	-	●	N7RMB	-----
Las Vegas	146.6700	-	● 136.5	WA7CYC	-----

NEVADA

Location	Output	Input	Notes	Call	Sponsor
Las Vegas	146.7000	-	●	W7IVK	-----
Las Vegas	146.9400	-	● 100	K7UGE	LVRAC
Las Vegas	147.0000	+	●	N7ARR	NARRI
Las Vegas	147.0900	+	● 100	N7OK	SDARC
Las Vegas	147.1050	+	●	W0JAY	-----
Las Vegas	147.1500	+	●	KB7RSI	-----
Las Vegas	147.2700	+	●	KC7DB	MARA
North Las Vegas	145.4600	-	● 100/100e rs	N7RNR	-----
Pahrump local	145.1300	-	●	W7NYE	-----
Pahrump local	146.8500	-	●	AD7DP	-----
			173.8/173.8		
Pahrump local	146.9100	-	●	N7ARR	NARRI
Pahrump Valley	147.0300	+	●	W6NYK	-----
Red Mtn	145.1100	-	●	WA7HXO	LVRA
CENTRAL					
Goldfield	146.6400	-	●A(N)lpRB LITZx	WB7WTS	WB7WTS
Tonopah	146.6400	-	● 123 A(N) elpRB LITZx	WB5KLJ	WB5KLJ
Warm Springs	146.8500	-	●A(N)lpRB LITZx	WB7WTS	WB7WTS
EAST CENTRAL					
Ely	145.3500	-	●A(N)lpRB LITZx	WB7WTS	WB7WTS
Ely	146.6100	-	●A(N)lpRB LITZx	WB7WTS	WB7WTS
Ely	146.8800	-	●A(N)	WB7WTS	WB7WTS
Eureka	147.0600	+	●A(N)lpRB LITZx	WB7WTS	WB7WTS
Lund	147.1800	+	●A(N)	WB7WTS	WB7WTS
Pioche	147.2400	+	● 100 A(N)l pRB LITZx	K7NKH	K7NKH
EASTERN SIERRA					
Benton	146.6700	-	●A(N)p	KA6HGI	KE6VVB
Bishop	146.9400	-	●A(N)	N6OV	K6BDI
Bridgeport	146.9700	-	● 100 A(N)l pRB LITZx	K6PXF	W6TD
NE CALIF					
Susanville	146.8350	-	●A(N)	K6JKC	K6JKC
Susanville	146.8800	-	●A(N)lpRB LITZx	W6EXP	K6JKC
Susanville	146.9100	-	●A(N)e	K6JKC	K6JKC
NORTH CENTRAL					
Battle Mt	146.9100	-	●A(N)	W7LKO	N7EV
Battle Mtn	146.7900	-	●A(N)	WA6TLW	WA6TLW
Carlin	146.8500	-	●A(N)	W7LKO	N7EV
Carlin	146.9400	-	●A(N)lx	WB7BTS	WB7BTS
Carlin	147.2100	+	●A(N)	W7LKO	N7EV

Location	Output	Input	Notes	Call	Sponsor
Carlin	147.3300	+	●A(N)	W7YDX	W7YDX
Elko	146.9400	-	●A(N)	WB7BTS	WB7BTS
Elko	147.2100	+	●A(N)lpRB LITZx	KC7LCY	N7EV
Elko	147.3300	+	●A(N)	W7YDX	W7YDX
Elko	147.3900	+	●A(N)	K9VX	K9VX
Tuscarora	147.3000	+	●A(N)	KD7CWA	KD7CWA
Winnemucca	146.6400	-	●100 A(N)l LITZx	W7LKO	W7LKO
Winnemucca	146.7000	147.1000	●123 A(N)l pRB LITZx	W7TA	N7UVL
Winnemucca	146.7000	-	●123 A(N) elpRB LITZx	W7TA	NN7B
Winnemucca	146.7300	-	●88.5 A(N) lpRB LITZx	WO7I	WO7I
NORTH EAST					
Jackpot	147.2700	+	●A(N)	W7GK	W7GK
Wells	146.7900	-	●A(N)l	WA7MOC	WA7MOC
Wells	146.9600	-	●A(N)	W7LKO	N7EV
NORTH WEST					
Gerlach	146.6550	-	●A(N)p	KS2R	KS2R
Gerlach	147.0000	+	●100 A(N)l pRB LITZx	KD6THY	KD6THY
Gerlach	147.0300	+	●100 A(N) elpRB LITZx	K1C	KJ6PN
SIERRA/TAHOE					
Glenbrook	146.7000	-	●A(N)	N3KD	N3KD
Kings Beach	146.9400	-	●A(N)lx	WA6FJS	WA6FJS
Lake Tahoe	146.8500	-	●A(N)el	WA6EWV	WA6EWV
Lake Tahoe	146.9100	-	●A(N)	WA6SUV	WA6SUV
Lake Tahoe	147.0900	+	●A(N)	WA6FJS	WA6FJS
Lake Tahoe	147.2400	+	●A(N)elp RB LITZx	NR7A	WA6EWV
Truckee	145.3100	-	●151.4 A(N)	WA6FWU	WA6FWU
Truckee	146.6400	-	●131.8 A(N) LITZ	W6SAR	W6SAR
SOUTH					
Las Vegas	147.1050	+	●A(N)	W0JAY	W0JAY
WEST					
Rocky Point	146.9600	-	●	WA7BWF	EARC
WEST CENTRAL					
Carson City	146.8200	-	●A(N)	WA7DG	N7LPT
Carson City	147.2700	+	●A(N)	W7DI	K7VC
Carson Valley	147.2700	+	●A(N)elx	W7DI	K7VC
Coleville	146.8800	-	●123 A(N)l pRB LITZx	WA8SME	WA8SME
Fallon	145.3100	-	●123 A(N)l pRB LITZx	NK7W	NK7W

NEVADA

Location	Output	Input	Notes	Call	Sponsor
Fallon	145.3500	-	●A(N)lpRB LITZx	W6POC	W6POC
Fallon	147.3600	+	●A(N)	N7PLQ	N7PLQ
Hawthorne	146.7900	-	●A(N)lpRB LITZx	WA6TLW	WA6TLW
Hawthorne	147.1200	+	●114.8 A(N)lRB LITZx	KB7PPG	KB7PPG
Lovelock	145.4700	-	●A(N)l	K6ALT	W7AB
Lovelock	147.3900	+	●A(N)lx	W7TA	N7UVL
Lovelock	147.3900	+	●123 A(N)l pRB LITZx	W7TA	NN7B
Minden	145.2700	-	●A(N)	KC7STW	KC7STW
Minden	145.3100	-	●123 A(N) epLITZ	KE7INV	KE7INV
Minden	145.4300	-	●A(N)	KB7PDF	KB7PDF
Minden	147.2700	+	●A(N)	W7DI	W6OLD
New Washoe City	145.4100	-	●97.4 A(N) lpRB LITZx	NH7M	NH7M
Reno	145.1500	-	●123 A(N)l pRB LITZx	KD7DTN	KD7DTN
Reno	145.2900	-	●123 A(N)l pRB LITZx	W7UNR	K7VY
Reno	145.3100	-	●A(N)	NK7W	NK7W
Reno	145.3100	-	●123 A(N)l pRB LITZx	NK7W	NK7W
Reno	145.3300	-	●151.4 A(N)lpRB LITZx	WA6MNM	WA6MNM
Reno	145.3700	-	●A(N)	W7UIZ	W7UIZ
Reno	145.3900	-	●A(N)	W7UIZ	W7UIZ
Reno	145.4500	-	●123 A(N) LITZ	K7AN	W7FD
Reno	145.4700	-	●123 A(N)l pRB LITZx	WA7UEK	W7AB
Reno	145.4900	-	●123 A(N) LITZ	W6JA	W7AB
Reno	146.5500	146.5500	●A(N)	N7PLQ	N7PLQ
Reno	146.6100	-	●123 A(N)l pRB LITZx	W7TA	N7UVL
Reno	146.7300	-	●123 A(N) LITZ	W7OFT	W7FD
Reno	146.7600	-	●123 A(N)l LITZx	WA7SIX	N7RTK
Reno	146.9400	-	●A(N)	N7VXB	N7YPZ
Reno	146.9700	-	●123 A(N)l LITZx	W7RHC	W7NIK
Reno	147.0000	-	●A(N)elp RB LITZx	W7TA	NN7B
Reno	147.0300	+	●A(N)e	WA7DG	N7LPT
Reno	147.0900	+	●A(N)	N7VN	N7VN

NEVADA-NEW HAMPSHIRE

Location	Output	Input	Notes	Call	Sponsor
Reno	147.1200	+	●A(N)e	KE7R	NN7B
Reno	147.1500	+	●123 A(N) elpRB LITZx	WA7DG	N7LPT
Reno	147.1800	+	●A(N)elp RB LITZx	WA7WOP	WA7NHJ
Reno	147.2100	+	●123 A(N)l pRB LITZx	WA7DG	N7LPT
Reno	147.3000	+	●A(N)el	WA7DG	N7LPT
Reno	147.3000	+	●123 A(N) elpRB LITZx	WA7DG	N7LPT
Sparks	145.0500	145.0500	●A(N)	N7PLQ	N7PLQ
Sparks	146.8650	-	●A(N)	KK7RON	KK7RON
Sparks	147.0300	+	●A(N)e	KQ6FM	KQ6FM
Sparks	147.0600	+	●123 A(N)l pRB LITZx	N7PLQ	N7PLQ
Sparks	147.0900	+	●103.5 A(N)elLITZx	KK7ECV	KK7ECV
Sparks	147.3600	+	●A(N)	KJ7YT	KJ7YT
Topaz Lake	147.3300	+	●123 A(N)l pRB LITZx	WW7E	WW7E

NEW HAMPSHIRE

DARTMOUTH/LAKE SUNAPEE

Charlestown	146.9250	-	●118.8	NX1DX	Augustinow
Claremont	147.2850	+	●103.5es	KU1R	SCARG
Etna	147.1500	+	●110.9e	W1UWS	CVFMA
Hanover	145.3300	-	●100esx	W1FN	TSRC
New London	147.1200	+	●136.5ep s	WA1ZCN	NHARES
Sunapee	145.2500	-	●88.5	K1JY	K1JY
Unity	147.1800	+	●123e L(WA1UNN NH 2 METER NETWORK)x	WA1UNN	WA1UNN

GREAT NORTH WOODS

Berlin	145.1100	-	●100	N1ZGK	SCI
Clarksville	146.7150	-	●100ers	KB1IZU	KB1IZU
Colebrook	147.3000	+	●110.9e	W1HJF	LMRAPP
Groveton	147.3150	+	●100 L(NNH REPEATER NETWORK)s	N1PCE	N1PCE

LAKES REGION

Alton	146.8650	-	●88.5	K1JEK	K1JEK
Franklin	147.3000	+	●88.5e	W1VMW	VMWA
Gilford	147.3900	+	●77 (CA) L(E147390)sWX	W1JY	CNHARC
Moultonborough	145.3100	-	●88.5 L(N1IMO-N1IMN)	N1TZE	N1TZE
Moultonborough	146.9850	-	●123e L(147.390 GILFORD NH)sWX	W1JY	CNHARC
Moultonborough	147.2550	+	●156.7 (CA)eE-SUN E-WIND L(E147255)px	W1RLM	LksRgn ARC

244 144-148 MHz

NEW HAMPSHIRE

Location	Output	Input	Notes	Call	Sponsor
Ossipee	147.0300	+	● 88.5e	W1BST	LRRA
MERRIMACK VALLEY					
Bedford	146.6850	-	● 141.3e L(E309786)s	N1QC	GSARA
Bow	146.7900	-	● 88.5e L(N1IMO-N1IMN)s	N1IMO	N1IMO
Bow Center	145.1700	-	● 131.8x	K1OX	K1OX
Chester	145.1900	-	● 100x	K1OX	K1OX
Chester	145.2100	-	● 156.7ae L(CCS NETWORK SIMULCASTED) EXPx	N1KMA	CLEOSYS
Concord	146.9400	-	● 114.8	W1ALE	W1ALE
Concord	147.2250	+	● 100	KA1OKQ	KA1OKQ
Deerfield	147.0000	-	● 100	W1SRA	Saddlbk RA
Derry	146.7450	-	● 114.8e	NM1D	NM1D
Derry	146.8500	-	● 85.4 (CA) ex	K1CA	IntrStRS
East Derry	147.2100	+	107.2 L(KC2LT)	KC2LT	KC2LT
Goffstown	147.1350	+	● 100esx	W1AKS	NHRADIO
Goffstown	147.3300	+	● 141.3	N1SM	N1SM
Henniker	146.8950	-	● 100ers	K1BKE	CVRC
Hollis	146.7300	-	● 88.5e L(N1IMO-N1IMN)s	N1IMO	N1IMO
Hudson	147.1050	+	● 88.5 L(E15837)	NE1B	RRA
Milford	146.4450	147.4450	● 123.0#	W1DIO	UNCOORD
Nashua	147.0450	+	● 100e	WW1Y	WW1Y
New Boston	147.3750	+	● 88.5	W1VTP	GSARA
Northwood	146.7000	-	● 88.5e L(E232623)x	K1JEK	K1JEK
Salem	145.3300	-	● D*V	K1HRO	K1HRO ARC
Salem	147.1650	+	● 136.5	NY1Z	MtMRH RS
MONADNOCK REGION					
Greenfield	147.0600	+	● 123 L(448.525)	WA1UNN	WA1UNN
Keene	146.8050	-	● 100 (CA) eL(440 MHZ LINKING)s	K1TQY	ChsCntyDXA
Peterborough	147.1950	+	● 88.5e L(N1IMO-N1IMN)sx	N1IMO	N1IMO
Rindge	146.7750	-	● 203.5	KB1FAR	KB1FAR
Walpole	147.0300	+	● 100e L(WA1UNN NH VHF NETWORK)	WK1P	MARKEM
Winchester	146.8650	-	● 100e L(K1TQY)	N1NCI	CCDX ARC
SEACOAST					
Fremont	145.4000	-	● D*V	N1HIT	NHIT
Greenland	145.3700	-	● 141.3ep SEXP	W1ROC	ERARES
Kensington	145.1500	-	● 127.3	W1WQM	PCARC
			E-SUN E-WINDS		

144-148 MHz 245
NEW HAMPSHIRE-NEW JERSEY

<i>Location</i>	<i>Output</i>	<i>Input</i>	<i>Notes</i>	<i>Call</i>	<i>Sponsor</i>
WHITE MOUNTAINS					
Cannon Mountain	145.4300	-	● 114.8e WXX	K1HR	LARC
Littleton	147.3450	+	● 114.8	K1HR	K1HR
Mt Washington	146.6550	-	● 100ers	W1NH	NHOEM
North Conway	145.4500	-	● 100s	W1MWV	WhtMtnARC
Whitefield	145.3700	-	● 114.8 L(NNH REPEATER NETWORKS)	N1PCE	N1PCE
NEW JERSEY					
ATLANTIC					
Absecon	145.4900	-	● t(CA)	N2LXK	-----
Absecon	147.2100	+	● 123.0 (CA)eRB	N2HQX	DVRC
Brigantine	146.7150	-	● 91.5eWX	KA2OOR	-----
East Vineland	146.8050	-	● 110.9l WX	NW2Y	SCARS
Egg Harbor	146.6400	-	● 131.8elr sRB WX	W3BXW	BEARS
Pinehurst	146.8800	-	● 91.5 (CA)	KA2HQP	-----
Pomona	146.7450	-	● t(CA)r	K2BR	SCARA
W Atlantic City	146.9850	-	● 146.2 (CA)e	W2HRW	SPARC
BERGEN CO					
Alpine	146.9550	-	● 141.3a TT	K2ETN	CRRC
Fair Lawn	145.4700	-	● 107.2	W2NPT	Fair Lawn ARC
Fort Lee	145.4500	-	● 100.0r	W2MPX	METROPLX
Paramus	146.7900	-	● 141.3	W2AKR	BCFMA
BURLINGTON					
Chatsworth	145.4700	-	● 127.3elr s	KC2QVT	BURLCO OEM
Medford Twp	145.2900	-	● 91.5 (CA) e	K2AA	SJRA
Robbinsville	147.0750	+	● 71.9 (CA) elr	KX2D	Robbinsvil
Westampton	147.1500	+	● 127.3 (CA)elrsWX	KC2QVT	BURLCO OEM
Willingboro	146.9250	-	● 131.8 (CA)e	WB2YGO	WARG Inc.
CAMDEN					
Camden	146.8200	-	● 131.8es	W2CAM	PARA Group
Cherry Hill	145.3700	-	● 91.5 (CA) e	NJ2CH	CH OEM
Pine Hill	146.8650	-	● 131.8 (CA)el	K2UK	CCAPRA
Pine Hill	146.8950	-	● 192.8ers WX	N2TXV	CamCoRACES
Waterford Wks	145.2100	-	● 71.9el	W2FLY	-----

246 144-148 MHz

NEW JERSEY

Location	Output	Input	Notes	Call	Sponsor
Waterford Wks	147.3450	+	● 127.3er WX	WA3BXW	SNJ-ARES
Winslow	145.1500	-	● 91.5e	K2AX	JTRA
CAPE MAY					
Avalon	147.1200	+	● 203.5e WX	KC2KAX	ECLWA
Cape May Ct Hse	147.2400	+	● 146.2ers	W2CMC	-----
Ocean City	147.2850	+	● 156.7 (CA)elrRB	W3PS LITZ WX	METRO-COMM
CUMBERLAND					
Leesburg	147.0000	+	● 110.9el WX	WT2Y	-----
Vineland	146.6550	-	● 179.9 (CA)ers	WB2RUH	VinelandRG
ESSEX CO					
Livingston	146.5950	147.5950	● 100.0ez	NE2S	SBARC
Newark	145.3500	-	● 107.2 BI	W2JDS	-----
Newark	147.2250	+	● 141.3 L(440.500)	K2MFF	NJIT
North Caldwell	147.1800	+	● 151.4	W2JT	NJDXA
West Orange	146.4150	147.4150	● 85.4 (CA) eL(224.480)rsLITZ	WA2JSB	WORA
West Orange	147.2850	+	● 141.3/141.3 (CA)elrsLITZ	WA2HYO	NJRA WXZ
GLOUCESTER					
Franklinville	146.4750	147.4750	● 162.2e	W2RM	-----
Monroe Twp	145.3900	-	● 91.5rs	K2DX	+WC2K
Pitman	147.1800	+	● 131.8 (CA)rs	W2MMD	GCARC
HUNTERDON					
Cherryville	147.3750	+	● 151.4ae	WB2NQV	W2CRA
Holland Twp	146.8500	-	● 151.4ae LITZ	WA2GWA	K2PM
Mt Kipp	147.0150	+	● 151.4 (CA)elrWX	WB2NQV	W2CRA
MERCER					
Allentown	147.1050	+	● 123.0 (CA)	K2UQ	Allentown
Lawrenceville	146.4600	147.4600	● 131.8	N2RE	SarnoffRC
West Trenton	146.6700	-	● 131.8 (CA)ersWX	W2ZQ	DVRA
MIDDLESEX CO					
Old Bridge	147.1200	+	● 162.2/162.2 (CA)elrsz	W2CJA	CJRA
Sayreville	146.7600	-	● 156.7/156.7 (CA)eL(443.200)rsLITZ	K2GE	RBRA
MONMOUTH CO					
Creamridge	147.2400	+	● 131.8 (CA)er	N2DRM	CR-MRG

KJI Electronics

SERVING AMATEUR RADIO SINCE 1978



Please visit our new store location at
394 Bloomfield Ave, Caldwell, NJ 07006;
973-364-1930; fax 973-239-4389

KJI – YOUR NEW JERSEY KENWOOD HQ!

TM-V71A

2M/440MHz FM Mobile

- Dual, Wideband Receive
- Separate Control Head
- Visual Band Scope

Also available:

TM-D710A

TM-271A

RC-D710



TS-2000/2000X/B2000

HF/6M/2M/440MHz

Optional 1.2GHz Module
(Included in "X" version)

- Built-In Tuner (HF & 6M)
- Built-In TNC & CW Keyer
- Satellite Operating Features

TH-F6A

Tri-Band FM Handheld

- 2M/222MHz/440MHz
- Dual, Wideband Receive
- CW, SSB, AM, FM Receive Modes
- Built-In VOX

Also available:

TH-K2AT



TS-480HX/SAT

HX: 200W HF &
100W on 6M

SAT: 100W HF &
6M, w/Tuner

- Separate Control Head
- CW Keyer w/Memories

See your favorite Kenwood radio
on display connected to a working
antenna system!

– Bring your QSL for a FREE Gift! –

73 from Gene, K2KJI, and 88 from Mary Ann, K2RVH

Visit KJI Electronics, Inc. on the web at

www.kjielelectronics.com

NEW JERSEY

Location	Output	Input	Notes	Call	Sponsor
Ellisdale	145.4500	-	● 131.8e	K2NI	HRG
Middletown	145.4850	-	● 151.4 (CA)er	N2DR	MT RACES OEM
Ocean Twp	147.0450	+	● 67.0 (CA) ersLITZ WX	WB2ABT	MCRA
Wall Twp	145.1100	-	● 127.3es	N2MO	OMARC
Wall Twp	146.7750	-	● e	N2CTD	WALL OEM
MORRIS CO					
Butler	147.1350	+	● 141.3elr SRB WX	WB2FTX	ButlrRACES
Morris Twp	146.8950	-	● 151.4/151.4 (CA)erWX	WS2Q	MORISOEM
Roxbury	146.9850	-	● 131.8 (CA)e	K2RF	SARA
Whippany	147.0300	+	● rs	W2TW	WhipnyARC
OCEAN					
Lakehurst	145.1700	-	● 131.8ers	N2IFP	CrnRdgRG
Lakewood	146.9550	-	● 103.5e	W2RAP	EARS
Manahawkin	146.8350	-	● 127.3 (CA)ers	N2OO	835UserGrp
Toms River	146.4450	147.4450	● 131.8ae SWX	KC2GUM	O.C.R.G.
Toms River	146.9100	-	● 127.3 (CA)e	W2DOR	JSARS
Tuckerton	146.7000	-	● 192.8ers	N2NF	-----
PASSAIC CO					
Little Falls	146.9250	-	● 151.4/151.4er	W2VER	VRACES
Passaic	147.3450	+	● 067.0/067.0 (CA) TtersRB WX(845)	KC2MDA	TECNJ
Wanaque	146.4900	147.4900	a	WA2SNA	RAMPOARC
Wanaque	146.7000	-	● 141.3 (CA) TT(1070)ersLITZ WXz	W2PQG	10-70 RA
Wayne	145.2100	-	● 141.3e	W2GT	Partyline Net
West Patterson	146.6100	-	151.4	W2FCL	LND ROVERS ARC
SALEM					
Pennsville	146.6250	-	● 131.8 (CA)er	N2KEJ	S.C.R.A.
SOMERSET CO					
Green Brook	146.6250	-	● 141.3	W2QW	RARTN VLY
Green Brook	146.9400	-	● 141.3 (CA)e	K2ETS	ETS OF NJ
Hillsboro	147.1350	+	● 151.4/151.4ersz	WJ2DX	WJDXG
SUSSEX					
Newton	147.2100	+	● 151.4rs	W2LV	SCARC
Newton	147.3000	+	● 151.4 (CA)elrs	W2LV	SCARC
Newton	147.3300	+	● 151.4rs	W2LV	SCARC

ADVANCED SPECIALTIES INC.

New Jersey's Communications Store



YAESU
Choice of the World's Top DXers™

ALINCO
AMATEUR RADIO'S VALUE LEADER™

Authorized Dealer

**ALINCO • LARSEN • COMET • MALDOL • MFJ
UNIDEN • ANLI • GRE • YAESU**

FT-8900R
10M, 6M, 2M,
70 CM FM Mobile



DR-635T
Hi Tech FM Mobile
Dual Band



FT-857D
HF, 6M, 2M, 70 CM



VX-8R
Quadband
Submersible HT

Uniden BCD-396XT
25,000 ch Digital
TrunkTracker
25-1300MHz



FT-2800M
65W 2M Mobile

Closed Sunday & Monday
Orders/Quotes
1-800-926-9HAM ■ (201)-VHF-2067
114 Essex Street ■ Lodi, NJ 07644

Big Online Catalog at:
www.advancedspecialties.net

**AMATEUR RADIO – SCANNERS – BOOKS – ANTENNAS
MOUNTS – FILTERS
ACCESSORIES AND MORE!**



**250 144-148 MHz
NEW JERSEY-NEW MEXICO**

<i>Location</i>	<i>Output</i>	<i>Input</i>	<i>Notes</i>	<i>Call</i>	<i>Sponsor</i>
Vernon	146.9250	-	● 151.4er WX	W2VER	Vern RACES
UNION CO					
Elizabeth	145.4100	-	● D123/D123 BI	W2JDS	-----
Murray Hill	147.2550	+	● 141.3 (CA)rsWX	W2LI	TRI-CNTYARA
Roselle Park	146.6850	-	●rz	K2LOD	-----
Springfield	147.5050	146.5050	● 123.0 (CA) TTerz	WA2BAT	SPFD EMRC
WARREN					
Washington	146.8200	-	● 110.9r	W2SJT	PJARC
NEW MEXICO					
ALBUQUERQUE					
Albuquerque	145.1300	-	● 162.2/162.2eL(145.160)rs	K5BIQ	BC-OEM
Albuquerque	145.3300	-	● 100.0e L(444.0000)x	W5CSY	ARCC
Albuquerque	146.7200	-	● 100.0/127.3ex	K5CQH	K5CQH
Albuquerque	146.9000	-	● 67.0e L(147.0600)x	K5FIQ	URFMSI
Albuquerque	147.3200	+	● 100.0 (CA)	K5LXP	K5LXP
Albuquerque	147.3600	+	●e	KB5XE	KB5XE
Rio Rancho	147.1000	+	● 67.0e L(443.000)rRB	W5SCA	SCARES
Sandia Crest	147.3800	+	● 162.2e L(442.1000)x	KB5GAS	ABQ Gas Balloon
Tijeras	145.1600	-	● 162.2/162.2eL(145.130)rs	K5BIQ	BC-OEM
ARES/RACES NET					
Abiquiu	147.0400	+	● 141.3/141.3ers	KE5MNW	NMEMA ARC
Caprock	145.2500	-	● 141.3/141.3ers	KE5MNW	NMEMA ARC
Clovis	145.3700	-	● 141.3/141.3ers	KE5MNW	NMEMA ARC
Corona	145.1150	-	● 141.3/141.3ers	KE5MNW	NMEMA ARC
Des Moines	145.1750	-	● 141.3/141.3ers	KE5MNW	NMEMA ARC
Eagle Nest	147.0400	+	● 141.3/141.3ers	KE5MNW	NMEMA ARC
Maxwell	145.3700	-	● 141.3/141.3ers	KE5MNW	NMEMA ARC
Santa Fe	147.0200	+	● 141.3/141.3ers	KE5MNW	NMEMA ARC

Location	Output	Input	Notes	Call	Sponsor
Tres Piedras	145.1750	-	●	KE5MNW 141.3/141.3ers	NMEMA ARC
CENTRAL					
Belen	146.7000	-	●	100.0ers KC5OUR	Val.CoARA
Belen	146.9600	-	●	100.0 K5URR (CA)elxZ(123)	URFMSI
Clines Corners	147.0600	-	●	67.0 (CA) K5FIQ eL(146.9000) Z(123)	URFMSI
Los Lunas	145.3900	-	●	85.4ers NM5LL	LLARA
Los Lunas	145.4900	-	●	85.4 (CA) NM5LL elrsx	LLARA
Socorro	146.6800	-	●	W5AQA 100.0/123.0aeL(444.750)xZ	Soc. ARA
Socorro	147.1600	+	●	100.0ae W5AQA prs	SocorroARA
EAST CENTRAL					
Clovis	147.2400	+	●	67.0ers KA5B	ENM ARC
Portales	146.8200	-	●	67.0e KA5B	ENM ARC
Portales	147.0000	+	●	67.0es W5OMU	W5OMU
Tucumcari	146.8800	-	●	WA5EMA	WA5EMA
MEGA-LINK					
Alamogordo	145.3500	-	●	67.0 (CA) NM5ML elxZ(123)	Mega-Link
Albuquerque	145.2900	-	●	100.0 NM5ML (CA)elxZ(123)	Mega-Link
Bloomfield	147.2800	+	●	67.0 (CA) NM5ML elxZ(123)	Mega-Link
Clovis	147.2800	+	●	67.0 (CA) NM5ML elxZ(123)	Mega-Link
Conchas Dam	147.3600	+	●	100.0 NM5ML (CA)elxZ(123)	Mega-Link
Corona	147.2800	+	●	100.0 NM5ML (CA)elxZ(123)	Mega-Link
Cuba	147.2400	+	●	67.0 (CA) NM5ML elxZ(123)	Mega-Link
Datil-Davenport	147.0400	+	●	100.0 NM5ML (CA)elrsZ(123)	Mega-Link
Datil-Luera Peak	147.1400	+	●	100.0 NM5ML (CA)elxZ(123)	Mega-Link
Deming	147.0200	+	●	100.0 NM5ML (CA)lx	Mega-Link
Ft Sumner	147.1400	+	●	100.0 KB5ZFA (CA)elxZ(123)	Mega-Link
Gallup	147.2200	+	●	67.0 (CA) NM5ML elxZ(123)	Mega-Link
Grants	146.6600	-	●	100.0 NM5ML (CA)elxZ(123)	Mega-Link
Las Cruces	147.1800	+	●	100.0 NM5ML (CA)elZ(123)	Mega-Link

NEW MEXICO

Location	Output	Input	Notes	Call	Sponsor
Las Vegas	146.2600	+	● 67.0 (CA)	NM5ML E-SUNlxZ(123)	Mega-Link
Maljamar	147.1400	+	● 67.0 (CA)	NM5ML elxZ(123)	Mega-Link
Raton	147.2800	+	● 100.0	NM5ML (CA)elxZ(123)	Mega-Link
Roswell	146.6600	-	● 67.0 (CA)	NM5ML lsx	Mega-Link
Roswell	147.2600	+	● 100.0	NM5ML (CA)lxZ(123)	Mega-Link
Socorro	147.2400	+	● 100.0	NM5ML (CA)elxZ(123)	Mega-Link
T or C	147.2600	+	● 100.0	NM5ML (CA)elxZ(123)	Mega-Link
Tijeras	147.4400	147.4400	● 100.0	NM5ML (CA)lZ(123)	Mega-Link
Tres Piedras	147.2200	+	● 100.0	NM5ML (CA)elxZ(123)	Mega-Link
Tucumcari	147.2200	+	● 100.0	NM5ML (CA)elxZ(123)	Mega-Link
NORTH CENTRAL					
Angel Fire	147.3400	+	● ex	N5LEM	N5LEM
Chama	147.0800	+	● 67.0 (CA)	K5HSO eE-SUNlsxZ(123)	URFMSI
Dixon	147.1800	+	●	KD5PEX	KD5PEX
La Cueva	146.8400	-	● 107.2elx	N9PGQ	N9PGQ
Las Vegas	145.4500	-	● e	KB5WEZ	KB5WEZ
Las Vegas	147.3000	+	● 162.2elx	W5SF/ELKSFARC	
Las Vegas	147.3800	+	● e	KB5ENM	ALOST RS
Los Alamos	145.1900	-	● 100.0	KD5CUC (CA)es	JMRA
Los Alamos	146.8800	-	●	W5PDO	LAARC
Red River	145.3900	-	● 100.0elx	N5LEM	RRARC
Taos	147.1200	+	● elx	WU5B	WU5B
Tres Piedras	146.7600	-	● ex	KD5CHU	HiVly ARC
NORTH EAST					
Des Moines	146.8500	-	● 100.0ex	N5BOP	SGRC
NORTH WEST					
Aztec	146.7400	-	● 100.0	K5WXI (CA)eL(146.85)r	Totah ARC
Blanco	147.1000	+	● 100.0	KB5ITS	KB5ITS
Bloomfield	146.9200	-	● 100.0	K5WXI (CA) L(146.85)r	SJC OEM
Farmington	146.7600	-	● 100.0	KB5ITS (CA)e	KB5ITS
Farmington	146.8500	-	● 100.0	K5WXI (CA) L(TOTAH ARC)r	Totah ARC
Farmington	147.0000	+	● 100.0ae	KB5ITS	KB5ITS
Lybrook	145.4900	-	● 100.0	K5WXI (CA) L(146.85)r	Totah ARC

Location	Output	Input	Notes	Call	Sponsor
Tank Mountain	146.8800	-	● 100.0e	KB5ITS	KB5ITS
SANTA FE					
Santa Fe	146.8200	-	● 162.2ae X	W5SF/TESSFARC	
Santa Fe	147.2000	+	● 162.2e	W5SF/SVHSFARC	
SOUTH CENTRAL					
Alamogordo	146.8000	-	● 100.0e	K5LRW	Alamo ARC
Alamogordo	146.9000	-	● 77.0a	KC5OWL	KC5OWL
Alamogordo	147.0000	+	●	W5AKU	-----
Alamogordo	147.2200	+	● 162.2x	141.0/141.0 E-SUNrs WB5CBD	FMA
Benson Ridge	145.2300	-	● 123.0lx	K5BEN	JPARA
Benson Ridge	145.2700	-	● 162.2	K5KKO	ELP Dig Int Gp
Capitan	146.6100	-	●ex	W5YFN	W5YFN
Cloudcroft	147.3400	+	● 100.0ers	W5UWY	SMARC
Elephant Butte	147.0600	+	●e	K5IE	K5IE
Las Cruces	146.6400	-	● 100.0 (CA)e	N5BL	MVRC
Las Cruces	146.7800	-	●e	N5IAC	N5IAC
Ruidoso	145.4500	-	●	KR5NM	SBARC
Ruidoso	146.9200	-	●	100.0/100.0eL(146.92) KR5NM	SBARC
Ruidoso	146.9800	-	● 100.0	100.0/100.0eL(145.45) K5RIC	K5RIC
T or C	146.7600	-	● 100.0 (CA)eE-SUNrsx	N5BL	MVRC
Tularosa	147.0800	+	● 100.0e (CA)ex	W5TWY	-----
SOUTH EAST					
Caprock	147.1800	+	●ex	KB5ZFA	KB5ZFA
Carlsbad	146.8800	-	●e	KB7URX	CARC
Carlsbad	147.2800	+	● 123.0e	K5CNM	Eddy Co ARES/S
Eunice	147.2200	+	●	L(442.4500)sRB LITZx N5NBR	N5NBR
Hope	147.3800	+	● 123.0e	K5CNM	Eddy Co ARES/S
Jal	147.1000	+	●	L(442.4500)sRB LITZx N5SVI	N5SVI
Loving	147.3600	+	● 123.0e	K5CNM	Eddy Co ARES/S
Queen	147.3000	+	● 123.0e	L(442.4500)sRB LITZx K5CNM	Eddy Co ARES/S
Roswell	146.9400	-	●(CA)	W5BLO	W5BLO
Roswell	147.3200	+	●	W5GNB	W5GNB
SOUTH WEST					
Columbus	145.4300	-	● 88.5rs	W5DAR	DARC
Deming	146.8200	-	●ex	W5DAR	DARC
Deming	147.0800	+	●	W5JX	-----
Deming	147.1200	+	● 88.5/88.5 E-SUN	K5UPS	K5UPS

254 144-148 MHz

NEW MEXICO-NEW YORK

Location	Output	Input	Notes	Call	Sponsor
Jacks Peak	145.1700	-	● 100.0e L(MEGALINK)	N5IA	N5IA
Jacks Peak	145.2100	-	● 141.3 L(EAARS)	N5IA	JPARA
Jacks Peak	145.2500	-	● 88.5x	WB5QHS	JPARA
Little Florida Mtns	147.0400	+	● 127.3 L(147.06)	N5IA	N5IA
Murray Tank	147.0600	+	● 127.3 L(147.04)	N5IA	N5IA
Reserve	147.3800	+	● 103.5lx	K5GAR	Gila ARS
Silver City	146.9800	-	● 103.5 (CA)elsx	K5GAR	Gila ARS
STATEWIDE					
Statewide	147.1600	+	● tprs		ARES/RACES/SAR
WEST CENTRAL					
Gallup	147.2600	+	● 100.0rs	KC5WDV	KC5WDV
Grants	146.6400	-	● (CA)e L(146.7400)xZ(123)	K5URR	URFMSI
Grants	146.9400	-	● 100.0 (CA)elxZ(123)	WB5EKP	URFMSI
Grants	147.1800	+	● (CA)	WB5EKP	CARCUS
Zuni	145.4300	-	● 162.2 (CA)x	K5EN	ZARCOM

NEW YORK

ADIRONDACKS EAST

Blue Mtn	145.4900	-	● 123.0lx	N2JJKG	RACES
Lake Placid	147.3000	+	● 100.0l	N2NGK	N2NGK
Lyon Mtn	147.2850	+	● 123.0ex	W2UXC	ChmpVlyRC
Mineville	147.2550	+	● 123.0er WX	WA2LRE	EssexRACES
Plattsburgh	147.1500	+	● 123.0e	W2UXC	ChmpVlyRC
Saranac Lake	147.0300	+	● 100.0	KC2KEQ	Red Cross
Speculator	147.1650	+	● 0er	KA2VHF	Hmltn ARC
Whiteface Mtn	145.1100	-	● 123.0elr WXX	N2JJKG	Clin RACES

ALBANY/CAPITAL REGION

Albany	145.1900	-	● 103.5e	K2CT	Albany ARA
Albany	147.1200	+	● 0er	K2ALB	Alb RACES
Albany	147.3750	+	● 100.0	KA2QYE	-----
Austerlitz	146.8050	-	● 0tel	K2HVC	HudVlyCont
Columbia	146.6700	-	● 100.0	N2JVE	-----
Delmar	146.6400	-	● 0r	W2VJB	BethRACES
East Galway	147.3600	+	●	N2FEP	-----
Fonda	147.1950	+	● 156.7erz	KC2AUO	MONT CT RC
Galway	147.2400	+	● 100.0 (CA)elrz	WA2UMX	Sara RACES
Glenville	146.7900	-	● 100.0	W2IR	SMARA
Gloversville	146.7000	-	● 0ar	K2JJI	Tryon ARC


Location	Output	Input	Notes	Call	Sponsor
Grafton	145.2500	-	● 100.0 (CA)e	WB2BQW	NE Connect
Grafton	145.3100	-	●	K2CBA	-----
Grafton	147.1800	+	● 100.0 (CA)elrsz	K2REN	Rens RACES
Grafton	147.3300	+	● 146.2e	WB2HZT	-----
Hoosick Falls	147.3450	+	●er	K2RBR	-----
Knox	145.3700	-	● 127.3l	KB2IXT	HMARC
Middle Grove	145.4300	-	● 156.7	WB2BGI	-----
New Scotland	145.3300	-	●elx	K2CWW	RARRA
Schenectady	147.0600	+	●aer	K2AE	SARA
Schenectady	147.3000	+	●a	WA2AFD	-----
Troy	145.1700	-	●ersWX	N2TY	Troy ARA
Troy	146.7600	-	● 100.0elr s	K2REN	Rens RACES
Troy	146.8200	-	●(CA)l	W2SZ	RPI ARC
Troy	146.9400	-	●ael	W2GBO	Tel Pionrs
Troy	147.2700	+	● 100.0elr s	KG2BH	CohEddy Ct
AUBURN					
Auburn	145.2300	-	● 71.9aep sxz	W2QYT	-----
Auburn	147.0000	-	● 71.9aep xz	W2QYT	-----
Auburn	147.2700	+	● 71.9aer	K2RSY	CayugaEMO
Moravia	146.6700	-	● 151.4ers WXX	AK2K	-----
Seneca Falls	145.1300	-	●l	N2POH	Sen ARES
Skaneateles	147.1950	+	● 82.5e	WB2FOF	-----
BATH/HORNELL					
Alfred	146.9550	-	●e	K2BVD	AlfrdUARC
Arkport	147.0450	+	● 110.9elr	KC2FSW	Keuka LARA
Bath	145.1900	-	●ael	KB2WXV	Keuka LARA
Bath	146.8050	-	● 100.0e L(442.25)x	N2HLT	-----
Groveland	147.0300	+	●	W2COP	-----
Jasper	147.3300	+	●l	KC2JLQ	Keuka LARA
Naples	146.9250	-	●l	NO2W	Telcourier
Prattsburg	147.2400	+	● 110.9l	K1NXG	N2PA MtnGp
Springwater	146.7600	-	●(CA)elz	WA2DHB	Lvgstn ARS
BINGHAMTON					
Bing Airport	146.8650	-	● 146.2r WX	WA2QEL	SVARA
Binghamton	145.4700	-	●	W2EWM	-----
Binghamton	146.7300	-	● 100.0eX	K2TDV	-----
Binghamton	146.8200	-	● 146.2 WXX	WA2QEL	SVARA
Binghamton	147.0750	+	●eWXX	K2VQ	-----
Endicott	145.3900	-	● 123.0 EXP	N2YR	W.A.G.

256 144-148 MHz

NEW YORK

Location	Output	Input	Notes	Call	Sponsor
Endicott	147.2550	+	● 100.0 (CA)e	WA2VCS	N2ZOJ
Owego	146.7600	-	●WX	W2VDX	TIGARS
Vestal	147.1200	+	● 100.0l	K2ZG	-----
Vestal	147.3450	+	● 146.2	WA2QEL	-----
CANANDAIGUA					
Bristol	145.1100	-	● 110.9l	WR2AHL	GRIDD
Canandaigua	146.8200	-	● 110.9ers WXX	K2BWK	Sq IS ARC
Farmington	145.4100	-	● 110.9	N2HJD	N2HJD
CATSKILLS EAST					
Cairo	146.7450	-	● 210.7e	KB2DYB	-----
Cairo	147.0900	+	●(CA)ersz	N2SQW	GRN CTY RC
Hunter	145.1500	-	●	WB2UYR	Mtntop ARA
Jewett	145.4500	-	●	W1EQX	-----
Krumville	146.7450	-	● 123.0es	KC2BYY	RidgeTpARC
Liberty	147.1350	+	● 94.8	KC2AXO	SCARS
Roxbury	146.9850	-	● 77.0e	NS2V	Mrgtrvl RC
CATSKILLS NORTH					
Cherry Valley	145.3500	-	● 167.9e	NC2C	OCARA
Cobleskill	146.6100	-	● 123.0ar	WA2ZWM	SCARA
Cooperstown	146.6400	-	●er	NC2C	OCARA
Delhi	146.7450	-	●ersz	K2NK	Del Cty ES
Oneonta	146.8500	-	● 167.9 (CA)ersWXXz	W2SEU	OARC
Stamford	145.2300	-	●rsx	W2SEU	-----
Walton	145.2500	-	● 100.0r LITZ WXz	WB2BQW	NE Connect
Walton	146.9550	-	● 127.3ers z	K2NK	Walton RA
Walton	147.3150	+	●er	W2LZ	Walton RA
CORTLAND/ITHACA					
Burlington	146.7150	-	● 167.9r	NC2C	-----
Cortland	145.4900	-	● 71.9aez	KB2LUV	SkylineARC
Cortland	147.0300	+	●	WA2VAM	FngrLksRA
Cortland	147.1800	+	● 71.9e	K2IWR	SkylineARC
Cortland	147.2250	+	● 71.9	WA2VAM	-----
Ithaca	146.6100	-	●aez	W2CXM	CornellIURC
Ithaca	146.8950	-	● 107.2ex	K2ZG	-----
Ithaca	146.9400	-	● 103.5	WA1KID	-----
Ithaca	146.9700	-	● 103.5ae sWXXz	AF2A	Tompk ARA
Norwich	146.6850	-	●	W2RME	Chngo ARA
ELMIRA/CORNING					
Corning	147.0150	+	●(CA)elz	N2IED	CARA
Elmira	146.7000	-	●l	W2ZJ	STARRS
Elmira	147.3600	+	●aersWXX	N3AQ	ROOKIES

PASSPORT to World Band Radio



GREAT for SWL-ers!

Shortwave Listeners (SWL-ers) have long enjoyed this most popular guide to World Band Radio. There are more than 100 countries reaching out every day with news, music and entertainment. Make *Passport* your guide!

- When and Where: shortwave program guides
- Portable, home and PC radios
- Tools for better listening
- Passport preparedness
- **AND** a channel-by-channel guide to World Band Schedules

ARRL Order No. 0339 — **Only \$22.95***

*shipping \$8 US (ground)/\$13.00 International



ARRL The national association for
AMATEUR RADIO

SHOP DIRECT or call for a dealer near you.

ONLINE WWW.ARRL.ORG/SHOP

ORDER TOLL-FREE 888/277-5289 (US)


RD 2/2009

258 144-148 MHz

NEW YORK

Location	Output	Input	Notes	Call	Sponsor
FRANKLIN					
Malone	147.0900	+	a(CA)	NG2C	-----
Malone	147.2250	+	151.4/151.4l	WB2RYB	-----
Saranac lake	145.3100	-	127.3	W2TLR	TLARC
Tupper lake	147.3300	+	100.0	KA2DRE	Greater Adirondack R
L(449.700)x					
LONG ISLAND - NASSAU CO					
Mineola	146.6400	-	● telr	W2EJ	PLAZA RPTR
Plainview	146.8050	-	● 136.5	WB2WAK	NC ARES
(CA)lrsB WX					
Plainview	147.1350	+	● 136.5	WB2CYN	PHNX ARTS
(CA)rsRB					
Plainview	147.3300	+	●	WA2UZE	HVHFFMA
136.5/136.5eL(448.225)					
LONG ISLAND - SUFFOLK CO					
Babylon	146.6850	-	● 110.9	W2GSB	GTSBYARC
(CA)elrsWXx					
Bethpage	146.7450	146.1460	● 136.5	WA2LQO	Grumman ARC
Dix Hills	147.0750	+	● 136.5el	W2RGM	-----
BI					
Hauppauge	145.3300	-	● 136.5ers	WA2LQO	Grumman ARC
Hauppauge	145.4300	-	● 136.5	W2LRC	LARKFIELD ARC
L(443.425)					
Huntington	147.2100	+	● 136.5	WR2ABA	LARKFIELD ARC
(CA)el(443.675)rs					
Islip	147.3450	+	● 100.0	K2IRG	ISLIP RG
(CA)rs					
Manorville	145.3700	-	● 136.5	N2NFI	PARC
(CA)el(442.3)rs					
Middle Island	146.8200	-	●	W2OQI	-----
151.4/151.4eL(449.7353)r					
N Babylon	147.2550	+	● 136.5	KB2UR	SSARC
(CA)elrsZ(911)					
Port Jefferson	145.1500	-	● 136.5	W2RC	RCARC
(CA)el					
Rocky Point	146.5950	147.5950	● 136.5 RB	N2FXE	-----
WX					
Selden	146.7150	-	● 136.5a	WA2UMD	-----
(CA)el					
Selden	146.7600	-	● 136.5e	WA2VNV	SBRA
L(52.8&448.825)					
Selden	147.3750	+	136.5 (CA)e	WB2NHO	LIMARC
Setauket	146.9400	-	● 136.5elr	WB2MOT	MST ARC
Southampton	147.1950	+	● 136.5	WA2UEG	EARS
(CA)esWX					
Yaphank	145.2100	-	● 136.5	W2DQ	SCRC
(CA)ers					
LOWER HUDSON - WESTCHESTER					
Chappaqua	145.1100	-	● 114.8	AC2R	NWARptA

Serving The Amateur Radio Community Since 1965



LIMARC
Long Island Mobile Amateur Radio Club

The **Long Island Mobile Amateur Radio Club** is an ARRL Affiliated Special Service Club, serving the Amateur Radio community since 1965 and is one of the largest Amateur Radio clubs in the USA. We are a nonprofit organization, dedicated to the advancement of Amateur Radio, public service and assistance to fellow amateurs.

LIMARC operates five repeaters, all using a 136.5 PL.

Repeater Frequencies

W2VL 146.850- IRLP Node 4438
The 146.850 repeater can also be reached through the 9126 IRLP Reflector Node.
W2VL 1288.00-
W2KPQ 449.125- IRLP Node 4969
W2KPQ 147.375+ IRLP Node 4478
W2KPQ 224.820-

Repeater Trustees

W2VL: W2QZ, **W2KPQ:** WB2WAK, **WV2LI:** N2GA

Some of LIMARC's regular activities are

General Meetings: 2nd Wednesday (except July and August) at Levittown Hall, Hicksville, NY @ 8:00 PM

VE Tests: 2nd Saturday in odd numbered months at Levittown Hall – check our web-site for times

Hamfests: Winter, Spring & Fall
License Classes and Field Day

LIMARC Officers

President: Richie Cetron K2KNB **Vice President:** Harry Gross KC2FYJ

Secretary: Bob Batchelor W2OSR **Treasurer:** Jerry Abrams WB2ZEX

Past President: Rick Bressler K2RB

Directors: Joe Schierer KC2BZB, Ed Muro K2EPM,
Harry Schrader WB2H, Ken Gunther WB2KWC,
Al Bender W2QZ, Lew Malchick N2RQ

Weekly Nets

Technical Net: Sunday @ 8:00 PM

Club Info Net: Monday @ 8:30 PM
followed by the **Swap & Shop Net**

Computer Net: 3rd and 4th
Wednesday of each
month @ 8:30 PM (to 10:00 PM)

Note: All Nets are linked between the
146.850 and 147.375 Repeaters

For more information on current LIMARC events:

Access LIMARC on the world wide web:

<http://www.limarc.org> or e-mail us at: limarc@limarc.org

Write: **LIMARC, P.O. Box 392, Levittown, NY 11756**

260 144-148 MHz

NEW YORK

Location	Output	Input	Notes	Call	Sponsor
New Rochelle	147.0400	+	● 192.8z	N2ZTE	SWRA
Vallhalla	147.0600	+	● 114.8 (CA)ersx	WB2ZII	WECA
Yonkers	146.8650	-	● 110.9 (CA)er	W2YRC	YNKRS ARC
Yorktown Hts	146.9400	-	● 123.0aer	WA2TOW	YCDARC/MSARC
Yorktown Hts	147.0150	+	● 114.8 (CA)er	WB2IXR	NWARA
MID HUDSON					
Brewster	147.3900	+	● 151.4el	WA2ZPX	-----
Carmel	145.1300	-	● 136.5r	K2PUT	PEARL
Cragmoor	147.0750	+	● 114.8ael z	N2ETY	-----
Cragmoor	147.3900	+	● 156.7el	WA2ZPX	-----
Harriman	147.1050	+	● 114.8l	N2JTI	RocklandRA
Highland	147.0450	+	● 100.0ees	N2OXV	MBARC
Hudson	147.2100	+	● es	K2RVW	Rip VW ARS
Kingston	147.2550	+	● 77.0er Z(WX)	WA2MJM	OvIkMt ARC
Lake Peekskill	146.6700	-	● 156.7 (CA)es	W2NYW	PCARA
Liberty	147.1350	+	● 94.8l	KC2AXO	SCARS
Mahopac	145.3900	-	● 74.4	NY4Z	AliveNtARC
Middletown	146.7600	-	● 100.0ers WXx	WA2VDX	-----
Middletown	146.9400	-	● 156.7lsx	WR2MSN	Metro 70
Middletown	147.3900	+	● 123.0lx	WA2ZPX	-----
Millbrook	146.8950	-	● 100.0el	N2EYH	MBARC
Mount Beacon	146.9700	-	● 100.0 (CA)esWXx	KC2DAA	MBARC
Nyack	145.1700	-	● 114.8l	N2JTI	RocklandRA
Nyack	147.1650	+	● 114.8	WB2RRA	Rockland RRA
Pearl River	146.8350	-	● 141.3	W2UHF	StatelineRA
Pomona	146.4600	147.4600	● 114.8l	N2ACF	Rockland RRA
Washingtonville	145.2500	-	● 100.0el	WB2BQW	NE Connect
Woodborne	146.6250	-	● 94.8el	W2FLA	Sull. Co ARA
MONROE COUNTY					
Churchville	145.2100	-	● 110.9	N2EPO	-----
NEW YORK CITY - KINGS					
Brooklyn	145.2300	-	● 114.8/114.8es	W2CMA	WA2JNF
Brooklyn	146.7300	-	● 88.5es	KB2NQT	KCRC
NEW YORK CITY - MANHATTAN					
Manhattan	145.2900	-	● 094.8 TTI	K2HR	Alive Net
Manhattan	147.1500	+	● 123.0/123.0z	N2JDW	Manh RS
Manhattan	147.1950	+	● 136.5	W2ML	-----
Manhattan	147.2700	+	● 141.3 (CA)elRB WX	W2ABC	BEARS

Location	Output	Input	Notes	Call	Sponsor
New York	147.3600	+	● 107.2er	WA2ZLB	MAARC
NEW YORK CITY - QUEENS					
Flushing	145.2700	-	●	KC2PXT	HOSARC
			136.5/136.5		
Flushing	147.0900	+	●	K2HAM	ELECHSTR VHF
			114.8/82.5 (CA)	DCSeZ(911)	
Glen Oaks	146.8500	-	● 136.5	W2VL	LIMARC
			(CA)e		
NEW YORK CITY - STATEN ISLAND					
Staten Island	146.4300	147.4300	● 136.5 RB	KC2RA	KCRA
Staten Island	147.3150	+	● t(CA)ez	WA2RXQ	-----
NIAGARA					
Boston	146.9100	-	● (CA)e	W2EUP	BARRA
			L(BARRA)rsWXxz		
Buffalo	146.8650	+	● 151.4	WB2ECR	-----
			L(443.525)		
Buffalo	147.3900	+	● 88.5	W2DXA	WNYDXA
Colden	145.3100	-	● 88.5 (CA)	W2IVB	BARC
			eL(53.570)		
Colden	147.0900	+	● 107.2e	WB2ELW	STARS
Eden	146.8350	-	88.5#e	WB2JPQ	ILS
			L(ILS IRLP ECHOLINK)		
Kenmore	147.0000	+	● 107.2	N2YDM	BARRA
Lancaster	147.2550	+	● 107.2ae	W2SO	LARC
			L(LARC) WX		
Lancaster	147.3600	+	● 107.2	W2GUT	LARES
			(CA)e		
Lewiston	146.7750	-	● 107.2e	WC2AFM	RACES
Lockport	146.8200	-	● 107.2	W2RUI	LARA
			(CA)e		
Niagara Falls	146.7300	-	● 107.2	K2ILH	BARRA
			L(ECHOLINK)		
North Tonawanda	146.9550	-	● 151.4	W2SEX	ARATS
			(CA)e		
OSWEGO/FULTON					
Fulton	145.3300	-	● alr	KW2M	NiMo ARC
Fulton	147.1500	+	● 103.5r	N2GIV	NiMo ARC
Oswego	146.8500	-	● 123.0er	K2QQY	OswegoCEMO
ROCHESTER					
Avon	146.9400	-	● 110.9el	WR2AHL	-----
Fairport	147.1350	+	● (CA)ep	WB2SSJ	-----
Rochester	145.2900	-	● aelxz	KE2MK	Xerox ARC
Rochester	146.6100	-	● 110.9el	N2MPE	-----
Rochester	146.6550	-	● 110.9l	WR2ROC	URMC
Rochester	146.7150	-	●	W2KZD	-----
Rochester	146.7900	-	● 110.9a	WR2ROC	URMC
Rochester	146.8800	-	● 110.9	K2RRRA	RRRA
			(CA)elrsz		
Rochester	147.0750	+	● 110.9el	K2GXT	-----

262 144-148 MHz

NEW YORK

Location	Output	Input	Notes	Call	Sponsor
Rochester	147.3000	+	●	WB2TRC	-----
Rochester	147.3450	+	● 110.9el	WR2ROC	UoRMC
SOUTHERN TIER					
Alma	147.2100	+	● 123.0el WX	KA2AJH	-----
Arkwright	146.6700	-	● 107.2e L(ILS) WXX	KE2VW	-----
Delevan	145.3900	-	●	K2XZ	-----
Frewsburg	146.7900	-	●	W2DRZ	-----
Jamestown	146.9400	-	127.3ae L(445.225)	K2HE	CCAFMA
Knapp Creek	146.8500	-	●	W3VV	MCARC
Napoli	147.1950	+	●e	N2KZB	CC RACES
Pomfret	146.6250	-	● 127.3 (CA)ex	W2SB	NCARC
Ripley	145.4700	-	● 127.3e	K2OAD	-----
ST LAWRENCE					
Canton	146.7900	-	/123.0	W2CCT	-----
Fine	147.1350	+		WA2NAN	Oswegatchie Valley A
Ogdensburg	147.1650	+		N2MX	N2MX
Parishville	147.3900	+	151.4	W2LCA	NCARC
Potsdam	145.2100	-	●a(CA)	N5IFH	-----
Potsdam	146.8950	-	151.4 L(443.350)	K2CC	CUARC
Russell	146.9250	-	A(*+9/#)r	KA2JXI	SLVRA
SYRACUSE					
Cazenovia	147.0750	+	● 97.4e	N2LZI	-----
Jamesville	145.1500	-	● 123.0e RB	KB2SWA	-----
Lafayette	145.3500	-	●	WW2N	-----
Lafayette	146.7750	-	●	W2CNY	CNYARF
Liverpool	145.2100	-	● 103.5e	W2ISB	-----
Phoenix	147.3450	+	●	W2ZC	SCDX Assoc
Sentinel Hgts	145.3100	-	● 151.4ex	WE2D	-----
Syracuse	145.2700	-	●e	W1MVV	-----
Syracuse	145.4300	-	● 141.3l	K2SDD	-----
Syracuse	146.6250	-	● 103.5 (CA)	N2PYK	-----
Syracuse	146.6400	-	● 103.5ep z	W2JST	-----
Syracuse	146.9100	-	● 103.5z	KC2AWD	LARC
Syracuse	147.1050	+	●arz	K2JVL	-----
Syracuse	147.2100	+	● 103.5 (CA)	WA2U	LARC
Syracuse	147.3000	+	●erz	N2ACO	OndgaRACES
Syracuse	147.3900	+	● 151.4lr	K2BFH	NiMo ARC
UPPER HUDSON					
Glens Falls	146.7750	-	●eWX	KA5VVI	SoAdronkRG
Lake George	146.7300	-	● 100.0r	KT2M	Warr RACES

Location	Output	Input	Notes	Call	Sponsor
North Creek	147.1350	+	● 123.0r	KT2M	Warr RACES
Saratoga Spr	147.0000	-	● 100.0elr z	WA2UMX	Sara RACES
UTICA/ROME					
Boonville	146.6550	-	●e	WD2ADX	BRVRA
Ilion	145.1100	-	● 167.9 (CA)ersWX	N2ZWO	Herk ARES
Mohawk	147.0900	+	●	W2JIT	Deerfld RA
Norway	147.0450	+	● 167.9ers WX	N2ZWO	Herk ARES
Rome	146.8800	-	●el	W2OFQ	Rome ARC
Rome	147.1200	+	●r	K2GVI	Rome ARC
Rome	147.2400	+	●(CA)ers	K2BRH	RomeRadioC
Rome	147.2850	+	●(CA)	WA2ZXS	GrfAFB RC
Utica	145.4500	-	●	WS2W	Deerfld RA
Utica	146.7600	-	●	W2JIT	Deerfld RA
Utica	146.9700	-	●	WB2FAW	RACOM
Utica	147.3750	+	●e	K2GVI	Rome ARC
Verona	145.1700	-	●ae	KA2NIL	-----
Verona	147.3150	+	● 110.9el	K1DCC	-----
Westmoreland	146.9400	-	●	K2GVI	Rome ARC
WATERTOWN					
Lowville	146.9550	-	● 156.7aer	W2RHM	BRV ARC
Watertown	146.7000	-	● 151.4ez	WB2OOY	-----
Watertown	147.2550	+	● 151.4ars WXXz	N2KFJ	CANAMARA
Watertown	147.3750	+	●l	K2BFH	NiMo ARC
WATKINS GLEN					
Penn Yan	145.2500	-	● 100.0 L(442.25)	N2HLT	-----
Penn Yan	145.3700	-	● 110.9ers x	WA2UKX	-----
Penn Yan	146.8350	-	●	KE2BV	-----
Watkins Glen	147.1650	+	●lr	KA2IFE	-----
WAYNE/NEWARK					
Clyde	145.4700	-	●	KA2NDW	-----
Newark	146.7450	-	●	WA2AAZ	DrmlnsARC
Sodus	146.6850	-	●aer	WB2QKO	Wyn RACES
WEST					
Albion	145.2700	-	● 141.3	WA2DQL	OCARC
Batavia	147.2850	+	● 141.3	W2RCX	GRAM
Gainsville	145.4900	-	88.5eL(ILS IRLP ECHOLINK)	WB2JPQ	ILS
Wethersfield	145.1700	-	● 110.9e L(BARRA) RBx	K2ISO	BARRA
Wethersfield	145.4500	-	● 141.3e WX	N2FQN	-----
Wethersfield	146.6400	-	● 141.3	WA2CAM	-----
Wethersfield	147.1050	+	● 88.5e L(WB2JPQ)	N2FQN	-----

**264 144-148 MHz
NEW YORK-NORTH CAROLINA**

<i>Location</i>	<i>Output</i>	<i>Input</i>	<i>Notes</i>	<i>Call</i>	<i>Sponsor</i>
Wethersfield	147.3150	+	● 141.3e L(443.625)	WA2CAM	-----

NORTH CAROLINA

Ahoskie	145.1300	-	● 131.8a	WB4YNF	WB4YNF
Ahoskie	146.9100	-	● 131.8e	WA4ZGQ	TRI-COUNTY
Albemarle	146.9850	-	● 100.0	K4OGB	STANLY COU
Anderson	145.1700	-	● 88.5er	K4CCR	CATAWBA CO
Andrews	147.0450	-	151.4el	K4AIH	WD4JEM
Asheboro	145.2700	-	● 82.5l	K4ITL	PCRN
Asheville	146.7600	-	●e	WA4BVW	WA4BVW
Asheville	146.8350	-	●(CA)e	WB4PLA	WB4PLA
Asheville	146.9100	-	● 91.5ae	W4MOE	W.CAROLINA
Asheville	147.1800	+	136.5#e	KF4TLA	KF4TLA
Bakersville	145.3100	-	●eRBz	KF4GUZ	-----
Benson	146.9700	-	●	KD4BJD	JARS
Bethel	147.3750	+	● 151.4ae	KD4EAD	KD4EAD
Beulaville	145.2300	-	●(CA)e	N4VBH	N4VBH
Biscoe	147.0900	+	● 100.0e	KI4DH	KI4DH
Boone	147.3600	+	103.5aelz	WA4J	WATAUGA AR
Brevard	147.1350	+	●(CA)e	K4HXZ	TRANSYLVAN
Broadway	147.1050	+	82.5el	K4ITL	PCRN
Burgaw	146.9400	-	●	K4CTY	4-CTY ARC
Burlington	146.6700	-	ae	K4EG	K4EG
Burnsville	146.9550	-	●aez	KD4WAR	KD4WAR
Burnsville	147.3750	+	●aez	KD4WAR	KD4WAR
Butner	146.9400	-	te	WA4IZG	FALLS LAKE
Buxton	146.6250	-	● 131.8e	K4USB	FESSENDEN
Canton	146.8050	+	82.5ae	KI4GMA	W4DJB
Carthage	147.2400	+	91.5e	NC4ML	MOORE COUN
Chapel Hill	145.2300	-	● 107.2el	W4UNC	OCRA
Chapel Hill	147.1350	+	82.5l	K4ITL	PCRN
Charlotte	145.2300	-	●	W4BFB	MECKLENBUR
Charlotte	145.2900	-	●	W4BFB	MECKLENBUR
Charlotte	145.3500	-	●l	WA4AOS	-----
Charlotte	146.9400	-	●ae	W4BFB	MECKLENBUR
Charlotte	147.0600	-	●aez	W4CQ	CHARLOTTE
Charlotte	147.2700	+	●	W4CQ	CHARLOTTE
Cherry Mtn	147.2400	+	● 94.8ae WX	KG4JIA	KG4JIA
China Grove	145.4100	-	● 136.5a	KQ1E	KQ1E
Clayton	147.3900	+	● 88.5aelz	WB4IUY	TEARA
Clinton	146.7900	-	●e	W4TLP	SAMPSON CO
Coinjock	145.2900	-	● 131.8ez	WN3X	CARES
Columbia	145.2100	-	● 82.5l	K4ITL	PCRN
Columbia	146.8350	-	● 131.8ael z	KX4NC	COLUMBIA E
Concord	146.6550	-	●aes	K4CEB	CABARRUS A

Location	Output	Input	Notes	Call	Sponsor
Dobson	146.9250	-	100.0	W4DCA	W4DCA
Dunn	146.7000	-	● 82.5 (CA)	W4PEQ	CHICORA AM
Durham	145.3700	-	100.0	W4BAD	W4BAD
Durham	145.4500	-	●al	WR4AGC	DURHAM FM
Durham	146.9850	-	● 156.7ael	K4JPE	K4JPE
			RB		
Durham	147.3600	+	136.5ae	W4REG	MID-STATE
Efland	147.1800	+	● 156.7e	WA1YYN	WA1YYN
Elizabeth City	146.6550	-	● 131.8e	WA4VTX	TAARS
Elizabethtown	145.2500	-	118.8e	W4MKD	W4MKD
Elizabethtown	146.9850	-	162.2el	N4DBM	N4DBM
Elm City	145.1500	-	88.5a	K2IMO	K2IMO
Englehard	146.7150	-	131.8e	K4OBX	W4HAT
Farmville	145.2700	-	● 131.8ae	K4ROK	PITT CO AR
Fayetteville	146.9100	-	● 100 (CA)	K4MN	CAPE FEAR
Fayetteville	147.3300	+	● 100.0e	WA4FLR	CAPE FEAR
Forest City	146.6700	-	● 114.8	K4OI	K4OI
Franklin	145.4900	-	151.4el	K2BHQ	WB4GUD
Franklin	147.2400	+	● 151.4	W4GHZ	84/24 REP
Gastonia	145.4500	-	●tae	WD4LCF	SOUTH SALE
Gastonia	146.8050	-	● 100.0ael	K4GNC	GAARC
			RBz		
Gastonia	147.1200	+	●(CA)	N4GAS	GCARS
Gibsonville	145.4900	-	● 107.2a	WB4IKY	WB4IKY
			RB		
Goldsboro	145.3300	-	● 88.5e	K14RK	K14RK
Goldsboro	146.8500	-	● 88.5 (CA)	K4CYP	WAYNE CO A
Graham	147.3750	+	● 114.8e	K4GWH	K4GWH
Greensboro	145.1500	-	● 100.0ae	W4GSO	GREENSBORO
Greensboro	145.2500	-	● 88.5eWX	W4GG	GUILFORD A
Greensboro	146.7600	-	● 156.7	K4GWH	K4GWH
Greenville	145.3500	-	● 131.8ael	WD4JPK	PITT CTY R
			Z		
Greenville	147.0900	+	●	W4GDF	GREENVILLE
Grifton	146.6850	-	● 88.5l	W4NBR	ENC REPEAT
Hatteras Isl	145.1500	-	● 131.8ael	K4OBX	W4HAT
			Z		
Hendersonville	145.2700	-	●a	WA4KNI	PRI JOHNSO
Hendersonville	146.6400	-	91.5elp	WB4YAO	W4FOT
Hendersonville	147.1050	+	●a	WA4KNI	PRI JOHNSO
Hendersonville	147.2550	+	●a	WA4KNI	PRI JOHNSO
Hertford	147.3300	+	● 131.8ae	WA4VTX	TAARS
Hickory	145.4900	-	● 146.2	KF4LUC	KF4LUC
Hickory	146.8500	-	●	WA4DSZ	UNIFOUR AR
High Point	145.2900	-	● 88.5a	NC4AR	NC4AR
High Point	147.1650	+	●(CA)e	W4UA	HPARC
Hillsborough	147.2250	+	●al	WR4AGC	DURHAM FM
Holden Beach	146.7750	-	● 100.0	W4ZU	W4ZU
			(CA)eWX		

266 144-148 MHz
NORTH CAROLINA

Location	Output	Input	Notes	Call	Sponsor
Hope Mills	146.8350	+	#	W4KMU	W4IDR
Jacksonville	145.1900	-	88.5es	WD4FVO	ONSLow ARC
Jacksonville	147.0000	-	88.5es	NC4QC	ONSLow ARC
Jefferson	147.3000	+	● 103.5a	W4YSB	ASHE CO AR
Kannapolis	147.3000	+	● 136.5a	N4JEX	W1WBT
Kill Devil Hills	145.1100	-	● 131.8ae	W4PCN	OUTERBANKS
			Z		
Kinston	145.4700	-	88.5ae	W4OIX	KINSTON AR
Laurinburg	146.6250	-	●e	KI4RR	SCOTLAND C
Lenoir	146.6250	-	94.8es	N4NIN	LENOIR ARC
Lenoir	147.3300	+	● 141.3	KN4K	HIBRITEN R
Level Cross	147.2550	+	● 82.5el	K4ITL	PCRN
Lexington	146.9100	-	● 107.2	W4PAR	HSMVHF SOC
			(CA)eZ		
Lincolnton	147.0150	+	● 141.3	NC4LC	LINCOLN CO
Locust	147.3900	+	● 100.0l	WA4CHZ	BENTON BLA
Louisburg	146.8050	-	118.8eRB	KD4MYE	KD4MYE
Lumberton	145.1500	-	●#	W4LBT	ROBESON CO
Lumberton	147.0450	+	●lz	W4LBT	ROBESON CO
Lumberton	147.1650	+	● 88.5 (CA)	KD4PBK	-----
Lumberton	147.3600	+	● 82.5 (CA)	W4LBT	ROBESON CO
			e		
Madison	147.3450	+	● 103.5el	N4IV	RC ARC
Malmo	147.0600	+	88.5e	KB4BR	TELEPATCH
Marion	146.9850	-	● 118.8ae	WD4PVE	WD4PVE
			RB WX Z(911)		
Millers Creek	146.7150	-	● 94.8a	N4GGN	N4GGN
Monroe	145.3900	-	● 94.8e	NC4UC	UNION CTY
Moravian Falls	147.2250	+	162.2e	N1KKD	N1KKD
Morehead City	146.8050	-	88.5elsRB	KD4RAA	KD4RAA RPT
Morganton	145.2100	-	94.8el	K4OLC	K4OLC/KD4O
Morganton	146.7450	-	94.8alWX	KC4QPR	KC4QPR
Morganton	147.1500	+	●	K4VLY	W.PIEDMONT
Mt Airy	145.1300	-	● 103.5 RB	N4VL	BRIARPATCH
Mt Airy	145.3300	-	● 100.0	N4VRD	N4VRD
Mt Mitchell	145.1900	-	●e	WA4BVW	WA4BVW
Nashville	145.2900	-	● 107.2l	WA4WPD	WA4WPD
Nashville	145.4300	-	107.2	KB4CTS	N6DRA
New Bern	146.6100	-	● 100.0al	W4EWN	NEW BERN A
Newport	145.4500	-	100.0aes	K4GRW	KD4KTO
			WX		
Newton	147.0750	+	● 88.5aerz	K4CCR	CATAWBA CT
Oriental	147.2100	+	● 151.4	W4SLH	W4SLH
Oxford	145.1700	-	100.0	W4BAD	W4BAD
Powells Point	146.9400	-	131.8e	W4PCN	OUTER BANK
Raeford	145.4300	-	100.0	KU4W	HOKE ARES
Raleigh	145.1300	-	● 82.5	W4RNC	RALEIGH AR
Raleigh	145.1900	-	● 156.7eZ	K4GWH	K4GWH
Raleigh	145.2100	-	82.5el	K4ITL	PCRN

144-148 MHz 267
NORTH CAROLINA

Location	Output	Input	Notes	Call	Sponsor
Raleigh	145.4900	-	82.5e	W4BWC	CAPITAL AR
Raleigh	146.6100	-	● 131.8	WB4TOP	W4FMN
Raleigh	146.6400	-	● aez	W4DW	RALEIGH AR
Raleigh	146.7300	-	82.5e	W4BWC	CAPITAL AR
Raleigh	146.7750	-	● 88.5eRB	KD4RAA	KD4RAA REP
Raleigh	146.8800	-	● I	WB4TQD	PCRN
Raleigh	147.0150	+	110.9	KA0GMY	KA0GMY
Raleigh	147.1950	+	82.5el	K4ITL	PCRN
Raleigh	147.2700	+	● e	AK4H	JARS (JOHN
Red Springs	147.3000	+	● (CA)e	W4MZP	W4MZP
Reidsville	146.8500	-	● 103.5ez	N4IV	RC ARC
Reidsville	147.0300	+	118.8esWX	W4BJF	ROCKINGHAM
Roanoke Rapids	146.7450	-	● 131.8ae	N4WFU	N4WFU
Roanoke Rapids	147.0300	+	● eRB	KB4DJT	ROANOKE VA
Roanoke Rapids	147.1500	+	● 82.5l	K4ITL	PCRN
Robbinsville	145.1100	-	151.4ae	N4GSM	SMOKY MTNS
Rockingham	146.9550	-	● aez	K4RNC	RCARC
Rocky Mount	147.1200	+	● 131.8ez	WR4RM	ROCKY MOUN
Rocky Mount	147.3450	+	91.5e	K4ITL	PCRN
Rolesville	147.3150	+	88.5	KF4HFQ	FCARC
Salisbury	146.7300	-	● 94.8az	W4EXU	BARBER JCT
Salisbury	146.7750	-	● 94.8e	KG4WAD	KG4WAD
Sanford	147.5050	146.5050	131.8#	KE4DSU	-----
Sauratown Mt	145.4700	-	● 100.0e	W4NC	FORSYTH AR
Sauratown Mt	146.7900	-	● 107.2 RB	KG4ASL	TRIAD ARA
Sauratown Mt	147.3150	+	● 100.0 (CA)eRB	K4MPJ	K4MPJ
Shalotte	145.3700	-	● 118.8e	K4PPD	BRUNSWICK
Shalotte	147.3150	+	● 118.8e	K4PPD	BRUNSWICK
Shelby	146.8800	-	● aes	W4NYR	SHELBY ARC
Shelby	147.3450	+	(CA)	W4NYR	SHELBY ARC
Southern Pines	145.3700	-	● 179.9l	N1RIK	N1RIK
Sparta	145.4300	-	● I	K4QFQ	PIED COAST
Statesville	146.6850	-	● e	W4SNC	IREDELL CT
Stoneville	147.3900	+	●	WA4QBG	WA4QBG,N4R
Swansboro	146.7600	-	●	KB2XI	KB2XI
Sylva	147.3450	+	151.4e	KF4DTL	KF4DTL
Taylorsville	147.1950	+	94.8 (CA)er sWX	W4ERT	W4ERT ALEX
Thomasville	145.3100	-	● 107.2	N4LEX	HSMVHF SOC
Thomasville	146.6100	-	123.0	KF4QDS	KF4QDS
Thomasville	146.8350	+	● 88.5aRB	KB4BPV	KC4KUL
Thomasville	147.0000	+	● 88.5	WW4DC	WW4FL
Trenton	145.3100	-	● 82.5l	WB4TQD	PCRN
Tryon	145.3300	-	● E-SUNs WX	KF4JVI	TBARC
Tryon	147.2850	+	● e	W4RCW	W4RCW
Waxhaw	146.8650	+	94.8e	K4WBT	WBT ARC
Waynesville	147.2700	+	●	N4SM	HAYWOOD CT

NORTH CAROLINA-NORTH DAKOTA

Location	Output	Input	Notes	Call	Sponsor
Waynesville	147.3900	+	94.8 WX	N4DTR	N4DTR
Whiteville	147.2100	+	●az	K4MSD	COLUMBUS C
Wilkesboro	145.3700	-	● 94.8 (CA)	W4FAR	FOOTHILLS
Wilkesboro	146.8200	-	● 94.8	WB4PZA	WB4PZA
Williamston	145.4100	-	131.8ael	K4SER	ROANOKE AR
Wilmington	145.1700	-	● 88.5e	N4JDW	N4JDW
Wilmington	146.6700	-	● 88.5ae	AD4DN	AD4DN
			WXz		
Wilmington	146.7300	-	88.5e	N4ILM	WILMINGTON
Wilmington	146.8200	-	● 88.5el	N4ILM	WILMINGTON
Wilmington	146.8950	-	● 88.5el	N2QEW	N2QEW
			WX		
Wilmington	147.1350	+	● 88.5	WA4US	WA4US
Wilmington	147.1800	+	● 88.5ae	AC4RC	AZALEA COA
			WXz		
Wilmington	147.3450	+	82.5el	K4ITL	N4ILM
Wilson	146.7600	-	● 131.8ae	WA4WAR	WILSON ARC
Winston-Salem	146.6400	-	● 100.0ael	W4NC	FORSYTH AR
Yadkinville	147.0150	-	● 100.0	N4YSB	-----
			(CA)e		
Youngsville	145.1100	-	● 88.5aez	KD4MYE	KD4MYE
Youngsville	145.3900	-	82.5el	WB4TQD	K4ITL

NORTH DAKOTA

FREQUENCY USAGE

Eastern ND	145.2300	-		SNP	
Western ND	145.4700	-		SNP	
N E CENTRAL					
Devils Lake	146.8800	-	●ae	WD0FFQ	RCARC
			L(SUPLK 338)		
Harlow	147.0150	+	123.0	KF0HR	KF0HR
Lakota	146.8200	-	●e	KA0FIN	K0PVG
Maddock	147.2400	+	● 141.3e	KF0HR	BCARC
			L(SUPLK 623)		
Rocklake	147.3000	+	●	WC0M	WC0M
Rugby	147.0600	-	●e	N0GUY	-----
St John	146.8500	-	●	VE4IHF	TMARC
N W CENTRAL					
Kenmare	147.3600	+	● 100.0e	K0AJW	SVARC
Minot	146.9700	-	●	K0AJW	SVARC
Minot	147.2700	+	●a	K0AJW	SVARC
			L(SUPLK 646)		
NORHTWEST					
Williston	147.2100	+	●	K0WSN	WBARC
NORTHEAST					
Cavalier	147.1500	+	●al	N0CAV	PCARC
Grand Forks	146.9400	-	●e	WA0JXT	FORXARC
Grand Forks	147.0300	-	●(CA)	WA0LPV	Forx UG
Langdon	146.7900	-	●	KA0BKO	KA0BKO

144-148 MHz 269
NORTH DAKOTA-OHIO

<i>Location</i>	<i>Output</i>	<i>Input</i>	<i>Notes</i>	<i>Call</i>	<i>Sponsor</i>
Mayville	146.9100	-	●	W0KZU	GRARC
NORTHWEST					
Stanley	146.6100	-	●	K0WSN	WBARC
S E CENTRAL					
Carrington	146.6700	-	●e L(SUPLK 227)	KR0W	HN ARC
Cleveland	147.1800	+	●ae L(SUPLK 526)	W0FX	JARC
S W CENTRAL					
Bismarck	146.8500	-	● 107.2e	W0ZRT	CDARC
Bismarck	147.3900	+	●el	W0ZRT	CDARC
Glen Ullin	147.3000	+	● 162.2/162.2	KD7RDD	KD7RDD
Hannover	145.4300	-	● L(SUPLK 426)	W0ZRT	CDARC
Mandan	146.9400	-	●ae L(SUPLK 247)	W0ZRT	CDARC
SOUTHEAST					
Fargo	145.4900	-	● 82.5el	KB0IXM	KB0IXM
Fargo	146.9700	-	●TT	W0RRW	Ernie Ande
Fargo	147.0900	+	●	W0HSC	NDSU ARS
Grandin	146.7600	-	●x	KC0KAE	Red River
Horace	146.7150	-	●	W0ZOK	W0ZOK
Lisbon	147.0000	-	●el	N0BQY	N0BQY
Wahpeton	147.3750	+	●ae	W0END	TRARC
Wheatland	147.2550	+	● 123.0els	W0ILO	RRRA
SOUTHWEST					
Bowman	145.3100	-	●e L(SUPLK 269)	KB0DYA	SLARC
Dickinson	146.8200	-	●ae L(SUPLK 342)	K0ND	TRARC
Killdeer	146.6400	-	●e L(SUPLK 545)	K0ND	TRARC
Sentinel Butte	146.7300	-	●e L(SUPLK 736)	K0ND	TRARC
OHIO					
ADAMS					
Cherry Fork	147.0000	+	● 94.8 (CA) e	K8GE	DforestRC
Peebles	145.1700	-	●(CA)e	KJ8I	KJ8I
Wrightsville	147.1800	+	● 118.8	KF8RC	N8XGP
ALLEN					
Lima	145.1700	-	●ae	N8GCH	ShawneeRA
Lima	145.3700	-	● 107.2 (CA)e	W8HDU	W8HDU
Lima	146.6700	-	●aez	WB8ULC	NWOHioARC
Lima	146.9400	-	●t	W8EQ	LAARC
Lima	147.0300	+	●te	K8TCF	OttawaVRA

270 144-148 MHz

OHIO

Location	Output	Input	Notes	Call	Sponsor
Lima	147.1050	+	● 100.0er WXZ	KD8JND	ALLEN EMA
ASHLAND					
Ashland	146.7450	-	●t(CA)	W3YXS	AshIndARC
Ashland	147.1050	+	● 71.9ae	N8IHI	AAARC
Polk	145.1300	-	● 110.9	N8SIW	N8SIW
ASHTABULA					
Conneaut	147.3900	+	● 131.8ae	W8BHZ	ConntARC
Jefferson	146.7150	-	● 141.3ae	K8CY	Ash.CoARC
Orwell	146.6550	-		KF8YF	KF8YF
ATHENS					
Athens	145.1500	-	●(CA)e	W8UKE	AthensARA
Athens	146.6250	-	●ae	K8TUT	K8TUT
Athens	146.7300	-	●	K8TUT	K8TUT
Athens	147.1500	+	●	WD8LWC	WD8LWC
Glouster	147.2250	+		WD8LWC	WD8LWC
AUGLAIZE					
St Marys	147.3300	+	● 107.2el	K8QYL	Rsvr ARA
Unioopolis	145.3900	-	● 107.2a	KC8KVO	ACARES
BELMONT					
Barnesville	146.6400	-	●t	WB8WJT	WB8WJT
St Clarsville	145.2100	-	●e	W8TPY	EOAWA
BROWN					
Georgetown	146.7300	-	● 162.2a	N1DJS	K8YGV
BUTLER					
Fairfield	145.2300	-	●	W8PRH	FARA
Fairfield	145.3900	-	●a	W8PRH	FARA
Fairfield	147.0300	+	●er	WB8CRS	Cinci FMC
Hamilton	145.1500	-	●(CA)e	N8EKG	N8CHL
Hamilton	146.9700	-	● 118.8	W8CCI	BVHFAssoc
Hamilton	147.3300	+	● 118.8	W8CCI	BVHFAssoc
Middletown	146.6100	-	● 77.0 TTel	W8BLV	Dial ARC
Middletown	146.7150	-	●t	N8COZ	N8COZ
Middletown	147.3150	+	● 77.0 TTel	W8JEU	Dial ARC
Oxford	145.2100	-	● 118.8	W8CCI	BVHFAssoc
CARROLL					
Carrllton	145.4300	-	● 192.8e	NC8W	NC8W
Carrllton	145.4700	-	● 79.7es WXxz	KD8AMX	CCARC
Malvern	147.0750	+	●aelITZ	K8VPJ	K8VPJ
CHAMPAIGN					
Urbana	146.9550	-	● 100.0e	K8VOR	WD8XX
Urbana	147.3750	+	●taesWX	WB8UCD	WB8UCD
CLARK					
Springfield	145.3100	-	●e	W8OG	CLARA
Springfield	145.4500	-	(CA)	K8IRA	IndepndRA
Springfield	146.7300	-	● 77.0 (CA) e	W8OG	CLARA
Springfield	147.2250	+	●t(CA)elx	KA8HMJ	KA8HMJ

Quality Radio Equipment Since 1942

■ NEW & USED EQUIPMENT

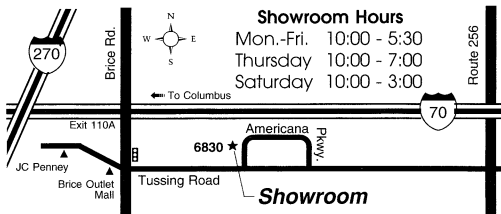
Universal Radio carries an extensive selection of new **and** used amateur and shortwave equipment. All major lines are featured including: Alinco, Icom, Kenwood, Yaesu, Japan Radio Co., MFJ, Sony, Eton, Grundig, Comet, Diamond, Sangean, Elad, RFspace, AOR, West Mountain, Par, Cushcraft, Hustler, Miracle, Larsen, Maha and Timewave.

◆ VISIT OUR WEBSITE

Guaranteed lowest prices on the web? Often, but not always. But we **do** guarantee that you will find the Universal website to be the **most** informative.

www.universal-radio.com

◆ VISIT OUR SHOWROOM



**universal
radio inc.**

Universal Radio, Inc.
6830 Americana Pkwy.
Reynoldsburg, OH 43068

- 800 431-3939 Orders
- 614 866-4267 Info.
- 614 866-2339 Fax

272 144-148 MHz

OHIO

<i>Location</i>	<i>Output</i>	<i>Input</i>	<i>Notes</i>	<i>Call</i>	<i>Sponsor</i>
CLERMONT					
Batavia	146.6550	-	● aelrWXX	N8NKS	N8NKS
Bethel	147.2250	+	● 118.8a TTe	WB8NJS	BARA
Owensville	147.3450	+	●	W8MRC	MilfordRC
CLINTON					
Blanchester	145.2500	-	● 162.2a	KB8CWC	KB8CWC
Wilmington	147.1200	+	● 123.0el WXZ	WB8ZZR	ClintonRA
COLUMBIANA					
E Liverpool	146.7000	-	● 162.2 (CA)eWX	K8BLP	TrianglRC
Lisbon	146.8050	-	● aeLITZ WX	KC8ITV	CCARC
Salem	147.2550	+	● 911 (CA) eWX	KA8OEB	KA8OEB
Salem	147.2850	+	● 88.5ael RB WXZ	KB8MFV	KB8MFV
COSHOCTON					
Keene	147.0450	+	●	W8CCA	CCARA
CRAWFORD					
Bucyrus	147.1650	+	88.5aeWX	W8DZN	W8DZN
Galion	146.8500	-	71.9	W8BAE	NCORA
CUYAHOGA					
Brecksville	146.8200	-	● aelz	K8ZFR	C.A.R.S.
Cleveland	146.7600	-	● talz	WR8ABC	LEARA
Cleveland	146.8800	-	● taez	WR8ABC	LEARA
Cleveland	147.1950	+	● (CA)el	NA8SA	NGARC
Euclid	145.2100	-	● 110.9	N8CHM	N8CHM
N Royalton	145.1500	-	● e	K8KRG	NOARS
NorthRoyalton	147.3600	+	● t	W8DXA	NOH DXAsn
Parma	145.3100	-	● 110.9elz	WD8CHK	WoodchkRC
Parma	145.4100	-	● 110.9 (CA)lRB	KB8WLW	KB8RST
Parma	145.4300	-	● 186.2el	WB8QKX	AB8Z
Parma	146.7300	-	● tsx	W8CZW	WR RA
South Euclid	146.7900	-	● t(CA)elz	N8APU	HERO
DARKE					
Greenville	146.7900	-	● 107.2ael rZ	N8OBE	TreatyCty
DEFIANCE					
Defiance	147.0900	+	● (CA)e	K8VON	DCARC
DELAWARE					
Delaware	145.1700	-	● e	W8SMK	W8SMK
Delaware	145.2900	-	● 123.0e	KA8IWB	KA8IWB
ERIE					
Berlin Height	146.8050	-	● 110.9e	WB8LLY	Firelands
Sandusky	146.6550	-	● 110.9 (CA)el	W8LBZ	SREL

Location	Output	Input	Notes	Call	Sponsor
FAIRFIELD					
Lancaster	146.7000	-	●e	K8QIK	LanFarARC
Lancaster	147.0300	+	● 71.9ael	K8QIK	LanFarARC
FAYETTE					
Greenfield	146.6850	-	●(CA)e	N8OOB	N8OOB
Washington CH	147.2700	+	●(CA)e	N8EMZ	FayetteRA
FRANKLIN					
Columbus	145.1100	-	●(CA)elx	WC8OH	WCOARA
Columbus	145.2300	-	●el	WB8MMR	WB8MMR
Columbus	145.4300	-	● 123.0ael	N8PVC	CCRA
			Z		
Columbus	145.4900	-	● 179.9a	K8NIO	K8NIO
			WXZ		
Columbus	146.6700	-	● 131.8	W8ZPF	LUCENT TC
			(CA)e		
Columbus	146.7600	-	● 123.0a	W8RXX	CORC
			WX		
Columbus	146.8050	-	●t	WB8LAP	MARK
Columbus	146.9700	-	● 123.0al	W8RRJ	CORC
Columbus	147.0600	+	● 94.8	K8DDG	C OH ARES
Columbus	147.0900	+	● 94.8l	AA8EY	C OH ARES
Columbus	147.1500	+	●	W8CQK	Battel RC
Columbus	147.2100	+	●	N8OIF	CCRA
Columbus	147.2400	+	● 179.9ael	K8DRE	CCRA
			Z		
Columbus	147.3300	+	●ar	W8NBA	CORC
Dublin	145.2700	-	● 82.5e	WA8PYR	CCRA
Reynoldsburg	146.9100	-	71.9	W8FEH	W8FEH
Worthington	145.1900	-	●aelrx	W8PRH	OtbnCoIRC
FULTON					
Delta	147.2850	+	● 4479lpr	K8LI	K8LI
Wauseon	147.1950	+	●	K8BXQ	FultonARC
GALLIA					
Gallipolis	147.0600	+	● 74.4 (CA)	KC8ZAB	MOVARC
GEAUGA					
Bainbridge	146.8500	-	● 110.9	W8LYD	ClevQCWA
BainbridgeTwp	147.0600	+	● 110.9	WR8ANN	CVRA
Chardon	146.9400	-	●te	KA8YNO	NORMA
Montville	145.3300	-	●	N8XUA	N8XUA
Newbury	147.0150	+	●er	W8OKE	NORMA
GREENE					
Bellbrook	147.0450	+	●(CA)e	W8DGN	BARC
Fairborn	145.4100	-	● 118.8e	K8FBN	UpVlyARC
Xenia	147.1050	+	●(CA)	KB8III	KB8III
Xenia	147.1650	+	●(CA)e	N8JFA	XeniaARN
GUERNSEY					
Cambridge	146.8500	-	● 91.5ael	W8VP	CARA
Cambridge	147.0000	+	● 91.5e	KB8ZMI	KB8ZMI

OHIO

Location	Output	Input	Notes	Call	Sponsor
HAMILTON					
Cincinnati	145.1900	-	●aelrxz	W8PRH	FARA
Cincinnati	145.2700	-	●(CA)er	W8DZ	GCARA
Cincinnati	145.3100	-	●	N8SIM	CinMilARC
Cincinnati	145.3500	-	●	K8CLA	K8CLA
Cincinnati	145.3700	-	●er	K8YOJ	HCARPSC
Cincinnati	145.4500	-	●ae	K8ORW	OcasaraUC
Cincinnati	146.6250	-	● 123.0er	K8SCH	OhKylnARS
Cincinnati	146.6700	-	● 123.0 (CA)elprz	K8SCH	OhKylnARS
Cincinnati	146.7000	-	● 123.0	WR8CRA	CRA
Cincinnati	146.7600	-	●	WR8CRA	CRA
Cincinnati	146.8500	-	● 123.0	K8YOJ	HCARPSC
Cincinnati	146.8800	-	●(CA)er	WB8CRS	Cinci FMC
Cincinnati	146.9250	-	● 123.0 (CA)er	K8SCH	OhKylnARS
Cincinnati	147.0000	+	●	WD8NVI	OMIKEA
Cincinnati	147.0600	+	(CA)	W8YX	Unv-Cinci
Cincinnati	147.0900	+	● 123.0ae	WR8CRA	CRA
Cincinnati	147.1500	+	●	K8CLA	K8CLA
Cincinnati	147.2400	+	●t	W8VND	QueenCyEN
Cincinnati	147.3000	+	●	WD8NVI	OMIKEA
HANCOCK					
Findlay	147.0450	+	● 100.0	KA8HHW	FndlyARTS
Findlay	147.1500	+	● 71ae	W8FT	FRC
HARDIN					
Kenton	146.6250	-	●	W8VMV	KentonARC
HARRISON					
Cadiz	146.6550	-	●a	WB8FPN	HARC
HENRY					
Napoleon	145.4100	-	●	WD8IEJ	WD8IEJ
Napoleon	147.2250	+	●e	K8TII	HCARC
Napoleon	147.3150	+	●e	K8TII	HenryCoRC
HIGHLAND					
Hillsboro	146.7450	-	●(CA)e	WA8KFB	HlsboroRC
Hillsboro	147.2100	+	100.0 (CA)e WX	K8HO	HilandARA
HOCKING					
Logan	147.3450	+	●e	K8LGN	H.V.A.R.C
HOLMES					
Millersburg	146.6700	-	71.9	WA8WQT	Holmes RA
HURON					
Clarksfield	147.3150	+	● 71.9lp	AL7OP	AL7OP
Willard	146.8650	-	110.9aer	KG8BT	HuronEMA
JACKSON					
Jackson	146.7900	-	● 167.9	WA8YUL	JacksonRC
Oak Hill	146.8950	-	167.9aez	K8ZUA	KB8EGl
Ray	147.0150	+	●	WO8Z	WO8Z

Location	Output	Input	Notes	Call	Sponsor
JEFFERSON					
Toronto	147.0600	+	●aTT WxZ	WD8IJJ	TSARA
KNOX					
Mount Vernon	146.7900	-	● 71.9 (CA)	K8EEN	MtVernRC
LAKE					
Mentor	147.1650	+	●ez	WA8TWM	LCAREOC
Mentor	147.2550	+	●	WB8PHI	WB8PHI
Mentor-O-T-Lk	145.1100	-	● 110.9 (CA)lWX	N8WHG	N8WHG
Painesville	147.2100	+	● 110.9ael z	N8BC	LCARA
Painesville	147.3450	+	●ael	N8GAK	N8GAK
LAWRENCE					
Chesapeake	146.7150	-	● 103.5e	W8SOE	SoOHARA
LICKING					
Alexandria	145.4700	-	●aez	KC8EVM	KC8EVM
Amsterdam	146.8350	-	● 91.5e	KB8ZMI	KB8ZMI
Newark	145.3700	-	●(CA)	WD8RVK	WD8RVK
Newark	146.8800	-	●(CA)e	W8WRP	NARA
LOGAN					
Bellefontaine	147.0000	+	● 100.0871 atTe	W8EBG	CLARC
Lakeview	145.1300	-	●	KA8CHH	KA8QIX
LORAIN					
Amherst	146.6250	-	lpWX	WD8OCS	WA8WUU
Amherst	147.2250	+	●t(CA)	WA8VOE	WARS
Elyria	145.2300	-	● 110.9e	W8HF	W8HF
Elyria	146.7000	-	●	K8KRG	NOARS
Elyria	147.1500	+	● 110.9ael RB WXz	KC8BED	LCARA
Lorain	147.0000	+	● 91.5ae WX	N8VUB	N8RBI
S Amherst	145.4700	-	● 110.9 (CA)eRB	WD8CXB	SARA
LUCAS					
Oregon	147.3750	+	●aeWX	W8RZM	ToledoRAC
Toledo	146.6100	-	● 103.5e	K8ALB	GTARA
Toledo	146.9400	-	● 103.5	W8RZM	ToledoRAC
Toledo	147.1200	+	● 103.5e	K8ALB	GTARA
Toledo	147.2700	+	● 103.5123 aTTez	W8HHF	TMRA
Toledo	147.3450	+	● 103.5e	WJ8E	WJ8E
MADISON					
London	147.2850	+	●(CA)l	KE8RV	MARC
MAHONING					
Austintown	146.8350	-	● 110.9	KC8HSD	KC8HSD
Beloit	146.8650	-	●ae	KB8WMY	N8EWV
Canfield	145.2700	-	● 110.9ael z	KD8DWV	KD8ED

OHIO

Location	Output	Input	Notes	Call	Sponsor
New Springfld	146.7750	-	●e	W8GMM	EPARC
Youngstown	146.7450	-	● 110.9 (CA) WX	W8QLY	MVARA
Youngstown	146.9100	-		N8GO	LibertyRA
Youngstown	147.0000	+	●ael	N8GO	LibertyRA
Youngstown	147.3150	+	156.7a	N8FAL	#NAME?
Youngstown	147.3750	+	●aez	W8RAJ	W8RAJ
MARION					
Marion	146.8950	-	● 71.9aTT e	WW8MRN	N.R.A.P.
Marion	147.3000	+	● 71.9aTT e	WW8MRN	N.R.A.P.
MEDINA					
Brunswick	145.2900	-	110.9 (CA)	K8SCI	N.C.A.R.C
Brunswick	147.0300	+	110.9	W8EOC	M2M
Medina	145.1900	-	110.9el	W8HAC	HAofCLEV
Medina	147.0300	+	● 141.3 (CA)ez	W8EOC	M2M
MEIGS					
Pomeroy	146.8650	-	88.5er	KC8LOE	MeigsCoAR
Pomeroy	147.0450	+	● 67.0r	KC8KPD	BBARC
Reedsville	145.2500	-	● 123.0	K18JK	K18JK
MERCER					
Celina	146.6100	-	● 107.2l	K8QYL	Rsvr ARA
Coldwater	145.2500	-	● 107.2 WX	W8MCA	MCARES
MIAMI					
Piqua	147.2100	+	●aer	W8SWS	Piqua ARC
Troy	145.2300	-	● 100.0 (CA)e	W8FW	MiamiCoRC
Troy	147.2400	+	●(CA)el	WB8ASZ	84/24FMA
MONROE					
Hannibal	147.2400	+	●e	WB8CSW	MDARC
Woodfield	147.2700	+	●	K8VG	K8VG
MONTGOMERY					
Dayton	145.1100	-	● 67.0 (CA) elx	WC8OH	WCOARA
Dayton	146.6400	-	●(CA)eWX	WB8CQK	MVFMA
Dayton	146.8200	-	● 77.0e	WA8PLZ	MWA
Dayton	146.9100	-	●(CA)e	WB8CQK	MVFMA
Dayton	146.9400	-	● 123.0a	W8BI	DARA
Dayton	146.9850	-	● 123.0l	WF8M	MVRFG
Dayton	147.1350	+	●(CA)z	WB8SMC	FaroutARC
Dayton	147.3600	+	● 77.0e	WA8PLZ	MWA
Kettering	147.0750	+	●e	W8KMC	KMCN
Miamisburg	145.3300	-	●(CA)e	W8DYY	MoundARA
Miamisburg	147.0150	+	● 77.0	W8NCI	W8NCI
Miamisburg	147.1950	+	●(CA)eWX	W8DYY	MoundARA
Vandalia	146.7750	-	●t	W6CDR	W6CDR

<i>Location</i>	<i>Output</i>	<i>Input</i>	<i>Notes</i>	<i>Call</i>	<i>Sponsor</i>
MORGAN McConnelsvill	147.1950	+	●	WB8VQV	WB8VQV
MORROW Mt Gilead	146.7750	-	● 71.9a	WN7C	WN7C
MUSKINGUM Philo	146.6100	-	● 74.4	K8CYN	Znsvl ARC
Zanesville	147.0750	+	● 91.5e	KB8ZMI	KB8ZMI
NOBLE Caldwell	147.2850	+	●	NC8OH	NOBLECoAR
OTTAWA Oak Harbor	147.0750	+	● 100.0e	K8VXH	OttawaARC
PAULDING Paulding	146.8650	-	●	WB8EHJ	WB8EHJ
PERRY New Lexington	146.8200	-	● 100.0e	KB8ZMI	KB8ZMI
PICKAWAY Circleville	147.1800	+	911a	KD8HIJ	PICWYARES
PORTAGE Kent	146.8950	-	● 110.9e	N8EQJ	N8KW
Ravenna	145.3900	-	●ae	N8QXG	PortageRC
PREBLE Eatonsville	145.4700	-	●(CA)e	K8YR	PrebleARA
PUTNAM Deshler	145.1900	-	●aelx	W8PRH	FARA
Ottawa	146.7150	-	●aez	W8MCB	Ottawa RC
Ottoville	146.8050	-	● 156.7	W8WDM	KB8SDZ
RICHLAND Mansfield	145.3300	-	●te	W8NDB	RC-Mnsfld
Mansfield	146.9400	-	● 71.9aez	K8RT	IARC, INC
Mansfield	147.3600	+	● 4412ael pr	K8HF	INTERCITY
ROSS Bourneville	146.9250	-	●(CA)e	W8BAP	SciotoARC
Bournville	145.1900	-		W8PRH	FARA
Chillicothe	146.8500	-	● 74.4e	W8BAP	SciotoARC
SANDUSKY Clyde	145.3500	-	● 110.9a (CA)elrwxz	NF8E	ClydeARS
Fremont	145.2500	-	● 186.2	W8NCK	SVARC
Fremont	146.9100	-	●	KC8EPF	KC8EPF
SCIOTO Portsmouth	147.3600	+	● 136.5	KC8BBU	KC8BBU
Protsmouth	145.3900	-	● 136.5	N8QA	Portsm RC
SENECA Bascom	145.4500	-	● 107.2ael rwx	W8ID	W8ID
Bascom	146.6850	-	wxx	N8VWZ	N8VWZ
Tiffin	147.2550	+	107.2ez	KC8RCI	OARN

278 144-148 MHz

OHIO

Location	Output	Input	Notes	Call	Sponsor
SHELBY					
Maplewood	146.8350	-	67.0aeWX	K8ZUK	SCARES
Sidney	147.3450	+	● 107.2el	W8AK	W8AK
STARK					
Alliance	145.3700	-	● aez	K8LTG	AARC
Canton	145.1100	-	● 110.9x	W0OZZ	W0OZZ
Canton	145.4900	-	●	W8TUY	W8TUY
Canton	146.7900	-	● ae	W8AL	CantonARC
Canton	147.1200	+	● aelrsWX	WD8AYE	#NAME?
Massillon	146.9550	-	z ● 110.9ep	WB8HHP	WB8HHP
Massillon	147.1800	+	z ● 110.9a	W8NP	MARC
Uniontown	145.4500	-	TTex ●	WD8BIW	WD8BIW
SUMMIT					
Akron	145.1700	-	●	W8UPD	UofAKRON
Akron	146.6100	-	● 110.9	W8CTT	P.A.R.F.
Akron	146.6400	-	● ae	WB8DJP	Cmnty ARS
Akron	146.9850	-	●	WA8UXP	GoodYrARC
Akron	147.1350	+	alz	W8CTT	P.A.R.F.
Akron	147.3000	+	●	WB8HFZ	Cmnty ARS
Akron	147.3300	+	● t	WB8CXO	AKCOM
Barberton	147.0900	+	●	WB8OVQ	WB8OVQ
Cuyahoga Fall	147.2400	+	● t	WD8MJS	IndepndRA
Cuyahoga Fall	147.2700	+	● 110.9e	W8VPV	CFRC
Hudson	145.2500	-	● tae	K8KSW	K8KSW
Norton	146.6850	-	● 110.9a	WA8DBW	WA8DBW
TTelRBxz					
TRUMBULL					
Cortland	147.1050	+	● 114.8ael prz	N8GZE	N8GZE
Hubbard	146.6850	-	● t	WA8PHN	WA8PHN
Newton Falls	147.2250	+	● ewX	N8VPR	N8VPR
Vienna	147.0450	+	● 110.9	W8FBE	W8FBE
Warren	146.9700	-	● 100.0ae WX	W8VTD	WarrenARA
TUSCARAWAS					
Stone Creek	146.7300	-	● 71.9er	W8ZX	TUSCO ARC
Sugarcreek	146.9250	-	● 71.9er	W8ZX	TUSCO ARC
UNION					
Marysville	145.3500	-	● 127.3ael rz	KC8WFC	Honda-Ame
Marysville	147.3900	+	●	N8YRF	N8YRF
VAN WERT					
Delphos	147.1200	+	● a	W8YEK	TRI-CoARC
Van Wert	146.7000	-	● (CA)	W8FY	VWARC
Van Wert	146.8500	-	●	W8FY	VWARC

<i>Location</i>	<i>Output</i>	<i>Input</i>	<i>Notes</i>	<i>Call</i>	<i>Sponsor</i>
VINTON					
McArthur	147.1050	+	● 88.5aer	KC8YUO	VCARC
Wellston	147.3750	+	91.5l	N8OJ	W8JL
WARREN					
ClearcreekTwp	145.4300	-	● 88.5ez	WB8ART	CtrvilARS
Franklin	145.2900	-	● 118.8 (CA)r	WB8ZVL	WB8ZVL
Lebanon	146.8650	-	● 118.8a (CA)elr	WC8EMA	WarrenEMA
Mason	145.1300	-	● e	W8BRQ	MasonRC
Springboro	145.4900	-	● 77.0e	W8CYE	DrakeARC
WASHINGTON					
Constitution	146.7450	-	114.8aeWX	W8TAP	WTAP
Constitution	146.9700	-	● (CA)	N8NBL	PARK
Marietta	145.3300	-	141.3aRB	W8JL	KC8GF
Marietta	146.8050	-	● 123.0	KI8JK	KI8JK
Marietta	146.8800	-	● 91.5aez	W8HH	MARC
WAYNE					
Doylestown	147.3900	+	● 114.8el WX	W8WKY	SlvrckARA
Orrville	146.7150	-	● TT	KD8SQ	OARS
Wooster	147.2100	+	● 88.54781 (CA) TTe	W8WOO	WARC
Wooster	147.3450	+	110.9	WB8VPG	WB8VPG
WILLIAMS					
Bryan	146.8200	-	● aelpz	KA8OFE	Wms ARC
WOOD					
Bowling Green	145.1500	-	●	KD8BTI	K5EYP
Bowling Green	146.7900	-	● 67.0	KD8BTI	WCARES
Bowling Green	147.1800	+	● 67.0e	K8TIH	WoodCoARC
Perrysburg	146.8350	-	● a	KB8YVY	KA8WPC
WYANDOT					
Upper Sandsky	147.2100	+	107.2e	KE8PX	KE8PX
OKLAHOMA					
LAWTON/ALTUS					
Altus	145.3900	-	● 141.3/141.3es	W5KS	LFSARC
Altus	146.7900	-	● 100/100e	WB5KRH	SORA
Altus	147.2850	+	● t	WB5KRH	AAARA
Lawton	145.1700	-	● tBI WX	KC5AVY	KC5AVY
Lawton	145.4300	-	● taLITZ	K5VHF	K5VHF
Lawton	146.8050	-	● te	N5PYD	N5PYD
Lawton	146.9100	-	● 173.8/173.8ae	W5KS	LFSARC
Lawton	147.1800	+	● 123.0/123.0	WX5LAW	LIRA
Lawton	147.3300	+	● 123.0/123.0e	WX5LAW	LIRA

280 144-148 MHz

OKLAHOMA

Location	Output	Input	Notes	Call	Sponsor
Lawton	147.3600	+	otesWX	W5KS	LFSARC
Lawton	147.3900	+	Oae	AF5Q	F. Phillip
Mangum	147.3450	+	Ot	W5KRG	Altus Skyw
NORTHEAST					
Bartlesville	145.1500	-	O 88.5/88.5 a	KB5KZS	KB5KZS
Bartlesville	146.6550	-	Ote	W5NS	BARC
Bartlesville	146.7600	-	OtaersWX	W5NS	BARC
Blackwell	145.3100	-	Ot	KD5MTT	OIDAR
Chouteau	145.1300	-	Oae	K5LEE	-----
Mounds	146.7750	-	Ote	WB5NJU	775 Group
Mounds	147.1200	+	O 88.5/88.5	KD5DRW	KD5DRW
Muskogee	146.7450	-	Ot	KK5I	Muskoge RC
Muskogee	146.8500	-	Ot	KK5I	Muskoge RC
Muskogee	147.3300	+	O 88.5/88.5 l	WA5VMS	WA5VMS
Nowata	145.3700	-	Ote	N5ZZX	Nowata H.C
Pawhuska	147.2700	+	O 88.5/88.5 ae	N5ZQW	270 Group
Ponca City	146.7300	-	Ot	W5HZZ	KAY CTY AR
Ponca City	146.9700	-	OtlITZ	W5HZZ	KAY CTY AR
Preston	147.2250	+	O 88.5/88.5 sWX	WX5OKM	OCSA
Pryor	147.0600	+	O 88.5/88.5 esWX	KB5ZB	MCARC
Rose	146.9850	-	O 110.9/110.9	KC5DBH	KC5DBH
Sand Springs	146.9400	-	Otrs	WA5LVT	TRO inc
Stillwater	145.3500	-	O 107.2/107.2 (CA)	K5SRC	SWO ARC
Stillwater	146.7150	-	Ot	W5YJ	OSU ARC
Stillwater	147.2550	+	O 107.2/107.2e	K5FVL	K5FVL
Tahlequah	147.2400	+	OtaeWX	N5NRL	EMERG. NET
Vinita	146.7300	-	O 88.5/88.5	KC5VVT	NORA
Vinita	147.3600	+	O 88.5/88.5 e	KC5VVT	NORA
Winchester	147.1500	+	O 88.5/88.5	N5LW	N5LW
NORTHWEST					
Alva	147.1800	+	OtlisWX	KB0HH	KB0HH
Buffalo	147.1200	+	O 203.5/203.5	W5GPR	GPARC
Cheyenne	147.2250	+	O 114.8/114.8a	N0GB	N0GB
Enid	145.2900	-	O 141.3/141.3	W5HTK	Enid ARC
Enid	146.9400	-	Otl	WA5NYX	WA5NYX
Enid	147.1500	+	O	W5HTK	Enid ARC
Enid	147.3750	+	OtdCS	N5LWT	NW

Location	Output	Input	Notes	Call	Sponsor
Fairview	145.4500	-	●te	WK5V	MCARA
Fairview	147.0750	+	●te	WK5V	WK5V
Forgan	147.3900	+	●t	N5AKN	N5AKN
Guthrie	147.1050	+	●te	KA5EOS	KA5EOS
Guymon	147.1500	+	● 88.5/88.5 ael	N5DFQ	DBARC
Kingfisher	146.6400	-	●tae	WD5GLD	WD5GLD
Mooreland	145.3900	-	● 88.5/88.5	K5GUD	K5GUD
Sharon	146.6250	-	● 88.5/88.5	K5GUD	K5GUD
Sharon	147.0000	+	● 100/100lr SWX	N5WO	WX Watch
Sharon	147.3150	+	● 88.5/88.5	K5GUD	K5GUD
Sharon	147.3600	+	● 88.5/88.5 eWX	N5WO	WX Watch
Texhoma	147.3750	+	●te	K5TSI	Okie ARC
Watonga	146.7450	-	● 88.5/88.5 	N5WO	WX Watch
Woodward	146.7300	-	● 203.5/203.5e	W5GPR	GPARC
OKLAHOMA CITY					
Bridge Creek	146.8500	-	● 141.3/141.3eLITZ	W5PAA	MMACARC
Calumet	146.6100	-	●t	WA5FLT	WhStrawARC
Choctaw	147.0900	+	● 141.3/141.3	W5RGT	Choctaw AR
Del City	145.2500	-	● 103.5/103.5LITZ	W5DEL	W5QO
Edmond	145.2700	-	● 100.0/100.0e	W5BIV	W5BIV
Edmond	147.0300	+	● 167.9/167.9a(CA)e	WD5All	Edmond ARC
Edmond	147.1350	+	● ae	79.7/79.7 K5EOK	EARS
Edmond	147.1800	+	● 203.5/203.5e	WA5A	WA5A
Elreno	147.2400	+	● 141.3/141.3	W5ELR	ERARC
Harrah	145.2500	-	● 114.8/114.8	K5UV	K5UV
Norman	146.8800	-	●ta(CA)e	N5MS	OUARC
Norman	147.0600	+	● 141.3/141.3a(CA) WX	W5NOR	SCARS
Oklahoma City	145.3300	-	●/100al	WN5J	WN5J
Oklahoma City	145.3700	-	● 141.3/141.3a	KK5FM	KK5FM
Oklahoma City	145.4100	-	● 141.3/141.3rsBI WX	WX5OKC	ODCEM
Oklahoma City	145.4900	-	● 131.8/131.8l	KD5AHH	Bojive RN

OKLAHOMA

Location	Output	Input	Notes	Call	Sponsor
Oklahoma City	146.6700	-	●	WA5YTI	MORI
				192.8/192.8e	
Oklahoma City	146.7600	-	●	AE5GS	AE5GS
				141.3/141.3e	
Oklahoma City	146.8200	-	●	W5MEL	OCAPA
				151.4/151.4a(CA)	
Oklahoma City	146.9250	-	●	WA5YTI	MORI
Oklahoma City	146.9850	-	●	W5PAA	AC ACC
				141.3/141.3 LITZ	
Oklahoma City	147.2100	+	●	W5MEL	OCAPA
				141.3/141.3a(CA)e	
Oklahoma City	147.3450	+	●	WD5AII	EARC
SOUTHEAST				tiEXP	
Ada	145.2700	-	●	KE5GLC	PCARC
				141.3/141.3e	
Ada	147.2850	+	●	WB5NBA	Ada Arc
				114.8/114.8ae	
Antlers	147.2400	+	●	KD5DAR	KD5DAR
Atoka	145.4300	-	●	WB5VUE	Atoka E M
				114.8/114.8ers	
Broken Bow	147.1350	+	●	KD5ABR	McCurtain
				67/67ers WX	
Cavanal Mtn	146.6400	-	●	W5ANR	FSAARC
				88.5/88.5 eWX	
Clayton	146.7300	-	●	KM5VK	KM5VK
				114.8/114.8	
Coleman	147.1650	+	●	WG5B	SOARES
				131.8/131.8	
Daisy	145.2100	-	●	KD5OMB	KD5OMB
				100.0/100.0a	
Durant	146.9850	-	●	K5BQG	Durant Br
				118.8/118.8esWX	
Durant	147.2550	+	●	K5CGE	K5CGE
				114.8/114.8	
Durant	147.3900	+	●	K5KIE	K4KIE
				118.8/118.8 (CA)	
Enterprise	146.6850	-	●	KB1HSZ	LEARC
Enterprise	147.2700	+	●	N5JMG	N5JMG
Eufala	145.3100	-	●	N5PNE	ROMAC
				127.3/127.3	
Honobia	145.1500	+	●	KM5SB	KM5SB
				114.8/114.8eE-SUN	
Hugo	146.6100	-	●	KB5JTR	KARC
				114.8/114.8a(CA)e	
Liberty	145.1100	-	●	W5JWT	W5JWT et a
				114.8/114.8 (CA)eWX	
McAlester	145.3700	-	●	W5CUQ	PCARC
Nashoba	145.2900	-	●	KM5VK	KM5VK
				162.2/162.2eE-SUN	

Location	Output	Input	Notes	Call	Sponsor
Nashoba	145.3300	-	●	KM5VK	KM5VK
				162.2/162.2eE-SUN EXP WX	
Poteau	145.4100	-	●t	N5NHU	N5NHU
Purcell	145.1900	-	●t	WB5RAP	CAVARC
Seminole	147.0150	147.6050	●	WJ5F	WJ5F
Seminole	147.1950	+	●	WJ5F	WJ5F
Shawnee	145.3900	-	●t(CA)e	W5SXA	PCARC
				LITZ	
Stratford	146.8350	-	●	WB5NBA	ADA ARC
				114.8/114.8	
Tecumseh	146.6250	-	●l	KD5WAV	K5LUO
Wilburton	146.6250	-	●	88.5/88.5 W5WJL	W5WJL
SOUTHWEST					
Anadarko	147.2700	+	●tes	WX5LAW	SPARS/LIRA
Antlers	145.4900	-	●t	K15KC	TAAG
Arbuckle Mtns	145.2300	-	●	WG5B	WG5B
				179.9/179.9ersWX	
Ardmore	146.7450	-	●	KJ5FD	Ardmore EO
				141.3/141.3rsWX	
Ardmore	146.9700	-	●tLITZ	N5AO	Ardmore AR
Blanchard	145.4700	-	●	WA7WNM	WA7WNM
				141.3/141.3	
Bridge Creek	145.2500	-	●	W5PAA	ACARC
				141.3/141.3p	
Chichasha	145.1300	-	●t	WA0AQO	CARS
Chickasha	145.2300	-	●	WK5S	LFSARC
				141.3/141.3 LITZ	
Cyril	147.0450	+	●	123/123l KB5LLI	SWIRA
Cyrrill	147.0000	+	●(CA)	KB5LLI	SWIRA
Davis	147.1500	+	●	WG5B	SOARES
				131.8/131.8	
Duncan	146.7300	-	●tae	WD5IYF	CTARC
Duncan	147.3000	+	●	KB5LLI	SWIRA
				123.0/123.0 WX	
Elk City	146.7600	-	●t	WB5FBU	WGenOK ARC
Grandfield	147.2550	+	●	KB5LLI	SWIRA
				192.8/192.8l	
Granite	146.7150	-	●lWX	KB5LLI	S.W.I.R.A
Hobart	146.8950	146.3950	●	KD5WVL	HOBART ARE
				100.0/100.0e	
Lone Grove	146.7900	-	●tWX	W5JP	Ardmore AR
Marlow	146.9550	-	●t(CA)	K5UM	Marlow ARC
Near Davis	146.8650	-	●	KD5FIR	KN6UG
				192.8/192.8	
Waurika	145.2900	-	●	W5KS	LFSARC
				123.0/123.0	
Weatherford	146.8650	-	●t	KB5TOO	KB5TOO
TULSA					
Broken Arrow	146.9100	-	●ta	W5BBS	BAARC

**284 144-148 MHz
OKLAHOMA-OREGON**

Location	Output	Input	Notes	Call	Sponsor
Claremore	147.0900	+	•taLITZ	N5FEE	RCWA
Leonard	145.4500	-	•ta	W5BBS	BAARC
Liberty Mounds	145.2300	-	• 88.5/88.5 (CA)e	N5XBE	N5XBE
Owasso	146.7000	-	•ta	K5LAD	K5LAD
Sapulpa	145.4300	-	•te	KF5YP	KF5YP
Tulsa	145.1100	-	• 88.5/88.5 a(CA)l	W5IAS	Tulsa ARC
Tulsa	145.1700	-	•t	N5NNF	AAARC
Tulsa	146.8050	-	• 88.5/88.5 a(CA)l	WA5LVT	TRO inc
Tulsa	146.8800	-	• 88.5/88.5 a(CA)rsWX	WA5LVT	TRO inc
Tulsa	147.0000	+	•tl	K5JME	Am Air ARC
Tulsa	147.0450	+	• 88.5/88.5	W5IAS	Tulsa ARC
Tulsa	147.3450	+	•tal	K5JME	Am Air ARC
Tulsa	147.3900	+	•t(CA)e	WB5NJU	39 Group

OREGON

CENTRAL WILLAMETTE VALLEY

Albany	145.1700	-	•e	W7EXH	W7EXH
Albany	146.6100	-	• 167.9e	KA7ENW	ELRA
Corvallis	146.7800	-	•e	K7CVO	BCARES
Falls City	147.0200	+	• 186.2ael x	W7SRA	SRA
Lebanon	147.2000	+	• 167.9e	KA7ENW	ELRA
Newberg	145.4100	-	•	N7ASM	PMRA
Salem	145.2900	-	•(CA)elsx z	WA7ABU	WA7ABU
Salem	145.3300	-	• 186.2ael rx	W7SRA	SRA
Salem	145.3500	-	•(CA)e	W7HQ	W7HQ
Salem	146.6250	-	• 179.9 (CA)	W7SAA	W7SAA
Salem	146.8600	-	• 186.2ael	W7SRA	SRA
Spring Field	146.7400	-	• 100.0e	WA7FQD	KD7SQJ
Spring Field	146.7400	-	• 100.0e	WA7FQD	KD7SQJ

CENTRAL-EAST

Bend	146.7000	-	•	K7YRU	HIDARG
Bend	147.0400	+	•elz	K7RPT	ARRG
Bend	147.3600	+	•ae	KB7LNR	KB7LNR
Fossil	147.2400	+	•	KB7LNR	KB7LNR
Mitchell	147.1800	+	•	K7YRU	HIDARG
Sisters	146.9000	-	• 123.0ez	W7DUX	W7DUX

COAST - CENTRAL

Lincoln City	147.0400	+	• 100.0ae z	W7VTW	LCES
Lincoln City	147.0600	+	• 118.8el	N7HQR	OCRG
Newport	147.3000	+	• 127.3ae z	W7VTW	LCES

“The Northwest’s Largest Ham Convention”

SEA  PAC '09



SEA  PAC '10

June 5, 6 & 7, 2009

June 4, 5, & 6, 2010

NORTHWESTERN DIVISION HAM CONVENTION
Seaside Convention Center, Seaside Oregon

Commercial Exhibits • Giant Flea Market • Banquet/Entertainment
Seminars • Prizes • VE Testing

Much More - Right on the Beautiful Pacific Northwest Ocean Beach

Registration Information

Will Sheffield, N7THL 503.642.7314
email: n7thl@arrl.net

SEA-PAC

Post Office Box 25466
Portland OR 97298-0466

Exhibitor Information

Al Berg, W7SIC 503.816.7098
email: w7sic@arrl.net

SEA-PAC on the Web: www.seapac.org

286 144-148 MHz

OREGON

Location	Output	Input	Notes	Call	Sponsor
Waldport	147.0000	+	● 136.5e	W7VTW	LCES
COAST - NORTH					
Arch Cape	146.7400	-	● 118.8	W7BU	SEARC
Astoria	146.6600	-	● 118.8ae	W7FBM	W7FBM
			Z		
Astoria	146.7600	-	● 118.8	W7BU	SEARC
Tillamook	147.1600	+	● 118.8e	KA7AHV	W7HH
Tillamook	147.2200	+	● 100.0e	W7HNR	MHRG
COAST - SOUTH					
Agness	147.0400	+	● 88.5e	WA7JAW	WA7JAW
Brookings	146.8400	-	● 88.5el	W7VN	PBARC
Brookings	146.9600	-	● 88.5e	KL0HH	KL0HH
Coos Bay	147.1000	+	● 146.2e	W7OC	SWORA
Coos Bay	147.2800	+	● 146.2ae	W7OC	SWORA
			Z		
Coos Bay	147.3800	+	● 146.2e	W7OC	SWORA
Coquille	146.6100	-	●	K7CCH	CCRC
Gold Beach	146.7400	-	● 88.5e	K7SEG	K7SEG
Myrtle Point	145.1900	-	● 146.2e	W7OC	SWORA
Myrtle Point	146.9200	-	● 100.0e	W7EXH	W7EXH
North Bend	145.4100	-	● 103.5	K6TC	K6RGC
Reedsport	147.1800	+	● 146.2	W7OC	SWORA
COLUMBIA RIVER GORGE					
Hood River	147.1000	+	●aez	KF7LN	KF7LN
The Dalles	146.8200	-	● 82.5e	KF7LN	KF7LN
LOWER COLUMBIA					
Rainier	147.2000	+	● 127.3e	K7PP	K7PP
NORTH CENTRAL					
Sisters	147.3400	+	● 100.0e	W7EXH	W7EXH
The Dalles	146.7400	-	● 100	KC7LDD	KC7LLD
NORTH WILLAMETTE VALLEY					
Beaverton	145.4300	-	● 107.2ael	KJ7IY	WORC
			SWX		
Forest Grove	147.3200	+	●(CA)ez	K7RPT	ARRG
McMinnville	146.6400	-	● 100.0e	W7RXJ	MARC
Newberg	145.4900	-	●e	K7FM	K7FM
Oregon City	145.2100	-	● 110.9e	WB7QFD	WB7QFD
Portland	147.1400	+	●	W7AC	WVDXC
Timberline	147.1200	+	●ez	K7RPT	ARRG
NORTHEAST					
Baker City	145.2700	-	● 110.9ae	W7NYW	EOARS
			Z		
Baker City	147.0600	+	● 110.9ae	W7NYW	EOARS
			Z		
Huntington	147.1200	+	● 100.0	K7OJI	TVRA
			(CA)el		
La Grande	145.1500	-	● 110.9	W7NYW	EOARS
			(CA)		
La Grande	146.9800	-	●(CA)ez	W4PJS	W4PJS

Location	Output	Input	Notes	Call	Sponsor
La Grange	147.2600	+	●	K7RPT	ARRG
Pendelton	145.3300	-	● 103.5e	K7RPT	ARRG
Weiser	145.3900	-	● 100.0 (CA)el	K7OJI	TVRA
NW OREGON & SW WASHINGTON					
Beaver Creek	146.9200	-	● 107.2e	AH6LE	AH6LE
Newberg	145.4700	-	● 107.2el	KR7IS	WORC
Portland	145.3100	-	● 123.0e	W7EXH	W7EXH
Portland	146.9800	-	●e	W7EXH	W7EXH
Timber	145.2700	-	● 107.2ael SWX	KJ7IY	WORC
PORTLAND METRO					
Aloha	147.3600	+	● 107.2e	WC7EOC	WCARES
Beaverton	146.6200	-	● 107.2ael SWX	KJ7IY	WORC
Cedar Mill	147.3800	+	●e	K7RPT	ARRG
Portland	145.2300	-	●(CA)e	K7LJ	K7LJ
Portland	145.3900	-	● 100.0 (CA)elz	K7LJ	K7LJ
Portland	146.7000	-	● 100.0e	KD7TFZ	KD7TFZ
Portland	146.8000	-	● 107.2ael SWX	KJ7IY	WORC
Portland	146.9600	-	●az	W7OTV	OTVARC
Portland	147.0400	+	●(CA)ez	K7RPT	ARRG
Portland	147.2800	+	● 167.9e	WB7QIW	HARC
Scholls	145.1100	-	●	KB7PSM	IRRA
Scholls	146.9000	-	●(CA)elz	K7WWG	K7WWG
SOUTH CENTRAL					
Ashland	147.2600	+	● 123.0es LITZ WX	WX7MFR	NWSJAWS
Chemult	147.1400	+	● 100.0e	W7EXH	W7EXH
Lakeview	147.0000	+	● 100.0	KE7QP	KE7QP
Wolf Creek	146.8400	-	● 77.0el	W7EXH	W7EXH
SOUTH WILLAMETTE VALLEY					
Blue River	145.1100	-	● 100.0e	W7EXH	W7EXH
Cottage Grove	146.6600	-	● 100.0	W7ZQE	W7ZQE
Dorena	145.2300	-	●e	W7EXH	W7EXH
Eugene	145.3100	-	●	W7EXH	W7EXH
Eugene	145.3900	-	●(CA)e	K7LJ	K7LJ
Eugene	146.8800	-	●e	WJ7S	BHRA
Eugene	147.2600	+	● 100.0el	W7EXH	W7EXH
Eugene	147.3600	+	●	W7EXH	W7EXH
Junction City	146.6800	-	● 100.0e	W7WTQ	LCSARO
Oakridge	146.9800	-	●e	W7EXH	W7EXH
Saginaw	146.7600	-	●e	W7EXH	W7EXH
SOUTHEAST					
Burns	147.3000	+	●	K7YRU	HIDARG
Hampton	147.2000	+	●	K7YRU	HIDARG
Juntura	147.2800	+	●e	K7YRU	HIDARG

OREGON-PENNSYLVANIA

Location	Output	Input	Notes	Call	Sponsor
Ontario	147.1000	+	● 100.0 (CA)el	K7OJI	TVRA
Vale	146.7200	-	● 103.5	W7PAG	W7PAG
SOUTHWEST					
Glide	145.4300	-	● 82.5e	WA7BWT	WA7BWT
Glide	147.2400	+	● 136.5e	WA7BWT	WA7BWT
Grants Pass	145.1500	-	● e	KA7YZI	KA7YZI
Grants Pass	146.6400	-	● aez	K7LIX	SOARC
Grants Pass	147.3000	+	●	K7LIX	SOARC
Jacksonville	145.3300	-	● e	W9PCI	W9PCI
Jacksonville	146.6250	-	● e	W9PCI	W9PCI
Lakeview	145.3100	-	● 100.0	KE7QP	KE7QP
Medford	147.0000	+	● 123.0e WX	K7RVM	RVMARC
Medford	147.0200	+	● elz	K7RPT	ARRG
Medford	147.0600	+	● (CA)e	K7FH	WB7RQG
Rogue River	146.7600	-	● e	WB6YQP	JARS
Roseburg	146.9000	-	● aez	KC7TLY	DCARES
Tri-City	147.1200	+	● 100.0ez	KC7TLY	DCARES

PENNSYLVANIA

FREQUENCY USAGE - WESTERN PA

APRS	144.3900
APRS	145.7900
D-STAR VOICE	145.6700
SX	
FM VOICE SX	145.5100
FM VOICE SX	145.5300
FM VOICE SX	145.5500
FM VOICE SX	145.5700
FM VOICE SX	145.5900
FM VOICE SX	145.6100
FM VOICE SX	145.6300
FM VOICE SX	145.6500
FM VOICE SX	146.5200
FM VOICE SX	146.5350
FM VOICE SX	146.5500
FM VOICE SX	146.5650
FM VOICE SX	146.5800
FM VOICE SX	146.5950
FM VOICE SX	147.5250
FM VOICE SX	147.5400
FM VOICE SX	147.5550
FM VOICE SX	147.5700
FM VOICE SX	147.5850
Packet	144.9100
Packet	144.9300
Packet	144.9500
Packet	144.9700

Location	Output	Input	Notes	Call	Sponsor
Packet	144.9900				
Packet	145.0100				
Packet	145.0300				
Packet	145.0500				
Packet	145.0700				
Packet	145.0900				
Packet	145.6900				
Packet	145.7100				
Packet	145.7300				
Packet	145.7500				
Packet	145.7700				
Repeater Input	147.4150				
Repeater Input	147.4300				
Repeater Input	147.4450				
Repeater Input	147.4600				
Repeater Input	147.4750				
Repeater Input	147.4900				
Repeater Input	147.5050				
Repeater Output	146.4150				
Repeater Output	146.4300				
Repeater Output	146.4450				
Repeater Output	146.4600				
Repeater Output	146.4750				
Repeater Output	146.4900				
Repeater Output	146.5050				
ADAMS					
Gettysburg	145.3500	-	● 103.5 (CA)er	W3KGN	ACARS
ALTOONA 123.0					
Altoona	146.6100	-	● 1231aez	W3QZF	HARC
Altoona	146.8200	-	● 123.0ae z	W3QW	HARC
New Germany	145.2100	-	●(CA)elrz	KB3BLF	CCDES
BEAVER 131.8					
Beaver	146.8500	-	●er	N3TN	TAARA
Beaver	147.1350	+	●er	N3TN	TAARA
Beaver	147.1650	+	● 100.0r	N3CYR	N3CYR
Beaver Falls	145.3100	-	● 100.0ael rz	W3SGJ	B.V.A.R.A.
Industry	146.4150	147.4150	●(CA)e	N3CYR	RESCUE40
New Brighton	146.4750	147.4750	e	KA3RFA	KA3RFA
BERKS					
Pine Grove	145.1700	-	● 110.9el	AA3RG	A.A.R.G.
Pine Grove	146.6400	-	● 82.5 (CA) ersWX	AA3RG	A.A.R.G.
Pottstown	147.2100	+	● 131.8 (CA)er	K3ZMC	P.A.R.T.
Reading	145.1500	-	● 114.8	K3TI	DDXA
Reading	145.4900	-	● 114.8ae	K3TI	DDXA

290 144-148 MHz

PENNSYLVANIA

Location	Output	Input	Notes	Call	Sponsor
Reading	146.9100	-	● 131.8e	W3BN	RDGRADIOCL
Reading	147.1800	+	● 110.9 (CA)ersWX	WB3FPL	BerksCoEMA
BRADFORD					
Gillett	146.8800	-	●(CA)	N3GOT	The Outfit
Sayre	145.1300	-	● 100.0ae WX	KA3UFM	-----
Seeley	146.7900	-	● 179.9e WX	N3YCT	-----
Towanda	147.2850	+	● 82.5ers RB LITZ WX	K3ABC	NTRG
BUCKS					
Doylestown	145.3500	-	● 131.8 (CA)erWX	WA3EPA	RACES/WRC
Fairless Hills	147.3000	+	● 131.8elr sRB WX	W3BXW	BEARS
Feasterville	146.9700	-	●l	K3ZFD	PARA Group
Hilltown	145.3300	-	● 131.8 (CA)e	K3ESJ	HiPointRA
Hilltown	147.3900	+	● 100.0 (CA)e	K3ESJ	CBRA
Perkasie	145.3100	-	● 131.8 (CA)e	W3AI	RF HILL
Quakertown	146.8800	-	● 131.8	WA3IPP	PARA/LVARK
Richboro	146.7900	-	● 131.8e	N3TS	LBRA
Southampton	145.2500	-	● 131.8 (CA)rs	W3SK	PWA
Warminster	147.0900	+	● 131.8 (CA)elrs	K3DN	WARC
Warrington	147.0000	+	●e	WA3ZID	-----
CARBON					
Jim Thorpe	147.2550	+	● 162.2 (CA)ers	W3HA	CARC
CENTRAL 173.8/123.0					
Huntingdon	145.3100	-	●el	W3WIV	LTRA
Huntingdon	146.7000	-	●	WB3CJB	-----
Lewistown	145.1900	-		W3MCC	W3MCC
Lewistown	146.9100	-	●	K3DNA	JVARC
Philipsburg	146.4300	147.4300	173.8	W3PHB	PARA
Philipsburg	146.6400	-		W3PHB	PARA
Rockton	146.8650	-	● 100.0ae	N3QC	N3QC
State College	145.4500	-	●ael	K3CR	PSARC
State College	146.7600	-	●ael	K3HKK	NtnyRC
State College	146.8500	-	●l	W3YA	NtnyRC
CHESTER					
Paoli	145.1300	-	● 131.8 (CA)ers	WB3JOE	MidAtIARC
Parkesburg	146.9850	+	● 94.8aers RB	WA3GMS	-----

Location	Output	Input	Notes	Call	Sponsor
Pocopson	146.4900	147.4900	●e BI	W3EOC	CCAR
Valley Forge	146.7600	-	● 131.8 (CA)l	W3PHL	PARA Group
West Chester	146.9400	-	● 131.8ae sWX	W3EOC	PARA Group
COLUMBIA					
Berwick	147.2250	+	● 203.5 (CA)ersWX	KB3BJO	CMARC
Bloomsburg	147.1200	+	● 131.8 (CA)e WX	WB3DUC	WB3DUC
CUMBERLAND					
Mechanicsburg	145.2700	-	● 67.0ers WX	N3TWT	SMRA
Mechanicsburg	146.4600	147.4600	● 156.7l	N3KZS	-----
Mt Holly	145.4300	-	● 67.0ers WX	N3TWT	SMRA
Waggoners Gap	147.0000	+	● 118.8 (CA)eRB	N3NBA	-----
DAUPHIN					
Ellendale	147.0750	+	● 123.0ers	KB3NIA	HRAC
Harrisburg	145.1100	-	● 131.8er	W3ND	CPRA Inc.
Harrisburg	145.2100	-	● 123.0ers	WB3EYB	-----
Harrisburg	145.2900	-	● 123.0r	W3ND	CPRA Inc.
Harrisburg	145.4700	-	● 123.0 (CA)e WX	W3ND	CPRA Inc.
Harrisburg	146.7600	-	● 100.0 (CA)es	W3UU	HRAC
Harrisburg	146.9400	-	● 123.0r	W3ND	CPRA Inc
Harrisburg	147.3750	+	● 123.0	W3ND	CPRA Inc.
Steelton	147.3000	+	● 100.0e	N3NJB	HBG REACT
DELAWARE					
Chester	147.3150	+	● 156.7 (CA)e rRB	W3PS LITZ WX	METROCOM
Darby	147.3600	+	● 131.8 (CA)esRB	W3UER	DCARA
Media	145.2300	-	● 131.8a	W3AWA	Mobl 6ers
Newtown Square	147.0600	+	● 131.8 (CA)esWX	WB3JOE	MidAt ARC
Newtown Square	147.1950	+	●t(CA)e WX	K3MN	MNARC
ERIE 186.2					
Cherry Hill	146.7600	-	●ae x	WA3USH	#NAME?
Corry	147.0900	+	●	W3YXE	RAC
Erie	146.6100	-	127.3ae rz	W3GV	RAErie
Erie	146.6400	-	●(CA)e z	KA3MJN	KA3MJN
Erie	147.2700	+	●ae	N3APP	N3APP
Union City	146.7300	-	●a	WA3PGL	WA3PGL
Waterford	146.8200	-	127.3er	W3GV	RAErie

292 144-148 MHz

PENNSYLVANIA

Location	Output	Input	Notes	Call	Sponsor
JOHNSTOWN 123.0					
Hastings	146.7750	-	●	KA3ZYC	AMARC
Johnstown	145.3900	-	●er	WA3WGN	#NAME?
Johnstown	146.9400	-	●(CA)erz	WA3WGN	#NAME?
Johnstown	147.3750	+	●(CA)IRBz	NJ3T	NJ3T
Mineral Point	147.0600	+	●123.0	K3WS	K3WS
N Cambria	146.6550	-	●	KE3DR	KE3DR
JUNIATA					
Tuscarora Mtn	147.0450	+	●146.2ae WX	KI3D	T.A.R.A.
LACKAWANNA					
Roaring Brook	145.2700	-	●88.5	K3FE	-----
Scranton	146.8350	-	●127.3el LITZ	KB3BIU	BgmU RS
Scranton	146.9400	-	●(CA)ers WX	K3CSG	SPARK
Scranton	147.0000	+	●141.3	K3KAW	-----
LANCASTER					
Cornwall	145.3900	-	●118.8e	W3AD	L.R.T.S.
Ephrata	145.4500	-	●100.0 (CA)eRB BI LITZ WX	W3XP	EphrataARS
Lancaster	145.3100	-	●118.8elr sWX	K1CWB	RVARG
Lancaster	147.0150	+	●118.8ae WX	KB3BVL	R.R.R.A.
Manheim	145.2300	-	●118.8aer sWX	K3IR	SPARC Inc.
LEBANON					
Lebanon	147.2400	+	●82.5es WX	K3BFD	LVSRA
Lebanon	147.3150	+	●82.5 (CA) ers	K3LV	LVSRA
Newmanstown	147.2850	+	●131.8 (CA)e	N3NWA	SPARK
Palmyra	147.1500	+	●162.2e	KN3C	-----
LEHIGH					
Allentown	146.6550	-	●136.5a	N3LWY	-----
Allentown	146.7450	-	●146.2 (CA)elr	N3HES	-----
Allentown	146.9400	-	●71.9ers LITZ WX	W3OI	LVARC
Allentown	147.1350	+	●71.9 (CA) ersBI WX	W3OI	LVARC
Allentown	147.2250	+	●151.4 (CA)	WA3VHL	-----
LUZERNE					
Berwick	145.1300	-	●77.0 (CA) rs	NQ3G	B.A.R.S.
Bunker Hill	145.4500	-	●e	K3YTL	Murgas ARC

144-148 MHz 293
PENNSYLVANIA

Location	Output	Input	Notes	Call	Sponsor
Hanover Twp	147.3300	+	● 88.5 (CA) e	WA3CPW	-----
Hazleton	146.6700	-	● 103.5 (CA)	W3OHX	A.R.A.
Hazleton	147.0300	+	● 103.5e	K3BS	A.R.A.
Hunlock Creek	146.8050	-	● 94.8 (CA) e	AD3L	JMRA
Wilkes-Barre	145.4100	-	● 100.0 (CA)SWX	N3DAX	-----
Wilkes-Barre	146.4600	147.4600	● 100.0ae WX	N3FCK	-----
Wilkes-Barre	146.6100	-	● 82.5elrs WX	WB3FKQ	-----
Wilkes-Barre	147.1650	+	● 127.3el LITZ	KB3BIU	BgmU RS
LYCOMING					
Huntersville	145.4500	-	● 167.9ers LITZ WX	KB3DXU	LycCoEMA
Montoursville	145.4900	-	● 167.9	KB3HLL	B.E.R.A.
Trout Run	145.1500	-	● 167.9ers LITZ WX	KB3DXU	LycCoEMA
Waterville	145.3500	-	● 167.9ers LITZ WX	KB3DXU	LycCoEMA
Williamsport	145.3300	-	● 167.9ers LITZ WX	KB3DXU	LycCoEMA
Williamsport	146.7300	-	● ael	W3AVK	WestBranch
Williamsport	147.0900	+	● 167.9 (CA)el	KB3HLL	B.E.R.A.
Williamsport	147.3000	+	● 151.4 (CA)elrsRB WX	W3AHS	MARC
MONROE					
Jackson Twp	145.2300	-	● 77.0el WX	N3VAE	CRLG
Long Pond	146.4450	147.4450	● 131.8 (CA)es	KB3WW	-----
Tannersville	146.8650	-	● ersRB	N3SEI	MCOES
MONTGOMERY					
Abington	147.2700	+	● i	W3FRC	FrankfordRC
Eagleville	146.8350	-	● 88.5 (CA) ers	N3ACL	Montco OEP
Hatfield	147.3300	+	● (CA)el	WA3RYQ	H.A.R.A.
Horsham	147.1650	+	● 162.2	K3JJO	DELMONT R.C.
Meadowbrook	146.7150	-	● 131.8 (CA)eWX	WA3UTI	HRH-ARC
Souderton	145.1900	-	● 131.8 (CA)ers	N3ZA	TARA
MONTOUR					
Danville	145.1900	-	● 114.8 (CA)eRB	N3NSO	-----

294 144-148 MHz

PENNSYLVANIA

Location	Output	Input	Notes	Call	Sponsor
Liberty Twp	145.2900	-	●e	WA2JOC	MCEMA
NORTH CENTRAL 173.8					
Bradford	147.2400	+	●	KD3OH	KD3OH
Coudersport	146.6850	-		N3PC	HARC
Emporium	146.8050	-	●(CA)	N3FYD	CCARC
Emporium	147.1800	+	●(CA)e	WA3WPS	CCARC
Galeton	147.3450	+	●(CA)	KB3EAR	NTRS
James City	146.7300	-		WB3IGM	WB3IGM
Lock Haven	147.3600	+	●elr	K3KR	K3KR
Ridgway	147.0000	+	●	N3NIA	WA8RZR
Ridgway	147.2850	+		N3NWL	N3NWL
Rockton	147.3150	+	173.8	N3QC	QCARC
Rockton	147.3900	+	●r	N3HAO	KB3ANT
Sigel	147.1050	+		N3JGT	JCEMA
Smethport	147.3000	+	●er	N3LLR	N3LLR
Ulysses	145.4300	-	●r	K3QBU	PEMA
NORTHAMPTON					
Bethlehem	146.7750	-	● 136.5 (CA)	K3LPR	-----
Nazareth	145.1100	-	● 151.4ers WX	W3OK	DLARCNCEMA
Nazareth	146.7000	-	● 151.4 (CA)elrsRB	W3OK LITZ WX	DLARC
NORTHUMBERLAND					
Milton	146.9850	-	●(CA)eWX	WA3AMI	Milton ARC
Sunbury	147.2700	+	● 100.0 (CA)ersWX	K3ARR	SVARC
NORTHWEST 186.2					
Erie	146.4300	147.4300	●l	N3OCL	KE3JP
Franklin	145.2300	-	●aelz	W3ZIC	FVM&KC
Greenville	146.4450	147.4450	●	KE3JP	KE3JP
Guys Mills	147.0300	+	●	W3MIE	CARS
Marienville	146.8950	-		N2EVA	N2EVA
Meadville	145.1300	-	●elr	W3MIE	CfdARS
Meadville	147.2100	+	●aerz	N3PYJ	N3PYJ
Pleasantville	147.1200	+	●alrz	W3ZIC	FVM&KC
Springboro	146.4600	147.4600	100.0el	KF8YF	KF8YF
Union City	146.7000	-	●e	WA3UC	WA3UC
Vowinkel	147.0750	+	110.9	N3UOH	N3UOH
Warren	145.1100	-	●er	W3GFD	WC RACES
Warren	146.7600	-	● 88.5e	KA3UTU	CCAFMA
Waterford	145.4300	-		KE3JP	KE3JP
Youngsville	146.9700	-	●e	W3YZR	CCAFMA
PERRY					
Millerstown	146.6850	-	● 156.7ae s	N3SDZ	-----
PHILADELPHIA					
Center City	145.4300	-	● 167.9	K3NL	LBARA
Center City	146.6850	-	● 146.2 (CA)ls	WM3PEN	HARC

PENNSYLVANIA

Location	Output	Input	Notes	Call	Sponsor
Philadelphia	145.2700	-	● 131.8 (CA)e	W3PVI	ChSixARC
Philadelphia	145.4100	-	● 127.3 (CA)e	KD3WT	Schuylkill
Roxborough	147.0300	+	● 91.5 (CA) el	W3QV	Phil-Mont
PIKE					
Milford	147.0900	+	● 100.0	K2KQZ	-----
Schahola	145.3500	-	● 100.0elr sWX	K3TSA	TSARA
Shohola Falls	146.7150	-	● 82.5	K2KQZ	-----
PITTSBURGH 131.8					
Apollo	146.9700	-	● 131.8aer xz	N1RS	SARA
Bridgeville	145.1300	-	●(CA)	KS3R	SHARC
Carnegie	147.0300	+	●e	W3KWH	SCARC
Churchill	146.8200	-	●	W3GKE	-----
Clinton	147.2100	+	● 100.0a E-SUNlz	K3KEM	K3KEM
Derry	146.4900	147.4900	● 131.8ael x	N1RS	SARA
Gibsonia	145.2900	-	(CA)el	WA3UQD	WA3UQD
Jeanette	146.9250	-	●e	WB3JSI	lwnARA
Monroeville	145.2500	-	●(CA)el	K3ZF	K3CFY
Mt Lebanon	146.9550	-	●	N3RNX	N3RNX
N Huntingdon	147.1200	+	●t(CA)	W3OC	TRARC
New Kensington	145.3700	-	●t(CA)e	WA3WOM	WA3WOM
New Kensington	146.4900	147.4900	● 131.8ael x	N1RS	SARA
New Kensington	146.6400	-	● 131.8ae	K3MJW	Skyview
Pittsburgh	145.3300	-	●	K3EOC	ACES
Pittsburgh	145.4700	-	●aex	WA3PBD	GtwyFM
Pittsburgh	146.6100	-	●aelz	W3PGH	GPVHFS
Pittsburgh	146.7300	-	●aex	WA3PBD	GtwyFM
Pittsburgh	146.8800	-	● 88.5 (CA) r	W3EXW	NHARC
Pittsburgh	147.0900	+	● 88.5 (CA) r	W3EXW	NHARC
Washington	147.3450	+		N3WMV	N3WMV
SCHUYLKILL					
Delano	145.3700	-	●t(CA)e WX	W3EEK	SARA
SNYDER					
Middleburg	146.8200	-	● 100.0r WX	WA3DTV	SnyderCoEM
Selinsgrove	147.1800	+	● 100.0 (CA)rsWX	NR3U	SVARC
SOMERSET 123.0					
Central City	146.6250	-	● 123.0 (CA)lz	WR3AJL	W3KKC

296 144-148 MHz

PENNSYLVANIA

Location	Output	Input	Notes	Call	Sponsor
Meyersdale	145.2700	-	●(CA)lz	KQ3M	AHRA
Seven Springs	146.8350	-	● 123.0lrzx	W3WGX	AHRA
Somerset	147.1950	+	●aerz	K3SMT	SARC
SOUTH CENTRAL 123.0					
Bedford	145.4900	-	●	K3NQT	BCARS
Blue Knob	147.1500	+	●aelrxz	K3OIH	BKRA
Fort Loudon	147.2250	+	●	N3NRI	N3NRI
Upper Strasburg	147.1200	+	●	W3ACH	CVARC
SOUTHWEST 131.8					
Acme	146.6700	-	●aerz	WA3TVG	LHVHFS
Bentleyville	147.2700	+	●	WA3DIQ	WA3DIQ
California	145.1100	-	●ae	KA3FLU	-----
Connellsville	145.1700	-		WB3JNP	WB3JNP
Connellsville	146.8950	-	●er	W3NAV	CCRC
Derry	145.1500	-	● 325aTTe	W3CRC	CRARC
Greensburg	147.1800	+	● 325 (CA) TTe	W3LWW	FARC
Indiana	146.9100	-	●	W3BMD	ICARC
Monongahela	147.2250	+	●(CA)	KA3BFI	MARC, Inc
Mt Pleasant	147.0150	+	●(CA)elx	KA3JSD	KA3JSD
Uniontown	147.0450	+	●ax	W3PIE	UARC
Uniontown	147.2550	+	●	W3PIE	UARC
Washington	145.4900	-	●	W3CYO	W3CYO
Washington	146.7900	-	●a	K3PSP	K3PSP
Waynesburg	146.4300	147.4300	● 131.8e	N3LIF	GCARA
SULLIVAN					
Laporte	145.3100	-	● 167.9el	N3XXH	EndlessMtn
Laporte	146.9250	-	● 82.5 (CA)	W3NOD	SCESARA
ersRB LITZ WX					
SUSQUEHANNA					
Elk Mountain	147.2400	+	● 131.8 (CA)esRB	N3HPY LITZ WX	B&B
Montrose	147.3750	+	● 131.8 (CA)elsRB	N3HPY LITZ WX	B&B
Silver Lake	145.2900	-	● 131.8 (CA)els	N3HPY	B&B
Susquehanna	145.2500	-	● 100.0ael	WB2BQW	-----
s					
TIOGA					
Bloss Mt	145.2700	-	● 127.3er RB WX	NR3K	PAGCRG
Blossburg	146.9100	-	● 127.3ers WX	N3FE	-----
Dutch Hill	147.0600	+	● 127.3aer WX	NR3K	PAGCRG
Tioga	146.6250	-	● 131.8 (CA)l	KB3EAR	N.T.R.S

<i>Location</i>	<i>Output</i>	<i>Input</i>	<i>Notes</i>	<i>Call</i>	<i>Sponsor</i>
UNION					
Lewisburg	146.6250	-	● 110.9elr sRB WX	K3FLT	Milton ARC
WAYNE					
Honesdale	145.2100	-	● eWX	K3MMC	W.A.R.S.
Newfoundland	147.1950	+	● 131.8 (CA)e	KB3WW	-----
Waymart	146.6550	-	● 146.2ae BI WX	WB3KGD	-----
WEST CENTRAL 131.8/186.2					
Butler	147.3000	+	● or	N3LEZ	-----
Butler	147.3600	+	● (CA)e	W3UDX	BCARA
Cowansville	146.5050	147.5050	● 131.8elr x	N1RS	SARA
Independance	145.4500	-	●	KA3IRT	KA3IRT
Kittanning	145.4100	-	●	K3TTK	FAWA
Leechburg	147.3300	+	● or	WA3JVG	WA3JVG
New Castle	146.6250	-	●	WA3VRD	B.DeSANZO
New Castle	147.1950	+	● aelz	N3ETV	N3ETV
Parker	145.1900	-	● alr	W3ZIC	FVM&KC
Punxsutawney	146.7150	-	● (CA)el	N5NWC	PAARC
Sharon	145.3500	-	● aelrxz	W3LIF	MercerCARC
Sharon	147.1500	+	● aertz	KB3GRF	-----
Warrendale	147.2400	+	● e	K3SAL	BCFMA
WYOMING					
Mehoopany	147.2100	+	● 141.3e	WA3PYI	-----
YORK					
Hanover	147.3300	+	● 146.2ers WX	W3MUM	PMRC Inc
Red Lion	146.8650	-	● 123.0e WX	W3ZGD	Hilltopers
Shrewsbury	146.7000	-	● 110.9lrs WX	K3AE	SoPaCommGp
York	146.9700	-	● 123.0 (CA)elrsLITZ WX	W3HZU	Keystone
PUERTO RICO					
CN					
Aguas Buenas	145.3700	-	●	KP4IA	-----
Aguas Buenas	146.7300	-	● 118.8	KP3AB	-----
Aguas Buenas	146.8500	-	● 127.3a (CA)eBlxz	KP4CK	[PRARL]
Barranquitas	145.4100	-	● Blix	KP4RF	NV
Cayey	145.1100	-	●	KP4CR	-----
Cayey	145.1300	-	●	WP4MXB	-----
Cayey	146.7700	-	● 100.0	KP3AB	-----
Cayey	147.0900	+	● x	KP4ID	[PRARC]NV
Ciales	145.3500	-	●	KP3AB	-----
Corozal	146.6100	-	● #	WP4ENA	-----

PUERTO RICO

<i>Location</i>	<i>Output</i>	<i>Input</i>	<i>Notes</i>	<i>Call</i>	<i>Sponsor</i>
Corozal	146.6700	-	●a(CA)e	KP4DH	-----
Corozal	146.7100	-	○	KP4DEU	-----
Corozal	147.3300	+	●e	KP3AJ	NV
Naranjito	147.0100	+	○	WP4FHR	ARG
Naranjito	147.2300	+	●	WP4NPC	POL-NV
Orocovis	145.3900	-	○	KP4OG	-----
CS					
Adjuntas	145.4500	-	○	KP4ST	-----
Barranquitas	145.4900	-	○	KP4LP	MOLINO
Jayuya	146.7500	-	○	WP4NPG	LTRGp.-NV
Jayuya	146.9900	-	○	NP3H	CEC.
Jayuya	147.1500	+	○	WP4IFU	ARG
Jayuya	147.2100	+	○	KP4CAR	NV
Utua	145.4300	-	○	KP4BOL	-----
Villalba	145.1900	-	○	KP3AB	-----
Villalba	145.2900	-	○	NP4A	-----
Villalba	147.0500	+	●ex	WP4AZT	-----
E					
Ceiba	147.2700	-	○ 88.5	KP4FGL	-----
Fajardo	145.1900	-	○	KP3AB	-----
Fajardo	145.3500	-	○	KP3AB	-----
Fajardo	145.3500	+	○	KP3AB	CRAN
Fajardo	145.4700	-	○	NP3CB	NV
Fajardo	146.6900	-	●ae	NP3H	CEC
Gurabo	145.1700	-	● 136.5	WP4WC	-----
Gurabo	145.2100	-	○	WP3Z	-----
Gurabo	146.7900	-	○	WP4WC	-----
Gurabo	146.8700	-	○	WP4SE	-----
Gurabo	147.3700	+	○	KP4QW	-----
Las Piedras	146.6500	-	●e	KP4PF	EARCLUB
Las Piedras	146.8900	-	○	KP4JF	PREAHR-NV
Rio Grande	146.9300	-	○	KP4FRA/2	[FRA]
Rio Grande	146.9900	-	○	NP3H	-----
Rio Grande	147.3100	+	● 88.5	NP3EF	-----
Rio Grande	147.3500	+	○	NP3EF	ERGRP-NV
San Lorenzo	147.0300	+	○	WP4LTR	SAMGRP-NV
Vieques	147.0700	+	○	KP4FGL	-----
Yabucoa	145.3300	-	○	WP4BV	-----
Yabucoa	147.1900	+	○	KP4MCR	-----
N					
Bayamon	145.1500	-	○	KP4ILG	-----
Bayamon	145.2300	-	○	WP4MXY	NV
Bayamon	145.3100	-	●	WP4F	-----
Bayamon	146.7300	-	○	KP3AB	-----
Canovanas	147.1700	+	○	KP4FCC	-----
Quebradillas	146.8700	-	●	WP3OF	-----
San Juan	147.3900	+	○	KP4FAK	NV
S					
Ponce	147.3900	+	○	WP4JLQ	NV

144-148 MHz 299
PUERTO RICO-RHODE ISLAND

Location	Output	Input	Notes	Call	Sponsor
Yauco	145.3500	-	●	KP3AB	-----
Yauco	145.4700	-	●	WP4MJP	-----
Yauco	147.3500	+	●	NP4FL	NV
W					
Aguada	145.3300	-	●	NP4WX	-----
Aguada	146.7700	-	●	KP3AB	-----
Aguada	147.0300	+		WP4S	RAA
Lares	146.7900	-	●	KP4ARN	-----
Maricao	146.8300	-	●	KP4FRA/1	[FRA]
Maricao	147.1300	+	● 100.0e	KP4IP	-----
Maricao	147.2300	+	● 146.2	WP4CPV	CRG-NV
San Sebastian	147.2900	+	● 123	WP4HVS	PepinoRG

RHODE ISLAND

EAST BAY

Bristol	145.3300	-	● 94.8	K1CW	K1CW
Newport	146.8800	-	● 100 (CA) e	WC1R	WC1R
Portsmouth	145.4500	-	● 100es	W1SYE	NwptCntyRC
Portsmouth	147.0750	+	● 67 (CA)e L(KA1RCI)sx	KA1RCI	KA1RCI
Portsmouth	147.1200	+	● 173.8e	K1WEW	SubSig ARC

NORTHERN

Coventry	145.2100	-	● 192.8e	N1JL	N1JL
Coventry	145.3700	-	● 67.0e L(447.825)	N1JBC	N1JBC
Cranston	146.7000	-	●e	K1CR	K1CR
Cranston	147.1050	+	● 103.5s	W1PHR	PHARRG
Cumberland	146.9400	-	● 67esWX x	K1KYI	RIAFMRS
East Providence	146.6250	-	● 141.3e L(KA1RCI NETWORK)rs	K1RSR	K1RSR
East Providence	147.3300	+	● 173.8e L(E147330 I4907)s	W1AQ	W1AQ
Johnston	145.1900	-	● 67 (CA)e L(KA1RCI)rsx	KA1RCI	KA1RCI
Johnston	146.8350	-	● 192.8e	WA1QCA	WA1QCA
Lincoln	145.1700	-	● 67 L(KA1RCI NETWORK)	KA1RCI	KA1JNP
Lincoln	146.4600	147.4600	● 67#	KA1RCI	UNCOORD
North Providence	147.0150	+	● #eEXP	N1MIX	UNCOORD
North Scituate	146.7600	-	● 100es WXx	W1HQV	RIAFMRS
West Warwick	145.3500	-	● 100	N1BS	N1BS
West Warwick	147.0450	+	● 141.3	W1HDN	PVRA
SOUTH COUNTY					
Charlestown	146.8500	-	● 67es	W1JPZ	EOC Team
Exeter	146.9850	-	● 67 L(KA1RCI NETWORK)	KA1RCI	K1DA

300 144-148 MHz

RHODE ISLAND-SOUTH CAROLINA

Location	Output	Input	Notes	Call	Sponsor
Exeter	147.1650	+	● 67e	N1VDJ	N1VDJ
West Greenwich	145.1300	-	● 151.4e	WF1A	W1TKO+W1JJ
Westerly	147.2400	+	● 100e	N1LMA	N1LMA
Westerly	147.3900	+	● 67e	KA1RCI	KA1RCI

L(KA1RCI NETWORK)x

SOUTH CAROLINA

Aiken	145.1700	-	●	KY4S	N4ADM
Aiken	145.3500	-	100.0es	N2ZZ	N2ZZ
Aiken	147.2850	+	●(CA)	N4ADM	N4ADM
Anderson	146.7900	-	●e	N4AW	ANDERSON R
Anderson	146.9700	-	●(CA)e	N4AW	ANDERSON A
Antreville	145.2100	-	151.4	KI4CCZ	KI4BST
Augusta	146.7300	-	●tE-SUN	K4NAB	N.AUG/BELV
Awendaw	147.3000	+	131.8l	N7GZT	N7GZT
Bamberg	145.3300	-	● 156.7	WA4DFP	WA4DFP
Barnwell	147.0300	+	● 156.7e	KK4BQ	SARS
Beaufort	145.1300	-	88.5	W4BFT	W4BFT
Beaufort	145.3100	-	100.0e	W4IAR	W4IAR
Beaufort	146.6550	-	●e	W4BFT	BEAUFORT R
Bishopville	145.1700	-	123.0e	K4NOC	K4NOC
Brooksville	147.3900	+	118.8	W4INJ	W4INJ
Camden	146.8200	-	● 131.8	KT4NZ	KT4NZ
Cassatt	147.1050	+	● 192.8	KG4FAN	KG4FAN
Cayce	145.2700	-	103.5	KE4IFI	NARC
Charleston	145.2500	-	●al	WA4USN	CHARLESTON
Charleston	145.4100	-	●els	WA4USN	CHARLESTON
Charleston	145.4500	-	127.3lrsWX	W4HRS	WA4HVP
Charleston	146.7150	-	123.0lrsWX	W4HRS	WA4HVP
Charleston	146.7300	-	103.5lrsRB WX	W4HRS	WA4HVP
Charleston	146.7300	-	91.5lrsRB WX	W4HRS	WA4HVP
Charleston	146.7600	-	123.0lrsWX	W4HRS	WA4HVP
Charleston	146.7900	-	●al	WA4USN	CHARLESTON
Charleston	146.9400	-	123.0lrsWX	W4HRS	WA4HVP
Charleston	147.1050	+	123.0lrsWX	W4HRS	WA4HVP
Charleston	147.3450	+	●tlRB	W4ANK	N7GZT
Charleston	147.3900	+	123.0lrsWX	W4HRS	WA4HVP
Cheraw	145.4900	-	123.0elWX	W4APE	W4EOZ
Cheraw	147.1350	+	●#	K4CCC	CCARS
Chester	145.3100	-	●ae	W4CHR	CHESTER AR
Clemson Univ	145.4500	-	●te	WD4EOG	KD4KAO
Cloumbia	145.4000	-		KJ4BWK	N7GZT
Columbia	146.7150	-	●(CA)	WB4NEP	-----
Columbia	146.7150	-	91.5lrsRB WX	W4HRS	WA4HVP
Columbia	147.3300	+	156.6ael WX	N7GZT	K7GZT

Location	Output	Input	Notes	Call	Sponsor
Columbia	147.3600	+	●l	N4EOY	AL HARNEY
Conway	144.9800	147.4800	el	NE4SC	K4SHP
Conway	145.4000	-	elrsWX	NE4SC	K4SHP
Conway	146.7150	-	162.2lrsRB WX	W4HRS	WA4HVP
Conway	147.2400	+	123.0	NE4SC	AD4TZ
Conway	147.3300	+	85.4e	W4GS	GRAND STRA
Dillon	146.7450	-	●	W4PDE	GREATER PE
Dorchester	147.1800	+	123.0lrsWX	W4HNK	W4HNK
Eastover	147.0750	+	● 156.7 (CA)	20041002	-----
Elloree	146.6100	-	● 118.8ae	KC4WIF	KC4WIF
Florence	146.6850	-	91.5lrsWX	W4HRS	WA4HVP
Florence	146.8500	-	●a	W4ULH	FLORENCE A
Florence	146.9700	-	● 167.9a	W4GEY	FLORENCE A
Florence	147.1950	+	123.0elWX	W4APE	W4EOZ
Florence	147.2850	+	123.0	NE4SC	N4JIH
Fort Jackson	146.7750	-	156.9	N7GZT	N7GZT
Fort Mill	145.1100	-	● 110.9 (CA)	WZ4SC	SUGAR CREE
Fort Mill	147.1800	+	●	W4DXA	CAROLINA D
Gaffney	145.2500	-	123.0esWX	KG4JIA	KG4JIA
Gaffney	145.4700	-	● 123.0elr SWX	WB4BLI	W8CGQ
Georgetown	146.7000	-	91.5lrsWX	W4HRS	WA4HVP
Georgetown	147.3750	+	123.0eWX	NE4SC	K4SHP
Greeleyville	145.2300	-	● 123.0l	KG4AQH	KG4AQH
Greenville	146.8200	-	●(CA)	W4NYK	BLUE RIDGE
Greenville	146.6100	-	●	W4NYK	BLUE RIDGE
Greenville	146.9400	-	● 107.2	W4IQQ	GREER ARC
Greenwood	145.1300	-	●	W4JAK	W4JAK
Greenwood	147.1650	+	● 107.2 (CA)e	W4GWD	GREENWOOD
Greenwood	147.3750	+	●#	K4LEO	K4LEO
Hilton Head	147.2400	+	● 100.0e	W4IAR	ISLANDER A
Kingstree	145.3100	-	123.0elWX	NE4SC	K4SHP
Lancaster	146.7000	-	123.0	W4PAX	LANCASTER
Laurens	146.8650	-	● 107.2	KD4HLH	KD4HLH
Leesville	146.6550	-	● 162.2al	N5CWH	NARC
Leesville	147.2550	+	● 123.0e	W4RRC	RIDGE ARC
Lexington	147.3900	+	●e	KA4FEC	KA4FEC
Little Mt	147.2100	+	● 156.7	K4AVU	MID-CAROLI
Little River	146.8650	-		KF4VGX	KF4VGX
Lucknow	146.9250	-	123.0elWX	W4APE	W4EOZ
Marion	147.0000	-	● 192.8	KO4L	KO4L
Moncks Corner	145.4900	-	123.0lrb WX	W4HRS	WA4HVP
Moncks Corner	147.1500	+	●tez	WD4NUN	BC DISASTE
Moncks Corner	147.2100	+	162.2	KB4VFD	KB4VFD

302 144-148 MHz
SOUTH CAROLINA

<i>Location</i>	<i>Output</i>	<i>Input</i>	<i>Notes</i>	<i>Call</i>	<i>Sponsor</i>
Mountain Rest	147.0300	-	●	KU4OL	KU4OL
Mullins	145.4700	-	123.0eWX	W4APE	W4EOZ
Myrtle Beach	145.1100	-	● 85.4ae	W4GS	GRAND STRA
Myrtle Beach	145.2900	-	● 85.4	W4GS	W4GS
Myrtle Beach	146.6550	-	● 123.0el	NE4SC	K4SHP
Myrtle Beach	147.0300	+	●#	N4JTH	N4JTH
Myrtle Beach	147.0900	+	● 123.0el	NE4SC	K4SHP
Myrtle Beach	147.1200	+	● 85.4a	W4GS	GRAND STRA
Myrtle Beach	147.2850	+	●	N4JTH	N4JTH
North Augusta	146.8500	-	91.5rsWX	W4HRS	WA4HVP
Orangeburg	145.4700	-	103.5lrsRB WX	W4HRS	WA4HVP
Orangeburg	146.8050	-	● 156.7ael	KF4ATU	EDISTO ARS
Orangeburg	146.8800	-	123.0lrsWX	W4HRS	WA4HVP
Orangeburg	147.0900	+	● 156.7	KF4ATU	EDISTO ARS
Pageland	146.8950	-	123.0elWX	W4APE	W4EOZ
Pauline	147.0900	+	●e	K4JLA	SPARTANBUR
Pickens	146.7000	-	● 107.2	WT4F	FOOTHILLS
Pickens	147.0000	-	● 151.4l	WB4YXZ	PICKENS RA
Pine Ridge	146.9550	-	● 162.2	KD4BMX	KD4BMX
Pumpkintown	145.2900	-	● 123.0	KU4ZS	KU4ZS
Rock Hill	147.0300	-	●e	K4YTZ	YORK CTY A
Saluda	146.9100	-	123.0rs	W4DEW	W4DEW
Savannah River	145.4500	-	123.0e	W4ZKM	US DEPT OF
Seneca	147.2700	+	●ez	WA4JRJ	KEOWEE TOX
Simpsonville	146.7300	-	● 100.0	WA4UKX	WA4UKX
Smoaks	145.2100	-		KG4LAP	KG4LAP
Spartanburg	147.3150	+	●e	K4JLA	SPARTANBUR
St George	146.8350	-	103.5rsWX	K4ILT	K4ILT
St George	147.0450	+	103.5e	K4ILT	K4ILT
St George	147.0450	+	103.5els WX	K4ILT	K4ILT
St Matthews	146.6700	-	● 156.7ae	AD4U	AD4U
Summerton	145.1500	-	●(CA)	N4LWY	LAKE MARIO
Summerville	146.8650	146.6250	123.0	N2OBS	N2OBS
Summerville	146.9850	-	● 123.0	W1GRE	W1GRE
Summerville	147.2700	+	123.0	W4ANK	W4ANK
Sumter	145.1300	-	●	K4JR	-----
Sumter	145.4300	-	156.7r	K4JR	K4JR
Sumter	146.6400	-	●	W4GL	SUMTER ARA
Sumter	147.0150	+	● 156.7	W4GL	SUMTER ARA
Sumter	147.0600	+	●a	W4VFR	HILLCREST
Union	145.1500	-	●e	K4USC	K4USC
Union	146.6850	-	●	K4USC	K4USC
Walterboro	145.3900	-	●l	KG4BZN	KG4BZN
Walterboro	147.1350	+	●ae	KG4BZN	LOW CTY. R
White Hall	146.9100	-	● 156.7e	WA4SJS	COASTAL AR

Location	Output	Input	Notes	Call	Sponsor
SOUTH DAKOTA					
FREQUENCY USAGE					
Statewide	145.2300	-		SNP (PRI)	
Statewide	145.4700	-		SNP (SEC)	
CENTRAL					
Huron	147.0900	+	●	K00H	K00H
Mitchell	146.6400	-	● 146.2ae	W0ZSJ	MARC
Murdo	147.3000	+	● 146.2	AA0CT	SDARC
				L(SDLINK)x	
Phillip	147.3750	+	● 146.2e	N0OMP	SDARC
				L(SDLINK)	
Pierre	145.3500	-	● 146.2a	KD0S	PARC
Pierre	146.7300	-	● 146.2	W0CQN	SDARC
				L(SDLINK)	
Reliance	146.9400	-	● 146.2e	N0NPO	MB ARC
				L(SDLINK)x	
Wessington Spr	147.3450	+	● 146.2	AA0F	SDARC
				L(SDLINK)x	
EAST					
Clear Lake	147.3150	+	136.5#	W0GC	Duel Co.ARC
EAST CENTRAL					
Brookings	146.9400	-	● 146.2a	W0BXO	BR ARC
NORTH CENTRAL					
Aberdeen	146.9100	-	●el	WB0JZZ	HubCtyARC
Aberdeen	147.0300	+	● 146.2	WB0TPF	WB0TPF
				L(GL LINK)	
Bowdle	147.1200	+	● 146.2	N0AHL	GLARA
				L(GL LINK)	
Mobridge	147.2100	+	●e	W0YMB	MARC
				L(GL LINK)	
Redfield	147.1500	+	●	WD0BIA	S ARC
NORTHEAST					
Britton	146.6100	-	●l	N0SHL	TRAC
Clear Lake	147.1800	+	● 146.2a	WA0YIN	WA0YIN
Garden City	146.6700	-	● 146.2	WD0FKC	GCRA
				L(SDLINK)	
Gary	147.3900	+	●	K0TY	K0TY
Pierpont	147.3300	+	● 146.2	W0JOZ	GLARA
				L(GL LINK)	
Sisseton	146.8800	-	●e	WA0BZD	WA0BZD
Watertown	146.8500	-	●(CA)e	W0WTN	LARC
SOUTHEAST					
Beresford	147.2400	+	● 141.3	KA0VHV	PD ARC
Humboldt	147.2850	+	● 146.2	N0LCL	SDARC
				L(SDLINK)x	
Sioux Falls	146.8050	+		K9VKG	K9VKG
Sioux Falls	146.8950	-	●e	W0ZWY	SEARC
Turkey Ridge	147.0000	+	● 146.2	W0OJY	PD ARC
				L(SDLINK)	

304 144-148 MHz
SOUTH DAKOTA-TENNESSEE

Location	Output	Input	Notes	Call	Sponsor
Vermillion	147.3750	+	● 146.2l	W0MMQ	PD ARC
Yankton	146.8500	-	● 146.2l	W0OJY	PD ARC
SOUTHWEST					
Custer	146.8500	-	●lx	KC0BXH	Northern Hills-ARC
Custer	147.0900	+	●	K0DPD	CH ARC
Hot Springs	146.7000	-	●e	K0HS	HS ARC
WEST					
New Underwood	146.9700	-	114.8#	KA1OTT	KA1OTT
WEST CENTRAL					
Lead	146.9700	-	146.2/146.2 L(449.200)	KC0BXH	Northern Hills ARC
Lead/Terry Peak	146.7600	-	● 146.2x	KB0BXH	Northern Hills-ARC
Rapid City	146.9400	-	●	W0BLK	BlkHlsARC
Rapid City	147.2400	+	●e	KB0BUT	KB0BUT
Terry Peak	147.0300	+	● 146.2 L(SDLINK)	WB0JEK	SDARC

TENNESSEE

Alamo	147.1350	+	● 131.8els X	K4WWV	STARNET
Arnold AFB	147.1950	+	● 114.8es	N4HAP	WARC
Athens	145.1500	-	● 141.3e	KG4FZR	KF4CFO
Athens	145.3100	-	● 141.3e	WA4PNI	KG4FZR
Athens	147.0600	-	● 141.3e	KG4FZR	KG4FZR
Benton	145.4500	-	●t	K4SIR	JAMES PRES
Blountville	147.0000	+	●e	W4CBX	W4FXO
Bluff City	146.7000	-	● 103.5	KE4CCB	KE4CCB
Bolivar	147.0450	+	● 156.7es WX	KI4LFV	KI4LFV
Bristol	146.6700	-	●(CA)e	W4UD	BRIS ARS/S
Bristol	146.8800	-	●	WD4CYZ	WD4CYZ
Brownsville	145.4300	-	● 107.2el	WF4Q	WF4Q
Brownsville	146.6550	-	● 156.7ae	KI4BXI	KI4BXI
Camden	145.4900	-	● 131.8e	KD5EZM	BENTON CO
Carthage	145.1900	-	●	N4OTT	CORDELL HU
Centerville	147.0900	+	● 123.0rs WX	N4XW	N4XW
Centerville	147.2550	+	● 123.0rs WX	N4XW	N4XW
Chattanooga	145.1300	-	●	K4CMY	K4CMY&KA4W
Chattanooga	145.2900	-	●	W4PL	CHATTANOOG
Chattanooga	145.3900	-	●a	W4AM	CHATTANOOG
Chattanooga	146.6100	-	● 107.2	W4AM	CHATTANOOG
Chattanooga	146.7900	-	●	K4VCM	K4VCM
Clarksville	146.9250	-	● 110.9e	K4ORE	AA4TA
Clarksville	147.0000	+	● 167.9el	AC4RS	AC4RS
Clarksville	147.3900	+	● 123.0ae	KF4L	CATS
Cleveland	146.9250	-	●ae	W4GZX	CLEVELAND

Location	Output	Input	Notes	Call	Sponsor
Cleveland	147.1050	+	●ae	KD4NEC	KD4NEC
Cleveland	147.1800	+	● 118.8	WD4DES	WD4DES
Coalmont	146.6550	-	● 141.3el	KF4PVQ	KF4PVQ
Coker Creek	146.7750	-	● 94.8	K4AJM	K4AJM
Collegedale	147.0000	+	● 131.8e	KA6UHV	KA6UHV
Collierville	145.3300	-	107.2	WT4E	WT4E
Columbia	147.1200	+	● 127.3ae	W4GGM	MAURY ARC
Cookeville	145.1100	-	●ael	KK4TD	UCARS/KK4T
Cookeville	145.2700	-	● 123.0e	N4ECW	N4ECW
Cookeville	145.4300	-	●ae	WA4UCE	ARS OF TTU
Cookeville	147.2100	+	●aRBz	W4HPL	COOKEVILLE
Covington	145.4900	-	●	KE4ZBI	KE4ZBI
Cross Plains	147.3450	+	● 114.8e	AF4TZ	AF4TZ
Crossville	146.8050	-	131.8lRB	W4EYJ	CUMBERLAND
Crossville	146.8650	-	● 118.8ae	W8EYU	W8EYU
Crossville	146.8950	-	● 118.8ae SWX	W4NSA	W4NSA
Cumberland City	145.3300	-	●	WD4DBJ	WD4DBJ
Dandridge	146.8950	-	● 151.4 (CA)eRBz	WD4EGD	WD4EGD
Dandridge	147.0900	+	203.5#	WD4EGD	WD4EGD
Dayton	147.3450	+	●e	K4PHT	K4PHT
Dayton	147.3900	+	●e	K4DPD	RHEA CO AR
Dellrose	147.1350	+	● 82.5	N4AZY	W4VM
Dickson	147.3750	+	●(CA)ers WX	KF4CAU	KF4CAU
Dover	145.2500	-	● 100.0ae WXz	KR4WG	KR4WG
Dover	145.4100	-	● 123.0aer	N4VIH	WD4DBJ
Dresden	145.1500	-	● 107.2es RB WX	KB4IBW	KB4IBW
Dresden	145.4700	-	● 131.8e	KA4BNI	KA4BNI
Dyersburg	146.7450	-	●	W4MV	W4MV
Elizabethton	145.2900	-	● 103.5e	KF4ZQA	CARTER COU
Erwin	145.2500	-	●taeRBz	WM4T	WM4T
Erwin	147.1650	+	●aez	KC4DSY	KC4DSY
Fayetteville	147.0300	+	●(CA)e	W4BV	KA4WOG
Franklin	145.1500	-	● 123.0	WC4EOC	FOW
Gallatin	147.2400	+	● 114.8el	W4LKZ	SUMNER CO
Gallatin	147.2700	+	● 114.8e	WD4BKY	WD4BKY
Gallatin	147.3000	+	● 114.8ae	W4CAT	CATS
Gatlinburg	146.8500	-	● 127.3l	WA4KJH	-----
Gray	145.1100	-	●	WM4T	WM4T
Gray	145.2500	-	●	WM4T	WM4T
Greenbriar	147.0750	+	● 114.8ae	WQ4E	WQ4E
Greeneville	145.3900	-	● 186.2e	W4WC	ANDREW JOH
Greeneville	145.4100	-	127.3el	K14OTQ	K14OTQ
Greeneville	147.0600	+	● 123.0 RB	N4FV	N4FV
Greenfield	145.3500	-	107aelp LITZ WX	KE4OVN	KE4OVN

TENNESSEE

Location	Output	Input	Notes	Call	Sponsor
Harriman	146.6400	-	● 100.0	KA4QYI	RCARC
Henderson	147.1050	+	● 156.7ez	K4TC	MIKE BURKH
Henry	145.2700	-	● 103.5e WX	KI4GYW	HENRY CO E
Hohenwald	146.8950	-	● 100.0e RB	K4TTC	TTC-ARCH
Huntingdon	146.8350	-	● 123.0e	KF4ZGK	CARROLL CO
Jackson	145.1700	-	● 107.2el	WF4Q	WF4Q
Jackson	145.3100	-	● 107.2e	KF4SC	WF4Q
Jackson	146.7750	-	● 107.2el	WF4Q	WF4Q
Jackson	147.2100	+	● 107.2	WF4Q	WF4Q
Jackson	147.2700	+	●	WB0TMC	WB0TMC
Jamestown	147.0900	+	● 100.0e	KI4KIL	FENTRESS C
Jasper	145.1900	-	● 127.3e	KD4XV	SEQUACHEE
Johnson City	146.7900	-	●(CA)e	W4ABR	JCARA (JOH
Johnson City	147.2700	+	● 103.5	KE4FH	KE4FH
Joyner	147.1500	+	● 82.5l	K4EAJ	K4EAJ
Kingsport	146.7600	-	●	K4JP	K4JP
Kingsport	146.9700	-	●e	W4TRC	KINGSPORT
Knoxville	145.1700	-	●	WB4GBI	WB4GBI
Knoxville	145.2100	-	● 100.0ae z	W4BBB	RACK
Knoxville	145.3300	-	●aeRBz	AC4JF	AC4JF
Knoxville	145.3700	-	●ae	W4KEV	W4KEV
Knoxville	145.3700	144.6700	●te	W4KEV	KB5HFM
Knoxville	145.4300	-	●	WB4YLC	KERBELA AR
Knoxville	145.4700	-	●	WB4GBI	WB4GBI
Knoxville	145.6300	144.6300	#	KB5HFM	KB5HFM
Knoxville	146.6250	-	● 100.0rs	WB4GBI	WB4GBI
Knoxville	146.9100	-	●tae	KC4ROG	-----
Knoxville	146.9400	-	●e	WB4GBI	WB4GBI
Knoxville	147.0000	-	● 100.0#e	KD4CWB	KD4CWB
Knoxville	147.0750	+	●ae	WB4GBI	WB4GBI
Knoxville	147.1950	+	● 100.0elz	KD4CWB	KD4CWB
Knoxville	147.3000	+	● 100.0el RB	W4BBB	RACK
Knoxville/Eng	146.7300	-	●	WB4GBI	WB4GBI
Lafayette	145.3100	-	● 151.4z	KC4ECD	KC4ECD
Lafollette	145.1300	-	●a	KA4OAK	KA4OAK
Lafollette	146.6700	-	●	K4BGW	W4TZG
Lafollette	147.3600	+	●e	KA4OAK	KA4OAK
Laverne	145.2300	-	●a	W4CAT	CATS
Lawrenceburg	146.6550	-	● 100.0	KG4LUY	W4RDM
Lebanon	147.1050	+	● 100.0z	W4LYR	WILSON AMA
Leipers Fork	145.1300	-	156.7#	WC4EOC	WC4EOC
Lewisburg	146.6250	-	● 107.2	WB4VXU	MARSHALL C
Lexington	147.0750	+	● 107.2el	WF4Q	WF4Q
Livingston	146.7150	-	● 131.8es	KG4NPF	KG4NPF
Livingston	147.0450	+	●aez	N2UP	N2UP

Location	Output	Input	Notes	Call	Sponsor
Lynchburg	145.4500	-	● 127.3e	KF4TNP	KF4TNP
Madisonville	146.8200	-	● 141.3e	KG4FZR	KG4FZR
Manchester	146.7000	-	● 114.8ae WX	W4UOT	MTARS
Martin	146.6250	-	● 107.2a	W4UTM	UT-MARTIN
Maryville	145.2700	-	● 114.8rs WX	KF4VDX	KF4VDX
Maryville	146.6550	-	● ez	W4OLB	SMOKY MTN
Maryville	146.6850	-	● 88.5aelx	K4DSZ	-----
Maynardville	145.2300	-	● e	KB4KIE	KB4KIE
Maynardville	145.2300	-	● e	W4KEV	W4KEV
Mcewen	147.2250	+	114.8aeRB	NO4Q	NO4Q
McMinnville	145.4900	-	●	WB4LHO	I.D. BYARS
McMinnville	146.9700	-	● 151.4 (CA)	WD4MWQ	WD4MWQ
Medina	146.9700	-	● 107.2e	WT4WA	KI4PCW
Memphis	145.2100	-	● 107.2e WX	W4EM	W4EM
Memphis	145.2500	-	● 146.2	N4ER	N4ER
Memphis	145.4100	-	● 107.2 (CA)	K5FE	K5FE
Memphis	146.6400	-	● e	A14SU	A14SU
Memphis	146.7300	-	● 107.2	N4GMT	N4GMT
Memphis	146.8200	-	● 107.2 (CA)	W4BS	DELTA ARC
Memphis	146.8500	-		WB4KOG	WA4KOG
Memphis	146.8800	-	● ap	WB4KOG	WA4KOG
Memphis	147.0000	-	● t#el	W4ZJM	W4ZJM
Memphis	147.0300	+	● s	W4EM	W4EM
Memphis	147.0600	+	●	WA4MQQ	-----
Memphis	147.0900	+	● 107.2aer	W4GMM	W4GMM
Memphis	147.1200	+	● 107.2 (CA)e	N4WAH	N4WAH
Memphis	147.1800	+	●	WB4KOG	LIONEL LEJ
Memphis	147.3000	+	● 107.2e	N4GMT	N4GMT
Memphis	147.3600	+	● 107.2	W4BS	DELTA ARC
Monteagle Mtn	145.4100	-	● 114.8l	NQ4Y	NQ4Y
Morgan County	147.3300	+	● 82.5	WD4ORB	MCARC
Morristown	145.4500	-	● e	KQ4E	KQ4E
Morristown	147.0300	+	● z	W2IQ	LAKEWAY AR
Morristown	147.2250	+	● a	WB4OAH	WB4OAH
Morristown	147.3900	+	● #	KQ4E	K4QE
Moscow	145.1100	-	● 107.2al	WA4MJM	KF4OID
Mountain City	145.4700	-	● 103.5ae	W4MCT	JOHNSON CT
Murfreesboro	145.1700	-	●	WB4LHO	WB4LHO
Nashville	145.1100	-	● 151.4	W4RFR	KF4ZIS
Nashville	145.2100	-	● 173.8e RB	WC4EOC	WC4EOC
Nashville	145.3700	-	● a	KB4ZOE	FELTS RPTR

TENNESSEE

Location	Output	Input	Notes	Call	Sponsor
Nashville	145.4700	-	●(CA)e	N4ARK	N4ARK
Nashville	146.6100	-	●te	WA4PCD	WA4PCD
Nashville	146.6400	-	● 114.8ael	AF4TZ	RPT SOC OF
Nashville	146.6700	-	● 114.8ael RB	AF4TZ	RPT SOC OF
Nashville	146.7600	-	● 114.8el	WA4PCD	N.R.A.
Nashville	146.7900	-	● 114.8	W4SQE	MUSIC CITY
Nashville	146.8500	-	● 114.8 (CA)e	W4AY	SOTS
Nashville	146.8800	-	●teRB	WA4PCD	N.R.A.
Nashville	146.9550	-	● 114.8#	NT4L	FUN!
Nashville	146.9850	-	●a	KC4PRD	KC4PRD
Nashville	147.0150	+	●t	AF4TZ	CRAN
Nashville	147.1500	+	● 114.8l	WA4PCD	N.R.A.
Nashville	147.1800	+	●	K4ZGA	-----
Nashville	147.3600	+	●tal	AF4TZ	RPT SOC OF
Newbern	145.1900	-	● 100.0	WT8R	WT8R
Nolensville	145.3500	-	● 114.8e	WD4JYD	-----
Oak Ridge	146.8800	-	●e	W4SKH	OAK RIDGE
Oak Ridge	146.9700	-	●a	W4SKH	OAK RIDGE
Oakfield	147.3900	+	●t(CA) RB	WA4BJY	WA4BJY
Oakland	146.9400	-	●	WB4KOG	WA4KOG
Oliver Springs	147.1200	+	● 82.5es	K4EAJ	WD4ORB
Oneida	145.3500	-	● 77.0eRB	KB4PNG	KB4PNG
Oneida	146.8200	-	#	KB4PNG	-----
Paris	147.1650	+	● 114.8	KC4YLL	N4TZV
Paris	147.3600	+	●a	K4KLX	HCRA
Petros	147.2550	+	●(CA)eRB z	KJ4SI	KJ4SI/KB4S
Pikeville	147.2850	+	●	KF4JPT	KF4JPT
Piperton	145.1300	-	● 107.2er WX	WA4MJM	WA4MJM
Pulaski	146.7750	-	●	W4JVO	STARS-SOU.
Pulaski	146.8050	-	● 114.8el WX	KF4TNP	KF4TNP
Pulaski	147.3300	+	100.0el	WD4RBJ	WD4RBJ
Puryear	147.1650	+	●	WA4CEX	RIDGE REP
Ramer	146.7000	-	● 162.2ae	WB4MMI	WB4MMI
Ridgetop	145.2900	-	● 114.8	K4DXC	MTDARC, IN
Ripley	145.2300	-	● 100.0	KE4NTL	-----
Rockwood	147.0150	+	●aerBz	KE4RX	RCARC
Rogersville	147.3150	+	● 114.8z	KD4HZN	KD4HZN
Salttillo	146.7150	-	●	KB4JUB	SALTILLO A
Sardis	147.1950	+	● 94.8	AF4OQ	AF4OQ
Selmer	146.8050	-	● 107.2e	WB4MMI	MENAIROY CO
Sevierville	147.3750	+	67.0#	K4PCK	K4PCK
Shelbyville	147.0600	+	●a	N4VFB	ARC OF SHE
Shiloh	145.2900	-	● 107.2el	WF4Q	WF4Q
Short Mtn	146.9100	-	e	W4YXA	SHORT MTN.

Location	Output	Input	Notes	Call	Sponsor
Sparta	147.1650	+	● 123.0ae RB WXZ	KR4BT	K44BT & TR
Sparta	147.3150	+	● 123.0	N4ARK	K4TAX
Tellico Plains	147.3150	+	● 141.3ae	KE4VQM	KE4VQM
Trenton	146.8650	-	● az	KN4KP	GIBSON CTY
Union City	146.7000	-	● 100.0e WX	WA4YGM	WA4YGM
Union City	147.0150	+	● 107.2el	WF4Q	WF4Q
Wartburg	146.7450	-	● 100.0elr sWX	AA4YQ	AA4YQ
Watertown	146.7300	-	100.0	K4EHL	K4EHL
Watertown	146.8350	-	● 100.0	W4LYR	W4LYR
Winchester	146.8200	-	● aeWX	W4UOT	MTARS

TEXAS

Abernathy	146.7600	-	● 179.9l	WB5BRY	CRRC
Abilene	145.3500	-	● 110.9ae z	KC5PPI	AAHTC
Abilene	145.4900	-	● 88.5	KI5ZS	-----
Abilene	146.7600	-	● 146.2 (CA)	KC5OLO	KCARC
Abilene	146.8000	-	● 88.5 (CA) e	W5TNJ	AARC
Abilene	146.9600	-	● 146.2e	KC5OLO	KCARC
Allen	147.1800	+	● 107.2 (CA) WXZ	WD5ERD	PARK
Alpine	145.1100	-	● 127.3	WT5O	-----
Alpine	145.2300	-	●	N5HYD	BIGBENDARC
Alpine	145.3300	+	●	N5HYD	BIGBENDARC
Alpine	146.7200	-	● elz	N5DO	BIGBENDARC
Alvarado	147.2200	+	● 110.9e	K5AEC	TX ADVENT EC
Alvin	145.1100	-	● 123	KA5QDG	-----
Alvin	145.2100	-	● 167.9	K5PLD	PEARLAND ARC
Alvin	145.2500	-	● 141.3	KA9JLM	AARC
Alvin	146.7400	-	● 123	KA5QDG	HAMS
Amarillo	146.6600	-	● 88.5	W5WX	PARC
Amarillo	146.7400	-	● 88.5	N5ZLU	SWL SYSTEM
Amarillo	146.9200	-	● el	N5LTZ	CRI
Amarillo	146.9400	-	● 88.5	W5WX	PARC
Anahuac	145.2500	-	● 192.8e	KK5XQ	CCOEM
Angleton	147.1800	+	● 141.3es	N9QLU	BCARES
Angleton	147.3400	+	● 103.5l WX	WB5UGT	SALTGRASS
Anhalt	145.1300	-	● 131.8l	W5DK	-----
Archer City	146.8400	-	● 192.8ar	W5GPO	WF VHF ARC
Arlington	146.8600	-	● 110.9 (CA)	WD5DBB	MCR GROUP
Arlington	147.1400	+	● 110.9 (CA)	K5SLD	AARC

TEXAS

Location	Output	Input	Notes	Call	Sponsor
Aspermont	146.6200	-	●x	W5CD	-----
Athens	147.2200	+	● 100eWX	K5EPH	AARC
Atlanta	145.2500	-	● 123	K5HCM	-----
Atlanta	146.9800	-	●a	K5HCM	RACC
Aubrey	145.2700	-	● 100	K5RNB	-----
Austin	145.1700	-	● 88.5 (CA)	KB5HTB	-----
Austin	145.2100	-	● 97.4e	KA9LAY	-----
Austin	146.6100	-	● 103.5e	WB5PCV	-----
Austin	146.7800	-	●aez	W5KA	AARC
Austin	146.8400	-	● 103.5	W5WXW	-----
Austin	146.8800	-	● 100a	W5FQR	AARC
Austin	146.9000	-	●ael	W3MRC	3M ARC
Austin	146.9400	-	●	W5FQR	AARC
Austin	147.1800	+	●(CA)	W5HS	-----
Austin	147.3600	+	● 131.8e	WA5VTV	-----
Azle	147.1600	+	● 110.9	WB5IDM	-----
Baird	147.3000	+	●a	KF5YZ	-----
Ballinger	147.3200	+	●	W5YP	RCARC
Balморhea	145.4300	-	● 88.5l	N5SOR	WTC
Balморhea	146.9600	-	● 91.5	KD5CCY	WTNMRC
Bangs	147.0000	+	● 94.8e	KB5ZVV	-----
Bastrop	147.3400	+	● 100	NA6M	-----
Bay City	146.7200	-	● 146.2e	W5WTM	MCARC
Bayside	147.2000	+	● 107.2	AD5TD	-----
Baytown	145.3100	-	● 167.9el	N5JNN	-----
Baytown	146.7800	-	● 103.5ez	K5BAY	BAARC
Beaumont	146.7000	-	● 107.2e	W5RIN	BARC
Beaumont	146.7600	-	● 107.2l	W5GNX	BEARC
Beaumont	147.3000	+	● 103.5	W5XOM	EMERC
Beaumont	147.3400	+	● 118.8l	W5RIN	BARC
Bedias	147.1200	+	● 123	NQ5D	-----
Beeville	147.3000	+	● 103.5	KC5DYC	-----
Bellville	146.8800	-	● 203.5x	WR5AAA	HRRC
Belton	146.7200	-	● 88.5l	NU5D	-----
Belton	147.3000	+	● 88.5	N5DJJ	FISH
Big Bend	146.8200	-	● 146.2elr	N5HYD	BIGBENDARC
			Z		
Big Spring	146.8200	-	● 88.5 (CA)	W5AW	BSARC
Big Spring	147.0400	+	● 88.5el	KE5PL	WTXC
Boerne	145.1900	-	● 88.5	KB5TX	KARS
Boerne	146.6400	-	● 88.5	KB5TX	KARS
Bonham	145.4700	-	●a	K5FRC	FCRC
Borger	147.0600	+	●	WA5CSF	NWTARC
Bowie	145.3900	-	● 192.8 (CA)	W5QT	MONTAGE ARS
Boyd	146.9800	-	●a	K5JEJ	-----
Brackettville	146.8800	-	● 127.3	KD5HAM	BARS
Brady	146.6200	-	● 114.8 (CA)	AA5JM	-----

Location	Output	Input	Notes	Call	Sponsor
Brady	146.9000	-	● 162.2ae	KC5EZZ	-----
Brenham	145.3900	-	● 103.5	W5AUM	BRENNHAM ARC
Brenham	147.2600	+	● 103.5	W5AUM	BRENNHAM ARC
Bridge City	145.4700	-	● 103.5a	W5SSV	JCARC
Brookston	146.7000	-	● 114.8	KD5HIS	-----
Brownfield	145.1700	-	●	W5HFT	-----
Brownfield	146.8000	-	● 162.2a	KA5BQG	TCARC
Brownfield	147.3400	+	● 162.2l	WA5OEO	-----
Brownsville	147.0400	+	● 114.8l WX	W5RGV	STARS
Brownwood	146.8200	-	●	WB5FXD	-----
Brownwood	146.9400	-	● 94.8ae	K5BWD	BWDARC
Bruceville	147.2400	+	● 97.4	W5NCD	-----
Buna	145.3900	-	● 118.8	W5JAS	LAREAARC
Burkburnett	146.2800	+	● aeWX	W5XBK	-----
Burkburnett	146.7000	-	● 192.8e	W5DAD	-----
Burkburnett	146.8800	-	● 192.8ae WX	W5XBK	-----
Burnet	145.2900	-	● 114.8	KB5YKJ	-----
Burnet	146.6600	-	● 88.5	K5HLA	HGLD LKE
Byers	146.8200	-	● 192.8	KD5GZW	CCARC
Cameron	147.0200	+	● 123eWX	KE5URD	MCARES
Canyon	145.3500	-	● 88.5 WX	N5LRH	RANDALL ARES
Carrollton	145.2100	-	● aerz	N5MJQ	METROARC
Carrollton	146.6100	-	● 110.9	K5ZYZ	N DAL RPT ASN
Carrollton	147.3200	+	●	K5MOT	MOTOROLA AR
Carthage	146.7200	-	●	KA5HSA	-----
Carthage	147.1800	+	● 123aes	WA5PC	PANOLA CNTY
Castroville	146.8000	-	● 162.2	K5YDE	-----
Castroville	147.2000	+	● 162.2	KD5DX	MCARC
Cat Spring	145.4100	-	● 100e	W5SFA	SFARC
Cedar Hill	147.0600	+	● 110.9 (CA)e	W5AUJ	SWDCARC
Cedar Hill	147.2600	+	● (CA)	W5AHN	-----
Cedar Hill	147.3200	+	● z	K5MOT	MOTOROLA AR
Cedar Park	145.3700	-	● 103.5	KC5WLF	-----
Cedar Park	146.9800	-	● 103.5	W2MN	-----
Cedar Park	147.1200	+	● 103.5	W2MN	-----
Centerville	145.2100	-	●	K3WIV	-----
Centerville	145.4500	-	● (CA)	K3WIV	LEON CTY ARC
Centerville	147.3000	+	● 100 E-SUN	AA5WM	-----
Channelview	145.2700	-	● 123	WA5SIX	-----
Childress	146.9600	-	●	N5OX	-----
Chocolate Bayou	145.3900	-	● 103.5	KA5QDG	HAMS
Clarksville	147.2000	+	● 186.2	KA5BCR	RRCA
Clear Lake	146.8600	-	● 100ae	K5HOU	CLARC
Cleburne	145.4900	-	● 88.5aer	KC5PGV	JCARC
Cleveland	146.9000	-	● ae	N5AK	SHARK

312 144-148 MHz

TEXAS

<i>Location</i>	<i>Output</i>	<i>Input</i>	<i>Notes</i>	<i>Call</i>	<i>Sponsor</i>
Clifton	147.1800	+	● 123ex	W5BCR	BCRA
Clute	145.3500	-	● 103.5l	WB5UGT	-----
Coleman	146.9800	-	● 94.8ae	N5RMO	CARC
College Station	146.6800	-	● 88.5 (CA)	W5BCS	BARC
			e		
College Station	146.8200	-	● 88.5z	W5AC	TAMUARC
Collinsville	147.2200	+	● 100	N5IUf	-----
Columbus	147.1400	+	● 103.5	W5SFA	SFARC
Comanche	146.6800	-	● 110.9	KC5QHO	CARC
Comfort	145.4900	-	●	WB5Q	-----
Conroe	147.0200	+	● 136.5	N5PJY	CARE
Conroe	147.1400	+	● 136.5e	N5KWN	-----
Coppell	145.2500	-	● 107.2er	KA1CWM	-----
Copperas Cove	147.2600	+	● 88.5ex	WR5CRA	CREPA
Corinth	145.1700	-	● 110.9	W5FKN	LTARC
			WX		
Corpus Christi	145.4900	-	● 88.5	KG5BE	-----
Corpus Christi	146.7800	-	● 107.2	N5ADL	-----
			(CA)e		
Corpus Christi	146.8200	-	● 107.2	N5CRP	STARC
Corpus Christi	146.8800	-	● 107.2ae	N5CRP	STARC
Corpus Christi	147.0600	+	● 107.2e	WA5MPA	-----
			WX		
Corpus Christi	147.1000	+	● 107.2ae	W5DCH	W5DCH
			WX		
Corsicana	145.2900	-	●eWX	N5DDC	NARC
Crockett	145.3100	-	● 103.5	W5DLC	HCARC
Crockett	146.7000	-	● 123ae	WA5EC	HCARC
Crosbyton	147.1600	+	● 179.9l	WB5BRY	CRC
Cumby	147.3000	+	● 118.8	W5NL	-----
Daingerfield	145.2300	-	● 151.4	W5DJC	ETARC
			(CA)		
Dallas	145.1300	-	●	W5JBP	SWR SOCIETY
Dallas	145.1900	-	● 110.9	KA5CTN	-----
			(CA)		
Dallas	145.2300	-	● 100	N5IUf	METROARC
Dallas	145.4300	-	●e	K5DM	TEXINSARC
Dallas	146.6400	-	● 118.8	K5AHT	RECA
Dallas	146.7000	-	● 110.9e	W5EBQ	-----
Dallas	146.7000	-	●	W5BOH	DALAMTPA
Dallas	146.8200	-	●	N5IUf	TRUSTEE
Dallas	146.8800	-	● 110.9	W5FC	DARC
			(CA)rZ		
Dallas	146.9600	-	● 110.9	K5JD	-----
			(CA)r		
Dallas	147.3000	+	●	N5GAR	-----
Davy	145.2700	-	●	WD5IEH	-----
Decatur	146.7800	-	● 131.8	W5FB	-----
Del Rio	146.8200	-	● 127.3	KD5HAM	BARS

Location	Output	Input	Notes	Call	Sponsor
Del Rio	147.3000	+	●	K5CXR	-----
Denton	146.9200	-	● 110.9 (CA)	W5NGU	DCARC
Devers	146.9800	-	● 103.5	N5FJX	HAMS
Devine	146.6100	-	●	WB5LJZ	-----
Devine	146.8800	-	● 141.3	WB5LJZ	-----
Donna	146.7400	-	● 114.8a	KC5YFP	-----
Doss	147.1600	+	● 162.2ael	W5RP	HOTROCS
Dripping Springs	146.7400	-	● 162.2	KA5AMP	-----
Dumas	147.1400	+	● 88.5 WX	KC5PIM	-----
Eastland	145.3500	-	●a	KA5BNO	-----
Eddy	147.1400	+	● 123eWX	W5BEC	BELL CNTY EO
Eden	147.3900	+	● 88.5	KD5FUN	-----
Edinburg	146.7600	-	● 114.8l WX	W5RGV	STARS
Edna	147.2800	+	● 167.9	AI5E	-----
El Paso	145.1100	-	●	KB5HPT	EPARES
El Paso	145.3300	-	● 67l	KC5EJ	NM MEGALINK
El Paso	145.4100	-	● 88.5	WX5ELP	EP SKYWARN
El Paso	146.6200	-	● 100l	N5HVX	BARA
El Paso	146.7000	-	● 162.2al	K5ELP	WTRA
El Paso	146.8800	-	●s	K5ELP	WTRA
El Paso	146.9200	-	●	WA5JXY	-----
El Paso	147.0600	+	●	KJ5EO	EPACS
El Paso	147.1000	+	●	KJ5EO	EPACS
El Paso	147.1400	+	●	NM5ML	MEGA LINK
El Paso	147.2000	+	● 67a	K5ELP	WTRA
El Paso	147.2400	+	● 162.2	K5WPH	SCARC
El Paso	147.2800	+	● 67	K5ELP	WTRA
El Paso	147.3200	+	● 162.2	K5KKO	EPDIG
El Paso	147.3600	+	●	KE5OIB	-----
Eldorado	146.7200	-	● 100elWX x	KC5EZZ	-----
Elmendorf	145.2100	-	● 162.2e	W5CRS	-----
Elmendorf	146.8600	-	● 123 (CA)	W5ROS	ROOST
Elmo	145.2700	-	● 136.5	N5VBU	TVARC
Emory	146.9200	-	● 88.5es	W5ENT	RAINS ARA
Eules	147.0100	+	● 110.9	KD5QQQ	-----
Eustace	146.8400	-	●r	W5IB	-----
Everman	145.2500	-	●	AB5XD	-----
Everman	146.0000	146.0000	●	AB5XD	-----
Fabens	147.9800	-	● 162.2	W5DBC	-----
Fairfield	145.1100	-	● 103.5	WB5YJL	NAVARRO ARC
Fort Davis	146.6200	-	● 146.2elr z	N5HYD	BIGBEND ARC
Fort Davis	147.3600	+	●	W5CDM	-----
Fort Stockton	145.3700	-	● 88.5	KB5GLA	-----
Fort Stockton	146.6800	-	●l	N5SOR	WTC
Fort Stockton	146.9200	-	● 146.2 E-SUN	N5HYD	BIGBEND ARC

TEXAS

Location	Output	Input	Notes	Call	Sponsor
Fort Stockton	147.2400	+	Os	N5DLX	-----
Fort Worth	145.1100	-	o 110.9	K5FTW	FWTXVHFFM
Fort Worth	145.2500	-	o	KD5HOG	-----
Fort Worth	145.3300	-	o 110.9	W5FA	-----
Fort Worth	146.6800	-	o 110.9	W5URH	-----
Fort Worth	146.7600	-	o 110.9	K5FTW	FWTX VHFFM
Fort Worth	146.8000	-	o 110.9	W5URH	-----
Fort Worth	146.8400	-	o 110.9	W5SH	FWKCCL
Fort Worth	146.9400	-	o 110.9r	K5FTW	FWTX VHFFM
Fort Worth	147.2800	+	o 110.9	W5SJZ	LMRARC
			(CA)		
Fredericksburg	146.7600	-	o 162.2	W5FJD	-----
Fredericksburg	147.0400	+	o 162.2	N5PIA	SWLINKS
Freeport	147.3800	+	o 110.9	WB8PHO	BARC
Freer	146.7200	-	o 77	KB5ZXD	CACTUS PATCH
Fritch	147.3000	+	oI	WA5CSF	NWTXRC
Gainesville	145.2900	-	o 100a	K5AGG	
Gainesville	147.3400	+	o 100ae	WB5FHI	CCARRA
Galveston	146.6800	-	o 103.5e	WB5BMB	UTMB/ECG
Galveston	147.0400	+	o	WB5BMB	-----
Garland	146.6600	-	o 110.9	K5QHD	GARC
Garland	147.2400	+	o(CA)e	K5QBM	RSARC
Gatesville	146.9600	-	o(CA)e	N5DDR	-----
Geneva	146.7400	-	o 118.8e	K5TBR	TBARC
			WX		
George West	146.9800	-	o 107.2	K5YFL	Live Oak County
Georgetown	146.6400	-	o 162.2e	N5TT	WCARC
Georgetown	147.0800	+	o 100el	NA6M	-----
Georgetown	147.1600	+	o 88.5e	K5AB	-----
Giddings	147.2200	+	o	N5MZQ	-----
Glen Rose	145.2700	-	o 110.9	WD5GND	-----
Glen Rose	147.0200	+	o 110.9	WD5GIC	NTARA
			(CA)		
Goldthwaite	147.1000	+	o 100	K5AB	-----
Goliad	146.7400	-	o 103.5	WB5MCT	VICTORIA ARC
Gonzales	147.2600	+	o 103.5a	KB5RSV	GARC
Graham	147.0000	+	o	K5TEK	MCCRAKEN
Graham	147.3400	+	oI	WB5BJW	LCARC
Granbury	147.0800	+	o 110.9	WD5GIC	NTARA
			(CA)		
Grapevine	145.4000	-	o	K5EOC	NE TARRANT ARC
Grapevine	145.4000	-	o	N5EOC	NE TARRANT ARC
Greenville	146.7800	-	o 114.8e	K5GVL	SVARA
Greenville	147.1600	+	o a	WD5GSL	ESRC
Hallettsville	147.0800	+	o 173.8	KD5RCH	-----
Hamilton	147.2000	+	o 88.5	AB5BX	HARC
Harker Heights	146.7600	-	o 94.8	WA5RZQ	-----
Harlingen	145.3900	-	o 114.8elr	K5VCG	-----
Harlingen	146.7000	-	o 114.8el	W5RGV	STARS
			WX		

Location	Output	Input	Notes	Call	Sponsor
Harlingen	146.8000	-	● 114.8l	W5RGV	STARS
Harlingen	146.9600	-	● r	K5DG	EARTH ARC
Harlingen	147.1000	+	● 114.8	W5RGV	STARS
Harlingen	147.1400	+	● 114.8el WX	W5RGV	STARS
Harlingen	147.2000	+	● 114.8ael r	AG5B	VBMC-HRL
Harlingen	147.3900	+	● 114.8l	W5RGV	STARS
Haskell	146.7400	-	●	WA5YSZ	-----
Hawkins	147.1000	+	●	W5CKO	ETARS
Helotes	145.1100	-	● 141.3	KB5ZPZ	-----
Henderson	146.7800	-	● 131.8 WX	KB5NXW	-----
Henly	146.9200	-	●	W5IZN	-----
Henrietta	146.6800	-	● 192.8 (CA)	K5REL	-----
Henrietta	146.8000	-	● 192.8	KA5WLR	-----
Henrietta	146.8600	-	● 192.8er	KB5ATE	CCARC
Henrietta	147.3200	+	● 192.8	K5REJ	CCOARC
Hewitt	146.9800	-	●	W5ZDN	HOTARC
Hillsboro	146.7800	-	● aeWX	WM5L	-----
Hondo	145.2700	-	● 162.2 (CA)	WA5PPI	-----
Hondo	145.2900	-	● 162.2e	KD5DX	MCARC
Houston	145.1300	-	● 123	W5VIN	-----
Houston	145.1700	-	● 103.5	KA5QDG	-----
Houston	145.1700	-	● 123	KA5QDG	-----
Houston	145.1900	-	● 123	W5BSA	-----
Houston	145.3300	-	● 103.5 (CA)	WA5DOS	HTPARC
Houston	145.3700	-	● 123	W5VIN	-----
Houston	145.3900	-	● 123	KA5QDG	-----
Houston	145.4500	-	● (CA)e	WB5RDK	S TEXAS ECG
Houston	145.4700	-	● 123	W5RPT	MERA
Houston	146.6200	-	● 123 (CA)	KB5NNP	LHOURA
Houston	146.6400	-	●	W5RRR	JSCARC
Houston	146.6600	-	● 141.3	KA5AKG	NARS
Houston	146.7000	-	● 103.5	WA5TWT	HTTY
Houston	146.7400	-	● 103.5	KA5QDG	HAMS
Houston	146.7600	-	● 103.5 (CA)el	K5WH	COMPAQ ARC
Houston	146.8200	-	● 103.5	K5GZR	GCRC
Houston	146.8400	-	● 103.5	KF5ZL	CHEM
Houston	146.8800	-	● 103.5x	WR5AAA	HRRC
Houston	146.9200	-	● 103.5l WX	WB5UGT	SALTGRASS
Houston	146.9400	-	● 167.9e	WA5CYI	PRRL
Houston	146.9600	-	● 103.5	W5JUC	SFA
Houston	147.0000	+	● 103.5	KR5K	CYPRESS RC

TEXAS

Location	Output	Input	Notes	Call	Sponsor
Houston	147.0800	+	● 103.5ae	W5ATP	ECHO
Houston	147.1000	+	● 114.8	WD5BDX	-----
Houston	147.2400	+	● 167.9ae	KD5HKQ	TARMA
Houston	147.3000	+	● 151.4	KD0RW	-----
Houston	147.3200	+	● 100ae	WA5QXE	ECHO
Houston	147.3600	+	● 100	K5DX	TDXS
Humble	146.8000	-	● 103.5	KD5KHV	-----
Humble	147.2800	+	● 100el	W5SI	TEAC
Huntsville	145.2700	-	● 103.5	W5RJV	-----
Huntsville	146.8600	-	● 131.8	W5HVL	WCARG
Hurst	147.1000	+	●	W5HRC	HURST ARC
Iowa Park	145.4900	-	● 192.8 (CA)	N5JRF	-----
Irving	145.4500	-	●	N2DFW	DFW R ASSOC.
Irving	146.7200	-	● 110.9 (CA)	WA5CKF	IRVARC
Jacksonville	145.4300	-	● 136.5	KI5P	-----
Jacksonville	146.8000	-	●	KJ5HH	CCARC
Jacksonville	147.3800	+	●(CA)	KI5P	-----
Jasper	147.0000	-	● 118.8l	W5JAS	LAREAARC
Jewett	145.2300	-	● 146.2	KC5SWI	JEWETT PWR
Katy	147.2000	+	● 141.3e	KT5TX	KARS
Kaufman	146.8400	-	●	KE5IGO	KAUFMAN ARES
Kaufman	146.9800	-	● 136.5er	N5RSE	-----
Keller	147.2000	+	●	KA5HND	ERG
Kerrville	145.1500	-	● 162.2ael	W5RP	HOTROCS
Kerrville	146.9800	-	● 162.2a	N5HR	HCARC
Kilgore	145.4500	-	● 136.5 (CA)	W5CKO	EAST TX ARC
Killeen	145.1100	-	● 123	KO6KW	-----
Killeen	145.1900	-	● 88.5a	KB5UMG	-----
Killeen	145.4300	-	●	NB5U	-----
Kingsville	146.6200	-	● 107.2	KD5QWJ	WILD HORSE
Kingsville	146.6800	-	● 107.2	KB5YAI	-----
Kingwood	145.4300	-	●e	W5SI	TEAC
Kountze	145.2300	-	● 103.5e	N5BTC	BTARC
La Grange	146.8000	-	● 100	KG5YH	FCRC
Lakeway	145.4100	-	● 103.5l	WB5PCV	-----
Lakeway	147.3000	+	● 131.8	WD0ACD	T441/LKY EOC
Lamarque	146.9000	-	● 103.5e	KE5AIL	GCARC
Lamesa	145.1500	-	● 100	N5BNX	-----
Lamesa	146.8600	-	● 100	N5BNX	-----
Lampasas	147.2200	+	● 88.5eWX	KB5SXV	-----
Laredo	145.1700	-	● 88.5	K5QI	-----
Laredo	146.8400	-	●	N5LNU	RRGRC
Laredo	146.8800	-	● 100elr WX	W5EVH	-----
Laredo	146.9000	-	● 88.5	K5QI	-----
Laredo	146.9400	-	● 100elr WX	W5EVH	-----

Location	Output	Input	Notes	Call	Sponsor
Laredo	147.1200	+	● 100elWX	W5EVH	-----
League City	145.4100	-	● 131.8e WX	WR5GC	GCECG
Leonard	145.4100	-	●	KW5DX	DX CONTEST C
Levelland	146.7800	-	● 179.9l	WB5BRY	CRRC
Levelland	146.8800	-	● 103.5	WB5EMR	HCARC
Levelland	147.1200	+	● 162.2al	N5SOU	-----
Littlefield	146.6400	-	● 179.9l	WB5BRY	CRRC
Livingston	147.0400	+	● 136.5	K5EWU	ULLWA
Livingston	147.1600	+	● 103.5e	W5BBN	LLRR
Llano	146.8000	-	● 88.5	K5TLB	-----
Longfellow	147.3400	+	● 88.5e	N5BPJ	-----
Longview	145.3500	-	● 136.5e	N5REO	-----
Longview	146.6400	-	● 136.5a	W5CKO	EAST TX ARS
Longview	147.3400	+	● a	K15UA	LETARC
Los Fresnos	145.2900	-	●	K5RGV	K5RGV
Lubbock	145.2700	-	●	KD5JLC	-----
Lubbock	146.8400	-	● 88.5	W5LCC	LACC
Lubbock	146.9400	-	● 179.9	WB5BRY	CRRC
Lubbock	147.0000	-	● 179.9l	WB5BRY	CRRC
Lubbock	147.2000	+	● 162.2	WA5OEO	-----
Lubbock	147.3000	+	● 88.5e	N5ZTL	-----
Lufkin	145.3700	-	● 100	KD5TD	-----
Lufkin	146.9400	-	● 141.3e E-SUNr	W5IRP	DETARC
Lufkin	147.2600	+	● 141.3	KA5NAA	-----
Lufkin	147.3600	+	● 107.2el	KB5LS	LSARC
Luling	145.2300	-	● 123elx	W5CTX	-----
Madisonville	146.7800	-	● 103.5r WX	K5PNV	MCARC
Madisonville	146.9600	-	● 85.4a	KE5NAA	-----
Magnolia	146.9800	-	● 156.7	W5JSC	-----
Marathon	147.0200	+	● elrz	N5HYD	BIGBENDARC
Marathon	147.3200	+	● 88.5l	N5SOR	WTXC
Marble Falls	145.3900	-	● 103.5	K5WGR	-----
Maydelle	147.0200	+	●	KB5VQG	-----
Mayflower	147.1200	+	● 203.5l	W5JAS	LAARC
Mcallen	145.2300	-	● 114.8	N5SIM	EARTH
Mckinney	145.3500	-	● 100x	N5GI	PRESIDENT
Mckinney	146.7400	-	● 110.9 (CA)e	W5MRC	MARC
Mesquite	145.2500	-	● 110.9	AK5DX	-----
Mesquite	145.3100	-	● 162.2er WX	WJ5J	HAM
Mesquite	147.0400	+	●	KD6FWD	-----
Mexia	145.3900	-	●	W5ZMI	NARC
Miami	145.1100	-	● 88.5lWX	KA5KQH	CRII
Midland	145.1300	-	● 88.5l	W5LNX	SWLS
Midland	146.7000	-	● 88.5	K5PSA	PublicSafetyARA

TEXAS

Location	Output	Input	Notes	Call	Sponsor
Midland	146.7600	-	●	W5QGG	MARC
Midland	146.9000	-	● 88.5l	N5XXO	WTC
Midland	147.2800	+	● 88.5l	KB5MBK	-----
Midland	147.3000	+	●	W5QGG	MARC
Midland	147.3800	+	●	W5CAF	MARC
Millsap	145.4700	-	●	WA5TZB	-----
Minden	145.2500	-	● 123	WB5WIA	-----
Mineral Wells	146.6400	-	●	W5ABF	MWARC
Mission	146.6600	-	● 114.8	KC5ZVC	-----
Moody	145.1500	-	● 123 WX	W5ZDN	HOTARC
Moody	145.3100	-	● 123eWX	N5ZXJ	-----
			x		
Mount Enterprise	146.9200	-	● 136.5	W5CKO	-----
Mount Pleasant	146.9400	-	● 151.4	WA5YVL	MT PLEASANT ARC
Mount Vernon	147.3200	+	● 151.4	W5XK	-----
Mountain Home	145.1100	-	● 162.2	K5AWK	HOTROCS
Nacogdoches	146.6600	-	● 103.5ae	KB5UGA	-----
Nacogdoches	146.7600	-	●e	W5TXR	-----
Nacogdoches	146.8400	-	● 141.3e	W5NAC	NARC
Nacogdoches	147.3200	+	● 141.3e	W5NAC	NARC
Naples	145.4100	-	●a	N5GVE	-----
Nassau Bay	145.1500	-	●ae	NB5F	BAARC
New Braunfels	147.0000	-	● 103.5 (CA)	WB5LVI	GVARC
New Waverly	147.1800	+	● 136.5 WX	N5KWN	CARES
New Waverly	147.3400	+	●	NA5SA	-----
Nocona	147.3600	+	● 110.9e WX	N5VAV	-----
North Richland Hills	145.3700	-	● 110.9	W5FA	BSAARC
Notrees	147.0200	+	● 88.5l	N5XXO	SWLS
Notrees	147.3600	+	●	KD5VUE	-----
Oak Hill	147.3200	+	● 114.8 (CA)	W5MOT	CMARC
Odessa	145.3900	-	● 88.5	WT5ARC	WTXARC
Odessa	145.4100	-	● 88.5	W5CDM	-----
Odessa	146.7400	-	● 91.5l	KD5CCY	WTNMRG
Orange	147.0600	+	● 103.5e	AA5P	DUPONTARC
Orange	147.1800	+	● 103.5e WX	W5ND	OARC
Ozona	147.1200	+	●	W5STP	-----
Palestine	145.4900	-	● 136.5	KJ5DS	-----
Palestine	146.7400	-	●	KJ5DS	-----
Palestine	147.0800	+	● 103.5e WX	W5DLC	-----
Palestine	147.1400	+	● 103.5e	W5DLC	-----
Pampa	146.9000	-	●x	W5TSV	-----
Paradise	146.6200	-	● 131.8	KJ5HO	-----

Location	Output	Input	Notes	Call	Sponsor
Paris	146.7600	-	● 114.8er WXz	WB5RDD	RRVARC
Paris	147.0400	+	● 100	KC5OOS	-----
Paris	147.3400	+	● 110.9	KA5RLK	-----
Pasadena	145.2500	-	● 110	KD5HKQ	TARMA
Pasadena	145.2900	-	● 103.5er WX	W5PAS	PECG
Pasadena	147.0600	+	● 123	KA5QDG	-----
Pasadena	147.1200	+	● 167.9 (CA)	WB5WV	ARMS
Pearland	147.2200	+	● 167.9e	K5PLD	PARC
Perryton	146.6400	-	● 88.5	K5IS	-----
Perryton	146.8200	-	● 88.5	K5IS	CAPROCK INTE
Pipe Creek	147.2800	+	● 156.7 (CA)	WD5FWP	BARK
Pittsburg	147.2600	+	● 151.4	KN5ABZ	-----
Plainview	146.7200	-	● 88.5 (CA) z	W5WV	PARC
Plainview	147.1000	+	● 88.5e	N5RNY	-----
Plano	145.2500	-	● 123	WD5ERD	-----
Plantersville	145.1500	-	● 203.5	N5RXL	-----
Pleasanton	145.4300	-	● 100 (CA) er	KD5ZR	ACARC
Pleasanton	147.3400	+	● 123	W5ROS	ROOST
Point	146.8000	-	● 141.3	WR5L	-----
Port Aransas	145.2900	-	● 110.9elx	KG5BZ	-----
Port Aransas	147.0400	+	● 107.2alx	KG5BZ	-----
Port Arthur	146.8600	-	● 103.5	WD5GJP	PARG
Port Lavaca	147.0200	+	● 103.5a	W5KTC	PLARC
Post	147.0600	+	● 179.9l	WB5BRY	CRC
Quitman	147.3600	+	● 136.5	W5CKO	ETARS
Ranger	147.0600	+	● 131.8	N5RMA	-----
Refugio	147.1800	+	● 136.5e	AD5TD	-----
Rice	145.4700	-	● 110.9	W5TSM	-----
Richardson	147.1200	+	● (CA)r	K5RWK	RWC
Richmond	145.4900	-	● 123erWX	KD5HAL	EMROG
Robert Lee	147.3400	+	● 88.5eWX x	KC5EZZ	-----
Rockdale	147.2800	+	● 162.2	AF5C	TEMPLE ARC
Rockport	147.2600	+	● 103.5	KM5WW	ROCARC
Rose Hill	146.7200	-	● 123	K5IHK	TMBLRPTCRP
Rosharon	147.1600	+	● 123eWX	N5QJE	-----
Round Rock	145.3300	-	● 162.2e	KC5UJH	-----
Round Rock	146.7000	-	● 110.9e	N5MNW	-----
Rusk	147.0400	+	● 110.9a	KA5AEP	-----
San Angelo	145.2700	-	● 88.5x	W5QX	SAARC
San Angelo	146.8800	-	● 88.5	K5CMW	-----
San Angelo	146.9400	-	● 103.5	KC5EZZ	SAARC

WX

320 144-148 MHz

TEXAS

Location	Output	Input	Notes	Call	Sponsor
San Angelo	147.0600	+	●	N5DE	-----
San Angelo	147.3000	+	● 88.5l	N5SVK	-----
San Antonio	145.2500	-	● 141.3	AB5QW	-----
San Antonio	145.3100	-	● 103.5	WD5JFF	-----
San Antonio	145.3300	-	● 146.2	KC5RXY	-----
San Antonio	145.3900	-	● 100	W5SC	SARC
San Antonio	145.4500	-	● 141.3	N5UAP	-----
San Antonio	145.4700	-	● 110.9 (CA)	KD5GSS	-----
San Antonio	146.6200	-	● 162.2	K5AWK	-----
San Antonio	146.6600	-	● 110.9e	AF5D	STARS
San Antonio	146.6800	-	● 162.2	K5YDE	-----
San Antonio	146.7000	-	● 173.8	KA5IID	-----
San Antonio	146.7200	-	● 162.2 (CA)e	KB5TSO	BARS
San Antonio	146.8200	-	● 179.9 (CA)	WA5FSR	SARO
San Antonio	146.8800	-	●	WB5LJZ	-----
San Antonio	146.9000	-	●(CA) BI	KD5GAT	SAHARA
San Antonio	146.9400	-	● 179.9e WX	WB5FWI	SARO
San Antonio	146.9600	-	● 88.5	K5AWK	SWLS
San Antonio	147.0200	+	●	W5RRA	SWRCARC
San Antonio	147.0400	+	● 123e	KK5LA	-----
San Antonio	147.0600	+	● 141.3	K5DSF	-----
San Antonio	147.2400	+	●	K5GE	-----
San Antonio	147.2600	+	● 103.5	K5SOJ	-----
San Antonio	147.2800	+	● 162.2 (CA)	WD5FWP	-----
San Antonio	147.3000	+	● 107.2e	W5XW	BEARS
San Antonio	147.3200	+	● 179.9e	KC5AON	-----
San Antonio	147.3600	+	● 179.9 (CA)	K5SUZ	SARO
San Antonio	147.3800	+	● 162.2 (CA)	AA5RO	AARO
Santa Anna	145.4500	-	● 94.8	KE5NYB	-----
Santa Anna	147.1400	+	● 94.8	N5RMO	COLEMAN ARC
Sattler	147.1400	+	● 179.9	K5PWX	SARO
Schertz	147.1600	+	● 100 (CA)	N5YEO	SCTA
Scurry	147.3400	+	●	KC5DX	-----
Seabrook	147.2600	+	● 162.2	WX5ET	LYCRC
Seguin	145.4900	-	● 123alx	W5CTX	-----
Seguin	146.7600	-	● 103.5	WA5DGK	C.A.R.C.
Seminole	145.4500	-	● 88.5	N5SOR	-----
Seminole	146.7800	-	● 88.5l	N5SOR	WTC
Seymour	147.1000	+	● 192.8	N5ENS	-----
Seymour	147.2000	+	● 192.8lx	N5LEZ	-----
Shepp	145.2300	-	● 88.5	NZ5V	BCARN
Sherman	147.0000	+	● 100	W5RVT	GCVHFSOC

Location	Output	Input	Notes	Call	Sponsor
Sherman	147.0800	+	● 100	WB5DCU	GCVS
Shiner	146.6800	-	● 100	KC5QLT	-----
Sinton	147.0800	+	● 107.2	W5CRP	W5CRP
Smithville	145.3500	-	● 114.8l	KE5FKS	BCARC
Smithville	147.2000	+	●	N5ZUA	-----
Snyder	146.9200	-	● 67aerz	K5SNY	SARA
South Padre Island	147.1200	+	● 114.8l WX	W5RGV	STARS
Spearman	147.0400	+	● 88.5el WX	KC5WBK	DUST BOWL
Stafford	145.2300	-	● 88.5	W5TI	HTEXIARC
Stephenville	146.8000	-	● 107.2e	KD5HNM	-----
Stephenville	147.3600	+	● 110.9e WX	K5IYY	CTARC
Sterling City	146.6400	-	● 88.5l	N5FTL	WTXC
Stinnett	147.3800	+	● 88.5el WX	N5DFQ	DUST BOWL
Streetman	146.7600	-	●	W5YX	-----
Sulphur Springs	146.6800	-	● 151.4er	K5SST	HCARC
Sweetwater	145.2500	-	● 162.2l WX	KC5NOX	NCARA
Sweetwater	146.6800	-	● 186.2	KJ5CQ	-----
Sweetwater	147.0800	+	● 162.2	KE4QFH	-----
Taft	147.0000	-	● 107.2x	W5CRP	W5CRP
Temple	145.4900	-	● 123e	WB5TTY	-----
Temple	146.8200	-	● 123	W5LM	TARC
Temple	147.3400	+	● 162.2 (CA)	W5ARO	-----
Texarkana	145.4500	-	● 100e	KD5RCA	FOUR STATES
Texarkana	146.6200	-	● 100eWX	KD5RCA	FOUR STATES
Texarkana	147.1200	+	● 100e	KG5RX	FOUR STATES
Texas City	147.1400	+	● 167.9ae	WR5TC	GCRA
The Colony	147.3800	+	● 110.9	K5LRK	LAARK
Timpson	145.1500	-	● 107.2e	KK5XM	-----
Tomball	147.3800	+	●	WB5ZMV	-----
Trinity	145.3500	-	● 131.8	W5IOU	ULLWA
Tulia	147.3600	+	● 88.5	WU5Y	-----
Tyler	145.2100	-	●e	WB5PIW	ETMC TYLER
Tyler	145.2100	-	●	K5BWB	-----
Tyler	145.2100	-	● 88.5e	WB5PIW	E TX MED CNTR
Tyler	145.3700	-	● 88.5el WX	N1EW	-----
Tyler	146.9600	-	●a	W5CKO	ETARS
Tyler	147.0000	-	● 88.5er WX	K5TYR	TYARC
Tyler	147.0600	+	● 151.4	K5TWR	-----
Tyler	147.1200	+	●	K5PDQ	-----
Tyler	147.2000	+	● 136.5	W5CKO	-----
Tyler	147.2400	+	● 103.5 (CA)e	KC5JDR	-----

TEXAS

Location	Output	Input	Notes	Call	Sponsor
Universal City	146.8400	-	●(CA)	WA5VAF	CREST
Uvalde	146.7600	-	● 162.2	K5AWK	-----
Uvalde	146.9000	-	● 100a	N5RUI	-----
Uvalde	147.2000	+	●	AA5DB	-----
Uvalde	147.2600	+	● 100	W5LBD	-----
Van	146.6200	-	●aesWX	WD5JLE	-----
Venus	145.3900	-	● 136.5er WX	WA5FWC	-----
Vernon	147.0200	+	●	NC5Z	-----
Vernon	147.1600	+	● 192.8lx	N5LEZ	-----
Victoria	145.1300	-	● 103.5e	W5DSC	VARC
Victoria	145.1900	-	● 103.5ex	W5DSC	VCARC
Victoria	147.1600	+	● 103.5el	WD5IEH	-----
Waco	146.6600	-	● 123a	AA5RT	-----
Waco	146.8800	-	●aez	W5ZDN	HOTARC
Waco	147.1600	+	●	WA5BU	BAYLOR ARC
Waco	147.3200	+	● 123.3e	W5TSG	TSG ARC
Waco	147.3600	+	● 123	AA5RT	-----
Waxahachie	145.4100	-	●(CA)er	WD5DDH	ECOARC
Weatherford	145.2500	-	● 103.5	W0BOD	-----
Weatherford	146.9000	-	● 110.9	KG5CW	-----
Weatherford	147.0400	+	● 110.9	W5URH	-----
Weesatche	147.3200	+	● 162.2el	WD5IEH	-----
West Odessa	147.2600	+	● 88.5	KD5VUE	-----
West Tawakoni	145.3900	-	● 110.9 (CA)	N5DA	NTRN
Wheelock	147.1000	+	● 88.5	W5HBH	ORA
Whitehouse	147.3000	+	● 136.5	W5CKO	-----
Whitney	146.6200	-	● 123eWX	NZ5T	LWARS
Whitney	147.0000	-	● 103.5	KC5PGV	-----
Wichita Falls	145.1500	-	● 192.8 WX	WX5TWS	TEXWXSPTRS
Wichita Falls	145.2700	-	● 192.8 WX	WB2NQV	-----
Wichita Falls	146.6200	-	● 156.7	KD5INN	-----
Wichita Falls	146.6600	-	● 192.8 (CA)	K5WFT	-----
Wichita Falls	146.9400	-	● 156.7ar	W5US	WF VHF CLUB
Wichita Falls	147.0600	+	● 156.7ar	W5GPO	Wichita Falls RC
Wichita Falls	147.1200	+	● 192.8lx	N5LEZ	-----
Wichita Falls	147.1400	+	● 192.8 (CA)	N5WF	WICHARS
Wichita Falls	147.3000	+	●	WG5K	-----
Wills Point	146.9800	-	●	W5PWD	-----
Wills Point	147.2800	+	● 136.5er WX	KK5AU	ESARA
Wimberley	147.0600	+	● 103.5	W5FUA	-----
Wimberley	147.1000	+	● 141.3alx	W5CTX	WARS
Yoakum	147.0400	+	●	WA5VIO	LCRC

Location	Output	Input	Notes	Call	Sponsor
Yorktown	146.6400	-	● 103.5	KD5BXV	CCARC
Zapata	147.0200	+	● 114.8	KJ5HW	-----
UTAH					
CENTRAL					
Ephriam	146.6600	-	● 100a	W7DHH	-----
			L(146.86)xZ(911)		
Manti	145.2900	-	● 131.8a	WB7REL	-----
			L(146.66) Z(911)		
Manti	146.7200	-	● 131.8a	WB7REL	-----
			L(146.66) Z(911)		
Marysvale	147.2000	+	●x	K1ENT	-----
Monroe	146.6400	-	● 100a	WA7HSW	-----
			L(146.72) Z(911)		
Monroe	147.3000	+	●a	WA7HSW	-----
Monroe Peak	146.8600	-	● 100a	KD7YE	WB7REL
			L(146.66) Z(911)		
Salina	146.8600	-	● 100a	KD7YE	WB7REL
			L(146.66) Z(911)		
Salina	147.1000	+	● 100a	N7GGN	-----
			(CA)x		
NORTH					
Bear Lake	147.0200	+	● 100	K7OGM	K7JL
			L(147.18)x		
Bear Lake	147.1200	+	● 100	K7OGM	K7JL
Clarkston	147.2000	+	● 103.5e	AC7O	BARC
			L(146.72)		
Logan	145.4100	-	● 103.5	AC7O	BARC
Logan	146.6400	-	●A(*#)	WA7MXZ	BARC
Logan	146.7200	-	● 103.5a	AC7O	BARC/VHFS
			(CA) L(147.26/145.31/449.625)xz		
Logan	147.2400	+	● 79.7	N7RRZ	-----
			L(449.325)		
Logan	147.3200	+	● 88.5	KA7FAP	-----
Malad	146.4300	146.4300	L(146.85)	WA7FDR	-----
Mantua	147.2200	+	●	KJ7VO	-----
Montpelier	147.1200	+	● 123e	AG7BL	K7OGM
Red Spur	145.3100	-	● 103.5a	WA7KMF	BARC
			(CA) L(146.72/147.26/449.625)x		
Riverside	147.2200	+	●x	W7TEU	-----
Thiokol	145.4300	-	● 100ae	KK7DO	UBET
			L(145.29/448.300)		
NORTHEAST					
Altamont	146.7000	-	●a	WB7CBS	-----
Altamont	146.7400	-	● 100a	WB7CBS	-----
Coalville	147.2400	+	● 136.5a	K7HEN	-----
			L(147.140/147.160)x		
Duchesne	147.2600	+	●	N7PQD	BARC
Roosevelt	146.9200	-	● 136.5e	W7BYU	-----

324 144-148 MHz

UTAH

Location	Output	Input	Notes	Call	Sponsor
Roosevelt	147.0400	+	● 136.5e L(147.32)	W7BAR	BARC
Vernal	145.4900	-	● 136.5a L(147.32)	K7HEN	W7BYU
Vernal	147.1000	+	● 136.5ae x	W7BAR	BARC
Vernal	147.3400	+	● 136.5x	KK7EX	-----
PRICE					
Carbon County	145.4100	-	●e	KA7LEG	-----
Castledale	147.0600	+	● 88.5a (CA) L(147.32) RBx	K7SDC	SDARC
Castledale	147.1400	+	● 88.5a (CA) L(147.32) RBx	K7SDC	SDARC
Price	145.4300	-	● 88.5a	KA7LEG	-----
Price	145.4300	-	● 88.5	W7CEU	-----
Price	145.4700	-	● 88.5a	KA7LEG	-----
Scotfield	145.3100	-	● 88.5a (CA) L(147.32) RBx	K7SDC	SDARC
Scotfield	147.0800	+	● 88.5a (CA) L(147.32) RBx	K7SDC	SDARC
Sunnyside	147.3200	+	● 88.5a (CA)IRBx	K7SDC	SDARC
SOUTH					
Kanab	146.8800	-	●	W7NRC	-----
Kanab	147.3600	+	●	W7M	-----
Page AZ	146.9600	-	● 100 L(146.8)x	W7WAC	-----
SOUTHEAST					
Hanksville	147.0800	+	● 136.5a (CA) L(147.32) RBx	K7SDC	SDARC
Moab	146.7600	-	● 88.5a (CA) L(147.32) RBx	K7QEIQ	-----
Moab	146.9000	-	● 88.5a (CA) L(146.76) RB	K7QEIQ	-----
Monticello	146.6100	-	● 88.5a (CA) L(147.32) RBx	K7SDC	SDARC
SOUTHWEST					
Beaver	146.8400	-		K1ENT	-----
Cedar City	145.4700	-	●	WV7H	-----
Cedar City	146.7600	-	●a(CA)x	K7JH	-----
Cedar City	146.8000	-	●L(146.94) x	WV7H	-----
Cedar City	146.9800	-	●	N7KM	-----
Cedar City	147.0600	+	●a(CA)	N7DZP	-----
Cedar City	147.3600	+	●	W7KBM	-----
Delta	147.3800	+	●	KB7WQD	-----
Hinckley	147.2600	+	●	N7WPF	-----
Kanab	146.7200	-	● 100a L(146.94)	W7NRC	-----

Location	Output	Input	Notes	Call	Sponsor
Milford	146.9400	-	● 100 L(147.18)x	WR7AAA	WA7GTU
Panguitch	147.1600	+	● 100x	N7NKK	ERC
St George	145.4900	-	● 100 WX(*127 *128)x	W7DRC	-----
St George	146.6400	-	● 100a	W7DRC	-----
St George	146.7000	-	● a(CA)	KA7STK	-----
St George	146.7400	-	● 100	NR7K	-----
St George	146.8200	-	● 100 L(146.94)x	NR7K	DARC
St George	146.9100	-	● 100ex	NR7K	-----
St George	147.2600	+	● E-SUNx	K7SG	-----
Toquerville	145.4500	-	● 100	KD7HUS	-----
WASATCH FRONT					
Antelope Is	147.0400	+	● 123a (CA)exz	K7DAV	DCARC/VHFS
Bacchus	145.3500	-	● 100l	NM7P	UVHFS
Bountiful	147.3000	+	● 123	W7CWK	-----
Brigham City	145.2900	-	● e L(145.43/448.300)	N7WFM	UBET
Brighton	145.1700	-	● x	W7SP	UARC
Brighton	145.2700	-	● 100elx	K7JL	-----
Brighton	146.6200	-	● L(146.62) x	W7SP	UARC
BYU Campus	145.3300	-	● 100a (CA)	N7BYU	KI7TD
Coalville	147.3600	+	● 100x	WA7GIE	-----
Coalville	147.3800	+	● x	WB7TSQ	-----
Huntsville	145.2100	-	●	W7DBA	-----
Huntsville	146.6800	-	● 123a L(145.49)x	N7JSQ	ARI
Layton	146.9600	-	● 100	K7MLA	ERC
Levan	145.2700	-	● 103.5elx	K7JL	-----
Midway	147.2000	+	● 88.5 L(449.525)	N7ZOI	-----
Mirror Lake	147.3800	+	● 100x	WA7GIE	-----
Morgan	147.0600	+	●	KB7ZCL	-----
Ogden	145.2500	-	● a	KE7FO	-----
Ogden	145.4100	-	● 123	WB7TSQ	SNP
Ogden	145.4900	-	● 123a L(146.68)	K7HEN	ARI
Ogden	146.8200	-	● 123	W7SU	OARC/VHFS
Ogden	146.9000	-	● 123a	W7SU	OARC/VHFS
Ogden	147.3800	+	● x	WB7TSQ	-----
Orem	145.4700	-	● 100a	N7BSA	ExpSt1973
Orem	146.7800	-	● a	N7PKI	-----
Park City	145.2300	-	● 100e L(447.5)	NZ6Z	-----
Payson	147.0200	+	● a	WA7UAH	ERC

UTAH

Location	Output	Input	Notes	Call	Sponsor
Payson	147.3400	+	● 100ex	K7UCS	UTCOARES
Powder Mtn	145.4700	-	● 123	KC7SUM	-----
Promontory	145.4100	-	● 123	N7TOP	SNP
			E-SUN L(146.92)z		
Promontory	147.2600	+	● 103.5a	AC7O	BARC
			(CA) L(146.72/147.26/449.625)x		
Provo	145.2300	-	● 131.8es	K7UCS	UTCOARES
Provo	146.4800	146.4800	#	WA7PKL	UVCC
Provo	146.7600	-	● a(CA)ex	W7SP	UARC
Provo Edgemont	147.2200	+	● a	WA7YZR	KR7D
			L(145.25)		
Salt Lake	145.1900	-	● 123	W7IHC	-----
Salt Lake	145.2100	-	● a	AA7JR	UVHFS
Salt Lake	145.4500	-	● 100ex	WA7UAH	ERC
Salt Lake	146.6200	-	● e	W7SP	UARC
			L(146.62)x		
Salt Lake	146.7000	-	● 100e	KD0J	SLCOARES
Salt Lake	146.8400	-	● s	N7PCE	SLCOARES
Salt Lake	146.8800	-	● 88.5s	KD0J	UVHFS
Salt Lake	146.9400	-	● 88.5ex	K7JL	UVHFS
Salt Lake	147.0600	+	●	K7CEM	UVHFS
Salt Lake	147.0800	+	● 77	WX7Y	SDARC
			L(147.32)		
Salt Lake	147.1200	+	● 100e	K7JL	-----
			L(147.18)x		
Salt Lake	147.1400	+	● 127.3e	K7MLA	-----
			L(147.160/147.240)x		
Salt Lake	147.1600	+	● 127.3a	K7MLA	-----
			L(147.140/147.240)		
Salt Lake City	146.7400	-	● 114.8	KD7NX	MARA
Sandy	145.4100	-	● 162.2	KE7GHK	SNP
Snowbird	147.1800	+	● 100e	K7JL	-----
			L(147.12)x		
Spanish Fork	145.3700	-	● x	N7CGH	ERC
Statewide	145.4100	-	● 100	W7DES	SNP
Sundance	145.2500	-	● L(147.22)	KR7D	-----
Tooele	147.3000	+	● 100	W7EO	-----
West Ogden	146.9200	-	● 123	N7TOP	-----
			L(449.775)		
West Provo	147.2800	+	● 141.3e	K7UCS	UTCOARES
			L(449.675 8.325)x		
WEST					
Delle	145.3500	-	●	K7HK	-----
Tooele	146.9800	-	● a	W7EO	TCARES
			L(145.39)		
Vernon	145.3900	-	● a	W7EO	TCARES
			L(146.98)		
Wendover	147.2000	+	● 100	W7EO	TCARES
			L(146.98)		

<i>Location</i>	<i>Output</i>	<i>Input</i>	<i>Notes</i>	<i>Call</i>	<i>Sponsor</i>
VERMONT					
BURLINGTON					
Bolton	145.1500	-	● 100.0elx	WB1GQR	RANV
Burlington	146.6100	-	● 100.0e	W1KOO	BringtnARC
Essex Jct	146.7900	-	● 103.5	KB1KJS	KB1KJS
Essex Jct	146.8500	-	● 100.0	W1CTE	Essex HS
Mt Mansfield	145.4700	-	● 100.0	N1ELL	N1ELL
Mt Mansfield	146.9400	-	● 100.0	W1KOO	BringtnARC
CENTRAL					
Killington	146.8800	-	● 110.9ex	W1ABI	NFMRA
EAST CENTRAL					
Barre	147.3900	+	● 100.0	N1IOE	N1IOE
Cabot	146.8200	-	● 100.0	W1BD	CentVtARC
Corinth	147.2100	+	● 100.0	KB1FDA	KB1FDA
Fayston	145.4100	-	● 100.0lx	K1VIT	VT Intercnt
Norwich	145.1300	-	● 100.0e	N1CIV	N1CIV
Tunbridge	146.9700	-	●	K1MOQ	K1MOQ
Williamstown	146.6250	-	● 100.0e	W1BD	CentVtARC
NORTHEAST					
Glover	147.3750	+	●	KB1BRN	BARF
Jay Peak	146.7450	-	● 100.0	K1JAY	StAlbansRC
NORTHWEST					
St Albans	145.2300	-	● 100.0	N1STA	StAlbansRC
SOUTHEAST					
Marlboro	147.0150	+	● 100.0e	N1HWI	N1HWI
Mt Ascutney	146.7600	-	● 110.9e	W1UWS	CtVlyFMA
			WX		
Newfane	147.0900	+	● 100.0	WA1KFX	NFMRA
SOUTHWEST					
Mt Equinox	145.3900	-	● 100.0ex	WA1ZMS	WA1ZMS
Shaftsbury	146.8350	-	●	K1SV	SOVARC
WEST CENTRAL					
Middlebury	147.3600	+	● 100.0e	WA1NRA	WA1NRA
Rutland	147.0450	-	● 100.0e	W1GMW	GreenMtWS
VIRGIN ISLANDS					
USVI					
St Croix	146.9100	-	●e	KV4FZ	-----
St Croix	147.2500	+	●a(CA)e	NP2B	-----
St John	146.6300	-	●	KP2G	St. John ARC
St Thomas	146.8100	-	●a(CA)el	KP2O	-----
St Thomas	146.9700	-	●	NP2IA	-----
St Thomas	147.1100	+	● 100	KP2US	-----
VIRGINIA					
Abingdon	147.3450	+	● 103.5ael	NM4L	MEARS (MOU)
Accomac	147.2550	+	● 156.7ez	K4BW	ESHARC
Altavista	146.6550	-	● 100.0e	WA4ISI	WA4ISI

328 144-148 MHz

VIRGINIA

Location	Output	Input	Notes	Call	Sponsor
Amelia	145.1900	-	●	WB3R	-----
Amelia	145.2500	-	●(CA)	KB4YKV	KB4YKV
Courthouse					
Amherst	145.4900	-	136.5 (CA)l	K4CQ	LYNCHBURG
Axton	146.6250	-	● 107.2e	K4TFC	K4TFC
Bald Knob	146.9100	-	77.0e	KD4BNQ	KD4BNQ
Bassett	145.1700	-	107.2	KF4RMT	KF4RMT
Bedford	145.2300	-	●	N4CH	N4CH
Bedford	146.6850	-	● 100.0e	WA1ZMS	MTN TOP AS
Bedford	147.1050	+	●e	WB4JBJ	WB4JBJ
Blacksburg	146.7150	-	●	W9KIC	BRUSH MTN
Bland	145.3500	-	● 103.5 (CA) RB	N4AZJ	T.E. MALLO
Bluefield	145.2500	-	● 100.0 (CA)	KD8XK	ARA-SOUTH
Bluefield	145.4900	-	(CA)	W8MOP	W8MOP
Bluefield	146.9550	-	● 100.0 (CA)l	WZ8E	ARA-SOUTH
Boydton	147.2400	+	●	KD4ZTK	KD4JMH
Bristol	147.0750	-	77.0e	KK4MW	KK4MW
Buckingham	146.7900	-	167.9	WW4GW	WW4GW
Cedar Bluff	146.8050	+	● 103.5	KD4TC	TCARC
Charlottesville	145.4500	-	● 151.4ers	K4DND	K4DND
Charlottesville	146.7600	-	● 151.4	WA4TFZ	AARC
Charlottesville	146.8950	-	● 131.8e	N4RAG	N4RAG RPTR
Charlottesville	146.9250	-	● 151.4e	WA4TFZ	ALBEMARLE
Chesapeake	146.6100	-	●aez	W4CAR	WA4YSE/CAR
Chesapeake	146.7900	-	●e	N4SD	HAMPTON RD
Chesapeake	146.8200	-	162.2	W4CAR	W4CAR
Chesterfield	145.3100	-	● 127.3el	KD4KWP	KD4KWP
Chesterfield	147.3600	+	●(CA)er WX	KA4CBB	KA4CBB
Clinchco	147.1500	+	● 88.5e	KB4RFN	KB4AKS
Clinchco	147.2550	+	●#	WD4CYZ	WD4CYZ
Coeburn	145.4300	-	● 103.5ae RBZ	AD4OV	AD4OV
Colonial Heights	145.3900	-	●tae	KE4EUE	-----
Covington	146.8050	-	●	WA4HTI	VHF COMM A
Danville	146.7000	-	● 107.2 (CA)eRBz	K4AU	K4AU
Danville	146.9250	-	● 88.5 (CA) eRB	WD4DCC	DCCARC
Dublin	146.6700	-	●(CA)e	W4CBM	W4CBM
Dublin	147.1800	+	103.5ers	N4NRV	NEW RIVER
Eastville	147.3450	+	● 156.7	KN4GE	ESHARC
Elk Creek	147.2400	+	● 107.2el	N4MGQ	N4MGQ
Enon	147.0600	+	● 107.2 (CA)e	WB4VWR	WA4ECM & W
Fancy Gap	146.9700	-	● 100.0	NC4BL	N4JNE
Farmville	145.3300	-	●e	KE4ZBH	SARA

Location	Output	Input	Notes	Call	Sponsor
Farmville	146.9100	-	●	KE4ZBH	SARA
Farmville	146.9550	-	136.5	N4CFA	N4CFA
Fincastle	146.6400	-	●	W4WIC	T.E. CHAMB
Forest	146.7750	-	● 131.8p	AG4AN	AG4AN
Franklin	147.2700	+	131.1aers	WT4FP	KG4QAQ
Franklin	147.3000	+	● 131.8ez	W4LG	FRANKLIN R
Galax/Brirp Mt	147.0900	+	●ae	W4BRC	BRIARPATCH
Gate City	146.8200	-	●tael	N4WWB	SCOTT CO A
Gloucester	145.3700	-	●te	W4HZL	W4HZL
Goochland	147.0900	+	●ael	N4TZE	-----
Grundy	146.8350	-	●	KK4EH	KK4EH
Grundy	147.3150	+	●	K4NRR	K4NRR
Gum Spring	147.2700	+	● 203.5	WB4IKL	WB4IKL
Hampton	145.1700	-	131.8e	WA4ZUA	WA4ZUA
Hampton	145.4900	-	100.0e	KE4UP	KE4UP
Hampton	146.6700	-	● 173.8e WX	KG4NJA	NASA LANGL
Hampton	146.7300	-	●e	W4QR	SPARK
Hampton	147.2250	+	● 136.5a	KA4VXR	KA4VXR
Hansonville	145.3700	-	103.5e	WR4RC	WR4RC
Heathsville	147.3300	+	100	KI4ORV	KA4ZIP
Hillsville	147.0450	+	103.5l	K4EZ	W4VSP
Jarratt	146.6250	-	● 100.0e	K4SVA	K4SVA
Kilmarnock	146.8350	-	● 178.3ael	W4GFS	KI4ORV
Lexington	147.3000	+	●ae	KI4ZR	ROCKBRIDGE
Lexington	147.3300	+	●	KI4ZR	ROCKBRIDGE
Lynchburg	145.2900	-	103.5#	N4TZE	-----
Lynchburg	145.3700	-	● 186.2 (CA)e	KC4RBA	KC4RBA
Lynchburg	146.6100	-	● 136.5	NN4RB	LARC, INC.
Lynchburg	147.0150	-	● 131.8 (CA)	AB4M	AB4M
Lynchburg	147.1650	+	● 141.3ae	KE4VNN	-----
Lynchburg	147.1950	+	● 136.5e	WA4RTS	LYNCHBURG
Marion	145.2700	147.5700	● 103.5el RB WX	K4EZ	W4VSP
Marion	146.6400	-	● 103.5a	N4QLF	SMYTH CO A
Martinsville	147.1200	+	107.2 WX	WG8S	KC4SUE
Martinsville	147.1500	+	107.2e	KB4ZGO	KB4ZGO
Martinsville	147.2850	+	● 107.2	K4MVA	PATRICK HE
Mechanicsville	146.8050	-	●	W4TTL	W4TTL
Mecklenburg	147.0000	+	77.0elsRB WX	KB2AHZ	KB2AHZ
Mineral	146.7300	-	100	K4SU	K4SU
Monterey	147.1800	+	● 100.0e	WD4ITN	WD4ITN
Mountain Lake	146.8650	+	● 110.9 (CA)l	WZ8E	ARA-SOUTH
New Kent	145.4100	-	● 127.3ae z	NK4AR	K2QIJ

330 144-148 MHz

VIRGINIA

Location	Output	Input	Notes	Call	Sponsor
Newport News	145.2300	-	● 100.0 (CA)	W4MT	PARC
Newport News	147.1650	+	●(CA)IRB	W4CM	NEWPORT NE
Norfolk	145.3300	-	● 131.8 (CA)eRBz	W4VB	K4DA
Norfolk	147.0750	+	●ae	AD4ZK	AD4ZK
Norfolk	147.3750	+	131.8	W4VB	W4VB
Norton	146.8650	-	● 103.5aer sWX	KG4VFO	KG4VFO
Norton	147.0150	-	● 88.5 (CA) e	K4AXO	K4AXO
Palmyra	145.1700	-	151.4es	W4FCO	W3DRY
Pearisburg	147.1350	+	● 100.0e	N4AZJ	DISMAL PEA
Pearisburg	147.3750	+	100.0	W4NRV	W4NRV
Pennington Gap	145.4900	-	131.8rs	KG4OXG	KE4PVL
Petersburg	146.9850	-	127.2	KE4SCS	KE4SCS
Petersburg	147.3900	+	74.4 (CA)el rWX	K4SRM	WC4VAA
Portsmouth	146.7000	-	● 100.0es	W4POX	K4SM
Portsmouth	146.8500	-	●e	W4POX	PORTSMOUTH
Potts Mtn	147.2100	+	100.0e	KC4TJY	KC4TJY
Powhatan	147.2100	+	97.4	KC4NSE	-----
Radford	145.1500	-	●	N3ZE	KA4IXK
Richmond	145.1100	-	●a	WA4MAS	CENT. VIRG
Richmond	145.4300	-	●(CA) WX	W4SQT	METROPOLIT
Richmond	146.6400	-	●(CA)	WB4QEY	-----
Richmond	146.8800	-	● 74.4 (CA) elsWX	W4RAT	W4RAT
Richmond	146.9400	-	●e	W4ZA	RICHMOND A
Richmond	147.0300	+	●	WA4JST	COMMONWEAL
Richmond	147.1350	-	● 107.2	KC4VDZ	WB4YMA/KC4
Richmond	147.1800	+	74.4 (CA)el rWX	W4VCU	WC4VAA
Richmond	147.2550	+	● 100.0	W4FJ	RICHMOND A
Roanoke	145.2100	-	● 107.2	N2EDE	N2EDE
Roanoke	145.3900	-	● 107.2l	K4ARO	K4ARO
Roanoke	146.7450	-	● 107.2 (CA)eRBz	K4ROA	SW VA. WIRE
Roanoke	146.9400	-	●a	N4AP	N4AP
Roanoke	146.9850	-	● 107.2ez	W4CA	ROANOKE VA
Roanoke	147.2700	+	●e	KB4QWO	ARA-SOUTH
Rustburg	145.2900	-	●t(CA)	N4UTN	N4UTN
Rustburg/Long	146.8350	-	● 173.8 (CA)e	N4UTN	N4UTN
Salem	146.8800	-	●	WA4V	WA4V
Saluda	145.4500	-	●aez	AA4HQ	AA4HQ,KB4J
Smithfield	147.1950	+	● 100.0ae RBz	WT4RA	WTRA
South Boston	145.3500	-	●e	W4HCH	HALIFAX CO

Location	Output	Input	Notes	Call	Sponsor
South Boston	147.0600	-	●(CA)l	KF4AGO	PIEDMONT A
South Hill	145.4700	-	●	N4ZCM	N4ZCM
South Hill	147.2400	+	74.4 (CA)el rWX	W4CMH	WC4VAA
Spotsylvania	146.7750	-	79.9	K4SPT	SPOTSYLVAN
Staunton	146.7000	-	● 131.8	KD4WWF	TEL PIO OF
Staunton	146.8500	-	● 131.8 RB	WA4ZBP	TELE.PIONE
Staunton	146.9700	-	●z	W4WRN	-----
Staunton	147.0450	+	● 131.8	KE4CKJ	EKRA
Stuarts Draft	147.3600	+	●(CA)z	KB4OLM	KB4OLM
Suffolk	147.0000	-	● 100.0#	W4LG	W4LG
Vesta	145.1100	-	100.0elrs	N4FU	NJ1K
Virginia Beach	145.3500	-		W4BBR	W4RVN
Virginia Beach	146.8950	-	●	WA4KXV	VBEARS
Virginia Beach	146.9700	-	●z	WA4KXV	VBEARS
Virginia Beach	147.0450	+	rs	WA4TCJ	WA4TCJ
Walkerton	146.7150	-	●	W4TTL	W4TTL & HA
Warsaw	147.2850	+	●z	KA4ZIP	K3RZR
Waynesboro	147.0750	+	●ez	W4PNT	WAYNSBRO R
Williamsburg	146.7600	-	●aez	KB4ZIN	KC4CMR
Williamsburg	147.1050	+	●	KB4ZIN	KC4CMR
Wytheville	146.7750	-	● 107.2alz	K4EZ	W4VSP
Wytheville	146.8950	-	● 103.5el RB	K4EZ	W4VSP
ALL OF TMARC AREA					
SNP	145.1700	-	●		-----
CULPEPER					
Culpeper	147.1200	+	● 146.2	W4CUL	ClpprARA
Madison	145.4100	-	● 100.0el	AF4CY	AD4CG
DAHLGREN					
King George	146.7450	-	● 107.2	W4KGC	NNARC
FREDERICKSBURG					
Fredericksburg	147.0150	+	●te	K4TS	RVARC
Quantico	147.3450	+	● 167.9	K3FBI	FBI ARA
Stafford	145.3200	-	●DSTAR	WS4VA	SARA
Stafford	147.3750	+	● 79.7aer	WW4VA	SARA
Stafford County	145.2700	-	● 79.7 (CA) eWXx	WW4VA	SARA
FRONT ROYAL					
Front Royal	145.2100	-	● 141.3 A(*911)	K4QJZ	K4QJZ
HARRISONBURG					
Harrisonburg	145.1300	-	● 88.5	N4YET	+WX4C
Harrisonburg	147.3150	+	●	N4YET	N4YET
Penn Laird	147.2250	+	● 131.8	K4KLH	K4KLH
LURAY					
Luray	147.0300	+	● 131.8	KE4JSV	KE4JSV
New Market	146.6250	-	● 131.8e WX	WA4NIC	Big Mtn RA

332 144-148 MHz
VIRGINIA-WASHINGTON

<i>Location</i>	<i>Output</i>	<i>Input</i>	<i>Notes</i>	<i>Call</i>	<i>Sponsor</i>
SPOTSYLVANIA					
Spotsylvania	145.2400	-	●DSTAR	WW4EMC	Ed Media Corp
Spotsylvania	146.7750	-	● 79.7 (CA) el	K4MQF	K4MQF
WARRENTON					
Warrenton	147.1650	+	● 167.9	W4VA	Fauquier ARA
WASHINGTON AREA					
Alexandria	145.3800	-	●DSTAR	W4HFH	Alex RC
Alexandria	145.4000	-	●DSTAR	WA4PBS	PBS ARC
Alexandria	146.6550	-	● 141.3a (CA)e	K4US	MVARC
Alexandria	147.3150	+	● 107.2l WX	W4HFH	Alex RC
Alexandria	147.3150	449.6000	● 107.2l WX	W4HFH	Alex RC
Arlington	145.1500	-	●t	WB4MJF	WB4MJF
Arlington	145.4700	-	● 107.2	W4WVP	Arlington ARC
Arlington	146.6250	-	● 107.2	W4AVA	ARPSC
Dulles	147.3300	+	● 203.5e	K4IAD	E-STAR
Dulles Airport	145.3100	-	● 77.0 (CA) e	N4FSC	DARG
Fairfax	146.7900	-	●ae	NV4FM	NVFMA
Fairfax	146.7900	222.5000	●a(CA)elz	NV4FM	NVFMA
Haymarket	145.1300	-	● 107.2	N3KL	N3KL
Haymarket	145.4500	-	●DSTAR	N4USI	AO-27 Ctl Op
Loudoun	146.7000	-	●ae	WA4TXE	WA4TXE
Manassas	146.9700	-	● 100.0ae z	W4OVH	OVHARC
Tysons Corner	145.3400	-	●DSTAR	NV4FM	NVFMA
Tysons Corner	146.9100	-	●a(CA)el LITZZ	NV4FM	NVFMA
Vienna	146.6850	-	●e	K4HTA	VWS
Vienna	147.2100	+	●ae	W4CIA	AMRAD
Woodbridge	147.2400	+	● 107.2 (CA)e	W4IY	WWI
WEST					
Page Co	146.6700	-	● 114.8 (CA)	KD4DDI	JeffM
WINCHESTER					
Berryville	145.3900	-	● 77.0	K4USS	K4GYT
Bluemont	147.3000	+	● 146.2ar	WA4TSC	WA4TSC
Winchester	146.8200	-	● 146.2 (CA)	W4RKC	SVARC

WASHINGTON
FREQUENCY USAGE--IACC AREAS

Snp	145.1300	-	t
Snp	145.2900	-	t

Location	Output	Input	Notes	Call	Sponsor
W WA - FREQUENCY USAGE					
	145.1300	-		SHARED (SNP)	
	145.2900	-		SHARED (SNP)	
	146.5200			SIMPLEX CALLING	
	146.6000			CROSS-BAND USE	
144.5100 to	144.8900			RPTR INPUTS (20 KHZ SP	
145.1100 to	145.4900			RPTR OUTPUTS (20KHZ S	
145.5000 to	145.8000			MISC & EXP MODES	
145.8000 to	146.0000			OSCAR SUB-BAND	
146.0200 to	146.4000			RPTR INPUTS (20KHZ SPA	
146.4200 to	146.5800			SIMPLEX (20KHZ SPACIN	
146.6200 to	147.3800			RPTR OUTPUTS (20KHZ S	
147.4000 to	147.5800			SIMPLEX (20 KHZ SPACIN	
147.6200 to	147.9800			RPTR OUTPUTS (20 KHZ S	
E WA - ALMIRA					
Almira	147.0000	+	100.0 L(446.600)	N7YPT	LCRG
E WA - CENTRAL					
Saddle Mtn	145.3500	-	100.0a	N7MHE	N7MHE
E WA - CHELAN					
Manson	146.8200	-	103.5/103.5	K7YR	LCRC
McNeal Canyon	147.1000	+	●	K7SMX	LCRC
E WA - CLARKSTON					
Potter Hill	145.3900	-	(CA)r	KA7FAJ	KA7FAJ
E WA - CLE ELUM					
Cle Elum	147.1600	+	● 131.8ae z	WR7UKC	UKCARC
Sky Meadows	147.3600	+	● 131.8elz	WR7KCR	KCRA
E WA - COLFAX					
Kamiak Butte	146.7400	-	●e L(223.90)x	W7HFI	W7OE
E WA - COLVILLE					
Monumental Mtn	146.6200	-	● 77.0e L(147.06)rx	K7JAR	PARC
E WA - COULEE DAM					
Coulee Dam	146.8600	-	● 100.0	KE7NRA	CDRC
E WA - DAVENPORT					
Teel Hill	147.0400	+	●	N7YPT	LCRP
E WA - ELLENSBURG					
Ellensburg	146.7200	-	● 131.8alz	WR7KCR	KCRA
E WA - EPHRATA					
Beezly Hill	145.3100	-	100.0 (CA)e	W7TT	W7TT
E WA - GOLDENDALE					
Juniper Point	146.8200	-	82.5el	KF7LN	KF7LN
Simcoe Mtn	146.9200	-	● 88.5	KC7UTD	KC7UTD
E WA - GRANGER					
Cherry Hill	147.0400	+	123.0	KB7CSP	KB7CSP
E WA - MEDICAL LAKE					
Booth Hill	145.3700	-	● 141.3	KA7ENA	KA7ENA

334 144-148 MHz

WASHINGTON

Location	Output	Input	Notes	Call	Sponsor
E WA - MOSES LAKE					
Wheeler Rd	146.7000	-	100.0	N7MHE	N7MHE
E WA - NORTHEAST					
Chewelah Pk	145.4300	-	● 100.0e	WR7VHF	IEVHF
Stranger Mtn	147.3600	+	● alx	N1NG	W7OE
E WA - OKANOGAN					
Pitcher Mtn	146.7200	-	● z	KK7EC	OCEC
E WA - OMAK					
Omak	147.2000	+	● tx	AK2O	SpoRptGr
E WA - OROVILLE					
Buckhorn Mtn	147.1400	+	● 103.5e	KD7ITP	KD7ITP
E WA - PLYMOUTH					
Sillusi Butte	145.4900	-	67.0	KC7RWC	UMESRO
Sillusi Butte	147.0200	+	● 103.5	KC7KUG	HARC
E WA - PULLMAN					
Pullman	145.4700	-	●	WA7WNJ	WA7WNJ
E WA - RICHLAND					
Rattlesnake	146.7600	-	100.0	KA7SSB	KA7SSB
Rattlesnake	147.1800	+	●	N7MO	EWCC
E WA - RITZVILLE					
Ritzville	146.7200	-	●	WD7C	WD7C
E WA - RIVERSIDE					
Tunk Mtn	145.4500	-	● 100.0ex	W7GSN	OMRA
E WA - SOAP LAKE					
Soap Lake	147.1600	+	141.3	KB7WPU	KB7WPU
E WA - SPOKANE					
Browns Mtn	147.3000	+	● 100.0erx	WC7AAT	SPO CO DES
Farm Bank	147.3400	+	123.0e	WR7VHF	IEVHF
Krell	145.3900	-	● 100.0el	W7UPS	W7UPS
Krell	146.8800	-	● 123.0e	WR7VHF	IEVHF
Lookout Point	147.0600	+	77.0	N7BFS	N7BFS
			L(146.62)		
Mica Peak	145.1100	-	● 118.8l	WA7UOJ	WA7UOJ
Mica Peak	145.1500	-	118.8l	WA7RVV	WA7RVV
Mica Peak	147.2400	+	● elx	WA7HWD	NW Tri. St.
Mica Peak	147.3800	+		W7OE	W7OE
Spokane	145.2100	-	100.0 (CA)e	W7TRF	AARG
Spokane	146.6600	-	●	N7FM	N7FM
Spokane	147.1600	+	● 136.5	KA7BPO	KA7BPO
Spokane	147.2000	+	●	AK2O	SpoRptGr
Spokane	147.2000	+	●	AK2O	SpoRptGr
Veradale	145.1900	-	● 114.8	W7RGW	W7RGW
E WA - TRI CITIES					
Horse Heaven Hills	145.3900	-	103.5l	W7UPS	W7UPS
E WA - TRI-CITIES					
Joe Butte	145.4100	-	● 100.0	N7LZM	N7LZM
Johnson Butte	146.6400	-	● 100.0e	W7AZ	TCARC
Jump Off Joe	147.0800	+	● e	KC7WFD	KC7WFD

Location	Output	Input	Notes	Call	Sponsor
Kennewick Water Tank	147.2200	+	●ae	N7LZM	N7LZM
E WA - TROUT LAKE					
King Mtn	147.0800	+	● 123.0	WA7SAR	YCS&R
E WA - TWISP					
McClure Mtn	147.2200	+	100.0l	KB7SVP	KB7SVP
E WA - WALLA WALLA					
Hertzer Pk	146.9600	-	100.0	WA5ZAY	WA5ZAY
Pikes Peak	147.2800	+	●l	KD7DDQ	KD7DDQ
Walla Walla	147.1400	+	94.8e	KH6IHB	KH6IHB
E WA - WENATCHEE					
Birch Mtn	146.6800	-	(CA)z	W7TD	ACARC
E Wenatchee	146.7800	-	●	N7RHT	N7RHT
Mission Ridge	146.9000	-	173.8	WR7ADX	MRRRA
Naneum	147.2600	+	● 156.7elx	KB7TYR	KB7TYR
Wenatchee	147.2000	+	●t	AK2O	SpoRptGr
E WA - WHITE SWAN					
Fort Simcoe	146.7200	-	123.0e	KA7IJU	KA7IJU
E WA - YAKIMA					
Ahtanum Ridge	146.9400	-	173.8	W7CCY	W7CCY
Bethel Ridge	145.1700	-	123.0	WA7SAR	YakSO
Bethel Ridge	147.3000	+	● 123.0erx	W7AQ	YakARC
Darland Mtn	146.8600	-	● 123.0	WA7SAR	YCS&R
Eagle Pk	145.4700	-	103.5	WA7AAX	WA7AAX
Moxee	146.8400	-	123.0 (CA)lr	W7AQ	YakARC
			z		
Moxee	147.1200	+	94.8	KC7WFD	KC7WFD
Moxee	147.2000	+	● 141.3	AK2O	SpoRptGr
Quartz Mtn	145.2700	-	123.0	WA7SAR	YakSO
			E-SUN		
Selah	147.2400	+	123.0	KC7VQR	KC7VQR
Yakima	147.0600	+	● 123.0	KB7HDX	BCARES
Yakima Ridge	146.6600	-	123.0 (CA)je	W7AQ	YakARC
			rz		
NORTHWEST					
Lookout Pass	147.0200	+	●l	N7LVO	W7OE
NW OREGON & SW WASHINGTON					
Vancouver	145.3700	-	● 123.0el	AB7F	AB7F
SOUTHWEST WASHINGTON					
Vancouver	147.2400	+	●e	W7AIA	CCARC
W WA - CONCRETE-BAKER LAKE					
Concrete	147.1000	+	● 114.8e	WA7NAN	B St Andre
W WA - EATONVILLE					
Alder	145.4500	-	● 110.9ael	KB7CNN	-----
W WA - FEDERAL WAY					
Federal Way	146.7600	-	● 103.5ae	WA7FW	-----
Federal Way	147.0400	+	● 103.5e	WA7FW	FWARC
W WA - GRAYS HARBOR COUNTY					
Aberdeen	147.1600	+	● 88.5aez	W7ZA	GraysHarbor

WASHINGTON

Location	Output	Input	Notes	Call	Sponsor
Cosmopolis	145.3900	-	● 118.8el LITZ	W7EOC	-----
W WA - ISLAND COUNTY					
Freeland	147.2200	+	● 79.7ae	K7OI	-----
W WA - JEFFERSON COUNTY-EAST					
Port Townsend	145.1500	-	● 114.8ae	W7JCR	Jefferson CO
W WA - KING COUNTY					
Bellevue	147.3000	+	● 127.3	WA7NAN	-----
Woodinville	147.3400	+	● 100 (CA) e	K6RFFK	K6RFFK
W WA - KIRKLAND					
Kirkland	145.4900	-	● 103.5	K7LWH	LWHC
W WA - KITSAP COUNTY					
Silverdale	145.4300	-	● 179.9 (CA)ez	KD7WDG	-----
W WA - LEWIS COUNTY					
Toledo	145.4300	-	● 110.9e	AC7SR	-----
W WA - MASON COUNTY					
Belfair	145.1700	-	● 103.5 (CA)e	NM7E	N Mason ARES
W WA - MERCER ISLAND					
Mercer Island	147.1600	+	● 146.2e	W7IAG	MI AREN
W WA - MINERAL					
Mineral	146.6800	-	● 103.5 (CA)ez	K7HW	-----
W WA - OLYMPIA					
Lacey	146.8000	-	● 100ae	WC7I	S Ward
W WA - OLYMPIC PENINSULA-NORTH					
Striped Peak	146.7600	-	● 100e	W7FEL	Clallam CO
W WA - PACIFIC COUNTY					
Ilwaco	146.8600	-	● 114.8a	W7RDR	Pac CO ARES
Megler	147.1800	+	● 118.8el	NM7R	BEACHNET
W WA - PIERCE COUNTY					
Graham	147.1400	+	● 103.5	W7NTF	Graham Hill
Tacoma	145.2500	-	● 127.3	W7FHZ	-----
Tacoma	146.6400	-	● 103.5 (CA)elz	KB7CNN	-----
Tacoma	146.9400	-	● 103.5ez	K7HW	K7HW
Tacoma	147.0200	+	● 103.5 (CA)lz	W7TED	-----
W WA - PUGET SOUND					
Bellevue	147.0000	-	● 103.5	W7DX	WWDX Club
Buck Mtn	146.7000	-	● 127.3e	WR7JM	J-Mar Comm
Gold Mtn	147.2000	+	● 123 (CA) e	K7PP	-----
Green Mtn	146.8800	-	● e	K7PF	SeaRptr Grp
Rattlesnake Mtn	145.1100	-	● 103.5el	KC7SAR	KC SAR
South Mtn	145.2700	-	● 103.5	W7UVH	W7UVH
Squak Mtn	146.8200	-	● 103.5e	K7LED	Mike & Key

Location	Output	Input	Notes	Call	Sponsor
Tacoma Ch 28	145.2100	-	● 141.3 (CA)	N7QHX	N7QHX
W WA - PUGET SOUND-NORTH					
Cultus Mtn	145.2500	-	● 127.3e	WA7NAN	-----
Mt Erie	145.2500	-	● 127.3e	WA7NAN	-----
W WA - PUGET SOUND-SOUTH					
Crawford Mtn	147.3800	+	● 103.5	W7DK	W7DK
McCord AFB	147.2200	+	● 103.5	W2USA	MCCHORD
Olalla	145.3500	-	● 103.5 (CA)e	W7ZLJ	K7PAG
University Place	145.2900	-	● 114.8e	K7NP	-----
W WA - REDMOND					
Redmond	145.3100	-	● 103.5e	KC7IYE	-----
W WA - SAN JUAN COUNTY					
San Juan Islands	146.9000	-	● 131.8e	N7JN	SJCARS
W WA - SEATTLE					
Seattle	146.8200	-	● 103.5	K7LED	Mike & Key
Seattle	146.9000	-	● 103.5ael z	WW7MST	Medical Svcs
Seattle	146.9600	-	● 103.5a	W7VHY	PSRG
W WA - SNOHOMISH COUNTY					
Everett	147.1800	+	● 103.5 (CA)elz	WA7LAW	SnoCo Hams
Lynnwood	146.7800	-	● 103.5e	K7CHN	SnoKing RG
W WA - STEVENS PASS					
Skykomish	145.1100	-	● 123el	KC7SAR	KC SAR
W WA - TACOMA					
Tacoma	147.2800	+	● 103.5ae	W7DK	RC Tacoma
W WA - THURSTON COUNTY					
Olympia	145.1500	-	● 103.5e	W7UDI	PSE ARG
Olympia	147.3600	+	● 103.5ael z	NT7H	Oly ARES
Tumwater	147.1200	+	● 110.9e	N7EHP	Rick Hyde
W WA - WASHINGTON-NW					
Bahoakas Peak	147.2800	+	● 103.5e	K7PP	P Policani
Forks	145.3700	-	● 114.8ael	K7PP	P Policani
Lookout Mtn	146.7400	-	● 127.3 (CA)e	K7SKW	MtBaker ARC
Lyman Hill	145.1900	-	● 127.3e	N7UQA	-----
Lyman Hill	147.2000	+	● 107.2 (CA)el	K7PP	-----
Mt Constitution	146.7400	-	● 103.5 (CA)elz	K7SKW	MtBaker ARC
Mt Pilchuck	146.9200	-	● 123e	WB7VYA	SnoCo RACES
W WA - WASHINGTON-SW					
Baw Faw Peak	147.0600	+	● 110.9e	N7PRJ	-----
Longview	147.2600	+	● 114.8e	W7DG	-----
Megler Mtn	145.4500	-	● 118.8ael	W7BU	-----
Mt Brynion	147.2000	+	● 91.5al	K7PP	K7PP

WASHINGTON-WEST VIRGINIA

Location	Output	Input	Notes	Call	Sponsor
Mt Octopus	147.2800	+	● 127.3 (CA)el	K7PP	-----
Olympia	145.4700	-	● 100a (CA)el	K7CPR	-----
Raymond	147.2000	+	● 127.3 (CA)el	K7PP	-----
Shelton	146.7200	-	● 103.5e	N7SK	MCARC
South Bend	147.3400	+	● 118.8	NM7R	Frank Wolfe
Woodland	147.3000	+	● 114.8e	W7DG	LCARA
W WA - WASHINGTON-WEST					
Cougar Mtn	146.9800	-	● 100al	K7MMI	-----
Cougar Mtn	147.0800	+	● 103.5ae z	W7WWI	SeaTac Rptr
Gold Mtn	146.6200	-	● 103.5 (CA)ez	WW7RA	-----
Grass Mtn	145.3700	-	● 136.5e	W7AAO	-----
Tiger Mtn East	145.2300	-	● 127.3	WR7JM	J-Mar Comm
Tiger Mtn East	145.2500	-	● 114.8	W7FHZ	-----
Tiger Mtn East	147.0800	+	● 103.5e	W7WWI	-----
Tiger Mtn East	147.1000	+	● 114.8l	W7FHZ	-----
Tiger Mtn West	145.3300	-	● 179.9e	K7NWS	BEARS
W WA - WHATCOM COUNTY					
King Mtn	147.1600	+	● 103.5	K7SKW	MtBaker ARC
Sumas Mtn	145.2300	-	● 103.5e	KP2X	-----
W WA - WHIDBEY ISLAND					
Oak Harbor	146.8600	-	● 127.3ae z	W7AVM	ICARC
W WA - WILLAPA BAY					
South Bend	145.3100	-	● 118.8el	NM7R	BEACHNET

WEST VIRGINIA

Amber Ridge	147.2100	+	● 107.2e RB	KB8NJH	KB8NJH
Ansted	146.7900	-	● 100.0ae	KC8ZQZ	PLATEAU AR
Beckley	145.1700	-	● 100.0al	WV8B	ARA NORTH
Beckley	145.2300	-	● 100.0el	N8FWL	N8FWL 222
Beckley	145.3100	-	● 100.0al	WV8B	ARA NORTH
Beckley	145.3700	-	● ael	WV8BD	BLACK DIAM
Beckley	146.8500	-	100.0elWX	KC8AFH	KC8AFH
Beckley	147.3600	+	● 123.0e	N8FWL	N8FWL 222
Birch River	145.2700	-	● 103.5l	N8FMD	N8FMD
Bluefield	147.0600	-	123	W8MOP	EAST RIVER
Bridgeport	147.1200	+	● 118.8	WD8LNB	WD8LNB
Buckhannon	145.4100	-	123.0ae	W8LD	WV WESLEYA
Buckhannon	146.8500	-	● e	N8ZAR	WD8L
Buckhannon	146.9250	-	203.5	AA8CC	AA8CC
Buckhannon	147.0600	+	● 123.0	N8ZAR	N8ZAR
Charleston	145.3500	-	● 91.5aer WX	W8GK	KANAWHA AR

Location	Output	Input	Notes	Call	Sponsor
Charleston	145.4300	-	● 107.2e RB	WB8YST	WB8YST
Charleston	146.8200	-	● 203.5l	WB8CQV	WB8CQV
Charleston	146.8800	-	● 203.5l	WB8CQV	WB8CQV
Charleston	147.0000	-	● 91.5el	W8XF	W8XF
Clarksburg	146.6850	-	● 103.5el	N8FMD	N8FMD
Clarksburg	147.1650	+	91.5	WV8HC	CENTRAL WV
Clarksburg	147.2100	+	● 103.5	N8FMD	N8FMD
Cowen	146.8350	-	● 110.9el	KC8ECX	NICHOLAS A
Danville	146.6850	-	● te	WB8NAM	BOONE ARC
Davis	147.1350	+	● 103.5l	KE8MR	KE8MR
Elkins	145.2100	-	● 162.2e	WV8ZH	WV8ZH
Elkins	146.7450	-	● 103.5lrs	K8VE	K8VE
Elkins	146.7750	-	●	K88BWZ	DAVID W. S
Fairmont	145.3500	-	● 103.5a	W8SP	MARA (MOUN
Fenwick	146.9400	-	●	KD8AB	NICHOLAS A
Flat Top	146.6250	-	● 100.0a	WV8B	ARA NORTH
Flatwoods	146.6550	-	● 123.0e	N8ZPX	N8ZVK
Franklin	147.3450	+	● e	W3RUA	W3RUA
Frost	145.1100	-	● 107.2e	N8RV	8RARC
Gassaway	146.6100	-	●	WB8MZI	-----
Gassaway	147.2400	+	123	K8SLR	K8SLR
Glenville	145.1300	-	● 103.5	N8OYY	N8OYY
Glenville	145.2900	-	● 91.5ael RBZ	WB8WV	N8OYY
Grafton	147.3750	+	● 103.5	WD8LNB	WD8LNB
Harmon	146.6400	-	103.5	WB4PJC	WB8PJC
Harrisville	147.3000	+	● 107.2e	WV8RAG	WV8RAG
Hinton	147.2550	+	● 100.0ae	KC8CNL	BLUESTONE
Horsepen Mtn	147.1950	+	● 100.0 (CA)	NV8H	NV8H
Huntington	145.2100	-	● 162.2 (CA)e	WB8FEQ	WB8FEQ/KA8
Huntington	146.6400	-	1660	N8HZ	WPBY-TV RP
Huntington	146.7600	-	● 131.8	W8VA	TARA
Huntington	146.9850	-	● 131.8els WX	N8OLC	N8OLC
laeger	146.6550	-	● 100.0	N8SNW	N8SNW
Keyser	147.3900	+	● 123.0a (CA)er	N8RCG	N8RCG
Lenore	145.3900	-	● #	A14UK	-----
Leon	147.1800	+	● (CA)e	WD8OHX	WD8OHX
Lewisburg	146.7300	-	● 100.0 (CA)	WB8SPW	SOUTHERN W
Lewisburg	146.7600	-	162.2e	KD8BBO	KD8BBO
Lewisburg	147.3900	+	● 100.0	WV8D	WV8D
Logan	146.9700	-	● 100.0 (CA)l	KA8GMX	LOGAN CTY
Madison	147.1200	+	● te	WB8NAM	BOONE ARC

340 144-148 MHz

WEST VIRGINIA

Location	Output	Input	Notes	Call	Sponsor
Marlinton	147.0900	+	● 162.2l	N8PKP	N8PKP
McMechen	146.9100	-	●	N8BQ	TRIPLE STA
Middlebourne	147.3600	+	● 110.9e	WV8TC	TYLER CO A
Morgantown	145.4300	-	● 103.5al	W8MWA	MWA
Morgantown	146.7600	-	● 103.5e	W8CUL	WVU ARC
Morgantown	147.0750	+	● 103.5z	KE8MR	KE8MR
Moundsville	146.7150	-	110.9	W8CAL	W8CAL
Mt Zion	145.4500	-	● 107.2e	N8LGY	-----
Mullens	147.0300	+	●RB	KC8IT	-----
New Martinsville	146.9850	-	●ae	KF8LL	KF8LL
Oak Hill	147.0750	-	● 100.0e WX	KC8AFH	PLATEAU AR
Oceana	147.2850	+	100	WV8B	WV8B
Parkersburg	146.9700	-	●a	N8NBL	PARKERSBUR
Parkersburg	147.2550	+	● 131.8aer WXz	WC8EC	WCEC
Parkersburg	147.3900	+	#a	WD8CYV	PARK
Parsons	145.3700	-	● 103.5e	N8ER	N8ER
Philippi	145.1500	-	● 103.5elr s	K8VE	K8VE
Princeton	146.9250	-	●	WD8OGY	-----
Ravenswood	146.6700	-	● 107.2 (CA)	WD8JNU	JACKSON CO
Red House	145.4100	-	123.0	WV8AR	WV AR, INC
Richwood	145.1900	-	●te	WB8YJJ	WB8YJJ
Richwood	147.1500	+	● 100.0e	KB8YDG	-----
Rockport	145.4900	-	123.0 E-SUN	KB8GYM	KC8LTG
Rockport	147.1350	+	123.0	KC8TLG	KA8JPF
Salt Rock	145.1100	-	● 110.9e	K8SA	K8SA
Scott Depot	147.2700	+	● 123.0e RBz	WV8AR	WV AR, INC
Shady Spring	146.7000	-	● 123.0el RB	KC8AFH	KC8AFH
Shirley	145.3100	-	●te	KB8TJH	KB8TJH
Skyline	147.3600	+	● 127.3e	K7SOB	K7SOB
Spencer	147.1050	+	● 107.2	KA8AUW	-----
Spruce Knob	147.2850	+	●l	N8HON	MOUNTAIN A
St Marys	147.0300	+	●l	WB8ECC	JAMES O. G
Sumerco	147.3450	+	● 100.0 (CA)l	W8LP	LOGAN CTY
Summersville	145.4700	-	● 100.0 (CA)	N8YHK	NICHOLAS A
Summersville	147.0150	+	123.0el	N8FWL	N8FWL
Terra Alta	145.2300	-	123.0els	K8VE	K8VE
Terra Alta	147.0000	+	● 103.5az	KC8KCI	KC8KCI
Union	145.4100	-	● 100.0	W8IFL	MONROE ARC
Webster Spring	146.8950	-	123.0e	KC8HFG	KC8HFG
Weirton	146.9400	-	●ae	W8CWO	S/W ARC

144-148 MHz 341
WEST VIRGINIA-WISCONSIN

<i>Location</i>	<i>Output</i>	<i>Input</i>	<i>Notes</i>	<i>Call</i>	<i>Sponsor</i>
Welch	145.4500	-	● 100.0	WV8ED	POCHNTS CO
West Union	146.9550	-	103.5aels	WU8WV	WU8WV
Weston	145.3900	-	●(CA)	WD8EOM	N8MIN
Weston	147.3300	+	● 103.5l	K8VE	K8VE
Wheeling	145.1900	-	● 156.7aer	KA8YEZ	KA8YEZ
			WX		
Wheeling	146.7600	-	●(CA)e	W8ZQ	NORTHERN P
Williamson	145.3300	-	● 100.0a	WR8M	SAWS
			RB		
ALL OF TMARC AREA					
SNP	145.1700	-	●		-----
BERKELEY SPRINGS					
Berkeley Springs	146.7450	-	● 123.0elr	KK3L	KK3L
Berkeley Springs	146.9850	-	● 123.0	N8YIB	N8YIB
MARTINSBURG					
Martinsburg	145.1500	-	● 179.9	W8ORS	OpequonR
Martinsburg	145.2300	-	● 179.9l	K8SDG	K8SDG
Martinsburg	147.2550	+	●	WB8YZV	WB8YZV
Martinsburg	147.3450	+	● 146.2	K3MAD	MADXRA
			(CA)		
MOOREFIELD					
Moorefield	145.1900	-	● 118.8	N8VAA	+N8VAA
WISCONSIN					
NORTH CENTRAL 114.8					
Antigo	147.2550	+	● 114.8ers	KC9JZY	LCARA
			WXx		
Antigo	147.3150	+	114.8	N9TEV	N9TEV
Granton	146.7750	-	● 114.8e	N9RRF	N9RRF
			WX		
Irma	146.6400	-	● 114.8e	KB9QJN	M.A.R.G.
Irma	146.9700	-	● 71.9 (CA)	KC9NW	KC9NW
Lac Du Flambeau	146.6700	-	● 107.2	N9AFN	N9AFN
Lac Du Flambeau	146.7000	-	● 114.8	W9BTN	W9BTN
Marshfield	147.1800	+	● 114.8	AA9US	MAARS
			(CA)e		
Mcallister	146.8800	-	● 136.5elr	WA8WG	WA8WG
			sWXx		
Medford	145.4900	-	114.8elx	N9LIE	N9LIE
Medford	147.1500	+	● 114.8ae	KB9OBX	BRARA
			WX		
Merrill	145.1900	-	● 114.8e	KX2DX	M.A.R.G
Oconto Falls	146.8350	-	107.2elWX	KB9DSV	KB9DSV
			X		
Ogdensburg	146.9250	-	● 118.8e	W9GAP	W9GAP
			WXx		
Rhineland	145.1500	-	● 123.0e	NS9Q	NS9Q
Rhineland	146.9400	-	114.8elWX	KC9HBX	KC9HBX
Sayner	145.1300	-	114.8elrs	KB9ENO	ECR LTD
			WX		

342 144-148 MHz

WISCONSIN

Location	Output	Input	Notes	Call	Sponsor
Shawano	145.3500	-	● 114.8e WXx	KA9NWX	KA9NWX
Shawano	147.2250	+	114.8eWXx	N9FZH	N9FZH
Stevens Point	146.9850	-	114.8eWX	WB9QFW	CWRA LTD
Suring	145.2900	-	114.8elrs WXx	WE9COM	WeComm,Ltd
Suring	145.4700	-	● 114.8ers WXx	AB9PJ	AB9PJ
Three Lakes	147.1950	+	● 114.8	N9GHE	N9GHE
Tomahawk	145.4300	-	● 114.8ae WXxz	N9CLE	TOM RP A
Town Of Lynne	147.1200	+	114.8elWX	KC9HBX	KC9HBX
Unity	145.4100	-	● 114.8l WXx	W9BCC	RMRA
Wabeno	145.1100	-	● 107.2el WX	K9ARF	PASS
Waupaca	147.3900	+	● 114.8x	KC9ESN	WARC
Wausau	145.3700	-	114.8ex	KB9KST	KB9KST
Wausau	146.8200	-	● 114.8ex	W9BCC	W9BCC
Wausau	146.8650	-	114.8elWX x	W9SM	WVRA
Wausau	147.0600	+	71.9ex	KC9NW	Rich Maier
Wausau	147.1350	+	● 114.8a WXxz	W9SM	W.V.R.A.
Willard	147.2700	+	● 114.8	N9UWX	N9UWX
Wisconsin Rapids	146.7900	-	● 114.8ers WXx	W9MRA	MSRA
Wisconsin Rapids	147.3300	+	114.8e	W9MRA	MSRA
NORTH EAST 100.0					
Appleton	145.1500	-	● eprs	KF9CS	O CO RED+
Appleton	145.3300	-	100.0e	W9ZL	FCARC
Appleton	146.6550	-	● 100.0ae prsWXz	KB9ENO	ECR LTD
Appleton	146.7600	-	● 100.0ers x	W9ZL	FCARC
Appleton	147.1950	+	● 100.0e	N9RJZ	N9RJZ
Egg Harbor	146.7300	-	● 107.2e	W9AIQ	DOOR CO
Fond Du Lac	145.4300	-	● 97.4ers	K9FDL	F.A.R.A
Fond Du Lac	147.0900	+	● 107.2e WX	K9DJB	FDL RPT
Fond Du Lac	147.3750	+	107.2e	KB9YET	FOX1
Green Bay	146.6850	-	● 107.2 (CA)	KB9GKC	KB9GKC
Green Bay	147.0750	+	● 107.2 (CA)eLITZ	N9DKH	ATC
Green Bay	147.1200	+	● 107.2 (CA)eWXxz	K9GB	G B M&K
Green Bay	147.2700	+	● 107.2el WX	KB9ALN	PASS

<i>Location</i>	<i>Output</i>	<i>Input</i>	<i>Notes</i>	<i>Call</i>	<i>Sponsor</i>
Green Bay	147.3600	+	● aez	K9EAM	G B M&K
Hilbert	146.8950	-	● 146.2a	N9OBG	N9OBG
Kewaunee	146.8050	-	● 146.2e WX	WB9RJB	WB9RJB
Manitowoc	145.1100	-	100.0e	W9DK	ManCoRad
Manitowoc	146.6100	-	● 107.2ers WXz	W9DK	MANCORAD
New Holstein	147.3000	+	107.2rsWX	KA9OJN	C.A.R.E.S
Oshkosh	147.2400	+	● 100.0 (CA)ersWXz	KB9IME	WIN CTY E
Oshkosh	147.3450	+	● 107.2e	N9GDY	N9GDY
Plymouth	147.0600	+	● 107.2ex	WE9R	SHEB ARC
Sheboygan	147.2550	+	● 127.3ae z	AB9FT	AB9FT
Sister Bay	147.1800	+	● 107.2 (CA)e	W9AIQ	DC ARC
Sturgeon Bay	147.2100	+	● 107.2ers WXx	W9AIQ	DC ARC
Two Rivers	147.0300	+	● 110.9	N9XFD	N9GHE
NORTH WEST 110.9					
Ashland	147.3150	+	● (CA)elWX	W9BCY	NARC
Bayfield	146.6100	-	● (CA)elWX x	W9BCY	NARC
Bayfield	146.7000	-	● 103.5lx	N0BZZ	LSAC
Beldenville	146.9550	-	● 110.9el	N0NIC	B.A.T.S.
Beldenville	147.2250	+	● 110.9ae	N0NIC	B.A.T.S.
Chaffey	147.1050	+	● 110.9	KC9EMI	AB9AC
Chippewa Falls	145.2300	-	● 110.9el WX	N9MMU	N.V.W.A.
Chippewa Falls	147.2400	+	● 110.9e WX	W9EAU	E C ARC
Chippewa Falls	147.3750	+	● 110.9x	WD9HFT	WD9HFT
Clam Lake	145.2100	-	110.9e	K9JWM	K9JWM
Earl	145.1100	-	● 110.9el WXx	N9MMU	N.V.W.A.
Eau Claire	146.9100	-	● 110.9ers WX	W9EAU	E C ARC
Hayward	147.2550	+	● 110.9ael WXxz	N9MMU	NVWA
High Bridge	147.2100	+	110.9ers	KC9GSK	KC9GSK
Holcombe	145.4700	-	● 110.9lx	N9LIE	N9LIE
Holcombe	147.3450	+	● 136.5el WXx	N9MMU	N.V.W.A.
Hudson	145.1300	-	● 110.9ers	K9ZMA	SCC RACES
Lampson	146.6550	-	● 110.9el WX	N9PHS	NorWesCo
Menomonie	146.6100	-	● aelWXxz	K9KGB	R CDR RA
Menomonie	146.6850	-	110.9ers	N9QKK	N9QKK
New Richmond	145.2700	-	● 110.9lx	N9LIE	N9LIE

344 144-148 MHz

WISCONSIN

Location	Output	Input	Notes	Call	Sponsor
Park Falls	147.0000	+	● 110.9e WX	KA9EOK	PRICE CRA
Rice Lake	146.7150	-	● 110.9ers WX	W9GDH	Barron EM
Roberts	147.3300	+	110.9eWX	N9KMY	SCVRA
Shell Lake	147.0450	+	● 110.9elr sWXx	N9PHS	NORWESCO
Siren	146.6250	-	● 110.9elr sWXx	N9PHS	NORWESCO
Solon Springs	145.4900	-	● 110.9ael rsWXxz	N9QWH	DC RACES
Spoooner	147.1350	+	● 110.9elz	W9AEA	W9AEA
Spoooner/Hertel	145.1900	-	● (CA)elz	KB9OHN	BARS
Spoooner/Hertel	147.3000	+	● 110.9 (CA)elz	KB9OHN	BARS
Superior	146.7600	-	110.9ers	K9UWS	UWS-ARC
Superior	146.8200	-	● 203.5a	WA9VDW	T P T G
SOUTH CENTRAL					
Baraboo	145.3100	-	● 123.0 WXx	KB9VMC	KB9VMC
Baraboo	146.8800	-	● 123.0ers WXx	WR9ABE	C.W.R.A.
Baraboo	147.3150	+	● 123.0ers WXx	WB9FDZ	YTARC
Cambria	147.0150	+	● 123.0ers WX	KC9CZH	KC9CZH
Cambridge	147.3600	+	123.0ers WXx	WE9COM	WeComm,Ltd
Clinton	146.7150	-	● 123.0e	WB9SHS	RCRA
Coloma	146.7000	-	● 123.0ex	W9LTA	W9LTA
Elkhorn	146.8650	-	● 127.3 (CA)ersWX	W9ELK	LAARC
Hollandale	146.6550	-	123.0eWXx	N9QIP	HVARC
Janesville	145.4500	-	● 123.0e WX	WB9SHS	RCRA
Janesville	147.0750	+	● 123.0ae	K9FRY	K9FRY
Jefferson	145.4900	-	● 123.0 (CA)eWXz	W9MQB	TCARC
Juneau	146.6400	-	● 123.0ael WXz	W9TCH	ROCK R RC
Lohrville	145.2700	-	● 123.0	KB9JJB	KB9JJB
Madison	145.3700	-	123.0eWXx	KC9FNM	Empire
Madison	146.6850	-	● 123.0ers	W9YT	UW BARS
Madison	146.7600	-	● 123.0 (CA)eZ	W9HSY	M A R A
Madison	146.9400	-	● 123.0x	WR9ABE	C W R A
Madison	147.1500	+	● 123.0rs WXz	W9HSY	M A R A
Markesan	146.9550	+	● 123.0e WX	WB9RBC	G FOX ARC

Location	Output	Input	Notes	Call	Sponsor
Mauston	146.8500	-	● 123.0 (CA)ersWX	KB9WQF	JCARC
Mauston	147.1050	+	● 123.0ers	K9UJH	K9UJH
Monroe	145.1100	-	● 123.0ers	KO9LR	G C ARA
Necedah	147.2100	+	● 123.0e WX	KC9IPY	JCARC
Rubicon	145.3500	-	● 123.0e	WB9KPG	WB9KPG
Wautoma	147.2850	+	● 123.0e	KC9FWD	KC9FWD
SOUTH EAST 127.3					
Brookfield	145.1700	-	● 127.3	W9FK	WARAC
Cedarburg	146.9700	-	● 127.3 (CA)xz	W9CQO	O.R.C.
Delafield	146.8200	-	● 127.3 (CA)rsxz	K9ABC	SEWFARS
Hales Corners	147.3900	+	● 151.4	N9CFK	N9CFK
Hubertus	146.8500	-	● 127.3 (CA)l	W9KHO	K9JAC
Kewaskum	146.7900	-	100.0el	N9NLU	KMCG
Milwaukee	145.2700	-	● 127.3	W9HHX	MSOE ARC
Milwaukee	145.3900	-	● 127.3e	W9RH	MRAC
Milwaukee	146.6250	-	● 127.3	N9BMH	N9BMH
Milwaukee	146.9100	-	● 127.3aer sWXxz	W19MRC	MKE RPTR
Milwaukee	147.0000	+	146.2a	W9PY	PHANTOM
Milwaukee	147.0450	+	● 127.3	WB0AFB	MATC RC
Milwaukee	147.1050	+	● 127.3 (CA)e	K9IFF	K9IFF
Milwaukee	147.1650	+	● 127.3ael rsWXxz	W9WK	AREC, INC.
Port Washington	147.3300	+	● 127.3 (CA)ersWXxz	WB9RQR	OZARES
Racine	147.2700	+	● ersWX	KR9RK	LRA Racine
St Lawrence	146.7300	-	● 127.3 WX	WB9BVB	W.C. ARC
Union Grove	146.7450	-	● 127.3e	N9OIG	N9OIG
West Milwaukee	147.1350	+	● 141.3	NY9T	Viking Com
SOUTH WEST 131.8					
Black River Falls	145.3900	-	131.8 WX	KC9GEA	N9PPB
Bluff Siding	146.8350	-	● e	W0NE	Winona ARC
Durand	145.3500	-	110.9e	WB9NTO	WB9NTO
Galesville	147.0000	+	131.8eWXx	N9TUU	TCARES
La Crosse	146.9700	-	● 100.0ae WXxz	WR9ARC	RVRLND ARC
La Crosse	147.0900	+	● 131.8	N9ETD	N9ETD
Melrose	145.4500	-	● 110.9	W9LLB	W9LLB
Mount Sterling	147.3600	+	● eWX	W9DMH	W9DMH
Osseo	145.3300	-	● 110.9lx	N9LIE	N9LIE
Richland Center	146.9100	-	131.8ers WXx	W9PVR	PVRARC

**346 144-148 MHz
WISCONSIN-WYOMING**

Location	Output	Input	Notes	Call	Sponsor
Tomah	146.8050	-	● 131.8e WXX	N9BOE	N9BOE
Viroqua	145.1700	-	● 131.8e	N9TUU	N9TUU

WYOMING

CENTRAL

Atlantic City - Limestone Mtn	147.0300	+	● 100.0	KD7BN	KD7BN
Casper	145.1450	-	● aersxz	N7OSW	N7OSW
Casper	145.2350	-	● 100.0rs	W7VNJ	CARC
Casper	147.2800	+	88.0 (CA)	N7NPL	N7NPL
Casper	147.3450	+	● aex	K7KMT	K7KMT
Casper - Grand View	145.3250	-	● (CA)e	NG7T	NG7T
Casper Mountain	146.6400	-	● 173.8 L(449.575)	KD7AGA	CDK Net
Casper Mountain	146.9400	-	● ars	W7VNJ	CARC
Lander	145.4450	-	110.9	KC7CJN	KC7CJN
Lander	146.7900	-	● L(448.200)	WB7AHL	WB7AHL
Lander	147.0600	+	● l	N7HYF	WYAME
Riverton	145.1150	-	● 100.0	KD7MTE	WY DX Assn.
Riverton	145.2800	-	● 100.0ae z	KC7BNC	KC7BNC
Shoshoni	147.3000	+	● (CA)	KB7PLA	KB7PLA
Shoshoni - Copper Mtn	146.8050	-	● 100.0 L(HERC)x	KD7BN	KD7BN
Wheatland - Laramie Peak	145.4150	-	● 100.0 E-SUNx	KD7QDM	NEWARC

EAST CENTRAL

Douglas	145.2650	-	● t L(449.575)	KD7AGA	CDK Net
Douglas	146.9100	-	146.9l	WB7AEM	GPARA
Douglas	147.1500	+	● e	KK7BA	CCARC
Esterbrook	147.0300	+	100.0a	KT7V	KT7V
Glenrock	145.2650	-	●	KB7FGN	KB7FGN
Lusk	147.3300	+	● e	KK7LI	W7IFW

HERC - STATEWIDE

Casper Mountain	147.4600	147.4600	● 100.0#l	KD7BN	HERC
Cheyenne	146.8200	-	● lx	KC7SNO	ShyWy ARC
Douglas	147.5300	147.5300	● 100.0#l	KD7BN	HERC
Dubois	146.8200	-	● 100.0lx	KD7BN	HERC
Gillette	147.5800	147.5800	● 100.0#l	KD7BN	HERC
Lander	147.4300	147.4300	● 100.0#l	KD7BN	HERC
Medicine Bow	147.5000	147.5000	● 100.0#l	KD7BN	HERC
Rawlins	147.3900	147.3900	● 100.0#l	KD7BN	HERC
Rock Springs - Aspen Mtn	146.9400	-	● 100.0lx	KC7LOR	SWARC
Shell Mountain	146.6700	-	● 100.0lx		HERC

<i>Location</i>	<i>Output</i>	<i>Input</i>	<i>Notes</i>	<i>Call</i>	<i>Sponsor</i>
Shoshoni - Copper Mtn	146.8050	-	● 100.0lx	KD7BN	HERC
NORTH CENTRAL					
Basin	147.1350	+	●	WB7S	WB7S
Powell	147.2550	+	●	WA7QNS	WA7QNS
Shell	146.6100	-	●	WB7QQA	CMARC
Shell	146.6700	-	●	WA7NZI	CMARC
Sheridan	146.7300	-	●a	N7KEO	N7KEO
Sheridan	146.8200	-	●	W7GUX	SRAL
Worland	147.2250	+	●	KB7PLA	KB7PLA
NORTH EAST					
Gillette	147.2700	+	●	KJ7UG	NEWAL
Gillette	147.3600	+	●ae	WC7M	CCARC
Newcastle	147.3000	+	● 162.2rx	NE7WY	NEWARC
Sundance	146.7900	-	●x	K0HP	K0HP
Wright	146.9850	-	●t L(449.575)	KD7AGA	CDK Net
NORTH WEST					
Cody - Cedar Mountain	146.8500	-	●els	KI7W	CMARC
NORTHEAST					
Evanston	146.8600	-	● 100 L(147.18)x	K7JL	UVHFS
SOUTH CENTRAL					
Baggs	147.0600	+	●	WB7CBQ	CCARS
Rawlins	146.7600	-	●ax	N7ZED	CCARS
Rawlins	147.0450	+	●	WD4MYL	HAMS
Rawlins	147.1800	+	●	KI7QG	CCARS
Rawlins	147.2400	+	●x	WB7TJP	CCARS
Rawlins	147.3900	+	●elx	KD7BN	HERC
Sinclair	146.7000	-	●	WA7YWA	WA7LFT
SOUTH EAST					
Albin	147.1650	+	● 114.8 L(147.105)	KC7SNO	ShyWy ARC
Cheyenne	145.2350	-	●ITT L(448.150)x	N7GT	KB7SWR
Cheyenne	146.7750	-	● 114.8	KC7SNO	ShyWy ARC
Cheyenne	147.1050	+	● 114.8 (CA) L(147.165)	KC7SNO	ShyWy ARC
Laramie	145.4450	-	● 123.0 L(COLO CONN)	KB0VJJ	KB0VJJ
Laramie	146.6100	-	●z	N7UW	UARC
Laramie	146.8200	-	● 100.0 L(HERC)x	KC7SNO	ShyWy ARC
Laramie	147.0150	+	114.8 (CA)e x	N7MMC	N7MMC
Torrington	146.7300	-	●	WA7ALI	HPARC
Torrington	146.8050	-	●	N7CFR	N7CFR

**348 144-148 MHz
WYOMING-ALBERTA**

<i>Location</i>	<i>Output</i>	<i>Input</i>	<i>Notes</i>	<i>Call</i>	<i>Sponsor</i>
Wheatland	146.8800	-	L(446.975)	WA7SNU	GPARA
SOUTH WEST					
Cokeville	147.3000	+	●	N7BRQ	N7BRQ
Evanston	145.3300	-	●	WA7MEK	UCRACES
Evanston	146.8600	-	100.0l	K7JL	K7JL
Evanston - Medicine Butte	147.0200	+	●l	K7OGM	-----
Kemmerer	147.0900	+	●arx	W7PIF	LCRACES
Kemmerer	147.3900	+	●	W7PIF	W7PIF
Rock Springs - Aspen Mtn	146.6100	-	● 100.0arx z	N7ERH	SWRACES
Rock Springs - Aspen Mtn	146.6700	-	● 100.0# TTelx	N7ABC	N7ABC
Rock Springs - Aspen Mtn	146.9400	-	● 100.0x	KC7LOR	SWARC
WEST CENTRAL					
Afton - The Narrows	146.9700	-	100.0ers	KD7LVE	SVARC
Big Piney - Hogsback Mtn	146.8800	-	●r	KC7BJY	SCARC
Big Piney - Rocky Ridge	145.1450	-	●(CA)	KC7BJY	KC7BJY
Dubois	146.8200	-	● 100.0e L(HERC)x	KD7BN	KD7BN
Dubois	147.3150	+	●elx	KG7ST	KG7ST
Jackson	146.9100	-	● 123er	W7RAC	TRAC
Jackson - Rendezvous Mtn	146.7300	-	●x	K7JAC	K7JAC
Pinedale - Mt Airy	146.7750	-	● 100.0ae L(448.100)rx	W7YP	SCARC
Smoot - Salt River Pass	145.2500	-	●ers	W7UY	SVARC
ALBERTA					
BANFF					
Banff	146.6700	-	●	VE6MPR	WRN
Canmore	147.3600	+	●el	VE6RMT	CARA
Lake Louise	146.8800	-	●l	VE6BNP	WRN
Lake Louise	147.3300	+	●E-SUNsx	VE6HWY	CARA
CALGARY					
Airdrie	145.3100	-	●s	VE6AA	ARES
Calgary	145.2900	-	●lx	VA6CTV	VA6DD
Calgary	146.6100	-	●e	VE6OIL	SARA
Calgary	146.6400	-	ep	VE6NQ	CARA
Calgary	146.7300	-	●a	VE6MX	VE6MX
Calgary	146.7600	-	●a	VE6NOV	CARA
Calgary	146.8500	-	●	VE6RYC	CARA
Calgary	146.9400	-	●l 110.9/110.9el	VE6RPT	VE6CKV

<i>Location</i>	<i>Output</i>	<i>Input</i>	<i>Notes</i>	<i>Call</i>	<i>Sponsor</i>
Calgary	147.0600	-	●e	VE6AUY	CARA
Calgary	147.0900	+	●	VE6SPR	VE6NZ
Calgary	147.1800	+	●	VE6REC	CARA
Calgary	147.2100	+	●	VE6RPC	CARA
Calgary	147.2400	+	●es	VE6QCW	VE6NLF
Calgary	147.2700	+	●	VE6RY	CARA
Calgary	147.3900	+	●ael	VE6WRT	VE6CPT
Crossfield	147.1350	+	●l	VE6TPA	FARS/CCC
CENTRAL					
Clive	145.4300	-	●	VE6GAS	VE6ONE
CENTRAL EAST					
Alix/Bashaw	147.2100	+	●ael	VE6PAT	VE6ZH
Stettler	146.7000	-	●a	VE6STR	-----
Three Hills	147.3150	-	●	VE6TRO	VE6CKV
Youngston	145.4700	-	●	VE6YSR	VE6NBR
CENTRAL NORTH					
Camrose	146.7600	-	●	VE6WW	RCARC
Pigeon Lake	146.8800	-	●ex	VE6SS	-----
Wetaskiwin	145.3700	-	●	VE6WCR	VE6KP
CENTRAL SOUTH					
Carbon	146.7150	-	●e	VE6RCB	CARA
Kathryn	145.3900	-	●l	VE6OTR	WRN
Olds	145.4900	-	●al	VE6OLS	VE6KN
Wimborne	146.9700	-	●elx	VE6BT	THARC
CENTRAL WEST					
Limestone	145.2700	-	●l	VE6MTR	VE6CMM
Mountain					
Nordegg	145.2100	-	●l	VE6PZ	CARL
Rocky Mtn House	146.9100	-	●aelx	VE6VHF	CARL
Sundre	147.0750	+	●100.0e E-SUNlx	VE6GAB	VE6GAB
DRUMHELLER					
Hanna	146.8200	-	●l	VE6HB	THARC
EDMONTON					
Beaumont	147.1800	+	●a	VE6BUZ	LEMIRE
Devon	146.6850	-	●	VE6LOS	VE6FQ
Edmonton	145.4100	-	●l	VE6NHB	SARA
Edmonton	146.6400	-	●	VE6QCR	QCARC
Edmonton	146.8500	-	●ae	VE6ETR	VE6BJP
Edmonton	146.9400	-	●	VE6MR	VE6MR
Edmonton	147.0600	-	●a	VE6HM	NARC
Edmonton	147.1200	+	●aeWX	VE6RES	RAES
Edmonton	147.2400	+	●l	VE6JN	NARC
Edmonton	147.2850	+	●	VE6OSM	VE6JDD
Ft Saskatchewan	147.2700	+	●	VE6CWW	-----
Ft Saskatchewan	147.2700	+	●	VE6FSR	VE6TCK
Ft Saskatchewan	147.3600	+	●	VE6GNS	VE6TCK
North Morinville	146.9400	-	●	VE6LAW	VE6ZA
Sherwood Park	145.2900	-	●	VE6SRV	-----

350 144-148 MHz

ALBERTA

<i>Location</i>	<i>Output</i>	<i>Input</i>	<i>Notes</i>	<i>Call</i>	<i>Sponsor</i>
FT MCMURRAY					
Ft McMurray	146.9400	-		VE6TAC	-----
Ft McMurray	147.0000	+	0ae	VE6TRC	TARC
GRANDE PRAIRIE					
Grande Prairie	146.3600	+	0a	VE6LGL	PCARC
Grande Prairie	146.8500	-	0	VE6BL	PCARC
Grande Prairie	147.0600	-	0x	VE6OL	PCARC
Grande Prairie	147.1500	+	0	VE6XN	PCARC
Rycroft	146.9700	-	0	VE6MAR	VE6BHH
Valleyview	147.2400	+	0	VE6YK	-----
KANANASKIS					
Fortress	147.1200	+	0	VE6AQA	CARA
Mountain					
LETHBRIDGE					
Lethbridge	146.8800	-	0e	VE6CAM	VE6CAM
Lethbridge	147.1500	+	0a	VE6UP	CCRG
Raymond	145.3700	-	0	VE6EEK	VE6FIE
MEDICINE HAT					
Brooks	147.1200	+	0el	VE6EID	BARC
Brooks	147.2700	+	0a	VE6NEW	BARC
Medicine Hat	145.4100	-	0l	VE6CDR	VE6GLF
Medicine Hat	146.7000	-	0	VE6HHO	MHARC
Medicine Hat	147.0600	-	0alx	VE6HAT	MHARC
Medicine Hat	147.1800	+	0	VE6MHT	MHARC
NORTH					
Athabaska	146.7300	-	0e	VE6BOX	VE6BOY
NORTH EAST					
Andrew	146.7000	-	0a	VE6JET	VE6BIK
Ashmont	147.1800	+	EXP	VE6TTL	VE6ARJ
Cold Lake	147.0900	+	0ae	VE6ADI	CLARC
Elk Island	146.6100	-	0	VE6REI	VE6BEX
Glendon	145.4500	-		VE6HOG	VE6XLR
La Corey	147.3750	+	0	VE6MBJ	CLARC
Lloydminster	145.2900	-	0l	VE6YLL	-----
May Lakes	147.1500	+	0l	VE6TBC	VE6RMB
Poe	145.4900	-	0	VE6POE	VE6TCK
Slave Lake	147.0300	+	0	VE6SLR	VE6AMY
St Paul	146.6700	-	0a	VE6SB	VE6SB
Willingdon	146.7900	-	0elx	VE6RJK	VE6BIK
NORTH WEST					
Grande Cache	147.3900	+	0l	VE6YGR	-----
Whitcourt	146.8200	-	0x	VE6PP	QCARC
PEACE RIVER					
Fairview	147.3750	+	0	VE6AZZ	VE6NN
Peace River	146.7900	-	0	VE6PRC	PRARC
Peace River	146.8200	-	0a	VE6PRR	-----
Peace River	146.9400	-	0a	VE6AAF	-----
RED DEER					
Red Deer	147.1500	+	0aelx	VE6QE	CARL

Location	Output	Input	Notes	Call	Sponsor
Red Deer/Penhold	145.3300	-	●lx	VE6REP	SARA
SOUTH					
Claresholm	146.7900	-	●e	VE6ROT	PHARTS
High River	145.1900	-	●	VE6HWC	FARS
High River	147.0000	+	●ae	VE6CQM	VE6BGL
Milk River	146.7600	-	●al	VE6BRC	VE6BRX
Nanton	145.1700	-	●elsx	VE6HRB	FARS
Warner	146.6700	-	●	VE6BBR	VE6BD
SOUTH WEST					
Black Diamond	145.3700	-	●lsx	VE6HRD	FARS
Burmis	145.3900	-	●	VE6HRP	FARS
/Crowsnest Pass			A(*ON/#OFF)lsx		
Chain Lakes	147.0300	+	●l	VE6WRO	WRN
Claresholm	145.2100	-	●	VE6AAH	VE6ARS
Coleman	145.4900	-	●	VE6CNP	FARS
Millarville	145.1900	-	●l	VE6HRC	FARS
Pincher Creek	145.4500	-	●	VE6PAS	VE6COM
Turner Valley	147.3000	+	●	VE6CBI	VE6CBI
YELLOWHEAD					
Hinton	146.7600	-	●aex	VE6YAR	VE6YAC
Jasper	146.9400	-	●	VE6YPR	YARC
Jasper	147.4800	-	●	VE6KMC	-----
BRITISH COLUMBIA					
FRASER VALLEY					
Abbotsford	147.1000	+	110.9e	VE7RCK	VE7IRL
Abbotsford	147.2800	+	110.9	VE7RST	FVARESS
Abbotsford	145.0300	+	●	VE7PKV	FVARESS
Abbotsford	146.6100	-	● 110.9	VE7RVA	FVARESS
Chilliwack	145.1100	-	●	VA7RSH	Cheam Rptr
Chilliwack	146.9600	-	●	VA7CRC	Chilliwack
Chilliwack	147.0000	-	●	VE7TSG	VE7DBU
Chilliwack	147.2200	+	88.5	VE7VCR	VE7HD
Hope	147.0800	+	● 110.9	VE7RVB	FVARESS
Langley	146.7800	-	●e	VE7LGY	Langley AR
Langley	147.3800	+	110.9e	VE7RLY	Langley AR
Maple Ridge	146.8000	-	156.7	VE7RMR	Maple Ridg
GREATER VANCOUVER					
Burnaby	145.1700	-	●	VE7TEL	TPARC
Burnaby	145.3500	-	127.3	VE7RBY	BARC
Burnaby	147.0600	+	●	VE7FVR	IPARN
Coquitlam	145.3100	-	●	VE7MFS	Coquitlam
Delta	147.3400	+	107.2	VE7SUN	VE7DID
New Westminster	145.3900	-	● 100l	VE7NWR	NWARC
Pemberton	146.9800	-	●	VE7PVR	Squamish A
Port Coquitlam	145.4900	-	94.8e	VA7RPC	Port. Coq.
Richmond	147.1400	+	●	VE7RMD	Richmond A
Sea-to-Sky	146.9600	-	151.7	VA7SQU	VE7IDQ

**352 144-148 MHz
BRITISH COLUMBIA**

<i>Location</i>	<i>Output</i>	<i>Input</i>	<i>Notes</i>	<i>Call</i>	<i>Sponsor</i>
Squamish	147.0000	+	●	VE7SQR	Squamish A
Surrey	147.3600	+	110.9e	VE7RSC	Surrey ARC
Vancouver	145.1500	-	● 123.0l	VE7ROX	VE7ROX
Vancouver	145.2100	-	●	VE7BBL	VE7BBL
Vancouver	145.2700	-	100	VE7RHS	UBC ARC
Vancouver	145.2900	-	100	VA7IP	VE7LTD
Vancouver	145.4500	-	●	VE7TOK	VE7MBG
Vancouver	146.7200	-	●	VE7RBC	CBC ARC
Vancouver	146.7200	-	●	VE7RBI	CBC ARC
Vancouver	146.9400	-	●el	VE7RPT	BCFMCA
Vancouver	147.0400	+	●	VE7RCH	Cheam Repe
Vancouver	147.1200	+	156.7l	VE7VAN	John Thoma
Vancouver	147.2600	+	●	VE7RHB	VE7CHU
Vancouver	147.2600	+	●	VE7RNS	VE7CHU
Vancouver	147.3000	+	●	VE7RDX	BCDX Club
Whistler	145.3100	-	●	VE7BMT	VE7EBQ
White Rock	146.9000	-	91.5	VE7RWR	WRARC
NORTH COAST					
Hazelton	146.9400	-	●	VE7RHD	BVARC
Kitimat	146.8200	-	●	VE7SNO	Kitimat AR
Kitimat	147.0600	-	●	VE7RAF	VE7ACF
Prince Rupert	146.8800	-	●	VE7RPR	PRARC
Prince Rupert	146.9400	-	●	VE7RKI	VE7EDZ
Prince Rupert	147.2800	+	●	VE7RMM	Prince Rup
Queen Charlotte	146.6800	-	●	VE7RQI	QCI ARC
Terrace	146.0000	+	●	VE7RTK	Terrace AR
Terrace	146.8000	-	●	VE7FFU	VE7IJJ
Terrace	146.9400	-	●	VE7RDD	Doug Davie
NORTH INTERIOR					
Burns Lake	146.9400	-	100	VE7LRB	LDARC/VE7L
Fishpot - Nazko	147.1500	+	l	VE7MBM	QRES
Fort Nelson	146.9400	-	●l	VE7VFN	FNARC
Fort St James	147.2400	+	100	VE7RFF	VE7XJC
Fort St James	147.3300	+	100	VE7DPG	VA7RC
Fort St John	147.2100	+	●	VE7RUC	VA7XX
Fraser Lake	146.8400	-	100l	VE7RES	PGARC
Houston	147.0600	+	100l	VE7RHN	BV ARC
Hudson's Hope	146.8800	-	100	VA7RHH	Hudson's H
Loos	146.8800	-	100	VE7RES	PGARC
Loos	147.0600	+	ae	VE7PAB	PGARC
Mackenzie	146.8200	-	100l	VE7MKR	VE7MKR
Mackenzie	147.3300	-	●e	VE7ZBK	Mackenzie
McBride	146.7600	-	100	VE7RMB	PGARC
Pine Pass	146.6400	-	100	VE7RES	PGARC
Prince George	145.4300	-	100el	VE7RES	Prince Geo
Prince George	146.7000	-	100l	VE7FFF	Prince Geo
Prince George	146.8500	-	●	VE7BUL	VE7BUL
Prince George	146.9100	-	100l	VE7RWT	Prince Geo
Prince George	146.9400	-	e	VE7RPM	Prince Geo

Location	Output	Input	Notes	Call	Sponsor
Prince George	147.0000	+	○	VE7RUN	VE7EAA
Prince George	147.3000	+	100el	VE7RES	PGARC
Quesnel	146.7600	-	●	VE7DTM	VE7DTM
Quesnel	146.9700	-	●	VE7RQM	QARC
Quesnel	147.0600	-	●	VE7RQL	Quesnel AR
Quesnel	147.2100	+	100	VE7RES	PGARC
Smithers	146.8800	-		VE7RBH	BV ARC
Tumbler Ridge	147.2700	+	●	VE7RTR	VA7XX
Valemont	147.0000	+	100l	VE7RES	PGARC
Vanderhoof	146.8000	-	100l	VE7RSM	Nechako Cl
Vanderhoof	146.8800	-	●	VE7RON	VE7UP
Verdun	146.7600	-	100	VE7LRB	LDARC
Wells/Barkerville	147.3800	+	100	VE7RLS	QARC
Williams Lake	146.6200	-	100	VE7RTI	QARC/VE7EQ
Williams Lake	147.1200	+	●	VE7RWL	W'S LK ARC
Williams Lake	147.1800	+	●	VE7WLP	WLARC/VE7B
Williams Lake	147.3000	+	100	VE7KDL	VE7PW
PEACE RIVER					
Chetwynd	146.9100	-	●	VE7ATY	VA7XX
Dawson Creek	146.7600	-	●	VE7RMS	VA7CC
Dawson Creek	146.9400	-	●	VE7RDC	VE7DSD
Fort St John	146.6400	-	●	VE7RSJ	VA7XX
Pouce Coupe	146.2500	+	●	VE7AGJ	VE7AGJ
SOUTH CENTRAL					
100 Mile House	146.7400	-	a	VE7SCQ	VE7GTH
Apex Mtn	146.9200	-	●	VE7OKN	OCARC
Barriere	147.2400	+	●	VE7RTN	IPARN
Barriere	147.3000	+	e	VE7RTN	VE7PW
Barriere	147.3600	+	●	VE7LMR	Kevin Lars
Barriere	147.3800	+	●	VA7RTN	VE7MOB
Blackpool	146.9000	-	● 100	VE7RBP	Wells Gray
Christina Lake	146.7600	-	●	VE7RCL	Grand Fork
Clearwater	146.9200	-	●	VE7RWG	Wells Gray
Clinton	146.6800	-	●	VE7RKL	IPARN
Clinton	147.3600	+	●	VE7LMR	VE7PW
Coquihalla	146.9800	-	●	VE7TYN	Kamloops A
Coquihalla	147.1000	+	●	VE7LGN	VE7FFK
Granite Peak	146.7600	-	a	VE7RNH	Shuswap AR
Kamloops	146.8000	-	100	VE7TRU	VE7PW
Kamloops	146.9400	-	●	VE7DUF	Kamloops A
Kamloops	147.1800	+	●e	VE7KEG	VE7EFL
Kamloops	147.2400	+	●	VE7KIG	VE7LGF
Kamloops	147.3200	+	el	VE7RLO	Kamloops A
Kelowna	146.6200	-	●a	VE7ROK	OCARC
Kelowna	146.6800	-	●	VE7OGO	OCARC
Kelowna	146.7200	-	●	VE7EJP	VA7UN
Kelowna	146.7800	-	●	VE7SFX	VE7EQN
Kelowna	146.8200	-	●	VE7ROC	OCARC
Kelowna	147.0000	+		VE7ROW	OCARC

**354 144-148 MHz
BRITISH COLUMBIA**

<i>Location</i>	<i>Output</i>	<i>Input</i>	<i>Notes</i>	<i>Call</i>	<i>Sponsor</i>
Kelowna	147.1400	+	●	VE7VTC	VE7VTC
Kelowna	147.2400	+	●	VE7RIM	VE7KHQ/IPA
Kelowna	147.3000	+	e	VE7KTV	VA7UN
Lillooett	147.3800	+	●	VE7TJS	Tyler Schw
Lytton	147.0600	+	●	VE7HGR	IPARN
Manning Park	147.0600	+	●	VE7MPR	IPARN
Merritt	146.6600	-	●	VE7IRN	IPARN
Merritt	147.0800	+	110.9	VE7RIZ	VE7RIZ
Monashee Pass	146.7400	-	● 123	VE7SMT	NORAC
Mt Avola	145.3500	-	●	VE7RBP	Wells Gray
Okanagan	147.0600	+	●	VE7RNR	NORAC
Shuswap					
Oliver	147.1600	+	100	VE7RBD	Oliver ARC
Oliver	147.3800	+	●	VE7ROR	OARC
Osoyoos	146.6600	-	●	VE7KVR	IPARN
Osoyoos	146.9400	-	●	VE7STA	VE7STA
Osoyoos	147.1800	+	88.5	VE7OJP	VA7UN
Osoyoos	147.3400	+	●	VE7EHF	VA7WCN
Penticton	145.3500	-	●	VE7REE	OREO
Penticton	146.6400	-	77.0el	VE7RCP	Penticton
Penticton	147.1200	+	●	VE7RPC	Penticton
Revelstoke	147.2000	+	l	VE7RJP	VE7UN
Salmon Arm	146.1600	+	a	VE7CAL	Shuswap AR
Salmon Arm	147.0200	-	●	VE7RSA	SASARC
Shuswap	147.0800	+	●	VE7LIM	VE7DTN
Sicamous	145.4700	-	●	VE7QMR	VE7HMN
Silver Star	146.9000	-	● 123	VE7RHW	VE7HW/VE7O
Sorrento	146.6400	-	●	VE7RXX	VE7EHL
Sorrento	147.1400	+	●	VA7AHR	R.Hickman
Tappen	146.6400	-	1560lpr	VE7RAM	VE7LOG
Thompson	147.0000	-	a	VE7RLD	Kamloops A
Shuswap					
Valemont	146.6000	-	●	VE7YCR	Wells Gray
Vernon	146.8000	-	●	VE7EGO	NORAC
Vernon	146.8800	-	1849lpr	VE7RSS	NORAC
Vernon	147.0400	+	a	VE7RIP	NORAC
Vernon	147.2200	+	●	VA7VMR	VE7OHM
Westbank	147.2000	+	e	VE7CJU	VE7CJU
SOUTH EAST					
Cranbrook	146.9400	-	●	VE7CAP	EKARC
Creston	146.8000	-	●	VE7RCA	CVARC
Fairmont Hot Springs	146.8500	-	●	VE7RIN	EKARC
Golden	147.1600	+	l	VE7DMO	East Kootie
Grand Forks	146.9400	-	●l	VE7RGF	VA7TO
Grand Forks	147.2800	+	el	VE7RGF	Grand Fork
Kimberley	145.1900	28.6000	●	VE7REK	EKARC
Kimberley	146.9400	-	●	VE7CAP	Ken MacDon
Kootenay Lake	147.0600	-	●	VE7BTU	WKARC

<i>Location</i>	<i>Output</i>	<i>Input</i>	<i>Notes</i>	<i>Call</i>	<i>Sponsor</i>
Nakusp	146.9400	-	1811elpr	VE7RDM	VE7EDA
Nelson	146.6400	-	●	VE7RCT	WKARC
Revelstoke	146.7200	-	●	VE7RBG	OCARC
Rossland	147.1400	+	●	VE7OGM	Ben Peach
Sparwood	147.3000	+	100	VE7RSQ	Karl Ehrle
Trail	146.8400	-	●	VE7CAQ	BVARC
VANCOUVER ISLAND CENTRAL					
Alberni Valley	145.2900	-	141.3	VE7RTE	VE7TFM
Chemainus	146.6800	-	●	VE7RNA	Cowichan V
Nanaimo	145.4300	-	●	VE7DJA	NARA
Nanaimo	146.6400	-		VE7ISC	NARA
Nanaimo	146.9800	-	●	VE7RME	Malaspina
Nanaimo	147.1800	+	●	VE7RBB	VA7TH
Parksville	145.3700	-	●a	VE7RPQ	Mid Island
Parksville	147.0800	+	● 141.3l	VE7PQU	ORCA
Parksville	147.2800	+	● 1180ael	VE7PQA	ORCA
			pr		
Parksville	147.3400	+	141.3	VE7MIR	MIRA
Port Alberni	147.1500	+	●	VE7RPA	Arrowsmith
Port Alberni	147.2400	+	● 141.3el	VE7KU	Arrowsmith
Powell River	145.2900	-	141.3	VE7GGZ	VE7GGZ
Sunshine Coast	147.2200	+	107.2	VE7RXZ	VE7ALT
Tofino	147.0000	-	el	VE7RWC	Arrowsmith
VANCOUVER ISLAND NORTH					
Campbell River	146.7600	-	●	VE7XJR	VE7BMR
Campbell River	146.8200	-	●	VE7RVR	VE7DAY
Campbell River	146.9600	-	●	VE7CRC	VE7BMR
Comox Valley	146.6200	-	141.3	VE7NIR	VE7AGM
Comox Valley	146.7800	-	141.3e	VE7RCV	Comox Vall
Comox Valley	146.9100	-	1120lpr	VE7RCV	Comox Vall
Port McNeil	146.9200	-	e	VA7RNI	North Isla
Port McNeil	146.9400	-	●	VE7RNI	North Isla
Sayward	146.7000	-	●	VE7RNC	North Isla
Woss Lake	146.8800	-	●	VE7RWW	NIARS
VANCOUVER ISLAND SOUTH					
Duncan	145.4700	-	●a	VE7RVC	CVARS
Malahat	146.9800	-	● 123.0	VE7XMR	CERT-BC
Saanich	145.2900	-	167.9e	VE7SER	Saanich EP
Saanichton	145.1300	-	●	VE7RGT	VE7GCT
Saltspring Is	146.6600	-	100	VE7RMT	WARA
Saltspring Is	147.3200	+	●	VE7RSI	Friends of
Sooke	146.9800	-	●	VE7RWS	VE7ED
Sooke	147.2200	+		VE7RSK	Paul Johns
Victoria	145.4100	-	●	VE7RSR	Victoria N
Victoria	145.4300	-	●a	VE7RCN	Base ARC
Victoria	146.8400	-	100	VE7VIC	WARA
Victoria	147.1200	+	100l	VE7RBA	VE7IA
Victoria	147.2400	+	el	VE7RFR	VE7DAT

MANITOBA

<i>Location</i>	<i>Output</i>	<i>Input</i>	<i>Notes</i>	<i>Call</i>	<i>Sponsor</i>
MANITOBA					
INTERLAKE					
Ashern	146.7000	-	●	VE4SHR	VE4KE
East Selkirk	146.7300	-	●	VE4SLK	SelkirkARC
Gimli	146.8500	-	● _{tae}	VE4GIM	MANRS
Lundar	146.9700	-	● _l	VE4LDR	VE4GM
Teulon	145.4100	-	●	VE4TEU	ILARC
Woodlands	145.4300	-	● _l	VE4SIX	-----
NORTH					
Thompson	146.9400	-	#	VE4TPN	THOMPSON ARC
NORTHWEST					
Dauphin	146.6400	-	● _a	VE4DPN	DARC
Dauphin	147.0300	-	● _x	VE4BMR	MANRS
Flin Flon	146.9400	-	● _x	VE4FFR	FliFlonRC
Swan River	146.9400	-	● _l	VE4SRR	SWANRARC
The Pas	145.3500	-	●	VE4PAS	-----
SOUTH CENTRAL					
Austin	146.9100	-	●	VE4MTR	VE4RE
Basswood	145.1500	-	● _{127.3}	VE4BAS	VE4TOM
Bruxelles	146.8800	-	● _{lx}	VE4HS	SWARC
Elie	147.2400	+	● _{127.3}	VE4RAG	VE4TOM
Morris	145.2700	-	● _{ae}	VE4CDN	MANRS
Neepawa	147.2100	+	● _{ae}	VE4NEP	MANRS
Portage	147.1650	+	●	VE4PTG	VE4KE
Winkler	145.1900	+	●	VE4VRG	WinklerARC
SOUTHEAST					
Falcon Lake	146.6400	-	● _l	VE4FAL	VE4AS
Hadashville	147.3600	+	● _{ers}	VE4EMB	MANRS
Lac Du Bonnet	145.3700	-	● _x	VE4PIN	PARC
SOUTHWEST					
Brandon	146.7300	-	● _a	VE4TED	BrandonRC
Brandon	146.9400	-	● _x	VE4BDN	BrandonRC
Killarney	146.8500	-	● _x	VE4KIL	VE4RO
WEST CENTRAL					
Foxwarren	147.0600	+	● _l	VE4PCL	PCLRS
Russell	147.2400	+	● _l	VE4BVR	RARC
WINNIPEG					
Bird's Hill	146.8200	-	●	VE4INT	-----
Milner Ridge	145.2100	-	● _{ae}	VE4MIL	-----
Starbuck	146.6100	-	● _{lrs}	VE4MAN	MANRS
Winnipeg	145.2300	-	● _{127.3}	VE4ARC	-----
Winnipeg	145.3500	-	● _a	VE4WNR	VE4VE
Winnipeg	146.7600	-	●	VE4CNR	PMCStaff
Winnipeg	147.1200	+	● _l	VE4AGA	VE4AGA
Winnipeg	147.2700	+	●	VE4UMR	UMARS
Winnipeg	147.3000	+	● _l	VE4EDU	MANRS
Winnipeg	147.3300	+	●	VE4RRC	RedRvrCC
Winnipeg	147.3900	+	● _{lrsx}	VE4WPG	MANRS
Winnipeg	147.7800	-	●	VE4WDX	WnpgDXCib

<i>Location</i>	<i>Output</i>	<i>Input</i>	<i>Notes</i>	<i>Call</i>	<i>Sponsor</i>
NEW BRUNSWICK					
ACADIEVILLE					
Acadieville	145.4300	-	●el	VE9ACD	IRG
BATHURST					
Allardville	147.3150	+	●el	VE1BRD	IRG
Bathurst	147.2400	+	●	VE9BAT	-----
BELLEDUNE					
Elmtree	145.4100	-	●el	VE9ELM	IRG
CAMPBELLTON					
7 Mile Ridge	147.3900	+	●el	VE9VDR	IRG
Campbellton	146.6550	-	●	VE9CTN	VE2FXM
Campbellton	146.9550	-	●	VE9SMR	VE2FXM
DALHOUSIE					
Dalhousie	145.3900	-	●	VE9LED	-----
Dalhousie	145.4900	-	●	VE9DNB	VE9YN
Dalhousie	146.9700	-	●	VE9MDM	-----
DOAKTOWN					
Doaktown	146.9100	-	●el	VE1XI	IRG
EDMUNDSTON					
Edmundston	147.3000	+	●l	VE9TMR	CRAM
Riceville	145.1300	-	●el	VE9RCV	IRG
FREDERICTON					
Crabbe Mtn	146.7600	-	●el	VE1PD	IRG
Fredericton	146.6550	-	●/123.0 L(446.650)	VE9CWM	VE9HAM
Fredericton	147.1200	+	●ael	VE1BM	IRG
Fredericton	147.3000	+	●L(IRLP)	VE9FNB	FARC
Oromocto	147.3600	+		VE9DGP	VE9AI
FUNDY					
Fundy Park	145.1700	-	●l	VE9TCF	-----
MINTO					
Minto/Chipman	145.1900	-	●	VE9GLA	-----
MIRAMICHI					
Chapin Is Rd	147.1500	+	●el	VE9MIR	IRG
Newcastle	146.7300	-	●	VE1NCW	VE1DAB
MONCTON					
Moncton	146.8800	-	●	VE1RPT	VE1NU
Moncton	147.0900	+	●el	VE1MTN	IRG
Moncton	147.3450	+	●L(IRLP)	VE9TCR	TCARC
PERTH					
Kintore Mtn	147.0600	-	●el	VE9KMT	IRG
SACKVILLE					
Fairfield	145.2300	-	●el	VE9SKV	IRG
SAINT JOHN					
Grove Hill	145.3300	-	●el	VE9STM	IRG
Hampton	145.1300	-	●	VE9HPN	LCARC
Otter Lake	147.3900	+	●	VE9PSA	VE1BAC
Saint John	145.1100	-	●	VE9SNB	VE9SNB
Saint John	146.8200	-	●	VE9STJ	IRG

NEW BRUNSWICK-NEWFOUNDLAND AND LABRADOR

Location	Output	Input	Notes	Call	Sponsor
Saint John	147.2700	+	●/100.0e L(IRLP+E)	VE9SJM	LCARC
Spruce Lake	146.8950	-	●	VE9SJM	LCARC
SHEDIAC					
Shediac	147.2250	+	●	VE9SBR	SBRG
Shediac	147.3750	+	●	VE9DRB	-----
ST LEONARD					
St Leonard	145.3500	-	●IBI WX	VE9STL	IRG
ST QUENTIN					
St Quentin	145.2300	-	●el	VE9SQN	IRG
St Quentin	145.4500	-	●	VE9MIK	VE1MIK
ST STEPHEN					
Pleasant Ridge	146.7000	-	●el	VE1BI	IRG
STANLEY					
Stanley	147.0300	+	●e	VE9NRV	IRG
SUSSEX					
Scotch Mtn	146.6100	-	●l	VE9SMT	IRG
TRACADIE					
Pokemouche	147.0300	+	●	VE1AZU	VE1BKU
St Isidore	146.7000	-	●el	VE9SID	IRG
Tracadie	145.4700	-	●	VE9CR	-----
WOODSTOCK					
Skiff Lake	145.3700	-	●e	VE9IRG	IRG
Woodstock	146.9700	-	●a	VE9CCR	CCARC
Woodstock	147.1800	+	●	VE9TOW	CARC

NEWFOUNDLAND AND LABRADOR

AVALON EAST

Cape Pine	147.1200	+	●	VO1CPR	ILARC
Ferryland	147.2800	+	●	VO1CQD	ILARC
Goulds	147.2400	+	●a	VO1KCR	GARC
Holyrood	146.7600	-	●al	VO1BT	SONRA
Mount Pearl	146.8800	-	●L(EIRLP)	VO1CGR	VO1VCP
Portugal Cove	147.0300	+	●	VO1ILR	ILARC
South					
St John's	145.4700	-	e	VO1ILP	VO1ST
St John's	146.7900	-	●L(IRLP)	VO1AAA	SONRA
St John's	147.1200	+	●ae	VO1TZ	AVRAC
St John's	147.3450	+	●	VO1RCR	AVRAC
Transportable	146.6100	-	ep	VO1RNC	VO1RWT
Transportable	147.0000	-	ep	VO1NET	VO1EMO

AVALON WEST

Green's Harbour	147.3600	+	●	VO1ELF	UTARC
Heart's Content	146.9700	-	●	VO1TCR	BARK
Heart's Content	147.3000	+	●	VO1TBR	UTARC
New Harbour	147.0900	+		VO1PCR	VO1BIL
Placentia	146.6400	-	●	VO1AWS	VO1ANJ
Placentia	146.8200	-	●L(IRLP)	VO1ARG	PARA
Placentia	147.0100	+	●L(ECHO)	VO1PAR	PARA

NEWFOUNDLAND AND LABRADOR-NOVA SCOTIA

<i>Location</i>	<i>Output</i>	<i>Input</i>	<i>Notes</i>	<i>Call</i>	<i>Sponsor</i>
Transportable BURIN PEN	147.0000	-	ep	VO1NET	VO1EMO
Grand Bank	146.9400	-	●al	VO1GBR	FBARC
Grand Bank	147.0900	+	●	VO1FBR	FBARC
Marystown	146.8500	-	L(EIRLP)	VO1MST	VO1EE
Transportable	147.0000	-	ep	VO1NET	VO1EMO
CENTRAL NF					
Clarenville	147.3850	+	●L(EIRLP)	VO1ISR	VO1IRA
Gander	146.8800	-	●a	VO1ADE	ARCON
Gander	147.1800	+	●l	VO1GLR	ARCON
Goobies	147.2200	+		VO1PBR	VO1IRA
Grand Falls	146.7600	-	●a	VO1JY	EVARC
Lewisporte	147.3200	+	●l	VO1LJR	ARCON
Junction					
Shoal Hr	146.6600	-	●l	VO1SHR	ARCON
Transportable	147.0000	-	ep	VO1NET	VO1EMO
LABRADOR					
Goose Bay	146.3400	+	●	VO2GB	GARS
Labrador City	146.9400	-	●	VO2KG	HOWL
Labrador City	147.7600	-	●a	VO2LMC	HOWL
Transportable	147.0000	-	ep	VO1NET	VO1EMO
WESTERN NF					
Baie Verte	146.9700	-	●	VO1BVR	BVARC
Corner Brook	146.9400	-	●a	VO1CBK	HUMBARS
Corner Brook	147.3600	+	●l	VO1MO	HUMBARS
Ramea	147.2800	+	●	VO1RIR	VO1UG
St Anthony	147.9600	-	●	VO1GNP	SAARA
Transportable	147.0000	-	ep	VO1NET	VO1EMO
NOVA SCOTIA					
AMHERST					
Amherst	147.2850	+	●L(IRLP)	VE1WRC	WCARC
ANTIGONISH					
Antigonish	146.8200	-	●e	VE1RTI	AARC
BARRINGTON					
Barrington	146.8800	-	●	VE1JNR	VE1MM
Passage					
Oak Park	147.2550	+	●l	VE1OPK	SCARC
BRIDGETOWN					
Bridgetown	147.0600	-	●el	VE1BO	NSARA
BRIDGEWATER					
Bridgewater	147.1200	+	●L(IRLP)	VE1KIN	LCARC
Hebville	147.0900	+	●al	VE1VL	LCARC
CHESTER					
Bezanson	147.3300	+	●el	VE1LUN	LCARC
DARTMOUTH					
Dartmouth	147.1500	+	●ae	VE1DAR	DARC
DIGBY					
Digby	147.0150	+	●e	VE1AAR	FARC

360 144-148 MHz

NOVA SCOTIA

<i>Location</i>	<i>Output</i>	<i>Input</i>	<i>Notes</i>	<i>Call</i>	<i>Sponsor</i>
GREENFIELD					
Greenfield	147.3600	+	●	VE1BBY	QCARC
GREENWOOD					
Greenwood	145.2100	-	●l	VE1VAL	VE1II
Greenwood	147.2400	+	●L(IRLP)	VE1WN	GARC
GUYSBOROUGH					
Lundy	146.7000	-	●e	VE1GYS	AARC
HALIFAX					
BeaverBank	147.0450	+	●e	VE1MTT	TPARC
Halifax	146.9400	-	●/82.5e	VE1HNS	HARC
			L(IRLP)		
Halifax	147.2700	+	●el	VE1PSR	HARC
Hammonds Plains	146.6850	-	●el	VE1PKT	VE1YZ
HFX Airport	146.9700	-	●el	VE1CDN	VE1YZ
HALIFAX-ALL NS					
Halifax	145.2500	-	●ep	VE1HRM	VE1AJP
Halifax Portable	145.4100	-	●ep	VE1HRM	VE1AJP
INVERNESS					
Kiltarity Mtn	146.7300	-	●el	VE1KIL	-----
KEJIMIKUJIK					
Kejimikujik Nat Park	147.1950	+	●eE-SUNl	VE1KEJ	QCARC
KENTVILLE					
Glenmount	147.1800	+	●ael	VE1AEH	KCARC
LIVERPOOL					
Liverpool	147.0600	+	●	VE1QW	QCARC
Liverpool	147.3000	+	●ael	VE1VO	QCARC
Liverpool	147.3900	+	●	VE1AVA	QCARC
MUSQUODOBOIT					
Musquodoboit Hrbr	147.0300	+	●el	VE1MHR	ESARC
NEW GLASGOW					
Pictou	146.7600	-	●el	VE1HR	PCARC
PARRSBORO					
Parrsboro	145.4700	-	●eE-SUNl	VE1PAR	VE1BXK
SHEET HARBOUR					
Sheet Harbour	145.4500	-	●el	VE1ESR	ESARC
SHELBURNE					
Middle Ohio	146.6100	-	●ael	VE1SCR	SCARC
SHERBROOKE					
Sherbrooke	145.3900	-	●el	VE1SAB	ESARC
SPRINGFIELD					
Springfield	146.8350	-	●el	VE1LCA	LCARC
SPRINGHILL					
Lynn Mtn	147.0000	-	●el	VE1SPR	VE1ZX
Sugarloaf	145.3500	-	●e	VE1BHS	VE1ZX

L(IRLP+E)

<i>Location</i>	<i>Output</i>	<i>Input</i>	<i>Notes</i>	<i>Call</i>	<i>Sponsor</i>
SYDNEY					
Cape Smokey	147.2400	+	●ael	VE1CBI	-----
Glace Bay	147.3900	+	●	VE1QSL	VE1APE
Rear Boisdale	146.8800	-	●el	VE1HAM	-----
Sydney	146.6100	-	●el	VE1CR	SARC
Sydney	146.9400	-	●a	VE1HK	SARC
Sydney	146.9700	-	●	VE1QRZ	VE1APE
TRURO					
Harmony	147.1350	+	●L(IRLP)	VE1HAR	VE1II
Nuttby Mtn	146.7900	-	●el	VE1XK	TARC
Nuttby Mtn	147.2100	+	●e	VE1TRO	TARC
WINDSOR					
Gore	146.6400	-	●	VE1OM	TPARC
Windsor	146.9100	-	●	VE1HCA	HCARC
YARMOUTH					
Yarmouth	146.7300	-	●eL(IRLP)	VE1YAR	YARC
ONTARIO					
CENTRAL					
Barrie	147.0000	+	● 156.7e	VE3RAG	BARC
Barrie	147.1500	+	● 127.3as	VE3KES	VE3OKS
Berkeley	145.2900	-	● 156.7esx	VA3CAX	RWARC
Collingwood	146.7900	-	● 156.7ex	VE3BMR	BMARC
Dwight	145.2700	-	● 156.7e	VE3MUS	MFC
Dwight	146.7750	-	● 156.7e L(IRLP)	VE3MUS	MFMC
Dwight	146.8200	-	● 156.7e L(IRLP)s	VE3MUS	MFMC
Edgar	145.1900	-	●alWX	VE3TTB	-----
Edgar	146.8500	-	● 156.7e	VE3LSR	LSRA
Edgar	147.3150	+	● 156.7e L(IRLP)	VE3LSR	LSRA
Edger	147.2850	+	156.7e	VA3IMB	-----
Keswick	147.2250	+	● 118.8e L(IRLP)	VE3YRC	YRARC
Lions Head	146.7150	-	● 156.7	VE3CAX	RWARC
Midland	146.9100	-	●l	VE3UGB	-----
Orillia	147.2100	+	● 156.7	VE3ORR	OARC
Parry Sound	145.4900	-	aL(IRLP) WX	VE3RPL	PARRA
Penetang	147.1800	+	●	VE3MGB	-----
Port Sydney	146.8650	-	● 156.7	VA3MRR	MRG
Sarnia	146.9550	-	●(CA)e L(IRLP)	VE3WHO	-----
Shelburne	146.6850	-	●(CA) L(VE3ULR) WX	VE3ZAP	-----
CENTRAL EAST					
Colborne	147.1650	+	● 162.2 L(TFMCS)	VE3RTY	-----

362 144-148 MHz

ONTARIO

Location	Output	Input	Notes	Call	Sponsor
Dysart Township	147.1050	+	●e	VA3LTX	-----
Essonville	147.2400	+	●(CA)eI	VE3TBF	-----
Lindsay	147.1950	+	●e	VE3LNZ	VHARA
				L(VA3MIN/VE3ULR IRLP)	
Minden	147.0750	+	● 162.2	VE3VHH	-----
			(CA) L(443.55)		
Oshawa	147.1200	+	● 156.7	VE3OSH	NSARC
Peterborough	146.6250	-	●(CA)eI	VE3PBO	PARC
Rice Lake	145.1500	-	● 186.2	VE3RTR	-----
				L(VE3ULR)	
CENTRAL WEST					
Kincardine	146.6100	-	●e	VE3TIV	BRUCE ARC
Lucknow	147.1950	+	● 123.0e	VE3DFJ	SRAR
Meaford	146.8950	-	● 156.7e	VE3GBT	GBARC
				L(VE3OSR)	
Owen Sound	146.6400	-	● 156.7	VA3YOS	-----
Owen Sound	146.9400	-	●ae	VE3OSR	GBARC
				L(146.895)	
Paisley	146.7300	-	● 97.4	VE3XTX	-----
				L(IRLP)	
Port Elgin	146.8200	-	●els	VE3PER	-----
FRONTENAC/LENNOX-ADDINGTON					
Clarendon Station	147.0900	+	●	VE3KAR	KARC
				151.4/151.4#es	
Kingston	146.9400	-	L(I 2750)sx	VE3KBR	KARC
HASTINGS/PRINCE EDWARD					
Bancroft	147.2850	+	●/118.8ae	VA3FOY	VE3ATP
				WX	
Belleville	146.9850	-	/118.8	VE3QAR	QARC
				L(I 2090)s	
Maynooth	147.0000	+	I	VE3WPR	-----
Mcarthur Mills	147.1800	+	●E-SUN	VA3PLA	Planica ARC
				L(442.700 +)	
Picton	146.7300	-	a	VE3TJU	PERC
				L(VE3ULR)sLITZx	
Trenton	147.0150	+	●/91.5a	VE3TRN	8 Wing T.RC
			(CA)		
Tweed	145.3700	-	(CA)e	VE3RNU	VE3LCA
				L(KJG/ I 2947)sx	
LANARK/LEEDS-GRENVILLE					
Almonte	147.2700	+	a(CA)	VA3AAR	-----
Brockville	146.8200	-	●	VE3IWJ	VA3TN
				100.0/100.0 L(444.000 E.)x	
Franktown	147.2400	+	●	VA3WCC	WCARC
				100.0/100.0	
Kemptville	146.8500	-	151.4/151.4	VE3KPT	VA3WHS
Lansdowne	146.6250	-	100.0/100.0	VA3LGA	LGARES
				s	
Lavant	146.6400	-	A(*74 / #)e	VE3KJG	VE3LCA
				L(RNU/I 2947)sx	

Location	Output	Input	Notes	Call	Sponsor
Mallorytown	146.9700	-	L(I 2090)	VE3IGE	-----
Mount Pakenham	145.3300	-	110.9/110.9 (CA)eL(I2018)	VE2REH	ARAI
Perth	146.9550	-	L(KJG)ps	VE3GWS	Lanark North Lee
Smiths Falls	146.7750	-	●A(*#)	VE3ZPO	VE3ZPO
Smiths Falls	147.2100	+	/100.0a	VE3RLR	RLARC
Toledo	146.8650	-	a	VE3HTN	HTMLUG
Westport	145.2300	-	151.4/151.4 L(KJG/I 2947)	VA3TEL	VE3LCA
METRO TORONTO					
Ajax	147.3750	+	●eL(IRLP)	VE3SPA	SPARC
Ballantrae	145.4700	-	●(CA) L(VE3ULR)	VE3ULR	-----
Ballantrae	147.3300	+	103.5 (CA)	VA3BAL	COARC
Brampton	146.8800	-	●e L(443.550) WX	VE3PRC	PARC
Grand Valley	146.8350	-	● 103.5	VE3POR	-----
Inglewood	146.7000	-	● 103.5e	VE3RDP	PARC
King City	145.3100	-	● 103.5 L(IRLP ECHOLINK)	VE3GSR	VE3GSR
King City	145.3500	-	● 103.5e	VE3YRA	YRARC
King City	146.6100	-	103.5eWX	VE3WAS	-----
Mississauga	145.4300	-	● 103.5 (CA)e	VE3MIS	MARC
Mississauga	147.2550	+	● 103.5eI	VE3BDJ	-----
Scarborough	146.7450	-	● 131.8	VE3RTC	-----
Stouffville	147.2700	+	●	VE3TNC	TARC
Toronto	145.1100	-	● 82.5	VE3WOO	-----
Toronto	145.1300	-	● 103.5eI	VA3GTU	-----
Toronto	145.2300	-	103.5I	VE3OBN	SSPBD
Toronto	145.3700	-	●I	VE3GER	-----
Toronto	145.4100	-	● 103.5 (CA)eL(TFM IRLP)	VE3TWR	TFMCS
Toronto	146.9400	-	● 103.5	VE3TOR	ETRG
Toronto	146.9850	-	●	VE3SKY	SARC
Toronto	147.1800	+	● 103.5e L(IRLP YYZ)	VE3MOT	TARCS
Uxbridge	146.6700	-	● 67.0	VE3PIC	-----
Uxbridge	147.0600	+	● 103.5 (CA)eL(IRLP TFM)z	VE3RPT	TFMCS
Whitby	147.0450	+	● 103.5e	VA3SUP	WARC
Whitby	147.1500	+	● 103.5e	VE3WOM	WARC
NATIONAL CAPITAL REGION					
Cumberland	146.9850	-	77.0/77.0s	VA3EMV	EMRG
Ottawa	145.1900	-	al	VA3OTW	SARC
Ottawa	145.4500	-	/151.4 A(*#) eL(I2596)	VE3RIX	MARG
Ottawa	146.6700	-	136.5sx	VA3EMV	EMRG

ONTARIO

Location	Output	Input	Notes	Call	Sponsor
Ottawa	146.7000	-	136.5/136.5 L(I 2210)x	VE3TST	VE3HXP
Ottawa	146.7900	-	/156.7a	VA3LCC	Cite Collegiale
Ottawa	146.8800	-	/136.5ps	VA3EMV	EMRG
Ottawa	147.0300	-	/100.0	VE3TEL	PARC
Ottawa	147.1500	+	● 100.0/100.0aeL(444.400 +)	VE3MPC	RCMP EOG
Ottawa	147.3000	+	/100 A(*123/#) L(444.2/53.03)	VE3TWO	OVMRG
Ottawa (West)	146.9850	-	146.2/146.2 S	VA3EMV	EMRG
Ottawa area	145.1100	-	/136.5ps	VA3EMV	EMRG
NIAGARA					
Dunnville	147.0750	+	● 107.2e	VE3HNR	DARC
Fonthill	147.3000	+	● 107.2e L(IRLP)	VE3WCR	NPARC
Ridgeway	147.1650	+	● 107.2e L(TFM) RB	VE3RAC	-----
Thorold	145.1900	-	● 107.2 L(VE3RAF)	VE3RAF	RFMARC
Thorold	147.2400	+	● 107.2 (CA)e	VE3NRS	NPARC
NIPPISSING					
Madawaska	147.2550	+		VA3RRR	-----
NORTHEASTERN ONTARIO					
Cobalt	146.9700	-		VE3TAR	-----
Driftwood	147.3600	+	L(VE3AA)	VE3XAA	-----
Elliot lake	147.0000	+	a	VE3TOP	-----
Gogama	146.6100	-	L(VE3AA)	VE3OPO	-----
Hearst	146.7000	-	a(CA) Z(911)	VA3YHF	-----
Hearst	146.9400	-	a	VA3GJY	-----
Kagawong	146.6700	-	●ex	VE3LTR	MARC
Kapuskasing	146.6400	-	a	VE3KCC	-----
Kapuskasing	146.9400	-		VE3NWA	-----
Kirkland lake	146.8800	-		VE3KLR	-----
Little Current	145.3100	-	● 156.7/156.7elx	VE3RXX	VE3AJB
Little current	146.6700	-		VE3LTR	-----
Little Current	147.2700	+	●aesWXX	VE3RMI	MARC
Little Current	147.2700	+	a	VE3RMI	-----
Mattawa	145.4100	-		VE3EOR	-----
Mattawa	147.1500	+		VE3NBR	-----
Montreal r hbr	145.2100	-	L(442.650)	VE3SNR	-----
Powassan / north bay	145.1100	-	a(CA)l	VE3NFM	-----
Ramore	147.2100	+	L(VE3AA)	VE3TIR	-----
Richards landing	146.8800	-	L(442.650)	VE3SJI	-----
Sault Ste Marie	146.9400	-	az	VE3SSM	-----

Location	Output	Input	Notes	Call	Sponsor
Sault Ste Marie	147.0600	-		VE3SAP	-----
Sault Ste Marie	147.1500	-	a	VE3YAK	-----
Sudbury	146.7000	-	a	VE3JPF	-----
Sudbury	147.0600	-		VE3SRG	-----
Sudbury	147.0900	+		VA3SRG	-----
Sudbury	147.3900	+		VE3RKN	-----
Timmins	147.0600	+	l	VE3AA	-----
Timmins	147.7300	-		VE3UHY	-----
Valley east	147.1200	+		VE3VLY	-----
Wawa	146.9400	-	a	VE3WAW	-----
NORTHWESTERN ONTARIO					
Atikokan	147.1200	+		VE3RIB	-----
Blackhawk	147.0600	+	l	VE3RBK	-----
Dryden	147.2550	+	aez	VE3DRY	-----
Ear falls/red lake	147.0000	+		VE3RLD	-----
Fort Frances	146.8200	-	al	VE3RLC	-----
Fort Frances	147.0600	-		VE3FHS	-----
Geraldton	147.9000	-	a	VE3GLD	-----
Kenora	146.9100	-	a	VE3YQK	-----
Kenora	147.0300	-	al	VE3LWR	-----
Longlac	147.0600	-		VE3LLT	-----
Sioux lookout	146.8500	-		VE3YXL	-----
Sioux narrows	146.9400	-	al	VE3RSN	-----
Thunder bay	146.8200	-	az	VE3TBR	-----
Thunder bay	146.9400	-		VE3WNJ	-----
Thunder bay	147.0600	-	a	VE3YQT	-----
Thunder Bay	147.2700	146.8700	● L(VE3TBB)	VE3RUM	-----
Upsala	145.4700	-	aL(147.060)	VE3TBB	-----
PRESCOTT-RUSSELL					
Alfred	145.4700	-	●	VA3PRA	PR ARES
				110.9/110.9aeL(I 2115)sx	
Embrun	147.1950	+	●	VE3EYV	VE3GF
				110.9/110.9e	
Hammond	147.3300	-	●	VE3PRV	PR ARES
				110.9/110.9ls	
QUINTE WEST					
Trenton	147.0150	+	/91.5a(CA)	VE3TRN	TARC
RENFREW					
Barry	146.9700	-	a	VE3RKA	BBRA
Bissett Creek	147.1200	+	A(#22/#)	VE3ZBC	RCARC
				L(146.760)sx	
Foymount	145.4300	-	L(147.000)	VE3UCR	RCARC
Mt St Patrick	147.0600	-	x	VE3STP	CRRA
Pembroke	146.7600	-	/100.0	VE3NRR	RCARC
				A(*22/#) L(ZBC/ I 2520)sx	
Pt Alexander	146.7900	-	sx	VA3RBW	RCARC
Renfrew	146.9100	-	114.8/114.8	VE3ZRR	ZRRRG
				L(E 131218)x	

ONTARIO

<i>Location</i>	<i>Output</i>	<i>Input</i>	<i>Notes</i>	<i>Call</i>	<i>Sponsor</i>
SOUTH					
Acton	147.0300	+	Os	VE3RSS	-----
Baden	146.9700	-	● 131.8 (CA) L(ULR)z	VE3KSR	KSFMA
Brantford	145.2700	-	● 131.8 (CA) RBz	VE3MBX	BARC
Brantford	147.1500	+	●els	VE3TCR	-----
Burlington	147.2100	+	● 131.8e	VE3RSB	BARC
Cambridge	146.7900	-	●	VE3SWR	-----
Carlisle	146.7150	-	● 131.8 L(ERA)	VEWIK	-----
Georgetown	147.1350	+	● 131.8ae L(IRLP)	VE3OD	HARC
Goring	147.1050	+	156.7e L(ERA)	VE3MBR	ERA
Guelph	145.2100	-	●sz	VE3ZMG	-----
Kitchener	146.8650	-	●(CA)z	VE3RCK	-----
New Dundee	145.3300	-	● 131.8	VE3RND	-----
Oakville	147.0150	+	●eL(IRLP)	VE3OAK	OARC
Simcoe	146.9250	-	● 131.8e L(IRLP)	VE3SME	NARC
Stoney Creek	147.3450	+	●l	VE3PDX	-----
Waterloo	147.0900	+	● 131.8 (CA) L(IRLP)	VE3WFM	-----
SOUTHWEST					
Chatham	147.1200	+	● 100.0ael WXz	VE3KCR	CKARC
Dorchester	147.2400	+	●	VE3NDT	-----
Goderich	146.9100	-	● 123.0	VE3OBC	SRAR
Ingersoll	145.1700	-	114.8e	VA3PLL	PCARC
Ingersoll	147.2700	+	● 114.8	VE3OHR	OCARC
Ipperwash	146.9400	-	● 114.8 (CA) L(VE3SUE)	VE3TCB	SORT
Leamington	147.3000	+	●	VE3TOM	SPARC
London	145.3900	-	114.8	VA3MGI	LARC
London	145.4500	-	●eIRB WX	VE3OME	-----
London	147.0600	+	● 114.8e	VA3LON	LARC
London	147.1800	+	● 114.8e L(VE3SUE ECHOLINK)	VE3TTT	SORT
London	147.3600	+	114.8	VE3ISR	-----
Lucan	147.0000	+	● 114.8	VE3MCR	MCRA
McGregor	145.4700	-	● 118.8e L(444.5)s	VE3RRR	WART
McGregor	147.0600	+	● 118.8es	VE3III	SPRARC
Mitchell	147.2850	+	● 114.8e L(VE3RFC) WX	VE3XMM	FCARC
Paris	145.4900	-	● 131.8e	VE3DIB	-----
Richmond	145.2300	-	● 131.8 L(IRLP)	VE3XXL	-----

Location	Output	Input	Notes	Call	Sponsor
Sarnia	145.3700	-	● 123.0 (CA)e	VE3SAR	LCRC
Sarnia	146.9550	-	118.8 (CA)e L(442.350	VE3WHO IRLP)	-----
Sarnia	147.2100	+	●e	VE3TTP	-----
St Marys	147.3750	+	● 114.8	VE3SDF	SMARC
Staffordville	146.6550	-	●elsRB	VE3DPL	-----
Stratford	145.1500	-	114.8elWX	VE3RFC	FCARC
Wallaceburg	146.9850	-	●	VE3WAL	-----
Windsor	145.3900	-	●(CA)	VE3SXC	WART
Windsor	145.4100	-	● 118.8 (CA)e	VA3ELK	ELKARA
Windsor	147.0000	+	●	VE3WIN	-----
STORMONT-DUNDAS-GLENGARRY					
Cornwall	145.1700	-	a(CA)	VE3YGM	VE3IGM
Cornwall	147.1800	+	110.9/110.9 aL(443.650)	VE3SVC	-----
Iroquois	145.2900	-	123.0/123.0 a	VE3IRO	IARG
Lancaster	147.5250	145.6700	● 131.8/131.8eL(I 2018)	VE2REH	ARAI
Moose creek	145.3700	-		VE3OJE	EOVHFRG
Morrisburg	146.7600	-		VE3SVR	-----

PRINCE EDWARD ISLAND

CAVENDISH					
Cavendish	145.1500	-	●l	VY2PEI	VY2RU
CENTRAL					
Glen Valley	146.7150	-	●l	VE1UHF	VE1AIC
CHARLOTTETOWN					
Charlottetown	146.6700	-	●ae L(IRLP)	VE1CRA	VE1AIC
Charlottetown	147.3900	+	●	VY2CS	CSARC
Stratford	147.2550	+	●el	VY2VB	VY2ROB
MONTAGUE					
Montague	147.1650	+	●el	VY2EKR	VY2ROB
OLEARY					
OLEary	147.1200	+	●el	VY2CFB	SPARC
SUMMERSIDE					
Summerside	146.8500	-	●ae L(IRLP)	VE1CFR	SPARC

QUEBEC

Albanel	147.3700	+	●e	VA2TFL	VE2EFQ
Alma	146.6700	-	●	VE2RCA	VE2CRS
Alma	147.0000	-	●	VE2CVT	VE2CVT
Alma	147.0400	+	●	VA2RIT	VE2TMR
Alma	147.2700	+	●	VE2RVX	VE2DIA

QUEBEC

Location	Output	Input	Notes	Call	Sponsor
Alma	147.2800	+	●	VE2RPJ	VE2JMP
Alma	147.3600	+	●	VE2LPO	VE2XCP
Amos	147.1500	+	●	VE2RAZ	VE2MLS
Anse St-Jean	146.7700	-	85.4x	VA2RUA	VA2BCA
Arthabaska	147.1400	+	●	VE2RBF	VE2FQG
Arvida	145.3700	-	● 127.3	VE2RAL	VE2FIX
Baie-Comeau	145.2300	-	●e	VA2RRB	VE2FAZ
Baie-Comeau	146.8200	-	●ex	VA2RSP	VE2FAZ
Baie-Comeau	146.9700	-	●ex	VE2RMH	VE2FAZ
Baie-Comeau	147.0400	+	●e	VA2LMH	VE2FAZ
Baie-Comeau	147.3000	+	●ex	VE2RBC	VE2FAJ
Baie-Comeau	147.3900	+	●ex	VE2RDE	VE2FAZ
Baie-Johan-Beetz	146.9400	-	●	VE2RJI	VE2AGT
Baie-Trinité	145.4700	-	●e	VA2RBT	VE2FAZ
Beloeil	147.1600	+	●e	VE2RGB	VE2GAB
Black Lake	145.1300	-	● 100e	VE2RVA	VE2LES
Blainville	145.4500	-	● 103.5ae	VE2RMR	VE2DJE
Blainville	146.8200	-	136.5p	VE2THE	VE2THE
Blainville Nord	146.8200	-	● 103.5	VE2RNO	VE2THE
Boucherville	145.2500	-	● 103.5	VE2MRQ	VE2MRI
Buckingham	145.4900	-	● 110.9ex	VE2REG	VE2ZVL
Cantley	147.1900	+	● 110.9	VE2MDC	VE2GUY
Cap-à-L'aigle	145.2900	-	●	VA2RKT	VE2CSQ
Cap-de-la Madeleine	145.7400	145.7400	● 136.5	VE2RBN	VE2MTE
Carleton	147.0600	147.7600	x	VE2RXT	VE2FWZ
Causapscal	145.1300	144.6300	●	VE2RTF	VA2DD
Chambord	146.6400	-	●	VE2RVP	VE2SV
Chandler	146.8500	-	●ex	VE2CGR	VA2CEY
Charlesbourg	147.1800	+	● 100e	VA2UX	VE2YSU
Chibougamau	147.3900	+	●	VA2RRC	VE2PR
Chapais					
Chicoutimi	144.3900	144.3900	●	VE2CCD	VE2CCD
Chicoutimi	145.0900	145.0900	●	VE2SAY	VE2JHG
Chicoutimi	145.2300	-	●	VE2RHS	VA2CRR
Chicoutimi	145.4300	-	●	VE2RMI	VE2MDH
Chicoutimi	147.0700	+	127.3x	VE2RCI	VE2BLM
Chicoutimi	147.1200	+	●	VE2RCC	VE2CRS
Chicoutimi	147.3000	+	●e	VE2RPA	VE2SV
Chicoutimi - Portatif	147.1800	+	●p	VE2RCF	VE2CRS
Chute des passes	147.2700	+	●e	VE2RFN	VE2FNN
Coaticook	147.3600	+	● 118.8	VE2RDM	VE2DPD
Contrecoeur	145.3500	-	● 141.3	VE2CKC	VE2AN
Coupe du ciel	147.0300	+	127.3	VE2RKJ	VA2CRR
			E-SUN		
Covey Hill	144.0000	144.0000	● 100e	VA2REX	VE2JT
Covey Hill	147.2100	+	●	VE2RBV	VE2BCM
Dolbeau	146.7000	-	●	VE2RCD	VE2CRS

Location	Output	Input	Notes	Call	Sponsor
Donnacona	145.3300	-	● 100e	VE2RBJ	VE2SBR
Drummondville	146.6200	-	● 110.9	VE2RDL	VE2CRD
Drummondville	146.8300	-	● 110.9	VA2RCQ	VE2ZDB
Drummondville	147.0900	+	● 110.9	VE2RDV	VE2CRD
Fermont	146.8200	-	●ex	VE2RGA	VE2ACP
Fire Lake	147.0600	+	●x	VE2RGF	VE2ACP
Fleurimont	146.8900	-	●	VA2LGX	VE2LGX
Forestville	146.7000	-	● 151.4 (CA)e	VE2RLI	VE2VD
Forestville	146.9100	-	● 151.4 (CA)e	VE2RFG	VE2VD
Forestville	147.2500	+	●e	VE2REE	VE2JVJ
Forestville	147.2800	+	●e	VE2REJ	VE2JEA
Gagnon	146.6900	-	●E-SUNx	VE2RGH	VE2ACP
Gaspé	146.8900	-	●ex	VE2RLE	VE2EPY
Gaspé	146.8900	-	ex	VE2RLE	VE2FXG
Gatineau	147.1000	+	● 110.9e	VE2REH	VE2ZVL
Granby	146.7900	-	●(CA)	VE2RVM	VE2TVM
Granby	147.1800	+	● 118.8e	VE2RTA	VE2EKY
Grand-Mère	146.9200	-	●ex	VE2RGM	VE2GM
Grand-Mère	147.0300	+	● 100	VE2REY	-----
Grand-Mère	147.1600	+	● 100	VE2REY	VE2VXT
Grande Ance	147.0000	-	●(CA)e	VE2RLT	VE2DNB
Grande-Rivière	145.1700	-	●x	VE2RDI	VE2AIY
Grande-Rivière	146.7300	-	●e	VE2RBM	VE2FXG
Grenville	146.8000	-	●ex	VE2RWC	VE2CWB
Ham Sud	145.1900	-	● 123	VE2RFX	VE2OPA
Havelock	146.6800	-	●ex	VE2REX	VE2CYH
Havre-St-Pierre	145.4900	-	●	VE2TIO	-----
Havre-St-Pierre	146.9700	-	●e	VE2RFD	VE2AGT
Hebertville	146.7900	-	x	VE2RCV	VE2CRS
Hull	146.7400	-	● 123ae	VE2RAO	VE2CRO
Hull	146.9400	-	● 100	VE2CRA	VE2CRA
Hull	147.3600	+	●e	VE2KPG	VE2KPG
Joliette	147.0300	+	● 103.5e	VE2RHO	VE2BFG
Joliette	147.3000	+	●e	VE2RLJ	VE2EML
Jonquière	145.0900	145.0900	●	VE2RNU	VE2JHG
Jonquière	145.1700	-	●	VE2RHJ	VE2QY
Jonquière	146.8200	-	●e	VE2VP	VE2SV
Jonquière	146.8500	-	●	VA2NA	VA2NA
Jonquière	147.0600	+	●	VE2DHC	VE2DHC
Jonquière	147.2400	+	●	VE2RVG	VE2SMP
Jonquière	147.3900	+	●	VE2RLG	VE2JCM
L'Anse-St-Jean	145.1500	-	●ex	VE2RME	VE2XIT
L'Ascension	145.1300	-	x	VE2RMX	VE2DIA
L'Ascension	147.5100	147.5100	●	VA2RGP	VE2APJ
L'Ascension	147.5100	147.5100	●	VA2RGP	VE2APJ
La Baie	146.6100	-	● 85.4e	VE2RCX	VA2BCA
La Baie	146.7300	-	● 127.3a	VE2RCE	VA2BCA

QUEBEC

<i>Location</i>	<i>Output</i>	<i>Input</i>	<i>Notes</i>	<i>Call</i>	<i>Sponsor</i>
La Pocatière	146.6200	-	● 151.4	VE2RDJ	VE2DBU
La Pocatière	147.3600	+	● 100	VE2RDJ	VE2DBU
La Sarre	146.7000	-	●e	VE2RSL	CRANOQ
La Tuque	146.7900	-	●e	VE2RTL	VE2DGS
La Tuque	146.9400	-	●e	VE2RLF	VE2BGX
Labrieville	147.1000	+	●e	VE2ROA	VE2AOO
Lac Aux Sables	147.2100	+	●E-SUN	VE2RSA	VE2CSP
Lac Brassard	145.2100	-	E-SUN	VE2RIT	VE2LSO
Lac Castor	145.3900	-	x	VA2RLC	VE2CSQ
Lac Daran	145.2900	-	x	VE2RLD	VE2CSQ
Lac Des Commissaires	146.9700	-	●	VE2RHC	VE2DHC
Lac Édouard	147.2200	+	●e	VE2RCL	VE2YJA
Lac Etchemin	147.2400	+	● 100x	VE2RKM	VE2KCB
Lac Ha! Ha!	147.3300	+	x	VE2RCK	VE2CRS
Lac Ouachishmana	147.0900	+	●E-SUN	VA2RLL	VE2KIK
Lac Paul (Zone 2)	147.6900	-	● 127.3	VA2RHS	VA2CRR
Lac-à-L'Épaulé	145.4900	-	●	VE2RPL	VE2CSQ
Lac-a-la-Tortue	146.8900	-	●	VE2RBR	VE2GM
Lac-Canot	145.4500	-	●E-SUNx	VE2RGU	VE2AFR
Lac-des Commissaires	146.7300	-	●	VE2RHC	VE2DHC
Laterrière	146.7600	-	●	VE2RGT	VA2BCA
Laval	147.1000	+	● 107.2e	VA2OZ	VE2JKA
Le Bic	145.4500	-	●	VE2RXY	VE2BQI
Les Escoumins	146.6700	-	●	VE2REB	VE2PYB
Les Méchins	147.2700	+	●x	VE2RNM	VE2ENM
Levis-Lauzon	145.1100	-	● 100	VE2RYC	VE2YCQ
Levis-Lauzon	147.1500	+	● 100	VE2RCT	VE2YGB
Longueuil	145.3900	-	●e	VE2RSM	VE2AZX
Longueuil	146.7300	-	● 100	VE2RVC	VE2SVM
María	146.9100	-	●	VE2RXL	VE2KF
Mascouche	147.3400	+	● 103.5e	VE2RHL	VE2AIE
Maskinongé	147.0900	+	●	VA2MLP	VE2MLP
Matagami	146.9100	-	●E-SUN	VE2RBO	VE2SGS
Matane	146.8800	-	●e	VA2RAM	VE2MWA
Matane	147.1200	+	●e	VE2RAS	CRAM
Metabetchouan	147.1500	+	●	VE2RPE	VA2NA
Mont Bélair	146.6500	-	● 100	VE2UCD	-----
Mont Bélair	146.7900	-	● 100e	VE2RAX	VE2EZZ
Mont Fournier	147.2700	+	●	VE2RMQ	-----
Mont Jacob (Jonquiere)	145.0100	145.0100	●	VE2RJD	VE2SDJ
Mont Laurier	146.9700	-	●	VE2RMC	VE2RMC
Mont Mégantic	147.1000	+	● 118.8x	VE2RJX	VE2TIC
Mont Orford	146.7700	-	● 123ex	VE2RAU	VE2MKJ
Mont Rougemont	146.7000	-	●ex	VE2RXW	VE2AIK
Mont St-Adrien	145.1300	-	● 100e	VE2RVA	VE2LES

<i>Location</i>	<i>Output</i>	<i>Input</i>	<i>Notes</i>	<i>Call</i>	<i>Sponsor</i>
Mont St-Marguerite	146.6800	-	●x	VE2LRE	VE2LRE
Mont Ste-Marguerite	147.2500	+	x	VE2RCB	VE2CRS
Mont Ste-Marie	146.6100	-	● 110.9ex	VA2REH	VE2ZVL
Mont Triquet	145.4500	-	●	VE2RAG	VE2LVD
Mont Victor-Tremblay	147.3400	+	●E-SUNx	VE2RTV	VE2SV
Mont-Adstock	146.7300	-	●	VE2CTM	VE2TMA
Mont-Apica	145.3500	-	●	VE2RHX	VE2CSQ
Mont-Apica	146.9100	-	●	VE2RCP	VE2CRS
Mont-Bélair	146.9400	-	●	VE2OM	VE2AP
Mont-Bélair	147.0700	+	● 100	VA2TEL	VE2OSQ
Mont-Bromont	146.8800	-	● 94.8x	VE2RMK	VE2KYP
Mont-Carmel	145.4300	-	●	VE2RLB	VE2MEL
Mont-Carmel	146.6700	-	●ex	VE2RTR	VE2MO
Mont-Gladys	147.0900	+	●e	VE2RMG	VE2CQ
Mont-Laurier	147.1000	+	● 131.8ex	VE2REH	VE2ZVL
Mont-Noir	147.0000	-	●ex	VE2CTT	VE2CCR
Mont-Oneil	147.3900	+	●ex	VE2RMF	CRAQ
Mont-Orford	145.2700	-	● 103.5ex	VE2RTO	VE2EKL
Mont-Orford	147.3300	+	● 123ex	VE2TA	VA2RAE
Mont-St-Grégoire	145.5100	145.5100	●	VE2RKL	VE2EKL
Mont-Ste-Anne	146.8200	-	● 100ex	VE2RAA	VE2CQ
Mont-Tremblant	146.7200	-	●	VE2RMT	VE2GCK
Mont-Valin	146.8800	-	x	VE2RES	VE2CRS
Mont-Valin	147.2100	+	x	VE2RJZ	VE2CRS
Mont-Wright	145.1300	-	● 77ex	VE2RGW	VE2ACP
Montmagny	146.9700	-	●	VE2RAB	VE2PIA
Montréal	144.3900	144.3900	●	VE2PSL	VE2AH
Montréal	146.6700	-	●	VE2PSL	VE2AH
Montréal	146.9100	-	● 141.3ex	VE2RWI	VE2CWI
Montreal	147.0400	+	●ex	VE2RCU	VE2CUA
Montréal	147.0700	+	●e	VE2RVL	VE2JGA
Montréal	147.1200	+	● 103.5e	VE2MRC	VE2ESU
Montreal	147.2700	+	● 103.5	VE2RED	VE2ARC
Montréal	147.3900	+	● 103.5e	VE2RIO	RAQI
New Richmond Parc	147.1800	+	●x	VE2RPG	VE2DSJ
Parc	147.0300	-	●	VE2RTG	VE2CRS
Chibougamau Parc de Chibougamau	145.1100	-	●	VA2RRH	VE2PR
Parc de la Vérendrye	145.4900	-	●	VE2RPV	VE2DY
Parent	145.1900	-	●(CA)e	VE2RPC	VE2NZ
Passes Dangereuses	145.2500	-	●	VA2ADW	VE2EFL
Percé	146.7900	-	●ex	VE2RLC	CRAG
Petite-Rivière Saint-François	147.3900	+	●	VA2RAT	VE2CBA

372 144-148 MHz

QUEBEC

Location	Output	Input	Notes	Call	Sponsor
Pic-Champlain	146.6100	-	●ex	VE2RWM	VE2FWZ
Pierrefonds	145.4900	-	●	VE2RKE	VE2KRA
Pointe-Claire	147.0600	+	●e	VE2BG	VE2ARC
Pontbriand	147.3700	+	●ex	VE2RSQ	VE2CSQ
Province-de Québec	147.0100	+	●	VE2RUK	VE2DOG
Province-de Québec	147.0100	+	●	VE2RUR	VE2DOG
Québec	144.3900	144.3900	●	VE2ROW	VE2TSO
Québec	145.0300	145.0300	●100	VE2TPE	VE2TPE
Québec	145.1700	-	●100	VE2RHT	VE2YSU
Québec	145.3500	-	●85.4x	VE2RRS	VE2DSU
Québec	146.4900	146.4900	●	VE2DBR	VE2AB
Québec	146.6800	-	●156.7el	VE2REA	VE2SG
Québec	146.8800	-	●100e	VE2RIG	VE2SIG
Québec	147.2500	+	●100	VE2RQE	VE2MEW
Québec	147.3000	+	●100e	VE2RCQ	CRAQ
Rapide Blanc	146.6100	-	●x	VE2RRB	VA2HQ
Relai 22 milles (La Tuque)	146.8300	-	●ex	VA2RVD	VE2YJA
Richmond	147.2500	+	●123	VE2RHP	VE2LBN
Rigaud	147.0000	-	●e	VE2RM	VE2RM
Rimouski	145.3100	-	●	VE2RKI	VE2FWZ
Rimouski	146.9400	-	●e	VE2CSL	VE2FWZ
Rimouski	147.2400	+	●	VE2RXA	VE2BQA
Rimouski	147.3600	+	●	VE2ROE	VE2FWZ
Ripon	145.4100	-	●123e	VE2RBH	VE2CRO
Rivière-à-Pierre	146.8000	-	●100e	VA2SBR	VE2SBR
Riviere-au Tonnerre	147.0300	+	●	VE2RET	VE2AGT
Rivière-du-Loup	146.9500	-	●	VE2RML	-----
Rivière-du-Loup	147.1500	+	●	VE2RAY	VE2EOT
Roberval	144.3900	144.3900	●	VA2RBM	VA2JGC
Roberval	145.4900	-	●	VA2RRE	VE2PR
Roberval	146.7400	-	●	VE2RRE	VE2PR
Roberval	147.0100	+	●	VE2RSF	VE2PR
Rosemere	145.2100	-	●e	VE2RXZ	VE2GXZ
Rougemont	145.3100	-	●103.5e	VE2RAW	VE2AW
Rouyn-Noranda	146.6400	-	●ex	VE2RNR	VE2CFR
Rouyn-Noranda	146.8200	-	●ex	VE2RON	VE2NOQ
Rouyn-Noranda	147.0900	+	●	VE2RYN	VE2PIO
Saguenay (La Baie)	146.9700	-	●	VE2RDC	VE2PLC
saint jean de cherbourg	147.0900	+	●e	VA2RSJ	CRAM
Saint-Adolphe d'Howard	146.8900	-	●141.3ex	VE2RUN	VE2WCC
Saint-Lin Laurentides	147.0900	+	●103.5e	VE2RFO	VE2BFK

Location	Output	Input	Notes	Call	Sponsor
Saint-Lin Laurentides	147.3600	+	● 103.5e	VE2RFO	VE2BFK
Senneterre	145.1100	-	●	VE2RSZ	VE2MLS
Sept-Iles	145.1900	-	● 88.5	VE2RDO	VE2NN
Sept-Iles	146.6400	-	● 88.5	VE2RNN	VE2NN
Sept-Iles	146.7000	-	● 88.5	VE2RNN	VE2NN
Sept-Iles	146.7900	-	● 88.5ex	VE2RRU	VE2NN
Sept-Iles	146.9400	-	●	VE2RSI	VE2NN
Sept-Iles	147.0000	+	●e	VA2RNY	VE2YDQ
Sept-Iles	147.2100	+	●	VA2RSM	VACANT
Sherbrooke	145.2300	-	●	VE2RGX	VE2LGX
Sherbrooke	145.3300	-	● 118.8	VE2RZA	VE2ZAC
Sherbrooke	145.6100	145.6100	●	VE2PAK	VE2SBK
Sherbrooke	146.9700	-	● 118.8e	VE2RSH	VA2HF
Sorel	145.3700	-	● 103.5e	VE2RBS	VE2GFF
Sorel	146.6100	-	● 103.5	VE2FCT	VE2GFF
St-Adolphe d'Howard	146.6500	-	●	VE2RYV	VE2AIK
St-Adrien d'Irlande	145.1300	-	● 100x	VE2RVA	VE2LES
St-Agathe	145.3100	-	● 100	VE2RLO	VE2LLA
St-Aimé-des-Lacs	147.1300	+	●E-SUNx	VE2RJO	VE2JOQ
St-Calixte	145.1900	-	● 141.3ex	VA2 RLD	VA2 DU
St-Calixte	145.3300	-	● 141.3e	VA2RLD	VA2DU
St-Calixte	145.4300	-	● 103.5e	VA2RLD	VA2DLU
St-Calixte	146.7300	-	● 103.5ex	VE2PCQ	VE2PCQ
St-Calixte	146.8600	-	141.3e	VE2RVK	VE2VK
St-Calixte	147.0100	+	●	VE2REM	VE2AAS
St-Charles-de Bourget	146.9400	-	x	VE2RCR	VE2CRS
St-Damien-De Brandon	145.2900	-	● 103.5x	VE2RGC	VE2EML
St-Donat	144.3900	144.3900	● 103.5 E-SUN	VA2RIA	VE2MCM
St-Donat	147.0000	+	● 103.5 E-SUN	VA2RIA	VE2MCM
St-Donat	147.0900	+	● 103.5 E-SUN	VE2RRA	VE2BFK
St-Donat de Rimouski	146.7300	-	● 123e	VE2RAC	VE2DLE
St-Donat-de Montcalm	147.3700	+	● 141.3	VA2RSD	VA2HMC
St-Elzéar	146.7600	-	● 100x	VE2RVD	VE2CQ
St-Etienne-des Gres	147.1900	+	●e	VE2RZX	VE2FJZ
St-Félix D'Otis	145.3100	-	● 85.4	VE2RUS	VA2BCA
St-François-de Sales	145.4700	-	●	VE2RRR	VE2CJQ
St-Georges	147.2800	+	●e	VE2RSG	VE2BPD

QUEBEC

<i>Location</i>	<i>Output</i>	<i>Input</i>	<i>Notes</i>	<i>Call</i>	<i>Sponsor</i>
St-Honoré	147.1800	+	●e	VE2RKT	VE2VJA
St-Honoré	147.2200	+	●e	VA2RMV	VE2DOG
St-Honoré de Chicoutimi	144.3900	144.3900	●	VA2RCR	VE2SO
St-Honoré de Chicoutimi	144.3900	144.3900	●	VA2RCH	VE2CSQ
St-Honoré de Chicoutimi	145.3300	-	x	VA2RCH	VE2CSQ
St-Honoré de Chicoutimi	147.4800	147.4800	●	VA2RCH	VE2CSQ
St-Hubert	147.3000	+	●	VA2CSA	VA2CSA
St-Hyacinthe	146.9500	-	●	VE2RBE	VE2GGM
St-Jean de Matha	145.4100	-	● 103.5x	VE2RMM	VE2GMV
St-Jean-Port-Joli	147.3100	+	● 100e	VA2RWW	VE2JJN
St-Jean-sur Richelieu	147.2400	+	●e	VE2RVR	VE2MRW
St-Jérôme	145.2900	-	● 141.3e	VE2RFR	VE2BFB
St-Jérôme	146.8200	146.0200	● 103.5e	VE2RFR	VE2BFB
St-Jérôme	146.8500	-	●e	VE2RVS	VE2APL
St-Jogues	146.8200	-	●x	VE2RIN	VE2FXN
St-Joseph-de Beauce	146.9800	-	● 100	VE2RSJ	VE2BDP
St-Joseph-du-Lac	145.1300	-	●e	VE2RST	VE2GSB
St-Joseph-du-Lac	147.3100	+	●e	VE2REL	VE2GDR
St-Michel des Saints	145.4700	-	● 141.3ex	VA2HMC	VE2EIL
St-Michel-des Saints	145.3300	-	● 103.5e	VE2RLP	VE2SMS
St-Nazaire	145.1900	-	x	VA2RAU	VE2NA
St-Onésime-de Kamouraska	147.2100	+	●e	VE2RAF	VE2BVC
St-Pacome	146.7000	-	●e	VE2RAK	VE2GEU
St-Pascal	147.0600	+	●e	VE2RGP	VE2CCS
St-Pascal-de Kamouraska	145.1900	-	● 107.2e	VE2RQA	VE2PAC
St-Philémon	145.3700	-	● 100	VA2RMS	VA2CCS
St-Raymond	147.2800	+	● 100	VE2RCJ	VE2SBR
St-Simon-les Mines	146.6400	-	●	VE2RSG	VE2BPD
St-Tite-des-Caps	144.3900	144.3900	●	VA2RSL	VE2CSQ
St-Tite-des-Caps	145.4700	-	●e	VE2RTI	VE2CSQ
St-Tite-des-Caps	147.0400	+	●e	VE2RJA	VE2MDA
St-Tite-des-Caps	147.3400	+	●e	VE2RHM	VE2MRJ
St-Ubalde	145.3900	-	● 100e	VE2RBT	VE2SBR
St-Ubalde	146.8500	-	● 100ex	VE2RPW	VE2CSP
St-Urbain	146.9100	-	●	VE2RAT	VE2CCR
St-Zénon	147.3600	+	● 103.5	VA2KIK	VE2KIK
Ste-Anne-des Monts	146.7400	-	●	VE2GIT	VE2GIT

Location	Output	Input	Notes	Call	Sponsor
Ste-Anne-du-Lac	146.7600	-	●x	VE2RMP	VE2BOA
Ste-Aurélie	146.8600	-	●e	VE2RFB	VE2RIK
ste-catherine de la J C	144.9100	144.9100	●	VE2PKT	VE2PKT
Ste-Foy	146.6100	-	●e	VE2RQR	VE2CQ
Ste-Foy	147.1200	+	●	VE2SRC	VE2FTD
Ste-Marcelline	147.0300	-	●e	VE2RMA	VE2BFK
Ste-Sophie D'Halifax	146.7300	-	●E-SUNx	VE2CTM	VE2NBE
Sutton	146.6400	-	●ex	VE2RTC	VE2DIW
Thetford Mines	147.1600	+	●x	VE2RDT	VE2JMO
Trois-Rivières	146.9800	-	● 110.9e	VE2ROX	VE2EX
Trois-Rivières	147.0600	-	●	VE2CTR	VE2CTR
Val-Brillant	147.0000	+	●	VE2ROL	VE2FZR
Val-D'Irene	146.7600	-	●ex	VE2RKH	VE2FWZ
Val-D'Irene	147.3700	+	●e	VE2RDD	VA2DD
Val-D'Or	146.7600	-	● 114.8x	VE2RYL	VE2DY
Varenes	145.1700	-	●e	VE2REQ	VE2ESM
Ville de La Baie	145.2700	-	●	VE2RCZ	VE2CRS
Ville de Saguenay (Jonquière) Holiday Inn	145.4100	-	● 100ex	VE2RKA	VE2EFL
Ville Marie	146.7300	-	●e	VE2RTE	VE2EUA
Weedon	144.3900	144.3900	●	VE2RDX	VE2BOG
ZEC Gros Brochet	147.3900	+	● 103.5	VA2ZGB	VE2VXT
GATINEAU Bois-Franc	145.1700	145.1700	●	VE2REH	ARAI
				100.0/100.0 L(I 2018)	
LAURENTIDES Lachute	146.8050	-		VE2RWC	Brownsburg Ama
Rigaud	147.0000	-		VE2RM	-----
NATIONAL CAPITAL REGION Chelsea	146.9400	-	●	VE2CRA	OARC
				100.0/100.0eL(I 2040)x	
Chelsea	147.3600	+		203.5/203.5 VE2KPG	VE2CV
				ex	
OUTAOUAIS Cantley	147.1050	+	110.9/110.9	VE2REH	ARAI
				(CA) L(I 2018)	
Gatineau	145.3500	-	●	VA2XAD	VA2XAD
				162.2/162.2 (CA)e	
Gatineau	145.4900	-	110.9/110.9	VE2REH	ARAI
				(CA) L(I 2018)	
Gatineau	146.7450	-	123.0/123.0	VE2RAO	CRAO
				A(*#) L(RBH)	
Lac Ste-Marie	146.6100	-	110.9/110.9	VE2REH	ARAI
				(CA) L(I 2018)x	
PAPINEAU Ripon	145.4100	-	123.0/123.0	VE2RBH	CRAO
				A(*78/#) L(RAO)x	

**376 144-148 MHz
QUEBEC-SASKATCHEWAN**

Location	Output	Input	Notes	Call	Sponsor
PONTIAC Mansfield	147.5100	147.5100	100.0/100.0 L(I 2018)	VE2REH	VE2LRS

SASKATCHEWAN

CENTRAL

Bruno	147.2100	+	●L(IRLP)	VE5DNA	VE5RY
Kenaston	147.2700	+	●	VE5DPR	VE5NED
Last Mtn	146.8500	-	●E-SUN	VE5AT	VE5UJ
Touchwood Hls	146.9100	-	●I	VE5HVR	VE5HV
Watrous	146.7000	-	●aI	VE5IM	VE5IM

EAST CENTRAL

Invermay	147.3900	+	L(IRLP)	VE5SS	VE5SS
Preeceville	145.3100	-		VE5SS	VE5SS
Rockford	147.3000	+		VE5RJM	PARC
St Gregor	146.7600	-	●I	VE5NJR	VE5RY
Yorkton	147.0800	+	#L(IRLP)	VE5RJM	VE5RJM

LLOYDMINSTER

Lloydminster	146.9400	-	●	VE5RI	S-A R
--------------	----------	---	---	-------	-------

MELFORT

Little Bear Lk	146.8500	-	●	VE5NLR	VE5KRB
Melfort	146.8800	-	●ae	VE5MFT	MARC
			L(IRLP)		
Nipawin	146.7900	-	●aL(IRLP)	VE5NIP	MARC
Tisdale	146.7000	-	●L(IRLP)	VE5FXR	VE5FX

MOOSE JAW

Moose Jaw	145.2100	-	L(IRLP)	VE5FUN	SARL
Moose Jaw	146.6100	-	IEXP	VE5VHF	VE5AAY
Moose Jaw	146.9400	-	●	VE5CI	Pioneer

NORTH BATTLEFORD

Lizard Lake	145.3900	-	●	VA5LLR	VE5WDB
Meadow Lake	147.3300	+	●L(IRLP)	VE5MLR	VE5RAE
N Battleford	146.8800	-	aL(IRLP)	VE5BRC	BARC
Unity	147.0000	-	●	VE5URC	VE5BBH

PRINCE ALBERT

Birch Hills	145.4300	-	#	VE5VY	VE5VY
Christopher Lk	146.6100	-	●aL(IRLP)	VE5LAK	VE5QU
Elk Point	145.3500	-	I	VE5QU	VE5QU
La Ronge	146.9700	-	●	VE5LAR	-----
Minitinas	147.1500	+	●eI	VE5RPA	NSARC
Prince Albert	146.8200	-	●100a	VE5IOU	VE5QU
			L(IRLP)		
Prince Albert	147.0600	-	a	VE5PA	N SK ARC
Snowden	147.0900	+	●L(IRLP)	VE5NDR	VE5ND
Waskesiu	146.7600	-	eI	VE5BBI	NSARC
Yellow Creek	147.1800	+	●EXP	VE5AG	VE5AG

REGINA

Regina	146.8800	-	L(IRLP)	VE5WM	RARA
Regina	147.1200	+	a	VE5RRG	Regina RG

SASKATCHEWAN-YUKON TERRITORY

Location	Output	Input	Notes	Call	Sponsor
Regina	147.2100	+	Os	VE5RTV	ARES
SASKATOON					
Saskatoon	145.2100	-	o(CA) TT L(IRLP)s	VE5SKN	MARS
Saskatoon	145.2900	147.9900	o 107.2 RB EXP	VE5UFO	MARS
Saskatoon	145.3300	-		VA5SV	VE5WDB
Saskatoon	145.4100	-	o	VE5SD	VE5SD
Saskatoon	146.6400	-		VE5SK	VE5AA
Saskatoon	146.7900	-	o	VE5NER	-----
Saskatoon	146.9700	-	oL(IRLP)	VE5CC	VE5HG
Saskatoon	147.0900	+	o	VE5EMO	ARES
Saskatoon	147.2700	145.2700	o	VE5ZH	VE5HZ
Warman	145.2300	-	oEXP	VE5VI	VE5VI
SOUTH CENTRAL					
Avonlea	147.0600	-	o	VE5ARG	-----
Wolseley	146.6700	-	a	VE5WRG	VE5DC
SOUTHEAST					
Arcola	146.8200	-	EXP	VE5MMR	MooseMtRC
Balgonie	146.6400	-	o	VE5REC	RRG
Estevan	147.0300	+	o	VA5EST	VE5AJ
Estevan	147.1800	+	lEXP	VE5EST	VE5HD
Melville	147.0000	+	oL(IRLP)	VE5MDM	VE5MDM
Moosomin	146.7900	-		VE5MRC	MARC
Theodore	147.3300	+	oI	VE5CNR	-----
Weyburn	146.7000	-	L(IRLP)	VE5WEY	VE5HD
SOUTHWEST					
Eyebrow	147.3600	+	o	VE5YMJ	VE5BBB
Lucky Lake	146.7300	-	o	VE5XW	-----
Stranraer	147.0300	-	oI	VE5UB	VE5HG
SWIFT CURRENT					
Swift Current	146.7900	-	oL(IRLP)	VE5SCR	SW ARC
Swift Current	146.8800	-	o	VE5SCC	SW ARC
YUKON TERRITORY					
YUKON					
Carcross	146.8200	-	oI	VY1RMM	YARA
Carcross	146.8200	-	oI	VY1RMM	YARA
Carmacks	146.8200	-	oI	VY1RMB	YARA
Carmacks	146.8200	-	oI	VY1RMB	YARA
Dawson City	146.8200	-	oI	VY1RMD	YARA
Dawson City	146.8200	-	oI	VY1RMD	YARA
Faro	147.0600	+	oI	VY1RBT	YARA
Faro	147.0600	+	oI	VY1RBT	YARA
Fraser Mountain	146.9400	-	oI	VE7RFT	YARA
Fraser Mountain	146.9400	-	oI	VE7RFT	YARA
Haines Junction	146.8200	-	oI	VY1RHJ	YARA
Haines Junction	146.8200	-	oI	VY1RHJ	YARA
Hayes Peak	147.0600	+	oI	VY1RHP	YARA

378 144-148 MHz
YUKON TERRITORY

<i>Location</i>	<i>Output</i>	<i>Input</i>	<i>Notes</i>	<i>Call</i>	<i>Sponsor</i>
Hayes Peak	147.0600	+	●I	VY1RHP	YARA
Stewart Crosng	147.0600	+	●I	VY1RFH	YARA
Stewart Crosng	147.0600	+	●I	VY1RFH	YARA
Watson Lake	146.8200	-	●el	VY1RTM	YARA
Watson Lake	146.8200	-	●el	VY1RTM	YARA
Whitehorse	146.8800	-	●a	VY1RCM	YARA
Whitehorse	146.8800	-	●a	VY1RCM	YARA
Whitehorse	146.9400	-	●I	VY1RPT	YARA
Whitehorse	146.9400	-	●I	VY1RPT	YARA
Whitehorse	147.1800	+	●I	VY1RM	YARA
Whitehorse	147.1800	+	●I	VY1RM	YARA

222-225 MHz

<i>Location</i>	<i>Output</i>	<i>Input</i>	<i>Notes</i>	<i>Call</i>	<i>Sponsor</i>
ALABAMA					
Albertville	224.6600	—	● 100.0	N4TZV	KF4EYT
Birmingham/ Pilots Knob	224.2200	—	● ae L(146/222/440)rRB	K4TQR	H&H RA
Dadeville	224.2400	—	● 146.2	KB4MDD	KB4MDD
Decatur	224.1000	—	●	W9KOP	W9KOP
Enterprise	224.9400	—	● aelz	WD4ROJ	Enterprise
Huntsville	224.9400	—	● 100.0e	KC0ONR	NARA
Huntsville/ BrindleeMtn	224.9000	223.9000	● x	W4ORS	W4RPT
Loxley	224.8600	—	● 118.8/118.8	WB4GMQ	WB4GMQ
Mentone	224.7200	—	● 114.8el	W4OZK	W4OZK
Mouton	224.1600	—		N4JDB	N4JDB
Ranburne/ Turkey Heaven Mtn	224.4800	—		N4THM	Turkey HRA
Roanoke	224.9200	—	● ae	KA4KBX	KA4KBX
Russellville	224.3400	—	● eEXP	NV4B	NV4B/PCRS
Santuck	224.3800	—	● e	W4KEN	W4KEN
Seminole	224.9400	—	● aelrRB WXz	KM4HP	KM4HP
Shelby Co	224.5000	—	● 100.0e WX	N4PHP	N4PHP
Warrior	224.1200	—	●	W4GQF	W4GQF
ALASKA					
INTERIOR					
Dot Lake	224.8200	223.2800	103.5lx	KL7KC	ARCTIC ARC
Fairbanks	224.8800	—	● 103.5el	AL7FG	+KL7XO
SOUTH CENTRAL					
Anchorage	224.9400	—	● e	KL7AA	AARC
SOUTHEAST					
Lena Point	224.0400	—	● el	KL7PF	JARC
ARIZONA					
CENTRAL					
Maricopa	223.8600	—	● 156.7 (CA)r	KE7JVX	M. Dana
Mtn Union	224.0800	—	● 156.7	WA7JC	Chuey Mend
Towers	224.0400	—	● elr	KA6CAT	CMRA
Union Hills	224.5600	—	● 67.0 (CA) e	N6IME	J.D.Ward

380 222-225 MHz**ARIZONA-ARKANSAS**

<i>Location</i>	<i>Output</i>	<i>Input</i>	<i>Notes</i>	<i>Call</i>	<i>Sponsor</i>
EAST CENTRAL					
Clay Springs	224.9400	-	●	N7KQ	MCRG
NORTH CENTRAL					
Prescott	224.7800	-	●e	KJ7DX	Matt Stran
NORTHWEST					
Bullhead City	224.9600	-	●	K7GOJ	K7RG Denni
Dolan Springs	224.1400	-	●	WA7ICI	Allen Tobi
PHOENIX					
Chandler	224.9800	-	● 88.5e	N0FPE	D Nicholso
Goodyear	224.9600	-	●	KF6LCC	KF6LCC
Mesa	224.6800	-	● 156.7a	W7ARA	ARA
Phoenix	224.8000	-	● 94.8 (CA)	KA7ATV	KA7IOG c/o
Phoenix	224.9400	-	● 156.7	K7ZWI	MCRG
Shaw Butte	224.9000	-	● 156.7ae	W7ARA	ARA
Tempe	224.2000	-	●	WA2DFI	Scott Cowl
Tempe	224.4000	-	●	WA2DFI	Scott Cowl
Usery Pass	224.0200	-	●I	N7TWW	FHART
White Tanks	223.9800	-	● 156.7	N6IME	J.D. Ward
White Tanks	224.6000	-	● 156.7el	KD7TKT	Condor Con
White Tanks	224.9200	-	● 156.7	KD7ETM	Andrew Kof
SOUTH CENTRAL					
Pima	224.4400	-	●	WB7ONJ	David Well
Pinal Peak	224.1000	-	● 156.7	N7MK	Chris Radi
SOUTHEAST					
Sierra Vista	224.9600	-	● 100.0ael	N0NBH	Paul Herma
SOUTHWEST					
Yuma	224.0800	-	● 88.5ar	W7DIN	Desert Int
TUCSON					
Mtn Lemmon	224.0600	-	● 156.7lr	KA7LFX	Paul Van B
Mtn Lemmon	224.5000	-	● 156.7e	N7EOJ	U.S.E.R.S.
Tucson	223.9400	-	●	N7EOJ	U.S.E.R.S
Tucson	224.0000	-	●I	NR7J	Roberto Fe
Tucson	224.1800	-	●	N7EOJ	Budd Turne
Tucson	224.3000	-	●	K7IOU	BART
Tucson	224.4800	-	●	K6VE	Mountain R
Tucson	224.7400	-	● 136.5	K7IOU	BART
WEST CENTRAL					
Black Peak	224.0000	-	●(CA)el	K7ZEU	CARRA
Guadalupe Peak	224.8800	-	● 156.7el	KJ6KW	Condor
Lake Havasu	224.2400	-	● 156.7 (CA)	KF7X	James Goul
Lake Havasu	224.8600	-	●I	WC6MRA	CMRA
ARKANSAS					
NORTH CENTRAL					
Harrison	224.4000	-	●I	WA9SSO	GathMtARC
NORTHEAST					
Batesville	224.5000	-	○ 107.2	N5TSC	N5TSC

222-225 MHz 381
ARKANSAS-CALIFORNIA

Location	Output	Input	Notes	Call	Sponsor
NORTHWEST Prairie Grove	224.6000	-	● _{ae} L(444.7(+))	WA5VTW	WA5VTW
WEST Fort Smith	224.8800	223.8800	● _e	WC5I	WC5I
WEST CENTRAL Russellville	224.7000	-	● _e	KE5EIIY	KE5EIIY

CALIFORNIA

FREQUENCY USAGE - SOUTHERN CALIFORNIA ----> SEE 220SMA ORG

222.0000	222.1000		WEAK SIG, CW, SSB
222.0001	222.0250		EME
222.0500	222.0600		PROPAGATION BEACONS
222.1000			CW/SSB CALLING FREQ
222.1200			FM SIMPLEX-NO AUTO BA
222.1400			FM SIMPLEX-NO AUTO BA
223.4000			FM SIMPLEX - T-HUNTS
223.4200			FM SIMPLEX
223.4400			FM SIMPLEX
223.4600			FM SIMPLEX
223.4800			FM SIMPLEX - ARES
223.5000			FM - NATIONAL CALLING F
223.5200			FM SIMPLEX - ARES
223.5400			DIGITAL - INTER-AREA LIN
223.5600			DIGITAL - SIMPLEX LAN
223.5800			DIGITAL - INTER-AREA LIN
223.6000			DIGITAL - GENERAL USE
223.6200	223.6650		AUTOMATED SIMPLEX(<5
223.6800	223.7400		COORD LNKS & CTL CH(1

NORCAL-CENTRAL COAST

Bonny Doon	224.0600	-	● 110.9el	N6NAC	N6NAC
Monterey	224.2400	-	● 123aelrs	N6SPD	N6SPD RG
			x		
Monterey	224.9000	-	● 107.2#	WA6YBD	WA6YBD
Salinas	224.3200	-	● 146.2el	N6LEX	CCARN
SanLuisObispo	224.5800	-	● 151.4#el	WB6NYS	WB6NYS
			x		
SanLuisObispo	224.6800	-	● 94.8#	WB6JWB	WB6JWB
SanLuisObispo	224.8600	-	● _{ex}	WC6MRA	CMRA
SanLuisObispo	224.9200	-	● _{#elx}	N6HYM	TCARS
Shandon	224.7400	-	● 131.8#	WB6NYS	ShandonRG
Watsonville	224.3800	-	●	KB6MET	KB6MET
Watsonville	224.8400	-	● 156.7	KB6MET	KB6MET

NORCAL-EAST BAY

Berkeley	223.7800	-	● 131.8x	K6GOD	K6GOD
Berkeley	224.9000	-	● 131.8ers	WA2UNP	NALCO
Concord	224.7800	-	● 77aelrsx	W6CX	MDARC
Concord	224.9200	-	● 85.4x	W6AV	WA6YOP
Fremont	223.9000	-	●	WA6PWW	TRICO ARC

CALIFORNIA

Location	Output	Input	Notes	Call	Sponsor
Fremont	224.1800	-	● 94.8elx	KU6V	KU6V
Hayward	223.7600	-	● 123el	K6GOD	GOD
Hayward	223.9400	-	● lrx	KQ6RC	KQ6RC
Hayward	224.4400	-	● 107.2ex	KC6ZIS	Echo Club
Livermore	224.7400	-	● 100aelrs	KO6PW	LARK RACES
Moraga	223.9800	-	● 100elx	W6AV	NRA
Oakland	224.1600	-	● 156.7#	KC6LHL	KD6BVQ
Oakland	224.7600	-	● 85.4lrx	W6YOP	WA6YOP
Okland	224.0000	-	● 123x	W6JMX	NCHR
Oroville	224.5000	-	● 110.9ex	WA6UHF	WA6UHF
San Leandro	223.9400	-	● r	KQ6RC	KQ6RC
San Lorenzo	224.7000	-	● 156.7	KQ6YG	BAARC
San Pablo	224.3000	-	● 82.5ers	WD6EZC	CCCC
NORCAL-NORTH BAY					
Healdsburg	224.3600	-	● 88.5rx	NN6J	Sonomarin
Kelseyville	224.9600	-	● 103.5#	AC6ET	AC6ET
Petaluma	224.9600	-	● 103.5ex	AC6ET	SMRS
Rohnert Park	223.9000	-	● 156.7#a	WD6FTB	NORCAL ARG
Santa Rosa	223.7600	-	● 85.4elrx	WB6PER	N6MHG
Santa Rosa	223.8000	-	● 156.7l	AC6VJ	CONDOR
Santa Rosa	224.8200	-	● 103.5aer	K6ACS	ACS
			x		
Sebastopol	224.4800	-	● 88.5ers	W6SON	SCRA
NORCAL-NORTH COAST					
Crescent City	224.6200	-	● 91.5#ael	KA7PRR	KA7PRR
Crescent City	224.7200	-	● 103.5elx	KA7PRR	KA7PRR
Willits	224.1600	-	● 156.7lx	AC6VJ	CONDOR
NORCAL-NORTH EAST					
Red Bluff	224.8600	-	● 107.2el	W6QWN	W6QWN
NORCAL-SACRAMENTO VALLEY					
Auburn	223.8200	-	● 136.5elx	N6NMZ	N6NMZ
Auburn	223.8600	-	● 100e	K6ARR	SFARC
Auburn	223.9000	-	● 100	N6NMZ	N6NMZ
Auburn	224.5800	-	● 100e	W4WIL	W4WIL
Carmichael	224.8800	-	● 162.2#e	W6YFW	CE ARC
Chico	223.9600	-	● a	WA6UHF	WA6UHF
Chico	224.2800	-	● 110.9x	WA6UHF	WA6UHF
Cohasset	224.3600	-	● 110.9ex	N6YCK	N6YCK
Dunnigan	224.7200	-	● 77e	KS6HRP	SHARP
Fairfield	224.3800	-	● 77#rx	W6ER	Solano/ACS
Foresthill	223.7600	-	● 100e	W6SAR	PCSAR
Georgetown	224.8400	-	● 100x	W6HIR	RAMS
Grass Valley	224.3200	-	● 151.4sx	AB6LI	AB6LI
Grass Valley	224.4800	-	● 131.8lx	KF6GLZ	N6UG
Grass Valley	224.9000	-	● 151.4ael	KD6GVO	KD6GVO
			rsx		
Lincoln	224.0400	-	● 123lx	KU6V	KU6V
Mt Aukum	224.9800	-	● 156.7lrx	K6SCA	RMRG
Rancho Cordova	224.1000	-	● 100r	W6AK	SARC

222-225 MHz 383
CALIFORNIA

Location	Output	Input	Notes	Call	Sponsor
Red Bluff	224.8000	-	● 110.9ex	N6YCK	N6YCK
Rescue	224.0600	-	● 127.3#x	K6ZWZ	K6ZWZK6KRD
Sacramento	223.8800	-	● 100	K6TTD	K6TTD
Sacramento	224.2200	-	● 123#ae	KC6MHT	KC6MHT
Sacramento	224.4000	-	● #el	K6IS	NHRC
Sacramento	224.5600	-	● 94.8esx	WA6ZZK	WA6ZZK
Sacramento	224.7000	-	● 107.2el	AA6IP	AA6IP
Vacaville	223.8400	-	● 141.3lx	AC6VJ	CONDOR
Vacaville	223.9200	-	● 85.4#ael	KM6KW	P I R G
			rsx		
Vacaville	224.1200	-	● 141.3ex	KJ6MB	KJ6MB
Vacaville	224.2000	-	● 127.3ael	WV6F	WVA
			rsx		
Vacaville	224.2400	-	● 136.5ex	KB6SJK	KB6SJK
Vacaville	224.4200	-	● 100	N6NMZ	N6NMZ
Vacaville	224.5400	-	● 118.8e	W6BRA	W6MAV
Williams	224.2600	-	● 100elx	N6NMZ	Colusa SO
Yuba City	224.9600	-	● 100x	W6GNO	W6GNO
NORCAL-SAN JOAQUIN VALLEY					
Angels Camp	223.9600	-	● 110.9elx	W6MOW	MARG
Bakersfield	224.0600	-	● #elx	W6LIE	KCCVARA
Bakersfield	224.4200	-	● 156.7#l	W6PVG	W6PVG
Bakersfield	224.5200	-	● 100el	KG6KKV	KG6KKV
Bakersfield	224.7800	-	● 100#el	K6RET	K6RET
Byron	223.8000	-	● 100	KG6MHL	KG6MHL
Coalinga	224.4400	-	● 100elrsx	W6VFZ	KARC
Coalinga	224.8200	-	● 114.8elr	N6DL	Kings ARC
			sx		
Copperopolis	224.3400	-	● 141.3ex	KG6TXA	RELAVA
Fiddletown	224.8600	-	● 141.3ex	KG6TXA	KG6TXA
Fresno	223.7800	-	● 141.3ex	K6JSI	CCAC
Fresno	223.9400	-	● 141.3lx	W6TO	W6TO
Fresno	224.3800	-	● 141.3elx	N6JXL	CARP
Fresno	224.7600	-	● elrx	W6SCE	EARN
Fresno	224.9400	-	● 141.3#e	W7POR	FARA
			x		
Glennville	224.3200	-	● elrx	W6SCE	EARN
Ione	224.0000	-	● 107.2	K6KBE	K6KBE
Lake Isabella	224.6400	-	● 156.7#el	WB6RHQ	CONDOR
			x		
Maricopa	224.9800	-	● elx	KC6WRD	FCC
Mariposa	224.1600	-	● 74.4ex	KF6CLR	Delhi ARC
Mariposa	224.3000	-	● 74.4ex	KF6CLR	Delhi ARC
Mariposa	224.5000	-	● 123esx	W6BRB	W6DNC
Mariposa	224.9600	-	● 156.7ers	W6BXN	W6BXN
			x		
Modesto	224.1400	-	● 136.5esx	WD6EJF	SARA
Oakhurst	224.9000	-	● 156.7elx	WB6BRU	CONDOR
Patterson	224.0800	-	● elsx	NV6RN	VARN

384 222-225 MHz

CALIFORNIA

Location	Output	Input	Notes	Call	Sponsor
Sequoia Park	223.8800	-	● 103.5#el X	WA6BAI	TCARC
Shaver Lake	223.8200	-	● 114.8ex	K6HJ	SRG
Shaver Lake	224.7000	-	● 156.7X	KE6JZ	SRG
Stockton	223.9400	-	● elx	KD6ITH	KH7I
Stockton	224.6200	-	● 192.8#e X	WA6TCG	VHF-FM
Tracy	224.6600	-	● 100elrs	WA6SEK	WA6SEK
Walnut Grove	224.6800	-	● #	N6MDJ	N6MDJ
WoffordHeights	224.5400	-	● 74.4#ae X	KB6DJT	KB6DJT
NORCAL-SOUTH BAY					
Fremont	223.7800	-	● 110.9elx	K6GOD	GOD
Los Gatos	223.8200	-	● 156.7el	KB6LCS	KB6LCS
Los Gatos	223.8800	-	● 100ersx	K6FB	LCARC
Los Gatos	224.5800	-	● 107.2el	K6RPT	K6RPT
Los Gatos	224.8000	-	● 118.8ae X	NU6P	NU6P
Los Gatos	224.8800	-	● 88.5e	N6DVC	K6UB
Milpitas	224.7200	-	● 100#ers	W6MLP	MARES
Morgan Hill	223.8000	-	● 107.2#el	WA6YBD	WA6YBD
Mountain View	224.1400	-	● 100aelrs	W6ASH	SPECS RA
Palo Alto	223.8600	-	● 107.2ex	K6GOD	K6GOD
San Jose	223.9600	-	● 156.7ael S	W6PIY	WVARA
San Jose	224.0200	-	● 88.5elx	K6UB	K6UB
San Jose	224.0400	-	● 100elx	KU6V	KU6V
San Jose	224.0800	-	● 107.2l	K6RPT	K6RPT
San Jose	224.1000	-	● 156.7ae	WA2IBM	IBM ARC
San Jose	224.2600	-	● 123aelx	WB6OQS	SCVRS
San Jose	224.2800	-	● 100ex	WA6GFY	LMERA ARC
San Jose	224.3400	-	● 88.5#ae	AB6BP	AB6BP
San Jose	224.3400	-	● 88.5el	NV6RN	VARN
San Jose	224.3600	-	● 156.7#	NV6RN	BKRN
San Jose	224.5400	-	● elx	KC6WRD	FCC
San Jose	224.6000	-	● 156.7elx	KB6ABM	CONDOR
San Jose	224.6200	-	● 110.9elr SX	KA2FND	KA2FND
San Jose	224.6400	-	● 110.9elx	N6NAC	N6NAC
San Jose	224.6600	-	● elsx	NV6RN	VARN
San Jose	224.8600	-	● 100#	KB6HDA	KB6HDA
San Jose	224.9400	-	● ex	WA6YCZ	BAYCOM
San Jose	224.9800	-	● 110.9l	NT6S	NT6S
San Martin	223.9200	-	● 100el	KU6V	KU6V
Saratoga	224.4600	-	● aelrx	K6BEN	W2NYC
Saratoga	224.6800	-	● 107.2ae	WB6KHP	CFMA
Sunnyvale	224.4000	-	● #	WB7DEW	WB7DEW
NORCAL-TAHOE					
So Lake Tahoe	224.0200	-	● ex	NR7A	TARA

Location	Output	Input	Notes	Call	Sponsor
So Lake Tahoe	224.6400	-	● 203.5ael	W6SUV	W6SUV
Tahoe City	224.7600	-	● 123elx	W6AV	W6AV
Truckee	223.8200	-	● 100lx	W6SAR	PC SAR
NORCAL-WEST BAY					
San Francisco	224.2200	-	● 67el	KA6TGI	KA6TGI
San Francisco	224.4200	-	● 136.5alx	KB6LCS	KB6LCS
San Francisco	224.5000	-	● 114.8#	W6TP	GSPLRC
San Francisco	224.5200	-	● 136.5el	KA6TGI	KA6TGI
San Francisco	224.8400	-	● 141.3e	KF6QCH	KF6QCH
Woodside	224.5600	-	● 100l	KB6LED	KB6LED
SOCAL-IMPERIAL COUNTY					
Quartz Pk	224.9600	-	●(CA)e	WB6YFG	COUVRA
SOCAL-KERN COUNTY					
Inyokern	224.9800	-	●(CA)x	W5WH	-----
Rosamond	224.6600	-	● 110.9	KK6KU	-----
Shirley Peak	224.6400	-	● 156.7lx	WB6RHQ	Condor
Tehachapi	224.4400	-	● 94.8x	WB6FYR	-----
Tehachapi	224.7000	-	●lx	W6SCE	EARN
SOCAL-LOS ANGELES COUNTY					
Blue Ridge	224.4800	-	● 100.0	W6CPA	MRA
Catalina	224.4200	-	● 110.9	AA6DP	CARA
Contractor Pt	223.8800	-	● 156.7x	WA6ZRC	SWAT
Contractor Pt	224.2400	-	● 162.2x	W6WAX	-----
Contractor Pt	224.2600	-	●(CA)x	KF6HKM	-----
Contractor Pt	224.4800	-	● 110.9	K6VE	MRA
Contractor Pt	224.5200	-	(CA)eL(MRA/IRL)xZ(811)	KC6PXL	-----
Covina	223.8400	-	● 103.5/103.5 (CA) RB Bix	WA6NJJ	-----
Flint Pk	224.9200	-	● 151.4/151.4 (CA)eRB	WB6FYR	ASTRO
Hollywood Hls	224.6800	-	● 114.8	WA6MDJ	BHARC
Hollywood Hls	224.9600	-	●	W6EEA	AARC
Inglewood	224.4600	-	● 131.8	WS6C	-----
Johnstone Pk	223.9800	-	(CA)	W6NRY	EARS
La Canada	224.0800	-	● 103.5e	WR6JPL	JPL ARC
Lakewood	224.3200	-	● 156.7/156.7x	N6AXA	-----
Lancaster	223.9200	-	● 103.5	WA6YVL	-----
Lancaster	224.2000	-	● 100.0	KE6KT	-----
Long Beach	224.5000	-	● 107.2e	K6SYU	AARA
Loop Cyn-FS	224.8600	-	● 156.7	WC6MRA	CMRA
Los Angeles	224.7000	-	●x	WR6JPL	JPL ARC
Mt Lukens	223.8600	-	● 114.8	WS6RG	WestsidARC
Mt Lukens	224.0400	-	●(CA)ex	KF6JBN	KARA
Mt Lukens	224.7800	-	●BI	N6ENL	SCRN
Mt Wilson	224.9400	-	●	WA6DVG	-----
Mt Wilson	224.9800	-	● 94.8	K6KGS	-----
			●lx		

**386 222-225 MHz
CALIFORNIA**

<i>Location</i>	<i>Output</i>	<i>Input</i>	<i>Notes</i>	<i>Call</i>	<i>Sponsor</i>
MtDisappntment Newhall	224.3000 223.9800	- -	● 100.0rx ● 110.9	K6CPT WB6DZO	LACoDCS VRA
Oat Mtn	223.9000	-	● 94.8 (CA) e	N6NFQ	-----
Oat Mtn	224.3600	-	● 107.2/107.2 (CA) TT(361)	K6VER esRBx	VERA
Oat Mtn	224.4000	-	●lx	WD6FZA	PAPA
Oat Mtn	224.5800	-	● 156.7/156.7 (CA)eL(IRLP)x	K6VGG L(IRLP)rRBx	VGG ARC
Oat Mtn	224.7400	-	●lx	W6SCE	EARN
Palos Verdes	223.7800	-	● 100.0e	WA6LA	WALA
Palos Verdes	224.3800	-	● 192.8 (CA)e	W6SBA	SBayARC
Palos Verdes	224.6000	-	● 100.0	KA6N	Hughes ARC
Palos Verdes	224.6600	-	● 100.0 (CA)	W6GAA	PARC
Saddle Pk	224.3400	-	●e L(CMRA)sx	KD6ODU	CMRA
Santa Anita Rg	224.2800	-	● 107.2	WA6CGR	SCEARA
Signal Hill	223.8000	-	● 156.7s	K6CHE	LB CD&DR
Sunset Ridge	224.0000	-	● 146.2	K6TSG	Sunset Gp
Sunset Ridge	224.0600	-	●	KB6MQQ	-----
Sunset Ridge	224.1600	-	● 71.9 L(WINS)	K6JSI	WIN System
Sunset Ridge	224.8400	-	● 151.4	WA6NJJ	-----
Table Mtn	223.9600	-	● 156.7	WR6AZN	-----
Verdugo Pk	224.2000	-	● 123.0 (CA)	N6MQS	-----
West Hollywood	224.5600	-	● 77.0	K6CBS	-----
Whittier Hills	223.9400	-	● 100.0/100.0elrsx	W6GNS	RHARC
Whittier Hills	224.1200	-	● 151.4 (CA)e	N6DHZ	SERG
SOCAL-ORANGE COUNTY					
Huntington Bch	223.7600	-	● 94.8ers	KD6KQ	-----
La Habra	224.5000	-	● 162.2	K6SYU	AARA
Mission Viejo	223.9600	-	●	N6QLB	SOC ARES
Pleasants Pk	224.8000	-	●	W7BF	SPARK
Santiago Pk	223.8200	-	●	KD6ZLZ	-----
Santiago Pk	224.2200	-	● 151.4	WR6AAC	Vulture
Santiago Pk	224.6400	-	●	K6SOA	-----
Santiago Pk	224.7600	-	●e L(EARN)x	W6SCE	EARN
Santiago Pk	224.8000	-	●	W7BF	SPARK
Santiago Pk	224.8200	-	● 156.7	KJ6J	Condor
Santiago Pk	224.8800	-	● 107.2	KB6TRD	HRAN
Santiago Pk	224.9800	-	●lx	K6KGS	-----

Location	Output	Input	Notes	Call	Sponsor
Temple Hill	224.1000	-	● 110.9	K6SOA	SOARA
SOCAL-RIVERSIDE COUNTY					
Anza	224.3600	-	●	W6HIL	Vulture
Blythe	224.3200	-	●lx	W6SCE	EARN
Chuckwalla Mtn	224.0400	-	●x	WC6MRA	CMRA
Chuckwalla Mtn	224.7600	-	●lx	W6SCE	EARN
Chuckwalla Pk	224.7000	-	●x	W6YQY	-----
Hemet	224.1200	-	● 97.4pr	W6COH	HemetRACES
Indio	224.3200	-	●lx	W6SCE	EARN
March AFB	223.9600	-	● 100.0	K6AFN	-----
Palm Desert	224.9200	-	● 156.7e	W6DRA	Desert RC
Riverside	224.9800	-	●	KA6RVK	-----
Santa Rosa Mtn	223.8800	-	● 110.9rsx	WA6HYQ	-----
Sierra Pk	223.7600	-	● 110.9ers	W6KRW	OC RACES
Sierra Pk	224.9000	-	●	WA6TQQ	HROC RC
Toro Pk	224.1000	-	●x	W6YQY	-----
Toro Pk	224.1800	-	● 156.7	WB6RHQ	Condor
SOCAL-SAN BERNARDINO COUNTY					
Barstow	224.0400	-	● 156.7	WR6AZN	-----
Crestline	224.2000	-	●	N6QCU	GTE EARC
Crestline	224.8600	-	● 77.0	W6JBT	CVARC
Keller Pk	224.3400	-	●L(CMRA) SX	KD6ODU	CMRA
Mt Rodman	224.0800	-	● 131.8x	KC6KUY	CMRA
Ord Mtn	224.3200	-	●lx	W6SCE	EARN
Rim Forest	224.2600	-	● 110.9rsx	W6CDF	-----
Twin Peaks	224.5600	-	● 100.0	N6WZZ	-----
Upland	224.5800	-	● 88.5 (CA)	K6PQN	-----
SOCAL-SAN DIEGO COUNTY					
Chula Vista	224.9400	-	● 107.2	KK6KD	CV ARC
El Cajon	224.0800	-	● 107.2	WA6BGS	-----
La Mesa	223.8800	-	● 107.2rs	WA6HYQ	-----
La Mesa	224.0200	-	●	WB6TOP	Helix RG
Lyons Pk	223.8000	-	●	K6JCC	-----
Lyons Pk	223.9400	-	● 141.3x	W6RHV	-----
Mission Hills	223.8000	-	●	WD6APP	-----
Mt Laguna	224.0600	-	● 107.2	WB6WLW	SANDRA
Mt Otay	223.8600	-	● 107.2	KN6KM	SoBay RG
Mt Otay	224.2000	-	● 107.2	N6ICC	SANDRA
Mt Otay	224.2600	-	● 107.2	W1LLY	FILAMARS
Mt Otay	224.6800	-	● 107.2	W6CRC	-----
Mt Otay	224.9800	-	●lx	K6KGS	-----
Palomar Mtn	223.9800	-	● 107.2	WA6RKK	-----
Palomar Mtn	224.9000	-	● 107.2e	WD6HFR	220 of SD
San Diego	223.9600	-	● 107.2	WD6APP	-----
San Diego	224.7400	-	● 107.2	WD6APP	-----
San Diego	224.9200	-	● 107.2 (CA)	KD6GNB	ECRA
San Marcos	224.1400	-	●	AE6GM	-----

**388 222-225 MHz
CALIFORNIA-COLORADO**

<i>Location</i>	<i>Output</i>	<i>Input</i>	<i>Notes</i>	<i>Call</i>	<i>Sponsor</i>
Woodson	223.8000	—	○	K6JCC	-----
SOCAL-SAN LUIS OBISPO COUNTY					
San LuisObispo	224.5800	—	●	151.4elx WB6NYS	-----
SOCAL-SANTA BARBARA COUNTY					
Brush Peak	224.0000	—	●	156.7 N6HYM	Condor
Gibraltar	224.8600	—	●	131.8 WB9KMO	-----
Goleta	224.1600	—	●	K6TZ	SBARC
				131.8/131.8ers	
Goleta	224.6600	—	●	131.8 K6RCL	CMRA
La Cumbre Pk	224.0800	—	●	K6TZ	SBARC
				131.8/131.8ersRBx	
Santa Barbara	224.0400	—	●	131.8 WC6MRA	CRMA
Santa Barbara	224.3200	—	●	131.8 N6HYM	-----
Santa Barbara	224.9000	—	●	131.8 WB6OBB	SBCoRA
Santa Cruz Is	223.9200	—	●	K6TZ	SBARC
				131.8/131.8 E-SUNrsRBx	
Santa Ynez Pk	224.1200	—	●	131.8 K6TZ	SBARC
				A(*52/*12)ersxZ(*911)	
Santa Ynez Pk	224.8000	—	●	K6RCL	CMRA
SOCAL-VENTURA COUNTY					
Frazier Mtn	224.1400	—	●	x W6EEA	AARC
La Conchita	224.7600	—	●	lx W6SCE	EARN
Rasnow Pk	223.9600	—	●	141.3 N6CFC	-----
Red Mtn	224.0200	—	●	K6ERN	SMRA
				127.3/127.3ersx	
Simi Valley	224.0600	—	●	156.7 AD6SV	SVRA
South Mtn	224.1000	—	●	127.3ers WA6ZSN	SMRA
				WXX	
Thousand Oaks	224.4400	—	●	151.4rs KN6OK	-----
Thousand Oaks	224.7000	—	●	156.7 K6HB	-----
				(CA)e	

COLORADO

BOULDER COUNTY

Boulder	224.0200	—	●	100 W0IA	RMVHFS
Rollinsville	224.6000	—	●	100 W0RM	W0RM

COLORADO SPRINGS

Colorado Springs	224.0600	—	●	elx KB0SRJ	PPFMA
Colorado Springs	224.1000	—		WR0AEN	CARN

DENVER METRO

Aurora	223.9800	—	●	100 (CA) KE0JM	KE0JM
Denver	224.0000	—	●	103.5 N0MHU	RMRL
				(CA)	
Denver	224.3800	—		100el W0TX	DRC
Denver	224.9800	—	●	W0CRA	CRA
				107.2/107.2 (CA)ex	
Golden	224.7400	—	●	88.5a W0IJR	ARA
NORTH FRONT RANGE					
Fort Collins	224.5200	—		100el AB0SF	NCARC

Location	Output	Input	Notes	Call	Sponsor
Loveland	224.3200	-	● 100/100 (CA)e	KN6VV	KN6VV
PUEBLO					
Canon City	223.9600	-	● 103.5es RB	WD0EKR	RGARC
Pueblo	224.2600	-	● 88.5ex	ND0Q	PuebloHC
Pueblo	224.7200	-	● ae	KE0PA	KE0PA
SOUTH CENTRAL					
Walsenburg	224.3200	-	● 88.5e	ND0Q	PuebloHC
WEST CENTRAL					
Glenwood Springs	224.0200	-	●	KI0G	SCARC
Vail	224.8000	-	● t	N0AFO	ECHO

CONNECTICUT

FREQUENCY USAGE

SNP Pair	224.1400	-			
SNP Pair	224.4400	-	●		
FAIRFIELD & SOUTHWEST					
Bridgeport	224.9600	-	77.0/136.5	N1LXV	W1BHZ
Danbury	223.9600	-	●	W1QI	CARA
			100.0/100.0 (CA)e		
Fairfield	224.1000	-	●	N3AQJ	Fairfield
HARTFORD & N CENTRAL					
Avon	224.9400	-	● aez	W1JNR	-----
Bristol	224.1600	-	● 77.0/77.0	KB1AEV	KB1AEV
Bristol	224.2200	-	● 110.9ael	WA1IXU	WA1IXU
			z		
Hebron	224.7000	-	156.7	N1CBD	-----
Newington	224.8400	-	● (CA)e	W1AW	NARL
Somers	223.8200	-	●	W1TOM	MTARA
			127.3/127.3el		
Vernon	224.1200	-	● 82.5/82.5	W1HDN	PVRA
			el		
Vernon	224.3600	-	● 77.0/77.0	KB1AEV	KB1AEV
			el		
Vernon	224.6000	-	●	K1WMS	K1WMS
			123.0/123.0		
W Hartford	224.2800	-	● 114.8	N1XLU	N1XLU
Wethersfield	224.6800	-	●	K1WMS	K1WMS
LITCHFIELD & NORTHWEST					
Torrington	223.7800	-	● 82.5/82.5	W1HDN	PVRA
			el		
Warren	224.3200	-	● 77.0/77.0	NA1RA	NARA
			els		
NEW HAVEN & S CENTRAL					
Ansonia	224.4200	-	● e	KA1LSD	AnsoniaCD
Meriden	224.8000	-	● 77.0l	K1HSN	Southingtn

**390 222-225 MHz
CONNECTICUT-FLORIDA**

<i>Location</i>	<i>Output</i>	<i>Input</i>	<i>Notes</i>	<i>Call</i>	<i>Sponsor</i>
Milford	223.8800	-	○	N1JKA	-----
New Haven	224.1800	-	○	WA1UFC	-----
New Haven	224.5000	-	77.0l	K1SOX	ShrPtARC
Prospect	224.4600	-	●e	WA1NQP	WA1CYM
NEW LONDON & SOUTHEAST					
Groton	223.9600	-	○ 156.7 (CA)e	W1NLC	SCRAMS
Ledyard	224.3800	-	○ 103.5l	W1DX	AWASEC
New London	224.2600	-	●e	W1NLC	SCRAMS
Salem	224.1400	-	○ 103.5el	W1DX	AWASEC

DELAWARE

ALL

SNP	223.8000	-	○		-----
-----	----------	---	---	--	-------

SOUTH

Delmar	224.0200	-	○	N3FJM	DARC
Greenwood	224.4400	-	○	W3WMD	CSARC
Millsboro	224.8400	-	○aeZ(911)	K3JL	SussexAR

WILMINGTON

New Castle	224.2200	-	○a(CA)el WX	KA3TWG	Penn-Del
Newark	224.5400	-	○al	WB2LSP	WB2LSP
Newark	224.7200	-	○a	N3JCR	+N3JFS
Wilmington	224.0000	-	○l	K3WAJ	K3WAJ
Wilmington	224.5200	-	○ 131.8l	W3DRA	DRA

DISTRICT OF COLUMBIA

ALL

SNP	223.8000	-	○		-----
-----	----------	---	---	--	-------

WASHINGTON AREA

Washington	224.5000	-	○a	W3NKF	NRL ARC
------------	----------	---	----	-------	---------

FLORIDA

CENTRAL

Pebbledale	224.2800	-	○ 100/100e lrWX	NI4CE	WCFG
------------	----------	---	--------------------	-------	------

CENTRAL - ORLANDO

Clermont	223.9400	-	○t	KA0OXH	KA0OXH
Leesburg	224.5200	-	○e	W8EHH	W8EHH
Ocoee	224.4600	-	○e	WA4JNG	WA4JNG
Umatilla	224.1400	-	○e	KA4OPN	SHRA

EAST CENTRAL

Cocoa	224.5000	-	○	N4LEM	N4LEM
Melbourne	224.1200	-	○	KI4SWB	KI4SWB
				107.2/107.2 L(442.4) RB	

NORTH CENTRAL

Anthony	224.1000	-	○	N4TSV	SCARS
				103.5/103.5ex	

Location	Output	Input	Notes	Call	Sponsor
NORTH EAST					
Flagler Beach	224.2200	-	●	KB4JDE	KB4JDE
NORTH EAST - JACKSONVILLE					
Jacksonville	224.7800	-	●	KE4FZM	KE4FZM
				103.5/103.5aeE-SUN RBz	
Jacksonville	224.9400	-	●	NS4R	NS4R
				103.5/103.5a(CA)el	
NORTH WEST					
Chipley	223.8500	-	●es	WA4MN	WA4MN
SOUTH CENTRAL					
Lake Placid	224.6400	-	●e	KE4GZV	KE4GZV
Okeechobee	224.1000	-	●	KF4EA	KF4EA
SOUTH EAST - MIAMI/FT LAUD					
Aventura	224.6000	-	●L	(444.375 KC4MNE	KC4MNE
				145.470 224.020 222.420 147.045 223.85	
Carol City	224.8600	-	●aBI	WB4WIP	WB4WIP
Coral Springs	224.6800	-	●	N4RQY	WA4EMJ
				131.8/131.8 LITZ	
Hialeah	223.9400	-	●	WB4IVM	WB4IVM
				110.9/110.9a(CA)ersBix	
Hialeah	224.0600	-	●	WB4IVM	WB4IVM
				110.9/110.9a(CA)ersBix	
Hialeah	224.5800	-	●	WB4IVM	WB4IVM
				110.9/110.9a(CA)ersBix	
Hollywood	224.0800	-	●	N4RQY	WA4EMJ
				131.8/131.8ersLITZ	
Miami	224.0000	-	●	AE4EQ	AE4EQ
				110.9/110.9a(CA)	
Miami	224.1000	-	●	KC4MND	KC4MND
Miami	224.1600	-	●	WB4TWQ	WB4TWQ
				118.8/118.8e	
Miami	224.2600	-	●e	W4CSO	W4CSO
Miami	224.8200	-	●	WB4DD	WB4DD
				103.5/103.5	
Miami	224.9400	-	●	94.8/94.8 KB4MBU	KB4MBU
				eL(442.95) BI	
Miami Beach	224.5400	-	●	KC4MNE	KC4MNE
Pembroke Pines	224.8800	-	●	88.5/88.5 KP4BM	KP4BM
Plantation	224.1800	-	●	N4RQY	WA4EMJ
				131.8/131.8ersLITZ	
Plantation	224.7600	-	●	W4AB	WA4EMJ
				103.5/103.5	
Plantation	224.9600	-	●	N4RQY	WA4EMJ
				103.5/103.5eL(443.2)	
Wilton Manors	224.8000	-	●	WA4EMJ	WA4EMJ
				131.8/131.8	
SOUTH WEST					
Naples	224.3800	-	●	67/67e KD4OZW	KD4OZW

**392 222-225 MHz
FLORIDA-GEORGIA**

<i>Location</i>	<i>Output</i>	<i>Input</i>	<i>Notes</i>	<i>Call</i>	<i>Sponsor</i>
SOUTH WEST - FT MYERS					
Ft Myers	224.5200	-	●	WA4PIL	GCARC
				103.5/103.5	
WEST CENTRAL					
New Port Richey	224.5400	-	●	WA4GDN	GCARC
				103.5/103.5	
WEST CENTRAL - TAMPA/ST PETE					
Clearwater	224.9400	-	●er	WB4BZF	CARS
Largo	224.2200	-	●a(CA)eI	KO4CR	KO4CR
St Petersburg	224.6600	-	●	WA4AKH	SPARC
				146.2/146.2a(CA) L(147.060 444.475)	
Tampa	224.7400	-	●	KR4X	KR4X
				146.2/146.2eL(443.675 444.250 443.025)rs	

GEORGIA

Alpharetta	224.5800	-	● 100.0 (CA)eRB	NX9O	RFACRES
Alpharetta	224.6200	-	100	W4PME	W4ZF
Atlanta	224.1200	-	● 151.4aeI RB	N4NFP	BSRG
Atlanta	224.2000	-	● 100.0# (CA)eRB	KC4OVY	KC4OVY
Atlanta	224.3200	-	● 123.0e	N4MTA	DELTA 4 RG
Atlanta	224.3400	-	● 146.2	W4DOC	ATL RC, IN
Atlanta	224.4400	-	● 151.4 (CA)eI RB	N4NEQ	BSRG
Atlanta	224.5000	-	● 123.0e	N4MTA	DELTA 4 RG
Atlanta	224.6200	-	● 100.0e	W4PME	MATPARC
Atlanta	224.9600	-	● 100.0e RB	K4RFL	GIRA
Augusta	224.9400	-	●(CA)	WB4KXO	WB4KXO
Biskey Mtn	224.1600	-	● 100.0aeI RBZ	KC4JNN	KC4JNN
Cedartown	224.7800	-	● 179.9e	KC4KLW	KC4KLW
Chatsworth	224.2400	-	● 71.9 (CA) eRBZ	N4YYD	N4YYD
Chatsworth	224.8600	-	100.0eI RB WX	KC4AQS	KC4AQS
Concord	224.4600	-	110.9eIs RB WX	WB4GWA	CONCORD AR
Conley	224.2800	-	●	N4MNA	N4MNA
Cumming	224.8200	-		W4FRT	W4PX
Dahlonega	224.4800	-	100.0 RB	N4KHQ	N4KHQ
Dallas	224.1800	-	● 71.9e	N4YDX	N4YDX
Dallas	224.5400	-	●(CA)e	N4YEA	N4YEA
Dalton	224.3600	-	● 100.0I	W4RRG	W4RRG
Dalton	224.4600	-	● 141.3	N4BZJ	N4BZJ
Dalton	224.6800	-	● 141.3	N4BZJ	7.135 RPTR

Location	Output	Input	Notes	Call	Sponsor
Dalton	224.7400	-	● 141.3 RB z	N4KVC	7.135 RPTR
Decatur	224.7600	-	●e	W4BOC	ALFORD MEM
Eatonton	224.1000	-	● 179.9es	K4SWS	K4SWS
Gainesville	224.8400	-	● 100.0	W4TL	W4TL
Hawkinsville	224.8200	-	● 107.2	WR4MG	KB8CUH
Hiram	224.7000	-	100	W4TIY	PAULDING A
Jasper	224.4000	-	100.0 RB	KC4AQS	KC4AQS
Jasper	224.6000	-	● 100.0	KC4AQS	NP2Y
Jasper	224.9800	-		W4RRG	N4KHQ
Lookout Mt	224.5600	-	●tel	W4RRG	KS4QA
Macon	224.6400	-	88.5	WA4DDI	WA4DDI
Marietta	224.2600	-	110.9	KE4QFG	KE4QFG
Marietta	224.9000	-	●(CA)z	W4LMA	LARC-LOCKH
Pine Log Mtn	224.5200	-	●eRB	K4AIS	K4AIS
Pine Mtn	224.6600	-		WB4ULJ	W4OM
Ray City	224.2200	-	● 141.3els WX	WR4SG	KB0Y
Rome	224.6400	-	● 141.3	WB4LRA	WB4LRA
Snellville	224.9200	-	● 100.0	W4CSX	MARCEL
Thomasville	224.3200	-	141.0els	WR4SG	SGRA
Valdosta	224.4600	-	● 141.3e RB	WR4SG	SGRA
Villa Rica	224.3000	-	● 131.8ae	KB4TIW	VILLA RICA
Waleska	224.1400	-	●e	KD4ALC	KD4ALC
Waleska	224.9400	-	●(CA)eRB z	N4GIS	N4GIS
Warner Robins	224.8400	-	●aeRBz	WR4MG	MID GA RAD
Watkinsville	224.4200	-	● 123.0	KD4AOZ	KD4AOZ
Yorkville	224.8800	-	● 77.0eRB	WD4LUQ	WD4LUQ
Young Harris	224.6600	-	● 100.0	NP2Y	WP2ADK

HAWAII

KAUAI

Hanamaulu	223.9800	-	●	KH6BFU	Ohana ARC
OAHU					
Honolulu	223.9400	-	●	KH6OJ	Ohana ARC
Honolulu	224.7400	-	●	NH7ZD	Ohana ARC
Honolulu	224.9400	-	●	KH7NM	Ohana ARC
North Shore	224.0200	-	●	KH6LJ	Ohana ARC

IDAHO

FREQUENCY USAGE - IACC AREAS

# Snp	224.7200	-			
# Snp	224.8400	-			
N ID - WALLACE					
Goose Hump	224.7600	-	● 131.8	WB7BTU	SCHRA
SOUTH CENT					
Burley	223.2300	224.9200	●	K6ZVA	K6ZVA

394 222-225 MHz

IDAHO-ILLINOIS

Location	Output	Input	Notes	Call	Sponsor
SOUTHEAST IDAHO					
Shelley	224.7600	-	●	W7QJR	w7qjr
SW-ID					
Boise	223.9400	-	●	KB7ZD	KB7ZD
Boise	224.5000	-	●el	KA7EWN	KA7EWN
Emmett	224.8800	-	● 100	N7NCC	N7NCC

ILLINOIS

CENTRAL

Forest City	223.9800	-		WI9MP	WI9MP
-------------	----------	---	--	-------	-------

CHICAGO

Chicago	223.8800	-	110.9	KC9EBB	KB9SFB
Chicago	224.0200	-	103.5	W9TMC	TMCARC
Chicago	224.0600	-	110.9	WD9GEH	WD9GEH
Chicago	224.1000	-	(CA)	WA9ORC	CFMC
Chicago	224.3400	-	103.5	W9RA	DONFAR

DECATUR

Lovington	223.8600	-	103.5e	KR9X	LRA
-----------	----------	---	--------	------	-----

NORTH CENTRAL

Channahon	223.9000	-	114.8e	KC9LYB	KC9LYB
Freeport	224.9200	-	100.0 (CA)e	W9FN	W9FN
Joliet	223.8200	-	●ael	W9OFR	WCARL

NORTHEAST

Batavia	224.4000	-	110.9el	W9XA	W9XA
Bloomington	224.2200	-	110.9	K9NB	BARK
Bolingbrook	224.5400	-	110.9e	K9BAR	BARS
Brookfield	224.1600	-	110.9aelz	K9SAD	SADFAR
Buffalo Grove	224.5800	-	110.9 (CA)l	WB9TAL	ARCOMLEAGU
Crystal Lake	224.7000	-	100.0el	K9VI	K9QI
Deerfield	224.2400	-	110.9e	KA9REN	CHINET
Downers Grove	224.6800	-	110.9 (CA)e	W9DUP	DARC

Glen Ellyn	224.1400	-	110.9aelz	W9CCU	WCRA
Glenview	224.6000	-	110.9	W9AP	NORA
Gurnee	224.0800	-	127.3 (CA)e	W9MAB	GURNEE RG
Hampshire	223.9200	-	● 114.8	W9ZS	W9ZS
Hampshire	223.9800	-	114.8	KA9ZRU	KA9ZRU
Hazel Crest	224.1800	-		WA9ORC	CFMC
Itasca	224.5000	-	192.8	WA9ZZU	WA9ZZU
Lake Zurich	223.8400	-	110.9l	K9SA	K9SA
Lake Zurich	224.8600	-	110.9s	W9SRO	SRO/CFAR
Lisle	224.3600	-	110.9	WB9QXJ	FUBAR
Lisle	224.6200	-	110.9 (CA)e	WA9AEK	WA9AEK

Lockport	224.9400	-	114.8	N2BJ	ANDREW RC
Naperville	224.2000	-	110.9	W9NPD	NPDARC
New Lenox	224.4200	-	114.8	N2BJ	N2BJ
Northbrook	224.2600	-	110.9	WA9VGI	FISHFAR
Oswego	224.9200	-	110.9	NK9M	NK9M ATVN

<i>Location</i>	<i>Output</i>	<i>Input</i>	<i>Notes</i>	<i>Call</i>	<i>Sponsor</i>
Park Forest	223.9600	-	110.9 (CA)	WB9UAR	WB9UAR
Park Ridge	224.7800	-		KB9II	FAROUT
Rolling Meadow	224.3800	-	110.9al	WB9WNLK	MATS
Schaumburg	223.9400	-	110.9l	N9EP	WRC
Schaumburg	224.5600	-	110.9l	K9EL	EGDXA
Schaumburg	224.6600	-		WB9YBM	WB9YBM
Schaumburg	224.7600	-	110.9 (CA)e lz	N9CXQ	NAPS
Schiller Park	224.9800	-	110.9 (CA)	WB9AET	WAFAR
West Chicago	224.6400	-	110.9	N9XP	N9XP
West Chicago	224.7200	-	103.5l	W9DMW	MOUSEFAR
Westmont	223.8600	-	110.9	N9TO	N9TO
Wheaton	224.8200	-	110.9s	KE9A	DART
Winnetka	224.3200	-	110.9e	NS9RC	NSRC
NORTHWEST					
Lanark	224.8600	-		WB9NLQ	SRG
Rock Island	224.1000	-	110.9e	N9TPQ	N9TPQ
PEORIA					
Dunlap	224.0800	-	156.7 (CA)e 	N9BBO	N9BBO
ROCKFORD					
Mt Morris	224.1200	-	118.8elx	K9AMJ	K9AMJ
Mt Morris	224.8400	-	118.8elrs WX	K9AMJ	K9AMJ
Rockford	223.8800	-	118.8	W9AXD	RARA
Rockford	224.0400	-	118.8 (CA)e 	K9AMJ	K9AMJ
Rockford	224.2800	-	114.8a	N9CWQ	ARECOMM
Rockford	224.4400	-	118.8 (CA)e 	K9AMJ	K9AMJ
SOUTH					
Eagleton	224.8500	-		W9IMP	OTHG
Tunnel Hill	224.8600	-	88.5ers	WB9F	L. CLORE
SOUTH CENTRAL					
Greenville	224.4400	-	103.5e	W9KXQ	OVARC
Mulberry Grove	224.1400	-	103.5	W9KXQ	OVARC
SPRINGFIELD					
Tallula	224.4800	-	94.8	K9KGO	K9KGO
ST LOUIS					
Belleville	224.1200	-	127.3az	K9GXU	ST CLAIR
Collinsville	224.0600	-	127.3ers WX	W9AIU	EGYPTN RC
Godfrey	224.3000	-	123.0el	N9GGF	N9OWS+
Godfrey	224.4000	-	● 123.0el	K9KE	K9KE
Maryville	224.7000	-	151.4e	KG9OV	KG9OV
Mascoutah	224.2000	-	l	AA9ME	AA9ME
WEST CENTRAL					
Dallas City	224.0200	-	100.0ex	KC9JIC	KC9JIC
Versailles	224.9200	-	103.5	KB9JVU	-----

396 222-225 MHz

INDIANA

Location	Output	Input	Notes	Call	Sponsor
INDIANA					
EAST CENTRAL					
Eaton	224.6000	-	●	W9KFO	-----
Hartford City	224.0000	-	●s	KB9ZRZ	-----
Hartford City	224.5600	-	●	W9NPA	-----
Marion	224.5200	-	●a	KA9IYJ	-----
Middletown	224.4000	-	●	N9FSS	-----
Muncie	223.9200	-	●	WB9DFD	-----
Muncie	224.7000	-	●	WD9HQH	-----
New Castle	224.1800	-	●	W9ML	-----
Parker City	224.0400	-	●	K9NZF	-----
Richmond	224.7400	-	● 127.3s	W1IDX	W1IDX
Rushville	224.3600	-	●	K9PQP	-----
INDIANAPOLIS					
Chesterfield	224.1000	-	●	WD9AQA	-----
Indianapolis	224.5000	-	●	KC9COP	-----
Indianapolis	224.5400	-	●	KB9RBB	-----
Indianapolis	224.5800	-	● 100.0	WA9WEB	WA9WEB
Indianapolis	224.8000	-	●	WB9PAR	-----
Indianapolis	224.9800	-	● 77.0e	W9ICE	ICE
Martinsville	224.6600	-	●	K9YPI	-----
Martinsville	224.8400	-	●	N9FUT	-----
Shelbyville	224.4400	-	●esWX	W9NTP	-----
NORTH CENTRAL					
Elkhart	224.0800	-	● 131.8l WX	KC9GMH	KC9GMH
Elkhart	224.9000	-	● 131.8 (CA)z	W9LZX	ElkhartCRA
Goshen	223.9400	-	● 131.8e WX	N9AES	N9AES
North Webster	224.1600	-	●WX	N9UZV	-----
Plymouth	224.5000	-	●	K9ZLQ	-----
South Bend	223.9800	-	●	WB9YPA	-----
NORTHEAST					
Angola	224.9400	-	●	WB9DGD	-----
Auburn	224.2200	-	●	N9DCB	-----
Fort Wayne	224.4800	-	●(CA)el	KA9SLN	-----
Fort Wayne	224.8000	-	●	W9FEZ	-----
Fort Wayne	224.8800	-	●	K9LSB	-----
Huntington	224.8600	-	●	WB9GEQ	-----
Warren	224.4600	-	●e	N9QVI	-----
NORTHWEST					
Crown Point	224.0000	-	●	W9FXT	-----
Hammond	224.7400	-	● 131.8ae WX	KA9QJG	KA9QJG
Lake Station	224.0400	-	●	KA9UOK	-----
New Carlisle	223.8000	-	● 131.8	N9HXU	N9HXU
St John	224.4600	-	●	WA9JLN	-----
Valparaiso	224.1200	-	●e	KB9KRI	-----

222-225 MHz 397
INDIANA-KANSAS

Location	Output	Input	Notes	Call	Sponsor
SOUTH CENTRAL					
Bloomington	224.6400	-	● 107.2l WX	W9EAR	EARS
Floyds Knobs	224.8200	-	●	W4MOP	-----
Hartsville	224.1400	-	●	WD9EME	-----
Seymour	224.8600	-	●es	N9PUG	N9PUG
Springville	223.8000	-	● 107.2	N9HXU	N9HXU
SOUTHEAST					
Brookville	224.2800	-	●(CA)e	N9HHM	-----
Brookville	224.3200	-	●(CA)e	N9HHM	-----
Greensburg	224.2200	-	●	WD9EME	-----
Greensburg	224.7800	-	●sWX	KB9KNG	-----
Versailles	222.8600	+	●ersWX	KC9MBX	KC9MBX
SOUTHWEST					
Evansville	224.7600	-	●	N9APA	-----
Linton	224.4400	-	●	W9NQG	-----
Vincennes	224.6000	-	●e	W9DP	-----
WEST CENTRAL					
Fowler	224.5200	-	●	WA9TCL	-----
Lafayette	224.9600	-	●	W9YB	-----
Terre Haute	224.8800	-	●	W9TLC	-----
IOWA					
CEDAR RAPIDS					
Cedar Rapids	224.9400	-	●(CA)lz	W0HUP	CRRA+SEITS
DES MOINES					
Des Moines	224.9800	-	● 114.8a (CA)elrsWxx	WD0FIA	NA0R
Grimes	224.5400	-	114.8elWX x	N0INX	Westside C
EAST CENTRAL					
Clinton	224.1800	-	●	KN0BS	BSARC
SIOUX CITY					
Sioux City	224.1200	-	●	K0TFT	SARA
SOUTHWEST					
Bridgewater	224.8200	-	● 136.5a (CA)ersWxx	WD0FIA	N0DTS
WATERLOO					
Waterloo	224.9000	-	136.5el	NK0T	NE IA RAA
KANSAS					
CENTRAL					
Goessel	223.9400	-	●	WB0UUB	WB0UUB
Russell	224.2800	-	● 131.8/131.8el	N7JYS	N7JYS
KANSAS CITY METRO					
Basehor	224.5400	-	● 118.8/118.8 (CA)ers	K0HAM	NEKSUN
Gardner	224.7800	-	●a(CA)er	K0NK	K0NK

**398 222-225 MHz
KANSAS-LOUISIANA**

<i>Location</i>	<i>Output</i>	<i>Input</i>	<i>Notes</i>	<i>Call</i>	<i>Sponsor</i>
Kansas City	224.1000	-	●aer	WB0KIA	KC220ARA
Kansas City	224.2000	-	●ar	WB0KIA	KC220ARA
Kansas City	224.3000	-	●ar	WB0KIA	KC220ARA
Olathe	224.9400	-	●a(CA)e	W0QQ	SFTARC
Shawnee	223.9400	-	●e	WA0CBW	WA0CBW

NORTHCENTRAL

Concordia	224.8600	-	●l	WB0SVM	NCK RC
-----------	----------	---	----	--------	--------

WICHITA

El Dorado	224.5800	-	●	K0FCQ	-----
Sedgwick	224.5200	-	●a	KA0MR	KA0MR
Wichita	224.0600	-	●e	KF0M	KF0M

KENTUCKY

Ashland	223.9400	-	●(CA)e	KC4QK	ASHLAND 24
Dorton	224.5200	-	●	WR4AMS	WR4AMS
Garrett	224.2600	-	79.7e	K4NLT	KF4ZTB
Hazard	224.8200	-	●	WR4AMS	K4ITF
Hopkinsville	224.7800	-	● 179.9 (CA)e	WD9HIK	WD9HIK
Irvine	224.9400	-	●e	AD4RT	AD4RU
Jackson	224.1600	-	203.5el	WR4AMS	WR4AMS
Lancaster	224.5600	-	●(CA)	KD4RXF	N4YUU
Lexington	224.4200	-	●aelz	AC4AO	AC4AO
London	224.9800	-	●	WR4AMS	MT. EMERG.
Louisville	224.3000	-	●e	KA4MKT	KA4MKT
Lynch	224.3200	223.7200	●	K4TDO	K4TDO
Madisonville	224.2600	-	103.5e	KC4FIE	KC4FIE
Mayfield	224.8200	-	179.9e	WA6LDV	KF4GCD
Meta	224.3800	-		WR4AMS	WR4AMS
Middlesboro	224.1200	-	● 100.0#	WM4MD	WM4MD
Nancy	224.1000	-	● 100.0ae z	AC4DM	AC4DM
Pikeville	224.5800	-	●	WB4F	KEYSER HEI
Pikeville	224.6200	-	●RB	KD4DAR	-----
Prestonsburg	224.7200	-	● 203.5	WR4AMS	K4ITF
Somerset	224.3000	-	●ez	N4AI	N4AI
Somerset	224.8800	-	●e	N4AI	N4AI
Stanville	224.6800	-	● 100.0e	KJ4VF	-----
Versailles	224.2200	-	e	KY4WC	KY4WC
Whitesburg	224.9600	-	203.5el	WR4AMS	WR4AMS

LOUISIANA

FREQUENCY USAGE

Shared	224.6000	-		SNP	
--------	----------	---	--	-----	--

NORTHWEST

Shreveport	224.2600	-	● 100.0e	N5SYV	N5SYV
------------	----------	---	----------	-------	-------

SOUTHEAST

LaCombe	224.6600	-	○ 114.8	AA5UY	AA5UY-RA
---------	----------	---	---------	-------	----------

Location	Output	Input	Notes	Call	Sponsor
Madisonville	224.1400	-	● 114.8e	W5NJJ	NLAKE ARC+
Metairie	224.0000	-	● 114.8	K5MPJ	K5MPJ
MAINE					
CENTRAL/BANGOR					
Exeter	224.2400	-	● 103.5	AA1PN	AA1PN
MID-COAST					
Hope	224.0000	-	●	WA1ZDA	WA1ZDA
Washington	224.2800	-	● 91.5 (CA) ex	KC1CG	KC1CG
NORTHWEST					
Hebron	224.6200	-	● 103.5	W1IF	W1IF
Woodstock	223.9400	-	● 103.5e L(53.09 449.025)	W1IMD	&FARTS
PORTLAND/SOUTH COAST					
Falmouth	223.7800	-	● 103.5e L(RGRS)	W1IMD	RGRS
Waldoboro	224.7800	-	● 107.2	N1PS	N1PS
MARYLAND					
ALL					
SNP	223.8000	-	●		-----
ANNAPOLIS					
Davidsonville	223.8800	-	● 107.2ae Z(911)	W3VPR	AARC
BALTIMORE					
Baltimore	224.9600	-	●(CA)eLWX	WB3DZO	BRATS
Carney	224.4800	-	●tal	KB3AVZ	KB3AVZ
Columbia	223.9200	-	●l	K3CUJ	Col. ARA
Columbia	224.8600	-	●	W3CAM	W3CAM
Ellicott City	224.3200	-	●	N3EZD	N3EZD
Jessup	224.7600	146.1600	● 107.2l	WA3DZD	MFMA
Jessup	224.7600	-	● 107.2l	WA3DZD	MFMA
Jessup	224.7600	449.0000	● 107.2l	WA3DZD	MFMA
Millersville	224.5600	-	● 107.2	W3VPR	AARC
NW Baltimore	224.8000	-	●	WB3DZO	BRATS
Perry Hall	223.8400	-	●	W3JEH	W3JEH
S Baltimore	224.6800	-	●	KS3L	SummitAR
Towson	224.2400	-	● 107.2ael r	W3FT	BARC
W Baltimore	224.6400	-	●	WA3Z	SummitAR
CENTRAL MD					
Damascus	224.5800	-	●	K3LNZ	PAVHFS
Odenton	224.6000	-	●	N3MIR	N3MIR
FREDERICK					
Frederick	224.2000	-	● 123.0 (CA)e	K3MAD	MADXRA
NORTH CENTRAL					
Manchester	224.1200	-	●ap	N3KZS	N3KZS

400 222-225 MHz**MARYLAND-MASSACHUSETTS**

<i>Location</i>	<i>Output</i>	<i>Input</i>	<i>Notes</i>	<i>Call</i>	<i>Sponsor</i>
NORTHEAST MD					
Bel Air	223.9600	-	●(CA)	N3EKQ	N3EKQ
Shawsville	224.9200	-	●	N3UR	N3UR
SOUTH EASTERN SHORE					
Salisbury	224.0200	-	●	N3FJM	DARC
SOUTHERN MD					
Lexington Park	223.9000	-	●	WA3UMY	WA3UMY
WASHINGTON AREA					
Ashton	224.5400	-	● 156.7a	K3WX	K3WX
Jessup	224.7600	146.1600	● 107.2l	WA3DZD	MFMA
Jessup	224.7600	-	● 107.2l	WA3DZD	MFMA
Jessup	224.7600	449.0000	● 107.2l	WA3DZD	MFMA
Rockville	224.9400	-	●a(CA)er	K3ATV	MACS
WESTERN MD					
Midland	224.7400	-	●	K7GMR	K7GMR

MASSACHUSETTS**BERKSHIRES**

Adams	224.1000	-	● 100	K1FFK	NOBARC
-------	----------	---	-------	-------	--------

BLACKSTONE VALLEY

Medway	224.6600	-	●L(147.06)	W1KG	W1KG
--------	----------	---	------------	------	------

BOSTON METRO

Belmont	223.8600	-	● 100 L(14314)	KB1FX	&KB1GXW
---------	----------	---	-------------------	-------	---------

Milton	224.3600	-	●e	N1MV	MVARG
--------	----------	---	----	------	-------

Quincy	224.4000	-	● 103.5 (CA) L(MMRA)	N1KUG	MMRA
--------	----------	---	-------------------------	-------	------

Stoneham	224.4200	-	●ae	KA1JMF	KA1JMF
----------	----------	---	-----	--------	--------

Wakefield	223.8000	-	●eEXP	N1CSI	N1CSI
-----------	----------	---	-------	-------	-------

Wakefield	224.2600	-	● 67ae	WA1WYA	Wake EMA
-----------	----------	---	--------	--------	----------

Wakefield	224.7200	-	●ae	WA1WYA	&WB1HKY
-----------	----------	---	-----	--------	---------

Waltham	224.9400	-	●e	W1MHL	WARA
---------	----------	---	----	-------	------

Woburn	224.9800	-	●	KA1RMF	WA1HOG
--------	----------	---	---	--------	--------

BOSTON SOUTH

Attleboro	224.6200	-	● 88.5	N1LEO	N1LEO
-----------	----------	---	--------	-------	-------

Walpole	224.3200	-	● 118.8er WX	W1ZSA	WalpoleEMA
---------	----------	---	-----------------	-------	------------

CAPE AND ISLANDS

South Yarmouth	224.3400	-	●	KB1PVQ	KB1PVQ
----------------	----------	---	---	--------	--------

CENTRAL

Fitchburg	224.3400	-	● 103.5 L(147.315)	WB1EWS	WB1EWS
-----------	----------	---	-----------------------	--------	--------

Leominster	224.7600	-	● 85.4 L(224.44 WINCHENDON)x	AA1JD	MEGASYSTEM
------------	----------	---	---------------------------------	-------	------------

Paxton	224.3800	-	● 136.5e	WR1O	WR1O
--------	----------	---	----------	------	------

Spencer	224.5400	-	● 67e	N1RFL	N1RFL
---------	----------	---	-------	-------	-------

Winchendon	224.4400	-	●(CA)e L(224.76 LEOMINSTER)rsx	AA1JD	MEGASYSGRP
------------	----------	---	-----------------------------------	-------	------------

222-225 MHz 401
MASSACHUSETTS-MICHIGAN

<i>Location</i>	<i>Output</i>	<i>Input</i>	<i>Notes</i>	<i>Call</i>	<i>Sponsor</i>
MERRIMACK VALLEY					
Andover	224.6800	-	●ar	WA1WLU	N AndvrEMA
Haverhill	224.1200	-	● 103.5e	N1IRS	N1IRS
			L(224.42 STONEHAM)		
Lawrence	224.3000	-	●	N1EXC	N1EXC
Methuen	223.9200	-	● 141.3	WB1CXB	PVARC
Methuen	224.9600	-	● 103.5e	N1WPN	NE MUDDUCK
North Andover	224.5200	-	●ar	WA1WLU	N AndvrEMA
Pepperell	224.6400	-	●L(919.10 1270.40)	WA1VVH	WA1VVH
Wilmington	224.1600	-	● 67/71.9e	K1KZP	&K1ZOE
METROWEST					
Framingham	224.2400	-	●	KD1T	222 Club
Hopkinton	223.9400	-	● 103.5	N1BHI	MMRA
			(CA) L(MMRA)		
Lincoln	223.8400	-	●er	K9YB	Lincoln CD
Marlborough	224.8800	-	● 103.5	W1MRA	MMRA
			L(MMRA)		
Weston	224.7000	-	● 103.5	N1NOM	MMRA
			(CA) L(MMRA)		
NORTH SHORE					
Danvers	223.8800	-	●ex	NS1RA	NSRA
Gloucester	224.9000	-	●e	WV1A	CAARA
PIONEER VALLEY					
Pelham	224.7400	-	● 88.5	WA1VEI	MSRA
SOUTH SHORE					
Brockton	223.7800	-	● 88.5r	N1PYN	N1PYN
Norwell	224.0600	-	● 103.5e	N1ZZN	N1ZZN
			L(53.33)		
MICHIGAN					
LOWER PENINSULA NORTHEAST					
Alpena	224.0800	-	● 100 (CA)	N8BIT	8BITRG
			elrs		
Lewiston	224.4200	-	●tl	N8SCY	N8SCY
Saginaw	224.2800	-	●arsWX	K8DAC	SVARA
West Branch	224.2200	-	●tl	W8YUC	RARG
LOWER PENINSULA NORTHWEST					
Harrison	224.5000	-	● 103.5rs	N8LYL	N8LYL
			WX		
Manistee	224.1200	-	● 100	KB8BIT	KB8BIT
Stutsmanville	224.5600	-	● 100ex	WB8DEL	WB8DEL
LOWER PENINSULA SOUTHEAST					
Ann Arbor	224.3400	-	●e	W8UHW	W8UHW
Ann Arbor	224.3800	-	●	W8PGW	Arrow ARC
Ann Arbor	224.7800	-	●elrsWX	K8RPT	RRRA
Burton	224.7200	-	●ael	W8JDE	FAIR
Canton	224.7400	-	● 100 (CA)	W8PMN	W8KFN
Chelsea	224.1600	-	●e	WD8IEL	CARC

**402 222-225 MHz
MICHIGAN-MINNESOTA**

<i>Location</i>	<i>Output</i>	<i>Input</i>	<i>Notes</i>	<i>Call</i>	<i>Sponsor</i>
Clarkston	224.0800	-	● 67 (CA)l	N8BIT	8BITRG
Clio	224.0600	-	● 100el	N8NJJN	FAIR
Dearborn	224.5200	-	● 100 (CA)l	K8UTT	Ford ARL
Detroit	224.3600	-	● 103.5ex	KC8LTS	KC8LTS
Durand	224.8600	-	● 100elrs WX	N8IES	N8IES
Flint	224.1800	-	● 88.5 (CA) DCSelrsWX	KF8UI	KF8UI
Flint	224.4800	-	● 100 (CA) elrsWXz	KC8KGZ	N8IES
Garden City	224.8000	-	● 107.2 (CA)elrs	KK8GC	GCRA
Glennwood	224.8400	-	● 94.8elrs WXx	W8GDS	W8GDS
Holly	224.6200	223.0600	● 100 (CA) elx	W8FSM	W8FSM
Inkster	224.5800	-	● 100elrs WX	K8DNS	K8DNS
Lapeer	224.8800	-	● elrsx	W8LAP	LCARA
Pontiac	224.5600	-	●	WD8INW	WD8INW
Rankin	224.9600	-	● telWX	W8YUC	RARG
Roseville	224.4600	-	● l	N8EDV	N8EDV
Royal Oak	224.8400	-	● 100 (CA) e	KA8ZRR	KA8ZRR
Waterford	224.4200	-	● 77 (CA)el WX	W8JIM	W8JIM
Wayne	224.0000	-	● 107.2ae	W8RIF	W8RIF
Westland	224.1200	-	● 110.9ers WX	N8TUO	Westland RACES
Westland	224.6800	-	● tl	W8ICN	RADAR
LOWER PENINSULA SOUTHWEST					
Battle Creek	224.2400	-	● rWX	W8DF	SMARS
Berrien Springs	224.3000	-	● (CA)	W8YKS	DOCRG
Buchanan	224.2000	-	●	N8NIT	DOCRG
Cedar Springs	224.1400	-	● 167.9e	NW8J	NW8J
Grand Rapids	224.4400	-	●	WB8VOJ	WB8VOJ
Grand Rapids	224.6400	-	● 94.8ael	W8DC	GRARA
Grand Rapids	224.7600	-	● ae	K8SN	K8SN
Hanover	224.2600	-	● 123e	K8WBG	N8RLA
Hanover	224.9000	-	● 123el	K8WBG	K8WBG
Lansing	224.8200	-	● 107.2l	W8FSM	W8FSM
Lansing	224.9800	-	● 100ers	WB8CQM	LCDRA
Moline	223.9200	-	● 94.8ex	N8JPR	N8JPR
Muskegon	224.7000	-	● 94.8ael	N8KQQ	N8KQQ
MINNESOTA					
DULUTH					
Duluth	223.9400	-	●	N0BZZ	N0BZZ

222-225 MHz 403
MINNESOTA-MONTANA

<i>Location</i>	<i>Output</i>	<i>Input</i>	<i>Notes</i>	<i>Call</i>	<i>Sponsor</i>
METRO					
Arden Hills	223.9400	-	● 100.0l	KA9YPF	KA0PQW
Burnsville	224.5400	-	● 100.0a	W0BU	TCRC
Columbia Hts	224.5000	-	● 114.8l	N0FKM	N0FKM
Columbia Hts	224.6600	-	● 114.8l	N0FKM	N0FKM
Gem Lake	224.1000	-	●	K0LAV	K0LAV
Maplewood	224.8800	-	●	N0FKM	N0FKM
Mounds View	224.9400	-	● 100.0e	W0YFZ	ANOKACRC
Rosemount	224.9600	-	●eLITZ	KA0SDU	MRH&RCMA
St Anthony	223.8600	-	●eLITZ	KA0SDU	MRH&RCMA
SOUTH CENTRAL					
St Peter	224.5200	-	●	N0KP	SCAN
SOUTH EAST					
Ellendale	224.6400	-	● 110.9	KA0PQW	KA0PQW
MISSISSIPPI					
Byhalia	224.5000	-	●al	N4DRL	N4DRL
Hattiesburg	224.1400	-	136.5elWX	K5PN	K5PN
Taylorville	224.4800	-	● 136.5el WX	W5NRU	AA5SG
Vicksburg	224.7800	-	●	WB5OWY	-----
Warsaw	224.8800	-	●al	N4DRL	N4DRL
MISSOURI					
KANSAS CITY METRO					
Basehor	224.5400	-	●	K0HAM	NEKSUN
			118.8/118.8 (CA)ers		
Gardner	224.7800	-	●a(CA)er	K0NK	K0NK
Kansas City	224.1000	-	●aer	WB0KIA	KC220ARA
Kansas City	224.2000	-	●ar	WB0KIA	KC220ARA
Kansas City	224.3000	-	●ar	WB0KIA	KC220ARA
Olathe	224.9400	-	●a(CA)e	W0QQ	SFTARC
Shawnee	223.9400	-	●e	WA0CBW	WA0CBW
NORTHEAST					
Troy	224.5400	-	●el	KA0EJQ	PkeLincCo
SOUTH CENTRAL					
Belle	224.6000	-	●	N0VHN	-----
ST LOUIS METRO					
Clayton	224.3400	-	●	WB0RPN	-----
Imperial	224.0400	-	●	WA0PEZ	-----
Olivette	224.5200	-	● 141.3e	W0SRC	STLSRC
St Charles	224.9000	-	●e	NF0Q	NF0Q
St Louis	224.9800	-	●a(CA)e	K0GOB	UHFARA
St Paul	224.6600	-	●or	N0EEA	N0EEA
MONTANA					
SOUTH CENTRAL					
Bozeman	224.6600	-	●l	KB7KB	KB7KB

**404 222-225 MHz
MONTANA-NEVADA**

Location	Output	Input	Notes	Call	Sponsor
Bozeman	224.7200	-	● 100.0l	W7ED	GHRC
NEBRASKA					
EAST					
Blair	224.7400	-	●Is	WB0MWB	WB0MWB
FREMONT					
Fremont	224.6600	-	●e	WN0L	-----
LINCOLN					
Lincoln	224.3000	-	●	N0GMR	N0GMR
Lincoln	224.9800	-	●#ae	K0RPT	K0RPT
OMAHA					
Omaha	223.9400	-	●ael	WB0CMC	-----
Omaha/KPTM	224.8200	-	●lx	WB0CMC	-----
Omaha/KPTM	224.9400	-	●x	K0USA	AKSARBEN A

NEVADA

Hi Potosi Mtn	224.9000	-	● 156.7	W8IXD	Condor
Las Vegas	223.5800	223.5800	●	W7EB	-----
			L(145.050)		
Las Vegas	224.5000	-	●	N8NDI	-----
Lo Potosi Mtn	224.0600	-	●	WC6MRA	CMRA
Lo Potosi Mtn	224.4800	-	● 110.9	W7EB	-----
Lo Potosi Mtn	224.7800	-	●	WB6DYM	SCRN
Pahrump Valley	224.7200	-	●	KC7DKC	-----
Spirit Mtn	224.8600	-	●	K7FAY	CMRA
			110.9/110.9		
CENTRAL					
Goldfield	223.7000	-	●A(N)lpRB	WB7WTS	WB7WTS
			LITZx		
Warm Springs	222.1000	+	●A(N)lpRB	WB7WTS	WB7WTS
			LITZx		
SIERRA/TAHOE					
Donner Summit	223.8200	-	●A(N)elx	WB6ALS	WB6ALS
Lake Tahoe	224.0200	-	●A(N)elp	NR7A	WA6EWW
			RB LITZx		
Lake Tahoe	224.6600	-	●A(N)	N7RH	N7LPT
Truckee	223.8200	-	● 100 A(N)l	N6NMZ	W6SAR
			LITZx		
Truckee	223.8200	-	● 100 A(N)l	N6NMZ	W6SAR
			LITZx		
Truckee	223.8200	-	● 100 A(N)l	N6NMZ	W6SAR
			LITZx		
WEST CENTRAL					
Carson City	224.3000	-	●A(N)l	KB7PDE	KB7PDE
Carson City	224.4600	-	● 123 A(N)l	WA7DG	N7LPT
			pRB LITZx		
Hawthorne	222.2000	+	●A(N)lpRB	WA6TLW	WA6TLW
			LITZx		

Location	Output	Input	Notes	Call	Sponsor
Reno	223.9200	-	●A(N)	KK7RON	KK7RON
Reno	224.0600	-	●A(N)	K7IY	K7IY
Reno	224.1000	-	●A(N)	W7UIZ	W7UIZ
Reno	224.1800	-	●156.7 A(N)lpRB LITZx	KB6TDJ	KB6TDJ
Sparks	224.7000	-	●A(N)	KA7ZAU	KA7ZAU

NEW HAMPSHIRE

LAKES REGION

Pittsfield	224.5400	-	●103.5	N1AKE	N1AKE
Rochester	224.7800	-	●131.8	WB1GGI	WB1GGI

MERRIMACK VALLEY

Amherst	224.0200	-	●136.5e	K1ZQ	K1ZQ
Candia	224.8200	-	●88.5	N1IMO	N1IMO
			L(N1IMO-N1IMN)SYSTEMs		
Chester	224.2000	-	●103.5	K1OX	K1OX
Chester	224.5000	-	●88.5e	N1IMO	N1IMO
			L(N1IMO-N1IMN)s		
Derry	224.4600	-	●85.4 (CA)	K1CA	IntrStRS
			ers		
Goffstown	223.9000	-	●103.5esx	W1AKS	NHRADIO
Mont Vernon	224.1800	-	●	WB1CMG	WB1CMG
Northwood	223.9600	-	●114.8e	N1QVS	N1QVS
			L(E267136)		
Pembroke	224.8000	-	●103.5e	KA1OKQ	KA1OKQ

MONADNOCK REGION

Milford	224.8600	-	●136.5	W1DIO	W1DIO
			L(2/440 CROSSBAND LINK)		
Rindge	224.6000	-	●88.5	WA1HOG	WA1HOG
Spofford	223.9800	-	●100eEXP	KK1CW	SLR

SEACOAST

Exeter	224.2200	-	●67 L(E54908)	K1KN	K1KN
--------	----------	---	------------------	------	------

WHITE MOUNTAINS

Cannon Mtn	224.0800	-	●114.8	K1HR	K1HR
Mt Washington	224.8600	-	●103.5e	W1IMD	RGRS
			L(RGRS)x		

NEW JERSEY

ATLANTIC

Absecon	224.1400	-	●(CA)	N2LXK	-----
---------	----------	---	-------	-------	-------

BERGEN CO

Glen Rock	224.3400	-	●telrsBl	N2SMI	-----
Saddle Brook	224.4200	-	●88.5	WB2IZC	-----
Saddle Brook	224.5200	-	●	WA2UXC	-----
Wanaque	224.8400	-	●141.3 (CA)ersWX	W2PQG	10-70 RA

BURLINGTON

Browns Mills	224.8600	-	●131.8eBl	K2JZO	-----
--------------	----------	---	-----------	-------	-------

406 222-225 MHz

NEW JERSEY

Location	Output	Input	Notes	Call	Sponsor
Willingboro	223.8800	-	● 131.8 (CA)e	WB2YGO	WARG Inc.
CAMDEN					
Washington Twp	224.6600	-	● 131.8rs	W2MMD	GCARC
Waterford Wks	224.6200	-	● TTer	W2MX	MSARC
CAPE MAY					
Ocean City	223.9800	-	● 156.7 (CA)elrRB	W3PS LITZ WX	METRO-COMM
CUMBERLAND					
Bridgeton	224.8200	-	● 127.3el	KB3LRA	K3PHL
Millville East	223.9600	-	● 123.0e	W2SCR	SCARS
ESSEX CO					
Newark	224.2200	-	● 74.4 TTl RB BI	KE2TT	-----
Newark	224.2800	-	● 123.0er	W2KB	-----
Verona	224.4800	-	● e	K2DEE	ESSEX OEM
HUDSON CO					
Union City	224.2000	-	● 131.8 BI	KD2VN	-----
HUNTERDON					
Cherryville	224.6000	-	● 203.5	K2PM	N3MSK
Mt Kipp	224.1200	-	● 203.5 (CA)el	K2PM	W2CRA
MIDDLESEX CO					
Old Bridge	224.5000	-	● 131.8/131.8	W2CJA (CA)elrsz	CJRA
Sayreville	224.7800	-	● 123.0	NE2E	-----
MONMOUTH CO					
Ellisdale	224.1800	-	● 131.8a TT	K2NI	HRG
Hazlet	224.9600	-	● (CA)ers EXP WX	KB2SEY	HazlItTpOEM
Ocean Twp	224.3800	-	● 156.7el WX	W2UG	AERIALS
MORRIS CO					
Boonton	224.8600	-	●	WA2PTD	-----
Butler	224.7000	-	● 141.3/141.3eE-SUNlrsRB EXP	WB2FTX	Butler RACES
Morris Twp	224.9400	-	● 107.2/107.2er	WS2Q	-----
OCEAN					
Barnegat	224.2800	-	● ersWX	N2NF	-----
Dover Twp	224.7200	-	● 82.5e LITZ	N4TCT	-----
Jackson	224.3000	-	● 127.3r	N2RDM	CrmRdgRG
Lakewood	223.8200	-	● 162.2el	N2AYM	-----
Toms River	224.7000	-	● t	KE2HC	-----
PASSAIC CO					
Clifton	224.3600	-	● (CA)e	KB2N	CliftonOEM

222-225 MHz 407
NEW JERSEY-NEW YORK

Location	Output	Input	Notes	Call	Sponsor
SALEM					
Salem	224.4600	-	● 77.0ers WX	N2KEJ	SCOEM
SOMERSET CO					
Green Brook	223.9600	-	●a(CA)	K2ETS	ELECT TECH S
Martinsville	224.6400	-	● 151.4	N2ZAV	-----
Martinsville	224.8800	-	● 103.5	WX3K	SOMERSET
Warrenville	224.0000	-	● 151.4 TT eRB LITZ	K2PM	-----
SUSSEX					
Newton	224.5000	-	● 151.4elr sRB	W2LV	SCARC
UNION CO					
Newark	224.0200	-	● 123.0	NE2E	-----
Springfield	224.1400	-	● 123.0	W2FCC	-----
WARREN					
Washington	223.7800	-	● 110.9ers	WC2EM	WC EMCOMM
NEW MEXICO					
ALBUQUERQUE					
Albuquerque	223.8200	-	●e	WA5VJY	NM 220 S
Albuquerque	224.0000	-	●	K5CQH	JRANM
Albuquerque	224.5800	-	●ae	KH6JTM	KH6JTM
Rio Rancho	224.4800	-	●	K6LIE	-----
Sandia Park	224.9400	-	●	W5AOX	W5AOX
			L(444.1500) RB		
EAST CENTRAL					
Tucumcari	224.9800	-	●	WA5EMA	WA5EMA
NORTH CENTRAL					
Los Alamos	223.9400	-	●esx	KB5RX	JMRA
SOUTH CENTRAL					
Alamogordo	224.8000	-	●	K5LRW	AARC
Almogordo	224.6000	-	●	WA5IPS	WA5IPS
Dona Ana	224.3400	-	●s	KC5SJQ	KC5SJQ
Las Cruces	223.9400	-	●	N5IAC	N5IAC
STATEWIDE					
Statewide	224.1600	-	●tprs		ARES/RACES/S
WEST CENTRAL					
Grants	224.8800	-	● 67ex	WB9ERE	WB9ERE
NEW YORK					
ADIRONDACKS/EAST					
Blue Mtn Lake	224.0400	-	● 123.0lx	N2JKG	RACES
Plattsburgh	223.9600	-	● 123.0r	WA2LRE	Clin RACES
ALBANY / CAPITAL REGION					
Gloversville	224.7000	-	●rWX	K2JJI	Tryon ARC

**408 222-225 MHz
NEW YORK**

<i>Location</i>	<i>Output</i>	<i>Input</i>	<i>Notes</i>	<i>Call</i>	<i>Sponsor</i>
ALBANY/CAPITAL REGION					
Albany	224.1400	-	● 100.0 (CA)elx	K2AD	MT Assoc
Schenectady	224.0600	-	● ae	K2AE	SARA
Troy	224.4200	-	● (CA)l	W2SZ	RPI ARC
Troy	224.6400	-	● e	KB2HPW	ARDVARC
BINGHAMTON					
Vestal	224.4800	-	● 88.5 (CA) 	AA2EQ	-----
CANANDAIGUA					
Bristol	224.6800	-	● 110.9	W2IMT	-----
South Bristol	224.4600	-	● 110.9 E-WIND	NR2M	QHRA
CATSKILLS NORTH					
Cherry Valley	224.9800	-	● ex	WA2IJE	-----
Schenevus	223.9600	-	● 100.0e	KC2AWM	CTRC
ELMIRA/CORNING					
Elmira	223.9800	-	● al	NR2P	RATS
Elmira	224.2200	-	●	WB2VPY	ChmARES
LONG ISLAND - NASSAU CO					
East Rockaway	224.5400	-	●	WA2YUD	-----
131.8/131.8 (CA) TT(131.8)e					
LONG ISLAND - SUFFOLK CO					
Bayshore	224.1200	-	● 131.8 (CA)lrs	KB2UR	SSARC
Dix Hills	224.5600	-	● 136.5e L(443.525)	W2RGM	-----
East Hampton	224.6000	-	● (CA)je	W2HLI	-----
Smithtown	224.6200	-	● 136.5elr	W2LRC	LARKFIELD ARC
West Islip	223.8600	-	● 131.8a (CA)elrsRB wxz	W2GSB	GSBARC
Yaphank	224.6800	-	● 103.5e	W2DQ	SCARC
LOWER HUDSON - WESTCHESTER					
Valhalla	224.4000	-	● 114.8 (CA)elRB WX	WB2ZII	WECA
Yonkers	224.9400	-	● 088.5 (CA)ersBiz	W2YRC	Yonkers ARC
MID HUDSON					
Beacon	224.0800	-	● 100.0el	N2EYH	Mt. Beacon
Carmel	224.0200	-	● 136.5elx	KC2CWT	-----
Cragsmoor	224.6000	-	●	N2ETY	-----
Harriman	223.8000	-	● 107.2elx	W2AEE	Columbia U
Hudson	224.2800	-	● es	K2RVW	Rip VW ARS
Mahopac	224.0000	-	● 79.7al	K2HR	AliveNtARC
Mahopac	224.7000	-	● 79.7al	NY4Z	AliveNtARC
Middletown	224.5400	-	● 156.7lsx	WR2MSN	Metro 70
Mount Beacon	223.9200	-	● 100.0 (CA)e	W2GIO	MBARC
Nyack	224.3800	-	● 114.8 (CA)el	WA2MLG	RocklandRA

222-225 MHz 409
NEW YORK

Location	Output	Input	Notes	Call	Sponsor
Pomona	223.8200	-	● 114.8l	N2ACF	-----
West Point	224.1800	-	● 123.0	W2KGY	West Point
NEW YORK CITY - KINGS					
Brooklyn	223.9400	-	● 107.2er	WA2ZLB	MAARC
Brooklyn	223.9800	-	141.3	KB2PRV	LARA
Brooklyn	224.1000	-	● 136.5rs	W2CXN	AVARA
Brooklyn	224.6000	-	● 100.0	W2SN	-----
NEW YORK CITY - MANHATTAN					
Manhattan	223.7600	-	● 151.7 TT	WR2MSN	METRO 70cm
			DCS(23) L(430.175)rs		
Manhattan	223.9000	-	● eBI	KD2TM	-----
Manhattan	224.0600	-	●	WA2HDE	-----
Manhattan	224.4400	-	● 74.4	NY4Z	K2VZG
Manhattan	224.4600	-	● elz	N2XBA	LEARC
Manhattan	224.6600	-	●	WA2HDE	66 Rptr Club
NEW YORK CITY - QUEENS					
Glen Oaks	224.8200	-	● 136.5	WB2NHO	LIMARC
			(CA)eLITZ		
NEW YORK CITY - STATEN ISLAND					
Staten Island	223.8400	222.4000	●	W2RJR	-----
			141.3/141.3el		
NIAGARA					
Buffalo	224.6600	-	● 107.2e	KC2P	-----
Buffalo	224.8200	-	● (CA)e	W2EUP	BARRA
			L(BARRA)rs		
Lackawanna	224.5600	-	88.5e	W2RFL	-----
Lancaster	224.6400	-	● 107.2e	W2SO	LARC
			L(LARC) WX		
Lockport	224.3600	-	● 107.2	K2MJ	-----
Newfane	223.9400	-	● 88.5 (CA)	N2CVQ	NCARA
			L(224.94)		
Newfane	224.9400	-	● 88.5 (CA)	K2AER	NCARA
			eL(223.94) RB		
Niagara Falls	224.5000	-	● 107.2e	N3AU	-----
			L(443.925)		
Orchard Park	224.1400	-	● 88.5e	WA2BTW	-----
ROCHESTER					
Rochester	224.2600	-	● aelxz	KE2MK	Xerox ARC
Rochester	224.5800	-	● 110.9ael	N2HJD	RRRA
			rZ		
Rochester	224.9000	-	●	WS2F	GRIDD
SOUTHERN TIER					
Delevan	224.2000	-	●	K2XZ	-----
ST LAWRENCE					
Canton	224.7400	-	r	KA2JXI	SLVRA
SYRACUSE					
Syracuse	224.1200	-	●	W2YPP	LARC
UTICA/ROME					
Utica	224.6600	-	● a	WA2CAV	-----

410 222-225 MHz

NEW YORK-NORTH CAROLINA

Location	Output	Input	Notes	Call	Sponsor
Verona	224.2600	-	●	KA2NIL	-----
WAYNE/NEWARK					
Ontario	224.0200	-	●	KA2CKR	DrmlnsARC
WEST					
Orangeville	224.7000	-		K2XZ	-----
Wethersfield	224.1600	-	● 141.3e	WA2CAM	-----

NORTH CAROLINA

Andrws/Robinsv	224.8800	-	el	K4AIH	WD4JEM
Asheville	224.2600	-	●e	WA4BVW	WA4BVW
Asheville	224.5200	-	● 91.5	W4MOE	W4MOE
Asheville	224.6000	-	94.8e	KI4DNY	KI4DNY
Banner Elk	224.3400	-	94.8eIRB	W4JWO	W4JWO
Barium Springs	224.3000	-	●	WA4WRS	-----
Big Knob	224.6600	-	● 100.0	KE4RQL	KE4RQL
Burnsville	224.7400	-	●I	KD4WAR	KD4WAR
Canton	224.8200	-	●(CA)e	N4DWU	WA4BVW
Cary	224.8800	-	● 88.5	W4JYV	KD4WJD
Charlotte	224.4000	-	●	W4BFB	MECKLENBUR
Cherry Mtn	224.6400	-	● 71.9ae WX	KG4JIA	KG4JIA
Cherryville	224.9600	-	●(CA)	N4DWP	N4DWP
Clemmons	224.7000	-	● 100.0e	WB9SZL	FORSYTH AR
Clinton	224.2800	-	91.5el	W4TLP	W4TLP
Coats	224.7000	-	● 88.5 (CA) eRB	K4JDR	CAROLINA 4
Delco	224.5000	-	● 88.5IRB	AD4DN	AD4DN
Efland	224.6600	-	● 107.2e	WA1YYN	WA1YYN
Gastonia	224.6200	-	● 127.3ep	KC4IRA	KC4IRA
Gastonia	224.6800	-	67.0	KA4KMA	KA4KMA
Greensboro	224.4400	-	● 107.2	WB4GUG	-----
Greensboro	224.9600	-	107.2e	KD4TPJ	KD4TPJ
Grifton	224.8400	-	●el	WA4DAN	ENC 220 RP
Haw River	224.6200	-	● 107.2a RB	KD4JFN	KD4JFN
Hendersonville	224.2400	-	●	WA4KNI	PRI JOHNSO
Hendersonville	224.9600	-	●	N4UQS	CAP/SUGARL
High Point	224.2400	-	107.2lr	KE4QOX	KE4QOX
Hillsborough	224.2600	-	●I	WR4AGC	DURHAM FM
Jacksonville	224.3200	-	●	KA4SQN	KA4SQN/RAC
Jefferson	224.2200	-	88.5	W4JWO	W4JWO
Kernersville	224.8200	-	107.2pr	KF4IXK	KF4IXK
King	224.6000	-	107.2e	N4YR	N4YR
Lenoir	224.1600	-	●	KN4K	HIBRITEN R
Locust	224.4800	-	●(CA)l	W4DEX	W4DEX & N4
Louisburg	224.2200	-	eRB	KD4CPV	KD4CPV
Lumberton	224.9200	-	91.5el	K4TH	K4TH
Marshall	224.3600	-	79.7eRB	KF4ZDS	KF4ZDS

222-225 MHz 411
NORTH CAROLINA-OHIO

<i>Location</i>	<i>Output</i>	<i>Input</i>	<i>Notes</i>	<i>Call</i>	<i>Sponsor</i>
Moravian Falls	224.1200	-	123.0e	KA2NAX	KA2NAX
Mt Mitchell	224.5400	-	●e	WA4BVW	WA4BVW
Raleigh	224.1600	-		K4ITL	PCRN
Robbinsville	223.9400	-	●e	N4GSM	SMOKY MTNS
Rocky Mount	224.5800	-	●e	KR4AA	N4TUF
Salisbury	224.7600	-	●	W4EXU	BARBER JCT
Shelby	224.0600	-	●	W4NYR	SHELBY ARC
Shelby	224.4600	-	●(CA)	N4DWP	N4DWP
Sophis	224.1400	-	●tl	WR4BEG	BROADCAST
Thomasville	224.3400	-	88.5a	WW4DC	WW4FL
Thomasville	224.4200	-	118.8	N4TVL	EFARG
Trenton	224.7200	-	91.5e	WA4DAN	ENC 220 RP
West Jefferson	224.8400	-	103.5a	W4TRP	W4TRP
Wilmington	224.2000	-	●t(CA) RB	WA4US	WA4US
Wilmington	224.6800	-	91.5e	N4ILM	N4ILM
Zebulon	224.8000	-	88.5e	WB4IUY	WB4IUY

NORTH DAKOTA
FREQUENCY USAGE

Statewide	224.2400	-		SNP	
-----------	----------	---	--	-----	--

OHIO

ALLEN					
Lima	224.9000	-	● 118.8	WB8PJZ	LimaUHFRA
ASHLAND					
Sullivan	224.5800	-	● 110.9lp	KD8BIW	KD8BIW
ASHTABULA					
Austinburg	224.6200	-	●ta	K8PEX	Ash.CoARC
Geneva	223.9600	-	● 146.2	N8WPZ	N8WPZ
ATHENS					
Athens	224.1400	-		WD8LWC	WD8LWC
AUGLAIZE					
Uniopolis	223.8800	-	● 107.2a	KC8KVO	ACARES
BROWN					
Mt Orab	224.1800	-	●a	W8UJM	WA8CFX
BUTLER					
Fairfield	224.1200	-	●aerB	KA8YRN	FARA
Middletown	224.9600	-	● 77.0 TTel	W8BLV	Dial ARC
Oxford	224.3400	-	●ae	KD8AX	Oxford RS
Oxford	224.6400	-	●e	N8FTS	#NAME?
CARROLL					
Carrollton	223.8000	-	●ex	W8SSB	W8SSB
CHAMPAIGN					
Cable	224.8600	-	● 100.0	WB8UCD	WB8UCD
St Paris	224.6000	-	● 100.0	WB8UCD	WB8UCD
Urbana	224.9800	-	● 100.0	KB7TSE	KB8PVX
CLERMONT					
Batavia	224.0000	-	● 123.0rs	K8YOJ	ARPSC

412 222-225 MHz

OHIO

<i>Location</i>	<i>Output</i>	<i>Input</i>	<i>Notes</i>	<i>Call</i>	<i>Sponsor</i>
CLINTON Blanchester	224.5200	-	t	KB8CWC	KB8CWC
CUYAHOGA Cleveland	224.9000	-	● 141.3ae z	WB8CQR	LEARA
Cleveland	224.9400	-	●	WX8CLE	KJ5KB
N Royalton	224.7600	-	●	K8SCI	N Cst ARC
Parma	224.3000	-	● 141.3el	AB8Z	AB8Z
Parma	224.4800	-	● 131.8l	KB8WLW	KB8RST
Shaker Hts	223.9200	-	●	K8ZFR	C.A.R.S.
Walton Hills	224.1000	-	● 141.3l	KA8WDX	KA8WDX
DARKE Greenville	224.3800	-	●	N8NR	N8NR
FRANKLIN Columbus	224.0600	-	●	K8DDG	C OH ARES
Columbus	224.4600	-	●l	AA8EY	C OH ARES
Columbus	224.6600	-	●al	W8RUT	C OhioARG
Columbus	224.8400	-	● 179.9ael z	K8DRE	CCRA
GEAUGA Thompson	224.9600	-	● 141.3 (CA)eWX	KB8FKM	KB8FKM
GREENE Xenia	224.8200	-	taz	KB8GRJ	KB8GRJ
HAMILTON Cincinnati	224.0600	-	●	K8YOJ	HmltARPSC
Cincinnati	224.2400	-	● 114.8el	KD8TE	AWARE
Cincinnati	224.6200	-	● 110.9er	W8ESS	E.S.S.
HOCKING Logan	224.4800	-	●	WO8Z	WO8Z
JACKSON Ray	223.8800	-	●	WO8Z	WO8Z
LAKE Fairport Hrbr	224.0800	-	● 141.3e	N8JCV	N8JCV
Painesville	224.5000	-	● 141.3	N8BC	LCARA
LICKING Newark	223.9400	-	●l	KA8PCP	KA8PCP
LOGAN Bellefontaine	224.5000	-	●(CA)elz	KA8GRP	TopOfOhio
LUCAS Oregon	224.4400	-	● 103.5e	WJ8E	WJ8E
Toledo	224.1400	-	● 103.5123 aTTez	W8HHF	TMRA
Toledo	224.5400	-	103.5aTTe z	WB8OET	WB8OET
MEDINA Brunswick	224.8600	-	●e	W8UQZ	W8UQZ
Valley City	224.6800	-	●	K8WW	K8WW

<i>Location</i>	<i>Output</i>	<i>Input</i>	<i>Notes</i>	<i>Call</i>	<i>Sponsor</i>
MERCER					
Fort Recovery	224.6200	-	●alswx	W8FOC	W8FOC
MIAMI					
Ludlow Falls	224.1000	-	●a	WD8JPP	WD8JPP
Tipp City	224.4200	-	●(CA)l	WB8WIQ	WB8WIQ
Troy	223.9800	-	●	N8OWV	N8OWV
Troy	224.9400	-	●(CA)l	WB8PMG	WB8PMG
MONTGOMERY					
Dayton	223.9400	-	●a	W8BI	DARA
Dayton	224.0200	-	●(CA)elz	WB8SMC	FaroutARC
Dayton	224.1600	-	●(CA)el	WC8OH	WCOARA
Dayton	224.6800	-	●e	KB8CSL	KB8GDE
Dayton	224.8000	-	●eRB	KC8NDF	KC8NDF
Fairborn	224.2600	-	●(CA)	KI6SZ	KI6SZ
Huber Heights	224.3000	-	● 442.95l	NO8I	HHARC
Miamisburg	223.9000	-	●el	W8COH	WCOARA
Trotwood	224.2000	-	●a	W8KEL	W8KEL
Trotwood	224.7200	-	●ae	KJ8R	NW ARA
MORROW					
Mt Gilead	224.9400	-	● 71.9e	WY8G	MCRG
MUSKINGUM					
Zanesville	224.9400	-	●ae	KJ8N	Y-City WC
PORTAGE					
Atwater	224.1400	-	●l	W8GOH	W8HEG
Kent	224.0200	-	● 141.3e	N8BHU	N8BHU
PREBLE					
Eaton	224.4800	-	el	K8YR	PrebleARA
ROSS					
Bainbridge	224.9200	-	●	WO8Z	WO8Z
STARK					
Canton	224.6000	-	●aEXP	W8TUY	W8TUY
Canton	224.7800	-	●ae	KB8LWP	KB8LWP
SUMMIT					
Akron	223.9400	-	●al	WB8CXO	AKCOM
Hudson	224.6400	-	●	N8FNF	WRARG
Norton	224.0600	-		WB8UTW	WB8UTW
TRUMBULL					
Warren	224.1600	-	●	N8DOD	N8DOD
VAN WERT					
Van Wert	224.0600	-	● 156.7	N8IHP	N8IHP
WARREN					
Springboro	224.2200	-	● 100.0	N8RXL	N8RXL
Springboro	224.5600	-	● 77.0	W8CYE	DrakeARC
WASHINGTON					
Marietta	224.2600	-	●alp	W8JL	W8JL
OKLAHOMA					
NORTHEAST					
Bartlesville	224.2600	-	● 88.5/88.5 ae	W5RAB	W5RAB

414 222-225 MHz

OKLAHOMA-PENNSYLVANIA

Location	Output	Input	Notes	Call	Sponsor
Muskogee	224.3400	-	●tel	KK5I	MuskogARC
OKLAHOMA CITY					
Bethany	224.9600	-	●	N5USR	N5USR
			103.5/103.5e		
Norman	224.4400	-	●t	K9KK	K9KK
Oklahoma City	224.1000	-	●tez	WA5YTI	MORI
Oklahoma City	224.4000	-	●	KK5FM	KK5FM
			141.3/141.3el		
Oklahoma City	224.8800	-	●t	WN5J	WN5J
SOUTHEAST					
Nashoba	224.5600	-	●	KM5VK	KM5VK
			114.8/114.8 E-SUN		
Poteau	224.8800	-	●88.5/88.5	WC5I	WC5I
SOUTHWEST					
Tuttle	224.6800	-	●t	WA7WNM	WA7WNM

OREGON

CENTRAL WILLAMETTE VALLEY

Eugene	224.4000	-	●e	WB7RKR	MN UHF G
Salem	224.1600	-	●100.0e	KE7DLA	KE7DLA
Salem	224.2400	144.7500	●e	WB7RKR	MN UHF G
Salem	224.6000	-	●100.0e	KE7DLA	KE7DLA

COAST - SOUTH

North Bend	224.9200	-	●103.5	K6TC	W6JRN
------------	----------	---	--------	------	-------

NORTHEAST

Pendleton	224.5600	-	●	N7NKT	N7NKT
-----------	----------	---	---	-------	-------

NW OREGON & SW WASHINGTON

Longview	224.6600	-	●114.8rs	NU7D	NU7D
----------	----------	---	----------	------	------

PORTLAND METRO

Estacada	224.4600	-	●107.2l	KD7DEG	KD7DEG
Newberg	224.0600	-	●107.2el	KR7IS	WORC
Portland	224.9400	-	●e	K7RPT	ARRG
Vancouver	224.6400	-	●123.0l	AB7F	AB7F

SOUTHWEST

Roseburg	224.1000	-	●	WB7RKR	MN UHF G
----------	----------	---	---	--------	----------

PENNSYLVANIA

FREQUENCY USAGE - WESTERN PA

WPA SNP	223.8000	-		SNP	
---------	----------	---	--	-----	--

BEAVER 131.8

Beaver	224.8800	-	●er	N3TN	TAARA
Beaver Falls	223.8800	-		W3UJT	W3UJT
Freedom	224.4600	-	●	N3TN	N3TN
New Brighton	224.7200	-	●ael	N3ALL	N3ALL

BERKS

Pottstown	224.0200	-	●131.8e	K3ZMC	P.A.R.T.
Reading	224.1600	-	●146.2	K3UIP	BARS
			(CA)ers		
Reading	224.6400	-	●114.8	K3TI	DDXA

Location	Output	Input	Notes	Call	Sponsor
BUCKS					
Chalfont	223.9000	-	● 107.2e	W3DBZ	-----
Feasterville	223.8000	-	● 131.8	N3SP	-----
Feasterville	224.9800	-	●	WB3BLG	PARA Group
Hilltown	224.5800	-	●te	W3CCX	Packrats
Quakertown	224.4000	-	● 156.7 (CA)eLITZ WX	W3PS	METRO-COMM
Warminster	223.7600	-	● 186.2aeI	K3NAL	NAWC ARC
CARBON					
Palmerton	224.2600	-	● 94.8 (CA) ersRB	N3DVF	EPA-VHF
CHESTER					
Glen Mills	224.9800	-	● 94.8	W3LW	-----
Parkesburg	223.9400	-	●aelrs	KJ6AL	-----
Parkesburg	224.0400	-	● 100.0ae WX	N3JCN	-----
Thorndale	224.3600	-	●	AA3VI	-----
Valley Forge	224.9400	-	●	W3PHL	PARA Group
DELAWARE					
Broomall	224.7000	-	● 131.8 (CA)lRB BI WX	KM3W	CHI/RAILS
Chester	224.9600	-	● 156.7 (CA)eIrrB LITZ WX	W3PS	METRO-COMM
Darby	224.5000	-	● 131.8 (CA)eIrsRB	W3UER	DCARA
Glenolden	224.1000	-	● 100.0 (CA)es	N3FCX	-----
ERIE 186.2					
Albion	223.9400	-	●	WA3USH	WA3USH
JOHNSTOWN 123.0					
Johnstown	224.2600	-	●	W3IW	W3IW
Johnstown	224.6800	-	aerRB	KB3BLF	CCDES
LANCASTER					
Cornwall	224.8200	-	● 114.8eI	N3TPL	LRTS
Cornwall	224.8400	-	● 131.8	KA3CNT	R.H.R.A.
Lititz	224.4400	-	● 131.8aI RB	KA3CNT	R.H.R.A.
Rawlinsville	224.3200	-	● 131.8eI	WA3WPA	-----
LUZERNE					
Wilkes-Barre	224.4200	-	● 94.8ae WX	N3DAP	-----
Wilkes-Barre	224.6000	-	● 94.8e	N3JDV	-----
MONROE					
Long Pond	224.3400	-	● 131.8 (CA)e	KB3WW	-----
Long Pond	224.9200	-	● 127.3eI RB	N3DZM	STORM Group
Tannersville	224.6600	-	● 71.9	KB3DCM	-----

416 222-225 MHz

PENNSYLVANIA

<i>Location</i>	<i>Output</i>	<i>Input</i>	<i>Notes</i>	<i>Call</i>	<i>Sponsor</i>
MONTGOMERY					
Bryn Mawr	224.4200	-	●(CA)ers	WB3JOE	MidAtlARC
Eagleville	224.6800	-	●156.7 (CA)elrRB	W3PS LITZ WX	METRO-COM
Fairview Village	224.2000	-	●88.5e	N3CVJ	-----
Norristown	223.8600	-	●	N3CDP	PARA Group
Wyncote	224.3800	-	●107.2 (CA)e	N3FSC	-----
NORTHAMPTON					
Easton	224.7400	-	●100.0e	KB3AJF	-----
NORTHWEST 186.2					
Corry	224.0600	-	●186.2	KE3PD	KE3PD
Franklin	224.7400	-	●er	N3QCR	N3MBR
Greenville	224.5600	-		KE3JP	KE3JP
Titusville	224.8200	-		WB3KFO	WB3KFO
PHILADELPHIA					
Center City	224.1800	-	●127.3e	K3PHL	-----
Philadelphia	224.0600	-	●131.8eBl	WB3EHB	-----
Philadelphia	224.8000	-	●131.8 (CA)elRB	K3TU	TUARC
PITTSBURGH 131.8					
Apollo	224.3000	-	●131.8aer z	N1RS	SARA
New Kensington	224.6400	-	●131.8	K3MJW	Skyview
Pittsburgh	223.9400	-	●	WA3PBD	GtwyFM
Pittsburgh	223.9800	-	l	W3PGH	GPVHFS
Pittsburgh	224.1000	-	●88.5	W3EXW	NHARC
Pittsburgh	224.1400	-	●	KA3IDK	KA3IDK
SOMERSET 123.0					
Meyersdale	224.5200	-	●l	KK3L	AHRA
SOUTH CENTRAL 123.0					
Bedford	224.4800	-	●	K3NQT	BCARS
Boswell	224.9600	-	ael	N3XCC	N3XCC
SOUTHWEST 131.8					
Bentleyville	224.5800	-	●	WA3QYV	M.A.R.C.
E Monongahela	223.9000	-	●(CA)el	N3OVP	N3OVP
Rochester Mills	224.9000	-	●	KB3CNS	-----
Washington	224.4000	-	●	W3CYO	W3CYO
WEST CENTRAL 131.8/186.2					
Cowansville	224.1800	-	●ar	KA3HUK	WPA-220
Evans City	224.9800	-	●ar	KA3HUK	WPA-220
Mars	224.9400	-	●el	K3RS	K3RS
New Castle	224.0400	-	●	KA3UEX	KA3UEX
New Castle	224.8000	-	●	NO3I	NO3I
Prospect	224.2400	-	●(CA)er	N3HWW	MRG
Slippery Rock	224.8400	-	●alr	KA3HUK	M.R.G.

PUERTO RICO-SOUTH CAROLINA

Location	Output	Input	Notes	Call	Sponsor
PUERTO RICO					
CN					
Cayey	223.9800	-	○	KP3AB	-----
Cayey	224.0200	-	○	KP3AB	-----
Corozal	224.4600	-	○E-SUN	KP4DH	CACIQUE
CS					
Barranquitas	224.0800	-	○	KP4LP	-----
E					
Rio Grande	224.2200	-	○	WP4N	-----
W					
Aguada	224.9200	-	○	KP3AB	-----

RHODE ISLAND

EAST BAY

Newport	223.8200	-	○ 88.5e	N1JBC	N1JBC
---------	----------	---	---------	-------	-------

NORTHERN

Coventry	223.9000	-	○ex	KA1ABI	KA1ABI
Coventry	224.8600	-	○67ers	N1JL	N1JL
East Providence	224.0000	-	○173.8e	W1AQ	ARASNE
Johnston	223.9600	-	○ 127.3 L(E147330 I4907)s (CA)eL(KA1RCI)rsx	KA1RCI	KA1RCI
Johnston	223.9800	-	○	W1OP	PRA
Lincoln	224.0400	-	○67 (CA)e L(KA1RCI)	KA1RCI	KA1RCI
Lincoln	224.2000	-	○ 100 (CA) er	W1MPC	W1MPC
North Scituate	223.7600	-	○esWXx	K1KYI	RIAFMRS
Providence	224.9200	-	○ 88.5e L(QUAHOG REPEATER NET)	N1JBC	N1JBC
Warwick	223.9200	-	○ L(E111074)	KA1LMX	KA1LMX
West Warwick	224.3000	-	○ 100e	K1WYC	K1WYC
West Warwick	224.7600	-	○e	KA1SOO	KA1JNP
SOUTH COUNTY					
Exeter	224.5600	-	○ 100e	KA1NXS	&KA1JNP

SOUTH CAROLINA

Columbia	224.9000	-	○IRB	N4EOY	AL HARNEY
Dillon	224.7400	-	91.5el	K4ITL	W4FAL
Fort Mill	224.8000	-	110.9	WZ4SC	SUGAR CREE
Gaffney	224.5000	-	○ 123.0es WX	KG4JIA	KG4JIA
Greenville	224.2000	-	○a	W4ILY	EXPERIMENT
Leesville	224.5600	-	○ 162.2e	N5CWH	NARC
Little Mtn	224.5200	-	el	N7GZT	N7GZT
Myrtle Beach	224.1400	-	aelWX	NE4SC	K4SHP
Orangeburg	224.7800	-	○(CA)e	KO4BR	SOU BELL T

SOUTH CAROLINA-TENNESSEE

Location	Output	Input	Notes	Call	Sponsor
Pickens	224.1400	-	● 131.8e	WR2XM	PICKENS CO
Pickens	224.3200	-	●e	W4IT	W4IT
Pickens	224.4000	-	● 131.8e	WR4XM	PICKENS CO
Rock Hill	224.8400	-	123.0e	KB1GA	KB1GA
Sumter	224.1200	-	●l	W4GL	SARA
Sumter	224.6600	-	●	W4VFR	HILLCREST
West Springs	224.4400	-	●(CA)e	KN4CW	SOU BELL T

SOUTH DAKOTA

SOUTH EAST

Sioux Falls	223.8600	-		W0FSD	SEARES
-------------	----------	---	--	-------	--------

TENNESSEE

Arlington	224.1200	-	● 107.2e	N4GMT	N4GMT
Athens	224.3000	-	● 141.3el	KF4PVQ	KF4PVQ
Blountville	224.2000	-	●	W4CBX	W4FXO
Chattanooga	224.7800	-	●	K4VCM	CHATTANOOGA
Clarkesville	224.4200	-	● 123.0e	N4PJX	N4PJX
Cleveland	224.3200	-	●e	KK4US	KK4US
Cleveland	224.9200	-	●l	W4RRG	W4RRG
Collierville	224.4000	-	●(CA)l	KB4YGI	KB4YGI
Culleoka	224.8600	-	l	WR3S	W4RRG
Erwin	224.1800	-	● 88.5#ael RB	KB8FPK	KB8FPK
Gallatin	223.9800	-	● 107.2ae	W4CAT	CATS
Gallatin	224.7000	-	●	KD4VUW	KD4VUW
Gatlinburg	224.6200	-	●l	WR3S	REBEL REPE
Greenbriar	224.7600	-	●ae	WQ4E	WQ4E
Greenbriar	224.8000	-	●ae	WQ4E	WQ4E
Greeneville	224.3000	-	192.8es	WD2E	WD2E
Greeneville	224.7200	-	● 173.8el	K4MFD	K4MFD
Greeneville	224.9000	-	● 100.0s	W4WC	ANDREW JOH
Greeneville	224.9400	-	●aeRB	KB4PSI	KB4PSI
Jackson	224.2400	-	● 131.8e	KA4BNI	KA4BNI
Johnson City	224.7800	-	● 103.5	KE4FH	KE4FH
Joyner	224.8400	-	● 88.5e	KC4WGH	KC4WGH
Knoxville	224.2200	-	● 100.0e	KB4FZK	N4OQJ
Knoxville	224.3400	-	●	WB4GBI	WB4GBI
Knoxville	224.3800	-	● 100.0	N4OQJ	KB4FZK
Knoxville	224.5000	-	● 100.0el RB	W4BBB	RACK
Knoxville	224.5800	-	● 100.0e	N4KFI	N4KFI
Knoxville	224.7600	-	●ae	K4PCK	K4PCK
Lafollette	224.2800	-	●	KA4OAK	KA4OAK
Lavergne	224.3600	-	●aRB	KB4ZOE	FELTS RPT
Lewisburg	224.1000	-	●	KF4TNP	KF4TNP
Madisonville	224.1800	-	● 141.3el	KF4PVQ	KF4PVQ
Memphis	223.9400	-	●t#el	W4ZJM	W4ZJM

<i>Location</i>	<i>Output</i>	<i>Input</i>	<i>Notes</i>	<i>Call</i>	<i>Sponsor</i>
Memphis	224.4200	-	●	W4BS	DELTA ARC
Memphis	224.7800	-	●	WB4KOG	WA4KOG
Morristown	224.4000	-	●ae	N4RBB	N4RBB
Morristown	224.6400	-	●ael	KC4RGQ	KC4RGQ
Mountain City	224.2800	-	● 103.5e	K4DHT	K4DHT
Murfreesboro	224.6000	-	123.0e	KD4TZZ	KD4TZZ
Nashville	224.1600	-	●aelRB	WR3S	TMS
Nashville	224.4600	-	aelRB	WR3S	WR3S
Nashville	224.4800	-	●	K4ZGA	-----
Nashville	224.6600	-	●alRB	WR3S	WR3S
Nashville	224.8400	-	●a	KC4PRD	-----
Nashville	224.9600	-	●aelRB	WR3S	WR3S
Newport	224.5600	-	● 100.0el	AC4JF	AC4JF
Oneida	224.1400	-	●aeRBz	KB4PNG	KC4ALK
Pittsburg	224.7600	-		WR3S	W4LOC
Rogersville	224.4800	-	●e	KD4HZN	KD4HZN
Sevierville	224.4400	-	●t(CA)	N2FUV	N2FUV
Sevierville	224.7000	-	● 100.0el	K4IBW	K4IBW
			RB		
Sevierville	224.8000	-	●elRB	K4IBW	K4IBW
Seymour	224.0600	-	● 156.7	K4ARO	K4ARO
Smithville	223.9600	-		W4RRG	FELTS RPT
Springfield	224.2200	-	●aeRBz	KO4BN	KO4BN
Springfield	224.5400	-	●	N8ITF	N8ITF
Sweetwater	224.9000	-	127.3 (CA)e	WD9JGI	WD9JGI
			RB LITZ		

TEXAS

Alvord	223.8800	-	● 131.8	N5YEJ	-----
Argyle	223.8600	-	●	WB5NDJ	-----
Arlington	224.8000	-	● 110.9	K5SLD	AARC
Arlington	224.9000	-	● 110.9	WB0LII	-----
Austin	223.9400	-	●	W5HS	-----
Austin	224.6000	-	●	W3MRC	3M ARC
Austin	224.8000	-	●	W5FQR	ARRC
Austin	224.9400	-	●l	WB5PCV	-----
Beaumont	224.5000	-	●(CA)	WB5ITT	EARS
Blanket	224.7200	-	●	N5AG	-----
Buda	224.9800	-	● 114.8	N5SBH	-----
			(CA)		
Burleson	223.8400	-	● 110.9	WM5L	-----
Burleson	224.7400	-	● 110.9a	W8KPJ	KONTAK FRC
Cedar Hill	224.1000	-	●	A15TX	-----
Cedar Hill	224.5000	-	●	W5MAY	SBE 220
Cleveland	224.7800	-	●	N5AK	SHARK
Conroe	224.8000	-	●	WB5ITT	EARS
Coppell	224.3600	-	●	KA1CWM	-----
Corpus Christi	224.3400	-	● 107.2e	W5FOF	-----
Cut And Shoot	223.9800	-	● 103.5e	W5WP	-----

420 222-225 MHz

TEXAS

Location	Output	Input	Notes	Call	Sponsor
Dallas	224.1800	—	●	W5RD	TI ARC
Dallas	224.4800	—	● 110.9	K5JOI	-----
Dallas	224.6000	—	●	N5MIJ	-----
Dallas	224.7000	—	●	N5MIJ	-----
Dallas	224.8800	—	●	W5FC	DARC
Devers	224.9200	—	● 123	KA5QDG	-----
El Paso	224.8200	—	●	KC5EJ	-----
Eules	223.8000	—	● 110.9	K5QA	-----
Eules	224.5600	—	●	K5QA	-----
Everman	224.8600	—	●	AB5XD	-----
Forest Hill	224.1400	—	●	KA5GFH	-----
Fort Worth	224.3200	—	●(CA)e	W0BOD	-----
Fort Worth	224.4200	—	● 110.9	W5SJZ	LRARC
Fort Worth	224.6800	—	●ae	W0BOD	-----
Fort Worth	224.7800	—	●	N5UN	FW220
Fort Worth	224.9400	—	● 110.9r	K5FTW	FWCTVHFFM
Granbury	224.3400	—	● 88.5 (CA)	WD5GIC	NTXARA
Grapevine	224.7200	—	● 110.9	N5YEJ	-----
Houston	223.8000	—	● 123	KA5QDG	-----
Houston	223.9600	—	● 123	KA5QDG	HAMS
Houston	224.1000	—	● 103.5	KR5K	CYPRESS
Houston	224.1400	—	●	KA5QDG	HAMS
Houston	224.1600	222.0000	● 103.5e	KB5IAM	HCTA
Houston	224.1800	—	● 103.5	KR5K	-----
Houston	224.2000	—	●	WA5TWT	HTTY
Houston	224.2600	—	●	W5WP	HOU ECHO
Houston	224.3200	—	● 123	KA5QDG	HAMS
Hurst	224.3000	—	●	WB5TCD	-----
Hurst	224.5200	—	●a	AB5PL	-----
Idalou	223.9000	—	● 123	KC5MVZ	-----
Irving	224.4000	—	●	WA5CKF	IARC
Jasper	224.8600	—	●	K5PFE	-----
Joshua	224.7600	—	●aer	KC5PFJ	JOHNSON CO ARC
Keller	224.4600	—	●	KA5TXC	-----
Lubbock	224.8200	—	●(CA)elx	WB5R	-----
Marshall	223.8800	—	●	N5WKG	-----
Marshall	223.9400	—	●	K5HR	-----
Mauriceville	224.0400	—	●aex	N5KDH	-----
Midland	223.9400	—	●(CA)elx	WB5RCD	WTX220ASN
Midland	224.9400	—	●(CA)elx	WB5RCD	WTX220ASN
Murphy	223.8200	—	●	W5RD	-----
Murphy	223.8200	—	●	W5RD	-----
Murphy	223.8200	—	●	W5RD	-----
North Richland Hills	223.9400	—	●	W5URH	-----
Odessa	223.9400	—	●(CA)elx	WB5RCD	WTX220ASN
Parker	224.9600	—	●	K5RA	ESIARC
Port Aransas	224.4800	—	● 107.2lx	KG5BZ	-----
Port Arthur	223.9500	—	● 100 (CA)	KK5LK	-----

WX

Location	Output	Input	Notes	Call	Sponsor
Port Arthur	224.8800	-	● 103.5a	KK5LK	-----
Prosper	224.4400	-	●e	N5TPS	-----
Rose Hill	223.8400	-	●	K5SOH	-----
San Antonio	223.9400	-	●	WR5Q	-----
Southlake	224.2800	-	●	N5LLH	-----
Spring Branch	224.5800	-	● 131.8	W5DK	-----
Sulphur Springs	224.5800	-	●	N5REL	-----
The Colony	224.9800	-	●	KB5HOV	LAARK
Weatherford	223.9000	-	●	KA5HND	RREPGRP
Weatherford	224.2600	-	●	W5URH	-----
Weslaco	224.4600	-	●e	WA5S	-----
Weslaco	224.6200	-	●el	WA5S	-----
Weston	224.5400	-	●	K5DJH	-----
Wichita Falls	224.4000	-	●(CA)	K5HRO	-----
Wichita Falls	224.5200	-	●iWX	WB2NQV	-----
Willis	224.2400	-	● 103.5	WD5CFJ	-----

UTAH

CENTRAL

Ephriam 223.9200 - ● 88.5 RBX WX7Y -----

NORTH

Thiokol 224.4000 - ●a KE7FO MTARC

NORTHEAST

Vernal 223.9000 - ● WX7Y -----

PRICE

Price 224.5000 - ● 88.5 W7CEU CEU

Scofield 224.9800 - ●eRB WX7Y IREAN/SD

SOUTH

Hanksville 224.4800 - ● 88.5 RBX WX7Y -----

SOUTHEAST

Moab 224.5800 - ●i WX7Y -----

Monticello 223.9400 223.3400 ● K7QEQ GMRA

Monticello 223.9600 - ●i WX7Y -----

WASATCH FRONT

American Fork 224.4200 - ● 156.7 W7WJC UCRC

Clearfield 223.8600 - ● 123x NJ7J -----

Ephriam 224.6400 - ●e N7IMF -----

Ogden 224.5000 - ● 167.9 WB6CDN IREAN

Orem 224.8800 - 156.7 A(*/#) N7IMF UHDARC

Payson 224.6000 - ● WD7N -----

Pleasant Grove 223.8800 - ● 167.9e KB7YOT -----

Powder Mtn 224.0000 - ● 167.9IRB N7TOP IREAN

Riverton 224.5400 - ● K7HEN -----

Salem Peak 224.4800 - ● 88.5 RBX WX7Y -----

Salt Lake 223.8400 223.8400 ●aelRBxz WB6CDN IREAN

Salt Lake 223.9400 - ● 100s KDØJ SLCOARES

Salt Lake 224.2000 - ●x WDØEFZ -----

Salt Lake 224.7800 - ● 100e KDØJ -----



422 222-225 MHz

UTAH-VIRGINIA

Location	Output	Input	Notes	Call	Sponsor
Salt Lake	224.8200	-	●aelRBxz	WB6CDN	IREAN
Sandy	224.6200	-	●167.9	W7ROY	-----
Sandy	224.7200	-	●167.9	W7ROY	-----
Snowbird	224.1000	-		K7JL	-----
Syracuse	224.9600	-	●	NJ7J	-----
West Provo	224.7000	-	●107.2x	KE7AU	-----

VERMONT

SOUTHWEST

Wells	224.9600	-	●E-WIND	WB2MIC	COSIN
-------	----------	---	---------	--------	-------

VIRGINIA

Abingdon	224.1000	-	●77.0el	K4YW	K4YW	
Bedford	224.1800	-	●100.0el	WA1ZMS	MTN TOP AS	
Bedford	224.8400	-	●e	N4PLV	BEDFORD AR	
Bluefield	224.4400	-	●123.0al	N8FWL	N8FWL 222	
Bluefield	224.9200	-	●	WA8O	N8LGA	
Charlottesville	224.1400	-	●88.5 (CA)	N4HRV	N4HRV	
Charlottesville	224.7600	-	e	E-SUN	W4TFZ	AARC
Chesapeake	224.7400	-	●100.0e	WF4R	CITY OF CH	
Chesapeake	224.9600	-	●100.0#r	W4LG	W4LG	
Deltaville	224.9000	-	●aez	AA4HQ	AA4HQKB4JI	
Fancy Gap	224.8800	-	●100.0	K4DQ	BEAR CREEK	
Gloucester	224.6200	-	●ae	W4GSF	W4GSF	
Hampden	224.2000	-	●	W4JAS	HAMPDEN-SY	
Hampton	224.5400	-	●100.0el	WB4PVT	TIDEWATER	
Hillsville	224.3200	-	●77.0l	K4YW	K4YW	
Lake Gaston	224.6000	-	●	W4LG	W4LG	
Lynchburg	224.2800	-	●(CA)	AB4M	AB4M	
Martinsville	224.5000	-	●(CA)	K4RCA	K4RCA	
Norfolk	224.4000	-	●131.8	W4VB	W4VB	
Norton	224.4200	-	●e	WD4GSM	WD4GSM	
Pearisburg	224.8600	-	●107.2el	KQ4Q	DPARS	
Ridgeway	224.3800	-	●terB	WS4W	DCCARC	
Roanoke	224.1000	-	●l	N4CH	N4CH	
Roanoke	224.4600	-	77.0elRB	K4IJ	K4IJ	
Roanoke	224.9000	-	●e	K4YDG	K4YDG	
Roanoke	224.9400	-	●107.2	N2EDE	N2EDE	
Spotsylvania	224.9000	-		K4SPT	SPOTSYLVAN	
Staunton	224.3000	-	●131.8	KE4CKJ	WD4FOZ	
Waynesboro	224.6800	-	●131.8	KA4RCL	KA4RCL	
Wytheville	224.5600	-	●77.0elRB	K4YW	K4YW	
ALL OF TMARC AREA						
SNP	223.8000	-	●		-----	
FRONT ROYAL						
Blue Mt	224.1600	-	●(CA)e	KC4CK	WA4JR	

<i>Location</i>	<i>Output</i>	<i>Input</i>	<i>Notes</i>	<i>Call</i>	<i>Sponsor</i>
HARRISONBURG					
Harrisonburg	224.8200	—	●	N4YET	N4YET
LEESBURG					
Leesburg	224.0200	—	●a	N0NW	N0NW
Lovettsville	224.4600	—	●	W4LAM	W4LAM
LURAY					
Luray	224.3600	—	●	KE4JSV	KE4JSV
SPOTSYLVANIA					
Spotsylvania	224.2600	—	●awx	KD4QNA	KD4QNA
Spotsylvania	224.9000	—	●100.0el	K4MQF	K4MQF
WASHINGTON AREA					
Alexandria	224.8200	52.1300	●107.2al	W4HFH	Alex RC
Alexandria	224.8200	—	●107.2l	W4HFH	Alex RC
Arlington	224.0600	52.0500	●l	WB4MJF	+K14MB
Arlington	224.0600	—	●l	WB4MJF	+K14MB
Arlington	224.6200	—	●	WB4MWF	WB4MWF
Bull Run Mtn	224.3400	—	●91.5l	K8GP	DVMS
Fairfax	224.1000	146.1900	●(CA)elrs LITZZ	W4YHD	NVFMA
Fairfax	224.1000	—	●el	W4YHD	NVFMA
Manassas	224.6600	—	●100.0ae z	W4OVH	OVHARC
Woodbridge	224.7800	—	●(CA)e	W4IY	WWI
WINCHESTER					
Winchester	224.2200	—	●(CA)	N3HXT	N3HXT

WASHINGTON

FREQUENCY USAGE - IACC AREAS

Snp	224.7200	—	t
Snp	224.8400	—	t

W WA - FREQUENCY USAGE

	223.5000			SIMPLEX CALLING
	224.0000			CROSS-BAND USE
	224.7200	—		SHARED (SNP)
	224.8400	—		SHARED (SNP)
222.1800 to	222.3800			RPTR INPUTS (20KHZ SPA
222.4200 to	223.0200			RPTR INPUTS (20KHZ SPA
223.0350 to	223.0650			ACSSB INPUTS
223.0800 to	223.2200			RPTR INPUTS (20KHZ SPA
223.2600 to	223.3800			RPTR INPUTS (20KHZ SPA
223.4000 to	223.4800			SIMPLEX/PACKET (20KHZ
223.5200 to	223.5400			CONTROL
223.5600 to	223.6600			HI SPEED DATA (100KHZ
223.6600 to	223.7600			HI SPEED DATA (100KHZ
223.7800 to	223.9800			RPTR OUTPUTS (20KHZ S
224.0200 to	224.6200			RPTR OUTPUTS (20KHZ S
224.6350 to	224.6650			ACSSB OUTPUTS
224.6800 to	224.8200			RPTR OUTPUTS (20KHZ S
224.8600 to	224.9800			RPTR OUTPUTS (20KHZ S

424 222-225 MHz

WASHINGTON

Location	Output	Input	Notes	Call	Sponsor
E - WA SPOKANE					
Lookout	224.9800	-	77.4	N7BFS	N7BFS
Power	224.9200	-	●I	AK2O	SRG
E WA - NORTHEAST					
Stranger Mtn	223.9000	-	●lx	AK2O	SpoRG
E WA - SPOKANE					
Krell Hill	224.4000	-	● 114.8l	W7RGW	W7RGW
Spokane	223.9800	-	●	AK2O	SpoRG
Spokane Vly	224.6800	-	●	K7HRT	K7HRT
E WA - WENATCHEE					
Mission Ridge	224.7400	-	●	WR7ADX	W7CCY
E WA - YAKIMA					
Elephant Pk	224.9000	-	●aerz	W7AQ	YakARC
PORTLAND METRO					
Vancouver, WA	224.7200	-	● 100.0e	KB7APU	KB7APU
SOUTHWEST WASHINGTON					
Vancouver	224.3600	-	● 94.8r	W7AIA	CCARC
W WA - BAINBRIDGE ISLAND					
Bainbridge Island	224.8000	-	● 118.8	KD7HPE	KD7HPE
W WA - KING COUNTY					
Kirkland	223.8600	-	● 103.5el	AA7UJ	J Schurman
Lynnwood	224.1600	-	● 103.5e	K6LIE	-----
W WA - KING COUNTY-NE					
Carnation	223.9000	-	● 103.5ael	KA7AEF	-----
W WA - MASON COUNTY					
Belfair	224.2600	-	● 103.5 (CA)e	NM7E	N Mason ARES
W WA - PUGET SOUND					
Brier	224.2200	222.6800	● 103.5	WA7FUS	-----
Buck Mtn	224.2000	-	● 103.5e	WN7Q	Phil Kester
Cougar Mtn	224.4400	-	● 100a (CA)el	K7MMI	-----
W WA - PUGET SOUND-NORTH					
Burlington	224.5800	-	● 103.5	KG7IK	-----
Everett	224.2800	-	● 123el	K5IN	-----
Monroe	224.1000	-	● 123e	K7MJ	-----
Pt Angeles	224.0600	-	● 107.2a (CA)e	N6DPP	N6DPP
W WA - PUGET SOUND-SOUTH					
Crawford Mtn	224.4600	-	● 103.5elz	NT7H	Oly ARES
South Mtn	224.9200	-	● 103.5e	WR7JM	J-Mar Comm
W WA - PUGET SOUND-WEST					
Eastsound	224.5400	-	● 67e	WA6MPG	-----
W WA - SEATTLE					
Seattle	224.6800	-	● 103.5ael z	W7SRZ	-----
W WA - SKAGIT COUNTY					
Mt Vernon	223.8800	-	● 103.5 (CA)	N7UQA	-----

222-225 MHz 425
WASHINGTON-WEST VIRGINIA

<i>Location</i>	<i>Output</i>	<i>Input</i>	<i>Notes</i>	<i>Call</i>	<i>Sponsor</i>
W WA - SNOHOMISH COUNTY					
Haystack Mtn	223.9400	-	● 123e	W2ZT	-----
Haystack Mtn	224.6600	-	● 103.5e	W7UFI	-----
Marysville	224.3800	-	● 103.5e	WA7DEM	-----
W WA - TACOMA					
Tacoma	224.5200	-	● 103.5e	K7HW	-----
W WA - WASHINGTON-NW					
Lyman Hill	224.7800	-	● 103.5e	N7IPB	-----
W WA - WASHINGTON-SW					
Longview	224.1400	-	● 114.8e	W7DG	-----
Raymond	224.8600	-	●(CA)e	KA7DNK	Frank Volz
W WA - WASHINGTON-WEST					
Squak Mtn	224.4200	-	● 103.5	KB7WPO	Rod Julian
Tiger Mtn East	223.9800	-	● 100 (CA)	N7NW	-----
Tiger Mtn East	224.1200	-	● 103.5	K7LED	Mike & Key
Tiger Mtn West	224.3400	-	● 110.9 (CA)e	K7NWS	BEARS
W WA - WHATCOM COUNTY					
King Mtn	224.8600	-	● 103.5	N7FYU	Allen Hart

WEST VIRGINIA

Ansted	224.8400	-	123.0ael	N8FWL	N8FWL 22 R
Beckley	224.2400	-	● 123.0ae	N8FWL	N8FWL-222
Beckley	224.3400	-	● 123.0a	N8FWL	N8FWL-222
Beckley	224.5400	-	● 123.0a	N8FWL	N8FWL 222
Beckley	224.6400	-	● 123.0a	N8FWL	N8FWL 222
Beckley	224.7400	-	123.0al	N8FWL	N8FWL 222
Charleston	224.3600	-	● 107.2e RBZ	WB8YST	WB8YST
Charleston	224.7000	-	123.0	WS8L	HUNT KNOB
Craigsville	224.4800	-	● 91.5el	KC8LRN	KC8LRN
Flat Top	224.1200	-	● 100.0a	WV8B	ARA NORTH
Green Bank	224.5200	-	123.0 E-SUN	KC8CSE	KC8CSE
Hillsboro	224.2200	-	● 91.5	KC8LRN	KC8LRN
Leon	223.7800	-	● #	WD8OHX	WD8OHX
Lewisburg	224.1400	-	● 123.0ael	N8FWL	N8FWL-222
Lewisburg	224.8000	-	● 91.5e	KC8LRN	KC8LRN
Lobelia	224.6000	-	123.0el	KC8CSE	KC8CSE
Richwood	223.8600	-	● 107.2#	WB8YST	WB8YST
Slaty Fork	224.7200	-	● 91.5el	KC8LRN	KC8LRN
Sutton	224.4000	-	● 123.0	W8COX	W8COX
Webster Spring	224.6600	-	23.0elsRB	KC8CSE	KC8CSE
Williamson	224.1400	-	●	WR8M	SAWS
ALL OF TARC AREA					
SNP	223.8000	-	●		-----
BERKELEY SPRINGS					
Berkeley Springs	224.7000	-	●elx	W3VLG	222-West

**426 222-225 MHz
WEST VIRGINIA-ALBERTA**

<i>Location</i>	<i>Output</i>	<i>Input</i>	<i>Notes</i>	<i>Call</i>	<i>Sponsor</i>
MARTINSBURG					
Martinsburg	224.2800	-	●	K8EP	EPARC

WISCONSIN

NORTH CENTRAL 114.8					
Niagara	223.8200	-	● 114.8a	N9NBN	N9NBN
Three Lakes	224.5400	-	● 114.8	N9GHE	N9GHE
Tomahawk	223.7600	-	● 114.8e	N9CLE	TOM RP A
Wausau	224.6400	-	● 114.8alx	W9SM	W.V.R.A.

Z

NORTH EAST 100.0					
Appleton	224.5000	-	● 100.0	WJ9K	W9RIC
Green Bay	223.9400	-	● 107.2e	K9JQE	K9JQE
Oshkosh	223.9000	-	● 107.2	W9OSH	W9OSH

NORTH WEST 110.9

Beldenville	224.8400	-	● 110.9ae	N0NIC	B.A.T.S.
			p		
Spoooner/Hertel	224.5000	-	● aelz	KB9OHN	BARS
SOUTH CENTRAL 123.0					
Beloit	224.3000	-	● a	N9BUL	C.B.S. RG
Fort Atkinson	224.4200	-	● 123.0ae	N9DTT	FT AT RG

WXZ

Madison	224.1600	-	● 123.0alz	WB9RSQ	WB9RSQ
Portage	224.6600	-	123.0x	KB9KIR	KB9KIR
Wisconsin Dells	223.8600	-	● 123.0e	N9ROY	N9ROY

SOUTH EAST 127.3

Cedarburg	224.1800	-	● 127.3x	W9CQO	O.R.C.
Cudahy	224.9000	-	● alz	NK9G	NK9G
Hubertus	224.7400	-	127.3 (CA)l	K9JAC	K9JAC
New Berlin	224.9600	-	● 127.3	WD9EUF	WD9EUF
Racine	223.8000	-	127.3e	N9WWR	N9WWR
Racine	224.8000	-	● 127.3elr	K9EC	ARLOW
			sWXx		
West Allis	224.5200	-	● a	KA9JCP	KA9JCP

WYOMING

CENTRAL SOUTH					
Rawlins	223.8600	-	●	KD7SU	KS7SU

ALBERTA

CALGARY					
Calgary	224.8500	-	●	VE6RYC	CARA
			110.9/110.9		
Calgary	224.9400	-	●	VE6AMC	VE6AMC
EDMONTON					
Edmonton	224.7600	-	●	VE6TTC	VE6TTC
NORTH EAST					
St Paul	223.5000	-	●x	VE6SB	-----

Location	Output	Input	Notes	Call	Sponsor
RED DEER					
Red Deer	224.8000	-	0a	VE6KLM	VE6MB
BRITISH COLUMBIA					
FRASER VALLEY					
Maple Ridge	224.8800	-	0	VE7RMR	Maple Ridg
GREATER VANCOUVER					
Burnaby	224.9600	-	0	VE7VYL	VE7EWS
Coquitlam	224.9400	223.6600	0	VE7MFS	VE7NZ
Vancouver	224.3000	-	0e	VE7RPT	BCFMCA
Vancouver	224.6000	-	127.3	VE7NYE	PJ Van Bag
Vancouver	224.8400	-	0	VE7TOK	Murray Gje
SOUTH CENTRAL					
Kelowna/Vernon	224.9400	-	0l	VA7OKN	VE7OHM
VANCOUVER ISLAND NORTH					
Sayward	224.6200	-	0	VE7RNC	NIARS
VANCOUVER ISLAND SOUTH					
Sidney	222.5400	146.0600	100	VE7XMT	WARA
Victoria	224.5000	-	0	VE7RGP	Rogers Cab
Victoria	224.9000	-	0	VE7BEL	WARA

MANITOBA**WINNIPEG**

Winnipeg	224.9400	-	0x	VE4RPT	VE4ABA
----------	----------	---	----	--------	--------

NEWFOUNDLAND AND LABRADOR**AVALON EAST**

St John's	224.1000	-	TT	VO1KEN	VO1ST
-----------	----------	---	----	--------	-------

ONTARIO**CENTRAL EAST**

Essonville	224.8400	-	0(CA)e	VE3TBF	-----
------------	----------	---	--------	--------	-------

LANARK/LEEDS-GRENVILLE

Lavant	224.7800	-	#	VE3KNA	VA3WK
--------	----------	---	---	--------	-------

METRO TORONTO

Aurora	224.8800	-	0l	VE3ULR	-----
--------	----------	---	----	--------	-------

Brampton	224.2400	-	0 103.5ae	VE3RSD	-----
----------	----------	---	-----------	--------	-------

L(444.250 IRLP) WX

Mississauga	224.6200	-	103.5ae	VE3RSD	-----
-------------	----------	---	---------	--------	-------

L(444.250 IRLP) WX

Mississauga	224.7200	-	103.5e	VE3PAQ	PROARA
-------------	----------	---	--------	--------	--------

L(442.125)

Scarborough	224.7800	-	0(CA)	VE3RAL	-----
-------------	----------	---	-------	--------	-------

Toronto	224.3000	-	0 103.5	VA3WHQ	SSPBD
---------	----------	---	---------	--------	-------

L(SSPBD)

Toronto	224.4000	-	0(CA)	VE3KRC	-----
---------	----------	---	-------	--------	-------

Toronto	224.8400	-	0	VE3UKW	-----
---------	----------	---	---	--------	-------

Toronto	224.9800	-	0l	VE3TTR	-----
---------	----------	---	----	--------	-------

Uxbridge	224.8600	-	0 103.5	VE3RPT	TFMCS
----------	----------	---	---------	--------	-------

(CA)eL(TFM IRLP)

**428 222-225 MHz
ONTARIO-QUEBEC**

<i>Location</i>	<i>Output</i>	<i>Input</i>	<i>Notes</i>	<i>Call</i>	<i>Sponsor</i>
Whitby	224.6600	—	● 103.5e	VA3UYP	WARC
NATIONAL CAPITAL REGION					
Ottawa	223.5400	223.5400	EXP	VE3YMK	VE3BYT
Ottawa	224.6800	—	al	VA3OTW	SARC
Ottawa area	223.9400	—	lpsEXP	VE3TWO	OVMRC
Ramsayville	224.9400	—	z	VE3YRR	RDFCC
NIAGARA					
Fonthill	224.5800	—	● 107.2	VE3NRS	NPARC
Fonthill	224.8000	—	● 107.2 RB	VE3PLF	COBRA
Lowbanks	224.2200	—	131.8	VE3QWW	-----
Niagara Falls	224.1800	—	● 107.2e	VE3WAJ	-----
			L(ERA IRLP)		
SOUTH					
Burlington	224.7400	—	● 131.8e	VE3RSB	BARC
Carlisle	224.5200	—	● 131.8	VA3TWO	ERA
Carlisle	224.9600	—	● 131.8	VE3WIK	-----
Kitchener	224.3400	—	● 131.8e	VE3IXY	-----
Scotland	224.4400	—	●elRB	VE3PPO	-----
SOUTHWEST					
London	224.5400	—	114.8	VA3VHF	-----
McGregor	224.7000	—	● 118.8	VE3RRR	WART
Sarnia	224.9600	—	●	VE3RCA	SUHFRG
St Thomas	224.7800	—	● 114.8	VE3STR	EARS
QUEBEC					
Beaconsfield	224.6000	—	●e	VE2RNC	VE2HOT
Blainville Nord	224.4000	—	●	VE2RNO	VE2THE
Chicoutimi	224.5000	—	●	VA2RDI	VE2MDH
Drummondville	223.9000	—	● 110.9	VE2ROK	VE2YLA
Farnham	224.8400	—	● 103.5	VA2RDH	VE2WDH
Havelock	224.7000	—	●e	VE2RPT	VE2FMK
Havelock	224.8000	—	●	VE2HOT	VE2HOT
Joliette	224.6200	—	●	VE2RHO	VE2BFB
L'ange Gardien	224.5000	—	● 110.9e	VE2REH	VE2ZVL
Mont-Yamaska	224.3000	—	●e	VE2RMV	VE2ULU
Montreal	224.9000	—	●e	VE2RHH	MTL220
Rigaud	224.9800	—	●e	VE2RM	MTL220
Saint-Lin	224.9200	—	● 103.5e	VE2RFO	VE2BFB
Laurentides					
St Calixte	224.4000	—	●x	VA2RLD	VA2DLU
St-Adolphe	224.7600	—	141.3ex	VE2RUN	VE2WCC
d'Howard					
St-Adolphe	224.2200	—	● 141.3	VE2RVK	VE2VK
D'howard					
St-Bruno	224.7600	—	● 141.3	VE2RVK	VE2VK
St-Calixte	222.0500	2310.0000	●	VE2RVK	VE2VK
St-Calixte	224.7400	—	● 141.3	VE2LED	VE2VK
Ste-Foy	224.2200	—	● 100e	VA2MD	VE2CMD

222-225 MHz 429
QUEBEC-SASKATCHEWAN

<i>Location</i>	<i>Output</i>	<i>Input</i>	<i>Notes</i>	<i>Call</i>	<i>Sponsor</i>
Ste-Marcelline	224.5600	-	●e	VE2RJR	VE2BLV
Trois-Rivieres	224.1000	-	●	VE2RTZ	VE2TRZ
Quest					
LAURENTIDES					
Lachute	224.5800	-	I	VE2RCS	BARC
OUTAOUAIS					
Buckingham	224.5000	-	110.9/110.9 (CA) L(I 2018)	VE2REH	ARAI
Hull	224.7600	-	● 110.9/110.9 (CA)eL(I 2018)	VE2REH	ARAI

SASKATCHEWAN

SASKATOON

Saskatoon	222.7000	+	●	VE5UFO	VE5SD
SOUTHEAST					
Estevan	224.7000	223.7000	●	VA5EST	VE5AJ



420-450 MHz

Location	Output	Input	Notes	Call	Sponsor
ALABAMA					
Alabaster	442.0750	+	●/D-STAR	N4RON	AARC
Alabaster/Shelby County	444.5500	+	● 100.0e WX	N4PHP	N4PHP
Anniston	444.0500	+	● 203.5 (CA)eWX	KF4RGR	-----
Anniston / Oak Mtn	443.3500	+	●/D-STAR e	KI4SUF	EMA / DHS
Anniston/Cheaha Mt	442.4250	+	●/D-STAR	WB4GNA	Mentone Ed.
Anniston/Cheaha Mt	444.7500	+	● 131.8e	WB4GNA	Calhoun ARC
Arab	443.2250	+	● 77.0/77.0 eL(EL/255619) WXz	KE4Y	BMARC
Argo/ Trussville	442.1250	+	●	K4YNZ	KE4ADV
Ashcroft Corner Pickens Co	444.4000	+	●eRB	W4GLE	W4GLE
Athens	442.8500	+	●	KD4NTK	WD4LPG
Auburn	444.1250	+	●	W4LEE	East AL: ARC
Auburn	444.8000	+	● 156.7ae	K4RY	AUARC
Battleground	444.9500	+	● 107.2	WR4JW	WR4JW
Bessemer	444.6250	+	● 100.0	KA4KUN	ALABEARS
Birmingham	443.1250	+	● 146.2l	N4VSU	Alabama Po
Birmingham	443.2000	+	●/D-STAR	K4DSO	Birmingham
Birmingham	443.9000	+	●	W4CUE	B
Birmingham	444.4250	+	● 131.8ae x	KE4ADV	KE4ADV
Birmingham	444.7000	+	●l	WA4CYA	WA4CYA
Birmingham	444.8750	+	● 85.4	W4TPA	TPARCA
Birmingham/ Forestdale	444.7250	+	●a	W4YMW	W4YMW
Birmingham/ Red Mtn	444.6500	+	● 131.8	KA5GET	KA5GET
Birmingham/ Ruffner Mtn	444.1000	+	● 162.2e L(ECHOLINK 146760)	K4TQR	H&H Repeat
Birmingham/ RuffnerMtn	444.8250	+	●	AG4ZV	AG4ZV
Birmingham/ ShadesMtn	444.9750	+	○ 131.8/131.8ae 156.7/156.7 (CA)e	KB4TUE	KB4TUE
Blountsville	442.7500	+	●al	W4BLT	Blount ARC
Boaz	443.0500	+	●	KC0ONR	KC0ONR
Brewton	444.6500	+	●e 123.0/123.0eRB L(ECHOLINK)	KI4GGH	KI4GGH



D-STAR ready NEW IC-80AD*

5 Watt Output Power | 2M/70CM, V/U or U/V
Switchable Dual Band | RX: 0.495-999.99MHz**
(Cellular Blocked) | Third Generation D-STAR
Interface | Shown with Optional GPS Mic

IC-91AD **D-STAR ready**

5 Watt Output Power | 2M/70CM | 1300 Alphanumeric
Memories | RX: 0.495-999.99MHz** (Cellular
Blocked) | D-STAR Digital Voice & Data Ready
One Touch Reply | Voice Recorder & Auto Reply



IC-92AD **D-STAR ready**

5 Watt Output Power | 2M/70CM
| 1304 Alphanumeric Memories |
RX: 0.495-999.99MHz** (Cellular
Blocked) | IPX7 | Optional GPS Mic

**D-STAR
ON 70CM!**

NEW ID-880H* **D-STAR ready**

50 Watt Output Power | 2M/70CM, V/U or U/V
Switchable Dual Band Wide | RX: 118-999MHz**
(Cellular Blocked) | 800 Memory Channels
| Third Generation D-STAR Interface



DIGITAL

*This device has not been approved by the FCC. This device may not be sold or leased, or be offered for sale or lease, until approval of the FCC has been obtained. **Frequency coverage may vary. Refer to owner's manual for exact frequency specs. ©2009 Icom America Inc. The Icom logo is a registered trademark of Icom Inc. All specifications are subject to change without notice or obligation. 30146

www.icomamerica.com

ICOM®

ICOM DUAL BANDERS... ...TWICE THE FUN!



IC-208H DUAL BAND WITH ATTITUDE!

55 Watt VHF/50 Watt UHF | Wide RX: 118-173, 230-549, 810-999 MHz* | Wide/Narrow Band Switchable | 512 Alphanumeric Memory Channels | Selectable Display Color

D-STAR optional



IC-2820H TRUE DUAL BAND FUN!

50 Watt VHF/UHF Bands | Wide RX: 118-549.995, 810-999 MHz* | 522 Memory Channels | VV/UU/VU Operation
Removeable Control Head | Optional D-STAR/GPS Unit (UT-123)

www.icomamerica.com

*Frequency coverage may vary. Refer to owner's manual for exact frequency specs.
©2008 Icom America Inc. The Icom logo is a registered trademark of Icom Inc. All specifications are subject to change without notice or obligation. 10009

The ICOM logo consists of a stylized 'O' above the word 'ICOM' in a bold, sans-serif font.

434 420-450 MHz

ALABAMA

Location	Output	Input	Notes	Call	Sponsor
Brewton	444.7250	+	●	WB4ARU	Brewton ARU
Cedar Bluff	444.4000	+	● 100.0ez	WA4OHM	WA4OHM
Chalkville/Pinson	442.6500	+	● 131.8	KA5GET	KA5GET
Clanton	444.4750	+	●e	WB4UQT	Clanton ARC
Clanton EMA	443.5000	+	●/RACESr	KF4LQK	Montgomery
Cordova	442.3000	+	●l	N5IV	N5IV
Corner	443.5000	+	●	N4UKE	N4UKE
			123.0/123.0		
Cullman	444.6250	+	● 203.5	AJ4W	AJ4W
Cullman	444.9000	+	●	N4UAI	N4UAI
Dadeville	444.5250	+	● 146.2ae	KB4MDD	KB4MDD
			RB WXz		
Decatur	442.3500	+	●e	W9KOP	W9KOP
Decatur	442.6750	+	●e	W9KOP	W9KOP
Decatur/ Brindley Mtn	443.8500	+	●e	W4ATD	DARC
Delta / Cheaha Mt	443.6750	+	● 203.5	KF4RGR	-----
			(CA)eWX		
Demopolis	443.9500	+	●aRB WX	N4QII	N4QII
Dothan	444.6750	+	●	KI4ZP	KI4ZP
			156.7/RACESer		
Dothan	444.7750	+	●	WB4ZPI	WARC
Dothan	444.9000	+	●	KA4WVO	KA4WVO
			ARES/RACESerRB WX		
Douglas	442.4500	+	●el	KC0ONR	KC0ONR
Douglas	442.6250	+		KB4EOC	KF4EYT
			203.5/RACESaWXx		
Enterprise	443.2500	+	●/RACESa	WD4ROJ	ENTERPRISE
			elrz		
Eufaula	442.0750	+	● 203.5el	N4TKT	N4TKT
Eufaula	444.9250	+	● 151.4e	WB4MIO	WB4MIO
Falkville	444.3250	+	●	WR4JW	WR4JW
			107.2/107.2 RB		
Fayette	444.8500	+	●	N4GRX	N4GRX
Flagg Mountain	442.5000	+	● 88.5 TT	W4YH	W4YH
Florence	443.6750	+	●aelRBz	KX4F	KX4F
Florence	444.0000	+	●	KC4FLN	KC4FLN
			100.0/RACESaerWX		
Florence	444.2000	+	●	KI4SP	KI4SP
			123.0/123.0		
Foley	444.5000	+	#		-----
Foley	444.7500	+	●	KG4LWP	KG4LWP
			186.2/186.2		
Fort Payne	442.6000	+	●	KF4FWZ	KF4FWZ
			100.0/100.0eL(RB) WX		
Fort Payne	443.3250	+	●/D-STAR	KI4SAY	Mentone Ed.
Fort Payne	444.6250	+	● 141.3e	W4OZK	ALBDR
Fort Payne	444.8000	+	●	KF4FWX	KF4FWX
			100.0/100.0 RB		

Location	Output	Input	Notes	Call	Sponsor
Friendship	444.5750	+	● 100.0e	KE4LTT	KE4LTT
Fultondale	443.8750	+	● e	KE4YO	N4KWX
Gadsden	444.7750	+	● 100.0 (CA)ex	K4BWR	K4BWR
Gadsden	444.8500	+	● 100.0	N4NAK	N4NAK
Gadsden/ Hensley Mtn	444.6750	+	● 100.0/100.0	K4VMV	K4VMV
Grant	442.4000	+		WA4OXX	WA4OXX
Guntersville	441.9750	+	●	KE4BPW	KE4BPW
Guntersville	444.2500	+	● 100.0/100.0eL(EL/246370) RB	KC0ONR	GARC
Gurley/ Keel Mt	442.9750	+	● 100.0/100.0 (CA) RB	K4DED	K4DED
Hamilton	444.4000	+	● 71.9eRB WX	K4EKG	KB5LTW
Hartselle	444.3250	+	● 107.2	KD4SIY	KD4SIY
Helicon	442.7250	+	●	W4FSH	W4FSH
Holtville	444.9500	+	● 88.5	K4IZN	K4IZN
Hoover	442.7000	+	● e	W4EAE	Sonics ARC
Hueytown	444.6000	+	●	KC4EUA	Hueytown
Huntsville	442.0000	+	● 203.5	KE4BLC	KE4BLC
Huntsville	442.3750	+	● 156.7/156.7	KC4HRX	KI4QWP
Huntsville	443.0000	+	● TTe	WA4NPL	WA4NPL
Huntsville	443.1250	+	● 107.2e	WA1TDH	WA1TDH
Huntsville	443.2500	+	● 103.5 RB	KE4LRX	W4VM
Huntsville	443.3750	+	/D-STAR	KI4PPF	HIT
Huntsville	443.4250	+	● /D-STAR	W4WBC	Mentone Ed.
Huntsville	443.4750	+	● 103.5a RB	W4VM	W4VM
Huntsville	443.7500	+	● 186.2/186.2	W4LDX	W4LDX
Huntsville	443.8000	+	● 110.9	W4PS	NARA
Huntsville	444.2250	+	● 100.0/D-STAR	A14PJ	A14PJ
Huntsville	444.3750	+	● 100.0 L(ECHOLINK)	W4XE	W4XE
Huntsville	444.5000	+	●	WB4LTT	WB4LTT
Huntsville	444.5750	+	● 100.0e RB	KB4CRG	KB4CRG
Huntsville	444.9750	+	● 103.5/103.5	W4FMX	W4FMX
Huntsville/ Brindley Mt	444.5250	+	● DCS(143)	W4WLD	W4WLD
Huntsville/ Drake Mtn	442.7750	+	● 203.5l	KB4CRG	KB4CRG
Huntsville/ Green Mtn	444.3000	+	103.5ae	W4XE	W4XE
Huntsville/ MonteSano	443.5000	+	● 110.9a RB	W4HSV	NARA

436 420-450 MHz

ALABAMA

Location	Output	Input	Notes	Call	Sponsor
Huntsville/ MonteSano	443.6250	+	●	W4XE	W4XE
			127.3/127.3 (CA) L(RB) RB		
Huntsville/ MonteSano	444.1750	+	●	151.4 KD4TFV	KD4TFV
			(CA)eI		
Jasper	441.8000	+	●	123.0 W4JMT	WA4JUJ
Jasper	443.9250	+	●	/123.0 WX KI4IKK	KI4IKK
Killen	444.4250	+	●	KS4QF	WX4LC/ELFS
			203.5/203.5 (CA)eE-SUN E-WIND WX		
Leesburg	443.1750	+	●	100.0 N4GIS	N4GIS
Leesburg	444.0250	+	●	100.0ae KI4GCP	Cherokee EMA
			WXZ		
Lineville	444.0000	-	●	WB4VBA	WB4VBA
Loxley	443.2000	+	●	WB4GMQ	WB4GMQ
			118.8/118.8		
Loxley	443.6500	+	●	WB4GMQ	WB4GMQ
			118.8/118.8		
Madison	443.0250	+	●	W4WWM	W4WWM
			110.9/110.9 L(ECHOLINK)		
Magnolia Springs	444.3000	+	●	/D-STAR KI4SAZ	Mentone Ed.
Magnolia Springs	444.5500	+	●	82.5 WA4VSH	WA4VSH
Mentone	443.4000	+	●	103.5eI W4OZK	W4OZK
			WX		
Mobile	444.5000	+	●	123.0/ARES WB4QEV	Mobile EMA
			eL(ECHOLINK) WX		
Mobile	444.8250	+	●	100.0 (CA) AA4F	AA4F
Mobile	444.9000	+	●	/D-STAR W4IAX	Mobile ARC
Montgomery	444.4500	+	●	100.0eIz WD4JRB	WD4JRB
Montgomery	444.5000	+	●	W4AP	MARC
			100.0/100.0 (CA)eI		
Montgomery	444.6250	+	●	W4OZK	ALBDR
			141.3/141.3e		
Moulton	442.4250	+	●	eRB WX N4IDX	Bankhead ARC
New Brockton	442.6500	+	●	WA4WQW	WA4WQW
Odenville/ Bald_Rock	443.7750	+	●	K4JDH	K4YNZ
Opelika	442.1750	+	●	203.5e N4TKT	N4TKT
Opelika	442.9000	+	●	WB4PHG	EAARC/EAMC
Ozark	444.6000	+	●	K4OZK	Dale ARES
Parrish	443.2750	+	●	WR4Y	Walker Co. ARC
			123.0/123.0eWX		
Pelham	444.1500	+	●	# W4TPA	TPARCA
Pelham	446.4000	29.5600	●	KR4UD	KR4UD
Pell City	442.5750	+	●	K4CVH	CVHRA
			131.8/131.8		
Phenix City	444.2000	+	●	123.0 WA4QHN	WA4QHN
			(CA)eZ		
Phenix City	444.7250	+	●	203.5e N4TKT	N4TKT
Quinton/Flint Ridge	444.2000	+	●	W4YF	Bankhead DX Club
			179.9/179.9 (CA)e		

**420-450 MHz 437
ALABAMA-ALASKA**

<i>Location</i>	<i>Output</i>	<i>Input</i>	<i>Notes</i>	<i>Call</i>	<i>Sponsor</i>
Ranburne/Turkey Heaven	449.1750	-	●	N4THM	Turkey Heaven R
Robertsdale	444.6250	+	●	W4OZK	ALBDR
				141.3/141.3e	
Rogersville	442.0250	+	●	KF4GZI	EMA/ARES
				100.0/100.0e	
Rogersville	442.5000	+	●I	WA4III	WA4III
Rogersville	444.4750	+	88.5l	KF4CSZ	KF4CSZ
Russellville	444.6750	+	●	KI4OKJ	PCRS/K4NXB
Salem	444.1000	+	●e	WA4QHN	WA4QHN
Santuck	444.2250	+	●/PKTe	K4GR	K4GR
Shelby / Lay Lake	444.3500	+	●	WB4CCQ	WB4CCQ
Shelby Co	442.0000	+	100.0elp	N4PHP	N4PHP
Smith's Station	444.8500	+	●	KF4AEJ	KF4AEJ
				123.0/123.0l	
South Community	444.8250	+	●	KI4ONH	KI4ONH
Springville/ SimonsMtn	443.6500	+	● 131.8	KA5GET	KA5GET
Theodore	444.1000	+	●	N4LMZ	N4LMZ
Troy	443.0000	+	100.0l	W4NQ	Troy Radio
Trussville	442.1000	+	● 103.5e	KC4ANB	KC4ANB
				RB	
Tuscaloosa	442.1500	+	●eRB	W4MD	W4MD
Tuscaloosa	442.3750	+	●	N4BWP	HODCP
Tuscaloosa	442.5500	+	173.8	KX4I	KX4I
Tuscaloosa	442.9000	+	●/D-STAR	W4TTR	Tall Twr RC
Tuscaloosa	442.9500	+	●	W4MD	tw//et
Tuscaloosa	443.8250	+	● 118.8ae	W4XI	TARC
				WXz	
Tuscaloosa	444.0250	+	● 203.5e	KX4I	KX4I
Tuscaloosa	444.0750	+	●/D-STAR	W4KCC	TARC
Tuscaloosa	444.7000	+	●I	WA4CYA	WA4CYA
Tuscaloosa	444.9000	+	●el	N9YAY	N9YAY
Tuscaloosa/ Birmingham	443.5750	+	●lx	KX4I	AICN Hub
Union Hill	442.2750	+	●x	KE4TFI	KE4TFI
Union Hill	442.8000	+	● 162.2	W5MEI	W5MEI
Vernon	444.2500	+	●	KI4QAH	KI4QAH
				110.9/110.9	
Vinemont	444.2750	+	110.9l	W4CFI	W4CFI
Wetumpka	443.7250	+	● 100.0e	KG4RCK	KG4RCK
Wood Mtn	443.8250	+		W4CCA	CCARC

ALASKA

INTERIOR

Chicken	444.7000	+	● 103.5a	KL7KC	AARC
				TTE-SUN E-WINDIsx	
Delta Junction	444.9000	+	103.5lx	KL7KC	ARCTIC ARC
Fairbanks	444.1000	+	●x	KL7NO	KL7NO

438 420-450 MHz

ALASKA-ARIZONA

Location	Output	Input	Notes	Call	Sponsor
Fairbanks	444.8000	+	● 103.5ael x	KL7KC	ARCTIC ARC
SOUTH CENTRAL					
Anchorage	443.3000	+	● 103.5els	WL7CVG/R	JARC/ARES
Anchorage	444.7000	+	● 103.5ae z	KL7AA	AARC
Anchorage	444.8500	+	● 103.5l	WL7CWE	CARA
Eagle River	444.1000	+	● 100.0 (CA) TTe	KL7GG	KL7GG
Ft Richardson	444.5000	+	● 100.0 (CA) TTeRB	KL7GG	GG/ADES
Kodiak	441.8750	+	● 141.3a TT	KL1KE	KL1KE
Kodiak	444.5500	+	● 136.5lRB	WL7AML	WL7AML
Kodiak	444.8500	+	● 141.3	AL7LQ	AL7LQ
Palmer	443.9000	+	● 103.5els x	WL7CVF/R	JARC/ARES
Trapper Creek	448.4000	-	●	AL7MR/R	AL7MR
Wasilla	442.2000	+		WL7CWI	Ak D-Star Group
Wasilla	444.6000	+	● e	KL7SG	KL7SG
SOUTHEAST					
Juneau	444.5000	+	● ael	KL7PF	JARC
Juneau	444.7000	+	● ael	WA6AXO	WA6AXO
ARIZONA					
CENTRAL					
Anthem	442.5250	+	● 114.8e	W6PAT	Griffin A.
Bill Williams Mtn	448.0200	-	●	NR7G	K6TWE
Bill Williams Mtn	449.7500	-	● 91.5r	K7NAZ	K7NAZ
Clarkdale	441.7750	+	●	K9FUN	K9FUN
Dewey	441.8500	+	● 151.4 (CA)	N7QQJ	N7QQJ
Diamond Point	449.1000	-	● 100.0	WB7TUJ	Harold Pie
Mingus Mtn	442.1500	+	● el	WA7UID	M.M.R.G.
Mingus Mtn	449.4250	-	● 141.3el	WA6LSE	WA6LSE
Mingus Mtn	449.7000	-	● lr	N7CI	S.A.R.B.A.
Mingus Mtn	449.7250	-	● 110.9e	WA7JC	WA7JC
Mtn Ord	444.5000	+	● 100.0el	W7MDY	A.R.A.
Mtn Ord	444.9000	+	●	WB7TUJ	S.A.R.B.A.
P Mountain	445.3000	-	● 100.0el	K6JSI	WINSYSTEM
P Mountain	448.5000	-	● 100.0el	K6JSI	WINSYSTEM
Prescott	447.1750	-	● 100.0el	K6JSI	WINSYSTEM
Prescott	449.6750	-	● (CA)lr	WB7BYV	WB7BYV
Prescott Valley	443.0500	+	● 136.5	WB6ALS	WB6ALS
Squaw Peak	447.3250	-	● 131.8lr	KB7OBJ	Buck Hende
Squaw Peak	447.4000	-	● 100.0s	KB7EDI	KB7EDI
Squaw Peak	447.5000	-	● el	WA6LSE	WA6LSE
Towers Mtn	448.5750	-	● 100.0e	WB7EVI	W1OQ
Towers Mtn	448.6000	-	● el	KA7MIZ	KA7MIZ

<i>Location</i>	<i>Output</i>	<i>Input</i>	<i>Notes</i>	<i>Call</i>	<i>Sponsor</i>
Towers Mtn	449.0000	-	●lr	K7STA	S.A.R.B.A.
Towers Mtn	449.1750	-	● 100.0el	WB7EVI	NORTHLINK
EAST CENTRAL					
Clay Springs	442.8000	+	● 100.0	N7KQ	H.T.A.W.A.
Eager	441.2000	+	●	N7XDO	N7XDO
Greens Peak	448.3750	-	● 100.0l	W7ARA	ARA
Greens Peak	448.8500	-	● 110.9	W7IXA	S.A.R.B.A.
Greens Peak	449.3500	-	● 162.2el	W7OTA	W7OTA
Greens Peak	449.8500	-	●	K7KI	S.A.R.B.A.
Porter Mtn	449.0500	-	● 162.2e	W7OTA	W7OTA
Red Sky Ranch	449.6250	-	● 136.5e	NR7G	NR7G
Show Low	449.1500	-	● 110.9r	KQ7Y	Sunrise A.
Signal Peak	449.6500	-	● 100.0er	WA7HUH	KB7DLR
FLAGSTAFF					
Flagstaff	440.4000	+	● 100.0	W7LUX	W7LUX
Mormon Mtn	449.6000	-	● 162.2e	KD7IC	Jonathan P
Mtn Elden	448.4750	-	● 100.0e	W7ARA	A.R.A.
Mtn Elden	448.6250	-	●l	N7MK	S.A.R.B.A.
Mtn Elden	448.8750	-	● 100.0e	W7ARA	A.R.A.
Mtn Elden	449.3250	-	● 103.5ae	NO7AZ	John Linds
NORTH CENTRAL					
Crown King	447.3000	-	● 88.5	W7WHP	W7WHP
Grand Canyon	442.0750	+	● 100.0el	N7FHQ	NORTHLINK
Navajo Mtn	448.7500	-	●elr	NA7DB	NA7DB
Tuba City	444.5750	+	● 100.0	KD7KRA	KD7KRA
NORTHEAST					
Roof Butte	448.6500	-	●lr	N5SDQ	F.C.A.A.
Window Rock	442.0000	+	● 100.0	KD7LEN	N.A.R.C.
Yale Point	448.0000	-	● 100.0e	KD7LEN	N.A.R.C.
NORTHWEST					
Dolan Springs	449.8750	-	●e	KC7UJL	KC7ULJ
Hualapai Mtn	446.4000	-	●e	N7DPS	N7DPS
Kingman	449.7500	-	● 123.0e	KC8UQP	KC8UQP
Meadview	449.9000	-	●elr	K7RLW	K7RLW
White Hills	447.6000	-	● 107.2e	K7OK	K7AC
PHOENIX					
Bell Butte	447.7500	-	● 100.0ael	A17R	Tempe
Chandler	447.5000	-	● 100.0ae	WB5DYG	Chandler
Chandler	448.4500	-	● 136.5er	N0FPE	N0FPE
Chandler	448.9250	-	● 123.0r	N7SCE	N7SCE
Chandler	448.9500	-	● 100.0el	WW7CPU	I.E.A.R.S
Chase Tower	444.3000	+	● 100.0ae	W7ARA	A.R.A.
Fountain Hills	447.7750	-	●	N7MK	F.H.A.R.T.
Gilbert	449.8250	-	● 100.0e	AJ7T	Ron McKee
Glendale	445.6000	-	● 156.7	KB7NAS	N7AZN
Glendale	447.4000	-	● 100.0er	KD7HJN	Glendale
Glendale	447.4750	-	●r	N7AIL	N7AIL
Glendale	447.5750	-	● 151.4ar	KC7GHT	KC7GHT
Glendale	448.3250	-	● 100.0er	KB7FQO	KB7FQO

440 420-450 MHz

ARIZONA

Location	Output	Input	Notes	Call	Sponsor
Glendale	449.5750	-	● 100er	KB7OBJ	N6IME
Laveene	449.2500	-	● 192.8	KC7QKS	KC7QKS
Maryvale Hospital	446.2250	-	● 114.8	WA7MKS	WA7MKS
Mesa	447.4250	-	● 107.2	KC7WYD	Mario Zepe
Mesa	449.0250	-	● 100.0e	K4CSD	Mesa
Mesa	449.0500	-	●(CA)lr	WA7VEI	P.M.C. Inc
Mesa	449.3750	-	●l	WA7ZFZ	M.A.R.A.
Mesa	449.6000	-	● 100.0e	WB7TJD	S.A.R.C. I
Mesa	449.6250	-	● 100.0a	W7ARA	A.R.A.
Mesa	449.8500	-	●r	W5WVI	W5WVI
Peoria	441.1750	+	●	KA7ATV	KA7IOG
Peoria	444.7500	+	●	KA7PTW	KA7PTW
Phoenix	441.2000	+	● 77.0	KB7CGA	KB7CGA
Phoenix	441.8000	+	●	WA7UID	WB7CWW
Phoenix	442.0500	+	● 100.0	W7MOT	M.A.R.C.A.
Phoenix	442.6000	+	● 100.0l	N1KQ	M.C.R.G.
Phoenix	442.6750	+	● 127.3e	WW7B	WW7B
Phoenix	442.7000	+	●	KL0QD	KL0QD
Phoenix	446.1500	-	● 100.0el	W7TBC	T.A.R.C.
Phoenix	447.9500	-	● 100.0 (CA)e	N7TWB	N7TWB
Phoenix	449.2000	-	● 100.0el	KC5CAY	KC5CAY
Queen Creek	443.1250	+	● 100.0	WD8MHM	WD8MHM
Scottsdale	440.4500	+	● 100.0	W7JSW	W7JSW
Scottsdale	441.1000	+	● 103.5e	W0NWA	W7BBB
Scottsdale	441.6250	+	● 100.0	W7ARA	A.R.A.
Scottsdale	442.0250	+	● 100.0	W7MOT	M.A.R.C.A.
Scottsdale	443.1500	+	● 100.0	W7MOT	M.A.R.C.A.
Scottsdale	444.0750	+	●	WB7NNP	L.R.G.
Scottsdale	444.1250	+	●	WB7NNP	L.R.G.
Scottsdale	446.5750	-	● 146.2	KC7WVE	Felix H. P
Scottsdale	448.6750	-	●l	W7IXA	S.A.R.B.A.
Scottsdale	448.9000	-	●lr	WA7VEI	WA7VEI
Scottsdale	449.4250	-	● 100.0	K0BXX	KD7IWY
Shaw Butte	442.8500	+	● 100.0e	WB7EVI	A.R.A.
Shaw Butte	448.7750	-	●(CA)r	WA7ZZT	S.M.U.G.
Shaw Butte	449.3500	-	● 88.5el	N7ULY	WB7TUJ
Shaw Butte	449.5250	-	● 100.0ae	W7ARA	A.R.A.
South Mtn	442.0000	+	●lr	WA7ZZT	S.M.U.G.
South Mtn	442.1250	+	● 100.0el	N7AUW	NORTHLINK
South Mtn	442.2000	+	● 100.0 (CA)e	K7CBS	KPHO
South Mtn	442.5500	+	● 100.0	WA7ZZT	W.S.R.G.
South Mtn	442.8000	+	● 100.0	KX7KW	M.C.R.G.
South Mtn	443.0500	+	● 100.0	W7MOT	M.A.R.C.A.
South Mtn	443.8000	+	● 100.0e	W7BSA	B.S.A.
Sun City	449.8000	-	● 100.0ae	W7JHQ	W.V.A.R.C.
Surprise	442.9000	+	● 100.0	N0AET	S.C.G.R.C.
Tempe	442.9750	+	● 100.0	W7MOT	M.A.R.C.A.

Location	Output	Input	Notes	Call	Sponsor
Tempe	448.5250	-	● 127.3a	N7PHX	N0BXX
Tempe Butte	442.3750	+	● 100.0ae	K7JGB	Tempe
Thompson Peak	448.8250	-	● 100.0e	W7IFH	W7IFH
Tolleson	448.0750	-	● 100.0r	AJ9Y	AJ9Y
Usery Mtn	447.6500	-	●(CA)l	WB7QGGJ	N7DJZ
White Tanks	441.7250	+	● 100.0el	W7EX	A.R.A.
White Tanks	442.2750	+	● 100.0el	W1OQ	NORTHLINK
White Tanks	442.9250	+	●	W0IDS	W0IDS
White Tanks	446.4000	-	● 100.0er	W7GDY	Tri City A
White Tanks	447.1750	-	●	WA6LSE	WA6LSE
White Tanks	448.2250	-	●e	N7ULY	WB7TUJ
White Tanks	448.7500	-	●el	K7BB	W.T.M.R.G.
White Tanks	449.1500	-	●lr	WA7GBL	S.A.R.B.A.
SOUTH					
Page	449.9250	-	●x	W7CWI	LPARG
SOUTH CENTRAL					
Casa Grande	446.8250	-	● 88.5a	KJ7YM	KJ7YM
Childs Mtn	448.1000	-	● 100.0er	KL7DSI	A.A.R.C.
Coolidge	446.6000	-	● 151.4	KC7KMM	Tony Star
Elephant Head Peak	449.3750	-	● 107.2e	WE7GV	G.V.A.R.C.
Elephant Head Peak	449.8500	-	●el	WA7BGX	C.A.R.B.A.
Elgin	448.5000	-	● 91.5	K6RCK	K6RCK
Green Valley	449.2250	-	● 100.0	AA7RP	AA7RP
Keystone Mtn	449.8750	-	● 100.0	KC0LL	KC0LL
Maricopa	449.1250	-	●	W9LEO	W9LEO
Mtn Lemmon	445.2250	-	● 103.5	W7ATN	ATN/Pueblo
Mtn Lemmon	448.3500	-	● 107.2	N1DHS	N1DHS
Mtn Lemmon	448.6250	-	●l	AK7Z	C.A.R.B.A.
Mtn Lemmon	449.7750	-	●	KB7GNX	KB7GNX
Mtn Lemmon	449.9750	-	● 100.0e	KC0LL	KC0LL
Picture Rocks	447.5250	-	r	N7SQJ	N7SQJ
Sacaton Peak	447.7250	-	● 100.0e	N7ULY	WB7TUJ
Snowflake	447.3750	-	● 136.5	K7FQ	K7FQ
Vail	446.5500	-	● 100.0e	KE7ULC	Ronald P.
Vail	449.5500	-	● 107.2el	K7LHR	K7LHR
SOUTHEAST					
Benson	445.3000	-	● 131.8	K7SPV	S.P.V. ARC
Benson	448.8250	-	● 107.2e	WA7PIQ	WA7PIQ
Dos Cabezas	449.0250	-	●r	AA7JB	S.E.A.R.S.
Dragoon	449.7000	-	●el	WA7PIQ	C.A.R.B.A.
Guthrie Peak	448.9750	-	●lr	N7GP	J.P.A.R.A.
Guthrie Peak	449.3750	-	●	K7EAR	E.A.A.R.S.
Heliograph Peak	440.6500	+	● 141.3	K7EAR	E.A.A.R.S.
Heliograph Peak	440.7000	+	● 141.3e	K7EAR	E.A.A.R.S.
Heliograph Peak	447.8250	-	● 100.0epr	K7EAR	E.A.A.R.S.
Heliograph Peak	448.6750	-	● 100el	K7JEM	C.A.R.B.A.
Heliograph Peak	449.4000	-	●e	K7EAR	E.A.A.R.S.

442 420-450 MHz

ARIZONA

Location	Output	Input	Notes	Call	Sponsor
Mule Mtn	448.7500	-	●r	KC7IM	C.A.R.B.A.
Mule Mtn	449.5250	-	● 100.0 (CA)er	KE7IPW	S.E.A.R.S
Oracle	448.7000	-	●r	WA7ELN	WA7ELN
Pinal Peak	448.1750	-	●	WB5QHS	J.P.A.R.A.
Pinal Peak	448.4250	-	● 103.5el	KD7DR	S.A.R.B.A.
Pinal Peak	448.4750	-	● 100.0l	W7ARA	A.R.A
Pinal Peak	448.6500	-	●elr	WA7KUM	S.A.R.B.A.
Red Mountain	449.9500	-	●epr	W7JPI	W7JPI
Sierra Vista	447.9500	-	● 100.0e	K7RDG	C.A.R.A
Sierra Vista	449.7250	-	● 179.9a	K7WIN	K7WIN
Sierra Vista	449.8250	-	● 100.0ael	N0NBH	N0NBH
SOUTHWEST					
Oatman Mtn	448.3000	-	●IRB	W7SRC	Clinton Pi
Telegraph Pass	448.6250	-	●lr	W7SRC	Y.A.R.B.A.
Telegraph Pass	449.0750	-	● 88.5el	W7DIN	D.I.N.
Yuma	446.6000	-	●(CA)	KD7GXW	Mark Buono
Yuma	447.5250	-	●al	KA6LSK	KA6LSK
Yuma	449.9250	-	● 88.5el	W7DIN	D.I.N.
Yuma	449.9750	-	● 100.0 (CA)elr	W7DIN	D.I.N.
TUCSON					
Mtn Lemmon	448.5500	-	● 110.9er	N7OEM	Pima Count
Oro Valley	440.4000	+	● 156.7e	KF0X	Randy Mali
Oro Valley	449.5750	-	● 100.0e	AG7H	AG7H
Tucson	440.0500	+	●	K0DVH	K0DVH
Tucson	441.7500	+	● 107.2e	K7PCC	P.C.C.A.R.
Tucson	442.1500	+	●(CA)er	AB7AA	AB7AA
Tucson	446.9000	-	● 100.0e	K7ICU	N7ZQT
Tucson	447.1000	-	● 151.4	KB7LMI	KB7LMI
Tucson	447.3250	-	●	N6DGT	N6DGT
Tucson	447.5000	-	●(CA)r	N7XJQ	N7XJQ
Tucson	447.8750	-	●e	KB7RFI	KB7RFI
Tucson	448.2500	-	● 107.2aer	K7KZ	K7KZ
Tucson	448.3000	-	●l	W7RAP	C.A.R.B.A.
Tucson	448.3250	444.3250	● 156.7	K7RST	R.S.T.
Tucson	448.7750	-	●l	W7SA	C.R.C.
Tucson	448.9000	-	●(CA)elr	KG7KV	S.P.A.R.C.
Tucson	448.9750	-	●(CA)lr	N7CK	C.A.R.B.A.
Tucson	449.2000	-	●	N6DGT	N6DGT
Tucson	449.2500	-	● 100.0	K7OPX	S.S.R.
Tucson	449.3000	-	● 156.7	K7RST	R.S.T.
Tucson	449.4750	-	●(CA)e	N7DQP	N7DQP
Tucson	449.6750	-	● 77.0	NR7J	N7OXL
Tucson	449.8000	-	● 503e	N1DHS	N1DHS
WEST CENTRAL					
Black Peak	448.6500	-	●el	KF6BXZ	Cactus
Black Peak	449.0500	-	● 100.0 (CA)	K7FAY	John Fay /

420-450 MHz 443
ARIZONA-ARKANSAS

<i>Location</i>	<i>Output</i>	<i>Input</i>	<i>Notes</i>	<i>Call</i>	<i>Sponsor</i>
Bullhead City	448.9500	-	● 123.0 (CA)	KC7GRZ	Paul Krick
Bullhead City	449.3750	-	● 123.0	N7URK	N7FK
Bullhead City	449.5000	-	●	N7URK	N7FK
Bullhead City	449.6250	-	● 136.5	N7URK	N7URK
Bullhead City	449.9500	-	● 100.0	KD7MOC	TRI-State
Bullhead City	449.9750	-	●	K7GOJ	K7GOJ
Crossman Peak	447.5400	-	●l	WB6T	KB6CRE
Golden Valley	448.4000	-	● 123.0 (CA)er	N7FK	N7FK
Golden Valley	448.5000	-	●(CA)	N7VDX	N7VDX
Guadalupe Peak	448.9000	-	●l	WD6FM	Sw.R.R.C.
Guadalupe Peak	448.9750	-	●lr	WB7FIK	Cactus
Hualapai Mtn	446.3000	-	●	K3MK	K3MK
Hualapai Mtn	448.2500	-	● 131.8	N7SKO	WECOM, INC
Kingman	446.1500	-	● 100.0e	W7KDS	N.A.D.R.S.
Kingman	446.2250	-	●(CA)elr	K7RLW	K7RLW
Lake Havasu City	448.7250	-	●r	W7MCF	W7MCF
Lake Havasu City	449.9500	-	● 141.3e	KB7YKY	KB7YKY
Oatman Mtn	448.6200	-	●el	KF6BXP	Cactus
Parker	447.7250	-	●	KE6PCV	KE6PCV
Potato Patch	448.1000	-	●	K6DLP	K6DLP
Potato Patch	448.6800	-	●el	W6PNM	Cactus
Potato Patch	449.4750	-	●(CA)elr	K7RLW	K7RLW
Ram Peak	448.0200	-	●	WR7RAM	K6TWE
Smith Peak	443.7750	+	● 100.0el	W7ARA	A.R.A.

ARKANSAS

CENTRAL

Alexander	444.3000	+	● 131.8/131.8e	N5TKG	N5TKG
Benton	443.1750	+	●e	KC5FWB	KC5FWB
Cabot	443.6500	+	● 82.5lrs WX	W5RHL	W5RHL
Center Ridge	444.1000	+	● 114.8e	N5XF	N5XF
Conway	443.5250	+	● 114.8	W5AUU	FaulkCoARC
Conway	443.8000	+	● 114.8	W5AUU	FalkCoARC
Conway	443.9750	+	● 114.8	W5AUU	W5AUU
Damascus	442.1000	+	●	KD5GMX	KD5GMX
Greers Ferry	443.6500	+	● 88.5lrs WX	W5RHL	W5RHL
Hot Springs	444.0000	+	●	WB5PIB	WB5PIB
Hot Springs	444.6000	+	● 114.8ers WXX	W5LVB	W5LVB
Hot Springs Village	444.7250	+	●e	W5HSV	HSV ARC
Jacksonville	442.6000	+	●	N5KRN	N5KRN
Little Rock	443.0000	+	● 100.0elr SWX	N5CG	CAUHF

444 420-450 MHz

ARKANSAS

Location	Output	Input	Notes	Call	Sponsor
Little Rock	443.1250	+	● 114.8el	AC5XV	AC5XV
Little Rock	443.2000	+	● 114.8elr SWX	N5CG	CAUHF
Little Rock	444.0750	+	● 114.8	WA5OOY	WA5OOY
Little Rock	444.2000	+	● 114.8el	W5DI	CAREN
Little Rock	444.4000	+	● 114.8l	WA5OOY	WA5OOY
Little Rock	444.4500	+	● 100.0	W5FD	CAREN
Little Rock	444.8000	+	● 146.2e WX	K5XT	K5XT
Little Rock	444.8500	+	● 114.8lrs WX	N5CG	CAUHF
Malvern	442.2250	+	● 114.8el	N5CG	CAUHF
Malvern	443.5000	+	● 136.5ael WXX	W5BXJ	W5BXJ
Malvern	443.6000	+	● 114.8 (CA)elrsWX	N5CG	CAUHF
Malvern	444.1500	+	● 88.5elx	K5TAC	K5TAC
Maumelle	442.7000	+	● 114.8ae	K6MFM	K6MFM
North Little Rock	443.9000	+	● 114.8	N5QLC	N5QLC
North Little Rock	444.6500	+	● 114.8	W5RXU	W5RXU
North Little Rock	444.7000	+	● 114.8elr SWX	N5CG	CAUHF
White Hall	442.1750	+	● ers	KJ5PE	PinBlufARC
White Hall	443.7000	+	● esWX	AF5AR	WhtHallCC
Wrightsville	444.4250	+	● 85.4el	N5CG	CAUHF
EAST					
Forrest City	443.4500	+	● 100.0/100.0	KD5DF	KD5DF
Helena	444.8750	+	● 91.5x	N5JLJ	N5JLJ
EAST CENTRAL					
Searcy	444.5000	+	● 192.8e	N5QS	NCAARS
Searcy	444.8250	+	● 84.5el	KC5HND	KC5HND
Stuttgart	443.2500	+	●	KB5LN	KB5LN
NORTH					
Green Forest	442.4500	+	● WX	KE5LXK	NWAUHF
Mountain Home	442.3000	+	● ersWX	K5OZK	OZARC
Mountain Home	442.5500	+	s	K5BAX	K5BAX
Mountain Home	443.1250	+	●	K5FOY	K5FOY
Mountain Home	444.0000	+	● 100.0	WB5NFC	WB5NFC
Mountain Home	444.9750	+	● 100.0lRB	WB5NFC	NAR VoIP
Yellville	444.0250	+	● e	W5YS	Marion Cty
NORTH CENTRAL					
Batesville	444.7500	+	● 94.8ers WX	KD5HPK	KD5HPK
Batesville	444.9000	+	● 94.8rs	KD5HPK	KD5HPK
Clinton	443.3000	+	● ael	N5YU	N5YU
Harrison	443.5000	+	● elx	KC0UJZ	KC0UJZ
Harrison	444.8500	+	● 100.0l	WA9SSO	GathMtARC
Quitman	444.0500	+	● 127.3e	KC5PLA	KC5PLA

<i>Location</i>	<i>Output</i>	<i>Input</i>	<i>Notes</i>	<i>Call</i>	<i>Sponsor</i>
NORTHEAST					
Black Rock	442.4000	+	●	W5WEC	W5WEC
Dell	444.6500	+	● 131.8elr sWX	W5ENL	MissCoARA
Harrisburg	444.5250	+	●	N5OHO	PARC
Jonesboro	443.1500	+	● 107.2e	K5NEA	NEARC
Jonesboro	443.8750	+	●	W5FGD	W5FGD
Jonesboro	444.4750	+	●l	K5CRS	K5CRS
Jonesboro	444.6000	+	● 107.2el	NI5A	AISTC
Lake City	444.3250	+	●ersWX	KC5TEL	RESPOND
Trumann	443.5000	+	● 107.2l	NI5A	AISTC
NORTHWEST					
Bentonville	442.9500	+	● 97.4	KE5LXK	NWAUHF
Brentwood	442.0750	+	● 97.3	KE5LXK	NWAUHF
Decatur	442.8500	+	● 123.0l	N5UXE	N5UXE
Decatur	443.9250	+	● 114.8lx	N5UXE	N5UXE
Elkins	444.1750	+	●	K5HOG	K5HOG
Farmington	442.5250	+	● 103.5	KC5PET	KC5PET
Fayetteville	442.5000	+	●	AB5UB	AmRedCross
Fayetteville	443.1000	+	●(CA)el	KA9UBD	KA9UBD
Fayetteville	443.1500	+	●	KA5TGN	KA5TGN
Fayetteville	444.9250	+	●	N5SRA	N5SRA
Ozone	442.6250	+	●e	KC5LVW	KC5LVW
Prairie Grove	444.7000	+	●e	WA5VTW	WA5VTW
			L(224.6(-))		
Rudy	443.7250	+	● 123.0ers WX	KD5ZMO	CCARC
Siloam Spgs	444.3250	+	● 114.8e	N5YEI	N5YEI
Springdale	442.0500	+	● 110.9ael	WC5AR	WC5AR
Springdale	443.6500	+	●	WA5NUO	WA5NUO
SOUTHEAST					
Crossett	444.9750	+	● 127.3e	KC5UQU	S.E.ArkARC
Huttig	444.8250	+	●	W5GIF	W5GIF
			127.3/127.3x		
SOUTHWEST					
Arkadelphia	444.8750	+	● 114.8e	KB5ILY	KB5ILY
Dequeen	444.8000	+	● 85.4	WA5LTA	SWARC
Nashville	444.3500	+	● 88.5/88.5 esWX	N5BAB	N5BAB
Nashville	444.9750	+	●	N5THS	N5THS
Willisville	444.9250	+	● 100.0l	KB5ROZ	ARKLA
WEST					
Fort Smith	444.3000	+	● 123.0l	W5ANR	FSAARC
Greenwood	442.4250	+	●e	WD5MHZ	WD5MHZ
Van Buren	444.7750	+	●t	KC5YQB	KC5YQB
Waldron	443.3500	+	●	KK5KA	KK5KA
Waldron	444.6500	+	●	KK5KA	KK5KA
WEST CENTRAL					
Mount Ida	444.4750	+	● 114.8e	WX5HOT	DLAS

446 420-450 MHz

ARKANSAS-CALIFORNIA

Location	Output	Input	Notes	Call	Sponsor
Mt Magazine	443.2500	+	●	N5XMZ	N5XMZ
				123.0/123.0 WX	
Ola	444.5500	+	●a	WA5YHN	WA5YHN
Russellville	442.7500	+	● 114.8e	K5RLB	K5RLB
Russellville	443.4000	+	●	K5PXP	ARVARF
Russellville	443.5750	+	● 114.8	K5PXP	ARVARF
Russellville	444.5750	+	● 114.8e	W5MAN	W5MAN
Russellville	444.9000	+	●tael	WB5JJJ	WB5JJJ

CALIFORNIA

FREQUENCY USAGE - SOUTHERN CALIFORNIA

So Cal	431.0000		●	PACKET	
So Cal	439.0000		●	PACKET	
So Cal	440.0000		●	SIMPLEX	
So Cal	441.5000		●	PACKET	
So Cal	441.5200		●	CONTROL	
So Cal	444.4600		●	SIMPLEX	
So Cal	445.0000		●	SIMPLEX	
So Cal	446.0000		●	SIMPLEX	
So Cal	446.5000		●	SIMPLEX	
So Cal	446.5200		●	SIMPLEX	
So Cal	446.8600	-	●	TESTPAIR	
So Cal	446.8800	-	●	TESTPAIR	
So Cal	449.4600		●RB	SIMPLEX	
So Cal Atv	439.5000		●	SIMPLEX	

EASTERN SIERRA

Bridgeport	439.5000	-	● 141.3	W7TA	N7UVL
				A(N)elpRB LITZx	

NORCAL-CENTRAL COAST

Aptos	441.9250	+	● 100	WA6HHQ	WA6HHQ
Bonny Doon	441.3000	+	● 156.7a	WB6ECE	WB6ECE RG
Bonny Doon	441.3000	+	● 94.8el	WB6ECE	WB6ECE RG
Felton	441.9000	+	● 123el	W6MOW	W6MOW
Felton	444.1500	+	● 123#els	W6WLS	W6WLS
			x		
Greenfield	442.0750	+	● 114.8el	N6MVT	CARLA
King City	441.6500	+	● 123#aelr	N6SPD	N6SPD RG
			sx		
King City	443.9750	+	●lx	WB6FRM	NCCRA
King City	444.0750	+	●#elsx	WB6ORK	WB6ORK
King City	444.0750	+	● 203.5#x	WB6ORK	WB6ORK
King City	444.5500	+	●ex	W6FM	W6FM
Lompoc	443.2750	+	●el	K7AZ	K7AZ
Lompoc	444.8000	+	●l	WA6VPL	WA6VPL
Los Osos	444.9750	+	● 127.3#er	WB6MIA	WB6MIA
			s		
Monterey	441.3000	+	● 136.5ex	WB6ECE	WB6ECE RG
Monterey	441.3250	+	●elrs	WE6R	WE6R
Monterey	441.6500	+	● 94.8aelr	N6SPD	N6SPD RG
			sx		

Location	Output	Input	Notes	Call	Sponsor
Monterey	444.2750	+	● 123aelrs x	N6SPD	N6SPD RG
Monterey	444.5250	+	● 123ersx	N6GAI	N6GAI
Monterey	444.7000	+	● 123ers	K6LY	NPSARC
Nipomo	444.2750	+	● el	WA6VPL	WA6VPL
Nipomo	444.7000	+	● 100#e	KB6Q	KB6Q
Paso Robles	442.6750	+	● 110.9#a e	W6HD	RadioRanch
Pismo Beach	444.6000	+	● 131.8#e	KB6BF	KB6BF
Prunedale	441.1250	+	● 123#	KC6UDC	KC6UDC
Prunedale	442.7750	+	● 110.9	KG6NRI	KG6NRI
Prunedale	443.9000	+	● 123ers	W6TAR	ECTAR
Salinas	441.4500	+	● 123ersx	K6JE	FPRA
Salinas	442.0250	+	● 146.2el	N6LEX	CCARN
Salinas	442.3000	+	● 100	W6RTF	CCARN
Salinas	442.6000	+	● 110.9#a	KG6UYZ	KG6UYZ
Salinas	443.6000	+	● 110.9ex	W6MOW	W6MOW
SanLuisObispo	441.0750	+	● 94.8#	WB6JWB	WB6JWB
SanLuisObispo	442.3000	+	● 127.3elr s	W6BHZ	CPARC
SanLuisObispo	442.7000	+	● 127.3#er sx	WB6FMC	WB6FMC
SanLuisObispo	442.8750	+	● #elrsx	WB6FMC	WB6FMC
SanLuisObispo	443.5750	+	● ex	W6FM	W6FM
SanLuisObispo	443.8000	+	● el	N6HYM	N6HYM
SanLuisObispo	443.9750	+	● 127.3#	KG6AKQ	SLOECC
SanLuisObispo	444.1000	+	● 127.3#	KD6EKH	SLOECC
SanLuisObispo	444.4750	+	● elx	W6FM	W6FM
SanLuisObispo	444.5250	+	● 127.3ex	W6FM	W6FM
SanLuisObispo	444.9000	+	● e	KC6WRD	FCC
Santa Cruz	440.4500	+	● 100#aes	W6WL	W6WL
Santa Cruz	440.5500	+	● 94.8aes	AB6VS	LPARC
Santa Cruz	440.8500	+	● 94.8aers x	W6JWS	W6JWS
Santa Cruz	440.9250	+	● 123ers	K6BJ	SCCARC
Santa Cruz	441.6750	+	● 123#	N7WG	N7WG
Santa Cruz	443.4750	+	● 127.3#el rs	WB6PHE	WB6PHE
Scotts Valley	444.0000	+	● 94.8l	W6WLS	W6WLS
Soledad	440.5250	+	● 146.2el	N6LEX	CCARN
Soledad	444.3750	+	● 100er	WA6RQX	WEST COAST
Watsonville	443.0500	+	● 94.8ers	K6RMW	K6RMWK6GDI
Watsonville	443.3500	+	● 123	KB6MET	KB6MET
NORCAL-EAST BAY					
Antioch	440.6500	+	● 127.3ers	K6RGK	O.T.H.E.R.
Berkeley	440.1750	+	● 131.8x	K6GOD	K6GOD
Berkeley	440.4000	+	● elx	WB6WTM	WB6WTM
Berkeley	440.8250	+	● #lx	WB6IXH	WB6IXH
Berkeley	440.9000	+	● 131.8ers	WA2UNP	NALCO

CALIFORNIA

Location	Output	Input	Notes	Call	Sponsor
Berkeley	440.9250	+	●DCSelx	KH8AF	KH8AF
Berkeley	442.2750	+	●100#	WA6ZTY	WA6ZTY
Berkeley	442.6750	+	●elsx	WB6UZX	WB6UZX
Berkeley	442.7250	+	●elx	K6DJR	CALNET
Berkeley	443.3250	+	●100#elx	WB6JKV	GRS
Concord	440.3000	+	●aelx	N6AMG	ERG
Concord	440.3250	+	●lx	WB6FRM	NCCRA
Concord	440.8750	+	●79.7aelr	WA6AEO	CCRA
			sx		
Concord	441.2000	+	●elx	N6GVI	CATS
Concord	441.3250	+	●100aelrs	W6CX	MDARC
			x		
Concord	441.7500	+	●elrx	W6YOP	YOP HLLS
Concord	441.8250	+	●#ex	WB6BDD	WB6BDD
Concord	442.4500	+	●ersx	KI6O	KI6O
Concord	442.6500	+	●100#x	WA6ZTY	WA6ZTY
Concord	443.5000	+	●ex	K6JJC	CUBE
Concord	443.5750	+	●elx	K6IRC	ARN
Concord	443.8000	+	●100ex	K6POU	MDRA
Concord	444.8750	+	●123#ex	K6FJ	K6FJ
El Cerrito	444.7000	+	●el	N6GVI	CATS
Folsom	440.3500	+	●156.7#el	AB6LI	AB6LI
			x		
Fremont	440.0000	+	●233.6el	WA6FSP	WA6FSP
Fremont	441.1250	+	●100#e	KC6WXO	ACWDRC
Fremont	441.5250	+	●123#s	K6AIR	K6AIR
Fremont	442.6000	+	●107.2	WA6PWW	TRICO ARC
Fremont	443.4000	+	●ex	N6IGF	YAARC
Fremont	443.7000	+	●136.5elx	K6JJC	CUBE
Fremont	443.7250	+	●127.3elr	N6HWI	WB6PHE
			sx		
Fremont	444.8000	+	●erx	WA6GEL	Red Carpet
Hayward	440.0500	+	●156.7#	KQ6YG	KQ6YG
Hayward	440.1750	+	●131.8#e	K6GOD	GOD
Hayward	440.4750	+	●71.9aelrs	KK6AN	NorCal RUG
Hayward	440.5250	+	●#ael	N6TC	KQ6RC
Hayward	440.9500	+	●100	KB6LED	KB6LED
Hayward	441.8000	+	●#l	KQ6RC	KQ6RC
Hayward	442.3500	+	●107.2	K6GOD	GOD
Hayward	442.8750	+	●100#	K6DDR	K6DDR
Hayward	443.3250	+	●114.8#el	K6LNLK	CARLA
Hayward	444.8250	+	●127.3#er	K6EAG	Hayward RC
			s		
Martinez	444.4500	+	●107.2ers	N6YJ	MARC
Millbrae	442.1000	+	●141.3#l	W6JMX	w6jmx
Monterey	442.2250	+	●e	WH6KA	WH6KA
Moraga	442.4500	+	●ersx	KI6O	KI6O
Moraga	443.4250	+	●lrx	KB7IP	N. CA Assn
Newark	444.1500	+	●103.5e	N3EL	DX2N CLUB

Location	Output	Input	Notes	Call	Sponsor
Oakland	440.3500	+	● 123elrs	KM6EF	GSARC
Oakland	440.5750	+	● 118.8ers	W6EBW	EBMUD
			x		
Oakland	441.2250	+	● 100lx	W6RCA	W6RCA
Oakland	441.4250	+	● 114.8#a	WT6L	OARA
			ex		
Oakland	441.4750	+	● lrx	W6YOP	YOP HLLS
Oakland	442.2000	+	● elx	KH8AF	KH8AF
Oakland	442.2500	+	● 103.5lx	KD6QDW	KD6QDW
Oakland	442.4000	+	● 77aersx	WB6NDJ	ORCA
Oakland	443.2000	+	● elx	N6GVI	CATS
Oakland	443.3500	+	● 186.2rsx	AC6OT	SSARO
Oakland	443.3750	+	● 114.8ex	WB6SHU	W6BUR
Oakland	443.4750	+	● 100	N6QOP	CARLA
Oakland	443.8750	+	● l	W6MTF	W6MTF
Oakland	443.9750	+	● elx	KJ6VU	NCCRA
Oakland	444.2500	+	● 100elx	WB6TCS	WB6TCS
Oakland	444.6500	+	● lx	W6PUE	NORCAL
Oakland	444.7250	+	● 114.8#	KK6RQ	KK6RQ
Oakland	444.8000	+	●	KD6GLT	KD6GLT
Orinda	440.6250	+	● 79.7aelr	WA6AEO	CCRA
			SX		
Orinda	441.9750	+	● 100#x	WA6BZS	WA6BZS
Orinda	443.0500	+	● 114.8el	N6QOP	CARLA
Orinda	443.8250	+	● 136.5elx	K6JJC	CUBE
Orinda	444.0000	+	● 100#ax	KE6PTT	KE6PTT
Orinda	444.7750	+	● lrx	W6YOP	YOP HLLS
Pittsburg	440.1250	+	● 127.3ael	K6BIV	K6BIV
			rs		
Pleasanton	442.0750	+	● 103.5el	N6MVT	CARLA
Pleasanton	442.6250	+	● 94.8#elr	K6LRG	L.A.R.G.E.
			SX		
Pleasanton	442.9250	+	● rx	W6RGG	W6RGG
Pleasanton	443.6500	+	● DCSx	K6TEA	K6TEA
Pleasanton	444.0375	+	● #el	W6UUU	N6LDJ
Richmond	440.9750	+	● e	K6LOU	K6LOU
Richmond	442.1500	+	● 100ae	WA6DUR	WA6DUR
San Francisco	441.6500	+	● 100#l	K6JSI	WIN System
San Jose	441.8500	+	● #DCSe	KG6KCL	KG6KCL
San Leandro	442.7750	+	● el	KB6NCL	KG6KCL
San Leandro	444.2000	+	● 107.2er	W6RGG	AC RACES
San Pablo	444.2750	+	● 82.5ers	WD6EZC	CCCC
San Ramon	440.4250	+	● 79.7aelr	WA6AEO	CCRA
			SX		
San Ramon	442.5500	+	●	N6APB	N6APB
South San Fran	440.6000	+	● DCSl	K6HN	K6HN
Walnut Creek	442.5250	+	● 88.5e	K6MFM	K6MFM
Walnut Creek	443.4750	+	● 114.8el	N6MVT	CARLA

**450 420-450 MHz
CALIFORNIA**

<i>Location</i>	<i>Output</i>	<i>Input</i>	<i>Notes</i>	<i>Call</i>	<i>Sponsor</i>
NORCAL-NORTH BAY					
Benicia	441.2500	+	● 100er	KR6BEN	BeniciaARC
Benicia	441.2500	+	● 100er	KR6BEN	BeniciaARC
Benicia	442.7500	+	● 100aer	KR6BEN	BeniciaARC
Benicia	442.7500	+	● 100aer	KR6BEN	BeniciaARC
Calistoga	441.6750	+	● 123elrx	WA7G	WIN System
Calistoga	441.9000	+	● 151.4ers	W6CO	SARS
			x		
Calistoga	444.1500	+	● elrsx	N6PMF	YOP HLLS
Calistoga	444.1750	+	● 151.4#el	N6TKW	NARC
Calistoga	444.4750	+	● elx	K6IRC	ARN
Clear Lake	442.8250	+	● elx	WR6COP	K6COP
Cobb	442.8750	+	● #e	KE6QDW	KE6QDW
Geyserville	442.0500	+	● 100#e	WA6OYK	WA6OYK
Kelseyville	441.3500	+	● 100ex	KG6UFR	CRS
Kelseyville	441.4250	+	● 100#ex	N6GJM	CDF/VIP
Mill Valley	444.6750	+	● elx	KJ6RA	Patio RS
Napa	440.0500	+	● #ers	W6CO	SARS
Napa	440.0500	+	● 151.4ers	W6CO	SARS
Napa	440.8500	+	● 173.8#a	N6NAR	NARS
			e		
Napa	441.6750	+	● 107.2erx	WA7G	WA7G
Napa	441.8000	+	● 151.4aer	W6CO	SARS
Napa	442.2500	+	● 151.4#el	N6TKW	HAMSEXY
			r		
Novato	440.2500	+	● elx	N6GVI	CATS
Novato	440.9250	+	● DCselx	KH8AF	KH8AF
Novato	442.2000	+	● elx	KH8AF	KH8AF
Novato	443.6000	+	● elsx	KI6B	SMRS
Petaluma	444.2250	+	● elr	NI6B	SMRS
Pt Reyes Stn	444.5250	+	● #el	WB6TMS	SMRS
San Anselmo	440.5500	+	● 100#	W6RV	WY8T
San Rafael	440.9250	+	● DCsel	KH8AF	KH8AF
San Rafael	442.1750	+	● DCsel	KH8AF	KH8AF
San Rafael	443.5250	+	● 82.5#er	K6GWE	ACS
Santa Rosa	440.2000	+	● 88.5elrs	KD6CJQ	KD6CJQ
Santa Rosa	440.4500	+	● 88.5	K6EAR	EARA
Santa Rosa	441.3000	+	● 88.5lrs	KV6A	SKM
Santa Rosa	441.3750	+	● 114.8es	W6SON	SCRA
Santa Rosa	443.8250	+	● 100#	WB7ABP	WB7ABP
Santa Rosa	444.3750	+	● lrx	WB6RUT	WB6RUT
Santa Rosa	444.7500	+	● 82.5rs	KD6RC	KD6RC
Santa Rosa	444.9000	+	● 88.5#es	KF6SZA	KF6SZA
Sausalito	442.5250	+	● 114.8#	K6ER	K6ER
Sausalito	444.5500	+	● lx	WA6EUZ	ADC
Sebastopol	441.1000	+	● 114.8#	WA6FUL	WA6FUL
Sebastopol	441.3750	+	● 88.5ers	W6SON	SCRA
Sebastopol	442.3250	+	● el	N6AMG	ERG
Sebastopol	444.8250	+	● 131.8	WA6TIP	WA6TIP

420-450 MHz 451
CALIFORNIA

Location	Output	Input	Notes	Call	Sponsor
Willits	444.1500	+	●elr	WB6TMS	SMRS
NORCAL-NORTH COAST					
Crescent City	442.5250	+	●#ael	KA7PRR	KA7PRR
Crescent City	443.0500	+	○100#	KD6GDZ	KD6GDZ
Eureka	442.0000	+	○100#	AE6R	AE6R
Eureka	442.2250	+	●elrx	WA6RQX	WA6RQX
Laytonville	444.8000	+	●elrx	WA6RQX	WA6RQX
Pt Arena	443.0750	+	○100el	N6MVT	CARLA
Samoa	443.1500	+	○103.5	WA6HZT	WA6HZT
Scotia	443.2500	+	○103.5#l	K6FWR	FWRA
Ukiah	440.8500	+	○141.3#el	WA6RQX	WA6RQX
Willits	440.0750	+	●elrx	WA6RQX	WA6RQX
Willits	444.5000	+	○103.5aer	WD6FGX	LLVRG
Willits	444.9250	+	●elrsx	K7WWA	NCCRA
NORCAL-NORTH EAST					
Alturas	441.2250	+	○100el	K6PRN	KJ6RA
Alturas	442.3500	+	○85.4#ex	WB6HMD	WB6HMD
Burney	440.2500	+	○103.5#	KI6WG	KI6WG
Burney	440.7500	+	○123#el	N6QOP	CARLA
Canby	444.6750	+	○156.7el	K6PRN	KJ6RA
Chester	441.3750	+	●e	N6TZG	N6TZG
Chester	444.5000	+	○103.5el	KF6CCP	KR6G
Coarsegold	444.3750	+	○123#al	K6MXZ	K6MXZ
Cohasset	444.1250	+	●lx	KH8AF	KH8AF
Lakehead	442.1750	+	●ex	KH8AF	KH8AF
Mineral	440.9750	+	○100elx	N6TZG	N6TZG
Mt Shasta City	444.3500	+	●elx	K6PRN	Patio RS
Mt Shasta City	444.4750	+	○100#ael	K7TVL	RVLA
Mt Shasta City	444.8250	+	○100e	AB6MF	AB6MF
Quincy	441.6250	+	○100#x	W6RCA	W6CBS
Quincy	442.7750	+	○103.5elr	KF6CCP	KR6G
Red Bluff	444.1500	+	●lx	KH8AF	KH8AF
Redding	440.0500	+	●#elx	NA0SA	N.A.S.A.
Redding	442.8500	+	●el	WR6TV	W6QWN
Redding	443.0500	+	○110.9el	WR6TV	W6QWN
Redding	444.3250	+	○100#ael	K7TVL	R.V.L.A.
Redding	444.5500	+	○100#elrs	NC6SV	SCARS
Redding	444.6250	+	○107.2e	KD6NOL	KD6NOL
Redding	444.6500	+	○131.8	KD6LOM	KD6LOM
Shasta Lake	442.0750	+	○114.8el	K6JKL	CARLA
Susanville	443.9000	+	○91.5esx	K6LRC	K6LRC
Susanville	444.9750	+	○91.5elrs	K6LRC	K6LRC



**452 420-450 MHz
CALIFORNIA**

<i>Location</i>	<i>Output</i>	<i>Input</i>	<i>Notes</i>	<i>Call</i>	<i>Sponsor</i>
Westwood	441.0250	+	● 123el	N6TZG	N6TZG
Yreka	443.7500	+	● 100aelrx	K6SIS	SCARA
Yreka	444.4250	+	● elx	K6PRN	Patio RS
Yreka	444.9000	+	● 100e	AB6MF	AB6MF
NORCAL-SACRAMENTO VALLEY					
Alleghany	444.9250	+	● 88.5x	WR6ASF	WA6HWT
Auburn	440.5750	+	● 94.8e	K6ARR	SFARC
Auburn	443.6000	+	● 141.3elx	N6LYE	N6LYE
Auburn	443.7750	+	● 123#	N6HZQ	N6HZQ
Auburn	444.5000	+	● 94.8#ex	WA6IOK	GBAY
Auburn	444.6000	+	● 192.8e	N6NMZ	N6NMZ
Auburn	444.9000	+	● 94.8#	W6CUL	W6CUL
Cameron Park	440.1250	+	● aelx	N6RDE	N6RDE
Camino	441.2250	+	● 82.5#ael	N6YBH	N6YBH
			X		
Chico	440.5000	+	● a	WA6UHF	WA6UHF
Chico	440.5500	+	● lrs	WB6RHC	BERG
Chico	440.6500	+	● 110.9ae	W6RHC	GEARS
			SX		
Chico	440.6750	+	● elrsx	N6EJX	N6EJX
Chico	441.2250	+	● 114.8#	W6CBS	W6CBS
Chico	441.4000	+	● 110.9elx	WB6RHC	WB6RHC
Chico	442.3750	+	● 100ex	W6ECE	CARA
Chico	444.4000	+	● 136.5#	KE6ADC	BARE
Citrus Heights	441.1750	+	● 123e	KG6ZTE	PARA
Citrus Heights	443.6750	+	● 136.5#e	KB6WAS	KB6WAS
Citrus Heights	444.7250	+	● ae	KA6FTY	KA6FTY
Colfax	440.9500	+	● 192.8l	N6NMZ	N6NMZ
Diamond Spring	444.0750	+	● lx	WA6EUZ	ADC
Dobbins	444.3000	+	● elrsx	N6ICW	N6ICW
El Dorado	442.1000	+	● 162.2#	KC6MDY	KC6MDY
El Dorado Hill	441.1000	+	● 123el	N6QDY	N6QDY
EIDoradoHills	444.4500	+	● 85.4#ael	WT6G	WT6G
			X		
Elk Creek	444.2000	+	● 100ersx	K6BIQ	K6BIQ
Esparto	441.1250	+	● 127.3lrx	K6SCA	RMRG
Fair Oaks	440.7250	+	● 162.2ex	WB6HEV	PARE
Fairfield	441.1500	+	● 77elr	K6SOL	SCARS
Fairfield	442.7750	+	● 77e	KC6UJM	KC6UJM
Fairfield	443.4000	+	●	WL3DZ	DX-PINOY
Fiddletown	443.8750	+	● 156.7#lr	K6SZQ	RMRG
			X		
Folsom	442.3500	+	● 136.5ael	KS6HRP	SHARP
			X		
Folsom	442.5250	+	● 77ae	K6MFM	K6MFM
Folsom	443.1250	+	● 100e	W6YDD	YDD 1.2
Foresthill	442.7000	+	● 114.8#a	KA6ZRJ	KA6ZRJ
			e		
Foresthill	442.8750	+	● 131.8ae	N6NMZ	PCSAR

Location	Output	Input	Notes	Call	Sponsor
Georgetown	441.5750	+	●lx	K6IRC	ARN
Georgetown	443.1750	+	●#elx	K6IRC	ARN
Georgetown	443.5500	+	●lx	K6SRA	NCCRA
Georgetown	443.8500	+	●x	WA6APX	WA6APX
Georgetown	444.0250	+	○ 107.2elx	K6JJC	CUBE
Grass Valley	440.1000	+	○ 151.4lsx	KO6CW	KO6CW
Grass Valley	440.5250	+	○ 192.8ael	KB6LCS	KB6LCS
			x		
Grass Valley	441.0250	+	○ 151.4#el	W6RCA	W6CBS
			x		
Grass Valley	442.1500	+	○ 151.4lsx	AB6LI	AB6LI
Grass Valley	442.4250	+	●elx	KF6GLZ	N6ZN
Grass Valley	442.6250	+	●elsx	W6AI	W6AI
Grass Valley	442.9500	+	○ 107.2#el	N6VYQ	INTERCITY
Grass Valley	443.0250	+	○ 114.8ael	WA6WER	CPRA
			rsx		
Grass Valley	443.6500	+	○ 118.8es	KG6BAJ	CPRA
Grass Valley	444.0500	+	○ 136.5#e	K6NP	GBTPRC
			x		
Grass Valley	444.6750	+	●elx	N6KOD	Cal-Net
Grass Valley	444.7500	+	○ 167.9e	K6RTL	NCAA
Kelsey	444.8250	+	●#	W6TIQ	W6TIQ
Lincoln	443.2250	+	○ 167.9el	W6LHR	LHARG
Loomis	444.7000	+	○ 127.3	WA6E	WA6E
Marysville	440.4250	+	○ 123	KG6PND	KG6PND
Marysville	443.3250	+	○ 136.5elx	K6JJC	CUBE
Maxwell	442.2750	+	○ 100el	N6NMZ	Patio RS
Mt Akum	442.0500	+	○ 156.7lx	K6SCA	RMRG
Mt Shasta	440.2750	+	●elrx	N6QGZ	WA6YOP
Nevada City	444.9500	+	○ 100e	W6JP	W6JP
Oroville	440.9000	+	○ 110.9elr	W6SCR	Butte SCR
Oroville	441.4750	+	●#elrx	W6YOP	YOP HLLS
Oroville	442.3500	+	○ 110.9ex	WA6UHF	WA6UHF
Placerville	440.7000	+	○ 123elx	WA6BTH	P&F
Placerville	441.0500	+	○ 127.3	N6UUI	TEL PNRS
Placerville	441.2500	+	○ 94.8es	W7KEZ	W7KEZ
Placerville	441.6250	+	●#e	W6RCA	W6CBS
Placerville	442.4750	+	○ 110.9lx	WA6BTH	P&F
Placerville	443.9250	+	○ 179.9ae	N6QDY	CARUN
			s		
Pollock Pines	442.4750	+	○ 123aelx	WA6KQV	P&F
Red Bluff	442.4000	+	○ 110.9#e	W6QWN	W6QWN
Red Bluff	442.9500	+	○ 67#elx	KI6FEO	KI6FEO
Red Bluff	443.1000	+	○ 100#	N6YCK	N6YCK
Rescue	441.7250	+	○ 82.5#es	AG6AU	EDCARC
			x		
Roseville	442.1250	+	○ 179.9	N6UG	N6UG
Roseville	442.5750	+	○ 162.2e	KD6PDD	HPARCS
Roseville	444.3500	+	○ 114.8#e	K6GBM	GBM School

454 420-450 MHz
CALIFORNIA

Location	Output	Input	Notes	Call	Sponsor
Sacramento	440.2000	+	● 131.8	KU6P	SCCESA
Sacramento	441.4500	+	● 100#alr	KJ6KO	KJ6KO
Sacramento	441.7750	+	●er	N6ICW	N6ICW
Sacramento	441.8500	+	● 77e	NA6DF	SHARK
Sacramento	441.9500	+	● 151.4el	K6YC	K6YC
Sacramento	442.3250	+	●elx	KF6BIK	W6GU
Sacramento	442.4000	+	●elx	WB6GWZ	WB6GWZ
Sacramento	442.5000	+	● 151.4esx	WA6ZZK	WA6ZZK
Sacramento	442.6000	+	● 100	N6NA	RCARCS
Sacramento	442.8000	+	● 100alr	W6AK	SARC
Sacramento	442.9000	+	● 136.5#e	K6NP	GBTPRC
Sacramento	443.2750	+	●e	WU7Q	WU7Q
Sacramento	443.4500	+	●	NØRM	WB6RVR
Sacramento	443.9000	+	● 136.5ael	W6YDD	YDD 1.2
Sacramento	444.4250	+	●elx	K6PRN	Patio RS
Sacramento	444.6250	+	● 123#	K6RAK	KD6HOI
Shingle Spring	441.3000	+	● 127.3e	N2THD	N2THD
Stonyford	443.0750	+	● 114.8elx	N6MVT	CARLA
Stonyford	443.8750	+	● 100ersx	K6BIQ	K6BIQ
Sutter	443.8500	+	● 127.3#x	WD6AXM	WD6AXM
Vacaville	440.0250	+	● 127.3ael	WV6F	Western Va
Vacaville	440.5250	+	● 136.5	KB6LCS	KB6LCS
Vacaville	440.7500	+	● 100#elx	K6LNLK	CARLA
Vacaville	440.9250	+	●DCSelx	KH8AF	KH8AF
Vacaville	441.6000	+	●#lx	W6RCA	W6CBS
Vacaville	441.7750	+	●elrx	N6ICW	N6ICW
Vacaville	441.9250	+	●lrx	W6YOP	YOP HLLS
Vacaville	441.9750	+	● 94.8#x	W6RCA	W6CBS
Vacaville	442.0000	+	● 179.9	N6UG	N6UG
Vacaville	442.0250	+	● 179.9lx	W6KCS	W6KCS
Vacaville	442.2250	+	●elx	KH8AF	KH8AF
Vacaville	442.3000	+	●elx	W6NQJ	N6ZN
Vacaville	442.5500	+	●ex	N6APB	N6APB
Vacaville	442.8500	+	● 146.2ex	AB6CQ	CNARN
Vacaville	442.9750	+	● 136.5elx	K6JJC	CUBE
Vacaville	443.3000	+	● 131.8#el	KB5JR	wv6f
Vacaville	443.7500	+	●elx	WA6KBP	CALNET
Vacaville	443.9500	+	● 136.5x	K6MVR	MVR
Vacaville	444.1250	+	●#e	W6SEL	DX-PINOY
Vacaville	444.5250	+	●lsx	AA6GV	SMRS
Vacaville	444.5750	+	●elx	WA6EUZ	ADC
Vacaville	444.7500	+	● 107.2ex	WA6RTL	NCAA
Vacaville	444.8500	+	●lx	W6PUE	NORCAL
Vacaville	444.9250	+	● 151.4#lx	AB6LI	AB6LI
Volcano	440.4500	+	● 127.3x	W6KAP	W6KAP
Walnut Grove	443.7000	+	●ex	WA6JIV	WA6JIV
Williams	442.8750	+	● 192.8el	N6NMZ	Colusa SO

Location	Output	Input	Notes	Call	Sponsor
Woodland	440.4750	+	● 192.8ers	KC6UDS	YoloARS
Woodland	444.1000	+	● 71.9ex	KE6YUV	BARK
Zamora	440.1500	+	●x	W6OF	HQPPARC
Zamora	441.8500	+	● 156.7x	K6KCP	K6KCP
NORCAL-SAN JOAQUIN VALLEY					
Ahwahnee	444.5000	+	● 131.8ae	WB6NIL	WB6NIL
			x		
Angels Camp	440.4000	+	●lx	WB6WTM	WB6WTM
Angels Camp	441.1250	+	● 156.7lrx	K6SCA	RMRG
Angels Camp	444.8500	+	● 103.5#a	N6LZR	SARC
			elx		
Arnold	441.7250	+	● 162.2#	KD6GIY	SARC
Auberry	444.2750	+	● 127.3lrsx	KG6IBA	KG6IBA
Bailey	442.1000	+	●#ex	N6LZR	SARC
Bakersfield	440.8500	+	● 141.3#el	KE6CUW	KK6AC
Bakersfield	443.0000	+	● 141.3elx	KK6AC	KK6AC
Bakersfield	443.9000	+	● 100#	W6LIE	KCCVARA
Bakersfield	444.6750	+	● 107.2el	KG6FOS	KG6FOS
Bakersfield	444.7500	+	● 141.3#	N6SMU	N6SMU
Bakersfield	444.9250	+	● 100#el	K6RET	K6RET
Bakersfield	447.6400	-	● 136.5#el	K6JSI	WIN System
			x		
Clovis	440.1000	+	●#ars	W6NBK	Nigel Keep
Clovis	440.3500	+	● 141.3#a	NI6M	CARP
			el		
Clovis	443.8000	+	● 114.8#e	KE6JZ	KE6JZ
Clovis	444.7250	+	● 141.3elx	K6ARP	CARP
Coalinga	440.5250	+	● 146.2el	N6LEX	CCARN
Coalinga	440.6750	+	● 146.2ael	W6EMS	CCARN/CNAR
			rsx		
Coalinga	440.7500	+	● 114.8elx	K6JKL	CARLA
Coalinga	441.9000	+	● 100elrsx	N6OA	Kings ARC
Coalinga	442.0250	+	● 146.2#el	N6LEX	PBI
			x		
Coalinga	442.4250	+	●elx	KF6FM	SwRRC
Coalinga	443.1000	+	● 123#elx	K6JSI	WIN System
Coalinga	443.3250	+	● 141.3#el	W6WYT	W6WYT
			x		
Coalinga	443.3250	+	● 94.8ex	K6JJC	CUBE
Coalinga	443.7250	+	● 107.2lx	K6NOX	N6LYE
Coalinga	444.7750	+	● 141.3#el	WA6RQX	WA6RQX
Coarsegold	442.9000	+	● 127.3e	W6HMH	W6HMH
Columbia	440.8500	+	● 146.2ae	K6DEL	DELCOM
Columbia	440.9750	+	● 103.5aer	N6EUO	TCARES
			s		
Concord	440.7750	+	●elx	N6BLA	CALNET
Copperopolis	440.0000	+	● 141.3#lx	KG6TXA	SALAC
Copperopolis	441.6500	+	● 156.7	KD6FVA	SDARC
Copperopolis	442.3750	+	●elrsx	N6MAC	N6MAC

**456 420-450 MHz
CALIFORNIA**

<i>Location</i>	<i>Output</i>	<i>Input</i>	<i>Notes</i>	<i>Call</i>	<i>Sponsor</i>
Dinuba	444.8250	+	● 141.3#	N6SGW	N6SGW
Fiddletown	442.2500	+	● 107.2lr	W6SF	SDARC
Fresno	440.3750	+	● elx	N6AMG	ERG
Fresno	441.4000	+	● elx	K6TVI	Calnet
Fresno	441.8000	+	● 141.3#el	N6LYE	N6LYE
			x		
Fresno	442.3500	+	● 71.9#lx	WB6TIA	ACES
Fresno	442.5250	+	● e	N5UYI	N5UYI
Fresno	442.9500	+	● 103.5elx	KK6AC	KARLA
Fresno	443.1250	+	● #e	N6PNZ	N6PNZ
Fresno	443.2500	+	● 107.2sx	WQ6CWA	QCWA
Fresno	443.3000	+	● 107.2#x	K6NOX	N6LYE
Fresno	443.3750	+	● lx	KE6JZ	SRG
Fresno	443.4000	+	● lx	NA6MM	NCCRA
Fresno	443.4250	+	● 141.3ex	W6WYT	W6WYT
Fresno	443.6000	+	● 141.3elx	W6FSC	N6MTS
Fresno	443.6500	+	● 141.3#	KE6SHK	KE6SHK
Fresno	443.8750	+	● 107.2#a	N6LDG	N6LDG
			el		
Fresno	443.9750	+	● lx	K6SRA	NCCRA
Fresno	444.1000	+	● 100#e	WA6NIF	Jim Erbe
Fresno	444.2000	+	● 141.3#x	W6TO	Fresno ARC
Fresno	444.2500	+	● 141.3elx	K6JSI	CCAC
Fresno	444.9750	+	● 136.5#x	W6BJ	PARA
Hanford	441.6750	+	● 100elrs	KA6Q	Kings ARC
Lodi	444.2500	+	● 114.8elr	WB6ASU	WB6ASU
			x		
Los Banos	444.0000	+	● 123e	K6TJS	AA6LB
Madera	440.8000	+	● e	N6LYE	N6LYE
Madera	443.6000	+	● 186.2#l	N6LYE	N6LYE
Maricopa	443.0750	+	● es	KC6WRD	FCC
Mariposa	441.3500	+	● 107.2ex	K6SIX	K6SIX
Mariposa	441.4250	+	● 74.4ex	KF6CLR	Delhi ARC
Mariposa	443.0750	+	● 107.2#a	K6IXA	K6IXA
			elsx		
Mariposa	444.7000	+	● 94.8elsx	W6BXN	TurlockARC
McFarland	443.2750	+	● 141.3l	N6RDN	N6RDN
Merced	440.8000	+	● 114.8ex	N6LYE	N6LYE
Merced	442.2000	+	● 141.3#el	KM6OR	KM6OR
			x		
Merced	442.4000	+	● elx	KF6FM	SwRRC
Merced	442.6750	+	● 107.2#el	KG6KKV	ARRG
			x		
Modesto	440.2250	+	● 136.5esx	WD6EJF	SARA
Modesto	440.8000	+	● 107.2elx	N6LYE	N6LYE
Modesto	442.0750	+	● 123elx	N6QOP	CARLA
Modesto	442.5500	+	● x	N6APB	N6APB
Modesto	443.1750	+	● 107.2ex	K6JJC	CUBE
Modesto	443.5250	+	● 107.2lx	K6JSI	WIN System

Location	Output	Input	Notes	Call	Sponsor
Modesto	443.8250	+	●elx	K6JJC	CUBE
Modesto	444.2250	+	●107.2#x	N6OGN	KI6AG
Mount Bullion	441.5500	+	●107.2ex	K6RDJ	WB6PBN
Mountain Ranch	440.9000	+	●ael	N6GVI	CATS
Oakhurst	441.1750	+	●146.2erx	W6WGZ	MCARC
Oakhurst	444.0500	+	●107.2ae	WB6NIL	WB6NIL
Parkfield	443.7000	+	●141.3elx	AA6GZ	N6GSM
Pine Grove	441.5250	+	●100aesx	K6ARC	ACARC
Pioneer	443.6250	+	●lx	K6MSR	MSR
Porterville	440.2500	+	●elrsx	AB6MJ	AB6MJ
Porterville	440.8250	+	●elx	W6KGB	GRONK
Porterville	441.5250	+	●67aelrs	KR6DK	KR6DK
Porterville	442.2750	+	●100#	AC6KT	AC6KT
San Andreas	441.7000	+	●#ex	W6ALL	W6ALL
San Andreas	443.3500	+	●156.7lrx	K6SCA	RMRG
San Benito	440.6000	+	●107.2#el	KI6FEO	KI6FEO
			x		
Selma	442.0500	+	●#rsx	AB6MJ	ab6mj
Sequoia Park	444.8250	+	●141.3#el	WA6BAI	TCARC
			rsx		
Sonora	441.4750	+	●110.9lx	WB6PHE	WB6PHE
Sonora	443.4750	+	●103.5ael	N6QOP	CARLA
Sonora	444.6500	+	●114.8#el	K6KVA	K6KVA
			x		
Stockton	440.0750	+	●131.8x	KE6DXF	KE6DXF
Stockton	442.2750	+	●103.5#el	K6GTO	K6GTO
Stockton	442.7250	+	●77#elx	KI6FEO	KI6FEO
Stockton	443.1000	+	●el	N6GVI	CATS
Stockton	444.3250	+	●94.8#ex	WA6TCG	VHF-FM
Stockton	444.8000	+	●156.7#x	NV6RN	BKRN
Tehachapi	440.6250	+	●88.5elx	W6SLZ	BVSET
Tehachapi	444.4250	+	●100#el	KG6KKV	KG6KKV
Tracy	443.0000	+	●el	KH7I	KH7I
Turlock	442.1750	+	●110.9	WB6PBN	K6RDJ
Twain Harte	440.5500	+	●114.8#	KE6KUA	KE6KUA
Valley Springs	441.0750	+	●118.8ers	W6EBW	EBMUD
Visalia	440.4500	+	●141.3#e	N6BYH	N6BYH
			x		
Visalia	441.9750	+	●82.5aes	W6ARE	W6ARE
Visalia	441.9750	+	●82.5#ae	W6ARE	W6ARE
			s		
Visalia	443.0250	+	●88.5#ae	WA6BLB	WA6BLB
Visalia	443.2000	+	●#elx	KM6OR	KM6OR
Visalia	443.3500	+	●141.3#	WA6YLB	WA6YLB
Visalia	444.4500	+	●127.3#	WA6MSN	WA6MSN
West Point	441.3750	+	●123	WB6LZV	WB6LZV
Westley	440.5000	+	●elx	N6AMG	ERG
Westley	441.2750	+	●107.2elx	K6RDJ	KF6EQR
Westley	443.1500	+	●123ersx	AA6LB	K6TJS

458 420-450 MHz

CALIFORNIA

Location	Output	Input	Notes	Call	Sponsor
Westley	443.6250	+	●aelx	K6MSR	MSR
Westley	444.1750	+	○141.3elr x	WA6RQX	WA6RQX
NORCAL-SOUTH BAY					
Campbell	441.0250	+	○156.7ers	K9GVF	K9GVF
Campbell	442.1750	+	○100#el	K9GVF	CalNet
Cupertino	440.1250	+	○114.8l	W6AMT	AMT ARC
Cupertino	440.1500	+	○100ers	W6TDM	Cupertino
Cupertino	441.5500	+	●aelx	W6VB	W6VB
Cupertino	442.1250	+	●aesx	WR6BAT	K6LLK
Cupertino	442.3500	+	●#e	K6GOD	GOD
Cupertino	443.1500	+	○79.7al	NU6P	NU6P
Hollister	441.9000	+	○110.9#el	W6MOW	W6MOW
Los Altos	440.8750	+	○100rs	KH6N	KH6N
Los Altos	441.2500	+	●el	WB6WTM	WB6WTM
Los Altos	443.6750	+	●ael	K6MSR	MSR
Los Gatos	440.6500	+	○94.8#ex	KC6TYG	KC6TYG
Los Gatos	441.0500	+	○123ex	N6UUI	TEL PNRS
Los Gatos	441.6250	+	○100#	W6RCA	W6CBS
Los Gatos	441.7000	+	○127.3el	K6UB	K6UB
Los Gatos	443.0250	+	●#aex	WA6ABB	WA6ABB
Los Gatos	443.7500	+	○100elx	K9GVF	K9GVF
Los Gatos	444.1250	+	●#ex	WB6LPZ	WB6LPZ
Los Gatos	444.4250	+	○107.2#	NA6MM	NA6MM
Los Gatos	444.9250	+	○156.7elx	KB6LCS	WA6HWT
Los Gatos	444.9750	+	●elx	WA6EUZ	ADC
LosAltosHills	443.8500	+	●el	W6BUG	Bay Users
LosAltosHills	444.2250	+	○131.8ae x	KE6JTK	KE6JTK
Milpitas	441.3000	+	○110.9ex	WB6ECE	WB6ECE RG
Milpitas	442.0250	+	○162.2l	W6KCS	W6KCS
Milpitas	442.3500	+	○100#e	K6GOD	GOD
Milpitas	443.0250	+	●ers	K6EXE	K6EXE
Morgan Hill	440.5750	+	○114.8#	KA6ZRJ	KA6ZRJ
Mountain View	440.8000	+	○100aelrs	W6ASH	SPECS RA
Palo Alto	440.2000	+	○123ers	N6BDE	N6BDE
Palo Alto	441.1000	+	○114.8#el	WA6FUL	WA6FUL
Palo Alto	441.5750	+	●elx	K6IRC	ARN
Palo Alto	441.8500	+	○114.8#x	K6OTR	SCAR
Palo Alto	442.0000	+	○151.4ex	WW6HP	HPSVRC
Palo Alto	442.5750	+	○100elrsx	K6FB	LCARC
Palo Alto	442.8000	+	○114.8#	K6OTR	SCAR
Palo Alto	443.0000	+	●aex	W6OOL	W6OOL
Palo Alto	443.2250	+	●lx	KJ6K	NCCRA
Palo Alto	444.3500	+	●elx	KJ6VU	NCCRA
Palo Alto	444.9500	+	○162.2ex	KB6LED	KB6LED
San Jose	440.1000	+	○127.3elr sx	W6SMQ	W6SMQ
San Jose	440.2250	+	○123e	K6LLC	LAPU-LAPU

Location	Output	Input	Notes	Call	Sponsor
San Jose	440.2750	+	●#elrx	W6YOP	YOP HLLS
San Jose	440.3750	+	●elx	N6TNR	ERG
San Jose	441.1500	+	●100e	KC6BJO	KAISER HP
San Jose	441.1750	+	●103.5aer	KF6FWO	MARA
San Jose	441.2750	+	●elrx	K6BEN	W2NYC
San Jose	441.3000	+	●146.2ex	WB6ECE	WB6ECE RG
San Jose	441.3500	+	●88.5aelS	W6PIY	WVARA
San Jose	441.7250	+	●#elx	WA6QDP	WA6QDP
San Jose	441.7750	+	●156.7#	W6NSA	CCARC
San Jose	441.9500	+	●100el	N6MPX	MSARC
San Jose	442.1750	+	●#elx	N1UFD	CALNET
San Jose	442.3000	+	●114.8el	K6INC	SCAN INT'L
San Jose	442.4250	+	●107.2er	W6UU	SCCARA
San Jose	442.5000	+	●100ersx	WB6ZVW	CPRA
San Jose	442.6750	+	●esx	WM6R	WM6R
San Jose	442.7000	+	●100e	N6MNV	Rolm ARC
San Jose	442.7750	+	●131.8e	KG6KCL	KG6KCL
San Jose	442.8250	+	●elx	WR6COP	K6COP
San Jose	442.8500	+	●100#ex	WA6MIA	WA6MIA
San Jose	442.8750	+	●100#	WA6YLV	WA6YLV
San Jose	442.9000	+	●aelx	WR6ABD	LPRC
San Jose	442.9500	+	●85.4#ex	K6YZS	K6YZS
San Jose	443.0750	+	●123#e	N6MVT	CARLA
San Jose	443.2250	+	●100elx	KJ6K	NCCRA
San Jose	443.2750	+	●107.2ers	K6SNY	SARES-RG
			x		
San Jose	443.3000	+	●136.5#el	KB5JR	KB5JR
			x		
San Jose	443.4500	+	●el	K6MF	K6MF
San Jose	443.4750	+	●123elx	N6QOP	CARLA
San Jose	443.5500	+	●elx	WB6FRM	NCCRA
San Jose	443.6250	+	●aelx	K6MSR	MSR
San Jose	443.7750	+	●100ex	WA6GFY	LMERA ARC
San Jose	443.9000	+	●162.2#	K6RDC	CCARC
San Jose	444.0250	+	●136.5ex	K6JJC	CUBE
San Jose	444.0500	+	●als	KB6FEC	KB6FEC
San Jose	444.0750	+	●el	KJ6VU	NCCRA
San Jose	444.1000	+	●#er	N6TLQ	N6TLQ
San Jose	444.1750	+	●192.8elr	WA6RQX	WA6RQX
			x		
San Jose	444.3000	+	●162.2aer	W7AFG	AREA-Amate
			s		
San Jose	444.3000	+	●173.8ers	W7AFG	AREA-Amate
			x		
San Jose	444.3250	+	●127.3#	KD6AOG	KD6AOG
San Jose	444.4000	+	●elx	WA6YCY	BAYCOM
San Jose	444.4500	+	●100e	WB6JSO	WB6JSO
San Jose	444.6000	+	●141.3ael	WB6OQS	SCVRS
			x		

**460 420-450 MHz
CALIFORNIA**

<i>Location</i>	<i>Output</i>	<i>Input</i>	<i>Notes</i>	<i>Call</i>	<i>Sponsor</i>
San Jose	444.6250	+	● 110.9ael sx	N6NAC	N6NAC
San Jose	444.7500	+	● 100#e	N9JIM	K6LHE
San Jose	444.8000	+	● e	WA6GEL	Red Carpet
San Jose	444.9000	+	● 110.9elx	KU6V	KU6V
Saratoga	443.1250	+	● aelr	K6BEN	W2NYC
NORCAL-TAHOE					
Alpine	441.5500	+	● #	N6LZR	SARC
Cisco Grove	443.4750	+	● 100el	N6MVT	CARLA
Incline	441.5500	+	● 127.3#el x	K6LNK	CARLA
InclineVillage	440.8500	+	● 100#e	NU7Y	NU7Y
Meyers	442.0750	+	● 127.3el	N6MVT	CARLA
So Lake Tahoe	442.4750	+	● el	WA6EWW	TARA
So Lake Tahoe	442.8250	+	● 88.5ael	W6SUV	W6SUV
Tahoe City	440.2750	+	● #elrx	K1BMW	YOP HLLS
Tahoe City	440.9250	+	● DCselx	KH8AF	KH8AF
Tahoe City	441.1750	+	● 107.2elx	N7VXB	N7VXB
Tahoe City	442.1750	+	● elx	KH8AF	KH8AF
Tahoe City	442.9500	+	● 131.8#	WA6FJS	Tahoe ARC
Tahoe City	443.9750	+	● lx	K6SRA	NCCRA
Tahoe City	444.9500	+	● #lx	W6PUE	NORCAL
Truckee	440.7000	+	● 131.8elx	W6SAR	PCRSAR
Truckee	441.7500	+	● elr	W6XN	YOP HLLS
Truckee	444.2750	+	● #elsx	WA6JQV	WA6JQV
NORCAL-WEST BAY					
Belmont	440.0750	+	● 114.8	K6HN	K6HN
Brisbane	440.7000	+	● elx	K6CV	K6CV
Daly City	440.5000	+	● elx	N6AMG	ERG
Daly City	440.6750	+	● DCslx	K6TEA	K6TEA
Daly City	441.3750	+	● 146.2#l	KC6IAU	KC6IAU
Daly City	442.3750	+	● 114.8#	K9JDE	K9JDE
Daly City	442.3750	+	● 156.7l	KC6PGV	NCRG
Daly City	442.4750	+	● 114.8ae	KF6REK	BAARC
Daly City	442.7500	+	● x	W6BUR	W6BUR
Daly City	444.7250	+	● 88.5#es x	W6PW	SFARC
Daly City	444.8000	+	● elx	WA6GEL	Red Carpet
La Honda	440.1000	+	● 114.8es	WA6DQP	WA6DQP
Pacifica	440.5250	+	● 156.7#	N3TC	N3TC
Pacifica	440.7250	+	● ersx	WA6AFT	W6JKV
Pacifica	441.0750	+	● 114.8ers x	WA6TOW	CARC
Pacifica	441.7250	+	● DCsl	K6HN	K6HN
Pacifica	443.1750	+	● elx	K6PEG	ARN
Pescadero	442.3250	+	● el	N6QZH	K6NAN
Redwood City	441.4000	+	● 114.8e	WD6GGW	WD6GGW
Redwood City	444.5000	+	● 100es	K6MPN	SCARES
San Bruno	442.8500	+	● 114.8#	K9JDE	K9JDE

Location	Output	Input	Notes	Call	Sponsor
San Francisco	441.4500	+	● 85.4#e	W6EE	W6EE
San Francisco	442.0500	+	● 127.3elr	WA6GG	Northern C
San Francisco	442.0750	+	● 100ael	N6MVT	CARLA
San Francisco	443.1000	+	● 114.8elx	W6TP	GSPLRC
San Francisco	443.6750	+	● lx	K6MSR	MSR
San Francisco	444.8500	+	● 114.8el	K6KYA	K6KYA
San Francisco	444.9250	-	● 136.5	KB6LCS	N6NMZ
SoSanFrancisco	441.2500	+	● 141.3es	K6DNA	GNEARC
SoSanFrancisco	442.7000	+	● 173.8ae	N6MNV	N6MNV
SoSanFrancisco	443.9250	+	● 136.5	KG6TN	KG6TN
Woodside	440.4500	+	● 107.2es	N6ZX	KMARC
Woodside	440.9500	+	● 162.2x	KB6LED	KB6LED
Woodside	441.3000	+	● 123e	WB6ECE	WB6ECE RG
SOCAL-#29 PALMS					
Yucca Valley	447.0000	-	● 136.5	K6JB	-----
SOCAL-#BIG BEAR					
Big Bear	446.4000	-	● 162.2	WA6ITC	-----
SOCAL-#FALLBROOK					
Red Mtn	445.6000	-	● 103.5	N6FQ	FARC
SOCAL-#KERN					
Ridgecrest	447.0200	-	● 123.0	W5HMV	-----
SOCAL-#LA CENTRAL					
Altadena	445.6400	-	● 156.7	W6TOI	Downey ARC
Cerro Negro	445.2000	-	● 103.5	WR6JPL	JPLARC
Covers Area	445.9000	-	● 123.0	KB6MRC	-----
Hollywood Hills	445.6600	-	●	N6DVA	DV ARA
			156.7 OR	MOTOTRBO	CC11 & ALL CALL
Mt Lukens	445.9200	-	● 186.2 Bix	KD6AFA	-----
Mt Lukens	449.2000	-	● 88.5x	KO6TD	-----
Mt Thom	445.6800	-	● 136.5x	N6JLY	CVRC
Mt Wilson	449.7000	-	● 131.8x	W6NVY	LAUSDARC
Santa Anita Rg	447.5800	-	● 131.8x	AB6WQ	MonroviaES
SOCAL-#LA EAST					
Bellflower	448.3400	-	● 192.8 BI	KB6MRC	-----
Johnstone Peak	446.4000	-	● 103.5x	WA6FZH	-----
Sunset Ridge	449.5000	-	● 146.2x	WA6ITC	-----
Whittier Hills	445.5600	-	● 100.0	W6GNS	RHARC
SOCAL-#LA NORTH					
Cyn Country	445.9000	-	● 107.2	KC6TKA	-----
Oat Mtn	447.2000	-	● 67.0	WB5EKU	-----
Santa Clarita	448.3400	-	● 67.0	N6NMC	-----
Simi Valley	445.5800	-	● 141.3	N6KYD	-----
SOCAL-#LA SOUTH					
Bellflower	448.3400	-	● 151.4 BI	KA6GXY	-----
Palos Verdes	447.0000	-	● 203.5	W6TRW	TRW ARC
SOCAL-#LA WEST					
El Segundo	445.6200	-	● 127.3	W6HA	HARC
Pac Palisades	445.5200	-	● 123.0	KD6LVW	BDE ARC
W Los Angeles	447.3200	-	● 103.5	WA6QAG	VA Hospital

462 420-450 MHz

CALIFORNIA

<i>Location</i>	<i>Output</i>	<i>Input</i>	<i>Notes</i>	<i>Call</i>	<i>Sponsor</i>
SOCAL-#ONTARIO					
Alta Loma	447.2000	-	● 114.8	K6ONT	ONT RACES
Chino Hills	445.5600	-	● 136.5	K6OPJ	CHINO RACES
Ontario	445.5800	-	● 131.8	K6ONT	ONT RACES
SOCAL-#ORANGE					
Disneyland	445.6000	-	● 103.5	WD6MM	DEARS
Huntington Bch	445.5800	-	● 94.8	W6VLD	BOEING
Knotts Berry Farm	445.5200	-	● 85.4	K6KBF	KNOTTS ARC
SOCAL-#ORANGE SOUTH					
Aliso Viejo	445.1000	-	● 110.9	KI6DB	LNACS
Laguna Hills	445.6600	-	● 110.9	K6SOA	SOARA
Silverado Canyon	447.3200	-	127.3	W1NMZ	-----
SOCAL-#PALM SPRINGS					
Cactus City	445.6800	-	● 123.0	N6DCR	-----
Goat Mtn	447.5800	-	● 136.5	WB6QFE	-----
Indio	445.6400	-	● 131.8	K6IFR	-----
Indio	447.5800	-	● 100.0	W6KSN	-----
Palm Springs	449.7000	-	● 107.2	KF6BM	Desert Repeater Ass
Tram					
SoCal	447.3200	-	● 131.8	K6JR	SWRRC
Thousand Palms	447.2000	-	● 107.2	KA6GBJ	-----
SOCAL-#PALMDALE					
Hauser Peak	446.4000	-	● 100.0	KD6PXZ	-----
Juniper Hills	449.5000	-	● 192.8	WA6GDF	-----
Ten-Hi	445.2000	-	● 123.0	N6GLT	-----
Ten-Hi	445.6000	-	● 100.0	KJ6W	-----
SOCAL-#SAN BERNARDINO					
Alta Loma	445.9000	-	● 146.2	N6RPG	-----
Fontana	447.3200	-	● 136.5	KA6GRF	RACES
Loma Linda	445.6000	-	● 118.8	K6LLU	LLHARC
Loma Linda	447.0000	-	● 156.7	KE6CPF	LLRACES
SOCAL-#SAN DIEGO					
El Cajon	445.9000	-	● 107.2	WA6BGS	ARC EL CAJON
Laguna Pk	449.2000	-	● 107.2	WB6WLW	SANDRA
Mission Valley	447.3200	-	● 107.2	W6UUS	CONVAIR
Mt Otay	449.5000	-	● 107.2	WB6WLW	SANDRA
Mt San Miguel	447.5800	-	● 123.0	KF6HPG	CORA
Palomar Mtn	446.4000	-	● 67.0	KE6YRU	Motorola User Group
Palomar Mtn	447.0000	-	● 107.2	W6NWW	PARC
Palomar Mtn	449.3000	-	● 100.0	KA6UAI	-----
San Diego	445.2000	-	● 123.0 BI	W2NOR	-----
San Diego	445.5800	-	●	K6KHO	-----
SOCAL-#SANTA BARBARA					
Broadcast Pk	449.3000	-	● 131.8	WB6OBB	-----
Painted Cave	447.2000	-	● 131.8	N6HYM	-----
Santa Barbara	446.4000	-	● 131.8	K6TZ	SBARC
SOCAL-#VENTURA					
Newbury Park	445.9000	-	● 123.0	W4EG	-----

Location	Output	Input	Notes	Call	Sponsor
Sulphur Mtn	447.3200	-	● 100.0	WB6ZTU	SMRA
Ventura	445.6000	-	● 114.8	KB6LJQ	-----
Ventura	447.0000	-	● 141.3	WD6EBY	-----
SOCAL-#VICTORVILLE					
Hesperia	447.0000	-	● 136.5	KC6OPU	-----
Table Mtn	447.2000	-	● 94.8	WR6AZN	JPLARC
SOCAL-IMP,LA,OR,RIV,SBER,SD					
Covers Area	446.0400	-	●	KF6FM	SWRRC
Covers Area	446.2600	-	●	N6CIZ	-----
Covers Area	446.6000	-	●	K6SBC	SBER CNTY
Covers Area	446.6800	-	●	WA6LWW	BFI
Covers Area	447.7400	-	●	N6AJB	CALNET
Covers Area	448.0200	-	●	WR6TWE	TWEMARS
Covers Area	448.2000	-	●	WR6RED	SCRN
Covers Area	448.4000	-	●	KE6PCV	CALNET
Covers Area	448.6000	-	●	WA6COT	RRN
Covers Area	448.6200	-	●	KF6BXX	CACTUS
Covers Area	448.8400	-	●	K6OW	LARA
Covers Area	448.9400	-	●	KE6VK	DRONK
Covers Area	449.3400	-	●	KB6CRE	BARN
Covers Area	449.4400	-	●	WR6OP	-----
Covers Area	449.5200	-	●	WB6SLC	-----
Covers Area	449.7200	-	●	WB6TZL	GRONK
Covers Area	449.8600	-	●	KD6DRS	-----
Covers Area	449.9200	-	●	K6DLP	-----
SOCAL-IMP,RIV,SBER,SD					
Covers Area	447.1400	-	●	WB6SLR	GRONK
Covers Area	447.7200	-	●	WB6DIJ	CALNET
Covers Area	447.8000	-	●	WA6SYN	ECRA
Covers Area	448.4600	-	●	N6RTR	-----
Covers Area	448.7400	-	●	KF6BYA	CACTUS
Covers Area	448.7800	-	●	K6JB	-----
Covers Area	448.8000	-	●	K6JSI	WIN
Covers Area	449.0000	-	●	WB6TZF	CACTUS
Covers Area	449.1800	-	●	N6LVR	ECRA
Covers Area	449.5800	-	●	N6CKS	-----
SOCAL-IN,KE,LA,MO,SBER					
Covers Area	442.2400	+	●	W6TD	GRONK
Covers Area	442.3400	+	●	W6TD	GRONK
Covers Area	444.3000	+	●	W6TD	GRONK
Covers Area	444.4000	+	●	W6TD	GRONK
Covers Area	444.5000	+	●	W6IY	-----
Covers Area	444.5800	+	●	WA6VVC	-----
Covers Area	444.6400	+	●	W6IRE	-----
Covers Area	447.1600	-	●	K6RFO	GRONK
Covers Area	447.4800	-	●	N6SRC	SWRRC
Covers Area	447.7200	-	●	KB6OOC	CALNET
SOCAL-KE,LA,OR,RIV,SBAR,SBER,VE					
Covers Area	447.0400	-	●	WA6GML	-----

CALIFORNIA

Location	Output	Input	Notes	Call	Sponsor
Covers Area	447.0800	-	●	WA6LWW	BFI
Covers Area	447.1000	-	●	WB6ORK	SARS
Covers Area	447.1600	-	●	K6KMN	GRONK
Covers Area	447.2800	-	●	N6ME	WARN
Covers Area	447.4400	-	●	KD6OFD	SCARA
Covers Area	447.5400	-	●	KB6CRE	BARN
Covers Area	447.6400	-	●	K6JSI	WIN
Covers Area	448.3800	-	●	WD6AWP	-----
Covers Area	448.4600	-	●	N6RTR	-----
Covers Area	448.5200	-	●	N6ENL	SCRN
Covers Area	448.6800	-	●	WB6TZH	CACTUS
Covers Area	448.7600	-	●	WA6COT	RRN
Covers Area	448.8600	-	●	W6HWW	LARA
Covers Area	449.0200	-	●	WR6WHT	SCRN
Covers Area	449.1200	-	●	N6KHZ	AARC
Covers Area	449.3800	-	●	WD6FZA	-----
SOCAL-KE,LA,SBER					
Covers Area	445.0800	-	●	AD6VR	-----
Covers Area	445.3400	-	●	KA6YTT	-----
Covers Area	445.4800	-	●	KA6YTT	-----
Covers Area	446.0400	-	●	WD6FM	SWRRC
Covers Area	446.0600	-	●	K6SRC	SWRRC
Covers Area	446.1000	-	●	K7GIL	HDRN
Covers Area	446.3000	-	●	K7GIL	HDRN
Covers Area	446.3800	-	●	K7GIL	HDRN
Covers Area	446.5400	-	●	N6LXX	PIN
Covers Area	446.6000	-	●	K6SBC	SBER CNTY
Covers Area	446.8200	-	●	WB6FIU	-----
Covers Area	446.9000	-	●	WD6DIH	ALERT
Covers Area	446.9400	-	●	WB6BVY	-----
Covers Area	447.2800	-	●	WR6TM	TWEMARS
Covers Area	447.5600	-	●	KB6CRE	BARN
Covers Area	447.6200	-	●	N6DD	RAVEN
Covers Area	447.8200	-	●	W6IY	-----
Covers Area	447.9000	-	●	WD6AML	SARS
Covers Area	448.0800	-	●	KC6WRD	-----
Covers Area	448.3600	-	●	W7BF	-----
Covers Area	448.4200	-	●	WB6IOJ	-----
Covers Area	448.6200	-	●	KF6BXZ	CACTUS
Covers Area	448.6400	-	●	K6BDI	-----
Covers Area	448.9400	-	●	K6SBC	SBER CNTY
Covers Area	449.3800	-	●	K6SBC	SBER CNTY
Covers Area	449.4000	-	●	WA6SBH	-----
Covers Area	449.6800	-	●	K7GIL	HDRN
Covers Area	449.7800	-	●	K7GIL	HDRN
Covers Area	449.8000	-	●	WB6BWU	-----
So Cal	446.9000	-	●	WA6WDB	-----
So Cal	447.2200	-	○	W6IER	IEARC

Location	Output	Input	Notes	Call	Sponsor
SOCAL-LA,OR					
Covers Area	445.0800	-	●	WB6BBZ	-----
Covers Area	445.1200	-	●	KK6HS	-----
Covers Area	445.2200	-	●	W6BAB	Pasadena City C
Covers Area	445.3600	-	●	KA6P	BARC
Covers Area	445.3600	-	●	KA6P	BARC
Covers Area	445.4000	-	●	K6BBB	-----
Covers Area	445.4600	-	●	K6LAM	-----
Covers Area	445.7200	-	●	WA6TWF	SS
Covers Area	446.1000	-	●	WB6NLU	-----
Covers Area	446.3000	-	●	N6SIM	-----
Covers Area	446.3200	-	●	WA6TWF	SS
Covers Area	446.3600	-	●	WA6TWF	SS
Covers Area	446.4400	-	●	KB6VWN	-----
Covers Area	446.4400	-	●	K6QEH	Raytheon
Covers Area	446.4400	-	●	WA6FZH	-----
Covers Area	446.5400	-	●	N6MIK	-----
Covers Area	446.6000	-	●	W6KGB	GRONK
Covers Area	446.8600	-	●	W6AGO	ELSEG ARC
Covers Area	446.9200	-	●	W6SCE	EARN
Covers Area	447.0600	-	●	WA6DYX	-----
Covers Area	447.1000	-	●	WD6AML	SARS
Covers Area	447.1400	-	●	KE6SWJ	SPEAR
Covers Area	447.6600	-	●	KE6QH	SCRN
Covers Area	447.9400	-	●	N6XZE	-----
Covers Area	447.9800	-	●	NW6B	SWAN
Covers Area	448.0200	-	●	WR6PV	TWEMARS
Covers Area	448.5400	-	●	W6YRA	UCLA RC
Covers Area	448.8000	-	●	W6JTB	PALMTREE
Covers Area	449.0400	-	●	N6MH	-----
Covers Area	449.0800	-	●	WB6HTS	-----
Covers Area	449.1200	-	●	N6KHZ	AARC
Covers Area	449.3200	-	●	WD6CZH	ZARC
Covers Area	449.3600	-	●	N6WZK	MCARC
Covers Area	449.6200	-	●	WA6TFD	BHARC
Covers Area	449.8400	-	●	NG6Q	-----
Covers Area	449.8400	-	●	NG6Q	-----
Covers Area	449.9800	-	●	K6IUM	RTD ARC
SOCAL-LA,OR,RIV,SBAR,SBER,SD,VE					
Covers Area	445.0200	-	●	W6CDF	-----
Covers Area	445.1600	-	●	KE6FQA	-----
Covers Area	445.1800	-	●	WB9RNW	-----
Covers Area	445.3000	-	●	WA6IGJ	-----
Covers Area	445.3200	-	●	N6EW	BHARC
Covers Area	445.4200	-	●	WD6FZA	PAPA
Covers Area	445.5400	-	●	W6GJS	ABC RC
Covers Area	445.7000	-	●	K7SA	-----
Covers Area	445.7200	-	●	WA6TWF	SS
Covers Area	445.7400	-	●	K6JHX	-----

466 420-450 MHz

CALIFORNIA

<i>Location</i>	<i>Output</i>	<i>Input</i>	<i>Notes</i>	<i>Call</i>	<i>Sponsor</i>
Covers Area	445.7600	-	●	W6+	-----
Covers Area	445.7800	-	●	N6OYF	-----
Covers Area	445.7800	-	●	N6VYA	-----
Covers Area	445.8000	-	●	WA6IBL	-----
Covers Area	445.8200	-	●	KA6CBE	HAMS
Covers Area	445.8600	-	●	K6IFR	-----
Covers Area	445.8800	-	●	W6OC	-----
Covers Area	445.9400	-	●BI	K6JP	SCJHC
Covers Area	445.9800	-	●	N6ACV	SWAN
Covers Area	446.0200	-	●	K6BFS	WEEVIL
Covers Area	446.0800	-	●	N6AOL	SRARC
Covers Area	446.1000	-	●	WB6NLU	-----
Covers Area	446.1200	-	●	WB6MIE	-----
Covers Area	446.2400	-	●	K6VGP	DARN
Covers Area	446.3200	-	●	WA6TWF	SS
Covers Area	446.3400	-	●	WA6TWF	SS
Covers Area	446.3400	-	●	WA6TWF	SS
Covers Area	446.3600	-	●	WA6TWF	SS
Covers Area	446.3800	-	●	KD6KQ	BRAVO
Covers Area	446.4200	-	●	W6YJ	-----
Covers Area	446.4200	-	●	W6YJ	-----
Covers Area	446.4600	-	●	WA6APQ	-----
Covers Area	446.4800	-	●	WA6LSE	FASTNET
Covers Area	446.5800	-	●	WD6FZA	PAPA
Covers Area	446.7000	-	●	WA6TWF	SS
Covers Area	446.7200	-	●	KB6CRE	BARN
Covers Area	446.7400	-	●	K6VGP	DARN
Covers Area	446.7800	-	●	WA6LWW	BFI
Covers Area	446.8200	-	●	WA6LIF	-----
Covers Area	446.8400	-	●	W6OCS	-----
Covers Area	446.9000	-	●	WD6DIH	ALERT
Covers Area	446.9400	-	●	K6PVC	-----
Covers Area	446.9600	-	●BI	KG6ALU	-----
Covers Area	447.0800	-	●	K6ZXZ	BFI
Covers Area	447.0800	-	●	K6ZXZ	BFI
Covers Area	447.1200	-	●	K6PV	PV ARC
Covers Area	447.1400	-	●	WB6TZL	GRONK
Covers Area	447.1600	-	●	WB6TZL	GRONK
Covers Area	447.1800	-	●	KG6GI	HROC
Covers Area	447.2400	-	●	AA4CD	-----
Covers Area	447.2400	-	●	WA6UZZ	CDMARC
Covers Area	447.2600	-	●	AA4CD	-----
Covers Area	447.2600	-	●	WA6UZZ	CDMARC
Covers Area	447.3600	-	●	W6TWE	TWEMARS
Covers Area	447.3800	-	●	W6YJ	-----
Covers Area	447.4200	-	●BI	W6EMS	-----
Covers Area	447.4600	-	●	WA6VLD	-----
Covers Area	447.5400	-	●	KB6CRE	BARN
Covers Area	447.6400	-	○	W6PL	WIN

Location	Output	Input	Notes	Call	Sponsor
Covers Area	447.6800	-	●	WR6ORG	SCRN
Covers Area	447.7000	-	●	W6YQY	-----
Covers Area	447.7600	-	●	KB6OOC	CALNET
Covers Area	447.7800	-	●	WA6EQU	CROSSBAR
Covers Area	447.8400	-	●	WA6JQB	LPARG
Covers Area	447.8600	-	●	WR6SP	TWEMARS
Covers Area	447.8800	-	●	K6DLP	-----
Covers Area	447.9600	-	●	NW6B	SWAN
Covers Area	448.0200	-	●	W6TWE	TWEMARS
Covers Area	448.0400	-	●	WD6AWP	-----
Covers Area	448.0600	-	●	K6JSI	WIN
Covers Area	448.1000	-	●	K6JTH	-----
Covers Area	448.1200	-	●	KA6JRG	CALNET
Covers Area	448.1400	-	●	WB6SRC	SWRRC
Covers Area	448.2000	-	●	WB6DYM	SCRN
Covers Area	448.2400	-	●	WA6ZPS	SPARC
Covers Area	448.2600	-	●BI	K6IRF	-----
Covers Area	448.3000	-	●	WA6ZJT	-----
Covers Area	448.3200	-	●	W6KRW	CPRA
Covers Area	448.4000	-	●	KE6PCV	CALNET
Covers Area	448.4200	-	●	WJ6A	-----
Covers Area	448.4400	-	●	WA6ZJT	-----
Covers Area	448.4800	-	●	KB6C	FRN
Covers Area	448.5000	-	●	WA6VLD	-----
Covers Area	448.5000	-	●	WA6VLD	-----
Covers Area	448.5200	-	●	N6ENL	SCRN
Covers Area	448.5600	-	●	WA6ZRB	SWAT
Covers Area	448.6000	-	●	K6TVE	RRN
Covers Area	448.7000	-	●	WR6BRN	SCRN
Covers Area	448.7200	-	●	WA6COT	RRN
Covers Area	448.7600	-	●	WA6COT	RRN
Covers Area	448.8200	-	●	W6ZOJ	LARA
Covers Area	448.8800	-	●	W6ZOI	LARA
Covers Area	448.9000	-	●	WA6ZSG	WIN
Covers Area	448.9200	-	●	N6SLD	CRA
Covers Area	448.9600	-	●	K6MOT	MARC
Covers Area	448.9600	-	●	K6MOT	MARC
Covers Area	448.9800	-	●	WA6KXK	CACTUS
Covers Area	449.0200	-	●	N6JAM	DRONK
Covers Area	449.0200	-	●	WB6DTR	-----
Covers Area	449.0400	-	●	WB6ZQX	-----
Covers Area	449.0600	-	●	W6NVY	-----
Covers Area	449.1000	-	●	W6KRW	OC RACES
Covers Area	449.1800	-	●	W6KRW	OC RACES
Covers Area	449.2200	-	●	WB6CYT	GFRN
Covers Area	449.2200	-	●	WB6YMH	GFRN
Covers Area	449.2400	-	●	WA6TXY	OMARS
Covers Area	449.2600	-	●	W6NVY	-----
Covers Area	449.3400	-	●	WB6UKD	-----

CALIFORNIA

<i>Location</i>	<i>Output</i>	<i>Input</i>	<i>Notes</i>	<i>Call</i>	<i>Sponsor</i>
Covers Area	449.3800	-	●BI	WD6FZA	-----
Covers Area	449.4000	-	●	WA6SBH	-----
Covers Area	449.4000	-	●	WA6SBH	-----
Covers Area	449.4400	-	●	WB6SSO	-----
Covers Area	449.5200	-	●	WB6SLC	-----
Covers Area	449.5400	-	●	W6AP	-----
Covers Area	449.5600	-	●	W6AP	-----
Covers Area	449.6000	-	●	WV6H	CARE
Covers Area	449.6000	-	●	N6UL	-----
Covers Area	449.6200	-	●	WB6DTR	DRONK
Covers Area	449.6400	-	●	WA6VLF	-----
Covers Area	449.6600	-	●	W6YJ	-----
Covers Area	449.6800	-	●	KC6N	-----
Covers Area	449.7400	-	●	W6KGB	GRONK
Covers Area	449.7600	-	●	WB6YMI	GFRN
Covers Area	449.7800	-		K6CHE	LBARC
Covers Area	449.7800	-	●	WB6DTR	DRONK
Covers Area	449.8000	-	●	WB6BWU	-----
Covers Area	449.8000	-	●	WB6BWU	-----
Covers Area	449.8200	-	●	KE6LE	-----
Covers Area	449.9000	-	●	WB6IOS	-----
Covers Area	449.9200	-	●	K6DLP	-----
Covers Area	449.9600	-	●	W6AP	-----
So Cal	447.0200	-	●	KC6IJM	Ventura OES/ACS
So Cal	449.4400	-	●	W6AMG	-----
SOCAL-LA,OR,RIV,SBER					
Covers Area	445.1200	-	●	W6GAE	LAPRG
Covers Area	445.1200	-	●	W6GAE	LPARG
Covers Area	445.1400	-	●	K6IFR	AARC
Covers Area	445.2400	-	●	WB6VMV	ELSEG ARC
Covers Area	445.3400	-	●	W6LAR	-----
Covers Area	445.3600	-	●	KA6P	BARC
Covers Area	445.3800	-	●	WA6LSE	FASTNET
Covers Area	445.3800	-	●	K6CCC	FASTNET
Covers Area	445.4000	-	●	K6BBB	-----
Covers Area	445.4000	-	●	WD6DIH	ALERT
Covers Area	445.4400	-	●	W6UE	CALTEC ARC
Covers Area	445.5000	-	●	WB6ZSU	SCEARA
Covers Area	445.8400	-	●	W6AJP	-----
Covers Area	446.0200	-	●	W6FNO	SJARC
Covers Area	446.1000	-	●	WB6EVM	-----
Covers Area	446.2200	-	●	KI6QK	-----
Covers Area	446.2200	-	●	KI6QK	-----
Covers Area	446.2800	-	●	KF6JEE	-----
Covers Area	446.5600	-	●	WD6FZA	PAPA
Covers Area	446.6600	-	●	W6KGB	GRONK
Covers Area	447.1400	-	●	WB6TZL	GRONK
Covers Area	447.1600	-	●	WB6IZC	GRONK
Covers Area	447.1600	-	●	WB6TZL	GRONK

<i>Location</i>	<i>Output</i>	<i>Input</i>	<i>Notes</i>	<i>Call</i>	<i>Sponsor</i>
Covers Area	447.8200	-	●	KJ6TQ	MARS
Covers Area	447.9200	-	●	KD6LVP	-----
Covers Area	448.0000	-	●	N6RDK	-----
Covers Area	448.0800	-	●	KD6ZLZ	-----
Covers Area	448.2800	-	●	K6MIC	-----
Covers Area	448.3600	-	●	W7BF	-----
Covers Area	448.6600	-	●	WB6TZC	CACTUS
Covers Area	448.7600	-	●	WA6COT	RRN
Covers Area	448.7800	-	●	WH6NZ	-----
Covers Area	448.9400	-	●BI	AC6PT	-----
Covers Area	449.0000	-	●	K6TMD	CACTUS
Covers Area	449.0400	-	●	N6MH	-----
Covers Area	449.0800	-	●	K6JR	-----
Covers Area	449.1600	-	●	AB6Z	-----
Covers Area	449.2800	-	●	WB6VJSJ	-----
Covers Area	449.3000	-	●	N6BOX	Moreno Valley A
Covers Area	449.3400	-	●	N3RP	-----
Covers Area	449.4800	-	●	N6YN	LAX RB
Covers Area	449.6000	-	●	KB6BF	-----
Covers Area	449.6400	-	●	W6NVY	-----
Covers Area	449.6800	-	●	W6KRW	OC RACES
Covers Area	449.7400	-	●	W6KGB	GRONK
Covers Area	449.8000	-	●	WB6VPQ	-----
Covers Area	449.8000	-	●	WB6BWU	-----
Covers Area	449.8400	-	●	N7QT	-----
Covers Area	449.8400	-	●	N6JXI	-----
Covers Area	449.8800	-	●	K6TEM	HAMWATCH
Covers Area	449.9000	-	●	WB6IOS	-----
SOCAL-LA,OR,RIV,SBER,SD					
Covers Area	445.0200	-	●	W6CDF	-----
Covers Area	445.0400	-	●	K6HOG	-----
Covers Area	445.1000	-	●	WA6KRC	-----
Covers Area	445.2600	-	●	KA6AZB	HAMS
Covers Area	445.2800	-	●	K6AHM	DARN
Covers Area	445.4600	-	●	NO6B	LARG
Covers Area	445.4800	-	●	K6TEM	HAMWATCH/FIR
Covers Area	445.5000	-	●	N6EX	SCEARA
Covers Area	445.8400	-	●	WB6ALD	-----
Covers Area	445.9400	-	●BI	K6JP	SCJHC
Covers Area	445.9600	-	●	KE6QH	AARC
Covers Area	446.0400	-	●	WA6FM	SWRRC
Covers Area	446.0600	-	●	KF6FM	SWRRC
Covers Area	446.1000	-	●	WB6EVM	-----
Covers Area	446.1600	-	●	KA6KVX	-----
Covers Area	446.2000	-	●	WD6AZN	OERBA
Covers Area	446.5400	-	●	KA6ANH	PIN
Covers Area	446.5400	-	●	KA6ANH	PIN
Covers Area	446.5600	-	●	WD6FZA	PAPA
Covers Area	446.5800	-	●	WD6FZA	PAPA

**470 420-450 MHz
CALIFORNIA**

<i>Location</i>	<i>Output</i>	<i>Input</i>	<i>Notes</i>	<i>Call</i>	<i>Sponsor</i>
Covers Area	446.6200	-	●	WA6KCV	-----
Covers Area	446.6400	-	●	KM6NP	SCARA
Covers Area	446.6800	-	●	WA6LWW	BFI
Covers Area	446.7600	-	●	WD6FZA	PAPA
Covers Area	446.8000	-	●	N6LXX	-----
Covers Area	446.8200	-	●	WA6LIF	-----
Covers Area	446.8200	-	●	WA6LIF	-----
Covers Area	446.9000	-	●	WD6DIH	ALERT
Covers Area	446.9200	-	●	W6SCE	EARN
Covers Area	446.9800	-	●	WA6WLZ	-----
Covers Area	447.0600	-	○ 114.8	AA1Z	-----
Covers Area	447.0600	-	●	WA6DYX	-----
Covers Area	447.1400	-	●	KK6KK	-----
Covers Area	447.3000	-	●	W6NRY	EARS
Covers Area	447.3400	-	●	KM6JY	-----
Covers Area	447.3600	-	●	WR6HP	TWEMARS
Covers Area	447.4000	-	●	KK6KK	-----
Covers Area	447.4600	-	●	KM6NP	SCARA
Covers Area	447.4800	-	●	NA6S	-----
Covers Area	447.4800	-	●	KK6KK	-----
Covers Area	447.5000	-	●	K0JPK	-----
Covers Area	447.5200	-	●	K6CF	-----
Covers Area	447.5200	-	●	K6CF	-----
Covers Area	447.5600	-	●	WB6LST	BARN
Covers Area	447.6000	-	●	W6GAE	LAPRG
Covers Area	447.6200	-	●	N6DD	RAVEN
Covers Area	447.6600	-	●	KE6QH	SCRN
Covers Area	447.7200	-	●	N6DKA	CALNET
Covers Area	447.7600	-	●	WB6DIJ	CALNET
Covers Area	447.8000	-	●	WB6EGR	-----
Covers Area	447.8800	-	●	K6DLP	-----
Covers Area	447.9000	-	●	WD6AML	-----
Covers Area	447.9400	-	●	W6BRP	-----
Covers Area	447.9800	-	●	KV6D	SWAN
Covers Area	447.9800	-	●	N6ACV	SWAN
Covers Area	448.0600	-	●	K6JSI	WIN
Covers Area	448.1000	-	●	AF6J	SCRN
Covers Area	448.1600	-	●	KF6FM	SWRRC
Covers Area	448.1600	-	●	W7DOD	SWRRC
Covers Area	448.1800	-	●	WB6TZU	SKYLINE
Covers Area	448.2200	-	●	WA6EQU	CROSSBAR
Covers Area	448.3600	-	●	W7BF	-----
Covers Area	448.3600	-	●	W7BF	-----
Covers Area	448.4200	-	●	K6IOJ	-----
Covers Area	448.4200	-	●	K6IOJ	-----
Covers Area	448.4800	-	●	KB6C	FRN
Covers Area	448.5000	-	●	WA6VLD	-----
Covers Area	448.5200	-	●	N6ENL	SCRN
Covers Area	448.5400	-	●	N6MQS	A-TECH

<i>Location</i>	<i>Output</i>	<i>Input</i>	<i>Notes</i>	<i>Call</i>	<i>Sponsor</i>
Covers Area	448.5800	-	●	KF6JBN	KARA
Covers Area	448.6200	-	●	KF6ALG	CACTUS
Covers Area	448.6400	-	●	WB6TZD	CACTUS
Covers Area	448.6800	-	●	KF6ALF	CACTUS
Covers Area	448.7000	-	●	K6JTH	SCRN
Covers Area	448.7200	-	●	WA6TZF	CACTUS
Covers Area	448.8200	-	●	W6JYP	LARA
Covers Area	448.8400	-	●	K6MVH	LARA
Covers Area	448.8600	-	●	W6UJS	LARA
Covers Area	448.9400	-	●BI	KF6ITC	-----
Covers Area	448.9600	-	●	K6MOT	MARC
Covers Area	449.0000	-	●	WB6TZA	CACTUS
Covers Area	449.0400	-	●	N6MH	-----
Covers Area	449.1200	-	●	N6KHZ	AARC
Covers Area	449.2800	-	●	KK6KK	-----
Covers Area	449.3200	-	●	WD6CZH	-----
Covers Area	449.4000	-	●	WA6SBH	-----
Covers Area	449.4200	-	●	KE6TZF	SRRG
Covers Area	449.5200	-	●	WA6HJW	-----
Covers Area	449.5800	-	●	N6IPD	IREC/ALERT
Covers Area	449.6600	-	●	W6YJ	-----
Covers Area	449.7200	-	●	WB6IZC	GRONK
Covers Area	449.8000	-	●	WA6DPB	-----
Covers Area	449.9000	-	●	WB6IOS	-----
Covers Area	449.9400	-	●	W6JBO	-----
Covers Area	449.9400	-	●	WB6NVD	-----
Covers Area	449.9800	-	●	KA6MEP	RTD ARC
Covers Area	449.9800	-	●	K6IUM	RTD ARC
So Cal	447.0200	-	●	N6AJB	-----
So Cal	449.1400	-	●	WD6AZN	OERBA
SOCAL-LA,SBAR,SD,VE					
Covers Area	447.2200	-	●	WB6TZE	RRN
Covers Area	447.7400	-	●	W6AMS	CALNET
Covers Area	447.9200	-	●	N6HYM	-----
Covers Area	449.0000	-	●	WB6TZE	RRN
Covers Area	449.0200	-	●	WB6DYM	SCRN
Covers Area	449.3600	-	●BI	N6VVY	-----
SOCAL-LA,SBAR,VE					
Covers Area	440.1200	+	●	WB6DAO	LPARG
Covers Area	445.3400	-	●	KC6JAR	-----
Covers Area	446.2000	-	●	WR6BR	-----
Covers Area	446.2800	-	●	KC6YIO	SPEAR
Covers Area	446.6000	-	●	W6KGB	GRONK
Covers Area	446.7600	-	●	WD6FZA	PAPA
Covers Area	446.7800	-	●	WA6LWW	BFI
Covers Area	446.9000	-	●	WD6DIH	ALERT
Covers Area	447.3400	-	●	W6TWE	TWEMARS
Covers Area	447.3400	-	●	W6FRT	OFARTS
Covers Area	447.4800	-	●	W8AKF	-----

**472 420-450 MHz
CALIFORNIA**

<i>Location</i>	<i>Output</i>	<i>Input</i>	<i>Notes</i>	<i>Call</i>	<i>Sponsor</i>
Covers Area	447.5000	-	●	KE6HGO	-----
Covers Area	447.5400	-	●	KB6CRE	BARN
Covers Area	447.6000	-	●	KE6DTF	LPARG
Covers Area	447.8200	-	●	KJ6TQ	MARS
Covers Area	448.1400	-	●	W7DOD	SWRRC
Covers Area	448.1800	-	●	K6SMR	SMRA
Covers Area	448.3600	-	●	W7BF	-----
Covers Area	448.3800	-	●	WD6AWP	-----
Covers Area	448.4000	-	●	N6NHJ	CALNET
Covers Area	448.4800	-	●	KB6C	FRN
Covers Area	448.7400	-	●	WA6COT	RRN
Covers Area	448.8000	-	●	W6JTB	-----
Covers Area	449.1400	-	●	W6NM	GRONK
Covers Area	449.1400	-	●	WA6VPL	-----
Covers Area	449.3600	-	●	N6WZK	MCARC
SOCAL-OR					
Covers Area	445.3600	-	●	KA6P	BARC
Covers Area	445.3600	-	●	KA6P	BARC
Covers Area	446.1400	-	●	W6OPD	-----
Covers Area	446.7000	-	●	WA6TWF	SS
Covers Area	446.7200	-	●	N6KXK	IDEC
Covers Area	448.1200	-	●	WB6KOD	-----
Covers Area	449.4800	-	●	WB6NLU	-----
Covers Area	449.9800	-	●	K6IUM	RTD ARC
SOCAL-RIV					
Covers Area	447.7400	-	●	KE6PCV	-----
SOCAL-RIV,SBER					
Covers Area	445.3000	-	●	W6CDF	-----
Covers Area	447.2800	-	●	K6JB	HDRN
Covers Area	447.9200	-	●	WB6AMY	-----
Covers Area	448.0400	-	●	K6SBC	SBER CNTY
Covers Area	448.4400	-	●	K6SBC	SBER CNTY
Covers Area	448.5000	-	●	K7SRC	SWRRC
Covers Area	448.6200	-	●	W6PNM	CACTUS
Covers Area	448.6400	-	●	KF6BYA	CACTUS
Covers Area	448.9200	-	●	K7SRC	SWRRC
Covers Area	449.2400	-	●	K6JR	SWRRC
SOCAL-SBAR					
Covers Area	444.8000	+	●	WA6VPL	-----
Covers Area	445.4800	-	●	N6VMN	-----
SOCAL-SD					
Covers Area	445.2200	-	●	WB6DIJ	CALNET
Covers Area	445.3000	-	●	KM6VH	-----
Covers Area	445.7400	-	●	K6ODB	-----
Covers Area	445.8800	-	●	KM6NP	SCARA
Covers Area	446.0400	-	●	W6SRC	SWRRC
Covers Area	446.1400	-	●	WB6FMT	-----
Covers Area	446.1800	-	●	N6JOJ	-----
Covers Area	446.4200	-	●	W6CRC	-----

420-450 MHz 473
CALIFORNIA-COLORADO

Location	Output	Input	Notes	Call	Sponsor
Covers Area	446.6600	-	●	KM6NP	SCARA
Covers Area	446.8000	-	●	KG6HSQ	-----
Covers Area	447.0400	-	●	KK6KD	-----
Covers Area	447.3600	-	●	AA4CD	-----
Covers Area	447.6000	-	●	AA4CD	-----
Covers Area	447.6200	-	●	KB6BOB	-----
Covers Area	447.9400	-	●	N6CRF	-----
Covers Area	448.2800	-	●	WB6NIL	-----
Covers Area	448.7600	-	●	WD6APP	-----
Covers Area	448.7800	-	●	K6JCC	RACES
Covers Area	448.9800	-	●	KF6BYB	CACTUS
Covers Area	449.0800	-	●	K6JSI	WIN
Covers Area	449.1200	-	●	K6JSI	WIN
Covers Area	449.1400	-	●	N6VCM	ECRA
Covers Area	449.1600	-	●	WA6SYN	ECRA
Covers Area	449.2400	-	●	N6WB	Escondido ARC
Covers Area	449.3200	-	●	W6YJ	-----
Covers Area	449.6000	-	●	WV6H	CARE
Covers Area	449.8200	-	●BI	W6LKK	-----
Covers Area	449.8400	-	●	N6OEI	-----
Covers Area	449.9000	-	●	K6RYA	-----
Covers Area	449.9800	-	●	WA6SYN	ECRA
SOCAL-VE					
Covers Area	446.6600	-	●	W6KGB	GRONK
Covers Area	447.1400	-	●	WB6TZL	GRONK
Covers Area	447.1800	-	●	W6KGB	GRONK
Covers Area	448.3400	-	●	W6NE	-----
WEST CENTRAL					
Laws	444.6500	+	○ 94.8 A(N) lpRB LITZx	K5BDI	WA6TLW
COLORADO					
BOULDER COUNTY					
Boulder	447.7500	-	○ 100/100l	N0SZ	RMHR
Boulder	447.8500	-	○ 91.5/91.5	K7PFJ	RMHR
Boulder	447.9750	-	○ 107.2/107.2 (CA)x	W0CRA	CRA
Boulder	448.9000	-	○ 100 (CA)	W0DK	BARC
Boulder	449.4000	-	○ 91.5	K0DK	BARC
Boulder	449.5500	-	○ 100l	W0IA	RMVHFS
Longmont	448.5250	-	○ 151.4	N0EPA	N0EPA
Longmont	448.8000	-	○ 88.5es	W0ENO	LARC
Longmont	449.3750	-	●	N7ONI	N7ONI
Louisville	449.5000	-	○ 100e	KA5Q	FRIARS
CENTRAL					
Aspen	447.0500	-	136.5/136.5l X	K0VQ	RFARC

474 420-450 MHz

COLORADO

Location	Output	Input	Notes	Call	Sponsor
COLORADO SPRINGS					
Colorado Springs	447.0250	-	● 123 (CA) elRB	KF0WF	CSARA
Colorado Springs	447.3500	-	●	K0IRP	GGARC
Colorado Springs	447.4750	-	● 151.4/151.4e 107.2 (CA)el	NX0G	MARC
Colorado Springs	448.1000	-	● 192.2 (CA)elx	KC0CVU	CMRG
Colorado Springs	448.2500	-	123	N0KG	N0KG
Colorado Springs	448.4500	-	● telrsWXx	KB0SRJ	PPFMA
Colorado Springs	448.6000	-	● 114.8l	W0MOG	W0MOG
Colorado Springs	448.7250	-	● 123	KA0TTF	KA0TTF
Colorado Springs	448.8000	-	● 100 (CA) el	KB0SRJ	PPFMA
Colorado Springs	449.5750	-	●	W9USN	RMHARC
Colorado Springs	449.9000	-	●	WR0AEN	CARN
Monument	447.7250	-	● 100/100 (CA) RB	K0NR	K0NR
Palmer Divide	449.7250	-	● 100	N0PWZ	N0PWZ
Woodland Park	447.6750	-	179.9/179.9 (CA) DCS(205)els	KA0WUC	MARC
Woodland Park	448.6500	-	● 107.2el	NX0G	MARC
Woodland Park	449.0250	-	● 141.3ls	KA0WUC	MARC
DENVER METRO					
Aurora	448.7000	-	●	WQ8M	WQ8M
Aurora	449.1500	-	●	146.2/146.2 WR0AEN	CARN
Black Forest	448.2000	-	67 (CA)e	KI0HH	KI0HH
Broomfield	448.2250	-	●	N0PSR	N0PSR
Broomfield	448.9250	-	● 131.8 RB	W0LMA	W0LMA
Broomfield	449.8250	-	● 103.5el WXx	W0WYX	RMRL
Castle Pines North	449.9500	-	● 77	W9SL	W9SL
Conifer	447.5000	-	● 88.5ex	N0OWY	ARA
Denver	447.1250	-	● 100r	N0JOQ	EmpireARC
Denver	447.1500	-	●	W0CRA	CRA
Denver	447.2250	-	107.2/107.2 (CA)ex ● 141.3elx	N0WBW	RMHR
Denver	447.5750	-	●	W0CRA	CRA
Denver	447.6500	-	107.2/107.2esx ● 100/100e	N0SZ	RMHR
Denver	447.9000	-	L(IRLP) ●	WB0TPT	WB0TPT
Denver	448.0750	-	● 123	N5EHP	N5EHP
Denver	448.2750	-	●	KC0SOK	ARERC
Denver	448.5500	-	● 82.5e	W0KIZ	HPRA
Denver	448.6250	-	● 100/100e	W0TX	DRC

420-450 MHz 475
COLORADO

Location	Output	Input	Notes	Call	Sponsor
Denver	448.6750	-	● 100x	KA0HTT	KA0HTT
Denver	448.9750	-	● 100e	W0GV	FRG
Denver	449.0000	-	●	WR0AEN	CARN
Denver	449.0000	-	●	WR0AEN	CARN
Denver	449.0500	-	●	WG0N	WG0N
107.2/107.2ex					
Denver	449.1500	-	●	WR0AEN	CARN
Denver	449.2000	-	●	KC4UCB	KC4UCB
Denver	449.2250	-	●	N0SZ	RMHR
141.3/141.3 (CA)esx					
Denver	449.3500	-	● 100/100e	W0TX	DRC
X					
Denver	449.4500	-	● 103.5e	WB5YOE	RMRL
WXX					
Denver	449.6000	-	● 100e	WA0KBT	DRL
Denver	449.6750	-	●	WR0AEN	CARN
Denver	449.6750	-	●	WR0AEN	CARN
Denver	449.7500	-	●	N0TI	RMRL
Denver	449.8750	-	● 103.5exz	N0MHU	RMRL
Golden	447.1750	-	● 186.2es	WA2YZT	WA2YZT
WX					
Golden	448.1250	-	● 107.2	N0PYY	DenPDEEB
Golden	448.8500	-	● 88.5ae	K0IBM	ARA
Golden	448.9750	-	● 123x	W0GV	FRG
Golden	449.2500	-	● 103.5	AA0QC	LMRG
Golden	449.5250	-	● 100elr	KE0SJ	KE0SJ
Golden	449.6250	-	●	W0KU	RMRUG
141.3/141.3el					
La Junta	449.6500	-	● 100/100e	K0IKN	CCRC
Lakewood	449.7750	-	● 100 (CA)	WA0YOJ	WA0YOJ
Lakewood	449.9750	-	●	WN0EHE	WN0EHE
Lininger Lake	448.1750	-		AB0PC	PCRC
Littleton	447.7000	-	● 77/77e	K0UNX	K0UNX
RB					
Parker	448.4250	-	●	K0VKM	CRA
Red Feather Lakes	449.3250	-	●	WR0AEN	CARN
Sedalia	449.1250	-	● 103.5x	N0FVG	RMRL
GRAND JUNCTION					
Collbran	449.5000	-	●	KB0SW	GMRA
107.2/107.2eE-SUN E-WINDIrsWX					
Grand Junction	447.5000	-	●	KC0ARV	KC0ARV
114.8/114.8					
Grand Junction	448.1500	-	● 107.2	KE0TY	KE0TY
Grand Junction	449.0000	-	●e	KB0SW	KB0SW
Grand Junction	449.3000	-	●	WA4HND	GMRA
107.2/107.2 (CA)elrsWXX					
Grand Junction	449.5750	-	●	WA4HND	GMRA
131.8/131.8elrsRB WXX					

476 420-450 MHz

COLORADO

Location	Output	Input	Notes	Call	Sponsor
Loma	447.0000	-	●	KB0SW 107.2/107.2elrsx	GMRA
NORTH FRONT RANGE					
Fort Collins	447.2750	-	● 100 (CA) ersWXx	W0UPS	NCARC
Fort Collins	447.4500	-	● 123/123l x	N5EHP	N5EHP
Fort Collins	449.1500	-	●	WR0AEN	CARN
Fort Collins	449.8500	-	● 100 (CA)	W0QEY	CSUARC
Ft Collins	447.0750	-	● 167.9e	W0BSA	LPBSARC
Greeley	448.4750	-	●	W0ITD	WARS
Greeley	449.1500	-	●	WR0AEN	CARN
Greeley	449.3250	-	●	WR0AEN	CARN
Greeley	449.7250	-	● 127.3ars WX	K0OJ	K0OJ
Loveland	449.5750	-	● 100 (CA) es	W0XYZ	LRA
Loveland	449.7000	-	● 100/100 (CA)e	KN6VV	KN6VV
Red Feather Lakes	449.1500	-	●	WR0AEN	CARN
NORTHEAST					
Greeley	447.3500	-	91.5/91.5e	KC0FNE	KC0FNE
PUEBLO					
Canon City	447.7500	-	● 103.5es	WD0EKR	RGARC
Pueblo	447.1750	-	● 88.5ex	ND0Q	PuebloHC
Pueblo	447.9500	-	● 88.5ex	ND0Q	PuebloHC
Pueblo	449.5500	-	●	N0OUH	N0OUH
Pueblo	449.6250	-	● 186.6el	KC0CVU	CMRG
Pueblo	449.8500	-	●	WA0VTO	STARS
Rye	447.4500	-	● 123e	K9ROD	K9ROD
Westcliffe	448.1500	-	● 103.5e	KB0TUC	RGARC
SOUTH CENTRAL					
Canon City	449.0000	-	● 67 E-SUNl	WB0WDF	WB0WDF
Cripple Creek	447.4000	-	● 67 E-SUNl	WB0WDF	WB0WDF
Salida	449.3250	-	●	WR0AEN	CARN
Salida	449.6500	-	● elx	KC0CVU	CMRG
SOUTHEAST					
Lamar	449.5000	-	● 123l	KC0HH	LAMAR ARC
Trinidad	449.6000	-	● 107.2elx	KC0CVU	CMRG
SOUTHWEST					
Hesperus	420.0250	424.0250	●	KA5DVI	KA5DVI
Hesperus	448.7750	-	100/100el	KA5DVI	KA5DVI
Pagosa Springs	448.7250	-	● 82.5	N7EX	N7TX
Silverton	447.5250	-	● E-SUNx	KC5CHM	SilvConn
WEST CENTRAL					
Breckenridge	447.8500	-	● 100/100e x	N0SZ	MTTOP

420-450 MHz 477
COLORADO-CONNECTICUT

<i>Location</i>	<i>Output</i>	<i>Input</i>	<i>Notes</i>	<i>Call</i>	<i>Sponsor</i>
Carbondale	449.7250	-	● 179.9x	KØELK	RFARC
Cedaredge	447.3500	-	●	KDØEH	GMRA
				107.2/107.2eIrsWX	
Cedaredge	449.8250	-	●	WØALC	WØALC
Delta	449.4000	-	●	NØMOR	GMRA
				131.8/131.8 E-SUNIrsWX	
Glenwood Springs	447.1000	-	● 107.2	KIØG	SCARC
Glenwood Springs	447.6000	-	●	KIØG	SCARC
Glenwood Springs	449.6000	-	●	NØXLI	GMRA
				107.2/107.2eIrsWX	
Gunnison	449.9500	-	●	K5GF	K5GF
Montrose	447.2000	-	●	WA4HND	GMRA
				107.2/107.2eIrsWX	
Parachute	449.8000	-	●	N2XYY	GMRA
				107.2/107.2 (CA)eIrsWX	
Rio Blanco	449.7000	-	●	N2XYY	GMRA
				107.2/107.2 (CA)eIrsWX	
Vail	449.9000	-	●	NØAFO	ECHO
				107.2/107.2	

CONNECTICUT
FREQUENCY USAGE

SNP Pair	442.0000	+	●		
FAIRFIELD & SOUTHWEST					
Ansonia	442.9000	+	● 77.0e	WK1M	-----
Bridgeport	441.5000	+	77.0ae	N1LXV	-----
Bridgeport	443.5500	+	77.0	WA1YQE	-----
Bridgeport	449.4000	-	● 114.8	KA1HCX	CAFI
Danbury	443.6500	+	●	W1HDN	PVRA
				114.8/114.8eI	
Danbury	447.7750	-	●	W1QI	CARA
Fairfield	442.7500	+	●	KD1RJ	FCSkywrn
				103.5/103.5a(CA)eIrsWX	
Fairfield	446.8250	-	● 114.8	N3AQJ	FunARCA
Greenwich	443.4000	+		N1LNA	-----
New Canaan	447.2750	-	●	W1FSM	W1FSM
				123.0/123.0eI	
Norwalk	448.0750	-	●	W1NLK	GNARC
				114.8/114.8r	
Stamford	447.1250	-	114.8	WA1RSD	-----
Westport	442.2500	+	●	KG1M	-----
HARTFORD & N CENTRAL					
Avon	444.9500	+	●	K1IIG	AVON RPT
Bristol	442.8500	+	● 110.9I	N1JGR	ICRC
Bristol	444.6500	+	● 77.0/77.0	KB1AEV	KB1AEV
				I	
Bristol	448.8750	-	● 110.9	WA1IXU	WA1IXU
				(CA)eI	

478 420-450 MHz

CONNECTICUT

Location	Output	Input	Notes	Call	Sponsor
Coventry	449.8750	-	● 162.2	K1JCL	-----
Farmington	442.7000	+	● 173.8e	N1GCN	-----
Farmington	448.5750	-	●	WA1ARC	ARC
			146.2/146.2e		
Glastonbury	449.6250	-	110.9/110.9	W1EDH	-----
			e		
Hartford	443.1000	+	● 114.8e	W1HDN	PVRA
Hartland	448.0000	-	162.2	W1XOJ	NYNES
Hebron	449.3750	-	●	K1PTI	-----
Manchester	449.2250	-	● 77.0/77.0	WA1YQB	-----
Newington	443.0500	+	●	W1OKY	NARL
			100.0/100.0		
Newington	444.3500	+	●	KA1BQO	-----
Newington	449.5750	-	● 79.7 (CA)	WA1UTQ	-----
			el		
Plainville	447.0750	-	●	AA1WU	N1GLA
			110.9/110.9e		
Vernon	442.6000	+	● 77.0/77.0	KB1AEV	KB1AEV
			el		
Vernon	443.3000	+	●	W1HDN	PVRA
			114.8/114.8		
LITCHFIELD & NORTHWEST					
Goshen	440.2500	+	● 123.0	KU1Q	KU1Q
			(CA)ez		
Harwinton	441.5500	+	● 77.0/77.0	NA1RA	NARA
			els		
Torrington	443.6000	+	● 82.5/82.5	W1HDN	PVRA
			(CA)el		
Torrington	444.1000	+	● 77.0/77.0	N1FNE	KB1AEV
			e		
Torrington	447.2250	+	● 77.0/77.0	KB1AEV	KB1AEV
			aelz		
Torrington	449.7750	-	141.3	K1KGQ	K1KGQ
Washington	441.8500	+	● 77.0/77.0	NA1RA	NARA
			els		
Watertown	441.6500	+	77.0/77.0el	NARA	NARA
			s		
NEW HAVEN & S CENTRAL					
Bethany	441.1000	+	●lr	W1EDH	MARA
Branford	449.3250	-	● 103.5e	N1HUI	-----
Durham	446.9250	-	● 77.0/77.0	KB1MMR	-----
			el		
East Haven	449.8250	-	●	KA1MJ	SCARA
			110.9/110.9		
EastHaddam	440.8000	+	● 110.9	K1IKE	Ares/Races
Guilford	449.4750	-	● 110.9ael	NI1U	KM1R
			r		
Guilford	449.9000	444.4000	● 110.9	KM1R	KM1R
Hamden	444.4500	+	●	WA1MIK	-----
			100.0/100.0e		

CONNECTICUT-DISTRICT OF COLUMBIA

<i>Location</i>	<i>Output</i>	<i>Input</i>	<i>Notes</i>	<i>Call</i>	<i>Sponsor</i>
Meriden	448.0000	-		192.8 W1XOJ	NYNES
Middletown	446.8750	-	● 156.7el	K1IKE	-----
Milford	441.7000	+	● 77.0 (CA) el	N1KGN	-----
Prospect	444.2000	+	●	WA1NQP	WA1NQP
			114.8/114.8		
Prospect	444.5500	+	● 77.0/77.0 el	WA1NQP	WA1NQP
Woodbridge	444.5000	+	●(CA) DCS(073)eLITZ	W1WPD	WPD
NEW LONDON & SOUTHEAST					
Groton	448.9750	-	● 156.7	W1NLC	SCRAMS
Norwich	449.7250	-	●	N1NW	RASON
			156.7/156.7		
Salem	443.4000	+	● 103.5e	W1DX	-----
WINDHAM & NORTHEAST					
Killingly	444.1000	+	● 77.0/77.0 el	N7PRD	KB1AEV
DELAWARE					
ALL					
SNP	442.9000	+	●		-----
SNP	447.8750	-	●		-----
DOVER					
Dover	444.5000	+	● 114.8	N3IOC	N3IOC
Dover	449.7250	-	● 131.8 (CA)IWX	W3BXW	BEARS
Woodside	449.3250	-	● 107.2a	WB3ILS	WB3ILS
Wyoming	449.7750	-	● 114.8	N3IOC	N3IOC
SOUTH					
Bethany Beach	448.7250	-	● 131.8 (CA)IWX	W3BXW	BEARS
Delmar	444.0500	+	● 156.7	K3RIC	K3RIC
Greenwood	444.9000	+	●e	KD3UI	KD3UI
Harrington	442.4500	+	● 131.8	N3HTT	N3HTT
Millsboro	449.8250	-	●	K3JL	SussexAR
Seaford	448.1750	-	●ap	W3GLB	W3GLB
WILMINGTON					
Delaware City	448.8250	-	● 127.3	N3HTT	DelMarVa
Newark	444.9500	+	● 100.0	W3CER	Christiana Hosp.
Newark	449.0250	-	● 131.8	W3DRA	DRA
Wilmington	443.7000	+	●	W3GQP	W3GQP
Wilmington	444.4000	+	● 100.0	W3CER	Christiana Hosp.
Wilmington	448.3750	-	● 131.8	W3DRA	DRA
DISTRICT OF COLUMBIA					
ALL					
SNP	442.9000	+	●		-----
SNP	447.8750	-	●		-----

480 420-450 MHz

DISTRICT OF COLUMBIA-FLORIDA

Location	Output	Input	Notes	Call	Sponsor
WASHINGTON AREA					
Washington	444.1000	+	● 114.8e	W3YTW	MADRAS
Washington	444.1625	+	● DSTARel	W3AGB	AlexGrahamBell
Washington	447.3250	-	● 156.7 EXP	W3NKF	NRL ARC
Washington	448.5750	-	●	K3VOA	VOA ARC
Washington	448.8750	-	●	KC3VO	RACES/AR
Washington	449.8250	-	● 156.7	KA4DCS	KA4DCS
Washington	449.9750	-	● 107.2al	WA3KOK	NERA
FLORIDA					
CENTRAL					
Bartow	444.9500	+	●	WC4PEM	PCEM
				127.3/127.3ersWxx	
Davenport	442.1500	+	●	WA1VHF	WA1VHF
				103.5/103.5es	
Lakeland	444.3000	+	●	WP3BC	WP3BC
				127.3/127.3eL(145.13) BI	
CENTRAL - ORLANDO					
Altamonte Springs	442.7500	+	●	N1FL	SARG
				103.5/103.5eL(147.090	147.165)rs
Altamonte Springs	442.9750	+	●	N4EH	LMARS
				103.5/103.5e	
Astatula	443.9250	+	● 100/100	KA4SUN	SUNLINK
				DCS(411)ex	
Bithlo	444.9000	+	●	KC4VBZ	KC4VBZ
				103.5/103.5	
Bushnell	443.1250	+	● tae	W1LBV	W1LBV
Christmas	442.6250	+	●	N4TT	N4TT
				103.5/103.5 DCS(172)eL(145.29)	RB
Christmas	444.0250	+	●	N4TT	N4TT
				103.5/103.5ex	
Clermont	442.4500	+	●	KG4RPH	KG4RPH
				103.5/103.5	
Clermont	444.0500	+	●	KE4AUS	KE4AUS
				103.5/103.5e	
Clermont	444.9750	+	● t	KA0OXH	KA0OXH
Eustis	443.5500	+	●	KD4MBN	KD4MBN
				103.5/103.5a(CA)e	
Kissimmee	444.4500	+	●	K4SLB	K4SLB
				103.5/103.5a(CA) L(147.210	927.7000) WX(13)
Kissimmee	444.7250	+	●	KJ4BGM	OTARC
				103.5/103.5 WX(13)	
Lake Buena Vista	442.0500	+	● 123/123	KD4JYD	KD4JYD
Lake Buena Vista	444.0000	+	●	AC0Y	AC0Y
				103.5/103.5eL(145.11)	
Longwood	444.5000	+	●	KC4VBZ	PRG
				103.5/103.5eL(443.475)x	
Maitland	442.2000	+	●	N4TT	N4TT
				103.5/103.5eL(29.66)	

420-450 MHz 481
FLORIDA

Location	Output	Input	Notes	Call	Sponsor
Orange City	442.8750	+	●	NN4TT	NN4TT
				103.5/103.5x	
Orlando	442.0000	+	●	WD4WDW	DEARS
				103.5/103.5	
Orlando	442.2500	+	●	KD4Z	KD4Z
				103.5/103.5ex	
Orlando	442.5000	+	●	AC0Y	AC0Y
				103.5/103.5eL(146.700	145.110 444.000 4
Orlando	442.5750	+	●	AC0Y	AC0Y
				103.5/103.5	
Orlando	443.1000	+	●	N4HHA	N4HHA
				103.5/103.5	
Orlando	443.3250	+	●	WD4IXD	WD4IXD
				103.5/103.5a(CA)eRB	
Orlando	443.3500	+	●	KA0OXH	KA0OXH
Orlando	443.4750	+	●	KC4VBZ	KC4VBZ
				103.5/103.5a(CA)eL(444.5)	
Orlando	443.6250	+	●	91.5/91.5 NN4TT	NN4TT
Orlando	443.6500	+	●	KW4GT	USARC
				103.5/103.5a(CA)eL(918)	
Orlando	443.9500	+	●	tel KA0OXH	KA0OXH
Orlando	444.1250	+	●	W4AES	AESOARC
				103.5/103.5e	
Orlando	444.2750	+	●	WA4EGG	KD4JYD
				103.5/103.5	
Oviedo	442.9500	+	●	WD4DSV	WD4DSV
				103.5/103.5a(CA)e	
Sanford	442.6250	+	●	N4TT	N4TT
				103.5/103.5eRB	
St Cloud	444.1000	+	●	123/123e KG4EOC	OCARES
				L(145.35)rsx	
Tavares	442.3750	+	●	N4JTS	N4JTS
				103.5/103.5a(CA)eL(29.6)rs	
Tavares	442.9000	+	●	K4FC	LARA
				103.5/103.5 (CA)ers	
Tavares	444.5500	+	●	KE4AUS	KE4AUS
				103.5/103.5e	
DEEP SOUTH					
Big Pine Key	442.4000	+	●	KQ4AZ	MCCD
				110.9/110.9a(CA)eL(443.450	444.050 444.r
Key West	443.1000	+	●	WA4JFJ	WA4JFJ
				156.7/156.7	
Key West	443.3750	+	●	W4HN	W4HN
				110.9/110.9rsBlix	
Marathon	444.0250	+	●	KA4EPS	KA4EPS
				107.2/107.2eLWX	
Marathon	444.8500	+	●	KQ4AZ	MCCD
				110.9/110.9a(CA)eL(442.400	443.450 444.r
North Key Largo	442.1000	+	●	94.8/94.8 N4ABF	N4ABF
				a(CA)e	

482 420-450 MHz

FLORIDA

Location	Output	Input	Notes	Call	Sponsor
Plantation Key	443.4500	+	●	KQ4AZ	MCCD
				110.9/110.9a(CA)eL(442.400	444.050 444.850)r
EAST CENTRAL					
Cocoa	444.4000	+	●	W4JAZ	ARJS
				103.5/103.5e	
Cocoa	444.7500	+	●	N4LEM	N4LEM
				107.2/107.2r	
Cocoa Beach	444.6500	+	●e	W4NLX	IRARC
Ft Pierce	443.4750	+	●	W4SLC	SLC EAR
				107.2/107.2ers	
Ft Pierce	444.5000	+	●	W4AKH	FPARC
				107.2/107.2 A(325) (CA)eL(444.800	147.345)rsx
Ft Pierce	444.6000	+	●	W4SLC	SLC EAR
				107.2/107.2er	
Ft Pierce	444.8000	+	●	W4AKH	FPARC
				107.2/107.2a(CA)eL(147.345)rsxZ(911)	
Melbourne	442.4000	+	●	KI4SWB	KI4SWB
				107.2/107.2 L(224.12) RB	
Melbourne	443.0000	+	●a(CA)l	WB2GGP	WB2GGP
Melbourne	444.4250	+	●	100/100a W4MLB	PCARS
				(CA)e	
Melbourne	444.8250	+	●	KI4SWB	KI4SWB
				167.9/167.9eL(224.120	442.400)
Palm Bay	444.4750	+	●	KI4HZP	KI4HZP
				107.2/107.2ae	
Palm Bay	444.5750	+	●	KI4HZP	KI4HZP
				151.4/151.4a	
Port St John	444.3500	+	●	W4PLT	W4PLT
				103.5/103.5e	
Port St Lucie	442.0000	+	●	AD3N	AD3N
				103.5/103.5ersz	
Port St Lucie	443.6500	+	●	K4PSL	PSLARA
				107.2/107.2es	
Port St Lucie	444.0000	+	●	K4NRG	NRG
				107.2/107.2eL(927.6625)rsWXxz	
Rockledge	444.5250	+	●	K4EOC	BEARS
				103.5/103.5er	
Stuart	444.9000	+	●	WX4MC	MCARES
				107.2/107.2ers	
Titusville	442.8500	+	●	N3EH	N3EH
				107.2/107.2es	
Titusville	444.1500	+	●	W4LOV	TARC
				103.5/103.5a(CA)er	
Valkaria	444.7000	+	●	77/77e K4HV	K4HV
Vero Beach	444.8500	+	●	KA4EPS	KA4EPS
				103.5/103.5eLWX	
NORTH CENTRAL					
Live Oak	442.5000	+	●	123/123r W2DWR	W2DWR
Macclenny	444.0750	+	●	100/100 AB4GE	AB4GE

**420-450 MHz 483
FLORIDA**

<i>Location</i>	<i>Output</i>	<i>Input</i>	<i>Notes</i>	<i>Call</i>	<i>Sponsor</i>
Starke	444.0000	+	●	K4EL 127.3/127.3esx	K4EL
Summerfield	443.2500	+	●	KI4LOB 141.3/141.3a(CA)e	KI4LOB
NORTH EAST					
Flagler Beach	442.2000	+	●	WA3QCV 127.3/127.3 L(HF)	WA3QCV
Flagler Beach	443.1500	+	●	KG4TCC 107.2/107.2eL(145.410	FECA 145.470)s
Holly Hill	444.1750	+	●	KI4RF 156.7/156.7el	KI4RF
Keystone Heights	444.6500	+	●e	KF4EHP	KF4EHP
Ormond Beach	442.4000	+	●t(CA)e	N4JRF	N4JRF
Ormond Beach	443.8250	+	●	KE4NZG 118.8/118.8a(CA)	KE4NZG
Ormond Beach	443.8750	+	●	KE8MR	KE8MR
Palatka	443.9000	+	●	94.8/94.8 e	W4OBB PARCI
Palm Coast	442.3250	+	●	KF4I 107.2/107.2ers	KF4I
Palm Coast	443.3000	+	●	KF4I 107.2/107.2ers	KF4I
San Mateo	444.9500	+	●	W4OBB 156.7/156.7e	W4OBB
Starke	442.2750	+	●	123/123e L(145.370	W4SA 146.700 444.400)sx PCARC
NORTH EAST - JACKSONVILLE					
Callahan	444.4500	+	●	AA4JI 103.5/103.5aeRB	AA4JI WX(2646) Z(1362)
Durbin	444.5750	+	●	AJ4FR 127.3/127.3esx	AJ4FR
Jacksonville	444.1000	+	●	NS4R 103.5/103.5a(CA)el	NS4R
Jacksonville	444.2000	+	●	K4QHR 127.3/127.3sx	K4QHR
Jacksonville	444.2750	+	●	W4COJ 127.3/127.3x	W4COJ
Jacksonville	444.4000	+	●	W4IZ 127.3/127.3aeL(146.700	NOFARS 145.370)rsxz
Jacksonville	444.8250	+	●	W4IJJ 156.7/156.7er	W4IJJ
Jacksonville	444.9250	+	●	N4GIH 127.3/127.3er	N4GIH
Jacksonville Beach	443.1750	+	●	W4DNQ 127.3/127.3e	W4DNQ
Jacksonville Beach	444.8750	+	●	KB4ARS	BARS
Orange Park	444.5000	+	●	WB4CGD 127.3/127.3aer	OPARC

484 420-450 MHz

FLORIDA

Location	Output	Input	Notes	Call	Sponsor
St Augustine	443.5000	+	●e	KF4MX	KF4MX
NORTH WEST					
Chipley	444.7500	+	●	WA4MN	WA4MN
				103.5/103.5	
DeFuniak Springs	443.7500	+	●	100/100e KG4IDW	KG4IDW
Marianna	444.9500	+	●	W4BKD	Chipola AR
Panama City	444.5000	+	●	KF4JMM	KF4JMM
				103.5/103.5e	
Panama City	444.5250	+	●	100/100 AC4QB	AC4QB
Panama City	444.8250	+	●	KF4JMM	KF4JMM
				103.5/103.5e	
Southport	444.0750	+	●	KF4JMM	KF4JMM
				103.5/103.5e	
NORTH WEST - PENSACOLA					
Crestview	444.9500	+	●	100/100e N4NID	NOARC
				SZ	
Eglin AFB	444.8000	+	●	100/100a W4NN	Eglin ARS
Navarre	444.2000	+	●	KC4ERT	NCERT
				131.8/131.8	
Pensacola	443.8500	+	●	100/100a WA4ECY	CMRAR
				e	
Pensacola	444.7000	+	●	100/100a N4FIV	N4FIV
				(CA)eL(146.820 146.790 147.000 147.360) RB	
NORTH WEST - TALLAHASSEE					
Tallahassee	442.0000	+	●	KS4JW	KS4JW
				151.4/151.4a(CA)eL(146.865)	
Tallahassee	442.1000	+	●	94.8/94.8 K4TLH	TARS
				esx	
Tallahassee	443.4000	+	●	KJ4G	NFDG
				131.8/131.8eIsRB	
Tallahassee	443.9500	+	●	94.8/94.8 AE4S	AE4S
				aerx	
Tallahassee	444.0000	+	●	94.8/94.8 KD4MOJ	KD4MOJ
				e	
SOUTH CENTRAL					
Arcadia	444.2000	+	●	100/100e W4MIN	DARC
				rs	
Avon Park	443.5750	+	●	100/100e KE4GZV	KE4GZV
Lake Placid	442.3500	+	●	100/100e KE4WU	HCARC
Lake Placid	442.8500	+	●	100/100e NI4CE	WCFG
				L(145.43 145.29 442.95 443.45 442.825 442.55	
Lakeport	444.0250	+	●	100/100e W4TEJ	W4TEJ
Okeechobee	444.0500	+	●	100/100 K4OKE	OARC
SOUTH EAST					
Boca Raton	442.0000	+	●	KS4VT	KS4VT
				110.9/110.9er	
Boca Raton	442.6000	+	●	KG4GOQ	KG4GOQ
				107.2/107.2	
Boca Raton	442.8750	+	●	WB4QNX	BRARA
				110.9/110.9	

420-450 MHz 485
FLORIDA

Location	Output	Input	Notes	Call	Sponsor
Boca Raton	443.1500	+	●	K4LFLK	K4LFLK
			110.9/110.9		
Boca Raton	443.5000	+	●	WF3I	WBARC
			131.8/131.8a(CA)z		
Boca Raton	444.7000	+	●	123/123a KC4GH	BRFD
			(CA)e		
Boca Raton	444.9250	+	●	K4FAU	FAU ARC
			110.9/110.9a(CA)		
Boynton Beach	443.1000	+	●	KG4DWP	BBFR
			110.9/110.9e		
Boynton Beach	444.6500	+	●	NR4P	NR4P
			127.3/127.3a(CA)elz		
Jupiter	443.8250	+	●	KA4EPS	KA4EPS
			103.5/103.5eWX		
Jupiter	444.2250	+	●	W4JUP	JTRG
			110.9/110.9a(CA)e		
Jupiter Farms	444.4000	+	●	WA4JFC	JFCERT
			110.9/110.9ex		
Lake Worth	444.8500	+	●	KA4EPS	KA4EPS
			103.5/103.5eWX		
Okeechobee	444.6250	+	●	100/100 AD4PS	AD4PS
			L(444.625)rsx		
Palm Beach Gardens	442.2250	+	●	AC4MO	AC4MO
			146.2/146.2aBI WX		
Wellington	442.0500	+	●	K4WRC	WRC
			103.5/103.5erx		
Wellington	442.9000	+	●	KS4EC	KS4EC
			103.5/103.5eL(147.045)	RB WX	
West Palm Beach	442.4500	+	●	KE4NMH	KE4NMH
			203.5/203.5 (CA)eL(146.940 145.490) RBx		
West Palm Beach	442.7500	+	●	ta(CA)e N4KJW	SBM
West Palm Beach	443.8750	+	●	KF4LZA	KF4LZA
			110.9/110.9		
West Palm Beach	444.1250	+	●	KG4GOQ	KG4GOQ
			107.2/107.2		
West Palm Beach	444.2750	+	●	W4PBC	PBCRACES
			103.5/103.5er		
West Palm Beach	444.3750	+	●	te KJ4JR	LARC
SOUTH EAST - MIAMI/FT LAUD					
Aventura	442.2500	+	●	K4PAL	PARC
			114.8/114.8		
Aventura	443.8250	+	●	K4PAL	PARC
			107.2/107.2		
Carol City	443.9750	+	●	aBI WB4WIP	WB4WIP
Coral Springs	443.8500	+	●	WR4AYC	WR4AYC RG
			110.9/110.9eL(145.11)		
Coral Springs	444.5750	+	●	N4RQY	WA4EMJ
			131.8/131.8ersLITZ		
Davie	441.9750	+	●	W4NR	W4NR
			179.9/179.9		

486 420-450 MHz

FLORIDA

Location	Output	Input	Notes	Call	Sponsor
Davie	443.6750	+	●	N4RQY	WA4EMJ
			131.8/131.8		
Deerfield Beach	442.3250	+	●	N4KS	NBARA
			110.9/110.9a(CA)		
Deerfield Beach	443.1750	+	●	WA4VEF	WA4VEF
			131.8/131.8e		
Ft Lauderdale	442.5000	+	●	W4BUG	GCARA
			110.9/110.9eI		
Ft Lauderdale	442.5500	+	●	N4RQY	WA4EMJ
			131.8/131.8ers		
Ft Lauderdale	443.0500	+	●	ta(CA)eBI	K4BRY
Ft Lauderdale	443.4000	+	●	teWX	N4BIF
Ft Lauderdale	443.6250	+	●	DCS(464)	KF4LZA
Ft Lauderdale	443.7500	+	●	KF4LZA	CCRC
			110.9/110.9a(CA)eL(927.7)	LITZ	
Ft Lauderdale	443.8000	+	●	KD4CPG	KD4CPG
			131.8/131.8e		
Ft Lauderdale	444.0500	+	●	DCS(25)e	KB2TZ
			WX		
Ft Lauderdale	444.8250	+	●	W4AB	BARC
			110.9/110.9a(CA)e		
Hialeah	443.9500	+	●	WB4IVM	WB4IVM
			110.9/110.9a(CA)ersBix		
Hialeah	444.2250	+	●	67/67a	KE4YUW
			(CA)e		
Hialeah	444.3500	+	●	KA4EPS	CWARC
			103.5/103.5e		
Hialeah	444.7500	+	●	WB4IVM	WB4IVM
			110.9/110.9a(CA)ersBix		
Hialeah	444.8000	+	●	WB4IVM	WB4IVM
			110.9/110.9a(CA)ersBix		
Hollywood	442.4750	+	●	KF4RQA	KF4RQA
			103.5/103.5		
Hollywood	442.5750	+	●	W4RCC	GMCRG
Hollywood	443.2500	+	●	a(CA)	N2VNG
Hollywood	443.3250	+	●	N4RQY	WA4EMJ
			131.8/131.8ersLITZ		
Hollywood	444.1500	+	●	88.5/88.5	WF2C
			a(CA)		
Hollywood	444.1750	+	●	AC4XQ	AC4XQ
			107.2/107.2a(CA)eL(53.030 145.210)	LITZ WXX	
Hollywood	444.4000	+	●	K4ABB	K4ABB
			110.9/110.9eBI		
Kendall	443.9000	+	●	94.8/94.8	AI4L
			a(CA)eWX Z(911)		
Margate	444.0250	+	●	KA4EPS	KA4EPS
			107.2/107.2eWX		
Miami	442.0250	+	●	123/123e	KI4KLL
			L(29.62) Bix		

420-450 MHz 487
FLORIDA

Location	Output	Input	Notes	Call	Sponsor
Miami	442.1500	+	○	K4AG	K4AG
				110.9/110.9rsBix	
Miami	442.1750	+	●	94.8/94.8 W4ILQ	W4ILQ
				ex	
Miami	442.5250	+	●	88.5/88.5 KR4DQ	KR4DQ
				ex	
Miami	442.6250	+	●	KC4SJL	KC4SJL
				103.5/103.5eBI	
Miami	442.6500	+	●	KB4ELI	KB4ELI
				110.9/110.9eBI	
Miami	442.7250	+	●	KC4MND	KC4MND
Miami	442.8000	+	●	WB4TWQ	WB4TWQ
				118.8/118.8e	
Miami	442.9500	+	●	KB4MBU	KB4MBU
				103.5/103.5eL(29.62) BI	
Miami	442.9750	+	●a(CA) BI	WD4RXD	RC de Cuba
Miami	443.0750	+	●	KZ4TI	KZ4TI
				107.2/107.2ex	
Miami	443.2250	+	●	94.8/94.8 KD4BBM	KD4BBM
Miami	443.2750	+	●	N4GWM	N4GWM
				103.5/103.5e	
Miami	443.3750	+	●	W4HN	W4HN
				110.9/110.9rsBix	
Miami	443.4250	+	●	94.8/94.8 KF4LZA	KF4LZA
Miami	443.5250	+	●	WB4TWQ	KE4WZD
				110.9/110.9	
Miami	443.5750	+	●	94.8/94.8 WA4PHG	TELETROL
				e	
Miami	443.6000	+	●	N4LJQ	N4LJQ
				103.5/103.5a(CA) WX	
Miami	443.6500	+	●	67/67 Bix	KF4ZCL
Miami	443.7750	+	●BI	KS4WF	KS4WF
Miami	443.9250	+	●	AE4EQ	AE4EQ
				110.9/110.9a(CA)	
Miami	444.0000	+	●	WB4ESB	SIRA, Inc.
				110.9/110.9e	
Miami	444.1250	+	●e	KA4EPS	KA4EPS
Miami	444.2750	+	●	94.8/94.8 K4PCS	K4PCS
Miami	444.3000	+	●	WB4DD	WB4DD
				103.5/103.5	
Miami	444.3750	+	●	94.8/94.8 KC4MNE	KC4MNE
				L(145.470 224.600 147.045 145.170 442.9	
Miami	444.4250	+	●	88.5/88.5 W4CSO	W4CSO
				e	
Miami	444.4500	+	●ta(CA)BI	WA4PHG	Teletrol
Miami	444.4750	+	●	KE4TIN	KE4TIN
				103.5/103.5r	
Miami	444.5250	+	●	KD4IMM	KD4IMM
				114.8/114.8e	

488 420-450 MHz

FLORIDA

Location	Output	Input	Notes	Call	Sponsor
Miami	444.6000	+	●	K4AG	K4AG
Miami	444.9500	+	●	94.8/94.8 BI	KC4MNE KC4MNE
Miami	444.9750	+	●	W4NR	W4NR
Mirammar	444.1000	+	●	179.9/179.9eBix N2YAG	N2YAG
Pembroke Pines	444.5500	+	●	103.5/103.5a(CA)eL(147.03) BIX teE-SUN	KC4MNI KC4MNI
Pembroke Pines	444.7750	+	●	E-WIND BI 88.5/88.5	KP4BM KP4BM
Plantation	443.0000	+	●	BI W4MOT	MARC
Plantation	443.2000	+	●	131.8/131.8x N4RQY	WA4EMJ
Princeton	442.3500	+	●	103.5/103.5e 94.8/94.8	KF4ACN KF4ACN
Riviera Beach	443.9250	+	●	eL(147)rsx KF4ACN	KF4ACN
Sunrise	441.9000	+	●	110.9/110.9eL(146.925)s N4LJQ	N4LJQ
Wilton Manors	442.6750	+	●	103.5/103.5a(CA)eWX WA4EMJ	WA4EMJ
				131.8/131.8	
SOUTH WEST					
Ft Myers	444.4500	+	●	77/77	WB4FOW
Marco Island	443.6500	+	●	K5MI	MIRC
				141.3/141.3	
Naples	443.9000	+	●	67/67el	N5ICT
Naples	444.0750	447.0750	●	KC1AR	KC1AR
				136.5/136.5	
Ochopee	444.2750	+	●	67/67el	W4CTE
Venice	442.0500	+	●	100/100e	KB2WVY
SOUTH WEST - FT MYERS					
Estero	442.1250	+	●	67/67	N5ICT
				L(224.380	443.900 444.450) RB
Ft Myers	442.2250	+	●	WB4FOW	WB4FOW
				103.5/103.5eL(444.450	443.900) RB
Ft Myers	442.4500	+	●	WB2FAU	GCARC
				136.5/136.5a(CA)	
Punta Gorda	444.8500	+	●	100/100lr	KØRTU
Punta Gorda	444.9750	+	●	WX4E	CARS
				136.5/136.5	
WEST CENTRAL					
Brooksville	442.1250	+	●r	K4BKV	HCARA
Dade City	443.6000	+	●	KD4QLF	KD4QLF
				146.2/146.2e	
Lecanto	443.1750	+	●	W4IIR	SHARC
				103.5/103.5er	
New Port Richey	442.6000	+	●	N9EE	N9EE
				146.2/146.2	

420-450 MHz 489
FLORIDA

Location	Output	Input	Notes	Call	Sponsor
New Port Richey	442.9250	+	●	KI4GNT	KI4GNT
				110.9/110.9eL(444.000	443.425 444.675 1
Port Richey	442.6500	+	●	100/100e KG4YZY	KG4YZY
				L(146.760 224.280) WX(*)	
Port Richey	444.6500	+	●	WA4GDN	GCARC
				103.5/103.5	
Spring Hill	442.0500	+	●	K4SH	K4SH
				103.5/103.5e	
Spring Hill	443.8250	+	●	KG4VJS	SHSRC
				103.5/103.5a(CA)elz	
WEST CENTRAL - SARASOTA					
Bradenton	442.1250	+	●	WA4ZBM	MC ARES/RACE
				103.5/103.5	
Bradenton	443.2250	+	●	WA4ZBM	MC ARES/RACE
				103.5/103.5	
Bradenton	444.2750	+	●	K4MPX	K4MPX
				103.5/103.5l	
Bradenton	444.8750	+	●	K4TAP	K4TAP
				151.4/151.4eL(442.300	444.600)
Englewood	444.6250	+	●	77/77 K0DGF	K0DGF
Sarasota	442.3000	+	●	82.5/82.5 K4TAP	K4TAP
				eL(444.600 444.875)	
Sarasota	443.5500	+	●	100/100e WC4EM	SCEM
				rsx	
Sarasota	443.8250	+	●	100/100e K2MZ	K2MZ
Sarasota	443.8750	+	●	KF4RJC	SSMART
				100.0/100.0 RB	
Sarasota	444.8250	+	●	KF4RJC	SSMART
				100.0/100.0 RB	
Sarasota	444.9250	+	●	ae W4IE	SARA
				L(146.91)	
Venice	443.7500	+	●	100/100r WC4EM	SCEM
				s	
Venice	444.1000	+	●	100/100 W4AC	TARC
Verna	442.9500	+	●	100/100e NI4CE	WCFG
				lrWX	
WEST CENTRAL - TAMPA/ST PETE					
Clearwater	443.0500	+	●	WD0DIA	HEART
				103.5/103.5a(CA)ez	
Clearwater	443.4500	+	●	100/100e NI4CE	WCFG
				L(442.825 145.430 442.950 145.290 442.5	
Dunedin	442.3500	+	●	W4BNC	W4BNC
Dunedin	444.1500	+	●	WB4BZF	CARS
				103.5/103.5elr	
Lakeland	442.9750	+	●	100/100 W4CLL	W4CLL
Lutz	443.6750	+	●	W4RNT	RANT
				146.2/146.2 L(442.725	444.250)
Pebbledale	442.8250	+	●	100/100e NI4CE	WCFG
				lrWX	

490 420-450 MHz

FLORIDA

Location	Output	Input	Notes	Call	Sponsor
Plant City	444.2250	+	●	WB4OMG	BEARS
				146.2/146.2eRB	
Riverview	442.5500	+	●	100/100e NI4CE	WCFG
				lrWX	
Seffner	444.0000	+	●	W4AQR	W4AQR
				103.5/103.5aeL(444.675 443.425 1291.500 147.	
Seminole	442.6250	+	●	W4ORM	GSOTW
				103.5/103.5l	
St Petersburg	441.8750	+	●	a(CA)IRB K4LK	K4LK
				WXz	
St Petersburg	441.9500	+	●	a(CA)IRB K4LK	K4LK
				WXz	
St Petersburg	442.5000	+	●	KR4U	KR4U
St Petersburg	442.9000	+	●	N4AAC	N4AAC
				103.5/103.5eL(145.31)	
St Petersburg	443.8500	+	●	W4BNC	W4BNC
				146.2/146.2	
St Petersburg	443.9250	+	●	W4ABC	W4ABC
				127.3/127.3l	
St Petersburg	444.1750	+	●	88.5/88.5 KA9RIX	BEARS
				aeL(444.000 444.725 145.390) RBz	
St Petersburg	444.4750	+	●	WA4AKH	SPARC
				146.2/146.2a(CA) L(147.060 224.660)	
St Petersburg	444.7250	+	●	KA9RIX	Homey HC
				103.5/103.5aeE-SUN L(145.390 444.175 444.27	
Sun City Center	442.4500	+	●	W4KPR	KPARC
				146.2/146.2a(CA)e	
Tampa	443.0000	+	●	NI4M	MOSI ARC
				146.2/146.2	
Tampa	443.0250	+	●	N4TP	TBACI
				146.2/146.2a(CA)z	
Tampa	443.3000	+	●	KD4PYM	KD4PYM
				146.2/146.2	
Tampa	443.3500	+	●	KP4PC	KP4PC
				127.3/127.3(CA) BI	
Tampa	443.4250	+	●	W4AQR	BEARS
Tampa	443.4750	+	●	KG4GAK	KG4GAK
				103.5/103.5 RB BI WXx	
Tampa	443.7500	+	●	KG4DLA	KG4DLA
				103.5/103.5	
Tampa	443.7750	+	●	WA4SWC	WA4SWC
				103.5/103.5x	
Tampa	444.0000	+	●	88.5/88.5 W4AQR	W4AQR
				eL(444.675 443.425 1291.500 147.000)rsBlx	
Tampa	444.5250	+	●	KB4ABE	KB4ABE
				192.8/192.8	
Tarpon Springs	444.4500	+	●	WB4BZF	CARS
				131.8/131.8el	
Valrico	443.1500	+	●	W7RRS	W7RRS

<i>Location</i>	<i>Output</i>	<i>Input</i>	<i>Notes</i>	<i>Call</i>	<i>Sponsor</i>
GEORGIA					
Acworth	441.8000	+	● 77.0	KC4YNF	KC4YNF
Adairsville	443.7250	+	e	WB4AEG	WB4AEG
Albany	444.5000	+	●	W4MM	W4MM
Alpharetta	442.0000	+	● 107.2ael	WB6RTH	ATLANTA C.
			z		
Alpharetta	444.3500	+	e	NA4MB	NA4MB
Athens	442.9500	+	esWX	N4ZRA	KD4AOZ
Athens	444.3000	+	● 127.3	K4GZX	K4GZX
Atlanta	421.2500	434.0000	●	W4ZTL	MATPARC
Atlanta	440.6000	+	l	W4DOC	ATLANTA RA
Atlanta	442.0250	+	● 127.3	W4CML	-----
Atlanta	442.1250	+	● 100.0es	W4ZT	W4ZT
Atlanta	442.2250	+	100	WB5EGI	WB5EGI
Atlanta	442.4750	+	● 72.3	NA4DR	DATARADIOE
Atlanta	442.5250	+	● 110.9	N4XQM	N4XQM
Atlanta	442.6750	+	● 100.0el	KE4PVE	KE4PVE
Atlanta	442.8000	+	●tl	N4NFP	BSRG
Atlanta	442.8750	+	● 100.0e	K4RFL	GIRA
			RB		
Atlanta	442.9750	+	●t(CA)l	WA4YNZ	WA4YNZ
Atlanta	443.0250	+	● 127.3l	W4CML	-----
Atlanta	443.3120	+	l	W4AQL	ALEXANDER
Atlanta	443.6000	+	● 146.7a	KA5WZY	GPEARC
			RB		
Atlanta	443.6500	+	● 123.7l	W4CML	W4CML
Atlanta	443.8000	+	● 151.4	N4NFP	BSRG
			(CA)eIRB		
Atlanta	444.0500	+	● 151.4e	N4NEQ	BSRG
Atlanta	444.1500	+	● 100.0e	W4PME	MATPARC
Atlanta	444.4500	+	● 146.2e	W4DOC	ATL RC, IN
Atlanta	444.5000	+	● 110.9	KD4GPI	TURNER ARA
Atlanta	444.7750	+	● 151.4a	N4NEQ	BSRG
			(CA)eIRB		
Atlanta	444.8250	+	● 146.2	W4DOC	ATL RC, IN
			(CA)e		
Atlanta	444.9250	+	●	WA4NNO	WA4NNO
Atlanta	444.9750	+	●t(CA)IRB	WA4YNZ	WA4YNZ
Bainbridge	443.0000	+	● 100.0e	W4DXX	W4DXX
Baldwin	442.3500	+	●	WD4NHW	SPARC
Ball Ground	443.9500	+	● 131.8ael	KB3KHP	KB3KHP
Barnesville	443.6750	+	●	N4GWO	N4GWO/N4GW
Bisquey Mtn	443.2500	+	● 100.0ael	KC4JNN	KC4JNN
			RBz		
Blairsville	442.2000	+	●	KF4SKT	KF4SKT
Blairsville	444.6000	+	● 100.0a	W6IZT	W6IZT
Blueridge	442.1250	+	● 146.2	KD4GRU	KD4GRU
Bogart	443.3000	+	●t#e	WW4GA	WW4GA

492 420-450 MHz

GEORGIA

<i>Location</i>	<i>Output</i>	<i>Input</i>	<i>Notes</i>	<i>Call</i>	<i>Sponsor</i>
Bogart	443.4750	+	●te	W4EEE	OCONEE CTY
Bonaire	444.6250	+	● 82.5	K4EDN	K4EDN
Boykin	444.6500	+	141.3	KD4LT	KD4LT
Brunswick	443.4250	+	●a	KD4CPO	KD4CPO
Brunswick	444.9750	+	●	K4TVE	K4TVE
Buchanan	444.2750	+	ts	N4CHC	N4CHC
Buford	442.6500	+		KD4YOR	KD4YOR
Calhoun	443.6750	+	● 100.0es WX	K4WOC	K4WOC
Canton	443.0750	+	● 107.2 (CA)es	WA4EOC	WA6IKS
Carrollton	444.0750	+	● 131.8	W4FWD	W4FWD
Cartersville	443.1750	+	● 100.0	N4GIS	N4GIS
Cedar Grove	444.9750	+	77	WA4EHO	WA4EHO
Cedartown	443.5750	+	● 107.2 (CA)e	KD4NTF	KD4NTF/KD4
Cedartown	444.9500	+	107.2rsWX	KE4VCV	KE4VCV
Chatsworth	443.0000	+	●	W4DRC	-----
Chatsworth	443.3500	+	● 71.9 (CA) eRBz	N4YYD	N4YYD
Chatsworth	444.8500	+	141.3es	K4SSP	K4SSP
Clayton	442.8250	+	● 162.2e	W1CP	W1CP
Clayton	444.5000	+		KK4BSA	NEGA COUNC
Cleveland	442.6250	+	● 100.0	K4VJM	K4VJM
Cobb County	443.4500	+	● 103.7els	WC4RAV	WC4RAV
Cochran	442.8750	+	● 77.0aelr WX	W4MAZ	W3LAP
Cochran	444.7750	+	●	N4MXC	MGRA
Cochran	444.9750	+	● 77.0eRB	W4MAZ	W3LAP
College Park	442.3500	+	100.0 RB WX	KG4PTO	KG4PTO
Columbus	441.9750	+	●WX	WB4ULK	WB4ULK
Commerce	441.9750	+	● 162.2	NE4GA	NORTHEAST
Concord	443.4000	+	● 110.9	WB4GWA	WB4GWA/CON
Conyers	442.5500	+	● 151.4l	WB4JEH	-----
Conyers	443.7250	+	● 77.0	KB2DZA	KB2DZA
Conyers	444.5500	+	● 151.4l	WB4JEH	-----
Conyers	444.7500	+	● 162.2 (CA)l	KC4ELV	KC4ELV
Cornelia	444.2750	+	● 100.0	K4JLG	K4JLG
Covington	443.5750	+	100.0e	KA4IJL	KA4IJL
Covington	444.1750	+	● 100.0el	KE4PVE	KE4PVE
Covington	444.8000	+	● 88.5al	WA4ASI	GEORGE HAW
Cumming	441.9000	+	● 141.3 (CA)elWX	WB4GQX	WB4GQX
Cumming	442.5750	+	77.0e	W4BPY	WA4BPY
Cumming	443.4000	+	● 107.2e	N1IB	N1IB
Cumming	443.8750	+		W4PX	W4PX
Cumming	444.6250	+	● 123.0 (CA)eRBz	W4CBA	W4CBA

Location	Output	Input	Notes	Call	Sponsor
Dacula	443.5500	+	●a1RB	KK4IN	-----
Dahlonega	443.1000	+	● 100	N4KHQ	N4KHQ
Dahlonega	444.9000	+	● 100.0	N4BBQ	N4KHQ
Dallas	441.9250	+	● 162.2	W4CSX	W4CSX
Dallas	443.4750	+	● 77.0ae	WB4QOJ	WB4QOJ
			RB WX		
Dallas	444.7000	+	● 77.0eRB	WD4LUQ	WD4LUQ
Dallas	444.7250	+	● 123.0e	AG4PR	AG4PR
Dalton	441.8500	+	● 100.0	KC4YVV	KC4YVV
Dalton	441.8750	+	● 100.0l	W4LAW	W4LAW
Dalton	442.1750	+	● 141.3ae	N4BZJ	N4BZJ
			Z		
Dalton	444.5000	+	● 141.3	N4BZJ	N4BZJ
Decatur	442.2000	+	●a	N3APR	N3APR
Decatur	444.2500	+	●	W4BOC	ALFORD MEM
Douglas	443.0000	+	● 141.3e	KE4ZRT	KE4ZRT
Douglasville	444.5750	+	● 88.5	W4SCR	SCARS
Dublin	442.6000	+	● 77.0#	KD4FOC	KD4FOC
			(CA)		
Duluth	442.4000	+	● 100.0es	W2SJB	W2SJB
Eatonton	442.0750	+	● 123.0	WJ4SR	WJ4SR
Eatonton	442.4250	+	●te	K4SWS	WJ4SR
Eatonton	443.1750	+	179.9esRB	K4SWS	WJ4SR
Eatonton	444.4250	+	186.2e	K4EGA	K4EGA
Elberton	444.7000	+	118.8	KI4CCZ	KI4CCZ
Ellijay	442.7000	+	77.0s	KC4ZGN	KC4ZGN
Ellijay	443.9750	+	100.0aes	W4HHH	W4HHH
Emerson	443.4250	+	● 103.5el	AE4JO	ETOWAH VAL
			RB		
Evans	444.9000	+	●e	W4QK	W4QK
Fayetteville	444.6000	+	● 77.0eRB	W4PSZ	FAYETTE CO
			WX		
Flintstone	443.0250	+	100.0elRB	KK4MH	KK4MH
Flowery Branch	443.9000	+	● 131.8	K4RHJ	W4TL
Gainesville	444.9500	+	● 131.8	W4ABP	LANIERLAND
Gray	443.2000	+		KD4UTQ	KD4UTQ
Gray	443.6250	+	● 88.5	K4MDS	K4MDS
Gray	444.2750	+	● 141.3e	W4OCL	W4OCL
			RB WX		
Graysville	444.5250	+	131.8	N4YAV	N4YAV
Greensboro	444.8500	+	● 103.5	N4YXL	-----
			(CA)		
Griffin	441.8500	+	●elWX	KF4QLF	KF4QLF
Griffin	443.5500	+	●	NQ4AE	NQ4AE
Hapeville	442.8250	+	● 167.9	KC4ENL	KC4ENL
Helen	444.4250	+	● 127.3lRB	K4PE	K4PE
			WX		
Hiawassee	444.6750	+	● 186.2al	KC4CBQ	KC4CBQ
			RB		

GEORGIA

Location	Output	Input	Notes	Call	Sponsor
High Pt/Lookt	443.4500	+	● 77.0ae RB	KB4VAK	G.R.O.U.P.
Hinesville	444.8500	+	●	KG4OGC	LCECARC
Hiram	443.7000	+	167.9	W4TIY	PAULDING A
Hogansville	444.3000	+	● a	KC4YNY	KC4YNY
Hoschton	441.8250	+	88.5esWX	W4CLE	WEST JACKS
Irwinton	444.9250	+	● 77.0#	WB4NFG	WB4NFG
Jasper	442.7500	+	● 141.3 (CA)e	N3DAB	N3DAB
Jasper	443.3250	+	127.3e	WW3A	N3DAB
Jasper	443.3750	+	● 100.0lRB	KC4AQS	KC4AQS
Jasper	443.4250	+	●	KB4MDE	KB4MDE
Jasper	443.6250	+	● 100.0e RB	KF4OYP	KF4LMW
Jasper	443.7500	+	● 103.5e	NØTH	N3DAB
Jasper	444.3750	+	● 103.5 (CA)e	KB4IZF	KB4IZF
Jesup	441.6750	+	131.8	N4ZON	N4ZON
Jesup	444.9250	+	● 141.3e	N4PJR	N4PJR & N4
Jonesboro	443.2250	+	(CA)elr	WA4DIW	WA4DIW
Kingsland	444.6250	+	118.8	W4COJ	N4PAO
Kingston	444.1250	+	t	AF4PX	KG4EYJ
Knoxville	443.5250	+	● 114.8l	N4PQR	-----
Lakemont	444.7500	+	● te	N4ZRF	-----
Lavonia	442.4750	+	● 203.5 (CA)e	K4NVG	LAVONIA AR
Lawrenceville	440.5500	+	elsWX	WD4STR	WA4YIH
Lawrenceville	442.8500	+	● 82.5e	WB4HJG	WB4HJG
Lawrenceville	442.9000	+	● 123.0 (CA)s	KF4RLZ	KF4RLZ
Lawrenceville	444.0000	+	● 127.3e	WB4QDX	WB4QDX
Lawrenceville	444.0250	+	● 127.3l	W4CML	-----
Lawrenceville	444.2000	+	100	KF4HQV	KF4HQV
Lindale	443.3000	+	127.3e	KA4ZTY	KA4ZTY
Lithia Springs	442.9250	+	● 100.0els WX	WB4RL	WB4RL
Lookout Mt	442.6500	+	● 100.0e RB	W4RRG	W4RRG
Lula	444.4000	+	● 71.9	WB4HJG	WB4HJG
Mableton	442.3250	+	● taez	W4JLG	-----
Macon	442.2750	+	● 123.0ael RBz	WA4DDI	WM4F
Macon	442.7000	+	● 97.4s	W4MAZ	W4MAZ
Macon	443.0750	+	● 156.7els RB WX	WX4EMA	WX4EMA
Macon	444.7000	+	● 103.5	WA4DDI	WA4DDI
Madras	442.2500	+	● 141.3e	K4HAC	K4HAC
Marietta	442.3750	+	● t(CA)	KE4QFG	KE4QFG
Marietta	442.4250	+	● 107.0s WX	WK4E	COBB ARES

Location	Output	Input	Notes	Call	Sponsor
Marietta	442.6000	+	● 100.0	WA4OKJ	WA4OKJ
Marietta	442.7250	+	●t(CA)	KE4QFG	KE4QFG
Marietta	443.5000	+	●e	WB4BQX	DELTA 4 RG
Marietta	444.3250	+	79.7ae	KD4RBG	SOUTHERN P
Marlow	442.4750	+	● 114.8es RB	W1MED	W1MED
Mcdonough	444.8750	+	● 100.0 (CA)ers	KE4UAS	KE4UAS
McIntyre	444.6500	+	● 77.0	KC4TVY	KF4CXL
Monroe	442.0500	+	77.0elsWX	WE4RC	WALTON CO
Monroe	443.9250	+	● 123.0	KQ4XL	KD4WOU
Morrow	442.1750	+		K4USD	W2XAB
Moultrie	443.3250	+	123.0e	N4JMD	N4JMD
Moultrie	444.6250	+	● 123.0e	W1BPP	FBC-MOULTR
Newnan	441.8750	+	82.5er	WX4ACS	COWETA CO
Norcross	442.1000	+	● 100.0e	K4HUM	K4HBI
Omaha	443.7250	+	77.0e	KI4VDP	KI4VDP
Parrott	441.6000	+	esWX	WG4JOE	AMERICUS A
Peachtree City	442.5000	+	● 77.0eRB WX	W4PSZ	KD4YDC
Perry	444.9500	+	●	WR4MG	MID GA RAD
Pine Mtn	443.2000	+	● 103.5el	KD4APP	KD4APP
Pine Mtn	444.4000	+	●e	WB4ULJ	WA4ULK
Quitman	444.6000	+	● 127.3e	WA4NKL	-----
Rex	443.9750	+	●(CA)	KB4NPO	-----
Ringgold	443.9250	+	●(CA) RB	W4BAB	W4BAB
Rockmart	443.2750	+	● 179.9ae	KC4KLW	KC4KLW
Rome	441.8250	+	● 100.0el	KA4MLK	N4GIS
Rome	443.5250	+	● 179.9	KC4KLW	N4WPI
Rossville	442.4750	+	● 100.0	W4RRG	KS4QA
Roswell	442.0750	447.0250	●ta	W8BLA	W8BLA
Roswell	443.1500	+	● 100.0	W4PME	MATPARC
Saint Marys	443.0250	+	2e	N3EAY	N3EAY
Sandy Springs	441.9500	+	156.7aelRB	KE4OKD	ETOWAH VAL
Savannah	421.2500	434.0000	●e	W4LHS	CARS
Savannah	427.2500	439.2500	●teRB	WA4VHP	SAVANNAH A
Savannah	442.7000	+	esWX	W4LHS	CARS
Savannah	443.3000	+	#els	W4HBB	ARC OF SAV
Savannah	444.0000	+		WD4AFY	WD4AFY
Smyrna	444.6500	+	●	N4IBW	-----
Snellville	442.4500	+	●t	W4CML	N1IP
Snellville	443.0500	+	●t	N1IP	N1IP
Snellville	444.5250	+	● 82.5 (CA)	W4GR	GWINNETT A
Social Circle	443.8250	+	123.0e	W4VZB	W4VZB
Statham	442.3000	+	●te	WW4T	WW4T
Stockbridge	443.1250	+	● 100.0	KG4PUW	KG4PUW
Stone Mountain	440.7000	+	els	WX4GPB	W4DOC
Stone Mountain	444.5000	+	els	W4DOC	W4DOC
Sugar Hill	442.1500	+		KD4GPI	KD4GPI

496 420-450 MHz

GEORGIA-HAWAII

Location	Output	Input	Notes	Call	Sponsor
Sugar Hill	443.7750	+	● 82.5e	N4YF	NY4F
Summerville	444.4250	+	● 100.0l	W4LAW	W4LAW
Sweat Mt/Marie	444.4750	+	● 100.0	N4CLA	N FULTON A
Sycamore	444.9250	+	141.3	KF4BI	KF4BI
Sylvania	441.8000	+	● te	AF4MI	AF4MI
Tifton	444.8750	+	● tesWX	KE4RJI	KE4RJI
Toccoa	442.5000	+	88.5	W4BNG	W4BNG
Tyrone/Ptc	444.6750	+	● 77.0els WXz	KN4YZ	KD4YDC
Valdosta	444.3500	+	● 141.3ae RB	WR4SG	WR4SG
Valdosta	444.7000	+	● 141.3 (CA)e z	KF4BJM	VARC
Vidalia	442.5000	+	● 88.5e	KE4PMP	KE4PMP
Villa Rica	441.9750	+		KI4GOM	KI4GOM
Villa Rica	442.7750	+	● 131.8a WX	KB4TIW	VILLA RICA
Waleska	441.3500	+	● t#	KD4DXR	KD4DXR
Waleska	443.8500	+	● 192.8#	K4PLM	PINE LOG M
Warm Springs	442.4000	+	● ez	N4UER	KN4FE
Warner Robins	442.9000	+	●	WR4MG	MGRA
Watkinsville	444.7250	+	● 123.0	KD4AOZ	KD4AOZ
Waycross	444.0250	+	● 141.3lz	AE4PO	AE4PO
Woodstock	442.2750	+		KF4RMB	KF4RMB
Woodstock	444.2250	+	● (CA)e	KE4SJO	KE4SJO
Wrightsville	443.0250	+	● 156.7l	WA4RVB	WA4RVB

HAWAII

HAWAII

Glenwood	442.0250	+	● 156.7al	AH6GG	AH6GG
Hilo	444.1500	+	● alr	AH6JA	BIARC
Hilo	444.7500	+	● al	AH6JA	BIARC
Hilo	444.9250	+	● el	KH6KL	KH6KL
Kahua	442.2750	+	● 136.5	AH6GR	MCDA
Kau	443.4000	+	● els	KH7MS	KH7MS
Kau	444.6000	+	● ael	KH6EJ	BIARC
Kohala	444.4500	+	●	KH7EJ	BIARC
Kona	444.9000	+	●	AH6RF	AH6RF
Mountain View	444.3500	+	● el	KH6QAJ	KH6QAJ
Pahoa	442.2500	+	● 114.8el	NH6P	W6YM

LANAI

Lanai City	442.2250	+	● 110.9	KH6RS	MCDA
Puu Kilea	442.0750	+	● 110.9	KH6RS	MCDA

MAUI

Haleakala	442.1000	+	● 136.5el	AH6GR	AH6GR
Haleakala	443.1500	+	● ez	KH6DT	KH6DT
Haleakala	444.2250	+	●	AH6GR	MCDA
Hana	442.3000	+	● 110.9	AH6GR	MCDA
Kaanapali	442.3500	+	● 136.5 RB	KH6RS	MCDA

Location	Output	Input	Notes	Call	Sponsor
Kapalua	442.0000	+	● 110.9	KH6RS	MCDA
Portable	443.8000	+	● 100.0	AH6GR	AH6GR
Puu Mohoe	442.0500	+	● 136.5	KH6RS	MCDA
Wailuku	442.7500	+	● 136.5el	AH6GR	AH6GR
Wailuku	444.9500	+	●(CA)pr	KH6DT	KH6DT
Wailulu	442.7500	+	● 136.5el	AH6GR	AH6GR
MOLOKAI					
Puu Hoku	442.1250	+	● 110.9	AH6GR	MCDA
Puu Nana	442.3000	+	● 136.5	AH6GR	MCDA
OAHU					
Diamond head	444.5000	+	●el	WH6CZB	EARC
East Oahu	443.8500	+	●el	WH6CZP	HEART
Ewa	443.1000	+	● 103.5el	KH6CY	Ohana ARC
Honolulu	442.3000	+	● 103.5	WH6DIG	HIPRN
Honolulu	442.8000	+	●el	KH6AZ	KH6AZ
Honolulu	443.0000	+	●	KH7EC	CERT
Honolulu	443.0250	+	●	KH7EC	CERT
Honolulu	443.3000	+	●l	WH6F	WH6F
Honolulu	443.4500	+	● 103.5l	KH6OJ	Ohana ARC
Honolulu	443.6250	+	●	WH6HR	WH6HR
Honolulu	443.6750	+	●	WH6UG	WH6UG
Honolulu	443.7750	+	● 123.0	NH6XO	NH6XO
Honolulu	443.9500	+	● 118.8	KH7TK	AH7GK
Honolulu	444.0000	+	●	NH6WP	SFHARC
Honolulu	444.0500	+	●	KH6OCD	DEM
Honolulu	444.3250	+	●er	AH6RH	RACES
Honolulu	444.3500	+	● 103.5elr	AH6CP	RACES
Honolulu	444.8250	+	●	AH6HI	AH6HI
Honolulu	444.9000	+	● 103.5el	AH6CP	AH6CP
Honolulu	444.9250	+	●	NH7QH	NH7QH
Kaaawa	443.4750	448.8250	● 100.0el	KH6HFD	HFD MULTI
Kaala	444.7750	+	●	NH6XO	NH6XO
Kailua	444.1500	+	●l	WH6CZB	EARC
Kailua	444.4250	+	●	AH6HI	AH6HI
Kaimuki	444.6500	+	● 114.8e	KH6FV	KH6FV
Kaimuki	444.8500	+	● 114.8e	KH6FV	KH6FV
Leeward	442.1750	+	● 103.5	KH6MEI	KH6MEI
Leeward	442.6000	+	●	KH6NYC	KH6NYC
Leeward	442.7000	+	●ep	NH7QH	NH7QH
Leeward	444.8000	+	● 171.3	NH7QH	NH7QH
Manawahua	443.4750	448.8250	● 100.0e	KH6HFD	HFD MULTI
Manawahua	443.5500	+	● 114.8e	KH6HFD	HFD
Maunakapu	442.4750	+	●el	WR6AVM	UFN
Maunakapu	444.1000	+	●l	WH6CZB	EARC
Mokuleia	443.4000	+	● 114.8e	KH6HFD	HFD
Mokuleia	443.6000	448.8250	● 100.0el	KH6HFD	HFD MULTI
Mokuleia	444.5500	+	● 114.8e	KH6FV	KH6FV
Round Top	443.4250	+	● 114.8el	KH6HFD	HFD
Round Top	443.8250	+	● 100.0e	KH6HFD	HFD MULTI

498 420-450 MHz

HAWAII-IDAHO

Location	Output	Input	Notes	Call	Sponsor
Round Top	444.7000	+	● 100.0	KH6MEI	KH6MEI
Waimanalo	442.5000	+	●	KH7Q	KH7Q
Waimanalo	443.6000	448.8250	● 100.0l	KH6HFD	HFD MULTI
Waimanalo	444.0250	+	●	KH6CB	KH6CB
Waimanalo	444.3750	+	● 114.8el	KH6HFD	HFD
STATE					
STATE	443.3750	+	●	SNP	SNP

IDAHO

FREQUENCY USAGE - IACC AREAS

Snp	443.0000	+	t		
-----	----------	---	---	--	--

FREQUENCY USAGE - N ID LINK

Mullan	439.0500				
Mullan	439.2000				

N - ID KELLOGG

Wardner Pk	444.0000	+	● 127.3	N7SZY	N7SZY
------------	----------	---	---------	-------	-------

N ID - CDA

Cda	444.7750	+	● 127.3	N7LNA	K7LNA
-----	----------	---	---------	-------	-------

N ID - COTTONWOOD

Cottonwood Butte	444.9500	+	● 100.0lx	K7EI	K7EI
------------------	----------	---	-----------	------	------

N ID - LEWISTON

Craig Mtn	442.1000	+	103.5	K7EI	K7EI
-----------	----------	---	-------	------	------

N ID - MOSCOW

Moscow Mtn	444.9750	+	● 100.0lx	K7EI	K7EI
Moscow	442.8000	+	103.5e	W7NGI	W7NGI

Mtn/West

N ID - OROFINO

Wells Bench	444.8750	+	100.0l	K7EI	K7EI
-------------	----------	---	--------	------	------

N ID - RATHDRUM

Rathdrum	442.8500	+	● 110.9	KC7TIG	KC7TIG
----------	----------	---	---------	--------	--------

N ID - SPIRIT LAKE

Spirit Lake	442.0000	+	110.9e	K7ZOX	K7ZOX
-------------	----------	---	--------	-------	-------

N-ID - LEWISTON

Craig Mtn	444.9250	+	● 100.0lx	K7EI	K7EI
-----------	----------	---	-----------	------	------

N-ID LEWISTON

Lewiston Hill	444.9000	+	● 100.0 (CA)lx	K7EI	K7EI
---------------	----------	---	-------------------	------	------

NORTH

Burley ID	449.2000	-	●x	WA7UHW	-----
-----------	----------	---	----	--------	-------

Lava Hot Spr	449.3750	-	● 88.5 A(80*/#)lx	AE7TA	BARC
--------------	----------	---	----------------------	-------	------

PORTABLE

Various	443.2000	+	● 100 RB	WB7RES	WB7RES
---------	----------	---	----------	--------	--------

S CENT

Burley	449.2000	-	●	KC7SNN	ISRA MHCH
--------	----------	---	---	--------	-----------

S WEST ID

Ontario, OR	444.1500	+	100	K7OJI	TVRA
-------------	----------	---	-----	-------	------

SOUTHEAST IDAHO

Idaho Falls	443.0000	+	● 100.0	WA4VRV	WA4VRV
-------------	----------	---	---------	--------	--------

IDAHO-ILLINOIS

Location	Output	Input	Notes	Call	Sponsor
Idaho Falls	448.1750	-	● 100.0	K6LOV	K6LOV
Pocatello	447.7500	-	● 100.0	W7RSR	-----
Pocatello	449.6750	-	●	KØIP	-----
SW IDAHO					
Boise	443.0000	+	● 100	W7NCG	W7NCG
Idaho City	443.3500	+	● 100	KD7LXW	KD7LXW
Ontario, OR	443.0500	+	● 114.8l	NB7C	NB7C
Vale, OR	442.3500	+	● 100	W7PAG	W7PAG
SW-ID					
Boise	443.2500	+	●eRB	WB7RES	W7ZRQ+
Boise	443.6000	+	●E-SUNlrS WXx	W7VOI	VOI ARC
Boise	443.7500	+	●x	KX7ID	KX7ID
Boise	443.8500	+	● 100 E-SUNrSWX	KD7QAS	MVARC
Boise	444.0250	+	●	N7FYZ	N7FYZ
Boise	444.3000	+	●(CA)	W7VOI	VOI ARC
Boise	444.3500	+	● 167.9 (CA)	W7VOI	VOI ARC
Boise	444.4500	+	● 100.0 (CA)elx	KB7LVC	KB7LVC
Boise	444.6500	+	● 110.9ex	KA7EWN	KA7EWN
Boise	444.9000	+	● 100	W7VOI	VOIARC
Cascade	443.3000	+	● 110.9/110.9elRB	K7ZZL	W7ZRQ+DPARC
Fruitland	443.6500	+	●	KC7BSA	KC7BSA
ILLINOIS					
BLOOMINGTON					
Athens	444.9750	+	210.7els WX	N9YAY	N9YAY
Bloomington	444.3500	+	107.2	W9EX	W9EX
Normal	442.7000	+	107.2e	WB9UUS	WB9UUS
CENTRAL					
Litchfield	444.4500	+	103.5	AC9P	AC9P
Nokomis	442.1500	+	88.5	N9TZ	W9COS
Ramsey	442.4500	+	103.5	WB9NEY	WB9NEY
CHAMPAIGN					
Champaign	443.4812	+		W9YR	TCARC
Champaign	444.1000	+	162.2e	K9SI	K9SI
Champaign	444.5250	+	162.2e	K9BF	K9BF
Champaign	444.6500	+	103.5	W9YH	SYNTON ARC
Paxton	444.8250	+	103.5l	K9TA	K9TA
CHICAGO					
Chicago	440.3000	+	114.8	W9BMK	DUCFAR
Chicago	442.0938	+	e	NS9RC	NSRC
Chicago	442.1250	+	203.5	WD9GEH	WD9GEH
Chicago	442.1750	+	114.8x	KE9FR	KE9FR
Chicago	442.4000	+	114.8e	K9NBC	PARC

500 420-450 MHz

ILLINOIS

Location	Output	Input	Notes	Call	Sponsor
Chicago	442.4500	+	○	K9QKB	MRCA
Chicago	442.5750	+	131.8	K9CDW	SATURN
Chicago	442.7250	+	114.8e	NS9RC	NSRC
Chicago	442.9750	+	114.8 (CA) WXX	WA9VGI	FISHFAR
Chicago	443.3750	+	114.8	K9QKW	WB9RFQ
Chicago	443.6000	+	114.8 (CA)	WB9AET	WAFAR
Chicago	443.6750	+	114.8 (CA) WX	KC9DFK	CHI-TOWN
Chicago	443.7500	+	114.8 (CA)	WA9ORC	CFMC
Chicago	443.8000	+	114.8a	K9SAD	SADFAR
Chicago	443.8750	+	114.8ae	WA9TQS	WSNSTVARC
Chicago	443.9250	+	114.8	K9VO	CHIFAR
Chicago	443.9750	+	114.8	KB9PTI	AIRA
Chicago	444.3750	+	114.8 (CA)z	K9GFY	SARA
Chicago	444.6250	+	110.9	N9SHB	N9SHB
Chicago	444.7250	+	114.8l	W9TMC	TMC ARC
Homewood	442.3750	+	114.8lWX	WA9WLN	WALDOFAR
Tinley Park	441.8000	+	107.2 (CA)	W9IC	W9IC
DECATUR					
Bement	443.5750	+	103.5 (CA)e	KB9WEW	PCESDA
Decatur	442.2500	+	103.5e	WA9RTI	MACONCOARC
Decatur	443.8000	+	123	K9HGX	CENOIS ARC
Decatur	444.1750	+	100.0elWX	K9MCA	KC9CWL
Lovington	444.2750	+	103.5e	WC9V	KR9X
Mt Zion	444.8000	+	103.5 (CA)e	KO9I	#NAME?
EAST CENTRAL					
Arcola	444.3750	+	192.8	WA9WOB	ARC NET
Clinton	442.3750	+	91.5es	KA9KEI	DARC
Loda	442.4250	+	179.9 (CA)	K9UXC	K9UXC
Monticello	442.7250	+	103.5esWX	KB9ZAM	UBIQUITOUS
Watseka	444.6250	+	103.5sWX	W9QKF	W9QKF
NORTH CENTRAL					
Channahon	440.0000	+	114.8e	KC9LYB	KC9LYB
Dixon	443.4250	+	136.5	KA9PMM	KA9PMM
Dixon	443.8250	+	136.5	KA9PMM	KA9PMM
Dixon	444.6250	+	● 136.5 (CA)el	N9ZVO	N9ZVO
Dixon	444.8000	+	114.8	W9DXN	RRARC
Freeport	442.0000	+	146.2ers WX	W9SBA	NWIL ARES
Freeport	443.2750	+	114.8	KB9RNT	KB9RNT
Joliet	440.1500	+	156.7 (CA)	KB9LWY	KB9LWY
Joliet	442.3000	+	114.8e	W9OFR	WCARL
Joliet	442.9250	+	114.8 (CA) WXX	WA9VGI	FISHFAR
Malta	442.9500	+	131.8 (CA) WXX	WA9VGI	FISHFAR
Marseilles	442.6000	+	23.0el	KA9FER	KA9FER

Location	Output	Input	Notes	Call	Sponsor
Oregon	442.5000	+	146.2ers WXZ	N9ECQ	OGLE C OEM
Oregon	443.9500	+	141.3e	KB9DBG	KB9DBG
Princeton	444.1500	+	103.5 (CA)	N9ECQ	N9ECQ
Sterling	444.0250	+	82.5el	N9JWI	N9JWI
Winnebago	442.3500	+	88.5 (CA)e	W9TMW	W9TMW
NORTHEAST					
Alden	444.8250	+	123.0el	KA9FUR	KA9FUR
Algonquin	444.0250	+	103.5	N9IVM	N9IVM WEST
Arlington Heights	444.0250	+	100.0e	N9IVM	N9IVM EAST
Aurora	443.2000	+	114.8ex	N9EAO	FROGFAR
Aurora	443.4250	+	114.8e	W9LSL	W9LSL
Aurora	444.3000	+	114.8e	W9CEQ	FRRL, INC.
Barrington Hil	442.1500	+		WD9IAE	WD9IAE
Batavia	442.1062	+		W9CEQ	FRRL
Batavia	443.6500	+	114.8 (CA)l	W9XA	W9XA
Batavia	444.1000	+	100.0ex	KA9LFU	ELFAR
Batavia	444.2250	+	114.8	WB9IKJ	FERMI RC
Bellwood	444.5750	+	114.8	KC9ZI	KC9ZI
Berwyn	444.1500	+	146.2	WA9HIR	WA9HIR
Blue Island	442.6750	+	131.8	W9SRC	STARS
Bolingbrook	443.5250	+	114.8e	K9BAR	BARS
Bolingbrook	443.7000	+	114.8 (CA)e lWXz	W9BBK	V BOLNGBRK
Calumet City	443.9500	+	131.8	KA9OOI	CHUMPS
Calumet City	444.4250	+	114.8e	KA9QPN	CC ESDA
Cary	443.0750	+	114.8 (CA)l	WB9PHK	STROKE
Cherry Valley	442.6250	+	100	W9FT	PIGFAR
Crystal Lake	443.2000	+	131.8l	N9EAO	FROGFAR #2
Crystal Lake	443.4750	+	114.8e	N9HEP	N9HEP
Crystal Lake	444.1750	+	114.8	KA9ATL	KA9ATL
Deer Park	444.0000	+	114.8	KP4EOP	KP4EOP
Dekalb	443.5000	+	118.8	WA9Z	TRI-STAR
Dekalb	444.4500	+	114.8px	KB9FMU	KB9FMU
Downers Grove	442.5500	+	114.8 (CA)	W9DUP	DARC
Downers Grove	442.8750	+	114.8	W9PCS	York RC
Downers Grove	443.2000	+	100	N9EAO	FROGFAR #3
Downers Grove	443.9000	+	114.8	N9ATO	SERCOMM
Downers Grove	444.4750	+	114.8	W9CCU	WCRA
Dundee	443.0250	+	114.8	W9DWP	W9DWP/KAPS
Elgin	442.1250	+	118.8	KB9PWP	KB9PWP
Elgin	444.1250	+	114.8	K9UJH	K9UJH
Elgin	444.9500	+	114.8	WR9ABQ	VARA
Frankfort	443.3250	+	114.8	WD9HSY	WD9HSY
Frankfort	444.5500	+	114.8ers WX	WW9AE	PRL WCEMA
Grant Park	441.3000	+	114.8lWX	WA9WLN	WALDOFAR
Grayslake	444.6000	+	114.8	W9GWP	W9GWP
Gurnee	443.1500	+	114.8e	N9OZB	ARG

502 420-450 MHz

ILLINOIS

<i>Location</i>	<i>Output</i>	<i>Input</i>	<i>Notes</i>	<i>Call</i>	<i>Sponsor</i>
Gurnee	443.5000	+	127.3 (CA)e	W9MAB	GURNEE RG
Hampshire	444.6750	+	114.8 (CA)e	W8ZS	SKYHAWK
			lz		
Hampshire	444.7000	+	114.8l	W8ZS	SKYHAWK
Hawthorn Woods	441.9000	+	114.8	KB9SDM	-----
Hinsdale	444.2000	+	114.8e	KB9OYP	KB9OYP
Ingleside	444.5500	+	107.2	N9IFG	WeLCARS
Kankakee	444.8000	+	100.0ael	W9AZ	KARS
Kingston	442.0500	+	114.8lr	WB9EPO	KORNFAR
La Grange Park	443.3000	+	114.8	K9ONA	SMCC
Lake Villa	442.3250	+	107.2e	N9FJS	LBRG
Lake Villa	444.4000	+	114.8aelz	WB9RKD	WB9RKD
Lake Zurich	443.2500	+	114.8 (CA)	K9SA	SUHARS
Lake Zurich	443.3500	+	114.8 (CA)e	K9SA	K9SA
			l		
Lake Zurich	443.8500	+	114.8ers	KD9GY	LC RACES
			WX		
Libertyville	442.5250	+	114.8ers	K9IQP	LKCNTRACES
			WX		
Lisle	442.7000	+	203.5 (CA)e	WA9AEK	WA9AEK
			LITZ		
Lockport	442.0250	+	100	NC9T	P.A.D.X.A.
Lockport	443.2250	+	141.3	KB9KV	ANDREW RC
Lombard	444.2500	+	114.8 (CA)e	N9ECQ	LOMBRD OEM
			lWX		
Marengo	442.3750	+	210.7l	W9DMW	MOOSEFAR
Melrose Park	442.6250	+	114.8	W9FT	PIGFAR
Mokena	443.7750	+	114.8	W9CEJ	W9CEJ
Morris	442.0000	+	94.8	KC9KKO	JP WATTERS
Morris	442.3250	+	114.8eWX	KB9SZK	GCARC
Naperville	442.2250	+	114.8l	WA9WSL	LUCENT IHA
Naperville	443.0500	+	114.8 (CA)r	WB9QAH	Napv. EMA
			WX		
New Lenox	444.4000	+	141.3l	N2BJ	N2BJ
Oak Forest	443.2750	+	114.8	N9ZD	N9ZD
Oak Lawn	444.9000	+	114.8 (CA)e	W9OAR	W9OAR
			lz		
Orland Park	441.9750	+	114.8eWX	WD9HSY	WD9HSY
Orland Park	444.7750	+	114.8 (CA)	WA9PAC	PIONEER
Orland Park	444.8500	+	71.9	WD9HGO	WD9HGO
Palatine	443.0000	+	114.8r	KA9ORD	PALATINEEM
Plainfield	442.8500	+	114.8	KA9OOP	ARP
Plato Center	444.9750	+	● 114.8	W9ZS	VARA
Roselle	444.8750	+	114.8 (CA)e	K9XD	K9XD
			l		
Round Lake Bea	443.7750	+	127.3	N9JSF	N9JSF
Schaumburg	440.8000	+	114.8 (CA)e	KC9GFU	ANTFACTORY
Schaumburg	442.2750	+	114.8	K9IHK	SARC
Schaumburg	442.8000	+	114.8l	N9EP	WRC

Location	Output	Input	Notes	Call	Sponsor
Schaumburg	442.9000	+	114.8 (CA)l WXX	WA9VGI	FISHFAR
Schaumburg	443.1000	+	114.8 (CA)l	WB9PHK	STROKE
Schaumburg	443.5750	+	114.8	N9KNS	MOTO ARC
Schaumburg	443.6250	+	114.8 (CA)e lz	N9CXQ	NAPS
Schaumburg	443.7250	+	114.8	N9KNS	MOTO ARC
Schaumburg	444.5000	+	114.8	K9PW	CARP
St Charles	444.5250	+	114.8ers WXX	KC9OEM	KCOEM
Sugar Grove	442.4750	+	a	KA9HPL	KA9HPL
Sycamore	442.6500	+	146.2	N9EX	N9EX
Wasco	444.9250	+	411.0e	N9MEP	GFAR
Wauconda	442.5000	+	114.8	K9SGR	K9SGR
Wayne	440.2688	+	esWX	W9DPA	DPA EMCOMM
West Chicago	441.8500	+	114.8e	KC9JBW	WC ESDA
Wheaton	444.0500	+	114.8e	WA9E	Tower ARC
Wheaton	444.2750	+	114.8 (CA)e l	KA9KDC	KA9KDC
Wheeling	444.3250	+	114.8	WB9OUF	WB9OUF
Yorkville	443.5500	+	114.8	WA9JON	WA9JON
NORTHWEST					
Rock Island	444.9000	+	e	W9WRL	QCRPTG
Stockton	443.9750	+	127.3	N9NIX	N9NIX
PEORIA					
Canton	444.7250	+	103.5e	K9ILS	FCARC
Delavan	442.5250	+	151.4	KB9RAO	KB9RAO
Dunlap	443.1250	+	156.7	N9BBO	N9BBO
East Peoria	443.0000	+	103.5aez	KA9GCI	PEKIN RPTG
Kickapoo	444.2000	+	103.5e	W9HOI	HIFC
Pekin	444.0000	+	103.5az	KA9GCI	PEKIN RPTG
Peoria	442.1250	+	103.5e	W9GAO	HIFC
Peoria	443.1500	+	103.5e	N9ZVI	N9ZVI
Peoria	443.4688	+		W9PIA	PAARC
Peoria	444.0500	+	103.5e	N9HUW	ECRT
Peoria	444.3750	+	156.7 (CA)e	N9BBO	N9BBO
Topeka	442.3250	+	103.5aelz	N9OSR	N9OSR
Tremont	444.5500	+	e	W9TAZ	TCARS
ROCKFORD					
Belvidere	442.8250	+	114.8e	N9KUX	N9KUX
Mt Morris	442.6750	+	114.8elrs WX	K9AMJ	K9AMJ
Rockford	442.0750	+	114.8a	N9CWQ	ARECOMM
Rockford	442.1750	+	118.8elx	K9AMJ	K9AMJ
Rockford	442.5750	+	114.8eWX	W9DRR	W9DRR
Rockford	442.7750	+	146.2	WW9P	P.A.R.S.
Rockford	443.3250	+	123.0ae	KE4CLD	RVCITHAMS
Rockford	443.4500	+	114.8	WB9TFX	WB9TFX
Rockford	443.9250	+	118.8elx	K9AMJ	K9AMJ

504 420-450 MHz

ILLINOIS

Location	Output	Input	Notes	Call	Sponsor
Rockford	444.3500	+	114.8 (CA)e 	K9AMJ	K9AMJ
Rockford	444.7250	+	107.2ers WX	WX9MCS	N9MCS R.G.
Rockford	444.8500	+	114.8 (CA)e 	K9AMJ	K9AMJ

SOUTH

Carbondale	442.0250	+	88.5	W9UIH	SIU ARC
Eagleton	443.4000	+		W9IMP	OTHG
Metropolis	444.9750	+	123.0 (CA)e Z	N9IBS	MAMA ARC

SOUTH CENTRAL

Effingham	444.1250	+	110.9e	K9UXZ	NTARC
Fairfield	442.6250	+	123.0aeWX	KC9GMX	KC9GMX
Farina	443.0500	+	103.5	W9FIU	ROGER RIES
Greenville	442.9250	+	103.5e	KB9EGI	OVARC
Mattoon	443.7250	+	103.5	N9VLD	N9VLD
Mattoon	444.9250	+	103.5e	W9MBD	MARK
Salem	442.2000	+	103.5ez	W9CWA	CWA
Toledo	442.3000	+	103.5	W9MBD	W9MBD

SOUTHEAST

Mt Carmel	442.3250	+	114.8rsWX	AI9H	W9GH
Mt Carmel	444.7750	+	114.8ers WX	AI9H	K9BJE
Robinson	442.8000	+	107.2esWX	WA9ISV	CCARC/IEMA

SPRINGFIELD

Jacksonville	444.6750	+	103.5 (CA)e Z	K9JX	JARS
Pawnee	442.6000	+	94.8	N9MAF	N9MAF
Springfield	443.3750	+	94.8	WA9KRL	WA9KRL
Springfield	444.1000	+	(CA)	K9PLR	PIONEER AR
Springfield	444.4000	+	103.5	K9CZ	K9CZ
Springfield	444.5000	+	103.5ae	WX9DX	WX9DX
Springfield	444.6000	+	103.5 (CA)e lxz	WS9V	MR DX
Tallula	442.6750	+	151.4	K9KGO	K9KGO
Tallula	444.9000	+	151.4	K9KGO	K9KGO
Tovey	442.0500	+	79.7a	WE9W	WE9W

ST LOUIS

Albers	444.7750	+	151.4 (CA)	WD9IQN	WD9IQN
Alton	442.9000	+	79.7aelz	K9HAM	LCRC
Belleville	444.6250	+	127.3	K9GXU	ST CLAIR
Carlinville	443.2750	+	100.0e	N9OWS	N9OWS
Carlinville	443.7500	+	107.2e	N9OWS	N9OWS
Collinsville	442.1750	+	103.5 (CA)	KD6TVP	KD6QKX
Collinsville	443.1250	+	103.5	KA9YMH	KA9YMH
East St Louis	442.2750	+	127.3lrs	K9GXU	ST CLAIR
Edwardsville	442.4000	+	127.3ers WX	W9AIU	EGYPTN RC

420-450 MHz 505
ILLINOIS-INDIANA

Location	Output	Input	Notes	Call	Sponsor
Gillespie	444.2500	+	103.5 (CA)e SWXxz	WS9V	MR DX
Godfrey	442.2250	+	79.7aelz	K9HAM	LCRC
Godfrey	442.3500	+	123.0e	KB9GPF	KB9GPF
Godfrey	443.0000	+	123.0aelz	K9KE	K9KE
Godfrey	443.2750	+	123	N9GGF	N9GGF
Godfrey	443.3500	+	● 118.8	K9KE	K9KE
Godfrey	443.4000	+	123	N9GGF	N9OWS
Godfrey	443.5000	+	123.0ael	K9KE	K9KE
Godfrey	443.6000	+	88.5ael	K9KE	K9KE
Godfrey	443.7000	+	123.0ael	K9KE	K9KE
Granite City	442.5500	+	127.3	KZ9D	KZ9D
Maryville	443.2000	+	103.5e	KB9KLD	KB9KLD
Mascoutah	443.9000	+		AA9ME	AA9ME
Mascoutah	443.9750	+		AA9ME	AA9ME
Mascoutah	444.2250	+		AA9ME	AA9ME
Mascoutah	444.8750	+	110.9l	KB9QKR	KB9QKR
New Douglas	442.0000	+	100.0e	AG9R	BOND CO
O'fallon	443.1000	+	127.3	K9AIR	SPARC
Shiloh	444.3000	+	127.3e	AA9RT	AA9RT
Troy	442.0750	+	al	AA9MZ	AA9MZ
Troy	444.5750	+	al	AA9MZ	AA9MZ
Waterloo	444.7000	+	127.3aez	N9OMD	N9OMD
Wood River	442.7750	+	114.8 (CA)e	KB9UCE	KB9UCE
WEST CENTRAL					
Beardstown	443.9500	+		KB9KQC	IVARC
Dallas City	444.9250	+	123.0eWXx	KA9JNG	KA9JNG
Galesburg	444.4500	+		W9GFD	KNOXCARC
Galva	443.3000	+	103.5	WA9BA	AARO
Galva	443.3500	+	225.7ep	W9YPS	AARO
Geneseo	444.8750	+	136.5e	W9MVG	SHAFFER MEM
Kewanee	442.1750	+	225.7	N9ZK	AARO
Macomb	444.3000	+	103.5a	WB9TEA	LEARC
Monmouth	444.3250	+	173.8	W9XYZ	W9XYZ
Quincy	443.6750	+	186.2ex	KC9JBD	H.R.G.
Quincy	443.9000	+	103.5 (CA)e z	W9AWE	WIARC
Table Grove	442.9750	+	110.9	NU9TS	NU9TS
Versailles	443.9250	+	88.5	KB9JVU	KB9JVU
INDIANA					
EAST CENTRAL					
Connersville	442.0500	+	●es	N9TU	-----
Hartford-city	443.5750	+	●	AA9Z	-----
Liberty	444.8000	+	esWX	KB9YSN	-----
Marion	442.7500	+	●(CA)e	KB9CRA	-----
Marion	443.4000	+	●e	KB9CRA	-----
Marion	444.2250	+	●(CA)e	KB9CRA	-----
Marion	444.7500	+	● 131.8l	WB9VLE	WB9VLE

506 420-450 MHz

INDIANA

Location	Output	Input	Notes	Call	Sponsor
Modock	443.3250	+	●	K9NZF	-----
Muncie	441.8250	+	● 110.9e WX	N9CZV	N9CZV
Muncie	441.9000	+	●	K1FZY	-----
Muncie	443.4500	+	●e	WD9HQH	-----
Muncie	444.1000	+	●eWX	KT9OM	-----
Muncie	444.3750	+	●	WB9HXG	-----
New Castle	444.2750	+	●	W9ML	-----
Portland	442.2000	+	● 131.8ers WX	WA9JAY	-----
Portland	443.4750	+	● 100.0 WX	W9JKL	W9JKL
Richmond	441.6500	+	● 131.8	KD8AKE	KD8AKE
Richmond	441.9500	+	●e	KB9WNM	-----
Rushville	442.6000	+	●ers	K9PQP	-----
Rushville	444.7750	+	●er	NV9M	-----
Winchester	441.8000	+	● 110.9	N9CZV	N9CZV
Yorktown	441.7000	+	● 127.3es WX	W9YPD	W9YPD
Yorktown	442.7250	+	●	W9CSI	-----
INDIANAPOLIS					
Anderson	443.1750	+	●aes	WA9JWL	-----
Anderson	443.3500	+	●	WA9CWE	-----
Anderson	444.6750	+	● 131.8ers	WA9EOC	AndersnEOC
Augusta	442.2000	+	●WX	W9WLS	-----
Brownsburg	442.7750	+	●	W8CQ	-----
Brownsburg	444.2000	+	●	KC9CTQ	-----
Clayton	444.7000	+	●	WB9YTW	-----
Danville	444.5750	+	●elz	WX9HC	-----
Franklin	443.3750	+	●	AA9YP	-----
Franklin	443.5250	+	●	AA9YP	-----
Franklin	444.6250	+	● 151.4e	KC9LGZ	KC9LGZ
Greenfield	444.4500	+	●r	W9ATG	-----
Greenfield	444.7250	+	●r	W9ATG	-----
Gwynneville	443.2000	+	●	N6RS	-----
Indianapolis	441.8750	+	●	KF9MD	-----
Indianapolis	441.9250	+	● 100.0e	K9RAG	K9RAG
Indianapolis	442.0000	+	●	KA9GIX	-----
Indianapolis	442.1250	+	●	KA9ODU	-----
Indianapolis	442.2750	+	●e	AB9D	-----
Indianapolis	442.3750	+	●	K9DC	-----
Indianapolis	442.5000	+	●	WA9MVP	-----
Indianapolis	442.6500	+	● 77.0lrsx	W9ICE	ICE
Indianapolis	442.8500	+	●	KB9UZD	-----
Indianapolis	442.9500	+	●	KB9RBF	-----
Indianapolis	443.0000	+	●e	WB9PGW	-----
Indianapolis	443.1000	+	●e	W9DUU	-----
Indianapolis	443.2500	+	●(CA)lz	KM9E	-----
Indianapolis	443.4250	+	●	K9IP	-----

Location	Output	Input	Notes	Call	Sponsor
Indianapolis	443.6000	+	●	W9VCS	-----
Indianapolis	443.7500	+	● 100.0r WX	K9LPW	Cent IN RA
Indianapolis	443.8000	+	●	KC9COP	-----
Indianapolis	443.8500	+	●	W9IRA	-----
Indianapolis	443.9000	+	● 118.8	W9ICE	ICE
Indianapolis	443.9500	+	●	WB9OLI	-----
Indianapolis	444.0000	+	● 100.0	NE9T	NE9T
Indianapolis	444.3250	+	● 136.5el WXX	KB9SGN	KB9SGN
Indianapolis	444.8750	+	●	KA9GIX	-----
Lebanon	442.2250	+	●	WJ9J	-----
Lebanon	443.1500	+	(CA)elr	NX9Q	-----
Martinsville	444.2500	+	● 100.0e	N9EGQ	N9EGQ
Morgantown	444.4250	+	●	N9FUT	-----
Nineveh	442.1500	+	●e	KA9SWI	-----
Noblesville	443.5500	+	●(CA)er	W9KD	-----
Plainfield	442.9000	+	●	WB9CIF	-----
Shelbyville	444.9750	+	●esWX	W9JUQ	-----
Whiteland	444.0750	+	●	KM9S	-----
NORTH CENTRAL					
Bremen	443.4250	+	●	N9FCO	-----
Culver	443.9250	+	●	N9GPY	-----
Elkhart	442.3750	+	● 131.8e WX	KC9GMH	KC9GMH
Elkhart	442.6000	+	●	N9RSV	-----
Elkhart	443.3250	+	●	N9UZM	-----
Elkhart	443.4750	+	●	AA9JC	-----
Elkhart	444.2750	+	●	AA9JC	-----
Frankfort	442.0750	+	●	W9FAM	-----
Frankfort	442.5750	+	●	N9SFA	-----
Goshen	443.8500	+	●e	KB9ORC	-----
Kokomo	442.3000	+	●er	W9KRC	-----
Kokomo	442.4000	+	●	KA9GFS	-----
Kokomo	443.3000	+	●	KA9GFS	-----
Kokomo	444.0250	+	●el	N9LLO	-----
Logansport	443.6500	+	●	W9VMW	-----
Mishawaka	440.4750	+	●	N9UPW	-----
Mishawaka	442.0500	+	●	W9AMR	-----
Mishawaka	442.2000	+	●elsz	WA9NJM	-----
Mishawaka	444.1000	+	●	N9GVU	-----
Mishawaka	444.6000	+	●	UNCOORD	-----
Nappanee	443.0250	+	● 94.7e	WD9ATU	WD9ATU
North Manchest	443.2250	+	●	KC9GIS	-----
Notre Dame	443.3500	+	●	ND1U	-----
Rochester	442.7000	+	●e	KC9IXX	-----
Rochester	444.9250	+	●	N9GCG	-----
Russiaville	442.5250	+	●	N9KYB	-----
Sidney	444.4250	+	● 131.8e	WB9VLE	WB9VLE

508 420-450 MHz

INDIANA

Location	Output	Input	Notes	Call	Sponsor
South Bend	442.1000	+	● 100.0ael rWX	WB9AGX	-----
South Bend	442.5000	+	●	WA9GOP	-----
South Bend	443.7000	+	●	KK9T	-----
South Bend	444.0000	+	●	KB9ACX	-----
South Bend	444.1750	+	● 131.8e	KA9MXW	KA9MXW
South Bend	444.7000	+	●(CA)e	W9TEW	-----
South Bend	444.8250	+	●	AA9WQ	-----
South Bend	444.9750	+	●(CA)e	K9SIQ	-----
Tipton	443.1250	+	●e	K9TRC	-----
Wabash	442.3250	+	● 131.8e WX	KB9LDZ	Wabash ARC
Warsaw	443.0500	+	●IsWXz	KA9OHV	-----
Warsaw	443.7750	+	●	N9UZM	-----
Warsaw	444.2000	+	●	K9CWD	-----
NORTHEAST					
Andrews	442.9250	+	●	KC9DZ	-----
Angola	444.3500	+	●	WB9DGD	-----
Angola	444.9000	+	●	WB9AEI	-----
Auburn	442.4500	+	●	KA9LCF	-----
Columbia City	444.5500	+	●erWX	KB9KWX	-----
Decatur	443.7250	+	●	W9FRU	-----
Decatur	444.3250	+	●	K9OMW	-----
Fort Wayne	442.5500	+	●I	N9VZJ	-----
Fort Wayne	442.6250	+	●	KG9NN	-----
Fort Wayne	443.0000	+	●	K9DYH	-----
Fort Wayne	443.1000	+	● 131.8	WB9VLE	WB9VLE
Fort Wayne	443.2750	+	●	KC9AUQ	-----
Fort Wayne	443.8000	+	●	W9INX	-----
Fort Wayne	444.2500	+	●	WD9AVW	-----
Fort Wayne	444.3000	+	●es	W9VD	-----
Fort Wayne	444.6250	+	●(CA)	K9LSB	-----
Fort Wayne	444.8000	+	●	W9FEZ	-----
Fort Wayne	444.8750	+	●	W9TE	-----
Garrett	444.0500	+	●	K9PBR	-----
Gary	442.7500	+	●(CA)el	WA9JLN	-----
Huntington	443.9750	+	●Is	KC9GX	-----
Kendallville	443.5250	+	●	W9VD	-----
Kimmell	444.7250	+	● 141.3e WXz	KC9FDA	KC9FDA
Lagrange	443.6750	+	●rs	WS9S	-----
Laotto	443.6000	+	● 141.3e	KB9VTK	KB9VTK
Roanoke	444.1500	+	●	WB9VLE	WB9VLE
Wolflake	442.8000	+	●	N9MTF	N9MTF
NORTHWEST					
Burns Harbor	444.6750	+	●	N9FI	-----
Crown Point	443.4500	+	●rWX	W9EMA	-----
Hammond	442.2000	+	●	W9FXT	-----
Hammond	444.7500	+	● 131.8ae WX	KA9QJG	KA9QJG

Location	Output	Input	Notes	Call	Sponsor
Knox	442.9500	+	○	W9QN	-----
Laporte	444.9500	+	○ 131.8	W9SAL	W9SAL
Merrville	442.0750	+	○rs	W9LJ	-----
Michigan City	441.9500	+	○ 131.8	W9LY	Mich ARC
New Carlisle	444.5250	+	○	KB9OVB	-----
North Judson	442.0000	+	○	W9MWQ	-----
Valparaiso	442.2500	+	○	K9PC	-----
Valparaiso	442.3500	+	○(CA)er	KA9CRF	-----
Valparaiso	442.6500	+	○	KB9WEL	-----
Valparaiso	444.3500	+	○e	KB9KRI	-----
Valparaiso	444.4500	+	○er	W9PQQ	-----
Whiting	443.1750	+	○	W3ATP	-----
SOUTH CENTRAL					
Bedford	442.2500	+	○ 136.5al WXX	N9UMJ	N9UMJ
Bedford	442.6750	+	○(CA)er	N9WEV	-----
Bloomington	442.8250	+	○es	K9IU	-----
Bloomington	442.9250	+	○ 107.2l WX	W9EAR	EARS
Bloomington	443.7750	+	○ 136.5lrs WXX	KB9SGN	KB9SGN
Bloominton	444.9000	+	○	WB9HZX	-----
Columbus	443.0750	+	○	KC9BPW	-----
English	443.1500	+	○eWX	KC9IUY	-----
Floyds Knob	444.2000	+	○(CA)e	WD9ANK	-----
Freetown	443.7250	+	○	N9KPA	-----
Frenchtown	442.3000	+	○e	WB9GNA	-----
Kirksville	443.0500	+	○	WB9TLH	-----
Marango	443.3000	+	○ 146.2 (CA)ersWX	KC9OLF	SolnARC
Milltown	444.6500	+	○erWX	KF4WJT	-----
Nashville	443.2750	+	○elr	KA9SWI	-----
Paoli	444.0250	+	○e	KB9OHY	-----
Salem	444.9250	+	○ 136.5els x	KB9SGN	KB9SGN
Seymour	441.5500	+	○	KC9JOY	KC9JOY
Seymour	442.9750	+	○ 103.5e	KI9G	K9IG
SOUTHEAST					
Brookville	442.2500	+	○sWX	KB9YSN	-----
Greensburg	444.5250	+	○ersWX	N9LQL	N9LQL
Lawrenceburg	443.8750	+	○rs	K9GPS	-----
Madison	442.8750	+	○esWX	W9EFU	-----
Madison	443.8250	+	○	W9GET	-----
Osgood	441.7750	+	○sWXX	WY9L	WY9L
SOUTHWEST					
St Meinrad	444.8250	+	○	NC9W	-----
SOUTHWEST					
Chandler	442.1250	+	○	AA9MM	-----
Chrisney	443.6000	+	○	WB9DRB	-----

510 420-450 MHz

INDIANA-IOWA

Location	Output	Input	Notes	Call	Sponsor
Evansville	442.5250	+	●	KB9RMY	-----
Evansville	443.2500	+	●	W9KXP	W9KXP
Evansville	443.3250	+	●	N9JCA	-----
Evansville	443.4000	+	●(CA)rz	AA9MM	-----
Evansville	443.5500	+	●	K9RVB	-----
Evansville	444.1500	+	●(CA)rz	AA9MM	-----
Evansville	444.9500	+	●	N9WYN	-----
Francisco	442.0500	+	● 210.7	KC9MEW	KC9MEW
Gentryville	443.1000	+	●	WA9AWG	-----
Jasper	444.6750	+	●e	N9MZF	-----
Lynnville	443.8500	+	● 136.5elr SWX	W9KXP	W9KXP
Monroe City	442.7500	+	●	W9KXP	W9KXP
Newburgh	443.4750	+	●	KC9HZJ	-----
Petersburg	444.0000	+	●	KB9EDT	-----
Solsberry	442.0250	+	●	KZ9H	-----
Vicksburg	442.4250	+	● 118.8els WXX	KB9SIP	-----
Vincennes	443.6750	+	●esWX	W9EOC	-----
Vincennes	443.9250	+	● 107.2 (CA)z	W9EAR	EARS
Wadesville	444.5000	+	●	WB9PZB	-----
Washington	442.7000	+	●	KB9LOW	-----
WEST CENTRAL					
Clinton	442.1750	+	●	K9KSA	-----
Clinton	443.0250	+	●e	NS9M	-----
Cloverdale	444.4750	+	● 136.5el WX	KB9SGN	KB9SGN
Foster	443.4500	+	●	N9UWE	N9UWE
Gospport	442.3500	+	●(CA)el	KB9QJM	-----
Gospport	442.4750	+	●esWX	N9UDC	-----
Monticello	443.8250	+	●	W9JFF	-----
Monticello	444.1750	+	●	KB9AYF	-----
Otterbein	444.0750	+	●(CA)e	KC9BPE	-----
Terre Haute	444.0500	+	●	WJ2W	-----
Terre Haute	444.3500	+	●esWX	KC9FYY	-----
Terre Haute	444.6000	+	●eWX	NC9U	-----
Terre Haute	444.7500	+	●(CA)	W9EQD	-----
Terre Haute	444.8500	+	● 151.4	K9EDP	K9EDP
West Lafayette	443.5000	+	●(CA)ez	WA9RNP	-----
West Lafayette	444.5000	+	●e	W9YB	-----
Williamspport	443.6250	+	●e	WE9C	-----
Williamspport	443.6750	+	●erWX	W9ABH	-----
IOWA					
BURLINGTON					
Burlington	444.7000	+	100.0e	WA6GUF	WA6GUF
Mt Pleasant	444.9500	+	●e	W0MME	Mt Pleasant
Winfield	444.3500	+	●	WB0VHB	WB0VHB

<i>Location</i>	<i>Output</i>	<i>Input</i>	<i>Notes</i>	<i>Call</i>	<i>Sponsor</i>
CEDAR RAPIDS					
Cedar Rapids	443.8000	+	●el	N0MA	RF.ORG
Cedar Rapids	444.0750	+	●(CA)e	N3AVA	N3AVA
Coralville	444.7500	+	●ex	K0GH	Coralville
Marion	444.3750	+	192.8	KC0OX	KC0OX
CENTRAL					
Ames	443.2500	+	●	KI0Q	W0DP/KI0Q
Ames	444.2500	+	●p	W0DP	W0DP+KI0Q
Boone	443.9000	+	●aers	KB0TLM	BARK
Grundy Center	444.3250	+	110.9aelrs WX	N0MXK	KB0JQO
Marshalltown	443.3250	+	110.9aelrs	N0MXK	N0MXK
Sheldahl	442.2000	+	●	N0QFK	N0QFK
COUNCIL BLUFFS					
Council Bluffs	442.5250	+	●aelprs	WB0GXD	WB0GXD
DAVENPORT					
Davenport	444.4250	+	●	WB0VQP	WB0VQP
Davenport	444.4750	+	186.2e	WB0BBM	WB0BBM
Muscatine	443.2500	+	●	K0IIR	K0IIR
Muscatine	444.2750	+	192.8el	WA0VUS	WA0VUS
DES MOINES					
Des Moines	443.5000	+	151.4e	W0KWM	CITS
Des Moines	444.5750	+	4110elprx	W0KWM	CITS
Des Moines	444.6250	+	151.4	WA0QBP	WA0QBP
Gilman	444.1500	+	●el	NF0T	NF0T
Grimes	443.4000	+	151.4elWX X	N0INX	Westside C
Grimes	444.7250	+	151.4e	N0INX	N0INX
Indianola	444.1250	+	114.8aeprs	N0PBO	N0PBO
Johnston	442.5750	+	151.4aeprs	N0VPR	N0VPR
Johnston/Camp	442.8000	+	151.4elWX	KC0MTI	KC0MTI
Kelly	444.4250	+	151.4elWX X	KC0MTI	KC0MTI
Madrid	442.6000	+	151.4e	N0SFF	N0SFF
Van Meter	443.1000	+	151.4	N0XD	N0XD
NORTH CENTRAL					
Algona	444.8250	+	110.9e	KC0MWG	KARO
Humboldt	442.4000	+	●el	K0HU	K0HU
Williams	444.5000	+	151.4lWXx	KB0JBF	WCRA
NORTHEAST					
Frankville	444.1000	+	103.5	K0RTF	K0RTF
NORTHWEST					
Alta	444.7500	+	110.9ex	WB0FNA	WB0FNA
Cherokee	444.4000	+	110.9epx	N0DFF	N0DFF
Gillette Grove	444.7000	+	●elx	KG0CK	KG0CK
Spencer	444.9750	+	●	WA0DOY	WA0DOY
West Bend	444.7750	+	110.9e	N0QQS	Signal, In
SIOUX CITY					
Brunsville	444.2250	+	110.9l	KD0XD	KD0XD+K0NH

512 420-450 MHz

IOWA-KANSAS

Location	Output	Input	Notes	Call	Sponsor
Sioux City	444.4750	+	110.9	KCØDXD	KCØDXD
Sioux City	444.7250	+	110.9l	KØNH	KØNH
SOUTHEAST					
Moravia	444.4750	+	146.2lWXX	WØALO	WØALO
Ottumwa	444.8500	+	100.0 (CA)e lWX	KEØBX	OLRG
SOUTHWEST					
Atlantic	444.2000	+	151.4	WAØC	WAØC
Avoca	443.9500	+	151.4l	NØDYB	NØDYB+NØND
Bedford	443.7000	+	91.5aelrs	KAØRDE	Taylor Co
Blockton	443.3000	+	Ø	KAØZAD	KAØZAD
Bridgewater	443.8000	+	Ø	WØFIA	NØDTS
Elk Horn	444.9000	+	151.4l	WAØC	WAØC
Glenwood	444.3250	+	ØaelrsWX xz	NØWKF	NØWKF
Greenfield	444.7000	+	114.8aelrs WX	NØBKB	NØBKB
Minden	442.0750	+	ØaelrsWX x	NØZHX	NØZHX
Mineola	442.0250	+	ØaelrsWX x	NØWKF	NØWKF
Mo Valley	444.0750	+	Ølx	NØZHX	NØZHX
Pacific Jct	443.0250	+	Ø	NØWKF	NØWKF
Red Oak	444.0250	+	ØelWXX	KCØECI	KCØECI
Shenandoah	444.8250	+	91.5	KBØNUR	KBØNUR
Thurman/Tabor	444.5000	+	136.5aers	WBØYLA	WBØYLA
WATERLOO					
Cedar Falls	444.6500	+	136.5elWX x	NØCF	NØCF
Independence	444.7000	+	103.5	KCØRMS	BuchananCo
Oelwein	443.9500	+	Ø	KFØHA	KFØHA
Waterloo	443.7500	+	136.5ex	WØALO	WØALO
Waterloo	444.5500	+	103.5el	KBØVGG	KBØVGG
Waterloo	444.9000	+	136.5/203.5 WXX	WØALO	WØALO
Waterloo	444.9250	+	136.5ex	WØALO	WØALO
Waterloo	444.9750	+	136.5e	WØMG	NE IA RAA
WEST CENTRAL					
Denison	444.0000	+	Øe	KCØLGI	WBØGGI
Logan	444.8000	+	elpr	ABØVX	ABØVX
Mondamin	444.9250	+	aelprs	KØBVC	BVARC
Woodbine	444.3500	+	136.5aTTel rs	KØBVC	BVARC
KANSAS					
CENTRAL					
Clay Center	442.7500	+	Øa	NØXRM	NØXRM
Ellsworth	444.7750	+	Ø 88.5/88.5 elrs	KØHAM	ABØXM

Location	Output	Input	Notes	Call	Sponsor
Great Bend	443.9250	+	●	NØYKR 100.0/100.0a(CA)e	T2 RADIONE
Great Bend	444.4000	+	●	a(CA)e KFØEW	KFØEW
Great Bend	444.9250	+	●	67.0/67.0 NØYKR a	NØYKR
Hays	443.6000	+	○	KCØPID 107.2/107.2e	EllisCo
Hays	444.8250	+	○	KCØIVE 100.0/100.0aelr	FHSU ARC
Hesston	442.4000	+	○	a(CA) NØLRA	HSTN COLG
Hillsboro	442.7750	+	○	KCØRVV	MCARC
Hoisington	443.6500	+	●	a(CA)el WA6LIF	T2 RADIONE
McPherson	442.3750	+	○	88.5/88.5 KØHAM lrs	MCRC
McPherson	443.8500	+	○	N5NIQ 110.9/110.9	N5NIQ
McPherson	444.6000	+	○	NØSGK 110.9/110.9el	N5NIQ
Pawnee Rock	444.3250	+	○	88.5/88.5 KØHAM a(CA)elrs	ABØXM
Russell	442.8500	+	○	KCØHFA 141.3/141.3el	KCØHFA
Russell	444.9500	+	○	el ABØUO	RUSSELL CO
Salina	442.2000	+	○	or NØKSC	NØKSC
Salina	443.9000	+	○	WØCY	CKARC
Sterling	444.4500	+	○	WBØLUN 100.0/100.0aer	WBØLUN
EAST CENTRAL					
New Strawn	444.9250	+	○	KBØITP	KBØITP
Towanda	443.0000	+	○	NØRDZ	-----
EASTCENTRAL					
Matfield Green	443.9750	+	●	ta(CA)elr KØSUN s	NEKSUN
Mound City	444.4250	+	○	er WØPT	MnCrkARC
Paola	444.7000	+	○	WSØWA	WhtStWrts
KANSAS CITY METRO					
Basehor	443.5500	+	○	el NØGRQ	NØGRQ
Basehor	443.6500	+	●	t(CA)elrs KØSUN	NEKSUN
Belton, MO	442.8000	+	○	KAØOXO 151.4/151.4	BARC
Edgerton	442.4750	+	○	e WBØOUE	WBØOUE
Excelsior Spgs	443.3250	+	●	ta(CA)elx KØAMJ	KØBSJ
Excelsior Spgs	444.3000	+	○	114.8 KBØONY	-----
Excelsior Spgs	444.6500	+	○	156.7 KØESM	RAYCLAY
Hoover	442.0750	+	○	151.4 KAØFKL	-----
Independence	444.5750	+	○	186.2l NØOEV	-----
Kansas City	442.1000	+	○	NØWIZ 167.9/167.9r	KBØLRB
Kansas City	442.4000	+	●	a(CA)el KØLW	BYRG

514 420-450 MHz

KANSAS

Location	Output	Input	Notes	Call	Sponsor
Kansas City	442.5500	+	●	WR0BPU	BPUARS
			186.2./186.2el		
Kansas City	442.8500	+	●a(CA)	WD0GQA	BYRG
Kansas City	442.9750	+	●a(CA)el	N0EUH	BYRG
Kansas City	443.0500	+	○	WB0KIA	-----
Kansas City	443.1000	+	○	NG0N	BYRG
Kansas City	443.3500	+	○a(CA)x	WV0T	SEIDKR
Kansas City	443.4000	+	●a(CA)el	K0LW	BYRG
Kansas City	443.6500	+	●	KS0OP	OPARC
Kansas City	443.7750	+	○	WA0NQA	ArtShrnR
			110.9/110.9		
Kansas City	443.8500	+	○	WD0GQA	BYRG
			107.2/107.2a(CA)		
Kansas City	444.0000	+	○e	N0HYG	N0HYG
Kansas City	444.0250	+	○el	N4MSE	BYRG
Kansas City	444.0500	+	○er	WA0QFJ	TWA ARC
Kansas City	444.1250	+	○	N0NKX	N0NKX
			123.0/123.0		
Kansas City	444.2500	+	○	WA0VXQ	KCARC
			151.4/151.4a(CA)		
Kansas City	444.3500	+	○	N0AAP	N0AAP
Kansas City	444.4500	+	○	N0NDP	N0NDP
			151.4/151.4er		
Kansas City	444.5500	+	●a(CA)el	N0EUH	KCDX/BYRG
Kansas City	444.8500	+	○elr	WB0NSQ	WB0NSQ
Kearney	443.9000	+	○127.3e	KB0EQV	KB0EQV
Kearney	444.2000	+	○a(CA)el	K0KMO	MJARS
Kingsville	444.3750	+	○107.2	N0NDP	N0NDP
Leavenworth	442.3500	+	○	N0MIJ	BYRG
			107.2/107.2e		
Lenexa	442.0500	+	○	KC0EFC	KC0EFC
			151.4/151.4		
Lenexa	442.6000	+	●a(CA)el	K0LW	BYRG
Liberty	443.3750	+	○192.8	KC0SKA	kc0ska
Oak Grove	444.2750	+	○	KB0THQ	PHRRL
			123.0/123.0		
Olathe	442.2000	+	○	KE5BR	SFTARC
			151.4/151.4a(CA)e		
Overland Park	442.1500	+	●82.5/82.5	W0LHK	W0LHK
Peculiar	442.0250	+	●a(CA)el	W0MCJ	BYRG
Platte City	444.1500	+	○88.5/88.5	W5USI	W5USI
			DCS(071)e		
Raytown	442.3000	+	○	WA0JSA	MidAmerF
Roeland Park	443.7250	+	○a(CA)er	W0ERH	JCRAC
Shawnee Msn	444.7500	+	●a(CA)elr	WB0RJQ	WB0RJQ
NORTH CENTRAL					
Beloit	442.8000	+	○ae	WA0CCW	SVRC
Osborne	442.4500	+	○	N7JYS	N7JYS
			131.8/131.8el		

Location	Output	Input	Notes	Call	Sponsor
NORTHCENTRAL					
Miltonvale	442.1000	+	●el	WBØSRP	WBØSRP
Minneapolis	442.5000	+	●	KBØNTH	NØUJQ
			162.2/162.2elr		
Minneapolis	444.8500	+	●	KSØLNK	K-LINK
			162.2/162.2aelLITZ		
Norton	444.9000	+	●a(CA)el	WDØBRZ	WDØBRZ
NORTHEAST					
Carbondale	443.1250	+	●e	WBØPTD	-----
Flush	444.3250	+	●88.5/88.5	NØUZN	NØUZN
			e		
Home City	444.3500	+	●88.5/88.5	NØNB	NØNB
			aer		
Lawrence	444.8250	+	●88.5	NØMJS	-----
Lawrence	444.9000	+	●88.5/88.5	KUØK	NEKSUN
			(CA)elrs		
Leavenworth	444.8000	+	●	WØROO	PKARC
			151.4/151.4aer		
Louisburg	444.1750	+	●	NØPHB	NØPHB
			131.8/131.8ae		
Manhattan	444.1750	+	●88.5/88.5	WØQQQ	KSU ARC
Stilwell	444.0750	+	●tel	KØHQ	WBØJQM-SMC
Topeka	444.9750	+	●	NØEUH	BYRG
			186.2/186.2		
NORTHWEST					
Clay Center	443.1250	+	●a	KCØUUF	-----
Colby	444.6500	+	●	WØWOB	TARC
			156.7/156.7er		
Edson	444.5500	+	●88.5/88.5	KCØGLA	-----
SOUTHCENTRAL					
Anthony	443.4500	+	●	KBØHH	StPInARC
Haviland	442.0250	+	●	KBØOKR	KBØOKR
			103.5/103.5		
Isabel	444.1250	+	●	NØFEK	NØFEK
			156.7/156.7a(CA)		
Kiowa	442.1500	+	●ael	KB5MDH	KDE-TV36
Moundridge	444.5250	+	●l	KAØMR	KAØMR
Newton	443.1000	+	●a(CA)lr	KBØSOF	NEWTON ARC
Pratt	444.8000	+	●	WGØQ	WGØQ
			100.0/100.0ers		
Wellington	444.2500	+	●	WAØZFE	WAØZFE
Winfield	444.0250	+	●97.4/97.4	NØIDW	NØIDW
Winfield	444.3000	+	●97.4/97.4	AAØAL	NØIDW
			e		
SOUTHEAST					
Chanute	442.6500	+	●	WA5FLV	-----
Coffeyville	442.8750	+	●91.5/91.5	WRØMG	CARC/MGARC
			r		
Coffeyville	444.5500	+	●91.5/91.5	NØTAP	COFYVLARC
			e		

KANSAS

<i>Location</i>	<i>Output</i>	<i>Input</i>	<i>Notes</i>	<i>Call</i>	<i>Sponsor</i>
Elk Falls	442.8250	+	●er	KD0BAP	EKRS
Fort Scott	444.1750	+	●	KB0SWH	FT. SCOTT
Humboldt	442.9000	+	●	KZ0V	KZ0V
Independence	443.5250	+	● 91.5/91.5 e	N0VDS	-----
Independence	443.7000	+	●E-SUN	N0VDS	N0VDS
Pittsburg	444.8000	+	● 91.5/91.5 a(CA)e	K0PRO	PRO
SOUTHWEST					
Dodge City	442.3750	+	●ae	KU0L	KU0L
Dodge City	444.5500	+	●	K0ECT	SKECT
			141.3/141.3el		
Ensign	444.3750	+	●r	K0BAI	K0BAI
Garden City	442.5000	+	●	K0ECT	SKECT
			141.3/141.3el		
Garden City	443.2250	+	●	W0MI	SANDHILLS
			100.0/100.0		
Hickok	444.0000	+	● 82.5/82.5 a(CA)e	WD5IBQ	SPARK
Hugoton	444.2250	+	● 82.5/82.5 a(CA)s	WD5IBQ	SPARK
Hugoton	444.5250	+	●	K0ECT	SKECT
			141.3/141.3el		
Hugoton	444.9000	+	● 88.5/88.5 el	KB0KQQ	SPARK
Liberal	443.1000	+	● 71.9/71.9 ar	N0BTH	SPARK
Liberal	444.1000	+	●el	W0KKS	SPARK
Syracuse	444.5000	+	●	K0ECT	SKECT
			141.3/141.3el		
TOPEKA					
Hoyt	444.7250	+	● 88.5/88.5 (CA)elrs	K0HAM	NEKSUN
Overbrook	443.9250	+	●(CA)elrs	K0SUN	NEKSUN
Topeka	442.2250	+	● 88.5/88.5 er	W0CET	KVARC
Topeka	443.4250	+	●e	WN5HOO	WN5HOO
Topeka	444.4000	+	● 88.5/88.5 er	N0CBG	GldnCyRA
WEST CENTRAL					
Ransom	443.5750	+	● 88.5/88.5 elrs	K0HAM	KS0ECC
WESTCENTRAL					
Syracuse	443.1250	+	●	KA0TAO	KA0TAO
			100.0/100.0		
WICHITA					
Colwich	444.2000	+	● 94.8/94.8	W0KA	-----
Derby	443.2750	+	●	KC0SOK	ALRERC
			156.7/156.7		

Location	Output	Input	Notes	Call	Sponsor
El Dorado	444.1500	+	●	KØCKN	FlntHisRC
El Dorado	444.5750	+	●	NØEQS	CHARS
				100.0/100.0e	
Haysville	442.6000	+	●a(CA)er	KAØRT	KAØRT
Mulvane	443.5500	+	●	NØKTA	MLVANEARC
Wichita	442.0000	+	●(CA)	NØITL	NCRARC
Wichita	443.3250	+	●e	WØVFW	-----
Wichita	444.0000	+	●a(CA)er	WAØRJE	TECNICHAT
Wichita	444.0750	+	●82.5/82.5 (CA)r	NØHM	I.C.U.C

KENTUCKY

Allen	444.7750	+	●123.0a RB	N4IWZ	N4IWZ
Ashland	443.4500	+	88.5s	KZ4G	KZ4G
Ashland	444.7500	+	●88.5#	KC8ERN	KC8ERN
Ashland	444.9750	+	●107.2 (CA)e	KC4QK	ASHLAND 24
Bardstown	443.0000	+	●	KT4GB	AE4NU
Beattyville	444.8250	+	●192.8e RB	KC4UPE	KC4UPE
Beaverlick	443.4750	+	●131.8ael RB WXZ	KC4COV	NKRA-NKDXE
Bowling Green	421.2500	439.2500	●#	W4HTB	W4HTB
Bowling Green	444.1000	+	●ael	W4WSM	W4WSM
Bowling Green	444.7000	+	●136.5e	WB4JM	WB4JM
Brandenburg	444.5750	+	●	KE4JBH	KE4JBH
Brooks	443.7000	+	●79.7	KY4KY	BULLITT AR
Brushy Fork	444.6000	+	●	KD4DZE	KF4WMM
Burlington	443.5250	+	●131.8lRB	N8OXA	WA4ZKO
Cane Valley	443.9500	+	●t	W4LJM	W4LJM
Cerulean	444.6500	+	179.9e	KY4KEN	KY4KEN
Clearfield	441.8750	+	107.2e	KD4DZE	KD4DZE
Corbin	444.2750	+	●79.7	KF4IFC	KF4IFC
Corbin	444.9000	+	●100.0lRB	WB4IVB	WB4IVB
Covington	444.1750	+	●131.8ael RB WXZ	KC4COV	NKRA-NKDXE
Cox's Creek	443.4500	+	●151.4 (CA)	AE4NU	KT4GB
Cumberland Gap	443.9500	+	100.0 E-SUNS	W4HKL	WM4MD
David	443.9000	+	●167.9l	KC4KZT	KC4KZT
Dawson Springs	444.2750	+	●a	KU4MJ	KE4UZE
Dorton	442.1500	+	●167.9	KD4RTR	KD4RTR
Dry Ridge	444.4250	+	●107.2lr RB	WA4ZKO	NKDXE-NKRA
Earlington	443.9500	+	●179.9	KG4WCQ	KG4WCQ
Edgewood	444.3500	+	●123.0ars	K4CO	K4CO

518 420-450 MHz

KENTUCKY

Location	Output	Input	Notes	Call	Sponsor
Elizabethtown	421.2500	439.2500	●	W4BEJ	LINCOLN TR
Elizabethtown	444.8000	+	●ael	W4BEJ	LINCOLN TR
Fairdealing	443.5000	+	118.8s	KI4HUS	MCARC KI4H
Florence	443.1750	+	● 131.8ael RB WXz	KC4COV	NKRA-NKDXE
Fort Wright	441.8500	+	●te	KY4JD	KY4JD
Fort Wright	442.5250	+	● 123.0ez	KY4JD	NKRA
Foster	443.1250	+	●	KU4ML	KU4ML
Frankfort	442.1750	+	● 67.0	K4NGQ	K4NGQ
Frankfort	443.3250	+	●	WA4CMO	DIV. OF EM
Garrett	442.4000	+	● 79.7	KF4JJD	KF4ZTB
Georgetown	443.6250	+	●	KF4NTQ	SCOTT CO.
Glasgow	444.2500	+	●	KF4DC	DEWAYNE CO
Glasgow	444.9250	+	●	KY4X	KY4X
Graefenburg	443.5500	+	●eRB	N4HZX	-----
Grayson	441.9750	+	107.2es	KD4DZE	KD4DZE
Grethel	444.5250	+	●	KJ4VF	KJ4VF
Harlan	442.6250	+	● 100.0e	W4YMT	-----
Hartford	442.6750	+	77.0eIRB WX	KD4BOH	KD4BOH
Hawesville	444.6250	+	●(CA)	KB4QFL	KB4QFL
Hazard	443.9750	+	eRB	K4TDO	K4TDO
Henderson	444.7250	+	● 82.5e	KY4K	WEHT ARC
Highland Heigh	444.9000	+	● 123.0	W4YWH	W4YWH
Hindman	444.4000	444.9000	eWX	K4TDO	-----
Hopkinsville	444.7500	+	● 103.5a	KE4AIF	KE4AIF
Horsecave	444.8500	+	103.5e	N4GER	KF4QZN
Hudson	444.9000	+	179.9	KY4SP	KC4JTV
Independence	444.0750	+	● 110.9ae	KB8SBN	KB8SBN
Inez	442.1000	+	100	KG4RUV	-----
Irvine	442.9000	+	●el	W4CMR	CHESTNUT M
Irvine	444.0000	+	●e	AD4RT	AD4RU
Latonia	442.4000	+	●t(CA)	AA4XV	AA4XV
Lawrenceburg	444.3750	+	s	KY4LAW	K4TG
Lexington	443.0250	+	● 123.0 (CA)e	KE4OOL	KE4OOL
Lexington	444.1250	+	88.5e	KB8QLC	KA4MKG
Lexington	444.5500	+	●e	KC4DUU	KC4DUU
Lexington	444.7250	+	●t(CA)	KE4ISR	-----
Lexington	444.9500	+	●e	N4DUE	FAYETTE CO
Louisville	442.0000	+	●(CA) RB	N4ORL	N4ORL
Louisville	442.1000	+	●t(CA)e	N4RBL	N4RBL
Louisville	442.4500	+	● 151.4 (CA)e	KD4CLR	OLDHAM COU
Louisville	442.5000	+	●	KB4RYM	KB4RYM
Louisville	442.5500	+	●e	WD4ELX	WD4ELX
Louisville	442.7250	+	● 151.4er WXz	KB4YJ	KB4YJ
Louisville	443.3500	+	●	K4ULW	K4ULW

Location	Output	Input	Notes	Call	Sponsor
Louisville	443.5000	+	●	WD9EQC	-----
Louisville	443.9750	+	● 100.0e	N4KWT	-----
Louisville	444.1000	+	● 173.8ae RBZ	N4UL	N4UL
Louisville	444.3000	+	● 141.3	KY4NDN	KY4NDN
Louisville	444.6000	+	● 151.4e	N4NMC	N4MRM
Madisonville	442.4250	+	●	KC4FIE	KC4FIE
Madisonville	442.5750	+	● 100.0 (CA)	AE4LW	AE4LW
Madisonville	442.7750	+	●e	KC4FIE	KC4FIE
Madisonville	444.6000	+	●(CA)	KC4FIE	KC4FIE
Magnolia	443.6750	+	77.0#aes WX	WA4FOB	-----
Mammoth Cave	444.4750	+	● 103.5e	N4GER	KF4QZN
Manchester	444.5000	+		KD4GMH	N4ZSZ KG4U
Mayfield	441.8750	+	179.9e	WA6LDV	KF4GCD
Maysville	441.9500	+	186.2 (CA)e	KE4YEY	-----
Maysville	443.5000	+	● 123.0 (CA)e	KF4BRO	GREATER MA
Meta	443.5000	+	●	WB4UBY	WB4UBY
Middlesboro	442.3250	+	● 100.0#e RB	WM4MD	WM4MD
Middlesboro	443.1500	+	146.2el	KD4PBC	KD4PBC
Middlesboro	444.1500	+	● 100.0l	WB4IVB	WB4IVB
Millard	443.4250	+	●(CA)e	KD4RTR	-----
Monticello	444.7500	+	●(CA)e	WB9SHH	WB9SHH
Morehead	442.5000	+	●t	K4GFY	K4GFY
Morehead	443.2500	+	● 100.0l	KJ4VF	-----
Morgantown	444.4250	+	● 103.5e	N4GER	KF4QZN
Mt Sterling	442.0500	+	100.0elRB	KD4ADJ	NX4B
Murray	443.8000	+	● 91.5e	K4MSU	MSUARC
Nancy	443.6000	+	● 100.0ae z	AC4DM	AC4DM
Nebo	444.8500	+	●	AA4NI	RABBIT RID
Nicholasville	444.7750	+	● 167.9 (CA) RB	KC4UPE	R.A.R.E. I
Nicholasville	444.9750	+	●RB	WB4CWF	JAWS
Olive Hill	444.9250	+	●a	KO4LI	KO4LI
Owensboro	443.1000	+	● 110.9	N4WJS	N4WJS
Owensboro	443.6500	+	● 110.9e	N4WJS	N4WJS
Owensboro	444.5500	+	103.5esWX	KI4JXN	-----
Paducah	443.0000	+	● 179.9e	KD4DVI	KD4DVI
Paducah	444.0000	+	● 179.9e	K9OWU	N9YWS
Paintsville	441.5250	+	● 127.3	N4KJU	JOHNSON CO
Paintsville	443.8250	+	127.3	KR4MT	KR4MT
Paris	444.5250	+	100.0e	WD4GPO	-----
Phelps	444.5750	+	●	N4MVY	N4MVY
Pikeville	444.2000	+	●	KD4RTR	KD4RTR
Pikeville	444.3750	+	●	KD4DAR	KD4DAR

**520 420-450 MHz
KENTUCKY-LOUISIANA**

<i>Location</i>	<i>Output</i>	<i>Input</i>	<i>Notes</i>	<i>Call</i>	<i>Sponsor</i>
Pikeville	444.4750	+	●eRB	AD4BI	AD4BI
Richmond	444.6250	+	192.8	KE4ISW	KE4ISW
Rineyville	444.2250	+	● 151.4	KF4RBD	KF4RBD
Rockport	444.0750	+	77.0eIRB WX	KD4BOH	KD4BOH
Russellville	442.3500	+	● 136.5	KE4SZK	KE4SZK
Salem	444.8250	+	● 100.0	KC4VXR	WA4Q/KC4VX
Salvisa	444.6750	+	● 203.5eI	KF4AWA	SARC
Salvisa	444.8750	+	● 167.9 (CA)e	KC4UPE	KC4UPE
Salyersville	444.0500	+	● 127.3a	KE4NLL	KE4NLL
Shelbyville	442.3750	+	●(CA)	KE4YRE	KF4ALP
Shepherdsville	444.4000	+	● 79.7	AC4VV	-----
Simpsonville	444.4500	+	● 100.0e	KO4OT	KE4YRI
Springfield	444.6000	+	●	W4SJH	J. MURRAY
Stanton	442.0750	+	●(CA) RB	N4VOS	N4VOS
Union	441.8000	+	● 179.9ae	AD4CC	AD4CC
Versailles	443.7750	+	e	KY4WC	KY4WC
Waddy	443.2250	+	●(CA)	KS4TO	KE4ZIJ
Watergap	444.3250	+	127.3	KR4MT	KR4MT
Waynesburg	442.9750	+	●t(CA)ers WX	AG4TY	-----
Whitesburg	443.7500	+	● 107.2e RB WX	KK4WH	-----
Whitesburg	444.2500	+	107.2I	KK4WH	KK4WH
Williamsburg	444.0500	+	● 100.0a RB	KB4PTJ	KB4PTJ
Winchester	441.9000	+	● 203.5e	KF4CBT	KF4CBT
Withamsville	444.4000	+	● 131.8ael RB WXz	KC4COV	NKRA-NKDXE

**LOUISIANA
FREQUENCY USAGE**

Shared	442.9000	+		SNP	
CENTRAL					
Alexandria	443.3000	+	● 100.0ael rZ(911)	KC5ZJY	CLARC
Cheneyville	442.3000	+	● 173.8ael	W5DJT	LCC
Leesville	444.7000	+	●e	W5LSV	WCLARC
Moreaville	444.7000	+	● 203.5	KA5KON	KA5KON
NORTHEAST					
Bastrop	444.6250	+	● 127.3es	KB5SAR	KB5SAR
Calhoun	444.7000	+	●arsRB LITZ WXz	W5KGT	W5KGT
Columbia	444.5250	+	●ex	K5NOE	K5NOE
Grayson	443.7000	+	●e	KB5VJY	KB5VJY
Linville	443.9000	+	●	KB5VJY	KB5VJY
Ouachita Parish	444.1000	+	●eE-SUN L(145.170)prsRB	W5KGT	NELA-ARES

Location	Output	Input	Notes	Call	Sponsor
Rayville	444.9500	+	●	WA5KNV	WA5KNV
West Monroe	443.8000	+	●e	KB5VJY	KB5VJY
West Monroe	444.2500	+	●sWX	KB5TLB	KB5TLB
West Monroe	444.3000	+	●	KB5TLB	KB5TLB
NORTHWEST					
Bossier City	444.3000	+	●ters	N5FJ	N5FJ
Jonesboro	444.8000	+	●	WB5NIN	JAARO
Ruston	444.3500	+	● 94.8 (CA)	W5MCH	PHARA
			e		
Ruston	444.8750	+	●	AD5AQ	AD5AQ
Shreveport	442.0000	+	●	W5SHV	SDT
			L(D-STAR)	WX	
Shreveport	444.5000	+	● 186.2e	KC5OKA	ARK-LA-TEX
Shreveport	444.9000	+	● 186.2	N5FJ	SARA
SOUTHCENTRAL					
Lafayette	443.1500	+	103.5/103.5	NG5T	TV-10 RG
Morgan City	444.6250	+	● 100.0	KB5GON	N5DVI
			(CA)ez		
Opelousas	442.0000	+	●	N5TBU	N5TBU
Opelousas	444.8750	+	● 103.5	N5TBU	N5TBU
			(CA)eBI		
Schriever	444.5000	+	●e	W5YL	THBDX ARC
SOUTHEAST					
Addis	443.6000	+		W5KRO	CCAC
Baton Rouge	442.3500	+	●	WB5LLS	BRRG
Baton Rouge	442.6750	+	●	NV5A	BRARA
Baton Rouge	442.9250	+	● 107.5er	KD5CQB	EBRP OEP
Baton Rouge	443.1000	+	●	KD5QZD	KD5QZD
Baton Rouge	443.5500	-	● 107.5er	KD5CQB	EBRP OEP
Baton Rouge	443.9250	-	● 107.5er	KD5CQB	EBRP OEP
Baton Rouge	444.1250	+	●	N5VA	N5VA
Baton Rouge	444.2250	+	●esx	W5TFW	W5TFW
Baton Rouge	444.3000	+	●	N5UHT	N5UHT
Baton Rouge	444.3500	+	●	N5NXL	BRRG
Baton Rouge	444.4000	+	● 107.2e	W5GIX	BR ARC
Baton Rouge	444.4500	+	●	W5GSU	OMIK-BR
			107.2/107.2 (CA)ersBI	WXz	
Baton Rouge	444.6000	+	●	W5GQ	WAFB-TV-E
			136.5/136.5 (CA)e		
Baton Rouge	444.6750	+	●(CA)e	NV5A	DOW ARC
Baton Rouge	444.8500	+	● 107.2elr	KC5BMA	RASC
Baton Rouge	444.9500	+	●	WB5LLS	BRRG
Bayou Gauche	442.1000	+		N5RLT	N5RLT
Belle Chasse	444.1750	+	● 114.8elr	KA5EZQ	PPOEP
			s		
Des Allemands	443.4000	+	● 100.0	KC5OYJ	KC5PBN
			(CA)z		
Franklinton	442.0500	+	●el	KA5BDO	LCC
Gonzales	444.5250	+	● 107.2#e	K5GPD	-----

522 420-450 MHz

LOUISIANA

Location	Output	Input	Notes	Call	Sponsor
Gonzales	444.7250	+	● ae L(147.225) Z(*911)	K5ARC	ASCN ARC
Gretna	444.2000	+	● 114.8l	W5UK	GNOARC
Hammond	444.2500	+	● e	WB5NET	SELARC
Hammond	444.5500	+	● 136.5 (CA)el	N5GWF	FUN F ARC
Harahan	443.7500	+	● e WX	W5UK	GNOARC
Jefferson	444.9250	+	● e L(D-STAR)	W5GAD	JARC
Kenner	444.3750	+	● 114.8ae	N5MWM	N5MWM
Krotz Springs	443.2500	+	● 103.5/103.5 TTel	W5JMT	LaCrossConn
Lacomb	444.1000	+	● e	K5OZ	K5OZ
LaCombe	443.9500	+	● els	W5MCC	SELCOM
LaPlace	443.8250	+	● 114.8 (CA)	KD5CQA	Plantation
Madisonville	444.0500	+	● e	W5NJJ	NLAKE ARC+
Metairie	444.0000	+	● ael	W5GAD	JFRSN ARC
Metairie	444.2000	+	●	W5UK	GNOARC
Metairie	444.7750	+	114.8	N5OZG	N5OZG
New Orleans	444.1500	+	● ae	KB5AVY	KB5AVY
New Orleans	444.3250	+	● 100.0 (CA)er	N5OMG	NO EmgMgt
New Orleans	444.5500	+	●(CA)el	N5GWF	FUN F ARC
New Orleans	444.7000	+	● 114.8ae	WB5HVV	WB5HVV
New Orleans	444.8000	+	● e L(146.610)	W5MCC	NO VHF
New Orleans	444.9750	+	● 110.9ael	KB5AVY	KB5AVY
Plaquemine	442.1500	+	●	NV5A	135RA
Port Allen	443.0500	-	●	KD5QZD	KD5QZD
Port Sulphur	444.0750	+	● 114.8elr s	KA5EZQ	PPOEP
Port Sulphur	444.0750	+	● 114.8elr s	KA5EZQ	PPOEP
Slidell	444.4250	+	● 114.8e	W5SLA	OzoneARC
Sorrento	442.2500	+	● 107.2/107.2eWX	W5JMT	OMIK-BR
Sorrento	444.2750	+	●	KD5QDZ	KD5QDZ
St Gabriel	443.3500	+		N5NXL	BRRG
Star Hill	443.3750	-	●	KD5QZD	KD5QZD
SOUTHWEST					
Eunice	444.8250	+	● 103.5 (CA)el	KE5CTU	KE5CTU
Lake Charles	444.2250	+	● 103.5	KI5EE	KI5EE
Lake Charles	444.3000	+	● 88.5	W5BII	SWLARC
Oberlin	442.9250	+	● 131.8ex	W5ELM	W5ELM

<i>Location</i>	<i>Output</i>	<i>Input</i>	<i>Notes</i>	<i>Call</i>	<i>Sponsor</i>
MAINE					
AUGUSTA					
Belgrade Lakes	449.2750	-	● 88.5e L(W1PIG)sx	W1PIG	KARS
Fayette	443.2000	+	● 88.5ae L(E15061 W1PIG)rsWxx	W1PIG	KARS
CENTRAL/BANGOR					
Brownville	444.9500	+	● 103.5 L(147.105)	N1BUG	N1BUG
Lincoln	449.2750	-	●ex	K1AQ	K1AQ
MID-COAST					
Freedom	443.5000	+	● 103.5e	KD1KE	KD1KE
Hope	449.5250	-	●	WA1ZDA	WA1ZDA
Washington	444.9000	+	● 91.5ae L(147.135)x	WZ1J	WZ1J
NORTHWEST					
Skowhegan	446.3250	-	● 203.5	W1LO	W1LO
Woodstock	449.0250	-	● 82.5/136.5 L(223.94 & 53.09)x	W1IMD	W1IMD
PORTLAND/SOUTH COAST					
Acton	441.5000	+	● 156.7ae L(CCS NETWORK) EXPx	N1KMA	CLEOSYS
Alfred	448.7250	-	● 103.5ae	WJ1L	RACES
Auburn	442.0000	+	●aewx	N1BKD	HF
Brunswick	444.4000	+	● 88.5	KS1R	MARA
Brunswick	447.5750	-	● 88.5e E-WINDrsEXPx	KS1R	MARA
Cape Elizabeth	444.1000	+	● 82.5	W1KVI	PAWA
Cornish	441.5000	+	● 146.2e L(CCS NETWORK) EXPx	N1KMA	CLEOSYS
Sanford	441.5000	+	● 156.7e L(CCS NETWORK)x	N1KMA	CLEOSYS
Sanford	441.6000	+	● 203.5e	W1LO	W1LO
Waterboro	444.6000	+	● 82.5e L(E44600) Wxx	W1CKD	PRG
Windham	444.9500	+	● 146.2e L(29.68)	N1FCU	N1FCU
WASHINGTON COUNTY					
Cooper	444.3000	+	● 100esx	W1LH	W1LH
MARYLAND					
ALL					
SNP	442.9000	+	●		-----
SNP	447.8750	-	●		-----
ANNAPOLIS					
Annapolis	442.3000	+	● 107.2z	W3VPR	AARC/MMA
Davidsonville	444.4000	+	● 156.7	W3VPR	AARC
Millersville	449.1250	-	● 107.2aer	W3CU	MMARC

MARYLAND

Location	Output	Input	Notes	Call	Sponsor
BALTIMORE					
Baltimore	442.8500	+	● 88.5	WB3FFV	WB3FFV
Baltimore	447.3750	-	● 100.0e	K3BAL	K3BAL
Baltimore	447.5250	-	●	N3MCQ	N3MCQ
Baltimore	448.3250	-	● aelz	WB3DZO	BRATS
Baltimore	449.0750	-	● 118.8	KB3AVZ	KB3AVZ
Baltimore City	448.2750	-	● 156.7	K3CUJ	Col.ARA
Cockeysville	448.5250	-	●	KB3BHO	Boumi AR
Dayton	443.9500	+	te	W3YVV	W3YVV
E Baltimore	449.5750	-	● l	W3PGA	Aero ARC
Ellicott City	449.4750	-	● 156.7	K3CUJ	Col. ARA
Ellicott City	449.5250	-	●	N3EZD	N3EZD
Harmans	444.9500	+	● 123.0	NS3V	+NT3Z
			(CA)erZ(91)		
Jessup	444.0000	146.1600	● 107.2l	WA3DZD	MFMA
Jessup	444.0000	+	● 107.2l	WA3DZD	MFMA
Jessup	444.0000	223.1600	● 107.2l	WA3DZD	MFMA
NE Baltimore	448.0750	-	● 91.5	K3GOD	CARC
NW Baltimore	443.3500	+	● (CA)	WB3DZO	BRATS
Towson	442.1125	+	● DSTARel WX	W3DHS	BCACS
Towson	449.2250	-	● 100.0er	N3CDY	N3CDY
Towson	449.2750	-	● 107.2ael	N3CDY	N3CDY
Towson	449.6250	-	● 107.2ael r	W3FT	BARC
CENTRAL MD					
Odenton	442.6000	+	● 127.3 (CA)	N3MIR	GBURG
CUMBERLAND					
Cumberland	444.0000	+	● 123.0el	KK3L	KK3L
Cumberland	444.5000	+	● 118.8	W3YMW	Mtn ARC
Dans Mountain	447.5250	-	●	KG8GN	KG8GN
Haystack Mtn	443.0500	+	● 123.0	WX3M	WX3M
FREDERICK					
Frederick	442.8000	+	● 79.7 (CA)	N3ITA	N3ITA
Frederick	444.6500	+	● 167.9l	N3ST	N3ST
Frederick	444.8000	+	● 141.3	W3ICF	FARG
Frederick	448.1250	-	● 123.0e	K3MAD	MADXRA
Frederick	448.4250	-	● e	K3ERM	Fdk ARC
Jefferson	443.3000	+	● 100.0	K3LMS	K3LMS
Myersville	447.1250	-	● 100.0	N3JDR	N3JDR
South Mountain	442.9500	+	● 94.8e	KD3SU	KD3SU
Thurmont	448.0250	-	● 103.5	K3KMA	K3KMA
HAGERSTOWN					
Clear Spring	442.6500	+	● 79.7ewx	N3UHD	N3UHD
Hagerstown	447.9750	-	● e	W3CWC	AnttmRA
NORTH CENTRAL					
Cascade	447.2250	-	● t	KK3L	KK3L
Hampstead	443.8000	+	● alp	N3KZ	WN3A/UPa

<i>Location</i>	<i>Output</i>	<i>Input</i>	<i>Notes</i>	<i>Call</i>	<i>Sponsor</i>
Manchester	447.6750	-	●	N3KZS	N3KZS
Westminster	449.8750	-	●el	K3PZN	CCARC
NORTH EASTERN SHORE					
Centreville	448.2250	-	● 114.8ae	K3ORC	K.I.ARC
Chestertown	449.1750	-	● 156.7ar	K3ARS	Kent ARS
St Michaels	449.9250	-	● 156.7	K3SVA	K3SVA
Stevensville	442.2500	+	●	WA3JGI	WA3JGI
NORTHEAST MD					
Bel Air	447.9875	-	●DSTAR	WB0EGR	HarfdCoRaces
Bel Air	449.7750	-	● 162.2aer	WB0EGR	HarfdCoRaces
Charlestown	442.9500	+	● 103.5a	N3RCN	+N3AJJ
Elkton	447.3250	-	● 131.8	W3BXW	BEARS
			(CA)lWX		
Elkton	447.7250	-	● 94.8ar	N3XJT	Cecil Co. DES
HavreDeGrace	444.7500	+	●alp	N3KZ	WN3A/UPa
Jarrettsville	448.4750	-	●	N3UR	N3UR
Port Deposit	449.8250	-	● 167.9a	WA3SFJ	CBRA
			L(222.92)z		
Shawsville	449.3750	-	●l	W3EHT	W3EHT
SOUTH EASTERN SHORE					
Ocean City	443.4500	+	● 151.4	N3HF	N3HF
			WX		
Salisbury	442.6500	+	● 156.7	N3HQJ	Muddy Hole
SOUTHERN MD					
Accokeek	444.5000	+	●	W3TOM	W3TOM
Brandywine	443.6000	+	● 103.5	WA3YUV	WA3YUV
Golden Beach	447.1250	-	● 131.8	W3SMD	W3SMD
Indian Head	442.4500	+	●	WB3IUT	WB3IUT
LaPlata	443.7500	+	●	KA3GRW	KA3GRW
Leonardtown	444.3500	+	● 156.7l	N3NO	SPARC
Lexington Park	443.0500	+	●aelsRBz	WA3UMY	WA3UMY
Orme	447.0750	-	● 167.9l	N3ARN	CMRG
St Leonard	443.3000	+	● 156.7elr	N3PX	SPARC
St Leonard	443.3000	29.5200	● 156.7elr	N3PX	SPARC
Waldorf	443.7000	+	●a	KA3GRW	CCARC2
Waldorf	447.1750	-	● 156.7	KA3TQD	WRSG
WASHINGTON AREA					
Ashton	443.1500	+	● 156.7a	K3WX	ARCS
Bethesda	447.9250	-	●e	K3YGG	NIHRAC
Bowie	442.1500	+	●	W3XJ	W3XJ
Burtonsville	443.6500	+	●	WA3UTY	WA3UTY
Germantown	443.4000	+	● 107.2al	N3EAE	NERA
Germantown	444.2000	+	●	KV3B	MARC
Jessup	444.0000	146.1600	● 107.2l	WA3DZD	MFMA
Jessup	444.0000	223.1600	● 107.2l	WA3DZD	MFMA
Jessup	444.0000	+	● 107.2l	WA3DZD	MFMA
Laurel	442.5000	+	● 156.7e	W3LRC	LARC
Laurel	444.7000	+	● 167.9l	WA3GPC	CMRG
Rockville	442.7500	+	● 156.7	KV3B	MARC
			(CA)r		

526 420-450 MHz

MARYLAND-MASSACHUSETTS

Location	Output	Input	Notes	Call	Sponsor
Rockville	443.9000	+	Or	WA3YOO	MoCoRACE
Seat Pleasant	448.9250	-	● 167.9el	N3ST	CMRG
Silver Spring	443.4500	+	● 156.7 WX	N3HF	N3HF
Silver Spring	444.2500	+	●a	WB3GXW	WB3GXW
Silver Spring	449.0250	-	● 156.7el	N3AUY	+KD3R
Silver Spring	449.0250	29.5600	● 141.3el	N3AUY	+KD3R
WESTERN MD					
Frostburg	443.4000	+	● 107.2 (CA)e	WA3KOK	NERA
Hancock	447.1750	-	● 118.8l	N2OCW	N2OCW
McHenry	444.4250	+	● 100.0	W3KKC	McARC

MASSACHUSETTS

BERKSHIRES

Granville	442.7500	+	● 77	KB1AEV	KB1AEV
				L(KB1AEV LINK SYSTEM)	
Granville	449.8250	-	● 107.2ex	N1PAH	N1PAH
Mt Greylock	449.4250	-	● 162.2ex	K1FFK	NBARC
Pittsfield	443.8500	+	● 162.2e	KE3HT	LTL

BLACKSTONE VALLEY

Medway	449.1250	-	● 146.2	W1CLA	ClayCtrARC
				L(CLAYNET)	
Milford	446.8250	-	● 100e	WA1QGU	GMARG
				L(E3819 MMRA)s	
Uxbridge	447.3250	-	●	W1WNS	ATT
				P25:NAC353 DCS(244) L(WESTBORO MA 448.7	

BOSTON METRO

Boston	444.7000	+	● 88.5e	W1KRU	BEMSARG
Boston	447.1750	-	● 110.9e	WN9T	BARC/WN9T
				L(BARC)x	
Braintree	442.5000	+	● 118.8	AE1TH	Braintree
Brookline	446.3250	-	● 146.2	W1CLA	ClayCtrARC
				L(CLAYNET)	
Burlington	446.7750	-	● 88.5	W1DYJ	MMRA
				L(MMRA)	
Cambridge	444.7500	+	● 162.2e	N1OMJ	N1OMJ
				L(927.6625)	
Cambridge	449.7250	-	● 114.8	W1XM	MIT UHF
				(CA)ex	
Medford	446.9250	-	● 88.5e	W1KN	TUARC
Newton	442.7500	+	● 141.3aer	WA1GPO	FARA
Reading	446.5250	-	● 151.4	WA1RHN	WA1RHN
Waltham	449.0750	-	●e	WA1PBU	WARA
Woburn	449.8250	-	● 136.5e	N1OMJ	N1OMJ

BOSTON SOUTH

Canton	449.4250	-	● 88.5e	K1BFD	EMARG
North Attleborough	447.9750	-	● 88.5e	KA1IG	NAEMA

420-450 MHz 527
MASSACHUSETTS

<i>Location</i>	<i>Output</i>	<i>Input</i>	<i>Notes</i>	<i>Call</i>	<i>Sponsor</i>
Walpole	446.4375	-	● 123er EXP	W1ZSA	WEM
Walpole	448.9750	-	● 141.3ers	W1ZSA	WEM
Walpole	449.6750	-	● 146.2 E-SUNp	NS1MC	EMARG
Wrentham	444.4500	+	● 127.3 E-SUN	K1LBG	WEMA
Wrentham	448.5750	-	● 88.5e L(E222792/14751)x	K1LBG	WEMA
CAPE AND ISLANDS					
Brewster	444.9000	+	● 141.3ep s	N1ZPO	N1ZPO
Dennis	443.5000	+	● 141.3ers	K1PBO	BARC
Eastham	447.3250	-	● 88.5rs	K1ISS	K1ISS
Truro	444.2000	+	● 141.3ers	N1YHS	N1YHS
CENTRAL					
Auburn	443.9000	+	● 100e L(E273824)	K1WPO	K1WPO
Clinton	442.3000	+	● 74.4ae	N1KUB	Clinton CD
Fitchburg	442.9500	+	● 88.5 (CA)	WB1EWS	WB1EWS
Paxton	447.9875	-	● 136.5/162.2 L(YANKEE NET)	W1OBQ	NYNES
Princeton	448.6250	-	● 88.5e L(W1OJ 29.62)rWXx	W1OJ	W1OJ
Rutland	442.8500	+	● 100 L(224.38 PAXTON)	KA1AQP	KA1AQP
West Brookfield	442.0500	+	● 88.5	K1RMS	K1RMS
West Millbury	444.9000	+	● 100e L(224.38 PAXTON)	KA1AQP	KA1AQP
Worcester	443.3000	+	● 100	N1OHZ	N1OHZ
Worcester	449.0250	-	● 88.5a L(145.31)	W1WPI	WPIWA
Worcester	449.8750	-	● 103.5ers	N1PFC	WECT
MERRIMACK VALLEY					
Haverhill	441.8500	+	● 127.3e	N1DOA	N1DOA
Haverhill	447.2750	-	● 88.5e	K1KKM	PRA
Lawrence	447.6250	-	● 88.5	N1EXC	N1EXC
North Andover	444.1000	+	● 123aex	N1LHP	N1LHP
North Reading	446.8750	-	● 88.5	N1FOS	N1FOS
Pepperell	442.9000	+	● 100ers	N1MNX	N1MNX
Tyngsboro	447.5250	-	● 131.8 EXP	KB1JLY	KB1GZN
Westford	442.4500	+	● 88.5 (CA) ersz	WB1GOF	PART
Wilmington	441.9000	+	● 110.9a	N1LHP	N1LHP
METROWEST					
Concord	447.5750	-	● 110.9e	N1CON	CWA
Framingham	446.9750	-	● 88.5	WA1NVC	WA1NVC
Framingham	448.1250	-	● 88.5e	WA1PBJ	NETARC

**528 420-450 MHz
MASSACHUSETTS**

<i>Location</i>	<i>Output</i>	<i>Input</i>	<i>Notes</i>	<i>Call</i>	<i>Sponsor</i>
Framingham	448.1750	-	● 88.5 L(14610)	WA1NVC	WA1NVC
Holliston	441.7000	+	● 88.5 L(927.8875)	KD1BC	KD1BC
Hopkinton	448.0250	-	● 88.5er	W1FY	FARA
Marlborough	446.6750	-	● 88.5 (CA) er	N1EM	AARC
Marlborough	447.8750	-	● 136.5 L(MRO NET)	K1IW	K1IW
Marlborough	449.9250	-	● 88.5 (CA) eL(E94940/I4133 MMRA)s	W1MRA	MMRA
Medfield	441.5000	+	● 88.5r	N1KUE	MEMA
Natick	447.6750	-	● 203.5er	KB1DFN	NATICK EMA
Northborough	441.6000	+	● 88.5	K1WPO	NETARC
Southborough	448.3750	-	● 88.5er	W1EMC	EMC ARC
Southborough	449.5750	-	● 88.5 L(MMRA)	W1BRI	MMRA
Wellesley	444.6000	+	● 88.5e	W1TKZ	WellslyARS
Westborough	448.7750	-	● P25:NAC353 DCS(244)	W1WNS	ATT
Weston	442.7000	+	● 88.5 (CA) L(MMRA)	W1MRA	MMRA
NORTH SHORE					
Beverly	444.9500	+	● 100	N1GSC	N1GSC
Beverly	447.8500	-	● 88.5 E-SUNr	WA1PNW	BEMA
Danvers	442.8000	+	● 136.5 (CA)ersx	NS1RA	NSRA
Gloucester	443.7000	+	●	W1RK	W1RK
Lynn	442.4000	+	● 88.5	N1VGJ	LYNN
Lynn	443.9500	+	● 151.4 (CA)e	W1SWR	PCD
Peabody	443.5500	+	● 88.5	WX1PBD	PWARC
Topsfield	447.4750	-	● 1350e	WA1KAT	MAREX-NA
PIONEER VALLEY					
Amherst	442.2000	+	● 173.8 L(443.450)	KD1XP	KD1XP
Deerfield	443.4500	+	● 173.8 L(442.200)	KD1XP	KD1XP
Florence	449.5250	-	● 167.9 (CA)eE-SUN E-WINDx	KA1OAN	KA1QFE
Greenfield	448.8750	-	● 136.5e L(29.6)	KB1BSS	FCARC
South Deerfield	442.5000	+	● 136.5ex	N1PMA	N1PMA
SOUTH COAST					
Assonet	442.5500	+	● 67 (CA)	WG1U	WG1U
Fall River	444.3500	+	● 88.5 (CA) ersx	W1ACT	FRARC
Fall River	449.5250	-	● eEXPx	NN1D	SEMARG

420-450 MHz 529
MASSACHUSETTS-MICHIGAN

<i>Location</i>	<i>Output</i>	<i>Input</i>	<i>Notes</i>	<i>Call</i>	<i>Sponsor</i>
SOUTH SHORE					
Bridgewater	444.5500	+	● 88.5e	W1MV	MARA
Norwell	443.6000	+	● 88.5	NS1N	NS1N
			L(E25209 RMTBASE)		
West Bridgewater	449.2750	-	● DCS(244)	W1WNS	ATT
			eL(448.775 WESTBORO)x		
SPRINGFIELD					
Belchertown	443.7000	+	● 71.9e	N1SIF	N1SIF
Feeding Hills	449.1750	-	● D*v	W1KK	W1KK
Holyoke	443.2000	+	● 127.3s	W1TOM	MTARA
Holyoke	447.3750	-	● D*v	AA1KK	W1KK
Holyoke	447.9875	-	●	W1OBQ	W1OBQ
			114.8/162.2e		
Palmer	448.4250	-	● DCS(244)	W1WNS	ATT
			eL(448.775 WESTBORO)x		
Westfield	446.7750	-	● 77e	W1MBT	SNEARG
MICHIGAN					
LOWER PENINSULA NORTHEAST					
Alpena	442.4750	+	● t(CA)elrs	N8BIT	8BITRG
Bad Axe	443.5500	+	● 114.8el	KA8WYN	KA8WYN
			WXx		
Breckenridge	442.6500	+	● 100elrs	W8QPO	W8QPO
			WX		
Cheboygan	444.8500	+	● 100 (CA)	WB8DEL	WB8DEL
			e		
Farwell	443.0250	+	● 103.5rs	KG8XS	KG8XS
Glennie	444.8000	+	● 100ers	K5EKP	K5EKP RS
			WX		
Hale	444.2750	+	● 141.3	K5EKP	K5EKP RS
			(CA)ersWX		
Harrison	442.8500	+	●	KA8DCJ	KA8DCJ
Mackinaw City	444.3750	+	● 107.2	W8AGB	CCECPSCO
Mayville	443.7750	+	● 131.8ers	KB8ZUZ	KB8ZUZ
Midland	444.3500	+	● 131.8	WB8WNF	PRAC
Mio	444.4750	+	● 141.3	K5EKP	K5EKP RS
			(CA)elrsWX		
Roscommon	443.1000	+	● l	WF8R	CRARC
Saginaw	443.6000	+	● 103.5ers	KC8VOA	KC8VOA
Ubyl	442.3250	+	● 103.5	KC8KOD	KC8KOD
Watrousville	442.5000	+	● 91.5rs	N8UT	AREA
			WX		
LOWER PENINSULA NORTHWEST					
Big Rapids	443.9000	+	● aersWX	KB8QOI	BRAARC
Cadillac	444.8250	+	●	K8CAD	WEXARC
Glen Arbor	444.7250	+	● tel	W100K	N7LMJ
Hart	443.6750	+	● 94.8ers	W8VTM	OCARS
Holton	444.6750	+	● 94.8e	N8DWZ	WD8MKG
Lake	443.3000	+	● ersWX	N8ERV	N8ERV

MICHIGAN

Location	Output	Input	Notes	Call	Sponsor
Lake City	444.5250	+	● 100e	KA8ABM	KA8ABM
Mt Pleasant	442.8250	+	● 100ers WXx	KC8RTU	KC8RTU
Pellston	444.9500	+	● 103.5 E-SUN	WA8EFE	WA8EFE
South Boardman	444.9250	+	●e	W8KAL	AA8ZV
Stutsmanville	442.3750	+	● 107.2elr WXx	N8DNX	N8DNX
Stutsmanville	443.3750	+	● 107.2elr X	KO8P	N8DNX
Traverse City	442.5000	+	● 114.8e	W8SGR	CARC
Traverse City	442.9000	+	● 94.8er	W8LDR	W8LDR
White Cloud	444.9750	+	● 94.8eWX	KB8IFE	KB8IFE
LOWER PENINSULA SOUTHEAST					
Adrian	443.3750	+	● 107.2e WX	K8ADM	K8ADM
Ann Arbor	443.5000	+	●tDCS	W8PGW	Arrow ARC
Ann Arbor	444.0750	+	● 82.5	WR8DAR	RADAR
Ann Arbor	444.6750	+	●t(CA)er	AA8B	AA8B
Ann Arbor	444.9750	+	● 107.2 (CA)l	WD8DPA	WD8DPA
Beverly Hills	443.2250	+	● 107.2 (CA)rsxz	W8HP	DART
Bridgeport	443.4000	+	●t(CA)e	KC8BXI	KC8BXI
Brighton	443.8750	+	● 127.3 (CA)ersWXx	WA1LRL	WA1LRL
Brooklyn	443.9000	+	●t(CA)	N8GY	N8GY
Byron	443.2000	+	● 107.2	KC8YHE	KC8YHE
Chelsea	443.5750	+	● 100.0el	WD8IEL	CARC
Clio	444.2500	+	● 100l	W8NS	W8NS
Clio	444.3750	+	●el	N8NJN	FAIR
Dansville	444.5750	+	● 107.2 (CA)elrsWXx	N8OBU	N8OBU
Dearborn	442.8000	+	● 107.2 (CA)ers	WR8DAR	RADAR
Dearborn	443.4250	+	● 107.2	K8UTT	Ford ARL
Detroit	442.1750	+	● 123elx	KC8LTS	KC8LTS
Detroit	442.4500	+	● 100 (CA) e	N8PYN	N8PYN
Detroit	443.0750	+	● 123 (CA) elrsWXxz	WW8GM	GMARC
Detroit	443.4750	+	● 88.5ers	WR8DAR	N8COP
Detroit	444.0000	+	●tDCSe	WB8CQP	DRCG
Detroit	444.2250	+	● 107.2	N8XN	Ind Repeater Soc
Dundee	442.8250	+	● 100ers WX	K8RPT	RRRA
Durand	442.6250	+	● 100elrs WX	N8IES	N8IES
East Lansing	442.9000	+	● 77	W8MSU	MSUARC

420-450 MHz 531
MICHIGAN

Location	Output	Input	Notes	Call	Sponsor
Farmington Hills	442.7000	+	● 100	WA8SEL	FARC
Fenton	442.3500	+	● 107.2 (CA)elsWX	W8FSM	W8FSM
Fenton	443.9750	+	● 67 (CA) DCSelWX	W8VHB	FAARA
Flint	442.0000	+	● 107.2	N8UMW	N8UMW
Flint	443.6750	+	● 103.5 (CA)	WB8YWF	WB8YWF
Flint	444.2000	+	● 107.2	W8ACW	GCRC
Flint	444.4500	+	● 100al	N8JYI	N8JYI
Flint	444.6000	+	● el	W8JDE	FAIR
Fostoria	443.4500	+	● (CA)elr WX	W8ECG	KG8ID
Frankenmuth	444.0250	+	● 100els WX	KB8SWR	KB8SWR
Garden City	444.7250	+	● 107.2 (CA)elrs	KA8SPW	KA8SPW
Garden City	444.8750	+	● 107.2er	K8DNS	K8DNS
Grosse Ile	444.9000	+	● 107.2e WX	N8ZPJ	N8ZPJ
Holly	442.2500	+	● 100e	KA8ZAU	KA8ZAU
Howell	444.5250	+	● 162.2el	W8LRK	K8PBS
Lapeer	442.7500	+	● ersx	W8LAP	LCARA
Luna Pier	444.5500	+	● 100e	N8OSC	N8OSC+RRRA
Milan	444.1000	+	● 82.5	W2PUT	W8PUT
Milford	442.1500	+	● 100elrs WX	K1DE	K1DE
Milford	444.4250	+	● 118.8	WR8DAR	N8PO
Millington	444.6500	+	● 100	KC8KGZ	GCARES
Munith	442.3250	+	● 77elrs WX	KB8UB	KB8UB
New Hudson	442.7750	+	● 107.2l	N8BK	N8BK
Northville	443.1000	+	● 82.5er	WR8DAR	W8ICN
Novi	444.8000	+	● 110.9e	WA8UMT	NARC
Owosso	442.4000	+	● 100 (CA) ersWX	N8DVH	N8DVH
Owosso	444.3000	+	●	WB8BRA	WB8BRA
Oxford	443.0000	+	●	KA8CSH	KA8CSH
Pinckney	442.6750	+	● 123	N8WGD	N8WGD
Pontiac	443.8250	+	●	WN8G	WN8G
Pontiac	444.3250	+	● 107.2ers WX	W8OAK	Oakland Co Eme
Rankin	442.3000	+	● 91.5el WX	W8YUC	RARG
Rankin	444.1500	+	● 100el	WD8JOF	RARG
Romeo	442.5500	+	● tel	WA1APX	WARTS
Romulus	442.2750	+	● 107.2	W8TX	W8TX
Royal Oak	443.7250	+	● 100 (CA) e	KA8ZRR	KA8ZRR

532 420-450 MHz

MICHIGAN

Location	Output	Input	Notes	Call	Sponsor
Saginaw	444.9500	+	● 103.5	KC8LMI	KC8LMI
Southfield	442.1000	+	●	KC8LIY	KC8LIY/KA8UUU
Southfield	444.6250	+	●t	W5TH	W5TH
Sterling Heights	442.9250	+	● 100e	N8LC	LCARC
Troy	442.6000	+	● 107.2	K8FBI	FBIRC
Warren	443.5500	+	● 107.2el WXx	KA8WYN	KA8WYN
Waterford	442.3750	+	●t(CA)elp WX	W8JIM	N8EPL
Waterford	442.4750	+	● 88.5 (CA) elpWXz	W8JIM	W8JIM
Wayne	443.1500	+	● 107.2ae	W8RIF	W8RIF
Westland	443.1250	+	● 107.2rs	N8DJP	N8DJP
Westland	443.2750	+	● 107.2elr s	N8ISK	N8ISK
White Lake	442.5750	+	● 88.5eWX	K8ZKJ	MIVUS
LOWER PENINSULA SOUTHWEST					
Battle Creek	443.9500	+	● 94.8rWX	W8DF	SMARS
Berrien Springs	442.7750	+	● 88.5ers WX	W8MAI	BARA
Berrien Springs	442.8250	+	●(CA)	W8YKS	DOCRG
Berrien Springs	444.0250	+	●esWX	KE4PM	KE4PM
Buchanan	443.6500	+	●	N8NIT	DOCRG
Cassopolis	443.5500	+	● 131.8ers WX	N8VPZ	N8VPZ
Cedar Springs	443.0750	+	● 94.8e	NW8J	NW8J
Centreville	442.1500	+	●eWX	KC8BRO	ARPSA
Charlotte	443.6250	+	● 100aelrs WX	N8HEE	EFFECT
Coldwater	443.3000	+	● 123ers WX	WD8KAF	BCARC
Crystal Lake	442.1250	+	● 107.2l	KB8LCY	KB8LCY
Dimondale	442.0500	+	● 100a	N9UV	N9UV
Eagle	443.3500	+	● 100 (CA) elrs	K8VEB	K8VEB
Grand Haven	443.7750	+	● 94.8s	W8GVK	W8GVK
Grand Ledge	442.5250	+	●l	KB8HWT	KB8HWT
Grand Rapids	442.0000	+	●tex	K8EFK	K8EFK
Grand Rapids	442.1750	+	●t(CA)ers WXx	K8SN	K8SN
Grand Rapids	443.8000	+	● 94.8ael WXz	KA8YSM	IRA
Grand Rapids	444.1000	+	● 94.8 (CA) eWX	N8NET	N8NET
Grand Rapids	444.4000	+	● 94.8ael	W8DC	GRARA
Grand Rapids	444.6250	+	● 94.8l	KR8T	KR8T
Holland	443.8250	+	● 94.8elrs WX	K8DAA	HARC
Hudsonville	444.9000	+	● 94.8e	K8IHY	K8IHY

420-450 MHz 533
MICHIGAN-MINNESOTA

<i>Location</i>	<i>Output</i>	<i>Input</i>	<i>Notes</i>	<i>Call</i>	<i>Sponsor</i>
Jackson	443.1750	+	● 77aers WXx	WD8EEQ	WD8EEQ
Jackson	444.1750	+	● 100ers	KA8YRL	KA8YRL
Kalamazoo	444.6500	+	● te	W8VY	KARC
Kalamazoo	444.8750	+	●	K8KZO	SMART
Lansing	442.0250	+	● e	W8LCC	N8JI
Lansing	442.4250	+	● teWX	KD8PA	KD8PA
Lansing	442.7250	+	● 100	KB8SXX	KB8SXX
Lansing	444.1250	+	● 107.2er	N8DEF	WIRE
Lowell	443.8500	+	● 94.8	K8LHS	ARGYL
Mason	443.7000	+	● (CA)el	WB8RJY	WB8RJY
Muskegon	442.3000	+	● 94.8	N8UKF	N8UKF
Muskegon	442.9500	+	● 94.8ael	N8KQQ	N8KQQ
Muskegon	443.2000	+	● 94.8ae	N8UKF	N8UKF
Muskegon	444.5500	+	● 94.8e	W8ZHO	MAARC
Muskegon	444.9500	+	● 94.8	K8WNJ	MCES (Muskego)
Niles	442.2250	+	● 94.8elrs WX	KC8OVZ	KC8OVZ
Saranac	444.7250	+	● 94.8e	KC8SIV	Saranac Comm
Sister Lakes	442.2750	+	● 88.5ers WX	W8MAI	BARA
St Johns	443.5250	+	● 100e	KD8GLJ	KD8GLJ
St Johns	444.8500	+	● 141.3ls WX	WC8CLI	CCARA
UPPER PEN CENT					
Esanaba	444.3000	+	●	WD8RTH	WD8RTH
Iron Mountain	444.8500	+	● 100.0 (CA)e	WA8FXQ	MichACon
Ishpeming	444.2000	+	●	N8PUM	CUPRA
Marquette	444.8000	+	● e	KE8IL	MrquttRA
Menominee	444.0750	+	● 107.2e	W8PIF	M&MARC
Wallace	444.6500	+	● DCS(125)	KS8O	MRRC
UPPER PEN EAST					
Newberry	444.9000	+	● 131.8	W8CJB	W8CJB
SaultSte Marie	442.8500	+	● (CA)ewX z	KB8SKC	KB8SKC
St Ignace	444.1000	+	● (CA)	K8HEW	K8HEW
UPPER PEN WEST					
Copper Harbor	444.1500	+	● 107.2e	K9SJ	K9SJ
Gaastra	444.1750	+	● 107.2e	N8LVQ	IRARC
Houghton	444.5000	+	● e	W8YY	HuskyARC
MINNESOTA					
CENTRAL					
Avon	443.6500	+	● 85.4e	KG0CV	KG0CV
Becker	443.4750	+	● 85.4	KB0RRN	KB0RRN
Big Lake	443.6000	+	● 114.8e	N0JDH	SHERBCRG
Buffalo	444.3750	+	● 156.7	N0FWG	N0FWG
Cambridge	443.9750	+	● 114.8e	WR0P	ICSES

534 420-450 MHz

MINNESOTA

Location	Output	Input	Notes	Call	Sponsor
Crown	442.9250	+	● 127.3	N0GEF	NOGEF
Foreston	443.6750	+	● 114.8	N0GOI	MAGIC
Hutchinson	443.4000	+	● 146.2e	KB0WJP	CRARC
Isanti	443.3250	+	● 146.2el	KB0QYC	KGOQR
Litchfield	443.8000	+	● 146.2	KC0CAP	KC0CAP
Little Falls	443.1250	+	● 123.0	KA0JSW	LKARRA
St Cloud	442.2250	+	● 85.4e	WA0NJR	STCLDARC
St Cloud	444.3500	+	●	WB0ZQW	SCSU
DULUTH					
Duluth	442.2000	+	● 103.5	KG0QR	KGOQR
Duluth	442.8000	+	●	N0BZZ	KB0QYC
Duluth	443.7500	+	● 203.5	N0BZZ	N0BZZ
Duluth	444.1000	+	● I	W0GKP	ARAC
Duluth	444.3000	+	● 103.5	WD8RFS	N0GEF
EAST CENTRAL					
Center City	443.6250	+	● 146.2a	KC0ASX	CCARES
North Branch	443.8750	+	● 146.2e	K0DMF	KODMF
METRO					
Afton	443.3500	+	● 88.5l	N0ODO	N0ODO
Arden Hills	442.0750	+	● 114.8l	KA9YPF	N9QIP/WIN
Bloomington	444.3250	+	● 131.8	N0BVE	NOBVE
Brooklyn Cente	444.7750	+	● 114.8e	K0YTH	MNYARC
Burnsville	444.3000	+	● 114.8ae	W0BU	TCRC
Burnsville	444.7250	+	●	N0KP	SCAN
Chaska	442.1250	+	●	WB0ZKB	WB0ZKB
Chaska	443.0000	+	● 100.0	KA0KMJ	KA0KMJ
Cologne	444.6000	+	● e	N0KP	SCAN
Columbia Hts	444.0000	+	●	WB0BWL	MNLINK
Columbia Hts	444.0250	+	● I	WB0BWL	MNLINK
Columbia Hts	444.5500	+	● e	K0HPY	K0HPY
Columbia Hts	444.7500	+	● 114.8l	N0FKM	NOFKM
Edina	444.1250	+	● 114.8	W0EF	TCFMCLUB
Edina	444.2000	+	● 127.3e	WC0HC	HC RACES
Falcon Heights	442.7000	+	● 167.9	KB0UPW	RAMCOES
Forest Lake	442.0500	+	● 114.8	N0ODK	N0ODK
Fridley	444.5250	+	● 114.8	W0MDT	MEDTRONIC
Gem Lake	444.9500	+	● 114.8	K0LAV	K0LAV
Golden Valley	444.1750	+	● 127.3e	WC0HC	HENNRACES
Golden Valley	444.5000	+	● 127.3	W0PZT	HC SHERIFF
Lino Lakes	443.2000	+	● 151.4e	WD8CBO	WD8CBO
Little Canada	444.0750	+	● 91.5 (CA) el	K9EQ	K9EQ
Maple Grove	442.4000	+	● 100.0	KE0L	KE0L
Maplewood	442.6000	+	● 156.7	KC0MQW	SPEARS
Maplewood	444.8250	+	● e	W0MR	MINING ARC
Minneapolis	442.0000	+	● 114.8a	K0SEY	K0SEY
Minneapolis	443.0000	+	● 118.8	N0YNT	N0YNT
Minneapolis	443.3000	+	● 114.8	N0NKI	N0NKI
Minneapolis	443.3750	+	● 179.9	KA0JQO	KA0JQO

Location	Output	Input	Notes	Call	Sponsor
Minneapolis	443.9500	+	● 151.4	K0GTT	K0GTT
Minneapolis	444.4250	+	● 114.8	W0YC	UOFM RC
Minneapolis	444.4250	+	● 114.8	KA0KMJ	KA0KMJ
Minneapolis	444.6500	+	●	N0BVE	MRHA
Minneapolis	444.8750	+	●	WB0MPE	WB0MPE
New Brighton	443.4250	+	● 114.8e	N0YNT	N0YNT
New Hope	444.7000	+	● 100.0	WB0YTX	WB0YTX
Oakdale	444.2750	+	● 67.0	K0LAV	K0LAV
Plymouth	444.3750	+	● 114.8	N0FWG	N0FWG
Plymouth	444.5000	+	● 127.3e	W0PZT	HC SHERIFF
Ramsey	444.9750	+	● 114.8e	K0MSP	MIDWESTRA
Richfield	444.4750	+	● 118.8e	WB0PQW	RICHPSAF
Robbinsdale	444.7250	+	● 162.2	K0LTC	RARC
St Louis Park	444.1000	+	● 114.8	W0EF	TCFMCLUB
St Louis Park	444.9000	+	● 114.8	KG0SG	KG0SG
St Paul	444.0500	+	●	KA0JLB	MAGIC
St Paul	444.8000	+	● 114.8	WD0HWT	MARA
West St Paul	442.5500	+	● 100.0e	W0DCA	DCEC
Woodbury	443.0500	+	● 114.8	KF0ZM	MAGIC
NORTH CENTRAL					
Bemidji	444.0250	+	● 71.9	W0BJI	PAULBRC
Brainerd	444.9250	+	●	W0UJ	BAARC
Grand Rapids	444.5500	+	● 123.0ae	K0GPZ	NLARC
Nisswa	443.9250	+	● 123.0	W0UJ	BAARC
Pequot Lakes	442.9250	+	● 114.8	WA0WRG	WA0WRG
Warroad	443.0000	+	●	W0WKM	LKOFWRPTR
NORTH EAST					
Ely	444.1250	+	●	WD8RFS	N0GEF
Gilbert	443.5000	+	● 141.3	KB0QYC	KB0QYC
Hibbing	444.8000	+	●	WD8RFS	WD8RFS
Hinkley	444.5750	+	● 146.2e	KB0QYC	LSAC
NORTH WEST					
Bemidji	444.9500	+	123.0e	N10K	KC0OQR
Fergus Falls	444.2000	+	●ae	K0QIK	LKREGARC
Karlstad	444.9750	+	● 100.0	KA0NWV	KA0NWV
Mahnomen	444.5000	+	●	W0BJI	PAULBRC
Thief River Fa	444.8000	+	●ewx	WB0WTI	WB0WTI
Wannaska	444.7000	+	● 118.8el	W0WKM	LKOWORPTR
NORTHCENTRAL					
Cohasset	444.1500	+	● 114.8e	KB0CIM	KBOCIM
NORTHEAST					
Tamarack	443.2000	+	● 114.8	N0BZZ	N0BZZ
SOUTH CENTRAL					
Fairmont	444.3500	+	● 136.5	N0PBA	PBANET
Mankato	443.6500	+	● 114.8ae	WA2OFZ	WA2OFZ
Mankato	444.6750	+	● 100.0	W0WCL	MARC
Northfield	449.2500	-	●	W0IHI	WA0YCY
Northfield	449.8500	-	●	W0IHI	WA0YCY
St Peter	444.1500	+	●	WQ0A	SCAN

**536 420-450 MHz
MINNESOTA-MISSISSIPPI**

<i>Location</i>	<i>Output</i>	<i>Input</i>	<i>Notes</i>	<i>Call</i>	<i>Sponsor</i>
Waseca	442.3000	+	● 0ewx	KB0UJL	WCEM
Waseca	443.7500	+	● 0e	WA0CJU	VARS
Waseca	443.8250	+	● 88.5ae	W9ALD	W9ALD
SOUTH EAST					
Austin	443.5000	+	● 0a	N0RZO	AUSTIN ARC
Owatonna	444.4500	+	● 100.0ael	WB0VAK	WB0VAK
Red Wing	442.2500	+	● 136.5	KC0LXM	HIWATVATC
Rochester	443.8500	+	● 71.9	W0MXW	ROCHARC
Rochester	444.5750	+	● 110.9l	KG0BP	KC0BP
Spring Valley	444.5250	+	● 0ae	N0ZOD	BLUFLDSEK
Winona	444.2250	+	● 0ae	W0NE	WINONARC
SOUTH SE					
Faribault	444.6250	+	● 100.0ae	WB0NKX	WB0NKX
SOUTH WEST					
Rushmore	444.8500	+	● 141.3es	WB0ZSO	SWMNARES
Wabasso	444.5250	+	● 141.3ael	KB0CGJ	REDWARA
STATEWIDE					
Statewide	443.7000	+	● 186.2ep	K0YTH	MNYARC
Statewide	443.7000	+	● 173.8p	N0GEF	NOGEF
Statewide	444.3250	+	● 114.8	WA0TXJ	NARA
WEST CENTRAL					
Alexandria	442.0250	+	● 88.5e	W0ALX	RUNESARC
Willmar	444.8000	+	● 146.2	KB0MNU	KCEM

MISSISSIPPI

Aberdeen	444.4500	+	● 210.7a	KD5AHI	MONROE CTY
Bay St Louis	444.7500	+	179.9e	KE5PXE	KE5PXB
Biloxi	444.2500	+	77.0el	KB5CSQ	KB5CSQ
Brandon	444.9000	+	100.0rs	K5RKN	KD5RWF
Byhalia	444.3000	+	110.9ers	W5GWD	W5GWD
Clinton	444.0000	+	● 100.0	W5PFR	JARC, INC
Columbus	444.9250	+	100.0es	KC5ULN	KC5ULN
Corinth	441.8000	+	103.5es	WB5CON	ALCORN CO
Corinth	443.9000	+	123.0aelRB	KJ5CO	KJ5CO
			WX		
Ellisville	442.2500	+	● 136.5el	AA5SG	AA5SG/N5HO
Ellisville	443.8750	+	136.5lWX	N5EKR	N5EKR
Gautier	426.2500	439.2500	●	KA5NOJ	KA5NOJ
Gloster	443.8250	+	● 0ez	N5ZNS	N5ZNS
Greenville	444.6750	+	107.2aelp	N5PS	G.R.A. INC
Grenada	444.7000	+	● 107.2a	AD5IT	AD5IT
Gulfport	444.1500	+	77.0aels	WD5BJT	WD5BJT
			WX		
Gulfport	444.3500	+	77.0el	N5UCF	SCMSRC
Hattiesburg	442.7250	+	● 167.9#	N5LRQ	-----
Hattiesburg	443.7000	+	● 136.5	K5PN	HATTIESBUR
Hattiesburg	444.7750	+	136.5el	K5IJX	K5IJX
Heidelberg	444.3000	+	● 100.0e	KC5RC	JONES CO A

Location	Output	Input	Notes	Call	Sponsor
Hernando	444.9250	+	● 107.2e	N5PYQ	SRA
Hickory Flat	444.7250	+	● 179.9	W4ZCD	-----
Horn Lake	444.6500	+	●	N5NBS	-----
Indianola	444.8500	+	● 136.5	AB5DU	AB5DU
Jackson	443.6250	+	●	AA5RZ	-----
Jackson	444.4500	+	● 141.3 (CA) RB	KB5LCL	-----
Jackson	444.6000	+	● 100.0	KB5CO	JARC, INC
Jackson	444.7000	+	●	NC5Y	NC5Y
Laurel	442.3750	+	136.5eWX	WV5D	WV5D
Laurel	443.6500	+	● 100.0	W5NRU	AA5SG/N5HO
Laurel	444.9750	+	136.5	KC5PIA	KB5AAB
Mccomb	444.8750	+	● 100.0	W5WQ	SW MS ARC
Meridian	444.1000	+	● 131.8e RB	KB5BRZ	WB5AKR
Meridian	444.5000	+	● 107.2e	W5LRG	LAUDERDALE
Natchez	443.8000	+	●ae	N5IAT	N5IAT
Nettleton	444.6250	+	● 192.8a	AB5MU	AB5MU
New Albany	444.1500	+	●	WB5YCR	NEMARC
New Hebron	444.5250	+	●tae	N5NNI	N5MRS
O'Reilly	444.9750	+	● 107.2 (CA)el	N5PS	DELTA ARA/
Olive Branch	444.7000	+	107.2ers WX	W5OBM	W5OBM
Oxford	444.3500	+	107.2esWX	W5LAF	W5UMS
Pascagoula	443.4500	+	● 123.0	KC5LCW	KC5LCW
Pearl	444.3750	+	● 88.5ae	KB5HAV	-----
Perkinston	442.4750	+	136.5elrs RB WX	K5GVR	K5GVR
Petal	443.3500	+	●t(CA)	W5CJR	PAWS
Philadelphia	444.9500	+	●e	WB5YGI	NESHOBA AR
Picayune	443.7250	+	● 179.9	KE5LT	KE5LT
Pinola	444.8500	+	●	KC5LXF	KC5LXF
Richton	444.6250	+	●(CA) RB	N5OCF	N5OCF
Ridgeland	443.7000	+	● 77.0	N5WDG	N5WDG
Sataria	444.7750	+	● 107.2l	N5PS	DELTA ARA/
Soso	444.2750	+	136.5eWX	WV5D	WV5D
Starkville	444.7500	+	●	KD5GVU	MAGNOLIA A
Stennis Spc Ctr	444.6500	+	●	WB4FUR	NASA/SSC A
Taylorville	442.2000	+	● 167.9el WX	AA5SG	AA5SG
Tishomingo	444.9750	+	203.5eWX	KE5IPO	KE5IPO
Tupelo	444.9500	+	● 192.8e	N5VGK	-----
Vicksburg	444.9250	+	●aeRBz	WB5TTE	WB5TTE
Waynesboro	443.5000	+	●aRB	W5SAR	W5SAR
Waynesboro	443.5500	+	●	W5SAR	W5SAR
West Point	443.4500	+	●	N5WXD	N5WXD
Wiggins	443.3000	+	● 167.9 (CA)e	KB5DZJ	KB5DZJ

538 420-450 MHz

MISSOURI

Location	Output	Input	Notes	Call	Sponsor
MISSOURI					
CENTRAL					
Boonville	442.7000	+	● 77.0/77.0 el	KA0GFC	KA0GFC
Boonville	444.7000	+	● 77.0es	KA0GFC	KA0GFC
Centralia	444.8000	+	● 103.5a (CA)ers	AF0AM	-----
Fulton	443.5750	+	● 110.9	KA0GFC	KA0GFC
Holts Summit	443.8000	+	●	KB0NXX	KB0NXX
Laurie	444.5000	+	● 127.3e LITZ	N0QVO	-----
Mexico	444.8250	+	● ax	AA0RC	AudrainARC
Moberly	443.9750	+	●	K0MOB	TriCtARC
COLUMBIA/JEFF CITY					
Ashland	444.1750	+	●	KA0GFC	KA0GFC
California	444.6250	+	● 107.2/107.2el		
Centralia	443.0250	+	● 127.3rs	K0MCA	MOCTY ARES
			●	N0PBM	w0smi
			127.3/127.3 (CA)elx		
Columbia	442.3250	+	●	KM0R	KM0R
			127.3/127.3sx		
Columbia	444.4250	+	● 77.0/77.0	K0SI	CMRA
Columbia	444.9750	+	● a(CA)erx	N0LBA	N0LBA
Holts Summit	444.8750	+	●	KB4VSP	kb4vsp
			127.3/127.3		
Jefferson City	443.1750	+	● 77.0els	W0SMI	ShowMeINT
EAST CENTRAL					
De Soto	442.8500	+	●	K0MGU	K0MGU
Defiance	443.5250	+	● TT	N0RVC	n0rvc
Farmington	443.6750	+	● 100.0	K0OWG	-----
Foristell	444.4750	+	● 77.0els	W0ECA	ECA OF STC
High Hill	444.0250	+	● 77.0/77.0	W0SMI	ShowMeINT
Potosi	444.4000	+	●	KA0ITI	KA0ITI
Washington	444.1000	+	● 151.4	N0MFD	N0MFD
Washington	444.3500	+	● 141.3a (CA)e	WA0FYA	ZBARC
JOPLIN					
Joplin	443.4750	+	●	WB0UPB	4StARCP
Joplin	444.5000	+	●	WD6FIC	WD6FIC
			100.0/100.0		
KANSAS CITY METRO					
Basehor	443.5500	+	● el	N0GRQ	N0GRQ
Basehor	443.6500	+	● t(CA)elrs	K0SUN	NEKSUN
Belton, MO	442.8000	+	●	KA0OXO	BARC
			151.4/151.4		
Edgerton	442.4750	+	● e	WB0OUE	WB0OUE
Excelsior Spgs	443.3250	+	● ta(CA)elx	K0AMJ	K0BSJ

Location	Output	Input	Notes	Call	Sponsor
Excelsior Spgs	444.3000	+	● 114.8	KBØONY	-----
Excelsior Spgs	444.6500	+	● 156.7	KØESM	RAYCLAY RC
Hoover	442.0750	+	● 151.4	KAØFKL	-----
Independence	444.5750	+	● 186.2l	NØOEV	-----
Kansas City	442.1000	+	●	NØWIZ	KBØLRB
			167.9/167.9r		
Kansas City	442.4000	+	●a(CA)el	KØLW	BYRG
Kansas City	442.5500	+	●	WRØBPU	BPUARS
			186.2/186.2el		
Kansas City	442.8500	+	●a(CA)	WDØGQA	BYRG
Kansas City	442.9750	+	●a(CA)el	NØEUH	BYRG
Kansas City	443.0500	+	●	WBØKIA	-----
Kansas City	443.1000	+	●	NGØN	BYRG
Kansas City	443.3500	+	●a(CA)x	WVØT	SEIDKR
Kansas City	443.4000	+	●a(CA)el	KØLW	BYRG
Kansas City	443.6500	+	●	KSØOP	OPARC
Kansas City	443.7750	+	●	WAØNQA	ArtShrnRC
			110.9/110.9		
Kansas City	443.8500	+	●	WDØGQA	BYRG
			107.2/107.2a(CA)		
Kansas City	444.0000	+	●e	NØHYG	NØHYG
Kansas City	444.0250	+	●el	N4MSE	BYRG
Kansas City	444.0500	+	●er	WAØQFJ	TWA ARC
Kansas City	444.1250	+	●	NØNKX	NØNKX
			123.0/123.0		
Kansas City	444.2500	+	●	WAØVXQ	KCARC
			151.4/151.4a(CA)		
Kansas City	444.3500	+	●	NØAAP	NØAAP
Kansas City	444.4500	+	●	NØNDP	NØNDP
			151.4/151.4er		
Kansas City	444.5500	+	●a(CA)el	NØEUH	KCDX/BYRG
Kansas City	444.8500	+	●elr	WBØNSQ	WBØNSQ
Kearney	443.9000	+	● 127.3e	KBØEQV	KBØEQV
Kearney	444.2000	+	●a(CA)el	KØKMO	MJARS
Kingsville	444.3750	+	● 107.2	NØNDP	NØNDP
Leavenworth	442.3500	+	●	NØMIJ	BYRG
			107.2/107.2e		
Lenexa	442.0500	+	●	KCØEFC	KCØEFC
			151.4/151.4		
Lenexa	442.6000	+	●a(CA)el	KØLW	BYRG
Liberty	443.3750	+	● 192.8	KCØSKA	kcØska
Oak Grove	444.2750	+	●	KBØTHQ	PHRRL
			123.0/123.0		
Olathe	442.2000	+	●	KE5BR	SFTARC
			151.4/151.4a(CA)e		
Overland Park	442.1500	+	● 82.5/82.5	WØLHK	WØLHK
Peculiar	442.0250	+	●a(CA)el	WØMCJ	BYRG
Platte City	444.1500	+	● 88.5/88.5	W5USI	W5USI
			DCS(071)e		

540 420-450 MHz

MISSOURI

Location	Output	Input	Notes	Call	Sponsor
Raytown	442.3000	+	○	WA0JSA	MidAmerFM
Roeland Park	443.7250	+	○a(CA)er	W0ERH	JCRAC
Shawnee Msn	444.7500	+	○a(CA)elr	WB0RJQ	WB0RJQ
NORTHEAST					
Ewing	444.8750	+	○ 100.0	KB0YKI	-----
NORTHWEST					
Amity, MO	443.1250	+	○	KB0ALL	KB0ALL
Graham	444.4750	+	○ 146.2	N0GGU	N0GGU
Liberty	443.8250	+	○	NE0X	NE0X
			151.4/151.4		
ROLLA					
Rolla	443.8250	+	○a(CA)lx	W0EEE	UMR ARC
SOUTH CENTRAL					
Belle	442.6000	+	○ 127.3x	N0VHN	-----
Camdenton	442.2000	+	○	KB8KGU	-----
			100.0/100.0e		
Freeburg	443.7000	+	○ 77.0/77.0	KA0GFC	KA0GFC
			el		
Gainesville	444.3500	+	○er	WB0JJJ	ARCO
Mountain Grove	444.9500	+	○ae	K0KNC	ToARC
Newberg	443.4250	+	○	KB0WD	-----
			100.0/100.0		
Rolla	443.6000	+	○	WB9KHR	-----
			114.8/114.8l		
Stover	444.9250	+	○	N0AYI	N0AYI
Willow Springs	443.9750	+	○t	KC5DGC	-----
SOUTHEAST					
Poplar bluff	444.9250	+	○	AB0JW	SEMOARA
			179.9/179.9		
SouthEast	444.5750	+	○	KC0LAT	KMS
			107.2/107.2		
SOUTHWEST					
Highlandville	442.1250	+	○	WA6JGM	C
			162.2/162.2ers		
Highlandville	444.8750	+	○ersx	WA6JGM	CC ARC
Hollister	443.9000	+	○	KC5YJY	-----
			100.0/100.0		
Kimberling Cty	444.3000	+	○	N0NWP	N0NWP
Monett	444.6500	+	○ 123.0	K0SQS	K0SQS
Springfield	444.2000	+	○s	W5CBC	CBC ARC
SPRINGFIELD					
Springfield	444.0500	+	○ 77.0e	W9XO	W9XO
Springfield	444.4000	+	○ 162.2a	W0EBE	SW MO ARC
			(CA)e		
Springfield	444.6000	+	○ 77.0e	W6OQS	EARS
Springfield	444.7250	+	○ 136.5	W0YKE	SMSU ARC
Springfield	444.7750	+	○	W0NXU	W0NXU
Springfield	444.8250	+	○	W0EBE	SW MO ARC

420-450 MHz 541
MISSOURI

Location	Output	Input	Notes	Call	Sponsor
ST JOSEPH					
St Joseph	444.9250	+	● 110.9ex	WA0HBX	WA0HBX
ST LOUIS METRO					
Berkeley	443.6500	+	●	KB0PE	KB0PE
Bridgeton	443.4500	+	●e	KB0TUD	NWAR/EASn
Clayton	442.1000	+	●	KB0MWG	slsrc
Clayton	444.0000	+	●	K0CEH	-----
Crystal City	443.6250	+	● 100.0	K0TPX	TwnCtyARC
Festus	443.9500	+	●ae	AB0QG	-----
Hazelwood	443.2250	+	● 146.2a (CA)	KB0UAB	-----
High Ridge	444.5500	+	●t(CA)l	K0AMC	AMARC
High Ridge	444.7500	+	●t(CA)l	K0AMC	AMARC
High Ridge	444.8500	+	●t(CA)l	K0AMC	AMARC
Imperial	442.5000	+	●a(CA)e	KE0PE	KE0PE
New Haven	444.9000	+	●	KA0BWH	-----
Olivette	443.0750	+	●	W0SRC	slsrc
			141.3/141.3		
St Charles	443.2500	+	●	N0KQG	-----
St Charles	444.6500	+	●ar	WB0HSI	StChasARC
St Louis	442.8250	+	● 127.3e	K0GFM	SMARC
St Louis	442.8750	+	● 141.3a (CA)e	W0MA	BEARS-STL
St Louis	443.1500	+	●e	N0FLC	N0FLC
St Louis	443.3000	+	● 123.0	KA9HNT	XEEARC
St Louis	443.4750	+	● 77.0elrs	WD0EFP	WD0EFP
St Louis	443.5500	+	●a(CA)e	K0GOB	UHFARA
St Louis	443.7750	+	●e	W0XEU	-----
St Louis	444.0500	+	●e	W0SLW	14739RPTR
St Louis	444.1500	+	●a(CA)el	WB0QXW +	K0YCV
St Paul	444.2000	+	●lr	KA0EJQ	KA0EJQ
St Peters	442.4750	+	●	K00Z	-----
St Peters	444.2750	+	● 141.3els	KB3HF	KB3HF
Webster Groves	443.8500	+	● 141.3a (CA)es	N0UHJ	N0UHJ
Weldon Springs	442.6500	+	● 127.3l	KA2AYR	rdcmrg
WEST CENTRAL					
Cameron	442.6750	+	●	N0SWP	n0swp
			127.3/127.3		
Clinton	443.3000	+	● 107.2el	N0ATH	RATS
Concordia	442.9250	+	● 156.7a (CA)l	AA0IY	AA0IH
Nevada	444.0000	+	●	K0CB	K0CB
Nevada	444.2250	+	● 127.3	W0HL	W0HL
NOPC	444.0250	+	●	AA0AAA	GCARC
Warrensburg	443.2000	+	● 107.2e	W0AU	WAARCI
Windsor	442.7250	+	●	W0OA	W0OA
			107.2/107.2		
Windsor	443.8750	+	●	N0TLE	BYRG
			107.2/107.2		

542 420-450 MHz
MONTANA

<i>Location</i>	<i>Output</i>	<i>Input</i>	<i>Notes</i>	<i>Call</i>	<i>Sponsor</i>
MONTANA					
CENTRAL					
Lewistown	442.0000	+	● 103.5	K7VH	K7EC
EAST CENTRAL					
Sidney	444.5000	+	● I	W7DXQ	LYARC
NORTH CENTRAL					
Cut Bank	443.3000	+	●	W7DPK	HARK
Cut Bank	443.3750	+	● 88.5eRB	K7HR	HARK
Great Falls	444.3500	+	● ae	W7ECA	GFAARC
Havre	444.7000	+	● 114.8	KE7BBN	KE7BBN
NORTHEAST					
Plentywood	444.0000	+	● I	KB7QWG	KB7QWG
Plentywood	444.6000	+	● I	KB7QWG	KB7QWG
Scobey	443.5000	+	●	N0PL	N0PL
NORTHWEST					
Bigfork	442.0750	+	● 88.5ael RBxz	KA5LXG	FVRG
Dixon	444.5500	+	●	K7KTR	K7KTR
Eureka	443.8000	+	● 100.0	WR7DW	WR7DW
Eureka	444.2500	+	● 100.0	WR7DW	WR7DW
Eureka	444.6500	+	● 100.0	K7EUR	WR7DW
Libby	444.3500	+	●	KB7SQE	KB7SQE
Libby	444.8250	+	●	KB7SQE	KB7SQE
Lookout Pass	444.2000	+	● 131.8	WR7HLN	WR7AGT
Whitefish	444.9750	+	● 100.0	K7LYY	FVARC
SOUTH CENTRAL					
Bozeman	447.0000	-	● 162.2ae	KL7JGS	BD Hosp.
Bozeman	447.7000	-	● 77.0a	KI7XF	ERA
Bozeman	448.3500	-	● 100.0	KB7KB	KB7KB
Bozeman	449.9000	-	● 100.0l	KL7JGS	KL7JGS
SOUTHEAST					
Big Timber	444.6000	+	● 100.0	NU7Q	BTAR
Billings	449.2500	-	● 100.0	WB6EHV	WB6EHV
Billings	449.7500	-	●	N7VR	N7VR
Billings	449.8000	-	● 100.0 E-SUN	KA7MHP	KA7MHP
Red Lodge	449.9000	-	● 100.0	KE7FEL	KE7FEL
SOUTHWEST					
Anaconda	446.8000	-	●	KA7NBR	KA7NBR
Boulder	449.2000	-	● 131.8l	WR7HLN	WR7AGT
Dillon	444.1000	+	● 100.0	WR7HLN	WR7AGT
Dillon	449.7750	-	● I	K7IMM	DARC
Gold Creek	449.3000	-	● 131.8l	WR7HLN	WR7AGT
Helena	443.0000	+	●	K7WES	K7WES
Helena	444.1000	+	● 131.8l	WR7HLN	WR7AGT
Helena	448.8750	-	●	K7MT	K7MT
Helena	448.9000	-	● 131.8	WR7HLN	WR7AGT
Helena	449.5500	-	●	W7MRI	W7MRI
Toston	449.3000	-	● 131.8l	WR7HLN	WR7AGT

Location	Output	Input	Notes	Call	Sponsor
WEST CENTRAL					
Missoula	444.8000	+	● 88.5	W7PX	HARC
Stevensville	442.2500	+	● 88.5	KE7WR	KE7WR
Stevensville	447.5000	-	● 203.5	W7FTX	BARC
NEBRASKA					
EAST					
Blair	444.4000	+	● 141.3e	KCØR	Blair ARC
Blair	444.5250	+	ls	WBØMWB	WBØMWB
Washington	443.2750	+	●es	NØAIH	BLAIR ARC
FREMONT					
Fremont	444.1750	+	●	WØUVQ	WØUVQ
Fremont	444.3750	+	●es	KFOMS	-----
GRAND ISLAND					
Grand Island	443.9500	+	● 123.0rs	WYØF	GI 440 ASS
St Libory	444.9250	+	● 123.0els	WYØF	GI 440
HASTINGS					
Hastings	443.2000	+	●ls	WØWWV	H.A.R.C.
KEARNEY					
Axtell	444.6250	+	●l	KAØRCZ	KAØRCZ
Kearney	444.8500	+	● 74.4aelz	KAØRCZ	KAØRCZ
LINCOLN					
Lincoln	442.1500	+	●D-STARe	WØMAO	NEMA
Lincoln	442.2000	+	s ●el	NØLWL	-----
Lincoln	443.0000	+	●es	NØFER	NØFER
Lincoln	443.5000	+	●al	NØGVK	NØGVK
Lincoln	443.6750	+	●es	WØMAO	NEMA
Lincoln	444.1000	+	●	WØDMS	WØDMS
Lincoln	444.3000	+	●ae	KØRPT	-----
Lincoln	444.6750	+	●(CA)e	KAØWUX	KAØWUX
LINCOLN/OMAHA					
Gretna	444.9000	+	●es	WØMAO	NE. GOVT
NORTH CENT					
O'Neill	444.8750	+	●	KBØGRP	-----
NORTH EAST					
Norfolk	444.2500	+	●	WA6BRE	EVARC
Tilden	444.8250	+	●l	KBØTRU	Buzzards Roost
OMAHA					
Bellevue	443.3500	+	●sz	WBØQQK	WBØQQK
Bellevue	443.8250	+	●(CA)sz	WBØQQK	WBØQQK
Bellevue	444.8750	+	●eL(29.64)	WBØQQK	WBØQQK
Murray	442.5750	+	● 100el	KAØIJY	-----
Omaha	442.4750	+	●el	KØIJY	-----
Omaha	442.9000	+	●e	NØUP	NØUP
Omaha	442.9500	+	●	WBØCMC	WBØCMC
Omaha	443.7750	+	●s	WØEQU	ARC DIS SVC
Omaha	444.0500	+	●	WBØWXS	WBØWXS

146.2/146.2

544 420-450 MHz
NEBRASKA-NEVADA

<i>Location</i>	<i>Output</i>	<i>Input</i>	<i>Notes</i>	<i>Call</i>	<i>Sponsor</i>
Omaha/KPTM	444.9500	+	●x	WB0CMC	WB0CMC
Papillion	442.7250	+	●er	WB0EMU	SARPY EMA
Valley	443.5500	+	●els	K0AWB	K0AWB
Yutan/Omaha	444.4250	+	●el	N0YMJ	EWETAN ARC
SCOTTSBLUFF					
Scottsbluff	444.1250	+	● 123.0ls	WB7GR	SBCEMA
Scottsbluff	444.8250	+	●aersz	W0KAV	W0KAV/KW0R
SOUTH CENT					
Campbell	444.4750	+	●els	W0WWW	H.A.R.C.
Minden	444.4250	+	●es	W0WWW	HARC
SOUTH EAST					
Ashland	442.8250	+	●	K0AMP	-----
			L(ECHOLINK)		
Ashland	443.6000	+	●	N0LWL	N0LWL
Beatrice	444.4500	+	●els	WB0RMO	JCARS
Brownville	444.2250	+	●l	K0TIK	K0TIK
Fairbury	444.2750	+	●aels	WB0RMO	JCARS
Falls City	443.7500	+	●67.0e	K0JKS	FALLS CITY ARC
Julian	444.6250	+	●es	W0MAO	NE. GOVT
NE City	442.1000	+	●ael	K0TIK	K0TIK

NEVADA

Angel Peak	447.3250	-	● 127.3	N7SGV	SMRC
Angel Peak	447.4750	-	● 110.9	N7OK	SDARC
Angel Peak	448.5750	-	●	WB6TNP	TRISTATE
Angel Peak	449.2000	-	●	K17D	HDRA
Angel Peak	449.2500	-	●	WR7WHT	SCRN
Angel Peak	449.5000	-	●	N7TND	LVRA
			146.2/146.2 (CA)elx		
Angel Peak	449.8000	-	● 131.8 BI	N6JFO	PINOYHAM
Angel Peak	449.8500	-	●	K17D	HDRA
Apex Mtn	447.6250	-	● 114.8	N7YOR	HDRA
Apex Mtn	447.8500	-		KD5MSS	-----
Apex Mtn	449.8750	-	● 127.3	KC7TMC	Nellis
Black Mtn	447.7750	-		KP4UZ	-----
Black Mtn	448.0000	-	●	KD8S	-----
Black Mtn	448.6250	-	● 114.8	NX7R	HDRA
Black Mtn	449.7500	-	●	N7ARR	NARRI
Boulder City	448.6000	-	●	K7FAY	CARRA.ORG
Christmas Tree	448.2000	-	●	WR7RED	SCRN
Christmas Tree	448.7000	-	●	WB6TNP	TRISTATE
Christmas Tree	449.3250	-	●	K17D	HDRA
Henderson	447.2000	-	●	W6JCY	-----
Henderson	447.6750	-	● 100/100e	K7FED	-----
			L(145.420) WXX		
Henderson	448.2750	-	●	K7USJ	-----
Henderson	448.7500	-	●	WR6AVM	-----
Henderson	448.8750	-	●	K7RSW	HDRA

Location	Output	Input	Notes	Call	Sponsor
Henderson	449.6250	-	● 103.5	N7YOR	HDRA
Hi Potosi Mtn	449.0000	-	●	N6DD	Cactus
Hi Potosi Mtn	449.1750	-	●	WA7HXO	LVRA
Hi Potosi Mtn	449.9500	-	●	KB6CRE	-----
Hi Potosi Mtn	449.9750	-	○	KB6XN	-----
Las Vegas	446.6000	-	-	W0JAY	-----
Las Vegas	447.0000	-	○ 100	N7ARR	NARRI
Las Vegas	447.3000	-	●	KG7SS	-----
Las Vegas	447.6000	-	●	KI7BE	-----
Las Vegas	448.0750	-	○ 127.3	WN9ANF	-----
Las Vegas	448.2500	-	○	N8NDI	-----
Las Vegas	448.4000	-	○	K7FAY	CARRA.ORG
			131.8/131.8		
Las Vegas	448.5000	-	○ 100	K7UGE	LVRAC
Las Vegas	448.6750	-	○	N8DBM	-----
Las Vegas	448.9000	-	○	KE7CCH	-----
Las Vegas	449.3500	-	○	WB7RRA	-----
Las Vegas	449.6750	-	○ 100	WA7CYC	-----
Lo Potosi Mtn	448.5250	-	●	WR7BLU	SCRN
Lo Potosi Mtn	448.8250	-	●	KG6ALU	KARC
Lo Potosi Mtn	448.9250	-	●	WB6TNP	TRISTATE
Lo Potosi Mtn	449.2500	-	●	WB6TNP	TRISTATE
Lo Potosi Mtn	449.4000	-	●	W7OQF	LVRA
Opal Mtn	448.8000	-	●	WB6TNP	TRISTATE
Pahrump	448.8500	-	○	N7HYV	-----
Pahrump local	447.5000	-	○	W7NYE	-----
Pahrump local	447.5500	-	○	KC7DKC	-----
Pahrump local	447.7000	-	○	WB6RTH	-----
Pahrump local	447.7250	-	○	N7ARR	NARRI
Pahrump Valley	448.9750	-	○	KA7RXH	-----
Red Mtn	449.1000	-	●	WA7LAT	LVRA
Red Mtn	449.1500	-	○ 127.3	WA7HXO	LVRA
Spirit Mt	449.7750	-	●	K7FAY	CARRA.ORG
CENTRAL					
Goldfield	430.6500	420.6500	○A(N) pRB	WB7WTS	WB7WTS
			LITZX		
Goldfield	430.8500	420.8500	○A(N) pRB	WB7WTS	WB7WTS
			LITZX		
Goldfield	430.9500	420.9500	○A(N) pRB	WA7WTS	WB7WTS
			LITZX		
Tonopah	425.7000	-	●A(N)	WA6MNM	WA6MNM
Tonopah	444.3500	+	● 67 A(N)	KB7PPG	KB7PPG
			RB LITZX		
Warm Springs	420.1000	+	○A(N) pRB	WB7WTS	WB7WTS
			LITZX		
EAST CENTRAL					
Currie	421.0250	+	○A(N)	WB7WTS	WB7WTS
Ely	421.0250	+	○A(N) pRB	WB7WTS	WB7WTS
			LITZX		

546 420-450 MHz

NEVADA

Location	Output	Input	Notes	Call	Sponsor
Ely	425.1000	-	●A(N)lpRB LITZx	WB7WTS	WB7WTS
Ely	431.5000	421.5000	● 94.8 A(N) lpRB LITZx	WB7WTS	WB7WTS
Ely	444.5750	+	●A(N)lpRB LITZx	WB7WTS	WB7WTS
Ely	444.6500	+	● 94.8 A(N) lpRB LITZx	WB7WTS	WB7WTS
Eureka	426.0250	-	●A(N)lpRB LITZx	WB7WTS	WB7WTS
Pioche	428.0000	-	●A(N)elp RB LITZx	K7NKH	K7NKH
EASTERN SIERRA					
Bishop	420.9500	+	● 192.8 A(N)lLITZx	K6BDI	K6BDI
Bishop	444.2000	+	●A(N)	W6TD	W6TD
Bishop	444.7250	+	● 131.8 A(N)elpRB LITZx	W6KGB	W6KGB
Bishop	444.8000	+	● 131.8 A(N)lpRB LITZx	WA6ZFT	WA6ZFT
Independence	429.6500	420.8500	●A(N)lpRB LITZx	W6TD	W6TD
NE CALIF					
Susanville	443.0250	+	●A(N)lpRB LITZx	W6EXP	K6JKC
Susanville	443.9000	+	● 91.5 A(N) elpRB LITZx	K6LRC	K6ME
NORTH CENTRAL					
Battle Mt	420.0250	430.0250	● 94.8 A(N) lpRB LITZx	WA6TLW	WA6TLW
Battle Mt	420.0750	+	●A(N)lpRB LITZx	WA7BWF	N7EV
Battle Mt	420.5000	430.5000	●A(N)lpRB LITZx	WA6TLW	WA6TLW
Battle Mt	420.8750	+	●A(N)l	WA6TLW	WA6TLW
Battle Mt	421.0000	+	●A(N)lpRB LITZx	WA6TLW	WA6TLW
Battle Mt	421.5000	431.5000	●A(N)lpRB LITZx	WA6TLW	WA6TLW
Battle Mt	426.0000	-	●A(N)lx	WA6TLW	WA6TLW
Battle Mt	443.9000	+	●A(N)lpRB LITZx	KC7LCY	N7EV
Battle Mt	444.8500	+	● 94.8 A(N) lpRB LITZx	WA6TLW	WA6TLW
Battle Mt	446.9750	-	●A(N)p	W7LKO	N7EV
Carlin	441.9750	+	●A(N)p	W7LKO	N7EV
Carlin	444.2000	+	●A(N)	W7LKO	N7EV
Carlin	444.9500	+	●A(N)	W7LKO	N7EV
Carlin	446.9750	-	●A(N)p	W7LKO	N7EV

Location	Output	Input	Notes	Call	Sponsor
Carlin	449.3500	-	●A(N)	WB7BTS	WB7BTS
Elko	420.0750	+	●A(N)p	W7LKO	WA7BWF
Elko	440.3250	+	●A(N)	KI6V	KI6V
Elko	442.0500	+	●A(N)	W7LKO	N7EV
Elko	443.3750	+	●A(N)	KI6V	KI6V
Elko	444.1000	+	●A(N)	KC7YNS	KC7YNS
Elko	444.7000	+	●A(N)	W7LKO	WA7BWF
Elko	446.9750	-	●A(N)p	W7LKO	N7EV
Tuscarora	425.2500	-	●A(N)l	WA6TLW	WA6TLW
Tuscarora	425.8750	-	●A(N)l	WA6TLW	WA6TLW
Tuscarora	444.5000	+	●A(N)	W7LKO	N7EV
Tuscarora	444.6500	+	●A(N)	WA6TLW	WA6TLW
Tuscarora	446.9750	-	●A(N)p	W7LKO	N7EV
Winnamucca	443.7000	+	● 103.5	WA6MNM	WA6MNM
Winnamucca	444.7500	+	A(N)lpRB LITZx ● 94.8 A(N)	WA6TLW	WA6TLW
Winnemucca	425.3750	-	●A(N)l	WA6TLW	WA6TLW
Winnemucca	434.6000	+	● 136.5	W7TA	NN7B
Winnemucca	439.6000	-	A(N)lpRB LITZx ● 136.5	W7TA	N7UVL
Winnemucca	442.8250	+	●A(N)	WO7I	WO7I
Winnemucca	444.9500	+	●A(N)p	KA7HQZ	KA7HQZ
NORTH EAST					
Wells	420.2500	+	●A(N)l	WA6TLW	WA6TLW
Wells	442.0500	+	●A(N)p	N7XBM	N7EV
Wells	444.8500	+	● 94.8 A(N)	WA6TLW	WA6TLW
Wells	444.9000	+	●A(N)	W7LKO	N7EV
Wells	446.9750	-	●A(N)p	W7LKO	N7EV
NORTH WEST					
Gerlach	444.6750	+	●A(N)lpRB	KS2R/R	KS2R
SIERRA/TAHOE					
Alpine Meadows	440.9250	+	●A(N)	KH8AF	KH8AF
Alpine Meadows	444.9500	+	● 94.8 A(N)	WA6TLW	WA6TLW
Lake Tahoe	420.2200	423.2200	●A(N)lpRB	WA6OOU	WA6OOU
Lake Tahoe	421.3750	431.3750	●A(N)l	K6GNX	K6GNX
Lake Tahoe	441.1750	+	●A(N)	N7VXB	N7VXB
Lake Tahoe	442.4750	+	●A(N)elx	WA6EWV	WA6EWV
Lake Tahoe	443.2250	+	● 114.8	WA6OOU	WA6OOU
Lake Tahoe	444.0250	+	A(N)lpRB LITZx ●A(N)	WA6FJS	WA6FJS
Meyers	424.9400	421.9400	● 146.1	N6MVT	N6MVT
Meyers	442.0750	+	A(N)elpRB LITZx ● 127.3	N6MVT	N6MVT
			A(N)lpRB LITZx		

548 420-450 MHz

NEVADA

Location	Output	Input	Notes	Call	Sponsor
Tahoe City	421.5000	431.5000	●A(N)	WA6TLW	WA6TLW
Tahoe City	442.1750	+	●167.9 A(N)lpRB LITZx	KH6AF	KH8AF
Tahoe City	444.0500	+	●A(N)	WA6FJS	WA6FJS
Truckee	440.2750	+	●114.8 A(N)lpRB LITZx	KJ6GM	KJ6GM
Truckee	440.7000	+	●131.8 A(N)eLITZ	W6SAR	W6SAR
Truckee	440.7000	+	●131.8 A(N)lLITZx	W6SAR	W6SAR
Truckee	444.2750	+	●A(N)	WA6JQV	WA6JQV
SOUTH Las Vegas	448.7750	-	●131.8 A(N)lLITZx	WH6CYB	NH7M
WEST Wells	449.7500	-	●lx	WA7BWF	EARC
WEST CENTRAL Beckworth	444.1000	+	●A(N)	N7PLQ	N7PLQ
Carson City	423.4250	426.4250	●156.7 A(N)lpRB LITZx	KR7EK	KR7EK
Carson City	425.3000	-	●A(N)l	WA7DG	N7LPT
Carson City	432.3000	422.3000	●A(N)p	W7DI	K7VC
Carson City	441.2500	+	●A(N)elx	W7DI	K7VC
Carson City	441.5250	+	●A(N)	N6GKJ	N6GKJ
Carson City	444.5500	+	●127.3 A(N)lpRB LITZx	WA6JQV	WA6JQV
Fallon	444.3750	+	●A(N)	WA6KDW	WA6KDW
Fernley	420.1000	430.1000	●A(N)lpRB LITZx	WA6TLW	WA6TLW
Fernley	420.1250	430.1250	●A(N)lpRB LITZx	WA6TLW	WA6TLW
Fernley	420.1500	430.1500	●A(N)lpRB LITZx	WA6TLW	WA6TLW
Fernley	420.2000	430.2000	●A(N)lpRB LITZx	WA6TLW	WA6TLW
Fernley	443.5000	+	●A(N)	N7PLQ	N7PLQ
Fernley	443.9000	+	●A(N)	WA6MNM	WA6MNM
Fernley	444.7000	+	●94.8 A(N) lpRB LITZx	WA6TLW	WA6TLW
Genoa	423.4800	420.4800	●A(N)	WA6JQV	WA6JQV
Genoa	423.6000	420.6000	●A(N)	WA6JQV	WA6JQV
Genoa	424.3000	421.3000	●A(N)	WA6JQV	WA6JQV
Hawthorne	420.0500	430.0500	●A(N)lpRB LITZx	WA6TLW	WA6TLW
Hawthorne	420.9500	430.9500	●A(N)lpRB LITZx	WA6TLW	WA6TLW
Hawthorne	441.9000	+	●A(N)	WA6MNM	WA6MNM
Hawthorne	444.8500	+	●94.8 A(N) lpRB LITZx	WA6TLW	WA6TLW

Location	Output	Input	Notes	Call	Sponsor
Hawthorne	444.9500	+	● 94.8 A(N) lpRB LITZx	WA6TLW	WA6TLW
Lovelock	439.5000	-	● 141.3 A(N)lpRB LITZx	W7TA	N7UVL
Lovelock	439.6000	-	● 136.5 A(N)lpRB LITZx	W7TA	N7UVL
Minden	422.1000	432.1000	● A(N)p	W7DI	K7VC
Minden	422.2000	432.2000	● A(N)p	W7DI	K7VC
Minden	422.3000	432.3000	● A(N)p	W7DI	K7VC
Minden	432.1000	422.1000	● A(N)p	W7DI	K7VC
Minden	432.2000	422.2000	● A(N)p	W7DI	K7VC
Minden	443.7500	+	● A(N)e	W7DI	K7VC
New Washoe City	440.3750	+	● 97.4 A(N) lpRB LITZx	NH7M	NH7M
Portola	444.1000	+	● 100 A(N) pRB LITZx	N7PLQ	N7PLQ
Reno	420.1750	430.0750	● A(N)l	WA7RPS	WA7RPS
Reno	420.3000	+	● 146.2 A(N)lpRB LITZx	WA7DG	N7LPT
Reno	420.3500	+	● A(N)l	WA7RPS	WA7RPS
Reno	420.3750	+	● A(N)l	WA6TLW	WA6TLW
Reno	420.8000	+	● 146.2 A(N)lpRB LITZx	WA6MNM	WA6MNM
Reno	421.0500	+	● A(N)	N7PLQ	N7PLQ
Reno	421.0750	+	● A(N)	N7PLQ	N7PLQ
Reno	423.4200	420.4200	● #A(N)lx	WA6CBA	WA6CBA
Reno	424.1800	421.1800	● A(N)p	W6KCS	W6KCS
Reno	425.3000	-	● A(N)l	WA7DG	N7LPT
Reno	425.8000	-	● A(N)	WA6MNM	WA6MNM
Reno	425.9000	-	● 146.2 A(N)lpRB LITZx	WA6MNM	WA6MNM
Reno	426.4250	423.4250	● 156.7 A(N)lpRB LITZx	KR7EK	KR7EK
Reno	427.2500	-	● A(N)p	WA6TLW	WA6TLW
Reno	430.0500	420.0500	● A(N)lpRB LITZx	WA6TLW	WA6TLW
Reno	430.1000	420.1000	● A(N)l	WA6TLW	WA6TLW
Reno	430.5000	420.5000	● 94.8 A(N) lpRB LITZx	WA6TLW	WA6TLW
Reno	431.5000	421.5000	● A(N)lpRB LITZx	WA6TLW	WA6TLW
Reno	432.7500	422.7500	● 114.8 A(N)lpRB LITZx	WA7MOC	WA7MOC
Reno	433.0250	+	● A(N)lpRB LITZx	N7PLQ	N7PLQ
Reno	433.0500	+	● A(N)lpRB LITZx	N7PLQ	N7PLQ
Reno	433.0750	+	● A(N)lpRB LITZx	N7PLQ	N7PLQ

550 420-450 MHz

NEVADA

Location	Output	Input	Notes	Call	Sponsor
Reno	433.1000	+	●A(N)	WA6MNM	WA6MNM
Reno	434.0300	438.5300	●A(N)p	WA6TLW	WA6TLW
Reno	434.5000	+	● 141.3 A(N)lpRB LITZx	W7TA	N7UVL
Reno	439.8000	439.8000	●A(N)	N7RH	N7LPT
Reno	440.1250	+	●A(N)l	WA7RPS	WA7RPS
Reno	440.2000	+	● 107.2 A(N)lpRB LITZx	KB6TDJ	KB6TDJ
Reno	440.4250	+	●A(N)	K7JN	K7JN
Reno	440.5500	+	● 110.9 A(N)eIlITZx	W7RHC	W7NIK
Reno	440.7250	+	● 123 A(N)l pRB LITZx	KD7DTN	KD7DTN
Reno	440.9750	+	●A(N)p	KI3V	N7TR
Reno	441.0000	441.0000	●A(N)p	KI3V	N7TR
Reno	441.0250	+	●A(N)p	KI3V	N7TR
Reno	441.0500	+	●A(N)p	KI3V	N7TR
Reno	441.0750	+	●A(N)p	KI3V	N7TR
Reno	441.3000	+	● 114.8 A(N)lpRB LITZx	KD7DTN	KD7DTN
Reno	442.0250	+	●A(N)p	W6KCS	W6KCS
Reno	442.3750	+	● 123 A(N)l LITZx	KE7BFD	W7NIK
Reno	442.5500	+	● 110.9 A(N)lLITZx	W7NIK	W7NIK
Reno	442.9000	+	●A(N)	WA7DUL	WA7DUL
Reno	443.0250	+	● 114.8 A(N)pRB LITZ	K7JN	K7JN
Reno	443.0250	+	●A(N)	K7JN	K7JN
Reno	443.0750	+	● 123 A(N)l pRB LITZx	W7TA	NN7B
Reno	443.2500	+	●A(N)	W7JA	W7AB
Reno	443.4500	+	● 103.5 A(N)lpRB LITZx	NH7M	NH7M
Reno	443.6000	+	●A(N)	WA6MNM	WA6MNM
Reno	444.0250	+	●A(N)lpRB LITZx	WA7RPS	WA7RPS
Reno	444.0500	+	● 131.8 A(N)lpRB LITZx	K6JR	K6JR
Reno	444.1250	+	●A(N)	N7TR	N7TR
Reno	444.1500	+	● 146.2 A(N)lpRB LITZx	KR7EK	KR7EK
Reno	444.3500	+	●A(N)e	KE7R	NN7B
Reno	444.4000	+	● 118.8 A(N) LITZ	K6ALT	KL2P
Reno	444.5000	+	●A(N)	KE7KD	KE7KD
Reno	444.5250	+	●A(N)	N7PLQ	N7PLQ
Reno	444.6000	+	●A(N)	W9CI	W9CI
Reno	444.6500	+	● 94.8 A(N) lpRB LITZx	WA6TLW	WA6TLW

Location	Output	Input	Notes	Call	Sponsor
Reno	444.7500	+	●A(N)p	WA6TLW	WA6TLW
Reno	444.7750	+	●A(N)	KK7RON	KK7RON
Reno	444.8250	+	● 123 A(N) pRB LITZx	WA7DG	N7LPT
Reno	444.9250	+	● 100 A(N) elprB LITZx	WA7DG	N7LPT
Reno	447.8500	-	●A(N)	WA7DG	KB7PDE
Reno	448.6250	-	● 100 A(N) pRB LITZx	KE7DZZ	KE7DZZ
Sparks	432.6000	432.6000	● 123 A(N) RB LITZx	N7KP	N7KP
Sparks	437.7000	437.7000	●A(N) RB LITZx	N7KP	N7KP
Sparks	437.8000	437.8000	●A(N) RB LITZx	N7KP	N7KP
Sparks	440.0000	+	● 110.9 A(N) LITZx	W7NIK	W7NIK
Sparks	440.0250	440.0250	●A(N)	N7PLQ	N7PLQ
Sparks	440.0500	+	● 100 A(N) pRB LITZx	N7PLQ	N7PLQ
Sparks	440.5500	+	● 110.9 A(N) LITZx	W7NIK	W7NIK
Sparks	441.6500	+	● 123 A(N) elprB LITZx	N7ARR	W7AOR
Sparks	443.0500	+	●A(N)	N7PLQ	N7PLQ
Sparks	443.4000	+	● 103.5 A(N) pRB LITZx	KK7RON	KK7RON
Sparks	443.6250	+	● 103.5 A(N) pRB LITZx	N7KP	N7KP
Sparks	443.7750	+	● 131.8 A(N) pRB LITZx	NH7M	NH7M
Sparks	443.8000	+	●A(N)	N7KP	N7KP
Sparks	444.2250	+	●A(N) pRB LITZx	KD7DTN	KD7DTN
Sparks	444.2500	+	● 146.2 A(N) pRB LITZx	KR7EK	KR7EK
Sparks	444.7250	+	●A(N)	WD8JQN	WD8JQN
Sparks	444.8000	+	● 123 A(N) pRB LITZx	N7PLQ	N7PLQ
Sparks	444.9750	+	● 123 A(N) pRB LITZx	N7PLQ	N7PLQ
Topaz Lake	443.4750	+	● 110.9 A(N) pRB LITZx	N6MVT	N6MVT
Truckee	439.3500	-	●A(N)	WB6ALS	WB6ALS
Verdi	440.0750	+	● 123 A(N) pRB LITZx	N7PLQ	N7PLQ
Virginia City	444.9000	+	●A(N)	N7TR	N7TR
Warm Springs	444.8500	+	● 94.8 A(N) lpRB LITZx	WA6TLW	WA6TLW

552 420-450 MHz

NEVADA-NEW HAMPSHIRE

Location	Output	Input	Notes	Call	Sponsor
Yerington	430.0750	420.1750	●A(N) pRB LITZx	N7LPT	N7LPT
Yerington	430.0750	420.1750	●A(N)	N7LPT	N7LPT
Yerington	444.8750	+	●A(N)	N7LPT	N7LPT
Yerington	444.8750	+	●100 A(N) pRB LITZx	N7LPT	N7LPT

NEW HAMPSHIRE

DARTMOUTH/LAKE SUNAPEE

Claremont	443.9500	+	●103.5	KU1R	SCARG
Claremont	447.0750	-	●131.8 L(14650 KA1UAG)	KA1UAG	KA1UAG
Enfield	444.9000	+	●131.8 L(KA1UAG/N1IOE NETWORK)	KA1UAG	KA1UAG
Hanover	441.9500	+	●88.5 L(K1JY)	K1JY	K1JY
Hanover	443.5500	+	●131.8e L(KB1FDA 147.21 VT)s	W1FN	TSRC
Hanover	444.9500	+	●88.5e L(14930)	W1ET	Dartmouth
Sunapee	442.3500	+	●88.5 L(K1JY)	K1JY	K1JY
Warner	447.6750	-	●88.5 L(K1JY)	K1JY	K1JY
West Lebanon	443.5000	+	●131.8 L(KA1UAG/N1IOE NETWORK)	KA1UAG	KA1UAG

LAKES REGION

Alton	444.0500	+	●88.5 L(146.700 NORTHWOOD)	K1JEK	K1JEK
Gilford	447.7750	-	●88.5 L(K1JY)	K1JY	CNHARC
Gilford	449.4250	-	●85.4	N1MAZ	N1MAZ
New Durham	442.0500	+	●88.5e L(53.210/52.210)p	N1EUN	N1EUN
Rochester	441.4000	+	●88.5e	N1UBB	N1UBB

MERRIMACK VALLEY

Bedford	441.7500	+	●136.5 DCS(65)p	KB1MSY	KB1MSY
Bedford	444.1500	+	●131.8 L(ALCANET)	KD6LFW	ALCANET
Bow	447.3250	-	●127.3e E-SUN	N1FLY	N1FLYMemCl
Bow	448.6750	-	●	KB1IIT	KB1IIT
Bow	449.1750	-	●167.9	N1IIC	WA2SLO
Candia	449.5250	-	●88.5e	W1ASS	W1ASS
Chester	442.5500	+	●88.5	K1JC	K1JC
Chester	443.2500	+	●88.5 L(E290466)	KA1LCR	KA1LCR
Chester	449.3250	-	●e	WA1DMV	WA1DMV

420-450 MHz 553
NEW HAMPSHIRE

Location	Output	Input	Notes	Call	Sponsor
Deerfield	449.2250	-	● 88.5 L(K1JY)	K1JY	K1JY
Deerfield	449.4500	-	● 123	WA1ZYX	Saddleback
Derry	441.3000	+	● 107.2 L(448.275 HUDSON NH)sx	KC2LT	KC2LT
Derry	441.5500	+	● 127.3e L(E118420 I7220)	W1AJI	WB1FLD
Derry	446.3750	-	● 88.5e	N1VQQ	N1VQQ
Derry	447.8250	-	● 88.5es	N1VQQ	N1VQQ
Derry	448.9250	-	● /85.4	N1MWK	N1MWK
Derry	449.6250	-	● 85.4x	K1CA	IntrStRS
Epsom	443.8500	+	● 88.5ex	W1ASS	W1ASS
Goffstown	443.4000	+	● 203.5e	W1LO	W1LO
Goffstown	444.2000	+	● 186.2s	N1PA	EWARN
Henniker	442.3500	+	● 88.5/67 L(K1JY)	K1JY	K1JY
Hollis	443.5000	+	● 88.5e L(N1IMO-N1IMN)s	N1IMO	N11MON11MN
Hollis	444.2500	+	● 88.5 L(447.825 53.97 449.875)x	N1VQQ	N1VQQ
Hudson	447.7250	-	● 114.8 L(E15837)	NE1B	RptRschAsn
Hudson	448.2750	-	● 107.2e L(441.300 DERRY NH)x	KC2LT	KC2LT
Hudson	449.9750	-	● 71.9 (CA) eL(E355114 222MHZ/440MHZ SEL LINKS)s	WA1SOT	WA1SOT
Loudon	443.7500	+	● 123e L(2M LINK)	W1DIO	W1DIO
Manchester	449.2750	-	● 141.3	N1OOL	N1OOL
Mont Vernon	447.1250	-	● 88.5 L(I4881)	WA1HCO	WA1HCO
Nashua	444.8000	+	● 131.8e L(ALCANET)	K1SI	Alcanet
Nashua	448.8250	-	● 88.5e L(N1IMO-N1IMN SYSTEM)s	N1IMO	N11MON11MN
Northwood	443.2000	+	● 88.5e	N1QVS	N1QVS
Pelham	443.1500	+	● 131.8	K1SI	Alcanet
Pembroke	443.6500	+	● 131.8 L(NHRC NETWORK)	KA1OKQ	NHRC
Salem	444.3500	+	● D*V	K1HRO	K1HRO ARC
Salem	448.3250	-	● 88.5 L(53.65)	N1WPN	N1WPN
Salem	449.7750	-	●	NY1Z	MtMRH RS
Windham	442.6000	+	● 88.5 L(53.650 PL 71.9)	N1WPN	N1WPN
MONADNOCK REGION					
Alstead	444.7500	+	● 110.9 L(WRRC AND NFMRA)rs	WR1NH	NFMRA
Greenfield	448.5250	-	● 123e	WA1UNN	WA1UNN

554 420-450 MHz

NEW HAMPSHIRE-NEW JERSEY

Location	Output	Input	Notes	Call	Sponsor
North Swanzey	441.3500	+	●eps	N1BAC	N1BAC
Pack Monadnock	443.3500	+	● 110.9ers X	KA1OKQ	KA1OKQ
Peterborough	449.3750	-	● 88.5 L(N1IMO-N1IMN)s	N1IMO	N11MON11MN
Temple	447.4250	-	● 141.3ex	WA1ZYX	Temple Mt
Walpole	443.8000	+	● 141.3 (CA)e	WA1ZYX	KA1QFA
Walpole	444.8500	+	● 110.9e L(WRRC AND NFMRA)rs	W2NH	WRRC
SEACOAST					
Fremont	448.8750	-	●D*v	N1HIT	NHIT
Madbury	447.3750	-	●	W1WNS	ATT
P25:NAC353 DCS(244) L(WESTBORO MA 448.7					
WHITE MOUNTAINS					
Franconia	449.8750	-	● 123ex	WA1ZYX	Cannon Mtn
Mt Washington	448.9750	-	● 141.3es	W1NH	W1NH
Sargent's Purchase	448.2250	-	● 88.5	WA1PBJ	NETARC
Whitefield	449.8250	-	● 82.5 L(NNH REPEATER NETWORK)s	N1PCE	N1PCE
NEW JERSEY					
ATLANTIC					
Absecon	442.9000	+	● 110.9 (CA)	N2LXJ	N2LXK
Atlantic City	444.3500	+	● 107.2 (CA)	AA2BP	N2JVM
Atlantic City	444.6500	+	● 156.7el RB	K2ACY	-----
Atlantic City	447.5750	-	● 156.7e	K2ACY	-----
Brigantine	449.4250	-	● 131.8 (CA) RB	KA2OOR	-----
Egg Harbor Twp	448.7750	-	● 118.8 (CA)er	K2BR	SCARA
W Atlantic City	443.2500	+	● 146.2e	W2HRW	SPARC
BERGEN CO					
Alpine	442.7000	+		W2MR	-----
Alpine	442.9000	+	● 141.3/141.3aTT	K2ETN	CRRC
Fort Lee	441.3000	+	● 114.8a	W2IP	BCFMA
Fort Lee	442.9500	+	● 141.3 (CA) TtelITZ	K2QW	-----
Fort Lee	443.9500	+	● 100r	W2MPX	METROPLX
Franklin Lakes	443.1000	+	● 141.3	K2GCL	BCFMA
Hasbrouck Hts	442.5000	+	● 141.3 (CA)e	K2OMP	-----
Midland Park	444.9000	+	● 114.8 (CA)	WA2CAI	-----

420-450 MHz 555
NEW JERSEY

Location	Output	Input	Notes	Call	Sponsor
Montvale	446.9750	-	● 141.3	K2ZD	-----
Paramus	441.7500	+	●	N2SMI	-----
			136.5/136.5lrsBI		
Paramus	444.1000	+	● 141.3	W2AKR	BCFMA
Paramus Park	441.9500	+	● 114.8e	KA2MRK	-----
WoodRidge	443.7500	+	● 141.3	W2RN	-----
			(CA)eL(442.950) RB LITZ		
BURLINGTON					
Bordentown	449.0250	-	● 203.5eBI	K2JZO	-----
			LITZ		
Browns Mills	448.3250	-	● 127.3	KC2QVT	BURLCO OEM
			(CA)ersWX		
Burlington	447.6750	-	● 103.5e	WA2EHL	-----
Cinnaminson	445.6250	-	● 127.3e	K2CPD	CINNPDOEM
Willingboro	442.0500	+	● 118.8	WB2YGO	WARG Inc.
			(CA)e		
CAMDEN					
Blue Anchor	445.1250	-	● 91.5ers	KB3AYS	-----
			WX		
Camden	442.1500	+	● 131.8el	N2KDV	-----
Camden	444.3000	+	● 131.8eBI	WB3EHB	-----
Camden	448.0250	-	● 131.8es	N2HQX	DVRC
Cherry Hill	444.9000	+	● 131.8	K3RJC	-----
			(CA)eIRB		
Cherry Hill	445.4750	-	● 131.8eBI	N3EHL	-----
			LITZ WX		
Cooper River P	449.5250	-	● 131.8	KB2UMJ	-----
Gloucester City	447.7750	-	● 146.2ers	NJ2GC	GCARC
Pine Hill	442.3500	+	● 131.8	K2UK	CCAPRA
			(CA)eI		
Sicklerville	446.3750	-	● 131.8e	N3PUU	-----
Waterford Wks	442.3000	+	● 131.8	KA2PFL	-----
			(CA)elsRB WX		
Waterford Wks	442.7000	+	● 131.8	N3KZ	UPenn ARC
			(CA)eI		
Waterford Wks	444.4500	+	● tel	W2FLY	-----
CAPE MAY					
Cape May	449.8750	-	● 146.2ers	KC2JPP	-----
Cape May CH	447.4750	-	● ers	NJ2DS	-----
Ocean City	448.4250	-	● 131.8	N3KZ	UPenn ARC
			(CA)IRB		
Ocean City	448.6250	-	● 131.8	WA3UNG	-----
CUMBERLAND					
Greenwich	443.7000	+	● 131.8	N3KZ	UPenn ARC
			(CA)eIRB		
Millville East	449.6250	-	● 123.0e	W2SCR	SCARS
Vineland	447.4250	-	● 131.8	W3BXW	BEARS
			(CA)elrsRB WX		
Vineland	448.5250	-	● 156.7	N2EHS	-----

556 420-450 MHz

NEW JERSEY

Location	Output	Input	Notes	Call	Sponsor
ESSEX CO					
Irvington	449.4750	-	● 114.8 (CA)eprsz	N2JGC	I-ART
Livingston	448.9750	-	● esz	W2VDH	ST BARNABS
Newark	446.1250	-	● 141.3 TT RB Biz	N2NSS	PARA
Newark	446.9000	-	● 141.3 (CA)elrz	N2BEI	SCJRA
Verona	448.8750	-	● 151.4/151.4 (CA)	W2UHF	MEARC
West Orange	442.6000	+	● 141.3RB	N2MH	-----
West Orange	445.0250	-	● 141.3/141.3 (CA) TTelrs	W2NJR	NJRA LITZxz
GLOUCESTER					
Franklinville	443.4500	+	● 162.2e	W2RM	-----
Mantua	449.9750	-	● 131.8 (CA) WX	W2FHO	-----
Pitman	442.1000	+	● 131.8	W2MMD	GCARC
HUDSON CO					
Cliffside Park	447.4250	-	● 127.3/127.3 BI	KB2OOJ	LARA
Guttenberg	441.7500	+	● 114.8elr SBI	N2SMI	-----
Hudson City	441.2000	+	● 192.8/192.8eZ	N2DCS	-----
Jersey City	440.6250	+	● 141.3 (CA)eRB WX	WB2TAW	-----
Secaucus	441.5500	+	● 91.5 (CA) ersz	KC2IES	Secaucus RACES
HUNTERDON					
Bloomsbury	449.5750	-	● 151.4 (CA)elrRB WX	N3MSK	N3ODB
Cherryville	444.8500	+	● 141.3 (CA)e	W2CRA	-----
Frenchtown	448.1250	-	● 151.4el RB LITZ	K2PM	FrenchtownRG
Mt Kipp	446.4750	-	● 203.5eBI	W2CRA	-----
MERCER					
Princeton	442.8500	+	● 131.8 (CA)elRB	N3KZ	UPenn ARC
Trenton	442.2000	+	● 141.3	N2GBK	-----
West Trenton	442.6500	+	● 131.8 (CA)ersWX	W2ZQ	DVRA
MIDDLESEX CO					
Carteret	447.6750	-	● 136.5 TT	K2ZV	-----
New Brunswick	440.0500	445.4500	● 123.0/123.0lBiz	NE2E	-----
Old Bridge	446.1750	-	● 131.8/131.8 (CA)elrsz	W2CJA	CJRA

**420-450 MHz 557
NEW JERSEY**

<i>Location</i>	<i>Output</i>	<i>Input</i>	<i>Notes</i>	<i>Call</i>	<i>Sponsor</i>
Sayreville	443.2000	+	● 141.3/141.3 (CA)eL(146.760)rsLITZx	K2GE	RBRA
Sayreville	444.2500	+	● 123.0/123.0lBIZ	NE2E	-----
South Amboy	446.9000	-	● 118.8 (CA)elrz	N2BEI	SCJRA
South River	443.5000	+	● 141.3 (CA)eL(IRLP4287)rsLITZ	WB2SNN	South Rvr EM
MONMOUTH CO					
Brown Mills	440.4250	+	● 203.5 TT DCS(23) L(430.175)rsWXz	WR2MSN	Metro 70
Ellisdale	447.5250	-	● 131.8 (CA)	K2NI	HRG
Howell Twp	440.3000	+	● 141.3r	KB2RF	Howell TwpPD
Middletown	448.7250	-	● 151.4r	N2DR	MT RACSOEM
Ocean Twp	443.0000	+	● 127.3/127.3eL(IRLP)	WW2ARC	AERIALS
Union Beach	442.1500	+	● 192.8 (CA)r	KC2QVK	-----
Wall Township	444.3500	+	● (CA)r	WB2ANM	Wall Tsp EM
MORRIS CO					
Boonton	449.7750	-	● 151.4/151.4eL(IRLP)	N2WNS	-----
Budd Lake	448.6750	-	● 136.5 (CA)elrRB LITZ WX	WS2V	-----
Budd Lake	448.9250	-	● 136.5r LITZ	N2VUG	-----
Butler	449.9250	-	● 151.4/151.4elrRB EXP	WB2FTX	Butler RACES
Chatham	449.1750	-	● 141.3/141.3er	WB2CMK	-----
Long Branch	440.8500	+	● 94.8 (CA) elrBz	WR2M	WR2M RC
Morris Twp	443.2500	+	● 141.3/141.3er	WS2Q	-----
Parsippany	440.1000	+	● 141.3 (CA)erz	WB2JTE	Parsippany OEM
Randolph	441.5000	+	● 141.3/141.3e	WA2SLH	-----
Rockaway	446.6250	-	● 141.3	KB2ENF	-----
OCEAN					
Barneгат	449.4750	-	● 131.8 (CA)elrsLITZ WX	KA2PFL	-----
Beach Haven	448.5750	-	● 141.3er WX	WA2NEW	BeachHavEM
Eagleswood Twp	442.7500	+	● 131.8 (CA)elsWX	KA2PFL	-----
Lakehurst	443.3500	+	● 141.3e	W2DOR	JSARS
Lakehurst	447.2250	-	● 131.8 (CA)elrsRB WX	W3BXW	BEARS

558 420-450 MHz

NEW JERSEY

Location	Output	Input	Notes	Call	Sponsor
Lakewood	449.3750	-	● 141.3	NE2E	-----
			(CA)elBI LITZ		
Lakewood	449.8250	-	● 103.5ers	W2RAP	EARS
Manahawkin	448.0750	-	● 131.8	W3BXW	BEARS
			(CA)elrsRB WX		
Toms River	444.0000	+	● 141.3	WA2OTP	-----
Toms River	448.6250	-	● 103.5ers	N2WUFU	-----
PASSAIC CO					
Garrett Mtn	440.9500	+	●	WX2KEN	WX2KEN RG
			097.4/097.4 Ttersz		
Little Falls	443.0500	+	●	WV2ZOW	A.R.R.L.
			141.3/141.3 (CA)		
Little Falls	449.0750	-	●	W2VER	VRACES
			141.3/141.3eL(927.8000)r		
Paterson	444.6000	+	●	KC2MDA	TECNJ
			131.8/131.8ersWXz		
Wanaque	444.1500	+	● 141.3	W2PQG	10-70 RA
			(CA)ersWX		
Wanaque	446.1750	-	●a	WA2SNA	RAMPO ARC
Wayne	446.8500	-	●e	W2GT	Party Line
West Patterson	442.5500	+	● 141.3	W2FCL	Lnd Rovers
SALEM					
Deepwater	446.9250	-	● 91.5 (CA)	KA3TWG	PENN-DEL
			elrsLITZ		
Pennsville	442.5000	+	● 114.8ers	WB3IKP	-----
Quinton	448.2750	-	● 74.4aes	N2KEJ	-----
			WX		
SOMERSET CO					
Bedminster	443.9000	+	●	W2UHF	MEARC
			151.4/151.4 (CA) RB		
Green Brook	442.2500	+	141.3	W2QW	RARTN VLY
Green Brook	444.5000	+	●	N2NSV	BEARS
			131.8/141.3 (CA) L(444.2)rsWX		
Green Brook	447.1250	-	● 141.3e	N2IKJ	WATCHUNG
Warrensville	443.6500	+	●	N3KZ	UPARC
			131.8/131.8l		
SUSSEX					
Hopatcong	446.7750	-	● 136.5elr	WS2V	-----
			RB		
Hopatcong	448.1750	-	● 151.4e	N2OZO	-----
Hopatcong Boro	440.8500	+	●t(CA)el	WR2M	WR2M RC
			RB		
Newton	443.0000	+	● 103.5rs	W2LV	SCARC
Vernon	449.0750	-	● 141.3elr	W2VER	VRACES
			s		
Vernon	449.0750	-	● 141.3er	W2VER	Vern RACES
			RB		
UNION CO					
Murray Hill	449.9750	-	●	W2LI	TRI-CTY RA
			141.3/141.3 (CA)rsWX		

NEW JERSEY-NEW MEXICO

Location	Output	Input	Notes	Call	Sponsor
Roselle Park	445.9750	-	141.3 (CA)	NJ5R	-----
Springfield	440.0500	+	TTelrsLITZ WX	KE2D	-----
Springfield	446.3750	-	141.3/141.3 (CA)	elrsLITZ WXz	
			(CA) TTerz	W2FCC	RAHWAY VLY
WARREN					
Mont Mt	444.3500	+	ote	N3FHN	-----
Washington	443.8500	+	110.9r	W2SJT	PJARC
Washington	446.4250	-	162.2IRB	K2FN	-----
			WX		
NEW MEXICO					
ALBUQUERQUE					
Albuquerque	442.0500	+	100.0/100.0eL(145.1600)rs	K5BIQ	BC-OEM
Albuquerque	442.6000	+	100.0 (CA)x	WA5YUE	WA5YUE
Albuquerque	443.5000	+	123.0	KB5XE	KB5XE
Albuquerque	443.6500	+	100.0	K5LXP	K5LXP
Albuquerque	444.0000	+	100e L(145.3300)x	W5CSY	ARCC
Albuquerque	449.5500	-	71.9e	K5FIQ	URFMSI
Bernalillo	442.6500	+	114.8/114.8	N0WJE	N0WJE
Rio Rancho	442.3500	+	100a	WA5OLD	WA5OLD
Rio Rancho	442.7500	+	162.2 E-SUN	KC5IPK	KC5IPK
Rio Rancho	443.0000	+	67.0e L(147.1000)r	W5SCA	SCARES
Rio Rancho	444.1800	+	67eprs	W5SCA	SCARES
Rio Rancho	444.7000	+	100.0e	K5CPU	Intel EARS
Sandia Crest	442.1000	+	162.2e L(147.38)x	KB5GAS	Albuq. Gas
Sandia Peak	442.4750	+	100ex	WA5IHL	WA5IHL
Tijeras	444.1500	+	100.0 L(224.9400)x	W5AOX	W5AOX
CENTRAL					
Belen	442.7000	+	100	KC5OUR	VCARA
Belen	444.5250	+	67.0ex	K5URR	URFMSI
Los Lunas	442.2250	+		N5CUL	
Los Lunas	444.1250	+	100.0 (CA)e	WA5TSV	LLARA
Mountainair	444.0750	+	100.0	WB5NES	WB5NES
Socorro	444.2750	+	100.0	WB5QZD	WB5QZD
Socorro	444.7500	+	L(146.68)	W5AQA	Soc. ARA
EAST CENTRAL					
Clovis	443.4500	+	131.8 (CA)e	KA5B	ENM ARC

560 420-450 MHz

NEW MEXICO

<i>Location</i>	<i>Output</i>	<i>Input</i>	<i>Notes</i>	<i>Call</i>	<i>Sponsor</i>
Clovis	444.4500	+	● 88.5/88.5 e	KE5RET	KE5RET
Clovis	444.9250	+	● 131.8ers	KA5B	ENMARC
McAlister	447.4000	-	●rs	W5DDR	W5DDR
Texico	442.7500	+	● 102.2aer s	KB5TZK	KB5TZK
Tucumcari	443.7500	+	●	WA5EMA	WA5EMA
MEGA-LINK					
Albuquerque	444.3250	+	● 100.0 (CA)exZ(123)	NM5ML	Mega-Link
Carlsbad	449.2750	-	● 67 (CA)lr sZ(123)	NM5ML	Mega-Link
Clovis	442.5250	+	● 67.0/67.0	NM5ML	MegaLink
Eagle Nest	444.3500	+	● 100.0 (CA)exZ(123)	NM5ML	Mega-Link
Ruidoso	444.3750	+	● 67.0 (CA) exZ(123)	NM5ML	Mega-Link
NORTH CENTRAL					
Chama	449.8250	-	● 67.0 (CA) el	K5HSO	URFMSI
La Cueva	442.1250	+	● 107.2e	N9PGQ	N9PGQ
Los Alamos	442.6500	+	● 114.8esx	W5GL	JMRA
Los Alamos	444.7750	+	● 131.8e	WD9CMS	WD9CMS
Pajarito Peak	443.1000	+	● 100ers	W5SCA	SCARES
Santa Fe	442.8250	+	● 131.8a	KB5ZQE	KB5ZQE
Santa Fe	449.2750	-	● 146.2/146.2ersLITZ	K9GAJ	-----
Taos Ski Valley	444.9750	+	● 123	N5TSV	N5TSV
NORTHEAST					
Des Moines	444.8000	+	● 77.0ex	N5BOP	SGRC
Wagon Mound	444.4000	+	● 100.0	N7JNI	Mora ARC
NORTHWEST					
Aztec	447.4500	-	● 107.2 E-SUN RB	KB5ITS	KB5ITS
Farmington	447.6250	-	● 100e L(448.675)rs	KA5DVI	KA5DVI
Huerfano	448.6500	-	● 127.3e	KB5ITS	KB5ITS
SOUTH CENTRAL					
Alamogordo	442.4100	+	● 100a	KC5OWL	KC5OWL
Alamogordo	444.4500	+	● 127.3ae	N5MJ	Mike Mello
Alamogordo	444.7000	+	●prs	N7DRB	ARES/RACES
Alamogordo	444.8250	+	● 67.0e	K5LRW	Alamo ARC
Alamogordo	444.9750	+	●eprs	N7DRB	N7DRB
Caballo	448.5000	-	● 100/100r s	NM5C	NM5C
Cloudcroft	442.2000	+	● 67ersx	W5UWY	SMARC
Cloudcroft	444.0250	+	● 100ersx	W5UWY	SMARC
Dona Ana	441.4250	446.9250	● 79.7s	KG5ES	KC5SJQ
High Rolls	442.8000	+	100e	W5AKU	W5AKU

420-450 MHz 561
NEW MEXICO

Location	Output	Input	Notes	Call	Sponsor
Las Cruces	447.5000	-	●	N5IAC	N5IAC
Las Cruces	448.2000	-	● 100.0 (CA)e	N5BL	MVRC
Las Cruces	449.5750	-	●e	KC5EVR	KC5EVR
Las Cruces	449.8000	-	● 100.0	KC5IEC	-----
Ruidoso	443.6000	+	● 85.4/85.4 e	N5SN	Greenville
Ruidoso Downs	443.3000	+	●	KE5MWM	ARC
San Patricio	442.7500	+	● 100.0/100.0e 123.0e	prWX W0ZW	W0ZW
SOUTH WEST Columbus	442.0500	+	rsx	KB0TYJ	-----
SOUTHEAST Artesia	442.0000	+	●	KU5J	KU5J
Artesia	442.4500	+	● 123.0e	K5CNM	Eddy Co ARES/S
Artesia	444.9750	+	● L(147.36)s 156.7/156.7	RB LITZx W5COW	W5COW
Eunice	442.9000	+	● 91.5	KB5MWW	KB5MWW
Hagerman	444.4250	+	●	W5GNB	W5GNB
Hagerman	444.5500	+	● 179.9/179.9 162.2/162.2 L(52.525)	(CA)elx W5GNB RB	W5GNB
Hagerman	444.9500	+	● 179.9/179.9e	W5GNB	W5GNB
Hobbs	442.5250	+	● 203.5	KM5BS	KM5BS
Hobbs	444.2750	+	● 162.2e	KD5EWX	Lea Co. RC
Maljamar	442.0750	+	● 146.2e	N5IMJ	N5IMJ
Roswell	444.0000	+	● 100	N5IMJ	N5IMJ
Roswell	444.3000	+	● 100	N5IMJ	N5IMJ
Roswell	444.7500	+	● 100	N5IMJ	N5IMJ
SOUTHWEST Deming	449.4750	-	● 77.0e	WA6RT	DARC
Deming	449.8500	-	● 100.0e	N5WSB	Luna Co.AR
Glenwood	448.7750	-	● 103.5e L(448.800)	WY5G	WY5G
Silver City	448.0500	-	● 100.0els x	K5GAR	Gila ARS
Silver City	448.8000	-	● 100.0 L(448.775)	WY5G	WY5G
Silver City	448.8750	-	● 100.0	WA7ACA	WA5ACA
STATEWIDE Statewide	444.1800	+	●tpr		ARES/RACES/S
WEST CENTRAL Gallup	449.7500	-	● 100.0rs	KC5WDV	KC5WDV
Grants	444.9500	+	● 100.0x	WB5EKP	CARCUS

562 420-450 MHz

NEW YORK

<i>Location</i>	<i>Output</i>	<i>Input</i>	<i>Notes</i>	<i>Call</i>	<i>Sponsor</i>
NEW YORK					
ADIRONDACKS EAST					
Blue Mtn	442.7500	+	● 123.0lx	N2JKG	RACES
Lake George	443.4500	+	● 100.0elr WXx	KT2M	-----
Lake Placid	449.6750	-	● 192.8l	N2NGK	N2NGK
Plattsburgh	448.0750	-	●tr	WA2LRE	Clin RACES
Plattsburgh	448.7750	-	●telr	WA2LRE	Clin RACES
Plattsburgh	449.7750	-	● 123.0e	W2UXC	ChmpVlyRC
Plattsburgh	449.8250	-	● 100.0	N2MMV	Interplex
Whiteface Mtn	447.7750	-	●telr	N2JKG	Clin RACES
ALBANY/CAPITAL REGION					
Albany	444.0000	+	● 100.0 (CA)elx	K2AD	MT Assoc
Albany	444.7000	+	● 82.5ersx	KB2SIY	-----
Albany	449.5250	-	● 100.0el WX	N2LBT	-----
Austerlitz	442.8500	+	● 156.7 TT eRBx	WA2ZPX	-----
Chatham	444.1000	+	●e	WA2PVV	Col CRA
Cohoes	449.8250	-	● 136.5elr s	KG2BH	CohEddy Ct
Defreestville	444.3000	+	● 100.0l	K2CWW	Rens ARA
Grafton	442.2000	+	●elrs	N2LOD	Rens RACES
Grafton	442.9500	+	●	K2CBA	-----
Grafton	444.6000	+	● 136.5	N2ZQF	-----
Grafton	444.6500	+	●e	K2RBR	-----
Halfmoon	448.8750	-	● 203.5	W2GBO	-----
Sand Lake	448.2750	-	● 114.8	N2LEN	-----
Schenectady	442.5500	+	●	W2UC	Union College
Schenectady	443.5500	+	● 100.0	W2EWY	-----
Schenectady	443.7500	+	●e	W2PR	-----
Schenectady	444.2000	+	●al	K2AE	SARA
Troy	443.0000	+	●	W2SZ	RPI ARC
Troy	444.8500	+	●l	K2RBR	NIMo ARC
Troy	447.0750	-	● 127.3el WX	N2TY	Troy ARA
Troy	447.2250	-	● 100.0 (CA)l	KD3NC	-----
Troy	448.4250	-	●el	W2GBO	Tel Pionrs
Troy	448.9750	-	● 100.0e	W2GBO	-----
Wynantskill	449.7250	-	●l	KG2BH	-----
AUBURN					
Auburn	444.1500	+	● 71.9ae	W2QYT	-----
Auburn	444.5000	+	● 100.0el	N2HLT	-----
Auburn	444.6500	+	● 71.9	K2INH	-----
Poplar Ridge	449.9750	-	● 71.9	W2FLW	-----
Skaneateles	442.3000	+	●ae	W8JGP	-----

Location	Output	Input	Notes	Call	Sponsor
BATH/HORNELL					
Alfred	444.8000	+	● 100.0l	N2HLT	-----
Bath	442.0500	+	● 131.8 (CA)l	N3KZ	UPennARC
Bath	442.9500	+	●l	KB2WXV	Keuka LARA
Branchport	442.6000	+	● 110.9	N2LSJ	-----
BINGHAMTON					
Binghamton	442.7000	+	● 100.0	K2ZG	-----
Binghamton	444.1000	+	● 146.2	WA2QEL	SVARA
Endicott	444.3000	+	● 173.8e	N2YOW	-----
Owego	444.7000	+	● 131.8 (CA)l	N3KZ	UPennARC
Vestal	444.5500	+	● 88.5 (CA)	AA2EQ	-----
CANANDAIGUA					
Bristol	443.6000	+	● 110.9elx	N2XFX	W2QYT
Bristol	444.5500	+	● 110.9l	WR2AHL	-----
Middlesex	442.5000	+	●l	W2CSA	-----
South Bristol	442.9250	+	● 110.9alr s	N2HJD	RRRA
CATSKILLS NORTH					
Cooperstown	442.3500	+	●er	NC2C	OCARA
Schenevus	447.1250	-	● 100.0	KC2AWM	-----
Sharon Springs	449.2750	-	● 167.9	KF2JT	-----
Stamford	448.7250	-	● 136.5px	WA2MMX	-----
Summit	442.5000	+	● 100.0	KB2NSE	-----
Walton	443.0000	+	●ers	K2NK	Del Cty ES
CORTLAND/ITHACA					
Cortland	442.8500	+	●e	KB2FAF	-----
Cortland	443.1500	+	● 127.3e	KB2FAF	-----
Cortland	444.4500	+	●	WA2VAM	FngrLksRA
Dryden	449.0250	-	● 103.5	AF2A	TCARC
Norwich	442.6500	+	●	K2DAR	ChngoARA
Norwich	443.6000	+	●	K2DAR	ChngoARA
ELMIRA/CORNING					
Corning	444.3500	+	●(CA)elz	N2IED	CARA
Elmira	443.5500	+	● 100.0el	N2HLT	-----
Elmira	444.2000	+	●(CA)erxz	KA3EVQ	ROOKIES
FRANKLIN					
Malone	444.6500	+	110.9a(CA) L(KW2F)	NG2C	-----
Tupper lake	447.0250	-		NR2V	-----
LONG ISLAND - NASSAU CO					
Carle Place	445.9750	-	●	N2YXZ	-----
Cedarhurst	445.6750	-	●	K2AAU	-----
East Meadow	443.3250	+	●	K2CX	ROCK HILL RA
			123.0/123.0 DCS(073)eRB BI 179.9/179.90ers 136.5/136.5 TTelrs		

564 420-450 MHz

NEW YORK

Location	Output	Input	Notes	Call	Sponsor
East Meadow	443.8000	+	● 141.3er	AA2UC	N2TJV
East Meadow	444.7500	+	●	WB2ERS	INTERPLEX NETWO
			110.9/110.9elrs		
Huntington	448.2250	-	●	WA2UZE	HVHFFMA
			114.8/114.8eL(147.33;147.93)		
Mineola	441.3500	+	● 107.2e	W2EJ	PLAZA RPTR GROU
Mineola	443.2500	+	●	KC2DVQ	RC os Pirates
			123.0/123.0 RB BI		
Oceanside	447.9250	-	● 114.8lrs	N2ION	-----
			RB		
Plainview	446.4250	-	●	WB2WAK	-----
			136.5/136.5 DCses		
Plainview	446.4750	-	● 136.5	WB2WAK	PHOENIX
			(CA)lSRB WX		
Plainview	447.3500	-	● 114.8	N2FLF	NCWA
Plainview	449.1250	-	● 136.5	WB2NHO	LIMARC
			(CA)e		
Syosset	447.9750	-	● 136.5	WB2CYN	PHOENIX
			(CA)IRB		
Syosset	448.0250	-	●	N2HBA	NCAPD
			136.5/136.5el		
Valley Stream	444.6500	+	● 103.5	WB2IIQ	-----
			(CA)e		
Valley Stream	448.6250	-	● 136.5	N2ZEI	-----
			(CA)e		
LONG ISLAND - SUFFOLK CO					
Babylon	446.7750	-	● 114.8	KB2UR	SSARC
			(CA)ers		
Bethpage	449.3000	-	● 110.9 TT	K2ATT	NYT PIONRS
			el		
Dix Hills	448.5000	-	● 114.8	W2RGM	-----
			L(443.475)		
Dix Hills	448.5250	-	● 114.8e	W2RGM	-----
			L(443.5)		
Greenlawn	447.6250	-	● 114.8	WA2AMX	-----
Greenport	440.0500	+	●	W2AMC	Peconic ARC
			107.2/107.2aersz		
Hauppauge	448.4250	-	● 136.5l	W2LRC	LARKFIELD ARC
Holtsville	442.0500	+	● 114.8	AG2I	Symbol Tech
			(CA)		
Huntington	448.6750	-	● 141.3	WR2ABA	LARKFIELD ARC
			(CA)l		
Islip Terrace	447.7750	-	● 114.8	WA2UMD	-----
			(CA)eIRB		
Manorville	444.7000	+	○ 114.8	WR2UHF	GABAMFKRA
			L(449.65) RB		
Mattituck	448.6750	-	●	K1IMD	Radio Guys
			141.3/141.3 (CA) TT(*911)SRBz		
Melville	442.9500	+	● 114.8e	WB2CIK	-----
			L(53.11)rs		

Location	Output	Input	Notes	Call	Sponsor
Port Jefferson	449.5250	-	● 136.5 (CA)el	W2RC	RADIO CENTRL
Riverhead	449.0750	-	● 114.8lrs RB	N2ION	-----
Rocky Point	443.9000	+	● 136.5 WX	N2FXE	-----
Sag Harbor	449.6750	-	● 94.8/94.8	K1IMD	Radio Guys
Selden	445.7250	-	● 91.5/91.5 TTelrs	K2TC	-----
Selden	447.5250	-	● t(CA)el RB	WA2UMD	-----
Selden	447.8000	-	● t(CA)el RB	WA2UMD	-----
Selden	448.8250	-	● 114.8e L(146.76)	WA2VNV	SBRA
Setauket	449.1750	-	● 114.8er	W2SBL	Symbol Tch ARC
Upton	442.4000	+	●	K2BNL	BNL RC
Wading River	442.3000	+	● 114.8/114.8 (CA) 100.0	N2NFI	-----
West Islip	440.8500	+	● 114.8 (CA)elrsRB Wxz	W2GSB	TOBARES
Woodbury	441.4000	+	●	KC2AOY	LIRRARC
Yaphank	446.6250	-	● 151.4/151.4e 110.9ers	W2DQ	SCRC
LOWER HUDSON - WESTCHESTER					
Hastings	443.6000	+	● 110.9ls RB EXPZ	N2ION	-----
Valhalla	440.6500	+	● t(CA)elr RB BI	WR2I	-----
Valhalla	447.4750	-	● 114.8 (CA)elrsRB WX	WB2ZII	WECA
Yonkers	440.1500	+	● t(CA)erBI WX	W2YRC	YNKRS ARC
Yonkers	443.3500	+	● 179.7 TT DCS(23) L(430.175)rsz	WR2MSN	Metro 70
Yorktown Heights	443.1500	+	● 88.5	AF2C	YCDARC/MSAR
MID HUDSON					
Austerlitz	442.8000	+	● 114.8l	N2ACF	-----
Carmel	445.8750	-	● 114.8r	K2PUT	PEARL
Clove Mountain	449.9750	-	● 88.5e	N2CJ	DutchRACES
Cragsmoor	445.7250	-	● 100.0	WB2BQW	NE Connect
Cragsmoor	448.3250	-	● 156.7el	WA2ZPX	-----
Cragsmoor	448.6250	-	● 162.2	K2UG	HudVlyCont
Goshen	444.6000	+	● 123.0e WX	W2JTS	-----
Highland	449.3250	-	● e	KC2QBR	-----
Hudson	449.9250	-	● es	K2RVW	Rip VW ARS
Lake Peekskill	449.9250	-	● 179.9es	N2CBH	PCARA

566 420-450 MHz

NEW YORK

Location	Output	Input	Notes	Call	Sponsor
Livingston	442.0500	+	● 103.5el	K2HVC	HudVlyCont
Mahopac	448.9250	-	● 74.4al	NY4Z	AliveNtARC
Marlboro	447.7250	-	● 100.0e	WA2BXX	-----
Middletown	443.3500	+	● 156.7ls	WR2MSN	Metro 70
Middletown	449.5250	-	● 123.0rs	WA2VDX	-----
			WXX		
Mohonk Lake	447.9250	-	● 118.8	K2MTB	-----
Mount Beacon	447.6750	-	● 162.5elr	WR2ABB	Mt. Beacon
			S		
Mount Beacon	449.5750	-	● 100.0	WA2GZW	MBARC
			(CA)e		
New Baltimore	449.0250	-	● 114.8l	N2LEN	-----
Newburgh	449.4750	-	● 71.9	N2HEP	-----
Nyack	443.8500	+	● 114.8l	N2ACF	-----
Pawling	448.1250	-	● 88.5	KA2NAX	-----
Pomona	444.4500	+	● 114.8l	N2ACF	-----
			LITZx		
Port Jervis	445.9250	-	● 114.8ers	KB2TM	-----
Putnam Valley	448.7250	-	● 107.2es	N2CBH	PCARA
Sloatsburg	444.8500	+	● 114.8el	N2ACF	-----
Washingtonville	445.9000	-	● 82.5	KQ2H	-----
			L(29.62)x		
West Point	447.3250	-	● el	W2GKY	West Point
Woodstock	449.1750	-	● 82.5	KQ2H	-----
			L(29.62)x		
Wurtsboro	447.5250	-	● 82.5	KQ2H	-----
			L(29.62)x		
Wurtsboro	449.8750	-	● 114.8lx	N2ACF	-----
MONROE COUNTY					
Churchville	443.1000	+	● 110.9	KB2CHM	-----
Greece	444.8750	+	● 110.9	N2KG	-----
			L(443.8) RB		
Ogden	443.2750	+	●	K1NXG	-----
Ogden	443.8000	+	110.9	K1NXG	-----
Rochester	443.9000	+	110.9e	KB2CHY	-----
Rochester	444.8500	+	● 110.9	WB2KAO	-----
			(CA)ex		
NEW YORK CITY - BRONX					
Bronx	440.6000	+	● 141.3l	NY4Z	Alive Network
Bronx	440.8000	+	●	KC2CUE	-----
			162.2/162.2		
Bronx	443.3000	+	● 88.5/88.5	W2XV	WACG
			L(439.875)SRB Biz		
Bronx	447.6250	-	●	N2HBA	NCAPD
			136.5/136.5el		
Bronx	447.7250	-	●	WA2LYQ	-----
			141.3/141.3eL(443.325;448.325)rs		
NEW YORK CITY - KINGS					
Brooklyn	440.2000	+	● 88.5/88.5	KB2NGU	-----

420-450 MHz 567
NEW YORK

Location	Output	Input	Notes	Call	Sponsor
Brooklyn	440.5000	+	●	N2XPK	-----
				136.5/136.5 L(440.500;447.225) BI	
Brooklyn	441.1000	+	●	N2ROW	-----
				136.5/136.5 (CA) TTrsBI EXPz	
Brooklyn	446.6750	-	●	114.8es W2CMA	-----
Brooklyn	447.2250	-	●	114.8lBI N2CHP	-----
Brooklyn	448.9750	-	●	KB2PRV	LARA
				136.5/136.5 BI	
Brooklyn	449.3750	-	●	136.5rs W2CXN	BTHS ARC
Brooklyn	449.7250	-	●	118.8 K2QQJ	-----
Brooklyn	449.7750	-	●	K2MAK	-----
				088.5/088.5 DCS(114)eBI	
NEW YORK CITY - MANHATTAN					
Manhattan	440.0000	+	●	114.8 N2KPK	MARC
				(CA)lBI	
Manhattan	440.4250	+	●	156.7 TT WR2MSN	Metro 70
				DCS(23) L(430.175)rsWXz	
Manhattan	441.4500	+	●	NE2E	-----
				141.3/141.3 DCS(075)IRB Biz	
Manhattan	442.0500	+	●	141.3 NY4Z	Alive Network
Manhattan	442.4500	+	●	179.9/179.9 KB2RQE	LARA
				BI	
Manhattan	443.7000	+	●	141.3 K2JRC	BEARS
				(CA)eI	
Manhattan	445.0750	-	●	114.8 WA2CBS	BCARS
				(CA)eI	
Manhattan	445.1750	-	●	(CA)elr NB2A	LAW ENFCMT
				RBz	
Manhattan	445.9000	-	●	206.5el KQ2H	-----
Manhattan	446.2750	-	●	74.4 (CA) NY4Z	Alive Netwrk
				IRB	
Manhattan	446.9000	-	●	136.5 N2BEI	SCJRA
				(CA)eIrlz	
Manhattan	447.1750	-	●	141.3e WB2ZTH	-----
Manhattan	447.8250	-	●	107.2er WA2ZLB	MAARC
Manhattan	448.4750	-	●	127.3 W2RGM	-----
				L(443.5)	
Manhattan	448.5000	-	●	127.3 W2RGM	-----
Manhattan	449.0250	-	●	N2JDW	Manh RS
				114.8/114.8z	
Manhattan	449.3250	-	●	136.5 RB W2ML	-----
New York	448.2750	-	●	K2MAK	-----
				088.5/088.5eBiz	
NEW YORK CITY - QUEENS					
Corona	444.2000	+	●	136.5 WB2ZZO	HOSARC
Glen Oaks	447.0250	-	●	K2TC	NE NET
				107.2/107.2 TTelrs	
Maspeth	449.2750	-	●	88.5/88.5 KB2YHS	-----
Queens Village	442.6500	+	●	141.3 WB2QBP	ARCECS
				(CA)	

568 420-450 MHz

NEW YORK

Location	Output	Input	Notes	Call	Sponsor
Whitestone	445.6750	-	● 179.9	K2AAU	-----
NEW YORK CITY - STATEN ISLAND					
Staten Island	440.5500	+	● 141.3 L(445.575)	KC2LEB	SIRS
Staten Island	445.1250	-	● 141.3/141.3	KC2GOW	-----
Staten Island	445.3250	-	● 156.7	W2CWW	SI ARA
Staten Island	445.8250	-	● 156.7/156.7 (CA)	KA2PBT	SI UHF RA
Staten Island	445.8750	-	● 136.5/136.5 TTeL(927.2125)	N2BBO	-----
Staten Island	447.2250	-	● 192.8	N2CBU	NBFFRC
Staten Island	447.3750	-	● 141.3/141.3 TTrsz	KC2CIG	NYCRA
Staten Island	447.7250	-	● 71.9/71.9 TT BI	KB2EA	-----
NIAGARA					
Buffalo	443.5250	+	● 151.4 L(146.865)	WB2ECR	-----
Buffalo	444.0000	+	● (CA)e L(BARRA)x	WA2HKS	-----
Colden	442.1000	+	● 88.5 (CA) eL(BARC)	W2IVB	BARC
Colden	442.3250	+	● 107.2	WB2ELW	STARS
Colden	442.6250	+	● 107.2e	WB2FXY	-----
Eden	444.2000	+	● 88.5 L(IRLP)	WB2JPQ	ILS
Hamburg	443.4000	+	● 100.0 (CA)e	WB2DSS	-----
Kenmore	443.8750	+	● 107.2 L(ILS)	KC2KOO	-----
Kenmore	444.7500	+	● 151.4	WB2DSS	BARRA
Lackawanna	444.1500	+	● 88.5eL(ILS IRLP)	WB2JPQ	ILS
Lockport	444.6250	+	● er	W2OM	NCRACES
New Oregon	444.3750	+	● 88.5e L(ILS IRLP)	WB2JPQ	ILS
Newfane	444.8000	+	● 107.2 (CA)eI	K2AER	NCARA
Niagara Falls	443.9250	+	● 151.4 L(224.500)	N3AU	-----
North Tonawanda	442.5750	+	● 151.4e	K2YW	-----
Orchard Park	443.9750	+	● 141.3e	KB2TRQ	-----
Orchard Park	444.6750	+	● 88.5e L(IRLP)	N2XFX	-----
Perrysburg	444.9000	+	● 107.2e L(146.865)	WB2DSS	-----
Royalton	443.4500	+	● 107.2e L(1283.450)	KD2WA	-----

Location	Output	Input	Notes	Call	Sponsor
West Seneca OSWEGO/FULTON	442.4000	+	100.0 (CA)e	WA2OLW	-----
Hannibal ROCHESTER	442.3500	+	●	K2QQY	ARES
Avon	444.2500	+	● 110.9ael SZ	WR2ROC	UoRMC
Avon	444.9500	+	●l	W2HYP	-----
Canadice	443.7500	+	● 100.0l	N2HLT	-----
Fairport	444.9000	+	● 110.9	N2BZX	-----
Fairport	447.1750	-	●(CA)ep	WB2SSJ	-----
Mendon	444.7000	+	● 110.9alr Z	N2HJD	RRRA
Rochester	442.0750	+	● 110.9el	K2GXT	RIT ARC
Rochester	442.6500	+	●l	K2SA	Genesee RA
Rochester	442.7000	+	● 110.9elr S	K2RRA	RRRA
Rochester	442.8000	+	● 110.9ael rz	N2HJD	RRRA
Rochester	442.9000	+	● 110.9alr Z	N2HJD	RRRA
Rochester	443.0000	+	●r	N2WPB	RRRA
Rochester	443.7000	+	●az	K2SA	Genesee RA
Rochester	443.9000	+	● 110.9e	KB2CHY	RRRA
Rochester	444.4000	+	●	W2RFC	RFCommARC
Rochester	444.8250	+	●ex	KE2MK	Xerox ARC
Rochester	444.8500	+	● 110.9 (CA)x	WB2KAO	-----
Webster SOUTHERN TIER	442.5500	+	● 110.9e	KC2GXY	-----
Alma	444.1000	+	● 107.2e L(146.955 147.210 145.430	KA2AJH	----- ECHOLINK) WX
Arkwright	443.0000	+	● 151.4	WB2DSS	-----
Delevan	444.1750	+	● 88.5	K2XZ	-----
Jamestown	444.5000	+	● 88.5 L(442.75)	KC2DZU	-----
Limestone	444.7750	+	● 88.5 L(442.750)	W3VG	-----
Mayville	444.4500	+	● 88.5 L(442.75)	WB2EDV	-----
Napoli	444.9750	+	● 100.0l	N2HLT	-----
Olean	442.1250	+	● 127.3e	N2XFX	-----
Olean	444.8500	+	●	K2XZ	-----
Pomfret	444.3500	+	● 88.5e L(442.700)rsx	W2SB	NCARC
Ripley	443.1250	+	● 127.3e	K2OAD	-----
Sherman ST LAWRENCE	442.7500	+	● 88.5el	WB2EDV	-----
Colton	444.1500	+		NS2Z	-----
Ogdensburg	443.5250	+		N2MX	-----

570 420-450 MHz

NEW YORK

Location	Output	Input	Notes	Call	Sponsor
Parishville	444.8500	+	123.0	W2LCA	NCARC
Potsdam	443.3500	+	151.4	K2CC	CUARC
			L(146.895) Z(*911)		
SYRACUSE					
Camillus	444.7500	+	● 103.5e	KB2ZBI	-----
Canastota	443.0000	+	●	N2UDF	-----
Cazenovia	444.0000	+	● 151.4ae	KC2HWP	-----
Clay	444.1000	+	● 110.9el	WA2U	-----
Dewitt	448.5750	-	● 141.3	K2OOP	-----
			(CA)		
Liverpool	443.2000	+	● 103.5e	W2ISB	-----
Pompey	442.5500	+	● 71.9e	W2JST	CoastGdAUX
Syracuse	442.2000	+	●	WA2VAM	-----
Syracuse	442.4000	+	● 123.0ae	W2QYT	-----
			sxz		
Syracuse	442.7500	+	● 100.0l	N2HLT	-----
Syracuse	442.9000	+	● 103.5	N2NUP	-----
Syracuse	443.1000	+	● 103.5	WA2AUL	-----
Syracuse	443.3000	+	● 103.5	WB2LHP	LARC
Syracuse	443.3500	+	● 103.5p	KA2CTN	-----
Syracuse	443.4000	+	● 103.5elz	KA2CTN	-----
Syracuse	443.4500	+	● 131.8	N2UQG	-----
Syracuse	444.2000	+	●a	K2IV	NiMo ARC
Syracuse	448.8750	-	● 141.3l	K2OOP	-----
Syracuse	448.9250	-	●	K2OOP	-----
UPPER HUDSON					
Corinth	448.1250	-	●es	WA2UMX	9.6K Packet
Lake George	443.4500	+	● 100.0elr	KT2M	Warr RACES
			WX		
Lake George	444.7500	+	● 110.9l	WA2DDQ	N.E. FM As
Saratoga Spr	448.2250	-	● 100.0elr	WA2UMX	Sara RACES
			z		
UTICA/ROME					
Ilion	444.4000	+	●	KB3BIU	-----
Utica	442.1000	+	● 100.0elx	KR1TD	MT Assoc
Utica	444.8500	+	●	W2JIT	Deerfld RA
Verona	443.6500	+	●ael	KA2NIL	
Westmoreland	444.9000	+	●l	K2GVI	Rome ARC
WATERTOWN					
Dry Hill	442.5000	+	●z	N2YQI	-----
Watertown	442.4500	+	● 100.0el	N2HLT	-----
Watertown	443.1500	+	●aelx	KE2UA	TIARA
Watertown	444.0500	+	●z	KA2QJO	-----
WATKINS GLEN					
Branchport	442.6000	+	● 110.9	N2LSJ	-----
Corning	442.1500	+	● 100.0lRB	N2HLT	-----
Penn Yan	442.2500	+	● 100.0alx	N2HLT	-----
WAYNE/NEWARK					
Clyde	449.0750	-	●	KA2NDW	-----

NEW YORK-NORTH CAROLINA

Location	Output	Input	Notes	Call	Sponsor
Palmyra	444.2500	+	●e	W2RFM	GRID
Sodus Point	444.9500	+	●a	WA2AAZ	DrmlnsARC
WEST					
Attica	442.8750	+	100.0	N2HLT	-----
			L(N2HLT)		
Attica	444.0500	+	● 88.5e	N2XFX	-----
			L(443.600)		
Batavia	444.2750	+	141.3	W2RCX	GRAM
Wethersfield	442.0000	+	● 110.9e	WR2AHL	BARRA
			L(145.11)	RBx	
Wethersfield	443.6250	+	● 141.3e	WA2CAM	-----
			L(147.315)		

NORTH CAROLINA

Ahoskie	444.2000	+	● 131.8	WB4YNF	WB4YNF
Ahoskie	444.7500	+	● 131.8	WB4YNF	WB4YNF
Air Bellows Gap	442.1500	+	94.8eRB	WA4PXV	WA4PXV
Air Bellows Gap	443.5750	+	173.8eRB	WA4PXV	WA4PXV
Albermarle	444.9000	+	110.9l	KD4ADL	KD4ADL
Andsn Mt/Denve	444.0750	+	● 88.5elr	WX4BRW	BLUE RIDGE
Apex	442.0750	+	● 114.8p	KD4PBS	KD4PBS
Asheville	442.5500	+	●el	WA4TOG	WA4TOG
Asheville	442.6500	+	●	KD4GEU	-----
Asheville	443.2750	+	● 103.5	KF4TLA	KF4TLA
			(CA)el		
Auburn	442.2750	+	●	N4ZCM	-----
Banner Elk	444.4000	+	103.5aes	K4DHT	K4NOW
Bladenboro	444.7250	+	●#l	N4DBM	W4DEX & N4
Brevard	442.8500	+	●e	AG4AZ	AG4AZ
Bryson City	443.4000	+	151.4	N0SU	N0SU&K4JAT
Bunn	444.2500	+	88.5	KC4WDI	N4EWS
Burgaw	444.0750	+	● 88.5el	N4JDW	N4JDW
Burlington	443.6000	+	● 123.0aer	K4EG	K4EG
			s		
Burnsville	443.6500	+	●aelz	KD4WAR	KD4WAR
Canton	443.4750	+	● 156.7l	KE4UIU	-----
Canton	444.8500	+	100.0e	KI4GMA	KI4GMA
Carthage	442.2500	+	179.9	N1RIK	NIRIK
Carthage	443.9250	+	107.2	KB4CTS	KB4CTS
Cary	444.3000	+	te	KI4VNG	W4FAL
Cary	444.4750	+	107.2	KB4CTS	KB4CTS
Cary	444.7750	+	● 100.0	K4JDR	CAROLINA 4
			(CA)elRB		
Castalia	444.9750	+	107.2l	N4JEH	N4JEH
Chapel Hill	442.1500	+	● 131.8e	W4UNC	OCRA
Chapel Hill	443.4750	+	● 131.8e	W4UNC	OCRA
Charlotte	442.6500	+	88.5e	WA2EDN	WA2EDN
Charlotte	443.9500	+	●	KD4OWV	-----

**572 420-450 MHz
NORTH CAROLINA**

<i>Location</i>	<i>Output</i>	<i>Input</i>	<i>Notes</i>	<i>Call</i>	<i>Sponsor</i>
Charlotte	444.0250	+	82.5e	K14WXS	KA4YMY
Charlotte	444.3500	+	● 118.8e	K4KAY	K4KAY
Charlotte	444.4500	+	●e	W4CQ	CHARLOTTE
Charlotte	444.6000	+	● 100.0	W4BFB	MECKLENBUR
Charlotte	444.6750	+	●	W4WBT	CHARLOTTE
Charlotte	444.8500	+	●e	W4CQ	CHARLOTTE
Charlotte	444.9500	+	● 136.5el	WA1WXL	KQ1E
Cherry Mtn	442.5000	+	● 94.8ae WX	KG4JIA	KG4JIA
China Grove	443.2500	+	● 136.5	N4JEX	W1WBT
Claremont	443.7750	+	● 118.8l	WB4SRV	WB4SRV
Clayton	443.6750	+	146.2e	N4TCP	N4TCP
Clayton	444.1500	+	● 100.0r	K4JDR	CAROLINA 4
Clinton	443.0750	+	88.5eWX	N4JDW	N4JDW
Coats	444.5500	+	100.0 (CA)e lsRB WX	K4JDR	CAROLINA 4
Columbia	442.7250	+	131.8e	K4OBX	W4HAT
Columbia	443.3000	+	● 131.8el	KX4NC	COLUMBIA E
Concord	442.5250	+	● 94.8 (CA) e	N2QJI	N2QJI
Concord	444.7750	+	110.9l	KD4ADL	W8EMX
Crowder's Mt	443.6750	+	●	KD4FRP	-----
Cullowhee	444.8750	+	131.8elWX	K4RCC	K4RCC
Dallas	444.2250	+	110.9l	KD4ADL	KD4ADL
Denton	441.8000	+	146.2	K4AE	LARC
Dobson	444.5250	+	100.0	W4DCA	W4DCA
Durham	444.1000	+	●al	WR4AGC	DURHAM FM
Durham	444.5750	+	● 88.5el	W4BAD	KG4GAL
Durham	444.9250	+	● 94.8	KB4WGA	DURHAM CO
Efland	442.0500	+	● 107.2el	WA1YYN	WA1YYN
Efland	443.4250	+	● 156.7el	WA1YYN	WA1YYN
Efland	443.6250	+	●	W4EUS	ERICSSON A
Elizabeth City	444.3000	+	● 131.8e	WA4VTX	TAARS
Elm City	442.3250	+	● 88.5el	K2IMO	K2IMO
Fayetteville	444.4000	+	● 100z	K4MN	CAPE FEAR
Forest City	442.0000	+	● 114.8	AI4M	AI4M
Forest City	443.3000	+	● 114.8e	AI4M	AI4M
Fountain	444.4250	+	● 88.5lWX	N4HAJ	N4HAJ
Franklin	444.3750	+	131.8e	K4KSS	K4KSS
Garner	443.8250	+	114.8 (CA)e lRB WX	W1SMW	W1SMW
Gastonia	442.7000	+	● 100.0	KC4YOT	KC4YOT
Gastonia	442.7750	+	● 123.0	KG4LWG	KG4LWG
Gastonia	443.7500	+	●aelRBz	KC4ZTI	KC4ZTI
Gastonia	444.1500	+	● 141.3ael RBz	AG4EI	AG4EI
Gastonia	444.5500	+	●(CA)	N4GAS	GASTON CTY
Gastonia	444.7500	+	● 162.2	K4GNC	KC4YOT
Gibsonville	443.0250	+	● 107.2a	WB4IKY	WB4IKY

420-450 MHz 573
NORTH CAROLINA

Location	Output	Input	Notes	Call	Sponsor
Gibsonville	444.3500	+	● 107.2	WB4IKY	WB4IKY
Goldsboro	443.0000	+	● 88.5 (CA)	W4GOL	WAYNE CO A
			e		
Graham	443.7250	+	● 156.7e	K4GWH	K4GWH
Grantsboro	444.3500	+	●e	KR4LO	KR4LO
Greensboro	442.8620	+	es	W4GSO	GREENSBORO
Greensboro	444.2250	+	● 146.2lz	K4GWH	K4GWH
Greensboro	444.9500	+	100.0lpr	KF4DWV	W4GG
Greenville	444.6250	+	131.8el	KE4TZN	KE4TZN
Greenville	444.7250	+	91.5elWX	N4HAJ	N4HAJ
Greenville	444.8000	+	● 131.8	WB4PMQ	WB4PMQ
Hatteras Island	444.9250	+	● 131.8e	K4OBX	W4HAT
Henderson	442.1250	+	88.5l	KG4IWJ	KG4IWJ
Henderson	444.3750	+	● 100.0	KB4WGA	VANCE CO A
Hendersonville	442.4500	+		WA4TOG	WA4TOG
Hendersonville	444.2500	+	●	WA4KNI	PRI JOHN SO
Hickory	442.3750	+		WA4PXV	WA4PXV
Hickory	444.0000	+	●	K4JEQ	K4JEQ
Hickory	444.3750	+	107.2	KC4FM	K4ICU
Hickory	444.8000	+	94.8	KF4LUC	KF4LUC
High Point	442.7750	+	● 127.3e	N4ROZ	N4ROZ
High Point	443.7000	+	● 103.5elz	KE4QOX	KE4QOX
High Point	443.9000	+	●e	W4UA	HPARC
Hillsborough	444.4500	+	100.0aelr	WR4AGC	DURHAM FM
Holly Ridge	442.0250	+	88.5elsWX	N4JDW	N4JDW
Holly Springs	444.3250	+	● 100.0	KF4AUF	K4JDR
			(CA)elr		
Hubert	444.6750	+	88.5elWX	N4HAJ	N4HAJ
Huntersville	443.2250	+	● 110.9	W8EMX	W8EMX
Jefferson	444.3000	+	103.5s	W4YSB	W4YSB
Kannapolis	443.3500	+	● 136.5a	N4JEX	W1WBT
Kernersville	442.9750	+	● 107.2	KF4DAR	KF4DAR
Kernersville	443.3250	+	131.8pr	KF4IXK	KF4QDS
Kernersville	444.6250	+	107.2elRB	KF4OVA	KF4OVA
			WX		
King	444.2000	+	107.2e	KE4QEA	-----
Kinston	442.0000	+	● 88.5 (CA)	N4HAJ	N4HAJ
			elWX		
Kinston	444.5750	+	● 88.5 (CA)	N4HAJ	N4HAJ
			e		
Kornegay	444.1250	+	91.5 WX	N4HAJ	N4HAJ
Lake Gaston	442.3500	+	● 100. (CA)	KF5TU	WA4GEF
			z		
Laurinburg	443.8250	+	●#l	N4DBM	W4DEX & N4
Lenoir	443.5250	+	●e	N4EUX	WESTERN CA
Level Cross	442.8250	+	● 82.5el	K4ITL	PCRN
Lexington	442.2750	+	146.2p	KO0NTZ	KO0NTZ
Lexington	442.9250	+	146.2	K4AE	LARC
Lexington	444.5000	+	●t	W4PAR	HSMVHF SOC

574 420-450 MHz
NORTH CAROLINA

Location	Output	Input	Notes	Call	Sponsor
Lincolnton	442.3500	+	●aRBz	WA4YGD	WA4YGD
Linville	442.1750	+	136.5	W4JJO	KC4UBR
Linville	444.5750	+	●t#l	N4DBM	W4DEX & N4
Locust	443.7000	+	●(CA)l	WA4LBT	WM. GLENN
Lowell	443.3750	+	94.8	WA4GC	WA4GC
Lumberton	444.6250	+	● 88.5e	WB4DVN	WB4DVN
Lumberton	444.7000	+	● 114.8	KD4BGD	KD4BGD
Marion	444.1250	+	118.8esWX	KI4M	KI4M
Mars Hill	442.4250	+	173.8l	K4MFD	K4MFD
Mcleansville	444.1250	+	●t	WB4GUG	WB4GUG
Middlesex	444.6500	+	● 179.9el	NE4J	NE4J
Mills River	442.0250	+	88.5 (CA)e	W4ENC	W4ENC
Mint Hill	444.8250	+	110.9el	KD4ADL	KD4ADL
Monroe	444.3000	+	● 100.0ls	W4ZO	W4ZO
Monroe	444.4250	+	● 94.8	NC4UC	UCARS
Mooreville	443.8250	+	110.9el	KD4ADL	KD4ADL
Moravian Falls	442.6750	+	● 88.5e	KA2NAX	KA2NAX
Morganton	442.3000	+	● 94.8lWX	KC4QPR	KC4QPR
Morganton	443.8000	+	●te	KC4QZL	KC4QZL
Morrisville	444.0750	+	100.0	KC4SCO	AG4BJ
Mount Gilead	442.2000	+	100.0	KI4DH	KI4DH
Mt Airy	444.8250	+	● 100.0ael RB	KF4UY	KF4UY
Mt Mitchell	442.2250	+	● 107.2e	N4YR	N4YR
Mt Mitchell	443.6000	+	● 114.8e	N4DWU	WA4BVW
Nashville	443.7000	+	● 107.2es	N4JEH	N4JEH
Nashville	444.2250	+	107.2	KB4CTS	KB4CTS
New Bern	442.0750	+	100.0 WX	N4HAJ	N4HAJ
New Bern	444.9000	+	● 100.0e	W4EWN	NBARC (NEW
Newell	442.1250	+	156.7e	WT4IX	WT4IX
Newport	444.8250	+	● 88.5 (CA) lsRB	N4HAJ	-----
Newport	444.9750	+	●	W4YMI	CCARS
Newton	442.6250	+	●	KE4KIV	KE4KIV
Oxford	444.6000	+	●	NO4EL	GRANVILLE
Pineview	444.2750	+	100.0 (CA)e lsRB WX	NC4BJ	CAROLINA 4
Pineville	444.9250	+	110.9el	KD4ADL	KD4ADL
Piney Knob	443.8750	+	● 103.5el	KC4KPW	KC4KPW
Polkville	444.9750	+	●(CA)	N4DWP	N4DWP
Powells Point	442.8500	+	131.8e	W4PCN	OBRA
Raeford	442.1000	+	100.0eWX	KG4HDV	KG4HDV
Raleigh	442.4500	+	●(CA)	N4LMR	N4LMR
Raleigh	442.5750	+	t	W4MLU	W4FAL
Raleigh	442.6000	+	107.2e	KB4CTS	KB4CTS
Raleigh	442.6750	+	● 100.0r	NC4SU	NCSU ARC
Raleigh	442.9500	+	94.8	W4MLU	W4FAL
Raleigh	443.1000	+	100.0eRB	W4RLH	K4JDR
Raleigh	443.1250	+	●	WA4NNA	WA4NNA

420-450 MHz 575
NORTH CAROLINA

Location	Output	Input	Notes	Call	Sponsor
Raleigh	443.2250	+	●t(CA)e	N4ZCM	N4ZCM
Raleigh	443.3750	+	●t	W11FL	W11FL
Raleigh	444.5250	+	● 82.5az	W4RNC	RALEIGH AR
Raleigh	444.6750	+	● 100.0ael	KD4RAA	BNR/NT ARC
Raleigh	444.8250	+	● 146.2elz	K4GWH	K4GWH
Reidsville	443.9750	+		W4BJF	ROCKINGHAM
Reidsville	444.8000	+	● 107.2	K4YEC	K4YEC
Roanoke Rapids	444.5500	+	● 192.8el	KA4BQM	KA4BQM
Robbinsville	442.6000	+	● 151.4e	WD4NWW	WD4NWW
Robbinsville	443.6500	+	el	K4AIH	WD4JEM
Rocky Mount	444.7000	+	● 107.2 (CA)e	N4JEH	CARL H. BR
Rocky Mount	444.8500	+	● 131.8e	WN4Z	ROCKY MOUN
Rolesville	444.9500	+	88.5	KF4HFQ	FCARC
Rougemnt	443.2750	+	● 100.0ae RB	WA4WTX	WA4WTX
Salisbury	443.1500	+	● 136.5ae	W4HG	WA4PVI
Salisbury	444.6500	+	88.5esRB	KJ4HF	KJ4HF
Sanford	441.9500	+	136.5	KB4HG	KB4HG
Sauratown Mtn	443.0500	+	● 136.5l	KQ1E	KQ1E
Sauratown Mtn	443.1000	+	● 88.5l	KE4QOX	WW4FL
Sauratown Mtn	443.5000	+	107.2	N4YR	N4YR
Selma	444.0000	+	● 100.0 (CA)e	N4HAJ	N4HAJ
Shelby	444.3250	+	●	W4NYR	SHELBY ARC
Smithfield	444.0250	+	100.0 (CA)e lsRB WX	WX4NC	CAROLINA 4
Snow Camp	443.4500	+	100.0 (CA)e lsRB WX	KD4RAA	KD4RAA REP
Sophia	443.0750	+	●el	WR4BEG	BROADCAST
Sophia	444.9750	+	100.0elpr	KE4QAP	KB4TWG
Southern Pines	442.4000	+	● 179.9l	N1RIK	N1RIK
Stacy	444.0000	+	131.8	KD4KTO	KD4KTO
Stanfield	443.2000	+	●t#l	N4DBM	W4DEX & N4
Statesville	443.4500	+	●a	N4VOZ	N4VOZ
Statesville	444.7000	+	● 94.8p	AE4GA	AE4II
Summefield	444.4750	+	88.5	KD4DNY	KD4DNY
Sylva	444.7000	+	131.8lWX	K4RCC	K4RCC
Tarboro	444.5000	+	● 100.0el	N4JEH	N4JEH
Tarboro	444.9250	+	● 118.8e	N4NTO	N4NTO
Taylorsville	441.6250	+	123.0	W4ERT	W4ERT ALEX
Thomasville	442.9000	+	● 146.2l	N4TVL	N4TZD
Thomasville	443.6500	+	146.2	N4TVL	LARC
Troy	443.4000	+	146.2	W4WAU	EFARG
Tryon	442.8750	+	123.0	K4SV	K4SV
Valdese	442.6000	+	94.8eRB	WA4PXV	WA4PXV
Waxhaw	444.5250	+	94.8es	K4WBT	WBT ARC
Waynesville	444.4500	+	●el	N4DTR	N4DTR
Wendell	444.8750	+	● 100.0e RB	KD4RAA	CAROLINA 4

576 420-450 MHz
NORTH CAROLINA-NORTH DAKOTA

<i>Location</i>	<i>Output</i>	<i>Input</i>	<i>Notes</i>	<i>Call</i>	<i>Sponsor</i>
Wilkesboro	442.4750	+	● 107.2al	KE4DGP	-----
Wilkesboro	443.5500	+	● 94.8l	KC4XE	BLUE RIDGE
Williamston	444.2500	+	131.8el	K4SER	ROANOKE AR
Wilmington	442.0750	+	● 88.5al	N4JDW	N4JDW
Wilmington	442.1750	+	●	WA4US	WA4US
Wilmington	442.2000	+	●t(CA) RB	WA4US	WA4US
Wilmington	442.5000	+	● 88.5ael	AC4RC	AZALEA COA
Wilmington	443.4000	+	● 88.5eWX	AD4DN	AD4DN
Wilmington	443.8500	+	●	WA4US	WA4US
Wilmington	443.9500	+	●	WA4US	WA4US
Wilmington	444.0500	+	● 88.5el	N4JDW	N4JDW
Wilmington	444.1750	+	88.5el	N4ILM	N4ILM
Wilmington	444.2000	+	●	WA4US	WA4US
Wilmington	444.4500	+	●	WA4US	WA4US
Wilmington	444.6500	+	●	WA4US	WA4US
Wilmington	444.7750	+	● 131.8el	N4PLY	N2QEW
Wilmington	444.8500	+	● 88.5e	N4ILM	WILMINGTON
Wilson	444.9000	+	● 179.9el	W4EJ	W4EJ
Wingate	444.8750	+	127.3	WB4U	WB4U
Winston-Salem	444.2750	+	● 100.0	W4NC	FORSYTH AR
Winston-Salem	444.7250	+	● 107.2	KD4MMP	-----
Yadkinville	442.0250	+	(CA)e	KD4KMK	KD4KMK
Yadkinville	442.8000	+	● 100.0a	N4AAD	N4AAD
Youngsville	442.1750	+	t	N4TAB	K4ITL
Youngsville	442.3000	+	100.0el	WB4IUJ	WB4IUJ
Youngsville	443.2000	+	● 88.5ael	KC4WDI	KD42LH & K
Zebulon	442.4000	+	88.5elRB	WB4IUJ	WB4IUJ

NORTH DAKOTA
FREQUENCY USAGE

Statewide	443.7000	+		SNP	
Statewide	444.3250	+		SNP	
Statewide	444.7250	+		SNP	
N E CENTRAL					
Maddock	442.2500	+	● 141.3	KF0HR	KF0HR
N W CENTRAL					
Minot	442.3000	+	●	K0AJW	SVARC
Minot	444.4000	+	●	W0CQ	W0CQ
Minot	444.8000	+	●	K0AJW	SVARC
NORTHWEST					
Williston	443.8500	+	●e	K0WSN	WBARC
S E CENTRAL					
Jamestown	444.2500	+	●	N0HNM	N0HNM
Jamestown	444.9250	+	●	WB0TWN	WB0TWN
S W CENTRAL					
Bismarck	444.2000	+	●ae	N0FAZ	N0FAZ

420-450 MHz 577
NORTH DAKOTA-OHIO

<i>Location</i>	<i>Output</i>	<i>Input</i>	<i>Notes</i>	<i>Call</i>	<i>Sponsor</i>
Bismarck	444.6500	+	●e	KC0AHL	Hillside A
Center	444.9000	+	●	KE0VF	KE0VF
SOUTHEAST					
Fargo	443.9000	+	● 100.0e	KE0VN	KE0VN
Horace	443.7500	+	●	W0ZOK	W0ZOK
Wahpeton	443.8000	+	● 107.2	W0END	TRARC
SOUTHWEST					
Dickinson	442.6750	+	●	K0ND	TRARC
Killdeer	444.6750	+	●	K0ND	TRARC
Sentinel Butte	443.6750	+	●	K0ND	TRARC
OHIO					
ADAMS					
Peebles	442.6750	+	●(CA)e	KJ8I	#NAME?
Peebles	444.0250	+	●	WD8LSN	WD8LSN
Seaman	444.5125	+	●(CA)e	KC8FBG	KC8FBG
ALLEN					
Lima	443.6250	+	● 107.2 (CA)e	W8HDU	W8HDU
Lima	444.0750	+	●ae	N8GCH	ShawneeRA
Lima	444.7750	+		WB8PJZ	WB8PJZ
ASHLAND					
Ashland	442.8000	+	●	W8IVG	KB8GF
Polk	442.1500	+	● 88.5	KG8FV	KG8FV
Polk	443.3250	+	131.8 (CA)l	N8SIW	N8SIW
ASHTABULA					
Geneva	443.6250	+	● 146.2	N8WPZ	N8WPZ
Kingsville	443.6500	+	● 103.5e	N8XUA	N8XUA
Orwell	444.2500	+	ael	KF8YF	KF8YF
ATHENS					
Athens	442.1000	+	●	K8LGN	HVARC
AUGLAIZE					
Cridersville	444.9250	+	●	W8EQ	LAARC
St Marys	444.2000	+	● 107.2el	K8QYL	Rsvr ARA
Wapakoneta	442.1500	+	107.2arWX	KD8CQL	A.C.E.M.A
BUTLER					
Cincinnati	442.5000	+	a	WA3ZUS	WA3ZUS
Fairfield	443.6500	+	●ae	W8PRH	FARA
Hamilton	442.6500	+	●	N8OUY	N8OUY
Hamilton	444.1125	+	● 118.8aer	N8TVU	N8TVU
Hamilton	444.6500	+	●	K8KY	K8KY
Middletown	443.5375	+	● 118.8e	W8MUM	MiamiUARC
Middletown	444.4750	+	● 100.0 TT el	AG8Y	AG8Y
Middletown	444.8250	+	● 77.0el	W8BLV	Dial ARC
Monroe	443.0875	+	●ep	KC8ECK	KC8ECK
Oxford	442.5500	+	● 118.8e	WA8MU	WA8MU
West Chester	442.3250	+	123	KC8RKM	KC8RKM
West Chester	442.7000	+	●l	W8VVL	QCEN

578 420-450 MHz

OHIO

<i>Location</i>	<i>Output</i>	<i>Input</i>	<i>Notes</i>	<i>Call</i>	<i>Sponsor</i>
CARROLL					
Carrollton	442.4000	+	●t(CA)e	K8VPJ	K8VPJ
Carrollton	442.5875	+	●e	N8RQU	N8RQU
Carrollton	442.6250	+	●(CA)e	K8VPJ	K8VPJ
Carrollton	443.2750	+	●	KC8RKA	KC8RKA
Carrollton	444.2125	+	●e	NC8W	NC8W
Malvern	443.2000	+	aelRB LITZ	K8NNC	CC ARES
CHAMPAIGN					
Urbana	443.1750	+	● 123.0e	WB8UCD	WB8UCD
Urbana	443.3500	+	●	KA8HMJ	KA8HMJ
CLARK					
N Hampton	444.3750	+	● 127.3e	K8IRA	IndepndRA
Springfield	443.3000	+	●t(CA)elz	WB8ZCE	WB8ZCE
Springfield	444.4125	+	●t(CA)elx	KA8HMJ	KA8HMJ
CLERMONT					
Batavia	444.3250	+	●aelrWxx	N8NKS	N8NKS
Cincinnati	444.0750	+	● 110.9	KB8SBN	KB8SBN
Cincinnati	444.9250	+	a	K8CF	K8CF
Goshen	443.4500	+	● 146.2	K8DV	K8DV
CLINTON					
Blanchester	442.0250	+	t	KB8CWC	KB8CWC
Wilmington	442.1500	+	●eWX	WB8ZZR	ClintonRA
Wilmington	443.2375	+	●e	AB8KD	AB8KD
Wilmington	443.2750	+	●	N8ASB	N8ASB
Wilmington	444.5750	+	141.3er	WB8ZZR	WB8ZZR
COLUMBIANA					
E Liverpool	442.1750	+	●(CA)e	K8BLP	TriangIRC
Lisbon	442.5250	+	162.2ae	KD8XB	KD8XB
Lisbon	444.4625	+	● 162.2lp	KC8RPR	KC8RPR
Lisbon	444.9125	+	● 162.2 RB WXX	W8MMN	W8MMN
Minerva	442.9500	+	●	KC8PHW	KC8PHW
Salem	442.1000	+	●aelRB WXZ	KB8MFV	KB8MFV
Salem	444.6750	+	● 156.7 (CA)eWXz	KA8OEB	KA8OEB
CRAWFORD					
Bucyrus	442.5250	+	88.5ae	W8DZN	W8DZN
CUYAHOGA					
Brecksville	442.6500	+	●taz	K8IIU	B.A.R.F.
Brook Park	442.0500	+	●	WB8ZQH	WB8ZQH
Brookpark	443.1250	+	● 131.8ez	N8LXM	N8LXM
Cleveland	444.1000	+	●(CA)el	NA8SA	NGARC
Cleveland	444.2750	+	●l	N8OND	N8OND
Cleveland	444.3500	+	131.8e	N8OOF	OBES
Cleveland	444.7000	+	●e	WR8ABC	LEARA
Euclid	442.8125	+	131.8	N8KXX	N8KXX
Euclid	444.4750	+	● 110.9	N8CHM	N8CHM
Highland Hill	444.9500	+	151.4	WB8APD	SMART

Location	Output	Input	Notes	Call	Sponsor
Highland Hills	442.1250	+	● 82.5 (CA) elRB WX	WX8CLE	CLEWARN
HighlandHills	444.4000	+		WR8ABC	LEARA
N Olmsted	444.0125	+	● 131.8	W8IZ	W8IZ
N Royalton	443.1500	+	● 131.8	K8SCI	N Cst ARC
N Royalton	443.9000	+	●t(CA)	WA8CEW	WA8CEW
N Royalton	444.0750	+	t	K8YSE	K8YSE
Parma	442.2250	+	●(CA)elRB	KB8WLW	KB8RST
Parma	443.3625	+	● 131.8ael RB	KB8WLW	KB8WLW
Parma	443.8250	+	● 131.8	K8ZFR	C.A.R.S.
Parma	444.0500	+	●tel	W8DRZ	W8DRZ
Parma	444.7750	+	●	WR8SS	SSARS
Parma	444.9000	+	131.8	W8CJB	WR RA
Shaker Hts	444.7500	+	●a	K8ZFR	C.A.R.S.
DARKE					
Greenville	444.1750	+	●aeRB	N8OBE	N8OBE
Greenville	444.3500	+	●	N8KPJ	N8KPJ
DELAWARE					
Delaware	443.5500	+	● 4186 pr	W8SJV	W8SJV
Powell	443.6125	+	● 103.5	KI4IVP	KI4IVP
ERIE					
Berlin Hghts	442.9750	+		WA8CAE	THRG
Berlin Hts	443.3500	+	IRB	WD8OCS	WD8OCS
Sandusky	442.7250	+	●(CA)e	WA8VOE	N8BPE
Sandusky	444.3750	+	● 110.9e	W8LBZ	SREL
Vermilion	443.0500	+	● 131.8	W8DRZ	W8DRZ
FAIRFIELD					
Lancaster	443.8750	+		K8QIK	LanFarARC
Pickerington	443.9500	+	●	W8LAD	W8LAD
Pickerington	444.2250	+	t	K8VKA	K8VKA
Stoutsville	442.2000	+	●	WO8Z	WO8Z
FAYETTE					
Greenfield	444.7750	+	●(CA)e	N8OOB	N8OOB
Washington CH	442.0750	+	● 77.0	N8QLA	N8QLA
Washington CH	444.6125	+	●t(CA)	N8EMZ	FayetteRA
FRANKLIN					
CanalWinchstr	443.7000	+	elp	KB8LJL	KB8LJL
Columbus	442.6000	+	114.8	W8LT	OSUARC
Columbus	442.8000	+	● 151.4ae WX	W8CMH	K8NIO
Columbus	443.4250	+		N8RQJ	N8RQJ
Columbus	443.5250	+	●l	WB8YOJ	WB8YOJ
Columbus	443.5750	+	●l	WB8YOJ	WB8YOJ
Columbus	443.8125	+	t	K8MK	K8MK
Columbus	444.1000	+	●el	WB8MMR	WB8MMR
Columbus	444.1750	+	● 82.5e	WA8PYR	WA8PYR
Columbus	444.2000	+	151.4	W8RXX	CORC
Columbus	444.2750	+	● 94.8ae	WB8INY	COARES

580 420-450 MHz
OHIO

<i>Location</i>	<i>Output</i>	<i>Input</i>	<i>Notes</i>	<i>Call</i>	<i>Sponsor</i>
Columbus	444.3000	+	●al	WB8YOJ	WB8YOJ
Columbus	444.4000	+	●	W8RW	W8RW
Columbus	444.5250	+	● 179.9ael	K8DRE	CCRA
			z		
Columbus	444.5500	+	● 123.0ael	N8PVC	CCRA
			z		
Columbus	444.8000	+	●ae	K8DDG	COARES
Columbus	444.8500	+	●	N8EXT	N8EXT
Columbus	444.9000	+	●	N8ADL	N8ADL
Columbus	444.9750	+	●TT	WR8ATV	ATCO
Galloway	443.4750	+	tRB	N8IHU	N8IHU
Groveport	442.5500	+	●(CA)	WA8DNI	WA8DNI
Westerville	443.2125	+	●	K8MDM	K8MDM
FULTON					
Delta	444.4500	+	● 4479lpr	K8LI	K8LI
Fayette	442.0750	+	●e	AB8RC	AB8RC
Wauseon	443.4000	+	ae	KB8MDF	KB8MDF
GALLIA					
Gallipolis	442.0000	+	●	KC8ZAB	MOVARC
GEAUGA					
Chardon	444.5625	+	(CA)	N8WHG	N8WHG
Chardon	444.8125	+	● 131.8ae	KF8YK	KF8YK
Chesterland	444.6000	+	● 131.8l	K9IC	K9IC
Middlefield	442.2500	+	● 131.8e	KC8IBR	WRARA
Montville	443.4500	+	●	N8XUA	N8XUA
Newbury	442.5500	+	●	N8CPI	N8CPI
Newbury	444.6250	+	●	WB8QGR	WB8QGR
Newbury	444.9750	+		K8SGX	K8SGX
GREENE					
Beavercreek	442.7250	+	●ae	W8GCA	GCARES
Bellbrook	443.6750	+		W8DGN	BARC
Bellbrook	444.8750	+	●(CA)	N8NQH	N8NQH
Fairborn	442.3750	+	● 118.8	K8FBN	UpVlyARC
Fairborn	442.5750	+	127.3 (CA)z	N8QBS	N8QBS
Fairborn	442.8250	+	186.2	N8QBS	N8QBS
Xenia	443.1000	+	●aelz	N8JFA	N8JFA
Xenia	443.3750	+	taz	KB8GRJ	KB8GRJ
Xenia	444.2875	+	●	N8OIE	N8OIE
Xenia	444.4375	+	● 123.0	KC8QBL	KC8QBL
GUERNSEY					
Cambridge	444.3750	+	● 91.5e	KB8ZMI	KB8ZMI
HAMILTON					
Cincinnati	442.1250	+	●RB	W8MM	W8MM
Cincinnati	442.2000	+	●(CA)l	N8JRX	WhiprSnap
Cincinnati	442.4750	+	● 114.8elp	KD8TE	KD8TE
Cincinnati	443.4000	+	●aer	WB8CRS	Cinci FMC
Cincinnati	443.7000	+	●(CA)	W8NWS	W.A.R.N.
Cincinnati	443.9000	+	● 123.0	WR8CRA	CRA
Cincinnati	444.0000	+	●	K8CLA	K8CLA

Location	Output	Input	Notes	Call	Sponsor
Cincinnati	444.2250	+	● 110.9l	W8ESS	E.S.S.
Cincinnati	444.3000	+	118.8aer	N8TVU	N8TVU
Cincinnati	444.7500	+	●(CA)l	KB8BWE	CinciUHFG
Cincinnati	444.8625	+	●	K8YOJ	HCARPSC
Colerain Twp	443.5750	+	123.0 (CA)	K8CR	K8CR
Harrison	442.8000	+	●(CA) TTe	N8WYF	N8WYF
HANCOCK					
Findlay	442.8750	+	● 100.0	N8RTN	FndlyARTS
Findlay	444.1500	+	● 88.5	W8FT	FRC
Findlay	444.5750	+	●	WB8PBR	WB8PBR
HARDIN					
Kenton	442.4000	+	●	N8MTZ	N8MTZ
HIGHLAND					
Hillsboro	443.0750	+	● 123.0 (CA)eWX	W8CTC	HILSBUHFC
Hillsboro	444.6750	+	●e	WA8KFB	HlsboroRC
HOCKING					
Logan	443.1250	+	e	K8LGN	H.V.A.R.C
HOLMES					
Millersburg	444.8750	+	131.8	KD8CJ	KD8CJ
HURON					
Clarksfield	442.1750	+	71.9	AL7OP	AL7OP
Greenwich	442.9000	+	●e	KA8LKN	KA8LKN
Norwalk	442.6750	+	● 162.2a (CA)elrWXz	KA8VDW	SREL
JACKSON					
Jackson	442.2250	+	●l	WB8LDB	WB8LOB
Oak Hill	444.1125	+	●	WB8RFV	WO8Z
Ray	443.1125	+	●t(CA)l	WO8Z	WO8Z
JEFFERSON					
Toronto	443.7750	+	●a	WD8IJ	TRISTATE
KNOX					
Fredericktown	442.3250	+	●(CA)	N8NMQ	N8NMQ
Mt Vernon	444.7500	+	●	KC8YED	KC8YED
LAKE					
Eastlake	443.7000	+	●(CA)	N8KT	CLARA
Mentor-O-T-Lk	444.1875	+	(CA) WX	N8WHG	N8WHG
Painesville	444.6500	+	131.8aelz	N8BC	LCARA
Wickliffe	444.1500	+	●(CA)l	WA8PKB	WA8PKB
Wickliffe	444.7250	+	(CA) RB	WA8PKB	WA8PKB
LAWRENCE					
Willow Wood	444.6250	+	●	W8SOE	So OH ARA
LICKING					
Amsterdam	443.9250	+	91.5e	KB8ZMI	KB8ZMI
Hebron	444.6500	+	●	KB8TRL	KB8TRL
Newark	442.0500	+	●(CA)	WD8RVK	WD8RVK
Newark	444.5000	+	●(CA)l	W8WRP	NARA
LOGAN					
Bellefontain	442.7750	+	l	W8PRH	FARA

582 420-450 MHz

OHIO

Location	Output	Input	Notes	Call	Sponsor
Bellefontaine	443.0250	+	●	KA8GRP	KA8GRP
Bellefontaine	443.2500	+	● 186.2	N8IID	N8IID
Bellefontaine	443.8250	+	● 186.2ael	N8QBT	Honda-Ame z
East Liberty	444.4500	+	● 127.3771 TTelz	KA7UUC	Honda-Ame
Lakeview	444.4250	+	●	WK8U	WK8U
LORAIN					
Amherst	442.5000	+	●e	NA8VY	NA8VY
Elyria	443.9875	+	● 162.2a (CA)elrWXxz	KA8VDW	SREL
Elyria	444.1750	+	● 11 RB	KC8BED	LCARA
Elyria	444.8000	+	●	K8KRG	NOARS
Grafton	444.6625	+	●	K8TV	K8TV
Lorain	443.6000	+	●ae	WA8CAE	WA8CAE
Lorain	444.1250	+	●l	WD8CHL	WD8CHL
Lorain	444.5250	+		WD8OCS	WD8OCS
Lorain	444.5875	+	● 131.8ae p	N8VUB	N8VUB
LUCAS					
Maumee	442.7500	+	a	KB8TAK	KB8TAK
Maumee	444.7000	+	● 103.5	W8TER	W8TER
Oregon	443.3000	+	● 103.5e	N8UAS	N8UAS
Oregon	443.7500	+	● 103.5ae	KI8CY	KI8CY
Oregon	443.9750	+	●a	KG8EE	KG8EE
Oregon	444.9250	+	● 103.5	WB8NLS	WB8NLS
Sylvania	443.7750	+	● 103.5	KC8GWH	KC8GWH
Toledo	442.8500	+	● 103.5123 aTTez	W8HHF	TMRA
Toledo	442.9500	+	●(CA)elr WX	WJ8E	WJ8E
Toledo	444.0250	+	taers	W8MTU	LucasARES
Toledo	444.9500	+	●	WB8CQO	Toledo RA
MAHONING					
Austintown	443.2500	+	●e	W8IZC	N8DUP
Canfield	442.7500	+	● 131.8ael z	KC8WY	KC8WY
New Springfld	443.5250	+	●	KF8YF	KF8YF
Salem	444.7625	+	● 162.2	N8TPS	N8TPS
Youngstown	443.2250	+	● 156.7a	N8FAL	#NAME?
MEDINA					
Brunswick	444.9250	+	● 110.9	W8EOC	M2M
Hinckley Twp	443.4250	+	● 131.8e WX	W8WGD	B.A.R.C.
Medina	444.2750	+	●l	N8OND	N8OND
Medina	444.9250	+	● 131.8	W8EOC	M2M GP.
Wadsworth	442.4750	+	● 131.8	AL7OP	AL7OP
West Salem	443.3000	+	● 131.8	KE8X	KE8X

<i>Location</i>	<i>Output</i>	<i>Input</i>	<i>Notes</i>	<i>Call</i>	<i>Sponsor</i>
MEIGS Pomeroy	444.0500	+	●ewx	KC8KPD	BBARC
MERCER Celina	442.2250	+	●	W8ARG	W8ARG
Celina	443.0750	+	● 107.2107.2 WX	KC8KVO	ACARES
Celina	444.0000	+	4267lpr	W8AK	W8AK
Ft Recovery	442.6750	+	● 107.2ae WX	KB8SCR	KB8SCR
MIAMI Piqua	443.6375	+	●	KB8MUV	KB8MUV
Piqua	444.7250	+	4267lpr	W8AK	W8AK
Piqua	444.8375	+	●	WF8M	MVRFG
Tipp City	444.5375	+	t	N8RVS	N8RVS
Troy	442.9750	+	(CA)z	WD8CMD	WB8CMD
West Milton	444.5625	+	●	N8EIO	N8EIO
MONTGOMERY Clayton	442.1750	+	●te	N8PS	N8PS
Dayton	442.0000	+	●	WB8HSV	WB8HSV
Dayton	442.1000	+	●	W8BI	DARA
Dayton	443.0000	+	●(CA)ez	WB8SMC	FaroutARC
Dayton	443.0500	+	● 123.0	W8AK	W8AK
Dayton	443.7250	+	●	WB8YXD	WB8YXD
Dayton	443.7500	+	● 123.0	W8AK	W8AK
Dayton	443.7750	+	● 4267lpr	WF8M	MVRFG
Dayton	444.0500	+	● 100.0l	KA8PGJ	NationalC
Dayton	444.2125	+	●lp	WB8TIA	M V HOSP
Dayton	444.2500	+	●	WB8CQK	MVFMA
Dayton	444.7625	+	77.0 (CA)e	W8NCI	KI8FT
Englewood	443.5000	+	● 103.5	KB8ZR	3Z
Fairborn	444.3125	+	●(CA)l	KI6SZ	KI6SZ
Huber Heights	442.9250	+	● 4523lpr RB	W8AK	W8AK
Huber Heights	442.9500	+	● 118.8l	NO8I	HHARC
Kettering	444.6625	+	● 123.0 (CA)	W8GUC	W8GUC
Miamisburg	442.3000	+	● 4235 (CA)lpr	WB8VSU	WB8YXD
Miamisburg	442.4500	+	123	NV8E	NV8E
Miamisburg	443.2250	+	77.0 (CA)e	W8COH	WCOARA
Miamisburg	444.7000	+	●(CA)el	N8BYT	N8BYT
Trotwood	443.9250	+	●(CA)	W8ZOL	W8ZOL
Trotwood	443.9750	+	●	W8PB	W8PB
Union	442.8500	+	●a	WA8ZWJ	Union RC
Vandalia	442.7500	+	●t	W6CDR	W6CDR
W Carrollton	443.8500	+	●	N8ZS	N8ZS
W Carrollton	444.5000	+	●aelz	K8ZQ	WCARG
W Carrollton	444.7875	+	●	N8ZS	N8ZS

OHIO

<i>Location</i>	<i>Output</i>	<i>Input</i>	<i>Notes</i>	<i>Call</i>	<i>Sponsor</i>
MUSKINGUM					
Roseville	442.1750	+	● 91.5	KA8GOO	TRI CO RC
Zanesville	442.2500	+	● 91.5e	KB8ZMI	KB8ZMI
OTTAWA					
Oak Harbor	442.2500	+	●e	K8VXH	OttawaARC
Oak Harbor	442.4250	+	●IRB WX	KB8TEP	KB8TEP
Oak Harbor	443.8500	+	eWX	WB8JLT	WB8JLT
PIKE					
Elm Grove	442.3500	+	●	KC8BBU	KC8BBU
Lucasville	443.2000	+	114.8	KB8SDC	KB8SDC
PORTAGE					
Kent	442.0250	+	131.8	N8BHU	N8BHU
Kent	444.3000	+	131.8	N8BHU	N8BHU
Ravenna	442.8750	+	●	N8QXG	PortageRC
PREBLE					
Eaton	442.9000	+	173.8	KB8RQD	KB8RQD
Eaton	444.0250	+	4106elpr	W8VFR	W8VFR
Eaton	444.9125	+	●	N8ZRD	N8ZRD
Eaton	444.9375	+	● 4106elpr	W8VFR	W8VFR
PUTNAM					
Ottawa	442.7000	+	●	N8PCO	N8PCO
Ottawa	443.8875	+	● 107.2e	N8PFM	N8PFM
RICHLAND					
Lexington	443.2250	+	● 146.242	WD8Q	MASER
			TT		
Mansfield	443.0750	+	● 151.4a	KA8VDW	SREL
			(CA)elrWxxz		
Mansfield	444.0250	+	● 71.9	W8NW	W8NW
Mansfield	444.7000	+	● 971 RB	W8WER	ICARC
ROSS					
Bainbridge	443.6250	+	●	KD8FJH	WO8Z
Bourneville	442.8750	+		W8PRH	FARA
Chillicothe	444.4250	+	●	W8BAP	SciotoARC
Londonderry	444.3500	+	●	KD8EAD	KD8EAD
SANDUSKY					
Bellevue	442.6250	+	● 110.9ael	NF8E	ClydeARS
			rWX		
Fremont	443.0000	+	aez	N8TRQ	N8TRQ
Fremont	443.4500	+	●	KC8EPF	KC8EPF
Gibsonburg	443.1875	+	107.2 (CA)e	KC8RCI	OAmRaNtwk
			z		
SCIOTO					
McDermott	443.3250	+	a	KB8RBT	KB8RBT
SENECA					
Attica	443.6750	+	●eRB	N0CZV	N0CZV
Tiffin	443.8000	+	● 107.2	KA8EMR	KA8EMR
Tiffin	444.4375	+	107.2aez	KC8RCI	OAmRaNtwk
Tiffin	444.8250	+	● 188650a	W8MTD	CTS
			el		

Location	Output	Input	Notes	Call	Sponsor
SHELBY					
Anna	442.3500	+	●tel	KC8CFI	Honda-Ame
Ft Loramie	444.9625	+	●	KC8OIG	KC8OIG
Sidney	442.4750	+	● 4749elpr BI WX	W8JSG	W8JSG
Sidney	443.2000	+	aelrsWXz	AA8OF	SCARES
Sidney	444.8875	+	● 107.2	N6JSX	N6JSX
STARK					
Alliance	442.3500	+	●e	K8LTG	AARC
Canton	442.0750	+	● 131.8	N8GNO	N8GNO
Canton	442.3000	+	● 131.8x	W0OZZ	W0OZZ
Canton	443.3750	+	●ae	KB8LWP	KB8LWP
Canton	443.8500	+	●e	W8TUY	WD8PTW
Canton	444.5750	+	● 131.8a	N8EOO	KC8GL
Louisville	443.9500	+	(CA)e	KB8VAS	KB8VAS
Massillon	442.8500	+	● 131.8ae z	W8NP	MARC
Massillon	443.6750	+	● 131.8ae RBz	WA8GXM	WA8GXM
North Canton	443.9750	+	●(CA)e	KC8LEJ	AB8DP
Uniontown	442.0000	+	●t	WB8OVQ	WB8OVQ
Waynesburg	442.2000	+	●	KC8ONY	K8SFD
SUMMIT					
Akron	442.6000	+	●	WD8MDF	WD8MDF
Akron	442.7000	+	●ael	WB8AZP	WB8AZP
Akron	443.1125	+	(CA)	W8UPD	U/AkrmRC
Akron	444.2000	+	● 131.8 TT elRBxz	WA8DBW	WA8DBW
Akron	444.4875	+	a	KC8MXW	KC8MXW
Akron	444.5125	+	●	WB8AVD	WB8AVD
Akron	444.5500	+	●	W8ODJ	N8NOQ
Cuyahoga Fls	444.8500	+	t	K8EIW	K8EIW
Cuyahoga Falls	443.7875	+	●aeWXz	W8DFA	W8DFA
Fairlawn	443.7500	+	● 131.8	N8NOQ	N8NOQ
Hudson	443.4750	+	●t(CA)z	K8COM	WRARG
Macedonia	443.5500	+	● 192.8	K8ICV	NERTNORTH
Norton	442.5750	+		W8MBF	AmishNERT
Norton	444.0000	+	●	WD8KNL	WD8KNL
Norton	444.4250	+	●aeWXz	WA8DBW	WA8DBW
Richfield	443.9250	+	● 131.8e	KA8JOY	KA8JOY
Stow	442.4250	+	●	AF1K	AF1K
TRUMBULL					
Cortland	443.8750	+	●t	WA8ILI	WA8ILI
Fowler	443.5750	+	●el	WD8PVC	WD8PVC
Hubbard	443.1000	+	●	WA8PHN	WA8PHN
Warren	442.8250	+	aerWX	W8FBE	W8FBE
Warren	443.0000	+	●(CA)e	W8VTD	WarrenARA
Warren	443.7250	+	● 131.8	N8DOD	N8DOD
Warren	444.8375	+	●lp	WA8ILI	WA8ILI

**586 420-450 MHz
OHIO-OKLAHOMA**

<i>Location</i>	<i>Output</i>	<i>Input</i>	<i>Notes</i>	<i>Call</i>	<i>Sponsor</i>
TUSCARAWAS					
Uhrichsville	443.5000	+	●	K8CQA	K8CQA
UNION					
Jerome	444.1250	+		N8IJV	W8RW
VAN WERT					
Van Wert	442.0250	+	● 156.7	N8IHP	N8IHP
Van Wert	444.8500	+	t	W8FY	VWARC
VINTON					
McArthur	442.5250	+	●t(CA)	KB8TNN	KB8TNN
WARREN					
Centerville	444.6000	+	●	KC8QGP	WB8SCT
Franklin	442.4250	+	● 77.0a (CA)e	WE8N	BEARS
Franklin	443.1500	+	● 118.8 (CA)r	WB8ZVL	WB8ZVL
Lebanon	444.1875	+	●ar	WC8EMA	WCARES
Loveland	443.8000	+	●a	WB8BFS	WB8BFS
Mason	442.2750	+	● 110.9l	W8ESS	E.S.S.
Mason	444.1500	+	●	WB8WFG	WB8WFG
Mason	444.9500	+	● 131.8ae	W8SAI	W8SAI
Morrow	444.6250	+	● 123.0	N8GCI	KC8SIJ
WASHINGTON					
Constitution	444.1000	+	te	N8ILO	N8ILO
Little Hockng	444.9250	+	● 114.8	W8BS	W8BS
Marietta	442.6000	+	taRB	W8JL	KC8GF
Marietta	442.9000	+	●alp	W8JL	W8JL
Marietta	443.0500	+	● 186.2el RB	W8JTW	W8JTW
Marietta	443.4000	+	91.5al	W8HH	M.A.R.C.
Marietta	444.0000	+	●l	WD8BRZ	WD8BRZ
WAYNE					
Doylestown	442.2750	+	● 110.9el	W8WKY	SlvrckARA
Rittman	442.3750	+	●	KC8INT	SARTECH
Wooster	443.1750	+	●(CA)	W8WOO	WARC
Wooster	444.2500	+	● 131.8e	KD8EU	WAYNE ARG
WOOD					
Bowling Green	443.5125	+	●	KD8BTI	WCARES
Bowling Green	444.4750	+	● 67.0ae	K8TIH	WCARC
Milton Ctr	442.1250	+	● 103.5	KC8UMN	KC8UMN
Northwood	444.2750	+	●t	KA8ENK	KA8ENK
Perrysburg	444.6500	+	●a	KB8YVY	KA8WPC
OKLAHOMA					
LAWTON/ALTUS					
Lawton	443.8500	+	●t	W5KS	LFSARC
Lawton	444.9000	+	●	K5VHF	K5VHF
			118.8/118.8		
NORTHEAST					
Bartlesville	443.1250	+	● 88.5/88.5	KB5KZS	KB5KZS

Location	Output	Input	Notes	Call	Sponsor
Bartlesville	444.7750	+	● 88.5/88.5 IrsLITZ WX	W5NS	BARC
Bartlesville	444.9750	+	● 88.5/88.5 IWX	W5IAS	TARC
Hichita	444.6000	+	● 88.5/88.5 IWX	W5IAS	Tulsa ARC
Ketchum	444.8750	+	● 88.5/88.5 IWX	W5RAB	W5RAB
Muskogee	443.1000	+	● 88.5/88.5 	W5IAS	WA5VMS/TAR
Okmulgee	444.8250	+	● t(CA)e	W5KO	W5KO
Pawhuska	444.4250	+	● 88.5/88.5	N5ZQW	270 Group
Ponca City	444.7000	+	● t	W5HZZ	KAY COUNTY
Pryor	444.6750	+	● 88.5/88.5	KB5TVA	GRDA
Pryor	444.8000	+	● 88.5/88.5	KB5TVA	GRDA
Skiatook	442.1750	+	● t	W5RAB	W5RAB
Skiatook	444.7250	+	● t	WA5LVT	TRO inc
Stillwater	443.8750	+	● te	W5YJ	OSU ARC
Stillwater	444.5250	+	● 88.5/88.5 elsWX	K5FVL	K5FVL/TARC
Stillwater	444.9000	+	●	K5FVL	K5FVL
Tahlequah	442.2250	+	● 88.5/88.5 IWX	N5NRL	Emerg Net/
Vinita	444.3750	+	● 88.5/88.5 e	KC5VVT	NORA
NORTHWEST					
Blanchard	444.6250	+	●	W5LHG	-----
Enid	443.0000	+	● t	WD5GUG	WD5GUG
Enid	443.2000	+	● t	WD5GUG	WD5GUG
Enid	444.4000	+	● t	WA5QYE	Enid ARC
Enid	444.8250	+	● t	N5LWT	N5LWT
Fairview	444.7250	+	● t	N5RHO	N5RHO
Guthrie	443.2500	+	● 88.5/88.5 IWX	W5IAS	Tulsa ARC
Guymon	444.9750	+	● 88.5/88.5 el	N5DJX	DBARC
Kingfisher	444.9750	+	● tae	EXP WD5GLD	WD5GLD
Laverne	444.6750	+	● 94.8/94.8 SWX	K5GUD	TSARG
Lindsay	444.8750	+	●	N5RAK	KE5KK
Mooreland	444.2750	+	● t	K5GUD	K5GUD
Mooreland	444.8750	+	● 88.5/88.5	K5GUD	K5GUD
Perry	442.9250	+	●	KL7MA	NCRG
Pond Creek	442.3000	+	●	WA7WNM	SWAN



OKLAHOMA

Location	Output	Input	Notes	Call	Sponsor
Seward	442.0750	+	●	KA5LSU	KA5LSU
Vici	444.9500	+	● 88.5/88.5	N5WO	WX Watch
OKLAHOMA CITY					
Bethany	444.0500	+	●	WA5CZN	Bojive RN
				192.8/192.8	
Del City	443.3000	+	●	W5DEL	Del City
				162.2/162.2	
Del City	444.0000	+	●	KX5RW	WR5G
				141.3/141.3a	
Edmond	443.1500	+	●	N5TWC	KC5GEP
				179.9/179.9	
Edmond	443.4250	+	● 88.5/88.5	K5EOK	EARS
Elreno	442.2500	+	●	K5OL	K5OL
				141.3/141.3	
Elreno	444.2500	+	●t	W5ELR	EARC
Newcastle	444.6750	+	●	KB5LSB	KB5LSB
				141.3/141.3e	
Norman	442.1250	+	●	WA5LKS	WA5LKS
				107.2/107.2	
Norman	443.7000	+	●	KC5OU	SCARS
				141.3/141.3	
Norman	444.3500	+	●	N5KUK	N5KUK
				141.3/141.3e	
Norman	444.7500	+	●	N5KUK	N5KUK
				141.3/141.3e	
Oklahoma City	442.5000	+	●	N5KNU	N5KNU
				203.5/203.5e	
Oklahoma City	442.5750	+	●	AD5RM	AD5RM
				131.8/131.8	
Oklahoma City	442.6250	+	●	WS5AII	EARC
				146.2/146.2 EXP	
Oklahoma City	442.7000	+	●	WA7WNM	MMACARC
				141.3/141.3a	
Oklahoma City	442.7000	+	●	W5PAA	WA7WNM
				141.3/141.3ap	
Oklahoma City	442.9500	+	●t	K5OKC	K5OKC
Oklahoma City	443.0500	+	● 100/100	W5RLW	W5RLW
Oklahoma City	443.1000	+	●/100	WN5J	WN5J
Oklahoma City	443.2750	+	●	W5MEL	OCAPA
				141.3/141.3	
Oklahoma City	443.6250	+	●t	WD5AII	WB5ISN Net
Oklahoma City	443.8750	+	●	AD5RM	AD5RM
				162.2/162.2	
Oklahoma City	444.1000	+	●	WA5YTI	MORI
				141.3/141.3e	
Oklahoma City	444.2000	+	●	WD5AII	Edmond ARC
				141.3/141.3a(CA)	
Oklahoma City	444.2250	+	●	WX5OKC	ODCEM
				141.3/141.3eLITZ WX	

Location	Output	Input	Notes	Call	Sponsor
Oklahoma City	444.3000	+	●	W5MEL	OCAPA
			141.3/141.3e		
Oklahoma City	444.6750	+	●	KB5LSB	KB5LSB
Oklahoma City	444.7750	+	●	KK5FM	KK5FM
			141.3/141.3el		
Oklahoma City	444.8500	+	●	KB5XM	KB5XM
			141.3/141.3e		
The Village	443.4000	+	●	KB5QND	KB5QND
			141.3/141.3		
SOUTHEAST					
Antlers	444.2000	+	●	88.5/88.5 KD5DAR	KD5DAR
			IsWX		
Cavanal Mtn	444.5000	+	●	teLITZ W5ANR	FSAARC
Daisy	442.4000	+	●	88.5/88.5 W5CUQ	PCARC
			al		
Durant	444.1250	+	●	AB5CC	AB5CC
			114.8/114.8		
Kingston	443.4500	449.4500	●	N4SME	NTXRA
			127.3/127.3		
McAlester	444.9750	+	●	88.5/88.5 W5CUQ	PCARC/TARC
			IsWX		
Nashoba	442.9000	+	●	KM5VK	KM5VK
			114.8/114.8 (CA)eE-SUN		
Pocola	444.0250	+	●	KB5SWA	KB5SWA
Purcell	444.5500	+	●	W5IF	W5IF
			141.3/141.3		
Talihina	444.6250	+	●	88.5/88.5 W5IAS	Tulsa ARC
SOUTHWEST					
Altus	444.1000	+	●	t WD5BBN	-----
Anadarko	444.4500	+	●	WX5LAW	LIRA
			123.0/123.0e		
Arbuckle Mtns	443.0750	+	●	telrsWX WG5B	WG5B
Blanchard	442.0000	+	●	WØDXA	WØDXA
			141.3/141.3		
Bridge Creek	444.8500	+	●	WA7WNM	WA7WNM
			141.3/141.3		
Bridge Creek	445.4700	445.4700	●	tl WA7WNM	WA7WNM
Cyrril	442.2750	+	●	KB5LLI	SWIRA
			123.0/123.0eWX		
Duncan	444.8250	+	●	WD5IYF	CTARC
			118.8/118.8		
Grandfield	442.2000	+	●	WX5LAW	LIRA
			123.0/123.0e		
Granite	444.6500	+	●	WX5ASA	Altus Skyw
			100.0/100.0 WX		
Lawton	444.6000	+	●	WX5LAW	LIRA
			123.0/123.0e		
Lawton	444.7000	+	●	tl KD5IAE	SWAN
Medicine Park	443.3000	+	●	WX5LAW	LIRA
			123.0/123.0		

**590 420-450 MHz
OKLAHOMA-OREGON**

<i>Location</i>	<i>Output</i>	<i>Input</i>	<i>Notes</i>	<i>Call</i>	<i>Sponsor</i>
TULSA					
Broken Arrow	444.0000	+	0tae	W5BBS	BAARC
Claremore	442.0750	+	0 88.5/88.5	KB5TVA	GRDA
Claremore	444.3500	+	0t	WA5VPO	RCWA
Leonard	443.6000	+	0ta	W5BBS	BAARC
Mannford	442.0000	+	0 88.5/88.5 (CA)lWX	W5IAS	Tulsa ARC
Owasso	444.3000	+	0t	K5LAD	K5LAD
Tulsa	443.0000	+	0t	W5IAS	Tulsa ARC
Tulsa	443.4000	+	0te	N5LWO	N5LWO
Tulsa	443.8500	+	0 88.5/88.5 elprswX	W5IAS	TARC
Tulsa	444.4500	+	0t	KC5FCA	KC5FCA
Tulsa	444.8500	+	0 88.5/88.5	K5JME	AAARC
Tulsa	444.9500	+	0 88.5/88.5 ep	WA5LVT	TRO inc

OREGON

CENTRAL WILLAMETTE VALLEY

Albany	442.8500	+	0 162.2e	KA7ENW	ELRA
Albany	444.9750	+	0 100.0	KD6VLR	KD6VLR
Aumsville	440.7250	+	0 100.0e	WO7Z	WO7Z
Corvallis	442.3000	+	0 162.2e	N8GFO	BCARES
Eagle Crest	442.5000	+	0 100.0e	KE7DLA	KE7DLA
Eugene	441.1250	+	0 141.3 (CA)ez	K7QT	K7QT
Eugene	441.3250	+	0 100.0el	K7UND	K7UND
Eugene	443.8000	+	0	K7RPT	ARRG
Newberg	442.7250	+	0	N7ASM	PMRA
Oakridge	441.6750	+	0 100.0ael	K7UND	K7UND
Salem	441.2750	+	0 100.0ael rx	W7SRA	SRA
Salem	441.3750	+	0 123.0ael	AB7F	AB7F
Salem	441.7000	+	0 186.2	KC7NOS	KC7NOS
Salem	443.4500	+	0e	KC7CFS	KC7CFS
Salem	443.7250	+	0 186.2e	W7SRA	SRA
Salem	444.1250	+	0elz	K7RPT	ARRG
Salem	444.2500	+	0 100.0	W7SAA	W7SAA
Salem	444.9500	+	0 100.0l	WA7ABU	WA7ABU
Sisters	441.6250	+	0 100.0el	K7UND	K7UND
Walton	443.0500	+	0 162.2e	W7SLA	W7SLA

CENTRAL-EAST

Bend	443.0500	+	0 162.2ae	KB7LNR	KB7LNR
Bend	443.6500	+	0 162.2e	KB7LNR	KB7LNR
Bend	444.7500	+	0	K7YRU	HIDARG

COAST - CENTRAL

Hebo	440.9000	+	0 118.8elr SWX	W7GC	OCRG
Lincoln City	442.6000	+	0 100.0e	N7HQR	OCRG

Location	Output	Input	Notes	Call	Sponsor
Newport	444.7500	+	● 118.8elr SWX	W7CG	OCRG
COAST - NORTH					
Astoria	440.9250	+	● 100.0e	N7BAG	N7BAG
Astoria	444.7750	+	●e	W7FBM	W7FBM
Hebo	441.2500	+	● 118.8ae	W7LI	W7LI
Hebo	441.3000	+	● 100.0e	W7EM	KD7YPY
Manzanita	440.1750	+	● 100.0e	W7EM	KD7YPY
Rockaway Beach	442.7500	+	● 118.8e	W7GC	OCRG
Tillamook	440.5250	+	● 100.0e	W7EM	KD7YPY
COAST - SOUTH					
Brookings	444.9750	+	● 131.8e	KA7GNK	WA7JAW
Coos Bay	440.8000	+	● 103.5e	WA7JAW	WA7JAW
Coos Bay	442.0750	+	● 77.0ael	W7EXH	W7EXH
Coos Bay	443.1250	+	●te	W7OC	SWORA
Florence	444.4000	+	●	W7OC	SWORA
Myrtle Point	444.1750	+	●	W7OC	SWORA
Myrtle Point	444.5250	+	● 100.0e	WA7JAW	WA7JAW
Reedsport	440.7250	+	● 114.8l	WA7JAW	RVLA
NORTH COAST					
Astoria	444.5000	+	● 100.0e	N7BAG	N7BAG
NORTH WILLAMETTE VALLEY					
Beaverton	440.0750	+	● 123.0e	K5TRA	K5TRA
Beaverton	444.3250	+	● 107.2ael WX	KJ7IY	WORC
Boring Oregon	441.9500	+	● 100.0e	KD7TFZ	KD7TFZ
Colton	440.2500	+	●e	W7OTV	NVRG
Colton	443.7000	+	● 103.5e	N7PIR	KD6LVP
Estacada	440.8500	+	● 107.2l	KD7DEG	KD7DEG
Forest Grove	442.3250	+	●(CA)eZ	K7RPT	ARRG
Forest Grove	442.3500	+	●e	K7RPT	ARRG
McMinnville	441.7250	+	● 127.3e	W7TRP	W7TRP
McMinnville	441.8000	+	● 100.0el	KD7SRE	YCARES
Newberg	444.3000	+	● 127.3	K7WWG	K7WWG
Portland	443.5500	+	● 100.0e	KC7TP	K7GDS
Sandy	442.4250	+	● 100.0e	KD7TFZ	KD7TFZ
NORTHEAST					
Huntington	444.1500	+	● 100 (CA) el	K7OJI	TVRA
Vale	442.3500	+	● 110.9e	W7PAG	W7PAG
Weston	444.6500	+	●e	N7DWC	N7DWC
NORTHWEST					
Banks	440.8750	+	● 103.5	KC7UQB	KC7UQB
NW OREGON & SW WASHINGTON					
Newberg	442.5250	+	● 107.2el	KR7IS	WORC
Newberg	443.4250	+	● 107.2el	KR7IS	WORC
Portland	440.2000	+	● 100.0e	N7BAR	N7BAR
Portland	441.3500	+	● 100.0ael	W7EXH	W7EXH
Portland	443.0500	+	● 123.0e	WA7BND	WA7BND

592 420-450 MHz

OREGON

Location	Output	Input	Notes	Call	Sponsor
Timber	441.8250	+	● 107.2ael SWX	KJ7IY	WORC
Timber	442.9250	+	● 107.2ael SWX	WB7DZG	WORC

PORTLAND METRO

Aloha	442.0500	+	●	K7WWG	K7WWG
Aloha	443.0250	+	●(CA)	WN7VHF	WN7VHF
Aloha	443.3500	+	● 156.7	NM7B	NM7B
Beaver Creek	440.9500	+	● 100.0e	KE7AVI	KE7FBE
Beaverton	444.8500	+	● 123.0e	K7PSV	PSTVHOSP
Forest Grove	442.8750	+	● 107.2ael SWX	KJ7IY	WORC
Gresham	441.6250	+	● 146.2e	KW7HAM	KD6KPC
Gresham	442.6250	+	●	WB7SKD	IRRA
Gresham	444.3750	+	●	K7KL	K7KL
Hillsboro	443.6500	+	●el	K7AUO	TERAC
Hillsboro	444.9750	+	● 107.2e	K7CPU	IEARS
Oregon City	440.0500	+	●e	WB7QFD	HCARC
Oregon City	442.0750	+	● 103.5e	KD7LNB	OC RACES
Portland	440.0250	+	● 136.5	WB2QHS	WB2QHS
Portland	440.3000	+	●e	KC7MZM	KC7MZM
Portland	440.3500	+	● 127.3 (CA)ez	KB7OYI	KB7OYI
Portland	440.4000	+	● 123.0e	W7RAT	W7RAT
Portland	440.4500	+	● 103.5el	N7PIR	NODE 3420
Portland	441.2250	+	● 100.0e	K7TQS	TQSARC
Portland	442.0250	+	● 100.0e	N7NLL	N7NLL
Portland	442.0250	+	● 100.0 (CA)ez	N7NLL	N7NLL
Portland	442.2250	+	● 100.0 (CA)e	K7RPT	ARRG
Portland	442.2250	+	●(CA)ez	K7RPT	ARRG
Portland	442.8000	+	● 123.0e	W7EXH	W7EXH
Portland	443.1500	+	● 107.2ael SWX	KJ7IY	WORC
Portland	443.2250	+	● 107.2e	W7PMC	PPMC
Portland	443.4750	+	● 167.9e	WB7QIW	HARC
Portland	443.8500	+	● 107.2e	KB7OYI	KB7OYI
Portland	444.5750	+	● 167.9	KG0D	KG0D
Scappoose	441.1000	+	● 100.0e	WA7ROB	WA7ROB
Scholls	441.1500	+	●l	KB7PSM	KB7PSM
Scholls	442.1500	+	●	KB7PSM	IRRA
Timberline	444.2250	+	●ez	K7RPT	ARRG
Wilsonville	442.6750	+	● 107.2e	AH6LE	AH6LE
Wilsonville	444.9000	+	● 100.0e	KD7OFU	WARES
SOUTH CENTRAL					
Eagle Point	444.4500	+	● 100.0e	K7JBU	K7JBU
Klamath Falls	444.0000	+	●e	K7DXV	KA7DZI

Location	Output	Input	Notes	Call	Sponsor
SOUTH WILLAMETTE VALLEY					
Blue River	442.0750	442.0750	● 100.0ael	W7EXH	W7EXH
Blue River	443.1000	+	● 100.0	K7SLA	W7ZQD
Cottage Grove	440.8500	+	● 100.0e	W7ZQE	W7ZQE
Cottage Grove	443.0250	+	● 156.7e	K7SLA	W7ZQE
Eugene	442.9000	+	● e	W7EXH	W7EXH
Eugene	443.5000	+	● 100.0e	W7EXH	W7EXH
Saginaw	440.1000	+	● l	W7EXH	W7EXH
SOUTHWEST					
Ashland	440.7000	+	● 162.2es	WX7MFR	NWSJAWS
			LITZ		
Central Point	444.1000	+	● 167.2a	W9PCI	W9PCI
			(CA)eIRB	LITZ WX	
Jacksonville	444.2000	+	●	W9PCI	W9PCI
Jacksonville	444.3000	+	● 167.2ael	W9PCI	W9PCI
			RB LITZ WX		

PENNSYLVANIA

FREQUENCY USAGE - WESTERN PA

Mobile Repeaters	446.4000	446.4000
Mobile Repeaters	446.4250	446.4250
Mobile Repeaters	446.4500	446.4500
Mobile Repeaters	446.4750	446.4750
Mobile Repeaters	446.5000	446.5000
Mobile Repeaters	446.5250	446.5250
Mobile Repeaters	446.5500	446.5500
Mobile Repeaters	446.5750	446.5750
Mobile Repeaters	446.6000	446.6000
WPA SNP	442.0000	+
WPA SNP	442.0250	+

ADAMS

BigFlatSoMt	443.0500	+	● t	W3BD	KRAP
Littlestown	449.6750	-	● 167.9	N3ST	-----

ALTOONA 123.0

Altoona	442.1000	+		NU3T	BKRA
Altoona	444.6000	+	● 123.0ae	W3VO	HARC
Carrolltown	443.5250	+	107.2l	KB3BLF	CCDES

BEAVER 131.8

Beaver	442.4500	+	ael	KA3IRT	KA3IRT
Beaver Falls	442.9750	+	100	W3SGJ	B.V.A.R.A.
Beaver Falls	443.0750	+	●	KA3RFA	KA3RFA
Freedom	444.2500	+	●	N3TN	TAARA
Rochester	443.8250	+	●	KA3RFA	KA3RFA

BERKS

Earlville	443.5500	+	● 131.8e	K3ZMC	PART
Pottstown	442.7500	+	● 141.3e	KI3I	-----
Reading	444.3500	+	● 114.8a	K3TI	DDXA
Reading	448.7250	-	● 146.2	K3UIP	BARS
			(CA)ers		

594 420-450 MHz

PENNSYLVANIA

Location	Output	Input	Notes	Call	Sponsor
Reading	449.6250	-	● 114.8el	K3CX	-----
Texter Mt	449.0750	-	● 131.8e	N3SWH	SPARK
BRADFORD					
Sylvania	442.9000	+	● 131.8 (CA)eIRB	N3KZ	UPenn ARC
Towanda	444.2500	+	● 151.4e	WA3GGS	-----
Troy	444.0500	+	● 100.0 (CA) LITZ WX	KB3DOL	-----
BUCKS					
Bensalem	444.2000	+	● 131.8 (CA)lrsRB WX	W3BXW	BEARS
Fairless Hills	447.1250	-	●(CA) DCS lrsRB WX	WA3BXW	BEARS
Feasterville	443.3000	+	● 131.8l	K3ZFD	-----
Morrisville	447.4750	-	● 103.5el	WR3B	NERA
Plumstead	449.7250	-	● 136.5ers	KW3P	-----
Plumsteadville	447.9750	-	● 131.8 (CA)e	KB3AJF	-----
Quakertown	443.2000	+	● 114.8 (CA)e	WA3KEY	BLURA
Quakertown	444.7500	+	●t(CA)er RB	N3BKN	-----
Southampton	448.2250	-	● 131.8rs	W3SK	PWA
Springtown	442.9500	+	● 131.8 (CA)elrsRB WX	W3BXW	BEARS
Warminster	443.9500	+	● 131.8 (CA)ers	K3DN	WARC
CARBON					
Lake Harmony	442.1000	+	● 127.3 (CA)eIRB	N3KZ	UPenn ARC
Nesquehoning	447.6250	-	● 103.5 (CA)	N3REA	-----
Palmerton	449.3750	-	● 100.0ers	W3EPE	EPAD2
White Bear	449.4750	-	● 103.5a	AA3TL	-----
CENTRAL 173.8/123.0					
Pennfield	442.3500	+	●er	N3RZL	EiKOES
Philipsburg	444.7500	+	● 173.8e	W3PHB	PARA
Reedsville	443.5500	+	●a	KA3ANJ	JMRA
Ridgway	442.2000	+	●	N3RZL	EiKOES
Rossiter	444.5750	+		N3FXN	N3FXN
State College	442.3000	+	●(CA)l	N3KZ	WN3A
State College	443.6500	+	●(CA)e	K3CR	PSARC
State College	444.7000	+	●	N3EB	N3EB
CHESTER					
Bucktown	446.1750	-	● 100.0ael rSLITZ WX	W3EOC	CCAR
Cochranville	449.6750	-	● 94.8 (CA) RB	WB3LGG	-----
Honeybrook	447.1250	-	● 131.8 (CA)elrsRB WX	W3BXW	BEARS

420-450 MHz 595
PENNSYLVANIA

Location	Output	Input	Notes	Call	Sponsor
New London	448.9750	-	● 107.2	KB3DRX	-----
Oxford	444.2500	+	● 100.0ae WX	W3SWR	-----
Oxford	448.8750	-	● 100.0ael rsWX	W3EOC	CCAR
Paoli	445.6750	-	● 131.8 (CA)l	WB3JOE	MARC
Parkesburg	442.0000	+	● 94.8aelr sRB	KJ6AL	-----
Pocopson	445.0750	-	● elrsBl	W3EOC	CCAR
Thorndale	447.0750	-	● 123.0 (CA)	AA3VI	-----
Valley Forge	443.8000	+	● 131.8 (CA)elRB	N3KZ	UPenn ARC
Valley Forge	443.9000	+	●	W3PHL	PARA Group
West Chester	446.5250	-	● 100.0aer s	W3EOC	CCAR
CUMBERLAND					
Mechanicsburg	443.3000	+	● 67.0ers	N3TWT	SMRA
Summerdale	442.2000	+	● 131.8 (CA)IRB	N3KZ	UPenn ARC
Waggoners Gap	447.7750	-	● 118.8 (CA)e	N3NBA	-----
DAUPHIN					
Harrisburg	444.4500	+	● 123.0 (CA)r	W3ND	CPRA Inc
Harrisburg	448.0750	-	● 123.0er	W3ND	CPRA Inc.
Hershey	449.9250	-	● 123.0e WX	KA3RMP	-----
DELAWARE					
Broomall	444.7000	+	● 131.8 (CA)elRB	KM3W	CHI/RAILS
Chester	443.0500	+	● 156.7 (CA)elrRB	W3PS LITZ WX	METRO-COMM
Chester	448.9250	-	● 131.8 (CA)l	KM3W	-----
Darby	444.0500	+	● 131.8 (CA)elsRB	W3UER	DCARA
Lima	447.3750	-	● 100.0elr sWX	W3AEC	DelcoARES
Media	443.6500	+	● a	W3AWA	Mobl 6ers
Newtown Square	442.2500	+	● 131.8 (CA)l	K3MN	M-N ARC
Newtown Square	442.6000	+	● 131.8 (CA)l	N3EJU	WA3NNA
ERIE 186.2					
Cherry Hill	444.9250	+	●	WA3USH	WA3USH
Corry	444.8000	+	ar	W3YXE	RACorry
Erie	444.5000	+	●	KA3MJN	KA3MJN

596 420-450 MHz

PENNSYLVANIA

Location	Output	Input	Notes	Call	Sponsor
Erie	444.8750	+	● 127.3aer S	W3GV	RAE
Meadville	444.0750	+	●	W3MIE	C.A.R.S.
Union City	443.5000	+	●	N3UBZ	N3UBZ
JOHNSTOWN 123.0					
Johnstown	442.8250	+	110.9I	KB3BLF	CCDES
LACKAWANNA					
Scranton	444.4000	+	● 127.3el LITZ	KB3BIU	BgmU RS
Scranton	448.8250	-	● 136.5ar WX	N3EVW	-----
LANCASTER					
Cornwall	442.1500	+	● 131.8 (CA)elrsRB WX	W3BXW	BEARS
Cornwall	449.0250	-	● 162.2	W3AD	LRTS
Ephrata	444.6500	+	● 131.8 (CA)eBI	W3XP	EphrataARS
Holtwood	448.6250	-	● 114.8el RB	N3TPL	-----
Kirkwood	444.6000	+	● 141.3	N3EZI	-----
Lancaster	449.2250	-	● 131.8e	KA3CNT	R.H.R.A.
Lancaster	449.3250	-	● 173.8ael	KA3CNT	R.H.R. Assoc
Lancaster	449.4750	-	● 103.5	AA3DH	-----
Lancaster	449.5750	-	● 118.8	KB3BVL	R.R.R.A.
Manheim	443.2500	+	● 114.8aer SWX	K3IR	SPARC Inc.
Manheim	449.9750	-	● 114.8aer SWX	K3IR	SPARC Inc.
Quarryville	448.1750	-	● 94.8	N3EIO	KC3LE
LEBANON					
Eagles Peak	442.4000	+	● 131.8 (CA)IRB	N3KZ	UPenn ARC
Grantville	448.2250	-	● 192.8e	AA3RG	A.A.R.G.
Lebanon	447.6750	-	● 192.8ers RB	N3RM	LVSRA
Schaefferstown	448.9250	-	● 146.2e	N3JOZ	-----
LEHIGH					
Allentown	443.3500	+	● 100.0e RB	N3IZG	-----
Allentown	443.5000	+	● 156.7 (CA)e	N3HES	-----
Allentown	444.1000	+	● 151.4ers	KA3NRJ	KeystoneRG
Allentown	444.1500	+	● 131.8 (CA)eIRB	N3KZ	UPenn ARC
Allentown	448.7750	-	● 131.8e RB	N3MFT	-----
Center Valley	444.3000	+	● 179.9a	W3LR	NLCRA
Coopersburg	443.5900	+	● 151.4e	W3LR	-----
Coopersburg	449.2750	-	● 151.4I	W3LR	NLCRA

420-450 MHz 597
PENNSYLVANIA

Location	Output	Input	Notes	Call	Sponsor
Ironton	449.8750	-	● 131.8	KA3ZAT	-----
Statington	447.7250	-	● 131.8 (CA)elrsRB WX	W3BXW	BEARS
LUZERNE					
Berwick	447.9250	-	● 74.4	N3OAP	BARS
Dallas	449.2750	-	● 151.4	W3LR	-----
Hazleton	449.4250	-	● 103.5e RB	KD3JZ	A.R.A.
Nanticoke	442.5500	+	● 100.0ae	N3FCK	-----
Wilkes-Barre	442.2000	+	● 131.8 (CA)IRB	N3KZ	UPenn ARC
Wilkes-Barre	443.4000	+	● 77.0 (CA) el	WX3N	-----
Wilkes-Barre	444.5000	+	● 88.5e	N3RLC	-----
Wilkes-Barre	449.8250	-	● 82.5elrs WX	WB3FKQ	-----
LYCOMING					
Montoursville	443.5000	+	● 167.9ers WX	KB3DXU	LycCoEMA
Williamsport	443.0500	+	● 167.9 (CA)e	N3SSL	-----
Williamsport	443.2000	+	● 77.0 (CA) el	WX3N	-----
Williamsport	444.0000	+	●	W3AVK	WestBranch
MONROE					
Camelback Mtn	442.5000	+	● 131.8 (CA)IRB	N3KZ	UPenn ARC
Camelback Mtn	444.4500	+	● 131.8 (CA)elrsRB WX	W3BXW	BEARS
Long Pond	448.2750	-	● 131.8 (CA)e	N3BUB	-----
Long Pond	448.4750	-	● 123.0el LITZ	N3VAE	-----
Pohopoco Mtn	445.3750	-	● 131.8el WX	N3DZM	-----
Wooddale	448.3750	-	● 91.5 (CA) e	N3JNZ	-----
MONTGOMERY					
Blue Bell	447.0250	-	● 131.8e	KB3BKH	U.A.R.C.
Eagleville	449.9250	-	● 151.4	K3CX	-----
Green Lane	449.1250	-	● 88.5ers	N3ACL	Montco OEP
Horsham	444.5500	+	● 100.0	WA3TSW	-----
Meadowbrook	443.1500	+	● 131.8 (CA)elWX	WA3UTI	HRH-ARC
Norristown	448.6750	-	● 131.8 (CA)	N3CB	-----
UpperPotsgrove	445.8250	-	● 156.7ael RB LITZ WX	W3PS	METRO-COMM
Willow Grove	443.2500	+	● 131.8 (CA)r	N3EMY	T.A.G.

598 420-450 MHz

PENNSYLVANIA

Location	Output	Input	Notes	Call	Sponsor
Wyndmoor	449.3250	-	● 103.5	K3GAC	GAC ARC
NORTH CENTRAL 173.8					
Bradford	444.4000	+	● 173.8e	KD3IJ	KD3IJ
Clearfield	444.6250	+	●	K3EDD	K3EDD
Coudersport	443.3000	+	●	KB3EAR	KB3EAR
Russell	444.4750	+	●e	W3GFD	W3GFD
Sigel	443.2750	+	●e	N3GPM	N3GPM
St Marys	443.6750	+	●	WA8RZR	-----
NORTHAMPTON					
Bangor	447.2250	-	● 131.8 (CA)elLITZ	N3TXG	-----
Little Offset	448.5250	-	● 131.8e	KA2QEP	-----
Nazareth	443.4500	+	● 127.3	KB3KKZ	-----
Northampton	444.9000	+	● 151.4e	W3OK	DLARC
Wind Gap	443.7000	+	● 151.4el	KA3HJW	K3LZ
Wind Gap	447.5750	-	● 131.8 (CA)elrsRB WX	W3BXW	BEARS
NORTHWEST 186.2					
Clarion	442.6500	+		KE3EI	KE3EI
Clarion	444.3250	+	●a	N3HZX	-----
Clarion	444.4250	+	●el	N2EVA	N2EVA
Greenville	443.4250	+	●	KE3JP	KE3JP
Oil City	444.1250	+	●e	W3ZIC	FVMKC
Tionesta	442.4000	+	●e	KE3EI	KE3EI
Utica	442.6000	+	●	KE3JP	KE3JP
Vowinkel	443.3750	+	●	N3GPM	N3GPM
Warren	443.9000	+	●	N3DDY	-----
Waterford	443.9500	+	100.0el	KF8YF	KF8YF
PERRY					
Newport	444.5500	+	● 156.7 (CA)ers	N3CMY	-----
PHILADELPHIA					
Center City	443.1000	+	● 131.8eBl	K3QFP	CRCG
Philadelphia	440.1500	+	● 151.4el	K3CX	-----
Philadelphia	442.4000	+	● 131.8 (CA)IRB	N3KZ	UPenn ARC
Philadelphia	442.5500	+	● 91.5e	W3SBE	SBE Ch. 18
Philadelphia	442.8000	+	● 131.8 (CA)elRB	K3TU	TUARC
Philadelphia	446.8750	-	● 131.8e	KD3WT	OARA
Philadelphia	447.6250	-	● 103.5l	N3TSZ	NERA
Philadelphia	449.7750	-	● 141.3 RB	WB0CPR	-----
Roxborough	444.8000	+	● 186.2 (CA)el	W3QV	Phil-Mont
PIKE					
Bushkill	449.7750	-	● 156.7 (CA)l	KC2UFO	Skywatchers
Greentown	444.6500	+	● 114.8 (CA)	WA2AHF	-----

Location	Output	Input	Notes	Call	Sponsor
Lake Wallenpaupack	442.3500	+	○tl	WA2ZPX	-----
PITTSBURGH White Oak	442.2500	+	● 131.8 (CA)	W3OC	TRARC
PITTSBURGH 131.8 Apollo	444.9000	+	● 131.8aer xZ	N1RS	SARA
Apollo	444.9250	+	● 131.8elr	N1RS	SARA
Bridgeville	442.5000	+	●(CA)z	KS3R	SHARC
Canonsburg	443.6500	+	● 131.8el	N3FB	N3FB
Carnegie	444.4500	+	● 103.5e	W3KWH	SCARC
Clinton	443.0000	+	●E-WIND	K3KEM	K3KEM
Clinton	444.8500	+	● 131.8 E-WINDI	K3KEM	K3KEM
Coraopolis	444.1500	+	●alx	KA3IRT	KA3IRT
Gibsonia	443.6250	+	●	KA3RFA	KA3RFA
Monroeville	444.0000	+	●e	K3CFY	Dot0RG
Mt Lebanon	442.5500	+	131.8	W3SRL	WA3SH
Murrysville	443.5000	+	●	W3GKE	W3GKE
N Huntingdon	444.7750	+	●l	K3CFY	K3CFY
New Kensington	442.8000	29.5800	● 141.3elr	N1RS	SARA
New Kensington	442.8000	+	● 131.8elr	N1RS	SARA
Pittsburgh	442.6250	+	●	K3DUQ	DUARC
Pittsburgh	443.1000	+	●	WA3PBD	GtwyFM
Pittsburgh	443.4500	+	100.0 (CA)e	W3YJ	U of Pitt
Pittsburgh	443.5500	+	●(CA)	WA3YOA	NHARC
Pittsburgh	444.0500	+	●	KA3IDK	-----
Pittsburgh	444.1000	+	●aex	KB3CNN	GtwyFM
Pittsburgh	444.3500	+	● 88.5	W2XO	W2XO
Pittsburgh	444.4000	+	● 88.5 (CA) r	W3EXW	NHARC
Pittsburgh	444.5000	+	●ae	KA3IDK	KA3IDK
Pittsburgh	444.5250	+	●ae	KA3IDK	GtwyFM
Pittsburgh	444.5500	+	●	KA3IDK	-----
Pittsburgh	444.6500	+	●(CA)e	W3VC	CMUARC
Pittsburgh	444.9500	+	●aelz	W3PGH	GPVHFS
SCHUYLKILL Pottsville	443.0000	+	● 77.0 (CA) el	WX3N	-----
Snyders	447.1750	-	● 131.8 (CA)elsRB	WX W3BXW	BEARS
SOMERSET 123.0 Central City	443.5750	+	●t	KE3UC	W3KKC
Meyersdale	442.2000	+	● 131.8 (CA)l	N3KZ	-----
Meyersdale	444.3750	+	● 107.2l	W3KKC	NET.ENG.
Mt Davis	443.7250	+	● 103.5lrz	WA3P	SMST-EMA
Seven Springs	443.9250	+	● 123.0lrz	KB9WCX	SMST-EMA

600 420-450 MHz

PENNSYLVANIA

Location	Output	Input	Notes	Call	Sponsor
Somerset	443.2500	+		K3SMT	SCARC
Somerset	443.9500	+	● 88.5 (CA)lrz	N3VFG	SMST-EMA
SOUTH CENTRAL 123.0					
Bedford	444.2000	+	●	K3NQT	BCARS
Chambersburg	443.7000	+	● 131.8 (CA)elx	N3KZ	UofPA ARC
Huntingdon	442.6000	+		WO3T	WO3T
SOUTHWEST 131.8					
Bentleyville	443.8000	+	●(CA)e	KA3GIR	MARC
Cherry Valley	442.3250	+		KC8PHW	KC8PHW
Connellsville	444.8250	+	● 151.4 TTI	N3LGY	SWPDA
Derry	442.2750	+	● 131.8r	KE3PO	KE3PO
E Monongahela	442.4250	+	●(CA)	W3CSL	MARC
E Monongahela	443.3500	+	●(CA)l	W3CDU	MARC
Georgeville	442.8500	+	●	KB3CNS	KA3SXQ
Greensburg	442.1500	+	●elr	WC3PS	KE3PO
Hopwood	443.7500	+	●	W3PIE	UARC
Indiana	444.9750	+	●	W3BMD	ICARC
Laurel Mtn	442.3750	+	●t(CA)elx	KA3JSD	KA3JSD
Long Branch	443.1250	+	●(CA)e	W3RON	W3RON
Monongahela	443.6000	+	●(CA)	KA3TRT	S.W.Y.A.N.
Mt Pleasant	444.8750	+	●(CA)l	KA3JSD	KA3JSD
New Stanton	442.5750	+	●t(CA)	N3HOM	N3HOM
Punxsutawney	443.4750	+	●	N5NWC	N5NWC
Washington	442.1250	+	● 131.8	N3WMV	N3WMV
Washington	443.3000	+	●	W3CYO	W3CYO
West Newton	442.7000	+	●(CA)elp	N3OVP	N3OVP
SULLIVAN					
Laporte	446.9250	-	● 82.5 (CA)elrsRB LITZ WX	W3NOD	SCDES
Laporte	449.9250	-	● 82.5 (CA)elrsRB LITZ WX	W3NOD	SCDES
SUSQUEHANNA					
Elk Mountain	440.1000	+	● 131.8 (CA)el	N3KZ	UPenn ARC
Elk Mountain	447.3750	-	● 131.8 (CA)elsLITZ WX	N3HPY	B&B
TIOGA					
Jackson Summit	443.1000	+	● 127.3 (CA)e	N3FE	-----
Wellsboro	444.6000	+	● 127.3e	N3FE	-----
Wellsboro	447.3250	-	● 103.5 (CA)eRB	KB3EAR	N.T.R.S.
WAYNE					
Waymart	448.8750	-	● 146.2aer sWX	WB3KGD	-----
WEST CENTRAL 131.8/186.2					
Brookville	444.2750	+	elr	N3GPM	JCEMARS

420-450 MHz 601
PENNSYLVANIA-PUERTO RICO

Location	Output	Input	Notes	Call	Sponsor
Butler	442.3000	+	Or	KA3HUK	KA3HUK
Butler	443.3250	+	O	KV3N	KV3N
Butler	443.9000	+	Oaer	N3LEZ	BCEMA
Cowansville	444.3000	+	O 131.8elr x	N1RS	SARA
Evans City	442.6750	+	Oar	N3XCD	N3XCD
Ford City	443.9750	+	O	K3TTK	FAWA
Mars	443.7000	+	Or	K3SAL	K3SAL
N Washington	442.9000	+	O(CA)er	K3PGS	MRG
New Bethlehem	442.7250	+		N3TNA	N3TNA
New Castle	444.0250	+	O	KA3UEX	KA3UEX
New Castle	444.7250	+	O(CA)el	N3ETV	N3ETV
Punxsutawney	442.4750	+	elr	N3GPM	JCEMARS
Saxonburg	443.2000	+		W3SYV	Butler Co
Sharpsville	444.3750	+	Oaelz	KB3GRF	KB3GRF
Strattanville	444.2250	+	ar	N3HZV	N3HZV
WYOMING					
Forkston	442.0000	+	O 131.8 (CA)elRB	N3KZ	UPenn ARC
YORK					
Dover	442.7000	+	O 74.4 (CA) ewX	WB3EPJ	S.C.A.B.
Hanover	447.8750	-	O 103.5 (CA)elRB	WA0OJS	-----
Red Lion	449.4250	-	O 123.0e	N3NRN	-----
Shrewsbury	449.7250	-	O 123.0	N3IEE	SoPaCommGp
York	442.0500	+	O 131.8 (CA)el	N3KZ	UPenn ARC
York	444.2500	+	OeRB	K3PQZ	-----
York	447.2750	-	O(CA)e	W3HZU	Keystone

PUERTO RICO
CN

Barranquitas	447.2500	-	O	KP4LP	NV
Barranquitas	447.6500	-	O 127.3e	WP4YF	-----
Barranquitas	448.7750	-	67	NP3EF	-----
Barranquitas	449.4250	-	Oa(CA)	NP4UG	NV
Barranquitas	449.5750	-	O 100.0ae	KP3JD	-----
Cayey	447.2000	-	O 127.3	WP4MXB	-----
Cayey	449.9750	-	O	KP3AB	-----

CS

Adjuntas	448.8250	-	O 127.3	WP4NQR	NV
Jayuya	447.0500	-	O	WP4AZT	-----
Jayuya	447.7250	442.7260	O	WP4CBC	-----
Jayuya	447.8000	-	O#	WP4IT	NV
Jayuya	448.1000	-	O	KP3AB	-----
Jayuya	448.5000	-	O	WP4AZT	-----
Jayuya	448.7000	-	O	KP4QY	NV
Jayuya	449.1000	-	O	KP4GBF	-----

602 420-450 MHz

PUERTO RICO

<i>Location</i>	<i>Output</i>	<i>Input</i>	<i>Notes</i>	<i>Call</i>	<i>Sponsor</i>
Orocovis	447.3250	—	● 136.5	NP4TX	-----
Orocovis	447.5250	—	● 136.5	KP4FRE	NV
Utua	448.6250	—	100#	KP4IP	HOLD
E					
Agua Buenas	447.1750	—	● 136.5	WP4YF	-----
Agua Buenas	447.2250	—	77.0	KP3BR	-----
Agua Buenas	449.1250	—	●	KP4PQ	PRARL
Canovanas	447.1000	—	●	WP4CIE	-----
Ceiba	448.5500	—	●	WP4DE	RODE
Fajardo	448.2500	—	●	NP3H	-----
Fajardo	448.7250	—	●	WP4NGX	NV
Gurabo	448.9000	—	●a	WP4WC	-----
Gurabo	449.0000	—	●e	WP4KAG	-----
Juncos	447.4750	—	●	WP4NGX	NV
Luquillo	447.9000	—	● 100	WP3HY	-----
Luquillo	449.5500	—	●	WP4KER	NV
Luquillo	449.7500	—	●	NP3EF	-----
Patillas	447.1500	—	● 107.2	KP4KGZ	-----
Rio Grande	447.3750	—	●	KP4SQ	NV
Rio Grande	448.1500	—	● 100	KB9EZX	-----
Rio Grande	448.6750	—	● 100.0	KP4IP	-----
Rio Grande	449.7500	—	● 100	NP3EF	-----
San Lorenzo	447.5500	—	● 100	WP4LTR	-----
Yabucoa	447.6250	—	● 100	KP4MCR	-----
Yabucoa	448.3500	—	●	WP4BV	-----
N					
Arecibo	449.2500	—	● 100	WP4DCB	NV
Bayamón	447.3500	—	●	KP4DH	-----
Bayamón	449.6000	—	●#	KP4ILG	-----
Bayamón	449.6250	—	●#	WP4KMB	-----
Bayamón	449.6500	—	● 67.0a (CA)	KP4KSL	-----
Bayamón	449.6750	—	●	KP4XC	NV
Bayamón	449.9000	—	●	WP4MXY	NV
Corozal	447.5000	—	● 94.8	WP4AIX	-----
Corozal	447.7000	—	● 151.4	KP3I	NV
Corozal	447.9500	—	●	KP4AOB	NV
Corozal	448.2250	—	●	WP4F	-----
Corozal	449.2000	—	●	KP3AV	NV
Guaynabo	447.8500	—	●	KP4GA	-----
Hatillo	447.5750	—	● 100	WP3HY	-----
Isabela	447.4000	—	●e	WP4MMR	-----
Naranjito	448.1250	—	●	NP4CQ	NV
Naranjito	449.9250	—	●	WP4FUI	-----
San Juan	449.1750	—	●EXP	NP3A	NV
San Juan	449.9500	—	●	N1TKK	-----
Toa Baja	447.2750	—	● 100	WP3TM	NV
Toa Baja	448.0750	—	●e	WP3ZQ	NV
Vega Baja	448.3750	—	●	KP3JD	-----

420-450 MHz 603
PUERTO RICO-RHODE ISLAND

Location	Output	Input	Notes	Call	Sponsor
S					
Ponce	449.2250	-	a	NP3MQ	NV
Salinas	448.0250	443.0025	● 173.8	WP4NVY	-----
Villalba	448.6000	-	●	KP4IP	-----
W					
Aguada	447.7750	-	●	KP4KJU	NV
Aguadilla	447.4250	-	●	WP4KZN	-----
Aguadilla	448.1750	-	●	KP4CVA	NV
Maricao	448.6500	-	●	KP4IP	-----
Maricao	449.1500	-	●	KP4KJU	NV
Maricao	449.9750	-	●	KP3AB	-----
Sabana Grande	449.8500	-	●	WP4MJP	-----
San German	448.3250	-	● 100	WP4GAV	-----
San Sebastian	448.2000	-	●	WP4KJI	-----
San Sebastian	448.5750	-	● 100.0	KP4IP	-----
San Sebastian	449.4500	-	●	WP4HVS	PepinoRG
X					
Temp/Emerg	447.0000	-	●	EMERG.	PR/VI
Temp/Emerg	448.0000	-		EMERG.	PR/VI

RHODE ISLAND

EAST BAY

Bristol	443.1500	+	● 94.8	K1CW	K1CW
Little Compton	446.3750	-	● 67 (CA)e	KA1RCI	KA1RCI
				E-SUN E-WIND L(KA1RCI NETWORK)rEXP	
Newport	448.3250	-	● 186.2	KC2GDF	KC2GDF
				L(N1JBC COVENTRY)	
Portsmouth	442.3500	+	● 103.5	WG1U	WG1U
Portsmouth	447.5250	-	● 88.5e	WA1TAQ	WA1TAQ
				L(QRN)	

NORTHERN

Coventry	443.6500	+	● 167.9e	N1JL	N1JL
				E-SUN	
Coventry	448.5250	-	● 88.5e	N1MIW	N1MIW
				EXP	
Cranston	448.9250	-	● 127.3e	K1CR	K1CR
East Providence	441.7500	+	● 192.8e	W1AQ	ARASNE
Johnston	447.0250	-	● 77e	N1JBC	N1JBC
				L(I5920) WX	
Johnston	449.3250	-	● 127.3	KA1RCI	KA1RCI
				(CA)eL(KA1RCI)x	
Lincoln	444.5000	+	● 67 (CA)e	KA1RCI	KA1RCI
				L(KA1RCI NETWORK) EXP	
Lincoln	447.7750	-	● (CA)e	KA1RCI	KA1RCI
				L(KA1RCI)	
North Providence	449.2250	-	● 88.5 (CA)	N1JBC	N1JBC
				eL(QRN)rs	
Providence	441.3500	+	● 103.5	KA1RCI	KA1RCI
				(CA)eL(KA1RCI)x	

604 420-450 MHz

RHODE ISLAND-SOUTH CAROLINA

Location	Output	Input	Notes	Call	Sponsor
Scituate	444.8500	+	● 192.8 EXP	KD1TS	KD1TS
Scituate	447.4250	-	●L(443.85)	K1KYI	RI AFMRS
SOUTH COUNTY Charlestown	447.1250	-	● 82.5 L(KB1NTE)s	W1JPZ	W1JPZ
Exeter	443.8500	+	● 141.3 L(447.425)x	AA1PL	RIAFMRS
West Greenwich	449.9375	-	●e L(WESTBORO MA 448.775)	W1WNS	ATT
Westerly	449.6750	-	● 127.3	N1LMA	N1LMA

SOUTH CAROLINA

Aiken	443.4000	+	● 107.2e	AC4WW	AC4WW
Augusta	444.9500	+	162.2esWX	W4DV	W4DV
Barnwell	449.2500	-	159.7e	KK4BQ	KK4BQ
Beaufort	443.8500	+	123.0elrs WX	W4BFT	BEAUFORT R
Bennettsville	443.0000	+	123.0	KG4HIE	KG4HIE
Bishopville	444.5000	+	123.0e	K4NOC	K4NOC
Bluffton	442.6750	+	● 100.0e	WA4MPZ	WA4MPZ
Calhoun Falls	444.5750	+	103.5	KI4CCZ	KI4CCZ
Ceasers Head	443.1250	+	123.0l	K4ECG	KEECG
Charleston	441.5750	446.6750	123.0lrsWX	W4HRS	WA4HVP
Charleston	441.7250	+	91.5lrsWX	W4HRS	WA4HVP
Charleston	442.1500	+	123.0lrsWX	W4HRS	N4SJW
Charleston	444.3000	+	●ae	N4MNH	N4MNH
Charleston	444.7250	+	123.0lrsWX	W4HRS	WA4HVP
Charleston	444.7750	+	123.0lrsWX	W4HRS	WA4HVP
Charleston	444.9500	+	● 103.5el	KD4PBC	KD4PBC
Cheraw	444.3750	+	91.5	KG4HIE	KG4HIE
Clemson Univ	444.6250	+	● 156.7e	WD4EOG	CLEMSON AR
Clover	443.7250	+	127.3er	KC4KPJ	KC4KPJ
Columbia	441.7250	+	123.0lrsRB WX	W4HRS	WA4HVP
Columbia	442.2000	+	82.5elRB	N7GZT	N7GZT
Columbia	442.7750	+	tel	N7GZT	N7GZT
Columbia	443.2000	+		KI4BWK	N7GZT
Conway	441.6750	+	162.2lrsRB WX	W4HRS	WA4HVP
Conway	442.7870	+	elrsWX	NE4SC	K4SHP
Cowpens	443.6250	+	● 136.5ae	KE4EAN	KE4EAN
Dillon	443.9750	+	123.0e	NE4SC	K4SHP
Donalds	442.6000	+	107.2e	AJ4LR	AJ4LR
Easley	444.9250	+	● 103.5 (CA)e	AC4RZ	AC4RZ
Florence	441.5750	+	91.5lrsRB WX	W4HRS	WA4HVP

420-450 MHz 605
SOUTH CAROLINA

Location	Output	Input	Notes	Call	Sponsor
Florence	442.0500	+	123.0elWX	W4APE	W4EOZ
Florence	444.0000	+	e	W4ULH	W4ULH
Fort Mill	443.4750	+	● 110.9ae	WZ4SC	SUGAR CREE
Gaffney	441.8750	+	● 123.0	KF4BJO	KF4BJO
Gaffney	443.0000	+	123.0els	KG4JIA	KG4JIA
Gaffney	444.9000	+	123.0el	KU4ZS	KU4ZS
Georgetown	444.9250	+	123.0eWX	NE4SC	K4SHP
Greeleyville	441.5250	+	123.0el	KG4AQH	KG4AQH
Greeleyville	444.7500	+	127.3	KG4AQH	KG4AQH
Greenville	441.6750	+	91.5lrsRB WX	W4HRS	WA4HVP
Greenville	442.1750	+	● 123.0l	KU4ZS	KU4ZS
Greenville	442.2500	+	●(CA)eRB	KB4PQA	KB4PQA
Greenville	443.3500	+	●(CA)	W4IQQ	GREER ARC
Greenwood	443.9000	+	● 107.2	W4GWD	GREENWOOD
Hickory Tavern	443.4500	+	● 162.2l	AC4RZ	AC4RZ
Hilton Head	444.3500	+	123.0elrs	W4IAR	W4IAR
Holly Hill	444.8250	+	● 103.5e	K4ILT	K4ILT
Inman/Lyman	442.3250	+	123	N4ULE	N4ULE
Iva	443.2500	+	123.0lrs	AI4JE	AI4JE
Knightsville	441.3500	+		WA4USN	WA4USN
Lake Murray	444.6500	+	te	N4UHF	N4UHF
Lake Wylie	444.0500	+	● 136.5el	KQ1E	KQ1E
Lancaster	444.1000	+	192.8	W4PAX	LANCASTER
Laurens	443.1750	+	● 146.2e	KD4HLH	KD4HLH
Laurens	443.7750	+	● 141.3e	KF4Y	KB4YF
Leesville	443.3250	+	162.2	N5CWH	N5CWH
Leesville	443.5000	+	162.2el	N5CWH	NARC
Level Land	442.7500	+	162.2e	KD4HEY	KD4HEY
Lexington	421.2500	439.2500	●	N4GUP	N4GUP
Liberty	443.9750	+	● 103.5	N4VDE	N4VDE
Mountain Rest	442.7750	+	● 127.3 (CA)e	AE4PZ	AE4PZ
Mt Pleasant	441.4500	+		WA4USN	WA4USN
Myrtle Beach	441.7750	+	123.0e	NE4SC	K4SHP
Myrtle Beach	442.1000	+	123.0ael WX	NE4SC	K4SHP
Myrtle Beach	444.6750	+	● 85.4ae	W4GS	GSARC (GRA
Myrtle Beach	444.9000	+	● 100.0el	NE4SC	K4SHP
Myrtle Beach	444.9750	+	123.0e	NE4SC	K4SHP
Newberry	442.4250	+	● 91.5	WD4CWY	WD4CWY
No Charleston	444.6000	+	●ae	KT4YW	KC4OOZ
North Augusta	441.5250	+	91.5rsWX	W4HRS	WA4HVP
North Augusta	444.8000	+	teWX	KE4RAP	KE4RAP
Orangeburg	441.7500	+	123.0lrsRB WX	W4HRS	WA4HVP
Orangeburg	444.9750	+	●ae	AD4U	EARS (EDIS
Pacolet	441.9000	+	● 100.0	AG4VT	AG4VT
Palmetto	444.8000	+	210.7e	KB4RRC	KO4L

606 420-450 MHz

SOUTH CAROLINA-SOUTH DAKOTA

Location	Output	Input	Notes	Call	Sponsor
Pelzer	442.9250	+	162.2	AC4RZ	AC4RZ
Pickens	442.1250	+	●	WT4F	WT4F
Pickens	442.4000	+	● 127.3e	WR4XM	PICKENS CO
Rock Hill	441.5250	+	123.0rsWX	W4HRS	WA4HVP
Rock Hill	444.7250	+	127.3er	KC4KPJ	WC4ABD
Simpsonville	442.7250	+	● 100.0 (CA)e	AA4LB	AA4LB
Six Mile	441.8750	+	● 123.0e	WB4TWX	WB4TWX
Summerville	442.3000	+	●teRB	KC4ED	KC4OOZ
Summerville	443.8000	+	123.0rsWX	W4HNC	W4HNC
Sumter	421.2500	439.2500	●	WZ4O	WZ4O
Sumter	444.1500	+	● 123.0ez	W4GL	SARA
Sumter	444.4000	+	123.0ae	K2JLB	K2JLB
Union	442.1000	+		K4USC	K4USC
Walterboro	441.6750	+	123.0rsRB WX	W4HRS	WA4HVP
Walterboro	444.5500	+	123.0l	KG4BZN	KG4BZN
Waltersboro	444.8500	448.8500	123.0rsWX	W4HRS	WA4HVP
Whitesone	442.0750	+	103.5e	K4II	K4JLA

SOUTH DAKOTA

FREQUENCY USAGE

Statewide	443.3250	+		SNP	
Statewide	443.7000	+		SNP	
CENTRAL					
Huron	443.8500	+		W0NOZ	Huron ARC
Mitchell	444.8250	+	● 82.5a L(SDLINK 146.2) RB	N0LCL	N0LCL
EAST					
Madison SD	440.1750	+	131.8#	KB0MRG	KB0MRG
EAST CENTRAL					
Brookings	444.0500	+	●	N0VEK	N0VEK
Brookings	444.3000	+	136.5/136.5 #	W0BXO	N0VEK
Brookings	444.7000	+	● 103.5	KG0XM	KG0XM
NORTH CENTRAL					
Bath	443.4000	+	●	WB0JZZ	HubCtyARC
NORTHEAST					
Clear Lake	444.9500	+	● 146.2	W0GC	DCARC
Watertown	444.5500	+	● 82.5	K0TY	K0TY
SOUTHEAST					
Sioux Falls	442.0000	+	L(442.600)	K9VKG	K9VKG
Sioux Falls	444.0000	+	123.00 L(445.625)	K9VKG	K9VKG
Sioux Falls	444.2000	+	● 82.5a	W0ZWY	SEARC
Sioux Falls	444.9000	+	#	KD0ZP	KD0ZP-KB0BBA
Tea	444.1000	+	146.2	N0RGA	N0RGA
Yankton	444.4500	+	● 146.2l	W0OJY	PD ARC
Yankton	444.7000	+	● 146.2	N0VC	N0VC

420-450 MHz 607
SOUTH DAKOTA-TENNESSEE

<i>Location</i>	<i>Output</i>	<i>Input</i>	<i>Notes</i>	<i>Call</i>	<i>Sponsor</i>
WEST CENTRAL					
Lead	444.8000	+	● 146.2	WB6GHA	WB6GHA
Rapid City	444.5750	+	146.2 RB	W0BLK	BlkHills ARC
Rapid City	444.7500	+	● 146.2	W0BLK	W0BLK
			L(SDLINK)		
Rapid City	444.8250	+	● 146.2	W0BLK	NQ0F
Terry Peak {Lead}	444.9750	+	146.2	KC0BXH	No.Hills ARC
TENNESSEE					
Alamo	443.7500	+	● 131.8els X	K4WWV	STARNET
Algood	444.4250	+	● 91.5elRB WX	N2BR	N2BR
Arlington	442.7750	+	● 107.2e	N4GMT	N4GMT
Arnold AFB	443.9500	+	● 107.2es	N4HAP	WARC
Athens	442.2750	+	141.3e	KG4FZR	MCMINN CO
Bartlett	444.2500	+	●	WA4PAJ	-----
Bluff City	442.2000	+	● 100.0	KE4CCB	KE4CCB
Bluff City	444.5000	+	● 77.0e	KE4CCB	KE4CCB
Brick Church	443.1000	+	● 167.9e RB	KF4TNP	KF4TNP
Brownsville	444.5250	+	● 107.2aer WX	KI4BXI	KI4BXI
Brunswick	443.7000	+	● 107.2	KF4BB	BELLEVUE B
Castalian Springs	442.7500	+	● 123.0	KE4SWV	KE4SWV
Centerville	443.7000	+	● 123.0	N4XW	N4XW
Centerville	444.7000	+	● 107.2rs WX	N4XW	N4XW
Chattanooga	442.1500	+	● aelRBz	WJ9J	ANDREW S.
Chattanooga	442.4250	+	● (CA)eRB	W4YI	W4YI
Chattanooga	442.9000	+	● l	N4WT	N4WT
Chattanooga	443.1250	+		KT4OL	KT4OL
Chattanooga	443.1250	+	● r	KT4OL	KT4OL
Chattanooga	443.5500	+	e	WB4LRD	KA4WFB
Chattanooga	443.9000	+	● t(CA)e	N4AFB	KA4WFB
Chattanooga	444.1000	+	● a	W4AM	CHATTANOOG
Chattanooga	444.1500	+	●	KE4LQY	KE4LQY
Chattanooga	444.2000	+	● t(CA)e	N4AFB	KA4WFB
Chattanooga	444.4500	+	● a(CA)el RBz	WJ9J	WJ9J
Chattanooga	444.8750	+	● 156.7 (CA)e	N4WT	N4WT
Chattanooga	444.9000	+	● 88.5ae RB	W4YI	W4TI
Clarksville	442.9000	+	110.9aer	W4CHM	N3ORX
Clarksville	443.5500	+	110.9	K4ORE	K2LAW
Clarksville	444.1750	+	● 123.0ae	KF4L	KF4L

TENNESSEE

Location	Output	Input	Notes	Call	Sponsor
Clarksville	444.3250	+	● 107.2	WA4BZU	-----
Clarksville	444.5000	+	● 123.0ael	AC4RS	AC4RS
Clarksville	444.9500	+	100.0e	N4PJX	N4PJX
Cleveland	442.2500	+	● 118.8	WD4DES	WD4DES
Cleveland	442.4500	+	● 88.5e	KD4NED	KD4NED
Cleveland	442.9250	+	● 100.0al	W4OAR	OCOEE ARS
			WX		
Cleveland	444.2750	+	● ae	W4GZX	CARC
Collegedale	443.5750	+	● 131.8e	KA6UHV	KA6UHV
Collierville	442.6250	+	● 162.2	WB4EPG	WB4EPG
Collierville	443.3000	+	● 107.2	KA7UEC	KA7UEC
Collierville	443.6250	+	● 107.2 RB	KA7UEC	KA7UEC
Collierville	444.6250	+	107.2	WT4E	WT4E
Collinwood	443.9500	+	● 100.0el	KF4AKV	KF4AKV
			WX		
Columbia	442.7250	+	● 100.0	KG4LUY	W4RDM
Columbia	443.5250	+	162.2alr	KF4TNP	KF4TNP
Columbia	444.1000	+	● 123.0	WN8VIX	WN8VIX
Columbia	444.9250	+	● 107.2	WA4AKM	K2GJY
Concord	442.6750	+	● 131.8el	KA4BNI	KA4BNI
Cookeville	442.3000	+	● 107.2e	WA4UCE	WA4UCE
Cookeville	443.1750	+	● 173.8el	KB4TEN	KB4TEN
			RB WX		
Cookeville	443.2000	+	● 107.2e	N4ECW	N4ECW
Cookeville	444.5000	+	●	K4DAV	K4DAV
Cookeville	444.5500	+	● 107.2al	KK4TD	UCARS/N3JK
Cookeville	444.6000	+	107.2e	WA4PPL	COOKVL/PUT
Cordova	443.2500	+	● tes	W4EM	W4EM
Crossville	440.5250	+	● erWX	W4SAN	WO4U
Crossville	443.8750	+	● 88.5aer	WO4U	WO4U
Crossville	444.9500	+	● 118.8el	W4EYJ	CUMBERLAND
			RB		
Culleoka	443.4250	+	● 91.5lWX	AG4TI	AG4TI
Dayton	442.0750	+	● erBz	KJ4BJ	KJ4BJ
Deason	443.3500	+	● 107.2l	WA4AWI	WA4AWI
Decatur	442.7250	+	141.3e	KE4MBR	KE4MBR
Decatur	443.2750	+	● 141.3l	KG4FZR	KG4FZR
Decaturville	443.3250	+	● 131.8e	KA4P	DECATUR CO
Dover	444.9250	+	●	N4VIH	N4VIH
Dresden	442.1500	+	● 131.8ael	KA4BNI	KA4BNI
			RB WX		
Dripping Springs	443.9250	+	162.2	N4PYI	W4BZU
Elizabethton	442.7500	+	● 88.5e	KN4E	KN4E
Eva	443.6250	+	● el	AD4QG	KF4GCB
Fisherville	443.1250	+	● telRB	KA4JXT	KA4JXT
Franklin	443.8500	+	●	N4ULM	-----
Franklin	444.0250	+	● 110.9ael	WC4EOC	W4EMS
			r		
Franklin	444.7250	+	● 107.2l	WA4AKM	K2GJY

420-450 MHz 609
TENNESSEE

Location	Output	Input	Notes	Call	Sponsor
Gallatin	443.6000	+	● 156.7el	WC4EOC	KG4VKG
Gallatin	444.0000	+	lp	WD4BKY	DPL GROUP
Gallatin	444.3500	+	● 114.8	W4LKZ	SUMNER CO
Gallatin	444.4500	+	● 107.2ae	W4CAT	CATS
Gallatin	444.7750	+	● 107.2l	WA4AKM	K2GJY
Gatlinburg	443.1500	+	● 146.2el	KD4PBC	KD4PBC
Gatlinburg	443.3000	+	● 100.0l	WA4KJH	-----
Gatlinburg	444.9000	+	88.5e	W4CXT	K4WYV
Georgetown	442.0250	+	● 100.0aer	WE4MB	WM4RB
			WX		
Gladeville	443.3750	+	151.4	KG4SFI	KG4SFI
Goodlettsville	443.1250	+	● 107.2	KC4PRD	KC4PRD
Goodspring	444.0500	+	● t	K4CRS	K4CRS
Gray	441.8000	+	● 123.0e	WM4T	WM4T
Greenback	443.0500	+	● 100.0e	KM4H	LOUDON CO
Greenbrier	444.2500	+	● ae	WQ4E	WQ4E
Greeneville	441.8500	+	● 100.0	KI4OTQ	KI4OTQ
Greeneville	443.2000	+	● 100.0	W4WC	ANDREW JOH
			(CA) RB		
Greeneville	444.2000	+	● 173.8	K4MFD	K4MFD
Greeneville	444.6500	+	● 100.0	WB4NKL	WB4NKL
Greeneville	444.7500	+	192.8e	WD2E	WD2E
Greeneville	444.9500	+	● t	K4GX	K4GX
Greenville	442.7000	+	● 100.0aer	N4FV	N4FV
Harriman	442.8750	+	● 136.5	KC4WHL	KC4WHL
Henderson	442.2750	+	●	KE4PFW	KE4PFW
Henderson	442.5750	+	●(CA)elWX	KU4RT	KU4RT
Henderson	444.7500	+	● 100.0	K4TC	CHESTER CO
Hohenwald	442.0000	+	eRB	K4TTC	TTC-ARCH
Hohenwald	444.8500	+	● 100.0ae	WB4NNX	WB4NNX
			RB		
Hornbeak	442.4000	+	● 131.8el	KA4BNI	KA4BNI
Huntingdon	444.3750	+	● aez	KB4YTM	CARROLL CO
Jackson	442.4250	+	● 131.8el	KA4BNI	IND - KA4B
Jackson	442.9000	+	● 114.8	KE4CES	WF4Q
Jackson	443.8250	+	107.2aelr	KE4OVN	KE4OVN
			RB		
Jackson	444.5500	+	● 114.8el	WF4Q	WF4Q
			WX		
Jackson	444.7250	+	● 107.2	WB0TMC	WB0TMC
Jamestown	443.6250	+	● 100.0	KC4MJN	ARC OF FEN
Jasper	442.0500	+	● 127.3e	KD4XV	SEQUACHIE
Jefferson City	444.6250	+	● t	KD4TUD	KD4TUD
Johnson City	421.2500	434.0000	● e	WD4ATV	-----
Johnson City	442.0500	+	● 100.0al	WB4SQC	WB4SQC
Johnson City	443.1500	+	● 146.2el	KD4PBC	KD4PBC
Johnson City	444.1000	+	● 103.5	KE4FH	KE4FH
JohnsonCity	442.2500	+	● 88.5es	KN4E	KN4E
			WX		

610 420-450 MHz

TENNESSEE

Location	Output	Input	Notes	Call	Sponsor
Joyner	444.4000	+	● 82.5es	K4EAJ	K4EAJ
Kirkland	443.8750	+	● 107.2ael	WC4EOC	W4EMS
Knoxville	443.0250	+	●	N4UAG	N4UAG
Knoxville	443.0750	+	● 100.0e	K4TJY	K4TJY
Knoxville	443.5000	+	● 100.0ael	KD4CWB	-----
Knoxville	443.8000	+	● 100.0	KD4CWB	KA4AZQ
Knoxville	444.0000	+	● 100.0	KD4CWB	KD4CWB
Knoxville	444.1750	+	● 203.5ae	KN4QB	KN4QB
Knoxville	444.2250	+	● 100.0e	W4NCS	W4NCS
Knoxville	444.3000	+	● 100.0	WB4GBI	WB4GBI
Knoxville	444.3250	+	● te	N4KFI	N4KFI
Knoxville	444.4250	+	● ta	KC4NNN	KC4NNN
Knoxville	444.5250	+	● 100.0e	KB4REC	KB4REC
Knoxville	444.5750	+	● 100.0el	W4BBB	W4BBB
Knoxville	444.9250	+	●	KD4TZD	KD4TZD
Lafayette	444.1250	+	● 107.2 RB	KC4ECD	KC4ECD
Lafollette	443.7000	+	●	KB4OTK	KB4OTK
Lake City	442.8000	+	● 100.0e	WD4LUR	WD4LUR
Laneview	443.8500	+	● 107.2ael	KE4OVN	KE4OVN
Lavergne	443.9750	+	● ta	WR3S	WR3S
Lawrenceburg	443.4000	+	● 100.0e	KF4AKV	KF4AKV
Lebanon	443.0000	+	● 100.0	KW4LS	KW4LS
Lebanon	443.2750	+	● 107.2el	WA4AWI	WA4AWI
Lebanon	443.5750	+	● 100.0	W4LYR	WILSON AMA
Lebanon	444.2750	+	● t	W4RYR	WA4AXH
Lenior City	444.2500	+	● 114.8	KI4RRI	KI4RRI
Lenoir City	442.9500	+	● aelWX	KB9EBA	KB9EBA
Lewisburg	442.1000	+	● 107.2	KF4TNP	KF4TNP
Lexington	442.0750	+	● 131.8el	KA4BNI	KA4BNI
Lexington	442.9250	+	● 123.0e	N5YKR	N5YKR
Loretto	442.8750	+	● 203.5e	KF4OCK	KF4OCK
Lynchburg	443.2500	+	100	KG4HZN	AF4JJ
Madisonville	443.3250	+	● 141.3el	KF4PVQ	KF4PVQ
Manchester	444.0750	+	● 127.3e	KF4TNP	KF4TNP
Maryville	442.0000	+	● (CA)e	K4BTL	KE4IAV
Maryville	444.0750	+	● 100.0ae	KC4PDQ	KC4PDQ
Maryville	444.3500	+	● 88.5	KD4CLA	KD4CLA
Maryville	444.7000	+	● 127.3aer	KF4VDX	KF4VDX
Maryville	444.7750	+	● 94.8rs	KF4VDX	KF4VDX
Maryville	444.8250	+	● 100.0ae	KE4FGW	KE4FGW
Mason	442.7500	+	● 107.2	N4GMT	N4GMT
Mcewen	443.9250	+	● 107.2e	KE4KNZ	-----

420-450 MHz 611
TENNESSEE

<i>Location</i>	<i>Output</i>	<i>Input</i>	<i>Notes</i>	<i>Call</i>	<i>Sponsor</i>
Mckenzie	443.8750	+	●	KD4KPV	KD4KPV
McMinnville	444.8500	+	●t(CA)	WD4MWW	WD4MWW
Medina	442.0500	+	●al	WA4BJY	A R ECHO S
Memphis	442.1750	+	● 107.2	W4GMM	W4GMM
Memphis	442.8250	+	●	WF4G	WF4G
Memphis	443.0000	+	●t#e	W4ZJM	W4ZJM
Memphis	443.1000	+	●t	KA4JXT	MEGA SYSTE
Memphis	443.2000	+	● 107.2	W4BS	DELTA ARC
Memphis	443.4000	+	●a	WA4QWW	-----
Memphis	443.9500	+	●t(CA)eRB EXP	N4ER	W4XF/WD4T
Memphis	444.0250	+	●	K4RDK	K4RDK
Memphis	444.0750	+	● 107.2	KF4ATY	LEARC
Memphis	444.1000	+	●t(CA) RB	KA4JXT	MEGA SYSTE
Memphis	444.1250	+	●teRB	KA4JXT	KA4JXT
Memphis	444.1750	+	● 107.2e WX	W4EM	W4EM
Memphis	444.4000	+	●	WB4KOG	WA4KOG
Memphis	444.5000	+	●t(CA)e	N4WAH	N4WAH
Memphis	444.7750	+	● 107.2 RB	W5KUB	W5KUB
Memphis	444.8000	+	●	K0JXI	K0JXI
Memphis	444.8250	+	● 107.2	K5FE	FEDEX ARC
Memphis	444.8500	+	● 107.2e	K7AG	-----
Memphis	444.9500	+	●	WB4NNE	UNIV OF TN
Milan	442.1000	+	●	WD4PAX	-----
Millersville	443.4000	+	tRB	N8ITF	N8ITF
Monteagle Mt	441.2500	+	● 107.2l	NQ4Y	NQ4Y
Morristown	444.6000	+	100.0e	KG4GVX	KG4GVX
Morristown	444.8000	+	●#ae	KD4LP	JAMES LEE
Morristown	444.9750	+	●t	KQ4E	KQ4E
Mountain City	443.9250	+	● 103.5	K4DHT	K4DHT
Mt Juliet	444.4000	+	●t(CA)e	N4PYI	N4PYI
Mt Juliet	444.7500	+	● 156.7el	N4PYI	N4PYI
Mt Pleasant	443.1750	+	● 107.2	KG4GCZ	KG4GCZ
Murfreesboro	441.8750	+	107.2	KD4TZ	KD4TZ
Nashville	442.6500	+	100	KB4ZOE	W4RRG
Nashville	443.4500	+	● 107.2#e	KE4PJW	KE4PJW
Nashville	443.7250	+	107.2lWX	W1ARN	MTEARS/MTS
Nashville	443.8000	+	● 123.0	KG4NRC	KG4NRC
Nashville	444.0500	+	● 107.2	N4PYI	N4PYI
Nashville	444.1500	+	● 107.2ael RB	AF4TZ	RPT SOC OF
Nashville	444.2000	+	●tez	N4ARK	-----
Nashville	444.2250	+	● 114.8el	N4ARK	N4ARK
Nashville	444.3000	+	● 107.2	WA4BZU	-----
Nashville	444.5250	+	● 107.2	WA4BGK	WA4BGK
Nashville	444.5500	+	●	WA4PCD	WA4PCD
Nashville	444.5750	+	●t	WA4WCK	WA4WCK
Nashville	444.6250	+	● 107.2 (CA)	WA4TOA	NASHVILLE

612 420-450 MHz

TENNESSEE

Location	Output	Input	Notes	Call	Sponsor
Nashville	444.6750	+	●tRB	WA4PCD	WA4PCD
Nashville	444.8000	+	● 110.9l	N4PYI	N4PYI
Nashville	444.8750	+	● 107.2	WA4AKM	K2GJY
Nashville	444.9750	+	● 107.2 (CA)IRB	WA4AKM	K2GJY
Newbern	444.4750	+	● 107.2	WT8R	N4ZKR
Nolensville	443.6500	+	●t	W4RYR	WA4AXH
Nunnely	444.0750	+	●l	KG4UHH	KG4UHH
Oakfield	442.2000	+	●t(CA)l	WA4BJY	WAYNE MURL
Oneida	442.8250	+	●eRB	KT4PN	KE4QQF
Palmer	444.7000	+	● 107.2e	N4ZKR	N4ZKR
Paris	443.6750	+	●ae	AD4LR	HENRY CO A
Piperton	444.0750	+	● 107.2er WX	WA4MJM	WA4MJM
Prospect	444.6000	+	● 118.8	WA4AUX	WA4AUX
Pulaski	442.1500	+	118.8el	WD4RBJ	WD4RBJ
Pulaski	443.5500	+	● 100.0ls	KG4NVX	KG4NVX
Ripley	443.6000	+	● 131.8e	KA4BNI	KA4BNI
Rockwood	443.9750	+	●	KA4WJS	ROANE CO A
Rogersville	443.3500	+	●t	K4GX	K4GX
Selmer	442.8000	+	● 131.8ael r	KA4BNI	KA4BNI
Sevierville	442.3000	+	t	W4SRT	AE4SC
Sevierville	443.6750	+	● 100.0el RB	K4IBW	K4IBW
Sevierville	444.7250	+	● 146.2 (CA)e	N4CKB	N4CKB
Seymour	443.3750	+	156.7elRB	KF4DYE	KF4DYE
Seymour	444.4750	+	● 88.5	K4ARO	K4ARO
Shelbyville	442.7000	+	107.2aelr	NQ4U	BCARS
Shelbyville	443.8250	+	●	KC4KRM	KC4RSR
Smithville	444.8250	+	● 107.2	N4PYI	K2GJY
Smyrna	444.6500	+	● 107.2	W4CAT	CATS
Sparta	444.3750	+	● 123.0ae z	KD4WST	KD4WST
Spencer	443.7750	+	● 123.0	KA4MHJ	KA4MHJ
Springfield	442.6000	+	●	N8ITF	N8ITF
Sweetwater	443.7250	+	●ta	KF4PVQ	KF4PVQ
Tellico Plains	442.5500	+	● 141.3ers WX	K4EZK	K4EZK
Thompsons Sta	443.0750	+	● 107.2el	WC4EOC	KG4VKG
Thompsons Sta	443.4750	+	● 110.9el	W4BZU	W4BZU
Troy	444.5750	+	●te	W4RB	W4RB
Walden	443.3750	+	● 118.8e	W4WQS	W4WQS
Watertown	444.9000	+	● 100.0 (CA)	W4LYR	W4LYR
Waverly	442.2250	+	● 110.9	NO4Q	NO4Q
White Bluff	442.3750	+	● 123.0ae WX	KG4HDZ	KG4HDZ

Location	Output	Input	Notes	Call	Sponsor
White House	443.9000	+	● 107.2	W4KOC	WA4KOC
Woodbury	442.8250	+	● 107.2 WX	KA4VFD	KA4VFD

TEXAS

Abernathy	444.0000	449.9000	● 118.8r	WB5BRY	CRRC
Abilene	443.5000	+	●	AI5TX	-----
Abilene	444.0000	+	● 167.9	KD5YCY	BCARN
Abilene	444.1750	+	● 100lWX	WX5TX	CPARC
Abilene	444.2500	+	● 88.5lWX	N5TEQ	CPARC
Abilene	444.5000	+	● 91.5az	KD5EFB	-----
Abilene	444.7500	+	●	KB5GAR	-----
Adkins	444.7750	+	● 123e	KK5LA	-----
Albany	444.9000	+	● 114.8l	N5TEQ	CPARC
Aledo	443.2000	+	● 110.9l	KA5HND	-----
Alice	444.0000	+	●	K5DYY	-----
Allen	441.5000	+	●	K5RA	ESIARC
Allen	442.5500	+	●x	WB5WPA	-----
Allen	444.2500	+	●	K5PRK	PARK
Alpine	443.9250	+	●	WX5II	INTERTIE
Alvin	442.2000	+	● 103.5	KA5QDG	-----
Alvin	442.7750	+	● 141.3 (CA)	KA9JLM	AARC
Alvin	443.9250	+	●	AI5TX	-----
Alvin	444.0500	+	● 103.5	W5ITI	-----
Alvin	444.7500	+	●	KA5AXV	-----
Amarillo	443.5000	+	●	N5LTZ	-----
Amarillo	444.0500	+	● 88.5	KC5EZO	-----
Amarillo	444.2000	+	● 88.5	N5LTZ	CRI
Amarillo	444.4750	+	● 88.5	W5WX	PARC
Amarillo	444.5250	+	● 146.2	WR5FM	CARE WTX
Anahuac	442.1000	+	● 103.5	KB5FLX	ARCDCT
Anahuac	443.5000	+	●	AI5TX	-----
Anahuac	444.8750	+	● 103.5l	WB5UGT	SALTGRASS
Andrews	442.1250	+	● 146.2l	KB5MBK	-----
Angleton	444.4250	+	● 103.5l	WB5UGT	SALTGRASS
Anhalt	442.6750	+	● 131.8l	W5DK	-----
Anthony	442.9500	+	● 67l	N5ZRF	AMIGO
Anton	441.6750	+	● 100	KD5JTM	-----
Argyle	443.5500	+	● 110.9	WB5NDJ	-----
Arlington	441.3500	+	●	NR5E	ALERT
Arlington	443.4000	+	● 110.9l	WD5DBB	MCRG
Arlington	443.6750	+	●	AI5TX	-----
Arlington	443.8500	+	●	WA5VHU	-----
Arlington	444.2000	+	● 100	K5SLD	AARC
Arlington	444.5500	+	●	W5PSB	-----
Athens	441.7250	+	● 100	KF5WT	BSA CAMP
Athens	443.3000	+	● 100	KF5WT	-----
Athens	443.7000	+	●	AI5TX	-----

TEXAS

Location	Output	Input	Notes	Call	Sponsor
Atlanta	443.3000	+	●	K5HCM	-----
Austin	441.5500	+	●	WB5AHN	-----
Austin	441.7500	+	● 77	N5YQ	-----
Austin	441.7750	+	● 131.8 (CA)	W5JWB	-----
Austin	441.8000	+	●	WA2FXZ	-----
Austin	441.8750	+	● 100	N5JGX	-----
Austin	441.9250	+	● 88.5	WA6KGI	-----
Austin	441.9750	+	● 97.4ae	KA9LAY	-----
Austin	442.0250	+	● 114.8	W5TRI	ATT LABS
Austin	442.1500	+	● 186.2e	AA5BT	-----
Austin	442.2000	+	● 88.5	K5AB	-----
Austin	442.2750	+	● 110.9	KN5X	-----
Austin	442.3500	+	●	WB5AHN	-----
Austin	442.4000	+	●	K5FX	-----
Austin	442.4500	+	● 141.3el	WB5UGT	SALTGRASS
Austin	442.4750	+	● 127.3	KE3D	-----
Austin	442.5000	+	● 162.2ls WX	W5LNX	SW LYNX SYS
Austin	442.6000	+	● 141.3	K5TCR	TCREACT
Austin	442.9250	+	●	WB6ARE	-----
Austin	443.9500	+	●	AI5TX	-----
Austin	444.0000	+	● 107.2l	WB5PCV	-----
Austin	444.1000	+	● 103.5	W5KA	AARC
Austin	444.2000	+	● 103.5	W5FUA	-----
Austin	444.5750	+	●	WB5ICB	-----
Austin	444.6000	+	● ael	W3MRC	3M ARC
Austin	444.7750	+	● 110.9 (CA)	AA5R	HELPS
Austin	444.9500	+	● 110.9x	N5RVD	-----
Azle	440.7250	+	●	WC5C	TRI COUNTY ARC
Azle	444.9750	+	●	WB5IDM	-----
Baird	443.8500	+	● 88.5	NZ5V	BCARN
Balморhea	442.7000	+	● 91.5l	KD5CCY	WTNMRG
Bastrop	441.9500	+	●	WB6ARE	-----
Bastrop	442.7250	+	● 114.8	WB6ARE	-----
Bastrop	443.1750	+	● 114.8e	WB6ARE	-----
Bastrop	443.7500	+	● 114.8	KE5FKS	BCARC
Baytown	443.8000	+	● 88.5	K5BAY	BAARC
Baytown	443.8750	+	● 173.8	N5XUV	HCTA
Baytown	444.9750	+	● 167.9el	N5JNN	-----
Beaumont	444.5000	+	● 100l	WB5ITT	TRS/EARS
Beaumont	444.7000	+	● 107.2l	W5RIN	BARC
Beaumont	444.9000	+	● 103.5	W5XOM	MERC
Bedford	442.3000	+	●	KA5SYL	-----
Bedford	442.8250	+	● 110.9e	N5VAV	TRAIN
Bee Cave	443.6250	+	●	AI5TX	-----
Bee Cave	443.9250	+	●	WD0ACD	-----
Beeville	443.5250	+	● 107.2el	WD5IEH	-----

Location	Output	Input	Notes	Call	Sponsor
Bellare	441.8250	+	● ael	AK5G	-----
Bellville	444.8750	+	● 103.5	W5SFA	SFARC
Benbrook	441.6250	+	●	K5SXX	BBRC
Big Lake	442.3000	+	● 162.2	N5SOR	-----
Big Lake	442.6500	+	● 146.2l	KB5MBK	-----
Big Spring	442.1000	+	● 162.2el	KE5PL	WTXC
Big Spring	442.6250	+	● 146.2l	KB5MBK	-----
Big Spring	443.3500	+	● 156.7	N5BTJ	-----
Big Spring	443.9500	+	●	KE5PL	-----
Big Spring	444.4750	+	● 162.2l	KK5MV	-----
Blanco	443.9750	+	●	WA5JEC	INTERTIE
Bluffton	444.8000	+	●	W5KFT	BARC
Boerne	444.7500	+	● 162.2l	W5VEO	SWLS
Boerne	444.9000	+	● 123e	W5VEO	-----
Bonham	443.7500	+	●	K5FRC	FCARC
Boonsville	443.9000	+	● 100	K5RHV	-----
Borger	444.6000	+	● 141.3	WB5ZDK	-----
Bowie	442.4500	+	● 156.7l	KA5PQK	-----
Boyd	444.8250	+	● 110.9	W5OYS	-----
Brackettville	443.6250	+	●	WB5TZJ	INTERTIE
Brady	444.8750	+	● 162.2ael	WA5HOT	HOT-HOG
			WX		
Brenham	443.2500	+	● 103.5l	W5AUM	BRENHAM ARC
Brenham	444.9000	+	● 100	WA5OSA	-----
Brownfield	442.2250	+	● 146.2	WR5FM	C.A.R.E.
Brownfield	444.8250	+	●	W5HFT	-----
Brownsville	441.3000	+	● 151.4	N5XWO	-----
Brownsville	444.3750	+	● 114.8	KC5MAH	-----
Brownsville	444.6000	+	● 114.8	W5RGV	STARS
Brownwood	443.9250	+	●	A15TX	-----
Brownwood	444.7000	+	● 94.8	K5BWD	BARC
Bruceville	442.3000	+	●	W5NCD	-----
Bryan	443.4000	+	● 162.2el	W5DZ	SWLS
Bryan	443.4500	+	● 127.3ex	KD5DLW	-----
Bryan	444.2000	+	● 127.3	KC5HHN	-----
Buchanan Dam	444.2750	+	●	WA5PJE	-----
Buda	444.2250	+	● 114.8	N5SBH	-----
			(CA)		
Bulverde	443.2500	+	● 103.5l	WA5KBQ	-----
Bulverde	444.3500	+	● 131.8	W5DK	-----
Buna	442.4250	+	● 118.8	W5JAS	LAREAARC
Burkburnett	444.0250	+	● 192.8r	W5XBK	-----
			WX		
Burkburnett	444.5000	+	● 192.8	W5DAD	BURKRGR
Burnet	444.8250	+	● 114.8	KB5YKJ	-----
Caddo	444.7250	+	● 110.9e	KB5WB	-----
			WX		
Canyon	443.6500	+	● 88.5l	N5LTZ	CRI
Canyon Lake	444.4500	+	● 114.8	W5ERX	-----

TEXAS

Location	Output	Input	Notes	Call	Sponsor
Carrollton	441.6250	+	●	K5JG	-----
Carrollton	441.8250	+	●	K5GWF	-----
Carrollton	442.2500	+	○ 110.9a	K4TTT	-----
Carrollton	442.4750	+	●	WO5E	-----
Carrollton	442.6500	+	○ 110.9r	N5MJQ	METROCARC
Carrollton	443.4250	+	●	N5GRK	-----
Carrollton	444.4500	+	○ 107.2l	K5AB	-----
Carrollton	444.8750	+	●	K5MOT	MORTOROLA
Carthage	444.8000	+	○ 151.4	KA5HSA	-----
Cedar Hill	442.1000	+	○ 100rs	N5IUF	TRS
Cedar Hill	442.3250	+	●	KM5R	-----
Cedar Hill	442.4000	+	○ 110.9	W5MAY	SBE
Cedar Hill	443.5000	+	●	A15TX	-----
Cedar Hill	443.7250	+	○	W5AHN	ASHCRAFT RC
Cedar Hill	444.5000	+	○	W5AUY	SWDCARC
Cedar Hill	444.9500	+	●	N5SHC	-----
Cedar Park	444.6500	+	●	WA4CJC	-----
Celina	441.5500	+	○ 123er	KE5UT	-----
Centerville	442.7750	+	●	K3WIV	-----
Centerville	442.9750	+	●	K3WIV	GULLS
Centerville	443.6750	+	●	A15TX	-----
Channelview	441.6000	+	○ 203.5ae	KC5TCT	CVFDRC
Channelview	443.6000	+	○ 103.5ael	KC5TCT	-----
Choate	443.6500	+	●	K5ZZT	INTERTIE
Christine	443.7750	+	○ 141.3el	WD5IEH	-----
Clear Lake	442.7500	+	○ 103.5ae	K5HOU	CLARC
Cleburne	444.0000	+	○ 136.5	KY5O	-----
			WX		
Cleveland	444.6500	+	○	N5AK	SHARK
Clifton	444.4000	+	○ 123e	W5BCR	BOSQUECOARC
Clute	441.8500	+	○ 103.5a	N5VSQ	-----
Clute	444.7250	+	○ 103.5l	KB5HII	SALTGRASS
Coleman	444.3000	+	○ 94.8e	N5RMO	CARC
College Station	443.0500	+	○ 88.5	W5AC	TAMU ARC
College Station	443.6250	+	●	W6TRO	-----
College Station	444.2500	+	○ 192.8	W5TMR	-----
College Station	444.5500	+	○ 127.3	N1WP	-----
Colleyville	441.9000	+	○ 110.9e	W5RV	-----
			WX		
Colleyville	442.9500	+	○ 110.9	N5SVZ	-----
Collinsville	444.7250	+	○ 100	N5IUF	TRS
Colorado City	444.8500	+	○ 162.2l	K5WTC	WTXC
Columbus	442.7500	+	○ 141.3l	WB5UGT	SALTGRASS
			WX		
Comanche	442.2750	+	○ 88.5el	WD5GIC	NTRA
Commerce	444.5250	+	○ 103.5e	W5AMC	TAMUC
Conroe	442.1500	+	○ 192.8e	WD5CFJ	-----
Conroe	442.1750	+	○ 192.8e	WD5CFJ	-----
Conroe	442.2500	+	○ 103.5	WB5DGR	-----

Location	Output	Input	Notes	Call	Sponsor
Conroe	442.5250	+	● 127.3	W5DCW	-----
Conroe	442.9000	+	● 151.4	WB5DGR	-----
Conroe	443.4250	+	● 203.5l	KC0EJX	NLSL
Conroe	444.4250	+	● 203.5	KB5HII	-----
Conroe	444.5750	+	● 103.5l	KB5LS	LSARC
Conroe	444.8000	+	● 100l	WB5ITT	TRS/EARS
Coppell	441.6000	+	● 107.2e	KA1CWM	-----
Coppell	441.8000	+	● 107.2aer	KA1CWM	-----
Coppell	444.2250	+	● 107.2aer	KA1CWM	-----
z					
Copperas Cove	443.3250	+	● 88.5	WR5CRA	CRA
Corpus Christi	443.7000	+	●	WA2MCT	-----
Corpus Christi	443.9500	+	●	WA5MPA	INTERTIE
Corpus Christi	444.3500	+	●	WD5FJX	-----
Corpus Christi	444.4000	+	● 103.5e	WX5II	INTERTIE
Corpus Christi	444.6000	+	● 114.8e	K5GGB	-----
Corpus Christi	444.9000	+	● 107.2	K5GGB	-----
Corsicana	442.7250	+	● 110.9l	W5ZNN	Navarro ARC
Coupland	442.2500	+	● 88.5	KC5YJP	-----
Crockett	443.6000	+	● 100e	WA5FCL	HCARC
Crosby	441.5500	+	●	KB5OVJ	-----
Crosby	442.0500	+	● 103.5	KB5IJF	-----
Crosby	442.4000	+	●	KB5OVJ	-----
Crosby	443.7000	+	●	AI5TX	-----
Crosby	444.1250	+	● 103.5	KB5NNP	-----
Crosby	444.7750	+	● 103.5e	KB5IJF	-----
Crosbyton	442.2750	+	● 107.2	KC5MVZ	-----
Cumby	441.5000	+	● 118.8	W5NL	-----
(CA)					
Cypress	442.6500	+	● 156.7al	N5LUY	-----
Dale	443.0000	+	● 114.8	KE5AMB	-----
Dallas	441.9250	+	● 131.8elr	W5EBQ	-----
Dallas	441.9500	+	● 162.2er	KC5OZH	-----
Dallas	442.0250	+	● 127.3	K5TIT	K5TIT
Dallas	442.0750	+	● 110.9	N5IAG	DCREACT
(CA)er					
Dallas	442.2750	+	● 110.9	N5ZW	-----
Dallas	442.4250	+	● 110.9	W5FC	DARC
(CA)erWX					
Dallas	442.4500	+	● 110.9e	W5YF	SMU A.R.C.
Dallas	442.4750	+	●	WO5E	-----
Dallas	442.5000	+	● 110.9	W5JBP	SWRSOC
Dallas	443.3500	+	● 110.9	WD5EEH	-----
(CA)					
Dallas	443.4750	+	●	K5TIT	K5TIT
Dallas	443.5750	+	● 110.9l	WB5TCD	-----
Dallas	443.8250	+	● 103.5	K5XG	-----
Dallas	443.9500	+	●	AI5TX	-----
Dallas	444.0250	+	● 110.9l	W5DRH	-----

TEXAS

Location	Output	Input	Notes	Call	Sponsor
Dallas	444.0750	+	● 110.9er	K5MET	-----
Dallas	444.1500	+	● 100rs	N5IUF	TRS
Dallas	444.6500	+	●	W5DS	DART
Dallas	444.9250	+	● 110.9	K5JOI	-----
Davy	443.1250	+	● 141.3el	WD5IEH	-----
Decatur	442.6000	+	●	WB5TYE	NTWG
Decatur	444.4000	+	● 156.7l WX	KA5PQK	-----
Del Rio	443.5000	+	●	WB5TZJ	INTERTIE
Del Rio	443.7250	+	● 100	KD5HAM	BARS
Denton	441.3000	+	● 146.2e	N5API	-----
Denton	441.3250	+	● 88.5e	W5NGU	DCARA
Denton	442.7250	+	● 100	N5IUF	TRS
Denton	443.5250	+	● 118.8	WA5LIE	4SQR
Denton	444.0500	+	● 110.9ar	W5NGU	DCARA
Denver City	443.6750	+	●	K5WTC	-----
Devers	442.5750	+	● 103.5	KA5QDG	-----
Devers	444.8500	+	● 151.4 (CA)el	N6LXX	-----
Devine	443.9000	+	●	WB5LJZ	-----
Doss	442.3000	+	● 162.2l	W5RP	HOTROCKS
Double Mountain	443.7000	+	●	A15TX	-----
Dripping Springs	444.3250	+	● 186.2 (CA)	W5MOT	CMARC
Dumas	444.3500	+	● 88.5	N5LTZ	CRI
Duncanville	441.5500	+	● 110.9	KG5LL	-----
Eastland	444.8000	+	● 107.2e WX	KB5WB	-----
Eden	443.9750	+	●	N5FTL	-----
Edgewood	444.2000	+	● 136.5	W5EEY	-----
Egan	443.7500	+	● 110.9el	N5VZE	NTCS/NTSC
El Campo	442.1250	+	● 103.5l	KM5WV	-----
El Campo	442.2750	+	● 103.5l WX	WB5UGT	-----
El Paso	441.7000	+	● 100a	N5ZFF	-----
El Paso	442.1250	+	● 103.5l	N5FAZ	RAVE RADIO
El Paso	442.2500	+	● 100l	K5WPH	SCARC MEGALINK
El Paso	442.5500	+	● 100	K5JAL	JPARA
El Paso	442.6000	+	●	KJ5EO	EPACS
El Paso	442.8250	+	● 100l	K5ELP	-----
El Paso	443.3750	+	● 100 (CA)	N6TOC	-----
El Paso	443.4000	+	● 100l	K5WPH	SCARC
El Paso	443.6500	+	●	W5DPD	MARIE
El Paso	443.7000	+	●	WB5LJO	JACKS PK
El Paso	443.8500	+	●	WA5JXY	Addis
El Paso	443.9250	+	●	KA5CDJ	MARIE
El Paso	444.2000	+	● 100al	K5ELP	WTRA
El Paso	444.3250	+	● 103.5l	NB5O	ROCKET BOX
Elgin	442.8000	+	● 114.8	KC5WXT	Bastrop ARES

<i>Location</i>	<i>Output</i>	<i>Input</i>	<i>Notes</i>	<i>Call</i>	<i>Sponsor</i>
Elgin	444.9250	+	● 203.5	N5YEO	SCTA
Eules	441.3250		●	KC5GVN	-----
Eules	442.9000	+	●	K5QA	-----
Eustace	443.1500	+	● 136.5	W5IB	-----
Everman	441.5250	+	● 110.9	AB5XD	-----
Fabens	442.4500	+	● 203.5	W5DBC	-----
Flatonia	443.8250	+	● 141.3	WB5UGT	SALTGRASS
Flower Mound	444.8500	+	● 88.5er	N5ERS	EMERRPTSYS
Floydada	444.7750	+	● 162.2l	WA5OEO	-----
Fort Davis	443.6750	+	●	AI5TX	-----
Fort Davis	444.6250	+	● 146.2	N5HYD	BIGBEND ARC
			(CA)elrz		
Fort Davis	444.9000	+	● 146.2l	N5HYD	-----
Fort Stockton	442.8000	+	● 146.2l	KD5CCY	WTNMRG
Fort Stockton	444.8000	+	● 162.2	N5SOR	-----
Fort Worth	423.9750	+	●	N5UN	FW440
Fort Worth	441.3000	+	●	W7YC	-----
Fort Worth	441.3750	+	● 110.9	KB5ZMY	HANDLEY ARC
Fort Worth	441.6750	+	●	K5AMM	GBARC
Fort Worth	442.1250	+	● 156.7r	KA5GFH	-----
Fort Worth	442.2000	+	● 110.9	W5SJZ	LMRARC
			(CA)		
Fort Worth	442.2250	+	●	K5HIT	SWAUARC
Fort Worth	442.3750	+	● 100al	N5AUX	-----
Fort Worth	443.0500	+	● 88.5	WD5GIC	NTARA
Fort Worth	443.1500	+	● 110.9	N5PMB	-----
Fort Worth	443.9250	+	●	K5SXX	INTERTIE
Fort Worth	443.9750	+	●	N5UN	FW 440
Fort Worth	444.1000	+	● 110.9	K5FTW	FWTX VHFFM
Fort Worth	444.3000	+	● 110.9	K5MOT	-----
Fort Worth	444.5250	+	●	WB5JHR	-----
Fort Worth	444.6000	+	●	N5HKA	-----
Fort Worth	444.9000	+	● 110.9	N5VJ	33 GROUP
Fredericksburg	443.7000	+	●	AI5TX	-----
Fredericksburg	444.1750	+	● 162.2	W5FJD	-----
Freeport	444.9000	+	● 141.3e	KA5VZM	BARC
Freestone	441.8250	+	● 123	AK5G	-----
Gail	444.6000	+	● 100l	N5SVF	-----
Gainesville	442.7750	+	● 100	WB5FHI	CCOARC
Gainesville	443.1250	+	● 100	K5AGG	-----
Galveston	443.1250	+	●	N5KIT	GULL
Galveston	443.2750	+	● 103.5	N5FOG	GCATS
Galveston	443.9500	+	●	AI5TX	-----
Galveston	444.9500	+	●	WB5BMB	-----
Garden City	442.9000	+	● 91.5l	KD5CCY	WTNMRG
Garden City	444.5500	+	● 146.2	WR5FM	CARE WTX
Gardendale	442.1500	+	●	WD5MOT	MOTOWTX
Gardendale	444.4000	+	● 88.5	N5LTZ	-----
Gardendale	444.5250	+	● 146.2	WR5FM	CARE WTX

620 420-450 MHz

TEXAS

Location	Output	Input	Notes	Call	Sponsor
Garland	441.7750	+	● 91.5rWX	KD5ZKV	-----
Garland	442.7000	+	● 110.9 (CA)er	K5QHD	GARC
George West	443.6750	+	●	KD5FVZ	INTERTIE
George West	444.9250	+	● 233.6	KC5QPP	-----
Georgetown	441.5750	+	● 100ae	N5KF	-----
Georgetown	441.6250	+	● 103.5ae	K5SCT	SCARS
Georgetown	443.3000	+	● 88.5	K5AB	-----
Georgetown	443.7750	+	● 131.8	KE5ZW	-----
Georgetown	444.5250	+	● 100ael	NA6M	-----
Giddings	442.5750	+	●	N5MZQ	-----
Glass Mt	443.6500	+	●	N5WRW	INTERTIE
Gonzales	443.1500	+	●	KC5JNT	-----
Granbury	442.0250	+	● 88.5 (CA)	WD5GIC	NTARA
Granbury	443.6250	+	●	A15TX	-----
Grangerland	442.6250	+	● 156.7	KD5ZYV	-----
Grangerland	444.0750	+	●	N5QBX	-----
Grangerland	444.7000	+	● 100 (CA)	KC5DAQ	HARS
Grapevine	443.8750	+	● 110.9	N5EOC	NETARC
Greenville	441.6000	+	● 100	N5SN	GREENVILLE RPT A
Greenville	443.9000	+	● 71.9	N5SN	GREENVILLE RA
Hallettsville	444.7500	+	● 127.3a	KC5RXW	-----
Hamilton	442.4750	+	● 88.5alrs	AB5BX	-----
Harlingen	443.6000	+	● 114.8er	AK5Z	AK5Z
Harlingen	444.9750	+	● 114.8l	W5RGV	STARS
Haslet	444.3250	+	●	K9MK	-----
Haslet	444.4750	+	●	N5GRK	-----
Heath	441.3750	+	● 141.3	KK5PP	-----
Helotes	442.0000	+	● 123ae	W5ROS	ROOST
Henly	444.6750	+	●	W5IZN	-----
Henrietta	444.7250	+	● 192.8	K5REJ	CCARC
Henrietta	444.8500	+	● 192.8 (CA)	KA5WLR	-----
Hereford	444.4250	+	●	N5LTZ	CRI
Hillsboro	443.2750	+	● 123aWX	WB5YFX	-----
Houston	441.5250	+	● 103.5	KD5HKQ	TARMA
Houston	441.6750	+	● 88.5	W5INP	-----
Houston	441.8750	+	● 114.8	W5ICF	-----
Houston	442.0000	+	● 103.5	K5DX	TDXS
Houston	442.0750	+	● 100	KG4BON	-----
Houston	442.4500	+	● 103.5l	WB5UGT	SALTGRASS
Houston	442.5000	+	● 123 (CA)	WA5F	RACFE
Houston	442.8250	+	● 103.5al	KC5UIB	-----
Houston	442.9250	+	● 103.5	KB5IAM	HCTA
Houston	443.0750	+	● 88.5	KC5AWF	BRA
Houston	443.1000	+	● 123	K5IHK	TMBLRPTCRP
Houston	443.1500	+	● 103.5	KD5CEV	-----
Houston	443.1750	+	● 103.5	KB5IAM	HCTA
Houston	443.2000	+	● 123 (CA)	W5QV	-----

<i>Location</i>	<i>Output</i>	<i>Input</i>	<i>Notes</i>	<i>Call</i>	<i>Sponsor</i>
Houston	443.3250	+	● 103.5l	KB5FLX	ARCDCT
Houston	443.5750	+	● 103.5	KB5IAM	HCTA
Houston	443.6500	+	●	N5TZ	-----
Houston	443.7250	+	● 146.2	KB5TFE	-----
Houston	443.7500	+	● 94.8	KB5TFE	-----
Houston	443.8250	+	● 103.5l	WB5UGT	SALTGRASS
			WX		
Houston	443.9000	+	● 77	WD5BDX	-----
Houston	443.9000	+	● 114.8	WD5BDX	-----
Houston	444.2000	+	● 114.8e	W5AVI	-----
Houston	444.2500	+	●	WD5KCX	-----
Houston	444.3000	+	● 100l	N5XWD	TRS
Houston	444.3250	+	●	KB5OVJ	-----
Houston	444.3750	+	● 103.5	KA5AKG	-----
Houston	444.4000	+	● 103.5	WD5BQN	ECHO
Houston	444.4500	+	● 103.5	K5WH	COMPAQ
			(CA)		
Houston	444.5000	+	●	WB5CEM	-----
Houston	444.5500	+	● 123	W5RPT	MERA
Houston	444.6000	+	● 71.9lWX	WR5AAA	HRRC
Houston	444.6250	+	●	WB5ZMV	-----
Houston	444.7250	+	● 103.5	WB5UGT	-----
Houston (West)	444.2500	+	●	WD5KCX	-----
Humble	443.5500	+	● 103.5el	W5SI	TEAC
Huntsville	443.7750	+	● 131.8	K5HVL	TGTOAR
Huntsville	443.9750	+	●	A15TX	-----
Hurst	442.8500	+	● 110.9	K5KKS	-----
Idalou	443.0000	+	● 67ae	N5TYI	-----
Idalou	443.2750	+	● 107.2	KC5MVZ	-----
Ingram	443.9250	+	●	A15TX	-----
Iraan	443.9500	+	●	A15TX	-----
Irving	442.3750	+	● 110.9	WA5CKF	Irving ARC
Irving	442.5250	+	● 110.9	N5FTF	-----
Irving	442.6750	+	● 110.9x	WA5CKF	IRVINGARC INC
Irving	444.8000	+	● 110.9e	AL7HH	-----
			WX		
Jacinto City	442.3000	+	● 103.5e	W5VIN	-----
Jasper	442.2000	+	● 192.8l	W5JAS	LAARC
Jasper	444.5500	+	● 118.8	W5JAS	LAARC
Joshua	444.1250	+	● 88.5e	KC5PWS	JCARC
Junction	443.6500	+	●	A15TX	-----
Kamay	444.6750	+	● 192.8	N5AAJ	TFR GROUP
Katy	441.9750	+	● 123	W5EMR	-----
Katy	442.3250	+	● 103.5	KB5FLX	ARCDT
Katy	442.3500	+	● 103.5e	WD8RZA	-----
Katy	444.0750	+	● 103.5l	WB5UGT	SALTGRASS
Keene	443.1250	+	● 110.9e	KC5PWQ	-----
Keller	442.9750	+	●	N5UA	-----
Keller	443.1750	+	● 100	NT5J	TRS

622 420-450 MHz

TEXAS

Location	Output	Input	Notes	Call	Sponsor
Keller	443.3000	+	● 110.9	N5ABV	ERG
Kent	443.9250	+	●	KE5PL	-----
Kent	444.0250	+	● 146.2	WR5FM	CARE WTX
Kerrville	443.6250	+	●	K5ZZT	INTERTIE
King Mountain	443.4750	+	● 162.2el	KK5MV	-----
King Mountain	444.9250	+	● 146.2l	KB5MBK	-----
Kingwood	444.8250	+	● 103.5	W5SI	TEAC
Kyle	444.3750	+	● 123	K5JNW	-----
La Feria	442.1000	+	● 114.8	WD5KBZ	-----
La Grange	443.7000	+	●	AI5TX	-----
La Grange	444.7250	+	● 141.3l	WB5UGT	SALTGRASS
La Marque	442.0250	+	● 103.5e	K5BS	TARS
Lago Vista	444.8500	+	● 103.5	KC5WLF	-----
Lakeway	444.4000	+	● 103.5	WB5PCV	-----
Lamesa	442.7000	+	● 91.5l	KD5CCY	WTNMRG
Lamesa	443.5000	+	●	KE5PL	-----
Lamesa	444.0750	+	● 146.2	WR5FM	CARE WTX
Lamesa	444.7500	+	● 162.2l	K5WTC	WTXC
Lamesa	444.9500	+	● 100	N5SVF	-----
Lampasas	443.6500	+	●	KE5ZW	-----
Lancaster	441.9750	+	●	KB5NSL	-----
Laredo	442.7000	+	● 88.5ax	N5LNU	RRGRC
League City	442.2250	+	● 131.8ex	WR5GC	GCECG
Leander	441.6000	+	● 100e	KE5RS	-----
Levelland	441.5000	+	● 67a	KB5STL	-----
Levelland	442.0000	+	● 67a	N5SOU	-----
Levelland	443.1500	+	● 136.5	KC5TAF	-----
			(CA)		
Levelland	444.3750	+	● 162.2l	WA5OEO	-----
Liberty Hill	441.8500	+	● 131.8	KM5CC	-----
Little Elm	444.3500	+	●	WA5YST	-----
Littlefield	444.8500	+	● 162.2l	WA5OEO	-----
Live Oak	444.9750	+	● 100e	KE5BWO	-----
Livingston	442.3000	+	● 146.2	WA5QLE	-----
Livingston	443.1250	+	● 103.5l	WB5UGT	SALTGRASS
			WX		
Llano	443.5000	+	●	AI5TX	-----
Lockhart	444.3000	+	● 203.5l	WB5UGT	SALTGRASS
Longfellow	443.9750	+	●	WX5II	INTERTIE
Longview	444.7250	+	● 136.5	N5REO	GCEC
			WX		
Los Fresnos	444.5000	+	●	K5RGV	K5RGV
Lubbock	441.6750	+	● 97.4	W5WAT	-----
Lubbock	441.9750	+	● 97.4	W5WAT	-----
Lubbock	442.0500	+	● 118.8	KD5JLC	-----
Lubbock	442.1750	+	● 97.4	W5WAT	-----
Lubbock	442.3500	+	● 162.2aer	N5UQF	LUBBOCK RACES
Lubbock	442.4750	+	● 97.4	K5WAT	-----
Lubbock	443.0750	+	● 88.5	W5LCC	LACC

Location	Output	Input	Notes	Call	Sponsor
Lubbock	443.9250	+	●	AI5TX	-----
Lubbock	444.0000	449.9000	● 118.8r	WB5BRY	CRRC
Lubbock	444.0250	+	● 146.2	WR5FM	CARE WTX
Lubbock	444.1000	+	● 146.2	K5TTU	TTARC
Lubbock	444.4500	+	● 114.8	WB5RVV	-----
Lubbock	444.5000	+	● 118.8e	WB5BRY	CRRC
Lubbock	444.6250	+	● 118.8e	KC5OBX	-----
Lubbock	444.6500	+	● 162.2el	KC5KQF	S W LYNX
Lubbock	444.8750	+	● 162.2e	N5UQF	RACES
Lubbock	444.9000	+	● 162.2	KA5ETX	CERT
Lubbock	444.9750	+	● 162.2l	WA5OEO	-----
Lufkin	443.8750	+	● 107.2	KD5TD	-----
Lufkin	444.4250	+	● 203.5l	WB5UGT	SALTGRASS
Lufkin	444.5750	+	● 107.2el	KB5LS	LSARC
Lufkin	444.9750	+	● 107.2e	W5IRP	DETARC
			E-SUNr		
Madisonville	442.4750	+	● 85.4a	KK5Z	-----
Magnolia	441.6000	+	● 127.3	KB5FLX	-----
			(CA)		
Magnolia	442.9500	+	● 123	W5JON	-----
Magnolia	443.0250	+	● 103.5	KB5FLX	ARCDT
Magnolia	443.1500	+	● 203.5	W5QOD	INT TEL COM
Magnolia	443.8500	+	● 156.7	W5JSC	-----
Magnolia	444.6750	+	● 192.8	KD0RW	-----
Manchaca	442.3250	+	● 167.9	KE5AST	-----
Manor	442.4250	+	● 100ez	KI4MS	-----
Marathon	443.5000	+	●	AI5TX	-----
Marathon	448.0000	-	● elrz	N5HYD	BIGBENDARC
Marble Falls	442.8500	+	● 103.5	K5WGR	-----
Markham	444.7000	+	● 146.2	WA5SNL	MCARC
Maydelle	444.8750	+	● 136.5	KB5VQG	-----
Mcallen	444.3000	+	●	W5RGV	STARS
Mccamey	444.7000	+	● 162.2	N5SOR	-----
Mcelroy Mt	442.4000	+	● 146.2l	KD5CCY	BEAN
Mcelroy Mt	443.9500	+	●	N5HYD	INTERTIE
Mcfaddin	443.4250	+	● 103.5	K5SOI	K5SOI
Mckinney	442.3500	+	● 100	KF5TU	PAGER
Mckinney	442.5750	+	● 127.3elx	N5GI	N. Texas Repeat
Mckinney	443.2000	+	● 100e	W5MRA	MERA
Mesquite	442.6250	+	● 110.9	AK5AK	-----
			(CA)		
Mesquite	443.3750	+	● 162.2er	N5AIB	-----
			WX		
Mesquite	444.4250	+	● 156.7l	KA5PQK	-----
			WX		
Miami	444.8500	+	● 88.5l	N5LTZ	CRI
Midland	441.7000	+	●	W5QGG	MARC
Midland	441.9250	+	● 162.2	W5MDS	ARES
Midland	442.2000	+	● 162.2l	W5LNX	SWLS

TEXAS

<i>Location</i>	<i>Output</i>	<i>Input</i>	<i>Notes</i>	<i>Call</i>	<i>Sponsor</i>
Midland	442.9750	+	● 162.2e	K5PSA	PSARAPB
Midland	443.2750	+	● 162.2	N5XXO	-----
Midland	443.3000	+	● 123	W5WRL	-----
Midland	443.4000	+	●	KD5CCY	WTNMRG
Midland	443.7250	+	●	N5SOR	INTERTIE
Midland	443.8000	+	●e	KK5MV	-----
Midland	443.9750	+	●	KE5PL	-----
Midland	444.2000	+	●	W5QGG	MARC
Midland	444.6000	+	● 146.2l	KB5MBK	-----
Midland	444.7750	+	● 88.5	W5UA	WTDXA
Mineral Wells	442.7000	+	● 110.9l	WB5TTS	-----
Missouri City	444.0000	+	●	W5XC	-----
Missouri City	444.1500	+	● 103.5	W5XC	CYPRESS
Mont Belvieu	441.8000	+	● 103.5	KK5XQ	CCOEM
Montgomery	441.7250	+	● 162.2	WA5AIR	SALTGRASS
Moody	443.9250	+	●	A15TX	-----
Moody	444.4750	+	● 123	AA5RT	SV70RC
Moulton	444.4750	+	● 127.3 (CA)	KC5RXW	-----
Mound Creek	441.9250	+	●	WD5IEH	-----
Mount Pleasant	442.1000	+	● 173.8l	KA5FGJ	RAILS
Mount Pleasant	444.9500	+	● 151.4l	W5XK	ETXARC
Murphy	441.7000	+	●	AA5BS	-----
Nacogdoches	443.1000	+	●e	W5TXR	-----
Nacogdoches	443.9500	+	●	KD5MBZ	-----
Nacogdoches	444.0500	+	● 141.3e	W5NAC	NARC
Nassau Bay	442.4750	+	●	NB5F	BAARC
New Braunfels	443.5000	+	● 141.3l	WD5IEH	-----
New Braunfels	443.8500	+	● 103.5	WB5LVI	-----
New Waverly	442.2750	+	●	NA5SA	-----
New Waverly	442.7250	+	● 103.5l	WA5AIR	SALTGRASS
North Richland Hills	441.7500	+	● 100	K5NRH	N. Richland Hills ARC
North Richland Hills	442.7750	+	● 110.9	N5ABV	-----
North Richland Hills	443.6000	+	● 110.9	W5URH	-----
Notrees	442.5000	+	● 162.2l	N5SOR	WTC
Notrees	442.6000	+	● 146.2l	KB5MBK	-----
Notrees	443.7000	+	●	A15TX	-----
Notrees	444.6750	+	● 162.2l	N5XXO	SWLS
Odem	443.5000	+	●	W5JYJ	INTERTIE
Odessa	441.9000	+	● 173.8	N5MW	-----
Odessa	442.3000	+	● 91.5l	KD5CCY	WTNMRG
Odessa	443.6500	+	●	KE5PL	-----
Odessa	444.1000	+	● 162.2el	W5CDM	WTC
Odessa	444.1500	+	● 203.5	WA5VYK	-----
Odessa	444.4250	+	● 162.2	WT5ARC	WTARC
Odessa	444.5000	+	● 162.2	KD4LXC	-----

Location	Output	Input	Notes	Call	Sponsor
Odessa	444.9000	+	●	N5XXM	-----
Odessa	444.9750	+	● 162.2e	K5PSA	PSARAPB
Onalaska	443.0250	+	● 67	WB5HBU	-----
Ozona	443.6250	+	●	KE5PL	-----
Palestine	442.3750	+	● 136.5	KJ5DS	-----
Palestine	444.6000	+	● 103.5e	K5PAL	PACARC
Pampa	444.4000	+	● 88.5l	N5LTZ	CRI
Pandale	443.9250	+	●	N5UFV	-----
Paradise	441.9250	+	● 173.8	KJ5HO	-----
Paris	442.1250	+	● 151.4e	N4RAP	RRVARC
Paris	443.8500	+	● 123e	N4RAP	WNRG
Paris	444.4750	+	●	KI5DX	-----
Paris	444.5000	+	●	N4RAP	RAILS
Pasadena	441.6250	+	● 141.3 (CA)	KD5HKQ	TARMA
Pasadena	442.3750	+	●	WA5LQR	-----
Pasadena	443.4500	+	● 114.8	WB5ZMY	PASADENA OE
Pasadena	444.2750	+	● 103.5ae WX	W5PAS	PECG
Pearland	441.9250	+	●	N5KJN	-----
Pearland	443.0500	+	● 167.9	K5PLD	PARC
Penwell	443.6750	+	●	N5SOR	INTERTIE
Penwell	444.5750	+	● 146.2	WR5FM	-----
Pflugerville	441.8250	+	● 114.8	KC5CFU	-----
Pflugerville	444.3500	+	●	K5UUT	-----
Pine Springs	444.0500	+	●	N5SOR	ZIA
Pipe Creek	442.3750	+	● 156.7 (CA)	WD5FWP	BARK
Plainview	441.5750	+	● 156.7	WR5FM	CARE WTX
Plainview	443.9500	+	●	AI5TX	-----
Plano	441.3000	+	● 179.9 WX	N5UIG	-----
Plano	441.3500	+	● 100e	KD5ZQN	-----
Plano	441.5750	+	● 192.8e	W5ADC	-----
Plano	441.7250	+	● 100	N5NH	-----
Plano	443.4500	+	●	N4MSE	NTXRA
Plano	443.6500	+	●	AI5TX	-----
Plano	444.1750	+	●	W5SUF	-----
Pleasanton	443.9750	+	●	NU5P	INTERTIE
Plum Grove	444.1750	+	● 103.5el	W5SUE	SALTGRASS
Port Aransas	444.1000	+	● 107.2l	KG5BZ	-----
Port Lavaca	442.6750	+	● 103.5	W5KTC	PLARC
Potosi	443.1000	+	● 88.5e	KD5YCY	-----
Ranger	443.6750	+	●	AI5TX	-----
Ranger	444.9500	+	● 88.5	K6DBR	-----
Rankin	443.9250	+	●	KE5PL	-----
Refugio	443.0500	+	● 103.5ex	N5FNG	RCARC
Refugio	443.8750	+	● 103.5	AD5TD	-----
Richardson	441.8750	+	● 131.8a	W5ROK	RCARC

TEXAS

Location	Output	Input	Notes	Call	Sponsor
Richardson	442.8000	+	● 110.9	W5VV	ALCATEL
Richardson	443.3250	+	● 110.9 (CA)e	NT5NT	NNARC
Richland Hills	441.8500	+	● 110.9elr	N5VAV	-----
Richmond	444.5250	+	● erWX	KD5HAL	FBCOEM
Rio Medina	443.0000	+	●	W5TSE	-----
Rockwall	441.3500	+	● 141.3	KK5PP	-----
Rockwall	441.5250	+	● 141.3er	KK5PP	-----
Rockwall	443.5500	+	● 162.2e	K5GCW	-----
Rosenberg	442.5500	+	●	WB5TUF	-----
Rosharon	441.9500	+	● 167.9e WX	N5QJE	-----
Round Rock	441.7000	+	● 110.9	KM5MQ	RRARE
Round Rock	442.8250	+	● 114.8	W5TEY	-----
Round Rock	443.1000	+	● 110.9	N5ECG	-----
Round Rock	443.6750	+	●	AI5TX	-----
Round Rock	444.8750	+	● 88.5e	KC5UJH	-----
Rowlett	441.3250	+	● 162.2er WX	KC5OZH	-----
Rowlett	441.9500	+	● 110.9er	KC5OZH	-----
Saint Hedwig	444.0750	+	● 123	WA5FSR	SHARC
San Angelo	441.7500	+	● 162.2l WX	KC5EZZ	-----
San Angelo	442.2500	+	● 162.2	W5RP	-----
San Angelo	443.7000	+	●	N5FTL	-----
San Angelo	444.1250	+	● 71.9l	KC5EZZ	-----
San Angelo	444.2250	+	● 162.2el WX	KC5EZZ	-----
San Angelo	444.3500	+	● 162.2e	N5SVK	-----
San Antonio	441.5500	+	●	KD5GDC	-----
San Antonio	442.0750	+	● 100	W5SC	SARC
San Antonio	442.1250	+	● 127.3 (CA)	KD5GSS	-----
San Antonio	442.2000	+	● 162.2	K5AWK	-----
San Antonio	442.2500	+	●	AA5DB	-----
San Antonio	442.3750	+	● 141.3 (CA)	WD5FWP	-----
San Antonio	442.4500	+	● 88.5	N5YBG	-----
San Antonio	442.6250	+	● 127.3	KB5ZPZ	-----
San Antonio	443.3500	+	● 141.3e	KD5DX	MCARC
San Antonio	443.4000	+	● 88.5 (CA) BI	KD5GAT	SAHARA
San Antonio	443.4750	+	● 162.2l	WB5FNZ	-----
San Antonio	443.5750	+	● 141.3el	WD5IEH	-----
San Antonio	443.6250	+	● 123el	WA5DXJ	-----
San Antonio	443.6750	+	●	AI5TX	-----
San Antonio	443.7000	+	●	W5FQA	INTERTIE
San Antonio	443.7250	+	●	K5TEX	-----
San Antonio	443.8750	+	● 162.2l	AA5RO	AARO

Location	Output	Input	Notes	Call	Sponsor	
San Antonio	443.9000	+	●	WB5LJZ	-----	
San Antonio	443.9500	+	●	WX5II	INTERTIE	
San Antonio	444.0250	+	○	K5DSF	-----	
San Antonio	444.1000	+	○	179.9ae	WB5FWI	SARO
San Antonio	444.1250	+	○	K5SUZ	SARO	
San Antonio	444.2000	+	●	WR5Q	-----	
San Antonio	444.2500	+	○(CA)	KJ5UU	SAARMI	
San Antonio	444.3250	+	●	W5DKK	-----	
San Antonio	444.5750	+	○	141.3l	WB5UGT	SALTGRASS
San Antonio	444.6000	+	○	1413.3	AB5QW	-----
San Antonio	444.6250	+	○	141.3el	WD5IEH	-----
San Antonio	444.7000	+	○	67	N5TX	-----
San Antonio	444.8000	+	○	179.9e	W5ETS	BCESR
San Antonio	444.8500	+	○	179.9e	W5ETS	-----
San Antonio	444.9500	+	○	103.5l	WA5KBQ	-----
San Marcos	443.5250	+	○	114.8	AE5BA	-----
San Marcos	443.6500	+	●	A15TX	-----	
Santa Anna	444.3750	+	○	KE5NYB	-----	
Santa Anna	444.4500	+	○	94.8	N5RMO	COLEMAN ARC
Santa Fe	441.7000	+	○	167.9e	AB5GU	SFARC
Santa Fe	443.4750	+	●	N5NWK	-----	
Santa Maria	444.2750	+	○	114.8el	W5RGV	STARS
			WX			
Schertz	443.3250	+	○	118.8	K9CTF	-----
Schertz	444.5000	+	○	100	N5YEO	SCTA
Schertz	444.8750	+	○	100 (CA)	KB5MXO	SCTA
Seguin	441.7250	+	○	156.7e	K5RGD	-----
Seguin	442.2250	+	○	141.3alx	W5CTX	-----
Seguin	444.4000	+	○		W5WD	CRC
Seminole	443.2000	+	○	91.5	KD5CCY	WTNMRG
Seminole	444.0500	+	○	146.2	WR5FM	CARE WTX
Seymour	444.9250	+	○	192.8	N5LEZ	-----
Sheffield	443.5000	+	●	N5SOR	INTERTIE	
Sherman	444.7500	+	○	100	W5RVT	SHERMAN
Shiner	443.4500	+	○	141.3el	WD5IEH	-----
Sinton	444.7000	+	○	103.5x	W5CRP	W5CRP
Slidell	442.9250	+	○	110.9	W5FKN	LTARC
			WX			
Smyer	442.0750	+	○		KB5MBK	HTI
Snook	441.5000	+	○	103.5	W5FFP	-----
Snyder	443.6250	+	●		A15TX	-----
Sonora	442.0000	+	●		N5SOR	-----
Sonora	443.9750	+	●		N5SOR	INTERTIE
Southlake	442.1750	+	○		N1OZ	-----
Southlake	443.0750	+	○		N5LLH	-----
Southlake	444.7000	+	○	110.9	N5EOC	NETARC
Speaks	442.5250	+	○		K5SOI	-----
Spearman	442.0000	+	○	88.5el	KY5C	DUST BOWL
			WX			

628 420-450 MHz

TEXAS

Location	Output	Input	Notes	Call	Sponsor
Spring	441.5250	+	● 151.4 (CA)	KC5DAQ	HARS
Spring	442.6750	+	● 103.5l	KB5FLX	ARCDCT
Spring	442.7000	+	● 103.5el	WA5AIR	SALTGRASS
Spring	444.3500	+	● 103.5	KA2EEU	-----
Stephenville	444.7750	+	● 88.5	AB5BX	RAILS
Sterling City	441.5750	+	● 156.7	WR5FM	CARE
Sterling City	443.6750	+	●	N5FTL	-----
Stinnett	443.2000	+	● 88.5el WX	N5DFQ	DUST BOWL
Sugarland	443.0000	+	●	KC5EVE	-----
Sugarland	444.4750	+	● 173.8e	W5KDE	-----
Sulphur Springs	444.8250	+	●	N4RAP	-----
Sundown	444.7250	+	●	KD5SHB	-----
Sweet Home	443.8250	+	● 203.5	WB5UGT	-----
Sweetwater	443.6500	+	●	AI5TX	-----
Sweetwater	444.7750	+	● 162.2el	KE5YF	NCARA
Tabor	443.5250	+	● 94.8	KD5DLW	-----
Taft	444.2000	+	● 103.5	W5CRP	W5CRP
Taft	444.8000	+	● 107.2ex	K5YZZ	-----
Temple	444.0250	+	● 123l	NU5D	-----
Temple	444.5000	+	● 123e	WB5TTY	-----
Temple	444.7000	+	● 123	W5LM	TARC
Texas City	444.9250	+	●	WB5BMB	-----
The Woodlands	443.2250	+	● 203.5	KC0EJX	NSLS
The Woodlands	443.3000	+	● 203.5l	KC0EJX	NSLS
Timpson	444.6750	+	● 107.2e	KK5XM	-----
Tom Bean	441.6500	+	●	N5MRG	NTRS
Tomball	444.0250	+	● 162.2	W5DUD	-----
Trinity	444.1000	+	● 151.4e	KC5FXX	-----
Trinity	444.9250	+	● 103.5	N5ESP	-----
Tuxedo	442.0250	+	● 88.5	KD5YCY	BCARN
Tyler	442.2000	+	●	K5PDQ	-----
Tyler	444.4000	+	● 110.9elr x	K5TYR	TYLERARC
Tyler	444.7500	+	● 110.9e	WB5UOM	-----
Universal City	444.5500	+	●(CA)	WA5VAF	-----
Uvalde	443.6500	+	●	K5DRT	INTERTIE
Uvalde	444.6000	+	●	AA5DB	-----
Van Alstyne	443.8000	+	● 103.5e	W5VAL	VARC
Van Alstyne	444.1250	+	● 107.2	WB4GHY	-----
Venus	443.7750	+	● 110.9l	WS5J	-----
Vernon	444.1500	+	●	NC5Z	-----
Victoria	442.0500	+	● 103.5	K5SOI	K5SOI
Victoria	443.2250	+	● 103.5el	WD5IEH	-----
Victoria	443.5500	+	● 103.5ax	KC5WUA	-----
Victoria	443.7250	+	● 103.5	K5SOI	-----
Victoria	443.8000	+	● 103.5e	W5DSC	VARC
Victoria	443.9750	+	●	WD5IEH	INTERTIE

Location	Output	Input	Notes	Call	Sponsor
Victoria	444.6500	+	● 103.5	K5SOI	K5SOI
Victoria	444.6750	+	● 162.2	WB5MCT	-----
Vidor	443.6750	+	●	A15TX	-----
Waco	442.4500	+	●a	WA5BU	BARC
Waco	442.8750	+	● 123	W5ZDN	HOTARC
Waco	444.1500	+	● 123	AA5RT	SV70RC
Waco	444.7250	+	● 123	AA5RT	-----
Watauga	444.5750	+	● 110.9	W7YC	-----
Watauga	444.6250	+	●	W5URH	-----
Waxahachie	441.6500	+	● 110.9	N5OUW	-----
Wayside	442.3250	+	● 146.2	WR5FM	C.A.R.E.
Wayside	443.9750	+	●	N5LTZ	-----
Wayside	444.5750	+	● 88.5l	N5LTZ	CRI
Weatherford	442.5750	+	● 88.5 (CA)	WD5GIC	NTARA
Weatherford	443.2500	+	● 110.9l	W5URH	-----
Weatherford	443.7000	+	●	A15TX	INTERTIE
Weatherford	443.8000	+	● 110.9	W5URH	-----
Weatherford	444.1750	+	●	W5SUF	-----
Weatherford	444.2750	+	● 103.5	W0BOE	-----
Weatherford	444.7500	+	● 110.9ae	K5RNB	-----
Webster	442.8750	+	●	N5JYY	-----
Webster	442.9750	+	●	KE5LYY	GULLS
West Columbia	443.6250	+	●	A15TX	-----
Wharton	444.6500	+	● 203.5l	WB5UGT	SALTGRASS
Whitney	442.2000	+	● 103.5	W5WK	-----
Wichita Falls	442.5250	+	● 192.8	W5DAD	-----
Wichita Falls	442.8000	+	● 192.8	WG5K	-----
			WX		
Wichita Falls	444.0000	+	● 192.8 (CA)	N5WF	WARS!
Wichita Falls	444.2000	+	● 118.8	WB5ALR	TFR GROUP
Wichita Falls	444.3250	+	● 192.8	K5WFT	-----
Wichita Falls	444.5250	+	● 192.8el	WX5TWS	TXWXSPTRS
			WXx		
Wichita Falls	444.7500	+	● 192.8	KD5INN	-----
Wichita Falls	444.7750	+	● 173.8	K5HRO	-----
Wichita Falls	444.8000	+	● 192.8	W5GPO	-----
			WX		
Wichita Falls	444.8750	+	●	WA5CMB	-----
Wichita Falls	444.9500	+	● 192.8xx	N5AAJ	TFR GROUP
Wichita Falls	444.9750	+	● 192.8	N5LEZ	-----
Wimberley	442.5500	+	● 141.3el	W5CTX	WARS
Wimberley	444.1500	+	● 114.8 (CA)	WA5PAX	-----

UTAH
CENTRAL

Fairview	449.0250	-	●ex	WA7X	-----
Indianola	447.3000	-	● 131.8	WB7REL	-----
			L(223.92)x		

630 420-450 MHz

UTAH

Location	Output	Input	Notes	Call	Sponsor
Manti	448.2750	-	● 107.2a L(146.66)	KD7YE	-----
Manti	448.9750	-	● 1x	WA7FFM	DARS
Manti	449.7500	-	● 131.8a (CA)	N7YFZ	-----
Marysvale	449.8000	-	● 1x	N7ZSJ	-----
Richfield	447.4500	-	● 114.8 L(146.72)x	W7DHH	-----
Salina	447.1500	-	● RBx	KD7YE	WB7REL
Salina	449.3000	-	● 88.5 RBx	WB7REL	W7DHH
Salina Canyon	449.2500	-	● 131.8 L(145.29)x	WB7REL	-----
Sterling	447.8500	-	● 114.8	WB7REL	-----
NORTH					
Bear Lake	448.9750	-	● I	KB7OGM	DARS
Bear Lake	449.7000	-	● 100	K7OGM	-----
Logan	447.0000	-	●	WA7MXZ	-----
Logan	449.3250	-	● 156.7 A(*007/#)	N7RRZ	-----
Logan	449.6250	-	● 103.5a (CA) L(147.26/145.31/146.72)x	AC7O	BARC
Logan	449.8500	-	●	N7XLH	-----
Preston ID	448.7500	-	● 88.5	KE7EYY	-----
Riverside	449.5750	-	● L(449.8) RB	WA7KMF	BARC
Thiokol	448.3000	-	● 123a L(145.29/145.43 123)	KK7DO	UBET
Wellsville	449.8000	-	● 103.5	WA7KMF	BARC
NORTHEAST					
Powder Mtn	447.7750	-	● 123 L(449.775)x	N7TOP	-----
Vernal	449.7000	-	● 136.5	W7BYU	W7BYU
Vernal	449.9500	-	● 136.5	W7BYU	-----
PRICE					
Castledale	447.6250	-	● 100lx	K7YI	-----
Castledale	447.7000	-	● 88.5a (CA)x	WX7Y	-----
Castledale	448.5500	-	● 88.5 RBx	WX7Y	N7QLO
Cedar Mtn	447.1250	-	● 100lx	K7YI	-----
Indian Canyon	447.3250	-	● 114.8	N7KYY	-----
Price	447.0250	-	● 88.5lx	K7SDC	N7TAG
Price	448.3000	-	● 88.5	W7CEU	-----
Price	449.3500	-	●	KA7LEG	-----
Scofield	448.9000	-	● L(147.34) x	KF7OY	-----
Sunnyside	449.0500	-	● 88.5a (CA) L(147.32) RBx	K7SDC	SDARC
SOUTH					
Kanab	449.8500	-	●	W7NRC	-----

Location	Output	Input	Notes	Call	Sponsor
Kanab	449.8750	-	○	WI7M	-----
Page AZ	448.7500	-	○x	NA7DB	-----
SOUTH EAST					
Mexican Hat	449.9000	-	○ 123	KD7HLL	-----
SOUTHEAST					
Hanksville	449.6000	-	○ 107.2lx	N0NHJ	-----
Moab	449.1000	-	●lx	K7QEQ	GMRA
Monticello	447.1000	-	○ 107.2lx	N0NHJ	-----
Monticello	447.4000	-	●lx	K7QEQ	GMRA
SOUTHWEST					
Black Hill	449.9750	-	○a	NR7K	-----
Cedar City	448.1000	-	○	N7DZP	-----
Cedar City	448.6500	-	●IRBx	KB6BOB	DARS
Cedar City	449.1500	-	○RB	WA7GTU	-----
Cedar City	449.5000	-	○RB	WA7GTU	-----
Cedar City	449.9000	-	○ 100 RB	WA7GTU	-----
Kolob Peak	448.5000	-	○	K7WS	-----
Milford	448.6750	-	●lx	K7JL	DARS
Seegmiller	449.3250	-	○x	NR7K	-----
St George	446.7000	446.7000	#a	KA7STK	-----
St George	448.6250	-	●	KD7YK	DARS
St George	448.7250	-	○	WB6TNP	-----
St George	449.4250	-	○ 203.5a (CA)	KA7STK	-----
St George	449.5250	-	○ 100 A(*123) (CA)	KA7STK	-----
St George	449.7000	-	○ 100	K7SG	-----
St George	449.7250	-	○a	KD7YK	-----
St George	449.7500	-	○ 123	W7AOR	N7ARR
Webb Hill	449.9500	-	○	NR7K	-----
ST GEORGE					
St George	449.3500	-	○s	KI2U	-----
WASATCH FRONT					
Alpine	449.3750	-	○	N7XHO	-----
Antelope Is	447.2000	-	○ 127.3x	K7DAV	DCARC
Bountiful	447.2250	-	● 156.7	N7TDT	-----
Bountiful	447.4250	-	○ 192.8	KD7RTO	-----
Bountiful	448.8000	-	● 88.5 RB	KA7SLC	RMRA
Bountiful	449.3500	-	○ 123	W7CWK	-----
Bountiful	449.9250	-	○ 100eRBx	K7DAV	DCARC
Brighton	448.2000	-	○ 131.8sx	N7HMF	-----
Brighton	449.5250	-	○ 131.8 L(147.2)x	K7JL	-----
BYU	449.0750	-	○ 167.9	N7BYU	KI7TD
Clearfield	447.1500	-	○ 114.8	KR7K	-----
Clearfield	447.3250	-	○ 118.8	W7UTA	-----
Clearfield	447.3500	-	○	N7CRG	CSEMG
Clearfield	448.8250	-	○ 123e	K0NOD	CSEMG
Clearfield	449.9500	-	○ 123	NJ7J	-----

UTAH

Location	Output	Input	Notes	Call	Sponsor
Clinton	447.0500	—	● 114.8a RB	KK7AV	-----
Coalville	448.6500	—	●x	WA7GIE	DARS
Coalville	448.9000	—	●RBx	WB7TSQ	-----
Coalville	449.5500	—	● 100x	WA7GIE	-----
Draper	447.3750	—	●	AA7XY	-----
Draper	448.3500	—	●e	KC7OXI	RMRA
Eden	447.6000	—	●	KJ7YE	-----
Erda	447.3000	—	● 88.5	N7SLC	-----
Eureka	447.8750	—	●x	KC7KRY	-----
Eureka	448.2250	—	● 146.2ax	KC7MVI	UVCC
Farmington	447.5250	—	● 107.2e	K2NWS	-----
Farmington	449.7000	—	● 100	K7DOU	DCARC
Grantsville	447.4750	—	● 114.8	KK7AV	-----
Huntsville	448.0250	—	● 123	W7DBA	-----
Kamas	448.7500	—	● 100l	WA7GIE	DARS
Lake Mtn	449.9750	—	● 131.8ex	K7UCS	UTCOARES
Layton	449.2500	—	● 100	AI7J	SNP
Layton	449.8750	—	● 167.9x	W7MVK	-----
Lehi	447.6000	—	● 162.2	KD7RBR	-----
Lehi	448.7000	—	● 114.8e	N7IMF	-----
Lehi	448.8750	—	● 100x	WB7RPF	ERC
Midway	449.9500	—	●	N7ZOI	-----
Murray	447.0250	—	●x	N7PCE	SLCOARES
Murray	448.1250	—	●a(CA)	N7HIW	-----
Murray	448.8250	—	●	N7TGX	-----
Nelson Peak	433.6000	423.6000	100	WA7GIE	-----
Ogden	448.2750	—	● 107.2x	WB7TSQ	-----
Ogden	448.5750	—	● 100a	W7SU	OARC
Ogden	448.6000	—	● 123	W7SU	OARC
Ogden	449.6000	—	● 136.5 E-SUNx	AI7J	-----
Orem	447.2750	—	● 100e	K7UCA	UTCOARES
Park City	447.5000	—	●e L(145.23)	NZ6Z	-----
Park City	448.4750	—	●	KB7HAF	-----
Payson	447.0000	—	●	NV7V	-----
Payson	447.1250	—	● 100es	K7UCA	UTCOARES
Payson	448.0250	—	● 131.8 RB	KB7M	-----
Payson	448.9500	—	●	WA7FFM	-----
Pleasant Grove	449.3250	—	● 114.8	N7UEO	-----
Provo	445.9000	445.9000		W7KOP	-----
Provo	447.4250	—	●	N7EVC	-----
Provo	448.3250	—	● 103.5ex	K7UCS	UTCOARES
Provo	449.1750	—	● 131.8	KA7EGC	-----
Provo	449.2000	—	●p	WA7FFM	-----
Provo	449.4750	—	● 100 L(449.425)x	WA7GIE	-----
Provo	449.8250	—	● 167.9	KB7YOT	-----

Location	Output	Input	Notes	Call	Sponsor
Provo	449.8500	-	○	WA7FFM	UVRMC
Provo/Orem	449.6750	-	● 173.8ae	K7UCS	UTCOARES
			L(147.28/448.325)		
Riverdale	449.0750	-	○ 123l	W7RSS	-----
Salem	447.0750	-	○ 131.8	N7FQ	-----
Salt Lake	447.2500	-	○ 100x	K7MRS	SLCOARES
Salt Lake	447.9000	-	○ 114.8el	WD7SL	RMRA
			RBx		
Salt Lake	448.0000	-	○ 100	W7DES	-----
Salt Lake	448.0500	-	○ 100	K7CSW	SLPEAKARC
Salt Lake	448.1500	-	○ 127.3	KI7DX	WA7X
			L(53.15)x		
Salt Lake	448.1750	-	○ 203.5x	N7HIW	-----
Salt Lake	448.4000	-	○x	W7IHC	-----
Salt Lake	448.4250	-	○ 100	WD7SL	ERC
Salt Lake	448.4500	-	○ 100e	K6TUG	SLCOARES
Salt Lake	448.5250	-	○	N7GXT	-----
Salt Lake	448.5500	-	○ 100	W7IHC	-----
			L(145.19)		
Salt Lake	448.6250	-	● IRBx	WA7GIE	DARS
Salt Lake	448.8500	-	●x	KD7PB	-----
Salt Lake	449.0000	-	● IRBx	WA7GIE	DARS
Salt Lake	449.0250	-	○ 146.2ae	WA7X	YOUARK
			x		
Salt Lake	449.1000	-	○ 146.2ae	WA7X	YOUARK
			x		
Salt Lake	449.2250	-	○ 100e	K7MLA	ERRS
Salt Lake	449.4250	-	○ 100	WA7GIE	-----
			L(449.475)x		
Salt Lake	449.5000	-	○ 100ex	K7JL	-----
Salt Lake	449.5250	-	○ 100lx	K7JL	-----
Salt Lake	449.6500	-	○ 167.9l	W7YDO	-----
Salt Lake	449.7250	-	○ 151.4ex	WA7UAH	ERC
Salt Lake	449.7500	-	○	KA7OEI	-----
Salt Lake	449.9000	-	○ 100	KD0J	SLCOARES
Sandy	447.6250	-	○	KD7IMR	-----
Sandy	448.3750	-	○ 167.9	W7ROY	-----
Sandy	449.1500	-	○ 100x	K7JL	-----
Sandy	449.4000	-	○ 100ae	K7JL	-----
Spanish Fork	447.4000	-	○ 100x	K7DSN	-----
Springville	447.3250	-	○ 114.8e	N7KYY	-----
Springville	447.4750	-	○ 186.2	WD7N	-----
U of U Hospital	448.1000	-	○ 114.8	KD7NX	-----
Wendover	448.6750	-	● IRBx	WA7GIE	DARS
Wendover	449.5500	-	○ 123	WA7GIE	-----
			L(449.425)x		
West Haven	448.7750	-	○ 123	N7TOP	-----
			L(449.775)		
West Jordan	447.5750	-	○ 114.8	K7LNP	-----

634 420-450 MHz

UTAH-VIRGINIA

Location	Output	Input	Notes	Call	Sponsor
West Mtn	448.2500	-	●tx	N6QWU	-----
West Ogden	449.7750	-	●E-SUN L(447.775) RB	N7TOP	-----
WEST					
Salt Lake	449.2750	-	● 88.5 L(IRLP 3407)x	K7OJU	-----
Tooele	449.3500	-	● 100	W7EO	TCARS
Vernon	448.9750	-	●lx	WA7GIE	DARS
Vernon	449.9500	-	● 100	W7EO	TCARES
VERMONT					
BURLINGTON					
Bolton	445.0250	-	●tel	WB1GQR	RANV
Burlington	443.1500	+	● 100.0	W1FP	NETARC
Monkton	444.6500	+	● 110.9l	W1AAK	NFMRA
Mt Mansfield	447.1750	-	● 82.5l	W1KOO	BrlngtnARC
Williston	444.9000	+	● 100.0l	N1IOE	N1IOE
CENTRAL					
Killington	444.5500	+	● 110.9el	W1ABI	NFMRA
Pico Peak	444.4000	+	●tl	W1IMD	Radio Guys
Pico Peak	444.5000	+	● 71.9l	KA1UAG	KA1UAG
EAST CENTRAL					
Corinth	443.9000	+	● 131.8l	KA1UAG	KA1UAG
Fayston	449.4750	-	● 100.0l	K1VIT	VT Intercnt
Williamstown	444.6000	+	● 110.9l	W1AAK	NFMRA
Williamstown	447.8750	-	● 100.0l	N1IOE	N1IOE
NORTHEAST					
Burke	449.1250	-	● 71.9	WA1KFX	NFMRA
Cabot	449.6250	-	● 67.0	K1US	K1US
Jay Peak	447.2250	-	● 100.0	K1JAY	StAlbansRC
NORTHWEST					
St Albans	443.4000	+	● 162.2l	N1STA	StAlbansRC
SOUTHEAST					
Mt Ascutney	448.1250	-	●tl	W1IMD	Radio Guys
Newfane	444.7000	+	● 110.9l	WA1KFX	NFMRA
SOUTHWEST					
Mt Equinox	444.0500	+	● 100.0l	K1DF	MtTop Assoc
WEST CENTRAL					
Rutland	449.1750	-	● 100.0e	WA1ZMS	WA1ZMS
VIRGINIA					
Abingdon	442.9750	+	● 100.0e	KB8KSP	ARA-SOUTH
Abingdon	444.0250	+	● 103.5l	K4EZ	W4VSP
Accomack	444.3000	+	● 156.7lZ	K4BW	K4BW
Altavista	444.4250	+	● 100.0e	WA4ISI	WA4ISI
Amelia	443.2000	+		KB4YKV	KB4YKV
Ashburn	442.1000	+	#	KQ4CI	KQ4CI
Ashburn	448.8250	-	#	KQ4CI	KQ4CI

Location	Output	Input	Notes	Call	Sponsor
Bald Knob	441.9500	+	107.2	K4TUE	KD4BNQ
Bassett	442.7250	+	107.2 RB	KF4RMT	KF4RMT
Bassett	444.8750	+	107.2	KF4RMT	KF4RMT
Bedford	442.6500	+	● 100.0el	WA1ZMS	MTN TOP AS
Bedford	443.8000	+	● 100.0e	WA1ZMS	MTN TOP AS
Bedford	444.3500	+	● l	N4CH	N4CH
Bluefield	442.4500	+	(CA)	W8MOP	W8MOP
Bluefield	444.6250	+	● al	WZ8E	ARA-SOUTH
Boston	443.9250	+	●	KF4AGO	PIEDMONT A
Boston	444.6250	+	● e	W4HCH	HALIFAX CO
Buckingham	444.9500	+	● 110.9es WX	WW4GW	WW4GW
Charlottesville	442.0750	+	● 151.4ers	KF4UCI	KF4UCI
Charlottesville	444.2500	+	151.4es	W4TFZ	WA4TFZ
Chesapeake	444.0000	+	162.2	W4CAR	W4CAR
Chester	444.2000	+	107.2e	KD4KWP	KD4KWP
Chesterfield	433.0750	438.7750	l	WA3KOK	NERA
Chesterfield	442.1500	+	● (CA)er WX	KA4CBB	KA4CBB
Chesterfield	442.4500	+	● 107.2el RB	WA3KOK	(NERA)
Christiansburg	444.6500	+	● 107.2aer s	WD4BSB	WD4BSB
Clifton Forge	444.3750	+	103.5el	K4IJ	-----
Copper Ridge	444.5500	+	103.5	KB4WTP	KB4WTP
Covington	442.2500	+	● 100.0	WA4PGI	VHF COMM A
Daleville	444.4750	+	103.5el	K4IJ	K4IJ
Danville	443.8500	+	● e	KQ4I	KQ4I
Danville	444.7000	+	● 107.2 (CA)eRBz	K4AU	K4AU
Dismal Peak	443.3250	+	103.5l	K4EZ	W4VSP
Fancy Gap	433.2000	438.8000	● l	WD4ICX	REISENWEAV
Fancy Gap	442.4250	+	146.2	K4AE	LARC
Fancy Gap	444.1000	+	● 77.0ep WX	WA4LOY	KA4ZPF
Fancy Gap	444.9000	+	● 100.0	WA4CQK	WA4CQK
Fancy Gap	444.9250	+	100.0	KD4FWS	KD4FWS
Forest	442.4750	+	● e	AG4AN	AG4AN
Fork Mountain	443.1750	+	136.5e	KG4NVR	KD4TMB
Franklin	444.8250	+	● 131.8aer RB	WT4FP	FRANKLIN P
Fredricksburg	442.8500	+		K4SPT	SPOTSYLVAN
Gasburg	442.0000	+	● #	W4LG	W4LG
Gate City	441.9000	+	103.5aelr WX	K4GV	K4GV
Gate City	444.7000	+	● ael	N4WWB	SCOTT CO A
Gretna	444.0750	+	● 123.0 (CA)e	KD4TBC	KD4TBC
Gum Spring	442.8000	+	● 203.5	KB4MIC	KB4MIC

636 420-450 MHz

VIRGINIA

Location	Output	Input	Notes	Call	Sponsor
Hampton	443.6500	+	● 173.8ae SWX	KG4NJA	WB5POJ
Hampton	443.7500	+	● 100.0p	WA4OHX	WA4OHX
Hampton	444.5500	+	● 167.9	W4QR	SPARK
Henry	442.1000	+	107.2es	KG4UAV	KG4UAV
Hillsville	442.1250	+	● 103.5	KB4YFV	KB4YFV
Hillsville	442.3250	+	● 103.5e	KB4GHT	KB4GHT
Hillsville	444.0500	+	103.5	K4EZ	W4VSP
Independence	443.3750	+	103.5	KI4URL	KI4URL
Itinerant	440.7500	+	123.0#	N4NSP	N4NSP
Jonesville	442.5750	+	● 100.0el	WB4IVB	WM4MD
King George	448.4750	-	79.7	KG4SCP	SPOTSYLVAN
Lebanon	444.8750	+	●	KB4WTP	KB4WTP
Lexington	444.1500	+	●l	KI4ZR	ROCKBRIDGE
Lexington	444.3000	+	●ae	KI4ZR	RARC
Louisa	442.2250	+		KD4OUZ	KD4OUZ
Lynchburg	420.0500	426.0500	● 136.5	K4CQ	KB4CVN
Lynchburg	442.2000	+	● 103.5e	N4IFC	N4IFC
Lynchburg	442.3500	+	● 136.5ae	KE4VNN	-----
Lynchburg	442.4000	+	● 107.2 (CA)e	KF4YI	KF4YI
Lynchburg	442.9500	+	●t(CA)	AB4FU	AB4FU
Lynchburg	443.4500	+	● 186.2 (CA)e	KC4RBA	KC4RBA
Lynchburg	444.5000	+	● 136.5 RB	K4CQ	LARC, INC.
Marion	443.1250	+	103.5	K4EZ	W4VSP
Martinsville	442.2250	+	103.5es	KB4ZGO	KB4ZGO
Martinsville	443.3000	+	107.2el	K4IJ	MARTINSVIL
Martinsville	443.7500	+	107.2	W4DLW	W4DLW
Martinsville	443.8250	+	107.2aRB	KF4RMT	KF4RMT
Newport News	442.9000	+	● 100.0 (CA)	W4MT	PARC
Norfolk	442.9500	+	● 131.8 (CA)elRB	W4VB	K4DA
Norfolk	444.4750	+	● 127.3aer SWX	W4VB	W4NMH
Norfolk	444.6750	+	● 107.2e	WD4MIZ	WD4MIZ
Oilville	444.8000	+	● 203.5 (CA)	KB4MIC	KB4MIC
Pearisburg	444.6750	+	● 103.5	K4WCH	K4IJ
Pearisburg	444.9750	+	● 103.5e	N4AZJ	DISMAL PEA
Pennington Gap	443.8500	+	100.0	W4NFR	W4NFR
Petersburg	443.8250	+	●e	WB4KZI	WB4KZI
Petersburg	444.9000	+	t(CA)elrWX	K4SRM	WC4VAA
Pops Peak	441.7000	+		N4JNE	N4JNE
Portsmouth	443.8000	+	●e	W4POX	PORTSMOUTH
Potts Mtn	442.0250	+	107.2ers WX	KC4TJY	KC4TJY
Pound	444.8500	+	● 103.5	KF4VDF	KF4VDF

Location	Output	Input	Notes	Call	Sponsor
Powhatan	443.1000	+	●	KN4YM	AC4QG
Prince George	444.2750	+	● 103.5	W4RDF	W4RDF
Pulaski	442.0750	+	107.2l	K4XE	K4XE
Pulaski	442.7750	+	● 91.5e	WS4J	WS4J
Richmond	441.6000	+	t(CA)l	WA4AYB	WA4AYB
Richmond	442.3000	+	● 114.8	KC4VDZ	WB4YMA
Richmond	442.5500	+	● 74.4 (CA) elsWX	W4RAT	W4RAT
Richmond	444.6500	+	● 203.5e	W4FEG	W4FEG
Richmond	444.8500	+	●t	AB4SF	-----
Richmond	444.9750	+	74.4 (CA)e rWX	W4VCU	WC4VAA
Roanoke	441.7750	+	●te	K4IJ	K4IJ
Roanoke	442.3000	+	127.3l	K5JCT	K5JCT
Roanoke	442.5000	+	● 107.2e	W4CA	ROANOKE VA
Roanoke	442.6000	+	●t	K4ARO	K4ARO
Roanoke	442.7000	+	●t	W7CP	W7CP/K1GG/
Roanoke	442.7500	+	● 107.2lRB	WD4KZK	WD4KZK
Roanoke	442.8500	+	●e	N3ZE	ARA-SOUTH
Roanoke	443.6750	+	110.9	K5JCT	K5JCT
Roanoke	444.1750	+	● 103.5el	K4IJ	K4IJ
Roanoke	444.2750	+	103.5el	K4IJ	K4IJ
Roanoke	444.3250	+	103.5l	K4EZ	W4VSP
Roanoke	444.8500	+	● 107.2el RB	WD4KZK	N4MGQ
Roanoke	444.9250	+	● 107.2e	WB8BON	WB8BON
Slings Gap	444.7750	+	107.2	WD4KZK	WD4KZK
South Hill	443.5250	+	● 100.0el	KD4MJO	KD4MJO
South Hill	444.1250	+	t(CA)e lrWX	W4CMH	WC4VAA
Spoon Mtn	443.4000	+	107.2el	WD4KZK	K4RCA
Staunton	444.1000	+	● 131.8	KE4CKJ	EKRA
Staunton	444.8250	+	● 131.8	WA4ZBP	TEL PIO OF
Stuarts Draft	444.0500	+	●ez	KB4OLM	KB4OLM
Vesta	441.7500	+	210.7el	NJ1K	NJ1K
Virginia Beach	441.9000	+		W4BBR	W4RVN
Virginia Beach	444.4000	+		W4BBR	W4RVN
Virginia Beach	444.9500	+	●z	WA4KXV	VBEARS
Waynesboro	444.7750	+	151.4e	KF4UCI	KF4UCI
Whitetop Mt	443.0000	+	● 103.5e	KM4X	MTN EMPIRE
Williamsburg	444.1000	+	●a	KB4ZIN	KC4CMR
Willis	443.8750	+	●e	W4DUM	W4DUM
Winchester	448.7750	-	146.2ar	W4RKC	SHEN.VAL A
Wintergreen	444.5500	+	● 136.5	K4CQ	K4CQ
Wytheville	442.0000	+	● 103.5ael RB	W4VSP	K4EZ
Wytheville	442.1750	+	● 103.5	W4VSP	W4VSP
Wytheville	442.5250	+	● 103.5l	K4EZ	W4VSP
ALL OF TMARC AREA					
SNP	442.9000	+	●		-----

VIRGINIA

Location	Output	Input	Notes	Call	Sponsor
SNP	447.8750	-	●		-----
CULPEPER					
Banco	443.2500	+	● 107.2l	WA3KOK	NERA
DAHLGREN					
King George	448.4750	-	● 79.7l	KG4SCP	KG4SCP
FREDERICKSBURG					
Quantico	443.5500	+	● 118.8	K3FBI	FBI ARA
Stafford	447.2750	-	●DSTAR	WS4VA	SARA
Stafford County	444.4500	+	● 79.7 (CA) eWXx	WW4VA	SARA
FRONT ROYAL					
Front Royal	442.7250	+	● 107.2el	N4NRO	K4QJZ +NERA
Linden	442.3500	+	●a	N3UR	N3UR
HARRISONBURG					
Harrisonburg	444.6000	+	● 151.4	N4YET	N4YET
Penn Laird	443.1500	+	●	N4DSL	N4DSL
NORTHERN VA					
Woodbridge	444.8500	+	● 156.7	KA4DCS	KA4DCS
Woodbridge	449.5750	-	● 203.5	KA4DCS	KA4DCS
SPOTSYLVANIA					
Fredericksburg	442.8500	+	● 107.2el	K4MQF	K4MQF
Spotsylvania	442.7000	+	● 114.8 WX	KD4QNA	KD4QNA
Spotsylvania	443.4600	+	●DSTAR	WW4EMC	Ed Media Corp
Spotsylvania	447.8750	-	●	N2XHZ	N2XHZ
WARRENTON					
Warrenton	442.2500	+	●	W4VA	FARA
WASHINGTON AREA					
Alexandria	442.0600	+	●DSTAR	W4HFH	AlexRC
Alexandria	443.1000	+	● 107.2	KI4PIW	TJHSST
Alexandria	444.6000	+	● 107.2l WX	W4HFH	Alex RC
Alexandria	444.6000	147.9150	● 107.2l WX	W4HFH	Alex RC
Alexandria	447.5600	-	●DSTAR	WA4PBS	PBS ARC
Alexandria	449.8750	-	● 156.7	KA4DCS	KA4DCS
Arlington	443.2000	+	● 114.8e	AB4YP	AB4YP
Arlington	444.5500	+	● 88.5	K4AF	Pentagon
Arlington	448.6250	-	● 107.2	W4AVA	ARPSC
Arlington	449.3250	-	● 151.4/151.4	W8HNT	W8HNT
Ashburn	448.8250	-	● 79.7	KQ4CI	KQ4CI
Bull Run Mtn	447.7750	-	● 107.2	WA3KOK	NERA
Bull Run Mtn	448.3250	-	● 100.0e WX	KT4ER	KT4ER
Bull Run Mtn	449.7750	-	● 156.7	KA4DCS	KA4DCS
Dulles	444.7500	+	● 100.0e	K4IAD	E-Star
Fairfax	448.3750	-	●	K4XY	VWS
Fairfax	449.3750	-	●	KD4SO	GMUARC

420-450 MHz 639
VIRGINIA-WASHINGTON

<i>Location</i>	<i>Output</i>	<i>Input</i>	<i>Notes</i>	<i>Call</i>	<i>Sponsor</i>
Falls Church	444.3000	+	●	KF4LWJ	EsysARC
Falls Church	447.4250	-	● 91.5e	KC1AD	KC1AD
Falls Church	447.6250	-	● 107.2	W4AVA	ARPSC
Haymarket	442.4125	+	●DSTAR	N4USI	AO-27 Ctl Op
Haymarket	449.0250	-	● 156.7el	N3AUY	+KD3R
Haymarket	449.2250	-	●el	KA4DCS	KA4DCS
Herndon	443.0000	+	● 88.5	N2LEE	N2LEE
Lorton	448.6750	-	● 100.0	WA3TOL	NARC
Loudoun	442.1000	+	● 77.0al	WA4TXE	WA4TXE
Manassas	442.2000	+	● 100.0	W4OVH	OVHARC
Manassas	443.5000	+	●	K4GVT	K4GVT
			100.0/123.0l		
Reagan Airport	443.5125	+	●DSTAR	K4DCA	E-Star
Reagan Airport	444.7500	+	● 203.5e	K4DCA	E-Star
Tysons Corner	447.0250	-	● 100.0a	NV4FM	NVFMA
			(CA)ez		
Tysons Corner	448.0350	-	●DSTAR	NV4FM	NVFMA
Woodbridge	444.9000	+	● 127.3	W4IY	WWI
			(CA)e		
WINCHESTER					
Berryville	442.4750	+	●e	WB2KPH	Mt Wx AR
Bluemont	449.9250	-	● 146.2	WA4TSC	WA4TSC
Siler	449.1750	-	● 141.3	WA4RS	Va. Inbre
			EXP WX		
Winchester	442.0000	+	● 146.2	W3IF	W3IF
Winchester	448.7750	-	● 146.2	W4RKC	SVARC
			(CA)		

WASHINGTON

FREQUENCY USAGE - EAST WASH LINK

Spokane	430.0750	439.0750		AK2O
Spokane	430.1750	439.1750		AK2O
Spokane	439.0750	430.0750		AK2O
Spokane	441.2500			AK2O
Spokane	446.2250	-		AK2O
Spokane	446.2500	446.2500		AK2O
Wenatchee	430.0250			AK2O
Wenatchee	430.1000			KB7TYR
Wenatchee	430.3500			KB7TYR
Wenatchee	439.0250	430.0250		AK2O
Wenatchee	439.1000			KB7TYR
Wenatchee	439.1750	430.1750		AK2O
Wenatchee	439.3500			KB7TYR
Wenatchee	440.8750			WA7PUD
Wenatchee	441.2250	+		AK2O
Yakima	442.6250	+	○	WA7SAR

FREQUENCY USAGE - IACC AREAS

Snp	443.0000	+	t
-----	----------	---	---

640 420-450 MHz

WASHINGTON

Location	Output	Input	Notes	Call	Sponsor
W WA - FREQUENCY USAGE					
	440.0000	+		SHARED (SNP)	
	440.0250			CROSS-BAND USE	
	441.0000			SIMPLEX- DATA	
	443.0000	+		SHARED (SNP)	
	446.0000			SIMPLEX	
420.0000 to	426.0000			MIXED-ATV/LINKS/EXPERIMEN	
426.0000 to	432.0000			MIXED-ATV/LINKS/EXPERIMEN	
430.8000 to	430.9750			PACKET	
433.0000 to	435.0000			MIXED USE	
438.0000 to	440.0000			LINKS/OTHER	
439.8000 to	439.9750			PACKET	
440.0500 to	440.6750			RPTR OUTPUTS (25KHZ SPACI	
440.7000 to	440.7750			PACKET RPT OUT (25KHZ SPA	
440.8000 to	440.9000			SIMPLEX-DATA	
440.9250 to	444.9750			RPTR OUTPUTS (25KHZ SPACI	
445.0000 to	445.6750			RPTR INPUTS (25KHZ SPACIN	
445.7000 to	445.7750			PACKET RPT IN	
445.8000 to	445.9000			SIMPLEX-VOICE (25KHZ SPACI	
445.9750 to	446.0250			SIMPLEX-VOICE (25KHZ SPACI	
446.0500 to	449.8750			RPTR INPUTS (25KHZ SPACIN	
COLUMBIA RIVER GORGE					
Hood River Mountain	443.1750	+	● 88.5	NB7M	KA7JNU
E WA - CHELAN					
McNeal Canyon	444.5250	+	94.8	K7SMX	K7SMX
E WA - CLARKSTON					
Clarkston	442.4000	+	131.8	N7SAU	N7SAU
W of Lewiston Hill	444.3750	+	131.8	N7SAU	N7SAU
E WA - CLE ELUM					
Cle Elum	444.9250	+	● 131.8ez	W7HNNH	W7HNNH
Sky Meadows	442.2000	+	● 131.8l	WR7KCR	KCRA
E WA - DAYTON					
Skyline Rd Tower	444.4750	+	● 123.0el	N7LZM	N7LZM
E WA - DEER PARK					
Scoop Mtn	444.6500	+	123.0	KA7ENA	KA7ENA
Scoop Mtn	444.9500	+	● 100.9l	WA7UOJ	WA7UOJ
E WA - ELLENSBURG					
Ellensburg	444.8250	+	100.0	K7RMR	K7RMR
E WA - EPHRATA					
Beezley Hill	443.9000	+	● 100.0lr	W7TT	CWARC
Beezly Hill	444.9000	+	● 100.0	W7DTS	W7DTS
E WA - GOLDENDALE					
Juniper Point	443.3500	+	82.5el	KF7LN	KF7LN
E WA - HARTLINE					
Hartline	443.5000	+	173.8	WA7ZFX	WA7ZFX
E WA - LIBERTY LAKE					
Liberty Lake	443.4750	+	● 88.5 (CA) e	W7TRF	AARG

420-450 MHz 641
WASHINGTON

Location	Output	Input	Notes	Call	Sponsor
Liberty Lake	443.6500	+	□	W7TRF	AARG
E WA - LIND					
Lind Hill	443.7000	+	123.0	N7HZZ	N7HZZ
			L(145.390) RB		
E WA - LOON LAKE					
Ne Wash	444.6750	+	● 114.8p	WB7UCI	WB7UCI
E WA - MABTON					
Missouri Falls	443.8250	+	●	KB7CSP	KB7CSP
E WA - MEDICAL					
Medical Lake	443.6000	+	100.0	WA7RVV	WA7RVV
E WA - NEWPORT					
Cooks Mtn	444.5750	+	●	KB7TBN	PCARC
E WA - OKANOGAN					
Pitcher Mtn	443.5500	+	100.0	W7GSN	ORA
E WA - PLYMOUTH					
Sillusi Butte	444.3250	+	● 123.0	KC7KUG	HARC
E WA - PROSSER					
Prosser	444.8750	+	141.3	WB7WHF	WB7WHF
E WA - PULLMAN					
Pullman	444.3000	+	103.5	KC7AUI	KC7AUI
E WA - RICHLAND					
Rattlesnake	444.1000	+	100.0	WB7WHF	WB7WHF
E WA - SOAP LAKE					
Soap Lake	444.5500	+	103.5 (CA)	KB7WPU	KB7WPU
E WA - SPOKANE					
Hwy 27	444.4250	+	● 136.5	N7FM	N7FM
Krell Hill	444.1250	+	● 100.0	KC7AAD	KC7AAD
Lookout Mtn	444.1500	+	107.2	N7BFS	N7BFS
Lookout Mtn	444.2000	+	84.5	N7BFS	N7BFS
Mica Peak	444.3500	+	192.8	N1NG	N1NG
Mica Peak	444.8500	+		K7LVB	K7VLB
Paradise Rim	444.3000	+	● 114.8	KD7IKZ	KD7IKZ
Riblets	444.9000	+	123.0	WR7VHF	IEVHF
Spokane	442.0250	+	●	W6LNB	W6LNB
Spokane	443.8500	+	114.8	KD7IKZ	KD7IKZ
Spokane	444.7000	+	141.3l	AK2O	SpRptGrp
Spokane Co	443.4000	+	100.0	AD7FO	AD7FO
Emer Rptr					
Spokane Vly	442.4250	+	●	K7HRT	K7HRT
Tower Mtn	443.8000	+	123.0	KA7ENA	KA7ENA
E WA - TRI-CITIES					
Kennewick	443.7750	+	● 203.5	W7JWC	W7JWC
Kennewick	443.9500	+	123.0 (CA)l	W7UPS	W7UPS
Kennewick	444.4000	+	● 250.3	KD7JC	KD7JC
E WA - TWISP					
McClure Mtn	444.8000	+	110.9lRB	KB7SVP	KB7SVP
E WA - WALLA WALLA					
Hertzer Pk	443.4500	+	123.0	WA7ZAY	WA7ZAY

642 420-450 MHz

WASHINGTON

<i>Location</i>	<i>Output</i>	<i>Input</i>	<i>Notes</i>	<i>Call</i>	<i>Sponsor</i>
E WA - WENATCHEE					
Badger Mtn	444.7500	+	● 100.0ael	N7RHT	N7RHT
Wenatchee	443.6500	+	● a	KB7MWF	KB7MVF
Wenatchee Mtn	444.4500	+	100.0	KB7OPW	WA7ZFX
E WA - WINTHROP					
Mazama	444.8500	+	127.3	WA6WUI	WB6WUI
E WA - YAKIMA					
Bethel Ridge	444.6000	+	123.0	WA7SAR	YakSO
Selah	444.8000	+	123.0	KC7VQR	KC7VQR
Tieton Orchard	444.2250	+	123.0	W7YKM	NHRA
Tietor Site B	442.7250	+	123.0	W7YKM	NHRA
W Rattlesnake	444.5500	+	●	KC7IDX	KC7IDX
E-WA-YAKIMA					
Selah	444.2750	+	●	W7HAR	W7HAR
NW OREGON & SW WASHINGTON					
Vancouver	441.2000	+	● 107.2e	KC7NQU	KC7NQU
Vancouver	442.3750	+	● 123.0ael	AB7F	AB7F
Vancouver	444.5500	+	● 131.8e	N7XMT	WB7DFV
Woodland	440.5750	+	● 100.0el	N8VJP	N8VJP
PORTLAND METRO					
Vancouver	440.1500	+	●	KB7PSM	KB7PSM
Vancouver	443.9000	+	● 179.9	KE7FBE	KE7FBE
SOUTHWEST WASHINGTON					
Battle Ground	444.7250	+	● 107.2	K7BPR	BPR
Hazel Dell	443.8000	+	● 100.0	KC7QPD	KC7QPD
LaCenter	444.9250	+	● 94.8	K7ABL	K7ABL
Longview	440.3750	+	● 123.0el	AB7F	AB7F
Vancouver	443.9250	+	● 94.8e	W7AIA	CCARC
Vancouver	444.6500	+	● 118.8	N7QXO	N7QXO
Vancouver, WA	440.7500	+	#		-----
Vancouver, WA	440.7750	+	● 136.5e	KB7APU	KB7APU
Vancouver, WA	443.9750	+	● 123.0e	KB7APU	KB7APU
			LITZ		
Yacolt	443.1250	+	● 94.8e	W7AIA	CCARC
W WA - BREMERTON					
Bremerton	440.6000	+	● 103.5el	AA7SS	NW Filipino
W WA - DARRINGTON					
Darrington	442.6750	+	● 127.3ael	KB7UVB	-----
W WA - FORKS					
Forks	443.4000	+	● 114.8a	K7PP	P Policani
			(CA)ez		
W WA - FRIDAY HARBOR					
Roche Harbor	441.6000	+	● 131.8	W6QC	-----
			(CA)e		
W WA - GRAYS HARBOR COUNTY					
Aberdeen	444.6000	+	● 100e	KA7DNK	-----
Aberdeen	444.8250	+	● 118.8el	N7UJK	N7UJK
			LITZ		
Cosmopolis	444.7000	+	● 118.8el	W7EOC	AuxEmerCo
			LITZ		

WASHINGTON

Location	Output	Input	Notes	Call	Sponsor
Neilton	444.7000	+	● 118.8ael LITZ	W7EOC	AEC
W WA - ISLAND COUNTY					
Camano Island	441.0500	+	● 103.5 (CA)e	KC7MAP	Stan/Cameno
Oak Harbor	441.1750	+	● 123	AA7SS	-----
W WA - JEFFERSON COUNTY					
Matts Matts	442.5250	+	● 103.5a	WR7V	M McKibbin
W WA - JEFFERSON COUNTY-EAST					
Port Townsend	441.3250	+	● 103.5ael Z	KA7ZEM	-----
W WA - KING COUNTY					
Bellevue	441.1000	+	● 156.7e	KC7IYE	A Jones
Bellevue	444.6000	+	● 103.5e	K7WHX	D Corn
Kirkland	441.0750	+	● 103.5el	K7LWH	LWHC
Mercer Is	440.1500	+	● 103.5e	W7IAG	MIRO
Mercer Island	440.1750	+	● 103.5	KA7PMC	-----
Newcastle	441.4750	+	● 100e	W7AKA	G Underwood
Redmond	440.6750	+	● 103.5e	N6OBY	Redmd ARES
Seattle	440.7750	+	●	W7ACS	Seattle ACS
Seattle	444.0000	+	● 103.5l	K7SPG	K7SPG/K7SAG
Seattle	444.2250	+	● 123e	KC7LFW	-----
Squak Mtn	444.5250	+	● 103.5e	N7KGJ	JOE BASTA
Woodinville	442.7750	442.7750	● 100e	WA7TZY	& K6RFK
W WA - KING COUNTY-EAST					
Duvall	441.8500	+	● 203.5e	N6TJQ	Microsoft
Issaquah	440.7000	+	● e	NV7P	WETNET
North Bend	442.7250	+	● 103.5e	W7EFR	EFR ARC
W WA - KING COUNTY-NORTH					
Bothell	444.8250	+	● 103.5ael Z	WW7MST	Medical Svcs
W WA - KING COUNTY-SOUTH					
Federal Way	442.9500	+	● 103.5ae	WA7FW	D Swartz
W WA - KITSAP COUNTY					
Bainbridge Island	440.2000	+	● 103.5	K7LD	Jim Kenny
Bremerton	441.2750	+	● 110.9l	N7XOJ	R Kolste
Kingston	442.2250	+	● 100e	W7KWS	-----
Port Orchard	444.1000	+	● 100 (CA) Z	K7BTZ	E Beetz
W WA - LEWIS COUNTY					
Chehalis	443.4500	+	● 103.5e	K7KFM	-----
Napavine	444.0750	+	● 123e	K7PG	-----
W WA - LONG BEACH					
Chinook	444.9250	+	● 118.8el	NM7R	-----
Long Beach	444.8000	+	● 118.8el	NM7R	BEACHNET
W WA - OLYMPIA					
Lacey	442.4750	+	● 100ae	WC7I	S Ward
W WA - PACIFIC COUNTY					
Bay Center	444.4000	+	● 118.8l	NM7R	Pac CO ARES

644 420-450 MHz

WASHINGTON

Location	Output	Input	Notes	Call	Sponsor
Naselle	440.6750	+	● 118.8el	NM7R	BEACHNET
South Bend	442.6750	+	● 118.8el	NM7R	Beach-net
W WA - PIERCE COUNTY					
Graham	442.3500	+	● 141.3az	W7MYR	Rick Myr
Tacoma	441.3750	+	● 103.5el	W7NTF	Lakewood
Tacoma	441.9000	+	● 173.8	KB7RII	Edwin Grafton
			(CA)		
Tacoma	442.4500	+	● 103.5	KE7LE	STARS
			(CA)lz		
Tacoma	443.8250	+	● 88.5a	N7WGR	-----
			(CA)ez		
Tacoma	444.7500	+	● 192.8ael	KB7CNN	-----
W WA - PIERCE COUNTY-SOUTH					
Pack Forest	443.9750	+	● 100e	W7PFR	Gobblers
W WA - PUGET SOUND					
Baldi Mtn	442.6250	+	● 103.5	W7NTF	Gary Kohtala
Baldi Mtn	446.2250	-	● TTe	K7PP	-----
Baldi Mtn	446.2500	-	● TTI	K7PP	-----
Bremerton	441.7500	+	● 103.5e	W7UDI	PSE ARG
Bremerton	444.8000	+	● 100	K7OET	-----
Buck Mtn	441.2000	+	● 2805a	K7PP	P Policani
			(CA) DCS(2805)el		
Buck Mtn	443.4000	+	● 123a	K7PP	K7PP
			(CA)el		
Electron	444.2500	+	● 103.5e	W7UDI	PSE ARG
Graham	444.6750	+	● 127.3e	N7BUW	B Mizener
Green Mtn	443.6750	+	● 103.5	W6TOZ	-----
Issaquah	444.4000	+	● 103.5	WA7NAN	B St Andre
Lake Forest Park	444.1500	+	● 100a	W7GVJ	M Mueller
Maynard Hill	442.4250	+	● 103.5e	W7UDI	PSE ARG
North Bend	441.7750	+	● 103.5e	W7UDI	PSE ARG
North Bend	442.1500	+	● 103.5	W7SYS	-----
Rattlesnake Mt	443.1250	+	● 103.5	N7UMO	N7UMO
			(CA)e		
Seattle	442.9000	+	● e	WA7LZO	-----
Seattle	444.3750	+	● 203.5l	AJ7JA	AJ7JA.COM
Seattle	444.7000	+	● 103.5a	WA7QIH	-----
Seattle	444.8250	+	● 103.5el	W7SRZ	-----
Shelton	444.4500	+	● 100	KD7HTE	KD7HTE
South Mtn	441.9250	+	● 100	W7UVH	W7UVH
Three Sisters	444.6750	+	● 136.5e	N7BUW	B Mizener
Tiger Mtn East	442.3000	+	● 114.8	W7FHZ	-----
Vashon Island	443.5000	+	● 103.5	W7VMI	-----
W WA - PUGET SOUND-NE					
Bothell	441.1250	+	● 123a	WB0CZA	WB0CZA
W WA - PUGET SOUND-NORTH					
Anacortes	441.7000	+	● 103.5e	W7UDI	PSE ARG
Cultas Mtn	442.2750	+	● 103.5	WA7NAN	-----
Everett	441.9500	+	● 103.5l	K5IN	-----

Location	Output	Input	Notes	Call	Sponsor
Monroe	443.2250	+	● 103.5e	K7MJ	-----
Mt Vernon	444.3500	+	● 100e	K7OET	-----
Port Ludlow	441.5750	+	● 103.5a (CA)ez	N7PL	Pt Ludlow
Sequim	442.1250	+	● 123el	KC7LGT	-----
Sequim	444.9000	+	● 131.8e	K6MBY	-----
Tulalip	443.0000	+	● 127.3a (CA)ez	KC7BNP	-----
W WA - PUGET SOUND-SOUTH					
Crawford Mtn	441.4000	+	● 103.5elz	NT7H	Oly ARES
Dupont	442.9250	+	● 110.9e	W7CPU	IEARS
Gold Mtn	441.2500	+	● 97.4el	K7PP	K7PP
Olalla	440.2250	+	● 103.5 (CA)l	WR7HE	H Entz
Puyallup	442.1250	+	●e	NV7P	WETNET
Puyallup	442.7000	+	● 88.5 (CA) el	N7WGR	S PS EMA
Puyallup	442.8500	+	● 141.3 (CA)l	W7MYR	-----
Tacoma	441.1250	+	● 123ae	WB0CZA	WB0CZA
Tiger Mtn East	442.5750	+	● 156.7	WR7JM	J-Mar Comm
University Place	442.3750	+	● 103.5e	K7NP	Univ PI RG
University Place	443.1500	+	● 107.2e	N7EHP	Rick Hyde
W WA - RENTON					
Renton	444.8500	+	● 103.5el	K7OV	David Eakins
W WA - SAN JUAN COUNTY					
San Juan Islands	443.4500	+	● 103.5e	N7JN	SJCARS
W WA - SEATTLE					
Seattle	441.8250	+	●e	NV7P	WETNET
Seattle	442.8250	+	● 103.5a	WB7AHT	WB7AHT
Seattle	443.0000	+	● 141.3e	W7ACS	-----
Seattle	443.5500	+	● 103.5ael	W7SRZ	WW7MST
Seattle	444.2000	+	● 100e	K7MLR	K7MLR
West Seattle	441.8000	+	● 141.3e	W7AW	W Sea ARC
W WA - SEATTLE-NORTH					
Shoreline	440.2750	+	● 103.5	WA7NAN	-----
Shoreline	440.3000	+	● 103.5e	KC7ONX	Ron Burden
W WA - SKAGIT VALLEY					
Lyman Hill	444.5000	+	● 103.5	WA7ZUS	Mike Olds
W WA - SNOHOMISH COUNTY					
Everett	441.1500	+	● 123el	KD7BQH	-----
Everett	443.3500	+	● 103.5	KA7BZA	-----
Granite Falls	441.4000	+	● 103.5e	WB7ELY	-----
Jim Creek	443.8750	+	● 103.5e	W7UFI	SnoCo Hams
Lynnwood	441.8750	+	● 103.5l	K5IN	EARS
Marysville	443.1250	+	● 110.9 (CA)e	N7UMO	-----
Marysville	444.9000	+	○ 146.2a (CA)ez	K7RUE	-----

646 420-450 MHz

WASHINGTON

Location	Output	Input	Notes	Call	Sponsor
Mukelteo	443.9250	+	● 100	W7FLY	Bearons
Snohomish	442.9750	+	● 103.5e	W7ERH	Bill Rourke
Sultan	444.1250	+	● 103.5e	W7SKY	SVARC
W WA - SNOHOMISH COUNTY-SOUTH					
Mountlake Terrace	443.7250	+	● 127.3e	N7BTI	-----
W WA - SNOQUALMIE VALLEY					
Duvall	443.2500	+	● 123e	KE7GFZ	-----
Snoqualmie	444.9250	+	● 88.5e	KE7FDW	-----
W WA - TACOMA					
Tacoma	440.6250	+	● 103.5e	W7DK	RC Tacoma
Tacoma	444.1750	+	● 103.5a (CA)ez	K7HW	-----
Tacoma	444.4250	+	● 103.5	W7FHZ	-----
W WA - THURSTON COUNTY					
Olympia	440.5500	+	● 103.5el	WW7MST	MED NET
Olympia	444.3250	+	● 100e	W7USJ	Pat Senko
W WA - THURSTON COUNTY-NORTH					
Olympia	440.7250	+	●	NT7H	OARS
W WA - WASHINGTON-NW					
Blyn Mtn	442.1000	+	● 100e	W5RFL	Charles Metz
Lookout Mtn	443.7500	+	● 103.5e	WA7ZWG	MtBaker ARC
Lyman Hill	442.4000	+	● 107.2e	W7UMH	-----
Maynard Hill	441.1250	+	● 123ae	WB0CZA	WB0CZA
Mt Constitution	442.7500	+	● 103.5el	W7UMH	10/6/440 RG
Mt Constitution	444.0500	+	● 103.5 (CA)elz	K7SKW	MtBaker ARC
Port Angeles	444.7750	+	● 103.5	KJ7XE	Casey Hicks
Sequim	442.0500	+	● 103.5 (CA)el	KO6I	-----
W WA - WASHINGTON-SOUTH					
Kelso	440.5250	+	● 114.8a	W7JM	-----
W WA - WASHINGTON-SW					
Grays Harbor	444.9500	+	● 114.8el	N7UJK	GraysHarbor
Kalama	442.8250	+	● 131.8 TTI	WB7DFV	-----
Longview	442.1250	+	● 114.8el	N3EG	-----
Longview	444.9000	+	● 114.8e	W7DG	LCARA
Megler Mtn	440.9250	+	● 100e	N7BAG	B Gulleff
Megler Mtn	444.5000	+	● 100e	N7BAG	B Gulleff
Mt Brynion	444.1250	+	● 114.8e	K7WF	Longview RG
Neilton Peak	444.9500	+	● 118.8ael	W7EOC	GraysHarbor
Randle	444.8750	+	● 100el	AB7F	-----
Raymond	441.3000	+	● 127.3 (CA)l	K7PP	-----
Raymond	443.8250	+	● 103.5 (CA)e	KA7DNK	KA7DNK
Rooster Rock	444.9750	+	● 110.9e	KB7WVX	M Dawes

WASHINGTON-WEST VIRGINIA

Location	Output	Input	Notes	Call	Sponsor
Shelton	443.2500	+	● 100e	N7SK	MCARC
W WA - WASHINGTON-WEST					
Buck Mtn	442.5000	+	● 123e	W2ZT	-----
Cougar Mtn	442.3250	+	● 131.8a (CA)l	K7MMI	-----
Cougar Mtn	443.7000	+	● 103.5e	WA7EBH	-----
Cougar Mtn	443.7750	+	● 103.5e	W6TOZ	SeaTac Rptr
Gold Mtn	442.6500	+	● 103.5 (CA)ez	WW7RA	-----
Grass Mtn	444.6250	+	● 136.5el	WC7AAO	RAVEN
Tiger Mtn East	442.0250	+	● 103.5e	W7WWI	-----
Tiger Mtn East	442.2750	+	● 114.8	W7FHZ	-----
Tiger Mtn East	442.6000	+	● 127.3e	K7DNR	-----
Tiger Mtn East	443.3000	+	● 114.8	W7FHZ	-----
Tiger Mtn East	443.3250	+	● 103.5el	N6OBY	WA 6-PAK
Tiger Mtn East	444.6500	+	● 131.8 (CA)el	WA7HTJ	PS RTTY RG
Tiger Mtn West	441.1250	+	● 123e	WB0CZA	WB0CZA
Tiger Mtn West	442.0750	+	● 110.9e	K7NWS	BEARS
Tiger Mtn West	443.9000	+	● e	K7NWS	-----
W WA - WHATCOM COUNTY					
Bellingham	441.9250	+	● 103.5e	N7FYU	Allen Hart
King Mtn	443.6500	+	● 103.5l	K7SKW	MtBaker ARC
W WA - YELM					
Yelm	444.9250	+	● 103.5az	WQ7A	WQ7A

WEST VIRGINIA

Alderson	444.4000	+	100.0el	KC8IT	N8LVE
Beckley	443.0500	+	● 123.0e	N8FWL	N8FWL 222
Beckley	443.2250	+	● RB	W8LG	-----
Beckley	444.1250	+	● te	N8LVE	-----
Beckley	444.5250	+	● 110.9l	WB8YST	WB8YST
Beckley	444.8000	+	● 100.0	WV8B	ARA NORTH
Beckley	446.7250	-	el	KE4QOX	KE4QOX
Beckly	443.1000	+	107.2lr	KE4QOX	KE4QOX
Belington	444.9000	+	● 141.3e	N8SCS	N8SCS
Bluefield	443.6250	+	● 100.0el	WZ8E	ARA-SOUTH
Bluefield	444.4500	+	123	W8MOP	EAST RIVER
Bolt	444.2500	+	151.4	AB8DY	AB8DY
Buckhannon	442.6750	+	103.5ae	W8LD	WV WESLEYA
Buckhannon	444.2500	+	● aez	N8ZAR	N8ZAR
Buckhannon	444.4750	+	● 146.2ers	K8VE	K8VE
Charleston	442.9250	+	● 71.9	KB8QKM	-----
Charleston	443.3000	+	123.0	WS8L	HUNT KNOB
Charleston	444.3500	+	● 107.2el RBz	WB8YST	WB8YST
Charleston	444.9500	+	● 203.5lRB	WB8CQV	WB8CQV
Clarksburg	444.1750	+	● 103.5	N8FMD	N8FMD

WEST VIRGINIA

<i>Location</i>	<i>Output</i>	<i>Input</i>	<i>Notes</i>	<i>Call</i>	<i>Sponsor</i>
Cross Lanes	444.5000	+	151.4	AB8DY	AB8DY
Elkins	442.1000	+	162.2e	KD8JCS	WV8ZH
Elkins	444.8500	+	162.2e	N8RLR	N8RLR
Fairmont	443.8750	+	● 103.5a	W8SP	MOUNTAINEE
Flatwoods	444.2000	+	●	W8FES	N8ZVK
Gilbert	442.7250	+	tel	KB8PCW	KB8PCW
Glennville	444.3250	+	●	KA8ZXP	KA8ZXP
Grafton	444.7500	+	118.8l	WD8LNB	WD8LNB
Hamlin	443.9500	+	123.0aer	N8IKT	N8IKT & LI
Hernshaw	444.7000	+	203.5l	WB8CQV	WB8CQV
Hinton	443.9000	+	● 100.0e	KC8CNL	BLUESTONE
Huntington	421.2500	434.0000	●e	WA4GSS	OHIO VALLE
Huntington	443.0000	+	●e	N8HZ	WPBY-TV RP
Huntington	443.5500	+	162.2l	KB8TGK	KB8TGK
Huntington	443.8500	+	162.2el	KB8TGK	KB8TGK
Huntington	444.8500	+	● 131.8	WB8ZER	WB8ZER
Hurricane	444.0750	+	●	K8WRF	-----
Kenova	443.6000	+	● 162.2l	KC8PFI	KC8PFI
Keyser	444.1250	+	● 103.5l	N8RCG	N8RCG
Lewisburg	444.7250	+	● 103.5	KF8FO	KF8FO
Morgantown	444.7000	+	● 103.5l	W8MWA	MWA
Morgantown	444.8000	+	●e	W8CUL	WVU ARC
Moundsville	444.0750	+	123	KC8FZH	KC8FZH
Mullens	444.0000	+	100	KC8IT	KC8IT
Parkersburg	444.1000	+	●(CA)eRB	N8ILO	N8ILO
Pennsboro	442.8500	+	● 103.5e	WB8NSL	WB8NSL
Petersburg	442.1500	+	127.3el	KC8VBC	KC8VBC
Princeton	443.7000	+	● 123.0ae	KB8UJG	KB8UJG
Red House	444.2250	+	123.0ael	WV8AR	WV AMATEUR
			WX		
Richwood	443.3750	+	● 123.0	KC8SDN	KC8SDN
Richwood	443.4750	+	●	KB8YDD	WA8YWO
Rockport	443.3500	+	● 123.0ae	N8LHL	N8LHL
Shirley	444.4250	+	●te	KB8TJH	KB8TJH
St Joseph	444.8750	+	123.0e	W8CAL	W8CAL
Stonewood	443.2750	+	91.5	KD8TC	KD8TC
Terra Alta	443.1750	+	● 141.3el	K8VE	K8VE
Thomas	441.9000	+	103.5l	K7SOB	K7SOB
Welch	443.7250	+	●	N8SNY	N8SNY
Weston	443.9750	+	123	N8MIN	N8MIN
Wheeling	421.2500	434.0000	●#	KB8QHO	KB8QHO
Wheeling	441.9500	+		N8EKT	N8EKT
Wheeling	443.0250	+	● 156.7ar	KA8YEZ	KA8YEZ/O.C
			WX		
Wheeling	444.5750	+	156.7	W8MSD	W8MSD
Wheeling	444.9750	+	●	N8EKT	N8EKT
ALL OF TMARC AREA					
SNP	442.9000	+	●		-----
SNP	447.8750	-	●		-----

<i>Location</i>	<i>Output</i>	<i>Input</i>	<i>Notes</i>	<i>Call</i>	<i>Sponsor</i>
BERKELEY SPRINGS					
Berkeley Springs	442.4500	+	● 107.2al	WA3KOK	N.E.R.A.
Berkeley Springs	443.8500	+	● 123.0l	KK3L	KK3L
Berkeley Springs	444.7500	+	● 127.3	K7SOB	K7SOB
CHARLES TOWN					
Charles Town	444.3500	+	● 123.0	N3EAQ	N3EAQ
Ranson	448.9750	-	● 77.0/97.4	K8DSJ	K8DSJ
MOOREFIELD					
Moorefield	442.4000	+	● 127.3a	K7SOB	K7SOB
Moorefield	444.4000	+	● 103.5e	KD8IFP	PHARC
Moorefield	447.3250	-	●	KD8AZC	KD8AZC
ROMNEY					
Romney	443.2000	+	● 127.3l	K7SOB	K7SOB
WISCONSIN					
NORTH CENTRAL 114.8					
Gillett	444.2250	+	● 107.2	W0LFE	W0LFE
Granton	444.0500	+	● 114.8	N9RRF	N9RRF
Medford	444.8250	+	114.8elx	N9LIE	N9LIE
Presque Isle	443.0250	+	● 114.8ers	KC9AMX	KC9AMX
Rudolph	444.3250	+	● 114.8e	WD9GFY	WERA
Sayner	444.4000	+	114.8elx	N9QIP	W.I.N.
Stevens Point	444.7000	+	● 114.8 (CA)el	KC9NW	KC9NW
Tomahawk	444.5750	+	●	N9CLE	TOM RPT A
Waupaca	444.6750	+	● 114.8ae	AA9NV	AA9NV
Waupaca	444.9000	+	● 114.8l	N51IA	N51IA
Wausau	442.2000	+	● 114.8elx	N9QIP	N9QIP
Wausau	443.3250	+	● 100.0l	KA9HQE	KA9HQE
Wausau	443.7500	+	● 71.9 (CA) elWXxz	KC9NW	KC9NW
Wausau	444.1000	+	● 114.8a WXxz	W9SM	W.V.R.A.
Wausau	444.3000	+	● 114.8 (CA)ex	W9BCC	R.M.R.A.
Wausau	444.4250	+	114.8eWXx	W9SM	W.V.R.A.
NORTH EAST 100.0					
Appleton	442.1750	+	● 100.0 (CA)ers	W9RIC	W9RIC
Appleton	443.6500	+	● 100.0rs	W9ZL	FCARC
Chilton	444.8000	+	● 107.2x	KD9TZ	KD9TZ
Fond Du Lac	442.4000	+	● 107.2elx	N9QIP	W.I.N.
Fond Du Lac	442.4500	+	● 107.2	W9OSH	W9OSH
Fond Du Lac	443.8750	+	● 100.0 WX	N9WQ	NFDL ARS
Fond Du Lac	444.6000	+	● 123.0lx	N9GMT	FM38
Green Bay	443.5000	+	● 107.2 (CA)el	KB9AMM	TEARUG
Green Bay	444.2000	+	● 118.8	WA9RFT	W0LFE

650 420-450 MHz

WISCONSIN

Location	Output	Input	Notes	Call	Sponsor
Green Bay	444.5500	+	● 107.2e	KB9GKC	KB9GKC
Green Bay	444.7750	+	● 107.2 (CA)exz	K9EAM	G B M&K
Kaukauna	444.4500	+	● 107.2	ND9Z	ND9Z
Menasha	442.9750	+	● 100.0e	N9RJZ	N9RJZ
Oshkosh	442.0750	+	● 107.2e	N9GDY	N9GDY
Plymouth	443.2250	+	● 107.2ers WX	KD9TZ	S CTY 440
Plymouth	444.3500	+	● 114.8ex	WE9R	WERA
Porterfield	444.4000	+	100	W4IJR	W4IJR
Sheboygan	442.9000	+	● 107.2	AC9A	AC9A
Sturgeon Bay	444.0000	+	● 107.2l	K9KJM	K9KJM
NORTH WEST 110.9					
Bayfield	443.8500	+	● 1x	N0BZZ	LSAC
Beldenville	443.2250	+	● 110.9ae	N0NIC	B.A.T.S.
Chippewa Falls	442.3000	+	● 110.9	WD9HFT	WD9HFT
Chippewa Falls	444.0000	+	● 110.9	WD9HFT	WD9HFT
Colfax	442.8000	+	● 110.9elx	N9QIP	N9QIP
Colfax	444.3500	+	● 110.9	W9RMA	W9RMA
Durand	443.4000	+	● 110.9e	WB9NTO	WB9NTO
Eau Claire	443.3000	+	● 110.9e	KB9R	KB9R
Holcombe	444.5250	+	● 110.9lx	N9LIE	N9LIE
Hudson	444.9250	+	● 110.9e	N9NGH	N9NGH
New Richmond	444.6750	+	● 110.9lx	N9LIE	N9LIE
Park Falls	444.7500	+	● eWX	KA9EOK	PRICE CRA
Rice Lake	442.1000	+	● 110.9elx	N9QIP	W.I.N.
Rice Lake	443.6500	+	● 110.9ers	W9GDH	ARC2
River Falls	443.0250	+	● 110.9ael WXx	N9QIP	W.I.N.
Spoooner	444.8000	+	● 1l	W9AEA	W9AEA
Spoooner/Hertel	443.5000	+	● aelz	KB9OHN	BARS
SOUTH CENTRAL 123.0					
Baraboo	443.5750	+	● 123.0ex	N9BDR	Empire Twr
Baraboo	443.7250	+	● 123.0e	K0VSC	K0VSC
Baraboo	443.9000	+	100.0elx	N9QIP	W.I.N.
Baraboo	444.5000	+	● 123.0elx	N9GMT	FM-38
Berlin	444.9500	+	123.0lx	N9GMT	N9GMT
Cambridge	443.0000	+	● 123.0l	KA9FUR	KA9FUR
Clinton	443.1750	+	● 123.0e	WB9SHS	RCRA
Coloma	442.6750	+	● 123.0ex	W9LTA	W9LTA
Delavan	443.3750	+	● 123.0 WX	KA9EKG	KA9EKG
East Troy	440.7750	+	127.3l	N9WMN	N9WMN
Edgerton	442.3000	+	● 123.0el WXx	N9QIP	W.I.N.
Elkhorn	443.7000	+	● 123.0ars	N9LOH	LAARC
Fitchburg	444.0000	+	● 123.0x	KA9VDU	KA9VDU
Hancock	442.7250	+	● 123.0elx	N9QIP	W.I.N.
Hollandale	444.5500	+	● 123.0el WXx	N9QIP	N9QIP/WIN

Location	Output	Input	Notes	Call	Sponsor
Ixonia	442.0250	+	● 114.8e	WA9YVE	WARC
Janesville	444.7500	+	● 123.0e	WB9SHS	RCRA
Madison	441.4000	+	123.0l	N9QIP	W.I.N.
Madison	444.2000	+	● 107.2	WD8DAS	NERT
Madison	444.3750	+	● 123.0ae	N3IVK	EmpireTower
			WXX		
Madison	444.5750	+	123.0e	KB9DRZ	EmpireTower
Madison	444.7750	+	● 123.0	NG9V	NG9V
Mauston	442.2750	+	● 123.0ers	K9UGJ	K9UGJ
Necedah	444.1250	+	● 123.0elr	K9UJH	K9UJH
			s		
Prairie Du Sac	444.2500	+	● 123.0e	N9KXX	N9KXX
Wisconsin Dells	443.8500	+	● 123.0ers	N9ROY	N9ROY
			x		
SOUTH EAST 127.3					
Allenton	442.3500	+	● 123.0ael	N9GMT	FM38
			xz		
Brookfield	444.2000	+	127.3	KB9YQU	KB9YQU
Burlington	442.8500	+	● 88.5	N9RNA	N9RNA
Cedarburg	442.1000	+	127.3e	K9QLP	CFD/WERA
Delafield	444.1250	+	● 127.3	K9ABC	SEWFARS
			(CA)ersxz		
Germantown	442.8750	+	127.3	K9RHH	FARC
Germantown	444.5250	+	● 114.8	WD9IEV	WD9IEV
Hales Corners	443.4250	+	● 127.3e	W9JOL	W9JOL
Hubertus	443.8250	+	127.3 (CA)	K9JAC	K9JAC
Kewaskum	444.2750	+	127.3el	N9NLU	KMCG
Merton	444.6250	+	● 127.3el	W9JPE	W9JPE
Milwaukee	442.4250	+	● 127.3rs	N9UUR	N9UUR
Milwaukee	443.0250	+	● 114.8l	W9HHX	W9HHX
Milwaukee	443.3250	+	● 127.3e	N9PAY	ATC
Milwaukee	443.5500	+	● 127.3e	N9LKH	N9LKH
Milwaukee	443.8000	+	● 123.0ael	N9GMT	FM38
			xz		
Milwaukee	443.9500	+	● 127.3a	AA9JR	AA9JR
Milwaukee	444.4500	+	● 114.8a	W9EFJ	W9EFJ
Milwaukee	444.8500	+	● 127.3	W9DHI	WERA
			(CA)elx		
New Berlin	442.6750	+	● 127.3	WA9AOL	WA9AOL
New Berlin	443.3000	+	● 127.3	W9LR	WERA
North Prairie	444.1500	+	● 123.0l	KA9FUR	KA9FUR
Port Washington	443.5250	+	● 114.8	WB9RQR	OZARES
			(CA)ersWxz		
Port Washington	443.7500	+	● 127.3	W9CQO	O.R.C.
			(CA)exz		
Racine	442.0000	+	● 127.3rs	KR9RK	LRA Racine
Racine	444.0500	+	● 114.8	KA9LOK	KA9LOK
Town Of Lisbon	444.2250	+	● 151.4	KC9HBO	N9AAO
Trevor	442.6000	+	● 123.0elx	KA9VZD	KA9VZD

**652 420-450 MHz
WISCONSIN-WYOMING**

Location	Output	Input	Notes	Call	Sponsor
Union Grove	442.2500	+	● 114.8lx	N9OIG	N9OIG
West Allis	444.4250	+	● 127.3	N9MKX	R.R.A.R.C.
SOUTH WEST 131.8					
Black River Falls	443.6000	+	● 114.8e	N9JCX	N9JCX
Galesville	442.5000	+	● 131.8el WXX	N9QIP	W.I.N.
La Crosse	444.4750	+	● 131.8	WR9ARC	RVRLND ARC
La Crosse	444.6000	+	● 131.8	N9ETD	N9ETD
Northfield	443.5500	+	● 131.8elx	N9QIP	W.I.N.
Osseo	444.2000	+	● 110.9lx	N9LIE	N9LIE
Platteville	444.3250	+	● 131.8e WX	KC9KQ	HVARC
Tomah	444.8000	+	● 131.8elx	N9QIP	W.I.N.

WYOMING

CENTRAL

Atlantic City - Limestone Mtn	449.8000	-	● 100.0 L(HERC)x	KD7BN	KD7BN
Casper	449.5000	-	●	NB7I	NB7I
Casper	449.7500	-	●eE-SUN	N7EUE	N7EUE
Casper	449.9250	-	●	W7TOY	W7BLM
Casper Mountain	447.5000	-	● L(145.235)rs	W7VNJ	CARC
Casper Mountain	449.5750	-	●t L(146.640)	KD7AGA	CDK Net
Casper Mountain	449.9000	-	● 100.0 L(IRLP)	K7YE	CDK Net
Lander	449.9000	-	●l	N7HYF	WYAME
Riverton	448.2000	-	●e	KD7BN	KD7BN
Riverton	449.2000	-	●l	KD7BN	W7PAW
Shoshoni	449.4500	-	●	KB7PLA	KB7PLA
Shoshoni - Copper Mtn	449.0000	-	● 100.0 L(HERC)x	KD7BN	KD7BN
Thermopolis	449.6750	-	● 114.8 L(52.525)	WA7JRF	WA7JRF
Worland	449.6000	-	●	KB7PLA	KB7PLA

EAST CENTRAL

Douglas	449.7000	-	●	NX7Z	NX7Z
HERC - STATEWIDE					
Casper Mountain	447.5000	-	● L(145.235)rs	KD7BN	CARC
Copper Mountain	449.0000	-	● 100.0lx	KD7BN	KD7BN
Limestone Mountain	449.8000	-	● 100.0l	KD7BN	KD7BN
Wright - Pumpkin Butte	449.2000	-	● 100.0l	KD7BN	-----

NORTH CENTRAL

Shell	449.6500	-	●	WB7QQA	CMARC
Sheridan	449.7000	-	●	W7GUX	SRAL

420-450 MHz 653
WYOMING-ALBERTA

<i>Location</i>	<i>Output</i>	<i>Input</i>	<i>Notes</i>	<i>Call</i>	<i>Sponsor</i>
Sheridan	449.8500	-	●	N7KEO	N7KEO
NORTH EAST					
Gillette	448.0000	-	●	K7VU	K7VU
Gillette	449.7500	-	●	WR7CW	WR7CW
			L(IRLP NODE 3307)		
Gillette	449.9500	-	●	KJ7UG	KJ7UG
NORTH WEST					
Cody	448.3500	-	● 42.0l	KC7NP	KC7NP
Jackson	447.7000	-	● 123.0 (CA)ex	W7TAR	TARRA
Worland	448.2500	-	● 42.0l	KC7NP	KC7NP
NORTHEAST					
Evanston WY	449.3250	-	●x	N7LMN	-----
SOUTH CENTRAL					
Rawlins	448.3000	-	●	KB8RWI	KB8RWI
Rawlins	449.4000	-	● 147.5l	KJ7AZ	HAMS
SOUTH EAST					
Cheyenne	447.0250	-	●(CA)	AA7JQ	AA7JQ
Cheyenne	447.2250	-	114.8 (CA)e	N7QBQ	N7MYR
			z		
Cheyenne	448.1500	-	●t(CA) TT	KB7SWS	KB7SWR
			L(145.235)		
Cheyenne - Chalk Bluffs	449.3000	-	● 131.8	WU7G	WU7G
			(CA) L(IRLP 140284)z		
Laramie	447.1000	-	● 114.8	N7QJL	N7CTM
Laramie	449.0750	-	●	WB7CJO	WB7CJO
Laramie	449.8000	-	●	KB7Z	KB7Z
Torrington	448.6000	-	●	N7CFR	N7CFR
Wheatland	449.6000	-	●	WA7SNU	WA7SNU
Wheatland	449.6250	-	●	WA7SNU	GPARA
Wheatland	449.7750	-	100.0	N7UCL	N7UCL
SOUTH WEST					
Evanston	448.1500	-	●	N7LMN	N7LMN
Evanston	449.3250	-	●	N7LMN	N7LMN
Kemmerer	449.0750	-	123.0	KC7FDO	KC7FDO
Kemmerer	449.8250	-	●	N7HCH	ORARC
WEST CENTRAL					
Pinedale - Mt Airy	448.1000	-	● 100.0ae	W7YP	SCARC
			L(146.775)r		

ALBERTA
CALGARY

Calgary	443.1500	+	●a	VE6NZ	VE6NZ
Calgary	444.0000	+	●x	VE6RYC	CARA
Calgary	444.0750	+	●E-SUN	VE6AQK	VE6AQK
Calgary	444.1250	+	●	VE6WRT	VE6CPT
Calgary	444.2750	+	● 110.9	VE6ZV	VE6AQK
Calgary	444.3500	+	●	VE6EHX	CARA
Calgary	444.4000	+	●l	VE6NOV	CARA

ALBERTA

<i>Location</i>	<i>Output</i>	<i>Input</i>	<i>Notes</i>	<i>Call</i>	<i>Sponsor</i>
Calgary	444.4750	+	○	VE6DDC	VE6FH
Calgary	444.4750	+	○	VE6GAB	VE6GAD
Calgary	444.5750	+	○ 110.9	VE6RY	CARA
Calgary	444.6500	+	○	VE6RPN	VE6DNY
Calgary	444.6750	+	○	VE6FIL	FARS
Calgary	444.7500	+	○i	VE6KQ	VE6KQ
Calgary	444.9000	+	○ix	VE6WRT	WRN
Calgary	444.9250	+	○	VE6CPT	VE6CPT
Calgary	449.4500	-	○	VE6SPR	VE6NZ
CENTRAL EAST					
Hardisty	444.0250	+	○	VE6TDW	VE6TDW
Legal	444.6500	+	○	VE6DFW	VE6DFW
Legal	444.7250	+	○	VE6DFW	VE6DFW
CENTRAL NORTH					
Pigeon Lake	443.1500	+	○	VE6LPR	-----
EDMONTON					
Beaumont	444.9750	+	○	VE6SBE	VE6AVK
Edmonton	444.1000	+	○	VE6HM	VE6NC
Edmonton	444.4000	+	○	VE6GPS	VE6JTM
Edmonton	444.8000	+	○	VE6SBR	VE6SBS
Edmonton	444.9750	+	○	VE6EAR	VE6ETU
Ft Saskatchewan	444.4500	+	○	VE6TCK	VE6TCK
Sherwood Park	444.3000	+	○	VE6DXX	VE6DXX
Sherwood Park	448.2500	-	○	VE6SBR	VE6SBS
LETHBRIDGE					
Lethbridge	444.0500	+	○	VE6HDO	VE6HDO
Lethbridge	444.1000	+	○	VE6IRL	VE6COM
Lethbridge	444.6750	+	○	VE6COM	VE6COM
Lethbridge	444.7000	+	○p	VE6DES	VE6DES
Lethbridge	444.8500	+	○i	VE6XA	VE6XA
Lethbridge	449.7500	-	○i	VE6CAM	SARC
MEDICINE HAT					
Medicine Hat	444.0750	+	○	VE6MHU	VE6MLD
Medicine Hat	444.4750	+	○	VE6MLT	-----
Medicine Hat	444.8000	+	○	VE6GLF	VE6GLF
Medicine Hat	449.9250	-	○	VE6VOA	VE6MLD
NORTH					
Slave Lake	444.3500	+	○	VE6AMY	VE6AMY
NORTH EAST					
Ashmont	444.1500	+	○i	VE6TTL	VE6ARJ
Cold Lake	442.2000	+	○	VE6TAR	CLARC
Elk Island	444.3750	+	○	VE6REI	VE6REI
Glendon	444.9750	+	○	VE6COW	VE6XLR
Lloydminster	444.7250	+	○a	VE5FD	VE6FF
St Paul	444.5000	+	○	VE6SB	-----
PEACE RIVER					
Peace River/Tangent	444.6000	+	○	VE6AAF	-----

420-450 MHz 655
ALBERTA-BRITISH COLUMBIA

<i>Location</i>	<i>Output</i>	<i>Input</i>	<i>Notes</i>	<i>Call</i>	<i>Sponsor</i>
RED DEER					
Alix/Bashaw	448.9750	-	○	VE6PAT	VE6ZH
Red Deer	443.3750	+	○	VE6ONE	VE6ONE
Red Deer	444.5500	+		VE6SCR	VE6AQK
Red Deer	444.5500	+	○	VE6YX	VE6CIA
SOUTH					
Claresholm	444.4750	+	○	VE6CC	VE6CC
High River	444.1500	+	○	VE6HRB	FARS
High River	444.7250	+	○	VE6HRB	FARS
YELLOWHEAD					
Hinton	447.8250	-	○	VE6YAR	YARC
BRITISH COLUMBIA					
FRASER VALLEY					
Chilliwack	442.8000	+	○ 110.9	VA7RSH	Cheam Repe
Chilliwack	444.7000	+	○el	VE7RAD	VE7IHR & V
Langley	441.3750	+	○	VE7RMH	Surrey ARC
Langley	443.9750	+	○	VE7RLY	Langley AR
Maple Ridge	443.6250	+	123	VE7RMR	Maple Ridg
GREATER VANCOUVER					
Burnaby	442.4750	+	e	VA7PRE	VE7RMY
Burnaby	442.8500	+	○	VE7RBY	Burnaby AR
Burnaby	443.6750	+	○	VE7CBN	VE7XL
Burnaby	444.7500	+	123.0l	VE7ROX	VE7ROX
Delta	444.4250	+	107.2	VE7RDE	Delta ARS
New Westminster	442.3750	+	110.9	VA7HPS	VE7ISV
New Westminster	444.6000	+	e	VE7NWR	NWARC
North Vancouver	430.9500	439.9500	○	VE7RYZ	VE7PSA
Port Coquitlam	443.1000	+	94.8	VE7UDX	VE7ZZX
Surrey	442.3500	+	○	VE7RUK	West Coast
Surrey	443.6000	+	○	VE7MAN	VE7MAN
Surrey	443.7750	+	●e	VE7RSC	Surrey ARC
Vancouver	441.9750	+	○	VE7RHS	UBC ARC
Vancouver	442.2250	+	○	VE7RPS	VE7MMA
Vancouver	442.3250	+	100	VE7VHF	VE7CIM
Vancouver	442.5750	+	○	VE7ZIT	Radio Fili
Vancouver	442.9500	+	○	VE7AAU	RADIO ATS
Vancouver	443.2000	+	○l	VE7NSR	VE7CHU
Vancouver	443.2500	+	○	VE7RCH	Cheam Repe
Vancouver	443.2750	+	○	VE7RCI	Cheam Repe
Vancouver	443.4000	+	el	VE7RAG	BCFMCA
Vancouver	443.5250	+	●e	VE7RPT	BCFMCA
Vancouver	443.5500	+	○	VA7RPA	Radio Pino
Vancouver	443.7250	+	○	VE7RDJ	VE7AOV
Vancouver	443.8000	+	○	VE7UHF	VE7MQ
Vancouver	444.0000	+	156.7	VE7URG	John Thoma
Vancouver	444.0750	+	○	VE7TOK	VE7MBG
Vancouver	444.1000	+	●	VE7ROY	VE7COT
Vancouver	444.2250	+	○	VE7RFI	Rogers Cab

**656 420-450 MHz
BRITISH COLUMBIA**

<i>Location</i>	<i>Output</i>	<i>Input</i>	<i>Notes</i>	<i>Call</i>	<i>Sponsor</i>
Vancouver	444.4000	+	103.5	VE7BAS	VE7BAS
Vancouver	444.4750	+	●	VE7PRA	Pacific Ri
Vancouver	444.6750	+	●	VE7CDN	Can. Airlr
Vancouver	444.8250	+	156.7	VE7VYL	BCFMCA
Vancouver	444.9250	+	●	VE7WAR	VE7WAR
Vancouver	444.9500	+	1015lpr	VE7RNV	VE7CHU
Vancouver	444.9750	+	●	VE7RMT	VE7RMY
NORTH COAST					
Terrace	444.9750	+	●	VE7RDD	Doug Davie
NORTH INTERIOR					
Williams Lake	444.1000	+	●	VE7ZIG	VE7IG
SOUTH CENTRAL					
Barriere	442.6500	+		VA7RTN	VE7MOB
Barriere	442.8750	+		VE7RTN	VE7PW
Blackpool	444.0000	+	●	VE7RBP	WELLS GRAY
Clinton	442.6500	+	●	VE7LMR	VE7PW
Clinton	442.8250	+	●	VE7LMR	VE7PW
Edgewood	449.2500	-	●	VE7SMT	NORAC
Nakusp					
Falkland	442.4500	+	●	VE7RAM	VE7EHL
Kamloops	432.4750	+		VE7TSI	Kamloops A
Kamloops	442.0500	+	103.5	VE7CRW	VE7NI
Kamloops	442.1500	147.9200	e	VE7RLO	Kamloops A
Kamloops	442.1750	147.9200	e	VE7RLO	Kamloops A
Kamloops	447.5000	-	156.7	VE7RXD	VE7EJE
Kamloops	449.2500	-	●	VE7RLO	Kamloops A
Kamloops	449.3000	-	●	VE7RHM	VE7LDM
Kamloops	449.5000	-	●	VE7KIG	IPARN
Kelowna	439.2500	2410.0000	●	VE7KTV	VA7UN
Kelowna	442.7750	+	●	VE7KEL	OCARC
Kelowna	444.3000	+	el	VE7KTV	VA7UN
Kelowna	444.8250	+	156.7	VA7KEL	OCARC
Kelowna	449.1250	-	●	VA7KEL	OCARC
Oliver	444.6000	+	100	VE7RSO	VA7WCN
Penticton	444.5000	+	●	VE7RPC	Penticton
Sorrento	444.1000	+	●	VE7SPG	Shuswap AR
Vernon	441.1500	147.5550		VA7NWS	VA7JMP
Vernon	444.3500	+	100	VE7RFM	VE7DQ
SOUTH EAST					
Cranbrook	443.6250	+	●	VE7CAP	EKARC
Grand Forks	442.0750	+	●	VE7YGF	Grand Fork
Nelson	444.5500	+		VE7RCT	WKARC
VANCOUVER ISLAND CENTRAL					
Chemainus	442.6000	+	●	VE7RNA	Cowichan A
Chemainus	444.8000	+	131.8	VE7RNX	VE7XNR
Gibsons	442.6500	+	● 123.0e	VE7RXZ	VE7ALT
Nanaimo	442.5250	+	●	VA7ZSU	Mount Bens
Nanaimo	443.9000	+	●	VE7DJA	NARA
Nanoose Bay	444.3000	+	● 1130lpr	VA7LPG	VE7IT

420-450 MHz 657
BRITISH COLUMBIA-MANITOBA

<i>Location</i>	<i>Output</i>	<i>Input</i>	<i>Notes</i>	<i>Call</i>	<i>Sponsor</i>
Parksville	444.2000	+	● 1180ael pr	VE7PQD	ORCA
Port Alberni	444.4500	+	●	VE7KU	Arrowsmith
Port Alberni	444.7500	+	●	VE7RTE	Arrowsmith
Port Alberni	449.4500	-	●	VE7KU	Arrowsmith
Qualicum Beach	445.0000	144.7700	●	VE7RQR	Mid Island
Saanich	449.4500	-	100	VE7SLC	Saanich Em
VANCOUVER ISLAND NORTH					
Campbell River	442.4500	+	●	VE7NVI	VE7JZ
Campbell River	443.6500	+		VE7CRC	CRARS
Comox Valley	447.5750	-	●	VE7RAP	Comox Vall
Courtney	443.7000	+	141.3	VE7NIR	VE7AGM
Sayward	443.7000	+	●	VE7RNC	North Isla
VANCOUVER ISLAND SOUTH					
Duncan	442.1500	+	●	VA7CDH	Cowichan V
Ganges	444.8500	+	e	VE7XNR	VA7DN
Langford	442.7250	+	e	VE7FRF	VE7DAT
Malahat	443.0250	+	●el	VA7XMR	CERT-BC
Saanich	443.0750	+	●e	VA7XMR	CERT-BC
Saltspring Island	444.7250	+	143.1	VE7ITS	VE7DAT
Saturna Island	442.8250	+	e	VE7RMI	VE7MIA
Victoria	442.7000	+	e	VE7RFR	VE7DAT
Victoria	442.7750	+	●	VA7CRT	CERT-BC
Victoria	443.5750	+	●	VE7RAA	Camosun Co
Victoria	443.8250	+		VE7VOP	VE7OVY
Victoria	443.9000	+	141.3el	VE7RFR	VE7DAT
Victoria	443.9500	+	●	VE7RTC	WARA
Victoria	444.1500	+	●	VE7RBA	VE7IA
Victoria	444.2500	+	●	VE7IA	VE7IA
Victoria	444.4500	+	100	VE7SLC	Saanich Em
Victoria	444.8750	+	107.2	VE7VIC	WARA
Victoria	449.5500	-	●	VE7RGP	Rogers Cab
MANITOBA					
INTERLAKE					
Selkirk	444.1500	+	●e	VE4SLK	E Selkirk
NORTHWEST					
Dauphin	448.4000	-	●	VE4BMR	DARC
Swan River	443.4000	+	●	VE4SRR	SwanRivARC
SOUTHWEST					
Killarney	449.5000	-	● 127.3	VE4KIL	-----
WINNIPEG					
Winnipeg	433.7500	+	● 5.0/5.0	VE4KEG	-----
Winnipeg	434.0000	1253.2500	●	VE4EDU	-----
Winnipeg	443.5000	+	●Irsx	VE4VJ	-----
Winnipeg	444.0000	+	127.3/127.3	VE4UHF	-----
Winnipeg	444.5000	+	●	VE4AGA	VE4AGA
Winnipeg	444.7500	+	● 127.3	VE4PAR	-----

658 420-450 MHz

NEW BRUNSWICK-NOVA SCOTIA

<i>Location</i>	<i>Output</i>	<i>Input</i>	<i>Notes</i>	<i>Call</i>	<i>Sponsor</i>
NEW BRUNSWICK					
BELLEDUNE					
Elmtree	444.3500	+	●L(LINK)	VE9ELM	IRG
DALHOUSIE					
Dalhousie	444.6000	+	●	VE9FMG	VE9DEN
FREDERICTON					
Fredericton	449.2500	-	●	VE9ZC	FARC
MACES BAY					
Maces Bay	444.8750	+	●I	VE9MBY	IRG
MONCTON					
Moncton	442.2500	+	●	VE9UDM	UDM
Moncton	442.6500	+	●	VE9GBR	VE9MCD
Moncton	443.3500	+	●I	VE9LNK	-----
Moncton	444.9750	+	●	VE1PJX	VE1XW
Moncton	449.3250	-	●I	VE9SHM	TCARC
SAINT JOHN					
Spruce Lake	443.6000	+	● 141.3 L(HUB)	VE9SJW	LCARC
ST ANDREWS					
St Andrews	448.1000	-	● 141.3	VE1IE	VE9NZ
NEWFOUNDLAND AND LABRADOR					
EASTERN AVALON					
St John	444.9000	+	●ae	VO1UHF	AVRAC
St John	447.1000	-	L(EIRLP)	VO1KEN	VO1ST
WESTERN NF					
Corner Brook	444.4000	+	●	VO1MO	HUMBARS
NOVA SCOTIA					
AMHERST					
Amherst	442.4250	+	●L(IRLP)	VE1WRC	WCARC
BARRINGTON					
Oak Park	443.8000	+	●	VE1KDE	BAARS
DARTMOUTH					
Dartmouth	444.6000	+	●	VE1DAR	DARC
GORE					
Gore	449.9000	-	●L(HUB)	VE1NSC	NSARA
GREENFIELD					
Greenfield	444.3000	+	●	VE1BBY	-----
GREENWOOD					
Greenwood	449.0500	-	●	VE1VLY	GARC
HALIFAX					
Halifax	444.3500	+	●el	VE1PSR	HARC
Halifax	444.4500	+	●eL(LINK)	VE1PSR	HARC
Halifax	444.5500	+	●eL(LINK)	VE1PSR	HARC
Halifax	444.6500	+	●eL(LINK)	VE1PSR	HARC
Halifax-All NS	449.1500	-	●ep	VE1HRM	VE1AJP
HFX Airport	444.0000	+	●eL(HUB)	VE1CDN	VE1YZ

<i>Location</i>	<i>Output</i>	<i>Input</i>	<i>Notes</i>	<i>Call</i>	<i>Sponsor</i>
INVERNESS					
Kiltarity	444.9000	+	●el	VE1KIL	-----
MUSQUODOBOIT					
Musquodoboit	449.4250	-	●eL(LINK)	VE1MHR	ESARC
Hbr					
Musquodoboit	449.4500	-	●eL(LINK)	VE1MHR	ESARC
Hbr					
SHEET HARBOUR					
Sheet Harbour	444.4250	+	●el	VE1ESR	ESARC
Sheet Harbour	444.8750	+	●el	VE1ESR	ESARC
SHERBROOKE					
Sherbrooke	449.8750	-	●el	VE1SAB	ESARC
SPRINGFIELD					
Springfield	444.8500	+	●eL(HUB)	VE1LCA	-----
SPRINGHILL					
Lynn Mtn	444.2000	+	●eL(HUB)	VE1SPR	VE1ZX
Sugarloaf	448.9250	-	●L(HUB)	VE1BHS	VE1ZX
SYDNEY					
Boisedale	449.9000	-	●eL(HUB)	VE1HAM	-----
YARMOUTH					
Yarmouth	444.7000	+	●el	VE1YAR	VE1RB
ONTARIO					
CENTRAL					
Barrie	444.2000	+	● 123.0 L(ECHOLINK) RB	VE3KES	ARE
Cannington	444.4500	+	●(CA)el	VA3TVE	-----
Collingwood	442.6000	+	● 156.7	VE3BMR	-----
Collingwood	443.8000	+	156.7e L(IRLP)	VE3RMT	CARC
Creemore	443.2750	+	●l	VE3CAB	-----
Goodwood	442.0750	+	● 103.5e L(GTU)s	VE3GTU	-----
Goring	444.4250	+	● 156.7 L(WIK SED SNM WAJ)	VA3NEG	ERA
Moonstone	444.2750	+	●	VE3QSB	-----
Orangeville	444.0250	+	● 103.5 (CA)eL(IRLP)	VE3NSL	OAREX
Orangeville	444.5000	+	●e	VE3MAP	DARES
Orillia	442.5750	+	103.5 L(VE3UKC)	VE3UOR	-----
Orillia	444.5500	+	●	VE3ORC	OARC
Parry Sound	443.5750	+	●	VE3RPL	PARRA
Parry Sound	444.8000	+	● 103.5 L(ECHOLINK)	VE3UPS	-----
Sarnia	442.3500	+	●(CA)e L(IRLP)	VE3WHO	-----
Shelburne	443.6250	+	●e	VE3DRC	-----
Shelburne	443.8750	+	88.5 L(VE3ZAP)	VE3ZAP	DAG

660 420-450 MHz

ONTARIO

Location	Output	Input	Notes	Call	Sponsor
Singhampton	444.9000	+	● 156.7e L(ERA)	VA3WIK	ERA
CENTRAL EAST					
Baltimore	444.9750	+	● 103.5 L(VE3YYZ)	VE3MXR	YYZ GROUP
Colborne	443.3750	+	●	VE3RTY	-----
Oshawa	443.0000	+	●	VE3NAA	NSARC
Oshawa	443.8000	+	● 136.5	VA3NSR	NSARC
Peterborough	444.5750	+	● 162.2 (CA)e	VA3PBO	PARC
CENTRAL WEST					
Owen Sound	442.3500	+	156.7e L(VE3OSR)	VE3OSR	-----
Owen Sound	443.0250	+	●	VE3RBT	-----
FRONTENAC/LENNOX-ADDINGTON					
Kingston	443.3000	+	s	VE3KTO	Kingston ARES
HASTINGS/PRINCE EDWARD					
Belleville	444.4750	+	118.8/118.8	VE3QAR	QARC
Marmora	443.4750	+	●A(1* #) L(I 2176)	VE3OUR	VE3LIZ
LANARK/LEEDS-GRENVILLE					
Brockville	444.0000	+	100.0/100.0	VE3IWJ	Brockville PG
Carleton Place	444.1000	+	100.0	VE3SEX	-----
Franktown	444.3000	+	● 100.0/100.0 L(I 2220)	VA3WCC	WCARC
Lavant	444.8500	+		VE3DVQ	WCARC
Mallorytown	443.9000	+		VE3IGE	-----
Smiths Falls	444.7500	+	136.5 A(* OPEN # DROP)	VE3WDP	-----
METRO TORONTO					
Acton	442.8250	+	● 103.5	VA3GTU	-----
Aurora	442.0250	+	●(CA) L(VE3ULR)	VE3ULR	-----
Aurora	444.1000	+	● 103.5 L(SSPBD)	VE3WDX	SSPBD
Ballantrae	442.4750	+	● 103.5e	VA3URU	GTARG
Ballantrae	442.8500	+	● 136.5 L(VE3WIK WAJ SED)	VE3SNM	ERA
Ballantrae	443.7000	+	● 103.5 (CA) L(IRLP COARC)	VA3BAL	COARC
Brampton	443.5500	+	●(CA)eWx z	VE3PRC	PARC
Brampton	444.9500	+	103.5 L(IRLP ECHOLINK)	VA3OPR	OPARG
Brougham	444.6000	+	●	VE3DAX	SPARC
Caledon	444.1750	+	103.5	VE3WOO	-----
Etobicoke	442.7750	+	● 103.5e	VA3GTU	-----
Etobicoke	442.8000	+	● 103.5e L(GTU)	VA3GTU	-----

<i>Location</i>	<i>Output</i>	<i>Input</i>	<i>Notes</i>	<i>Call</i>	<i>Sponsor</i>
Etobicoke	443.1000	+	●	VE3SKI	SARC
King City	443.7750	+	● 103.5	VE3JOP	VE3JOP
				L(IRLP ECHOLINK)	
Markham	442.2750	+	● 103.5	VA3CTR	CCARS
				L(ECHOLINK)	
Mississauga	442.1250	+	● 136.5e	VE3PAQ	PROARA
				L(224.720)	
Mississauga	444.2500	+	103.5ae	VA3PMO	-----
				L(147.540)	
Mississauga	444.5750	+	● 103.5	VE3MIS	MARC
				(CA)e	
Raglan	444.5250	+	L(SSPBD	VE3OBI	SSPBD
				ECHOLINK)	
Scarborough	443.3500	+	● 131.8	VE3RTC	-----
Scarborough	443.7500	+	● 103.5e	VA3GTU	-----
				L(GTU)	
Scarborough	443.8250	+	● 88.5e	VA3HKG	-----
Toronto	442.1750	+	● 136.5	VA3UKW	-----
Toronto	442.3750	+	● 103.5e	VA3GTU	-----
				L(GTU)	
Toronto	442.6000	+	● 103.5	VE3CAY	CWARC
Toronto	442.6500	+	● 100.0e	VA3GTU	-----
Toronto	442.7500	+	● 82.5	VE3WOO	-----
				L(SSBPD)	
Toronto	442.9750	+	● 103.5l	VA3GTU	-----
Toronto	443.0500	+	● 103.5e	VE3YYZ	TARCS
				L(IRLP YYZ)	
Toronto	443.3250	+	103.5 (CA)	VE3VOP	MARC
Toronto	443.5000	+	●	VE3NIB	-----
				103.5/103.5l	
Toronto	443.6500	+	● 103.5	VE3NOR	NARC
				L(IRLP)	
Toronto	443.9000	+	● 127.3l	VE3OBN	SSPBD
Toronto	444.4000	+	● 103.5	VE3TWR	TFMCS
				(CA)eL(TFM IRLP)	
Toronto	444.4750	+	● 103.5e	VE3URU	GTARG
Toronto	444.7000	+	● 103.5	VE3RAK	-----
				L(IRLP ECHOLINK)	
Toronto	444.7750	+	103.5 (CA)e	VE3ATL	ALTARC
				L(ECHOLINK)	
Toronto	444.8500	+	● 136.5	VE3UKW	-----
Uxbridge	442.1000	+	● 103.5	VE3RPT	TFMCS
				(CA)eL(TFM IRLP)z	
Uxbridge	443.2250	+	● 103.5	VE3RPT	TFMCS
				(CA)eL(TFM IRLP)	
Vaughan	444.3000	+	●(CA)eIRB	VE3UKC	-----
Whitby	443.4750	+	● 103.5e	VE3WOM	WARC
Whitby	444.3750	+	● 103.5e	VE3WOQ	WARC

ONTARIO

Location	Output	Input	Notes	Call	Sponsor
NATIONAL CAPITAL REGION					
Carp	444.0500	+	123.0/123.0 L(147.270)	VA3WJC	-----
Cumberland	444.3500	+	● 100.0/100.0	VA3RCB	VE3CVG
Ottawa	443.8000	+		VE3TEL	PARC
Ottawa	444.1250	+	136.5/136.5 L(I 2210)X	VE3TST	VE3HXP
Ottawa	444.2000	+	A>(*123/#) L(147.3/53.03)	VE3TWO	OVMRC
Ottawa	444.4000	+	/100aI	VE3MPC	CPCARC
Ottawa	444.5500	+	151.4	VA3KPT	VA3WHS
Ottawa	444.9500	+	/136.5s	VA3EMV	EMRG
NIAGARA					
Campden	443.5750	+	● 107.2e	VE3ALS	-----
Fonthill	443.1750	+	● 107.2e	VE3RNR	NPARC
Fonthill	444.7250	+	● 107.2 L(IRLP) RB	VE3PLF	COBRA
Niagara Falls	442.4250	+	● 107.2 L(ERA IRLP)	VA3WAJ	-----
Niagara Falls	442.9000	+	● 107.2 (CA)e	VE3GRW	-----
Thorold	442.2500	+	●/107.2 L(VE3RAF)	VE3RAF	RFMARC
Thorold	443.7250	+	● 107.2	VA3RFM	RFMARC
Wainfleet	442.5000	+	●	VE3KJR	-----
NORTHEASTERN ONTARIO					
Little current	444.3000	+		VE3RQQ	-----
Sault Ste Marie	442.6500	+	aL(VE3SJI) Z(Y)	VE3SSM	-----
Timmins	444.9000	+	I	VE3AA	-----
NORTHWESTERN ONTARIO					
Thunder bay	443.8500	+	●	VE3TBU	-----
Thunder bay	444.8250	+	I	VE3TBR	-----
PRESCOTT-RUSSELL					
Alfred	443.5000	+	/110.9 A(*25)lsx	VA3TLO	RAAG
Russell	444.5000	+	123.0/123.0 L(REH/I 2018)	VA3LGP	VE3JGL
RENFREW					
Arnprior	443.2000	+	● 136.5/136.5 A(*#)#eL(I 2910)s	VE3YYX	Arnprior FD
Bissett Creek	443.0250	+	A(#22/#)lsx	VE3ZBC	RCARC
Foymount	442.3750	+	I	VE3UCR	RCARC
Pembroke	448.0250	-	/100.0 A(*22/#) L(ZBC/I 2520)sx	VE3NRR	RCARC
SOUTH					
Arkel	443.8500	+	●I	VE3RKL	-----
Brantford	443.0250	+	●(CA)	VE3TCR	-----

<i>Location</i>	<i>Output</i>	<i>Input</i>	<i>Notes</i>	<i>Call</i>	<i>Sponsor</i>
Burlington	442.2250	+	131.8 L(ECHOLINK)	VA3ODX	ODXA
Burlington	443.1500	+	●e L(442.450)	VE3BUR	-----
Burlington	443.2000	+	●	VA3BUR	-----
Burlington	444.8250	+	● 131.8e	VE3RSB	BARC
Cambridge	442.6750	+	●	VA3AQ	-----
Carlisle	443.6750	+	● 131.8e L(ERA)	VE3WIK	-----
Grassie	442.7250	+	● 131.8e L(ECHOLINK)	VE3BQQ	TECHNET
Halton Hills	443.4250	+	● 131.8ae L(ECHOLINK)	VA3HR	HARC
Hamilton	442.5250	+	103.5 L(VE3UKC)	VE3UHM	-----
Hamilton	443.0750	+	●	VE3ZOE	-----
Hamilton	444.0750	+	131.8ae L(IRLP)	VE3NCF	HARC
Kitchener	442.2000	+	● 131.8 (CA)eL(ECHOLINK)	VE3SED	-----
Kitchener	442.3500	+	● 131.8 (CA)e	VE3BAY	-----
Kitchener	444.8750	+	● 131.8 L(IRLP)	VE3RBM	-----
Milton	444.1250	+	● 131.8 (CA)eL(IRLP 146.580)	VE3ADT	Milton ARES
Norwich	444.5750	+	●a L(BVE3PPO) RB	VE3PPO	-----
Oakville	442.3000	+	● 107.2l	VE3OAK	OARC
Oakville	442.4500	+	●e L(443.150)	VE3OKR	OKR RG
Oakville	444.3250	+	●	VE3OAK	OARC
Simcoe	442.0500	+	131.8e	VE3CZY	-----
Waterford	444.5500	+	● 131.8e RB	VE3HJ	-----
Woodstock	442.8750	+	● 131.8	VA3PPO	-----
SOUTHWEST Grand Bend	442.0500	+	114.8e L(VE3SUE)	VE3SRT	SORT
Ingersoll	443.4500	+	● 114.8	VE3OHR	-----
London	442.3000	+	●e L(D-STAR)	VE3TTT	SORT
London	444.1000	+	114.8	VA3UHF	-----
London	444.2000	+	88.5ae L(OEG)	VE3IWR	OEG
London	444.4000	+	● 114.8e L(IRLP 442.200)	VE3SUE	SORT
London	444.9250	+	● 114.8 L(IRLP)	VE3NMN	-----

664 420-450 MHz

ONTARIO-QUEBEC

Location	Output	Input	Notes	Call	Sponsor
Lucan	444.5750	+	●	VE3MCR	MCRA
McGregor	444.3000	+	● 118.8e	VE3RRR	WART
			L(2M + 220) RB		
Richmond	443.2250	+	131.8e	VE3XXL	-----
Saltford	444.8250	+	● 123.0	VE3WZL	-----
			(CA)eRB		
Sarnia	442.3500	+	118.8 (CA)e	VE3WHO	-----
			L(146.955 IRLP)		
Sarnia	442.8500	+	●(CA)	VE3TTP	-----
Sarnia	444.7000	+	●	VA3LAM	-----
St Marys	444.5250	+	● 114.8	VE3SDF	SMARC
St Thomas	443.8250	+	●e	VE3STR	-----
Stratford	444.9750	+	114.8e	VE3FCG	FCARC
			L(IRLP)		
Windsor	444.4000	+	●	VE3UUU	-----
Windsor	444.5000	+	● 118.8ae	VE3III	SPRARC
Woodstock	443.9250	+	● 131.8	VE3WHR	TCERG
STORMONT-DUNDAS-GLENGARRY					
Cornwall	443.0000	+	110.9/110.9	VE3PGC	PGC
			A(*#) L(NUU/I 2600) RB	LITZx	
Cornwall	444.4500	+	●	VA3SDG	VA3EDG
			110.9/110.9 L(146.835)		
Lancaster	444.1500	+	●	VE2REH	ARAI
			110.9/110.9 (CA)eL(I 2018)		
Moose creek	443.0500	+	151.4/151.4	VE3TYF	-----

PRINCE EDWARD ISLAND

CENTRAL

Glen Valley	444.6750	+	●I	VE1UHF	VE1AIC
CHARLOTTETOWN					
Charlottetown	443.3000	+	●ael	VE1AIC	VE1AIC
Charlottetown	443.8500	+	●I	VY2UHF	VY2ROB
Charlottetown	444.4000	+	●ae	VE1AIC	VE1AIC
			L(IRLP)		
Charlottetown	449.1000	-	●ae	VE1CRA	VE1AIC
			L(HUB)		
SUMMERSIDE					
Summerside	444.5000	+	●ae	VE1CFR	SPARC
			L(HUB)		

QUEBEC

Acton Vale	443.9500	+	● 110.9	VE2RBY	VE2GKE
Alma	449.4200	-	●	VE2RIU	VE2DIA
Alma	449.6200	-	●	VA2RIU	VE2TMR
Anjou	440.4400	440.4400	●	VA2GGR	VA2GGR
Baie-Comeau	442.3500	+	● 131.8e	VE2RBG	VE2FVV
Baie-Comeau	442.6200	+	●	VE2RUU	VE2RUU
Baie-Comeau	443.8500	+	●ex	VE2RMH	VE2FAZ

<i>Location</i>	<i>Output</i>	<i>Input</i>	<i>Notes</i>	<i>Call</i>	<i>Sponsor</i>
Baie-Comeau	444.0000	+	● 123	VA2RLP	VE2TPE
Baie-Comeau	447.6200	-	●e	VE2RBC	VE2FAJ
Baie-Comeau	449.6000	-	●	VE2RBD	VE2RBD
Bedford	443.8000	+	● 103.5	VE2RSN	VE2TUA
Blainville	443.1000	+	● 141.3ae	VE2RMR	VE2DJE
Blainville	444.6000	+	● 131.8e	VE2REG	VE2ZVL
Blainville	444.9800	+	e	VE2PCQ	VE2PCQ
Blainville	449.7200	-	● 103.5	VE2RVV	VE2SMB
Blainville Nord	442.6000	+	● 136.5	VE2RNO	VE2THE
Boucherville	449.8200	-	● 103.5	VE2MRQ	VE2MRI
centre ville Québec	444.4500	+	● 100	VA2MB	VE2MBK
Charny	444.6000	+	●e	VE2RDB	VE2FTO
Chicoutimi	449.0200	-	●ex	VE2RKA	VA2NA
Chicoutimi	449.7000	-	●	VE2RDH	VE2MDH
Coaticook	440.5000	+	118.8e	VE2RDM	VE2DPD
Coaticook	444.8500	+	● 118.8	VE2RDM	VE2DPD
Coaticook	449.2700	-	● 118.8	VE2RJV	VE2GNN
Coaticook	449.8500	-	118.8x	VE2RDM	VE2DPD
Colline Poudrier	449.7200	-	● 100	VE2GPA	VE2GPA
Contrecoeur	443.6500	+	● 141.3	VE2CKC	VE2AN
Covey Hill	440.0000	440.0000	●ex	VA2REX	VE2JT
Cowansville	447.6700	-	● 118.8	VE2RCZ	VE2CAF
Delson	442.1500	+	●	VE2LHF	VE2LHF
Drummondville	442.9500	+	● 110.9	VE2RBU	VE2YLA
Drummondville	444.0500	+	● 110.9	VE2RBZ	VE2ZBR
Drummondville	444.1500	+	● 110.9e	VE2RDL	VE2CRD
Fleurimont	442.9200	+	●	VE2RLX	VE2LGX
Gatineau	444.2500	+	● 110.9	VA2UHF	VE2GUY
Gatineau	444.6000	+	● 110.9e	VE2REH	VE2ZVL
Gatineau	444.7000	+	● 123	VA2CMB	VA2CMB
Granby	448.6200	-	● 118.8	VE2RGJ	VE2JRG
Grand-Mere	449.5200	-	●	VE2RLM	VE2CM
Grand-Mere	449.6700	-	● 110.9	VE2RGM	VE2GM
Grand-Mere	449.9200	-	●	VA2RTI	VE2JTR
Grand-Mere	449.9700	-	● 110.9ex	VA2RDX	VE2PWP
Grenville	443.8500	+	● 123ex	VE2RCS	VE2HMA
Hull	443.3000	+	● 100	VE2CRA	VE2CRA
Hull	443.9500	+	● 123e	VE2RAO	VE2CRO
Iberville	449.7500	-	● 103.5	VE2RJE	VE2MCJ
Joliette	444.6200	+	● 103.5e	VE2RLJ	VE2EML
Joliette	444.8000	+	● 103.5ep	VE2RIA	VE2MCM
Joliette	449.1200	-	●e	VE2RHO	VE2BFK
Jonquière	440.0700	440.0700	●	VE2RNU	VE2JHG
Jonquière	449.0000	-	●	VE2RPA	VE2SV
Jonquière	449.1000	-	●e	VE2RFL	VE2EFL
L'Anse-St-Jean	449.9000	-	●e	VE2RME	VE2XIT
La Baie	444.9500	+	●	VE2RCX	VA2BCA
La Pocatière	448.9700	-	●e	VE2RIP	VE2XIT

QUEBEC

<i>Location</i>	<i>Output</i>	<i>Input</i>	<i>Notes</i>	<i>Call</i>	<i>Sponsor</i>
Lac Daran	442.1000	+	●	VE2RLD	VE2CSQ
Lac Daran	442.2000	+	x	VE2RLD	VE2CSQ
Lac Larouche	449.6200	-	●	VE2RPV	VE2RPV
Lac-a-la-Tortue	443.2000	+	●	VE2RBR	VE2GM
Laval	444.9500	+	● 107.2e	VE2OCZ	VE2JKA
Laval	447.5200	-	141.3p	VE2VK	VE2VK
laval	448.1700	-	● 107.2	VE2JKA	VE2JKA
Legardeur	442.3000	+	● 103.5	VE2CZX	VE2BFK
Levis-Lauzon	444.1000	+	● 100	VE2RHD	VE2CQ
Longueuil	442.4000	+	● 103.5e	VE2HPB	VE2UF
Longueuil	445.2200	445.2200	●	VE2RSM	VE2AZX
Magog	444.2500	+	● 118.8e	VE2RZZ	VE2CGM
Mascouche	443.8000	+	●e	VE2RTM	VE2KAR
Mascouche	448.8200	-	●x	VE2RTM	VE2KAR
Mercier	442.1000	+	●	VE2RTF	VE2BCM
Mercier	444.5000	+	●	VE2RTS	VE2BCM
Mont Bélair	444.2000	+	●e	VE2RAX	VE2EZZ
Mont Bélair	444.9000	+	● 100	VA2TEL	VE2OSQ
Mont Bélair	448.6200	-	● 100	VE2UCD	-----
Mont Bélair (Québec)	448.6200	-	● 100e	VE2UCD	VE2JTX
Mont Orford	444.5500	+	100e	VE2RMO	VE2HR
Mont Rougemont	444.3200	+	● 103.5e	VE2RAW	VE2AW
Mont St-Bruno	449.1000	-	●e	VE2RST	VE2CLM
Mont Sutton	447.2000	-	●e	VE2RTC	VE2DIW
Mont-Carmel	447.0700	-	● 110.9ex	VE2RIR	VE2EX
Mont-Carmel	447.6700	-	● 100ex	VA2RES	VA2OMU
Mont-Cosmos	449.8700	-	● 156.7	VA2III	VE2WP
Mont-Gladys	442.4000	+	●	VE2RMG	VE2CQ
Mont-Laurier	444.6200	+	●	VE2RMC	VE2RMC
Mont-Orford	442.0000	+	● 118.8e	VE2RTO	VE2EKL
Mont-St-Bruno	444.1000	+	● 103.5e	VE2RSP	VE2GGY
Mont-St-Grégoire	444.2000	+	●e	VE2RKL	VE2EKL
Mont-Ste-Anne	447.3700	-	● 110.9	VE2RAA	VE2CQ
Mont-Yamaska	442.3500	+	● 103.5ex	VA2RMY	VA2LRT
Mont-Yamaska	443.3000	+	● 103.5	VE2RMV	VE2ULU
Montréal	442.2500	+	● 141.3el	VE2RXM	VE2XM
Montréal	442.4500	+	● 103.5	VA2CVM	VE2LPN
Montréal	442.5000	+	● 141.3ex	VE2RCW	VE2WCC
Montréal	442.6000	+	103.5x	VE2RNO	VE2THE
Montréal	442.6500	+	● 103.5e	VE2ETS	VE2ETS
Montréal	442.8000	+	●	VE2JGA	VE2JGA
Montréal	442.9000	+	● 103.5	VE2REZ	VE2EZ
Montréal	443.0500	+	● 141.3ex	VE2RWI	VE2CWI
Montreal	443.7000	+	● 100	VE2RHH	MTL220
Montreal	444.2500	+	● 88.5x	VE2RVH	VE2VNH
Montréal	444.3700	+	● 103.5e	VE2LLL	VE2AAS
Montréal	444.4000	+	●e	VE2REM	UMS
Montréal	444.9000	+	● 107.2e	VA2RDG	VE2JKA

<i>Location</i>	<i>Output</i>	<i>Input</i>	<i>Notes</i>	<i>Call</i>	<i>Sponsor</i>
Montréal	447.0200	—	● 103.5	VE2RJX	VE2JX
Montréal	447.9700	—	● 103.5	VA2RJX	VA2JX
Montréal	448.7200	—	● 103.5	VA2CME	VA2CBL
Montréal	449.3000	—	●	VE2AIF	VE2ACG
Montréal	449.4700	—	●	VE2WM	VE2WM
Montréal	449.9200	—	● 103.5	VE2RIO	RAQI
Montréal	449.9700	—	● 77e	VE2RJS	VE2ARC
Montreal-Nord	448.6500	—	●	VE2RPT	VE2FMK
Mt-Orford	446.5000	446.5000	● 71.9 E-SUNx	VE2DCR	VE2DCR
Parc des Laurentides	442.3700	+	● 110.9x	VE2RMG	VE2CQ
Parc des Laurentides	442.5000	+	●	VE2RMG	VE2CQ
Pointe-Claire	448.6500	—	●	VE2RHI	VE2RHI
Québec	444.3000	+	●e	VE2RXR	VE2XR
Québec	444.5000	+	● 100	VE2REA	VE2TPE
Québec	444.5000	+	● 100	VE2RTB	VE2TEP
Québec	445.1000	445.1000	● 100	VA2MD	VE2TSO
Richmond	443.7500	+	● 123	VE2RHP	VE2LBN
Rigaud	442.2500	+	●x	VE2RM	VE2RM
Rigaud	442.6200	449.7200	● 100	VE2RM	MTL220
Rigaud	444.0000	+	● 100ex	VE2RM	VE2RM
Rimouski	442.6200	+	● 123	VE2RWM	VE2CSL
Rock Forest	442.5000	+	● 123	VE2RVO	VE2VF
Rock Forest	448.3700	—	● 123	VA2CAV	VE2MKJ
Rosemere	445.1500	445.1500	●	VE2RXZ	VE2GXZ
Saint-Lin Laurentides	444.6500	+	● 103.5e	VE2RFO	VE2BFK
Salaberry-de Valleyfield	444.3500	+	●e	VE2RVF	VE2BYB
Sherbrooke	441.1700	441.1700	●	VE2PAK	VE2SBK
Sherbrooke	444.7500	+	●	VE2RQM	VE2KIT
Sorel	442.1500	+	● 103.5	VE2RBS	VE2GGF
Sorel	446.2500	144.7700	● 103.5e	VE2CBS	VE2GFF
St-Antoine-sur Richelieu	447.1200	—	●	VE2RSO	VE2WA
St-Calixte	432.0100	432.0100	●	VE2RVK	VE2VK
St-Calixte	434.8000	432.4000	141.3e	VE2RVK	VE2VK
St-Calixte	434.8000	440.8000	141.3e	VE2RVK	VE2VK
St-Calixte	434.8000	432.4000	141.3e	VE2RVK	VE2VK
St-Calixte	442.6000	+	103.5x	VA2RLD	VA2DU
St-Calixte	442.7200	+	● 103.5e	VA2RLD	VA2DLU
St-Calixte	443.5500	+	● 141.3	VE2RVK	VE2VK
St-Calixte	443.5500	+	● 141.3	VE2RVK	VE2VK
St-Calixte	443.6000	+	● 141.3	VE2RVK	VE2VK
St-Calixte	444.0000	+	● 103.5ex	VA2 RLD	VA2 DU
St-Calixte	444.9000	+	● 1072	VA2RDG	VE2JKA
St-Calixte	447.1200	—	● 103.5ex	VE2PCQ	VE2PCQ

QUEBEC

<i>Location</i>	<i>Output</i>	<i>Input</i>	<i>Notes</i>	<i>Call</i>	<i>Sponsor</i>
St-Calixte	449.9800	-	e	VE2PCQ	VE2PCQ
St-Charles de Bourget	444.2000	+	●	VE2RCR	VE2CRS
St-Constant	442.2000	+	●	VE2APO	VE2AFP
St-Donat	444.6000	+	● 103.5 E-SUN	VE2RRA	VE2BFK
St-Donat	444.8000	+	● 103.5 E-SUN	VA2RIA	VE2MCM
St-Eleuthere	442.3700	+	● 110.9x	VE2NY	VE2TC
St-Eleuthere	442.6200	+	● 123	VE2NY	VE2TC
St-Hubert	449.0200	-	●	VA2ASC	VA2ASC
St-Hyacinthe	444.4500	+	●e	VE2RBE	VE2GGM
St-Jean-de-Matha	447.8200	-	●	VE2RHR	VE2JHR
St-Jean-sur Richelieu	442.8500	+	● 141.3	VE2RVR	VE2CVR
St-Jérôme	449.7500	-	●	VE2RJE	VE2MCJ
St-Joseph-de Beauce	445.0500	445.0500	●	VE2RSJ	VE2BDP
St-Joseph-de Sorel	446.5200	144.7700	● 103.5	VE2CBS	VE2CBS
St-Joseph-du-Lac	449.8700	-	● 123	VE2RST	VE2GSB
St-Michel-Des Saints	443.8500	+	● 103.5	VE2ESN	VE2ESN
St-Nazaire	447.1200	-	x	VA2RAU	VA2NA
ST-Pamphile	447.7700	-	● 100x	VA2LLL	VE2SG
St-Pascal-de Kamouraska	449.5700	-	●x	VE2RQA	VE2MEL
St-Simon-les Mines	449.9700	-	● 100	VE2RSG	VE2BPD
St-Tite-des-Caps	447.2000	-	●e	VE2RSB	VE2BPU
St-Ubalde	442.3000	+	●	VE2RZT	VE2TRZ
Ste-Agathe	448.2700	-	●x	VE2RLO	VE2LLA
Ste-Foy	442.7000	+	●	VE2RCH	VE2MER
Ste-Foy	444.7000	+	●	VE2RSX	VE2VEM
Ste-Foy	444.8000	+	●	VA2ROY	VE2LRI
Ste-Marcelline	444.7000	+	● 103.5e	VE2RMS	VE2BFK
Ste-Sophie D'Halifax	448.9200	-	●	VE2RNB	VE2NBE
Ste-Therese	448.4200	-	● 103.5	VE2RWW	VA2MAC
Ste-Victoire de Sorel	446.5000	144.7700	● 103.5	VE2RBS	VE2GFF
Taché	449.0200	-	●	VE2RTX	VE2SV
Thetford Mines	448.1700	-	●e	VE2CVA	VE2LES
Trois-Rivières	442.7500	+	●	VE2VIP	VE2ZZ
Trois-Rivières	448.6700	-	● 136.5e	VE2RBN	VE2MTE
Trois-Rivières	449.1700	-	● 110.9x	VE2RTZ	VE2TRZ
Val-Belair	447.6200	-	●	VE2RGG	VE2TEB
Varennes	448.2700	-	●	VE2REQ	VE2ESM
Victoriaville	442.8500	+	●x	VE2RMD	VE2MF

QUEBEC-YUKON TERRITORY

Location	Output	Input	Notes	Call	Sponsor
Victoriaville	443.5000	+	○	VE2RBF	VE2FQG
Victoriaville	444.6000	+	● 110.9	VE2RHY	VE2HY
Waterloo	443.9000	+	●e	VE2ESM	VE2ESM
LAURENTIDES					
Lachute	443.8500	+	123.0/123.0l	VE2RCS	BARC
Rigaud	444.0000	+		VE2RM	-----
OUTAOUAIS					
Cantley	444.6000	+	110.9/110.9 (CA) L(I 2018)	VE2REH	ARAI
Cantley	444.7000	+	●	VA2CMB	VA2CMB
Chelsea	443.3000	+	123.0/123.0 (CA)e	VE2CRA	OARC
Gatineau	433.1000	+	/100x	VE2UQH	CRAO
Gatineau	442.8000	+	L(9600B RPTR)	VE2REH	ARAI
Gatineau	443.9500	+	110.9/110.9ep 123.0/123.0	VE2RAO	CRAO
Gatineau	444.2500	+	A(* / #)eL(VHF)	VA2UHF	GRAC
Gatineau	444.9000	+	/110.9l ●	VA2XAD	VA2XAD
			162.2/162.2 (CA)e		

SASKATCHEWAN

REGINA

Avonlea	444.1500	+	○	VE5AHR	-----
Regina	444.2500	+	○	VE5UHF	-----
Regina	447.2500	-	○	VE5BBZ	-----

SASKATOON

Saskatoon	441.0000	+	○	VE5RPH	-----
Saskatoon	443.9750	+	○	VE5PJH	VE5PJH
Saskatoon	448.0000	-	○	VE5HG	VE5HG

SOUTHEAST

Estevan	444.8000	+	○	VA5EST	VE5AJ
---------	----------	---	---	--------	-------

YUKON TERRITORY

YUKON

Beaver Creek	449.9000	-	○l	VY1RHH	YARA
Beaver Creek	449.9000	-	○l	VY1RHH	YARA

902-928 MHz

Location	Output	Input	Notes	Call	Sponsor
ALABAMA					
Corner	919.0000	907.5000	●	N4UKE	N4UKE
Huntsville	927.5875	902.5875	● 100.0	W4XE	W4XE
Huntsville/ MonteSano	927.5000	902.5000	● 100.0	W4XE	W4XE
ARIZONA					
CENTRAL					
Pinal Peak	927.1125	902.1125	● I	N1KQ	MCRG
EAST CENTRAL					
Greens Peak	927.2875	902.2875	● 151.4ael r	N9CZV	N9CZV
Porter Mtn	927.3375	902.3375	● 151.4ael r	N9CZV	N9CZV
NORTH CENTRAL					
Bill Williams Mtn	927.4625	902.4625	● 151.4ael r	N9CZV	N9CZV
Maricopa	927.6500	902.6500	● 151.4rs	KEYJVX	Monty Dana
Mingus Mtn	927.2625	902.2625	● 141.3	WA7JC	WA7JC
Mtn Elden	927.8375	902.8375	●	N7TWW	FHART
Prescott	927.3875	902.3875	● 151.4	WB7BYV	WB7BYV
Towers Mountain	927.2875	902.2875	● 151.4	KF7EZ	KF7EZ
NORTHWEST					
Dolan Springs	927.9125	902.9125	● 606e	KC7UJL	KC7UJL
Kingman	927.2125	902.2125	● 88.5 (CA) elr	N0NKU	MCRA
Potato Patch	927.6125	902.6125	● elr	N0NKU	MCRA
Tempe Butte	927.5625	902.5625	● 151.4	N7PHX	James Jone
PHOENIX					
Chandler	927.4375	902.4375	● 151.4e	W7MOT	MARCA
Phoenix	927.1375	902.1375	● I	N1KQ	MCRG
Pinal Peak	927.8375	902.8375	●	N7TWW	FHART
Scottsdale	927.1625	902.1625	● 151.4	WA7ZZT	ARA
Scottsdale	927.3875	902.3875	● 151.4	W7MOT	M.A.R.C.A.
Usery Pass	927.4625	902.4625	●	N7MK	FHART
White Tanks	927.3375	902.3375	● 151.4I	KD7ETM	MCRG
White Tanks	927.3625	902.3625	● 151.4	WW7B	Morgan E.
White Tanks	927.8125	902.8125	● I	WD6EDW	WD6EDW
SOUTHEAST					
Mtn Bigelow	927.3125	902.3125	● 606e	WB4LDS	WB4LDS
Sierra Vista	927.2125	902.2125	● 100.0ael	N0NBH	N0NBH
SOUTHWEST					
Yuma	927.4625	902.4625	○ 88.5	W7DIN	George Str

672 902-928 MHz
ARIZONA-CALIFORNIA

<i>Location</i>	<i>Output</i>	<i>Input</i>	<i>Notes</i>	<i>Call</i>	<i>Sponsor</i>
TUCSON					
Oracle	927.3750	902.3750	● 156	WA7ELN	Troy Hall
Tucson	927.8500	902.8500	● 114.8l	W7FDF	W7FDF
Tucson	927.8875	902.8875	● 606l	WB4LDS	WB4LDS
WEST CENTRAL					
Lake Havasu	927.4375	902.4375	● 532el	K7GDM	KA3IDN

CALIFORNIA

FREQUENCY USAGE - SOUTHERN CALIFORNIA

So Cal	927.6000			SIMPLEX	
So Cal	927.7000	902.7000		TEST PAIR	
So Cal	927.8000			SIMPLEX	
NORCAL-CENTRAL COAST					
Felton	927.9250	-	● 123e	W6MOW	W6MOW
Monterey	927.9750	-	●DCSelrs	WE6R	WE6R
Salinas	927.9500	-	●DCSelx	KG6UYZ	KG6UYZ
Santa Cruz	927.2875	-	●DCSel	W6REB	KG6XY
Seaside	927.9000	-	●DCSel	N6TBQ	N6TBQ
NORCAL-EAST BAY					
Clayton	927.1125	-	●lx	N6AMG	ERG
Concord	927.5500	-	● 141.3#x	N6OLD	ERG
Moraga	927.3250	-	● 100#lr	K6SJH	K6SJH
Oakland	927.0250	-	●DCSelx	WA6JQV	WA6JQV
Oakland	927.4250	-	●DCSelx	WA6JQV	WA6JQV
Oakland	927.6500	-	● 131.8#el	NC9RS	NC9RS.COM
			x		
Pleasanton	927.3750	-	● 88.5#elx	N6QL	N6QL
San Pablo	927.0250	-	●DCSelx	WA6JQV	WA6JQV
San Pablo	927.4500	-	●DCSelx	WA6JQV	WA6JQV
Walnut Creek	927.8250	-	● 127.3ex	WU7Q	WU7Q
NORCAL-NORTH BAY					
American Canyo	927.4000	-	● 192.8el	K6ZRX	HAMSEXY
Napa	927.5250	-	● 173.8elx	K6ZRX	K6ZRX
Novato	927.3500	-	● 131.8#	KM6PA	KM6PA
Santa Rosa	927.5250	-	● 173.8elx	K6ZRX	K6ZRX
NORCAL-NORTH COAST					
Willits	927.7500	-	● 103.5#el	K7WWA	K7WWA
			rsx		
NORCAL-NORTH EAST					
Corning	927.6375	-	● 123#elx	NC9RS	NC9RS.COM
NORCAL-SACRAMENTO VALLEY					
Auburn	927.1500	-	●	N6NMZ	N6NMZ
Davis	927.1750	-	● 100	N6SPE	N6SPE
Dixon	927.8000	-	●#l	K6JWN	K6JWN
El Dorado	927.1625	-	● 131.8#lx	N6UG	N6UG
EIDorado Hills	927.0125	-	● 100#elx	NC9RS	NC9RS.COM
Georgetown	927.8500	-	● 123#	K6YC	K6YC
Grass Valley	927.0500	-	●	WB4YJT	WB4YJT
Lodi	927.1000	-	● 100el	N6GKJ	N6GKJ

Location	Output	Input	Notes	Call	Sponsor
Modesto	927.0250	-	●#DCslx	WA6JQV	wa6jqv
Modesto	927.0375	-	●100#ix	WA6JQV	wa6jqv
Sacramento	927.2000	-	●100e	K6YC	K6YC
Vacaville	927.0250	-	●DCSelx	WA6JQV	WA6JQV
Vacaville	927.0375	-	●100e	WA6JQV	WA6JQV
Vacaville	927.0625	-	●167.9x	W6KCS	Steve
Vacaville	927.1250	-	●131.8elx	W6NQJ	N6ZN
Vacaville	927.2500	-	●77aelrsx	N6ICW	N6ICW
Vacaville	927.4750	-	●DCSelx	WA6JQV	WA6JQV
Volcano	927.9000	-	●127.3#x	W6KAP	W6KAP
Walnut Grove	927.3000	-	●100elx	K6YC	K6YC
Williams	927.1375	-	●77#elx	N6NMZ	N6NMZ
Zamora	927.7750	-	●77	NA6DF	SHARK
NORCAL-SAN JOAQUIN VALLEY					
Fresno	927.0250	-	●#DCSelx	WA6JQV	WA6JQV
Fresno	927.0375	-	●100#elx	WA6JQV	WA6JQV
Lodi	927.0875	-	●100ex	N6GKJ	N6GKJ
Lodi	927.6000	-	●114.8elr	WB6ASU	WB6ASU
			x		
Mendota	927.6625	-	●146.2#el	NC9RS	NC9RS.COM
			x		
Patterson	927.6250	-	●100#	KK6AT	KK6AT
San Andreas	927.0750	-	●100el	N6GKJ	N6GKJ
NORCAL-SOUTH BAY					
Los Gatos	927.0250	-	●DCSelx	WA6JQV	WA6JQV
Los Gatos	927.4625	-	●DCSelx	WA6JQV	WA6JQV
Los Gatos	927.9125	-	●146.2ael	K6DND	K6DND
			x		
Palo Alto	927.6250	-	●151.4lx	WA6FUL	WA6FUL
Palo Alto	927.8625	-	●DCSelx	KJ6VU	Bay-Net
San Jose	927.8125	-	●123l	N6SPB	N6SPB
NORCAL-WEST BAY					
Half Moon Bay	927.7000	-	●e	N6IMS	N6IMS
Montara	927.4000	-	●e	WA6AFT	WA6AFT
Vacaville	927.0875	-	●127.3ael	WV6F	wv6f
			rsx		
SOCAL-#BARSTOW					
Flash II	927.9875	902.9875	●114.8l	N6RTR	-----
SOCAL-#COASTAL					
Catalina	927.9375	902.9375	●DCS(311)	KR6AL	-----
SOCAL-#KE,LA,OR,SBER					
Blue Ridge	927.2250	902.2250	●123.0l	N6LXX	-----
Tehachapi	927.7250	902.7250	●DCS(411)	WA6CGR	SCEARA
SOCAL-#LA CENTRAL					
Mt Harvard	927.5625	902.5625	●123.0l	N6LXX	-----
Mt Lukens	927.9750	902.9750	●103.5	N6VGU	-----
Mt Wilson	927.2500	902.2500	●114.8	WA6DVG	-----
			L(224.940)		
Pasadena	927.9625	902.9625	●100.0	W6DMV	-----

674 902-928 MHz

CALIFORNIA

Location	Output	Input	Notes	Call	Sponsor
Santa Anita Ridge	927.6250	902.6250	●DCS(411)	WA6CGR	SCEARA
SOCAL-#LA EAST					
Sunset	927.1625	902.1625	● 151.4I	N6RTR	-----
Sunset	927.5500	902.5500	● 123.0I	N6LXX	-----
Sunset	927.6125	902.6125	● 151.4	K6DLP	-----
SOCAL-#LA NORTH					
Contractors	927.6875	902.6875	●#	K6LRB	-----
			DCS(606)		
Oat Mtn	927.5875	902.5875	● 131.8I	N6LXX	-----
SOCAL-#LA SOUTH					
Palos Verdes	927.6625	902.6625	●DCS(606)	K6LRB	-----
SOCAL-#LA WEST					
Woodland Hills	927.8375	902.8375	● 162.2	WS6RG	WSRG
SOCAL-#LA,OR					
Hollywood Hills	927.2750	902.2750	● 103.5	W6DEK	-----
Signal Peak	927.1375	902.1375	●DCS(411)	N6EX	SCEARA
SOCAL-#PALMDALE					
Hauser Mtn	927.3750	902.3750	● 114.8	WB6FYR	-----
Phelan	927.4750	902.4750	●DCS(532)	N6LXX	-----
Pinon Hills	927.3500	902.3500	● 88.5	KA6YTT	-----
SOCAL-#SAN BERNARDINO					
Crestline	927.4875	902.4875	●DCS(411)	K6LRB	-----
Crestline	927.6750	902.6750	● 82.5I	N6RTR	-----
SOCAL-#SAN DIEGO					
Black Mtn	927.3875	902.3875	● 151.4	K6XI	-----
Mt Otay	927.3375	902.3375	● 151.4	WA6OSB	-----
Mt San Miguel	927.5750	902.5750	● 151.4I	N6LXX	-----
Palomar Mtn	927.5375	902.5375	●DCS(606)	KE6YRU	-----
Palomar Mtn	927.9750	902.9750	100.0	W6NWWG	PARC
SOCAL-#SANTA BARBARA					
Santa Barbara	927.4625	902.4625	● 131.8	KG6MNB	UCSB
SOCAL-#VENTURA					
Red Mtn	927.8750	902.8750	● 103.5	WB6ZTQ	SMRA
SOCAL-LA,OR					
Covers Area	927.9500	902.9500	●	KA6RWW	-----
SOCAL-LA,OR,RIV,SBER,SD					
Covers Area	927.1250	902.1250	●	KD6WLY	-----
Covers Area	927.4000	902.4000	●	WA6FDG	-----
Covers Area	927.6500	902.6500	●DCS(411)	N6CA	SBMS
Covers Area	927.9000	902.9000	●	KD6WLY	-----
SOCAL-RIV,SBER					
Covers Area	927.4125	902.4125	●	K6DLP	-----
SOCAL-SD					
Covers Area	927.1500	902.1500	○	K6MOT	MARC

902-928 MHz 675
COLORADO-FLORIDA

<i>Location</i>	<i>Output</i>	<i>Input</i>	<i>Notes</i>	<i>Call</i>	<i>Sponsor</i>
COLORADO					
COLORADO SPRINGS					
Colorado Springs	927.7250	902.7250	●DCS(144) eRBx	WA6IFI	WA6IFI
Colorado Springs	927.8000	902.8000	●DCS(116)	W0MOG	W0MOG
PUEBLO					
Canon City	927.7000	902.7000	●DCS(114) e	WB0WDF	WB0WDF
CONNECTICUT					
NEW HAVEN & S CENTRAL					
Hamden	927.4125	902.4125	●/100.0 DCS(311)	WA1MIK	WA1MIK
N Guilford	927.4875	902.4875	●/192.8 DCS(311)e	NI1U	Guilford Radio S
Naugatuck	920.2000	912.2500	●71.9 (CA) el	WA1NQP	WA1NQP
DELAWARE					
ALL					
SNP	920.0000	-	●		-----
DISTRICT OF COLUMBIA					
SNP	920.0000	-	●		-----
WASHINGTON AREA					
NE Washington	919.8500	-	●203.5el	KA4DCS	KA4CDS
FLORIDA					
CENTRAL					
Lakeland	927.5125	902.5125	●	N4KEG	N4KEG
			127.3/127.3ex		
CENTRAL - ORLANDO					
Kissimmee	927.7000	902.7000	●	N4GUS	ARRGUS
			103.5/103.5 DCS(411)eL(147.2100		444.450
Longwood	927.6875	902.6875	●100/100 DCS(411)e	KA4SUN	SUNLINK
Orlando	927.5375	902.5375	●100/100	KA4SUN	SUNLINK
Orlando	927.6500	902.6500	●DCS(411) eL(443.7)rsx	KA4SUN	SARC
EAST CENTRAL					
Palm Bay	927.6250	902.6250	●100/100e BI	KM4OP	KM4OP
NORTH CENTRAL					
Trenton	921.2000	-	●e	N4TSV	N4TSV
NORTH EAST					
Daytona Beach	919.3000	-	●I	KE4NZG	KE4NZG
Daytona Beach	919.3000	145.7700	●	KE4NZG	KE4NZG
			103.5/103.5I		
Daytona Beach	919.3000	446.9000	●	KE4NZG	KE4NZG
			103.5/103.5I		

676 902-928 MHz

FLORIDA-ILLINOIS

Location	Output	Input	Notes	Call	Sponsor
SOUTH EAST					
Boca Raton	927.6250	902.6250	● 100/100x	KI4LJM	KI4LJM
Boca Raton	927.6875	902.6875	● 100/100x	KI4LJM	KI4LJM
Weston	927.6500	902.6500	● 100/100e	K3JDB	K3JDB
SOUTH EAST - MIAMI/FT LAUD					
Ft Lauderdale	921.5000	-	● I	WA4PHG	Teletrol
Ft Lauderdale	927.6750	902.6750	● DCS(25)e	KB2TZ	KB2TZ
Ft Lauderdale	927.7000	902.7000	●	KF4LZA	KF4LZA
			110.9/110.9eLITZ		
Homestead	921.4000	-	● IBI	WA4PHG	Teletrol
Homestead	927.5250	902.5250	● 100/100e	KF4ACN	KF4ACN
			L(146.925)rsx		
Miami	923.0000	-	●	WB4TWQ	WB4TWQ

GEORGIA

Atlanta	927.5120	902.5120		KD4GPI	TARA
Buford	927.6250	902.6250		N4GJF	N4GJF
Chatsworth	927.6120	902.6120		KD4DKW	N4NEQ
Cumming	927.6870	902.6870	e	W4FRT	W4PX
Dahlonega	927.5250	902.5250	● 100.0	N8EKA	N8EKA
Hoschton	927.5370	902.5370	100.0l	W4BIW	W4DOC ATLA
Lawrenceville	927.5500	902.5500	100.0es	WX4NET	WX4NET
Lilburn	927.6620	902.6620	100.0aelIRB	K4JPC	K4JPC
Marietta	927.5750	902.5750	100	N4YCI	N4NEQ
Milton	927.6500	902.6500	IRB	K5TEX	SPYDER RAD
Savannah	923.0000	910.2500	● #	WA4VHP	-----
Stone Mountain	927.7120	902.7120	223	KG4LMT	KG4LMT
Valdosta	927.4870	902.4870	● 141.3els	WR4SG	KB0Y

IDAHO

SW IDAHO					
Boise	927.8380	902.8380	● DCS(412)	KX7ID	KX7ID
Emmett	927.7375	902.7375	● t	NB7C	NB7C
			DCS(412)		

ILLINOIS

NORTH CENTRAL					
Wilmington	927.6750	902.6750	606	N9GI	N9GI
NORTHEAST					
Huntley	927.7250	902.7250	114.8	AB9OU	AB9OU
Joliet	927.5250	902.5250	151.4ers	N9WYS	N9WYS
			WX		
Lake Zurich	927.6875	902.6875	151.4	WA9FPT	WA9FPT
West Chicago	927.7000	902.7000	114.8aelz	W9DMW	MOOSEFAR

902-928 MHz 677
INDIANA-KENTUCKY

Location	Output	Input	Notes	Call	Sponsor
INDIANA					
EAST CENTRAL					
Lynn	927.5750	902.5750	●	K9NZF	-----
Muncie	927.7125	902.7125	● 151.4	N9CZV	N9CZV
Winchester	927.6875	902.6875	● 151.4	N9CZV	N9CZV
INDIANAPOLIS					
Indianapolis	915.9875	+	● 131.8el	W9ICE	ICE
NORTH CENTRAL					
Elkhart	927.6500	902.6500	● 131.8l WX	KC9GMH	KC9GMH
South Bend	927.9750	902.9750	● 131.8ael rWX	WB9AGX	WB9AGX
NORTHEAST					
Fort Wayne	927.5125	902.5125	●	WB9VLE	WB9VLE
Roanoke	927.5125	902.5125	●	WB9VLE	WB9VLE
NORTHWEST					
Valparaiso	927.6125	902.6125	●esWX	W9QZE	-----
Valparaiso	927.8000	907.8000	●e	KB9KRI	-----
WEST CENTRAL					
Otterbein	927.5625	902.5625	●	W9CBA	-----
IOWA					
NORTHWEST					
Cherokee	927.7500	902.7500	●	N0DFF	N0DFF
SOUTHEAST					
Moravia	927.3370	902.3370	●	W0ALO	W0ALO
SOUTHWEST					
Mo Valley	927.3250	902.3250	110.9l	N0ZHX	N0ZHX
WATERLOO					
Waterloo	927.3370	902.3370	● 136.5ael rs	W0ALO	W0ALO
KANSAS					
KANSAS CITY METRO					
Kansas City	927.5875	902.5875	●ae	WB0KIA	-----
Kansas City	927.9125	902.9125	●	N0EUH	BYRG
Kansas City, M	927.9125	902.9125	●	N0EUH	BYRG
Merriam	927.7125	902.7125	●	K0KN	SMMC
SOUTHCENTRAL					
Moundridge	920.0000	-	●l	KA0MR	KA0MR
KENTUCKY					
Lexington	927.7250	902.7250	● 751 DCS e	KA4MKG	K4RBH

678 902-928 MHz

LOUISIANA-MASSACHUSETTS

Location	Output	Input	Notes	Call	Sponsor
LOUISIANA					
FREQUENCY USAGE					
Shared	920.0000	-		SNP	
NORTHEAST					
West Monroe	927.9750	902.9750	●	KB5TLB	KB5TLB
MARYLAND					
ALL					
SNP	920.0000	-	●		-----
BALTIMORE					
Dayton	927.5375	902.5375	te	W3YVV	W3YVV
Owings Mills	927.5125	902.5125	● 156.7	N3CDY	N3CDY
Towson	927.4875	902.4875	● 156.7er	N3CDY	N3CDY
NORTHEAST MD					
Whiteford	927.5625	902.5625	● 156.7ael r	N3CDY	N3CDY
WASHINGTON AREA					
Ashton	927.7250	902.7250	● 156.7	WA3KOK	WA3KOK
MASSACHUSETTS					
BERKSHIRES					
Adams	921.1000	-	● 100x	K1FFK	NoBARC
BOSTON METRO					
Cambridge	927.6625	902.6625	● 88.5e L(444.75)	N1OMJ	N1OMJ
Waltham	927.1375	902.1375	● 131.8/100	W1MHL	WARA
Woburn	927.4375	902.4375	● 131.8/100eL(449.825)	N1OMJ	N1OMJ
BOSTON SOUTH					
North Attleboro	927.7875	902.7875	● 127.3ers	N1SEC	N1SEC
Norton	927.7125	902.7125	● 131.8/100	KB1HTO	KB1HTO
Raynham	927.4250	902.4250	●/131.8e	W1WCF	W1WCF
Taunton	927.6875	902.6875	●/131.8e	KA1DTA	KA1DTA
Wrentham	927.4875	902.4875	● 131.8	N1UEC	N1UEC
CENTRAL					
Holland	919.6000	-	●	N1NTE	N1NTE
Worcester	927.7375	902.7375	●DCS(244) eL(448.075)	WE1CT	WorcECTeam
MERRIMACK VALLEY					
Pepperell	919.1000	-	● 88.5ae L(224.64	WA1VVH	WA1VVH
			1270.40 AUX.)x		
METROWEST					
Boxboro	927.6375	902.6375	● 131.8/100	N1SU	N1SU
Framingham	927.5375	902.5375	● 131.8	WA1NVC	WA1NVC
Framingham	927.5625	902.5625	●	WA1NVC	WA1NVC
Framingham	927.5875	902.5875	● 131.8/100p	WA1NVC	WA1NVC

MASSACHUSETTS-MISSOURI

Location	Output	Input	Notes	Call	Sponsor
Hopkinton	927.8875	902.8875	● 131.8 L(14624)	N3HFK	N3HFK
Marlborough	927.7000	902.7000	● 131.8/100	K11W L(MRO NET)	K11W
NORTH SHORE					
Lynn	919.3000	-	● 88.5x	W1DVG	W1DVG
Peabody	927.9375	902.9375	● 131.8/100ex	W1WNS	W1WNS
SOUTH COAST					
Assonet	927.4625	902.4625	●/103.5e	WG1U	WG1U
Dartmouth	927.6500	902.6500	●DCS(031) L(NEAR-900)rsx	W1SMA	SCMARG
Fall River	927.8625	902.8625	●DCS(031) ex	NN1D	NN1D
Westport	922.2500	-	●rsEXP	N1JOY	N1JOY
SOUTH SHORE					
Abington	927.4500	902.4500	●e	WG1U	WG1U
Marshfield	927.4750	902.4750	● 131.8/100eL(NEAR-900)	N1ZZN	&KC1HO
Pembroke	927.6250	902.6250	● 131.8/100e	WB1EVP	SSBG
Plymouth	927.4125	902.4125	● 67ex	N1OTY	N1OTY
West Bridgewater	927.8250	902.8250	● 131.8	N1JFU	N1JFU
SPRINGFIELD					
Feeding Hills	927.8000	902.8000	●ex	W1KK	W1KK
Holyoke	927.8375	902.8375	● 123ex	W1KK	W1KK
MICHIGAN					
LOWER PENINSULA SOUTHEAST					
Dansville	927.5250	902.5250	● 131.8 (CA)el	KB8FUN	N8OBU
Holly	927.2625	902.2625	● 131.80el x	W8FSM	W8FSM
Pontiac	927.5125	902.5125	● 131.8e	N8NM	N8NM
Riverview	927.4875	902.4875	● 131.8l	KC8LTS	KC8LTS
LOWER PENINSULA SOUTHWEST					
Battle Creek	927.5500	903.5500	●t	WD8BVL	WD8BVL
Grand Rapids	927.2625	902.2625	●te	N8WKM	N8WKM
MINNESOTA					
DULUTH					
Duluth	927.4880	902.4880	● 103.5	KB0QYC	LSAC
Duluth	927.6000	902.6000	● 114.8	KB0QYC	KB0QYC
METRO					
White Bear Lak	919.1000	-	●l	K0LAV	KOLAV
MISSOURI					
KANSAS CITY METRO					
Kansas City	927.5875	902.5875	●ae	WB0KIA	-----

680 902-928 MHz
MISSOURI-NEVADA

Location	Output	Input	Notes	Call	Sponsor
Kansas City	927.9125	902.9125	●	N0EUH	BYRG
			186.2/186.2el		
Kansas City, M	927.9125	902.9125	●	N0EUH	BYRG
			186.2/186.2		
Merriam	927.7125	902.7125	●	K0KN	SMMC
			151.4/151.4a(CA)e		

NEVADA

Angel Peak	927.2500	902.2500	●	114.8l	KB6XN	-----
Angel Peak	927.3375	902.3375	●	151.4	N9CZV	-----
Angel Peak	927.6625	902.6625	●	DCS(606)	N7SGV	-----
			lrsx			
Apex Mtn	927.5875	902.5875	●	131.8l	KG7SS	-----
Apex Mtn	927.6750	902.6750	●	82.5	N6JFO	PINOYHAM
			L(2M) BI			
Black Mtn	927.4750	902.4725	●	432	KP4UZ	-----
Christmas Tree	927.8875	902.8875	●	t	KB6XN	-----
			DCS(606)lx			
Hi Potosi Mtn	927.5250	902.5250	●	127.3	N7ZEV	-----
Hi Potosi Mtn	927.9125	902.9125	●	t	KB6XN	-----
			DCS(606)x			
Las Vegas	927.1125	902.1125	●	DCS(432)	N3TOY	-----
			WX(WX)			
Las Vegas	927.1875	902.1875	●	151.4	N7OK	SDARC
Lo Potosi Mtn	927.3875	902.3875	●	151.4lx	KB6XN	-----
Lo Potosi Mtn	927.7375	902.7375	●		WB6TNP	TRISTATE
Opal Mtn	927.3125	902.3125	●	DCS(606)	KB6XN	-----
			lx			
Pahrump local	927.8125	902.8125	●	151.4lx	KB6XN	-----
WEST CENTRAL						
Carson City	927.2250	902.2250	●	A(N)l	N6GKJ	N6GKJ
Carson City	927.5000	902.5000	●	A(N)	WA6JQV	WA6JQV
Reno	902.2250	927.2250	●	A(N)l	N6GKJ	N6GKJ
Reno	902.8750	927.8750	●	A(N)l	WA6TLW	WA6TLW
Reno	905.9000	+	●	A(N)lpRB	WA6TLW	WA6TLW
			LITZX			
Reno	908.7500	+	●	A(N)lpRB	WA7MOC	WA7MOC
			LITZX			
Reno	920.7500	-	●	A(N)lpRB	WA7MOC	WA7MOC
			LITZX			
Reno	927.6620	902.6620	●	123 A(N)l	N6JFO	N6JFO
			pRB LITZX			
Reno	927.8750	902.8750	●	A(N)l	WA6TLW	WA6TLW
Sparks	927.3500	902.3500	●	114.8	N7KP	N7KP
			A(N)lpRB LITZX			
Sparks	927.3500	902.3500	●	A(N)	N7KP	N7KP

902-928 MHz 681
NEW HAMPSHIRE-NEW YORK

Location	Output	Input	Notes	Call	Sponsor
NEW HAMPSHIRE					
DARTMOUTH/LAKE SUNAPEE					
West Lebanon	927.7625	902.7625	●	KA1UAG	KA1UAG
				131.8/100 L(14650 KA1UAG)	
MERRIMACK VALLEY					
Candia	927.6875	902.6875	●/88.5e	W1ASS	W1ASS
Deerfield	927.7250	902.7250	● 100e	W1ASS	W1ASS
Goffstown	927.7125	902.7125	●e	W1ASS	W1ASS
Mont Vernon	927.7875	902.7875	●	WB1CMG	WB1CMG
				L(224.18/53.11)	
MONADNOCK REGION					
Rindge	920.2000	-	●L(224.18)	WB1CMG	&WA1HOG
SEACOAST					
Dover	919.5000	-	●lWX	N1RIK	N1RIK
Greenland	927.7625	902.7625	● 100es EXP	W1ROC	ERARES
NEW JERSEY					
BERGEN CO					
Glen Rock	927.3000	902.3000	● 141.3elr BI	N2SMI	N2SMI
GLOUCESTER					
Deptford	927.6375	902.6375	● 123.0elr SRB WX	KC2DUX	-----
OCEAN					
Barnegat	927.8375	902.8375	● 162.2e	N2AYM	-----
PASSAIC CO					
Little Falls	927.3375	902.3375	●	W2VER	VRACES
				141.3/141.3 L(927.8000)r	
SUSSEX					
Hardyston	927.3375	902.3375	● 141.3elr S	W2VER	VRACES
Vernon	918.0750	-	● 141.3elr S	W2VER	VRACES
Vernon	927.3375	902.3375	● 141.3elr S	W2VER	VRACES
NEW MEXICO					
ALBUQUERQUE					
Rio Rancho	927.7000	902.7000	●	W5SCA	SCARES
				203.5/203.5ersLITZ	
NORTH CENTRAL					
Los Alamos	927.1125	902.1125	●DCS(432)	K4KIY	-----
NEW YORK					
ALBANY/SCHENECTADY					
Albany	920.8000	-	●(CA)l	KD3NC	-----
New Scotland	921.0000	-	● 100.0 (CA)elx	K2AD	MountTop A

682 902-928 MHz

NEW YORK-OHIO

Location	Output	Input	Notes	Call	Sponsor
Schenectady	921.3000	-	● 100.0 (CA)eI	K2AD	MountTop A
LONG ISLAND - SUFFOLK CO					
Bohemia	927.9625	902.3125	●	N2HBA	FDNYNCAPD
			151.4/151.4eL(446.100)rsBI		
Old Bethpage	927.3125	902.3125	●	W2YMM	-----
			192.8/192.8 DCS(031)		
MID HUDSON					
Mount Beacon	921.2000	-	● 100.0 (CA)e	N2HPA	MBARC/K1DF
Nyack	927.8500	902.3750	● 114.8I	N2ACF	-----
NEW YORK CITY - KINGS					
Brooklyn	927.5875	902.5875	● 151.4s	N2UOL	-----
Brooklyn	927.9625	902.3125	●	N2HBA	FDNYNCAPD
			151.4/151.4eL(446.100)rsBI		
NEW YORK CITY - MANHATTAN					
New York	927.9375	902.9375	● 151.4 (CA)I	KQ2H	-----
NEW YORK CITY - QUEENS					
Kew Gardens	927.6000	902.6000	● 151.4	N2EZZ	-----
ROCHESTER					
Rochester	919.0250	-	●eI	W2RFM	GRID
NORTH CAROLINA					
Charlotte	927.6120	902.6120	118.8e	K4KAY	K4KAY
Concord	927.5120	902.5120	● 071eIs	W8EMX	W8EMX
Hendersonville	927.5620	902.5620	127.3e	N4KOX	N4KOX
Waynesville	927.6620	902.6620	● 131.8a	N4DTR	N4DTR
OHIO					
CUYAHOGA					
Cleveland	927.6875	902.6875	131.8	K9ZOE	K9ZOE
Parma	927.5875	902.5875	●t(CA)	KD8B	KD8B
Parma	927.6125	902.6125	● 131.8I	KB8WLW	KB8RST
FRANKLIN					
Groveport	927.4875	902.4875	131.8 (CA)e	KA8ZNY	KA8ZNY
MEDINA					
Medina	927.6375	902.6375	131.8	W8CJB	W8CJB
PORTAGE					
Mantua	927.7125	902.7125	● 131.8	K8ICV	K8ICV
STARK					
Uniontown	919.0250	-	●t	WB8OVQ	WB8OVQ
SUMMIT					
Akron	927.5375	902.5375	●aTTelRB xz	WA8DBW	WA8DBW
WARREN					
Mason	927.6625	902.6625	●	W8SAI	W8SAI

Location	Output	Input	Notes	Call	Sponsor
WAYNE Wooster	927.4875	902.4875	•te	KD8B	KD8B

OREGON

PORTLAND METRO

Beaverton	927.1125	902.1125	• 432	K5TRA	K5TRA
Camas	927.1375	902.1375	• 131.80e	K5TRA	K5TRA
Canby	927.6750	902.6750	• 114.8e	KD7OFU	KD7OFU
Portland	927.1250	902.1250	• 103.5e	KD6LVP	KD6LVP

PENNSYLVANIA

FREQUENCY USAGE - WESTERN PA

WPA SNP	920.0000	-			
CHESTER					
Valley Forge	919.2000	-	• 131.8	W3PHL	PARA Group
PHILADELPHIA					
Philadelphia	927.8875	902.8875	• 91.5l	W3SBE	SBE Ch. 18
PITTSBURGH 131.8					
Pittsburgh	920.5000	-	•	KA3IDK	KA3IDK
SOMERSET 123.0					
Central City	921.0000	-	• 123.0	KE3UC	W3KKC

PUERTO RICO

E					
San Lorenzo	918.1000	-	•	WP4LTR	-----
N					
Caguas	927.1000	927.1000	•E-SUN	KP3AB	-----

RHODE ISLAND

NORTHERN

Johnston	921.7000	-	•	W1OP	ProvRA
Lincoln	921.2000	919.2000	•l	KA1RCI	KA1RCI
Lincoln	921.3000	919.3000	•l	K1KYI	RIAFMRS
Lincoln	927.6125	902.6125	•(CA)e L(KA1RCI)	KA1RCI	KA1RCI
North Providence	927.7625	902.7625	• 67	KA1EZH	KA1EZH
Providence	921.9000	-	•	WA1TAQ	WA1TAQ

SOUTH CAROLINA

Columbia	927.6370	902.6370	132.0e	N5CWH	N5CWH
Pickens	927.5120	902.5120	• 100.0e	KE4PAB	KE4PAB

TENNESSEE

Collierville	927.5370	902.5370	• 162.2	WB4EPG	WB4EPG
Collierville	927.5370	902.5370	• 162.2	WB4EPG	WB4EPG
Elizabethton	927.9870	902.9870	• 103.5el WX	KN5S	KN5S
Greeneville	927.5120	902.5120	100.0	KD4PBC	KD4PBC

**684 902-928 MHz
TENNESSEE-VIRGINIA**

Location	Output	Input	Notes	Call	Sponsor
Lewisburg	920.5000	-	○	KF4TNP	KF4TNP
Morristown	920.8000	-	○(CA)e	KQ4E	KQ4E
Nashville	923.2500	910.2500	○l	K4ZGA	K4ZGA
Troy	927.6000	902.6000	○te	W4RB	W4RB

TEXAS

Alvord	927.9875	902.9875	○ 110.9	N5YEJ	-----
Amarillo	927.1625	902.1625	○ 151.4	N5TBD	-----
Arlington	927.7375	902.7375	○	W5PSB	-----
College Station	927.5875	902.5875	○ 88.5	W5AQY	-----
Corpus Christi	927.3125	902.3125	○ 82.5e	W5DCH	W5DCH
Fort Worth	919.9000	-	○	K5MOT	MOTOROLA ARC
Gardendale	927.0625	902.0625	○ 203.5	WR5FM	CARE WTX
Gardendale	927.1250	902.1250	○ 103.5	KA3IDN	-----
Grapevine	927.8750	902.8750	○ 103.5	N5YEJ	-----
Lubbock	927.0125	902.0125	○ 225.7	KA3IDN	-----
Midland	927.0375	902.0375	○ 141.3	KA3IDN	-----
Midland	927.1375	902.1375	○ 411	KA3IDN	-----
Odessa	927.0250	902.0250	○ 532	KD4LXC	-----
Odessa	927.1875	902.1875	○ 151.4	KA3IDN	-----
Penwell	927.1125	902.1125	○ 432	WR5FM	902 HUB
Sterling City	927.1625	902.1625	○ 151.4	KA3IDN	-----
Sweetwater	927.1125	-	○ 432el	KC5NOX	NCARA
West Odessa	927.1500	902.1500	○ 114.8	KD5VUE	-----

UTAH

CENTRAL

Richfield	927.9375	902.9375	○	K1ENT	-----
WASATCH FRONT					
Bountiful	927.3125	902.3125	○ 127.3	NU7X	-----
Murray	920.0000	-	○	K7JL	-----
Salt Lake	927.1125	902.1125	○ 432	W7XDX	-----
			DCS(432)		
Salt Lake	927.3875	902.3875	○	N7SLC	-----
Salt Lake	927.4125	902.4125	○	AA7J	-----
Salt Lake	927.4875	902.4875	○	K7JL	-----
Salt Lake	927.8125	902.8125	○	N7SLC	-----

VERMONT

EAST CENTRAL

Williamstown	927.4875	-	○ 131.8l	N1IOE	N1IOE
WEST CENTRAL					
Rutland	921.2000	-	○ 100.0l	W1AD	W1AD

VIRGINIA

Bedford	921.1000	-	○ 100.0el	WA1ZMS	MTN TOP AS
Fancy Gap	927.4870	902.4870	○ 100.0l	N4JNE	N4JNE
Lynchburg	921.0000	-	○ 100.0	K4CQ	LARC, INC

902-928 MHz 685
VIRGINIA-WASHINGTON

Location	Output	Input	Notes	Call	Sponsor
Pearisburg	927.5370	902.5370	100.0eRB	K4GWC	K4GWC
Poor Mtn	927.5120	902.5120	100.0e	KE4NYV	KE4NYV
Roanoke	919.5000	-	● 100.0eI RB	WD4KZK	WD4KZK
Slings Gap	927.6000	902.6000	107.2I	WD4KZK	KA4QYN
ALL OF TMARC AREA					
SNP	920.0000	-	●		-----
CULPEPER					
Culpeper	919.4000	-	●	KA4DCS	KA4DCS
FREDERICKSBURG					
Fredericksburg	927.5250	902.5250	● 192.8	W1ZFB	W1ZFB
NORTHERN VA					
Woodbridge	919.8000	-	●	KA4DCS	KA4DCS
WASHINGTON AREA					
Alexandria	919.6000	-	● 107.2I	W4HFH	Alex RC
Alexandria	927.6000	902.6000	● 107.2I WX	W4HFH	Alex RC
Bell Knob	919.3500	-	●	KA4DCS	KA4DCS
Bull Run Mtn	919.4000	52.5250	●	KA4DCS	KA4DCS
WINCHESTER					
Bluemont	919.3000	-	● 103.5e	KA4DCS	KA4DCS

WASHINGTON

W WA - FREQUENCY USAGE

902.3000 to 903.0000

927.3000 to 928.0000

RPTR INPUTS (25KHZ SPA

RPTR OUTPUTS (25KHZ S

E WA - KENNEWICK

Kennewick 903.3000 + ●EXP WI7B W7IB

E WA - PROSSER

Prosser Tower 927.9875 902.9875 114.8 KB7CSP KB7CSP

E WA - SPOKANE

Krell 927.2500 902.2500 114.8 W7RGW W7RGW

W WA - KING COUNTY

Kirkland 927.6500 902.6500 ● 114.8e AA7UJ -----

W WA - PUGET SOUND

Eatonville 927.5250 902.5250 ● 114.8 K7DNR -----

Haystack Mtn 927.7375 902.7375 ● 114.8e N7NFY -----

South Mtn 927.2500 902.2500 ● 114.8 W7UVH W7UVH

W WA - PUGET SOUND-NORTH

Everett 927.2750 902.2750 ● 114.8 W7LMR M Mc Alvey

Shoreline 927.9125 902.9125 ● 114.8 NU7Z -----

W WA - PUGET SOUND-SOUTH

Lacey 927.5000 902.5000 ● 114.8 WA7C -----

Tacoma 927.8000 902.8000 ● 114.8e K7HW -----

Tumwater 927.7500 902.7500 ● 114.8e KD7HTE -----

University Place 927.6000 902.6000 ● 114.8 K7NP -----

W WA - WASHINGTON-NW

Lookout Mtn 927.4875 902.4875 ● 114.8e WA7ZWG -----

Lyman Mtn 927.6875 902.6875 ● 114.8e W7UMH MBARC

**686 902-928 MHz
WASHINGTON-QUEBEC**

Location	Output	Input	Notes	Call	Sponsor
W WA - WASHINGTON-SOUTH					
Kalama	927.2750	902.2750	● 114.8l	W7UVH	-----
W WA - WASHINGTON-SW					
Baw Faw Peak	927.9250	902.9250	● 114.8l	K7CH	C Holman
W WA - WASHINGTON-WEST					
Tiger Mtn East	927.4500	902.4500	● 114.8	WR7JM	J-Mar Comm
Tiger Mtn West	927.4000	902.4000	● 123el	WB0CZA	WB0CZA

WEST VIRGINIA

Beckley	927.7250	902.7250	123.0l	KE4QOX	EM97IW
Flat Top	927.5250	902.5250	100.0100.0	WV8B	WV8B
ALL OF TMARC AREA					
SNP	920.0000	-	●		-----
CHARLES TOWN					
Ranson	927.5875	902.5875	● 123.0e	KD8DWU	KD8DWU

WISCONSIN

NORTH CENTRAL	114.8				
Wausau	918.0000	-	●ex	W9BCC	R.M.R.A.
NORTH EAST	100.0				
Sturgeon Bay	920.0000	-	●	K9KJM	K9KJM

NEWFOUNDLAND AND LABRADOR

AVALON EAST					
St John's	919.1000	-		VO1KEN	VO1ST

ONTARIO

CENTRAL					
Collingwood	921.5000	-	156.7e L(IRLP)	VE3RMT	CARC
SOUTH					
Brantford	921.0000	-	●EXP	VE3DTE	-----
SOUTHWEST					
London	922.0000	-	114.8	VA3CCC	-----

QUEBEC

Blainville	904.9000	920.9000	●	VE2THE	VE2THE
Mont-Belair	919.1000	-	●	VE2RPQ	APQ
Mont-Belair	919.2000	-	●	VE2GPQ	APQ
Montreal	920.0000	-	●e	VE2RHH	MTL220
Quebec	921.1200	-	●e	VA2OLM	VE2OLM
Ste-Marcelline	920.0000	910.0000	●E-SUN	VE2RVQ	VE2BFK
Ste-Marcelline	920.0000	915.0000	●E-SUN	VE2RVQ	VE2BFK
Ste-Marcelline	923.2500	910.2500	●E-SUN	VE2RVQ	VE2BFK
Ste-Marcelline	923.2500	-	●E-SUN	VE2RVQ	VE2BFK
Ste-Marcelline	923.2500	913.2500	●E-SUN	VE2RVQ	VE2BFK
Ste-Marcelline	923.2500	919.2500	●E-SUN	VE2RVQ	VE2BFK

902-928 MHz 687
QUEBEC

<i>Location</i>	<i>Output</i>	<i>Input</i>	<i>Notes</i>	<i>Call</i>	<i>Sponsor</i>
Ste-Marcelline	923.2500	919.2500	●E-SUN	VE2RVQ	VE2BFK
Ste-Marcelline	923.2500	439.2500	●eE-SUN	VE2RVQ	VE2BFK



1240 MHz and Above

<i>Location</i>	<i>Output</i>	<i>Input</i>	<i>Notes</i>	<i>Call</i>	<i>Sponsor</i>
ALABAMA					
Alabaster	1248.0000	1248.0000	/DD	N4RON	AARC
Alabaster	1293.0000	1273.0000	/DV	N4RON	AARC
Anniston/Cheaha Mt	1251.0000	1251.0000	/DD	WB4GNA	Mentone Ed.
Anniston/Cheaha Mt	1285.0000	—	/DV	WB4GNA	Mentone Ed.
Birmingham	1250.0000	1250.0000	/DD	K4DSO	BARC
Birmingham	1283.4000	—	/DV	K4DSO	BARC
Birmingham	1291.0000	1271.0000	● 100.0	N4PHP	N4PHP
Fort Payne	1285.0000	—	/DV	KI4SAY	Mentone Ed.
Huntsville	1251.8000	1251.8000	/DD	KI4PPF	HIT
Huntsville	1253.5000	1253.5000	/D-DATA	W4WBC	Mentone Ed.
Huntsville	1282.5000	—	/DV	W4WBC	Mentone Ed.
Huntsville	1284.0000	—	/DV	KI4PPF	HIT
Magnolia Springs	1251.0000	1251.0000	DD	KI4SAZ	Mentone Ed.
Magnolia Springs	1285.0000	—	/DV	KI4SAZ	Mentone Ed.
Mentone	1251.0000	1251.0000	/DD	KI4SAY	Mentone Ed.
Tuscaloosa	1248.2000	1248.2000	/DD	W4TTR	Tall Twr RC
Tuscaloosa	1249.0000	1249.0000	/DD	W4KCQ	TARC
Tuscaloosa	1284.4000	—	●/D-STAR	W4KCQ	TARC
Tuscaloosa	1287.9500	—	/DV	W4TTR	Tall Twr RC
ALASKA					
SOUTH CENTRAL					
Nikiski	10000.3697	445.4500	● 103.5 TTI RB	KL7UW	KL7UW
ARIZONA					
CENTRAL					
Pinal Peak	1283.6500	—	● 100e	KD7DR	SARBA
Usery Mtn	1284.6500	—	● 107.2el	N7TWY	CHRIS RADI
NORTHWEST					
Hayden Peak	1286.7000	—	●el	N6RHZ	CAL.MICROW
SOUTHEAST					
Haystack Mtn	1284.7000	—	● 131.8	K7SPV	SAN PEDRO
Sierra Vista	1282.5000	—	● 100ael	N0NBH	PAUL HERRM
TUCSON					
Tucson	1283.5000	—	● 110.9elr	KG7KV	CHRIS BORD
CALIFORNIA					
FREQUENCY USAGE - SOUTHERN CALIFORNIA					
So Cal	1260.0000			OSCAR	

DIGITAL



ID-1

10 Watts Output Power | 128K Data, Digital Voice,
Analog Voice (FM) | Wireless Internet/Network Capable
PC Control via USB port | Digital Callsign & Digital Code Squelch

D-STAR ON 1.2GHz!



ID-RP2V


1.2GHz D-STAR REPEATER

Finally, D-STAR digital repeater performance on 1.2GHz!

www.icomamerica.com

©2008 Icom America Inc. The Icom logo is a registered trademark of Icom Inc. All specifications are subject to change without notice or obligation. 10012

ICOM®



THE SKY'S NOT THE LIMIT!

Whether you're working FM repeaters, or tracking the newest satellite, the '910H puts you in command. A big-screen dual frequency readout sets the scene while smooth Doppler compensation lets you follow the action. Add optional Icom down converters, pre-amps and DSP for a complete off-the-shelf system. See your authorized Icom dealer!

IC-910H 100 Watt VHF/75 Watt UHF | AM, FM, SSB, CW
& Satellite | Works Two Bands at Once | 9600bps High Speed Packet Port
| Main & Sub Band Functions for IF Shift, Sweep, NB, & RF Attenuator

Accessories



AG-2400
Downlink Receive Converter



UT-106
DSP Unit



UX-910
1.2GHz Band Unit

www.icomamerica.com

©2006 Icom America Inc. The Icom logo is a registered trademark of Icom Inc. All specifications are subject to change without notice or obligation. 8264

ICOM[®]

**692 1240 MHz and Above
CALIFORNIA**

<i>Location</i>	<i>Output</i>	<i>Input</i>	<i>Notes</i>	<i>Call</i>	<i>Sponsor</i>
So Cal	1283.0000	-		TESTPAIR	
So Cal	1294.1000			PACKET	
So Cal	1294.2500			DIGITAL	
So Cal	1294.3000			D-STAR NARROW VOICE SIMP	
So Cal	1294.5000			FM SPLX	
So Cal	1294.7000			RMT BASE	
So Cal	1294.9000			NOV SSB	
So Cal	1296.0000			WEAK SIG	
So Cal	1296.1000			SSB CALL	
NORCAL-CENTRAL COAST					
Monterey	1286.7000	-	● 162.2#e s	K6LY	NPSARC
Watsonville	1286.2000	-	● 110.9e	N6NAC	N6NAC
NORCAL-EAST BAY					
Berkeley	1285.3000	-	● 88.5#	KK6PH	23 CM Club
Berkeley	1285.5500	-	● 114.8ers	WA2UNP	NALCO ARES
Fremont	1282.6000	-	● 100	K6AIR	K6AIR
Fremont	10369.1500	-	● 100#ex	AD6FP	50MHzAndUp
Livermore	1282.2250	-	● 88.5lx	W6RLW	ARRC
Livermore	1292.5000	-	● 100#	K6USH	K6USH
Oakland	1284.4500	-	●	KD6GLT	KD6GLT
Pinole	1286.6000	-	● 114.8el	N6PBC	N6PBC
Pleasanton	1284.7250	-	● 88.5#elx	N6QL	N6QL
Pleasanton	1284.7500	-	● 88.5#elx	N6QL	N6QL
Pleasanton	1287.6250	-	● 88.5el	K6LRG	L.A.R.G.E.
NORCAL-NORTH BAY					
American Canyo	1285.7000	-	● 173.8#el	W6FMG	W6FMG
AmericanCanyon	1287.4000	-	● 88.5el	WZ6X	WZ6X
Calistoga	1283.9000	-	● 88.5el	WZ6X	WZ6X
Cordelia	1282.4000	-	● 88.5e	WZ6X	WZ6X
Corte Madera	1287.9000	-	● 88.5lx	W6RLW	ARRC
Guerneville	1285.1000	-	● 88.5l	W6GHZ	NMG
Mill Valley	1285.0500	-	● 88.5el	W6GHZ	NMG
Petaluma	1286.2500	-	● 88.5aelx	W6GHZ	NMG
Santa Rosa	1283.2000	-	● 88.5#elx	KC6REK	KC6REK
Vallejo	1284.3500	-	● 131.8l	KC6PGV	NCRG
NORCAL-SACRAMENTO VALLEY					
Auburn	1282.7000	-	● 162.2	AA6LK	AA6LK
Folsom	1283.7500	-	● 88.5el	W6YDD	YDD 1.2
Georgetown	1285.7500	-	● 88.5elx	K6RTL	NCAA
Paradise	1287.1000	-	● 88.5l	KE6IIV	WZ6X
Red Bluff	1286.9000	-	● 100el	K6JDS	K6JDS
Rescue	1284.8000	-	● 107.2#x	W6OIU	HAWK
Sacramento	1284.8500	-	● 88.5#	KD6GFZ	KD6GFZ
Vacaville	1282.9000	-	● 88.5er	K6SOL	Solano/ACS
Vacaville	1285.8500	-	● 100lx	W6YDD	YDD 1.2
Vacaville	1285.9000	-	● 156.7#x	KD6ZNG	HARC
Vacaville	1291.9000	-	● 127.3#a elrsx	WV6F	Western Va

**1240 MHz and Above 693
CALIFORNIA**

<i>Location</i>	<i>Output</i>	<i>Input</i>	<i>Notes</i>	<i>Call</i>	<i>Sponsor</i>
NORCAL-SAN JOAQUIN VALLEY					
Bakersfield	1283.3000	-	● 88.5#e	N6UPH	N6UPH
Bakersfield	1285.4500	-	● elx	WC6MRA	CMRA
Clovis	1286.3000	-	● 141.3#el	N6JXL	CARP
			x		
Fresno	1283.4500	-	● 100#ex	W6YEP	W6YEP
Livermore	1286.6250	-	● 88.5elx	K6LRG	L.A.R.G.E.
Mariposa	1284.3000	-	● 88.5x	W6BXN	TurlockARRC
Mariposa	1287.6000	-	● 88.5lx	W6RLW	ARRC
Sequoia Park	1286.3000	-	● 103.5#el	WA6BAI	TCARC
			x		
Westley	1282.8000	-	● elx	K6RDJ	KF6EQR
NORCAL-SOUTH BAY					
Campbell	1284.8500	-	● 100#s	K6KMT	K6KMT
Cupertino	1284.0000	-	● 100#	N6MBB	N6MBB
Cupertino	1285.6500	-	● 110.9l	W6MOW	MARG
Cupertino	1292.5200	-	● #e	KW6KW	KW6KW
Los Altos	1283.1500	-	● 100ex	W6SRI	SRI INT
Los Altos	1286.4000	-	● 88.5#	AA6IW	AA6IW
Mountain View	1284.2500	-	● 88.5#e	N6SGI	SGIARC
Palo Alto	1282.5000	-	● 88.5elx	W6YX	SUARC
Palo Alto	1284.9500	-	● 88.5ex	K6BAM	BAMA
Palo Alto	1292.5500	-	● 88.5#	WA6ITV	WA6ITV
San Jose	1282.0000	-	● 88.5l	W6RLW	ARRC
San Jose	1282.2000	-	● 88.5lx	W6RLW	ARRC
San Jose	1283.1000	-	● 88.5#ael	N6AKK	CarJack
San Jose	1283.4000	-	● 94.8al	N6EEZ	N6EEZ
San Jose	1283.5500	-	● 88.5#ael	N6AKK	CarJack
San Jose	1283.7000	-	● 100ex	WA6GFY	LMERA ARC
San Jose	1284.3000	-	● 100#e	N6AKB	N6AKB
San Jose	1285.0000	-	● 88.5lx	W6RLW	ARRC
San Jose	1285.8000	-	● 127.3#	KD6AOG	KD6AOG
San Jose	1285.9500	-	● 100#ael	KU6V	KU6V
			x		
San Jose	1286.0000	-	● 110.9elx	N6NAC	N6NAC
San Jose	1286.0750	-	● 88.5#ae	WB6OCD	WB6OCD
			x		
San Jose	1286.1500	-	● 127.3#x	KD6AOG	KD6AOG
San Jose	1286.2000	-	● 100aels	W6PIY	WVARA
San Jose	1286.3250	-	● 88.5l	N6SPB	N6SPB
San Jose	1286.4500	-	● el	K6MF	K6MF
San Jose	1286.5000	-	● 173.8elr	W7AFG	AREA-Amate
			sx		
San Jose	1287.2000	-	● 88.5	KE6STH	KE6STH
San Jose	1287.7000	-	● 88.5lx	W6RLW	ARRC
Santa Clara	1286.8500	-	● 88.5	K6GDS	K6GDS
Santa Clara	1287.0000	-	● 88.5#e	K6CPU	IEARS
Saratoga	1283.0000	-	● 88.5l	W6RLW	ARRC
Saratoga	1287.5000	-	● 88.5el	K6UB	K6UB

694 1240 MHz and Above

CALIFORNIA

Location	Output	Input	Notes	Call	Sponsor
NORCAL-TAHOE					
So Lake Tahoe	1285.0000	-	● 123#e	N3KD	N3KD
Tahoe City	1287.8000	-	● 88.5lx	W6RLW	ARRC
NORCAL-WEST BAY					
Daly City	1285.1000	-	● 131.8lx	KC6PGV	NCRG
Redwood City	1284.7000	-	● 114.8el	WD6GGW	WD6GGW
Redwood City	1285.2500	-	● 88.5el	KE6UIE	KE6UIE
San Bruno	1286.0500	-	● 123#lrs	KM6EF	GSARC
San Francisco	1284.9000	-	● 67#e	KA6TGI	KA6TGI
SOCAL-#ANZA					
Anza	1282.7000	-	● 100.0	W6MR	OCDXG
SOCAL-#COASTAL					
Catalina Island	1282.0000	-	● 192.8	KJ6YA	SWAPS
SOCAL-#LA CENTRAL					
Disappointment	1285.3000	-	● 100.0	K6CPT	LA DCS
El Sereno	1282.6750	-	●	KB6MRC	-----
Harvard	1282.1250	-	● 114.8	WA6TFD	BHARC
Lukens	1282.0750	-	● 100.0	KO6TD	-----
Lukens	1282.4750	-	● 77.0	WA6DPB	-----
Monterey Park	1282.3250	-	● 141.3	KA6GXY	GARS
Verdugo	1282.9000	-	●	N6MQS	ARRC
SOCAL-#LA EAST					
Arcadia	1282.7500	-	● 131.8	N6AH	A.D.C.
Sunset	1282.8250	-	● 88.5	WA6ITC	-----
West Covina	1282.8750	-	●	WB6QZK	-----
Wilson	1282.2500	-	● 127.3	WD8CIK	PAPA
SOCAL-#LA SOUTH					
Long Beach	1282.9500	-	● 100.0	W6MYN	-----
Palos Verdes	1282.3750	-	● 100.0	WB6NIL	MIPL
Palos Verdes	1282.4750	-	● 131.8	WA6DPB	-----
Redondo Beach	1283.0750	-	● 136.5	W6TRW	SEA ARC
Signal Hill	1282.2000	-	●	K6CHE	LBRACES
SOCAL-#LA WEST					
Hollywood Hills	1282.0500	-	● 103.5	N6VGU	-----
Los Angeles	1282.5750	-	● 103.5	K6PYP	-----
SOCAL-#LA,OR,VE					
Contractors Pt	1282.8500	-	● 123.0	W6CPA	IRC
Oat Mountain	1286.5000	-	● 67.0	KF6HHV	Baykitty ARC
SOCAL-#ORANGE					
Anaheim	1283.1000	-	● 114.8r	KB6ZDB	-----
Bolero Pk	1282.7250	-	● 88.5	W6KRW	OCCC
Costa Mesa	1282.4000	-	● 88.5	WB6NOA	GWRS
Costa Mesa	1284.0000	-	●	WA6TUG	-----
Irvine	1283.3500	-	●	WA6GPP	-----
Orange	1283.1500	-	● 85.4	W6OPD	-----
Santa Ana	1282.7000	-	● 100.0	W6MR	OCDXG
Santiago Peak	1282.0250	-	● 88.5	W6KRW	OCCC
Santiago Peak	1282.1500	-	● 114.8	WA6MDJ	BHARC
Santiago Peak	1282.6250	-	● 82.5	K6ARN	-----

1240 MHz and Above 695
CALIFORNIA

Location	Output	Input	Notes	Call	Sponsor
Sierra	1282.2750	-	● 88.5	W6KRW	OCCC
Signal Pk	1282.5250	-	● 88.5	W6KRW	OCCC
SOCAL-#ORANGE SOUTH					
Mission Viejo	1283.5250	-	● 103.5	AB6YT	TANGO
San Clemente	1282.7750	-	● 88.5	W6KRW	OCCC
SOCAL-#PALM SPRINGS					
Palm Springs	1285.2000	-	● 131.8	KV6Y	-----
SOCAL-#SAN BERNARDINO					
Sky Forest	1282.9250	-	●	WA6BFH	-----
SOCAL-#SAN DIEGO					
Otay Mtn	1282.3000	-	● 103.5	W6RHV	SANDRA
Pt Loma	1285.4000	-	● 88.5	WA6ZFT	ECRA
SOCAL-#VENTURA					
Red Mtn	1282.1000	-	● 127.3	WB6ZTQ	SMRA
SOCAL-IMP,RIV,SBER,SD					
Black Mtn	1284.6000	-	●	N6CKS	CARE
Toro Pk	1284.8500	-	●	WV6H	CARE
SOCAL-KE,LA,OR,SBER					
Blue Ridge	1285.1250	-	●	N6GMS	KALAY
SOCAL-LA,OR					
Canyon Country	1284.3000	-	●	KI6JL	ESSN
Carson	1285.3750	-	●	KK6BE	-----
Castro Peak	1284.2500	-	●	N6IGG	-----
Chatsworth Pk	1285.2500	-	●	NW6B	-----
Contractors PT	1283.0250	-	●	W6WAX	-----
Disappointment	1283.2500	-	●	K6VGP	DARN
Long Beach	1283.9750	-	●	KD6CIX	LIBRA
Los Angeles	1285.0250	-	●	KK6QY	ERRC
Lukens	1284.1250	-	●	KB6SUA	-----
Lukens	1284.4750	-	●	K6CQA	RIZAL
Lukens	1285.1000	-	●	KN6RW	SARA
Lukens	1285.3250	-	●	AA6TL	Hispc ARC
Lukens	1285.6000	-	●	AB6BX	MAGELLAN
Lukens	1286.3250	-	●	KC6MQP	-----
Palos Verdes	1283.3250	-	●	N6YKE	-----
Palos Verdes	1283.5500	-	●	N6UL	-----
Palos Verdes	1284.5000	-	●	K6VGP	DARN
Palos Verdes	1285.1500	-	●	KV6D	SWAN
Santa Anita Rg	1283.9000	-	●	WA6CGR	SCEARA
Torrance	1284.0750	-	●	KE6LDM	-----
Verdugo	1283.9500	-	●	KA6AZB	HAMS
Verdugo Peak	1285.0000	-	●	K6VGP	DARN
Whittier	1283.0500	-	●	KA6VHA	-----
SOCAL-LA,OR,RIV,SBER					
Heaps	1287.3500	-	●	AF6HP	MARC
Running Spr	1285.0750	-	●	AA6QO	-----
Running Spr	1286.0000	-	●	KA6RWW	-----
Santa Anita Rg	1283.3000	-	●	W6VHU	FIRES
Sierra Peak	1287.3500	-	●	AF6HP	METS

**696 1240 MHz and Above
CALIFORNIA**

<i>Location</i>	<i>Output</i>	<i>Input</i>	<i>Notes</i>	<i>Call</i>	<i>Sponsor</i>
Sunset	1284.0500	-	●	KB6MQQ	CMRA
Sunset	1284.3750	-	●	KM6NP	SCARA
Sunset	1285.2750	-	●	WH6NZ	-----
Sunset	1285.9750	-	●	N6LXX	-----
Sunset	1286.9250	-	●	WA6ITC	-----
Wilson	1284.1000	-	●	K6JP	SCJHC
SOCAL-LA,OR,RIV,SBER,SD					
Santiago Peak	1284.1750	-	●	KB6KZA	EKOARC
Santiago Peak	1284.2750	-	●	KB6SUA	-----
Santiago Peak	1285.0500	-	●	W6ATB	-----
Santiago Peak	1285.4250	-	●	KC6ZYY	Viking
Santiago Peak	1285.4750	-	●	AB6BX	MAGELLAN
Santiago Peak	1285.9500	-	●	N6SIM	-----
Santiago Peak	1286.1500	-	●	WA6SVT	ATN
Santiago Peak	1286.3750	-	●	AF6HP	MARC
Santiago Peak	1286.7500	-	●	N6OGM	CMRA
SOCAL-LA,OR,SBAR,VE					
Saddle	1283.3750	-	●	NF6R	PAPA
Saddle	1283.5000	-	●	WB6FOD	CMRA
Saddle	1284.2000	-	●	KA6CBE	-----
SOCAL-LA,OR,VE					
Oat Mtn	1283.1750	-	●	WD6FZA	PAPA
Oat Mtn	1283.8250	-	●	KC6WTL	SCARA
Oat Mtn	1284.1500	-	●	KB6TLJ	BEARS
Sylmar	1285.3500	-	●	KA6FJP	-----
SOCAL-OR					
Anaheim	1286.1750	-	●	KB6OZM	-----
Fountain Vally	1284.0250	-	●	W6FJS	-----
Fountain Vally	1286.1250	-	●	W6TMB	FOCUS
Huntington Bch	1283.4000	-	●	WB6WAJ	-----
Loma Ridge	1286.2750	-	●	W6KRW	OCCC
Mission Viejo	1283.4500	-	●	KM6NP	SCARA
SOCAL-RIV,SBER					
Chuckwalla	1283.3000	-	●	KF6PHZ	CMRA
SOCAL-SBAR					
Santa Ynez	1284.0500	-	●	K6RCL	CMRA
SOCAL-SBER					
Keller Peak	1286.2500	-	●	KG6YS	MARA
SOCAL-SD					
Mt Soledad	1284.7500	-	●	WB6HHV	CARE
Otay Mtn	1284.6000	-	●	NF6E	CARE
Otay Mtn	1285.5500	-	●	AB6BX	MAGELLAN
Otay Mtn	1285.8000	-	●	WA6ZFT	ECRA
Palomar Mtn	1284.6500	-	●	W6RHV	CARE
Palomar Mtn	1285.9000	-	●	KD6AEA	-----
Pt Loma	1285.2250	-	●	N6XQ	WSVHFS
Rattlesnake	1284.8000	-	●	WA6RLV	CARE
San Diego	1285.1750	-	●	KD6AEA	-----
San Miguel	1284.3000	-	●	WV6H	CARE

**1240 MHz and Above 697
CALIFORNIA-GEORGIA**

Location	Output	Input	Notes	Call	Sponsor
Tabletop	1284.7000	-	●	WV6H	CARE
Woodson	1284.7000	-	●	WB6DTR	CARE

COLORADO

DENVER METRO					
Denver	1287.9000	-	○	W0CRA	CRA
SOUTH CENTRAL					
Cripple Creek	1287.7000	-	○ 67 E-SUN	WB0WDF	WB0WDF

CONNECTICUT

CONNECTICUT					
FM Call Freq	1296.2500	1296.2500	○		-----
NEW HAVEN & S CENTRAL					
Naugatuck	1291.1800	1271.1800	○ 88.5	WA1NQP	WA1NQP

DELAWARE

ALL					
SNP	1283.0000	-	○		-----

DISTRICT OF COLUMBIA

SNP	1283.0000	-	○		-----
-----	-----------	---	---	--	-------

WASHINGTON AREA

Washington	1283.1000	-	○	DSTARel W3AGB	AlexGrahamBell
------------	-----------	---	---	---------------	----------------

FLORIDA

NORTH EAST - JACKSONVILLE

Jacksonville	1291.2000	1271.2000	○ te	KE4KNE	KE4KNE
--------------	-----------	-----------	------	--------	--------

NORTH WEST - TALLAHASSEE

Tallahassee	1291.5000	1271.5000	○ 88.5/88.5 e	KS4JW	KS4JW
-------------	-----------	-----------	------------------	-------	-------

SOUTH EAST - MIAMI/FT LAUD

Hialeah	1291.1000	1271.1000	○	WB4IVM	WB4IVM
---------	-----------	-----------	---	--------	--------

Miami	1293.0000	1273.0000	○ e	110.9/110.9a(CA)ersBix WB4TWQ	WB4TWQ
-------	-----------	-----------	-----	----------------------------------	--------

WEST CENTRAL - TAMPA/ST PETE

Tampa	1291.5000	1271.5000	○ 88.5/88.5	W4AQR	W4AQR
	eL(444.000	444.675	443.425	147.000)rsR	

GEORGIA

Alpharetta	1284.4000	-	e	NA4MB	NA4MB
Atlanta	1292.0000	1272.0000	○	KB4KIN	MATPARC
Lawrenceville	1282.5500	-	elsWX	WD4STR	WA5YIH
Morrow	1292.1000	1272.1000		K4USD	W2XAB
Stone Mountain	1282.7000	-	els	WX4GPB	W4DOC

698 1240 MHz and Above

ILLINOIS-MAINE

Location	Output	Input	Notes	Call	Sponsor
ILLINOIS					
CHICAGO					
Chicago	1292.2000	1272.2000	e	NS9RC	NSRC
NORTHEAST					
Batavia	1291.9000	1271.9000	l	W9NE	W9XA
Batavia	1292.0000	1272.0000	88.5l	W9XA	W9XA
Lisle	1293.1000	1273.1000	114.8 (CA)e LITZ	WA9AEK	WA9AEK
Wayne	1292.6000	1272.6000	esWX	W9DPA	DPA EMCOMM
PEORIA					
Peoria	1292.4000	1272.4000		W9PIA	PAARC
SPRINGFIELD					
Springfield	1293.2500	1273.2500	103.5ers WXXZ	WS9V	MR DX

INDIANA**INDIANAPOLIS**

Indianapolis	1292.0000	1272.0000	o	K9LPW	-----
Indianapolis	1293.5000	1273.5000	o 77.0e	W9ICE	ICE

NORTHEAST

South Whitley	1292.5000	1272.5000	o	WF9Q	-----
---------------	-----------	-----------	---	------	-------

NORTHWEST

Valparaiso	1292.0000	1272.0000	o 88.5e	KB9KRI	Duneland
------------	-----------	-----------	---------	--------	----------

IOWA**DES MOINES**

Des Moines	1285.5000	-	o	W0KWM	CITS
------------	-----------	---	---	-------	------

KANSAS**KANSAS CITY METRO**

Shawnee Msn	1285.0000	-	oe	K0GXL	SMMC
-------------	-----------	---	----	-------	------

WICHITA

Valley Center	1288.0000	-	oe	K0PY	-----
---------------	-----------	---	----	------	-------

LOUISIANA**FREQUENCY USAGE**

Shared	1283.0000	-		SNP	
--------	-----------	---	--	-----	--

NORTHWEST

Shreveport	1253.0000	1253.0000	oelWX	W5SHV	SDT
Shreveport	1293.0000	-	oelWX	W5SHV	SDT

SOUTHEAST

Jefferson	1251.0000	1251.0000	oel	W5GAD	JARC
Jefferson	1282.1000	-	oaeBI	WB5JEQ	WB5JEQ
Jefferson	1285.0000	-	oel	W5GAD	JARC

MAINE**PORTLAND/SOUTH COAST**

Brunswick	1284.0000	-	oe	KS1R	MARA
-----------	-----------	---	----	------	------

1240 MHz and Above 699
MARYLAND-NEW HAMPSHIRE

<i>Location</i>	<i>Output</i>	<i>Input</i>	<i>Notes</i>	<i>Call</i>	<i>Sponsor</i>
MARYLAND					
ALL					
SNP	1283.0000	-	○		-----
BALTIMORE					
Towson	1282.7000	-	○	DSTARel W3DHS WX	BCACS
NORTHEAST MD					
Bel Air	1282.3000	-	○	DSTAR WB0EGR	HarfdCoRaces
MASSACHUSETTS					
BERKSHIRES					
Adams	1283.9000	-	○	K1FFK	NoBARC
NORTH SHORE					
Lynn	1282.6000	-	○	88.5 EXP W1DVG	W1DVG
SPRINGFIELD					
Feeding Hills	1282.5000	-	○	D*V W1KK	W1KK
MICHIGAN					
LOWER PENINSULA SOUTHEAST					
Clawson	1282.4000	-	○	100 N8UDK	N8UDK
Detroit	1284.0500	-	○	KA8RAD	MetroARC
Howell	1282.0500	-	○	ers K8OCL	LARK
LOWER PENINSULA SOUTHWEST					
Berrien Springs	1282.0000	-	○	(CA) W8YKS	DOCRG
Berrien Springs	2410.0000	2306.0000	○	(CA) W8YKS	DOCRG
MINNESOTA					
METRO					
Chaska	1283.5000	-	○	WB0ZKB	WB0ZKB
Columbia Hts	1284.0000	-	○	WB0BWL	MNLINK
Maplewood	1285.0000	-	○	W0MR	MINING ARC
MISSOURI					
KANSAS CITY METRO					
Shawnee Msn	1285.0000	-	○	e K0GXL	SMMC
NEVADA					
Black MTN	1284.4500	-	○	K7FAY	CMRA
Black Mtn	1293.9000	1273.9000	○	110.9/110.9 754 NX7R	HDRA
Lo Potosi Mtn	1284.0500	-	●	WC6MRA	CMRA
NEW HAMPSHIRE					
MERRIMACK VALLEY					
Goffstown	1290.1000	1270.1000	○	K1GHZ	NHMRA
SEACOAST					
Fremont	1285.0000	-	○	D*V N1HIT	NHIT

**700 1240 MHz and Above
NEW JERSEY-PENNSYLVANIA**

<i>Location</i>	<i>Output</i>	<i>Input</i>	<i>Notes</i>	<i>Call</i>	<i>Sponsor</i>
NEW JERSEY					
MORRIS CO					
Butler	1282.0500	-	● 151.4elr S	WB2FTX	Butler RACES/OEM
Parsippany	1287.5000	-	● 141.3	WA2UEM	WA2UEM
OCEAN					
Lakewood	1295.0000	1275.0000	● 127.3el	N2AYM	-----
NEW MEXICO					
SOUTH CENTRAL					
Organ	1293.9000	1273.9000	●sx	KC5SJQ	KC5SJQ
NEW YORK					
LONG ISLAND - SUFFOLK CO					
Islandia	1286.0000	-	●L(449.65) RB	WR2UHF	GABAMFKRA
NEW YORK CITY - QUEENS					
Glen Oaks	1288.0000	-	● 136.5 (CA)e	W2VL	Long Island Mobile A
NIAGARA					
Royalton	1283.4500	-	107.2e L(443.500) RB	KD2WA	-----
ROCHESTER					
Rochester	1288.0000	1268.0000	●I	N2HJD	RRRA
OHIO					
FRANKLIN					
Columbus	1292.3000	1272.3000	●I	WB8YOJ	WB8YOJ
LUCAS					
Toledo	1285.0000	-	●	WJ8E	WJ8E
Toledo	1287.0000	-	●	WJ8E	WJ8E
MIAMI					
Ludlow Falls	1292.0800	1272.0800	●tl	WD8JPP	WD8JPP
SUMMIT					
Akron	1292.2000	1272.2000	●aTTelRB xz	WA8DBW	WA8DBW
OKLAHOMA					
OKLAHOMA CITY					
Oklahoma City	1283.1000	-	●t	WN5J	WN5J
OREGON					
PORTLAND METRO					
Clackamas	1291.0000	1271.0000	● 107.2ael	KB7WUK	WORC
Hillsboro	1291.5000	1271.5000	●el	K7AUO	TERAC
PENNSYLVANIA					
FREQUENCY USAGE - WESTERN PA					
WPA SNP	1283.0000	-			

1240 MHz and Above 701
PENNSYLVANIA-TEXAS

Location	Output	Input	Notes	Call	Sponsor
CHESTER					
Glen Mills	1295.8000	1280.8000	● 94.8e	W3LW	-----
Pocopson	1255.5000	+	●elBI	W3EOC	CCAR
Valley Forge	1292.0000	1272.0000	● 131.8	W3PHL	PARA Group
LYCOMING					
Williamsport	1285.0000	-	●t(CA)e	N3PFC	-----
NORTHAMPTON					
Easton	1294.0000	1274.0000	●ILITZ	N2ZAV	-----
PHILADELPHIA					
Philadelphia	1294.1000	1274.1000	● 127.3el	K3PHL	-----
PITTSBURGH 131.8					
Pittsburgh	1285.0000	-	●	KA3IDK	KA3IDK
PUERTO RICO					
E					
Luquillo	1285.0000	-	●	WP4KER	-----
SOUTH CAROLINA					
Greenville	1250.0000	1280.0000		WA4MWC	KB4PQA
TENNESSEE					
Crossville	1251.5000	1251.5000	e	WO4U	TNECA W4SA
Crossville	1291.5000	1271.5000	●ersWX	WO4U	TNECA W4S
Lewisburg	1285.3000	-	●	KF4TNP	KF4TNP
Memphis	1292.0000	1272.0000	●e	N4HKS	MID SOUTH
Nashville	1284.4000	-	●IRB	WA4AKM	-----
Smithville	1286.5000	-	●ael	KB4ZOE	-----
TEXAS					
Austin	1292.4000	1272.4000	● 88.5	W5NFC	-----
Bee Cave	1292.5000	1272.5000	● 88.5	K5VH	-----
Cedar Hill	3310.0000	3410.0000	●	N5IUF	TRS
Dallas	1292.3000	1272.3000	● 100	AD5KZ	-----
Dallas	1292.6000	1272.6000	●	N5MIJ	-----
Deerpark	1292.2000	1272.2000	●	WB5PWG	-----
Fort Worth	1292.7800	1272.7800	● 110.9	N5UN	FW1200
Fort Worth	1292.9000	1272.9000	●(CA)e	W0BOD	-----
Houston	1292.1000	1272.1000	●	WA5KXG	-----
Mesquite	1292.0000	1272.0000	● 156.7 (CA)	AK5DX	-----
Richardson	1292.2000	1272.2000	●(CA)e	NT5NT	NORTEL ARC
Richland Hills	1291.0000	1271.0000	●	N5CJD	-----
San Antonio	1292.0000	1272.0000	●	KB5BI	-----
San Antonio	1292.3000	1272.3000	●	W5DKK	-----
Venus	1292.9800	1278.9800	●erWX	WA5FWC	-----

**702 1240 MHz and Above
UTAH-WASHINGTON**

<i>Location</i>	<i>Output</i>	<i>Input</i>	<i>Notes</i>	<i>Call</i>	<i>Sponsor</i>
UTAH					
CASTLEDALE					
Castledale	1282.1000	-	●	N7QGM	-----
WASATCH FRONT					
Salt Lake	1284.0000	-	●x	WA7GIE	-----
Salt Lake	1285.0000	-	● 88.5	K7OJU	-----
			L(448.4)		
Salt Lake	1286.0000	-	●	AA7XY	-----

VIRGINIA

Bedford	1283.1000	-	● 100.0el	WA1ZMS	MTN TOP AS
Roanoke	1291.0200	1271.0200	●	N4CH	N4CH
Virginia Beach	1284.6000	-		W4BBR	W4RVN
ALL OF TMARC AREA					
SNP	1283.0000	-	●		-----
FREDERICKSBURG					
Stafford	1282.2000	-	●DSTAR	WS4VA	SARA
SPOTSYLVANIA					
Spotsylvania	1282.4000	-	●DSTAR	WW4EMC	Ed Media Corp
WASHINGTON AREA					
Alexandria	1282.6000	-	● 107.2l	W4HFH	Alex RC
Alexandria	1284.6000	-	●DSTAR	W4HFH	AlexRC
Bull Run Mtn	1286.1000	-	●	N3KL	N3KL
Reagan Airport	1283.2000	-	●DSTAR	K4DCA	E-Star
Tysons Corner	1282.8000	-	●DSTAR	NV4FM	NVFMA

WASHINGTON

W WA - FREQUENCY USAGE

	1292.5000				CROSS-BAND USE
1246.0000 to	1248.0000				NB FM LINKS (25KHZ SPACING
1248.0000 to	1252.0000				DIGITAL
1268.0000 to	1275.0000				RPTR INPUTS (25KHZ SPACIN
1275.0000 to	1276.0000				NB FM LINKS (25KHZ SPACING
1282.0000 to	1288.0000				WB/NB FM LINKS (25KHZ SPA
1288.0000 to	1295.0000				RPTR OUTPUTS (25KHZ SPACI

SOUTH WEST WASHINGTON

Vancouver	1292.5000	1272.5000	● 94.8e	W7AIA	CCARC
-----------	-----------	-----------	---------	-------	-------

W WA - PIERCE COUNTY

Tacoma	1292.4000	1272.4000	● 103.5ael	KB7CNN	-----
--------	-----------	-----------	------------	--------	-------

W WA - PUGET SOUND

Baldi Mtn	1292.3000	1272.3000	● 103.5e	N7FSP	W7SRZ
-----------	-----------	-----------	----------	-------	-------

W WA - SEATTLE

Seattle	1292.0000	1272.0000	● 103.5ael	W7SRZ	Medical Svcs
---------	-----------	-----------	------------	-------	--------------

W WA - SNOHOMISH COUNTY

Everett	1293.0000	1273.0000	● 103.5	W7ERH	-----
---------	-----------	-----------	---------	-------	-------

W WA - WASHINGTON-NW

Bellingham	1290.9500	1270.9500	● 103.5	N7FYU	N7FYU
------------	-----------	-----------	---------	-------	-------

**1240 MHz and Above 703
WASHINGTON-QUEBEC**

<i>Location</i>	<i>Output</i>	<i>Input</i>	<i>Notes</i>	<i>Call</i>	<i>Sponsor</i>
W WA - WASHINGTON-WEST Tiger Mtn East	1292.2000	1272.2000	● 103.5el	KB7CNN	-----

WEST VIRGINIA

ALL OF TMARC AREA

SNP	1283.0000	-	●		-----
-----	-----------	---	---	--	-------

WISCONSIN

NORTH CENTRAL 114.8

Wausau	1282.1000	-	114.8elx	W9BCC	RMRA
--------	-----------	---	----------	-------	------

NORTH EAST 100.0

Sturgeon Bay	1282.1000	-	●	K9KJM	K9KJM
--------------	-----------	---	---	-------	-------

BRITISH COLUMBIA

GREATER VANCOUVER

Vancouver	1291.9400	1271.9400	el	VE7RAG	BCFMCA
-----------	-----------	-----------	----	--------	--------

MANITOBA

WINNIPEG

Winnipeg	1280.5000	-	●	VE4KEG	-----
----------	-----------	---	---	--------	-------

Winnipeg	1289.2500	915.0000	●	VE4EDU	-----
----------	-----------	----------	---	--------	-------

Winnipeg	1292.0000	1272.0000	●	VE4AGA	-----
----------	-----------	-----------	---	--------	-------

ONTARIO

CENTRAL

Cannington	1288.0000	-	●(CA)el	VA3TVE	-----
------------	-----------	---	---------	--------	-------

CENTRAL EAST

Oshawa	1283.4750	-	●	VE3OUR	-----
--------	-----------	---	---	--------	-------

METRO TORONTO

Toronto	1250.0000	1250.0000	103.5e	VE3YYZ	TARCS
---------	-----------	-----------	--------	--------	-------

L(YYZ)

Toronto	1284.0000	-	●e	VA3GTU	-----
---------	-----------	---	----	--------	-------

Toronto	1287.5000	-	103.5e	VE3YYZ	TARCS
---------	-----------	---	--------	--------	-------

L(YYZ)

Tottenham	1285.0000	-	●	VE3VGA	-----
-----------	-----------	---	---	--------	-------

Uxbridge	1286.0000	-	103.5e	VE3RPT	TFMCS
----------	-----------	---	--------	--------	-------

SOUTH

Waterloo	1287.0000	-	● 131.8	VE3WWW	-----
----------	-----------	---	---------	--------	-------

(CA)

SOUTHWEST

McGregor	1282.5000	-	●	VE3SOT	-----
----------	-----------	---	---	--------	-------

QUEBEC

Joliette	1284.0000	-	● 103.5e	VE2RHO	VE2BFK
----------	-----------	---	----------	--------	--------

Montreal	1283.0000	-	● 103.5e	VE2RIO	RAQI
----------	-----------	---	----------	--------	------

Montreal	2310.1000	448.6000	●	VE2RVK	VE2VK
----------	-----------	----------	---	--------	-------

Saint-Lin	1284.0000	-	● 141.3e	VE2RFO	VE2BFK
-----------	-----------	---	----------	--------	--------

Laurentides

704 1240 MHz and Above

QUEBEC

<i>Location</i>	<i>Output</i>	<i>Input</i>	<i>Notes</i>	<i>Call</i>	<i>Sponsor</i>
St-Adolphe d'Howard	2310.1500	448.6000	●	VE2RVK	VE2VK
St-Calixte	1283.6000	—	● 141.3	VE2RVK	VE2VK
St-Calixte	1296.0700	2310.0000	●	VE2RVK	VE2VK
Ste-Marcelline	1280.0000	1252.0000	●E-SUN	VE2RVQ	VE2BFK
Ste-Marcelline	1280.0000	1255.0000	●E-SUN	VE2RVQ	VE2BFK
Ste-Marcelline	1280.0000	1265.0000	●E-SUN	VE2RVQ	VE2BFK
Ste-Marcelline	1289.2500	1241.2500	●E-SUN	VE2RVQ	VE2BFK
Ste-Marcelline	1289.2500	1253.2500	●E-SUN	VE2RVQ	VE2BFK
Ste-Marcelline	1289.2500	1265.2500	●E-SUN	VE2RVQ	VE2BFK
Ste-Marcelline	1289.2500	—	●E-SUN	VE2RVQ	VE2BFK
Ste-Marcelline	2442.0000	1255.0000	●E-SUN	VE2RVQ	VE2BFK
Ste-Marcelline	2442.0000	2398.0000	●E-SUN	VE2RVQ	VE2BFK
Ste-Marcelline	2442.0000	2412.0000	●E-SUN	VE2RVQ	VE2BFK
Ste-Marcelline	2442.0000	2428.0000	●E-SUN	VE2RVQ	VE2BFK

Amateur Television (ATV)

<i>Location</i>	<i>Output</i>	<i>Input</i>	<i>Notes</i>	<i>Call</i>	<i>Sponsor</i>
ALABAMA					
Gadsden	421.2500	439.2500	○	N5XNQ	N5XNQ
Gadsden	421.2500	1255.0000	○	N5XNQ	N5XNQ
Huntsville	421.2500	439.2500	○	W4ATV	TVATV
ARIZONA					
CENTRAL					
Shaw Butte	1241.2500	1265.0000	○	W7ATV	ARIZONA A
White Tanks	1253.2500	2441.5000	○	WB7VVD	Ward Wheat
White Tanks	1289.2500	421.2500	○	W7ATV	ARIZONA A
TUSCON					
Mtn Lemmon	1277.2500	2441.5000	○	W7ATN	ARIZONA A
ARKANSAS					
CENTRAL					
Little Rock	421.2500	439.2500	○	N5AT	ARES
Pine Bluff	426.2500	439.2500	○er	K5DAK	PinBlufARC
Russellville	426.2500	439.2500	○	W5RZ	W5RZ
NORTH CENTRAL					
Harrison	421.2500	439.2500	○	K5YWL	K5YWL
CALIFORNIA					
FREQUENCY USAGE - SOUTHERN CALIFORNIA					
So Cal Atv	144.3450			ATV-SPLX VOICE	
So Cal Atv	146.4300			ATV-RPT VOICE	
So Cal Atv	426.2500			ATV-SPLX	
So Cal Atv	434.0000			ATV-RPT INPUT-H SYNC A	
So Cal Atv	913.2500			ATV-SPLX	
So Cal Atv	919.2500			ATV-RPT OUT	
So Cal Atv	1241.2500			ATV-RPT OUT	
So Cal Atv	1253.2500			ATV-RPT OUT	
So Cal Atv	1265.2500		EXP	ATV-SPLX	
So Cal Atv	1277.2500			ATV-RPT OUT	
So Cal Atv	1289.2500			ATV-SPLX	
So Cal Atv	2398.0000			ATV-FM-SPLX	
So Cal Atv	2417.0000			ATV-FM-LINKS	
So Cal Atv	2441.5000			ATV-FM-RPT INPUT, H-SY	
So Cal Atv	3380.0000			ATV-WFM-RPT OUTPUT	
So Cal Atv	3480.0000			ATV-WFM-RPT OUTPUT	
So Cal Atv	5910.0000			ATV-FM-RPT OUTPUT	
So Cal Atv	10400.0000			ATV-WFM-RPT INPUT	
NORCAL-EAST BAY					
Concord	427.2500	1289.2500	○ersx	W6CX	MDARC

706 Amateur Television (ATV)**CALIFORNIA-COLORADO**

<i>Location</i>	<i>Output</i>	<i>Input</i>	<i>Notes</i>	<i>Call</i>	<i>Sponsor</i>
Concord	1241.2500	1289.2500	●-ersx	W6CX	MDARC
NORCAL-SAN JOAQUIN VALLEY					
Lodi	1241.2500	1289.2500	●#lrx	WB6ASU	WB6ASU
Springville	427.2500	910.2500	●#ex	N6BYH	N6BYH
NORCAL-SOUTH BAY					
Palo Alto	2433.7500	1255.0000	●es	W6YX	SUARC
San Jose	421.2500	1255.2500	●#ersx	K6BEN	W2NYC
San Jose	923.2500	427.2500	●#aerx	W2NYC	W2NYC
SOCAL-#LA CENTRAL					
Mt Wilson	1241.2500	434.0000		W6ATN	ATN-L
SOCAL-#LA EAST					
Sunset Ridge	1277.2500	2441.5000	●	AF6HP	METS-L
Sunset Ridge	1277.2500	434.0000	●	AF6HP	METS-L
Sunset Ridge	1277.2500	2441.2500	●	AF6HP	METS-L
SOCAL-#LA NORTH					
Oat Mtn	919.2500	434.0000		W6ATN	ATN-L
Oat Mtn	919.2500	2441.5000		W6ATN	ATN-L
SOCAL-#LA,OR,RIV,SBER					
Sierra Peak	3380.0000	10400.0000	●	AF6HP	METS-L
Sierra Peak	3380.0000	2441.5000	●I	AF6HP	METS-L
Sierra Peak	3380.0000	434.0000	●I	AF6HP	METS-L
SOCAL-#ORANGE					
Santiago Peak	1253.2500	434.0000		W6ATN	ATN-L hub
Santiago Peak	1253.2500	2441.5000		W6ATN	ATN-L
Santiago Peak	3480.0000	10400.0000		AF6HP	METS-L
Santiago Peak	5910.0000	434.0000	●	W6ATN	ATN-L
Santiago Peak	5910.0000	2441.5000		W6ATN	ATN-L
SOCAL-#SAN BERNARDINO					
Heaps	3380.0000	2441.5000		AF6HP	METS-L
Heaps	3380.0000	10400.0000		AF6HP	METS-L
Snow Peak	1241.2500	434.0000	●	W6ATN	ATN
Snow Peak	1241.2500	2441.5000	●	W6ATN	ATN
SOCAL-#SAN DIEGO					
Palomar Mtn	1241.2500	2441.5000		W6NWG	PARC-L
Pt Loma	1277.2500	434.0000	●	W6ATN	ATN-L
Pt Loma	1277.2500	2441.5000	●	W6ATN	ATN-L
SOCAL-#SANTA BARBARA					
Santa Barbara	1277.2500	434.0000		WB9KMO	ATN-L
Santa Barbara	1277.2500	2441.5000		WB9KMO	ATN-L
SOCAL-#VICTORVILLE					
Blue Ridge	919.2500	434.0000		W6ATN	ATN-L
Blue Ridge	919.2500	2441.5000		W6ATN	ATN-L
COLORADO					
BOULDER COUNTY					
Boulder	421.2500	1277.2500	●s	W0BCR	BCARES
COLORADO SPRINGS					
Colorado Springs	1253.2500	426.2500	●	W0ATV	PPFMA

**Amateur Television (ATV) 707
CONNECTICUT-MARYLAND**

<i>Location</i>	<i>Output</i>	<i>Input</i>	<i>Notes</i>	<i>Call</i>	<i>Sponsor</i>
CONNECTICUT					
Farmington	421.2500	439.2500	● L(144.340)	W1NI	-----
New Haven	426.2500	439.2500	● L(144.340/910.250)	W1NRE	-----
FLORIDA					
EAST CENTRAL					
Palm Bay	427.2500	2420.0000	●e	WR4ATV	SCATS
Palm Bay	427.2500	1280.0000	●e	WR4ATV	SCATS
Palm Bay	427.2500	923.2500	●e	WR4ATV	SCATS
WEST CENTRAL - SARASOTA					
Laurel	421.2500	434.0000	●ers	N4SER	SERC
GEORGIA					
Dalton	421.2500	1265.0000	●	N4BZJ	N4BZJ
IDAHO					
SW-ID					
Burley	434.0000	1253.2500	●	K6ZVA	ISRA MHCH
ILLINOIS					
ROCKFORD					
Rockford	421.2500	1253.2500	●e	W9ATN	RARA-ATV
IOWA					
DES MOINES					
Des Moines	427.2500	1277.2500		W0KWM	CITS
KANSAS					
KANSAS CITY METRO					
Kansas City	426.2500	439.2500	●er	WR0ATV	KC ATV Gp
TOPEKA					
Topeka	427.2500	1252.0000	●	WA0VRS	911 Top
WICHITA					
Wichita	421.2500	439.2500	●	N0HM	ICUC-UHF-T
LOUISIANA					
NEW ORLEANS					
New Orleans	421.2500	439.2500	●	WD0GIV	WD0GIV
MARYLAND					
ANNAPOLIS					
Annapolis	923.2500	426.2500	●i	WB4APR	WB4APR
BALTIMORE					
Baltimore	439.2500	426.2500	●	W3WCQ	BRATS

L(AUDIO 430.75)

708 Amateur Television (ATV)**MARYLAND-NEW YORK**

<i>Location</i>	<i>Output</i>	<i>Input</i>	<i>Notes</i>	<i>Call</i>	<i>Sponsor</i>
Baltimore	439.2500	1253.2500	●	W3WCQ	BRATS
			L(AUDIO 1293.75)		
Baltimore	911.2500	426.2500	●	W3WCQ	BRATS
			L(AUDIO 915.75)		
Baltimore	1241.2500	1277.2500	●	W3DID	1200 Clu
Baltimore	1289.2500	426.2500	●i	W3WCQ	BRATS
WASHINGTON AREA					
Laurel	923.2500	1265.2500	●	K3UQQ	CATS
			L(AUDIO 147.495)		
Rockville	923.2500	1277.2500	●	K3ATV	MACS

MASSACHUSETTS**SOUTH COAST**

Westport	421.2500	910.2500	●EXP	N1JOY	N1JOY
----------	----------	----------	------	-------	-------

MICHIGAN**LOWER PENINSULA SOUTHEAST**

Clawson	1253.2500	439.2500	●	N8UDK	DATS
Flint	1253.2500	439.2500	● 100ers WX	KC8KGZ	GCARES

LOWER PENINSULA SOUTHWEST

Grand Rapids	421.2500	439.2500	●e	K8DMR	K8DMR
--------------	----------	----------	----	-------	-------

MINNESOTA**METRO**

New Brighton	910.2500	426.2500	●i	N0NMB	RCES
New Brighton	1253.2500	426.2500	●i	N0NMB	RCES

MISSOURI**KANSAS CITY METRO**

Kansas City	426.2500	439.2500	●er	WR0ATV	KC ATV Gp
-------------	----------	----------	-----	--------	-----------

NEBRASKA**OMAHA**

Omaha/KPTM	421.2500	434.0000	●H SYNC	WB0CMC	GOATS
Omaha/KPTM	1248.2500	434.0000	●H SYNC	WB0CMC	-----

NEVADA

Hi Potosi Mtn	1241.2500	913.0000	●	KB7BY	-----
Hi Potosi Mtn	1265.0000	913.0000	●	KB7BY	-----

NEW MEXICO**NORTHWEST**

Farmington	421.2500	439.2500	●	NO3Y	NO3Y
------------	----------	----------	---	------	------

NEW YORK**CORTLAND/ITHACA**

Ithaca	421.2500	439.2500	●	AF2A	Tompk ARA
--------	----------	----------	---	------	-----------

**Amateur Television (ATV) 709
NEW YORK-PENNSYLVANIA**

<i>Location</i>	<i>Output</i>	<i>Input</i>	<i>Notes</i>	<i>Call</i>	<i>Sponsor</i>
ELMIRA/CORNING					
Elmira	421.2500	434.0000	●	KB3APR	ARAST
Elmira	923.2500	434.0000	●	KB3APR	ARAST
OHIO					
ALLEN					
Lima	421.2500	439.2500	●	WB8ULC	NWOhioARC
COLUMBIANA					
Lisbon	421.2500	434.0000		KC8PHW	KC8PHW
FRANKLIN					
Columbus	427.2500	439.2500		WR8ATV	ATCO
Columbus	1250.0000	1280.0000		WR8ATV	ATCO
Columbus	1260.0000	1280.0000		WR8ATV	ATCO
Columbus	2433.0000	2398.0000		WR8ATV	ATCO
Columbus	10350.0000	10450.0000		WR8ATV	ATCO
GREENE					
Xenia	421.2500	434.0000		KB8GRJ	KB8GRJ
VAN WERT					
Van Wert	434.0000	923.2500		W8FY	VWARC
OKLAHOMA					
NORTHEAST					
Ponca City	421.2500	434.0000	●	W5HZZ	Kay Cty AR
TULSA					
Tulsa	913.2500	434.0000	●IWX	W5IAS	Tulsa ARC
OREGON					
CENTRAL WILLAMETTE VALLEY					
Salem	910.0000	426.2500	●	K7ATV	SATVA
PORTLAND METRO					
Portland	426.2500	910.2500	●I	WB2QHS	WB2QHS
Portland	1253.2500	426.2500	●e	W7AMQ	OATA
PENNSYLVANIA					
LANCASTER					
Manheim	923.2500	910.2500	●ersWX	K3IR	SPARC Inc.
PHILADELPHIA					
Philadelphia	421.2500	439.2500	●r	W3PHL	PARA Group
Philadelphia	923.2500	910.2500	●r	W3PHL	PARA Group
PITTSBURGH					
Carnegie	426.2500	439.2500	●	W3KWH	SCARC
Pittsburgh	421.2500	910.2500	●	WA3PBD	GFMA
Pittsburgh	923.2500	910.2500	●	WA3PBD	GFMA
SOUTH CENTRAL					
Mercersburg	421.2500	439.2500	●	WA3PTV	WA3PTV
SOUTHWEST					
Acme	421.2500	439.2500	●	W3NBN	LHVHFS
YORK					
Dover	439.2500	426.2500	●tel	W3HZU	Keystone

**710 Amateur Television (ATV)
PUERTO RICO-BRITISH COLUMBIA**

<i>Location</i>	<i>Output</i>	<i>Input</i>	<i>Notes</i>	<i>Call</i>	<i>Sponsor</i>
PUERTO RICO					
N					
Aguas Buenas	426.2500	1252.0000	●	KP4IA	M/Vision
TEXAS					
Beaumont	421.2500	439.2500	●	KE5O	-----
Elmo	421.2500	439.2500	●	W5EZY	TVARC
Eustace	421.2500	1277.2500	●	W5IB	-----
Houston	421.2500	1255.0000	●	W5GFP	HATS
Marshall	421.2500	439.2500	●	K5FBI	-----
Mesquite	421.2500	1248.0000	●	KC5NQ	NTSC
Payne Springs	426.2500	1255.0000	●	K5CCL	CEDAR CREEK ARC
Tyler	421.2500	434.0000	●	W5KPZ	-----
Waco	421.2500	439.2500	●	W5ZDN	HOTARC

UTAH

WASATCH FRONT

Salt Lake	426.2500	439.2500	●ex	WB7FID	-----
Salt Lake	1248.0000	439.2500		KA7OEI	-----
Salt Lake	1252.0000	2416.0000	●ex	WA7GIE	-----

WASHINGTON

W WA - FREQUENCY USAGE

1240.0000 to	1246.0000	ATV #1 (1241.25 VIDEO CARRI
1252.0000 to	1258.0000	ATV #2 (1253.25 VIDEO CARRI
1276.0000 to	1282.0000	ATV #3 (1277.25 VIDEO CARRI
912.0000 to	918.0000	ATV 913.25 VIDEO CARRIER

E WA-SUNNYSIDE

Rattlesnake	421.2500	439.2500		N7IWA	N7IWA
-------------	----------	----------	--	-------	-------

E WA-YAKIMA

Eagle Peak	1253.2500	434.0000		N7IWA	N7IWA
Little Bald Mtn	923.2500	426.2500		N7IWA	N7IWA

WISCONSIN

NORTH CENTRAL

Wausau	421.2500	915.0000	●elx	AD9W	RMATS
Wausau	915.0000	1250.0000	●elx	AD9W	RMATS

ALBERTA

CALGARY

Calgary	910.2500	439.2500	●sx	VE6RTV	CARA
Calgary	923.2500	439.2500	●	VE6TVR	VE6CDU
Calgary	1276.0000	1282.0000	●	VE6CDU	VE6CDU

BRITISH COLUMBIA

FRASER VALLEY

Abbotsford	1289.0000	1246.0000	●	VE7RVA	FVARESS
------------	-----------	-----------	---	--------	---------

Amateur Television (ATV) 711
BRITISH COLUMBIA-SASKATCHEWAN

<i>Location</i>	<i>Output</i>	<i>Input</i>	<i>Notes</i>	<i>Call</i>	<i>Sponsor</i>
GREATER VANCOUVER					
Surrey	145.0400	+	○	VA7ICM	ICOM
Vancouver	915.0000	147.5250	○	VE7VHF	VE7CIM
Vancouver	1246.0000	2410.0000	○	VE7VHF	VE7CIM
Vancouver	1289.0000	2434.0000	○	VE7VHF	VE7CIM
Vancouver	2310.0000	147.5250	○	VE7VHF	VE7CIM
SOUTH CENTRAL					
Vernon	1289.0000	1246.0000	○	VE7VTV	VE7VVW

MANITOBA

WINNIPEG

Winnipeg	1253.2500	434.0000		VE4EDU	-----
Winnipeg	1289.2500	915.0000		VE4EDU	-----
Winnipeg	1292.0000	1272.0000	○	VE4AGA	-----

ONTARIO

NATIONAL CAPITAL REGION

Ottawa	439.2500	1246.0000	eL(914.000)	VE3TVA	VE3CZO
Ottawa	914.0000	1246.0000	L(439.250)	VE3TVA	VE3CZO

QUEBEC

Joliette	439.2500	910.0000		VA2ATV	VE2BFK
Saint-Lin Laurentides	439.2500	1255.0000		VE2RFO	VE2BFK
Ste-Foy	1257.7500	438.5000		VE2RQT	CRAQ
Ste-Foy	1278.7500	434.0000		VE2RQT	CRAQ
Ste-Marcelline	439.2500	910.0000		VE2RVQ	VE2BFK

SASKATCHEWAN

REGINA

Regina	1277.2500	439.2500	○	VE5RTV	-----
--------	-----------	----------	---	--------	-------



APCO 25

<i>Location</i>	<i>Output</i>	<i>Input</i>	<i>Notes</i>	<i>Call</i>	<i>Sponsor</i>
ARIZONA					
PHOENIX					
Scottsdale	445.9000	-	● 162.2ae	KB6POQ	KB6POQ
Usery Mtn	448.7250	-	● P	KE7JFH	F.H.A.R.T.
CALIFORNIA					
SOCAL-LA,OR,RIV,SBER					
Covers Area	445.3800	-	●	K6CCC	-----
COLORADO					
DENVER METRO					
Denver	446.9375	-	●DCSe	WA2YZT	WA2YZT
FLORIDA					
CENTRAL - ORLANDO					
Maitland	145.2900	-	● 295/295e	N4TT	N4TT
			RB		
Maitland	442.2000	+	● 295/295e	N4TT	N4TT
			L(29.66)		
NORTH EAST - JACKSONVILLE					
Jacksonville	147.3150	+	● 293/293	W4RNG	Jax Range
Jacksonville	444.2000	+	●A55/A55s	K4QHR	K4QHR
			x		
SOUTH EAST					
Boca Raton	147.3900	+	● 293/293e	KS4VT	KS4VT
			rsx		
Boca Raton	442.0000	+	● 293/293e	KS4VT	KS4VT
			r		
Riviera Beach	146.8800	-	● 293/293e	W4PBC	PBCRACES
			rs		
West Palm Beach	145.2300	-	● 293/293e	N4QPM	N4QPM
			rsx		
West Palm Beach	145.3900	-	● 293/293e	W4PBC	PBCRACES
			rs		
West Palm Beach	147.3600	+	● 293/293e	W4PBC	PBCRACES
			rs		
SOUTH EAST - MIAMI/FT LAUD					
Ft Lauderdale	443.4000	+	●eWX	N4BIF	N4BIF
Miami	146.9250	-	● 293/293e	KF4ACN	KF4ACN
			L(443.925 927.525 444.275)	rsx	
Plantation	146.7900	-	● 293/293e	W4MOT	MARC
			sx		

714 APCO 25**FLORIDA-NEW HAMPSHIRE**

<i>Location</i>	<i>Output</i>	<i>Input</i>	<i>Notes</i>	<i>Call</i>	<i>Sponsor</i>
Plantation	443.0000	+	● 293/293x	W4MOT	MARC

ILLINOIS**CHICAGO**

Chicago	145.1100	-	107.2	W9GN	UFDA
Chicago	443.6750	+	114.8 (CA) WX	KC9DFK	CHI-TOWN

NORTH CENTRAL

Marseilles	146.7450	-	114.8el	KA9FER	KA9FER
Marseilles	442.0000	+	94.8	KC9KKO	KC9KKO
Marseilles	442.6000	+	23.0el	KA9FER	KA9FER

NORTHEAST

Crystal Lake	145.2700	-	107.2	W9DWP	W9DWP/KAPS
Gurnee	443.1500	+	114.8e	N9OZB	ARG
Schaumburg	145.3700	-		K9SO	AMA
Schaumburg	442.9000	+	114.8 (CA) WXX	WA9VGI	FISHFAR
Schaumburg	443.7250	+	114.8	N9KNS	MOTO ARC

MASSACHUSETTS**BLACKSTONE VALLEY**

Uxbridge	447.3250	-	●NAC:353	W1WNS	ATT
			DCS(244) L(WESTBORO MA 448.775)		

BOSTON METRO

Waltham	146.6400	-	●NAC:293	W1MHL	WalthamARA
			eL(E115244)rWXX		

CENTRAL

Worcester	146.4875	147.4875	●NAC:250	N1PFC	UNCOORD
			#DCS(223)		

METROWEST

Westborough	448.7750	-	●NAC:353	W1WNS	ATT
			DCS(244) L(927.6125)		

MICHIGAN**LOWER PENINSULA SOUTHEAST**

Detroit	147.3300	+	●	KC8LTS	KC8LTS
---------	----------	---	---	--------	--------

MINNESOTA**METRO**

Minneapolis	146.7000	-	● 293ae	WC0HC	HC RACES
-------------	----------	---	---------	-------	----------

NEBRASKA**OMAHA**

Papillion	146.7150	-	●er	WB0EMU	SARPY EMA
-----------	----------	---	-----	--------	-----------

NEW HAMPSHIRE**SEACOAST**

Madbury	447.3750	-	●DCS(244)	W1WNS	ATT
			L(WESTBORO MA 448.775)		

**APCO 25 715
OHIO-TEXAS**

<i>Location</i>	<i>Output</i>	<i>Input</i>	<i>Notes</i>	<i>Call</i>	<i>Sponsor</i>
OHIO					
CUYAHOGA					
Brooklyn	442.9250	+	● 131.8	K5BLS	NOHP25GRP
FRANKLIN					
Columbus	443.6500	+		W8DIG	W8KHW

TEXAS

Austin	146.6800	-	● 123	KE5ZW	-----
Cedar Park	442.6500	+	● 114	KE5ZW	-----
El Paso	146.4600	147.4600	●DCS(293)	WA5JXY	-----





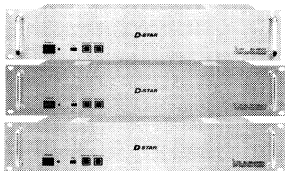
ID-RP2C REPEATER CONTROLLER

The D-STAR cornerstone. Handles up to 4 RF modules. In-band or X-band operation. Internet linking capabilities.



ID-RP2D 1.2GHZ DATA MODULE

Access point with a data rate of up to 128kbps. Perfect for email, web applications and support via internet connection.



ID-RP2V 1.2GHZ DIGITAL VOICE MODULE
ID-RP2000V 2M DIGITAL VOICE MODULE
ID-RP4000V 70CM DIGITAL VOICE MODULE

D-STAR REPEATERS

www.icomamerica.com

©2009 Icom America Inc. The Icom logo is a registered trademark of Icom Inc. All specifications are subject to change without notice or obligation. 30147

**ICOM[®]**

D-Star

Location	Output	Input	Notes	Call	Sponsor
ALABAMA					
Alabaster	146.7300	-	/DV EXP	N4RON	AARC
Alabaster	442.0750	+	/DV	N4RON	AARC
Alabaster	1248.6000	1248.6000	/DD	N4RON	AARC
Alabaster	1293.0000	1273.0000	/DV	N4RON	AARC
Anniston / Oak Mtn	145.2800	-	●EXP	KI4SUF	EMA / DHS
Anniston / Oak Mtn	443.3500	+	●EXP	KI4SUF	EMA / DHS
Anniston/Cheaha Mt	145.3000	-	●/DV EXP	WB4GNA	Mentone Ed.
Anniston/Cheaha Mt	442.4250	+	/DV	WB4GNA	Mentone Ed.
Anniston/Cheaha Mt	1251.0000	1251.0000	/DD	WB4GNA	Mentone Ed.
Anniston/Cheaha Mt	1285.0000	-	/DV	WB4GNA	Mentone Ed.
Argo/Trussville	145.2600	-	●/DV EXP	K4YNZ	K4YNZ
Birmingham	145.4100	-	/DV	K4DSO	BARC
Birmingham	443.2000	+	/DV	K4DSO	BARC
Birmingham	1250.0000	1250.0000	/DD	K4DSO	BARC
Birmingham	1283.4000	-	/DV	K4DSO	BARC
Guntersville	145.1400	-	●/DV EXP	KI4RYX	KF4EYT
Huntsville	145.3600	-	●/DV EXP	W4WBC	Mentone Ed.
Huntsville	145.4300	-	/DV	KI4PPF	HIT
Huntsville	443.3750	+	/DV	KI4PPF	HIT
Huntsville	443.4250	+	/DV	W4WBC	Mentone Ed.
Huntsville	444.2250	+	● 100.0	AI4PJ	AI4PJ
Huntsville	1251.8000	1251.8000	/DD	KI4PPF	HIT
Huntsville	1253.5000	1253.5000	/DD	W4WBC	Mentone Ed.
Huntsville	1282.5000	-	●/DV	W4WBC	Mentone Ed
Huntsville	1284.0000	-	/DV	KI4PPF	HIT
Magnolia Springs	145.3100	-	/DV	KI4SAZ	Mentone Ed.
Magnolia Springs	444.3000	+	/DV	KI4SAZ	Mentone Ed.
Magnolia Springs	1251.0000	1251.0000	/DD	KI4SAZ	Mentone Ed.
Magnolia Springs	1285.0000	-	/DV	KI4SAZ	Mentone Ed.
Mentone	145.4400	-	/DV	KI4SAY	Mentone Ed.
Mentone	443.3250	+	/DV	KI4SAY	Mentone Ed.
Mentone	1251.0000	1251.0000	/DD	KI4SAY	Mentone Ed.
Mentone	1285.0000	-	/DV	KI4SAY	Mentone Ed.
Mobile	145.3900	-	/DV	W4IAX	MARC
Mobile	444.9000	+	/DV	W4IAX	MARC
Montgomery	146.9200	-	●/DV	W4AP	MARC

718 D-Star

ALABAMA-ARIZONA

Location	Output	Input	Notes	Call	Sponsor
Talladega / Bald Mtn	145.1600	-	●eEXP	N4WNL	TRAC
Tuscaloosa	145.3500	-	/DV	W4TTR	Tall Twr RC
Tuscaloosa	146.6050	-	/DV	W4KCQ	TARC
Tuscaloosa	442.9000	+	/DV	W4TTR	Tall Twr RC
Tuscaloosa	444.0750	+	/DV	W4KCQ	TARC
Tuscaloosa	1248.2000	1248.2000	/DD	W4TTR	Tall Twr RC
Tuscaloosa	1249.0000	1249.0000	/DD	W4KCQ	TARC
Tuscaloosa	1284.4000	-	/DV	W4KCQ	TARC
Tuscaloosa	1287.9500	-	/DV	W4TTR	Tall Twr RC

ARIZONA

CENTRAL

Usery Mtn	1285.6500	-	●	KE7JFH	-----
Usery Mtn	1297.5000	1297.5000	●	KE7JFH	-----
Usery Pass	145.1250	-	●	KE7JFH	N7MK
White Tanks	1283.8500	-	●	K7PNX	-----
White Tanks	1283.9000	-	●	W7MOT	-----
White Tanks	1298.0000	1298.0000	●	K7PNX	-----
White Tanks	1299.5000	1299.5000	●	W7MOT	-----

KINGMAN

Kingman	1284.0000	-	●	W7KDS	-----
Kingman	1299.0000	1299.0000	●	W7KDS	-----

NORTHEAST

Kingman	145.1350	-	●	W7DKS	NADRS
---------	----------	---	---	-------	-------

PHOENIX

Usery Mtn	445.9750	-	●	KE7JFH	F.H.A.R.T.
White Tanks	145.1050	-	●	K7PNX	W7KHZ
White Tanks	145.1350	-	●	W7MOT	MARCA/ARA
White Tanks	440.7250	+	●	K7PNX	W7KHZ
White Tanks	440.8125	+	●	W7MOT	ARA

SOUTH CENTRAL

Mtn Lemmon	445.9000	-	●	K7RST	R.S.T.
------------	----------	---	---	-------	--------

SOUTHEAST

Pinal Peak	445.8500	-	●	N7CI	F.H.A.R.T.
------------	----------	---	---	------	------------

SOUTHERN

Mtn Lemmon	145.1150	-	●	K7RST	RST
------------	----------	---	---	-------	-----

TUCSON

Mtn Lemmon	1284.2500	-	●	K7RST	-----
Mtn Lemmon	1298.2500	1298.2500	●	K7RST	-----
Tucson	147.4100	146.4100	●	KR7ST	RST
Tucson	445.9500	-	●	K7RST	R.S.of T.
Tucson	1284.7500	-	●	KR7ST	-----
Tucson	1298.7500	1298.7500	●	KR7ST	-----

WEST CENTRAL

Kingman	445.9000	-	●	W7KDS	N.A.D.R.S.
---------	----------	---	---	-------	------------

D-Star 719
CALIFORNIA-CONNECTICUT

<i>Location</i>	<i>Output</i>	<i>Input</i>	<i>Notes</i>	<i>Call</i>	<i>Sponsor</i>
CALIFORNIA					
NORCAL-EAST BAY					
Concord	444.1375	+	●#elrsx	K6MDD	K6MDD
Concord	1284.2000	-	●elrsx	K6MDD	K6MDD
Oakland	440.0375	+	●#l	W6YYY	N6LDJ
Pittsburg	145.4400	-	●#elrs	K6PIT	K6PIT
NORCAL-NORTH BAY					
Santa Rosa	442.1125	+	●#er	K6ACS	K6ACS
NORCAL-SACRAMENTO VALLEY					
Chico	144.9200	144.5200	●#lsx	K6CHO	AREA
Chico	1286.5250	-	●lsx	K6CHO	AREA
Folsom	147.6750	-	●ex	KS6HRP	SHARP
Volcano	144.9600	144.5600	●#elrx	W6DHS	N6RDE
Volcano	440.6000	+	●#elrsx	W6DHS	N6RDE
NORCAL-SAN JOAQUIN VALLEY					
Mariposa	145.5300	-	●#elsx	W6HHD	W6HHD
Mariposa	444.1125	+	●#elsx	W6HHD	W6HHD
Mariposa	1284.1000	-	●elsx	W6HHD	W6HHD
NORCAL-SOUTH BAY					
San Jose	144.9200	144.5200	●#elrsx	KI6JUL	AREA
San Jose	1286.5250	-	●ersx	KI6JUL	AREA
ORANGE COUNTY					
Laguna Beach	146.1150	+	●D/Cer	K6SOA	SOARA
SOCAL-#LA CENTRAL					
Burbank	1282.9750	-		KB6HRO	HRO DVoice
Burbank	1299.3000	1299.3000		KB6HRO	HRO DData
SOCAL-#LA,OR,VE					
Contractors Pt	1282.6500	-	●	WA6IRC	IRC DVoice
Contractors Pt	1299.7000	1299.7000	●	WA6IRC	IRC DData
SOCAL-#ORANGE					
Anaheim	1282.5500	-	●	W6HRO_AHRO	DVoice
Anaheim	1299.5000	1299.5000		W6HRO_AHRO	DData
Laguna Beach	1282.6000	-	●	K6SOA_A	SOARA DVoice
Laguna Beach	1299.9000	1299.9000	●	K6SOA_A	SOARA DData
COLORADO					
COLORADO SPRINGS					
Monument	446.8875	-	●DCSel	W0TLM	TLMFRA
DENVER METRO					
Denver	446.9625	-	●DCSelrsx	W0CDS	CO DSTAR
Denver	1283.9625	-	●DCSelrsx	W0CDS	CO DSTAR
Denver	1299.9000	1299.9000	DCSelrsx	W0CDS	CO DSTAR
CONNECTICUT					
HARTFORD & N CENTRAL					
Bristol	448.3750	-	●e	W1IXU	WA1IXU
Rocky Hill	145.2700	-		W1VLA	-----
Rocky Hill	444.1500	+		W1VLA	-----
Vernon	145.2600	-	●e	AA1HD	PVRA

720 D-Star

CONNECTICUT-FLORIDA

Location	Output	Input	Notes	Call	Sponsor
Vernon	442.1500	+	●e	AA1HD	PVRA
NEW HAVEN & S CENTRAL					
Meriden	145.4900	-	e	W1ECV	SARA
Meriden	444.2500	+	e	W1ECV	SARA

DISTRICT OF COLUMBIA

WASHINGTON AREA

Washington	147.3600	+	●el	W3AGB	AlexGrahamBell
Washington	444.1625	+	●el	W3AGB	AlexGrahamBell
Washington	1283.1000	-	●el	W3AGB	AlexGrahamBell

FLORIDA

CENTRAL

Lakeland	147.3750	+	●	KJ4ACN	WCFDC
				L(444.7750 1293.5500)x	
Lakeland	444.7750	+	●e	KJ4ACN	WCFDC
				L(147.3750 1293.5500)sWXX	
Lakeland	1293.5500	1273.5500	●	KJ4ACN	WCFDC
				L(147.3750 444.7750)	

CENTRAL - ORLANDO

Altamonte Springs	146.9700	-	●L(442.3)	W4PLB	OARC
Altamonte Springs	442.3000	+	●L(146.97)	W4PLB	OARC
Orlando	146.8200	-	●	K1XC	OARC
				L(443.2750 1285.0000)	
Orlando	442.0250	+	●L(1291.3)	W4AES	AESOARC
Orlando	443.2750	+	●	K1XC	OARC
				L(146.8200 1285.0000)	
Orlando	1285.0000	-	●	K1XC	OARC
				L(146.8200 443.2750)	
Orlando	1291.3000	1271.3000	●	W4AES	AESOARC
				L(442.025)	

NORTH WEST - TALLAHASSEE

Tallahassee	146.8350	-	●e	KJ4G	NFDG
				L(443.4500 1293.0000)s	
Tallahassee	443.4500	+	●e	KJ4G	NFDG
				L(146.8350)s	
Tallahassee	1293.0000	1273.0000	●e	KJ4G	NFDG
				L(146.8350 443.4500)s	

SOUTH CENTRAL

Riverview	444.4250	+	●ex	NI4CE	WCFG
SOUTH EAST - MIAMI/FT LAUD					
Ft Lauderdale	145.3400	-	●e	W4BUG	GCARA
				L(442.2000 1291.6000)	
Ft Lauderdale	442.2000	+	●e	W4BUG	GCARA
				L(145.3400 1291.6000)	
Ft Lauderdale	1291.6000	1271.6000	●e	W4BUG	GCARA
				L(145.340 442.200)	

Location	Output	Input	Notes	Call	Sponsor
Miami	145.2800	-	●BI	KB4AIL	KB4AIL
Pompano Beach	442.2000	+	●a(CA)e L(145.340	W4BUG 1291.600)	GCARA
WEST CENTRAL					
Port Richey	442.7625	+	●e	KJ4BYI	WPRGI
WEST CENTRAL - TAMPA/ST PETE					
Plant City	442.0250	+	●	W4CLL	W4CLL
Safety Harbor	147.0000	+	●e	KJ4ARB	FDWS
				L(448.9875 1292.000) BI	
Safety Harbor	443.9875	+	●	KJ4ARB	FDWS
				L(147.0000 1292.000)	
Safety Harbor	1292.0000	1272.0000	●	KJ4ARB	FDWS
Tampa	145.4500	-	●ers	NI4M	NI4M
Tampa	444.6750	+	●e	KJ4ARB	FDWS
				L(147.010 1293.000)	
Tampa	444.8125	+	●e	W4RNT	RANT
				L(442.725 444.250)	
Tampa	1293.0000	1273.0000	●eE-SUNI	KJ4ARB	FDWS

GEORGIA

Stone Mountain	1282.6000	-	I	W4DOC	ATLANTA RA
----------------	-----------	---	---	-------	------------

ILLINOIS

CHAMPAIGN					
Champaign	443.4812	+		W9YR	TCARC
CHICAGO					
Chicago	442.0938	+	e	NS9RC	NSRC
Chicago	1292.2000	1272.2000	e	NS9RC	NSRC
NORTHEAST					
Batavia	442.1062	+		W9CEQ	FRRL
Batavia	1291.9000	1271.9000	I	W9NE	W9XA
PEORIA					
Peoria	145.1050	-		W9PIA	PAARC
Peoria	443.4688	+		W9PIA	PAARC
Peoria	1292.4000	1272.4000		W9PIA	PAARC

INDIANA

Indianapolis	147.3900	+	●	W9ICE	ICE
Indianapolis	444.1250	+	●	W9ICE	ICE
West Lafayette	146.7300	-	●	W9ARP	WARP
West Lafayette	444.3000	+	●	W9ARP	WARP

IOWA

CENTRAL					
Des Moines	145.3500	-		W0SCI	ARTS
DES MOINES					
Des Moines	443.1750	+		W0SCI	ARTS

722 D-Star**KANSAS-MICHIGAN**

<i>Location</i>	<i>Output</i>	<i>Input</i>	<i>Notes</i>	<i>Call</i>	<i>Sponsor</i>
KANSAS					
KANSAS CITY METRO					
Louisburg	442.1250	+	●	K0HAM	NEKSUN
NORTHEAST					
Topeka	442.0250	+	●rs	WA0VRS	NEKSUN
LOUISIANA					
NORTHWEST					
Shreveport	147.3600	+	●lWX	W5SHV	SDT
Shreveport	442.0000	+	●lWX	W5SHV	SDT
Shreveport	1253.0000	1253.0000	●L(DATA) WX	W5SHV	SDT
Shreveport	1293.0000	1293.0000	●L(VOICE) WX	W5SHV	SDT
SOUTHEAST					
Baton Rouge	146.8800	-	● 107.2elr s	KD5CQB	E.BR.P.R.G.
Jefferson	146.9250	-	●el	W5GAD	JARC
Jefferson	444.9250	+	●el	W5GAD	JARC
Jefferson	1251.0000	1251.0000	●el	W5GAD	JARC
Jefferson	1285.0000	1285.0000	●el	W5GAD	JARC
MAINE					
PORTLAND/SOUTH COAST					
Sanford	145.4800	-	●eEXPx	WA1ARN	CLEOSYS
MARYLAND					
BALTIMORE					
Towson	442.1125	+	●elWX	W3DHS	BCACS
Towson	1282.7000	-	●elWX	W3DHS	BCACS
NORTHEAST MD					
Bel Air	447.9875	-	●	WB0EGR	HarfdCoRaces
Bel Air	1282.3000	-	●	WB0EGR	HarfdCoRaces
MASSACHUSETTS					
BLACKSTONE VALLEY					
Milford	145.1400	-	●	W1DSR	DigitalARC
METROWEST					
Marlborough	145.1600	-	●	W1MRA	MMRA
SPRINGFIELD					
Feeding Hills	145.1500	-	●ex	W1KK	W1KK
Feeding Hills	449.1750	-	●ex	W1KK	W1KK
Feeding Hills	1248.5000	1248.5000	●D'Dex	W1KK	W1KK
Feeding Hills	1282.5000	-	●ex	W1KK	W1KK
Holyoke	447.3750	-	●ex	AA1KK	W1KK
MICHIGAN					
LOWER PENINSULA NORTHWEST					
Elmira	145.3200	-	●	NM8ES	NMARES

D-Star 723
MICHIGAN-MISSOURI

<i>Location</i>	<i>Output</i>	<i>Input</i>	<i>Notes</i>	<i>Call</i>	<i>Sponsor</i>
Elmira	444.1125	+	●rs	NM8ES	NMARES
Glen Arbor	145.3600	-	●l	W10OK	KF8KK
Holton	145.3600	-	●	WD8MKG	WD8MKG
Reed City	444.0625	+	●elrs	WB8COX	WB8COX
LOWER PENINSULA SOUTHEAST					
Adrian	145.2800	-	●	N8TTH	Southeastern Mic
Hell	147.2100	+	●	K8LCD	Livingston Count
Howell	145.3200	-	●	W8LIV	Livingston Count
Howell	444.0375	+	●	W8LIV	Livingston Count
Norton Shores	444.0875	+	●	N8DWY	N8DWY
Owosso	145.2400	-	●	W8SHI	Shiawassee Cou
Pinckney	444.0625	+	●el	K8LCD	Livingston Count
LOWER PENINSULA SOUTHWEST					
Charlotte	145.2000	-	●e	K8ETN	Eaton County A
Coldwater	146.7300	-	●	KD8JGF	Branch County A
Grand Rapids	147.2900	+	●	WX8GRR	N8WKM
Hillsdale	145.4200	-	●	KD8IFO	Hillsdale County
Holton	444.0125	+	●	KC8LBZ	WD8MKG
Ithaca	147.1500	+	●	KD8IEK	GCARA
Jackson	145.1200	-	●	K8JXN	CARS
Lansing	147.0500	+	●	KD8IEG	L/IC ARPSC
Moline	442.5500	+	●l	WX8GRR	N8WKM
St Johns	145.4400	-	●	KD8GLJ	CCARPSC
MINNESOTA					
METRO					
Golden Valley	145.1500	-	●	K0FVF	K0TI
Golden Valley	442.9000	+	●	K0FVF	K0TI
SOUTH CENTRAL					
Fairmont	146.9700	-	●l	K6ZC	CMARS
Fairmont	443.9250	+	●	K6ZC	CMARS
Fairmont	1284.5000	-	●	K6ZC	CMARS
MISSISSIPPI					
Brandon	145.1700	-		K5RKN	KD5RWF
Brandon	444.8250	+		K5RKN	KD4RWF
Perkinston	145.1700	-		K5GVR	K5GVR
MISSOURI					
KANSAS CITY METRO					
Louisburg	442.1250	+	●	K0HAM	NEKSUN
SPRINGFIELD					
Ozark	145.1400	-	●e	W0OMD	k0dps
Ozark	146.7750	-	●ers	W0OMD	w0omd
Ozark, MO	442.2250	+	●ters	W0OMD	w0omd
ST LOUIS METRO					
St Louis	147.0375	+	●e	K0MDG	MODigGRP
St Louis	442.5750	+	●DCS	K0MDG	MODigGRP

724 D-Star
MISSOURI-NORTH CAROLINA

Location	Output	Input	Notes	Call	Sponsor
St Louis	1285.0000	-	●eE-WIND	K0MDG	MODigGRP

NEBRASKA

LINCOLN

Lincoln	145.2500	-	●es	W0MAO	NEMA
---------	----------	---	-----	-------	------

Lincoln	442.1500	+	●es	W0MAO	NEMA
---------	----------	---	-----	-------	------

OMAHA

Omaha	145.1750	-	●e	KD0CGR	ODCGr
-------	----------	---	----	--------	-------

NEW HAMPSHIRE

MERRIMACK VALLEY

Salem	145.3300	-	●	K1HRO	K1HRO ARC
-------	----------	---	---	-------	-----------

Salem	444.3500	+	●e	K1HRO	K1HRO ARC
-------	----------	---	----	-------	-----------

SEACOAST

Fremont	145.4000	-	●esWXX	N1HIT	NHIT
---------	----------	---	--------	-------	------

Fremont	448.8750	-	●esWXX	N1HIT	NHIT
---------	----------	---	--------	-------	------

Fremont	1248.5000	1248.5000	DATA	N1HIT	NHIT
---------	-----------	-----------	------	-------	------

Fremont	1285.0000	-	esWXX	N1HIT	NHIT
---------	-----------	---	-------	-------	------

NEW JERSEY

SOMMERSET CO

Martinsville	441.6500	+	●e	NJ2DG	-----
--------------	----------	---	----	-------	-------

Martinsville	1284.0000	-	●e	NJ2DG	-----
--------------	-----------	---	----	-------	-------

NEW MEXICO

NORTH CENTRAL

Los Alamos	442.4250	+	●rs	NM5WR	LADSRA
------------	----------	---	-----	-------	--------

NEW YORK

NEW YORK CITY - MANHATTAN

Manhattan	445.2750	-	●DSTARe L(INT)	K2DIG	DigIntGrp
-----------	----------	---	-------------------	-------	-----------

Manhattan	1253.0000	1233.0000	●DSTARe L(INT)	K2DIG	DigIntGrp
-----------	-----------	-----------	-------------------	-------	-----------

Manhattan	1293.0000	1273.0000	●DSTARe L(INT)	K2DIG	DigIntGrp
-----------	-----------	-----------	-------------------	-------	-----------

NORTH CAROLINA

Burlington	145.3200	-		AK4EG	AI4UE
------------	----------	---	--	-------	-------

Burlington	444.8875	+		AK4EG	AI4UE
------------	----------	---	--	-------	-------

Burlington	1284.4000	-		AK4EG	AI4UE
------------	-----------	---	--	-------	-------

Burlington	1299.4000	1299.4000		AK4EG	AI4UE
------------	-----------	-----------	--	-------	-------

Chapel Hill	442.5375	+		KB4HG	KB4HG
-------------	----------	---	--	-------	-------

Charlotte	145.1400	-		KA4YMY	KA4YMY
-----------	----------	---	--	--------	--------

Gastonia	443.8625	+		KI4WXS	METROLINA
----------	----------	---	--	--------	-----------

Mt Airy	444.5625	+		W4DCA	W4DCA
---------	----------	---	--	-------	-------

Raleigh	145.2600	-		K4ITL	PCRN
---------	----------	---	--	-------	------

Raleigh	442.2125	+		K4ITL	PCRN
---------	----------	---	--	-------	------

Location	Output	Input	Notes	Call	Sponsor
OHIO					
BUTLER					
Hamilton	145.1600	-		W8RNL	R&L ELECT
Hamilton	442.6250	+		W8RNL	R&L ELECT
Hamilton	1293.0000	1273.0000		W8RNL	R&L ELECT
CUYAHOGA					
Cleveland	145.3500	-		WB8THD	WB8APD
FRANKLIN					
Columbus	145.3900	-		W8DIG	CODIG
Columbus	442.6500	+		W8DIG	CODIG
Columbus	1285.0000	-		W8DIG	CODIG
OREGON					
NORTH WILLAMETTE VALLEY					
Sherwood	1292.0000	1272.0000	●e	WB7DZG	WORC
PORTLAND METRO					
Sherwood	1248.7500	1248.7500	●e	WB7DZG	WORC
TEXAS					
Austin	146.4800	147.4800	●	W5KA	AUSTIN ARC
Austin	440.6500	+	●	W5KA	AUSTIN ARC
Austin	1293.1000	1273.1000	●	W5KA	AUSTIN ARC
Burleson	440.7000	+	●	K5JCR	JOHNSON COU
Dallas	147.3600	+	●	K5TIT	TEXAS INTERC
Dallas	442.0000	+	●	K5TIT	K5TIT
Dallas	443.0000	+	●	N5DA	NTRN
Dallas	443.0250	+	●e	N5DA	-----
Dallas	1293.0000	1273.0000	●	N5MIJ	-----
Houston	146.4600	147.4600	●	N5HDS	HDSTAR
Houston	146.4700	147.4700	●	W5HDR	HDEARG
Houston	440.6000	+	●	W5HDR	HDEARC
Houston	1293.0000	1273.0000	●	W5HDR	HDEARC
Houston	1293.2000	1273.2000	●	W5HDT	HD1200EMCO
Laredo	147.3600	+	●	KE5WFB	D-STAR Com
Magnolia	146.4500	147.4500	●	N5MDS	-----
Magnolia	440.7125	+	●	N5MDS	MDSTAR.ORG
Magnolia	1291.0000	1271.0000	●	N5MDS	MDSTAR.ORG
Mesquite	145.1500	-	●	N5DA	-----
Pearland	146.4900	147.4900	●	K5PLD	PARC
Rockwall	440.6000	+	●	K5TIT	TEXAS INTERC
Rockwall	1292.7000	1272.7000	●	N5MIJ	-----
San Antonio	146.4900	147.4900	●	WD5STR	SA DSTAR
San Antonio	440.6000	+	●	WD5STR	SANANTONIOD
San Antonio	440.7000	+	●	WA5UNH	SARO
Temple	440.5250	+	●	K5CTX	-----
Walburg	145.1300	-	●	KE5RCS	HOTERA
Walburg	440.5750	+	●	KE5RCS	HOTERA
Walburg	1293.2000	1273.2000	●	KE5RCS	HOTERA

726 D-Star

UTAH-BRITISH COLUMBIA

Location	Output	Input	Notes	Call	Sponsor
UTAH					
PRICE					
Castledale	448.0750	-	○	K2NWS	-----
WASATCH FRONT					
Ogden	145.1250	-	e	KD7OYA	-----
Ogden	1284.4000	-	○sz	KD7OYA	-----
Ogden	1298.7500	1298.7500	○sz	KD7OYA	-----
Provo	1284.5000	-		W7OAD	-----
Salt Lake	147.3800	+	○I	WA7GIE	-----
Salt Lake	147.3900	+	○I	KF6RAL	-----
Salt Lake	448.0750	-	○	KF6RAL	-----
Salt Lake	448.7250	-	○I	WA7GIE	-----
Salt Lake	1250.0000	1250.0000	○	KF6RAL	-----
Salt Lake	1287.0000	-	○	KF6RAL	-----
Salt Lake	1299.2500	1299.2500	○	KF6RAL	-----

VIRGINIA

FREDERICKSBURG

Stafford	145.3200	-	○I	WS4VA	SARA
Stafford	447.2750	-	○I	WS4VA	SARA
Stafford	1282.2000	-	○I	WS4VA	SARA

SPOTSYLVANIA

Spotsylvania	145.2400	-	○I	WW4EMC	Ed Media Corp
Spotsylvania	443.4600	+	○I	WW4EMC	Ed Media Corp
Spotsylvania	1282.4000	-	○I	WW4EMC	Ed Media Corp

WASHINGTON AREA

Alexandria	145.3800	-	○I	W4HFH	Alex RC
Alexandria	145.4000	-	○I	WA4PBS	PBS ARC
Alexandria	442.0600	+	○I	W4HFH	Alex RC
Alexandria	447.5600	-	○I	WA4PBS	PBS ARC
Alexandria	1284.6000	-	○I	W4HFH	Alex RC
Haymarket	145.4500	-	○I	N4USI	AO-27 Ctrl Op
Haymarket	442.4125	+	○I	N4USI	AO-27 Ctrl Op
Reagan Airport	443.5125	+	○I	K4DCA	E-Star
Reagan Airport	1283.2000	-	○I	K4DCA	E-Star
Tysons Corner	145.3400	-	○I	NV4FM	NVFMA
Tysons Corner	448.0350	-	○I	NV4FM	NVFMA
Tysons Corner	1282.8000	-	○I	NV4FM	NVFMA

BRITISH COLUMBIA

GREATER VANCOUVER

Surrey	442.0000	+	○	VA7ICM	ICOM
Surrey	1247.0000	+	○	VA7ICM	ICOM
Vancouver	147.0200	+	○	VE7RAG	BCFMCA

VANCOUVER ISLAND SOUTH

Saltspring Island	1291.4500	1271.4500	○	VE7VAS	WARA
Victoria	1251.7500	1298.7500	○	VE7VIC	WARA
Victoria	1291.4750	1271.4750	○	VE7VIC	WARA
Victoria	1291.5000	1271.5000	○	VE7VIC	WARA

<i>Location</i>	<i>Output</i>	<i>Input</i>	<i>Notes</i>	<i>Call</i>	<i>Sponsor</i>
ONTARIO					
NATIONAL CAPITAL REGION					
Ottawa	145.5300	-	○	VA3ODG	OARDG
Ottawa	444.8500	+	○	VA3ODG	OARDG
Ottawa	1282.0000	-	○	VA3ODG	OARDG
Ottawa	1299.2000	1299.2000	○	VA3ODG	OARDG



IRLP Repeaters

The following is a list of repeaters in the US and Canada that are interconnected through the Internet Radio Linking Project (IRLP). For more information, see irlp.net.

Our thanks to Dave Cameron, VE7LTD, for providing this information.

United States

State	City	Call Sign	Node	Freq (MHz)	Offset (kHz)	CTCSS (Hz)
AL	Huntsville	W4VM	4950	147.180	+600	100
AL	Huntsville	KB4CRG	4641	444.575	+5000	100
AL	Madison	W4WWM	4516	443.025	+5000	110.9
AL	Phenix City	WX4RUS	4019	147.320	+600	192.8
AL	Scottsboro	KG4TUN	4957	146.900	-600	123
AL	Tuscaloosa	W4UAL	4719	145.210	-600	103.5
AR	Berryville	N6WI	4671	443.800	+5000	100
AR	Greenwood	WD5MHZ	3243	442.425	+5000	136.5
AR	Harrison	AJ5C	4311	442.175	+5000	123
AR	Hot Springs	N5XFW	3647	146.760	-600	114.8
AR	Little Rock	N5KWL	3807	145.170	-600	162.2
AR	Little Rock	N5QLC	3099	443.200	+5000	114.8
AR	Maumelle	K6MFM	3511	442.700	+5000	114.8
AR	Mountain Home	WB5NFC	3762	147.075	+600	100
AR	Mountain Home	WB5NFC	5660	444.975	+600	100
AR	Springdale	AD5ZX	3298	442.525	+5000	100
AZ	Grand Canyon	WB6JAA	3735	146.780	-600	91.5
AZ	Green Valley	AA7RP	3550	449.225	-5000	100
AZ	Green Valley	N7GV	3826	145.270	-600	
AZ	Maricopa	W9LEO	3354	449.125	+5000	136.5
AZ	Mesa	N7EN	3797	447.650	-5000	186.2
AZ	Phoenix	KC7GHT	3820	447.575	-5000	151.4
AZ	Phoenix	N7TWB	7460	447.950	-5000	100
AZ	Phoenix	KØNL	7570	449.425	-5000	100
AZ	Prescott	K6JSI	3727	445.300	-5000	100
AZ	Prescott	W7JLC	3182	442.350	+5000	100
AZ	Scottsdale	WA7DSV	3001	448.825	+5000	100
AZ	Scottsdale	WØNWA	4243	441.100	+5000	103.5
AZ	Tolleson	AJ9Y	3423	448.075	-5000	100

730 IRLP Repeaters

<i>State</i>	<i>City</i>	<i>Call Sign</i>	<i>Node</i>	<i>Freq (MHz)</i>	<i>Offset (kHz)</i>	<i>CTCSS (Hz)</i>
AZ	Tucson	K7IOU	3033	224.740	-1600	136.5
AZ	Tucson	N6DGT	3300	146.700	-600	127.3
AZ	Tucson	WD7F	3892	146.940	-600	110.9
AZ	Tucson	N7HOR	3924	147.300	+600	110.9
AZ	Vail	KE7ULC	3019	446.550	+5000	100
AZ	Vail	W7FDF	3850	927.850	+25000	114.8
AZ	West Chandler	WW7CPU	5430	448.950	-5000	100
AZ	West Chandler	WW7CPU	3009	145.450	-600	162.2
AZ	Yuma	KD7GXW	3145	144.900	+5000	
CA	Angels Camp	N6FRG	3428	145.170	-600	100
CA	Atwater	K6IXA	3840	443.075	+5000	107.2
CA	Bakersfield	WA6LVX	3100	52.560	+500	82.5
CA	Bakersfield	KG6FOS	3901	444.675	+5000	107.2
CA	Barstow	WD6BNG	7190	147.030	+600	
CA	Cameron Park	N6RDE	7330	146.940	-600	136.5
CA	Chico	W6RHC	8170	146.850	-600	110.9
CA	Citrus Heights	KG6ZTE	3965	441.175	+5000	123
CA	Cloverdale	WB6QAZ	3183	449.700	-5000	88.5
CA	Clovis	NI6M	8280	147.675	-600	141.3
CA	Coalinga	N6DL	3004	147.330	+600	100
CA	Coalinga	K6JSI	3783	444.950	+5000	100
CA	Cupertino	K6GRC	3488	145.310	-600	127.3
CA	Dixon	K6JWN	3598	441.863	+5000	100
CA	Duarte	KA6AMR	3686	146.085	+600	110.9
CA	Ferndale	N7HQZ	3570	443.750	+5000	103.5
CA	Fresno	K6JSI	3847	444.250	+5000	141.3
CA	Granada Hills	WA6DKS	3949	448.460	-5000	71.9
CA	Half Moon Bay	WR6HMB	3780	444.900	+5000	91.5
CA	Hemet	N7OD	3341	145.420	-600	88.5
CA	Hemet	W6COH	3987	144.505	+600	100
CA	Hollister	W6MOW	3853	441.900	+5000	110.9
CA	Hollywood	WD8CIK	3190	446.560	-5000	127.3
CA	Huntington Beach	WD6AWP	3170	448.040	-5000	127.3
CA	Irvine Orange Cty	KC6AGL	3547	447.540	-5000	100
CA	Lake Almanor	K6LRC	5060	443.900	+5000	91.5
CA	Lake View Ter	KC6HUR	4494	445.220	-5000	110.9
CA	Loomis	WA6E	3246	444.700	+5000	127.3
CA	Los Angeles	WB6DAO	3910	447.600	-5000	107.2
CA	Los Angeles	KE6PCV	3650	447.720	-5000	100

IRLP Repeaters 731

<i>State</i>	<i>City</i>	<i>Call Sign</i>	<i>Node</i>	<i>Freq (MHz)</i>	<i>Offset (kHz)</i>	<i>CTCSS (Hz)</i>
CA	Los Angeles	WB5EKU	3830	447.200	-5000	67
CA	Los Angeles	K6VGG	5610	224.580	-1600	156.7
CA	Los Angeles	KC6PXL	3278	145.120	-600	103.5
CA	Los Angeles	KE6PCV	3651	447.720	+5000	100
CA	Los Angeles	N6EW	3884	445.320	+5000	
CA	Los Angeles	K6VE	3030	224.480	-1600	110.9
CA	Modesto	K6JSI	3492	443.525	+5000	107.2
CA	Monterey Bay	N6SPD	3234	224.240	-1600	123
CA	Monterey Bay	N6SPD	3589	444.275	+5000	123
CA	Mt. Diablo	W6CX	3057	147.060	+600	100
CA	Oakland	WB6TCS	8410	147.210	+600	100
CA	Oceanside	W6YJ	3160	446.860	+5000	151.4
CA	Oxnard	W6KGB	3141	1285.750	-1200	136.5
CA	Palm Springs	K6IFR	3540	445.640	-5000	100
CA	Palm Springs	W6DRA	3180	145.480	-600	107.2
CA	Palmdale	KJ6W	5850	445.600	-5000	100
CA	Palmdale	WB6X	3678	449.380	-5000	156.7
CA	Palomar Mtn	KA6UAI	7870	449.300	-5000	100
CA	Palos Verdes	WB6YMH	3294	449.220	-5000	141.3
CA	Palos Verdes	WA6LA	3460	223.780	-1600	100
CA	Pasadena	WR6JPL	3340	224.080	-1600	156.7
CA	Pasadena	KF6CHA	3872	440.320	+5000	94.7
CA	Perris	KC6ORG	3051	445.860	+5000	103.5
CA	Pilot Peak	AG6AU	3031	441.725	+5000	82.5
CA	Pittsburg	K6BIV	8420	440.125	+5000	127.3
CA	Pleasanton	WB6BDD	3667	441.825	+5000	114.8
CA	Poway	KF6HPG	3505	145.180	-600	107.2
CA	Ridgecrest	WI6RE	3877	448.800	-5000	100
CA	Rio Dell	N7HQZ	3572	51.840	-500	114.8
CA	Roseville	N6UG	3158	442.000	+5000	179.9
CA	Sacramento	W6MAR	3895	147.000	-600	136.5
CA	Sacramento	N6ICW	7650	147.195	+600	123
CA	Sacramento	W6YDD	3367	443.900	+5000	136.5
CA	Sacramento	WU7Q	3580	443.275	+5000	77
CA	Sacramento	W6KAP	5750	440.450	+5000	127.3
CA	Sacramento	K6MFM	7990	442.525	+5000	77
CA	San Carlos	W6CBS	7540	441.613	+5000	100
CA	San Carlos	KR6WP	8240	440.075	+5000	114.8
CA	San Francisco	K6KYA	8730	444.850	+5000	114.8

732 IRLP Repeaters

<i>State</i>	<i>City</i>	<i>Call Sign</i>	<i>Node</i>	<i>Freq (MHz)</i>	<i>Offset (kHz)</i>	<i>CTCSS (Hz)</i>
CA	San Jose	K6MF	3900	1286.450	-12000	123
CA	San Jose	K6MF	3930	1206.450	-12000	123
CA	San Jose	W6CYX	7670	1282.200	-12000	88.5
CA	San Jose	WR6ABD	3421	442.900	+500	162.2
CA	San Luis Obispo	W6FM	5570	444.525	+5000	127.3
CA	Santa Barbara	K6TZ	3673	446.400	-5000	131.8
CA	Santa Barbara	K6MF	3920	440.120	+5000	85.4
CA	Santa Clarita	W6JW	3095	146.790	+600	123
CA	Santa Cruz	K6BJ	3318	146.790	-600	94.8
CA	Santa Cruz	W6REB	3149	927.288	+25000	
CA	Santa Cruz/ Monterey Bay	W6WLS	3228	147.180	+600	94.8
CA	Santa Rosa	WD6FTB	3927	223.900	-1600	88.5
CA	Santa Rosa	KD6RC	3856	146.790	-600	88.5
CA	Santa Rosa	KK6JAB	3331	444.900	+5000	88.5
CA	Santa Rosa	WB7ABP	3193	443.825	+5000	100
CA	Saratoga	K6SA	3671	146.655	-600	114.8
CA	Scotts Valley	W6WLS	7228	444.000	+5000	94.8
CA	Sierra Peak	K6FAM	3952	445.760	+5000	103.5
CA	Simi Valley	KC6TAC	3102	447.560	-5000	136.5
CA	Sugarloaf Peak	WA7G	3351	441.675	+5000	100
CA	Sylmar	K6HOG	3410	445.040	+5000	107.3
CA	Thousand Oaks	K6BDM	3186	446.720	-5000	100
CA	Thousand Oaks	W6AMG	3785	449.440	-5000	131.8
CA	Tujunga	W6JAM	3252	146.160	+600	146.2
CA	Vallejo	WZ6L	3587	145.310	-600	88.5
CA	Victorville	K6PNG	3358	448.900	-5000	162.2
CA	Visalia	WA6BAI	8120	146.880	-600	103.5
CA	Visalia	WA6MSN	3117	444.450	+5000	127.3
CO	Aurora	W0UAW	3346	146.985	+600	100
CO	Boulder	K7PFJ	3003	447.850	+5000	91.5
CO	Canon City	WD0EKR	3081	447.750	-5000	103.5
CO	Carbondale	K0ELK	3722	449.725	+5000	179.9
CO	Centennial	W0CBI	3345	449.600	-5000	100
CO	Colorado Springs	N0PWZ	3043	449.725	-5000	100
CO	Colorado Springs	KC0CVU	3854	147.345	+600	107.2
CO	Conifer	N9GDM	3175	147.075	+600	
CO	Denver	N0PQV	3350	145.340	-600	103.5
CO	Denver	W0CRA	3990	147.225	+600	107.2

IRLP Repeaters 733

<i>State</i>	<i>City</i>	<i>Call Sign</i>	<i>Node</i>	<i>Freq (MHz)</i>	<i>Offset (kHz)</i>	<i>CTCSS (Hz)</i>
CO	Fort Lupton	AC0KC	3887	447.300	-5000	107.2
CO	Golden	WA2YZT	3286	447.175	-5000	186.2
CO	Golden	W0KU	3750	449.625	-5000	141.3
CO	Grand Junction	KE0TY	3467	448.150	-5000	100
CO	Grand Junction	W0RRZ	3161	145.175	-600	107.2
CO	Greeley	N0OYM	3839	147.000	+600	100
CO	Lamar	KC0HH	3774	449.500	-5000	123
CO	Limon	KC0VJD	3794	147.060	+600	103.5
CO	Parker	WQ8M	3415	448.700	-5000	146.2
CT	Branford	N1HUI	4344	449.325	+5000	103.5
CT	Danbury	K1RFD	4593	147.300	+600	100
CT	Milford	W0JAY	3513	446.600	+5000	100
CT	Norwalk	K1RFD	4579	448.075	-5000	114.8
CT	Vernon	W1HDN	4159	146.790	-600	82.5
CT	Vernon	KB1AEV	4395	147.345	+600	77
CT	West Haven	K1SOX	4149	147.505	-1000	77
CT	Woodbridge	W1WPD	4663	444.500	+5000	
DC	Washington	WA3KOK	4000	449.975	-5000	107.2
FL	Alva	KG6CXP	4921	443.800	+5000	100
FL	Bartow	WC4PEM	4128	146.985	-600	127.3
FL	Bartow	WC4PEM	4156	444.950	+5000	127.3
FL	Boca Raton	K4FAU	4999	444.925	+5000	110.9
FL	Boynton Beach	NR4P	4667	444.650	+5000	127.3
FL	Clearwater	N4BSA	4647	146.970	-600	103.5
FL	Flagler County	N2TDI	4246	145.410	-600	123
FL	Fort Pierce	W4AKH	4545	444.800	+5000	107.2
FL	Ft. Lauderdale	KI4VFB	4787	443.750	+5000	110.9
FL	Hudson	W2CEB	4464	146.910	-600	146.2
FL	Kissimmee	K4SLB	4338	444.450	+5000	103.5
FL	Margate	KA4EPS	4887	444.025	+5000	107.2
FL	Melbourne	K4RPT	4342	442.400	+5000	107.2
FL	Miami	W4NR	4302	146.955	-600	110.9
FL	Miami	K4PAL	7740	146.850	-600	91.5
FL	N. Boynton Bch	KA4EPS	4433	444.850	+5000	103.5
FL	Orlando	KE4TTE	2897	442.100	+5000	103.5
FL	Orlando	WD4HIM	4904	444.125	+5000	103.5
FL	Orlando	N4HHA	4949	443.100	+5000	103.5
FL	Palm Bay	KI4HZP	4954	444.475	+5000	107.2
FL	Port Charlotte	K4VMS	4021	442.200	+5000	100

734 IRLP Repeaters

<i>State</i>	<i>City</i>	<i>Call Sign</i>	<i>Node</i>	<i>Freq (MHz)</i>	<i>Offset (kHz)</i>	<i>CTCSS (Hz)</i>
FL	Port Saint John	W4PLT	4415	444.350	+5000	103.5
FL	Port St. Lucie	KT4PA	4376	146.805	-600	107.2
FL	Sanibel	W4SBL	4058	443.425	+5000	136.5
FL	St. Petersburg	K4LX	8910	443.200	+5000	100
FL	Tampa	N4TCP	4880	443.675	+5000	146.2
FL	Venice	KB2WVY	4434	442.050	+500	100
FL	Wellington	K4WRC	4394	442.050	+5000	103.5
GA	Atlanta	W4DOC	4550	146.820	-600	146.2
GA	Cumming	WB4GQX	4065	441.900	+5000	141.3
GA	Jesup	N4PJR	5030	146.925	-600	141.3
GA	Kingsland	W4COJ	7640	444.625	+5000	118.8
GU	Guam	KH6FV	3672	146.910	+600	
HI	Aiea	NH7QH	3104	444.800	-5000	171.1
HI	Hilo	AH6JA	3756	444.150	+5000	
HI	Honolulu	KH6FV	3080	443.425	+5000	114.8
HI	Honolulu	KH6MEI	3196	442.300	+5000	103.5
HI	Honolulu	AH6CP	3200	444.350	+5000	103.5
HI	Kaanapali	KH6RS	7001	442.350	+5000	136.5
HI	Kailua	KH6FV	3197	444.375	+5000	114.8
HI	Keaau	AH6HN	3277	147.280	+600	
HI	Maui	AH6GR	3440	442.100	+5000	136.5
HI	Oahu	KH6FV	3668	146.760	-600	
HI	Pearl Harbor	KH6FV	3217	443.550	+5000	114.8
HI	Waikiki	KH6FV	3720	444.850	+5000	114.8
HI	Wailuku	AH6GR	3441	442.750	+5000	136.5
IA	Des Moines	KØPCG	4110	444.575	+5000	151.4
IA	Gilman	NFØT	3162	444.150	+5000	151.4
IA	Logan	ABØVX	3548	444.800	+5000	97.4
IA	Mondamin	KØBVC	3328	444.925	+5000	136.5
ID	Caldwell	WB7RES	4170	443.200	+5000	100
ID	Fruitland	KC7BSA	3130	443.650	+5000	100
ID	Idaho Falls	W7RUG	3754	447.620	-5000	100
ID	Idaho Falls	KE7JFA	3628	146.960	-600	100
ID	Lewiston	W7TRO	7510	444.400	+5000	162.2
ID	Payette	NB7C	3417	443.050	+5000	114.8
ID	Rathdrum	KC7TIG	8350	442.850	+5000	110.9
IL	Antioch	KA9VZD	4788	145.290	-600	107.2
IL	Aurora	W9CEQ	4850	444.300	+5000	114.8
IL	Barrington	N9EP	4630	442.800	+5000	114.8

IRLP Repeaters 735

<i>State</i>	<i>City</i>	<i>Call Sign</i>	<i>Node</i>	<i>Freq (MHz)</i>	<i>Offset (kHz)</i>	<i>CTCSS (Hz)</i>
IL	Batavia	W9XA	4846	224.400	-1600	103.5
IL	Belleville	K9GXU	4979	444.625	+5000	127.3
IL	Champaign- Urbana	W9ADS	4280	444.525	+5000	162.2
IL	Chicago	KP4EOP	4134	443.975	+5000	114.8
IL	Chicago	KB9PTI	4134	443.975	+5000	114.8
IL	Danville	N9UWE	4670	443.450	+5000	88.5
IL	Deer Park	KP4EOP	7040	441.950	+5000	114.8
IL	Dixon	W9DXN	4350	444.800	+5000	114.8
IL	Downers Grove	W9DUP	5370	145.430	-600	107.2
IL	Dundee	W9DWP	4455	443.025	+5000	114.8
IL	Elmhurst	W9PCS	4774	442.875	+5000	114.8
IL	Gurnee	N9OZB	7440	443.150	+5000	114.8
IL	Hanover Park	WA6TMJ	7970	223.780	1600	100
IL	Lisle	KG9F	4307	442.175	+5000	114.8
IL	Maryville	KB9KLD	4316	443.200	+5000	103.5
IL	New Lenox	N2BJ	4050	444.400	+5000	141.3
IL	Paxton	K9TA	4363	444.825	+5000	103.5
IL	Rockford	W9DRR	4241	442.575	+5000	97.4
IL	Westmont	N9TO	8190	223.860	-1600	110.9
IL	Wheaton	KA9KDC	4119	145.390	+600	107.2
IN	Anderson	KB9VE	4834	147.090	+600	110.9
IN	Anderson	WA9EOC	4655	444.675	+5000	131.8
IN	Bloomington	K9IU	4031	146.940	-600	136.5
IN	Buddah	N9UMJ	4253	442.250	+5000	136.5
IN	Culver	N9GPY	4961	443.925	+500	131.8
IN	Culver	N9GPY	4960	444.925	+5000	131.8
IN	Fort Wayne	W9FEZ	8380	145.330	-600	
IN	Goshen	W9BIF	4927	224.820	1600	146.2
IN	Grandview	K9IP	4732	442.375	+5000	
IN	Indianapolis	KE6YRU	5530	446.550	-5000	107.2
IN	Indianapolis	W9ICE	7530	224.980	-1600	77
IN	Indianapolis	W9ICE	7531	146.970	-600	107.2
IN	Indianapolis	K9IP	4730	443.425	+5000	94.8
IN	Kirksville	WB9TLH	4187	443.050	+5000	136.5
IN	Mishawaka	N9GVU	4613	444.100	+5000	131.8
IN	Plymouth	K9WZ	4330	147.285	+600	131.8
IN	South Bend	ND1U	4138	443.350	+5000	131.8
IN	Warsaw	KA9OHV	4098	443.050	+5000	131.8

736 IRLP Repeaters

<i>State</i>	<i>City</i>	<i>Call Sign</i>	<i>Node</i>	<i>Freq (MHz)</i>	<i>Offset (kHz)</i>	<i>CTCSS (Hz)</i>
IN	West Lafayette	W9YB	4315	146.760	-600	88.5
KS	Colby	W0WOB	3608	146.820	-600	156.7
KS	Goodland	KS0GLD	3769	147.030	+600	88.5
KS	Hays	N7JYS	3917	443.600	+5000	107.2
KS	Lenexa	KC0EFC	5870	442.050	+5000	151.4
KY	Bowling Green	WB4JM	4678	444.700	+5000	136.5
KY	Corbin	WB4IVB	7950	444.900	+5000	100
KY	Henderson	KY4K	4945	444.725	+5000	82.5
KY	Nancy	AC4DM	4209	443.600	+5000	100
KY	Russell Spgs	K2FEF	4962	146.995	-600	88.5
KY	Somerset	N4AI	4458	224.300	-1600	
LA	Alexandria	N5ZUA	3517	444.975	+5000	173.8
LA	Lafayette	NG5T	5720	443.150	+5000	103.5
LA	New Orleans	W5MCC	3914	444.800	+5000	114.8
MA	Boston	KB1GXW	4314	223.860	-1600	100
MA	Brookline	W1CLA	4942	446.325	-5000	146.2
MA	Canton	K1BFD	4632	146.745	-600	146.2
MA	Chicopee	KA1JJM	7180	147.105	+600	162.2
MA	Danvers	NS1RA	4427	145.470	-600	136.5
MA	Dartmouth	W1AEC	4347	147.000	+600	67
MA	Fairhaven	W1SMA	4617	145.490	-600	67
MA	Framingham	WA1NVC	4610	448.175	-5000	88.5
MA	Hopkinton	N3HFK	4624	927.888	-25000	131.8
MA	Marlborough	W1MRA	4133	449.925	-5000	88.5
MA	Marshfield	N1ZZN	4571	927.475	+25000	131.8
MA	North Eastham	N1BX	4858	145.270	-600	88.5
MA	Norwood	W1JLI	4393	147.210	+600	100
MA	Scituate	W1QWT	4320	145.390	-600	
MA	West Bridgewater	N1JFU	4388	927.825	+25000	131.8
MA	Woburn	KB1FX	4372	223.780	-1600	77
MA	Wrentham	N1UEC	4751	448.575	-5000	88.5
MA	Wrentham	N1UEC	4486	927.488	-2500	131.8
MD	Ashton	WA3KOK	4088	927.725	+25000	156.7
MD	Clarksville	WA3KOK	4542	448.725	-5000	107.2
MD	Manchester	WA0OJS	7070	146.895	-600	107.2
MD	Prince Frederick	AJ3U	4879	147.390	-600	146.2
MD	Silver Spring	N3HF	4712	443.450	+5000	156.7
ME	Mid Coast	W1HHO	4870	449.125	-5000	82.5
MI	Alanson	W8FSM	4142	443.050	+5000	151.4

IRLP Repeaters 737

<i>State</i>	<i>City</i>	<i>Call Sign</i>	<i>Node</i>	<i>Freq (MHz)</i>	<i>Offset (kHz)</i>	<i>CTCSS (Hz)</i>
MI	Bangor	K8BRC	4642	147.360	+600	94.8
MI	Beverly Hills	W8HP	4502	443.225	+500	107.2
MI	Charlotte	N8HEE	7930	443.625	+5000	100
MI	Grand Rapids	N8JPR	4167	223.920	-1600	94.8
MI	Grand Rapids	K8SN	4168	442.175	+5000	103.5
MI	Holland	K8DAA	4373	443.825	+5000	94.8
MI	Holly	W8FSM	4359	224.620	-1600	100
MI	Howell	N8ENX	4470	444.825	+5000	107.2
MI	Hudsonville	K8TB	4835	440.500	+5000	94.8
MI	Jackson	KA8YRL	4463	444.175	+5000	100
MI	Lowell	W8LRC	4635	145.270	-600	94.8
MI	Maybee	K8RPT	4529	442.825	+5000	100
MI	Milan	W2PUT	4428	444.100	+5000	82.5
MI	Muskegon	N8KQQ	4391	442.950	+5000	94.8
MI	Port Huron	WD8DUV	4153	146.720	-600	110.9
MI	Southfield	WB8NXP	4460	442.500	+5000	107.2
MN	Fairmont	N0PBA	3945	444.350	+5000	136.5
MN	Ham Lake	K9EQ	4779	444.075	+5000	91.5
MN	Hastings	WB0OND	3156	146.985	-600	
MN	La Crescent	KC0IKU	3518	444.475	+5000	131.8
MN	Mankato	N0PBA	3239	147.240	+600	136.5
MN	Minnnetonka	N0BVE	3590	145.450	-600	
MN	Rochester	AB0BW	3092	443.850	+5000	71.9
MO	Ballwin	N0OBG	3528	147.390	+600	100
MO	Camdenton	KB8KGU	3232	442.200	+5000	100
MO	Columbia	KM0R	3121	442.325	+5000	127.3
MO	Kansas City	N0NDP	3309	444.450	+5000	
MO	Springfield	KC0LUN	3995	224.280	-1600	162.2
MO	St. Louis	KB5YZY	3453	146.850	-600	141.3
MO	St. Louis	K0GFM	3616	442.825	+5000	127.3
MO	St. Louis	W0MA	3934	442.875	+5000	141.3
MS	Heidelberg	AA5SG	4928	443.650	+5000	77
MS	Hattiesburg	AA5SG	5980	145.230	-600	136.5
MT	Billings	N7VR	3398	449.750	-5000	100
MT	Eureka	KC7CUE	3363	145.390	-600	100
NC	Clayton	N4TCP	4637	443.675	+5000	146.2
NC	Cullowhee	K4RCC	4397	444.875	+5000	131.8
NC	Hatteras	K4OBX	8270	146.625	-600	131.8
NC	Hendersonville	W4FOT	4686	146.640	-600	91.5

738 IRLP Repeaters

<i>State</i>	<i>City</i>	<i>Call Sign</i>	<i>Node</i>	<i>Freq (MHz)</i>	<i>Offset (kHz)</i>	<i>CTCSS (Hz)</i>
NC	Hendersonville	N2CKH	7280	443.000	+5000	127.3
NC	Raleigh	KD4RAA	4260	146.775	-600	88.5
NC	Raleigh	KD4RAA	4270	441.725	+5000	100
NC	Sophia	KE4QAP	3606	444.975	+500	100
NC	Wilmington	N4JDW	7480	145.170	-600	88.5
NC	Wilmington	N4JDW	7140	442.075	+5000	88.5
NC	Winston-Salem	W4SNA	4069	53.310	-1000	100
ND	Fargo	KBØIXM	4549	145.490	+600	82.5
NE	Ainsworth	WMØL	3142	147.360	+600	131.8
NE	Lincoln	KØRPT	3915	145.145	-600	123
NE	Lincoln	KCØUVB	3361	444.300	+5000	103.5
NE	Omaha	KF6SWL	4120	443.725	+5000	100
NH	Derry	K1CA	4561	449.625	+5000	85.4
NH	Derry	W1AJI	7220	441.550	+5000	127.3
NH	Hanover	W1ET	4930	444.950	+5000	88.5
NH	Mont Vernon	WA1HCO	4881	447.125	-5000	
NH	W.Lebanon	KA1UAG	4650	443.500	+500	131.8
NJ	Asbury Park	W2NJR	4935	449.525	-5000	141.3
NJ	Bayville	N2PUZ	4798	449.225	-5000	141.3
NJ	Brigantine	K2ACY	4883	447.575	+5000	156.7
NJ	Broadway	K2FN	4909	449.275	+5000	94.8
NJ	Camden	WB3EHB	4546	444.300	+5000	203.5
NJ	Cinnaminson	K2CPD	4891	445.625	+5000	127.3
NJ	Franklin Lakes	K2GCL	4374	443.100	+500	141.3
NJ	Green Brook	W2QW	4777	442.250	+5000	141.3
NJ	Lakewood	N2AYM	4984	223.820	-1600	162.2
NJ	Patterson	WA2ZPX	4107	442.000	+5000	
NJ	South River	WB2SNN	4287	443.550	+5000	141.3
NJ	Springfield	WA2FCC	4194	446.375	-5000	141.3
NJ	Springfield	W2OEM	4377	147.505	-1000	123
NJ	West Orange	N2MH	4740	442.600	+5000	141.3
NJ	Westampton	KC2QVT	3740	448.325	+5000	127.3
NJ	Wood-Ridge	W2RN	7290	443.750	+5000	141.3
NM	Albuquerque	KB5GAS	3676	147.380	-600	162.2
NM	Albuquerque	NO5DE	3979	442.475	+5000	100
NM	Clovis	WS5D	3713	444.450	+5000	88.5
NM	Farmington	KB5ITS	3265	146.760	-600	100
NM	Hope	W5COW	3431	444.975	+5000	156.7
NM	Las Cruces	N5OTY	3037	147.525	+5000	114.8

IRLP Repeaters 739

<i>State</i>	<i>City</i>	<i>Call Sign</i>	<i>Node</i>	<i>Freq (MHz)</i>	<i>Offset (kHz)</i>	<i>CTCSS (Hz)</i>
NM	Lordsburg	WB5QHS	3093	145.250	-600	88.5
NM	Santa Fe	K9GAJ	3939	449.275	-5000	146.2
NM	Truth or Consequences	N5BBD	3409	448.500	-5000	100
NV	Elko	WB7BTS	3723	443.375	+5000	100
NV	Elko	W7LKO	3806	444.950	+5000	100
NV	Henderson	W7HTL	3166	446.200	-5000	77
NV	Henderson	KE7OPJ	3336	447.650	-5000	123
NV	Henderson	K7IZA	3611	448.900	-5000	100
NV	Henderson	K7IZA	3724	447.800	-5000	100
NV	Henderson	K7FED	3319	145.420	-600	100
NV	Las Vegas	N3TOY	3418	927.113	-25000	
NV	Las Vegas	N7ARR	3194	447.725	-6000	107.2
NV	Las Vegas	KD5MSS	3032	447.850	-5000	127.3
NV	Las Vegas	KK7AV	3515	449.475	-5000	114.8
NV	Las Vegas	WD0EZS	3629	447.425	-5000	173.8
NV	Las Vegas	N7ARR	3641	447.000	-5000	100
NV	Las Vegas	N7ARR	3290	145.370	-600	123
NV	Las Vegas	KP4UZ	3395	447.775	-5000	114.8
NV	Las Vegas	N7ARR	3260	147.000	+600	123
NV	Las Vegas	WA0VJR	3148	444.525	+5000	146.2
NV	Las Vegas	WO3B	3632	449.450	+5000	100
NV	Las Vegas	WB6EGR	3520	927.138	+25000	
NV	Mesquite	N7ARR	3705	449.750	-5000	123
NV	Reno	N7ARR	3082	441.650	+5000	123
NV	Reno	N7TGB	5560	440.025	+5000	123
NV	Sparks	KK7ECV	3058	443.400	+500	88.5
NV	Tonopah	N7ARR	3396	146.640	-600	123
NY	Albany	N2LBT	4453	921.000	-12000	100
NY	Albany	N2LBT	4680	449.525	-5000	100
NY	Albany	K2ALB	3499	147.120	-600	100
NY	Bethpage	W2YMM	4265	449.300	+5000	156.7
NY	Branchport	N2HLT	7720	434.050	+5000	100
NY	Brooklyn	K2RMX	4915	446.825	+5000	141.3
NY	Buffalo	WB2JPQ	4068	444.150	+5000	88.5
NY	Chatham	WA2PVV	3387	444.100	+5000	100
NY	Cortland	KB2FAF	4090	442.850	+5000	71.9
NY	Cortlandt Manor	NM9J	4214	449.925	-5000	179.9
NY	East Hampton	N2NEI	4819	145.270	-600	136.5

740 IRLP Repeaters

<i>State</i>	<i>City</i>	<i>Call Sign</i>	<i>Node</i>	<i>Freq (MHz)</i>	<i>Offset (kHz)</i>	<i>CTCSS (Hz)</i>
NY	Eastern Long Island	N2NFI	4677	442.300	+5000	114.8
NY	Eden	WB2J PQ	4715	146.835	-600	88.5
NY	Fairport	KB2VZS	4439	444.800	+5000	110.9
NY	Flushing	WB2JSM	4277	444.200	+5000	136.5
NY	Glen Oaks	W2VL	4438	146.850	-600	136.5
NY	Gloversville	KC2EUS	4925	443.700	+5000	100
NY	Islandia	WR2UHF	4447	444.700	+5000	114.8
NY	Lancaster	W2SO	4908	147.255	+600	107.2
NY	Long Island	N2PDO	4951	145.430	-600	136.5
NY	Long Island	W2FWG	4223	146.670	+600	136.5
NY	Macedon	KB2SOZ	4222	444.925	+5000	88.5
NY	Middletown	WA2ZPX	4130	147.390	+600	123
NY	New Paltz	K2MTB	4666	447.925	-5000	118.8
NY	New Windsor	WB2BQW	3390	145.250	-600	100
NY	New York City	N2VYS	4204	51.110	+500	136.5
NY	New York City	WB2HWW	7820	440.700	+5000	114.8
NY	Peconic	W2AMC	4309	440.050	+5000	107.2
NY	Plainview	KE2EJ	4016	447.200	-5000	136.5
NY	Plainview	W2KPQ	4969	449.125	+5000	136.5
NY	Rochester	WR2ROC	4252	146.790	+600	110.9
NY	Rochester	K2GXT	5800	147.075	+600	110.9
NY	Rochester	WR2ROC	4250	444.250	+5000	110.9
NY	Selden	W2KPQ	4478	147.375	+600	136.5
NY	Wading River	W2CYK	4982	146.715	-600	136.5
OH	Akron	WB8CXO	4710	147.330	+600	110.9
OH	Chardon	KF8YK	4203	444.813	+5000	131.8
OH	Cleveland	WR8ABC	4282	146.880	-600	110.9
OH	Columbus	K8EHB	4186	443.550	+5000	
OH	Dayton	WB8V SU	4235	442.300	+5000	123
OH	Dayton	WF8M	4267	443.775	+5000	131.8
OH	Dayton	W8AK	4523	442.925	+5000	123
OH	Delta	K8LI	4479	147.285	+600	103.5
OH	Eaton	W8VFR	4106	444.938	+5000	67
OH	Lima	W8HDU	4370	145.370	-600	107.2
OH	Mansfield	K8HF	4412	147.360	+600	71.9
OH	Morrow	N8GCI	4312	444.625	+5000	123
OH	Toledo	WJ8E	4071	147.345	+600	103.5
OK	Bartlesville	KB5KZS	3050	443.125	+5000	88.5

IRLP Repeaters 741

<i>State</i>	<i>City</i>	<i>Call Sign</i>	<i>Node</i>	<i>Freq (MHz)</i>	<i>Offset (kHz)</i>	<i>CTCSS (Hz)</i>
OK	Lawton	WX5LAW	3704	444.075	+5000	123
OK	Oklahoma City	W5DEL	3867	145.250	-600	103.5
OK	Oklahoma City	W5DEL	8440	443.300	+5000	162.2
OR	Brookings	K6JSI	3413	443.000	+5000	100
OR	Central Point	W9PCI	7700	145.330	-600	100
OR	Eagle Point	K7JBU	3369	444.450	+5000	
OR	Goat Mountain	N7PIR	3430	443.700	+5000	146.2
OR	Lake Oswego	K7RPT	3231	147.040	+600	
OR	Pendleton	N7ERT	3116	146.880	-600	103.5
OR	Portland	AH6LE	3000	146.920	-600	107.2
OR	Portland	W7RAT	3039	440.400	+5000	123
OR	Portland	N7PIR	3420	440.450	+5000	103.5
OR	Portland	KD6LVP	5050	927.125	+25000	103.5
OR	Springfield	K7UND	3153	441.325	+5000	100
PA	Bushkill	KC2UFO	4227	449.775	-5000	156.7
PA	Cochranville	WB3LGG	7340	449.675	-5000	94.8
PA	Erie	KB5ELV	4147	146.910	-600	
PA	Harrisburg	W3ND	7060	145.290	-600	88.5
PA	Laporte	N3XXH	4038	145.310	-600	167.9
PA	Mansfield	N3FE	4500	448.125	-5000	127.3
PA	Media	K3TAT	4790	147.195	+600	
PA	Philadelphia	WB0CPR	4882	449.775	-5000	141.3
PA	Philadelphia	N3IO	4760	443.100	+5000	203.5
PA	Pottstown	K3ZMC	4317	443.550	+5000	131.8
PA	Pottsville	W3SC	4867	147.345	+600	131.8
PA	Treose	N2HRY	4146	223.800	-1600	131.8
PA	Wellsboro	N3FE	4100	444.600	+5000	127.3
PR	Hormigueros	KP4IP	7192	448.600	-5000	100
PR	Maricao	KP4IP	7008	147.130	-600	100
RI	Providence	W1AQ	4907	147.330	+600	173.8
SC	Charleston	N4SJW	4557	145.450	-600	123
SC	Columbia	N7GZT	3320	442.200	+5000	82.5
SC	Easley	AC4RZ	7880	444.925	+5000	103.5
SC	Greenville	W4NYK	4607	146.820	-600	
SC	Leesville	N5CWH	4175	224.560	-1600	162.2
SC	Simpsonville	AA4LB	4200	146.730	-600	100
SD	Aberdeen	KC0QJZ	3103	147.030	+600	146.2
SD	Mina	KC0QJZ	3868	443.000	+5000	141.3
SD	Sioux Falls	K9VKG	3908	444.200	+5000	82.5

742 IRLP Repeaters

<i>State</i>	<i>City</i>	<i>Call Sign</i>	<i>Node</i>	<i>Freq (MHz)</i>	<i>Offset (kHz)</i>	<i>CTCSS (Hz)</i>
SD	Watertown	KBØLCR	3263	443.725	+5000	146.2
TN	Chattanooga	W4YI	7520	442.425	+5000	
TN	Collegedale	KA6UHV	4169	443.575	+5000	131.8
TN	Gleason	KA4BNI	4364	145.470	+600	100
TN	Hohenwald	K4TTC	4705	442.000	+5000	100
TN	Nashville	AF4TZ	4900	147.015	+600	114.8
TX	Arlington	K5SLD	3412	444.200	+500	100
TX	Aubrey	K5RNB	3751	145.270	-600	100
TX	Austin	N1KM	7090	145.370	-600	103.5
TX	Austin	K5VPW	3364	147.320	+600	114.8
TX	Beeville	KC5LOS	3639	445.925	+5000	136.5
TX	Bonham	K5FRC	3602	145.470	-600	
TX	College Station	KD5OKG	3127	444.250	+5000	192.8
TX	Corpus Christi	W5DCH	5841	147.100	+600	107.2
TX	Dallas	N5GI	3695	442.000	+5000	127.3
TX	Dallas	N5IUF	4150	444.150	+5000	100
TX	Edinburg	W5RGV	3279	146.760	-600	114.8
TX	El Paso	N5FAZ	3097	442.125	+5000	103.5
TX	Fairview	N5GI	3079	442.025	+5000	127.3
TX	Fort Worth	K5MOT	3747	444.300	+5000	110.9
TX	Georgetown	NA6M	3402	444.525	+5000	100
TX	Harlingen	AK5Z	3600	443.600	+5000	114.8
TX	Harlingen	K5DG	3707	146.96	-600	
TX	Harlingen	K5RAV	3279	444.275	+5000	114.8
TX	Houston	WB5UGT	8720	146.920	-600	103.5
TX	Houston	K5DX	3989	442.000	+5000	103.5
TX	Houston	N5XWD	3018	444.300	+5000	100
TX	Houston	KE5HTA	3283	441.875	+5000	114.8
TX	Houston	WD5KCX	3869	444.250	+5000	110.9
TX	La Marque	K5BS	3222	442.025	+5000	103.5
TX	LaFeria	K5DG	3707	146.960	-600	
TX	Laredo	KE5KAF	1255	147.975	+600	110
TX	Laredo	W5EVH	5380	147.120	+600	100
TX	League City	WR5GC	3168	442.225	+5000	131.8
TX	Loving/Graham	K7KAB	3969	147.000	+600	110.9
TX	Lufkin	N5ZUA	3829	444.425	+5000	203.5
TX	McKinney	N4MSE	4180	442.025	+5000	127.3
TX	Odessa	N5XXO	3035	444.100	+5000	162.2
TX	Pedernales Falls	N5ZTW	3357	444.325	+5000	114.8

IRLP Repeaters 743

<i>State</i>	<i>City</i>	<i>Call Sign</i>	<i>Node</i>	<i>Freq (MHz)</i>	<i>Offset (kHz)</i>	<i>CTCSS (Hz)</i>
TX	Plum Grove	N5ZUA	3962	444.175	+5000	103.5
TX	Port Aransas	KG5BZ	3456	145.290	-600	110.9
TX	Port Lavaca	W5KTC	3299	442.675	+5000	103.5
TX	Richland Hills/ Ft. Worth	N5VAV	3832	441.850	+5000	110.9
TX	San Antonio	KB5ZPZ	3988	145.110	+600	141.3
TX	San Antonio	WD5IEH	3795	443.575	+5000	141.3
TX	Victoria	K5COD	3951	145.190	-600	103.5
TX	Wichita Falls	N5LEZ	4640	444.975	+5000	192.8
UT	Ameican Fork	KB7TEB	3065	449.175	-5000	131.8
UT	Castle Dale	K7SDC	3270	449.050	-5000	88.5
UT	Cedar City	WA7GTU	3574	449.900	-5000	100
UT	Clearfield	NJ7J	3876	449.950	-5000	123
UT	Clearfield	K0NOD	4654	448.825	-5000	123
UT	Clearfield	KR7K	3607	447.150	+5000	114.8
UT	Huntsville	W7DBA	3211	448.025	-5000	123
UT	Logan	AC7O	3381	147.200	+600	103.5
UT	Manti	WB7REL	3576	146.660	-600	100
UT	Provo/ Salt Lake City	W7SP	3352	146.760	-600	
UT	Saint George	NR7K	3575	146.910	-600	
UT	Salt Lake City	W7IHC	3078	448.550	-5000	100
UT	Salt Lake City	K7MLA	3215	147.140	+600	127.3
UT	St. George	KA7STK	3310	449.425	-5000	203.5
UT	Vernal	W7BYU	3577	147.100	+600	136.5
VA	Charlottesville	K4DND	4703	145.450	-600	151.4
VA	Chesterfield	KE4EUE	4860	145.390	-600	131.8
VA	Ft Royal	K4QJZ	4331	51.940	-500	141.3
VA	Hampton	KA4VXR	4183	147.225	+600	136.5
VA	Lynchburg	WA1ZMS	5330	224.180	-1600	100
VA	McLean	W4CIA	4721	147.210	+600	
VA	Petersburg	KE4SCS	4769	146.985	-600	127.3
VA	Richmond	W4RAT	4424	146.880	-600	74.4
VA	Richmond	W4RAT	4995	442.550	+5000	74.4
VA	Richmond	KC4VDZ	5770	442.300	+5000	114.8
VA	Roanoke	KS4BO	4208	443.675	+5000	110.9
VA	Washington	K4DCA	4232	444.750	+5000	203.5
VA	Williamsburg	KB4ZIN	4943	147.105	+600	
VI	St. Thomas	KP2O	8784	146.810	-600	100

744 IRLP Repeaters

<i>State</i>	<i>City</i>	<i>Call Sign</i>	<i>Node</i>	<i>Freq (MHz)</i>	<i>Offset (kHz)</i>	<i>CTCSS (Hz)</i>
VT	Bolton	WB1GQR	7230	145.150	-600	100
VT	Rutland	W1AD	4993	449.175	-5000	100
WA	Bellingham	K7SKW	3276	147.160	+600	103.5
WA	Chinook	NM7R	3105	444.925	+5000	82.5
WA	Kennewick	W7UPS	3223	145.390	-600	103.5
WA	Kennewick	W7JWC	3122	443.775	+5000	203.5
WA	Medical Lake	WA7RVV	3755	443.600	+5000	100
WA	Oroville	KD7ITP	3377	147.140	+600	103.5
WA	Puget Sound	KC7ZWG	3087	443.075	+5000	103.5
WA	Renton	W2IO	3971	927.688	-2500	114.8
WA	Seattle	K7LWH	3978	145.490	-600	103.5
WA	Seattle	K7SPG	5860	444.000	+5000	103.5
WA	Seattle	KE7KKA	7377	441.625	+5000	100
WA	Sequim	K6MBY	3248	444.900	+5000	131.8
WA	Sequim	KC7LGT	3529	442.125	+5000	123
WA	Sequim	AF7DX	3311	444.275	+5000	100
WA	Spanaway	K7EK	3583	441.375	+5000	103.5
WA	Spokane	N7BFS	3250	224.980	-1600	107.2
WA	Spokane	N7FM	3507	146.660	-600	100
WA	Spokane	KD7DMP	3255	444.150	+5000	114.8
WA	Spokane	N1NG	3957	147.360	+600	
WA	Spokane	KE7PG	3634	444.900	+5000	123
WA	Tacoma	W7DK	7110	147.280	+600	103.5
WA	Vancouver	AB7F	3652	442.375	+5000	123
WA	Whidbey Island	W7AVM	3333	146.860	-600	127.3
WA	Yacolt	KC7NQU	3599	441.200	+5000	107.2
WI	Green Bay	N9DKH	4619	147.075	+600	107.2
WI	Hubertus	K9JAC	7550	146.850	-600	127.3
WI	Milwaukee	N9LKH	5590	145.130	-600	127.3
WI	Milwaukee	N9GMT	4606	443.800	+5000	123
WI	Pewaukee	W9RCG	4483	443.125	+5000	127.3
WI	Sheboygan	AB9FT	4628	147.255	+600	127.3
WI	Union Grove	N9OIG	4410	442.250	+5000	114.8
WI	Waupaca	AA9NV	4697	444.675	+5000	114.8
WI	Wausau	W9BCC	4380	444.300	+5000	114.8
WV	Buckhannon	AA8CC	8550	146.925	-600	
WV	Hillsboro	KC8LRN	4126	224.220	-1600	91.5
WY	Gillette	WR7CW	3307	449.750	-5000	123

IRLP Repeaters 745

<i>State</i>	<i>City</i>	<i>Call Sign</i>	<i>Node</i>	<i>Freq (MHz)</i>	<i>Offset (kHz)</i>	<i>CTCSS (Hz)</i>
Canada						
AB	Alderside	VE6HRA	1483	147.000	+600	
AB	Calgary	VE6QCW	1810	147.240	+600	146.2
AB	Edmonton	VE6JN	1068	147.060	-600	
AB	Edmonton	VE6RES	1909	147.120	+600	136.5
AB	Edmonton	VE6AFP	1919	147.210	+600	
AB	Fort McMurray	VE6CYR	1300	146.940	-600	
AB	Lethbridge	VA6IRL	1270	146.970	-600	
AB	Peace River	VA6SHS	1450	146.820	-600	
BC	Abbotsford	VE7RST	1705	147.280	+600	110.9
BC	Abbotsford	VE7RVA	1461	146.610	-600	110.9
BC	Chemainus	VE7RNA	1020	146.680	-600	
BC	Chilliwack	VE7VCR	1503	147.220	+600	88.5
BC	Chilliwack	VE7RAD	1073	444.700	+5000	
BC	Comox	VE7RAP	1160	146.910	-600	
BC	Cranbrook	VE7CAP	1660	146.940	-600	
BC	Kamloops	VE7TSI	1080	146.960	-600	
BC	Kelowna	VE7OGO	1491	147.000	+600	88.5
BC	Maple Ridge	VE7RMR	1910	146.800	+600	156.7
BC	Nakusp	VE7EDA	1811	146.940	-600	
BC	Nanaimo	VE7ISC	1003	146.640	-600	
BC	Nanoose Bay	VA7LPG	1130	444.300	+5000	141.3
BC	New Westminster	VE7WCC	1507	145.150	-600	123
BC	North Vancouver	VE7RNV	1015	444.950	+5000	
BC	Parksville	VE7PQA	1180	147.280	+600	141.3
BC	Port Alberni	VE7KU	1120	147.240	+600	
BC	Prince George	VE7FFF	1250	146.700	-600	
BC	Richmond	VE7UHF	1190	443.800	+5000	100
BC	Squamish	VE7SQR	1147	147.000	+600	
BC	Summerland	VE7NUT	1150	145.350	-600	
BC	Surrey	VE7MAN	1980	443.600	+5000	100
BC	Vancouver	VE7RPT	1694	146.940	-600	
BC	Vancouver	VE7RHS	1010	441.975	+5000	100
BC	Vancouver	VE7RPS	1396	442.225	+5000	107.2
BC	Vernon	VE7RVN	1050	444.275	+5000	
BC	Victoria	VE7VIC	1030	146.840	-600	100
BC	Victoria	VA7VIC	1040	443.950	+5000	123
MB	Flin Flon	VE4FFR	1750	146.940	-600	
MB	Swan River	VE4SRR	1700	146.940	-600	

746 IRLP Repeaters

<i>State</i>	<i>City</i>	<i>Call Sign</i>	<i>Node</i>	<i>Freq (MHz)</i>	<i>Offset (kHz)</i>	<i>CTCSS (Hz)</i>
MB	Winnipeg	VE4WRS	1066	145.450	-600	
NB	Dunlop	VE9LNX	2559	443.475	+5000	
NB	Fredericton	VE9ZC	2780	147.300	+600	
NB	Saint John	VE9SJN	2009	147.270	+600	
NL	Clareville	VO1ISR	2723	147.385	+600	
NL	Grand Falls- Windsor	VO1HHR	2350	146.600	-600	
NL	Marystown	VO1MST	2390	146.850	-600	
NL	Mount Pearl	VO1CGR	2736	146.880	-600	
NL	Placentia	VO1ARG	2995	146.820	-600	
NL	St. Anthony	VO1GNP	2312	147.965	-600	
NL	St. John's	VO1KEN	2300	447.100	-5000	
NS	Amherst	VE1WRC	2060	147.285	+600	
NS	Bridgewater	VE1KIN	2973	147.120	+600	
NS	Greenwood	VE1WN	2080	147.240	+600	
NS	Halifax	VE1NSG	2050	146.940	-600	
NS	Sugarloaf	VE1BHS	2109	145.350	-600	
NS	Truro	VE1HAR	2370	147.135	+600	
NS	Yarmouth	VE1YAR	2952	146.730	-600	
ON	Almonte	VA3UW	2280	147.270	+600	100
ON	Atikokan	VE3RIB	2768	147.120	+600	
ON	Ballantrae	VA3BAL	2461	147.330	+600	103.5
ON	Barrie	VE3LSR	2688	147.315	+600	156.7
ON	Belleville	VE3BIP	2090	146.985	-600	118.8
ON	Burlington	VE3RSB	2680	147.210	+600	131.8
ON	Campbellford	VE3KFR	2275	145.330	-600	
ON	Cornwall	VE3PGC	2600	443.000	+5000	110.9
ON	Cornwall	VA3SDG	2804	444.450	+5000	110.9
ON	Dryden	VA3DIS	2739	147.375	+600	
ON	Elmira	VE3ERC	2404	444.700	+5000	131.8
ON	Franktown	VE3WCC	2220	444.300	+5000	100
ON	Georgetown	VE3OD	2200	147.135	+600	131.8
ON	Haliburton	VE3TBF	2037	147.240	+600	162.2
ON	Haliburton	VE3ZHR	2567	146.655	-600	162.2
ON	Hamilton	VE3NCF	2313	444.075	+5000	131.8
ON	Hammond	VE3PRV	2115	147.330	+600	110.9
ON	Huntsville	VE3MUS	2460	146.775	-600	156.7
ON	Huntsville	VE3MUS	2203	145.270	-600	156.7
ON	Ignace	VA3IGN	2414	147.180	+600	

IRLP Repeaters 747

<i>State</i>	<i>City</i>	<i>Call Sign</i>	<i>Node</i>	<i>Freq (MHz)</i>	<i>Offset (kHz)</i>	<i>CTCSS (Hz)</i>
ON	Kincardine	VE3TIV	2710	146.610	-600	
ON	Kingston	VE3KBR	2750	146.940	-600	
ON	Kitchener	VE3RBM	2410	444.875	+5000	131.8
ON	Lavant	VE3KJG	2947	146.640	-600	100
ON	Lindsay	VE3LNZ	2870	147.195	+600	
ON	Little Current	VE3RQQ	2860	444.300	+5000	
ON	London	VE3NMN	2874	444.925	+5000	114.8
ON	London	VE3SUE	2400	444.400	+5000	114.8
ON	Marmora	VE3OUR	2176	443.475	+5000	
ON	Mississauga	VE3VVS	2382	145.430	-600	103.5
ON	Mississauga	VE3MIS	2998	145.430	-600	103.5
ON	Mississauga	VE3RSD	2304	444.250	+5000	103.5
ON	Newmarket	VE3YRC	2920	147.225	+600	118.8
ON	Niagara	VE3WCR	2248	147.300	+600	107.2
ON	North Bay	VE3ERX	2649	147.030	+600	
ON	Omemee	VA3OME	2650	147.090	+600	162.2
ON	Orangeville	VE3ORX	2700	444.025	+5000	103.5
ON	Ottawa	VE2CRA	2040	146.940	-600	100
ON	Ottawa	VE3RIX	2596	145.450	-600	
ON	Parry Sound	VE3RPL	2480	145.490	-600	118.8
ON	Pembroke	VE3LKT	2520	146.760	-600	100
ON	Peterborough	VE3TJR	2106	146.970	-600	
ON	Peterborough	VA3RZS	2120	147.300	+600	162.2
ON	Peterborough	VE3SSF	2594	443.375	+5000	162.2
ON	Pickering	VE3SPA	1404	147.375	+600	
ON	Port Elgin	VE3PER	2310	146.820	-600	
ON	Sarnia	VE3WHO	2524	146.955	-600	
ON	Sault Ste. Marie	VE3KD	2330	147.060	+600	
ON	Simcoe	VE3SME	2405	146.925	+600	131.8
ON	Sioux Lookout	VA3SLT	2590	147.315	+600	192.8
ON	Stittsville	VE3TST	2210	444.125	+5000	136.5
ON	Sudbury	VE3YGR	2314	444.200	+5000	100
ON	Thunder Bay	VA3LU	2000	145.450	-600	123
ON	Timmins	VE3OPO	2206	146.610	-600	
ON	Toronto	VE3ULR	2020	442.025	-5000	103.5
ON	Toronto	VE3RPT	2470	147.060	+600	
ON	Toronto	VE3URU	2075	442.475	+5000	103.5
ON	Toronto	VE3RAK	2261	444.700	+5000	103.5
ON	Toronto	VE3YYZ	2270	443.050	+5000	103.5

748 IRLP Repeaters

<i>State</i>	<i>City</i>	<i>Call Sign</i>	<i>Node</i>	<i>Freq (MHz)</i>	<i>Offset (kHz)</i>	<i>CTCSS (Hz)</i>
ON	Toronto	VE3RAK	2450	443.125	+5000	103.5
ON	Vaughan	VE3JOP	2069	443.775	+5000	103.5
ON	Williamsburg	VA3ESD	2141	443.150	+5000	110.9
ON	Windsor	VA3BBB	2170	147.390	+600	131.8
ON	Windsor	VE3III	2202	147.060	+600	118.8
PE	Charlottetown	VE1CRA	2030	146.670	-600	
PE	Summerside	VE1CFR	2363	146.850	-600	
QC	Gatineau	VE2REH	2018	147.105	+600	110.9
QC	Le Bic	VE2RXY	2105	145.450	-600	141.3
QC	Montreal	VE2RJS	2570	449.975	-5000	74.4
QC	Quebec City	VE2REA	2340	146.685	-600	156.7
QC	Quebec City	VE2RAX	2125	146.790	+600	100
QC	Rimouski	VA2CAW	2197	147.360	+600	
QC	Saguenay	VA2RUR	2211	444.950	+5000	
QC	St. Jerome	VA2RMP	2006	449.975	-5000	74.4
QC	St-Medard	VA2RXY	2530	147.030	+600	141.3
SK	Last Mountain	VE5AT	1344	146.850	-600	
SK	Meadow Lake	VE5MLR	1380	147.330	+600	
SK	Melville	VE5MDM	1858	147.000	+600	
SK	Nipawin	VE5NIP	2820	146.790	-600	
SK	North Battleford	VE5RAD	1340	147.120	+600	
SK	Prince Albert	VE5IOU	1370	146.820	-600	100
SK	Regina	VE5WM	1550	146.880	-600	
SK	Saskatoon	VE5CC	1360	449.975	-5000	
SK	Swift Current	VE5SCR	1570	146.790	-600	
SK	Weyburn	VE5WEY	1408	146.700	-600	192.8
SK	Yorkton	VA5PAR	1710	145.490	-600	
YT	Whitehorse	VY1YC	1662	146.880	-600	100

EchoLink Repeaters

The following is a list of repeaters in the United States and Canada that provide EchoLink capability. For more information about EchoLink, see www.echolink.org.

Our thanks to Jonathan Taylor, K1RFD, for providing this information.

United States

State	City	Call Sign	Node	Frequency	CTCSS (Hz)
AK	Bethel	AL7YK	14610	146.100	114.8
AL	Birmingham	K4TQR	146760	444.100	162.2
AL	Brewton	KI4GGH	373450	444.650	82.5
AL	Dothan	KE4GWW	357303	147.140	114.8
AL	Dothan	KI4TIH	356600	147.140	107.2
AL	Hoover	WB4YRJ	371888	53.090	
AL	Huntsville	W4XE	316599	444.375	100
AL	Mobile	N4UXY	3003	444.500	103.5
AL	Monroeville	N4ZVV	366193	147.160	
AL	Montgomery	WD4JRB	212144	444.450	100
AL	Opelika	WB4BYQ	392108	147.060	123
AL	Roanoke	N4BCB	47197	147.220	85.4
AR	Malvern	W5BXJ	147360	147.360	136.5
AZ	Bullhead City	K3MK	146640	146.640	123
AZ	Phoenix	KC7GHT	173098	147.460	100
AZ	Phoenix	WW7B	59440	442.675	123
AZ	Scottsdale	WA7DSV	310482	448.825	100
AZ	Sierra Vista	N0NBH	235978	147.360	114.8
AZ	Tucson	K7IOU	22474	224.740	136.5
AZ	Tucson	K7RST	7095	448.325	156.7
AZ	Tucson	KF0X	66676	440.400	103.5
AZ	Tucson	WD7F	1125	146.940	110.9
CA	Bakersfld	KG6KKV	56555	147.150	127.3
CA	Chico	W6RHC	322788	146.850	110.9
CA	Daly City	KA6TGI	68042	224.520	123
CA	El Dorado Hills	N6QDY	3333	441.100	123
CA	Elk Grove	KE6OBO	142672	145.110	94.8
CA	Fallbrook	KG6HSQ	109227	446.800	103.5

750 EchoLink Repeaters

<i>State</i>	<i>City</i>	<i>Call Sign</i>	<i>Node</i>	<i>Frequency</i>	<i>CTCSS (Hz)</i>
CA	Fresno	K6KDK	257762	147.255	100
CA	Hemet	N7OD	3341	145.420	100
CA	Hemet	W6COH	39871	144.505	100
CA	Los Altos	KH6N	96932	440.875	88.5
CA	Monterey	N6SPD	202044	441.650	123
CA	Redding	KE6CHO	390402	145.110	
CA	Redding	WA6IEO	328852	449.000	77
CA	Riverside	KB6OZX	161623	445.060	103.5
CA	San Clemente	K6SOA	133376	146.025	110.9
CA	San Francisco	WZ6X	169102	446.450	85.4
CA	Santa Rosa	WD6FTB	231950	223.900	88.5
CA	Tracy	KH7I	255528	443.000	100
CA	Vacaville	W6SEL	401599	444.125	103.5
CA	Visalia	K6VIS	365339	444.825	141.3
CO	Aurora	KBØYLN	376244	146.985	146.2
CO	Cortez	KD5LWU	24336	449.175	110.9
CO	Denver	NØOBA	10079	145.190	131.8
CO	Denver	WØTX	4140	449.350	100
CO	Ft Collins	KCØRBT	336717	447.450	
CO	Ft Collins	WØUPS	4236	145.115	100
CO	Longmont	NØEPA	223853	144.390	
CO	Loveland	WØFT	366952	147.195	100
CO	Trinidad	KE5CJ	381255	145.150	100
CT	Danbury	W1QI	1037	147.300	100
CT	Durham	KB1MMR	313834	446.925	88.5
CT	Milford	N1KGN	27086	441.700	141.3
CT	New Canaan	W1FSM	107213	146.475	100
CT	Norwalk	K1RFD	1000	448.075	114.8
CT	Rocky Hill	KB1CDI	13782	147.375	100
CT	Shelton	N1BDF	387772	146.985	146.2
CT	Vernon	W1HDN	146790	145.410	141.3
CT	Woodbridge	W1WPD	46633	444.500	77
FL	Arcadia	W4MIN	213895	147.180	
FL	Boynton Beach	NR4P	237703	444.650	114.8
FL	Cocoa	W4NLX	340944	145.370	156.7
FL	Cutler Ridge	N4GWM	165893	443.275	
FL	Dunnellon	KI4LOB	317405	443.250	
FL	Kissimmee	K4SLB	6457	444.450	103.5
FL	Kissimmee	N4ARG	47210	147.210	123

EchoLink Repeaters 751

<i>State</i>	<i>City</i>	<i>Call Sign</i>	<i>Node</i>	<i>Frequency</i>	<i>CTCSS (Hz)</i>
FL	Kissimmee	N4GUS	92770	927.700	100
FL	Melbourne	KI4SWB	44342	442.400	141.3
FL	Naples	WB2QLP	389568	146.670	136.5
FL	Ocala	KQ4PP	260074	145.270	100
FL	Orange Park	K4SIX	53190	53.190	
FL	Palm Bay	KG4SVX	58130	145.539	123
FL	Palm Coast	KG4IDD	24216	145.470	103.5
FL	Panama City	KF4MOU	322151	146.745	
FL	Pensacola	N4FIV	381143	444.700	131.8
FL	Petersburg	KG4YJB	93516	444.275	
FL	St Augustine	K4XTC	56611	14.625	
FL	Stuart	N4BG	315546	444.900	
FL	Tampa	W4LT	134039	443.025	146.2
FL	Tampa	KG4GAK	99089	443.475	
FL	Treasure Coast	AF4CN	146175	146.775	107.2
FL	Walt Disney World	ACØY	86525	146.700	103.5
GA	Brunswick	N4XGI	383305	145.330	123
GA	Covington	WA4ASI	311962	146.925	88.5
GA	Thomasville	KF4AON	127188	147.240	156.7
GA	Warner Robins	N4CI	311671	146.850	107.2
IA	Algona	KCØMWG	51020	147.210	
IA	Council Bluffs	WBØGXD	51503	442.525	100
IA	Mt. Union	WBØVHB	339174	147.165	156.7
IA	Washington	ABØDX	343657	147.045	
ID	McCall	AD7FZ	311659	147.020	100
IL	Cary	K9PO	173547	146.655	118.8
IL	Freeport	W9SBA	325770	442.000	146.2
IL	Godfrey	K9HAM	204755	145.230	79.7
IL	Lake Zurich	KD9GY	78073	443.850	
IL	Monticello	KB9ZAM	271200	442.725	107.2
IL	Oak Forest	N9ZD	161122	443.275	131.8
IL	Peoria	W9UFF	97114	146.760	
IL	Quincy	WB9OTW	141757	147.135	103.5
IL	Urbana	W9ADS	8231	146.760	
IL	Wheaton	KA9KDC	356799	145.390	107.2
IL	Winnebago	W9TMW	280970	442.350	
IN	Bedford	W9QYQ	28268	444.050	107.2
IN	Ft Wayne	W9VD	37585	444.300	131.8
IN	Indianapolis	W9RCA	6522	146.880	88.5

752 EchoLink Repeaters

<i>State</i>	<i>City</i>	<i>Call Sign</i>	<i>Node</i>	<i>Frequency</i>	<i>CTCSS (Hz)</i>
IN	Lawrenceburg	K9GPS	110888	443.875	
IN	Paoli	KB9OHY	16002	147.045	131.8
IN	Rensselaer	KC9HUS	310621	145.330	110.9
IN	Seymour	KC9JOY	403758	441.550	131.8
IN	Valparaiso	KB9KRI	5762	147.105	110.9
IN	Wolf Lake	N9MTF	147270	147.270	123
KS	Wichita	W0WKS	273244	145.370	
KY	Corbin	KF4IFC	16883	444.275	186.2
KY	Dry Ridge	WA4ZKO	330602	444.425	107.2
KY	Louisville	KY4KY	343205	146.700	100
KY	Murray	K4MSU	207370	443.800	114.8
KY	Vanceburg	AE4SK	212068	146.775	100
LA	New Orleans	KB5AVY	7052	444.150	131.8
LA	Oberlin	W5ELM	92225	146.925	203.5
MA	Auburn	K1WPO	273824	443.900	100
MA	Cape Cod	N1RCW	402289	147.375	77
MA	Milford	W1BRI	3819	446.825	100
MA	Norwell	NS1N	25209	443.600	127.3
MA	Norwood	W1JLI	313106	147.210	100
MA	Westford	WB1GOF	380799	146.955	74.4
MD	Ashton	K3WX	251966	147.000	
MD	Bethesda	K3YGG	247014	145.290	
MD	Chestertown	K3ARS	249466	147.375	156.7
MD	College Park	W3EAX	318547	145.490	
MD	Frederick	W3ICF	14613	146.73	141.3
MD	Silver Spring	N3HF	84345	443.450	100
MD	Silver Spring	WB3GXW	147225	147.225	156.7
ME	Augusta	W1PIG	15061	145.390	100
MI	Ann Arbor	W8UM	301138	145.230	100
MI	Auburn Hills	K8PLW	44728	145.130	103.5
MI	Battle Creek	KB7YQY	13354	442.350	
MI	Battle Creek	W8DF	360014	224.240	
MI	Byron	KC8YHE	174406	146.680	110.9
MI	Detroit	WW8GM	99846	443.075	123
MI	Fenton	W8VHB	146780	146.780	67
MI	New Hudson	N8BK	331551	442.775	131.8
MI	Newberry	KC8QZG	240336	146.610	91.5
MI	Roscommon	WF8R	205097	145.450	
MI	Traverse City	W8TVC	56464	145.270	114.8

EchoLink Repeaters 753

<i>State</i>	<i>City</i>	<i>Call Sign</i>	<i>Node</i>	<i>Frequency</i>	<i>CTCSS (Hz)</i>
MN	Chaska	KA0KMJ	150438	443.000	
MN	Ellendale	KA0PQW	267582	224.640	
MN	Hutchinson	KB0WJP	252922	147.375	103.5
MN	Karlstad	KA0NWV	23832	145.470	107.2
MN	Knife River	KC0MK5	239444	447.800	127.3
MN	Madison	K0LQP	275196	146.730	
MN	Minneapolis	N0FKM	268460	145.290	
MN	Minnentonka	N0BVE	89680	145.450	
MN	Minnentonka	N0BVE	89680	444.650	
MN	Rush City	K0DMF	23958	145.330	146.2
MO	Independence	NV0U	401940	145.310	100
MO	Springfield	W0PM	42351	147.225	136.5
MS	Clinton	W5PFR	112793	444.000	100
MS	Hattiesburg	K5IJX	39406	444.775	136.5
MS	Starkville	AC5MR	122965	146.730	210.7
MS	Wiggins	N5UDK	385237	145.270	110.9
MS	Winona	N5EYM	185292	146.970	167.9
MT	Big Timber	NU7Q	7123	146.640	88.5
MT	Billings	N7YHE	104664	147.200	156.7
MT	Bozeman	KL7JGS	207198	449.900	103.5
MT	Eureka	KC7CUE	276435	145.390	162.2
MT	Great Falls	W7ECA	110928	147.120	
MT	MacDonald Pass	WR7HLN	111730	444.100	131.8
NC	Charlotte	KD4ADL	8092	444.825	146.2
NC	Charlotte	WA4VEG	303071	446.000	
NC	Elizabeth City	WA4VTX	312941	444.300	131.8
NC	Franklin	K2BHQ	400632	145.490	151.4
NC	Greensboro	W8JFQ	249694	145.150	
NC	Greenville	WD4JPQ	73724	145.350	131.8
NC	Raleigh	K4JDR	42704	441.725	100
NC	Waxhaw	K4WBT	84335	146.865	94.8
NC	Winston Salem	W4NC	384157	146.640	100
ND	Cavalier	N0CAV	331011	147.150	100
NE	Ashland	K0AMP	184665	442.825	
NE	Bellevue	W0JJK	381309	443.350	179.9
NE	Lincoln	K0SIL	393355	147.195	
NE	Neligh	N0NNE	225896	146.790	100
NH	Gilford	W1JY	147390	147.390	
NH	Hudson	NE1B	15837	147.105	107.2

754 EchoLink Repeaters

<i>State</i>	<i>City</i>	<i>Call Sign</i>	<i>Node</i>	<i>Frequency</i>	<i>CTCSS (Hz)</i>
NJ	Butler	WB2FTX	362930	147.135	141.3
NJ	Cape May	W2CMC	375193	147.240	146.2
NJ	Frenchtown	K2PM	240931	146.850	
NJ	Morristown	WS2Q	330007	145.370	151.4
NJ	Sayreville	K2GE	155481	443.200	141.3
NM	Clovis	WS5D	401134	444.450	88.5
NM	Farmington	KB5ITS	249880	146.760	
NM	Ruidoso	KR5NM	346920	146.920	167.9
NV	Henderson	K7FED	6778	146.520	100
NV	Henderson	K7RSW	7745	448.875	114.8
NV	Lake Tahoe	W6SUV	324966	146.115	203.5
NV	Lake Tahoe	WA6EWV	279922	147.240	123
NV	Pahrump	AD7DP	331480	144.000	
NV	Reno	W7NIK	160265	442.550	110.9
NV	Sparks	KK7RON	106240	444.775	141.3
NY	Brooklyn	K2RMX	255375	446.825	141.3
NY	Cortland	KB2FAF	171371	442.850	77
NY	Delmar	K2QY	9393	146.640	
NY	East Fishkill	N2SPF	272612	53.250	110.9
NY	Ghent	K2RVW	372818	147.210	
NY	Long Island	W2YMM	1224	449.300	156.7
NY	Middlesex	W2CSA	277893	442.500	100
NY	Pompey	WW2N	64224	145.270	103.5
NY	Queens	WB2HWW	305371	440.700	114.8
NY	Staten Island	W2RJR	168188	445.575	141.3
OH	Akron	WB8CXO	92910	144.330	110.9
OH	Bethel	WB8NJS	90735	147.225	118.8
OH	Cincinnati	N8RJK	403577	442.700	107.2
OH	Cleveland	KB8WLW	146520	145.410	94.8
OH	Defiance	K8VON	215376	147.090	
OH	East Liverpool	K8BLP	30022	146.700	162.2
OH	Elyria	K8JWS	287241	146.700	
OH	Hamilton	W8CCI	369045	146.970	118.8
OH	Independence	K8ZFR	343470	146.820	110.9
OH	Kent	KC8RKV	159944	146.895	
OH	Kent	N8BHU	167172	442.025	100
OH	Lancaster	K8QIK	405426	147.030	71.9
OH	Middletown	W8BLV	323719	146.610	77
OH	N. Olmsted	W8IZ	3049	444.012	131.8

EchoLink Repeaters 755

<i>State</i>	<i>City</i>	<i>Call Sign</i>	<i>Node</i>	<i>Frequency</i>	<i>CTCSS (Hz)</i>
OH	Newport	K8KHW	182681	443.600	
OH	Polk	KG8FV	353296	442.150	100
OH	Van Wert	W8FY	315705	146.700	107.2
OH	Vandalia	W8GUC	296027	444.662	123
OH	Westerville	K8MDM	391711	443.212	
OK	Blanchard	W5LHG	212302	444.625	127.3
OK	Elk City	KA5BSA	404575	146.760	107.2
OK	Guymon	KY5C	241727	147.150	79.7
OK	Woodward	W5OKT	56148	146.625	103.5
OR	Bend	KB7LNR	211222	146.360	
OR	Eugene	K7QT	119178	441.125	141.3
OR	LaPine	K7ZM	1584	146.960	
OR	Tillamook	KD7YPY	266640	442.975	127.3
PA	Altoona	KR3ORY	3176	442.100	123
PA	Beaver	N3TN	286427	146.850	
PA	Johnstown	N3YFO	295354	145.390	88.5
PA	Lancaster	K1CWB	24905	449.275	114.8
PA	Pine Grove	AA3RG	149493	146.640	82.5
PA	Sharpsville	KB3GRF	246769	147.150	71.9
PA	Williamsport	W3AHS	277377	147.300	151.4
PA	Wyndmoor	KA3TTA	46715	449.425	110.9
PA	York	W3HZU	9211	447.275	
RI	Providence	W1AQ	147330	147.330	173.8
SC	Myrtle Beach	NE4SC	376627	144.030	88.5
SC	Pickens	WX4PG	4031	442.400	127.3
SD	Sioux Falls	KD0ZP	74079	444.900	203.5
SD	Tea	N0RGA	169989	444.100	131.8
TN	Memphis	KA4JXT	299408	443.100	173.8
TN	Memphis	KA7UEC	236040	443.300	
TN	Monteagle	NQ4Y	2043	145.410	
TN	Nashville	N4ARK	118425	444.200	103.5
TN	Nashville	W4RFR	237900	145.110	151.4
TX	Amarillo	KC5EZO	307304	444.050	123
TX	Austin	K5AXW	136958	442.150	186.2
TX	Austin	N5JGX	341697	441.875	110.9
TX	Austin	N5SMN	43388	146.940	136.5
TX	Austin	W5JWB	366882	441.775	131.8
TX	Belton	W5BEC	99000	147.140	123
TX	Cleburne	KY5O	100032	444.000	88.5

756 EchoLink Repeaters

<i>State</i>	<i>City</i>	<i>Call Sign</i>	<i>Node</i>	<i>Frequency</i>	<i>CTCSS (Hz)</i>
TX	Dallas	N5UA	257890	444.675	100
TX	Denton	W5NGU	165165	444.050	110.9
TX	El Paso	WA5JXY	375562	443.850	100
TX	Farmersville	N5SN	135385	441.600	
TX	Harlingen	K5RAV	67509	146.700	114.8
TX	Hondo	KK5LO	346182	443.350	
TX	Houston	KA5QDG	94621	145.110	
TX	Humble	KB5WAQ	302646	147.280	100
TX	Live Oak	KE5BWO	347758	444.975	186.2
TX	Longview	N5REO	62763	145.350	100
TX	Rhome	WD5M	300803	147.250	110.9
TX	Saginaw	N5GMJ	329636	441.975	110.9
TX	San Angelo	KC5EZZ	76362	441.750	88.5
TX	San Antonio	WD5IEH	3763	443.575	141.3
TX	Sweetwater	KC5NOX	252137	145.250	162.2
TX	Temple	N5ZXJ	1947	145.310	136.5
UT	Bountiful	N7TDT	357957	447.225	
UT	Castle Dale	K7SDC	64264	449.050	88.5
UT	Provo	N7BYU	96806	145.330	94.8
VA	Altavista	WA4ISI	274659	444.425	100
VA	Bull Run Mtn	KT4ER	104604	448.325	100
VA	Culpepper	W4CUL	300136	147.120	146.2
VA	Harrisonburg	N4DSL	37200	443.150	
VA	Norfolk	W4VB	311763	145.330	131.8
VT	Bolton	WB1GQR	97406	145.150	100
WA	Battle Ground	N7QXO	22930	446.025	88.5
WA	Lakewood	KB7IOG	342398	446.050	162.2
WA	Pasco	N7LZM	380445	145.410	100
WA	Rochester	W7HDO	364155	442.050	103.5
WA	Seattle	WW7SEA	111001	444.700	103.5
WA	Selah	KC7VQR	211068	147.240	151.4
WA	Spokane	W7RGW	120878	145.190	114.8
WA	Spokane	W7TRF	282039	443.475	88.5
WA	Yakima	W7YKM	397488	53.390	
WI	Appleton	W9RIC	273416	442.175	100
WI	Appleton	W9ZL	408545	145.330	100
WI	Brookfield	KB9YQU	390280	444.200	
WI	Germantown	WD9IEV	222430	444.525	114.8
WI	Green Bay	K9JQE	69044	223.940	107.2

EchoLink Repeaters 757

<i>State</i>	<i>City</i>	<i>Call Sign</i>	<i>Node</i>	<i>Frequency</i>	<i>CTCSS (Hz)</i>
WI	High Bridge	KC9GSK	393449	147.210	100
WI	Kaukauna	ND9Z	90694	444.450	114.8
WI	Waupaca	AA9NV	286167	444.675	114.8
WV	Hillsboro	KC8LRN	1266	224.220	192.8
WV	Salt Rock	K8SA	2175	145.110	110.9
Canada					
AB	Calgary	VA6RP	287151	444.750	
BC	Delta	VA7DEP	168180	444.425	110.9
BC	Kitimat	VA7TF	38373	147.020	
BC	Nakusp	VE7EDA	308329	146.940	
BC	New Westminster	VA7MX	8967	444.350	
BC	Vancouver	VE7WCC	243326	145.150	100
BC	Victoria	VE7RBA	57999	147.120	
NB	Fredericton	VE9DGP	237401	147.360	
NB	Miramichi	VE1NWC	128650	146.730	
NB	Saint John	VE9SJM	285237	147.270	
NL	Placentia	VO1PAR	397543	147.010	
NS	Sydney	VE1CR	104517	147.240	
ON	Cornwall	VE3PGC	257798	443.000	
ON	Mississauga	VE3MIS	404792	145.430	
ON	Timmins	VE3AA	122823	147.060	
ON	Toronto	VA3SF	6398	442.750	
ON	Toronto	VE3OC	8838	442.750	103.5
ON	Whitby	VE3WOQ	368727	444.375	110.9
QC	Jonquière	VE2RHJ	148167	145.170	
QC	La Tuque	VE2LGO	169992	147.950	
QC	Relais reg. Lanaudiere	VE2CLJ	293776	147.300	
QC	Rougemont	VE2RXW	376271	146.700	103.5
QC	St-Jean	VE2RVR	407340	147.240	
SK	Yorkton	VE5RJM	48431	145.490	103.5

WiRES-II Repeaters

A number of Vertex Standard (Yaesu) WiRES-II—Wide-coverage Internet Repeater Enhancement System—nodes are available for public access. WiRES-II is a technique of using Internet VoIP technology to link two repeaters or home stations, across a country or across a continent. Nonproprietary DTMF signaling is used to establish the Internet link. For more information on the Web, see www.vxstd.com/en/wiresinfo-en/.

<i>State</i>	<i>City</i>	<i>ID</i>	<i>Call Sign</i>	<i>Frequency (MHz)</i>	<i>CTCSS (Hz)</i>
AR	London	1530	KE5SQC	446.025	
AZ	Tucson	1128	WD7F	146.94	110.9
AZ	Tucson	1381	K7IOU	224.740	136.5
CA	Anaheim	1331	W6HRO	445.000	123.0
CA	Cypress	1101	W6DXC	438.500	
CA	Los Angeles	1145	K6JP	1200.0	
FL	Hialeah	1453	W4PHR	441.850	110.9
FL	Hollywood	1508	K4ABB	444.400	110.9
MN	Minneapolis	1427	N0BVE	145.450	
NV	Henderson City	1489	WA7IXK	446.150	
WA	Bellevue	1175	WB6Z		203.5
WA	Spokane	1463	K7HRT	445.000	

Transceiver Memory Log

Memory Channel	Location (city, area, etc)	Receive Frequency	Transmit Offset	CTCSS (PL™) Tone	Notes
1					
2					
3					
4					
5					
6					
7					
8					
9					
10					
11					
12					
13					
14					
15					
16					
17					
18					
19					
20					
21					
22					
23					
24					
25					
26					
27					
28					
29					
30					
31					
32					
33					
34					
35					
36					
37					
38					
39					
40					
41					
42					
43					
44					
45					
46					
47					
48					
49					
50					

Transceiver Memory Log

51					
52					
53					
54					
55					
56					
57					
58					
59					
60					
61					
62					
63					
64					
65					
66					
67					
68					
69					
70					
71					
72					
73					
74					
75					
76					
77					
78					
79					
80					
81					
82					
83					
84					
85					
86					
87					
88					
89					
90					
91					
92					
93					
94					
95					
96					
97					
98					
99					

Notes

Notes

Notes

Notes

Advertising Contact Information

Advertising Department Staff

Debra Jahnke K1DAJ, *Sales Manager, Business Services*

Janet Rocco, W1JLR, *Account Executive*

Lisa Tardette, KB1MOI, *Account Executive*

Diane Szlachetka, KB1OKV, *Advertising Graphic Design*

Zoe Belliveau, W1ZOE, *Business Services Coordinator*

Call Toll Free: 800-243-7768

Direct Line: 860-594-0207

Fax: 860-594-4285

E-mail: ads@arrl.org

Web: www.arrl.org/ads

Advertising Deadline:

Contact the Advertising Department in early January 2010 for advertising placements in the 2010-2011 ARRL Repeater Directory.


If your company provides products or services of interest to ARRL Members, please contact the ARRL Advertising Department today for information on advertising in ARRL publications.

Please Note: All advertising in future editions of the ARRL Repeater Directory will be **Full Page** only.

Index of Advertisers

Advanced Communication Systems	6
Advanced Specialties	249
ASA, Inc.	9
Cheyenne Mountain Repeater Group	159
Colorado Connection Repeaters	157
Colorado Repeater Association	155
Command Productions	21
Hamcity.com	4, 7
Ham Radio Outlet	3
Ham Station	191
HamTestOnline	9
ICOM America	Cover 4, 80, 88, 122, 432, 433, 690, 691, 716
KJI Electronics	247
Long Island Mobile Amateur Radio Club	259
Maggiore Electronic Lab/Hi Pro	25
MFJ Enterprises, Inc.	11, 12
Mirage	13
National Radio Data	768
Pikes Peak FM Association	159
Radio Club of JHS 22 NYC	19
Sea Pac Ham Convention	285
Universal Radio	271
Yaesu	Cover 2, Cover 3, 14, 15

National Radio Data



Tune In With
Today's Technology

www.nationalradiodata.com

- **Amateur Radio Call Signs**
- **DXing (AM, FM, & TV)**
- **Scanner Frequencies**
- **Airport Frequencies**
- **Civil Aviation Registry**
- **Worldwide, United States, & Canada online databases.**

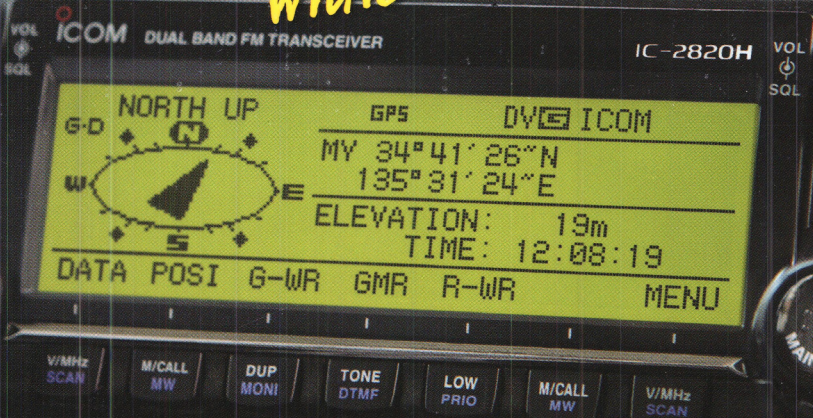
Fast - Accurate - Comprehensive

visit us online at

www.nationalradiodata.com

Find yourself working the repeaters.

while



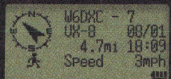
GO FOR IT. D-STAR + GPS DUAL BANDER


ICOM

A TECHNOLOGY BREAKTHROUGH

The New Prestigious Compact - VX-8R

■ All-in-one High-performance Tri-Band Transceiver with GPS/APRS® Operation*1



• Position/Distance/Direction of the APRS station picked up from the list



• Attached to the radio (microphone input) using the optional GPS Antenna Adapter CT-136



• The optional GPS Antenna Unit FGPS-2 attached to the optional Speaker/Microphone MH-74A7A

- Bluetooth® for Hands-free Operation*1
- Barometric Pressure and Temperature Sensors
- Waterproof/Submersible IPX7 rated - 3 feet for 30 minutes
- Dual Ham band Operation (V+V/U+U+V+U) while listening to AM/FM Broadcasts
- Wideband Receive for 500 kHz-999.99 MHz*2
- Completely independent AM/FM receiver included!
- Internal Bar Antenna for better AM Broadcast Band reception.
- Enjoy FM broadcasts in stereo, with your stereo headset/earphone!
- Optional 1 watt operation, using three AA batteries*1
- A large LCD backlit display in a compact case!
- Up to 9 hours*3 of Amateur Band operation with the optional FNB-102LI, high capacity Lithium-ion Battery.

50/144/(222)*430 MHz
FM 5 W/AM 1 W(50 MHz) Triple Band Handheld

VX-8R

*222 MHz: 1.5 W (USA version)

*1 With optional accessories

*2 US Version - Cellular band blocked

*3 Assuming a duty cycle of 6-second transmit, 6-second receive, and 48-second standby (50 MHz 5 W)

* APRS® is a registered trademark of Bob Bruninga WB4APR.

For the latest Yaesu news, visit us on the Internet:
<http://www.vxstdusa.com>

Specifications subject to change without notice. Some accessories and/or options may be standard in certain areas. Frequency coverage may differ in some countries. Check with your local Yaesu Dealer for specific details.

YAESU
Since 1945, we have been the best.

Vertex Standard
US Headquarters
10900 Walker Street
Cypress, CA 90630 (714)827-7600