

Desktop Edition

\$15.95

THE ARRL

REPEATER DIRECTORY

2006 2007



LARGE
Easy-to-Read
SIZE



Including
IRLP and
Echolink

'The Authoritative Source of VHF/UHF Repeater Listings'

The ARRL Repeater Directory® 2006-2007 Desktop Editon

Edited by
Steve Ford, WB8IMY

“The Authoritative Source of
VHF/UHF Repeater Listings”

Published by:

The national association for
AMATEUR RADIO



ARRL

ARRL Web: www.arrl.org
225 Main Street, Newington, CT 06111-1494



ISBN: 0-87259-959-0 ARRL Order No. 9590

PURPOSE

The purpose of *The ARRL Repeater Directory* is to provide:

- 1) A reference manual of repeater locations, frequencies and other pertinent data for the United States, Canada and US Territories.
- 2) Information necessary to contact Frequency Coordinators and ARRL officers.

Repeater Directory® is a registered trademark of the American Radio Relay League, Inc.

Copyright © 2006 by

The American Radio Relay League, Inc.

Copyright secured under the Pan-American Convention

International Copyright secured

This work is Publication no. 314 of the Radio Amateur's Library, published by the League. All rights reserved. No part of this work may be reproduced in any form except by written permission of the publisher. All rights of translation are reserved.


Printed in USA

Quedan reservados todos los derechos

ISBN: 0-87259-959-0

\$15.95

12 STORE BUYING POWER



HAM RADIO OUTLET

WORLDWIDE DISTRIBUTION



KENWOOD

TH-D7A(G) 2M/440

- 2M/440 Dual Band
- Built-in 1200/9600 Baud TNC
- APRS Compatible
- DX Packet Cluster Monitor
- 200 Memos., CTCSS
- VC-H1 Messaging Control

**Call Now For
Low Pricing!**



YAESU

VX-6R

- 2M/220/440HT
- wideband RX – 900 memories
- 5W 2/440, 1.5W 220 MHz TX
- Li-ION Battery - EAI system
- Fully submersible to 3 ft.
- CW trainer built-in

NEW Low Price!



ALINCO

DJ-196T

- 2M HT
- 5 Watt out • 40 memories
- Alphanumeric Display
- CTCSS • DCS Built-in
- "S" Meter • Auto Dialer

**Call Now For
Low Pricing!**



ICOM

IC-T7H

- 6W Dual Band Transceiver
- Dual Bands at a Single Band Price!
- 2M/70CM • 6W output
- 70 Alphanumeric memories
- CTCSS enc/dec w/tone scan
- Auto repeater
- Easy operation
- Mil spec 810, C/D/E

Low Price!

ANAHEIM, CA
(714) 533-7373
(800) 854-6046

SAN DIEGO, CA
(858) 560-4900
(800) 854-6046

PORTLAND, OR
(503) 598-0555
(800) 854-6046

ATLANTA, GA
(770) 263-0700
(800) 444-7927

BURBANK, CA
(818) 842-1786
(800) 854-6046

SUNNYVALE, CA
(408) 736-9496
(800) 854-6046

DENVER, CO
(303) 745-7373
(800) 444-9476

WOODBIDGE, GA
(703) 643-1063
(800) 444-4799

OAKLAND, CA
(510) 534-5757
(800) 854-6046

NEW CASTLE, DE
(302) 322-7092
(800) 644-4476

PHOENIX, AZ
(602) 242-3515
(800) 444-9476

SALEM, NH
(603) 898-3750
(800) 444-0047

AZ, CA, CO, GA, VA residents add sales tax. **Phone Hours: 9:30 am – 5:30 pm**
Prices, specifications, descriptions, subject to change without notice.

Pocket Xtra fun with the DJ-C7T!



Check out this Xciting new dual band "credit card" HT:

- AMAZING audio quality!
 - SMA antenna port
 - 200 Memories
 - VFO, Memory and Scan modes
 - 39 CTCSS tone squelch (encode+decode) settings
 - Tone burst function (1,000, 1450, 1750 and 2100Hz)
 - Split function
 - Cloning feature
 - Lithium-ion battery
 - Wide-band receive; includes FM broadcast and AM aircraft bands
 - Auto repeater setting
- See the new DJ-C7T at your favorite Alinco dealer or check it out on the web.***

WWW.**ALINCO**.com

Distributed in North America by Ham Distribution, Inc.,
15 South Trade Center Pkwy, Conroe, Texas, 77385.

Phone: 936-271-3366. Fax: 936-271-3398.

email: USRep@Alinco.com.


Specifications subject to change without notice or obligation.
Performance specifications only apply to amateur bands.

TABLE OF CONTENTS

16	Chapter 1—General Information	
24	Chapter 2—Band Plans	
39	Chapter 3—Coordinators	
48	Chapter 4—Repeater Lingo/Hints	
51	Repeater and Emergency Message Handling	
Repeater Listings		
57	29.5-29.7 MHz	29.5-29.7 MHz
65	51-54 MHz	51-54 MHz
93	144-148 MHz	144-148 MHz
291	222-225 MHz	222-225 MHz
333	420-450 MHz	420-450 MHz
515	902-928 MHz	902-928 MHz
525	1240 MHz and Above	1240 MHz
539	Amateur Television (ATV)	ATV
547	ILRP	ILRP
569	Echolink	ECHOLINK
577	Wires	WIRES
582	Transceiver Memory Log	
590	Index of Advertisers	

Supercharge Your GE Mastr II[®], Exec II[®] or MVP[®]!

Add extra square miles of coverage to your GE-based repeater or link system by installing an **LDG Electronics UHS-series internal receiver preamplifier**.



A direct replacement for GE's UHS-series preamps, LDG's UHS-144 (VHF) and UHS-440 (UHF) receiver preamplifiers are specifically designed to provide just the right amount of gain to deliver maximum receiver performance without front-end overload. A tuned input circuit reduces interference from out-of-band signals.

- 10 dB gain/VHF, 9 dB/UHF.
- Typically improves receiver sensitivity to 0.20 μ V or better.
- Low noise figure: 1.0 dB/VHF, 1.2 dB/UHF!
- RCA female input and RCA male output.
- Powered by 10 V DC (from the receiver).

Ready to install.

UHS-144 or UHS-440, list price \$49.95



LDG Electronics, Inc.
1445 Parran Road
St. Leonard, MD 20685
Phone: 410-586-2177
Fax: 410-586-8475

Maximize Your Repeater's Effective Coverage Area!

Make your repeater's receive capabilities match its transmit coverage area by adding linked remote receivers. The **RVS-8 Repeater Voting System** automatically "elects" the strongest link.

Are operators in fringe areas using handhelds and mobile transceivers



hearing your repeater, but having trouble gaining access? Fill in those dead zones by installing up to 8 remote linked receivers, and the RVS-8 will automatically feed the signal from the link that's providing the best signal-to-noise ratio into the input of your repeater!

- True "signal to noise" voting!
- Menu-driven LCD display.
- Programmable COR and disable inputs.
- Programmable hysteresis.
- Powered by 12 V DC.

Thousands in Use Worldwide!

RVS-8, list price \$319

Prices and specifications are subject to change.

www.ldgelectronics.com

To order, contact your favorite dealer

FOREWORD

This new 35th edition of the ARRL Repeater Directory contains information provided by frequency coordinators through early February, 2006. These dedicated amateurs volunteer their services and strive to provide interference-free operation on the popular repeater portions on our bands. We all appreciate their contributions.


Their task is not an easy one. Thanks to the laws of physics, perpetual interference-free operation is unlikely on any portion of the amateur spectrum.

On VHF and UHF, even with the dedicated efforts of our coordination bodies, ducting, sporadic E propagation, and the continued popularity of FM and repeaters can—and will—cause amateurs to hear the unexpected at times. These events should be greeted not with consternation, but with relish—unexpected propagation is part of what makes Amateur Radio fun. These events are usually fleeting; less ephemeral cases of interference are capably resolved by frequency coordinators and, if necessary, the FCC.

Our service benefits from you actively using your license, and the systems listed herein provide a way for you to do so.

David Sumner, K1ZZ
Chief Executive Officer, ARRL

Newington, CT
February 2006



Your Hand-held or Mobile is Now Your Bridge to the World, and Your "Local" Repeater Will Never Be the Same!

WIREs™-II uses DTMF signaling to connect your hand-held or car transceiver, via the HRI-100 Interface Box, to the Internet, and from there the sky really is the limit!

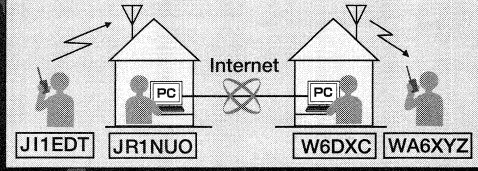
Give Your Repeater Worldwide Coverage with WIREs™-II

WIREs-II

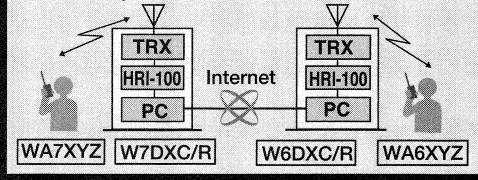
Wide-Coverage Internet Repeater Enhancement System

The Newest, Most Flexible Amateur Radio Internet Linking System!

Internet "bridge" using home stations to establish link.



Repeaters with WIREs™-II



WIREs™-II Amateur Radio Internet Linking Kit



HRI-100 Interface Box
(Requires 12 V DC Input)

- Components**
- AP01 CD-ROM (Including Manual)
 - Power Cable
 - Data Cable (RS-232C DB-9 Plug)
 - Data Cable (8-pin Mini-DIN Plug)
 - Audio Cable (3.5 mm Plug) (2)
 - WIREs™-II User/Server Agreement
 - Optional Accessory: NC-72B AC Adapter

For the latest Yaesu news, visit us on the Internet:
<http://www.vxstdusa.com>
WIREs™ E-Mail Inquiries: wires@vxstdusa.com

YAESU
Choice of the World's Top DXers™
Vertex Standard
US Headquarters
10900 Walker Street
Cypress, CA 90630 (714)827-7600

Specifications subject to change without notice. Some accessories and/or options may be standard in some areas. Check with your local Yaesu Dealer for specific details.

ANNUAL UPDATE INFORMATION

This edition of the Repeater Directory has been completely revised. Updates were received from all coordinators recognized by the National Frequency Coordinators' Council (NFCC) throughout the United States and Canada. In the few areas, noted throughout the book, served by a coordinator not recognized by the NFCC, information was provided by coordinating bodies seeking NFCC recognition.

FOREIGN LISTINGS

Listings outside the United States and Canada have been moved to ARRL's comprehensive reciprocal licensing Web site. ARRL welcomes the submission of additional foreign listings. Overseas travelers should refer to www.arrl.org/FandES/field/regulations/io/ recip-country.html.

ICOM



IC-P7A
2M/70CM



IC-T90A
2M/6M/70CM

IC-7000
HF/6M/2M/70CM
Multimode



KENWOOD



TH-F6A
2M/222MHz/70CM



TH-G71A
2M/70CM

TM-271A
2M FM Mobile

TH-D7AG
2M/70CM
w/TNC

TM-D700A
2M/70CM
FM Mobile



YAESU

Choice of the World's top DX'ers™



FT-60R
2M/70CM



VX-7R
2M/6M
70CM
w/300mW
on 222MHz

VX-170
2M

FT-8900R
2M/70CM
FM Mobile



FT-1802M
2M FM Mobile



JUN'S ELECTRONICS



5563 Sepulveda Blvd, Suite D
Culver City, CA 90230
tel 310-390-8003 • fax 310-390-4393
800-882-1343
sales@hamcity.com
Mon-Fri 10 AM - 6 PM • Sat 10 AM - 4 PM

HAMCITY.COM



**SAVE
MORE HERE**

www.hamcity.com

*Prices subject to change without notice.

MIRAGE POWER!

DUAL BAND 144/440 MHz

45 watts on 2 meters or 35 watts on 440 MHz

FREE
Catalog! **\$159⁹⁵**
Suggested Retail



Call your dealer for your best price!


- 45 Watts on 2 Meters or 35 Watts on 440 MHz
- Single connectors for dual band radios and antennas
- Automatic band selection
- Reverse polarity protection
- Full Duplex Operation
- Auto RF sense T/R switch
- Superb RF performance
- Works with all FM HTs
- Compact size: 5x1³/₄x5 in.
- One year MIRAGE warranty

35 Watts Out For 2M Handheld!

MIRAGE
Rugged!

B-34-G
\$99⁹⁵

Suggested Retail



- 35 Watts Output
- All Modes: FM, SSB, CW
- 18 dB GaAsFET preamp
- Reverse polarity protection
- Includes mobile bracket
- Auto RF sense T/R switch
- Custom heatsink, runs cool
- Works with all HTs to 8W
- Superb RF performance
- Low input SWR
- Compact size: 5¹/₄x1³/₄x4³/₄"
- One year MIRAGE warranty

Power Curve -- typical B-34-G output power for your HT									
Watts Out	8	12	18	30	33	35	35+	35+	35+
Watts In	.25	0.5	1	2	3	4	5	6	8

B-34, \$79.95. 35W out. For FM 2-Meter HTS, 3x1³/₄x4¹/₄ in.

B-310-G, \$199. 100W out. For 2M fm/ssb/cw HTs. Preamp.

B-320-G, \$479.95. 200W out. 2M all mode for HTs/mobiles.

MIRAGE

300 Industrial Park Road
Starkville, MS 39759 USA
Call Toll-Free: 800-647-1800

MIRAGE... the world's most rugged VHF/UHF Amplifiers
mfjcustserv@mirageamp.com

www.mirageamp.com

MFJ VHF/UHF Headquarters

... the world's largest assortment of ham accessories!



\$12⁹⁵

MFJ-281

MFJ speaker turns your HT into a *super loud* base station!



\$24⁹⁵

MFJ-288K,I,Y,R headset with PTT boom mic for HT radios



\$24⁹⁵

MFJ-293K,I,Y,R earbud & 5-inch boom mic for HT radios



\$15⁹⁵


MFJ-295K,I,Y,R mini speaker/mic for tiny new HT radios



\$79⁹⁵

MFJ-922
VHF/UHF

Antenna tuner, 136-175/420-460 MHz, 150 Watts, SWR/Wattmeter.



\$69⁹⁵

MFJ-844

Tiny 144/440 MHz SWR/Wattmeter, 15, 60, 200W ranges.



\$34⁹⁵

MFJ-812B

14-220 MHz SWR/Wattmeter 30/300W F/R ranges. Relative field strength meter 1-220MHz.



\$29⁹⁵

MFJ-916B/N
144/440 MHz Duplexer 200W. Low loss SO-239s

\$21⁹⁵

MFJ-1717

15" very high gain 144/440 MHz rubber duck antenna. Flexible and tough. Full half-Wave on 440 MHz. BNC or SMA.

\$16⁹⁵

MFJ-1724B

World's best selling 144/440 MHz mag mount antenna. Only 19". 300W, 15 ft. coax, *free* BNC HT adapter

\$29⁹⁵

MFJ-1728B

Long range 5/8-wave on 2M, 1/4-wave on 6-M. Mag mount, 12' coax, stainless radiator.

\$34⁹⁵

MFJ-1729

MFJ's *highest gain* 144/440 MHz magnet mount antenna. Long 27.5" radiator. 300 W, 15 ft. coax, PL-259/BNC.

Free MFJ CATALOG!

Nearest Dealer or to Order... 800-647-1800

MFJ ENTERPRISES, INC.

MFJ

300 Industrial Pk. Rd., Starkville, MS 39759

Ph: (662) 323-5869 Fax: (662) 323-6551

E-Mail: mfjcustserv@mfjenterprises.com

MFJ... the world leader in ham radio accessories!

www.mfjenterprises.com


MFJ VHF/UHF Headquarters

... the world's largest assortment of ham accessories!



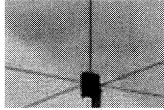
\$24⁹⁵

MFJ-1702C
2-Position coaxial switch, lightning surge protection, center ground. SWR below 1.2:1, SO-239.



\$19⁹⁵

MFJ-1730
Pocket Roll-up 1/2 Wave 2-Meter antenna easily fits in pocket.





\$24⁹⁵

MFJ-1750
2-Meter, high-gain 5/8 Wave ground plane base antenna. Single U-bolt mount.

\$14⁹⁵

MFJ-310/S

Extend your range! Put HT antenna outside car with MFJ mobile window mount. 10' coax, BNC or SMA.



\$15⁹⁵

MFJ-332B/S
Talk further with outside HT ant. mag mount, 2 1/8" dia, 12' coax, BNC or SMA.



\$19⁹⁵

MFJ-335S
Super-strong 5-inch Magnet mount. 17' coax. For antennas with PL-259.



\$29⁹⁵

MFJ-336S/M/T
Ultra-strong 5" tri-mag mount. Select SO-239, NMO, 3/8x24 ant. 17' coax.



\$34⁹⁵

MFJ-345S
Trunk lip SO-239 Mount with 14 ft. coax, rubber guard.



\$18⁹⁵

MFJ-1722
UltraLite™ 144/440 MHz mag mount mobile antenna, strong 1 1/8" dia. 2 oz. magnet, thin 20" whip, 12 ft. coax.



\$39⁹⁵

MFJ-1734
Glass mount 144/440 MHz. High gain 26" stainless radiator, low SWR, 50 Watts. 12 ft. coax.



\$16⁹⁵

MFJ-1714
Long Ranger™ 1/2-wave 2-Meter HT Ant. 40" extended! 10 1/2" collapsed. Ultra long range -- outperforms a 5/8 Wave!



\$49⁹⁵

MFJ-1422
RuffRider™ Hi-gain™ 41 1/2" deluxe mobile antenna has super gain on 2-Meters and ultra-high gain on 440 MHz. 150W, pl-259.

Free MFJ CATALOG!

Nearest Dealer or to Order . . . 800-647-1800

MFJ ENTERPRISES, INC.



300 Industrial Pk. Rd., Starkville, MS 39759

Ph: (662) 323-5869 Fax: (662) 323-6551


E-Mail: mfjcustserv@mfjenterprises.com

MFJ . . . the world leader in ham radio accessories!

www.mfjenterprises.com

SITTING ON A TAX WRITE-OFF?

DONATE YOUR RADIO



Turn your excess Ham Radios and related items into a tax break for you and learning tool for kids.

Donate your radio or related gear to an IRS approved 501 (c)(3) charity. Get the tax credit and help a worthy cause.



Equipment picked up anywhere or shipping arranged.

Radios you can write off - kids you can't.

**Call (516) 674-4072
FAX (516) 674-9600
crew@wb2jkj.org**

WB2JKJ

**THE RADIO CLUB
OF JUNIOR HIGH
SCHOOL 22
P.O. Box 1052
New York, NY
10002**

Bringing Communication to Education Since 1980

CHAPTER ONE

GENERAL INFORMATION

This chapter will address repeater operating practices, give you a few user notes, and discuss what to do if your repeater experiences jamming. A section listing CTCSS tone frequencies is also included for your information.

Repeater Operating Practices

The following suggestions will assist you in operating a repeater “like you’ve been doing it for years.”


- 1) Monitor the repeater to become familiar with any peculiarities in its operation.
- 2) To initiate a contact simply indicate that you are on frequency. Various geographical areas have different practices on making yourself known, but, generally, “This is NUØX monitoring” will suffice. Please don’t “ker-chunk” (key up without identifying yourself) the repeater “just to see if it’s working.”
- 3) Identify legally; you must identify at the end of a transmission or series of transmissions and at least once each 10 minutes during the communication.
- 4) Pause between transmissions. This allows other hams to use the repeater (someone may have an emergency). On most repeaters a pause is necessary to reset the timer.
- 5) Keep transmissions short and thoughtful. Your “monologue” may prevent someone with an emergency from using the repeater. If you talk long enough, you may actually time out the repeater. Your transmissions are being heard by many listeners, including non-hams with “public service band” monitors and scanners. Don’t give a bad impression of our service.
- 6) Use simplex whenever possible. If you can complete your QSO on a direct frequency, there is no need to tie up the repeater and prevent others from using it.
- 7) Use the minimum amount of power necessary to maintain communications. This FCC regulation [97.313(a)] minimizes the possibility of accessing distant repeaters on the same frequency.
- 8) Don’t break into a contact unless you have something to add. Interrupting is no more polite on the air than it is in person.
- 9) Repeaters are intended primarily to facilitate mobile operation. During the commuter rush hours, base stations should relinquish the repeater to mobile stations; some repeater groups have rules that specifically address this practice.
- 10) Many repeaters are equipped with autopatch facilities which, when properly accessed, connect the repeater to the telephone system to provide a public service. The FCC has liberalized Part 97.113 regarding business communications by amateurs. Amateur operators may not accept compensation for the use of their radios. Under certain conditions, however, the radio/autopatch can be utilized to make appointments and order items. This, though, is a decision that is made by the local repeater owner, so check with yours before making such calls. Autopatch facilities should never be used to avoid a toll call or where regular telephone service is available. Remember, autopatch privileges that are abused may be rescinded. For further details on business communication rules, please consult *The FCC Rule Book* or *QST* magazine.

HI PRO REPEATERS

Hi Pro "R1" Repeater 144 MHz, 222 MHz or 440 MHz

Here is a compact **LOW COST** repeater (less controller) priced at just \$699. A 35 watt VHF

(2-meter) repeater with a computer controller, voice synthesizer, auto patch, auto dialers, user functions, etc is priced at \$1,179. This is not a kit, but a complete repeater with a two-year warranty. 222 and 440 MHz versions are also available!



Hi Pro "E" Repeater

144 MHz, 222 MHz or 440 MHz


The Hi Pro "E" is the choice if you need a repeater with a built-in power supply, plus room for an

extra receiver, transmitter, small duplexer and controller.

The front panel provides status indicator lights, a speaker, a microphone connection, control switches, etc. Prices start at just \$1,450!




If you need a receiver or transmitter as a board or in an enclosure, we can provide them. These are the same high-performance units that are used in all of our repeaters. All have our new **QUALITY AUDIO AND STABLE OSCILLATORS.**



**EV1 VHF
Transmitter**

**RV4 VHF
Receiver**



OUR PRODUCTS CARRY A TWO-YEAR WARRANTY.

WRITE OR PHONE FOR A FREE CATALOG

Proudly Made in the USA

MAGGIORE ELECTRONIC LAB

600 WESTTOWN RD.,
WEST CHESTER, PA 19382

Phone: 610-436-6051 • Fax: 610-436-6268

www.hiprorepeaters.com

11) All repeaters are assembled and maintained at considerable expense and inconvenience. Usually an individual or group is responsible, and those who are regular users of a repeater should support the efforts of keeping the repeater on the air. Repeater owners may restrict individuals from using their machines, and the FCC expects users to comply with these restrictions. See Section 97.205(e) of the FCC's rules.

USER INFORMATION

Except where noted, repeaters are listed according to their Geographic Area (metropolitan area or county). There are, however, some state Frequency Coordinators who prefer to list their systems alphabetically by location.

This directory lists private (closed) repeater systems as well as open systems. Many private systems, including repeaters, remote bases, control and link channels are in properly coordinated operation on authorized frequencies but are not included in this directory. This is especially common on the 220 and MHz bands, commonly utilized for linking and/or remote control systems. Please consult your Frequency Coordinator for their recommendations for operating frequencies on new repeaters, remote bases or control links.

With an increase in the number of reports of repeater-to-repeater interference, the FCC is placing more emphasis on repeaters being coordinated. Repeater coordination is an example of voluntary self-regulation within the Amateur Service. Non-coordinated repeater operation may imply non-conformance with locally recognized band plans (eg, an unusual frequency split) or simply that the repeater trustee has not yet applied for, or received "official" recognition from the Frequency Coordinator. Known non-coordinated repeaters are indicated in this directory with a pound sign (#) in the Notes field. This symbol does not indicate anything about the relative merit of any particular repeater.

PLEASE NOTE: It is the responsibility of the TRUSTEE to provide the Frequency Coordinator with annual updates for inclusion in the ARRL Repeater Directory. Most coordination organizations have their own criteria for annual updates.

REPEATER-TO-REPEATER INTERFERENCE

In an effort to resolve repeater-to-repeater interference complaints, FCC has adopted the following rules. Where an amateur radio station in repeater or auxiliary operation causes harmful interference to the repeater or auxiliary operation of another amateur radio station, the two are equally and fully responsible for resolving the interference unless one station's operation is coordinated and the other's is not. In that case, the station engaged in the non-coordinated operation has primary responsibility to resolve the interference. See Sections 97.201 (c) and 97.205 (c) of the Commission's Rules.

REPEATER JAMMERS AND THE LOCAL INTERFERENCE COMMITTEE

Interference on VHF or UHF repeaters is primarily a local problem requiring local resolution. This kind of problem varies from non-existent in some parts of the

country to extremely serious in others. The Amateur Auxiliary mechanism for dealing with any local amateur-to-amateur interference (primarily on VHF) is the local interference committee. The philosophy of the committee approach to solving this type of problem was provided in 1980 by the ARRL Interference Task Force. Many repeater groups have already successfully established local interference committees, some employing very sophisticated methods. The committee approach to solving this type of problem and Public Law 97-259 have proven most effective.

The Amateur Auxiliary incorporates this program of local interference committees into its comprehensive program of dealing with all types of amateur variations with the regulations. Since the ARRL Field Organization is the focus of Amateur Auxiliary involvement as recognized by agreement with FCC, the local interference committee now comes within the purview of the Section Manager's overall Amateur Auxiliary program. The local interference committee gains official standing through the Section Manager. It is, in effect, a "group appointment" of the Section Manager, for specific authorization to deal with local problems of amateur-to-amateur interference. Thus the local interference committee plays a crucially important role in the make-up of the Amateur Auxiliary.

For more information on local interference committees, Amateur Auxiliary and the ARRL Field Organization, contact your ARRL Section Manager, or the Field and Educational Services Department at ARRL HQ.

What follows is a discussion of some of the specialized features used in repeater listings in the Directory.

LOCATION	—	The city, town, or site at which a repeater is located.
OUTPUT	—	The output frequency in megahertz.
INPUT	—	The frequency offset (difference between input and output frequencies). Either a (+) or (−). A frequency printed in the input field indicates a "non-standard" offset.

Standard offsets by band:

29 MHz	-	100 kHz
52 MHz	-	VARIOUS
144 MHz	-	600 kHz
222 MHz	-	1.6 MHz
440 MHz	-	5 MHz
902 MHz	-	12 MHz
1240 MHz	-	12 MHz

CALL	—	The call sign of the repeater.
NOTES	—	How the repeater may be accessed and other specialized features are indicated by the following abbreviations:
#	-	Uncoordinated System
o	-	Open system
Bi	-	Bi-lingual system

- c - Closed, limited access system
- LiTZ - (Ltz) Long-Tone Zero. Used to alert users to an emergency in some areas of the country. A more in-depth discussion of LiTZ systems and their usage follows later in this chapter.
- t - Tone-Access (CTCSS tone) required to access the system.
- TT - Touch-Tone® access to specialized features
- RB - Remote Base (Auxiliary)
- SNP - Shared Non-Protected pair. In some areas there are repeater frequencies listed as SNP. These frequencies are intended to provide spectrum for experimental repeaters, search and rescue operations, portable public service systems and to act as a holding place for repeaters awaiting coordination. Users of SNP frequencies do so under the following guidelines:
 - 1) The frequencies are shared by all users.
 - 2) Operators receive no protection from other co-channel users.
 - 3) All systems use CTCSS or other approved method of limited access.
 - 4) The frequency coordinator shall coordinate the CTCSS tones.


SPECIALIZED FEATURES:

- a - autopatch
- (CA) - closed autopatch
- e - emergency power
- E-SUN - solar power
- E-WIND - wind power
- l - linked or crossband system
- p - portable system
- PKT - digital/packet capability
- r - RACES affiliated
- s - ARES affiliated
- x - wide area coverage system
- y - RTTY/ASCII system
- z - direct access to law enforcement
- WX - weather net/weather usage
- EXP - experimental system

SPONSOR — The sponsor of the repeater. Plus (+) sign indicates the listed call plus additional calls sponsor the repeater.


NOTE: Listings of two CTCSS tones in the notes field indicates both the input and output are tone encoded.

No more noise and interference Listen clearly on all bands



Hear-It Speaker (NES10-2 MK II)

"Virtually total elimination of annoying hiss without annoying distortion of the processed audio. What more can you ask of a DSP speaker?" MT May 2003




Hear-It In-line module (NEIM1031)

"level 4 provided remarkable noise suppression, without making the SSB sound hollow and brassy" CQ Jan 2005

Don't just take our word for it

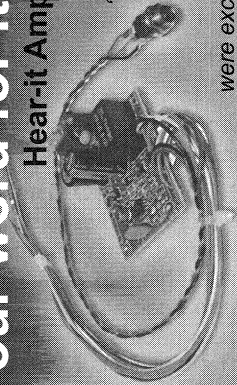
Hear-it DSP module (NEDSP1061)

"When you are communicating with weak and noisy QRP stations, the bhi add-in DSP filter could be worth its weight in gold"
RadCom Dec 03



Hear-it Amplified DSP module (NEDSP1062)

"the on air performance in improving readability of weak SSB signals or those in noisy conditions were excellent" RadCom July 2005



bhi Ltd. P.O.Box 136

Bexhill on Sea, East Sussex, TN39 3WD, UK

Tel: 0870 240 7258 Fax: 0870 240 7259

www.bhi-ltd.co.uk sales@bhi-ltd.co.uk

Contact GAP for your nearest dealer



GAP Antenna Products Inc.

99 North Willow Street, Fellsmere, FL 32948

Tel: (772) 571 9922 Fax: (772) 571 9988

email: contact@gapantenna.com www.gapantenna.com

LiTZ OVERVIEW

Mutual Assistance Procedures for VHF/UHF FM
 Brief Overview for ARRL Repeater Directory
 By: Paul Newland, AD7I
 35 Barrister Lane
 Middletown, NJ 07748
ad7i@arrl.net

Introduction

One of the great features of Amateur Radio is it gives hams the ability to provide mutual assistance to one another. There are two common procedures currently in place for mutual assistance on VHF/UHF FM frequencies. The first is “LiTZ,” a DTMF (Touch-Tone) based all-call priority alerting system. The second is the “Wilderness Protocol”.

LiTZ (i - added to make it easier to pronounce)

LiTZ is a simple method to indicate to others on an amateur VHF/UHF FM radio channel that you have an immediate need to communicate with someone, anyone, regarding a priority situation or condition.

LiTZ stands for LONG TONE ZERO. The LiTZ signal consists of transmitting DTMF (Touch-Tone) Zero for at least 3 seconds. After sending the LiTZ signal the operator announces by voice the kind of assistance that is needed. For example: (5-seconds-DTMF-zero) “This is KA7BCD. I’m on Interstate 5 between mile posts 154 and 155. There’s a 3 car auto accident in the southbound lane. Traffic has been completely blocked. It looks like paramedics will be needed for victims. Please respond if you can contact authorities for help. This is KA7BCD.”

If your situation does not involve safety of life or property, try giving a general voice call before using LiTZ. Use LiTZ only when your voice calls go unanswered or the people who respond can’t help you.

When you see the notation “LiTZ” for a repeater in this directory that means that it’s highly likely that someone will receive and respond to LiTZ signals transmitted on the input frequency of the repeater. Please note, however, that if a CTCSS tone is needed to access that repeater you should transmit that CTCSS tone along with your LiTZ signal.

The type and nature of calls that justify the use of LiTZ may vary from repeater to repeater, just as other uses vary. Here are some general guidelines that may be suitable for most repeaters and simplex calling channels. Items with a star (*) should be acceptable on any frequency at any time.

LiTZ Use Guidelines

<i>Event/Situation</i>	<i>Waking Hours (0700-2200 LT)</i>	<i>Sleeping Hours (2200-0700 LT)</i>
Calling CQ	no	no
Calling a buddy	no	no
Weekly Test of LiTZ	yes	no
Club Message	yes	no
Need Driving Directions	yes	no
Report Drunk Driver	yes	yes
Car Break Down	yes	yes
Safety of Life or Property	yes	yes

For more information on LiTZ and LiTZ decoders refer to *QST* (Oct 92, page 82; Nov 92, pages 108-110; Dec 95, pages 25-31).

Wilderness Protocol

The Wilderness Protocol is a suggestion that those outside of repeater range should monitor standard simplex channels at specific times in case others have priority calls. The primary frequency is 146.52 MHz, with 52.525, 223.5 446.0 and 1294.5 MHz serving as secondary frequencies. This system was conceived to facilitate communications between hams that were hiking or backpacking in uninhabited areas, outside repeater range. However, the Wilderness Protocol should not be viewed as something just for hikers. It can (and should) be used by everyone anywhere repeater coverage is unavailable. The protocol only becomes effective when many people use it.

The Wilderness Protocol recommends that those stations able to do so should monitor the primary (and secondary, if possible) frequency every three hours starting at 7 AM, local time, for 5 minutes (7:00-7:05 AM, 10:00-10:05 AM, ..., 10:00-10:05 PM). Additionally, those stations that have sufficient power resources should monitor for 5 minutes starting at the top of every hour, or even continuously.

Priority transmissions should begin with the LiTZ signal. CQ-like calls (to see who is out there) should not take place until four minutes after the hour.

For more information on the Wilderness Protocol refer to *QST* (Feb 94, page 100; Apr 94, pages 109; May 94, pages 103-104.).

CTCSS and dcs information

The purpose of CTCSS (PL)TM is to reduce co-channel interference during band openings. CTCSS (PL)TM equipped repeaters respond only to signals having the sub-audible CTCSS tone required for that repeater. These repeaters do not retransmit distant signals without the required tone, and congestion is minimized.

The standard Electronic Industries Association (EIA) tones, in hertz, with their Motorola alphanumeric designators are as follows:

67.0 - XZ	97.4 - ZB	141.3 - 4A	210.7 - M2
69.3 - WZ	100.0 - 1Z	146.2 - 4B	218.1 - M3
71.9 - XA	103.5 - 1A	151.4 - 5Z	225.7 - M4
74.4 - WA	107.2 - 1B	156.7 - 5A	233.6 - M5
77.0 - XB	110.9 - 2Z	162.2 - 5B	241.8 - M6
79.7 - WB	114.8 - 2A	167.9 - 6Z	250.3 - M7
82.5 - YZ	118.8 - 2B	173.8 - 6A	
85.4 - YA	123.0 - 3Z	179.9 - 6B	
88.5 - YB	127.3 - 3A	186.2 - 7Z	
91.5 - ZZ	131.8 - 3B	192.8 - 7A	
94.8 - ZA	136.5 - 4Z	203.5 - M1	

Some systems use tones not listed in the EIA standard. Motorola designators have been assigned to the most commonly used of these tones: 206.5 (8Z), 229.1 (9Z), and 254.1 (0Z). Some newer amateur transceivers support additional tones of 159.8, 165.5, 171.3, 177.3, 183.5, 189.9, 196.6 and 199.5 hertz.

Some newer amateur gear supports Digital Code Squelch (DCS), a similar form of access control less susceptible to false triggering than CTCSS. DCS codes are designated by three digit numbers and are enabled in a manner similar to CTCSS tones.

Those wishing to use a CTCSS or DCS equipped system should check equipment specifications prior to purchase to ensure capability for the specified tone(s) or code(s).

CHAPTER TWO

BAND PLANS

This chapter will address band plans. These exist only as “traffic control” devices, allowing the most efficient use of limited spectrum space and varied amateur interests. The band plans published herein were developed by ARRL. Also discussed are the Line “A” restrictions, and a map delineating repeater offsets is provided.

Although the FCC rules set aside portions of some bands for specific modes, there’s still a need to further organize our space among user groups by “gentlemen’s agreements.” These agreements, or band plans, usually emerge by consensus of the band occupants, and are sanctioned by a national body like ARRL. For further information on band planning, please contact your ARRL Division Director (see any issue of *QST*).

VHF-UHF BAND PLANS

When considering frequencies for use in conjunction with a proposed repeater, be certain that both the input and output fall within subbands authorized for repeater use, and do not extend past the subband edges. FCC regulation 97.205(b) defines frequencies which are currently available for repeater use.

For example, a 2-meter repeater on exactly 145.50 MHz would be “out-of-band,” as the deviation will put the signal outside of the authorized band segment.

Packet-radio operations under automatic control should be guided by Section 97.109(d) of the FCC Rules.

REGIONAL FREQUENCY COORDINATION

The ARRL supports regional frequency coordination efforts by amateur groups. Band plans published in the ARRL Repeater Directory are recommendations based on a consensus as to good amateur operating practice on a nationwide basis. In some cases, however, local conditions may dictate a variation from the national band plan. In these cases, the written determination of the regional frequency coordinating body shall prevail and be considered good amateur operating practice in that region

28.000-29.700 MHZ

Please note that this bandplan is a general recommendation. Spectrum usage can be different depending upon local and regional coordination differences. Please check with your Frequency Coordinator for information.

28.000 – 28.070	CW
28.070 – 28.150	Data/CW
28.120 – 28.189	Packet/Data/CW
28.190 – 28.225	Foreign CW Beacons
28.200 – 28.300	Domestic CW Beacons (*)
28.300 – 29.300	Phone
28.680	SSTV
29.300 – 29.510	Satellites
29.510 – 29.590	Repeater Inputs
29.600	National FM Simplex Frequency
29.610 – 29.690	Repeater Outputs

*User note: In the United States, automatically controlled beacons may only operate on 28.2-28.3 MHz [97.203(d)].

In 1980, the ARRL Board of Directors adopted the following recommendations for CTCSS tones to be voluntarily incorporated by 10 meter repeaters:

<i>Call Area</i>	<i>Tones</i>	<i>Call Area</i>	<i>Tones</i>
W1	131.8/91.5	W7	162.2/110.9
W2	136.5/94.8	W8	167.9/114.8
W3	141.3/97.4	W9	173.8/118.8
W4	146.2/100.0	W0	179.9/123.0
W5	151.4/103.5	VE	127.3/88.5
W6	156.7/107.2		

The following band plan for 6 meters was adopted by the ARRL Board of Directors at its July, 1991 meeting.

50-54 MHZ

Please note that this bandplan is a general recommendation. Spectrum usage can be different depending on location and regional coordination differences. Please check with your Frequency Coordinator for information.

50.0-50.1	CW, beacons
50.060-50.080	beacon subband
50.1-50.3	SSB,CW
50.10-50.125	DX window
50.125	SSB calling
50.3-50.6	all modes
50.4	AM calling frequency
50.6-50.8	nonvoice communications
50.62	digital (packet) calling
50.8-51.0	radio remote control (20-kHz channels)
NOTE: Activities above 51.10 MHz are set on 20-kHz-spaced "even channels"	
51.0-51.1	Pacific DX window
51.5-51.6	simplex (6 channels)
51.12-51.48	repeater inputs (19 channels)
51.12-51.18	digital repeater inputs
51.62-51.98	repeater outputs (19 channels)
51.62-51.68	digital repeater outputs
52.0-52.48	repeater inputs (except as noted; 23 channels)
52.02, 52.04	FM simplex
52.2	TEST PAIR (input)
52.5-52.98	repeater output (except as noted; 23 channels)
52.525	primary FM simplex
52.54	secondary FM simplex
52.7	TEST PAIR (output)
53.0-53.48	repeater inputs (except as noted; 9 channels)
53.0	base FM simplex
53.02	simplex
53.1, 53.2	radio remote control
53.3, 53.4	
53.5-53.98	repeater outputs (except as noted; 19 channels)
53.5, 53.6	radio remote control
53.7, 53.8	
53.52-53.9	simplex

Notes: The following packet radio frequency recommendations were adopted by the ARRL Board of Directors in July, 1987.

Duplex pairs to consider for local coordination for uses such as repeaters and meteor scatter:

50.62-51.62	50.68-51.68	50.76-51.76
50.64-51.64	50.72-51.72	50.78-51.78
50.66-51.66	50.74-51.74	

Where duplex packet radio stations are to be co-existed with voice repeaters, use high-in, low-out to provide maximum frequency separation from low-in, high-out voice repeaters.

144-148 MHZ

Please note that this bandplan is a general recommendation. Spectrum usage can be different depending on location and regional coordination differences. Please check with your Frequency Coordinator for information.

144.00-144.05	EME (CW)
144.05-144.10	General CW and weak signals
144.10-144.20	EME and weak-signal SSB
144.200	SSB calling frequency
144.20-144.275	General SSB operation
144.275-144.300	Propagation beacons
144.30-144.50	New OSCAR subband
144.50-144.60	Linear translator inputs
144.60-144.90	FM repeater inputs
144.90-145.10	Weak signal and FM simplex (145.01,03,05,07,09 are widely used for packet radio)
145.10-145.20	Linear translator outputs
145.20-145.50	FM repeater outputs
145.50-145.80	Miscellaneous and experimental modes
145.80-146.00	OSCAR subband
146.01-146.37	Repeater inputs
146.40-146.58	Simplex (*)
146.52	National Simplex Calling Frequency
146.61-147.39	Repeater outputs
147.42-147.57	Simplex (*)
147.60-147.99	Repeater inputs

NOTES: (*) Due to differences in regional coordination plans the simplex frequencies listed may be repeater inputs/outputs as well. Please check with local coordinators for further information.

1) Automatic/unattended operations should be conducted on 145.01, 145.03, 145.05, 145.07 and 145.09 MHz.

a) 145.01 should be reserved for inter-LAN use.

b) Use of the remaining frequencies should be determined by local user groups.

2) Additional frequencies within the 2-meter band may be designated for packet radio use by local coordinators.

Footnotes

Specific VHF/UHF channels recommended above may not be available in all areas of the US.

Prior to regular packet radio use of any VHF/UHF channel, it is advisable to check with the local frequency coordinator. The decision as to how the available channels are to be used should be based on coordination between local packet radio users.

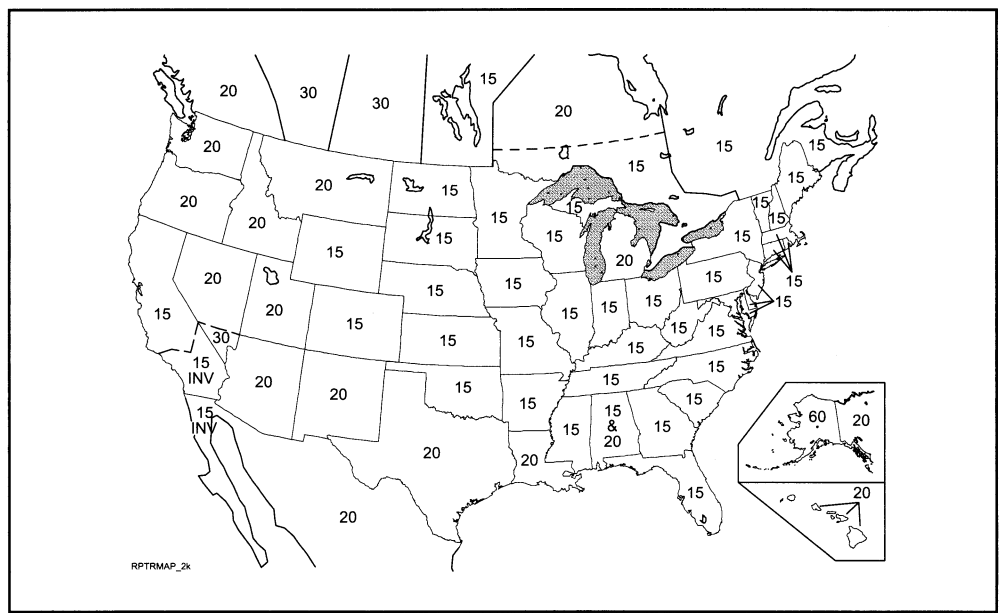
Some areas use 146.40-146.60 and 147.40-147.60 MHz for either simplex or repeater inputs and outputs.

States use differing channel spacings on the 146-148 MHz band. For further information on which states are currently utilizing which spacing structure see the Offset Map immediately following.

NOTE:

Please contact your local Frequency Coordinator for additional information on regional channel spacing. See Coordinator listing in Chapter 3.

The following band plan for 222-225 MHz was adopted by the ARRL Board of Directors in July, 1991.



Note: This map shows channel spacing in the US and southern Canada. Spacing is in kHz unless otherwise specified. Please check with your Regional Frequency Coordinator for further information.

222-225 MHZ

222.00-222.15	Weak signal modes (No repeater operating)
222.00-222.025	EME
222.05-222.060	Propagation beacons
222.1	SSB & CW Calling
222.10-222.150	Weak signal CW & SSB
222.15-222.25	Local coordinator's option: weak signal, ACSB, repeater inputs and control
222.25-223.38	FM repeater inputs only
223.40-223.52	FM simplex
223.50	Simplex calling
223.52-223.64	Digital, packet
223.64-223.70	Links, control
223.71-223.85	Local coordinator's option; FM simplex, packet, repeater outputs
223.85-224.98	Repeater outputs only

Notes: Candidate packet simplex channels shared with FM voice simplex. Check with your local frequency coordinator prior to use. Those channels are:

223.42	223.46
223.44	223.48

Footnotes

Specific VHF/UHF channels recommended above may not be available in all areas of the US.

Prior to regular packet radio use of any VHF/UHF channel, it is advisable to check with the local frequency coordinator. The decision as to how the available channels are to be used should be based on coordination between local packet radio users.

420-450 MHZ

Please note that this bandplan is a general recommendation. Spectrum usage can

be different depending on location and regional coordination differences. Please check with your Frequency Coordinator for information.

420.00-426.00	ATV repeater or simplex with 421.25 MHz video carrier, control links and experimental
426.00-432.00	ATV simplex with 427.25 MHz video carrier frequency
432.00-432.07	EME (Earth-Moon-Earth)
432.07-432.10	Weak signal CW
432.10	Calling frequency
432.10-432.30	Mixed-mode and weak-signal work
432.30-432.40	Propagation beacons
432.40-433.00	Mixed-mode and weak signal work
433.00-435.00	Auxiliary/repeater links
435.00-438.00	Satellite only (internationally)
438.00-444.00	ATV repeater input with 439.250-MHz video carrier frequency and repeater links
442.00-445.00	Repeater inputs and outputs (local option)
445.00-447.00	Shared by auxiliary and control links, repeaters and simplex (local option)
446.00	National simplex frequency
447.00-450.00	Repeater inputs and outputs (local option)

The following packet radio frequency recommendations were adopted by the ARRL Board of Directors in January, 1988.

1) 100-kHz bandwidth channels

430.05	430.35	430.65
430.15	430.45	430.85
430.25	430.55	430.95

2) 25-kHz bandwidth channels

431.025	441.000	441.050
---------	---------	---------

440.975 441.025 441.075

Footnotes

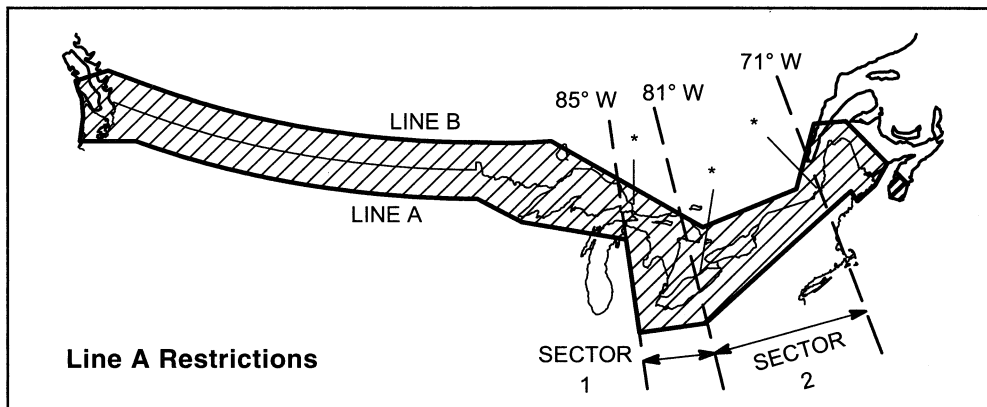
Specific VHF/UHF channels recommended above may not be available in all areas of the US.

Prior to regular packet radio use of any VHF/UHF channel, it is advisable to check with the local frequency coordinator. The decision as to how the available channels are to be used should be based on coordination between local packet radio users.

The band is shared by amateurs with government Radio Location Services (RADAR); amateurs must not interfere with these priority government stations. As part of WARC-79 proceedings, the 420-430 MHz portion of the band was removed from the Amateur Radio Service north of Line "A" (see figure).

In a later action, FCC allocated portions of the band 421-430 MHz to the Land Mobile Service within 50-mile radii centered on Buffalo, Detroit and Cleveland. Amateur stations south of Line "A" in the vicinities of these cities may continue to operate in the 421-430 MHz spectrum as long as they do not cause interference to land mobile or government radio-location users. Additionally, 50-watt PEP output power limitations apply to certain amateurs operating within circles of designated military installations in the US. See 97.313(f).

902-928 MHZ



Please note that this bandplan is a general recommendation. Spectrum usage can be different depending on location and regional coordination differences. Please check with your Frequency Coordinator for information.

902.0-903.0	Weak signal
902.1	Calling frequency
903.0-906.0	Digital
903.1	Alternate calling frequency
906.0-909.0	FM repeater inputs
909.0-915.0	Amateur TV
915.0-918.0	Digital
918.0-921.0	FM repeater outputs
921.0-927.0	Amateur TV
927.0-928.0	FM simplex and links

NOTE: A new bandplan is under development that reflects our need to avoid causing interference to AVM systems at 904-912 MHz and 918-926 MHz.

Notes: Adopted by the ARRL Board of Directors in July, 1989. The following packet radio frequency recommendations were adopted by the ARRL Board of Directors in January, 1988 as interim guidance. Two 3-MHz-bandwidth channels are recommended for 1.5 Mbit/s links. They are 903-906 MHz and 914-917 MHz with 10.7 MHz spacing.

Packet Footnotes

Specific VHF/UHF channels recommended above may not be available in all areas of the US.

Prior to regular packet radio use of any VHF/UHF channel, it is advisable to check with the local frequency coordinator. The decision as to how the available channels are to be used should be based on coordination between local packet radio users.

Canadian amateurs note: *The Amateur Service will continue to have secondary status in the band 902-928 MHz throughout Canada, using any of the following emissions: N0N, A1A, A2A, A3A, A3E, C3F, F1A, F2A, F2B, F1C, F3E.*

Before operating in this band, Canadian amateur licensees are required to consult with their DOC District Office to ensure interference will not be caused to other services operating in the area as per Section 45 of the General Radio Regulations Part II, given in TRC 25.

Government of Canada shipborne radiolocation service is permitted within 150 km of the east and west coasts, Arctic Ocean, Hudson Bay, James Bay and up the St Lawrence River as far as Rimouski on precoordinated channels in the 902-928 MHz band.

Footnotes:

1) Extracts of FCC Rules & Regulations, 97.303(g)(1): No amateur station shall

transmit from within the states of Colorado and Wyoming, bounded on the south by latitude 39 degrees North, on the north by latitude 42 degrees North, on the east by longitude 105 degrees West, and on the west by longitude 108 degrees West. (*)

(*) FOOTNOTE: Waived July 2, 1990 to permit amateurs in the restricted areas to transmit in the following segments: 902.0-902.4, 902.6-904.4, 904.7-925.3, 925.7-927.3 and 927.7-928-MHz.

This band is allocated on a secondary basis to the Amateur Service subject to not causing harmful interference to, and not receiving protection from any interference due to the operation of, industrial, scientific and medical devices, automatic vehicle monitoring systems or government stations authorized in this band.

- 2) Coordinated frequency assignments are required.
- 3) ATV assignments should be made according to modulation type, e.g. VSB-ATV, SSB-ATV or combinations. Coordination of multiple users of a single channel in a local area can be achieved through isolation by means of cross-polarization and directional antennas.
- 4) Coordinated assignments at 100 kHz until allocations are filled, then assign 50 kHz until allocations are filled, before assigning 25 kHz channels.
- 5) Simplex services only; permanent users shall not be coordinated in this segment. High altitude repeaters or other unattended fixed operations are not permitted.
- 6) Voice and nonvoice operation.
- 7) Spread-spectrum requires FCC authorization.
- 8) Consult FCC (97.307) for allowable data rates and bandwidths.

The following band plan was adopted by the ARRL Board of Directors meeting in January, 1985.

1240-1300 MHZ

Please note that this bandplan is a general recommendation. Spectrum usage can be different depending on location and regional coordination differences. Please check with your Frequency Coordinator for information.

1240-1246	ATV #1
1246-1248	Narrow-bandwidth FM point-to-point links and digital, duplex with 1258-1260.
1248-1252	Digital Communications
1252-1258	ATV #2
1258-1260	Narrow-bandwidth FM point-to-point links and digital, duplexed with 1246-1252
1260-1270	Satellite uplinks, experimental simplex ATV
1270-1276	Repeater inputs, FM and linear, paired with 1282-1288. (239 pairs, every 25 kHz, e.g. 1270.025, 050, etc.)
1271/1283	Non-coordinated test pair
1276-1282	ATV #3
1282-1288	Repeater outputs paired with 1270-1276
1288-1294	Wide band experimental, simplex ATV
1294-1295	Narrow band FM simplex, 25-kHz channels
1294.50	National FM Simplex calling
1295-1297	Narrow band weak signal (no FM)
1295-1295.80	STV, FAX, ACSSB experimental
1295.8-1296	Reserved for EME, CW expansion
1296-1296.05	EME exclusive
1296.07-1296.08	CW beacons
1296.1	CW/SSB calling frequency
1296.40-1296.60	Crossband linear translator input
1296.60-1296.80	Crossband linear translator output
1296.80-1297.00	Experimental beacons (exclusive)
1297-1300	Digital communication

Notes: The following packet radio frequency recommendations were adopted by the ARRL Board of Directors in January, 1988.

1) 2-MHz-bandwidth channels at:

1249.00	1251.00	1298.00
---------	---------	---------

2) 100-kHz-bandwidth channels

1299.05	1299.45	1299.75
1299.15	1299.55	1299.85
1299.25	1299.65	1299.95
1299.35		

3) 25-kHz-bandwidth channels

1294.025	1294.125	
1294.050	1294.150	
1294.075	1294.175	
1294.100	National packet simplex calling	

Footnotes

1) Deleted

2) Coordinated assignments required

3) ATV assignments should be made according to modulation type (for example, VSB-ATV, SSB-ATV or combinations). Coordination of multiple users of a single channel in a local area can be achieved through isolation by means of cross polarization and directional antennas. DSB ATV may be used, but only when local and regional activity levels permit. The excess bandwidths from such users are secondary to the assigned services.

4) Coordinate assignments with 100-kHz channels, beginning at the lower end of the segment until allocations are filled, then assign 50-kHz channels until allocations are filled before assigning 25-kHz channels.

5) Wide bandwidth experimental users are secondary to the satellite service and may be displaced upon the installation of any new satellites. Users are EIRP-limited to the noise floor of the satellites in service and may suffer interference from satellite uplinks.

6) Simplex services only: permanent users shall not be coordinated in this segment. High altitude repeaters or other unattended fixed operations are not permitted.

7) Voice and nonvoice operations.

8) Consult 47 CFR 97.307 for allowable data rates and bandwidths.

9) Provide guard bands at the higher frequency end of segments, as required, to avoid interference to ATV.

10) 1274.0-1274.2 and 1286.0-1286.2 MHz are optionally reserved for contiguous Linear Translators supporting multiple narrow bandwidth users. These may also be duplexed with other noncoordinated band segments.

The following band plan was adopted by the ARRL Board of Directors in January, 1991. 37

2300-2310 AND 2390-2450 MHZ

Please note that this bandplan is a general recommendation. Spectrum usage can be different depending on location and regional coordination differences. Please check with your Frequency Coordinator for information.

2300-2303	High-rate data
2303-2303.5	Packet radio
2303.5-2303.8	TTY, packet
2303.8-2303.9	Packet, TTY, CW, EME
2303.9-2304.1	CW, EME
2304.1-2304.2	CW, EME, SSB
2304.2-2304.3	SSB, SSTV, FAX, Packet, AM, AMTOR
2304.3-2304.32	Propagation beacon network
2304.32-2304.4	General propagation beacons
2304.4-2304.5	SSB, SSTV, ACSSB, FAX, Packet, AM, AMTOR experimental
2304.4	Calling frequency
2304.5-2304.7	Crossband linear translator input
2304.7-2304.9	Crossband linear translator output
2304.9-2305	Experimental beacons
2305-2305.2	FM simplex (25-kHz spacing)
2305.2	FM simplex calling frequency
2305.2-2306	FM simplex (25-kHz spacing)
2306-2309	FM repeaters (25-kHz) input
2309-2310	Control and auxiliary links
2390-2396	Fast-scan TV
2396-2399	High-rate data
2399-2399.5	Packet
2399.5-2400	Control and auxiliary links
2400-2403	Satellite
2403-2408	Satellite high-rate data
2408-2410	Satellite
2410-2413	FM repeaters (25-kHz spacing) output
2413-2418	High-rate data
2418-2430	Fast-scan TV
2430-2433	Satellite
2433-2438	Satellite high-rate data
2438-2450	Wideband FM, FSTV, FMTV, SS experimental

3300-3500 MHZ

The following beacon subband was adopted by the ARRL Board of Directors in July, 1988.

3456.3-3456.4 Propagation beacons

5650-5925 MHZ

The following beacon subband was adopted by the ARRL Board of Directors in July, 1988.

5760.3-5760.4 Propagation beacons

10.000-10.500 GHZ

The following subband recommendation was adopted by the ARRL Board of Directors in January, 1987

10.368.1 GHz Narrow-band calling frequency

The following beacon subband was adopted by the ARRL Board of Directors in July, 1988.

10368.3-10368.4 Propagation beacons

CHAPTER THREE

REPEATER LISTINGS-COMMITTEES & COORDINATORS

Within the confines of this chapter you will find a description of repeater listing procedures, how and why repeaters are registered, and listings of Regional Frequency Coordinators. Also included for your information is a list of the ARRL Officers.

As you can imagine, many changes occur to the Frequency Coordinator's list during the course of the year. For the most current contact information of the Frequency Coordinator in your area, visit the ARRL Web site at: www.arrl.org/nfcc.

REPEATER LISTINGS

All repeater listings in the *Repeater Directory* are provided by regional frequency coordinators. Except for minor editorial changes and shuffling of field locations, all data appears exactly as it was submitted by the coordinator. If you notice any errors or omissions, please notify your frequency coordinator.

Repeater listings are accurate to the best of our ability; however, no guarantee of accuracy is made or implied. The listing of a repeater in the Repeater Directory does not imply that the listed repeater has any greater legal status than any other amateur station.

REPEATER REGISTRATION

Repeater registration and updates are necessary in order to compile a current and accurate *Repeater Directory*. In some cases the changes only involve the addition or deletion of a specialized feature—in other cases it may involve a frequency or location change. Your Frequency Coordinator is in charge of seeing to it that this updated information is provided to the *Repeater Directory* in a timely manner for publication.

Please note that all repeater registration is now carried out through Frequency Coordinators.

ARRL Officers 2006

President

Joel M Harrison, W5ZN
528 Miller Rd
Judsonia, AR 72081-9208
w5zn@arrl.org

First Vice President

Kay C Craigie, N3KN
5 Faggs Manor Ln
Paoli, PA 19301-1905
n3kn@arrl.org

Vice President

Rick Roderick, K5UR
PO Box 1463
Little Rock, AR 72203
k5ur@arrl.org

International Affairs Vice President

Rodney J Stafford, W6ROD
5155 Shadow Estates
San Jose, CA
95135-1230
w6rod@arrl.org

ARRL Headquarters

225 Main Street
Newington, CT
06111-1494
Phone: 860-594-0200
Fax: 860-594-0259
info@arrl.org

FREQUENCY COORDINATORS

The ARRL is not a Frequency Coordinator, nor does the ARRL “certify” coordinators. Frequency Coordinators are volunteers normally appointed by a coordinating body. The ARRL *Repeater Directory* reports only the fact of coordination or non-coordination as instructed by the coordinating body. Publication in the Repeater Directory does not constitute nor imply endorsement or recognition of the authority of such coordinators, as coordinators derive their authority from the voluntary participation of the entire amateur community in the areas they serve.

In some cases the person or group listed only compiles the information for listings in the Repeater Directory. In other cases the listed individual or group offers guidance but not coordination.

Frequency Coordinators keep extensive records of repeater input, output and control frequencies, including those not published in directories (at the owner’s request). The coordinator will recommend frequencies for a proposed repeater in order to minimize interference with other repeaters and simplex operations. Therefore, anyone considering the installation of a repeater should check with the local frequency coordinator prior to such installation.

The following is a listing of groups or individuals for the United States and Canada who are active in Frequency Coordination and are acknowledged, by virtue of the recognition accorded them by the entire amateur community they serve, as the sole Frequency Coordinators in their respective jurisdictions.

ALABAMA

Alabama Repeater Council
(ARC)
jschool.troyst.edu/~arc/

Coordinator
Howard Grant, K4WWN
280 Martin Lane
Guntersville, AL 35976
coordinators@alabama-repeatercouncil.org

President
Ron Shaffer, W4VM
506 Pearson Dr
Huntsville, AL 35802
coordinators@alabama-repeatercouncil.org

ALASKA

www.alaskarepeaters.k17.net
Coordinator—South Central
Mel Bowns, KL7GG
23708 The Clearing
Eagle River, AK 99577
kl7gg@arrl.net

Coordinator—North, West, and Interior
Jerry Curry, KL7EDK
940 Vide Way
Fairbanks, AK 99712
jercurry@att.net

Coordinator—Panhandle
Jerry Prindle, KL7HFI
PO Box 210123
Auke Bay, AK 99821
kl7hfi@att.net

ARIZONA

Amateur Radio Council of
Arizona (ARCA)
www.azfreqcoord.org

Chairman

Lance Halle, KW7LH
12644 N 28th Dr
Suite A
Phoenix, AZ 85029
602-993-0430
8AM-5PM MST M-F

6 meters (50MHz)

Joe Oliver, N1KQ
PO Box 80524
Phoenix, AZ 85060
602-468-9849

2 meters (144MHz)

Rick Tannehill, W7RT
5410 W Diana Ave
Glendale, AZ 85302-4870
623-930-7507

222 MHz

Bill Jorden, K7KI
6861 Kenanna Pl
Tucson, AZ 85704
520-297-1666 (H)

420-440 MHz

Doug Pelley, WB7TUJ
PO Box 4355
Mesa, AZ 85211-4355
480-892-2929

440-450 MHz

Hartley Gardner, W1OQ
3602 N 31st St
Phoenix, AZ 85016
602-956-4259

902 MHz

Walter Carter, WB4LDS
1715 W. Greenleaf Dr
Tucson, AZ 85746
520-741-0942 (H)

1200 MHz

Tom Sharp, WA9OXY
20619 N 21st St
Phoenix, AZ 85024-4411
602-569-6512 (H)
FAX 602-569-6599

2GHz and Up

Troy Hall, WA7ELN
PO Box 899
Oracle, AZ 85623
520-896-2813 (H) evenings

Packet

George Strickroth, WA3PNT
13523 S. Hilltop Rd
Yuma, AZ 85365
928-341-0191

Database Coordinator

Hal Hostetler, WA7BGX
1934 S. Lillian Circle
Tucson, AZ 85713-2601
520-792-2270 (W)

ARKANSAS

Arkansas Repeater Council
(ARC)
www.arkansasrepeatercouncil.org

President
Mark Mullins, NN5NN
1 Foxboro Cir
Little Rock, AR 72209
nn5nn@ranch.cx

Coordinator
Bob King, W5LVB
217 Oak St
Hot Springs, AR 71901
w5lvb@arrl.net

CALIFORNIA—NORTHERN

Northern Amateur Relay Council
of California (NARCC)
8868 Lakewood Dr #107
Windsor, CA 95492
www.narcc.org

CALIFORNIA—SOUTHERN

10 meters, 6 meters, 70 centimeters and above:
Southern California Repeater and
Remote Base Association
(SCRRA)
PO Box 5967
Pasadena, CA 91117-5967
www.scrba.org

2 meters

Two-Meter Area Spectrum
Management Association
Attn: Technical Committee
358 S Main St #90
Orange, CA 92868-3834
www.tasma.org

Chairman
Bob Dingler, NO6B
PO Box 412
Walnut, CA 91788-0412
info@tasma.org

222 MHz

220 MHz Spectrum Management
Association
Attn: 222 MHz Coordination
Committee
21704 Devonshire St #220
Chatsworth, CA 91311-2949
www.220sma.org

Contact
Jim Fortney, K6IYK
PO Box 3419
Camarillo, CA 93011-3419
k6iyk@arrl.net

COLORADO

Colorado Council of Amateur
Radio Clubs (CCARC)
www.ccarc.net

Coordinator
Doug Sharp, K2AD
6760 Owl Lake Dr
Longmont, CO 80504
k2ad@ccarc.net

CONNECTICUT

Connecticut Spectrum
Management Association
(CSMA)
www.ctspectrum.com

Coordinator
Dana Underhill, KB1AEV
42 Douglas Dr
Enfield, CT 06082-2544
kb1aev@cox.net

DELAWARE

T-MARC—See Maryland

DISTRICT OF COLUMBIA

T-MARC—See Maryland

FLORIDA

Florida Repeater Council
(FRC)
www.florida-repeaters.org

Database Manager
Dana Rodakis, K4LK
6280 Fairfield Ave South
St Petersburg, FL
33707-2323
coordinator@florida-repeaters.org

GEORGIA

Southeastern Repeater
Association (SERA)
www.sera.org/ga.html

Primary Coordinator
M. Terry Jones, W4TL
4816 Windwalker Dr
Flowery Branch, GA 30542-
5248
w4tl@sera.org

Secondary Coordinator
Pete Seabolt, N4KHQ
465 Esborn Rd
Dahlonega, GA 30533-3323
n4khq@sera.org

HAWAII

Hawaii State Repeater
Advisory Council (HSRAC)
www.pdarrrl.org/pacsec/
HSRAC/index.html

Coordinator
Rick Ching, KH7O
PO Box 10868
Honolulu, HI 96816-2536
kh7o@arrrl.net

IDAHO—SOUTHEAST

Southeast Idaho Coordination
Committee (SEICC)

Coordinator
Rod Wilde, AB7OS
1061E 1100N
Shelley, ID 83274
ab7os@direcway.com

IDAHO—SOUTHWEST

Coordinator
Larry E. Smith, W7ZRQ
8106 Bobran St
Boise, ID 83709
larry.smith@idahoptv.org

IDAHO—PANHANDLE

IACC—See Eastern
Washington

ILLINOIS

Illinois Repeater Association
(IRA)
www.ilra.net

Coordinator
Aaron Collins, N9OZB
1338 S Arlington Hts Rd
Arlington Heights, IL 60085
collins@knowideas.com

INDIANA

Indiana Repeater Council
www.ircinc.org
Chairman-Database Manager-
Asst Coordinator
Walt Breining, N9WB
PO Box 10
Spiceland, IN 47385-0010
n9wb@arrrl.net
tel 765-987-7201

Vice Chairman-Coordinator
Charles Sears, N9MEW
551 Mooreland Dr
New Whiteland, IN 46184
tel 317-535-4829

n9mew@arrrl.net

Secretary-Treasurer
Mike Brandt, KA9CXY
1459 W County Rd 50 N
New Castle, IN 47362
ka9cxy@arrrl.net

Webmaster
James Smith, K9APR
k9apr@arrrl.net

Send Membership Applica-
tions, Renewals and Other
Correspondence To:
Indiana Repeater Council Inc
PO Box 6041
New Castle, IN 47362

IOWA

Iowa Repeater Council (IRC)
www.iowarepeater.org

President
Dennis W. Crabb, WB0GGI
1306 4th Ave North
Denison, IA 51442-1413
dwcraab@pionet.net

Coordinator
Thomas G. Crabb, N0JLU
813 South 26th St
West Des Moines, IA 50265
tgcrabb.rphjd@juno.com

Coordinator
Jay Mabey, NU0X
PO Box 19022
Cedar Rapids, IA 52409
nu0x@arrrl.net

KANSAS

Kansas Amateur Repeater
Council (KARC)
www.qsl.net/karc

Coordinator
Brian Short, KC0BS
12170 S Prairie Creek Pkwy
Olathe, KS 66061
shortbri@yahoo.com

KENTUCKY

Southeastern Repeater
Association (SERA)
www.sera.org/ky.html

Coordinator
Michael McCown, K4ITF
238 Hollybush Rd
David, KY 41616
k4itf@sera.org

LOUISIANA

Louisiana Council of Amateur Radio Clubs (LCARC)

Chair

Roger Farbe, N5NXL
12665 Roundsaville
Baton Rouge, LA 70818
n5nxl@bellsouth.net

Coordinator

Kevin Thomas, W5KGT
1573 Brownless Dr
Cathoun, LA 71225
lacoord@lacouncil.net

MAINE

(NESMC)

Apply for coordination online at
www.nesmc.org, or you
may apply by

US mail:

New England Spectrum
Management Council
PO Box 185
Berlin, MA 01503

10 Meter Coordinator
Roger Perkins, W1OJ
10m@nesmc.org

6 Meter Coordinator
George Cleveland, WA1QGU
6m@nesmc.org

2 Meter Coordinator
Bob Skinner, WA1YEG
2m@nesmc.org

222 Coordinator
Warren Legee, KD1BC
222@nesmc.org

440 Coordinator
Lou Harris, N1UEC
440@nesmc.org

902 and above Coordinator
Lew Collins, W1GXT
ghz@nesmc.org

MARYLAND

The Middle Atlantic FM and
Repeater Council (TMARC)
PO Box 1022
Savage, MD 20763-1022
www.t-marc.org

President

Bob Brandel, WN2G
13003 Mill Rd
Fredericksburg, VA
22407-2225
wn2g@arri.net

VP/Ops

Bill Conaway W8HNT
6074 Clerkenwell Court
Burke, VA 22015-3225
conaways@erols.com

MASSACHUSETTS

NESMC — See Maine

MICHIGAN—LOWER PENINSULA

Michigan Area Repeater
Council (MARC)
PO Box 463148
Mt Clemens, MI 48046
[www.qsl.net/miarc/
index.html](http://www.qsl.net/miarc/index.html)

Coordinator

R. Bruce Winchell N8UT
5354 Baker Rd
Bridgeport, MI 48722
Rbwinchell@chartermi.net

Database Manager

Dave Johnson, WD8DJB
2266 East Vermontville
Highway
Charlotte, MI 48813

MICHIGAN—UPPER PENINSULA

Upper Peninsula Amateur
Radio Repeater Association
(UPARRA)
Coordinator
Noel Beardsley, K8NB
W7021 CR 356
Stephenson, MI 49887
k8nb@hotmail.com

MINNESOTA

Minnesota Repeater Council
(MRC)
www.mrc.gen.mn.us

Coordinator

Jerry Dorf, NØFWG
1402 Pulaski Rd
Buffalo, MN 55313
jerryd@jerryd.net

MISSISSIPPI

Southeastern Repeater
Association (SERA)
www.sera.org/ms.html

Coordinator

Steve Grantham, N5DWU
PO Box 127
Ellisville, MS 39437-0127
n5dwu@sera.org

MISSOURI

Missouri Repeater Council
(MRC)
www.missourirepeater.org

Coordinator

Wayland "Mac" McKenzie,
K4CHS
8000 S Barry Rd
Columbia, MO 65201
k4chs@missourirepeater.org

Assistant Coordinator—

St. Louis Area
Jeff Young, KB3HF
6 Long Branch Court
St. Peters, MO 63376
kb3hf@arri.net

MONTANA

Coordinator

Kenneth Kopp, KØPP
PO Box 848
Anaconda, MT 59711-0848
kØpp@arri.net

NEBRASKA

Coordinator

John Gebuhr, WBØCMC
2349 North 64th St
Omaha, NE 68104
wbØcmc@radiks.net

NEVADA—SOUTHERN

Southern Nevada Repeater
Council (SNRC)

Coordinator—2 meters

Nat Talpis, W7OQF
w7oqf@aol.com

Coordinator—420-430 MHz

Bob Woolum, WB6TNP
(President, SNRC)
tnplv@lvcm.com

Coordinator—440 MHz

Chuck Young, KB7CG
kb7cg@anv.net

Coordination requests to:

SNRC
PO Box 93803
Las Vegas, NV 89193-3803

NEVADA—NORTHERN

Combined Amateur Relay
Council of Nevada (CARCON)
1445 Cayuse Way
Reno, NV 89521
www.carcon.org

coordinator@carcon.org

NEW JERSEY—Atlantic, Burlington, Camden, Cape May, Cumberland, Gloucester, Hunterdon, Mercer, Ocean, Salem, Sussex and Warren counties

Area Repeater Coordination Council (ARCC)
PO Box 232
Bedminster, PA 18910
www.arcc-inc.org
info@arcc-inc.org

NEW JERSEY—Bergen, Essex, Hudson, Middlesex, Monmouth, Morris, Passaic, Somerset and Union counties

Metropolitan Coordination Association (MetroCor)
PO Box 107
New York, NY 10008-0107
www.qsl.net/metrocor
metrocor@qsl.net

NEW MEXICO

New Mexico Frequency Coordination Committee (NMFCC)
www.qsl.net/nmfcc

Chairman
Bill Kauffman, W5YEJ
1625 36th St SE
Rio Rancho, NM 87124
W5yej@arrl.net

NEW YORK—FAR NORTH-ERN

Saint Lawrence Valley Repeater Council (SLVRC)
www.igs.net/slvrc/

Coordinator
Benoit Lavigne, VA2NNC
17 Grand Pre
Cantley, QC J8V 3B3
freqcoord@slvrc.org

NEW YORK—EASTERN AND CENTRAL UPSTATE

Upper New York Repeater Council (UNYREPCO)
www.unyrepc.org

All correspondence to:
Upper New York Repeater Council
PO Box 2421

Binghamton, NY 13902

NEW YORK—WESTERN

Western New York and Southern Ontario Repeater Council (WNYSORC)
PO Box 123
Athol Springs, NY 14010
<http://home.cogeco.ca/~wnysorc/>

NEW YORK—NYC AND LONG ISLAND

Metropolitan Coordination Association (MetroCor)
PO Box 107
New York, NY 10008-0107
www.qsl.net/metrocor
metrocor@qsl.net

President
Larry Lutzak, WA2CNV
wa2cnv@yahoo.com

NORTH CAROLINA

Southeastern Repeater Association (SERA)
www.sera.org/nc.html

Director
Danny Hampton, K4ITL
5453 Rock Service Station Rd
Raleigh, NC 27603-9513
k4itl@sera.org

Coordinator
Frank A. Lynch, W4FAL
2528 Oakes Plantation Dr
Raleigh, NC 27610-9328
w4fal@sera.org

NORTH DAKOTA

Coordinator
Arthur Rabe, KB0VSE
3770 Lehigh Rd
Dickinson, ND 58601
kb0vse@arrl.net

OHIO

Ohio Area Repeater Council (OARC)
www.oarc.com

Coordinator
Ken Bird, W8SMK
244 North Parkway Dr
Delaware, OH 43015-8788

ken@midohio.net

OKLAHOMA

Oklahoma Repeater Society, Inc. (ORSI)
PO Box 512
Owasso, OK 74055
www.qsl.net/orsi

Coordinator
Merlin Griffin, WB5SOM
wb5osm@hotmail.com

OREGON

Oregon Region Relay Council (ORRC)
PO Box 4402
Portland, OR 97208-4402
www.orrc.org

Chair
Marshall Johnson Sr, KK7CW
1645 9th Ave SE #171
Albany, OR 97322
kk7cw@arrl.net

PENNSYLVANIA—EASTERN

Area Repeater Coordination Council (ARCC)
PO Box 232
Bedminster, PA 18910
www.arcc-inc.org
info@arcc-inc.org

PENNSYLVANIA—WESTERN

Western Pennsylvania Repeater Council (WPRC)
10592 Pery Highway
PMB 173
Wexford, PA 15090
wprc@qsl.net
www.qsl.net/wprc

PUERTO RICO

Puerto Rico/Virgin Islands Volunteer Frequency Coordinators (PR/VI VFC)

Coordinator
Victor M. Madera, KP4PQ
PO Box 191917
San Juan, PR 00919
vmmadera@prtc.net

RHODE ISLAND

NESMC—See Maine

SOUTH CAROLINA

Southeastern Repeater
Association (SERA)
www.sera.org/sc.html

Director and Coordinator—
West
Roger W. Gregory, W4RWG
102 Partridge Rd
Union, SC 29379-9657
w4rwg@sera.org

Vice Director and
Coordinator—East
Jim Cantrell, WJ4C
33 Ben Black Rd
Union, SC 29379
wj4c@sera.org

SOUTH DAKOTA

Coordinator
Richard L. Neish, W0SIR
Box 100
Chester, SD 57016-0100
neish@itctel.com

TENNESSEE

Southeastern Repeater
Association (SERA)
www.sera.org/tn.html

Director and Coordinator—
East
Tim Berry, WB4GBI
214 Echodale Lane
Knoxville, TN 37920-5042
wb4gbi@sera.org

Coordinator—Middle
Jerome Buie, KB4POA
921 Meriweather Rd
Clarksville, TN 37040
kb4poa@sera.org

Coordinator—West
Andy Masters, NU5O
240 West White Rd
Collierville, TN 38017-2110
nu5o@sera.org

TEXAS

Texas VHF/FM Society
(TVFS)
www.txvhffm.org

State Frequency Coordination
Chairman
Harold Reasoner, K5SXX
1222 Johnson Dr
Fort Worth, TX 76126-3615

(817) 249-1880
coord@txvhffm.org

UTAH

Utah VHF Society (UVHFS)
www.ussc.com/~uvhfs

Coordinator
John Lloyd K7JL
2078 Kramer Dr
Sandy, UT 84092
lloyd@ussc.com

VERMONT

Vermont Independent
Repeater Coordination
Committee (VIRCC)
www.ranv.org/rprtr.html
Mitchell Stern, W1SJ
PO Box 99
Essex, VT 05451
w1sj@arrl.net

VIRGINIA—SOUTH OF 38TH PARALLEL AND US 33

Southeastern Repeater
Association (SERA)
www.sera.org/va.html

Coordinator—West
Don Williams, W4VT
412 Ridgeway Dr
Bluefield, VA 24605-1630
w4vt@sera.org

Coordinator—East
Jim Campbell, K4YM
PO Box 697
Montross, VA 22520-0697
k4ym@sera.org

Coordinator—Central
Jay Campbell, N4YMY
12085 Cheroy Woods Ct
Ashland, VA 23005
n4ymy@sera.org

VIRGINIA—NORTH OF 38TH PARALLEL AND US 33

T-MARC—See Maryland

WASHINGTON—EASTERN

Inland Amateur Coordination
Council (IACC)
Coordinator
Doug Rider, KC7JC
11516 East Mission Ave

Spokane, WA 99206-4883
djrider@concentric.net

WASHINGTON—WESTERN

Western Washington Amateur
Relay Association (WWARA)
PMB 243
16541 Redmond Way
Redmond WA 98052-4482
www.wwara.org

Chair
John Schurman, AA7UJ
12057 NE 97th St
Kirkland, WA 98033
aa7uj@aol.com

Vice Chair
Bob Lewis, W7AN
PO Box 10215
Bainbridge Island, WA 98110
w7an@arrl.net

Secretary
Mark McClain, N6OBY
10803 164th Place NE
Redmond, WA 98052
n6oby@prodigy.net

WEST VIRGINIA—EASTERN PANHANDLE

T-MARC—See Maryland

WEST VIRGINIA—ALL OTHER AREAS

Southeastern Repeater
Association (SERA)
www.sera.org/wv.html

Coordinator—North of 38.5
Degrees
Dick Fowler, N8FMD
RR 5 Box 737P
Clarksburg, WV 26301-9371
n8fmd@sera.org

Coordinator—South of 38.5
Degrees
H. Alex Hedrick, N8FWL
PO Box 417
Beckley, WV 25802-0417
n8fwl@sera.org

WISCONSIN

Wisconsin Association of
Repeaters (WAR)
www.wi-repeaters.org

Chair
Gary Bargholz, N9UUR

8273 North 53rd St
Brown Deer, WI 53223
n9uur@wi-repeaters.org

Coordinator
Dave Karr, KA9FUR
S64 W24740 Susan St
Waukesha, WI 53189
ka9fur@wi-repeaters.org

WYOMING

Wyoming Council of Amateur
Radio Clubs (WCARC)
www.brazilia.com/ham

Chair
Greg Galka, N7GT
310 East Iowa
Cheyenne, WY 82009
galka6@bresnan.net

ALBERTA

Don Moman, VE6JY
PO Box 127
Lamont, AB T0B 2R0
ve6jy@3web.net

BRITISH COLUMBIA

British Columbia Amateur
Radio Coordination Council
(BCARCC)
www.bcarcc.org

Coordinator
George Merchant, VE7CHU
680 Alpine Court

North Vancouver, BC
Canada V7R 2L8
coordinator@bcarcc.org

MANITOBA

Coordinator
Tom Blair, VE4TOM
121 Miramar Rd
Winnipeg, MB R3R 1E4
tom1@mts.net

MARITIME PROVINCES

MARCAN Frequency Coordi-
nator
Ron MacKay, VE1AIC
Box 188
Cornwall, PEI C0A 1H0
ve1aic@rac.ca
ve1cra.no-ip.com

NEWFOUNDLAND AND LABRADOR

VOARA
Ken Whalen, VO1ST
24 Wadland Crescent
St. John's, NF A1A 2J6
vo1st@rac.ca
www.avalon.nf.ca/~techline

ONTARIO—EAST AND NORTH

SLVRC—See Far Northern
New York

ONTARIO—SOUTHWEST

Western New York and
Southern Ontario Repeater
Council

PO Box 244
Niagara Falls, ON L2E 6T3
home.cogeco.ca/~wnysorc/

QUEBEC—WITHIN 50 km OF THE OTTAWA RIVER

SLVRC—See Far Northern
New York

QUEBEC—ALL OTHER AR- EAS

Radio Amateur du Quebec, Inc
(RAQI)
4545 ave Pierre du Coubertin,
CP1000
Montreal, QC H1V 3R2
www.raqi.ca
raqi@sympatico.ca

SASKATCHEWAN

Saskatchewan Amateur Radio
League (SARL)
Stan Ewert, VE5SC
7 Federal Dr
White City, SK S0G 5B0
sewert@sk.sympatico.ca

OTHER CANADIAN AREAS

Ken Oelke, VE6AFO
729 Harvest Hills Dr NE
Calgary, AB T3K 4R3
ve6afo@rac.ca

CHAPTER FOUR

REPEATER LINGO / HINTS

This chapter covers a basic course in “repeater-speak” and explains many of the terms heard on your local repeater.

REPEATER LINGO:

Definitions of the words and phrases commonly used on repeaters:

Autopatch - A device that interfaces the repeater system with the telephone system to extend ham communications over the telephone communications network.

Breaker - A ham who interjects his call sign during a QSO in an attempt to get a chance to communicate over a repeater.

Channel - The pair of frequencies (input and output) a repeater operates on.

Closed Repeater - A repeater whose use is limited to certain individuals. These are completely legal under FCC rules.

Control Operator - An individual ham designated to “control” the repeater, as required by FCC regulations.

COR - Carrier-Operated-Relay, a device that, upon sensing a received signal, turns on the repeater’s transmitter to repeat the received signal.

Courtesy Tone - A short tone sounded after each repeater transmission to permit other stations to gain access to the repeater before the tone sounds.

Coverage - The geographical area in which the repeater may be used for communications.

CTCSS - Continuous Tone Coded Squelch System, a sub-audible tone system which operates the squelch (COR) of a repeater when the corresponding sub-audible tone is present on a transmitted signal. The squelch on a repeater which uses CTCSS will not activate if the improper CTCSS tone, or if no tone, is transmitted.

Crossband - Communications to another frequency band by means of a link interfaced with the repeater.

Desense - Degradation of receiver sensitivity caused by strong unwanted signals reaching the receiver front end.

Duplexer - A device that permits the use of one antenna for both transmitting and receiving with minimal degradation to either the incoming or outgoing signals.

Frequency Synthesis - A scheme of frequency generation in modern transceivers using digital techniques.

Full Quieting - Signal strength in excess of amount required to mask ambient noise.

Hand-Held - A portable FM transceiver that is small enough to use and carry in one hand.

Input - The frequency the repeater receiver is tuned to: The frequency that a

repeater user transmits on.

Intermod - Interference caused by spurious signals generated by intermodulation distortion in a receiver front end or transmitter power amplifier stage.

Key-Up - Turning on a repeater by transmitting on its input frequency.

LiTZ - Long Tone Zero (LiTZ) Alerting system. Send DTMF zero (0) for at least three seconds to request emergency/urgent assistance.

Machine - The complete repeater system.

Mag-Mount - A mobile antenna with a magnetic base that permits quick installation and removal from the motor vehicle.

Offset - The spacing between a repeater's input and output.

Omnidirectional - An antenna system that radiates equally in all directions.

Output - The frequency the repeater transmits on; the frequency that a repeater user receives on.

Picket-Fencing - Rapid flutter on a mobile signal as it travels past an obstruction.

Polarization - The plane an antenna system operates in; most repeaters are vertically polarized.

Reverse Autopatch - A device that interfaces the repeater with the telephone system and permits users of the phone system to call the repeater and converse with on-the-air repeater users.

Reverse Split - A split-channel repeater operating in the opposite direction of the standard.

RPT/R - Abbreviation used after repeater call signs to indicate that the call sign is being used for repeater operation.

Simplex - Communication on one frequency, not via a repeater

Splinter Frequency - 2-meter repeater channel 15 kHz above or below the formerly standard 30 kHz-spaced channel.

Split Sites - The use of two locations for repeater operation (the receiver is at one site and the transmitter at another), and the two are linked by telephone or radio.

Squelch Tail - The noise burst that follows the short, unmodulated carrier following each repeater transmission.

Time-Out-Timer - A device that limits the length of a single repeater transmission (usually 3 minutes).

Tone Pad - A device that generates the standard telephone system tones used for controlling various repeater functions.

ARRL MESSAGE FORM INSTRUCTIONS

Every formal radiogram message originated and handled should contain the following four main components in the order given.

1. Preamble

The Preamble includes information used to prioritize and track the message and ensure its accuracy.

- **(A) Number.** Assigned by the Station of Origin and never changed. Begin with 1 each month or year.

- **(B) Precedence.** Determines the order in which traffic is passed. Assign each message a Precedence of R (Routine), W (Welfare), P (Priority) or EMERGENCY.

- **(C) Handling Instructions (HX).** Optional, used only if a specific need is present.

- **(D) Station of Origin.** The call sign of the station originating (creating) the message.

- **(E) Check.** The number of words or word groups in the text of the message. A word group is any group of one or more consecutive characters with no interrupting spaces.

- **(F) Place of Origin.** The location (city and state) of the party for whom the message was created, and not necessarily the location of the Station of Origin.

- **(G) Time Filed.** Optional, used only when the filing time has some importance relative to the Precedence, Handling Instructions or Text.

- **(H) Date.** The date the message was filed. (If Time Filed is used, date and time must agree.)

2. Address

Name, address, city, state, ZIP and telephone number of the intended recipient, as complete as possible. Note that punctuation is not used in the Address section.

3. Text

The message information, limited to 25 words or less if possible. Normal punctuation characters are not used in the text. A question mark is sent as QUERY, while DASH is sent for a hyphen. The letter X is used as a period (but never after the last group of the text) and counts as a word when figuring the Check. The letter R is used in place of a decimal in mixed figure groups (example: 146R52 for 146.52).

4. Signature

The name of the party for whom the message was originated. May include additional information such as Amateur Radio call sign, title, address, phone number and so on.

Message Example

1. Preamble	1	R	HXG	W1AW	8	NEWINGTON CT	1830Z JULY 1 (G) (H)
	(A)	(B)	(C)	(D)	(E)	(F)	
2. Address	DONALD SMITH 164 EAST SIXTH AVE NORTH RIVER CITY MO 00789 555 1234						
3. Text	HAPPY BIRTHDAY X SEE YOU SOON X LOVE						
4. Signature	DIANA						

ARRL MESSAGE PRECEDENCES

EMERGENCY—Any message having life and death urgency to any person or group of persons, that is transmitted by Amateur Radio in the absence of regular commercial facilities. This includes official messages of welfare agencies during emergencies requesting supplies, materials or instructions vital to relief efforts for the stricken populace in emergency areas. On CW and digital modes, this designation will always be spelled out. *When in doubt, do not use this designation.*

PRIORITY—Abbreviated as P on CW and digital modes. This classification is for important messages having a specific time limit, official messages not covered in the emergency category, press dispatches and emergency-related traffic not of the utmost urgency.

WELFARE—Abbreviated as W on CW and digital modes. This classification refers to an inquiry about the health and welfare of an individual in the disaster area, or to an advisory from the disaster area that indicates all is well. Welfare traffic is handled only after all Emergency and Priority traffic is cleared. The Red Cross equivalent to an incoming Welfare message is DWI (Disaster Welfare Inquiry).

ROUTINE— Abbreviated as R on CW and digital modes. Most traffic in normal times will bear this designation. In disaster situations, traffic labeled Routine should be handled last, or not at all when circuits are busy with higher-precedence traffic.

NUMBER	PRECEDENCE	HX	STATION OF ORIGIN	CHECK	PLACE OF ORIGIN	TIME FILED	DATE	
TO TELEPHONE NUMBER 	<div style="border: 1px solid black; padding: 5px; margin: 5px auto; width: 60%;"> THIS RADIO MESSAGE WAS RECEIVED AT AMATEUR STATION _____ PHONE _____ NAME _____ STREET ADDRESS _____ CITY, STATE, ZIP _____ </div>							
REC'D	FROM	DATE	TIME	SENT	TO	DATE	TIME	
<small>THIS MESSAGE WAS HANDLED FREE OF CHARGE BY A LICENSED AMATEUR RADIO OPERATOR, WHOSE ADDRESS IS SHOWN IN THE BOX AT RIGHT ABOVE. AS SUCH MESSAGES ARE HANDLED SOLELY FOR THE PLEASURE OF OPERATING, NO COMPENSATION CAN BE ACCEPTED BY A "HAM" OPERATOR. A RETURN MESSAGE MAY BE FILED WITH THE "HAM" DELIVERING THIS MESSAGE TO YOU. FURTHER INFORMATION ON AMATEUR RADIO MAY BE OBTAINED FROM ARRL HEADQUARTERS, 225 MAIN STREET, NEWINGTON, CT 06111</small>				<small>THE AMERICAN RADIO RELAY LEAGUE, INC. IS THE NATIONAL MEMBERSHIP SOCIETY OF LICENSED RADIO AMATEURS AND THE PUBLISHER OF QST MAGAZINE. ONE OF ITS FUNCTIONS IS PROMOTION OF PUBLIC SERVICE COMMUNICATION AMONG AMATEUR OPERATORS. TO THAT END, THE LEAGUE HAS ORGANIZED THE NATIONAL TRAFFIC SYSTEM FOR DAILY NATIONWIDE MESSAGE HANDLING.</small>			<small>PRINTED IN USA</small>	

ARRL MESSAGE HANDLING INSTRUCTIONS

Handling instructions (HX) convey special instructions to operators handling and delivering the message. The instruction is inserted in the message Preamble between the Precedence and the Station of Origin. Its use is optional with the originating stations, but once inserted it is mandatory with all relaying stations.

PROSIGN INSTRUCTION

- HXA** (Followed by number.) Collect landline delivery authorized by addressee within _____ miles. (If no number, authorization is unlimited.)
- HXB** (Followed by number.) Cancel message if not delivered within _____ hours of filing time; service originating station.
- HXC** Report date and time of delivery (TOD) to originating station.
- HXD** Report to originating station the identity of station from which received, plus date and time. Report identity of station to which relayed, plus date and time, or if delivered report date, time and method of delivery.
- HXE** Delivering station get reply from addressee, originate message back.
- HXF** (Followed by number.) Hold delivery until _____ (date).
- HXG** Delivery by mail or landline toll call not required. If toll or other expense involved, cancel message and service originating station.

Disaster Welfare Message Form

Number	Precedence	HX	Station of Origin	Check	Place of Origin	Time Filed	Date

TO:

Message Receipt or Delivery Information

Operator and station: _____

Sent to: _____

Delivered to: _____

Telephone number:

Date: _____ Time: _____

(Circle not more than two standard texts from list below)

ARL ONE

Everyone safe here. Please don't worry.

ARL TWO

Coming home as soon as possible.

ARL THREE

Am in _____ hospital. Receiving excellent care and recovering fine.

ARL FOUR

Only slight property damage here. Do not be concerned about disaster reports.

ARL FIVE

Am moving to new location. Send no further mail or communications. Will inform you of new address when relocated.

ARL SIX

Will contact you as soon as possible.

ARL SIXTY FOUR

Arrived safely at _____

Time	Date	Telephone	Signature	Name

ARRL NUMBERED RADIOGRAMS FOR POSSIBLE “RELIEF EMERGENCY USE”

Numbered radiograms are an efficient way to convey common messages. The letters ARL are inserted in the Preamble in the Check and in the text before spelled out numbers, which represent texts from this list. Note that some ARL texts include insertion of information.

Example: NR 1 W W1AW ARL 4 NEWINGTON CT DEC 25 DONALD R SMITH 164 EAST SIXTH AVE NORTH RIVER CITY MO PHONE 733 3968 BT ARL ONE ARL TWO BT DIANA AR.


ONE	Everyone safe here. Please don't worry.
TWO	Coming home as soon as possible.
THREE	Am in ____ hospital. Receiving excellen care and recovering fine.
FOUR	Only slight property damage here. Do not be concerned about disaster reports.
FIVE	Am moving to new location. Send no further mail or communication. Will inform you of new address when relocated.
SIX	Will contact you as soon as possible.
SEVEN	Please reply by Amateur Radio through the amateur delivering this message. This is a free public service.
EIGHT	Need additional ____ mobile or portable equipment for immediate emergency use.
NINE	Additional ____ radio operators needed to assist with emergency at this location.
TEN	Please contact _____. Advise to standby and provide further emergency information, instructions or assistance.
ELEVEN	Establish Amateur Radio emergency communications with ____ on ____ MHZ.
TWELVE	Anxious to hear from you. No word in some time. Please contact me as soon as possible.
THIRTEEN	Medical emergency situation exists here.
FOURTEEN	Situation here becoming critical. Losses and damage from ____ increasing.
FIFTEEN	Please advise your condition and what help is needed.
SIXTEEN	Property damage very severe In this area.
SEVENTEEN	REACT communications services also available. Establish REACT communication with ____ on channel _____.

- EIGHTEEN Please contact me as soon as possible at _____.
- NINETEEN Request health and welfare report on _____
(name, address, phone).
- TWENTY Temporarily stranded. Will need some assistance.
Please contact me at _____.
- TWENTY ONE Search and Rescue assistance is needed by local
authorities here. Advise availability.
- TWENTY TWO Need accurate information on the extent and type of condi-
tions now existing at your location. Please furnish this
information and reply without delay.
- TWENTY THREE Report at once the accessibility and best way to reach your
location.
- TWENTY FOUR Evacuation of residents from this area urgently needed.
Advise plans for help.
- TWENTY FIVE Furnish as soon as possible the weather conditions at your
location.
- TWENTY SIX Help and care for evacuation of sick and injured from this
location needed at once.

Still Struggling With Your 20-Year-Old Repeater Controller?



**More Power, More Features
Less Money**



**State-of-the-Art Repeater
Controllers and Accessories**

Arcom


24035 NE Butteville Road
Aurora, OR 97002 (503) 678-6182

www.ah6le.net/arcom

TRANSVERTERS WANTED!



IC-7800 *Now Available with 3rd Roofing Filter!*
 200 Watt, Full Duty Cycle | Four 32 Bit IF-DSPs + 24 Bit AD/DA
 Converters | Two Independent Receivers | +40dBm 3rd Order
 Intercept Point | Selectable, "Build Your Own" IF Filters Shapes



IC-756PROIII
 100 Watt, Full Duty Cycle | 32 Bit IF-DSPs + 24 Bit AD/DA
 Converters | +30dBm 3rd Order Intercept Point | Low-distortion BPF
 Switching | Real-time Spectrum Scope with Mini Scope

www.icomamerica.com

©2006 Icom America Inc. The Icom logo is a registered
 trademark of Icom Inc. All specifications are subject to
 change without notice or obligation. 8219

ICOM[®]

29.5-29.7 MHz

<i>Location</i>	<i>Output</i>	<i>Input</i>	<i>Call</i>	<i>Notes</i>	<i>Sponsor</i>
ALABAMA					
Dothan	29.6800	—	WA4MZL	l 100.0	WA4MZL
Foley	29.6600	—	WB4GMQ	or 118.8 TT(RACES)	WB4GMQ
Pelham	29.6600	—	KR4UD	ol 100.0	KR4UD
Tuscaloosa	29.6400	—	KX4I	cx	KX4I
CALIFORNIA					
FREQUENCY USAGE - SOUTHERN CALIFORNIA					
So Cal	29.5000		SIMPLEX		
So Cal	29.6000		SIMPLEX		
#LA CENTRAL					
Arcadia	29.6600	—	K6TY	107.2	
Los Angeles	29.6200	—	NI8H	107.2	BHARC
#LA EAST					
Johnstone Peak	29.6800	—	K6BFS	107.2	WEEVIL
#ORANGE					
Santiago Peak	29.6400	—	W6KRW	107.2	OC RACES
NORTH BAY					
Clear Lake	29.6800	—	NØEDS	#o 156.7	NØEDS
Middletown	29.6400	—	AC6VJ	olx 156.7	AC6VJ
SACRAMENTO VALLEY					
Auburn	29.6200	—	N6JSL	#o 156.7	PARK
SAN JOAQUIN VALLEY					
Ahwahnee	29.6800	—	WB6NIL	oex 82.5	WB6NIL
Clovis	29.6200	—	W7JAG	#o	W7JAG
SOUTH BAY					
Los Altos	29.6400	—	KB6LED	oelx 156.7	KB6LED
San Jose	29.6200	—	KD6AOG	#ol 127.3	KD6AOG
San Jose	29.6600	—	N6RKS	#oelx 156.7	N6RKS
TAHOE					
So Lake Tahoe	29.6800	—	W6SUV	oelx 156.7	W6SUV
COLORADO					
DENVER METRO					
Denver	29.6200	—	WØTX	o	
CONNECTICUT					
FREQUENCY USAGE					
Snp	29.6800	—		o	
HARTFORD & N CENTRAL					
Rocky Hill	29.6400	—	KJ1Q	#o	
FLORIDA					
CENTRAL - ORLANDO					
Montverde	29.6200	—	K2SSE	o	K2SSE
EAST CENTRAL					
Cocoa	29.6400	—	N4LEM	o	N4LEM
NORTH CENTRAL					
Ocala	29.6800	—	KA2MBE	oel	KA2MBE

**58 29.5-29.7 MHz
FLORIDA-KENTUCKY**

<i>Location</i>	<i>Output</i>	<i>Input</i>	<i>Call</i>	<i>Notes</i>	<i>Sponsor</i>
NORTH EAST - JACKSONVILLE					
Hilliard	29.6200	—	W4COJ	o	W4COJ
Jacksonville	29.6400	—	NS4R	oa(CA)el 103.5/103.5	NS4R
NORTH WEST - PENSACOLA					
Ft Walton Beach	29.6200	—	KT4BQ	o 147.315) L(53.150	BARC
NORTH WEST - TALLAHASSEE					
Tallahassee	29.6600	—	K4TLH	oersx 94.8/94.8 L(444.8)	TARS
SOUTH EAST - MIAMI/FT LAUD					
Miami	29.6200	—	KI4KLL	oxL(442.025)	KI4KLL
Miami	29.6400	—	W4HN	crsBix 110.9/110.9	W4HN
Miami	29.6600	—	WB4TWQ	oe	WB4TWQ
Miami	29.6800	—	KA4ZAY	oBI 103.5/103.5	KA4ZAY
WEST CENTRAL - TAMPA/ST PETE					
St Petersburg	29.6800	—	K4LK	oelx	K4LK
GEORGIA					
Conyers	29.6800	—	A18H	o	
Dalton	29.6800	—	N4BZJ	oal	7.135 RPTR
Macon	29.6200	—	KF4XH	#o	
Monroe	29.6200	—	KQ4XL	o	KQ4XL
Sharpsburg	29.6400	—	AG4ZR	100	AG4ZR
Valdosta	29.6800	—	WR4SG	e 141.3	KBØY
Warner Robins	29.6600	—	WR4MG	o	WR4MG
ILLINOIS					
ROCKFORD					
Rockford	29.6200	—	K9AMJ	el 118.8	K9AMJ
ST LOUIS					
Godfrey	29.6200	—	K9KE	o 123.0	K9KE
Godfrey	29.6600	—	K9KE	o	K9KE
Mascoutah	29.6800	—	AA9ME	l	AA9ME
Troy	29.6400	—	AA9MZ	l	AA9MZ
WEST CENTRAL					
Versailles	29.6800	—	KB9JVU	103.5	KB9JVU
INDIANA					
EAST CENTRAL					
New Castle	29.6600	—	K9APR	orsWX 110.9	K9APR
NORTH CENTRAL					
Elkhart	29.6200	—	N9JHQ	o 131.8	N9JHQ
NORTHWEST					
Valparaiso	29.6400	—	KB9KRI	oe 131.8	Duneland
IOWA					
DES MOINES					
Des Moines	28.2500	28.2500	KØHTF		KØHTF
KENTUCKY					
BuckHorn Lake	29.6200	—	K4XYZ	o 103.5	K4XYZ

<i>Location</i>	<i>Output</i>	<i>Input</i>	<i>Call</i>	<i>Notes</i>	<i>Sponsor</i>
Ingle	29.6800	—	KA4UHL	oe 146.2	KA4UHL
Louisville	29.6400	—	KK4CZ	o	KK4CZ
LOUISIANA					
NEW ORLEANS					
New Orleans	29.6800	—	N5OMG	oelrxz	N5OMG
MAINE					
PORTLAND/SOUTH COAST					
Windham	29.6800	—	N1FCU	oepr L(444.95) 173.8	N1FCU
MARYLAND					
SOUTH					
Mechanicsville	29.6200	—	N3PX	elr 141.3	SPARC
Mechanicsville	29.6200	448.3000	N3PX	elr	SPARC
WASHINGTON AREA					
Silver Spring	29.6600	—	N3AUU	el 141.3	+KD3R
Silver Spring	29.6600	444.0250	N3AUU	el 156.7	+KD3R
MASSACHUSETTS					
METROWEST					
Maynard	29.6200	—	W1OJ	oeL(MMRA) 100	W1OJ
MICHIGAN					
LOWER PEN SOUTHEAST					
Ann Arbor	29.6400	—	WD8DPA	o(CA)lx 114.8	WD8DPA
MINNESOTA					
DULUTH					
Duluth	29.6800	—	KAØJZV	o	KAØJZV
METRO					
Credit River	29.6200	—	NØKP	o	SCAN
White Bear Lak	29.6600	—	KØLAV	o	KØLAV
MISSISSIPPI					
Bay St Louis	29.6400	—	KB5MPW	oel 136.5	WQRZ
NEBRASKA					
EAST					
Hooper	29.6600	—	WBØIEN	oel	WBØIEN
OMAHA					
Bellevue	29.6400	—	WBØQQK	oes L(444.875)	WBØQQK
NEVADA					
SIERRA/TAHOE					
Lake Tahoe	29.6800	—	WA6SUV	o 156.7	WA6SUV
NEW YORK					
CATSKILLS NORTH					
Walton	29.6600	—	K2NK	o 107.2	
MID HUDSON					
Mahopac	29.6600	—	K2HR	ol 74.4	AliveNtARC

60 29.5-29.7 MHz**NEW YORK-PENNSYLVANIA**

<i>Location</i>	<i>Output</i>	<i>Input</i>	<i>Call</i>	<i>Notes</i>	<i>Sponsor</i>
Nyack	29.6400	—	N2ACF	ol 114.8	RocklandRA
Wurtsburo	29.6200	—	KQ2H	ol 146.2	
NEW YORK CITY - KINGS					
Brooklyn	29.6800	—	N2JFS	oersBI WX L(441.100) 136.5	N2ROW
NEW YORK CITY - MANHATTAN					
Manhattan	29.6200	—	KQ2H	146.2	
Manhattan	29.6600	—	KC2ENI	oTTelrsRBxz 88.5	
NIAGARA					
Boston	29.6800	—	WB2JQK	o 107.2 L(BARRA)	BARRA
ROCHESTER					
Avon	29.6200	—	WR2AHL	o	GRIDD
Rochester	29.6800	—	N2HJD	ol 123.0	RRRA

NORTH CAROLINA

High Point	29.6400	—	KE4QOX	lp 103.5	KE4QOX
Newport	29.6600	—	K4GRW	o	K4GRW
Rocky Mount	29.6600	—	N4JEH	oe	N4JEH
Thomasville	29.6800	—	WW4DC	ol 88.5	WW4FL
Wilkesboro	29.6200	—	KC4XE	ol	BLUE RIDGE
Zebulon	29.6200	—	WB4IU Y	oel	WB4IU Y

OHIO

CARROLL					
Malvern	29.6600	—	WA8SMQ	aelrz	CC ARES
LORAIN					
N Ridgeville	29.6200	—	W8HF		W8HF
LUCAS					
Toledo	29.6800	—	W8HHF	o	TMRA
MONTGOMERY					
Dayton	29.6400	—	WF8M	o	MVRFG
STARK					
Massillon	29.6400	—	W8NP	o 103.5	K8LK
WARREN					
Mason	29.6200	—	KD8C	ot	FARA

PENNSYLVANIA

DELAWARE					
Chester	29.6200	—	W3PS	oelrRB WX	METRO-COMM
NORTHWEST					
Meadeville	29.6400	—	W3MIE	o	CrwfrdARS
PITTSBURGH					
Apollo	29.6800	449.3000	N1RS	oaelrxz 131.8	SARA
Apollo	29.6800	—	N1RS	oaelrxz 141.3	SARA
Irwin	29.6200	—	WA3PBD	oe	
SOUTHWEST					
Indiana	29.6600	—	W3BMD	o	ICARC
YORK					
York	29.6800	—	W3HZU	oelrs	Keystone

<i>Location</i>	<i>Output</i>	<i>Input</i>	<i>Call</i>	<i>Notes</i>	<i>Sponsor</i>
PUERTO RICO					
E					
Aguas Buenas	29.6200	—	KP4IA	oE-SUN	
N					
Corozal	29.6600	—	KP3AV	o	
SOUTH CAROLINA					
Sumter	29.6600	—	W4GL	o	SARA, INC.
TENNESSEE					
Gallatin/Bna	29.6400	—	W4CAT	oel 107.2	CATS
Memphis	29.6200	—	W4ZJM	#oelt	W4ZJM
Nashville	29.6200	—	WR3S	114.8	WR3S
Springfield	29.6800	—	N8ITF	c	N8ITF
Tellico Plains	29.6200	—	AJ4D	oel 146.2	AJ4D
TEXAS					
DALLAS	29.6200	—	KIØK		
FORT WORTH	29.6600	—	W5DFW	o 192.8	FW 29
ROSEHILL	29.6800	—	K5SOH	o 123.0	
SOCORRO	29.6400	—	N5XTO	o	
WICHITA FALLAS	29.6200	—	WB2NQV	olwxt	
VIRGINIA					
Fancy Gap	29.6600	—	KE4QOX	l 123.0	KE4QOX
NW					
Middleburg	29.6800	—	KA4DCS	o 146.2	KA4DCS
WASHINGTON					
FREQUENCY USAGE					
	29.6000			CROSS-BAND USE	
	29.6000			SIMPLEX- VOICE	
29.5200 to	29.5800			RPTR INPUTS(20KHZ SPACING	
29.6200 to	29.6800			RPTR OUTPUTS(20KHZ SPACING)	
W WA-WASHINGTON- NW					
Mt Constitution	29.6800	—	W7UMH	o(CA) E-WIND 110.9	10/6/440 RG
W WA-WASHINGTON- WEST					
Redmond	29.6200	—	AA7UJ	oE-WIND 100.0	AA7UJ
WEST VIRGINIA					
Beckley	29.6200	—	KA8OTX	o	KA4OTX
Beckley	29.6800	—	KE4QOX	olr 88.5	KE4QOX
Charleston	29.6400	—	WB8CQV	ol 203.5	WB8CQV
Richwood	29.6600	—	WA8YWO	o 100.0	WA8YWO
WYOMING					
NORTH WEST					
Cody	29.6800	—	KC7NP	o(CA)	KC7NP
SOUTH CENTRAL					
Rawlins	29.6400	—	KJ7AZ	ol	KJ7AZ

62 29.5-29.7 MHz


NORTHWEST TERRITORIES-

<i>Location</i>	<i>Output</i>	<i>Input</i>	<i>Call</i>	<i>Notes</i>	<i>Sponsor</i>
NORTHWEST TERRITORIES					
YELLOWKNIFE					
Yellowknife	29.6600	–	VE8NWT	oelz	VE8DP
ONTARIO					
METRO TORONTO					
Agincourt	29.6400	–	VE3WOO	o	
Uxbridge	29.6200	–	VE3TFM	o(CA)e L(TFM IRLP) 103.5	TFMCS
NATIONAL CAPITAL REGION					
Ottawa	29.6200	–	VE3TST	x 136.5/136.5	L(IRLP 2210 VE3T
QUEBEC					
Blainville Nord	29.5000	29.5000	VE2RNO	o	VE2THE
Gatineau	29.6800	–	VE2REH	oe 173.8	VE2ZVL
St-Calixte	28.1900	28.1900	VE2RVK	o	VE2VK
St-Calixte	29.6000	29.6000	VE2RVK	ex 141.3	VE2VK
St-Calixte	29.6400	–	VE2RVK	o 141.3	VE2VK
St-Joseph du lac	29.6800	–	VE2RST	o	VE2GSB
OUTAOUAIS					
Gatineau	29.6800	–	VE2REH	(CA) 173.8/173.8	ARAI L(IRLP 2018 VE2RE
AVALON EAST					
St Johns	29.6200	–	VO1KEN	TTIRB	VO1ST

APRS

Moving Hams on Radio and the Internet

A Guide to the Automatic Position Reporting System



Your APRS station requires little more than a VHF radio and computer. Connect a portable GPS receiver, and you have precise position information at your fingertips.

Transmit your location even as you're moving!

- Track moving objects on maps (other stations, public service vehicles, marathon runners, etc.).
- Display weather statistics and storm warnings.
- Find a hidden transmitter or jammer.
- Access the APRS network on the Internet—even without a radio!

Use this book to learn how to **configure hardware and software** to make the best use of your APRS station.

Includes details for **APRS operation, technical support, complete Glossary of Terms, and a summary of APRS software commands!**

Written by *QST* columnist and ARRL author **Stan Horzepa, WA1LOU**.

APRS—Moving Hams on Radio and the Internet

ARRL Order No. 9167—**Only \$17.95***

*shipping \$7 US (ground)/\$12 International



APRS is a registered trademark of APRS Engineering LLC, which reserves all rights to its use for commercial products.

ARRL *The national association for*
AMATEUR RADIO

SHOP DIRECT or call for a dealer near you.

ONLINE WWW.ARRL.ORG/SHOP

ORDER TOLL-FREE 888/277-5289 (US)

RD 3/2006



REV UP THE REPEATERS FROM HOME OR ON THE GO!

IC-7000

With two DSP processors, a two point manual notch filter, and a 2.5" color TFT display, this is one rig that can do it all - whether you're at home or on the road! Visit your authorized Icom dealer to find out more.

NEW HF TO 70CM MULTIBANDER!

100 Watt HF+6M, 50 Watt 2M, 35 Watt 70CM | DSP² - Dual DSP Processors | Digital IF Filters | Twin Pass Band Tuning | MNF² - Dual Manual Notch Filters

www.icomamerica.com

©2006 Icom America Inc. The Icom logo is a registered trademark of Icom Inc. All specifications are subject to change without notice or obligation. 8218

 **ICOM**[®]

51-54 MHz

<i>Location</i>	<i>Output</i>	<i>Input</i>	<i>Call</i>	<i>Notes</i>	<i>Sponsor</i>
ALABAMA					
Bessemer	53.1500	52.1500	N4AHN	oael	KB4CII
Birmingham	53.2500	52.2500	W4CUE	o	BARC
Corner	53.1100	52.1100	N4UKE	o	N4UKE
Decatur	53.3700	52.3700	W9KOP	o 100.0	W9KOP
Demopolis	53.2900	52.2900	N4QII	oaelWX	N4QII
Guntersville	53.6300	52.6300	KCØONR	oe 100.0/100.0	KC0ONR
Huntsville	53.2100	52.2100	W4XE	o 100.0	NARA
Mentone	53.1900	52.1900	W4OZK	oex 114.8	W4OZK
Mobile	53.0300	52.0300	W4IAX	o 118.8	WB4GMQ
Montgomery	53.3500	52.3500	W4AP	o 100.0	MARC
Moulton	53.1700	52.1700	N4IDX	oelWX	Bankhead A
Mulga	53.0900	52.0900	KF4GPD	oel	T.H.E.ARC
Pelham	53.7500	52.7500	N4PHP	ewX 100.0	N4PHP
Vinemont	53.3300	52.3300	W4CFI	o	W4CFI
Warrior	53.0100	52.0100	N4CCQ	o	N4CCQ
ARIZONA					
NC AZ					
Mt Union	52.5600	52.0600	N7NGM	o 100	N7NGM
Prescott	53.0400	52.0400	WB7BYV	oal 100	WB7BYV
PHOENIX METRO					
Skyharbor	53.0100	52.0100	WB7QGJ	o 136.5	WB7QGJ
Tempe	53.2100	52.2100	W7MOT	ol	W7MOT
SE AZ					
Vail	53.0800	52.0800	K7LHR	o 136.5	K7LHR
TUCSON METRO					
Tucson	53.2400	52.2400	KG7KV	o(CA) 162.2	KG7KV
ARKANSAS					
CENTRAL					
Conway	53.2100	51.5100	W5AUU	o 114.8	W5AUU
Little Rock	52.8100	51.1100	WB5NFD	oel	WB5NFD
Searcy/ C Hill	52.8300	51.1300	N5ZA	oe	N5ZA
NORTH					
Harrison	53.0300	51.3300	WA9SSO	ol	GathMtARC
Harrison	53.1500	52.1500	K5DRC	osx	NAARS
NORTH CENTRAL					
Clinton	53.0700	51.3700	N5YU	oaeWxz	N5YU
NORTHWEST					
Decatur	51.9250	52.9250	N5UXE	oel 114.8	N5UXE
Mountainburg	52.8700	52.1700	KC5MRE	owX	KC5MRE
WEST					
Mena	52.9700	51.2700	N5AD	o	Oua. ARA
WEST CENTRAL					
Mt Ida	52.9100	51.2100	KA5WPC	oe 100.0/100.0	KA5WPC
Mt Magazine	53.1100	51.4100	N5XMZ	owX 131.8	N5XMZ

**66 51-54 MHz
CALIFORNIA**

<i>Location</i>	<i>Output</i>	<i>Input</i>	<i>Call</i>	<i>Notes</i>	<i>Sponsor</i>
CALIFORNIA					
FREQUENCY USAGE - SOUTHERN CALIFORNIA					
So Cal	51.0200		DX		
So Cal	51.0400		DX		
So Cal	51.0600		DX		
So Cal	51.0800		DX		
So Cal	51.1000		DX		
So Cal	51.5000		SIMPLEX		
So Cal	51.5200		SIMPLEX		
So Cal	51.5400		SIMPLEX		
So Cal	51.5600		SIMPLEX		
So Cal	51.5800		SIMPLEX		
So Cal	51.6000		SIMPLEX		
So Cal	51.6200	51.1200	DIGITAL		
So Cal	51.6400	51.1400	DIGITAL		
So Cal	51.6600	51.1600	DIGITAL		
So Cal	51.6800	51.1800	DIGITAL		
So Cal	52.0200		SIMPLEX		
So Cal	52.0400		SIMPLEX		
So Cal	52.5250		SIMPLEX		
So Cal	52.5400		SIMPLEX		
So Cal	52.7000	52.2000	TESTPAIR		
So Cal	53.0000		SIMPLEX		
So Cal	53.0200		SIMPLEX		
So Cal	53.1000		RC		
So Cal	53.2000		RC		
So Cal	53.3000		RC		
So Cal	53.4000		RC		
So Cal	53.5000		RC		
So Cal	53.5200		SIMPLEX		
So Cal	53.6000		RC		
So Cal	53.7000		RC		
So Cal	53.8000		RC		
So Cal	53.9000		SIMPLEX		
#KE,LA,OR,RIV,SBAR,SBER,VE					
Frazier Mtn	52.5600	52.1600	N6BKL	o	
#KERN					
El Paso Pk	52.7200	52.2200	W6NVY	82.5	
Shirley Peak	51.9800	51.4800	W6NVY	82.5	
#LA CENTRAL					
Arcadia	51.8600	51.3600	W6VIO	103.5	
Flint Peak	53.6800	53.1800	WA6MDJ	114.8	BHARC
Los Angeles	51.9000	51.4000	KC6MQL	o	
Los Angeles	53.6400	53.1400	WA6TFD	100.0	BHARC
Lukens	52.7400	52.2400	N6ENL	127.3	SCRN
Pico Rivera	52.6600	52.1600	WD6EZQ	o	
Wilson	52.5000	52.0000	W6ZOI	o	LARA
Wilson	52.8400	52.3400	WA6DVG	94.8	
#LA EAST					
Sunset	52.9000	52.4000	KB6MIP	82.5	
#LA NORTH					
Contractors PT	52.8600	52.3600	W6JW	82.5	
Oat Mtn	51.8000	51.3000	N6TCO	82.5	
Oat Mtn	51.8200	51.3200	W6NVY	82.5	
Santa Clarita	51.8600	51.3600	N6KNW	82.5	SCARC

<i>Location</i>	<i>Output</i>	<i>Input</i>	<i>Call</i>	<i>Notes</i>	<i>Sponsor</i>
#LA WEST					
Baldwin Hills	51.9200	51.4200	WA6MDJ	o	BHARC
Topanga Peak	52.5800	52.0800	KØJPK	o	
W Los Angeles	51.7800	51.2800	K6PYP	o	
Westchester	51.8800	51.3800	K6LH	o	
#LOMPOC					
Lompoc	51.8600	51.3600	WB6BGK	o	
Lompoc	52.8800	52.3800	WA6VPL	82.5	
#ONTARIO					
Chino Hills	51.7800	51.2800	WA6AJP	o	
#ORANGE					
Fullerton	51.7400	51.2400	N6ME	oel	WARN
Orange	52.6400	52.1400	KB6CJZ	103.5	
Santiago Peak	52.6200	52.1200	W6KRW	103.5	OC RACES
#PALM SPRINGS					
Indio Hills	51.8400	51.3400	KA6GBJ	107.2	
#PALMDALE					
Hauser	51.9600	51.4600	W6NVY	82.5	
Lancaster	52.6800	52.1800	N6BCE	82.5	
Palmdale	52.6600	52.1600	WB6TTS	o	
#SAN BERNARDINO					
Green Vally LK	52.8800	52.3800	AA6PX	o	
Rimforest	52.9800	52.4800	KF6MZS	103.5	
Sky Forest	51.7600	51.2600	WA6BFH	o	
#SAN DIEGO					
Cuyamaca Peak	52.6000	52.1000	WA6ZZL	107.2	SD RACES
Palomar Mtn	52.6800	52.1800	W6NWG	107.2	PARC
Potrero	52.6600	52.1600	N6SXH	o	
San Diego	52.7800	52.2800	W6HDC	107.2	
#SANTA BARBARA					
Santa Barbara	52.9200	52.4200	K6BVA	88.5	SMUG
#THOUSAND OAKS					
Rasnow Pk	51.9400	51.4400	WB6RHQ	82.5	
#VENTURA					
Camarillo	51.8400	51.3400	WB6ZCO	82.5	
South Mtn	52.9800	52.4800	K6SMR	o	SMRA
CENTRAL COAST					
Ben Lomond	52.8000	52.3000	WR6AOK	oaesx 114.8	SLVARC
Monterey	51.7600	51.2600	WE6R	clrs	WE6R
San Ardo	51.8200	51.3200	WR6VHF	oe 136.5	CERT
SanLuisObispo	51.8200	51.3200	WR6VHF	oel 118.8	CERT
Santa Cruz	51.7200	51.2200	W6REB	#oel 114.8	W6REB
Santa Cruz	52.8000	52.3000	N6RKS	#o 114.8	N6RKS
EAST BAY					
Berkeley	51.8200	51.3200	WR6VHF	oel 107.2	CERT
Concord	51.8200	51.3200	WR6VHF	oel 127.3	CERT
Hayward	52.7600	52.2600	K6EAG	oers 114.8	Hayward RC
KE,LA,OR,RIV,SBAR,SBER,VE					
Covers Area	52.9400	52.4400	W6+	c	
LA,OR,RIV,SBAR,SBER,SD,VE					
Covers Area	52.7200	52.2200	W6+	c	
Covers Area	52.7600	52.2600	W6+	c	
Covers Area	52.8000	52.3000	W6+	c	
LA,OR,RIV,SBER					
Covers Area	51.7200	51.2200	W6+	c	

**68 51-54 MHz
CALIFORNIA**

<i>Location</i>	<i>Output</i>	<i>Input</i>	<i>Call</i>	<i>Notes</i>	<i>Sponsor</i>
LA,OR,RIV,SBER,SD					
Covers Area	52.8200	52.3200	W6+	c	
NORTH BAY					
Clear Lake	51.9600	51.4600	NØEDS	#o 114.8	CDF/VIP
Guerneville	51.8000	51.3000	KM6XU	oe 114.8	ChickenNet
Middletown	51.8400	51.3400	AC6VJ	oelx 88.5	AC6VJ
Nacasio	52.8800	52.3800	KE6ORI	oelr 114.8	KE6ORI
Napa	51.8200	51.3200	WR6VHF	oe 151.4	CERT
Napa	52.7200	52.2200	N6TKW	#olx 114.8	NARC
Yountville	52.6200	52.1200	KD6KML	#oer 114.8	KD6KML
NORTH COAST					
Scotia	51.8400	51.3400	N7HQZ	oaelx 114.8	M.O.F.R.C.
Willits	51.7000	51.2000	WD6FGX	oers 114.8	LLVRG
Willits	51.7400	51.2400	K7WWA	oelrsx 114.8	K7WWA
NORTH EAST					
Chester	52.7800	52.2800	KF6CCP	oelx 123	N6TZG
Mt Shasta City	52.7200	52.2200	K6PRN	olx 110.9	Patio RS
Redding	51.7600	51.2600	KD6NOL	oe 179.9	KD6NOL
Redding	52.6600	52.1600	WR6TV	oex 107.2	W6QWN
SACRAMENTO VALLEY					
Auburn	52.6000	52.1000	WB6OHV	#o 156.7	PARK
Camino	52.5600	52.0600	N6DPP	cersx	HAWK
EIDoradoHills	52.8200	52.3200	WT6G	oaex 110.9	MEARA
Foresthill	52.9800	52.4800	N6ZQK	#o 131.8	N6ZQK
Grass Valley	52.7200	52.2200	WA6WER	cels	CPRA
Grass Valley	52.7600	52.2600	KF6GLZ	oex 131.8	N6ZN
Magalia	51.9400	51.4400	KC6USM	#oe 114.8	KC6USM
Pollock Pines	52.9800	52.4800	WB6DAX	#o 141.3	WB6DAX
Sacramento	51.9800	51.4800	WU7Q	cex	WU7Q
ShingleSprings	52.9000	52.4000	KG6HAT	#o 100	KG6HAT
Vacaville	51.8200	51.3200	WR6VHF	oel 141.3	CERT
Vacaville	52.7400	52.2400	WV6F	oaelrsx 127.3	WVA
Vacaville	52.8600	52.3600	N6NMZ	o 136.5	N6NMZ
SAN JOAQUIN VALLEY					
Bakersfield	51.8200	51.3200	WR6VHF	oel 173.8	CERT
Bakersfield	52.6000	52.1000	KC6OVD	oelx 82.5	KC6OVD
Bakersfield	52.7800	52.2800	W6LIE	#o 82.5	KCCVARA
Fresno	51.8200	51.3200	WR6VHF	o 162.2	CERT
Hanford	53.6600	53.1600	KC6QIT	#oe 77	KC6QIU
Los Banos	51.8200	51.3200	WR6VHF	oel 156.7	CERT
Modesto	51.8000	51.3000	WD6EJF	oesx 136.5	SARA
Modesto	51.9400	51.4400	K6GTO	#oelx 114.8	K6GTO
Murphys	51.9000	51.4000	KD6GIY	#o 114.8	SARC
New Idria	52.5800	52.0800	KC6OVD	olx 82.5	KC6OVD
Porterville	51.8200	51.3200	WR6VHF	oel 167.9	CERT
Porterville	51.8800	51.3800	W6BJ	#ox 114.8	PARA
SOUTH BAY					
Los Gatos	51.8800	51.3800	AB6VU	oe 114.8	AB6VU
San Jose	51.8200	51.3200	WR6VHF	olx 100	CERT
San Jose	51.8200	51.3200	WR6VHF	oel 131.8	CERT
San Jose	51.9200	51.4200	N6OHI	#oes 114.8	N6OHI
San Jose	52.5800	52.0800	W6PIY	oaels 151.4	WVARA
San Jose	52.6400	52.1400	WA6FUL	#o 100	WA6FUL
San Jose	52.6600	52.1600	KD6AOG	#o 127.3	KD6AOG
San Jose	52.9400	52.4400	KG6HAT	o 100	KG6HAT

<i>Location</i>	<i>Output</i>	<i>Input</i>	<i>Call</i>	<i>Notes</i>	<i>Sponsor</i>
TAHOE					
InclineVillage	51.8600	51.3600	N7VXB	#o 94.8	PCSAR
So Lake Tahoe	52.8400	52.3400	K7UI	#o 123	K7UI
WEST BAY					
Menlo Park	51.7800	51.2800	KB7IP	olrx 114.8	NC6MLA
San Mateo	51.8200	51.3200	WR6VHF	oel 123	CERT
Woodside	53.6400	53.1400	N6ZX	cesx	KMARC
COLORADO					
FREQUENCY USAGE					
STATEWIDE	53.0700	52.0700			
DENVER METRO					
Denver	53.0500	52.0500	WØCRA	oex 107.2/107.2	CRA
Denver	53.0900	52.0900	WØTX	oet	
Denver	53.1100	51.4100	NØPYY	ot	DenPDEEB
Idaho Springs	53.1500	51.4500	NØPYY	ox 107.2	DenPDEEB
SOUTH CENTRAL					
Canon City	53.0300	52.0300	WBØWDF	oe	WBØWDF
CONNECTICUT					
FREQUENCY USAGE					
Snp	53.5700	52.5700			
FAIRFIELD & SOUTHWEST					
Bridgeport	53.5900	52.5900	KD1RJ	ol 77.0/77.0	FCSP
HARTFORD & N CENTRAL					
Bolton	53.4500	52.4500	W1HDN	ol 82.5/82.5	KB1AEV
Bristol	53.0500	52.0500	WA1IXU	o 162.2/162.2	
Coventry	51.6200	51.1200	K1JCL	o	AM OK
Hartland	53.1900	52.1900	W1OBQ	162.2	NYNES
Rocky Hill	53.3900	52.3900	KJ1Q	88.5	KJ1Q
Tolland	53.1500	52.1500	W1GPO	oe 162.2/100.0	
NEW LONDON & SOUTHEAST					
Montville	53.4100	52.4100	K1IKE	o 156.7/156.7	K1IKE
New London	53.8500	52.8500	W1NLC	o 156.7/156.7	SCRAMS
DISTRICT OF COLUMBIA					
WASHINGTON AREA					
Washington	53.3100	52.3100	N4QFW	caet	N4QFW
FLORIDA					
CENTRAL - ORLANDO					
Eustis	53.2300	52.2300	KD4MBN	oa(CA)z 103.5/103.5	KD4MBN
Minneola	53.0300	52.0300	K2SSE	oael	K2SSE
Orlando	53.0500	52.0500	KS4SX	o 103.5/103.5	KS4SX
Orlando	53.1900	52.1900	W4PLB	oa(CA) 103.5/103.5	OARC
EAST CENTRAL					
Cocoa	53.0700	52.0700	WB4O EZ	or 118.8/118.8	WB4O EZ
Vero Beach	53.3300	52.3300	W4VRB	oa(CA)elr 100/100	KC4IBT
NORTH CENTRAL					
Fanning Sprgs	53.1700	52.1700	KB8BSO	olx 107.2/107.2	KB8BSO

**70 51-54 MHz
FLORIDA-GEORGIA**

<i>Location</i>	<i>Output</i>	<i>Input</i>	<i>Call</i>	<i>Notes</i>	<i>Sponsor</i>
NORTH EAST Palatka	53.0100	52.0100	KF4PXZ	osWX L(145.370 146.700)	KF4PXZ 123/123
NORTH EAST - JACKSONVILLE Jacksonville	53.0300	52.0300	NS4R	oa(CA)el 103.5/103.5	NS4R
Jacksonville	53.2900	52.2900	WB4TLC	o	WB4TLC
Jacksonville	53.3300	52.3300	W4RNG	oa(CA)er	Jax Range
Orange Park	53.1900	52.1900	K4SIX	oe 100/100	CC Sixers
Penney Farms	53.2100	52.2100	N4KOX	or 103.5/103.5	N4KOX
St Augustine	53.2500	52.2500	KF4MX	oe	KF4MX
NORTH WEST Marianna	53.0100	52.0100	W4BKD	oe	Chipola AR
Panama City	53.0500	52.0500	AC4QB	oex	AC4QB
NORTH WEST - PENSACOLA Ft Walton Beach	53.1500	52.1500	KT4BQ	o 147.315) L(29.620)	BARC
NORTH WEST - TALLAHASSEE Tallahassee	53.0300	52.0300	K4TLH	oesx 94.8/94.8	TARS
SOUTH CENTRAL Okeechobee	53.3100	52.3100	K4OKE	o	OARC
SOUTH EAST - MIAMI/FT LAUD Coral Gables	51.6600	51.1600	KD4BBM	oa(CA)l 94.8/94.8	S Fla FMA
Hialeah	53.2100	52.2100	WB4IVM	o	WB4IVM
Miami	53.0300	52.0300	AC4XQ	oel	KA4ZAY
Miami	53.0500	52.0500	WB4TWQ	oe	WB4TWQ
Miami	53.1500	52.1500	KR4DQ	oeBl L(442.525)	KR4DQ 100/100
Miami	53.2500	52.2500	W4HN	crsBlx 110.9/110.9	W4HN
WEST CENTRAL Port Richey	52.9400	52.4400	WB8VTW	o 100/100	WB8VTW
Weeki Wachee	53.1300	52.1300	KF4CIK	oa(CA)z 100/100	KF4CIK
WEST CENTRAL - TAMPA/ST PETE Largo	51.8400	51.3400	K4LK	oa(CA)lRB WXz 146.2/146.2	K4LK
St Petersburg	53.1500	52.1500	KI4SIX	o 146.2/146.2	SIXERS
St Petersburg	53.2100	52.2100	W4ORM	ol 123/123	GSOTW
Tampa	51.6400	51.1400	KB4ABE	oel 192.8/192.8	KB4ABE
GEORGIA					
Atl/Marietta	53.0900	52.0900	KD4DKW	ol 151.4	BSRG
Atlanta	53.1500	52.1500	KA5WZY	oaRB	GPEARS/KA5
Augusta	53.0300	52.0300	W4WTA	#oel	COLUMBIA C
Biskey Mt	53.0500	52.0500	KC4JNN	oaelRB 100.0	NGAA
Blairsville	53.3100	52.3100	W6IZT	100	W6IZT
Cartersville	53.0700	52.0700	WB4AEG	oe 123.0	WB4AEG
Clyattville	53.3900	52.3900	WR4SG	141	SOUTH GA R
Cochran	53.0100	52.0100	W4MAZ	oaelrWX 77.0	W3LAP
Conley	53.6500	52.6500	N4MNA	100	N4MNA

51-54 MHz 71
 GEORGIA-ILLINOIS

<i>Location</i>	<i>Output</i>	<i>Input</i>	<i>Call</i>	<i>Notes</i>	<i>Sponsor</i>
Conyers	51.5500	52.5500	WB4JEH	#oe1 151.4	
Conyers	53.5500	52.5500	WB4JEH	ol 151.4	
Crawford	53.3300	52.3300	KD4FVI	oz 88.5	QRV ELECTR
Cumming	51.7000	51.2000	WA4YNZ	#o	WA4YNZ
Cumming	53.9300	52.9300	N11B	oeRB 107.2	N11B
Dalton	53.1300	52.1300	N4BZJ	o	
Hiawasse	53.2700	52.2700	KC4CBQ	o(CA)IRB 186.2	KC4CBQ
Kingsland	51.9400	51.4400	KC5BMJ	ol 82.5	KC5BMJ
Lake Park	53.8900	52.8900	WR4SG	o 141.3	KBØY
Lawrenceville	53.1100	52.1100	W4GR	o 82.5	W4GR
Lula	53.8900	52.8900	WB4HJG	o 82.5	WB4HJG
Macon	53.3900	52.3900	KF4XH	#o	
Macon	53.4300	52.4300	KR4OL	#oe	
Marietta	53.2100	52.2100	N1KDO	o 79.7	N1KDO
Marietta	53.2500	52.2500	KF4BMG	oz 79.7	SPARC
McIntyre	53.7300	52.7300	KF4CXL	o 77.0	KF4CXL
Pine Log Mt	53.2900	52.2900	K4PLM	#ol 198.2	PINE LOG M
Pine Log Mt	53.4500	52.4500	WD4OVN	#o	KA4NNT
Roswell	53.0100	52.0100	WA4YNZ	#ot	WA4YNZ
Summerville	53.7500	52.7500	KK4MC	oe 127.3	KK4MC
Warm Springs	53.2300	52.2300	KD4BDB	o 97.4	N4UER
Warner Robins	53.7900	52.7900	WR4MG	o	MID GA RAD
Watkinsville	53.5700	52.5700	KD4AOZ	o 123.0	KD4AOZ
Watkinsville	53.7100	52.7100	KD4AOZ		KD4AOZ
Waycross	53.4100	52.4100	AE4PO	141.3	KB4J
HAWAII					
GLENWOOD					
HAWAII	52.2000	51.2000	AH6GG	oalEXP 141.3	AH6GG
HONOLULU					
OAHU	53.0300	52.0300	WH6F	o	WH6F
IDAHO					
N ID - LEWISTON					
Craig Mtn	53.3500	51.6500	K7EI	ol 100.0	K&EI
SW-ID					
Boise	52.6200	52.1200	WA9WSJ	ox	WA9WSJ
ILLINOIS					
CHICAGO					
Chicago	52.8900	51.1900	K9SAD	a 131.8	SADFAR
Chicago	53.3300	51.6300	W9GG	100	R-FAR
DECATUR					
Decatur	53.2300	51.5300	WA9RTI	e 103.5	MACONCOAR
NORTHEAST					
Batavia	53.9100	52.2100	N9ODP	aelz 114.8	N9ODP
Crystal Lake	52.9100	51.9100	K9VI	e 114.8	BUCKFAR M1
Deerfield	53.2500	51.5500	N9GUN		CHINET
Dekalb	52.8500	51.1500	W9GG	o 100.0	R-FAR
Des Plaines	53.0500	51.3500	WB9QZB		WB9QZB
Itasca	51.7000	51.2000	WA9ZZU	192.8	WA9ZZU
Schaumburg	52.9500	51.9500	N9KNS	e 114.8	MOTO ARC
PEORIA					
Washington	53.9900	52.2900	W9UVI	(CA)lz 103.5	PAARC

**72 51-54 MHz
ILLINOIS-IOWA**

<i>Location</i>	<i>Output</i>	<i>Input</i>	<i>Call</i>	<i>Notes</i>	<i>Sponsor</i>
ROCKFORD					
Rockford	53.0100	52.0100	K9AMJ	el 118.8	K9AMJ
SOUTHEAST					
Mt Carmel	52.8100	51.1100	WB9UDJ	94.8	WB9UDJ
ST LOUIS					
Godfrey	53.3500	51.6500	K9KE	118.8	K9KE

INDIANA

CENTRAL					
Cloverdale	53.7100	52.7100	N9XYY	o	N9XYY
Nashville	53.0900	52.0900	KA9SWI	oelrWxx 136.5	KA9SWI

EAST CENTRAL

Brookville	53.3700	52.3700	N9HHM	oe	N9HHM
Connersville	52.5250	146.4400	WB9SBI	ol 131.8	WB9SBI
Connersville	53.4300	52.4300	WB9SBI	oe 131.8	WB9SBI
Morristown	53.4700	52.4700	N9PDB	o	N9PDB
New Castle	53.0700	52.0700	W9CSI	o 103.5	W9CSI

INDIANAPOLIS

Indianapolis	52.5600	53.1600	WB9IHS	o	WB9IHS
Indianapolis	52.6000	52.8400	WB9QLJ	oel 100.	IPL ARC
Indianapolis	53.0100	52.0100	K9TNW	or	HQ RC
Noblesville	53.1100	52.1100	W9ICE	oelr 77.0	ICE

NORTH CENTRAL

Elkhart	53.7100	52.7100	KA9DVL	oersWX 131.8	KA9DVL
Goshen	53.0300	52.0300	KB9BIF	oz 131.8	MCARS
Kokomo	53.3900	52.3900	N9LLO	o 131.8	N9LLO
South Bend	52.6200	52.1200	K9SIQ	oe 146.2	K9SIQ
South Bend	53.8500	52.8500	N9JHQ	oeE-SUN 131.8	N9JHQ

NORTHEAST

Angola	52.6800	52.9200	WB9FHD	o	WB9FHD
Auburn	52.6000	52.8400	WB9VDK	o	WB9VDK
Fort Wayne	53.2700	52.2700	N9VZJ	ol 141.3	N9VZJ
Fort Wayne	53.3300	52.3300	W9FEZ	o	Mizpah Shr
North Webster	53.8900	52.8900	KF9MP	oe 131.8	IRCS
Roanoke	53.1300	52.1300	WB9VLE	o 131.8	WB9VLE
Urbana	53.2300	52.2300	N7ZOQ	o	N7ZOQ

NORTHWEST

RollingPrairie	53.3500	52.3500	N9LWD	o 131.8	N9LWD
Valparaiso	53.5700	52.5700	KB9KRI	oe 131.8	Duneland
Valparaiso	53.8100	52.8100	KC9DJM	oerswx	KC9DJM

SOUTHWEST

Jasper	53.2100	52.2100	N9NAU	o	N9NAU
--------	---------	---------	-------	---	-------

WEST CENTRAL

Danville	53.4500	52.4500	WX9HC	oelz 88.5	HendricksC
Darlington	53.2500	52.2500	KB9HRS	olr	Mont RACES
Graham	53.3100	52.3100	KC9FOW	oWX	KC9FOW
Terre Haute	52.5250	52.9200	W9EQD	oe	TerreHaute
West Lafayette	53.1900	52.1900	W9YB	oe	Purdue ARC

IOWA

CENTRAL					
Sheldahl	53.0900	51.3900	N0QFK	oel	N0QFK

**51-54 MHz 73
IOWA-LOUISIANA**

<i>Location</i>	<i>Output</i>	<i>Input</i>	<i>Call</i>	<i>Notes</i>	<i>Sponsor</i>
DES MOINES					
Gilman	53.0300	51.3300	KBØJQO	151.4	KBØJQO
Grimes	53.2500	51.5500	NØINX	el 110.9	Westside C
WEST CENTRAL					
Mondamin	53.3900	51.6900	KØBVC	s 136.5	BVARC
KANSAS					
CENTRAL					
Russell	52.8500	51.1500	N7JYS	oet L(IRLP#3917)	N7JYS
KANSAS CITY METRO					
Kansas City	53.3300	52.3300	WVØT	o	SEIDKR
Kansas City	53.8500	52.1500	WBØNSQ	o	WBØNSQ
Louisburg	53.1300	52.1300	KØHAM	o(CA)elr 88.5	NEKSUN
Missouri City	53.2900	51.5900	NØFUN	ox	KC6METER
Shawnee Msn	53.1900	52.1900	KØGXL	oe	SMMC
SOUTHEAST					
Pittsburg	53.7900	52.0900	KØPKT	o 91.5	SLDDG
TOPEKA					
Topeka	52.9100	51.2100	KØHAM	oels 88.5	NEKSUN
WICHITA					
Wichita	53.8900	52.8900	KCØAHN	oa(CA)l	BEARS
KENTUCKY					
Ashland	53.0100	52.0100	KC4QK	o(CA)e 107.2	ASHLAND 24
BuckHorn Lake	53.7300	52.7300	K4XYZ	o 100.0	K4XYZ
Dorton	53.3500	52.3500	WR4AMS	o	WR4AMS
Hazard	53.8500	52.8500	K4TDO	o	K4TDO
Highland Heigh	53.3300	52.3300	AD4CC	oaeRB 123.0	NKU & AD4C
Highland Heigh	53.7500	52.7500	W4YWH	o 123.0	W4YWH
LaGrange	53.9500	52.9500	WB4WSB	o	WB4WSB
Lawrenceburg	53.1300	52.1300	K4TG	o 107.2	N4EQT
Lexington	53.5700	52.5700	KE4LGL	o(CA)	KE4LGL
London	53.9100	52.9100	KE4ZJT	oelx 100.0	KE4ZJT
Louisville	52.0250	53.0250	WB4LBR	oe	
Louisville	53.4300	52.4300	N7BBW	o 151.4	FLOYD CO R
Nancy	53.2700	52.2700	KA4UHL	oaez 100.0	KA4UHL
Nicholasville	53.0900	52.0900	N4ALG	e 103.5	
Stanton	53.8100	52.8100	WD4KNE	#o(CA)	WD4KNE
Walton	53.8500	52.8500	KE4SHA	o 118.8	KE4SHA
Waynesburg	53.3900	52.3900	KE4RKF	oe 100.0	KE4RKF
Williamsburg	53.0700	52.0700	KB4PTJ	o 100.0	KB4PTJ
LOUISIANA					
BATONROUGE					
Denham Springs	53.1700	52.1700	W5TFW	ol 100.0/100.0	WTFW
CENTRAL					
Otis	53.2300	52.2300	KE5ZCD	173.8/173.8	KK5LE
NEW ORLEANS					
New Orleans	53.2100	52.2100	N5OMG	o(CA)elrxz 114.8/114.8	N5OMG
NORTHEAST					
West Monroe	53.6100	52.6100	KB5TLB	oasWX 94.8/94.8	KB5TLB

74 51-54 MHz

LOUISIANA-MARYLAND

<i>Location</i>	<i>Output</i>	<i>Input</i>	<i>Call</i>	<i>Notes</i>	<i>Sponsor</i>
SOUTHCENTRAL					
Morgan City	52.4500	51.4500	N5DVI	o 103.5/103.5	AADXA
SOUTHEAST					
Hammond	53.0900	52.0900	W5NJJ	o 114.8/114.8	NLAKE ARC+
Lacombe	53.1300	52.1300	K5OZ	oe 114.8/114.8	K5OZ
MAINE					
AUGUSTA					
Litchfield	53.0500	52.0500	K1AAM	ol 136.5	K1AAM
Winthrop	53.1500	52.1500	KA1SHU	o	KA1SHU
MID COAST					
Washington	53.5500	52.5500	KC1CG	oe 91.5	LMRG
NORTHWEST					
Hiram	53.3700	52.3700	K1AAM	ol 136.5/136.5	K1AAM
Woodstock	53.0900	52.0900	W1IMD	ol 136.5/100.0	W1IMD
PORTLAND/YORK					
Portland	53.5700	52.5700	K1AAM	o 103.5	K1AAM
MARYLAND					
BALTIMORE					
Catonsville	53.4700	52.4700	N3KTX	107.2	N3KTX
Randallstown	53.1500	52.1500	N3GXH	l	N3GXH
W Baltimore	53.3900	52.3900	K3GOD	a	CARC
CENTRAL					
Catonsville	51.8200	51.3200	N3KTX	107.2	N3KTX
CUMBERLAND					
Dans Mountain	53.4100	52.4100	N8YIB	127.3	N8YIB
GAITHERSBURG					
Gaithersburg	53.2100	52.2100	K3JAY	(CA)	K3JAY
NORTH					
Cascade	51.9600	51.4600	N3NRI	oa	N3NRI
Thurmont	51.9000	51.4000	KB3CGS	o	KB3CGS
NORTH CENTRAL					
Westminster	53.0900	52.0900	K3PZN		CCARC
NORTHEAST					
Colora	53.0500	52.0500	K3UAV	r 107.2	FORCE
Jarrettsville	53.9300	52.9300	N3UR		N3UR
Port Deposit	53.8300	52.8300	N3OUT	(CA) 94.8	N3OUT
Rising Sun	53.9500	52.9500	K3DWB		N3ONK
ROCKVILLE					
Potomac	53.8700	52.8700	W3AY	o	N3BBF
SOUTH					
Lexington Park	53.0300	52.0300	WA3UMY	o	WA3UMY
SOUTHEAST					
Parsonsburg	51.8400	51.3400	N3NNA	o	N3NNA
SOUTHWEST					
Waldorf	53.3300	52.3300	N4QFW	caet	N4QFW
WASHINGTON AREA					
Rockville	53.8700	52.8700	W3AY	o	N3BBF
Wheaton	53.2500	52.2500	N3AGB	l	MCNRC
WEST CENTRAL					
Frederick	53.7500	52.7500	N3IGM		N3IGM
Frederick	53.9900	52.9900	K3MAD	o	MADXRA

51-54 MHz 75
MASSACHUSETTS-MICHIGAN

<i>Location</i>	<i>Output</i>	<i>Input</i>	<i>Call</i>	<i>Notes</i>	<i>Sponsor</i>
MASSACHUSETTS					
BERKSHIRES					
North Adams	53.2300	52.2300	K1FFK	ox 162.2/162.2	NOBARC
Windsor	53.1900	52.1900	W1OBQ	o 162.2	NYNES
BOSTON METRO					
Waltham	53.2500	52.2500	WA1HUD	o 71.9/100.0	WA1HUD
BOSTON SOUTH					
Walpole	53.8500	52.8500	N1UEC	o 71.9/71.9	W.A.S.
CENTRAL					
Fitchburg	53.8300	52.8300	WB1EWS	o 71.9/71.9	WB1EWS
Oakham	53.6700	52.6700	KA1OXQ	L(PT) oE-SUN 123.0/100.0	KA1OXQ
Princeton	53.3100	52.3100	WC1MA	oersWXX 162.2/71.9/100.0	MEMA
MERRIMACK VALLEY					
Billerica	53.0700	52.0700	W1DC	o 71.9/100.0	1200RC
Haverhill	53.6500	52.6500	N1WPN	o 71.9/100.0	N1WPN
Pepperell	53.8900	52.8900	N1MNX	ol 100.0/100.0	N1MNX
METROWEST					
Framingham	53.2700	52.2700	WA1NVC	ox 71.9/100.0	WA1NVC
Marlborough	53.8100	52.8100	W1BRI	o 71.9/71.9 L(PT)	MMRA
PIONEER VALLEY					
Amherst	53.3500	52.3500	KD1XP	oe 71.9/71.9	KD1XP
Pelham	53.0900	52.0900	N1PAH	o 162.2/100.0	N1PAH
SOUTH SHORE					
Braintree	53.0300	52.0300	K1GUG	o	K1GUG
Norwell	53.3300	52.3300	KC1HO	ol 71.9/71.9	W1QWT
MICHIGAN					
LOWER PEN NORTHEAST					
Mayville	51.8200	51.3200	KB8ZUZ	olrsWXXz 100	KB8ZUZ
Roscommon	52.6400	52.1400	WF8R	ol	WF8R
Saginaw	51.8600	51.3600	K8DAC	oarsWX	SVARA
Weidman	51.6800	51.1800	N8UXR	oersWXX	N8UXR
LOWER PEN NORTHWEST					
Big Rapids	52.8600	52.3600	KB8QOI	o 94.8	BRAARC
Glen Arbor	52.9200	52.4200	WIØOK	ol 114.8	IØOK
Mancelona	51.9800	51.4800	K8WQK	oe	Cherryland AR
Muskegon	52.8400	52.3400	N8CUH	oers 94.8	N8CUH
South Boardman	52.8200	52.3200	KG8CU	oex	KG8CU
LOWER PEN SOUTHEAST					
Burton	51.7600	51.2600	N8DI	o(CA)e 88.5	N8DI
Detroit	52.8200	52.3200	WA6HBT	ct	CATVS
Jackson	51.6200	51.1200	WD8PMD	oersWX 103.5	WD8PMD
Lake Angelus	53.9400	53.4400	NE9Y	oe 131.8	NE9Y
Novi	52.6400	52.1400	K8RUR	ol 107.2	I 94 ARC
West Bloomfield	52.6800	52.9200	W8HD	oaelWXXz	W8HD
White Lake	52.9400	52.4400	WB8VTW	o	WB8VTW
LOWER PEN SOUTHWEST					
Cedar Springs	52.7200	52.2200	NW8J	oe 136.5	NW8J
Decatur	52.9400	52.4400	KF8ZF	o 94.8	BASR

**76 51-54 MHz
MICHIGAN-NEBRASKA**

<i>Location</i>	<i>Output</i>	<i>Input</i>	<i>Call</i>	<i>Notes</i>	<i>Sponsor</i>
Grand Rapids	52.7600	52.2600	W8DC	oael 94.8	GRARA
Hanover	52.6200	52.1200	K8WBG	oel 123	N8RLA
Kalamazoo	51.7200	51.2200	K8KZO	o	SWMART
Lansing	52.9600	52.4600	KD8PA	oeWX	KD8PA
Mason	51.7000	51.2000	WB8RJY	o	WB8RJY

MINNESOTA

DULUTH

Duluth	53.1300	52.1300	KBØQYC	o 103.5	KBØQYC
Proctor	53.0500	52.0500	NØBZZ	o	NØBZZ
Two Harbors	53.0200	52.0200	KBØTNB	o 103.5	

METRO

Burnsville	53.3700	52.3700	WØBU	o 100.0	TCRC
Chaska	53.0300	52.0300	NØQNY	o	SMARTS
Chaska	53.4500	52.4500	NØBE	oe	MTKARC
Credit River	53.3300	52.3300	NØKP	o	SCAN
Minneapolis	53.1500	52.1500	WØYC	oae	UMRADCLUB
Ramsey	53.5500	52.5500	KØMSP	oe 114.8	MIDWESTRA
White Bear Lak	53.2500	52.2500	WDØHWT	o	MARA

NORTH CENTRAL

Brainerd	53.1100	52.1100	WØUJ	o 123.0	BAARC
----------	---------	---------	------	---------	-------

NORTH EAST

Mahtowa	53.1700	52.1700	KBØTNB	o 103.5	
Virginia	53.1500	52.1500	KGØQR	o 103.5	KGØQR

MISSISSIPPI

Bay St Louis	53.6500	51.1400	KB5MPW	oel 136.5	WQRZ
Ellisville	53.0100	52.0100	N5EKR	ot	N5EKR
Jackson	53.4700	52.4700	W5PFC	oe 77.0	W5PFC
Laurel	53.4500	52.4500	KC5PIA	o 136.5	KB5ZCX
Nettleton	53.0500	52.0500	AB5MU	oal 192.8	AB5MU

MISSOURI

COLUMBIA/JEFF CITY

Ashland	52.8900	51.1900	KBØIRV	oa(CA)e 127.3/127.3	KBØIRV
---------	---------	---------	--------	------------------------	--------

EAST CENTRAL

Marthasville	52.9100	51.2100	KA2AYR	o 179.9	
--------------	---------	---------	--------	---------	--

KANSAS CITY METRO

Kansas City	53.3300	52.3300	WVØT	o	SEIDKR
Missouri City	53.2900	51.5900	NØFUN	ox	KC6METER

SOUTH CENTRAL

Salem	53.4500	51.7500	KBØWLF	oael 77	FLASH
-------	---------	---------	--------	---------	-------

SOUTHWEST

Joplin	53.2500	51.5500	KBØSTN	oe	
--------	---------	---------	--------	----	--

ST LOUIS METRO

St Louis	52.8500	51.1500	WØSRC	oel 141.3/141.3	SLSRC
----------	---------	---------	-------	--------------------	-------

NEBRASKA

EAST

Hooper	52.9300	51.2300	WBØIEN	ol	WBØIEN
--------	---------	---------	--------	----	--------

GRAND ISLAND

Grand Island	53.3500	51.6500	WØCUO	oes	GIARS
Grand Island	53.7500	52.0500	WROK	oels/123	HALL CO EMA

51-54 MHz 77
NEBRASKA-NEW JERSEY

<i>Location</i>	<i>Output</i>	<i>Input</i>	<i>Call</i>	<i>Notes</i>	<i>Sponsor</i>
LINCOLN					
Lincoln	53.2500	51.5500	W9ESR	oel	W9ESR
Lincoln	53.9500	52.2500	KAØWUX	oel(444.675)	KAØWUX
NEVADA					
Angel Pk	53.1900	52.1900	N9CZV	o 110.9	
Henderson	53.6250	52.6250	K7KRN	o	HDRA
Lo Potosi Mtn	53.0100	52.0100	WB6TNP	o	TRISTATE
NORTH CENTRAL					
Battle Mt	52.5250	52.7600	WA6TLW	o	WA6TLW
NORTH EAST					
Elko	53.2500	52.2500	W7LKO	o 100	N7EV
SIERRA/TAHOE					
Incline Vlg	51.8600	51.3600	N7VXB	o 94.8	N7VXB
WEST CENTRAL					
Reno	52.5800	52.0800	N7RH	o 114.8	
Wadsworth	52.5800	52.0800	WA7DG	o 114.8	N7LPT
NEW HAMPSHIRE					
LAKES REGION					
New Durham	53.2100	52.2100	N1UEN	oel(PT) 88.5	N1UEN
MERRIMACK VALLEY					
Brookline	53.9300	52.9300	N1IMO	ol 88.5/88.5	N1IMO
Concord	53.5900	52.5900	KA1OKQ	o 71.9/100.0	NHRC
				L(HD)	
Hudson	53.1300	52.1300	NE1B	o 100.0/88.5	RRA
Hudson	53.9700	52.9700	N1VQQ	ol	N1VQQ
				71.9/100.0/71.9	
Pelham	53.4100	52.4100	K1SI	ol 127.3/127.3	NHRC
MONADNOCK REGION					
Keene	53.7300	52.7300	WA1ZYX	o 141.3/141.3	KA1QFA
Peterborough	53.1900	52.1900	W1OBQ	o 203.5/162.2	NYNES
WHITE MOUNTAINS					
Srgnts Purchase	53.1900	52.1900	W1OBQ	o 141.3/162.2	NYNES
NEW JERSEY					
ATLANTIC					
Egg Harbor	53.9100	52.9100	W3BXW	olrsWX	BEARS
BERGEN					
Hackensack	53.3500	52.3500	W2MR	o	
CAMDEN					
Waterford Wks	52.6000	52.8400	KA2PFL	oelsRB WX	
CUMBERLAND					
Centerton	53.9500	52.9500	KE2CK	o	
HUNTERDON					
Cherryville	53.2500	52.2500	N3MSK	ol	N3ODB
MONMOUTH					
Cream Ridge	53.4500	52.4500	N3IBX	o	CR-MRG
MORRIS CO					
Budd Lake	53.6700	52.6700	WS2V	olr 151.4	
Lake Hopatcong	53.3900	52.3900	WR2M	oaez 146.2	WR2M-RC
Rockaway Twnshp	53.0100	52.0100	WA2SLR	136.5	
Wharton	53.1500	52.1500	KE2RY	IRB WX 136.5	
OCEAN					
Lakewood	53.4300	52.4300	N2CKH	oae	

78 51-54 MHz**NEW JERSEY-NEW YORK**

<i>Location</i>	<i>Output</i>	<i>Input</i>	<i>Call</i>	<i>Notes</i>	<i>Sponsor</i>
SALEM					
Quinton	53.7100	52.7100	N2KEJ	oe	
SUSSEX					
Hopatcong Boro	53.3900	52.3900	WR2M	o(CA)IRB	WR2M RC
Vernon	51.7200	51.2200	W2VER	or	Vern RACES

NEW MEXICO

ALBUQUERQUE					
Albuquerque	51.7000	51.2000	WB5IUZ	olx 156.7	WB5IUZ
NORTH CENTRAL					
La Cueva	53.2000	52.2000	N9PGQ	oe 107.2	N9PGQ
NORTHWEST					
Farmington	53.0100	52.0100	KB5ITS	o 131.8	KB5ITS
Farmington	53.8500	52.8500	NO3Y	o	NO3Y
SOUTH CENTRAL					
Alamogordo	53.4100	52.4100	KA5BYL	oa 100	KA5BYL

NEW YORK

ADIRONDACKS/EAST					
Mineville	53.3500	52.3500	WA2LRE	oelWxx 123.0	Essx RACES
Plattsburgh	53.5900	52.5900	WA2LRE	oelr 123.0	Clin RACES
ALBANY/CAPITAL REGION					
Albany	53.4100	52.4100	W2GBO	oex 100.0	
Grafton	53.6300	52.6300	K2CBA	o	GURU
Grafton	53.8100	52.8100	K2RBR	oe	
AUBURN					
Auburn	53.0500	52.0500	K2INH	o 71.9	
CATSKILLS/EAST					
Ashokan Rsvor	51.7600	51.2600	N2NCP	o 103.5	
Woodstock	53.1100	52.1100	N2WCY	o 77.0	
CATSKILLS/NORTH					
Fleischmanns	53.4700	52.4700	WA2SEI	o 107.2	KnightRdrs
Schenevus	53.0300	52.0300	KC2AWM	oe 100.0	CTRC
Stamford	53.2700	52.2700	K2NK	oe 107.2	
ELMIRA/CORNING					
Elmira Heights	53.6900	52.6900	W2AC	o	W2AC
KINGS					
Brooklyn	53.4100	52.4100	N2ROW	oersBI L(441.100) 136.5	FDNYARG
LONG ISLAND - SUFFOLK CO					
Yaphank	53.7900	52.7900	KA2RGI	osWXz 156.7	
MID HUDSON					
Cragmoor	53.3300	52.3300	WB2BQW	ol 100.0	NE Connect
Harriman	53.1700	52.1700	W2AEE	oelx 136.5	Columbia U
Mount Beacon	53.3100	52.3100	K2ROB	oe 114.8	MBARC
Nyack	53.3700	52.3700	N2ACF	ol 114.8	RocklandRA
NIAGARA					
Lancaster	53.1700	52.1700	W2SO	e 107.2 L(LARC)	LARC
ROCHESTER					
Rochester	53.3300	52.3300	N2HJD	oaelrz 123.0	RRRA
Rochester	53.4300	52.4300	WR2AHL	o	
Rochester	53.6300	52.6300	WR2AHL	olx	GRIDD
SOUTHERN TIER					
Delevan	51.6200	51.1200	WB2JPQ	oL(ILS) 88.5	ILS

51-54 MHz 79
NEW YORK-NORTH DAKOTA

<i>Location</i>	<i>Output</i>	<i>Input</i>	<i>Call</i>	<i>Notes</i>	<i>Sponsor</i>
Limestone	53.3100	52.3100	W3VG	o 127.3 L(442.750)	
Mayville	53.5700	52.5700	N2FMM	o 127.3	
Sherman	53.6100	52.6100	WB2EDV	oL(442.75) 127.3	
SUFFOLK					
Dix Hills	53.8500	52.8500	W2RGM	oe 114.8	
Mellville	53.1100	52.1100	WB2CIK	oeL(447.950) 107.2	Hilltop Gang
SYRACUSE					
Syracuse	53.0100	52.0100	N2TUF	oe	
WEST					
Wethersfield	53.0900	52.0900	W2SIX	oeL(ILS) 88.5	6MMAWNY

NORTH CAROLINA

Air Bellows Ga	53.7500	52.7500	WA4PXV	rBI	WA4PXV
Alexander	53.1900	52.1900	KG4LGY	100.0	KG4LGY
Asheville	53.2700	52.2700	WD4BQW	o 100.0	WD4BQW
Chapel Hill	53.4500	52.4500	W4UNC	oe 107.2	OCRA
Durham	53.7500	52.7500	W4BAD	o	W4BAD
Efland	53.4100	52.4100	WA1YYN	oe 107.2	WA1YYN
Fayetteville	53.8100	52.8100	W4EBM	oe	CAPE FEAR
Gastonia	53.1100	52.1100	K4GNC	o 100.0	KC4YOT
Hendersonville	53.1300	52.1300	W4FOT	el 100.0	W4FOT
Kville/Hipoint	53.5900	52.5900	KF4QDS	lr 103.5	KE4QOX
Lumberton	53.1100	52.1100	KD4BGD	o	KD4BGD
Marshall	53.4500	52.4500	K4MFD	100.0	K4MFD
Monroe	53.3700	52.3700	W4ZO	ols 100.0	W4ZO
Mount Airy	53.3900	52.3900	W4DCA	e 100.0	W4DCA
Mount Airy	53.9700	52.9700	W4DCA	oep 100.0	W4DCA
Mt Airy/Fancy	53.0700	52.0700	KD4FWS	oe 100.0	KD4FWS
Mt Mitchell	53.6300	52.6300	AB4JJ	oe 100.0	AB4JJ
Pittsboro	53.2300	52.2300	KD4JFN	oa 107.2	KD4JFN
Raleigh	53.0300	52.0300	K4ITL	o	K4ITL
Raleigh	53.1900	52.1900	W4BAD	oe	KG4GAI
Reelsboro	53.0900	52.0900	KF4IXW	oeRB 162.2	
Robbinsville	53.7100	52.7100	NC4MO	oe 167.9	NC4MO
Rocky Mount	53.0500	52.0500	N4JEH	oeRB	N4JEH
Sauratown Mt	53.2100	52.2100	N4QLX	o	
Sophia/Randlem	53.3500	52.3500	WR4BEG	ol	BROADCAST
Spruce Pine	53.0500	52.0500	WA4PXV	oaelRB 151.4	WA4PXV
Tarboro	53.1100	52.1100	K4SER	o	K4SER
Thomasville	53.0100	52.0100	KE4QOX	oeRB 88.5	WW4FL
Thomasville	53.1700	52.1700	WW4DC	ol 88.5	
West Jefferson	53.3100	52.3100	AB4JJ	oe 100.0	AB4JJ
Williamston	53.3100	52.3100	K4SER	o	K4SER
Wilmington	53.3300	52.3300	N4JDW	el 88.5	N4JDW
Wilmington	53.4300	52.4300	AD4DN	oaeWX 88.5	AD4DN
Youngsville	53.3700	52.3700	KD4MYE	oaz 88.5	KD4MYE

NORTH DAKOTA

N W CENTRAL					
Minot	53.4100	52.4100	KØAJW	o	SVARC
SE CENTRAL					
Cleveland	53.0100	52.0100	WØFX	o	NØHNM
SW-CENTRAL					
Bismarck	52.5250	+	NØFAZ	el(444.220)	NØFAZ

**80 51-54 MHz
OHIO**

<i>Location</i>	<i>Output</i>	<i>Input</i>	<i>Call</i>	<i>Notes</i>	<i>Sponsor</i>
OHIO					
ALLEN					
Lima	53.6300	52.6300	W8HDU	o(CA)e 107.2	W8HDU
AUGLAIZE					
St Marys	53.5500	52.5500	WB8FNB	o 107.2	WB8FNB
BUTLER					
Middletown	51.6200	51.1200	N8COZ	cl	N8COZ
Middletown	53.2100	52.2100	W8JEU	oTTel 77.0	Dial ARC
Middletown	53.3500	52.3500	N8COZ	o(CA)l	N8COZ
CARROLL					
Carrollton	51.6400	51.1400	NC8W	oe	NC8W
Carrollton	53.4500	52.4500	W8SSB	oex	W8SSB
CLARK					
S Charleston	53.3900	52.3900	KB8GJG	o	KB8GJG
COLUMBIANA					
E Liverpool	53.0900	52.0900	KB8JNM	(CA)el	KB8JNM
N Waterford	53.6300	52.6300	KB8SHE	oeRB	KB8SHE
Salem	53.0300	52.0300	KB8MFV	oaelRB wxz	KB8MFV
CUYAHOGA					
Brecksville	53.3100	52.3100	N8BHU		TCG
Cleveland	53.1100	52.1100	WA8WSO	t	WRRR
HighlandHills	53.2300	52.2300	WR8ABC	107.2	LEARA
Mayfield Hts	51.6200	51.1200	N8QBB	o	N8QBB
Shaker Hts	53.8300	52.8300	K8ZFR	o	CARS
ERIE					
Sandusky	53.3500	52.3500	W8LBZ	oa(CA)elrwx x 107.2	SREL
Vermillion	53.2900	52.2900	KA8VDW	oa(CA)elrwx xz 107.2	SREL
FRANKLIN					
Westerville	52.7000	52.9400	W8RRJ	oal	CORC
FULTON					
Wauseon	53.4100	52.4100	KB8MDF	ae	KB8MDF
GEAUGA					
Newbury	52.6800	52.9200	WB8APD	cx	SMART
GREENE					
Beavercreek	53.7300	52.7300	N8NPT	ot	N8NPT
Fairborn	51.6600	51.1600	KI6SZ	(CA)l	KI6SZ
Xenia	51.8000	51.3000	KB8GRJ	azt	KB8III
HAMILTON					
Cincinnati	53.1900	52.1900	KD8TE	el 114.8	KD8TE
JACKSON					
Ray	53.8100	52.8100	WO8Z	ol	WO8Z
KNOX					
Mt Vernon	53.7900	52.7900	WA8YRS	o	WA8YRS
LORAIN					
Elyria	53.7700	52.7700	WD8OCS	e 136.5	WD8OCS
MAHONING					
Canfield	53.2100	52.2100	KC8WY	oaelz 131.8	KC8WY
MEDINA					
Brunswick	53.1900	52.1900	N8OVW		N8OVW
Leitchfield	51.6600	51.1600	W8EOC	e	M2M
MONTGOMERY					
Dayton	53.0300	52.0300	WF8M	o	MVRFG
PUTNAM					
Leipsic	53.1100	52.1100	W8KT	o 107.2	W8KT

<i>Location</i>	<i>Output</i>	<i>Input</i>	<i>Call</i>	<i>Notes</i>	<i>Sponsor</i>
ROSS					
Chillicothe	53.2300	52.2300	KA8WWI	o	KA8WWI
STARK					
Canton	53.1300	52.1300	W0OZZ	ox	W0OZZ
Massillon	53.0500	52.0500	WA8GXM	oaeRBz 136.5	WA8GXM
Uniontown	53.2500	52.2500	WD8BIW	o	WD8BIW
Waynesburg	53.5700	52.5700	W8ATF	c	W8ATF
SUMMIT					
Akron	53.1700	52.1700	N8XPK	oaez	N8XPK
Norton	53.1500	52.1500	WB8UTW		WB8UTW
TRUMBULL					
Warren	53.3900	52.3900	KB8QDX	c	KB8QDX
VINTON					
Zaleski	53.2700	52.2700	KB8UIR	o	KB8UIR
WASHINGTON					
Marietta	53.1700	52.1700	N8OJ	o 141.3	W8JL
WAYNE					
Mt Eaton	53.3300	52.3300	KB8PXM	100	KB8PXM
West Salem	53.2700	52.2700	KE8X	107.2	KE8X
WOOD					
Perrysburg	53.6500	52.6500	KB8YVY	oa	KA8WPC
OKLAHOMA					
OKLAHOMA CITY					
Bethany	53.0100	52.0100	KD5AHH	o	Bojive Rad
Oklahoma City	53.0500	52.0500	KB5XM	o 141.3/141.3	KB5XM
Oklahoma City	53.0900	53.1900	KC5XLT	o	KC5XLT
Oklahoma City	53.3300	51.6300	KC5BRO	o	KC5BRO
SOUTHEAST					
Broken Bow	53.0300	51.3300	KD5YQ	o(CA) 94.8/94.8	McCurtain Cou
TULSA					
Tulsa	53.1500	51.4500	W5IAS	oE-WIND 88.5/88.5	Tulsa ARC
OREGON					
COAST - NORTH					
Hebo	53.1100	51.4100	KK7OU	oe 100.0	KK7OU
NORTH CENTRAL					
Forrest Grove	53.3500	51.6500	KR7IS	o 107.2	WORC
PORTLAND METRO					
Portland	52.8900	51.1900	N7ROD	o 100.0	N7ROD
Portland	53.0900	51.3900	N7NLL	oe 107.2	N7NLL
Salem	52.9900	51.2900	WA7ABU	o 100.0	WA7ABU
Scappoose	52.9100	51.2100	KD7FCA	o 100.0	KD7FCA
Wilsonville	52.8300	51.1300	KR7IS	oe	WORC
PENNSYLVANIA					
BEAVER					
Beaver	53.8500	52.8500	KC3TN		TAARA
New Galilee	51.7200	51.2200	KE3ED		KE3ED
BERKS					
Earlville	53.8700	52.8700	N3KZ	o	UPenn ARC
BUCKS					
Almont	53.2300	52.2300	K3MFI	oDCSrs	W Rockhill 6

**82 51-54 MHz
PENNSYLVANIA**

<i>Location</i>	<i>Output</i>	<i>Input</i>	<i>Call</i>	<i>Notes</i>	<i>Sponsor</i>
Fairless Hills	53.0300	52.0300	W3BXW	o(CA)rsRB WX	BEARS
Warminster	53.3700	52.3700	K3MFI	o(CA)	WarmSix
CHESTER Valley Forge	53.4100	52.4100	W3PHL	oIRB	PARA Group
COLUMBIA Berwick	53.5900	52.5900	N3JPV	oWX	B.A.R.S.
Bloomsburg	53.1300	52.1300	WB3DUC	oeRB	
DAUPHIN Harrisburg	53.0100	52.0100	W3ND	ol	CPRA Inc
DELAWARE Media	53.2700	52.2700	N3EJU	ol	
ERIE Albion	53.5500	52.5500	WA3WYZ	ol 186.2	WA3WYZ
JOHNSTOWN Barnesboro	52.9000	52.4000	KE3DR	o 141.3	KB3ANT
Johntown	51.8000	51.3000	N3FQQ	o	CCDES
LACKAWANNA Ransom	53.4300	52.4300	N3EVW	oes	
LANCASTER Cornwall	53.8500	52.8500	N3TJJ	oe	L.R.T.S.
LUZERNE Wilkes-Barre	53.8100	52.8100	WB3FKQ	oelrswX	
LYCOMING Williamsport	53.7300	52.7300	N3JIX	c	
MONROE Camelback Mtn	53.7900	52.7900	N3KZ	o	UPenn ARC
MONTGOMERY Eagleville	53.1100	52.1100	N3ACL	o(CA)ers	Montco OEP
Schwenksville	51.9400	51.4400	AA3RE	oe	
NORTH CENTRAL Rockton	53.0700	52.0700	N3HAO	or	N3HAO
NORTHAMPTON Easton	51.8200	51.3200	N3LWY	oWX	
Nazareth	51.7600	51.2600	W3OK	o(CA)elrsRB WX	DLARC
North Bangor	53.8300	52.8300	KA2QEP	o	
Pen Argyl	53.5700	52.5700	KA3ODJ	oe	
Wind Gap	53.2900	52.2900	N3MSK	c	
NORTHWEST Meadville	52.6800	52.9200	WB8APD	cx	WB8APD
Titusville	51.8200	51.3200	WB3KFO	o	WB3KFO
Vowinkel	51.7000	51.2000	N3GPM	o	N3GPM
PHILADELPHIA Philadelphia	53.8900	52.8900	N3KZ	o	UPenn ARC
PITTSBURGH Apollo	51.9000	51.4000	N1RS	oaelrxz 141.3	SARA
Bridgeville	51.9400	51.4400	N3WX	o	SHARC
Kilbuck Twp	53.2900	52.2900	WA3RSP		
Pgh/Homestead	51.7400	51.2400	WA3PBD	o	GtwyFM
SOUTHWEST Acme	51.7800	51.2800	N3QZU	o	LHVHFS
Finleyville	51.9800	51.4800	N3OVP	oe	N3OVP
Mt Pleasant	51.9600	51.4600	KA3JSD	o(CA)elx 141.3	KA3JSD

<i>Location</i>	<i>Output</i>	<i>Input</i>	<i>Call</i>	<i>Notes</i>	<i>Sponsor</i>
New Stanton	51.8400	51.3400	N3HOM	o 141.3	N3HOM
TIOGA					
Jackson Summit	53.7500	52.7500	N3NXC	oLITZ	
WAYNE					
Pleasant Mount	53.0700	52.0700	K2KQZ	o	
WYOMING					
Mehoopany	53.3500	52.3500	WA3PYI	oe	
YORK					
York	53.9700	52.9700	W3HZU	o(CA)el	Keystone
PUERTO RICO					
E					
Aguas Buenas	51.9800	51.4800	KP4IA	oe	
RHODE ISLAND					
NORTHERN					
Scituate	53.2900	52.2900	K1ZXX	olx 82.5/82.5	W.C.L.B.G.
SOUTH COUNTY					
West Greenwich	53.9900	52.9900	W1VHF	o 107.2/107.2	ITRS
SOUTH CAROLINA					
Bishopville	53.0900	52.0900	K4NOC	oe	K4NOC
Blacksburg	53.0300	52.0300	AB4OE	o 123.0	AB4OE
Chester	53.2900	52.2900	KF4SXO	o	CHESTER CT
Gaffney	53.4700	52.4700	KF4BJO	o	KF4BJO
Gvl/Csr's Head	53.4100	52.4100	KO4MZ	oe 131.8	KO4MZ
Leesville	53.2700	52.2700	N5CWH	oel 162.2	NARC
Little Mountai	53.1900	52.1900	N7GZT	l 156.7	N7GZT
Mountain Rest	53.5900	52.5900	KF4IWA	oez	KF4IWA
Myr Bch/Aynor	53.0500	52.0500	K4SHP	oel 123.0	K4SHP
Orangeburg	53.2100	52.2100	AD4U	o	AD4U
Sumter	53.7700	52.7700	W4GL	ol	SARA, INC.
Union	53.1500	52.1500	K4USC		K4USC
Walterboro	53.3100	52.3100	KG4BZN	l 123.0	KG4BZN
SOUTH DAKOTA					
WEST CENTRAL					
Lead	52.9600	52.0600	WB6GHA	oe 146.2	WB6GHA
TENNESSEE					
Castalian Spri	53.9300	52.9300	KE4SWV	o 123	KE4SWV
Chattanooga	53.3500	52.3500	K4VCM	o	K4VCM
Clarksville	53.4100	52.4100	K4ORE	o 110.9	N3ORX
Cookeville	53.1900	52.1900	WA4UCE	o	ARS OF TTU
Dresden	53.1300	52.1300	KG4IBW	oeWX 107.2	KG4IBW
Elizabethton	53.8900	52.8900	KN4E	oe 88.5	KN4E
Gallatin	53.0500	52.0500	WA4BGK	olRB 114.8	WA4BGK
Georgetown	53.7300	52.7300	WD4OAR	o 192.8	WD4OAR
Greeneville	53.0100	52.0100	N4FV	oe 100.0	N4FV
Guthrie (tn/Ky	53.2300	52.2300	KA4ZKL	o	
Kingsport	53.4300	52.4300	K4GX		K4GX
Knoxville	53.2500	52.2500	WA4YON	#o	WB4HAP/WA4
Knoxville	53.4700	52.4700	KB4REC	o	KB4REC
Knoxville	53.5500	52.5500	N4OQJ	o 100.0	KB4FZK

**84 51-54 MHz
TENNESSEE-TEXAS**

<i>Location</i>	<i>Output</i>	<i>Input</i>	<i>Call</i>	<i>Notes</i>	<i>Sponsor</i>
Knoxville/Rack	53.7700	52.7700	W4BBB	ol 100.0	W4BBB
Knoxvl/Eng Mt	53.1500	52.1500	WB4IOB	o	WB4IOB
Lafollette	53.1700	52.1700	K4BGW	o	RAY BURNS
Laneview	53.7100	51.2000	KE4OVN	alpLITZ 107.2	KE4OVN
Lexington	53.1500	52.1500	N5YKR	oeWX 100.0	N5YKR
Maryville	53.3700	52.3700	KC4PDQ	o	
Memphis	53.0100	52.0100	WA4KOG	o	LIONEL LEJ
Memphis	53.5500	52.5500	K4RDK	o	K4RDK
Memphis	53.9300	52.9300	W4GMM	o 107.2	W4GMM
Monteagle Mtn	53.4500	52.4500	NQ4Y	orBI 114.8	NQ4Y
Morristown	53.0300	52.0300	KF4FTD	e	KF4JOZ
Morristown	53.2300	52.2300	KQ4E	o	KQ4E
Mountain City	53.3300	52.3300	K4DHT	oe 103.5	K4DHT
Mt Juliet	53.3300	52.3300	KB4IDC	o 100.0	KB4IDC
Nashville	53.0100	52.0100	WA4BGK	o 114.8	
Oak Ridge	53.1100	52.1100	WD4GYN	o	WD4GYN
Rogersville	53.7500	52.7500	K4GX	#o 114.8	K4GX
Sevierville	53.0900	52.0900	KD4PBC	ol	KD4PBC
Tellico Plains	53.8500	52.8500	K4EZK	rs 141.3	K4EZK
Waverly	53.0900	52.0900	NO4Q		NO4Q

TEXAS

ABILENE	52.6500	51.6500	N5TEQ	o 88.5	CPARC
ABILENE	53.0300	52.0300	NZ5V	o 167.9	
AMARILLO	52.6500	51.6500	N5LUL	o 127.3	
AUSTIN	52.6500	51.6500	W5FUA	oaez/5	
AUSTIN	52.6500	51.6500	W5FUA	oaez/5	
AUSTIN	53.6700	52.6700	WB5PCV	o	
AUSTIN	53.6700	52.6700	WB5PCV	o	
BEAUMONT	53.0500	52.0500	NC5V	o 141.3	
BEEVILLE	53.6500	52.6500	KD5PXB	o 107.2	KD5PXB/K5G
CEDAR HILL	53.1100	52.1100	W5AHN		
CHANNELVIEW	53.1100	52.1100	WA5SIX	o 141.3	
CONVERSE	53.2500	52.2500	KB5MXO		SCTA
CONVERSE	53.2500	52.2500	KB5MXO	186.2	SCTA
CUT'N SHOOT	52.3900	51.3900	W5WP	oe 103.5	
DALLAS	53.3500	52.3500	WA5YST	o	
DALLAS	53.6300	52.6300	WA5EHA		
EDGE	52.5500	51.5500	K5ENL	o 127.3	POOR BOYS
EL PASO	53.4500	52.4500	AA5AP	cer	EPACS
EL PASO	53.5500	52.5500	K5WPH	ol	SCARC
ELMENDORF	53.0900	52.0900	W5ROS	c	ROOST
ELMENDORF	53.0900	52.0900	W5ROS	c	ROOST
FARMERSVILLE	53.0500	52.0500	KD5TEX		
FORT WORTH	53.1500	52.1500	K5SXX	o 110.9	
FT WORTH	52.6500	51.6500	N5HKA		
GEORGETOWN	53.0500	52.0500	K5AB		
GEORGETOWN	53.0500	52.0500	K5AB		
HOUSTON	52.2500	51.2500	K5WH	ol 103.5	COMPAQ ARC
HOUSTON	52.6500	51.6500	N5TZ	o 156.7	
HOUSTON	53.0500	52.0500	WB5UGT	o	SALT GRASS
LONGVIEW	53.4100	52.4100	N5REO		
LUFKIN	53.7100	52.7100	KD5TD	o 100.0	
MIDLAND	53.1100	52.1100	WB5RCD	o(CA)EXPx	WTX220ASN
MURPHY	53.0300	52.0300	N5ROY	o	
OVERTON	53.1500	52.1500	N5VGQ	oWX	

**51-54 MHz 85
TEXAS-VIRGINIA**

<i>Location</i>	<i>Output</i>	<i>Input</i>	<i>Call</i>	<i>Notes</i>	<i>Sponsor</i>
PLANO	53.6100	52.6100	N5TVN		
ROSEHILL	53.2700	52.2700	K5SOH	oa 123.0	ALERT-HOU
SALTILLO	53.0100	52.0100	N5TAG		
SAN ANGELO	53.6300	52.6300	N5SVK	ol 88.5	
SAN ANTONIO	53.1300	52.1300	K5SUZ	e	SARO
SAN ANTONIO	53.1300	52.1300	K5SUZ	e	SARO
SAN ANTONIO	53.1700	52.1700	WA5KBQ	o	
SAN ANTONIO	53.1700	52.1700	WA5KBQ	o	
TARZAN	52.6500	51.6500	K5MSO	o 123.0	MIDLAND SO
VICTORIA	53.0700	52.0700	WD5IEH	oel 103.5	
VICTORIA	53.3700	52.3700	KC5WUA	o 103.5	
WICHITA FALLS	53.2900	52.2900	WB2NQV	olWxt	
UTAH					
FREQUENCY USAGE					
Snp	53.2100	52.2100		ot	
WASATCH FRONT					
Murray	53.1100	52.1100	N7HIW	oa(CA) L(448.125)	
Salt Lake	53.1500	52.1500	KI7DX	oXL(448.175) 146.2	
VERMONT					
CENTRAL					
Pico Peak	53.2900	52.2900	W1IMD	cx 162.2	Radio Guys
VIRGINIA					
Amelia Courths	53.1100	52.1100	KB4YKV	o(CA)	KB4YKV
Bedford/Thndr	53.7700	52.7700	N4TZE	o 103.5	N4TZE
Bedfrd/Thax Mt	53.1500	52.1500	N4CH	o	N4CH
Bluefield	53.3700	52.3700	N8RIG	ae	N8RIG
Chesterfield	53.4300	52.4300	KD4SUU	oe	KD4SUU
Danville(dcc)	53.1300	52.1300	WB4GJG	ot	DCCARC
Fancy Gap	53.2900	52.2900	WA4CQK	o 100.0	WA4CQK
Gate City	53.2100	52.2100	N4WWB	oael	SCOTT CO A
Gum Spring	53.0700	52.0700	KB4MIC	o 203.5	KB4MIC
Hampton	53.8900	52.8900	WA4OHX	oe	TEL PIONEER
Lexngtn/Rock M	53.0100	52.0100	KI4ZR	ol	ROCKBRIDGE
Lynchburg	53.5700	52.5700	KE4KEH	o 103.5	KE4KEH
Newport News	53.2500	52.2500	KT4QW	o(CA)e 100	KT4QW
Pearisburg	53.4700	52.4700	KE4JYN	o 107.2	DISMAL PEA
Rice	53.1700	52.1700	KE4SFU	oe	KE4SFU
Roanoke	53.2500	52.2500	N4CH	ol	N4CH
Roanoke/Poor M	53.0900	52.0900	WB8BON	ol	WB8BON
Rocky Mt/Ferru	53.2700	52.2700	WD4KZK	l 107.2	W4TLM
Vesta	53.4300	52.4300	KG4KUA	107.2	KE4JFV & K
White Top Mtn	53.6500	52.6500	KB4YFV	oe	KB4YFV
MADISON COUNTY					
Fork Mountain	53.2300	52.2300	N3UR	o	N3UR
NORTH CENTRAL					
Bull Run Mtn	53.4500	52.4500	K8GP	oa	DVMS
Madison	53.9100	52.9100	AD4CG	oel 100.0	AD4CG
NORTH EAST					
Spotsylvania	51.8600	51.3600	W1ZFB	oeWX L(WB4MIC) 127.3	W1ZFB
NORTH WEST					
Front Royal	51.9400	51.4400	N4MDK	olrsx 141.3	K4QJZ

86 51-54 MHz

VIRGINIA-WASHINGTON

<i>Location</i>	<i>Output</i>	<i>Input</i>	<i>Call</i>	<i>Notes</i>	<i>Sponsor</i>
NORTHEAST					
Stafford	51.9000	51.4000	K5JMP	o	K5JMP
ROCKVILLE					
Rockville	53.8700	52.8700	W3AY	o	N3BBF
WASHINGTON AREA					
Alexandria	53.1300	52.1300	WA4CCF	ol 107.2	Alex RC
Alexandria	53.1300	223.2200	WA4CCF	ol 107.2	Alex RC
Tysons Corner	53.6100	52.6100	NV4FM	oers	NVFMA

WASHINGTON

FREQUENCY USAGE

	52.5250					SIMPLEX CALLING- VOICE
	52.5700					CROSS-BAND USE
	52.9900	51.2900				SHARED (SNP)
50.0000 to	50.1000					CW ONLY
50.1000 to	50.3000					SSB, CW
50.3000 to	50.6000					ALL MODES
50.6000 to	50.8000					PACKET
50.8000 to	51.8000					RADIO CONTROL
51.0000 to	51.1000					SSB
51.1000 to	52.2900					RPTR INPUTS(20KHZ SPACING)
52.3100 to	52.5500					SIMPLEX-VOICE (20 KHZ SPACING)
52.5900 to	52.7900					SIMPLEX-DATA
52.8100 to	53.9900					RPTR OUTPUTS(20KHZ SPACING)
E WA - CENTRAL						
Saddle Mtn	52.9500	51.2500	KB6KJX			KB6KJX
E WA - NACHES						
Naches	52.8900	51.1900	K7CH	l 100.0/103.5		K7CH
E WA - SPOKANE						
Mica Peak	53.2900	51.5900	K7LVB	oax		K7LVB
E WA-YAKIMA						
Cowiche	53.9300	52.2300	KB7RGT	o		KB7RGT
SOUTHWEST WASHINGTON						
Camas	53.0500	51.3500	KD7DYR	o		KD7DYR
Yacolt	52.9500	51.2500	W7AIA	o 98.4		CCARC
W WA-BAINBRIDGE ISLAND						
Bainbridge Island	53.4300	51.7300	W7NPC	o(CA) 100.0		Bob Lewis
W WA-KING COUNTY						
Kirkland	53.1700	51.4700	AA7UJ	o(CA) E-WIND 100.0		J Schurman
W WA-KING COUNTY- NORTH						
Bothell	53.5500	51.8500	WW7MST	o(CA) E-WIND 100.0		Medical Svc
W WA-PIERCE COUNTY						
Tacoma	53.1900	51.4900	K7HW	o(CA)x 100.0 A(Y)		
W WA-PUGET SOUND						
Baldi Mtn	53.3300	51.6300	N7OEP	o(CA) 100.0		N7OEP
Buck Mtn	53.2900	51.5900	WR7JM	o(CA) E-WIND 100.0		J-mar Comm
Tiger Mtn West	53.1500	51.4500	K7CR	o(CA) 100.0		Ch 1 Rptr Gp
W WA-PUGET SOUND- SOUTH						
Capitol Peak	53.4700	51.7700	WR7JM	o(CA) E-WIND 100.0		J-mar Comm
North Mtn	53.0300	51.3300	K7CH	o(CA) E-WIND 100.0		C Holman
Olalla	53.2300	51.5300	WR7HE	o(CA) 103.5		

51-54 MHz 87
WASHINGTON-WISCONSIN

<i>Location</i>	<i>Output</i>	<i>Input</i>	<i>Call</i>	<i>Notes</i>	<i>Sponsor</i>
University Place W WA-REDMOND	53.0100	51.3100	K7NP	c 100.0	
Redmond W WA-SEATTLE	53.0700	51.3700	KC7IYE	o(CA) 100.0	
Seattle W WA-SNOHOMISH	53.2500	51.5500	W7ACS	o 100.0	City of SEA
Snohomish W WA-SNOHOMISH COUNTY	53.6500	51.9500	W7QA	o(CA) 100.0	W7QA
Everett	53.1300	51.4300	K5IN	o(CA) 100.0	KF7T/W2ZT
Lynnwood	53.2700	51.5700	KG7PD	o(CA) 100.0	KG7PD
Sultan	53.3500	51.6500	W7SKY	o(CA) 100.0	Sky Valley
Vashon Island W WA-VASHON ISLAND	53.7900	52.0900	WB6RRU	o(CA) 123.0	
Blyn Mtn W WA-WASHINGTON- NW	53.3700	51.6700	WR7V	o(CA) 100.0	
Lyman Hill	53.0900	51.3900	W7UMH	o(CA) E-WIND 100.0	10/6/440 RG
Baw Faw Peak W WA-WASHINGTON- SW	52.9300	51.2300	K7CH	oE-WIND 100.0	C Holman
Cougar Mtn W WA-WASHINGTON- WEST	53.3100	51.6100	K7MMI	oE-WIND 100.0	CMARG
Grass Mtn	53.8700	52.1700	W7SIX	o(CA) 100.0	Fred Baker
Tiger Mtn West	53.3900	51.6900	WR7JM	oE-WIND 100.0	J-mar Comm

WEST VIRGINIA

Alderson	53.2300	52.2300	KC8AFH	el 123.0	N8FWL
Beckley	53.1700	52.1700	N8FWL	o 123.0	N8FWL 222
Beckley	53.5900	52.5900	WB8YST	ol 107.2	WB8YST
Belington	53.6500	52.6500	N8SCS	ers 141.3	N8SCS
Charleston	53.6300	52.6300	WB8YST	oez 107.2	WB8YST
Elkins	53.0300	52.0300	WV8ZH	e 162.2	WV8ZH
Flatwoods	53.1100	52.1100	N8CQQ	o	N8ZVK
Gassaway	53.2100	52.2100	AB8WB	oe 123.0	AB8WB
Grafton	53.4300	52.4300	WD8LNB	146.2	WD8LNB
Kenova	53.8700	52.8700	KC8PFI	ol 91.5	KC8PFI
Lewisburg	53.9300	52.9300	KC8LRN	oe 131.8	KC8LRN
Marmt/Charlston	53.7500	52.7500	N8PEI	oe 141.3	
Morgantown	53.4700	52.4700	W8CUL	WX 103.5	WVU ARC -
Richwood	53.7100	52.7100	WB8YST	o 107.2	
Shirley	53.3100	52.3100	KB8TJH	o	KB8TJH
Snowshoe	53.3300	52.3300	KC8CSE	o 156.7	KC8CSE

WISCONSIN

NORTH CENTRAL 114.8

Tomahawk	52.8300	51.1300	N9MEA	oelx 114.8	N9MEA
Wausau	52.8900	51.1900	W9SM	oe 114.8	W.V.R.A.
Hilbert NORTH EAST 100.0	53.1700	51.4700	KN9P	o	C.A.R.E.S.
Bayfield NORTH WEST 110.9	53.0900	52.0900	KBØTNB	oelz 103.5	LSAC
Holcombe	52.8100	51.1100	N9LIE	olx 110.9	N9LIE

**88 51-54 MHz
WISCONSIN-NOVA SCOTIA**

<i>Location</i>	<i>Output</i>	<i>Input</i>	<i>Call</i>	<i>Notes</i>	<i>Sponsor</i>
SOUTH CENTRAL 123.0					
Clinton	53.1900	51.4900	WB9BJU	oe 123.0	C.A.T.S.
SOUTH EAST 127.3					
Milwaukee	53.0300	52.0300	W9DHI	oel 103.5	WERA

WYOMING

CENTRAL					
Lander	53.0300	52.0300	N7HYF	ol	WYAME
Riverton	53.3500	51.6500	KB7PLA	ol	KB7PLA
SOUTH CENTRAL					
Rawlins	53.9300	51.6900	KJ7AZ	ol	KJ7AZ
SOUTH EAST					
Rock River	53.0300	52.0300	K7UWR	ol	K7UWR

ALBERTA

CALGARY					
Calgary	53.0300	52.0300	VE6RYC	oe	CARA
Calgary	53.4100	52.4100	VE6ZV	o 103.5	VE6AKQ
CENTRAL WEST					
Limestone Mtn	52.6100	53.6100	VE6MTR		VE6CMM
Limestone Mtn	52.6100	51.6100	VE6MTR	ol	VE6CMM
EDMONTON					
Edmonton	53.0700	52.0700	VE6UFO		VE6UFO
Edmonton	53.4300	52.4300	VE6SSM	ol	SARA
KANANASKIS					
Fortress Mountain	53.5100	52.5100	VE6SHB	o	VE6SHB
LETHBRIDGE					
Lethbridge	53.4500	52.4500	VE6ZIX	o	VE6HDO
Red Cliff	53.0100	52.0100	VE6TEQ	o	VE6TEQ
MEDICINE HAT					
Medicine Hat	53.4700	52.4700	VE6MLD	o	VE6MLD

BRITISH COLUMBIA

FRASER VALLEY					
Abbotsford	52.8500	51.1500	VE7RVA	e 110.9	FVARESS
GREATER VANCOUVER					
Anvil Island	52.9100	51.2100	VE7QRO		VE7LWB
Surrey	53.5300	51.8300	VE7DQ		Tom Glover
Vancouver	52.8900	51.1900	VE7HCP		VE7HCP
SOUTH CENTRAL					
Vernon	52.0100	51.4100	VA7VMR	110.9	VE7OHM
VANC ISLAND SOUTH					
Victoria	51.2700	52.9700	VE7DAT		VE7DAT
Victoria	52.8300	51.1300	VE7RSX	100	WARA
Victoria	52.8700	51.1700	VE7VIC	100	WARA
Victoria	52.9700	51.2700	VE7RFR		VE7DAT

MANITOBA

WINNIPEG					
Winnipeg	53.4000	52.4000	VE4KOG	o	PMCStaff

NOVA SCOTIA

GORE					
Gore	52.6200	51.6200	VE1OM	o	TPARC
HALIFAX					
Halifax	53.5500	52.5500	VE1PSR	oel 151.4	HARC

<i>Location</i>	<i>Output</i>	<i>Input</i>	<i>Call</i>	<i>Notes</i>	<i>Sponsor</i>
ONTARIO					
CENTRAL					
Collingwood	53.1500	52.1500	VE3RMT	eL(IRLP) 156.7	CARC
Edgar	53.0700	52.0700	VE3LSR	o	
Pefferlaw	53.0900	52.0900	VA3PTX	o(CA)e	
CENTRAL EAST					
Haliburton	53.0500	52.0500	VE3SRU	oael	
FRONTENAC/LENNOX-ADDINGTON					
Kingston	53.1300	52.1300	VE3KER		KARC
METRO TORONTO					
Brampton	53.1900	52.1900	VE3PRC	oeWX	PARC
Toronto	53.3500	52.3500	VA3GTU	oe 103.5	
Uxbridge	53.0300	52.0300	VE3SIX	o(CA)e L(TFM IRLP) 103.5	TFMCS
NATIONAL CAPITAL REGION					
Ottawa	53.0300	52.0300	VE3RVI		O6MIG
Ottawa	53.0900	52.0900	VE3TST	L(147.300/444.200) x 136.5/136.5 L(VE3TST IRLP 22	
NIAGARA					
Fonthill	53.2900	52.2900	VE3PLF	o 107.2	COBRA
Lowbanks	53.0100	52.0100	VE3ZEC	131.8	
NORTHEASTERN ONTARIO					
Sudbury	51.2000	52.2000	VE3KMW		
NORTHWESTERN ONTARIO					
Thunder bay	53.0300	52.0300	VA3OLA		
PRESCOTT-RUSSELL					
Russell	53.2300	52.2300	VA3LGP	141.3/110.9	VE3JGL
SOUTH					
Burlington	53.5900	52.5900	VE3DUO	o(CA) 131.8	
Carlisle	53.1100	52.1100	VE3WIK	o 131.8 L(ERA)	
Kitchener	53.3700	52.3700	VE3SED	oe 131.8 L(ECHOLINK)	
Scotland	53.2300	52.2300	VE3PPO	o	
SOUTHWEST					
Essex	53.0300	52.0300	VE3SMR	o	
Windsor	53.0500	52.0500	VE3RRR	o 118.8	WART
PRINCE EDWARD ISLAND					
CENTRAL					
Glen Valley	53.5900	52.5900	VY2SIX	o	VY2RU
QUEBEC					
Alma	53.2500	52.2500	VE2RYK	o	VE2AYK
Ange-Gardien	53.3100	52.3100	VE2REH	oex 110.9	VE2ZVL
Blainville Nord	53.3100	52.3100	VE2RNO	o	VE2THE
Boucherville	53.1300	52.1300	VE2MRQ	o 103.5	VE2MRI
Gatineau	53.1100	52.1100	VE2REH	oe 110.9	VE2ZVL
Grand-Mere	53.1100	52.1100	VA2RTI	o 141.3	VE2JTR
Grenville	53.0100	52.0100	VE2RCS	oe 123	VE2HMA
St-Calixte	53.0700	52.0700	VE2LED	ox 141.3	VE2VK
St-Calixte	53.0700	52.0700	VE2RVK	o 141.3	VE2VK
St-Joseph du lac	53.0500	52.0500	VE2RST	o	VE2GDR
Ste-Marguerite	53.0900	52.0900	VE2RIX	o	VE2BPU
LAURENTIDES					
Lachute	53.0100	52.0100	VE2RCS	I	BARC

90 51-54 MHz**QUEBEC-**

<i>Location</i>	<i>Output</i>	<i>Input</i>	<i>Call</i>	<i>Notes</i>	<i>Sponsor</i>
OUTAOUAIS					
Gatineau	53.1100	52.1100	VE2REH	(CA) L(IRLP 2018 VE2REH)	ARAI 100.0/11
L'Ange-Gardien	53.3100	52.3100	VE2REH	(CA)x L(IRLP 2018 VE2REH)	ARAI 123.0/11

SASKATCHEWAN

SASKATOON					
Saskatoon	50.2100	51.5100	VE5FUN	#	MARS
SOUTHEAST					
Estevan	53.7300	52.7300	VA5EST	#	VE5AJ


YUKON TERRITORY

WHITEHORSE					
Carcross/Whitehorse	52.7000	52.2000	VY1RMM	oE-SUN E-WINDI	YARA

AVALON EAST

St Johns	53.0900	52.0900	VO1KEN	TT	VO1ST
----------	---------	---------	--------	----	-------

Hams! *Share this book,
and share the fun of ham radio.*



From the popular
For Dummies series...
Ham Radio for Dummies

***Humorous and fun
—Lighthearted but
not lightweight!***

Discover how to:

- ***Understand ham jargon***
- ***Communicate on the air***
- ***Prepare for the license exam***
 - ***Set up a radio shack***
 - ***Help in an emergency
or natural disaster***
 - ***Be a ham on the go***

**Ham Radio for Dummies
by Ward Silver, NØAX**

ARRL Order No. 9392

— Only **\$21.99***

*shipping: \$8 US (ground)/\$13.00 International



ARRL *The national association for*
AMATEUR RADIO

SHOP DIRECT or call for a dealer near you.

ONLINE WWW.ARRL.ORG/SHOP

ORDER TOLL-FREE 888/277-5289 (US)

RD 3/2006

DIGITAL


IC-V82

7 Watt | 100 Alphanumeric Memories | D-STAR Digital Voice & Data Compatible - Requires Optional UT-118 | Optional Callsign Squelch | CTCSS & DTCS Encode/Decode w/Tone Scan | Weather Alert




IC-2200H

65 Watt | 207 Alphanumeric Memories | D-STAR Digital Voice & Data Compatible - Requires Optional UT-118 | Optional Callsign Squelch | CTCSS & DTCS Encode/Decode w/Tone Scan | Weather Alert



D-STAR ON 2M!



ID-RP2000V

2M D-STAR REPEATER

Finally, D-STAR digital repeater performance on 2M!

www.icomamerica.com

©2006 Icom America Inc. The Icom logo is a registered trademark of Icom Inc. All specifications are subject to change without notice or obligation. 8215


ICOM[®]

144-148 MHz

<i>Location</i>	<i>Output</i>	<i>Input</i>	<i>Call</i>	<i>Notes</i>	<i>Sponsor</i>
ALABAMA					
Albertville	145.1100	-	KF4EYT	o(CA)eWXX 107.2	KF4EYT
Alexander City	146.9600	-	WA4KIK	oael 88.5	WA4KIK
Allsboro	147.0600	+	KB4FKU	o	KB4FKU
Andalusia	146.9400	-	WC4M	o 100.0	SARC
Andalusia	147.2600	+	WC4M	oeWX 100.0	South AL R
Anniston	146.7800	-	KG4YRU	oaelWXz	Calhoun EMA
Arab	146.9200	-	KE4Y	oaeRB WXz 77.0	BMARA
Ashland	147.2550	+	KF4UOU	aeWXz 131.8	KF4UOU
Athens	145.1500	-	N4SEV	o(CA)eWXz 100.0/OR OFF/ARES	Limestone
Auburn	147.0600	-	KA4Y	o	KA4Y
Auburn	147.2400	+	K4RY	o	Auburn Uni
Bald Rock	145.1300	-	N4MLP	oerRB WX 103.5/RACES	St Clair C
Barton	146.7600	-	WX4CC	o/ARES	CCARC
Bay Minette	145.4300	-	KD4HYG	oel 123.0	KD4HYG
Bessemer	145.1500	-	N4AHN	oaelz	K4GTQ
Birmingham	145.1900	-	N4IQT	ol 138.8	N4IQT
Birmingham	145.2300	-	WB4TJX	oe	UAB ARC
Birmingham	145.3500	-	KX4I	cx 91.5	KX4I
Birmingham	145.4100	-	W4CUE	oap	BARC
Birmingham	147.2800	+	W4TPA	oa	TPARCA
Birmingham	147.3400	+	W4RUM	o	W4RUM
Birmingham- East: Bald Rock	146.7600	-	K4HAL	oae 114.8	H&H RA
Birmingham- North: Springville	146.7600	-	K4HAL	oae 103.5	H&H RA
Birmingham- South: Pelham	146.7600	-	K4HAL	oae 94.8	H&H RA
Birmingham/ East Lake	146.7600	-	K4HAL	oae 88.5	H&H RA
Birmingham/ Shades Mtn	146.8800	-	W4CUE	oaeRB WX	BARC
Birmingham/Ruffner	146.7600	-	K4HAL	oe 88.5	H&H Rep
Boaz	147.2000	+	KF4DLE	oaelrWX 210.7/RACES	MCARC
Brent	145.3900	-	NU4A	oe	Bibb Co
Butler	146.8500	-	KE4ROA	o 210.7	KE4WYK
Carrollton	145.3300	-	KC4ZMP	o	Pickens Co. EM
Carrollton	146.6850	-	K4HDC	oe/ARES	PICKENS CO E
Cheaha Mtn	147.0900	+	WB4GNA	oaeWXz 100	CCARA
Citronelle	147.2250	+	W4IAX	o 203.5/203.5	Mobile ARC
Clanton	147.1050	+	WB4UQT	oWX 100.0	Clanton Am
Corner	147.1200	+	KD4CIF	oe	KD4CIF
Cullman	145.3100	-	N4TUN	oaer 100.0/ARES-LITZ	CARC
Cullman	147.4150	146.4160	W4CFI	123.0	W4CFI
Decatur	145.2100	-	N4VCN	elRB	N4VCN

ALABAMA

<i>Location</i>	<i>Output</i>	<i>Input</i>	<i>Call</i>	<i>Notes</i>	<i>Sponsor</i>
Decatur	145.2500	-	KA4DIO	o	KA4DIO
Decatur	146.7200	-	KA4DIO	oe	KA4DIO
Decatur	146.9800	-	W4ATD	oerWX /RACES	DARC
Demopolis	146.7900	-	N4QII	oaelWX	N4QII
Dixons Mills	147.0800	+	W4WTG	o	
Dothan	145.4300	-	WB4ZPI	o 186.2	WARC
Dothan	146.8500	-	KD4GZM	o	KD4GZM
Dothan	147.1000	+	WA4MZL	oWX 203.5	WA4MZL
Dothan	147.3400	+	N4RNU	oerWXz ARES/RACES	Houston Co
East Brewton	146.9700	-	WA4TYH	#o	WA4TYH
Elkmont	146.8600	-	W4TCL	oI 100.0	W4TCL
Enterprise	145.3900	-	KD4BWM	oaez	EEARA
Enterprise	147.2400	+	WD4ROJ	oaelz	EARS
Eufaula	146.7800	-	W4EUF	o 123.0	Eufaula AR
Eufaula	147.2800	+	W4EUF	o 123.0	Eufaula Am
Eutaw	145.3700	-	WS4I	oe 131.8	Druid City
Fayette	147.2000	+	N4DSS	o 110.9	N4DSS
Flagg Mountain	145.2700	-	KC4CM	o 88.5	KC4CM
Flint Ridge	146.8600	-	N4YI	(CA)elz	N4YI
Florence	145.3700	-	KC4FLN	o/RACES	KC4FLN
Florence	147.3200	+	WB4JNX	o	
Foley	146.6850	-	KI4ELU	o	KI4ELU
Friendship	147.2000	+	KE4LTT	e 107.2	KE4LTT
Ft Payne	147.2700	+	W4GBR	oaelWxx 100.0/ARES	DeKalb ARC
Gadsden	145.4900	-	KB4AEA	o	KB4AEA
Gadsden	146.6700	-	K4BWR	o(CA)e 100.0	K4BWR
Gadsden	146.8200	-	K4VMV	oerRB WXZ 192.8/RACES	Etowah EMA
Gadsden	147.1600	+	K4JMC	oaelWXz	Gadsden AR
Gaylesville	145.2500	-	K4JS	110.9	K4JS
Gaylesville	147.3200	+	W4CCA	oe/100.0	CCARC
Geneva County	145.2700	-	W4UZR	oWX 103.5	W4UZR-GARS
Goodwater	145.3300	-	K4YWE	oerWX 179.9	Lake Marti
Gordonsville	146.6700	-	W4MPQ	oelWX 123.0/RACES	Butler Co.
Greenville	145.1900	-	W4MPQ	oelWX 203.5/AICN	Butler Co
Greenville	146.8800	-	W4MPQ	o 100.0/203.5	Butler Co. EMA
Guntersville	145.1700	-	K4WWN	oaeX 179.9	K4WWN
Guntersville/ Wyeth Mtn	147.3800	+	KCØONR	oaz 100.0/ARES	GARC
Haleyville	146.7800	-	WA4YYL	aez	WA4YYL
Haleyville	147.3600	+	KF4YXS	oaelWXxz 71.9	HARC
Hamilton	147.0200	+	K4EKG	oerB 118.8/118.8	Marion Co.
Hoover	147.1400	+	WA4CYA	c	Hueytown R
Huntsville	145.2900	-	KK4AI	oae 100.0	MARA
Huntsville	145.3300	-	W4ATV	o	NARA
Huntsville	145.3900	-	WA4NPL	oTte	WA4NPL
Huntsville	145.4300	-	WB4LTT	c	WB4LTT
Huntsville	145.4700	-	W9KOP	o 100.0	W9KOP
Huntsville	147.1000	+	W4VM	oe 103.5	W4VM



IC-V8 RUGGED 2M HT

5.5 Watt | Fast Scanning - 40 Ch/Sec | CTCSS
Encode/Decode with Tone Scan | Desktop Trickle
Charger | 100 Alphanumeric Memory Channels

GET ON THE REPEATER, FAST!

IC-V8000 POWERFUL 2M MOBILE

75 Watt | Icom's DMS Scanning | CTCSS Encode/
Decode with Tone Scan | Weather Channel Scan
with Alert | 200 Alphanumeric Memory Channels



www.icomamerica.com

©2006 Icom America Inc. The Icom logo is a registered
trademark of Icom Inc. All specifications are subject to
change without notice or obligation. 8221

ICOM®

ALABAMA

<i>Location</i>	<i>Output</i>	<i>Input</i>	<i>Call</i>	<i>Notes</i>	<i>Sponsor</i>
Huntsville	147.2400	+	KB4CRG	oaeIRB 82.5	KB4CRG
Huntsville	147.3000	+	W4QB	oa 103.5	NADXC
Huntsville/ BrindleyMtn	147.1800	+	WD4CPF	o 100.0 L(IRLP 4950)	NARA
Huntsville	145.2300	-	W4XE	ol 186.2/AICN	W4XE
MonteSano					
Huntsville	146.9400	-	N4HSV	oaesWX 100.0/ARES	NARA
Huntsville	147.2200	+	K4RSB	olr 136.5/RACES	Huntsville
MonteSano					
Huntsville	147.5050	146.5050	KC4HRX	o(CA) 123.0	KE4JMQ
MonteSano					
Jacksonville/Chimne	147.0400	+	WD4LDU	o(CA)e	Anniston A
Jasper	146.6400	-	WR4Y	oeWX	Walker Co
Jasper	146.9000	-	WB4ACN	o	WB4ACN
Jasper	147.2600	+	WA4JUJ	o	WA4JUJ
Jasper	147.3900	+	N5IV	o	N5IV
Killen	146.6800	-	WB4NQH	oaelz 100.0	WB4NQH
Lanett	147.0000	+	K4DXZ	oe	Valley ARC
Leesburg	147.0750	+	KE4SWI	oaWxz 100.0	Cherokee Co
Leighton	147.3400	+	AC4EG	o(CA)	NAARC
Littleville	145.1300	-	WB4KKV	oae	WB4BPS
Loxley	147.3900	+	WB4GMQ	ae 118.8	WB4GMQ
Millry	147.1800	+	KF4ZLK	oel 114.8	KF4ZLK
Mobile	146.8200	-	W4IAX	ol 203.5	Mobile ARC
Mobile	146.9400	-	WB4QEV	o(CA)eWX	Mob Co EMA
Mobile	147.1500	+	WB4BXM	oe	WB4BXM
Mobile	147.3450	+	W4IAX	o(CA)	MOBILE AMA
Monroeville	147.1600	+	WB4UFT	o(CA)e	MARC
Montevallo	145.2900	-	N4GEG	oeRB	N4GEG
Montevallo/ Pea Ridge	147.3200	+	N4GEG	o	N4GEG
Montgomery	146.8400	-	W4AP	oeWX	MARC
Montgomery	146.9200	-	W4AP	oaz	MARC
Montgomery	147.1800	+	W4AP	oerWxx /RACES	MARC
Montgomery	147.3800	+	W4JKB	aeRB wx 88.5	W4JKB
Moody	146.6200	-	KF4FVH	o	KF4FVH
Moulton	145.2700	-	N4IDX	o(CA)esWX 107.2/ARES	Bankhead A
Moulton	146.9600	-	N4IDX	o(CA)eIWx	Bankhead A
Moundville	147.1600	+	N4CLS	oep 118.8	T.A.S.K.
Muscle Shoals	145.4100	-	KF4MH	IWX 203.5/AICN	WB4NQ
Muscle Shoals	146.6100	-	W4JNB	oae	MSARC
Nectar/ SkyballMtn	146.7000	-	W4BLT	o	Blount Co
New Brockton	145.1300	-	WA4WQW	o	WA4WQW
Newton	147.1400	+	KC4JBF	o 186.2	KC4JBF
Ohatchee	147.0200	+	WB4LYR	oe 250.3	WB4LYR
Opelika	147.1200	+	W4LEE	oaeWXZ ARES/RACES	East Alaba
Opelika	147.1500	+	KI4DCY	o 203.5/203.5	Lee Co. EMA
Opp	146.6400	-	W4VOM	o	W4VOM
Orange Beach	146.8950	-	KG4LWP	o 110.9/110.9	KG4LWP
Ozark	146.9800	-	KA4AFI	oae/ARES	Dale ARES

GigaParts[®]

www.gigaparts.com

FREE Shipping
on orders over \$200


Same-Day Shipping on
orders placed by 1PM

Browse our extensive
Online Catalog by
Category or Brand

www.gigaparts.com

(866)
Toll Free

535-4442



Visit our store in
Huntsville, Alabama
for Yaesu radios
and accessories!

YAESU
Authorized Dealer

ALABAMA

<i>Location</i>	<i>Output</i>	<i>Input</i>	<i>Call</i>	<i>Notes</i>	<i>Sponsor</i>
Ozark	147.2100	+	WA4GIU	#o	
Palmerdale	145.4500	-	W4GQF	oIRB	W4GQF
Pelham	146.9800	-	W4SHL	oe	Shelby Co.
Pell City	147.0200	+	K4CVH	o 131.8/131.8	Coosa Valley H
Phenix City	146.6100	-	W4CVY	o	Columbus ARC
Phenix City	146.7200	-	WA4QHN	oe 123.0	WA4QHN
Phenix City	146.8800	-	W4CVY	o	JCjolumbis AR
Phenix City	147.3200	+	W4DUF	el 123.0	AICN
Prattville	145.3100	-	KF4PDY	oRB WX	Tri Area A
Ranburne/ Turkey Heaven Mtn	146.8650	-	N4THM	o 131.8	Turkey Hea
Roanoke	147.2200	+	WD4KTY	ol	WD4KTY
Robertsdale	147.0900	+	K4RAW	oe	Baldwin EM
Rogersville	146.7400	-	WA4III	oe 100.0	WA4III
Roxana/Lee County	145.2300	-	KE4COL	o 123.0	KE4COL
Russellville	147.1600	+	KE4ZIM	oeWX	Franklin C
Salem	146.9400	-	WA4QHN	oeWX 123.0	WA4QHN
Scottsboro	146.9000	-	N4SCO	oe 123.0	JCAR
Section	147.3600	+	W4SBO	oelWX 123.0	JCAR
Selma	146.7200	-	N4KTX	oe	N4KTX
Sheffield	146.8800	-	AE4HF	100.0	AE4HF
Skipperville	147.0300	+	KD4KRP	o(CA)el 71.9	KD4KRP
Smiths Station	145.3500	-	KF4AEJ	oe 123.0	KE4AEJ
Spruce Pine	147.2100	+	K4NXB	o	K4NXB
Sylacauga	146.6550	-	AF4FN	oeWX	S.Tallegdeg
Talladega	145.3700	-	N4ZDY	oe	Sleeping G
Talladega	146.7450	-	N4WNL	oelWXz 131.8/131.8	EMA/TARC
Talladega	146.8050	-	K4BQP	oeWXX 131.8/131.8 L(144/220/440)	TRAC
Tecumseh Station	146.8500	-	W4RPO	o	W4RPO
Theodore	145.1900	-	N4LMZ	o	N4LMZ
Theodore	147.2000	+	N4LMZ	o	N4LMZ
Troy	146.8200	-	W4NQ	o(CA)ez 100.0	Pike Count
Troy	146.8650	-	W4NQ	oe	Troy ARC
Tuscaloosa	145.1100	-	WS4I	oel 131.8	Druid City
Tuscaloosa	145.2100	-	W4UAL	o 103.5	Univ. of A
Tuscaloosa	145.3500	-	KX4I	cx 91.5	KX4I
Tuscaloosa	145.4700	-	KX4I	c 203.5	KX4I
Tuscaloosa	146.8200	-	W4KQCQ	oaeWXz 118.8	Tuscal ARC
Tuscaloosa	146.9250	-	WS4I	oe 131.8	Druid City
Tuscaloosa	147.0600	-	KX4I	cx 179.9	KX4I
Tuscaloosa	147.2400	+	KR4ET	ca 186.2	md/i/tw
Tuscaloosa	147.3000	+	W4WYN	(CA)erWX 131.8/RACES	W AL ARS
Union Hill/Brindlee Mtn	147.0000	+	W4ATD	oerWX /RACES	Decatur AR
Vernon	146.6600	-	N5IV	o	N5IV
Warrior	146.8400	-	WB4YOX	o	WB4YOX
Winfield	147.0400	+	KT4JW	oe 192.8	KC4RNF
York	147.0000	+	K4QXT	oe	Sumter Co.

<i>Location</i>	<i>Output</i>	<i>Input</i>	<i>Call</i>	<i>Notes</i>	<i>Sponsor</i>
ALASKA					
INTERIOR					
Cantwell	146.8200	-	KL7KC	o 103.5 L(FAIRBANKS)	ARCTIC ARC
Central/Circle	146.8200	-	AL7FQ	x 103.5 L(FAIRBANKS)	AL7FQ
Chena Dome	146.7900	-	KL7XO	oeE-SUN E-WINDlsx 103.5	AARC
Chicken	147.0900	+	KL7B	oe-SUNlx 103.5	KL7B / NL7E
Cleary Summit	146.6700	-	KL7GNG	o	KL7GNG
Delta Junction	146.8200	-	KL7KC	ox 103.5 L(FAIRBANKS)	ARCTIC ARC
Denali Park	146.7600	-	KL7KC	ol	ARCTIC ARC
Dot Lake	146.8800	-	KL7KC	olx 103.5	ARCTIC ARC
Eielson AFB	147.1200	+	KL7KC	oTTelx 103.5	AARC
Fairbanks	146.8800	-	KL7KC	oaelx 103.5	ARCTIC ARC
Fairbanks	146.9400	-	KL7KC	oa	ARCTIC ARC
Fairbanks	147.0900	+	KL7KC	oae 103.5	AARC
Fairbanks	147.3000	+	KL7EDK	oe	KL7EDK
Galena	146.7900	-	AL2J	o 103.5	Al2J
Healy	144.8800	144.8800	KL7KC	ox 103.5 L(FAIRBANKS VIA 220)	Arctic ARC
Healy	147.2400	147.0000	KL1SF	o	KL1SF
Manley	147.0300	+	KL7KC	oel 103.5	+KL7XO
Nenana	147.0600	+	WL7TY	o L(FAIRBANKS)	NARC
North Pole	146.7000	-	WL7TY	oL(NENANA)	WL7TK
Northway	146.8200	-	KL7KC	103.5 L(FAIRBANKS)	ARCTIC ARC
SOUTH CENTRAL					
Anchorage	146.7900	+	KL7AX	o(CA) TTI 100	KL7AX
Anchorage	146.8200	-	KB8JXX	ol	KB8JXX
Anchorage	146.9400	-	KL7AA	oaTTexz 100.0	AARC
Anchorage	146.9700	-	KL7CC	ox 103.5	SCRC
Anchorage	147.2100	+	KL3K	oelx 123	KL7M
Anchorage	147.3000	+	KL7ION	oersx 141.3	PARKA
Bethel	146.1000	+	AL1F	oaTTe 114.8	AL1F
Chugiak	147.1500	+	WL7QI	oTTeE-SUN 107.2	WL7QI
Eagle River	145.4500	-	KL7GG	o(CA) TTe 100.0	KL7GG
Elmendorf AFB	146.6700	-	KL7AIR	oe 107.2	EARS
Ft Richardson	147.1800	+	KL1BR/R	oep 88.5	DHS&EM
Ft Richardson	147.3900	+	KL7GG	o(CA) TTeRB 100.0	GG/ADES
Girdwood	146.7600	-	KL3K	ol 123	KL7AA
Homer	146.9100	-	AL7RR/R1	oe	AL7RR
Houston	147.0900	+	KL3K	oel 123	KL7M
Kodiak	146.8800	-	AL7LQ	oes 141.3	KARES
Kodiak	146.9400	-	KL7JBV	os 103.5	ARES
Mt Susitna	147.2700	+	WL7CVG/R1	oesx 103.5	AARC
Palmer	146.6100	-	KL3K	oal 123	KL7BR
Palmer	147.3300	+	WL7CVF/R1	oels 103.5	AARC/ARES
Palmer	147.5700	447.5700	KL7CC/R2	olx 103.5	AKDXC

**100 144-148 MHz
ALASKA-ARIZONA**

<i>Location</i>	<i>Output</i>	<i>Input</i>	<i>Call</i>	<i>Notes</i>	<i>Sponsor</i>
Seward	146.7600	-	KL3K	oe 123	KL7FH
Trapper Creek	145.4900	-	AAØNN	oe	NL7YK
Valdez	147.3000	+	WL7CVV	oaes	ValdezARES
Wasilla	147.0000	+	KL7BK	oe 103.5	KL7BK
SOUTHEAST					
Crystal Mt	147.3600	+	W6SJJ	oelx	SARA
Haines-Mt Ripinski	147.0600	+	KL7GPG	el	JARC
Juneau-H Ridge	146.6400	-	KL7HFI	oael	JARC
Juneau-Lena Point	147.0000	-	KL7PF	oael	JARC
Juneau-Tramsite	146.8200	-	KL7PF	oael	JARC
Ketchikan	146.7900	-	KL7ST	oae	KARC
Mendenhall	147.3000	+	KL7IWC	oe	ARES
Petersburg	146.9600	-	KL7FFP	o(CA)	PARC
Sitka	146.8200	-	KL7FFR	o(CA)	SITKA ARC
ARIZONA					
C AZ					
Black Canyon C	146.9000	-	KB7OCY	o 118.8	KB7OCY
Cave Creek	147.3200	+	K5VT	o	K5VT
Maricopa	145.2500	-	KD7DWZ	oae 162.2	KD7DWZ
Mt Ord	145.4900	-	WB7UAN	c	RPRG
Mt Ord	146.9200	-	W7MDY	oael 162.2	ARA
Mt Ord	147.3600	+	W7MDY	oel 162.2	ARA
Mt Union	147.2600	+	K7YCA	oe 103.5	ARES/RACES
Payson	145.1700	-	KD7BWG	oer 103.5	GCFMARC
Payson	146.9000	-	KJ7K	ce 123.0	KJ7K
Payson	147.3900	+	KC7YYM	oae 100	TARA
Pinal Peak	145.4100	-	K7EAR	ol 141.3	EAARS
Pinal Peak	147.2000	+	W7ARA	o 162.2	ARA
Queen Creek	146.6200	-	K7UGA	o	CADXA
Signal Pk/Pina	146.7400	-	WA7HUH	or 162.2	GCR
Towers Mt	147.0400	+	KA7ATV	oe 107.2	AATV
Towers Mtn	145.3700	-	W1OQ	oe 162.2	MMRG
Usery Pass	146.6600	-	WB7TUJ	oe 162.2	N7ULY
Wildflower Mtn	145.3500	-	KD7CCV	oe 162.2	DAWN
EC AZ					
Eden	146.9400	-	K7EAR	ol	EAARS
Guthrie Peak	145.3500	-	N5IA	o	EAARS
Guthrie Peak	145.3900	-	K7EAR	ol 141.3	EAARS
Heber	146.8000	-	W7RIM	oe 162.2	RCARC
S Mtn Alpine	145.2700	-	K7EAR	o 141.3	EAARS
St Johns	147.3000	+	NR7G	oe 136.5	NR7G
FLAGSTAFF METRO					
Flagstaff	145.2700	-	KD7IC	o	KD7IC
KINGMAN METRO					
Kingman	146.6200	-	NØNKU	cel 88.5	MCRA
Kingman	146.9400	-	NØNKU	oel 103.5	MCRA
NC AZ					
Bill Williams	146.7800	-	K7NAZ	oae 91.5	BWMRC
Flagstaff	145.4100	-	K7NAU	o 151.4	NAUARC
Lake Havasu Ci	146.9600	-	W7DXJ	o(CA) 162.2	W7MCF
Mingus Mtn	147.0000	+	KB7CN	oeLITZ 100/162.2	MMRG
Mingus Mtn	147.2200	+	W7EI	oeLITZ 162.2	VVARA
Mt Elden	146.9800	-	W7ARA	oae 162.2	ARA
Mt Elden	147.1400	+	W7ARA	oel 162.2	ARA

<i>Location</i>	<i>Output</i>	<i>Input</i>	<i>Call</i>	<i>Notes</i>	<i>Sponsor</i>
Navajo Mtn	146.9600	-	W7DRR	ol	GCWA
Prescott	145.3900	-	KC7TIL	o	KC7TIL
Prescott	145.4300	-	N7NBK	o(CA)e 107.2	N7NBK
Squaw Pk Verde	145.3300	-	KA7IOG	o(CA)e 156.7	KA7IOF
Winslow	146.8400	-	KK7TF	o	N7RDZ
Winslow	147.3800	+	N7RDZ	o 162.2	N7RDZ
NE AZ					
Greens Peak	145.3100	-	N9CZV	o 110.9	N9CZV
Greens Peak	146.6100	-	N7ENS	oel 162.2	N7ENS
Greens Peak	146.7000	-	K7EAR	ol 141.3	EAARS
Holbrook	146.6800	-	KA7ARZ	o	NCARC
Nah-Ah-Tee Mes	146.8600	-	N7ENS	ol 162.2	N7ENS
Porter Mtn	146.7600	-	N7ENS	oel 162.2	N7ENS
Roof Butte	145.2500	-	KB5ITS	oel 100	KB5ITS
Roof Butte	146.8200	-	K5WXI	o 100	TOTAH ARC
Window Rock	145.2900	-	KD7LEN	oe 123.0	NARC
NW AZ					
Bullhead City	145.1700	-	W7GAA	oa 131.8	WARC
Bullhead City	146.6400	-	KC7GSA	o(CA)e 123.0	FREEDOM NT
Chloride	146.7000	-	N7NVR	oe 173.8	Gene Staff
Dolan Springs	147.1000	+	W6ROA	o	W6ROA
Dolan Springs	147.3200	+	K6SHH	oe	K6SHH
Hayden Peak	146.7600	-	N7SKO	oe 131.8	WECOM INC
Hopi Pt Grand	147.3200	+	WB6JAA	oel	NORTHLINK
Hualapai Mtn	147.1600	+	WB6RER	o 131.8	HUALAPI AR
Peach Springs	147.3400	+	WB7POD	oes 91.5	WB7POD
Potato Patch I	146.8000	-	N7DPS	c 100.0	
Willow Beach	147.1200	+	W6PNM	ol 131.8	VINE COMM
PHOENIX METRO					
Apache Junctio	146.8000	-	W7KOS	oa 123.0	W7KOS RG
Bank One	146.8200	-	N1KQ	oe 162.2	MMRG
Bell Butte	146.9800	-	AI7R	oae 100	TEMPE
Central Phx	146.6400	-	W7ARA	oae 162.2	ARA
Chandler	145.4500	-	WW7CPU	oae 162.2	IARS
Coolidge	145.2100	-	K7HYW	oa 162.2	K7HYW
Mesa	145.3300	-	WB7TUJ	oe 114.8	WB7QDR
Mesa	146.7200	-	WA7ZFZ	oae	MARA
Mesa	146.8600	-	N7DJZ	oe 162.2	MESA COMM
Mesa	147.1200	+	WB7TJD	oe 162.2	SPRSTN ARC
Phoenix	145.1700	-	W1OQ	oel 162.2	ARA
Phoenix	145.1900	-	W7ATV	o 162.2	AATV
Phoenix	145.2300	-	N7LMR	o 173.8	N7LMR
Phoenix	145.2300	-	KA7IOG	o 94.8	KA7IOF
Phoenix	146.9600	-	KB7NKB	o	KB7NKB
Phoenix	147.0200	+	W7BSA	o 162.2	BSA EP 599
Phoenix	147.0600	+	W7UXZ	oe 162.2	W7UXZ
Phoenix	147.2800	+	WA7UID	o 162.2	MMRG
Phoenix Metro	146.7000	-	W7TBC	o 162.2	TARC
Scottsdale	147.1800	+	WA7APE	o 162.2	SCTSDL ARC
Scottsdale	147.3400	+	W7MOT	oael 162.2	MARCA
Scottsdale Air	146.7600	-	WA7ZZT	o 162.2	ARA
Shaw Butte	146.8400	-	W7ATV	oe 162.2	AATV
Shaw Butte	147.2400	+	W7ARA	oael 162.2	ARA
Sun City West	147.3000	+	KC7KLC	oae 162.2	WVARC
Tempe	145.2700	-	N7ADA	o	KB7KY
Thompson Pk	147.0800	+	KG7UN	oe 162.2	MARICOPA C

102 144-148 MHz

ARIZONA

<i>Location</i>	<i>Output</i>	<i>Input</i>	<i>Call</i>	<i>Notes</i>	<i>Sponsor</i>
Usery Pk	145.4700	-	K7ER	oe 79.7	KR7RC RG
White Tanks Mt	145.4300	-	N7SKT	oe 100	HAROLD PIE
White Tanks Mt	147.3800	+	N7ULY	ce 79.7	WB7TUJ
Wht Tanks Mtn	146.9400	-	W7EX	oel 162.2	ARA
SC AZ					
Ajo Childs Mt	145.3100	-	KF7LA	o 100	AJO ARC
Casa Grande	146.7800	-	N8UVV	o 100.0	N8UVU
Cunningham Pk	147.0600	+	KR7AZ	o 203.5	KR7AZ
Green Valley	145.2900	-	W8SXX	oae	GVARC/SAV
Green Valley	145.4300	-	WB6TYP	o	WB6TYP
Green Valley	146.6200	-	KC7DVJ	o	WB6TYP
Red Mtn/Patago	146.6400	-	W7JPI	oeprs	W7JPI
SE AZ					
Duncan	146.9600	-	N5IA	o	DRG
Green Valley	145.2700	-	N7GV	o	GVARC
Haystack Mt	145.3700	-	K7SPV	o 131.8	SPVARC
Heliograph Pk	146.8600	-	K7EAR	ol 141.3	EAARS
Heliograph Pk	146.9000	-	K7EAR	oe 141.3	EAARS
Mescal/Benson	147.0000	+	W7AFC	ol 100	W7AFC
Mt Benedict	147.3800	+	KA7UPR	o	KA7UPR
Mt Bernardino	147.3400	+	KA7TXS	ol 162.2	SEARS
Mule Mtn	146.7600	-	K7RDG	o 162.2	CARA
Mule Mtn Bisbe	147.0200	+	N7DQS	o(CA)er 162.2	SEARS
Safford	146.7800	-	W7DYL	o 162.2	W7DYL
SO AZ					
Mt Lemmon	146.8800	-	N7OEM	oe 110.9	N7OEM
SOU-CENTRAL AZ					
Gila Bend	145.2900	-	WB7VVD	o 103.5	WB7VVD
SW ARIZONA					
Guadalupe Pk	147.3600	+	K6TQM	oe 107.2	Chla Vly R
SW AZ					
Mohawk Pass	146.6200	-	N7ACS	oelr 103.5	N7ACS
Telegraph Pass	146.7800	-	N7ACS	oelr 103.5	N7ACS
TUCSON METRO					
East Tucson	146.6600	-	K7TRA	o 110.9	TRA
Mt Lemmon	145.3900	-	N7QVK	o(CA) 156.7	N7QVK
Mt Lemmon	147.1000	+	KC5EGC	oe 100	KC0LL
Mt Lemmon	147.1400	+	WB0LWH	o 127.3	KA7SLW
Mt Lemmon	147.1600	+	K7EAR	ol 141.3	EAARS
S Tucson	147.3900	+	W7SA	oelr 100	CRC
Tucson	145.1700	-	K0DVH	o	K0DVH
Tucson	145.2300	-	NR7J	c(CA)e 77.0	STAPLETON
Tucson	145.3100	-	K7MUF	o	NFB/T
Tucson	145.3300	-	KA7LVX	o(CA) 127.3	KA7LVX
Tucson	145.4500	-	W7IBM	o(CA)e	IBMARC
Tucson	145.4900	-	K7OPX	o	RADOPS
Tucson	146.6800	-	N7IQV	oe 173.8	COTE-RAC
Tucson	146.7000	-	K7INO	o 127.3	KINO LC AR
Tucson	146.7200	-	KB7PUM	oae 110.9	W7AI
Tucson	146.8200	-	K7TRA	oa 110.9	TRA
Tucson	146.8500	-	AG7H	oes	AG7H
Tucson	146.9400	-	K7CC	o	BART
Tucson	146.9600	-	N7UKI	o 127.3	U OF A ARC
Tucson	147.0600	+	W7GZ	o 100	W7GZ
Tucson	147.2200	+	K7TRA	o 110.9	TRA

144-148 MHz 103
ARIZONA-ARKANSAS

<i>Location</i>	<i>Output</i>	<i>Input</i>	<i>Call</i>	<i>Notes</i>	<i>Sponsor</i>
Tucson	147.2600	+	N6DGT	c 156.7	N6DGT
Tucson	147.3000	+	N7OEM	oe 110.9	N7OEM
WC AZ					
Black Peak	146.8500	-	WA7RAT	oae 162.2	CARRA
Lake Havasu	146.9000	-	WXØR	o(CA)	WXØR
Lake Havasu Ci	146.6100	-	K7LHC	o(CA)e 131.8	LBARA
Lk Havasu Cty	146.6400	-	K7LHC	oer 156.7	LBARA
Prescott	146.8800	-	W2YAV	oe 100	W2YAV
Quartzsite	145.3100	-	WB7FIK	o 162.2	CRC
Smith Peak	146.6800	-	K7LKL	oe 162.2	ARA
YUMA METRO					
Potholes Hill	146.8400	-	W7DIN	oelr 88.5	DIN
Yuma	146.7400	-	KA7UOU	o 162.2	K7LQ
Yuma	146.8000	-	N7ACS	oelr 162.2	N7ACS
Yuma	146.9200	-	W7DIN	o(CA)el 88.5	DIN
ARKANSAS					
CENTRAL					
Benton	146.6400	-	KC5WEX	oa	SalineARC
Benton	146.8050	-	N5SWI	oer 114.8	SalinCoOEM
Benton	147.1200	+	W5RHS	oeWX	W5RHS
Bryant	145.2900	-	N5YLE	oWX 131.8	N5YLE
Cabot	147.1500	+	W5STR	o	STARS
Conway	145.2100	-	W5AUU	ol 114.8	FalkCoARC
Conway	146.6250	-	AE5GH	o 114.8	AE5GH
Conway	146.9700	-	WB5NXJ	orsx 114.8	FalkCoARC
Conway	147.0300	+	N5YU	o(CA)elWX 114.8	N5YU
Hollis	146.7450	-	K5KM	o	
Hot Springs	146.7600	-	W5LVB	oersWXx 114.8/114.8	W5LVB
Hot Springs	146.8800	-	WB5SPA	oesWX 114.8	SPA ARA
Hot Springs	147.1800	+	WB5PIB	o 114.8	WB5PIB
Hot Springs Village	147.0150	+	W5HSV	oaWX	HSV ARC
Little Rock	145.1300	-	N5AT	ors 114.8	ARES
Little Rock	145.1700	-	N5KWL	oLITZ 162.2	N5KWL
Little Rock	145.4900	-	AD5XA	o	CARDXCclub
Little Rock	146.6700	-	WB5GFA	olx 114.8	WB5GFA
Little Rock	146.7300	-	WA5PGB	o 141.3	WA5OOY
Little Rock	146.7750	-	KB5ZZI	c 162.2	KB5ZZI
Little Rock	146.8500	-	KA5VAQ	or	UALR ARC
Little Rock	146.9400	-	W5DI	o(CA)elrsWX x	CAREN
Little Rock	147.0600	+	W5FD	oaelz	CAREN
Little Rock	147.1350	+	N5NQW	o	CAREN
Little Rock	147.3000	+	W5DI	ol 114.8	CAREN
Lonoke	145.4700	-	W5RHL	orsz 110.9	W5RHL
Lonoke	147.1050	+	WA5AAK	o 114.8	WA5AAK
Malvern	145.1500	-	W5RHS	oWX 114.8	W5RHS
Malvern	145.3100	-	KJ5YJ	88.5	MalvernARC
Malvern	147.3600	+	W5BXJ	o(CA)lz 136.5	HSCAREN
Malvern	147.3900	+	W5BXJ	oae 136.5	HSCAREN
Morrilton	145.3300	-	N5AHP	o(CA)elWX 114.8	N5AHP
North Little Rock	145.4100	-	N5ZA	o 85.4	N5ZA
Pine Bluff	146.7000	-	K5DAK	oarsWX	PinBlufARC

104 144-148 MHz

ARKANSAS

<i>Location</i>	<i>Output</i>	<i>Input</i>	<i>Call</i>	<i>Notes</i>	<i>Sponsor</i>
Pine Bluff	147.1650	+	N5RN	oarsWX	N5RN
Pine Bluff	147.1950	+	N5KWH	oarsWX	PinBlufARC
Pine Bluff	147.2400	+	K5ECJ	oaersz	PinBlufARC
Prattsville	145.1900	-	KD5RTO	oe 114.8	KD5RTO
Searcy	146.6550	-	AB5ER	oe	NCAARC
Searcy	146.8950	-	N5ZA	o(CA) 85.4	N5ZA
Searcy	146.9250	-	KG5S	o(CA)e 94.8	NCAARS
Searcy	147.3900	+	AC5AV	oe 94.8	WhiteCoARC
Sheridan	146.9850	-	KB5ZES	o(CA)er	GrantCoARC
Sherwood	147.2550	+	N1RQ	oael 162.2	N1RQ
EAST					
Forrest City	146.7600	-	KD5DF	o 100.0	KD5DF
Forrest City	147.3750	+	WA5CC	oersWX 107.2	CrossCoARC
Helena	145.3900	-	WX5J	o	WX5J
West Helena	146.6850	-	N5JLJ	oal	N5JLJ
West Memphis	147.1500	+	KI5XV	oeWX 103.5	KI5XV
Wynne	145.3100	-	WB5LNG	o	WB5LNG
Wynne	146.8650	-	KD5NUB	oersWX 107.2	KD5NUB
EAST CENTRAL					
Bald Knob	147.3150	-	WA5OOY	oelx 114.8	CAREN
Stuttgart	147.0000	-	KB5LN	o	KB5LN
NORTH					
Calico Rock	147.1800	+	KD5BKG	o 114.8	StoneCoARC
Harrison	145.1500	-	KØJXI	o	KØJXI
Harrison	147.0000	-	K5DRC	o(CA)sLITZ WXxz 103.5	NAARS
Harrison	147.3150	+	WA9SSO	ol 103.5	GathMtARC
Mountain Home	146.8800	-	K5OZK	oaelWX 103.5	OzarkARC
Mountain Home	147.0750	+	KC5RBO	oe	TwinLksARC
Yellville/Summit	147.2400	+	W5YS	oe 107.2	MarionCARC
NORTH CENTRAL					
Batesville	147.2250	+	KD5HPK	ors 107.2	KD5HPK
Batesville	147.2700	+	W5VAE	oae	BatsevilARC
Clinton	145.3700	-	N5YU	oaelsxz	N5YU
Clinton	146.9100	-	KD5GC	o(CA)e 100.0	KD5GC
Fox	145.1100	-	NN5NN	ol	NN5NN
Greers Ferry	147.3300	+	W5GFC	ox	GFARC
Heber Springs	145.2300	145.2300	N5XUN	o	N5XUN
Heber Springs	145.4300	-	KD5GFT	oaez	N5XUN
Jasper	146.6100	-	WB5CYX	o(CA)sxz 103.5	NAARS
Jerusalem	145.4500	-	AC5RU	oeWxx	ADARC
Mountain View	147.1200	+	AA5EM	o(CA)elsWX 100.0	StonCoARC
NORTHEAST					
Blytheville	146.6700	-	W5ENL	oersWX	MissCoARA
Bradford	146.7450	-	W5BTM	oe 107.2	W5BTM
Hardy	145.1900	-	W5SCR	oe	SharpCoARC
Jonesboro	145.2900	-	KD5ZZZ	o	NEARC
Jonesboro	146.6100	-	W5JBR	oaeWX	JARC
Jonesboro	146.8350	-	KD5ZZZ	#o	NEARC
Jonesboro	147.1650	+	N5MOT	o(CA)ersWX	N5MOT
Jonesboro	147.2100	+	K5CRS	oe	K5CRS

**144-148 MHz 105
ARKANSAS**

<i>Location</i>	<i>Output</i>	<i>Input</i>	<i>Call</i>	<i>Notes</i>	<i>Sponsor</i>
Jonesboro	147.2400	+	K0JXI	ol 107.2	AISTC
Mammoth Spring	147.0600	+	KB0RPB	o(CA)	FultnCoARC
Paragould	145.4700	-	W5BJR	o	GreenCoARS
Trumann	146.9550	-	NI5A	o(CA)el 107.2	AISTC
Walnut Ridge	147.0450	+	W5WRA	oWX	LawrCoARC
NORTHWEST					
Bella Vista	147.2550	+	AA6AR	oaez	BVRG
Centerton	145.2900	-	KD5DMT	oe 110.9	BCRO
Clarksville	147.2850	+	W5OI	oelx 114.8	CAREN
Decatur	146.9250	-	N5UXE	o(CA)el 110.9	N5UXE
Eureka Springs	146.8350	-	K5AA	o	LitSwitzARC
Fayetteville	146.7600	-	W5HF	oaelrsWX 110.9	NWAARC
Fayetteville	147.1350	+	W5YM	oesWX	ARCUA
Huntsville	145.2500	-	KI5FY	o	NAARC
Mountainburg	145.4900	-	KC5GMG	oe	KC5GMG
Ozone	147.0450	+	K5OO	oE-SUNrsWX	K5OO
Prairie Grove	146.8650	-	KJ5BJ	oaelrs	KJ5BJ
Prairie Grove	147.3750	+	KJ5BJ	oael 110.9	KJ5BJ
Rogers/Monte Ne	147.0300	+	W5HF	olrsWX 110.9	NWAARC
Rudy	147.1650	+	KM5GJ	o	KM5GJ
Siloam Springs	146.6700	-	KC5YZI	oaelWX 110.9	SSARC
Springdale	146.7000	-	W5HF	oalrsWX 110.9	NWAARC
Springdale	146.9550	-	N5SRA	oeWX 110.9	N5SRA
SOUTH					
El Dorado	146.7450	-	KC5AUP	olWX	ARKLA
Magnolia	147.1050	+	KC5OAS	oarsz	CimbaCoARC
SOUTH CENTRAL					
Bearden	147.3300	+	N5IOZ	ors 100.0	N5IOZ
Camden	146.9100	-	WA5OWG	o 167.9	WA5OWG
Emerson	146.9550	-	N5PNB	o	N5PNB
SOUTHEAST					
Crossett	146.6400	-	KC5UQU	o 127.3	S.E.ArkARC
Monticello	146.6100	-	WA5VSE	oeWX	SE ARK SMP
Star City	147.2100	+	KB5OVP	oersWX	KB5OVP
SOUTHWEST					
Ashdown	147.3800	+	KB5SSW	o(CA)ersWX 100.0	KB5SSW
Dequeen	145.1300	-	N5THR	o 100.0	N5THR
Dequeen	147.0750	+	WA5LTA	olrsWxx 100.0	SWARC
Hope	146.6850	-	KC5FFN	osx 114.8	HNCARC
Nashville	147.0450	+	N5THS	olsWX 100.0	HEARClub
Willisville	146.6550	-	N5ZAY	osWxx	ARKLA
WEST					
Athens	146.9250	-	KD5NUP	osx 100.0	HowCoSAR
Fort Smith	145.2300	-	N5TZA	oep	SATERN
Fort Smith	145.4700	-	KD5CCG	oe 141.3	KD5CCG
Fort Smith	146.9400	-	W5ANR	orsWX	W5ANR
Fort Smith	146.9700	-	K3UNX	oaeLITZ 123.0	SPARKS
Hartford	146.8950	-	KC5JBX	oe	KC5JBX
Mena	146.7900	-	W5HUM	oersWxx 100.0	Oua. ARA

**106 144-148 MHz
ARKANSAS-CALIFORNIA**

<i>Location</i>	<i>Output</i>	<i>Input</i>	<i>Call</i>	<i>Notes</i>	<i>Sponsor</i>
Mena	147.3150	+	K5PS	o(CA)	K5PS
Parks	145.2500	-	KK5KA	c(CA) WX 110.9	KK5KA
Van Buren	145.1900	-	KC5YQB	o	KC5YQB
Waldron	146.8800	-	KB5SQA	o	KB5SQA
WEST CENTRAL					
Arkadelphia	145.1100	-	KC5IWC	oesWX 114.8	KC5IWC
Arkadelphia	147.2700	+	K5VZ	o	K5VZ
Bismarck	145.3700	-	KD5YDU	o 88.5	KD5YDU
Caddo Valley	147.2250	+	K5VZ	oar	K5VZ
Danville	147.0000	+	WB5UKW	oe	WB5UKW
Glenwood	146.8350	-	KC5EYQ	o 114.8	CaddoARC
Mount Ida	146.7150	-	KA5WPC	oesWxx 127.3	KA5WPC
Mt Magazine	145.3500	-	N5XMZ	o 151.4	N5XMZ
Mt Magazine	147.0900	+	W5MAG	oWxx	MtMagARC
Ola	147.2100	+	WA5YHN	oae	WA5YHN
Russellville	145.3900	-	W5VUB	oe	W5VUB
Russellville	146.8200	-	K5PXP	oersWX	ARVARF

**CALIFORNIA
FREQUENCY USAGE - SOUTHERN CALIFORNIA**

CAL	146.4300	ATV	t
SO CAL	144.3450	ATV	t
SO CAL	144.3900	APRS	t
SO CAL	144.5050	RPTR_OUT	t
SO CAL	144.8950	RPTR_OUT	t
SO CAL	144.9100	XBND_RPT	t
SO CAL	144.9300	PORT_OUT	t
SO CAL	144.9500	RPTR_OUT	t
SO CAL	144.9700	PACKET	t
SO CAL	144.9900	PACKET	t
SO CAL	145.0100	PACKET	t
SO CAL	145.0300	PACKET	t
SO CAL	145.0500	PACKET	t
SO CAL	145.0700	PACKET	t
SO CAL	145.0900	PACKET	t
SO CAL	145.1050	RPTR_IN	t
SO CAL	145.4950	RPTR_IN	t
SO CAL	145.6100	PACKET	t
SO CAL	145.6300	PACKET	t
SO CAL	145.6500	PACKET	t
SO CAL	145.6700	PACKET	t
SO CAL	145.6900	PACKET	t
SO CAL	146.4000	RPTR_IN	t
SO CAL	146.4150	RPTR_IN	t
SO CAL	146.4600	RMT BASE	t
SO CAL	146.4750	RPTR_IN	t
SO CAL	146.4900	RPTR_IN	t
SO CAL	146.5050	RPTR_IN	t
SO CAL	147.4200	RPTR_OUT	t
SO CAL	147.4350	RPTR_OUT	t
SO CAL	147.4500	RPTR_OUT	t
SO CAL	147.4950	RPTR_OUT	t
SO CAL	147.5850	PORT_IN	t
T HUNTS	146.5650	T_HUNTS	t

<i>Location</i>	<i>Output</i>	<i>Input</i>	<i>Call</i>	<i>Notes</i>	<i>Sponsor</i>
CENTRAL COAST					
Arroyo Grande	147.9750	-	AE6HC	#oe 100	HVRA
Ben Lomond	147.1200	+	WR6AOK	oaes 94.8	SLVARC
Cambria	147.2700	+	KC6TOX	#o 127.3	SLOECC
Felton	147.1800	+	W6WLS	oelx 94.8	W6WLS
King City	145.3700	-	N6SPD	oelx 100	WALA
Monterey	146.0850	+	WE6R	cers	WE6R
Monterey	146.9700	-	K6LY	oers 94.8	NPSARC
Morro Bay	146.8600	-	WB6MIA	#o 127.3	SLOECC
Nipomo	146.9400	-	N6RAN	#o 127.3	SLOECC
Paso Robles	146.9800	-	W6YDZ	oel 88.5	W6YDZ
Paso Robles	147.0600	+	W6PRB	oers 127.3	PRHS-ARC
Prunedale	146.9100	-	W6OPI	oers 94.8	W6OPI
Salinas	145.4300	-	W6TAR	oesx 94.8	ECTAR
Salinas	145.4700	-	K6JE	oersx 94.8	FPRA
Salinas	146.0850	+	KC6UDC	#o 100	KC6UDC
San Ardo	146.7300	-	W6FM	oesx 127.3	W6FM
SanLuisObispo	145.2900	-	KC6WRD	ce	FCC
SanLuisObispo	146.6200	-	KD6EKH	#o 127.3	SLOECC
SanLuisObispo	146.6700	-	KG6AKQ	oersx 127.3	SLOECC
SanLuisObispo	146.7600	-	W6BHZ	#o 127.3	CPARC
SanLuisObispo	146.8000	-	WB6FMC	oersx 127.3	WB6FMC
SanLuisObispo	147.3600	+	W6FM	oers 127.3	W6FM
Santa Cruz	145.2500	-	W6PEK	#os 100	W6PAD
Santa Cruz	146.7450	-	W6JWS	ors 94.8	SLVARES
Santa Cruz	146.7900	-	K6BJ	oelrs 94.8	SCCARC
Santa Cruz	146.8350	-	AE6KE	oers 94.8	SC ARES
Templeton	146.8800	-	W6YDZ	oel 88.5	W6YDZ
Watsonville	145.1700	-	W6UNI	#ol 131.8	W6UNI
Watsonville	145.3300	-	W6DNC	#oesx 123	W6DNC
Watsonville	146.7000	-	NS6G	#oe 94.8	GOB/R
Watsonville	146.7750	-	KB6MET	oa 123	KB6MET
Watsonville	147.0000	+	K6RMW	oers 94.8	K6RMW
Watsonville	147.9450	-	KI6EH	oelrs 94.8	SCCARC
EAST BAY					
Berkeley	145.2900	-	K7IJ	#ox 131.8	K7IJ
Concord	145.3300	-	K6POU	oex 100	MDRA
Concord	147.0600	+	W6CX	oelrsx 100	MDARC
Concord	147.7350	-	WA6HAM	oaelx 107.2	CCRA
Danville	146.3550	+	K6SRM	oaers 100	SCCC RACES
Fremont	146.9400	-	N6OXR	#oe 123	N6OXR
Fremont	147.0150	+	WA6PWW	o	TRICO ARC
Hayward	145.1300	-	K6EAG	oers 127.3	Hayward RC
Hayward	147.9750	-	KK6AN	oaelx 156.7	KB6LED
Livermore	145.3500	-	AB6CR	oerx 100	LARK
Livermore	145.4300	-	AE6D	oelr 100	AE6D
Livermore	146.7750	-	WA6YHJ	oers 100	LLNLRC
Livermore	147.1200	+	AD6KV	oaer 100	LARK
Oakland	146.6700	-	W6BUR	oex 85.4	W6BUR
Oakland	146.8800	-	WB6NDJ	oaersx 77	VHF Rptrs
Oakland	147.2100	+	WB6TCS	oex 100	WB6TCS
Orinda	145.4900	-	WA6HAM	oaelx 107.2	CCRA
Orinda	146.8500	-	WA6AFT	oex 114.8	WA6AFT
Pleasanton	147.0450	+	AD6KV	oersx 94.8	LARK
San Leandro	147.0300	+	N6DOD	#o 156.7	ACRC
San Leandro	147.2400	+	W6RGG	oer	NCCC

**108 144-148 MHz
CALIFORNIA**

<i>Location</i>	<i>Output</i>	<i>Input</i>	<i>Call</i>	<i>Notes</i>	<i>Sponsor</i>
San Pablo	145.1100	-	WD6EZC	oers 82.5	CCCC
San Ramon	145.4100	-	WA6HAM	oaelx 107.2	CCRA
Union City	146.6100	-	KM6EF	oelrs 123	GSARC
IMPERIAL COUNTY					
Brawley	146.6700	-	N6LVR	oa(CA) 103.5	ECRA
Brawley	147.1200	+	WM6Z	c 103.5	ECRA
Glamis	146.8800	-	WA6LAW	o 162.2	
Glamis	147.9900	-	W6JAM	c 91.5	
Yuma	146.7400	-	WE7G	oe	
INYO COUNTY					
Bishop	146.6100	-	K6PXF	o	
Bishop	146.8200	-	K6PXF	o	
Bishop	146.9100	-	W6IY	oel	
Little Lake	147.2100	+	W6TD	oeE-SUN	LIARS
Mazourka Peak	146.7600	-	W6TD	oaeE-SUN 100	LIARS
Silver Peak	146.9400	-	W6IY	oe 103.5	
Silver Peak	147.0600	+	W6IY	oe 103.5	
KERN COUNTY					
Bird Spgs Pass	146.0850	+	WA6UYW	oel 141.3	BSRA
El Paso Pk	147.0000	+	WA6YBN	oae 107.2	
El Paso Pk	147.0600	+	W6IY	o 107.2	
Randsburg	145.3400	-	WA6YBN	o 100	
Ridgecrest	146.6400	-	WA6YBN	oer	SARC
Tehachapi	147.0600	+	W6PVG	oae	SSARS
LOS ANGELES COUNTY					
Arcadia	145.2000	-	N6AH	oa(CA) 103.5	Arcadia PD
Baldwin Hills	146.9250	-	WA6TFD	oa(CA) 114.8	
Bel Air	147.0300	+	K6LDO	ca(CA)e 162.2	BelAir RC
Burbank	147.9900	-	W6JAM	cl 100	
Castro Peak	147.2250	+	K6JHX	ca(CA)elr 123.0	AGOURA RA
Catalina	147.0900	+	AA6DP	oel	CARA
Contractors Pt	145.1200	-	KC6PXL	c 103.5	
Covina	145.2800	-	KC6KUI	o 141.3	CARES
Diamond Bar	146.6400	-	W7BF	oa(CA) 167.9	DBARS
Disappointment	145.3000	-	K6CPT	oer 100.0	LACoDCS
Disappointment	147.2700	+	WA6ZTR	oe 100.0	LACoDCS
Disappointment	147.3600	+	K6VGP	cl 103.5+DPL	DARN
Duarte	146.0850	+	KA6AMR	oa(CA)e E-SUN 110.9	SGVRCRA
Duck Mtn	147.2400	+	W6MEP	o 67	N6NMC
Flint Peak	147.7050	-	N7RDA	oel 131.8	E-QUAKE NE
Frazier Park	147.7650	-	K6VGA	o	
Glendale	146.0250	+	WB6ZTY	oa(CA)e 136.5	CVARC
Glendale	147.1200	+	WA6NRB	oa(CA) 136.5	SWAPS
Hauser Peak	146.7300	-	KE6KIS	oer 100.0	
Hollywood Hls	144.5050	+	W3TGG	cel 162.2	
Hollywood Hls	146.1150	+	K6PSK	ca(CA)e 162.2	K6CJX RA
Hollywood Hls	147.0000	+	WB6BJM	ca(CA)e 94.8	
Johnstone Peak	144.9700	147.4050	KA6NCR	ca(CA) 141.3	RlyRptCib
Johnstone Peak	146.8200	-	W6FNO	oel	Edgwd ARS
La Mirada	146.6550	-	KE6UPA	oa(CA) 114.8	

<i>Location</i>	<i>Output</i>	<i>Input</i>	<i>Call</i>	<i>Notes</i>	<i>Sponsor</i>
Lancaster	146.6700	-	WB6RSM	oae	
Littlerock	145.2000	-	WA6QDO	oel 114.8	
Littlerock	145.3800	-	K6SRT	oel 151.4	
Littlerock	147.0750	+	KN6RW	c 100	
Littlerock	147.9150	-	KE6GUC	ot	
Long Beach	146.7900	-	K6SYU	o 103.5	Anaheim AR
Long Beach	146.8050	-	KE6HE	cet	LB YachtCl
Los Angeles	147.1950	+	W6NVY	o 131.8	LAUSD ARA
Malibu	145.2600	-	N6FDR	o 100	
Monrovia	147.7650	-	W6QFK	oe 131.8	SGV ARC
Monterey Park	146.3550	+	W6OKY	oa(CA)e 71.9	JAARS
Mt Lukens	145.4800	-	W6AM	c 100.0	SCA DXClb
Mt Lukens	146.6700	-	KD6AFA	oa(CA) 192.8	ROARS
Mt Lukens	147.1950	+	W6NVY	c 131.8	LAUSD ARA
Mt Lukens	147.3000	+	WA6PPS	ce 110.9	RAAVN
Mt Lukens	147.4950	146.4900	NH2R	c 186.2	
Mt Wilson	147.3600	+	K6VGP	cl 103.5+DPL	DARN
Oat Mtn	147.7050	-	N7RDA	oel 141.3	
Oat Mtn	147.7350	-	KB6C	o 100	MMRA
Oat Mtn	147.9450	-	KF6JWT	oa(CA) 136.5	HA ARC
Palmdale	146.7600	-	KC6ZQR	o 186.2	
Palmdale	146.7900	-	WA6YVL	o 103.5	
Palos Verdes	144.8950	+	KF6ZTY	o 186.2	MCRC
Palos Verdes	145.3800	-	N6RBR	oe 100.0	PVARC
Palos Verdes	146.2350	+	KA6TSA	ca(CA)e 127.3	SCRAN
Palos Verdes	147.0600	+	W6RBW	cl 103.5	
Palos Verdes	147.1950	+	W6NVY	oe 100.0	LAUSD ARA
Palos Verdes	147.3600	+	K6VGP	cl 103.5+DPL	DARN
Palos Verdes	147.4200	147.4750	AA6RJ	c 131.8	N3RP
Pasadena	145.1800	-	W6MPH	o 156.7	Telph ARC
Pasadena	147.1500	+	WR6JPL	o 131.8	JPL ARC
Pomona	146.0250	+	WB6RSK	oa(CA)e 103.5	
Rancho Palos Verdes	145.3600	-	WB6YMH	o 103.5	GFRN
Redondo Beach	145.3200	-	W6TRW	oa(CA)e 114.8	SEA ARC
Rio Hondo Peak	146.7300	-	KÃ~JPK	o 103.5	COLA
Saddle Peak	147.0000	+	WB6BJM	c 85.4	HH RPT
San Clem Isl	147.1950	+	K6JCC	ceE-SUNr 162.2	SD RACES
Santa Clarita	146.7900	-	W6JW	o 123.0	SCARC
Santa Clarita	146.9700	-	N6TCO	oe 67.0	
Santa Monica	145.2800	-	K6QN	o 127.3	
Sherman Oaks	145.2400	-	NK6S	ca(CA) 91.5	Ham Watch
Sunset Ridge	145.4400	-	N6USO	o 136.5	
Sunset Ridge	145.4600	-	W6IER	oa(CA) 123.0	IEARC
Sunset Ridge	146.7000	-	KD6HDX	o 146.2	
Sunset Ridge	147.0750	+	N6JOQ	ca(CA)e 110.9	FVARC
Sylmar	147.4350	146.4000	AE6NZ	oe 103.5	
Table Mtn	145.2800	-	WR6AZN	oel 131.8	GldstnARC
Tujunga	146.1600	+	W6JAM	o 146.2	
Verdugo Peak	147.3600	+	K6VGP	cl 103.5+DPL	DARN
Whittier	146.1750	+	W6GNS	oel	RHARC
Woodland Hills	146.2650	+	WA6AQQ	o 103.5	LittonARC

**110 144-148 MHz
CALIFORNIA**

<i>Location</i>	<i>Output</i>	<i>Input</i>	<i>Call</i>	<i>Notes</i>	<i>Sponsor</i>
MONO COUNTY					
Mammoth Mountain	146.7300	-	NW6C	or 100	BARC
NORTH BAY					
Bodega Bay	146.6700	-	WA6M	olr 88.5	WA6YGD
Clear Lake	146.7750	-	KA6JJW	#o 88.5	KA6JJW
Clear Lake	146.8950	-	WD6EOP	#oael 88.5	CARC
Clear Lake	147.3300	+	WD6EOP	#o 100	CARC
Clear Lake	147.6750	-	KF6BSC	oerx 88.5	KF6BSC
Guerneville	146.9400	-	KI6B	#oels 88.5	SMRS
Inverness	145.1700	-	KF6CLH	oelrs 88.5	SMRS
Middletown	145.3900	-	AC6VJ	#oel 88.5	AC6VJ
Mill Valley	146.7000	-	K6GWE	#oerx 179.9	ACS
Napa	146.6550	-	N6TKW	#oe 88.5	NARC
Napa	146.8200	-	W6BYS	oelrx 103.5	NARC
Napa	147.1800	+	W6CO	oersx 151.4	SARS
Novato	146.7750	-	K6BW	oes 110.9	HWA
Novato	147.3300	+	K6GWE	#orx 203.5	ACS
Petaluma	146.9100	-	WB6TMS	oersx 88.5	SMRS
Santa Rosa	145.1900	-	KD6LC	#oaers 88.5	CDF VIP
Santa Rosa	145.3500	-	WA6YGD	olrsx 88.5	WA6YGD
Santa Rosa	146.7300	-	KD6LSO	oerx 88.5	Sonoma ACS
Santa Rosa	146.7900	-	KD6RC	oers 88.5	KD6RC
Santa Rosa	146.8350	-	KE6EAQ	oes 88.5	SR ARES
Santa Rosa	146.9550	-	N6NKB	#o 88.5	N6NKB
Sebastopol	146.9850	-	W6SON	#oaes 88.5	SCRA
Sonoma	146.2050	+	AA6GV	#o 88.5	AA6GV
Vallejo	145.3100	-	K6LI	oers 88.5	NBARA
Yorkville	146.0850	+	WB6PER	#oel 88.5	WB6PER
NORTH COAST					
Anchor Bay	147.8250	-	W6ABR	oae 103.5	ABARC
Cazadero	147.9750	-	K6ACS	oel 88.5	ACS
Covelo	147.2100	+	WB6TCS	oelx 103.5	WB6TCS
Crescent City	146.8800	-	W6HY	oaes 136.5	DNARC
Crescent City	147.1800	+	KF6VFH	oelsx 136.5	DNARC
Eureka	146.7000	-	N6VA	#ox 103.5	FWRA
Eureka	146.7000	-	K6FWR	#ol 103.5	FWRA
Fort Bragg	147.0300	+	K6MHE	o 103.5	MCARA
Fortuna	147.0900	+	KA6ROM	#oa 103.5	RARC
Garberville	146.6100	-	N6VA	#o 103.5	FWRA
Garberville	146.7900	-	W6CLG	#o 103.5	KE6WC
Klamath	147.3900	+	WB6UCY	oex 103.5	CDF/VIP
Laytonville	146.6550	-	KF6ZU	#o 103.5	KF6ZU
Mendocino	146.8200	-	WD6HDY	#oe 103.5	MCARC
Point Arena	146.6100	-	W6ABR	oe 88.5	ABARC
Sea Ranch	147.9450	-	N6OFR	oael 88.5	TSRARA
Ukiah	145.4300	-	WA6RQX	#oex 103.5	WA6RQX
Weott	147.3300	+	KM6TE	oex 103.5	CDF/VIP
Willits	145.1300	-	K7WWA	oaersx 103.5	MCAP
Willits	147.1200	+	K7WWA	oelrsx 103.5	K7WWA
NORTH EAST					
Alturas	146.9700	-	WB6HMD	#oex 100	WB6HMD
Burney	145.3500	-	W6QWN	oerx 107.2	CARC
Burney	147.0300	+	KI6WG	#o 103.5	KI6WG
Chester	145.3700	-	KF6CCP	oelx 123	N6TZG
Dunsmuir	146.8200	-	KE6YJH	#oelx 100	SCARA
FallRiverMills	147.1200	+	KI6WG	#o 103.5	KI6WG

<i>Location</i>	<i>Output</i>	<i>Input</i>	<i>Call</i>	<i>Notes</i>	<i>Sponsor</i>
Happy Camp	146.9100	-	KE6YJH	#oelx 100	SCARA
Lake Almanor	145.1500	-	N6HAZ	#o 123	N6HAZ
Mt Shasta City	145.1100	-	KE6OUD	#oelrx 123	NCARRA
Mt Shasta City	146.6700	-	KJ6RA	o 100	KJ6RA
Mt Shasta City	146.8800	-	W6BML	#o	MSARC
Quincy	145.4700	-	KR6G	oers 123	Plumas OES
Redding	145.1500	-	W6STA	os 107.2	KJ6C
Redding	146.6400	-	NC6SV	oelrsx 88.5	SCARS
Redding	146.7600	-	WR6TV	oelx 107.2	W6QWN
Redding	147.3000	+	K6NP	#o 146.2	GBTPRC
Redding	147.3300	+	KB6HWZ	#o	KB6HWZ
Weaverville	146.7300	-	WA6BXN	#o 85.4	HBRA
Weaverville	146.9250	-	W6HOR	#o 85.4	HBRA
Yreka	146.7900	-	KE6YJH	#oelx 100	SCARA
ORANGE COUNTY					
Anaheim	147.9150	-	K6NX	oa(CA)e 136.5	BoeingARC
Brea	147.8850	-	W6BII	o 103.5	BeckmanARC
Costa Mesa	147.0600	+	N6TVZ	ca(CA)e 173.8	MESAC
Disneyland	146.9400	-	KE6FUZ	oa(CA) 131.8	DsnylndRC
Easter Hill	145.1600	-	KA6EEK	ca(CA)e 100.0	ALERT
Fountain Vly	145.2600	-	N6PSY	or 136.5	FV RACES
Fullerton	145.4000	-	N6ME	oel 103.5	Wstrn ARA
Fullerton	146.7900	-	K6SYU	o 114.8	AARC
Fullerton	146.9700	-	K6QEH	oa(CA)e 136.5	RaytheonSy
Fullerton	147.9750	-	WD6DPY	oa(CA) 114.8	
Huntington Bch	145.1400	-	KH6FL	celr 127.3	HB RACES
Huntington Bch	147.4650	146.5050	W6VLD	o 103.5	McDonDoug
Laguna Beach	147.6450	-	K6SOA	o(CA)e 110.9	SOARA
Laguna Niguel	146.1600	+	N6WIK	o 110.9	LNACS
Lomas Peak	146.8950	-	W6KRW	oer 136.5	OC Races
Newport Beach	145.4200	-	WB6NLU	oa(CA)er 136.5	SOCAL
Orange	145.2800	-	WA6LDS	c 103.5	
Orange	145.3400	-	WA6LUR	ca(CA) 136.5	
Orange	147.9750	-	WD6DPY	oa(CA) 114.8	
Placentia	147.8550	-	WA6YNT	oa(CA)e 100.0	NrthropRC
San Clemente	146.0250	+	K6SOA	oa(CA)e 110.9	SOARA
Santiago Peak	145.1400	-	WD6AWP	ca(CA)elr 110.9	
Santiago Peak	145.1600	-	KA6EEK	ca(CA)e 136.5	ALERT
Santiago Peak	145.2200	-	N6SLD	ca(CA) 103.5	CLARA
Santiago Peak	146.9250	-	WA6TFD	o 114.8	BARC
Sierra Peak	146.6100	-	K6FAM	o 103.5	
Signal Peak	145.1600	-	KA6EEK	cer 100.0	ALERT
Trabuco Canyon	145.2400	-	K6SOA	oa(CA)e 110.9	SOARA
RIVERSIDE COUNTY					
Anza	145.3400	-	K6JM	or 107.2	ANZA RC
Anza	146.0850	+	WB6UBG	o 107.2	AVRC
Beaumont	147.9150	-	W6CDF	or 123.0	

CALIFORNIA

<i>Location</i>	<i>Output</i>	<i>Input</i>	<i>Call</i>	<i>Notes</i>	<i>Sponsor</i>
Blythe	147.0000	+	KB6LJO	oel 203.5	PARC
Blythe	147.0900	+	W6CDF	oer 123	N6KZB
Cactus City	146.0250	+	NR6P	oer 107.2	CVARC
Chuckwalla Mtn	145.3800	-	W6DRA	ol 162.2	ZIA
Chuckwalla Mtn	146.3550	+	KB6LJQ	ol 203.5	PARC
Corona	147.8850	-	W6CPD	c 88.5	
Desert Center	147.0300	+	KA6GBJ	o 107.2	
Hemet	145.4200	-	N7OD	oer 88.5	LeeDeFores
Homeland	145.2000	-	W6UMR	c 88.5	
Idyllwild	146.8950	-	WA6SSS	o 118.8	
Lake Elsinore	146.7600	-	WB6NLU	o 136.5	
Moreno Valley	146.6550	-	KF6VAQ	oa(CA) 103.5	MVARA
Norco Hills	147.0600	+	W6PWT	o 162.2	
Palm Springs	145.2000	-	K6JM	o 162.2	ANZA RP GP
Palm Springs	145.4800	-	W6DRA	oae 107.2	
Palm Springs	146.1600	+	KD6QLT	cr 107.2	
Perris	146.6700	-	WA6HYQ	oa(CA) 123.0	
Rancho Mirage	146.9400	-	WD6RAT	oe 107.2	Dsrt RATS
Redlands	147.1800	+	W6LAR	o 156.7	
Riverside	145.3600	-	KQ6ZZ	o 91.5	
Riverside	146.8800	-	W6TJ	oa(CA)er 146.2	RCARA
Sun City	146.7000	-	KB6SSB	o 103.5	
Wildomar	146.8050	-	W6GTR	o 100.0	GldTrngARC
SACRAMENTO VALLEY					
Antelope	145.3100	-	KB6WAS	#oael 136.5	KB6WAS
Auburn	145.2700	-	W6SAR	o 156.7	PCSAR
Auburn	145.4300	-	K6ARR	oaes 162.2	SFARC
Auburn	146.3550	+	KI6TE	oe 94.8	GSARG
Cameron Park	147.0300	+	N6RDE	#oaelrsx 77	N6RDE
Camino	147.8250	-	N6DPP	oersx 82.5	N6DPP
Chico	145.2900	-	W6SCR	#oer 110.9	Butte SCR
Chico	145.3100	-	KI6ND	#o 110.9	KI6ND
Chico	146.8500	-	W6RHC	oaes 110.9	GEARS
Chico	146.9400	-	W6ECE	ox 100	W6ECE
Chico	147.3000	+	K6NP	oel 141.3	GBTPRC
Chico	147.9750	-	N6TZG	oelrsx 110.9	N6TZG
EIDoradoHills	145.3700	-	WT6G	oaelx 100	WT6G
EIDoradoHills	147.1500	+	WT6G	oaelx 85.4	MEARA
Elk Creek	147.1050	+	K6BIQ	oersx 100	K6BIQ
Fair Oaks	145.1300	-	WB6HEV	oex 162.2	PARE
Fair Oaks	146.7900	-	W6HIR	oa 100	RAMS
Folsom	146.6100	-	KG6YMV	oael 136.5	SHARP
Foresthill	146.7450	-	W6SAR	o 156.7	PCSAR
Grass Valley	146.1150	+	N6KOD	ol 151.4	WMARG
Grass Valley	146.6250	-	WB4YJT	oex 151.4	NCAA
Grass Valley	147.0150	+	W6DD	oesx 151.4	NCARC
Grass Valley	147.2850	+	W6DD	oersx 151.4	NCARC
Maxwell	147.0450	+	N6NMZ	oex 156.7	N6NMZ
Outingdale	146.8500	-	WD6ALJ	#o 146.2	WD6ALJ
Placerville	146.8050	-	KA6GWY	#oex 123	KA6GWY
Placerville	147.2550	+	N6QDY	oaes 136.5	C.A.R.U.N.
Pollock Pines	146.8650	-	WA6BTH	oaex 146.2	P&F
Red Bluff	145.4500	-	KF6KDD	#oersx 88.5	CDF VIP
Roseville	146.7600	-	N6JSL	#o 136.5	PARK
Roseville	147.3150	+	KD6PDD	oael 162.2	HPHRA

<i>Location</i>	<i>Output</i>	<i>Input</i>	<i>Call</i>	<i>Notes</i>	<i>Sponsor</i>
Sacramento	145.1900	-	K6IS	oe 162.2	NHRC
Sacramento	145.2300	-	KC6MHT	oe 162.2	KC6MHT
Sacramento	145.2500	-	N6NA	ox 162.2	RCARCS
Sacramento	146.8200	-	KG6TXA	#oelx 127.3	SALAC
Sacramento	146.9100	-	W6AK	oaelr 100	SARC
Sacramento	146.9850	-	AB6OP	oerx 94.8	AB6OP
Sacramento	147.1200	+	KF6SQL	#oa 162.2	ERRS
Sacramento	147.3000	+	K6NP	oelx 136.5	GBTPRC
Sacramento	147.3900	+	N6FR	c	WB6RVR
ShingleSprings	146.6700	-	KD6AZF	olrx 94.8	RMRG
ShingleSprings	146.9400	-	WO3B	#oaelrx 136.5	N6RDE
Sutter	146.0850	+	WD6AXM	oesx 127.3	YSARC
Vacaville	145.4700	-	W6VVR	oaelrsx 127.3	WVA & VVRC
Vacaville	146.6250	-	WB4YJT	ox 123	NCAA
Vacaville	146.7450	-	W6SAR	cx	PC SAR
Vacaville	147.0000	-	K6MVR	oex 136.5	MVRC
Vacaville	147.1950	+	N6ICW	oelrsx 123	N6ICW
Vacaville	147.2700	+	W6AEX	oex 77	SARO
Woodland	146.9700	-	KE6YUV	oaelx 123	BARK
SAN BERNARDINO COUNTY					
Barstow	146.7600	-	KK6FL	o 123	
Barstow	146.9700	-	WA6TST	oa	Brstw ARC
Barstow	147.0300	+	WD6BNG	oa(CA)er	
Barstow	147.1800	+	WA6TST	oa(CA)er	
Big Bear	145.2600	-	AB6OQ	oa(CA)e 103.5	
Big Bear City	145.1800	-	W6MPH	oa(CA) 100.0	W6MPH
Big Bear Lake	147.3300	+	K6BB	oal 131.8	BB ARC
Big Bear Lake	147.6450	-	KC6OKB	o 103.5	
Crestline	144.8950	+	KK6NJ	o 156.7	
Crestline	146.8500	-	W6JBT	oe 146.2	CBARC
Crestline	147.9450	-	K6JTH	o 123.0	K6SBC
Cucamonga	145.3200	-	KB6MQQ	o 110.9	
Heaps Pk	145.2400	-	K6LLU	oe 118.8	Arwhd RG
Hesperia	145.4400	-	AB6FC	o 103.5	
Hesperia	147.3000	+	KG6PD	oe 91.5	HARS
Hesperia	147.8550	-	WW6Y	o 186.2	
Keller Peak	146.9850	-	KE6TZG	oe 146.2	KPRA
Loma Linda	147.7350	-	K6LLU	oa(CA)e 118.8	LLU ARC
Ludlow	147.8850	-	WA6TST	oel	
Newberry Spgs	146.7000	-	WA6MTZ	oel	
Onyx Peak	145.1200	-	K6SBC	c 156.7	
Onyx Peak	146.8200	-	W6FNO	oel	Edgwd ARS
Phelan	147.1500	+	N6LXX	ca(CA) 103.5	
Running Sprgs	145.1200	-	WA6ISG	o 131.8	
Running Sprgs	146.9100	-	KC6WGF	oe 91.5	RSRG
Running Sprgs	147.6150	-	NH2R	o 74.4	HRAN
Trona	146.9700	-	K6YYJ	o 123	
Twntynine Plms	147.0600	+	W6IF	oe 136.5	MBRG
Upland	147.3000	+	WB6QHB	oa(CA)e 123	
Victorville	145.2200	-	N6SLD	o 114.8	N6SLD
Victorville	145.4200	-	WW6Y	c 136.5	
Victorville	146.1150	+	K7GIL	o 91.5	
Victorville	146.9400	-	WA6EFW	oa(CA)e 91.5	

**114 144-148 MHz
CALIFORNIA**

<i>Location</i>	<i>Output</i>	<i>Input</i>	<i>Call</i>	<i>Notes</i>	<i>Sponsor</i>
Victorville	147.1200	+	WA6EFW	oa 91.5	
Victorville	147.7050	-	WA6WWB	o 136.5	
Willits Ridge	146.2650	+	K6DLX	c 141.3	
Yucca Valley	146.1150	+	K6JB	o 136.5	
Yucca Valley	146.7900	-	W6BA	oa(CA)e 136.5	MBRG
Yucca Valley	147.7050	-	K6JB	o 123	
SAN DIEGO COUNTY					
Chula Vista	145.2600	-	KK6KD	o 107.2	
Chula Vista	147.0600	+	KF6QNJ	oa(CA) 127.3	Hltop ARC
Coronado	147.1800	+	W6GMQ	oa(CA)e 110.9	CP ARES
Cuyamaca Pk	147.1950	+	K6JCC	cr 114.8	SD RACES
El Cajon	146.3550	+	KN6NA	o 123	
Escondido	146.8800	-	N6WB	oa(CA)el 107.2	EARS
Fallbrook	146.1750	+	N6FQ	oe 107.2	Fallbrook
High Pass	145.2800	-	K6GAO	o 107.2	SANDRA
High Pass	147.9900	-	W6JAM	cl 131.8	
La Jolla	146.0850	+	K6OPY	c 100.0	LJ DX Asn
La Mesa	145.2400	-	WA6HYQ	o 131.8	
La Mesa	146.6700	-	N6QWD	ca(CA) 156.7	
La Mesa	147.4200	146.4750	WA6BGS	o 107.2	ECARC
La Mesa	147.7050	-	WD6APP	cer 107.2	
Lyons Peak	146.2650	+	W6SS	oe 107.2	SANDRA
Lyons Peak	147.1950	+	K6JCC	c 107.2	SD RACES
Mission Hills	145.3200	-	WD6APP	o 107.2	
Monument Peak	147.2400	+	KA6DAC	oa(CA)el 103.5	ECRA
Mt Helix	147.9150	-	K6GHM	oa(CA)e 107.2	
Mt Laguna	147.1500	+	WB6WLV	o 107.2	SANDRA
Mt Otay	145.3600	+	WB6WLV	ot	SANDRA
Mt Otay	146.6400	-	WB6WLV	oe 107.2	SANDRA
Mt Otay	146.9100	-	KN6KM	oa(CA)el 107.2	SoBayRG
Mt Otay	146.9250	-	N6RSH	o 107.2	KN6KM
Mt Otay	147.2100	+	N6VVY	c 91.5	FILAMARS
Mt Otay	147.9900	-	W6JAM	cl 91.5	
Mt San Miguel	145.1200	-	W6HDC	o 107.2	
Mt Woodson	145.1800	-	W6HDC	c 107.2	
Palomar Mtn	145.4400	-	NH2R	oa(CA)e 186.2	HRAN
Palomar Mtn	146.7000	-	W6NWG	ot	Palomar AR
Palomar Mtn	146.7300	-	W6NWG	oa(CA)e 107.2	Palomar AR
Palomar Mtn	147.0300	+	K6RIF	oe 103.5	ECRA
Palomar Mtn	147.0750	+	W6NWG	oa(CA)e 107.2	Palomar AR
Palomar Mtn	147.1300	+	W6NWG	oa(CA)el 107.2	Palomar AR
Palomar Mtn	147.1950	+	K6JCC	c 203.5	SD RACES
Palomar Mtn	147.9900	-	W6JAM	cl 77	
Paradise Hills	145.4800	-	W6JVA	oa(CA) 127.3	
Paradise Hills	146.6100	-	N6ZHN	oel 167.9	Crest RC
Point Loma	145.3800	-	N6LWO	oa(CA)e 107.2	PLARC

144-148 MHz 115
CALIFORNIA

<i>Location</i>	<i>Output</i>	<i>Input</i>	<i>Call</i>	<i>Notes</i>	<i>Sponsor</i>
Poway	147.3000	+	N6PWY	oa(CA)e 103.5	Poway ARS
Poway/Rosemont	147.1950	+	K6JCC	c 110.9	SD RACES
Ramona	145.3000	-	KD6RSQ	o 88.5	
Rncho Brnardo	146.7900	-	KK6G	o 107.2	
San Diego	145.2000	-	KE6ERW	c 100	
San Diego	146.1600	+	W6SS	o 107.2	
San Diego	147.7650	-	AA6WS	c 79.7	
San Diego	147.8550	-	WA6ZMZ	oa(CA) 107.2	SANDRA
San Diego	147.8850	-	WA6AIL	oa(CA) 107.2	SANDRA
San Diego	147.9450	-	N6WYF	oa(CA) 107.2	
San Marcos	145.2800	-	WD6FCG	oa(CA) 114.8	55 ARG
Stephenson Peak	147.9900	-	N6JAM	c 156.7	DRÅNK
Vista	146.9700	-	K6YUH	oa(CA)	97 RG
SAN JOAQUIN VALLEY					
Angels Camp	145.1700	-	NV6V	oaelrsx 100	FPRG
Bakersfield	145.1500	-	W6LIE	#o 100	KCCVARA
Bakersfield	145.2700	-	W6BRB	#oelx 67	W6DNC
Bakersfield	145.4100	-	W6LI	oaex 103.5	KRVARC
Bakersfield	146.6700	-	WA6CLS	#o 100	BRS
Bakersfield	146.9100	-	W6LIE	#olx 100	KCCVARA
Bakersfield	147.0900	+	W6MEL	ox	CCDXC
Bakersfield	147.1500	+	KG6KKV	oe 100	KG6KKV
Bakersfield	147.2100	+	W6YK	#o 100	CCDXC
Clovis	147.2550	+	K6KDK	#ol 100	K6KDK
Clovis	147.6750	-	K6ARP	oelx 141.3	CARP
Coalinga	147.3300	+	N6DL	oelrsx 100	Kings ARC
Columbia	147.9450	-	W6FEJ	oaersx 100	TCARES
Copperopolis	145.1500	-	KG6TXA	olx 141.3	SALAC
Dinuba	147.3000	+	N6SGW	#o 77	N6SGW
Fresno	145.1300	-	WB6TIA	#olx	ACES
Fresno	145.2300	-	N6MTS	oae 141.3	N6MTS
Fresno	146.6100	-	WB6QDN	#oex	AARC
Fresno	146.7750	-	N6BYH	oax 141.3	N6BYH
Fresno	146.7900	-	K6JSI	oelx 141.3	CCAC
Fresno	146.8500	-	WQ6CWA	osx 141.3	QCWA
Fresno	146.9400	-	W6TO	oaelx 141.3	Fresno ARC
Fresno	147.1050	+	W7POR	oex 141.3	W7POR
Fresno	147.1500	+	N6HEW	#oarx 141.3	N6HEW
Groveland	145.3100	-	KF6OTM	o 114.8	WB6PHE
Hanford	145.1100	-	KA6Q	oaels 100	Kings ARC
Hanford	146.8950	-	KC6QIT	#oe 77	KC6QIU
Hughson	145.2900	-	KG6SHU	o 162.2	HARC
Lake Isabella	145.4500	-	KC6OCA	oe 156.7	KC6OCA
Lodi	147.0900	+	WB6ASU	#oelrx 114.8	WB6ASU
Los Banos	146.9250	-	K6TJS	#oe 123	AA6LB
Madera	146.7000	-	KD6FW	oaer 141.3	KD6FW
Mammoth	146.7300	-	NW6C	oer 100	BARC/CARS9
Manteca	146.9850	-	KF6GDM	#o 100	MARC
Mariposa	146.7450	-	W6PPM	#oaelx 146.2	MMU-VIP
Mariposa	147.0300	+	W6BXN	oaelsx 100	TurlockARC
Merced	146.7450	-	W6PPM	#oaex 123	MMU-VIP
Moccasin	147.6750	-	K6DPB	oers 100	TCARES
Modesto	145.1100	-	WD6EJF	oes 136.5	SARA
Modesto	145.3900	-	WD6EJF	oelsx 136.5	SARA
Modesto	146.3550	+	WA6OYF	oerx 156.7	WA6OYF

**116 144-148 MHz
CALIFORNIA**

<i>Location</i>	<i>Output</i>	<i>Input</i>	<i>Call</i>	<i>Notes</i>	<i>Sponsor</i>
Modesto	146.8800	-	WA6TCG	#oex 94.8	VHF-FM
Murphys	146.8950	-	N6LZR	oelx 100	SARC
Oakhurst	147.1800	+	W6WGZ	oersx 146.2	MCARC
Oakhurst	147.8250	-	WB6NIL	#oae 123	WB6NIL
Parkfield	147.2400	+	W6DCP	#oax 100	W6DCP
Pine Grove	146.8350	-	K6ARC	oex 100	ACARC
Pine Grove	147.1650	+	W6SF	olrx 107.2	SDARC
Porterville	145.3100	-	W6BJ	#ox	PARA
Porterville	146.6550	-	K6LSB	#oaelx	PARA
Porterville	146.8800	-	WA6BAI	#ox 141.3	TCARC
Selma	145.4300	-	K6KDK	oe 100	K6KDK
Shaver Lake	146.8200	-	KE6JZ	orx 141.3	SRG
Sonora	147.9750	-	K6TUO	oersx 100	TCARES
Soulsbyville	146.1150	+	N6HUH	oersx 100	TCARES
Stockton	145.2100	-	WA6SEK	oex 100	WA6SEK
Stockton	147.1050	+	KN6KO	#or 67	KN6KO
Tehachapi	146.7000	-	W6SLZ	oe 88.5	BVSET
Tracy	146.6550	-	W6OA	oaersx 100	LLNL
Visalia	146.7300	-	KM6OR	oelx 141.3	TuleRptrGp
Visalia	146.7600	-	N6BYH	oe 141.3	N6BYH
Westley	145.2900	-	K6RDJ	#oex 107.2	KF6EQR
Yosemite	147.0000	+	W6BXN	oaelsx 100	TurlockARC
SAN LUIS OBISPO COUNTY					
Paso Robles	146.8800	-	W6YDZ	o	
SANTA BARBARA COUNTY					
Broadcast Pk	147.0000	+	WB6OBB	o 131.8	
Figueroa Mtn	147.2100	+	K6SYV	oa(CA) 131.8	SYVARRG
Gibralter Peak	146.7000	-	N6HYM	o 131.8	
Goleta	145.2400	-	K6TZ	o 131.8	SBARC
Guadalupe	146.1750	+	KA6BFB	o 100	
La Vigia Hill	146.7900	-	K6TZ	oaer 131.8	SBARC
Lompoc	145.3600	-	WB6FLY	or 131.8	WSB_ARES
Lompoc	145.4200	-	WA6YZV	oa(CA)e	Missn ARC
Lompoc	147.1200	+	WA6VPL	oa(CA) 131.8	LOMPOC ARC
Nipomo	146.9400	-	N6RAN	oe	
Oak Mtn	145.1200	-	WA6VPL	oel 100	W Lnk Asn
Santa Barbara	145.4800	-	W6RFU	o 136.5	UCSB
Santa Barbara	147.0750	+	KD6REG	o 131.8	
Santa Barbara	147.9450	-	WA6JFM	oae 131.8	Gbrltr RA
Santa Maria	145.1400	-	KM6DF	oeE-SUN 103.5	Satellite RC
Santa Maria	146.6400	-	N6UE	o	
Santa Maria	147.3000	+	WB6FLY	or 131.8	NorSBCARES
Santa Maria	147.9150	-	W6NO	o 103.5	
Santa Ynez Pk	145.1800	-	WA6COT	ce 131.8	
Solvang	146.8950	-	N6JNS	oe	
SOUTH BAY					
Cupertino	145.3100	-	K6GRC	oel 127.3	GARC
Cupertino	147.1050	+	K6FUZ	#oaes 77	K6FUZ
Los Gatos	145.4500	-	K6FB	oelrsx 100	LCARC
LosAltosHills	146.7450	-	W6LAH	oers 110.9	LAHECC
Milpitas	147.9450	-	N6QDY	o 77	C.A.R.U.N.
Moffett Field	145.2500	-	NA6MF	ors 123	Ames ARC
Morgan Hill	147.8250	-	W6GGF	oaers 100	GVARC
Mountain View	145.2700	-	W6ASH	oaelrs 100	SPECS
Palo Alto	145.2300	-	N6NFI	oaersx 100	SPARK/SARS

144-148 MHz 117
CALIFORNIA

<i>Location</i>	<i>Output</i>	<i>Input</i>	<i>Call</i>	<i>Notes</i>	<i>Sponsor</i>
Palo Alto	147.3150	+	WW6HP	oelx 151.4	HPHRA
Palo Alto	147.3600	+	W6TI	oex 110.9	NCDXC
San Jose	145.1900	-	WA2IBM	oae 151.4	IBM ARC
San Jose	145.2100	-	KD6YYJ	#ox 123	SCAN INT'L
San Jose	145.3900	-	W6DYL	#ox 94.8	SBRG
San Jose	146.1150	+	AA6BT	oaersx 100	SVECS
San Jose	146.2050	+	KC6LLI	#o 103.5	KC6LLI
San Jose	146.3550	+	KD6AOG	#o 127.3	KD6AOG
San Jose	146.6400	-	WR6ABD	oaelx 162.2	LPRC
San Jose	146.7600	-	WB6OQS	oaelx 151.4	SCVRS
San Jose	146.8950	-	KB6FEC	#ors 110.9	KB6FEC
San Jose	146.9850	-	W6UU	#oer 114.8	SCCARA
San Jose	147.1500	+	WA6YCY	celx	BAYCOM
San Jose	147.1650	+	KB6FEC	ors 100	KB6FEC
San Jose	147.2850	+	KF6FWO	oer 103.5	MARA
San Jose	147.3900	+	W6PIY	oaelx 151.4	WVARA
San Jose	147.6750	-	W6TED	oelx 162.2	W6TED
San Jose	147.8550	-	WA6TEM	oae 100	WA6HNE
Saratoga	146.6550	-	K6SA	os 114.8	SARA
Sunnyvale	145.1700	-	K6GL	#oers 94.8	SNNYVLARES
TAHOE					
So Lake Tahoe	145.1500	-	N6ICW	oelrx 123	N6ICW
So Lake Tahoe	146.1150	+	W6SUV	oael 203.5	W6SUV
So Lake Tahoe	146.8500	-	WA6EWW	oex 123	TARA
So Lake Tahoe	147.2400	+	NR7A	oax 123	TARA
Tahoe City	146.9400	-	WA6FJS	#o 100	Tahoe ARC
Truckee	145.3100	-	WA6FWU	oes 123	WA6FWU
Truckee	146.6400	-	W6SAR	oelx 131.8	PCSAR
VENTURA COUNTY					
Camarillo	145.2800	-	KN6OK	o 100.0	
Camarillo H'ght	147.9150	-	WB6ZTQ	oe 127.3	
Chatsworth Peak	147.1800	+	KK6NJ	oel 186.2	
Grant Park	147.7650	-	WB6ZTW	oer 103.5	SMRA
Grissom Pt	146.8500	-	K6AER	oa(CA)	TORAG
Newbury Park	146.6700	-	N6JMI	oe 127.3	Bozo ARN
Newbury Park	146.9400	-	KE6TOI	c 127.3	
Newbury Park	147.8850	-	N6JMI	oa(CA)e 127.3	Bozo ARN
Ojai	145.4000	-	N6FL	oeE-SUN	
Oxnard	146.7300	-	W6KGB	c 123	WOLF RN
Oxnard	146.9700	-	WB6YQN	oa(CA)e 127.3	LPMG
SanBuenaventur	146.6100	-	N3MBN	oa(CA) 127.3	
Simi Valley	146.6400	-	WA6FGK	o 127.3	
Simi Valley	146.9100	-	KC6RZY	oa(CA) 136.5	
Simi Valley	147.9300	-	AD6SV	oa(CA)e 127.3	SVRA
South Mtn	146.9850	-	WB6ZTX	oer 127.3	SMRA
Sulphur Mtn	146.8800	-	WA6ZTT	oa(CA)el 127.3	SMRA
Thousand Oaks	145.3200	-	WD8RCL	oa(CA)e	
Thousand Oaks	146.8050	-	KN6OK	o 127.3	
Ventura	147.9750	-	N6AHI	oa(CA)e 127.3	ChnllsIRG
Ventura Harbor	146.6550	-	W6JTB	oe 131.8	

**118 144-148 MHz
CALIFORNIA-COLORADO**

<i>Location</i>	<i>Output</i>	<i>Input</i>	<i>Call</i>	<i>Notes</i>	<i>Sponsor</i>
WEST BAY					
Belmont	147.0900	+	WB6CKT	oes 100	WB6CKT
Half Moon Bay	147.2850	+	WB6ASD	oers 114.8	WB6ASD
Pacifica	146.9250	-	WA6TOW	oaelrsx 114.8	CARC
Redwood City	146.8650	-	KD6TPH	#oerx 114.8	SM OES
San Francisco	145.1500	-	W6PW	oersx 114.8	SFARC
San Francisco	146.7900	-	W6TP	#oelx 114.8	GSPLRC
San Francisco	147.1050	+	WA6OXR	#oel 103.5	K6TW
San Mateo	147.3000	+	N6MPX	oel 100	MSARC
Woodside	145.3700	-	N6ZX	oesx 107.2	KMARC
COLORADO					
FREQUENCY USAGE					
STATEWIDE	145.1900	-			
STATEWIDE	145.2050	-			
STATEWIDE	146.7750	-			
STATEWIDE	146.8350	-			
STATEWIDE	146.8650	-			
STATEWIDE	147.1650	+			
STATEWIDE	147.3150	+			
BOULDER COUNTY					
Boulder	145.4600	-	WØCRA	o(CA)e 107.2/107.2	CRA
Boulder	146.6100	-	NØPM	o	NØPM
Boulder	146.7000	-	WØDK	o(CA)s 100	BARC
Boulder	146.7300	-	KØDK	o 91.5/91.5	BARC
Boulder	146.7600	-	WØIA	oesx 100	RMVHFS
Boulder	147.0300	+	WB2CBU	(CA)x 100	BUG
Longmont	147.2700	+	WØENO	o(CA)els 100	LARC
CENTRAL					
Bailey	146.8950	-	ABØPC	oes 100	ParkCntyRC
Hartsel	147.0900	+	ABØPC	oes 100	ParkCntyRC
Lake George	146.6850	-	NXØG	oel 107.2	MARC
Lake George	147.3600	+	KCØCVU	oex 107.2	CMRG
COLORADO SPRINGS					
Colorado Springs	145.1300	-	KBØVJJ	oelx 123/123	Colo Conn
Colorado Springs	145.1600	-	WØCRA	o(CA)ex 107.2/107.2	CRA
Colorado Springs	145.2650	-	KBØSRJ	o(CA)et	PPFMA
Colorado Springs	146.6250	-	KFØWF	o(CA)elRB 123	ColoSprARA
Colorado Springs	146.7600	-	KCØCVU	o(CA)es 123	CMRG
Colorado Springs	146.9100	-	KØIRP	oe 151.4/151.4	GGARC
Colorado Springs	146.9700	-	KBØSRJ	o(CA)ext	PPFMA
Colorado Springs	147.0300	+	WRØAEN	c	CARN
Colorado Springs	147.1350	+	KBØNN	oe 100	KBØNN
Colorado Springs	147.1800	+	AAØSP	c(CA)eE-SUN x 100	AAØSP
Colorado Springs	147.2700	+	WAØRGA	oe	TRA
Colorado Springs	147.3450	+	KCØCVU	o(CA)elx 107.2	CMRG
Cripple Creek	147.0150	+	NXØG	oel 107.2	MARC
Woodland Park	145.4150	-	KAØWUC	o(CA)e 179.9	MARC
Woodland Park	146.8200	-	NXØG	oel 107.2	MARC

147.225
145.145
145.160
145.460
224.980
447.150
447.975
53.050
1287.900
447.200

COLORADO REPEATER ASSOCIATION

SUPPORT AMATEUR RADIO

**COLORADO REPEATER ASSOCIATION, Inc.
POST OFFICE BOX 1013
PARKER, COLORADO 80134**

<http://www.w0cra.org>
e-mail: cra@w0cra.org
303-840-4CRA

The Colorado Repeater Association's (CRA) membership welcomes all amateurs to the state of Colorado. The CRA's ragchew repeaters are open to all hams. Please feel free to access and use the CRA frequencies listed above.

Join our information Net every Sunday at 9 a.m. for license exam info, the NewsLine Report, the Swap Net, a swapfest schedule and much more. CRA repeaters host various special interest nets covering AMSAT, ARES, EOSS, QRP, scanning and other topics. There is also IRLP access for members.

Five of the CRA's repeaters have Colorado Statewide autopatch capabilities. Ask any CRA member to dial a local or emergency number for you.

The CRA repeaters cover 275 miles along Interstate 25 and 100 miles along Interstate 70 providing coverage in Denver, Colorado Springs, Pueblo, Boulder, Longmont, Greeley, Fort Collins and Cheyenne.

Many of the CRA systems are linked for additional coverage. Ask on-air for details.

73 – THE CRA HOPES YOU SAFELY ENJOY COLORADO

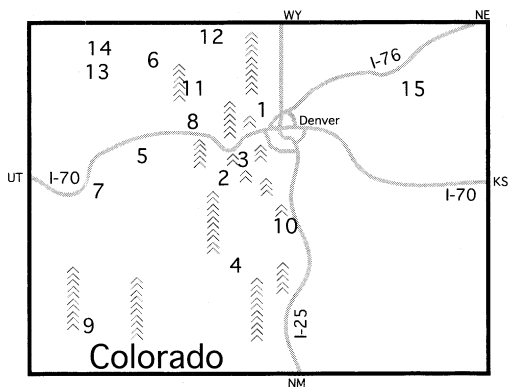
**120 144-148 MHz
COLORADO**

<i>Location</i>	<i>Output</i>	<i>Input</i>	<i>Call</i>	<i>Notes</i>	<i>Sponsor</i>
DENVER METRO					
Aurora	145.4000	-	KBØUDD	oaels 100	CRRG
Aurora	147.3750	+	WØIKN	o 100/100	CCRC
Conifer	147.1200	+	KCØIAD	oex 88.5	ARA
Denver	145.1450	-	WØCRA	oesx 107.2/107.2	CRA
Denver	145.2200	-	WNØEHE	o(CA)ex 103.5	RMRL
Denver	145.3100	-	KBØVJJ	oelx 123/123	Colo Conn
Denver	145.3400	-	NØPQV	oexz 103.5	RMRL
Denver	145.4300	-	NØMQJ	oesx 103.5	RMRL
Denver	145.4750	-	NØJOQ	oe 100	IRG
Denver	145.4900	-	WØTX	oe 100/100	
Denver	146.6400	-	WAØKBT	oex 100	DRL
Denver	146.6700	-	KBØUDD	oes 100	CRRG
Denver	146.7150	-	NØJXN	oeE-SUN	EARS
Denver	146.8800	-	WAØKBT	oex 100	DRL
Denver	146.9400	-	WØWYX	oex 103.5	RMRL
Denver	146.9850	-	KØFEZ	oe 100	RADOPS EJ
Denver	147.2250	+	WØCRA	o(CA)esx 107.2	CRA
Denver	147.3000	+	NØPYV	ox 103.5	DenPDEEB
Denver	147.3300	+	WØTX	oe 100/100	
Elizabeth	147.2100	+	K6AER	oael 100	CRRG
Golden	145.2800	-	KEØSJ	o(CA)elrx 100	IRG
Golden	146.8050	-	WA2YZT	oesWX 186.2	WA2YZT
Golden	147.1500	+	NØPOH	oa 88.5	ARA
Northglenn	147.0450	+	KØML	oe 123	NglennRA
Park County	146.9100	-	ABØPC	els 100	ParkCntyRC
EAST CENTRAL					
Flagler	146.8950	-	KAØEFF	oz 103.5	BigSndyARC
Genoa	147.0600	+	KØGS	o 103.5	BSARC
Kirk	145.3550	-	KØDGI	o	NØRUR
GRAND JUNCTION					
Grand Junction	145.1750	-	WØRRZ	oe	WSRC
Grand Junction	145.2200	-	KEØTY	o 107.2	KEØTY
Grand Junction	145.3550	-	KBØVJJ	oelx 123	Colo Conn
Grand Junction	146.7900	-	NØMBJ	o	NØMBJ
Grand Junction	146.8200	-	KEØTY	lx 107.2	KEØTY
Grand Junction	147.3900	+	KEØTY	ol 107.2	KEØTY
NORTH CENTRAL					
Kremmling	147.0750	+	KBØVJJ	ol 123	Colo Conn
Nederland	146.7450	-	A18Z	o	PPRG
Walden	145.1600	-	KBØVJJ	ol 123	Colo Conn
Wellington	146.6250	-	WØUPS	oeE-SUNrs 100	NCARC
NORTH FRONT RANGE					
Estes Park	146.6850	-	KCØKXH	ol 123	EVARC
Fort Collins	145.1150	-	WØUPS	oersWXx 100	NCARC
Fort Collins	147.3600	+	WØQEY	o(CA) 100	CSUARC
Greeley	146.8500	-	WØUPS	o(CA)ersWX 100	NCARC
Greeley	147.0000	+	KCØKWD	o(CA) 100/100 Z(911)	WARS
Loveland	145.1750	-	KN6VV	o(CA)e 100/100	KN6VV

COLORADO CONNECTION

Connecting Colorado's Amateur Community

1	10,600'	145.310-	Denver/Boulder (Hub)*
2	13,600'	145.445-	Leadville*
3	12,600'	146.790-	Breckenridge*
4	11,700'	147.285+	Salida
5	10,600'	146.850-	Glenwood Springs
6	10,300'	449.625-	Steamboat Springs
7	10,000'	145.355-	Grand Junction
8	9,800'	147.345+	Vail
9	9,500'	147.345+	Durango
10	9,300'	145.130-	Colorado Springs*
11	9,200'	147.075+	Kremmling
12	9,000'	145.160-	Walden
13	8,500'	147.270+	Meeker*
14	7,500'	146.970+	Craig*
15	4,700'	145.400-	Akron*



Colorado Connection Repeaters, Inc.
P.O. Box 22134, Denver, CO 80222

The KB0VJJ Repeaters Send SASE for info
<http://www.colcon.org/> kb0vjj@colcon.org

The Colorado Connection is a 501 c3 non-profit corporation supported solely by donations. The system is open and fully linked. It requires a 123.0Hz tone on the input (* = tone available on output). National Traffic System net each evening 7:30pm. Before keying up, please allow the system to drop a few seconds after each proceed "k" signal.

122 144-148 MHz
COLORADO

<i>Location</i>	<i>Output</i>	<i>Input</i>	<i>Call</i>	<i>Notes</i>	<i>Sponsor</i>
Loveland	147.1950	+	W0XYZ	o(CA)es 100	LRA
NORTHEAST					
Akron	145.4000	-	KB0VJJ	ol 123	Colo Conn
Brush	147.2400	+	KB0VGB	o(CA)lswx	PVARC
Holyoke	146.9550	-	N0JUN	oe	PCARC
Ovid	146.6550	-	N0NCD	o	TriCntyRA
Sterling	145.2950	-	WA0JTB	oaex	NECARA
NORTHWEST					
Craig	145.2650	-	WD0HAM	e 107.2	NW Colo ARC
Steamboat Springs	147.2100	+	KD0H	olsWX 107.2	SSARC
PUEBLO					
Pueblo	145.1150	-	ND0Q	oDCSe 88.5	PuebloHC
Pueblo	146.6550	-	K0ST	o	K0ST
Pueblo	146.7900	-	ND0Q	oex 88.5	PuebloHC
Pueblo	146.8800	-	ND0Q	oex 88.5	PuebloHC
Pueblo	147.0000	+	NE0Z	c	STARS
Rye	146.9550	-	K9ROD	e	K9ROD
Westcliffe	147.0600	+	KB0TUC	103.5	RGARC
SOUTH CENTRAL					
Canon City	145.4900	-	WD0EKR	oaes 103.5	RGARC
Cripple Creek	145.4600	-	WB0WDF	oe-SUN 67	WB0WDF
La Veta	145.3550	-	N0JPX	oeE-SUN1 100	N0JPX
Salida	145.2950	-	KC0CVU	olx 107.2	CMRG
Salida	147.2850	+	KB0VJJ	oelxt	Colo Conn
Walsenburg	146.7300	-	ND0Q	oe-SUN 88.5	PuebloHC
SOUTHEAST					
La Junta	146.7000	-	W0KEV	oesWX	W0KEV
Springfield	146.6400	-	N0PAZ	o	N0PAZ
Trinidad	145.4300	-	KC0CVU	oelx 107.2	CMRG
SOUTHWEST					
Cortez	146.7900	-	KD5LWU	o 127.3	KD5LWU
Creede	146.9250	-	WA0JS	o	CREEDE ARC
Durango	146.6700	-	K0EP	ox 100	DARC
Durango	146.7000	-	K0EP	oaeE-SUNx 100	DARC
Durango	147.3450	+	KB0VJJ	ol 123/123	Colo Conn
Pagosa Springs	145.4750	-	WA5PBR	o 100	PagosaSp
Silverton	147.2700	+	KB5ITT	oeE-SUNx 127.3	
Silverton	147.3750	+	KC5CHM	oe-SUNx 156.7	SilvConn
WEST CENTRAL					
Aspen	145.1300	-	K0SNO	oe-SUNIRBx 192.8/192.8	RFARC
Breckenridge	146.7000	-	WB0QMR	oe 107.2 L(IRLP3972)	GRARC
Breckenridge	146.7900	-	KB0VJJ	oelx 123	Colo Conn
Glenwood Springs	146.8500	-	KB0VJJ	oelx 123	Colo Conn
Glenwood Springs	146.8800	-	KI0G	o 107.2	SCARC
Glenwood Springs	147.3000	+	K0VQ	oe-SUNx 107.2	RFARC
Granby	146.8200	-	KA0YDW	oeE-SUN 123	GCARA
Grand Junction	145.1450	-	N0MBJ	o 107.2	KE0TY
Gunnison	147.1200	+	W0VTL	oeE-SUN	W0VTL
Leadville	145.4450	-	KB0VJJ	oe-SUNlx 123	Colo Conn

PIKES PEAK FM ASSOCIATION

The PPFMA welcomes you to the Pikes Peak and Colorado Springs area. Our goal is to provide superior communications infrastructure for the amateur community. Our repeaters are open and are supported solely by donations and membership dues. The 146.97 and 448.450 can be used for over 100 miles in many directions. Links to the 448.450 serve much of south central and southeast CO and northern NM. Visit our web site or email for info.


“ABOVE THEM ALL!!!”

<u>Frequency/Offset</u>	<u>Tone</u>	<u>Coverage</u>	
146.970 –	100.0 In-Out	COS Wide area pp	
145.265 –	100.0 In-Out	COS local pp	
448.800 –	100.0 In-Out	COS local pp	
1,287.975 –	100.0 In-Out	COS local	
LINKED	448.450 –	100.0 In-Out	COS Wide area
	146.610 –	<u>123.0</u> In-Out	Lamar area
	449.500 –	<u>123.0</u> In-Out	Lamar city

100.0Hz CTCSS tone (Lamar 123.0) required to access repeaters, tone available on all outputs. Links to Lamar by agreement with other other amateurs. Member's phone patch.

ppfma@ppfma.org

www.ppfma.org



Providing Quality Communications for Southern Colorado and Northern New Mexico

VHF System (Linked)

IRLP Node 3036

Colorado Springs 147.345 +

Lake George 147.360 +

Trinidad/Raton 145.430 –

Salida 145.295 –

All repeaters use 107.2 Hz

UHF System (Linked)

Colorado Springs 448.000 –

Trinidad/Raton 449.600 –

Pueblo 449.625 –

Salida 449.650 –

Next time you visit Colorado, visit us.

www.qsl.net/cmrg

CMRG * PO Box 50331 * Colorado Springs, CO 80949

A 501(c)(3) corporation. Donations always welcomed

124 144-148 MHz

COLORADO-CONNECTICUT

Location	Output	Input	Call	Notes	Sponsor
Nathrop	146.7450	-	WØLSD	oeE-SUNS 100	CLARA
Rifle	146.7600	-	NØSWE	oeE-SUN E-WIND 107.2	NØSWE
Snowmass	146.6700	-	KØCL	olx 107.2	SCARC
Vail	147.3450	+	KBØVJJ	oelx 123	Colo Conn

CONNECTICUT

FREQUENCY USAGE

SnP	145.4300	-			
FAIRFIELD & SOUTHWEST					
Bethel	147.0300	+	KA1KD	o	BEARS
Bridgeport	146.4450	147.4450	WK1M	oe 77.0	
Bridgeport	146.8950	-	KA1KJZ	oae 77.0	N1LXV
Danbury	147.1200	+	W1HDN	oel 141.3/141.3	PVRA
Danbury	147.3000	+	W1QI	o 100.0/100.0	CARA
Fairfield	146.6250	-	WB1CQO	oelrz 100.0	FrflidARA
New Canaan	146.4750	147.4750	K1DR	aelz 100.0	FrflidFMA
Newtown	145.2300	-	WA1SOV	o	PEARS
Ridgefield	145.4700	-	W1WJB	oa 100.0	RCOM
Stamford	146.6550	-	W1EE	oae 100.0	StamARA
HARTFORD & N CENTRAL					
Bloomfield	146.8200	-	W1CWA	oe	BlmflidARC
Bristol	146.6850	-	W1DHT	oer 141.3	CRBRC
Bristol	147.1500	+	N1JGR	oael	ICRC
Burlington	146.8800	-	K1DFS	oael	ICRC
Coventry	145.2500	-	W1HDN	o 141.3/141.3	PVRA
E Hartland	145.2300	-	K1YON	o	HartlandCD
Glastonbury	147.0900	+	W1EDH	oel 110.9	CT ARES
Glastonbury	147.2850	+	KB1BUA	#oer	Glstnby CP
Hartford	146.6400	-	W1HDN	o(CA)elz 141.3	PVRA
Hebron	145.4700	-	K1PTI	o	
Manchester	145.3300	-	WA1VOA	oe 88.5/88.5	
Newington	145.4500	-	W1AW	o(CA)e 127.3/127.3	NARL
Rocky Hill	145.2700	-	WB1EXV	oaelz	
Somers	147.0000	+	W1TOM	oe 127.3/127.3	MTARA
Southington	145.1700	-	W1ECV	o 77.0	SARA
Vernon	145.1100	-	W1BRS	oe 77.0/77.0	BearsMAN
Vernon	145.4100	-	W1HDN	oel 141.3/141.3	PVRA
Vernon	146.7900	-	W1HDN	o(CA)eWX 82.5/82.5	PVRA
Vernon	147.3450	+	KB1AEV	oel 77.0/77.0	KB1AEV
W Hartford	146.7450	-	W1HDN	o 141.3/141.3	PVRA
Wethersfield	145.3500	-	KA1BQO	oael	
Windsor	147.0450	+	N1SPI	o 88.5/88.5	N1TUP
LITCHFIELD & NORTHWEST					
Barkhamsted	147.2700	+	W1RWC	oel 77.0/77.0	KB1AEV
Bethlehem	146.9550	-	NF1E	o 77.0	CT ATV Soc
New Milford	146.7300	-	NA1RA	o(CA)el 77.0/77.0	NARA
Sharon	147.2850	+	WB1CEI	oel 77.0/77.0	SBARC

144-148 MHz 125
CONNECTICUT-DELAWARE

<i>Location</i>	<i>Output</i>	<i>Input</i>	<i>Call</i>	<i>Notes</i>	<i>Sponsor</i>
Torrington	145.3700	-	N1FNE	oel 77.0/77.0	KB1AEV
Torrington	146.8500	-	W1HDN	o(CA)el 141.3/141.3	PVRA
Torrington	147.2400	+	KJ1M	oae 141.3	TorngtnCD
Winsted	147.3300	+	W1EEO	oae 141.3	CD
NEW HAVEN & S CENTRAL					
Ansonia	145.1900	-	WK1M	oe 77.0	
Ansonia	146.9850	-	KD1BD	oa 141.3/141.3	VLV ARA
East Haddam	147.0150	+	K1IKE	o 110.9	
Killingworth	145.2900	-	W1BCG	oaelr 110.9	ShrInARC
Meriden	145.4900	-	N1FQF	oel 77.0	SARA
Milford	146.9250	-	KB1CBD	oae	MilfordARC
Milford	147.2250	+	WA1YQE	oae 77.0	
Naugatuck	147.1800	+	W1HDN	oel 141.3/141.3	PVRA
Old Saybrook	146.7750	-	W1BCG	ol 110.9	ShrInARC
Portland	147.0300	+	W1EDH	oe 110.9	CT ARES
Portland	147.1950	+	N1JML	o 71.9/71.9	N1JML
Wallingford	147.3600	+	W1KKF	oaeRITZ 162.2	WRA
West Haven	146.6100	-	W1GB	oae 110.9/110.9	SCARA
West Haven	147.2550	+	AA1VE	oa 110.9/110.9	SCARA
West Haven	147.5050	146.5050	K1SOX	o(CA)e 77.0	SPARC
NEW LONDON & SOUTHEAST					
Groton	146.6700	-	W1NLC	oa(CA)l 156.7	SCRAMS
Groton	146.8650	-	K1SSN	o 156.7	USN-SRC
Lebanon	147.3000	+	NA1RC	oae 77.0	NatchARA
Ledyard	145.3900	-	W1AAA	ol 156.7	AWASEC
New London	146.9700	-	W1NLC	oa(CA) 156.7	SCRAMS
Norwich	146.7300	-	N1NW	oae 156.7/156.7	Rason
Salem	147.0600	+	W1AAA	ol 156.7	AWASEC
WINDHAM & NORTHEAST					
Killingly	147.2250	+	K1MUJ	oe 156.7	ECARA
DELAWARE					
FREQUENCY USAGE					
Snp	145.1700	-			
DE					
Seaford	146.7150	-	N3YMS	t	N3YMS
DOVER					
Dover	146.7900	-	N3YMS	pA(*89)	N3YMS
Dover	147.1950	+	W3HZW	a 77	KentCoAR
Hazlettsville	147.3000	+	K4CHE		K4CHE
Woodside	146.9700	-	W3HZW	77	KentCoAR
LEWES					
LEWES	147.3300	+	W3LRS	o	W3RMM
SOUTH					
Dewey Beach	147.3300	+	N3OLY		N3OLY
Millsboro	147.0750	+	KB3BHL	aeZ(911)	SussexAR
Seaford	145.2100	-	W3TBG	a	NARC
WILMINGTON					
Newark	146.7000	-	W3DRA	e	DRA

**126 144-148 MHz
DELAWARE-FLORIDA**

<i>Location</i>	<i>Output</i>	<i>Input</i>	<i>Call</i>	<i>Notes</i>	<i>Sponsor</i>
Wilmington	146.7300	-	W3DRA	e	DRA
Wilmington	146.9550	-	WA3UYJ	ae	DVARS
Wilmington	147.2250	+	K3WAJ	al	K3WAJ
DISTRICT OF COLUMBIA					
FREQUENCY USAGE					
Snp	145.1700	-			
Washington	145.4300	-	WA3DVO		DCMARC
METRO DC					
Washington	145.1900	-	W3DOS	151.4	DOS ARC
Washington	147.0450	+	K3VOA		VOA ARC
WASHINGTON AREA					
Washington	145.1100	-	W3ETX	oaz	CCARS
Washington	146.7600	-	WA3DZD	l	MFMA
Washington	147.3600	+	N3AGB	l	AlxBellIR
FLORIDA					
CENTRAL					
Bartow	146.9850	-	WC4PEM	oersxz 127.3/127.3	PCEM
Lake Wales	147.3300	+	KF4YEA	o 127.3/127.3	LWRA
Lakeland	146.6550	-	WB4EIF	oa(CA) 127.3/127.3	Polk EG
Lakeland	146.6850	-	K4LKL	oa(CA)ers 127.3/127.3	LARC
Lakeland	147.3750	+	N4KEG	orsx 127.3/127.3	N4KEG
Sumterville	145.4900	-	KJ4AN	oers 123/123	KJ4AN
Winter Haven	146.8650	-	KE4WDP	o 127.3/127.3	KE4WDP
CENTRAL - ORLANDO					
Altamonte Springs	147.1950	+	W4PLA	oer	QCWA 45
Altamonte Springs	147.2850	+	N4EH	oa(CA)el 103.5/103.5	LMARS
Apopka	147.0150	+	N4UMB	oa(CA)es 103.5/103.5	OARC 443.275 146.820)
Chuluota	147.1650	+	KE4ZIO	oelr 103.5/103.5	KE4ZIO
Clermont	147.1800	+	W4JYE	o 127.3/127.3	W4JYE
Enterprise	146.8050	-	N4EH	oe 103.5/103.5	LMARS
Eustis	146.8950	-	KD4MBN	oa(CA)z 103.5/103.5	KD4MBN
Lake Buena Vista	145.1100	-	ACØY	oeWX 103.5/103.5	ACØY
Lake Panasoffkee	146.9250	-	W4OE	oersx	SCEM
Leesburg	147.0000	-	N4FLA	or 103.5/103.5	LC ARES
Minneola	145.3900	-	KB4NXE	or	Sugarloaf
Montverde	147.2250	+	K2SSE	or	K2SSE
Ocoee	147.3450	+	W8EHH	oe 103.5/103.5	W8EHH
Orlando	145.1300	-	KS4SX	oa(CA)ez	FECA
Orlando	145.2100	-	KT4AZ	oel 103.5/103.5	KT4AZ
Orlando	145.2900	-	KJ4FL	oa(CA)	KJ4FL

<i>Location</i>	<i>Output</i>	<i>Input</i>	<i>Call</i>	<i>Notes</i>	<i>Sponsor</i>
Orlando	145.4500	–	N4LRX	o 103.5/103.5	PARC
Orlando	146.6400	–	K4UCF	oa(CA)er 103.5/103.5	UCF ARC
Orlando	146.7000	–	ACØY	c 107.2/107.2	ACØY
Orlando	146.7300	–	N2HBX	oer 103.5/103.5	OC ARES
Orlando	146.7600	–	KB4UT	oe 103.5/103.5 L(443.275)	OARC
Orlando	146.8200	–	K1XC	oes 103.5/103.5 147.015)	OARC 443.275
Orlando	147.0600	+	WD4MRR	o 103.5/103.5	CFRA
Orlando	147.0900	+	N4SA	oe	CFDA
Orlando	147.1200	+	K4AJM	oel 94.8/94.8	K4AJM
Orlando	147.3000	+	WD4WDW	o 103.5/103.5	DEARS
Orlando	147.3900	+	WR4BS	oe 103.5/103.5	BSARC
Sanford	145.1500	–	KC4SGG	oelrsRB WX 103.5/103.5	SUNLINK
St Cloud	145.3500	–	K4OSC	oa(CA)er 103.5/103.5	K4OSC
St Cloud	146.7900	–	W4SIE	oe 107.2/107.2	OCRA
Tavares	145.3100	–	N4JTS	oa(CA)lrs 103.5/103.5 WX(D57)	N4JTS
Tavares	147.2550	+	K4FC	oa(CA)erz 103.5/103.5	LARA
DEEP SOUTH					
Big Pine Key	146.6700	–	W7IUC	o 110.9/110.9	W7IUC
Cudjoe Key	147.0600	+	K3ML	o	K3ML
Key Largo	147.0450	+	AG4GK	owx 94.8/94.8 L(145.470 444.375)	KB4JDE
Key Largo	147.1650	+	KC4SFA	oa	CRARC
Key West	145.3100	–	W4HN	crsBix 110.9/110.9	W4HN
Marathon	145.1100	–	W4HN	crsBix 110.9/110.9	W4HN
Marathon	145.3700	–	KB4HRV	o 103.5/103.5	Bros Resc
Marathon	147.1050	+	ND7K	oe	ND7K
Marathon	147.2550	+	W7IUC	o 110.9/110.9	MCCD
Plantation Key	146.7150	–	W7IUC	o 110.9/110.9	MCCD
EAST CENTRAL					
Cocoa	145.1900	–	N4LEM	or	N4LEM
Cocoa	147.0300	+	W4REN	or	W4REN
Cocoa	147.3600	+	N4LEM	or	N4LEM
Cocoa Beach	145.3700	–	W4NLX	oa(CA)jez	IRARC
Ft Pierce	145.3700	+	WA4EVJ	oa(CA) 107.2/107.2	WA4EVJ
Ft Pierce	146.7750	–	AF4CN	owXx	SLRA
Ft Pierce	147.0150	+	W4SLC	oersz # DOWN) A(* UP 107.2/107.2	SLC EAR
Ft Pierce	147.2100	+	KJ4GM	oe	KJ4GM
Ft Pierce	147.2400	+	W4SLC	oaeWXXz 107.2/107.2	SLC EAR
Ft Pierce	147.3450	+	W4AKH	oa(CA)elrz 107.2/107.2	FPARC
Melbourne	146.6100	–	W4MLB	oa(CA)jez	PCARS

128 144-148 MHz

FLORIDA

<i>Location</i>	<i>Output</i>	<i>Input</i>	<i>Call</i>	<i>Notes</i>	<i>Sponsor</i>
Melbourne	146.6850	-	AF4Z	o	Fla Boys
Melbourne	146.7150	-	KD4DJX	o 107.2/107.2	SC REACT
Melbourne	146.8500	-	W4MLB	oa(CA)ez 107.2/107.2	PCARS
Melbourne	147.0000	-	K4YWC	ca(CA)zt	K4YWC
Melbourne	147.1050	+	KC4YEK	oaer	KC4YEK
Mims	146.6250	-	KG4WQI	oe 100/100	NBRC
Mims	146.7750	-	KD4HNW	o	TARC
Palm Bay	145.1700	-	K4HRS	o 107.2/107.2	HIARC
Palm Bay	145.2700	-	K4YWC	ot	K4YWC
Palm Bay	145.3100	-	KG4SVX	oe 203.5/203.5	KG4SVX
Palm Bay	146.8950	-	K4EOC	oer	BCEM
Port St Lucie	146.8050	-	KT4PA	or 107.2/107.2	KT4PA
Port St Lucie	146.9250	-	AD3N	oa(CA)ersz 107.2/107.2	AD3N
Port St Lucie	146.9550	-	K4PSL	o	PSLARA
Rockledge	146.8800	-	W4NLX	o 103.5/103.5	IRARC
Rockledge	146.9400	-	K4GCC	oa(CA)	LISATS
Rockledge	147.1350	+	K4EOC	oer	BCDEM
Stuart	145.1500	-	WX4MC	oa(CA)ers 100/100	MCARES
Stuart	146.9850	-	K4NRG	oelrwx 107.2/107.2	NRG
Stuart	147.0600	+	KB4VOL	oa(CA)ez 103.5/103.5	MCARA
Titusville	145.4900	-	WN3DHI	oe 100/100	WN3DHI
Titusville	146.6700	-	W0LRC	o 103.5/103.5	W0LRC
Titusville	146.9100	-	K4SJC	oae 103.5/103.5	TARC
Titusville	146.9700	-	W4CEL	oae	TARC
Titusville	147.0750	+	K4EOC	oer	BC DEM
Vero Beach	145.1300	-	AB4AZ	oa	TCRA
Vero Beach	145.4100	-	KD4UGF	oaez 107.2/107.2	KD4UGF
Vero Beach	146.6400	-	W4PHJ	oae 103.5/103.5	TCRA
NORTH CENTRAL					
Anthony	146.9700	-	KA4WJA	oaex	SCARS
Bell	147.2850	+	KE4HDG	oer 123/123	KE4HDG
Chiefland	147.3900	+	KB4MS	oa	DARK
Dunnellon	145.2900	-	KD4GME	o	KD4GME
Dunnellon	146.6550	-	W4UEA	o	W4UEA
Dunnellon	147.2100	+	WV8F	oa(CA) 110.9/110.9	WV8F
Ft McCoy	147.3600	+	W4FRC	oa(CA)ers 123/123	FMARC
Gainesville	145.1900	-	N2UF	o	N2UF
Gainesville	146.6850	-	K4GNV	oer	GARS
Gainesville	146.7900	-	K4EAC	o	SFCC
Gainesville	146.8200	-	K4GNV	oerz 123/123	GARS
Gainesville	146.9100	-	W4DFU	oarz 123/123	GARC
Gainesville	146.9850	-	K4GNV	or	GARS
Gainesville	147.3750	+	KB4HF	oe	KB4HF

<i>Location</i>	<i>Output</i>	<i>Input</i>	<i>Call</i>	<i>Notes</i>	<i>Sponsor</i>
Hawthorne	147.1050	+	K3YAN	ca(CA)	K3YAN
High Springs	145.4700	-	WB4JEM	oe	WB4JEM
Hines	146.7450	-	KJ4ZI	ot	TCARC
Lake City	145.4900	-	WB4VFT	oaerz	CARS
Lake City	146.9400	-	WA4ZFY	oa(CA)z	WA4ZFY
Lake City	147.1500	+	WB4VFT	oer	CARS
Live Oak	145.4100	-	W2DWR	oer 123/123	W2DWR
Macclenny	147.0900	+	W4YIL	oelr	BCARC
				127.3/127.3	
McIntosh	147.1650	+	KM4AX	oa(CA)elz	KM4AX
Morrison	147.0900	+	NY4PD	o 123/123	NY4PD
Ocala	145.1700	-	KG4NXO	oer 123/123	MERT
Ocala	145.2700	-	KQ4PP	oa(CA)ers	KQ4PP
				123/123	
Ocala	145.4300	-	KD4GME	o(CA)IA(*)	KD4GME
				141.3/141.3	
Ocala	146.6100	-	K4GSO	oaerz	SSARC
				123/123	
Ocala	147.3300	+	NP2GN	ot	NP2GN
Old Town	146.7000	-	WB4VBY	oa	DARK
Starke	145.1500	-	KU4AY	oer	BAARC
Starke	146.7300	-	W4EAG	or	ERC
Summerfield	147.0300	+	KC4VFI	oer 123/123	147.030RG
NORTH EAST					
Bunnell	147.3000	+	KB4RSY	o	FCEOC
Daytona Beach	146.9850	-	W9TT	oa(CA)ez	W9TT
				107.2/107.2	
Daytona Beach	147.1500	+	K4BV	o 103.5/103.5	DBARA
Daytona Beach	147.3750	+	K4BV	o 103.5/103.5	DBARA
DeBary	146.8350	-	WD8JTJ	o 103.5/103.5	WD8JTJ
DeLand	145.2300	-	KE8MR	oersz	KE8MR
				123/123	
DeLand	147.0450	+	KD4UTV	oa(CA)e	KD4UTV
				103.5/103.5	
DeLand	147.2400	+	W2DU	oer	VEOC
DeLand	147.3150	+	N4GMU	oa(CA)e	WESTVARS
				103.5/103.5	
Edgewater	145.3300	-	K4BO	oa(CA)er	CWA
Espanola	146.7450	-	KG4IDD	oersx	FECA
				123/123	
Flagler Beach	145.4100	-	KG4TCC	ors 123/123	FECA
Flagler Beach	147.0750	+	W4FPC	oae	WA3QCV
				127.3/127.3	
Holly Hill	146.6550	-	KI4RF	oel	KI4RF
				103.5/103.5	
Keystone Heights	145.1300	-	KF4EHP	oe	KF4EHP
Ormond Beach	146.8650	-	KE8MR	ors	KE8MR
Ormond Beach	147.2700	+	KE8MR	ors	KE8MR
Palatka	145.3700	-	KF4PXZ	oalrz 123/123	KF4PXZ
Palatka	147.3450	+	W4OBB	oe 94.8/94.8	W4OBB
Palm Coast	145.4700	-	KG4IDD	oersx	KG4IDD
				123/123	
Palm Coast	146.7150	-	W4FKD	oa(CA)e	W4FKD
				127.3/127.3	
Samsula	147.2100	+	KB4GW	o 151.4/151.4	KB4GW
San Mateo	147.0600	+	KF4CWI	oa(CA)er	PARC

130 144-148 MHz

FLORIDA

<i>Location</i>	<i>Output</i>	<i>Input</i>	<i>Call</i>	<i>Notes</i>	<i>Sponsor</i>
NORTH EAST - JACKSONVILLE					
Callahan	147.0000	-	N4PAO	oa(CA)elrx 107.2/107.2	N4PAO
Fernandina Beach	145.2300	-	NG4R	o 103.5/103.5	NG4R
Hilliard	146.8350	-	W4NAS	oer	NCARS
Hilliard	146.8950	-	W4COJ	oe 127.3/127.3	W4COJ
Jacksonville	145.2900	-	N4GIH	oer 127.3/127.3	N4GIH
Jacksonville	145.4500	-	NS4R	oa(CA)el 103.5/103.5	NS4R
Jacksonville	146.6400	-	W4IJJ	oa(CA)elrz 156.7/156.7	W4IJJ
Jacksonville	146.7000	-	W4IZ	oaesxz 145.370) 127.3/127.3 L(444.400	NOFARS
Jacksonville	146.7600	-	W4RNG	oa(CA)	Jax Range
Jacksonville	146.8050	-	KK4BD	o 103.5/103.5	KK4BD
Jacksonville	146.8800	-	W4RNG	oa(CA)e	Jax Range
Jacksonville	146.9250	-	W4JSO	oa(CA)	W4JSO
Jacksonville	146.9550	-	AA4QI	ors 131.8/131.8	AA4QI
Jacksonville	147.0300	+	W4BWE	oae	W4BWE
Jacksonville	147.1350	+	W4EMN	os 127.3/127.3	W4EMN
Jacksonville	147.1800	+	KB4CKC	oa(CA)	KB4CKC
Jacksonville	147.3150	+	KC5BMJ	o 127.3/127.3	KC5BMJ
Jacksonville	147.3300	+	N4KWC	oa(CA)rz	RATS
Jacksonville Beach	145.3500	-	KB4ARS	o	BARS
Jacksonville Beach	147.2250	+	W4RCS	oa(CA) WX 127.3/127.3	W4RCS
Jacksonville Beach	147.3900	+	W4RCS	oe 127.3/127.3	W4RCS
Orange Park	145.3900	-	W4OTH	o 127.3/127.3	OTH Gang
Orange Park	146.6700	-	WB4CGD	oer	OPARC
Orange Park	147.2550	+	W4NEK	oes 103.5/103.5	W4NEK
Penney Farms	145.1100	-	N4KOX	oalr	N4KOX
St Augustine	145.1700	-	AB4EY	oer 107.2/107.2	AB4EY
St Augustine	145.2100	-	KX4EOC	os	SJCARES
St Augustine	146.6250	-	KF4MX	oa(CA)er	KF4MX
NORTH WEST					
Chipley	146.7450	-	KF4JMM	or	WCARA
Chipley	147.1950	+	WA4MN	o 103.5/103.5	WA4MN
DeFuniak Springs	147.2850	+	KF4PDX	oe	WCARC
DeFuniak Springs	147.3750	+	W4XLG	oer 100/100	W4XLG
Marianna	146.6700	-	W4BKD	oae	Chipola AR
Panama City	145.2100	-	W4RYZ	oe	PCARC
Panama City	145.3300	-	AC4QB	oae	AC4QB
Panama City	146.9400	-	NX4E	oae	NX4E
Panama City	147.0750	+	NX4E	oael	NX4E
Panama City	147.3900	+	WA6QKN	oz 103.5/103.5	WA6QKN
Perry	146.9700	-	W4RTN	o 103.5/103.5	TCARC
Perry	147.0000	+	K4III	oeIrx 123/123	K4III

<i>Location</i>	<i>Output</i>	<i>Input</i>	<i>Call</i>	<i>Notes</i>	<i>Sponsor</i>
Port St Joe	147.3000	+	W4WEB	o 103.5/103.5	GARS
NORTH WEST - PENSACOLA					
Baker	145.2900	-	K4PQW	o 100/100	K4PQW
Barrineau Park	145.2100	-	WA4SRW	o 100/100	WA4SRW
Cantonment	147.3000	+	KC4SME	oe 100/100	KC4SME
Chipley	146.6250	-	N4PTW	o	N4PTW
Crestview	146.9100	-	KD4NHT	o 100/100	KD4NHT
Crestview	147.3600	+	W4AAZ	oaesx 100/100	NOARC
Eglin AFB	147.1200	+	W4NN	oa 100/100	EARS
Ft Walton Beach	146.6550	-	WD4CKU	oa(CA)	WD4CKU
Ft Walton Beach	146.7900	-	W4ZBB	oa	PARC
Ft Walton Beach	146.8800	-	W4MTD	o	W4MTD
Ft Walton Beach	147.0000	+	W4RH	oa	PARC
Ft Walton Beach	147.3150	+	KT4BQ	o 100/100 L(29.620 53.150)	BARC
Gulf Breeze	147.0300	+	W4GMS	oe	GB VFD
Milton	145.4900	-	W4VIY	oaerz	Milton ARC
Milton	146.7000	-	KG4FPL	oa(CA)erz 100/100	SREOC
Milton	146.8500	-	WR4USA	oa(CA) 100/100	WB4BFO
Niceville	147.2250	+	W4ZBB	oae	PARC
Pace	145.4100	-	KC4ZUG	oe 100/100	KC4HKJ
Pensacola	145.3500	-	KO4TT	oas 103.5/103.5	KO4TT
Pensacola	145.4500	-	WA4ECY	oe	NTTC ARC
Pensacola	146.6250	-	WB2TCN	oe	WB2TCN
Pensacola	146.7600	-	K4PRA	oaels 100/100	PFMRA
Valparaiso	146.7300	-	K4DTV	oae	TCARC
NORTH WEST - TALLAHASSEE					
Monticello	145.4300	-	W4GLM	o 103.5/103.5	W4GLM
Shell Point	145.4500	-	KJ4G	or 94.8/94.8	SPARC
Tallahassee	146.6100	-	N4PG	o	N4PG
Tallahassee	146.6550	-	AE4S	oaerx 94.8/94.8	AE4S
Tallahassee	146.8650	-	KS4JW	oa(CA)e 94.8/94.8 L(442)	KS4JW
Tallahassee	146.9100	-	K4TLH	oaer 94.8/94.8	TARS
Tallahassee	147.0300	+	K4TLH	oa(CA)z 94.8/94.8	TARS
SOUTH CENTRAL					
Arcadia	147.0750	+	W4MIN	oae 100/100	DARC
Arcadia	147.1800	+	W4MIN	oers	DARC
Avon Park	145.3300	-	W4ERC	oe	W4ERC
Clewiston	146.7600	-	KD4BS	oer 97.4/97.4	HCEM
Everglades City	145.2700	-	KD4IQC	oeE-SUN L(442.525) 67/67	KD4IQC
Labelle	145.4700	-	W9VDS	oa(CA)	LARA
Lake Placid	145.2100	-	KE4WU	oaerz	HCEOC
Lake Placid	146.6700	-	K2HP	oe 127.3/127.3 L(145.33)	K2HP
Lake Placid	147.0450	+	KK4LI	oers 100/100	HCARC
Lake Placid	147.1500	+	KD4CQG	oa(CA)erz	KE4WU

**132 144-148 MHz
FLORIDA**

<i>Location</i>	<i>Output</i>	<i>Input</i>	<i>Call</i>	<i>Notes</i>	<i>Sponsor</i>
Lakeport	147.3000	+	W4TEJ	oe 100/100	W4TEJ
Okeechobee	146.7000	-	W7RTK	oa(CA)el 100/100	W7RTK
Okeechobee	147.0900	+	K4OKE	oer 100/100	OARC
Okeechobee	147.1950	+	K4OKE	o 100/100	OARC
Sebring	146.8350	-	N2WU	o 100/100	N2WU
Sebring	147.2700	+	KE4WU	oaerz	HCEOC
Wauchula	146.6250	-	KF4LEA	ox	KF4LEA
SOUTH EAST					
Belle Glade	147.1200	+	AB4BE	oa(CA)	BLRA
Boca Raton	145.2700	-	WR4AYC	o 103.5/103.5 L(145.110 443.850)	WR4AYC RG
Boca Raton	145.2900	-	WB4QNX	oa(CA)lz	BRARA
Boca Raton	146.8200	-	W4GCC	oa(CA)erWX	GCARA
Boca Raton	147.2550	+	KC4GH	oa(CA)ers 123/123	BRFD
Boca Raton	147.3900	+	KS4VT	oa(CA)erz 103.5/103.5	KS4VT
Boynton Beach	147.2250	+	NR4P	oa(CA)elz 107.2/107.2	NR4P
Delray Beach	145.3700	-	W2GGI	oa(CA)z 103.5/103.5	W2GGI
Jupiter	146.6250	-	W4JUP	oa(CA)er 114.8/114.8	JTRG
Mangonia Park	146.9400	-	WB4AKH	oa(CA)elRBx 88.5/88.5	WB4AKH
Palm Beach Gardens	146.7150	-	KA4JTN	oe 114.8/114.8	CPFMA
Riviera Beach	146.8800	-	W4PBC	oer 103.5/103.5	PBCARES
Riviera Beach	147.0750	+	W4UZJ	o	W4UZJ
Royal Palm Beach	146.8350	-	WB4AKH	oa(CA)IRB 114.8/114.8	WB4AKH
Royal Palm Beach	146.9700	-	WB4AKH	oa(CA)l 85.4/85.4	WB4AKH
Wellington	147.2850	+	K4WRC	or	WRC
West Palm Beach	145.2300	-	N4QPM	oer 186.2/186.2	N4QPM
West Palm Beach	145.3100	-	W4HN	o	W4HN
West Palm Beach	146.6700	-	WR4AKX	oa(CA)ersx 107.2/107.2	AREC RG
West Palm Beach	146.7450	-	KF4ATC	o 103.5/103.5	KF4ATC
West Palm Beach	147.0450	+	WA4FM	oe 103.5/103.5	MA FMA
West Palm Beach	147.1650	+	WA4FAP	oa(CA)elz 114.8/114.8	WA4FAP
West Palm Beach	147.3150	+	K4WMD	oer 107.2/107.2	ARC/SFWMD
West Palm Beach	147.3600	+	W4PBC	oa(CA)er	PBCARES
SOUTH EAST - MIAMI/FT LAUD					
Aventura	147.2100	+	K4PAL	oa(CA)	PARC
Cooper City	146.6850	-	WA4STJ	o	WA4STJ
Coral Gables	146.7600	-	KD4BBM	oers 94.8/94.8	S Fla FMA
Coral Gables	146.8650	-	W4VUM	oe 103.5/103.5	ARC at UM

<i>Location</i>	<i>Output</i>	<i>Input</i>	<i>Call</i>	<i>Notes</i>	<i>Sponsor</i>
Coral Gables	147.2400	+	KD4BBM	ors 94.8/94.8	KD4BBM
Coral Springs	145.1100	-	WR4AYC	oa(CA)elrz	WR4AYC RG
Cutler Ridge	147.0750	+	KD4NQY	c 103.5/103.5	KD4NQY
Deerfield Beach	147.1050	+	N4KS	oa(CA)e	NBARA
Florida City	145.2900	-	N4RQQ	ol	N4RQQ
Ft Lauderdale	146.9100	-	W4AB	oa(CA)elr 110.9/110.9	BARC
Ft Lauderdale	147.0300	+	N2YAG	oex 103.5/103.5 L(444.1) A(789-987	N2YAG
Ft Lauderdale	147.3300	+	K4FK	oe 103.5/103.5	SFDXA
Hialeah	145.2300	-	WB4IVM	oer	WB4IVM
Hialeah	145.2500	-	AE4EQ	o 110.9/110.9	AE4EQ
Hialeah	145.3700	-	N2GKG	oa(CA)ez	N2GKG
Hialeah	145.4300	-	KA4DFX	oa(CA)elz	KA4DFX
Hialeah	145.4900	-	WB4IVM	oer	WB4IVM
Hialeah	146.6250	-	KB4WQZ	oa(CA)z 118.8/118.8	KB4WQZ
Hialeah	146.7000	-	N2GKG	oe 103.5/103.5	N2GKG
Hialeah	147.0300	+	WD4JMN	oae	WD4JMN
Hialeah	147.1200	+	WB4IVM	oer	WB4IVM
Hollywood	145.2100	-	AC4XQ	oa(CA)el 103.5/103.5	KA4ZAY
Hollywood	145.4500	-	KF4RQA	o 103.5/103.5	KF4RQA
Hollywood	147.1800	+	WF2C	o(CA)e 91.5/91.5	HMRH
Miami	145.1300	-	WD4RXD	oaBI	RC de Cuba
Miami	145.1500	-	WB4TWQ	oe	WB4TWQ
Miami	145.1700	-	KC4MNE	o 94.8/94.8	KC4MNE
Miami	145.1900	-	WD4RXD	oa(CA) BI	WD4RXD
Miami	145.3100	-	W4HN	crsBix 110.9/110.9	W4HN
Miami	145.3300	-	KB4AIL	oeBI	KB4AIL
Miami	145.3500	-	KE4RPC	ol	KE4RPC
Miami	145.3900	-	AE4WE	o	AE4WE
Miami	145.4100	-	N4RQQ	oa(CA)el 110.9/110.9	N4RQQ
Miami	146.6400	-	W6BXQ	oz	TCARS
Miami	146.7300	-	WD4ARC	oa(CA) BI	W4HN
Miami	146.8050	-	AE4EQ	oa(CA)ex 110.9/110.9	AE4EQ
Miami	146.8950	-	AE4WE	oa(CA)lr 100/100	AE4WE
Miami	146.9250	-	KF4ACN	oer 103.5/103.5	KF4ACN
Miami	146.9400	-	KD4AV	oe	WARC
Miami	146.9550	-	W4NR	oa(CA)el 179.9/179.9	W4NR
Miami	146.9700	-	WD4FMQ	oa(CA)ex	WD4FMQ
Miami	147.0900	+	W4ILQ	oex	W4ILQ
Miami	147.1500	+	K4IWT	o 94.8/94.8	ARPSC
Miami	147.2400	+	KD4BBM	oa(CA)elr 94.8/94.8	KD4BBM
Miami	147.2700	+	WD4ARC	o	ARC
Miami	147.3000	+	WB4ESB	oa(CA)e	SIRA, Inc.

134 144-148 MHz

FLORIDA

<i>Location</i>	<i>Output</i>	<i>Input</i>	<i>Call</i>	<i>Notes</i>	<i>Sponsor</i>
Miami	147.3600	+	N4OCA	oa(CA)l 131.8/131.8	N4OCA
Miramar	145.4700	-	WD4KYW	o 444.375 L(223.000 442.950) 224.020 2	MRG
North Bay Village	146.8800	-	KD4IMM	oa(CA)z	KB4JDE
North Miami Beach	146.8500	-	WE4B	oa(CA)elrz	PARC
North Miami Beach	147.0600	+	KA4FFP	oaerBl 94.8/94.8	KM4OP
North Miami Beach	147.1350	+	KC4MND	oa(CA) 127.3/127.3	KC4MND
North Miami Beach	147.3750	+	K4PAL	o 146.850) L(147.210	PARC
Plantation	146.7900	-	W4MOT	oelrx	MARC
Pompano Beach	146.6100	-	W4GCC	oa(CA)lWX	GCARA
Princeton	146.8350	-	W4SVI	oa(CA)e	EARC
Princeton	147.0000	-	K4AG	oa(CA)elr	S Fla FMA
Princeton	147.3450	+	N4IFD	oaez 94.8/94.8	N4IFD
SOUTH WEST					
Marco Island	146.8500	-	K5MI	o 141.3/141.3	MIRC
Marco Island	146.9850	-	K5MI	o 141.3/141.3	MIRC
Naples	146.6400	-	WA3JGC	o	WA3JGC
Naples	146.6700	-	K4YHB	oe 136.5/136.5	ARA of SWF
Naples	147.0300	+	WB2WPA	oa(CA)elrWX z 136.5/136.5	CERA
North Port	147.1200	+	KI4DEH	oa(CA)e 136.5/136.5	NPARC
Ochopee	146.6550	-	W4CTE	oe 67/67	W4CTE
SOUTH WEST - FT MYERS					
Cape Coral	147.2250	+	K2UGH	oa(CA) 136.5/136.5	GCARC
Ft Myers	145.1700	-	KA1GQ	ol 136.5/136.5	GCARC
Ft Myers	145.3900	-	KA9RIX	cl	Homey HC
Ft Myers	146.7600	-	W4KR	oaz	W4KR
Ft Myers	146.8800	-	K4OVC	oersxz 136.5/136.5	LCEM
Ft Myers	147.3450	+	WA4GUK	oa(CA)el 136.5/136.5	GCARC
Grove City	146.8650	-	K8ONV	oaerWXz	EARS
Lehigh Acres	145.3500	-	W4LHI	oa(CA)e	N4FSU
Olga	147.3750	+	K4JTB	oa(CA)l 123/123	ORC
Port Charlotte	147.0150	+	KS4ST	oa(CA)e	GRA
Port Charlotte	147.2550	+	W4DUX	orWX 136.5/136.5	PRRA
Punta Gorda	146.6850	-	KC4GOA	orsx 136.5/136.5	LCEM
Punta Gorda	146.7450	-	WX4E	oaerWXz	CARS
Punta Gorda	146.9250	-	N4ZNU	oe 107.2/107.2	N4ZNU
Sanibel	146.7900	-	W4SBL	o 136.5/136.5	SERT
WEST CENTRAL					
Brooksville	145.3700	-	W1LBV	orx	W1LBV
Brooksville	146.7150	-	K4BKV	oersxz	HCARA
Brooksville	147.1950	+	W4NJ	oa	W4NJ

<i>Location</i>	<i>Output</i>	<i>Input</i>	<i>Call</i>	<i>Notes</i>	<i>Sponsor</i>
Dade City	146.8800	-	K4EX	or	EPARS
Homosassa Springs	146.7750	-	N4EK	oers 146.2/146.2	N4EK
Lecanto	146.9550	-	W4IIR	oa(CA)ez 103.5/103.5	SHARC
New Port Richey	146.6700	-	WA4GDN	oa(CA)erz 103.5/103.5	GCARC
Port Richey	145.3500	-	WA4T	oer 100/100	SARC
Spring Hill	146.8050	-	KF4IXU	oa(CA)esz	SHARC
Spring Hill	146.9100	-	KF4PUN	ol 141.3/141.3	FARS
Spring Hill	147.0750	+	KG4VJS	or 103.5/103.5	SHSRC
Wesley Chapel	145.2500	-	WD4LWG	o 88.5/88.5	WD4LWG
Zephyrhills	145.1900	-	NI4M	o 146.2/146.2	NI4M
Zephyrhills	147.1350	+	W1PB	oer	ZARC
WEST CENTRAL - SARASOTA					
Bradenton	146.8200	-	K4GG	oa(CA)erz 100/100	MARC
Bradenton	146.9550	-	K4BRC	oe 100/100	BARC
Bradenton	147.1950	+	K4GG	oa(CA)er	MARC
Cortez	147.3000	+	WX4TRA	o 146.2/146.2	ECARC
Englewood	146.7000	-	WBØGUX	oe 77/77	SWFATPA
Englewood	146.7750	-	KØDGF	oe 77/77	KØDGF
Englewood	146.8050	-	W4AC	o 103.5/103.5	TARC
Laurel	145.1300	-	N4SER	oersWX	SERC
Sarasota	145.3700	-	WA2HCV	o 103.5/103.5	FARS
Sarasota	145.4500	-	N4MRA	o 103.5/103.5	MARA
Sarasota	146.7300	-	N4SER	oelrsx 100/100	SERC
Sarasota	146.9100	-	W4IE	oaelrt	SARA
Sarasota	147.3900	+	N4LML	oa(CA)er	N4LML
Verna	145.4300	-	NI4CE	oelrwx 100/100	WCFG
WEST CENTRAL - TAMPA/ST PETE					
Brandon	146.6100	-	W4HSO	oa(CA)erz 141.3/141.3	STARC
Brandon	147.1650	+	K4TN	oa(CA)e	BARS
Clearwater	145.1100	-	KE4KVY	o	KE4KVY
Dunedin	145.2100	-	WA4BSA	oa(CA)l 127.3/127.3	WCFSRN
Dunedin	145.2300	-	K4LK	ca(CA)eIRB WXz 146.2/146.2	K4LK
Dunedin	146.7000	-	KE4EMC	oeE-SUN 146.2/146.2	KE4EMC
Gibsonton	146.8950	-	AC4RX	oe 146.2/146.2	AC4RX
Holiday	146.6400	-	N9EE	oeWxx 146.2/146.2	N9EE
Holiday	146.7600	-	NI4CE	oelr 100/100	FARS
Holiday	147.1500	+	KF4PUN	c	FARS
Land O' Lakes	145.3300	-	WA4GDN	o 103.5/103.5	GCARC
Largo	145.1700	-	W4ACS	oelrsWX 156.7/156.7	PCACS
Largo	146.9700	-	WB4BZF	oaelr 103.5/103.5	CARS
Largo	147.0300	+	WD4SCD	oelrwx 156.7/156.7	WD4SCD

**136 144-148 MHz
FLORIDA-GEORGIA**

<i>Location</i>	<i>Output</i>	<i>Input</i>	<i>Call</i>	<i>Notes</i>	<i>Sponsor</i>
Pinellas Park	146.8500	-	W4ORM	ol 123/123	GSOTW
Redington Shores	147.2100	+	W4NHL	oa(CA)lrwxz 156.7/156.7	W4NHL
Ruskin	147.0900	+	W8PCZ	o	SHARES
Ruskin	147.2250	+	KE4ZIP	oa(CA)e 146.2/146.2	SCCARC
St Petersburg	144.7100	+	N4AAC	oa(CA)e E-SUN 103.5/103.5	N4AAC
St Petersburg	145.2700	-	KA9RIX	cl	Homey HC
St Petersburg	145.2900	-	NI4CE	oelrwx 100/100	WCFG
St Petersburg	145.3900	-	KA9RIX	cl	Homey HC
St Petersburg	145.4700	-	WA4BSA	o 127.3/127.3	WCFSRN
St Petersburg	147.0600	+	WA4AKH	oa(CA)	SPARC
St Petersburg	147.1200	+	KR4U	oe 146.2/146.2	KR4U
St Petersburg	147.2850	+	K4LK	ca(CA)IRB WXz 146.2/146.2	K4LK
St Petersburg	147.3150	+	N4BSA	oa(CA)	PCRA
St Petersburg	147.3600	+	W4MRA	oa(CA)e 127.3/127.3	MRA
Tampa	145.1500	-	KG4BJD	oa 67/67	KG4BJD
Tampa	145.4100	-	WA4SWC	ox 131.8/131.8	WA4SWC
Tampa	145.4900	-	W4EFK	ol	W4EFK
Tampa	146.8350	-	K4FTV	oa(CA)eIbI	TLRC
Tampa	146.9400	-	NI4M	orsx 146.2/146.2 L(442.975)	NI4M
Tampa	147.1050	+	N4TP	oa(CA)er 146.2/146.2	TBARS
Tampa	147.2400	+	KD4HVC	o 88.5/88.5	USF REC
Tampa	147.3450	+	K4FEZ	o 146.2/146.2	Shriners
Valrico	146.7450	-	W7RRS	oe	W7RRS

GEORGIA

Adairsville	146.6850	-	K4NGA	oe 167.9	N. GA. VHF
Albany	146.7000	-	W4MM	o(CA)swX	W4MM
Albany	146.7300	-	W4MM	o	W4MM
Albany	146.8200	-	W4MM	oesWX 110.9	W4MM
Allenhurst	147.2700	+	KF4ZUR	oeWX 162.2	KF4ZUR
Americus	147.2700	+	W4VIR	o 131.8	AMERICUS A
Ashburn/Tifton	147.2850	+	W4PVW	oe 141.3	COASTAL PL
Athens	146.7450	-	KD4QHB	o(CA)	ATHENS RAD
Athens	146.9550	-	KD4AOZ	oae 123.0	KD4AOZ
Athens/Crawfrd	147.3750	+	K4TQU	o(CA) 127.3	K4TQU
Atl/Union City	146.6250	-	W4ZT	oe 100.0	WA4UPE
Atlanta	145.2900	-	W4IBM	(CA) 88.5	IBM RADIO
Atlanta	145.3500	-	W4DOC	oe 146.2	ATL RC, IN
Atlanta	145.4300	-	K4LCI	o(CA)	HEWLETT PA
Atlanta	146.6400	-	WB4QGR	#ot	GALVIN RAD
Atlanta	146.8200	-	W4DOC	o(CA)e 146.2	ATL RC, INC
Atlanta	146.9700	-	K4CLJ	ot	K4CLJ
Atlanta	147.0000	-	WA4NNO	o(CA)	WA4NNO
Atlanta	147.2850	+	KC4ZIZ	oaRB	KA5WZY/GPE
Atlanta CARES	147.1050	+	WB4RTH	o 107.2	ATLANTA C.

Location	Output	Input	Call	Notes	Sponsor
Atlanta/Airpor	147.0300	+	W4NJQ	o	ATLANTA AI
Atlanta/Bell	145.4100	-	W4PME	oe 100.0	MATPARC
Atlanta/Mariet	146.6550	-	N4NFP	oaelRB 151.4	BSRG
Atlanta/Mariet	147.3450	+	N4NEQ	o(CA)IRBz 151.4	AMATEUR TV
Atlanta/Sweat	146.7300	-	KD4NC	ol	GRAPES, IN
Augusta	145.1100	-	KK4HL	oae	RICH CTY E
Augusta	145.2900	-	W4DV	oez 100.0	W4DV
Augusta	145.3700	-	AA4UA	oae	AA4UA
Augusta	145.4100	-	W4QK	#oae	COLUMBIA C
Augusta	145.4900	-	W4DV	oeWxx	ARC OF AUG
Augusta	146.9400	-	KT4N	o	RICHMOND C
Augusta	146.9850	-	W4WTA	#oez 100.0	COLUMBIA C
Augusta	147.1800	+	N4BMA	o	
Austell	147.1950	+	K4JPD	#o 85.4	PAULDING C
Bainbridge	147.0900	+	KE4RWR	oet	KE4RWR
Baldwin	147.1800	+	WD4NHW	o	SPARC
Barnesville	147.2250	+	W8JI	oaesWX	W8JI
Black Rock Mt	147.3900	+	KE4SNT	#o	KE4SNT
Blackshear	145.3700	-	KI4LDC	123	PIERCE CO
Blairsville	146.9550	-	W9QXW	o 100.0	
Blairsville	147.2100	+	KI4DZY	oe 100.0	KI4DZY
Bogart	147.0000	+	W4EEE	oe 85.4	OCONEE CTY
Bonaire	145.4700	-	KD4HMH	o(CA)et	KD4HMH
Bonaire	146.6700	-	WR4LT	oers 123.0	WR4LT
Bonaire	147.0150	+	K4EDN	o 82.5	WB4UHL
Boston	147.1950	+	W4UCJ	oaez	THOMASVILL
Box Springs	146.7450	-	W4FIZ	o 123.0	W4FIZ
Brunswick	146.7300	-	K4TVE	oa	GWYNN CO C
Calhoun	146.7450	-	K4WOC	oae 100.0	K4WOC
Carrollton	146.6400	-	W4FWD	oez 131.8	WEST GEORG
Cedar Grove	147.1500	+	WA4EHO	os	KG4WQZ
Cedartown	147.1200	+	W4CMA	o(CA)	CEDAR VALL
Chatsworth	145.2500	-	N4YYD	o(CA)eRBz 71.9	N4YYD
Clarkesville	147.1200	+	K4HCA	oae	K4HCA
Claxton	147.0750	+	W4CLA	oa	W4CLA
Cleveland	146.9100	-	W4WCE	oae	GATEWAY AR
Cochran	145.1100	-	N4MXC	oaez 107.2	MID GA RAD
Cochran	147.3300	+	W4MAZ	oaelRB 77.0	W3LAP
Colbert	147.3000	+	N4ALE	o 123.0	BUBBA RPT
Columbus	146.6100	-	W4CVY	oa 123.0	COLUMBUS A
Columbus	146.8800	-	W4CVY	o 123.0	COL ARC
Commerce	147.2250	+	NE4GA	oes 123.0	NORTHEAST
Concord	145.2500	-	WB4GWA	110.9	CONCORD AM
Conyers	145.2300	-	WB4JEH	ol 151.4	
Conyers	146.6100	-	WB4JEH	oael 151.4	
Conyers	147.2100	+	KF4GHF	oe 162.2	CONYERS AR
Cordele	145.4900	-	KA4WUJ	oe 103.5	FLINT ARC
Covington	146.9250	-	WA4ASI	oal	
Cumming	147.1500	+	WB4GQX	o(CA)eLWX	WB4GQX
Dahlonega	146.8350	+	N4KHQ	o(CA)eRB 100.0	N4KHQ
Dallas	146.8950	+	WD4LUQ	oeRB 77.0	WD4LUQ
Dalton	145.2300	-	W4DRC	oa	DALTON ARC
Dalton	147.1350	+	N4BZJ	oaelRBz 118.8	7.135 RPTR

GEORGIA

<i>Location</i>	<i>Output</i>	<i>Input</i>	<i>Call</i>	<i>Notes</i>	<i>Sponsor</i>
Darien	146.6850	—	WA4EPK	o	WA4EPK
Decatur	145.4500	—	W4BOC	o	ALFORD MEM
Doerun	147.2250	+	KG4ABK	o	KG4ABK
Douglas	147.0450	+	KE4ZRT	o 141.3	DOUGLAS AR
Douglas	147.1650	+	KE4ZRT	oe 141.3	KK4ED
Douglas	147.3150	+	AD4EQ	o 141.3	AD4EQ
Douglasville	145.1100	—	KR4HV	o(CA)e 88.5	SCARS
Douglasville	147.3600	+	W4SCR	o 88.5	SCARS
Dublin	147.3600	+	WA4HZX	oae	DUBLIN ARC
Eastman	145.2100	—	KC4RRO	oe	HEART OF G
Eastman	145.3300	—	KF4ODQ	oa 77.0	KF4ODQ
Eatonton	147.0900	+	KC4YHM	oaeRBz 179.9	KC4YHM
Elberton	146.6250	—	N4UJT	o	BROADRIVER
Ellijay	146.9850	—	KC4ZGN	oae 173.8	KC4ZGN
Emerson	147.2400	+	AE4JO	oez 103.5	ETOWAH VAL
Fayetteville	145.2100	—	KK4GQ	o(CA)z 131.8	FAYETTE CO
Fayetteville	146.6850	—	KK4GQ	o(CA)e	FAYETTE CO
Folkston	146.7900	—	KD4GEY	oaz	KD4GEY
Forsyth	147.3150	+	W4STJ	oe 88.5	W4STJ
Ga Tech	145.1500	—	W4AQL	o(CA)ez 167.9	GA TECH
Gainesville	145.1900	—	W4CBA	oaez 131.8	W4CBA
Gainesville	146.6700	—	W4ABP	oe 131.8	LANIERLAND
Griffin/Cenar	145.3900	—	K4HYB	o(CA)ersWX 88.5	K4HYB
Griffin/Cenar	146.9100	—	K4HYB	orsWX	K4HYB
Guyton	146.7450	—	AF4VH	#oesWX 97.4	EFFINGHAM
Hahira	145.2300	—	KO4QJ	o 100.0	KO4QJ
Hartwell	146.8950	—	N4VNI	oe 100.0	HARTWELL A
Hawkinsville	146.8950	—	WR4MG	oRB 107.2	WR4MG
Hinesville	147.0150	+	KG4OGC	oaez	KF4UM
Irwinton	147.2400	+	WB4NFG	oae 77.0	
Jasper	145.3700	—	KB4IZF	o(CA)e 100.0	KB4IZF
Jasper	146.7000	—	K4UFO	oe 123.0	N3DAB
Jasper	146.8050	+	KC4AQS	oIRB 100.0	KC4AQS
Jesup	145.1900	—	WA4EQL	oe	JAWS
Jesup	145.4300	—	WA9RNZ	oa 118.8	KA4PCZ
Jesup	146.8650	—	N4ZON	oe 141.3	WAYNE CO.
Jesup	146.9250	—	N4PJR	o(CA)eI 141.3	JIM COTE,
Jesup/Screven	147.3450	+	N4PJR	oel 141.3	N4PJR
Jonesboro	145.1700	—	WA4DIW	oez	CLAYTON CT
Jonesboro	145.3300	—	WA4OGE	oz	WA4OGE
Kibbee	146.8200	—	K4HVK	ot	K4HVK
Kingsland	147.1950	+	N6EMA	118.8	CAMDEN CO
Kingsland	147.2850	+	KC4WWU	oeWX 118.8	KC4WWU
Lagrange	146.7000	—	KD4BWK	oe 141.3	KD4BWK
Lagrange	147.3300	+	WB4BXO	oe	WB4BXO
Lake Park	147.1350	+	WR4SG	oel 141.3	KBØY
Lavonia	146.7150	—	K4NVG	oe 100.0	LAVONIA AR
Lawrenceville	147.0750	+	W4GR	o 82.5	GWINNETT A
Lincolnton	147.1200	+	KT4N	#o	WB4OCB
Lookout Mt	145.3500	—	W4GTA	oe 100.0	W4GTA
Lookout Mt	146.7600	—	W4LAW	oe 100.0	W4LAW
Lookout Mtn	147.3750	+	W4LAW	oaeR 77.0	W4LAW
Macon	145.3700	—	W4BKM	o(CA) 88.5	W4BKM

<i>Location</i>	<i>Output</i>	<i>Input</i>	<i>Call</i>	<i>Notes</i>	<i>Sponsor</i>
Macon	145.4300	—	AA4RI	o(CA)IRB	AA4RI
Macon	146.7300	—	WR4DH	IRB 100.0	K4DDH
Macon	146.8050	—	K4PDQ	oaeRBz 77.0	K4PDQ
Macon	147.0600	+	WA4DDI	ot	WA4DDI
Macon	147.1650	+	KF4XH	#o	
Madison	146.8650	—	WB4DKY	oa 179.9	WB4DKY
Madras	147.1650	+	N4OME	oeWX 131.8	N4OME
Marietta	145.4900	—	W4LMA	o(CA)z 88.5	LOCKHEED M
Marietta	146.7750	—	N4NEQ	o(CA)eIRB 151.4	BIG SHANTY
Marietta/Atlan	146.8800	—	W4BTI	oe 100.0	KENNEHOOC
McDonough	146.7150	—	KI4FVI	82.5	KI4FVI
McIntyre	145.1500	—	KF4CXL	o 77.0	KF4CXL
Milledgeville	146.7000	—	WB4DOJ	oa 67.0	WB4DOJ
Milledgeville	147.1350	+	KE4UWJ	oel 123.0	K4GK
Monroe	147.2700	+	KF4GHF	os 162.2	KF4GHF
Montezuma	146.6400	—	K4FAR	o 97.4	AMERICUS A
Morganton	147.1650	+	N4NEQ	ol 151.4	N4NEQ
Moultrie	146.7900	—	WD4KOW	o	COLQUITT C
Nashville	145.3100	—	KB4JF	ol 141.3	KB4JF
Newnan	145.1300	—	K4SEX	oaeWX 156.7	B.GREMILLI
Newnan	146.7900	—	K4SEX	oe	BGMRC
Ocilla	145.3500	—	N4OME	o	N4OME
Parrott	147.3600	+	WG4JOE	173.8	AMERICUS A
Pembroke	147.1050	+	KF4DG	as	KF4DG
Perry	145.2900	—	WR4MG	oe 107.2	MIDDLE GA
Perry	146.9550	—	WR4MG	oae 107.2	MGRA
Pine Mt/Hamilt	145.1900	—	WB4ULJ	oe	WA4ULK
Quitman	146.8800	—	WA4NKL	oe	WA4NKL
Riceboro	145.4700	—	KG4OGC	oaez	LCECARC
Ringgold	146.7150	—	W4ABZ	oe 67.0	W4BAB
Rome	145.3300	—	KI4KQH	100	FLOYD CO A
Rome	147.3000	+	WB4YSV	o	WB4YSV
Rome/Mt Alto	146.9400	—	W4YO	o(CA)e 88.5	NW GEORGIA
Roswell	147.0600	+	N4CLA	o(CA)z	N. FULTON
Sand Hill/Vill	147.1800	+	KB4TIW	131	VILLA ROCA
Sandersville	145.2700	—	KT4X	oa 77.0	KT4X
Savannah	146.7000	—	K4NLX	esWX 100	CARS
Savannah	146.8500	—	K4SDJ	oez	AMERICAN R
Savannah	146.8800	—	W4HBB	oae	ARC OF SAV
Savannah	146.9700	—	W4HBB	oae	ARC OF SAV
Savannah	147.1500	+	WA4IDS	o	WA4IDS
Savannah	147.2100	+	K4NLX		CARS
Savannah	147.3300	+	K4NLX	o 100.0	CARS
Snellville	147.2550	+	KR4NQ	o(CA)e 107.2	KR4NQ
St Marys	146.6100	—	N6EMA	o 118.0	CAMDEN CO
St Simons Isla	145.3300	—	N4XGI	oe 131.8	N4XGI
Statesboro	147.3900	+	KF4DG	o	STATESBORO
Stockbridge	145.3100	—	WA4JDR	o	
Stone Mt	146.7600	—	W4BOC	o 107.2	ALFORD MEM
Summerville	147.2250	+	W4RLP	oae 100.0	W4RLP
Swainsboro	146.7900	—	K4VYX	o	
Sweat Mt/Marie	145.4700	—	N4CLA	o(CA)z	N.FULTON A
Thomaston	147.3900	+	W4OHH	o(CA)eWX 131.8	WEST CENT
Thomasville	147.0600	+	W4UCJ	o	THOMASVILL

140 144-148 MHz

GEORGIA-HAWAII

<i>Location</i>	<i>Output</i>	<i>Input</i>	<i>Call</i>	<i>Notes</i>	<i>Sponsor</i>
Thomson	146.8350	-	KC4GSS	o(CA)e	KC4GSS
Toccoa	145.2500	-	AE4VH	71.9	TOCCOA A.R
Toccoa	147.3300	+	N4MTN	o	WD4CUK
Unadilla	146.7600	-	WR4MG	oe 107.2	WR4MG
Valdosta	145.1300	-	WR4SG	oel 141.3	WR4SG
Valdosta	146.7600	-	KF4BJM	oeLITZ 141.3	VARC
Valdosta	147.0750	+	KC4VLJ	oe 223.0	KC4VLJ
Vidalia	146.6250	-	K4HAO	oa 88.5	FOUR RIVER
Vienna	147.3750	+	K4WDN	s 131.8	K4WDN
Waleska/Pnlg M	145.2700	-	N4GIS	oe 100.0	N4GIS
Waleska/Pnlg M	147.0150	-	N4GIS	o(CA) WX 100.0	N4GIS
Warm Springs	146.9850	-	KN4FE	oez	N4UER
Warner Robins	146.8500	-	WA4ORT	o(CA)e	CEN.GA. AR
Warner Robins	147.1800	+	WB4BDP	oae 107.2	WB4BDP
Warner Robins	147.3000	+	WR4MG	oaeRBz 107.2	MID GA RAD
Watkinsville	147.0450	+	KD4AOZ	o 123.0	KD4AOZ
Waycross	145.2700	-	AE4PO		KB4J
Waycross	146.6400	-	AE4PO	oa 141.3	KEFENOKEE
Waycross	147.2550	+	AE4PO	o 141.3	AE4PO
Waynesboro	145.2300	-	K4BR	c	K4BR
Wrens	146.7750	-	KB4NA	o	THOMSON-WR
Wrightsville	146.9400	-	WA4RVB	oaeRB	WA4RVB
Young Harris	147.0900	+	K2YRW	o 100.0	K2YRW

GUAM

Upper Tumon	146.9100	-	AH2G	oe	MARC
-------------	----------	---	------	----	------

HAWAII

DIAMOND HEAD

OAHU	146.8800	-	WH6CZB	oelwx	EARC
OAHU	147.0600	+	AH6RH	oelrx	RACES
OAHU	147.2600	+	WR6AVM	ct	UFN
OAHU	147.3600	+	KH7O	o	Red Cross

EWA

OAHU	146.6000	-	KH6CY	oe 103.5	Ohana ARC
OAHU	147.3800	+	WH6MK	ol	Ohana ARC

GLENWOOD

HAWAII	145.3500	-	KD6QAI	oTTelEXP	KD6QAI
HAWAII	147.0000	+	AH6GG	oael 141.3	AH6GG

HALEAKALA

MAUI	146.9400	-	WH6KO	o	WH6KO
MAUI	147.0200	+	KH6H	oelrx	RACES
MAUI	147.1800	+	AH6GR	o(CA)eLITZ	AH6GR
MAUI	147.2600	+	N6HPQ	o	N6HPQ

HILO

HAWAII	146.6600	-	AH6GG	oael 141.3	AH6GG
HAWAII	146.6800	-	KH6EJ	oaelp	BIARC
HAWAII	146.7000	-	KH6IAA	oel	BIARC
HAWAII	147.1000	+	AH6GO	o(CA)	AH6GO
HAWAII	147.2800	+	AH6RF	ol	AH6RF

HONOLULU

OAHU	145.2100	-	AH7HI	o	AH7HI
OAHU	145.3900	-	WH6CZP	cel	HEART
OAHU	145.4700	-	WH6F	oRB	WH6F

<i>Location</i>	<i>Output</i>	<i>Input</i>	<i>Call</i>	<i>Notes</i>	<i>Sponsor</i>
OAHU	146.7800	-	KH6WO	o	HARC
OAHU	146.9800	-	WH6CZB	oel	OCDA
OAHU	147.2200	+	KH6ICX	o	SFHARC
OAHU	147.3000	+	AH6CP	ct	KARA
OAHU	147.3400	+	AH6BW	oe	Ohana ARC
HUALALAI					
HAWAII	147.1600	+	WH6DEW	oael	HWARS
KAILUA					
OAHU	145.1500	-	WH6CWI	oe	KARA
OAHU	146.6600	-	WH6CZB	ol	EARC
OAHU	147.0000	+	WR6AVM	clt	KH7U
KALAHEO					
KAUAI	146.9600	-	NH6HI	oaep	NH6HI
KALAOA					
HAWAII	145.4100	-	KH6ANA	oe	KH7MS
KANEOME					
OAHU	145.3500	-	WH6CZP	cel	HEART
OAHU	147.2000	+	KH6BFZ	oelz	KH6BFZ
KAPAA					
KAUAI	147.3400	+	KH6KWS	oe 100	KH6KWS
KAU					
HAWAII	145.2900	-	WH6FC	oael 141.3	WH6FC
HAWAII	146.9200	-	KH6EJ	oal	BIARC
KUALAPUU					
MOLOKAI	145.3700	-	W6KAG	oe	W6KAG
KULANI CONE					
HAWAII	146.7600	-	KH6EJ	oael	BIARC
LAHAINA					
MAUI	146.6400	-	NH6VR	o	NH6VR
LEEWARD					
OAHU	145.1300	-	NH6QJ	oa	Ohana ARC
OAHU	145.4300	-	KH7TK	o 77.0	KH7TK
OAHU	147.3200	+	NH6AQ	c	HEART
LIHUE					
KAUAI	147.0400	+	NH6FJ	oelrx	RACES
MAUNA KEA					
HAWAII	146.7200	-	AH6J	oaex	HWARS
MAUNA LOA					
HAWAII	147.0400	+	AH6JA	oelrx	RACES
MAUNAKAPU					
OAHU	146.6200	-	WR6AVM	o	UFN
OAHU	146.8000	-	WH6CZB	ol	EARC
OAHU	147.1200	+	KH6JPL	o(CA)ewx	GTE ARC
MAUNALO					
HAWAII	146.8200	-	KH6EJ	oaelx	BIARC
NORTH SHORE					
OAHU	146.6400	-	WH6CZB	ol	EARC
OAHU	146.7600	-	KH6FV	oel	OCDA
OAHU	146.9000	-	KH6LJ	o	Ohana ARC
OAHU	147.0000	-	WR6AVM	c	KH7U
OAHU	147.3600	+	NH6XO	o	STATE
PAHOA					
HAWAII	147.1400	+	KH6RZ	oelx	W6YM
PEPEEKEO					
HAWAII	146.8800	-	KH6EJ	oael	BIARC

142 144-148 MHz

HAWAII-IDAHO

<i>Location</i>	<i>Output</i>	<i>Input</i>	<i>Call</i>	<i>Notes</i>	<i>Sponsor</i>
SHARED STATE	145.2500	—	SHARED		shared
WAILUKU MAUI	146.7600	—	KH6DT	oaerz	MCDA
WAIMANALO OAHU	145.2300	—	WH6CXI	o(CA)e	Ohana ARC
WAIMEA HAWAII	147.3200	+	NH7HI	oael 103.5	KARS
HAWAII	147.3800	+	KH7T	oaelEXP	KH7T
WINDWARD OAHU	147.1400	+	KH6BS	o	Ohana ARC

IDAHO

FREQUENCY USAGE--IACC AREAS

# Snp	145.1300	—		t	
# Snp	145.2900	—		t	
N ID - BONNERS FERRY					
Black Mtn	146.9600	—	WX7H	o	WX7H
Moyie Springs	145.4500	—	WX7H	oer	WX7H
N ID - COEUR D ALENE					
Mica Peak	147.0800	+	W7MCD	oer	KCDS
Mica Pk Idaho	146.9800	—	K7ID	o	KARS
N ID - COTTONWOOD					
Cottonwood Butte	146.8400	—	KB7VOL	100.0	CPARC
N ID - DEARY					
Deary	145.3500	—	N7SAU	114.8	N7SAU
N ID - GRANGEVILLE					
Idaho Mtn	146.6800	—	KC7MGR	ae 100.0	CPARC
N ID - KELLOGG					
Wardner Peak	146.9400	—	N7SZY	o	SVARC
N ID - LEWISTON					
Craig Mtn	146.9200	—	K7EI	ol 110.9	K7EI
Lewiston Hill	145.2100	—	W7WWS	c 192.8	NPCEM
Lewiston Hill	146.9600	—	W7VJD	o	LCARC
N ID - MOSCOW					
Moscow Mtn	146.8200	—	W7HCJ	olx	NWTriSt
Paradise Rdg	146.7000	—	WB7TBM	e	TARC
N ID - MULLAN					
Lookout Pass	147.0200	+	N7LVO	ol	W7OE
N ID - OROFINO					
Orofino	145.4900	—	KC7VBT	oa	CVARC
Peck	145.2100	—	W7WWS	206.5	NPCEM
Wells Bench	146.7600	—	K7NDX	oe	CVARC
N ID - PRIEST RIVER					
Hoodo Mtn	147.1200	+	WB7TBN	o	Pend ARC
N ID - RATHDRUM					
Rathdrum	147.2200	+	N7ESU	o	N7ESU
N ID - SANDPOINT					
Algoma	145.2700	—	AA7XM	r 127.3	AA7XM
Sandpoint Baldy	145.4900	—	KC7JLU	107.2	KC7JLU
Sandpoint Baldy	146.7800	—	KC7AEM	o	BCARC
Schweitzer Ski Hill	145.2300	—	N7JCT	oe	BCEM
N ID - ST MARIES					
Hells Gulch	147.1000	+	W7KCP	oer	BCARES
S CENT					
Burley	145.2700	—	WA7FDR	oexL(440) 100.0	WA7FDR

<i>Location</i>	<i>Output</i>	<i>Input</i>	<i>Call</i>	<i>Notes</i>	<i>Sponsor</i>
Burley	147.0000	-	KC7SNN	oex 100	ISRA MHCH
Jerome	146.6600	-	KA7ENV	os	TF ARES
Ketchum	147.1800	+	N7EWT	oe	N7EWT
Twin Falls	146.7600	-	KC7SNX	o(CA)e	ISRA MVCh
S WEST ID, S EAST OR					
Jorden Valley, OR	146.7800	-	K7IDA	oE-SUN	KB7LVC+
SOUTHEAST IDAHO					
Driggs	146.9400	-	K7ENE	o	MCCD
Grace	146.8000	-	AE7TA	oe 88.5	FCES
Howe	146.8500	-	WA7FDR	ol 100.0	ERARRA
Idaho Falls	146.6400	-	K7EFZ	oae	ERARC
Idaho Falls	146.7400	-	K7EFZ	o	ERARC
Idaho Falls	147.1500	+	N7JHS	o	WB7CCS
Pocatello	146.8200	-	N7LB	o 100.0	
Pocatello	147.0600	+	N7DN	o	PARC
Pocatello	147.2400	+	N7TMD	oa	BCES
Pocatello	147.3000	+	KA7MLM	o	
Pocatello	147.3400	+	K9GP	o	
Rigby	146.7000	-	K7ENE	o	ERRS
Rigby	146.8800	-	K7ENE	o	ERRS
Roberts	147.0300	+	AB7OS	o	
Sawtell	145.2300	-	WA7FDR	o 100.0 L(W/PL 123.0)	
Twin Falls	146.7600	-	KC7SNX	o	
SW IDAHO					
Boise	147.0800	+	N7VOI	o 100	N7VOI+KD7YG
SW- ID					
Ontario, OR	147.1000	+	K7OJI	o 100	TVRA
SW-ID					
Boise	145.2500	-	K3ZFF	o 100.0/100.0	BCARC
Boise	145.2900	-	W7VOI	o	VOI ARC
Boise	146.6800	-	KB7LVC	oexL(440) 100.0	KB7LVC+
Boise	146.8400	-	W7VOI	o(CA)elxz 100.0	VOI ARC
Boise	146.8800	-	W7ID	oel/100.0 A(* UP # OFF)	W7ZRQ+
Boise	146.9400	-	K7BSE	oex 100.0	ISRA BOICH
Boise	147.2400	+	W7VOI	oE-SUNlrs Wxx	VOI ARC
Boise	147.2600	+	AB7HP	o	HP ARC
Boise	147.3200	+	N7FYZ	oex	N7FYZ
Caldwell	147.3600	+	K7TRH	oelx	CCEM
Emmett	147.2000	+	KB7SYC	o(CA)x	KB7SYC
Homedale	146.9200	-	KB7AOF	o	KB7AOF
Mt Home	147.3400	+	N7OKG	o	ECRA
Weiser	145.3900	-	K7OJI	oaelx 100.0	TVARC
SW-ID, S EAST OR					
Huntington, OR	147.1200	+	K7OJI	o 100	TVRA
Nyssa, OR	147.2200	+	W7PAG	o	W7PAG
Vale, OR	146.7200	-	W7PAG	oE-SUN	W7PAG
W CENT ID					
Cascade	146.6200	-	W7VOI	oelx	VOIARC
Cascade	146.9000	-	K7IDA	oelx 100.0	KB7LVC+
McCall	147.0200	+	KC7MCC	oex	CIARC

144 144-148 MHz

ILLINOIS

<i>Location</i>	<i>Output</i>	<i>Input</i>	<i>Call</i>	<i>Notes</i>	<i>Sponsor</i>
ILLINOIS					
BLOOMINGTON					
Bloomington	146.7900	-	WD9HRU	swX 103.5	McLNCOARES
Bloomington	146.9400	-	W9AML	103.5	CIRC
Bloomington	147.1500	+	WD9FTV	a 103.5	GENTEL ARC
Gridley	145.4300	-	KD9F	103.5	FLANAGAN A
Normal	147.0150	+	NX9M	(CA)e 88.5	McLEANCOAR
CENTRAL					
Clinton	146.9850	-	KA9YPK		KA9YPK
Lincoln	145.3900	-	N9EZJ	rWX 103.5	
Lincoln	147.3450	+	K9ZM	103.5	LOGAN ESDA
Nokomis	145.1500	-	N9TZ	88.5	W9COS
Pontiac	147.3900	+	WB9DUC	127.3	FARA
Sparland	147.1800	+	WB9NNS		WB9NNS
CHAMPAIGN					
Allerton	147.2250	+	K9LOF	146.2	K9LOF
Allerton	147.2850	+	K9LOF	146.2	K9LOF
Champaign	146.7600	-	W9SEH	103.5	TCARC
Ogden	145.3100	-	NO9Z	156.7	NO9Z
Urbana	147.0600	+	K9CW	e 131.8	CCEMA
CHICAGO					
Chicago	145.1100	-	W9GN	107.2	UFDA
Chicago	146.6700	-	WB9AET	(CA)lz 107.2	WAFAR
Chicago	146.7300	-	K9QKW	(CA)e 107.2	K9QKW
Chicago	146.7600	-	WA9ORC	(CA) 107.2	CFMC
Chicago	146.8500	-	WA9DZO	el	M.A.P.S.
Chicago	146.8800	-	K9GFY	(CA)z 107.2	SARA
Chicago	147.1500	+	W9SRO	107.2	CFAR
DECATUR					
Cadwell	146.6550	-	W9BIL	e 162.2	MARK
Decatur	146.7300	-	K9HGX	Z 123.0	CENOIS ARC
Decatur	147.1000	+	WA9RTI	103.5	MACONCOAR
Decatur	147.1050	+	WA9RTI	103.5	MACONCOAR
EAST CENTRAL					
Bement	145.4100	-	K9IYP	eWX 103.5	PICO RAMS
Charleston	145.3700	-	KF9NB	e	CENILLRS
Crescent City	147.0300	+	W9RWX	oe 103.5	IROQUOISAR
Danville	146.8200	+	W9MJL	s 88.5	VCARA
Hoopeston	147.3600	+	KB9YZI	(CA)eWX 67.0	KB9YZI
Loda	146.8500	-	W9NKX	179.9	IFARS
Martinsville	147.0300	+	W9GWF	oe	EIHC-W9GWF
Mattoon	145.3300	-	KF9NB	186.2	KF9NB
Mattoon	146.6250	-	KA9LRZ	107.2	UMRA
NORTH					
Byron	147.2700	+	KE9ZK	e 114.8	BARC
NORTH CENTRAL 114.8					
Dixon	146.9700	-	N9JWI	e 82.5	LEE CO. ES
Freeport	147.3000	+	KB9QDA	88.5	
Freeport	147.3900	+	KB9RNT	(CA)e 114.8	SCRA
Joliet	146.8200	-	W9OFR	e 107.2	WCARL
Joliet	147.3000	+	WD9AZK	(CA)z 94.8	MAVERICK A
Lasalle	146.8650	-	KB9LNL	ex 103.5	CECIL JR.
Leonore	147.1200	+	W9MKS	(CA)ex 103.5	SRRC
Malta	146.7300	-	WA9CJN	e 100.0	KARC
Marseilles	146.7450	-	KA9FER	el 114.8	KA9FER

<i>Location</i>	<i>Output</i>	<i>Input</i>	<i>Call</i>	<i>Notes</i>	<i>Sponsor</i>
Oregon	147.0450	+	KB9DBG	(CA)e 67.0	KB9DBG
Oregon	147.1650	+	N9ECQ	(CA)elrWXz 146.2	OGLE C OEM
Princeton	146.9550	-	WB9NTG	103.5	RCBARC
Sterling	146.8500	-	W9MEP	(CA) 114.8	S/RF ARS
Utica	145.2900	-	KC9CFU	eWX 103.5	TCARS
NORTHEAST					
Antioch	145.2900	-	KA9VZD	aelz 107.2	STLIN ARC
Argonne	145.1900	-	W9ANL		ARGONNARC
Arlington Heig	146.9850	-	WB9TAL	a 107.2	ARCOMLEAGU
Aurora	147.2100	+	W9CEQ	e 103.5	FRRL, INC.
Batavia	146.5800	147.6600	W9ZGP	e 103.5	NIARC
Blue Island	146.6400	-	W9SRC	e 107.2	STARS
Bridgeview	146.9550	-	WG9R	a 114.8	THE 955'S
Crystal Lake	145.3300	-	N9HEP	(CA)e 107.2	N9HEP
Crystal Lake	146.6550	-	KB9WGV	107.2	KB9WGV
Downers Grove	145.2500	-	W9DUP	(CA)e 107.2	DARC
Elgin	146.7900	-	WR9ABQ	(CA)e 107.2	VARA
Elk Grove Vill	147.0150	+	KB9L	e 107.2	EGDXA
Geneva	145.4700	-	KC9OEM	e 103.5	KCARS
Gilberts	146.9250	-	WA9VGI	(CA)lWxx 100.0	RATFAR
Glen Ellyn	145.3900	-	W9CCU	(CA)ez 107.2	WCRA
Glenview	147.0900	+	W9AP	(CA)ez 107.2	NORA
Gurnee	147.2400	+	W9MAB	(CA)e 127.3	GURNEE RG
Hampshire	145.2700	-	W9DWP	107.2	W9DWP/KAPS
Hazelcrest	146.8050	-	WD9HSY	e 107.2	TRITOWN AR
Hines	147.0600	147.0600	WB9AGH	e	NE IL COMM
Hinsdale	146.9700	-	K9ONA	107.2	SMCC
Hoffman Estate	145.3100	-	W9CCU		WCRA
Kankakee	145.1300	-	KB9LXA	(CA) 107.2	FARG
Kankakee	146.9400	-	W9AZ	a 107.2	KARS
Kankakee	147.1650	+	KB9JZJ	a 107.2	KB9JZJ
Lake Villa	147.0300	+	WB9RKD	aelz 107.2	WB9RKD
Libertyville	147.1800	+	W9FUL	er 127.3	LAKE CO RA
Markham	147.1350	+	W9NXP	107.2	AREA
Mchenry	145.4100	-	KB9I	(CA)ez 107.2	ARROW
Morris	147.2700	+	KB9SZK	eWX 107.2	GCARC
Naperville	145.1700	-	WA9WSL	103.5	IHARC
Niles	147.3150	+	W9FO	107.2	METRO ARC
Schaumburg	145.1500	-	N9IRG	aez 107.2	BEAR
Schaumburg	145.2300	-	K9IJK	(CA) 107.2	SARC
Schaumburg	145.3700	-	K9SO		AMA
Schaumburg	146.7000	-	WB9PHK	(CA)l 100.0	STROKE
Schaumburg	147.2850	+	N9CXQ	(CA)elz 107.2	NAPS
Union	146.6850	-	N9KHI	107.2	N9KHI
Wasco	145.3500	-	W9CEE	107.2	CEEARS
Westmont	145.4900	-	WB9UGX	aelr 107.2	WSTMTESDA
Wheaton	147.3600	+	W9BZW	136.5	NIDX
Winnetka	147.3450	+	NS9RC	(CA)e 107.2	NSRC
Yorkville	147.3750	+	N9FNS	s 103.5	N9FNS
NORTHWEST					
Moline	146.6400	-	WØBXR		DAVRC
Moline	146.9400	-	WØBXR		DAVRC
Morrison	145.2100	-	KA9QYS	(CA)e 114.8	S/RF ARS
Morrison	145.3500	-	W9CEE	e 107.2	CEEARS

146 144-148 MHz


ILLINOIS

<i>Location</i>	<i>Output</i>	<i>Input</i>	<i>Call</i>	<i>Notes</i>	<i>Sponsor</i>
Savanna	147.1350	+	N9FID	e	P.A.R.C.
Tampico	146.6250	-	N9ORQ	ae 114.8	N9ORQ
Woodstock	146.8350	-	K9ESV	erWX 91.5	MCESDA
PEORIA					
Canton	147.2850	+	K9ILS	(CA)ez 103.5	FCARC
Dunlap	145.3700	-	N9BBO	(CA)el 156.7	N9BBO
East Peoria	145.2700	-	KA9GCI	aez 103.5	PEKIN RPTG
Kickapoo	146.9700	-	W9BFD	ae 103.5	BFD RC
Metamora	147.2550	+	K9UQF	103.5	WCRA
Pekin	145.4500	-	KA9GCI	az 103.5	PEKIN RPTG
Pekin	146.6700	-	W9TAZ	103.5	TCARS
Peoria	145.1500	-	WA9HBX		Rchwds AR
Peoria	146.7600	-	W9UFF	e 103.5	HIFC
Peoria	146.8500	-	W9UVI	aez	PAARC
Topeka	146.6100	-	N9OSR	ae 103.5	N9OSR
Tremont	146.9100	-	WA9DKO	e	TCESDA
Washington	147.0750	+	W9UVI	(CA)ez 103.5	PAARC
ROCKFORD					
Belvidere	147.3750	+	K9ORU	e 100.0	BRC
Mt Morris	147.1050	+	K9AMJ	l 114.8	K9AMJ
Rockford	146.6100	-	W9AXD	ae 114.8	RARA
Rockford	146.8050	-	K9AMJ	(CA)el 114.8	K9AMJ
Rockford	147.0000	+	W9AXD	114.8	RARA
Rockford	147.1950	+	K9RFD	e 114.8	RTG
Rockford	147.2550	+	N9MCS	114.8	N9MCS R.G.
SOUTH					
Alto Pass	146.8500	-	K9GOX	oe 88.5	MTAVARG
Ava	147.0900	+	W9RNM	88.5	SARA
Benton	146.8050	-	KB9ADK	ewX 88.5	LEARS
Carbondale	146.7300	-	W9UIH	(CA) 88.5	SIUARC
Carbondale	147.1950	+	KA9YGR	e	KA9YGR
Herald	147.3000	+	K9RZP	e 88.5	INRAC
Herod	146.8800	-	K9TSI	el 88.5	SCAN
Marion	146.6400	-	W9RNM	(CA)e 88.5	SARA
Marion	146.9550	-	AA9QK	107.2	
Metropolis	145.4500	-	N9XWP	103.5	N9XWP
Metropolis	147.2250	+	N9IBS	aez 123.0	MAMA ARC
Tunnel Hill	147.3450	+	W9WG	e 88.5	TRGHILARA
SOUTH CENTRAL 123.0					
Effingham	146.8950	-	K9UXZ	e 110.9	NTARC
Greenville	147.1650	+	W9KXQ	e 103.5	OVARC
Mt Vernon	147.1350	+	KB9KDE	e	ARCOM
Mt Vernon	147.1800	+	W9EAR	l 107.2	EARS
Salem	147.2700	+	W9CWA	(CA)ez 103.5	CWA
Tamaroa	146.9850	-	N9LUD	e 107.2	T.A.R.A.
SOUTHEAST					
Flora	146.7000	-	KC9AGC	(CA)	CCARC
Marion	145.1900	-	AA9ET	88.5	AA9ET
Mt Carmel	146.9400	-	A19H	aersWXZ 94.8	A19H
Newton	145.4900	-	K9ZN	oe 79.7	JARS
Noble	146.7600	-	K9QAT	oe 94.8	OLNEY ARC
Robinson	147.3600	+	WA9ISV	esWX 107.2	CCARC/IEMA
SPRINGFIELD					
Athens	147.0450	+	N9YAY	elWX 210.7	N9YAY
Jacksonville	146.7750	-	K9JX	aez 103.5	JARS



YAESU
Choice of the World's top DX'ersSM

FT-1802M



**2-Meter FM
Mobile Transceiver**

Store Hours (cst)
Mon-Fri: 8AM - 4PM
Sat: 9AM - 2PM

ORDERS & PRICE CHECKS

800-729-4373

LOCAL INFORMATION

812-422-0231

FAX 812-422-4253

e-mail: sales@hamstation.com

http://www.hamstation.com

***New and
Used
Equipment***

TERMS:

Prices Do Not
Include Shipping.
Price and Availability
Subject to
Change Without
Notice
Most Orders Shipped
The Same Day

**220 N. Fulton Avenue
Evansville, IN 47710**



**the
HAM STATION**

148 144-148 MHz

ILLINOIS-INDIANA

<i>Location</i>	<i>Output</i>	<i>Input</i>	<i>Call</i>	<i>Notes</i>	<i>Sponsor</i>
Pawnee	146.8050	—	N9MAF	l 94.8	N9MAF
Springfield	146.6850	—	WA9KRL	94.8	WA9KRL
Springfield	147.3150	+	W9HJA	o 151.4	W9HJA
Springfield	147.3750	+	WA9KRL	110.9	WA9KRL
Taylorville	145.4300	—	N9FU	79.7	N9FU
Taylorville	146.8350	—	N9OGL		N9OGL
Taylorville	146.9550	—	N9FU	e 79.7	CCARC
ST LOUIS					
Belleville	147.1200	+	K9GXU	(CA)z 127.3	STCARC
Collinsville	146.7900	—	W9AIU	ersWX 127.3	EGYPTN RC
Elsah	145.3100	—	WA9NYN	(CA)e 79.7	WA9NYN
Gillespie	145.2900	—	K9KE	123	K9KE
Gillespie	146.6400	—	WA9FDP		MONTEMAC A
Gillespie	146.8200	—	WA9FDP	aez	MONTEMAC A
Godfrey	145.1300	—	K9KE	aelz 123.0	K9KE
Godfrey	145.2300	—	K9HAM	aelz 79.7	LCRC
Godfrey	145.4700	—	N9GGF	123	N9OWS+
Godfrey	147.2100	+	K9KE	ael 123.0	K9KE
Granite City	145.4500	—	WA9REW		SPRAVRPT
Mascoutah	145.3900	—	AA9ME	l	AA9ME
New Douglas	145.2500	—	KC9CIM	e 131.8	KC9CIM
Shiloh	145.1100	—	AA9RT	eWXz 127.3	AA9RT
WEST CENTRAL					
Beardstown	146.7150	—	KB9KQC	103.5	IVARC
Carthage	147.1050	+	N9MTI	e 103.5	HCESDA
Fredrick	146.7450	—	AA9GK	(CA)	AA9GK
Galesburg	147.0000	—	W9GFD	aelz 103.5	KNOXCARC
Galesburg	147.2100	+	W9SLO	107.2	KNOX CO CD
Galva	145.4900	—	AA9RO	eWXx 225.7	AARO
Little York	145.1700	—	KA9EEM	100	NØVHK
Macomb	147.0600	+	W9SSP	aez 103.5	LEARC
Monmouth	146.6550	—	W9XYZ	173.8	W9XYZ
Pittsfield	147.2700	+	N9DO	103.5	N9DO
Quincy	146.9400	—	W9AWE	e 103.5	WIARC
Quincy	147.0300	+	W9AWE	(CA)ez 103.5	WIARC
Quincy	147.1350	+	WB9OTW	103.5	WB9OTW
Quincy	147.1950	+	W9AWE	e 103.5	WIARC
Versailles	145.4300	—	KB9JVU	103.5	KB9JVU
INDIANA					
EAST CENTRAL					
Alexandria	145.4300	—	WB9UOF	o	WB9UOF
Anderson	145.3900	—	W9VCF	oe 151.4	MCARC
Anderson	146.8200	—	KA9SYP	oerWX	AndersonRC
Anderson	147.0900	+	KB9VE	oe 110.9	AndRC
Centerville	147.1800	+	KB9SJZ	oerWX	KB9SJZ
Connersville	146.6850	—	WB9SBI	o	WB9SBI
Connersville	146.7450	—	KB9RVR	oe	FayCoRG
Greenfield	145.3300	—	W9ATG	oersWX	Hancock AR
Greenfield	147.1500	+	N9GWK	o	N9GWK
Greensburg	146.9550	146.3350	KB9KNG	o	DCARC
Hartford City	146.6550	—	AA9Z	o	BARS
Middletown	145.2700	145.6700	KA9CXY	ors	Henry EMA
Muncie	145.4900	—	WD9HQH	oe	Evans Rust
Muncie	146.7300	—	WB9HXG	oerWX	MuncieARC
Muncie	146.8500	—		o	

<i>Location</i>	<i>Output</i>	<i>Input</i>	<i>Call</i>	<i>Notes</i>	<i>Sponsor</i>
New Castle	145.4500	-	W9ML	oE-SUNrs	W9ML
New Castle	147.3600	+	N9WB	oersWX 82.5	KB9BG/N9WB
Richmond	147.2700	+	W1IDX	cesz	W1IDX
Rushville	147.0000	+	K9PQP	oersWX	ECRA
Winchester	147.3000	+	WD9EXZ	oerWX	Randolph A
INDIANAPOLIS					
Danville	147.1650	+	K9LMK	oerWX	K9LMK
Franklin	146.8350	-	WA9RDF	orsWX 151.4	MidStARC
Indianapolis	145.1900	-	W8PRH	o	FARA
Indianapolis	145.2500	-	KA9PCT	ol	EARS
Indianapolis	145.2900	-	AB9D	o 88.5	IAFS ARC
Indianapolis	145.3700	-	W9GTA	o	W9GTA
Indianapolis	145.4100	-	KA9PCT	o 88.5	KA9PCT
Indianapolis	146.6250	-	W9IRA	oesWxx	Indy RA
Indianapolis	146.6700	-	WB9QLJ	oe	IPL ARC
Indianapolis	146.7000	-	WA9RIA	oersWX 82.5	IndyRpt
Indianapolis	146.7600	-	K9LPW	oerWX	CentIN RA
Indianapolis	146.8800	-	W9RCA	o	ThomsnARC
Indianapolis	146.9700	-	W9ICE	oelWX 77.0	ICE
Indianapolis	147.0750	+	KA9GIX	o	KA9GIX
Indianapolis	147.1200	+	W9IRA	oerWX	IndyRpt
Indianapolis	147.2100	+	W9FBZ	o	NAC ARC
Indianapolis	147.3150	+	W9SU	o	IndyDX
Lebanon	147.1050	+	N9HLL	oel 77.0	N9HLL
New Whiteland	145.1100	-	KN9E	olWxx 88.5	kn9E
Noblesville	145.1700	144.7700	KB9FVJ	oersWX 77.0	HC ARES
Noblesville	147.3900	+	W9ICE	oelrWxz 77.0	ICE
NORTH CENTRAL					
Bremen	145.1900	-	N9FX	o 131.8	N9FX
Elkhart	145.2500	-	KC9GMH	olWX 131.8	KC9GMH
Elkhart	145.4300	-	AA9DG	orsz 131.8	ElkhrtCoRA
Elkhart	146.6400	-	K9CMJ	o	CTS Rptr
Frankfort	146.6100	-	K9JRC	orsWX 77.0	ClintonARC
Frankfort	147.0450	+	W9FAM	o	W9FAM
Goshen	146.7300	-	W9BFF	oe	Maple City
Kokomo	146.9100	-	W9KRC	oerz	KRC
Kokomo	147.2400	+	W9KRC	oerWxz 88.5	KRC
Kokomo	147.3750	+	W9KRC	oerz	KRC
Logansport	145.2300	-	W9VMW	o 77.0	CassCoARC
Logansport	145.3500	-	W9VMW	o	CassCoARC
Logansport	147.1800	+	W9VMW	o 77.0	CassCoARC
Marion	145.3100	-	WB9UCF	oe	FisherBody
Marion	146.7900	-	W9EBN	oerWxz	GrantARC
Marion	147.1950	+	W9EBN	oerx 131.8	GARC
Mishawaka	146.7450	-	N9TZN	oe	N9TZN
Mishawaka	147.0900	+	N9GVU	o 131.8	N9GVU
Mishawaka	147.3300	+	W9AMR	oe 131.8	Michiana A
North Judson	145.4100	-	N9LV	oesWX	N9LV
Peru	147.3450	+	K9ZEV	oe	Miami ARC
Plymouth	146.6700	-	K9ZLQ	o	K9ZLQ
Plymouth	147.2850	+	K9WZ	o	K9WZ
Rochester	146.8050	-	W9KLC	os	FultonRAC
South Bend	145.2900	-	WA9GOP	o 88.5	D&K RG
South Bend	146.9400	-	N9MML	oe	N9MML
South Bend	147.3900	+	WB9AGX	or 131.8	StJoseph E
Wabash	147.0300	+	KB9LDZ	oerWxz 131.8	WabashRC

**150 144-148 MHz
INDIANA**

<i>Location</i>	<i>Output</i>	<i>Input</i>	<i>Call</i>	<i>Notes</i>	<i>Sponsor</i>
NORTHEAST					
Angola	147.1800	+	W9LKI	o	W9LKI
Angola	147.2100	+	KF9IQ	o	StbnARC
Auburn	147.1050	+	W9LKI	o 131.8	W9LKI
Avon	147.0150	+	WD9CXU	oerWX	HCARS
Berne	146.9700	-	W9FRU	or	AdamsARC
Bluffton	147.0600	+	W9SR	oe	Wells Co.
Columbia City	145.2700	-	KB9KWX	oelrsWX 131.8	WhitCoARC
Decatur	145.4700	-	KB9KYM	oer	AdamsARC
Fort Wayne	145.3300	-	W9FEZ	o	Mizpah ARC
Fort Wayne	146.6250	-	K9LSB	celz	HAMS
Fort Wayne	146.7600	-	W9TE	oe	FWRC
Fort Wayne	146.8800	-	W9INX	oe	AC-ARTS
Fort Wayne	146.9100	-	W9TE	o	FWRC
Fort Wayne	146.9400	-	NA9C	oes	FWRC
Fort Wayne	147.1650	+	N9VZJ	ol	N9VZJ
Fort Wayne	147.2550	+	W9INX	oe	AC-ARTS
Geneva	145.2100	-	WA9BFF	oers 100	JayCoARC
Huntington	145.1500	-	KC9GIS	oe 131.8	KC9GIS
Huntington	146.6850	-	N9BHA	oes	HCARS
Ligonier	147.1500	+	N9BCP	orWX	21RptrGrp
Portland	146.9250	-	N9EDJ	or	JC-ARTS
Rich Valley	146.9550	-	WA9RRL	oe 141.3	WA9RRL
Spencerville	147.3600	+	W9QR	oe 97.4	W9QR
Warsaw	145.1300	-	KA9OHV	osxz	NoINRptGr
Warsaw	146.9850	-	KB9AVO	oelrsz 131.8	KB9AVO
Waterloo	147.0150	+	W9OU	or	NE IN ARC
Wolf Lake	147.2700	+	N9MTF	o 131.8	N9MTF
NORTHWEST					
Bristol	146.8950	-	N9OC	oe 131.8	BCRA
Brook	145.2100	-	KC9COR	o	KC9COR
Cedar Lake	146.8350	-	WB9VRG	oe 131.8	WB9VRG
Crown Point	145.4500	-	KE9I	oe	AREA
Crown Point	146.7000	-	W9EMA	oersWX 82.2	LakeCoEMA
Gary	146.6250	-	N9IPS	o	N9IPS
Gary	146.9100	-	WA9JLN	oe 131.8	WA9JLN
Hammond	147.1950	+	W9FXT	o 131.8	IARA/W9FXT
La Porte	146.6100	-	K9JSI	oesWX 131.8	LaPorARC
Lafayette	146.7300	-	N9DKI	oe 88.5	LafARC
Merrillville	147.0000	+	W9LJ	oelrsz 131.8	LakeCoARC
Michigan City	146.9700	-	W9LY	o 131.8	MCARC
New Carlisle	146.8650	-	KB9OVb	oe 131.8	KB9OVb
Rensselaer	145.3300	-	KC9HUS	oeWX 131.8	Jasper Sky
RollingPrairie	147.1200	+	KF9XS	oez 131.8	KF9XS
St John	147.2400	+	W9LJ	oersz 131.8	LakeCoARC
Valparaiso	146.6850	-	N9IAA	oe 131.8	N9IAA
Valparaiso	146.7750	-	K9PC	oez 131.8	PorterARC
Valparaiso	147.0750	+	K9NWI	oesWX 131.80	K9NWI
Valparaiso	147.1050	+	KB9KRI	oe 131.8	Duneland
W Lafayette	147.1350	+	WB9RVN	oeWX 88.5	WB9RVN
West Lafayette	146.7600	-	W9YB	oe 88.5	PurdueARC
SOUH CENTRAL					
Chrisney	146.9100	-	KC9FTG	or	SpenCoARC

<i>Location</i>	<i>Output</i>	<i>Input</i>	<i>Call</i>	<i>Notes</i>	<i>Sponsor</i>
SOUTH CENTRAL					
Birdseye	147.2850	+	K9PSI	oe	K9PSI
Columbus	146.7900	-	WB9AEP	oersWX 100.0	ColumbARC
Corydon	145.1900	-	WD9HMH	oers 151.4	HarCoRACES
Corydon	146.7750	-	WD9HMH	oersWX 103.5	WD9HMH
Floyds Knobs	146.7450	-	WD9HMH	or	FloydRACES
Frenchtown	146.8200	-	W9BGW	o	W9BGW
Jeffersonville	146.8500	-	N9RM	oes 151.4	ClarkCoARC
Jeffersonville	147.0900	+	N9RM	o 151.4	ClarkARC
Nashville	147.3000	+	KA9SWI	oelrWxx 136.5	KA9SWI
Paoli	147.0450	+	WB9OHY	oe	Orange Co
Ramsey	145.3700	-	KB9UKA	o	KB9UKA
Ridgeport	145.4700	-	KB9SIP	olsWX 136.5	KB9SIP
Salem	146.6550	-	KB9KPG	oersWX	WashCoAR
Scottsburg	146.6100	-	KB9ADA	o	KB9ADA
Seymour	145.4300	-	N9KPA	oe	SeymourRC
Seymour	147.1350	+	KA9PCT	ol 88.5	EARS
SOUTHEAST					
Lawrenceburg	147.2850	+	WA9BLA	oersWX	LV ARC
Madison	145.1700	-	W9EFU	oerWX 77.0	Clifty ARS
Napoleon	146.8050	-	N9SFW	oerWXz	RipCoARC
Shelbyville	145.4800	-	W9JUQ	oesWX	BRV RC
SOUTHWEST					
Bedford	145.3100	-	W9QYQ	oerWX 102.7	Hoosier Hi
Bedford	145.4900	-	AA9WR	o 136.5	AA9WR
Bedford	146.7300	-	W9QYQ	o 107.2	Hoosier Hi
Bedford	147.3450	+	WD9DKO	oersWX 107.2	WD9DKO
Bloomfield	147.2400	+	W9HD	oelrsWXz 103.5	ShawneeRpt
Bloomington	146.6400	-	WB9TLH	oeWXxz 136.5	MonreCoRA
Bloomington	146.9400	-	K9IU	oe 136.5	IU ARC
Bloomington	147.1800	+	WB9HZX	o	BBS
Boonville	147.0750	+	WA9BAD	oe	WarrickCD
Cannelton	145.3300	-	W4QFL	or	PerryCoEMA
Cannelton	146.7600	-	W9UNI	o	W9UNI
Evansville	145.1100	-	W9EAR	oe 107.2	EARS
Evansville	145.1500	-	W9EAR	oels 102.7	EARS
Evansville	145.3700	-	W9KXP	oelrsWxx 146.2	W9KXP
Evansville	146.7900	-	W9OG	ors	TARS
Evansville	146.8350	-	N9YAI	o	N9YAI
Evansville	146.8950	-	KE4OXZ	osz	EARS
Evansville	147.1050	+	WB9PZB	ol	WB9PZB/KA9
Evansville	147.1500	+	W9OG	oer	TARS
Jasper	147.1950	+	KB9LHX	oerWX	DuboisCD
Newburgh	145.4300	-	KA9VKO	o	KA9VKO
Petersburg	145.4500	-	WA9FGT	ols	PtrsbgRA
Poseyville	145.2900	-	KC9CKB	o	KC9CKB
Princeton	145.4100	-	KB9ENJ	oersWX 136.5	Gibson ARC
Santa Claus	147.3750	+	W4QFL	o	W4QFL

152 144-148 MHz

INDIANA-IOWA

<i>Location</i>	<i>Output</i>	<i>Input</i>	<i>Call</i>	<i>Notes</i>	<i>Sponsor</i>
Shoals	145.2100	—	KA9PSX	oez	KA9PSX
Vincennes	146.6700	—	W9EOC	oesWX	OPARS
Vincennes	146.8800	—	K9LMJ	o	K9LMJ
Vincennes	146.9250	—	W9EAR	oelsWxxz 107.2	EARS
Washington	147.3150	+	WA9IN	or	Daviess DH
Winslow	147.0000	+	W9UL	oez 107.2	PikeCoARC
WEST CENTRAL					
Clinton	146.7150	—	K9KSA	oer 151.4	VermillionEMA
Covington	145.4900	—	KB9ILQ	oelrWX 156.7	KB9ILQ
Crawfordsville	146.8650	—	KB9GPB	o	SCRA
Crawfordsville	147.2250	+	WC9AAH	oerWX	MontRACES
Danville	145.1300	—	WX9HC	oelz 88.5	HendricksC
Dugger	146.7750	—	W9JCV	oex	W9JCV
Gosport	146.8950	—	KB9SGN	o(CA)lsWxx 136.5	K9TC/KB9SG
Greencastle	147.3300	+	W9BJJ	o	Putnam AR
Linton	145.3900	—	KB9HIK	o	GreeneCo
Martinsville	147.0600	+	K9PYI	oDCselsWxx z 88.5	MorganRA
Martinsville	147.2550	+	KA9NPY	o	SGRL
Rockville	146.7450	—	NS9M	oe 98.4	NS9M
South Bend	147.2250	+	W9AB	o	MARC
Spencer	146.9850	—	KB9MZZ	oesWX 136.5	OwenCoRA
Terre Haute	145.2300	—	K9HX	os	K9HX
Terre Haute	145.3500	—	NC9U	oe	OtrCrkRC
Terre Haute	146.6850	—	K9IQ	oe	WVARA
Terre Haute	146.8050	—	W9MYM	oe 151.4	W9MYM
Terre Haute	146.9550	—	K9KIX	oe	K9KIX
Terre Haute	147.0900	+	WØDQJ	oez	WØDQJ
Terre Haute	147.1500	+	W9EQD	o	THRC
Williamspport	145.1500	—	WE9C	oe 88.5	WE9C
IOWA					
BURLINGTON					
Burlington	146.7900	—	WØLAC	aesz 100.0	IA-ILL ARC
Burlington	147.3600	+	WA6GUF	e 100.0	WA6GUF
Fort Madison	146.8650	—	WFØRT	oeWxx	Ft Madison
Mt Pleasant	147.1650	+	WØMME	oaez	Mt Pleasan
Mt Pleasant	147.3900	+	WØMME	oeWX	Mt Pleasan
Winfield	145.2900	—	WBØVHB	lWX 100.0	SEITS
CEDAR RAPIDS					
Cedar Rapids	145.1500	—	WØHUP	(CA)xz 192.8	CRRA
Cedar Rapids	145.1900	—	NØDX	ox	EIDXA
Cedar Rapids	146.7450	—	WØGQ	esWX 192.8	CVARC
Cedar Rapids	147.0900	+	WØHUP	(CA)lxz 192.8	CRRA+SEITS
Coralville	147.1500	+	WØFDA	ex 192.8	Coralville
Iowa City	146.8500	—	WØJV	oaeWxxz	ICARC
Marion	147.2100	+	KCØOX	e 192.8	KCØOX
CENTRAL					
Ames	147.2400	+	WØYL	oesWX	Story Co A
Ames	147.3750	+	WØISU	aelz 114.8	Cyclone AR
Boone	146.8500	—	KBØTLM	oesWX	BARK
Marshalltown	146.8800	—	KØMIW	141.3	CIRAS
Mingo	146.6700	—	WØAIX	oaeWxx	WØIHZ
Newton	147.0300	+	WØWML	oelWX	Newton ARA

<i>Location</i>	<i>Output</i>	<i>Input</i>	<i>Call</i>	<i>Notes</i>	<i>Sponsor</i>
Sheldahl	147.0650	+	NØQFK	oaelWxx 114.8	NOQFK
Stratford	146.6250	-	KØKQT	oe	KØKQT
Webster City	146.9100	-	NØPSF	oelWxx	NØPSF
Webster City	147.0150	+	KØKWO	oesWX	Hamilton C
COUNCIL BLUFFS					
Council Bluffs	146.8200	-	KØSWI	oaesZ	SWIARC, In
DAVENPORT					
Davenport	146.7000	-	WØBXR	oas	DvnprtRAC
Davenport	146.8200	-	WBØBBM	e 100.0	WBØBBM
Davenport	146.8800	-	WØBXR	oesWX	DvnprtRAC
Muscatine	145.3700	-	WAØAUQ	elWX 100.0	WAØAUQ
Muscatine	146.9100	-	KCØAQS	o(CA)e	Muscatine
Muscatine	147.2250	+	WAØVUS	oelx	WAØVUS
DES MOINES					
Des Moines	144.2900	144.2900	KØHTF		KØHTF
Des Moines	146.8200	-	WØKWM	(CA)elWX 114.8	CITS
Des Moines	146.9400	-	WØAK	esWX 114.8	DMRAA
Des Moines	146.9850	-	WØAK	(CA)esWxxz 114.8	DMRAA
Des Moines	147.3000	+	WAØQBP	114.8	WAØQBP
Grimes	146.6100	-	NØQKL	eWxx 114.8	NØQKL
Indianola	146.7600	-	KCØOWN	114.8	KCØOWN
Johnston/Camp Dodge	146.7000	-	KCØMTI	elWxx 114.8	KCØMTI
Johnston/Camp Dodge	147.1650	+	KCØMTI	el 114.8	KCØMTI
Saylor TWP	145.3900	-	KFØQI	esz 114.8	STAR
Saylor TWP	146.8950	-	KBØNFF	esWxz 114.8	STAR
DUBUQUE					
Dubuque	147.0300	+	WØYLQ	oe	WØYLQ
Dubuque	147.2400	+	WBØLOB	o(CA)exz	GrTrvrARC
EAST CENTRAL					
Anamosa	145.3900	-	WØRFX	oelsWX	Jones Co A
Clinton	145.4300	-	WØCS	e 100.0	Clinton AR
Clinton	146.7300	-	KØEII	94.8	KØEII
Clinton	147.3150	-	KDØWY	(CA) EXP 114.8	KDØWY
Monticello	147.1800	+	NØXUS	eLITZ 192.8	NØXUS
Preston	146.9850	-	KCØEII	owx	KCØEII
MASON CITY					
Mason City	146.7600	-	KBØJBF	elWxx 103.5	NIARC
Mason City	147.3150	+	KBØJBF	elWxx 103.5/203.5	NIARC
NORTH CENTRAL					
Algona	147.2100	+	KCØMWG	oaez	KARO Rptr
Belmond	145.2700	-	KAØHIB	oe	KAØHIB
Dumont	145.4300	-	NØRJJ	136.5	NØRJJ
Forest City	147.2700	+	WBØURC	oe	WinnebagoH
Humboldt	147.1800	+	KØHU	os	HARK
West Bend	145.1700	-	NØDOB	e 110.9	NØDOB
NORTHEAST					
Cresco	146.9250	-	WØCYY	(CA)eWX 103.5	Cresco ARC
Cresco	147.0750	+	WØCVJ	esWX 103.5	TriStateAR

154 144-148 MHz

IOWA

<i>Location</i>	<i>Output</i>	<i>Input</i>	<i>Call</i>	<i>Notes</i>	<i>Sponsor</i>
Decorah	146.7750	–	NØOZG	oe	NØOZG
Frankville	146.6700	–	KØRTF	(CA)eWX 103.5	KØRTF
Manchester	147.3000	+	WØII	oex	DeI CoARC
Monona	147.1200	+	WØSFK	103.5	WØSFK
NORTHWEST					
Cherokee	146.7150	–	NØDFF	(CA)exz 110.9	NØDFF
Estherville	146.7000	–	WØMDM	oes	WØMDM
Rockwell City	145.4900	–	KAØLZT	oaexz	CalCoEmMgt
Sibley	147.3000	+	WBØSRK	oWxx	Sibley Are
Spencer	146.8200	–	KGØCK	eWX 110.9	KGØCK
Spirit Lake	146.6100	–	WBØWOE	oeWxx	la Gt Lks
Storm Lake	146.7750	–	WAØUZI	el 110.9	WAØUZI
Webb	147.3600	+	KGØCK	e 110.9	KGØCK
SIOUX CITY					
LeMars	147.0150	+	KIØEO	110.9	KIØEO
Sioux City	146.9100	–	KØAAR	oesWxx	91FunGp
Sioux City	146.9700	–	KØTFT	ex 110.9	SARA
Sioux City	147.0600	+	KØTFT	ex 110.9	SARA
SOUTH CENTRAL					
Chariton	146.8350	–	KBØAJ	elsWxx 123.0	S IA RA
Lamoni	146.7300	–	WØSHQ	o(CA)erz	ASCRA
Pella	145.1700	–	WBØURW	oelWxxz	PellaARC
Winterset	147.2700	+	WAØO	e 114.8	WAØO
SOUTHEAST					
Fairfield	147.3300	+	KØBPR	oeWxx	Fairfield
Moravia	146.9250	–	WØALO	x 146.2	WØALO
Oskaloosa	145.4900	–	KBØVXL	(CA)exz 146.2	Mahaska AR
Washington	147.0450	+	KCØSBF	oeWX	WAARC
SOUTHWEST					
Anita	147.3450	+	NØORU	oe	NØORU
Atlantic	147.1500	+	NØDYB	elrx 151.4	Cass Co RA
Avoca	147.2550	+	NØDYB	alxz 151.4	NØDYB+NØND
Blockton	146.8800	–	KAØZAD	o(CA)es	KAØZAD
Bridgewater	147.1050	+	WDØFIA	(CA)elrz 136.5	NØDTS
Clearfield	147.2100	+	KCØIEA	lrWX 136.5	KCØIEA
Creston	146.7900	–	NØGMH	esx 136.5	SW IA ARA
Glenwood	145.2900	–	NØWKF	oaelsWxxz	NØWKF
Greenfield	146.8650	–	NØQFK	oelrWxx 146.2	NØQFK
Red Oak	146.6550	–	NØNHB	ae 146.2	NØNHB
Shenandoah	145.2100	–	KBØNUR	olwx	KBØNUR
Thurman/Tabor	145.3900	–	WBØYLA	eWX 136.5	WBØYLA
WATERLOO					
Cedar Falls	146.6550	–	KMØK	136.5	CFARA
Independence	145.3300	–	KCØRMS	e 103.5	BuchananCo
Oelwein	147.3450	+	KFØHA	o	KFØHA
Waterloo	146.8200	–	WØALO	aesWxxz 136.5	WØALO
WEST CENTRAL					
Arcadia	146.8050	–	NØJRX	elWxx 151.4	NØJRX
Audubon	147.1200	+	WAØGUD	oelWX	Coon Valle
Breda	147.2850	+	NØNAF	elWX 110.9	NØNAF

Location	Output	Input	Call	Notes	Sponsor
Castana	145.4100	-	KØBVC	s 136.5	BVARC
Denison	147.0900	+	KØCNM	oer	Denison RA
Denison	147.3300	+	KCØLGI	o(CA)z	WBØGGI
Logan	145.4700	-	ABØVX	TTeLITZ 123	ABØVX
Manilla	147.2250	+	NØJRX	eIWxx 151.4	NØJRX
Mondamin	145.1300	-	KØBVC	TTeLITZ WX 123	BVARC
Portsmouth	146.7450	-	KØBVC	s 136.5	BVARC
Sac City	146.9250	-	WDØCLO	oasz	WDØCLO

KANSAS

CENTRAL

Abilene	145.3300	-	NUØS	oa(CA)er	NUØS
Canton	145.2900	-	KCØRVV	oae 186.2	
Chapman	145.1700	-	WØTVJ	or	WØTVJ
Chapman	145.2500	-	WAØLXV	ca(CA)r	NUØS
Clay Center	146.6850	-	NØXRM	o	NØXRM
Great Bend	146.7600	-	NØOM	oaer	GRTBNDARC
Hays	146.7900	-	KCOIVE	o	FHSUARC
Hays	147.1800	+	KCØPID	oaert	EllisCO
Hesston	145.2100	-	NØLRA	oa(CA)	HSTN COLG
Hoisington	147.1350	+	KØHAM	oa(CA)elrs 88.5	NEKSUN
Junction City	146.8800	-	NØUZT	oer	GC ARS
Lincoln	147.1950	+	KØMXJ	ol	POST ROCK
Lyons	147.3600	+	WAØLBB	o	RiceCoARC
Marion	147.0900	+	WWØH	o	MCARC
McPherson	147.3300	+	WØTWU	oe	McPhrsnRC
Newton	145.1100	-	NØEVF	oer	SKYWARN
Russell	147.0450	+	N7JYS	oet	N7JYS
Russell	147.2850	+	ABØUO	oelr	L(ECHOLINK#3917) LINCOLN CO
Salina	145.4300	-	NØKSC	oer	NØKSC
Salina	146.7300	-	NØKSC	oa(CA)er	NØKSC
Salina	147.0300	+	WØCY	oa(CA)er	CKARC
Smolan	146.6250	-	WDØGAH	ol	WBØOPI
Wilson	146.9700	-	KØBHN	o	KØBHN

EAST CENTRAL

Osage City	146.9250	-	NØOFG	o 203.5	NØOFG
------------	----------	---	-------	---------	-------

EASTCENTRAL

Cadmus	146.8950	-	WAØSMG	o	WAØSMG
Emporia	146.9850	-	KØHAM	o(CA)elr 88.5	EARS
Garnett	146.8650	-	KØVEV	o	CHPPWARC
Miller	147.3450	+	KAØWOK	ca(CA)	KAØWOK
Mound City	147.2850	+	WAØPPN	oer	MnCrkARA
New Strawn	147.0750	+	KBØITP	o 91.5	KBØITP
Ottawa	147.3900	+	WØQW	oe	OttawaARA
Paola	147.3600	+	WSØWA	o(CA)er	WhtStWrls

KANSAS CITY METRO

Basehor ↗	145.3900	-	KØHAM	oa(CA)elrs 88.5	NEKSUN
Excelsior Spgs ↗	145.1900	-	KØBSJ	ox 107.2	KØBSJ
Excelsior Spgs ↘	147.3750	+	KØESM	oex 156.7/156.7	RayClay
Gladstone ●	145.4300	-	KDØFW	o	KCATVG
Independence ↗	145.2500	-	KBØGR	oer	EARS, In

156 144-148 MHz

KANSAS

Location	Output	Input	Call	Notes	Sponsor
Independence ~	145.3100	-	KBØGR	oer	EARS, In
Independence ~	145.3700	-	KBØGR	oer	EARS, In
Independence ~	146.7300	-	WØSHQ	oaer	ASCRA, I
Independence •	147.0900	+	WØTOJ	oa(CA)er L(ECHOLINK)	IndFMARC
Kansas City • K	145.1300	-	WAØNQA	oa(CA)e	ArtShrnRC
Kansas City •	146.7900	-	WAØKHP	oa(CA)es 107.2	ClayCoAR
Kansas City •	146.8200	-	KCØARC	olr	KCARC
Kansas City •	146.9400	-	KØHAM	o(CA)els Z(911) 88.5	NEKSUN
Kansas City •	146.9700	-	WAØSMG	or	97USERSG
Kansas City •	147.0150	+	KBØVBN	oe 151.4/151.4	NØNDP
Kansas City ~	147.0450	+	WØAV	o	147.045R
Kansas City • K	147.1500	+	WØLB	oer 123.0	JyhwkARC
Kansas City ~ K	147.2100	+	WBØNSQ	cer	KCKWyndCD
Kansas City ~	147.2700	+	WAØSMG	oa(CA)ex	WAØSMG
Kansas City ~	147.3300	+	WAØQFJ	oa(CA)er	TWA ARC
Kearney ~	147.3000	+	KØBSJ	o 107.2	KØBSJ
Lee's Summit ~	145.4100	-	WAØTEG	oa(CA)	KCARC
Lee's Summit ~	146.7000	-	KCØSKY	oae 146.2/146.2	KS SKY W (IRLP#4540)
Lenexa ~	145.4900	-	KAØVVX	o	KISS ARC
Liberty ~	145.1100	-	NØELK	o	NØELK
Louisburg •	147.3150	+	KØHAM	oa(CA)ers L(ECHOLINK#147315) 88.5	NEKSUN
odessa ~	145.1500	-	KBØUDL	o	
Olathe •	145.4700	-	KØECS	oa(CA)er 151.4	JoCoECS
Olathe ~	147.2400	+	KAØFMZ	oa(CA)er	SFTARC
Overland Park ~	145.2900	-	WØERH	oa(CA)er	JCRAC
Overland Park ~	146.9100	-	WBØKKA	oa(CA)e 151.4	KCARC
Raymore •	146.6250	-	NØRH	o 123.0	NØRH
Raymore •	147.1200	+	KCØJGA	oe 151.4	SSARC
Raytown •	145.1700	-	KØGQ	oer 151.4/151.4	RaytownA
Shawnee ~	145.2100	-	WBØHAC	oa(CA)er	SRACT
Shawnee Msn ~	145.2300	-	WBØRJQ	oa(CA)el	WBØRJQ
Smithville ~	146.6400	-	KCØIMO	orx	NØVER
NORTHCENTRAL					
Beloit	145.3100	-	WAØCCW	oe	SLMNVLYARC
Concordia	146.8650	-	WØTQ	oaelr	CLOUDCOD
Concordia	146.9250	-	WBØSVM	oelr	NCK RC
Greenleaf	147.0600	+	ACØI	or	BlueVlyRA
Lenora	146.8800	-	NØKOM	o	NTNCTYRUG
Minneapolis	147.2250	+	NØUJQ	oae 118.8	KBØMQY
Norton	147.0000	+	WDØBRZ	oe	WDØBRZ
Norton	147.3000	+	KØENU	oe	NrtnSgCrp
Osborne	147.3750	+	NZØM	oelr	ORUG
Phillipsburg	147.1200	+	AAØHJ	oe	AAØHJ
Seneca	146.7150	-	KBØDEU	oa(CA)er	NMCOCD
Smith Center	146.6100	-	NØLL	oe	USCARC
NORTHEAST					
Effingham	146.6100	-	KØDXY	oa	ACARS

<i>Location</i>	<i>Output</i>	<i>Input</i>	<i>Call</i>	<i>Notes</i>	<i>Sponsor</i>
Hiawatha	147.1800	+	WAØSRR	oe	HwathaARC
Holton	146.7750	-	AAØMM	oa(CA)e	JacksonARC
Lawrence	146.7600	-	WØUK	o	DCARC
Lawrence	147.0300	+	NØAPJ	oaer	DG CO EP
Leavenworth	145.3300	-	NØKOA	oe	WBØYNE
Leavenworth	147.0000	+	WAØHUJ	oa(CA)r	PLTKNBARC
Manhattan	145.4100	-	WØQQQ	o	KSU ARC
Manhattan	147.2550	+	KSØMAN	oae	MAARS
Marysville	147.2850	+	NØPGE	o	MCARC
Ozawkie	147.0600	+	KCØOXR	oa(CA)el 100.0	BARCBAD
NORTHWEST					
Colby	146.8200	-	WØWOB	oa(CA)er 156.7	TROJAN ARC
Goodland	147.0300	+	WAØGBN	ot	WAØGBN/NØS
Norton	145.3500	-	WDØAVA	olr	WDØAVA
Oberlin	145.1900	-	KBØDZB	o	TRI-STATE
SOUTHCENTRAL					
Anthony	147.3000	+	KBØHH	o	SttPlnARC
Arkansas City	147.0000	+	WAØJBW	or 97.4	CWLYCOARC
Beaumont	145.1300	-	KSØKE	oerLITzt	KARS
Hutchinson	146.6700	-	WØWR	oe	RCKARA
Hutchinson	147.1200	+	WØWR	oa(CA)e L(ECHOLINK#105011)	RCKARA
Kiowa	147.0150	+	KB5MDH	oaerl	KDE-TV36
Moundridge	147.3150	+	KAØMR	o	KAØMR
Newton	146.6100	-	WØBZN	oa(CA)er	NEWTON ARC
Pratt	146.7000	-	WBØOAO	oa	WBØOAO
Wellington	146.6400	-	WAØQPY	o 103.5	WLNGTNARC
Wellington	147.2400	+	WAØZZE	o	WAØZZE
Winfield	145.1900	-	WAØJBW	orx	CWLYCOARC
Winfield	146.7600	-	WAØJBW	oa(CA)r	CWLYCOARC
SOUTHEAST					
Chanute	145.3500	-	NØWXG	o	NØWXG
Chanute	146.7450	-	AIØE	or 100.0	CAARC
Coffeyville	146.6100	-	NØTAP	oe	COFYVLARC
Coffeyville	147.3000	+	NUØB	o 91.5	C A R C
Fort Scott	146.6250	-	KBØSWH	o	FT. SCOTT
Humboldt	147.1800	+	WBØSHN	o	WBØSHN
Independence	145.4900	-	WØPJC	ot	INDPNDARC
Independence	147.0150	+	NØKKW	oa 100.0	INDPNDARC
Parsons	146.6850	-	NØWS	oa(CA)e	PRNSAARC
Pittsburg	146.9400	-	KØPRO	oa(CA)e 91.5	PRO
Pittsburg	147.2400	+	KØPRO	oa(CA) 91.5	PRO
Sedan	146.9550	-	N7CZR	oalr	CQ EM
SOUTHWEST					
Dodge City	146.6100	-	KØBAI	oert	KØBAI
Dodge City	147.0300	+	KUØL	oaer L(ECHOLINK)	KUØL
Dodge City	147.1650	+	KØHAM	o(CA)e 88.5	KSØECC
Garden City	146.9100	-	WØGCK	oe	SNDHILSARC
Hugoton	147.2400	+	KBØKQQ	oe	SPARK
Lakin	146.9850	-	NØOMC	oet	NØOMC
Liberal	146.8050	-	WØQEK	oae 103.5	SPARK
Plains	147.1800	+	WKØDX	o	WKØDX

**158 144-148 MHz
KANSAS-KENTUCKY**

<i>Location</i>	<i>Output</i>	<i>Input</i>	<i>Call</i>	<i>Notes</i>	<i>Sponsor</i>
Sublette	147.3000	+	KC5CMC	oa(CA)	KC5CMC/CRO
Ulysses	147.0600	+	KAØASH	oe	SHARC
TOPEKA					
Meriden	146.8350	-	NØLFN	oer	BARCBADS
Overbrook	146.8050	-	WØDDG	oe	WØDDG
St Marys	146.9550	-	KØHAM	o(CA)elr 88.5	NEKSUN
Topeka	145.2700	-	WØCET	oer 88.5	KAWVLYARC
Topeka	145.4500	-	WØCET	oaer 88.5	KAWVLYARC
Topeka	146.6700	-	WAØVRS	oaer 88.5	SN CO 911
WESTCENTRAL					
Dighton	146.6400	-	WØHFG	o	WØHFG
Scott City	146.7000	-	KØEQH	oe	SNDHILLSARC
Syracuse	146.7750	-	WØELC	oe	WØELC
Tribune	147.3600	+	KBØMH	o	KBØMH
WICHITA					
Derby	146.7900	-	KBØSGY	oa(CA)e	WARC
El Dorado	147.1500	+	WØRGB	o	FlntHisRC
El Dorado	147.2100	+	KØFAO	oet	KARS
Haysville	145.4100	-	KAØRT	oa(CA)er	KAØRT
Haysville	147.1050	+	KAØRT	oa(CA)er	KAØRT
Hutchinson	146.8200	+	WØKA	oer	WARC
Hutchinson	146.8200	-	WØKA	oer 103.5	WARC
Mulvane	146.7150	-	NØKTA	oe	MLVANEARC
Valley Center	147.3900	+	KØFFR	or	KØFFR
Wichita	145.3700	-	WØWKS	o	WØWKS
Wichita	145.4500	-	NØJWY	oert	NØJWY
Wichita	146.8500	-	WØSOE	oa(CA)er 103.5	WARC
Wichita	146.8950	-	KCØAHN	oa(CA)	BEARS
Wichita	146.9400	-	WAØRJE	oa(CA)er	TECNCHAT
Wichita	147.2850	+	NØOUN	oe	NØOUN

KENTUCKY

Allen	147.3000	+	K4ICN	oaIRB 123.0	K4ICN
Artemus	147.3900	+	N4INT	#pr 107.2	N4INT
Ashland	146.9400	-	KG4DVE	o(CA) 107.2	RIVER CITI
Ashland	147.2400	+	KC4QK	o(CA)e 107.2	ASHLAND 24
Ashland	147.3300	+	WA8KWH	oa	RON CURRY
Auburn	145.4500	-	W6ZP	oe 103.5	W6ZP
Barbourville	147.1350	+	KF4CME	o 100.0	KF4CME
Bardstown	145.4700	-	K4EEF	151.4	KY4Z
Benton	145.3900	-	KC4KAN	oe 118.8	N4STW
Berea	146.7150	-	KF4OFT	oe 100.0	WILDERNESS
Black Mtn	147.2100	+	KE4BHZ	ewX 103.5	
Bowling Green	147.0600	+	KY4BG	156.7	KY COLONEL
Bowling Green	147.1650	+	W4WSM	oe	
Bowling Green	147.3300	+	KA4CFW	oe	KCARC
Bowling Green-	146.6550	-	W4WSM	ol	WD4MNI
Boyle	145.3100	-	WQ4Z	(CA) 179.9	WD4DZC
Brooks	146.7000	-	KY4KY	oa(CA)erRB WX 79.	BULLITT AR
Buckhorn Lake	147.3750	+	K4XYZ	o 103.5	K4XYZ
Cadiz	147.1950	+	KT4SH	a 103.5	KT4SH
Cane Valley	146.6400	-	WA4UXJ	o	CENTRAL KY
Corbin	146.6100	-	WD4KWW	o(CA)	WD4KWW

<i>Location</i>	<i>Output</i>	<i>Input</i>	<i>Call</i>	<i>Notes</i>	<i>Sponsor</i>
Covington	147.3900	+	WR8CRA	o 123.0	CINCINNATI
Crestwood	147.3900	+	KY4OC	o(CA) 151.4	OCARC
Danville	146.6550	-	WD4DZC	#oae	WRARC
David	145.3100	-	KC4KZT	olt	KC4KZT
Daviess	146.8650	-	KY4K	oae 82.5	
Dorton	146.8950	+	KC4KZT	oarB 141.3	KC4KZT
Drakesboro	146.8200	-	KF4DKJ	o(CA)et	MARS (MUHL)
Edgewood	147.2550	+	K4CO	o(CA)rs 123.0	K4CO
Elizabethtown	146.9800	-	W4BEJ	oael	LINCOLN TR
Elkton	145.4300	-	AC4RS	oe 77.0	AC4RS
Flemingsburg	146.9550	-	KF4BRO	o 107.2	GREATER MA
Frankfort	147.1050	+	K4TG	oe 107.2	N4EQT
Frankfort	147.2400	+	KC4AI	o 100.0	K4NGQ
Franklin	147.1350	+	KE4SZK	136.5	KE4SZK
Georgetown	146.6850	-	KF4NTQ	oae 107.2	GEO-SCOTT
Glasgow	146.9400	-	KY4X	ae	MCARC, INC
Grayson/Foxfir	146.7000	-	KD4DZE	o 107.2	KD4DZE
Greenville	146.7450	-	WA4TTC	o(CA)	MARS (MUHL)
Grethel	147.0450	+	KJ4VF	o(CA)IRB 100.0	KJ4VF
Guthrie	146.8050	-	KA4NNE	ol 100.0	KA4NNE
Halls Gap	145.1700	-	W8PRH	oal	FAIRFIELD
Halls Gap	146.7900	-	AG4TY	oaesWX 79.9	
Hamlin	147.2400	+	W4GZ	o 91.5	MSUARC
Harlan	147.1050	+	W4ZAC	o	WA4GNP
Hawesville	146.7150	-	KY4HC	o(CA)esWX 136.5	KY4HC
Hazard	146.6700	-	KY4MT	oe	KY MOUNTAI
Hazard	146.8050	-	W8PRH	oal	FARA & K4T
Henderson	145.4900	-	W4KVK	o	HARC
Henderson	146.9700	-	K4DPP	#oe	WEHT-TV
Highland Heigh	146.7900	-	W4YWH	o 123.0	W4YWH
Highland Heigh	146.8950	-	K4CO	ors 123.0	K4CO
Hopkinsville	147.0300	+	KD4ULE	o 103.5	KD4ULE
Hueysville	145.4700	-	K4NLT	o 79.7	KF4ZTB
Irvine	146.8200	-	W4CMR	o(CA)eIRBz 192.8	CHESTNUT M
Irvine	147.0150	+	AD4RT	oe	ECHO CLUB
Jackson	145.4100	-	WA4MXO	oa	JACKSON AR
Jonathan Creek	146.9850	-	N4SEI	#o	JOHNATHAN
Lawrenceburg	145.3900	-	KY4LAW	e 107.2	N4EQT
Lebanon Jct	147.1500	+	KD4YGK	el 79.7	N4FND
Leesburg	145.1100	-	KC4UPE	o(CA)e 192.8	KC4UPE
Lexingtn/Grgtw	145.2100	-	W8PRH	oal	FAIRFIELD
Lexington	145.2500	-	AD4YJ	o(CA) 110.9	AD4YJ
Lexington	146.7300	-	AC4AO	o	AC4AO
Lexington	146.7600	-	K4KJQ	o(CA)z	BLUEGRASS
Lexington	147.1650	+	WA4HBM	o	BLUEGRASS
Litchfield	147.2250	+	KY4SP	o 179.9	KG4JTV
London	147.1800	+	KE4ZJT	oaelRB Wxx 151.4	KE4ZJT
London	147.2850	+	KC4ZFH	oet	KC4ZFH
Louisa	147.3900	+	N8QCW	oeRB 127.3	WA4SWF
Louisville	145.1500	-	KG4CCW	l 141.3	KG4CCW
Louisville	145.2300	-	W8PRH	oal	FARA
Louisville	145.2900	-	AC2DC	oRB 151.4	AC2DC

**160 144-148 MHz
KENTUCKY**

<i>Location</i>	<i>Output</i>	<i>Input</i>	<i>Call</i>	<i>Notes</i>	<i>Sponsor</i>
Louisville	145.4100	-	KK4CZ	o 151.4	KK4CZ
Louisville	146.8800	-	W4PF	o(CA)	W4PF
Louisville	147.0300	+	W4PJZ	o(CA)eRBz 151.4	LVL & JEF
Louisville	147.0700	+	N4MRM	#oe 151.4	N4MRM
Louisville	147.1200	+	KA4KMT	#oe	KA4MKT
Louisville	147.1800	+	W4CN	79.9	W4CN
Louisville	147.2700	+	WB4EJK	o 151.4	WB4EJK
Louisville	147.3600	+	KQ9Z	oa	KQ9Z&K9BAW
Louisville Are	145.1300	-	N4UL	oe 151.4	N4UL
Lynn Grove	146.8950	-	KA4BLZ	o(CA) 210.7	KA4BLZ
Madisonville	146.6100	-	KC4FRA	oae	HOPKINS CO
Magnolia	146.6700	-	WA4FOB	oaesWX 77.0	
Manchester	146.9250	-	KG4LKY	79.7	KG4LKY
Marion	147.2550	+	W4LJM	RB WX 79.9	W4LJM
Marion	147.2850	+	KA4FGA	oa	
Maysville	145.4700	+	KF4BRO	oe 107.2	GMCARA
Middlesboro	146.7750	-	KA4WZX	o	W4PPM
Millard	146.7450	-	KD4RTR	o 141.3	
Montecello	146.3950	+	WB9SHH	#o 88.5	WB9SHH
Monticello	145.1500	-	KY4JW	o(CA)e 100.0	WARS
Morehead	145.1300	-	KJ4VF	o(CA)IRB 100.0	KJ4VF
Morehead	146.9100	-	K4GFY	o 123.0	K4GFY
Mt Sterling	147.3300	+	KI4CAZ	SWX 103.5	GATEWAY AR
Murray	146.9400	-	K4MSU	o(CA)e 91.5	MSUARC
Nebo	146.7300	-	AA4NI	#o	
Nicholasville	145.4900	-	WB4CWF	oaez	WB4RZD
Owensboro	146.6850	-	N4WJS	o 110.9	N4WJS
Owensboro	147.2100	+	K4HY	oal 110.9	OARC
Owingsville	147.0750	+	N4TLP	oaez	CAVE RUN A
Paducah	146.6550	-	K4CUW	oet	K4CUW
Paducah	146.7600	-	K4CUW	o(CA)e	K4CUW
Paducah	147.0600	+	W4NJA	oaez 103.5	PARA
Paducah	147.1200	+	KD4DVI	o(CA)e 179.9	
Paintsville	145.2700	-	N4KJU	oae 127.3	JOHNSON CO
Paris	147.0450	+	KE4OOS	o 141.3	WD4GPO
Payneville	146.6250	-	K4ULW	oesWX 151.4	KA4MAP
Phelps	147.0900	+	N4MWA	oe 100.0	N4MVY
Pikeville	145.1500	-	AD4BI	oeRB 107.2	AD4BI
Pikeville	146.8500	-	KM4IV	oIRBz	MARK L SMI
Prestonsburg	147.1650	+	WB4UBY	o	N4MWA
Princeton	145.2300	+	W4KBL	oe 103.5	W4KBL
Radcliff	145.3500	-	AI4HB	oaeLITZ WX 173.8	AI4HB
Radcliff	146.9250	-	W4BEJ	oael	LTARC
Richmond	145.3700	-	KE4YVD	o(CA)e 192.8	EARS
Richmond	146.8650	-	KG4AEU	oa 192.8	MCEMA
Rockport	145.2700	-	KD4BOH	oaez 77.0	KD4BOH
Salem	147.3150	+	KC4VXR	oe	SALEM ARA
Salvisa	146.8350	-	KF4AWA	oe 192.8	SALVISA AR
Salyersville	145.1900	-	KB4SQI	o(CA)eRB 127.3	KB4SQI
Sandy Hook	147.1350	+	KF4WMM	o 107.2	KF4WMM
Shelbyville	147.0000	+	KE4LR	oe	STUBBLEFIE
So Portsmouth	145.3900	-	KC8FKP	(CA)IRB 136.5	KC8FKP

144-148 MHz 161
KENTUCKY-LOUISIANA

<i>Location</i>	<i>Output</i>	<i>Input</i>	<i>Call</i>	<i>Notes</i>	<i>Sponsor</i>
Somerset	146.8800	-	KA4UHL	oe 77.0	LCARRG
Springfield	147.3000	+	WA4SJH	oael	J. MURRAY
St Charles	147.2700	+	KE4AIE	o	KE4AIE
Stanton	145.2900	-	N4VOS	o	
Stanton	146.9700	-	W8PRH	oal	FARA
Tompkinsville	146.7750	-	KJ4OG	oe 151.4	
Vanceburg	146.7750	-	AE4SK	oeRB 100.0	AE4SK
Versailles	145.3300	-	KF4WC	oae	AD4CR
Waddy	146.9100	-	KS4TO	oa 107.2	
Walton	147.3500	147.9750	K4CO		
West Liberty	145.2300	-	KG4GQC	o 107.2	N4EZR
Whitesburg	145.3500	-	KY4JLB	e 186.2	
Williamsburg	147.0000	+	KG4M	o	STUBBLEFIE
Winchester	145.4300	-	KF4CBT	o(CA)e 203.5	KF4CBT
Winchester	147.1200	+	WB4ASZ	o(CA)e	WB4ASZ
Winchester	147.1950	+	KJ4VF	ol 100.0	

LOUISIANA
FREQUENCY USAGE

Shared	145.1700	-	SNP		
BATON ROUGE					
Addis	147.2850	+	W5KRO	oe 107.2	CCAC
Baton Rouge	145.2300	-	W5GQ	o(CA)elx 107.2/107.2	WAFB-TV-E
Baton Rouge	145.4500	-	WA5TQA	oaez	OMIK-BR
Baton Rouge	145.4900	-	KD5SL	oaelx	RASC
Baton Rouge	146.7000	-	WB5TPK	o	EXXON ARC
Baton Rouge	146.7900	-	W5GIX	oae	BR ARC
Baton Rouge	146.8800	-	KD5CQB	oe	EBRP COM
Baton Rouge	147.2550	+	N5NXL	o	BRRG
Baton Rouge	147.3450	+	W5DOW	oael 100.0	Dow ARC
Geismar	145.2500	-	W5JMT	o(CA)e 118.8/118.8	OMIK-BR
Gonzales	145.3100	-	K5ARC	oL(444.025)	ASCN ARC
Gonzales	146.9850	-	K5ARC	oe	ASCN ARC
Gonzales	147.2250	+	K5ARC	oelZ(444.725) A(*911)	ASCN ARC
Livingston	147.1600	+	N5XQS	o	KC5BMA
New Roads	146.6650	-	N5DHM	o(CA)el 107.2	FRRA
Rosedale	147.1800	+	W5OVV	oael	W5OVV
Satsuma	146.7300	-	KL7JIU	oesWxt	LIVNGSTN
CENTRAL					
Alexandria	145.1500	-	KC5ZJY	oe	CLARC
Alexandria	147.3300	-	KC5ZJY	oaelrZ(911)	CLARC
Alexandria	147.3750	+	K5MS		RARC
Jena	147.1050	+	KE5KT	o 103.5	KE5KT
Leesville	145.3100	-	W5LSV	173.8/173.8	WCLARC
Moreauville	145.1300	-	KA5KON	oe	AVOY OEP
Natchitoches	146.8800	-	WA5BWX	oae	WA5BWX-CD
Otis	146.6250	-	KK5LE	or	KK5LE
Pineville	146.6400	-	AB5IS	oe 173.8/173.8	AB5IS
NEW ORLEANS					
Destrehan	146.8050	-	WB5MUI	oe	Plantation
Metairie	145.3700	-	W5GAD	oL(29.62) 114.8/114.8	JFRSN ARC

162 144-148 MHz

LOUISIANA

Location	Output	Input	Call	Notes	Sponsor
Metairie	147.3600	+	W5RU	c 114.8/114.8	DELTA DXA
New Orleans	145.4700	-	NN5F	oael 114.8/114.8	LAKEVW RC
New Orleans	146.6200	-	W5MCC	oer L(444.800)	NO VHF
New Orleans	146.7600	-	W5MCC	o(CA)e 114.8/114.8	NO VHF
New Orleans	146.8600	-	W5MCC	o(CA)er 114.8/114.8	NO VHF
New Orleans	147.2400	+	W5GAD	oael	JFRSN ARC
Wilmer	147.0450	+	N5MWY	o(CA)ers 100.0	CARS
NORTHEAST					
Calhoun	146.9250	-	W5KGT	o 127.3	W5KGT
Columbia	147.0150	+	K5NOE	oext	K5NOE
FARMERVILLE	145.2300	-	KA5JNL	oers	KA5JNL
Holly Ridge	145.3500	-	W5KGT	oelrsWXX 127.3	W5KGT
Kilbourne	146.7750	-	KJ5NQ	o	KJ5NQ
Monroe	146.8500	-	N5DMX	oersx	N5DMX
OUACHITA PARISH	145.1700	-	W5KGT	oeE-SUNprs RB EXP L(444.100) 127.3	NELA-ARES
Ouachita Parish	145.1700	-	W5KGT	oeprsRB EXPxL(444.100)	NELA-ARES
Rayville	145.4900	-	WA5KNV	o	Beouf R RA
Ruston	145.1900	-	N5WLG	oaelLITZ WX x 94.8	N5WLG
Ruston	147.1200	+	WC5K	oes 94.8	PHARA
West Monroe	145.4500	-	KD5DCW	oe 127.3	KD5DCW
West Monroe	147.1350	+	W5KGT	oaelrsLITZ WXx 127.3/127.3 Z(911)	W5KGT
West Monroe	147.3800	+	KB5TLB	os 94.8	KB5TLB
Winnsboro	146.7000	-	KA5BNV	o	ED MSN RC
NORTHWEST					
Bernice	145.3300	-	W5JC	o 127.3/127.3	W5JC
BERNICE	147.0750	+	W5JC	o 127.3	W5JC
Blanchard	145.4100	-	KC5OKA	oe	ARK LA TX
Bossier	147.1500	+	K5BMO	oelrsWXz 186.2	B.M.O.
Coushatta	145.2700	-	K5EYG	oer	RRARA
Haughton	147.2400	+	KC5UCV	ce	KC5UCV
Jonesboro	146.7900	-	WB5NIN	oaez	JAARO
Mansfield	146.9400	-	KC5XR	oer	UNTD R AC
Minden	147.3000	+	N5RD	oa	MARA
Shreveport	145.1100	-	N5FJ	o(CA)eWX 186.2	S.A.R.A.
Shreveport	145.4300	-	KB5PKW	oal	MARA
Shreveport	146.6700	-	N5JH	oeWXX	ARCOS
Shreveport	146.7000	-	K5KDQ	oer 186.2	SARA
Shreveport	146.7600	-	N5HNB	oa 186.2	ARCOS
Shreveport	146.7900	-	K5JRV	oe 110.9/110.9	K5JRV
Shreveport	146.8200	-	K5SAR	o(CA)e 186.2	S.A.R.A
Springhill	146.7300	-	N5II	oa	SPHL ARC
Springhill	147.1600	+	AF5P	oWX	ARKLA ARA

**144-148 MHz 163
LOUISIANA-MAINE**

<i>Location</i>	<i>Output</i>	<i>Input</i>	<i>Call</i>	<i>Notes</i>	<i>Sponsor</i>
SOUTHCENTRAL					
Berwick	146.7400	-	N5BOD	oa 103.5/103.5	N5BOD
Franklin	147.1200	+	N5BOD	oaer	ST MRY CD
Lafayette	145.3700	-	KF5VH	oe 103.5/103.5	LRA
Lafayette	146.8200	-	K5ARH	oe	ACDN ARA
Lafayette	147.0400	+	W5DDL	oe 103.5/103.5	ACDN ARA
Morgan City	146.9100	-	N5BOD	oaer	ST MRY CD
New Iberia	146.6800	-	K5ARA	oaer 103.5/103.5	IBR PR OEP
Opelousas	147.1500	+	W5OPL	oBl 103.5/103.5	OPLS AARC
SOUTHEAST					
Hammond	145.1300	-	WB5NET	oe	SELARC
Hammond	146.9100	-	WD5HLE	o(CA)e 173.8	SEARAT
Hammond	147.0000	-	WB5NET	o(CA)ez	SELARC
Houma	147.3000	+	W5YL	oe	THBDX ARC
Houma	147.3300	+	W5YL	oe	THBDX ARC
LaCombe	145.4300	-	KF5JC	oel	KF5JC
Madisonville	147.3750	+	W5NJJ	oe	NLAKE ARC+
Mandeville	146.7150	-	W5NJJ	o(CA)e	NLAKE ARC+
Slidell	145.2900	-	K5OZ	c	Ozone ARC
Slidell	146.2700	-	W5SLA	oe 114.8/114.8	Ozone ARC
Thibodaux	145.2100	-	WD5IWT	oae	WD5CFM+
Thibodaux	147.3900	+	W5YL	oael	THBDX ARC
SOUTHWEST					
DeRidder	146.8500	-	N5BDD	o	W LA ARS
Lake Charles	145.2100	-	W5BII	o	SWLARC
Lake Charles	146.7300	-	W5BII	oae 173.8/173.8	SWLARC
Sulphur	145.3500	-	KC5PNH	o(CA)e 103.5/103.5	SAC
MAINE					
AROOSTOOK COUNTY					
Allagash-T18-R12	146.7150	-	N1FG	oE-SUN	SJVARA
Fort Kent	146.6400	-	W1TCF	oaelx 100	
Frenchville	147.3300	+	N1FCV	o 103.5	N1FCV
Houlton	146.7900	-	W1NSN	oeWX	GHCA-ARC
Merrill	145.1700	-	KB1JVQ	oex 123 L(146.850 OR 147.000)	JGB
North Wade	146.7300	-	K1FS	oe	AARA
AUGUSTA					
Augusta	146.6700	-	KQ1L	oaersWX 100 L(KQ1L)	KQ1L
Belgrade Lakes	145.3900	-	W1PIG	o(CA)esWxx L(443.2) 100	KenebecARS
Kents Hill	147.0000	+	W1PIG	oaersWX L(449.275) 100	KARS
Litchfield	146.7000	-	N1ITR	oeprsWX 100 L(KQ1L)	N1ITR/KQ1L
North Vassalboro	146.7600	-	K1DAP	oe	McCOLLOR
Winslow	147.2850	+	W1SSF	o 100	Ron Manson

**164 144-148 MHz
MAINE**

<i>Location</i>	<i>Output</i>	<i>Input</i>	<i>Call</i>	<i>Notes</i>	<i>Sponsor</i>
CENTRAL/BANGOR					
Brownville	147.1050	+	N1BUG	oex 103.5	N1BUG
Dixmont	146.8500	-	KQ1L	oersWX 100 L(KQ1L)	KQ1L
East Holden	146.9400	-	N1ME	oe 100	PSARC
East Millinocket	146.7450	-	KA1EKS	o L(145.250 + 449.275) 100	KA1EKS
Hampden	147.3000	+	W1GEE	o(CA)el 100	W1GEE
Hermon	145.4500	-	WA1RES	o 67	PnbCtyARES
Lincoln	147.0000	+	KW1Q	o 100	
Lincoln	147.0000	+	N1GOI	oeps	BARC
Millinocket	145.2500	-	KA1EKS	o L(KQ1L LINK) 100 L(146.745 + 449.275) 100	KA1EKS
Orono	145.4700	-	W1YA	oa	U ME ARC
Orrington	146.6400	-	K1CZ	o 173.8	
Springfield	147.3750	+	WA1ZJL	oex 100	WA1ZJL
MID-COAST					
Bar Harbor	145.2900	-	WB1GDZ	o	
Belfast	147.1650	+	W1EMA	oeprs 136.5	WCARA
Ellsworth	146.9100	-	N1MTN	oersx 151.4	HC EMCOMM
Hope	147.2400	+	WA1ZDA	o	
Knox	147.2700	+	W1EMA	oers 136.5	WCARA
Rockport-Ragged Mtn	146.8200	-	KQ1L	oersWX 100 L(KQ1L)	KQ1L
Washington	145.4900	-	KC1CG	o(CA)ex 91.5 L(WZ1J BRUNSWICK)	KC1CG
Washington	147.0600	+	W1PBR	o(CA)ex 91.5	PenBay ARC
MIDCOAST					
Hulls Cove	147.0300	+	W1TU	oe 100	EAWA
NORTHWEST					
Buckfield-Strkd Mtn	146.8800	-	KQ1L	oersWX 100 L(KQ1L)	KQ1L
Farmington	147.1800	+	KY1C	o	
Hiram	147.0150	+	K1AAM	oe 103.5	K1AAM
Madison	146.7300	-	KA1C	o 91.5	KA1C
Mexico	146.9100	-	N1BBK	oex	N1BBK
New Sharon	145.3500	-	N1UGR	o 100	
Skowhegan	147.3450	+	KA1ZGC	o	KA1ZGC
Sugarloaf Mtn	146.9700	-	W1HTG	oersWX 100 L(KQ1L)	W1HTG/KQ1L
Sumner	146.7900	-	K1PV	o	MtVlyARC
PORTLAND/SOUTH COAST					
Alfred	145.4100	-	WJ1L	oaelrz 103.5	RACES
Arundel	146.9250	-	W6BZ	o(CA) 103.5	N East ARC
Auburn	146.6100	-	W1NPP	o(CA)e	AARC
Brunswick	147.1350	+	WZ1J	o(CA)elxz	G.R.U.
Brunswick	147.2100	+	KS1R	oaeprsx 100	MARA
Falmouth-Blackstrap	147.0900	+	W1QUI	o 100	
Gray	147.0450	+	K1MV	o 100	RRRA
Hollis Center	146.6400	-	N1ROA	oepL(146.88) 100	N1ROA
Naples	146.8350	-	K1AAM	oe 103.5	K1AAM
Portland	146.7300	-	W1KVI	o 100	
Portland	146.7300	-	W1KVI	oe 100	P.A.W.A.
Portland	147.3600	+	K1SA	o	

<i>Location</i>	<i>Output</i>	<i>Input</i>	<i>Call</i>	<i>Notes</i>	<i>Sponsor</i>
Saco	146.7750	-	WA1GTT	o 82.5	
Sebago Lake	147.3150	+	K1AAM	oe 103.5	K1AAM
Waldoboro	147.3900	+	K1NYY	o(CA)l	K1NYY
Wiscasset	146.9850	-	K1LX	oer 100	K1NI
York	147.1800	+	KQ1L	oersWX 100 L(KQ1L)	KQ1L
WASHINGTON COUNTY					
Cooper	146.6100	-	WB5NKJ	o 114.8	WB5NKJ
Cooper	147.3300	+	W1LH	o 118.8	W1LH
Jonesboro	145.4300	-	N1MLF	o	N1MLF
Topsfield	146.6700	-	K1HHC	o	
MARYLAND					
FREQUENCY USAGE					
Snp	145.1700	-			
Eldersburg	147.5550	147.5550	KA3LAO		TCARC
ANNAPOLIS					
Davidsonville	147.1050	+	W3VPR	aez	AARC
Millersville	146.8050	-	W3CU	aer 107.2 Z(911)	MMARC
BALTIMORE					
Baltimore	146.6700	-	W3FT	aelr 107.2	Balto AR
Baltimore	147.0300	+	W3DID	o(CA)elWX	BRATS
Baltimore	147.2850	+	KB3SE		TelPionr
Cockeysville	145.1900	-	K3NXU	110.9	Boumi AR
Columbia	147.1350	+	K3CUJ	er 156.7	Col. ARA
Columbia	147.3900	+	K3CUJ	a 156.7	Col. ARA
E Baltimore	147.2400	+	W3PGA	l	Aero ARC
Jessup	146.7600	-	WA3DZD	l 107.2	MFMA
Jessup	146.7600	223.1600	WA3DZD	l 107.2	MFMA
Jessup	146.7600	449.0000	WA3DZD	l 107.2	MFMA
Millersville	147.0750	+	W3VPR		AARC
NW Baltimore	145.1300	-	WA3DZZ	o(CA) RB	BRATS
BY THE BAY					
Charlestown	145.4700	-	N3RCN	o(CA)rZ 107.2	N3RCN
CENTRAL DELMARVA					
Centerville	146.9400	-	K3ORC	l 107.2	K.I. ARC
Easton	147.0450	+	K3EMD	er 156.7 Z(911)	EARS
Ocean City	147.0150	+	KA3T	a 156.7	Tri-Co A
Princess Anne	146.6250	-	KA3MRX	ar 156.7	SCARES
Salisbury	146.8200	-	WA3ROW	ae 156.7	DARC
Tyaskin	146.8650	-	N3HQJ	a 156.7	Muddy Ho
EAST					
Salisbury	146.9250	-	W3PRO	o 156.7	PROS
NE					
Colora	146.7450	-	N3NAB		N3NAB
Rising Sun	146.9250	-	K3DWB		K3DWB
NORTH					
Cascade	145.2500	-	KK3L	olx 123.0	KK3L
Harford County	145.1100	-	KE3BSA	o	KA3UPR
Sharpsburg	146.8950	-	K8DSJ	77.0	K8DSJ
NORTH CENTRAL					
Manchester	146.8950	-	N3KZS	l	N3KZS
Westminster	145.4100	-	K3PZN	aelrz	CCARC

166 144-148 MHz

MARYLAND

<i>Location</i>	<i>Output</i>	<i>Input</i>	<i>Call</i>	<i>Notes</i>	<i>Sponsor</i>
NORTH DELMARVA					
Chesapeake City	145.1900	–	K3NCL	aez 162.2	CCARA
Chestertown	147.3750	+	K3ARS	o(CA)ersWX	KARS
NORTHEAST					
Bel Air	146.7750	–	WA3SWS	oer	HarfdCoRaces
Belair	147.1200	+	N3EKQ		N3EKQ
Colora	147.1650	+	K3UAV	aer 107.2	FORCE
Havre de Grace	146.8500	–	WA3SFJ	az 107.2 L(53.83)	CBRA
Shawsville	145.3300	–	K3HT		W3EHT
NW BALTIMORE					
Towson	147.5550	147.5550	KA3LAO		KA3LAO
SOUTH					
Blossom Point	146.8500	–	W3BPT		BPARC
California	147.3900	+	N3NO	aerz 156.7	SPARC
Leonardtwn	147.1950	+	N3PX	er 156.7	SPARC
Lexington Park	146.6400	–	K3HKI	aez	StMrysAR
Lexington Park	146.7750	–	N3HRT	156.7 A(*911)	N3HRT
Sunderland	146.9850	–	K3CAL	aerz 156.7	CalvertA
SOUTH BAY					
Crisfield	145.1100	–	N3RKT	o	N3RKT
SOUTH MD					
Hughesville	145.3900	–	W6QMN	oe 186.2	W7UH
Lusby	145.1300	–	N6QAB	a 156.7	N6QAB
Waldorf	145.3500	–	KA3TQD	ael 156.7	KA3TQD R
WASHINGTON AREA					
Adelphi	145.3700	–	WB3FRW	eA(*537)	HDL ARC
Ashton	147.0000	–	K3WX	a	ARCS
Bethesda	145.2900	–	K3YGG	e	NIHRAC
Brandywine	147.1500	+	W3SMR	(CA)e 114.8	SMARC
Cheverly	146.6100	–	KD3VR	o(CA)er	GMRA
College Park	145.4900	–	W3EAX	ZA(*911)	UofMd AR
Germantown	147.2700	+	WA3KOK	o	NERA
Greenbelt	146.8350	–	WA3NAN	e	GoddardA
Greenbelt	146.8800	–	K3GXF	o(CA)er	GMRA
Jessup	146.7600	–	WA3DZD	l 107.2	MFMA
Jessup	146.7600	223.1600	WA3DZD	l 107.2	MFMA
Jessup	146.7600	449.0000	WA3DZD	l 107.2	MFMA
New Carrollton	145.2300	–	N3EZD	110.9	CMARC
Rockville	145.2500	–	W3RCN	e	PARCARA
Rockville	145.4500	–	N3GKZ	oar 156.7	MADRAS
Rockville	146.9550	–	KV3B	o(CA)r	MARC
Silver Spring	147.1800	+	KA3LAO	ar 156.7	Tri-Co A
Silver Spring	147.2250	+	WB3GXW	al 156.7	+KA3HGB
WEST CENTRAL					
Frederick	146.6400	–	K3ERM		FARC
Frederick	146.7300	–	W3FDK	ers 141.3	FARG
Frederick	147.0600	+	K3MAD	oaewx 123.0	MADXRA
Hagerstown	146.9400	–	W3CWC	oar	AnttmRA
Hagerstown	147.0900	+	W3CWC	oaer	AnttmRA
Hagerstown	147.3750	+	K3UMV	r	K3UMV
Thurmont	147.1950	+	N3EJT	179.9	N3EJT
WESTERN					
Cumberland	145.4500	–	W3YMW	al	MountnAR
Frostburg	147.2400	+	KK3L	oelx 123.0	KK3L
Lonaconing	147.3150	+	N3JJK	oe 118.8	N3JJK

144-148 MHz 167
MARYLAND-MASSACHUSETTS

<i>Location</i>	<i>Output</i>	<i>Input</i>	<i>Call</i>	<i>Notes</i>	<i>Sponsor</i>
Midland	146.8800	-	W3YMW	ar 118.8	Mounth A
Oakland	146.8050	-	KB8NUF	arz 123.0	GCARES
Oakland	147.1050	+	WJ3V	oaer	WJ3V
MASSACHUSETTS					
BERKSHIRES					
Dalton	147.0300	+	K1FFK	oe	NoBARC
Egremont	145.2500	-	WB2BQW	ox 114.8	NE. Conn.
Great Barrington	145.2700	-	KA1OA	oaeWXz 136.5	KA1OA
Lenox	145.2900	-	WA1WMG	oz	PvroComm
Mt Greylock	145.2100	-	WA1WMG	oelrx 77	
Mt Greylock	146.9100	-	K1FFK	oeWXx	NoBARC
North Adams	145.4900	-	KC1EB	o 100	
BLACKSTONE VALLEY					
Medway	147.0600	+	W1KG	o	W1KG
Mendon	146.6100	-	N1BHI	o(CA) 146.2 L(MMRA)	MMRA
BOSTON METRO					
Belmont	145.4300	-	WA1RTT	o 67 L(MMRA)	CPSG
Boston	145.2100	-	WA1GHL	oe	
Boston	145.2300	-	W1BOS	oesx 88.5	BARC
Boston	145.3100	-	W1KBN	oae 123	NUWireless
Brookline	146.8200	-	K5TEC	oeE-SUN E-WIND 146.2	MMRA
Brookline	146.9850	-	W1FCC	olpx 88.5	BrklineARC
Newton	147.3600	+	W1HEB	o 67 L(ECHOLINK)	MDLSX ARC
Quincy	146.6700	-	W1BRI	o(CA) 146.2 L(MMRA)	MMRA
Stoneham	146.7150	-	N1NVL	o(CA)er 146.2 L(MMRA)	MMRA
Wakefield	147.0750	+	WA1RHN	oe L(ECHOLINK) 151.4	WA1RHN
Waltham	146.6400	-	W1MHL	oeWXxz	WARA
BOSTON SOUTH					
Attleboro	147.1950	+	K1SMH	oe 127.3	SMHARC
Foxborough	147.3750	+	WB1EMT	o(CA)e 67	FxboroCARC
Norwood	147.2100	+	W1JLI	o 100	NARC/NEMA
Sharon	146.8650	-	K1CNX	orsx 103.5	S EMA
Stoughton	146.7750	-	K1VNU	#o 156.7	SCD
Taunton	147.1350	+	KA1GG	o 67	
Walpole	146.8950	-	K1HRV	oeWX 123	EMA
Walpole	147.0900	+	K1UHU	o 203.5	
CAPE AND ISLANDS					
Dennis	146.9550	-	K1PBO	oersWX 88.5	BARC
East Sandwich	146.7300	-	W1SGL	o 67	CC & IARA
Falmouth	146.6550	-	WA1GPO	o(CA)elpr 88.5	FARA
Nantucket	145.3100	-	W1UF	oe	W1UF
Provincetown	147.2550	+	WA1YFV	oe	PilgrimARC
West Tisbury	147.3450	+	KB1QL	oers 88.5	MVRC
CENTRAL					
Clinton	146.6550	-	N1PHE	o(CA)er 74.4	CEMA
Fitchburg	145.4500	-	W1GZ	o(CA)er 74.4	MARA

**168 144-148 MHZ
MASSACHUSETTS**

<i>Location</i>	<i>Output</i>	<i>Input</i>	<i>Call</i>	<i>Notes</i>	<i>Sponsor</i>
Fitchburg	147.3150	+	WB1EWS	o(CA)exz 442.95) 100	WB1EWS L(224.34
Gardner	145.3700	-	N1EZD	oersWX 136.5	MRA
Oxford	147.2550	+	K1AOI	o	
Paxton	146.9700	-	W1BIM	oex 114.8	CMARA
Warren	147.2100	+	K1QVR	ors 88.5	QVARC
Worcester	145.3100	-	W1WPI	oaz 100 L(449.025)	WPIWA
Worcester	146.9250	-	W1YK	osWX 100	WPIWA
MERRIMACK VALLEY					
Andover	146.8350	-	W1CUO	oers	Tn Andover
Billerica	147.1200	+	W1DC	o 103.5	1200 ARC
Haverhill	145.3500	-	KT1S	o(CA)ez 136.5	M.L
Haverhill	146.6250	-	K1KKM	o(CA)elrsx 156.7	PRA
North Andover	145.2900	-	KA1LFD	o(CA)e 167.9	ECAT
Pepperell	147.3450	+	N1MNX	ors 100	N1MNX
Westford	146.9550	-	WB1GOF	o(CA)ersWX xz 74.4	PART
METROWEST					
Concord	145.1100	-	N1CON	oe 110.9	CWA
Framingham	147.1500	+	W1FY	ors	FARA
Harvard	145.4100	-	W1DVC	oarsx 74.4	Harvard RA
Marlborough	147.2400	+	WA1NPN	oael 71.9/100	TH Group
Marlborough	147.2700	+	W1MRA	o(CA)ep L(MMRA W10J 10M) 146.2	MMRA
Southborough	145.2700	-	W1EMC	oex	EMC ARC
Wellesley	147.0300	+	W1TKZ	oel	WellslyARS
Weston	146.7900	-	N1BE	o(CA)r 146.2 L(MMRA)	MMRA
NORTH SHORE					
Beverly	147.3900	+	WA1PNW	oeE-SUNr	Beverly CD
Danvers	145.4700	-	NS1RA	o(CA) 136.5	NSRA
Gloucester	145.1300	-	W1GLO	oaex 107.2	CAARA
Ipswich	145.4900	-	KB1KHO	oersWX 131.8 L(ECHOLINK)	Ipswich EM
Lynn	145.3300	-	W1DVG	o	
Lynn	147.0150	+	W1DVG	c(CA)lpEXP 88.5	W1DVG
Salem	146.8800	-	NS1RA	o 118.8	NSRA
Saugus	146.9100	-	K1SVP	o(CA)elr 123	E.M.F.r.a.
Topsfield	147.2850	+	W1VYI	oe 100	ECRA
PIONEER VALLEY					
Amherst	145.1300	-	KD1XP	o 173.8	KD1XP
Leyden	146.9850	-	KB1BSS	oersWxx 136.5	FCARC
SOUTH COAST					
Dartmouth	147.0000	+	W1AEC	o(CA)e 67	SEMARA
Fairhaven	145.4900	-	KD1CY	o(CA)ersWX x 67 L(ECHO/IRLP)	KD1CY
Fall River	145.1500	-	WA1DGW	oers 123	BCRA
Fall River	146.8050	-	NN1D	o(CA)e 67	SEMARG
SOUTH SHORE					
Bridgewater	147.1800	+	W1MV	ox 67	MARA

144-148 MHz 169
MASSACHUSETTS-MICHIGAN

<i>Location</i>	<i>Output</i>	<i>Input</i>	<i>Call</i>	<i>Notes</i>	<i>Sponsor</i>
Norwell	145.2500	-	AC1M	oaelrs 77/67	NS1N
Plymouth	146.6850	-	N1ZIZ	oe 67	G.A.R.S.
Plymouth	147.3150	+	KB1HJG	o 67	
Scituate	145.3900	-	W1QWT	oesWX L(IRLP 4320)	W1QWT 88.5
Weymouth	147.3000	+	AC1N	oer 67	SSRA
Whitman	147.2250	+	WA1NPO	o(CA)er 67	WhitmanARC
SPRINGFIELD					
Agawam	146.6700	-	W1TOM	osL(IRLP) 127.3	MTARA
Chicopee	147.0750	+	WC1AAE	oer	CCOEM
Holyoke	146.7150	-	K1ZJH	o 100	K1ZJH
Holyoke	146.9400	-	W1TOM	oaesxL(147) 127.3	MTARA
Monson	147.1050	+	W1OBBQ	oelpr 162.2	NYNES
MICHIGAN					
LOWER PEN NORTHEAST					
Alpena	145.4300	-	N8JWH	oaelrsWXxz 82.5	N8JWH
Alpena	145.4900	-	N8BIT	oaelrs 100	8BITRG
Alpena	146.7600	-	K8PA	oaes 88.5	TBARC
Bad Axe	145.4700	-	N8LFR	o	LHARC
Bad Axe	146.8800	-	KA8PZP	oe	Thumb ARC
Bay City	145.3100	-	N8BBR	oaelrsWX 131.8	BARC
Bay City	147.3600	+	N8BBR	oaelrsWX	BARC
Caro	146.6600	-	WB8WJV	oersWX 141.3	TCARA
Caro	146.8200	-	WA8CKT	oaesWXz	WA8CKT
Cheboygan	146.7400	-	W8IPQ	oel 103.5	CCARA
Gaylord	147.1200	+	N8JCN	oelrsWxx 151.4	N8JCN
Glennie	145.1700	-	K5EKP	o(CA) 141.3	K5EKP RS
Hale	147.2200	+	K5YHA	o(CA)elrsWX xz 141.3	K5EKP RS
Hemlock	145.3300	-	K8DO	oe 88.5	K8DO
Houghton Lake	147.0800	+	K5EKP	c(CA)erswx	K5EKP RS
Lewiston	145.1900	-	N8SCY	celt	RARG
Luzerne	145.2500	-	K8GER	oaeWXz	K8GER
Midland	147.0000	+	W8KEA	oaersWXz 103.5	MARC
Mio	145.3500	-	WT8G	oe	AVARC
Mio	146.7000	-	K5YHA	c(CA)rswx	K5EKP RS
Mio	147.1400	+	K5EKP	o(CA) 141.3	K5EKP RS
Oscoda	146.9000	-	KB8RWG	oaelrsWXxz 156.7	Alcona ARA
Pleasant Valley	146.7200	-	KB8ZGU	oewxx	CMARA
Rogers City	147.0200	+	WB8TQZ	oae	PICARC
Roscommon	145.4500	-	WF8R	oaez	C/RARA
Saginaw	147.2400	+	K8DAC	oalrsWX 103.5	SVARA
Sandusky	146.8600	-	W8AX	oesWX	Thumb ARC
Tawas City	146.6400	-	W8ICC	oaersWXz 103.5	ICARE
Watrousville	147.3200	+	N8UT	oDCSersWX x 110.9	AREA

**170 144-148 MHz
MICHIGAN**

<i>Location</i>	<i>Output</i>	<i>Input</i>	<i>Call</i>	<i>Notes</i>	<i>Sponsor</i>
West Branch	145.4100	-	W8YUC	oI 91.5	RARG
West Branch	146.9400	-	WB8UJB	oersWX 103.5	OARS
West Branch	147.0600	+	K8WBR	oe 103.5	N8CJM
LOWER PEN NORTHWEST					
Benzonia	147.0400	+	W8BNZ	oersWX	Benzie ARC
Big Rapids	145.2900	-	W8HVG	oaelWxxz 94.8	IRA
Big Rapids	146.7400	-	KB8QOI	oersWX	BRAARC
Cadillac	146.9800	-	K8CAD	o(CA)eWxxz	WEXARC
Cadillac	147.1600	+	W8HVG	oaelWxxz 103.5	IRA
Cheboygan	146.8400	-	W8COL	o(CA)lrswxz 103.5	WB8DEL
East Jordan	147.2800	+	W8COL	o(CA)erWxx z 103.5	COLARC
Edmore	146.8000	-	WB8VWK	o(CA)eWxx 103.5	CMARA
Farwell	147.2000	+	WD8MQR	ceWXzt	WD8MQR
Fremont	146.9200	-	N8ACL	oae 94.8	NCRG
Gaylord	146.8200	-	NM8RC	o(CA)erswx xz 118.8	TOMARC
Gladwin	147.1800	+	WT8J	oe 173.8	GAARC
Grayling	145.1300	-	WD8LUM	oe	ARAHH
Hart	146.6400	-	N8UKH	oersWX 94.8	OCARES
Holton	147.3200	+	WD8MKG	o(CA)elrswx xz 94.8	WD8MKG
Kalkaska	147.3000	+	AA8ZV	o 123	AA8ZV
Lake City	145.2100	-	KG8QY	o(CA)ez	Rat Pack
Lake Leelanau	146.9200	-	N8JKV	o 114.8	N8JKV
Leland	145.3900	-	W8TCM	o(CA)erz	LRA&CARC
Ludington	145.3100	-	W8HVG	oaelWxxz 94.8	IRA
Ludington	145.4700	-	K8DXF	oaeWXz 103.5	K8DXF
Ludington	146.6200	-	WB8ERN	oaDCSe 103.5	WB8ERN
Mancelona	147.3800	+	K8WQK	oe 107.2	CARC
Manistee	146.7800	-	AB8CY	oe 94.8	WMRA
Moorestown	146.9600	-	KA8ABM	o(CA)e 103.5	KA8ABM
Mt Pleasant	145.1500	-	W8HVG	oaelWxxz 103.5	IRA
New Era	147.2200	+	AB8AZ	celprswxt	AB8AZ
Peshawbestown	146.6600	-	W8TVT	oe 114.8	LRA
Stutsmanville	146.6800	-	W8GQN	oaeWxxz 110.9	SAARC
Traverse City	145.1500	-	W8HVG	oaelWxxz 114.8	IRA
Traverse City	145.2700	-	W8TVC	oels 114.8	W8TVC
Traverse City	146.8600	-	W8SGR	o(CA)exz	CARC
Traverse City	147.1000	+	K8HIB	oersWxxz 114.8	Cherryland AR
Vanderbilt	145.2900	-	W8HVG	oaelWxxz 103.5	IRA
Walkerville	145.4300	-	NW8J	o 94.8	NW8J

<i>Location</i>	<i>Output</i>	<i>Input</i>	<i>Call</i>	<i>Notes</i>	<i>Sponsor</i>
White Cloud	145.4500	-	KB8IFE	o(CA)elz 94.8	KB8IFE
LOWER PEN SOUTHEAST					
Adrian	145.3700	-	W8TQE	o(CA)esWX 85.4	Adrian ARC
Ann Arbor	145.2300	-	W8UM	oe 100	U of M ARC
Ann Arbor	146.9600	-	W8PGW	o(CA)DCSlx z 100	Arrow ARC
Burton	147.3800	+	N8NE	caelt	FAIR
Chelsea	145.4500	-	WD8IEL	oe 100	CARC
Clarkston	146.8400	-	K8NWD	o(CA)ersWX 100	CRA
Dearborn	145.2700	-	K8UTT	c(CA)t	Ford ARL
Dearborn	147.1600	+	WR8DAR	o(CA)ers 100	N8DJP
Detroit	145.1100	-	W8DET	oe 100	DM&KC
Detroit	145.2100	-	WW8GM	o(CA)elrsWX x 123	GMARC
Detroit	145.3300	-	WR8DAR	oelrsWX 100	RADAR
Detroit	146.7600	-	KE8HR	oADCsersxz 100	SpiritARC
Durand	145.2900	-	N8IES	olrsWX 100	N8IES
Fenton	146.7800	-	W8VHB	o(CA)el 67	FAARA
Flint	147.1000	+	KC8KGZ	o(CA)DCSer sWXz 100	GCARES
Flint	147.2600	+	KC8KGZ	o(CA)ersWX z 100	GCARES
Flint	147.3400	+	W8ACW	o 100	GCRC
Garden City	146.8600	-	KK8GC	o(CA)el 100	GCRA
Grosse Point Park	146.7400	-	K8BYI	o(CA)DCSer sWX 100	SEMARA
Howell	146.6800	-	W8LRK	o(CA)ersWX 162.2	LARK
Lapeer	146.6200	-	W8LAP	o(CA)ersxz 100	LCARA
Livonia	145.3500	-	K8UNS	o(CA) WX 100	LARC
Manchester	146.9800	-	WD8IEL	oe	CARC
Milford	146.9000	-	W8OAK	oelrsWX 100	Oakland Co Em
Monroe	145.3100	-	W8YZ	oelrsWX	MEMRA
Monroe	146.7200	-	K8RPT	o(CA)elrsWX z	RRRA
Mt Clemens	147.2000	+	WA8MAC	oersWX 100	MCEM
Northville	145.1700	-	K8RUR	oalrsWXz 100	I 94 ARC
Oak Park	146.6400	-	W8HP	oaersWXz 100	DART
Owosso	147.0200	+	N8DVH	o(CA)ersWX z 100	N8DVH
Pontiac	145.2500	-	W8OAK	oersWX 100	Oakland Co Em
Port Huron	146.7200	-	WD8DUV	oers 100	PHART
Port Huron	146.8000	-	NA8I	o(CA) 100	NA8I / WD8DW
Port Huron	147.3000	+	K8DD	oersWxx	PHART
Rankin	145.1900	-	W8YUC	oelWX 100	RARG
Roseville	147.2200	+	N8EDV	ol	N8EDV
Royal Oak	146.4000	147.4000	KA8ZRR	o(CA)e 100	KA8ZRR
Royal Oak Twp	147.1400	+	N8KD	o(CA)elsWxx	SMART
South Lyon	147.0400	+	K8VJ	oe 110.9	SLARA

172 144-148 MHz

MICHIGAN

<i>Location</i>	<i>Output</i>	<i>Input</i>	<i>Call</i>	<i>Notes</i>	<i>Sponsor</i>
Southfield	146.8200	-	W5TH	ct	W5TH
Sterling Heights	147.0800	+	N8LC	oe 100	LCARC
Troy	145.1300	-	K8NA	o 100	SEMDXRA
Utica	147.1800	+	K8UO	o(CA) DCS 100	USECA
Waterford	145.4300	-	W8JIM	c(CA)elxt	W8JIM
White Lake Twp	145.4900	-	N8BIT	oaelrsWxxz 67	8BITRG
Wyandotte	147.2400	+	K8SB	oe	DARES
Ypsilanti	146.9200	-	K8RUR	oalrsWxz 100	I 94 ARC
LOWER PEN SOUTHWEST					
Allegan	147.2400	+	KC8ITU	oaersWxz 94.8	ACARC
Alma	145.3700	-	KC8MUV	oaersz 100	Alma RC
Bangor	147.3600	+	K8BRC	oaersWX 94.8	BRARC
Battle Creek	145.1500	-	W8HVG	oaelWxxz 94.8	IRA
Battle Creek	146.6600	-	W8DF	oaersWX 94.8	SMARS
Berrien Springs	145.3700	-	W8YKS	o(CA)	DOCRG
Cedar Springs	146.8800	-	NW8J	oe 141.3	NW8J
Centerville	145.3100	-	N8IYX	oersWX 94.8	ARPSA
Charlotte	147.0800	+	K8CHR	oersWX 103.5	ECARC
Coldwater	147.3000	+	WD8KAF	oersWX 100	BCARC
Dowagiac	145.2100	-	KU8Y	oesWX 131.8	KU8Y
Fruitport	147.3800	+	KE8LZ	oaz 94.8	KE8LZ
Grand Haven	145.4900	-	W8CSO	oaelSWX 94.8	NOARC
Grand Rapids	145.1100	-	NW8J	oers 94.8	Kent Co Emerg
Grand Rapids	145.2300	-	W8USA	oae 94.8	MARA
Grand Rapids	145.4100	-	WD8EMD	o(CA)ersWX z 94.8	541 Inc
Grand Rapids	146.7600	-	W8DC	o 94.8	GRARA
Grand Rapids	147.1600	+	W8HVG	oaelWxxz 94.8	IRA
Grand Rapids	147.2600	+	W8DC	oaelWX 94.8	GRARA
Hastings	146.5000	147.5000	KB8SEM	oepWX	KB8SEM
Holland	146.5000	147.5000	K8DAA	os 94.8	HARC
Holland	147.0600	+	K8DAA	oaersWxz 94.8	HARC
Jackson	145.4700	-	KA8HDY	o(CA)elrsz 100	KA8HDY
Jackson	146.8800	-	W8JXN	oersWX 100	CARS
Jackson	147.3600	+	KA8HDY	o(CA)ersz 100	CARS
Kalamazoo	145.1700	-	N8DXB	oae 94.8	N8DXB
Kalamazoo	147.0000	+	W8VY	o(CA)elr 94.8	KARC
Kalamazoo	147.0400	+	K8KZO	o(CA)ersWX z 94.8	SWMART
Lansing	146.7000	-	WB8CQM	oaers 100	LCDRA
Lansing	146.9400	-	WB8CQM	oers 100	LCDRA
Lansing	147.2800	+	KB8LCY	olx 107.2	KB8LCY
Lowell	145.2700	-	W8LRC	oaesWxxz 94.8	LARC

**144-148 MHz 173
MICHIGAN**

<i>Location</i>	<i>Output</i>	<i>Input</i>	<i>Call</i>	<i>Notes</i>	<i>Sponsor</i>
Marshall	145.3500	-	K8UCQ	o	ECCRA
Marshall	147.1200	+	K8ZRL	oersWxx	BCES
Mattawan	146.5000	147.5000	W8GDS	oelrsWX 123	W8GDS
Muskegon	145.3300	-	W8HVG	oaelWxxz 94.8	IRA
Muskegon	146.8200	-	K8WNJ	oersWX 94.8	MCARESG
Muskegon	146.9400	-	W8ZHO	oa 94.8	MAARC
Nashville	146.5000	147.5000	W8BMZ	oaelrsWxz 110.9	W8BMZ
Okemos	145.3900	-	WB8CQM	oersWxx 100	LCDRA
Portland	145.1300	-	N8ZMT	oersWX 94.8	Ionia ARES
Sister Lakes	146.8200	-	W8MAI	cersWxxt	BARA
St Joseph	145.4700	-	W8HVG	oaelWxxz 94.8	IRA
St Joseph	146.7200	-	KB8VIM	o(CA)ersWX Z 131.8	SCRA/BARA
Wacousta	146.8600	-	WC8CLI	oelrsWX 100	WIRE
Whitehall	146.5000	147.5000	W8WPD	ceprswxt	W-M ES
UPPER PEN CENT					
Escanaba	145.1300	-	KB9BQX	o	KB9BQX
Escanaba	147.1500	+	N8DP	o	DCARS
Gladstone	147.2400	+	N8DP	o 107.2	N8DP
Gwinn	146.6400	-	N8RRZ	o	HARA
Iron Mountain	146.8500	-	WA8FXQ	o(CA)eWX	MichACon
Ishpeming	146.9100	-	K8LOD	oe	HARA
Marquette	146.9700	-	KE8IL	oe	MrquttRA
Marquette	147.2700	+	KG8YT	oeWX	HARA
Menominee	147.0000	+	W8PIF	oeWX 107.2	M&MARC
Republic	147.0900	+	KG8ZL	oe-SUN	CUPRA
Stephenson	147.3300	+	K8NB	oe	K8NB
Trenary	147.0300	+	WD8CSZ	o	TARA
Wetmore	145.4100	-	KC8BAN	o	AlgerARC
UPPER PEN EAST					
Cooks	146.7000	-	WA8WG	orsWX	WA8WG
Deer Park	147.0900	+	KC8GKK	oe 114.8	KC8GKK
Newberry	146.6100	-	KC8GKK	oe 114.8	SPARK
Newberry	147.0900	+	KC8GKK	oe 114.8	KC8GKK
Pickford	146.6400	-	W8EUP	oe	EUPAR
SaultSte Marie	147.1050	+	KB8SKC	o(CA)eWxz	KB8SKC
SaultSte Marie	147.2100	+	W8EUP	oa	EUPAR
Strongs	147.3300	+	W8ARS	oe	A-CARN
Wetmore	146.7900	-	W8NI	o	MARA
UPPER PEN WEST					
Bessemer	146.7600	-	K8ATX	oe	BkJckRA
Calumet	147.3150	+	K8MDH	oaeWxz 100.0	KewCoRA
Hancock	146.8800	-	W8CDZ	oaeWxz 100.0	CCRAA
Iron River	145.1700	-	N8LVQ	oe 107.2	IRARC
L'anse	146.6700	-	W8CDZ	oex	CCRAA
Wakefield	147.0750	+	KB8ZXE	o	KB8ZXE
White Pine	147.3000	+	N8GZQ	o	TrappHills
Winona	146.7300	-	W8UXG	oae	SARA

174 144-148 MHz

MINNESOTA

<i>Location</i>	<i>Output</i>	<i>Input</i>	<i>Call</i>	<i>Notes</i>	<i>Sponsor</i>
MINNESOTA					
CENTRAL					
Avon	147.1050	+	KBØRRS	oaeWX 85.4	STEARNSES
Becker	147.3450	+	KØOS	o 85.4	
Big Lake	146.7750	+	NØYZI	oe	SHERBCRG
Cambridge	146.6400	-	WRØP	oe 146.2	ICES
Collegeville	147.0150	+	WØSV	ox	STCLOUDRC
Crown	145.2300	-	NØGEF	o 127.3	NOGEF
Darwin	146.6850	-	WØCRC	o 146.2	CRARC
Elk River	146.9700	-	KØCJD	o	ELKRVRRRA
Erhard	146.8200	-	KCØAIW	o	DLARC
Foreston	146.7450	-	NØGOI	o 107.2	MAGIC
Hutchinson	147.3750	+	WØDEU	oWX 146.2	CITYOFHUT
Little Falls	147.1350	+	KBØSYA	oe 123.0	LARA
Long Prairie	146.6550	-	KCØTAF	oe	TODDCTYES
Milaca	145.3500	-	WBØMPE	o 141.3	WBØMPE
Paynesville	145.2700	-	WDØDEH	o	PAYNSRA
Paynesville	147.0750	+	KØOS	o 85.4	KØOS
Princeton	145.4700	-	KGØUY	o 114.8	SHCNTYRG
Princeton	146.8950	-	NØRPP	oe 203.5	SHERBCRG
Sauk Centre	147.2550	+	WØALX	o	RUNEARC
St Cloud	146.8350	-	NØOYQ	oe 85.4	NØOYQ
St Cloud	146.9400	-	WØSV	oa	STCLDARC
Wadena	147.3300	+	NØWN	o	WADENARC
DULUTH					
Duluth	145.3100	-	NØEO	o 110.9	SVAMATRS
Duluth	145.4100	-	KCØHXC	oe	NØBZZ
Duluth	146.9400	-	WØGKP	oae	AROWHDCR
Duluth	146.9700	-	WØTVD	oe 114.8	NMNDXASSN
Duluth	147.0600	+	KCØIPA	oa 103.5	LSAC
Duluth	147.1800	+	KAØTMW	oae 103.5	KAØTMW
Duluth	147.3750	+	WØMD	o 156.7	WØMD
Proctor	147.3300	+	NØBZZ	o 151.4	NØBZZ
EAST CENTRAL					
Forest Lake	146.7300	-	KØHPY	o	KØHPY
Isle	146.6100	-	WBØSYO	o	WBØSYO
Mahtowa	147.0000	-	NØBNG	oe	MOOSELKRA
North Branch	147.3150	+	KCØASX	o 91.5	CCARES
Rush City	145.3300	-	NØABR	oa	NØABR
MET					
Minnetonka	145.4500	-	NØBVE	oe	MHRA
Richfield	145.3900	-	WBØPWQ	oe 103.5	RICHPSAF
METRO					
Apple Valley	145.4100	-	WØLYM	o 77.0	APPLEVYRA
Bloomington	147.0900	+	KDØCL	o(CA)e	ARAB
Burnsville	147.2100	+	WØBU	oaeWxx	TCRC
Carver	147.1650	+	WBØRMK	oae 107.2	SMARTS
Columbia Hts	145.2100	+	WBØBWL	o	MNLINK
Coon Rapids	146.6700	-	WØYFZ	oae	ANOKACRC
Eden Prairie	146.8800	-	WAØVLL	o	SWRPTRASN
Edina	145.4300	-	WCØHC	oe 127.3	HC RACES
Edina	147.3900	+	KØJE	o	TWINTNRPT
Forest Lake	145.2500	-	KCØIOC	o	TWG&IOC
Golden Valley	146.8200	-	WØPZT	o(CA)e 127.3	HC SHERIFF
Hampton	147.3600	+	KØJTA	oe 136.5	KØJTA
Inver Grove	146.9850	-	WØCGM	o	SARCASM

144-148 MHz 175
MINNESOTA

<i>Location</i>	<i>Output</i>	<i>Input</i>	<i>Call</i>	<i>Notes</i>	<i>Sponsor</i>
Little Canada	146.9250	-	KBØUPW	oa 107.2	RAMCOES
Maple Plain	147.0000	+	KØLTC	o(CA) 114.8	RARC
Maplewood	146.9250	-	KBØUPW	o 100.0	RAMCOES
Maplewood	147.1200	+	WØMR	oe	3M ARC
Minneapolis	145.1100	-	NØTL	o	TWINSLAN
Minneapolis	145.1500	-	WRØDK	o	WRØDK
Minneapolis	145.3700	-	KØMSP	oex 107.2	MIDWESTRA
Minneapolis	146.7000	-	WCØHC	oe 127.3	HC RACES
Minneapolis	147.0300	+	WBØMPE	o	WBØMPE
Minneapolis	147.1500	+	WØYC	o	UOFM ARC
Minneapolis	147.1800	+	NØJAL	o	NØJAL
Minneapolis	147.2700	+	WBØZKB	o	WBØZKB
New Brighton	145.2900	-	NØFKM	o 114.8	NØFKM
Oakdale	146.8500	-	WDØHWT	o(CA) Wxx	MARA
Plymouth	146.7000	-	WCØHC	oe 127.3	HENNRACES
St Louis Park	146.7600	-	WØEF	oeWX	TCFMCLUB
St Paul	145.1700	-	NØGOI	o	MAGIC
St Paul	145.3100	-	KØAGF	oa	STPAULRC
Stillwater	147.0600	+	WØJH	o 114.8	SARA
West St Paul	145.2300	-	WØDCA	or 77.0	DCEC
NORTH CENTRAL					
Aitkin	146.8050	-	KCØQXC	o 156.7	ACRC
Bemidji	145.4500	-	KBØMM	oe	TURTLRVRH
Bemidji	146.7300	-	WØBJI	oa	PAULBARC
Big Falls	146.9100	-	WVØO	o	KCARS
Brainerd	145.1300	-	WØUJ	o	BAARC
Brainerd	147.0300	+	WØUJ	oaeWX	BAARC
Brainerd	147.2250	+	WØUJ	oaeWX	BAARC
Gheen Hill	147.2100	+	WVØO	o	KCARS
Grand Rapids	146.8800	-	KBØVAE	oae 123.0	NOLKSARC
Grand Rapids	147.0750	+	KBØVAE	oel 123.0	NORTHLKRC
Intl Falls	146.6100	-	WVØO	oa	KCARS
Intl Falls	146.6700	-	KØNAR	o	WJØY
Intl Falls	146.9700	-	KØHKZ	oe	KØHKZ
Lengby	147.2700	+	WØBJI	oel	PAULBARC
Loman	147.3450	+	WDØGTM	o	WDØGTM
Longville	146.9550	-	WØETY	o(CA)z	WØECJ
Outing	145.4300	-	WRØG	oex 127.3	WRØG
Pequot Lakes	147.0900	+	KBØSYA	o 123.0	BRNLKARA
Roosevelt	147.0000	-	NØLAH	oae	LKWOODSRA
Walker	147.3900	+	KCØCBM	o	CASHUBARC
NORTH EAST					
Aurora	147.2400	+	WD8RFS	oe	WD8RFS
Cloquet	146.6700	-	WAØGWI	oa	WAØGWI
Coleraine	147.1650	+	KBØQYC	o 114.8	KBØQYC
Cook	147.3600	+	NØBZZ	ol 162.2	L.S.A.C.
Duluth	147.2850	+	KRØB	o	KRØB
Ely	147.3900	+	WD8RFS	oae	VERMILLON
Gilbert	147.1500	+	WDØFQO	oa	MESBIWIRA
Grand Marais	146.7300	-	WØBBN	o(CA)e 100.0	BWARC
Grand Marais	146.8950	-	WØBBN	o(CA)e 100.0	BWARC
Grand Marias	147.3600	+	NØBZZ	ol 114.8	NØBZZ
Hibbing	146.7900	-	KBØHYB	oae	MIDRGARC
Hibbing	147.1200	+	WD8RFS	oae	WD8RFS
Isabella	147.3000	+	KGØQR	oe 114.8	KGØQR
Orr	145.2900	-	WD8RFS	oe	WD8RFS

**176 144-148 MHz
MINNESOTA**

<i>Location</i>	<i>Output</i>	<i>Input</i>	<i>Call</i>	<i>Notes</i>	<i>Sponsor</i>
Silver Bay	145.2300	-	WD8RFS	o	WD8RFS
Silver Bay	147.0900	+	NØBZZ	o 114.8	NØBZZ
Two Harbors	147.2700	+	WBØDGK	o 114.8	THRAG
Virginia	145.3700	-	WD8RFS	oe	
NORTH WEST					
Barnsville	147.0600	+	KCØSD	olx	KCØSD
Detroit Lakes	147.1950	+	WØEMZ	oe	DETLKSARC
Fergus Falls	147.2850	+	KØQIK	oae 88.5	LKREGARC
Fisher	146.7000	-	KAØDTV	o	NOSTARS
Karlstad	145.4700	-	KAØNWW	o	KAØNMV
Karlstad	146.6550	-	KAØNWW	o 127.3	KAØNWW
Park Rapids	147.3000	+	KØGUV	o	KØGUV
Thief River Fa	146.8500	-	WBØWTI	oeWX	WBØWTI
Wannaska	147.0900	+	NØLAH	oae	LKOFWDRA
Wolverton	147.1500	+	NØCBV	o	NØCBV
SOUTH CENTRAL					
Blue Earth	147.0000	+	KØUSR	ol	BLUERTHCD
Fairmont	146.6400	-	KØSXR	o	FAIRMTRC
Faribault	145.1900	-	NØZR	o 100.0	NØZR
Le Sueur	146.6100	-	WBØERN	oa 136.5	LESUERRG
Mankato	147.0450	+	KØFTB	oae	MVRA
Mankato	147.2400	+	NØKTR	oWX 136.5	MVRA
New Ulm	146.8050	-	NØVQA	o 151.4	NØVQA
Sleepy Eye	147.3300	+	KØMTW	o 100.0	NEWULMARC
St Peter	147.1350	+	WQØA	o 100.0	SCAN
Waseca	146.7150	-	KBØUJL	oeWX	WCEM
Waseca	146.9400	-	WAØCJU	oeWX	VARS
SOUTH EAST					
Austin	145.4700	-	WØAZR	o 100.0	AUSTINRC
Austin	146.7300	-	WØAZR	oaez 100.0	AARC
Clarks Grove	146.8800	-	WAØRAX	o 100.0	ALBLEARC
Faribault	146.7900	-	WBØNKX	oae 100.0	WBØNKX
La Crescent	146.9700	-	WR9ARC	oaeWX	RVRLNDARC
Northfield	146.6550	-	WØIHI	oe	CCRC
Owatonna	145.4900	-	KAØKEL	oe	OWASTELAC
Owatonna	147.1050	+	WBØVAJ	oael 100.0	WBØVAK
Red Wing	147.3000	+	KCØLXM	o	HIWATVATC
Rochester	146.6250	-	WØMXW	o	ROCHARC
Rochester	146.8200	-	WØMXW	oae	ROCHARC
Rochester	147.2550	+	WØEAS	oesWX 100.0	OEOC
Spring Valley	147.0150	+	NØZOD	oe 110.9	SPGVLYEMS
Winona	146.6400	-	WØNE	oae	WINONARC
Winona	147.1500	+	WDØHAD	oe	
Winona	147.2850	+	NØPDD	o(CA)e 100.0	NØQZU
SOUTH WEST					
Marshall	147.1950	+	WØBMJ	o	MARSHALRC
Redwood Falls	146.8650	-	KBØCGJ	oaez 151.4	REDWARA
Verdi	145.1100	-	KAØBWS	o	KAØBWS
Worthington	146.6700	-	WAØLUT	o	WORTHTARC
WEST CENTRAL					
Alexandria	146.7900	-	WØALX	oae	RUNESTNRC
Fergus Falls	146.6400	-	KØQIK	oae	LKREGARC
Ulen	146.6850	-	WØQQK	oa	WØQQK
Willmar	145.2300	-	NØUOC	o 91.5	RIDGEWATER
Willmar	146.9100	-	WØSW	oeWXX	WILLEAR
Willmar	147.0300	-	WØSW	oe	WILLEAR

<i>Location</i>	<i>Output</i>	<i>Input</i>	<i>Call</i>	<i>Notes</i>	<i>Sponsor</i>
MISSISSIPPI					
Abbeville	145.4700	-	WB5VYH	#oel 107.2	WB5VYH
Aberdeen	147.2700	+	WB5USN	oae 210.7	MONROE CO
Ackerman	147.1200	+	NO5N	o	
Amory	146.9400	-	KB5DWX	ol 192.8	N MONROE C
Amory	147.0900	+	KB5DSN	o	
Bay St Louis	146.7000	-	KB5MPW	o(CA)lWX 136.5	WQRZ
Biloxi	146.7300	-	KC5IF	oa	MISS. COAS
Biloxi	146.7900	-	K5TYP	oae	KEESLER AR
Booneville	145.1900	-	K5YD	oae 110.9	BOONEVILLE
Booneville	147.1500	+	KI5WI	oaz	
Bude	146.8500	-	KD5QNC	oe 103.5	SW MS ARC
Byhalia	145.3500	-	N4DRL	o 110.9	N4DRL
Chatawa	145.3100	-	WB5GOJ	o(CA) RB	WB5GOJ
Chunky	147.3900	+	W5PPB	oel 77.0	W5PPB
Cleveland	146.7750	-	KD5YTB	o 107.2	
Cleveland	147.2850	+	N5LRL	oel 107.2	
Collins	146.9850	-	N5LRQ	oeRB 136.5	
Columbia	147.2850	+	N5LJC	oe	N5LJC
Columbus	146.6250	-	KC5ULN	oae	KC5ULN
Columbus	147.0000	+	KC5ULN	oa	KC5ULN
Corinth	146.9250	-	WB5CON	o 107.2	ACARES
Corinth	147.0000	-	K5UFH	o	K5UFH
Corinth	147.2850	+	K5WHB	oaelRB	CRA
Ellisville	145.2300	-	W5NRU	oelWX 136.5	AA5SG
Ellisville	146.8650	+	W5NRU	oel 136.5	AA5SG/N5HO
Ellisville	146.8950	+	W5NRU	olRB 136.5	AA5SG/N5HO
Ellisville	146.9550	-	N5EKR	ot	N5EKR
Florence	145.1100	-	KD5AXY	oet	KD5AXY
Fulton	145.4500	-	WX5P	oae 192.8	WX5P
Gautier	146.9700	-	N5OS	oersRB WX 123.0	WA5KNR
Gloster	145.4300	-	KX5E	o 136.5	ONARC
Greenville	147.3450	+	N5PS	oe 107.2	N5PS
Grenada	146.7000	-	W5LV	oe	W5LV
Gulfport	147.3750	+	KA5VFU	o	
Hattiesburg	145.1900	-	W5CJR	o 136.5	HATTIESBUR
Hattiesburg	145.3700	-	K5IJX	o 136.5	K5IJX
Hattiesburg	146.7750	-	K5PN	oe 136.5	HATTIESBUR
Hattiesburg	147.3150	+	KD5MIS	oelRB 136.5	KD5MIS
Hattiesburg	147.3600	+	W5CJR	o	HATTIESBUR
Hernando	146.9100	-	K5VV	oa	K5VV
Hernando	147.2250	+	KD5VMV	oersWX 107.2	KD5VMV
Horn Lake	145.2700	-	N5NBG	o(CA) 107.2	REDNECKS
Isola	146.9550	-	KC5OB	o	KC5OB
Iuka	146.8500	-	WB5MFK	oa	
Jackson	145.3900	-	KB5KGE	o	
Jackson	146.7600	-	W5AXQ	o	JARC, INC
Jackson	146.8800	-	K5QNE	oaz 100.0	JARC, INC.
Jackson	146.9400	-	KA5SBK	oeRB WXz 100.0	KA5SBK
Jackson	147.0000	+	W5IQ	ot	ST ANDREWS
Jackson	147.0750	+	NC5Y	oat	NC5Y

**178 144-148 MHz
MISSISSIPPI**

<i>Location</i>	<i>Output</i>	<i>Input</i>	<i>Call</i>	<i>Notes</i>	<i>Sponsor</i>
Kiln	145.3300	-	K5DMC	oe	WEST COAST
Kosciusko	146.8500	-	W5LWC	o	MID-MS ARC
Laurel	146.6100	-	W5LAR	oe 136.5	LAUREL ARC
Laurel	147.0300	-	WV5D	ot	WV5D
Laurel	147.2550	+	KC5RC	oe	JONES CO A
Louisville	147.3600	+	KC5QGC	oae	WINSTON CO
Lucedale	146.9100	-	WA5JZL	o	WA5JZL
Lucedale	147.1200	+	N5LRQ	el 136.5	N5LRQ
Madison	146.6400	-	K5XU	o	JARC, INC
Magee	146.8200	-	KA5LNY	oe 100.0	SIMPSON CO
Magee	147.3000	+	KA5LNY	oe 100.0	KA5LNY
Mccomb	146.9400	-	KD5QNC	oet	
Meridian	146.6550	-	KC5ZZH	c	KC5ZZH
Meridian	146.7000	-	W5FQ	oez	MERIDIAN A
Meridian	146.9700	-	KI5FW	oe 100.0	LAUDERDALE
Monticello	147.0150	+	N5JHK	oae	N5JHK
Mooreville	146.6400	-	WB5NAY	oa	
Morton	147.0450	+	KB5LCL	oel 141.3	
Natchez	146.6850	-	W5KHB	o 100.0	W5KHB
Natchez	146.7450	-	K5SVC	oe 100.0	K5SVC
Natchez	146.9100	-	K5OCM	o 91.5	OLD NATCH
Natchez	147.3600	+	K5SVC	oe 100.0	K5SVC
New Albany	145.2300	-	KC5VZI	#o	KC5VZI
New Albany	146.6700	-	W5UBG	oae	BP HOSP RC
New Albany	146.7450	-	KC5VZI	#ot	
New Hebron	147.0900	+	N5MRS	oaelRBzt	N5MRS
Olive Brach	147.2550	+	KD5CKP	ersWXt	KD5CKP
Oxford	147.3300	+	W5LAF	oaesWX 107.2	W5LAF
Pearl/Rankin C	147.1500	+	KF5IZ	oaez 88.5	
Pelahatchie	145.3900	-	W5PPB	eIRB WX 77.0	W5PPB
Pelahatchie	147.2400	+	W5PPB	oeRB 77.0	W5PPB
Philadelphia	147.3300	+	N5EPP	o	NESHOBA AR
Pontotoc	147.3800	+	WB5NAY	oe	
Poplarville	145.2100	-	WA5WRE	e 136.5	
Poplarville	145.4100	-	N5LRQ	el 136.5	N5LRQ
Port Gibson	146.6250	-	K5QBG	#o 136.5	K5QBG
Purvis	146.6700	-	KB5ZCX	o	
Raymond	145.1700	-	W5JWX	oeWX 77.0	W5JWX
Richton	147.0600	+	N5OCF	ot	N5OCF
Senatobia	146.9850	-	KB5DMT	o 107.2	
Sharon	145.4500	-	W5PPB	oeRB WX 77.0	W5PPB
Silver Creek	147.1950	+	W5JVK	oRB WX 136.5	
Southaven	145.3700	-	N5PYQ	oez 107.2	SRA
Southaven	145.4500	-	WA4KOG	79.9	WA4KOG
Starkville	146.7300	-	KD5GVU	oalz 210.7	MAGNOLIA A
Starkville	146.8050	-	KF5C	9192.8	
Sumner	147.0900	+	WB5FXH	#	WB4FXH
Tupelo	145.4900	-	N5VGK	oe	
Tupelo	147.2400	+	N5ELS	oa	TUPELO ARA
Union	147.2100	+	N5SPJ	oelz 100.0	ECMARC
Utica	145.3500	-	N5ZMZ	o	N5ZMZ
Utica	146.7300	-	KC5TGT	oe 77.0	KC5TGT
Utica	147.3450	+	N5ZMZ	o	N5ZMZ
Vanceleave	145.1100	-	W5WA	oaers 123.0	W5WA

144-148 MHz 179
MISSISSIPPI-MISSOURI

<i>Location</i>	<i>Output</i>	<i>Input</i>	<i>Call</i>	<i>Notes</i>	<i>Sponsor</i>
Vicksburg	145.2900	-	KD5CQX	oae	LESTER GRA
Vicksburg	146.8050	-	K5IMT	#o	K5IMT
Vicksburg	147.2700	+	K5ZRO	oe 100.0	VICKSBURG
Vossburg	147.1350	+	KB5UIX	o 136.5	KB5UIX
Water Valley	147.0000	-	N5DXM	o	TRI-LAKE H
Waynesboro	145.2100	-	W5SAR	#o	W5SAR
Waynesboro	147.1050	+	W5SAR	o	W5SAR
West Point	147.1800	+	KC5LIO	oae	CLAY CO AR
Wiggins	145.2700	-	KB5DZJ	oe 136.5	KB5DZJ
Winona	146.9700	-	N5EYM	oa 110.9	N5EYM
MISSOURI					
BRANSON					
Branson	147.1500	+	NA9X	os	TriLksArc
Branson	147.1950	+	NA9X	oes	TriLks ARC
CAPE GIRARDEAU					
Cape Girardeau	146.6100	-	WØQMF	oa	WBØTYV
Cape Girardeau	146.6850	-	WØQMF	o	SEARC
Cape Girardeau	146.9400	-	WBØTYV	o	WBØTYV
CENTRAL					
Boonville	147.3600	+	WØBRC	oe	BnvilleRC
Fulton	147.3150	+	KCØMV	oeE-SUN E-WINDr	C.A.R.L.
Laurie	146.7300	-	NØZS	oe	LkOzksARC
Laurie	146.9550	-	KAØRFO	oa(CA)e 192.8	krms
Marshall	147.1650	+	WBØWMM	oa 127.3	IndFtHARC
Moberly	147.0900	+	KØMOB	o	TriCtARC
stover	147.3900	+	NØAYI	o	
COLUMBIA/JEFF CITY					
Ashland	146.6850	-	WØDQJ	oa(CA)ersx 77	WØDQJ
Columbia	146.6100	-	K4CHS	oa(CA) 127.3	
Columbia	146.7600	-	KØSI	oars 127.3	CMRAssn
Jefferson City	146.8650	-	KCØCZI	oelrsx 127.3	KCØCZI
Jefferson City	147.0000	-	KØETY	oae 127.3	MidMO ARC
Linn	145.3900	-	NØDMI	o	
EAST CENTRAL					
Beaufort	147.1800	+	KØMUQ	o(CA)er	KØMUQ
De Soto	146.7000	-	KØMGU	o	SHO-ME
De Soto	146.8800	-	KØMGU	oa	KØMGU
Farmington	147.0300	+	AFØJ	oe 100	EtnOzkARC
Hermann	146.7450	-	KBØTZG	oae	
Hermann	147.1350	+	KCØJYV	oerWX	
Hillsboro	147.0750	+	KBØTLL	oa(CA) 141.3	JeffCoARC
Imperial	147.1050	+	KBØTLL	ol 100	JeffCoARC
Ironton	146.8350	-	KCØEUB	o 100/100	ShoMeIARC
Potosi	147.1950	+	KCØEUB	o	ShoMeIARC
Ste Genevieve	146.6250	-	KØGOD	ors	doers arc
Sullivan	145.1500	-	KØCSM	o	SARC
Sullivan	146.8050	-	KCØDBS	oe	Sullvn ARC
Warrenton	147.0450	+	KAØCWU	o 141.3	
Warrenton	147.3300	+	WAØEMA	ot	WCEMA
Washington	147.2400	+	WAØFYA	oa(CA)er 141.3	ZBARC

180 144-148 MHz
MISSOURI

<i>Location</i>	<i>Output</i>	<i>Input</i>	<i>Call</i>	<i>Notes</i>	<i>Sponsor</i>
JOPLIN					
Joplin	145.3500	-	NIØW	o 103.5	FSARC
Joplin	145.3900	-	WØIN	oet	JOPLIN ARC
Joplin	147.0000	+	WBØIYC	ot	WBØIYC
Joplin	147.1050	+	KIØL	o	4StARCP
Joplin	147.2100	+	WØIN	oersx 91.5/91.5	JoplinARC
KANSAS CITY METRO					
Excelsior Spgs	145.1900	-	KØBSJ	ox 107.2	KØBSJ
Excelsior Spgs	147.3750	+	KØESM	oex 156.7/156.7	RayClay RC
Gladstone	145.4300	-	KDØFW	o	KCATVG
Independence	145.2500	-	KBØGR	oer	EARS, Inc
Independence	145.3100	-	KBØGR	oer	EARS, Inc
Independence	145.3700	-	KBØGR	oer	EARS, Inc
Independence	146.7300	-	WØSHG	oer	ASCRA, Inc
Independence	147.0900	+	WØTOJ	oa(CA)elr	IndFMARC
Kansas City	146.7900	-	WAØKHP	oa(CA)es 107.2	ClayCoARC
Kansas City	146.8200	-	KCØARC	olr	KCARC
Kansas City	146.9700	-	WAØSMG	or	97USERSGP
Kansas City	147.0150	+	KBØVBN	oe 151.4/151.4	NØNDP
Kansas City	147.0450	+	WØAV	o	147.045RG
Kansas City	147.2700	+	WAØSMG	oa(CA)ex	WAØSMG
Kansas City	147.3300	+	WAØQFJ	oa(CA)er	TWA ARC
Kearney	147.3000	+	KØBSJ	o 107.2	KØBSJ
Lee's Summit	145.4100	-	WAØTEG	oa(CA)	KCARC
Lee's Summit	146.7000	-	KCØSKY	oe 107.2/107.2	KS SKY WRN
Liberty	145.1100	-	NØELK	o	NØELK
odessa	145.1500	-	KBØUDL	o	
Raymore	146.6250	-	NØRH	o 123	NØRH
Raymore	147.1200	+	KCØJGA	oe	SSARC
Raytown	145.1700	-	KØGQ	oer 151.4/151.4	RaytownARC
Smithville	146.6400	-	KCØIMO	orx	NØVER
NORTH CENTRAL					
Brookfield	147.3450	+	WØCIT	oa(CA)	WØTH
Chillicothe	147.2250	+	KØMPT	ox	GHARC
Macon	146.8050	-	NØPR	oer	MARC
TRENTON	146.9550	-	KBØRPJ	oe/88.5	gcars
NORTHEAST					
Eolia	145.1900	-	KAØEJQ	oelrx	KAØEJQ
Glenwood	145.1100	-	KBØVLK	oe	Sch-Co-RA
Hannibal	146.6250	-	WØKEM	oer	HannibARC
Hannibal	146.8800	-	WØKEM	oer 103.5/103.5	HannibARC
Kirksville	145.1300	-	WØCBL	oe	NEMOARC
Lancaster	145.3300	-	KEØBX	oel 100	OLRG
Madison	146.9850	-	NØSYL	oe 110.9	NØSYL
Monroe City	146.7000	-	KAØEJQ	oel	KAØEJQ
Paris	146.8350	-	NØSYL	oe	NØSYL
NORTHWEST					
Grant City	147.0600	+	WBØUJF	o	RWelliott
Guilford	146.6850	-	NØOEV	ol	NØOEV

<i>Location</i>	<i>Output</i>	<i>Input</i>	<i>Call</i>	<i>Notes</i>	<i>Sponsor</i>
Hatfield	145.2700	-	KCØDIQ	o 94.8	
Maysville	147.3900	+	KØRIC	oe	KØRIC
Tarkio, MO	145.3500	-	NØNHB	ol 146.2/146.2	NØNHB
ROLLA					
Rolla	145.4500	-	WØEEE	oa(CA)l 110.9/110.9	UMR ARC
Rolla	146.7900	-	WØGS	oels 88.5	RollaRARS
Rolla	147.2100	+	WB9KHR	ol 88.5/88.5	WB9KHR
SOUTH CENTRAL					
Brinktown	146.8950	-	NØGYE	ox	
Bunker	147.2700	+	KDØIM	oa(CA) 156.7	
Eldon	146.6250	-	AAØNC	os 131.8	NSARC
Gainesville	145.2900	-	KFØBA	oe	
Gainesville	147.3900	+	WBØJJJ	oer 110.9/110.9	ARCO
Houston	147.1350	+	KBØMPO	oa(CA)e 100	
Mansfield	147.0900	+	K5HEZ	oDCSe 162.2/162.2	K5HEZ
Mountain Grove	146.7450	-	KØKNC	oel 123	SCHC
Mountain Grove	147.2850	+	KGØLF	oae	KGØLF
Salem	146.6550	-	WBØNRP	oer	WBØNRP
Salem	147.3450	+	KBØAMZ	o 110.9/110.9	DentCTARC
Sullivan	146.8050	-	KCØDBS	oe	SARC
Thayer	146.8050	-	WBØLLS	o	OrgnCoARC
Tyrone	146.8500	-	NØKBC	oe	OMRG
West Plains	146.9400	-	KC5DGC	o 110.9	HCARC
West Plains	147.3600	+	WØYX	oer 85.4	HoCoRACES
SOUTHEAST					
Benton	146.7900	-	NØGK	o	CrIRDgARC
Dexter	146.8200	-	WBØTYV	o	WBØTYV
Dexter	147.0000	-	NØGK	o 100	CR ARC
Kennett	147.1950	+	KCØLAT	o	BARC
Kennett/Hayti	146.9850	-	KBØUFL	oeWX 100/100	BARC
New Madrid	146.9250	-	KBØTEU	o	NM Co CD
Piedmont	147.3750	+	NØQAQ	oer	W.C. ARC
Poplar Bluff	145.3500	-	ABØJW	oa(CA) 100	SEMOARA
Poplar Bluff	146.9100	-	WØHMA	oer 100	BluffARC
Van Buren	146.8650	-	NØIBV	oa(CA) 100/100	NØIBV
Van Buren	147.3000	+	WDØAJP	oe	BluffARC
SOUTHWEST					
Aurora	146.9700	-	WØOAR	oer	OzarkARS
Ava	146.6250	-	KØRGT	oe 110.9	
Bolivar	147.0600	+	KØBFM	olr 107.2	LksAraARA
Buffalo	147.1800	+	K9HOI	oa(CA)e	BARK
Cape Fair	145.4100	-	KØJPK	o	
Caulfield	145.1700	-	KBØRPA	oe	Cld9RptC
El Dorado Sprg	146.6700	-	KØKRB	oe	WCFMAssn
Grove Springs	147.3750	+	K5HEZ	oe 162.2/162.2	K5HEZ
Hermitage	147.2550	+	KBØAL	oer	OIHickARC
Highlandville	145.2300	-	WA6JGM	oers 162.2	CC ARS
Kimberling Cty	147.3450	+	KØEI	oesx 162.2	KmbrlnARC
Lamar	147.2400	+	KØPRO	o 91.5/91.5	PR
Lebanon	145.4700	-	KØLH	oe	LebanonARC

MISSOURI

<i>Location</i>	<i>Output</i>	<i>Input</i>	<i>Call</i>	<i>Notes</i>	<i>Sponsor</i>
Lebanon	146.7000	-	KØLH	oe	LebanonARC
Marshfield	146.8650	-	KØNI	o 156.7	
Neosho	146.8050	-	KCØFDO	oa 127.3	Neosho RA
Nevada	147.1350	+	WBØNYD	oes	N.A.R.C.
Nixa	145.2700	-	KCØLUN	oe 162.2 WX(#44*)	Nixa ARC,
Shell Knob	145.2100	-	NAØX	oar 162.2	TableRock
Walnut Grove	147.3300	+	AKØC	o 162.2	
Webb City/Alba	147.2700	+	KAØIPD	oe	
SPRINGFIELD					
Ozark	146.7750	-	KØDPS	oers 162.2/162.2	KØDPS
Republic	146.8200	-	KØEAR	oe 162.2	EARS
Springfield	145.1900	-	WØPM	oersx	
Springfield	145.3300	-	KCØDBU	o 156.7	BSAPost30
Springfield	145.4300	-	KAØFKF	oae	SMSU ARC
Springfield	145.4900	-	NØNQW	oerx 136.5	
Springfield	146.6400	-	WØEBE	oaerx 162.2	SW MO ARC
Springfield	146.9100	-	WØEBE	oelrx 162.2	SW MO ARC
Springfield	147.0150	+	NØMBW	oe 162.2	SMART
Stafford	147.1200	+	KBØE	c	SARA
ST JOSEPH					
St Joseph	146.7450	-	WBØHNO	o	
St Joseph	146.8500	-	WØNH	oer 100/100	MOVaIARC
ST LOUIS METRO					
Bridgeton	146.7300	-	KBØTUD	oa(CA)e 141.3	NWAR/EAsn
Clayton	146.9400	-	KØSTL	oet	SLSRC
Crystal City	146.7750	-	KØTPX	o 100	TwnCtyARC
Des Peres	146.9100	-	NØTYZ	oa(CA) 141.3/141.3	slsrc
Ferguson	145.3500	-	WAØWKI	o 141.3	FVCC ARC
Harvester	145.4900	-	WØECA	oa(CA)er 141.3	ARESRACES
Kirkwood	147.1500	+	KBØZRI	ca(CA)e	TelemRC
Maryland Hghts	145.3700	-	KJØA	oa(CA)el 88.5	KJØA
O'Fallon	145.3300	-	WBØHSI	oa(CA)el	StChasARC
O'Fallon	146.6700	-	WBØHSI	oa(CA)el	StChasARC
Olivette	146.8500	-	WØSRC	oa(CA)er 141.3	STLSRC
St Louis	145.1700	-	KØKYZ	ca(CA)e	KØKYZ
St Louis	145.2100	-	WBØQXW	oa(CA)el	KØYCV
St Louis	145.2700	-	KA9HNT	oa(CA) 123/123	XEEARC
St Louis	146.6100	-	KCØTPS	oa(CA)elr	CARS
St Louis	146.7600	-	W9AIU	o(CA)es 127.3	EgyptnRC
St Louis	146.9250	-	KØAMC	o(CA) 192.8/192.8	AMARC
St Louis	146.9700	-	WØFF	oa(CA)e 141.3/141.3	slsrc
St Louis	147.0000	-	KØDO	o 141.3/141.3	MARA
St Louis	147.0150	+	KAØYXU	oerx 100	
St Louis	147.0600	+	WØMA	oa(CA)e 141.3	BEARS-STL

<i>Location</i>	<i>Output</i>	<i>Input</i>	<i>Call</i>	<i>Notes</i>	<i>Sponsor</i>
St Louis	147.2250	+	NØFLC	oe	NØFLC
St Louis	147.2850	+	WØQEV	oa(CA)e	WashUARC
St Louis	147.3600	+	KØDO	oa(CA)e	MonsntARC
St Louis	147.3900	+	WØSLW	oe 100/100	44405RPTR
St Peters	145.4100	-	KBØSWK	oe	RBARC
WEST CENTRAL					
Appleton City	146.8500	-	WA9QME	oe 107.2/107.2	WA9QME
Butler	147.2250	+	KBØPSG	o	KBØPSG
Carrollton	146.6550	-	NØSAX	oe 94.8	NØSAX
Clinton	146.9250	-	NØATH	oelx 107.2	RATS
Concordia	146.7750	-	AAØIY	oel 156.7	AAØIH
Nevada	145.4500	-	WØHL	o	WØHL
Sedalia	147.0300	-	WAØSDO	oerst	SPARK
Warrensburg	146.8800	-	WØAU	oex 107.2	WAARCI
Warsaw	147.0750	+	KIØIP	o 146.2	KIØIP
Warsaw	147.3000	+	KØAWP	oa(CA)	TwnLkesARC

MONTANA
FREQUENCY USAGE

Statewide	145.4700	-			
Anaconda	147.0800	+	KØPP	ol 107.2	AARC
Big Sky	146.8200	-	W7LR	oE-SUNI 82.5	ERA
Bigfork	146.6200	-	KA5LXG	oaelRBxz 100.0	FVRG
Billings	146.7600	-	AB7RS	o	AB7RS
Billings	146.8000	-	W7ECO	o	W7ECO
Billings	147.0800	+	WR7MT	oelx	MRLA
Billings	147.3000	+	K7EFA	ol 100.0	YRC
Billings	147.3600	+	K7EFA	oaelz 100.0	YRC
Bozeman	145.2500	-	KB7KB	ol 100.0	BARBS
Bozeman	146.8800	-	W7YB	oaelx 100.0	ERA
Bozeman	147.1800	+	WR7MT	oelx	MRLA
Butte	146.6800	-	N7SKI	o	
Butte	146.9400	-	WA7KZF	oaer	BARC
Butte	147.0200	+	W7VNE	oel 107.2	AARC
Chester	146.6400	-	KD7JZ	o	Mt Royal R
Colstrip	146.9000	-	KC7KCF	oe	WMARC
Colstrip	147.2400	+	W7JDJ	oel 100.0	W7JDJ
Cut Bank	146.7000	-	K7HR	oel 103.5	K7HR
Cut Bank	146.8200	-	K7JAQ	o	HARK
Dillon	146.7600	-	K7IMM	o	DARC
Emigrant	145.2900	442.1000	KD7HEW	oa	KD7HEW
Eureka	145.3900	-	WR7DW	oaelRBxz 100.0	FVRG
Eureka	147.3400	+	KC7CUE	oaelRBxz	FVRG
Fallon	147.1600	+	K7TNJ		
Forsyth	147.2000	+	KC7BOB	o	
Fort Peck	146.8400	-	WX7GGW	o 100.0	Valley RC
Glendive	146.7600	-	W7DXQ	oelx	LYARC
Great Falls	146.6800	-	AA7GS	ol 100.0	MRLA
Great Falls	146.7300	-	W7ECA	oex 100.0	GFAARC
Great Falls	147.1200	+	W7ECA	ox	GFAARC
Great Falls	147.3000	+	W7ECA	oaez	GFAARC
Greycliff	147.2800	+	WR7MT	oelx	MRLA

**184 144-148 MHz
MONTANA-NEBRASKA**

<i>Location</i>	<i>Output</i>	<i>Input</i>	<i>Call</i>	<i>Notes</i>	<i>Sponsor</i>
Hamilton	146.7200	-	W7FTX	o	BARC
Happy's Inn	145.3100	-	KB7TPD	oaelRBxz 100.0	FVRG
Havre	146.9100	-	KC7NV	o	HI-LINE AR
Helena	145.4500	-	W7MRI	oelWxx 100.0	MRLA
Helena	146.8500	-	W7CK	or 146.2	W7CK
Helena	146.9200	-	K7WES	o	K7WES
Helena	147.1000	+	WR7HLN	o 100.0	WR7AGT
Helena	147.3200	+	W7MRI	o	W7MRI
Helena	147.8200	-	W7MRI	o 156.7	CCARC
Lakeside	146.7600	-	K7LYY	ol 100.0	FVARC
Lewistown	147.1500	+	W7YM	o	W7YM
Libby	146.8400	-	NQ7D	o	LCARC
Lolo	146.9600	-	W7PX	ol 88.5	HARC
Lookout Pass	147.0200	+	N7LVO	ol	W7OE
Miles City	146.9200	-	W7YUP	o	SEMARC
Missoula	145.2100	-	WA7OPE	o(CA)eLRBx 103.5	MVRG
Missoula	146.8000	-	W7PX	o 88.5	HARC
Missoula	146.9000	-	W7PX	oal 88.5	HARC
Missoula	147.0000	+	NZ7S	o(CA)	NZ7S
Missoula	147.0400	+	W7PX	oe	HARC
Noxon	145.3300	-	KD7OCP	o	KD7OCP
Philipsburg	147.1600	+	KA7NBR	ol 107.2	AARC
Plains	147.1400	+	WB7WBJ	ol 103.5	WB7WBJ
Plentywood	147.3000	+	KB7QWG	ol	KB7QWG
Plentywood	147.3400	+	KC7MNI	o 88.5	County Gvt
Polson	145.3500	-	W7CMA	oaelRBxz 100.0	FVRG
Pompeys Pillar	147.1800	+	KF7FW	ol	KF7FW
Red Lodge	147.0000	+	WB7RIS	oe	BARC
Roundup	145.4100	-	K7EFA	o 100.0	YRC
Salmon, ID	146.9800	-	KQ00	o	KQ00
Sidney	147.3800	+	W7DXQ	ol	LYARC
St Ignatius	145.4300	-	KD7YAC	o	KD7YAC
Stevensville	145.2300	-	W7FTX	o 203.5	BARC
Stevensville	146.6600	-	KE7WR	o 88.5	KE7WR
Thompson Falls	146.6800	-	KC7BEP	o	KC7BEP
Thompson Falls	147.1600	+	W7TQN	o	W7TQN
Three Forks	147.3800	+	WR7MT	oelx	MRLA
West Yellowstone	145.2300	-	WA7FDR	ol 100.0	WA7FDR
Whitefish	145.2700	-	KO8N	oaelRBxz 100.0	FVRG
Whitefish	147.3800	+	K7LYY	ol	FVARC
Whitetail	147.1000	+	W7WZW	o	NLARG
Wisdom	147.0600	+	K7IMM	ol 107.2	DARC
Wolf Point	146.8600	-	N7WF	oE-WIND	PRC
Zortman	146.7900	-	N7ARA	o	N7ARA

NEBRASKA

CENTRAL

Burwell	147.0900	+	W0EJL	oe	N LOUP VA.
Waco	147.2700	+	WA0HOU	oels	BLUE VALLE
COLUMBUS					
Columbus	146.6400	-	KA0S	oerz	PAWNEE ARC

<i>Location</i>	<i>Output</i>	<i>Input</i>	<i>Call</i>	<i>Notes</i>	<i>Sponsor</i>
Columbus	146.7750	-	NØRHM	o(CA)es	PLATTE CO E
EAST					
Blair	146.6100	-	WBØMWB	oels	WBØMWB
FREMONT					
Colon	145.2650	-	WNØL	o	WNØL
Colon	146.6700	-	WNØL	oes	WNØL
Fremont	147.1050	+	KFØMS	oes	KFØMS
Hooper	147.1650	+	WBØIEN	oelz	WBØIEN
GRAND ISLAND					
Aurora	147.1800	+	WØCUO	ols	GIARS
Elba	147.2400	+	WØCUO	oels	GIARS
Grand Island	145.1600	+	WRØK	oels/123.0	HALL CO EMA
Grand Island	145.2050	-	KAØRCZ	ol	KAØRCZ
Grand Island	146.9400	-	WØCUO	oels	GIARS
HASTINGS					
Hastings	145.1300	-	WØWWV	olsx 123.0	H.A.R.C.
KEARNEY					
Kearney	145.2950	-	WBØYIG	os	M.A.R.C.
Kearney	146.6250	-	WØKY	oes	M.A.R.C.
Kearney	147.3150	+	KAØRCZ	ol	KAØRCZ
Kearney	147.3900	+	KAØDBK	oesWX	KAØDBK
LEXINGTON					
Overton	147.1350	+	WØSOK	oe	HARA
LINCOLN					
Lincoln	145.1900	-	WDØCKL	o(CA)elz	WDØCKL
Lincoln	145.4900	-	KAØWUX	oae	KAØWUX
Lincoln	146.8500	-	KØLNE	oaes	LINC RPT CLU
Lincoln	147.1950	+	KØSIL	o(CA)ez	KØSIL
Lincoln	147.2400	+	NØFER	oes	
Lincoln	147.3300	+	WØMAO	oes	NE. EMA
NORFOLK					
Neligh	146.7900	-	KBØTRU	oel	BUZRDS ROO
Norfolk	146.7300	-	WØOFK	o(CA)ez 131.8	EVARC
Wayne	147.0300	+	NØZQR	oe	WAYNE ARA
NORTH CENT					
Ainsworth	147.3600	+	WMØL	ol	WMØL
Chambers	147.3000	+	KAØRKB	o(CA)	
Valentine	147.2100	+	KAØWJW	oe	KAØWJW
NORTH EAST					
Albion	147.3750	+	KBØTLX	o	ALBION ARC
Crofton	147.3150	+	KCØAXP	oe 186.2	
Sioux City (IA)	146.9700	-	KØTFT	o 110.9	SARA
Winslow	145.4300	-	WBØRUS	oes 131.8	LEVARA
NORTH WEST					
Chadron	147.3600	+	WØFLO	os	PINE RIDGE
Cody	146.7450	-	WBØVIV	oe	WBØVIV
Gordon	146.6700	-	NØUVP	oes	SHARC
OMAHA					
Bellevue	145.1150	-	WBØQQK	o(CA)esz 179.9	WBØQQK
Bellevue	147.0600	+	WBØEMU	oes/131.8	SARPY CO EM
Bellevue	147.3900	+	WØWYV	os 131.8	BELLEVUE A
Omaha	145.3700	-	NØOFQ	oel	EWETAN ARC
Omaha	145.4500	-	KØBOY	oel	KØBOY
Omaha	146.9400	-	KØUSA	oes/131.8	AKSARBEN A

**186 144-148 MHz
NEBRASKA-NEVADA**

<i>Location</i>	<i>Output</i>	<i>Input</i>	<i>Call</i>	<i>Notes</i>	<i>Sponsor</i>
Omaha	147.0000	+	WBØCMC	oael/131.8	WBØCMC
Omaha	147.0000	-	WBØCMC	oael/131.8	WBØCMC
Omaha	147.3000	+	WAØWTL	ce	WAØWTL
Omaha	147.3600	+	KØBOY	oe	KØBOY
Papillion	145.2350	-	WBØEMU	oes	SARPY Co E
Papillion	146.7150	-	WBØEMU	osNAC293	SARPY CO EM
PANHANDLE					
Angora	147.2850	+	AGØN	oel	AGØN
SCOTTSBLUFF					
Scottsbluff	145.4750	-	WDØBQM	oaes	RWMC
Scottsbluff	147.0000	-	KCØBTJ	o/103.5	TRI CITY
SOUTH CENT					
Heartwell	146.8200	-	WØWWW	oelsx 123.0	H.A.R.C.
Johnson Lake	146.8500	-	NØVUB	ol	
Oxford	146.7150	-	KXØM	o(CA)el	KXØM
Superior	147.2100	+	WØWWW	oes	
SOUTH EAST					
Ashland	145.3100	-	KØASH	o(CA)esz	AARC
Bennet	146.6250	-	NØGVK	oa	NØGVK
Fairbury	147.1200	+	WBØRMO	oaels	JCARS
Falls City	147.3150	+	KØJKS	o(CA)es 100	FALLS C. A
Johnson	146.8950	-	WØOOW	o	WØOOW
NE City	146.7000	-	KØTIK	oaelz	KØTIK
NE City	146.7300	-	KJØZ	o 103.5	
Wilber	146.9850	-	NØYNC	oaesz	SALINE EMA
SOUTH WEST					
Cambridge	146.9700	-	KAØTDT	oe	CAMB.2M CL
WEST					
Maywood	147.3450	+	NØHWU	ol	KLUGE/R
North Platte	146.7000	-	KBØYSG	oes	KØKDC
North Platte	147.1500	+	NØHWU	ol 103.5	KLUGE/R

NEVADA

Angel Pk	147.1800	+	N7SGV	o 100	
Angel Pk	147.3000	+	N7SGV	o	SMRC
Angel Pk	147.3600	+	WB6TNP	c	
Apex Mtn	147.0600	+	KC7TMC	o 100	Nellis
Black Mtn	145.3900	-	W7IZU	o 100	FARS
Black Mtn	146.7300	-	KD8S		
Black Mtn	147.0000	+	N7ARR	o	NARRI
Christmas Tree	145.2700	-	N7SKO	o 131.8	
Glendale	147.3900	+	W7MZV	o	
Henderson	146.6400	-	W6JCY	c	
Henderson	146.8350	-	K7FED		
Henderson	147.2100	+	WB7DRJ	o 100	
Henderson	147.2400	+	W7IVK	o 146.2	
Hi Potosi Mtn	146.7900	-	KB6XN	o	
Hi Potosi Mtn	146.8800	-	WA7HXO	o 100	LVRA
Highland Peak	145.2200	-	WA7HXO	o 100	LVRA
Las Vegas	146.9400	-	K7UGE	o 100	LVRAC
Pahrump local	145.1300	-	WB6RTH	o	
Pahrump local	146.8500	-	N7RNU	o 100	
Pahrump local	146.9100	-	N7ARR		NARRI
Pahrump Valley	147.0300	+	W6NYK	o	
Red Mtn	145.1100	-	WA7HXO	o	LVRA

<i>Location</i>	<i>Output</i>	<i>Input</i>	<i>Call</i>	<i>Notes</i>	<i>Sponsor</i>
Vegas local	145.1600	-	KE6DV	c	
Vegas local	145.1900	-	KA7BCP	o	
Vegas local	145.3000	-	N7RMB	c	
Vegas local	146.6700	-	WA7CYC	o 136.5	
Vegas local	146.7000	-	W7IVK	o	
Vegas local	147.0900	+	N7OK	o 100	SDARC
Vegas local	147.1050	+	WØJAY	o	
Vegas local	147.1500	+	KB7RSI	o	
Vegas local	147.2700	+	KC7DB	o	MARA
CENTRAL					
Goldfield	146.6400	-	WB7WTS	olx	WB7WTS
Tonopah	147.1200	+	KB7PPG	o	KB7PPG
Warm Springs	146.8500	-	WB7WTS	ol	WB7WTS
EAST CENTRAL					
Ely	146.6100	-	WB7WTS	ol 114.8	WB7WTS
Ely	146.8800	-	WB7WTS	o 114.8	WB7WTS
Ely	147.1800	+	WB7WTS	or 114.8	WB7WTS
Eureka	147.0600	+	WB7WTS	o	WB7WTS
Wells	146.7900	-	WA7MOC	olx	WA7MOC
NORTH CENTRAL					
Battle Mt	146.7900	-	WA6TLW	olx	WA6TLW
Battle Mt	146.9100	-	W7LKO	o 100	N7EV
Carlin	146.8500	-	W7LKO	o 100	N7EV
Carlin	147.2100	+	W7LKO	o	N7EV
Winnemucca	146.7000	-	W7TA	oelx	NN7B
Winnemucca	146.7300	-	WO7I	o 88.5	WO7I
NORTH EAST					
Elko	146.9400	-	WB7BTS	o 100	WB7BTS
Elko	147.3300	+	W7YDX	o	W7YDX
Elko	147.3900	+	K9VX	o	K9VX
Jackpot	147.2700	+	W7GK	o	W7GK
Tuscarora	147.3000	+	KD7CWA	o	KD7CWA
Wells	146.9600	-	W7LKO	o 100	N7EV
NORTH WEST					
Gerlach Nv	147.0300	+	K1C	oe 100.0	KJ6PN
Susanville	146.8350	-	K6JKC	o	K6JKC
Susanville	146.8800	-	W6EXP	o	K6JKC
Susanville	146.9100	-	K6JKC	oe-SUN	K6JKC
SIERRA/TAHOE					
Glenbrook	146.7000	-	N3KD	o	N3KD
Kings Beach	146.9400	-	WA6FJS	ol	WA6FJS
Lake Tahoe	146.8500	-	WA6EWV	oe	WA6EWV
Lake Tahoe	146.9100	-	WA6SUV	o 156.7	WA6SUV
Lake Tahoe	147.0900	+	WA6FJS	c	WA6FJS
Lake Tahoe	147.2400	+	NR7A	o(CA)e	WA6EWV
Reno	147.1500	+	WA7DG	oelx 123.0	N7LPT
Truckee	145.3100	-	WA6FWU	o 123.0	WA6FWU
Truckee	146.6400	-	WB6ALS	oel 131.8	WB6ALS
SOUTHERN					
Las Vegas	147.1050	+	WØJAY	o 146	WØJAY
WEST CENTRAL					
Bridgeport	146.9700	-	K6PXF	o 100	W6TD
Carson City	145.1100	-	WA6JQV	o 156.7	WA6JQV
Carson City	145.4900	-	W7JA	oe 123.0	W7AB
Carson City	146.8200	-	WA7DG	o 123.0	N7LPT
Carson City	147.2700	+	W7DI	ors 123.0	K7VC

**188 144-148 MHz
NEVADA-NEW HAMPSHIRE**

<i>Location</i>	<i>Output</i>	<i>Input</i>	<i>Call</i>	<i>Notes</i>	<i>Sponsor</i>
Fallon	145.3500	-	W6POC	o	W6POC
Fernley	147.3600	+	N7PLQ	o	N7PLQ
Hawthorne	146.7900	-	WA6TLW	olx	WA6TLW
Lovelock	145.4700	-	K6ALT	ol 123.0	W7AB
Lovelock	147.3900	+	W7TA	olx	NN7B
Minden	145.2700	-	KC7STW	o 141.3	KC7STW
Minden	145.4300	-	KB7PDF	o	KB7PDF
Minden	147.2700	+	W7DI	oelrsx 12	K7VC
Minden	147.3300	+	WW7E	o 123.0	WW7E
Montgomery Pass	146.6700	-	KE6VVB	oE-SUN	KE6VVB
Reno	145.1500	-	KD7DTN	o 123	KD7DTN
Reno	145.2900	-	W7UNR	o 123	K7VY
Reno	145.3300	-	WA6MNM	o 151.4	WA6MNM
Reno	145.3700	-	W7UIZ	o	W7UIZ
Reno	145.3900	-	W7UIZ	o	W7UIZ
Reno	145.4500	-	W7JA	oel 123.0	W7JA
Reno	145.4700	-	WA7UEK	o 123.0	W7AB
Reno	146.6100	-	W7TA	oelx 123	NN7B
Reno	146.7300	-	W7OFT	c(CA) 123.0	W7FD
Reno	146.7600	-	K7AN	o 123.0	W7AB
Reno	147.0000	-	W7TA	oep	NN7B
Reno	147.0300	+	WA7DG	oe 123.0	N7LPT
Reno	147.0600	+	N7PLQ	o 123	N7PLQ
Reno	147.0900	+	N7VN	o 127.3	N7VN
Reno	147.1200	+	KE7R	oe 123.0	NN7B
Reno	147.1800	+	WA7WOP	oer	WA7NHJ
Reno	147.2100	+	WA7DG	ol 123.0	N7LPT
Reno	147.3000	+	WA7DG	oaelz 123	N7LPT
Reno	147.3900	+	N7PLQ	o	N7PLQ
Sparks	146.8650	-	KK7RON	o 180	KK7RON
Sparks	147.3600	+	KJ7YT	c 100	KJ7YT
Sun Valley	145.4100	-	NH7M	o 157	NH7M

NEW HAMPSHIRE

DARTMOUTH/LAKE SUNAPEE

Claremont	147.2850	+	WU1W	oes 103.5	SCARG
Hanover	145.3300	-	W1FN	oesxz 100	TSRC
Sunapee	145.2500	-	K1JY	oL(K1JY) 88.5	K1JY

GREAT NORTH WOODS

Berlin	145.1100	-	N1ZGK	o 100	SCI
Colebrook	147.3000	+	W1HJF	o(CA)e 110.9	LMRAPP
Groveton	147.3150	+	N1PCE	o 100	

LAKES REGION

Alton	146.8650	-	K1JEK	oael	K1JEK
Franklin	147.3000	+	W1VMW	o 88.5	VMWA
Gilford	147.3900	+	W1JY	o(CA)swxz	CNHARC
Moultonborough	145.3100	-	N1TZE	o	N1TZE
Moultonborough	146.9850	-	W1JY	L(N1IMO-N1IMN) 88.5 oeprswx	CNHARC
Moultonborough	147.2550	+	W1RLM	123 L(147.39) o(CA)eE-SUN	LksRgn ARC
Ossipee	147.0300	+	W1BST	x 156.7 L(ECHOLINK 147255) oe	LRRA

MERRIMACK VALLEY

Bow	146.6850	-	N1QC	oaeE-SUNpr	Jim Fowler SWXXL(N1IMO-N1IMN) 88.5
-----	----------	---	------	------------	---------------------------------------

<i>Location</i>	<i>Output</i>	<i>Input</i>	<i>Call</i>	<i>Notes</i>	<i>Sponsor</i>
Bow Center	145.1700	-	K1OX	ox 131.8	Ted
Candia	146.7900	-	N1IMO	oe L(N1IMO-N1IMN) 88.5	N1IMO
Chester	145.1900	-	K1OX	ox 100	Ted
Concord	146.9400	-	W1ALE	o 114.8	W1ALE
Concord	147.2250	+	KA1OKQ	o 100	KA1OKQ
Deerfield	147.0000	-	W1SRA	o 100	Saddlbc RA
Derry	146.7450	-	NM1D	o 114.8	NM1D
Derry	146.8500	-	K1CA	o(CA)ex 85.4	IntrStRS
Goffstown	147.3300	+	N1SM	o 141.3	N1SM
Henniker	146.8950	-	K1BKE	oers 100	CVRC
Hollis	146.7300	-	N1IMO	oe L(N1IMO-N1IMN) 88.5	N1IMO
Hudson	147.1050	+	NE1B	o L(ECHOLINK) 88.5	RRA
Nashua	147.0450	+	WW1Y	oel 100	WW1Y
New Boston	147.3750	+	W1VTP	o 88.5	GSARA
Salem	147.1650	+	NY1Z	o 136.5	MtMRH RS
MONADNOCK REGION					
Greenfield	147.1350	+	WA1UNN	o 123 L(448.525)	WA1UNN
Keene	146.8050	-	K1TQY	o(CA)es L(440 MHz) 100	ChsCntyDXA
Peterborough	147.1950	+	N1IMO	oesWXX L(N1IMO-N1IMN) 88.5	N1IMO
Walpole	147.0300	+	WK1P	oe 100	MARKEM ARC
SEACOAST					
Portsmouth	145.1500	-	W1WQM	o 127.3	PCARC
WHITE MOUNTAINS					
Cannon Mountain	145.4300	-	K1HR	o 114.8	K1HR
Littleton	147.3450	+	K1HR	o 114.8	K1HR
Mt Washington	146.6550	-	W1NH	oer 100	NHOEM
North Conway	145.4500	-	W1MWV	o 100	WhtMtnARC
Whitefield	145.3700	-	N1PCE	oa 114.8	
NEW JERSEY					
ATLANTIC					
Absecon	145.4900	-	N2LXK	c(CA)	
Absecon	147.2100	+	W2CAM	c(CA)eRB	DVRC
Brigantine	146.7150	-	KA2OOR	oeWX	
Egg Harbor	146.6400	-	W3BXW	oelrsRB WX	BEARS
Pinehurst	146.8800	-	KA2HQF	o(CA)	
Pomona	146.7450	-	K2BR	o(CA)r	SCARA
W Atlantic City	146.9850	-	W2HRW	o(CA)e	SPARC
BERGEN CO					
Alpine	146.9550	-	K2ETN	oaTT 141.3	CRRC
Fort Lee	145.4500	-	W2MPX	or 100.0	METROPLX
Paramus	146.7900	-	W2AKR	o 141.3	BCFMA
BURLINGTON					
Chatsworth	145.4700	-	WB2SOY	oelrs	BURLCO OEM
Medford Twp	145.2900	-	K2AA	o(CA)e	SJRA
Robbinsville	147.0750	+	KX2D	o(CA)elr	Robbinsvil
Tabernacle	145.1500	-	K2BU	o(CA)e	JTRA
Westampton	147.1500	+	WB2SOY	o(CA)elrsWX	BURLCO OEM
Willingboro	146.9250	-	WB2YGO	o(CA)e	WARG Inc.

**190 144-148 MHz
NEW JERSEY**

<i>Location</i>	<i>Output</i>	<i>Input</i>	<i>Call</i>	<i>Notes</i>	<i>Sponsor</i>
CAMDEN					
Camden	146.8200	-	W2CAM	oes	PARA Group
Cherry Hill	145.3700	-	NJ2CH	o(CA)e	CH OEM
Pine Hill	146.8650	-	K2UK	o(CA)el	CCAPRA
Pine Hill	146.8950	-	N2TXV	oersWX	CamCoRACES
Waterford Wks	145.2100	-	W2FLY	oel	
Waterfrd Works	147.3450	+	WA3BXW	oerWX	SNJ-ARES
CAPE MAY					
Avalon	147.1200	+	KC2KAX	oeWX	ECLWA
Ocean City	147.2850	+	W3PS	o(CA)elrRB LITZ WX	METRO-COMM
Wildwood	146.7750	-	WB3KAG	oeRB WX	C.A.R.E.S.
CUMBERLAND					
Vineland	146.6550	-	WB2RUH	o(CA)ers	VinelandRG
ESSEX CO					
Livingston	146.5950	147.5950	NE2S	oez 100.0	SBARC
Newark	147.2250	+	K2MFF	o 141.3 L(440.500)	NJIT
North Caldwell	147.1800	+	W2JT	o 151.4	NJDXA
West Orange	146.4150	147.4150	WA2JSB	o(CA)ersLITZ ZL(224.480) 85.4	WORA
GLOUCESTER					
Franklinville	146.4750	147.4750	WB2LNR	oe	
Monroe Twp	145.3900	-	K2DX	ors	+WC2K
Pitman	147.1800	+	W2MMD	o(CA)rs	GCARC
HUNTERDON					
Cherryville	147.3750	+	WB2NQV	oae	W2CRA
Mt Kipp	147.0150	+	WB2NQV	o(CA)elrWX	W2CRA
MERCER					
Allentown	147.1050	+	K2UQ	c(CA)	Allentown
Lawrenceville	146.4600	147.4600	N2RE	o	SarnoffRC
West Trenton	146.6700	-	W2ZQ	o(CA)ersWX	DVRA
MIDDLESEX CO					
Sayreville	146.7600	-	K2GE	o(CA)ersLITZ 156.7/156.7 L(443.200)	RBRA
MONMOUTH					
Cream Ridge	147.2400	+	N2RDM	o(CA)er	CrmRdgRG
Ellisdale	145.4500	-	K2NI	oe 131.8	HRG
Middletown	145.4850	-	N2DR	o(CA)er 151.4	MT RACES OE
Ocean Twp	147.0450	+	WB2ABT	o(CA)ersLITZ WX 67.0	MCRA
Wall Twp	145.1100	-	N2MO	oes 127.3	OMARC
Wall Twp	146.7750	-	N2CTD	oe	WALL OEM
MORRIS CO					
Butler	147.1350	+	WB2FTX	oelrsRB WX 141.3	ButlrRACES
Mt Freedom	146.8950	-	WS2Q	o(CA)ersWX 151.4	MORISOEM
Roxbury	146.9850	-	K2RF	o(CA)e 131.8	SARA
Whippany	147.0300	+	W2TW	ors	WhipnyARC
OCEAN					
Brick Town	146.4900	147.4900	K2RFI	oel	
Lakehurst	145.1700	-	N2IFP	oers	CrmRdgRG
Lakewood	146.7300	-	N2CKH	oaelWX	
Lakewood	146.9550	-	W2RAP	oe	EARS

KJI Electronics

SERVING AMATEUR RADIO SINCE 1978



Please visit our new store location at
394 Bloomfield Ave, Caldwell, NJ 07006;
973-364-1930; fax 973-239-4389

KJI – YOUR NEW JERSEY KENWOOD HQ!

TM-V708A

2M/440MHz FM Mobile

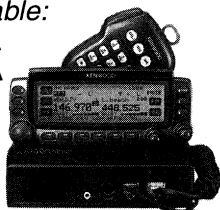
- Dual, Wideband Receive
- Separate Control Head
- Visual Band Scope

Also available:

TM-D700A

TM-G707A

TM-271A



TS-2000/2000X/B2000

HF/6M/2M/440MHz

Optional 1.2GHz Module
(Included in "X" version)

- Built-In Tuner (HF & 6M)
- Built-In TNC & CW Keyer
- Satellite Operating Features

Also available:

TS-570DG/SG

TH-F6A

Tri-Band FM Handheld


- 2M/222MHz/440MHz
- Dual, Wideband Receive
- CW, SSB, AM, FM Receive Modes
- Built-In VOX

Also available:

TH-D7A

TH-K2AT

TH-G71A



TS-480HX/SAT

HX: 200W HF &
100W on 6M

SAT: 100W HF &
6M, w/Tuner

- Separate Control Head
- CW Keyer w/Memories

See your favorite Kenwood radio
on display connected to a working
antenna system!

– Bring your QSL for a **FREE Gift!** –
73 from Gene, K2KJI, and 88 from Mary Ann, K2RVH

Visit KJI Electronics, Inc. on the web at

www.kjielelectronics.com

**192 144-148 MHz
NEW JERSEY-NEW MEXICO**

<i>Location</i>	<i>Output</i>	<i>Input</i>	<i>Call</i>	<i>Notes</i>	<i>Sponsor</i>
Manahawkin	146.8350	-	N2OO	o(CA)ers	835UserGrp
Toms River	146.4450	147.4450	KC2GUM	oaesWX	O.C.R.G.
Toms River	146.9100	-	W2DOR	o(CA)e	JSARS
Tuckerton	146.7000	-	N2NF	oers	
PASSAIC CO					
Wanaque	146.4900	147.4900	WA2SNA	a	RAMPOARC
Wanaque	146.7000	-	W2PQG	o(CA)ersLITZ WXZ 141.3 TT(1070)	10-70 RA
Wayne	145.2100	-	W2GT	oe 141.3	Partyline Net
West Patterson	146.6100	-	W2FCL	151.4	LND ROVERS
SALEM					
Pennsville	146.6250	-	N2KEJ	o(CA)er	S.C.R.A.
SOMERSET CO					
Green Brook	146.6250	-	W2QW	o 141.3	RARTN VLY
Green Brook	146.9400	-	K2ETS	o(CA)e 141.3	ETS OF NJ
SUSSEX					
Newton	147.2100	+	W2LV	ors	SCARC
Newton	147.3000	+	W2LV	o(CA)elrs	SCARC
Newton	147.3300	+	W2LV	ors	SCARC
Vernon	146.9250	-	W2VER	oerWX	Vern RACES
UNION CO					
Murray Hill	147.2550	+	W2LI	o(CA)rsWX 141.3	TRI-CNTYARA
Roselle Park	146.6850	-	K2LOD	orz	
Springfield	147.5050	146.5050	WA2BAT	o(CA) Tterz 123.0	SPFD EMRC
WARREN					
Washington	146.8200	-	W2SJT	or	PJARC
NEW MEXICO					
ALBUQUERQUE					
Albuquerque	145.3300	-	WA5VKY	oex 100.0 L(444.0000)	AACC
Albuquerque	146.7200	-	K5CQH	oex 100.0/127.3	K5CQH
Albuquerque	146.7400	-	N5CUL	oe 146.2	Albuq ex.
Albuquerque	146.7600	-	KD5VLJ	o 100	KD5VLJ
Albuquerque	146.9000	-	K5FIQ	oex 67.0 L(147.0600)	URFMSI
Albuquerque	147.3200	+	K5LXP	o(CA) 100.0	K5LXP
Albuquerque	147.3600	+	KB5XE	oe	KB5XE
Rio Rancho	147.1000	+	W5SCA	oerRB 67.0 L(443.000)	SCARES
Sandia Crest	145.2100	-	KB5GAS	oex L(442.1000)	Albuq. Gas 162.2
CENTRAL					
Belen	146.7000	-	KC5OUR	oers 100.0	Val.CoARA
Belen	146.9600	-	K5URR	o(CA)elx 100.0 Z(123)	URFMSI
Clines Corners	147.0600	-	K5FIQ	o(CA)e 67 Z(123) L(146.9000)	URFMSI
Los Lunas	145.3900	-	NM5LL	oers 85.4	LLARA
Los Lunas	145.4900	-	NM5LL	o(CA)elrsx 85.4	LLARA
Socorro	146.6800	-	W5AQA	oaexz L(444.750)	Soc. ARA 100.0/123.0

ADVANCED SPECIALTIES INC.

New Jersey's Communications Store



Authorized Dealer

**ALINCO • LARSEN • COMET • MALDOL • ADI • MFJ
UNIDEN • LDG • MAHA • ANLI • RANGER • YAESU • PRYME**

FT-8900R
10M, 6M, 2M,
70 CM FM Mobile



DR-635T
Hi Tech FM Mobile
Dual Band



FT-857D
HF, 6M, 2M, 70 CM



VX-7R
Quadband
Submersible HT

DJ-V5
Wideband
2M/70 CM FM
Handheld



FT-2800M
65W 2M Mobile

Closed Sunday & Monday
Orders/Quotes
1-800-926-9HAM ■ (201)-VHF-2067
114 Essex Street ■ Lodi, NJ 07644

Big Online Catalog at:
www.advancedspecialties.net

**AMATEUR RADIO – SCANNERS – BOOKS – ANTENNAS
MOUNTS – FILTERS
ACCESSORIES AND MORE!**



**194 144-148 MHz
NEW MEXICO**

<i>Location</i>	<i>Output</i>	<i>Input</i>	<i>Call</i>	<i>Notes</i>	<i>Sponsor</i>
Socorro	147.1600	+	W5AQA	oaeprs 100	SocorroARA
EAST CENTRAL					
Portales	146.8200	-	KA5B	oe	ENM ARC
Portales	147.2400	+	KA5B	oers 67.0	ENM ARC
Tucumcari	146.8800	-	WA5EMA	o	WA5EMA
MEGA-LINK					
Alamogordo	145.3500	-	WA5KUI	o(CA)elx 67.0 Z(123)	Mega-Link
Albuquerque	145.2900	-	NM5ML	o(CA)elx 100.0 Z(123)	Mega-Link
Bloomfield	147.2800	+	NM5ML	o(CA)elx 67.0 Z(123)	Mega-Link
Clovis	147.2800	+	NM5ML	o(CA)elx 67.0 Z(123)	Mega-Link
Conchas Dam	147.3600	+	NM5ML	o(CA)elx 100.0 Z(123)	Mega-Link
Corona	147.2800	+	NM5ML	o(CA)elx 100.0 Z(123)	Mega-Link
Cuba	147.2400	+	NM5ML	o(CA)elx 67.0 Z(123)	Mega-Link
Datil	147.1400	+	NM5ML	o(CA)elx 100.0 Z(123)	Mega-Link
Ft Sumner	147.1400	+	NM5ML	o(CA)elx 100.0 Z(123)	Mega-Link
Gallup	147.2200	+	NM5ML	o(CA)elx 67.0 Z(123)	Mega-Link
Grants	146.6600	-	NM5ML	o(CA)elx Z(123) 100	Mega-Link
Las Cruces	147.1800	+	NM5ML	o(CA)elrsx Z(123) 100	Mega-Link
Las Cruces	147.1800	+	NM5ML	o(CA)el Z(123) 100	Mega-Link
Las Vegas	146.2600	+	NM5LL	o(CA) E-SUNL XZ(123) 100	Mega-Link
Maljamar	147.1400	+	NM5ML	o(CA)elx 67.0 Z(123)	Mega-Link
Raton	147.2800	+	NM5ML	o(CA)elx 100.0 Z(123)	Mega-Link
Roswell	146.6600	-	NM5ML	oa(CA)lsx 67.0	Mega- Link
Roswell	147.2600	+	NM5ML	o(CA)lx 67.0 Z(123)	Mega-Link
Silver City	145.1700	-	N5IA	o(CA)elx Z(123) 100	Mega-Link
Socorro	147.2400	+	NM5ML	o(CA)elx Z(123) 100	Mega-Link
T or C	147.2600	+	NM5ML	o(CA)elx 100.0 Z(123)	Mega-Link
Tijeras	147.4400	147.4400	NM5ML	o(CA)l 100.0 Z(123)	Mega-Link
Tres Piedras	147.2200	+	NM5ML	o(CA)elx 100.0 Z(123)	Mega-Link
Tucumcari	147.2200	+	NM5ML	o(CA)elx 100.0 Z(123)	Mega-Link
NORTH CENTRAL					
Angel Fire	147.3400	+	N5LEM	oex	N5LEM

**144-148 MHz 195
NEW MEXICO**

<i>Location</i>	<i>Output</i>	<i>Input</i>	<i>Call</i>	<i>Notes</i>	<i>Sponsor</i>
Chama	147.0800	+	K5HSO	o(CA)eE-SUN lsx 67.0 Z(123)	URFMSI
Dixon	147.1800	+	KD5PEX	o	KD5PEX
La Cueva	146.8400	-	N9PGQ	oelx 107.2	N9PGQ
Las Vegas	145.4500	-	KB5UGY	oelx	KB5UGY
Las Vegas	147.3000	+	W5SF	oelx 162.2	SFARC
Las Vegas	147.3800	+	KB5ENM	oe	ALOST RS
Los Alamos	145.1900	-	KD5CUC	o(CA)es 100.0	JMRA
Los Alamos	146.8800	-	W5PDO	o	LAARC
Red River	145.3900	-	N5LEM	oelx 100.0	RRARC
Taos	147.1200	+	WU5B	oelx	WU5B
Tres Piedras	146.7600	-	KD5CHU	oex	HiVly ARC
White Rock	146.9800	-	K4KIY	o(CA)e 131.8	K4KIY
NORTHEAST					
Des Moines	146.8500	-	N5BOP	oex 100.0	SGRC
NORTHWEST					
Aztec	146.7400	-	WA5UAU	o(CA)e 100.0	Totah ARC
Blanco	147.1000	+	KB5ITS	o 100	KB5ITS
Bloomfield	146.9200	-	N5GOL	o 100.0	N5GOL
Farmington	145.4500	-	K5WY	o 100.0	K5WY
Farmington	146.7600	-	KB5ITS	o(CA)e 100.0	KB5ITS
Farmington	146.8500	-	K5WXI	o(CA) 100.0	Totah ARC
Farmington	147.0000	+	KB5ITS	oae 100.0	KB5ITS
Lybrook	145.4900	-	WA5UAU	o(CA) 100.0	Totah ARC
Tank Mountain	146.8800	-	KB5ITS	oe 100.0	KB5ITS
SANTA FE					
Santa Fe	146.8200	-	W5SF/TES	oaex 162.2	SF VHFS
Santa Fe	147.2000	+	N5BGC	oe	SF ARC
SOUTH CENTRAL					
Alamogordo	146.8000	-	K5RLW	o(CA)e 100.0	Alamo ARC
Alamogordo	146.9000	-	KC5OWL	oa 77	KC5OWL
Alamogordo	147.2200	+	WB5CBD	ox 162.2	FMA
Benson Ridge	145.2300	-	K5ZIA	olx 123.0	K5BEN
Capitan	146.6100	-	W5YFN	oex	W5YFN
Cloudcroft	147.3400	+	W5UWY	oaers 100	SMARC
Elephant Butte	147.0600	+	K5IE	oe	K5IE
Las Cruces	146.6400	-	N5BL	o(CA)e 100.0	MVRC
Las Cruces	146.7800	-	N5IAC	oe	N5IAC
Las Cruces	146.8400	-	KC5IEC	o(CA)	NMSU ARC
Ruidoso	146.7400	-	W8QD	ox L(146.6400)	W8QD
Ruidoso	146.9200	-	KR5NM	olx	SBARC
Ruidoso	146.9800	-	K5RIC	o(CA)eE-SUN rsx 100.0	K5RIC
T or C	146.7600	-	N5BL	o(CA)ex 100.0	MVRC
SOUTHEAST					
Caprock	147.1800	+	W8QD	oex	W8QD
Carlsbad	146.8800	-	KB7URX	oe	CARC
Eunice	147.2200	+	N5NBR	o	N5NBR
Jal	147.1000	+	N5SVI	o	N5SVI
Roswell	146.9400	-	W5ZU	o(CA)	PVARC
Roswell	147.3200	+	W5GNB/R	oe 162.2/162.2	W5GNB

**196 144-148 MHz
NEW MEXICO-NEW YORK**

<i>Location</i>	<i>Output</i>	<i>Input</i>	<i>Call</i>	<i>Notes</i>	<i>Sponsor</i>
SOUTHWEST					
Deming	146.8200	-	W5DAR	oex	DARC
Deming	147.0200	+	WD5EZC	oa L(147.04 147.06)	Mimbres Va
Deming	147.0400	+	WD5EZC	oa L(147.02 147.06)	Mimbres Va
Glenwood/Brushy Murray Tank	145.4500 147.0600	- +	WY5G WD5EZC	oe 103.5 oa	WY5G Mimbres Va
Reserve	147.3800	+	K5GAR	olx 103.5	Gila ARS
Silver City	145.2100	-	K5ZIA	ox 162.2	N5IA
Silver City	146.9800	-	K5GAR	o(CA)elx 103.5	Gila ARS
STATEWIDE					
Statewide	147.1600	+		oprst	ARES/RACES/
WEST CENTRAL					
Gallup	147.2600	+	KC5WDV	ors 100.0	KC5WDV
Grants	146.6400	-	W5PDY	o(CA)ex Z(123) L(146.7400)	URFMSI
Grants	146.9400	-	WB5EKP	o(CA)elx 100.0 Z(123)	URFMSI
Grants	147.1800	+	WB5EKP	o(CA)	CARCUS
Zuni	145.4300	-	K5EN	o(CA)x 162.2	ZARCOM
NEW YORK					
ADIRONDACKS EAST					
Blue Mtn	145.4900	-	N2JKG	olx 123.0	RACES
Lake Placid	147.3000	+	N2NGK	ol 100.0	N2NGK
Lyon Mtn	147.2850	+	W2UXC	oex 123.0	ChmpVlyRC
Mineville	147.2550	+	WA2LRE	oelrwx 123.0	Essx RACES
Plattsburgh	147.1500	+	W2UXC	o(CA)ez 123.0	ChmpVlyRC
Saranac Lake	147.0300	+	KC2KEQ	o 100.0	Red Cross
Speculator	147.1650	+	KA2VHF	oer	Hmltn ARC
Whiteface Mtn	145.1100	-	N2JKG	oelrWxx 123.0	Clin RACES
ALBANY/CAPITAL REGION					
Albany	145.1900	-	K2CT	oe 103.5	Albany ARA
Albany	147.1200	+	WB2ZCM	oer	AlbRACES
Columbia	146.6700	-	N2JVE	o 100.0	
Delmar	146.6400	-	W2VJB	or	BethRACES
East Galway	147.3600	+	N2FEP	o	
Fonda	147.1950	+	KC2AUO	oerz 156.7	MONT CT RC
Galway	147.2400	+	WA2UMX	o(CA)elrz 100.0	Sara RACES
Glenville	146.7900	-	W2IR	o 100.0	SMARA
Gloversville	146.7000	-	K2JJI	oar	Tryon ARC
Grafton	145.2500	-	WB2BQW	o(CA)e 100.0	NE Connect
Grafton	145.3100	-	K2CBA	o	GURU
Grafton	147.1800	+	N2LOD	o(CA)elrsz	Rens RACES
Hoosick Falls	147.3450	+	K2RBR	oer	Rens RACES
Knox	145.3700	-	KB2IXT	ol 127.3	HMARC
Middle Grove	145.4300	-	WB2BGI	o 156.7	
Rensselaer	147.3300	+	WB2HZT	o 146.2	
Schenectady	147.0600	+	K2AE	oer	SARA
Schenectady	147.3000	+	WA2AFD	oa	

<i>Location</i>	<i>Output</i>	<i>Input</i>	<i>Call</i>	<i>Notes</i>	<i>Sponsor</i>
Schenectady	147.3750	+	KA2QYE	o 100.0	SMARA
Troy	145.1700	-	N2TY	oelrsWX	Troy ARA
Troy	145.3300	-	WA2OQE	olr	NiMo ARC
Troy	146.7600	-	KB2HPX	oelrs 100.0	Rens RACES
Troy	146.8200	-	W2SZ	o(CA)l	RPI ARC
Troy	146.9400	-	W2GBO	oael	Tel Pionrs
Troy	147.2700	+	KG2BH	oelrs 100.0	CohEddy Ct
AUBURN					
Auburn	145.2300	-	W2QYT	oaepsxz 71.9	
Auburn	147.0000	-	W2QYT	oaepxz 71.9	
Auburn	147.2700	+	K2RSY	oaer 71.9	CayugaEMO
Moravia	146.6700	-	AK2K	oersWXx 151.4	
Seneca Falls	145.1300	-	N2POH	ol	Sen ARES
Skaneateles	147.1950	+	WB2FOF	oe 82.5	
BATH/HORNELL					
Alfred	146.9550	-	K2BVD	oe	AlfrdUARC
Arkport	147.0450	+	KC2FSW	oelr 110.9	Keuka LARA
Bath	145.1900	-	KB2WXV	oael	Keuka LARA
Bath	146.8050	-	N2HLT	oelWXx	S Tier RpA
Groveland	147.0300	+	W2COP	o	
Jasper	147.3300	+	KC2JLQ	ol	Keuka LARA
Naples	146.9250	-	NO2W	ol	Telcourier
Prattsburg	147.2400	+	K1NXG	ol 110.9	N2PA MtnGp
Springwater	146.7600	-	WA2DHB	o(CA)elz	Lvgstn ARS
BINGHAMTON					
Bing Airport	146.8650	-	WA2QEL	orWX 146.2	SVARA
Binghamton	145.4700	-	W2EWM	o	
Binghamton	146.7300	-	K2TDV	oex 100.0	
Binghamton	146.8200	-	WA2QEL	oWXx 146.2	SVARA
Binghamton	147.0750	+	K2VQ	oeWXx	
Endicott	145.3900	-	N2YR	oEXP 123.0	W.A.G.
Endicott	147.2550	+	WA2VCS	o(CA)e 100.0	N2ZOJ
Owego	146.7600	-	W2VDX	oWX	TIGARS
Vestal	147.1200	+	K2ZG	ol 100.0	
CANANDAIGUA					
Bristol	145.1100	-	WR2AHL	ol 110.9	GRIDD
Canandaigua	146.8200	-	K2BWK	oersWXx 110.9	Sq IS ARC
Farmington	145.4100	-	N2HJD	o 110.9	N2HJD
CATSKILLS EAST					
Cairo	146.7450	-	KB2DYB	oe 210.7	
Cairo	147.0900	+	N2SQW	o(CA)ersz	GRN CTY RC
Hunter	145.1500	-	WB2UYR	o	Mnttop ARA
Jewett	145.4500	-	W1EQX	o	
Krumville	146.7450	-	KC2BYY	oes 123.0	RidgeTpARC
Liberty	147.1350	+	KC2AXO	o 94.8	SCARS
Roxbury	146.9850	-	K2AGF	oe	Mrgrtvl RC
CATSKILLS NORTH					
Cherry Valley	145.3500	-	NC2C	oe 167.9	OCARA
Cobleskill	146.6100	-	WA2ZWM	oar 123.0	SCARA
Cooperstown	146.6400	-	NC2C	oer	OCARA
Delhi	146.7450	-	K2NK	oersz	Del Cty ES
Oneonta	146.8500	-	W2SEU	o(CA)ersWX xz 167.9	OARC
Stamford	145.2300	-	W2SEU	orsx	
Walton	145.2500	-	WB2BQW	orLITZ WXz 100.0	NE Connect

**198 144-148 MHz
NEW YORK**

<i>Location</i>	<i>Output</i>	<i>Input</i>	<i>Call</i>	<i>Notes</i>	<i>Sponsor</i>
Walton	146.9550	-	K2NK	oersz 127.3	Walton RA
Walton	147.3150	+	W2LZ	oer	Walton RA
CORTLAND/ITHACA					
Burlington	146.7150	-	W2EES	or 167.9	
Cortland	145.4900	-	KB2LUV	oaez 151.4	SkylineARC
Cortland	147.0300	+	WA2VAM	o	FngrLksRA
Cortland	147.1800	+	K2IWR	oe 71.9	SkylineARC
Cortland	147.2250	+	KB2FAF	o/71.9	
Ithaca	146.6100	-	W2CXM	oaez	CornellURC
Ithaca	146.8950	-	K2ZG	oex 107.2	
Ithaca	146.9400	-	KC1RM	o 103.5	
Ithaca	146.9700	-	AF2A	oaesWXxz 103.5	Tompk ARA
Norwich	146.6850	-	W2RME	o	Chngo ARA
ELMIRA/CORNING					
Corning	147.0150	+	N2IED	o(CA)elz	CARA
Elmira	146.7000	-	W2ZJ	ol	STARRS
Elmira	147.3600	+	N3AQ	oaelrsWxxz	ROOKIES
FRANKLIN					
Malone	147.0900	+	NG2C	a(CA)	
Malone	147.2250	+	WB2RYB	l 151.4/151.4	
Saranac lake	145.3100	-	W2TLR	127.3	TLARC
Tupper lake	147.3300	+	KA2DRE	x 100.0 L(449.700)	Greater Adirond
LONG ISLAND - NASSAU CO					
Bethpage	146.7450	-	WA2LQO	oers 136.5	GrummanRC
Mineola	146.6400	-	W2EJ	celrt	PLAZA RPTR
Plainview	146.8050	-	WB2WAK	o(CA)lsRB WX 136.5	NC ARES
Plainview	147.1350	+	WB2CYN	o(CA)rsRB 136.5	PHNX ARTS
LONG ISLAND - SUFFOLK CO					
Babylon	146.6850	-	W2GSB	o(CA)elrsWX x 110.9	GTSBYARC
Dix Hills	147.0750	+	W2RGM	oelBl 136.5	
Hauppauge	145.3300	-	WA2LQO	oers 136.5	GrummanRC
Hauppauge	145.4300	-	W2LRC	cl(443.425) 136.5	LARKFIELD AR
Huntington	147.2100	+	WR2ABA	c(CA)ers L(443.675) 136.5	LARKFIELD AR
Huntington	147.3300	+	WA2UZE	oL(443.225)	HVHFFMA
Islip	147.3450	+	K2IRG	o(CA)rs 100.0	ISLIP RG
Manorville	146.8200	-	W2OQI	oers L(449.7353) 136.5	ROCK HILL
N Babylon	147.2550	+	KB2UR	o(CA)elrs 136.5 Z(911)	SSARC
Port Jefferson	145.1500	-	W2RC	o(CA)el 136.5	RCARC
Rocky Point	146.5950	147.5950	N2FXE	oRB WX 136.5	
Selden	146.7150	-	WA2UMD	ca(CA)el 136.5	
Selden	146.7600	-	WA2VNV	oe L(52.8&448.825) 136.5	SBRA
Selden	147.3750	+	WB2NHO	(CA)e 136.5	LIMARC
Setauket	146.9400	-	K2TKE	oelr 136.5	Symbol Tech. A
Southampton	147.1950	+	WA2UEG	o(CA)esWX 136.5	EARS
Wading River	145.3700	-	N2NFI	o(CA)ers L(442.3) 136.5	PARC



The **Long Island Mobile Amateur Radio Club** is an ARRL Affiliated Special Service Club, serving the Amateur Radio community for 41 years and is one of the largest Amateur Radio clubs in the USA. We are a non-profit organization, dedicated to the advancement of Amateur Radio, public service and assistance to fellow amateurs.

LIMARC operates five repeaters, all using a 136.5 PL.

Repeater Frequencies

W2VL 146.850 –
 W2VL 1288.00 –
 WB2NHO 449.125 –
 WB2NHO 147.375 +
 WB2NHO 224.820 –

Weekly Nets

Sunday 8:00 PM **Technical Net**
 Monday 8:30 PM **Club Info Net**
 Thursday 8:30 PM **Swap & Shop Net**
 Note: All Nets are on the 146.850 Repeater

Repeater Trustees

W2VL: W2QZ, **WB2NHO:** WB2WAK, **WV2LI:** N2GA

Some of LIMARC's regular activities are

General Meetings: 2nd Wednesday (except July and August) at Levittown Hall in Hicksville starting at 8:00 PM

License Classes: Several times a year

VE Tests: 2nd Saturday in odd numbered months at Levittown Hall

Hamfests: Winter, Spring & Fall

Field Day: 4th weekend in June

LIMARC Officers

President: Rick Bressler K2RB **Vice President:** Eddie Muro K2EPM

Secretary: Donald Kane WB2BEZ **Treasurer:** Jerry Abrams WB2ZEX

Past President: Al Bender W2QZ

Directors: Harry Gross KC2FYJ, Les Ostrick K2TGW,
 Lew Reinberg W2BIE, Lew Malchick N2RQ,
 Norman Wesler K2YEW

For more information on current LIMARC events:

Access LIMARC on the world wide web:

<http://www.limarc.org> or e-mail us at: **limarc@limarc.org**

Write: **LIMARC, P.O. Box 392, Levittown, NY 11756**

**200 144-148 MHz
NEW YORK**

<i>Location</i>	<i>Output</i>	<i>Input</i>	<i>Call</i>	<i>Notes</i>	<i>Sponsor</i>
Yaphank	145.2100	-	W2DQ	o(CA)ers 136.5	SCRC
LOWER HUDSON - WESTCHESTER					
Chappaqua	145.1100	-	AC2R	o 114.8	NWARptA
Vallhalla	147.0600	+	WB2ZII	o(CA)ersx 114.8	WECA
Yonkers	146.8650	-	W2YRC	o(CA)er 110.9	YNKRS ARC
Yorktown Hts	146.9400	-	WA2TOW	oaer 123.0	YCDARC/MSA
Yorktown Hts	147.0150	+	WB2IXR	o(CA)er 114.8	NWARA
MID HUDSON					
Carmel	145.1300	-	K2PUT	or 136.5	PEARL
Cragsmoor	147.0750	+	N2ETY	oaalz 114.8	
Harriman	147.1050	+	N2JTI	ol 114.8	RocklandRA
Highland	147.0450	+	N2OXV	oes 100.0	MBARC
Hudson	147.2100	+	K2RVW	oes	Rip VW ARS
Kingston	147.2550	+	WA2MJM	oer 77.0 Z(WX)	OvIkMt ARC
Lake Peekskill	146.6700	-	W2NYW	o(CA)es 156.7	PCARA
Liberty	147.1350	+	KC2AXO	ol 94.8	SCARS
Mahopac	145.3900	-	NY4Z	#o 74.4	AliveNtARC
Middletown	146.7600	-	WA2VDX	oersWXx 100.0	
Middletown	146.9400	-	WR2MSN	olsx 156.7	Metro 70
Middletown	147.3900	+	WA2ZPX	olx 123.0	
Millbrook	146.8950	-	N2EYH	oel 100.0	MBARC
Mount Beacon	146.9700	-	KC2DAA	o(CA)esWXx 100.0	MBARC
Nyack	145.1700	-	N2JTI	ol 114.8	RocklandRA
Nyack	147.1650	+	K2CIB	o(CA)elsx 114.8	RocklandRA
Pearl River	146.8350	-	N2HDW	o 141.3	StatelineRA
Washingtonville	145.2500	-	WB2BQW	oel 100.0/100.0	NE Connect
MONROE COUNTY					
Churchville	145.2100	-	N2EPO	o 110.9	
NEW YORK CITY - KINGS					
Brooklyn	145.2300	-	W2CMA	oes 114.8/114.8	WA2JNF
Brooklyn	146.7300	-	KB2NQT	oes 88.5	KCRC
NEW YORK CITY - MANHATTAN					
Manhattan	144.6900	+	K2HR	oTTIt	Alive NARC
Manhattan	147.1500	+	WB2EQX	oz 123.0/123.0	Manh RS
Manhattan	147.1950	+	W2ML	o 136.5	
Manhattan	147.2700	+	W2ABC	o(CA)eIRB WX 141.3	BEARS
New York	147.3600	+	WA2ZLB	oer 107.2	MAARC
NEW YORK CITY - QUEENS					
Flushing	147.0900	+	K2HAM	c(CA) DCSe 114.8/82.5 Z(911)	ELECHSTR VH
Glen Oaks	146.8500	-	W2VL	o(CA)e 136.5	LIMARC
NEW YORK CITY - STATEN ISLAND					
Staten Island	146.4300	147.4300	KC2RA	oRB 136.5	KCRA
Staten Island	147.3150	+	WA2RXQ	o(CA)ezt	

**144-148 MHz 201
NEW YORK**

<i>Location</i>	<i>Output</i>	<i>Input</i>	<i>Call</i>	<i>Notes</i>	<i>Sponsor</i>
NIAGARA					
Boston	146.9100	-	W2EUP	o(CA)ersWX xZL(BARRA)	BARRA
Buffalo	146.8650	-	WB2DSS	o(CA)ez 151.4 L(443.525)	
Buffalo	147.3900	+	W2DXA	oe 136.5	WNYDXA
Colden	145.3100	-	N2FMM	o(CA)eL(W2RPT) 88.5	
Colden	147.0900	+	WB2ELW	oe 107.2	STARS
Kenmore	147.0000	+	N2YDM	o 107.2	BARRA
Lancaster	147.2550	+	W2SO	oaewX 107.2 L(LARC)	LARC
Lancaster	147.3600	+	W2GUT	o(CA)e 107.2	LARES
Lewiston	146.7750	-	WC2AFM	oe 107.2	RACES
Lockport	146.8200	-	W2RUI	o(CA) 107.2	LARA
Niagara Falls	146.7300	-	K2ILH	o 107.2	BARRA
North Tonawanda	146.9550	-	W2SEX	o(CA)e 151.4	ARATS
OSWEGO/FULTON					
Fulton	145.3300	-	KW2M	oalr	NiMo ARC
Fulton	147.1500	+	N2GIV	or 103.5	NiMo ARC
Oswego	146.8500	-	K2QQY	oer 123.0	OswegoCEMO
ROCHESTER					
Fairport	146.6100	-	W2COP	o(CA)esz 110.9	FLARES
Fairport	147.1350	+	WB2SSJ	o(CA)ep	
Mendon	146.9250	-	N2HJD	oalrz 110.9	RRRA
Rochester	145.2900	-	KE2MK	oaelx	Xerox ARC
Rochester	146.6550	-	WR2AHL	ol 110.9	BARRA
Rochester	146.7150	-	W2KZD	o	
Rochester	146.7900	-	K2SA	oa	Genesee RA
Rochester	146.8800	-	K2RRA	o(CA)elrsz 110.9	RRRA
Rochester	147.3000	+	WB2TRC	o	
SOUTHERN TIER					
Alma	147.2100	+	KA2AJH	oersxL(146.955)	
Arkwright	146.6700	-	KE2VW	oeRB Wxx 107.2 L(WR2AHL)	
Delevan	145.3900	-	K2XZ	o	
Eden/Delevan	146.8350	-	WB2JPQ	oL(ILS IRLP) 88.5	ILS
Frewsburg	146.7900	-	W2DRZ	o	
Jamestown	146.9400	-	K2HE	oael	CCAFMA
Knapp Creek	146.8500	-	W3VV	o	MCARC
Napoli	147.1950	+	N2KZB	oe	CC RACES
Pomfret	146.6250	-	W2SB	o(CA)ex 127.3	NCARC
Ripley	145.4700	-	K2OAD	oe 88.5	
ST LAWRENCE					
Canton	146.7900	-	W2CCT	/123.0	
Fine	147.1350	+	WA2NAN		Oswegatchie V
Ogdensburg	147.1650	+	N2MX		N2MX
Parishville	147.3900	+	W2LCA	151.4	NCARC
Potsdam	145.2100	-	N5IFH	ca(CA)	
Potsdam	146.8950	-	K2CC	Z(*911) 151.4 L(443.350)	CUARC
Russell	146.9250	-	KA2JXI	ra(*+9/#)	SLVRA
SYRACUSE					
Cazenovia	147.0750	+	KC2HWP	oe 97.4	JIMMRA
Jamesville	145.1500	-	KB2SWA	oeRB 123.0	

**202 144-148 MHz
NEW YORK**

<i>Location</i>	<i>Output</i>	<i>Input</i>	<i>Call</i>	<i>Notes</i>	<i>Sponsor</i>
Lafayette	145.3500	-	WW2N	o	
Lafayette	146.7750	-	W2CNY	o	CNYARF
Liverpool	145.2100	-	W2ISB	oe 103.5	
Phoenix	147.3450	+	W2ZC	o	SCDX Assoc
Sentinel Hgts	145.3100	-	KB2RES	oex 151.4	
Syracuse	145.2700	-	W1MVV	oe	
Syracuse	145.4300	-	K2SDD	ol 141.3	
Syracuse	146.6250	-	N2PYK	o(CA) 103.5	
Syracuse	146.6400	-	W2JST	oepz 103.5	
Syracuse	146.9100	-	KC2AWD	oz 103.5	LARC
Syracuse	147.1050	+	K2JVL	oarz	
Syracuse	147.2100	+	WA2U	o(CA) 103.5	LARC
Syracuse	147.3000	+	N2ACO	oerz	OndgaRACES
Syracuse	147.3900	+	K2BFH	olr 151.4	NiMo ARC
UPPER HUDSON					
Glens Falls	146.7750	-	KA5VVI	oeWX	SoAdRG
Lake George	146.7300	-	KT2M	or 100.0	Warr RACES
North Creek	147.1350	+	KT2M	or 123.0	Warr RACES
Saratoga Spr	147.0000	-	WA2UMX	oelrz 100.0	Sara RACES
UTICA/ROME					
Boonville	146.6550	-	WD2ADX	oe	BRVRA
Ilion	145.1100	-	N2ZWO	o(CA)ersWX 167.9	Herk ARES
Ilion	146.8050	-	KB3BIU		
Mohawk	147.0900	+	W2JIT	o	Deerfld RA
Norway	147.0450	+	N2ZWO	oersWX 167.9	Herk ARES
Rome	146.8800	-	W2OFQ	oel	Rome ARC
Rome	147.1200	+	K2GVI	or	Rome ARC
Rome	147.2400	+	K2BRH	o(CA)ers	RomeRadioC
Rome	147.2850	+	WA2ZXS	o(CA)	GrfAFB RC
Utica	145.4500	-	W2JIT	o	Deerfld RA
Utica	146.7600	-	W2JIT	o	Deerfld RA
Utica	146.9700	-	WB2FAW	o	RACOM
Utica	147.3750	+	K2GVI	oe	Rome ARC
Verona	145.1700	-	KA2NIL	oae	
Westmoreland	146.9400	-	K2GVI	o	Rome ARC
WATERTOWN					
Lowville	146.9550	-	W2RHM	oae 156.7	BRV ARC
Watertown	146.7000	-	WB2OOY	oerz 151.4	
Watertown	147.2550	+	N2KFJ	oarsWXxz 151.4	CANAMARA
Watertown	147.3750	+	K2BFH	ol	NiMo ARC
WATKINS GLEN					
Penn Yan	145.2500	-	N2HLT	o 100.0	
Penn Yan	145.3700	-	WA2UKX	oelrsx	
Penn Yan	146.8350	-	KE2BV	o	
Watkins Glen	147.1650	+	KA2IFE	olr	
WAYNE/NEWARK					
Clyde	145.4700	-	KA2NDW	o	
Newark	146.7450	-	WA2AAZ	o	DrmlnsARC
Sodus	146.6850	-	WB2QKO	oae	Wyn RACES
WEST					
Albion	145.2700	-	WA2DQL	o 141.3	OCARC
Attica	145.4900	-	WB2JPQ	oL(ILS IRLP) 88.5	ILS

Location	Output	Input	Call	Notes	Sponsor
Batavia	147.2850	+	W2RCX	o 141.3	GRAM
Wethersfield	145.1700	-	K2ISO	oeRBx 110.9 L(BARRA)	BARRA
Wethersfield	145.4500	-	N2FQN	oeWX 141.3	
Wethersfield	146.6400	-	WA2CAM	o 141.3	
Wethersfield	147.1050	+	N2FQN	oeL(WB2JPQ) 88.5	
Wethersfield	147.3150	+	WA2CAM	oe 224.160) 141.3 L(443.625	

NORTH CAROLINA

Ahoskie	145.1300	-	WB4YNF	oa 131.8	WB4YNF
Ahoskie	146.9100	-	WA4ZGQ	oe 131.8	TRI-COUNTY
Albemarle	146.9850	-	K4OGB	o 100.0	STANLY COU
Andrws/Robnsvl	147.0450	-	K4AIH	el 151.4	WD4JEM
Andsn Mt/Denve	145.1700	-	K4CCR	oer 88.5	CATAWBA CO
Asheboro	145.2700	-	K4ITL	ol 82.5	PCRN
Asheville	146.8350	-	WB4PLA	o(CA)e	WB4PLA
Ashvl/Mt Pisga	146.7600	-	WA4BVVW	oe	WA4BVVW
Ashvl/Spivey M	146.9100	-	W4MOE	oae 91.5	W.CAROLINA
Bakersville	145.3100	-	NC4TN	oaeRBz	N4NKW
Benson	146.9700	-	KD4BJD	o	JARS
Bethel	147.3750	+	KD4EAD	oae 151.4	KD4EAD
Beulaville	145.2300	-	N4VBH	o(CA)e	N4VBH
Boone/Rich Mtn	147.3600	+	WA4J	aelz 103.5	WATAUGA AR
Brevard	147.1350	+	K4HXZ	o(CA)e	TRANSYLVAN
Burgaw	146.9400	-	K4CTY	o	4-CTY ARC
Burlington	146.6700	-	K4EG	ae	K4EG
Burnsville	146.9550	-	KD4WAR	oaez	KD4WAR
Burnsville	147.3750	+	KD4WAR	oaez	KD4WAR
Butner	146.9400	-	WA4IZG	e 156.7	FALLS LAKE
Buxton	146.6250	-	K4USB	oe 131.8	FESSENDEN
Canton	146.8050	+	W4DJB	o	W4DJB
Carthage	147.2400	+	NC4ML	oe	MOORE COUN
Chapel Hill	145.2300	-	W4UNC	oel 107.2	OCRA
Chapel Hill	147.1350	+	K4ITL	l 82.5	PCRN
Charlotte	145.2300	-	W4BFB	o	MECKLENBUR
Charlotte	145.2900	-	W4BFB	o	MECKLENBUR
Charlotte	145.3500	-	WA4AOS	ol	
Charlotte	146.9400	-	W4BFB	oae	MECKLENBUR
Charlotte	147.0600	-	W4CQ	oaez	CHARLOTTE
Charlotte	147.2700	+	W4CQ	o	CHARLOTTE
Cherry Mtn	147.2400	+	KG4JIA	oaeWX 94.8	KG4JIA
China Grove	145.4100	-	W1WBT	oa 136.5	W1WBT
Clayton	147.3900	+	WB4IUU	oaelz 88.5	TEARA
Clinton	146.7900	-	W4TLP	oe	SAMPSON CO
Coinjock	145.2900	-	WN3X	oez 131.8	CARES
Columbia	146.8350	-	KB4TOH	oaelz 131.8	COLUMBIA E
Concord/Kannap	146.6550	-	K4CEB	o(CA)es	CABARRUS A
Dobson	146.9250	-	W4DCA	100.0	W4DCA
Dunn	146.7000	-	W4PEQ	o(CA)	CHICORA AM
Durham	145.4500	-	WR4AGC	oal	DURHAM FM
Durham	146.9850	-	K4JPE	oaelRB 156.7	K4JPE
Durham	147.3600	+	W4REG	ae 136.5	MID-STATE
Efland	147.1800	+	WA1YYN	oe 156.7	WA1YYN
Elizabeth City	145.2500	-	KC4QLP	oel 131.8	KC4QLP
Elizabeth City	146.6550	-	WA4VTX	oae 131.8	TAARS

**204 144-148 MHz
NORTH CAROLINA**

<i>Location</i>	<i>Output</i>	<i>Input</i>	<i>Call</i>	<i>Notes</i>	<i>Sponsor</i>
Elm City	145.1500	-	K2IMO	a 88.5	K2IMO
Farmville	145.2700	-	K4ROK	oae 131.8	PITT CO AR
Fayetteville	147.3300	+	WA4FLR	oe 100.0	CAPE FEAR
Fayville/Cfars	146.9100	-	K4MNN	o(CA) 100	CAPE FEAR
Forest City	146.6700	-	K4OI	o 114.8	K4OI
Franklin	145.4900	-	NT4K	oe 151.4	FRANKLIN A
Franklin	147.2400	+	W4GHZ	o 151.4	84/24 REP
Gastonia	145.4500	-	WD4LCF	o(CA)et	SOUTH SALE
Gastonia/Crwdr	146.8050	-	K4GNC	oaelRBz	GAARC
Gastonia/Spocr	147.1200	+	N4GAS	o(CA)	GCARS
Gibsonville	145.4900	-	WB4IKY	oaRB 107.2	WB4IKY
Goldsboro	145.3300	-	KI4RK	oe 88.5	KI4RK
Goldsboro	146.8500	-	K4CYP	o(CA) 88.5	WAYNE CO A
Graham	147.3750	+	K4GWH	oe 114.8	K4GWH
Greensboro	145.1500	-	W4GSO	oae 100.0	GREENSBORO
Greensboro	145.2500	-	W4GG	oeWX 88.5	GUILFORD A
Greensboro	146.7600	-	K4GWH	o 156.7	K4GWH
Greensboro	147.2100	+	W4BUZ	o	W4BUZ
Greenville	145.3500	-	WD4JPQ	oaelz 131.8	PITT CTY R
Greenvl/Estn N	147.0900	+	W4GDF	o	GREENVILLE
Gritton	146.6850	-	W4NBR	ol 88.5	ENC REPEAT
Hatteras Islan	145.1500	-	K4OBX	oaelz 131.8	W4HAT
Haw River	146.7150	-	KD4JFN	oaRBz 107.2	KD4JFN
Hayesville	146.8650	+	N4WCO	151.4	TRIODE ARC
Hendersonville	146.6400	-	WB4YAO	elp 91.5	W4FOT
Hendersonville	147.1050	+	WA4KNI	oa	PRI JOHNSO
Hendsvl/Berwlv	145.2700	-	WA4KNI	oa	PRI JOHNSO
Hendsvl/Penic	147.2550	+	WA4KNI	oa	PRI JOHNSO
Hickory	145.4900	-	KF4LUC	o 146.2	KF4LUC
Hickory/Brt M	146.8500	-	WA4DSZ	o	UNIFOUR AR
High Peak Mtn	145.2100	-	K4OLC	oel 94.8	K4OLC/KD4O
High Point	145.2900	-	NC4AR	oa 88.5	NC4AR
High Point	147.1650	+	W4UA	o(CA)e	HPARC
Hillsborough	147.2250	+	WR4AGC	oal	DURHAM FM
Holden Beach	146.7750	-	W4ZU	o(CA)ewx 100.0	W4ZU
Hope Mills	146.8350	+	W4KMU	#	W4IDR
Jacksonville	145.1900	-	KA4SQN	ers 88.5	ONSLow ARC
Jacksonville	147.0000	-	WD4FVO	oaez	ONSLow ARC
Jefferson	147.3000	+	W4YSB	oa 103.5	ASHE CO AR
Kannapolis	147.3000	+	N4JEX	oa 136.5	W1WBT
Kill Devil Hil	145.1100	-	W4PCN	oaez 131.8	OUTERBANKS
Kinston	145.4700	-	W4OIX	oa 88.5	KINSTON AR
Laurinburg	146.6250	-	KI4RR	oe	SCOTLAND C
Lenoir	147.1950	+	N4NIN	#oae	LENOIR ARC
Lenoir/Hibritn	147.3300	+	KN4K	o 141.3	HIBRITEN R
Level Cross	147.2550	+	K4ITL	oel 82.5	PCRN
Lexington	145.3100	-	N4LEX	o 88.5	HSMVHF SOC
Lexington	146.9100	-	W4PAR	o(CA)ez 107.2	HSMVHF SOC
Lillington	147.1050	+	K4ITL	el 82.5	PCRN
Lincolnton	147.0150	+	NC4LC	o 141.3	LINCOLN CO
Locust	147.3900	+	WA4CHZ	ol 100.0	BENTON BLA
Lumberton	145.1500	-	W4LBT	#o	ROBESON CO
Lumberton	147.0450	+	W4LBT	olz	ROBESON CO
Lumberton	147.1650	+	KD4PBK	o(CA) 88.5	

**144-148 MHz 205
NORTH CAROLINA**

<i>Location</i>	<i>Output</i>	<i>Input</i>	<i>Call</i>	<i>Notes</i>	<i>Sponsor</i>
Lumberton	147.3600	+	W4LBT	o(CA)e	ROBESON CO
Maco	147.0600	+	KB4BR	et	TELEPATCH
Madison	147.3450	+	N4IV	oel 103.5	RC ARC
Marion	146.9850	-	WD4PVE	oaerB WX 118.8 Z(911)	WD4PVE
Millers Creek	146.7150	-	N4GGN	oa 94.8	N4GGN
Monroe/Ucars	145.3900	-	NC4UC	oe 94.8	UNION CTY
Morehead City	146.8050	-	KD4RAA	elsRB 88.5	KD4RAA RPT
Morg/Walker To	146.7450	-	KC4QPR	alWX 94.8	KC4QPR
Morganton	147.1500	+	K4VLY	o	W.PIEDMONT
Mount Airy	145.3300	-	N4VRD	o 100.0	N4VRD
Mt Airy	145.1300	-	N4VL	oRB 103.5	BRIARPATCH
Mt Mitchell	145.1900	-	WA4BVW	oe	WA4BVW
N Wilkesboro	145.3700	-	W4FAR	o(CA) 94.8	FOOTHILLS
Nags Head	146.9400	-	W4PCN	oaelz 131.8	OUTER BANK
Nashville	145.2900	-	WA4WPD	ol 107.2	WA4WPD
New Bern	146.6100	-	W4EWN	oal 100.0	NEW BERN A
Newport	145.4500	-	K4GRW	#oae 100.0	K4GRW
Newton	147.0750	+	K4CCR	oaerz 88.5	CATAWBA CT
Oriental	147.2100	+	W4SLH	o 151.4	W4SLH
Pittsboro	147.0750	+	KD4JFN	oeRB 146.2	KD4JFN
Raeford	145.4300	-	KU4W	o 100.0	HOKE ARES
Raleigh	145.1300	-	W4RNC	o 82.5	RALEIGH AR
Raleigh	145.1900	-	K4GWH	oez 156.7	K4GWH
Raleigh	145.3900	-	WB4TQD	oBI 82.5	PCRN
Raleigh	145.4900	-	W4BWC	oez 82.5	CAPITAL AR
Raleigh	146.6100	-	WB4TOP	o 131.8	W4FMN
Raleigh	146.6400	-	W4DW	oaez	RALEIGH AR
Raleigh	146.7300	-	W4BWC	oe 82.5	CAPITAL AR
Raleigh	146.7750	-	KD4RAA	oeRB 88.5	KD4RAA REP
Raleigh	146.8800	-	WB4TQD	ol	PCRN
Raleigh	147.0150	+	W4BAD	oel 88.5	KG4GAL
Raleigh	147.1950	+	KO4CW	oe 88.5	N4BQF
Raleigh/Benson	147.2700	+	AK4H	oe	JARS (JOHN
Red Springs	147.3000	+	W4MZP	o(CA)e	W4MZP
Reidsville	146.8500	-	N4IV	oez 103.5	RC ARC
Reidsville	147.0300	+	W4BJF	esWX 118.8	ROCKINGHAM
Roanoke Rapids	146.7450	-	N4WFO	oaersRB 131.8	N4WFO
Roanoke Rapids	147.0300	+	KB4DJT	oeRB	ROANOKE VA
Roanoke Rapids	147.1500	+	K4ITL	ol 82.5	PCRN
Robbinsville	145.1100	-	N4GSM	oe 151.4	SMOKY MTNS
Rockingham	146.9550	-	K4RNC	oaez	RCARC
Rocky Mount	146.8050	-	W4RMT	oz 118.8	NF4C/N4PE/
Rocky Mount	147.1200	+	WN4Z	oez 131.8	ROCKY MOUN
Rolesville	147.3150	+	KF4HFQ	88.5	FCARC
Roseboro	145.3100	-	K4ITL	el	PCRN
Salisbury	146.7300	-	W4EXU	oaz 94.8	BARBER JCT
Salisbury	146.7750	-	KG4WAD	oe 94.8	KG4WAD
Sauratown Mt	145.4700	-	W4NC	oe 100.0	FORSYTH AR
Sauratown Mt	146.7900	-	KG4ASL	oRB 107.2	TRIAD ARA
Sauratown Mt	147.3150	+	K4MPJ	o(CA)eRB 100.0	K4MPJ
Shalotte	145.3700	-	K4PPD	oe 118.8	BRUNSWICH
Shalotte	147.3150	+	K4PPD	oe 118.8	BRUNSWICK
Shalotte	147.3900	+	K4PPD	#oe 88.5	BRUNSWICK

206 144-148 MHz

NORTH CAROLINA-NORTH DAKOTA

<i>Location</i>	<i>Output</i>	<i>Input</i>	<i>Call</i>	<i>Notes</i>	<i>Sponsor</i>
Shelby	146.8800	-	W4NYR	o(CA)es	SHELBY ARC
Shelby	147.3450	+	W4NYR	o(CA)	SHELBY ARC
Sparta/Green M	145.4300	-	K4QFQ	ol	PIED COAST
Spruce Pine	146.8950	+	KF4GUZ	#	
Star/Biscoe	147.0900	+	KI4DH	oe 100.0	KI4DH
Statesville	146.6850	-	W4SNC	oe	IREDELL CT
Stoneville	147.3900	+	WA4QBG	o	WA4QBG,N4R
Swansboro	146.7600	-	KB2XI	o	KB2XI
Sylva	147.3450	+	KF4DTL	e 151.4	KF4DTL
Taylorsville	147.1950	+	W4ERT	(CA)ersWX 94.8	W4ERT
Thomasville	146.6100	-	KF4QDS	123.0	KF4QDS
Thomasville	146.8350	+	KB4BPV	(CA) RB 88.5	KC4KUL
Thomasville	147.0000	+	WW4DC	o 88.5	WW4FL
Trenton	145.2100	-	WB4TQD	ol	PCRN
Tryon	145.3300	-	KF4JVI	oE-SUNSWX	TBARC
Tryon	147.2850	+	W4RCW	oe	W4RCW
Wadesboro	146.8350	-	W4USH	oa	SELETRONI
Washington	147.3450	+	WA4TEP	oa	TAR RIVER
Waxhaw	146.8650	+	K4WBT	e 94.8	WBT ARC
Waynesville	147.2700	+	N4SM	o	HAYWOOD CT
Waynesville	147.3900	+	N4DTR	oe	N4DTR
Whiteville	147.2100	+	K4MSD	oaz	COLUMBUS C
Wilkesboro	146.8200	-	WB4PZA	o 94.8	WB4PZA
Williamston	145.4100	-	K4SER	oael 131.8	ROANOKE AR
Wilmington	145.1700	-	N4JDW	oe 88.5	N4JDW
Wilmington	146.6700	-	AD4DN	oaeWXz 88.5	AD4DN
Wilmington	146.7300	-	N4ILM	oae	WILMINGTON
Wilmington	146.8200	-	N4ILM	oel 88.5	WILMINGTON
Wilmington	146.8950	-	N2QEW	oelWX 88.5	N2QEW
Wilmington	147.1350	+	WA4US	o 67.0	WA4US
Wilmington	147.1800	+	AC4RC	oaeWXz 88.5	AZALEA COA
Wilson	146.7600	-	WB4THL	oae 131.8	WILSON ARC
Winston-salem	146.6400	-	W4NC	oael 100.0	FORSYTH AR
Yadkinville	147.0150	-	N4YSB	o(CA)e 100.0	
Youngsville	145.1100	-	KD4MYE	oaez 88.5	KD4MYE

NORTH DAKOTA

FREQUENCY USAGE

Eastern ND	145.2300	-	SNP		
Western ND	145.4700	-	SNP		
N E CENTRAL					
Devils Lake	146.8800	-	KØPVG	oae L(SUPLK 338)	RCARC
Harlow	147.0150	+	KFØHR	123.0	KFØHR
Lakota	146.8200	-	KAØFIN	oe	KØPVG
Maddock	147.2400	+	KFØHR	oe L(SUPLK 623) 141.3	BCARC
Rocklake	147.3000	+	WCØM	o	WCØM
Rugby	147.0600	-	WBØATB	oe	GCHC
St John	146.8500	-	VE4IHF	o	/WØ TMARC
N W CENTRAL					
Kenmare	147.3600	+	KØAJW	oe	SVARC
Minot	146.9700	-	KØAJW	oa	SVARC
Minot	147.2700	+	KØAJW	oa L(SUPLK 646)	SVARC

**144-148 MHz 207
NORTH DAKOTA-OHIO**

<i>Location</i>	<i>Output</i>	<i>Input</i>	<i>Call</i>	<i>Notes</i>	<i>Sponsor</i>
NORHTWEST					
Williston	147.2100	+	ABØJX	o	WBARC
NORTHEAST					
Cavalier	147.1500	+	NØCAV	oal	PCARC
Grand Forks	146.9400	-	WAØJXT	oe	FORXARC
Grand Forks	147.0300	-	WAØLPV	o(CA)	Forx UG
Langdon	146.7900	-	KAØBKO	o	KAØBKO
Mayville	146.9100	-	WØKZU	o	GRARC
S E CENTRAL					
Carrington	146.6700	-	KRØW	oe L(SUPLK 227)	HN ARC
Cleveland	147.1800	+	WØFX	oae L(SUPLK 526)	JARC
Jamestown					
S W CENTRAL					
Bismarck	146.8500	-	WØZRT	oe 107.2	CDARC
Bismarck	147.3900	+	WØZRT	oel	CDARC
Hannover	145.4300	-	WØZRT	o L(SUPLK 426)	CDARC
Mandan	146.9400	-	WØZRT	oae L(SUPLK 247)	CDARC
SOUTHEAST					
Fargo	145.4900	-	KBØIXM	oe 82.5	KBØIXM
Fargo	146.9700	-	WØRRW	oTT	Ernie Ande
Fargo	147.0900	+	WØHSC	o	NDSU ARS
Grandin	146.7600	-	KCØKAE	ox	Red River
Horace	146.7150	-	WØZOK	o	WØZOK
Lisbon	147.0000	-	NØBQY	oel	NØBQY
Wahpeton	147.3750	+	WBØGAH	oae	3RVRARC
SOUTHWEST					
Bowman	145.3100	-	KBØDYA	oe L(SUPLK 269)	SLARC
Dickinson	146.8200	-	KØND	oae L(SUPLK 342)	TRARC
Killdeer	146.6400	-	KØND	oe L(SUPLK 545)	TRARC
Sentinel Butte	146.7300	-	KØND	oe L(SUPLK 736)	TRARC
OHIO					
ADAMS					
Cherry Fork	147.0000	+	K8GE	o(CA)e 94.8	DforestRC
Peebles	145.1700	-	KJ8I	o(CA)e	KJ8I
Wrightsville	147.1800	+	KF8RC	o 118.8	N8XGP
ALLEN					
Lima	145.1700	-	N8GCH	oae	ShawneeRA
Lima	145.3700	-	W8HDU	o(CA)e 107.2	W8HDU
Lima	146.6700	-	WB8ULC	oaez	NWOhioARC
Lima	146.9400	-	W8EQ	ot	LAARC
Lima	147.0300	+	K8TCF	oet	OttawaVRA
ASHLAND					
Ashland	146.7450	-	W3YXS	o(CA)t	AshIndARC
Ashland	147.1050	+	N8IHI	oae 71.9	AAARC
Polk	145.1300	-	N8SIW	o 110.9	N8SIW
ASHTABULA					
Conneaut	147.3900	+	W8BHZ	oae 131.8	CnntARES
Jefferson	146.7150	-	K8CY	oae	Ash.CoARC

**208 144-148 MHz
OHIO**

<i>Location</i>	<i>Output</i>	<i>Input</i>	<i>Call</i>	<i>Notes</i>	<i>Sponsor</i>
Orwell	146.6550	-	KF8YF		KF8YF
ATHENS					
Athens	145.1500	-	W8UKE	o(CA)e	AthensARA
Athens	146.6250	-	K8TUT	oae	K8TUT
Athens	146.7300	-	K8TUT	o	K8TUT
Athens	147.1500	+	WD8LWC	o	WD8LWC
Glouster	147.2250	+	WD8LWC		WD8LWC
Shade	146.7750	-	NJ8V	oa	NJ8V
AUGLAIZE					
St Marys	147.3300	+	K8QYL	oel 107.2	Rsvr ARA
BELMONT					
Barnesville	146.6400	-	WB8WJT	ot	WB8WJT
St Clarsville	145.2100	-	WB8JGY	oe	EOAWA
BROWN					
Georgetown	146.7300	-	N1DJS	oa	K8YGV
BUTLER					
Fairfield	145.2300	-	W8PRH	o	FARA
Fairfield	145.3900	-	W8PRH	oa	FARA
Fairfield	147.0300	+	WB8CRS	oer	Cinci FMC
Hamilton	145.1500	-	N8EKG	o(CA)e	N8CHL
Hamilton	146.9700	-	W8CCI	o 118.8	BVHFAssoc
Hamilton	147.3300	+	W8CCI	o 118.8	BVHFAssoc
Middletown	146.6100	-	W8BLV	o(CA) TTel 77.0	Dial ARC
Middletown	146.7150	-	N8COZ	ct	N8COZ
Middletown	147.3150	+	W8JEU	oTTel 77.0	Dial ARC
Oxford	145.2100	-	W8CCI	o 118.8	BVHFAssoc
CARROLL					
Carrollton	145.4300	-	NC8W	oe	NC8W
Malvern	147.0750	+	K8VPJ	oaeLITZ	K8VPJ
CHAMPAIGN					
Urbana	146.9550	-	WD8XX	oex	WD8XX
Urbana	147.3750	+	WB8UCD	oaeWX 100.0	WB8UCD
CLARK					
Springfield	145.3100	-	W8OG	oe	CLARA
Springfield	145.4500	-	KB8ZXK	(CA)	IndepndRA
Springfield	146.7300	-	W8OG	o(CA)e 77.0	CLARA
Springfield	147.2250	+	KA8HMJ	c(CA)elxt	KA8HMJ
CLERMONT					
Batavia	146.6550	-	N8NKS	oaelrWxx	N8NKS
Bethel	147.2250	+	WB8NJS	oaTTe 118.8	BARA
Owensville	147.3450	+	W8MRC	oa	MilfordRC
CLINTON					
Blanchester	145.2500	-	KB8CWC	oa 162.2	KB8CWC
Wilmington	147.1200	+	WB8ZZR	oelWXz 123.0	ClintonRA
COLUMBIANA					
E Liverpool	146.7000	-	K8BLP	o(CA)eWX 162.2	TriangIRC
Lisbon	146.8050	-	KC8ITV	oaeLITZ WX	CCARC
Salem	147.2850	+	KB8MFV	oaelRB WXz 88.5	KB8MFV
COSHOCTON					
Coshocton	145.2300	-	KE8XM	oaez	
Keene	147.0450	+	W8CCA	o	CCARA

Quality Radio Equipment Since 1942

■ NEW & USED EQUIPMENT

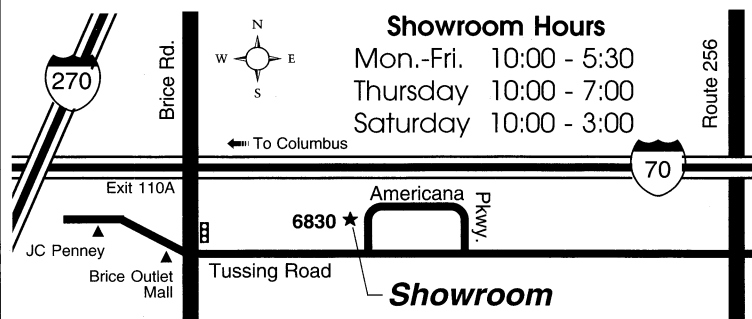
Universal Radio carries an extensive selection of new *and* used amateur and shortwave equipment. All major lines are featured including: Alinco, Icom, Kenwood, Yaesu, Japan Radio Co., MFJ, Sony, Eton, Grundig, Comet, Diamond, Sangean, Elad, RFspace, AOR, West Mountain, Par, Cushcraft, Hustler, Miracle, Larsen, Maha and Timewave.

◆ VISIT OUR WEBSITE

Guaranteed lowest prices on the web? Often, but not always. But we *do* guarantee that you will find the Universal website to be the *most* informative.

www.universal-radio.com

◆ VISIT OUR SHOWROOM



**universal
radio inc.**

Universal Radio, Inc.
6830 Americana Pkwy.
Reynoldsburg, OH 43068

- 800 431-3939 Orders
- 614 866-4267 Info.
- 614 866-2339 Fax

**210 144-148 MHz
OHIO**

<i>Location</i>	<i>Output</i>	<i>Input</i>	<i>Call</i>	<i>Notes</i>	<i>Sponsor</i>
CRAWFORD					
Bucyrus	147.1650	+	W8DZN	o	W8DZN
Galion	146.8500	-	W8BAE	71.9	NCORA
CUYAHOGA					
Brecksville	146.8200	-	K8ZFR	oaelz	C.A.R.S.
Cleveland	145.3100	-	KC8KLU	o(CA)elz 110.9	WoodchkRC
Cleveland	146.7300	-	W8CZW	t	WR RA
Cleveland	146.7600	-	WR8ABC	oalzt	LEARA
Cleveland	146.8800	-	WR8ABC	oaezt	LEARA
Cleveland	147.1950	+	NA8SA	o(CA)el	NGARC
Euclid	145.2100	-	N8CHM	o 110.9	N8CHM
N Royalton	145.1500	-	K8KRG	oe	NOARS
NorthRoyalton	147.3600	+	W8DXA	ot	NOH DXAasn
Parma	145.4300	-	WB8QKX	oel 110.9	AB8Z
South Euclid	146.7900	-	N8APU	o(CA)elzt	HERO
Strongsville	145.1900	-	W8PRH	aerWxx	FARA
DARKE					
Arcanum	147.1800	+	WA8RUO	oae 162.2	MVARG
Greenville	146.7900	-	N8OBE	oaelrz	TreatyCty
DEFIANCE					
Defiance	147.0900	+	K8VON	o(CA)e	DCARC
Defiance	147.2250	+	KB8YTO	oal 77.0	DERS
DELAWARE					
Delaware	145.1700	-	W8SMK	oe	W8SMK
Delaware	145.2900	-	KA8IWB	oe 123.0	KA8IWB
ERIE					
Berlin Height	146.8050	-	WB8LLY	oe 110.9	Firelands
Sandusky	146.6550	-	W8LBZ	o(CA)el 110.9	SREL
FAIRFIELD					
Lancaster	146.7000	-	K8QIK	oe	LanFarARC
Lancaster	147.0300	+	K8QIK	oael 71.9	LanFarARC
Lithopolis	145.2100	-	KB8WQ	o	KB8WQ
Lithopolis	145.3900	-	KB8VN	o	KB8VN
FAYETTE					
Greenfield	146.6850	-	N8OOB	o(CA)e	N8OOB
Washington CH	147.2700	+	N8EMZ	o(CA)e	FayetteRA
FRANKLIN					
Columbus	145.1100	-	WC8OH	o(CA)elx	WCOARA
Columbus	145.2300	-	WB8MMR	oel	WB8MMR
Columbus	145.4300	-	N8PVC	oaelz 123.0	CCRA
Columbus	145.4900	-	K8NIO	oaWXZ 179.9	K8NIO
Columbus	146.6700	-	W8ZPF	o(CA)e 131.8	LUCENT TC
Columbus	146.7600	-	W8RXX	oaWX 123.0	CORC
Columbus	146.8050	-	WB8LAP	ot	MARK
Columbus	146.9700	-	W8RRJ	oal 123.0	CORC
Columbus	147.0600	+	K8DDG	o	C OH ARES
Columbus	147.0900	+	AA8EY	ol	C OH ARES
Columbus	147.1500	+	W8CQK	o	Battel RC
Columbus	147.2100	+	N8OIF	o	CCRA
Columbus	147.2400	+	K8DRE	oaelz 179.9	CCRA
Columbus	147.3300	+	W8NBA	oar	CORC
Dublin	145.2700	-	WA8PYR	oe 82.5	CCRA
Gahanna	146.6550	-	KB8SXJ	el	CCRA
Reynoldsburg	146.9100	-	W8FEH	71.9	W8FEH
Worthington	145.1900	-	W8PRH	oaelrx	OtbnColRC

<i>Location</i>	<i>Output</i>	<i>Input</i>	<i>Call</i>	<i>Notes</i>	<i>Sponsor</i>
FULTON					
Wauseon	147.1950	+	K8BXQ	o	FultonARC
GALLIA					
Gallipolis	147.0600	+	KC8ZAB	o(CA) 74.4	MOVARC
GEAUGA					
Bainbridge	146.8500	-	W8LYD	o 110.9	ClevQCWA
BainbridgeTwp	147.0600	+	WR8ANN	o 110.9	CVRA
Chardon	145.4100	-	KB8QDX	ewX 110.9	KB8QDX
Chardon	146.9400	-	KA8YNO	oet	NORMA
Newbury	147.0150	+	W8OKE	oer	NORMA
GREENE					
Bellbrook	147.0450	+	W8DGN	o(CA)e	BARC
Fairborn	145.4100	-	N8GTE	oe 118.8	UpVlyARC
Xenia	147.1050	+	KB8III	o(CA)	KB8III
Xenia	147.1650	+	N8JFA	o(CA)e	XeniaARN
GUERNSEY					
Cambridge	146.8500	-	W8VP	oael 91.5	CARA
Cambridge	147.0000	+	WD8AHV	oe 91.5	KB8ZMI
HAMILTON					
#Cincinnati	147.0000	+	WD8NVI	o	OMIKEA
Cincinnati	145.1900	-	W8PRH	oaelrxz	FARA
Cincinnati	145.2700	-	W8DZ	o(CA)er	GCARA
Cincinnati	145.3100	-	N8SIM	o	CinMilARC
Cincinnati	145.3500	-	K8CLA	o	K8CLA
Cincinnati	145.3700	-	K8YOJ	oer	HCARPSC
Cincinnati	145.4500	-	K8ORW	oae	OcasaraUC
Cincinnati	146.6250	-	K8SCH	oer 123.0	OhKyInARS
Cincinnati	146.6700	-	K8SCH	o(CA)eIprz 123.0	OhKyInARS
Cincinnati	146.7000	-	WR8CRA	o 123.0	CRA
Cincinnati	146.7600	-	WR8CRA	o	CRA
Cincinnati	146.8500	-	W8MRG	o 123.0	HCARPSC
Cincinnati	146.8800	-	WB8CRS	o(CA)er	Cinci FMC
Cincinnati	146.9250	-	K8SCH	o(CA)er 123.0	OhKyInARS
Cincinnati	147.0600	+	W8YX	(CA)	Unv-Cinci
Cincinnati	147.0900	+	WR8CRA	oae 123.0	CRA
Cincinnati	147.1500	+	K8CLA	o	K8CLA
Cincinnati	147.2400	+	W8VND	ot	QueenCyEN
Cincinnati	147.3000	+	WD8NVI	o	OMIKEA
HANCOCK					
Findlay	147.0450	+	KA8HHW	o 100.0	FndlyARTS
Findlay	147.1500	+	W8FT	oae 71	FRC
HARDIN					
Kenton	146.6250	-	W8VMV	o	KentonARC
HARRISON					
Cadiz	146.6550	-	WB8FPN	oa	HARC
HENRY					
Napoleon	145.4100	-	W8UPL	o	W8UPL
Napoleon	147.3150	+	K8TII	oe	HenryCoRC
HIGHLAND					
Hillsboro	146.7450	-	WA8KFB	o(CA)e	HlsboroRC
Hillsboro	147.2100	+	K8HO	(CA)ewX 100.0	HilandARA
HOCKING					
Logan	147.3450	+	K8LGN	oe	H.V.A.R.C

**212 144-148 MHz
OHIO**

<i>Location</i>	<i>Output</i>	<i>Input</i>	<i>Call</i>	<i>Notes</i>	<i>Sponsor</i>
HOLMES Millersburg	146.6700	-	WA8WQT	71.9	Holmes RA
HURON Clarksfield	147.3150	+	AL7OP	o 71.9	AL7OP
Willard	146.8650	-	KG8BT	aer 110.9	HuronEMA
JACKSON Jackson	146.7900	-	WA8YUL	o	JacksonRC
Oak Hill	146.8950	-	W8ZUA	aez	KB8EGI
JEFFERSON Toronto	147.0600	+	WD8IIJ	oaTT WXz	TSARA
KNOX Mount Vernon	146.7900	-	K8EEN	o(CA) 71.9	MtVernRC
LAKE Mentor	147.1650	+	WA8TWM	oez	LCAREOC
Mentor	147.2550	+	WB8PHI	o	WB8PHI
Mentor-O-T-Lk	145.1100	-	N8WHG	o(CA)lWX 110.9	N8WHG
Painesville	147.2100	+	N8BC	oaelz	LCARA
Painesville	147.3450	+	N8GAK	oael	N8GAK
LAWRENCE Chesapeake	146.7150	-	W8AFX	oe 103.5	SoOHARA
Ironton	146.6100	-	KB8CJB	e	SOARA
LICKING Alexandria	145.4700	-	KC8EVM	oaez	KC8EVM
Amsterdam	146.8350	-	WD8AHV	oe 91.5	KB8ZMI+BT
Newark	145.3700	-	WD8RVK	o(CA)	WD8RVK
Newark	146.8800	-	W8WRP	o(CA)e	NARA
LOGAN Bellevue	147.0000	+	W8EBG	oaTTe 100.0871	CLARC
Lakeview	145.1300	-	KA8CHH	o	KA8QIX
LORAIN Amherst	146.6250	-	WD8OCS	lpWX	WA8WUU
Amherst	147.2250	+	WA8VOE	o(CA)t	WARS
Elyria	145.2300	-	W8HF	oe 110.9	NRRA
Elyria	146.7000	-	K8KRG	o	NOARS
Elyria	147.1500	+	KC8BED	oaelRB WXz 110.9	LCARA
Lorain	147.0000	+	N8VUB	oaeWX 91.5	N8RBI
S Amherst	145.4700	-	WD8CXB	o(CA)eRB 110.9	SARA
LUCAS Oregon	147.3750	+	W8RZM	o(CA)eWX	ToledoRAC
Toledo	146.6100	-	K8ALB	oe 103.5	GTARA
Toledo	146.7900	-	WB8CQO	o	Toledo RA
Toledo	146.9400	-	W8RZM	o 103.5	ToledoRAC
Toledo	147.1200	+	K8ALB	oe 103.5	GTARA
Toledo	147.2700	+	W8HHF	oaTTez 103.5123	TMRA
Toledo	147.3450	+	WJ8E	oe 103.5	WJ8E
MADISON London	147.2850	+	KE8RV	o(CA)l	MARC
MAHONING Beloit	146.8650	-	KB8WMY	oae	N8EWW
Boardman	146.8350	-	KC8HSD	o 110.9	KC8HSD
Canfield	145.2700	-	KD8ED	oaelz 110.9	KD8ED

<i>Location</i>	<i>Output</i>	<i>Input</i>	<i>Call</i>	<i>Notes</i>	<i>Sponsor</i>
New Springfld	146.7750	—	W8GMM	oe	EPARC
Youngstown	146.7450	—	W8QLY	o(CA) WX 110.9	MVARA
Youngstown	146.9100	—	N8GO	o	LibertyRA
Youngstown	147.3150	+	N8FAL	a 156.7	#NAME?
Youngstown	147.3750	+	W8RAJ	oaez	W8RAJ
MARION					
Marion	146.8950	—	WW8MRN	oaTTe 71.9	N.R.A.P.
Marion	147.3000	+	WW8MRN	oaTTe 71.9	N.R.A.P.
MEDINA					
Brunswick	145.2900	—	K8SCI	(CA) 110.9	N.C.A.R.C
Brunswick	147.0300	+	W8EOC	110.9	M2M
Medina	147.0300	+	W8EOC	o(CA)ez 141.3	M2M
MEIGS					
Pomeroy	146.8650	—	KC8LOE	er 88.5	MeigsCoAR
MERCER					
Celina	146.6100	—	K8QYL	ol 107.2	Rsvr ARA
Coldwater	145.2500	—	W8MCA	oWX 107.2	MCARES
MIAMI					
Piqua	147.2100	+	W8SWS	oaer	Piqua ARC
Troy	145.2300	—	W8FW	o(CA)e 100.0	MiamiCoRC
Troy	147.2400	+	WB8ASZ	o(CA)el	84/24FMA
MONROE					
Hannibal	147.2400	+	WB8CSW	oe	MDARC
Woodsfield	147.2700	+	K8VG	o	K8VG
MONTGOMERY					
Centerville	145.4300	—	KD8SI	oez	CtrvilARS
Dayton	145.1100	—	WC8OH	o(CA)elx 67.0	WCOARA
Dayton	146.6400	—	WB8CQK	o(CA)eWX	MVFMA
Dayton	146.8200	—	WA8PLZ	oe 77.0	MWA
Dayton	146.9100	—	WB8CQK	o(CA)e	MVFMA
Dayton	146.9400	—	W8BI	oa 100.0	DARA
Dayton	147.1350	+	WB8SMC	o(CA)z	FaroutARC
Dayton	147.3600	+	WA8PLZ	o(CA)e 77.0	MWA
Kettering	146.9850	—	KA8PGJ	ol 100.0	BearcatRC
Kettering	147.0750	+	W8KMC	oe	KMCN
Miamisburg	145.3300	—	W8DYY	o(CA)e	MoundARA
Miamisburg	147.0150	+	W8NCI	o 77.0	W8NCI
Miamisburg	147.1950	+	W8DYY	o(CA)eWX	MoundARA
Vandalia	146.7750	—	W6CDR	ct	W6CDR
MORGAN					
McConnellsvill	147.1950	+	WB8VQV	o	WB8VQV
MORROW					
Mt Gilead	146.7750	—	WN7C	oa 71.9	WN7C
MUSKINGUM					
Philo	146.6100	—	K8CYN	o 74.4	Znsvl ARC
Zanesville	147.0750	+	WD8AHV	oe 91.5	KB8ZMI+BT
NOBLE					
Caldwell	147.2850	+	NC8OH	o	NOBLECoAR
OTTAWA					
Oak Harbor	147.0750	+	K8VXH	oe	OttawaARC
PAULDING					
Paulding	146.8650	—	WB8EHJ	o	WB8EHJ
PERRY					
New Lexington	146.8200	—	WD8AHV	oe 100.0	KB8ZMI+BT

**214 144-148 MHz
OHIO**

<i>Location</i>	<i>Output</i>	<i>Input</i>	<i>Call</i>	<i>Notes</i>	<i>Sponsor</i>
PICKAWAY Circleville	147.1800	+	KC8JDY	a	Teays ARC
PORTAGE Kent	146.8950	-	N8KW	oe 110.9	#NAME?
Ravenna	145.3900	-	N8QXG	oae	PortageRC
PREBLE Eaton	145.4700	-	K8YR	o(CA)e	PrebleARA
PUTNAM Deshler	145.1900	-	W8PRH	oaelx	FARA
Leipsic	145.4900	-	W8KT	o(CA) 107.2	W8KT
Ottawa	146.7150	-	W8MCB	oaez	Ottawa RC
Ottoville	146.8050	-	W8WDM	o 156.7	KB8SDZ
RICHLAND Mansfield	145.3300	-	W8NDB	oelt	RC-Mnsfld
Mansfield	146.9400	-	K8RT	oaez 71.9	IARC, INC
Mansfield	147.3600	+	K8HF	oae 961	INTERCITY
ROSS Bourneville	146.9250	-	W8BAP	o(CA)e	SciotoARC
Bournville	145.1900	-	W8PRH	l	FARA
Chillicothe	146.8500	-	W8BAP	oe 74.4	SciotoARC
SANDUSKY Clyde	145.3500	-	NF8E	oa(CA)eIrwX z 110.9	ClydeARS
Fremont	146.9100	-	KC8EPF	c	KC8EPF
SCIOTO Protsmouth	145.3900	-	N8QA	o 136.5	Portsm RC
SENECA Bascom	146.6850	-	N8VWZ	wXx	N8VWZ
Tiffin	145.4500	-	W8ID	oaelrWX 107.2	W8ID
Tiffin	147.2550	+	KC8RCI	ez 107.2	OARN
SHELBY Maplewood	146.8350	-	K8ZUK	aeWX 67.0	SCARES
STARK Alliance	145.3700	-	K8LTG	oaez	AARC
Canton	145.1100	-	WØOZZ	ox 110.9	WØOZZ
Canton	145.4900	-	W8TUY	o	W8TUY
Canton	146.7900	-	W8AL	oae	CantonARC
Canton	147.1200	+	WD8AYE	oaelrWXz	#NAME?
Massillon	146.9550	-	WB8HHP	oaePz	NERT
Massillon	147.1800	+	W8NP	oaTTex 110.9	MARC
Uniontown	145.4500	-	WD8BIW	o	WD8BIW
SUMMIT Akron	145.1700	-	W8UPD	o	UofAKRON
Akron	146.6100	-	W8CTT	o 110.9	P.A.R.F.
Akron	146.6400	-	WB8DJP	oae	Cmnty ARS
Akron	146.9850	-	WA8UXP	oalz	GoodYrARC
Akron	147.1350	+	W8CTT	alz	P.A.R.F.
Akron	147.3000	+	WB8HFZ	o	Cmnty ARS
Akron	147.3300	+	WB8CXO	ot	AKCOM
Barberton	147.0900	+	WB8OVQ	o	WB8OVQ
Cuyahoga Fall	147.2400	+	WD8MJS	ot	IndepndRA
Cuyahoga Fall	147.2700	+	W8VPV	oe 110.9	CFRC
Hudson	145.2500	-	K8KSW	oaet	K8KSW
Norton	146.6850	-	WA8DBW	oaTTelRBxz 110.9	WA8DBW

<i>Location</i>	<i>Output</i>	<i>Input</i>	<i>Call</i>	<i>Notes</i>	<i>Sponsor</i>
TRUMBULL					
Cortland	147.1050	+	N8GZE	oerz 114.8	N8GZE
Hubbard	146.6850	-	WA8PHN	ot	WA8PHN
Newton Falls	147.2250	+	N8VPR	oeWX	N8VPR
Vienna	147.0450	+	KB8QDX	o 110.9	KB8QDX
Warren	146.9700	-	W8VTD	oaeWX 100.0	WarrenARA
Youngstown	147.0000	+	N8GO	oael	LibertyRA
TUSCARAWAS					
Stone Creek	146.7300	-	W8ZX	oer 71.9	TUSCO ARC
Sugarcreek	146.9250	-	W8ZX	oer 71.9	TUSCO ARC
UNION					
Marysville	145.3500	-	KE8DQ	oaelrz 127.3	Honda-Ame
Marysville	147.3900	+	N8YRF	o	N8YRF
Plain City	145.1500	-	WU8O	o	WU8O
VAN WERT					
Delphos	147.1200	+	W8YEK	oa	TRI-CoARC
Van Wert	146.7000	-	W8FY	c(CA)	VWARC
Van Wert	146.8500	-	W8FY	o	VWARC
VINTON					
McArthur	147.1050	+	KC8YUO	oaeR 88.5	VCARC
Wellston	147.3750	+	N8OJ	l 91.5	W8JL
WARREN					
Franklin	145.2900	-	WB8ZVL	o(CA)r 118.8	WB8ZVL
Lebanon	146.8650	-	WC8EMA	oa(CA)elr 118.8	WarrenEMA
Mason	145.1300	-	W8BRQ	oe	MasonRC
Springboro	145.4900	-	W8CYE	oe 77.0	DrakeARC
WASHINGTON					
Belpre	147.3150	+	W8JL	aRB	KC8GF
Constitution	146.7450	-	WF8U	aeRBz	MOVARC
Constitution	146.9700	-	N8NBL	o(CA)	PARK
Marietta	145.2500	-	KI8JK	o 123.0	KI8JK
Marietta	145.3300	-	W8JL	aRB 141.3	KC8GF
Marietta	146.8800	-	W8HH	oaez 91.5	MARC
WAYNE					
Doylestown	147.3900	+	W8WKY	oelWX 114.8	SlvrckARA
Orrville	146.7150	-	KD8EU	oTT	OARS
Wooster	147.2100	+	W8WOO	o(CA) TTe 88.54781	WARC
Wooster	147.3450	+	WB8VPG	110.9	WB8VPG
WILLIAMS					
Bryan	146.8200	-	KA8OFE	oaelpz	Wms ARC
WOOD					
Bowling Green	147.1800	+	K8TIH	oe 203.5	WoodCoARC
Perrysburg	146.8350	-	KB8VYV	oa	KA8WPC
WYANDOT					
Upper Sandsky	147.2100	+	KE8PX	e 107.2	KE8PX
OKLAHOMA					
NE					
Bartlesville	146.6550	-	W5NS	o(CA)	BARC
Bartlesville	146.7600	-	W5NS	o(CA)	BARC
Blackwell	145.3100	-	KJ5LY	o	OIDAR
Broken Arrow	147.2850	+	KD5VRP	o 88.5/88.5	WCARC
Chouteau	145.1300	-	K5LEE	o(CA)	K5LEE
Harrah	145.2500	-	K5UV	oRB 114.8/114.8	K5UV

**216 144-148 MHz
OKLAHOMA**

<i>Location</i>	<i>Output</i>	<i>Input</i>	<i>Call</i>	<i>Notes</i>	<i>Sponsor</i>
Hitchita	147.1050	+	KC5CSH	o(CA)	
Miami	145.3300	-	KC5EXM	o(CA)	KC5EXM
				91.5/91.5	
Mounds	146.7750	-	WB5NJU	o(CA)	775 Group
Muskogee	146.7450	-	W5EJK	o	Muskogee RC
Muskogee	146.8500	-	W5EJK	o	Muskogee RC
Okmulgee	147.2250	+	KD5SDJ	o	ITARS
Pawhuska	147.2700	+	N5ZQW	o(CA)	270 Group
				88.5/88.5	
Ponca City	145.2300	-	N5ANV	o 123/123	N5ANV
Ponca City	146.7300	-	W5HZZ	oE-WIND	KAY CTY AR
Ponca City	146.9700	-	W5HZZ	oE-WIND	KAY CTY AR
Pryor	147.0600	+	KB5ZB	o(CA)	MCARC
				88.5/88.5	
Rose	146.9850	-	KC5DBH	o 110.9/110.9	KC5DBH
Sand Springs	146.9400	-	WA5LVT	o	TRO inc
Stillwater	145.3500	-	K5SRC	o(CA)	SWO ARC
Stillwater	146.7150	-	W5YJ	o	OSU ARC
Stillwater	147.2550	+	K5FVL	o(CA)	K5FVL
				107.2/107.2	
Tahlequah	147.2400	+	N5NRL	o(CA)	EMERG. NET
Vinita	146.7300	-	KC5VVT	o 88.5/88.5	NORA
Vinita	147.3600	+	KC5VVT	o(CA)	NORA
				88.5/88.5	
NW					
Alva	147.1800	+	KB0HH	oE-WIND	KB0HH
Cheyenne	147.2250	+	N0GB	o 114.8/114.8	N0GB
Enid	145.2900	-	W5HTK	o 141.3/141.3	Enid ARC
Enid	146.9400	-	WA5NYX	o	
Enid	147.3750	+	N5LWT	o	NW
Fairview	145.4500	-	WK5V	o(CA)	MCARA
Fairview	147.0750	+	WK5V	o(CA)	WK5V
Forgan	147.3900	+	N5AKN	o	N5AKN
Guthrie	147.1050	+	KA5EOS	o(CA)	KA5EOS
Guymon	147.1500	+	N5DFQ	o(CA)	DBARC
				88.5/88.5	
Kingfisher	146.6400	-	WD5GLD	o(CA)	WD5GLD
Mooreland	145.3900	-	K5GUD	o 88.5/88.5	K5GUD
Sharon	146.6250	-	K5GUD	o 88.5/88.5	K5GUD
Sharon	147.3150	+	K5GUD	o 88.5/88.5	K5GUD
Texhoma	147.3750	+	K5TSI	o(CA)	Okie ARC
Watonga	146.7450	-	N5WO	oE-WIND	WX Watch
				88.5/88.5	
Woodward	146.7300	-	N5LRR	o(CA)	N5LRR
				203.5/203.5	
OKC					
Bridge Creek	145.2500	-	W5PAA	oRB	ACARC
				141.3/141.3	
Bridge Creek	146.8500	-	W5PAA	o(CA)	MMACARC
				141.3/141.3	
Calumet	146.6100	146.3100	K5GDE	o	WhStrawARC
Choctaw	145.1500	-	K5LUO	o 141.3/141.3	K5LUO
Choctaw	147.0900	+	W5RGT	o 141.3/141.3	Choctaw AR
Del City	145.2500	-	W5QO	oRB	W5QO
				103.5/103.5	
Edmond	147.1350	+	K5EOK	o(CA)	EARS
				E-WIND 79.7/79.7	

Location	Output	Input	Call	Notes	Sponsor
Elreno	147.2400	+	W5ELR	o 141.3/141.3	ERARC
Norman	146.8800	-	N5MS	o(CA)	OUARC
Norman	147.0600	+	W5NOR	o 141.3/141.3	SCARS
Oklahoma City	145.2100	-	WA5YTI	o 156.7/156.7	MORI
Oklahoma City	145.2500	-	KC5EXR	oRB 79.7/79.7	KC5BRO
Oklahoma City	145.3300	-	WN5J	o	WN5J
Oklahoma City	145.3700	-	KK5FM	o(CA) 141.3/141.3	KK5FM
Oklahoma City	145.4100	-	WX5OKC	oE-WIND 141.3/141.3	ODCEM
Oklahoma City	145.4900	-	KD5AHH	o 131.8/131.8	Bojive RN
Oklahoma City	146.6700	-	WA5YTI	o(CA) 192.8/192.8	MORI
Oklahoma City	146.7600	-	KB5XM	o(CA)	KB5XM
Oklahoma City	146.8200	-	W5MEL	o	OCAPA
Oklahoma City	146.9250	-	WA5YTI	o(CA)	MORI
Oklahoma City	146.9850	-	W5PAA	o 141.3/141.3	AC ACC
Oklahoma City	147.0300	+	WD5AII	o(CA) 167.9/167.9	Edmond ARC
Oklahoma City	147.1800	+	N5KNU	c(CA) 203.5/203.5	N5KNU
Oklahoma City	147.2100	+	W5MEL	o(CA)	OCAPA
Oklahoma City	147.3450	+	WD5AII	o	WD5AII
SE					
Ada	147.2850	+	WB5NBA	o(CA) 114.8/114.8	Ada Arc
Antlers	145.4900	-	KI5KC	o	TAAG
Atoka	145.4300	-	WB5VUE	o(CA) 114.8/114.8	Atoka E M
Broken Bow	147.1350	+	KB5ABR	o(CA) 67/67	McCurtain
Cavanal Mtn	146.6400	-	W5ANR	o(CA) 88.5/88.5	FSAARC
Clayton	146.7300	-	WA7WIY	o 114.8/114.8	WA7WIY
Davis	146.8650	-	KD5FIR	o 192.8/192.8	KN6UG
Durant	147.2550	+	K5CGE	o 114.8/114.8	K5CGE
Durant	147.3900	+	KC5NWW	o 118.8/118.8	KC5NWW
Eufala	145.3100	-	N5PNE	o 127.3/127.3	ROMAC
Eufaula	146.6850	-	KI5TW	o(CA)	LEARC
Honobia	145.1500	+	KM5SB	o(CA) 114.8/114.8	KM5SB
Hugo	146.6100	-	KB5JTR	o(CA) 114.8/114.8	KARC
McAlester	145.3700	-	W5CUQ	o	PCARC
Nashoba	145.3300	-	K5PY	o 110.9/110.9	K5PY
Nashoba	145.3300	-	KM5VK	o(CA) 162.2/162.2	KM5VK
Poteau	145.4100	-	N5NHU	o	N5NHU
Purcell	145.1900	-	WB5RAP	o	CAVARC
Shawnee	145.3900	-	W5SXA	o(CA)	PCARC
Talihina	145.2900	-	KM5VK	o 162.2/162.2	KM5VK
Tecumseh	146.6250	-	KD5WAV	o	K5LUO
Wilburton	146.6250	-	W5WJL	o 88.5/88.5	W5WJL
SW					
Altus	146.7900	-	WB5KRH	o(CA) 100/100	SORA
Altus	147.2850	+	WB5KRH	o	AAARA

**218 144-148 MHz
OKLAHOMA-OREGON**

<i>Location</i>	<i>Output</i>	<i>Input</i>	<i>Call</i>	<i>Notes</i>	<i>Sponsor</i>
Anadarko	147.2700	+	W5OFG	o(CA) E-WIND	SPARS
Ardmore	145.1100	-	KD5XW	o(CA) 114.8/114.8	KD5XW
Ardmore	146.9700	-	N5AO	o	Ardmore ARC
Blanchard	145.4700	-	WA7WNM	o 141.3/141.3	WA7WNM
Chichasha	145.1300	-	WA0AQO	o	CARS
Chickasha	145.2300	-	WK5S	o 141.3/141.3	LFSARC
Cyril	147.0450	+	KB5LLI	o 123/123	SWIRA
Cyril	147.2550	+	KB5LLI	o 192.8/192.8	SWIRA
Davis	147.1500	+	WG5B	o 131.8/131.8	SOARES
Duncan	146.7300	-	WD5IYF	o(CA)	CTARC
Elk City	146.7600	-	WB5FBU	o	WCenOK ARC
Granite	146.7150	-	KB5LLI	o	S.W.I.R.A
Lawton	145.1700	-	KC5AVY	o	KC5AVY
Lawton	145.3100	-	N5VBP	o(CA)	N5VBP
Lawton	145.4300	-	K5VHF	o	K5VHF
Lawton	146.8050	-	N5PYD	o(CA)	N5PYD
Lawton	146.9100	-	W5KS	o(CA)	LFSARC
Lawton	147.1800	+	KB5ZOG	o	KB5ZOG
Lawton	147.3300	+	KB5ZOG	o	LIRA
Lawton	147.3600	+	W5KS	o(CA)	LFSARC
Lawton	147.3900	+	AB5J	o(CA)	AB5J
Lone Grove	146.7900	-	W5JP	o	Ardmore AR
Mangum	147.3450	+	W5KRG	o	Altus Skywarn
Marlow	146.9550	-	K5JUM	o	Marlow ARC
Velma	147.3300	+	KC5JCO	o 241.8/241.8	KD5JCO
Weatherford	146.8650	-	KB5TOO	o	KB5TOO
TUL					
Broken Arrow	146.9100	-	W5BBS	o	BAARC
Claremore	147.0900	+	N5FEE	o	RCWA
Leonard	145.4500	-	W5BBS	o	BAARC
Liberty Mounds	145.2300	-	N5XBE	o(CA) 88.5/88.5	N5XBE
Owasso	146.7000	-	K5LAD	o	K5LAD
Sapulpa	145.4300	-	KF5YP	o(CA)	KF5YP
Tulsa	145.1100	-	W5IAS	oE-WIND 88.5/88.5	Tulsa ARC
Tulsa	145.1700	-	N5NNF	o	AAARC
Tulsa	145.2700	-	N5FWX	o(CA)	N5FWX
Tulsa	146.8050	-	WA5LVT	o 88.5/88.5	TRO inc
Tulsa	146.8800	-	WA5LVT	o 88.5/88.5	TRO inc
Tulsa	147.0000	-	K5JME	o	Am Air ARC
Tulsa	147.0450	+	W5IAS	o 88.5/88.5	Tulsa ARC
Tulsa	147.3450	+	K5JME	o	Am Air ARC
Tulsa	147.3900	+	WB5NJU	o(CA)	39 Group

OREGON

CENTRAL WILLAMETTE VALLEY

Albany	145.1700	-	W7EXH	oe	W7EXH
Corvallis	146.7800	-	W7QH	oe	LBLERA
Falls City	147.0200	+	W7SRA	oe	W7SRA
Salem	145.2900	-	WA7ABU	o(CA)e	WA7ABU
Salem	145.3300	-	W7SRA	o(CA)ez	W7SRA
Salem	145.3500	-	W7HQ	o(CA)e	W7HQ
Salem	146.6250	-	W7SAA	o(CA) 179.9	W7SAA

<i>Location</i>	<i>Output</i>	<i>Input</i>	<i>Call</i>	<i>Notes</i>	<i>Sponsor</i>
Salem	146.8600	-	W7SRA	o(CA)ez	W7SRA
Silverton	146.9200	-	K7AII	o	ARCS
CENTRAL-EAST					
Bend	145.4500	-	KK7TT	o	KK7TT
Bend	145.4900	-	K7ZM	oe 100.0	K7ZM
Bend	146.7000	-	K7YRU	o	HiDARG
Bend	146.9400	-	WA7TPD	o	CORA
Bend	147.0400	+	K7RPT	oelz	ARRG
Bend	147.3600	+	KB7LNR	o	KB7LNR
Fossil	147.2400	+	KB7LNR	o	KB7LNR
LaPine	145.4700	-	W6VIP	o(CA)z	W6VIP
Mitchell	147.1800	+	K7YRU	o	HiDARG
Prinville	147.3800	+	KA7HAM	o 162.2	GRA
Sisters	146.9000	-	KK7TT	oaz	KK7TT
Sun River	146.6400	-	WA7TYD	oae 162.2	WA7TYD
Terrebonne	147.0600	+	WA7TPD	o 162.2	CORA
Warm Springs	147.3400	+	KB7LNR	oe 162.2	KB7LNR
COAST - CENTRAL					
Lincoln City	147.0400	+	W7VTW	oaez	LCES
Newport	147.3000	+	W7VTW	oaez	LCES
Waldport	147.0000	+	KA7TRY	oe	KA7TRY
COAST - NORTH					
Arch Cape	146.7400	-	W7BU	o 118.8	SEARC
Astoria	146.6600	-	W7FBM	oaez 118.8	W7FBM
Astoria	146.7600	-	W7BU	o 118.8	SEARC
Tillamook	147.2200	+	KB7QZN	oe	KB7QZN
COAST - SOUTH					
Coos Bay	147.1000	+	W7OC	oe 146.2	SWORA
Coos Bay	147.2800	+	W7OC	oaez 146.2	SWORA
Coos Bay	147.3800	+	W7OC	oe 146.2	SWORA
Coquille	146.6100	-	K7CCH	o	CCRC
Gold Beach	146.7400	-	K7SEG	oe 88.5	K7SEG
Myrtle Point	145.1900	-	W7OC	oe 146.2	SWORA
Myrtle Point	146.9200	-	W7EXH	oe 123.0	W7EXH
Reedsport	147.1800	+	W7OC	o 146.2	SWORA
COLUMBIA RIVER GORGE					
Hood River	147.1000	+	N7ELU	oaez	N7ELU
NORTH CENTRAL					
The Dalles	146.7400	-	KC7LDD	o 100	KC7LLD
NORTH WILLAMETTE VALLEY					
Damascus	147.1800	+	W7LT	oe	PARC
Forest Grove	145.2700	-	KJ7IY	oaelSWX 107.2	WORC
Forest Grove	147.3200	+	K7RPT	o(CA)ez	ARRG
McMinnville	146.6400	-	W7RXJ	o(CA)ez 100.0	MARC
Newberg	147.3400	+	W7EJ	o 77.0	W7EJ
North Plains	145.4500	-	KE7DC	oe	WA7ZNZ
Oregon City	145.2100	-	WB7QFD	oe 110.9	WB7QFD
Portland	146.8000	-	KJ7IY	oaelSWX 107.2	WORC
Sandy	145.4300	-	KJ7IY	oaelSWX 107.2	WORC
Sherwood	145.3100	-	AH6LE	oe 107.2	AH6LE
Sherwood	145.4700	-	KR7IS	oel 107.2	WORC
Timberline	147.1200	+	K7RPT	oez	ARRG

220 144-148 MHz

OREGON

<i>Location</i>	<i>Output</i>	<i>Input</i>	<i>Call</i>	<i>Notes</i>	<i>Sponsor</i>
NORTHEAST					
La Grande	146.9800	-	W4PJS	o(CA)ez	W4PJS
La Grange	147.2600	+	K7RPT	o	ARRG
Pendleton	147.1200	+	K7RPT	oelz	ARRG
Tollgate	146.8000	-	WA7SDV	oe	SSRA
Ukiah	147.1600	+	KC7KUG	o(CA)	HARC
Umatilla	147.0200	+	KC7KUG	o(CA)lz	HARC
NW OREGON & SW WASHINGTON					
Vernonia	146.6200	-	KJ7IY	oaelSWX 107.2	WORC
PORTLAND METRO					
Aloha	147.3600	+	WA6KLA	oe 100.0	WA6KLA
Cedar Mill	147.3800	+	K7RPT	oe	ARRG
Portland	145.2300	-	K7LJ	o(CA)e	K7LJ
Portland	145.3900	-	K7LJ	o(CA)elz 100.0	K7LJ
Portland	146.8400	-	W7LT	oe	PARC
Portland	146.9400	-	W7LT	oe	PARC
Portland	146.9600	-	W7OTV	oaz	K7WWG
Portland	146.9800	-	W7EXH	oe	W7EXH
Portland	147.0400	+	K7RPT	o(CA)ez	ARRG
Portland	147.2800	+	WB7QIW	oe	HARC
Scholls	145.1100	-	KB7PSM	o 103.5	IRRA
Scholls	146.9000	-	K7WWG	o(CA)elz	K7WWG
SOUTH CENTRAL					
Chemult	147.1400	+	W7EXH	oe	W7EXH
Keno	147.1800	+	N6MRX	oel 100.0	SCARA
Klamath Falls	146.6100	-	W7BXD	o(CA)ez	KBRA
Klamath Falls	146.7200	-	K7DXV	oe 131.8	K7DXV
Klamath Falls	146.7400	-	K7DXV	oe 131.8	K7DXV
Klamath Falls	146.8500	-	K7JIX	oe	KBRA
Klamath Falls	147.0600	+	K7DXV	oe 131.8	K7DXV
Klamath Falls	147.2800	+	K7DXV	o 131.8	K7DXV
Lakeview	147.0000	+	KE7QP	o 100.0	KE7QP
SOUTH WILLAMETTE VALLEY					
Blue River	145.1100	-	K7PFJ	oe 100.0	IRRA
Blue River	145.3700	-	N7IXA	o(CA)elz 100.0	LCSARO
Cottage Grove	146.6600	-	W7ZQE	o 100.0	w7zqe
Dorena	145.2300	-	W7EXH	oe	W7EXH
Eugene	145.3100	-	W7EXH	o	W7EXH
Eugene	145.3900	-	K7LJ	o(CA)e	K7LJ
Eugene	146.7200	-	W7NQE	oe 151.4	W7NQE
Eugene	146.8800	-	WJ7S	oe	BHRA
Eugene	147.2600	+	K7PFJ	oel 100.0	K7PFJ
Eugene	147.3600	+	W7EXH	o	W7EXH
Oakridge	146.9800	-	W7EXH	oe	W7EXH
Saginaw	146.7600	-	W7EXH	oe	W7EXH
SOUTHEAST					
Burns	147.3000	+	K7YRU	o	HiDARG
Hampton	147.2000	+	K7YRU	o	HiDARG
Juntura	147.2800	+	K7YRU	oe	HiDARG
SOUTHWEST					
Ashland	147.1600	+	WA6RHK	oe 136.5	WA6RHK
Bonanza	145.4900	-	WB7VMA	o	WB7VMA
Central Point	146.7000	-	WA6RHK	o	SOAR

<i>Location</i>	<i>Output</i>	<i>Input</i>	<i>Call</i>	<i>Notes</i>	<i>Sponsor</i>
Central Point	147.1000	+	KB7SKB	o 136.5	KB7SKB
Glide	145.4300	-	WA7BWT	oe	WA7BWT
Glide	147.2400	+	WA7BWT	oe	WA7BWT
Grants Pass	146.6400	-	K7LIX	oaez	SOARC
Grants Pass	147.1400	+	WM7K	oe	RRRC
Grants Pass	147.2200	+	WA6OTP	oe	WA6OTP
Lakeview	145.3100	-	KE7QP	o 100.0	KE7QP
Medford	147.0000	+	K7RVM	oe 123.0	RV Manor A
Medford	147.0200	+	K7RPT	oelz	ARRG
Medford	147.0600	+	K7FH	o(CA)e	WB7RQG
Phoenix	147.2000	+	WA6RHK	oaz 136.5	WA6RHK
Wolf Creek	146.9400	-	K7FH	o	SOAR

PENNSYLVANIA

FREQUENCY USAGE - ALL WPA SECTION

APRS	144.3900			aprs	
APRS	145.7900			EXP	
FM VOICE SX	145.5100			EXP	
FM VOICE SX	145.5300			EXP	
FM VOICE SX	145.5500			EXP	
FM VOICE SX	145.5700			EXP	
FM VOICE SX	145.5900			EXP	
FM VOICE SX	145.6100			EXP	
FM VOICE SX	145.6300			EXP	
FM VOICE SX	145.6500			EXP	
FM VOICE SX	145.6700			EXP	
FM VOICE SX	146.5200			oaelrsxt	
FM VOICE SX	146.5350				
FM VOICE SX	146.5500				
FM VOICE SX	146.5650				
FM VOICE SX	146.5800				
FM VOICE SX	146.5950				
FM VOICE SX	147.5250				
FM VOICE SX	147.5400				
FM VOICE SX	147.5550				
FM VOICE SX	147.5700				
FM VOICE SX	147.5850				
Packet	144.9100				
Packet	144.9300				
Packet	144.9500				
Packet	144.9700				
Packet	144.9900				
Packet	145.0100				
Packet	145.0300				
Packet	145.0500				
Packet	145.0700				
Packet	145.0900				
Packet	145.6900			EXP	
Packet	145.7100			EXP	
Packet	145.7300			EXP	
Packet	145.7500			EXP	
Packet	145.7700			EXP	
Repeater Input	147.4150				
Repeater Input	147.4300				
Repeater Input	147.4450				
Repeater Input	147.4600				

**222 144-148 MHz
PENNSYLVANIA**

<i>Location</i>	<i>Output</i>	<i>Input</i>	<i>Call</i>	<i>Notes</i>	<i>Sponsor</i>
Repeater Input	147.4750				
Repeater Input	147.4900				
Repeater Input	147.5050				
Repeater Output	146.4150				
Repeater Output	146.4300				
Repeater Output	146.4450				
Repeater Output	146.4600				
Repeater Output	146.4750				
Repeater Output	146.4900				
Repeater Output	146.5050				
WPA SNP	147.0000	+			
ADAMS					
Gettysburg	145.3500	-	W3KGN	o(CA)er	ACARS
ALTOONA 123.0					
Altoona	146.6100	-	W3QZF	oaez 1231	HARC
Altoona	146.8200	-	W3QW	oaez 123.0	HARC
New Germany	145.2100	-	KB3BLF	o(CA)elrz	CCDES
BEAVER 131.8					
Beaver	146.8500	-	N3TN	oer	TAARA
Beaver	147.1350	+	N3TN	oer	TAARA
Beaver	147.1650	+	N3CYR	or 100.0	N3CYR
Beaver Falls	145.3100	-	W3SGJ	oaelrz 100.0	B.V.A.R.A.
Industry	146.4150	147.4150	N3CYR	o(CA)e	RESCUE40
New Brighton	146.4750	147.4750	KA3RFA	e	KA3RFA
BERKS					
Pine Grove	145.1700	-	AA3RG	oTTel	A.A.R.G.
Pine Grove	146.6400	-	AA3RG	o(CA)ersWX	A.A.R.G.
Pottstown	147.2100	+	K3ZMC	o(CA)er	P.A.R.T.
Reading	145.1500	-	K3TI	o	DDXA
Reading	145.4900	-	K3TI	oae	DDXA
Reading	146.9100	-	W3BN	o(CA)e	RDGRADIOCL
Reading	147.1800	+	WB3FPL	o(CA)ersWX	BerksCoEMA
BRADFORD					
Gillett	146.8800	-	N3GOT	o(CA)	The Outfit
Sayre	145.1300	-	KA3UFM	oaeWX	
Towanda	147.2850	+	K3ABC	oersRB LITZ WX	NTRG
BUCKS					
Doylestown	145.3500	-	WA3EPA	o(CA)erWX	RACES/WRC
Fairless Hills	147.3000	+	W3BXW	oelrsRB WX	BEARS
Feasterville	146.9700	-	K3ZFD	ol	PARA Group
Hatfield	146.8800	-	WB3BJE	o(CA)	PARA Group
Hilltown	145.3300	-	K3ESJ	o(CA)e	HiPointRA
Hilltown	147.3900	+	K3ESJ	o(CA)e	CBRA
Perkasie	145.3100	-	W3AI	o(CA)e	RF HILL
Richboro	146.7900	-	N3TS	oe	LBRA
Southampton	145.2500	-	W3SK	o(CA)rs	PWA
Warminster	147.0900	+	K3DN	o(CA)elrs	WARC
Warrington	147.0000	+	WA3ZID	oe	
CARBON					
Jim Thorpe	147.2550	+	W3HA	o(CA)ers	CARC
CENTRAL 173.8/123.0					
Huntingdon	145.3100	-	W3WIV	oel	LTRA
Huntingdon	146.7000	-	WB3CJB	o	
Lewistown	145.1900	-	W3MCC		W3MCC
Lewistown	146.9100	-	K3DNA	o	JVARC

<i>Location</i>	<i>Output</i>	<i>Input</i>	<i>Call</i>	<i>Notes</i>	<i>Sponsor</i>
Philipsburg	146.6400	—	KB3CLZ		PARA
Rockton	146.8650	—	N3QC	oae 100.0	N3QC
State College	145.4500	—	K3CR	oael	PSARC
State College	146.7600	—	K3HKK	oael	NtnyRC
State College	146.8500	—	W3YA	ol	NtnyRC
CHESTER					
Paoli	145.1300	—	WB3JOE	o(CA)ers	MidAtlARC
Parkesburg	146.9850	+	WA3GMS	oaersRB	
Valley Forge	146.7600	—	W3PHL	o(CA)l	PARA Group
West Chester	146.9400	—	W3EOC	oaelsWX	PARA Group
COLUMBIA					
Berwick	147.2250	+	KB3BJO	o(CA)elrsWX	CMARC
Bloomsburg	147.1200	+	WB3DUC	o(CA)elWX	WB3DUC
CUMBERLAND					
Mechanicsburg	145.2700	—	N3TWT	oersWX	SMRA
Mechanicsburg	146.4600	147.4600	N3KZS	ol	
Millville East	146.8050	—	W2SCR	oe	SCARS
Mt Holly	145.4300	—	N3TWT	oersWX	SMRA
Waggoners Gap	147.0000	+	N3NBA	o(CA)eRB	
DAUPHIN					
Harrisburg	145.1100	—	W3ND	oer	CPRA Inc.
Harrisburg	145.2100	—	WB3EYB	oers	
Harrisburg	145.4700	—	W3ND	o(CA)erWX	CPRA Inc.
Harrisburg	146.7600	—	W3UU	o(CA)es	HRAC
Harrisburg	146.9400	—	W3ND	or	CPRA Inc
Harrisburg	147.3750	+	W3ND	o	CPRA Inc.
Steelton	147.3000	+	N3NJB	oe	HBG REACT
DELAWARE					
Chester	147.3150	+	W3PS	o(CA)elrRB LITZ WX	METROCOM
Darby	147.3600	+	W3UER	o(CA)elsRB	DCARA
Media	145.2300	—	W3AWA	oa	Mobl 6ers
Newtown Square	147.0600	+	WB3JOE	o(CA)esWX	MidAtlARC
Newtown Square	147.1950	+	K3MN	o(CA)elWX	MNARC
ERIE 186.2					
Cherry Hill	146.7600	—	WA3USH	oaelx	
Corry	147.0900	+	W3YXE	o	RAC
Erie	146.6100	—	W3GV	aelrz 127.3	RAErie
Erie	146.6400	—	KA3MJN	o(CA)elz	KA3MJN
Erie	147.2700	+	N3APP	o(CA)e	N3APP
Erie	147.3750	+	WB3DWL	o 100.0	Gannon U
Union City	146.7300	—	WA3PGL	ca	WA3PGL
Waterford	146.8200	—	W3GV	er 127.3	RAErie
JOHNSTOWN 123.0					
Hastings	146.7750	—	KA3ZYC	o	AMARC
Johnstown	145.3900	—	WA3WGN	oer	
Johnstown	146.9400	—	WA3WGN	o(CA)erz	
Johnstown	147.3750	+	N3AGW	o(CA)lRBz	W3KKC
N Cambria	146.6550	—	KE3DR	o	KE3DR
JUNIATA					
Tuscarora Mtn	147.0450	+	KI3D	oaewX	T.A.R.A.
LACKAWANNA					
Roaring Brook	145.2700	—	K3NET	o	
Scranton	146.8350	—	KB3BIU	oelLITZ	BgmU RS
Scranton	146.9400	—	K3CSG	o(CA)ersWX	SPARK
Scranton	147.0000	+	K3KAW	o	

**224 144-148 MHz
PENNSYLVANIA**

<i>Location</i>	<i>Output</i>	<i>Input</i>	<i>Call</i>	<i>Notes</i>	<i>Sponsor</i>
LANCASTER					
Cornwall	145.3900	-	W3AD	oe	L.R.T.S.
Ephrata	145.4500	-	K3RZF	o(CA)eRB BI LITZ WX	EphrataARS
Holtwood	145.3100	-	KA3CNT	oeLITZ WX	R.H.R.A.
Lancaster	147.0150	+	KB3BVL	oaewX	R.R.R.A.
Manheim	145.2300	-	K3IR	oaersWX	SPARC Inc.
Manheim	146.7150	-	K3IR	oaersWX	SPARC, Inc.
LEBANON					
Lebanon	147.2400	+	K3BFD	oesWX	LVSRA
Lebanon	147.3150	+	K3LV	o(CA)ers	LVSRA
Newmanstown	147.2850	+	N3NWA	o(CA)e	SPARK
Palmyra	147.1500	+	KN3C	oe	
LEHIGH					
Allentown	146.6550	-	N3LWY	oa	
Allentown	146.7450	-	N3HES	o(CA)elr	
Allentown	146.9400	-	W3OI	oersLITZ WX	LVARC
Allentown	147.1350	+	W3OI	o(CA)ersBI WX	LVARC
Allentown	147.2250	+	WA3VHL	o(CA)	
LUZERNE					
Berwick	145.1300	-	NQ3G	o(CA)rs	B.A.R.S.
Bunker Hill	145.4500	-	K3YTL	oe	Murgas ARC
Hanover Twp	147.3300	+	WA3CPW	o(CA)e	
Hazleton	146.6700	-	K3PGI	o(CA)	A.R.A.
Hazleton	147.0300	+	K3BS	oe	A.R.A.
Hunlock Creek	146.8050	-	AD3L	o(CA)e	JMRA
Nanticoke	146.4600	147.4600	N3FCK	oae	
Wilkes-Barre	145.4100	-	N3DAX	o(CA)sWX	
Wilkes-Barre	146.6100	-	WB3FKQ	oelrsWX	
Wilkes-Barre	147.1650	+	KB3BIU	oelLITZ	BgmU RS
LYCOMING					
Huntersville	145.4500	-	KB3DXU	oersLITZ WX	LycCoEMA
Montoursville	145.4900	-	KB3HLL	o	B.E.R.A.
Trout Run	145.1500	-	KB3DXU	oersLITZ WX	LycCoEMA
Waterville	145.3500	-	KB3DXU	oersLITZ WX	LycCoEMA
Williamsport	145.3300	-	KB3DXU	oersLITZ WX	LycCoEMA
Williamsport	146.7300	-	W3AVK	oael	WestBranch
Williamsport	147.0900	+	KB3HLL	o(CA)el	B.E.R.A.
Williamsport	147.3000	+	W3AHS	o(CA)elrsRB WX	MARC
MONROE					
Jackson Twp	145.2300	-	N3VAE	oelWX	CRLG
Long Pond	146.4450	147.4450	KB3WW	o(CA)es	
Tannersville	146.8650	-	N3EFW	oersRB	MCOES
MONTGOMERY					
Abington	147.2700	+	W3FRC	ol	FrankfordRC
Eagleville	146.8350	-	N3ACL	o(CA)ers	Montco OEP
Hatfield	147.3300	+	WA3RYQ	o(CA)el	H.A.R.A.
Horsham	147.1650	+	K3JJO	o	DELMONT R.C.
Meadowbrook	146.7150	-	WA3UTI	o(CA)eWX	HRH-ARC
Souderton	145.1900	-	N3ZA	o(CA)ers	TARA
MONTOUR					
Danville	145.1900	-	N3NSO	o(CA)eRB	
Liberty Twp	145.2900	-	WA2JOC	oe	MCEMA

<i>Location</i>	<i>Output</i>	<i>Input</i>	<i>Call</i>	<i>Notes</i>	<i>Sponsor</i>
NORTH CENTRAL 173.8					
Bradford	147.2400	+	KD3OH	o	KD3OH
Coudersport	146.6850	-	N3PC		HARC
Emporium	146.8050	-	N3FYD	o(CA)	CCARC
Emporium	147.1800	+	WA3WPS	o(CA)e	CCARC
Galeton	147.3450	+	KB3EAR	o(CA)	NTRS
James City	146.7300	-	WB3IGM		WB3IGM
Lock Haven	147.3600	+	K3KR	oelr	K3KR
Ridgway	147.0000	+	N3NIA	o	WA8RZR
Ridgway	147.2850	+	N3NWL		N3NWL
Rockton	147.3900	+	N3HAO	or	KB3ANT
Sigel	147.1050	+	N3JGT		JCEMA
Smethport	147.3000	+	N3LLR	oer	N3LLR
Ulysses	145.4300	-	K3QBU	or	PCEMA
NORTHAMPTON					
Bethlehem	146.7750	-	K3LPR	o(CA)	
Nazareth	145.1100	-	W3OK	oersWX	DLARCNCEMA
Nazareth	146.7000	-	W3OK	o(CA)elrsRB LITZ WX	DLARC
NORTHUMBERLAND					
Milton	146.9850	-	WA3AMI	o(CA)eWX	Milton ARC
Sunbury	147.2700	+	K3ARR	o(CA)ersWX	SVARC
NORTHWEST 186.2					
Clarion	146.8950	-	N2EVA		N2EVA
Erie	146.4300	147.4300	N3OCL	ol	KE3JP
Franklin	145.2300	-	W3ZIC	oaelz	FVM&KC
Greenville	146.4450	147.4450	KE3JP	o	KE3JP
Guys Mills	147.0300	+	W3MIE	o	CARS
Meadville	145.1300	-	W3MIE	oelr	CfdARS
Meadville	147.2100	+	N3PYJ	oerz	N3PYJ
Pleasantville	147.1200	+	W3ZIC	oalrz	FVM&KC
Springboro	146.4600	147.4600	KF8YF	el 100.0	KF8YF
Union City	146.7000	-	WA3UC	oe	WA3UC
Vowinkel	147.0750	+	N3UOH	110.9	N3UOH
Warren	145.1100	-	N3DZO	e	N3DZO
Warren	146.7600	-	N3DZO	oe 88.5	CCAFMA
Warren	147.3600	+	AK3R	o	WrnHMS
Waterford	145.4300	-	KE3JP		KE3JP
PERRY					
Millerstown	146.6850	-	N3SDZ	oaes	
PHILADELPHIA					
Center City	145.4300	-	K3NL	o	LBARA
Center City	146.6850	-	WM3PEN	o(CA)ls	HARC
Philadelphia	145.2700	-	W3PVI	o(CA)e	ChSixARC
Philadelphia	145.4100	-	KD3WT	o(CA)e	Schuylkill
Roxborough	147.0300	+	W3QV	o(CA)el	Phil-Mont
PIKE					
Milford	147.0900	+	K2KQZ	o	
Schahola	145.3500	-	K3TSA	oelrsWX	TSARA
Shohola Falls	146.7150	-	K2KQZ	o	
PITTSBURGH 131.8					
Apollo	146.9700	-	N1RS	oaerxz 131.8	SARA
Bridgeville	145.1300	-	KS3R	o(CA)	SHARC
Carnegie	147.0300	+	W3KWH	oe	SCARC
Churchill	146.8200	-	W3GKE	o	
Clinton	147.2100	+	K3KEM	oaE-SUN E-WINDiz 100.0	K3KEM

**226 144-148 MHz
PENNSYLVANIA**

<i>Location</i>	<i>Output</i>	<i>Input</i>	<i>Call</i>	<i>Notes</i>	<i>Sponsor</i>
Derry	146.4900	147.4900	N1RS	oaelx 131.8	SARA
Gibsonia	145.2900	–	WA3UQD	(CA)el	WA3UQD
Jeanette	146.9250	–	WB3JSI	oe	lwnARA
Monroeville	145.2500	–	K3FZF	o(CA)el	K3CFY
Mt Lebanon	146.9550	–	N3RNX	o	N3RNX
N Huntingdon	147.1200	+	W3OC	o(CA)t	TRARC
New Kensington	145.3700	–	WA3WOM	o(CA)et	WA3WOM
New Kensington	146.4900	147.4900	N1RS	oaelx 131.8	SARA
New Kensington	146.6400	–	K3MJW	oae 131.8	Skyview
Pgh/Baldwin	145.3300	–	W3PGH	o	GPVHFS
Pgh/Carrick	146.6100	–	W3PGH	oaelz	GPVHFS
Pgh/Hazelwood	145.4700	–	WA3PBD	oaex	GtwyFM
Pgh/Homestead	146.7300	–	WA3PBD	oaex	GtwyFM
Pgh/N Hills	147.0900	+	W3EXW	o(CA)r	NHARC
Pgh/Oakland	146.8800	–	W3EXW	o(CA)r	NHARC
Washington	147.3450	+	N3WMV		N3WMV
SCHUYLKILL					
Delano	145.3700	–	W3EEK	o(CA)eWX	SARA
SNYDER					
Middleburg	146.8200	–	WA3DTV	orWX	SnyderCoEM
Selinsgrove	147.1800	+	NR3U	o(CA)rsWX	SVARC
SOMERSET 123.0					
Central City	146.6250	–	WR3AJL	o(CA)lz 123.0	W3KKC
Meyersdale	145.2700	–	KQ3M	o(CA)lz	AHRA
Seven Springs	146.8350	–	W3WGX	olrxz 123.0	AHRA
Somerset	147.1950	+	K3SMT	oerz	SARC
SOUTH CENTRAL 123.0					
Bedford	145.4900	–	K3NQT	o	BCARS
Blue Knob	147.1500	+	K3OIH	oaelrxz	BKRA
Fort Loudon	147.2250	+	N3NRI	o	N3NRI
Upper Strasburg	147.1200	+	W3ACH	o	CVARC
SOUTHWEST 131.8					
Acme	146.6700	–	W3SII	oerz	LHVHFS
Bentleyville	147.2700	+	WA3DIQ	o	WA3DIQ
California	145.1100	–	KA3FLU	oae	
Connellsville	145.1700	–	WB3JNP		WB3JNP
Connellsville	146.8950	–	W3NAV	oer	CCRC
Derry	145.1500	–	W3CRC	oer 131.8	CRARC
Greensburg	147.1800	+	W3LWW	o(CA)e	FARC
Indiana	146.9100	–	W3BMD	o	ICARC
Monongahela	147.2250	+	KA3BFI	o(CA)	MARC, Inc
Mt Pleasant	147.0150	+	KA3JSD	o(CA)elx	KA3JSD
Uniontown	147.0450	+	W3PIE	oax	UARC
Uniontown	147.2550	+	W3PIE	o	UARC
Washington	145.4900	–	W3CYO	oa	W3CYO
Washington	146.7900	–	K3PSP	oa	K3PSP
Waynesburg	146.4300	147.4300	N3LIF	oe 131.8	GCARA
SULLIVAN					
Laporte	145.3100	–	N3XXH	oel	EndlessMtn
Laporte	146.9250	–	N3CDC	o(CA)ersRB LITZ WX	SCESARA
SUSQUEHANNA					
Elk Mountain	147.2400	+	N3HPY	o(CA)esRB LITZ WX	B&B
Montrose	147.3750	+	N3HPY	o(CA)elsRB LITZ WX	B&B

144-148 MHz 227
PENNSYLVANIA-PUERTO RICO

<i>Location</i>	<i>Output</i>	<i>Input</i>	<i>Call</i>	<i>Notes</i>	<i>Sponsor</i>
Silver Lake	145.2900	-	N3HPY	o(CA)els	B&B
Susquehanna	145.2500	-	WB2BQW	oaels	
TIOGA					
Bloss Mt	145.2700	-	NR3K	oerRB WX	PAGCRG
Dutch Hill	147.0600	+	NR3K	oaerWX	PAGCRG
Jackson Summit	146.7900	-	WA3CSP	oesWX	
Tioga	146.6250	-	KB3EAR	o(CA)l	N.T.R.S
WAYNE					
Honesdale	145.2100	-	K3MMC	oewX	W.A.R.S.
Newfoundland	147.1950	+	KB3WW	o(CA)e	
Waymart	146.6550	-	WB3KGE	oaeBI WX	
WEST CENTRAL 131.8/186.2					
Butler	147.3000	+	WB3KZS	o	WB3KZS
Butler	147.3600	+	W3UDX	o(CA)e	BCARA
Cowansville	146.5050	147.5050	N1RS	oelrx 131.8	SARA
Independance	145.4500	-	KA3IRT	o	KA3IRT
Kittanning	145.4100	-	K3TTK	o	FAWA
Leechburg	147.3300	+	WA3JVG	oer	WA3JVG
New Castle	146.6250	-	WA3VRD	o	B.DeSANZO
New Castle	147.1950	+	N3ETV	oaelz	N3ETV
Parker	145.1900	-	W3ZIC	oalr	FVM&KC
Punxsutawney	146.7150	-	N5NWC	o(CA)el	PAARC
Sharon	145.3500	-	W3LIF	oaelrxz	MercerCARC
Sharon	147.1500	+	KE3JP	oaezr	
Warrendale	147.2400	+	K3SAL	oe	BCFMA
WYOMING					
Mehoopany	147.2100	+	WA3PYI	oe	
YORK					
Hanover	147.3300	+	W3MUM	oersWX	PMRC Inc
Red Lion	146.8650	-	WB3ERZ	o(CA)eWX	Hilltopers
Shrewsbury	146.7000	-	K3AE	olrsWX	SoPaCommGp
York	146.9700	-	W3HZU	o(CA)elrs LITZ WX	Keystone
PUERTO RICO					
CN					
Aguas Buenas	145.3700	-	KP4IA	o	
Aguas Buenas	146.7300	-	KP3AB	o 118.8	
Aguas Buenas	146.8500	-	KP4CK	oa(CA)eBlxz	[PRARL]
Barranquitas	145.4500	-	KP4RF	oBlx	
Cayey	145.1100	-	KP4CR	o	
Cayey	145.2500	-	WP4MXB	o	
Cayey	145.4100	-	KP4GN	c	
Cayey	146.7700	-	KP3AB	o 100.0	
Cayey	147.0900	+	KP4ID	ox	[PRARC]
Ciales	145.3500	-	KP3AB	o	
Comerio	147.1700	+	KP4FCC	o	
Corozal	146.6100	-	WP4ENA	#o	
Corozal	146.6700	-	KP4DH	ca(CA)e	
Corozal	146.7100	-	KP4DEU	o	
Corozal	147.3300	+	KP3AJ	oe	
Naranjito	147.0100	+	WP4FHR	o	ARG
Orocovis	145.3900	-	KP4OG	o	
CS					
Adjuntas	147.1900	+	KP4ST	o	
Barranquitas	145.4900	-	KP4LP	o	MOLINO

228 144-148 MHz
PUERTO RICO-RHODE ISLAND

<i>Location</i>	<i>Output</i>	<i>Input</i>	<i>Call</i>	<i>Notes</i>	<i>Sponsor</i>
Jayuya	145.1700	-	KP4RZ	o	CARG
Jayuya	146.7500	-	KP4AMJ	#o	
Jayuya	147.1500	+	WP4IFU	o	ARG
Jayuya	147.2100	+	WP4GRC	o	
Utuaado	145.4300	-	KP4BOL	o	
Villalba	145.1900	-	KP3AB	o	
Villalba	145.2900	-	NP4A	o	
Villalba	147.0500	+	WP4AZT	oex	
E					
Ceiba	147.2700	-	KP4FGL	o 88.5	
Fajardo	145.1900	-	KP3AB	o	
Fajardo	145.3500	-	KP3AB	o	
Fajardo	145.3500	+	KP3AB		CRAN
Fajardo	145.4700	-	NP3CB	o	
Fajardo	146.6900	-	NP3H	oae	CONQUISTAD
Gurabo	146.7900	-	WP4LXE	o	
Gurabo	146.8700	-	WP4SE	o	
Gurabo	147.3700	+	KP4QW	o	
Las Piedras	146.6500	-	KP4PF	oe	EARCLUB
Las Piedras	146.8900	-	KP4JF	o	PREAHR
Luquillo	147.3100	+	WP4K	o	
Rio Grande	146.9300	-	KP4FRA/2	o	[FRA]
Rio Grande	146.9900	-	NP3H	o	
Rio Grande	147.3500	+	NP3EF	o	ERGRP.
San Lorenzo	147.0300	+	WP4LTR	o	SAMGRP
Vieques	147.0700	+	KP4FGL	o	
Yabucoa	145.3300	-	WP4BV	o	
Yabucoa	147.1900	+	KP4MCR	o	
N					
Bayamon	145.1500	-	KP4ILG	o	
Bayamon	145.2300	-	WP4MXY	o	
Bayamon	145.3100	-	WP4F	c	
Bayamon	146.7300	-	KP3AB	o	
Canovanas	147.2300	+	WP4NPC	c	
Carolina	145.2700	-	KP4FX	o	
Quebradillas	146.8700	-	WP3OF	c	
San Juan	147.3900	+	KP4FAK		
S					
Ponce	147.3900	+	WP4JLQ		
Yauco	145.3500	-	KP3AB	o	
Yauco	145.4700	-	WP4MJP	o	
Yauco	147.3500	+	NP4FL	o	
W					
Aguada	145.3300	-	WP4WX	o	
Aguada	146.7700	-	KP3AB	o	
Aguada	147.0300	+	WP4S	l	RAA
Lares	146.7900	-	KP4ARN	c	
Maricao	146.8300	-	KP4FRA/1	o	[FRA]
Maricao	147.2300	+	WP4CPV	c	CRG
San Sebastian	147.1300	+	KP4PL	ce 100.0	

RHODE ISLAND

EAST BAY

Bristol	145.3300	-	K1CW	oe 94.8	K1CW
Exeter	146.9850	-	K1DA	o 67	K1DA
Newport	146.8800	-	WC1R	o(CA)e 100	VIKING ARS

144-148 MHz 229
RHODE ISLAND-SOUTH CAROLINA

<i>Location</i>	<i>Output</i>	<i>Input</i>	<i>Call</i>	<i>Notes</i>	<i>Sponsor</i>
Portsmouth	145.4500	-	W1SYE	o 100	NwptCntyRC
NORTHERN					
Coventry	145.3700	-	N1JBC	oe 88.5	N1JBC
Cranston	146.7000	-	K1CR	oe	K1CR
Cranston	147.1050	+	W1PHR	os 103.5	PHARRG
East Providence	147.3300	+	W1AQ	oesL(IRLP) 173.8	W1AQ
Johnston	145.1900	-	KA1RCI	o(CA)ersx 67 L(KA1RCI)	KA1RCI
Johnston	146.8350	-	WA1QCA	#o 192.8	WA1QCA
Lincoln	146.9400	-	K1KYI	oesx	RIAFMRS
No Scituate	146.7600	-	W1HQV	oesWxx	RIAFMRS
West Warwick	147.0450	+	W1HDN	o 141.3	PVRA
SOUTH COUNTY					
Exeter	145.1700	-	KA1JNP	oe	KA1JNP
Exeter	147.1650	+	WA1HAH	oe 67	
West Greenwich	145.1300	-	WF1A	o 151.4	
Westerly	147.2400	+	N1LMA	o 100	N1LMA
SOUTH CAROLINA					
Aiken	145.1700	-	KY4S	o	N4ADM
Aiken	145.3500	-	N2ZZ	es 100.0	N2ZZ
Aiken	147.2850	+	N4ADM	o(CA)	N4ADM
Anderson	146.9700	-	N4AW	o(CA)e	ANDERSON A
Anderson/Sas M	146.7900	-	N4AW	oe	ANDERSON R
Awendaw	147.3000	+	N7GZT	l 131.8	N7GZT
Bamberg	145.3300	-	WA4DFP	o	WA4DFP
Barnwell	147.0300	+	KK4BQ	oe 156.7	SARS
Beaufort	145.3100	-	W4IAR	o	ISLANDER A
Beaufort	146.6550	-	KD4KOJ	oe	BEAUFORT C
Bishopville	145.1700	-	K4NOC	e 123.0	K4NOC
Camden	146.8200	-	KT4NZ	o 131.8	KT4NZ
Cassatt	147.1050	+	KG4FAN	o 192.8	KG4FAN
Charleston	145.2500	-	WA4USN	oal	CHARLESTON
Charleston	145.4100	-	WA4USN	oels	CHARLESTON
Charleston	146.7600	-	N7GZT	l 123.0	N7GZT
Charleston	146.7900	-	WA4USN	oal	CHARLESTON
Charleston	146.8350	-	KT4YW	oael	KC4OOZ
Charleston	146.9400	-	N7GZT	olt	KF4CDR
Charleston	147.3450	+	W4ANK	oIRbt	N7GZT
Cheraw	145.4900	-	WD4HEM	eIWx	W4EOZ
Cheraw	147.1350	+	K4CCC	#o	CCARS
Chester	145.3100	-	W4CHR	oae	CHESTER AR
Chester	146.6250	-	KF4SXO	o(CA) RB	CHESTER CT
Clemson Univ	145.4500	-	WD4EOG	oet	KD4KAO
Columbia	145.2700	-	N7GZT	o(CA)e 162.2	NARC
Columbia	146.7150	-	WB4NEP	o(CA)	
Columbia	147.3300	+	KF4GHC	aelWX 156.7	KF4GHC CLU
Columbia	147.3600	+	N4EOY	ol	AL HARNEY
Dillon/Pee Dee	146.7450	-	W4PDE	o	GREATER PE
Eastover	147.0750	+	20041002	o(CA) 156.7	
Elloree	146.6100	-	KC4WIF	oae 118.8	KC4WIF
Florence	146.8500	-	W4ULH	oa	FLORENCE A
Florence	146.9700	-	W4GEY	oa 167.9	FLORENCE A
Florence	147.1950	+	WD4HEM	eIWx 123.0	W4EOZ

**230 144-148 MHz
SOUTH CAROLINA**

<i>Location</i>	<i>Output</i>	<i>Input</i>	<i>Call</i>	<i>Notes</i>	<i>Sponsor</i>
Fort Jackson	146.7750	-	KF4GHC	oe 156.7	CARC
Fort Mill	145.1100	-	WZ4SC	o(CA)	SUGAR CREE
Fort Mill	147.1800	+	W4DXA	o	W4DXA
Gaffney	145.4700	-	WB4BLI	oe rsWX 141.3	W8CGQ
Georgetown	147.3750	+	K4SHP	ewX 123.0	K4SHP
Greeleyville	145.2300	-	KG4AQH	ol	KG4AQH
Greenville	146.9400	-	W4IQQ	o 107.2	GREER ARC
Greenwood	145.1300	-	W4JAK	o	W4JAK
Greenwood	147.1650	+	W4GWD	o(CA)e 107.2	GREENWOOD
Greenwood	147.3750	+	K4LEO	#o	K4LEO
Grnvle/Csrs Hd	146.6100	-	W4NYK	o	BLUE RIDGE
Grnvle/Paris M	146.8200	-	W4NYK	o(CA)	BLUE RIDGE
Hilton Head	147.2400	+	W4IAR	ot	ISLANDER A
Holly Hill	145.3700	-	K4ILT	oel 103.5	K4ILT
Holly Hill	147.0450	+	K4ILT	elsWX 103.5	K4ILT
Kingstree	145.3100	-	K4SHP	elWX 123.0	K4SHP
Lancaster	146.7000	-	W4PAX	123.0	LANCASTER
Laurens	146.8650	-	KD4HLH	o 107.2	KD4HLH
Leesville	146.6550	-	N5CWH	(CA) 162.2	NARC
Leesville	147.2550	+	W4RRC	oe 123.0	RIDGE ARC
Lexington	147.3900	+	KA4FEC	oe	KA4FEC
Little Mt	147.2100	+	K4AVU	o	MID-CAROLI
Little River	146.8650	-	KF4VGX		KF4VGX
Lucknow	146.9250	-	WD4HEM	elWX	W4EOZ
Marion	147.0000	-	KD4HTW	o 192.8	KD4HTW
Moncks Corner	147.1500	+	WD4NUN	oezt	BC DISASTE
Mountain Rest	147.0300	-	KU4OL	o	KU4OL
Mullins	145.4700	-	WD4HEM	ewX	W4EOZ
Myb Bch/Brksvi	147.2850	+	N4JTH	o	N4JTH
Myr Bch/Aynor	147.0900	+	K4SHP	oel 123.0	K4SHP
Myr Bch/Conway	145.1100	+	W4GS	oae	GRAND STRA
Myrtle Beach	145.2900	-	W4GS	o 85.4	W4GS
Myrtle Beach	146.6550	-	K4SHP	oel 123.0	K4SHP
Myrtle Beach	147.1200	+	W4GS	oa	GRAND STRA
Myrtle Beach	147.2400	+	KD4TMW	oes 85.4	K2PJ
N Augusta	146.7300	-	K4NAB	oE-SUNt	N.AUG/BELV
N Myrtle Beac	147.0300	+	N4JTH	#o	N4JTH
New Hope	146.6850	-	KB4RRC	192.8	KD4HTW
Orangeburg	146.8050	-	KF4ATU	oael 156.7	EDISTO ARS
Orangeburg	146.8800	-	N7GZT	oaelt	N7GZT
Orangeburg	147.0900	+	KF4ATU	o 156.7	EDISTO ARS
Pageland	146.8950	-	WD4HEM	elWX 123.0	W4EOZ
Pauline	147.0900	+	K4JLA	oe	SPARTANBUR
Pickens	146.7000	-	WT4F	o 107.2	FOOTHILLS
Pickens	147.0000	-	WB4YXZ	ol 151.4	PICKENS RA
Pine Ridge	146.9550	-	KD4BMX	o 162.2	KD4BMX
Pumpkintown	145.2900	-	KU4ZS	o 123.0	KU4ZS
Rock Hill	147.0300	-	K4YTZ	oe	YORK CTY A
Saluda	146.9100	-	W4DEW	rs 123.0	W4DEW
Santee	147.2250	+	W4DTW	oe	W4DTW
Savannah River	145.4500	-	W4ZKM	e 123.0	US DEPT OF
Seneca/Long Mt	147.2700	+	WA4JRJ	oez	KEOWEE TOX
Simpsonville	146.7300	-	WA4UKX	o 100.0	WA4UKX
Smoaks	145.2100	-	KG4LAP		KG4LAP
Spartanburg	147.3150	+	K4JLA	oe	SPARTANBUR

144-148 MHz 231
SOUTH CAROLINA-SOUTH DAKOTA

<i>Location</i>	<i>Output</i>	<i>Input</i>	<i>Call</i>	<i>Notes</i>	<i>Sponsor</i>
St George	145.4700	-	K4ILT	elsWX 103.5	K4ILT
St George	147.0450	+	K4ILT	e 103.5	K4ILT
St Matthews	146.6700	-	AD4U	oae 156.7	AD4U
Summerton	145.1500	-	N4LWY	o(CA)	LAKE MARIO
Summerville	146.9850	-	W1GRE	o 123.0	W1GRE
Summerville	147.1800	+	W4Hnk	#o 123.0	W4Hnk
Summerville	147.2700	+	W4ANK	123.0	W4ANK
Sumter	145.1300	-	K4JR	o	
Sumter	145.4300	-	K4JR	r 156.7	K4JR
Sumter	146.6400	-	W4GL	o	SUMTER ARA
Sumter	147.0150	+	W4GL	o 156.7	SUMTER ARA
Sumter/Shaw	147.0600	+	W4VFR	oa	HILLCREST
Union	145.1500	-	K4USC	oe	K4USC
Union	146.6850	-	K4USC	o	K4USC
Walterboro	145.3900	-	KG4BZN	ol	KG4BZN
Walterboro	147.1350	+	KG4BZN	oae	LOW CTY. R
White Hall	146.9100	-	WA4SJS	oe 156.7	COASTAL AR
SOUTH DAKOTA					
FREQUENCY USAGE					
Statewide	145.2300	-	SNP (PRI)		
Statewide	145.4700	-	SNP (SEC)		
CENTRAL					
Huron	147.0900	+	KØOH	o	KØOH
Mitchell	146.6400	-	WØZSJ	oae 146.2	MARC
Murdo	147.3000	+	AAØCT	oxL(SDLINK) 146.2	SDARC
Phillip	147.3750	+	NØOMP	oeL(SDLINK) 146.2	SDARC
Pierre	145.3500	-	WØHVY	oa 146.2	PARC
Pierre	146.7300	-	WØCQN	oL(SDLINK) 146.2	SDARC
Reliance	146.9400	-	NØNPO	oex L(SDLINK) 146.2	MB ARC
Wessington Spr	147.3450	+	AAØF	oxL(SDLINK) 146.2	SDARC
EAST CENTRAL					
Brookings	146.9400	-	WØBXO	oa 146.2	BR ARC
NORTH CENTRAL					
Aberdeen	146.9100	-	WBØJZZ	oel	HubCtyARC
Aberdeen	147.0300	+	WBØTPF	oL(GL LINK) 146.2	WBØTPF
Bowdle	147.1200	+	NØAHL	oL(GL LINK) 146.2	GLARA
Eagle Butte	146.7900	-	WØKUX	o	WØKUX
Mobridge	147.2100	+	WØYMB	oeL(GL LINK)	MARC
Redfield	147.1500	+	WDØBIA	o	S ARC
NORTHEAST					
Britton	146.6100	-	NØSHL	ol	TRAC
Clear Lake	147.1800	+	WAØYIN	oa 146.2	WAØYIN
Garden City	146.6700	-	WDØFKC	oL(SDLINK) 146.2	GCRA
Gary	145.3900	-	KØTY	ol	KØTY
Pierpont	147.3300	+	WØJOZ	oL(GL LINK) 146.2	GLARA
Sisseton	146.8800	-	WAØBZD	oe	WAØBZD

232 144-148 MHz

SOUTH DAKOTA-TENNESSEE

Location	Output	Input	Call	Notes	Sponsor
Watertown	146.8500	-	WØWTN	o(CA)e	LARC
Watertown	147.3900	+	KØTY	ol	KØTY
SOUTHEAST					
Beresford	147.2400	+	KAØVHV	o 141.3	PD ARC
Humboldt	147.2850	+	NØLCL	oxL(SDLINK) 146.2	SDARC
Sioux Falls	146.8050	+	K9VKG		K9VKG
Sioux Falls	146.8950	-	WØZWY	oe	SEARC
Springfield	147.2100	+	WØOJY	o 146.2	NØOII
Turkey Ridge	147.0000	+	WØOJY	oL(SDLINK) 146.2	PD ARC
Vermillion	147.3750	+	WØMMQ	ol 146.2	PD ARC
Yankton	146.8500	-	WØOJY	ol 146.2	PD ARC
SOUTHWEST					
Custer	146.8500	-	KCØBXH	ox	Northern Hills-A
Custer	147.0900	+	KØDPD	o	CH ARC
Hot Springs	146.7000	-	KØHS	oe	HS ARC
WEST CENTRAL					
Lead	146.9700	-	KCØBXH	146.2/146.2 L(449.200)	Northern Hills A
Lead/Terry Peak	146.7600	-	KBØBXH	ox	Northern Hills-A
Rapid City	146.9400	-	WØBLK	o	BlkHsARC
Rapid City	147.2400	+	KBØBUT	oe	KBØBUT
Terry Peak	147.0300	+	WBØJEK	oL(SDLINK) 146.2	SDARC

TENNESSEE

Alamo	147.1350	+	K4WWW	oelsx	STARNET
Anderson Cty	146.7000	-	KF4BVQ	o 100.0	KF4BVQ
Arnold A f b	147.1950	+	N4HAP	oe	WARC
Athens	145.1500	-	KG4FZR	oe 141.3	KF4CFO
Athens	145.3100	-	WA4PNI	oe 141.3	WA4PNI
Athens	147.0600	-	KG4FZR	oe 141.3	KG4FZR
Benton	145.4500	-	K4SIR	ot	JAMES PRES
Blountville	147.0000	+	W4CBX	oe	W4FXO
Bluff City	146.7000	-	KE4CCB	o 103.5	KE4CCB
Bolivar	147.0450	+	AF4O	oaerB	N4CYN
Bristol	146.6700	-	W4UD	o(CA)e	BRIS ARS/S
Bristol	146.8800	-	WD4CYZ	o	WD4CYZ
Brownsville	145.4300	-	WF4Q	oael 107.2	WF4Q
Brownsville	146.6550	-	KI4BXI	oae 156.7	KI4BXI
Brstl/Holstn M	146.7600	-	K4JP	o	K4JP
Carthage	145.1900	-	N4OTT	o	CORDELL HU
Centerville	147.0900	+	AG4UW	orsWX 123.0	AG4UW
Centerville	147.2550	+	AG4UW	orsWX 123.0	AG4UW
Chattanooga	145.1300	-	K4CMY	o	K4CMY&KA4W
Chattanooga	145.2900	-	W4AM	o 118.8	CHATTANOOG
Chattanooga	145.3900	-	W4AM	oa	CHATTANOOG
Chattanooga	146.6100	-	W4AM	o 107.2	CHATTANOOG
Chattanooga	146.7900	-	W4AM	oa	CHATTANOOG
Clarksville	146.9250	-	K4ORE	oe 110.9	KA1FFO
Clarksville	147.0000	+	AC4RS	oel 167.9	AC4RS
Clarksville	147.3900	+	KF4L	oae 123.0	CLRKSVL AM
Cleveland	146.9250	-	W4GZX	oae	CLEVELAND
Cleveland	147.1050	+	KD4NEC	oae	

<i>Location</i>	<i>Output</i>	<i>Input</i>	<i>Call</i>	<i>Notes</i>	<i>Sponsor</i>
Cleveland	147.1800	+	WD4DES	o 118.8	WD4DES
Coalmont	146.6550	-	KF4PVQ	oel 141.3	KF4PVQ
Collegedale	147.0000	+	KA6UHV	o(CA)e 131.8	KA6UHV
Collierville	145.3300	-	WT4E	107.2	WT4E
Columbia	147.1200	+	W4GGM	oae 127.3	MAURY ARC
Cookeville	145.1100	-	KK4TD	oael	UCARS/KK4T
Cookeville	145.4300	-	WA4UCE	oae	ARS OF TTU
Cookeville	147.2100	+	W4HPL	oARBz	COOKEVILLE
Cornersville	146.6250	-	WB4VXX	o 107.2	WB4VXX
Cornersville	146.8050	-	KF4TNP	o 114.8	KF4TNP
Covington	145.4900	-	KE4ZBI	o	KE4ZBI
Cross Plains	147.3450	+	W4KW	o 114.8	W4KW
Crossville	146.7450	-	K4EZK	olrsWX 136.5	KC4WHL
Crossville	146.8050	-	W4EYJ	lRB 131.8	CUMBERLAND
Crossville	146.8650	-	W8EYU	oae 118.8	W8EYU
Cumberland Cit	145.3300	-	WD4DBJ	o	WD4DBJ
Dandridge	146.8950	-	WD4EGD	o(CA)eRBz	WD4EGD
Dayton	147.3450	+	K4PHT	oe	K4PHT
Dayton/Rhea Ct	147.3900	+	K4DPD	oe	RHEA CO AR
Dickson	147.3750	+	KF4CAU	o(CA)ersWX	KF4CAU
Dover	145.2500	-	KR4WG	oaeWXz	KR4WG
Dover	145.4100	-	N4VIH	100.0 oer 123.0	WD4DBJ
Dresden	145.1500	-	KB4IBW	oesRB WX 107.2	KB4IBW
Dyersburg	146.7450	-	W4MV	o	W4MV
Elizton/Hlston	145.2900	-	KF4ZQA	oe 103.5	CARTER COU
Erwin/Pinnacle	145.2500	-	NC4TN	oaeRBzt	W4NKW
Erwin/Unicoi	147.1650	+	KF4BRS	oaez	KC4DSY
Fayetteville	147.0300	+	W4BV	o(CA)e	KA4WOG
Franklin	145.1500	-	W4XS	o	FOW
Gallatin	147.2400	+	W4LKZ	oel 114.8	SUMNER CO
Gallatin	147.2700	+	WD4BKY	oe 114.8	WD4BKY
Gallatin	147.3000	+	W4CAT	oae 114.8	CATS
Germantown	145.2100	-	W2GLJ	oe	W2GLJ
Gray	145.1100	-	WM4T	o	WM4T
Greenbrier	147.0750	+	WQ4E	oae 114.8	WQ4E
Greeneville	145.3900	-	W4WC	#oe 186.2	ANDREW JOH
Greeneville	145.4100	-	K4MFD	elWXx 173.8	K4MFD
Greeneville	147.0600	+	N4FV	oRB 123.0	N4FV
Greenfield	145.3500	-	KE4OVN	aelpLITZ WX 107	KE4OVN
Gtlbg/Cove Mtn	146.8500	-	WA4KJH	ol 127.3	
Harriman	146.6400	-	KA4QYI	o 100.0	RCARC
Harriman	147.1200	+	K4EAJ	oes 82.5	WD4ORB
Henderson	147.1050	+	K4TC	oez 156.7	MIKE BURKH
Hinch Mountain	146.8950	-	KF4HNV	oaesWX 118.8	W4NSA
Hohenwald	146.8950	-	K4TTC	oeRB 100.0	TTC-ARCH
Huntingdon	145.1700	-	WF4Q	#oel 107.2	WF4Q
Huntingdon	146.8350	-	KB4YTM	oaez	CARROLL CO
Jackson	145.3100	-	KF4SC	oet	WF4Q
Jackson	146.7750	-	WF4Q	oel 107.2	WF4Q
Jackson	147.2100	+	WF4Q	oa 107.2	WF4Q
Jackson	147.2700	+	WBØTMC	o	WBØTMC
Jamestown	147.0900	+	K4NLP	oe 100.0	K4NLP

TENNESSEE

<i>Location</i>	<i>Output</i>	<i>Input</i>	<i>Call</i>	<i>Notes</i>	<i>Sponsor</i>
Jasper	145.1900	-	KD4XV	oe 127.3	SEQUACHEE
Johnson City	146.7900	-	W4ABR	o(CA)e	JCARA (JOH
Johnson City	147.2700	+	KE4FH	o 103.5	KE4FH
Jonesborough	146.9250	-	WD4OBW	ol	WD4OBW
Joyner	147.1500	+	K4EAJ	ol 82.5	K4EAJ
Kngspt/Bays Mt	146.9700	-	W4TRC	oe	KINGSPORT
Knoxville	145.1700	-	WB4GBI	o	WB4GBI
Knoxville	145.3300	-	AC4JF	oaeRBZ	AC4JF
Knoxville	145.3700	-	KB4KIE	oe	KB4KIE
Knoxville	145.4300	-	WB4YLC	o	KERBELA AR
Knoxville	145.4700	-	WB4GBI	o	WB4GBI
Knoxville	146.6250	-	WB4GBI	oe 100.0	WB4GBI
Knoxville	146.9100	-	KC4ROG	oae	
Knoxville	146.9400	-	WB4GBI	oe	WB4GBI
Knoxville	147.0000	-	KD4CWB	#oe 100.0	KD4CWB
Knoxville	147.0750	+	WB4GBI	oae	WB4GBI
Knoxville	147.1950	+	KD4CWB	oelz 100.0	KD4CWB
Knoxville/Rack	145.2100	-	W4BBB	oaez 100.0	RACK
Knoxville/Rack	147.3000	+	W4BBB	oelRB 100.0	RACK
Knxvl/Eng Mt	146.7300	-	WB4IOB	o	WB4IOB
Lafayette	145.3100	-	KC4ECD	oz 151.4	KC4ECD
Lafollette	145.1300	-	KA4OAK	oa	KA4OAK
Lafollette	146.6700	-	K4BGW	o	W4TZG
Lafollette	147.3600	+	KA4OAK	oe	KA4OAK
Laverne	145.2300	-	W4CAT	oa	CATS
Lawrenceburg	146.6550	-	KG4LUY	o 100.0	W4RDM
Lebanon	147.1050	+	W4LYR	oz 100.0	WILSON AMA
Leipers Frk	145.1300	-	WC4EOC	# 156.7	WC4EOC
Lexington	147.0750	+	WF4Q	oel 107.2	WF4Q
Livingston	147.0450	+	N2UP	oaez	N2UP
Madisonville	146.8200	-	KG4FZR	oe 141.3	KG4FZR
Manchester	146.7000	-	W4UOT	oa 114.8	MID TN ARS
Martin	146.6250	-	W4UTM	oa 107.2	RARC
Maryville/Alco	146.6550	-	W4OLB	oaez	SMOKY MTN
Maynardville	145.2300	-	KB4KIE	oe	KB4KIE
Mcewen	147.2250	+	NO4Q	aelRB 114.8	NO4Q
Mcminnville	146.9700	-	WD4MWQ	o(CA)	WD4MWQ
Mcmintl/Sht Mt	145.4900	-	WB4LHO	o	I.D. BYARS
Medina	146.9700	-	WT4WA	oae	WT4WA
Memphis	145.1300	-	KF4ATY	oel 107.2	LEARC
Memphis	145.2500	-	N4ER	o 146.2	N4ER
Memphis	145.4100	-	K5FE	o(CA) 107.2	K5FE
Memphis	146.6400	-	WB4KQQ	o	UNIV OF TN
Memphis	146.7300	-	KE4LFZ	o 107.2	KE4LFZ
Memphis	146.8200	-	W4BS	o(CA) 107.2	DELTA ARC
Memphis	146.8500	-	WA4KOG		WA4KOG
Memphis	146.8800	-	WA4KOG	oap	WA4KOG
Memphis	147.0000	-	W4ZJM	#oelt	W4ZJM
Memphis	147.0300	+	W4EM	os	W4EM
Memphis	147.0600	+	WA4MQQ	o	
Memphis	147.0900	+	W4GMM	oae 107.2	W4GMM
Memphis	147.1200	+	N4WAH	o(CA)e 107.2	N4WAH
Memphis	147.1800	+	WA4KOG	o	LIONEL LEJ
Memphis	147.3000	+	WA4ADT	o(CA)l 107.2	WA4ADT
Memphis	147.3600	+	W4BS	o 107.2	DELTA ARC
Monteagle Mtn	145.4100	-	NQ4Y	ol 114.8	NQ4Y

<i>Location</i>	<i>Output</i>	<i>Input</i>	<i>Call</i>	<i>Notes</i>	<i>Sponsor</i>
Monterey	145.2700	-	W4SRX	oeWX 123.0	W4SRX
Morgan County	147.3300	+	WD4ORB	o 82.5	MCARC
Morristown	145.4500	-	KQ4E	oe	KQ4E
Morristown	147.0300	+	KQ4E	oz	LAKEWAY AR
Morristown	147.2250	+	WB4OAH	oa	WB4OAH
Morristown	147.3900	+	KQ4E	#o	K4QE
Moscow	145.1100	-	KF4OID	oal 107.2	KF4OID
Mountain City	145.4700	-	W4MCT	oae 103.5	JOHNSON CT
Mt Pleasant	145.4500	-	KF4GHD	#oae 127.3	WB4JCR
Murfreesboro	145.1700	-	WB4LHO	o	WB4LHO
Nashville	145.2100	-	WC4EOC	oeRB 173.8	WC4EOC
Nashville	145.3700	-	WR3S	oa	FELTS RPTR
Nashville	145.4700	-	N4ARK	o(CA)e	N4ARK
Nashville	146.6100	-	WA4PCD	oet	WA4PCD
Nashville	146.6400	-	AF4TZ	oael 114.8	RPT SOC OF
Nashville	146.6700	-	AF4TZ	oaelRB 114.8	RPT SOC OF
Nashville	146.7600	-	WA4PCD	oel 114.8	N.R.A.
Nashville	146.7900	-	W4SQE	o 114.8	MUSIC CITY
Nashville	146.8500	-	W4AY	o(CA)e 114.8	SOTS
Nashville	146.8800	-	WA4PCD	oeRbt	N.R.A.
Nashville	146.9550	-	NT4L	#o 114.8	FUN!
Nashville	146.9850	-	KC4PRD	oa	KC4PRD
Nashville	147.0150	+	AF4TZ	ot	CRAN
Nashville	147.0450	+	K4AYN	o	K4AYN
Nashville	147.1800	+	K4ZGA	oa 114.8	
Nashville	147.3600	+	AF4TZ	oalt	RPT SOC OF
Nashville West	147.1500	+	WA4PCD	ol 114.8	N.R.A.
Nashvl/Fairvie	145.1100	-	W4RFR	oe 151.4	N4ARK
Newbern	145.1900	-	N4ZKR	oe 100.0	N4ZKR
Nolensville	145.3500	-	WD4JYD	oe 114.8	
Oak Ridge	146.8800	-	W4SKH	oe	OAK RIDGE
Oak Ridge	146.9700	-	W4SKH	oa	OAK RIDGE
Oakfield	147.3900	+	WA4BJY	o(CA) Rbt	WA4BJY
Oakland	146.9400	-	WA4KOG	o	WA4KOG
Oneida	145.3500	-	KB4PNG	oeRB 77.0	KB4PNG
Oneida	146.8200	-	KB4PNG	#	
Paris	145.2700	-	W4JPG	oe 107.2	HENRY CO E
Paris	147.1650	+	KC4YLL	o 114.8	N4TZV
Paris	147.3600	+	K4KLX	oa	HCRA
Petros/Frz Hd	147.2550	+	KJ4SI	o(CA)eRBz	KJ4SI//KB4S
Pigeon Forge	145.2700	-	KD4CLA	oRB 100.0	KD4CLA
Pikeville	147.2850	+	KF4JPT	o	KF4JPT
Pulaski	147.3300	+	WD4RBJ	el 100.0	WD4RBJ
Pulaski/Music	146.7750	-	W4JVO	o	STARS-SOU.
Puryear	147.1650	+	WA4CEX	o	RIDGE REP
Ramer	146.7000	-	WB4MMI	oae 162.2	WB4MMI
Rckwd/Mt Rosvl	147.0150	+	KE4RX	oaeRBz	RCARC
Richland	147.3900	+	KF4TNP	#o 167.9	
Ridgetop	145.2900	-	K4DXC	o 114.8	MTDARC, IN
Ripley	145.2300	-	KE4NTL	o 100.0	
Rogersville	147.3150	+	KD4HZN	oz 114.8	KD4HZN
Salttillo	146.7150	-	KB4JUB	o	SALTILLO A
Salttillo	146.8350	-	KD5YBE	e 123.0	KD5YBE
Sardis	147.1950	+	AF4OQ	o 94.8	AF4OQ
Selmer	146.8050	-	WB4MMI	oe 107.2	MCNAIRY CO
Sevierville	147.3750	+	K4PCK	# 67.0	K4PCK

**236 144-148 MHz
TENNESSEE-TEXAS**

<i>Location</i>	<i>Output</i>	<i>Input</i>	<i>Call</i>	<i>Notes</i>	<i>Sponsor</i>
Shelbyville	147.0600	+	N4VFB	oa	ARC OF SHE
Shiloh	145.2900	-	WF4Q	oel 107.2	WF4Q
Short Mtn	146.9100	-	W4YXA	o	SHORT MTN.
Sparta	147.3150	+	N4ARK	o 123.0	K4TAX
Sparta/White	147.1650	+	KR4BT	oaeRB WXZ 123.0	K44BT & TR
Tellico Plains	147.3150	+	KE4VQM	oae 141.3	KE4VQM
Trenton	146.8650	-	KN4KP	oaz	GIBSON CTY
Union City	146.7000	-	WA4YGM	oa	REELFOOT A
Union City	147.0150	+	WF4Q	oel 107.2	AF4ZR
Walland	146.6850	-	KF4ARH	oaelx 88.5	
Wartburg	146.7450	-	AA4YQ	ae 136.5	AA4YQ
Watertown	146.7300	-	K4EHL	100.0	K4EHL
Watertown	146.8350	-	W4LYR	o 100.0	W4LYR
Winchester	146.8200	-	W4UOT	oa	MTARS MID

TEXAS

ABERNATHY	146.7600	-	WB5BRY	ol 179.9	CRRC
ABILENE	145.3500	-	KC5PPI	oaez 110.9	AAHTC
ABILENE	145.4900	-	KI5ZS	o 88.5	
ABILENE	146.7600	-	KC5OLO	o(CA) 146.2	KCARC
ABILENE	146.8000	-	W5TNJ	o(CA)e 88.5	AARC
ABILENE	146.9600	-	KC5OLO	oe 146.2	KCARC
ADKINS	144.6500	+	KK5LA		
ALBANY	147.2200	+	KG5BU	o	
ALLEN	147.1800	+	WD5ERD	o(CA) WXZ	PARK
ALPINE	145.1100	-	WT5O	o 127.3	
ALPINE	145.2300	-	N5HYD		BBARC
ALPINE	145.5800	145.5800	WB5RXA	ol 88.5	SWLS
ALPINE	146.5800	146.5800	N5QIA	ol 88.5	SWLS
ALPINE	146.7200	-	N5DO	oelrz	BBARC
ALTO	145.3300	-	KD5TD	o	
ALVARADO	147.2200	+	K5AEC	oe 110.9	TX ADVENT
ALVIN	145.1100	-	KA5QDG	o(CA) 123.0	
ALVIN	145.2100	-	K5PLD	o 167.9	PEARLAND A
ALVIN	145.2500	-	KA9JLM	o 141.3	AARC
ALVIN	146.7400	-	KA5QDG	o 123.0	HAMS
AMARILLO	146.6600	-	W5WX	o 88.5	PARC
AMARILLO	146.7400	-	N5ZLU	o 88.5	SWL SYSTEM
AMARILLO	146.9200	-	N5LTZ	oel	CRII
AMARILLO	146.9400	-	W5WX	o 88.5	PARC
AMARILLO	147.3200	+	W5AMA	o	
ANGLETON	147.3400	+	WB5UGT	olWX 103.5	SALTGRASS
ANHALT	145.1300	-	KJ5PS	l 131.8	
ANHALT	145.1300	-	W5DK	l 131.8	
ARCHER CITY	146.8400	-	W5GPO	o 192.8	WF VHF ARC
ARLINGTON	146.8600	-	WD5DBB	o(CA) 110.9	MCRG
ARLINGTON	147.1400	+	K5SLD	o(CA)	AARC
ASPERMONT	146.6200	-	W5CD	o	
ATHENS	147.2200	+	K5EPH	o(CA)eWX 100.	AARC
ATLANTA	145.2500	-	K5HCM	o 123.0	
ATLANTA	146.9800	-	K5HCM	oa	RACC
AUSTIN	145.1700	-	KB5HTB	(CA) 88.5	
AUSTIN	145.2100	-	KA9LAY	oe 97.4	
AUSTIN	146.6100	-	WB5PCV	o	

<i>Location</i>	<i>Output</i>	<i>Input</i>	<i>Call</i>	<i>Notes</i>	<i>Sponsor</i>
AUSTIN	146.7800	-	W5KA	oaTTez	AARC
AUSTIN	146.8400	-	N5RVD	oxt	
AUSTIN	146.8800	-	W5FQR	oa	ARO
AUSTIN	146.9000	-	W3MRC	oael	3M ARC
AUSTIN	146.9400	-	W5FQR	o	ARO
AUSTIN	146.9600	-	K5ZSI	o	ACCARC
AUSTIN	147.1800	+	W5HS	o(CA)	
AUSTIN	147.3600	+	WA5VTV	oe	
AZLE	147.1600	+	WB5IDM	o 110.9	
BAIRD	147.3000	+	KF5YZ	oa	
BALLINGER	147.3200	+	W5YP	o	RCARC
BALMORHEA	145.4300	-	N5SOR	ol 88.5	WTC
BALMORHEA	146.9600	-	KD5CCY	o 91.5	WTNMRC
BANGS	147.0000	+	KB5ZVV	oe 94.8	
BAY CITY	146.7200	-	W5WTM	oe 146.2	MCARC
BAYTOWN	145.3100	-	N5JNN	oe 167.9	
BAYTOWN	146.7800	-	WA5JDI	oez 103.5	BCD
BEAUMONT	146.7000	-	W5RIN	oe 107.2	BEARC
BEAUMONT	146.7600	-	W5GNX	ol 107.2	BEARC
BEAUMONT	147.2000	+	K5PE	o	
BEAUMONT	147.3000	+	WB5HRF	103.5	MERC
BEAUMONT	147.3400	+	W5RIN	o 107.2	BEARC
BEDIAS	147.1200	+	KB5BRM	o 123.0	
BEEVILLE	147.3000	+	KC5DYC	o 103.5	
BELLVILLE	146.8800	-	WR5AAA	ox 203.5	HRRC
BELTON	146.7200	-	NU5D	ol 88.5	
BERGHEIM	145.2500	-	W5JRS	c	
BIG BEND AREA	146.8200	-	N5HYD	oelrz	BBARC
BIG SPRING	146.8200	-	W5AW	o(CA)	BSARC
BIG SPRING	147.0400	+	KE5PL	oel 88.5	WTXC
BOERNE	145.1900	-	KB5TX	ol	KARS
BOERNE	146.6400	-	KB5TX	o	KARS
BONHAM	145.4700	-	K5FRC	oa	FCRC
BORGER	147.0600	+	WA5CSF	o	NWTARC
BOWIE	145.3900	-	W5QT	o(CA) 192.8	MONTAGE AR
BOYD	146.9800	-	K5JEJ	oa	
BRACKETTVILLE	146.8800	-	KD5HAM	o 127.3	BARS
BRADY	146.9000	-	KC5EZZ	oae 162.2	
BRADY	147.3600	+	W5RP	o 162.2	HOTROCS
BRENHAM	145.3900	-	W5AUM	o 103.5	BRENHAM AR
BRENHAM	147.2600	+	W5AUM	o 103.5	BRARC
BRIDGE CITY	145.4700	-	W5SSV	oa 103.5	JCARC
BROOKSTON	146.7000	-	KD5HIS		
BROWNFIELD	145.1700	-	W5HFT	o	
BROWNFIELD	146.8000	-	KA5BQG	oa 162.2	TCARC
BROWNFIELD	147.3400	+	WA5OEO	ol 162.2	
BROWNSVILLE	147.0400	+	W5RGV	o 114.8	STARS
BROWNWOOD	146.8200	-	WB5FXD	c	
BROWNWOOD	146.9400	-	K5BWD	ae 94.8	BWDARC
BRUCEVILLE	147.2400	+	W5NCD	o 97.4	
BUFFALO	147.2800	+	W5UOK	o 146.2	NAVARRO A.
BURKBURNETT	146.7000	-	W5DAD	ol 192.8	
BURNET	145.2900	-	KB5YKJ	et	
BURNET	146.6600	-	K5HLA	oa 88.5	HGLD LKE
BYERS	146.8200	-	KD5GZW	o 192.8	CCARC
CANTON	146.6200	-	K5PD	o 123.0	

TEXAS

<i>Location</i>	<i>Output</i>	<i>Input</i>	<i>Call</i>	<i>Notes</i>	<i>Sponsor</i>
CANTON	147.2800	+	KK5AU	oerwx 136.5	ESARA
CANYON	145.3500	-	N5LRH	oWX 88.5	RANDALL CO
CARROLLTON	145.2100	-	N5MJQ	oaerz	METROARC
CARROLLTON	147.3200	+	K5MOT	c	MOTOROLA A
CARROLLTON	146.6100	-	K5ZYZ	o 110.9	NORTH DALL
CARTHAGE	146.7200	-	KA5HSA	o	
CARTHAGE	147.1600	147.6600	AA5HF	oe 162.2	
CASTROVILLE	145.2900	-	KD5DX	oe 162.2	MCARC
CASTROVILLE	145.4700	-	KD5GSS	(CA)lt	
CASTROVILLE	146.8000	-	K5YDE	o	
CAT SPRING	145.4100	-	W5SFA	oe 100.0	SFARC
CEDAR HILL	147.0600	+	W5AUJ	o(CA)e	SWDCARC
CEDAR HILL	147.2600	+	W5AHN	o(CA)	
CEDAR HILL	147.3200	+	K5MOT	c	MOTOROLA A
CEDAR PARK	145.3700	-	KC5WLF	o 103.5	
CHANNELVIEW	145.2700	-	WA5SIX	o 123.0	
CHILDRESS	146.9600	-	N5OX	o	
CHOCOLATE BAYOU	145.3900	-	KA5QDG	o 103.5	HAMS
CLARKSVILLE	147.2000	+	KA5BCR	o 186.2	RRCA
CLEAR LAKE	146.8600	-	K5HOU	oae 100.0	CLEAR LAKE
CLEBURNE	145.4900	-	KC5PGV	oaer 88.5	JCARC
CLEVELAND	146.9000	-	N5AK	oae	SHARK
CLIFTON	147.1800	+	W5BCR	oex 123.0	BCRA
CLUTE	145.3500	-	WB5UGT	olRB 103.5	
COLEMAN	146.9800	-	N5RMO	oae 94.8	CARC
COLLEGE STATION	146.6200	-	N5HQM	ox 88.5	
COLLEGE STATION	146.6800	-	W5DZ	o(CA) 88.5	08/68ROG
COLLEGE STATION	146.8200	-	W5AC	oaz 88.5	TAMUARC
COLLINSVILLE	147.2200	+	N5IUJ	o	
COLUMBUS	147.1400	+	W5SFA	o 103.5	SFARC
COMANCHE	146.6800	-	KC5QHO	110.9	CARC
COMFORT	145.4900	-	WB5Q	c(CA)	
CONROE	147.0200	+	N5HNE	o	MCOCD
CONROE	147.1400	+	N5KWN	oe 136.5	
CONVERSE	145.2500	-	KC5TCC		
COPPELL	145.2500	-	KA1CWM	oer 107.2	
COPPERAS COVE	147.2600	+	WR5CRA	o(CA) 88.5	GREPA
CORPUS CHRISTI	145.4900	-	KG5BE	o 88.5	
CORPUS CHRISTI	146.7800	-	N5ADL	o(CA)e 107.2	
CORPUS CHRISTI	146.8200	-	N5CRP	o 107.2	STARC
CORPUS CHRISTI	146.8400	-	N5IUT	o 88.5	
CORPUS CHRISTI	146.8800	-	N5CRP	oae 107.2	STARC
CORPUS CHRISTI	147.0600	+	WA5MPA	oes 107.2	
CORSICANA	145.2900	-	N5DDC	oewx	NARC
CRANE	146.8000	-	WB5WYI	ol 88.5	WTXC
CROCKETT	145.3100	-	W5DLC	oe 103.5	HCARC
CROCKETT	146.7000	-	WA5EC	oae 123.0	HCARC
CROSBY	146.6200	-	KB5NNP	o(CA) 123	LHOURA
CROSSBYTON	147.1600	+	WB5BRY	ol 179.9	CRC
CRYSTAL CITY	145.3300	-	KD5FDP	oE-SUN BI EXP	HJR-WGA-RO
CUMBY	147.3000	+	W5NL	o 118.8	
DAINGERFIELD	145.2300	-	W5DJC	o(CA) 151.4	ETARC
DALLAS	145.1300	-	W5JBP	c	SWR SOCIET
DALLAS	145.1900	-	KA5CTN	o(CA) 110.9	

<i>Location</i>	<i>Output</i>	<i>Input</i>	<i>Call</i>	<i>Notes</i>	<i>Sponsor</i>
DALLAS	145.2300	-	N5IUf	orst	METROARC
DALLAS	145.4300	-	K5DM	o	TEXINSARC
DALLAS	146.6400	-	K5AHT	o	RECA
DALLAS	146.7000	-	W5EBQ	oe 110.9	
DALLAS	146.7000	-	W5BOH	o	DALAMTPA
DALLAS	146.8200	-	N5IUf		TRUSTEE
DALLAS	146.8200	-	KB5ID	oe	
DALLAS	146.8800	-	W5FC	o(CA)rz	DARC
DALLAS	146.9600	-	K5JD	(CA)r 110.9	
DALLAS	147.3000	+	N5GAR		
DALLAS	147.3600	+	W5DS	o(CA)	
DECATUR	146.7800	-	W5FB	o 131.8	
DEL RIO	146.8200	-	KD5HAM	oa 127.3	BARS
DEL RIO	147.3000	+	K5CXR	c	
DENTON	146.9200	-	W5NGU	o(CA) 110.9	DCARC
DEVERS	146.9800	-	N5FJX	o 103.5	HAMS
DEVINE	146.6100	-	WB5LJZ		
DEVINE	146.8800	-	WB5LJZ	o	
DICKINSON	145.4100	-	WR5GC	oeWX 131.8	GCECG
DONNA	146.7400	-	KC5YFP	oa 114.8	
DOSS	147.1600	+	W5RP	oael 162.2	HOTROCS
DRIPPING SPRING	146.7400	-	KA5AMP	o 162.2	
DUMAS	147.1400	+	KC5PIM	oWX 88.5	
EAGLE PASS	147.1200	+	N5UMJ	c 100.0	
EASTLAND	145.3500	-	KA5BNO	oa	
EDDY	147.1400	+	W5BEC	oeWX 123.0	BELL COUNT
EDEN	147.3900	+	KD5FUN	o 88.5	
EDINBURG	146.7600	-	W5RGV	o 114.8	STARS
EDNA	147.2800	+	A15E	o 167.9	
EL PASO	145.1100	-	KB5HPT	caers	EPARES
EL PASO	145.3300	-	KC5EJ	ol 67.0	NM MEGALIN
EL PASO	145.4100	-	WX5ELP	o 88.5	EP SKYWARN
EL PASO	146.6200	-	N5HVX	ol 100.0	BARA
EL PASO	146.7000	-	K5ELP	oal 162.2	WTRA
EL PASO	146.8800	-	K5ELP	ops	WTRA
EL PASO	147.0600	+	KJ5EO	cer	EPRACES
EL PASO	147.1000	+	AA5AP	cer	
EL PASO	147.1400	+	NM5ML	o	MEGA LINK
EL PASO	147.1600	+	KC5WDQ	oa 162.2	
EL PASO	147.2000	+	K5ELP	oa 67.0	WTRA
EL PASO	147.2400	+	K5WPH	o 162.2	SCARC
EL PASO	147.2800	+	K5ELP	o	WTRA
EL PASO	147.3200	+	K5KKO	o 162.2	
EL PASO	147.3600	+	N5WPV	o 71.9	
ELDORADO	146.7200	-	KC5EZZ	oelWXx 100.	
ELMENDORF	145.2100	-	W5CRS	oe	
ELMENDORF	146.8600	-	W5ROS	o(CA) 123	ROOST
ELMO	145.2700	-	WB5HGI	o 136.5	TVARC
EMORY	146.9200	-	W5ENT	oes 88.5	RAINS ARA
EULESS	147.0100	+	KD5QQQ	o 110.9	
EUSTACE	146.8400	-	W5IB	oaers	
EVERMAN	145.2500	-	AB5XD		
EVERMAN	146.0000	146.0000	AB5XD		
FABENS	147.9800	-	W5DBC	o 162.2	
FAIRFIELD	145.1100	-	WB5YJL	o 103.5	NAVARRO AR
FLUVANNA	146.9800	-	W5CD	o	

TEXAS

<i>Location</i>	<i>Output</i>	<i>Input</i>	<i>Call</i>	<i>Notes</i>	<i>Sponsor</i>
FORT STOCKTON	147.2400	+	N5DLX	oaers	
FORT WORTH	145.1100	-	K5FTW	o 110.9	FWTXVHFFM
FORT WORTH	145.2500	-	KD5HOG		
FORT WORTH	145.3300	-	W5FA	o 110.9	
FORT WORTH	146.6800	-	W5URH	o 110.9	
FORT WORTH	146.7600	-	K5FTW	o 110.9	FWTX VHFFM
FORT WORTH	146.8000	-	W5URH	o 110.9	
FORT WORTH	146.8400	-	W5SH	o 110.9	FWKCCL
FORT WORTH	146.9400	-	K5FTW	or 110.9	FWTX VHFFM
FORT WORTH	147.2800	+	W5SJZ	o(CA)	LMRRARC
FREDERICKSBURG	146.7600	-	W5FJD	o 162.2	
FREDERICKSBURG	147.0400	+	N5PIA	o 162.2	SWLINKS
FREEPORT	147.3800	+	WB8PHO	o 110.9	BARC
FREER	146.7200	-	KB5ZXD	o 77.0	CACTUS
FRITCH	147.3000	+	WA5CSF	ol	NWTXRC
FT DAVIS	146.6200	-	N5HYD	oelrz	BBARC
FT DAVIS	147.3600	+	W5CDM	o	
FT STOCKTON	145.3700	-	KB5GLA	o 88.5	
FT STOCKTON	146.6800	146.0680	N5SOR	olt	
FT STOCKTON	146.9200	-	N5HYD	oE-SUN1	BBARC
GAIL	147.2400	+	W5CD		
GAINESVILLE	145.2900	-	K5AGG	oa 100.0	
GAINESVILLE	147.3400	+	WB5FHI	oae 100.0	CCARRA
GALVESTON	146.6800	-	WB5BMB	oe 103.5	UTMB/ECG
GALVESTON	146.9000	-	KE5AIL	o 103.5	GCARC
GALVESTON CO	147.0400	+	WB5BMB	c	
GARDENDALE	146.9400	-	N5FRN	o	
GARLAND	146.6600	-	K5QHD	o	GARC
GARLAND	147.2400	+	K5QBM	o(CA)e	RSARC
GATESVILLE	146.9600	-	N5DDR	o(CA)e	
GENEVA	146.7400	-	KC5VVV	oWX 118.8	TBARC
GEORGE WEST	146.9800	-	K5YFL	o 107.2	BSATROOP27
GEORGETOWN	146.6400	-	N5TT	oe 162.2	WCARC
GEORGETOWN	147.0800	+	NA6M	oel 100.0	
GEORGETOWN	147.1600	+	K5AB	oe 88.5	
GIDDINGS	146.8600	-	N5MZQ	o	
GIDDINGS	147.2200	+	N5MZQ		
GLEN ROSE	145.2700	-	WD5GND	o 110.9	
GLEN ROSE	147.0200	+	WD5GIC	o(CA) 110.9	NTARA
GOLDTHWAITE	147.1000	+	K5AB	o 100.0	
GOLIAD	146.7400	-	WB5MCT	o 103.5	VICTORIA A
GONZALES	145.1500	-	KC5JNT	o	
GONZALES	147.2600	+	KB5RSV	oa	GARC
GRAHAM	147.0000	+	K5TEK		MCCRAKEN
GRAHAM	147.3400	+	WB5BJW	ol	LCARC
GRANBURY	147.0800	+	WD5GIC	o(CA) 110.9	NTARA
GRAPEVINE	145.4000	-	N5EOC		NE TARRANT
GRAPEVINE	145.4000	-	K5EOC		NE TARRANT
GREENVILLE	146.7800	-	K5GVL	oe 114.8	SVARA
GREENVILLE	147.1600	+	WD5GSL	oa	ESRC
GUNBARRELL CITY	146.9000	-	WA5LOP	o(CA)	
HALLETTSVILLE	147.0800	+	KD5RCH	o 173.8	
HAMILTON	147.2000	+	AB5BX	o 88.5	HARC
HARKER HEIGHTS	146.7600	-	WA5RZQ	o 94.8	
HARLINGEN	145.3900	-	K5VCG	oel 114.8	TRA
HARLINGEN	146.7000	-	W5RGV	oa 114.8	STARS

<i>Location</i>	<i>Output</i>	<i>Input</i>	<i>Call</i>	<i>Notes</i>	<i>Sponsor</i>
HARLINGEN	146.8000	-	W5RGV	olst	STARS
HARLINGEN	146.9600	-	K5DG	o	
HARLINGEN	147.2000	+	AG5B	oael 114.8	VBMCR
HARLINGEN	147.3900	+	W5RGV	o 114.8	STARS
HASKELL	146.7400	-	WA5YSZ	o	
HAWKINS	147.1000	+	W5CKO	o	
HEMRIETTA	146.8000	-	KA5WLR	o 192.8	
HENDERSON	146.7800	-	KB5NXW	oWX 131.8	
HENLY	146.9200	-	W5IZN	o	
HENRIETTA	146.6800	-	K5REL	o(CA) 192.8	
HENRIETTA	146.8600	-	KB5ATE	oer 192.8	CCARC
HENRIETTA	147.3200	+	K5REJ	o 192.8	CCOARC
HEWITT	146.9800	-	W5ZDN	o	HOTARC
HILLSBORO	146.7800	-	WM5L	oaeWX	
HONDO	145.2700	-	WA5PPI	o(CA)e	
HOUSTON	145.1300	-	W5VIN	o 123.0	
HOUSTON	145.1700	-	KA5QDG	o 123.0	
HOUSTON	145.1700	-	KA5QDG	o 103.5	
HOUSTON	145.1900	-	W5BSA	o 123.0	
HOUSTON	145.2500	-	WA5YBC	o 103.5	
HOUSTON	145.3300	-	WA5DOS	o(CA) 103.5	HTPARC
HOUSTON	145.3700	-	W5VIN	o 123.0	
HOUSTON	145.3900	-	KA5QDG	o 123.0	
HOUSTON	145.4500	-	WB5RDK	o(CA)e	S TEXAS EC
HOUSTON	145.4700	-	W5RPT	o 123.0	MERA
HOUSTON	146.6400	-	W5RRR	o	JSCARC
HOUSTON	146.6600	-	KA5AKG	o 141.3	NARS
HOUSTON	146.7000	-	WA5TWT	o 103.5	HNTTY
HOUSTON	146.7400	-	KA5QDG	o 103.5	HAMS
HOUSTON	146.7600	-	K5WH	oel 103.5	COMPAQ AMA
HOUSTON	146.8200	-	K5GZR	o	GCRC
HOUSTON	146.8400	-	KF5ZL	o 103.5	CHEM
HOUSTON	146.8800	-	WR5AAA	ox 103.5	HRRC
HOUSTON	146.9200	-	WB5UGT	olWX 103.5	SALTGRASS
HOUSTON	146.9400	-	W5HJL	oe 167.9	PRRL
HOUSTON	146.9600	-	W5JUC	o 103.5	SFA
HOUSTON	147.0000	+	KR5K	o 103.5	CYPRESS RE
HOUSTON	147.0800	+	W5ATP	oae 103.5	ECHO
HOUSTON	147.1000	+	WD5BDX	o 114.8	
HOUSTON	147.2400	+	KB5AXX	oae 167.9	TARMA
HOUSTON	147.3000	+	KDØRW	o 151.4	
HOUSTON	147.3200	+	WA5QXE	oae 100.0	ECHO
HOUSTON	147.3600	+	K5DX	o 100.0	TEXDXSOC
HUMBLE	146.8000	-	KD5KHV	o 103.5	
HUMBLE	147.2800	+	N5IQ	c	
HUNTSVILLE	145.2700	-	W5RJV	o 103.5	
HUNTSVILLE	146.8600	-	W5HVL	o 131.8	HARC
HURST	147.1000	+	W5HRC	c	HURST ARC
IOWA PARK	145.4900	-	N5JRF	o(CA) 192.8	
IRVING	145.4500	-	N2DFW	c	DFW REPEAT
IRVING	146.7200	-	WA5CKF	o(CA) 110.9	IRVARC
JACKSONVILLE	145.4300	-	KI5P	o 136.5	
JACKSONVILLE	146.8000	-	KJ5HH	o	CCARC
JACKSONVILLE	147.3800	+	KI5P	o(CA)	
JASPER	147.0000	-	W5JAS	ol 118.8	LAREAARC
JEWETT	145.2300	-	KC5SWI	o 146.2	JEWETT PWR

242 144-148 MHz
TEXAS

<i>Location</i>	<i>Output</i>	<i>Input</i>	<i>Call</i>	<i>Notes</i>	<i>Sponsor</i>
JUNCTION	146.7400	-	W5LNX	ls 162.2	SWLYNX
JUNCTION	146.8400	-	KC5SZB	o 162.2	
KATY	147.2000	+	KT5TX	o 141.3	KARS
KAUFMAN	146.9800	-	N5RSE	oer 136.5	
KELLER	147.2000	+	KA5HND	c	ERG
KENEDY	147.2000	+	WA5ZYT	o	CERLI
KERMIT	147.2600	+	WB5ZAN	o 88.5	WCARC
KERRVILLE	145.1500	-	W5RP	oael 162.2	HOTROCS
KERRVILLE	146.9800	-	N5HR	o	HCARC
KILGORE	145.4500	-	WA5LDL	o(CA) 136.5	EAST TX AR
KILLEEN	145.1100	-	KO6KW	o	
KILLEEN	145.1900	-	KB5UMG	oa	
KILLEEN	145.4300	-	NB5U		
KILLEEN	147.0200	+	N5TLS	o(CA) 88.5	
KINGSVILLE	146.6200	-	KD5QWJ	o 107.2	WILD HORSE
KINGSVILLE	146.6800	-	KB5YAI	o 107.2	
KINGWOOD	145.4300	-	W5SI	oe	TEAC
KOUNTZE	145.2300	-	N5BTC	oe 103.5	BIG THICKE
LA GRANGE	146.8000	-	KG5YO	o	FCRC
LAKE WHITNEY	146.6200	-	NZ5T	o 123.0	LWARS
LAKEWAY	145.4100	-	WB5PCV	ol	
LAKEWAY	147.3000	+	WDØACD	o 114.8	BSA T 441
LAMESA	145.1500	-	N5BNX	o 100.0	
LAMESA	146.8600	-	N5BNX	o 100.0	
LAMPASAS	145.3300	-	KC5YVU	oeWX 162.2	
LAMPASAS	147.2200	+	KB5SXV	oeWX 88.5	
LAREDO	145.1700	-	K5QI	o 88.5	
LAREDO	146.9000	-	K5QI	o 88.5	
LAREDO	146.9400	-	W5EVH	oel 100.0	
LAREDO	147.1200	+	W5EVH	oel 100.0	
LASARA	147.1400	+	W5RGV	o 114.8	STARS
LEONARD	145.4100	-	KW5DX		DX CONTEST
LEVELLAND	147.1200	+	N5SOU	oal	
LEWISVILLE	145.1700	-	W5FKN	o 110.9	LTARC
LITTLEFIELD	146.6400	-	WB5BRY	ol 179.9	CRRC
LIVINGSTON	147.0400	+	K5EWU	o 136.5	ULLWA
LIVINGSTON	147.1600	+	W5BBN	oe 103.5	LLRR
LLANO	146.8000	-	WA5NQL	oe	
LONGFELLOW	147.3400	+	N5BPJ	oe	
LONGVIEW	145.1700	-	N5REO	o 136.5	GREG COUNT
LONGVIEW	145.3500	-	N5REO	oe 136.5	
LONGVIEW	146.6400	-	WA5LDL	oa	
LONGVIEW	147.3400	+	K15UA	oa	LETARC
LOS FRESNOS	145.2900	-	K5RGV	cl 114.8	K5RGV
LUBBOCK	145.1900	-	KB5STK	ol	
LUBBOCK	145.2700	-	KD5JLC	o 179.9	
LUBBOCK	146.8400	-	W5LCC	o 88.5	CONTESTERS
LUBBOCK	146.9000	-	KM5WB	o 162.2	
LUBBOCK	146.9400	-	WB5BRY	o(CA) 179.9	CRRC
LUBBOCK	147.0000	-	WB5BRY	ol 179.9	CRRC
LUBBOCK	147.2000	+	WA5OEO	o 162.2	
LUBBOCK	147.2200	+	W5CD	o	
LUBBOCK	147.3000	+	N5ZTL	oe 88.5	
LUFKIN	145.3700	-	KD5TD	100.0	
LUFKIN	146.9400	-	W5IRP	oe 141.3	DETARC
LUFKIN	147.2600	+	KA5NAA	o 141.3	

<i>Location</i>	<i>Output</i>	<i>Input</i>	<i>Call</i>	<i>Notes</i>	<i>Sponsor</i>
LUFKIN	147.3600	+	KB5LS	oel 107.2	LSARC
LULING	145.2300	-	W5CTX	ol 123.0	
MADISONVILLE	146.7800	-	K5PNV	o 103.5	MCARC
MARATHON	147.0200	+	N5HYD	oelrz	BBARC
MARATHON	147.3200	+	N5SOR	ol 88.5	WTXC
MAYDELLE	147.0200	+	KB5VQG	o	
MAYFLOWER	147.1200	+	W5JAS	ol 203.5	LAARC
MCKINNEY	145.3500	-	N5GI	o 100.0	PRESIDENT
MCKINNEY	146.7400	-	W5MRC	o(CA)e 110.9	MARC
MESQUITE	145.1500	-	N5DA	o(CA) 110.9	
MESQUITE	145.2500	-	KC5NQ	oEXP 110.9	
MESQUITE	145.3100	-	WJ5J	oerWX 162.2	HAM
MESQUITE	147.0400	+	KD6FWD	cp	
MEXIA	145.3900	-	W5ZMI	o	NARC
MIAMI	145.1100	-	KA5KQH	olWX 88.5	CRII
MIDLAND	145.1300	-	W5LNX	ol 88.5	SWLS
MIDLAND	145.2900	-	KE5WN	o	
MIDLAND	146.7600	-	W5QGG	o	MARC
MIDLAND	146.9000	-	N5XXO	ol 88.5	WTC
MIDLAND	147.2200	+	KE5PL	293	MIDLAND CO
MIDLAND	147.2800	+	KB5MBK	ol 88.5	
MIDLAND	147.3000	+	W5QGG	o	MARC
MIDLAND	147.3800	+	W5CAF	o	MARC
MILLSAP	145.4700	-	WA5TZB	o	
MINDEN	145.2500	-	WB5WIA	o 123.0	
MINERAL WELLS	146.6400	-	W5ABF	o	MWARC
MISSION	146.6600	-	KC5ZVC	o 114.8	
MONTEL	147.3800	+	W5SJS	o	
MOODY	145.1500	-	W5ZDN	oWX	HOTARC
MORGANS PT RES	147.3000	+	N5DJJ	o	FISH
MOUNTAIN HOME	145.1100	-	K5AWK	o 162.2	HOTROCS
MT ENTERPRISE	146.9200	-	W5CKO	o	
MT PLEASANT	146.9400	-	WA5YVL	o 151.4	MT PLEASAN
MT VERNON	147.3200	+	W5XK	o 151.4	
NACOGDOCHES	146.6600	-	KB5UGA	oae 103.5	
NACOGDOCHES	146.8400	-	W5NAC	oe 141.3	NARC
NACOGDOCHES	147.3200	+	W5NAC	oe 141.3	NARC
NAPLES	145.4100	-	N5GVE	oa	
NASSAU BAY	145.1500	-	NB5F	oae	BAARC
NEW BRAUNFELS	147.0000	-	WD5GQT	o(CA) 103.5	
NEW WAVERLY	147.1800	+	N5KWN	oWX 136.5	CARES
NEW WAVERLY	147.3400	+	NA5SA	c	
NOCONA	147.3600	+	N5VAV	oeWX 110.9	
NORTH RICHLAND	145.3700	-	W5FA	o 110.9	BSAARC
NOTREES	147.0200	+	N5XXO	ol 88.5	SWLS
OAK HILL	147.3200	+	W5MOT	ol	MOTOARC
ODESSA	145.3900	-	WT5ARC	o 88.5	WTXARC
ODESSA	145.4100	-	W5CDM	o 88.5	
ODESSA	146.7400	-	KD5CCY	ol 91.5	WTNMRG
ODESSA	147.1400	+	N5XXM	celt	
ORANGE	147.0600	+	AA5P	oe 103.5	DUPONTARC
ORANGE	147.1800	+	W5ND	oeWX 103.5	OARC
PALESTINE	145.4900	-	KJ5DS	ot	
PALESTINE	146.7400	-	KJ5DS	o	
PALESTINE	147.0800	+	W5DLC	oeWX	
PALESTINE	147.1400	+	W5DLC	oe	

TEXAS

<i>Location</i>	<i>Output</i>	<i>Input</i>	<i>Call</i>	<i>Notes</i>	<i>Sponsor</i>
PAMPA	146.9000	-	W5TSV	ox	
PARADISE	146.6200	-	KJ5HO	o 131.8	
PARIS	146.7600	-	WB5RDD	o(CA)ez	RRVARC
PARIS	147.3400	+	KA5RLK	o 110.9	
PASADENA	145.2500	-	KD5HKQ	110	TARMA
PASADENA	145.2900	-	W5PAS	oerWX 103.5	PAOEM
PASADENA	147.0600	+	KA5QDG	o 123.0	
PASADENA	147.1200	+	WB5WOV	o(CA) 167.9	ARMS
PEARLAND	147.2200	+	K5PLD	oe 167.9	PARC
PERRYTON	146.6400	-	K5IS	o	
PERRYTON	146.8200	-	K5IS	o 88.5	CAPROCK IN
PFLUGERVILLE	145.2900	-	KG5BZ	ol 110.9	
PFLUGERVILLE	147.3800	+	NØTX	o 114.8	P.A.C.E.S.
PIPE CREEK	147.2200	+	N5XNR	(CA) 186.2	
PIPE CREEK	147.2800	+	WD5FWP	o(CA)t	
PITTSBURG	147.2600	+	KN5ABZ	o 151.4	
PLAINVIEW	146.7200	-	W5WV	o(CA)z 88.5	PARC
PLAINVIEW	147.1000	+	N5RNY	oe 88.5	
PLANO	145.2500	-	WD5ERD	EXP 123.0	
PLANTERSVILLE	145.1500	-	N5RXL	o 203.5	
PLEASANTON	145.4300	-	KD5ZR	(CA)er 100.	ACARO
PLEASANTON	147.3400	+	W5ROS	o 88.5	ROOST
POINT	146.8000	-	WR5L	o 141.3	
PORT ARANSAS	147.0400	+	KG5BZ	oal 110.9	
PORT ARTHUR	146.8600	-	WD5GJP	o 103.5	PARGP
PORT LAVACA	147.0200	+	W5KTC	oa 103.5	PLARC
POST	145.1100	-	KB5STK	oael	
POST	147.0600	+	WB5BRY	ol 179.9	CRC
QUITMAN	147.3600	+	WA5LDL	o	ETARS
RANGER	147.0600	+	N5RMA	o 131.8	
REFUGIO	147.1800	+	KG5DF	oe 103.5	RCARC
RICE	145.4700	-	W5TSM	o 110.9	
RICHARDSON	147.1200	+	K5RWK	o(CA)r	RWC
RICHMOND	145.4900	-	KD5HAL	oWX 123.0	EMROG
ROBERT LEE	147.3400	+	KC5EZZ	oeWXx 88.5	
ROCKDALE	147.2800	+	AF5C	o 162.2	TEMPLE ARC
ROCKPORT	147.2600	+	KM5WW	o 103.5	ROCARC
ROSCOE	146.6800	-	KJ5CQ	o 186.2	
ROSEHILL	146.7200	-	K5IHK	o 123.0	
ROSHARON	147.1600	+	N5QJE	oeWX 167.9	
ROUND ROCK	146.7000	-	N5MNW	oe 110.9	
RUSK	147.0400	+	KA5AEP	o(CA) 110.9	
SAN ANGELO	145.2700	-	W5QX	ox 88.5	SAARC
SAN ANGELO	146.8800	-	K5CMW	o 88.5	
SAN ANGELO	146.9400	-	KC5EZZ	oWX 103.5	SAARC
SAN ANGELO	147.0600	+	N5DE	o	
SAN ANGELO	147.1000	+	N5RBW	o	
SAN ANGELO	147.3000	+	N5SVK	ol 88.5	
SAN ANTONIO	145.2500	-	AB5QW	o 162.2	
SAN ANTONIO	145.3100	-	WD5JFF	o 103.5	
SAN ANTONIO	145.3300	-	KC5RXY	(CA)lp	
SAN ANTONIO	145.3900	-	W5SC	o	SARC
SAN ANTONIO	145.4500	-	N5UAP	o	
SAN ANTONIO	145.4700	-	KD5GSS	(CA)lt	
SAN ANTONIO	146.6200	-	K5AWK	o 162.2	
SAN ANTONIO	146.6600	-	AF5D	oe	

<i>Location</i>	<i>Output</i>	<i>Input</i>	<i>Call</i>	<i>Notes</i>	<i>Sponsor</i>
SAN ANTONIO	146.6800	-	K5YDE	o	
SAN ANTONIO	146.7000	-	KA5IID	ot	
SAN ANTONIO	146.7200	-	KB5TSO	(CA)e 162.2	BARS
SAN ANTONIO	146.7800	-	KG5QW		SARO
SAN ANTONIO	146.8200	-	WA5FSR	(CA)	SARO
SAN ANTONIO	146.8800	-	WB5LJZ	o	
SAN ANTONIO	146.9000	-	KD5GAT	o(CA)lBI	SAHARA
SAN ANTONIO	146.9400	-	KA5HQU	ewX	SARO
SAN ANTONIO	146.9600	-	K5AWK	o 88.5	SWLS
SAN ANTONIO	147.0200	+	W5RRA	o	SWRCARC
SAN ANTONIO	147.0600	+	K5DSF	o	
SAN ANTONIO	147.0800	+	N5CSC	oa 162.2	EXPLO700
SAN ANTONIO	147.1200	+	WA5DXJ	oel	
SAN ANTONIO	147.1800	+	K5EOC	o(CA)erx	SAEM
SAN ANTONIO	147.2400	+	K5GE	c	
SAN ANTONIO	147.2600	+	K5SOJ	o 103.5	
SAN ANTONIO	147.2800	+	WD5FWP	o(CA)	
SAN ANTONIO	147.3000	+	W5XW	oe 107.2	BEARS
SAN ANTONIO	147.3200	+	KC5AON	oe 203.5	
SAN ANTONIO	147.3600	+	K5SUZ	(CA)	SARO
SAN ANTONIO	147.3800	+	AA5RO	o(CA) 162.2	AARO
SANTA ANNA	147.1400	+	N5RMO	o 94.8	COLEMAN AR
SATTLER	147.1400	+	K5PWX	o	SARO
SCURRY	147.3400	+	KC5DX	o	
SEABROOK	147.2600	+	WX5ET	o 162.2	LYCRC
SEGUIN	145.4900	-	W5CTX	oal 123.0	
SEGUIN	146.7600	-	WA5DGK	o	C.A.R.C.
SEMINOLE	145.4500	-	WA5FKT	o	
SEMINOLE	146.7800	-	N5SOR	ol 88.5	WTC
SEYMOUR	147.1000	+	N5ENS	o 192.8	
SEYMOUR	147.2000	+	N5LEZ	olx 192.8	
SHERMAN	147.0000	+	W5RVT	o 100.0	GCVHFSOC
SHERMAN	147.0800	+	WB5DCU	o 100.0	GCVS
SHINER	146.6800	-	KC5QLT	o 100.0	
SINTON	147.0800	+	W5CRP	o 107.2	W5CRP
SMITHVILLE	145.3500	-	N5JWP	o(CA)l 114	BCARC
SNYDER	146.9200	-	K5SNY	oaeRBz 67.0	SARA
SOCORRO	145.4700	-	N5XTO	o 88.5	
SOUTH PADRE ISL	147.1200	+	W5RGV	ol 114.8	STARS
SPEARMAN	147.0000	+	KC5WBK	oe 88.5	
SPEARMAN	147.0400	+	KC5WBK	oelWX 88.5	
STAFFORD	145.2300	-	W5TI	o 88.5	HTEXIARC
STEPHENVILLE	146.8000	-	KD5NHM	oe 107.2	
STEPHENVILLE	147.3600	+	KB5TPP	oeWX 110.9	CTARC
STERLING CITY	146.6400	-	N5FTL	ol 88.5	WTXC
STINNETT	147.3800	+	N5DFQ	oelWX 88.5	DUST BOWL
SULPHUR SPRINGS	146.6800	-	K5SST	oer	HCARC
SUNDOWN	146.7800	-	WB5BRY	ol 179.9	CRRC
SWEETWATER	145.2500	-	KC5NOX	ol 162.2	NCARA
TAFT	147.0000	-	W5CRP	ox 107.2	W5CRP
TEMPLE	145.3100	-	N5ZXJ	oeWxxt	
TEMPLE	145.4900	-	WB5TTY	oe 123.0	
TEMPLE	146.8200	-	W5LM	o 123.0	TARC
TEMPLE	147.3400	+	W5ARO	o(CA) 162.2	
TEXARKANA	145.4500	-	KD5RCA	oe 100.0	FOUR STATE
TEXARKANA	146.6200	-	KD5RCA	oeWX 100.0	FOUR STATE

TEXAS

<i>Location</i>	<i>Output</i>	<i>Input</i>	<i>Call</i>	<i>Notes</i>	<i>Sponsor</i>
TEXARKANA	147.1200	+	KG5RX	oe 100.0	FOUR STATE
TEXAS CITY	147.1400	+	WR5TC	oae	GCRA
THE COLONY	147.3800	+	K5LRK	o 110.9	LAARK
TOMBALL	147.3800	+	WB5ZMV	c	
TRINITY	145.3500	-	W5USD	o 131.8	ULLWA
TULIA	147.3600	+	WU5Y	o 88.5	
TYLER	144.6100	+	WB5PIW	oe	ETMC TYLER
TYLER	145.2100	-	WB5PIW	oe	EAST TX ME
TYLER	145.2100	-	K5BWB	o	
TYLER	145.3700	-	N1EW	oelwx 88.5	
TYLER	146.9600	-	WA5LDL	oa	ETARS
TYLER	147.0000	-	K5TYR	oerwx 88.5	TYARC
TYLER	147.0600	+	K5TWR	o 151.4	
TYLER	147.1200	+	K5PDQ	c	
TYLER	147.2000	+	W5CKO	o 136.5	
TYLER	147.2400	+	KC5JDR	(CA)e 103.5	
UNIVERSAL CITY	146.8400	-	WA5VAF	o(CA)	CREST
UVALDE	146.7600	-	K5AWK	o 162.2	
UVALDE	146.9000	-	N5RUI	oa	
UVALDE	147.1600	+	KD5GSS	c(CA)e	
UVALDE	147.2000	+	AA5DB	c	
UVALDE	147.2600	+	W5LBD	c	
VERNON	147.0200	+	NC5Z	o	
VERNON	147.1600	+	N5LEZ	olx 192.8	
VICTORIA	145.1300	-	W5DSC	o 103.5	VICARC
VICTORIA	145.1900	-	W5DSC	o 103.5	VICARC
VICTORIA	147.1600	+	WD5IEH	el 103.5	
W TAWAKONI	145.3900	-	N5DA	o(CA) 110.9	NTRN
W TEX	145.3300	+	N5HYD	oaelprt	BIG BEND A
WACO	146.6600	-	AA5RT	oa 123.0	
WACO	146.8800	-	W5ZDN	atTez	HOTARC
WACO	147.1600	+	WA5BU	o	BAYLOR ARC
WACO	147.3200	+	W5TSG	oe 123.3	Texas Stat
WACO	147.3600	+	AA5RT	o 123.0	
WALBURG	145.1300	-	KC5US	oe	HOTERA
WAXAHACHIE	145.4100	-	WD5DDH	o(CA)er	ECOARC
WEATHERFORD	145.2500	-	WØBOD	EXP 103.5	
WEATHERFORD	146.9000	-	KG5CW	o 110.9	
WEATHERFORD	147.0400	+	W5URH	o 110.9	
WEESATCHE	147.3200	+	WD5IEH	oel 162.2	
WHARTON	145.2700	-	K5MDS	oae 136.5	
WHEELOCK	147.1000	+	W5HBH	o 88.5	ORA
WHITEHOUSE	147.3000	+	*W5CKO	o 136.5	
WHITNEY	147.0000	-	KC5PGV	o 103.5	
WICHITA FALLS	145.1500	-	WX5TWS	owx	TEXWXSPTRS
WICHITA FALLS	145.2700	-	WB2NQV	o 192.8	
WICHITA FALLS	146.6200	-	KD5INN	o 156.7	
WICHITA FALLS	146.6600	-	K5WFT	o(CA) 192.8	
WICHITA FALLS	146.9400	-	W5US	o 192.8	WF VHF CLU
WICHITA FALLS	147.0600	+	W5GPO	o(CA) 156.7	Wichita Fa
WICHITA FALLS	147.1200	+	N5LEZ	olx 192.8	
WICHITA FALLS	147.1400	+	N5WF	o(CA) 192.8	WICHARS
WILLS POINT	146.9800	-	W5PWD	o	
WIMBERLEY	147.0600	+	W5FUA	o	
WIMBERLEY	147.1000	+	W5CTX	o	WARS
YOAKUM	147.0400	+	WA5VIO		LCRC

<i>Location</i>	<i>Output</i>	<i>Input</i>	<i>Call</i>	<i>Notes</i>	<i>Sponsor</i>
YORKTOWN	146.6400	-	KD5BXV	o 103.5	CCARC
ZAPATA	147.0200	+	KJ5HW	o 114.8	
UTAH					
FREQUENCY USAGE					
Statewide	145.4100	-	SNP	ot	
CASTLEDALE					
Castledale	147.0600	+	K7SDC	oa(CA) RBx L(147.32) 88.5	SDARC
Castledale	147.1400	+	K7SDC	oa(CA) RBx L(147.32) 88.5	SDARC
Scofield	147.0800	+	K7SDC	oa(CA) RBx L(147.32) 88.5	SDARC
CENTRAL					
Ephriam	146.6600	-	W7DHH	oaxL(146.86 IRLP 3576) 100 Z(9	
Manti	145.2900	-	WB7REL	oa 131.8 L(146.66) Z(911)	WB7REL
Manti	146.7200	-	WB7REL	oa 131.8 L(146.66) Z(911)	
Marysville	147.2000	+	K1ENT	ox	
Monroe	146.6400	-	WA7HSW	oaL(146.72) 100 Z(911)	WA7HSW
Monroe	147.3000	+	WA7HSW	oa	
Salina	146.8600	-	KD7YE	oa 100.0 L(146.66) Z(911)	WB7REL
Salina	147.1000	+	N7GGN	oa(CA)x 100.0	N7GGN
NORTH					
Bear Lake	147.0200	+	KB7OGM	ox 100.0 L(147.18)	K7JL
Bear Lake	147.1200	+	AE7RS	o 100.0	KB7OGM
Evanston	146.8600	-	K7JL	ox 100.0 L(147.180)	UVHFS
Logan	146.6400	-	N7PEG	OA(*#)	BARC
Logan	147.2000	+	AB7ZK	oe 100.0 L(147.18)	BARC
Logan	147.2400	+	N7RRZ	oL(449.325) 79.7	
Logan	147.3200	+	KA7FAP	o 88.5	
Malad	146.4300	146.4300	WA7FDR	L(146.85)	WA7FDR
Mantua	147.2200	+	KJ7VO	oL(448.300/145.43)	
Mt Logan	146.7200	-	AC7O	oa(CA)xz 103.5 L(147.26)	BARC/VHFS
Red Spur	145.3100	-	WA7KMF	oa(CA)x 103.5 L(BARC)	
Thiokol	145.4300	-	K7UB	oaez L(145.29/147.22)	W7TEU
NORTHEAST					
Altamont	146.7000	-	WB7CBS	oa	
Altamont	146.7400	-	WB7CBS	oa	
Duchesne	147.2600	+	N7PQD	o	BARC
Roosevelt	145.4900	-	K7HEN	oaL(147.32) 136.5	W7BYU
Roosevelt	146.9200	-	KA7BPB	oL(IRLP 3577) 136.5	
Tabiona	147.2400	+	K7HEN	oax 136.5 L(147.14)	K7HEN
Vernal	147.0400	+	KF7AG	oeL(147.32) 136.5	BARC
Vernal	147.1000	+	N7VJO	oaex 136.5	BARC

248 144-148 MHz

UTAH

<i>Location</i>	<i>Output</i>	<i>Input</i>	<i>Call</i>	<i>Notes</i>	<i>Sponsor</i>
Vernal	147.3400	+	KK7EX	ox 136.5	
PRICE					
Carbon County	145.4100	-	KA7LEG	oe	
Price	145.4300	-	KA7LEG	oa 88.5	KA7LEG
Scofield	145.3100	-	K7SDC	oa(CA) RBx L(147.32) 88.5	SDARC
Sunnyside	147.3200	+	K7SDC	oa(CA) RBx L(SDARC) 88.5	SDARC
SOUTH					
Kanab	146.8800	-	W7NRC	o	
Kanab	147.3600	+	WI7M	o	
Navajo Mtn	146.9600	-	W7DRR	olx	GCWA
SOUTHEAST					
Hanksville	147.0800	+	K7SDC	oa(CA) RBx L(147.32) 136.5	SDARC
Moab	146.7600	-	K7QEQ	oa(CA) RBx L(147.32) 88.5	K7QEQ
Moab	146.9000	-	K7QEQ	oa(CA) RB L(146.76) 88.5	K7QEQ
Monticello	146.6100	-	K7SDC	oa(CA) RBx L(147.32) 88.5	SDARC
SOUTHWEST					
Cedar City	145.4700	-	WV7H	o	
Cedar City	146.7600	-	K7JH	oa(CA)x	K7JH
Cedar City	146.8000	-	WV7H	oxL(146.94)	
Cedar City	146.9800	-	N7KM	o	N7KM
Cedar City	147.0600	+	N7DZP	oa(CA)	N7DZP
Cedar City	147.3600	+	W7KBM	o	
Delta	147.3800	+	KB7WQD	o	
Hinckley	147.2600	+	N7WPF	o	
Hurricane	145.4500	-	KD7HUS	o	DARC
Jacob Lake	147.3000	+	W7NRC	oL(146.800)	100.0
Kanab	146.7200	-	W7NRC	oa 100.0 L(146.94)	
Kannaraville	146.6800	-	K7ZAR	o	
Milford	146.9400	-	WR7AAA	ox 100.0 L(147.18)	WA7GTU
Panguitch	147.1600	+	N7NKK	ox 100.0	ERRS
St George	145.3700	-	N7ARR	oL(IRLP)	100.0
St George	145.4900	-	W7DRC	ox 100.0 WX(*127 *128)	
St George	146.6400	-	W7DRC	oa	
St George	146.7000	-	KA7STK	oa(CA)	
St George	146.7400	-	NR7K	o	
St George	146.8200	-	NR7K	ox 100.0 L(146.94)	DARC
St George	146.9100	-	NR7K	oex L(IRLP 3575)	NR7K
St George	147.2600	+	K7SG	oE-SUNx	
STATEWIDE					
Statewide	145.4100	-	W7DES	o 100.0	W7DES
WASATCH FRONT					
Antelope Island	147.0400	+	K7DAV	oa(CA)exz 123.0	DCARC/VHFS
Bountiful	147.3000	+	W7CWK	o 123.0	
Brigham City	145.2900	-	N7WFM	oaezL(145.43)	
Brighton	145.2700	-	KB7YAF	oex 100.0 L(147.180)	
Brighton	146.6200	-	W7SP	ox L(146.62(FARNSWORTH))	UARC

Location	Output	Input	Call	Notes	Sponsor
Brighton	146.7600	-	W7SP	ox L(146.62(FARNSWORTH))	UARC
BYU Campus	145.3300	-	N7BYU	oa(CA)	K17TD
Coalville	147.3600	+	WA7GIE	ox 100.0	WA7GIE
Coalville	147.3800	+	WB7TSQ	ox	
Huntsville	145.2100	-	W7DBA	o	
Huntsville	145.4700	-	KC7SUM	o 123.0	
Huntsville	146.6800	-	N7JSQ	oaxL(145.49) 123.0	ARI
Layton	146.9600	-	K7MLA	o	ERC
Lehi	147.2200	+	KR7D	oa	
Levan	145.2700	-	K7JL	oex 100.0 L(147.120)	
Midway	147.2000	+	N7ZOI	o 88.5	
Mirror Lake	147.3800	+	WA7GIE	ox	
Morgan	147.0600	+	KB7ZCL	o	
Ogden	145.2500	-	KE7FO	oa	KE7FO
Ogden	145.4100	-	WB7TSQ	o 123.0	
Ogden	145.4900	-	K7HEN	oa 123.0 L(146.68)	ARI
Ogden	146.8200	-	W7SU	o 123.0	OARC/VHFS
Ogden	146.9000	-	W7SU	oas 123.0	OARC/VHFS
Ogden	147.1000	+	KC7SUM	o	
Ogden	147.3800	+	WB7TSQ	ox	
Orem	145.4700	-	N7BSA	oa 100.0	ExPst1973
Orem	146.7800	-	N7PKI	oa	
Park City	145.2300	-	NZ6Z	oL(447.500) 100.0	
Payson	147.0200	+	WA7UAH	oa 100.0	ERC
Promontory	145.4100	-	N7TOP	oE-SUNzL(146.92) 123.0	
Promontory	146.9200	-	N7TOP	o 123.0 L(449.775)	
Promontory	147.2600	+	AC7O	oa(CA)x 103.5 L(146.72)	BARC
Provo	145.1700	-	W7SP	oa(CA)ex	UARC
Provo	145.2300	-	K7UCS	os 131.8	ARES
Provo	145.3700	-	N7CGH	ox	N7CGH
Provo	145.6300	145.6300	NV7V	oL(SHUTTLE)	NV7V
Provo	146.7600	-	W7SP	oa(CA)ex	UARC
Provo	147.2800	+	K7UCS	ox 141.3	UTCOARES
Provo	147.3400	+	K7UCS	ox 100.0	UTCOARES
Salt Lake	145.2100	-	AA7JR	oa 100.0	UVHFS
Salt Lake	145.4500	-	WA7UAH	oex 100.0	ERRS
Salt Lake	146.6200	-	W7SP	oex L(146.62(SCOTTS))	UARC
Salt Lake	146.7000	-	KDØJ	oe 100.0	SLCOARES
Salt Lake	146.7400	-	N7JID	o	MARA
Salt Lake	146.8400	-	N7PCE	os	SLCOARES
Salt Lake	146.8800	-	KDØJ	os 88.5	UVHFS
Salt Lake	146.9400	-	K7JL	oex 88.5	UVHFS
Salt Lake	147.0600	+	W7DES	o	UVHFS
Salt Lake	147.0800	+	WX7Y	oL(147.32) 77.0	
Salt Lake	147.1200	+	K7JL	oex 100.0 L(147.18)	KB7OGM
Salt Lake	147.1400	+	K7MLA	oexL(147.24) 127.3	
Salt Lake	147.1600	+	WA7SNS	oa 127.3	
Salt Lake	147.6000	147.6000	SIMPLEX	#	UDXA
Snowbird	147.1800	+	K7JL	oex 100.0 L(147.12 IRLP 3660)	
Statewide	145.4100	-	W7DES	o 100.0	SNP

250 144-148 MHz**UTAH-VIRGINIA**

<i>Location</i>	<i>Output</i>	<i>Input</i>	<i>Call</i>	<i>Notes</i>	<i>Sponsor</i>
Strawberry Pk	147.1600	+	K7HEN	ol 136.6	
Summit Park	145.3500	-	AC7H	ol	UVHFS
Sundance	145.2500	-	KR7D	o	
Tooele	147.3000	+	W7EO	o 100.0	
West Valley	145.1900	-	W7IHC	o 100.0	IHC Hospital
WEST					
Delle	145.3500	-	K7HK	o	
Tooele	146.9800	-	W7EO	oaL(145.39)	TCARES
Vernon	145.3900	-	W7EO	oaL(146.98)	TCARES
Wendover	147.2000	+	W7EO	o 100.0 L(146.98)	TCARES

VERMONT**BURLINGTON**

Bolton	145.1500	-	WB1GQR	oelx 100.0	RANV
Burlington	146.6100	-	W1KOO	oaez 100.0	BrlngtnARC
Essex Jct	146.8500	-	K1IBM	ol	IBM ARC
Mt Mansfield	145.4700	-	N1ELL	ox 100.0	N1ELL
Mt Mansfield	146.9400	-	W1KOO	ox 100.0	BrlngtnARC

CENTRAL

Killington	146.8800	-	W1ABI	oex 110.9	NFMRA
------------	----------	---	-------	-----------	-------

EAST CENTRAL

Barre	147.3900	+	N1IOE	o 100.0	N1IOE
Cabot	146.8200	-	W1BD	o 100.0	CentVtARC
Corinth	147.2100	+	KB1FDA	o 100.0	KB1FDA
Norwich	145.1300	-	N1CIV	oe 100.0	N1CIV
Tunbridge	146.9700	-	K1MOQ	o	K1MOQ
Williamstown	146.6250	-	W1BD	oe 100.0	CentVtARC

NORTHEAST

Danville	147.2700	+	W1SJA	o	St J Acady
Glover	147.3750	+	KB1BRN	oaz	BARF
Jay Peak	146.7450	-	K1JAY	o 100.0	StAlbansRC

NORTHWEST

St Albans	145.2300	-	N1STA	o 100.0	StAlbansRC
-----------	----------	---	-------	---------	------------

SOUTHEAST

Marlboro	147.0150	+	N1HWI	oe 100.0	N1HWI
Mt Ascutney	146.7600	-	W1UWS	oeWX	CtVlyFMA
Newfane	147.0900	+	WA1KFX	o 100.0	NFMRA

SOUTHWEST

Mt Equinox	145.3900	-	WA1ZMS	oex 100.0	WA1ZMS
Shaftsbury	146.8350	-	K1SV	o	SOVARC

WEST CENTRAL

Middlebury	147.3600	+	WA1NRA	oe 100.0	WA1NRA
Rutland	147.0450	+/-	W1GMW	oe 100.0	GreenMtWS

VIRGIN ISLANDS**USVI**

St Croix	146.9100	-	KV4FZ	oe	
St Croix	147.2500	+	NP2B	oa(CA)e	
St John	146.6300	-	KP2G	o	St. John ARC
St Thomas	146.8100	-	KP2O	oa(CA)el	

VIRGINIA**FREQUENCY USAGE - T-MARC AREA**

Snp	145.1700	-			
Abingdon	147.3450	+	NM4L	oael 103.5	MEARS (MOU)

<i>Location</i>	<i>Output</i>	<i>Input</i>	<i>Call</i>	<i>Notes</i>	<i>Sponsor</i>
Accomac	147.2550	+	K4BW	oez 156.7	ESHARC
Altavista	146.6550	-	WA4ISI	oe	WA4ISI
Amelia	145.1900	-	WB3R	o	
Amelia Courtho	147.2100	+	KB4YKV	o(CA)	KB4YKV
Amherst	145.4900	-	K4CQ	(CA)l 136.5	LYNCHBURG
Bassett	145.1700	-	KF4RMT	RB 107.2	KF4RMT
Beamer Knob	147.0450	+	WB3T	l 103.5	W4VSP
Bedford	145.2300	-	N4CH	o	N4CH
Bedford	147.1050	+	WB4JBJ	oel	WB4JBJ
Bedfrd/Apl Orc	146.6850	-	WA1ZMS	oe 100.0	MTN TOP AS
Big a Mtn	146.8050	+	KD4TC	o 103.5	TCARC
Blacksburg	146.7150	-	W9KIC	o	BRUSH MTN
Bland	145.3500	-	N4AZJ	o(CA) RB 103.5	T.E. MALLO
Bluefield	145.2500	-	KD8XK	o 100.0	ARA-SOUTH
Bluefield	145.4900	-	W8MOP	(CA)	W8MOP
Bluefield/Onei	146.9550	-	WZ8E	o(CA)l 100.0	ARA-SOUTH
Boydton	147.2400	+	KD4ZTK	o	KD4JMH
Bristol	147.0750	-	KK4MW	e 77.0	KK4MW
Charlottesvill	146.7600	-	WA4TFZ	o 151.4	ALBEMARLE
Charlottesvill	146.8950	-	N4RAG	oe 131.8	N4RAG RPTR
Charlottesvill	146.9250	-	WA4TFZ	oe 151.4	ALBEMARLE
Chesapeake	146.6100	-	W4CAR	oaez	WA4YSE/CAR
Chesapeake	146.7900	-	N4SD	oe	HAMPTON RD
Chesapeake	146.8200	-	W4CAR	162.2	W4CAR
Chesterfield	145.3100	-	KD4KWP	oel 127.3	KD4KWP
Chesterfield	147.3600	+	KA4CBB	o(CA)erWX	KA4CBB
Clinchco	147.1500	+	KB4RFN	oe 88.5	KB4AKS
Clinchco	147.2550	+	WD4CYZ	#o	WD4CYZ
Coeburn	145.4300	-	AD4OV	oaeRBz 103.5	AD4OV
Colonial Heigh	145.3900	-	KE4EUE	oae	
Covington	146.8050	-	WA4HTI	o	VHF COMM A
Danvile/Wht Oa	146.7000	-	K4AU	o(CA)eRBz 107.2	K4AU
Danville(dcc)	146.9250	-	WB4GJG	o(CA)eRB 88.5	DCCARC
Dublin	146.6700	-	W4CBM	o(CA)e	W4CBM
Eastville	147.3450	+	KC4KMY	o 156.7	ESHARC
Elk Crk/Iron M	147.2400	+	N4MGQ	oel 107.2	N4MGQ
Enon	147.0600	+	WB4VWR	o(CA)e 107.2	WA4ECM & W
Fancy Gap	146.9700	-	NC4BL	o 100.0	N4JNE
Farmville	145.3300	-	KE4ZBH	oe	SARA
Farmville	146.9100	-	KE4ZBH	o	SARA
Farmville	146.9550	-	N4CFA	136.5	N4CFA
Fincastle	146.6400	-	W4WIC	o	T.E. CHAMB
Forest	146.7750	-	AG4AN	op 131.8	AG4AN
Franklin	147.3000	+	W4LG	oez 131.8	FRANKLIN R
Galax/Brip Mt	147.0900	+	W4BRC	oae	BRIARPATCH
Gate City	146.8200	-	N4WWB	oael	SCOTT CO A
Gloucester	145.3700	-	W4HZL	oet	MPARC
Goochland	147.0900	+	N4TZE	oael	
Greenbay	145.1500	-	K4ARO	o	K4ARO
Grundy	147.3150	+	K4HWQ	o	GRNDY GRND
Grundy/Big A M	146.8350	-	KK4EH	o	KK4EH
Gum Spring	147.2700	+	WB4IKL	o 203.5	WB4IKL

VIRGINIA

<i>Location</i>	<i>Output</i>	<i>Input</i>	<i>Call</i>	<i>Notes</i>	<i>Sponsor</i>
Hampton	145.4900	-	WA4OHX	oaelz	TELE PIONE
Hampton	146.6700	-	KG4NJA	oeWX 173.8	NASA LANGL
Hampton	146.7300	-	W4QR	oe	SPARK
Hampton	147.2250	+	KA4VXR	oa 136.5	KA4VXR
Heathsville	147.3300	+	KA4ZIP	100	KA4ZIP
Jarratt I-95	146.6250	-	K4SVA	oe 100.0	K4SVA
Kilmarnock	146.8350	-	W4GSF	oael 173.8	W4GSF
Lexington	147.3000	+	KI4ZR	oae	ROCKBRIDGE
Lexngtn/Rock M	147.3300	+	KI4ZR	o	ROCKBRIDGE
Lynchburg	145.2900	-	N4TZE	# 103.5	
Lynchburg	145.3700	-	KC4RBA	o(CA)e 186.2	KC4RBA
Lynchburg	146.6100	-	W4WWQ	o 136.5	LARC, INC.
Lynchburg	147.0150	-	AB4M	o(CA) 131.8	AB4M
Lynchburg	147.1650	+	KE4VNN	o(CA)e 141.3	
Lynchburg	147.1950	+	WA4RTS	oe 136.5	LYNCHBURG
Marion	145.2700	-	WB3T	oelRB WX 103.5	WB3T
Marion	146.6400	-	N4QLF	oa 103.5	SMYTH CO A
Martinsville	147.1200	+	WG8S	WX 107.2	KC4SUE
Martinsville	147.2850	+	K4MVA	o 107.2	PATRICK HE
Mechanicsville	146.8050	-	W4TTL	o	W4TTL
Monterey	147.1800	+	WD4ITN	oe 100.0	WD4ITN
Mountain Lake	146.8650	+	WZ8E	o(CA)l 110.9	ARA-SOUTH
Mt lake/Bald K	146.9100	-	K4TUE	o 107.2	K4TUE
Newport News	145.2300	-	W4MT	o(CA) 100.0	PARC
Newport News	147.1650	+	W4CM	o(CA)lRB	NEWPORT NE
Norfolk	145.1700	-	WA4ZUA	oeRBz 131.8	KO4CU
Norfolk	145.3300	-	W4VB	o(CA)eRBz 131.8	K4DA
Norfolk	147.0750	+	AD4ZK	oe	AD4ZK
Norton	146.8650	-	KG4VFO	o(CA)ersWX 103.5	KG4VFO
Norton/High Kn	147.0150	-	K4AXO	o(CA)e 88.5	K4AXO
Patrick Spring	147.1500	+	NJ1K	es 100.0	NJ1K
Pearisburg	147.1350	+	N4AZJ	oe 100.0	DISMAL PEA
Pearisburg	147.3750	+	W4NRV	100.0	W4NRV
Petersburg	146.9850	-	KE4SCS	o 127.3	KE4SCS
Petersburg	147.3900	+	K4ARO	(CA)elrWX 74.4	WC4VAA
PGap Airport	145.4900	-	KG4OXG	rs 131.8	KE4PVL
Pks Kb/Pulaski	147.1800	+	N4NRV	oe 103.5	NEW RIVER
Portsmouth	146.7000	-	W4POX	oes 100.0	K4SM
Portsmouth	146.8500	-	W4POX	oe	PORTSMOUTH
Potts Mtn	147.2100	+	KC4TJY	e 100.0	KC4TJY
Powhatan	147.2100	+	KC4NSE	97.4	
Radford/Riner	145.1500	-	N3ZE	o	KA4IXK
Richmond	145.1100	-	K4YPE	oa	CENT. VIRG
Richmond	145.4300	-	W4SQT	o(CA) WX	METROPOLIT
Richmond	146.6400	-	WB4QEY	o(CA)	
Richmond	146.8800	-	W4RAT	o(CA)elsWX 74.4	W4RAT
Richmond	146.9400	-	W4ZA	oe	RICHMOND A
Richmond	147.0300	-	WA4JST	o	COMMONWEA
Richmond	147.1350	+	KC4VDZ	o 107.2	WB4YMA/KC4
Richmond	147.1800	+	W4VCU	(CA)elrWX 74.4	WC4VAA

Location	Output	Input	Call	Notes	Sponsor
Richmond	147.2550	+	K4RKO	o 100.0	W4ZA
Roanoke	145.2100	-	N2EDE	(CA)r 107.2	N2EDE
Roanoke	145.4500	-	KA4THY	o 107.2	KA4THY
Roanoke	146.9400	-	N4AP	oa	N4AP
Roanoke/Poor M	145.3900	-	K4ARO	ol 107.2	K4ARO
Roanoke/Poor M	146.7450	-	K4ROA	o(CA)eRBz 107.2	SW VA.WIRE
Roanoke/Poor M	146.9850	-	W4CA	oez	ROANOKE VA
Roanoke/Poor M	147.2700	+	KB4QWO	oe	ARA-SOUTH
Rustburg	145.2900	-	N4UTN	o(CA)t	N4UTN
Rustburg/Long	146.8350	-	N4UTN	o(CA)e 173.8	N4UTN
Salem	146.8800	-	WA4V	o	WA4V
Saluda	145.4500	-	AA4HQ	oaez	AA4HQ,KB4J
Smithfield	147.1950	+	WT4RA	oaeRBz 100.0	WTRA
South Boston	145.3500	-	W4HCH	oe	HALIFAX CO
South Boston	147.0600	-	KF4AGO	o(CA)l	PIEDMONT A
South Hill	145.4700	-	N4ZCM	o	N4ZCM
South Hill	147.2400	+	W4CMH	(CA)elrwx 74.4	WC4VAA
Staunton	146.7000	-	KD4WWF	o 131.8	TEL PIO OF
Staunton	146.8500	-	WA4ZBP	oRB 131.8	TELE.PIONE
Staunton	146.9700	-	W4WRN	oz	
Staunton/EI kb	147.0450	+	KE4CKJ	o 131.8	EKRA
Stuarts Draft	147.3600	+	KB4OLM	o(CA)z	KB4OLM
Suffolk	147.0000	-	W4LG	o 100.0	W4LG
Virginia Beach	146.8950	-	WA4KXV	o	VBEARS
Virginia Beach	146.9700	-	WA4KXV	oz	VBEARS
Virginia Beach	147.0450	+	WA4SBC	o	WA4SBC
Walkerton	146.7150	-	W4TTL	o	W4TTL & HA
Warsaw	147.2850	+	KA4ZIP	oz	K3RZR
Waynesboro	147.0750	+	W4PNT	oez	WAYNSBRO R
Williamsburg	145.4100	-	KF4ADM	oaez 127.3	K2QIJ
Williamsburg	146.7600	-	KB4ZIN	oaez	KC4CMR
Williamsburg	147.1050	+	KB4ZIN	o	KC4CMR
Wyth/Walker Mt	146.8950	-	WB3T	oelRB 103.5	W4VSP
Wytheville	146.7750	-	WB3T	oalz 107.2	W4VSP
CULPEPER					
Madison	145.4100	-	AF4CY	(CA)el 100.0	AD4CG
FREDERICKSBURG					
Fredericksburg	147.0150	+	K4TS	oers	RVARC
NORTH CENTRAL					
Culpeper	147.1200	+	W4CUL		ClpprARA
Harrisonburg	145.1300	-	N4YET		+WX4C
Harrisonburg	147.2250	+	N4RAG	131.8	N4RAG
Harrisonburg	147.3150	+	N4YET		N4YET
New Market	146.6250	-	W3MMC	oewx 131.8	Big Mtn
Warrenton	145.3500	-	KA3TQD	l	KA3TQD R
Warrenton	147.1650	+	NZ4N		Fauquier
NW					
Front Royal	145.2100	-	K4QJZ	orswx L(NERA) A(*911) 141.3	K4QJZ
Luray	147.0300	+	KE4JSV	o 131.8	KE4JSV
Page Co	146.6700	-	KD4DDI	o(CA) 114.8	Page Co ARC
SPOTSYLVANIA					
Spotsylvania	146.7750	-	K4MQF	oels 79.7	K4MQF

**254 144-148 MHz
VIRGINIA-WASHINGTON**

<i>Location</i>	<i>Output</i>	<i>Input</i>	<i>Call</i>	<i>Notes</i>	<i>Sponsor</i>
STAFFORD					
Quantico	147.3450	+	K3FBI	oe 167.9	FBI ARA
Stafford	147.3750	+	N4NW	els 79.7	N4NW
Stafford County	145.2700	-	WW4VA	oesWXZ A(*911) 79.7	SARA Inc
WASHINGTON AREA					
Alexandria	146.6550	-	K4US	o(CA)esz 141.3 TT(411)	MVARC
Alexandria	147.3150	+	W4HFFH	l	Alex RC
Alexandria	147.3150	449.6000	W4HFFH	l	Alex RC
Arlington	145.1500	-	WB4MJF	t	WB4MJF
Arlington	145.4700	-	WB4MJF		R&R RG
Arlington	146.6250	-	W4AVA	(CA)	ARPSC
Dulles Airport	145.3100	-	N4FSC	o(CA)e 77.0	DARG
Fairfax	146.7900	-	NV4FM	o(CA)elrs A(911)	NVFMA
Fairfax	146.7900	222.5000	NV4FM	o(CA)elrs A(911)	NVFMA
Manassas	146.9700	-	W4OVH	aez 100.0	OVHARC
McLean	147.2100	+	W4CIA	e	AMRAD
Sterling	146.7000	-	WA4TXE	ae	WA4TXE
Tysons Corner	146.9100	-	NV4FM	oersA(911)	NVFMA
Vienna	146.6850	-	K4HTA	e	VWS
Woodbridge	147.2400	+	W4IY	o(CA)e 107.2	WWI
Woodbridge	147.5850	147.5850	W4IY	s 100.0	WWI
WASHINGTON DC					
Dulles	147.3300	+	K4IAD	oe 203.5	E-STAR
WINCHESTER					
Bluemont	147.3000	+	WA4TSC	ar 146.2	WA4TSC
Winchester	145.3500	-	KA3TQD	l	KA3TQD R
Winchester	146.8200	-	W4RKC		ShenVlyA

**WASHINGTON
FREQUENCY USAGE**

	145.1300	-	SHARED (SNP)		
	145.2900	-	SHARED (SNP)		
	146.5200		SIMPLEX CALLING		
	146.6000		CROSS-BAND USE		
144.5100 to	144.8900		RPTR INPUTS(20 KHZ SPACING)		
145.1100 to	145.4900		RPTR OUTPUTS(20KHZ SPACING)		
145.5000 to	145.8000		MISC & EXP MODES		
145.8000 to	146.0000		OSCAR SUB-BAND		
146.0200 to	146.4000		RPTR INPUTS(20KHZ SPACING)		
146.4200 to	146.5800		SIMPLEX(20KHZ SPACING)		
146.6200 to	147.3800		RPTR OUTPUTS(20KHZ SPACING)		
147.4000 to	147.5800		SIMPLEX (20 KHZ SPACING)		
147.6200 to	147.9800		RPTR OUTPUTS (20 KHZ SPACING)		
FREQUENCY USAGE--IACC AREAS					
Snp	145.1300	-		t	
Snp	145.2900	-		t	
E WA - ALMIRA					
Jack Woods Butte	146.8400	-	N7YPT	o 100.0	LCRG
E WA - CENTRAL					
Saddle Mtn	145.3500	-	N7MHE	a 100.0	N7MHE
E WA - CHELAN					
McNeal Canyon	147.1000	+	K7SMX	o	LCRC

<i>Location</i>	<i>Output</i>	<i>Input</i>	<i>Call</i>	<i>Notes</i>	<i>Sponsor</i>
E WA - CLARKSTON					
Anatone	146.8600	-	W7VJD	o	LCARC
Potter Hill	145.3900	-	KA7FAJ	(CA)r	KA7FAJ
E WA - CLE ELUM					
Cle Elum	147.1600	+	WR7UKC	ez 131.8	UKCARC
Sky Meadows	147.3600	+	WR7KCR	aez 100.0	KCRA
E WA - COLFAX					
Karniak Butte	146.7400	-	W7HFI	oexL(223.90)	W7OE
E WA - COLVILLE					
Monumental Mtn	146.6200	-	K7JAR	oerx L(147.06)	PARC
E WA - COULEE DAM					
Coulee Dam	146.8600	-	N7GCD	o	CDRC
E WA - DAVENPORT					
Teel Hill	147.0400	+	N7YPT	o	LCRP
E WA - ELLENSBURG					
Ellensburg	146.7200	-	WR7KCR	oalz	KCRA
E WA - EPHRATA					
Beezly Hill	145.3100	-	W7TT	(CA)e 100.0	W7TT
E WA - GOLDENDALE					
Juniper Pk	146.8200	-	KF7LN	el 82.5	KF7LN
Simcoe Mtn	146.9200	-	KC7UTD	o 88.5	KC7UTD
E WA - GRANGER					
Cherry Hill	147.0400	+	KB7CSP	123.0	KB7CSP
E WA - HARTLINE					
Hartline	147.1400	+	KB7WPU	100.0	KB7WPU
E WA - MEDICAL LAKE					
Booth Hill	145.3700	-	KA7ENA	o	NW Tri. St,
E WA - MOSES LAKE					
Wheeler Rd	146.7000	-	N7MHE	100.0	N7MHE
E WA - NORTHEAST					
Chewelah Pk	145.4300	-	WR7VHF	e 100.0	IEVHF
Stranger Mtn	147.3600	+	KB7WTO	oalx	W7OE
E WA - OMAK					
Okanogan	146.7200	-	N7XBB	o	OMRA
Omak Mtn	145.4500	-	W7GSN	oex	OMRA
Tunk Mtn	147.2000	+	WA7YCP	cx	SRG
E WA - OROVILLE					
Buckhorn Mtn	147.1400	+	KD7ITP	ce 103.5	KD7ITP
E WA - PLYMOUTH					
Sillusi Butte	145.4900	-	KC7RWC	67.0	UMESRO
Sillusi Butte	147.0200	+	KC7KUG		HARC
E WA - PULLMAN					
Pullman	145.4700	-	WA7WNJ	o	WA7WNJ
E WA - RICHLAND					
Rattlesnake	147.1800	+	N7MO	o	EWCC
E WA - RITZVILLE					
Ritzville	146.7200	-	WD7C	o	WD7C
E WA - SPOKANE					
Browns Mtn	147.3000	+	WC7AAT	oerx	SPO CO DES
Farm Bank	147.3400	+	WR7VHF	e 100.0	IEVHF
Krell	145.3900	-	N7HZS	127.3	N7HZS
Krell	146.8800	-	WR7VHF	oe 123.0	IEVHF
Lookout Point	147.0600	+	WA6HSL	L(146.62) 77.0	WA6HSL
Mica Peak	145.1500	-	WA7RVV	l 118.8	WA7RVV
Mica Peak	147.2000	+	WA7YCP	o	WA7YCP

256 144-148 MHz

WASHINGTON

<i>Location</i>	<i>Output</i>	<i>Input</i>	<i>Call</i>	<i>Notes</i>	<i>Sponsor</i>
Mica Peak	147.2400	+	WA7HWD	oelx	NW Tri. St.
Mica Peak	147.3800	+	W7OE		W7OE
Mt Spokane	147.2000	+	WA7YCP	c	SpoRptGr
Spokane	145.2100	-	W7TRF	o(CA)el	AARG
Spokane	146.6600	-	N7FM	o	N7FM
Spokane	147.1600	+	KA7BPO	c 136.5	KA7BPO
Veradale	145.1900	-	W7RGW	o	W7RGW
E WA - SUNNYSIDE					
West Rattlesnake	146.7600	-	KA7SSB	100.0	KA7SSB
E WA - TRI-CITIES					
Badger Mtn	147.3400	+	WA7EAQ	oa	WA7EAQ
Johnson Butte	146.6400	-	W7VPA	oe 100.0	TCARC
Jump Off Joe	147.0800	+	KC7WFD	e 94.8	KC7WFD
Kennewick	145.4100	-	W7AUL	100.0	N7LZM
Kennewick	147.2200	+	N7LZM	ol	N7LZM
E WA - TROUT LAKE					
King Mtn	147.0800	+	WA7SAR	o	YCS&R
E WA - WALLA WALLA					
Hertzer Pk	146.9600	-	WA5ZAY	100.0	WA5ZAY
Pikes Peak	147.2800	+	KD7DDQ	o 103.5	KD7DDQ
Walla Walla	147.1400	+	KH6IHB	(CA)ez 94.8	KH6IHB
E WA - WENATCHEE					
Birch Mtn	146.6800	-	W7TD	(CA)z	ACARC
E Wenatchee	146.7800	-	N7RHT	o	N7RHT
Mission Ridge	146.9000	-	WR7ADX	173.8	MRRA
Naneum	147.2000	+	WA7YCP	c	WA7YCP
Naneum	147.2600	+	KB7TYR	oelx	KB7TYR
E WA - WHITE SWAN					
Fort Simcoe	146.7200	-	KA7IJU	e 123.0	KA7IJU
E WA - YAKIMA					
Ahtanum Ridge	146.9400	-	W7CCY	173.8	W7CCY
Bethel Ridge	145.1700	-	WA7SAR	123.0	YakSO
Bethel Ridge	147.3000	+	W7AQ	oerx	YakARC
Darland Mtn	146.8600	-	WA7SAR	o	YCS&R
Eagle Pk	145.4700	-	WA7AAX	103.5	WA7AAX
Moxee	146.8400	-	W7AQ	(CA)lrz 123.0	YakARC
Moxee	147.1200	+	KC7WFD	94.8	KC7WFD
Moxee	147.2000	+	WA7YCP		WA7YCP
Quartz Mtn	145.2700	-	WA7SAR	E-SUN 123.0	YakSO
Yakima	147.0600	+	KB7HDX	o	BCARES
Yakima Ridge	146.6600	-	W7AQ	(CA)erz 123.0	YakARC
E-WA YAKIMA					
Selah	147.2400	+	KC7VQR	198.2	KC7VQR
PORTLAND METRO					
Vancouver	145.3700	-	AB7F	oe 123.0	AB7F
SOUTHWEST WASHINGTON					
Vancouver	147.2400	+	W7AIA	oe	CCARC
W WA-CONCRETE-BAKER LAKE					
Concrete	147.1000	+	WA7NAN	o(CA) 114.8	B St Andre
W WA-FEDERAL WAY					
Federal Way	146.7600	-	WA7FW	o(CA) 103.5	FWARC
Federal Way	147.0400	+	WA7FW	o(CA) 103.5	FWARC
W WA-GRAYS HARBOR COUNTY					
Aberdeen	147.1600	+	W7ZA	o(CA) 88.5	GraysHarbor
Cosmopolis	145.3900	-	W7EOC	o(CA) E-WIND	LITZ 118.8

“The Northwest’s Largest Ham Convention”

SEA-PAC '06



SEA-PAC '07

June 16, 17 & 18, 2006

June 15, 16, & 17, 2007

NORTHWESTERN DIVISION HAM CONVENTION
Seaside Convention Center, Seaside Oregon

Commercial Exhibits • Giant Flea Market • Banquet/Entertainment • Seminars
Awards Program • Spouse’s Program • VE Testing • QCWA Meeting
Much More - Right on the Beautiful Pacific Northwest Ocean Beach

Registration Information

Will Sheffield, N7THL 503.642.7314
email: n7thl@arri.net

SEA-PAC

Post Office Box 25466
Portland OR 97298-0466

Exhibitor Information

Al Berg, W7SIC 503.816.7098
email: w7sic@pocketmail.com

SEA-PAC on the Web: www.seapac.org

**258 144-148 MHz
WASHINGTON**

<i>Location</i>	<i>Output</i>	<i>Input</i>	<i>Call</i>	<i>Notes</i>	<i>Sponsor</i>
W WA-ISLAND COUNTY					
Freeland	147.2200	+	K7OI	o(CA) 79.7	
W WA-JEFFERSON COUNTY- EAST					
Port Townsend	145.1500	-	W7JCR	o(CA) 114.8	Jefferson Co
W WA-KING COUNTY					
Bellevue	147.0000	-	W7DX	o 103.5	WW DX Club
Bellevue	147.3000	+	WA7NAN	c 127.3	
Woodinville	147.3400	+	K6RFFK	o(CA)x 100.0 A(Y)	K6RFFK
W WA-KIRKLAND					
Kirkland	145.4900	-	AA7UJ	o 103.5	AA7UJ
W WA-KITSAP COUNTY					
Silverdale	145.4300	-	KD7WDG	ox 179.9 A(Y)	KitsapCo DEM
W WA-LEWIS COUNTY					
Toledo	145.4300	-	AC7SR	o(CA) 110.9	
W WA-MASON COUNTY					
Belfair	145.1700	-	NM7E	o(CA)x 103.5 A(Y)	N Mason ARS
W WA-MERCER ISLAND					
Mercer Island	147.1600	+	W7IAG	o(CA) 146.2	MI AREN
W WA-MINERAL					
Mineral	146.6800	-	K7HW	o(CA) 103.5	A Burleson
W WA-OLYMPIA					
Lacey	146.8000	-	WC7I	o(CA) 100.0	S Ward
W WA-OLYMPIC PENINSULA- NORTH					
Striped Peak	146.7600	-	W7FEL	o(CA) 100.0	Clallam Co
W WA-PACIFIC COUNTY					
Ilwaco	146.8600	-	W7RDR	o 114.8	Pac Co ARES
Megler	147.1800	+	NM7R	oE-WIND 118.8	PacCo ARES
W WA-PIERCE COUNTY					
Graham	147.1400	+	W7NTF	o 103.5	Graham Hill
Tacoma	145.2500	-	WA7NAN	c 114.8	
Tacoma	146.6400	-	KB7CNN	o(CA) E-WINDx 103.5 A(Y)	Bill Boyle
Tacoma	146.9400	-	K7HW	o(CA) 103.5	K7HW
Tacoma	147.0200	+	W7TED	oE-WINDx 103.5 A(Y)	STARS
W WA-PORT ANGELES					
Port Angeles	145.1300	-	WF7W	o(CA) RB 100.0	Jim Cornell
W WA-PUGET SOUND					
Buck Mtn	146.7000	-	WR7JM	o(CA) 127.3	J-mar Comm
Gold Mtn	146.6200	-	WW7RA	o(CA)x 103.5 A(Y)	
Gold Mtn	147.2000	+	K7PP	o(CA)x 123.0 A(Y)	
Green Mtn	146.8800	-	K7PF	o(CA)	SeaRptr Grp
Rattlesnake Mtn	145.1100	-	KC7SAR	o(CA) E-WIND 103.5	KC SAR
South Mtn	145.2700	-	W7UVH	o 103.5	W7UVH
Squak Mtn	146.8200	-	K7LED	o(CA) 103.5	Mike & Key
Tacoma Ch 28	145.2100	-	N7QHX	ox 141.3 A(Y)	N7QHX
W WA-PUGET SOUND- NORTH					
Cultus Mtn	145.2500	-	WA7NAN	c(CA) 127.3	
Mt Erie	145.2500	-	WA7NAN	o(CA) 127.3	
W WA-PUGET SOUND- SOUTH					
Crawford Mtn	147.3800	+	W7DK	o(CA) 103.5	RC Tacoma

<i>Location</i>	<i>Output</i>	<i>Input</i>	<i>Call</i>	<i>Notes</i>	<i>Sponsor</i>
Mcchord Afb	147.2200	+	W2USA	o 103.5	MCCHORD
Olalla	145.3500	-	W7ZLJ	o(CA)x 103.5 A(Y)	K7PAG
University Place	145.2900	-	K7NP	o(CA) RB 114.8	
W WA-REDMOND					
Redmond	145.3100	-	KC7IYE	o(CA) 103.5	
W WA-SAN JUAN COUNTY					
San Juan Islands	146.9000	-	N7JN	o(CA) 131.8	SJCARS
W WA-SEATTLE					
Seattle	146.8200	-	K7LED	o 103.5	Mike & Key
Seattle	146.9000	-	WW7MST	o(CA) E-WIND 103.5	Medical Svc
Seattle	146.9600	-	W7VHY	o 103.5	PSRG
W WA-SNOHOMISH COUNTY					
Everett	145.3900	-	KJ7YL	ox 103.5 A(Y)	NWARRG
Everett	147.1800	+	WA7LAW	o(CA) E-WINDx 103.5 A(Y)	SnoCo Hams
Lynnwood	146.7800	-	K7CHN	o(CA) 103.5	SnoKing RG
W WA-STEVENS PASS					
Skykomish	145.1100	-	KC7SAR	o(CA) E-WIND 123.0	KC SAR
W WA-TACOMA					
Tacoma	147.2800	+	W7DK	o(CA) 103.5	RC Tacoma
W WA-THURSTON COUNTY					
Olympia	145.1500	-	W7UDI	o(CA) 103.5	PSE ARG
Olympia	147.3600	+	NT7H	o(CA) E-WIND 103.5	Oly ARS
Tumwater	147.1200	+	N7EHP	o(CA) 110.9	Rick Hyde
W WA-WASHINGTON- NW					
Bahoakas Peak	147.2800	+	K7PP	o(CA) 103.5	P Policani
Forks	145.3700	-	K7PP	o(CA) E-WIND 114.8	P Policani
Lookout Mtn	146.7400	-	K7SKW	o(CA)x A(Y) 127.3	MtBaker ARC
Lyman Hill	145.1900	-	N7UQA	o(CA) 127.3	
Lyman Hill	147.2000	+	K7PP	c(CA) E-WINDx 107.2 A(Y)	K7PP RG
Mt Constitution	146.7400	-	K7SKW	o(CA) E-WINDx 103.5 A(Y)	MtBaker ARC
Mt Pilchuck	146.9200	-	WB7VYA	o(CA) 123.0	SnoCo RACES
W WA-WASHINGTON- SW					
Baw Faw Peak	147.0600	+	N7PRJ	o(CA) 110.9	BawFaw RG
Longview	147.2600	+	W7DG	o(CA) 114.8	
Megler Mtn	145.4500	-	W7BU	o(CA) E-WIND 118.8	
Mt Brynion	147.2000	+	K7PP	oE-WIND 91.5	K7PP
Mt Octopus	147.2800	+	K7PP	o(CA) E-WINDx A(Y) 127.3	
Olympia	145.4700	-	K7CPR	o(CA) E-WINDx 100.0 A(Y)	
Raymond	147.2000	+	K7PP	o(CA) E-WINDx A(Y) 127.3	
Shelton	146.7200	-	N7SK	o(CA) 103.5	MCARC
South Bend	147.3400	+	NM7R	o 118.8	Frank Wolfe
Woodland	147.3000	+	W7DG	o(CA) 114.8	LCARA
W WA-WASHINGTON- WEST					
Cougar Mtn	146.9800	-	K7MMI	o(CA) E-WIND 100.0	CMARG
Cougar Mtn	147.0800	+	W7WWI	o(CA) 103.5	SeaTac Rptr

260 144-148 MHz

WASHINGTON-WEST VIRGINIA

<i>Location</i>	<i>Output</i>	<i>Input</i>	<i>Call</i>	<i>Notes</i>	<i>Sponsor</i>
Grass Mtn	145.3700	-	W7AAO	o(CA) 136.5	
Tiger Mtn East	145.2300	-	WR7JM	c 127.3	J-mar Comm
Tiger Mtn East	147.0800	+	W7WWI	o(CA) 103.5	
Tiger Mtn East	147.1000	+	W7FHZ	oe-WIND 114.8	
Tiger Mtn West	145.3300	-	K7NWS	o(CA) 179.9	BEARS
W WA-WHATCOM COUNTY					
King Mtn	147.1600	+	K7SKW	o 103.5	MtBaker ARC
Sumas Mtn	145.2300	-	KP2X	o(CA) 103.5	
W WA-WHIDBEY ISLAND					
Oak Harbor	146.8600	-	W7AVM	o(CA) 127.3	Is Co ARC
W WA-WILLAPA BAY					
South Bend	145.3100	-	NM7R	o(CA) E-WIND 118.8	BEACHNET

WEST VIRGINIA

FREQUENCY USAGE: T-MARC AREA

<i>Location</i>	<i>Output</i>	<i>Input</i>	<i>Call</i>	<i>Notes</i>	<i>Sponsor</i>
Snp	145.1700	-			
Amber Ridge	147.2100	+	KB8NJH	oeRB 107.2	KB8NJH
Ansted	146.7900	-	N8WBR	oae 100.0	PLATEAU AR
Beckley	147.3600	+	N8FWL	oe 123.0	N8FWL 222
Beckley/Bolt M	145.1700	-	WV8B	oal 100.0	ARA NORTH
Beckley/Eoc	145.3700	-	WV8BD	oael	BLACK DIAM
Beckley/Flat T	146.8500	-	WV8BD	oel	BLACK DIAM
Beckley/Laylan	145.3100	-	N8FCJ	oal 100.0	ARA NORTH
Beckley/Oak Hi	145.2300	-	N8FWL	oel 100.0	N8FWL 222
Birch River	145.2700	-	N8FMD	ol 103.5	N8FMD
Bridgeport	147.1200	+	WD8LNB	o 118.8	WD8LNB
Buckhannon	145.4100	-	N8FHE	oa	N8FHE
Buckhannon	146.8500	-	N8ZAR	oe	WD8L
Buckhannon	147.0600	+	N8ZAR	o 123.0	N8ZAR
Charleston	145.3500	-	W8GK	oaerWX 91.5	KANAWHA AR
Charleston	145.4300	-	WB8YST	oeRB 107.2	WB8YST
Charleston	146.8200	-	WB8CQV	ol 203.5	WB8CQV
Charleston	147.0000	-	W8XF	oel 91.5	W8XF
Clarksburg	146.6850	-	N8FMD	oel 103.5	N8FMD
Clarksburg	147.2100	+	N8FMD	o 103.5	N8FMD
Cowen	146.8350	-	KC8ECX	oel 110.9	NICHOLAS A
Danville	146.6850	-	WB8NAM	oet	BOONE ARC
Davis	147.1350	+	KE8MR	ol 103.5	KE8MR
Elkins	145.2100	-	WV8ZH	e 162.2	WV8ZH
Elkins	145.2300	-	N8FMD	oel 103.5	WJ8G
Elkins	146.7450	-	K8VE	103.5	K8VE
Elkins	146.7750	-	KB8BWZ	o	DAVID W. S
Fairmont	145.3500	-	W8SP	oa 103.5	MARA (MOUN
Fenwick	146.9400	-	KD8AB	o	NICHOLAS A
Flat Top/Wintr	146.6250	-	WV8B	oa 100.0	ARA NORTH
Flatwoods	146.6550	-	N8ZPX	oe 123.0	N8ZVK
Franklin	147.3450	+	W3RUA	oe	W3RUA
Frost	145.1100	-	N8RV	oe 107.2	8RARC
Gassaway	146.6100	-	WB8MZI	o	
Gassaway	147.2400	+	AB8WB	oe 123.0	AB8WB
Glenville	145.1300	-	N8OYY	o 103.5	N8OYY
Glenville	145.2900	-	WB8WV	oaelRBz 91.5	N8OYY
Grafton	147.3750	+	WD8LNB	o 118.8	WD8LNB
Harisvl/Pensbr	147.3000	+	WB8NSL	oe 107.2	WB8NSL

<i>Location</i>	<i>Output</i>	<i>Input</i>	<i>Call</i>	<i>Notes</i>	<i>Sponsor</i>
Hinton	147.2550	+	KC8CNL	oae 100.0	BLUESTONE
Huntington	145.2100	-	WB8FEQ	o(CA)e 162.2	WB8FEQ/KA8
Huntington	146.7600	-	W8VA	o 131.8	TARA
Huntington	146.9850	-	N8OLC	oelsWX 131.8	N8OLC
Huntington/Cha laeger	146.6400 146.6550	- -	N8HZ N8SNW	1660 o 100.0	WPBY-TV RP N8SNW
Keyser	147.3900	+	N8RCG	oa(CA)er 123.0	N8RCG
Lenore	145.3900	-	A14UK	#o	
Leon	147.1800	+	WD8OHX	o(CA)e	WD8OHX
Lewisburg	146.7300	-	WB8SPW	o(CA) 100.0	SOUTHERN W
Lewisburg	146.7600	-	KD8BBO	e 123.0	KD8BBO
Lewisburg	147.3900	+	WV8D	o 100.0	WV8D
Logan South	147.1950	+	NV8H	o(CA) 100.0	NV8H
Logan/Sumarco	147.3450	+	KB8QXP	o(CA)l 100.0	LOGAN CTY
Logan/Wrd Rk M	146.9700	-	KC8CPK	o(CA)l 100.0	LOGAN CTY
Madison	147.1200	+	WB8NAM	oet	BOONE ARC
Marlinton	147.0900	+	N8PKP	ol 131.8	N8PKP
Mcmechen	146.9100	-	N8BQ	o	TRIPLE STA
Middlebourne	147.3600	+	WV8TC	oe 110.9	TYLER CO A
Morgantown	145.4300	-	K8LG	oal	MWA
Morgantown	146.7600	-	W8CUL	oe 103.5	WVU ARC
Morgantown	147.0750	+	KE8MR	oz 103.5	KE8MR
Moundsville	146.7150	-	W8CAL	110.9	W8CAL
Mt Zion	145.4500	-	N8LGY	oe 107.2	
Mullens	147.0300	+	KC8IT	oRB	
New Martinsvil	146.9850	-	KF8LL	oae	KF8LL
Oak Hill	147.0750	-	KC8AFH	oeWX 100.0	PLATEAU AR
Oceana	147.2850	+	WV8B	100	WV8B
Parkersburg	145.4900	-	WV8G	oae	WV8G
Parkersburg	147.2550	+	WC8EC	oaerWXz 131.8	WCEC
Parkersburg	147.3900	+	WD8CYV	#a	PARK
Parkersburg (o	146.9700	-	N8NBL	oa	PARKERSBUR
Parsons	145.3700	-	N8ER	oaez 118.8	N8ER
Philippi	145.1500	-	K8VE	o 103.5	
Princeton	147.0600	-	WB8NRK	o(CA)	PRINCETON
Princeton	147.2250	+	WB8NRK	oe 114.8	PRINCETON
Princeton/Pipe	146.9250	-	WD8OGY	o	
Ravenswood	146.6700	-	WD8JNU	o(CA) 107.2	JACKSON CO
Red House	145.4100	-	WV8AR	123.0	WV AR, INC
Richwood	145.1900	-	WB8YJJ	oet	WB8YJJ
Richwood	147.0150	+	AA8TH	oet	AA8TH
Richwood	147.1500	+	KB8YDG	oe 100.0	
Rockport	147.1350	+	KC8TLG	123.0	KA8JPF
Salt Rock	145.1100	-	K8SA	oe 110.9	K8SA
Scott Depot	147.2700	+	WV8AR	oeRBz 123.0	WV AR, INC
Shady Spring	146.7000	-	KC8AFH	oelRB 123.0	KC8AFH
Shirley	145.3100	-	KB8TJH	oet	KB8TJH
Skyline	147.3600	+	K7SOB	oe 127.3	K7SOB
So Charleston	146.8800	-	WB8CQV	ol 203.5	WB8CQV
Spencer	147.1050	+	KA8AUW	o 107.2	
Spruce Knob	147.2850	+	N8HON	ol	MOUNTAIN A
St marys/Bens	147.0300	+	WB8ECC	ol	JAMES O. G
Summersville	145.4700	-	N8YHK	o(CA) 100.0	NICHOLAS A

262 144-148 MHz

WEST VIRGINIA-WISCONSIN

<i>Location</i>	<i>Output</i>	<i>Input</i>	<i>Call</i>	<i>Notes</i>	<i>Sponsor</i>
Terra Alta	147.0000	+	KC8KCI	oaz 103.5	KC8KCI
Union	145.4100	-	W8IFL	o 100.0	MONROE ARC
Weirton	146.9400	-	W8CWO	oae	S/W ARC
Welch	145.4500	-	WV8ED	o 100.0	POCHNTS CO
Weston	145.3900	-	WD8EOM	o(CA)	N8FMD
Weston	147.1650	+	KA8TCF	oeRB	KA8TCF
Weston	147.3300	+	K8VE	l 103.5	K8VE
Wheeling	145.1900	-	KA8YEZ	oaerWX 156.7	KA8YEZ
Wheeling	146.7600	-	W8ZQ	o(CA)e	NORTHERN P
Williamson	145.3300	-	WR8M	oaRB 100.0	SAWS
EAST					
Berkeley Springs	146.7450	-	KK3L	oelr	KK3L
Harper	145.3500	-	KA3TQD	l	KA3TQD R
Martinsburg	145.1500	-	K8SDG	e 123	OpequonR
Martinsburg	147.2550	+	WB8YZV		WB8YZV
Martinsburg	147.3450	+	K3MAD	oe 146.2	MADXRA
Moorefield	145.1900	-	N8VAA	118.8	+N8VAA
EAST WV					
Romney	146.7150	-	K7SOB		K7SOB
WV					
Dans Mountain	145.3300	-	N8YIB	als 123.0	N8YIB
Dans Mountain	147.4350	144.7300	N8YIB	prx 123.0 L(147.33)	N8YIB

WISCONSIN

NORTH CENTRAL 114.8

Abrams	146.8350	-	KB9DSV	oaers 107.2	KB9DSV
Antigo	145.3100	-	KD9HH	oaerWXz 114.8	KD9HH
Antigo	147.2550	+	N9TEV	oaez 114.8	N9TEV
Crivitz	145.4700	-	K9ARF	o 107.2	ATHELSTAN
Eagle River	145.3900	-	KD9PT	o(CA)ez	KD9PT
Granton	146.7750	-	N9RRF	oeWX 114.8	N9RRF
Irma	146.9700	-	KC9NW	o(CA) 71.9	KC9NW
Kempster	146.6100	-	K9MLD	o 114.8	K9MLD
Lac Du Flambeau	146.6700	-	N9AFN	o 107.2	N9AFN
Lac Du Flambeau	146.7000	-	W9BTN	o 114.8	W9BTN
Marshfield	147.1800	+	AA9US	oe 114.8	M.A.A.R.S.
Mcallister	146.8800	-	WA8WG	oelrsWxx 136.5	WA8WG
Medford	147.1500	+	KB9OBX	oaeWX 114.8	BRARA
Merrill	145.1900	-	KX2DX	oe 114.8	M.A.R.G
Ogdensburg	146.9250	-	W9GAP	oeWxx 118.8	W9GAP
Rhineland	146.9400	-	W9ZZZ	oersx 114.8	RHIN RP A
Shawano	145.3500	-	KA9NWWY	oeWxx 114.8	KA9NWWY
Stevens Point	146.6700	-	K9UW	oeWX 114.8	CWRA LTD
Stevens Point	146.9850	-	K9WVM	oWX 114.8	CWRA LTD
Three Lakes	147.1950	+	N9GHE	o 114.8	N9GHE
Tomahawk	145.4300	-	N9CLE	oaeWxxz 114.8	TOM RP A
Wabeno	145.1100	-	KF9DB	oelWX 107.2	PASS
Waupaca	147.3900	+	KC9ESN	ox 114.8	WARC
Wausau	146.8200	-	W9BCC	oaerWXxz 114.8	R.M.R.A.
Wausau	147.0600	+	KC9NW	oex 71.9	KC9NW

<i>Location</i>	<i>Output</i>	<i>Input</i>	<i>Call</i>	<i>Notes</i>	<i>Sponsor</i>
Wausau	147.1350	+	W9SM	oaWxxz 114.8	W.V.R.A.
Wisconsin Rapids	146.7900	-	W9DQA	oersWxx 114.8	MIDST RA
NORTH EAST 100.0					
Adell	147.1800	+	KC9BKA	ol 107.2	KC9BKA
Appleton	145.1500	-	KF9CS	oeprs	O CO RED+
Appleton	146.6550	-	KB9ENO	oaepRSWXz 107.2	ECR LTD
Appleton	146.7600	-	W9ZL	oersx 100.0	FCARC
Egg Harbor	146.7300	-	W9AIQ	oe 107.2	DOOR CO
Fond Du Lac	147.0900	+	K9DJB	oeWX 107.2	FDL RPT
Fond Du Lac	147.3750	+	KB9YET	107.2	
Green Bay	145.4900	-	N9HUA	oae 100.0	N9HUA
Green Bay	146.6850	-	KB9GKC	o(CA) 107.2	KB9GKC
Green Bay	147.0750	+	N9DKH	o(CA)eLITZ 107.2	ATC
Green Bay	147.1200	+	K9GB	o(CA)eWxxz 107.2	G B M&K
Green Bay	147.2700	+	KB9ALN	oelWX 107.2	PASS
Green Bay	147.3600	+	K9EAM	oaez	G B M&K
Hilbert	146.8950	-	N9OBG	oa 146.2	N9OBG
Kewaunee	146.8050	-	WB9RJB	oeWX 146.2	WB9RJB
Manitowoc	145.1900	-	WB9MFB	107.2	WB9MFB
Manitowoc	146.6100	-	W9DK	oersWXz 107.2	MANCORAD
New Holstein	147.3000	+	KA9OJN	oeWX 107.2	C.A.R.E.S
Oshkosh	147.2400	+	K9LO	o(CA)ersWX Z	WIN CTY E
Oshkosh	147.3450	+	N9GDY	oe 107.2	SOLAR
Plymouth	147.0600	+	WE9R	oe 107.2	SHEB ARC
Sheboygan	147.2550	+	AB9FT	oaez 127.3	AB9FT
Sister Bay	147.1800	+	W9AIQ	o(CA)e 107.2	DC ARC
Sturgeon Bay	147.2100	+	W9AIQ	oersWxx 107.2	DC ARC
Two Rivers	147.0300	+	N9XFD	o 110.9	N9GHE
NORTH WEST 110.9					
Ashland	147.3150	+	W9BCY	o(CA)eLWX	NARC
Balsam Lake	147.1950	+	AA9FW	oeWX 110.9	AA9FW
Bayfield	146.6100	-	W9BCY	o(CA)eLWxx	NARC
Bayfield	146.7000	-	NØBZZ	olx 103.5	LSAC
Beldenville	147.2250	+	NØNIC	oae 110.9	B.A.T.S.
Chaffey	147.1050	+	KC9EMI	o 110.9	AB9AC
Chippewa Falls	147.2400	+	W9EAU	oeWX 110.9	E C ARC
Chippewa Falls	147.3750	+	WD9HFT	ox 110.9	WD9HFT
Earl	145.1100	-	N9MMU	oelWxx 110.9	N.V.W.A.
Eau Claire	146.9100	-	W9EAU	oersWX 110.9	E C ARC
Hayward	147.2550	+	N9MMU	oaelWxxz 110.9	NVWA
Holcombe	145.4700	-	N9LIE	olx 110.9	N9LIE
Holcombe	147.3450	+	N9MMU	oelWxx 136.5	N.V.W.A.
Hudson	145.1300	-	K9ZMA	oers 110.9	SCC RACES
Lampson	146.6550	-	KB9KJE	oelWX 110.9	NorWesCo

**264 144-148 MHz
WISCONSIN**

<i>Location</i>	<i>Output</i>	<i>Input</i>	<i>Call</i>	<i>Notes</i>	<i>Sponsor</i>
Menomonie	146.6100	-	K9KGB	oaelWxxz	R CDR RA
New Richmond	145.2700	-	N9LIE	olx 110.9	N9LIE
Park Falls	147.0000	+	KA9EOK	oeWX 110.9	PRICE CRA
Pepin	145.3500	-	KB9S	oe	WAB ARS
Rice Lake	146.7150	-	W9GDH	oeWX 110.9	Barron EM
Roberts	147.3300	+	N9KMY	ewX 110.9	SCVRA
Shell Lake	147.0450	+	KB9KJE	oelrswxx 110.9	NORWESCO
Siren	146.6250	-	KB9KJE	oelrswxx 110.9	NORWESCO
Solon Springs	145.4900	-	N9QWH	oaelWxxz 110.9	DC RACES
Spoooner	147.1350	+	W9AEA	ol	W9AEA
Spoooner/Hertel	145.1900	-	KB9OHN	o(CA)elz	BARS
Spoooner/Hertel	147.3000	+	KB9OHN	o(CA)elz 110.9	BARS
Superior	146.7600	-	KB9VPA	oae	UWS-ARC
Superior	146.8200	-	WA9VDW	oa 203.5	T P T G
SOUTH CENTRAL 123.0					
Adams	145.2900	-	KB9JYT	oeWX	ACARC
Baraboo	145.3100	-	KB9VMC	oWxx 123.0	KB9VMC
Baraboo	146.8800	-	WR9ABE	oerswxx 123.0	C.W.R.A.
Baraboo	147.3150	+	WB9FDZ	oerswxx 123.0	YTARC
Beloit	146.6700	-	WA9JLD	oe 123.0	Beloit ARC
Big Flats	146.6250	-	N9WYQ	oe 123.0	N9WYQ
Cambria	147.0150	+	KC9CZH	oersWX 123.0	KC9CZH
Cambridge	147.3600	+	W9CRA	orswxx 123.0	CARA
Clinton	146.7150	-	K9RIJ	oe 123.0	C.A.T.S.
Coloma	146.7000	-	W9LTA	oex 123.0	W9LTA
Elkhorn	146.8650	-	W9ELK	o(CA)erswX 127.3	LAARC
Friendship	147.0300	+	W9EIL	o 123.0	N9TD
Hollandale	146.6550	-	N9QIP	ewXx 123.0	HVARC
Janesville	145.4500	-	WD9ACY	oeWX 123.0	R.A.T.S.
Janesville	147.0750	+	K9FRY	oae 123.0	K9FRY
Jefferson	145.4900	-	W9MQB	o(CA)ewX 123.0	TCARC
Juneau	146.6400	-	W9TCH	oaelWXz 123.0	ROCK R RC
Lohrville	145.2700	-	KB9JJB	o 123.0	KB9JJB
Madison	146.6850	-	W9YT	oers 123.0	UW BARS
Madison	146.7600	-	W9HSY	o(CA)ez 123.0	M A R A
Madison	146.9400	-	WR9ABE	ox 123.0	C W R A
Madison	147.1500	+	W9HSY	orswXz 123.0	M A R A
Markesan	146.9550	-	K9WC	oeWX	G FOX ARC
Mauston	146.8500	-	KB9WQF	o(CA)erswX 123.0	JCARC
Mauston	147.1050	+	K9UJH	oers 123.0	K9UJH
Monroe	145.1100	-	NR9W	oe 114.8	G C ARA
Montello	146.7450	-	W9RSC	oWx 123.0	W9RSC

<i>Location</i>	<i>Output</i>	<i>Input</i>	<i>Call</i>	<i>Notes</i>	<i>Sponsor</i>
Rubicon	145.3500	-	WB9KPG	oe	WB9KPG
Wautoma	147.2850	+	KC9FWD	oe 123.0	
SOUTH EAST 127.3					
Brookfield	145.1700	-	W9FK	o 127.3	WARAC
Cedarburg	146.9700	-	W9CQO	o(CA)xz 127.3	O.R.C.
Delafield	146.8200	-	K9ABC	o(CA)rsxz 127.3	SEWFARS
Hales Corners	147.3900	+	N9CFK	o 151.4	N9CFK
Hubertus	146.8500	-	W9KHO	o(CA)l 127.3	K9JAC
Milwaukee	145.1300	-	N9LKH	o(CA)elrsWX xz 127.3	MAARS
Milwaukee	145.2500	-	KA9WXN	o 127.3	UW-M ARC
Milwaukee	145.2700	-	W9HHX	o 127.3	MSOE ARC
Milwaukee	145.3900	-	W9RH	oe 127.3	MRAC
Milwaukee	146.6250	-	N9BMH	o 127.3	N9BMH
Milwaukee	146.9100	-	WI9MRC	oaersWXxz 127.3	MKE RPTR
Milwaukee	147.0000	+	W9PY	a 146.2	PHANTOM
Milwaukee	147.0450	+	WBØAFB	o 127.3	MATC RC
Milwaukee	147.1050	+	K9IFF	c(CA)e 127.3	K9IFF
Milwaukee	147.1650	+	W9WK	oaelrsWXxz 127.3	AREC, INC.
Port Washington	147.3300	+	WB9RQR	o(CA)ersWX xz 127.3	OZARES
Racine	147.2700	+	KR9RK	oersWX	LRA Racine
St Lawrence	146.7300	-	WB9BVB	oWX 127.3	W.C. ARC
Union Grove	146.7450	-	N9OIG	oe 127.3	N9OIG
West Milwaukee	147.1350	+	NY9T	o 141.3	Viking Com
SOUTH WEST 131.8					
Bluff Siding	146.8350	-	WBØBDI	oe	WINON ARC
La Crosse	146.9700	-	WR9ARC	oaewXxz	RVRLND ARC
La Crosse	147.0900	+	N9ETD	o	N9ETD
Melrose	145.4500	-	W9LLB	o 110.9	W9LLB
Mount Sterling	147.3600	+	W9DMH	oeWX	W9DMH
Osseo	145.3300	-	N9LIE	olx 110.9	N9LIE
Richland Center	146.9100	-	W9PVR	ors 131.8	PVR, Ltd.
Tomah	145.3900	-	N9BOE	oeWXx 131.8	N9BOE
Viroqua	145.1700	-	N9TUU	oe 131.8	N9TUU

WYOMING

CENTRAL

Atlantic City - Limestone Mtn	147.0300	+	KD7BN	o 100.0	KD7BN
Casper	145.1450	-	N7OSW	oaersxz	N7OSW
Casper	145.2350	-	KD7BN	orsL(HERC)	CARC
Casper	147.2800	+	N7NPL	(CA) 88.0	N7NPL
Casper	147.3450	+	K7KMT	oaex	K7KMT
Casper Mountain	146.6400	-	KD7AGA	oL(449.575) 173.8	CDK Net
Casper Mountain	146.9400	-	W7VNJ	oars	CARC
Lander	145.4450	-	KC7CJN	110.9	KC7CJN
Lander	146.7900	-	WB7AHL	oL(448.200)	WB7AHL
Lander	147.0600	+	N7HYF	ol	WYAME
Riverton	145.1150	-	KD7MTE	o 100.0	FCARS
Riverton	145.2800	-	KC7BNC	oaex 100.0	KC7BNC

266 144-148 MHz

WYOMING

<i>Location</i>	<i>Output</i>	<i>Input</i>	<i>Call</i>	<i>Notes</i>	<i>Sponsor</i>
Shoshoni	147.3000	+	KB7PLA	o(CA)	KB7PLA
Shoshoni - Copper Mtn	146.8050	-	KD7BN	ox 100.0 L(HERC)	KD7BN
Wheatland - Laramie Peak	145.4150	-	KD7QDM	oE-SUNx 100.0	NEWARC
EAST CENTRAL					
Douglas	145.2650	-	KD7AGA	otL(449.575)	CDK Net
Douglas	146.9100	-	WB7AEM	l 146.9	GPARA
Douglas	147.1500	+	KK7BA	oe	CCARC
Esterbrook	147.0300	+	KT7V	a 100.0	KT7V
Glenrock	145.2650	-	KB7FGN	o	KB7FGN
Lusk	147.3300	+	KK7LI	oe	W71FW
HERC - STATEWIDE					
Casper Mountain	145.2350	-	KD7BN	olrs	CARC
Casper Mountain	147.4600	147.4600	KD7BN	#ol 100.0	HERC
Cheyenne	146.8200	-	KC7SNO	olx	ShyWy ARC
Douglas	147.5300	147.5300	KD7BN	#ol 100.0	HERC
Dubois	146.8200	-	KD7BN	olx 100.0	HERC
Gillette	147.5800	147.5800	KD7BN	#ol 100.0	HERC
Lander	147.4300	147.4300	KD7BN	#ol 100.0	HERC
Medicine Bow	147.5000	147.5000	KD7BN	#ol 100.0	HERC
Rawlins	147.3900	147.3900	KD7BN	#ol 100.0	HERC
Rock Springs - Aspen Mtn	146.9400	-	KC7LOR	olx 100.0	SWARC
Shell Mountain	146.6700	-		olx 100.0	HERC
Shoshoni - Copper Mtn	146.8050	-	KD7BN	olx 100.0	HERC
NORTH CENTRAL					
Basin	147.1350	+	WB7S	o	WB7S
Powell	147.2550	+	WA7QNS	o	WA7QNS
Shell	146.6100	-	WB7QQA	o	CMARC
Shell	146.6700	-	WA7NZI	o	CMARC
Sheridan	146.7300	-	N7KEO	oa	N7KEO
Sheridan	146.8200	-	W7GUX	o	SRAL
Worland	147.2250	+	KB7PLA	o	KB7PLA
NORTH EAST					
Gillette	147.2700	+	KJ7UG	o	NEWAL
Gillette	147.3600	+	WC7M	oae	CCARC
Newcastle	147.3000	+	NE7WY	orx 162.2	NEWARC
Sundance	146.7900	-	KØHP	ox	KØHP
Wright	146.9850	-	KD7AGA	otL(449.575)	CDK Net
NORTH WEST					
Cody - Cedar Mountain	146.8500	-	KI7W	oels	CMARC
SOUTH CENTRAL					
Baggs	147.0600	+	WB7CBQ	o	CCARS
Rawlins	146.7600	-	N7ZED	oax	CCARS
Rawlins	147.0450	+	WD4MYL	o	HAMS
Rawlins	147.1800	+	KI7QG		CCARS
Rawlins	147.2400	+	WB7TJP	ox	CCARS
Rawlins	147.3900	+	KD7BN	oelx	HERC
Sinclair	146.7000	-	WA7YWA	o	WA7LFT
SOUTH EAST					
Albin	147.1650	+	KC7SNO	o 114.8 L(147.105)	ShyWy ARC
Cheyenne	146.7750	-	KC7SNO	o(CA) TTe LITZ WXz 114.8	ShyWy ARC

<i>Location</i>	<i>Output</i>	<i>Input</i>	<i>Call</i>	<i>Notes</i>	<i>Sponsor</i>
Cheyenne	147.1050	+	KC7SNO	o(CA) 114.8 L(147.165)	ShyWy ARC
Harriman	145.2350	-	N7GT	oTTlx 114.8	KB7SWR
Laramie	145.3250	-	NG7T	o	NG7T
Laramie	145.4450	-	KBØVJJ	o 123.0 L(COLO CONN)	KBØVJJ
Laramie	146.6100	-	N7UW	oz	UARC
Laramie	146.8200	-	KC7SNO	ox 100.0 L(HERC)	ShyWy ARC
Laramie	147.0150	+	N7MMC	(CA)ex 114.8	N7MMC
Torrington	146.7300	-	WA7ALI	o	HPARC
Torrington	146.8050	-	N7CFR	o	N7CFR
Wheatland	146.8800	-	WA7SNU	L(446.975)	GPARA
SOUTH WEST					
Cokeville	147.3000	+	N7BRQ	o	N7BRQ
Evanston	145.3300	-	WA7MEK	o	UCRACES
Evanston	146.8600	-	K7JL	l 100.0	K7JL
Evanston - Medicine Butte	147.0200	+	K7OGM	ol	
Kemmerer	147.0900	+	W7PIF	oarx	LCRACES
Kemmerer	147.3900	+	W7PIF	o	W7PIF
Rock Springs - Aspen Mtn	146.6100	-	N7ERH	oarxz 100.0	SWRACES
Rock Springs - Aspen Mtn	146.6700	-	N7ABC	#oTTelx 100.0	N7ABC
Rock Springs - Aspen Mtn	146.9400	-	KC7LOR	ox 100.0	SWARC
WEST CENTRAL					
Afton - The Narrows	146.9700	-	KD7LVE	ers 100.0	SVARC
Big Piney - Hogsback Mtn	146.8800	-	KC7BJY	or	SCARC
Dubois	146.8200	-	KD7BN	oex 100.0 L(HERC)	KD7BN
Dubois	147.3150	+	KG7ST	oelx	KG7ST
Jackson	146.9100	-	W7RAC	oer 123	TRAC
Jackson - Rendezvous Mtn	146.7300	-	K7JAC	ox	K7JAC
Kc7bjy	145.1450	-	KC7BJY	o(CA)	KC7BJY
Pinedale - Mt Airy	146.7750	-	W7YP	oaerx L(448.100) 100.0	SCARC
Smoot - Salt River Pass	145.2500	-	W7UY	oers	SVARC
ALBERTA					
BANFF					
Banff	146.6700	-	VE6MPR	o	WRN
Canmore	147.3600	+	VE6RMT	oel	CARA
Lake Louise	146.8800	-	VE6BNP	ol	WRN
Lake Louise	147.3300	+	VE6HWY	oE-SUNsx	CARA
CALGARY					
Airdrie	145.3100	-	VE6AA	os	ARES
Calgary	145.2900	-	VA6CTV	olx	VA6DD
Calgary	146.6100	-	VE6OIL	oe	SARA
Calgary	146.6400	-	VE6NQ	ep	CARA
Calgary	146.7300	-	VE6MX	oa	VE6MX
Calgary	146.7600	-	VE6NOV	oa	CARA

ALBERTA

<i>Location</i>	<i>Output</i>	<i>Input</i>	<i>Call</i>	<i>Notes</i>	<i>Sponsor</i>
Calgary	146.8500	-	VE6RYC	oael	CARA
Calgary	146.9400	-	VE6RPT	ol	VE6CKV
Calgary	147.0600	-	VE6AUY	oe	CARA
Calgary	147.0750	+	VE6GAD	ol	VE6GAD
Calgary	147.0900	+	VE6SPR	o	VE6NZ
Calgary	147.1350	+	VE6TPA	oa	CCC
Calgary	147.1800	+	VE6REC	o	CARA
Calgary	147.2100	+	VE6RPC	o	CARA
Calgary	147.2400	+	VE6QCW	oes	VE6NLF
Calgary	147.2700	+	VE6RY	o	CARA
Calgary	147.3900	+	VE6WRT	oael	VE6CPT
CENTRAL					
Clive	145.4300	-	VE6GAS	o	VE6ONE
CENTRAL EAST					
Alix/Bashaw	147.2100	+	VE6PAT	oael	VE6ZH
Stettler	146.7000	-	VE6STR	oa	
Three Hills	147.3150	-	VE6TRO	o	VE6CKV
Youngston	145.4700	-	VE6YSR	o	VE6NBR
CENTRAL NORTH					
Camrose	146.7600	-	VE6WW	o	RCARC
Pigeon Lake	146.8800	-	VE6SS	oex	
Wetaskiwin	145.3700	-	VE6WCR	o	VE6KP
CENTRAL SOUTH					
Carbon	146.7150	-	VE6RCB	oe	CARA
Kathryn	145.3900	-	VE6OTR	ol	WRN
Olds	145.4900	-	VE6OLS	oal	VE6KN
Wimborne	146.9700	-	VE6BT	oelx	THARC
CENTRAL WEST					
Limestone Mountain	145.2700	-	VE6MTR	ol	VE6CMM
Nordegg	145.2100	-	VE6PZ	ol	CARL
Rocky Mtn House	146.9100	-	VE6VHF	oaelx	CARL
Sundre	147.0750	+	VE6GAB	oeE-SUNlx 100.0	VE6GAB
DRUMHELLER					
Hanna	146.8200	-	VE6HB	ol	THARC
EDMONTON					
Beaumont	147.1800	+	VE6BUZ	oa	LEMIRE
Devon	146.6850	-	VE6LOS	o	VE6FQ
Edmonton	145.4100	-	VE6NHB	ol	SARA
Edmonton	146.6400	-	VE6QCR	o	QCARC
Edmonton	146.8500	-	VE6ETR	oae	VE6BJP
Edmonton	146.9400	-	VE6MR	o	VE6MR
Edmonton	147.0600	-	VE6HM	oa	NARC
Edmonton	147.1200	+	VE6RES	oaeWX	RAES
Edmonton	147.2400	+	VE6JN	ol	NARC
Edmonton	147.2850	+	VE6OSM	o	VE6JDD
Ft Saskatchewan	147.2700	+	VE6CWW	o	
Ft Saskatchewan	147.2700	+	VE6FSR	o	VE6TCK
Ft Saskatchewan	147.3600	+	VE6GNS		VE6TCK
North Morinville	146.9400	-	VE6LAW	o	VE6ZA
Sherwood Park	145.2900	-	VE6SRV	o	
FT MCMURRAY					
Ft McMurray	146.9400	-	VE6TAC		
Ft McMurray	147.0000	+	VE6TRC	oae	TARC
GRANDE PRAIRIE					
Grande Prairie	146.3600	+	VE6LGL	oa	PCARC

<i>Location</i>	<i>Output</i>	<i>Input</i>	<i>Call</i>	<i>Notes</i>	<i>Sponsor</i>
Grande Prairie	146.8500	-	VE6BL	o	PCARC
Grande Prairie	147.0600	-	VE6OL	ox	PCARC
Grande Prairie	147.1500	+	VE6XN	o	PCARC
Rycroft	146.9700	-	VE6MAR	o	VE6BHH
Valleyview	147.2400	+	VE6YK	o	
KANANASKIS					
Fortress Mountain	147.1200	+	VE6AQA	o	CARA
LETHBRIDGE					
Lethbridge	146.8800	-	VE6CAM	oe	VE6CAM
Lethbridge	147.1500	+	VE6UP	oa	CCRG
Raymond	145.3700	-	VE6EEK	o	VE6FIE
MEDICINE HAT					
Brooks	147.1200	+	VE6EID	oel	BARC
Brooks	147.2700	+	VE6NEW	oa	BARC
Medicine Hat	145.4100	-	VE6CDR	ol	VE6GLF
Medicine Hat	146.7000	-	VE6HHO	o	MHARC
Medicine Hat	147.0600	-	VE6HAT	oalx	MHARC
Medicine Hat	147.1800	+	VE6MHT	o	MHARC
NORTH					
Athabaska	146.7300	-	VE6BOX	oe	VE6BOY
NORTH EAST					
Andrew	146.7000	-	VE6JET	oa	VE6BIK
Ashmont	147.1800	+	VE6TTL	EXP	VE6ARJ
Cold Lake	147.0900	+	VE6ADI	oae	CLARC
Elk Island	146.6100	-	VE6REI	o	VE6BEX
Glendon	145.4500	-	VE6HOG		VE6XLR
La Corey	147.3750	+	VE6MBJ	o	CLARC
Lloydminster	145.2900	-	VE6YLL	ol	
May Lakes	147.1500	+	VE6TBC	ol	VE6RMB
Poe	145.4900	-	VE6POE	o	VE6TCK
Slave Lake	147.0300	+	VE6SLR	o	VE6AMY
St Paul	146.6700	-	VE6SB	oa	VE6SB
Willingdon	146.7900	-	VE6RJK	oelx	VE6BIK
NORTH WEST					
Grande Cache	147.3900	+	VE6YGR	ol	
Whitcourt	146.8200	-	VE6PP	ox	QCARC
PEACE RIVER					
Fairview	147.3750	+	VE6AZZ	o	VE6NN
Peace River	146.7900	-	VE6PRC	o	PRARC
Peace River	146.8200	-	VE6PRR	oa	
Peace River	146.9400	-	VE6AAF	oa	
RED DEER					
Red Deer	147.1500	+	VE6QE	oaelx	CARL
Red Deer/Penhold	145.3300	-	VE6REP	olx	SARA
SOUTH					
Claresholm	146.7900	-	VE6ROT	oe	PHARTS
High River	145.1900	-	VE6HWC	o	FARS
High River	147.0000	+	VE6CQM	oae	VE6BGL
Milk River	146.7600	-	VE6BRC	oal	VE6BRX
Nanton	145.1700	-	VE6HRB	oelsx	FARS
Warner	146.6700	-	VE6BBR	o	VE6BD
SOUTH WEST					
Black Diamond	145.3700	-	VE6HRD	olsx	FARS
Burmis /Crowsnest Pass	145.3900	-	VE6HRP	olsx	FARS
Chain Lakes	147.0300	+	VE6WRO	ol A(*ON/#OFF)	WRN

270 144-148 MHz
ALBERTA-BRITISH COLUMBIA

<i>Location</i>	<i>Output</i>	<i>Input</i>	<i>Call</i>	<i>Notes</i>	<i>Sponsor</i>
Claresholm	145.2100	-	VE6AAH	o	VE6ARS
Coleman	145.4900	-	VE6CNP	o	FARS
Millarville	145.1900	-	VE6HRC	ol	FARS
Pincher Creek	145.4500	-	VE6PAS	o	VE6COM
Turner Valley	147.3000	+	VE6CBI	c	VE6CBI
YELLOWHEAD					
Hinton	146.7600	-	VE6YAR	oaex	VE6YAC
Jasper	146.9400	-	VE6YPR	o	YARC
Jasper	147.4800	-	VE6KMC	o	

BRITISH COLUMBIA

FRASER VALLEY

Abbotsford	147.1000	+	VE7RST	88.5	VE7AIO
Abbotsford	147.2800	+	VE7RST	110.9	FVARESS
Abbotsford	145.0300	+	VE7PKV	o	FVARESS
Abbotsford	146.6000	-	VE7RVA	o 110.9	FVARESS
Chilliwack	145.1100	-	VA7RSH	o	Cheam Rptr
Chilliwack	146.9600	-	VA7CRC	o	Chilliwack
Chilliwack	147.0000	-	VE7TSG		VE7DBU
Chilliwack	147.2200	+	VE7VCR	o	VE7CIO
Haney	144.9300	+	VE7HNY		TPARC
Hope	147.0800	+	VE7RVB	o 110.9	FVARESS
Langley	147.3800	+	VE7RLY	ol 100	VE7HM
Maple Ridge	146.8000	-	VE7RMR	o	Maple Ridg

GREATER VANCOUVER

Burnaby	145.1700	-	VE7TEL	o	TPARC
Burnaby	145.3500	-	VE7RBY	o	BARC
Burnaby	147.0600	+	VE7FVR	o	IPARN
Coquitlam	145.3100	-	VE7MFS	o	Coquitlam
Coquitlam	146.7800	-	VE7KHZ	o	VE7KHZ
Delta	147.3400	+	VE7SUN	l 136	VE7DID
New Westminster	145.3900	-	VE7NWR	ol 100	NWARC
Pemberton	146.9800	-	VE7PVR	o	Squamish A
Port Coquitlam	145.4900	-	VE7RPC	e 94.8	Port. Coq.
Richmond	147.1400	+	VE7RMD	o	Richmond A
Squamish	147.0000	+	VE7SQR	c	Squamish A
Surrey	147.3600	+	VE7RSL	o	VE7FZX
Vancouver	145.0700	+	VE7LAN		BCFMCA
Vancouver	145.0700	+	VE7KIT		VAPO
Vancouver	145.0900	+	VE7TEL	l	TPARC
Vancouver	145.1500	-	VE7ROX		J.B.Havema
Vancouver	145.2100	-	VE7BBL	o	VE7BBL
Vancouver	145.2700	-	VE7RHS	o	UBC ARC
Vancouver	145.2900	-	VA7IP	100	VE7LTD
Vancouver	145.4500	-	VE7TOK	c	VE7MBG
Vancouver	146.7200	-	VE7RBI		CBC ARC
Vancouver	146.7200	-	VE7RBC		CBC ARC
Vancouver	146.9400	-	VE7RPT	o	BCFMCA
Vancouver	147.0000	+	VE7BC		VE7BC
Vancouver	147.0200	+	VE7RAG	o	BCFMCA
Vancouver	147.0400	+	VE7RCH	o	Cheam Repe
Vancouver	147.1200	+	VE7VAN	l 156.7	John Thoma
Vancouver	147.2600	+	VE7RNS		VE7CHU
Vancouver	147.2600	+	VE7RHB		VE7CHU
Vancouver	147.3000	+	VE7RDX		BCDX Club
Whistler	145.3100	-	VE7BMT	o	VE7EBQ

<i>Location</i>	<i>Output</i>	<i>Input</i>	<i>Call</i>	<i>Notes</i>	<i>Sponsor</i>
White Rock	146.9000	—	VE7RWR	o	WRARC
NORTH COAST					
Hazelton	146.9400	—	VE7RHD	o	BVARC
Kitimat	146.8200	—	VE7SNO	o	Kitimat AR
Kitimat	147.0600	—	VE7RAF	o	VE7ACF
Prince Rupert	146.8800	—	VE7RPR	o	PRARC
Prince Rupert	146.9400	—	VE7RKI	o	VE7EDZ
Prince Rupert	147.2800	+	VE7RMM	o	Prince Rup
Queen Charlotte	146.6800	—	VE7RQI	o	QCI ARC
Terrace	146.0000	+	VE7RTK	o	Terrace AR
Terrace	146.8500	—	VE7RTK	o	Terrace AR
Terrace	146.9400	—	VE7RDD	o	Doug Davie
NORTH INTERIOR					
Burns Lake	146.9400	—	VE7LRB	141.3	LDARC/VE7L
Fishpot - Nazko	147.1500	+	VE7MBM		QRES
Fort Nelson	146.9400	—	VE7VFN	ol	FNARC
Fort St James	147.2400	+	VE7RFF	100	VE7XJC
Fort St James	147.3300	+	VE7DPG	l	VA7RC
Fort St John	147.2100	+	VE7RUC		VA7XX
Fraser Lake	146.8400	—	VE7RES	100	PGARC
Houston	147.0600	+	VE7RHN	ol	BV ARC
Loos	147.0600	+	VE7PAB	oa	PGARC
Mackenzie	146.8200	—	VE7MKR	l	VE7MKR
Mackenzie	147.3300	—	VE7ZBK	ce	Mackenzie
McBride	146.7600	—	VE7RMB	o	PGARC
Pine Pass	146.6400	—	VE7RES		PGARC
Prince George	145.4300	—	VE7RES	el 100	Prince Geo
Prince George	146.3400	147.5400	VE7RPM	o	PGARC
Prince George	146.7000	—	VE7FFF	o	Prince Geo
Prince George	146.8500	—	VE7BUL		VE7BUL
Prince George	146.9100	—	VE7RWT	ol	Prince Geo
Prince George	146.9400	+	VE7RPM		PGARC
Prince George	146.9400	—	VE7RPM	ol	Prince Geo
Prince George	147.0000	+	VE7RUN	cl	VE7EAA
Prince George	147.3000	+	VE7RES	o	PGARC
Quesnel	146.7600	—	VE7DTM	o	VE7DTM
Quesnel	146.9700	—	VE7RQM	o	QARC
Quesnel	147.0600	—	VE7RQL	o	Quesnel AR
Smithers	146.8800	—	VE7RBH	100	BV ARC
Tumbler Ridge	147.2700	+	VE7RTR	o	VA7XX
Valemont	147.0000	+	VE7RES	o	PGARC
Vanderhoof	146.8000	—	VE7RSM	o	Nechako CI
Vanderhoof	146.8800	—	VE7RON	o	VE7UP
Verdun	146.7600	—	VE7LRB		LDARC
Wells/Barkerville	147.3800	+	VE7RLS	114.8	QARC
Williams Lake	146.6200	—	VE7RTI		QARC/VE7EQ
Williams Lake	146.8800	—	VE7WLR		WLARC/VE7B
Williams Lake	147.1200	+	VE7RWL		W'S LK ARC
PEACE RIVER					
Chetwynd	146.9100	—	VE7ATY		VA7XX
Dawson Creek	146.7600	—	VE7RMS	o	VA7CC
Dawson Creek	146.9400	—	VE7RDC	o	VE7DSD
Fort St John	146.6400	—	VE7RSJ		VA7XX
Pouce Coupe	146.2500	+	VE7AGJ		VE7AGJ
SOUTH CENTRAL					
100 Mile House	146.7400	—	VE7SCQ	a	VE7GTH

**272 144-148 MHz
BRITISH COLUMBIA**

<i>Location</i>	<i>Output</i>	<i>Input</i>	<i>Call</i>	<i>Notes</i>	<i>Sponsor</i>
Apex Mtn	146.9200	-	VE7OKN	ol	OCARC
Barriere	147.2400	+	VE7RTN		IPARN
Barriere	147.3000	+	VE7RTN	e	VE7PW
Barriere	147.3600	+	VE7LMR	o	Kevin Lars
Barriere	147.3800	+	VA7RTN	o	VE7MOB
Blackpool	146.9000	-	VE7RBP	oz 100	Wells Gray
Clearwater	146.9200	-	VE7RWG	o	Wells Gray
Clinton	146.6800	-	VE7RKL	o	IPARN
Clinton	147.3600	+	VE7LMR	o	VE7PW
Coquihalla	146.9800	-	VE7TYN	o	Kamloops A
Coquihalla	147.1000	+	VE7LGN	o	VE7FFK
Granite Peak	146.7600	-	VE7RNH	a	Shuswap AR
Kamloops	145.0500	145.0500	VE7RXD		VE7EJE
Kamloops	146.8000	-	VE7TRU	100	VE7PW
Kamloops	146.9400	-	VE7DUF	o	Kamloops A
Kamloops	146.9600	-	VE7RKA	e	Kamloops A
Kamloops	147.1800	+	VE7KEG	oe	VE7EFL
Kamloops	147.2400	+	VE7KIG	o	VE7LGF
Kamloops	147.3200	+	VE7RLO	el	Kamloops A
Kelowna	146.6200	-	VE7ROK	o	OCARC
Kelowna	146.7800	-	VE7SFX	o	VE7EQN
Kelowna	146.8200	-	VE7ROC		OCARC
Kelowna	147.2400	+	VE7RIM	o	VE7KHQ/IPA
Kelowna	147.3000	+	VA7SPY	o	VE7EWS
Lillooett	147.3800	+	VE7TJS	o	Tyler Schw
Lytton	147.0600	+	VE7HGR	o	IPARN
Manning Park	147.0600	+	VE7MPR	o	IPARN
Merritt	146.6600	-	VE7IRN	o	IPARN
Monashee Pass	146.7400	-	VE7SMT	o 123	NORAC
Mt Avola	145.3500	-	VE7RBP	o	Wells Gray
Okanagan/Shuswap	147.0600	+	VE7RNR	o	NORAC
Oliver	147.1600	+	VE7RBD	100	Oliver ARC
Oliver	147.3800	+	VE7ROR	o	OARC
Osoyoos	146.6600	-	VE7KVR		IPARN
Osoyoos	147.3400	+	VE7EHF	o	VA7WCN
Penticton	145.3500	-	VE7REE		OREO
Penticton	146.6400	-	VE7RCP	celp	Penticton
Penticton	147.1200	+	VE7RPC	o	Penticton
Robson Valley	146.7600	-	VE7RMB		McBride AR
Salmon Arm	146.1600	+	VE7CAL	a	Shuswap AR
Salmon Arm	147.0200	-	VE7RSA		SASARC
Shuswap	147.0800	+	VE7LIM	o	VE7DTN
Silver Star	146.9000	-	VE7RHW	o 123	VE7HW/VE7O
Sorrento	146.6400	-	VE7RXX		VE7EHL
Tappen	146.6400	-	VE7RAM		VE7LOG
Thompson/Shuswap	147.0000	-	VE7RLD	a	Kamloops A
Valemont	146.6000	-	VE7YCR	o	Wells Gray
Vernon	146.8000	-	VE7EGO	o	NORAC
Vernon	146.8800	-	VE7RSS		NORAC
Vernon	147.0400	+	VE7RIP	a	NORAC
Vernon	147.2200	+	VA7VMR	o	VE7OHM
SOUTH EAST					
Cranbrook	146.9400	-	VE7CAP		EKARC
Creston	146.8000	-	VE7RCA	o	CVARC
Fairmont Hot Springs	146.8500	-	VE7RIN		EKARC
Grand Forks	147.2800	+	VE7RGF	o	Grand Fork

<i>Location</i>	<i>Output</i>	<i>Input</i>	<i>Call</i>	<i>Notes</i>	<i>Sponsor</i>
Isabella	146.7000	–	VE7KNP		VE6FH
Kimberley	145.1900	28.6000	VE7REK		EKARC
Kimberley	146.9400	–	VE7CAP	o	Ken MacDon
Kootenay Lake	147.0600	–	VE7BTU		WKARC
Nakusp	146.9400	–	VE7RDM	e	VE7EDA
Nelson	146.6400	–	VE7RCT		WKARC
Revelstoke	146.7200	–	VE7RBG		OCARC
Rossland	147.1400	+	VE7OGM	o	Ben Peach
Sparwood	147.3000	+	VE7RSQ	100	Karl Ehrle
Trail	146.8400	–	VE7CAQ		BVARC
VANC ISLAND CENTRAL					
Alberni Valley	145.2900	–	VE7RTE	141.3	VE7TFM
Chemainus	146.6800	–	VE7RNA		Cowichan V
Nanaimo	145.4300	–	VE7DJA	o	NARA
Nanaimo	146.6400	–	VE7ISC		NARA
Nanaimo	146.9800	–	VE7RME	o	Malaspina
Nanaimo	147.1800	+	VE7RBB	o	VA7TH
Parksville	145.3700	–	VE7RPQ	oa	Mid Island
Parksville	147.0800	+	VE7PQU	ol 141.3	ORCA
Parksville	147.2800	+	VE7PQA	oael 141.3	ORCA
Parksville	147.3400	+	VE7MIR		MIRA
Port Alberni	147.1500	+	VE7RPA	o	Arrowsmith
Port Alberni	147.2400	+	VE7KU	oel 141.3	Arrowsmith
Sunshine Coast	147.2200	+	VE7RXZ	107.2	SCARC
Tofino	147.0000	146.4600	VE7RWC	el	Arrowsmith
VANC ISLAND NORTH					
Campbell River	145.0700	+	VE7NVI		VE7JZ
Campbell River	146.7600	–	VE7XJR	o	VE7BMR
Campbell River	146.8200	–	VE7RVR		VE7DAY
Campbell River	146.9600	–	VE7CRC		VE7BMR
Comox Valley	146.7800	–	VE7RCV	e 141.3	Comox Vall
Comox Valley	146.9100	–	VE7RCV	141.3	Comox Vall
Port McNeil	146.9400	–	VE7RNI	o	North Isla
Sayward	146.7000	–	VE7RNC	o	North Isla
Woss Lake	146.8800	–	VE7RWW	o	NIARS
VANC ISLAND SOUTH					
Duncan	145.4700	–	VE7RVC	oa	Cowichan V
Malahat	146.9800	–	VE7XMR	o	CERT-BC
Saanich	145.2900	–	VE7SER	e 167.9	Saanich EP
Saanichton	145.1300	–	VE7RGT	o	VE7GCT
Saltspring Is	146.6600	–	VE7RMT	100	WARA
Saltspring Is	147.3200	+	VE7RSI	o	Friends of
Sooke	146.9800	–	VE7RWS	o	VE7ED
Sooke	147.2200	+	VE7RSK		Paul Johns
Victoria	145.0500	+	VE7TPV		TPARC
Victoria	145.2900	–	VE7VAP	100	WARA
Victoria	145.4100	–	VE7RSR	o	Victoria N
Victoria	145.4300	–	VE7RCN	oa	Base ARC
Victoria	145.6900	145.6900	VE7MEP		Mun. of Me
Victoria	146.8400	–	VE7VIC		WARA
Victoria	147.1200	+	VE7RBA	l 100	VE7IA
Victoria	147.2400	+	VE7RFR	el	VE7DAT
MANITOBA					
INTERLAKE					
Ashern	146.7000	–	VE4SHR	o	VE4KE

**274 144-148 MHz
MANITOBA-NEW BRUNSWICK**

<i>Location</i>	<i>Output</i>	<i>Input</i>	<i>Call</i>	<i>Notes</i>	<i>Sponsor</i>
East Selkirk	146.7300	-	VE4SLK	o	SelkirkARC
Gimli	146.8500	-	VE4GIM	oaet	MANRS
Lundar	146.9700	-	VE4LDR	ol	VE4GM
Teulon	145.4100	-	VE4TEU	o	ILARC
Woodlands	145.4300	-	VE4SIX	ol	
NORTH					
Thompson	146.9400	-	VE4TPN	#	THOMPSON A
NORTHWEST					
Dauphin	146.6400	-	VE4DPN	oa	DARC
Dauphin	147.0300	-	VE4BMR	ox	MANRS
Flin Flon	146.9400	-	VE4FFR	ox	FliiFlonRC
Swan River	146.9400	-	VE4SRR	ol	SWANRARC
The Pas	145.3500	-	VE4PAS	o	
SOUTH CENTRAL					
Austin	146.9100	-	VE4MTR	o	VE4RE
Basswood	145.1500	-	VE4BAS	o 127.3	VE4TOM
Bruxelles	146.8800	-	VE4HS	olx	SWARC
Elie	147.2400	+	VE4RAG	o 127.3	VE4TOM
Morris	145.2700	-	VE4CDN	oae	MANRS
Neepawa	147.2100	+	VE4NEP	oae	MANRS
Portage	147.1650	+	VE4PTG	o	VE4KE
Winkler	145.1900	+	VE4VRG	o	WinklerARC
SOUTHEAST					
Falcon Lake	146.6400	-	VE4FAL	ol	VE4AS
Hadashville	147.3600	+	VE4EMB	oers	MANRS
Lac Du Bonnet	145.3700	-	VE4PIN	ox	PARC
SOUTHWEST					
Brandon	146.7300	-	VE4TED	oa	BrandonRC
Brandon	146.9400	-	VE4BDN	ox	BrandonRC
Killarney	146.8500	-	VE4KIL	ox	VE4RO
WEST CENTRAL					
Foxwarren	147.0600	+	VE4PCL	ol	PCLRS
Russell	147.2400	+	VE4BVR	ol	RARC
WINNIPEG					
Bird's Hill	146.8200	-	VE4INT	o	
Milner Ridge	145.2100	-	VE4MIL	oae	
Starbuck	146.6100	-	VE4MAN	olrs	MANRS
Winnipeg	145.2300	-	VE4ARC	o 127.3	
Winnipeg	145.3500	-	VE4WNR	oa	VE4VE
Winnipeg	146.7600	-	VE4CNR	o	PMCStaff
Winnipeg	147.1200	+	VE4AGA	ol	VE4AGA
Winnipeg	147.2700	+	VE4UMR	o	UMARS
Winnipeg	147.3000	+	VE4EDU	ol	MANRS
Winnipeg	147.3300	+	VE4RRC	o	RedRvrCC
Winnipeg	147.3900	+	VE4WPG	olrsx	MANRS
Winnipeg	147.7800	-	VE4WDX	c	WnpgDXClb
NEW BRUNSWICK					
ACADIEVILLE					
Acadieville	145.4300	-	VE9ACD	oel	IRG
BATHURST					
Allardville	147.3150	+	VE1BRD	oel	IRG
Bathurst	147.2400	+	VE9BAT	o	
BELLE DUNE					
Elmtree	145.4100	-	VE9ELM	oel	IRG

<i>Location</i>	<i>Output</i>	<i>Input</i>	<i>Call</i>	<i>Notes</i>	<i>Sponsor</i>
CAMPBELLTON					
7 Mile Ridge	146.6550	–	VE9CTN	o	VE2FXM
7 Mile Ridge	147.3900	+	VE9VDR	oel	IRG
Campbellton	146.9550	–	VE9SMR	o	VE2FXM
DALHOUSIE					
Dalhousie	145.3900	–	VE9LED	o	
Dalhousie	145.4900	–	VE9DNB	o	VE9YN
Dalhousie	146.9700	–	VE9MDM	o	
DOAKTOWN					
Doaktown	146.9100	–	VE1XI	oel	IRG
EDMUNDSTON					
Edmundston	147.3000	+	VE9TMR	o	CRAM
Riceville	145.1300	–	VE9RCV	oel	IRG
FREDERICTON					
Burton	147.3600	+	VE9DGP	#	VE9AI
Crabbe Mtn	146.7600	–	VE1PD	oel	IRG
Fredericton	147.1200	+	VE1BM	oael	IRG
Fredericton	147.1650	+	VE9FTN	o	VE1KO
Fredericton	147.3000	+	VE9FNB	oL(IRLP)	FARC
New Maryland	145.3100	–	VE9SKR	o	
FUNDY					
Fundy Park	145.1700	–	VE9TCF	ol	
GRAND MANAN IS					
Grand Manan Is	146.9550	–	VE9GMI	ol	VE9MB
MINTO					
Minto	145.1900	–	VE9GLA	o	
MONCTON					
Moncton	146.8800	–	VE1RPT	o	VE1NU
Moncton	147.0900	+	VE1MTN	oel	IRG
Moncton	147.3450	+	VE9TCR	ol	TCARC
NEWCASTLE					
Miramichi	147.1500	+	VE9MIR	oel	IRG
Newcastle	146.7300	–	VE1NCW	o	VE1DAB
PERTH					
Kintore Mtn	147.0600	–	VE9KMT	oel	IRG
SACKVILLE					
Fairfield	145.2300	–	VE9SKV	oel	IRG
SAINT JOHN					
Saint John	145.1100	–	VE9SNB	o	
Saint John	145.1300	–	VE1AGZ	o	
Saint John	147.2700	+	VE1EE	oel(IRLP)	VE9NPS
Saint John	147.3900	+	VE9PSA	o	
St Martins	145.3300	–	VE9STM	oel	IRG
SHEDIAC					
Shediac	147.2250	+	VE9SBR	o	SBRG
Shediac	147.3750	+	VE9DRB	o	
ST QUENTIN					
St Quentin	145.2300	–	VE9SQN	oel	IRG
St Quentin	145.4500	–	VE9MIK	o	CRAM
ST STEPHEN					
Pleasant Ridge	146.8500	–	VE1IE	o	VE1AU
St Stephen	146.7000	–	VE1BI	oel	IRG
STANLEY					
Stanley	147.0300	+	VE9NRV	oe	IRG
SUSSEX					
Sussex	146.6100	–	VE9SMT	ol	IRG

**276 144-148 MHz
NEW BRUNSWICK-NOVA SCOTIA**

<i>Location</i>	<i>Output</i>	<i>Input</i>	<i>Call</i>	<i>Notes</i>	<i>Sponsor</i>
TRACADIE					
Pokemouche	147.0300	+	VE1AZU	o	VE1BKU
St Isidore	146.7000	-	VE9SID	oel	IRG
Tracadie	145.4700	-	VE9CR	o	
WOODSTOCK					
Canterbury	145.3700	-	VE9IRG	oe	IRG
Woodstock	146.9700	-	VE9CCR	oa	CCARC
Woodstock	147.1800	+	VE9TOW	o	CARC
NORTHWEST TERRITORIES					
FT PROVIDENCE					
Ft Providence	145.1900	-	VE8RPO	ol	YARS
FT SMITH					
Fort Smith	145.1700	-	VE8RDP	o	YARS
HAY RIVER					
Hay River	145.2100	-	VE8HR	oal	VE8CM
RAE-EDZO					
Rae-Edzo	145.1500	-	VE8RAE	ol	YARS
YELLOWKNIFE					
Yellowknife	145.3700	-	VE8ROM	oael	VE8OM
Yellowknife	145.4100	-	VE8PTL	oaE-SUNl	VE8DVH
Yellowknife	145.4300	-	VE8VH	oael	VE8DVH
Yellowknife	145.4500	-	VE8RAG	oael	VE8MP
Yellowknife	146.9400	-	VE8YK	oael	YARS
Yellowknife	147.0000	-	VE8NWT	oel	VE8DP
Yellowknife	147.1800	+	VE8RPT	oel	VE8DP
NOVA SCOTIA					
AMHERST					
Amherst	147.2850	+	VE1WRC	oL(IRLP)	WCARC
ANTIGONISH					
Antigonish	146.8200	-	VE1RTI	oe	AARC
BARRINGTON					
Barrington	146.8800	-	VE1JNR	o	VE1MM
Oak Park	147.2550	+	VE1OPK	ol	SCARC
BRIDGETOWN					
Bridgetown	147.0600	-	VE1BO	oe	NSARA
BRIDGEWATER					
Bridgewater	147.1200	+	VE1KIN	oL(IRLP)	LCARC
Hebbsville	147.0900	+	VE1VL	oal	LCARC
CHESTER					
Bezanson	147.3300	+	VE1LUN	oel	LCARC
DARTMOUTH					
Bedford	146.8500	-	VE1NZ	l 82.5	VE1AGU
Dartmouth	147.1500	+	VE1DAR	oae	DARC
DIGBY					
Digby	147.0150	+	VE1AAR	oe	FARC
GREENFIELD					
Greenfield	147.3600	+	VE1BBY	o	QCARC
GREENWOOD					
Greenwood	145.2100	-	VE1AAQ	ol	VE1ll
Greenwood	147.2400	+	VE1WN	oL(IRLP)	GARC
GUYSBOROUGH					
Lundy	146.7000	-	VE1GYS	oe	AARC
HALIFAX					
BeaverBank	147.0450	+	VE1MTT	oe	TPARC

<i>Location</i>	<i>Output</i>	<i>Input</i>	<i>Call</i>	<i>Notes</i>	<i>Sponsor</i>
Halifax	146.9400	–	VE1HNS	oeL(IRLP)	HARC
Halifax	147.2700	+	VE1PSR	oel	HARC
Hammonds Plains	146.6850	–	VE1PKT	oel	VE1YZ
HFX Airport	146.9700	–	VE1CDN	oel	VE1YZ
HALIFAX-ALL NS					
Halifax	145.2500	–	VE1HRM	oep	VE1AJP
Halifax Portable	145.4100	–	VE1HRM	oep	VE1AJP
INVERNESS					
Kiltarhty Mtn	146.7300	–	VE1KIL	oel	
KENTVILLE					
Glenmount	147.1800	+	VE1AEH	oael	KCARC
LIVERPOOL					
Liverpool	147.0600	+	VE1QW	o	QCARC
Liverpool	147.3000	+	VE1VO	oael	QCARC
Liverpool	147.3900	+	VE1AVA	o	QCARC
MUSQUODOBOIT H					
Musquodoboit H	147.0300	+	VE1MHR	oel	ESARC
NEW GLASGOW					
Pictou	146.7600	–	VE1HR	oel	PCARC
PARRSBORO					
Parrsboro	145.4700	–	VE1PAR	oeE-SUNI	VE1BXX
SHEET HARBOUR					
Sheet Harbour	145.4500	–	VE1ESR	oel	ESARC
SHELBURNE					
Shelburne	146.6100	–	VE1SCR	oael	SCARC
SHERBROOKE					
Sherbrooke	145.3900	–	VE1SAB	oel	ESARC
SPRINGFIELD					
Springfield	146.8350	–	VE1LCA	oel	LCARC
SPRINGHILL					
Springhill	147.0000	–	VE1SPR	oel	VE1ZX
Sugarloaf	145.3500	–	VE1BHS	oel	VE1ZX
SYDNEY					
Cape Smokey	147.2400	+	VE1CBI	oael	
Glace Bay	147.3900	+	VE1QSL	o	VE1APE
Rear Boisdale	146.8800	–	VE1HAM	oel	
Sydney	146.6100	–	VE1CR	oel	SARC
Sydney	146.9400	–	VE1HK	oa	SARC
Sydney	146.9700	–	VE1QRZ	o	VE1APE
TRURO					
Nuttby Mtn	146.7900	–	VE1XK	oel	TARC
Nuttby Mtn	147.2100	+	VE1TRO	oe	TARC
Truro	145.2100	–	VE1AAQ	ol	VE1II
WINDSOR					
Gore	146.6400	–	VE1OM	o	TPARC
Windsor	146.9100	–	VE1HCA	o	HCARC
YARMOUTH					
Yarmouth	146.7300	–	VE1YAR	oaL(IRLP)	YARC
ONTARIO					
CENTRAL					
Ahmic Arbour	147.3600	+	VA3AMH	oe	
Barrie	147.0000	+	VE3RAG	oe 156.7	BARC
Barrie	147.1500	+	VE3KES	oaS 127.3	VE3OKS
Berkeley	145.2900	–	VA3CAX	oesx 156.7	RWARC
Bracebridge	146.8650	–	VE3MRT	o	

**278 144-148 MHz
ONTARIO**

<i>Location</i>	<i>Output</i>	<i>Input</i>	<i>Call</i>	<i>Notes</i>	<i>Sponsor</i>
Britt	147.0300	+	VE3RSR	oe	
Collingwood	146.7900	-	VE3BMR	oex 156.7	BMARC
Dwight	145.2700	-	VE3MUS	oeL(IRLP) 156.7	MFC
Dwight	146.7750	-	VE3MUS	oesL(IRLP) 156.7	MFMC
Dwight	146.8200	-	VE3MUS	o	
Edgar	145.1900	-	VE3TTB	oaLWX	
Edgar	146.8500	-	VE3LSR	oez	
Edgar	147.3150	+	VE3LSR	oez	
Keswick	147.2250	+	VE3YRC	o	YRARC
Lions Head	146.7150	-	VE3CAX	o 156.7	RWARC
Midland	146.9100	-	VE3UGB	ol	
Orillia	147.2100	+	VE3ORR	o 156.7	OARC
Parry Sound	145.4900	-	VE3RPL	aWX L(IRLP)	PARRA
Penetang	147.1800	+	VE3MGB	o	
Sarnia	146.9550	-	VE3WHO	o(CA)eL(IRLP)	
Shelburne	146.6850	-	VE3ZAP	o(CA) WX L(VE3ULR)	
CENTRAL EAST					
Colborne	147.1650	+	VE3RTY	ol	
Dysart Township	147.1050	+	VA3LTX	oe	
Essonville	147.2400	+	VE3TBF	o(CA)el	
Haliburton	146.6550	-	VE3ZHR	oels	
Lindsay	147.1950	+	VE3LNZ	oelsWX	VHARA
Minden	147.0750	+	VE3VHH	o(CA) L(443.55)	162.2
Oshawa	147.1200	+	VE3OSH	o 156.7	NSARC
Peterborough	146.6250	-	VE3PBO	o(CA)el	PARC
Peterborough	146.9700	-	VE3QRU	o	
Rice Lake	145.1500	-	VE3RTR	ol	
CENTRAL WEST					
Kincardine	146.6100	-	VE3TIV	oe	BRUCE ARC
Lucknow	147.1950	+	VE3DFJ	oe 123.0	SRAR
Owen Sound	146.9400	-	VE3OSR	o	GBARC
Port Elgin	146.8200	-	VE3PER	oels	
Proton Station	146.6400	-	VE3RAN	o 100.0	
FRONTENAC/LENNOX-ADDINGTON					
Kingston	146.9400	-	VE3KBR	sx L(IRLP 2750)	KARC
Kingston	147.0900	+	VE3KAR		VE3KFS
HASTINGS/PRINCE EDWARD					
Bancroft	147.2850	+	VA3FOY	oaewX	VE3ATP
Belleville	146.9850	-	VE3QAR	s/118.8 L(IRLP 2090)	QARC
Maynooth	147.0000	+	VE3WPR	l	
Mcarthur Mills	147.1800	+	VA3PLA	L(442.700)	Planica ARC
Picton	146.7300	-	VE3TJU	asLITzx L(VE3ULR)	PERC
Trenton	147.0150	+	VE3TRN	oa(CA) /91.5	Trenton ARC
Tweed	145.3700	-	VE3RNU	(CA)esx L(VA3TEL KJG I 2947)	VE3LCA
LANARK/LEEDS-GRENVILLE					
Almonte	147.2700	+	VA3AAR	a(CA)	
Brockville	146.8200	-	VE3BAT	a(CA) 100.0/100.0	VE3IWJ
Franktown	147.2400	+	VA3IGS	100.0/100.0	VA3WK
Kemptville	146.8500	-	VE3KPT	151.4/151.4	VA3WHS

Location	Output	Input	Call	Notes	Sponsor
Lansdowne	146.6250	-	VA3LGA	s 100.0/100.0	LGARES
Lavant	146.6400	-	VE3KJG	esx L(TEL RNU I 2947) A(*74 / #)	VE3LCA
Mallorytown	146.9700	-	VE3IGE	L(IRLP 2090)	
Perth	146.9550	-	VE3GWS	s	Lanark North Le
Smiths Falls	146.7750	-	VE3ZPO	A(*#)	RLARC
Smiths Falls	147.2100	+	VE3RLR	a/100.0	RLARC
Toledo	146.8650	-	VE3HTN	a	HTMLUG
Westport	145.2300	-	VA3TEL	151.4/151.4 L(RNU KGJ I 2947)	VE3LCA
METRO TORONTO					
Aurora	145.4700	-	VE3ULR	oL(IRLP)	
Ballantrae	147.3300	+	VA3BAL	(CA)xL(IRLP)	COARC
Brampton	146.8800	-	VE3PRC	oeWX L(443.550)	PARC
Brougham	147.3750	+	VE3SPA	oL(IRLP)	SPARC
King City	145.3100	-	VE3GSR	oe 151.4	
King City	145.3500	-	VE3YRA	o	YRARC
King City	146.6100	-	VE3WAS	eWX 103.5	
Mississauga	145.4300	-	VE3MIS	o(CA)e 103.5	MARC
Mississauga	147.2550	+	VE3BDJ	oel 103.5	
Richmond Hill	146.7000	-	VE3TTY	o	
Scarborough	146.7450	-	VE3RTC	o 103.5 L(ECHOLINK)	
Stouffville	147.2700	+	VE3TNC	o	TARC
Toronto	145.1100	-	VE3WOO	o	
Toronto	145.1300	-	VA3GTU	oel 103.5	
Toronto	145.2300	-	VE3OBN	l 103.5	SSPBD
Toronto	145.3700	-	VE3GER	ol	
Toronto	145.4100	-	VE3TWR	o(CA)e L(TFM IRLP) 103.5	TFMCS
Toronto	146.9400	-	VE3TOR	o 103.5	ETRG
Toronto	146.9850	-	VE3SKY	o	SARC
Toronto	147.1800	+	VE3MOT	oeL(IRLP 103.5 YYZ)	TARCS
Uxbridge	146.6700	-	VE3PIC	o 67.0	
Uxbridge	147.0600	+	VE3RPT	o(CA)ez 103.5 L(IRLP TFM)	TFMCS
Whitby	147.0450	+	VA3SUP	oe 103.5	WARC
Whitby	147.1500	+	VE3WOM	oes 103.5	WARC
NATIONAL CAPITAL REGION					
Cumberland	146.9850	-	VA3EMV	s 77.0/77.0	EMRG
Mount Pakenham	145.3300	-	VE2REH	(CA)eL(I2018) 110.9/110.9	ARAI
Ottawa	145.1900	-	VA3OTW	al	SARC
Ottawa	145.4500	-	VE3RIX	eL(I2596) A(*#) /151.4	MARG
Ottawa	146.6700	-	VA3EMV	sx 136.5	EMRG
Ottawa	146.7000	-	VE3TST	x 136.5/136.5	L(IRLP 2210 VE3T
Ottawa	146.7900	-	VA3LCC	a/156.7	CITE COLLEGI
Ottawa	146.8800	-	VA3EMV	ps/136.5	EMRG
Ottawa	147.0300	-	VE3TEL	/100.0	PARC
Ottawa	147.1500	+	VE3MPC	al	CPCARC
Ottawa	147.3000	+	VE3TWO	A(*123/#) /100 L(444.200/53.030)	OVMRC
Ottawa (West)	146.9850	-	VA3EMV	s 146.2/146.2	EMRG
Ottawa area	145.1100	-	VA3EMV	ps/136.5	EMRG

ONTARIO

<i>Location</i>	<i>Output</i>	<i>Input</i>	<i>Call</i>	<i>Notes</i>	<i>Sponsor</i>
NIAGARA					
Cayuga	147.0750	+	VE3HNR	oesWX L(V3HM)	
Fonthill	147.3000	+	VE3WCR	oe 107.2	WCARC
Ridgeway	147.1650	+	VE3RAC	oeRB 107.2 L(TFM)	
St Catharines	147.2400	+	VE3NRS	o(CA)e 107.2	NPARC
Thorold	145.1900	-	VE3RAF	o 107.2 L(VE3RAF)	RFMARC
NIPPISSING					
Madawaska	147.2550	+	VA3RRR		
NORTHEASTERN ONTARIO					
Cobalt	146.9700	-	VE3TAR		
Driftwood	147.3600	+	VE3XAA	L(VE3AA)	
Elliot lake	147.0000	+	VE3TOP	a	
Gogama	146.6100	-	VE3OPO	L(VE3AA)	
Hearst	146.7000	-	VA3YHF	a(CA) Z(911)	
Hearst	146.9400	-	VA3GJY	a	
Kapuskasing	146.6400	-	VE3KKC	a	
Kapuskasing	146.9400	-	VE3NWA		
Kirkland lake	146.8800	-	VE3KLR		
Little current	146.6700	-	VE3LTR		
Little Current	147.2700	+	VE3RMI	a	
Mattawa	145.4100	-	VE3EOR		
Mattawa	147.1500	+	VE3NBR		
Montreal r hbr	145.2100	-	VE3SNR	L(442.650)	
Powassan / north bay	145.1100	-	VE3NFM	a(CA)	
Ramore	147.2100	+	VE3TIR	L(VE3AA)	
Richards landing	146.8800	-	VE3SJI	L(442.650)	
Sault Ste Marie	146.9400	-	VE3SSM	az	
Sault Ste Marie	147.0600	-	VE3SAP		
Sault Ste Marie	147.1500	-	VE3YAK	a	
Sudbury	146.7000	-	VE3JPF	a	
Sudbury	147.0600	-	VE3SRG		
Sudbury	147.0900	+	VA3SRG		
Sudbury	147.3900	+	VE3RKN		
Temagami	146.9100	-	VE3TEM		
Timmins	147.0600	+	VE3AA	l	
Tmmins	147.7300	-	VE3UHY		
Valley east	147.1200	+	VE3VLY		
Wawa	146.9400	-	VE3WAW	a	
NORTHWESTERN ONTARIO					
Atikokan	147.1200	+	VE3RIB		
Blackhawk	147.0600	+	VE3RBK	l	
Dryden	147.2400	+	VE3DRY	az	
Ear falls/red lake	147.0000	+	VE3RLD		
Fort Frances	146.8200	-	VE3RLC	al	
Fort Frances	147.0600	-	VE3FHS		
Geraldton	147.9000	-	VE3GLD	a	
Kenora	146.9100	-	VE3YQK	a	
Kenora	147.0300	-	VE3LWR	al	
Longlac	147.0600	-	VE3LLT		
Sioux lookout	146.8500	-	VE3YXL		
Sioux narrows	146.9400	-	VE3RSN	al	
Thunder bay	146.8200	-	VE3TBR	az	
Thunder bay	146.9400	-	VE3WNJ		
Thunder bay	147.0600	-	VE3YQT	aL(VE3TBB)	

Location	Output	Input	Call	Notes	Sponsor
Thunder Bay	147.2700	146.8700	VE3RUM	c	
Upsala	145.4700	-	VE3TBB	aL(147.060)	
PRESCOTT-RUSSELL					
Alfred	145.4700	-	VA3PRA	sxL(446.500)	PR ARES grou
Hammond	147.3300	-	VE3PRV	s	PR ARES grou
QUINTE WEST					
Trenton	147.0150	+	VE3TRN	a(CA) /91.5	TARC
RENFREW					
Barry	146.9700	-	VE3RKA	a	BBRA
Bissett Creek	147.1200	+	VE3ZBC	sxA(#22/#) L(146.760)	RCARC
Foymount	145.1500	-	VE3UCR	L(147.000)	RCARC
Mt St Patrick	147.0600	-	VE3STP	x	CRRA
Pembroke	146.7600	-	VE3NRR	sx/100.0 A(*22/#) L(VE3ZBC VE3ZRR IR	RCARC
Pt Alexander	146.7900	-	VA3RBW	sx	RCARC
Renfrew	146.9100	-	VE3ZRR	x L(ECHOLINK 131218 VE3NRR)	ZRRRG
SOUTH					
Acton	147.0300	+	VE3RSS	os	
Baden	146.9700	-	VE3KSR	o(CA)z 131.8 L(ULR)	KSFMA
Brantford	145.2700	-	VE3MBX	o(CA) RBZ 131.8	BARC
Brantford	147.1500	+	VE3TCR	oels	
Burlington	147.2100	+	VE3RSB	oe 131.8	BARC
Cambridge	146.7900	-	VE3SWR	o	
Delhi	147.0450	+	VE3WAT	o(CA)	
Goring	147.1050	+	VE3MBR	131.8	ERA
Guelph	145.2100	-	VE3ZMG	osz	
Halton Hills	147.1350	+	VE3OD	oe	HARC
Hamilton	146.7150	-	VE3NYC	o(CA)e	WARC
Hamilton	146.7600	-	VE3NCF	oels	
Kitchener	146.8650	-	VE3RCK	o(CA)z	
New Dundee	145.3300	-	VE3RND	o 131.8	
Oakville	147.0150	+	VE3OAK	oeL(IRLP)	OARC
Simcoe	146.9250	-	VE3SME	oelx	NRRG
Stoney Creek	147.3450	+	VE3PDX	ol	
Waterdown	146.8950	-	VE3RAE	o 136.5	
Waterloo	147.0900	+	VE3WFM	o(CA) 131.8 L(IRLP)	
SOUTHWEST					
Chatham	145.1900	-	VE3COZ	oe 100.0	CKARC
Chatham	147.1200	+	VE3KCR	oaelWXz 100.0	CKARC
Dorchester	147.2400	+	VE3NDT	o	
Goderich	146.9100	-	VE3OBC	o 123.0	SRAR
Goderich	147.0300	+	VE3GOD	oe	
Ingersoll	147.2700	+	VE3OHR	o	
Ipperwash	146.9400	-	VE3TCB	o 123.0 L(VE3NMN)	SORT
Leamington	147.3000	+	VE3TOM	o	SPARC
London	145.3500	-	VE3LPL	114.8	POLCANARC
London	145.4500	-	VE3OME	oelRB WX	
London	146.9550	-	VE3LPL	e 114.8	PCARC
London	147.0600	+	VE3LON	oe 114.8	LARC
London	147.1800	+	VE3TTT	oel 114.8	

**282 144-148 MHz
ONTARIO-QUEBEC**

<i>Location</i>	<i>Output</i>	<i>Input</i>	<i>Call</i>	<i>Notes</i>	<i>Sponsor</i>
Lucan	147.0000	+	VE3MCR	o 114.8	MCRA
McGregor	145.3900	-	VE3KUC	o 118.8	
McGregor	145.4700	-	VE3RRR	oes 118.8 L(444.5)	WART
McGregor	147.0600	+	VE3III	oes 118.8	SPRARC
Mitchell	147.2850	+	VE3XMM	oe	FCARC
Paris	145.4900	-	VE3DIB	oe 131.8	
Richmond	145.2300	-	VE3XXL	o 131.8 L(IRLP)	
Sarnia	145.3700	-	VE3SAR	o(CA)z 123.0	
Sarnia	147.2100	+	VE3TTP	oe	
St Marys	147.3750	+	VE3ZDT	o 114.8	
St Thomas	147.3300	+	VE3STR	oesz	EARS
Staffordville	146.6550	-	VE3DPL	oelsRB	
Stratford	145.1500	-	VE3RFC	eWX 114.8	FCARC
Wallaceburg	146.9850	-	VE3WAL	o	
Windsor	145.4100	-	VA3ELK	o(CA)e 118.8	ELKARA
Windsor	147.0000	+	VE3WIN	o	
STORMONT-DUNDAS-GLENGARRY					
Cornwall	145.1700	-	VE3YGM	a(CA)	VE3IGM
Cornwall	146.8350	-	VA3SDG	o 110.9/110.9 L(444.450MHZ)	VA3EDG
Cornwall	147.1800	+	VE3SVC	aL(443.650)	
Iroquois	145.2900	-	VE3IRO	a 123.0/123.0	IARG
Lancaster	147.5250	147.5250	VE2REH	o 131.8/131.8 L(VE2REH (IRLP 2018))	ARAI
Moose creek	145.3700	-	VE3OJE		EOVHFRG
Morrisburg	146.7600	-	VE3SVR		

PRINCE EDWARD ISLAND

CAVENDISH					
Cavendish	145.1500	-	VY2PEI	ol	VY2RU
CENTRAL					
Glen Valley	146.7150	-	VE1UHF	ol	VE1AIC
CHARLOTTETOWN					
Charlottetown	146.6700	-	VE1CRA	oaeL(IRLP)	VE1AIC
Charlottetown	147.3900	+	VY2CS	o	
O'LEARY					
O'Leary	147.1200	+	VY2CFB	oel	SPARC
SOURIS					
Souris	147.1650	+	VY2EKR	oel	VY2ROB
SUMMERSIDE					
Summerside	146.8500	-	VE1CFR	oael	SPARC

QUEBEC

Albanel	147.3700	+	VA2TFL	oe	VE2EFQ
Alma	146.6700	-	VE2RCA	o	VE2CRS
Alma	147.0000	-	VE2CVT	o	VE2CVT
Alma	147.0400	+	VA2RIT	o	VE2TMR
Alma	147.2700	+	VE2RVX	o	VE2DIA
Alma	147.2800	+	VE2RPJ	o	VE2JMP
Alma	147.3600	+	VE2LPO	o	VE2XCP
Amos	147.1500	+	VE2RAZ	o	VE2MLS
Anse St-Jean	146.7700	-	VA2RUA	x 85.4	VA2BCA
Arthabaska	147.1400	+	VE2RBF	o	VE2FQG
Arvida	145.3700	-	VE2RAL	o 127.3	VE2FIX

<i>Location</i>	<i>Output</i>	<i>Input</i>	<i>Call</i>	<i>Notes</i>	<i>Sponsor</i>
Baie-Comeau	145.2300	—	VA2RRB	oe	VE2FAZ
Baie-Comeau	146.8200	—	VA2RSP	oex	VE2FAZ
Baie-Comeau	146.9700	—	VE2RMH	oex	VE2FAZ
Baie-Comeau	147.0400	+	VA2LMH	oe	VE2FAZ
Baie-Comeau	147.3000	+	VE2RBC	oex	VE2FAJ
Baie-Comeau	147.3900	+	VE2RDE	oex	VE2FAZ
Baie-Johan-Beetz	146.9400	—	VE2RJI	o	VE2AGT
Baie-Trinité	145.4700	—	VA2RBT	oe	VE2FAZ
Beloil	147.1600	+	VE2RGB	oe	VE2GAB
Black Lake	145.1300	—	VE2RVA	oe 100	VE2LES
Blainville	145.4500	—	VE2RMR	oae 103.5	VE2DJE
Blainville	146.8200	—	VE2THE	p 136.5	VE2THE
Blainville Nord	146.8200	—	VE2RNO	o 103.5	VE2THE
Boucherville	145.2500	—	VE2MRQ	o 103.5	VE2MRI
Buckingham	145.4900	—	VE2REG	oex 110.9	VE2ZVL
Cantley	147.1900	+	VE2MDC	o 110.9	VE2GUY
Cap-à-L'aigle	145.2900	—	VA2RKT	o	VE2CSQ
Cap-de-la-Madeleine	145.7400	145.7400	VE2RBN	o 136.5	VE2MTE
Carleton	147.0600	147.7600	VE2RXT	x	VE2FWZ
Causapsal	145.1300	144.6300	VE2RTF	o	VA2DD
Chambord	146.6400	—	VE2RVP	o	VE2SV
Chandler	146.8500	—	VE2CGR	oex	VA2CEY
Charlesbourg	147.1800	+	VA2UX	oe 100	VE2YSU
Chibougamau	147.3900	+	VA2RRC	o	VE2PR
Chapais					
Chicoutimi	144.3900	144.3900	VE2CCD	o	VE2CCD
Chicoutimi	145.0900	145.0900	VE2SAY	o	VE2JHG
Chicoutimi	145.2300	—	VE2RHS	o	VA2CRR
Chicoutimi	145.4300	—	VE2RMI	o	VE2MDH
Chicoutimi	147.0700	+	VE2RCI	x 127.3	VE2BLM
Chicoutimi	147.1200	+	VE2RCC	o	VE2CRS
Chicoutimi	147.3000	+	VE2RPA	oe	VE2SV
Chicoutimi - Portatif	147.1800	+	VE2RCF	op	VE2CRS
Chute des passes	147.2700	+	VE2RFN	oe	VE2FNN
Coaticook	147.3600	+	VE2RDM	o 118.8	VE2DPD
Contrecoeur	145.3500	—	VE2CKC	o 141.3	VE2AN
Coupe du ciel	147.0300	+	VE2RKJ	E-SUN 127.3	VA2CRR
Covey Hill	144.0000	144.0000	VA2REX	oe 100	VE2JT
Covey Hill	147.2100	+	VE2RBV	o	VE2BCM
Dolbeau	146.7000	—	VE2RCD	o	VE2CRS
Donnacona	145.3300	—	VE2RBJ	oe 100	VE2SBR
Drummondville	146.6200	—	VE2RDL	o 110.9	VE2CRD
Drummondville	146.8300	—	VA2RCQ	o 110.9	VE2ZDB
Drummondville	147.0900	+	VE2RDV	o 110.9	VE2CRD
Fermont	146.8200	—	VE2RGA	oex	VE2ACP
Fire Lake	147.0600	+	VE2RGF	ox	VE2ACP
Fleurimont	146.8900	—	VA2LGX	o	VE2LGX
Forestville	146.7000	—	VE2RLI	o(CA)e 151.4	VE2VD
Forestville	146.9100	—	VE2RFG	o(CA)e 151.4	VE2VD
Forestville	147.2500	+	VE2REE	oe	VE2JVJ
Forestville	147.2800	+	VE2REJ	oe	VE2JEA
Gagnon	146.6900	—	VE2RGH	oE-SUNx	VE2ACP
Gaspé	146.8900	—	VE2RLE	oex	VE2EPY
Gaspé	146.8900	—	VE2RLE	ex	VE2FXG
Gatineau	147.1000	+	VE2REH	oe 110.9	VE2ZVL
Granby	146.7900	—	VE2RVM	o(CA)	VE2TVM

**284 144-148 MHz
QUEBEC**

<i>Location</i>	<i>Output</i>	<i>Input</i>	<i>Call</i>	<i>Notes</i>	<i>Sponsor</i>
Granby	147.1800	+	VE2RTA	oe 118.8	VE2EKY
Grand-Mère	146.9200	-	VE2RGM	oex	VE2GM
Grand-Mère	147.0300	+	VE2REY	o 100	
Grand-Mère	147.1600	+	VE2REY	o 100	VE2VXT
Grande Ance	147.0000	-	VE2RLT	o(CA)e	VE2DNB
Grande-Rivière	145.1700	-	VE2RDI	ox	VE2AIY
Grande-Rivière	146.7300	-	VE2RBM	oe	VE2FXG
Grenville	146.8000	-	VE2RWC	oex	VE2CWB
Ham Sud	145.1900	-	VE2RFX	o 123	VE2OPA
Havelock	146.6800	-	VE2REX	oex	VE2CYH
Havre-St-Pierre	145.4900	-	VE2TIO	o	
Havre-St-Pierre	146.9700	-	VE2RFD	oe	VE2AGT
Hebertville	146.7900	-	VE2RCV	x	VE2CRS
Hull	146.7400	-	VE2RAO	oae 123	VE2CRO
Hull	146.9400	-	VE2CRA	o 100	VE2CRA
Hull	147.3600	+	VE2KPG	oe	VE2KPG
Joliette	147.0300	+	VE2RHO	oe 103.5	VE2BFK
Joliette	147.3000	+	VE2RLJ	oe	VE2EML
Jonquière	145.0900	145.0900	VE2RNU	o	VE2JHG
Jonquière	145.1700	-	VE2RHJ	o	VE2QY
Jonquière	146.8200	-	VE2VP	oe	VE2SV
Jonquière	146.8500	-	VA2NA	o	VA2NA
Jonquière	147.0600	+	VE2DHC	o	VE2DHC
Jonquière	147.2400	+	VE2RVG	o	VE2SMP
Jonquière	147.3900	+	VE2RLG	o	VE2JCM
L'Anse-St-Jean	145.1500	-	VE2RME	oex	VE2XIT
L'Ascension	145.1300	-	VE2RMX	x	VE2DIA
L'Ascension	147.5100	147.5100	VA2RGP	o	VE2APJ
L'Ascension	147.5100	147.5100	VA2RGP	o	VE2APJ
La Baie	146.6100	-	VE2RCX	oe 85.4	VA2BCA
La Baie	146.7300	-	VE2RCE	oa 127.3	VA2BCA
La Pocatière	146.6200	-	VE2RDJ	o 151.4	VE2DBU
La Pocatière	147.3600	+	VE2RDJ	o 100	VE2DBU
La Sarre	146.7000	-	VE2RSL	oe	CRANOQ
La Tuque	146.7900	-	VE2RTL	oe	VE2DGS
La Tuque	146.9400	-	VE2RLF	oe	VE2BGX
Labrieville	147.1000	+	VE2ROA	oe	VE2AOO
Lac Aux Sables	147.2100	+	VE2RSA	oE-SUN	VE2CSP
Lac Brassard	145.2100	-	VE2RIT	E-SUN	VE2LSO
Lac Castor	145.3900	-	VA2RLC	x	VE2CSQ
Lac Daran	145.2900	-	VE2RLD	x	VE2CSQ
Lac Des Commissaires	146.9700	-	VE2RHC	o	VE2DHC
Lac Édouard	147.2200	+	VE2RCL	oe	VE2YJA
Lac Etchemin	147.2400	+	VE2RKM	ox 100	VE2KCB
Lac Ha! Ha!	147.3300	+	VE2RCK	x	VE2CRS
Lac Ouachishmana	147.0900	+	VA2RLL	oE-SUN	VE2KIK
Lac Paul (Zone 2)	147.6900	-	VA2RHS	o 127.3	VA2CRR
Lac-à-L'Épaule	145.4900	-	VE2RPL	o	VE2CSQ
Lac-a-la-Tortue	146.8900	-	VE2RBR	o	VE2GM
Lac-Canot	145.4500	-	VE2RGU	oE-SUNx	VE2AFR
Lac-des Commissaires	146.7300	-	VE2RHC	o	VE2DHC
Laterrière	146.7600	-	VE2RGT	o	VA2BCA
Laval	147.1000	+	VA2OZ	oe 107.2	VE2JKA
Le Bic	145.4500	-	VE2RXY	o	VE2BQI

<i>Location</i>	<i>Output</i>	<i>Input</i>	<i>Call</i>	<i>Notes</i>	<i>Sponsor</i>
Les Escoumins	146.6700	-	VE2REB	o	VE2PYB
Les Méchins	147.2700	+	VE2RNM	ox	VE2ENM
Levis-Lauzon	145.1100	-	VE2RYC	o 100	VE2YCQ
Levis-Lauzon	147.1500	+	VE2RCT	o 100	VE2YGB
Longueuil	145.3900	-	VE2RSM	oe	VE2AZX
Longueuil	146.7300	-	VE2RVC	o 100	VE2SVM
Maria	146.9100	-	VE2RXL	o	VE2KF
Mascouche	147.3400	+	VE2RHL	oe 103.5	VE2AIE
Maskinongé	147.0900	+	VA2MLP	o	VE2MLP
Matagami	146.9100	-	VE2RBO	oE-SUN	VE2SGS
Matane	146.8800	-	VA2RAM	oe	VE2MWA
Matane	147.1200	+	VE2RAS	oe	CRAM
Metabetchouan	147.1500	+	VE2RPE	o	VA2NA
Mont Bélair	146.6500	-	VE2UCD	o 100	
Mont Bélair	146.7900	-	VE2RAX	oe 100	VE2EZZ
Mont Fournier	147.2700	+	VE2RMQ	o	
Mont Jacob (Jonquiere)	145.0100	145.0100	VE2RJD	o	VE2SDJ
Mont Laurier	146.9700	-	VE2RMC	o	VE2RMC
Mont Mégantic	147.1000	+	VE2RJC	ox 118.8	VE2TIC
Mont Orford	146.7700	-	VE2RAU	oex 123	VE2MKJ
Mont Rougemont	146.7000	-	VE2RXW	oex	VE2AIK
Mont St-Adrien	145.1300	-	VE2RVA	oe 100	VE2LES
Mont St-Marguerite	146.6800	-	VE2LRE	ox	VE2LRE
Mont Ste-Marguerite	147.2500	+	VE2RCB	x	VE2CRS
Mont Ste-Marie	146.6100	-	VA2REH	oex 110.9	VE2ZVL
Mont Triquet	145.4500	-	VE2RAG	o	VE2LVD
Mont Victor-Tremblay	147.3400	+	VE2RTV	oE-SUNx	VE2SV
Mont-Adstock	146.7300	-	VE2CTM	o	VE2TMA
Mont-Apica	145.3500	-	VE2RHX	o	VE2CSQ
Mont-Apica	146.9100	-	VE2RCP	o	VE2CRS
Mont-Bélair	146.9400	-	VE2OM	o	VE2AP
Mont-Bélair	147.0700	+	VA2TEL	o 100	VE2OSQ
Mont-Bromont	146.8800	-	VE2RMK	ox 94.8	VE2KYP
Mont-Carmel	145.4300	-	VE2RLB	o	VE2MEL
Mont-Carmel	146.6700	-	VE2RTR	oex	VE2MO
Mont-Gladys	147.0900	+	VE2RMG	oe	VE2CQ
Mont-Laurier	147.1000	+	VE2REH	oex 131.8	VE2ZVL
Mont-Noir	147.0000	-	VE2CTT	oex	VE2CCR
Mont-Oneil	147.3900	+	VE2RMF	oex	CRAQ
Mont-Orford	145.2700	-	VE2RTO	oex 103.5	VE2EKL
Mont-Orford	147.3300	+	VE2TA	oex 123	VA2RAE
Mont-St-Grégoire	145.5100	145.5100	VE2RKL	o	VE2EKL
Mont-Ste-Anne	146.8200	-	VE2RAA	oex 100	VE2CQ
Mont-Tremblant	146.7200	-	VE2RMT	o	VE2GCK
Mont-Valin	146.8800	-	VE2RES	x	VE2CRS
Mont-Valin	147.2100	+	VE2RJZ	x	VE2CRS
Mont-Wright	145.1300	-	VE2RGW	oex 77	VE2ACP
Montmagny	146.9700	-	VE2RAB	o	VE2PIA
Montréal	144.3900	144.3900	VE2PSL	o	VE2AH
Montréal	146.6700	-	VE2PSL	o	VE2AH
Montréal	146.9100	-	VE2RWI	oex 141.3	VE2CWI
Montreal	147.0400	+	VE2RCU	oex	VE2CUA
Montréal	147.0700	+	VE2RVL	oe	VE2JGA
Montréal	147.1200	+	VE2MRC	oe 103.5	VE2ESU
Montreal	147.2700	+	VE2RED	o 103.5	VE2ARC

286 144-148 MHz
QUEBEC

<i>Location</i>	<i>Output</i>	<i>Input</i>	<i>Call</i>	<i>Notes</i>	<i>Sponsor</i>
Montréal	147.3900	+	VE2RIO	oe 103.5	RAQI
New Richmond	147.1800	+	VE2RPG	ox	VE2DSJ
Parc Chibougamau	147.0300	-	VE2RTG	o	VE2CRS
Parc de Chibougamau	145.1100	-	VA2RRH	o	VE2PR
Parc de la Vérendrye	145.4900	-	VE2RPV	o	VE2DY
Parent	145.1900	-	VE2RPC	o(CA)e	VE2NZ
Passes Dangereuses	145.2500	-	VA2ADW	o	VE2EFL
Percé	146.7900	-	VE2RLC	oex	CRAG
Petite-Rivière-Saint François	147.3900	+	VA2RAT	o	VE2CBA
Pic-Champlain	146.6100	-	VE2RWM	oex	VE2FWZ
Pierrefonds	145.4900	-	VE2RKE	o	VE2KRA
Pointe-Claire	147.0600	+	VE2BG	oe	VE2ARC
Pontbriand	147.3700	+	VE2RSQ	oex	VE2CSQ
Province-de-Québec	147.0100	+	VE2RUK	o	VE2DOG
Province-de-Québec	147.0100	+	VE2RUR	o	VE2DOG
Québec	144.3900	144.3900	VE2ROW	o	VE2TSO
Québec	145.0300	145.0300	VE2TPE	o 100	VE2TPE
Québec	145.1700	-	VE2RHT	o 100	VE2YSU
Québec	145.3500	-	VE2RRS	ox 85.4	VE2DSU
Québec	146.4900	146.4900	VE2DBR	o	VE2AB
Québec	146.6800	-	VE2REA	oeI 156.7	VE2SG
Québec	146.8800	-	VE2RIG	oe 100	VE2SIG
Québec	147.2500	+	VE2RQE	o 100	VE2MEW
Québec	147.3000	+	VE2RCQ	oe 100	CRAQ
Rapide Blanc	146.6100	-	VE2RRB	ox	VA2HQ
Relai 22 milles (La Tuque)	146.8300	-	VA2RVD	oex	VE2YJA
Richmond	147.2500	+	VE2RHP	o 123	VE2LBN
Rigaud	147.0000	-	VE2RM	oe	VE2RM
Rimouski	145.3100	-	VE2RKI	o	VE2FWZ
Rimouski	146.9400	-	VE2CSL	oe	VE2FWZ
Rimouski	147.2400	+	VE2RXA	o	VE2BQA
Rimouski	147.3600	+	VE2ROE	o	VE2FWZ
Ripon	145.4100	-	VE2RBH	oe 123	VE2CRO
Rivière-à-Pierre	146.8000	-	VA2SBR	oe 100	VE2SBR
Riviere-au-Tonnerre	147.0300	+	VE2RET	o	VE2AGT
Rivière-du-Loup	146.9500	-	VE2RML	o	
Rivière-du-Loup	147.1500	+	VE2RAY	o	VE2EOT
Roberval	144.3900	144.3900	VA2RBM	o	VA2JGC
Roberval	145.4900	-	VA2RRE	o	VE2PR
Roberval	146.7400	-	VE2RRE	o	VE2PR
Roberval	147.0100	+	VE2RSF	o	VE2PR
Rosemere	145.2100	-	VE2RXZ	oe	VE2GXZ
Rougemont	145.3100	-	VE2RAW	oe 103.5	VE2AW
Rouyn-Noranda	146.6400	-	VE2RNR	oex	VE2CFR
Rouyn-Noranda	146.8200	-	VE2RON	oex	VE2NOQ
Rouyn-Noranda	147.0900	+	VE2RYN	o	VE2PIO
Saguenay (La Baie)	146.9700	-	VE2RDC	o	VE2PLC
saint jean de cherboung	147.0900	+	VA2RSJ	oe	CRAM
Saint-Adolphe d'Howard	146.8900	-	VE2RUN	oex 141.3	VE2WCC
Saint-Lin-Laurentides	147.0900	+	VE2RFO	oe 103.5	VE2BFB
Saint-Lin-Laurentides	147.3600	+	VE2RFO	oe 103.5	VE2BFB

<i>Location</i>	<i>Output</i>	<i>Input</i>	<i>Call</i>	<i>Notes</i>	<i>Sponsor</i>
Senneterre	145.1100	–	VE2RSZ	o	VE2MLS
Sept-Iles	145.1900	–	VE2RDO	o 88.5	VE2NN
Sept-Iles	146.6400	–	VE2RNN	o 88.5	VE2NN
Sept-Iles	146.7000	–	VE2RNN	o 88.5	VE2NN
Sept-Iles	146.7900	–	VE2RRU	oex 88.5	VE2NN
Sept-Iles	146.9400	–	VE2RSI	o	VE2NN
Sept-Iles	147.0000	+	VA2RNY	oe	VE2YDQ
Sept-Iles	147.2100	+	VA2RSM	o	VACANT
Sherbrooke	145.2300	–	VE2RGX	o	VE2LGX
Sherbrooke	145.3300	–	VE2RZA	o 118.8	VE2ZAC
Sherbrooke	145.6100	145.6100	VE2PAK	o	VE2SBK
Sherbrooke	146.9700	–	VE2RSH	oe 118.8	VA2HF
Sorel	145.3700	–	VE2RBS	oe 103.5	VE2GFF
Sorel	146.6100	–	VE2FCT	o 103.5	VE2GFF
St-Adolphe-d'Howard	146.6500	–	VE2RYV	o	VE2AIK
St-Adrien d'Irlande	145.1300	–	VE2RVA	ox 100	VE2LES
St-Agathe	145.3100	–	VE2RLO	o 100	VE2LLA
St-Aimé-des-Lacs	147.1300	+	VE2RJO	oE-SUNx	VE2JOQ
St-Calixte	145.1900	–	VA2 RLD	oex 141.3	VA2 DU
St-Calixte	145.3300	–	VA2RLD	oe 141.3	VA2DU
St-Calixte	145.4300	–	VA2RLD	oe 103.5	VA2DLU
St-Calixte	146.7300	–	VE2PCQ	oex 103.5	VE2PCQ
St-Calixte	146.8600	–	VE2RVK	e 141.3	VE2VK
St-Calixte	147.0100	+	VE2REM	o	VE2AAS
St-Charles-de Bourget	146.9400	–	VE2RCR	x	VE2CRS
St-Damien-De Brandon	145.2900	–	VE2RGC	ox 103.5	VE2EML
St-Donat	144.3900	144.3900	VA2RIA	oE-SUN 103.5	VE2MCM
St-Donat	147.0000	+	VA2RIA	oE-SUN 103.5	VE2MCM
St-Donat	147.0900	+	VE2RRA	oE-SUN 103.5	VE2BFK
St-Donat de Rimouski	146.7300	–	VE2RAC	oe 123	VE2DLE
St-Donat-de Montcalm	147.3700	+	VA2RSD	o 141.3	VA2HMC
St-Elzéar	146.7600	–	VE2RVD	ox 100	VE2CQ
St-Etienne-des-Gres	147.1900	+	VE2RZX	oe	VE2FJZ
St-Félix D'Otis	145.3100	–	VE2RUS	o 85.4	VA2BCA
St-François-de-Sales	145.4700	–	VE2RRR	o	VE2CJQ
St-Georges	147.2800	+	VE2RSG	oe	VE2BPD
St-Honoré	147.1800	+	VE2RKT	oe	VE2VJA
St-Honoré	147.2200	+	VA2RMV	oe	VE2DOG
St-Honoré de Chicoutimi	144.3900	144.3900	VA2RCR	o	VE2SO
St-Honoré de Chicoutimi	144.3900	144.3900	VA2RCH	o	VE2CSQ
St-Honoré de Chicoutimi	145.3300	–	VA2RCH	x	VE2CSQ
St-Honoré de Chicoutimi	147.4800	147.4800	VA2RCH	o	VE2CSQ
St-Hubert	147.3000	+	VA2CSA	o	VA2CSA
St-Hyacinthe	146.9500	–	VE2RBE	o	VE2GGM
St-Jean de Matha	145.4100	–	VE2RMM	ox 103.5	VE2GMV

**288 144-148 MHz
QUEBEC**

<i>Location</i>	<i>Output</i>	<i>Input</i>	<i>Call</i>	<i>Notes</i>	<i>Sponsor</i>
St-Jean-Port-Joli	147.3100	+	VA2RWW	oe 100	VE2JJN
St-Jean-sur Richelieu	147.2400	+	VE2RVR	oe	VE2MRW
St-Jérôme	145.2900	-	VE2RFR	oe 141.3	VE2BFB
St-Jérôme	146.8200	146.0200	VE2RFR	oe 103.5	VE2BFB
St-Jérôme	146.8500	-	VE2RVS	oe	VE2APL
St-Jogues	146.8200	-	VE2RIN	ox	VE2FXN
St-Joseph-de Beauce	146.9800	-	VE2RSJ	o 100	VE2BDP
St-Joseph-du-Lac	145.1300	-	VE2RST	oe	VE2GSB
St-Joseph-du-Lac	147.3100	+	VE2REL	oe	VE2GDR
St-Michel des Saints	145.4700	-	VA2HMC	oex 141.3	VE2EIL
St-Michel-des-Saints	145.3300	-	VE2RPL	oe 103.5	VE2SMS
St-Nazaire	145.1900	-	VA2RAU	x	VE2NA
St-Onésime-de Kamouraska	147.2100	+	VE2RAF	oe	VE2BVC
St-Pacome	146.7000	-	VE2RAK	oe	VE2GEU
St-Pascal	147.0600	+	VE2RGP	oe	VE2CCS
St-Pascal-de Kamouraska	145.1900	-	VE2RQA	oe 107.2	VE2PAC
St-Philémon	145.3700	-	VA2RMS	o 100	VA2CCS
St-Raymond	147.2800	+	VE2RCJ	o 100	VE2SBR
St-Simon-les-Mines	146.6400	-	VE2RSG	o	VE2BPD
St-Tite-des-Caps	144.3900	144.3900	VA2RSL	o	VE2CSQ
St-Tite-des-Caps	145.4700	-	VE2RTI	oe	VE2CSQ
St-Tite-des-Caps	147.0400	+	VE2RJA	oe	VE2MDA
St-Tite-des-Caps	147.3400	+	VE2RHM	oe	VE2MRJ
St-Ubalde	145.3900	-	VE2RBT	oe 100	VE2SBR
St-Ubalde	146.8500	-	VE2RPW	oex 100	VE2CSP
St-Urbain	146.9100	-	VE2RTA	o	VE2CCR
St-Zénon	147.3600	+	VA2KIK	o 103.5	VE2KIK
Ste-Anne-des-Monts	146.7400	-	VE2GIT	o	VE2GIT
Ste-Anne-du-Lac	146.7600	-	VE2RMP	ox	VE2BOA
Ste-Aurélie	146.8600	-	VE2RFB	oe	VE2RIK
ste-catherine de la J C	144.9100	144.9100	VE2PKT	o	VE2PKT
Ste-Foy	146.6100	-	VE2RQR	oe	VE2CQ
Ste-Foy	147.1200	+	VE2SRC	o	VE2FTD
Ste-Marcelline	147.0300	-	VE2RMA	oe	VE2BFB
Ste-Sophie D'Halifax	146.7300	-	VE2CTM	oE-SUNx	VE2NBE
Sutton	146.6400	-	VE2RTC	oex	VE2DIW
Thetford Mines	147.1600	+	VE2RDT	ox	VE2JMO
Trois-Rivières	146.9800	-	VE2ROX	oe 110.9	VE2EX
Trois-Rivières	147.0600	-	VE2CTR	o	VE2CTR
Val-Brillant	147.0000	+	VE2ROL	o	VE2FZR
Val-D'Irene	146.7600	-	VE2RKH	oex	VE2FWZ
Val-D'Irene	147.3700	+	VE2RDD	oe	VA2DD
Val-D'Or	146.7600	-	VE2RYL	ox 114.8	VE2DY
Varenes	145.1700	-	VE2REQ	oe	VE2ESM
Ville de La Baie	145.2700	-	VE2RCZ	o	VE2CRS
Ville de Saguenay (Jonquière) Holiday Inn	145.4100	-	VE2RKA	oex 100	VE2EFL
Ville Marie	146.7300	-	VE2RTE	oe	VE2EUA
Weedon	144.3900	144.3900	VE2RDX	o	VE2BOG
ZEC Gros Brochet	147.3900	+	VA2ZGB	o 103.5	VE2VXT

<i>Location</i>	<i>Output</i>	<i>Input</i>	<i>Call</i>	<i>Notes</i>	<i>Sponsor</i>
LAURENTIDES					
Lachute	146.8050	-	VE2RWC		Brownsburg Am
Rigaud	147.0000	-	VE2RM		
NATIONAL CAPITAL REGION					
Chelsea	146.9400	-	VE2CRA	x	OARC
Chelsea	147.3600	+	VE2KPG	ex	VE2CV
OUTAOUAIS					
Bois-Franc	145.1700	-	VE2REH	o 100.0/100.0 L(VE2REH (IRLP 2018))	ARAI
Cantley	147.1950	+	VE2MDC	(CA) /110.9 L(VA2UHF)	GRAC
Gatineau	145.3500	-	VA2XAD	c(CA) 203.5/203.5	VA2XAD
Gatineau	145.4900	-	VE2REH	(CA)	ARAI
Gatineau	146.7450	-	VE2RAO	L(IRLP 2018 VE2REH) 110.9/11 123.0/123.0	CRAO
Gatineau	147.1050	+	VE2REH	A(* OPEN # CLOSE) L(VE2RBH (CA)	ARAI
Lac Ste-Marie	146.6100	-	VE2REH	L(IRLP 2018 VE2REH) 110.9/11 (CA)x	ARAI
Ripon	145.4100	-	VE2RBH	L(IRLP 2018 VE2REH) 110.9/11 x 123.0/123.0	CRAO
				L(VE2RAO) A(*78 OPEN # CLO	
SASKATCHEWAN					
CENTRAL					
Bruno	147.2100	+	VE5DNA	ol	VE5RY
Kenaston	147.2700	+	VE5DPR	o	
Last Mtn	146.8500	-	VE5AT	oE-SUN	VE5UJ
Touchwood Hls	146.9100	-	VE5HVR	ol	VE5HV
Watrous	146.7000	-	VE5IM	oal	
EAST CENTRAL					
Canora	147.0800	+	VE5RJM	#L(IRLP)	VE5RJM
St Gregor	146.7300	-	VE5NJR	ol	VE5RY
LLOYDMINSTER					
Lloydminster	146.9400	-	VE5RI	o	S-A R
MELFORT					
Little Bear Lk	146.8500	-	VE5NLR	o	VE5KRB
Melfort	146.8800	-	VE5MFT	oael	MARC
Nipawin	146.7900	-	VE5NIP	oal	MARC
Nipawin	147.2100	+	VA5EST	o	VE5NIR
Tisdale	146.7000	-	VE5FXR	o	VE5FX
MOOSE JAW					
Moose Jaw	146.6100	-	VE5VHF	IEXP	VE5AAY
Moose Jaw	146.9400	-	VE5CI	o	Pioneer
NORTH BATTLEFORD					
Lizard Lake	145.3900	-	VA5LLR	o	VE5WDB
Meadow Lake	147.3300	+	VE5MLR	o	VE5RAE
N Battleford	146.8800	-	VE5BRC	aL(IRLP)	BARC
Unity	147.0000	-	VE5URC	o	VE5BBH
PRINCE ALBERT					
Christopher Lk	146.6100	-	VE5LAK	oal(IRLP)	VE5QU
Elk Point	145.3500	-	VE5QU	l	VE5QU
La Ronge	146.9700	-	VE5LAR	o	
Minitinas	147.1500	+	VE5RPA	oel	NSARC
Prince Albert	146.8200	-	VE5IOU	oal(IRLP)	VE5QU

290 144-148 MHz

SASKATCHEWAN-YUKON TERRITORY

<i>Location</i>	<i>Output</i>	<i>Input</i>	<i>Call</i>	<i>Notes</i>	<i>Sponsor</i>
Prince Albert	147.0600	-	VE5EEE	a	N SK ARC
Prince Albert	147.1800	+	VE5CCH	oEXP	CCHRC
Snowden	147.0900	+	VE5NDR	oL(IRLP)	VE5ND
Waskesiu	146.7600	-	VE5BBI	el	NSARC
REGINA					
Regina	146.8800	-	VE5WM	L(IRLP)	RARA
Regina	147.1200	+	VE5RRG	a	Regina RG
Regina	147.2100	+	VE5RTV	os	RECT
White City	147.2400	+	VE5TR	o	
SASKATOON					
Saskatoon	145.2100	-	VE5SKN	o(CA) TTs L(IRLP)	MARS
Saskatoon	145.2700	-	VE5FUN	oEXP	MARS
Saskatoon	145.2900	147.9900	VE5UFO	oRB EXP 107.2	MARS
Saskatoon	145.3300	-	VA5SV	l	VE5WDB
Saskatoon	145.4100	-	VE5SD	o	VE5SD
Saskatoon	146.6400	-	VE5SK		VE5AA
Saskatoon	146.7900	-	VE5NER	o	
Saskatoon	146.9400	-	VE5CC	oL(IRLP)	VE5HG
Saskatoon	146.9700	-	VE5SCA	(CA)	VE5HG
Saskatoon	147.0900	+	VE5EMO	o	ARES
Saskatoon	147.2700	145.2700	VE5ZH	o	VE5HZ
Warman	145.2300	-	VE5VI	oEXP	VE5VI
SOUTH CENTRAL					
Avonlea	147.0600	-	VE5ARG	o	
Wolseley	146.6700	-	VE5WRG	a	VE5DC
SOUTHEAST					
Arcola	146.8200	-	VE5MMR	EXP	MooseMtRC
Estevan	147.0300	+	VA5EST	o	VE5AJ
Estevan	147.1800	+	VE5EST	lEXP	VE5HD
McLean	146.6400	-	VE5REC	o	RRG
Melville	147.0000	+	VE5MDM	o	VE5MDM
Moosomin	146.7900	-	VE5MRC		MARC
Theodore	147.3300	+	VE5CNR	oL(IRLP)	
Weyburn	146.7000	-	VE5WEY	l	VE5HD
SOUTHWEST					
Eyebrow	147.3600	+	VE5YMJ	o	
Lucky Lake	146.7300	-	VE5XW	o	
Stranraer	147.0300	-	VE5UB	ol	VE5HG
Tompkins	146.6700	-	VE5TOM	oL(IRLP)	SWARC
SWIFT CURRENT					
Swift Current	146.7900	-	VE5SCR	oL(IRLP)	SW ARC
Swift Current	146.8800	-	VE5SCC	o	SW ARC
YUKON TERRITORY					
HAINES JCT					
Haines Junction	146.8200	-	VY1RHJ	oaE-SUN E-WIND	YARA
Rose Hill	147.0600	+	VY1RRH	E-SUNl	YARA
STEWART CROSSING-MAYO					
Ferry Hill	147.0600	+	VY1RFH	l	YARA
TESLIN & AREA					
Hayes Peak	147.0600	+	VY1RHP	E-SUN E-WINDl	YARA

<i>Location</i>	<i>Output</i>	<i>Input</i>	<i>Call</i>	<i>Notes</i>	<i>Sponsor</i>
WHITEHORSE					
Carcross	146.8200	-	VY1RCC	oe	YARA
Carcross/Whitehorse	146.8200	-	VY1RMM	oE-SUN E-WIND	YARA
Pilot Mountain	146.9400	-	VY1RPT	oE-SUN E-WIND	YARA
Whitehorse	146.8800	-	VY1RCM	o(CA)	YARA
AVALON EAST					
Cape Pine	147.1200	+	VO1CPR	o	ILARC
Ferryland	147.2800	+	VO1CQD	o	ILARC
Goulds	147.2400	+	VO1KCR	oa	GARC
Goulds	147.3750	+	VO1GGR		ILARC
Holyrood	146.7600	-	VO1BT	oal	SONRA
Portugal Cove South	147.0300	+	VO1ILR	o	ILARC
St Johns	145.4300	-	VO1KEN	TT E-SUN	VO1ST
St Johns	146.7900	-	VO1AAA	oL(IRLP)	SONRA
St Johns	146.8800	-	VO1CGR	oL(IRLP)	VO1VCP
St Johns	146.9400	-	VO1GT	ox	SONRA
St Johns	147.0600	-	VO1EN	o	SONRA
St Johns	147.1200	+	VO1TZ	oae	AVRAC
St Johns	147.3450	+	VO1RCR	o	AVRAC
St Mary	146.6400	-	VO1SMB	o	PARA
Transportable	146.6100	-	VO1RNC	ep	VO1RWT
Transportable	147.0000	-	VO1NET	ep	VO1EMO
AVALON WEST					
Bay Roberts	146.7300	-	VO1KQ	oa	VO1RW
Greens Harbour	147.3600	+	VO1ELF	o	UTARC
Hearts Content	146.9700	-	VO1TCR	o	BARK
Hearts Content	147.3000	+	VO1TBR	o	UTARC
New Harbour	147.0900	+	VO1PCR		VO1BIL
Placentia	146.8200	-	VO1ARG	oL(IRLP)	PARA
Placentia	147.0100	+	VO1PFR	o	PARA
Transportable	147.0000	-	VO1NET	ep	VO1EMO
BURIN PEN					
Allans Island	147.1900	-	VO1AIR	o	FBARC
Grand Bank	146.9400	-	VO1GBR	oal	FBARC
Grand Bank	147.0900	+	VO1FBR	o	FBARC
Marystown	146.8500	-	VO1MST	L(IRLP)	VO1EE
St Lawrence	147.1400	+	VO1SLR	ol	SLARC
Transportable	147.0000	-	VO1NET	ep	VO1EMO
CENTRAL NF					
Botwood	147.3800	+	VO1BOT	o	VO1AJ
Clareville	146.6600	-	VO1SHR	ol	ARCON
Gander	146.8800	-	VO1ADE	oa	ARCON
Gander	147.1800	+	VO1GLR	ol	ARCON
Grand Falls	146.6000	-	VO1HHR	o(CA) TTe E-SUN E-WINDXL(IRLP)	EVARC
Grand Falls	146.7600	-	VO1JY	oa	EVARC
Grand Falls	146.9100	-	VO1GFR	ol	EVARC
Lewisporte Junction	147.3200	+	VO1LJR	ol	ARCON
Ochre Hill	146.7000	-	VO1TNP	oE-SUN	ARCON
St Alban	147.3800	+	VO1BDR	o	VO1FI
Transportable	147.0000	-	VO1NET	ep	VO1EMO

292 144-148 MHz

<i>Location</i>	<i>Output</i>	<i>Input</i>	<i>Call</i>	<i>Notes</i>	<i>Sponsor</i>
LABRADOR					
Goose Bay	146.3400	+	VO2GB	o	GARS
Labrador City	146.9400	-	VO2KG	o	HOWL
Labrador City	147.7600	-	VO2LMC	oa	HOWL
Transportable	147.0000	-	VO1NET	ep	VO1EMO
WESTERN NF					
Baie Verte	146.9700	-	VO1BVR	o	BVARC
Corner Brook	146.9400	-	VO1CBK	oa	HUMBARs
Corner Brook	147.3600	+	VO1MO	ol	HUMBARs
Port aux Choix	147.0600	+	VO1PCR	o	VO1BOK
Ramea	147.2800	+	VO1RIR	o	VO1UG
St Anthony	147.9600	-	VO1GNP	o	SAARA
Stephenville	147.0900	+	VO1STR	ol	STARS
Transportable	147.0000	-	VO1NET	ep	VO1EMO

222-225 MHz

<i>Location</i>	<i>Output</i>	<i>Input</i>	<i>Call</i>	<i>Notes</i>	<i>Sponsor</i>
ALABAMA					
Albertville	224.6600	—	N4TZV	o 100.0	KF4EYT
Birmingham/ Pilots Knob	224.2200	—	K4TQR	oaerRB	H&H RA
Cheaha Mtn	224.8400	—	W4MPQ	o	W4MPQ
Dadeville	224.2400	—	KB4MDD	o 146.2	KB4MDD
Decatur	224.1000	—	W9KOP	o	W9KOP
Enterprise	224.9400	—	WD4ROJ	oaelz	Enterprise
Huntsville	224.9400	—	KCØNR	oe 100.0	NARA
Huntsville/Brindlee Mtn	224.9000	223.9000	W4ORS	ox	W4RPT
Loxley	224.8600	—	WB4GMQ	o 118.8	WB4GMQ
Mentone	224.7200	—	W4OZK	oel 114.8	W4OZK
Mouton	224.1600	—	N4JDB		N4JDB
Ranburne/ Turkey Heaven Mtn	224.4800	—	N4THM		Turkey HRA
Roanoke	224.9200	—	KA4KBX	oae	KA4KBX
Seminole	224.9400	—	KM4HP	oaelrRB WxZ	KM4HP
Shelby Co	224.5000	—	N4PHP	oeWX 100.0	N4PHP
Warrior	224.1200	—	W4GQF	o	W4GQF
ALASKA					
INTERIOR					
Dot Lake	224.8200	223.2800	KL7KC	lx 103.5	ARCTIC ARC
Fairbanks	224.8800	—	AL7FG	oel 103.5	+KL7XO
SOUTH CENTRAL					
Anchorage	224.9400	—	KL7AA	oe	AARC
SOUTHEAST					
Lena Point	224.0400	—	KL7PF	oel	JARC
ARIZONA					
C AZ					
Mt Union	224.0800	—	WA7JC	o 156.7	Chuey Mend
Queen Creek	224.2000	—	WA2DFI	o	WA2DFI c/o
Queen Creek	224.4000	—	WA2DFI	o	WA2DFI c/o
Towers	224.0400	—	KA6CAT	cel	CMRA
Towers	224.9800	—	KA7IOG	o(CA) 156.7	Condor
Union Hills	224.5600	—	N6IME	o(CA)e 67	J.D.Ward
NC AZ					
Mt Union	223.9600	—	N7MGM	cael	Rex Maulde
Prescott	224.7800	—	KJ7DX	oe	Matt Stran
NW AZ					
Bullhead City	224.9600	—	K7GOJ	o	K7RG Denni
Clay Springs	224.9400	—	N7KQ	o	MCRG
Dolan Springs	224.1400	—	WA7ICI	o	WA7ICI c/o
Hayden Pk	224.8800	—	WB6RUF	oel 156.7	Condor
PHOENIX METRO					
Chase Bank Phx	224.9400	—	K7ZWI	o 156.7	MCRG
Goodyear	223.3600	+	KF6LLC	o	KF6LLC Tom
Mesa	224.6800	—	W7ARA	oa 156.7	ARA
Mesa	224.7000	—	WD2ADY	o	WD2ADY c/o

294 222-225 MHz
ARIZONA-CALIFORNIA

<i>Location</i>	<i>Output</i>	<i>Input</i>	<i>Call</i>	<i>Notes</i>	<i>Sponsor</i>
Phoenix	224.8000	-	KA7ATV	o(CA) 94.8	KA7IOG c/o
Shaw Butte	224.9000	-	W7ARA	oae 156.7	Ariz. Repe
Tucson	223.9400	-	N7EOJ	o	U.S.E.R.S
Usery Pass	224.0200	-	N7TWW	cl	FHART
White Tanks	223.9800	-	KA7IOG	o 77	NØNKU
White Tanks	224.6000	-	KD7TKT	oel 156.7	Condor Con
White Tanks	224.9200	-	KD7ETM	o 156.7	Andrew Kof
SC AZ					
Pima	224.4400	-	WB7ONJ	o	David Well
Pinal Pk	224.1000	-	N7MK	o 156.7	Chris Radi
SW AZ					
Yuma	224.0800	-	W7DIN	oar 88.5	Desert Int
TUCSON METRO					
Mt Lemon	224.0600	-	KA7LFX	o 156.7	Paul VanBe
Mt Lemon	224.5000	-	N7EOJ	oe 156.7	U.S.E.R.S.
Tucson	224.0000	-	NR7J	cl	Roberto Fe
Tucson	224.1800	-	N7EOJ	o	Bud Turner
Tucson	224.3000	-	K7IOU	o	BART
Tucson	224.4800	-	K6VE	o	Mountain R
Tucson	224.7400	-	K7IOU	o 136.5	BART
WC AZ					
Black Peak	224.0000	-	K7ZEU	c(CA)el	CARRA
Lake Havasu	224.2400	-	KF7X	o(CA) 156.7	James Goul
Lake Havasu	224.8600	-	WC6MRA	cl	CMRA
ARKANSAS					
NORTH CENTRAL					
Harrison	224.4000	-	WA9SSO	ol	GathMtARC
Izard County	224.6400	-	AE4SO	o	AE4SO
NORTHEAST					
Batesville	224.5000	-	N5TSC	c 107.2	N5TSC
NORTHWEST					
Fayetteville	224.9000	-	KB5ITV	oE-SUN	KB5ITV
Fayetteville	224.9800	-	KB5ITV	oE-SUN	KB5ITV
Prairie Grove	224.6000	-	WA5VTW	oae	WA5VTW
WEST					
Fort Smith	224.8800	223.8800	WC5I	oe	WC5I
WEST CENTRAL					
Russellville	224.7000	-	KE5Eiy	oe	KE5Eiy

CALIFORNIA
FREQUENCY USAGE - SOUTHERN CALIFORNIA

222.0000	WEAK SIG - THRU
222.0500	WEAK SIG
222.0600	FM SIMPLEX
222.0800	FM SIMPLEX
222.1000	CW/SSB CALLING
222.1200	FM SIMPLEX
222.1400	PACKET - LAN - LOW LEVEL
223.4000	FM SIMPLEX - T-HUNTS
223.4200	FM SIMPLEX
223.4400	FM SIMPLEX
223.4600	FM SIMPLEX
223.4800	FM SIMPLEX - ARES
223.5000	FM - NATIONAL CALLING
223.5200	FM SIMPLEX - ARES

<i>Location</i>	<i>Output</i>	<i>Input</i>	<i>Call</i>	<i>Notes</i>	<i>Sponsor</i>
	223.5400		PACKET - METRONET - LINKING		
	223.5600		PACKET - LAN - BBS FWDING		
	223.5800		PACKET - METRONET - LINKING		
	223.6000		PACKET - GEN - BBS USERS		
	223.6200		PACKET - DX CLUSTER-LINKING		
	223.6400		PACKET - GEN - KBRD/KBRD		
	223.6600		PACKET - TCP/IP		
	223.6800		PACKET - METRONET - LINKING		
	223.7000		PACKET - METRONET - LINKING		
	223.7200		AUX-LINK - CONTROL CHANNEL		
	223.7400		AUX-LINK - CONTROL CHANNEL		
CENTRAL COAST					
Bonny Doon	224.0600	—	N6NAC	oel 110.9	N6NAC
Monterey	224.2400	—	N6SPD	oaelrsx 123	N6SPD RG
Monterey	224.9000	—	WA6YBD	#o 107.2	WA6YBD
Salinas	224.3200	—	N6LEX	#ol 146.2	CCARN
SanLuisObispo	224.5800	—	WB6NYS	oelx 151.4	WB6NYS
SanLuisObispo	224.6800	—	WB6JWB	#o 94.8	WB6JWB
SanLuisObispo	224.8600	—	KF6PHZ	cex	CMRA
SanLuisObispo	224.9200	—	N6HYM	#celx	TCARS
Shandon	224.7400	—	WB6NYS	#o 131.8	ShandonRG
Watsonville	224.3800	—	KB6MET	c	KB6MET
Watsonville	224.8400	—	KB6MET	o 156.7	KB6MET
EAST BAY					
Berkeley	223.7800	—	K7IJ	#ox 131.8	K7IJ
Byron	223.8000	—	KG6MHL	#o 100	KG6MHL
Concord	224.7800	—	W6CX	oelrsx 77	MDARC
Concord	224.9200	—	K1BMW	#ox 85.4	WA6YOP
Fremont	223.9000	—	WA6PWW	o	TRICO ARC
Fremont	224.1800	—	KU6V	oelx 94.8	KU6V
Hayward	224.4400	—	KC6ZIS	oe 123	Echo Club
Hayward	224.5600	—	KB6LED	#ol 100	KB6LED
Livermore	224.7400	—	WB6MFV	oaelr	LARK RACES
Moraga	223.9800	—	W6AV	oelx 100	NRA
Oakland	224.1600	—	KC6LHL	#o 156.7	KD6BVQ
San Lorenzo	224.7000	—	KQ6YG	o 156.7	BAARC
San Pablo	224.3000	—	WD6EZC	oers 82.5	CCCC
IMPERIAL COUNTY					
Quartz Pk	224.9600	—	WB6YFG	c(CA)e	COUVRA
KERN COUNTY					
Inyokern	224.9800	—	W5WH	c(CA)x	
Observatory Rg	224.4200	—	W6PVG	o 156.7	SSARS
Tehachapi	224.4400	—	WB6FYR	ox 94.8	
Tehachapi	224.7000	—	W6SCE	clx	EARN
LOS ANGELES COUNTY					
Altadena	224.8400	—	WB6PRR	c	
Altadena-QTH	224.8400	—	WB6PRR	c	
Blue Ridge	224.4800	—	KK6KU	o 100.0	MRA
Catalina	224.4200	—	AA6DP	o 110.9	CARA
Contractor Pt	223.8800	—	WA6ZRC	o 156.7	SWAT
Contractor Pt	224.2600	—	WB6ERQ	c(CA)	AFMA
Contractor Pt	224.4800	—	K6VE	o(CA)ex	MRA
Contractor Pt	224.5200	—	KC6PXL	110.9 Z(811) L(MRA/IRLP)	
Covina	223.8400	—	WA6NJJ	o(CA) RB BIX 103.5/103.5	
Flint Pk	224.9200	—	WB6FYR	o(CA)erB 151.4/151.4	
				c	ASTRO

**296 222-225 MHz
CALIFORNIA**

<i>Location</i>	<i>Output</i>	<i>Input</i>	<i>Call</i>	<i>Notes</i>	<i>Sponsor</i>
Glendora	223.9400	-	W6GNS	o 100.0	RHARC
Hauser Cyn	224.9200	-	WB6FYR	o 94.8	
Hauser Pk	224.6600	-	KK6KU	o 110.9	MRA
Hollywood Hls	224.6800	-	WA6MDJ	o 114.8	BHARC
Hollywood Hls	224.9600	-	W6EEA	c	AARC
Johnstone Pk	223.9800	-	W6NRY	oe 103.5	EARS
La Canada	224.0800	-	WR6JPL	o 156.7	JPL ARC
La Canada	224.7000	-	WR6JPL	c	JPL ARC
LA City Terrace	224.8800	-	KB6TRD	o 107.2	HRAN
Lakewood	224.3200	-	N6AXA	o 103.5	
Lancaster	224.2000	-	KE6KT	oe 107.2	
Long Beach	224.5000	-	K6SYU	o 156.7	AARA
Loop Cyn-Fire	224.8600	-	WC6MRA	cx	CMRA
Los Angeles	224.4400	-	WA6IWB	o 100.0	SPARC
Monterey Park	224.8400	-	WA6NJJ	c	
Mt Lukens	223.8600	-	WS6RG	c(CA)ex	WestsidARC
Mt Lukens	224.0400	-	KF6JBN	cBI	KARA
Mt Lukens	224.7800	-	N6ENL	c	SCRN
Mt Wilson	224.9400	-	WA6DVG	o 94.8	
Mt Wilson	224.9800	-	K6KGS	clx	
MtDisappntment	224.3000	-	K6CPT	orx 100.0	LACoDCS
Newhall	223.9800	-	WB6DZO	o(CA)eIRB 110.9	VRA
Oat Mtn	223.9000	-	N6NFQ	o(CA)e 94.8	
Oat Mtn	224.3600	-	K6VER	o(CA)esRBx 107.2 TT(361)	VERA
Oat Mtn	224.4000	-	WD6FZA	clx	PAPA
Oat Mtn	224.5800	-	K6VGG	o(CA)ex L(IRLP) 156.7/156.7	VGG ARC
Oat Mtn	224.7400	-	W6SCE	clx	EARN
Palmdale	223.9200	-	W6VPZ	o 100.0	NorthropRC
Palos Verdes	223.7800	-	WA6TMJ	o(CA)erRBxz L(IRLP) 100.0/100.0	PVARs
Palos Verdes	223.9200	-	KA6MTO	c	RHE HamCib
Palos Verdes	224.3800	-	W6SBA	o(CA)e 192.8/192.8	SBAyARC
Palos Verdes	224.6000	-	KA6N	o 100.0	Hughes ARC
Palos Verdes	224.6200	-	W6VPZ	o 100.0	NorthropRC
Palos Verdes	224.6600	-	W6GAA	o(CA) 100.0	PARC
Saddle Pk	224.3400	-	KD6ODU	c	CMRA
Santa Anita Rg	224.2800	-	WA6CGR	o 107.2	SCEARA
Signal Hill	223.8000	-	K6CHE	os 156.7	LB CD&DR
Sunset Ridge	224.0000	-	K6TSG	o 146.2	Sunset Gp
Sunset Ridge	224.0600	-	KB6MQQ	c	
Table Mtn	223.9600	-	WR6AZN	o 156.7	
Torrance	224.4600	-	W6VRF	o 131.8	
Tujunga	224.5600	-	WA6MPG	oe 67.0	
Verdugo Pk	224.2000	-	N6MQS	o(CA) 123.0	
West Hollywood	224.5600	-	WA6MPG	o 77.0	
Whittier Hills	224.1200	-	N6CRG	o(CA)e 151.4	SERG
NORTH BAY					
Kelseyville	224.9600	-	AC6ET	#o 103.5	AC6ET
Rohnert Park	223.9000	-	WD6FTB	#oa 156.7	NORCAL ARG
Santa Rosa	223.7600	-	WB6PER	oelrx 85.4	N6MHG
Santa Rosa	223.8000	-	AC6VJ	o 156.7	AC6VJ
Santa Rosa	224.8200	-	K6ACS	oaerx 103.5	ACS

<i>Location</i>	<i>Output</i>	<i>Input</i>	<i>Call</i>	<i>Notes</i>	<i>Sponsor</i>
Santa Rosa	224.8400	—	NN6J	o 85.4	SRG
Sebastopol	224.4800	—	W6SON	oers 88.5	SCRA
NORTH COAST					
Crescent City	224.6200	—	KA7PRR	oael 91.5	KA7PRR
Crescent City	224.7200	—	KA7PRR	oelx 103.5	KA7PRR
NORTH EAST					
Redding	224.8200	—	WR6TV	ox 88.5	W6QWN
ORANGE COUNTY					
Anaheim	224.2200	—	WB6HRO	c	
Clemente Pk	223.9000	—	N6NFQ	o(CA)e 156.7	
Costa Mesa	223.9200	—	N6AVX	o 151.4	
Fullerton	224.1800	—	N6ME	o 103.5	WARA
Huntington Bch	223.7600	—	KD6KQ	oers 94.8	
La Habra	224.5000	—	K6SYU	o 162.2	AARA
Mission Viejo	223.9600	—	N6QLB	c	SOC ARES
Pleasants Pk	224.8000	—	W7BF	c	SPARK
Santiago Pk	223.8200	—	KD6ZLZ	c	
Santiago Pk	224.2200	—	W6HIL	c 151.4	Vulture
Santiago Pk	224.5400	—	W6YQY	c	
Santiago Pk	224.6400	—	K6SOA	c	
Santiago Pk	224.7600	—	W6SCE	cexL(EARN)	EARN
Santiago Pk	224.8000	—	W7BF	c	SPARK
Santiago Pk	224.8200	—	KJ6J	o 156.7	Condor
Santiago Pk	224.9800	—	K6KGS	clx	
Temple Hill	224.1000	—	K6SOA	o 110.9	SOARA
Yorba Linda	224.8400	—	WA6MTM	c	
RIVERSIDE COUNTY					
Anza	224.3600	—	W6HIL	c	Vulture
Bermuda Dunes	224.2400	—	W6EEN	o 107.2	Desert RC
Blythe	224.2200	—	KB6QGW	o 151.4	Vulture
Blythe	224.3200	—	W6SCE	clx	EARN
Box Springs	224.4600	—	W6TJ	or 110.9	RCARA
Chuckwalla Mtn	224.0400	—	WC6MRA	cx	CMRA
Chuckwalla Mtn	224.7000	—	W6YQY	c	JPTMRS
Chuckwalla Mtn	224.7600	—	W6SCE	clx	EARN
Corona	224.4400	—	KB6ONO	o 107.2	
Corona	224.6800	—	KB6DOL	o 141.3	CNRUG
Hemet	224.1200	—	KF6ABO	o 110.9	Hemet RACE
Indio	224.3200	—	W6SCE	clx	EARN
March AFB	223.9600	—	K6AFN	o 100.0	
Palm Desert	224.9200	—	W6DRA	oe 156.7	Desert RC
Perris	224.2400	—	KC6YLK	o 82.5	
Pinto Mtn	224.7200	—	KC6YLK	o 94.8	
Riverside	224.9800	—	KA6RVK	c	
Santa Rosa Mtn	223.8800	—	WA6HYQ	orsx 110.9	
Sierra Pk	223.7600	—	W6KRW	oers 110.9	OC RACES
Sierra Pk	224.9000	—	WA6TQQ	c	HROC RC
Toro Pk	224.1000	—	W6YQY	c	
Toro Pk	224.1800	—	WB6RHQ	o 156.7	Condor
SACRAMENTO VALLEY					
Auburn	223.8200	—	WB6ALS	#ol 131.8	N6NMZ
Auburn	223.9000	—	N6NMZ	o 100	N6NMZ
Auburn	224.5800	—	W4WIL	oe 167.9	W4WIL
Camino	224.0600	—	N6DPP	cersx	HAWK
Carmichael	224.8800	—	W6YFW	#oe 162.2	CE ARC
Chico	224.1800	—	N6YCK	#ox 110.9	N6YCK

**298 222-225 MHz
CALIFORNIA**

<i>Location</i>	<i>Output</i>	<i>Input</i>	<i>Call</i>	<i>Notes</i>	<i>Sponsor</i>
Fairfield	224.3800	-	W6ER	#orx 77	Solano/ACS
Foresthill	223.7600	-	W6SAR	#oe 100	PCSAR
Georgetown	224.8400	-	W6HIR	ox 100	RAMS
Grass Valley	224.3200	-	AB6LI	osx 151.4	AB6LI
Grass Valley	224.9000	-	KD6GVO	oaelrsx 151.4	KD6GVO
Rancho Cordova	224.1000	-	W6AK	or 100	SARC
Red Bluff	224.8000	-	N6YCK	#oex 110.9	N6YCK
Sacramento	224.2200	-	KC6MHT	oae 123	KC6MHT
Sacramento	224.4000	-	K6IS	oel	NHRC
Sacramento	224.5600	-	WA6ZZK	#oerx 94.8	WB6DUA
Sacramento	224.7000	-	AA6IP	oel 107.2	AA6IP
Vacaville	223.8400	-	KB6ABM	olx 141.3	CONDOR
Vacaville	223.9200	-	KM6KW	#oaelrsx 85.4	P I R G
Vacaville	224.0600	-	N6DPP	#cersx	HAWK
Vacaville	224.1200	-	KJ6MB	oex 141.3	KJ6MB
Vacaville	224.2000	-	WV6F	oaelrsx	WVA
Vacaville	224.2400	-	KB6SJG	#oex 136.5	KB6SJG
Vacaville	224.4200	-	N6NMZ	o 100	N6NMZ
Williams	224.2600	-	N6NMZ	#oelx 100	Colusa SO
Yuba City	224.9600	-	W6GNO	ox 100	W6GNO
SAN BERNARDINO COUNTY					
Barstow	224.0400	-	WR6AZN	o 156.7	
Big Bear Lake	224.0000	-	W6BBL	o 162.2/162.2	
Chino Hills	224.7200	-	WB6TPG	o 127.3	CHART
Crestline	224.2000	-	N6QCU	c	GTE EARC
Crestline	224.8600	-	W6JBT	o 77.0	CVARC
Keller Pk	224.3400	-	KD6ODU	c	CMRA
Mt Rodman	224.0800	-	KC6KUY	ox 131.8	CMRA
Ord Mtn	224.3200	-	W6SCE	clx	EARN
Pinon Hills	224.2600	-	N6SWF	o 156.7	
Rim Forest	224.2600	-	N6KZB	ors 110.9	
Twin Peaks	224.5600	-	N6WZZ	o 100.0	
Upland	224.3600	-	N6CRF	c	
Upland	224.5800	-	K6PQN	o(CA) 88.5	
Victorville	223.8400	-	K7GIL	o 156.7	Condor
Yucca Valley	224.7400	-	KC6YLK	o 136.5	SCRA
SAN DIEGO COUNTY					
Chula Vista	224.9400	-	KK6KD	o 107.2	CV ARC
El Cajon	224.0800	-	WA6BGS	o 107.2	
El Cajon	224.6200	-	WB6SYD	o(CA) 127.3	Crest ARC
Julian	224.1600	-	WB6WUI	c	
La Mesa	223.8800	-	WA6HYQ	ors 107.2	
La Mesa	224.0200	-	WB6TOP	c	Helix RG
Lyons Pk	223.8000	-	K6JCC	c	
Lyons Pk	223.9400	-	WV6H	ox 141.3	
Mission Hills	223.8000	-	WD6APP	c	
Mt Laguna	224.0600	-	WB6WLW	o 107.2	SANDRA
Mt Otay	223.8400	-	WC6MRA	cl	CRMA
Mt Otay	223.8600	-	KN6KM	o 107.2	SoBay RG
Mt Otay	224.2000	-	N6ICC	o 107.2	SANDRA
Mt Otay	224.2600	-	N6VVZ	o 107.2	FILAMARS
Mt Otay	224.4000	-	WV6H	c	
Mt Otay	224.6800	-	W6CRC	o 107.2	
Mt Otay	224.9800	-	K6KGS	clx	

<i>Location</i>	<i>Output</i>	<i>Input</i>	<i>Call</i>	<i>Notes</i>	<i>Sponsor</i>
Mt San Miguel	224.4600	-	W6CRC	o 107.2	
Palomar Mtn	223.9800	-	WA6RKK	o 107.2	
Palomar Mtn	224.3800	-	KK6KD	o 107.2	AUARC
Palomar Mtn	224.9000	-	WD6HFR	oe 107.2	220 of SD
San Diego	223.9600	-	WD6APP	o 107.2	
San Diego	224.6000	-	KD6AEA	c	
San Diego	224.7400	-	W6GIC	oe 107.2	
San Diego	224.9200	-	KD6GNB	o(CA) 107.2	ECRA
San Marcos	224.1400	-	N6UKO	o(CA)e 156.7	
Woodson	223.8000	-	K6JCC	c	
SAN JOAQUIN VALLEY					
Ahwahnee	224.4000	-	WB6NIL	#oax 123	WB6NIL
Angels Camp	223.9600	-	W6MOW	oelx 110.9	MARG
Bakersfield	224.0600	-	W6LIE	#oelx	KCCVARA
Bakersfield	224.4200	-	W6PVG	#ol 156.7	W6PVG
Coalinga	224.0400	-	KD6ITH	#ox 156.7	KD6ITH
Coalinga	224.4400	-	W6VFZ	oelrsx 100	KARC
Coalinga	224.8200	-	N6DL	oelrsx 114.8	Kings ARC
Copperopolis	224.3400	-	KB6RYU	oex 141.3	KB6RYU
Fiddletown	224.8600	-	KG6TXA	#oex 141.3	RMRG
Fresno	223.9400	-	W6TO	oelx	Fresno ARC
Fresno	224.3800	-	N6JXL	#olx 141.3	CARP
Fresno	224.7600	-	W6SCE	celrx	EARN
Fresno	224.9000	-	WB6BRU	#oelx 156.7	CONDOR
Fresno	224.9400	-	W7POR	oex 141.3	FARA
Glennville	224.3200	-	W6SCE	celrx	EARN
Ione	224.0000	-	K6KBE	o 107.2	K6KBE
Lake Isabella	224.6400	-	WB6RHQ	oelx 156.7	CONDOR
Maricopa	224.9800	-	KC6WRD	celx	FCC
Mariposa	224.1600	-	KF6CLR	oex 74.4	Delhi ARC
Mariposa	224.3000	-	KF6CLR	oex 74.4	Delhi ARC
Mariposa	224.5000	-	W6BRB	oesx 123	W6DNC
Modesto	224.1400	-	WD6EJF	oesx 136.5	SARA
Shaver Lake	223.8200	-	K6HJ	oex 114.8	SRG
Shaver Lake	224.7000	-	KE6JZ	ox 156.7	SRG
Stockton	224.0800	-	NV6RN	#ox 156.7	BKRN
Stockton	224.6200	-	WA6TCG	#oex 192.8	VHF-FM
Wishon	224.9600	-	NV6B	oex 192.8	NV6B
WoffordHeights	224.5400	-	KB6DJT	#oaex 74.4	KB6DJT
SAN LUIS OBISPO COUNTY					
San LuisObispo	224.5800	-	WB6NYS	oelx 151.4	
SANTA BARBARA COUNTY					
Brush Peak	224.0000	-	N6HYM	o 156.7	Condor
Gibraltar	224.8600	-	WB9KMO	o 131.8	
Goleta	224.1600	-	K6TZ	oers	SBARC
Goleta	224.6600	-	K6RCL	o 131.8	CMRA
La Cumbre Pk	224.0800	-	K6TZ	oersRBx	SBARC
Santa Barbara	224.0400	-	WC6MRA	cl	CRMA
Santa Barbara	224.3200	-	N6HYM	o 131.8	
Santa Barbara	224.5600	-	KD6REG	o 131.8	
Santa Barbara	224.9000	-	WB6OBB	o 131.8	SBCoRA
Santa Cruz Is	223.9200	-	K6TZ	oE-SUNrsRB	SBARC
Santa Ynez Pk	224.1200	-	K6TZ	x 131.8/131.8 oersx 131.8	SBARC
				Z(*911) A(*52/*12)	

**300 222-225 MHz
CALIFORNIA**

<i>Location</i>	<i>Output</i>	<i>Input</i>	<i>Call</i>	<i>Notes</i>	<i>Sponsor</i>
Santa Ynez Pk SOUTH BAY	224.8000	—	K6RCL	c	CMRA
Los Gatos	223.8200	—	KB6LCS	#oel 156.7	KB6LCS
Los Gatos	223.8800	—	K6FB	oersx 100	LCARC
Los Gatos	224.5800	—	K6RPT	oel 107.2	K6RPT
Los Gatos	224.8000	—	NU6P	oalex 118.8	NU6P
Los Gatos	224.8800	—	N6DVC	oe 88.5	K6UB
Milpitas	224.7200	—	W6MLP	oers 100	MARES
Morgan Hill	223.8000	—	WA6YBD	#oel 107.2	WA6YBD
Palo Alto	224.1400	—	W6ASH	olrs 100	SPECS
Palo Alto	224.4400	—	KC6ZIS	#o 107.2	Echo Club
San Jose	223.8600	—	K6GOD	o 107.2	K6GOD
San Jose	223.9400	—	KF6PTF	oelrsx 85.4	CARC
San Jose	223.9600	—	W6PIY	oels 156.7	WVARA
San Jose	224.0200	—	K6UB	oelx 88.5	K6UB
San Jose	224.0400	—	KU6V	oelx 100	KU6V
San Jose	224.0800	—	K6RPT	ol 107.2	K6RPT
San Jose	224.1000	—	WA2IBM	oae 156.7	IBM ARC
San Jose	224.2600	—	WB6OQS	oaelx 123	SCVRS
San Jose	224.2800	—	WA6GFY	oex 100	LMERA ARC
San Jose	224.3400	—	AB6BP	#oae 88.5	AB6BP
San Jose	224.3600	—	NV6RN	#o 156.7	BKRN
San Jose	224.5400	—	KC6WRD	celx	FCC
San Jose	224.6000	—	KB6ABM	oelx 156.7	CONDOR
San Jose	224.6200	—	KA2FND	olx 110.9	KA2FND
San Jose	224.6400	—	N6NAC	oelx 110.9	N6NAC
San Jose	224.6600	—	NV6RN	#o 156.7	BKRN
San Jose	224.8600	—	KB6HDA	#o 100	KB6HDA
San Jose	224.9400	—	WA6YCY	oex	BAYCOM
San Jose	224.9800	—	NT6S	oa 110.9	NT6S
San Martin	223.9200	—	KU6V	oel 100	KU6V
Saratoga	224.4600	—	K6BEN	caelrx	W2NYC
Saratoga	224.6800	—	WB6KHP	oae 107.2	CFMA
Sunnyvale	224.4000	—	WB7DEW	#o	WB7DEW
TAHOE					
So Lake Tahoe	224.0200	—	NR7A	oex	TARA
So Lake Tahoe	224.6400	—	W6SUV	oael 203.5	W6SUV
Truckee	223.8200	—	W6SAR	olx 100	PC SAR
VENTURA COUNTY					
Frazier Mtn	224.1400	—	W6EEA	cx	AARC
La Conchita	224.7600	—	W6SCE	clx	EARN
Rasnow Pk	223.9600	—	N6CFC	o 141.3	
Santa Paula	224.1800	—	KB6TDJ	o 156.7	
Simi Valley	224.0600	—	AD6SV	o 156.7	SVRA
South Mtn	224.1000	—	WA6ZSN	oersWxx 127.3	SMRA
Sulphur Mtn	224.0200	—	WB6ZTR	o(CA)ers 127.3	SMRA
Thousand Oaks	224.7000	—	K6HB	o(CA)e 156.7	
WEST BAY					
San Francisco	224.2200	—	KA6TGI	#oel 67	KA6TGI
San Francisco	224.4200	—	KB6LCS	#olx 136.5	KB6LCS
San Francisco	224.5000	—	W6TP	#o 114.8	GSPLRC
San Francisco	224.5200	—	KA6TGI	#oel 136.5	KA6TGI

<i>Location</i>	<i>Output</i>	<i>Input</i>	<i>Call</i>	<i>Notes</i>	<i>Sponsor</i>
COLORADO					
FREQUENCY USAGE					
STATEWIDE	224.0400	-			
STATEWIDE	224.2800	-			
STATEWIDE	224.4400	-			
STATEWIDE	224.5000	-			
STATEWIDE	224.5400	-			
STATEWIDE	224.6600	-			
STATEWIDE	224.9200	-			
BOULDER COUNTY					
Boulder	224.0200	-	WØIA	ol	RMVHFS
Rollinsville	224.6000	-	WØRM	o 100	WØRM
COLORADO SPRINGS					
Colorado Springs	224.0600	-	KBØSRJ	c	PPFMA
Colorado Springs	224.1000	-	WRØAEN		CARN
DENVER METRO					
	224.3800	-	WØTX	el 100	
Aurora	223.9800	-	KEØJM	o(CA) 100	KEØJM
Denver	224.0000	-	NØMHU	o(CA) 103.5	RMRL
Denver	224.1800	-	K9UL	o	JGMR
Denver	224.6400	-	WAØKBT	o 100	DRL
Denver	224.9800	-	WØCRA	o(CA)ex 107.2/107.2	CRA
Golden	224.7400	-	WØIJR	oa 88.5	ARA
Golden	224.8800	-	KEØJM	o(CA) 100	KEØJM
NORTH FRONT RANGE					
Fort Collins	224.5200	-	ABØSF	el 100	ABØSF
Loveland	224.3200	-	KN6VV	o(CA)e 100/100	KN6VV
PUEBLO					
Canon City	223.9600	-	WDØEKR	oesRB 103.5	RGARC
Pueblo	224.2600	-	NDØQ	oex 88.5	PuebloHC
Pueblo	224.7200	-	KEØPA	oae	KEØPA
SOUTH CENTRAL					
Walsenburg	224.3200	-	NDØQ	oe 88.5	PuebloHC
WEST CENTRAL					
Glenwood Springs	224.0200	-	KIØG	c	SCARC
Vail	224.8000	-	NØAFO	ot	ECHO
CONNECTICUT					
FREQUENCY USAGE					
SNP Pair	224.1400	-			
SNP Pair	224.4400	-		o	
FAIRFIELD & SOUTHWEST					
Bridgeport	224.9600	-	N1LXV	77.0/136.5	W1BHZ
Danbury	223.9600	-	W1QI	o(CA)e 100.0/100.0	CARA
Fairfield	224.1000	-	N3AQJ	o	Fairfield
HARTFORD & N CENTRAL					
Avon	224.9400	-	KB1GA	oaez	WA1RYZ
Bristol	224.1600	-	KB1AEV	ol 77.0/77.0	KB1AEV
Bristol	224.2200	-	WA1IXU	oaez 110.9	
Hebron	224.7000	-	N1CBD	156.7	
Newington	224.8400	-	W1AW	o(CA)e	NARL
Rocky Hill	224.3000	-	KJ1Q	123.0	
Rocky Hill	224.7800	-	KJ1Q	o	

**302 222-225 MHz
CONNECTICUT-FLORIDA**

<i>Location</i>	<i>Output</i>	<i>Input</i>	<i>Call</i>	<i>Notes</i>	<i>Sponsor</i>
Somers	223.8200	-	W1TOM	ol	MTARA
Vernon	224.1200	-	W1HDN	oel 82.5/82.5	PVRA
Vernon	224.3600	-	KB1AEV	oel 77.0/77.0	N1FNE
Vernon	224.6000	-	K1WMS	o 123.0/123.0	K1WMS
W Hartford	224.2800	-	N1XLU	o 114.8	N1XLU
Wethersfield	224.6800	-	K1WMS	o	K1WMS
LITCHFIELD & NORTHWEST					
Torrington	223.7800	-	W1HDN	oel 82.5/82.5	PVRA
Warren	224.3200	-	NA1RA	oels 77.0/77.0	NARA
NEW HAVEN & S CENTRAL					
Ansonia	224.4200	-	KA1LSD	oe	AnsoniaCD
East Haddam	224.6600	-	K1IKE	aez 103.5	
Meriden	224.8000	-	K1HSN	ol 77.0	Southingtntn
Milford	223.8800	-	N1JKA	o	
Naugatuck	224.4600	-	WA1NQP	ce	WA1CYM
New Haven	224.1800	-	WA1UFC	o	
New Haven	224.5000	-	K1SOX	l 77.0	ShrPtARC
NEW LONDON & SOUTHEAST					
Groton	223.9600	-	W1NLC	o(CA)e 156.7	SCRAMS
Ledyard	224.3800	-	W1AAA	ol 103.5	AWASEC
Montville	224.8200	-	WA1IXU	oaelz 110.9	WA1IXU
New London	224.2600	-	W1NLC	oe	SCRAMS
Salem	224.1400	-	W1AAA	ol 103.5	AWASEC
DELAWARE					
FREQUENCY USAGE					
Snp	223.8000	-			
GREENWOOD					
Greenwood	224.4400	-	W3WMD		CSARC
SOUTH					
Dagsboro	224.8800	-	KA3TWG	l	KA3TWG
Delmar	224.0200	-	N3FJM		DARC
Millsboro	224.8400	-	K3JL	aeZ(911)	SussexAR
WILMINGTON					
New Castle	224.2200	-	KA3TWG	a(CA)eIWX	Penn-Del
Newark	224.5400	-	WB2LSP	al	WB2LSP
Newark	224.7200	-	N3JCR	a	+N3JFS
Wilmington	224.0000	-	K3WAJ	l	K3WAJ
DISTRICT OF COLUMBIA					
FREQUENCY USAGE					
Snp	223.8000	-			
WASHINGTON AREA					
Washington	224.5000	-	W3NKF	a	NRL ARC
FLORIDA					
CENTRAL					
Pebbledale	224.2800	-	NI4CE	oelrwx 100/100	WCFG
Winter Haven	224.8000	-	KE4WDP	o 127.3/127.3	KE4WDP
CENTRAL - ORLANDO					
Altamonte Springs	224.4600	-	WA4JNG	oer	WA4JNG
Clermont	223.9400	-	KA0OXH	oa(CA)elzt	KA0OXH
Clermont	224.8200	-	KR4Q	oex	KR4Q
Ocoee	224.5200	-	K1HG	oe	K1HG

<i>Location</i>	<i>Output</i>	<i>Input</i>	<i>Call</i>	<i>Notes</i>	<i>Sponsor</i>
Umatilla	224.1400	—	KA4OPN	oe	SHRA
Winter Park	224.2000	—	WA4JNG	oa(CA)ez	WA4JNG
EAST CENTRAL					
Cocoa	224.5000	—	N4LEM	or	N4LEM
NORTH CENTRAL					
Anthony	224.1000	—	N4TSV	oex 103.5/103.5	SCARS
Dunnellon	224.9200	—	W4UEA	oaert	W4UEA
Gainesville	224.1600	—	K4GNV	ol	GARS
NORTH EAST					
DeLand	224.0000	—	KE8MR	o 250.3/250.3	KE8MR
NORTH EAST - JACKSONVILLE					
Jacksonville	224.7800	—	KE4FZM	oa	KE4FZM
Jacksonville	224.9400	—	NS4R	oa(CA)el 103.5/103.5	NS4R
NORTH WEST - PENSACOLA					
Cantonment	224.9400	—	KC4ZUG	oe	KC4ZUG
Crestview	224.8200	—	KD4NHT	o 100/100	KD4NHT
Crestview	224.9000	—	KD4NHT	oa 100/100	KD4NHT
SOUTH CENTRAL					
Okeechobee	224.1000	—	KF4EA	o	KF4EA
SOUTH EAST					
Jupiter	224.2400	—	KE4WBO	oa(CA)z 100/100	KE4WBO
SOUTH EAST - MIAMI/FT LAUD					
Adventura	224.6000	—	KB4JDE	o 145.470 L(444.375 224.020 223.850) 1	KB4JDE
Carol City	224.8600	—	WB4WIP	oaBI	WB4WIP
Ft Lauderdale	224.9200	—	KE4FG	oa(CA)elBI	KE4FG
Hialeah	223.9400	—	WB4IVM	o	WB4IVM
Hialeah	224.0600	—	WB4IVM	oa(CA)et	WB4IVM
Hialeah	224.5800	—	WB4IVM	o	WB4IVM
Hollywood	224.2200	—	WD4KYW	o	MRC
Kendall	224.0200	—	KB4JDE	o 444.375 L(145.470 224.600) 147.045	KC4QLV
Kendall	224.7200	—	KG4DKG	oe 103.5/103.5	KG4DKG
Miami	223.9200	—	KC4QLV	oa(CA)e	KC4QLV
Miami	224.0000	—	AE4EQ	oa(CA) 110.9/110.9	AE4EQ
Miami	224.1000	—	KC4MND	o	KC4MND
Miami	224.1400	—	AE4WE	c	AE4WE
Miami	224.1600	—	WB4TWQ	oe 118.8/118.8	WB4TWQ
Miami	224.2600	—	W4CSO	oe	W4CSO
Miami	224.5000	—	W4HN	crsBix 110.9/110.9	W4HN
Miami	224.7000	—	KA4ZAY	celt	KA4ZAY
Miami	224.7800	—	KC4MVR	oa(CA)eBI	KC4MVR
Miami	224.8200	—	KC4DDX	o 103.5/103.5	KC4DDX
Miami	224.8400	—	KC4BOB	ol	KC4BOB
Miami	224.9800	—	WD4RXD	oaBI	RC de Cuba
Miami Beach	224.5400	—	KB4JDE	o	KB4JDE
Miami Beach	224.7400	—	WA4LWN	oe	WA4LWN
Pembroke Pines	224.8800	—	KP4BM	o 88.5/88.5	KP4BM
Plantation	224.7600	—	W4AB	oa(CA)er	BARC

**304 222-225 MHz
FLORIDA-GEORGIA**

<i>Location</i>	<i>Output</i>	<i>Input</i>	<i>Call</i>	<i>Notes</i>	<i>Sponsor</i>
Pompano Beach	224.4600	—	W4GCC	oa(CA)	GCARA
Wilton Manors	224.8000	—	N4WWM	oelrRBx 103.5/103.5	WA4EMJ
SOUTH WEST - FT MYERS					
Ft Myers	224.5200	—	WA4PIL	o 103.5/103.5	GCARC
WEST CENTRAL					
New Port Richey	224.5400	—	WA4GDN	o 103.5/103.5	GCARC
Port Richey	224.8600	—	WD8MVU	o 167.9/167.9	WD8MVU
WEST CENTRAL - TAMPA/ST PETE					
Clearwater	224.9400	—	WB4BZF	oer	CARS
Largo	224.2200	—	KO4CR	oa(CA)eI	KO4CR
Lutz	223.8400	—	NØTHU	ceWX DCS(411)	NØTHU
Redington Shores	224.4400	—	W4NHL	oerz	W4NHL
St Petersburg	224.0200	—	NØRW	oel	NØRW
St Petersburg	224.3800	—	K4LK	oa(CA)eI rRB WXZ 146.2/146.2	K4LK
St Petersburg	224.6600	—	WA4AKH	o	SPARC
Tampa	224.7000	—	N4TCP	olr 146.2/146.2	N4TCP
Tampa	224.7400	—	KR4X	oers 146.2/146.2 L(443.675 444.250)	KR4X
GEORGIA					
Acworth/Atl	224.3200	—	N4MTA	oe 123.0	DELTA 4 RG
Acworth/Atl	224.5000	—	N4MTA	oe 123.0	DELTA 4 RG
Alpharetta	224.5800	—	NX9O	o(CA)eRB 100.0	RFACRES
Alpharetta	224.8600	—	KC4JNN	oaelRBz 100.0	KC4JNN
Atlanta	224.3400	—	W4DOC	o 146.2	ATL RC, IN
Atlanta-ne	224.2000	—	KC4OVY	#o(CA)eRB 100.0	KC4OVY
Atlanta/Bell	224.6200	—	W4PME	oe 100.0	MATPARC
Atlanta/Mariet	224.1200	—	N4NFP	oaelRB 151.4	BSRG
Atlanta/Mariet	224.4400	—	N4NEQ	o(CA)eI rRB 151.4	BSRG
Atlanta/Mariet	224.9600	—	K4RFL	oerB 100.0	GIRA
Augusta	224.9400	—	WB4KXO	o(CA)	WB4KXO
Biskey Mtn	224.1600	—	KC4JNN	oaelRBz 100.0	KC4JNN
Cedartown	224.7800	—	KC4KLW	oe 179.9	KC4KLW
Clayton	224.7200	—	W4UWH	o	W4UWH
Conley	224.2800	—	N4MNA	o	N4MNA
Conyers	224.0200	—	WB4JEH	#ol	
Cumming	224.8200	—	W4FRT		W4PX
Dahlonega	224.3800	—	N4RBT	o 100.0	N4RBT
Dallas	224.1800	—	N4YDX	oe 71.9	N4YDX
Dallas	224.5400	—	N4YEA	o(CA)e	N4YEA
Dalton	224.4600	—	N4BZJ	o 118.8	N4BZJ
Dalton	224.6800	—	N4BZJ	o	7.135 RPTR
Dalton	224.7400	—	N4KVC	oRBzt	7.135 RPTR
Decatur	224.7600	—	W4BOC	oe	ALFORD MEM
Eatonton	224.1000	—	K4SWS	oes 179.9	K4SWS
Ft Mt/Chatswth	224.2400	—	N4YYD	o(CA)eRBz 71.9	N4YYD

Location	Output	Input	Call	Notes	Sponsor
Gainesville	224.8400	-	W4TL	o 203.5	W4TL
Hawkinsville	224.8200	-	WR4MG	o 107.2	KB8CUH
Hiram	224.7000	-	W4TIY	100	PAULDING A
Jasper	224.4000	-	KC4AQS	IRB 100.0	KC4AQS
Jasper	224.6000	-	W4UWH	o 100.0	NP2Y
Jasper	224.9800	-	W4RRG	100	REBEL REPE
Lookout Mt	224.5600	-	W4RRG	oelt	KS4QA
Macon	224.6400	-	WA4DDI	88.5	WA4DDI
Marietta	224.2600	-	KE4QFG	110.9	KE4QFG
Marietta	224.9000	-	W4LMA	o(CA)z	LARC-LOCKH
Pine Log Mtn	224.5200	-	K4AIS	oeRB	K4AIS
Pine Mtn	224.6600	-	WB4ULJ		W4OM
Ray City	224.2200	-	WR4SG	oelsWX 141.3	KBØY
Rome	224.6400	-	WB4LRA	o 141.3	WB4LRA
Snellville	224.9200	-	W4CSX	o 100.0	MARCEL
Valdosta	224.4600	-	WR4SG	oeRB 141.3	SGRA
Villa Rica	224.3000	-	KB4TIW	oae 131.8	VILLA RICA
Waleska	224.1400	-	KD4ALC	oe	KD4ALC
Waleska/Pnlg	224.9400	-	N4GIS	o(CA)eRBz	N4GIS
Warner Robins	224.8400	-	WR4MG	oaeRBz	MID GA RAD
Watkinsville	224.4200	-	KD4AOZ	o 123.0	KD4AOZ
Yorkville	224.8800	-	WD4LUQ	oeRB 77.0	WD4LUQ
Young Harris	224.6600	-	NP2Y	o 100.0	WP2ADK

HAWAII

EWA					
OAHU	224.7400	223.7400	NH6WP	o	Ohana ARC
HONOLULU					
OAHU	224.9400	-	KH7NM	o	Ohana ARC
NORTH SHORE					
OAHU	224.0200	-	KH6LJ	o	Ohana ARC

IDAHO

FREQUENCY USAGE - IACC AREAS

# Snp	224.7200	-			
# Snp	224.8400	-			
SW-ID					
Boise	223.9400	-	KB7ZD	o	KB7ZD
Boise	224.5000	-	KA7EWN	oel	KA7EWN
Emmett	224.8800	-	KD7LXW	o 100	KD7LXW

ILLINOIS

CENTRAL					
Forest City	223.9800	-	WI9MP		WI9MP
CHICAGO					
Chicago	223.8800	-	KC9EBB	110.9	KB9SFB
Chicago	224.0200	-	W9TMC	103.5	TMCARC
Chicago	224.0600	-	WD9GEH	110.9	WD9GEH
Chicago	224.1000	-	WA9ORC	(CA)	CFMC
Chicago	224.3400	-	W9RA	103.5	DONFAR
Chicago	224.7200	-	WA9TQS	(CA)e 114.8	WSNSTVARC
Chicago	224.8600	-	W9SRO	110.9	CFAR
NORTH CENTRAL 114.8					
Dixon	224.6000	-	WD9CJB	e	WD9CJB
Freeport	224.9200	-	W9FN	(CA)e 100.0	W9FN

306 222-225 MHz

ILLINOIS

<i>Location</i>	<i>Output</i>	<i>Input</i>	<i>Call</i>	<i>Notes</i>	<i>Sponsor</i>
Joliet	223.8200	—	W9OFR	oael	WCARL
NORTHEAST					
Batavia	224.4000	—	W9XA	el 114.8	W9XA
Batavia	224.6400	—	N9ODP	oerWX	N9ODP
Bloomington	224.2200	—	K9NB	110.9	BARK
Bolingbrook	224.5400	—	K9BAR	(CA)ez	BARS
Brookfield	224.1600	—	K9SAD	aelz 110.9	SADFAR
Buffalo Grove	224.5800	—	WB9TAL	(CA)l 110.9	ARCOMLEAGU
Crystal Lake	224.7000	—	K9VI	el 100.0	K9QI
Deerfield	224.2400	—	KA9REN	(CA)e 110.9	CHINET
Downers Grove	224.6800	—	W9DUP	110.9	DARC
Downers Grove	224.9200	—	NK9M		NK9M/DARN
Glen Ellyn	224.1400	—	W9CCU	aelz 110.9	WCRA
Glenview	224.6000	—	W9AP	110.9	NORA
Gurnee	224.0800	—	W9MAB	(CA)e 127.3	GURNEE RG
Hampshire	223.9200	—	W9ZS	c 114.8	W9ZS
Hampshire	223.9800	—	KA9ZRU	114.8	KA9ZRU
Hazel Crest	224.1800	—	WA9ORC		CFMC
Itasca	224.5000	—	WA9ZZU	192.8	WA9ZZU
Lisle	224.3600	—	WB9QXJ	aelz 110.9	FUBAR
Lisle	224.6200	—	WA9AEK	(CA)eLITZ 110.9	WA9AEK
Lockport	224.9400	—	N2BJ		ANDREW RC
Mt Prospect	223.9000	—	WB9UOM	c	ORD 220
Naperville	224.2000	—	W9NPD	110.9	NPDARC
New Lenox	224.4200	—	N2BJ	ael 114.8	N2BJ
Northbrook	224.2600	—	WA9VGI	110.9	FISHFAR
Park Forest	223.9600	—	WB9UAR	(CA) 110.9	WB9UAR
Park Ridge	224.7800	—	KB9II		FAROUT
Rolling Meadow	224.3800	—	WB9WNK	al 110.9	MATS
Schaumburg	223.9400	—	N9EP	l 110.9	WRC
Schaumburg	224.5600	—	K9EL	l 110.9	EGDXA
Schaumburg	224.6600	—	WB9YBM		WB9YBM
Schaumburg	224.7600	—	N9CXQ	(CA)elz 110.9	NAPS
Schiller Park	224.9800	—	WB9AET	(CA) 110.9	WAFAR
West Chicago	224.6400	—	N9XP	110.9	N9XP
Westmont	223.8600	—	N9TO	110.9	N9TO
Wheaton	224.8200	—	KE9A	s 110.9	DART
Winnetka	224.3200	—	NS9RC	e 110.9	NSRC
NORTHWEST					
Lanark	224.8600	—	WB9NLQ		SRG
PEORIA					
Dunlap	224.0800	—	N9BBO	(CA)el 156.7	N9BBO
ROCKFORD					
Mt Morris	224.8400	—	K9AMJ	elrsWX 118.8	K9AMJ
Rockford	223.8800	—	W9AXD	118.8	RARA
Rockford	224.0400	—	K9AMJ	(CA)el 118.0	K9AMJ
Rockford	224.2800	—	N9CWQ	a 114.8	ARECOMM
Rockford	224.4400	—	K9AMJ	(CA)el	K9AMJ
SOUTH					
Eagleton	224.8500	—	W9IMP		OTHG
Tunnel Hill	224.8600	—	WB9F	ers 88.5	L. CLORE
SOUTH CENTRAL 123.0					
Greenville	224.4400	—	W9KXQ	e 103.5	OVARC
Mulberry Grove	224.1400	—	W9KXQ	103.5	OVARC

<i>Location</i>	<i>Output</i>	<i>Input</i>	<i>Call</i>	<i>Notes</i>	<i>Sponsor</i>
ST LOUIS					
Belleville	224.1200	—	K9GXU	az 127.3	STCARC
Collinsville	224.0600	—	W9AIU	ersWX 127.3	EGYPTN RC
Godfrey	224.3000	—	N9GGF	el 123.0	N9OWS+
Godfrey	224.4000	—	K9KE	oel 123.0	K9KE
Maryville	224.7000	—	KG9OV	e 151.4	KG9OV
Mascoutah	224.2000	—	AA9ME	l	AA9ME
WEST CENTRAL					
Versailles	224.9200	—	KB9JVU	103.5	
INDIANA					
CENTRAL					
Martinsville	224.6600	—	K9YPI	oe	MCRA
Martinsville	224.8400	—	N9FUT	o	N9FUT
Shelbyville	222.4400	222.8400	W9JUQ	oersWX	BRV ARS
EAST CENTRAL					
Chesterfield	224.1000	—	WD9AQA	o	WD9AQA
Eaton	224.6000	—	W9KFO	o	W9KFO
Greensburg	224.7800	—	KB9KNG	oerWX	Decatur AR
Hartford City	224.0000	—	KB9ZRZ	o 183.5	KB9ZRZ
Hartford City	224.5600	—	W9NPA	o	BARS
Hartsville	224.1400	—	WD9EME	o	WD9EME
Muncie	223.9200	—	WB9HXG	oel	MAARC
Muncie	224.7000	—	WD9HQH	oE-SUNr	Evans/Rust
New Castle	224.1800	—	W9ML	o	W9ML
Parker City	224.0400	—	K9EKP	o	ParkerCity
Richmond	224.7400	—	W1IDX	o	W1IDX
Rushville	224.3600	—	K9PQP	o	ECIRA
INDIANAPOLIS					
Indianapolis	222.5400	222.9400	KB9RBF	o	KB9RBF
Indianapolis	224.5000	—	KC9COP	o	KC9COP
Indianapolis	224.8000	—	WB9PAR	o	WB9PAR
Indianapolis	224.9200	—	W9ICE	oWX	ICE
Indianapolis	224.9800	—	W9ICE	o 77.0	ICE
NORTH CENTRAL					
Elkhart	224.8200	—	W9BIF	oe	MapleCity
Elkhart	224.9000	—	W9LZX	o 131.8	Elkhart RA
Goshen	223.9400	—	KC9ENV	oeWX 131.8	KC9ENV
Marion	224.5200	—	KA9TYJ	os	GrantCo 22
New Carslile	223.8000	—	N9HXU	o 131.8	N9HXU
Plymouth	224.5000	—	K9ZLQ	o	K9ZLQ
South Bend	223.9800	—	WB9YPA	o	FM 98
NORTHEAST					
Angola	224.9400	—	WB9DGD	o	STARS
Auburn	224.2200	—	NB9L	o	NB9L
Brookville	224.2800	—	N9HHM	oe	N9HHM
Brookville	224.3200	—	N9HHM	oe	N9HHM
Fort Wayne	224.8000	—	W9FEZ	o	Mizpah Shr
Fort Wayne	224.8800	—	K9LSB	crxz	Hams Inc.
Ft Wayne	224.4800	—	KA9SLN	oel	KA9SLN
Huntington	224.8600	—	WB9GEQ	o	WB9GEQ
North Webster	224.1600	—	N9UZV	oWX 131.8	IRDF+CS
Warren	224.4600	—	N9QVI	oe	N9QVI
NORTHWEST					
Fowler	224.5200	—	WA9TCL	o	WA9TCL
Hammond	224.7400	—	KA9QJG	oersWX	KA9QJG

**308 222-225 MHz
INDIANA-KENTUCKY**

<i>Location</i>	<i>Output</i>	<i>Input</i>	<i>Call</i>	<i>Notes</i>	<i>Sponsor</i>
St John	224.4600	—	WA9JLN	o 127.3	WA9JLN
Valparaiso	224.1200	—	KB9KRI	oe	KB9KRI
SOUTH CENTRAL					
Floyd	224.8200	—	W4MOP	o	W4MOP
SOUTHWEST					
Bloomington	224.6400	222.0400	W9EAR	olrsWX 107.2	EARS
Evansville	224.7600	223.0000	N9APA	o	N9APA
Linton	224.4400	—	N9LAX	o	LARG
Vincennes	224.6000	—	W9DP	oe	W9DP
WEST CENTRAL					
Terre Haute	223.8800	222.2000	NS9M	oe	NS9M
Terre Haute	224.8800	—	WJ2W	o	WJ2W
W Lafayette	224.9600	—	W9YB	oe	Purdue ARC

IOWA

CEDAR RAPIDS					
Cedar Rapids	224.9400	—	W0HUP	o(CA)lz	CRRA+SEITS
DES MOINES					
Des Moines	222.0530	222.0530	K0HTF		K0HTF
Des Moines	224.9800	—	WD0FIA	(CA)elrWxx 114.8	NA0R
Grimes	224.5400	—	N0INX	elWxx 118.8	Westside C
EAST CENTRAL					
Clinton	224.1800	—	KN0BS	o	BSARC
SOUTHWEST					
Bridgewater	224.8200	—	WD0FIA	(CA)erWxx 136.5	N0DTS

KANSAS

CENTRAL					
Goessel	223.9400	—	WB0UUB	o	WB0UUB
Russell	224.2800	—	N7JYS	oet L(ECHOLINK#3917)	N7JYS
KANSAS CITY METRO					
Basehor	224.5400	—	K0HAM	o(CA)e 88.5	NEKSUN
Gardner	224.7800	—	K0NK	oa(CA)er	K0NK
Independence	224.7400	—	KB0GR	oer	EARS, In
Kansas City	224.1000	—	WB0KIA	oaer	KC220ARA
Kansas City	224.2000	—	WB0KIA	oar	KC220ARA
Kansas City	224.3000	—	WB0KIA	oar	KC220ARA
Olathe	224.9400	—	W0QQ	oa(CA)e	SFTARC
Shawnee	223.9400	—	WA0CBW	oe	WA0CBW
NORTHCENTRAL					
Concordia	224.8600	—	WB0SVM	ol	NCK RC
WICHITA					
Sedgwick	224.5200	—	KA0MR	oa	KA0MR
Wichita	224.0600	—	KF0M	oe	KF0M

KENTUCKY

Ashland	223.9400	—	KC4QK	o(CA)e	ASHLAND 24
BuckHorn Lake	224.4600	—	K4XYZ	o 103.5	K4XYZ
Dorton	224.5200	—	WR4AMS	o	WR4AMS
Garrett	224.2600	—	K4NLT	e 79.7	KF4ZTB
Hazard	224.8200	—	WR4AMS	o	K4ITF
Hopkinsville	224.7800	—	WD9HIK	o(CA)e 179.9	WD9HIK

<i>Location</i>	<i>Output</i>	<i>Input</i>	<i>Call</i>	<i>Notes</i>	<i>Sponsor</i>
Irvine	224.9400	—	AD4RT	oe	AD4RU
Lancaster	224.5600	—	KD4RXF	o(CA)	N4YUU
Lexington	224.4200	—	AC4AO	oaelz	AC4AO
London	224.9800	—	WR4AMS	o	MT. EMERG.
Louisville	224.3000	—	KA4MKT	oe	KA4MKT
Lynch	224.3200	223.7200	K4TDO	o	K4TDO
Meta	224.3800	—	WR4AMS		WR4AMS
Middlesboro	224.1200	—	WM4MD	#o 82.5	WM4MD
Nancy	224.1000	—	KA4UHL	oaez 100.0	KA4UHL
Pikeville	224.5800	—	WB4F	o	KEYSER HEI
Pikeville	224.6200	—	KD4DAR	ORB	
Prestonsburg	224.7200	—	WR4AMS	o 203.5	K4ITF
Somerset	224.3000	—	N4AI	oez	N4AI
Somerset	224.8800	—	N4AI	oe	N4AI
Stanville	224.6800	—	KJ4VF	oe 100.0	
Versailles	224.2200	—	AD4CR	o(CA)eRBz	AC4FP
Whitesburg	224.9600	—	WR4AMS	el 203.5	WR4AMS

LOUISIANA

FREQUENCY USAGE

Shared	224.6000	—	SNP		
NEW ORLEANS					
METAIRIE	224.0000	—	K5MPJ	o 114.8	K5MPJ
New Orleans	224.9000	—	WDØGIV	o	WDØGIV
New Orleans	224.9000	—	WDØGIV	o(CA)e 114.8	WDØGIV
New Orleans	224.9400	—	WB5LOC	o	WB5LOC
New Orleans	224.9800	—	AA5OY	o	AA5OY
NORTHWEST					
Shreveport	224.2600	—	N5DDN	oe 100.0	N5DDN
SOUTHEAST					
LaCombe	224.6600	—	AA5UY	c 114.8	AA5UY-RA
Madisonville	224.1400	—	W5NJJ	oe 114.8	NLAKE ARC+

MAINE

MID-COAST

Warren	224.1000	—	WA1ZDA	#o-	K1EHO
Washington	224.2800	—	KC1CG	o(CA)ex 91.5	KC1CG

NORTHWEST

Hebron	224.6200	—	W11F	o 103.5	W11F
Woodstock	223.9400	—	W11MD	#oel 103.5	

PORTLAND/SOUTH COAST

Falmouth	223.7800	—	W11MD	ce 103.5 L(RGRS)	RGRS
Waldoboro	224.7800	—	N1PS	o 107.2	N1PS

MARYLAND

FREQUENCY USAGE

Snp	223.8000	—			
ANNAPOLIS					
Arnold	224.0800	—	WBØFQC	l	WBØFQC
Davidsonville	223.8800	—	W3VPR	aeZ(911)	AARC
BALTIMORE					
Baltimore	224.2400	—	W3FT	aelr	BARC
Baltimore	224.9600	—	WA3DZZ	o(CA)elWX	BRATS
Carney	224.4800	—	KB3AVZ	alt	KB3AVZ
Columbia	223.9200	—	K3CUJ	l	Col. ARA

310 222-225 MHz

MARYLAND-MASSACHUSETTS

<i>Location</i>	<i>Output</i>	<i>Input</i>	<i>Call</i>	<i>Notes</i>	<i>Sponsor</i>
Columbia	224.8600	—	W3CAM	e	W3CAM
Ellicott City	224.3200	—	N3EZD		N3EZD
Jessup	224.7600	146.1600	WA3DZD	I 107.2	MFMA
Jessup	224.7600	—	WA3DZD	I 107.2	MFMA
Jessup	224.7600	449.0000	WA3DZD	I 107.2	MFMA
Millersville	224.5600	—	W3VPR		AARC
NW Baltimore	224.3800	—	W3HMO	I	W3HMO
NW Baltimore	224.8000	—	WA3DZZ		BRATS
Perry Hall	223.8400	—	W3JEH		W3JEH
S Baltimore	224.6800	—	KS3L		SummitAR
W Baltimore	224.6400	—	WA3Z		SummitAR
CENTRAL					
Damascus	224.5400	—	W2BZR	a	W2BZR
Damascus	224.5800	—	K3LNZ		PAVHFS
CENTRAL DELMARVA					
Salisbury	224.0200	—	N3FJM		DARC
MD NE					
Odenton	224.6000	—	N3MIR		N3MIR
Rising Sun	224.3000	—	N3PCL	107.2	K3DWB
NE					
Port Deposit	224.5200	—	N3OUT	L(449.825) 131.8	N3OUT
NE MD					
Belair	223.9600	—	N3EKQ	(CA)	N3EKQ
Manchester	224.1200	—	N3KZS	ap	N3KZS
NORTHEAST					
Colora	224.9000	—	K3UAV	er 107.2	FORCE
Shawsville	224.9200	—	N3UR		N3UR
SOUTH					
Lexington Park	223.9000	—	WA3UMY	o	WA3UMY
WASHINGTON AREA					
Jessup	224.7600	146.1600	WA3DZD	I 107.2	MFMA
Jessup	224.7600	—	WA3DZD	I 107.2	MFMA
Jessup	224.7600	449.0000	WA3DZD	I 107.2	MFMA
Rockville	224.9400	—	K3ATV	ar	MACS
WEST CENTRAL					
Frederick	224.2000	—	K3MAD	oae 123.0	MADXRA
MASSACHUSETTS					
BERKSHIRES					
Dalton	224.4000	—	N1FZH	#o	N1FZH
Mt Greylock	224.1000	—	K1FFK	o 100	NOBARC
BLACKSTONE VALLEY					
Medway	224.6600	—	W1KG	oael	W1KG
BOSTON METRO					
Belmont	223.8600	—	KB1FX	oe L(IRLP 4314) 100	KB1GXW
Medford	224.3600	—	K1CF	oe	MVARG
Quincy	224.4000	—	N1KUG	o(CA) 103.5 L(MMRA)	MMRA
Stoneham	224.4200	—	KA1JMF	oae	KA1JMF
Wakefield	223.8000	—	N1CSI	oeEXP	N1CSI
Wakefield	224.7200	—	WA1WYA	oae	WB1HKY
Waltham	224.9400	—	WA1GEP	oe	Wara
Woburn	224.9800	—	KA1RMF	o	WA1HOG

222-225 MHz 311
MASSACHUSETTS-MICHIGAN

<i>Location</i>	<i>Output</i>	<i>Input</i>	<i>Call</i>	<i>Notes</i>	<i>Sponsor</i>
BOSTON SOUTH					
Attleboro	224.6200	—	N1TVZ	o 88.5	N1TVZ
Walpole	224.3200	—	W1ZSA	oerWX 118.8	WalpoleEMA
CAPE AND ISLANDS					
Dennis	224.3400	—	K1KEK	#oae	BRDEAN MRA
CENTRAL					
Leominster	224.7600	—	AA1JD	oexL(224.44) 85.4	MEGASYSTEM
Spencer	224.5400	—	N1RFL	oe 67	Ed Gebo
Winchendon	224.4400	—	AA1JD	o(CA)ersx L(224.76)	MEGASYSGRP
MERRIMACK VALLEY					
Andover	224.6800	—	WA1WLU	#oar	N AndvrCD
Haverhill	223.9200	—	K1KKM	oe 141.3	PRA
Haverhill	224.1200	—	N1IRS	oe 103.5	N1IRS
Lawrence	224.3000	—	N1EXC	o	Jerez
Methuen	224.9600	—	N1WPN	oae 103.5	NE MUDDUCK
North Andover	224.5200	—	WA1WLU	#oar	N AndvrCD
Pepperell	223.9600	—	N1MNX	ors 100	N1MNX
Pepperell	224.6400	—	WA1VVH	oaexz L(919.1)	H Chase
Tewksbury	224.2600	—	N1HDY	oae 67	Tewks EMA
Wilmington	224.1600	—	K1KZP	#oe 71.9	K1ZOE
METROWEST					
Framingham	224.2400	—	KD1T	o	222 Club
Holliston	224.0600	—	KD1BC	o 103.5	KD1BC
Hopkinton	223.9400	—	N1BHI	o(CA) 103.5 L(MMRA)	MMRA
Lincoln	223.8400	—	K9YB	oer	Lincoln CD
Marlborough	224.8800	—	W1MRA	o 103.5 L(MMRA)	MMRA
Weston	224.7000	—	N1NOM	o(CA) 103.5 L(MMRA)	MMRA
NORTH SHORE					
Danvers	224.3800	—	NS1RA	o	NSRA
Gloucester	224.9000	—	W1GLO	#oe	CP ANN RA
Lynn	224.7800	—	W1SWR	o(CA) /151.4	PCDD
PIONEER VALLEY					
Pelham	224.7400	—	WA1VEI	o 88.5	MSRA
MICHIGAN					
LOWER PEN NORTHEAST					
Alpena	224.0800	—	N8BIT	o(CA)elrs 100	8BITRG
Lewiston	224.4200	—	N8SCY	ol	N8SCY
Saginaw	224.2800	—	K8DAC	oarsWX	SVARA
West Branch	224.2200	—	W8YUC	clt	RARG
LOWER PEN NORTHWEST					
Harrison	224.5000	—	N8LYL	orsWX 103.5	N8LYL
Manistee	224.1200	—	KB8BIT	oae 100	KB8BIT
Stutsmanville	224.5600	—	WB8DEL	o(CA)e 100	WB8DEL
LOWER PEN SOUTHEAST					
Ann Arbor	224.3400	—	W8UHW	oe	W8UHW
Ann Arbor	224.3800	—	W8PGW	olx	Arrow ARC
Ann Arbor	224.7800	—	K8RPT	oelrsWX	RRRA
Burton	224.7200	—	W8JDE	caelt	FAIR

**312 222-225 MHz
MICHIGAN-MINNESOTA**

<i>Location</i>	<i>Output</i>	<i>Input</i>	<i>Call</i>	<i>Notes</i>	<i>Sponsor</i>
Canton	224.7400	—	W8PMN	o(CA) 100	W8KFN
Chelsea	224.1600	—	WD8IEL	oe	CARC
Clarkston	224.0800	—	N8BIT	o(CA)rs 67	8BITRG
Clio	224.0600	—	N8NJN	caelt	FAIR
Dearborn	224.5200	—	K8UTT	oa 100	Ford ARL
Durand	224.8600	—	N8IES	o 100	N8IES
Fenton	224.6200	223.0600	W8FSM	o 88.5	W8FSM
Flint	224.1800	—	KF8UI	oDCselrsWX 88.5	KF8UI
Flint	224.4800	—	KC8KGZ	o(CA)elrsWX z 100	N8IES
Garden City	224.8000	—	KK8GC	o(CA)el 107.2	GCRA
Inkster	224.5800	—	KB8UKL	oelrsWX 100	KB8UKL
Lapeer	224.8800	—	W8LAP	oelrsx	LCARA
Northville	224.9400	—	W8NJH	oaelWX 100	StuRock
Pontiac	224.5600	—	WD8INW	oDCse	WD8INW
Rankin	224.9600	—	W8YUC	celWxt	RARG
Roseville	224.4600	—	N8EDV	ol	N8EDV
Royal Oak	224.8400	—	KA8ZRR	o(CA)el 100	KA8ZRR
Waterford	224.4200	—	W8JIM	c(CA)elWxt	W8JIM
Wayne	224.0000	—	W8RIF	oe 107.2	W8RIF
Westland	224.1200	—	N8TUO	oelrsWX 110.9	Westland RAC
Westland	224.6800	—	W8ICN	ol 186.2	RADAR
LOWER PEN SOUTHWEST					
Battle Creek	224.2400	—	W8DF	oWX	SMARS
Berrien Springs	224.3000	—	W8YKS	o(CA)	DOCRG
Buchanan	224.2000	—	N8NIT	o	DOCRG
Cedar Springs	224.1400	—	NW8J	oe 167.9	NW8J
Gobles	224.7400	—	AC8DX	o 94.8	AC8DX
Grand Rapids	224.4400	—	WB8VOJ	o	IRA
Grand Rapids	224.6400	—	W8DC	oael 94.8	GRARA
Grand Rapids	224.7600	—	WD8KXA	oae	WD8KXA
Grand Rapids	224.8800	—	K8SG	o	K8SG
Hanover	224.2600	—	K8WBG	oel 123	N8RLA
Hanover	224.9000	—	K8WBG	oel 123	K8WBG
Lansing	224.9800	—	WB8CQM	oers 100	LCDRA
Muskegon	224.7000	—	N8KQQ	caelt	N8KQQ
Vermontville	224.6000	—	KB8TI	o	RRRG

MINNESOTA

CENTRAL

Becker 224.8000 — KOØP o KOØP

METRO

Bloomington	224.3800	—	NØSVX	o 114.8	NØSVX
Burnsville	224.5400	—	WØBU	oa 100.0	TCRC
Columbia Hts	224.5000	—	NØFKM	ol 114.8	NØFKM
Columbia Hts	224.6600	—	NØFKM	ol 114.8	NØFKM
Gem Lake	224.1000	—	KØLAV	o	KØLAV
Maplewood	224.8800	—	NØFKM	o	NØFKM
Minneapolis	223.9000	—	WØYC	ol	UOFM ARC
Minneapolis	223.9400	—	KA9YPF	o 100.0	
Mounds View	224.9400	—	WØYFZ	oe 100.0	ANOKACRC
Rosemount	224.9600	—	KAØSDU	cel	MRH&RCMA
St Anthony	223.8600	—	KAØSDU	cel	MRH&RCMA
St Paul	224.3000	—	WDØDIR	oal	WDØDIR

<i>Location</i>	<i>Output</i>	<i>Input</i>	<i>Call</i>	<i>Notes</i>	<i>Sponsor</i>
SOUTH CENTRAL					
St Peter	224.5200	—	WQ0A	o	SCAN
SOUTH EAST					
Rochester	224.8200	—	W0MXW	o	ROCH ARC
MISSISSIPPI					
Byhalia	224.5000	—	N4DRL	oal	N4DRL
Hattiesburg	224.1400	—	K5PN	elWX 136.5	K5PN
Vicksburg	224.7800	—	WB5OWY	o	
Warsaw	224.8800	—	N4DRL	oal	N4DRL
MISSOURI					
KANSAS CITY METRO					
Independence	224.7400	—	KB0GR	oer	EARS, Inc
NORTHEAST					
Troy	224.5400	—	KA0EJQ	oel	PkeLincCo
SOUTH CENTRAL					
Belle	224.6000	—	N0VHN	o	
ST LOUIS METRO					
Clayton	224.3400	—	WB0RPN	o	
Imperial	224.0400	—	WA0PEZ	o	
Olivette	224.5200	—	W0SRC	oe 141.3	STLSRC
St Charles	224.9000	—	NF0Q	oe	NF0Q
St Louis	224.9800	—	K0GOB	oa(CA)e	UHFARA
St Paul	224.6600	—	N0EEA	oaer	N0EEA
MONTANA					
Bozeman	224.6600	—	KB7KB	ol	KB7KB
Bozeman	224.7200	—	W7ED	ol 100.0	GHRC
NEBRASKA					
EAST					
Blair	224.7400	—	WB0MWB	ols	WB0MWB
FREMONT					
Fremont	224.6600	—	WN0L	oe	
Hooper	224.4200	—	WB0IEN	o(CA) E-SUNI	WB0IEN
LINCOLN					
Lincoln	224.0200	—	WD0CKL	cael	WD0CKL
Lincoln	224.3000	—	N0GMR	o	N0GMR
OMAHA					
Omaha	223.9400	—	WB0CMC	oael	
Omaha/KPTM	224.8200	—	WB0CMC	olx	
Omaha/KPTM	224.9400	—	K0USA	ox	AKSARBEN A
NEVADA					
Hi Potosi Mtn	224.9000	—	W8IXD	o 156.7	Condor
Lo Potosi Mtn	224.0600	—	WC6MRA	c	CMRA
Lo Potosi Mtn	224.4800	—	W7EB	o 110.9	
Lo Potosi Mtn	224.7800	—	WB6DYM	c	SCRN
Pahrump Valley	224.7200	—	KC7DKC	o	
Vegas local	223.5800	223.5800	W7EB		
Vegas local	224.5000	—	N8NDI	c	

**314 222-225 MHz
NEVADA-NEW JERSEY**

<i>Location</i>	<i>Output</i>	<i>Input</i>	<i>Call</i>	<i>Notes</i>	<i>Sponsor</i>
CENTRAL					
Goldfield	223.7000	—	WB7WTS	o	WB7WTS
SIERRA/TAHOE					
Lake Tahoe	224.0200	—	NR7A	oe	WA6EWW
Truckee	223.8200	—	WB6ALS	oe 131.8	WB6ALS
WEST CENTRAL					
Reno	223.9200	—	KK7RON	o	KK7RON
Reno	224.0600	—	K7IY	o 123.0	K7IY
Reno	224.1000	—	W7UIZ	o	W7UIZ
Reno	224.4200	222.4200	WA7RPS	o 88.5	WA7RPS
Reno	224.4600	—	WA7DG	oalz 123.0	N7LPT
NEW HAMPSHIRE					
DARTMOUTH/LAKE SUNAPEE					
Hanover	224.3200	—	W1FN	oL(W1FN) 136.5	TSRC
LAKES REGION					
Pittsfield	224.5400	—	N1AKE	o 103.5	N1AKE
MERRIMACK VALLEY					
Amherst	224.0200	—	K1ZQ	oe 136.5	
Chester	224.2000	—	K1OX	o 103.5	Ted
Chester	224.5000	—	N1IMO	oe L(N1IMO-N11MN) 88.5	N1IMO
Derry	224.4600	—	K1CA	o(CA)ers 85.4	IntrStRS
Goffstown	223.9000	—	N1FIK	o(CA)esx 103.5	NHRADIO
Mont Vernon	224.1800	—	WB1CMG	oL(447.125)	WB1CMG
Pembroke	224.8000	—	KA1OKQ	#oe 103.5	KA1OKQ
MONADNOCK REGION					
Marlborough	224.7200	—	W1NAC	o(CA)e 85.4	Dan
Milford	224.8600	—	W1DIO	oars L(2/440 CROSSBAND) 136.5	W1DIO
Peterborough	224.8200	—	N1IMO	oe L(N1IMO-N11MN) 88.5	N1IMO
Rindge	224.6000	—	WA1HOG	o 88.5	WA1HOG
SEACOAST					
Exeter	224.2200	—	K1KN	o 67 L(E 54908)	K1KN
WHITE MOUNTAINS					
Cannon Mtn	224.0800	—	K1HR	o 114.8	K1HR
Mt Washington	224.8600	—	W1IMD	cex 103.5 L(RGRS)	RGRS
NEW JERSEY					
ATLANTIC					
Absecon	224.1400	—	N2LXK	c(CA)	
BERGEN CO					
Glen Rock	224.3400	—	N2SMI	oelrsBit	
Saddle Brook	224.4200	—	WB2IZC	o 88.5	
Saddle Brook	224.5200	—	WA2UXC	o	
Wanaque	224.8400	—	W2PQG	o(CA)ersWX 141.3	10-70 RA
BURLINGTON					
Browns Mills	224.8600	—	KA2JZO	oeBl	
Willingboro	223.8800	—	WB2YGO	o(CA)e	WARG Inc.

**222-225 MHz 315
NEW JERSEY-NEW MEXICO**

<i>Location</i>	<i>Output</i>	<i>Input</i>	<i>Call</i>	<i>Notes</i>	<i>Sponsor</i>
CAMDEN					
Washington Twp	224.6600	–	W2MMD	ors	GCARC
Waterford Wks	224.6200	–	W2MX	oer	MSARC
CAPE MAY					
Cape May Courthouse	224.5400	–	N3OUT	oeWX	
Ocean City	223.9800	–	W3PS	o(CA)eIrb LITZ WX	METRO-COMM
CUMBERLAND					
Bridgeton	224.8200	–	KB3LRA	oel	K3PHL
Millville	223.9600	–	W2SCR	oe	SCARS
ESSEX CO					
Newark	224.2200	–	KE2TT	oTTIrb BI 74.4	
Newark	224.2800	–	W2KB	oer 123.0	
Verona	224.4800	–	K2DEE	oe	ESSEX OEM
HUDSON CO					
Union City	224.2000	–	KD2VN	oBI 131.8	
HUNTERDON					
Cherryville	224.6000	–	K2PM	o	N3MSK
Mt Kipp	224.1200	–	K2PM	o(CA)eI	W2CRA
MONMOUTH					
Ellisdale	224.1600	–	K2NI	oae	HRG
Hazlet	224.9600	–	KB2SEY	o(CA)ersEXP WX	HazItTpOEM
Ocean Twp	224.3800	–	W2UG	oelWX 156.7	AERIALS
MORRIS					
Boonton	224.8600	–	WA2PTD	o	
OCEAN					
Barnegat	224.2800	–	N2NF	oersWX	
Dover Twp	224.7200	–	N4TCT	oelITZ	
Jackson	224.3000	–	N2RDM	or	CrnRdgRG
Lakewood	223.8200	–	N2AYM	oe	
Lakewood	224.1200	–	N2CKH	oael	
Toms River	224.7000	–	KE2HC	c	
PASSAIC CO					
Clifton	224.3600	–	KB2N	o(CA)e	CliftonOEM
SALEM					
Salem	224.4600	–	N2KEJ	oersWX	SCOEM
SOMERSET CO					
Green Brook	223.9600	–	K2ETS	oa(CA)	ELECT TECH S
Martinsville	224.8800	–	WX3K	o(CA) TTe LITZ WX 103.5	SOMERSET
SUSSEX					
Newton	224.5000	–	W2LV	oelrsRB	SCARC
WARREN					
Washington	223.7800	–	WC2EM	cers	WC EMCOMM
NEW MEXICO					
ALBUQUERQUE					
Albuquerque	223.8200	–	WA5VJY	oe	NM 220 S
Albuquerque	224.0000	–	K5CQH	ox	JRANM
CENTRAL					
Albuquerque	224.5800	–	KH6JTM	oae	KH6JTM
Sandia Park	224.9400	–	W5AOX	oRB L(444.1500)	W5AOX

**316 222-225 MHz
NEW MEXICO-NEW YORK**

<i>Location</i>	<i>Output</i>	<i>Input</i>	<i>Call</i>	<i>Notes</i>	<i>Sponsor</i>
EAST CENTRAL					
Tucumcari	224.9800	-	WA5EMA	o	WA5EMA
LOS ALAMOS					
Los Alamos	223.9400	-	KB5RX	oesx	JMRA
SOUTH CENTRAL					
Alamogordo	224.8000	-	K5LRW	o	AARC
Almogordo	224.6000	-	WA5IPS	o	WA5IPS
Dona Ana	224.3400	-	KC5SJQ	os	KC5SJQ
Las Cruces	223.9400	-	N5IAC	o	N5IAC
STATEWIDE					
Statewide	224.1600	-		oprst	ARES/RACES/
WEST CENTRAL					
Grants	224.8800	-	WB9ERE	oex 67	WB9ERE
NEW YORK					
ADIRONDACKS/EAST					
Blue Mtn Lake	224.0400	-	N2JKG	olx 123.0	RACES
Plattsburgh	223.9600	-	WA2LRE	or 123.0	Clin RACES
ALBANY/CAPITAL REGION					
Albany	224.1400	-	K2AD	o(CA)elx 100.0	MT Assoc
Gloversville	224.7000	-	K2JJI	orWX	Tryon ARC
Schenectady	224.0600	-	K2AE	oae	SARA
Troy	224.4200	-	W2SZ	o(CA)l	RPI ARC
Troy	224.6400	-	KB2HPW	oe	ARDVARC
BINGHAMTON					
Vestal	224.4800	-	AA2EQ	o(CA)l 88.5	
CANANDAIGUA					
Bristol	224.6800	-	W2IMT	o 110.9	
South Bristol	224.4600	-	NR2M	oE-WIND 110.9	QHRA
CATSKILLS NORTH					
Schenevus	223.9600	-	KC2AWM	oe 100.0	CTRC
Sprngfld Ctr	224.9800	-	NC2C	o	OCARA
ELMIRA/CORNING					
Elmira	223.9800	-	NR2P	oal	RATS
Elmira	224.2200	-	WB2VPY	o	ChmARES
LONG ISLAND - NASSAU CO					
East Rockaway	224.5400	-	WA2YUD	o(CA)e 131.8/131.8	TT(131.8)
LONG ISLAND - SUFFOLK CO					
Bayshore	224.1200	-	KB2UR	o(CA)lrs 131.8	SSARC
Dix Hills	224.5600	-	W2RGM	oeL(443.525)	136.5
East Hampton	224.6000	-	W2HLI	o(CA)e	
Smithtown	224.6200	-	W2LRC	celr 136.5	LARKFIELD AR
West Islip	223.8600	-	W2GSB	oa(CA)elrs RB WXz 131.8	GSBARC
Yaphank	224.6800	-	W2DQ	oe 103.5	SCARC
LOWER HUDSON - WESTCHESTER					
Valhalla	224.4000	-	WB2ZII	o(CA)elRB WX 114.8	WECA
MID HUDSON					
Cragsmoor	224.6000	-	N2ETY	o	
Harriman	223.8000	-	W2AEE	oelx 107.2	Columbia U
Hudson	224.2800	-	K2RVW	oes	Rip VW ARS
Mahopac	224.0000	-	K2HR	oal 74.4	AliveNtARC

222-225 MHz 317
NEW YORK-NORTH CAROLINA

<i>Location</i>	<i>Output</i>	<i>Input</i>	<i>Call</i>	<i>Notes</i>	<i>Sponsor</i>
Mahopac	224.7000	—	NY4Z	oal 141.3	AliveNtARC
Middletown	224.5400	—	WR2MSN	olsx 156.7	Metro 70
Mount Beacon	223.9200	—	W2GIO	o(CA)e 100.0	MBARC
Nyack	224.3800	—	WA2MLG	o(CA)el 114.8	RocklandRA
Pomona	223.8200	—	N2ACF	ol 114.8	RocklandRA
NEW YORK CITY - KINGS					
Brooklyn	223.9400	—	WA2ZLB	oer 107.2	MAARC
Brooklyn	223.9800	—	KB2PRV	141.3	LARA
Brooklyn	224.1000	—	W2CXN	ors 136.5	AVARA
Brooklyn	224.6000	—	W2SN	o 100.0	
NEW YORK CITY - MANHATTAN					
Manhattan	223.7600	—	WR2MSN	cTTrs DCS(23) 151.7 L(430.175)	METRO 70cm
Manhattan	223.9000	—	KD2TM	oeBI	
Manhattan	224.0600	—	WA2HDE	o	
Manhattan	224.4400	—	NY4Z	o 74.4	K2VZG
Manhattan	224.6600	—	WA2HDE	o	66 Rptr Club
NEW YORK CITY - NEW YORK					
Manhattan	224.4600	—	N2XBA	oelz	LEARC
NEW YORK CITY - QUEENS					
Glen Oaks	224.8200	—	WB2NHO	o(CA)eLITZ 136.5	LIMARC
NIAGARA					
Buffalo	224.8200	—	W2EUP	o(CA)ers L(BARRA)	BARRA
East Aurora	223.9400	—	N2CVQ	o(CA)erxz L(224.94) 88.5	NCARA
Elma	224.6600	—	KC2P	oe	
Lancaster	224.6400	—	W2SO	oeWX 107.2 L(LARC)	LARC
Lockport	224.3600	—	K2MJ	o 107.2	
Newfane	224.9400	—	K2AER	o(CA)eRB L(223.94) 88.5	NCARA
Orchard Park	224.1400	222.5410	WA2BTW	oe 88.5	
ROCHESTER					
Rochester	224.2600	—	KE2MK	oaelxz	Xerox ARC
Rochester	224.5800	—	N2HJD	oaelrz 110.9	RRRA
Rochester	224.9000	—	WS2F	o	GRIDD
SOUTHERN TIER					
Delevan	224.2000	—	K2XZ	o	
ST LAWRENCE					
Canton	224.7400	—	KA2JXI	r	SLVRA
SYRACUSE					
Syracuse	224.1200	—	W2YPP	o	LARC
UTICA/ROME					
Utica	224.6600	—	WA2CAV	oa	
Verona	224.2600	—	KA2NIL	o	
WAYNE/NEWARK					
Ontario	224.0200	—	KA2CKR	o	DrmlnsARC
WEST					
East Aurora	224.1000	—	WB2OXB	o	
Wethersfield	224.1600	—	WA2CAM	oeL(147.315 443.625) 141.3	
NORTH CAROLINA					
Andrws/Robinsv	224.8800	—	K4AIH	el	WD4JEM

NORTH CAROLINA-NORTH DAKOTA

<i>Location</i>	<i>Output</i>	<i>Input</i>	<i>Call</i>	<i>Notes</i>	<i>Sponsor</i>
Asheville	224.5200	-	KD4CJG	o 91.5	KD4CJG
Asheville	224.6000	-	WB4PLA	oe	WB4PLA
Ashvl/Mt Pisga	224.2600	-	WA4BVW	oe	WA4BVW
Barium Springs	224.3000	-	WA4WR5	o	
Big Knb/Mars H	224.6600	-	KE4RQL	o 100.0	KE4RQL
Big Phoenix Mt	224.6000	-	KC4KUL	#o 100.0	KC4KUL/KB4
Burnsville	224.7400	-	KD4WAR	ol	KD4WAR
Canton	224.8200	-	N4DWU	o(CA)e	WA4BVW
Cary	224.8800	-	W4JYV	o 88.5	KD4WJD
Charlotte	224.4000	-	W4BFB	o	MECKLENBUR
Cherry Mtn	224.6400	-	KG4JIA	oaeWX 71.9	KG4JIA
Cherryville	224.9600	-	N4DWP	o(CA)	N4DWP
Clemmons	224.7000	-	WB9SZL	oe 100.0	FORSYTH AR
Clinton	224.2800	-	W4TLP	el 91.5	W4TLP
Coats	224.7000	-	K4JDR	o(CA)eRB 88.5	KD4RAA REP
Delco	224.5000	-	AD4DN	olRB 88.5	AD4DN
Efland	224.6600	-	WA1YYN	oe 107.2	WA1YYN
Gastonia	224.6200	-	KC4IRA	oep 127.3	KC4IRA
Gastonia	224.6800	-	KA4KMA	67.0	KA4KMA
Greensboro	224.4400	-	WB4GUG	o 107.2	
Greensboro	224.9600	-	N4QVI	oe	N4QVI
Grifton	224.8400	-	WA4DAN	oel	ENC 220 RP
Grimesland	224.3600	-	WB4PAC	oe	COASTAL RP
Haw River	224.6200	-	KD4JFN	oARB 107.2	KD4JFN
Hendersonville	224.9600	-	N4UQS	o	CAP/SUGARL
Hendsvl/Berwlv	224.2400	-	WA4KNI	o	PRI JOHNNSO
Hillsborough	224.2600	-	WR4AGC	ol	DURHAM FM
Jacksonville	224.3200	-	KA4SQN	o	KA4SQN/RAC
Jefferson	224.2200	-	W4JWO	88.5	W4JWO
Kernersville	224.8200	-	KF4IXK	pr 107.2	KF4IXK
Kville/Hipoint	224.2400	-	KE4QOX	lr 107.2	KE4QOX
Lenoir/Hibritn	224.1600	-	KN4K	o	HIBRITEN R
Locust	224.4800	-	KC4FWC	o(CA)l	W4DEX/KC4F
Lumberton	224.9200	-	K4TH	el 91.5	K4TH
Malmo	224.6800	-	N2COP	el 91.5	AD4HZ
Marshall	224.3600	-	KF4ZDS	oe	34
Moravian Falls	224.1200	-	KA2NAX	e 123.0	KA2NAX
Mt Mitchell	224.5400	-	WA4BVW	oe	WA4BVW
Plymouth	224.7600	-	KB7BTU	oRBZ 131.8	KB7BTU
Raleigh	224.1600	-	K4ITL		PCRN
Robbinsville	223.9400	-	N4GSM	#oae	SMOKY MTNS
Rocky Mount	224.2200	-	W4RMT	oeRBZ	NF4C/WB4BZ
Rocky Mount	224.5800	-	KR4AA	#oe	N4TUF
Salisbury	224.7600	-	W4EXU	o	BARBER JCT
Shelby	224.0600	-	W4NYR	o	SHELBY ARC
Shelby	224.4600	-	N4DWP	o(CA)	N4DWP
Sophis/Randlem	224.1400	-	WR4BEG	olt	BROADCAST
Thomasville	224.3400	-	WW4DC	oal 88.5	K4AZA
Trenton	224.7200	-	WA4DAN	el 91.5	ENC 220 RP
Wilmington	224.2000	-	WA4US	o(CA) RBT	WA4US

NORTH DAKOTA
FREQUENCY USAGE

Statewide	224.2400	-	SNP
-----------	----------	---	-----

<i>Location</i>	<i>Output</i>	<i>Input</i>	<i>Call</i>	<i>Notes</i>	<i>Sponsor</i>
OHIO					
ALLEN					
Lima	224.9000	—	WB8PJZ	o	LimaUHFRA
ASHTABULA					
Austinburg	224.6200	—	K8PEX	oat	Ash.CoARC
Geneva	223.9600	—	N8WPZ	o 146.2	N8WPZ
ATHENS					
Athens	224.1400	—	WD8LWC		WD8LWC
BROWN					
Mt Orab	224.1800	—	W8UJM	oa	WA8CFX
BUTLER					
Fairfield	224.1200	—	KA8YRN	oaeRB	FARA
Middletown	224.9600	—	W8BLV	o(CA) TTel 77.0	Dial ARC
Oxford	224.3400	—	KD8AX	oae	Oxford RS
Oxford	224.6400	—	N8FTS	oe	
CARROLL					
Carrollton	223.8000	—	W8SSB	oex	W8SSB
Carrollton	224.5200	—	NC8W	o	NC8W
CHAMPAIGN					
Cable	224.8600	—	WB8UCD	o 123.0	WB8UCD
St Paris	224.6000	—	WB8UCD	o 123.0	WB8UCD
CHAMPAIGN					
Urbana	224.9800	—	KB7TSE	o 100.0	KB8PVX
CLINTON					
Blanchester	224.5200	—	KB8CWC	t	KB8CWC
COLUMBIANA					
E Liverpool	224.6600	—	KB8JNM	(CA)el	KB8JNM
CUYAHOGA					
Cleveland	224.0000	—	W8HAC	o	HAofCLEV
Cleveland	224.9000	—	WB8CQR	oaez	LEARA
Cleveland	224.9400	—	WX8CLE	o	KJ5KB
N Royalton	224.7600	—	K8SCI	o	N Cst ARC
Parma	224.3000	—	AB8Z	oel 88.5	AB8Z
Parma	224.4800	—	KB8WLW	ol 131.8	KB8RST
Shaker Hts	223.9200	—	K8ZFR	o	C.A.R.S.
Walton Hills	224.1000	—	KA8WDX	ol 141.3	KA8WDX
DARKE					
Greenville	224.3800	—	N8NR	o	N8NR
FRANKLIN					
Columbus	224.0600	—	K8DDG	o	C OH ARES
Columbus	224.4600	—	AA8EY	ol	C OH ARES
Columbus	224.6600	—	W8RUT	oal	C OhioARG
Columbus	224.8400	—	K8DRE	oaelz 179.9	CCRA
GEAUGA					
Thompson	224.9600	—	KB8FKM	o(CA)eWX 141.3	KB8FKM
GREENE					
Xenia	224.8200	—	KB8GRJ	azt	KB8GRJ
HAMILTON					
Cincinnati	224.0600	—	K8YOJ	o	HmltARPSC
Cincinnati	224.6200	—	KB8AGU	o(CA)e 110.9	KB8AGU
Monfort Hts	224.2400	—	KD8TE	oe	AWARE
JACKSON					
Oak Hill	224.1200	—	W8ZUA	oael 100.0	KB8EGI
Ray	223.8800	—	WO8Z	c	WO8Z

320 222-225 MHz

OHIO

<i>Location</i>	<i>Output</i>	<i>Input</i>	<i>Call</i>	<i>Notes</i>	<i>Sponsor</i>
LAKE					
Fairport Hrbr	224.0800	–	N8JCV	o 141.3	N8JCV
Painesville	224.5000	–	N8BC	o 141.3	LCARA
LICKING					
Newark	223.9400	–	KA8PCP	ol	KA8PCP
LOGAN					
Bellefontaine	224.5000	–	KA8GRP	o(CA)elz	TopOfOhio
LORAIN					
N Ridgeville	224.7000	–	WB8TMR	oe	WB8TMR
LUCAS					
Oregon	224.4400	–	WJ8E	oe 103.5	WJ8E
Toledo	224.1400	–	W8HHF	oaTTez 103.5123	TMRA
Toledo	224.5400	–	WB8OET	aTTez 103.5	WB8OET
MAHONING					
Canfield	224.4200	–	KC8WY	oaelz 131.8	KC8WY
MEDINA					
Brunswick	224.8600	–	W8UQZ	oe	W8UQZ
Valley City	224.6800	–	K8WW	c	K8WW
West salem	224.5800	–	KE8X		KE8X
MERCER					
Fort Recovery	224.6200	–	W8FOC	oalswx	W8FOC
MIAMI					
Ludlow Falls	224.1000	–	WD8JPP	oa	WD8JPP
Tipp City	224.4200	–	WB8WIQ	o(CA)l	WB8WIQ
Troy	224.9400	–	WB8PMG	o(CA)l	WB8PMG
MONTGOMERY					
Dayton	223.9400	–	W8BI	oa	DARA
Dayton	224.0200	–	WB8SMC	o(CA)elz	FaroutARC
Dayton	224.1600	–	WC8OH	o(CA)el	WCOARA
Dayton	224.6800	–	KB8CSL	oe	KB8GDE
Dayton	224.8000	–	KC8NDF	oeRB	KC8NDF
Fairborn	224.2600	–	KI6SZ	c(CA)	KI6SZ
Huber Heights	224.3000	–	NO8I	ol 442.95	HHARC
Kettering	224.7600	–	KA8PGJ	o 100.0	BearcatRC
Miamisburg	223.9000	–	W8COH	oel	WCOARA
Trotwood	224.2000	–	W8KEL	oa	W8KEL
Trotwood	224.7200	–	KJ8R	oae	NW ARA
MORROW					
Mt Gilead	224.9400	–	WB8BHK	oe	W8JRL
MUSKINGUM					
Zanesville	224.9400	–	KJ8N	oae	Y-City WC
PORTAGE					
Atwater	224.1400	–	W8GOH	ol	W8HEG
Kent	224.0200	–	N8BHU	oe 141.3	N8BHU
Mantua	224.2800	–	N8QXG	oe	PARTS
PREBLE					
Eaton	224.4800	–	K8YR	el	PrebleARA
STARK					
Canton	224.6000	–	W8TUY	oaEXP	W8TUY
Canton	224.7800	–	KB8LWP	oae	KB8LWP
SUMMIT					
Akron	223.9400	–	WB8CXO	oal	AKCOM
Akron	224.3200	–	WA8DBW	oaTTelRBxz	WA8DBW
Hudson	224.6400	–	N8FNF	o	WRARG
Norton	224.0600	–	WB8UTW		WB8UTW

<i>Location</i>	<i>Output</i>	<i>Input</i>	<i>Call</i>	<i>Notes</i>	<i>Sponsor</i>
TRUMBULL					
Warren	224.1600	—	N8DOD	lp	N8DOD
VAN WERT					
Van Wert	224.0600	—	N8IHP	o 156.7	N8IHP
WARREN					
Lebanon	224.0800	—	WD8KMX	ol	BEARS
Mason	224.4000	—	WD8KMX	o(CA) TTel 127.3	BEARS
Springboro	224.2200	—	N8RXL	o 100.0	N8RXL
Springboro	224.5600	—	W8CYE	o 77.0	DrakeARC
WASHINGTON					
Marietta	224.2600	—	W8JL	calp	W8JL
WOOD					
Perrysburg	224.2800	—	KB8YVY	oa	KA8WPC
OKLAHOMA					
NE					
Bartlesville	224.2600	—	W5RAB	o(CA) 88.5/88.5	W5RAB
Muskogee	224.3400	—	W5EJK	o(CA)	MuskogARC
OKC					
Edmond	224.9600	—	KD5AHH	o	Bojive RN
Norman	224.4400	—	K9KK	o	K9KK
Oklahoma City	224.1000	—	WA5YTI	o(CA)	MORI
Oklahoma City	224.4000	—	K5YGM	oE-WIND	K5YGM
Oklahoma City	224.8800	—	WN5J	o	WN5J
SE					
Poteau	224.8800	—	WC5I	o 88.5/88.5	WC5I
Talihina	224.5600	—	K5QA	o 114.8/114.8	K5QA
SW					
Tuttle	224.6800	—	WA7WNM	o	WA7WNM
OREGON					
NORTH WILLAMETTE VALLEY					
Colton	223.9400	—	K7TJR	oe	K7TJR
Orchards WA	224.6400	—	AB7F	ol 123.0	AB7F
Sherwood	224.0600	—	KR7IS	o	WORC
PORTLAND METRO					
Estacada	224.4600	—	KD7DEG	ol 107.2	KD7DEG
Estacada	224.9800	—	KU6U	oae 88.5	KU6U
Portland	224.9400	—	K7TJR	o	K7TJR
PENNSYLVANIA					
FREQUENCY USAGE - ALL WPA SECTION					
WPA SNP	223.8000	—			
BEAVER 131.8					
Beaver	224.8800	—	N3TN	oer	TAARA
Beaver Falls	223.8800	—	W3UJT		W3UJT
Freedom	224.4600	—	N3TN	o	N3TN
Freedom	224.5600	—	W3IXR	o(CA)elrz	W3IXR
New Brighton	224.7200	—	N3ALL	oael	N3ALL
BERKS					
Pottstown	224.0200	—	K3ZMC	oe	P.A.R.T.
Reading	224.1600	—	K3UIP	o(CA)ers	BARS
Reading	224.6400	—	K3TI	o	DDXA

322 222-225 MHz

PENNSYLVANIA

<i>Location</i>	<i>Output</i>	<i>Input</i>	<i>Call</i>	<i>Notes</i>	<i>Sponsor</i>
BUCKS					
Chalfont	223.9000	—	W3DBZ	oe	
Churchville	224.5800	—	W3CCX	o	Mt.AiryVHF
Feasterville	223.8000	—	N3SP	o	
Feasterville	224.9800	—	WB3BLG	o	PARA Group
Quakertown	224.4000	—	W3PS	o(CA)eLITZ WX	METRO-COMM
Quakertown	224.9000	—	WB3KRW	o	
Warminster	223.7600	—	K3NAL	oael	NAWC ARC
CARBON					
Palmerton	224.2600	—	N3DVF	o(CA)ersRB	EPA-VHF
CENTRAL 173.8/123.0					
Lock Haven	224.4000	—	K3QFW	oaelr	K3QFW
CHESTER					
Glen Mills	224.9800	—	W3VU	o	
Parkesburg	223.9400	—	KJ6AL	oaelrs	
Parkesburg	224.0400	—	N3JCN	oaeWX	
Thorndale	224.3600	—	AA3VI	o	
Valley Forge	224.9400	—	W3PHL	o	PARA Group
DELAWARE					
Broomall	224.7000	—	KM3W	o(CA)lRB BI WX	CHI/RAILS
Chester	224.9600	—	W3PS	o(CA)elrRB LITZ WX	METRO-COMM
Darby	224.5000	—	W3UER	o(CA)elsRB	DCARA
Glenolden	224.1000	—	N3FCX	o(CA)es	
ERIE 186.2					
Albion	223.9400	—	WA3USH	o	WA3USH
Erie	224.9200	—	WB2GZM	o(CA)	WB2GZM
JOHNSTOWN 123.0					
Johnstown	224.2600	—	W3IW	o	W3IW
Johnstown	224.6800	—	KB3BLF	aerRB	CCDES
LANCASTER					
Cornwall	224.8200	—	N3TPL	oel	LRTS
Cornwall	224.8400	—	KA3CNT	o	R.H.R.A.
Lititz	224.4400	—	KA3CNT	oalRB	R.H.R.A.
LUZERNE					
Wilkes-Barre	224.4200	—	N3DAP	oaeWX	
Wilkes-Barre	224.6000	—	N3JDV	oe	
MONROE					
Long Pond	224.3400	—	KB3WW	o(CA)e	
Tannersville	224.6600	—	KB3DCM	o	
MONTGOMERY					
Bryn Mawr	224.4200	—	WB3JOE	o(CA)ers	MidAtlARC
Eagleville	224.6800	—	W3PS	o(CA)elrRB LITZ WX	METRO-COM
Fairview Village	224.2000	—	N3CVJ	oe	
Norristown	223.8600	—	N3CDP	o	PARA Group
Plymouth Twp	224.7600	—	N3CB	o(CA)	
Wyncote	224.3800	—	N3FSC	o(CA)e	
NORTHAMPTON					
Easton	224.7400	—	KB3AJF	oe	
Pen Argyl	224.1400	—	KA3ODJ	o(CA)elRB	
NORTHWEST 186.2					
Corry	224.0600	—	KE3PD	o 186.2	KE3PD
Franklin	224.7400	—	N3QCR	oer	N3MBR

PENNSYLVANIA-RHODE ISLAND

<i>Location</i>	<i>Output</i>	<i>Input</i>	<i>Call</i>	<i>Notes</i>	<i>Sponsor</i>
Titusville	224.8200	—	WB3KFO		WB3KFO
PHILADELPHIA					
Center City	224.1800	—	K3PHL	oe	
Philadelphia	224.0600	—	WB3EHB	oeBI	
Philadelphia	224.8000	—	K3TU	o(CA)elRB	TUARC
PITTSBURGH 131.8					
Apollo	224.3000	—	N1RS	oaerz 131.8	SARA
Long Branch	223.8600	—	W3RON	o(CA)e	W3RON
New Kensington	224.6400	—	K3MJW	o 131.8	Skyview
Pgh/Carrick	223.9800	—	W3PGH	l	GPVHFS
Pgh/Homestead	223.9400	—	WA3PBD	o	GtwyFM
Pgh/Homestead	224.1400	—	KA3IDK	o	KA3IDK
Pgh/N Hills	224.1000	—	W3EXW	o	NHARC
Pgh/Wilkinsburg	224.7000	—	W3DHL		ATAWPA
SOMERSET 123.0					
Meyersdale	224.5200	—	KK3L	ol	AHRA
SOUTH CENTRAL 123.0					
Bedford	224.4800	—	K3NQT	o	BCARS
Boswell	224.9600	—	N3XCC	ael	N3XCC
SOUTHWEST 131.8					
Bentleyville	224.5800	—	WA3QYV	o	M.A.R.C.
Carnegie	224.2000	—	WB3HDI	o	
E Monongahela	223.9000	—	N3OVP	o(CA)el	N3OVP
Rochester Mills	224.9000	—	KB3CNS	o	
Washington	224.4000	—	W3CYO	o	W3CYO
WEST CENTRAL 131.8/186.2					
Cowansville	224.1800	—	KA3HUK	oar	WPA-220
Ellwood City	224.3600	—	N3XKA	oael	KO3Y
Evans City	224.9800	—	KA3HUK	oar	WPA-220
Mars	224.9400	—	K3RS	oel	K3RS
New Castle	224.0400	—	KA3UEX	o	KA3UEX
New Castle	224.8000	—	NO3I	o	NO3I
Prospect	224.2400	—	N3HWW	o(CA)er	MRG
Slippery Rock	224.8400	—	KA3HUK	oalr	M.R.G.
YORK					
Red Lion	224.3200	—	WA3WPA	oe	
PUERTO RICO					
CN					
Cayey	223.9800	—	KP3AB	o	
Cayey	224.0200	—	KP3AB	o	
Corozal	224.4600	—	KP4DH	oE-SUN	CACIQUE
CS					
Barranquitas	224.0800	—	KP4LP	o	
E					
Rio Grande	224.2200	—	WP4N	o	
W					
Aguada	224.9200	—	KP3AB	o	
RHODE ISLAND					
EAST BAY					
Newport	223.8200	—	WA1TAQ	oer 88.5	QRN
NORTHERN					
Coventry	223.9000	—	KA1ABI	oex	KA1ABI
Coventry	224.8600	—	KE1CC	#o	CVTRYDCPA
Johnston	223.9600	—	KA1RCI	o(CA)ersx 127.3 L(KA1RCI)	KA1RCI

324 222-225 MHz

RHODE ISLAND-TENNESSEE

Location	Output	Input	Call	Notes	Sponsor
Johnston	223.9800	—	W1OP	oep L(447.025)	PRA
Lincoln	223.7600	—	K1KYI	oeswx	RIAFMRS
Lincoln	224.2000	—	KA1MYV	#oelr 100	KA1MYV
Providence	224.9200	—	WA1TAQ	oaepr L(QUAHOG REPEATER NET (Q	QRN
Warwick	223.8800	—	KA1PBS	#o 100	
Warwick	223.9200	—	KA1LMX	oe	KA1LMX
Warwick	224.9600	—	W1VET	o(CA)e 88.5	W1VET
West Warwick	224.7600	—	KA1SOO	oe	KA1JNP
SOUTH COUNTY					
Exeter	224.5600	—	KA1NXS	oe 100	KA1JNP

SOUTH CAROLINA

Bishopville	224.8600	—	K4NOC	o	K4NOC
Columbia	224.1600	—	N7GZT	l	N7GZT
Columbia	224.6400	—	N7GZT	oel	N7GZT
Columbia	224.9000	—	N4EOY	olRB	AL HARNEY
Cross	224.5800	—	KB4VFD	o	PAUL GONYA
Dillon	224.7400	—	K4ITL	el 91.5	W4FAL
Florence	224.9400	—	N4JJ	o(CA)e	SOU BELL T
Fort Mill	224.8000	—	WZ4SC		SUGAR CREE
Gaffney	224.5000	—	KG4JIA	oeswx 123.0	KG4JIA
Greenville	224.2000	—	W4ILY	oa	EXPERIMENT
Grnvl/Downtwn	224.9200	—	W4NYK	o 88.5	BLUE RIDGE
Leesville	224.5600	—	N5CWH	oe 162.2	NARC
Little Mtn	224.5200	—	N7GZT	el	N7GZT
Orangeburg	224.7800	—	KO4BR	o(CA)e	SOU BELL T
Orangeburg	224.7800	—	N7GZT	#oel	N7GZT
Pickens	224.4000	—	WB4QHF	oe 131.8	PICKENS CT
Pickens/Csrs H	224.1400	—	WB4QHF	oe 131.8	PICKENS CT
Pickens/Sasfr	224.3200	—	W4IT	oe	W4IT
Sumter	224.1200	—	W4GL	ol	SARA
Sumter/Shaw	224.6600	—	W4VFR	o	HILLCREST
West Springs	224.4400	—	KN4CW	o(CA)e	SOU BELL T

SOUTH DAKOTA

SOUTH EAST

Sioux Falls	223.8600	—	WØFSD		SEARES
-------------	----------	---	-------	--	--------

TENNESSEE

Athens	224.3000	—	KF4PVQ	oe 141.3	KF4PVQ
Blountville	224.2000	—	W4CBX	o	W4FXO
Chattanooga	224.7800	—	K4VCM	o	CHATTANOOG
Clarkesville	224.4200	—	N4PJX	oe 123.0	N4PJX
Cleveland	224.1000	—	WA4PNI	ol 141.3	WA4PNI
Cleveland	224.3200	—	KK4US	oae	SOUTHEAST
Cleveland	224.9200	—	W4RRG	ol	W4RRG
Collierville	224.4000	—	KB4YGI	o(CA)l	KB4YGI
Culleoka	224.8600	—	WR3S	l 100.0	W4RRG
Erwin	224.1800	—	KB8FPK	#oaelRB 88.5	KB8FPK
Gallatin	223.9800	—	W4CAT	oae 107.2	CATS
Gallatin	224.7000	—	KD4VUW	o	KD4VUW
Gatlinburg	224.6200	—	W4UWH	o	W4UWH

<i>Location</i>	<i>Output</i>	<i>Input</i>	<i>Call</i>	<i>Notes</i>	<i>Sponsor</i>
Greenbrier	224.8000	-	WQ4E	oae	WQ4E
Greenbrier	224.7600	-	WQ4E	oae	WQ4E
Greeneville	224.3000	-	WD2E	es 192.5	WD2E
Greeneville	224.7200	-	K4MFD	oel 173.8	K4MFD
Greeneville	224.9000	-	W4WC	os 50	ANDREW JOH
Greeneville	224.9400	-	KB4PSI	oaeRB	KB4PSI
Hermitage	223.9000	-	WB4SJV	o	WB4SJV
Jc/Buffalo Mt	224.7800	-	KE4FH	o 103.5	KE4FH
Joyner	224.8400	-	KC4WGH	oe 88.5	KC4WGH
Knoxville	224.3400	-	WB4GBI	o	WB4GBI
Knoxville	224.3800	-	N4OQJ	o 100.0	KB4FZK
Knoxville	224.5800	-	N4KFI	oe 108.0	N4KFI
Knoxville	224.7600	-	K4PCK	oae	K4PCK
Knoxville/Rack	224.5000	-	W4BBB	oelRB 100.0	RACK
Knxvl/Cross Mt	224.2200	-	KB4FZK	oe 100.0	N4OQJ
Lafollette	224.2800	-	KA4OAK	o	KA4OAK
Lavergne	224.3600	-	WR3S	oaeRB	FELTS RPT
Lewisburg	224.1000	-	KF4TNP	o	KF4TNP
Madisonville	224.1800	-	KF4PVQ	oe 141.3	KF4PVQ
Maryville	224.4200	-	WA4PNI	o 141.3	WA4PNI
Memphis	223.9400	-	W4ZJM	#oelt	W4ZJM
Memphis	224.4200	-	W4BS	o	DELTA ARC
Memphis	224.7800	-	WA4KOG	o	WA4KOG
Morristown	224.4000	-	N4RBB	oae	N4RBB
Morristown	224.6400	-	KC4RGQ	oael	KC4RGQ
Mountain City	224.2800	-	K4DHT	oe 103.5	K4DHT
Murfreesboro	224.6000	-	KD4TZZ	e 123.0	KD4TZZ
Nashville	224.1600	-	WR3S	oaelRB	TMS
Nashville	224.4400	-	KC4TFQ	#oaeRBzt	KI4OG
Nashville	224.4600	-	WR3S	aelRB	WR3S
Nashville	224.4800	-	K4ZGA	oa	
Nashville	224.6600	-	WR3S	oalRB	WR3S
Nashville	224.7400	-	N4PYI	oalRB 100.0	N4PYI
Nashville	224.8400	-	KC4PRD	oa	
Nashville	224.9400	-	WA4PCD	ot	WA4PCD
Newport	224.5600	-	AC4JF	oel 100.0	AC4JF
Oneida	224.1400	-	KB4PNG	oaeRBz	KC4ALK
Rogersville	224.4800	-	KD4HZN	oe	KD4HZN
S Pittsburg	224.7600	-	WR3S		W4LOC
SE Nashville	224.9600	-	WR3S	oaelRB	WR3S
Sevierville	224.4400	-	N2FUV	o(CA)t	N2FUV
Sevierville	224.7000	-	K4IBW	oelRB 100.0	KD4IBW
Sevierville	224.8000	-	K4IBW	oelRB	KD4IBW
Short Mtn	224.2600	-	N4PYI	oIRB 114.8	KE4NP
Smithville	223.9600	-	WR3S		FELTS RPT
Springfield	224.2200	-	KO4BN	oaeRBz	KO4BN
Springfield	224.5400	-	N8ITF	c	N8ITF
Sweetwater	224.9000	-	WD9JGI	(CA)eRB LITZ 127.3	WD9JGI

TEXAS

ARGYLE	223.8600	-	WB5NDJ		
ARLINGTON	224.8000	-	K5SLD	car	AARC
ARLINGTON	224.9000	-	WBØLII	110.9	
AUSTIN	223.9400	-	W5HS	o(CA)	
AUSTIN	224.6000	-	W3MRC	oael	3M ARC

TEXAS

<i>Location</i>	<i>Output</i>	<i>Input</i>	<i>Call</i>	<i>Notes</i>	<i>Sponsor</i>
AUSTIN	224.8000	—	W5FIT	o	ARO
AUSTIN	224.9400	—	WB5PCV	ol	
BEAUMONT	224.5000	—	WB5ITT	o(CA)	EARS
BLANKET	224.7200	—	N5AG	o	
BUDA	224.9800	—	N5SBH	o(CA) 114.8	
BURLESON	223.8400	—	WM5L	o 110.9	
BURLESON	224.7400	—	W8KPJ	oa 110.9	KONTAK FAM
CEDAR HILL	224.1000	—	A15TX	c	
CEDAR HILL	224.5000	—	W5MAY	c	SBE 220
CLEVELAND	224.7800	—	N5AK	o	SHARC
CONROE	224.8000	—	WB5ITT	o	EARS
COPPELL	224.3600	—	KA1CWM	o	
CUT& SHOOT	223.9800	—	W5WP	oe 103.5	
DALLAS	224.1800	—	W5RD		TI ARC
DALLAS	224.4800	—	K5JOI	o 110.9	
DALLAS	224.6000	—	N5MIJ	c	
DALLAS	224.7000	—	N5MIJ	c	
DALLAS	224.8800	—	W5FC		DARC
DENTON	224.7400	—	N5FFB	oae	YLRTXRA
DEVERS	224.9200	—	KA5QDG	o 123.0	
EASTLAND	224.9800	—	KB5WB		
EULESS	223.8000	—	K5QA	c	
EULESS	224.5600	—	K5QA	o	
EVERMAN	224.8600	—	AB5XD		
FOREST HILL	224.1400	—	KA5GFH		
FORT WORTH	224.3200	—	W0BOD	a(CA)e	
FORT WORTH	224.4200	—	W5SJZ	o	LRARC
FORT WORTH	224.6800	—	W0BOD	ae	
FORT WORTH	224.7800	—	N5UN	c	FW220
FORT WORTH	224.9400	—	K5FTW	r 110.9	FWCTVHFFM
GRANBURY	224.3400	—	WD5GIC	o(CA) 88.5	NTXARA
HEMPSTEAD	223.7800	—	AC5GR	o	
HOUSTON	223.8000	—	KA5QDG	o 123.0	
HOUSTON	223.9600	—	KA5QDG	o 123.0	HAMS
HOUSTON	224.0600	—	WB5YVQ	o 110.9	
HOUSTON	224.1000	—	KR5K	o 103.5	CYPRESS
HOUSTON	224.1200	—	KA5AKG	o	NARS
HOUSTON	224.1400	—	KA5QDG	c	HAMS
HOUSTON	224.1600	—	KB5IAM	oe 103.5	HCTA
HOUSTON	224.2000	—	N5HQM	o	HTTYERS
HOUSTON	224.2600	—	W5WP	o	HOUSTON EC
HOUSTON	224.3200	—	KA5QDG	o 123.0	HAMS
HOUSTON	224.9400	—	WA5YBC	o 103.5	S.A.R.C.
HURST	224.3000	—	WB5TCD		
HURST	224.5200	—	AB5PL	oa	
IDALOU	223.9000	—	KC5MVZ	o 123.0	
IRVING	224.4000	—	WA5CKF	o	IARC
JASPER	224.8600	—	K5PFE	o	
JOSHUA	224.7600	—	KC5PFJ	oaer	JOHNSON CO
KELLER	224.4600	—	KA5TXC		
LA MARQUE	223.8800	—	KB5SIR	o 103.5	
LONGVIEW	224.7800	—	KD5VOF	oep	GREGG CO E
LOS FRESNOS	224.7800	—	K5RGV	cl 114.8	K5RGV
LUBBOCK	224.8200	—	WB5R	o(CA)elpx	+WTX220ASN
MARSHALL	223.8800	—	N5WKG		
MARSHALL	223.9400	—	K5HR		

<i>Location</i>	<i>Output</i>	<i>Input</i>	<i>Call</i>	<i>Notes</i>	<i>Sponsor</i>
MAURICEVILLE	224.0400	—	N5KDH	oaexz	
MIDLAND	223.9400	—	WB5RCD	o(CA)EXPx	WTX220ASN
MIDLAND	224.9400	—	WB5RCD	o(CA)EXPx	WTX220ASN
MISSOURI CITY	224.7000	—	W5ANQ	oex 127.3	
MUSTANGRIDGE	224.2000	—	AC5PS	oapt	
N RICHLND HILLS	223.9400	—	W5URH		
ODESSA	223.9400	—	WB5RCD	o(CA)EXPx	+WTX220ASN
PARKER	224.9600	—	K5RA		ESIARC
PFLUGERVILLE	224.4800	—	KG5BZ	ol	
PORT ARANSAS	224.8800	—	KG5BZ	ol 110.9	
PORT ARTHUR	223.9500	—	KK5LK	o(CA) WX 100	
PORT ARTHUR	224.8800	—	KK5LK	oa 103.5	
PROSPER	224.4400	—	N5TPS	oe	
ROSEHILL	223.8400	—	K5SOH	o	
SAN ANTONIO	223.9400	—	WR5Q	o	
SAN ANTONIO	224.3800	—	KA5HQU	oe	SARO
SAN ANTONIO	224.6800	—	KA5OHJ	o	
SAN ANTONIO	224.8200	—	WA5DXJ	oel	
SAN ANTONIO	224.9400	—	K5SUZ	o	
SOUTHLAKE	224.2800	—	N5LLH		
SULPHUR SPRINGS	224.5800	—	N5REL		
THE COLONY	224.9800	—	KB5HOV	ce	LAARK
WEATHERFORD	223.9000	—	KA5HND		RREPGRP
WEATHERFORD	223.9800	—	KB5WB		
WEATHERFORD	224.2600	—	W5URH		
WESLACO	224.4600	—	WA5S	oe 114.8	
WESLACO	224.6200	—	WA5S	oaex 2440	
WESTON	224.5400	—	K5DJH		
WICHITA FALLS	224.4000	—	KA5VQR	(CA)	
WICHITA FALLS	224.5200	—	WB2NQV	IWX	

UTAH

FREQUENCY USAGE

Snp	224.8600	—		o	
CENTRAL					
Skyline	223.9200	—	WX7Y	oRBx 88.5	WX7Y
NORTH					
Thiokol	224.4000	—	KE7FO	oa	MTARC
NORTHEAST					
Vernal	223.9000	—	WX7Y	o	
PRICE					
Scofield	224.9800	—	WX7Y	oeRB	IREAN/SD
SOUTH					
Hanksville	224.4800	—	WX7Y	oRBx 88.5	WX7Y
SOUTHEAST					
Moab	224.5800	—	WX7Y	ol	
Monticello	223.9400	—	K7QEQ	c	GMRA
Monticello	223.9600	—	WX7Y	ol	
Monticello	224.0200	—	NØNHJ	o	
WASATCH FRONT					
American Fork	224.4200	—	W7WJC	c	
Clearfield	223.8600	—	NJ7J	o 123.0	
Eden	223.8800	—	KJ7YE	o	
Ogden	224.0000	—	N7TOP	oRB 167.9	IREAN
				L(IREAN)	
Ogden	224.5000	—	WB6CDN	o 167.9 A(*#)	IREAN
				L(IRLP 7760)	

328 222-225 MHz

UTAH-VIRGINIA

Location	Output	Input	Call	Notes	Sponsor
Orem	224.6400	-	N7IMF	oe	
Payson	224.6000	-	WD7N	o	
Provo	224.7000	-	KE7AU	ox 107.2	KE7AU
Riverdale	224.9400	-	K9LTR		
Riverton	224.5400	-	K7HEN	o	K7HEN
Salt Lake	223.9400	-	KDØJ	os 100	SLCOARES
Salt Lake	224.2000	-	WDØEFZ	ox	
Salt Lake	224.7800	-	KDØJ	oe 100	
Salt Lake	224.8200	-	WB6CDN	oaeRBxz L(IREAN)	IREAN
Scipio	224.9000	-	W7WJC	o	
Syracuse	224.9600	-	NJ7J	o	

VERMONT

SOUTHWEST

Wells	224.9600	-	WB2MIC	oE-WIND	COSIN
-------	----------	---	--------	---------	-------

VIRGINIA

FREQUENCY USAGE - TMARC AREA

Snp	223.8000	-			
Abingdon	224.1000	-	K4YW	oel 77.0	K4YW
Bedford	224.8400	-	N4PLV	oe	BEDFORD AR
Bedfrd/Apl Orc	224.1800	-	WA1ZMS	oel 100.0	MTN TOP AS
Bland/Pearisbu	224.8600	-	KQ4Q	oel 107.2	DPARS
Bluefield	224.4400	-	N8FWL	o(CA) 123.0	N8FWL 222
Bluefield	224.9200	-	WA8O	o	N8LGA
Charlottesvill	224.1400	-	N4HRV	o(CA)e 88.5	N4HRV
Charlottesvill	224.7600	-	WA4TFZ	#oe	ALBEMARLE
Chesapeake	224.9800	-	W4LG	orRB	W4LG
Deltaville	224.9000	-	AA4HQ	oaez	AA4HQKB4JI
Fancy Gap	224.8800	-	K4DQ	o 100.0	BEAR CREEK
Gloucester	224.6200	-	W4GSF	oae	W4GSF
Hampden-sydney	224.2000	-	W4JAS	o	HAMPDEN-SY
Hampton	224.5400	-	WB4PVT	oel 100.0	TIDEWATER
Hillsville	224.3200	-	K4YW	el 77.0	K4YW
Lake Gaston	224.6000	-	W4LG	o	W4LG
Lynchburg	224.2800	-	AB4M	o(CA)	AB4M
Martinsville	224.5000	-	K4RCA	o(CA)	K4RCA
Norfolk	224.7400	-	KC4JGC	o 100.0	KC4JGC
Norton/High Kn	224.4200	-	WD4GSM	oe	WD4GSM
Patrick Spring	224.4200	-	WG8S	o 103.5	WB8POC
Petersburg	224.7000	-	K4ARO	o	K4ARO
Ridgeway	224.3800	-	WS4W	oeRBt	DCCARC
Roanoke	224.1000	-	N4CH	ol	N4CH
Roanoke	224.4600	-	K4IJ	elRB 77.0	K4IJ
Roanoke	224.9400	-	N2EDE	oe 107.2	N2EDE
Roanoke/Tinker	224.9000	-	K4YDG	oe	K4YDG
Staunton/EI Kn	224.3000	-	KE4CKJ	o 131.8	WD4FOZ
Waynesboro	224.6800	-	KA4RCL	o 131.8	KA4RCL
Wytheville	224.5600	-	K4YW	o(CA)elRB 77.0	K4YW
NORTH					
Blue Mt	224.1600	-	KC4CK	(CA)e	WA4JR
Leesburg	224.0200	-	NØNW	ca	NØNW
Lovettsville	224.4600	-	W4LAM	c 100.0	W4LAM

<i>Location</i>	<i>Output</i>	<i>Input</i>	<i>Call</i>	<i>Notes</i>	<i>Sponsor</i>
NORTH CENTRAL					
Harrisonburg	224.8200	—	N4YET		N4YET
Manassas	224.6600	—	W4OVH	aez 100.0	OVHARC
NW					
Luray	224.3600	—	KE4JSV		KE4JSV
Winchester	224.2200	—	N3HXT	o(CA)	N3HXT
SPOTSYLVANIA					
Spotsylvania	224.2600	—	KD4QNA	oaWX	KD4QNA
Spotsylvania	224.9000	—	K4MQF	oelrsx 100	K4MQF
WASHINGTON AREA					
Alexandria	224.8200	52.1300	WA4CCF	al 107.2	Alex RC
Alexandria	224.8200	—	WA4CCF	l 107.2	Alex RC
Arlington	224.0600	52.0500	WB4MJF	l	+K14MB
Arlington	224.0600	—	WB4MJF	l	+K14MB
Arlington	224.6200	—	WB4MWF		WB4MWF
Fairfax	224.1000	146.1900	W4YHD	oelrs	NVFMA
Fairfax	224.1000	—	W4YHD	oelrs	NVFMA
Woodbridge	224.7800	—	W4IY	o(CA)e	WWI
WASHINGTON					
FREQUENCY USAGE					
	223.5000		SIMPLEX CALLING		
	224.0000		CROSS-BAND USE		
	224.7200	—	SHARED (SNP)		
	224.8400	—	SHARED (SNP)		
222.1800 to	222.3800		RPTR INPUTS(20KHZ SPACING)		
222.4200 to	223.0200		RPTR INPUTS(20KHZ SPACING)		
223.0350 to	223.0650		ACSSB INPUTS		
223.0800 to	223.2200		RPTR INPUTS(20KHZ SPACING)		
223.2600 to	223.3800		RPTR INPUTS(20KHZ SPACING)		
223.4000 to	223.4800		SIMPLEX/PACKET(20KHZ SPACING)		
223.5200 to	223.5400		CONTROL		
223.5600 to	223.6600		HI SPEED DATA(100KHZ CHANNEL)		
223.6600 to	223.7600		HI SPEED DATA(100KHZ CHANNEL)		
223.7800 to	223.9800		RPTR OUTPUTS(20KHZ SPACING)		
224.0200 to	224.6200		RPTR OUTPUTS(20KHZ SPACING)		
224.6350 to	224.6650		ACSSB OUTPUTS		
224.6800 to	224.8200		RPTR OUTPUTS(20KHZ SPACING)		
224.8600 to	224.9800		RPTR OUTPUTS(20KHZ SPACING)		
FREQUENCY USAGE - IACC AREAS					
Snp	224.7200	—		t	
Snp	224.8400	—		t	
E WA - NORTHEAST					
Stranger Mtn	223.9000	—	WA7YCP	olx	SpoRG
E WA - SPOKANE					
Krell Hill	224.4000	—	W7RGW	l	W7RGW
Spokane	223.9800	—	WA7YCP	o	SpoRG
Spokane	224.6800	—	K7HRT	o	K7HRT
E WA - WENATCHEE					
Mission Ridge	224.7400	—	WR7ADX	o	W7CCY
E WA - YAKIMA					
Elephant Pk	224.9000	—	W7AQ	oaerz	YakARC
PORTLAND METRO					
Vancouver	224.7200	—	KB7APU	oe 100.0	KB7APU
SOUTHWEST WASHINGTON					
Vancouver	224.3600	—	W7AIA	oe	CCARC

330 222-225 MHz**WASHINGTON-WEST VIRGINIA**

<i>Location</i>	<i>Output</i>	<i>Input</i>	<i>Call</i>	<i>Notes</i>	<i>Sponsor</i>
W WA-BAINBRIDGE ISLAND					
Bainbridge Island	224.8000	-	KD7HPE	o 118.8	KD7HPE
W WA-KING COUNTY					
Kirkland	223.8600	-	AA7UJ	o(CA) E-WIND 103.5	AA7UJ
Lynnwood	224.1600	-	K6LIE	o(CA) 103.5	
W WA-KING COUNTY- NE					
Carnation	223.9000	-	KA7AEF	o(CA) E-WIND 103.5	
W WA-MASON COUNTY					
Belfair	224.2600	-	NM7E	o(CA)x 103.5 A(Y)	N Mason ARS
W WA-PUGET SOUND					
Brier	224.2200	222.6800	WA7FUS	o 103.5	Peter Dahl
Buck Mtn	224.2000	-	WN7Q	o(CA) 103.5	Phil Kester
Cougar Mtn	224.4400	-	K7MMI	o(CA) E-WINDx 100.0	A(Y)
W WA-PUGET SOUND- NORTH					
Burlington	224.5800	-	KG7IK	o 103.5	
Everett	224.2800	-	K5IN	o(CA) E-WIND 123.0	
Monroe	224.1000	-	K7MJ	o(CA) 123.0	
W WA-PUGET SOUND- SOUTH					
Crawford Mtn	224.4600	-	NT7H	o(CA) E-WIND 103.5	Oly ARS
South Mtn	224.9200	-	WR7JM	o(CA) 103.5	J-mar Comm
W WA-PUGET SOUND- WEST					
Eastsound	224.5400	-	WA6MPG	o(CA) 67.0	
W WA-SEATTLE					
Seattle	224.6800	-	W7SRZ	o(CA) E-WIND 103.5	
W WA-SKAGIT COUNTY					
Mt Vernon	223.8800	-	N7UQA	ox 103.5	A(Y)
W WA-SNOHOMISH COUNTY					
Haystack Mtn	224.6600	-	W7UFI	o(CA) 103.5	
W WA-TACOMA					
Tacoma	224.5200	-	K7HW	o(CA) 103.5	
W WA-WASHINGTON- NW					
Lyman Hill	224.7800	-	N7IPB	o(CA) 103.5	
W WA-WASHINGTON- SW					
Longview	224.1400	-	W7DG	o(CA) 114.8	
Raymond	224.8600	-	KA7DNK	o(CA)x A(Y)	Frank Volz
W WA-WASHINGTON- WEST					
Squak Mtn	224.4200	-	KB7WPO	o 103.5	Rod Julian
Tiger Mtn East	224.1200	-	K7LED	o 103.5	Mike & Key
Tiger Mtn East	224.5000	-	N6OBY	o 103.5	N6OBY
Tiger Mtn West	224.3400	-	K7NWS	o(CA)x 110.9 A(Y)	BEARS
W WA-WATCOM COUNTY					
King Mtn	224.8600	-	N7FYU	o 103.5	Allen Hart

WEST VIRGINIA**FREQUENCY USAGE - T-MARC AREA**

Snp	223.8000	-			
Ansted	224.8400	-	N8FWL	ael 123.0	N8FWL 22 R
Beckley	224.2400	-	N8FWL	oae 123.0	N8FWL-222
Beckley - Sout	224.7400	-	N8FWL	al 123.0	N8FWL 222
Beckley - West	224.5400	-	N8FWL	oa 123.0	N8FWL 222
Beckley/Oak Hi	224.3400	-	N8FWL	oa 123.0	N8FWL-222

<i>Location</i>	<i>Output</i>	<i>Input</i>	<i>Call</i>	<i>Notes</i>	<i>Sponsor</i>
Charleston	224.3600	—	WB8YST	oeRBz 107.2	WB8YST
Charleston	224.7000	—	WS8L	123.0	HUNT KNOB
Craigsville	224.4800	—	KC8LRN	oel 91.5	KC8LRN
Flat Top/Wintr	224.1200	—	WV8B	oa 100.0	ARA NORTH
Greenbank	224.5600	—	KC8CSE	o(CA)els 123.0	KC8CSE
Hillsboro	224.2200	—	KC8LRN	o 91.5	KC8LRN
Hinton/Beckley	224.6400	—	N8FWL	oa 123.0	N8FWL 222
Leon	223.7800	—	WD8OHX	#o	WD8OHX
Lewisburg	224.1400	—	N8FWL	o(CA)el 123.0	N8FWL-222
Lewisburg	224.8000	—	KC8LRN	oe 91.5	KC8LRN
Lobelia	224.6000	—	KC8CSE	el 123.0	KC8CSE
Slaty Fork	224.7200	—	KC8LRN	oel 91.5	KC8LRN
Sutton	224.4000	—	W8COX	o 123.0	W8COX
Williamson	224.1400	—	WR8M	o	SAWS
EAST					
Berkeley Springs	224.7000	—	W3VLG	oelx	222-West

WISCONSIN

NORTH CENTRAL 114.8

Niagara	223.8200	—	N9NBN	oa 114.8	N9NBN
Three Lakes	224.5400	—	N9GHE	o 114.8	N9GHE
Tomahawk	223.7600	—	N9CLE	oe 114.8	TOM RP A
Wausau	224.6400	—	W9SM	oalxz 114.8	W.V.R.A.

NORTH EAST 100.0

Green Bay	223.9400	—	K9JQE	oe 107.2	K9JQE
Oshkosh	223.9000	—	W9OSH	o 107.2	W9OSH

NORTH WEST 110.9

Beldenville	224.8400	—	NØNIC	oaep 110.9	B.A.T.S.
Spooner/Hertel	224.5000	—	KB9OHN	oaelz	BARS

SOUTH CENTRAL 123.0

Beloit	224.3000	—	N9BUL	oa	C.B.S. RG
Fort Atkinson	224.4200	—	N9DTT	oaeWXz 123.0	FT AT RG
Madison	224.1600	—	WB9RSQ	oalz 123.0	WB9RSQ
Portage	224.6600	—	KE9KX	ox	KE9KX
Wisconsin Dells	223.8600	—	N9ROY	oe 123.0	N9ROY

SOUTH EAST 127.3

Cedarburg	224.1800	—	W9CQO	ox 127.3	O.R.C.
Cudahy	224.9000	—	NK9G	oalz	NK9G
New Berlin	224.9600	—	WD9EUF	o 127.3	WD9EUF
Racine	223.8000	—	N9WWR	127.3	N9WWR
Racine	224.8000	—	K9RI	oelrsWXx 127.3	K.A.R.S.
West Allis	224.5200	—	KA9JCP	oa	KA9JCP

WYOMING

CENTRAL SOUTH

Rawlins	223.8600	—	KD7SU	o	KS7SU
---------	----------	---	-------	---	-------

ALBERTA

CALGARY

Calgary	223.8500	—	VE6SHB	o 110.9/110.9	VE6SHB
Calgary	224.5600	—	VE6CSY	o	VE6BZ
Calgary	224.9400	—	VE6AMC	c	VE6AMC

**332 222-225 MHz
ALBERTA-ONTARIO**

<i>Location</i>	<i>Output</i>	<i>Input</i>	<i>Call</i>	<i>Notes</i>	<i>Sponsor</i>
EDMONTON					
Edmonton	224.7600	—	VE6TTC	o	VE6TTC
NORTH EAST					
St Paul	223.5000	—	VE6SB	ox	
RED DEER					
Red Deer	224.8000	—	VE6KLM	oa	VE6MB

BRITISH COLUMBIA

GREATER VANCOUVER

Burnaby	224.9600	—	VE7VYL		VE7EWS
Coquitlam	224.9400	223.6600	VE7MFS		VE7NZ
Maple Ridge	223.2800	+	VE7RMR	e	Maple Ridg
Maple Ridge	224.8800	—	VE7RUG	o	Martin Hil
Vancouver	224.3000	—	VE7RPT	o	BCFMCA
Vancouver	224.8400	—	VE7TOK	o	Murray Gje

SOUTH CENTRAL

Kelowna/Vernon	224.9400	—	VA7OKN	ol	VE7OHM
----------------	----------	---	--------	----	--------

VANC ISLAND NORTH

Sayward	224.6200	—	VE7RNC	o	NIARS
---------	----------	---	--------	---	-------

VANC ISLAND SOUTH

Sidney	222.5400	146.0600	VE7XMT	100	WARA
Victoria	224.5000	—	VE7RGP	o	Rogers Cab
Victoria	224.9000	—	VE7BEL	o	WARA

MANITOBA

WINNIPEG

Winnipeg	224.9400	—	VE4RPT	ox	VE4ABA
----------	----------	---	--------	----	--------

NORTHWEST TERRITORIES

YELLOWKNIFE

Yellowknife	224.0000	—	VE8NWT	oel	VE8DP
-------------	----------	---	--------	-----	-------

ONTARIO

CENTRAL EAST

Essonville	224.8400	—	VE3TBF	o(CA)e	
------------	----------	---	--------	--------	--

LANARK/LEEDS-GRENVILLE

Lavant	224.7800	—	VE3KNA		VA3WK
--------	----------	---	--------	--	-------

METRO TORONTO

Aurora	224.8800	—	VE3ULR	ol	
Aurora	224.9200	—	VA3WHQ	oL(SSPBD) 103.5	SSPBD
Brampton	224.2400	—	VE3WSA	o	
Mississauga	224.7200	—	VE3RSD	eL(IRLP) 103.5	
Scarborough	224.7800	—	VE3RAL	o(CA)	
Toronto	224.4000	—	VE3KRC	o(CA)	
Toronto	224.8400	—	VE3UKW	o	
Toronto	224.9800	—	VE3TTR	ol	
Uxbridge	224.8600	—	VE3RPT	o(CA)e	TFMCS

Whitby	224.6600	—	VA3UYP	oe 103.5	WARC
--------	----------	---	--------	----------	------

NATIONAL CAPITAL REGION

Ottawa	223.5400	223.5400	VE3YMK	EXP	VE3BYT
Ottawa	224.6800	—	VA3OTW	al	SARC
Ottawa area	223.9400	—	VE3TWO	lpsEXP	OVMR
Ramsayville	224.9400	—	VE3YRR	z	RDFCC

222-225 MHz 333
ONTARIO-SASKATCHEWAN

<i>Location</i>	<i>Output</i>	<i>Input</i>	<i>Call</i>	<i>Notes</i>	<i>Sponsor</i>
NIAGARA					
Fonthill	224.8000	–	VE3PLF	oRB 107.2	COBRA
Lowbanks	224.2200	–	VE3QWW	131.8	
Niagara Falls	224.1800	–	VE3WAJ	oe 107.2 L(ERA IRLP)	
SOUTH					
Burlington	224.7400	–	VE3RSB	oe 131.8	BARC
Carlisle	224.5200	–	VA3TWO	o 131.8	ERA
Carlisle	224.9600	–	VE3WIK	o 131.8	
Kitchener	224.3400	–	VE3IXY	oe 131.8	
Scotland	224.4400	–	VE3PPO	oeIRB	
SOUTHWEST					
London	224.5400	–	VA3VHF	114.8	
McGregor	224.7000	–	VE3RRR	o 118.8	WART
Sarnia	224.9600	–	VE3RCA	o	SUHFRG
St Thomas	224.7800	–	VE3STR	o 114.8	EARS
Windsor	224.6600	–	VE3OOO	o	
QUEBEC					
Beaconsfield	224.6000	–	VE2RNC	oe	VE2HOT
Blainville Nord	224.4000	–	VE2RNO	o	VE2THE
Chicoutimi	224.5000	–	VA2RDI	o	VE2MDH
Drummondville	223.9000	–	VE2ROK	o 110.9	VE2YLA
Farnham	224.8400	–	VA2RDH	o 103.5	VE2WDH
Havelock	224.7000	–	VE2RPT	oe	VE2FMK
Havelock	224.8000	–	VE2HOT	o	VE2HOT
Joliette	224.6200	–	VE2RHO	o	VE2BFK
L'ange Gardien	224.5000	–	VE2REH	oe 110.9	VE2ZVL
Mont-Yamaska	224.3000	–	VE2RMV	oe	VE2ULU
Montreal	224.9000	–	VE2RHH	oe	MTL220
Rigaud	224.9800	–	VE2RM	oe	MTL220
Saint-Lin-Laurentides	224.9200	–	VE2RFO	oe 103.5	VE2BFK
St Calixte	224.4000	–	VA2RLD	ox	VA2DLU
St-Adolphe d'Howard	224.7600	–	VE2RUN	ex 141.3	VE2WCC
St-Adolphe-D'howard	224.2200	–	VE2RVK	o 141.3	VE2VK
St-Bruno	224.7600	–	VE2RVK	o 141.3	VE2VK
St-Calixte	222.0500	2310.0000	VE2RVK	o	VE2VK
St-Calixte	224.7400	–	VE2LED	o 141.3	VE2VK
Ste-Foy	224.2200	–	VA2MD	oe 100	VE2CMD
Ste-Marcelline	224.5600	–	VE2RJR	oe	VE2BLV
Trois-Rivieres-Ouest	224.1000	–	VE2RTZ	o	VE2TRZ
LAURENTIDES					
Lachute	224.5800	–	VE2RCS	I	BARC
OUTAOUAIS					
Gatineau	224.7600	–	VE2REH	o(CA)e L(IRLP2018	ARAI VE2REH) 110.9/11
L'Ange-Gardien	224.5000	–	VE2REH	(CA) L(IRLP 2018	ARAI VE2REH) 110.9/11
SASKATCHEWAN					
SASKATOON					
Saskatoon	222.7000	+	VE5UFO	o	VE5SD
SOUTHEAST					
Estevan	224.7000	223.7000	VA5EST	o	VE5AJ

334 222-225 MHz

<i>Location</i>	<i>Output</i>	<i>Input</i>	<i>Call</i>	<i>Notes</i>	<i>Sponsor</i>
AVALON EAST St John's	224.1000	-	VO1KEN	TT	VO1ST

420-450 MHz

<i>Location</i>	<i>Output</i>	<i>Input</i>	<i>Call</i>	<i>Notes</i>	<i>Sponsor</i>
ALABAMA					
Albertville	442.6250	+	KB4EOC	awX 203.5	KF4EYT
Arab	443.2250	+	KE4Y	oaeWxZ	BrindleyMtn
Argo/ Trussville	442.1250	+	K4YNZ	o	KE4ADV
Athens	442.8500	+	KD4NTK	o	WD4LPG
Auburn	444.8000	+	K4RY	oe	AUARC
Bay Minette	444.3750	+	WB4TJO	203.5	WB4TJO
Bessemer	444.6250	+	KA4KUN	o	ALABEARS
Birmingham	443.1250	+	N4VSU	ol 146.2	Alabama Po
Birmingham	443.2000	+	W4CUE	o	Birmingham
Birmingham	443.9000	+	W4CUE	o	B'ham ARC
Birmingham	444.4250	+	KE4ADV	caex 131.8	KE4ADV
Birmingham	444.7000	+	WA4CYA	cl	WA4CYA
Birmingham	444.8750	+	W4TPA	o 85.4	TPARCA
Birmingham/ Double Mtn	443.0750	+	KR4UD	oWX 100.0	KR4UD
Birmingham/ Forestdale	444.7250	+	W4YMW	oa	W4YMW
Birmingham/ Red Mtn	442.0750	+	KR4UD	ae	KR4UD
Birmingham/ Red Mtn	444.6500	+	KA5GET	o 131.8	KA5GET
Birmingham/ Ruffner Mtn	444.1000	+	K4TQR	oe 162.2 L(ECHOLINK)	H&H Repeat
Birmingham/Ruffner Mtn	444.8250	+	AG4ZV	o 131.8/131.8	AG4ZV
Birmingham/Shades Mtn	444.9750	+	KB4TUE	o 156.7/156.7	KB4TUE
Boaz	443.0500	+	KC0ONR	oeRB 100.0/100.0	KC0ONR
Brewton	444.7250	+	WB4ARU	o	Brewton ARU
Carrrollton	442.1250	+	KC4ZMP	op 118.8	KC4ZMP
Cedar Bluff	444.4000	+	WA4OHM	oez 100.0	WA4OHM
Chalkville/Pinson	442.6500	+	KA5GET	o 131.8	KA5GET
Cheaha Mtn /Anniston	444.7500	+	WB4GNA	oe 131.8	CALHOUN CO
Clanton	444.4750	+	WB4UQT	oe	Clanton ARC
Clanton EMA	443.5000	+	KF4LQK	or/RACES	Montgomery
Clayton	442.1250	+	W4MPQ	cl/AICN	Mobile ARC
Corner	443.5000	+	N4UKE	o 123.0/123.0	N4UKE
Cullman	444.6250	+	AJ4W	o 203.5	AJ4W
Cullman	444.9000	+	N4UAI	o	N4UAI
Dadeville	444.5250	+	KB4MDD	oaeRB WxZ 146.2	KB4MDD
Decatur	442.3500	+	W9KOP	oe	W9KOP
Decatur	442.6750	+	W9KOP	oe	W9KOP
Decatur/ Brindley Mtn	443.8500	+	W4ATD	o	Decatur AR
Demopolis	443.9500	+	N4QII	oaRB WX	N4QII
Dothan	444.6750	+	KI4ZP	oer 156.7/RACES	KI4ZP

DIGITAL



ID-RP4000V 70CM D-STAR REPEATER

Finally, D-STAR digital repeater performance on 70CM!

D-STAR ON 70CM!

IC-U82

5 Watt | 100 Alphanumeric
Memories | D-STAR Digital Voice
& Data Compatible - Requires
Optional UT-118 | Optional
Callsign Squelch | CTCSS & DTCS
Encode/Decode w/Tone Scan |
Weather Alert



ID-800

55 Watt VHF/50 Watt UHF | Wide RX: 118-
173, 230-549, 810-999 MHz (Cellular Blocked)
| Analog/Digital Voice & Data | Callsign Squelch |
CTCSS & DTCS Encode/Decode w/Tone Scan



www.icomamerica.com

©2006 Icom America Inc. The Icom logo is a registered trademark of Icom Inc. All specifications are subject to change without notice or obligation. 8216

ICOM®



REV UP THE REPEATERS FROM HOME OR ON THE GO!

IC-7000

With two DSP processors, a two point manual notch filter, and a 2.5" color TFT display, this is one rig that can do it all - whether you're at home or on the road! Visit your authorized Icom dealer to find out more.

NEW HF TO 70CM MULTIBANDER!

100 Watt HF+6M, 50 Watt 2M, 35 Watt 70CM | DSP² - Dual DSP Processors | Digital IF Filters | Twin Pass Band Tuning | MNF² - Dual Manual Notch Filters

www.icomamerica.com

©2006 Icom America Inc. The Icom logo is a registered trademark of Icom Inc. All specifications are subject to change without notice or obligation. 8218

ICOM[®]

338 420-450 MHz

ALABAMA

<i>Location</i>	<i>Output</i>	<i>Input</i>	<i>Call</i>	<i>Notes</i>	<i>Sponsor</i>
Dothan	444.7750	+	WB4ZPI	o	WARC
Dothan	444.9000	+	KA4WVO	oeRB WX	KA4WVO
Enterprise	443.2500	+	WD4ROJ	oaelrz /RACES	ENTERPRISE
Eufaula	442.0750	+	N4TKT	oel 203.5	N4TKT
Eufaula	444.9250	+	WB4MIO	oe 151.4	WB4MIO
Falkville	444.3250	+	KD4SIY	o 107.2/107.2	KD4SIY
Fayette	444.8500	+	N4GRX	o	N4GRX
Flagg Mountain	442.5000	+	W4YH	o 88.5	W4YH
Florence	442.2500	+	WA4FYN	100.0/RACES	WA4FYN
Florence	443.6750	+	KX4F	oaelRBz	KX4F
Florence	444.0000	+	KC4FLN	oerWX 100.0/RACES	KC4FLN
Fort Payne	442.6000	+	KF4FWZ	oeWX 100.0/100.0	KF4FWZ
Fort Payne	444.6250	+	W4OZK	oe	ALBDR
Fort Payne	444.8000	+	KF4FWX	oRB	KF4FWX
Friendship	444.5750	+	KE4LTT	oe 100.0	KE4LTT
Gadsden	442.1000	+	KC4ANB	oeRB 103.5	N4NAK
Gadsden	444.7750	+	K4BWR	o(CA)e 100.0	K4BWR
Gadsden/ Hensley Mtn	444.6750	+	K4VMV	o	K4VMV
Grant	442.4000	+	WA4OXX		WA4OXX
Guntersville	441.9750	+	KE4BPW	o	KE4BPW
Guntersville	444.2500	+	KCØNR	o	GARC
Guntersville / GA Mtn	442.4500	+	K4WWN	oex	K4WWN
Gurley/ KeelMtn	442.9750	+	K4DED	o(CA) RB 100.0	K4DED
Hamilton	444.4000	+	K4EKG	oeRB WX 71.9	KB5LTW
Hartselle	444.3250	+	KD4SIY	o 107.2	KD4SIY
Holtville	444.9500	+	K4IZN	o 88.5	K4IZN
Hoover	442.7000	+	W4EAE	oe	Sonics ARC
Hueytown	444.6000	+	KC4EUA	c	Hueytown R
Huntsville	442.0000	+	KE4BLC	o 203.5	KE4BLC
Huntsville	443.0000	+	WA4NPL	oTTe	WA4NPL
Huntsville	443.1250	+	WA1TDH	oe 107.2	
Huntsville	443.2500	+	W4VM	oRB 103.5	W4VM
Huntsville	443.4750	+	KE4LRX	oa 103.5	W4VM
Huntsville	443.7500	+	W4LDX	o 186.2/186.2	W4LDX
Huntsville	443.8000	+	W4PS	o 110.9	NARA
Huntsville	444.5000	+	WB4LTT	c	WB4LTT
Huntsville	444.5750	+	KB4CRG	oeRB 100.0	KB4CRG
Huntsville/ Brindley Mtn	444.5250	+	W4WLD	oDCS(143)	W4WLD
Huntsville/ Drake Mtn	442.7750	+	KB4CRG	ol 203.5	KB4CRG
Huntsville/ Green Mtn	444.3000	+	W4XE	ae 103.5	W4XE
Huntsville/ MonteSano	443.5000	+	W4HSV	oaRB 110.9	NARA
Huntsville/ MonteSano	443.6250	+	W4XE	o(CA) 127.3	W4XE
Huntsville/ MonteSano	444.1750	+	KD4TFV	o(CA)eI 151.4	KD4TFV
Huntsville/ New Mrkt	442.5250	+	W4TCL	oe	W4TCL
Huntsville/ New Mrkt	444.3500	+	W4TCL	oel	W4TCL

Location	Output	Input	Call	Notes	Sponsor
Huntsville/Brindlee	442.1750	+	W4TCL	ol 100.0	W4TCL
Jasper	441.8000	+	W4JMT	o 123.0	WA4JUJ
Jasper	442.3000	+	N5IV	o	N5IV
Killen	444.4250	+	KS4QF	o(CA)eWX 203.5	WX4LC/ELFS
Leesburg	443.1750	+	N4GIS	o 100.0	
Leesburg	444.0250	+	KE4SWI	oaewXz 100.0	Cherokee C
Loxley	443.2000	+	WB4GMQ	o 118.8	WB4GMQ
Loxley	443.6500	+	WB4GMQ	o 118.8	WB4GMQ
Madison	443.0250	+	W4WWW	o 110.9/110.9	W4WWW
Mentone	443.3750	+	W4OZK	e 103.5	W4OZK
Mentone	443.4000	+	W4OZK	oelWX 103.5	W4OZK
Mobile	444.5000	+	WB4QEV	eWX 123.0	MOBCNTYEMA
Mobile	444.8250	+	AA4F	(CA) 100.0	AA4F
Mobile	444.9000	+	W4IAX	o	Mobile ARC
Montgomery	444.4500	+	WD4JRB	oelz 100.0	WD4JRB
Montgomery	444.5000	+	W4AP	o(CA)el 84.0	MARC
Montgomery	444.6250	+	W4OZK	ce 141.3/141.3	W4OZK
Moulton	442.4250	+	N4IDX	oeRB	Bankhead A
Nauvoo	442.7250	+	K7NOA	oaerRB WX 131.8/131.8	K7NOA
New Brockton	442.6500	+	WA4WQW	o	WA4WQW
Odenville/ Bald_Rock	443.7750	+	K4JDH	o	K4YNZ
Opelika	442.1750	+	N4TKT	oe 203.5	N4TKT
Ozark	444.6000	+	K4OZK	o	Dale ARES
Parrish	443.2750	+	WR4Y	oeWX 123.0/123.0	Walker Co. AR
Pelham	444.1500	+	W4TPA	#o	TPARCA
Pelham	446.4000	29.5600	KR4UD	ol	KR4UD
Phenix City	444.2000	+	WA4QHN	o(CA)ez 123.0	WA4QHN
Phenix City	444.7250	+	N4TKT	oe 203.5	N4TKT
Robertsdale	444.6250	+	W4OZK	oe 141.3/141.3	ALBDR
Rogersville	442.5000	+	WA4III	ol 100.0	WA4III
Rogersville	442.9250	+	AE4HF	caelr 203.5/RACES	AE4HF
Rogersville	444.4750	+	KF4CSZ	l 88.5	KF4CSZ
Salem	444.1000	+	WA4QHN	oe	WA4QHN
Selma	442.0250	+	N4KTX	oe	N4KTX
Shelby Co	442.0000	+	N4PHP	elp 100.0	N4PHP
Shelby County	444.5500	+	N4PHP	oeWX 100.0	N4PHP
Smoke Rise	443.8750	+	KE4YO	o	KE4YO
Springville/Simons Mtn	443.6500	+	KA5GET	o 131.8	KA5GET
Theodore	444.1000	+	N4LMZ	o	N4LMZ
Troy	443.0000	+	W4NQ	l 100.0	Troy Radio
Tuscaloosa	442.1500	+	W4MD	oe	W4MD
Tuscaloosa	442.5500	+	KX4I	173.8	KX4I
Tuscaloosa	442.9500	+	W4MD	c	tw/i/et
Tuscaloosa	443.8250	+	W4KCQ	oaewXz 118.8	TARC
Tuscaloosa	444.0250	+	KX4I	ce 203.5	KX4I
Tuscaloosa	444.7000	+	WA4CYA	cl	WA4CYA

**340 420-450 MHz
ALABAMA-ARIZONA**

<i>Location</i>	<i>Output</i>	<i>Input</i>	<i>Call</i>	<i>Notes</i>	<i>Sponsor</i>
Tuscaloosa/ Birmingham	443.5750	+	KX4I	cl	AICN Hub
Tuscumbia	444.2250	+	KF4DPF	oaeRB WxZ	KF4DPF
Union Hill	442.2750	+	KE4TFI	o	KE4TFI
Union Hill	442.8000	+	W5MEI	c 162.2	W5MEI
Vinemont	444.2750	+	W4CFI	l 110.9	W4CFI
Wetumpka	443.7250	+	KG4RCK	oe 100.0	KG4RCK
Wood Mtn	443.8250	+	W4CCA		CCARC
ALASKA					
INTERIOR					
Chicken	444.7000	+	KL7KC	oaTTeE-SUN E-WINDIsx 103.5	AARC
Delta Junction	444.9000	+	KL7KC	lx 103.5	ARCTIC ARC
Fairbanks	444.1000	+	KL7NO	ox	KL7NO
Fairbanks	444.8000	+	KL7KC	oaelx 103.5	ARCTIC ARC
SOUTH CENTRAL					
Anchorage	443.3000	+	WL7CVG/R3	belsx 103.5	AARC/ARES
Anchorage	444.7000	+	KL7AA	oaexz 141.3	AARC
Anchorage	444.8500	+	KB8JXX	ol 103.5	KB8JXX
Anchorage	444.9000	+	KL3K	oel 123	KL7M
Eagle River	444.1000	+	KL7GG	o(CA) TTe 100.0	KL7GG
Ft Richardson	444.5000	+	KL7GG	o(CA) TTeRB 100.0	GG/ADES
Kodiak	444.8500	+	AL7LQ	oes 141.3	AL7LQ
Palmer	443.9000	+	WL7CVF/R3	oelsx 103.5	AARC/ARES
Palmer	444.3000	+	KL3K	oal 123	KL7DR
Palmer	444.6000	+	KL7SG	op	KL7SG
Palmer	447.5700	147.5700	KL7CC/R2	olx 103.5	AKDXC
Soldotna	444.7250	+	KL0SW	ces 100.0	KL0SW
SOUTHEAST					
Juneau	444.5000	+	KL7PF	oael	JARC
Juneau	444.7000	+	WA6AXO	oael	WA6AXO
ARIZONA					
FREQUENCY USAGE					
Arizona	440.5500	+			
Arizona	445.5000	-			
Arizona	446.0500	446.0500			
Simplex	441.0000	441.0000			
Simplex	441.0250	441.0250			
Simplex	441.5000	441.5000			
Simplex	446.0000	446.0000			
Simplex	446.0250	446.0250			
Simplex	446.5000	446.5000			
BENSON					
Benson	445.3000	-	K7SPV	o 131.8	San Pedro
C AZ					
Crown King	447.6250	-	WA7ZZT	cel	South Moun
Dewey	441.8500	+	N7QQJ	o(CA) 151.4	Richard K.
Mingus Mtn	449.7000	-	WA7GBL	cl	PINAL MTN.
Mt Ord	444.5000	+	W7MDY	oel 100.0	ARA
Mt Ord	444.9000	+	N7CI	c	SAGUARO AM
Oracle	448.7000	-	WA7ELN	c	TROY HALL
Pinal Peak	448.1750	-	WB5QHS	c	JACKS PEAK

<i>Location</i>	<i>Output</i>	<i>Input</i>	<i>Call</i>	<i>Notes</i>	<i>Sponsor</i>
Pinal Peak	448.4250	-	KD7DR	oel 103.5	S.A.R.B.A.
Pinal Peak	448.6500	-	WA7KUM	cel	SAGUARO AM
Pinal Peak	449.4500	-	W7MOT	p	MARCA
Prescott	449.6750	-	WB7BYV	c(CA)l	STEVE CRUM
Sacaton Peak	447.7250	-	N7JULY	oe 100.0	Doug Pelly
Signal Peak	449.6500	-	WA7HUH	oer	GILA COUNT
Towers Mtn	448.5750	-	WB7EVI	oe 100.0	MINGUS MT.
Towers Mtn	448.6000	-	WA7ZZT	cel	BOBBYE MIL
White Tanks	449.2750	-	KG7KF	c	HARRY H. S
CENTRAL AZ					
Pinal Mtn	448.4750	-	W7ARA	oel 100.0	ARIZONA RE
Tolleson, Az	448.0750	-	KC9AJY	o 100.0	Chicago Bo
Towers Mt	447.2000	-	K7CBS	oe 100.0	CBS-5 Amat
E AZ					
Greens Peak	449.3500	-	N7ENS	oel	DONALD W.
Guthrie Peak	448.9750	-	N5IA	cl	JACKS PEAK
Guthrie Peak	449.3750	-	N5IA	c	EAARS INC
S Mtn Alpine	448.3750	-	N9CZV	oael 110.9	DAVE EPLEY
EAST PHX METRO					
Usery Pass	448.7250	-	N7TX	cl	Fountain H
EASTERN AZ					
Greens Peak	449.0500	-	KJ7AG	c	Doug Pelly
EC AZ					
7 Mile Ridge	449.7500	-	N9CZV	oael 110.9	DAVE EPLEY
Greens Peak	448.2000	-	N9CZV	oael 110.9	DAVE EPLEY
Heliograph Peak	449.4000	-	K7EAR	ce	EAARS INC
GLENDALE					
Glendale	445.6000	-	N7AZN	c 156.7	BK Ferguso
LAKE HAVASU					
Lake Havasu City	449.1750	-	KC7GDF	o 179.9	George McC
MESA					
Mesa	449.9500	-	WB7TUJ	cer	Mark Davis
MESA METRO					
Mesa	447.4000	-	W7BSA	oe 100.0	EXPLORER P
MOGOLLON RIM					
Clay Springs	442.8000	+	N1KQ	o 100.0	Horned Toa
N ARIZONA					
Bill Williams Mt	448.0200	-	NR7G	c	Sandy Samu
N AZ					
Grand Canyon	442.0750	+	N7FHQ	oel 100.0	NORTHLINK
Mingus Mt	449.4250	-	WA6LSE	cel 141.3	MIKE WINGA
Mt Elden	448.4750	-	W7ARA	oe	ARA
Mt Elden	448.6250	-	N7MK	cl	SAGUARO AM
Mt Elden	448.8750	-	W7ARA	oe	ARA
Red Sky Ranch	449.6250	-	NR7G	oE-SUN 136.5	Bobby Curr
N C ARIZONA					
Crown King	447.3000	-	WA7ZRC	o 88.5	William Pa
N C AZ					
Mingus Mtn	442.1500	+	WA7UID	oel	MINGUS MT.
Squaw Peak	447.5000	-	WA6LSE	cel	MIKE WINGA
N CENTRAL AZ					
Mingus Mt	449.7250	-	WA7JC	oe 110.9	CHUEY MEND
P Mtn, Prescott, Az	445.3000	-	KB6TWC	c(CA)e	Last Trump
N PHOENIX					
Phoenix	442.6750	+	WW7B	oe 127.3	Morgan Hoa

342 420-450 MHz

ARIZONA

<i>Location</i>	<i>Output</i>	<i>Input</i>	<i>Call</i>	<i>Notes</i>	<i>Sponsor</i>
N W ARIZONA					
Kingman	446.2250	-	NØNKU	oel 88.5	Mohave Cou
N W AZ					
Bullhead City	449.6250	-	N7URK	o 136.5	DARRYL WHI
NC AZ					
Bill Williams	449.7500	-	N9CZV	ol 110.9	DAVE EPLEY
P Mountain	448.5000	-	KB6TWC	o(CA) 100.0	Last Trump
Prescott	447.6500	-	W2YAV	c	WILLIAM C.
Towers Mtn	449.0000	-	K7PL	cl	TOWERS MOU
Towers Mtn	449.1750	-	WB7EVI	oel 100.0	NORTHLINK
NE ARIZONA					
Yale Point	448.0000	-	N7HG	oe 100.0	Northstar
NE AZ					
Eager	441.2000	+	N7XDO	o	JAMES TIEM
Greens Peak	449.8500	-	K7KI	c	SAGUARO AM
Navajo Mtn	448.7500	-	NA7DB	cel	J. DAN BRO
Navajo Mtn	449.3750	-	W1OQ		NorthLink
Porter Mtn	444.1500	+	N7ENS	c	SUNRISE AM
Porter Mtn	447.7500	-	N9CZV	oael 110.9	DAVE EPLEY
Roof Butte	448.6500	-	N5SDQ	cl	FOUR CORNE
Tuba City	444.5750	+	KD7KRA	o 100.0	Dennis Gol
Window Rock	442.0000	+	N7HG	o 100.0	NAVAJO ARC
NE PHOENIX					
Phoenix	442.9000	+	W7BSA	oe 100	Explorer P
NW ARIZONA					
Hayden Peak	448.1000	-	WD6EDW	c	Donald Pet
NW AZ					
Bullhead City	449.5000	-	N7URK	c	Freedom Ne
Bullhead City	449.9500	-	N7AML	o	FRANK L. E
Bullhead City	449.9750	-	AA7FW	o 136.5	BULLHEAD C
Dolan Springs	449.8750	-	KC7UJL	oe	Charles Wa
Golden Valley	448.4000	-	N7FK	o(CA)er 123.0	FREEDOM NE
Golden Valley	448.5000	-	N7VDX	c(CA)	MARK C. HE
Hualapai Pk (Low)	446.3000	-	KC7GSA	c	Freedom Ne
Hualaupai Mtn	448.0000	-	NW7AZ	cl	NOWARE
Hualaupai Mtn	448.2500	-	N7SKO	o 131.8	WECOM, INC
Hualaupai Mtn	449.2250	-	NØNKU	celr	Rick Wigle
Hualaupai Mtn	449.4750	-	NW7AZ	c(CA)	NOWARE
Kingman (Hualapai)	446.4000	-	N7DPS	cel	Ken McLaug
Oatman Mtn	448.6200	-	KF6BXP	cel	CACTUS RAD
Potato Patch	448.6800	-	W6PNM	cel	CACTUS RAD
Ram Peak	448.0200	-	WR7RAM	c	Sandy Samu
NW PHOENIX					
Glendale	447.3500	-	KB7OBJ	oe 131.8	JD - N6IME
PHOENIX					
N Phoenix	441.1000	+	W7BBB	oe 67	Don Hazzar
PHX					
Phx	441.8000	+	KG7KF	c	Radcom Shr
PHX METRO					
8711e Pinnacle Peak Rd #159, Sdl	449.2000	-	AA7BQ	c	
Apache Junction	449.8250	-	W7KOS	o	W7KOS REPE
Chandler	441.7500	+	N7SCE	o 107.2	Jesus Shug
Chandler	447.4250	-	K7WJH	oe 107.2	James R. W
Chandler	447.4500	-	N7XVB	oae 100.0	City of Ch

<i>Location</i>	<i>Output</i>	<i>Input</i>	<i>Call</i>	<i>Notes</i>	<i>Sponsor</i>
Chandler	448.9250	-	N7SCE	or 123	J. SHUGERT
Chandler	448.9500	-	WW7CPU	oel 100.0	IEARS INT
Estrella Peak	447.2250	-	K7YXD	c	FORREST AR
Fountain Hills	447.7750	-	N7MK	c	Fountain H
Glendale	447.4750	-	N7AIL	c	Stephen L.
Glendale	447.5750	-	KC7GHT	o 151.4	Joe Ruby
Glendale	448.3250	-	KB7FQO	oe	MICHAEL AN
Maricopa	444.1250	+	WB7NNP	c	LOCAL REMO
Maryvale Hospital	446.2250	-	WA7MKS	o 114.8	Mark MacDo
Mesa	449.0250	-	N7DJZ	oae 100.0	CITY OF ME
Mesa	449.0500	-	WA7VEI	c(CA)l	PINAL MTN.
Mesa	449.3750	-	WA7ZFF	ol	Mercury Am
Mesa	449.6000	-	WB7TJD	oe 100.0	SUPERSTITI
Mesa	449.6250	-	W7ARA	oae	ARA
Mesa	449.8500	-	W5WVI	clp	JON M. DEL
N Phoenix	447.6250	-	WA7ZZT	c(CA)el	South Moun
Peoria	441.1750	+	KA7ATV	c	LAVERN HEN
Phoenix	442.0500	+	W7MOT	o 100.0	MARCA
Phoenix	442.0750	+	N7FHQ	l	DAN HUGHES
Phoenix	442.6000	+	N1KQ	ol 100.0	M.C.R.G.
Phoenix	444.3000	+	W7ARA	oa	ARA
Phoenix	446.1500	-	N7MFY	oel 100.0	THUNDERBIR
Phoenix	447.9500	-	N7TWB	o(CA)e 100.0	BRUCE ROGE
Phoenix	448.5000	-	K7KWA	cr	PETER G. G
Phoenix	448.7750	-	WA7ZZT	c(CA)	DENNIS MIL
Phoenix	449.5750	-	K7KWA	oe 100.0	PETER G. G
Phoenix Nw	447.3000	-	K7KWA	o 100.0	PETER G. G
Queen Creek	443.1250	+	WD8MHM	o 100.0	DALE KALCH
Scottsdale	440.0000	+	W3RJZ	ol 100.0	SCOTTSDALE
Scottsdale	441.6250	+	WA7ZZT	o 100.0	ARA
Scottsdale	441.8750	+	W7MOT	p	MARCA
Scottsdale	442.0250	+	W7MOT	o 100.0	MARCA
Scottsdale	442.9250	+	WG7M	o	JEFF TOYE,
Scottsdale	443.1500	+	N7QHK	o 100.0	JAMES GERW
Scottsdale	444.0750	+	WB7NNP	c	LOCAL REMO
Scottsdale	448.6750	-	W7IXA	cl	SAGUARO AM
Scottsdale	448.9000	-	WA7VEI	cl	PINAL MTN.
Shaw Butte	442.8500	+	WB7EVI	oe 100.0	ARA
Shaw Butte	449.3500	-	N7ULY	cel 88.5	DOUG PELLY
Shaw Butte	449.5250	-	W7ARA	oa	ARA
Signal Peak	449.1000	-	N7ULY	c 88.5	Doug Pelly
South Mountain	443.0500	+	W7MOT	o 100.0	MARCA
South Mtn	442.0000	+	WA7ZZT	c	DENNIS MIL
South Mtn	442.1250	+	N7AUW	oel	NORTHLINK
South Mtn	442.5500	+	WA7ZZT	o 100.0	WEST SIDE
South Mtn	442.8000	+	N1KQ	o 100.0	M.C.R.G. C
South Mtn	443.8000	+	W7BSA	oe 100.0	EXPLORER P
South Phoenix	441.2000	+	KB7CGA	o 77.0	Richard Ki
Sun City	449.8000	-	W7JHQ	oae 100.0	WEST VALLE
Tempe	442.9750	+	W7MOT	o 100.0	MARCA
Tempe	444.8750	+	KB7KY	ol 100.0	DAVID T KN
Tempe	447.7500	-	A17R	oael 100.0	City of Te
Tempe	447.8750	-	N7CI	c	LEO J. PAQ
Tempe	449.2500	-	KB0IW	ol	SHRINE RAD
Thompson Peak	448.8250	-	W7IFH	oe 100.0	MARICOPA C
Usery Mtn	447.2500	-	WB7TUJ	ce	HAROLD PIE

344 420-450 MHz

ARIZONA

<i>Location</i>	<i>Output</i>	<i>Input</i>	<i>Call</i>	<i>Notes</i>	<i>Sponsor</i>
Usery Mtn	447.6500	-	WB7QGJ	c(CA)l	DAVE GOREV
White Tanks	441.6750	+	WB7EVI	oe 100.0	NORTHLINK
White Tanks	441.7250	+	W7EX	oe 100.0	ARA
White Tanks	442.7000	+	N1KQ	cer	M.C.R.G. C
White Tanks	448.2250	-	N7ULY	ce	DOUG PELLY
White Tanks	448.2750	-	WD6EDW	c(CA)el	MCRA
White Tanks	448.7500	-	K7BB	cel	WHITE TANK
White Tanks	449.1500	-	WA7GBL	cl	SARBA
PHX METRO NORTH					
Scottsdale	449.4250	-	KØBXX	o 100.0	JAMES D. J
PRESCOTT METRO					
Prescott	447.1750	-	KB6TWC	c(CA)e	Last Trump
PRESCOTT VALLEY					
Prescott Valley	440.0250	+	N7TMY	ca 151.4	Patricia R
Prescott Valley	443.0500	+	WB6ALS	o 136.5	Dan Brashe
S AZ					
Elephant Head	449.3750	-	W8SXX	oaep 107.2	GREEN VALL
Elephant Head Peak	449.8500	-	WA7BGX	cel	CHOLLA AMA
S C AZ					
Casa Grande	446.8250	-	KJ7YM	oa 88.5	LARRY MILL
S CENTRAL AZ					
Mt Lemmon	449.9750	-	KCØLL	oe 100.0	David bran
S NV/NWAZ					
Christmas Tree Pass	447.8250	-	WA6RTV	c	Las Vegas
S TUCSON METRO					
Vail	448.4500	-	W7FDF	ol	Cienega Ra
SC AZ					
Childs Mtn	448.1000	-	KB7RJ	oaer 100.0	AJO AMATEU
Mt Lemmon	448.3500	-	N7JUQ	c	GARY MATTH
Vail	449.5500	-	K7LHR	oel 107.2	Don Stiver
SE ARIZONA					
Heliograph Peak	440.6500	+	K7EAR	o 141.3	EAARS, Inc
SE AZ					
Benson	448.8250	-	WA7PIQ	oes 107.2	ALAN A. HA
Dos Cabezas	449.0250	-	AA7JB	or	S.E.A.R.S.
Heliograph Peak	447.8250	-	K7EAR	oep 100.0	EAARS INC
Heliograph Peak	448.6750	-	N7DZH	cel	CHOLLA AMA
Heliograph Pk	440.7000	+	K7EAR	oe 141.3	EAARS
Mt Lemmon	448.6250	-	AK7Z	cl	CHOLLA AMA
Mt Lemmon	449.7750	-	WBØLWH	c	
Mule Mtn	448.7500	-	WB7BWR	c	CHOLLA AMA
Mule Mtn	449.5250	-	N7DQS	o(CA)er 100.0	SOUTHEASTE
Red Mountain	449.9500	-	W7JPI	oers	LEO P SWAT
Sierra Vista	447.9500	-	K7RDG	oae 100.0	COCHISE AM
SIERRA VISTA					
Sierra Vista	449.7250	-	W2JRT	oa 179.9	Jeffrey Th
SW AZ					
Telegraph Pass	448.6250	-	KF6BXR	cl	CACTUS RAD
Telegraph Pass	449.0750	-	W7DIN	oel 88.5	DESERT INT
Yuma	447.5250	-	KA6LSK	cal	Carolyn Da
Yuma	449.9250	-	KE6EZB	oe 88.5	CLARENCE E
Yuma	449.9750	-	W7DIN	c(CA)el 100.0	DESERT INT
TEMPE					
Tempe	448.5250	-	N7PHX	oa 127.3	Gregory N.

420-450 MHz 345
ARIZONA-ARKANSAS

<i>Location</i>	<i>Output</i>	<i>Input</i>	<i>Call</i>	<i>Notes</i>	<i>Sponsor</i>
TEMPE/PHOENIX METRO					
Tempe	447.3750	-	N7PHX	oae 100.0	City of Te
TUCSON					
Tucson	447.3250	-	N6DGT	c	Dail Terry
Tucson	449.2500	-	K7OPX	o 100.0	Sabbar Shr
TUCSON METRO					
Catalina	447.3250	-	NØBUM	cel	Robert Gra
Keystone Mt - Tucson	449.8750	-	KCØLL	o 100.0	David Bran
Mt Lemon	448.5500	-	W7HSG	oe 110.9	Pima Cnty.
N Tucson	448.3000	-	W7RAP	cl	CARBA
Oro Valley	449.5750	-	AG7H	oaes	Ronald Bat
Picture Rocks	447.5250	-	N7SQJ		Greg White
Tucson	440.0500	+	KØDVH	o	STEVE AREN
Tucson	443.0250	+	N7ZD	c	SPENCER F.
Tucson	447.5000	-	N7XJQ	c(CA)	JAMES R SI
Tucson	447.8750	-	KB7RFI	ce	CHUCK MICH
Tucson	448.2500	-	K7KZ	oae 107.2	GERALD B.
Tucson	448.3250	-	K7RST	o 156.7	RADIO SOCI
Tucson	448.4000	-	KN7B	o(CA)	PATRICK M
Tucson	448.7750	-	W7SA	ol	CATALINA R
Tucson	448.9000	-	KG7KV	c(CA)el	SPARC
Tucson	448.9750	-	N7CK	c(CA)l	CHOLLA AMA
Tucson	449.2000	-	N6DGT	c	DAIL TERRY
Tucson	449.4750	-	N7DQP	o(CA)e 107.2	Stan Davis
Tucson	449.6750	-	NR7J	o 77.0	David Stap
Tucson	449.8000	-	N7JUQ	oe 107.2	GARY MATTH
Tucson	449.9250	-	W7FDF	ol	DOUGLAS FI
TUCSON, AZ					
Mt Lemmon	445.2250	-	W7ATN	o 103.5	Arizona AT
W AZ					
Guadalupe Peak	448.9750	-	WB7FIK	cl	CACTUS RAD
Lake Havasu	449.9500	-	KB7YKY	oe 141.3	Michael A.
W C ARIZONA					
Parker	447.7250	-	KE6PCV	c	Marshall O
W C AZ					
Black Peak	449.0500	-	K7FAY	c(CA) 100.0	JOHN FAY/
Lake Havasu City	448.7250	-	W7MCF	c	DOUG SPREN
Smith Peak	443.7750	+	W7ARA	o 100.0	ARA
W PHOENIX					
Peoria	444.7500	+	KA7PTW	c	Dale VanAs
WC AZ					
Crossman Peak	447.5400	-	WB6T	cl	BARN Steve
Smith Peak	443.7750	+	W7ARA	100	Arizona Re
WEST PHX					
White Tanks	442.2750	+	WB7EVI	oel 100.0	NorthLink
WESTERN AZ					
Guadalupe Peak	448.9000	-	WD6FM	cl	SwRRC
ARKANSAS					
CENTRAL					
Alexander	444.3000	+	N5TKG	oel 131.8	N5TKG
Benton	443.1750	+	KC5FWB	oe	KC5FWB
Cabot	443.6500	+	W5RHL	olrsWX 82.5	W5RHL
Conway	443.5250	+	W5AUU	o 114.8	FaulkCoARC
Conway	443.8000	+	W5AUU	o 114.8	FalkCoARC

ARKANSAS

<i>Location</i>	<i>Output</i>	<i>Input</i>	<i>Call</i>	<i>Notes</i>	<i>Sponsor</i>
Conway	443.9750	+	W5AUU	o 114.8	W5AUU
Damascus	442.1000	+	KD5GMX	o	KD5GMX
Greers Ferry	443.6500	+	W5RHL	olrsWX 88.5	W5RHL
Hot Springs	444.0000	+	WB5PIB	o	WB5PIB
Hot Springs	444.6000	+	W5LVB	oersWxx 114.8	W5LVB
Hot Springs Village	444.7250	+	WA5HSV	o	WA5HSV
Jacksonville	442.6000	+	N5KRN	o	N5KRN
Little Rock	443.0000	+	K5POG	o 100.0	K5POG
Little Rock	443.2000	+	K5POG	o 114.8	K5POG
Little Rock	443.6000	+	KD5VCF	o(CA)eRB 114.8	KD5VCF
Little Rock	443.7500	+	AC5XV	oe 114.8	AC5XV
Little Rock	443.8250	+	WB5HXK	celx 141.3	WB5HXK
Little Rock	444.0750	+	WA5OOY	o 100.0	WA5OOY
Little Rock	444.2000	+	W5DI	oel 114.8	CAREN
Little Rock	444.4000	+	WA5OOY	ol 114.8	WA5OOY
Little Rock	444.4500	+	W5FD	o 100.0	CAREN
Little Rock	444.7000	+	K5POG	o 114.8	K5POG
Little Rock	444.8000	+	K5XT	ceWX 146.2	K5XT
Little Rock	444.8500	+	K5POG	o 114.8	K5POG
Malvern	443.5000	+	W5BXJ	o(CA)lWxx 136.5	W5BXJ
Malvern	444.1500	+	K5TAC	oelx 88.5	K5TAC
North Little Rock	443.9000	+	N5QLC	o 114.8	N5QLC
North Little Rock	444.6500	+	W5RXU	o 114.8	W5RXU
White Hall	442.1750	+	K5DAK	oarsWX	PinBlufARC
White Hall	443.7000	+	N5RN	o	N5RN
EAST					
Helena	444.8750	+	KD5LAD	o 91.5	KD5LAD
EAST CENTRAL					
Forrest City	443.4500	+	KD5DF	o 100.0	KD5DF
Searcy	444.5000	+	N5QS	oe 192.8	NCAARS
Searcy	444.8250	+	KC5HND	oel 84.5	KC5HND
Stuttgart	443.2500	+	KB5LN	o	KB5LN
NORTH					
Mountain Home	442.3000	+	K5OZK	cl 97.4	OzarkARC
Mountain Home	442.5500	+	K5BAX	s	K5BAX
Mountain Home	443.1250	+	K5FOY	o	K5FOY
Mountain Home	443.2750	+	K5FOY	o	K5FOY
Mountain Home	443.3250	445.3250	K5FOY	o	K5FOY
Mountain Home	444.9750	+	WB5NFC	o 97.4	NAR VoIP
Yellville	444.0250	+	W5YS	oe	Marion Cty
NORTH CENTRAL					
Batesville	444.7500	+	W5VAE	o	BatesvilARC
Batesville	444.9000	+	N5TSC	o 186.2	N5TSC
Clinton	443.3000	+	N5YU	oael	N5YU
Harrison	444.8000	+	KØJXI	o	KØJXI
Harrison	444.8500	+	WA9SSO	ol 100.0	GathMtARC
Quitman	444.0500	+	KC5PLA	oe 127.3	KC5PLA
NORTHEAST					
Black Rock	442.2750	+	W5WEC	oLITZ	W5WEC
Black Rock	442.4000	+	W5WEC	o	W5WEC
Dell	444.6500	+	W5ENL	oersWX	MissCoARA
Jonesboro	443.3500	+	KD5ZZZ	oe 250.3	KD5ZZZ
Jonesboro	444.4750	+	K5CRS	ol	K5CRS

420-450 MHz 347
ARKANSAS-CALIFORNIA

<i>Location</i>	<i>Output</i>	<i>Input</i>	<i>Call</i>	<i>Notes</i>	<i>Sponsor</i>
Jonesboro	444.6000	+	N15A	oel 107.2	AISTC
Trumann	443.5000	+	N15A	ol 107.2	AISTC
NORTHWEST					
Decatur	443.9250	+	N5UXE	o(CA) TTel 114.8	N5UXE
Elkins	444.1750	+	K5HOG	o	K5HOG
Fayetteville	442.5000	+	AB5UB	o	AmRedCross
Fayetteville	443.1000	+	KA9UBD	o(CA)el	KA9UBD
Fayetteville	443.1500	+	KA5TGN	o	KA5TGN
Fayetteville	444.9250	+	N5SRA	o	N5SRA
Prairie Grove	442.5250	+	KJ5BJ	oel	KJ5BJ
Prairie Grove	444.7000	+	WA5VTW	o	WA5VTW
Siloam Spgs	444.3250	+	N5YEI	oael 114.8	N5YEI
Springdale	442.0500	+	W5HF	oaer 110.9	NWAARC
SOUTHEAST					
Crossett	444.8250	+	W5GIF	oe 127.3	W5GIF
Crossett	444.9750	+	N5XUZ	o	N5XUZ
SOUTHWEST					
Dequeen	444.8000	+	WA5LTA	o 85.4	SWARC
Nashville	444.3500	+	N5BAB	oes 88.5	N5BAB
Nashville	444.9750	+	N5THS	o	N5THS
Willisville	444.9250	+	N5ZAY	ol	ARKLA
WEST					
Fort Smith	444.3000	+	W5ANR	ol 123.0	FSAARC
Fort Smith	444.7750	+	KC5YQB	ot	KC5YQB
Mena	444.6750	+	K5PS	o(CA)	K5PS
Waldron	443.3500	+	KK5KA	o	KK5KA
Waldron	444.6500	+	KK5KA	o	KK5KA
WEST CENTRAL					
Mount Ida	444.4750	+	KA5WPC	oe	KA5WPC
Mt Magazine	443.2500	+	N5XMZ	owx 123.0/123.0	N5XMZ
Ola	444.5500	+	WA5YHN	oa	WA5YHN
Russellville	443.4000	+	K5PXP	o	ARVARF
Russellville	443.5750	+	K5PXP	o 114.8	ARVARF
Russellville	444.5750	+	K5PXP	o	KB8DM
Russellville	444.9000	+	WB5JJJ	oaelt	WB5JJJ

CALIFORNIA

FREQUENCY USAGE - SOUTHERN CALIFORNIA

So Cal	431.0000		PACKET	o	
So Cal	439.0000		PACKET	o	
So Cal	440.0000		SIMPLEX	o	
So Cal	441.5000		PACKET	o	
So Cal	441.5200		CONTROL	o	
So Cal	444.4600		SIMPLEX	o	
So Cal	445.0000		SIMPLEX	o	
So Cal	446.0000		SIMPLEX	o	
So Cal	446.5000		SIMPLEX	o	
So Cal	446.5200		SIMPLEX	o	
So Cal	446.8600	-	TESTPAIR	o	
So Cal	446.8800	-	TESTPAIR	o	
So Cal	449.4600		SIMPLEX	ORB	
So Cal Atv	439.5000		SIMPLEX	o	
#29 PALMS					
Yucca Valley	447.0000	-	K6JB	o 136.5	

**348 420-450 MHz
CALIFORNIA**

<i>Location</i>	<i>Output</i>	<i>Input</i>	<i>Call</i>	<i>Notes</i>	<i>Sponsor</i>
#BIG BEAR					
Big Bear	446.4000	—	WA6ITC	o 162.2	
#FALLBROOK					
Red Mtn	445.6000	—	N6FQ	o 103.5	FARC
#KERN					
Ridgecrest	447.0200	—	W5HMV	o 123.0	
#LA CENTRAL					
Altadena	445.6400	—	W6TOI	o 156.7	Downey ARC
Cerro Negro	445.2000	—	WR6JPL	o 103.5	JPLARC
Hollywood Hills	445.6600	—	W7RF	o 146.2	
Mt Lukens	445.9200	—	KD6AFA	oBIX 186.2	
Mt Lukens	449.2000	—	KO6TD	oX 88.5	
Mt Thom	445.6800	—	N6JLY	oX 136.5	CVRC
Mt Wilson	449.7000	—	W6NVY	oX 131.8	LAUSDARC
Rosemead	445.9000	—	KA6GXY	oBI 151.4	
Santa Anita Rg	447.5800	—	AB6WQ	oX 131.8	MonroviaES
#LA EAST					
Bellflower	448.3400	—	KB6MRC	oBI 192.8	
Johnstone Peak	446.4000	—	WA6FZH	oX 103.5	
Sunset Ridge	449.5000	—	WA6ITC	oX 146.2	
Whittier Hills	445.5600	—	W6GNS	o 100.0	RHARC
#LA NORTH					
Cyn Country	445.9000	—	KC6TKA	o 107.2	
Oat Mtn	447.2000	—	WB5EJU	o 67.0	
Santa Clarita	448.3400	—	N6NMC	o 67.0	
Simi Valley	445.5800	—	N6KYD	o 141.3	
#LA SOUTH					
Bellflower	448.3400	—	KA6GXY	oBI 151.4	
Palos Verdes	447.0000	—	W6TRW	o 203.5	TRW ARC
#LA WEST					
El Segundo	445.6200	—	W6HA	o 127.3	HARC
Pac Palisades	445.5200	—	KD6LVW	o 123.0	BDE ARC
W Los Angeles	447.3200	—	WA6QAG	o 103.5	VA Hospital
#ONTARIO					
Alta Loma	447.2000	—	K6ONT	o 114.8	ONT RACES
Chino Hills	445.5600	—	K6OPJ	o 136.5	CHINO RACES
Ontario	445.5800	—	K6ONT	o 131.8	ONT RACES
#ORANGE					
Disneyland	445.6000	—	WD6MM	o 103.5	DEARS
Huntington Bch	445.5800	—	W6VLD	o 94.8	BOEING
Knotts Berry Farm	445.5200	—	K6KBF	o 85.4	KNOTT'S ARC
#ORANGE SOUTH					
Laguna Hills	445.6600	—	K6SOA	o 110.9	SOARA
Laguna Niguel	447.0000	—	N6WIK	o 110.9	
Silverado Canyon	447.3200	—	W1NMZ	127.3	
#PALM SPRINGS					
Bell Mtn	447.5800	—	WB6QFE	o 136.5	
Cactus City	445.6800	—	N6DCR	o 123.0	
Indio	445.6400	—	W6DXX	o 131.8	
Indio	447.5800	—	W6KSN	o 100.0	
Palm Springs Tram	449.7000	—	KF6BM	o 107.2	Desert Repeate
Thousand Palms	447.2000	—	KA6GBJ	o 107.2	
#PALMDALE					
Hauser Peak	446.4000	—	WB6SIQ	o 100.0	
Juniper Hills	449.5000	—	WA6GDF	o 192.8	
Ten-Hi	445.2000	—	N6GLT	o 123.0	

<i>Location</i>	<i>Output</i>	<i>Input</i>	<i>Call</i>	<i>Notes</i>	<i>Sponsor</i>
Ten-Hi	445.6000	-	KJ6W	o 100.0	
#SAN BERNARDINO					
Alta Loma	445.9000	-	N6RPG	o 146.2	
Fontana	447.3200	-	KA6GRF	o 136.5	RACES
Loma Linda	445.6000	-	K6LLU	o 118.8	LLHARC
Loma Linda	447.0000	-	KE6CPF	o 156.7	LLRACES
#SAN DIEGO					
El Cajon	445.9000	-	WA6BGS	o 107.2	ARC EL CAJO
Laguna Pk	449.2000	-	WB6WLV	o 107.2	SANDRA
Mission Valley	447.3200	-	W6UUS	o 107.2	CONVAIR
Mt Otay	449.5000	-	WB6WLV	o 107.2	SANDRA
Mt San Miguel	447.5800	-	KF6BXS	o 123.0	CORA
Palomar Mtn	446.4000	-	KE6YRU	o 67.0	Motorola User
Palomar Mtn	447.0000	-	W6NWX	o 107.2	PARC
Palomar Mtn	449.3000	-	KA6UAI	o 100.0	
San Diego	445.2000	-	W2NOR	oBI 123.0	
San Diego	445.5800	-	K6KHO	o	
#SANTA BARBARA					
Broadcast Pk	449.3000	-	WB6OBB	o 131.8	
Painted Cave	447.2000	-	N6HYM	o 131.8	
Santa Barbara	446.4000	-	K6TZ	o 131.8	SBARC
#VENTURA					
Newbury Park	445.9000	-	W4EG	o 123.0	
Sulphur Mtn	447.3200	-	WB6ZTU	o 100.0	SMRA
Ventura	445.6000	-	KB6LJQ	o 114.8	
Ventura	447.0000	-	WD6EBY	o 141.3	
#VICTORVILLE					
Hesperia	447.0000	-	KC6OPU	o 136.5	
Table Mtn	447.2000	-	WR6AZN	o 94.8	JPLARC
CENTRAL COAST					
Aptos	441.9250	+	WA6HHQ	o 100	WA6HHQ
Bonny Doon	441.3000	+	WB6ECE	oe 131.8	WB6ECE RG
King City	443.9750	+	K6TAZ	clx	NCCRA
King City	444.0750	+	WB6ORK	#ox 203.5	WB6ORK
King City	444.2750	+	WA6VPL	cex	WALA
King City	444.5500	+	W6FM	cex	W6FM
Lompoc	444.8000	+	WA6VPL	cl	WA6VPL
Marina	442.7750	+	KG6NRI	o 110.9	KG6NRI
Monterey	441.3000	+	WB6ECE	oex 136.5	WB6ECE RG
Monterey	441.3250	+	WE6R	celrs	WE6R
Monterey	441.6500	+	N6SPD	oaelrsx 94.8	N6SPD RG
Monterey	444.5250	+	N6GAI	#o 123	N6GAI
Monterey	444.7000	+	K6LY	oers 123	NPSARC
Prunedale	441.1250	+	KC6UDC	#o 123	KC6UDC
Prunedale	443.9000	+	W6TAR	oers 123	ECTAR
Salinas	441.4500	+	K6JE	oersx 123	FPRA
Salinas	442.0750	+	N6MVT	#oe 114.8	CARLA
Salinas	443.6000	+	W6MOW	#ox 110.9	MARG
SanLuisObispo	441.0750	+	WB6JWB	#o 94.8	WB6JWB
SanLuisObispo	442.3000	+	W6BHZ	oelrs 127.3	CPARC
SanLuisObispo	442.7000	+	WB6FMC	oersx 127.3	WB6FMC
SanLuisObispo	442.8750	+	WB6FMC	celrsx	WB6FMC
SanLuisObispo	443.5750	+	W6FM	cex	W6FM
SanLuisObispo	443.8000	+	N6HYM	#cel	N6HYM
SanLuisObispo	443.9750	+	KG6AKQ	#o 127.3	SLOECC
SanLuisObispo	444.1000	+	KD6EKH	#o 127.3	SLOECC

**350 420-450 MHz
CALIFORNIA**

<i>Location</i>	<i>Output</i>	<i>Input</i>	<i>Call</i>	<i>Notes</i>	<i>Sponsor</i>
SanLuisObispo	444.4750	+	W6FM	cex	W6FM
SanLuisObispo	444.5250	+	W6FM	oex 127.3	W6FM
SanLuisObispo	444.9000	+	KC6WRD	ce	FCC
Santa Cruz	440.4500	+	W6WL	oaes 100	W6WL
Santa Cruz	440.5500	+	AB6VS	#oaes 94.8	LPARC
Santa Cruz	440.8500	+	W6JWS	oaersx 94.8	W6JWS
Santa Cruz	440.9250	+	K6BJ	oers 123	SCCARC
Santa Cruz	441.6750	+	N7WG	#o 123	N7WG
Santa Cruz	441.9000	+	KB6PPQ	#o 123	KB6PPQ
Watsonville	443.0500	+	K6RMW	#oe 94.8	K6RMW
Watsonville	443.3500	+	KB6MET	#o 123	KB6MET
EAST BAY					
Antioch	440.6500	+	KF6DQJ	oers 127.3	O.T.H.E.R.
Berkeley	440.1750	+	K7IJ	#ox 131.8	K7IJ
Berkeley	440.4000	+	WB6WTM	celx	WB6WTM
Berkeley	440.8250	+	WB6IXH	clx	WB6IXH
Berkeley	440.9250	+	KH8AF	#cDCSelx	KH8AF
Berkeley	442.2750	+	WA6ZTY	#o 100	WA6ZTY
Berkeley	442.6750	+	WM6R	celsx	WM6R
Berkeley	442.7250	+	K6DJR	celx	CALNET
Berkeley	443.3250	+	WB6JKV	oelx 100	GRS
Concord	440.3000	+	N6AMG	celx	ERG
Concord	440.3250	+	K6TAZ	clx	NCCRA
Concord	440.8750	+	WA6AEO	caelx	WA6AEO
Concord	441.2000	+	N6GVI	celx	CATS
Concord	441.3250	+	W6CX	oelrsx 100	MDARC
Concord	441.7500	+	W6YOP	clrx	YOP HLLS
Concord	441.8250	+	WB6BDD	cex	WB6BDD
Concord	442.4500	+	KI6O	cersx	KI6O
Concord	442.6500	+	WA6ZTY	#ox 100	WA6ZTY
Concord	443.5000	+	K6JJC	cex	CUBE
Concord	443.5750	+	K6IRC	#celx	ARN
Concord	443.8000	+	K6POU	oex 100	MDRA
Concord	444.8750	+	K6FJ	#oex 123	K6FJ
El Cerrito	444.7000	+	N6GVI	cel	CATS
Fremont	440.0000	+	WA6FSP	oel 233.6	WA6FSP
Fremont	441.1250	+	KC6WXO	#oe 100	ACWDRC
Fremont	441.5250	+	N6OXR	#oes 123	N6OXR
Fremont	442.6000	+	WA6PWW	o 107.2	TRICO ARC
Fremont	443.0750	+	N6MVT	#oe 162.2	CARLA
Fremont	443.4000	+	N6IGF	cex	YAARC
Fremont	443.7000	+	K6JJC	cex	CUBE
Fremont	443.7250	+	N6HWI	celrsx	WB6PHE
Fremont	444.8000	+	WA6GEL	cerx	Red Carpet
Hayward	440.4750	+	KK6AN	#oaels 71.9	NorCal RUG
Hayward	444.8250	+	K6EAG	oers 127.3	Hayward RC
Lafayette	443.4750	+	N6MVT	#o 114.8	CARLA
Livermore	442.2500	+	KD6QDW	#o 103.5	KD6QDW
Martinez	444.4500	+	N6YJ	oers 107.2	MARC
Moraga	442.4500	+	KI6O	cersx	KI6O
Moraga	443.4250	+	KB7IP	clrx	RRRA
Oakland	440.3500	+	KM6EF	oelrs 123	GSARC
Oakland	440.5250	+	N6TC	oael 141.3	N6TC
Oakland	440.5750	+	W6EBW	oelrsx 118.8	EBMUD
Oakland	441.4250	+	WT6L	#oaex 114.8	OARA
Oakland	441.4750	+	W6YOP	clx	YOP HLLS

<i>Location</i>	<i>Output</i>	<i>Input</i>	<i>Call</i>	<i>Notes</i>	<i>Sponsor</i>
Oakland	442.2000	+	KH8AF	celx	KH8AF
Oakland	442.4000	+	WB6NDJ	oaersx 77	VHF Rptrs
Oakland	443.2000	+	N6GVI	celx	CATS
Oakland	443.3750	+	WB6SHU	oex 114.8	W6BUR
Oakland	443.4750	+	N6QOP	ol 100	CARLA
Oakland	443.8750	+	W6MTF	cl	W6MTF
Oakland	443.9750	+	KJ6VU	celx	NCCRA
Oakland	444.2500	+	WB6TCS	oelx 100	WB6TCS
Oakland	444.6500	+	KA6KBI	#ox 94.8	NORCAL
Oakland	444.7250	+	KK6RQ	#o 114.8	KK6RQ
Oakland	444.7750	+	W6YOP	#clx	YOP HLLS
Oakland	444.8000	+	KD6GLT	c	KD6GLT
Orinda	440.6250	+	WA6AEO	caelx	WA6AEO
Orinda	441.9750	+	WA6BZS	#ox 100	WA6BZS
Orinda	443.0500	+	N6QOP	#oel 114.8	CARLA
Orinda	443.8250	+	K6JQC	celx	CUBE
Orinda	444.0000	+	KE6PTT	oax 100	KE6PTT
Pittsburg	440.1250	+	K6BIV	oaelrs 127.3	K6BIV
Pleasanton	442.6250	+	AD6KV	oersx 94.8	LARK
Pleasanton	442.7250	+	WA6KBP	celx	CALNET
Pleasanton	442.9250	+	W6RGG	crx	W6RGG
Pleasanton	443.6500	+	K6TEA	#cx	K6TEA
Richmond	440.9750	+	AB6NK	ce	AB6NK
Richmond	442.1500	+	WA6DUR	oae 100	WA6DUR
San Leandro	442.3500	+	WA6IVQ	#o	WA6IVQ
San Leandro	444.2000	+	W6RGG	or 107.2	AC RACES
San Pablo	444.2750	+	WD6EZC	oers 82.5	CCCC
San Ramon	440.4250	+	WA6AEO	caelx	WA6AEO
San Ramon	442.5500	+	N6APB	c	N6APB
IMP,LA,OR,RIV,SBER,SD					
Covers Area	446.0400	-	KF6FM	c	SWRRC
Covers Area	446.2600	-	N6CIZ	c	
Covers Area	446.6000	-	K6SBC	c	SBER CNTY
Covers Area	446.6800	-	WA6LWW	c	BFI
Covers Area	447.8600	-	W6EMS	CBI	
Covers Area	448.0200	-	WR6TWE	c	TWEMARS
Covers Area	448.2000	-	WR6RED	c	SCRN
Covers Area	448.4000	-	KE6PCV	c	CALNET
Covers Area	448.6000	-	WA6COT	c	RRN
Covers Area	448.6200	-	KF6BXX	c	CACTUS
Covers Area	448.8400	-	K6OW	c	LARA
Covers Area	448.9400	-	KE6VK	c	DRONK
Covers Area	449.3400	-	KB6CRE	c	BARN
Covers Area	449.4400	-	WR6OP	c	
Covers Area	449.5200	-	WB6SLC	c	
Covers Area	449.7200	-	K6ENS	c	GRONK
Covers Area	449.8600	-	KD6DRS	c	
Covers Area	449.9200	-	K6DLP	c	
IMP,RIV,SBER,SD					
Covers Area	447.1400	-	WB6SLR	c	GRONK
Covers Area	447.7200	-	WB6DIJ	c	CALNET
Covers Area	447.8000	-	WA6SYN	c	ECRA
Covers Area	448.4600	-	N6RMH	c	
Covers Area	448.7400	-	KF6BYA	c	CACTUS
Covers Area	448.7800	-	K6JB	c	
Covers Area	448.8000	-	K6JSI	c	WIN

352 420-450 MHz

CALIFORNIA

<i>Location</i>	<i>Output</i>	<i>Input</i>	<i>Call</i>	<i>Notes</i>	<i>Sponsor</i>
Covers Area	449.0000	-	WB6TZF	c	CACTUS
Covers Area	449.1800	-	N6LVR	c	ECRA
Covers Area	449.5800	-	N6CKS	c	
IN,KE,LA,MO,SBER					
Covers Area	442.2400	+	W6TD	c	GRONK
Covers Area	442.3400	+	W6TD	c	GRONK
Covers Area	444.3000	+	W6TD	c	GRONK
Covers Area	444.4000	+	W6TD	c	GRONK
Covers Area	444.5000	+	W6IY	c	
Covers Area	444.5800	+	WA6VVC	c	
Covers Area	444.6400	+	WA6KYZ	c	
Covers Area	447.1600	-	K6RFO	c	GRONK
Covers Area	447.4800	-	N6SRC	c	SWRRC
Covers Area	447.7200	-	KB6OOC	c	CALNET
KE,LA,OR,RIV,SBAR,SBER,VE					
Covers Area	447.0400	-	WA6GML	c	
Covers Area	447.0800	-	WA6LWW	c	BFI
Covers Area	447.1000	-	WB6ORK	c	SARS
Covers Area	447.1600	-	K6KMN	c	GRONK
Covers Area	447.2800	-	N6ME	c	WARN
Covers Area	447.4400	-	KM6NP	c	SCARA
Covers Area	447.5400	-	KB6CRE	c	BARN
Covers Area	447.6400	-	K6JSI	c	WIN
Covers Area	447.8600	-	W6EMS	cBI	
Covers Area	448.3800	-	WD6AWP	c	
Covers Area	448.4600	-	N6RTR	c	
Covers Area	448.5200	-	N6ENL	c	SCRN
Covers Area	448.6800	-	WB6TZH	c	CACTUS
Covers Area	448.7600	-	WA6COT	c	RRN
Covers Area	448.8600	-	W6HWW	c	LARA
Covers Area	449.0200	-	WR6WHT	c	SCRN
Covers Area	449.1200	-	N6KHZ	c	AARC
KE,LA,SBER					
Covers Area	445.0800	-	AD6VR	c	
Covers Area	445.3400	-	KA6YTT	c	
Covers Area	445.4800	-	KA6YTT	c	
Covers Area	446.0400	-	WD6FM	c	SWRRC
Covers Area	446.0600	-	K6SRC	c	SWRRC
Covers Area	446.1000	-	K7GIL	c	HDRN
Covers Area	446.3000	-	K7GIL	c	HDRN
Covers Area	446.3800	-	K7GIL	c	HDRN
Covers Area	446.5400	-	N6LXX	c	PIN
Covers Area	446.6000	-	K6SBC	c	SBER CNTY
Covers Area	446.8200	-	WB6FIU	c	
Covers Area	446.9000	-	WD6DIH	c	ALERT
Covers Area	446.9400	-	WB6BVY	c	
Covers Area	447.1600	-	K6ENS	c	GRONK
Covers Area	447.2800	-	WR6TM	c	TWEMARS
Covers Area	447.5600	-	KB6CRE	c	BARN
Covers Area	447.6200	-	N6DD	c	RAVEN
Covers Area	447.8200	-	W6IY	c	
Covers Area	447.9000	-	WD6AML	c	SARS
Covers Area	448.0800	-	KC6WRD	c	
Covers Area	448.3600	-	W7BF	c	
Covers Area	448.4200	-	WB6IOJ	c	
Covers Area	448.4600	-	W6EMS	cBI	

Location	Output	Input	Call	Notes	Sponsor
Covers Area	448.6200	-	KF6BXZ	c	CACTUS
Covers Area	448.6400	-	K6BDI	c	
Covers Area	448.9400	-	K6SBC	c	SBER CNTY
Covers Area	449.3800	-	K6SBC	c	SBER CNTY
Covers Area	449.4000	-	WA6SBH	c	
Covers Area	449.6800	-	K7GIL	c	HDRN
Covers Area	449.7800	-	K7GIL	c	HDRN
Covers Area	449.8000	-	WB6BWU	c	
So Cal	446.9000	-	WA6WDB	c	
LA,OR					
Covers Area	445.0600	-	KK6HS	c	
Covers Area	445.0800	-	WB6BBZ	c	
Covers Area	445.2200	-	W6BAB	c	Pasadena City
Covers Area	445.3600	-	KA6P	c	BARC
Covers Area	445.3600	-	KA6P	c	BARC
Covers Area	445.4600	-	K6LAM	c	
Covers Area	445.7200	-	WA6TWF	c	SS
Covers Area	446.1000	-	WB6NLU	c	
Covers Area	446.3000	-	N6SIM	c	
Covers Area	446.3200	-	WA6TWF	c	SS
Covers Area	446.3600	-	WA6TWF	c	SS
Covers Area	446.4400	-	KB6VWN	c	
Covers Area	446.4400	-	K6QEH	c	Raytheon
Covers Area	446.4400	-	WA6FZH	c	
Covers Area	446.5400	-	N6MIK	c	
Covers Area	446.8400	-	N6EHM	c	DARN
Covers Area	446.8600	-	W6AGO	c	ELSEG ARC
Covers Area	446.9200	-	W6SCE	c	EARN
Covers Area	446.9400	-	K6IPC	c	
Covers Area	447.0600	-	WA6DYX	c	
Covers Area	447.1000	-	WD6AML	c	SARS
Covers Area	447.1400	-	KE6SWJ	c	SPEAR
Covers Area	447.4400	-	KM6NP	c	SCARA
Covers Area	447.6600	-	KE6QH	c	SCRN
Covers Area	447.9400	-	N6XZE	c	
Covers Area	447.9800	-	NW6B	c	SWAN
Covers Area	448.0200	-	WR6PV	c	TWEMARS
Covers Area	448.5400	-	W6YRA	c	UCLA RC
Covers Area	448.8000	-	W6JTB	c	PALMTREE
Covers Area	449.0400	-	N6MH	c	
Covers Area	449.0800	-	WB6HTS	c	
Covers Area	449.1200	-	N6KHZ	c	AARC
Covers Area	449.3200	-	WD6CZH	c	ZARC
Covers Area	449.3600	-	N6WZK	c	MCARC
Covers Area	449.6200	-	WA6TFD	c	BHARC
Covers Area	449.8400	-	NG6Q	c	
Covers Area	449.8400	-	NG6Q	c	
Covers Area	449.9800	-	K6IUM	c	RTD ARC
LA,OR,RIV,SBAR,SBER,SD,VE					
Covers Area	445.0200	-	W6CDF	c	
Covers Area	445.1600	-	KE6FQA	c	
Covers Area	445.1800	-	WB9RNW	c	
Covers Area	445.3000	-	WA6IGJ	c	
Covers Area	445.3200	-	N6EW	c	BHARC
Covers Area	445.4200	-	WD6FZA	c	PAPA
Covers Area	445.5400	-	W6GJS	c	ABC RC

**354 420-450 MHz
CALIFORNIA**

<i>Location</i>	<i>Output</i>	<i>Input</i>	<i>Call</i>	<i>Notes</i>	<i>Sponsor</i>
Covers Area	445.7000	—	K7SA	c	
Covers Area	445.7200	—	WA6TWF	c	SS
Covers Area	445.7400	—	K6JHX	c	
Covers Area	445.7600	—	W6+	c	
Covers Area	445.7800	—	N6OYF	c	
Covers Area	445.7800	—	N6VYA	c	
Covers Area	445.8000	—	WA6IBL	c	
Covers Area	445.8200	—	KA6CBE	c	HAMS
Covers Area	445.8600	—	KF6ALX	c	
Covers Area	445.8800	—	W6OC	c	
Covers Area	445.9400	—	K6JP	cBI	SCJHC
Covers Area	445.9800	—	N6ACV	c	SWAN
Covers Area	446.0200	—	K6BFS	c	WEEVIL
Covers Area	446.0800	—	N6AOL	c	SRARC
Covers Area	446.1000	—	WB6NLU	c	
Covers Area	446.1200	—	WB6MIE	c	
Covers Area	446.2400	—	K6VGP	c	DARN
Covers Area	446.3200	—	WA6TWF	c	SS
Covers Area	446.3400	—	WA6TWF	c	SS
Covers Area	446.3400	—	WA6TWF	c	SS
Covers Area	446.3600	—	WA6TWF	c	SS
Covers Area	446.3800	—	KD6KQ	c	BRAVO
Covers Area	446.4200	—	WA6RQD	c	
Covers Area	446.4200	—	WA6RQD	c	
Covers Area	446.4600	—	WA6APQ	c	
Covers Area	446.4800	—	WA6LSE	c	FASTNET
Covers Area	446.5800	—	WD6FZA	c	PAPA
Covers Area	446.6600	—	KM6NP	c	SCARA
Covers Area	446.7000	—	WA6TWF	c	SS
Covers Area	446.7200	—	KB6CRE	c	BARN
Covers Area	446.7400	—	K6VGP	c	DARN
Covers Area	446.7800	—	WA6LWW	c	BFI
Covers Area	446.8200	—	WA6LIF	c	
Covers Area	446.8400	—	N6EHM	c	DARN
Covers Area	446.9000	—	WD6DIH	c	ALERT
Covers Area	446.9400	—	K6PVC	c	
Covers Area	446.9600	—	KG6ALU	cBI	
Covers Area	447.0800	—	K6ZXZ	c	BFI
Covers Area	447.0800	—	K6ZXZ	c	BFI
Covers Area	447.1200	—	K6PV	c	PV ARC
Covers Area	447.1600	—	K6ENS	c	GRONK
Covers Area	447.1800	—	KG6GI	c	HROC
Covers Area	447.2400	—	AA4CD	c	
Covers Area	447.2400	—	WA6UZS	c	CDMARC
Covers Area	447.2600	—	AA4CD	c	
Covers Area	447.2600	—	WA6UZS	c	CDMARC
Covers Area	447.3600	—	W6TWE	c	TWEMARS
Covers Area	447.3800	—	WA6RQD	c	
Covers Area	447.4200	—	W6EMS	cBI	
Covers Area	447.5400	—	KB6CRE	c	BARN
Covers Area	447.6400	—	W6PL	c	WIN
Covers Area	447.6800	—	WR6ORG	c	SCRN
Covers Area	447.7000	—	W6YQY	c	
Covers Area	447.7400	—	KA6RJG	c	CALNET
Covers Area	447.7600	—	KB6OOC	c	CALNET
Covers Area	447.7800	—	WA6EQU	c	CROSSBAR

420-450 MHz 355
CALIFORNIA

<i>Location</i>	<i>Output</i>	<i>Input</i>	<i>Call</i>	<i>Notes</i>	<i>Sponsor</i>
Covers Area	447.8400	—	WA6JQB	c	LPARG
Covers Area	447.8800	—	K6DLP	c	
Covers Area	447.9600	—	NW6B	c	SWAN
Covers Area	448.0200	—	WR6SP	c	TWEMARS
Covers Area	448.0200	—	W6TWE	c	TWEMARS
Covers Area	448.0400	—	WD6AWP	c	
Covers Area	448.0600	—	K6JSI	c	WIN
Covers Area	448.1000	—	K6JTH	c	
Covers Area	448.1200	—	WA6VLD	c	
Covers Area	448.1400	—	WB6SRC	c	SWRRC
Covers Area	448.2000	—	WB6DYM	c	SCRN
Covers Area	448.2400	—	WA6ZPS	c	SPARC
Covers Area	448.2600	—	K6IRF	CBI	
Covers Area	448.3000	—	WA6ZJT	c	
Covers Area	448.3200	—	W6KRW	c	CPRA
Covers Area	448.4000	—	KE6PCV	c	CALNET
Covers Area	448.4200	—	WJ6A	c	
Covers Area	448.4400	—	WA6ZJT	c	
Covers Area	448.4800	—	KB6C	c	FRN
Covers Area	448.5000	—	WA6VLD	c	
Covers Area	448.5000	—	WA6VLD	c	
Covers Area	448.5200	—	N6ENL	c	SCRN
Covers Area	448.5600	—	WA6ZRB	c	SWAT
Covers Area	448.6000	—	K6TVE	c	RRN
Covers Area	448.7000	—	WR6BRN	c	SCRN
Covers Area	448.7200	—	WA6COT	c	RRN
Covers Area	448.7600	—	WA6COT	c	RRN
Covers Area	448.8200	—	W6ZOJ	c	LARA
Covers Area	448.8800	—	W6ZOI	c	LARA
Covers Area	448.9000	—	WA6ZSG	c	WIN
Covers Area	448.9200	—	N6SLD	c	CRA
Covers Area	448.9400	—	AC6PT	CBI	
Covers Area	448.9600	—	K6MOT	c	MARC
Covers Area	448.9600	—	K6MOT	c	MARC
Covers Area	448.9800	—	WA6KXX	c	CACTUS
Covers Area	449.0200	—	N6JAM	c	DRONK
Covers Area	449.0200	—	WB6DTR	c	
Covers Area	449.0400	—	WB6ZQX	c	
Covers Area	449.0600	—	W6NVY	c	
Covers Area	449.1000	—	W6KRW	c	OC RACES
Covers Area	449.1800	—	W6KRW	c	OC RACES
Covers Area	449.2200	—	WB6CYT	c	GFRN
Covers Area	449.2200	—	WB6YMH	c	GFRN
Covers Area	449.2400	—	WA6TXY	c	OMARS
Covers Area	449.2600	—	W6NVY	c	
Covers Area	449.3400	—	WB6UKD	c	
Covers Area	449.4000	—	WA6SBH	c	
Covers Area	449.4000	—	WA6SBH	c	
Covers Area	449.4400	—	WB6SSO	c	
Covers Area	449.5200	—	WB6SLC	c	
Covers Area	449.5400	—	W6AP	c	
Covers Area	449.5600	—	W6AP	c	
Covers Area	449.6000	—	WV6H	c	CARE
Covers Area	449.6000	—	N6UL	c	
Covers Area	449.6200	—	WB6DTR	c	DRONK
Covers Area	449.6400	—	WA6VLF	c	

CALIFORNIA

<i>Location</i>	<i>Output</i>	<i>Input</i>	<i>Call</i>	<i>Notes</i>	<i>Sponsor</i>
Covers Area	449.6600	—	WA6RQD	c	
Covers Area	449.6800	—	KC6N	c	
Covers Area	449.7200	—	K6ENS	c	GRONK
Covers Area	449.7400	—	WB6SLR	c	GRONK
Covers Area	449.7600	—	WB6YMI	c	GFRN
Covers Area	449.7800	—	K6CHE		LBARC
Covers Area	449.7800	—	WB6DTR	c	DRONK
Covers Area	449.8000	—	WB6BWU	c	
Covers Area	449.8000	—	WB6BWU	c	
Covers Area	449.8200	—	KE6LE	c	
Covers Area	449.9000	—	WB6IOS	c	
Covers Area	449.9200	—	K6DLP	c	
Covers Area	449.9600	—	W6AP	c	
So Cal	449.4400	—	KE6SWS	c	
LA,OR,RIV,SBER					
Covers Area	445.1200	—	W6GAE	c	LAPRG
Covers Area	445.1200	—	W6GAE	c	LPARG
Covers Area	445.1400	—	W6DXX	c	AARC
Covers Area	445.2400	—	WB6VMV	c	ELSEG ARC
Covers Area	445.3400	—	W6LAR	c	
Covers Area	445.3600	—	KA6P	c	BARC
Covers Area	445.3800	—	WA6LSE	c	FASTNET
Covers Area	445.3800	—	K6CCC	c	FASTNET
Covers Area	445.4000	—	KA6RWW	c	
Covers Area	445.4000	—	WD6DIH	c	ALERT
Covers Area	445.4400	—	W6UE	c	CALTEC ARC
Covers Area	445.5000	—	WB6ZSU	c	SCEARA
Covers Area	445.8400	—	W6AJP	c	
Covers Area	446.0200	—	W6FNO	c	SJARC
Covers Area	446.1000	—	WB6EVM	c	
Covers Area	446.2200	—	KI6QK	c	
Covers Area	446.2200	—	KI6QK	c	
Covers Area	446.2800	—	KF6JEE	c	
Covers Area	446.5600	—	WD6FZA	c	PAPA
Covers Area	447.1600	—	WB6IZC	c	GRONK
Covers Area	447.8200	—	KJ6TQ	c	MARS
Covers Area	447.9200	—	KE6WUK	c	
Covers Area	448.0000	—	N6RDK	c	
Covers Area	448.0800	—	KD6ZLZ	c	
Covers Area	448.2800	—	K6MIC	c	
Covers Area	448.3600	—	W7BF	c	
Covers Area	448.6600	—	WB6TZC	c	CACTUS
Covers Area	448.7600	—	WA6COT	c	RRN
Covers Area	448.7800	—	WH6NZ	c	
Covers Area	448.9400	—	AC6PT	cBI	
Covers Area	449.0000	—	K6TMD	c	CACTUS
Covers Area	449.0400	—	N6MH	c	
Covers Area	449.0800	—	K6JR	c	
Covers Area	449.1600	—	AB6Z	c	
Covers Area	449.2800	—	WB6VSJ	c	
Covers Area	449.3000	—	N6BOX	c	Moreno Valley
Covers Area	449.3400	—	N3RP	c	
Covers Area	449.4800	—	N6YN	c	LAX RB
Covers Area	449.6000	—	KB6BF	c	
Covers Area	449.6400	—	W6NVY	c	
Covers Area	449.6800	—	W6KRW	c	OC RACES

<i>Location</i>	<i>Output</i>	<i>Input</i>	<i>Call</i>	<i>Notes</i>	<i>Sponsor</i>
Covers Area	449.8000	—	WB6VPQ	c	
Covers Area	449.8000	—	WB6BWJ	c	
Covers Area	449.8400	—	N7QT	c	
Covers Area	449.8400	—	N6JXI	c	
Covers Area	449.8800	—	WA6ITC	c	
Covers Area	449.9000	—	WB6IOS	c	
LA,OR,RIV,SBER,SD					
Covers Area	445.0200	—	W6CDF	c	
Covers Area	445.0400	—	KG6GDB	c	
Covers Area	445.1000	—	WA6KRC	c	
Covers Area	445.2600	—	KA6AZB	c	HAMS
Covers Area	445.2800	—	K6AHM	c	DARN
Covers Area	445.4600	—	NO6B	c	LARG
Covers Area	445.4800	—	W6VHU	c	FIRES
Covers Area	445.5000	—	N6EX	c	SCEARA
Covers Area	445.8400	—	WB6ALD	c	
Covers Area	445.9400	—	K6JP	cBI	SCJHC
Covers Area	445.9600	—	KE6QH	c	AARC
Covers Area	446.0400	—	WA6FM	c	SWRRC
Covers Area	446.0600	—	KF6FM	c	SWRRC
Covers Area	446.1000	—	WB6EVM	c	
Covers Area	446.1600	—	KA6KVX	c	
Covers Area	446.2000	—	WD6AZN	c	
Covers Area	446.5400	—	KA6ANH	c	PIN
Covers Area	446.5400	—	KA6ANH	c	PIN
Covers Area	446.5600	—	WD6FZA	c	PAPA
Covers Area	446.5800	—	WD6FZA	c	PAPA
Covers Area	446.6200	—	WA6KCV	c	
Covers Area	446.6400	—	KM6NP	c	SCARA
Covers Area	446.6800	—	WA6LWW	c	BFI
Covers Area	446.7600	—	WD6FZA	c	PAPA
Covers Area	446.8000	—	N6LXX	c	
Covers Area	446.8200	—	WA6LIF	c	
Covers Area	446.8200	—	WA6LIF	c	
Covers Area	446.9000	—	WD6DIH	c	ALERT
Covers Area	446.9200	—	W6SCE	c	EARN
Covers Area	446.9400	—	K6IPC	c	
Covers Area	446.9800	—	WA6ZVE	c	
Covers Area	447.0600	—	AA1Z	o 114.8	
Covers Area	447.0600	—	WA6DYX	c	
Covers Area	447.1400	—	W6LKO	c	
Covers Area	447.2200	—	N6APP	c	
Covers Area	447.3000	—	W6NRY	c	EARS
Covers Area	447.3400	—	KM6JY	c	
Covers Area	447.3600	—	WR6HP	c	TWEMARS
Covers Area	447.4000	—	W6LKO	c	
Covers Area	447.4600	—	KM6NP	c	SCARA
Covers Area	447.4800	—	NA6S	c	
Covers Area	447.4800	—	W6LKO	c	
Covers Area	447.5000	—	KØJPK	c	
Covers Area	447.5200	—	K6CF	c	
Covers Area	447.5200	—	K6CF	c	
Covers Area	447.5600	—	WB6LST	c	BARN
Covers Area	447.6000	—	W6GAE	c	LAPRG
Covers Area	447.6200	—	N6DD	c	RAVEN
Covers Area	447.6600	—	KE6QH	c	SCRN

CALIFORNIA

<i>Location</i>	<i>Output</i>	<i>Input</i>	<i>Call</i>	<i>Notes</i>	<i>Sponsor</i>
Covers Area	447.7200	—	N6DKA	c	CALNET
Covers Area	447.7600	—	WB6DIJ	c	CALNET
Covers Area	447.8000	—	WB6EGR	c	
Covers Area	447.8600	—	W6EMS	cBI	
Covers Area	447.8800	—	K6DLP	c	
Covers Area	447.9000	—	WD6AML	c	
Covers Area	447.9400	—	W6BRP	c	
Covers Area	447.9800	—	KV6D	c	SWAN
Covers Area	447.9800	—	N6ACV	c	SWAN
Covers Area	448.0600	—	K6JSI	c	WIN
Covers Area	448.1000	—	AF6J	c	SCRN
Covers Area	448.1600	—	KF6FM	c	SWRRC
Covers Area	448.1600	—	W7DOD	c	SWRRC
Covers Area	448.1800	—	WB6TZU	c	SKYLINE
Covers Area	448.2200	—	WA6EQU	c	CROSSBAR
Covers Area	448.3600	—	W7BF	c	
Covers Area	448.3600	—	W7BF	c	
Covers Area	448.4200	—	K6IOJ	c	
Covers Area	448.4200	—	K6IOJ	c	
Covers Area	448.4800	—	KB6C	c	FRN
Covers Area	448.5000	—	WA6VLD	c	
Covers Area	448.5200	—	N6ENL	c	SCRN
Covers Area	448.5400	—	N6MQS	c	A-TECH
Covers Area	448.5800	—	KF6JBN	c	KARA
Covers Area	448.6200	—	KF6ALG	c	CACTUS
Covers Area	448.6400	—	WB6TZD	c	CACTUS
Covers Area	448.6800	—	KF6ALF	c	CACTUS
Covers Area	448.7000	—	K6JTH	c	SCRN
Covers Area	448.7200	—	WA6TZF	c	CACTUS
Covers Area	448.8200	—	W6JYP	c	LARA
Covers Area	448.8400	—	K6MVH	c	LARA
Covers Area	448.8600	—	W6UJS	c	LARA
Covers Area	448.9600	—	K6MOT	c	MARC
Covers Area	449.0000	—	WB6TZA	c	CACTUS
Covers Area	449.0400	—	N6MH	c	
Covers Area	449.1200	—	N6KHZ	c	AARC
Covers Area	449.2800	—	W6LKO	c	
Covers Area	449.3200	—	WD6CZH	c	
Covers Area	449.3800	—	KF6BFT	cBI	
Covers Area	449.4000	—	WA6SBH	c	
Covers Area	449.4200	—	KE6TZF	c	SRRG
Covers Area	449.5200	—	WA6HJW	c	
Covers Area	449.5800	—	N6IPD	c	IREC/ALERT
Covers Area	449.6600	—	WA6RQD	c	
Covers Area	449.7200	—	WB6IZC	c	GRONK
Covers Area	449.8000	—	WA6DPB	c	
Covers Area	449.9000	—	WB6IOS	c	
Covers Area	449.9400	—	W6JBO	c	
Covers Area	449.9400	—	WB6NVD	c	
Covers Area	449.9800	—	KA6MEP	c	RTD ARC
Covers Area	449.9800	—	K6IUM	c	RTD ARC
So Cal	447.0200	—	KD6MHO	c	
So Cal	449.1400	—	KB6OPR	c	
LA,SBAR,SD,VE					
Covers Area	447.2200	—	WB6TZE	c	RRN
Covers Area	447.9200	—	N6HYM	c	

420-450 MHz 359
CALIFORNIA

<i>Location</i>	<i>Output</i>	<i>Input</i>	<i>Call</i>	<i>Notes</i>	<i>Sponsor</i>
Covers Area	449.0000	-	WB6TZE	c	RRN
Covers Area	449.0200	-	WB6DYM	c	SCRN
Covers Area	449.3600	-	N6VVY	cBI	
LA,SBAR,VE					
Covers Area	440.1200	+	WB6DAO	c	LPARG
Covers Area	445.3400	-	KC6JAR	c	
Covers Area	446.2000	-	WR6BR	c	
Covers Area	446.2800	-	KC6YIO	c	SPEAR
Covers Area	446.7600	-	WD6FZA	c	PAPA
Covers Area	446.7800	-	WA6LWW	c	BFI
Covers Area	446.9000	-	WD6DIH	c	ALERT
Covers Area	447.3400	-	W6TWE	c	TWEMARS
Covers Area	447.3400	-	W6FRT	c	OFARTS
Covers Area	447.4800	-	W8AKF	c	
Covers Area	447.5000	-	KE6HGO	c	
Covers Area	447.5400	-	KB6CRE	c	BARN
Covers Area	447.6000	-	KE6DTF	c	LPARG
Covers Area	447.8200	-	KJ6TQ	c	MARS
Covers Area	448.1400	-	W7DOD	c	SWRRC
Covers Area	448.1800	-	K6SMR	c	SMRA
Covers Area	448.3600	-	W7BF	c	
Covers Area	448.3800	-	WD6AWP	c	
Covers Area	448.4000	-	N6NHJ	c	CALNET
Covers Area	448.4800	-	KB6C	c	FRN
Covers Area	448.7400	-	WA6COT	c	RRN
Covers Area	448.8000	-	W6JTB	c	
Covers Area	449.1400	-	W6NM	c	GRONK
Covers Area	449.1400	-	WA6VPL	c	
Covers Area	449.3600	-	N6WZK	c	MCARC
NORTH BAY					
Benicia	442.7500	+	KR6BEN	oers 100	BeniciaARC
Calistoga	440.0500	+	W6CO	oers 127.3	SARS
Calistoga	441.9000	+	W6CO	oersx 151.4	SARS
Calistoga	444.1500	+	N6PMF	#celrsx	YOP HLLS
Calistoga	444.1750	+	N6TKW	oel 151.4	NARC
Calistoga	444.4750	+	N7HZ	#celx	ARN
Clear Lake	441.1000	+	KA6JJW	#o 100	KA6JJW
Cobb	442.8750	+	KE6QDW	#oe	KE6QDW
Geyserville	442.0500	+	WA6OYK	#oe 100	WA6OYK
Kelseyville	441.3500	+	W6LOU	oerx 100	LEARS
Kelseyville	441.4250	+	N6GJM	#oex 100	CDF/VIP
Mill Valley	443.2500	+	K6GWE	#oerx 179.9	ACS
Mill Valley	444.6750	+	KJ6RA	#celx	Patio RS
Napa	440.0500	+	W6CO	oers 151.4	SARS
Napa	440.8500	+	N6NAR	oae 173.8	NARS
Napa	441.6750	+	WA7G	#ox 107.2	WA7G
Napa	441.8000	+	W6CO	oer 151.4	SARS
Novato	440.2500	+	N6GVI	celx	CATS
Novato	440.9250	+	KH8AF	cDCSelx	KH8AF
Novato	442.2000	+	KH8AF	celx	KH8AF
Novato	443.6000	+	KI6B	celsx	SMRS
Petaluma	444.2250	+	NI6B	#o 127.3	SMRS
San Anselmo	440.5500	+	W6RV	#o 100	WY8T
San Rafael	442.1750	+	KH8AF	cDCSel	KH8AF
San Rafael	443.5250	+	K6GWE	#o 82.5	ACS
Santa Rosa	440.2000	+	KD6CJQ	oelrs 88.5	KD6CJQ

**360 420-450 MHz
CALIFORNIA**

<i>Location</i>	<i>Output</i>	<i>Input</i>	<i>Call</i>	<i>Notes</i>	<i>Sponsor</i>
Santa Rosa	440.4500	+	K6EAR	o 88.5	EARA
Santa Rosa	441.3000	+	KV6A	olrs 88.5	SKM
Santa Rosa	441.3750	+	W6SON	oes 114.8	SCRA
Santa Rosa	441.6500	+	K6JSI	#ox 100	N6DZU
Santa Rosa	444.3750	+	WB6RUT	clrx	WB6RUT
Santa Rosa	444.7500	+	KD6RC	ors 82.5	KD6RC
Santa Rosa	444.9000	+	KF6SZA	#oes 88.5	KF6SZA
Sausalito	442.5250	+	K6ER	#o 114.8	K6ER
Sausalito	444.5500	+	WA6EUZ	clx	ADC
Sebastopol	441.3750	+	W6SON	oers 88.5	SCRA
Sebastopol	442.3250	+	N6AMG	ce	ERG
Sebastopol	444.8250	+	WA6TIP	o 131.8	WA6TIP
NORTH COAST					
Crescent City	442.5250	+	KA7PRR	cael	KA7PRR
Crescent City	443.0500	+	KD6GDZ	#o 100	KD6GDZ
Eureka	442.0000	+	AE6R	#o 100	AE6R
Eureka	442.2250	+	WA6RQX	celrx	WA6RQX
Laytonville	444.8000	+	WA6RQX	celrx	WA6RQX
Willits	440.0750	+	WA6RQX	celrx	WA6RQX
Willits	440.3000	+	N6AMG	cel	ERG
Willits	444.5000	+	WD6FGX	oelrs 103.5	LLVRG
Willits	444.9250	+	K7WWA	celrsx	NCCRA
NORTH EAST					
Alturas	442.3500	+	WB6HMD	#oex 85.4	WB6HMD
Burney	440.2500	+	KI6WG	#o 103.5	KI6WG
Burney	444.6000	+	W6QWN	oer 110.9	SHU-VIP
Chester	441.3750	+	N6TZG	ce	N6TZG
Chester	444.5000	+	KF6CCP	oel 103.5	N6TZG
Mineral	440.9750	+	N6TZG	oelx 100	N6TZG
Mt Shasta City	440.2750	+	N6QGZ	#olx 118.8	YOP HLLS
Mt Shasta City	444.3500	+	K6PRN	celx	Patio RS
Mt Shasta City	444.8250	+	AB6MF	oe 100	AB6MF
Portola	444.1000	+	NH7M	#ol 100	NH7M
Quincy	441.6250	+	WA6BZS	#ox 97.4	WA6BZS
Quincy	442.7750	+	KF6CCP	oelx 103.5	N6TZG
Redding	440.0500	+	NA0SA	#cel	N.A.S.A.
Redding	440.9500	+	KB6HWZ	#o 131.8	KB6HWZ
Redding	442.8500	+	WR6TV	cel	W6QWN
Redding	443.0500	+	WR6TV	oel 110.9	W6QWN
Redding	444.3250	+	K7TVL	oelsx 100	R.V.L.A.
Redding	444.5500	+	NC6SV	#oelrsx 100	SCARS
Redding	444.6250	+	KD6NOL	oe 107.2	KD6NOL
Redding	444.6500	+	KD6LOM	o 131.8	KD6LOM
Susanville	443.9000	+	K6LRC	oesx 91.5	K6LRC
Susanville	444.9750	+	K6ME	osx 91.5	K6ME
Westwood	441.0250	+	N6TZG	oel 123	N6TZG
Yreka	443.7500	+	KE6YJH	#oelx 100	SCARA
Yreka	444.4250	+	K6PRN	celx	Patio RS
Yreka	444.9000	+	AB6MF	oe 100	AB6MF
OR					
Covers Area	445.3600	-	KA6P	c	BARC
Covers Area	445.3600	-	KA6P	c	BARC
Covers Area	446.1400	-	KB6CJZ	c	
Covers Area	446.7000	-	WA6TWF	c	SS
Covers Area	446.7200	-	N6KXX	c	IDEC
Covers Area	447.8600	-	W6EMS	cBI	

<i>Location</i>	<i>Output</i>	<i>Input</i>	<i>Call</i>	<i>Notes</i>	<i>Sponsor</i>
Covers Area	448.1200	-	WB6KOD	c	
Covers Area	449.4800	-	WB6NLU	c	
Covers Area	449.9800	-	K6IUM	c	RTD ARC
RIV,SBER					
Covers Area	445.3000	-	W6CDF	c	
Covers Area	447.2800	-	K6JB	c	HDRN
Covers Area	447.9200	-	WB6AMY	c	
Covers Area	448.0400	-	K6SBC	c	SBER CNTY
Covers Area	448.4400	-	K6SBC	c	SBER CNTY
Covers Area	448.5000	-	K7SRC	c	SWRRC
Covers Area	448.6200	-	W6PNM	c	CACTUS
Covers Area	448.6400	-	KF6BYA	c	CACTUS
Covers Area	448.9200	-	K7SRC	c	SWRRC
Covers Area	449.2400	-	K6JR	c	SWRRC
SoCal	447.3200	-	K6JR	o 131.8	SWRRC
SACRAMENTO VALLEY					
Auburn	440.5750	+	K6ARR	oe 94.8	SFARC
Auburn	440.7000	+	KJ6KO	oelx 88.5	P&F
Auburn	443.7750	+	N6HZQ	#o 123	N6HZQ
Auburn	444.5000	+	K6IOK	#oex 94.8	GBAY
Auburn	444.6000	+	N6NMZ	oe 192.8	N6NMZ
Auburn	444.9000	+	W6CUL	#o 94.8	W6CUL
Auburn	444.9500	+	W6NZL	#o 94.8	W6NZL
Cameron Park	440.1250	+	N6RDE	caelx	N6RDE
Camino	441.2250	+	N6YBH	oaelx 82.5	N6YBH
Chico	440.5500	+	WB6RHC	clrs	BERG
Chico	440.6500	+	W6RHC	oaes 110.9	GEARS
Chico	440.6750	+	N6EJX	celrsx	N6EJX
Chico	441.4000	+	WB6RHC	oelx 110.9	WB6RHC
Chico	442.3750	+	W6ECE	ox 100	CARA
Chico	444.4000	+	KE6ADC	o 136.5	BARE
Citrus Heights	441.1750	+	KG6ZTE	#oe 123	PARA
Citrus Heights	443.6750	+	KB6WAS	#oe 136.5	KB6WAS
Citrus Heights	444.7250	+	KA6FTY	ca	KA6FTY
Colfax	440.9500	+	WB6OHV	#o 192.8	PARK
Dobbins	444.3000	+	N6ICW	celrsx	N6ICW
El Dorado	441.7250	+	N6DPP	cersx	N6DPP
El Dorado	442.1000	+	KC6MDY	#o 162.2	KC6MDY
El Dorado	444.0750	+	WA6EUZ	clx	ADC
EIDoradoHills	440.3500	+	K6KCP	oex 179.9	K6KCP
EIDoradoHills	444.4500	+	WT6G	#oaelx 85.4	WT6G
Elk Creek	444.2000	+	K6BIQ	#osx 100	K6BIQ
Fair Oaks	440.7250	+	WB6HEV	oe 162.2	PARE
Fairfield	441.1500	+	KA6CHJ	oelr 77	SCARS
Fairfield	442.7750	+	KC6UJM	oe 77	KC6UJM
Folsom	442.3500	+	KG6YMV	oael 136.5	SHARP
Folsom	442.5250	+	K6MFG	oae 77	K6MFG
Folsom	443.1250	+	W6YDD	oe 100	YDD 1.2
Foresthill	442.7000	+	KA6ZRJ	oae 114.8	KA6ZRJ
Foresthill	442.8750	+	KA6EBR	#oe 131.8	PCSAR
Georgetown	441.5750	+	K6IRC	#clx	ARN
Georgetown	443.1750	+	K6IRC	#celx	ARN
Georgetown	443.5500	+	K6SRA	clx	NCCRA
Georgetown	443.8500	+	WA6APX	cx	WA6APX
Georgetown	444.0250	+	K6JJC	cex	CUBE
Graniteville	444.9250	+	WR6ASF	#olsx 88.5	WA6HWT

**362 420-450 MHz
CALIFORNIA**

<i>Location</i>	<i>Output</i>	<i>Input</i>	<i>Call</i>	<i>Notes</i>	<i>Sponsor</i>
Grass Valley	440.1000	+	KO6CW	#olsx 151.4	KO6CW
Grass Valley	440.5250	+	KB6LCS	#oelx 192.8	KB6LCS
Grass Valley	442.1500	+	AB6LI	olsx 151.4	AB6LI
Grass Valley	442.4250	+	KF6GLZ	celx	N6ZN
Grass Valley	442.6250	+	KC6AWI	celsx	KC6AWI
Grass Valley	442.9500	+	N6VYQ	#oel 107.2	INTERCITY
Grass Valley	443.0250	+	WA6WER	caelrsx	CPRA
Grass Valley	444.0500	+	K6NP	ox	GBTPRC
Grass Valley	444.6750	+	N6KOD	oel 103.5	N6KOD
Grass Valley	444.7500	+	K6RTL	oe 167.9	NCAA
Grizzly Flats	441.2500	+	W6LOA	#o 88.5	W6LOA
Kelsey	444.8250	+	W6TIQ	c	W6TIQ
Loomis	444.7000	+	WA6E	#o 127.3	WA6E
Marysville	443.3250	+	K6JJC	celx	CUBE
Maxwell	442.2750	+	N6NMZ	oel 100	Patio RS
Newcastle	442.5750	+	KA6NFP	o 162.2	N6PYF
Oroville	440.9000	+	W6SCR	oelr 110.9	Butte SCR
Oroville	441.4750	+	WA6NTG	celrx	YOP HLLS
Paradise	444.1250	+	WB7NNP	#celx	LRG
Placerville	440.7000	+	WA6BTH	oelx 123	P&F
Placerville	441.0500	+	N6UUI	o 127.3	TEL PNRS
Placerville	441.2500	+	W6LOA	#o 94.8	W6LOA
Placerville	441.6250	+	WA6BZS	ce	WA6BZS
Placerville	442.4750	+	WA6BTH	#olx 110.9	P&F
Placerville	443.9250	+	N6QDY	oaes 179.9	CARUN
Pollock Pines	442.4750	+	WB6KQV	#oaelx 123	P&F
Red Bluff	442.4000	+	W6QWN	#oe 110.9	W6QWN
Red Bluff	443.1000	+	N6YCK	#o 100	N6YCK
Red Bluff	444.1500	+	WB7NNP	#oel 156.7	LRG
Rio Linda	440.2000	+	K6NP	#c	W6GO
Sacramento	441.0250	+	N6IKC	oe 136.5	N6IKC
Sacramento	441.3000	+	N2THD	#o 77	ORW
Sacramento	441.4500	+	KJ6KO	oalr 100	KJ6KO
Sacramento	441.7750	+	N6ICW	cer	N6ICW
Sacramento	441.8500	+	NA6DF	o 77	SHARK
Sacramento	441.9500	+	W6RCA	oel 151.4	K6YC
Sacramento	442.0000	+	KD6PTE	#o 179.9	KD6PTE
Sacramento	442.3250	+	WR6AAA	#ox 114.8	WB6GWZ
Sacramento	442.4000	+	WB6GWZ	#c	WB6GWZ
Sacramento	442.5000	+	WA6ZZK	#oerx 151.4	WB6DUA
Sacramento	442.6000	+	N6NA	o 100	RCARCS
Sacramento	442.8000	+	W6AK	oalr 100	SARC
Sacramento	442.9000	+	K6NP	oe 136.5	GBTPRC
Sacramento	443.2750	+	WU7Q	ce	WU7Q
Sacramento	443.4500	+	NØRM	c	WB6RVR
Sacramento	443.9000	+	W6YDD	oaels 136.5	YDD 1.2
Sacramento	444.4250	+	K6PRN	celx	Patio RS
Sacramento	444.6250	+	KD6HOI	#o 123	KD6HOI
ShingleSprings	440.6000	+	N6RDE	caelrsx	N6RDE
ShingleSprings	442.0500	+	KD6AZF	olx 156.7	RMRG
Stonyford	443.0750	+	N6MVT	oelx 114.8	CARLA
Stonyford	443.8750	+	K6BIQ	oersx 100	K6BIQ
Sutter	443.8500	+	WD6AXM	#ox 127.3	WD6AXM
Vacaville	440.0250	+	WV6F	oaelsx	WVA
Vacaville	440.5250	+	KB6LCS	#o 136.5	KB6LCS
Vacaville	440.7500	+	WA6BTH	olx 100	GRS

<i>Location</i>	<i>Output</i>	<i>Input</i>	<i>Call</i>	<i>Notes</i>	<i>Sponsor</i>
Vacaville	440.9250	+	KH8AF	#cDCselx	KH8AF
Vacaville	441.6000	+	WA6BZS	clx	WA6BZS
Vacaville	441.7750	+	N6ICW	celrx	N6ICW
Vacaville	441.9250	+	W6YOP	#celx	YOP HLLS
Vacaville	441.9750	+	WA6BZS	#ox 94.8	WA6BZS
Vacaville	442.0250	+	W6KCS	olx 179.9	W6KCS
Vacaville	442.2250	+	KH8AF	celx	KH8AF
Vacaville	442.3000	+	W6NQJ	celx	N6ZN
Vacaville	442.5500	+	N6APB	#cex	N6APB
Vacaville	442.8500	+	AB6CQ	#oex 146.2	CNARN
Vacaville	442.9750	+	K6JJC	celx	CUBE
Vacaville	443.7500	+	K9GVF	celx	CALNET
Vacaville	443.9500	+	K6MVR	ox 136.5	MVRC
Vacaville	444.5250	+	AA6GV	clsx	SMRS
Vacaville	444.5750	+	WA6EUZ	celx	ADC
Vacaville	444.7500	+	WA6RTL	oex 107.2	NCAA
Vacaville	444.8500	+	W6PUE	#ox 94.8	NORCAL
Walnut Grove	443.7000	+	WA6JIV	cex	WA6JIV
Woodland	440.4750	+	KC6UDS	oers 192.8	YoloARS
Woodland	444.1000	+	KE6YUV	oex 71.9	BARK
Zamora	440.1500	+	W6OF	cx	HQPPARC
Zamora	441.8500	+	K6KCP	ox 156.7	K6KCP
SAN JOAQUIN VALLEY					
Ahwahnee	444.5000	+	WB6NIL	#oae 131.8	WB6NIL
Angels Camp	440.4000	+	WB6WTM	clx	WB6WTM
Angels Camp	444.8500	+	N6LZR	#oaelx 103.5	SARC
Arnold	441.7250	+	KD6GIY	#o 162.2	SARC
Bailey	442.1000	+	N6LZR	cex	SARC
Bakersfield	443.0000	+	KK6AC	oelx 141.3	KK6AC
Bakersfield	443.9000	+	W6LIE	#o 100	KCCVARA
Bakersfield	444.7500	+	N6SMU	#o 141.3	N6SMU
Clovis	443.8000	+	KE6JZ	#o 114.8	KE6JZ
Clovis	444.7250	+	N6VYT	oelx 141.3	CARP
Coalinga	441.9000	+	N6OA	oelrsx 100	Kings ARC
Coalinga	442.4250	+	KF6FM	celx	SwRRC
Coalinga	443.1000	+	K6JSI	#olx 123	K6JSI
Coalinga	443.3250	+	K6JJC	#cex	CUBE
Coalinga	443.7250	+	K16AKE	#olx 107.2	N6LYE
Coarsegold	444.3750	+	KG6MXZ	#o 123	KG6MXZ
Columbia	440.8500	+	KF6HPV	oae 146.2	DELCOM
Columbia	440.9750	+	N6EUO	oaers 103.5	TCARES
Copperopolis	440.0000	+	KG6TXA	olx 141.3	SALAC
Dinuba	444.8250	+	N6SGW	#o 141.3	N6SGW
Fiddletown	442.2500	+	W6SF	olrx 107.2	SDARC
Fresno	440.3750	+	N6AMG	celx	ERG
Fresno	440.6750	+	W6EMS	#ox 110.9	KARC
Fresno	441.4000	+	K6TVI	#celx	CALNET
Fresno	441.8000	+	N6LYE	oelx 141.3	N6LYE
Fresno	442.3500	+	WB6TIA	#olx 71.9	ACES
Fresno	442.5250	+	N5UYI	ce	N5UYI
Fresno	443.1250	+	N6PNZ	#oe	N6PNZ
Fresno	443.2500	+	WQ6CWA	osx 107.2	QCWA
Fresno	443.4000	+	NA6MM	clx	NCCRA
Fresno	443.4250	+	W6WYT	#oex 141.3	W6WYT
Fresno	443.6500	+	KE6SHK	#o 141.3	KE6SHK
Fresno	443.8750	+	N6LDG	#oael 107.2	N6LDG

**364 420-450 MHz
CALIFORNIA**

<i>Location</i>	<i>Output</i>	<i>Input</i>	<i>Call</i>	<i>Notes</i>	<i>Sponsor</i>
Fresno	443.9750	+	K6SRA	clx	NCCRA
Fresno	444.2000	+	W6TO	oelx 141.3	Fresno ARC
Fresno	444.2500	+	K6JSI	oelx 141.3	CCAC
Fresno	444.2750	+	KG6IBA	#oersx 141.3	KG6IBA
Fresno	444.9750	+	W6BJ	#ox 136.5	PARA
Hanford	441.6750	+	KA6Q	oelrs 100	Kings ARC
Jackson	441.1250	+	KD6AZF	olx 156.7	RMRG
Los Banos	444.0000	+	K6TJS	oe 123	AA6LB
Madera	440.8000	+	N6LYE	ce	N6LYE
Maricopa	443.0750	+	KC6WRD	ces	FCC
Mariposa	441.3500	+	K6SIX	oex 107.2	K6SIX
Mariposa	441.4250	+	KF6CLR	oex 74.4	Delhi ARC
Mariposa	443.0750	+	K6IXA	oex 107.2	K6IXA
Mariposa	444.7000	+	W6BXN	oelsx 107.2	TurlockARC
Merced	440.8000	+	N6LYE	oex 114.8	N6LYE
Merced	442.2000	+	KM6OR	oelx 141.3	KM6OR
Merced	442.4000	+	KF6FM	celx	SwRRC
Merced	442.6750	+	N6VYQ	#oelx 107.2	INTERCITY
Modesto	440.2250	+	WD6EJF	oesx 136.5	SARA
Modesto	440.8000	+	N6LYE	oelx 107.2	N6LYE
Modesto	442.0750	+	N6QOP	oelx 123	CARLA
Modesto	442.5500	+	N6APB	cx	N6APB
Modesto	443.1750	+	K6JJC	#cex	CUBE
Modesto	443.5250	+	K6JSI	#ox 107.2	K6LPG
Modesto	443.8250	+	K6JJC	celx	CUBE
Modesto	444.2250	+	N6OGN	#ox 107.2	K16AG
Mountain Ranch	440.9000	+	N6GVI	#cael	CATS
Oakhurst	441.1750	+	W6WGZ	oerx 146.2	MCARC
Oakhurst	444.0500	+	WB6NIL	#oae	WB6NIL
Parkfield	443.7000	+	AA6GZ	#ox 141.3	WA6TJW
Pine Grove	441.5250	+	K6ARC	oaesx 100	ACARC
Pioneer	443.6250	+	K6MSR	clx	MSR
Porterville	440.2500	+	KG6QZB	oex 186.2	KG6QZB
Porterville	441.5250	+	KR6DK	oelrsx 67	KR6DK
Porterville	442.2750	+	AC6KT	#o 100	AC6KT
Porterville	449.1500	-	K6CRD	#celx	Gronk
San Andreas	441.7000	+	W6ALL	cex	W6ALL
San Andreas	443.3500	+	KD6AZF	oaelrsx 156.7	RMRG
Shaver Lake	443.3750	+	KE6JZ	clx	SRG
Sonora	444.6500	+	K6KVA	#oelx 114.8	K6KVA
Stockton	440.0750	+	KE6DXF	ox 131.8	KE6DXF
Stockton	440.7750	+	N6BLA	clx	CALNET
Stockton	442.2750	+	K6GTO	#oel 103.5	K6GTO
Stockton	443.1000	+	N6GVI	cel	CATS
Stockton	443.1500	+	KF6BPA	#ox 107.2	KF6BPA
Stockton	444.3250	+	WA6TCG	#oex 94.8	VHF-FM
Stockton	444.8000	+	NV6RN	#ox 156.7	BKRN
Tehachapi	440.6250	+	W6SLZ	oelx 88.5	BVSET
Tracy	441.6500	+	KD6FVA	o 156.7	SDARC
Tracy	444.4750	+	KH7I	#cel	KH7I
Twain Harte	440.5500	+	KE6KUA	#o 114.8	KE6KUA
Valley Springs	441.0750	+	W6EBW	oers 118.8	EBMUD
Visalia	440.4500	+	N6BYH	oex 141.3	N6BYH
Visalia	441.9750	+	W6ARE	oaes 82.5	W6ARE
Visalia	443.0250	+	WA6BLB	#oae	WA6BLB

**420-450 MHz 365
CALIFORNIA**

<i>Location</i>	<i>Output</i>	<i>Input</i>	<i>Call</i>	<i>Notes</i>	<i>Sponsor</i>
Visalia	443.2000	+	KM6OR	celx	KM6OR
Visalia	443.3500	+	WA6YLB	#o 141.3	WA6YLB
Visalia	444.4500	+	WA6MSN	o 127.3	WA6MSN
Volcano	440.4500	+	W6KAP	ox 127.3	W6KAP
West Point	441.3750	+	WB6LZV	o 123	WB6LZV
Westley	440.5000	+	N6AMG	clx	ERG
Westley	441.2750	+	K6RDJ	oelx 107.2	KF6EQR
Westley	443.6250	+	K6MSR	oaelx 107.2	MSR
Westley	444.1750	+	WA6RQX	oelrx 141.3	WA6RQX
SBAR					
Covers Area	444.8000	+	WA6VPL	c	
Covers Area	445.4800	-	N6VMN	c	
SD					
Covers Area	445.2200	-	WB6DIJ	c	CALNET
Covers Area	445.3000	-	KM6VH	c	
Covers Area	445.7400	-	K6ODB	c	
Covers Area	445.8800	-	KM6NP	c	SCARA
Covers Area	446.0400	-	W6SRC	c	SWRRC
Covers Area	446.1400	-	WB6FMT	c	
Covers Area	446.1800	-	N6JOJ	c	
Covers Area	446.4200	-	W6CRC	c	
Covers Area	446.6600	-	KM6NP	c	SCARA
Covers Area	446.8000	-	KG6HSQ	c	
Covers Area	447.0400	-	KK6KD	c	
Covers Area	447.3600	-	AA4CD	c	
Covers Area	447.6000	-	AA4CD	c	
Covers Area	447.6200	-	KB6BOB	c	
Covers Area	447.9400	-	N6CRF	c	
Covers Area	448.7600	-	WD6APP	c	
Covers Area	448.7800	-	K6JCC	c	RACES
Covers Area	448.9800	-	KF6BYB	c	CACTUS
Covers Area	449.0800	-	K6JSI	c	WIN
Covers Area	449.1200	-	K6JSI	c	WIN
Covers Area	449.1400	-	N6VCM	c	ECRA
Covers Area	449.1600	-	WA6SYN	c	ECRA
Covers Area	449.2400	-	N6WB	c	Escondido ARC
Covers Area	449.3200	-	WA6RQD	c	
Covers Area	449.6000	-	WV6H	c	CARE
Covers Area	449.8200	-	W6LKK	cBI	
Covers Area	449.8400	-	N6OEI	c	
Covers Area	449.9000	-	K6RYA	c	
Covers Area	449.9800	-	WA6SYN	c	ECRA
SOUTH BAY					
Campbell	441.0250	+	K9GVF	oers 156.7	K9GVF
Cupertino	440.1250	+	W6AMT	ol 114.8	AMT ARC
Cupertino	440.1500	+	W6TDM	oae 100	TRAC
Cupertino	441.5500	+	W6VB	celx	W6VB
Cupertino	442.1250	+	WR6BAT	caesx	K6LLK
Cupertino	443.1500	+	NU6P	cal	NU6P
Los Altos	440.8750	+	KH6N	or 100	KH6N
Los Altos	441.2500	+	WB6WTM	cel	WB6WTM
Los Altos	443.6750	+	K6MSR	cel	MSR
Los Altos	444.9500	+	KB6LED	oex 162.2	KB6LED
Los Gatos	440.6500	+	KC6TYG	oex 94.8	KC6TYG
Los Gatos	441.0500	+	N6UUI	oelx 123	TEL PNRS
Los Gatos	441.6250	+	WA6BZS	#o 100	WA6BZS

**366 420-450 MHz
CALIFORNIA**

<i>Location</i>	<i>Output</i>	<i>Input</i>	<i>Call</i>	<i>Notes</i>	<i>Sponsor</i>
Los Gatos	441.7000	+	K6UB	oel 127.3	K6UB
Los Gatos	443.0250	+	WA6ABB	caex	WA6ABB
Los Gatos	443.7500	+	K9GVF	oelx 100	K9GVF
Los Gatos	444.1250	+	WB6LPZ	cex	WB6LPZ
Los Gatos	444.4250	+	NA6MM	#o 107.2	NA6MM
Los Gatos	444.9250	+	KB6LCS	oelx 151.4	WA6HWT
Los Gatos	444.9750	+	WA6EUZ	celx	ADC
LosAltosHills	443.8500	+	W6BUG	cel	W6BUG
LosAltosHills	444.2250	+	KE6JTK	oaex 131.8	KE6JTK
Milpitas	441.3000	+	WB6ECE	oex 110.9	WB6ECE RG
Milpitas	443.0250	+	K6EXE	cers	K6EXE
Morgan Hill	440.5750	+	KA6ZRJ	#o 114.8	KA6ZRJ
Mountain View	440.8000	+	W6ASH	oelrs 100	SPECS
Palo Alto	440.2000	+	N6BDE	oers 123	N6BDE
Palo Alto	441.1000	+	WA6FUL	#ox 114.8	WA6FUL
Palo Alto	441.5750	+	K6IRC	#celx	ARN
Palo Alto	441.8500	+	K6OTR	#ox 114.8	SCAR
Palo Alto	442.0000	+	WW6HP	oelx 151.4	HPHRA
Palo Alto	442.5750	+	K6FB	oelrsx 100	LCARC
Palo Alto	442.8000	+	K6OTR	#o 114.8	SCAR
Palo Alto	443.0000	+	W6OOL	caex	W6OOL
Palo Alto	443.2250	+	KJ6VU	clx	NCCRA
Palo Alto	444.3500	+	KJ6VU	clx	NCCRA
San Jose	440.2250	+	K6LLC	o 123	LAPU-LAPU
San Jose	440.2750	+	WA6YOP	celrx	YOP HLLS
San Jose	440.3750	+	N6TNR	celx	ERG
San Jose	440.6000	+	N6VYQ	#olx 107.2	INTERCITY
San Jose	441.1500	+	KC6BJO	oe 100	KAISER HP
San Jose	441.1750	+	KF6FWO	oaer 103.5	MARA
San Jose	441.2250	+	AB6AC	oaex 127.3	HARC
San Jose	441.2750	+	K6BEN	celrx	W2NYC
San Jose	441.3000	+	WB6ECE	oex 146.2	WB6ECE RG
San Jose	441.3500	+	W6PIY	oaels 88.5	WVARA
San Jose	441.7250	+	WA6QDP	#celx	WA6QDP
San Jose	441.7750	+	W1NSA	#o 156.7	CCARC
San Jose	441.9500	+	N6MPX	oel 100	MSARC
San Jose	442.1750	+	N1UFD	celx	CALNET
San Jose	442.3000	+	K6INC	#oae 114.8	K6INC
San Jose	442.4250	+	W6UU	oer 107.2	SCCARA
San Jose	442.5000	+	WB6ZVW	oersx 100	CPRA
San Jose	442.6750	+	WM6R	celsx	WM6R
San Jose	442.7000	+	N6MNV	oe 100	Rolim ARC
San Jose	442.7750	+	KG6KCL	oe 131.8	KG6KCL
San Jose	442.8250	+	WR6COP	#celx	K6COP
San Jose	442.8500	+	WA6MIA	#oex 100	WA6MIA
San Jose	442.8750	+	WA6YLV	#o 100	WA6YLV
San Jose	442.9000	+	WR6ABD	caelx	LPRC
San Jose	442.9500	+	K6YZS	oex 85.4	K6YZS
San Jose	443.2250	+	K6SRA	celx	NCCRA
San Jose	443.2750	+	W6AMT	oex 107.2	AMT ARC
San Jose	443.3000	+	KB5JR	oelx 136.5	KB5JR
San Jose	443.4500	+	K6MF	cel	K6MF
San Jose	443.4750	+	WA6GML	#o 100	WB6RFW
San Jose	443.4750	+	N6QOP	#oelx 123	CARLA
San Jose	443.5500	+	K6TAZ	celx	NCCRA
San Jose	443.6250	+	K6MSR	caelx	MSR

<i>Location</i>	<i>Output</i>	<i>Input</i>	<i>Call</i>	<i>Notes</i>	<i>Sponsor</i>
San Jose	443.7750	+	WA6GFY	oex 100	LMERA ARC
San Jose	443.9000	+	W1NSA	#o 162.2	CCARC
San Jose	444.0250	+	K6JJC	cex	CUBE
San Jose	444.0750	+	KJ6VU	cel	NCCRA
San Jose	444.1000	+	N6TLQ	#cer	N6TLQ
San Jose	444.1750	+	WA6RQX	oelrx 192.8	WA6RQX
San Jose	444.3000	+	WB6RNH	oersx 173.8	WB6RNH
San Jose	444.3000	+	WB6RNH	oalers 162.2	WB6RNH
San Jose	444.3250	+	KD6AOG	#o 127.3	KD6AOG
San Jose	444.4000	+	WA6YCZ	celx	BAYCOM
San Jose	444.4500	+	WB6JSO	oe 100	WB6JSO
San Jose	444.6000	+	WB6OQS	oaelx 141.3	SCVRS
San Jose	444.6250	+	N6NAC	oaelx 110.9	N6NAC
San Jose	444.7500	+	N9JIM	#oe 100	K6LHE
San Jose	444.8000	+	WA6GEL	ce	Red Carpet
San Jose	444.9000	+	KU6V	#olx 110.9	KU6V
Saratoga	443.1250	+	K6BEN	caelr	W2NYC
TAHOE					
Alpine	441.5500	+	N6LZR	c	SARC
InclineVillage	440.8500	+	NU7Y	#oe 100	NU7Y
Meyers	442.0750	+	N6MVT	oel 127.3	CARLA
So Lake Tahoe	442.4750	+	WA6EWW	oel	TARA
So Lake Tahoe	442.8250	+	W6SUV	oael 88.5	W6SUV
Tahoe City	440.2750	+	K1BMW	#oelx 114.8	YOP HLLS
Tahoe City	440.9250	+	KH8AF	cDCselx	KH8AF
Tahoe City	441.1750	+	N7VXB	#oelx 107.2	N7VXB
Tahoe City	442.1750	+	KH8AF	celx	KH8AF
Tahoe City	442.9500	+	WA6FJS	#o 131.8	Tahoe ARC
Tahoe City	443.9750	+	K6SRA	clx	NCCRA
Tahoe City	444.9500	+	W6PUE	#cx	NORCAL
Truckee	440.7000	+	W6SAR	oelx 131.8	PCSAR
Truckee	441.7500	+	W6XN	celr	YOP HLLS
Truckee	444.2750	+	WA6JQV	celsx	WA6JQV
WEST BAY					
Belmont	440.0750	+	K6HN	#o 114.8	K6HN
Brisbane	440.7000	+	K6CV	celx	K6CV
Daly City	440.5000	+	N6AMG	clx	ERG
Daly City	440.6750	+	K6TEA	cDCslx	K6TEA
Daly City	442.3750	+	KC6PGV	ol 156.7	NCRG
Daly City	442.4750	+	KF6REK	oae 114.8	BAARC
Daly City	442.7500	+	W6BUR	cx	W6BUR
Daly City	444.8000	+	WA6GEL	celx	Red Carpet
Millbrae	442.1000	+	K6HSV	oes 107.2	MARC
Pacifica	440.7250	+	WA6AFT	cersx	WB6JKV
Pacifica	441.0750	+	WA6TOW	oersx 114.8	CARC
Pacifica	443.1750	+	K6PEG	#celx	ARN
Pescadero	442.3250	+	N6QZH	cel	KB6NAN
Redwood City	441.4000	+	WD6GGW	oael 114.8	WD6GGW
Redwood City	444.5000	+	K6MPN	o 100	SCARES
San Francisco	441.4500	+	W6EE	oe 85.4	W6EE
San Francisco	442.0500	+	WA6GG	oelr 127.3	LARC
San Francisco	442.0750	+	N6MVT	oael 100	CARLA
San Francisco	443.1000	+	W6TP	#oel 114.8	GSPLRC
San Francisco	443.6750	+	K6MSR	clx	MSR
San Francisco	444.8500	+	KF6FKK	#o 114.8	KF6FKK
SoSanFrancisco	441.2500	+	K6DNA	oes 141.3	GNEARC

**368 420-450 MHz
CALIFORNIA-COLORADO**

<i>Location</i>	<i>Output</i>	<i>Input</i>	<i>Call</i>	<i>Notes</i>	<i>Sponsor</i>
SoSanFrancisco	442.7000	+	N6MNV	oae 173.8	N6MNV
SoSanFrancisco	443.9250	+	KG6TN	o 136.5	KG6TN
Woodside	440.4500	+	N6ZX	oes 107.2	KMARC
Woodside	441.3000	+	WB6ECE	oe 123	WB6ECE RG

COLORADO

FREQUENCY USAGE

STATEWIDE	447.0500	-
STATEWIDE	447.3000	-
STATEWIDE	448.0500	-
STATEWIDE	448.3250	-
STATEWIDE	448.8250	-
STATEWIDE	449.0750	-
STATEWIDE	449.1000	-
STATEWIDE	449.2750	-

BOULDER COUNTY

Boulder	447.0750	-	NØMFB		NØMFB
Boulder	447.7500	-	NØSZ	ol 100/100	MTTOP
Boulder	447.9750	-	WØCRA	o(CA)x 107.2/107.2	CRA
Boulder	448.9000	-	WØDK	o(CA) 100	BARC
Boulder	449.4000	-	KØDK	o 91.5	BARC
Boulder	449.5500	-	WØIA	ol 100	RMVHFS
Longmont	448.5250	-	NØEPA	o 151.4	NØEPA
Longmont	448.8000	-	WØENO	oes 88.5	LARC
Longmont	449.3750	-	N7ONI	c	N7ONI
Louisville	449.5000	-	KA5Q	oe 100	FRIARS

COLORADO SPRINGS

Colorado Springs	449.5750	-	W9USN	c(CA)eE-SUN	203.5/203.5
Colorado Springs	447.0250	-	KFØWF	o(CA)eIRB 1230	CSARA
Colorado Springs	447.3500	-	KØIRP	oe 151.4/151.4	GGARC
Colorado Springs	447.4750	-	NXØG	o(CA)eI 107.2	MARC
Colorado Springs	447.5500	-	WA6IFI	oe 123	WA6IFI
Colorado Springs	448.1000	-	KCØCVU	o(CA)eIx 192.2	CMRG
Colorado Springs	448.2500	-	NØKG	123	NØKG
Colorado Springs	448.3000	-	KBØNN	oe	KBØNN
Colorado Springs	448.4500	-	KBØSRJ	oext	PPFMA
Colorado Springs	448.6000	-	WØMOG	ol 114.8	WØMOG
Colorado Springs	448.7250	-	KAØTTF	o 123	KAØTTF
Colorado Springs	448.8000	-	KBØSRJ	o(CA)e 100	PPFMA
Colorado Springs	449.9000	-	WRØAEN	c	CARN
Monument	447.7250	-	KØNR	o(CA) RB 100/100	KØNR
Palmer Divide	449.7250	-	NØPWZ	o 100	NØPWZ
Security	448.3500	-	NØHSM	o(CA)e 100	NØHSM
Woodland Park	447.6750	-	KAØWUC	(CA)els DCS(205) 179.9/179.9	MARC
Woodland Park	448.6500	-	NXØG	oel 107.2	MARC
Woodland Park	449.0250	-	KAØWUC	ols 141.3	MARC

DENVER METRO

Aurora	448.2750	-	KCØSOK	c	
Black Forest	449.1500	-	WRØAEN	c	CARN
Black Forest	448.2000	-	KIØHH	(CA)e 67	

<i>Location</i>	<i>Output</i>	<i>Input</i>	<i>Call</i>	<i>Notes</i>	<i>Sponsor</i>
Broomfield	448.2250	—	NØPSR	c	NØPSR
Broomfield	448.9250	—	WØLMA	oRB 131.8	WØLMA
Broomfield	449.8250	—	WØWYX	oelWxx 103.5	RMRL
Castle Pines North	449.9500	—	W9SL	c 77	W9SL
Conifer	447.5000	—	NØOWY	oex 88.5	ARA
Denver	447.1250	—	NØJOQ	or 100	EmpireARC
Denver	447.1500	—	WØCRA	o(CA)ex 107.2/107.2	CRA
Denver	447.2250	—	NØWBW	oelx 141.3	RMRUG
Denver	447.9000	—	WBØTPT	c	WBØTPT
Denver	447.9250	—	KØFEZ	o(CA) 100	RADOPS EJ
Denver	448.0750	—	N5EHP	o 123	N5EHP
Denver	448.5000	—	KBØUDD	oe 100	CRRG
Denver	448.5500	—	WØKIZ	oe 82.5	HPRA
Denver	448.5750	—	KAØTTW	o	SMUG
Denver	448.6250	—	WØTX	oe 100/100	
Denver	448.6750	—	KAØHTT	ox 100	KAØHTT
Denver	448.9750	—	WØGV	oe 100	FRG
Denver	449.0000	—	WRØAEN	c	CARN
Denver	449.0000	—	WRØAEN	c	CARN
Denver	449.0500	—	K9UL	oex 107.2/107.2	SMUG
Denver	449.1500	—	WRØAEN	c	CARN
Denver	449.2000	—	KC4UCB	o	KC4UCB
Denver	449.2250	—	NØWBW	o(CA)ex 141.3/141.3	RMRUG
Denver	449.3500	—	WØTX	oex 100/100	
Denver	449.4500	—	WB5YOE	oeWxx 103.5	RMRL
Denver	449.6000	—	WAØKBT	oe 100	DRL
Denver	449.6500	—	KØIKN	oe 100/100	CCRC
Denver	449.6750	—	WRØAEN		CARN
Denver	449.6750	—	WRØAEN	c	CARN
Denver	449.7500	—	NØTI	c	RMRL
Denver	449.8750	—	NØMHU	oexz 103.5	RMRL
Evergreen	447.6500	—	NØSZ	oel(IRLP) 100/100	MTTOP
Golden	447.1750	—	WA2YZT	oesWX 186.2	WA2YZT
Golden	448.1250	—	NØPYY	o 107.2	DenPDEEB
Golden	448.8500	—	KØIBM	oae 88.5	ARA
Golden	448.9750	—	WØGV	ox 123	FRG
Golden	449.2500	—	AAØQC	o 103.5	LMRG
Golden	449.5250	—	KEØSJ	oelr 100	
Golden	449.6250	—	WØKU	oel 141.3/141.3	RMRUG
Hudson	448.3750	—	NØWBW	el 141.3/141.3	RMRUG
Lakewood	449.7750	—	WAØYOJ	c(CA) 100	WAØYOJ
Lakewood	449.9750	—	WNØEHE	c	WNØEHE
Lininger Lake	448.1750	—	ABØPC		PCRC
Parker	448.4250	—	KØVKM	c	CRA
Parker	448.7000	—	WQ8M		WQ8M
Red Feather Lakes	449.3250	—	WRØAEN	c	CARN
Sedalia	449.1250	—	NØFVG	ox 103.5	RMRL
EAST CENTRAL					
Deer Trail	447.8750	—	KØGS	o 103.5	KØGS

370 420-450 MHz

COLORADO

<i>Location</i>	<i>Output</i>	<i>Input</i>	<i>Call</i>	<i>Notes</i>	<i>Sponsor</i>
GRAND JUNCTION					
Collbran	449.5000	—	KBØSW	oeE-SUN E-WIND 107.2	KBØSW
Grand Junction	448.1500	—	KEØTY	o 107.2	KEØTY
Grand Junction	449.0000	—	KBØSW	cet	KBØSW
Loma	447.0000	—	KBØSW	oelx 107.2	KBØSW
NORTH FRONT RANGE					
Estes Park	449.8000	—	KCØKXH	ol	EVARC
Fort Collins	447.2750	—	WØUPS	o(CA)ersWX x 100	NCARC
Fort Collins	449.1500	—	WRØAEN	c	CARN
Fort Collins	449.8500	—	WØQEY	o(CA) 100	CSUARC
Greeley	448.4750	—	WØITD	o	WARS
Greeley	449.1500	—	WRØAEN	c	CARN
Greeley	449.3250	—	WRØAEN	c	CARN
Greeley	449.7250	—	KØOJ	oarsWX 127.3	KØOJ
Loveland	449.5750	—	WØXYZ	o(CA)es 100	LRA
Loveland	449.7000	—	KN6VV	o(CA)e 100/100	KN6VV
Red Feather Lakes	449.1500	—	WRØAEN	c	CARN
PUEBLO					
Canon City	447.7500	—	WDØEKR	oes 103.5	RGARC
Pueblo	447.1750	—	NDØQ	oex 88.5	PuebloHC
Pueblo	447.9500	—	NDØQ	oex 88.5	PuebloHC
Pueblo	449.5500	—	NØOUH	c	NØOUH
Pueblo	449.6250	—	KCØCVU	oel 186.6	CMRG
Pueblo	449.8500	—	WAØVTO	o	STARS
Rye	447.4500	—	K9ROD	oe 123	K9ROD
Westcliffe	448.1500	—	KBØTUC	oe 103.5	RGARC
SOUTH CENTRAL					
Canon City	449.0000	—	WBØWDF	oE-SUN1 67	WBØWDF
Cripple Creek	447.4000	—	WBØWDF	oE-SUN1 67	WBØWDF
Salida	449.3250	—	WRØAEN	c	CARN
Salida	449.6500	—	KCØCVU	oelx	CMRG
SOUTHEAST					
Lamar	449.5000	—	KCØHH	ol 123	LAMAR ARC
Trinidad	449.6000	—	KCØCVU	oelx 107.2	CMRG
SOUTHWEST					
Cortez	449.1750	—	KD5LWU	o 127.3	KD5LWU
Durango	447.1500	—	KC5EVE	c	KC5EVE
Durango	448.6250	—	KC5EVE	ox 100/100	KC5EVE
Durango	448.7000	—	KC5EVE	oE-SUNx 100	KC5EVE
Pagosa Springs	448.7250	—	N7EX	c 82.5	N7TX
Silverton	447.5250	—	KC5CHM	oE-SUNx	SilvConn
WEST CENTRAL					
Breckenridge	447.8500	—	NØSZ	oex 100/100	MTTOP
Carbondale	449.7250	—	KØSNO	ox 179.9	RFARC
Delta	447.2000	—	NØMOR		GrndMsaRA
Glenwood Springs	447.1000	—	KIØG	o 107.2	SCARC
Glenwood Springs	447.6000	—	KIØG	c	SCARC
Gunnison	449.9500	—	K5GF	o	K5GF
Vail	449.9000	—	NØAFO	o 107.2/107.2	ECHO

<i>Location</i>	<i>Output</i>	<i>Input</i>	<i>Call</i>	<i>Notes</i>	<i>Sponsor</i>
CONNECTICUT					
FREQUENCY USAGE					
SNP Pair	442.0000	+		o	
FAIRFIELD & SOUTHWEST					
Ansonia	442.9000	+	WK1M	oe 77.0	
Bridgeport	441.5000	+	N1LXV	ae 77.0	
Bridgeport	443.5500	+	WA1YQE	77.0	
Bridgeport	449.4000	-	KA1HCX	o 114.8	CAFI
Danbury	443.6500	+	W1HDN	oel 114.8/114.8	PVRA
Danbury	447.7750	-	W1QI	o	CARA
Fairfield	442.7500	+	KD1RJ	oa(CA)elrWX 103.5/103.5	FCSkywrn
Fairfield	446.8250	-	N3AQJ	o 114.8	FunARCA
Greenwich	443.4000	+	N1LNA		
Norwalk	448.0750	-	K1UHF	oar 114.8/114.8	GNARC
Stamford	447.1250	-	WA1RSD	114.8	
Westport	442.2500	+	KG1M	o	
HARTFORD & N CENTRAL					
Avon	444.9500	+	K1IIG	c	AVON RPT
Avon	449.3000	-	W1NI	#oe 218.1	WTIC RC
Bristol	442.8500	+	N1JGR	ol 110.9	ICRC
Bristol	444.6500	+	KB1AEV	ol 77.0/77.0	N1FNE
Bristol	448.8750	-	WA1IXU	o(CA)el 110.9	
Coventry	449.8750	-	K1JCL	o 162.2	
Farmington	442.7000	+	N1GCN	oe 173.8	
Glastonbury	444.6250	+	W1EDH	#oel 110.9	CT ARES
Hartford	443.1000	+	W1HDN	oe 114.8	PVRA
Hartford	446.3250	-	N1SFE	o 203.5	
Hartland	448.0000	-	W1OBQ	162.2	NYNES
Hebron	449.3750	-	K1PTI	o	
Manchester	449.2250	-	WA1YQB	o 77.0/77.0	
Newington	443.0500	+	W1OKY	o 100.0/100.0	NARL
Newington	444.3500	+	KA1BQO	o	
Newington	449.5750	-	WA1UTQ	o(CA)el 79.7	
Plainville	447.0750	-	AA1WU	oe 110.9/110.9	
Rocky Hill	442.3000	+	KJ1Q	ol	
Rocky Hill	444.1500	+	WB1EXV	o 114.8	
Tolland	449.2750	-	AC1T	ol	
Vernon	442.6000	+	KB1AEV	oel 77.0/77.0	N1FNE
Vernon	443.3000	+	W1HDN	o 114.8/114.8	PVRA
LITCHFIELD & NORTHWEST					
Goshen	440.2500	+	KU1Q	o(CA)ez 123.0	KU1Q
Harwinton	441.5500	+	NA1RA	oels 77.0/77.0	NARA
Torrington	443.6000	+	W1HDN	o(CA)el 82.5/82.5	PVRA
Torrington	444.1000	+	N1FNE	oe 77.0/77.0	KB1AEV
Torrington	447.2250	+	N1FNE	oaelz 77.0/77.0	KB1AEV
Torrington	449.7750	-	K1KGQ	141.3	K1KGQ
Washington	441.8500	+	NA1RA	oels 77.0/77.0	NARA
Watertown	441.6500	+	NARA	els 77.0/77.0	NARA

372 420-450 MHz

CONNECTICUT-DELAWARE

<i>Location</i>	<i>Output</i>	<i>Input</i>	<i>Call</i>	<i>Notes</i>	<i>Sponsor</i>
NEW HAVEN & S CENTRAL					
Bethany	441.1000	+	W1EDH	olr	MARA
Branford	449.3250	-	N1HUI	oe 103.5	
Branford	449.9250	-	N1HLS	oa 110.9/110.9	SCARA
East Haven	449.8250	-	KA1MJ	o 110.9/110.9	SCARA
EastHaddam	440.8000	+	K1IKE	o 110.9	Ares/Races
Guilford	449.4750	-	NI1U	oaelr 110.9	KM1R
Guilford	449.9000	444.4000	KM1R	c	
Hamden	444.4500	+	WA1MIK	oe 100.0/100.0	
Meriden	442.4500	+	N1SZM	o	
Meriden	444.2500	+	KA1ILH	oel 77.0/77.0	SARA
Meriden	448.0000	-	W1OBQ	192.8	NYNES
Middletown	446.8750	-	K1IKE	oelr 156.7	
Milford	441.7000	+	N1KGN	o(CA)el 77.0	
Naugatuck	444.2000	+	WA1NQP	o 114.8	WA1NQP
Naugatuck	444.5500	+	WA1NQP	oel 77.0/77.0	WA1NQP
Portland	443.4500	+	N1JML	o 100.0/100.0	N1JML
NEW LONDON & SOUTHEAST					
Colchester	443.2500	+	WB1AIZ	oe	
Groton	448.9750	-	W1NLC	o	SCRAMS
Norwich	449.7250	-	N1NW	o 156.7/156.7	RASON
Salem	443.4000	+	W1AAA	o 103.5	AWASEC
WINDHAM & NORTHEAST					
Killingly	444.1000	+	N7PRD	oel 77.0/77.0	KB1AEV
DELAWARE					
FREQUENCY USAGE					
Snp	442.9000	+			
Snp	447.8750	-			
BETHANY					
Bethany	448.7250	-	W3BXW	o(CA)elWX 131.8	BEARS
DE					
Harrington	442.4500	+	N3HTT	131.8	N3HTT
Seaford	448.1750	-	W3GLB	ap	W3GLB
DOVER					
Dover	444.5000	+	N3IOC	114.8	N3IOC
Dover	449.7250	-	W3BXW	(CA)lWX 131.8	BEARS
Woodside	449.3250	-	WB3ILS	a 107.2	WB3ILS
Wyoming	449.7750	-	N3IOC	114.8	N3IOC
MILFORD					
Greenwood	444.9000	+	KD3UI	e	KD3UI
SOUTH					
Delmar	444.0500	+	K3RIC	156.7	K3RIC
Millsboro	449.8250	-	K3JL		SussexAR
WILMINGTON					
Claymont	444.9500	+	KA3JRG	a	+WB3IKP
Delaware City	448.8250	-	N3HTT	127.3	DelMarVa
Newark	449.0250	-	W3DRA	131.8	DRA
Wilmington	443.7000	+	W3GQP		W3GQP
Wilmington	448.3750	-	W3DRA	131.8	DRA

420-450 MHz 373
DISTRICT OF COLUMBIA-FLORIDA

<i>Location</i>	<i>Output</i>	<i>Input</i>	<i>Call</i>	<i>Notes</i>	<i>Sponsor</i>
DISTRICT OF COLUMBIA					
FREQUENCY USAGE					
Snp	442.9000	+			
Snp	447.8750	-			
NW DC					
Nw	447.8250	-	N3LDM	(CA)e 131.8	Fed City
NW WASHINGTON					
Washington	442.5500	+	WA3RLZ	ex 100.0	N3UEZ
WASHINGTON					
Washington	442.6500	+	N8BOR		CARS
WASHINGTON AREA					
Washington	444.1000	+	W3YTW	e 114.8	MADRAS
Washington	448.5750	-	K3VOA		VOA ARC
Washington	448.8750	-	KC3VO		RACES/AR
Washington	449.9750	-	WA3KOK	lrsWX 107.2	NERA
FLORIDA					
CENTRAL					
Bartow	444.9500	+	WC4PEM	oersxz 127.3/127.3	PCEM
Dundee	444.6250	+	WA4HJM	o	WA4HJM
Haines City	443.0750	+	KI4BGZ	oe 103.5/103.5	KI4BGZ
Lakeland	442.0250	+	K4ACE	ca(CA)l	K4ACE
Lakeland	443.9000	+	N4JMY	oa(CA)e 82.5/82.5	N4JMY
Lakeland	444.3000	+	WP3BC	oeBl 127.3/127.3 L(145.13)	WP3BC
Lakeland	444.5500	+	N1KDO	o 103.5/103.5	N1KDO
Lakeland	444.7750	+	N4KEG	oersx 74.4/74.4	N4KEG
Wildwood	443.2250	+	K4ALN	oa(CA)z 103.5/103.5	K4ALN
Winter Haven	441.8000	+	KE4WDP	o 127.3/127.3	KE4WDP
Winter Haven	444.8000	+	KE4WDP	o 127.3/127.3	KE4WDP
CENTRAL - ORLANDO					
Altamonte Springs	442.7500	+	KE4ZIO	oelr 103.5/103.5	SCDOPS
Altamonte Springs	442.9750	+	N4EH	oel 103.5/103.5	LMARS
Apopka	442.4500	+	KG4RPH	oe 103.5/103.5	KG4RPH
Bithlo	444.9000	+	KC4VBZ	o 103.5/103.5	KC4VBZ
Clermont	444.7250	+	G4ZPZ	o 103.5/103.5	G4ZPZ
Clermont	444.9750	+	KAØOXH	oa(CA)elzt	KAØOXH
Eustis	443.5500	+	KD4MBN	oa(CA) 103.5/103.5	KD4MBN
Kissimmee	443.9750	+	AG4AN	o 103.5/103.5	AG4AN
Kissimmee	444.1000	+	AG4AN	o 123/123	AG4AN
Kissimmee	444.4500	+	K4SLB	o 103.5/103.5	K4SLB
Lake Buena Vista	442.0500	+	W4MXT	o 103.5/103.5	KD4JYD
Lake Buena Vista	444.0000	+	ACØY	oe 103.5/103.5	ACØY
Longwood	443.7000	+	KD4JYD	oael 103.5/103.5	KD4JYD
Longwood	444.5000	+	KC4VBZ	oex 103.5/103.5 L(443.475)	PRG

**374 420-450 MHz
FLORIDA**

<i>Location</i>	<i>Output</i>	<i>Input</i>	<i>Call</i>	<i>Notes</i>	<i>Sponsor</i>
Montverde	443.9250	+	K4AJM	oe 103.5/103.5	K4AJM
Ocoee	443.3250	+	WD4IXD	oa(CA)eRB 103.5/103.5	WD4IXD
Orange City	442.8750	+	NN4TT	ox 103.5/103.5	NN4TT
Orlando	442.0000	+	WD4WDW	o 103.5/103.5	DEARS
Orlando	442.0750	+	KC4SGG	oe 103.5/103.5	KD4JYD
Orlando	442.1000	+	KE4TTE	oesWX 103.5/103.5 L(443.65) DCS(311)	KE4TTE
Orlando	442.1750	+	WR4BS	o 103.5/103.5	BSARC
Orlando	442.2000	+	KB2EGB	ol 103.5/103.5	KB2EGB
Orlando	442.2500	+	KD4Z	oel 103.5/103.5	KD4Z
Orlando	442.3500	+	WP4PR	oe 103.5/103.5	WP4PR
Orlando	442.5000	+	ACØY	o 103.5/103.5	ACØY
Orlando	442.5250	+	N2HBX	oa(CA)elr 103.5/103.5	OC ARES
Orlando	442.5750	+	ACØY	o 103.5/103.5	ACØY
Orlando	442.7000	+	N2HBX	oer 103.5/103.5	OC ARES
Orlando	442.8000	+	K4UCF	oer	UCF ARC
Orlando	443.1000	+	N4HHA	o 103.5/103.5	N4HHA
Orlando	443.2000	+	KE4PRA	oe 118.8/118.8	KE4PRA
Orlando	443.2750	+	W4PLB	oel 103.5/103.5	OARC
Orlando	443.3500	+	KAØOXH	oa(CA)elz	KAØOXH
Orlando	443.4750	+	KC4VBZ	oa(CA)e 103.5/103.5 L(444.5)	KC4VBZ
Orlando	443.5250	+	N2HBX	oer 103.5/103.5	OC ARES
Orlando	443.6250	+	NN4TT	o 91.5/91.5	NN4TT
Orlando	443.6500	+	KW4GT	oa(CA)eIRB 103.5/103.5 WX(918)	USARC
Orlando	443.8500	+	N4ATS	oex 103.5/103.5 A(*)	MMRFG
Orlando	443.9500	+	KAØOXH	oelzt	KAØOXH
Orlando	444.1250	+	W4AES	o 103.5/103.5	W4AES
Orlando	444.2750	+	WA4EGG	o 103.5/103.5	KD4JYD
Orlando	444.7000	+	KF4ZRN	o 103.5/103.5	CERT
Oviedo	442.9500	+	WD4DSV	oa(CA)e 103.5/103.5	WD4DSV
Sanford	442.3000	+	KA4SUN	or 103.5/103.5	SARC
Sorrento	444.8750	+	N4ZSN	oel 146.2/146.2	N4ZSN
St Cloud	442.4750	+	W4SIE	oe	OCRA
Tavares	442.3750	+	N4JTS	oa(CA)ers 103.5/103.5 L(29.6)	N4JTS
Tavares	442.9000	+	K4FC	oa(CA)erz	LARA
Winter Haven	442.4250	+	KE4WDP	o 127.3/127.3	KE4WDP
Winter Park	444.6000	+	KE4GWT	o 103.5/103.5	KE4GWT

<i>Location</i>	<i>Output</i>	<i>Input</i>	<i>Call</i>	<i>Notes</i>	<i>Sponsor</i>
DEEP SOUTH					
Big Pine Key	442.4000	+	W7IUC	o 110.9/110.9	W7IUC
Key West	443.1000	+	WA4JFJ	oe	WA4JFJ
Key West	443.3750	+	W4HN	crsBix	W4HN
				110.9/110.9	
Key West	444.9750	+	W4NR	ol	W4NR
Long Key	442.9500	+	KB4ZLL	o 94.8/94.8	KB4JDE
				224.020 444.375) 145.470. 22	
Marathon	444.0250	+	KA4EPS	oeIWX	KA4EPS
				107.2/107.2	
Marathon	444.8500	+	W7IUC	o 110.9/110.9	RACES
Plantation Key	443.4500	+	W7IUC	o 110.9/110.9	MCCD
EAST CENTRAL					
Cocoa	444.4000	+	W4JAZ	oe	ARJS
				103.5/103.5	
Cocoa	444.6750	+	WB4O EZ	o 103.5/103.5	WB4O EZ
Cocoa	444.7500	+	N4LEM	cr	N4LEM
				103.5/103.5	
Cocoa Beach	444.6500	+	W4NLX	oa(CA)e	IRARC
Ft Pierce	443.4750	+	W4SLC	or	SLC EAR
				107.2/107.2	
Ft Pierce	443.9000	+	WA4EVJ	oa(CA)z	WA4EVJ
				107.2/107.2	
Ft Pierce	444.6000	+	W4SLC	oer	SLC EAR
				107.2/107.2	
Ft Pierce	444.8000	+	N4XEO	oa(CA)elrz	FPARC
				107.2/107.2	
Melbourne	442.4000	+	KD4DJW	or	KD4DJW
				107.2/107.2	
Melbourne	443.0000	+	WB2GGP	ca(CA)l	WB2GGP
Melbourne	443.8000	+	WB4O EZ	oe	WB4O EZ
				103.5/103.5	
Melbourne	444.4250	+	W4MLB	oa(CA)e	PCARS
				100/100	
Melbourne	444.5750	+	WB4O EZ	o 103.5/103.5	WB4O EZ
Merritt Island	442.6000	+	KE4ICM	oe	KE4ICM
				103.5/103.5	
Palm Bay	442.2250	+	W4RP	oezt	W4RP
Palm Bay	444.4750	+	KI4HZP	oa(CA)	KI4HZP
				107.2/107.2	
Port St John	444.3500	+	W4PLT	oe	W4PLT
				103.5/103.5	
Port St Lucie	442.0000	+	AD3N	oa(CA)ersz	AD3N
				103.5/103.5	
Port St Lucie	443.6500	+	K4PSL	o	PSLARA
Port St Lucie	444.0000	+	K4NRG	oersWxxz	NRG
				L(927.6625) 107.2/107.2	
Rockledge	444.5250	+	K4EOC	oer	K4EOC
				103.5/103.5	
Stuart	444.9000	+	WX4MC	oa(CA)ers	MCARES
				100/100	
Stuart	444.9750	+	K4NRG	oa(CA)l	NRG
				107.2/107.2	
Titusville	442.8500	+	KG4WQI	oe 100/100	NBRC
Titusville	444.1500	+	W4LOV	oa(CA)er	TARC
				103.5/103.5	

376 420-450 MHz

FLORIDA

<i>Location</i>	<i>Output</i>	<i>Input</i>	<i>Call</i>	<i>Notes</i>	<i>Sponsor</i>
Vero Beach	442.1500	+	W1VBH	oae 107.2/107.2 Z(911)	VBHSRC
Vero Beach	444.7250	+	KI4HLW	oae 107.2/107.2	VBHS
Vero Beach	444.8500	+	KA4EPS	oelWX 103.5/103.5	KA4EPS
Vero Beach	444.8750	+	W4VRB	oa(CA)el 103.5/103.5	RATS
NORTH CENTRAL					
Ft McCoy	442.1500	+	W4BTB	os	W4BTB
Gainesville	444.7250	+	W4DFU	oalr	GARC
Gainesville	444.7750	+	K4GNV	oerz	GARS
Gainesville	444.9250	+	K4GNV	or	GARS
Lake City	444.9000	+	WB4VFT	oaelr 110.9/110.9	CARS
Live Oak	442.5000	+	W2DWR	or 123/123	W2DWR
Live Oak	443.6000	+	KC4GOL	oa(CA)e 127.3/127.3	KC4GOL
Macclenny	444.0750	+	AB4GE	o 100/100	AB4GE
Ocala	444.3250	+	KA2MBE	oel	KA2MBE
NORTH EAST					
Daytona	443.0500	+	W9TT	o 107.2/107.2	W9TT
Daytona Beach	444.8500	+	W4TAM	o 127.3/127.3	W4TAM
DeLand	442.9250	+	KD4UTV	o 103.5/103.5	KD4UTV
DeLand	444.0500	+	KE8MR	o	KE8MR
Deltona	443.7500	+	K4KCJ	oa(CA) 103.5/103.5	K4KCJ
Flagler Beach	442.2000	+	WA3QCV	o 127.3/127.3 L(HF)	WA3QCV
Flagler Beach	443.1500	+	KG4TCC	oes 145.470) 107.2/107.2 L(145.410	FECA
Holly Hill	444.1750	+	KI4RF	oel 156.7/156.7	KI4RF
Interlachen	444.5500	+	N4KOX	ol	N4KOX
Keystone Heights	444.6500	+	KF4EHP	oe	KF4EHP
Melrose	442.2750	+	KF4PXZ	oes 123/123 L(145.37)	KF4PXZ
Ormond Beach	442.4000	+	N4JRF	oa(CA)eZ	N4JRF
Ormond Beach	443.8250	+	KE4NZG	oa(CA) 118.8/118.8	KE4NZG
Ormond Beach	443.8750	+	KE8MR	o	KE8MR
Ormond Beach	444.2250	+	AC4QM	o 103.5/103.5	AC4QM
Palatka	443.9000	+	W4OBB	o 156.7/156.7	TP
Palm Coast	442.3250	+	KF4I	oe 107.2/107.2	KF4I
Palm Coast	443.3000	+	KF4I	o 107.2/107.2	KF4I
NORTH EAST - JACKSONVILLE					
Jacksonville	444.1000	+	NS4R	oa(CA)el 103.5/103.5	NS4R
Jacksonville	444.2000	+	WW9Z	o 118.8/118.8	WW9Z
Jacksonville	444.2750	+	W4COJ	o 127.3/127.3	W4COJ
Jacksonville	444.4000	+	W4IZ	oaersxz 145.370) 127.3/127.3 L(146.700	NOFARS
Jacksonville	444.4250	+	WA2VLD	oe 127.3/127.3	WA2VLD
Jacksonville	444.6750	+	W4RNG	oa(CA)e	Jax Range

**420-450 MHz 377
FLORIDA**

<i>Location</i>	<i>Output</i>	<i>Input</i>	<i>Call</i>	<i>Notes</i>	<i>Sponsor</i>
Jacksonville	444.8000	+	AA4QI	ors 103.5/103.5	AA4QI
Jacksonville	444.8250	+	W4IJJ	oer 156.7/156.7	W4IJJ
Jacksonville	444.9000	+	W4JSO	ca(CA)z 77/77	W4JSO
Jacksonville	444.9250	+	N4GIH	oer 127.3/127.3	N4GIH
Jacksonville	444.9750	+	W4WZG	oDCS(466)	W4WZG
Jacksonville Beach	442.4250	+	W4RCS	oe 127.3/127.3	W4RCS
Jacksonville Beach	444.8750	+	KB4ARS	o	BARS
Orange Park	444.5000	+	WB4CGD	oaer 127.3/127.3	OPARC
Penney Farms	444.7000	+	N4KOX	or 162.2/162.2	N4KOX
St Augustine	443.5000	+	KF4MX	oe	KF4MX
St Augustine	443.5750	+	N4RDT	oer 107.2/107.2	AB4EY
NORTH WEST					
Chipley	444.7500	+	WA4MN	o 103.5/103.5	WA4MN
DeFuniak Springs	443.7500	+	KG4IDW	oe 100/100	KG4IDW
Hines	444.0000	+	K4III	oe 123/123 L(443)	K4III
Marianna	444.9500	+	W4BKD	o	Chipola AR
Panama City	444.0500	+	W4FCG	oes 103.5/103.5	FCG-P
Panama City	444.5000	+	KF4JMM	oe 103.5/103.5	KF4JMM
Panama City	444.5250	+	NX4E	oel	NX4E
Panama City	444.8250	+	KF4JMM	oe 103.5/103.5	KF4JMM
Perry	443.0000	+	K4III	oelrwx 123/123	K4III
NORTH WEST - PENSACOLA					
Barrineau Park	444.8750	+	WA4SRW	oe 100/100	WA4SRW
Crestview	444.1250	+	KD4NHT	o 100/100	KD4NHT
Crestview	444.8500	+	KD4NHT	oaz 100/100	KD4NHT
Crestview	444.9500	+	N4NID	oesz 110.9/110.9	NOARC
Eglin AFB	444.8000	+	W4NN	oa 100/100	Eglin ARS
Ft Walton Beach	444.9750	+	W4MTD	o	W4MTD
Pensacola	443.8500	+	WA4ECY	oa(CA)ez	NTTC ARC
Pensacola	444.9250	+	K4MV	oae	K4MV
Southport	444.0750	+	KF4JMM	oe 103.5/103.5	KF4JMM
NORTH WEST - TALLAHASSEE					
Tallahassee	442.0000	+	KS4JW	oa(CA)e 151.4/151.4 L(146.865)	KS4JW
Tallahassee	442.1000	+	K4TLH	or 94.8/94.8	TARS
Tallahassee	442.8500	+	N4PG	c	N4PG
Tallahassee	443.4000	+	KJ4G	oelr 131.8/131.8	KJ4G
Tallahassee	443.9500	+	AE4S	oaerx 94.8/94.8	AE4S
Tallahassee	444.4000	+	KD4MOJ	oet	KD4MOJ

**378 420-450 MHz
FLORIDA**

<i>Location</i>	<i>Output</i>	<i>Input</i>	<i>Call</i>	<i>Notes</i>	<i>Sponsor</i>
Tallahassee	444.8000	+	K4TLH	oersxz 94.8/94.8	TARS
SOUTH CENTRAL					
Arcadia	444.2000	+	W4MIN	oers 100/100	DARC
Lake Placid	442.3500	+	KE4WU	oar	HCARC
Lake Placid	442.8500	+	KD4CQG	oa(CA)erz	KD4CQG
Lakeport	444.0250	+	W4TEJ	oe 100/100	W4TEJ
Okeechobee	444.0500	+	K4OKE	o 100/100	OARC
Okeechobee	444.3750	+	K4NRG	oe 103.5/103.5	NRG
SOUTH EAST					
Boca Raton	442.6000	+	KG4GOQ	o 107.2/107.2	KG4GOQ
Boca Raton	442.8750	+	WB4QNX	o 110.9/110.9	BRARA
Boca Raton	443.1500	+	K4LFK	o 110.9/110.9	K4LFK
Boca Raton	443.5000	+	WF3I	oa(CA)z 103.5/103.5	WBARC
Boca Raton	444.7000	+	KC4GH	oa(CA)e 123/123	BRFD
Boca Raton	444.9250	+	KF4DXY	oa(CA) 103.5/103.5	SARC
Boynton Beach	444.2500	+	N4LGG	oBI 123/123	N4LGG
Boynton Beach	444.6500	+	NR4P	oa(CA)elz 127.3/127.3	NR4P
Jupiter	442.6250	+	K4GPS	ol 110.9/110.9	K4GPS
Jupiter	443.8250	+	KA4EPS	oeWX 103.5/103.5	KA4EPS
Jupiter	444.2250	+	W4JUP	oa(CA)rs 110.9/110.9	JTRG
Jupiter Farms	444.4000	+	K4GPS	oel 110.9/110.9	K4GPS
Lake Worth	444.8500	+	KA4EPS	oeLWX 103.5/103.5	KA4EPS
Mangonia Park	444.3250	+	AD4C	c 179.9/179.9	AD4C
Palm Beach Gardens	442.9500	+	W4MOD	o 91.5/91.5	W4MOD
Riviera Beach	444.9250	+	W4UZJ	o	W4UZJ
Royal Palm Beach	443.3500	+	WB4AKH	ca(CA)IRB Wxt	WB4AKH
Royal Palm Beach	443.9750	+	WA4FM	oe 103.5/103.5	MAFA
Stuart	444.5250	+	K4NRG	oelWXX 107.2/107.2	NERD
Wellington	442.0500	+	K4WRC	o 103.5/103.5	WRC
West Palm Beach	442.7500	+	N4KJW	oa(CA)et	SBM
West Palm Beach	443.3000	+	K4WMD	or 103.5/103.5	ARC/SFWMD
West Palm Beach	443.3750	+	W4HN	oael 110.9/110.9	W4HN
West Palm Beach	444.1250	+	KG4GOQ	o 107.2/107.2	KG4GOQ
West Palm Beach	444.2750	+	W4PBC	oer 103.5/103.5	PBCARES
West Palm Beach	444.6250	+	AD4PS	oers 110.9/110.9	AD4PS
SOUTH EAST - MIAMI/FT LAUD					
Adventura	442.2500	+	K4PAL	o 114.8/114.8	PARC
Aventura	443.8250	+	K4PAL	oa(CA)	PARC
Carol City	443.9750	+	WB4WIP	oaBI	WB4WIP

<i>Location</i>	<i>Output</i>	<i>Input</i>	<i>Call</i>	<i>Notes</i>	<i>Sponsor</i>
Coral Springs	443.8500	+	WR4AYC	oa(CA)elrz	WR4AYC RG
Davie	441.9750	+	W4NR	or 179.9/179.9	W4NR
Davie	443.7250	+	KE4JTT	o	KE4JTT
Deerfield Beach	442.3250	+	N4KS	oa(CA)e 110.9/110.9	NBARA
Ft Lauderdale	442.5500	+	N4GDV	oerRBz 131.8/131.8	WA4EMJ
Ft Lauderdale	443.0500	+	K4BRY	oa(CA)eBit	K4BRY
Ft Lauderdale	443.8000	+	KD4CPG	oe 131.8/131.8	KD4CPG
Ft Lauderdale	444.0500	+	KB2TZ	ceWX	KB2TZ
Ft Lauderdale	444.5000	+	W4KR	DCS(25) oa(CA)elWx 110.9/110.9	W4KR
Ft Lauderdale	444.7250	+	K4LNP	o 118.8/118.8	K4LNP
Ft Lauderdale	444.8250	+	W4AB	oa(CA)elr 110.9/110.9	BARC
Hialeah	442.3750	+	N2GKG	oe 103.5/103.5	N2GKG
Hialeah	442.9250	+	WD4DPS	olBi 110.9/110.9	WD4DPS
Hialeah	443.0250	+	KI4BA	oa(CA) Bi 131.8/131.8	KI4BA
Hialeah	443.4500	+	KD4ZAW	o 110.9/110.9	KD4ZAW
Hialeah	443.4750	+	WD4ARC	ot	ARC
Hialeah	443.9500	+	WB4IVM	oa(CA)et	WB4IVM
Hialeah	444.2250	+	KE4YUW	ca(CA)e 67/67	KE4YUW
Hialeah	444.3250	+	WD4JMN	oae 67/67	WD4JMN
Hialeah	444.3500	+	KA4EPS	oe 103.5/103.5	CWARC
Hialeah	444.4250	+	KA4DFX	oa(CA)elz 203.5/203.5	KA4DFX
Hialeah	444.7500	+	WB4IVM	oer	WB4IVM
Hialeah	444.8000	+	WB4IVM	oer	WB4IVM
Hollywood	441.8500	+	KI4HPL	o 100/100	KI4HPL
Hollywood	442.4750	+	KF4RQA	o 103.5/103.5	KF4RQA
Hollywood	442.5750	+	W4RCC	o	GMCRG
Hollywood	443.2500	+	N2VNG	oa(CA)	KZ4TI
Hollywood	444.1500	+	WF2C	oa(CA) 88.5/88.5	HMRH
Hollywood	444.1750	+	AC4XQ	oa(CA)l	AC4XQ
Homestead	442.3500	+	WT4X	oersx 94.8/94.8 L(147)	WT4X
Kendall	442.9500	+	KB4ZLL	oa(CA)r 141.3/141.3	KB4ZLL
Kendall	443.9000	+	AI4L	oa(CA)eWxz 94.8/94.8	AI4L
Key Largo	444.0500	+	WT4X	oa(CA)er 94.8/94.8 L(444.850 442.400)	WT4X
Margate	444.0250	+	KA4EPS	oeWX 107.2/107.2	KA4EPS
Miami	442.0250	+	KI4KLL	oeBix 123/123 L(29.62)	KI4KLL
Miami	442.0500	+	KD4AV	oe	WARC

**380 420-450 MHz
FLORIDA**

<i>Location</i>	<i>Output</i>	<i>Input</i>	<i>Call</i>	<i>Notes</i>	<i>Sponsor</i>
Miami	442.0750	+	KB4MAG	oel 103.5/103.5	KB4MAG
Miami	442.1500	+	W4HN	crsBlix 110.9/110.9	W4HN
Miami	442.1750	+	W4ILQ	oex 94.8/94.8	W4ILQ
Miami	442.2250	+	N4IFK	o 94.8/94.8	N4IFK
Miami	442.2750	+	AE4WE	o	AE4WE
Miami	442.4250	+	N4IFD	oaez 94.8/94.8	N4IFD
Miami	442.4500	+	KA4KQA	oa(CA)ez 110.9/110.9	KA4KQA
Miami	442.5250	+	KR4DQ	oel 88.5/88.5	KR4DQ
Miami	442.6250	+	KC4S JL	oeBI 103.5/103.5	KC4S JL
Miami	442.6500	+	KA4ZAY	o 103.5/103.5	KA4ZAY
Miami	442.7250	+	KC4MND	o	KC4MND
Miami	442.8000	+	WB4TWQ	oe 118.8/118.8	WB4TWQ
Miami	442.8250	+	WA4TCE	oaeBI	WA4TCE
Miami	442.9750	+	WD4RXD	oa(CA) BI	RC de Cuba
Miami	443.0750	+	KZ4TI	oex 107.2/107.2	KZ4TI
Miami	443.1000	+	KB4MAG	oa(CA)el 103.5/103.5	KB4MAG
Miami	443.1250	+	KB4AJM	o	KB4AJM
Miami	443.2250	+	KD4BBM	o 94.8/94.8	KD4BBM
Miami	443.2750	+	N4GWM	al 103.5/103.5	N4GWM
Miami	443.3000	+	N4IFK	o 94.8/94.8	N4IFK
Miami	443.3750	+	W4HN	crsBlix 110.9/110.9	W4HN
Miami	443.4250	+	KC4MVR	oa(CA)eBI	KC4MVR
Miami	443.5250	+	WB4TWQ	o 110.9/110.9	KE4WZD
Miami	443.5500	+	N4RQQ	oa(CA)e 110.9/110.9	N4RQQ
Miami	443.5750	+	WA4PHG	oe 94.8/94.8	WA4PHG
Miami	443.6000	+	N4LJQ	oa(CA) WX 103.5/103.5	N4LJQ
Miami	443.6250	+	KC4NAH	oa(CA)elx 103.5/103.5	MDVD
Miami	443.7750	+	KS4WF	oBI	KS4WF
Miami	443.8750	+	KF4EFW	oa(CA)e	KF4EFW
Miami	443.9250	+	AE4EQ	oa(CA) 110.9/110.9	AE4EQ
Miami	444.0000	+	WB4ESB	oe	SIRA, Inc.
Miami	444.0750	+	KB4MAG	oae 103.5/103.5	KB4MAG
Miami	444.1250	+	KA4EPS	oe	KA4EPS
Miami	444.2000	+	KA4HLO	oer	S Fla FMA
Miami	444.2500	+	AE4WE	o	AE4WE
Miami	444.2750	+	K4PCS	o 94.8/94.8	K4PCS
Miami	444.3000	+	KC4DDX	o 103.5/103.5	KC4DDX
Miami	444.3750	+	KB4JDE	oz 224.020) 94.8/94.8 L(145.470 224.600 1	KB4JDE
Miami	444.4500	+	WA4PHG	oa(CA)BI	Teletrol
Miami	444.4750	+	KA4HLO	cersx 94.8/94.8	S Fla FMA

<i>Location</i>	<i>Output</i>	<i>Input</i>	<i>Call</i>	<i>Notes</i>	<i>Sponsor</i>
Miami	444.5250	+	KD4IMM	oa(CA)e 103.5/103.5	KD4IMM
Miami	444.6000	+	K4AG	o	KU4GY
Miami	444.6750	+	W2NQS	oa(CA)z 110.9/110.9	W2NQS
Miami	444.9000	+	N4OCA	ca(CA)e 146.2/146.2	N4OCA
Miami	444.9500	+	KC4MNE	o 94.8/94.8	KC4MNE
Miami	444.9750	+	W4NR	o	W4NR
Miami Beach	444.6250	+	WA4LWN	o	WA4LWN
Miami Beach	444.8500	+	KF4JSF	ot	KF4JSF
Miramar	442.4000	+	N4VPD	oa(CA) 103.5/103.5	N4VPD
Miramar	444.1000	+	N2YAG	oa(CA) Bix 103.5/103.5	N2YAG
Pembroke Pines	444.5500	+	KC4MNI	ceE-SUN E-WIND Bit	KC4MNI
Pembroke Pines	444.7750	+	KP4BM	oBI 88.5/88.5	KP4BM
Plantation	442.8500	+	WA4YOG	oa(CA)e	WA4YOG
Plantation	443.0000	+	W4MOT	o 131.8/131.8	MARC
Pompano Beach	442.2000	+	W4GCC	oa(CA)e	GCARA
Pompano Beach	442.3000	+	W4SRT	ca(CA)elrzt	FL SRT-A
Pompano Beach	443.1750	+	WA4VEF	oe 131.8/131.8	WA4VEF
Sunrise	441.9000	+	N4LJQ	oa(CA)eWX 103.5/103.5	N4LJQ
Wilton Manors	442.6750	+	N4WWM	oelrRB 131.8/131.8	WA4EMJ
SOUTH WEST					
Marco Island	443.6500	+	K5MI	o 141.3/141.3	MIRC
Murdock	444.6000	+	K4TAP	oe 82.5/82.5 L(442.600 444.875)	K4TAP
Naples	443.7000	+	WB2WPA	oa(CA)elrwx z 136.5/136.5	CERA
Naples	443.9000	+	N5ICT	oel 67/67	KC1AR
North Port	444.1250	+	KA9WIE	oaerz 103.5/103.5	NPARC
Ochopee	444.2750	+	W4CTE	oel 67/67	W4CTE
Venice	442.0000	+	KB2WVY	oe 100/100	KB2WVY
SOUTH WEST - FT MYERS					
Alva	443.8000	+	KG6CXP	oe 100/100	KG6CXP
Cape Coral	442.6000	+	KB2UMH	o 136.5/136.5	KB2UMH
Ft Myers	442.2250	+	WB4FOW	cl	WB4FOW
Ft Myers	442.4500	+	WD4IFC	oa(CA) 136.5/136.5	GCARC
Ft Myers	443.6000	+	KF4YEN	ca(CA)ers 103.5/103.5	MARS
Ft Myers	444.5000	+	W4KR	oa(CA) 136.5/136.5	W4KR
Lehigh Acres	444.4750	+	N4FSU	oa(CA)elr 192.8/192.8	N4FSU
Olga	444.5250	+	K4JTB	oelr 103.5/103.5	ORC
Port Charlotte	442.1000	+	KA9RIX	cl	KA9RIX
Port Charlotte	442.2000	+	K4VMS	ot	K4VMS
Port Charlotte	442.9250	+	WA9NLA	o	PRRA

382 420-450 MHz

FLORIDA

<i>Location</i>	<i>Output</i>	<i>Input</i>	<i>Call</i>	<i>Notes</i>	<i>Sponsor</i>
Punta Gorda	444.8500	+	KØRTU	olr 100/100	KØRTU
Punta Gorda	444.9750	+	KS4ST	oerz 136.5/136.5	CARS
Sanibel	443.4250	+	W4SBL	o	SERT
St James City	444.6500	+	KA4PIR	oaelz 156.7/156.7	KA4PIR
WEST CENTRAL					
Brooksville	442.1250	+	K4BKV	or	HCARA
Dade City	443.6000	+	KD4QLF	oe	MSARC
Inverness	443.5750	+	KF4HCV	oaeWXz 103.5/103.5	TCARA
Lecanto	443.1750	+	W4IIR	oer 103.5/103.5	SHARC
New Port Richey	442.6000	+	N9EE	o 146.2/146.2	N9EE
New Port Richey	444.8500	+	WB8ONY	c	FARS
Port Richey	442.6500	+	KG4YZY	oe 100/100 WX(*)	KG4YZY
Port Richey	443.9500	+	K4LK	oa(CA)IRB WXz 146.2/146.2	K4LK
Port Richey	444.0250	+	NI4CE	oeWXx 100/100 443.450 L(145.430 14	WCFG
Port Richey	444.0750	+	WB8VTW	o 110.9/110.9	WB8VTW
Port Richey	444.1000	+	WD8MVU	o 167.9/167.9	WD8MVU
Port Richey	444.6500	+	WA4GDN	o 103.5/103.5	GCARC
Shady Hills	443.3000	+	N4EMS	oe 123/123	N4EMS
Spring Hill	442.0500	+	K4SH	oe 103.5/103.5	K4SH
Spring Hill	443.8250	+	KG4VJS	oa(CA)elz 103.5/103.5	SHSRC
Zephyrhills	444.3750	+	KC4OML	oa(CA)e 103.5/103.5	KC4OML
WEST CENTRAL - SARASOTA					
Bradenton	442.1250	+	WA4ZBM	o 103.5/103.5	ARES/RACES
Bradenton	443.2000	+	K4LX	oerz 100/100	K4LX
Bradenton	443.2250	+	WA4ZBM	o 103.5/103.5	ARES/RACES
Bradenton	444.2750	+	K4MPX	ca(CA)l	K4MPX
Bradenton	444.8750	+	K4TAP	oe 151.4/151.4	K4TAP
Englewood	444.6250	+	KØDGF	oe 77/77	KØDGF
Sarasota	442.3000	+	K4TAP	oel 82.5/82.5	K4TAP
Sarasota	443.3250	+	N4MRA	oe 103.5/103.5 L(51.86)	MARA
Sarasota	443.5500	+	N4SER	oers	SERC
Sarasota	443.8250	+	K2MZ	oe 146.2/146.2	K2MZ
Sarasota	443.8750	+	WA2HCV	oa 110.9/110.9	SMART
Sarasota	444.8250	+	WA2HCV	c	SMART
Sarasota	444.9250	+	W4IE	oaert	SARA
Venice	442.6500	+	W4AC	o 100/100	TARC
Venice	444.1000	+	W4AC	o 100/100	TARC
Verna	442.9500	+	NI4CE	oelrWX 100/100	WCFG
WEST CENTRAL - TAMPA/ST PETE					
Brandon	443.5000	+	K4TN	o	BARS
Clearwater	442.0750	+	K4LK	oa(CA)IRB WXZ 146.2/146.2	K4LK

**420-450 MHz 383
FLORIDA**

<i>Location</i>	<i>Output</i>	<i>Input</i>	<i>Call</i>	<i>Notes</i>	<i>Sponsor</i>
Clearwater	442.1500	+	K4PEK	oa(CA)z 103.5/103.5	K4PEK
Clearwater	442.4000	+	W4ACS	oa(CA)elrsz 156.7/156.7	PCACS
Clearwater	443.0500	+	WDØDIA	oa(CA)ez 103.5/103.5	HEART
Clearwater	444.3750	+	KE4EMC	ct	KE4EMC
Dunedin	442.1750	+	WA4BSA	o 127.3/127.3	WCFSRN
Dunedin	442.3500	+	W4BNC	c	W4BNC
Dunedin	444.1500	+	WB4BZF	oelr 103.5/103.5	CARS
Gibsonton	442.2250	+	AC4RX	oe 146.2/146.2	AC4RX
Holiday	443.9750	+	KF4PUN	cel 141.3/141.3	FARS
Holiday	444.4250	+	KF4PUN	c	FARS
Largo	444.5000	+	KA9RIX	cl	Homey HC
Largo	444.5750	+	KA9RIX	cl	Homey HC
Lutz	443.6750	+	N4TCP	oe 146.2/146.2	N4TCP
Lutz	444.2500	+	N4DAV	o 192.8/192.8	N4DAV
Pebbledale	442.8250	+	NI4CE	oelrWX 100/100	WCFG
Redington Shores	443.8000	+	W4NHL	olr 156.7/156.7	W4NHL
Riverview	442.5500	+	NI4CE	oelrWX 100/100	WCFG
Ruskin	443.2500	+	KE4ZIP	oa(CA)e 146.2/146.2	SCCARC
South Pasadena	442.8000	+	W4ACS	oa(CA)elrsz 156.7/156.7	PCACS
South Pasadena	443.4000	+	W4ACS	oelrsxz 156.7/156.7	PCACS
South Pasadena	444.3500	+	WA3RRK	oe 146.2/146.2	ERCO
St Petersburg	441.8750	+	K4LK	ca(CA)IRB WXz	K4LK
St Petersburg	441.9500	+	K4LK	ca(CA)IRB WXz	K4LK
St Petersburg	442.5000	+	KR4U	o	KR4U
St Petersburg	442.6250	+	W4ORM	ol 103.5/103.5	GSOTW
St Petersburg	443.4500	+	NI4CE	oelrWX 100/100	WCFG
St Petersburg	443.6250	+	K4LK	oa(CA)IRB WXz 146.2/146.2	K4LK
St Petersburg	443.8500	+	W4BNC	o 146.2/146.2	W4BNC
St Petersburg	443.9250	+	W4ABC	ca(CA)l 127.3/127.3	W4ABC
St Petersburg	444.0500	+	N4TZL	oa(CA) 103.5/103.5	ECHO
St Petersburg	444.1750	+	KA9RIX	cl	Homey HC
St Petersburg	444.2250	+	WW4I	oa(CA)el 103.5/103.5	WA4IBM
St Petersburg	444.4750	+	WA4AKH	o	SPARC
St Petersburg	444.7000	+	K4LK	oa(CA)lrRB WXz 146.2/146.2	K4LK

**384 420-450 MHz
FLORIDA-GEORGIA**

<i>Location</i>	<i>Output</i>	<i>Input</i>	<i>Call</i>	<i>Notes</i>	<i>Sponsor</i>
St Petersburg	444.7250	+	KA9RIX	cl	Honey HC
Sun City Center	442.4500	+	W3SOB	oa(CA)ez 103.5/103.5	SHARES
Tampa	442.5250	+	KJ4XP	oa(CA)z 127.3/127.3	KJ4XP
Tampa	442.7250	+	NR4A	o	Wireless
Tampa	442.7500	+	KC4HSI	oa(CA)ez 146.2/146.2	KC4HSI
Tampa	443.0000	+	NI4M	c	NI4M
Tampa	443.0250	+	N4TP	oa(CA)z 146.2/146.2	TBARS
Tampa	443.3500	+	KP4PC	ca(CA)	KP4PC
Tampa	443.4250	+	W4EMI	o	BEARS
Tampa	443.4750	+	KG4GAK	oa(CA) 103.5/103.5	KG4GAK
Tampa	443.7500	+	KG4DLA	o 103.5/103.5	KG4DLA
Tampa	443.7750	+	WA4SWC	ox 103.5/103.5	WA4SWC
Tampa	444.0000	+	W4AQR	oae 88.5/88.5	W4AQR
Tampa	444.4000	+	W4PVN	oa(CA) 103.5/103.5	ITG
Tampa	444.5250	+	KB4ABE	c 192.8/192.8	KB4ABE
Tampa	444.6000	+	W4EFK	oe 88.5/88.5	W4EFK
Tampa	444.6750	+	W4AQR	oelrsBI 103.5/103.5	BEARS
Tampa	444.7500	+	N4TP	oe 146.2/146.2	TBARS
Tampa	444.9000	+	W4HSO	oa(CA)er 141.3/141.3	STARC
Tarpon Springs	444.4500	+	WB4BZF	oel 131.8/131.8	CARS
Valrico	443.1500	+	W7RRS	o	W7RRS

GEORGIA

Acworth	441.8000	+	KC4YNF	o 77.0	KC4YNF
Albany	444.5000	+	W4MM	o	W4MM
Alpharetta	442.0000	+	WB6RTH	oaelz 107.2	ATLANTA C.
Athens	442.9500	+	AA4AI	o 179.9	KD4AOZ
Athens/Crawfor	444.3000	+	KC4GZX	o 127.3	KC4GZX
Atl/Marietta	442.8000	+	N4NFP	olt	BSRG
Atl/Union City	442.1250	+	W4ZT	oes 100.0	W4ZT
Atlanta	442.0250	+	W4CML	o 127.3	
Atlanta	442.2250	+	WB5EGI	o 100.0	WB5EGI
Atlanta	442.4750	+	NA4DR	o 72.3	DATARADIOE
Atlanta	442.5250	+	N4XQM	o 110.9	N4XQM
Atlanta	442.6750	+	KE4PVE	oel 100.0	KE4PVE
Atlanta	442.9750	+	WA4YNZ	o(CA)lt	WA4YNZ
Atlanta	443.0250	+	W4CML	ol 127.3	
Atlanta	443.6000	+	KA5WZY	oaRB 146.7	GPEARC
Atlanta	443.6500	+	W4CML	ol 123.7	W4CML
Atlanta	444.4500	+	W4DOC	oe 146.2	ATL RC, IN
Atlanta	444.5000	+	KD4GPI	o 110.9	TURNER ARA
Atlanta	444.8250	+	W4DOC	o(CA)e 146.2	ATL RC, IN
Atlanta	444.9250	+	WA4NNO	o	WA4NNO
Atlanta	444.9750	+	WA4YNZ	o(CA)lRbt	WA4YNZ

<i>Location</i>	<i>Output</i>	<i>Input</i>	<i>Call</i>	<i>Notes</i>	<i>Sponsor</i>
Atlanta/Bell	421.2500	434.0000	W4ZTL	o	MATPARC
Atlanta/Bell	444.1500	+	W4PME	oe 100.0	MATPARC
Atlanta/Glenri	444.1000	+	WR4CW	o 100.0	W5JR
Atlanta/Mariet	427.2500	1253.0000	N4NEQ	oRB	BSRG
Atlanta/Mariet	442.8750	+	K4RFL	oeRB 100.0	GIRA
Atlanta/Mariet	443.8000	+	N4NFP	o(CA)e RB 151.4	BSRG
Atlanta/Mariet	444.0500	+	N4NEQ	oe 151.4	BSRG
Atlanta/Mariet	444.7750	+	N4NEQ	oa(CA)e RB 151.4	BSRG
Augusta	444.9000	+	W4QK	oe	COLUMBIA C
Bainbridge	443.0000	+	W4DXX	oe 100.0	W4DXX
Baldwin	442.3500	+	WD4NHW	o	SPARC
Barnesville	443.6750	+	N4GWO	o	N4GWO/N4GW
Biskey Mtn	443.2500	+	KC4JNN	oae RBz 100.0	KC4JNN
Blairsville	442.2000	+	KF4SKT	o	KF4SKT
Blairsville	444.6000	+	W6IZT	oa 100.0	W6IZT
Blueridge	442.1250	+	KD4GRU	o 146.2	KD4GRU
Bogart	443.3000	+	WW4GA	#oet	WW4GA
Bogart	443.4750	+	W4EEE	oet	OCONEE CTY
Bonaire	444.6250	+	K4EDN	o 82.5	K4EDN
Brunswick	443.4250	+	KD4CPO	oa	KD4CPO
Brunswick	444.9750	+	K4TVE	o	K4TVE
Buchanan	444.2750	+	N4CHC	st	N4CHC
Byron	443.1500	+	KF4XH	oz	KF4XH
Byron	444.7000	+	WB4SBT	o 103.5	WB4SBT
Calhoun	443.6750	+	K4WOC	oesWX 100.0	K4WOC
Canton	443.0750	+	WA4EOC	o(CA)es 107.2	WA6IKS
Carrollton	444.0750	+	W4FWD	o 131.8	W4FWD
Cartersville	443.1750	+	N4GIS	o 100.0	N4GIS
Cedar Grove	444.9750	+	WA4WHO	77	WA4EHO
Cedartown	443.5750	+	KD4NTF	o(CA)e 107.2	KD4NTF/KD4
Cedartown	444.9500	+	KE4VCV	rsWX 107.2	KE4VCV
Chatsworth	443.0000	+	W4DRC	o	
Clayton	442.8250	+	W1CP	oe 162.2	W1CP
Clayton	444.5000	+	KX4BSA		KX4BSA
Clermont	444.9500	+	W4TL	o 131.8	W4TL
Cleveland	442.6250	+	K4VJM	o 100.0	K4VJM
Cobb County	443.4500	+	WC4RAV	oels 103.7	WC4RAV
Cochran	442.8750	+	W4MAZ	oae rWX 77.0	W3LAP
Cochran	444.7750	+	N4MXC	o	MGRA
Cochran	444.9750	+	W4MAZ	oeRB 77.0	W3LAP
College Park	442.3500	+	KG4PTO	o 100.0	KG4PTO
Columbus	441.9750	+	WB4ULK	oWX	WB4ULK
Commerce	441.9750	+	NE4GA	o 123.0	NORTEAST G
Concord	443.4000	+	WB4GWA	o 110.9	WB4GWA/CON
Conyers	442.5500	+	WB4JEH	ol 151.4	
Conyers	443.7250	+	KB2DZA	o 77.0	KB2DZA
Conyers	444.5500	+	WB4JEH	ol 151.4	
Conyers	444.7500	+	KC4ELV	o(CA) 162.2	KC4ELV
Cornelia	444.2750	+	K4JLG	o 100.0	K4JLG
Covington	444.1750	+	KE4PVE	oel 100.0	KE4PVE
Covington	444.8000	+	WA4ASI	oal 88.5	GEORGE HAW
Cumming	441.9000	+	WB4GQX	o(CA)e WX 141.3	WB4GQX

386 420-450 MHz

GEORGIA

<i>Location</i>	<i>Output</i>	<i>Input</i>	<i>Call</i>	<i>Notes</i>	<i>Sponsor</i>
Cumming	442.5750	+	WA4BPY	e 79.9	WA4BPY
Cumming	443.4000	+	N1IB	oe 107.2	N1IB
Cumming	443.8750	+	W4PX		W4PX
Cumming	444.6250	+	W4CBA	o(CA)eRBz 123.0	W4CBA
Dacula	443.5500	+	KK4IN	oalRB	
Dahlonega	443.1000	+	N4KHQ	o 100	N4KHQ
Dahlonega	444.9000	+	N4BBQ	o 100.0	N4KHQ
Dallas	441.9250	+	W4CSX	o 162.2	W4CSX
Dallas	443.4750	+	WB4QOJ	oaeRB WX 77.0	WB4QOJ
Dallas	443.7000	+	W4TIY	167.9	PAULDING A
Dallas	444.7000	+	WD4LUQ	oeRB 77.0	WD4LUQ
Dallas	444.7250	+	AG4PR	oe 123.0	AG4PR
Dalton	441.8500	+	KC4YVV	o 100.0	KC4YVV
Dalton	441.8750	+	W4LAW	ol 100.0	W4LAW
Dalton	442.0250	+	KI4KLL	el 146.0	KI4KLL
Dalton	442.1750	+	N4BZJ	oaez 118.8	N4BZJ
Dalton	444.5000	+	N4BZJ	o 118.8	N4BZJ
Dalton	444.8500	+	N4BZJ	o	
Dalton Atv	421.2500	1265.0000	N4BZJ	o	N4BZJ
Decatur	442.2000	+	N3APR	oa	N3APR
Decatur	443.9500	+	KA4UFM	o(CA)e 110.9	KA4UFM
Decatur	444.2500	+	W4BOC	o	ALFORD MEM
Douglas	443.0000	+	KE4ZRT	oe 141.3	KE4ZRT
Douglasville	444.5750	+	W4SCR	o 88.5	SCARS
Dublin	442.6000	+	KD4FOC	o(CA) 77.0	KD4FOC
Duluth	442.4000	+	W2SJB	oes 100.0	W2SJB
Eatonton	442.0750	+	WJ4SR	o 123.0	WJ4SR
Eatonton	442.4250	+	K4SWS	oet	WJ4SR
Elberton	444.7000	+	KI4CCZ	118.8	KI4CCZ
Ellijay	442.7000	+	KC4ZGN	ae 77.0	KC4ZGN
Ellijay	444.0750	+	N4GIS		N4GIS
Emerson	443.4250	+	AE4JO	oelRB 103.5	ETOWAH VAL
Fayetteville	444.6000	+	W4PSZ	oeRB WX 77.0	FAYETTE CO
Flowery Branch	443.9000	+	K4RHJ	o 131.8	W4TL
Ft Mt/Chatswt	443.3500	+	N4YYD	o(CA)eRBz 71.9	N4YYD
Gainesville	444.3500	+	W4CBA	oaez 131.8	W4CBA
Gray	443.2000	+	KD4UTQ		KD4UTQ
Gray	443.6250	+	K4MDS	o	K4MDS
Gray	444.2750	+	K4DDH	oeRB WX 141.3	K4DDH
Graysville	444.5250	+	N4YAV	131.8	N4YAV
Greensboro	444.8500	+	N4YXL	o(CA) 103.5	
Griffin	441.8500	+	KF4QLF	oelWX	KF4QLF
Griffin	443.5500	+	NQ4AE	o	NQ4AE
Hapeville	442.8250	+	KC4ENL	o 167.9	KC4ENL
Helen	444.4250	+	K4PE	olRB WX 127.3	K4PE
Hiawassee	444.6750	+	KC4CBQ	o(CA)lRB 186.2	KC4CBQ
High Pt/Lookt	443.4500	+	KB4VAK	oaeRB 77.0	G.R.O.U.P.
Hinesville	444.8500	+	KG4OGC	o	LCECARC
Hogansville	444.3000	+	KC4YNY	oa	KC4YNY

<i>Location</i>	<i>Output</i>	<i>Input</i>	<i>Call</i>	<i>Notes</i>	<i>Sponsor</i>
Irwinton	444.9250	+	WB4NFG	o 77.0	WB4NFG
Jasper	442.7500	+	N3DAB	o(CA)e 141.3	N3DAB
Jasper	443.3750	+	KC4AQS	oIRB 100.0	KC4AQS
Jasper	443.4250	+	KB4MDE	o	KB4MDE
Jasper	443.6250	+	KF4OYP	oeRB 100.0	KF4LMW
Jasper	443.7500	+	NØTH	oe 103.5	N3DAB
Jasper	444.3750	+	KB4IZF	o(CA)e 103.5	KB4IZF
Jesup	441.6750	+	N4ZON	131.8	N4ZON
Jesup	444.9250	+	N4PJR	oe 141.3	N4PJR
Jonesboro	443.2250	+	WA4DIW	(CA)elr	WA4DIW
Kingsland	444.6250	+	W4COJ	118.8	N4PAO
Kingston	444.1250	+	AF4PX	t	KG4EYJ
Knoxville	443.5250	+	N4PQR	ol 114.8	
Lakemont	444.7500	+	N4ZRF	oet	
Lavonia	442.4750	+	K4NVG	o(CA)e 203.5	LAVONIA AR
Lawrenceville	442.8500	+	WB4HJG	oe 82.5	WB4HJG
Lawrenceville	442.9000	+	KF4RLZ	o(CA)s 123.0	KF4RLZ
Lawrenceville	444.0000	+	WB4QDX	oe 127.3	WB4QDX
Lawrenceville	444.0250	+	W4CML	ol 127.3	
Lawrenceville	444.2000	+	KF4HQV	100	KF4HQV
Lindale	443.3000	+	KA4ZTY	e 127.3	KA4ZTY
Lithia Springs	442.9250	+	WB4RL	oelsWX 100.0	WB4RL
Lookout Mt	442.6500	+	W4RRG	oeRB 100.0	W4RRG
Lula	444.4000	+	WB4HJG	o 71.9	WB4HJG
Mableton	442.3250	+	W4JLG	oaezt	
Macon	442.0000	+	AF4UL	o 100.0	AF4UL
Macon	442.2750	+	K4DDH	oaelRBz 100.0	K4DDH
Macon	442.7000	+	W4MAZ	os 97.4	W4MAZ
Macon	443.0750	+	WX4EMA	oelsRB WX 156.7	WX4EMA
Madras	442.2500	+	K4HAC	oe 141.3	K4HAC
Marietta	442.3750	+	KE4QFG	o(CA)t	KE4QFG
Marietta	442.4250	+	WK4E	osWX	COBB ARES
Marietta	442.6000	+	WA4OKJ	o 100.0	WA4OKJ
Marietta	443.5000	+	WB4BQX	oe	DELTA 4 RG
Marietta	444.3250	+	KD4RBG	ae 79.7	SOUTHERN P
Marietta/Atl	442.7250	+	KE4QFG	o(CA)t	KE4QFG
Marlow	442.4750	+	W1MED	oesRB 114.8	W1MED
Mcdonough	444.8750	+	KE4UAS	o(CA)ers 100.0	KE4UAS
McIntyre	444.6500	+	KF4CXL	o 77.0	KF4CXL
Monroe	443.9250	+	KQ4XL	o 123.0	KD4WOU
Moultrie	444.6250	+	W1BPP	oe 123.0	FBC-MOULTR
Newnan	441.8750	+	K4NRC	oes 156.7	BGMRC
Norcross	442.1000	+	K4HUM	oe 100.0	K4HBI
Peachtree City	442.5000	+	W4PSZ	oeRB WX 77.0	KD4YDC
Perry	444.9500	+	WR4MG	o	MID GA RAD
Pine Log Mt	443.2000	+	KD4APP	oel 103.5	KD4APP
Pine Mtn	444.4000	+	WB4ULJ	oe	WA4ULK
Quitman	444.6000	+	WA4NKL	oe 127.3	
Rex	443.9750	+	KB4NPO	o(CA)	
Ringgold	443.9250	+	W4BAB	o(CA) RB	W4BAB
Rockmart	443.2750	+	KC4KLW	oae 179.9	KC4KLW

**388 420-450 MHz
GEORGIA-HAWAII**

<i>Location</i>	<i>Output</i>	<i>Input</i>	<i>Call</i>	<i>Notes</i>	<i>Sponsor</i>
Rome	441.8250	+	KA4MLK	oel 100.0	N4GIS
Rome	443.5250	+	KC4KLW	o 179.9	N4WPI
Rossville	442.4750	+	W4RRG	o 100.0	KS4QA
Roswell	442.0750	447.0250	W8BLA	oat	W8BLA
Roswell/Bell	443.1500	+	W4PME	o 100.0	MATPARC
Sandy Springs	441.9500	+	KE4OKD	aelRB 156.7	ETOWAH VAL
Savannah	421.2500	434.0000	K4NLX	oe	CARS
Savannah	427.2500	439.2500	WA4VHP	oeRBt	SAVANNAH A
Savannah	442.7000	+	K4NLX	o	CARS
Savannah	444.0000	+	WD4AFY	#oe	WD4AFY
Smyrna	444.6500	+	N4IBW	o	
Snellville	442.4500	+	W4CML	ot	N1IP
Snellville	443.0500	+	N1IP	ot	N1IP
Snellville	444.5250	+	W4GR	o(CA) 82.5	GWINNETT A
St Simons Isla	442.9500	+	N4XGI	oe 131.8	N4XGI
Statham	442.3000	+	WW4T	oet	WW4T
Stockbridge	443.1250	+	KG4PUW	o 100.0	KG4PUW
Stockbridge	443.3250	+	N4JMD	o(CA)t	WILLIAM HE
Stone Mtn	443.8250	+	KD4HPD	o 123.0	KD4HPD
Sugar Hill	442.1500	+	KD4GPI		KD4GPI
Sugar Hill	443.7750	+	N4YF	oe 82.5	NY4F
Summerville	444.4250	+	W4LAW	ol 100.0	W4LAW
Summerville	444.5500	+	N4GIS	o 100.0	N4GIS
Sweat Mt/Marie	444.4750	+	N4CLA	o	N FULTON A
Sylvania	441.8000	+	AF4MI	oet	AF4MI
Tifton	444.8750	+	KE4RJI	oesWXt	KE4RJI
Toccoa	442.5000	+	W4BNG		W4BNG
Tyrone/Ptc	444.6750	+	KN4YZ	oelsWXz 77.0	KD4YDC
Valdosta	444.3500	+	WR4SG	oaeRB 141.3	WR4SG
Valdosta	444.7000	+	KF4BJM	o(CA)ez 141.3	VARC
Vidalia	442.5000	+	KE4PMP	oe 88.5	KE4PMP
Villa Rica	441.9750	+	KI4GOM		KI4GOM
Villa Rica	442.7750	+	KB4TIW	oaWX 131.8	KB4TIW
Waleska	441.3500	+	KD4DXR	#ct	KD4DXR
Waleska	443.8500	+	K4PLM	#o 192.8	PINE LOG M
Warm Springs	442.4000	+	N4UER	oez	KN4FE
Warner Robins	442.9000	+	WR4MG	o	MGRA
Watkinsville	444.7250	+	KD4AOZ	o 123.0	KD4AOZ
Waycross	444.0250	+	AE4PO	olz 141.3	AE4PO
Woodstock	442.2750	+	KF4RMB		KF4RMB
Woodstock	444.2250	+	KE4SJO	o(CA)e	KE4SJO
Wrightsville	443.0250	+	WA4RVB	ol 156.7	WA4RVB

HAWAII

DIAMOND HEAD

OAHU	444.5000	+	WH6CZB	oel	EARC
EAST OAHU					
OAHU	443.8500	+	WH6CZP	cel	HEART
EWA					
OAHU	443.1000	+	KH6CY	oel 103.5	Ohana ARC
GLENWOOD					
HAWAII	442.0250	+	AH6GG	oalEXP 156.7	AH6GG
HAKALAU					
HAWAII	443.2000	+	AH6RF	oaeRB	AH6RF

<i>Location</i>	<i>Output</i>	<i>Input</i>	<i>Call</i>	<i>Notes</i>	<i>Sponsor</i>
HALEAKALA					
MAUI	442.7500	+	AH6GR	oIRBx	AH6GR
MAUI	443.1500	+	KH6DT	o(CA)eRBz	KH6DT
MAUI	443.8000	+	WH6KO	o(CA)e	WH6KO
HILO					
HAWAII	444.1500	+	AH6JA	oalr	BIARC
HAWAII	444.4000	+	AH6RF	ol	AH6RF
HAWAII	444.7500	+	AH6JA	al	BIARC
HONOLULU					
OAHU	443.2000	+	NH6AQ	c	HEART
OAHU	443.2500	+	KH6FV	oel 114.8	KH6FV
OAHU	443.3000	+	WH6F	ol	WH6F
OAHU	443.4500	+	NH6QJ	o	Ohana ARC
OAHU	443.6250	+	WH6HR	o	WH6HR
OAHU	443.6500	+	KH6QU	o	KH6QU
OAHU	443.6750	+	WH6UG	o	WH6UG
OAHU	443.7000	+	WH6CZB	oae	EARC
OAHU	443.7750	+	NH6XO	o 123.0	NH6XO
OAHU	443.9000	+	KH7O	c	KH7O
OAHU	443.9500	+	KH7TK	o 118.8	KH7TK
OAHU	444.0000	+	NH6WP	o	SFHARC
OAHU	444.0500	+	KH6OCD	o	OCDA
OAHU	444.3250	+	AH6RH	oer	RACES
OAHU	444.3500	+	AH6CP	o(CA)elr 103.5	RACES
OAHU	444.4500	+	KH7O	oe	KH7O
OAHU	444.8250	+	AH7HI	o	AH7HI
OAHU	448.6250	-	WH6HR	o	WH6HR
OAHU	448.7000	-	WH6CZB	oel	EARC
KAAWA					
OAHU	443.8250	+	KH6HFD	oe 114.8	HFD
KAILUA					
OAHU	444.1500	+	WH6CZB	ol	EARC
OAHU	444.4250	+	AH6HI	o	AH6HI
OAHU	449.1500	-	WH6CZB	ol	EARC
KAPAA					
KAUAI	442.1500	+	KH6KWS	c 100	KH6KWS
KAU					
HAWAII	444.6000	+	KH6EJ	oae	BIARC
KEAAU					
HAWAII	442.5000	+	KH6EJ	o	BIARC
KOHALA					
HAWAII	444.4500	+	KH6EJ	oal	BIARC
KONA					
HAWAII	443.4000	+	KH7MS	oe 77	KH7MS
OAHU	444.9000	449.4000	AH6RF	o	AH6RF
LEEWARD					
OAHU	442.6000	446.6000	KH6NYC	o	KH6NYC
OAHU	442.7000	+	NH7QH	oep	NH7QH
OAHU	444.6500	+	KH6FV	oe 114.8	KH6FV
OAHU	444.8000	+	NH7QH	o 171.3	NH7QH
OAHU	444.9750	+	WH6CZP	cel	HEART
LIHUE					
KAUAI	444.9000	+	NH6HF	orRB	RACES
MANAWAHUA					
OAHU	443.4750	+	KH6HFD	oe 114.8	HFD

390 420-450 MHz**HAWAII-IDAHO**

<i>Location</i>	<i>Output</i>	<i>Input</i>	<i>Call</i>	<i>Notes</i>	<i>Sponsor</i>
OAHU	443.5500	+	KH6HFD	oe 114.8	HFD
MAUNAKAPU					
OAHU	442.4000	+	KH7O	oe	KH7O
OAHU	442.4750	+	WR6AVM	ce	UFN
OAHU	444.1000	+	WH6CZB	ol	EARC
MOKULEIA					
OAHU	443.4000	+	KH6HFD	oe 114.8	HFD
OAHU	443.6000	+	KH6HFD	oel	HFD
MOUNTAIN VIEW					
HAWAII	444.3500	+	KH6QAJ	oel	KH6QAJ
NORTH SHORE					
OAHU	444.5500	+	KH6FV	oe 114.8	OCDA
OAHU	444.7750	+	NH6XO	oelrz	State
PAHOA					
HAWAII	442.2500	+	KH6RZ	oel 114.8	W6YM
ROUND TOP					
OAHU	443.4250	+	KH6HFD	oel	HFD
OAHU	443.8250	+	KH6HFD	oe 114.8	HFD
OAHU	444.8500	+	KH6HFD	oe 114.8	HFD
WAILUKU					
MAUI	444.9500	+	KH6DT	o(CA)pr	KH6DT
WAIMANALO					
OAHU	442.5000	+	KH7Q	c	KH7Q
OAHU	443.4000	+	KH6HFD	oe 114.8	HFD
OAHU	443.5000	+	KH6HFD	oel 114.8	HFD
OAHU	444.0250	+	KH6CB	o	KH6CB
WEIKU					
KAUAI	449.2500	-	KH6E	o 118.8	KARC

IDAHO**FREQUENCY USAGE - IACC AREAS**

Snp	443.0000	+		t	
-----	----------	---	--	---	--

FREQUENCY USAGE - N ID LINK

Mullan	439.0500				
Mullan	439.2000				

N ID - COTTONWOOD

Cottonwood Butte	444.9500	+	K7EI	olx 100.0	K7EI
------------------	----------	---	------	-----------	------

N ID - KELLOGG

Wardner	444.4000	+	N7SZY	o	SVARC
---------	----------	---	-------	---	-------

N ID - LEWISTON

Craig Mtn	442.1000	+	K7EI	103.5	K7EI
-----------	----------	---	------	-------	------

N ID - MOSCOW

Moscow Mtn	444.9750	+	K7EI	olx 100.0	K7EI
------------	----------	---	------	-----------	------

Moscow Mtn/West	442.8000	+	W7NGI	e 103.5	W7NGI
-----------------	----------	---	-------	---------	-------

N ID - OROFINO

Wells Bench	444.8750	+	K7EI	l 100.0	K7EI
-------------	----------	---	------	---------	------

N ID - RATHDRUM

Rathdrum	442.8500	+	KC7TIG	c 110.9	KC7TIG
----------	----------	---	--------	---------	--------

N ID - SPIRIT LAKE

Spirit Lake	442.0000	+	K7ZOX	e 110.9	K7ZOX
-------------	----------	---	-------	---------	-------

N-ID - LEWISTON

Craig Mtn	444.9250	+	K7EI	olx 100.0	K7EI
-----------	----------	---	------	-----------	------

N-ID LEWISTON

Lewiston Hill	444.9000	+	K7EI	o(CA)lx 100.0	K7EI
---------------	----------	---	------	---------------	------

S CENT

Burley	449.2000	-	KC7SNN	o	ISRA MHCH
--------	----------	---	--------	---	-----------

**420-450 MHz 391
IDAHO-ILLINOIS**

<i>Location</i>	<i>Output</i>	<i>Input</i>	<i>Call</i>	<i>Notes</i>	<i>Sponsor</i>
S WEST ID					
Ontario, OR	444.1500	+	K7OJI	100	TVRA
SOUTHEAST IDAHO					
Idaho Falls	443.0000	+	WA4VRV	o 123.0	
Pocatello	447.7500	-	W7RSR	o 100.0	
Pocatello	449.6750	-	KØIP	o	
SW IDAHO					
Boise	443.0000	+	W7NCG	o 100	W7NCG
Cascade	443.4500	+	KX7ID	oL(900) 114.8	KX7ID
McCall	442.5000	+	KC7MCC	o 156.7	CIARC
Vale, OR	442.3500	+	W7PAG	o 100	W7PAG
SW-ID					
Boise	443.2000	+	WB7RES	oRB 100	WB7RES
Boise	443.2500	+	WB7RES	oeRB	W7ZRQ+
Boise	443.6000	+	W7VOI	oE-SUNlrs WXX	VOI ARC
Boise	443.7500	+	KX7ID	ox 114.8/114.8	KX7ID
Boise	443.8500	+	W7VOI	oE-SUNrsWX 100	VOI ARC
Boise	444.0250	+	N7FYZ	o	N7FYZ
Boise	444.3000	+	W7VOI	o(CA)	VOI ARC
Boise	444.3500	+	W7VOI	o(CA) 167.9	VOI ARC
Boise	444.4500	+	KB7LVC	o(CA)elx 100.0	KB7LVC
Boise	444.6500	+	KA7EWN	oex 110.9	KA7EWN
Boise	444.9000	+	W7VOI	o 100	VOIARC
Cascade	443.3000	+	K7ZZL	oeRB 110.9/110.9	W7ZRQ+DPAR
Fruitland	443.6500	+	KC7BSA	o	KC7BSA
Mt Home	444.7750	+	N7OKG	oe	ECRA
SW-ID, SE-OR					
Huntington, OR	444.1500	+	K7OJI	o 100	TVRA
ILLINOIS					
BLOOMINGTON					
Bloomington	444.3500	+	W9EX	107.2	W9EX
Bloomington	444.9750	+	N9YAY	elsWX 210.7	N9YAY
Normal	442.7000	+	WB9UUS	ael 107.2	WB9UUS
CENTRAL					
Litchfield	444.4500	+	AC9P		AC9P
Nokomis	442.1500	+	N9TZ	88.5	W9COS
Ramsey	442.4500	+	WB9NEY		WB9NEY
CHAMPAIGN					
Champaign	444.1000	+	K9SI	el 103.5	K9SI
Champaign	444.5250	+	K9BF	e 103.5	K9BF
Champaign	444.6500	+	W9YH	103.5	SYNTON ARC
Paxton	444.8250	+	K9TA	l 103.5	K9TA
CHICAGO					
Chicago	440.3000	+	W9BMK	114.8	DUCFAR
Chicago	442.0750	+	NS9RC	e 100.0	NSRC
Chicago	442.1250	+	WD9GEH	203.5	WD9GEH
Chicago	442.4000	+	K9NBC	e 114.8	PARC
Chicago	442.4500	+	K9QKB	c	MRCA
Chicago	442.5750	+	K9CDW	131.8	SATURN
Chicago	442.9750	+	WA9VGI	(CA)lWxx 114.8	FISHFAR

**392 420-450 MHz
ILLINOIS**

<i>Location</i>	<i>Output</i>	<i>Input</i>	<i>Call</i>	<i>Notes</i>	<i>Sponsor</i>
Chicago	443.0000	+	W9LM	114.8	NARC
Chicago	443.3750	+	K9QKW	114.8	WB9RFQ
Chicago	443.6000	+	WB9AET	(CA) 114.8	WAFAR
Chicago	443.6750	+	W9WBV	114.8	DEVRY ARS
Chicago	443.7500	+	WA9ORC	(CA) 114.8	CFMC
Chicago	443.8000	+	K9SAD	a 103.5	SADFAR
Chicago	443.8750	+	WA9TQS	ae 114.8	WSNSTVARC
Chicago	443.9250	+	K9VO	114.8	CHIFAR
Chicago	443.9750	+	KB9PTI	114.8	AIRA
Chicago	444.0000	+	W9OWV	(CA)e	C.U.B.E.S.
Chicago	444.3750	+	K9GFY	(CA)z 114.8	SARA
Chicago	444.6250	+	N9SHB	110.9	N9SHB
Chicago	444.7250	+	W9TMC	l 114.8	TMC ARC
Chicago	444.7750	+	WA9PAC	(CA) 114.8	PIONEER AR
COOK					
Tinley Park	441.8000	+	N9FUN	107.2	N9FUN
DECATUR					
Bement	443.5750	+	KB9WEW	(CA)e 103.5	PCESDA
Decatur	442.2500	+	WA9RTI	e 103.5	MACONCOAR
Decatur	443.8000	+	K9HGX	123	CENOIS ARC
Decatur	444.1750	+	K9MCA	eWx 100.0	WT9J
Lovington	444.2750	+	WC9V	e 103.5	
Mt Zion	444.8000	+	KO9I	(CA)e 103.5	
EAST CENTRAL					
Arcola	444.3750	+	WA9WOB	192.8	ARC NET
Clinton	442.3750	+	KA9KEI	es 91.5	DARC
Loda	442.4250	+	K9UXC	(CA) 179.9	K9UXC
Monticello	442.7250	+	KB9ZAM	103.5	UBIQUITOUS
Watseka	444.6250	+	W9QKF	103.5	W9QKF
NE					
Deer Park	441.9500	+	KP4EOP	114.8	KP4EOP
NORTH CENTRAL 114.8					
Dixon	443.4250	+	KA9PMM	136.5	KA9PMM
Dixon	443.8250	+	KA9PMM	136.5	KA9PMM
Dixon	444.6250	+	N9ZVO	o(CA)e l 136.5	N9ZVO
Dixon	444.8000	+	W9DXN	114.8	RRARC
Freeport	443.2750	+	KB9RNT	114.8	KB9RNT
Joliet	442.3000	+	W9OFR	e 114.8	WCARL
Joliet	442.9250	+	WA9VGI	(CA)lWxx 114.8	FISHFAR
Malta	442.9500	+	WA9VGI	(CA)lWxx 131.8	FISHFAR
Marseilles	442.6000	+	KA9FER	el 23.0	KA9FER
Oregon	442.5000	+	N9ECQ	eWxz 146.2	Ogle Cty
Oregon	443.9500	+	KB9DBG	e 141.3	KB9DBG
Princeton	444.1500	+	N9ECQ	(CA) 103.5	N9ECQ
Sterling	444.0250	+	N9JWI	el 82.5	N9JWI
Winnebago	442.3500	+	W9TMW	(CA)e 88.5	W9TMW
NORTHEAST					
Alden	444.8250	+	KA9FUR	el 123.0	KA9FUR
Algonquin	444.0250	+	N9IVM	103.5	N9IVM WEST
Arlington Heig	444.0250	+	N9IVM	e 100.0	N9IVM EAST
Aurora	444.3000	+	W9CEQ	e 114.8	FRRL, INC.
Barrington Hil	442.1500	+	WD9IAE		WD9IAE
Batavia	443.6500	+	W9XA	(CA)l 114.8	W9XA
Batavia	444.1000	+	KA9LFU	ex 100.0	ELFAR

**420-450 MHz 393
ILLINOIS**

<i>Location</i>	<i>Output</i>	<i>Input</i>	<i>Call</i>	<i>Notes</i>	<i>Sponsor</i>
Batavia	444.2250	+	WB9IKJ	114.8	FERMI RC
Bellwood	444.5750	+	KC9ZI	114.8	KC9ZI
Berwyn	444.1500	+	WA9HIR	146.2	WA9HIR
Bolingbrook	443.5250	+	K9BAR	(CA)z	BARS
Calumet City	443.9500	+	KA9OOI	131.8	CHUMPS
Calumet City	444.4250	+	KA9QPN	e 114.8	CC ESDA
Cary	443.0750	+	WB9PHK	(CA)l 114.8	STROKE
Cherry Valley	442.6250	+	W9FT	100	PIGFAR
Crete/steger	442.5000	+	KE9FC	al 114.8	WOODFAR
Crystal Lake	443.2000	+	N9EAO	l 114.8	FROGFAR #2
Crystal Lake	443.4750	+	N9HEP	e 114.8	N9HEP
Crystal Lake	444.1750	+	KA9ATL	114.8	KA9ATL
Dekalb	443.5000	+	WA9Z	118.8	TRI-STAR
Dekalb	444.4500	+	WB9DOM	(CA)e 114.8	WB9DOM
Downers Grove	442.5500	+	W9DUP	(CA) 114.8	DARC
Downers Grove	442.8750	+	W9PCS	114.8	York RC
Downers Grove	443.2000	+	N9EAO	114.8	FROGFAR #2
Downers Grove	443.9000	+	N9ATO	114.8	SERCOMM
Downers Grove	444.4750	+	W9CCU	114.8	WCRA
Dundee	443.0250	+	W9DWP	114.8	W9DWP/KAPS
Elgin	442.1250	+	KB9PWP	118.8	KB9PWP
Elgin	444.1250	+	K9UJH	114.8	K9UJH
Elgin	444.9500	+	WR9ABQ	114.8	VARA
Frankfort	443.3250	+	WD9HSY	114.8	WD9HSY
Frankfort	444.5500	+	WW9AE	ersWX 114.8	PRL WCEMA
Geneva	444.5250	+	KC9OEM	e 114.8	KCARS
Gurnee	443.4250	+	KF9PI	131.8	GUFAR
Gurnee	443.5000	+	W9MAB	(CA)e 127.3	GURNEE RG
Hampshire	444.6750	+	W8ZS	(CA)elz 114.8	SKYHAWK
Hampshire	444.7000	+	W8ZS	l 114.8	SKYHAWK
Homewood	441.8500	+	WA9WLN	WX 114.8	WALDOFAR
Kankakee	444.8000	+	W9AZ	ael 100.0	KARS
La Grange Park	443.3000	+	K9ONA	114.8	SMCC
Lake Villa	442.3250	+	N9FJS	e 107.2	LBRG
Lake Villa	444.4000	+	WB9RKD	aelz 114.8	WB9RKD
Lake Zurich	442.4250	+	N9MRT	l 114.8	K9SA
Lake Zurich	443.2500	+	K9SA	(CA) 114.8	SUHFARS
Lake Zurich	443.3500	+	K9SA	(CA)el 114.8	K9SA
Lake Zurich	443.8500	+	KD9GY	e 114.8	LC RACES
Libertyville	442.1000	+	W9GWP	114.8	W9GWP
Libertyville	442.5250	+	K9IQP	ersWX 114.8	LKCINTRACES
Lisle	442.7000	+	WA9AEK	(CA)eLITZ 203.5	WA9AEK
Lockport	442.0250	+	NC9T	100	P.A.D.X.A.
Lockport	443.2250	+	KB9KV	141.3	ANDREW RC
Lombard	442.9500	+	WB9HYB	114.8	WB9HYB
Lombard	444.2500	+	N9ECQ	(CA)eWX 114.8	CDES
Marengo	442.3750	+	KA9LOY	(CA)l 210.7	N9AWQ
Melrose Park	442.6250	+	W9FT	114.8	PIGFAR
Morris	442.3250	+	KB9SZK	eWX 114.8	GCARC
Naperville	442.2250	+	WA9WSL	l 114.8	LUCENT IHA
Naperville	443.0500	+	WB9QAH	(CA)rWX 114.8	NEMA
New Lenox	444.4000	+	N2BJ	l 141.3	N2BJ
Northbrook	443.1500	+	N9OZB	e 114.8	ARG

ILLINOIS

<i>Location</i>	<i>Output</i>	<i>Input</i>	<i>Call</i>	<i>Notes</i>	<i>Sponsor</i>
Oak Forest	443.2750	+	N9ZD	e 114.8	N9ZD
Oak Lawn	444.6500	+	KA9FLX	(CA) 110.9	KA9FLX
Oak Lawn	444.9000	+	W9OAR	(CA)elz 114.8	W9OAR
Orland Park	442.6750	+	W9SRC	131.8	STARS
Orland Park	444.8500	+	WD9HGO		WD9HGO
Plainfield	442.8500	+	KA9OOP	114.8	ARP
Plato Center	444.9750	+	W9ZS	c 114.8	VARA
Rockford	442.7500	+	KA9FUR	el 123.0	KA9FUR
Roselle	444.8750	+	KA9LOY	(CA)el 114.8	NIPSARS
Round Lake Bea	443.7750	+	N9JSF	127.3	N9JSF
Schaumburg	442.2750	+	K9IIK	114.8	SARC
Schaumburg	442.7750	+	W9TK	(CA)e 110.9	W9TK
Schaumburg	442.8000	+	N9EP	l 114.8	WRC
Schaumburg	442.9000	+	WA9VGI	(CA)lWxx 114.8	FISHFAR
Schaumburg	443.1000	+	WB9PHK	(CA)l 114.8	STROKE
Schaumburg	443.5750	+	N9KNS	114.8	MOTO ARC
Schaumburg	443.6250	+	N9CXQ	(CA)elz 114.8	NAPS
Schaumburg	443.7250	+	N9KNS	114.8	MOTO ARC
Schaumburg	444.5000	+	K9PW	114.8	CARP
Sheridan	443.5500	+	WA9JON	114.8	WA9JON
Sugar Grove	442.4750	+	KA9HPL	a	KA9HPL
Warrenville	444.2000	+	WD9DAU	e 114.8	TFAR
Wasco	444.9250	+	N9MEP	e 114.8	G. SWANSON
Wheaton	444.0500	+	WA9E	e 114.8	TARC
Wheaton	444.2750	+	KA9KDC	(CA)el 114.8	KA9KDC
Wheeling	444.3250	+	WB9OUF	114.8	WB9OUF
Winnetka	442.7250	+	NS9RC	e 114.8	NSRC
NORTHWEST					
Rock Island	444.9000	+	W9WRL	e	QCRPTG
Stockton	443.9750	+	N9NIX	127.3	N9NIX
PEORIA					
Canton	444.7250	+	K9ILS	e 103.5	FCARC
Delavan	442.5250	+	KB9RAO	151.4	KB9RAO
Dunlap	443.1250	+	N9BBO	156.7	N9BBO
East Peoria	443.0000	+	KA9GCI	aez 103.5	PEKIN RPTG
Kickapoo	444.2000	+	KF9XK	e 103.5	PCEOC
Pekin	444.0000	+	KA9GCI	az 103.5	PEKIN RPTG
Peoria	442.1250	+	W9GAO	e 103.5	HIFC
Peoria	443.1500	+	N9ZVI	e 103.5	N9ZVI
Peoria	444.3750	+	N9BBO	(CA)e 156.7	N9BBO
Topeka	442.3250	+	N9OSR	aelz	N9OSR
Tremont	444.5500	+	W9TAZ	e	TCARS
ROCKFORD					
Belvidere	442.8250	+	N9KUX	e 114.8	N9KUX
Mt Morris	442.6750	+	K9AMJ	elrsWX 114.8	K9AMJ
Rockford	442.0750	+	N9CWQ	a 114.8	ARECOMM
Rockford	443.3250	+	KE4CLD	ae 123.0	RVCITHAMS
Rockford	443.4500	+	WB9TFX	114.8	WB9TFX
Rockford	444.3500	+	K9AMJ	(CA)el 114.8	K9AMJ
Rockford	444.7250	+	N9MCS	114.8	N9MCS R.G.
Rockford	444.8500	+	K9AMJ	(CA)el 114.8	K9AMJ
SOUTH					
Eagleton	443.4000	+	W9IMP		OTHG
Jonesboro	444.0250	+	K9DMG		K9DMG
Metropolis	444.9750	+	N9IBS	(CA)ez 123.0	MAMA ARC

<i>Location</i>	<i>Output</i>	<i>Input</i>	<i>Call</i>	<i>Notes</i>	<i>Sponsor</i>
West Frankfort	444.3500	+	N9ZDZ		N9ZDZ
SOUTH CENTRAL 123.0					
Effingham	444.1250	+	K9UXZ	e 110.9	NTARC
Farina	443.0500	+	W9FIU	(CA) 103.5	ROGER RIES
Greenville	442.9250	+	KB9EGI	e	OVARC
Mattoon	443.7250	+	N9VLD	103.5	N9VLD
Mattoon	444.9250	+	W9MBD	e 103.5	W9MBD
Salem	442.2000	+	W9CWA	(CA)ez 103.5	CWA
Toledo	442.3000	+	W9MBD	103.5	W9MBD
SOUTHEAST					
Mt Carmel	442.3250	+	AI9H	rsWX 114.8	W9GH
Mt Carmel	444.7750	+	AI9H	ersWX 114.8	K9BJE
Robinson	442.8000	+	WA9ISV	esWX 107.2	CCARC/IEMA
SPRINGFIELD					
Jacksonville	444.6750	+	K9JX	(CA)ez 103.5	JARS
Pawnee	442.6000	+	N9MAF	94.8	N9MAF
Springfield	443.3750	+	WA9KRL	94.8	WA9KRL
Springfield	444.1000	+	K9PLR	(CA)	PIONEER AR
Springfield	444.4000	+	K9CZ	103.5	K9CZ
Springfield	444.5000	+	N9EUO	ae 103.5	N9EUO
Springfield	444.6000	+	WS9V	(CA)exz 88.5	MR DX
Tallula	442.6750	+	K9KGO	ae 151.4	K9KGO
Tallula	444.9000	+	K9KGO	ae 151.4	K9KGO
Tovey	442.0500	+	WE9W	a 79.7	WE9W
ST LOUIS					
Albers	444.7750	+	WD9IQN	(CA) 151.4	WD9IQN
Alton	442.9000	+	K9HAM	aelz 79.7	LCRC
Belleville	444.6250	+	K9GXU	127.3	STCARC
Carlinville	443.2750	+	N9OWS		N9OWS
Carlinville	443.7500	+	N9OWS	(CA) 107.2	N9OWS
Collinsville	442.1750	+	KD6TVP	(CA) 103.5	KD6QKX
Collinsville	444.9500	+	W9UH		W9UH
Edwardsville	442.4000	+	W9AIU	ersWX 127.3	EGYPTN RC
Godfrey	442.2250	+	K9HAM	aelz 79.7	LCRC
Godfrey	443.0000	+	K9KE	aelz 123.0	K9KE
Godfrey	443.2750	+	N9GGF	123	N9GGF
Godfrey	443.3500	+	K9KE	o 118.8	K9KE
Godfrey	443.4000	+	N9GGF	123	N9OWS
Godfrey	443.5000	+	K9KE	ael 123.0	K9KE
Godfrey	443.6000	+	K9KE	ael 88.5	K9KE
Godfrey	443.7000	+	K9KE	ael 123.0	K9KE
Granite City	442.5500	+	KZ9D		KZ9D
Maryville	443.2000	+	KB9KLD	e 103.5	KB9KLD
Mascoutah	443.9000	+	AA9ME	l	AA9ME
Mascoutah	443.9750	+	AA9ME	l	AA9ME
Mascoutah	444.2250	+	AA9ME	l	AA9ME
Mascoutah	444.8750	+	KB9QKR	l 110.9	KB9QKR
O'fallon	443.1000	+	K9AIR		SPARC
Shiloh	444.3000	+	AA9RT	e 127.3	AA9RT
Troy	442.0750	+	AA9MZ	al	AA9MZ
Troy	444.5750	+	AA9MZ	al	AA9MZ
Waterloo	444.7000	+	N9OMD	aez	N9OMD
Wood River	442.7750	+	KB9UCE	(CA)e 114.8	KB9UCE
WEST CENTRAL					
Beardstown	443.9500	+	KB9KCQ		IVARC
Galesburg	444.4500	+	W9GFD	l	KNOXCARC

**396 420-450 MHz
ILLINOIS-INDIANA**

<i>Location</i>	<i>Output</i>	<i>Input</i>	<i>Call</i>	<i>Notes</i>	<i>Sponsor</i>
Galva	443.3000	+	WA9BA	103.5	AARO
Geneseo	444.8750	+	W9MVG	e 136.5	SHAFER MEM
Kewanee	442.1750	+	N9ZK	103.5	AARO
Macomb	444.3000	+	WB9TEA	a	LEARC
Monmouth	444.3250	+	W9XYZ	173.8	W9XYZ
Quincy	443.9000	+	W9AWE	(CA)ez 103.5	WIARC
Table Grove	442.9750	+	K5TED	(CA) 110.9	K5TED
Versailles	443.9250	+	KB9JVU	88.5	KB9JVU
INDIANA					
EAST CENTAL					
Muncie	444.1000	+	KT9OM	oeWX	KT9OM
EAST CENTRAL					
Anderson	443.3500	+	WA9CWE	oer	MadisonEMA
Anderson	444.6750	+	W9EOC	oersWX 131.8	And.EMA
Brookville	442.2500	+	KB9YSN	oesWX	KB9YSN
Greenfield	444.4500	+	W9ATG	or 88.5	HancockARC
Greenfield	444.7250	+	W9ATG	or 88.5	HancockARC
Greensburg	444.5250	+	N9LQL	oersWX	N9LQL
Hartford City	443.5750	+	AA9Z	o	AA9Z
Liberty	444.8000	+	KB9YSN	oesWX	KB9YSN
Modock	443.3250	+	K9NZF	o	K9NZF
Muncie	441.9000	+	KC6ETE	oeWX 127.3	KC6ETE
Muncie	443.4500	+	WD9HQB	oe	EvansRuster
Muncie	444.3750	+	WB9HXG	o	WB9HXG
New Castle	444.2750	+	W9ML	olrsz	W9ML
Portland	443.4750	+	N9YXU	oWX	N9YXU
Portland	444.2000	+	WA9DAN	orsWX 131.8	WA9DAN
Richmond	441.9500	+	KB9WNN	oe	KB9WNN
Rushville	442.6000	+	K9PQP	o 127.3	East Cent.
Rushville	444.7750	+	NV9M	oer	East Cent.
Yorktown	442.7250	+	W9CSI	o	W9CSI
INDIANAPOLIS					
Brownsburg	442.7750	+	W8CQ	o	W8CQ
Indianapolis	442.0000	+	KA9GIX	o	KA9GIX
Indianapolis	442.1250	+	KA9ODU	o	KA9ODU
Indianapolis	442.2750	+	AB9D	oe 88.5	Indy FAA
Indianapolis	442.3750	+	K9DC	o	K9DC
Indianapolis	442.5000	+	WA9VMP	o	WA9VMP
Indianapolis	442.6500	+	W9ICE	oeWX 77.0	ICE
Indianapolis	442.8500	+	KB9UDZ	o	KB9UDZ
Indianapolis	442.9500	+	KB9BRF	o	KB9BRF
Indianapolis	443.0000	+	WB9PGW	oe 100	WB9PGW
Indianapolis	443.1000	+	W9DUU	oe 100	W9DUU
Indianapolis	443.2500	+	KM9E	oeWxz 100	KM9E
Indianapolis	443.4250	+	K9IP	o 94.8	DREGSs
Indianapolis	443.6000	+	W9VCS	o	W9VCS
Indianapolis	443.7500	+	W9DUU	oelWX 100	W9DUU
Indianapolis	443.8000	+	KC9COP	o	KC9COP
Indianapolis	443.8500	+	WA9RIA	oesWX	Indpls RA
Indianapolis	443.9500	+	WB9OLI	o	WB9OLI
Indianapolis	444.0000	+	N9ET	o 100	OMIK
Indianapolis	444.3250	+	KB9SGN	oelWxx 136.5	KB9SGN
Indianapolis	444.4000	+	KA9RKD	o	AT&T ARC

**420-450 MHz 397
INDIANA**

<i>Location</i>	<i>Output</i>	<i>Input</i>	<i>Call</i>	<i>Notes</i>	<i>Sponsor</i>
Indianapolis	444.8750	+	KA9GIX	o	KA9GIX
Lebanon	442.2250	+	WJ9J	o	WJ9J
Lebanon	443.1500	+	NX9Q	o(CA)lr	BooneCo RA
Noblesville	443.5500	+	W9KD	oer	Ham. RACES
Noblesville	443.9000	+	K9IAI	o	CARS
Noblesville	444.1250	+	WB9YCY	olrz 77.0	ICE
Plainfield	442.9000	+	WB9CIF	o	Hendricks
NORHT CENTRAL					
Kokomo	442.3000	+	W9KRC	oer	Kokomo RC
NORTH CENTRAL					
Bremen	443.4250	+	N9FCO	o 131.8	N9FCO
Burns Harbor	444.6750	+	N9FI	o 97.4	N9FI
Culver	443.9250	+	N9GPY	o	N9GPY
Elkhart	442.3750	+	KC9GMH	oWX 131.8	KC9GMH
Elkhart	442.4750	+	AA9JC	o 131.8	AA9JC
Elkhart	442.6000	+	N9RSV	o 131.8	N9RSV
Elkhart	443.3250	+	N9UZM	o	N9UZM
Elkhart	443.4750	+	AA9JC	o 131.8	AA9JC
Elkhart	444.2750	+	AA9JC	o 131.8	AA9JC
Frankfort	442.5750	+	N9SFA	orsWX	Clinton Co.
Goshen	443.8500	+	KB9ORC	oe 131.8	KB9ORC
Kokomo	442.4000	+	KA9GFS	o	KA9GFS
Kokomo	443.3000	+	KA9GFS	oe	KA9GFS
Kokomo	444.0250	+	N9LLO	oel 131.8	N9LLO
Logansport	443.6500	448.6250	W9VMW	o 77.0	Cass ARC
Marion	442.7500	+	KB9CRA	oe	KB9CRA
Marion	443.4000	+	KB9CRA	o(CA)	KB9CRA
Marion	444.2250	+	KB9CRA	oe	KB9CRA
Mishawaka	444.1000	+	N9GVU	o 131.8	N9GVU
N Manchester	443.2250	+	KC9GIS	oersWX 156.7	KC9GIS
North Judson	442.0000	+	N9LV	o	N9LV
Notre Dame	443.3500	+	ND1U	o 131.8	ND1U
Rochester	444.9250	+	N9GCG	o	N9GCG
Russiaville	442.5250	+	N9KYB	o	N9KYB
Solsberry	442.0250	+	KZ9H	o	KZ9H
South Bend	442.5000	+	WA9GOP	o	WA9GOP
South Bend	444.0000	+	W9TEW	o 131.8	W9TEW
South Bend	444.7000	+	W9TEW	o	W9TEW
South Bend	444.8250	+	W9BIF	oe	Maple City
South Bend	444.9750	+	K9SIQ	oe 107.2	K9SIQ
Syracuse	442.7000	+	K9BC	o	K9BC
Tipton	443.1250	+	K9TRC	oe	Tipton ARC
Wabash	442.3250	+	KB9LDZ	osWX 131.8	WabashARC
Warsaw	443.0500	+	KA9OHV	olwxxz	N. INRptGr
Warsaw	444.2000	+	K9CWD	oe	Hoosier La
Warsaw	444.4250	+	KB9AVO	oelprz	ARC
NORTHEAST					
Andrews	442.9250	+	KC9DZ	ol	Huntington
Angola	442.8750	+	WB9DGD	o 131.8	WB9DGD
Angola	444.3250	+	WB9DGD	o	WB9DGD
Angola	444.9000	+	W9LKI	o	W9LKI
Auburn	442.4500	+	KA9LCF	o	KA9LCF
Columbia City	444.5500	+	KB9KWX	oersWX 131.8	Whitley AR
Decatur	443.7250	+	W9FRU	o	W9FRUW9YF

INDIANA

<i>Location</i>	<i>Output</i>	<i>Input</i>	<i>Call</i>	<i>Notes</i>	<i>Sponsor</i>
Decatur	444.3250	+	K9OMW	o 131.8	K9OMW
Fort Wayne	442.5500	+	N9VZJ	ol	N9VZJ
Ft Wayne	442.6250	+	KG9NN	o	KG9NN
Ft Wayne	443.0000	+	W9DYH	o	W9DYH
Ft Wayne	443.8000	+	W9INX	o	AC ARTS
Ft Wayne	444.2500	+	WD9AVW	o 131.8	WD9AVW
Ft Wayne	444.6250	+	K9LSB	crs	HAMS INC
Ft Wayne	444.8000	+	W9FEZ	ol	MizpahShrine
Ft Wayne	444.8750	+	W9TE	o	Ft Wayne R
Garrett	444.0500	+	K9BPR	o(CA)	K9BPR
Huntington	443.9750	+	KC9GX	ol	Huntington
LaGrange	443.6750	+	WS9S	ors 88.5	WS9S
Roanoke	444.1500	+	WB9VLE	o 131.8	WB9VLE
NORTHEAST					
Ft Wayne	444.3000	+	W9VD	oe 131.8	W9VD
NORTHEWEST					
Hammond	444.7500	449.4500	KA9QJG	oeWX 131.8	KA9QJG
NORTHWEST					
Crown Point	443.4500	+	W9EMA	oers 82.5	LakeCo EMA
East Chicago In	442.2000	+	W9FXT	o 131.8	W9FXTKA9FA
Gary	442.7500	+	WA9JLN	oel 131.8	WA9JLN
Kendallville	443.5250	+	W9VD	o	W9VD
Knox	442.9500	+	W9QN	o	W9QN
LaPorte	443.9000	+	WD9ARW	oesWX 131.8	WD9ARW
Merriville	442.0750	+	W9LJ	ors 131.8	Lake CoARC
Michigan City	441.9500	+	W9LY	osWX	W9LY
Mishawaka	442.0500	+	W9BOE	o 131.8	W9BOE
Mishawaka	442.2000	447.0500	WA9NJM	oelz 131.8	WA9NJM
Monticello	443.8250	+	W9JFF	o	W9JFF
New Carlisle	442.4250	+	KB9OVb	oe 131.8	KB9OVb
New Carlisle	444.5250	+	KB9OVb	o 131.8	KB9OVb
Portage	444.9500	+	N9IN	ce 77.0	Portage ARC
South Bend	442.1000	+	N9TZN	oelr 100	N9TZN
Valparaiso	442.2500	+	W9DN	oez 131.8	Porter Co.
Valparaiso	442.3500	+	KA9CRF	oer 131.8	Porter Co.
Valparaiso	442.6500	+	KB9WEL	o 131.8	KB9WEL
Valparaiso	444.3500	+	KB9KRI	o 131.8	Duneland
Valparaiso	444.4500	+	W9PQQ	oer 131.8	Porter EMA
Whiting	443.1750	448.1000	W3ATP	o	W3ATP
SOUTH CENTRAL					
Bedford	442.2500	+	N9UMJ	ox 136.5	N9UMJ
Bedford	442.6750	+	W9WEV	oe	HootersHills
Bloomington	442.8250	+	K9IU	oes 136.5	IU ARC
Bloomington	442.9250	+	W9EAR	oWX 107.2	EARS
Bloomington	443.0500	+	WB9TLH	oe 136.5	Bloomington
Bloomington	443.7750	+	KB9SGN	oersWX 136.5	KB9SGN
Bloomington	444.9000	+	WB9HZX	o	BBS
Chrisney	443.6000	+	WB9DRB	o	WB9DRB
Columbus	443.0750	+	KC9BPW	o	CACC
Columbus	444.9500	+	KA9UUP	o	KA9UUP
Floyd,s Knob	444.2000	+	WD9ANK	oe 67.0	WD9ANK
Franklin	443.3750	+	AA9YP	o 118.8	AA9YP
Franklin	443.5250	+	AA9YP	o	AA9YP
Martinsville	444.2500	+	N9EGQ	o	N9EGQ
Milltown	444.6500	+	KF4WJT	oersWX	KF4WJT

**420-450 MHz 399
INDIANA**

<i>Location</i>	<i>Output</i>	<i>Input</i>	<i>Call</i>	<i>Notes</i>	<i>Sponsor</i>
Morgantown	444.4250	+	N9FUT	o 100	N9FUT
Nappanee	443.0250	+	WD9ATU	oe 97.4	WD9ATU
Nashville	443.2750	+	KA9SWI	oelr 136.5	KA9SWI
Nineveh	442.1500	+	KA9SWI	oe	KA9SWI
Paoli	444.0250	+	KB9OHY	oe	Orange Co.
Salem	444.9250	+	KB9SGN	oelsx 136.5	KB9SGN
Seymour	443.7250	+	N9PKA	olwx 103.5	N9PKA
Washington	442.7000	+	KB9LOW	o	KB9LOW
SOUTH EAST					
Shelbyville	444.9750	+	W9JUQ	oesWX 136.5	BlueRiv Val
SOUTHEAST					
Lawrenceburg	443.8750	+	K9GPS	oers 146.2	KB9GYO
Madison	443.8250	+	W9GET	o	W9GET
SOUTHWEST					
Augusta	442.2000	+	W9WLS	oWX 107.2	W9WLS
Bedford	444.0500	+	W9QYQ	o 107.2	HoosierHills
Evansville	442.5250	+	KB9RMY	o 107.2	KB9RMY
Evansville	443.2500	+	W9KXP	oersWX 146.2	W9KXP
Evansville	443.4000	+	AA9MM	oersz 141.3	AA9MM
Evansville	443.8500	+	W9KXP	oelrswx 146.2	W9KXP
Evansville	444.1500	+	AA9MM	oers 167.9	AA9MM
Evansville	444.5000	+	WB9PZB	o	KA9NOO
Evansville	444.9500	+	N9WYN	o	N9WYN
Gentryville	443.1000	+	WA9AWG	o	WA9AWG
Jasper	444.6750	+	N9MZF	oe 107.2	N9MZF
Madison	442.8750	+	W9EFU	oesWX	Clifty ARS
Petersburg	444.0000	+	KB9EDT	o	N9MPT
Vincennes	443.6750	+	W9EOC	o	OPARS
Vincennes	443.9250	+	W9EAR	ox 107.2	EARS
WAST CENTRAL					
Connorsville	442.0500	+	N9TU	oe	N9TU
WEST CENTRAL					
Clayton	444.7000	+	KB9YTW	o	KB9YTW
Clinton	442.1750	+	K9KSA	oers 151.4	Vermillion
Clinton	443.0250	+	NS9M	oe	NS9M
Cloverdale	444.4750	+	KB9SGN	oelWxx 136.5	KB9SGN
Danville	444.5750	+	WX9HC	oelz 88.5	HendricksC
Foster	443.4500	+	N9UWE	ol 88.5	N9UWE
Gosport	442.3500	+	KB9QJM	oelsWX 136.5	KB9QJM
Gosport	442.4750	+	N9UDC	oesWX 136.5	N9UDC
Monticello	444.1750	+	KB9AYF	oelrwx	KB9AYF
Otterbein	444.0750	444.0750	KC9BPE	oe 88.5	KC9BPE
Terra Haute	444.7500	+	W9EQD	o	TerreHaute
Terre Haute	444.0500	+	WJ2W	o	WJ2W
Terre Haute	444.3500	+	KC9FYY	oesWX	Illiana Skyw
Terre Haute	444.6000	+	NC9U	oeWX	Otter Creek
Terre Haute	444.8500	+	WB9KIX	oe	WB9KIX
Vicksburg	442.4250	+	KB9SIP	oe 131.8	KB9SIP
W Lafayette	443.5000	+	WA9RNP	oE-SUNrz 107.2	WA9RNP
W Lafayette	444.5000	+	W9YB	oe 88.5	Purdue ARC
Williamsport	443.6250	448.6750	WE9C	oerWX 156.7	WE9C

**400 420-450 MHz
INDIANA-IOWA**

<i>Location</i>	<i>Output</i>	<i>Input</i>	<i>Call</i>	<i>Notes</i>	<i>Sponsor</i>
Williamsport	443.6750	+	KB9ILQ	oe 88.5	KB9ILQ
IOWA					
BURLINGTON					
Burlington	444.7000	+	WA6GUF	e 100.0	WA6GUF
Mt Pleasant	444.9500	+	W0MME	oe	Mt Pleasan
CEDAR RAPIDS					
Coralville	444.7500	+	K0GH	oex	Coralville
Homestead	442.4250	+	WC0C	l 151.4	WACCI
Marion	444.3750	+	KC0OX	o	KC0OX
Morse	443.2000	+	WC0C	l 151.4	WACCI
Van Horne	444.4000	+	W0RTM	p 136.5	W0RTM
CENTRAL					
Afton	442.4000	+	KA0WJA	el 151.4	WACCI
Ames	443.3750	+	W0ISU	aIWxz 156.7	Cyclone AR
Baxter	444.2250	+	KC0NFA	el 151.4	KC0NFA
Boone	443.9000	+	KB0TLM	oes	BARK
Chelsea	442.1250	+	WD0GAT	l 151.4	WACCI
Laurel	444.8000	+	WC0C	elWX 151.4	WC0C
Marshalltown	443.3250	+	N0MXK	ls 110.9	N0MXK
Newton	442.3000	+	KC0NFA	el 151.4	Newton ARA
Sheldahl	442.2000	+	N0QFK	o	N0QFK
COUNCIL BLUFFS					
Council Bluffs	442.5250	+	WB0GXD	eps 100.0	WB0GXD
DAVENPORT					
Davenport	444.4250	+	WB0VQP	o	WB0VQP
Davenport	444.4750	+	WB0BBM	e 186.2	WB0BBM
Muscatine	443.2500	+	K0IIR	o	K0IIR
Muscatine	444.2750	+	WA0VUS	oel	WA0VUS
DES MOINES					
Des Moines	432.3500	432.3500	K0HTF		K0HTF
Des Moines	443.5000	+	W0KWM	e 151.4	CITS
Des Moines	444.5750	+	W0KWM	elprx 4110	CITS
Des Moines	444.6250	+	WA0QBP	151.4	WA0QBP
Gilman	444.1500	+	KB0JQO	e 151.4	KB0JQO
Grimes	443.4000	+	N0INX	elWxx 151.4	Westside C
Grimes	444.7250	+	N0INX	el 151.4	N0INX
Indianola	443.6250	+	KC0OWN	e 114.8	KC0OWN
Johnston/Camp	442.8000	+	KC0MTI	elWX 151.4	KC0MTI
Dodge					
Kelly	444.4250	+	KC0MTI	elWxx 151.4	KC0MTI
Madrid	442.6000	+	N0SFF	e 151.4	N0SFF
Van Meter	443.1000	+	N0XD	151.4	N0XD
DUBUQUE					
Dubuque	444.2250	+	WB0LOB	elx 114.8	GRARC
NORTH CENTRAL					
Algona	444.8250	+	KC0MWG	e 110.9	KARO
Belmond	444.2000	+	KA0HIB	103.5	BARC
Belmond	444.9500	+	W0ILY	oex	W0ILY
Williams	444.5000	+	KB0JBF	lWxx 151.4	WCRA
NORTHEAST					
Frankville	444.1000	+	K0RTF	103.5	K0RTF
NORTHWEST					
Alta	444.7500	+	WB0FNA	ex 110.9	WB0FNA
Cherokee	444.4000	+	N0DFF	epx 110.9	N0DFF
Gillette Grove	444.7000	+	KG0CK	oel 224540	KG0CK

Location	Output	Input	Call	Notes	Sponsor
LeMars	444.5000	+	KCØAXE	110.9	KCØAXE
Spencer	444.9750	+	WAØDOY	110.9	WAØDOY
West Bend	444.7750	+	NØQQS	e 110.9	Signal, In
SIOUX CITY					
Brunsville	444.2250	+	KDØXD	110.9	KDØXD+KØNH
LeMars	444.6750	+	KIØEO	110.9	KIØEO
Sioux City	443.5750	+	KSØF	oelsWxx 77463	West Com N
Sioux City	444.4750	+	KCØDXD	110.9	KCØDXD
Sioux City	444.7250	+	KØNH	110.9	KØNH
SOUTHEAST					
Moravia	444.4750	+	WØALO	lWxx 146.2	WØALO
SOUTHWEST					
Anita	444.5500	+	NØORU	oe	NØORU
Avoca	444.9000	+	NØNDY	o(CA)lWxz	NØDYB
Blockton	443.3000	+	KAØZAD	o	KAØZAD
Glenwood	444.3250	+	NØWKF	oaelsWxxz	NØWKF
Greenfield	444.7000	+	NØBKB	e WX 114.8	NØBKB
Minden	442.0750	+	NØZHX	oelsWxx	NØZHX
Mineola	442.0250	+	NØWKF	oelsWxx	NØWKF
Mo Valley	444.0750	+	NØZHX	ox	NØZHX
Red Oak	444.0250	+	KCØECI	oelWxx	KCØECI
Shenandoah	444.8250	+	KBØNUR	91.5	KBØNUR
Thurman/Tabor	444.5000	+	WBØYLA	es 136.5	WBØYLA
WATERLOO					
Cedar Falls	444.6500	+	NØCF	e Wxx 136.5	NØCF
Oelwein	443.9500	+	KFØHA	o	KFØHA
Waterloo	443.7500	+	WØALO	ex 136.5	WØALO
Waterloo	444.5500	+	KBØVGG	el 103.5	KBØVGG
Waterloo	444.9000	+	WØALO	Wxx 203.5	WØALO
Waterloo	444.9250	+	WØALO	elx 136.5	WØALO
WEST CENTRAL					
Denison	444.0000	+	KCØLGI	oe	WBØGGI
Logan	444.8000	+	ABØVX	elpr 3548	ABØVX
Mondamin	444.9250	+	KØBVC	s 136.5	BVARC
Woodbine	444.3500	+	KØBVC	TTelSWX 123	BVARC
KANSAS					
CENTRAL					
Ellsworth	444.7750	+	KØHAM	oelr 88.5	ABØXM
Great Bend	443.9250	+	NØYKR	ca(CA)e 100.0	T2 RADIONE
Great Bend	444.1000	+	KØWRZ	oa	GBUHF Soc
Great Bend	444.4000	+	KFØEW	ca(CA)e	KFØEW
Great Bend	444.7000	+	NØORS	o	BARTONCORA
Great Bend	444.9250	+	NØYKR	ca 67.0	NØYKR
Hays	443.6000	+	KCØPID	oe 107.2/107.2	EllisCo
Hays	444.8250	+	KCØIVE	oaelr 100.0/100.0	FHSU ARC
Hesston	442.4000	+	NØLRA	oa(CA)	HSTN COLG
Hillsboro	442.7750	+	WWØH	o	MCARC
Hoisington	443.6500	+	WA6LIF	ca(CA)el	T2 RADIONE
McPherson	442.3750	+	KØHAM	ol 88.5	MCRC
McPherson	443.8500	+	N5NIQ	o 110.9	N5NIQ
McPherson	444.6000	+	NØSGK	oel 110.9	N5NIQ

KANSAS

Location	Output	Input	Call	Notes	Sponsor
Pawnee Rock	444.3250	+	KØHAM	oa(CA)elr 88.5	ABØXM
Russell	442.8500	+	N7JYS	oet L(ECHOLINK#3917)	N7JYS
Russell	444.9500	+	ABØUO	o(CA)el	RUSSELL CO
Salina	442.2000	+	NØKSC	or	NØKSC
Salina	443.9000	+	WØCY	o	CKARC
Stafford	444.8750	+	NØHIM	o 100.0	NOHIM
Sterling	444.4500	+	WBØLUN	oaer 100.0	WBØLUN
EASTCENTRAL					
Matfield Green	443.9750	+	KØSUN	ca(CA)elrt	NEKSUN
Mound City	444.4250	+	WØPT	oer	MnCrkARC
Paola	444.7000	+	WSØWA	o	WhtStWris
KANSAS CITY METRO					
Basehor	443.5500	+	NØGRQ	oel	NØGRQ
Basehor	443.6500	+	KØSUN	c(CA)elrt	NEKSUN
- Belton, MO	442.8000	+	KAØOXO	o 151.4/151.4	BARC
- Blue Springs	444.9500	+	KBØVBN	oe 107.2	BLUSPRRP
- Excelsior Spgs	443.3250	+	KØAMJ	ca(CA)ext L(IRLP#7020)	KØBSJ
- Excelsior Spgs	444.3000	+	KBØONY	o 114.8	
- Excelsior Spgs	444.6500	+	KØESM	o 156.7	RAYCLAY
- Hoover	442.0750	+	KAØFKL	o 151.4	
- Independence	444.5750	+	NØOEV	o 186.2 L(ECHOLINK#50031)	
- Kansas City	442.0000	+	KEØPZ	oa(CA)el 186.2	BYRG
Kansas City K5	442.1000	+	NØWIZ	or 167.9	KBØLRB
↖ Kansas City K5	442.4000	+	KØLW	ca(CA)el	BYRG
• Kansas City K5	442.5500	+	WRØBPU	oe 186.2 L(ECHOLINK#139000)	BPUARS
Kansas City K5	442.8500	+	WDØGQA	ca(CA)	BYRG
Kansas City K5	442.9750	+	NØEUH	ca(CA)el	BYRG
Kansas City	443.1000	+	NGØN	o	BYRG
↖ Kansas City	443.3500	+	WVØT	oa(CA)x	SEIDKR
↖ Kansas City	443.4000	+	KØLW	ca(CA)el	BYRG
Kansas City	443.6500	+	KSØOP	c	OPARC
↖ Kansas City	443.7750	+	WAØNQA	o 110.9/110.9	ArtShrnR
Kansas City K5	443.8500	+	WDØGQA	oa(CA) 107.2	BYRG
Kansas City K5	444.0000	+	NØHYG	oe	NØHYG
↖ Kansas City	444.0250	+	N4MSE	oel	BYRG
- Kansas City	444.0500	+	WAØQFJ	oer	TWA ARC
↖ Kansas City	444.1250	+	NØNKX	o 123.0/123.0	NØNKX
Kansas City K5	444.2500	+	WAØVXQ	oa(CA) 151.4	KCARC
- Kansas City	444.3500	+	NØAAP	o	NØAAP
↖ Kansas City •	444.4500	+	NØNDP	oer 151.4/151.4	NØNDP
Kansas City K5	444.5500	+	NØEUH	ca(CA)el	KCDX/BYRG
Kansas City K5	444.8500	+	WBØNSQ	oelr	WBØNSQ
↖ Kearney	443.9000	+	KBØEQV	oe 127.3	KBØEQV
- Kearney	444.2000	+	KØKMO	oa(CA)el	MJARS
↖ Kingsville	444.3750	+	NØNDP	o 107.2	NØNDP
Lenexa	442.0500	+	KCØEFC	oa L(IRLP#5870)	KCØEFC
Lenexa	442.6000	+	KØLW	ca(CA)el	BYRG
↖ Liberty	443.3750	+	KCØSKA	o 192.8	kc0ska
↖ Oak Grove	444.2750	+	KBØTHQ	o 123.0/123.0	PHRRL

**420-450 MHz 403
KANSAS**

<i>Location</i>	<i>Output</i>	<i>Input</i>	<i>Call</i>	<i>Notes</i>	<i>Sponsor</i>
Olathe •	442.2000	+	KE5BR	oa(CA)e L(IRLP#3534)	SFTARC
Overland Park	442.1500	+	WØLHK	c 82.5	WØLHK
→ Peculiar	442.0250	+	KØLW	ca(CA)el	BYRG
↳ Platte City	444.1500	+	W5USI	oeDCS(071) 88.5/88.5	W5USI
↳ Raytown	442.3000	+	WAØJSA	o	MidAmerF
Roeland Park	443.7250	+	WØERH	oa(CA)er	JCRAC
Shawnee Msn	444.7500	+	WBØRJQ	ca(CA)elr	WBØRJQ
↳ Smithville	443.6250	+	NØVER	o 114.8	
Topoka Lees Summit	444.9750	+	NØEUH	c 186.2.	BYRG
NORTH CENTRAL					
Osborne	442.4500	+	N7JYS	oetL(#3917)	N7JYS
NORTHCENTRAL					
Miltonvale	442.1000	+	WBØSRP	oel	WBØSRP
Minneapolis	442.5000	+	KBØNTH	oelr 162.2	NØUJQ
Minneapolis	444.8500	+	KSØLNK	oaelLITZ 162.2	K-LINK
Norton	444.9000	+	WDØBRZ	oa(CA)el	WDØBRZ
NORTHEAST					
Flush	444.3250	+	NØUZN	oe 88.5	NØUZN
Home	444.3500	+	NØNB	oer 88.5	NØNB
Lawrence	444.9000	+	KUØK	o(CA)el 88.5	NEKSUN
Leavenworth	444.8000	+	WØROO	oa(CA)er	PKARC
Louisburg	444.1750	+	NØPHB	oae 131.8	NØPHB
Manhattan	444.1750	+	WØQQQ	o 88.5	KSU ARC
Stilwell	444.0750	+	KØHQ	oelt	WBØJQM-SMC
NORTHWEST					
Colby	444.6500	+	WØWOB	oer 156.7	TROJAN ARC
SOUTHCENTRAL					
Anthony	443.4500	+	KBØHH	o	SitPInARC
Haviland	442.0250	+	KBØOKR	o 103.5	KBØOKR
Isabel	444.1250	+	NØFEK	oa(CA) 156.7	NØFEK
Kiowa	442.1500	+	KB5MDH	oael	KDE-TV36
Moundridge	444.5250	+	KAØMR	ol	KAØMR
Newton	443.1000	+	KBØSOF	oa(CA)lrx	NEWTON ARC
Preston	444.8000	+	WGØQ	oer 100.0	WGØQ
Wellington	444.2500	+	WAØZFE	o	WAØZFE
Wellington	444.7500	+	WAØQPY	o 103.5	WAØQPY
Winfield	444.0250	+	NØIDW	o 97.4	NØIDW
Winfield	444.3000	+	AAØAL	oe 97.4	NØIDW
SOUTHEAST					
Coffeyville	442.8750	+	NUØB	or 91.5	CARC/MGARC
Coffeyville	444.5500	+	NØTAP	oet	COFYVLARC
Fort Scott	444.1750	+	KBØSWH	o	FT. SCOTT
Humboldt	442.9000	+	KZØV	c	KZØV
Independence	443.5250	+	NØKKW	oel 91.5	INDPNDARC
Independence	443.7000	+	NØVDS	oE-SUN	NØVDS
Pittsburg	444.8000	+	KØPRO	oa(CA)e 91.5	PRO
SOUTHWEST					
Dodge City	442.3750	+	KUØL	oae	KUØL
Dodge City	443.6750	+	KØHAM	oaelt	KSØECC
Ensign	444.3750	+	KØBAI	or	KØBAI
Garden City	443.2250	+	WØMI	o 100.0	SANDHILLS
Hickok	444.0000	+	WD5IBQ	oa(CA)e 82.5	SPARK
Hugoton	444.2250	+	WD5IBQ	oa(CA)s 82.5	SPARK

**404 420-450 MHz
KANSAS-KENTUCKY**

<i>Location</i>	<i>Output</i>	<i>Input</i>	<i>Call</i>	<i>Notes</i>	<i>Sponsor</i>
Hugoton	444.9000	+	KBØKQQ	oel 88.5	SPARK
Liberal	443.1000	+	NØBTH	or 71.9	SPARK
TOPEKA					
Hoyt	444.7250	+	KØHAM	o(CA)els 88.5	NEKSUN
Overbrook	443.9250	+	KØSUN	c(CA)elr	NEKSUN
Topeka	442.2250	+	WØCET	or 88.5	KAWVLYARC
Topeka	443.4250	+	WN5HOO	oe	WN5HOO
Topeka	444.4000	+	NØCBG	oer 88.5	GldnCyRA
WEST CENTRAL					
Ransom	443.5750	+	KØHAM	oelrs 88.5	KSØECC
WESTCENTRAL					
Syracuse	443.1250	+	KAØTAO	o 100.0	KAØTAO
WICHITA					
Colwich	444.2000	+	WØKA	o 94.8	
El Dorado	444.1500	+	KØCKN	o	FlntHlsRC
Haysville	442.6000	+	KAØRT	oa(CA)er	KAØRT
Mulvane	443.5500	+	NØKTA	o	MLVANEARC
Wichita	442.0000	+	NØITL	o(CA)	NCRARC
Wichita	444.0000	+	WAØRJE	oa(CA)er	TECNICHAT
Wichita	444.0750	+	NØHM	ca(CA)r	NØHM

KENTUCKY

Allen	444.7750	+	N4IWZ	oaRB 123.0	N4IWZ
Ashland	444.7500	+	KC8ERN	#o 88.5	KC8ERN
Ashland	444.9750	+	KC4QK	o(CA)e 107.2	ASHLAND 24
Bardstown	443.0000	+	KT4GB	o	AE4NU
Beattyville	444.8250	+	KC4UPE	oeRB 192.8	KC4UPE
Beaverlick	443.4750	+	KC4COV	oaelRB wxz 131.8	NKRA-NKDXE
Black Mtn	443.4000	+	K4XYZ	e 103.5	K4XYZ
Bowling Green	426.2500	439.2500	W4HTB	o	W4HTB
Bowling Green	444.1000	+	W4WSM	oael	
Bowling Green	444.7000	+	WB4JM	oe 136.5	WB4JM
Brooks	443.7000	+	KY4KY	o 79.7	BULLITT AR
Brushy Fork	444.6000	+	KF4WMM	o 88.5	KF4WMM
Burlington	443.5250	+	KD4EVB	o(CA)IRBz 131.8	N8OXA
Cane Valley	443.9500	+	W4LJM	ot	W4LJM
Corbin	444.2750	+	KF4IFC	o 79.7	KF4IFC
Corbin	444.9000	+	WB4IVB	olRB 100.0	WB4IVB
Covington	444.1750	+	KC4COV	oaelRB wxz 131.8	NKRA-NKDXE
Cox's Creek	443.4500	+	AE4NU	o(CA) 151.4	KT4GB
David	443.9000	+	KC4KZT	ol 167.9	KC4KZT
Dawson Springs	444.2750	+	KU4MJ	oa	KE4UZE
Dorton	442.1500	+	KD4RTR	o 167.9	KD4RTR
Dry Ridge - We	444.4250	+	KD4EVB	o(CA)IRBz 107.2	NKDXE-NKRA
Earlington	443.9500	+	KG4WCQ	o 179.9	KG4WCQ
Edgewood	444.3500	+	K4CO	o(CA)rs 123.0	K4CO
Elizabethtown	421.2500	439.2500	W4BEJ	o	LINCOLN TR
Elizabethtown	444.8000	+	W4BEJ	oael	LINCOLN TR
Elkhorn City	444.3000	+	KD4RTR	s 167.9	KD4RTR
Florence	443.1750	+	KC4COV	oaelRB wxz 131.8	NKRA-NKDXE

**420-450 MHz 405
KENTUCKY**

<i>Location</i>	<i>Output</i>	<i>Input</i>	<i>Call</i>	<i>Notes</i>	<i>Sponsor</i>
Fort Wright	441.8500	+	KY4JD	oet	KY4JD
Fort Wright	442.5250	+	KY4JD	oez 123.0	NKRA
Foster	443.1250	+	KU4ML	o	KU4ML
Frankfort	442.1750	+	K4NGQ	o 67.0	K4NGQ
Frankfort	443.3250	+	WA4CMO	o	DIV. OF EM
Garrett	442.4000	+	KF4JJD	o 79.7	KF4ZTB
Georgetown	443.6250	+	KF4NTQ	o	SCOTT CO.
Glasgow	444.9250	+	KY4X	o	KY4X
Glasgow/Cvcty	444.2500	+	KF4DC	o	DEWAYNE CO
Graefenburg	443.5500	+	N4HZX	oeRB	
Grethel	444.5250	+	KJ4VF	o	KJ4VF
Harlan	442.6250	+	W4YMT	oe 100.0	
Hawesville	444.6250	+	KB4QFL	o(CA)	KB4QFL
Hazard	443.9750	+	K4TDO	eRB	K4TDO
Henderson	444.7250	+	KY4K	oe 82.5	WEHT ARC
Highland Heigh	444.9000	+	W4YWH	o 123.0	W4YWH
Hopkinsville	444.7500	+	KE4AIF	oa 103.5	KE4AIF
Horsecave	444.8500	+	N4GER	e 103.5	KF4QZN
Hudson	444.9000	+	KY4SP	179.9	KC4JTV
Independence	444.0750	+	KB8SBN	oae 110.9	KB8SBN
Irvine	442.9000	+	W4CMR	oel	CHESTNUT M
Irvine	444.0000	+	AD4RT	oe	AD4RU
Latonia	442.4000	+	AA4XV	o(CA)t	AA4XV
Lewisport	444.5500	+	N4WJS	o 110.9	N4WJS
Lexington	442.6000	+	KD4ADJ	IRB 100.0	KC4ZY
Lexington	443.0250	+	KE4OOL	o(CA)e 123.0	KE4OOL
Lexington	444.1250	+	KB8QLC	e 88.5	KA4MKG
Lexington	444.5500	+	KC4DUU	oe	KC4DUU
Lexington	444.7250	+	KE4ISR	o(CA)t	
Lexington	444.9500	+	N4DUE	oe	FAYETTE CO
Louisville	442.0000	+	N4ORL	o(CA) RB	N4ORL
Louisville	442.5000	+	KB4RYM	o	KB4RYM
Louisville	442.5500	+	WD4ELX	oe	WD4ELX
Louisville	442.7250	+	KB4YJ	oerWxz 151.4	KB4YJ
Louisville	443.5000	+	WD9EQC	o	
Louisville	443.9750	+	N4KWT	oe 100.0	
Louisville	444.1000	+	N4UL	oaeRBz 173.8	N4UL
Louisville	444.3000	+	KG4JNM	o 156.7	KG4JNM
Louisville	444.6000	+	N4NMC	oe 151.4	N4MRM
Louisville Are	442.1000	+	N4RBL	o(CA)et	N4RBL
Louisville Are	442.4500	+	KD4CLR	o(CA)e 151.4	OLDHAM COU
Louisville Sw	443.3500	+	K4ULW	o	K4ULW
Madisonville	442.4250	+	KC4FIE	o	KC4FIE
Madisonville	442.5750	+	AE4LW	o(CA) 100.0	AE4LW
Madisonville	442.7750	+	KC4FIE	oe	KC4FIE
Madisonville	444.6000	+	KC4FIE	o(CA)	KC4FIE
Mammoth Cave	444.4750	+	N4GER	oe 103.5	KF4QZN
Manchester	444.5000	+	KD4GMH		N4ZSZ KG4U
Maysville	441.9500	+	KE4YEY	(CA)e 186.2	
Maysville	443.5000	+	KF4BRO	o(CA)e 123.0	GREATER MA
Meta	443.5000	+	WB4UBY	o	WB4UBY
Middlesboro	442.3250	+	WM4MD	#oeRB 67.0	WM4MD
Middlesboro	443.1500	+	KD4PBC	el 146.2	KD4PBC
Middlesboro	444.1500	+	WB4IVB	ol 100.0	WB4IVB

**406 420-450 MHz
KENTUCKY-LOUISIANA**

<i>Location</i>	<i>Output</i>	<i>Input</i>	<i>Call</i>	<i>Notes</i>	<i>Sponsor</i>
Millard	443.4250	+	KD4RTR	o(CA)e	
Monticello	444.7500	+	WB9SHH	o(CA)e	WAYNE ARS
Morehead	442.5000	+	K4GFY	ot	K4GFY
Morehead	443.2500	+	KJ4VF	ol 100.0	
Morgantown	444.4250	+	N4GER	oe 103.5	KF4QZN
Mt Sterling	442.0500	+	KD4ADJ	eIRB 100.0	NX4B
Murray	443.8000	+	K4MSU	oe 91.5	MSUARC
Nancy	443.6000	+	KA4UHL	oaez 100.0	KA4UHL
Nebo	444.8500	+	AA4NI	o	RABBIT RID
Nicholasville	444.7750	+	KC4UPE	o(CA) RB 167.9	R.A.R.E. I
Nicholasville	444.9750	+	WB4CWF	oRB	JAWS
Olive Hill	444.9250	+	KO4LI	oa	KO4LI
Owensboro	443.1000	+	N4WJS	o 110.9	N4WJS
Owensboro	443.6500	+	N4WJS	oe 110.9	N4WJS
Paducah	443.0000	+	KD4DVI	oe 179.9	KD4DVI
Paducah	444.0000	+	K9OWU	oe 179.9	N9YWS
Paintsville	441.5250	+	N4KJU	o 127.3	JOHNSON CO
Paris	444.5250	+	WD4GPO	e 100.0	
Phelps	444.5750	+	N4MVF	o	N4MVF
Pikeville	444.2000	+	KD4RTR	o	KD4RTR
Pikeville	444.3750	+	KD4DAR	o	KD4DAR
Pikeville	444.4750	+	AD4BI	oeRB	AD4BI
Prestonsburg	443.8250	+	K4AVY	RB 127.3	K4AVY
Richmond	444.6250	+	KE4ISW	192.8	KE4ISW
Rineyville	444.2250	+	KF4RBD	o 151.4	KF4RBD
Rockport	442.6750	+	KD4BOH	oaez 77.0	KD4BOH
Rockport	444.0750	+	KD4BOH	oae 77.0	KD4BOH
Russellville	442.3500	+	KE4SZK	o 136.5	KESZK
Salem	444.8250	+	KC4VXR	o 100.0	WA4Q/KC4VX
Salvisa	444.6750	+	KF4AWA	oe 203.5	SARC
Salvisa	444.8750	+	KC4UPE	o(CA)e 167.9	KC4UPE
Salyersville	444.0500	+	KE4NLL	oa 127.3	KE4NLL
Shelbyville	442.3750	+	KE4YRE	o(CA)	KF4ALP
Shepherdsville	444.4000	+	AC4VV	ot	
Simpsonville	444.4500	+	KO4OT	oe 100.0	KE4YRI
Springfield	444.6000	+	W4SJJ	o	J. MURRAY
Stanton	442.0750	+	N4VOS	o(CA) RB	N4VOS
Union	441.8000	+	AD4CC	oae 179.9	AD4CC
Versailles	443.7750	+	KY4WC	o(CA)	N4YUU
Waddy	443.2250	+	KS4TO	o(CA)	KE4ZIJ
Waynesburg	442.9750	+	AG4TY	o(CA)ersWxt	
Whitesburg	443.7500	+	KK4WH	oeRB WX 107.2	
Williamsburg	444.0500	+	KB4PTJ	o 100.0	KB4PTJ
Winchester	441.9000	+	KF4CBT	(CA)e 203.5	KF4CBT
Withamsville	444.4000	+	KC4COV	oaeIRB WXz 131.8	NKRA-NKDXE

**LOUISIANA
FREQUENCY USAGE**

Shared	442.9000	+	SNP		
BATON ROUGE					
Addis	443.6000	+	W5KRO		CCAC
Baton Rouge	444.1250	+	N5VA		N5VA
Baton Rouge	444.3000	+	N5UHT	o	N5UHT
Baton Rouge	444.3500	+	N5NXL	o	BRRG

**420-450 MHz 407
LOUISIANA**

<i>Location</i>	<i>Output</i>	<i>Input</i>	<i>Call</i>	<i>Notes</i>	<i>Sponsor</i>
BATON ROUGE	444.4000	+	W5GIX	oe 107.2	BR ARC
Baton Rouge	444.4500	+	W5GSU	o(CA)ersBI WXz 107.2/107.2	OMIK-BR
Baton Rouge	444.6000	+	W5GQ	o(CA)e 136.5/136.5	WAFB-TV-E
Gonzales	444.7250	+	K5ARC	oae L(147.225) Z(*911)	ASCN ARC
Plaquemine	442.1500	+	NV5A	c	135RA
Sorrento	442.2500	+	W5JMT	oeWX 107.2/107.2	OMIK-BR
Sorrento	444.2750	+	KD5QDZ	o	KD5QDZ
St Gabriel	443.3500	+	N5NXL		BRRG
CENTRAL Alexandria	443.3000	+	KC5ZJY	oaelr 100.0 Z(911)	CLARC
Many	444.2000	+	N5VTL	oae	SPARC
NEW ORLEANS Bayou Gauche	442.1000	+	N5RLT		N5RLT
Des Allemands	443.4000	+	KC5OYJ	o(CA)z 100.0	KC5PBN
Kenner	444.3750	+	N5MWM	oae 114.8	N5MWM
LaPlace	443.8250	+	KD5CQA	o(CA) 114.8	Plantation
Metairie	444.0000	+	W5GAD	oael	JFRSN ARC
Metairie	444.2000	+	W5UK	o	GNOARC
New Orleans	421.2500	439.2500	WD0GIV	oL(ATV)	WD0GIV
New Orleans	444.1500	+	KB5AVY	oae	KB5AVY
New Orleans	444.3250	+	N5OMG	o(CA)er 100.0	NO EmgMgt
New Orleans	444.5500	+	N5GWF	oae	FUN F ARC
New Orleans	444.5500	+	N5GWF	o(CA)el	FUN F ARC
New Orleans	444.7000	+	WB5HVV	oae 114.8	WB5HVV
New Orleans	444.7500	+	W5MCC	oe	NO VHF
New Orleans	444.8000	+	W5MCC	oeL(146.610)	NO VHF
New Orleans	444.9750	+	KB5AVY	oael 110.9	KB5AVY
NORTHEAST Calhoun	444.7000	+	W5KGT	oarsRB LITZ WXz	W5KGT
Columbia	444.5250	+	K5NOE	oex	K5NOE
Ouachita Parish	444.1000	+	W5KGT	oeE-SUNprs RB L(145.170)	NELA-ARES
Rayville	444.9500	+	WA5KNV	o	WA5KNV
W Monroe	444.2500	+	KB5TLB	osWX	KB5TLB
Winnsboro	443.5250	+	K5JET	o(CA)e 94.8	K5JET
NORTHWEST Jonesboro	444.8000	+	WB5NIN	o	JAARO
Natchitoches	443.3500	+	K5GLS		K5GLS
Ruston	444.3500	+	W5MCH	o(CA)e 94.8	PINEY HILL
Ruston	444.8750	+	AD5AQ	o	AD5AQ
Shreveport	444.3000	+	N5FJ	o 186.2	N5FJ
Shreveport	444.5000	+	KC5OKA	oe 186.2	ARK-LA-TEX
Shreveport	444.9000	+	N5FJ	o 186.2	SARA
SOUTHCENTRAL Carencro	444.2500	+	WA6MDI	o	WA6MDI
Eunice	444.8250	+	KE5CTU	o(CA)el 103.5/103.5	KE5CTU
Krotz Springs	443.2500	+	W5JMT	oTTel 103.5/103.5	LaCrossConn

**408 420-450 MHz
LOUISIANA-MARYLAND**

<i>Location</i>	<i>Output</i>	<i>Input</i>	<i>Call</i>	<i>Notes</i>	<i>Sponsor</i>
Lafayette	443.1500	+	NG5T	103.5/103.5	TV-10 RG
Morgan City	444.6250	+	KB5GON	o(CA)ez 100.0	N5DVI
Opelousas	442.0000	+	N5TUB	c	N5TUB
Opelousas	444.8750	+	N5TBU	o(CA)eBl 103.5	N5TBU
Schriever	444.5000	+	W5YL	oe	THBDX ARC
SOUTHEAST					
Franklinton	442.0500	+	KA5BDO	oel	LCC
Hammond	444.2500	+	WB5NET	oe	SELARC
Hammond	444.5500	+	N5GWF	o(CA)el 136.5	FUN F ARC
Lacombe	444.1000	+	K5OZ	oe	K5OZ
Madisonville	444.0500	+	W5NJJ	oe	NLAKE ARC+
SOUTHWEST					
Lake Charles	444.2250	+	KI5EE	o 103.5	KI5EE
Lake Charles	444.3000	+	W5BII	o 88.5	SWLARC
MAINE					
AUGUSTA					
Belgrade Lakes	449.2750	-	W1PIG	oesx L(W1PIG) 88.5	KARS
Fayette	443.2000	+	W1PIG	oaersWxx L(W1PIG) 88.5	KARS
CENTRAL/BANGOR					
Brownville	444.9500	+	N1BUG	o 103.5	N1BUG
Lincoln	449.2750	-	K1AQ	#o-	KA1AQ
MID-COAST					
Freedom	443.5000	+	KD1KE	oe 103.5	KD1KE
Hope	449.5250	-	K1EHO	#o-	K1EHO
Washington	444.9000	+	WZ1J	oaexz 91.5/91.5 L(147.135)	WZ1J
NORTHWEST					
Woodstock	449.0250	-	W1IMD	ox L(223.94 AND 53.09) 82.5/136.5	W1IMD
PORTLAND/SOUTH COAST					
Alfred	448.7250	-	WJ1L	oaelrz 103.5	Races
Brunswick	444.4000	+	KS1R	oaexz 88.5	MARA
Cape Elizabeth	444.1000	+	W1KVI	o 82.5	PAWA
Sanford	441.6000	+	W1LO	oel 203.5	W1LO
Waterboro	444.6000	+	W1CKD	oeWxx 82.5	PRG
Windham Hill	444.9500	+	N1FCU	o 146.2	N1FCU
WASHINGTON COUNTY					
Cooper	444.3000	+	W1LH	oesx 100	RHolst
MARYLAND					
FREQUENCY USAGE					
Snp	442.9000	+		o	
Snp	447.8750	-		o	
Marion	443.8500	+	WA3BXW	o(CA)lWX 131.8	BEARS
ANNAPOLIS					
Davidsonville	444.4000	+	W3VPR	o 156.7	AARC
Millersville	449.1250	-	W3CU	oaerz	MMARC
BALTIMORE					
Baltimore	442.8500	+	WB3FFV	o 88.5	WB3FFV

Location	Output	Input	Call	Notes	Sponsor
Baltimore	443.2000	+	N3FS	or 107.2	N3FS
Baltimore	447.3750	-	K3BAL	oe 100.0	K3BAL
Baltimore	447.5250	-	N3MCQ	o(CA)	N3MCQ
Baltimore	448.3250	-	W3DID	oelsz	BRATS
Baltimore	449.0750	-	KB3AVZ	o	KB3AVZ
Baltimore	449.6250	-	W3FT	oaelr 107.2	BARC
Baltimore City	448.2750	-	K3CUJ	o 156.7	Col.ARA
Cockeysville	448.5250	-	KB3BHO	o	Boumi AR
E Baltimore	449.5750	-	W3PGA	ol	Aero ARC
Ellicott City	448.0250	-	N3HTJ	o	N3HTJ
Ellicott City	449.5250	-	N3EZD	o	N3EZD
Harmans	443.9500	+	W3YVV	oact	W3YVV
Harmans	444.9500	+	NS3V	o(CA)er 123.0 Z(91)	+NT3Z
Jessup	444.0000	146.1600	WA3DZD	ol 107.2	MFMA
Jessup	444.0000	+	WA3DZD	ol 107.2	MFMA
Jessup	444.0000	223.1600	WA3DZD	ol 107.2	MFMA
Joppa	449.6750	-	N3ST	o 167.9	N3ST
NE Baltimore	448.0750	-	K3GOD	o 100.0	CARC
NE Baltimore	449.3250	-	N3FFB	oe 107.2	N3FFB
NW Baltimore	443.3500	+	WA3DZZ	o(CA)	BRATS
Odenton	442.6000	+	N3MIR	o(CA) 127.3	GBURG
Owings Mills	449.2750	-	N3CDY	oae 107.2	N3CDY
Randallstown	444.2000	+	N3GXH	ol	N3GXH
S Baltimore	443.5500	+	WA3WLO	o	WA3WLO
Towson	449.2250	-	N3CDY	oer 100.0	N3CDY
BALTIMORE NE Baltimore	449.4250	-	N3XHK	o	N3XHK
CARROL CO Hampstead	443.8000	+	N3KZ	oalp	WN3A/UPa
CECIL COUNTY Elkton	447.3250	-	W3BXW	o(CA)WX 131.8	BEARS
CENTRAL Frederick	444.6500	+	N3ST	o 114.8	N3ST
Jonestown	449.4750	-	K3CUJ	o 156.7	Col. ARA
CENTRAL DELMARVA Salisbury	442.6500	+	N3HQJ	o 156.7	Muddy Ho
Salisbury	444.2000	+	KB3QV	o	PROS
Stevensville	442.2500	+	WA3JGI	o	WA3JGI
CHARLES COUNTY Waldorf	443.7000	+	KA3GRW	os	CCARC2
CHARLESTOWN Charlestown	442.9500	+	N3RCN	oa 103.5	+N3AJJ
CUMBERLAND MD Dan's Rock	443.0500	+	N3VYR		N3VYR
EASTERN SHORE Ocean City	443.4500	+	N3HF	WX 156.7	N3HF
HARFORD CO HavreDeGrace	444.7500	+	N3KZ	oalp	WN3A/UPa
MD WEST Frostburg	443.4000	+	WA3KOK	o(CA)ersWX 107.2	NERA
NE WASHINGTON Bowie	442.1500	+	W3XJ	o	W3XJ

410 420-450 MHz

MARYLAND

<i>Location</i>	<i>Output</i>	<i>Input</i>	<i>Call</i>	<i>Notes</i>	<i>Sponsor</i>
NORTH					
Frederick	448.1250	—	K3MAD	oe 123.0	MADXRA
NORTH BAY					
Centerville	448.2250	—	K3ORC	oaes 107.2	K.I.ARC
NORTH CENTRAL					
Cascade	447.2250	—	KK3L	ot	KK3L
Manchester	447.6750	—	N3KZS	o	N3KZS
Westminster	449.8750	—	K3PZN	oel	CCARC
NORTH DELMARVA					
Chestertown	449.1750	—	WA3UJE	oar	KARS
NORTH EAST					
Elkton	447.7250	—	N3XJT	oar 94.8	Cecil Co. DES
NORTHEAST					
Bel Air	449.7750	—	WA3SWS	oer	HarfdCoRaces
Colora	443.0000	+	K3UAV	oelr 107.2	FORCE
Jarrettsville	448.4750	—	N3UR	o	N3UR
Port Deposit	449.8250	—	WA3SFJ	oaz 131.8 L(222.92)	CBRA
Shawsville	449.3750	—	W3EHT	ol	W3EHT
Whiteford	449.2250	—	N3CNJ	o	N3CNJ
NW MD					
Dans Mountain	447.5250	—	KG8GN	o	KG8GN
Hancock	447.1750	—	N2OCW	ol 118.8	N2OCW
SE					
Waldorf	447.1750	—	KA3TQD	o(CA)	N3QYP
SOUTH					
Brandywine	443.6000	+	WA3YUV	o 103.5	WA3YUV
Golden Beach	447.1250	—	W3SMD	o 131.8	W3SMD
Leonardtwn	449.2250	—	N3NO	oe 156.7	SPARC
Lexington Park	443.0500	+	WA3UMY	oaelsz	WA3UMY
St Leonard	443.3000	+	N3PX	oelr 156.7	SPARC
St Leonard	443.3000	29.5200	N3PX	oelr 156.7	SPARC
Sunderland	444.3500	+	K3CAL	ol 156.7	SPARC
SOUTHERN MD					
LaPlata	443.7500	+	KA3GRW	oa	KA3GRW
WASHINGTON AREA					
Accokeek	444.5000	+	W3TOM	o	W3TOM
Ashton	443.1500	+	K3WX	oa	ARCS
Bethesda	447.9250	—	K3YGG	oe	NIHRAC
BOWIE	442.1500	+	W3XJ	o	W3XJ
Bowie	444.7000	+	WA3GPC	ol	CMRG
Burtonsville	443.6500	+	WA3UTY	o	WA3UTY
Germantown	443.4000	+	WA3KOK	oalrsWX 107.2	NERA
Germantown	444.2000	+	KV3S	o	MgyCol A
Jessup	444.0000	146.1600	WA3DZD	ol 107.2	MFMA
Jessup	444.0000	223.1600	WA3DZD	ol 107.2	MFMA
Jessup	444.0000	+	WA3DZD	ol 107.2	MFMA
Laurel	442.5000	+	W3LRC	oe 156.7	LARC
Rockville	442.7500	+	KV3B	o(CA)r 156.7	MARC
Rockville	443.9000	+	WA3YOO	or	MoCoRACE
Seat Pleasant	448.9250	—	N3ST	oel 167.9	CMRG
Silver Spring	443.4500	+	N3HF	olWX 156.7	N3HF
Silver Spring	444.2500	+	WB3GXW	oa	WB3GXW
Silver Spring	449.0250	—	N3AUY	oel 156.7	+KD3R
Silver Spring	449.0250	29.5600	N3AUY	oel 141.3	+KD3R

420-450 MHz 411
MARYLAND-MASSACHUSETTS

<i>Location</i>	<i>Output</i>	<i>Input</i>	<i>Call</i>	<i>Notes</i>	<i>Sponsor</i>
Washington	442.5500	+	WA3RLZ	oex 100.0	N3UEZ
WEST CENTRAL					
Frederick	444.8000	+	W3FDK	oers 141.3	FARG
Frederick	448.4250	-	K3ERM	oes	Fdk ARC
Hagerstown	447.9750	-	W3CWC	oae	AntmRA
Hagerstown	448.9750	-	W3VLG	o	222Weste
Jefferson	443.3000	+	K3LMS	o	K3LMS
Thurmont	447.5750	-	N3NRR	o	N3NRR
WESTERN					
Cumberland	444.0000	+	KK3L	oel 123.0	KK3L
Cumberland	444.5000	+	W3YMW	o 118.8	Mtn ARC
McHenry	444.4250	+	W3KKC	o 100.0	McARC
WYE MILLS					
Wye Mills	442.9500	+	K3SVA	o(CA)e 156.7	K3SVA
MASSACHUSETTS					
BERKSHIRES					
Granville	442.7500	+	KB1AEV	oeL(KB1AEV) 77	KB1AEV
Mt Greylock	449.4250	-	K1FFK	oex 162.2	NBARC
BLACKSTONE VALLEY					
Milford	446.8250	-	WA1QGU	oes 100	GMARG
Milford	448.7250	-	W1NAU	oe	W1NAU
BOSTON METRO					
Belmont	449.6500	-	WA1RTT	o 67 L(MMRA)	CPSG
Boston	444.7000	+	W1KRU	oe 88.5	BEMSARG
Boston	446.5750	-	WA1PBJ	oe 88.5	NETARC
Boston	447.1750	-	WN9T	oex 110.9 L(BARC)	BARC/WN9T
Braintree	442.5000	+	AE1TH	o 118.8	Braintree
Brookline	446.3250	-	W1CLA	o 146.2	ClayCtrARC
Brookline	447.8750	-	K1IW	o 136.5 L(MMRA)	K1IW
Cambridge	449.7250	-	W1XM	o(CA)ex 114.8	MIT UHF
Medford	446.9250	-	W1KN	oe 88.5	TUARC
Newton	442.7500	+	WA1GPO	oaelr 141.3	FARA
Reading	446.5250	-	WA1RHN	o 151.4	WA1RHN
Stoneham	446.7250	-	N1NVK	oL(MMRA) 88.5	MMRA
Waltham	443.0500	+	KC2LT	ox 107.2 L(KC2LT)	KC2LT
Waltham	449.0750	-	WA1PBU	oe	WARA
West Millbury	444.9000	+	KA1AQP	oaex L(224.38) 100	KA1AQP
Woburn	449.8250	-	N1OMJ	oe 136.5	N1OMJ
BOSTON SOUTH					
Canton	449.4250	-	K1BFD	o 88.5	Canton EMA
Taunton	447.2250	-	WP4US	orsWX 88.5	WP4US
Walpole	446.4375	441.4380	W1ZSA	oeEXP 123	WEM
Walpole	448.9750	-	W1ZSA	oers 141.3	WEM
Walpole	449.6750	-	NS1MC	oE-SUNp 146.2	W-EMA
Wrentham	444.4500	+	K1LBG	oE-SUN 88.5	WEMA

**412 420-450 MHZ
MASSACHUSETTS**

<i>Location</i>	<i>Output</i>	<i>Input</i>	<i>Call</i>	<i>Notes</i>	<i>Sponsor</i>
CAPE AND ISLANDS					
Barnstable	442.9500	+	K1RK	oer L(CAPE NET) 82.5	FARA
Brewster	444.9000	+	N1ZPO	oas L(CAPE LINK) 141.3	N1ZPO
Dennis	443.5000	+	K1PBO	oas 141.3 L(CAPE NET) 442.950)	BARC
Eastham	444.8000	+	N1BX	o 88.5	N1BX
Eastham	447.3250	-	K1ISS	oers L(CAPENET) 88.5	K1ISS
Falmouth	444.2500	+	WA1GPO	oe L(CAPE NET) 141.3	FARA
CENTRAL					
Auburn	443.9000	+	K1WPO	oes L(ECHOLINK) 100	K1WPO
Clinton	442.3000	+	N1KUB	oae 74.4	Clinton CD
Fitchburg	442.9500	+	WB1EWS	o(CA)z L(147.315 AND 224.34) 88.5	WB1EWS
Fitchburg	448.8250	-	N1IMO	#oI 88.5	N1IMO-N1IMN
Princeton	448.6250	-	W1OJ	orWxx 88.5	W1OJ
Rutland	442.8500	+	KA1AQP	oL(224.38) 100	
Shrewsbury	449.5750	-	W1BRI	oL(MMRA) 88.5	MMRA
West Brookfield	442.0500	+	K1RMS	o 88.5	K1RMS
Worcester	448.0750	-	WE1CT	o 103.5	WorcECTeam
Worcester	449.0250	-	W1WPI	oazL(145.31) 88.5	WPIWA
MERRIMACK VALLEY					
Ayer	442.0000	+	WA1PBJ	o 88.5	WA1PBJ
Bradford	441.8500	+	N1DOA	#o 127.3	N1DOA
Haverhill	447.2750	-	K1KKM	oe 88.5	PRA
Lawrence	447.6250	-	N1EXC	o 88.5	N1EXC
North Andover	444.1000	+	N1LHP	oax 123	N1LHP
North Reading	446.8750	-	N1FOS	o 88.5	N1FOS
Pepperell	442.9000	+	N1MNX	oers L(ECHOLINK 88008) 100	N1MNX
Westford	442.4500	+	WB1GOF	o(CA)ersz 88.5	PART
Wilmington	441.9000	+	N1LHP	oa 110.9	N1LHP
Wilmington	449.4750	-	K1ZIK	o(CA) 151.4	K1ZIK
METROWEST					
Concord	447.5750	-	N1CON	oe 110.9	CWA
Framingham	446.9750	-	WA1NVC	o 88.5 L(REMOTE BASE)	WA1NVC
Framingham	448.1250	-	K1WPO	oe 88.5	NETARC
Framingham	448.1750	-	WA1NVC	oL(IRLP) 88.5	WA1NVC
Hopkinton	448.0250	-	W1FY	oer 88.5	FARA
Marlborough	442.2500	+	K1ST	ox L(ECHOLINK) 88.5	K1ST
Marlborough	446.6750	-	N1EM	o(CA)er 88.5	AARC
Marlborough	449.9250	-	W1MRA	o(CA)esz L(MMRA) 88.5	MMRA
Medfield	441.5000	+	N1KUE	or 88.5	MEMA
Natick	447.6750	-	KB1DFN	oer 203.5	NATICK EMA
Southborough	448.3750	-	KA1UKJ	o(CA)er 88.5	EMC ARC
Wellesley	444.6000	+	W1TKZ	oel 88.5	WellslyARS

<i>Location</i>	<i>Output</i>	<i>Input</i>	<i>Call</i>	<i>Notes</i>	<i>Sponsor</i>
Westborough	448.7750	-	W1WNS	oerx 103.5 L(927.6125)	CNG
NORTH SHORE					
Beverly	447.8500	-	WA1PNW	oE-SUNr 88.5	BEMA
Danvers	442.8000	+	NS1RA	o(CA)ersx 136.5	NSRA
Georgetown	441.8000	+	KC2LT	oex L(448.275) 107.2	KC2LT
Gloucester	443.7000	+	W1RK	o	W1RK
Lynn	442.4000	+	N1VGJ	o 88.5	LYNN
Saugus	444.3000	+	K1SVP	ors 123 L(146.91)	
Topsfield	447.4750	-	WA1KAT	oae 1350 L(ECHOLINK)	MAREX-NA
PIONEER VALLEY					
Deerfield	442.2000	+	KD1XP	o 173.8	KD1XP
Florence	449.5250	-	KA1OAN	o(CA)eE-SUN E-WINDx 167.9	KA1QFE
Greenfield	448.8750	-	KB1BSS	oe 136.5 L(29.6)	FCARC
SOUTH COAST					
Assonet	441.4000	+	WG1U	o(CA)r 192.8	WG1U
Dartmouth	443.8000	+	W1RJC	oaesxl(IRLP ECHOLINK) 88.5	W1RJC
Fall River	442.2000	+	KE1AK	o(CA)e 88.5	SEMARG
Fall River	444.3500	+	W1ACT	o(CA)ersxz L(443.85) 88.5	FRARC
Westport	443.4500	+	K1MYL	#oer 88.5	K1MYL
SOUTH SHORE					
Bridgewater	444.5500	+	W1MV	oe 88.5	MARA
Kingston	447.0750	-	N1DZD	oe 88.5	Bill N1DZD
Norwell	443.6000	+	NS1N	o L(ECHOLINK) 88.5	NS1N
SPRINGFIELD					
Belchertown	443.7000	+	N1SIF	oe 71.9	N1SIF
Feeding Hills	449.1750	-	W1KK	cex 123	W1KK
Holyoke	443.2000	+	W1TOM	os 127.3	MTARA
MICHIGAN					
LOWER PEN NORTHEAST					
Alpena	442.4750	+	N8BIT	o(CA)elrs 100	8BITRG
Bad Axe	443.5500	+	KA8WYN	oelWxx 114.8	KA8WYN
Bay City	444.5000	+	KB8YUR	oeWX 123	BAARC
Farwell	443.0250	+	KG8XS	oersWX 103.5	KG8XS
Glennie	444.8000	+	K5EKP	olrsWX 100	K5EKP RS
Hale	444.2750	+	K5EKP	o(CA)ersWX xz 141.3	K5EKP RS
Harrison	442.8500	+	KA8DCJ	o	KA8DCJ
Higgins Lake	443.7500	+	WA8CTY	oe	WA8CTY
Houghton Lake	443.9500	+	K8JSL	o(CA) DCSer SWX 103.5	K8JSL
Luzerne	442.1500	+	K8GER	oaeWxz	K8GER
Midland	444.3500	+	WB8WNF	o 131.8	PRAC
Mio	444.4750	+	K5EKP	celrsWxxt	K5EKP RS

414 420-450 MHz

MICHIGAN

<i>Location</i>	<i>Output</i>	<i>Input</i>	<i>Call</i>	<i>Notes</i>	<i>Sponsor</i>
Oscoda	444.9000	+	KB8RWG	oaelrsWxxz 156.7	Alcona ARA
Roscommon	443.1000	+	WF8R	oaez	WF8R
Tawas City	444.5500	+	W8ICC	oersWX	ICARE
Watrousville	442.5000	+	N8UT	orsWX 91.5	AREA
LOWER PEN NORTHWEST					
Big Rapids	443.9000	+	KB8QOI	oaersWX	BRAARC
Cadillac	444.8250	+	K8CAD	o	WEXARC
East Jordan	444.5750	+	W8COL	o(CA)elrsWX z 103.5	COLARC
Glen Arbor	444.7250	+	WIØOK	celt	N7LMJ
Hart	443.6750	+	W8VTM	ors 94.8	OCARS
Holton	444.6750	+	N8DWZ	oesWxxz 94.8	WD8MKG
Lake	443.3000	+	N8ERV	oersWX	N8ERV
Lake Ann	444.9000	+	WIØOK	clt	N7LMJ
Lake City	444.5250	+	KA8ABM	oe 100	KA8ABM
Mancelona	442.8000	+	K8WQK	oe	Cherryland AR
Mt Pleasant	442.8250	+	K8GUS	oersWxx 100	K8GUS
Pellston	444.9500	+	WA8EFE	oE-SUN 103.5	WA8EFE
South Boardman	444.9250	+	KG8CU	oeWxx	KB8UTJ
Stutsmanville	442.3750	+	N8DNX	oaelWxz 107.2	N8DNX
Stutsmanville	443.3750	+	KO8P	oaez 107.2	N8DNX
Traverse City	442.5000	+	W8SGR	oe 114.8	CARC
LOWER PEN SOUTHEAST					
Adrian	443.3750	+	N8QZO	oe 107.2	N8QZO
Ann Arbor	443.5000	+	W8PGW	oDCSlx 100	Arrow ARC
Ann Arbor	444.9750	+	WD8DPA	o(CA)l 107.2	WD8DPA
Bancroft	443.0500	+	N8YRN	oel	N8YRN
Beverly Hills	443.2250	+	W8HP	oers 107.2	DART
Bridgeport	443.4000	+	KC8BXI	o(CA)rwx 156.7	KC8BXI
Brighton	443.8750	+	WA1LRL	o(CA)ersWX	WA1LRL
Brooklyn	443.9000	+	N8GY	o(CA)s 77	N8GY
Burton	443.7500	+	N8DI	o(CA)el 131.8	N8DI
Burton	444.6000	+	W8JDE	oael 88.5	FAIR
Chelsea	443.5750	+	WD8IEL	oe	CARC
Clio	442.9750	+	W8JDE	oael 88.5	FAIR
Clio	444.2500	+	W8NS	ol 100	W8NS
Clio	444.3750	+	W8JDE	oael 88.5	FAIR
Dansville	444.5750	+	N8OBU	o(CA)elrx 107.2	N8OBU
Davison	442.8750	+	N8XCW	o(CA)	N8XCW
Dearborn	442.8000	+	WR8DAR	o(CA)ers 107.2	RADAR
Dearborn	443.2500	+	N8BK	ct	FordComS
Dearborn	443.4250	+	K8UTT	ct	Ford ARL
Detroit	443.0250	+	KC8DCS	oaWxxz 107.2	SpiritARC
Detroit	443.0750	+	WW8GM	oersWxx 123	GMARC
Detroit	443.4750	+	WR8DAR	oers 107.2	N8COP
Detroit	444.0000	+	WB8CQP	oaDCSesx 100	DRCG
Detroit	444.2250	+	N8XN	o(CA) 107.2	Ind Repeater S

**420-450 MHz 415
MICHIGAN**

<i>Location</i>	<i>Output</i>	<i>Input</i>	<i>Call</i>	<i>Notes</i>	<i>Sponsor</i>
Dundee	442.8250	+	K8RPT	oelrs 100	RRRA
Durand	442.6250	+	N8IES	olrsWX 100	N8IES
East Lansing	442.9000	+	W8MSU	o(CA) 77	MSUARC
Farmington Hills	442.7000	+	WA8SEL	o 100	FARC
Fenton	442.3500	+	W8FSM	o(CA)elWxx 100	W8FSM
Fenton	443.9750	+	W8VHB	o(CA) DCsel WX 67	FAARA
Flint	443.6750	+	WB8YWF	o(CA)	WB8YWF
Flint	444.0500	+	KC8OMY	o(CA)elrs 141.3	Donald L. Greg
Flint	444.2000	+	W8ACW	o 100	GCRC
Flint	444.4500	+	N8JYI	oal 100	N8JYI
Fostoria	443.4500	+	W8ECG	o(CA)elrwx	KG8ID
Frankenmuth	444.0250	+	KB8SWR	oelrsWX 100	KB8SWR
Garden City	444.7250	+	KA8SPW	o(CA)el 107.2	KA8SPW
Holly	442.2500	+	KA8ZAU	oe 100	KA8ZAU
Howell	444.5250	+	N8VF	oe	N8VF
Lake Orion	442.5750	+	K8ZKJ	oWX 88.5	MIVUS
Lapeer	442.7500	+	W8LAP	oersx	LCARA
Livonia	442.2250	+	KV8G	c(CA)et	KV8G
Livonia	444.8250	+	N8ENX	o 107.2	SARA
Luna Pier	444.5500	+	N8OSC	oe 100	N8OSC + RRR
Milford	442.1500	+	K1DE	oelrsWX 100	K1DE
Milford	444.4250	+	WR8DAR	o 118.8	N8PO
Munith	442.3250	+	KB8UB	oelrsWX 77	KB8UB
New Hudson	442.7750	+	N8BK	ct	N8BK
Northville	443.1000	+	WR8DAR	o 82.5	W8ICN
Novi	444.8000	+	WA8UMT	oe 110.9	NARC
Owosso	442.4000	+	N8DVH	o(CA)ersWX z 100	N8DVH
Owosso	444.3000	+	WB8BRA	c	WB8BRA
Pinckney	442.6750	447.6250	N8WGD	o(CA) 123	N8WGD
Pontiac	443.8250	+	WN8G	o	WN8G
Pontiac	444.3250	+	W8OAK	oesWX 107.2	Oakland Co Em
Rankin	442.3000	+	W8YUC	oelWX 91.5	RARG
Rankin	444.1500	+	WD8JOF	celt	RARG
Romeo	442.5500	+	WA1APX	ce	WARTS
Romulus	442.2750	+	W8TX	o 107.2	W8TX
Roseville	440.5000	+	N8MET	calpt	N8MET
Royal Oak	443.7250	+	KA8ZRR	o(CA)el 100	KA8ZRR
Southfield	442.1000	+	KA8UUU	oWX	KC8LIY/KA8UU
Southfield	444.6250	+	W5TH	ct	W5TH
Sterling Heights	442.9250	+	N8LC	oe	LCARC
Sterling Heights	444.7750	+	N8FNO	o 127.3	Ford TL-NC
Troy	442.6000	+	K8FBI	o 107.2	FBIRC
Warren	443.5500	+	KA8WYN	oelWxx 107.2	KA8WYN
Waterford	442.3750	+	W8JIM	c(CA)ezt	N8EPL
Waterford	442.4750	+	W8JIM	c(CA)elt	W8JIM
Wayne	443.1500	+	W8RIF	oe 107.2	W8RIF
Westland	443.1250	+	N8DJP	olrs 107.2	N8DJP
Westland	443.2750	+	N8ISK	oelr 107.2	N8ISK
White Lake	444.0750	+	WB8SFY	os	WB8VTW
LOWER PEN SOUTHWEST					
Battle Creek	443.9500	+	W8DF	oWX 94.8	SMARS

416 420-450 MHz

MICHIGAN

<i>Location</i>	<i>Output</i>	<i>Input</i>	<i>Call</i>	<i>Notes</i>	<i>Sponsor</i>
Berrien Springs	442.7750	+	W8MAI	oelrsWX 88.5	BARA
Berrien Springs	442.8250	+	W8YKS	o(CA)	DOCRG
Berrien Springs	444.0250	+	KE4PM	oers	KE4PM
Buchanan	443.6500	+	N8NIT	o	DOCRG
Cassopolis	443.5500	+	N8VPZ	oersWX 131.8	N8VPZ
Cedar Springs	443.0750	+	NW8J	oe 94.8	NW8J
Centerville	442.1500	+	N8IYX	o(CA)ers	ARPSA
Charlotte	443.6250	+	N8HEE	oaelrsWX 100	EFFECT
Coldwater	443.3000	+	WD8KAF	oersWX 123	BCARC
Crystal Lake	442.1250	+	KB8LCY	ol 107.2	KB8LCY
Dimondale	442.0500	+	N9UV	oae 100	N9UV
Eagle	442.7250	+	KB8SXX	ol 100	KB8SXX
Fremont	443.1250	+	N8ACL	caersWXt	Newyago Count
Fruitport	442.3000	+	KE8LZ	ol 94.8	KE8LZ
Grand Haven	443.7750	+	W8GVK	o 94.8	W8GVK
Grand Ledge	442.5250	+	KB8HWT	ol	KB8HWT
Grand Rapids	442.0000	+	K8EFK	ct	K8EFK
Grand Rapids	442.1750	+	K8SN	c(CA)elrsWxt	K8SN
Grand Rapids	443.8000	+	KA8YSM	oaelWXxz 94.8	IRA
Grand Rapids	444.1000	+	N8NET	o(CA)ez	N8NET
Grand Rapids	444.4000	+	W8DC	oael 94.8	GRARA
Grand Rapids	444.6250	+	KD8CP	o 94.8	KD8CP
Hastings	444.2250	+	KB8SEM	oepWX 167.9	KB8SEM
Holland	443.8250	+	K8DAA	oelrs 94.8	HARC
Holt	444.9250	+	KE8DR	oael	Delhi UHF
Hudsonville	444.9000	+	K8IHY	oaez 94.8	K8IHY
Jackson	443.1750	+	WD8EEQ	oaelrsWxxz 77	WD8EEQ
Jackson	444.1750	+	KA8YRL	ors 100	KA8YRL
Kalamazoo	444.6500	+	W8VY	cet	KARC
Kalamazoo	444.8750	+	K8KZO	o	SMART
Lansing	442.0250	+	W8LCC	oe	N8JI
Lansing	442.4250	+	KD8PA	oeWX 107.2	KD8PA
Lansing	444.1250	+	N8DEF	oer 107.2	WIRE
Lansing	444.7500	+	N8KRF	oa 100	N8KRF
Lawton	444.4750	+	N8GH	celt	N8GH
Lowell	443.8500	+	K8LHS	o 94.8	ARGYL
Mason	443.7000	+	WB8RJY	o(CA)el	WB8RJY
Muskegon	442.9500	+	N8KQQ	caelt	N8KQQ
Muskegon	443.2000	+	N8UKF	oae 94.8	N8UKF
Muskegon	444.5500	+	W8ZHO	oe 94.8	MAARC
Oshtemo	444.8250	+	N8IYX	oel	N8IYX
Paw Paw	444.0750	+	N8DAN	o 94.8	N8DAN
Sister Lakes	442.2750	+	W8MAI	oe	BARA
Sparta	444.7750	+	AB8MS	oel 94.8	AB8MS
St Johns	444.8500	+	N8TSK	oelsWX 141.3	CCARA
UPPER PEN CENT					
Iron Mountain	444.8500	+	WA8FXQ	o(CA)e 100.0	MichACon
Ishpeming	444.2000	+	N8PUM	oe	CUPRA
Marquette	444.8000	+	KE8IL	oe	MrquittRA
Menominee	444.0750	+	W8PIF	oe 107.2	M&MARC

420-450 MHz 417
MICHIGAN-MINNESOTA

<i>Location</i>	<i>Output</i>	<i>Input</i>	<i>Call</i>	<i>Notes</i>	<i>Sponsor</i>
UPPER PEN EAST					
Newberry	444.9000	+	W8CJB	o 131.8	W8CJB
SaultSte Marie	442.8500	+	KB8SKC	o(CA)eWXz	KB8SKC
St Ignace	444.1000	+	K8HEW	o(CA)	K8HEW
St Ignace	444.3750	+	N8NXP	oWX 103.5	N8NXP
UPPER PEN WEST					
Houghton	444.5000	+	W8YY	o	HuskyARC
Iron River	444.1750	+	N8LVQ	oe 107.2	IRARC
MINNESOTA					
CENTRAL					
Avon	443.6500	+	KGØCV	oe 85.4	KGØCV
Becker	443.4750	+	KBØRRN	o 85.4	KBØRRN
Big Lake	443.6000	+	NØJDH	oe 114.8	SHERBCRG
Buffalo	444.3750	+	NØFWG	o 156.7	NØFWG
Cambridge	443.9750	+	WRØP	oe 114.8	ICESE
Crown	442.9250	+	KØFHC	o 127.3	NARA
Foreston	443.6750	+	NØGOI	o 114.8	MAGIC
Litchfield	443.8000	+	KCØCAP	o 146.2	KCØCAP
St Cloud	442.2250	+	WAØNJR	oe 85.4	WAØNJR
St Cloud	444.3500	+	W7LKA	o	STCLD U
DULUTH					
Duluth	442.2000	+	KGØQR	o 103.5	KGOQR
Duluth	442.8000	+	NØBZZ	o	KBØQYC
Duluth	443.7500	+	NØBZZ	o	NØBZZ
Duluth	444.1000	+	WØGKP	ol	ARAC
Duluth	444.3000	+	WD8RFS	o 103.5	
Duluth	444.9750	+	NØWEZ	o	KBØLBS
EAST CENTRAL					
Center City	443.6250	+	KCØASX	oa 146.2	CCARES
North Branch	443.8750	+	KØDMF	oe 114.8	KODMF
METRO					
Afton	443.3500	+	NØODO	ol 88.5	NØODO
Andover	443.5500	+	WØPJH	c 94.8	WØPJH
Bloomington	443.4500	+	NØSVX	o 114.8	NØSVX
Burnsville	444.3000	+	WØBU	oae 114.8	TCRC
Burnsville	444.7250	+	NØKP	o	SCAN
Chaska	443.0000	+	KAØKMJ	o 100.0	KAØKMJ
Cologne	444.6000	+	NØKP	oe	SCAN
Columbia Hts	444.0000	+	WBØBWL	o	MNLINK
Columbia Hts	444.0250	+	WBØBWL	cl	MNLINK
Columbia Hts	444.5500	+	KØHPY	oe	KØHPY
Columbia Hts	444.7500	+	NØFKM	ol 114.8	NOFKM
Edina	444.2000	+	WCØHC	oe 127.3	HC RACES
Edina	444.9000	+	WAØTXJ	o 114.8	NARPTRASC
Elk River	443.0750	+	NØWEM	o 114.8	NØWEM
Falcon Heights	442.7000	+	KBØUPW	o 167.9	RAMCOES
Forest Lake	442.0500	+	NØODK	o 114.8	KCØIOC
Fridley	444.5250	+	WØMDT	o 114.8	MEDTRONIC
Gem Lake	444.9500	+	KØLAV	o 114.8	KØLAV
Golden Valley	444.1750	+	WCØHC	oe 127.3	HENNRACES
Golden Valley	444.5000	+	WØPZT	c 127.3	HC SHERIFF
Lino Lakes	443.2000	+	NØUSE	oe 151.4	NØUSE
Little Canada	444.0750	+	K9EQ	c(CA)el 91.5	K9EQ
Maplewood	442.6000	+	KCØMQW	o 156.7	SPEARS
Maplewood	444.8250	+	WØMR	oe	3M ARC

MINNESOTA

<i>Location</i>	<i>Output</i>	<i>Input</i>	<i>Call</i>	<i>Notes</i>	<i>Sponsor</i>
Minneapolis	442.9250	+	KØFHC	ox 114.8	NARA
Minneapolis	443.3000	+	NØNKI	o 114.8	NØNKI
Minneapolis	443.9500	+	KØGTT	o 151.4	KØGTT
Minneapolis	444.1250	+	WØEF	o 114.8	TCFMCLUB
Minneapolis	444.3250	+	KAØJQO	o	KAØJQO
Minneapolis	444.4000	+	NØQBJ	o	TCMAN
Minneapolis	444.4250	+	WØYC	o	UOFM RC
Minneapolis	444.6500	+	NØBVE	o	MRHA
Minneapolis	444.8750	+	WBØMPE	o	WBØMPE
Minneapolis	444.9750	+	KØMSP	ox 94.8	MIDWESTRA
New Brighton	443.4250	+	NØYNT	cae	NØYNT
New Hope	444.7000	+	WBØYTX	o 100.0	WBØYTX
Oakdale	444.2750	+	KØLAV	o 67.0	KØLAV
Otsego	442.9000	+	KØFHC	c	NARA
Otsego	442.9750	+	KØFHC	o 114.8	NARA
Plymouth	444.3750	+	NØFWG	o 114.8	NØFWG
Plymouth	444.5000	+	WØPZT	oe 127.3	HC SHERIFF
Ramsey	443.0000	+	KAØKMJ	o 118.8	KAØKMJ
Richfield	444.4750	+	WBØPQW	oe 118.8	RICHPSAF
Robbinsdale	444.7250	+	KØLTC	o 162.2	RARC
St Louis Park	444.1000	+	WØEF	o 114.8	TCFMCLUB
St Paul	444.0500	+	KAØJLB	ol	MAGIC
St Paul	444.8000	+	WDØHWT	o 114.8	MARA
West St Paul	442.5500	+	WØDCA	oe 100.0	DCEC
White Bear Lak	444.2500	+	WDØHWT	o 100.0	MARA
White Bear Lak	444.3250	+	KØLAV	o 100.0	KØLAV
Woodbury	443.0500	+	KFØZM	o 114.8	MAGIC
NORTH CENTRAL					
Bemidji	444.0250	+	WØBJI	o 71.9	PAULBRC
Brainerd	444.9250	+	WØUJ	o	BAARC
Grand Rapids	444.5500	+	KBØVAE	oae 123.0	NOLKSARC
Nisswa	443.9250	+	WØUJ	o 123.0	BAARC
Pequot Lakes	442.9250	+	WAØWRG	o 114.8	WAØWRG
Warroad	443.0000	+	NØMHO	o	LKOFWRPTR
NORTH EAST					
Ely	444.1250	+	WD8RFS	o	
Gilbert	443.5000	+	KBØQYC	o 151.4	KBØQYC
Grand Marais	444.2500	+	WØBBN	o	BWARC
Grand Marias	444.3750	+	NØBZZ	ol	NØBZZ
Hibbing	444.8000	+	WD8RFS	o	WD8RFS
NORTH WEST					
Fergus Falls	444.2000	+	KØQIK	oae	LKREGARC
Karlstad	444.9750	+	KAØNWV	oa	KAØNWV
Mahnomen	444.5000	+	WØBJI	o	PAULBRC
Thief River Fa	444.8000	+	WBØWTI	oeWX	WBØWTI
Wannaska	444.7000	+	NØLAH	oel 118.8	LKOWORPTR
SOUTH CENTRAL					
Albert Lea	443.5250	+	WAØRAX	oe 100.0	ALARC
Fairmont	443.9250	+	K5ZC	o 100.0	K5ZC
Mankato	443.6500	+	WA2OFZ	oae 114.8	WA2OFZ
Mankato	444.6750	+	NØCAJ	o 100.0	MVRA
Northfield	449.2500	-	WØIHI	o	WAØYCYZ
Northfield	449.8500	-	WØIHI	o	WAØYCYZ
St Peter	444.1500	+	WQØA	o	SCAN
Waseca	442.3000	+	KBØUJL	oeWX	WCEM
Waseca	443.7500	+	WAØCJU	oe	VARS

<i>Location</i>	<i>Output</i>	<i>Input</i>	<i>Call</i>	<i>Notes</i>	<i>Sponsor</i>
Waseca	443.8250	+	W9ALD	oae 88.5	W9ALD
SOUTH EAST					
Austin	443.5000	+	NØRZO	oa	RVRLNDTC
Owatonna	444.4500	+	WBØVAK	oael	WBØVAK
Red Wing	442.2500	+	KØFP	o 136.5	KØFP
Rochester	443.8500	+	WØMXW	o	ROCHARC
Spring Valley	444.5250	+	NØZOD	oae	BLUFLDSER
Winona	444.2250	+	WØNE	oae	WINONARC
SOUTH SE					
Faribault	444.6250	+	WBØNKX	oae 100.0	WBØNKX
SOUTH WEST					
Wabasso	444.5250	+	KBØCGJ	oael 141.3	REDWARA
STATEWIDE					
Statewide	443.7000	+	KØYTH	oep 186.2	MNYARC
WEST CENTRAL					
Alexandria	442.0250	+	WØALX	oe 88.5	RUNESARC
Willmar	444.8000	+	KBØMNU	o 114.8	KCEM
MISSISSIPPI					
Aberdeen	444.4500	+	KD5AHI	oa 210.7	MONROE CTY
Amory	444.8250	+	KB5DSN	o	
Byhalia	444.3000	+	N4DRL	oaelz 110.9	N4DRL
Clermont Harbr	444.1500	+	WD5BJT	oal 77.0	WD5BJT
Clinton	444.0000	+	W5PFR	o 100.0	JARC, INC
Ellisville	442.2000	+	AA5SG	oelWX 167.9	AA5SG
Ellisville	442.2500	+	AA5SG	oel 136.5	AA5SG/N5HO
Ellisville	443.8750	+	N5EKR	lWX 136.5	N5EKR
Gautier	443.4500	+	KC5LCW	o 123.0	KC5LCW
Gloster	443.8250	+	N5ZNS	oez	N5ZNS
Greenville	444.6750	+	N5PS	aelp 100.0	G.R.A. INC
Grenada	444.7000	+	AD5IT	oa 107.2	AD5IT
Hattiesburg	442.7250	+	N5LRQ	#o 167.9	
Hattiesburg	443.7000	+	K5PN	o 136.5	HATTIESBUR
Hattiesburg	444.7750	+	K5IJX	el 103.5	K5IJX
Hazlehurst	443.9500	+	N5ZDF	o 100.0	
Heidelberg	444.3000	+	KC5RC	oe 100.0	JONES CO A
Hickory Flat	444.7250	+	W4ZCD	o 179.9	
Horn Lake	444.6500	+	N5NBG	o	
Indianola	444.8500	+	AB5DU	o 136.5	AB5DU
Jackson	444.4500	+	KB5LCL	o(CA) RB 141.3	
Jackson	444.6000	+	KB5CO	o 100.0	JARC, INC
Jackson	444.7000	+	NC5Y	o	NC5Y
Jackson, East	443.6250	+	AA5RZ	o	
Laurel	442.3750	+	WV5D	ewX 136.5	WV5D
Laurel	443.6500	+	W5NRU	o 100.0	AA5SG/N5HO
Laurel	444.9750	+	KC5PIA	136.5	KB5AAB
Mccomb	444.8750	+	N5HTQ	o 100.0	
Meridian	444.1000	+	KB5BRZ	oeRB 131.8	WB5AKR
Meridian	444.5000	+	W5LRG	oe 107.2	LAUDERDALE
Natchez	443.8000	+	N5IAT	oae	N5IAT
Nettleton	444.6250	+	AB5MU	oa 192.8	AB5MU
New Albany	444.1500	+	WB5YCR	o	NEMARC
New Hebron	444.5250	+	N5NNI	oaet	N5MRS
O'reilly	444.9750	+	N5PS	o(CA)el 100.0	DELTA ARA/
Olive Branch	444.7000	+	W5OBM	ersWX 107.2	W5OBM

**420 420-450 MHz
MISSISSIPPI-MISSOURI**

<i>Location</i>	<i>Output</i>	<i>Input</i>	<i>Call</i>	<i>Notes</i>	<i>Sponsor</i>
Pearl	444.3750	+	KB5HAV	oae 88.5	
Petal	443.3500	+	W5CJR	o(CA)t	PAWS
Philadelphia	444.9500	+	WB5YGI	oe	NESHOBA AR
Picayune	443.7250	+	KE5LT	o 179.9	KE5LT
Pinola	444.8500	+	KC5LXF	o	KC5LXF
Richton	444.6250	+	N5OCF	o(CA) RB	N5OCF
Ridgeland	443.7000	+	N5WDG	o 77.0	N5WDG
Sataria	444.7750	+	N5PS	ol 107.2	N5SP
Soso	444.2750	+	WV5D	eWX 136.5	WV5D
Southaven	443.5750	+	NU5O	o 77.0	NU5O
Southaven	444.9250	+	N5PYQ	oe 107.2	SRA
Starkville	444.7500	+	KD5GVU	o	MAGNOLIA A
Stennis Spc Ce	444.6500	+	WB4FUR	o	NASA/SSC A
Tupelo	444.9500	+	N5VGK	oe 192.8	
Vicksburg	444.9250	+	WB5TTE	oaeRBZ	WB5TTE
Waynesboro	443.5000	+	W5SAR	(CA) RB	W5SAR
Waynesboro	443.5500	+	W5SAR	o	W5SAR
West Point	443.4500	+	N5WXD	o	KC5LIO
Wiggins	443.3000	+	KB5DZJ	o(CA)e 167.9	KB5DZJ

MISSOURI

CENTRAL

Boonville	442.7000	+	KAØGFC	oel 77/77	KAØGFC
Boonville	444.7000	+	KAØGFC	oes 77	KAØGFC
Centralia	444.8000	+	W9KGJ	oa(CA)ers 103.5	
Fulton	443.5750	+	KAØGFC	o 110.9	KAØGFC
Holts Summit	443.8000	+	KBØNXX	o	KBØNXX
Laurie	444.5000	+	NØQVO	oelLITZ 127.3	
Mexico	444.8250	+	AAØRC	oax	AudrainARC
MEXICO	444.8250	+	AAØRC	o	
Moberly	443.9750	+	KØMOB	o	TriCtARC

COLUMBIA/JEFF CITY

Ashland	444.1750	+	KAØGFC	oel 107.2/107.2	KAØGFC
California	444.6250	+	KØMCA	ors 127.3	MOCTY ARES
Centralia	443.0250	+	NØPBM	o(CA)elx 127.3/127.3	WØSMI
Columbia	442.3250	+	KMØR	osx 127.3/127.3	KMØR
Columbia	444.4250	+	KØSI	ol 77/77	CMRA
Columbia	444.9750	+	NØLBA	oa(CA)erx	NØLBA
Jefferson City	443.1750	+	WØSMI	oelsx 77	ShowMeINT

EAST CENTRAL

De Soto	442.8500	+	KØMGU	o	KØMGU
Defiance	443.5250	+	NØRVC	oTT	NØRVC
Farmington	443.6750	+	KØOWG	o 100	
Forstell	444.4750	+	WØECA	oels 77	ECA OF STC
High Hill	444.0250	+	WØSMI	ol 77/77	ShowMeINT
Potosi	444.4000	+	KAØITI	o	KAØITI
Washington	444.1000	+	NØMFD	o 151.4	NØMFD
Washington	444.3500	+	WAØFYA	oa(CA)e 141.3	ZBARC

JOPLIN

Joplin	443.4750	+	WBØUPB	o	4StARCP
Joplin	444.5000	+	WD6FIC	o 100/100	WD6FIC

Location	Output	Input	Call	Notes	Sponsor
KANSAS CITY METRO					
Belton, MO	442.8000	+	KAØOXO	o 151.4/151.4	BARC
Blue Springs	444.9500	+	KBØVBN	oe 107.2	BLUSPRRPT
Excelsior Spgs	443.3250	+	KØAMJ	ca(CA)elxt	KØBSJ
Excelsior Spgs	444.3000	+	KBØONY	o 114.8	
Excelsior Spgs	444.6500	+	KØESM	o 156.7	RAYCLAY RC
Hoover	442.0750	+	KAØFKL	o 151.4	
Independence	444.5750	+	NØOEV	ol 186.2	
Kansas City	442.0000	+	KEØPZ	oa(CA)el 186.2	BYRG
Kansas City	442.4000	+	KØLW	ca(CA)el	BYRG
Kansas City	443.1000	+	NGØN	o	BYRG
Kansas City	443.3500	+	WVØT	oa(CA)x	SEIDKR
Kansas City	443.4000	+	KØLW	ca(CA)el	BYRG
Kansas City	443.6500	+	KSØOP	c	OPARC
Kansas City	443.7750	+	WAØNQA	o 110.9/110.9	ArtShrnRC
Kansas City	444.0250	+	N4MSE	oel	BYRG
Kansas City	444.0500	+	WAØQFJ	oer	TWA ARC
Kansas City	444.1250	+	NØNKX	o 123/123	NØNKX
Kansas City	444.3500	+	NØAAP	o	NØAAP
Kansas City	444.4500	+	NØNDP	oer 151.4/151.4	NØNDP
Kearney	443.9000	+	KBØEQV	oe 127.3	KBØEQV
Kearney	444.2000	+	KØKMO	oa(CA)el	MJARS
Kingsville	444.3750	+	NØNDP	o 107.2	NØNDP
Liberty	443.3750	+	KCØSKA	o 192.8	KCØSKA
Oak Grove	444.2750	+	KBØTHQ	o 123/123	PHRRL
Peculiar	442.0250	+	KØLW	ca(CA)el	BYRG
Platte City	444.1500	+	W5USI	oeDCS(71)	W5USI
Lees Summit	444.475	+	156.2	88.5/88.5	BYRG
Raytown	442.3000	+	WAØJSA	o	MidAmerFM
Smithville	443.6250	+	NØVER	o 114.8	
NORTHEAST					
Ewing	444.8750	+	KBØYKI	o 100	
NORTHWEST					
Amity, MO	443.1250	+	KBØALL	o	KBØALL
Graham	444.4750	+	NØGGU	o 146.2	NØGGU
Liberty	443.8250	+	NEØX	o 151.4/151.4	NEØX
St Joseph	443.8000	+	KØRIC	oes	TSARC
ROLLA					
Rolla	443.8250	+	WØEEE	oa(CA)lx	UMR ARC
SOUTH CENTRAL					
Belle	442.6000	+	NØVHN	ox 127.3	
Bourbon	444.3750	+	N9HWU	o 103.5	
Camdenton	442.2000	+	KB8KGU	oe 100/100	
Freeburg	443.7000	+	KAØGFC	oel 77/77	KAØGFC
Gainesville	444.3500	+	WBØJJ	oer	ARCO
Mountain Grove	444.9500	+	KØKNC	oae	ToARC
Newberg	443.4250	+	KBØWD	o 100/100	
Rolla	443.6000	+	WB9KHR	ol 114.8/114.8	
Salem	442.4500	+	KBØWLF	oael 77	FLASH
Stover	444.9250	+	NØAYI	o	NØAYI
Willow Springs	443.9750	+	KC5DGC	ot	
SOUTHEAST					
Poplar bluff	444.9250	+	WAØWIK	o 179.9/179.9	SEMOARA
SouthEast	444.5750	+	KCØLAT	o 107.2/107.2	KMS

**422 420-450 MHz
MISSOURI**

<i>Location</i>	<i>Output</i>	<i>Input</i>	<i>Call</i>	<i>Notes</i>	<i>Sponsor</i>
SOUTHWEST					
Highlandville	442.1250	+	WA6JGM	oers 162.2/162.2	C
Highlandville	444.8750	+	WA6JGM	oersx	CC ARC
Hollister	443.9000	+	KC5YJY	o 100/100	
Kimberling Cty	444.3000	+	NØNWP	o	NØNWP
Monett	444.6500	+	KØSQS	o 123	KØSQS
Springfield	444.2000	+	W5CBC	os	CBC ARC
SPRINGFIELD					
Ozark, MO	442.2250	+	KØDPS	oers 162.2/162.2	K0dps
Springfield	444.0500	+	W9XO	oe 77	W9XO
Springfield	444.4000	+	WØEBE	oa(CA)e 162.2	SW MO ARC
Springfield	444.6000	+	W6OQS	oe 77	EARS
Springfield	444.7250	+	WØYKE	o 136.5	SMSU ARC
Springfield	444.7750	+	WØNXU	o	WØNXU
Springfield	444.8250	+	WØEBE	o	SW MO ARC
ST JOSEPH					
St Joseph	443.5000	+	WA7KKP	o	
St Joseph	444.7750	+	WDØBBR	oe	WDØBBR
St Joseph	444.9250	+	WAØHBX	oex 110.9	WAØHBX
ST LOUIS METRO					
Berkeley	443.6500	+	KBØPE	c	KBØPE
Bridgeton	443.4500	+	KBØTUD	oe	NWAR/EASn
Clayton	442.1000	+	KBØMWG	o	slsrc
Clayton	444.0000	+	KØCEH	o	
Crystal City	443.6250	+	KØTPX	o 100	TwncityARC
Festus	443.9500	+	ABØGG	oae	
Harvester	444.1250	+	KEØHM	oe	KEØHM
Hazelwood	443.2250	+	KBØUAB	oa(CA) 146.2	
High Ridge	444.5500	+	KØAMC	o(CA)lt	AMARC
High Ridge	444.7500	+	KØAMC	o(CA)lt	AMARC
High Ridge	444.8500	+	KØAMC	o(CA)t	AMARC
Imperial	442.5000	+	KEØPE	oa(CA)e	KEØPE
New Haven	444.9000	+	KAØBWH	o	
Olivette	443.0750	+	WØSRC	oe 141.3	STLSRC
St Charles	443.2500	+	NØKQG	o	
St Charles	444.6500	+	WBØHSI	oer	StChasARC
St Louis	442.6750	+	N9NOC	ol 127.3/127.3	N9NOC
St Louis	442.8250	+	KØGFM	oe 127.3	SMARC
St Louis	442.8750	+	WØMA	oa(CA)e 141.3	BEARS-STL
St Louis	443.1500	+	NØFLC	oe	NØFLC
St Louis	443.3000	+	KA9HNT	o 123	XEEARC
St Louis	443.4750	+	WDØEFP	oelrs 77	WDØEFP
St Louis	443.5500	+	KØGOB	oa(CA)e	UHFARA
St Louis	443.7750	+	WØXEU	oe	
St Louis	444.0500	+	WØSLW	oe	14739RPTR
St Louis	444.1500	+	WBØQXW	oa(CA)el	KØYCV
St Paul	444.2000	+	KAØEJQ	olr	KAØEJQ
St Peters	442.4750	+	KOØZ	o	
St Peters	444.2750	+	KB3HF	oels 141.3	KB3HF
Webster Groves	443.8500	+	NØUJH	oa(CA)es 141.3	NØUJH
Weldon Springs	442.6500	+	KA2AYR	ol 127.3	RDCMRG

420-450 MHz 423
MISSOURI-NEBRASKA

<i>Location</i>	<i>Output</i>	<i>Input</i>	<i>Call</i>	<i>Notes</i>	<i>Sponsor</i>
WEST CENTRAL					
Clinton	443.3000	+	NØATH	oel 107.2	RATS
Concordia	442.9250	+	AAØIY	oa(CA) 156.7	AAØIH
Nevada	444.0000	+	KØCB	o	KØCB
Nevada	444.2250	+	WØHL	o 127.3	WØHL
NOPC	443.9750	+	AAØAAA	oLITZ	GCARC
Warrensburg	443.2000	+	WØAU	oe 107.2	WAARCI
Windsor	442.7250	+	WØOLY	o 107.2 107.2	WØOLY
Windsor	443.8750	+	NØTLE	o 107.2 107.2	BYRG
MONTANA					
Anaconda	446.8000	-	KA7NBR	o	KA7NBR
Belgrade	448.8500	-	WB7USV	o 100.0	BARBS
Bigfork	442.0750	+	KA5LXG	oae RBxz 88.5	FVRG
Billings	449.2500	-	WB6EHV	o	WB6EHV
Boulder	449.2000	-	WR7HLN	ol 131.8	WR7AGT
Bozeman	447.0000	-	KL7JGS	oae 162.2	BD Hosp.
Bozeman	447.7000	-	KI7XF	oa 77.0	ERA
Bozeman	448.3500	-	KB7KB	o 77.0	KB7KB
Bozeman	449.9000	-	KL7JGS	o 110.9	KL7JGS
Cut Bank	443.3750	+	WB7BTS	oeRB	HARK
Dillon	444.1000	+	WR7HLN	o 100.0	WR7AGT
Dixon	444.5500	+	WB7WBJ	o	WB7WBJ
Eureka	443.8000	+	WR7DW	o 100.0	WR7DW
Eureka	444.2500	+	WR7DW	o	WR7DW
Goldcreek	449.3000	-	WR7HLN	ol 131.8	WR7AGT
Great Falls	444.3500	+	W7ECA	oe	GFAARC
Helena	443.0000	+	K7WES	o	K7WES
Helena	444.1000	+	WR7HLN	ol 131.8	WR7AGT
Helena	444.7000	+	KC7ILQ	o	KC7ILQ
Helena	448.8750	-	K7MT	o	K7MT
Helena	448.9000	-	WR7HLN	o 131.8	WR7AGT
Helena	449.5500	-	W7MRI	o	W7MRI
Joliet	449.8000	-	KA7MHP	ox 100.0	KA7MHP
Kalispell	448.9750	-	N7XVF	o 107.2	W7HSG
Libby	444.3500	+	KB7SQE	o	KB7SQE
Libby	444.8250	+	KB7SQE	o	KB7SQE
Lookout Pass	444.2000	+	WR7HLN	o 131.8	WR7AGT
Missoula	444.8000	+	W7PX	o 88.5	HARC
Plentywood	448.3500	-	KC7MNI	o	County Gov
Red Lodge	449.9000	-	KE7FEL	o	KA7MHP
Scobey	443.5000	+	NØPL	o	NØPL
Sidney	444.5000	+	W7DXQ	ol	LYARC
Stevensville	442.2500	+	KE7WR	o 88.5	KE7WR
Stevensville	447.5000	-	W7FTX	o 203.5	BARC
Toston	449.3000	-	WR7HLN	ol 131.8	WR7AGT
Wisdom	449.7750	-	K7IMM	ol	DARC
NEBRASKA					
CENTRAL					
Seward	444.2000	+	WAØHOU	os	BLUE VALLY
EAST					
Blair	444.4000	+	KCØR	oae 141.3	BLAIR ARC
Blair	444.5250	+	WBØMWB	ols	WBØMWB

424 420-450 MHz

NEBRASKA

<i>Location</i>	<i>Output</i>	<i>Input</i>	<i>Call</i>	<i>Notes</i>	<i>Sponsor</i>
Washington	443.2750	+	NØAIH	oes	
FREMONT					
Fremont	444.1750	+	WØUVQ	o	WØUVQ
Fremont	444.3750	+	KFOMS	oes	
Hooper	444.8500	+	WBØIEN	oaelz	WBØIEN
GRAND ISLAND					
Doniphan	443.7500	+	WRØK	oels	HALL CO EM
Grand Island	443.9500	+	WYØF	ors 123.0	GI 440 ASS
St Libory	444.9250	+	WYØF	oels 123.0	GI 440
HASTINGS					
Hastings	443.2000	+	WØWWV	ols	H.A.R.C.
KEARNEY					
Axtell	444.6250	+	KAØRCZ	ol	KAØRCZ
Kearney	444.8500	+	KAØRCZ	oaelz 74.4	KAØRCZ
LINCOLN					
Gretna	444.9000	+	WØMAO	oes	NE. GOVT
Lincoln	442.2000	+	NØLWL	oel	
Lincoln	443.2500	+	W9ESR	oel	W9ESR
Lincoln	443.5000	+	NØGVK	oal	
Lincoln	444.3000	+	NØGVK	oae	
Lincoln	444.6750	+	KAØWUX	o(CA)e	KAØWUX
NORTH EAST					
Norfolk	444.2500	+	WA6BRE	o	EVARC
Tilden	444.8250	+	KBØTRU	ol	BUZZARDS RO
OMAHA					
Bellevue	443.3500	+	WBØQQK	osz	WBØQQK
				L(ECHOLINK) 179.9	
Bellevue	443.8250	+	WBØQQK	o(CA)esz	WBØQQK
				179.9	
Bellevue	443.9250	+	KBØTDY	o 156.7	KBØTDY
Bellevue	444.8750	+	WBØQQK	oelsz 179.9	WBØQQK
Murray	442.5750	+	KAØIJY	cel 100	
Omaha	442.4750	+	KØIJY	oel	
Omaha	442.9000	+	NØUP	oe	NØUP
Omaha	442.9500	+	WBØCMC	o 146.2/146.2	WBØCMC
Omaha	443.4500	+	KBØSMX	oaelisz 100.0	PLATTSMOUT
Omaha	443.7250	+	KF6SWL	oL(IRLP)	WORLD WIDE
Omaha	443.7750	+	WØEQU	os	ARC DIS SVC
Omaha	443.9750	+	KCØVEY	oe 114.8	KCØVEY
Omaha	444.0500	+	WBØWXS	o	WBØWXS
Omaha	444.6500	+	KØBOY	oel	KØBOY
Omaha	444.9750	+	KØBOY	o	
Omaha/KPTM	444.9500	+	WBØCMC	ox	WBØCMC
Papillion	442.7250	+	WBØEMU	oes	SARPY EMA
Yutan/Omaha	444.4250	+	NØYMJ	oel	EWETAN ARC
OMAHA/VALLEY					
Valley	443.5500	+	KØAWB	oels 103.5	KØAWB
SCOTTSBLUFF					
Scottsbluff	444.1250	+	NØSQ	ols 123.0	SBCEMA
Scottsbluff	444.8250	+	WØKAV	oaersz	WØKAV/KWØR
SOUTH CENT					
Oxford	444.3500	+	KXØM	o(CA)eIPL	KLUGE/R
SOUTH EAST					
Ashland	442.8250	+	KØAMP	oL(ECHOLINK)	
Ashland	443.6000	+	NØLWL	o	NØLWL
Beatrice	444.4500	+	WBØRMO	oels	JCARS

420-450 MHz 425
NEBRASKA-NEVADA

<i>Location</i>	<i>Output</i>	<i>Input</i>	<i>Call</i>	<i>Notes</i>	<i>Sponsor</i>
Brownville	444.2250	+	KØTIK	ol	KØTIK
Fairbury	444.2750	+	WBØRMO	oaels	JCARS
Falls City	443.7500	+	KØJKS	oe 67.0	FALLS CITY A
Humboldt	443.5750	+	KØHAM	o(CA)els 88.5	NEKSUN
Julian	444.6250	+	WØMAO	oes	NE. GOVT
NE City	442.1000	+	KØTIK	oael	KØTIK
Plattsmouth	443.2250	+	KBØSMX	oael	PLATTSMOUT
Wilber	443.4000	+	NØYNC	oels	SALINE CO EM
WEST					
North Platte	444.2250	+	KXØM	oel 103.5	KLUGE/R
North Platte	444.7250	+	NØKQS	oa 173.8	NØKQS

NEVADA

Angel Pk	447.3250	-	N7SGV	o 127.3	SMRC
Angel Pk	447.4750	-	N7OK	o 110.9	SDARC
Angel Pk	448.5750	-	WB6TNP	c	TRISTATE
Angel Pk	449.0250	-	WR7WHT	c	SCRN
Angel Pk	449.2000	-	KI7D	o	HDRA
Angel Pk	449.5000	-	N7TND	c	LVRA
Angel Pk	449.8000	-	N6JFO	o 131.8	PINOYHAM
Angel Pk	449.8500	-	KI7D	o	HDRA
Apex Mtn	447.6250	-	N7YOR	o 114.8	HDRA
Apex Mtn	449.8750	-	KC7TMC	o 127.3	Nellis
Black Mtn	448.0000	-	KD8S	o	
Black Mtn	448.6250	-	NX7R	o 114.8	HDRA
Black Mtn	449.7500	-	N7ARR	o	NARRI
Christmas Tree	448.2000	-	WR7RED	c	SCRN
Christmas Tree	448.7000	-	WB6TNP	c	TRISTATE
Christmas Tree	449.3250	-	KI7D	o	HDRA
Henderson	447.2000	-	W6JCY	o	
Henderson	448.2750	-	K7USJ	o	
Henderson	448.8750	-	K7RSW	o	HDRA
Henderson	449.6250	-	N7YOR	o 103.5	HDRA
Hi Potosi Mtn	449.0000	-	N6DD	c	Cactus
Hi Potosi Mtn	449.1750	-	WA7HXO	c	LVRA
Hi Potosi Mtn	449.9500	-	KB6CRE	c	
Hi Potosi Mtn	449.9750	-	KB6XN	o	
Lo Potosi Mtn	448.5250	-	WR7BLU	c	SCRN
Lo Potosi Mtn	448.8250	-	KG6ALU	c	KARC
Lo Potosi Mtn	448.9250	-	WB6TNP	c	TRISTATE
Lo Potosi Mtn	449.2500	-	WB6TNP	c	TRISTATE
Lo Potosi Mtn	449.4000	-	W7OQF	c	LVRA
N Vegas local	447.8500	-	KD5MSS		
Opal Mtn	448.8000	-	WB6TNP	c	TRISTATE
Pahrump	448.8500	-	N7HYV	o	
Pahrump local	447.5000	-	WB6RTH	o	
Pahrump local	447.5000	-	N7ENB	c	
Pahrump local	447.5500	-	KC7DKC	o	
Pahrump local	447.6500	-	WB6RTH	o	
Pahrump local	447.7000	-	WB6RTH	o	
Pahrump local	447.7250	-	N7ARR	o	NARRI
Pahrump local	447.8000	-	WB6RTH	o	
Pahrump local	447.9000	-	WB6RTH	o	
Pahrump Valley	448.9750	-	KA7RXH	o	
Portable Repea	449.7000	-	K7UGE	o 127.3	LVRAC

426 420-450 MHz

NEVADA

<i>Location</i>	<i>Output</i>	<i>Input</i>	<i>Call</i>	<i>Notes</i>	<i>Sponsor</i>
Portable Repea	449.9000	-	N7AXY	o	SDARC
Red Mtn	449.1000	-	WA7LAT	c	LVRA
Red Mtn	449.1500	-	WA7HXO	o 127.3	LVRA
Vegas local	447.0000	-	N7ARR	o 100	NARRI
Vegas local	447.1000	-	WB6RTH	o	
Vegas local	447.3000	-	KG7SS	c	
Vegas local	447.6000	-	KI7BE	c	
Vegas local	448.0750	-	WN9ANF	o 127.3	
Vegas local	448.2500	-	N8NDI	o	
Vegas local	448.5000	-	K7UGE	o 100	LVRAC
Vegas local	448.6750	-	N8DBM	o	
Vegas local	449.3500	-	WB7RRA	o	
Vegas local	449.6750	-	WA7CYC	o 100	
CENTRAL					
Bishop	444.8000	+	WA6ZFT	o	WA6ZFT
Goldfield	444.8500	+	WA6TLW	cl 94.8	WA6TLW
EAST CENTRAL					
Ely	444.5750	+	WB7WTS	o	WB7WTS
Ely	444.6500	+	WB7WTS	cl 94.8	WB7WTS
NORTH CENTRAL					
Battle Mt	443.9000	+	KC7LCY	o	N7EV
Battle Mt	444.8500	+	WA6TLW	cl 94.8	WA6TLW
Tuscarora	444.6500	+	WA6TLW	c	WA6TLW
Winnamucca	444.9500	+	KA7HQZ	c	KA7HQZ
Winnemucca	442.8250	+	WO7I	o 118.8	WO7I
Winnemucca	443.7000	+	WA6MNM	o 103.5	WA6MNM
Winnemucca	444.7500	+	WA6TLW	c	WA6TLW
NORTH EAST					
Carlin	444.2000	+	W7LKO	o	N7EV
Carlin	444.9500	+	W7LKO	o	N7EV
Carlin	449.3500	-	WB7BTS	o	WB7BTS
Elko	440.3250	+	KI6V	o	KI6V
Elko	442.0500	+	W7LKO	o	N7EV
Elko	443.3750	+	KI6V/R	o	KI6V
Elko	444.1000	+	KC7YNS	o	KC7YNS
Elko	444.7000	+	W7LKO	o	WA7BWF
Elko	449.7500	-	KC7LCY	o	N7EV
Pequop	444.8500	+	WA6TLW	c	WA6TLW
Tuscarora	444.5000	+	W7LKO	o	N7EV
Wells	444.9000	+	W7LKO	o	N7EV
NORTH WEST					
Gerlach	441.7000	+	WA6MNM	o 146.2	WA6MNM
Portola	444.1000	+	N7PLQ	o	N7PLQ
Reno/Susanville	444.0500	+	K6JR	o	K6JR
Susanville	443.0250	+	W6EXP	o	K6JKC
SIERRA/TAHOE					
Incline Vlg	441.2000	+	N7VXB	ol 100.0	N7VXB
Kings Beach	442.9500	+	WA6FJS	o 131.8	WA6FJS
Lake Tahoe	440.9250	+	KH8AF	c	KH8AF
Lake Tahoe	441.1750	+	N7VXB	o 151.4	N7VXB
Lake Tahoe	442.1750	+	KH6AF	ol 167.9	KH8AF
Lake Tahoe	442.4750	+	WA6EWW	oel	WA6EWW
Lake Tahoe	443.7000	+	WA6EWW	c	WA6EWW
Lake Tahoe	444.0250	+	WA6FJS	o	WA6FJS
Lake Tahoe	444.9500	+	WA6TLW	c	WA6TLW
Tahoe City	444.0500	+	WA6FJS	c 131.8	WA6FJS

<i>Location</i>	<i>Output</i>	<i>Input</i>	<i>Call</i>	<i>Notes</i>	<i>Sponsor</i>
Truckee	440.2750	+	KJ6GM	o	KJ6GM
Truckee	440.7000	+	N7PLQ	oel 100.0	N7PLQ
Truckee	444.2750	+	WA6JQV	c	WA6JQV
SOUTH CENTRAL					
Independence	442.3000	+	W6TD	o	W6TD
WEST CENTRAL					
Bishop	444.6500	+	K6BDI	c 94.8	K6BDI
Bridgeport	449.1500	-	W6TD	c 131.8	W6TD
Carson City	441.2500	+	W7DI	oelrsx 12	K7VC
Carson City	442.8500	+	KB7PDE	o 141.3	KB7PDE
Carson City	444.0000	+	WA6JQV	o	WA6JQV
Carson City	444.3250	+	WA6JQV	ol 127.3	WA6JQV
Carson City	444.5500	+	WA6JQV	cl 127.3	WA6JQV
Fallon	444.3750	+	WA6KDW	c 100	WA6KDW
Fernley	443.2500	+	W7JA	o	W7AB
Fernley	443.5000	+	N7PLQ	o	N7PLQ
Fernley	443.9000	+	WA6MNM	o	WA6MNM
Fernley	444.4500	+	WA6JQV	o	WA6JQV
Fernley	444.7000	+	WA6TLW	c	WA6TLW
Fernley	444.7500	+	WA6TLW	c	WA6TLW
Fernley	444.9000	+	N7TR	o	N7TR
Genoa	444.0000	+	WA6JQV	o	WA6JQV
Hawthorne	441.9000	+	WA6MNM	o 123.0	WA6MNM
Hawthorne	444.9500	+	WA6TLW	cl 94.8	WA6TLW
Lemmon Valley	444.1250	+	N7TR	o	N7TR
Minden	441.2500	+	W7DI	oers 123.	K7VC
Montgomery Pass	444.2000	+	KE6VVB	o	KE6VVB
Reno	440.0000	+	KH6UG	o	KH6UG
Reno	440.0250	440.0250	N7PLQ	o	N7PLQ
Reno	440.0500	+	N7PLQ	o	N7PLQ
Reno	440.0750	+	N7TUA	o	N7TUA
Reno	440.1000	+	WA6CBA	o 123	WA6CBA
Reno	440.1250	+	WA7RPS	o	WA7RPS
Reno	440.1500	+	WA7NHJ	o	WA7NHJ
Reno	440.4250	+	K7JN	c	K7JN
Reno	440.5500	+	K6ALT	o	W7AB
Reno	440.7250	+	KD7DTN	o	KD7DTN
Reno	441.3000	+	KD7DTN	o	KD7DTN
Reno	441.5250	+	N6GKJ	o(CA) 127.3	N6GKJ
Reno	442.1750	+	WA6TLW	o	WA6TLW
Reno	442.3750	+	KB2LUC	o	KB2LUC
Reno	442.5500	+	KB2LUC	o	KB2LUC
Reno	442.9000	+	WA7DUL	o	WA7DUL
Reno	443.0250	+	K7JN	c	K7JN
Reno	443.0500	+	N7PLQ	o	N7PLQ
Reno	443.0750	+	W7TA	ol	NN7B
Reno	443.1250	+	WA7NHJ	o	WA7NHJ
Reno	443.6000	+	WA6MNM	o 103.5	WA6MNM
Reno	443.7000	+	WA6MNM	o 103.5	WA6MNM
Reno	444.0250	+	WA7RPS	o	WA7RPS
Reno	444.2250	+	KD7DTN	o	KD7DTN
Reno	444.2500	+	WB7TWO	o	WB7TWO
Reno	444.3000	+	WA6JQV	c	WA6JQV
Reno	444.3500	+	KE7R	oe 123.0	NN7B
Reno	444.4000	+	K7AN	o	W7FD
Reno	444.4250	+	WB7TWO	o	WB7TWO

**428 420-450 MHz
NEVADA-NEW HAMPSHIRE**

<i>Location</i>	<i>Output</i>	<i>Input</i>	<i>Call</i>	<i>Notes</i>	<i>Sponsor</i>
Reno	444.5000	+	KE7KD	o	KE7KD
Reno	444.5250	+	N7PLQ	o	N7PLQ
Reno	444.6000	+	W9CI	c	W9CI
Reno	444.6500	+	WA6TLW	c 94.8	WA6TLW
Reno	444.7250	+	WD8JQN	c	WD8JQN
Reno	444.7750	+	KK7RON	o	KK7RON
Reno	444.8000	+	N7PLQ	o	N7PLQ
Reno	444.8250	+	WA7DG	oalz 123.0	N7LPT
Reno	444.8500	+	WA6TLW	cl 94.8	WA6TLW
Reno	444.9250	+	WA7DG	oel 100.0	N7LPT
Reno	444.9750	+	N7PLQ	o	N7PLQ
Reno	445.0000	-	KB2LUC	o	KB2LUC
Sparks	443.8000	+	N7KP	o	N7KP
Sparks	444.1750	+	KC5CZX	o	KC5CZX
Sun Valley	443.4500	+	NH7M	o	NH7M
Topaz	442.7500	442.7500	WW7E	c	WW7E
Toulon	445.5500	-	K6ALT	l	W7AB
Walker	443.2750	+	N7TR	o	N7TR
Washoe Valley	440.3750	+	NH7M	o	NH7M
Yerington	444.3000	+	WA6JQV	c	WA6JQV
Yerington	444.8750	+	N7LPT	ol 100.0	N7LPT

NEW HAMPSHIRE

DARTMOUTH/LAKE SUNAPEE

Claremont	443.9500	+	WU1W	oes 103.5	SCARG
Enfield	444.9000	+	KA1UAG	o 131.8	KA1UAG L(KA1UAG/N1IOE)
Hanover	441.9500	+	K1JY	oL(K1JY) 88.5	K1JY
Hanover	443.5500	+	W1FN	oesz 131.8	TSRC L(147.21)
Hanover	444.9500	+	W1ET	oaeEXP	DCARA L(IRLP ECHOLINK)
Warner	447.6750	-	K1JY	oL(K1JY) 88.5	K1JY
West Lebanon	443.5000	+	KA1UAG	o 131.8	KA1UAG L(KA1UAG/N1IOE)

LAKES REGION

Alton	444.0500	+	K1JEK	oL(146.7) 88.5	K1JEK
Gilford	449.4250	-	N1MAZ	o 85.4	F E Quimby
Ossipee	447.7750	-	K1JY	oL(K1JY) 85.4	K1JY
Pittsfield	442.1500	+	N1IMO	o	N1IMO-N1IMN L(N1IMO-N1IMN) 88.5
Pittsfield	448.8250	-	N1IMO	ol 88.5	N1IMO-N1IMN

MERRIMACK VALLEY

Auburn	444.3000	+	N1IOF	#o 100	N1IOF
Bow	449.1750	-	N1IIC	oe 167.9	N1IIC
Chester	442.5500	+	K1JC	o 88.5	K1JC
Chester	443.2500	+	KA1LCR	o 88.5	KA1LCR
Chester	449.3250	-	WA1DMV	oe	WA1DMV
Deerfield	449.2250	-	K1JY	oL(K1JY) 88.5	K1JY
Deerfield	449.4500	-	WA1ZYX	o 123	WA1ZYX
Derry	441.3000	+	KC2LT	osx	KC2LT L(448.275) 107.2
Derry	441.5500	+	W1AJI	oe	WB1FLD L(IRLP/ECHOLINK) 127.3
Derry	446.3750	-	N1VQQ	oe 88.5	N1VQQ

420-450 MHz 429
NEW HAMPSHIRE-NEW JERSEY

<i>Location</i>	<i>Output</i>	<i>Input</i>	<i>Call</i>	<i>Notes</i>	<i>Sponsor</i>
Derry	447.8250	-	N1VQQ	oes L(WA1ZYX) 88.5	N1VQQ
Derry	449.6250	-	K1CA	ox 85.4	IntrStRS
Goffstown	443.4000	+	W1LO	oe 203.5	W1LO
Henniker	442.1500	+	N1IMO	o L(N1IMO-N1IMN) 88.5	N1IMO-N1IMN
Henniker	442.3500	+	K1JY	oL(K1JY) 88.5/67	K1JY
Hollis	443.5000	+	N1IMO	o L(N1IMO-N1IMN) 88.5	N1IMO-N1IMN
Hollis	444.2500	+	N1VQQ	ox 53.97 449.875) L(447.825 88.5	N1VQQ
Hudson	447.7250	-	NE1B	o 114.8 L(ECHOLINK)	RptRschAsn
Hudson	448.2750	-	KC2LT	oex L(443.05 AND 441.8) 107.2	KC2LT
Hudson	449.9750	-	WA1SOT	#o 71.9	WA1SOT
Loudon	447.7750	-	K1JY	oL(K1JY) 88.5	K1JY
Manchester	449.2750	-	N1OOL	o 141.3	N1OOL
Merrimack	444.2000	+	N1OB	oes 186.2 L(ECHO/IRLP)	N1OB
Mont Vernon	447.1250	-	WA1HCO	oL(SIGNAL HILL)	
Nashua	441.7500	+	N1IMO	ol 88.5	N1IMO-N1IMN
Nashua	444.8000	+	K1SI	o 131.8 L(ALCANET)	
Northwood	443.2000	+	N1QVS	oe 88.5	FBG
Northwood	447.0250	-	WB1APP	o	RAD
Pelham	443.1500	+	K1SI	o 131.8	Alcanet
Pembroke	443.6500	+	KA1OKQ	o 131.8 L(NHRC)	NHRC
Salem	448.3250	-	N1WPN	oL(53.65) 88.5	N1WPN
Salem	449.7750	-	NY1Z	o	MtMRH RS
MONADNOCK REGION					
Greenfield	448.5250	-	WA1UNN	oaelrEXP 123	WA1UNN
Keene	449.6750	-	K2XD	#oel 162.2	K2XD
North Swanzey	441.3500	+	N1BAC	o	N1BAC
Pack Monadnock	443.3500	+	KA1OKQ	oersx 110.9	KA1OKQ
Peterborough	449.3750	-	N1IMO	o L(N1IMO-N1IMN) 88.5	N1IMO-N1IMN
Temple	447.4250	-	WA1ZYX	o 141.3	WA1ZYX
Walpole	443.8000	+	WA1ZYX	o(CA)el 141.3	KA1QFA
WHITE MOUNTAINS					
Franconia	449.8750	-	WA1ZYX	o 123	WA1ZYX
Mt Washington	448.9750	-	W1NH	oes 141.3	W1NH
Sargent	448.2250	-	WA1PBJ	o 88.5	NETARC
NEW JERSEY					
ATLANTIC					
Absecon	442.9000	+	N2LXJ	c(CA)	N2LXK
Atlantic City	444.3500	+	AA2BP	o(CA)	N2JVM
Atlantic City	447.5750	-	N2KDV	o(CA)el	
Brigantine	449.4250	-	KA2OOR	o(CA) RB	
W Atlantic City	443.2500	+	W2HRW	oe	SPARC
BERGEN					
Alpine	442.7000	+	W2MR		

**430 420-450 MHz
NEW JERSEY**

<i>Location</i>	<i>Output</i>	<i>Input</i>	<i>Call</i>	<i>Notes</i>	<i>Sponsor</i>
BERGEN CO					
Alpine	442.9000	+	K2ETN	oaTT 141.3/141.3	CRRG
Fort Lee	441.3000	+	W2IP	oa 114.8	BCFMA
Fort Lee	442.9500	+	K2QW	o(CA) TTeLITZ 141.3	
Fort Lee	443.9500	+	W2MPX	or 100	METROPLX
Franklin Lakes	443.1000	+	K2GCL	o 141.3	BCFMA
Hasbrouck Hts	442.5000	+	K2OMP	c(CA)e 141.3	
Midland Park	444.9000	+	WA2CAI	o(CA) 114.8	
Paramus	444.1000	+	W2AKR	o 141.3	BCFMA
Paramus Park	441.9500	+	KA2MRK	oe 114.8	
WoodRidge	443.7500	+	W2RN	o(CA)eRB LITZ 141.3 L(442.950)	
BURLINGTON					
Bordentown	445.2750	-	K2RFI	oel	
Browns Mills	449.0250	-	KA2JZO	oeBI	
Browns Mills	449.9750	-	WA1AOR	oe	BMRG
Burlington	447.6750	-	WA2EHL	oe	
Willingboro	442.0500	+	WB2YGO	o(CA)e	WARG Inc.
CAMDEN					
Berlin	444.6500	+	N2KDV	o(CA)l	
Camden	442.1500	+	N2KDV	oel	
Camden	444.3000	+	WB3EHB	oeBI	
Cherry Hill	442.8500	+	N3EJU	o	
Cherry Hill	444.9000	+	K3RJJC	o(CA)eIRB	
Cherry Hill	445.4750	-	N3EHL	oeBI LITZ WX	
Cooper River P	449.5250	-	KB2UMJ	c	
Pine Hill	442.3500	+	K2UK	o(CA)eI	CCAPRA
Sicklerville	446.3750	-	N3PUU	oe	
Waterford Wks	442.3000	+	KA2PFL	o(CA)elsRB WX	
Waterford Wks	444.4500	+	W2FLY	cel	
West Berlin	447.7750	-	N2PKP	oers	
CAPE MAY					
Cape May	449.8750	-	KC2JPP	oe	
Cape May CH	447.4750	-	N2CSA	oers	
Ocean City	448.4250	-	N3KZ	o(CA)IRB	UPenn ARC
Ocean City	448.6250	-	WA3UNG	o	
CUMBERLAND					
Greenwich	443.7000	+	N3KZ	o(CA)eIRB	UPenn ARC
Vineland	447.4250	-	W3BXW	o(CA)eIrsRB WX	BEARS
Vineland	448.5250	-	N2EHS	o	
ESSEX CO					
Irvington	449.4750	-	N2JGC	o(CA)eprsz 114.8	I-ART
Livingston	448.9750	-	W2VDH	oesz	ST BARNABS
Newark	446.9000	-	N2BEI	o(CA)eIrlz 141.3	SCJRA
Verona	448.8750	-	W2UHF	o(CA) 151.4/151.4	MEARC
West Orange	442.6000	+	N2MH	oIRB 141.3	
West Orange	445.0250	-	W2NJR	o(CA) TTeIrs LITZxz 141.3/141.3	NJRA
GLOUCESTER					
Franklinville	443.4500	+	WB2LNR	oe	
Pitman	442.1000	+	W2MMD	o	GCARC

**420-450 MHz 431
NEW JERSEY**

<i>Location</i>	<i>Output</i>	<i>Input</i>	<i>Call</i>	<i>Notes</i>	<i>Sponsor</i>
HUDSON CO					
Cliffside Park	447.4250	-	KB2OOJ	cBI 127.3/127.3	LARA
Guttenberg	441.7500	+	N2SMI	oelrsBI	114.8
Jersey City	440.6250	+	WB2TAW	o(CA)eRB	WX 141.3
Secaucus	441.5500	+	KC2IES	o(CA)ersz 91.5	Secaucus RAC
HUNTERDON					
Bloomsbury	449.5750	-	N3MSK	o(CA)eIRB WX	N3ODB
Cherryville	444.8500	+	W2CRA	o(CA)e	
Mt Kipp	446.4750	-	W2CRA	oeBI	
MERCER					
Princeton	442.8500	+	N3KZ	o(CA)eIRB	UPenn ARC
Trenton	442.2000	+	N2GBK	o	
West Trenton	442.6500	+	W2ZQ	o(CA)ersWX	DVRA
MIDDLESEX CO					
Sayerville	443.2000	+	K2GE	o(CA)ersLITZ x 141.3/141.3 L(146.760)	RBRA
South Amboy	446.9000	-	N2BEI	o(CA)eIrz 118.8	SCJRA
South River	443.5000	+	WB2SNN	o(CA)ersLITZ L(IRLP4287)	South Rvr EM 141.3
MONMOUTH					
Brown Mills	440.4250	+	WR2MSN	cTTrsWXz 203.5 DCS(23) L(430.175)	Metro 70
Ellisdale	447.5250	-	K2NI	o(CA)e	HRG
Middletown	448.7250	-	N2DR	or 151.4	MT RACSOEM
Ocean Twp	443.0000	+	W2UG	oeWX 127.3	AERIALS
Wall Township	444.3500	+	WB2ANM	o(CA)r	Wall Tsp EM
MORRIS CO					
Budd Lake	448.6750	-	WS2V	o(CA)eIRB	LITZ WX 136.5
Budd Lake	448.9250	-	WS2V	orLITZ	136.5
Chatham	449.1750	-	WB2CMK	or 141.3/141.3	
Long Branch	440.8500	+	WR2M	o(CA)eIRBz 94.8	WR2M RC
Parsippany	440.1000	+	WA2UEM	oe 141.3	
Randolph	441.5000	+	WA2SLH	oe 141.3/141.3	
Rockaway	446.6250	-	KB2ENF	o 141.3	
OCEAN					
Barnegat	449.4750	-	KA2PFL	o(CA)elrsLITZ	WX
Beach Haven	448.5750	-	WA2NEW	oerWX	BeachHavEM
Eagleswood Twp	442.7500	+	KA2PFL	o(CA)elsWX	
Lakehurst	443.3500	+	W2DOR	oe	JSARS
Lakehurst	447.2250	-	W3BXW	o(CA)elrsRB WX	BEARS
Lakewood	447.9250	-	N2CKH	oael	
Lakewood	449.3750	-	NE2E	o(CA)eIBI	LITZ
Lakewood	449.8250	-	W2RAP	oers	EARS
Manahawkin	448.0750	-	W3BXW	o(CA)elrsRB WX	BEARS
Toms River	444.0000	+	WA2OTP	o	
Toms River	448.6250	-	N2WFU	oers	EARS
PASSAIC CO					
Paterson	444.6000	+	N2QOJ	cersWXz 131.8/131.8	WX2KEN RA

**432 420-450 MHz
NEW JERSEY-NEW MEXICO**

<i>Location</i>	<i>Output</i>	<i>Input</i>	<i>Call</i>	<i>Notes</i>	<i>Sponsor</i>
Wanaque	444.1500	+	W2PQG	o(CA)ersWX 141.3	10-70 RA
Wanaque	446.1750	-	WA2SNA	oa	RAMPO ARC
Wayne	446.8500	-	W2GT	oe	Party Line
West Patterson	442.5500	+	W2FCL	o 141.3	Lnd Rovers
SALEM					
Deepwater	446.9250	-	KA3TWG	o(CA)elrs LITZ	PENN-DEL
Pennsville	442.5000	+	WB3IKP	oers	
Quinton	448.2750	-	N2KEJ	oaesWX	
SOMERSET CO					
Bedminster	443.9000	+	W2UHF	o(CA) RB 151.4/151.4	MEARC
Green Brook	442.2500	+	W2QW	141.3	RARTN VLY
Green Brook	444.5000	+	N2NSV	o(CA)rsWX L(444.2) 131.8/141.3	BEARS
Green Brook	447.1250	-	N2IKJ	oe 141.3	WATCHUNG
Warrensville	443.6500	+	N3KZ	ol 131.8/131.8	UPARC
SUSSEX					
Hopatcong	446.7750	-	WS2V	oelrRB	
Hopatcong Boro	440.8500	+	WR2M	o(CA)elrRB	WR2M RC
Newton	443.0000	+	W2LV	ors	SCARC
Vernon	449.0750	-	W2VER	oerRB	Vern RACES
UNION					
Springfield	440.0500	+	KE2D	o(CA)elrsLITZ	WXz 141.3/141.3
UNION CO					
Murray Hill	449.9750	-	W2LI	o(CA)rsWX 141.3/141.3	TRI-CTY RA
Springfield	446.3750	-	W2FCC	o(CA) TTerz 141.3	RAHWAY VLY
WARREN					
Mont Mt	444.3500	+	N3FHN	oe	
Washington	443.8500	+	W2SJT	or	PJARC
Washington	446.4250	-	K2FN	olRB WX	
NEW MEXICO					
ALBUQUERQUE					
Albuquerque	442.2000	+	K5RM		K5RM
Albuquerque	442.3000	+	AD5MO	o 107.2	AD5MO
Albuquerque	442.6000	+	WA5YUE	o(CA)x 100.0	WA5YUE
Albuquerque	443.5000	+	KB5XE	o 123.0	KB5XE
Albuquerque	443.6000	+	WA5OIP	oe	AUHFRA
Albuquerque	443.6500	+	K5LXP	o 100.0	K5LXP
Albuquerque	449.5500	-	K5FIQ	oe 71.9	URFMSI
Rio Rancho	442.3500	+	WA5OLD	oa 100	WA5OLD
Rio Rancho	442.7500	+	KC5IPK	oE-SUN 162.2	KC5IPK
Rio Rancho	443.0000	+	W5SCA	oer 67.0 L(147.1000)	SCARES
Rio Rancho	444.1800	+	W5SCA	oeprs 67	SCARES
Rio Rancho	444.7000	+	K5CPU	oe 100.0	Intel EARS
Sandia Crest	442.1000	+	KB5GAS	oex 162.2 L(145.2100)	Albuq. Gas
Sandia Crest	443.3000	+	WB5IUZ	ox 156.7	WB5IUZ
Sandia Crest	444.0000	+	WA5VKY	oex 100 L(145.3300)	AACC

<i>Location</i>	<i>Output</i>	<i>Input</i>	<i>Call</i>	<i>Notes</i>	<i>Sponsor</i>
Sandia Peak	442.4750	+	WA5IHL	oex 100	WA5IHL
Tijeras	444.1500	+	W5AOX	ox 100.0 L(224.9400)	W5AOX
CENTRAL					
Belen	442.7000	+	KC5OUR	o 100	VCARA
Belen	444.5250	+	K5URR	oex 67.0	URFMSI
Los Lunas	442.2250	+	N5CUL		N5CUL
Los Lunas	444.1250	+	WA5TSV	o(CA)e 100.0	LLARA
Mountainair	444.0750	+	WB5NES	o 100.0	WB5NES
Socorro	444.2750	+	WB5QZD	o 100.0	WB5QZD
Socorro	444.7500	+	W5AQA	oL(146.68)	Soc. ARA
EAST CENTRAL					
Clovis	443.4500	+	KB5UOT	o(CA)e 131.8	ENM ARC
Tucumcari	443.7500	+	WA5EMA	o	WA5EMA
MEGA-LINK					
Albuquerque	444.3250	+	NM5ML	o(CA)ex 100.0 Z(123)	Mega-Link
Carlsbad	449.2750	-	NM5ML	o(CA)lrs 67 Z(123)	Mega-Link
Eagle Nest	444.3500	+	NM5ML	o(CA)ex 100.0 Z(123)	Mega-Link
Las Vegas	444.3750	+	NM5ML	o(CA)ex 100.0 Z(123)	Mega-Link
Ruidoso	444.3750	+	NM5ML	o(CA)ex 67.0 Z(123)	Mega-Link
NORTH CENTRAL					
Chama	449.8250	-	K5HSO	o(CA)eI 67.0	URFMSI
La Cueva	442.1250	+	N9PGQ	oe 107.2	N9PGQ
Los Alamos	442.6500	+	W5GL	oesx 114.8	JMRA
Los Alamos	444.7750	+	WD9CMS	oe 131.8	WD9CMS
Pajarito Peak	443.1000	+	W5SCA	oers 100	SCARES
Santa Fe	442.8250	+	KB5ZQE	oa 131.8	KB5ZQE
Taos	444.9750	+	KD5TBZ	o 123	KD5TBZ
NORTHEAST					
Des Moines	444.8000	+	N5BOP	oex 77.0	SGRC
Wagon Mound	444.4000	+	N7JNI	o 100.0	Mora ARC
NORTHWEST					
Aztec	447.4500	-	KB5ITS	oE-SUN RB 107.2	KB5ITS
Blanco Trading Post	449.0500	-	K5WY	ox 100.0	K5WY
Farmington	447.6250	-	KA5DVI	oers L(448.675) 100	KA5DVI
Farmington	449.0000	-	K5WY	oe 100.0	K5WY
Huerfano	448.6500	-	KB5ITS	oe 127.3	KB5ITS
SOUTH CENTRAL					
Alamogordo	442.4100	+	KC5OWL	oa 100	KC5OWL
Alamogordo	444.4500	+	N5MJ	oae 127.3	Mike Mello
Alamogordo	444.7000	+	N7DRB	opr	ARES/RACES
Alamogordo	444.8250	+	K5LRW	oe 67.0	Alamo ARC
Alamogordo	444.9750	+	N7DRB	oeprs	N7DRB
Cloudcroft	447.2000	-	KC5LPR	o(CA)ex 151.4	KC5LPR
Dona Ana	441.4250	446.9250	KG5ES	cs 79.7	KC5SJQ
High Rolls	442.8000	+	W5AKU	e 100	W5AKU
Las Cruces	447.5000	-	N5IAC	o	N5IAC
Las Cruces	448.2000	-	N5BL	o(CA)e 100.0	MVRC

**434 420-450 MHz
NEW MEXICO-NEW YORK**

<i>Location</i>	<i>Output</i>	<i>Input</i>	<i>Call</i>	<i>Notes</i>	<i>Sponsor</i>
Las Cruces	449.5750	-	KC5EVR	oe	KC5EVR
Las Cruces	449.8000	-	KC5IEC	o 100.0	
Las Cruces	449.9000	-	WA8FBN	o	WA8FBN
Ruidoso	443.6000	+	N5SN	oe 85.4	Greenville
San Patricio	442.7500	+	W0ZW	ce 123.0	W0ZW
T or C	448.5000	-	N5BBD	o 100/100	N5BBD
T or C	448.5000	-	WD5FIH	o(CA)ex 114.8	SierraARC
T or C	448.5750	-	KA5OYO	oex 123.0	KA5OYO
T or C	449.3000	-	WD5FIH	oex 114.8	SierraARC
Tularosa	443.9000	+	W5TWY	oe 100	W5TWY
SOUTHEAST					
Artesia	442.0000	+	KU5J	o	KU5J
Eunice	442.9000	449.9000	KB5MWW	o 91.5	KB5MWW
Hobbs	444.2750	+	KD5EWX	oe 162.2	Lea Co. RC
Maljamar	442.0750	+	N5IMJ	oe 146.2	N5IMJ
Roswell	444.0000	+	N5IMJ	o 100	N5IMJ
Roswell	444.0250	+	W5UWY	oaers 162.2	SM ARC
Roswell	444.5500	+	W5GNB/R	oRB L(52.525) 162.2	W5GNB/R
Roswell	444.7500	+	N5IMJ	o 100	N5IMJ
SOUTHWEST					
Deming	449.4750	-	WA6RT	oe	DARC
Deming	449.8500	-	N5WSB	oe 100.0	Luna Co.AR
Glenwood	448.7750	-	WY5G	oe 103.5 L(448.800)	WY5G
Silver City	448.0500	-	K5GAR	oelsx 100.0	Gila ARS
Silver City	448.8000	-	WY5G	oL(448.775) 100.0	WY5G
Silver City	448.8750	-	WA7ACA	o 100.0	WA5ACA
STATEWIDE					
Statewide	444.1800	+		oprst	ARES/RACES/
WEST CENTRAL					
Gallup	449.7500	-	KC5WDV	ors 100.0	KC5WDV
Grants	444.9500	+	WB5EKP	ox 100.0	CARCUS
NEW YORK					
ADIRONDACKS EAST					
Blue Mtn	442.7500	+	N2JKG	olx 123.0	RACES
Lake Placid	449.6750	-	N2NGK	cl 192.8	N2NGK
Plattsburgh	442.0500	+	WA2LRE	crt	Clin RACES
Plattsburgh	448.0750	-	WA2LRE	crt	Clin RACES
Plattsburgh	448.7750	-	WA2LRE	celrt	Clin RACES
Plattsburgh	449.7750	-	W2UXC	oe 123.0	ChmpVlyRC
Plattsburgh	449.9250	-	N2MMV	o 100.0	Interplex
Whiteface Mtn	447.7750	-	N2JKG	celrt	Clin RACES
ALBANY/CAPITAL REGION					
Albany	444.0000	+	K2AD	o(CA)elx 100.0	MT Assoc
Albany	444.7000	+	KB2SIY	oersx 82.5	
Austerlitz	442.8500	+	WA2ZPX	oTTeRBx 156.7	
Chatham	444.1000	+	WA2PVV	oe	Col CRA
Cohoes	449.8250	-	KG2BH	oelrs 136.5	CohEddy Ct
Defreestville	444.3000	+	K2CWW	ol 100.0	Rens ARA
Grafton	442.2000	+	N2LOD	oelrs	Rens RACES
Grafton	442.9500	+	K2CBA	o	GURU

<i>Location</i>	<i>Output</i>	<i>Input</i>	<i>Call</i>	<i>Notes</i>	<i>Sponsor</i>
Grafton	444.6000	+	N2ZQF	o 136.5	
Grafton	444.6500	+	K2RBR	oe	
Halfmoon	448.8750	-	W2GBO	o 203.5	
Knox	444.3500	+	WB2QBQ	o	
Knox	444.5000	+	KB2IXT	ol 127.3	HMARC
Schenectady	443.5500	+	W2EWY	o 203.5	
Schenectady	443.7500	+	WZ2X	oe	
Schenectady	444.2000	+	K2AE	oal	SARA
Troy	443.0000	+	W2SZ	o	RPI ARC
Troy	444.8500	+	WA2OQE	ol	NiMo ARC
Troy	447.2250	-	KD3NC	o(CA) 100.0	
Troy	448.4250	-	W2GBO	oel	Tel Pionrs
Troy	448.9750	-	W2GBO	oe 100.0	
AUBURN					
Auburn	444.1500	+	W2QYT	oae 71.9	
Auburn	444.5000	+	N2HLT	ol 100.0	
Auburn	444.6500	+	K2INH	o 71.9	
Poplar Ridge	449.9750	-	W2FLW	o 71.9	
Skaneateles	442.3000	+	W8JGP	oae	
BATH/HORNELL					
Alfred	444.8000	+	N2HLT	o 100.0	
Bath	442.0500	+	N3KZ	o(CA) 131.8	UPennARC
Bath	442.9500	+	KB2WXV	ol	Keuka LARA
Branchport	422.6000	+	N2LSJ	o 110.9	
BINGHAMTON					
Binghamton	442.7000	+	K2ZG	o 100.0	
Binghamton	444.1000	+	WA2QEL	o 146.2	SVARA
Endicott	444.3000	+	N2YOW	oe 173.8	
Owego	444.7000	+	N3KZ	o(CA) 131.8	UPennARC
Vestal	444.5500	+	AA2EQ	o(CA) 88.5	
CANANDAIGUA					
Bristol	443.6000	+	W2IMT	o 110.9	
Bristol	444.5500	+	WR2AHL	ol 110.9	
Middlesex	442.5000	+	W2CSA	ol	
South Bristol	442.9250	+	N2HJD	oalrs 110.9	RRRA
CATSKILLS NORTH					
Cooperstown	442.3500	+	NC2C	oer	OCARA
Schenevus	447.1250	-	KC2AWM	o 100.0	
Sharon Springs	449.2750	-	KF2JT	o 167.9	
Stamford	448.7250	-	WA2MMX	opx	
Summit	442.5000	+	KB2NSE	o 100.0	
Walton	443.0000	+	K2NK	oers	Del Cty ES
CORTLAND/ITHACA					
Cortland	442.8500	+	KB2FAF	oe	
Cortland	443.1500	+	KB2FAF	oe 127.3	
Cortland	444.4500	+	WA2VAM	o	FngrLksRA
Dryden	449.0250	-	AF2A	o 103.5	TCARC
Norwich	442.6500	+	K2DAR	o	ChngoARA
Norwich	443.6000	+	K2DAR	o	ChngoARA
ELMIRA/CORNING					
Corning	444.3500	+	N2IED	o(CA)elz	CARA
Elmira	443.5500	+	N2HLT	o 100.0	
Elmira	444.2000	+	KA3EVQ	o(CA)erxz	ROOKIES
FRANKLIN					
Malone	444.6500	+	NG2C	a(CA) 110.9 L(KW2F)	
Tupper lake	447.0250	-	NR2V	l	

**436 420-450 MHz
NEW YORK**

<i>Location</i>	<i>Output</i>	<i>Input</i>	<i>Call</i>	<i>Notes</i>	<i>Sponsor</i>
LONG ISLAND - NASSAU CO					
East Meadow	443.3250	+	K2CX	oTTelrs 136.5/136.5	ROCK HILL RA
East Meadow	443.8000	+	AA2UC	oer 141.3	N2TJV
East Meadow	444.7500	+	WB2ERS	oelrs 110.9/110.9	INTERPLEX N
Mineola	441.3500	+	W2EJ	ce 107.2	PLAZA RPTR
Oceanside	447.9250	-	N2ION	olrsRB 114.8	
Plainview	446.4750	-	WB2WAK	o(CA)lrsRB WX 136.5	PHOENIX
Plainview	447.3500	-	N2FLF	o 114.8	NCWA
Plainview	449.1250	-	WB2NHO	o(CA)e 136.5	LIMARC
Syosset	447.9750	-	WB2CYN	o(CA)lRB 136.5	PHOENIX
Syosset	448.0250	-	N2HBA	oel 136.5/136.5	NCAPD
LONG ISLAND - SUFFOLK CO					
Babylon	446.7750	-	KB2UR	o(CA)ers 114.8	SSARC
Bethpage	449.3000	-	K2ATT	oTTel 110.9	NYT PIONRS
Dix Hills	448.5000	-	W2RGM	oL(443.475) 114.8	
Dix Hills	448.5250	-	W2RGM	oe 114.8 L(443.5)	
Greenlawn	447.6250	-	WA2AMX	o 114.8	
Greenport	440.0500	+	W2AMC	oaersz 107.2/107.2	Peconic ARC
Hauppauge	448.4250	-	W2LRC	cl 136.5	LARKFIELD AR
Huntington	448.2250	-	WA2UZE	o 114.8	HUNTINGTN
Huntington	448.6750	-	WR2ABA	o(CA)l 141.3	LARKFIELD AR
Islip Terrace	447.7750	-	WA2UMD	c(CA)eIRB 114.8	
Manorville	444.7000	+	WR2UHF	cRB 114.8 L(449.65)	GABAMFKRA
Melville	442.9500	+	WB2CIK	oersL(53.11) 114.8	
Port Jefferson	449.5250	-	W2RC	o(CA)eL 136.5	RADIO CENTR
Riverhead	449.0750	-	N2ION	olrsRB 114.8	
Rocky Point	443.9000	+	N2FXE	oWX 136.5	
Selden	445.7250	-	K2TC	oTTelrs 91.5/91.5	
Selden	447.5250	-	WA2UMD	c(CA)eIRBt	
Selden	447.8000	-	WA2UMD	c(CA)eIRBt	
Selden	448.8250	-	WA2VNV	oe 114.8 L(146.76)	SBRA
Setauket	449.1750	-	K2TKE	oer 114.8	Symbol Tch AR
Wading River	442.3000	+	N2NFI	o(CA)erszL(447.3) 100.0	
West Islip	440.8500	+	W2GSB	o(CA)elrsRB WXZ 114.8	TOBARES
Woodbury	441.4000	+	KC2AOY	oe 151.4/151.4	LIRRARC
Yaphank	446.6250	-	W2DQ	oers 110.9	SCRC
LOWER HUDSON - WESTCHESTER					
Valhalla	440.6500	+	WR2I	o(CA)eIRB Bit	
Valhalla	447.4750	-	WB2ZII	o(CA)elrsRB WX 114.8	WECA
Yonkers	440.1500	+	W2YRC	o(CA)erBI Wxt	YNKRS ARC
Yonkers	443.3500	+	WR2MSN	cTTrsz DCS(23) 179.7 L(430.175)	Metro 70
Yorktown Heights	443.1500	+	AF2C	o 88.5	YCDARC/MSA

Location	Output	Input	Call	Notes	Sponsor
MID HUDSON					
Carmel	445.8750	-	K2PUT	or 114.8	PEARL
Clove Mountain	449.9750	-	N2CJ	oe 88.5	DutchRACES
Cragsmoor	445.7250	-	WB2BQW	o 100.0	NE Connect
Cragsmoor	448.6250	-	K2UG	o 162.2	HudVlyCont
Hudson	449.9250	-	K2RVW	oes	Rip VW ARS
Kingston	442.0500	+	K2HVC	o 103.5	HudVlyCont
Lake Peekskill	449.9250	-	N2CBH	oes 179.9	PCARA
Livingston	449.0250	-	N2LEN	ol 114.8	
Mahopac	448.9250	-	K2HR	oal 74.4	AliveNtARC
Marlboro	447.7250	-	WA2BXK	oe 100.0	
Middletown	442.8500	+	WA2ZPX	ox	
Middletown	443.3500	+	WR2MSN	ols 156.7	Metro 70
Middletown	449.5250	-	WA2VDX	orsWXx 123.0	
Mohonk Lake	447.9250	-	K2MTB	o 118.8	
Mount Beacon	449.5750	-	WA2GZW	o(CA)e 100.0	MBARC
Newburgh	449.4750	-	N2HEP	o 71.9	
Nyack	443.8500	+	N2ACF	ol 114.8	RocklandRA
Pawling	448.1250	-	KA2NAX	o 88.5	
Pomona	444.4500	+	N2ACF	oLITzx 114.8	RocklandRA
Port Jervis	445.9250	-	KB2TM	oers 114.8	
Putnam Valley	448.7250	-	N2CBH	oes 107.2	PCARA
Washingtonville	447.5250	-	KQ2H	ox 82.5	
Woodstock	449.1750	-	KQ2H	ox 82.5	
Wurtsburo	449.2250	-	KQ2H	ox 107.2	
Wurtsburo	449.8750	-	N2ACF	olx 114.8	
MONROE COUNTY					
Churchville	443.1000	+	KB2CHM	o 110.9	
Greece	444.8750	+	N2KG	oRB 110.9 L(443.8)	
Ogden	443.2750	+	K1NXG	o	
Ogden	443.8000	+	K1NXG	110.9 L(147.24)	
Rochester	443.9000	+	KB2CHY	e 110.9	
Rochester	444.8500	+	WB2KAO	o(CA)ex 110.9	
NEW YORK CITY - BRONX					
Bronx	440.6000	+	NY4Z	ol 141.3	Alive Netwrk
Bronx	443.3000	+	W2XV	oersBIZ 88.5/88.5 L(439.875)	WESTCHESTR
NEW YORK CITY - KINGS					
Brooklyn	441.1000	+	N2ROW	o(CA) TTrsBI EXPZ 136.5/136.5	
Brooklyn	446.6750	-	W2CMA	oes 114.8	
Brooklyn	448.9750	-	KB2PRV	cBI 136.5/136.5	LARA
Brooklyn	449.3750	-	W2CXN	ors 136.5	BKLYN TARC
Brooklyn	449.8250	-	WB2VTJ	o 114.8	
NEW YORK CITY - MANHATTAN					
Manhattan	440.0000	+	N2KPK	o(CA)lBI 114.8	MARC
Manhattan	440.4250	+	WR2MSN	cTTrsWXz 156.7 DCS(23) L(430.175)	Metro 70
Manhattan	442.4500	+	KB2RQE	BI 179.9/179.9	LARA
Manhattan	443.7000	+	K2JRC	o(CA)el 141.3	BEARS
Manhattan	445.0750	-	NY2TV	o(CA)el 114.8	BCARS/Alive
Manhattan	445.1750	-	NB2A	o(CA)elrRBz	LAW ENFCMT
Manhattan	445.9000	-	KQ2H	cel 206.5	
Manhattan	446.2750	-	NY4Z	o(CA)lRB 74.4	Alive Netwrk

438 420-450 MHz

NEW YORK

<i>Location</i>	<i>Output</i>	<i>Input</i>	<i>Call</i>	<i>Notes</i>	<i>Sponsor</i>
Manhattan	446.9000	—	N2BEI	o(CA)elrz 136.5	SCJRA
Manhattan	447.1750	—	WB2ZTH	ce 141.3	
Manhattan	447.8250	—	WA2ZLB	oer 107.2	MAARC
Manhattan	448.4750	—	W2RGM	oL(443.5) 127.3	
Manhattan	448.5000	—	W2RGM	o 127.3	
Manhattan	449.0250	—	WB2EQX	oz 114.8/114.8	Manh RS
Manhattan	449.3250	—	W2ML	oRB 136.5	
NEW YORK CITY - QUEENS					
Corona	444.2000	+	WB2ZZO	o 136.5	HOSARC
Glen Oaks	447.0250	—	K2TC	oTTelrs 107.2/107.2	NE NET
Queens Village	442.6500	+	WB2QBP	c(CA) 141.3	ARCECS
NEW YORK CITY - STATEN ISLAND					
Staten Island	445.3250	—	W2CWW	o 156.7	SI ARA
Staten Island	445.8250	—	KA2PBT	o(CA) TTes RB EXP L(146.880) 156.7/156.7	SI UHF RA
Staten Island	447.2250	—	N2CBU	oeEXP 192.8 DCS(2051-2510)	NBFFRC
Staten Island	447.3750	—	KC2CIG	oTTrsz 141.3/141.3	NYCRA
NIAGARA					
Buffalo	443.5250	+	WB2DSS	o(CA)e 151.4 L(146.865)	
Buffalo	444.0000	+	WA2HKS	o(CA)exL(BARRA)	
Buffalo	444.1500	+	WB2JPQ	oL(ILS IRLP) ILS 88.5	
Colden	442.1000	+	WB2KFL	oe 107.2	
Colden	442.3250	+	WB2ELW	oe 107.2	STARS
Colden	444.1000	+	WB2JPQ	oL(ILS IRLP) ILS 88.5	
Eden	444.2000	+	WB2JPQ	oL(IRLP) 88.5	ILS
Hamburg	443.4000	+	WB2DSS	o(CA)e 100.0	
Kenmore	443.8750	+	KC2KOO	o 107.2	
Kenmore	444.7500	+	WB2DSS	o 151.4	BARRA
Lancaster	443.9750	+	KB2TRQ	oe 141.3	
Lockport	444.6250	+	W2OM	oerWX	NCRACES
New Oregon	444.3750	+	WB2JPQ	oeL(ILS) 88.5	ILS
Newfane	444.8000	+	K2AER	o(CA)el 107.2	NCARA
Niagara Falls	443.9250	+	WB2DSS	o 151.4	BARRA
North Tonawanda	442.5750	+	K2YW	oe 151.4	
Orchard Park	444.6750	+	N2XFX	oe 88.5	
Perrysburg	444.9000	+	WB2DSS	oe 107.2 L(146.865)	
OSWEGO/FULTON					
Hannibal	442.3500	+	K2QQY	o	ARES
ROCHESTER					
Canadice	443.7500	+	N2HLT	o 100.0	
Fairport	444.9000	+	N2BZX	o 110.9	
Fairport	447.1750	—	WB2SSJ	o(CA)ep	
Mendon	444.7000	+	N2HJD	oalrz 110.9	RRRA
Rochester	442.6500	+	K2SA	ol	Genesee RA
Rochester	442.7000	+	K2RRA	oelrs 110.9	RRRA
Rochester	442.8000	+	N2HJD	oalrz 110.9	RRRA
Rochester	442.9000	+	N2HJD	oalrz 110.9	RRRA
Rochester	443.0000	+	N2WPB	or	RRRA
Rochester	443.7000	+	K2SA	oaz	Genesee RA

<i>Location</i>	<i>Output</i>	<i>Input</i>	<i>Call</i>	<i>Notes</i>	<i>Sponsor</i>
Rochester	443.9000	+	KB2CHY	oe 110.9	RRRA
Rochester	444.4000	+	W2RFC	o	RFCommARC
Rochester	444.8250	+	KE2MK	oex	Xerox ARC
Rochester	444.8500	+	WB2KAO	o(CA)x 110.9	
Rochester	444.9500	+	WR2AHL	o	GRIDD
SOUTHERN TIER					
Ripley	443.1250	+	K2OAD	oe 88.5	
SOUTHERN TIER					
Arkwright	443.0000	+	WB2DSS	o 151.4	
Delevan	444.1750	+	K2XZ	o	
Frewsburg	444.5000	+	KC2DZU	oL(442.75) 88.5	
Limestone	444.7750	+	W3VG	o 88.5 L(442.750)	
Mayville	444.4500	+	WB2EDV	oL(442.75) 88.5	
Olean	444.8500	+	K2XZ	o	
Pomfret	444.3500	+	W2SB	oersx L(442.700) 88.5	NCARC
Sherman	442.7500	+	WB2EDV	oel 88.5	
Westfield	444.9250	+	WB2EDV	oL(442.75) 88.5	
ST LAWRENCE					
Colton	444.1500	+	NS2Z		
Ogdensburg	443.5250	+	N2MX		
Parishville	444.8500	+	W2LCA	123.0	NCARC
Potsdam	443.3500	+	K2CC	Z(*911) 151.4 L(146.895)	CUARC
SYRACUSE					
Camillus	444.7500	+	KB2ZBI	oe 103.5	
Canastota	443.0000	+	N2UDF	o	
Cazenovia	444.0000	+	KC2HWP	oae 151.4	
Clay	444.1000	+	WA2U	oel 110.9	
Dewitt	448.5750	-	K2OOP	o(CA) 141.3	
Liverpool	443.2000	+	W2ISB	oe 103.5	
Pompey	442.5500	+	W2JST	oe 71.9	CoastGdAUX
Syracuse	442.2000	+	WA2VAM	o	
Syracuse	442.4000	+	W2QYT	oaesxz 123.0	
Syracuse	442.7500	+	N2HLT	o 100.0	
Syracuse	442.9000	+	N2NUP	o 103.5	
Syracuse	443.1000	+	WA2AUL	o 103.5	
Syracuse	443.3000	+	WB2LHP	o 103.5	LARC
Syracuse	443.3500	+	KA2CTN	op 103.5	
Syracuse	443.4000	+	KA2CTN	oelz 103.5	
Syracuse	443.4500	+	N2UQG	o 131.8	
Syracuse	444.2000	+	K2IV	oa	NiMo ARC
Syracuse	448.8750	-	K2OOP	ol 141.3	
Syracuse	448.9250	-	K2OOP	o	
UPPER HUDSON					
Corinth	448.1250	-	WA2UMX	oer	9.6K Packet
Lake George	443.4500	+	KT2M	or 100.0	Warr RACES
Lake George	444.7500	+	WA2DDQ	ol 110.9	N.E. FM As
Saratoga Spr	448.2250	-	WA2UMX	oelrz 100.0	Sara RACES
UTICA/ROME					
Ilion	444.4000	+	KB3BIU	o	
Utica	442.1000	+	KR1TD	oelx 100.0	MT Assoc
Utica	444.8500	+	W2JIT	o	Deerfld RA
Verona	443.6500	+	KA2NIL	oael	
Westmoreland	444.9000	+	K2GVI	ol	Rome ARC

440 420-450 MHz

NEW YORK-NORTH CAROLINA

<i>Location</i>	<i>Output</i>	<i>Input</i>	<i>Call</i>	<i>Notes</i>	<i>Sponsor</i>
WATERTOWN					
Dry Hill	442.5000	+	N2YQI	oz	
Watertown	442.4500	+	N2HLT	o 100.0	
Watertown	443.1500	+	KE2UA	oaelx	TIARA
Watertown	444.0500	+	KA2QJO	oz	
WATKINS GLEN					
Penn Yan	442.2500	+	N2HLT	oalz 100.0	
Penn Yan	442.6000	+	KB2PVZ	o 88.5	
Watkins Glen	442.1500	+	N2IED	ol 123.0	CARA
WAYNE/NEWARK					
Clyde	449.0750	-	KA2NDW	o	
Palmyra	444.2500	+	W2RFM	oe	GRID
Sodus Point	444.9500	+	WA2AAZ	oa	DrminsARC
WEST					
Attica	442.8750	+	N2HLT	100.0 L(N2HLT)	
Attica	444.0500	+	N2XFX	oe 88.5	
Batavia	444.2750	+	W2RCX	141.3	GRAM
Wethersfield	442.0000	+	WR2AHL	oeRBx 110.9 146.67) L(145.11	BARRA
Wethersfield	443.6250	+	WA2CAM	oeL(147.315 141.3 224.16)	
Wethersfield	444.5750	+	WA2CAM	oe 141.3	

NORTH CAROLINA

Ahoskie	444.2000	+	WB4YNF	o 131.8	WB4YNF
Ahoskie	444.7500	+	WB4YNF	o 131.8	WB4YNF
Air Bellows Ga	443.5750	+	WA4PXV	rBI	WA4PXV
Andrws/Robinsv	442.6000	+	WD4NWW	oe 151.4	WD4NWW
Andrws/Robinsv	443.6500	+	K4AIH	el	WD4JEM
Andsn Mt/Denve	444.0750	+	K4CCR	oelr 88.5	CATAWBA CO
Apex	442.0750	+	KD4PBS	op 114.8	KD4PBS
Asheboro	444.9750	+	KE4QAP	o	
Asheville	442.5500	+	WA4TOG	oel	WA4TOG
Asheville	442.6500	+	KD4GEU	o	
Asheville	443.2750	+	KF4TLA	o(CA)el 103.5	KF4TLA
Auburn	442.2750	+	N4ZCM	o	
Banner Elk	444.4000	+	K4DHT	aes 103.5	K4NOW
Bladenboro	444.7250	+	KC4FWC	#ol 77.0	W4DEX & KC
Boone/Rich Mt	444.5750	+	KC4FWC	ol 77.0	W4DEX & KC
Brevard	442.8500	+	AG4AZ	oe	AG4AZ
Broadway	442.9500	+	W4MLU	94.8	W4FAL
Bryson City	443.4000	+	N0SU	151.4	N0SU&K4JAT
Bunn	444.2500	+	KC4WDI	88.5	N4EWS
Burgaw	444.0750	+	N4JDW	oel 88.5	N4JDW
Burlington	443.6000	+	K4EG	oaers 123.0	K4EG
Burnsville	443.6500	+	KD4WAR	oaelz	KD4WAR
Canton	443.4750	+	KE4UIU	ol 156.7	
Canton	444.8500	+	KI4GMA	e 100.0	KI4GMA
Cary	444.7750	+	K4JDR	o(CA)eIRB 100.0	KD4RAA
Castalia	444.9750	+	N4JEH	l 107.2	N4JEH
Chapel Hill	442.1500	+	W4UNC	oe 131.8	OCRA
Chapel Hill	443.4750	+	W4UNC	oe 131.8	OCRA
Charlotte	442.6500	+	N4IBM	e 88.5	WA2EDN
Charlotte	443.9500	+	KD4OWV	o	
Charlotte	444.3500	+	K4KAY	oe 118.8	K4KAY

420-450 MHz 441
NORTH CAROLINA

<i>Location</i>	<i>Output</i>	<i>Input</i>	<i>Call</i>	<i>Notes</i>	<i>Sponsor</i>
Charlotte	444.4500	+	W4CQ	oe	CHARLOTTE
Charlotte	444.6000	+	W4BFB	o 100.0	MECKLENBUR
Charlotte	444.6750	+	W4WBT	o	BELLSOUTH
Charlotte	444.8500	+	W4CQ	oe	CHARLOTTE
Charlotte	444.9500	+	WA1WXL	oel 136.5	W1WBT
Cherry Mtn	442.5000	+	KG4JIA	oaeWX 94.8	KG4JIA
China Grove	443.2500	+	N4JEX	o 136.5	W1WBT
Claremont	443.7750	+	WB4SRV	ol 118.8	WB4SRV
Clayton	444.1500	+	K4JDR	or 100.0	KD4RAA
Clinton	443.0750	+	N4JDW	eWX 88.5	N4JDW
Coats/Benson	444.5500	+	K4JDR	(CA)elsRB WX 100.0	KD4RAA-K4J
Columbia	443.3000	+	KB4TOH	oel 131.8	COLUMBIA E
Columbus	442.0750	+	K4JLA	o 103.5	SPARTANBUR
Concord	442.5250	+	N2QJI	o(CA)e 94.8	N2QJI
Crab Creek Twp	443.1250	+	KB4PQA	oeRB	
Crowder's Mt	443.6750	+	KD4FRP	o	
Cullowhee	444.7000	+	K4RCC	#oelRB 131.8	K4RCC
Durham	444.1000	+	WR4AGC	oal	DURHAM FM
Durham	444.5750	+	W4BAD	oel 88.5	KG4GAL
Durham	444.9250	+	KB4WGA	o 100.0	DURHAM CO
Efland	442.0500	+	WA1YYN	oel 107.2	WA1YYN
Elizabeth City	444.3000	+	WA4VTX	oae 131.8	TAARS
Elm City	442.3250	+	K2IMO	oel 88.5	K2IMO
Fayetteville	444.4000	+	K4MN	oz 100	CAPE FEAR
Forest City	442.0000	+	A14M	o 114.8	A14M
Forest City	443.3000	+	A14M	oe 114.8	A14M
Fountain	444.4250	+	N4HAJ	olWX 88.5	N4HAJ
Franklin	444.3750	+	KE4JEZ	e 131.8	KE4JEZ
Gastonia	442.7000	+	NC4GC	o 100.0	GASTON CO
Gastonia	442.7750	+	KG4LWG	o 123.0	KG4LWG
Gastonia	443.8500	+	KC4YOZ	oel 100.0	METROLINA
Gastonia	444.7500	+	NC4YC	o 162.2	GASTON CO
Gastonia/Crwdr	443.7500	+	KC4ZTI	oaelRBz	KC4ZTI
Gastonia/Crwdr	444.1500	+	AG4EI	oaelRBzt	AG4EI
Gastonia/Spqr	444.5500	+	N4GAS	o(CA)	GASTON CTY
Gibsonville	443.0250	+	WB4IKY	oa 107.2	WB4IKY
Gibsonville	444.3500	+	WB4IKY	o 107.2	WB4IKY
Goldsboro	443.0000	+	W4GOL	o(CA)e 88.5	GARC
Graham	443.7250	+	K4GWH	oe 156.7	K4GWH
Grantsboro	444.3500	+	KR4LO	oe	KR4LO
Greensboro	442.8750	+	W4GSO	oep 88.5	GREENSBORO
Greensboro	444.2250	+	K4GWH	olz 146.2	K4GWH
Greensboro	444.9500	+	KF4DWW	#oael 100.0	W4GG
Greenville	444.8000	+	WB4PMQ	o 131.8	WB4PMQ
Hatteras Islan	444.9250	+	K4OBX	oe 131.8	W4HAT
Haw River	443.7750	+	KD4JFN	oaeRBz 107.2	KD4JFN
Henderson	442.1250	+	KG4IWI	l 88.5	KG4IWI
Henderson	444.3750	+	KB4WGA	o 100.0	VANCE CO A
Hendersonville	442.4500	+	WA4TOG		WA4TOG
Hendsvl/Berlw	444.2500	+	WA4KNI	o	PRI JOHN SO
Hickory	442.3750	+	WA4PXV		WA4PXV
Hickory	444.0000	+	K4JEQ	o	K4JEQ
Hickory	444.3750	+	KC4FM	107.2	KG4YVM
Hickory	444.8000	+	KF4LUC	94.8	KF4LUC

**442 420-450 MHz
NORTH CAROLINA**

<i>Location</i>	<i>Output</i>	<i>Input</i>	<i>Call</i>	<i>Notes</i>	<i>Sponsor</i>
High Point	442.7750	+	N4ROZ	oe 127.3	N4ROZ
High Point	443.9000	+	W4UA	oe	HPARC
High Point	444.0250	+	KD4JFN	oa 107.2	AC4DZ
High Rock Mtn	442.9250	+	K4AE	oe 107.2	LARC
Hillsborough	444.4500	+	WR4AGC	aelr 100.0	WB4YYY
Holly Springs	444.3250	+	KF4AUF	o(CA)elr 100.0	K4JDR
Huntersville	443.2250	+	W8EMX	o 110.9	W8EMX
Jacksonville	444.6750	+	KE4JDP	#oe 88.5	KE4JDP/ONS
Jefferson	444.3000	+	W4YSB	s 103.5	W4YSB
Kannapolis	443.3500	+	N4JEX	oa 136.5	W1WBT
Kernersville	442.9750	+	KF4DAR	o 107.2	KF4DAR
Kernersville	443.3250	+	KF4IXK	pr 131.8	KF4QDS
Kernersville	444.6250	+	KF4OVA	elRB WX 107.2	KF4OVA
King/Sauratown	444.2000	+	KE4QEA	#o 100.0	
Kinston	442.0000	+	N4HAJ	o(CA)elWX 88.5	N4HAJ
Kinston	444.5750	+	N4HAJ	o(CA)e 88.5	N4HAJ
Kornegay	444.1250	+	N4HAJ	WX 88.5	N4HAJ
Kuhns	444.3750	+	N4HAJ	WX 88.5	N4HAJ
Kville/H Point	443.7000	+	KE4QOX	oelz 103.5	KE4QOX
Lake Gaston	442.3500	+	KF5TU	o(CA)z 100.	N4JEH
Laurinburg	443.8250	+	KC4FWC	#ol 77.0	W4DEX & KC
Lenoir/Cajah M	443.5250	+	N4EUX	oe	WESTERN CA
Level Cross	442.8250	+	K4ITL	oel 82.5	PCRN
Lexington	441.8000	+	K4AE	186.2	LARC
Lexington	442.2750	+	KOØNTZ	p 146.2	KOØNTZ
Lexington	442.4250	+	K4AE	oe 107.2	LARC
Lexington	444.5000	+	W4PAR	ot	HSMVHF SOC
Lincolnton	442.3500	+	WA4YGD	oaRBz	WA4YGD
Linville	442.1750	+	W4JJO	136.5	KC4UBR
Locust	443.7000	+	WA4LBT	o(CA)l	WM. GLENN
Lumberton	444.6250	+	WB4DVN	oe 88.5	WB4DVN
Lumberton	444.7000	+	KD4BGD	o 114.8	KD4BGD
Mars Hill	442.4250	+	K4MFD	l 173.8	K4MFD
Mcleansville	444.1250	+	WB4GUG	ot	WB4GUG
Middlesex	444.6500	+	NE4J	oel 179.9	NE4J
Monroe	444.3000	+	W4ZO	ols 100.0	W4ZO
Monroe	444.4250	+	NC4UC	o 94.8	UCARS
Moravian Falls	442.6750	+	KA2NAX	oe 88.5	KA2NAX
Morg/Walker To	442.3000	+	KC4QPR	olWX 94.8	KC4QPR
Morganton	443.8000	+	KC4QZL	oet	KC4QZL
Mt Airy/Fsh Pk	444.8250	+	KF4UY	oaelRB 100.0	KF4UY
Mt Mitchell	442.2250	+	AB4JJ	oe 107.2	AB4JJ
Mt Mitchell	443.6000	+	N4DWU	oe 114.8	WA4BVW
Nashville	443.7000	+	N4JEH	oes 107.2	N4JEH
New Bern	442.0750	+	N4HAJ	WX 100.0	N4HAJ
New Bern	444.9000	+	W4EWN	oe 100.0	NBARC (NEW
Newell	442.1250	+	WT4IX	oE-SUN 156.7	WT4IX
Newport	444.8250	+	N4HAJ	o(CA)lsRB 88.5	KD4RAA-K4J
Newport Ccars	444.9750	+	W4YMI	o	CCARS
Newton	442.6250	+	KE4KIV	o	KE4KIV
Old Fort	444.7750	+	KR4EX	oa	

**420-450 MHz 443
NORTH CAROLINA**

<i>Location</i>	<i>Output</i>	<i>Input</i>	<i>Call</i>	<i>Notes</i>	<i>Sponsor</i>
Oxford	444.6000	+	NO4EL	o	GRANVILLE
Pineview	444.2750	+	NC4BJ	(CA)elsRB WX 100.0	KD4RAA REP
Piney Knob	443.8750	+	KC4KPW	oel 103.5	KC4KPW
Pittsboro	444.7500	+	KD4JFN	oaerBz 146.2	KD4JFN
Polkville	444.9750	+	N2DWP	o(CA)	N4DWP
Powells Point	442.8500	+	W4PCN	e 131.8	OBRA
Raleigh	442.4500	+	N4LMR	o(CA)	N4LMR
Raleigh	442.5750	+	W4MLU	t	W4FAL
Raleigh	442.6750	+	W4ATC	or 100.0	NCSU ARC
Raleigh	443.1250	+	WA4NNA	o	WA4NNA
Raleigh	443.2250	+	N4ZCM	o(CA)et	N4ZCM
Raleigh	443.3750	+	W1IFL	ot	W1IFL
Raleigh	444.5250	+	W4RNC	oaz 82.5	RALEIGH AR
Raleigh	444.6750	+	KD4RAA	o(CA)el 100.0	BNR/NT ARC
Raleigh	444.8250	+	K4GWH	oelz 146.2	K4GWH
Raleigh	444.8500	+	W4BAD	oel 100.0	KG4GAL
Reidsville	443.9750	+	W4BJF		ROCKINGHAM
Reidsville	444.8000	+	K4YEC	o 107.2	K4YEC
Res Triangle	443.4250	+	WA1YYN	oel 156.7	WA1YYN
Res Triangle	443.6250	+	W4EUS	o	ERICSSON A
Roanoke Rapids	444.5500	+	KA4BQM	oel 192.8	KA4BQM
Rocky Mount	444.7000	+	N4JEH	o(CA)e 107.2	CARL H. BR
Rocky Mount	444.8500	+	WN4Z	oe 131.8	ROCKY MOUN
Rolesville	444.9500	+	KF4HFQ	88.5	FCARC
Rougemnt/Red M	443.2750	+	WA4WTX	oaerB 100.0	WA4WTX
Salisbury	443.1500	+	W4HG	oae 136.5	WA4PVI
Salisbury	444.6500	+	KJ4HF	esRB 88.5	KJ4HF
Sanford	441.9500	+	KB4HG	136.5	KB4HG
Sauratown Mt	443.1000	+	KE4QOX	ol 88.5	WW4FL
Sauratown Mtn	443.0500	+	W1WBT	ol 136.5	W1WBT
Selma	444.0000	+	N4HAJ	o(CA)e 100.0	N4HAJ
Shelby	444.3250	+	W4NYR	oe	SHELBY ARC
Smithfield	444.0250	+	WX4NC	(CA)elsRB WX 100.0	KD4RAA REP
Snow Camp	443.5000	+	KD4RAA	(CA)elsRB WX 100.0	KD4RAA REP
Sophia/Randlem	443.0750	+	WR4BEG	oel	BROADCAST
Spruce Pine	443.9250	+	KF4GUZ	#	
Stanfield	443.2000	+	KC4FWC	#ol 77.0	W4DEX & KC
Statesville	443.4500	+	N4VOZ	oa	N4VOZ
Statesville	444.7000	+	AE4GA	op 94.8	AE4II
Tarboro	444.5000	+	N4JEH	oel 100.0	N4JEH
Tarboro	444.9250	+	N4NTO	oe 118.8	N4NTO
Taylorsville	441.6250	+	W4ERT	123.0	ALEX CTY A
Taylorsville	442.9500	+	W4ERT	oaez 151.4	ALEXANDER
Thomasville	442.9000	+	WW4DC	ol 88.5	WW4FL
Tryon	442.8750	+	K4SV	123.0	K4SV
Valdese	442.6000	+	WA4PXV	94.8	WA4PXV
Waxhaw	444.5250	+	K4WBT	op 94.8	WBT ARC
Waynesville	444.4500	+	N4DTR	oel	N4DTR
Wendell	444.8750	+	KD4RAA	oeRB 100.0	KD4RAA REP
West Jefferson	443.5000	+	AB4JJ	107.2	AB4JJ
Wilkesboro	442.4750	+	KE4DGP	oal 107.2	
Wilkesboro	443.5500	+	KC4XE	ol 94.8	BLUE RIDGE

NORTH CAROLINA-NORTH DAKOTA

<i>Location</i>	<i>Output</i>	<i>Input</i>	<i>Call</i>	<i>Notes</i>	<i>Sponsor</i>
Williamston	444.2500	+	K4SER	oel 131.8	ROANOKE AR
Willow Springs	443.8250	+	W1SMW	(CA)eIRB WX 88.5	W1SMW
Wilmington	442.0750	+	N4JDW	oal 88.5	N4JDW
Wilmington	442.1750	+	WA4US	o	WA4US
Wilmington	442.2000	+	WA4US	o(CA) RBt	WA4US
Wilmington	442.5000	+	K4YNY	oaelRB 88.5	K4YNY
Wilmington	443.4000	+	AD4DN	oeWX 88.5	AD4DN
Wilmington	443.8500	+	WA4US	o	WA4US
Wilmington	443.9500	+	WA4US	o	WA4US
Wilmington	444.0500	+	N4JDW	oel 88.5	N4JDW
Wilmington	444.2000	+	WA4US	o	WA4US
Wilmington	444.4500	+	WA4US	o	WA4US
Wilmington	444.6500	+	WA4US	o	WA4US
Wilmington	444.7750	+	N2QEW	oelWX 88.5	N2QEW
Wilmington	444.8500	+	N4ILM	oe 88.5	WILMINGTON
Wilson	444.9000	+	W4EJ	oel 179.9	W4EJ
Wingate	444.8750	+	WB4U	127.3	WB4U
Winston-salem	444.2750	+	W4NC	o 100.0	FORSYTH AR
Winston-salem	444.7250	+	KD4MMP	o(CA)e 107.2	
Yadkinville	442.0250	+	KD4KMK	100.0	KD4KMK
Yadkinville	442.8000	+	N4AAD	oa 100.0	N4AAD & KC
Youngsville	443.2000	+	KC4WDI	oael 88.5	KD42LH & K

NORTH DAKOTA

FREQUENCY USAGE

Statewide	443.7000	+	SNP		
Statewide	444.3250	+	SNP		
Statewide	444.7250	+	SNP		
N E CENTRAL					
Maddock	442.2500	+	KFØHR	o 141.3	KFØHR
N W CENTRAL					
Minot	442.3000	+	KØAJW	o	SVARC
Minot	444.8000	+	KØAJW	o	SVARC
Minot	444.9500	+	KØCLD	l	KØCLD
NORTHWEST					
Williston	443.8500	+	ABØJX	oe	WBARC
Williston	444.8500	+	ABØJX	o	WBARC
S E CENTRAL					
Jamestown	444.2500	+	NØHNM	o	NØHNM
Jamestown	444.9250	+	WBØTWN	o	WBØTWN
S W CENTRAL					
Bismarck	444.2000	+	NØFAZ	oaeL(52.525)	NØFAZ
Bismarck	444.6500	+	KCØAHL	oe	Hillside A
Center	444.9000	+	KEØVF	o	KEØVF
SOUTHEAST					
Fargo	443.9000	+	KEØVN	oe 100.0	KEØVN
Fargo	446.6000	446.6000	KEØVN		KEØVN
L(SHUTTLE AUDIO)					
Horace	443.7500	+	WØZOK	o	WØZOK
Wahpeton	443.8000	+	WBØGAH	o 107.2	3RVRARC
SOUTHWEST					
Dickinson	442.6750	+	KØND	o	TRARC
Killdeer	444.6750	+	KØND	o	TRARC
Sentinel Butte	443.6750	+	KØND	o	TRARC

<i>Location</i>	<i>Output</i>	<i>Input</i>	<i>Call</i>	<i>Notes</i>	<i>Sponsor</i>
OHIO					
ADAMS					
Peebles	442.6750	+	KJ8I	o(CA)e	
Peebles	444.0250	+	WD8LSN	o	WD8LSN
Seaman	444.5125	+	KC8FBG	o(CA)e	KC8FBG
ALLEN					
Lima	443.6250	+	W8HDU	o(CA)e 107.2	W8HDU
Lima	444.0750	+	N8GCH	oae	ShawneeRA
Lima	444.7750	+	WB8PJZ		WB8PJZ
ASHLAND					
Ashland	442.1500	+	KG8FV	o 88.5	KG8FV
Ashland	442.8000	+	W8IVG	o	KB8GF
Polk	443.3250	+	N8SIW	(CA)l 131.8	N8SIW
ASHTABULA					
Geneva	443.6250	+	N8WPZ	o 146.2	N8WPZ
Kingsville	443.6500	+	WX8D		WX8D
Orwell	444.2500	+	KF8YF	ael	KF8YF
AUGLAIZE					
Cridersville	444.9250	+	W8EQ	o	LAARC
Wapakoneta	444.2000	+	K8QYL	oel 107.2	Rsvr ARA
BUTLER					
Cincinnati	442.5000	+	WA3ZUS	a	WA3ZUS
Fairfield	443.6500	+	W8PRH	oae	FARA
Hamilton	442.6500	+	N8OUY	o	N8OUY
Hamilton	444.1125	+	N8TVU	o aer 118.8	N8TVU
Hamilton	444.6500	+	K8KY	o	K8KY
Middletown	443.5375	+	W8MUM	oe 118.8	MiamiUARC
Middletown	444.4750	+	AG8Y	oTTel 100.0	AG8Y
Middletown	444.8250	+	W8BLV	o(CA)el 77.0	Dial ARC
Monroe	443.0875	+	KC8ECK	oep	KC8ECK
Oxford	442.5500	+	W8MUO	oe 88.5	W8MUO
West Chester	442.3250	+	KC8RKM	123	KC8RKM
West Chester	442.7000	+	W8RLL	cl	W8RLL
West Chester	444.9750	+	K8CR	cprxz	K8CR
CARROLL					
Carrollton	442.4000	+	K8VPJ	o(CA)et	K8VPJ
Carrollton	442.5875	+	N8RQU	oe	N8RQU
Carrollton	442.6250	+	K8VPJ	c(CA)e	K8VPJ
Carrollton	444.2125	+	NC8W	oe	NC8W
Malvern	443.2000	+	WA8SMQ	aeIRB LITZ	CC ARES
CHAMPAIGN					
Urbana	443.1750	+	WB8UCD	oe 123.0	WB8UCD
Urbana	443.3500	+	KA8HMJ	o	KA8HMJ
CLARK					
N Hampton	444.3750	+	KB8Z XK	oe 127.3	N8SBN
Springfield	443.3000	+	WB8ZCE	o(CA)elzt	WB8ZCE
Springfield	444.4125	+	KA8HMJ	c(CA)elxt	KA8HMJ
CLERMONT					
Batavia	444.3250	+	N8NKS	oaelrWxx	N8NKS
Cincinnati	444.0750	+	KB8SBN	o 110.9	KB8SBN
Cincinnati	444.9250	+	K8CF	a	K8CF
Goshen	443.4500	+	K8DV	o 146.2	K8DV
CLINTON					
Blanchester	442.0250	+	KB8CWC	t	KB8CWC
Wilmington	442.1500	+	WB8ZZR	oeWX	ClintonRA
Wilmington	443.2375	+	AB8KD	o(CA) TTel WX 97.4	AB8KD

446 420-450 MHz

OHIO

<i>Location</i>	<i>Output</i>	<i>Input</i>	<i>Call</i>	<i>Notes</i>	<i>Sponsor</i>
Wilmington	443.2750	+	N8ASB	o	N8ASB
Wilmington	444.5750	+	WB8ZZR	er	WB8ZZR
COLUMBIANA					
E Liverpool	442.1750	+	K8BLP	o(CA)e	TriangIRC
Lisbon	442.5250	+	KD8XB	ae 162.2	KD8XB
Minerva	442.9500	+	KC8PHW	o	KC8PHW
Salem	442.1000	+	KB8MFV	oaelRB Wxz	KB8MFV
Salem	444.6750	+	KA8OEB	o(CA)eWXz 156.7	SAARA
CRAWFORD					
Bucyrus	442.5250	+	W8DZN	alzt	W8DZN
CUYAHOGA					
Brecksville	442.6500	+	K8IIU	oazt	B.A.R.F.
Brook Park	442.0500	+	WB8ZQH	c	WB8ZQH
Brookpark	443.1250	+	N8LXM	oez 131.8	N8LXM
Cleveland	444.1000	+	NA8SA	o(CA)el	NGARC
Cleveland	444.2750	+	N8OND	cl	N8OND
Cleveland	444.3500	+	N8OOF	e 131.8	OBES
Cleveland	444.4500	+	W8QV	131.8	ARSC
Cleveland	444.7000	+	WR8ABC	oe	LEARA
Euclid	444.4750	+	N8CHM	o 110.9	N8CHM
Highland Hill	444.9500	+	WB8APD	151.4	SMART
Highland Hills	442.1250	+	WX8SKY	o(CA)eIRB WX 82.5	K5BLS
HighlandHills	444.4000	+	WR8ABC		LEARA
N Olmsted	444.0125	+	W8IZ	o 131.8	W8IZ
N Royalton	443.1500	+	K8SCI	o 131.8	N Cst ARC
N Royalton	443.9000	+	WA8CEW	o(CA)lt	WA8CEW
N Royalton	444.0750	+	K8YSE	t	K8YSE
Parma	442.2250	+	KB8WLW	o(CA)eIRB	KB8RST
Parma	443.3625	+	KB8WLW	oaelRB 131.8	KB8WLW
Parma	443.8250	+	K8ZFR	o 131.8	C.A.R.S.
Parma	444.0500	+	W8DRZ	oelt	LEARN
Parma	444.7750	+	WR8SS	c	SSARS
Parma	444.9000	+	W8CJB	131.8	WR RA
Shaker Hts	444.3250	+	N8FIL	o	N8FIL
Shaker Hts	444.7500	+	K8ZFR	oa	C.A.R.S.
DARKE					
Greenville	444.1750	+	N8OBE	oaeRB	N8OBE
Greenville	444.3500	+	N8KPJ	o	N8KPJ
DELAWARE					
Delaware	443.5500	+	W8SJV	o	W8SJV
Delaware	444.3375	+	KA8IWB	oe 151.4	KA8IWB
ERIE					
Berlin Hghts	442.9750	+	WA8CAE		THRG
Berlin Hts	443.3500	+	WD8OCS	IRB	WD8OCS
Huron	444.3125	+	KA8VDW	oa(CA)eIRWX xz 162.2	SREL
Sandusky	442.7250	+	WA8VOE	o(CA)e	N8BPE
Sandusky	444.3750	+	W8LBZ	oe 110.9	SREL
Vermilion	443.0500	+	W8DRZ	o 131.8	LEARN
FAIRFIELD					
Lancaster	443.8750	+	K8QIK		LanFarARC
Lithopolis	443.9000	+	KB8VN	o	KB8VN
Pickerington	443.9500	+	W8LAD	o	W8LAD
Pickerington	444.2250	+	K8VKA	t	K8VKA

<i>Location</i>	<i>Output</i>	<i>Input</i>	<i>Call</i>	<i>Notes</i>	<i>Sponsor</i>
FAYETTE					
Greenfield	444.7750	+	N8OOB	o(CA)e	N8OOB
Washington CH	444.6125	+	N8EMZ	o(CA)t	FayetteRA
FRANKLIN					
CanalWinchstr	443.7000	+	KB8LJL	elp	KB8LJL
Columbus	442.6000	+	W8LT	114.8	OSUARC
Columbus	442.8000	+	W8CMH	oeWX 151.4	K8NIO
Columbus	443.4250	+	N8RQJ		N8RQJ
Columbus	443.4750	+	N8IHU	l	N8IHU
Columbus	443.5250	+	WB8YOJ	ol	WB8YOJ
Columbus	443.5750	+	WB8YOJ	ol	WB8YOJ
Columbus	443.6500	+	AA8XA	o(CA)	AA8XA
Columbus	443.8125	+	K8MK	t	K8MK
Columbus	444.1000	+	WB8MMR	oel	WB8MMR
Columbus	444.2000	+	W8RXX	151.4	CORC
Columbus	444.2750	+	WB8INY	oae 94.8	COARES
Columbus	444.3000	+	WB8YOJ	oal	WB8YOJ
Columbus	444.4000	+	W8RW	o	W8RW
Columbus	444.5250	+	K8DRE	oaelz 179.9	CCRA
Columbus	444.5500	+	N8PVC	oaelz 123.0	CCRA
Columbus	444.8000	+	K8DDG	oae	COARES
Columbus	444.8500	+	N8EXT	c	N8EXT
Columbus	444.9000	+	N8ADL	o	N8ADL
Dublin	444.1750	+	WA8PYR	oe 179.9	WA8PYR
Groveport	442.5500	+	WA8DNI	o(CA)	WA8DNI
FULTON					
Fayette	442.0750	+	KB8GOM	oe	KB8GOM
Wauseon	443.4000	+	KB8MDF	ae	KB8MDF
GALLIA					
Gallipolis	442.0000	+	KC8ZAB	o	MOVARC
GEAUGA					
Chardon	444.5625	+	N8WHG	(CA)	N8WHG
Chardon	444.8125	+	KF8YK	oae	KF8YK
Chesterland	444.6000	+	K9IC	ol 131.8	K9IC
Middlefield	442.2500	+	KC8IBR	oe 131.8	WRARA
Newbury	442.5500	+	N8CPI	o	N8CPI
Newbury	444.6250	+	WB8QGR	o	WB8QGR
Newbury	444.9750	+	K8SGX		K8SGX
GREENE					
Beavercreek	442.7250	+	W8GCA	oae	GCARES
Bellbrook	443.6750	+	W8DGN		BARC
Bellbrook	444.8750	+	N8NQH	c(CA)	N8NQH
Cedarville	444.6375	+	KC8OQD	o	KC8OQD
Fairborn	442.3750	+	N8GTE	o 118.8	UpVlyARC
Fairborn	442.5750	+	N8QBS	(CA)z 127.3	N8QBS
Fairborn	442.8250	+	N8QBS	186.2	N8QBS
Xenia	443.1000	+	N8JFA	oaelz	N8JFA
Xenia	443.3750	+	KB8GRJ	az	KB8GRJ
Xenia	444.2875	+	N8OIE	o	N8OIE
Xenia	444.4375	+	KC8QBL	o 123.0	KC8QBL
GUERNSEY					
Cambridge	444.3750	+	WD8AHV	oe 91.5	KB8ZMI+BT
HAMILTON					
Cincinnati	442.1250	+	W8MM	cRB	W8MM
Cincinnati	442.2000	+	N8JRX	o(CA)l	WhiprSnap
Cincinnati	442.4750	+	KD8TE	oelp 114.8	KD8TE

OHIO

<i>Location</i>	<i>Output</i>	<i>Input</i>	<i>Call</i>	<i>Notes</i>	<i>Sponsor</i>
Cincinnati	442.6250	+	WB8TAD	o(CA)e	WB8TAD
Cincinnati	442.7750	+	K8SCH	oaTTe 123.0	O-K-I ARS
Cincinnati	443.4000	+	WB8CRS	oaer	Cinci FMC
Cincinnati	443.7000	+	W8NWS	o(CA)	W.A.R.N.
Cincinnati	443.9000	+	WR8CRA	o 123.0	CRA
Cincinnati	443.9500	+	W8RLL	o	W8RLL
Cincinnati	444.0000	+	K8CLA	o	K8CLA
Cincinnati	444.2250	+	N8RTY	ol 110.9	E.S.S.
Cincinnati	444.3000	+	N8TVU	aer 118.8	N8TVU
Cincinnati	444.7500	+	KB8BWE	o(CA)l	CinciUHFG
Cincinnati	444.8625	+	K8YOJ	o	HCARPSC
Colerain Twp	443.5750	+	K8CR	(CA) 123.0	K8CR
Harrison	442.8000	+	N8WYF	o(CA) TTe	N8WYF
HANCOCK					
Findlay	442.8750	+	N8RTN	o 100.0	FndlyARTS
Findlay	444.1500	+	W8FT	o	FRC
Findlay	444.5750	+	WB8PBR	o	WB8PBR
HARDIN					
Kenton	442.4000	+	N8MTZ	o	N8MTZ
HIGHLAND					
Hillsboro	444.6750	+	WA8KFB	oe	HlsboroRC
HOCKING					
Logan	443.1250	+	K8LGN	e	H.V.A.R.C
HOLMES					
Millersburg	444.8750	+	KD8CJ	131.8	KD8CJ
HURON					
Clarksfield	442.1750	+	AL7OP	71.9	AL7OP
Greenwich	442.9000	+	KA8LKN	oe	KA8LKN
Norwalk	442.6750	+	KA8VDW	oa(CA)elrwx xz 162.2	SREL
JACKSON					
Jackson	442.2250	+	WB8LDB	ol	WB8LOB
Ray	443.1125	+	WO8Z	c(CA)lt	WO8Z
JEFFERSON					
Toronto	443.7750	+	WD8IJJ	oa	TRISTATE
KNOX					
Fredericktown	442.3250	+	N8NMQ	o(CA)	N8NMQ
Mt Vernon	444.7500	+	KC8YED	o	KC8YED
LAKE					
Eastlake	443.7000	+	N8KT	o(CA)	CLARA
Eastlake	444.3875	+	N8UXA	RB	N8SKL
Kirtland	444.2250	+	KB8JTZ	o(CA) RB	KB8JTZ
Mentor-O-T-Lk	444.1875	+	N8WHG	(CA) WX	N8WHG
Painesville	444.6500	+	N8BC	aelz 131.8	LCARA
Wickliffe	444.1500	+	WA8PKB	o(CA)l	WA8PKB
Wickliffe	444.7250	+	WA8PKB	(CA) RB	WA8PKB
Willoughby HI	444.5000	+	KB8JTZ	oRB	N8KXX
LICKING					
Amsterdam	443.9250	+	WD8AHV	e 91.5	KB8ZMI+BT
Hebron	444.6500	+	KB8TRL	o	KB8TRL
Newark	442.0500	+	WD8RVK	o(CA)	WD8RVK
Newark	444.5000	+	W8WRP	o(CA)l	NARA
LOGAN					
Bellefontaine	442.7750	+	W8PRH	l	FARA
Bellefontaine	443.0250	+	KA8GRP	o	KA8GRP
Bellefontaine	443.2500	+	N8IID	o 186.2	N8IID

<i>Location</i>	<i>Output</i>	<i>Input</i>	<i>Call</i>	<i>Notes</i>	<i>Sponsor</i>
Bellefontaine	443.8250	+	N8QBT	oaelz 186.2	Honda-Ame
East Liberty	444.4500	+	KA7UUC	oTtelz 127.3771	Honda-Ame
Quincy	443.5625	+	NO8C	o 107.2	NO8C
LORAIN					
Amherst	442.5000	+	WD8OTY	oe	WD8OTY
Elyria	444.1750	+	KC8BED	oRB 11	LCARA
Elyria	444.8000	+	K8KRG	o	NOARS
Grafton	444.6625	+	K8TV	o	K8TV
Lorain	443.6000	+	WA8CAE	oae	WA8CAE
Lorain	444.1250	+	WD8CHL	cl	WD8CHL
Lorain	444.5250	+	WD8OCS		WD8OCS
Lorain	444.5875	+	N8VUB	oaep 131.8	N8VUB
LUCAS					
Holland	443.7750	+	KB8DIL	oaelrWX 103.5	KB8DIL
Maumee	442.7500	+	KB8TAK	a	KB8TAK
Oregon	443.3000	+	N8UAS	oe 103.5	N8UAS
Oregon	443.7500	+	KI8CY	oae 103.5	KI8CY
Oregon	443.9750	+	KG8EE	ca	KG8EE
Toledo	442.8500	+	W8HHF	oaTTez 103.5123	TMRA
Toledo	442.9500	+	WJ8E	o(CA)elrWX	WJ8E
Toledo	444.0250	+	W8MTU	at	LucasARES
Toledo	444.7000	+	WA8EXF	o(CA)e	WA8EXF
Toledo	444.9500	+	AF8W	o	Toledo RA
MADISON					
Mt Sterling	442.0750	+	N8RFR	o	N8RFR
MAHONING					
Austintown	443.2500	+	W8IZC	ce	
Canfield	442.7500	+	KC8WY	oaelz 131.8	KC8WY
New Springfld	443.5250	+	KF8YF	o	KF8YF
Youngstown	443.2250	+	N8FAL	oa 156.7	
Youngstown	443.7250	+	N8HKH	o 131.8	N8NKH
MARION					
Marion	443.8000	+	NE8X	oe	KA8MFG
MEDINA					
Brunswick	444.9250	+	W8EOC	o 131.8	M2M
Hinckley Twp	443.4250	+	W8WGD	oeWX 131.8	B.A.R.C.
Medina	444.2750	+	N8OND	cl	N8OND
Wadsworth	442.4750	+	AL7OP	o 131.8	AL7OP
West Salem	443.3000	+	KE8X	o 131.8	KE8X
MERCER					
Celina	442.2250	+	W8ARG	o 107.2107.2	W8ARG
Celina	443.0750	+	W8ASH	oWX 107.2	W8ASH
Celina	444.0000	+	W8AK	l 107.2	W8AK
Ft Recovery	442.6750	+	KB8SCR	oaeWX 107.2	KB8SCR
MIAMI					
Piqua	444.7250	+	W8AK	l 123.0	W8AK
Piqua	444.8375	+	WF8M	o	MVRFG
Tipp City	444.5375	+	N8RVS	t	N8RVS
Troy	442.9750	+	WD8CMD	(CA)z	WB8CMD
West Milton	444.5625	+	N8EIO	c	N8EIO
MONTGOMERY					
Clayton	442.1750	+	N8PS	oet	N8PS
Dayton	442.0000	+	WB8HSV	o	WB8HSV

450 420-450 MHz

OHIO

<i>Location</i>	<i>Output</i>	<i>Input</i>	<i>Call</i>	<i>Notes</i>	<i>Sponsor</i>
Dayton	442.1000	+	W8BI	o	DARA
Dayton	443.0000	+	WB8SMC	o(CA)ez	FaroutARC
Dayton	443.0500	+	N8SD	o	DNARC
Dayton	443.5000	+	KB8ZR	o	3Z
Dayton	443.6000	+	NY1A	ct	NY1A
Dayton	443.7250	+	WB8YXD	o	WB8YXD
Dayton	443.7500	+	K8BSC	o 123.0	W8AK
Dayton	443.7750	+	WF8M	o 131.8	MVRFG
Dayton	444.0500	+	KA8PGJ	ol 100.0	BearcatRC
Dayton	444.2125	+	WB8TIA	clp	M V HOSP
Dayton	444.2500	+	WB8CQK	o	MVFMA
Dayton	444.7625	+	W8NCI	(CA)e 77.0	KI8FT
Fairborn	444.3125	+	KI6SZ	c(CA)l	KI6SZ
Huber Heights	442.9250	+	W8AK	oRB 123.0	W8AK
Huber Heights	442.9500	+	NO8I	ol 118.8	HHARC
Kettering	444.6625	+	W8GUC	c(CA)t	W8GUC
Miamisburg	442.3000	+	WB8VSU	o(CA) 123.0	WB8YXD
Miamisburg	442.4500	+	NV8E	123	NV8E
Miamisburg	443.2250	+	W8COH	(CA)e 77.0	WCOARA
Miamisburg	444.7000	+	N8BYT	o(CA)el	N8BYT
Trotwood	443.9250	+	W8ZOL	o(CA)	W8ZOL
Trotwood	443.9750	+	W8PB	o	W8PB
Union	442.8500	+	WA8ZWJ	oa	Union RC
Vandalia	442.7500	+	W6CDR	ot	W6CDR
W Carrollton	443.8500	+	N8ZS	o	N8ZS
W Carrollton	444.5000	+	K8ZQ	oaelz	WCARG
W Carrollton	444.7875	+	N8ZS	o	N8ZS
MUSKINGUM					
Roseville	442.1750	+	KA8GOO	o 91.5	TRI CO RC
Zanesville	442.2500	+	WD8AHV	oe 91.5	KB8ZMI+BT
OTTAWA					
Oak Harbor	442.2500	+	K8VXH	oe	OttawaARC
Oak Harbor	442.4250	+	KB8TEP	clRB WX	KB8TEP
Oak Harbor	443.8500	+	WB8JLT	eWX	WB8JLT
PIKE					
Elm Grove	442.3500	+	KC8BBU	o	KC8BBU
Lucasville	443.2000	+	KB8SDC	p 114.8	KB8SDC
PORTAGE					
Kent	442.0250	+	N8BHU	131.8	N8BHU
Kent	444.3000	+	N8BHU	131.8	N8BHU
Ravenna	442.8750	+	N8QXG	o	PortageRC
PREBLE					
Eaton	442.9000	+	KB8RQD	173.8	KB8RQD
Eaton	444.0250	+	W8VFR	el 74.4	W8VFR
Eaton	444.9125	+	N8ZRD		N8ZRD
Eaton	444.9375	+	W8VFR	oel 67.0	W8VFR
PUTNAM					
Deshler	442.3000	+	W8OMG	oael 77.0	WB8OMG
Leipsic	443.6500	+	W8KT	(CA) 107.2	W8KT
Ottawa	443.8875	+	N8PFM	oe 107.2	N8PFM
RICHLAND					
Lexington	443.2250	+	WD8Q	oTT 146.242	MASER
Mansfield	443.0750	+	KA8VDW	oa(CA)elrwx xz 151.4	SREL
Mansfield	444.0250	+	W8NW	o 71.9	W8NW

<i>Location</i>	<i>Output</i>	<i>Input</i>	<i>Call</i>	<i>Notes</i>	<i>Sponsor</i>
ROSS					
Bourneville	442.8750	+	W8PRH		FARA
Chillicothe	444.4250	+	W8BAP	o	SciotoARC
SANDUSKY					
Bellevue	442.6250	+	NF8E	oaelrWX 110.9	ClydeARS
Fremont	443.0000	+	N8TRQ	aez	N8TRQ
Fremont	443.4500	+	KC8EPF	o	KC8EPF
Gibsonburg	443.1875	+	KC8RCI	(CA)ez 107.2	OAmRaNtwk
SCIOTO					
McDermott	443.3250	+	KB8RBT	a	KB8RBT
SENECA					
Attica	443.6750	+	NØCZV	oeRB	NØCZV
Tiffin	444.4375	+	KC8RCI	aez 107.2	OAmRaNtwk
Tiffin	444.8250	+	W8MTD	oae	CTS
SHELBY					
Anna	442.3500	+	KC8CFI	oelt	Honda-Ame
Ft Loramie	444.9625	+	KC8OIG	o	KC8OIG
Sidney	442.4750	+	W8JSG	oeRB WX	W8JSG
Sidney	443.2000	+	AA8OF	aelWXz	SCARES
Sidney	444.8875	+	N6JSX	o 107.2	N6JSX
STARK					
Alliance	442.3500	+	K8LTG	oe	AARC
Canton	442.0750	+	N8GNO	o 131.8	N8GNO
Canton	442.3000	+	WØOZZ	ox 131.8	WØOZZ
Canton	443.2750	+	KC8RKA	o	KC8RKA
Canton	443.3750	+	KA8AHF	o	KA8AHF
Canton	443.8500	+	W8TUY	oe	WD8PTW
Canton	444.5750	+	WA8DBW	oa 131.8	KC8GL
Louisville	443.9500	+	KB8VAS	(CA)e	KB8VAS
Massillon	442.8500	+	W8NP	oaez 131.8	MARC
Massillon	443.6750	+	WA8GXM	oaeRBz 131.8	WA8GXM
North Canton	443.9750	+	KC8LEJ	o(CA)e	AB8DP
Uniontown	442.0000	+	WB8OVQ	ot	WB8OVQ
Waynesburg	442.2000	+	KC8ONY	o	K8SFD
SUMMIT					
Akron	442.6000	+	WD8MDF	o	WD8MDF
Akron	442.7000	+	WB8AZP	oael	WB8AZP
Akron	442.9250	+	W8AKR	oaelz	W8AKR
Akron	443.1125	+	W8UPD	(CA)	U/AkrnRC
Akron	444.2000	+	WA8DBW	oTTeIRBxz 131.8	WA8DBW
Akron	444.4875	+	KC8MXW	a	KC8MXW
Akron	444.5125	+	WB8AVD	c	WB8AVD
Akron	444.5500	+	W8ODJ	c	K8EIO
Cuyahoga Fls	444.8500	+	K8EIW	t	K8EIW
CuyahogaFalls	443.7875	+	W8DFA	oaeWXz	W8DFA
Fairlawn	443.7500	+	N8NOQ	o 131.8	N8NOQ
Hudson	443.4750	+	K8COM	o(CA)zt	WRARG
Norton	442.5750	+	W8MBF		AmishNERT
Norton	444.0000	+	WD8KNL	o	WD8KNL
Norton	444.4250	+	WA8DBW	oaeWXz	WA8DBW
Richfield	443.9250	+	KA8JOY	oe 131.8	KA8JOY
TRUMBULL					
Cortland	443.8750	+	WA8ILI	ot	WA8ILI

**452 420-450 MHz
OHIO-OKLAHOMA**

<i>Location</i>	<i>Output</i>	<i>Input</i>	<i>Call</i>	<i>Notes</i>	<i>Sponsor</i>
Fowler	443.5750	+	WD8PVC	oel	WD8PVC
Hubbard	443.1000	+	WA8PHN	o	WA8PHN
Warren	442.8250	+	KB8QDX	aerwX	KB8QDX
Warren	443.0000	+	W8VTD	o(CA)e	WarrenARA
Warren	444.8375	+	WA8ILI	o	WA8ILI
TUSCARAWAS					
Uhrichsville	443.5000	+	K8CQA	o	K8CQA
UNION					
Jerome	444.1250	+	N8IJV	192.8	W8RW
VAN WERT					
Van Wert	442.0250	+	N8IHP	o 156.7	N8IHP
Van Wert	444.8500	+	W8FY	t	VWARC
VINTON					
McArthur	442.5250	+	KB8TNN	c(CA)lt	KB8TNN
WARREN					
Centerville	444.6000	+	KC8QGP	o	WB8SCT
Franklin	442.4250	+	WE8N	oa(CA)e 118.8	BEARS
Franklin	443.1500	+	WB8ZVL	o(CA)r 118.8	WB8ZVL
Lebanon	444.1875	+	WC8EMA	oar	WCARES
Loveland	443.8000	+	WB8BFS	ca	WB8BFS
Mason	442.2750	+	N8RTY	ol 110.9	E.S.S.
Mason	444.1500	+	WB8WFG	o	WB8WFG
Morrow	444.6250	+	N8GCI	o 123.0	KC8SIJ
WASHINGTON					
Constitution	444.1000	+	N8ILO	et	N8ILO
Little Hockng	444.9250	+	W8BS	o 114.8	W8BS
Marietta	442.6000	+	W8JL	aRbt	KC8GF
Marietta	442.9000	+	W8JL	calp	W8JL
Marietta	443.0500	+	W8JTW	oelRB 186.2	W8JTW
Marietta	443.4000	+	W8HH	al 91.5	M.A.R.C.
Marietta	444.0000	+	WD8BRZ	ol	WD8BRZ
WAYNE					
Doylestown	442.2750	+	W8WKY	oel 110.9	SlvrckARA
Rittman	442.3750	+	KC8INT	c	SARTECH
Wooster	443.1750	+	W8WOO	o(CA)	WARC
Wooster	444.2500	+	KD8EU	oe 131.8	WAYNE ARG
WOOD					
Bowling Green	443.5125	+	K5EYP	c	K5EYP
Bowling Green	444.4750	+	K8TIH	oae 203.5	WCARC
Milton Ctr	442.1250	+	KC8UMN	o	KC8UMN
Northwood	444.2750	+	KA8ENK	ot	KA8ENK
Perrysburg	444.6500	+	KB8YVY	oa	KA8WPC
Perrysburg	444.9250	+	K8CQI	ot	K8CQI
OKLAHOMA					
NE					
Bartlesville	443.1250	+	KB5KZS	o 88.5/88.5	KB5KZS
Bartlesville	444.7750	+	W5NS	oE-WIND 88.5/88.5	BARC
Bartlesville	444.9750	+	W5IAS	oE-WIND 88.5/88.5	TARC
Ketchum	444.8750	+	W5RAB	oE-WIND 88.5/88.5	W5RAB
Muskogee	443.1000	+	W5IAS	oE-WIND 88.5/88.5	WA5VMS

**420-450 MHz 453
OKLAHOMA**

<i>Location</i>	<i>Output</i>	<i>Input</i>	<i>Call</i>	<i>Notes</i>	<i>Sponsor</i>
Okmulgee	444.8250	+	W5KO	o(CA)	W5KO
Pawhuska	444.4250	+	N5ZQW	o 88.5/88.5	270 Group
Perry	442.9250	+	KL7MA	o(CA)	NCRG
				141.3/141.3	
Ponca City	444.7000	+	W5HZZ	oE-WIND	KAY COUNTY
Pryor	444.6750	+	KB5TVA	o 88.5/88.5	GRDA
Pryor	444.8000	+	KB5TVA	o 88.5/88.5	GRDA
Stillwater	443.8750	+	WDØCTA	o(CA)	WDØCTA
Stillwater	444.5250	+	K5FVL	o(CA)	K5FVL
				E-WIND 88.5/88.5	
Stillwater	444.9000	+	K5FVL	o(CA)	K5FVL
				141.3/141.3	
Tahlequah	442.2250	+	W5IAS	oE-WIND	TARC
				88.5/88.5	
Vinita	444.3750	+	KC5VVT	o(CA)	NORA
				88.5/88.5	
NW					
Enid	443.0000	+	WD5GUG	oE-WIND	WD5GUG
Enid	443.2000	+	WD5GUG	oE-WIND	WD5GUG
Enid	444.4000	+	WA5QYE	o	Enid ARC
Fairview	444.7250	+	N5RHO	o	N5RHO
Guymon	444.9750	+	N5OJX	o(CA)	DBARC
				88.5/88.5	
Kingfisher	444.9750	+	WD5GLD	o(CA)	WD5GLD
Laverne	444.6750	+	K5GUD	o 94.8/94.8	TSARG
Mooreland	444.2750	+	K5GUD	o	K5GUD
Mooreland	444.8750	+	WN5LUI	o 88.5/88.5	WN5LUI
OKC					
Bethany	444.0500	+	WA5CZN	o 192.8/192.8	Bojive RN
Del City	443.3000	449.3000	W5DEL	oE-WIND	Del City
				162.2/162.2	
Del City	444.0000	+	WR5G	o 141.3/141.3	WR5G
Edmond	443.1500	+	N5TWC	o 179.9/179.9	N5TWC
Edmond	443.4250	+	K5EOK	o 88.5/88.5	EARS
Elreno	442.2500	+	K5OL	o 141.3/141.3	K5OL
Elreno	444.2500	+	W5ELR	o	ERARC
Newcastle	444.6750	+	KB5LSB	o(CA)	KB5LSB
				141.3/141.3	
Norman	442.1000	+	N5TKS	c	N5TKS
Norman	442.1250	+	WA5LKS	o 107.2/107.2	WA5LKS
Norman	443.7000	+	N5BEW	o 141.3/141.3	SCARS
Norman	444.3500	+	N5KUK	o(CA)	N5KUK
				141.3/141.3	
Norman	444.7500	+	N5KUK	o(CA)	N5KUK
				141.3/141.3	
Oklahoma City	442.1500	+	KA5ETA	o 141.3/141.3	KA5ETA
Oklahoma City	442.3250	+	N5RHD	c	n5rhd
Oklahoma City	442.5000	+	N5KNU	c(CA)	N5KNU
				203.5/203.5	
Oklahoma City	442.5750	+	AD5RM	oE-WIND	AD5RM
				131.8/131.8	
Oklahoma City	442.5750	+	WB5ERN	o 131.8/131.8	WB5ERN
Oklahoma City	442.6250	+	WB5ISN	o 146.2/146.2	WB5ISN Net
Oklahoma City	442.7000	+	WA7WNM	o 141.3/141.3	MMACARC
Oklahoma City	442.7000	+	W5PAA	o 141.3/141.3	WA7WNM
Oklahoma City	442.9500	+	K5OKC	o	K5OKC

OKLAHOMA

<i>Location</i>	<i>Output</i>	<i>Input</i>	<i>Call</i>	<i>Notes</i>	<i>Sponsor</i>
Oklahoma City	443.0500	+	W5RLW	o 100/100	W5RLW
Oklahoma City	443.1000	+	WN5J	o	WN5J
Oklahoma City	443.5000	+	K5EBT	o 141.3/141.3	K5EBT
Oklahoma City	443.6250	+	WD5AII	o	WB5ISN Net
Oklahoma City	443.8250	+	WD5AII	c	Edmond ARC
Oklahoma City	444.1000	+	WA5YTI	o(CA) 141.3/141.3	MORI
Oklahoma City	444.2000	+	WD5AII	o 141.3/141.3	Edmond ARC
Oklahoma City	444.2250	+	WX5OKC	o(CA) 141.3/141.3	ODCEM
Oklahoma City	444.3000	+	W5MEL	o(CA) 141.3/141.3	OCAPA
Oklahoma City	444.6250	+	KI5MV	o 141.3/141.3	KI5MV
Oklahoma City	444.6750	+	KB5LSB	o	KB5LSB
Oklahoma City	444.7750	+	KK5FM	o(CA) 141.3/141.3	KK5FM
Oklahoma City	444.9250	+	KB5XM	o(CA) 141.3/141.3	KB5XM
Shawnee	443.8750	+	WB5ERN	o 162.2/162.2	WB5ERN
SE					
Ada	443.8000	+	WB5NBA	o 114.8/114.8	Ada ARC
Cavanal Mtn	444.5000	+	W5ANR	o(CA)	FSAARC
Shawnee	443.8750	+	AD5RM	o 162.2/162.2	
Wilburton	444.9250	+	K5PY	o	K5PY
SW					
Altus	444.1000	+	WD5BBN	o	
Ardmore	444.3750	+	KD5XW	o(CA) 114.8/114.8	KD5XW
Blanchard	442.0000	+	WØDXA	o 141.3/141.3	WØDXA
Bridge Creek	444.8500	+	WA7WNM	o 141.3/141.3	WA7WNM
Duncan	444.8250	+	WD5IYF	o 118.8/118.8	CTARC
Grandfield	442.2000	+	KB5ZØG	o	LIRA
Lawton	443.8500	+	W5KS	o	LFSARC
Lawton	444.4500	+	KB5ZOG	o(CA)	LIRA
Lawton	444.4500	+	KB5ZOG	o(CA)	LIRA
Lawton	444.9000	+	K5VHF	o 118.8/118.8	K5VHF
Lindsay	444.8750	+	N5RAK	o 131.8/131.8	KE5KK
Marlow	443.3250	+	N5TML	o	N5TML
Medicine Park	443.3000	+	KB5ZOG	o	LIRA
Purcell	444.5500	+	NF7T	o 141.3/141.3	NF7T
TUL					
Broken Arrow	444.0000	+	W5BBS	o(CA)	BAARC
Claremore	442.0750	+	KB5TVA	o 88.5/88.5	GRDA
Claremore	442.6250	+	WB5ISN	oE-WIND 123/123	WB5ISN Net
Claremore	444.3500	+	WA5VPO	o	RCWA
Leonard	443.6000	+	W5BBS	o(CA)	BAARC
Mannford	442.0000	+	W5IAS	oE-WIND 88.5/88.5	Tulsa ARC
Owasso	444.3000	+	K5LAD	o	K5LAD
Skiatook	442.1750	+	W5RAB	o	W5RAB
Skiatook	444.7250	+	WA5LVT	o	TRO inc
Tulsa	443.0000	+	W5IAS	o	WA5VMS
Tulsa	443.4000	+	N5LWO	o(CA)	N5LWO
Tulsa	444.1000	+	WA5LVT	o 88.5/88.5	TRO inc
Tulsa	444.4500	+	KC5FCA	o	KC5FCA

<i>Location</i>	<i>Output</i>	<i>Input</i>	<i>Call</i>	<i>Notes</i>	<i>Sponsor</i>
OREGON					
CENTRAL WILLAMETTE VALLEY					
Albany	444.9750	+	KD6VLR	o 100.0	KD6VLR
Corvallis	442.3000	+	N8GFO	oe 162.2	BCARES
Eugene	443.8000	+	K7RPT	o	ARRG
Oakridge	441.6750	+	K7PFJ	oael 100.0	K7PFJ
S Salem	441.8250	+	K7HOG	o	KK7CW
Salem	441.2750	+	K7PFJ	oael 100.0	K7PFJ
Salem	441.3750	+	AB7F	oael 123.0	AB7F
Salem	441.7000	+	KC7NOS	oet	KC7NOS
Salem	443.4500	+	KC7CFS	oe	KC7CFS
Salem	443.7250	+	W7SRA	oe	W7SRA
Salem	444.1250	+	K7RPT	oelz	ARRG
Salem	444.2500	+	WA7ABU	o	WA7ABU
Silverton	444.9500	+	WA7ABU	ol 100.0	WA7ABU
Sisters	441.6250	+	K7PFJ	oel 100.0	K7PFJ
Walton	443.0500	+	W7SLA	oe 162.2	W7SLA
CENTRAL-EAST					
Bend	442.1250	+	K7PFJ	oel 123.0	K7PFJ
Bend	443.0500	+	KB7LNR	o 162.2	KB7LNR
Bend	444.2500	+	WA7TPD	oel	WA7TPD
Bend	444.7500	+	K7YRU	o	HiDARG
COAST - CENTRAL					
Hebo	440.9000	+	N7HQR	oe 118.8	N7HQR
Newport	444.7500	+	N7HQR	oel 118.8	N7HQR
COAST - NORTH					
Astoria	440.9250	+	N7BAG	oe 100.0	N7BAG
Astoria	444.7750	+	W7FBM	oe	W7FBM
Hebo	441.2500	+	W7LI	oae 118.8	W7LI
Hebo	441.3000	+	KK7OU	oe 100.0	KK7OU
Manzanita	440.1750	+	KK7OU	oe 100.0	KK7OU
Tillamook	441.5000	+	KK7OU	oel 100.0	KK7OU
COAST - SOUTH					
Coos Bay	442.0750	+	K7PFJ	oael 77.0	K7PFJ
Coos Bay	443.1250	+	W7ØC	oet	SWORA
Florence	444.4000	+	W7OC	o	SWORA
Myrtle Point	444.1750	+	W7OC	o	SWORA
COLUMBIA RIVER GORGE					
Mosier	442.5750	+	KC7UNO	oe	KC7UNO
NORTH CENTRAL					
Corvallis	441.9750	+	K7PFJ	oe 100.0	K7PFJ
Junction City	442.2000	+	K7PFJ	oel 100.0	ORLG
NORTH COAST					
Astoria	444.5000	+	N7BAG	oe 100.0	N7BAG
NORTH WILLAMETTE VALLEY					
Beaverton	444.3250	+	KJ7IY	oaelWX 107.2	WORC
Canby	444.4500	+	K7CFD	oe 107.2	K7CFD
Clackamas	443.7000	+	N7PIR	oel 146.2	KD6LVP
Colton	440.2500	+	K7WWG	oe	NVRG
Cottage Grove	441.6500	+	K7PFJ	oel 100.0	K7PFJ
Estacada	440.8500	+	KD7DEG	ol 107.2	KD7DEG
Forest Grove	442.3250	+	K7RPT	o(CA)ez	ARRG
Forrest Grove	442.3500	+	K7RPT	oe	ARRG
Forrest Grove	442.8750	+	KJ7IY	oaelsWX 107.2	WORC

456 420-450 MHz

OREGON

<i>Location</i>	<i>Output</i>	<i>Input</i>	<i>Call</i>	<i>Notes</i>	<i>Sponsor</i>
Lake Oswego	442.7750	+	K7RUN	o 100.0	K7RUN
McMinnville	441.7250	+	KB7TRP	oe 127.3	KB7TRP
McMinnville	441.8000	+	KD7CNH	oel 100.0	YCARES
Newberg	444.3000	+	K7WWG	o 127.3	K7WWG
North Plains	442.4000	+	KE7DC	oel	WA7ZNZ
Oregon City	441.8500	+	WB7AWL	(CA)	WB7AWL
Portland	440.7000	+	KS7O	o 100.0	K7SO
Portland	443.1500	+	KJ7IY	oaelswx 107.2	WORC
Portland	443.5500	+	KC7TP	oe 100.0	KC7TP
Sherwood	443.4250	+	KR7IS	oel 107.2	WORC
NORTHEAST					
Huntington	444.1500	+	K7OJI	o(CA)el 100	TVRA
Umatilla	449.3250	-	KC7KUG	o(CA)	HARC
Weston	444.6500	+	N7DWC	oe	N7DWC
NORTHWEST					
Banks	440.8750	+	KC7UQB	o 103.5	KC7UQB
PORTLAND METRO					
Aloha	442.0500	+	K7WWG	c	K7WWG
Aloha	443.0250	+	WN7VHF	o(CA)	WN7VHF
Aloha	443.3500	+	NM7B	o	NM7B
Hillsboro	443.6500	+	K7AUO	oel	TERAC
Lake Oswego	442.9000	+	N7YDI	o 103.5	N7YDI
Lake Oswego	443.8250	+	W7RDK	oaez 127.3	W7RDK
Oregon City	440.0500	+	WB7QFD	oe	HCARC
Portland	440.0250	+	WB2QHS	o 136.5	WB2QHS
Portland	440.2750	+	N7ROD	o 107.2	N7ROD
Portland	440.3000	+	KC7MZM	oe	KC7MZM
Portland	440.3500	+	KB7OYI	o(CA)ez 107.2	KB7OYI
Portland	440.4500	+	N7PIR	oel 103.5	Node 3420
Portland	441.3500	+	K7PFJ	oael 100.0	K7PFJ
Portland	442.0250	+	N7NLL	o(CA)ez 100.0	N7NLL
Portland	442.2250	+	K7RPT	o(CA)ez	ARRG
Portland	442.9250	+	WB7DZG	ol	WORC
Portland	443.2250	+	WA7HAA	oe 107.2	WA7HAA
Portland	443.4750	+	WB7QIW	oe 167.9	HARC
Portland	443.6250	+	W7DTV	o	Digital TV
Portland	443.7750	+	K7RUN	o	K7RUN
Portland	443.9000	+	N7DA	o 179.9	N7DA
Portland	443.9500	+	N7QOR	ol 103.5	N7QOR
Portland	444.0000	+	KØHSU	o	HEART
Portland	444.5750	+	KGØD	o 167.9	KGØD
Sandy	440.1250	+	KB7DBD	oe	KB7DBD
Sandy	443.2500	+	W7RY	oel	W7RY
Scappoose	442.6000	+	KD7FCA	o 118.8	KD7FCA
Scappoose	444.6250	+	N7BRU	o	N7BRU
Timberline	444.2250	+	K7RPT	oez	ARRG
West Linn	442.5250	+	KR7IS	o	WORC
SOUTH CENTRAL					
Cave Junction	442.8250	+	K7TVL	oe 203.5	K7TVL
Klamath Falls	443.6000	+	K7DXV	oe 131.8	K7DXV
Klamath Falls	443.9000	+	K7DDI	o(CA)elz	KBRA
Klamath Falls	444.0000	+	K7DXV	oe	KA7DZI
Rogue River	440.8500	+	K7TVL	oe 100.0	K7TVL

420-450 MHz 457
OREGON-PENNSYLVANIA

<i>Location</i>	<i>Output</i>	<i>Input</i>	<i>Call</i>	<i>Notes</i>	<i>Sponsor</i>
Volk Creek	444.5000	+	K7TVL	oe 186.2	K7TVL
SOUTH WILLAMETTE VALLEY					
Blue River	442.0750	442.0750	K7PFJ	oael 100.0	K7PFJ
Cottage Grove	440.8500	+	W7ZQE	oe 100.0	W7ZQE
Cottage Grove	443.0250	+	K7SLA	oe 156.7	W7ZQE
Eugene	442.1250	+	K7PFJ	oe 100.0	K7PFJ
Eugene	442.9000	+	W7EXH	oe	W7EXH
Eugene	443.5000	+	W7EXH	oe 100.0	W7EXH
Eugene	443.9500	+	N7QOR	oel 103.5	N7QOR
Roseburg	441.8500	+	K7TVL	oe 173.8	K7TVL
Saginaw	440.1000	+	W7EXH	cl	W7EXH
SOUTHWEST					
Ashland	440.7000	+	WX7MFR	oe 100.0	WX7MFR
Central Point	440.8250	+	WA6RHK	o 136.5	WA6RHK
Grants Pass	444.9750	+	K7TVL	o	RVLA
Rogue River	444.8250	+	K7TVL	oe 100.0	RVLA
PENNSYLVANIA					
FREQUENCY USAGE - ALL WPA SECTION					
Mobile Repeaters	446.4000	446.4000		oalrs	
Mobile Repeaters	446.4250	446.4250		oalrs	
Mobile Repeaters	446.4500	446.4500		oalrs	
Mobile Repeaters	446.4750	446.4750		oalrs	
Mobile Repeaters	446.5000	446.5000		oalrs	
Mobile Repeaters	446.5250	446.5250		oalrs	
Mobile Repeaters	446.5500	446.5500		oalrs	
Mobile Repeaters	446.5750	446.5750		oalrs	
Mobile Repeaters	446.6000	446.6000		oalrs	
WPA SNP	442.0000	+			
ALTOONA 123.0					
Altoona	442.1000	+	NU3T		BKRA
Altoona	444.6000	+	W3VO	oae 123.0	HARC
Carrolltown	443.5250	+	KB3BLF	l 107.2	CCDES
BEAVER 131.8					
Beaver	442.4500	+	KA3IRT	ael	KA3IRT
Beaver Falls	442.9750	+	W3SGJ	100	B.V.A.R.A.
Beaver Falls	443.0750	+	KA3RFA	o	KA3RFA
Freedom	444.2500	+	N3TN	o	TAARA
Rochester	443.8250	+	KA3RFA	o	KA3RFA
BERKS					
Earlville	443.5500	+	K3ZMC	oe	PART
Pottstown	442.7500	+	K13I	oe	
Reading	444.3500	+	K3TI	oa	DDXA
Reading	448.7250	-	K3UIP	o(CA)ers	BARS
Texer Mt	449.0750	-	N3SWH	oe	SPARK
BRADFORD					
Sylvania	442.9000	+	N3KZ	o(CA)eIRB	UPenn ARC
Towanda	444.2500	+	WA3GGS	oe	
Troy	444.0500	+	KB3DOL	o(CA) LITZ WX	
BUCKS					
Bensalem	444.2000	+	W3BXW	o(CA)IrsRB WX	BEARS
Fairless Hills	447.1250	-	WA3BXW	o(CA)IrsRB WX	BEARS
Feasterville	443.3000	+	K3ZFD	ol	
Morrisville	447.4750	-	WR3B	oel	NERA

**458 420-450 MHz
PENNSYLVANIA**

<i>Location</i>	<i>Output</i>	<i>Input</i>	<i>Call</i>	<i>Notes</i>	<i>Sponsor</i>
Plumstead	449.7250	-	KW3P	oers	
Plumsteadville	447.9750	-	KB3AJF	o(CA)e	
Quakertown	443.2000	+	WA3KEY	o(CA)e	BLURA
Quakertown	444.7500	+	N3BKN	o(CA)erRB	
Springtown	442.9500	+	W3BXW	o(CA)elrsRB WX	BEARS
Warminster	443.9500	+	K3DN	o(CA)ers	WARC
CARBON					
Lake Harmony	442.1000	+	N3KZ	o(CA)elRB	UPenn ARC
Nesquehoning	447.6250	-	N3REA	o(CA)	
Palmerton	449.3750	-	N3ZVR	o(CA)l	
White Bear	449.4750	-	AA3TL	oa	
CENTRAL 173.8/123.0					
Reedsville	443.5500	+	KA3ANJ	o(CA)	JMRA
Ridgway	442.2000	+	N3NIA	o	EikoES
Rossiter	444.5750	+	N3FXN		N3FXN
State College	442.3000	+	N3KZ	o(CA)l	WN3A
State College	443.6500	+	K3CR	o(CA)e	PSARC
CHESTER					
Bucktown	446.1750	-	W3EOC	oaelrsLITZ WX	CCAR
Cochranville	449.6750	-	WB3LGG	o(CA) RB	
Honeybrook	447.1250	-	W3BXW	o(CA)elrsRB WX	BEARS
New London	448.9750	-	KB3DRX	o	
Oxford	444.2500	+	W3SWR	oaeWX	
Oxford	448.8750	-	W3EOC	oaelrsWX	CCAR
Paoli	445.6750	-	WB3JOE	o(CA)l	MARC
Parkesburg	442.0000	+	KJ6AL	oaelrsRB	
Thorndale	447.0750	-	AA3VI	o(CA)	
Valley Forge	443.8000	+	N3KZ	o(CA)elRB	UPenn ARC
Valley Forge	443.9000	+	W3PHL	o	PARA Group
West Chester	446.5250	-	W3EOC	oers	CCAR
CUMBERLAND					
Mechanicsburg	443.3000	+	N3TWT	oers	SMRA
Millville East	449.6250	-	W2SCR	oe	SCARS
Summerdale	442.2000	+	N3KZ	o(CA)lRB	UPenn ARC
Waggoners Gap	447.7750	-	N3NBA	o(CA)e	
DAUPHIN					
Harrisburg	444.4500	+	W3ND	o(CA)r	CPRA Inc
Hershey	449.9250	-	KA3RMP	oe	
DELAWARE					
Broomall	444.7000	+	KM3W	o(CA)elRB	CHI/RAILS
Chester	443.0500	+	W3PS	o(CA)elrRB LITZ WX	METRO-COMM
Chester	448.9250	-	KM3W	o(CA)l	
Darby	444.0500	+	W3UER	o(CA)elsRB	DCARA
Lima	447.3750	-	W3AEC	oelrsWX	DelcoARES
Media	443.6500	+	W3AWA	oa	Mobl 6ers
Newtown Square	442.2500	+	K3MN	o(CA)l	M-N ARC
Newtown Square	442.6000	+	N3EJU	o(CA)l	WA3NNA
ERIE 186.2					
Albion	443.0250	+	N8XUA	o	N8XUA
Cherry Hill	444.9250	+	WA3USH	o	WA3USH
Corry	444.8000	+	W3YXE	ar	RACorry
Erie	443.3750	+	WN3M	(CA)	WN3M

PENNSYLVANIA

<i>Location</i>	<i>Output</i>	<i>Input</i>	<i>Call</i>	<i>Notes</i>	<i>Sponsor</i>
Erie	444.5000	+	KA3MJN	o	KA3MJN
Erie	444.8750	+	W3GV	oers 127.3	RAE
Meadville	444.0750	+	W3MIE	o	C.A.R.S.
Union City	443.5000	+	N3UBZ	o	N3UBZ
JOHNSTOWN 123.0					
Johnstown	442.8250	+	KB3BLF	l 110.9	CCDES
LACKAWANNA					
Scranton	444.4000	+	KB3BIU	oelLITZ	BgmU RS
Scranton	448.8250	-	N3EVW	oarWX	
LANCASTER					
Cornwall	449.0250	-	W3AD	o	LRTS
Ephrata	444.6500	+	K3RZF	o(CA)eBI	EphrataARS
Holtwood	448.6250	-	N3TPL	oelRB	
Kirkwood	444.6000	+	N3EZI	o	
Lancaster	449.2250	-	KA3CNT	oe	R.H.R.A.
Lancaster	449.3250	-	KA3CNT	oael	R.H.R. Assoc
Lancaster	449.4250	-	N3EJG	o	
Lancaster	449.4750	-	AA3DH	o	
Lancaster	449.5750	-	KB3BVL	o	R.R.R.A.
Manheim	443.2500	+	K3IR	oersWX	SPARC Inc.
Manheim	449.9750	-	K3IR	oersWX	SPARC Inc.
Quarryville	448.1750	-	N3EIO	o	KC3LE
LEBANON					
Eagles Peak	442.4000	+	N3KZ	o(CA)IRB	UPenn ARC
Grantville	448.2250	-	AA3RG	oe	A.A.R.G.
Lebanon	447.6750	-	N3RM	oersRB	LVSRA
Schaefferstown	448.9250	-	N3JOZ	oe	
LEHIGH					
Allentown	443.3500	+	N3IZG	oerB	
Allentown	443.5000	+	N3HES	o(CA)e	
Allentown	444.1000	+	KA3NRJ	oers	KeystoneRG
Allentown	444.1500	+	N3KZ	o(CA)eIRB	UPenn ARC
Allentown	448.7750	-	N3MFT	oerB	
Center Valley	444.3000	+	W3LR	oa	NLCRA
Coopersburg	443.5900	+	W3LR	o	NLCRA
Coopersburg	449.2750	-	W3LR	o	NLCRA
Ironton	449.8750	-	KA3ZAT	o	
LUZERNE					
Berwick	447.9250	-	N3OAP	o	BARS
Hazleton	449.4250	-	KD3JZ	oerB	A.R.A.
Nanticoke	442.5500	+	N3FCK	oae	
Wilkes-Barre	442.2000	+	N3KZ	o(CA)IRB	UPenn ARC
Wilkes-Barre	443.4000	+	WX3N	o(CA)eI	
Wilkes-Barre	444.5000	+	N3RLC	oe	
Wilkes-Barre	449.8250	-	WB3FKQ	oelrsWX	
LYCOMING					
Montoursville	443.5000	+	KB3DXU	cersWX	LycCoEMA
Williamsport	443.0500	+	N3SSL	o(CA)e	
Williamsport	443.2000	+	WX3N	o(CA)eI	
Williamsport	444.0000	+	W3AVK	o	WestBranch
MONROE					
Camelback Mtn	442.5000	+	N3KZ	o(CA)IRB	UPenn ARC
Camelback Mtn	444.4500	+	W3BXW	o(CA)elrsRB	BEARS
				WX	
Long Pond	448.2750	-	N3BUB	o(CA)e	
Long Pond	448.4750	-	WN3L	oIRB LITZ	

460 420-450 MHz

PENNSYLVANIA

<i>Location</i>	<i>Output</i>	<i>Input</i>	<i>Call</i>	<i>Notes</i>	<i>Sponsor</i>
Pohopoco Mtn	445.3750	—	N3DZM	oelWX	BEARS
Wooddale	448.3750	—	N3JNZ	o(CA)e	
MONTGOMERY					
Blue Bell	447.0250	—	KB3BKH	oe	U.A.R.C.
Eagleville	449.9250	—	K3CX	c	
Green Lane	449.1250	—	N3ACL	oers	Montco OEP
Horsham	444.5500	+	WA3TSW	o	
Meadowbrook	443.1500	+	WA3UTI	o(CA)eIWX	HRH-ARC
Norristown	448.6750	—	N3CB	o(CA)	
UpperPotsgrove	445.8250	—	W3PS	oaelRB LITZ WX	METRO-COMM
Willow Grove	443.2500	+	N3EMY	o(CA)r	T.A.G.
Wyndmoor	449.3250	—	K3GAC	o	GAC ARC
NORTH CENTRAL 173.8					
Clearfield	444.6250	+	K3EDD	o	K3EDD
Coudersport	443.3000	+	KB3EAR	o	KB3EAR
Sheffield	444.4750	+	W3GFD	o	W3GFD
Sigel	443.2750	+	N3GPM	oe	N3GPM
Smethport	443.7500	+	N3LLR	oa(CA)rWX	N3LLR
St Marys	443.6750	+	WA8RZR	o	
NORTHAMPTON					
Bangor	447.2250	—	N3TXG	o(CA)eI LITZ	
Little Offset	448.5250	—	KA2QEP	oe	
Nazareth	443.4500	+	W3PYF	oersWX	DLARCNCEMA
Northampton	444.9000	+	W3OK	oe	DLARC
Pen Argyl	448.0250	—	KA3ODJ	o(CA)eI	
Wind Gap	443.7000	+	KA3HJW	oel	K3LZ
Wind Gap	444.2500	+	W3BXW	o(CA)eIrsRB WX	BEARS
NORTHWEST 186.2					
Clarion	442.6500	+	KE3EI		KE3EI
Clarion	444.3250	+	N3HZX	oa	
Clarion	444.4250	+	N2EVA	oel	N2EVA
Greenville	443.4250	+	KE3JP	o	KE3JP
Oil City	444.1250	+	W3ZIC	oe	FVMKC
Tionesta	442.4000	+	KE3EI	oe	KE3EI
Vowinkel	443.3750	+	N3GPM	o	N3GPM
Warren	443.9000	+	N3DDY	o	
Waterford	443.9500	+	KF8YF	el 100.0	KF8YF
Wattsburg	442.6000	+	KE3JP	o	KE3JP
PERRY					
Newport	444.5500	+	N3CMY	o(CA)ers	
PHILADELPHIA					
Center City	443.1000	+	K3QFP	oeBI	CCRG
Philadelphia	442.4000	+	N3KZ	o(CA)IRB	UPenn ARC
Philadelphia	442.5500	+	W3SBE	oe	SBE Ch. 18
Philadelphia	442.8000	+	K3TU	o(CA)eIRB	TUARC
Philadelphia	447.6250	—	N3TSZ	ol	NERA
Philadelphia	449.7750	—	WBØCPR	ORB	
Roxborough	444.8000	+	W3QV	o(CA)eI	Phil-Mont
Univ of PA	442.7000	+	WA3RXE	o(CA)es	NEARFAR
PIKE					
Greentown	444.6500	+	WA2AHF	o(CA)	
PITTSBURGH 131.8					
Apollo	444.9000	+	N1RS	oaerxz 131.8	SARA
Apollo	444.9250	+	N1RS	oelr 131.8	SARA

<i>Location</i>	<i>Output</i>	<i>Input</i>	<i>Call</i>	<i>Notes</i>	<i>Sponsor</i>
Bridgeville	442.5000	+	KS3R	o(CA)z	SHARC
Canonsburg	443.6500	+	KB3FZU	oe WX 131.8	KB3FZU
Carnegie	444.4500	+	W3KWH	oe 103.5	SCARC
Clinton	443.0000	+	K3KEM	ce-WINDt	K3KEM
Clinton	444.8500	+	K3KEM	oe-WINDl 131.8	K3KEM
Coraopolis	444.1500	+	KA3IRT	oalx	KA3IRT
Gibsonia	443.6250	+	KA3RFA	o	KA3RFA
Monroeville	444.0000	+	K3CFY	oe	Dot0RG
Mt Lebanon	442.5500	+	W3SRL	131.8	WA3SH
Murrysville	443.5000	+	W3GKE	o	W3GKE
N Huntingdon	444.7750	+	K3CFY	ol	K3CFY
New Kensington	444.3000	29.5800	N1RS	oelr 141.3	SARA
New Kensington	444.3000	+	N1RS	oelr 131.8	SARA
Pgh/Carrick	444.9500	+	W3PGH	oaelz	GPVHFS
Pgh/Downtown	442.6250	+	K3DUQ	oalt	DUARC
Pgh/Hazelwood	443.1000	+	WA3PBD	o	GtwyFM
Pgh/Hazelwood	444.0500	+	KA3IDK	o	
Pgh/Homestead	444.1000	+	KB3CNN	oaex	GtwyFM
Pgh/N Hills	442.7750	+	KA3IRT	o	AAFMA
Pgh/N Hills	444.4000	+	W3EXW	o(CA)r	NHARC
Pgh/Oakland	442.2250	+	N3BEZ	al	N3BEZ
Pgh/Oakland	443.4500	+	W3YJ	(CA)e 100.0	U of Pitt
Pgh/Oakland	443.5500	+	WA3YOA	o(CA)	NHARC
Pgh/Oakland	444.3500	+	W2XO	o	W2XO
Pgh/Oakland	444.6500	+	W3VC	o	CMUARC
Pgh/W Mifflin	444.5000	+	KA3IDK	oae	KA3IDK
Pgh/W Mifflin	444.5250	+	KA3IDK	oae	GtwyFM
Pgh/W Mifflin	444.5500	+	KA3IDK	o	
Tarentum	443.1500	+	WA3WOM	(CA)ez	CARA
SCHUYLKILL					
Pottsville	443.0000	+	WX3N	o(CA)el	
Snyders	447.1750	-	W3BXW	o(CA)elrsRB WX	BEARS
SOMERSET 123.0					
Central City	443.5750	+	KE3UC	ot	W3KKC
Meyersdale	442.2000	+	N3KZ	o(CA) 131.8	
Meyersdale	444.3750	+	W3KKC	ol 107.2	NET.ENG.
Mt Davis	443.7250	+	WA3P	olrz 103.5	SMST-EMA
Seven Springs	443.9250	+	KB9WCX	olrz 123.0	SMST-EMA
Somerset	443.2500	+	K3SMT		SCARC
Somerset	443.8500	+	N3VFG	oelr 123.0	SMST-EMA
Somerset	443.9500	+	N3VFG	o(CA)lrz 88.5	SMST-EMA
SOUTH CENTRAL 123.0					
Bedford	444.2000	+	K3NQT	o	BCARS
Chambersburg	443.7000	+	N3KZ	o(CA)elx 131.8	UofPA ARC
Huntingdon	442.6000	+	WO3T		WO3T
SOUTHWEST 131.8					
Bentleyville	443.8000	+	KA3GIR	o(CA)e	MARC
Cherry Valley	442.3250	+	KC8PHW		KC8PHW
Connellsville	444.8250	+	N3LGY	oTTl 151.4	SWPDA
Derry	442.1500	+	KE3PO	oelr 131.8	KE3PO
Derry	442.2750	+	KE3PO	or 131.8	KE3PO
E Monongahela	442.4250	+	W3CSL	o(CA)	MARC
E Monongahela	443.3500	+	W3CDU	o(CA)	MARC

462 420-450 MHz

PENNSYLVANIA-PUERTO RICO

<i>Location</i>	<i>Output</i>	<i>Input</i>	<i>Call</i>	<i>Notes</i>	<i>Sponsor</i>
Farmington	444.6250	+	KA3NEW	o	KA3NEW
Georgeville	442.8500	+	KB3CNS	o	KA3SXQ
Hopwood	443.7500	+	W3PIE	o	UARC
Indiana	444.9750	+	W3BMD	o	ICARC
Laurel Mtn	442.3750	+	KA3JSD	o(CA)elxt	KA3JSD
Long Branch	443.1250	+	W3RON	o(CA)e	W3RON
Monongahela	443.6000	+	KA3TRT	o(CA)	S.W.Y.A.N.
Mt Pleasant	444.8750	+	KA3JSD	o(CA)l	KA3JSD
New Stanton	442.5750	+	N3HOM	o(CA)t	N3HOM
Punxsutawney	443.4750	+	N5NWC	o	N5NWC
Washington	442.1250	+	N3WMV	o 131.8	N3WMV
Washington	443.3000	+	W3CYO	o	W3CYO
West Newton	442.7000	+	N3OVP	o(CA)elp	N3OVP
SULLIVAN					
Laporte	446.9250	-	N3CDC	o(CA)elrsRB LITZ WX	SCDES
Laporte	449.9250	-	N3CDC	o(CA)elrsRB LITZ WX	SCDES
SUSQUEHANNA					
Elk Mountain	447.3750	-	N3HPY	o(CA)elsLITZ WX	B&B
TIOGA					
Jackson Summit	443.1000	+	KF3DY	o(CA)e	
Wellsboro	447.3250	-	KB3EAR	o(CA)eRB	N.T.R.S.
WAYNE					
Waymart	448.8750	-	WB3KGD	oaersWX	
WEST CENTRAL	131.8/186.2				
Brookville	444.2750	+	N3GPM	elr	JCEMARS
Butler	442.3000	+	KA3HUK	or	KA3HUK
Butler	443.3250	+	KV3N	o	KV3N
Butler	443.9000	+	N3LEZ	o aer	BCEMA
Cowansville	442.8000	+	N1RS	oelrx 131.8	SARA
Cranberry Twp	443.4000	+	K3LL	o	K3LL
Evans City	442.6750	+	N3XCD	oar	N3XCD
Ford City	443.9750	+	K3TTK	o	FAWA
Mars	443.7000	+	K3SAL	or	K3SAL
N Washington	442.9000	+	K3PGS	o(CA)er	MRG
New Bethlehem	442.7250	+	N3TNA		N3TNA
New Castle	444.0250	+	KA3UEX	o	KA3UEX
New Castle	444.7250	+	N3ETV	o(CA)el	N3ETV
Punxsutawney	442.4750	+	N3GPM	elr	JCEMARS
Saxonsburg	443.2000	+	W3SYV		Butler Co
Sharpsville	444.3750	+	KB3GRF	oaelz	KB3GRF
Strattanville	444.2250	+	N3HZV	ar	N3HZV
WYOMING					
Forkston	442.0000	+	N3KZ	o(CA)elRB	UPenn ARC
YORK					
Dover	442.7000	+	WB3EPJ	o(CA)eWX	S.C.A.B.
Hanover	447.8750	-	WAØOJS	o(CA)elRB	
Shrewsbury	449.7250	-	N3IEE	o	SoPaCommGp
York	444.2500	+	K3PQZ	oeRB	
York	447.2750	-	W3HZU	o(CA)e	Keystone
PUERTO RICO					
CN					
Barranquitas	447.2500	-	KP4LP	o	

<i>Location</i>	<i>Output</i>	<i>Input</i>	<i>Call</i>	<i>Notes</i>	<i>Sponsor</i>
Barranquitas	449.4250	—	NP4UG	oa(CA)	
Barranquitas	449.5750	—	KP3JD	cae 100.0	
Cayey	449.9750	—	KP3AB	o	
CS					
Adjuntas	448.8250	—	WP4NQR	o 127.3	
Jayuya	447.0500	—	WP4AZT	c	
Jayuya	447.8000	—	WP4IT	#o	
Jayuya	448.1000	—	KP3AB	o	
Jayuya	448.5000	—	WP4AZT	o	
Jayuya	448.7000	—	KP4QY	o	
Jayuya	449.1000	—	KP4GBF	o	
Orocovis	447.3250	—	NP4TX	o 136.5	
E					
Aguas Buenas	447.1750	—	WP4YF	c 136.5	
Aguas Buenas	449.1250	—	KP4PQ	o	PRARL
Canovanas	447.1000	—	WP4CIE	o	
Ceiba	448.5500	—	WP4DE	o	RODE
Fajardo	448.2500	—	NP3H	o	
Fajardo	448.7250	—	WP4NGX	o	
Gurabo	448.9000	—	WP4LXE	oa	
Gurabo	449.0000	—	WP4KAG	oe	
Juncos	447.4750	—	WP4NGX	o	
Luquillo	448.7750	—	KP4TN	o	
Luquillo	449.5500	—	WP4KER	o	
Luquillo	449.7500	—	KP4TN	o	
Rio Grande	447.3750	—	KP4SQ	c	
Rio Grande	449.5250	—	KP4PL	oe	PRARN
San Lorenzo	447.5500	—	WP4LTR	o 100	
Yabucoa	447.6250	—	KP4MCR	o 100	
Yabucoa	448.3500	—	WP4BV	o	
N					
Bayamon	449.6000	—	KP4ILG	#o	
Bayamon	449.6250	—	WP4KMB	#o	
Bayamon	449.6500	—	KP4KSL	ca(CA) 67.0	
Bayamon	449.6750	—	KP4XC	o	
Bayamón	449.9000	—	WP4MXY	o	
Camuy	449.2500	—	WP4DCB	o 100	
Corozal	447.5000	—	WP4AIX	o 94.8	
Corozal	447.7000	—	KP3I	c 151.4	
Corozal	448.2250	—	WP4F	o	
Corozal	449.2000	—	KP3AV	o	
Guaynabo	447.8500	—	KP4GA	o	
Naranjito	448.1250	—	NP4CQ	o	
Naranjito	449.9250	—	WP4FUI	o	
San Juan	449.1750	—	NP3A	oEXP	
San Juan	449.9500	—	N1TKK	o	
Toa Baja	447.2750	—	WP3TM	c 100	
Toa Baja	448.0750	—	WP3ZQ	oe	
Vega Baja	448.3750	—	KP3JD	o	
S					
Ponce	449.2250	—	NP3MQ	a	
W					
Aguada	447.7750	—	KP4KJU	o	
Aguada	447.9500	—	KP4PL	o	
Aguadilla	447.4250	—	WP4KZN	o	
Maricao	449.1500	—	KP4KJU	o	

464 420-450 MHz

PUERTO RICO-SOUTH CAROLINA

Location	Output	Input	Call	Notes	Sponsor
Maricao	449.9750	-	KP3AB	o	
Sabana Grande	449.8500	-	WP4MJP	o	
San German	448.3250	-	WP4GAV	o 100	
San Sebastian	448.2000	-	WP4KJI	o	
X					
Temp/Emerg	447.0000	-	EMERG.	o	PR/VI
Temp/Emerg	448.0000	-	EMERG.		PR/VI

RHODE ISLAND

EAST BAY

Bristol	443.1500	+	K1CW	oe 94.8	K1CW
Portsmouth	447.5250	-	WA1TAQ	oeL(QRN) 88.5	WA1TAQ

NORTHERN

Coventry	444.9500	+	W1VET	o(CA)e 88.5	W1VET
Coventry	447.8250	-	N1JBC	oe 77	N1JBC
Cranston	448.9250	-	K1CR	oe 127.3	K1CR
East Providence	441.7500	+	W1AQ	oe 192.8	ARASNE
Johnston	447.0250	-	N1JBC	oeWX L(IRLP) 77	N1JBC
Johnston	449.3250	-	KA1RCI	o(CA) TTex 127.3 L(KA1RCI)	KA1RCI
Lincoln	447.7750	-	KA1RCI	o(CA)e L(KA1RCI)	KA1RCI
North Providence	449.2250	-	WA1TAQ	o(CA)ers L(QRN) 88.5	WA1TAQ
Providence	441.3500	+	KA1RCI	o(CA) TTex 103.5 L(KA1RCI)	KA1RCI
Scituate	447.4250	-	K1KYI	oesL(443.85)	RI AFMRS
Woonsocket	442.1500	+	WA1VHF	#oe 88.5	WA1VHF
SOUTH COUNTY					
Exeter	443.8500	+	AA1PL	ox 141.3 L(447.425)	RIAFMRS
Westerly	449.6750	-	N1LMA	o 127.3	N1LMA

SOUTH CAROLINA

	443.0000	+	NØCALL	els 123.0	KG4JIA
Aiken	443.4000	+	AC4WW	oe 107.2	AC4WW
Bishopville	444.5000	+	K4NOC	e 123.0	K4NOC
Bluffton	442.6750	+	WA4MPZ	oe 100.0	WA4MPZ
Charleston	442.1500	+	N4SJV	oels	N4SJV
Charleston	444.3000	+	N4MNH	oae	N4MNH
Charleston	444.9500	+	KD4PBC	oel 103.5	KD4PBC
Cheraw	443.0000	+	AG4GW	oe 123.0	AG4GW
Clemson Univ	444.6250	+	WD4EOG	oe 156.7	CLEMSON AR
Clover	443.7250	+	KC4KPJ	er 127.3	KC4KPJ
Columbia	442.2000	+	N7GZT	eIRB 162.2	N7GZT
Cowpens	443.6250	+	KE4EAN	oae 136.5	KE4EAN
Easley/Sas Mtn	444.9250	+	AC4RZ	o(CA)e 103.5	EASLEY RC
Florence	442.0500	+	WD4HEM	eIW 123.0	W4EOZ
Florence	444.0000	+	W4ULH	oe	FLORENCE A
Fort Mill	443.4750	+	WZ4SC	oae	SUGAR CREEK
Gaffney	441.8750	+	KF4BJO	o 123.0	KF4BJO
Gaffney	444.9000	+	KU4ZS	el 123.0	KU4ZS
Georgetown	444.9250	+	K4SHP	eWX 123.0	K4SHP

<i>Location</i>	<i>Output</i>	<i>Input</i>	<i>Call</i>	<i>Notes</i>	<i>Sponsor</i>
Greeleyville	441.5250	+	KG4AQH	el	KG4AQH
Greenville	442.2500	+	KB4PQA	o(CA)eRB	KB4PQA
Greenwood	443.9000	+	W4GWD	o 107.2	GREENWOOD
Grnvle/Glassy	442.1750	+	KU4ZS	ol 123.0	KU4ZS
Grnvle/Paris M	443.3500	+	W4IQQ	o(CA)	GREER ARC
Hickory Tavern	443.4500	+	AC4RZ	ol 162.2	AC4RZ
Holly Hill	444.8250	+	K4ILT	oe 103.5	K4ILT
Knightsville	441.3500	+	WA4USN		WA4USN
Lake Murray	444.6500	+	N4UHF	et	N4UHF
Lake Wylie	444.0500	+	W1WBT	oel 136.5	W1WBT
Lancaster	444.1000	+	W4PAX	192.8	LANCASTER
Laurens	443.1750	+	KD4HLH	oe 146.2	KD4HLH
Laurens	443.7750	+	KF4Y	oe 141.3	KB4YF
Leesville	443.5000	+	N5CWH	el 162.2	NARC
Level Land	442.7500	+	KD4HEY	e 162.2	KD4HEY
Lexington	421.2500	439.2500	N4GUP	o	N4GUP
Lexington	444.2000	+	KF4GHC	oaers 156.7	KF4GHC
Liberty	443.9750	+	N4VDE	o 103.5	K4TWE
Mountain Rest	442.7750	+	AE4PZ	o(CA)e 127.3	AE4PZ
Mt Pleasant	441.4500	+	WA4USN		WA4USN
Mt Pleasant	443.8000	+	W4HNK	oers 123.0	W4HNK
Myr Bch/Conway	444.6750	+	W4GS	oae 85.4	GSARC (GRA
Myr Beach/Ayno	444.9000	+	K4SHP	oel 123.0	K4SHP
Myrtle Beach	444.5750	+	K2PJ	oa 85.4	K2PJ
Myrtle Beach	444.9740	449.9750	K4SHP	e 123.0	K4SHP
Newberry	442.4250	+	WD4CWY	o 91.5	WD4CWY
No Charleston	444.6000	+	KT4YW	oae	KC4OOZ
North Augusta	444.8000	+	KE4RAP	oewxt	KE4RAP
Orangeburg	442.7750	+	N7GZT	elt	N7GZT
Orangeburg	444.9750	+	AD4U	oae	EARS (EDIS
Pacolet	441.9000	+	AG4VT	o 100.0	AG4VT
Pickens	442.1250	+	WT4F	o	WT4F
Pickens/Csrs H	442.4000	+	WB4QHF	oe 127.3	PICKENS CT
Rock Hill	443.1000	+	KI4D	oae 162.2	KI4D
Rock Hill	444.7250	+	KC4KPJ	er 127.3	WC4ABD
Simpsonville	442.7250	+	AA4LB	o(CA)e 100.0	AA4LB
Six Mile	441.8750	+	WB4Twx	oe 123.0	WB4Twx
Summerville	442.3000	+	KC4ED	oeRBt	KC4OOZ
Sumter	421.2500	439.2500	WZ4O	o	WZ4O
Sumter	444.1500	+	W4GL	oez 123.0	SARA
Sumter	444.4000	+	K2JLB	ae 123.0	K2JLB
Union	442.1000	+	K4USC		K4USC
Walterboro	444.5500	+	KG4BZN	l 123.0	KG4BZN

SOUTH DAKOTA
FREQUENCY USAGE

Statewide	443.3250	+	SNP		
Statewide	443.7000	+	SNP		
CENTRAL					
Mitchell	444.8250	+	NØLCL	oaRB L(SDLINK 146.2) 82.5	NØLCL

EAST CENTRAL

Brookings	444.0500	+	NØVEK	o	NØVEK
Brookings	444.3000	+	WØBXO	# 136.5/136.5	NØVEK
Brookings	444.7000	+	KGØXM	o 103.5	KGØXM

**466 420-450 MHz
SOUTH DAKOTA-TENNESSEE**

<i>Location</i>	<i>Output</i>	<i>Input</i>	<i>Call</i>	<i>Notes</i>	<i>Sponsor</i>
NORTH CENTRAL					
Bath	443.4000	+	WBØJZZ	o	HubCtyARC
NORTHEAST					
Clear Lake	444.9500	+	WAØYIN	o 146.2/127.3	DCARC
Watertown	444.5500	+	KØTY	o 82.5	KØTY
SOUTHEAST					
Sioux Falls	442.0000	+	K9VKG	L(442.600)	K9VKG
Sioux Falls	442.8000	+	NØPV	o 88.5	NØPV
Sioux Falls	444.0000	+	K9VKG	123.00	K9VKG
				L(445.625)	
Sioux Falls	444.2000	+	NØIHX	oa 82.5	NØIHX
Sioux Falls	444.9000	+	KDØZP	#	KDØZP-KBØBB
Tea	444.1000	+	NØRGA	146.2	NØRGA
Yankton	444.4500	+	WØOJY	ol 146.2	PD ARC
Yankton	444.7000	+	NØVC	o 146.2	NØVC
WEST CENTRAL					
Lead	444.8000	+	WB6GHA	o 146.2	WB6GHA
Rapid City	444.5750	+	WØBLK	RB 146.2	BIkHills ARC
Rapid City	444.7500	+	WØBLK	oL(SDLINK)	WØBLK
				146.2	
Rapid City	444.8250	+	WØBLK	o 146.2	NQØF
Terry Peak {Lead}	444.9750	+	KCØBXH	146.2	No.Hills ARC

TENNESSEE

Alamo	443.7500	+	K4WWV	oelsx	STARNET
Algood	444.4250	+	N2BR	oelRB WX 91.5	N2BR
Arlington	442.7750	+	N4GMT	oe 107.2	N4GMT
Athens	442.2750	+	KF4CFO	e 141.3	MCMINN CO
Bartlett	443.7000	+	K4VVM	o 107.2	
Bartlett	444.2500	+	WA4PAJ	o	
Big Sandy	443.6000	+	W4TLB	114.8	W4TLB
Bluff City	442.2000	+	KE4CCB	o 100.0	KE4CCB
Bluff City	444.5000	+	KE4CCB	oe 77.0	KE4CCB
Brick Church	443.1000	+	KF4TNP	oeRB 167.9	KF4TNP
Brownsville	444.5250	+	KI4BXI	oaeRWX 107.2	KI4BXI
Castalian Spri	442.7500	+	KE4SWV	o 123.0	KE4SWV
Centerville	443.7000	+	AG4VW	o 100.0	AG4VW
Centerville	444.7000	+	AG4UW	orsWX 107.2	AG4UW
Chat/Mntlake M	444.8750	+	N4WT	o(CA)e 156.7	N4WT
Chat/Walden	442.4250	+	W4YI	o(CA)eRB	W4YI
Chatt/East Rid	444.9000	+	W4YI	(CA)eRB 88.5	W4TI
Chatt/Hixson	442.9000	+	N4WT	ol	N4WT
Chattanooga	442.1500	+	WJ9J	oaelRBz	ANDREW S.
Chattanooga	443.1250	+	KT4OL	or	KT4OL
Chattanooga	443.1250	+	KT4OL		KT4OL
Chattanooga	443.5500	+	WB4LRD	e	KA4WFB
Chattanooga	443.9000	+	KD4HII	o(CA)et	
Chattanooga	444.1000	+	W4AM	oa	CHATTANOOG
Chattanooga	444.1500	+	KE4LQY	o	KE4LQY
Chattanooga	444.2000	+	KD4HII	o(CA)et	KA4WFB
Clarksville	442.9000	+	KA1FFO	aer 110.9	KA1FFO
Clarksville	443.5500	+	K4ORE	110.9	K2LAW
Clarksville	444.1750	+	KF4L	oae 123.0	KF4L

<i>Location</i>	<i>Output</i>	<i>Input</i>	<i>Call</i>	<i>Notes</i>	<i>Sponsor</i>
Clarksville	444.3250	+	WA4BZU	o 107.2	
Clarksville	444.5000	+	AC4RS	o(CA)el 123.0	AC4RS
Clarksville	444.9500	+	N4PJX	e 100.0	N4PJX
Cleveland	442.2500	+	WD4DES	o 118.8	WD4DES
Cleveland	442.4500	+	KD4NED	oe 88.5	KD4NED
Cleveland	444.2750	+	W4GZX	oae	CARC
Collegedale	443.5750	+	KA6UHV	o(CA)e 131.8	KA6UHV
Collierville	443.3000	+	KA7UEC	o 107.2	KA7UEC
Collierville	443.6250	+	KA7UEC	oRB 107.2	KA7UEC
Collierville	444.6250	+	WT4E	107.2	WT4E
Columbia	442.7250	+	KG4LUY	o 100.0	W4RDM
Columbia	443.5250	+	KF4TNP	alr 162.2	KF4TNP
Columbia	444.9250	+	WA4AKM	o 107.2	K2GJY
Concord	442.6750	+	KA4BNI	oel 131.8	KA4BNI
Cookeville	442.3000	+	WA4UCE	oe 107.2	WA4UCE
Cookeville	443.5250	+	KG4WKL	l 91.5	KG4WKL
Cookeville	444.5000	+	K4DAV	o	K4DAV
Cookeville	444.5500	+	KK4TD	oal 107.2	UCARS/N3JK
Cookeville	444.6000	+	WA4PPL	e 107.2	COOKVL/PUT
Crossville	443.8750	+	WO4U	oae 88.5	WO4U
Crossville	444.9500	+	W4EYJ	oeIRB 118.8	CUMBERLAND
Dayton	442.0750	+	KJ4BJ	oeRBZ	KJ4BJ
Deason	443.3500	+	WA4AWI	ol 107.2	WA4AWI
Decatur	442.7250	+	KE4MBR	e 141.3	KE4MBR
Decatur	443.2750	+	KF4CFO	ol 141.3	KC4KUZ
Dover	444.9250	+	N4VIH	o	N4VIH
Dresden	442.1500	+	KA4BNI	oaelRB WX 131.8	KA4BNI
Dripping Sprin	443.9250	+	N4PYI	162.2	W4BZU
Elizabethton	442.7500	+	KN4E	oe 88.5	KN4E
Eva	443.6250	+	AD4QG	oel	KF4GCB
Farragut	443.0000	+	WA4PNI	ol 1413	WA4PNI
Fisherville	443.1250	+	KA4JXT	oeIRBt	KA4JXT
Franklin	443.8500	+	N4ULM	o	
Franklin	444.0250	+	WC4EOC	oaelr 110.9	W4EMS
Franklin	444.7250	+	WA4AKM	ol 107.2	K2GJY
Gallatin	444.0000	+	WD4BKY	lp	DPL GROUP
Gallatin	444.3500	+	WD4BKY	o 114.8	WD4BKY
Gallatin	444.4500	+	W4CAT	oae 107.2	CATS
Gallatin	444.7750	+	WA4AKM	ol 107.2	K2GJY
Gatlbg/Cove Mt	443.3000	+	WA4KJH	ol 100.0	
Gatlinburg	443.1500	+	KD4PBC	oel 146.2	KD4PBC
Germantown	444.1750	+	W2GLJ	oe	W2GLJ
Gladeville	443.3750	+	KG4SFI	151.4	KG4SFI
Goodlettsville	443.1250	+	KC4PRD	o 107.2	KC4PRD
Greenbrier	444.2500	+	WQ4E	oae	WQ4E
Greeneville	443.2000	+	W4WC	o(CA) RB 100.0	ANDREW JOH
Greeneville	444.2000	+	K4MFD	o 173.8	K4MFD
Greeneville	444.6500	+	WB4NKL	o 100.0	WB4NKL
Greeneville	444.7500	+	WD2E	e 192.5	WD2E
Greeneville	444.9500	+	K4GX	ot	K4GX
Greenville	442.7000	+	N4FV	oae 100.0	N4FV
Harriman	442.8750	+	KC4WHL	o 136.5	KC4WHL
Henderson	442.2750	+	KE4PFW	o	KE4PFW
Henderson	442.5750	+	KU4RT	o(CA)elWX	KU4RT

**468 420-450 MHz
TENNESSEE**

<i>Location</i>	<i>Output</i>	<i>Input</i>	<i>Call</i>	<i>Notes</i>	<i>Sponsor</i>
Henderson	444.7500	+	K4TC	ot	CHESTER CO
Hixson/Chatt	444.4500	+	WJ9J	oa(CA)eIRBz	WJ9J
Hohenwald	442.0000	+	K4TTC	eRB	TTC-ARCH
Hohenwald	444.8500	+	WB4NNX	o(CA)eRB 100.0	WB4NNX
Hornbeak	442.4000	+	KA4BNI	oel 131.8	KA4BNI
Huntingdon	444.3750	+	KB4YTM	oaez	CARROLL CO
Jackson	442.4250	+	KA4BNI	oel 131.8	IND - KA4B
Jackson	442.9000	+	KE4CES	o 114.8	WF4Q
Jackson	443.8250	+	KE4OVN	aelrRB 107.2	KE4OVN
Jackson	444.7250	+	WBØTMC	o 107.2	WBØTMC
Jamestown	443.6250	+	KC4MJN	o 100.0	ARC OF FEN
Jasper	442.0500	+	KD4XV	oe 127.3	SEQUACHIE
Jefferson City	444.6250	+	KD4TUD	ot	KD4TUD
Johnson City	442.0500	+	WB4SQC	oal 100.0	WB4SQC
Johnson City	444.1000	+	KE4FH	o 103.5	KE4FH
Johnson City/B	421.2500	434.0000	WD4ATV	oe	
JohnsonCity/Bu	442.2500	+	KN4E	oesWX 88.5	KN4E
Joyner	444.4000	+	K4EAJ	oes 82.5	K4EAJ
Kingston	444.0250	+	K4CRS	oaeR	K4CRS
Kirkland	443.8750	+	WC4EOC	oaelr 107.2	W4EMS
Knoxville	442.5000	+	WB4HAP	o 103.5	
Knoxville	443.0250	+	N4UAG	o	N4UAG
Knoxville	443.0750	+	KA4AZQ	oe 100.0	KA4AZQ
Knoxville	443.5000	+	KD4CWB	oael 100.0	
Knoxville	443.8000	+	KD4CWB	o 100.0	KA4AZQ
Knoxville	444.0000	+	KD4CWB	o 100.0	KD4CWB
Knoxville	444.1750	+	KN4QB	oae 203.5	KN4QB
Knoxville	444.2250	+	W4NCS	oe 100.0	W4NCS
Knoxville	444.3000	+	WB4GBI	o	WB4GBI
Knoxville	444.3250	+	KB4KSL	oa	
Knoxville	444.4250	+	KC4NNN	oaeT	KC4NNN
Knoxville	444.5250	+	KB4REC	oe 100.0	KB4REC
Knoxville	444.9250	+	KD4TZD	o	KD4TZD
Knoxville/Rack	444.5750	+	W4BBB	oelRB 100.0	W4BBB
Lafayette	444.1250	+	KC4ECD	oRB 107.2	KC4ECD
Lafollette	443.7000	+	KB4OTK	o	KB4OTK
Lake City	442.8000	+	WD4LUR	oe 100.0	WD4LUR
Laneview	443.8500	+	KE4OVN	oaelz 107.2	KE4OVN
Lavergne	443.9750	+	WR3S	oat	WR3S
Lebanon	443.0000	+	KW4LS	o 100.0	KW4LS
Lebanon	443.2750	+	WA4AWI	oel 107.2	WA4AWI
Lebanon	443.5750	+	W4LYR	o 100.0	WILSON AMA
Lebanon	444.2750	+	WA4AXH	ot	WA4AXH
Lenoir City	442.9500	+	KB9EBA	oaelWX	KB9EBA
Lewisburg	442.1000	+	KF4TNP	o 107.2	KF4TNP
Lexington	442.0750	+	KA4BNI	oel 131.8	KA4BNI
Lexington	442.9250	+	N5YKR	oeWX 123.0	N5YKR
Lexington	444.5500	+	WF4Q	ol 100.0	WF4Q
Loretto	442.8750	+	KF4OCK	oe 203.5	KF4OCK
Lynchburg	443.2500	+	KG4HZN	100	AF4JJ
Madisonville	443.3250	+	W3FCC	oel 141.3	W3FCC
Maryville	442.0000	+	K4BTL	o(CA)e	KE4IAV
Maryville	444.0750	+	KC4PDQ	oaeRBz 100.0	KC4PDQ
Maryville	444.3500	+	KD4CLA	o 88.5	KD4CLA

<i>Location</i>	<i>Output</i>	<i>Input</i>	<i>Call</i>	<i>Notes</i>	<i>Sponsor</i>
Maryville	444.7000	+	KF4VDX	oaer 127.3	KF4VDX
Maryville	444.7750	+	KF4VDX	orsWX 100.0	KF4VDX
Maryville	444.8250	+	KE4FGW	oaerB 100.0	KE4FGW
Mcewen	443.9250	+	KE4KNZ	oe 107.2	
Mckenzie	443.8750	+	KD4KPV	o	KD4KPV
Mcminnville	444.8500	+	WD4MWQ	o(CA)t	WD4MWQ
Medina	442.0500	+	WA4BJY	oal	A R ECHO S
Memphis	442.1750	+	W4GMM	o 107.2	W4GMM
Memphis	442.5750	+	NU5O	o 77.0	NU5O
Memphis	442.6250	+	WB4EPG	o	WB4EPG
Memphis	442.8250	+	WF4G	o	WF4G
Memphis	443.0000	+	W4ZJM	#oet	W4ZJM
Memphis	443.1000	+	KA4JXT	ot	MEGA SYSTE
Memphis	443.2000	+	W4BS	o 107.2	DELTA ARC
Memphis	443.4000	+	WA4QWW	oa	
Memphis	443.9500	+	N4ER	o(CA)eRB EXPt	W4XF/WD4T
Memphis	444.0250	+	K4RDK	o	K4RDK
Memphis	444.0750	+	KF4ATY	o 107.2	LEARC
Memphis	444.1000	+	KA4JXT	o(CA) RBt	MEGA SYSTE
Memphis	444.1250	+	KA4JXT	oerBt	KA4JXT
Memphis	444.4000	+	WA4KOG	o	WA4KOG
Memphis	444.5000	+	N4WAH	o(CA)et	N4WAH
Memphis	444.7750	+	WA5KUB	oRB 107.2	WA5KUB
Memphis	444.8000	+	K0JXI	o	K0JXI
Memphis	444.8250	+	K5FE	o 107.2	FEDEX ARC
Memphis	444.8500	+	K7AG	oe 107.2	
Memphis	444.9500	+	WB4NNE	o	UNIV OF TN
Milan	442.1000	+	WD4PAX	o	
Millersville	443.4000	+	N8ITF	RBt	N8ITF
Monteagle Mt	441.2500	+	NQ4Y	ol 107.2	NQ4Y
Morristown	444.6000	+	KG4GVX	e 100.0	KG4GVX
Morristown	444.8000	+	KD4LP	#oae	JAMES LEE
Morristown	444.9750	+	KQ4E	ot	KQ4E
Mountain City	443.9250	+	K4DHT	o 103.5	K4DHT
Mt Juliet	444.4000	+	N4PYI	o(CA)et	N4PYI
Mt Juliet	444.7500	+	N4PYI	oel 156.7	N4PYI
Mt Pleasant	443.1750	+	KG4GCZ	o 107.2	KG4GCZ
Murfreesboro	441.8750	+	KD4TZZ	107.2	KD4TZZ
Nashville	439.2500	1277.2500	KD4EEW	ol	KD4EEW
Nashville	442.5000	+	K1YJ	oel 107.2	K1YJ
Nashville	442.6500	+	KB4ZOE	100	W4RRG
Nashville	443.4500	+	KE4PJW	oe 107.2	KE4PJW
Nashville	443.7250	+	W1ARN	lWX 107.2	MTEARS/MTS
Nashville	443.8000	+	KG4NRC	o 123.0	KG4NRC
Nashville	444.0500	+	N4PYI	o 107.2	N4PYI
Nashville	444.1500	+	AF4TZ	oaerB 107.2	RPT SOC OF
Nashville	444.2000	+	N4ARK	oezt	
Nashville	444.2250	+	N4ARK	oel 114.8	N4ARK
Nashville	444.3000	+	WA4BZU	o 107.2	
Nashville	444.5250	+	WA4BGK	o 107.2	WA4BGK
Nashville	444.5500	+	WA4PCD	o	WA4PCD
Nashville	444.5750	+	WA4WCK	ot	WA4WCK
Nashville	444.6250	+	WA4TOA	o(CA) 107.2	NASHVILLE
Nashville	444.6750	+	WA4PCD	oRBt	WA4PCD
Nashville	444.8000	+	N4PYI	ol 110.9	N4PYI

**470 420-450 MHz
TENNESSEE-TEXAS**

<i>Location</i>	<i>Output</i>	<i>Input</i>	<i>Call</i>	<i>Notes</i>	<i>Sponsor</i>
Nashville	444.8750	+	WA4AKM	o 107.2	K2GJY
Nashville	444.9750	+	WA4AKM	o(CA)IRB 107.2	K2GJY
Newbern	444.4750	+	N4ZKR	oe 107.2	N4ZKR
Nolensville	443.6500	+	WA4AXH	ot	WA4AXH
Nunnely	444.0750	+	KG4UHH	ol	KG4UHH
Oakfield	442.2000	+	WA4BJY	o(CA)lt	WAYNE MURL
Oneida	442.8250	+	KT4PN	oeRB	KE4QQF
Paris	442.9500	+	KC4YLL	(CA)el 123.0	KC4YLL
Paris	443.6750	+	AD4LR	oae	HENRY CO A
Pikeville	443.6000	+	KF4PVQ	el 141.3	KF4PVQ
Prospect	444.6000	+	WA4AUX	o 118.8	WA4AUX
Pulaski	442.1500	+	WD4RBJ	el 118.8	WD4RBJ
Rckwood/Ozone	442.2250	+	WJ9J	oRBZ 131.0	
Rockwood	443.9750	+	KA4WJS	o	ROANE CO A
Rogersville	443.3500	+	K4GX	ct	K4GX
Selmer	442.8000	+	KA4BNI	oaelr 131.8	KA4BNI
Sevier/Pine Mt	441.8250	445.8250	KD4BRB	oae 88.5	K4WYV
Sevierville	443.6750	+	K4IBW	oeIRB 100.0	
Sevierville	444.7250	+	N4CKB	o(CA)e 146.2	N4CKB
Seymour	443.3750	+	KF4DYE	elRB 156.7	KF4DYE
Shelbyville	442.7000	+	NQ4U	aelr 100.0	WA4PZN
Shelbyville	443.8250	+	KC4KRM	o	KC4RSR
Shrt Mt/Murfre	444.6500	+	W4CAT	o 107.2	CATS
Smithville	444.8250	+	N4PYI	o 107.2	K2GJY
Sparta	444.3750	+	KR4BT	oaez 123.0	KR4BT
Spencer	443.7750	+	KA4MHJ	o 123.0	KA4MHJ
Springfield	442.6000	+	N8ITF	c	N8ITF
Summitville	444.4750	+	N4ZKR	o 107.2	N4ZKR
Sweetwater	443.7250	+	W3FCC	(CA)t	W3FCC
Tellico Plains	442.5500	+	K4EZK	oersWX 141.3	K4EZK
Tellico Plains	443.2250	+	W3FCC	oalrRB 141.3	W3FCC
Tri-cities	443.1500	+	KD4PBC	oel 146.2	KD4PBC
Watertown	444.9000	+	W4LYR	o(CA) 100.0	W4LYR
Waverly	442.2250	+	NO4Q	o 110.9	NO4Q
White Bluff	442.3750	+	KG4HDZ	#e 123.0	KG4HDZ
White House	443.9000	+	W4KOC	o 107.2	WA4KOC
White Oak Mt	442.9250	+	WD4OAR	a(CA)lWX 100.0	OCEE ARS
Winchester	443.9500	+	W4UOT	oae 107.2	W4UOT

TEXAS

ABERNATHY	444.0000	449.9000	WB5BRY	o 118.8	CRRC
ABILENE	443.5000	+	A15TX	cl	
ABILENE	444.0000	+	KD5YCY	o 167.9	
ABILENE	444.1750	+	WX5TX	olWX 100.0	CPARC
ABILENE	444.2500	+	N5TEQ	olWX 88.5	CPARC
ABILENE	444.5000	+	KD5EFB	oaz 91.5	
ABILENE	444.7500	+	KB5GAR	c	
ABILENE	445.2500	445.2500	WX5TX	olWX 162.2	SWLS
ADKINS	444.7750	+	KK5LA		
ALBANY	444.9000	+	N5TEQ	ol 114.8	CPARC
ALEDO	443.2000	+	KA5HND	ol	
ALEDO	443.9000	+	K5RHV	o 100.0	
ALLEN	441.5000	+	K5RA	o	ESIARC

<i>Location</i>	<i>Output</i>	<i>Input</i>	<i>Call</i>	<i>Notes</i>	<i>Sponsor</i>
ALLEN	442.5500	+	WB5WPA	ox 2	
ALLEN	444.2500	+	K5PRK	o	PARK
ALPINE	443.0000	+	N5DO	oelrz	BBARC
ALPINE	443.5000	+	A15TX	c	
ALPINE	443.9250	+	WX5II	cel	
ALPINE	448.0000	-	N5HYD	oelrz	BBARC
ALVARADO	443.2250	+	WD5GIC	o(CA) 88.5	NTARA
ALVIN	442.2000	+	KA5QDG	o 103.5	
ALVIN	442.7750	+	KA9JLM	o(CA) 141.3	AARC
ALVIN	443.9250	+	A15TX	c	
ALVIN	444.0500	+	W5ITI	o 103.5	
ALVIN	444.7500	+	KA5AXV	c	
AMARILLO	441.6500	445.6500	N5LUL	o(CA)t	
AMARILLO	441.6500	445.6500	N5LUL	o(CA)t	
AMARILLO	443.9500	+	N5LTZ	cl	ARMADILLO
AMARILLO	444.0500	+	KC5EZO	o 88.5	
AMARILLO	444.2000	+	N5LTZ	o 88.5	CRI
AMARILLO	444.3500	+	N5LTZ	o 88.5	CRI
AMARILLO	444.4750	+	W5WX	o 88.5	PARC
AMARILLO	449.5500	-	AD5FD	67.0	HIGH PLAIN
ANAHUAC	442.1000	+	KB5FLX	o 103.5	ARCDCT
ANAHUAC	443.5000	+	A15TX	c	
ANAHUAC	444.8750	+	WB5UGT	ol 103.5	SALTGRASS
ANDREWS	442.1250	+	KB5MBK	ol 146.2	
ANGLETON	444.4250	+	WB5UGT	ol 103.5	SALTGRASS
ANHALT	442.6750	+	W5DK	ol 131.8	
ANTHONY	442.9500	+	N5ZRF	ol 67.0	AMIGO
ANTON	443.4500	+	KD5JTM	o 100.0	
ARGYLE	443.5500	+	WB5NDJ	o 110.9	
ARLINGTON	441.3500	+	K5ERT	ceWX	ALERT
ARLINGTON	443.4000	+	WD5DBB	ol 110.9	MCRG
ARLINGTON	443.6750	+	A15TX	c	
ARLINGTON	443.8500	+	WA5VHU	c	
ARLINGTON	444.2000	+	K5SLD	o 100.0	AARC
ARLINGTON	444.5500	+	W5PSB	c	
ATHENS	441.7250	+	KF5WT	o 100.0	BSA CAMP
ATHENS	443.3000	+	KF5WT	100.0	
ATHENS	443.9750	+	A15TX	c	ARMADILLO
ATLANTA	443.3000	+	K5HCM	o	
AUSTIN	441.5500	+	WB5AHN	c	
AUSTIN	441.7500	+	N5YQ	o 77.0	
AUSTIN	441.7750	+	W5JWB	o(CA)t	
AUSTIN	441.8000	+	WA2FXZ	c	
AUSTIN	441.9750	+	KA9LAY	oae 97.4	
AUSTIN	442.0250	+	W5TRI	o 114.8	SBC TRI AR
AUSTIN	442.1500	+	AA5BT	oe 186.2	
AUSTIN	442.2000	+	K5AB	o	
AUSTIN	442.3500	+	WB5AHN	c	
AUSTIN	442.4000	+	K5FX	cet	
AUSTIN	442.4500	+	WB5UGT	oel 141.3	SALTGRASS
AUSTIN	442.4750	+	K3SWJ	o 127.3	MSET-TX
AUSTIN	442.5000	+	W5LNX	ols 162.2	SW LYNX SY
AUSTIN	442.6000	+	K5TCR	o 141.3	TCREACT
AUSTIN	442.8250	+	W5TEY	o 114.8	
AUSTIN	443.9500	+	A15TX	c	
AUSTIN	444.0000	+	WB5PCV	ol	

**472 420-450 MHz
TEXAS**

<i>Location</i>	<i>Output</i>	<i>Input</i>	<i>Call</i>	<i>Notes</i>	<i>Sponsor</i>
AUSTIN	444.1000	+	WA5ESR	o	ARO
AUSTIN	444.1500	+	WA5PAX	(CA) 114.8	
AUSTIN	444.2000	+	W5FUA	o 103.5	
AUSTIN	444.3250	+	W5MOT	o(CA)t	MOTOARC
AUSTIN	444.5750	+	WB5ICB	c	
AUSTIN	444.6000	+	W3MRC	oael	3M ARC
AUSTIN	444.7750	+	AA5R	o(CA)	
AUSTIN	444.9500	+	N5RVD	o 110.9	
AZLE	444.9750	+	WB5IDM	c	
BAIRD	443.9250	+	KG5NW	c	ARMADILLO
BALMOREA	442.7000	+	KD5CCY	ol 91.5	WTNMRG
BAYTOWN	441.8000	+	KK5XQ	c	
BAYTOWN	442.8000	+	N5JNN	oe 203.5	
BAYTOWN	443.8000	+	WA5JDI	o 88.5	BCDG
BAYTOWN	443.8750	+	N5XUV	o 173.8	HCTA
BAYTOWN	444.9750	+	N5JNN	oe 167.9	
BEAUMONT	444.5000	+	WB5ITT	ol 100.0	TRS/EARS
BEAUMONT	444.7000	+	W5RIN	ol 107.2	BEARC
BEAUMONT	444.9000	+	WB5HRF	o 103.5	MERC
BEDFORD	442.3000	+	KA5SYL		
BEDFORD	442.8250	+	N5VAV	oe 110.9	TRAIN
BEE CAVE	443.6250	+	AI5TX	c	DILLO
BEE CAVE	443.9250	+	WDØACD	c	
BEEVILLE	443.5250	+	WD5IEH	el 107.2	
BELLARE	441.8250	+	AK5G	ael 103.5	
BELLVILLE	444.8750	+	W5SFA	o 103.5	SFARC
BENBROOK	441.6250	+	K5SXX	c	BBRC
BERTRAM	444.8250	+	KB5YKJ		
BIG LAKE	442.6500	+	KB5MBK	ol 146.2	
BIG SPRING	442.1000	+	KE5PL	oel 162.2	WTXC
BIG SPRING	442.6250	+	KB5MBK	ol 146.2	
BIG SPRING	443.3500	+	N5BTJ	o 156.7	
BIG SPRING	443.9500	+	KE5PL	cl	
BLANCO	443.9750	+	WA5JEC	c	INTERTIE
BLUFFTON	444.8000	+	W5KFT		BARC
BOERNE	444.7500	+	W5VEO	ol 162.2	SWLS
BOERNE	444.9000	+	W5VEO	oe 123.0	
BONHAM	443.7500	+	K5FRC		FCARC
BORGER	444.6000	+	WB5ZDK	o 141.3	
BOWIE	442.4500	+	KA5PQK	ol 156.7	
BOYD	444.8250	+	W5OYS	o 110.9	
BRACKETTVILLE	443.6250	+	WB5TZJ	c	INTERTIE
BRADY TX	444.8750	+	WA5HOT	oael 162.2	HOT-HOG
BREHAM	443.2500	+	W5AUM	o 103.5	BARC
BREHAM	444.9000	+	W5TZ	op 100.0	
BRIDGE CITY	443.8500	+	W5SSV	103.5	JCARC
BROWNFIELD	444.8250	+	W5HFT	o	
BROWNSVILLE	441.3000	+	N5WXO	o 151.4	
BROWNSVILLE	441.3000	+	N5XWO	Bl 151.4	
BROWNSVILLE	444.3750	+	KC5MAH	o 114.8	
BROWNSVILLE	444.6000	+	W5RGV	o 114.8	STARS
BROWNWOOD	444.7000	+	K5BWD	o 94.8	BARC
BRUCEVILLE	442.3000	+	W5NCD	o	
BRYAN	443.4000	+	W5DZ	oel 162.2	SWLS
BRYAN	443.4500	+	KD5DLW	oe 127.3	
BRYAN	444.2000	+	KC5HHN	o 127.3	

<i>Location</i>	<i>Output</i>	<i>Input</i>	<i>Call</i>	<i>Notes</i>	<i>Sponsor</i>
BUCHANAN DAM	444.2750	+	WA5PJE	o	
BUDA	442.3250	+	AC5PS	o 167.9	
BUDA	444.2250	+	N5SBH	o(CA) 114.8	
BULVERDE	443.2500	+	WA5KBQ	ol 103.5	
BURKBURNETT	444.5000	+	W5DAD	o 192.8	BURKRGR
BURLESON	444.0000	+	WM5L	o 110.9	
CADDO	444.7250	+	KB5WB	o 110.9	
CARROLLTON	441.6250	+	K5QL	c	
CARROLLTON	441.8250	+	K5GWF	c	
CARROLLTON	442.2500	+	K4TTT	oa	
CARROLLTON	442.4750	+	WO5E	c	
CARROLLTON	442.6500	+	N5MJQ	o 110.9	METROCARC
CARROLLTON	443.4250	+	N5GRK	c	
CARROLLTON	444.4500	+	K5AB	ol 107.2	
CARROLLTON	444.8750	+	K5MOT	c	MORTOROLA
CARTHAGE	444.8000	+	KA5HSA	o 151.4	
CEDAR HILL	442.1000	+	N5IUF	orst	TRS
CEDAR HILL	442.3250	+	KM5R	c	
CEDAR HILL	442.4000	+	W5MAY	o 110.9	SBE
CEDAR HILL	443.5000	+	AI5TX	c	
CEDAR HILL	443.7250	+	W5AHN	o	ASHCRAFT R
CEDAR HILL	444.5000	+	W5AUY	o	SWDCARC
CEDAR HILL	444.9500	+	N5SHC	c	
CEDAR PARK	444.6500	+	WA4CJC	c	
CELINA	441.5500	+	KE5UT		
CENTERVILLE	443.6750	+	AI5TX	c	
CHANNELVIEW	441.6000	+	KC5TCT	oae 203.5	CVFDRC
CHANNELVIEW	443.6000	+	KC5TCT	oael 103.5	
CHRISTINE	443.7750	+	WD5IEH	el 141.3	
CLEAR LAKE	442.7500	+	K5HOU	oae 103.5	CLARC
CLEVELAND	444.6500	+	N5AK	o	SHARC
CLIFTON	444.4000	+	W5BCR	oe 123.0	BOSQUECOAR
CLUTE	441.8500	+	N5VSQ	oa 103.5	
CLUTE	444.5750	+	WC3J	o 103.5	
CLUTE	444.7250	+	KB5HII	ol 103.5	SALTGRASS
COLEMAN	444.3000	+	N5RMO	oe 94.8	CARC
COLLEGE STATION	443.0500	+	W5AC	o 88.5	TAMU ARC
COLLEGE STATION	443.6250	+	W6TRO	c	
COLLEGE STATION	444.5500	+	N1WP	oa 127.3	
COLLEYVILLE	441.9000	+	W5RV	oeWX 110.9	
COLLEYVILLE	442.9500	+	N5SVZ	o 110.9	
COLLINSVILLE	444.7250	+	N5IUF	rs 100.0	
COLORADO CITY	444.8500	+	K5WTC	ol 162.2	WTXC
COLUMBUS	442.7500	+	WB5UGT	olWX 141.3	SALTGRASS
COMANCHE	442.2750	+	WD5GIC	oel 88.5	NTRA
COMMERCE	444.5250	+	W5AMC	oe 103.5	TAMUC
CONROE	442.1500	+	WD5CFJ	oe 192.8	
CONROE	442.1750	+	WD5CFJ	oe 192.8	
CONROE	442.2500	+	WB5DGR	o 103.5	
CONROE	442.5250	+	W5DCW	0123.7	
CONROE	442.6250	+	KD5ZYV	o 156.7	
CONROE	442.9000	+	WB5DGR	o 151.4	
CONROE	443.4250	+	KC0EJX	ol 203.5	NSLS
CONROE	444.4250	+	KB5HII	o 203.5	
CONROE	444.5750	+	KB5LS	ol 103.5	LSARC
CONROE	444.8000	+	WB5ITT	ol 100.0	TRS/EARS

**474 420-450 MHz
TEXAS**

<i>Location</i>	<i>Output</i>	<i>Input</i>	<i>Call</i>	<i>Notes</i>	<i>Sponsor</i>
COPPELL	441.6000	+	KA1CWM	oe 107.2	
COPPELL	441.8000	+	KA1CWM	oaert	
COPPELL	444.2250	+	KA1CWM	oaerz	
COPPERAS COVE	443.3250	+	WR5CRA	o 88.5	CRA
CORPUS CHRISIT	444.9000	+	K5GGB	o 107.2	
CORPUS CHRISTI	442.6000	+	N5IUT	o 162.2	LYNX
CORPUS CHRISTI	443.7000	+	WA2MCT	c	
CORPUS CHRISTI	443.9500	+	WA5MPA	o 156.7	INTERTIE
CORPUS CHRISTI	444.3500	+	WD5FJX.	c	
CORPUS CHRISTI	444.4000	+	WX5II	oe 103.5	INTERTIE
CORPUS CHRISTI	444.6000	+	K5GGB	o 114.8	
CORSICANA	442.7250	+	W5ZNN	ol 110.9	
CORSICANA	443.7000	+	A15TX	c	ARMADILLO
CROCKETT	443.2750	+	W5DLC	o 103.5	HCARC
CROCKETT	443.6000	+	WA5FCL	oe 100.0	HCARC
CROSBY	441.5500	+	KB5OVJ	c	
CROSBY	442.0500	+	KB5JF	c	
CROSBY	442.4000	+	KB5OVJ	c	
CROSBY	444.1250	+	KB5NNP	o 103.5	
CROSBY	444.2250	+	KB5JF	oe 103.5	
CROSBYTON	442.2750	+	KC5MVZ	o 107.2	
CUERO	442.0250	+	K5SOI	o 103.5	
CUMBY	441.5000	+	W5NL	o(CA)	
DALLAS	441.9250	+	W5EBQ	o	
DALLAS	441.9500	+	KC5OZH	oa 162.2	
DALLAS	442.0000	+	K5TIT	o 3079	K5TIT
DALLAS	442.0500	+	WA5HTT	c	
DALLAS	442.0750	+	N5IAG	o(CA) 110.9	DCREACT
DALLAS	442.1500	+	N5BFG	o	
DALLAS	442.4250	+	W5FC	o(CA)e	DARC
DALLAS	442.4500	+	W5YF	e 110.9	SMU A.R.C.
DALLAS	442.4750	+	WO5E	c	
DALLAS	442.5000	+	W5JBP	110.9	SWRSOC
DALLAS	442.6250	+	KC5NQ	c(CA) 110.9	
DALLAS	443.0000	+	N5DA	o 110.9	NTRN
DALLAS	443.0250	+	N5DA	o	
DALLAS	443.1000	+	N5GAR		
DALLAS	443.3500	+	WD5EEH	o(CA) 110.9	
DALLAS	443.4750	+	K5TIT	c	K5TIT
DALLAS	443.5750	+	WB5TCD	ol	
DALLAS	443.8250	+	WA5WWH	o 103.5	
DALLAS	443.9500	+	A15TX	c	ARN
DALLAS	444.0250	+	WB5TVI	ol 110.9	
DALLAS	444.0750	+	K5MET	o	
DALLAS	444.1500	+	N5IUF	orst	TRS
DALLAS	444.6500	+	W5DS	c	DART
DALLAS	444.8500	+	N5ERS	ers	ERS
DALLAS	444.9250	+	K5JOI	o 110.9	
DAVY	443.1250	+	WD5IEH	el 141.3	
DAYTON	442.4250	+	N5TNS	o(CA) 146.2	DART
DECATUR	444.4000	+	KA5PQK	ol 156.7	
DEL RIO	443.5000	+	WB5TZJ	c	INTERTIE
DEL RIO	443.7250	+	KD5HAM	o 100.0	BARS
DENTON	441.3250	+	W5NGU	e 88.5	DCARA
DENTON	442.7250	+	N5IUF		
DENTON	443.5250	+	WA5LIE	o 118.8	4SQR

<i>Location</i>	<i>Output</i>	<i>Input</i>	<i>Call</i>	<i>Notes</i>	<i>Sponsor</i>
DENTON	444.0500	+	W5NGU	oar	DCARA
DENVER CITY	443.6750	+	K5WTC	c	
DEVERS	442.5750	+	KA5QDG	103.5	
DEVINE	443.9000	+	WB5LJZ	c	
DICKINSON	443.4000	+	WR5GC	oaer 131.8	GCECG
DONIE	441.8250	+	AK5G	o 123.0	
DOSS	442.3000	+	W5RP	ol 162.2	HOTROCS
DOUBLE MOUNTAIN	443.7000	+	KG5NW	c	
DUNCANVILLE	441.5500	+	KG5LL	l	
EASTLAND	444.8000	+	KB5WB	o 107.2	
EDEN	443.9750	+	N5FTL	c	
EDGEWOOD	444.2000	+	W5EEY	o 136.5	
EGAN	443.7500	+	N5VZE	oelt	NTCS/NTSC
EL CAMPO	442.1250	+	KM5WV	ol 103.5	
EL CAMPO	442.2750	+	WB5UGT	olWX 103.5	
EL PASO	441.7000	+	N5ZFF	oa 100.0	
EL PASO	442.1250	+	WB5LJO	ol 103.5	
EL PASO	442.2500	+	K5WPH	ol 100.0	SCARC
EL PASO	442.5500	+	K5JAL	o 100.0	JPARA
EL PASO	442.6000	+	AA5AP	cer	
EL PASO	442.8250	+	K5ELP	ol 100.0	
EL PASO	443.1250	+	N5HVX	ol 100.0	B.A.R.A.
EL PASO	443.3750	+	N6TOC	o(CA) RB 100	
EL PASO	443.4000	+	K5WPH	ol 100.0	SCARC
EL PASO	444.2000	+	K5ELP	oal 100.0	WTRA
EL PASO	444.3250	+	NB5O	olp 103.5	
EL PASO	449.9250	-	N5FAZ	100.0	
ELGIN	441.9500	+	WB6ARE	c 114.8	
ELGIN	442.9750	+	KA9LAY	o(CA) 97.4	
ELMENDORF	442.0000	+	W5ROS	ae	ROOST
EULESS	441.3250	+	KC5GVN	o	
EULESS	442.9000	+	K5QA	c	
EUSTACE	443.1500	+	W5IB	o 136.5	
EVERMAN	441.5250	+	AB5XD	110.9	
FABENS	442.4500	+	W5DBC	o 203.5	
FLATONIA	443.8250	+	WB5UGT	o 141.3	SALTGRASS
FLOYDATA	444.7750	+	WA5OEO	ol 162.2	
FLUVANNA	444.3250	+	W5CD	o	
FORT WORTH	441.3000	+	W7YC	c	
FORT WORTH	441.3750	+	KB5ZMY		
FORT WORTH	441.6750	+	K5AMM	o	GBARC
FORT WORTH	442.1250	+	KA5GFH	or 156.7	
FORT WORTH	442.2000	+	W5SJZ	o(CA)	LMRARC
FORT WORTH	442.2250	+	KM5R		
FORT WORTH	442.3750	+	N5AUX	oal 100.0	
FORT WORTH	443.0500	+	WD5GIC	o 88.5	NTARA
FORT WORTH	443.1500	+	N5PMB	o 110.9	
FORT WORTH	443.9250	+	K5SXK	c	INTERTIE
FORT WORTH	443.9750	+	N5UN	c	FW 440
FORT WORTH	443.9750	+	N5UN	c	FW 440
FORT WORTH	443.9750	+	N5UN	c	FW440
FORT WORTH	444.1000	+	K5FTW	o 110.9	FWTX VHFFM
FORT WORTH	444.3000	+	K5MOT		
FORT WORTH	444.5250	+	WB5JHR	(CA)r 110.9	
FORT WORTH	444.6000	+	N5HKA	c	

476 420-450 MHz

TEXAS

<i>Location</i>	<i>Output</i>	<i>Input</i>	<i>Call</i>	<i>Notes</i>	<i>Sponsor</i>
FORT WORTH	444.9000	+	N5VJ	o	33 GROUP
FREDERICKSBURG	444.1750	+	W5FJD	o 162.2	
FREPORT	444.9000	+	KA5VZM	o 141.3	BARC
FT DAVIS	443.6750	+	KE5PL	cl	
FT DAVIS	444.6250	+	N5HYD	oerz	BBARC
FT DAVIS	444.9000	+	N5HYD	ol	
FT STOCKTON	442.8000	+	KD5CCY	ol 146.2	WTNMRG
FT STOCKTON	444.8000	+	N5SOR	ol 162.2	
GAIL	444.6000	+	N5SVF	ol 100.0	
GAINESVILLE	442.7750	+	WB5FHI	o 100.0	CCOARC
GAINESVILLE	443.1250	+	K5AGG	o 100.0	
GALVESTON	442.7000	+	KC5QMX	o	
GALVESTON	443.1250	+	N5KIT	c	GULL
GALVESTON	443.2750	+	KC5FOG	o 103.5	GCATS
GALVESTON	443.9500	+	A15TX	c	
GALVESTON	444.9500	+	WB5BMB	c	
GARDEN CITY	442.9000	+	KD5CCY	ol 91.5	WTNMRG
GARLAND	441.7750	+	KD5ZKV	c	
GARLAND	442.7000	+	K5QHD	o(CA)er	GARARC
GARLAND	444.9900	+	KD5ZKV	o	
GEORGE WEST	443.6750	+	KD5FVZ	c	INTERTIE
GEORGETOWN	441.5750	+	NA6M	oae 100.0	
GEORGETOWN	441.6250	+	KD5QOI	o 103.5	SCARS
GEORGETOWN	443.3000	+	K5AB	RB	
GEORGETOWN	443.5500	+	KZ5TX	o 162.2	
GEORGETOWN	444.5250	+	NA6M	oael 100.0	
GEORGETOWN	444.9750	+	KZ5TX	o 162.2	
GEORGETOWN	444.9750	+	KZ5TX	o 162.2	
GIDDINGS	442.5750	+	N5MZQ		
GIDDINGS	442.6250	+	K5SOI		
GLASS MT	443.6500	+	N5WRW	c	INTERTIE
GLEN ROSE	441.7750	+	N5UGW		TUARC
GONZALES	443.1500	+	KC5JNT	o	
GRANBURY	442.0250	+	WD5GIC	o(CA) 88.5	NTARA
GRANDBURY	443.6250	+	A15TX	c	ARMADILLO
GRANGER	442.9500	+	KZ5TX	o 162.2	
GRANGERLAND	444.0750	+	N5QBX		
GRANGERLAND	444.7000	+	KC5DAQ	o(CA) 151.4	HARS
GRAPEVINE	443.8750	+	N5EOC	o 110.9	NETARC
GREENVILLE	441.6000	+	N5SN	o 100.0	GRVLRPTASO
GREENVILLE	443.9000	+	N5SN	o 71.9	GVL RPTR
HALLETISVILLE	444.7500	+	KC5RXW	oat	
HAMILTON	442.4750	+	AB5BX	oalrs 88.5	
HARLINGEN	443.6000	+	AK5Z	oer 114.8	AK5Z
HARLINGEN	443.6500	+	KC5MAI	o 114.8	
HARLINGEN	444.9750	+	W5RGV	ol 114.8	STARS
HASKELL	443.9750	+	KG5NW	c	ARMADILLO
HASKELL	444.7000	+	KG5NW	o 91.5	
HASLET	444.3250	+	K9MK	o	
HASLET	444.4750	+	N5GRK	c	
HEATH	441.3500	+	KK5PP	141.3	
HENLY	444.6750	+	W5IZN	o	
HENRIETTA	444.7250	+	K5REJ	o 192.8	CCARC
HENRIETTA	444.8500	+	KA5WLR	o(CA) 192.8	
HIGHLANDS	444.8500	+	N5JNN	c	
HILLSBORO	443.2750	+	WB5YFX	o 123.0	

<i>Location</i>	<i>Output</i>	<i>Input</i>	<i>Call</i>	<i>Notes</i>	<i>Sponsor</i>
HOUSTON	441.3000	+	N5XWO	BI 151.4	
HOUSTON	441.5250	+	KD5HKQ	o 103.5	TARMA
HOUSTON	441.6500	+	WA5NWN	o 103.5	CARC
HOUSTON	441.6750	+	KB5JCA	o 103.5	
HOUSTON	442.0000	+	K5DX	o 103.5	TDXS
HOUSTON	442.0750	+	KG4BON	o 100.0	
HOUSTON	442.4500	+	WB5UGT	ol 103.5	SALTGRASS
HOUSTON	442.5000	+	WA5F	o(CA) 123.0	RACFE
HOUSTON	442.8250	+	KC5UIB	oal 103.5	
HOUSTON	442.8500	+	W5AVI	o 114.8	
HOUSTON	442.9250	+	KB5IAM	o 103.5	HCTA
HOUSTON	442.9500	+	W5JON	o 123.0	
HOUSTON	443.0750	+	KC5AWF	o 88.5	BRA
HOUSTON	443.1000	+	K5IHK	o 123.0	
HOUSTON	443.1750	+	KB5IAM	o 103.5	HCTA
HOUSTON	443.2000	+	W5QV	o(CA)e 123	
HOUSTON	443.3250	+	KB5FLX	ol 103.5	ARCDCT
HOUSTON	443.3500	+	KC5SGV	op 123.0	
HOUSTON	443.5750	+	KB5IAM	o 103.5	HCTA
HOUSTON	443.6500	+	N5TZ	c	
HOUSTON	443.7250	+	KB5TFE	o 146.2	
HOUSTON	443.7500	+	KB5TFE	o 94.8	
HOUSTON	443.8250	+	WB5UGT	olWX 103.5	SALTGRASS
HOUSTON	443.9000	+	WD5BDX	o 88.5	
HOUSTON	443.9000	+	WD5BDX	o 77.0	
HOUSTON	444.2000	+	W5HJL	oe 114.8	
HOUSTON	444.2500	+	WD5KCX	c	
HOUSTON	444.2500	+	WD5KCX	c	
HOUSTON	444.3000	+	N5XWD	ol 100.0	TRS
HOUSTON	444.3250	+	KB5OVJ	c	
HOUSTON	444.3750	+	KA5AKG	o 103.5	
HOUSTON	444.4000	+	WD5BQN	o 103.5	ECHO
HOUSTON	444.4500	+	K5WH	o(CA) 103.5	COMPAQ
HOUSTON	444.4750	+	W5JON	oa 173.8	
HOUSTON	444.5000	+	WB5CEM	o	
HOUSTON	444.5500	+	W5RPT	o 123.0	MERA
HOUSTON	444.6000	+	WR5AAA	olWX 71.9	HRRRC
HOUSTON	444.6250	+	WB5ZMV	o 103.5	
HOUSTON	444.7250	+	WB5UGT	RB 103.5	
HUMBLE	443.5500	+	N5IQ	c	
HUNTSVILLE	443.7750	+	K5HVL	p 25	TGTOAR
HUNTSVILLE	443.9750	+	AI5TX	c	
HURST	441.9250	+	K5JRR	o 110.9	
HURST	442.8500	+	K5JRR	o	SRGH
IDALOU	443.0000	+	N5TYI	oae 67.0	
IDALOU	443.2750	+	KC5MVZ	o 107.2	
IRAAN	443.9500	+	AI5TX1	cl	ARMADILLO
IRVING	442.5250	+	N5FTF	o 110.9	
IRVING	442.6750	+	WA5CKF	oa 110.9	IRVINGRC
IRVING	444.8000	+	AL7HH	o(CA) 110.9	
JACINTO CITY	442.3000	+	W5VIN	oe 103.5	
JASPER	442.2000	+	W5JAS	ol 192.8	LAARC
JASPER	444.5500	+	W5JAS	o 118.8	LAARC
JOSHUA	444.1250	+	KC5PWS	oe 88.5	JCARC
JUNCTION	443.6500	+	AI5TX	c	ARMADILLO
KATY	442.3250	+	KB5FLX	o 103.5	ARCDT

478 420-450 MHz

TEXAS

<i>Location</i>	<i>Output</i>	<i>Input</i>	<i>Call</i>	<i>Notes</i>	<i>Sponsor</i>
KATY	442.3500	+	WD8RZA	oe 103.5	
KATY	444.0750	+	WB5UGT	ol 103.5	SALTGRASS
KATY	444.7750	+	KI5RX	o 103.5	
KEENE	443.1250	+	KC5PWQ	oe 110.9	
KELLER	442.9750	+	N5UA	c	
KELLER	443.1750	+	NT5J	rs 100.0	TRS
KELLER	443.3000	+	N5ABV	o	ERG
KENEDY	443.6500	+	K5ZZT	ce	INTERTIE
KENT	443.9250	+	KE5PL	cl	
KERRVILLE	443.6250	+	K5ZZT	c	INTERTIE
KING MTN	444.9250	+	KB5MBK	ol 146.2	
KINGWOOD	444.8250	+	W5SI	o 103.5	TEAC
KYLE	444.3750	+	K5JNW	o	
LA FERIA	442.1000	+	WD5KBZ	o 114.8	
LA GRANGE	443.7000	+	AI5TX	c	
LA MARQUE	442.0250	+	K5BS	oae 103.5	TARS
LAKE JACKSON	441.5750	+	KC5MIW	oa 103.5	
LAKEWAY	444.4000	+	WB5PCV	o	
LAMESA	442.7000	+	KD5CCY	ol 91.5	WTNMRG
LAMESA	443.5000	+	KE5PL	cl	
LAMESA	444.7500	+	K5WTC	ol 162.2	WTXC
LAMESA	444.9500	+	N5SVF	o 100.0	
LAMPASAS	444.8750	+	KC5YVU	ewX 88.5	
LANCASTER	441.9750	+	KB5NSL	o	
LAREDO	444.0000	+	W5EVH	oel 100	
LEAGUE CITY	444.1000	+	W5PQQ	o	
LEANDER	441.6000	+	KE5RS	oe 100.0	
LEVELLAND	441.5000	+	KB5STL	oa 67.0	
LEVELLAND	442.0000	+	N5SOU	oaRB 67.0	
LEVELLAND	443.1500	+	KC5TAF	o(CA) 136.5	
LEVELLAND	444.3750	+	WA5OEO	ol 162.2	
LEWISVILLE	442.9250	+	W5FKN	oWX 110.9	LTARC
LIBERTY HILL	444.2500	+	WD5KCX	203	
LITTLE ELM	444.3500	+	WA5YST		
LITTLEFIELD	444.8500	+	WA5OEO	ol 162.2	
LIVINGSTON	442.3000	+	WA5QLE	o 146.2	
LLANO	443.5000	+	AI5TX	c	
LOCKHART	444.3000	+	WB5UGT	ol 203.5	SALTGRASS
LONGFELLOW	443.9750	+	WX5II	c	INTERTIE
LONGFELLOW	443.9750	+	WX5II	cE-SUN	
LONGVIEW	443.9000	+	N5REO	e 136.5	GCEC
LONGVIEW	444.7250	+	N5REO	WX 136.5	CCEC
LOS FRESNOS	444.5000	+	K5RGV	clt	K5RGV
LUBBOCK	440.1000	+	WB5R	ol	TTARC
LUBBOCK	441.6750	+	W5WAT	o 97.4	
LUBBOCK	441.9750	+	W5WAT	o 97.4	
LUBBOCK	442.0500	+	KD5JLC	o 118.8	
LUBBOCK	442.1750	+	W5WAT	o 97.4	
LUBBOCK	442.3500	+	N5UQF	oaert	LUBBOCK RA
LUBBOCK	442.4000	+	N5XNJ	oaert	LUBBOCK FD
LUBBOCK	442.4750	+	K5WAT	o 97.4	
LUBBOCK	442.8000	+	W5CP	oe	BIGHORN AR
LUBBOCK	443.0750	+	W5LCC	o 88.5	CONTESTERS
LUBBOCK	443.9250	+	AI5TX	cl	
LUBBOCK	444.0000	+	WB5BRY	oel 118.8	CRRC
LUBBOCK	444.4500	+	K5OCQ	o 114.8	

<i>Location</i>	<i>Output</i>	<i>Input</i>	<i>Call</i>	<i>Notes</i>	<i>Sponsor</i>
LUBBOCK	444.5000	+	WB5BRY	oe 118.8	CRRC
LUBBOCK	444.6250	+	KC5KQF	oe 118.8	
LUBBOCK	444.6500	+	KC5KQF	oel 162.2	S W LYNX
LUBBOCK	444.8750	+	N5UQF	oe	RACES
LUBBOCK	444.9000	+	KA5ETX	oa 162.2	
LUBBOCK	444.9750	+	WA5OEO	ol 162.2	
LUFKIN	444.5750	+	KB5LS	oel 107.2	LSARC
LUFKIN	444.9000	+	KD5TD	o 107.2	
MAGNOLIA	441.6000	+	KB5FLX	o(CA) 127.3	
MAGNOLIA	443.0250	+	KB5FLX	o 103.5	ARCDT
MAGNOLIA	443.1500	+	W5QOD	o 203.5	INTERCONNE
MAGNOLIA	444.6750	+	KDØRW	o 192.8	
MANOR	442.4250	+	KI4MS	oe-SUNZ 1	
MANVEL	441.8750	+	K5DGS	o 114.8	
MARKHAM	444.7000	+	WA5SNL	o 146.2	MCARC
MAYDELLE	444.8750	+	KB5VQG	o 136.5	
MCCAMEY	444.7000	+	N5SOR	c 162.2	
MCELROY MT	442.4000	+	KD5CCY	ol 146.2	BEAN
MCELROY MT	443.9500	+	WX5II	cel	
MCFADDIN	443.4250	+	K5SOI	o 103.5	K5SOI
MCKINNEY	442.0250	+	K5TIT	o 3079	K5TIT
MCKINNEY	442.3500	+	KF5TU	o	PAGER
MCKINNEY	442.5750	+	N5GI	o 127.3	
MCKINNEY	443.2000	+	W5MRA	oe	MERA
MESQUITE	443.3750	+	N5AIB	oer 162.2	
MESQUITE	444.4250	+	KA5PQK	ol 156.7	
MIDLAND	441.7000	+	W5QGG	o	MARC
MIDLAND	441.9250	+	W5MDS	o 162.2	ARES
MIDLAND	442.2000	+	W5LNX	ol 162.2	SWLS
MIDLAND	443.2750	+	N5XXO	o 162.2	
MIDLAND	443.3000	+	W5WRL	o 123.0	
MIDLAND	443.4000	+	KD5CCY	o	WTNMRG
MIDLAND	443.6250	+	KE5PL	c	
MIDLAND	443.8000	+	KK5MV	oe	
MIDLAND	443.9750	+	KE5PL	cl	
MIDLAND	444.2000	+	W5QGG	o	MARC
MIDLAND	444.4000	+	KE5WM	o	+WTX220ASN
MIDLAND	444.6000	+	KB5MBK	ol 146.2	
MIDLAND	444.7750	+	W5UA	o 88.5	WTDXA
MINERAL WELLS	442.7000	+	WB5TTS		
MISSOURI CITY	444.0000	+	W5XC	o	
MISSOURI CITY	444.1500	+	W5XC	o 103.5	CYPRESS
MONTGOMERY	441.7250	+	WA5AIR	o 162.2	SALTGRASS
MOODY	443.9250	+	A15TX	c	
MOODY	444.4750	+	AA5RT	o 123.0	SV70RC
MOULTON	444.4750	+	KC5RXW	o(CA)t	
MOUND CREEK	441.9250	+	WD5IEH	c	
MT PLEASANT	442.1000	+	KA5FGJ	l 173.8	RAILS
MT PLEASANT	444.9500	+	W5XK	ol 151.4	ETXARC
MULLIN	442.7000	+	K5AB	o 100.0	
MURPHY	441.7000	+	AA5BS	c	
N RICHLAND HILL	441.7500	+	N5TWL	o 100.0	
N RICHLAND HILL	442.7750	+	N5ABV	o	
N RICHLAND HILL	443.6000	+	W5URH	o 110.9	
NACOGDOCHES	444.0500	+	W5NAC	oe 141.3	NARC
NASSAU BAY	442.4750	+	NB5F	o	BAARC

**480 420-450 MHz
TEXAS**

<i>Location</i>	<i>Output</i>	<i>Input</i>	<i>Call</i>	<i>Notes</i>	<i>Sponsor</i>
NEW BRAUNFELS	443.5000	+	WD5IEH	l 141.3	
NEW BRAUNFELS	443.8500	+	WD5GQT	o 103.5	
NEW WAVERLY	442.2750	+	NA5SA	c	
NEW WAVERLY	442.7250	+	WA5AIR	ol 103.5	SALTGRASS
NOTREES	442.5000	+	N5SOR	ol 162.2	WTC
NOTREES	442.6000	+	KB5MBK	ol 146.2	
NOTREES	443.7000	+	A15TX	cl	
NOTREES	444.6750	+	N5XXO	ol 162.2	SWLS
ODEM	443.5000	+	W5JYJ	o 156.7	INTERTIE
ODESSA	441.9000	+	N5MW	o 173.8	
ODESSA	442.3000	+	KD5CCY	ol 91.5	WTNMRG
ODESSA	443.1000	+	KA5REL	o 141.3	
ODESSA	443.6500	+	KE5PL	cl	
ODESSA	444.1000	+	W5CDM	oel 162.2	WTC
ODESSA	444.1500	+	WA5VYK	o 203.5	
ODESSA	444.4250	+	WT5ARC	o 162.2	WTARC
ODESSA	444.5000	+	KD4LXC	o 162.2	
ODESSA	444.9000	+	N5XXM	celt	
ONALASKA	443.0250	+	N5ENH	o 67.0	
OZONA	443.6250	+	KE5PL	cl	
PALESTINE	442.3750	+	KJ5DS	o	
PALESTINE	444.6000	+	K5PAL	oe	PACARC
PANDALE	443.9250	+	N5UFV	ce	
PARADISE	441.9250	+	KJ5HO	o 173.8	
PARIS	442.1250	+	N4RAP	oe 151.4	RRVARC
PARIS	443.8500	+	N4RAP	oe 123.0	WNRG
PARIS	444.5000	+	N4RAP	c	RAILS
PASADENA	441.6250	+	KB5AXX	(CA) 0141.3	TARMA
PASADENA	442.3750	+	WA5LQR	c	
PASADENA	443.4500	+	WB5ZMY	o 114.8	PASADENA C
PASADENA	444.2750	+	W5PAS	oaeWX 103.5	
PEARLAND	441.9250	+	N5KJN	c	
PEARLAND	442.6000	+	WB5UBG	o 103.5	
PEARLAND	443.0500	+	K5PLD	o 167.9	PARC
PEARLAND	443.5250	+	KR5E	o 103.5	
PENWELL	443.6750	+	N5SOR	c	INTERTIE
PFLUGERVILLE	441.8250	+	KC5CFU	o	
PFLUGERVILLE	442.1750	+	N5PTN	ol	
PFLUGERVILLE	444.3500	+	K5UUT	o 114.8	
PINE SPRINGS	444.0500	+	N5SOR	c	ZIA
PIPECREEK	442.3750	+	WD5FWP	o(CA)	
PLAINVIEW	444.5500	+	AD5FD	o 67.0	
PLANO	441.3000	+	N5UIG	c	
PLANO	441.3500	+	KD5ZQN	oet	
PLANO	441.5750	+	W5ADC	oe 192.8	
PLANO	441.7250	+	N5NH	o 100.0	
PLANO	443.4500	+	N4MSE	c	NTXRA
PLANO	443.6500	+	A15TX	c	ARMADILLO
PLANO	444.1750	+	W5SUF	c	
PLUM GROVE	444.1750	+	W5SUE	oel 103.5	SALTGRASS
PORT ARTHUR	444.8000	+	KK5LK	oWX 141.3	
PORT LAVACA	442.6750	+	W5KTC	o 103.5	PLARC
POTOSI	443.1000	+	KD5YCY	oe 88.5	
RANGER	443.6750	+	A15TX	c	
RANKIN	443.9250	+	KE5PL	cl	
REDROCK	444.6250	+	KC5FZP	oa	

<i>Location</i>	<i>Output</i>	<i>Input</i>	<i>Call</i>	<i>Notes</i>	<i>Sponsor</i>
REFUGIO	443.0500	+	N5FNG	oex 103.5	RCARC
REFUGIO	443.8750	+	KG5DF	o 103.5	
RICHARDSON	441.3750	+	W5GM	o 88.5	
RICHARDSON	441.8750	+	W5ROK	oa 131.8	RCARC
RICHARDSON	442.8000	+	W5VV	o	ALCATEL
RICHARDSON	443.3250	+	NT5NT	o(CA)e 110.9	NNARC
RICHARDSON	444.6750	+	N5UA	c	B.A.R.K.
RICHLAND HILLS	441.8500	+	N5VAV	oelr 110.9	
RICHMOND	444.5250	+	KD5HAL	oerWX	FBCOEM
RIO MEDINA	443.0000	+	W5TSE	c	
ROCKWALL	441.3750	+	KK5PP	p 141.3	
ROCKWALL	441.5250	+	KK5PP	oe 141.3	
ROCKWALL	443.5500	+	K5GCW	o 162.2	
ROSENBERG	442.5500	+	WB5TUF	c	
ROSHARON	441.9500	+	N5QJE	oerWX 167.9	
ROUND ROCK	441.7000	+	KM5MQ	0110.9	RRARE
ROUND ROCK	443.1000	+	N5ECG	o 110.9	
ROUND ROCK	443.6750	+	AI5TX	c	
ROWLETT	441.3250	+	KC5OZH	oa 162.2	
SAN ANGELO	441.7500	+	KC5EZZ	olWX 162.2	
SAN ANGELO	442.2500	+	W5RP	o 162.2	
SAN ANGELO	443.7000	+	N5FTL	c	
SAN ANGELO	444.1250	+	KC5EZZ	ol 71.9	
SAN ANGELO	444.2250	+	KC5EZZ	oelWX 162.2	
SAN ANGELO	444.3500	+	N5SVK	oerB 162.2	
SAN ANTONIO	441.5500	+	KD5GDC		
SAN ANTONIO	442.0750	+	W5SC	o	SARC
SAN ANTONIO	442.1250	+	KD5GSS	(CA)lt	
SAN ANTONIO	442.2000	+	K5AWK	o 162.2	
SAN ANTONIO	442.2500	+	AA5DB	c(CA)	
SAN ANTONIO	442.3750	+	WD5FWP	o(CA)	
San Antonio	442.4500	+	N5YBG	o 88.5	
SAN ANTONIO	443.3500	+	KD5CIU		
SAN ANTONIO	443.4000	+	KD5GAT	o(CA)lBI	SAHARA
SAN ANTONIO	443.4750	+	WB5FNZ	ol 162.2	
SAN ANTONIO	443.5750	+	WD5IEH	el 141.3	
SAN ANTONIO	443.6250	+	WA5DXJ	oel	
SAN ANTONIO	443.6750	+	AI5TX	c	
SAN ANTONIO	443.7000	+	W5FQA	ce	INTERTIE
SAN ANTONIO	443.7250	+	K5TEX	c	
SAN ANTONIO	443.8750	+	AA5RO	ol 162.2	AARO
SAN ANTONIO	443.9000	+	WB5LJZ	c	
SAN ANTONIO	443.9500	+	WX5II	ce	INTERTIE
SAN ANTONIO	444.0250	+	K5DSF	o	
SAN ANTONIO	444.0500	+	K5DSF	o	
SAN ANTONIO	444.1000	+	KA5HQU	ae 179.9	SARO
SAN ANTONIO	444.1250	+	K5SUZ		SARO
SAN ANTONIO	444.2000	+	WR5Q	c	
SAN ANTONIO	444.2500	+	KJ5UU	(CA)	SAARMI
SAN ANTONIO	444.3250	+	W5DKK	c	
SAN ANTONIO	444.5750	+	WB5UGT	ol 141.3	SALTGRASS
SAN ANTONIO	444.6000	+	AB5QW	o 162.2	
SAN ANTONIO	444.7000	+	N5TX	o	
SAN ANTONIO	444.8000	+	W5ETS	oe 203.5	
SAN ANTONIO	444.9500	+	WA5KBQ	ol 103.5	
SAN ANTONIO	444.9500	+	WA5KBQ	ol 103.5	

**482 420-450 MHz
TEXAS**

<i>Location</i>	<i>Output</i>	<i>Input</i>	<i>Call</i>	<i>Notes</i>	<i>Sponsor</i>
SAN MARCOS	443.6500	+	AI5TX	c	
SANTA ANNA	444.4500	+	N5RMO	o 94.8	COLEMAN AR
SANTA FE	443.4750	+	N5NWK	c(CA)elt	
SCHERTZ	443.3250	+	K9CTF	o 118.8	
SCHRTZ	444.8750	+	KB5MXO	o(CA) 186	SCTAC
SEGUIN	441.7250	+	K5RGD	o 156.7	
SEGUIN	441.7250	+	K5RGD	o 156.7	
SEGUIN	442.2250	+	W5CTX	oal 141.3	
SEGUIN	444.4000	+	W5WD	o	CRG
SEMINOLE	443.2000	+	KD5CCY	o 91.5	WTNMRG
SEYMOUR	444.9250	+	N5LEZ	o 192.8	
SHEPP	442.0250	+	KD5YCY	o 88.5	
SHEPP	443.8500	+	NZ5V	o 88.5	BCARN
SHERMAN	443.6250	+	AI5TX	c	ARMADILLO
SHERMAN	444.7500	+	W5RVT	o 100.0	SHERMAN
SHINER	442.1000	+	K5SOI	o 103.5	
SINTON	444.7000	+	W5CRP	ox 103.5	W5CRP
SMYER	442.0750	+	KB5MBK	o	HTI
SNYDER	443.6250	+	AI5TX	c	
SNYDER	443.7500	+	N5JDZ	o 94.8	SCROG
SONORA	442.0000	+	N5SOR	c	
SOUTHLAKE	442.1750	+	N1OZ	o	
SOUTHLAKE	443.0750	+	N5LLH		
SOUTHLAKE	444.7000	+	N5EOC	o 110.9	NETARC
SPEAKS	442.5250	+	K5SOI		
SPEARMAN	442.0000	+	KY5C	oelWX 88.5	Y
SPRING	441.5250	+	KC5DAQ	o(CA) 151.4	HARS
SPRING	442.6750	+	KB5FLX	ol 103.5	ARCDCT
SPRING	442.7000	+	WA5AIR	oel 103.5	SALTGRASS
SPRING	444.3500	+	KA2EEU	o 103.5	
STEPHENVILLE	444.7750	+	AB5BX	oalrs 88.5	RAILS
STERLING CITY	443.6750	+	N5FTL	c	
SUGARLAND	443.0000	+	KC5EVE	c	
SULPHUR SPRINGS	444.8250	+	N4RAP	c	
SUNDOWN	444.7250	+	KD5SHB	c	
SWEET HOME	443.8250	+	WB5UGT	o 203.5	
SWEETWATER	443.6500	+	AI5TX	c	
SWEETWATER	444.7750	+	KE5YF	ORB 162.2	NCARA
TAFT	444.2000	+	W5CRP	o 103.5	W5CRP
TAFT	444.8000	+	KC5YZZ	o114.8	
TEMPLE	444.0250	+	NU5D	ol 123.0	
TEMPLE	444.5000	+	WB5TTY	oe 88.5	
TEMPLE	444.7000	+	W5LM	o 123.0	TARC
TEXAS CITY	444.9250	+	WB5BMB	c	
THE WOODLANDS	441.3750	+	KC0EJX	c	
THE WOODLANDS	443.2250	+	KC0EJX	o 203.5	NLSL
THE WOODLANDS	443.3000	+	KC0EJX	l 203.5	NLSL
TOM BEAN	441.6500	+	N5MRG	c	NTRS
TOMBALL	444.0250	+	W5DUD	o 162.2	
TRINITY	444.1000	+	K5VMX	oe 151.4	
TUXEDO	442.0250	+	KD5YCY	o 88.5	BCARN
TUXEDO	442.0250	442.0250	KD5YCY	o 88.5	BCARN
TYLER	442.2000	+	K5PDQ	c	
TYLER	444.4000	+	K5TYR	oelrxt	TYLERARC
TYLER	444.7500	+	WB5UOM	o 110.9	
UNIVERSAL CITY	444.5500	+	WA5VAF	o(CA)	

**420-450 MHz 483
TEXAS-UTAH**

<i>Location</i>	<i>Output</i>	<i>Input</i>	<i>Call</i>	<i>Notes</i>	<i>Sponsor</i>
UVALDE	443.6500	+	K5DRT	ce	INTERTIE
UVALDE	444.6000	+	AA5DB	c(CA)	
VAN ALSTYNE	443.8000	+	W5VAL	oe 103.5	VARC
VAN ALSTYNE	444.1250	+	WB4GHY	o	
VENUS	443.7750	+	WS5J	ol 110.9	
VERNON	444.1500	+	NC5Z	o	
VICTORIA	442.0500	+	K5SOI	o 103.5	K5SOI
VICTORIA	443.2250	+	WD5IEH	oel 103.5	
VICTORIA	443.3500	+	KI5PG	c	
VICTORIA	443.5500	+	KC5WUA	oax 103.5	
VICTORIA	443.7250	+	K5SOI	o 103.5	
VICTORIA	443.8000	+	W5DSC	oa 103.5	VARC
VICTORIA	443.9750	+	WD5IEH	c	INTERTIE
VICTORIA	444.6500	+	K5SOI	o 103.5	K5SOI
VICTORIA	444.6750	+	WB5MCT	o 162.2	
VIDOR	443.6750	+	AI5TX	c	
WACO	442.4500	+	WA5BU	oa	BARC
WACO	442.8750	+	W5ZDN	o 123.0	HOTARC
WACO	444.1500	+	AA5RT	123.0	SV70RC
WACO	444.6750	+	KC5AEL	o	
WACO	444.7250	+	AA5RT	o 123.0	
WALBURG	444.1250	+	KC5US	ce	
WATAUGA	444.5750	+	W7YC	o 110.9	
WATAUGA	444.6250	+	W5URH		
WAXAHACHIE	441.6500	+	N5OUW	o 110.9	
WEATHERFORD	442.5750	+	WD5GIC	o(CA) 88.5	NTARA
WEATHERFORD	443.2500	+	W5URH	ol 110.9	
WEATHERFORD	443.7000	+	AI5TX	c	INTERTIE
WEATHERFORD	443.8000	+	W5URH	o 110.9	
WEATHERFORD	444.1750	+	W5SUF	c	
WEATHERFORD	444.2750	+	W0BOE	o 103.5	
WEBSTER	442.8750	+	N5JYJ	c	
WEBSTER	442.9750	+	K3WIV	c	GULL
WEST COLUMBIA	443.6250	+	AI5TX	c	
WHARTON	444.1250	+	K5MDS	oae 136.5	
WHARTON	444.6500	+	WB5UGT	ol 203.5	SALTGRASS
WHITNEY	442.2000	+	W5WK	o 103.5	
WICHITA FALLAS	444.7750	+	KA5VQR	o 173.8	
WICHITA FALLS	442.5250	+	W5DAD	o	
WICHITA FALLS	444.0000	+	N5WF	o(CA) 192.8	WARSI
WICHITA FALLS	444.2000	+	WB5ALR	ort	TFR GROUP
WICHITA FALLS	444.3250	+	K5WFT	o 192.8	
WICHITA FALLS	444.5250	+	WX5TWS	elWXX	TWS
WICHITA FALLS	444.6750	+	N5AAJ	o 192.8	TFR GROUP
WICHITA FALLS	444.7500	+	KD5INN	o 192.8	
WICHITA FALLS	444.8000	+	W5GPO	owX 192.8	
WICHITA FALLS	444.8750	+	WA5CMB	c	
WICHITA FALLS	444.9500	+	N5AAJ	oxZ 192.8	TFR GROUP
WICHITA FALLS	444.9750	+	N5LEZ	o 192.8	
WIMBERLY	442.5500	+	W5CTX	o	WARS

UTAH

FREQUENCY USAGE

Simplex	446.0000	446.0000
Simplex	446.5000	446.5000
Simplex	447.8000	447.8000

484 420-450 MHz

UTAH

<i>Location</i>	<i>Output</i>	<i>Input</i>	<i>Call</i>	<i>Notes</i>	<i>Sponsor</i>
Simplex	447.8500	447.8500			
SNP	449.2500	-		o	
Statewide	447.5750	-	WA7GTU	L(PORTABLE REPEATER)	
CASTLEDALE					
Castledale	447.6250	-	K7YI	ox 100.0 L(CACTUS)	
Castledale	447.7000	-	WX7Y	oa(CA)x 88.5	WX7Y
Castledale	448.5500	-	WX7Y	ORBx	N7QLO
				L(IRLP (3280)) 88.5	
Castledale	449.0500	-	K7SDC	o	SDARC
				L(IRLP (3270)) 88.5	
Cedar Mtn	447.1250	-	K7YI	cx 100.0 L(CACTUS)	
CENTRAL					
Ephriam	447.3000	-	WB7REL	ox 131.8	
Ephriam	449.8250	-	N7LM	ox	
Fairview	449.0250	-	WA7X	oex	
Horse Shoe	448.9750	-	WA7FFM	cx	DARS
				L(CACTUS)	
Manti	448.2750	-	KD7YE	oa 107.2 L(146.66 IRLP 3576)	
Manti	449.7500	-	N7YFZ	oa(CA) 131.8	
Marysvale	449.8000	-	N7ZSJ	ox	
Richfield	447.4500	-	W7DHH	ox 114.8 L(146.72)	
Salina	447.1500	-	KD7YE	ORBx	WB7REL
Salina	449.3000	-	WB7REL	ORBx 88.5	W7DHH
Salina Canyon	449.2500	-	WB7REL	ox 131.8 L(145.29)	
Sterling	447.8500	-	WB7REL	o 114.8	
NORTH					
Bear Lake	448.9750	-	KB7OGM	cl(CACTUS)	DARS
Logan	447.0000	-	WA7MXZ	o 103.5 L(IRLP (3925))	
Logan	449.3250	-	N7RRZ	o 156.7 A(*007/#)	
Logan	449.6250	-	AC7O	oa(CA)x	BARC
				103.5 L(BARC)	
Logan	449.8500	-	N7XLH	o	
Riverside	449.5750	-	WA7KMF	ORB L(449.8)	BARC
Thiokol	448.3000	-	W7TEU	oaL(145.43/145.29/147.22)	
Wellsville	449.8000	-	WA7KMF	o 103.5	BARC
NORTHEAST					
Powder Mtn	447.7750	-	N7TOP	olx 123	
Vernal	449.7000	-	W7BYU	o 136.5	W7BYU
PRICE					
Indian Canyon	447.3250	-	N7KYY	o 114.8	
Price	449.3500	-	KA7LEG	o	
Scofield	448.9000	-	KF7OY	oxL(147.34)	
Star Point	447.0250	-	K7SDC	olx 88.5	N7TAG
Sunnyside	449.0500	-	K7SDC	oa(CA) RBx	SDARC
				L(147.32) 88.5	
SOUTH					
Kanab	449.8500	-	W7NRC	o	
Kanab	449.8750	-	W7M	o	
Navajo Mtn	448.7500	-	NA7DB	ox	
Navajo Mtn	449.9250	-	W7CWI	ox	LPARG
SOUTHEAST					
Moab	449.1000	-	K7QEQ	cx	GMRA
				L(CACTUS)	
Monticello	447.1000	-	NØNHJ	ox 107.2 L(GMRA)	
Monticello	447.4000	-	K7QEQ	cx	GMRA
				L(CACTUS)	

Location	Output	Input	Call	Notes	Sponsor
SOUTHWEST					
Cedar City	448.1000	-	N7DZP	o	
Cedar City	448.4000	-	N7BO	oRBx	
Cedar City	448.6500	-	KB6BOB	oRBx	DARS
				L(CACTUS)	
Cedar City	448.8500	-	W7OQF	cxL(VEGAS)	
Cedar City	448.9500	-	W7OQF	cxL(VEGAS)	
Cedar City	449.5000	-	WA7GTU	oRB	
Cedar City	449.9000	-	WA7GTU	oL(IRLP (3574))	
Kolob Peak	448.5000	-	K7WS	o	
Milford	448.6750	-	K7JL	cx	DARS
				L(CACTUS)	
St George	446.7000	446.7000	KA7STK	#a	
St George	448.6250	-	KD7YK	c	DARS
St George	448.7250	-	WB6TNP	o	
St George	449.3250	-	NR7K	ox	NR7K
St George	449.4250	-	KA7STK	oa(CA) L(IRLP (3310))	
St George	449.7000	-	K7SG	o 100.0	
St George	449.7250	-	KD7YK	oa	KD7YK
St George	449.9500	-	NR7K	o	NR7K
St George	449.9750	-	NR7K	oa	NR7K
STATEWIDE					
All Utah	447.5750	-	WA7GTU	op	Statewide
WASATCH FRONT					
American Fork	449.1750	-	KA7EGC	o 131.8	
Antelope Is	447.2000	-	K7DAV	ox 127.3	DCARC
Bountiful	447.2250	-	N7TDT	c	
Bountiful	447.6500	-	W7CWK	op 123.0	
Bountiful	448.8000	-	KA7SLC	oRB 88.5	RMRA
Bountiful	449.3500	-	W7CWK	o 123.0	
Bountiful	449.9250	-	K7DAV	oerBx 100.0	DCARC
Brighton	448.2000	-	N7HMF	osx 131.8	
Brighton	449.5250	-	K7JL	oxL(147.200) 146.2	
BYU Campus	449.0750	-	N7BYU	o 167.9	KI7TD
Clearfield	447.1500	-	KR7K	o 114.8	
Clearfield	447.3250	-	W7UTA	o	
Clearfield	447.3500	-	N7CRG	o	CSErg
Clearfield	448.8250	-	KØNOD	oe 123.0	
Clearfield	449.9500	-	NJ7J	o 123.0 L(IRLP (3876))	
Clinton	447.0500	-	KK7AV	oaRB 114.8	
Coalville	448.6500	-	WA7GIE	cx	DARS
Coalville	448.9000	-	WB7TSQ	oRBx	
Coalville	449.5500	-	WA7GIE	oxL(IRLP) 100	
Curry Peak	447.9000	-	WD7SL	oerBx 114.8	RMRA
				L(RMRA)	
Delle	449.2250	-	K7MLA	oe 100.0	ERC
Draper	447.3750	-	AA7XY	o	
Draper	448.3500	-	KC7OXI	oe 114.8	RMRA
Draper	448.7000	-	N7IMF	oe 114.8	RMRA
Draper	449.7000	-	K7DOU	o 100.0	K7DOU
Eden	447.6000	-	KJ7YE	oL(IRLP 5480) 123.0	
Erda	447.3000	-	N7SLC	o 88.5	
Eureka Peak	447.8750	-	KC7KRY	ox	
Eureka Peak	448.2250	-	KC7MVI	oax 146.2	UVCC
Farmington	447.9250	-	KB7CVH	o	
Grantsville	447.4750	-	KK7AV	o 114.8	

**486 420-450 MHz
UTAH**

<i>Location</i>	<i>Output</i>	<i>Input</i>	<i>Call</i>	<i>Notes</i>	<i>Sponsor</i>
Heber	448.3750	-	W7CLN	oL(ECHOLINK)	
Huntsville	448.0250	-	W7DBA	o 123.0 L(IRLP (3211))	
Layton	447.0250	-	KC7UBP	ox	SLCOARES
Layton	449.2500	-	A17J	o 100.0	SNP
Layton	449.8750	-	W7MVK	ox 167.9	KD7PB
Midway	449.9500	-	N7ZOI	o	
Murray	448.1250	-	N7HIW	oa(CA)	
Murray	448.8250	-	N7TGX	o	
Ogden	448.2750	-	WB7TSQ	ox 107.2	
Ogden	448.5750	-	W7SU	os 100.0	OARC
Ogden	448.6000	-	W7SU	o 123.0	OARC
Ogden	449.6000	-	A17J	oE-SUNx 136.5	
Orem	447.2750	-	N7HMF	o	UTCOARES
Orem	447.3250	-	N7KYY	o 114.8	
Orem	447.6000	-	N7IMF	o	
Orem	449.5750	-	N7FOC	op	
Park City	447.5000	-	NZ6Z	o	
Park City	448.4750	-	KB7HAF	o	
Payson	447.0000	-	NV7V	o	NV7V
Payson	447.1250	-	N7HMF	os	UTCOARES
Payson	448.0250	-	N7HMF	oRB 131.8	
Payson	448.2500	-	WB7NPL	oal 167.9	KD7PB
Payson	448.8750	-	WB7RPF	cx	WB7RPF
Payson	448.9500	-	WA7FFM	o	WA7FFM
Pleasant Grove	449.3250	-	N7UEO	o 114.8	
Pleasant Grove	449.3750	-	N7XHO	o	
Promontory	449.7750	-	N7TOP	oE-SUN RB	
Provo	447.4250	-	N7EVC	o	
Provo	448.3250	-	N7FQ	ox	ARES
Provo	448.9000	-	KF7OY	op	
Provo	449.2000	-	WA7FFM	op	
Provo	449.4750	-	WA7GIE	ox	WA7GIE
				L(449.425 IRLP 5620)	
Provo	449.8250	-	KB7YOT	o 167.9	
Provo	449.8500	-	WA7FFM	o	UVRMC
Provo/Orem	449.6750	-	KE7AU	oa	KE7AU
Salem	447.0750	-	N7FQ	o 131.8	
Salt Lake	447.1750	-	W7SAR	op	
Salt Lake	447.2500	-	K7MRS	ox 100.0	SLCOARES
Salt Lake	447.5250	-	N7NTZ	o	
Salt Lake	447.9500	-	KD7PB	op	
Salt Lake	448.0000	-	KC7UBP	op	SLCOARES
Salt Lake	448.0500	-	KC7NAB	o 100.0	SLPEAKARC
Salt Lake	448.0750	-	WD7P	o	
Salt Lake	448.1500	-	KD7IMS	ox	N7HIW
Salt Lake	448.1750	-	KI7DX	ox 141.3	WA7X
				L(53.15)	
Salt Lake	448.4000	-	K7OJU	ox 88.5	
Salt Lake	448.4250	-	WD7SL	o 100.0	ERRS
Salt Lake	448.4500	-	K6TUG	o 100.0	SLCOARES
Salt Lake	448.5250	-	N7GXT	o	
Salt Lake	448.6250	-	WA7GIE	oRBx	DARS
				L(CACTUS)	
Salt Lake	448.7250	-	WA7GIE	ol	DARS
Salt Lake	448.8500	-	KD7PB	cx	KD7PB
Salt Lake	449.0000	-	WA7GIE	oRBx	DARS
				L(CACTUS)	

**420-450 MHz 487
UTAH-VERMONT**

<i>Location</i>	<i>Output</i>	<i>Input</i>	<i>Call</i>	<i>Notes</i>	<i>Sponsor</i>
Salt Lake	449.0250	-	KD7TEQ	o	WA7X
Salt Lake	449.1000	-	WA7X	oaex 146.2	YOUARK
Salt Lake	449.2500	-	K7MLA	op	SNP
Salt Lake	449.2500	-	N7BHX	op	N7BHX
Salt Lake	449.2750	-	K7OJU	oxL(IRLP 3407)	88.5
Salt Lake	449.3000	-	K7DOU	op	
Salt Lake	449.4250	-	WA7GIE	oxL(449.475 IRLP 5620)	
Salt Lake	449.5000	-	K7JL	oex 100.0	K7JL
Salt Lake	449.6500	-	KD7PB	o 167.9	KD7PB
Salt Lake	449.7250	-	K7MLA	oex 151.4	ERRS
Salt Lake	449.7500	-	KA7OEI	o	
Salt Lake	449.9000	-	KDØJ	o 100.0	SLCOARES
Sandy	447.6250	-	KD7IMR	o	
Sandy	448.3750	-	W7ROY	o 167.9	
Sandy	449.1500	-	K7JL	ox 100.0	K7JL
Sandy	449.4000	-	KD7BAY	oae 100.0	K7JL
Spanish Fork	447.4000	-	K7DSN	ox	
Spanish Fork	449.9750	-	WA7FFM	ox	WA7FFM
Statewide	449.2500	-	W7DES	o 100.0	SNP
U of U Hospital	448.1000	-	KD7NX	o	
Wendover	448.6750	-	WA7GIE	cRBx	DARS
				L(CACTUS)	
Wendover	449.5500	-	WA7GIE	oxL(IRLP (5620)) 100.0	
West Haven	448.7750	-	N7TOP	o 123 L(449.775)	
West Jordan	447.5750	-	K7LNP	o 114.8	
West Valley	448.5500	-	W7IHC	o 100.0	IHC Hospital
WEST					
Tooele	449.3500	-	W7EO	o 100.0	TCARES
Vernon	448.9750	-	WA7GIE	cx	DARS
				L(CACTUS)	
Vernon Hills	449.9500	-	W7EO	o 100.0	TCARES
VERMONT					
BURLINGTON					
Bolton	445.0250	-	WB1GQR	celt	RANV
Burlington	443.1500	+	W1FP	o 100.0	NETARC
Essex Jct	449.0250	-	K1IBM	ol	IBM ARC
Monkton	444.6500	+	W1AAK	ol 110.9	NFMRA
Mt Mansfield	447.1750	-	W1KOO	ol 82.5	BrngtnARC
Williston	444.9000	+	N1IOE	ol 100.0	N1IOE
CENTRAL					
Killington	444.5500	+	W1ABI	oel 110.9	NFMRA
Pico Peak	444.4000	+	N1DZA	clt	Radio Guys
Pico Peak	444.5000	+	KA1UAG	ol 71.9	KA1UAG
EAST CENTRAL					
Corinth	443.9000	+	KA1UAG	ol 131.8	KA1UAG
Fayston	449.4750	-	N1GBB	o 103.5	N1GBB
Williamstown	444.6000	+	W1AAK	ol 110.9	NFMRA
Williamstown	447.8750	-	N1IOE	ol 100.0	N1IOE
NORTHEAST					
Jay Peak	447.2250	-	K1JAY	o 100.0	StAlbansRC
NORTHWEST					
St Albans	443.4000	+	N1STA	ol 162.2	StAlbansRC
SOUTHEAST					
Newfane	444.7000	+	WA1KFX	ol 110.9	NFMRA

**488 420-450 MHz
VERMONT-VIRGINIA**

<i>Location</i>	<i>Output</i>	<i>Input</i>	<i>Call</i>	<i>Notes</i>	<i>Sponsor</i>
SOUTHWEST Mt Equinox	444.0500	+	K1DF	ol 100.0	MtTop Assoc
WEST CENTRAL Rutland	449.1750	-	WA1ZMS	oe 100.0	WA1ZMS

VIRGINIA

FREQUENCY USAGE - T-MARC AREA

Snp	442.9000	+			
Snp	447.8750	-			
Abingdon	442.9750	+	KB8KSP	oe 100.0	ARA-SOUTH
Abingdon	444.0250	+	WB3T	ol 103.5	W4VSP
Accomack	444.3000	+	K4BW	olz 156.7	K4BW
Altavista	444.4250	+	WA4ISI	oe 100.0	WA4ISI
Amelia	443.2000	+	KB4YKV		KB4YKV
Ashburn	442.1000	+	KQ4CI	#	KQ4CI
Ashburn	448.8250	-	KQ4CI	#	KQ4CI
Bassett	442.7250	+	KF4RMT	RB 107.2	KF4RMT
Bedford	444.3500	+	N4CH	ol	N4CH
Bedfrd/Apl Orc	442.6500	+	WA1ZMS	oel 100.0	MTN TOP AS
Bedfrd/Apl Orc	443.8000	+	WA1ZMS	oe 100.0	MTN TOP AS
Big A Mtn	444.8750	+	KB4WTP	o	KB4WTP
Bluefield	442.4500	+	W8MOP	(CA)	W8MOP
Bluefield	444.4500	+	W8MOP	oe	EAST RIVER
Bluefield	444.6250	+	WZ8E	oal	ARA-SOUTH
Charlottesvill	442.0750	+	KF4UCI	oers 151.4	KF4UCI
Charlottesvill	444.2500	+	WA4TFZ	oe 151.4	ALBEMARLE
Chesapeake	444.0000	+	W4CAR	162.2	W4CAR
Chester	444.2000	+	KD4KWP	e 107.2	KD4KWP
Chesterfield	433.0750	438.7750	WA3KOK	l	NERA
Chesterfield	442.1500	+	KA4CBB	o(CA)erWX	KA4CBB
Chesterfield	442.4500	+	WA3KOK	oelRB 107.2	(NERA)
Christiansburg	444.6500	+	WD4BSB	oaers 107.2	WD4BSB
Copper Ridge	444.5500	+	KB4WTP	103.5	KB4WTP
Covington	442.2500	+	WA4PGI	o 100.0	VHF COMM A
Daleville	444.4750	+	K4IJ	el 103.5	K4IJ
Danville/Wht Oa	444.7000	+	K4AU	o(CA)erBz 107.2	K4AU
Danville	443.8500	+	KQ4I	oe	KQ4I
Dismal Peak	443.3250	+	WB3T	l 103.5	W4VSP
Fancy Gap	433.2000	438.8000	WD4ICX	ol	REISENWEAV
Fancy Gap	444.0500	+	W4VSP	103.5	WB3T
Fancy Gap	444.9000	+	WA4CQK	o 100.0	WA4CQK
Fancy Gap	444.9250	+	KD4FWS	100.0	KD4FWS
Forest	442.4750	+	AG4AN	oe	AG4AN
Franklin	443.1750	+	KG4NVR	e 136.5	KD4TMB
Franklin	444.8250	+	KG4BKI	oerRB 131.8	FRANKLIN P
Gasburg	442.0000	+	W4LG	o	W4LG
Gate City	441.9000	+	K4GV	aerlWX 103.5	K4GV
Gate City	444.7000	+	N4WWB	oael	SCOTT CO A
Gloucester	421.2500	439.2500	N4XND	o	MIDDLE PEN
Gretna/Smith M	444.0750	+	KD4TBC	o(CA)e 123.0	KD4TBC
Gum Spring	442.8000	+	KB4MIC	o 203.5	KB4MIC
Hampton	443.6500	+	KG4NJA	oaesWX 173.8	WB5POJ

<i>Location</i>	<i>Output</i>	<i>Input</i>	<i>Call</i>	<i>Notes</i>	<i>Sponsor</i>
Hampton	443.7500	+	WA4OHX	op 100.0	WA4OHX
Hampton	444.5500	+	W4QR	o 167.9	SPARK
Henry	442.1000	+	KG4UAV	es 107.2	KG4UAV
Hillsville	442.1250	+	KB4YFV	o 103.5	KB4YFV
Hillsville	442.3250	+	KB4GHT	oe 103.5	KB4GHT
Independence	443.3750	+	W4RCT	ol 103.5	W4RCT
Itinerant	440.7500	+	N4NSP	# 123.0	N4NSP
Jonesville	442.5750	+	WB4IVB	oel 100.0	WM4MD
Lexington	444.3000	+	KI4ZR	oae	RARC
Lexngtn/Rock M	444.1500	+	KI4ZR	ol	ROCKBRIDGE
Lynchbg/Jack M	442.4000	+	KF4YI	o(CA)e 107.2	KF4YI
Lynchbrg/Tob M	444.5000	+	K4CQ	ORB 136.5	LARC,INC.
Lynchburg	420.0500	426.0500	K4CQ	o 136.5	KB4CVN
Lynchburg	442.3500	+	KE4VNN	o(CA)e 136.5	
Lynchburg	442.9500	+	AB4FU	o(CA)t	AB4FU
Lynchburg	443.4500	+	KC4RBA	o(CA)e 186.2	KC4RBA
Lynchburg/T ro	442.2000	+	N4IFC	oe 103.5	N4IFC
Marion	443.1250	+	WB3T	103.5	W4VSP
Martinsville	443.8250	+	KF4RMT	aRB 107.2	KF4RMT
Newport	441.9500	+	K4TUE	107.2	KD4BNQ
Newport News	442.9000	+	W4MT	o(CA) 100.0	PARC
Norfolk	442.9500	+	W4VB	o(CA)eIRB 131.8	K4DA
Norfolk	444.4750	+	AD4ZK	oa(CA)e 127.3	AD4ZK
Norfolk	444.6750	+	WD4MIZ	oe 107.2	WD4MIZ
Oilville	444.8000	+	KB4MIC	o(CA) 203.5	KB4MIC
Patrick Spring	441.7500	+	NJ1K	elst	NJ1K
Patrick Spring	443.7500	+	KC3FB	e 77.0	KC3FB
Pearisburg	444.6750	+	K4IJ	o 103.5	K4IJ
Pearisburg	444.9750	+	N4AZJ	oe 103.5	DISMAL PEA
Petersburg	442.6000	+	K4ARO	o	K4ARO
Petersburg	443.8250	+	WB4KZI	oe	WB4KZI
Petersburg	444.9000	+	K4SRM	(CA)eIRWxt	WC4VAA
Pops Peak	441.7000	+	N4JNE		N4JNE
Portsmouth	443.8000	+	W4POX	oe	PORTSMOUTH
Pound	444.8500	+	KF4VDF	o 103.5	KF4VDF
Powhatan	443.1000	+	KN4YM	o	AC4QG
Prince George	444.2750	+	W4RDF	o 103.5	W4RDF
Pulaski	442.0750	+	K4XE	l 107.2	K4XE
Pulaski	442.7750	+	WS4J	oe 91.5	WS4J
Richmnd/Chltvl	444.6500	+	W4FEG	oe	N4EHJ
Richmond	441.6000	+	WA4AYB	(CA)lt	WA4AYB
Richmond	442.3000	+	KC4VDZ	o 114.8	WB4YMA
Richmond	442.5500	+	W4RAT	o(CA)elswx 74.4	W4RAT
Richmond	444.8500	+	AB4SF	ot	
Richmond	444.9750	+	W4VCU	(CA)eIRWX 74.4	WC4VAA
Roanoke	441.7750	+	K4IJ	oet	K4IJ
Roanoke	442.6000	+	K4ARO	ot	K4ARO
Roanoke	442.7000	+	W7CP	ot	W7CP/K1GG/
Roanoke	444.3250	+	WB3T	l 103.5	W4VSP
Roanoke/Mill M	442.7500	+	WD4KZK	oIRB 107.2	WD4KZK
Roanoke/Poor M	442.5000	+	W4CA	oe	ROANOKE VA
Roanoke/Poor M	442.8500	+	N3ZE	oe	ARA-SOUTH

**490 420-450 MHz
VIRGINIA**

<i>Location</i>	<i>Output</i>	<i>Input</i>	<i>Call</i>	<i>Notes</i>	<i>Sponsor</i>
Roanoke/Poor M	443.6750	+	KS4KX	t	KS4KX
Roanoke/Poor M	444.1750	+	K4IJ	oel 103.5	K4IJ
Roanoke/Read M	444.8500	+	WD4KZK	oelRB 107.2	N4MGQ
Roanoke/Tinker	444.9250	+	WB8BON	oe	WB8BON
Slings Gap	444.7750	+	WD4KZK	107.2	WD4KZK
South Boston	443.9250	+	KF4AGO	o	PIEDMONT A
South Boston	444.6250	+	W4HCH	oe	HALIFAX CO
South Hill	443.5250	+	KD4MJO	oel 100.0	KD4MJO
South Hill	444.1250	+	W4CMH	(CA)eIrwxt	WC4VAA
Spoon Mtn	443.4000	+	WD4KZK	el 107.2	K4RCA
Staunton	444.8250	+	WA4ZBP	o 131.8	TEL PIO OF
Staunton/EI Kn	444.1000	+	KE4CKJ	o 131.8	EKRA
Stuarts Draft	444.0500	+	KB4OLM	oez	KB4OLM
Virginia Beach	444.9500	+	WA4KXV	oz	VBEARS
Waynesboro	426.2500	439.2500	N3XA	o	WA4ZBP
Waynesboro	444.7750	+	KF4UCI	e 151.4	KF4UCI
Whitetop Mt	443.0000	+	KM4X	oe 103.5	MTN EMPIRE
Williamsburg	444.1000	+	KB4ZIN	oa	KC4CMR
Willis	443.8750	+	W4DUM	oe	W4DUM
Winchester	448.7750	-	W4RKC	ar 146.2	SHEN.VAL A
Wintergreen	444.5500	+	K4CQ	o 136.5	K4CQ
Wythe/Walker M	442.0000	+	W4VSP	oaelRB 103.5	WB3T
Wytheville	442.1750	+	W4VSP	o 103.5	W4VSP
Wytheville	442.5250	+	W4VSP	ol 103.5	WB3T
DULLES AIRPORT					
Dulles	444.7500	+	K4IAD	oe 100.0	Dulles E-Star
FREDERICKSBURG					
Fredericksburg	442.8500	+	K4MQF	oels 79.7	K4MQF
KING GEORGE					
King George	448.4750	-	K3DWW	olrs 100.0	K3DWW
MANASSAS					
Manassas	442.9500	-	KE2AM	ol	KE2AM
NORTH CENTRAL					
Banco	443.2500	+	K3HOT	olWX 107.2	NERA
Harrisonburg	443.1500	+	KC4GXJ	o(CA) 131.8	N4DSL
Harrisonburg	444.6000	+	N4YET		N4YET
Haymarket	448.3250	-	KT4ER	r	KT4ER
Haymarket	449.0250	-	N3AUY	el 156.7	+KD3R
Madison	444.4000	+	N8HON	el	+KA4RCL
NORTHWEST					
Berryville	447.4750	-	WB2KPH		Mt Wx AR
Bluemont	449.9250	-	WA4TSC	146.2	WA4TSC
Front Royal	442.7250	+	N4NRO	oelrsWX 107.2	K4QJZ +NERA
Front Royal	449.2250	-	N4MKH		CARS
Siler	449.1750	-	WA4RS	erEXP WX 141.3	Va Inbred
Winchester	442.0000	+	W3IF		W3IF
Winchester	448.7750	-	W4RKC	rs 146.2	W4KRT
RONALD REAGAN AIRPORT					
Alexandria	444.7500	+	KA4DCS	oe 203.5	Dulles E-Star
SOUTH EAST					
King George	448.4750	-	K3DWW	ol 131.8	K3DWW
SPOTSYLVANIA					
Spotsylvania	442.7000	+	KD4QNA	oaWX 114.8	KD4QNA

420-450 MHz 491
VIRGINIA-WASHINGTON

<i>Location</i>	<i>Output</i>	<i>Input</i>	<i>Call</i>	<i>Notes</i>	<i>Sponsor</i>
STAFFORD					
Stafford	443.8500	+	K3FBI	oe 167.9	FBI ARA
Stafford County	444.4500	+	WW4VA	esWX A(*911) 79.7	SARA Inc
WASHINGTON					
Ashburn	448.8250	-	KQ4CI	o 79.7	KQ4CI
WASHINGTON AREA					
Alexandria	444.6000	+	W4HFH	l 107.2	Alex RC
Alexandria	444.6000	147.9150	W4HFH	l	Alex RC
Arlington	444.1500	+	WB4MJF		+KI4MB
Arlington	448.6250	-	KD4DSX		ARPSC
Arlington	449.3250	-	W8HNT	151.4/151.4	W8HNT
Bull Run Mtn	447.7750	-	WA3KOK	orsWX 107.2 L(VIA NERA)	NERA
Dale City	443.1000	+	N8BOR	100.0	LRRC
Fairfax	448.3750	-	K4HTA		VWS
Falls Church	444.3000	+	KF4LWJ		EsysARC
Falls Church	447.4250	-	KC1AD	e 91.5	KC1AD
Herndon	443.0000	+	N4LXI		+WB4UKB
Lorton	448.6750	-	WA3TOL	e 100	NARC
Manassas	442.2000	+	W4OVH	e 100.0	OVHARC
Sterling	442.1000	+	WA4TXE	al 77.0	WA4TXE
Tysons Corner	443.5000	+	KM4FI	156.7	FI Assoc
Tysons Corner	447.0250	-	NV4FM	oersA(911)	NVFMA
Vienna	444.8500	+	N4KOU	s	RMtnRptG
Woodbridge	444.9000	+	W4IY	o(CA)e 127.3	WWI
WEST CENTRAL					
Linden	442.3500	+	N3UR	oa	N3UR
WASHINGTON					
FREQUENCY USAGE					
	440.0000	+	SHARED (SNP)		
	440.0250		CROSS-BAND USE		
	441.0000		SIMPLEX- DATA		
	443.0000	+	SHARED (SNP)		
	446.0000		SIMPLEX		
420.0000 to	426.0000		MIXED-ATV/LINKS/EXPERIMENTAL		
426.0000 to	432.0000		MIXED-ATV/LINKS/EXPERIMENTAL		
430.8000 to	430.9750		PACKET		
433.0000 to	435.0000		MIXED USE		
438.0000 to	440.0000		LINKS/OTHER		
439.8000 to	439.9750		PACKET		
440.0500 to	440.6750		RPTR OUTPUTS(25KHZ SPACING)		
440.7000 to	440.7750		PACKET RPT OUT(25KHZ SPACING)		
440.8000 to	440.9000		SIMPLEX-DATA		
440.9250 to	444.9750		RPTR OUTPUTS(25KHZ SPACING)		
445.0000 to	445.6750		RPTR INPUTS(25KHZ SPACING)		
445.7000 to	445.7750		PACKET RPT IN		
445.8000 to	445.9000		SIMPLEX-VOICE(25KHZ SPACING)		
445.9750 to	446.0250		SIMPLEX-VOICE(25KHZ SPACING)		
446.0500 to	449.8750		RPTR INPUTS(25KHZ SPACING)		
FREQUENCY USAGE - EAST WASH LINK					
Spokane	430.0750	439.0750	WA7YCP		
Spokane	430.1750	439.1750	WA7YCP		
Spokane	439.0750	430.0750	WA7YCP		
Spokane	441.2500		WA7YCP		

**492 420-450 MHz
WASHINGTON**

<i>Location</i>	<i>Output</i>	<i>Input</i>	<i>Call</i>	<i>Notes</i>	<i>Sponsor</i>
Spokane	446.2250	-	WA7YCP		
Spokane	446.2500	446.2500	WA7YCP		
Wenatchee	430.0250		WA7YCP		
Wenatchee	430.1000		WA7PUD		
Wenatchee	430.3500		WA7PUD		
Wenatchee	439.0250	430.0250	WA7YCP		
Wenatchee	439.1000		WA7PUD		
Wenatchee	439.1750	430.1750	WA7YCP		
Wenatchee	439.3500		WA7PUD		
Wenatchee	440.8750		WA7PUD		
Wenatchee	441.2250	+	WA7YCP		
Yakima	442.6250	+	WA7SAR	c	
FREQUENCY USAGE - IACC AREAS					
Snp	443.0000	+		ot	
E WA - CHELAN					
Chelan	444.9250	+	KB7RII	173.8	KB7RII
McNeal Canyon	444.5250	+	K7SMX		K7SMX
E WA - CLARKSTON					
Clarkston	442.4000	+	N7SAU	131.8	N7SAU
W of Lewiston Hill	444.3750	+	N7SAU	131.8	N7SAU
E WA - CLE ELUM					
Cle Elum	444.9250	+	WA7HNNH	(CA)ez 131.8	WA7HNNH
Sky Meadows	442.2000	+	WR7KCR	o	KCRA
Sky Meadows	443.6000	+	KC7BDC	o	N7KP
E WA - DAYTON					
Dayton	444.4750	+	N7HZS	cl	N7HZS
E WA - DEER PARK					
Scoop Mtn	444.6500	+	KA7ENA		KA7ENA
E WA - ELLENSBURG					
Ellensburg	444.8250	+	KB6KJX		KB6KJX
E WA - EPHRATA					
Beezly Hill	443.9000	+	W7TT	o	CWARC
Beezly Hill	444.9000	+	W7DTS	o 100.0	W7DTS
E WA - GOLDENDALE					
Juniper pk	443.3500	+	KF7LN	el 82.5	KF7LN
E WA - LIBERTY LAKE					
Liberty Lake	443.4750	+	W7TRF	c(CA)el	AARG
Liberty Lake	443.6500	+	W7TRF	cl	AARC
E WA - LIND					
Lind Hill	443.7000	+	N7HZS	RB L(145.390) 123.0	N7HZS
E WA - LOON LAKE					
Ne Wash	444.6750	+	WB7UCI	cp 114.8	WB7UCI
E WA - MABTON					
Missouri Falls	443.8250	+	KB7CSP	o	KB7CSP
E WA - NACHES					
Divide Ridge	442.4750	+	KD7LZN	210.7 L((145.410))	KD7LZN
E WA - NEWPORT					
Cooks Mtn	444.5750	+	KB7TBN	o	PCARC
E WA - NORTHEAST					
Stranger Mtn	443.6000	+	WA7RVV		KA7ENA
E WA - OKANOGAN					
Pitcher Mtn	443.5500	+	W7GSN	100.0	ORA
E WA - PLYMOUTH					
Sillusi Butte	444.3250	+	KC7KUG	94.8	HARC

Location	Output	Input	Call	Notes	Sponsor
E WA - PROSSER					
Prosser	444.8750	+	WB7WHF	141.3	WB7WHF
E WA - RICHLAND					
Badger Mtn	444.5000	+	WA7EAQ	oaL(147.34)	WA7EAQ
Rattlesnake	444.1000	+	WB7WHF	100.0	WB7WHF
E WA - SELAH					
Selah	444.8000	+	KC7VQR	123.0	KC7VQR
E WA - SPOKANE					
Browns Mtn	444.7000	+	WA7YCP		SpRptGrp
East Farms	443.9250	+	W7QAM	oe	W7QAM
Krell Hill	443.8500	+	W7RGW		W7RGW
Lookout Mtn	444.2000	+	WA6HSL	o 84.5	WA6HSL
Mica Peak	444.1250	+	KC7AAD	100.0	KC7AAD
Mica Peak	444.8500	+	K7LVB	l	K7VLB
Mica Pk WA	444.1500	+	N7BFS	cl	N7BFS
Paradise Rim	444.3000	+	W7RGW		W7RGW
Riblets	444.9000	+	WR7VHF	100.0	IEVHF
Spokane	442.0250	+	W6LNB	o	W6LNB
Spokane	442.4250	+	N7XKP	o	N7XKP
Spokane/Stevens	444.6750	+	WB7UCI		WB7UCI
Tower Mtn	443.8000	+	KA7ENA	123.0	KA7ENA
E WA - TRI-CITIES					
Kennewick	443.7750	+	W7JWC	o 100.0	W7JWC
Kennewick	443.9500	+	N7HZS	c	N7HZS
E WA - WALLA WALLA					
Hertzer Pk	443.4500	+	WA7ZAY	123.0	WA7ZAY
E WA - WENATCHEE					
Badger Mtn	444.7500	+	N7RHT	ae 100.0	N7RHT
Naneum Ridge	442.5500	+	WA7HNNH	ol 173.8	WA7HNNH
Wenatchee	443.6500	+	KB7MVF	oa	KB7MVF
Wenatchee Mtn	444.4500	+	KB7OPW	100.0	WA7ZFX
E WA - YAKIMA					
Bethel Ridge	444.6000	+	WA7SAR	123.0	YakSO
Cowiche Mtn	444.7250	+	N7SWR	RB 203.5	N7SWR
W Rattlesnake	444.5500	+	KC7IDX	o	KC7IDX
NORTH WILLAMETTE VALLEY					
Vancouver	442.3750	+	AB7F	oael 123.0	AB7F
NW OREGON & SW WASHINGTON					
Vancouver	441.2000	+	KC7NQU	oe 107.2	KC7NQU
Vancouver	444.5500	+	N7XMT	oe 131.8	WB7DFV
SOUTHWEST WASHINGTON					
Longview	440.3750	+	AB7F	oel 123.0	AB7F
Vancouver	440.7750	+	KB7APU	oe 136.5	KB7APU
Vancouver	443.1250	+	W7AIA	oe 98.4	CCARC
Vancouver	443.9250	+	W7AIA	oe	CCARC
Vancouver	443.9750	+	KB7APU	oel 123.0	KB7APU
Vancouver	444.6500	+	N7QXO	o 118.8	N7QXO
W WA-BAINBRIDGE ISLAND					
Bainbridge Island	444.4750	+	W7NPC	o(CA) 103.5	Bainbridge
W WA-BREMERTON					
Bremerton	440.6000	+	AA7SS	o(CA) E-WIND 103.5	NW Filipino
W WA-FORKS					
Forks	443.4000	+	K7PP	o(CA)x 114.8 A(Y)	P Policani

494 420-450 MHz

WASHINGTON

<i>Location</i>	<i>Output</i>	<i>Input</i>	<i>Call</i>	<i>Notes</i>	<i>Sponsor</i>
W WA-GRAYS HARBOR COUNTY					
Aberdeen	444.6000	+	KA7DNK	o(CA) 100.0	Frank Volz
Cosmopolis	444.7000	+	W7EOC	o(CA) E-WIND LITZ 118.8	AuxEmerCo
W WA-HOOD CANAL					
Hood Canal	443.4250	+	WO7O	ox 103.5 A(Y)	Bill Whitney
W WA-ISLAND COUNTY					
Camano Island	441.0500	+	KC7MAP	o(CA)x 103.5 A(Y)	Stan/Cameno
Oak Harbor	441.1750	+	AA7SS	o 123.0	
W WA-JEFFERSON COUNTY					
Matts Matts	442.5250	+	WR7V	c 103.5	M McKibbin
W WA-JEFFERSON COUNTY- EAST					
Port Townsend	441.3250	+	KA7ZEM	o(CA) E-WIND 103.5	
W WA-KENMORE					
Kenmore	443.6000	+	N7KP	o 123.0	S Kometz
W WA-KING COUNTY					
Bellevue	441.1000	+	KC7IYE	o(CA) 156.7	A Jones
Bellevue	444.6000	+	K7WHX	o(CA) 103.5	D CORN
Kirkland	441.0750	+	AA7UJ	o(CA) E-WIND 103.5	J Schurman
Mercer Is	440.1500	+	W7IAG	o(CA) 103.5	MIRO
Newcastle	441.4750	+	W7AKA	o(CA) 100.0	Underwood
Redmond	440.6750	+	N6OBY	o(CA) 103.5	Redmd ARES
Seattle	440.7750	+	W7ACS	o	Sea ACS
Seattle	444.0000	+	K7SPG	oE-WIND 103.5	& K7SAG
Seattle	444.2250	+	KC7LFW	o(CA) 123.0	
Squak Mtn	444.5250	+	N7KGJ	o(CA) 103.5	JOE BASTA
Woodinville	442.7750	442.7750	WA7TZY	o(CA) 100.0	& K6RFK
W WA-KING COUNTY- EAST					
Duvall	441.8500	+	N6TJQ	o(CA) 203.5	Microsoft
Issaquah	440.7000	+	NV7P	o(CA)	WETNET
W WA-KING COUNTY- NORTH					
Bothell	444.8250	+	WW7MST	o(CA) E-WIND 103.5	Medical Svc
W WA-KING COUNTY- SOUTH					
Federal Way	442.9500	+	WA7FW	o(CA) 103.5	D Swartz
Renton	443.6000	+	N7KP	c(CA) 103.5	S Kometz
W WA-KITSAP COUNTY					
Bainbridge Island	440.2000	+	K7LD	o 103.5	Jim Kenny
Bremerton	441.2750	+	N7XOJ	oE-WIND 110.9	R Kolste
Bremerton	444.2750	+	N7NVP	o(CA) E-WIND 110.9	Ed & John
Kingston	442.2250	+	W7KWS	o(CA) 100.0	
Port Orchard	444.1000	+	K7BTZ	ox 100.0 A(Y)	Ernest Beetz
W WA-LEWIS COUNTY					
Chehalis	443.4500	+	K7KFM	o(CA) 103.5	
Napavine	444.0750	+	K7PG	o(CA) 123.0	
W WA-LONG BEACH					
Chinook	444.9250	+	NM7R	o(CA) 118.8	
Long Beach	444.8000	+	NM7R	oE-WIND 118.8	Pac Co ARES
W WA-MERCER ISLAND					
Mercer Island	440.1750	+	KA7PMC	o(CA) 103.5	

**420-450 MHz 495
WASHINGTON**

<i>Location</i>	<i>Output</i>	<i>Input</i>	<i>Call</i>	<i>Notes</i>	<i>Sponsor</i>
W WA-OLYMPIA					
Lacey	442.4750	+	WC7I	o(CA) 100.0	S Ward
W WA-PACIFIC COUNTY					
Bay Center	444.4000	+	NM7R	oE-WIND 118.8	Pac Co ARES
Ko Peak	441.6750	+	N7XAC	o(CA) 118.8	& NM7R
Naselle	440.6750	+	NM7R	o(CA) E-WIND 118.8	BEACHNET
South Bend	442.6750	+	NM7R	o(CA) E-WIND 118.8	BEACH-NET
W WA-PIERCE COUNTY					
Graham	442.3500	+	W7MYR	o 141.3	Rick Myr
Tacoma	441.3750	+	W7NTF	o(CA) E-WIND 103.5	Lakewood
Tacoma	441.9000	+	KB7RII	oxA(Y) 173.8	Ed Grafton
Tacoma	442.4500	+	KE7LE	oE-WINDx 103.5 A(Y)	STARS
Tacoma	443.8250	+	N7WGR	o(CA)xA(Y) 88.5	
Tacoma	443.9750	+	W7PFR	o 151.4	Gobblers RG
Tacoma	444.4250	+	WA7NAN	c 103.5	
Tacoma	444.7500	+	KB7CNN	o(CA) E-WINDx 192.8 A(Y)	KB7CNN
W WA-PIERCE COUNTY- SOUTH					
Pack Forest	443.9750	+	W7PFR	o(CA) 100.0	Gobblers RG
W WA-PUGET SOUND					
Baldi Mtn	442.6250	+	W7NTF	o 103.5	Gary Kohtala
Baldi Mtn	446.2250	-	K7PP	ce-WIND DCS(575) 575	P Policani
Baldi Mtn	446.2500	-	K7PP	ce-WINDt	P Policani
Bremerton	441.7500	+	W7UDI	o(CA) 103.5	PSE ARG
Buck Mtn	441.2000	+	K7PP	c(CA) E-WINDx 2805 A(Y) DCS(2805)	P Policani
Electron	444.2500	+	W7UDI	o(CA) 103.5	PSE ARG
Gold Mtn	442.6500	+	WW7RA	o(CA)x 103.5 A(Y)	
Gold Mtn	443.4000	+	K7PP	o(CA) E-WINDx 123.0 A(Y)	P Policani
Graham	444.6750	+	N7BUW	o(CA) 127.3	B Mizener
Green Mtn	443.6750	+	W6TOZ	o 103.5	
Issaquah	444.4000	+	WA7NAN	c 103.5	B St Andre
Lake Forest Park	444.1500	+	W7GVJ	o 100.0	M Mueller
Maynard Hill	442.4250	+	W7UDI	o(CA) 103.5	PSE ARG
North Bend	441.7750	+	W7UDI	o(CA) 103.5	PSE ARG
North Bend	442.1500	+	W7SYS	o 103.5	
Rattlesnake Mt	443.1250	+	N7UMO	o(CA)x 103.5 A(Y)	N7UMO
Seattle	442.9000	+	WA7LZO	o(CA) 103.5	Sea ARS
Seattle	444.3750	+	AJ7JA	oE-WIND 203.5	AJ7JA.COM
Seattle	444.7000	+	WA7QIH	o 103.5	
Shelton	444.4500	+	KD7HTE	o 100.0	KD7HTE
South Mtn	441.9250	+	W7UVH	o 100.0	W7UVH
Three Sisters	444.6750	+	N7BUW	o(CA) 136.5	B Mizener
Vashon Island	443.5000	+	W7VMI	o 103.5	
W WA-PUGET SOUND- NE					
Bothell	441.1250	+	WBØCZA	o 123.0	WBØCZA

**496 420-450 MHz
WASHINGTON**

<i>Location</i>	<i>Output</i>	<i>Input</i>	<i>Call</i>	<i>Notes</i>	<i>Sponsor</i>
W WA-PUGET SOUND- NORTH					
Anacortes	441.7000	+	W7UDI	o(CA) 103.5	PSE ARG
Cultas Mtn	442.2750	+	WA7NAN	c 103.5	
Everett	441.9500	+	K5IN	oE-WIND 103.5	
Monroe	443.2250	+	K7MJ	o(CA) 103.5	
Mt Vernon	444.3500	+	K7OET	o(CA) 100.0	
Port Ludlow	441.5750	+	N7PL	o(CA)x 103.5	P tLudlow A(Y)
Tulalip	443.0000	+	KC7BNP	o(CA) RBxA(Y)	127.3
W WA-PUGET SOUND- SOUTH					
Crawford Mtn	441.4000	+	NT7H	o(CA) E-WIND 103.5	Oly ARS
Dupont	442.9250	+	W7CPU	o(CA) 110.9	IEARS
Olalla	440.2250	+	WR7HE	oE-WINDx 103.5 A(Y)	H Entz
Puyallup	442.1250	+	NV7P	o(CA)	WETNET
Puyallup	442.7000	+	N7WGR	o(CA) E-WINDxA(Y)	S PS EMA 88.5
Puyallup	442.8500	+	W7MYR	oE-WINDx 141.3	A(Y)
Tacoma	441.1250	+	WB0CZA	o(CA) 123.0	WB0CZA
Tiger Mtn East	442.5750	+	WR7JM	c 156.7	J-mar Comm
Tiger Mtn East	443.3250	+	WR7JM	c 127.3	J-mar Comm
University Place	442.3750	+	K7NP	c(CA) 103.5	Univ PI RG
University Place	443.1500	+	N7EHP	c(CA) 107.2	Rick Hyde
W WA-RENTON					
Renton	444.8500	+	K7OV	o(CA) E-WIND 103.5	David Eakins
W WA-SAN JUAN COUNTY					
San Juan Islands	443.4500	+	N7JN	o(CA) 103.5	SJCARS
W WA-SEATTLE					
Seattle	441.8250	+	NV7P	o(CA)	WETNET
Seattle	442.8250	+	WB7AHT	o 103.5	WB7AHT
Seattle	443.5500	+	W7SRZ	o(CA) E-WIND 103.5	WW7MST
Seattle	444.2000	+	K7MLR	o(CA) 100.0	K7MLR
West Seattle	441.8000	+	W7AW	o(CA) 141.3	W Sea ARC
W WA-SEATTLE- NORTH					
Shoreline	440.2750	+	WA7NAN	c 103.5	
Shoreline	440.3000	+	KC7ONX	o(CA) 103.5	Ron Burden
Shoreline	444.7250	+	WB7UFR	o	MtLk Terrace
W WA-SKAGIT VALLEY					
Lyman Hill	444.5000	+	WA7ZUS	o 103.5	Mike Olds
W WA-SNOHOMISH COUNTY					
Everett	441.1500	+	KD7BQH	o(CA) E-WIND 123.0	Private
Everett	443.3500	+	KA7BZA	o 103.5	
Granite Falls	441.4000	+	WB7ELY	o(CA) 103.5	
Jim Creek	443.8750	+	W7UFI	o(CA) 103.5	SnoCo ARES
Marysville	443.1250	+	N7UMO	o(CA)x 110.9	A(Y)
Marysville	444.9000	+	K7RUE	c(CA)x A(Y)	146.2
Mukelteo	443.9250	+	W7FLY	o 100.0	BEARONS
Snohomish	442.9750	+	W7ERH	o(CA) 103.5	Bill Rourke
Sultan	444.1250	+	W7SKY	o(CA) 103.5	SVARC
W WA-SNOHOMISH COUNTY- SOUTH					
Mountlake Terrace	443.7250	+	N7BTI	o(CA) 127.3	

Location	Output	Input	Call	Notes	Sponsor
W WA-SUMNER White River	443.6250	+	KC7JM	o(CA) 103.5	PARS
W WA-TACOMA Tacoma	440.6250	+	W7DK	o(CA) 103.5	RC Tacoma
Tacoma	444.1750	+	K7HW	o(CA)x 103.5 A(Y)	
W WA-THURSTON COUNTY Olympia	444.3250	+	W7USJ	c(CA) 100.0	Pat Senko
W WA-WASHINGTON- NW Blyn Mtn	442.1000	+	W5RFL	o(CA) 100.0	Charles Metz
Lookout Mtn	443.7500	+	WA7ZWG	o(CA) 103.5	MtBaker ARC
Lyman Hill	442.4000	+	W7UMH	o(CA) 107.2	
Maynard Hill	441.1250	+	WBØCZA	o(CA)	WBØCZA
				E-WIND 123.0	
Mt Constitution	442.7500	+	W7UMH	o(CA)	10/6/440 RG
				E-WIND 103.5	
Mt Constitution	444.0500	+	K7SKW	o(CA)	MtBaker ARC
				E-WINDx 103.5 A(Y)	
Port Angeles	444.7750	+	KJ7XE	o 103.5	Casey Hicks
Sequim	442.0500	+	KO6I	o(CA) E-WINDx 103.5 A(Y)	
W WA-WASHINGTON- SOUTH Kelso	440.5250	+	W7JM	o 114.8	
W WA-WASHINGTON- SW Grays Harbor	444.9500	+	N7UJK	o(CA)	GraysHarbor
				E-WIND LITZ 114.8	
Kalama	442.8250	+	WB7DFV	oE-WIND 131.8	Dave Amos
Longview	441.7000	+	N3EG	oE-WIND 114.8	N3EG
Longview	442.1250	+	N3EG	oE-WIND 114.8	Earl Garber
Megler Mtn	440.9250	+	N7BAG	o(CA) 100.0	B Gulleff
Megler Mtn	444.5000	+	N7BAG	o(CA) 100.0	Brad Gulleff
Mt Brynion	444.1250	+	K7WF	o(CA) 114.8	Longview RG
Neilton Peak	444.9500	+	W7EOC	o(CA)	GraysHarbor
				E-WIND LITZ 118.8	
Randle	444.8750	+	AB7F	o(CA) E-WIND 100.0	
Raymond	441.3000	+	K7PP	cE-WINDxA(Y) 127.3	
Raymond	443.8250	+	KA7DNK	o(CA)x 103.5 A(Y)	KA7DNK
Rooster Rock	444.9750	+	KB7WVX	o(CA) 110.9	M Dawes
Shelton	443.2500	+	N7SK	o(CA) 100.0	MCARC
W WA-WASHINGTON- WEST Cougar Mtn	442.3250	+	K7MMI	o(CA)	CMARG
				E-WIND 100.0	
Cougar Mtn	443.7000	+	WA7EBH	c(CA) 103.5	C Stroehler
Cougar Mtn	443.7750	+	W6TOZ	o(CA) 103.5	SeaTac Rptr
Grass Mtn	444.6250	+	WC7AAO	o(CA)	RAVEN
				E-WIND 136.5	
Tiger Mtn East	442.3000	+	WA7NAN	c 103.5	
Tiger Mtn East	442.6000	+	K7DNR	c(CA) 127.3	
Tiger Mtn East	442.7250	+	N6OBY	oE-WIND 103.5	6-PAK
Tiger Mtn East	443.0500	+	KA7PMC	o 103.5	KA7PMC
Tiger Mtn East	443.3000	+	WA7NAN	c 103.5	B St Andre
Tiger Mtn East	444.6500	+	WA7HTJ	o(CA)	PS RTTY
				E-WINDx 131.8 A(Y)	

**498 420-450 MHz
WASHINGTON-WEST VIRGINIA**

<i>Location</i>	<i>Output</i>	<i>Input</i>	<i>Call</i>	<i>Notes</i>	<i>Sponsor</i>
Tiger Mtn West	441.1250	+	WB0CZA	o(CA) 123.0	WB0CZA
Tiger Mtn West	442.0750	+	K7NWS	o(CA) 110.9	BEARS
Tiger Mtn West	443.9000	+	K7NWS	o(CA)	
W WA-WASHINGTON-WEST					
Tiger Mtn East	442.0250	+	W7WWI	o(CA) 103.5	
W WA-WHATCOM COUNTY					
Bellingham	441.9250	+	N7FYU	o(CA) 103.5	Allen Hart
King Mtn	443.6500	+	K7SKW	oE-WIND 103.5	MtBaker ARC
W WA-YELM					
Yelm	444.9250	+	WQ7A	o 103.5	WQ7A

WEST VIRGINIA

FREQUENCY USAGE: T-MARC AREA

Snp	442.9000	+			
Snp	447.8750	-			
Alderson	444.4000	+	KC8IT	el 100.0	N8LVE
Beckley	443.0500	+	N8FWL	oe 123.0	N8FWL 222
Beckley	444.1250	+	N8LVE	oet	
Beckley/Bolt	443.2250	+	W8LG	oRB	
Beckley/Oak Hi	444.5250	+	WB8YST	ol 110.9	WB8YST
Beckley/Oak Hi	444.8000	+	WV8B	o 100.0	ARA NORTH
Beckley/Oak Hil	443.1000	+	KE4QOX	lr 107.2	KE4QOX
Belington	444.9000	+	N8SCS	oe 141.3	N8SCS
Bluefield	443.6250	+	WZ8E	oel 100.0	ARA-SOUTH
Buckhannon	444.2500	+	N8ZAR	oaez	N8ZAR
Buckhannon	444.4750	+	K8VE	oers 146.2	K8VE
Chapmanville	442.4750	+	W8CH	o(CA)r 123.0	W8CH
Charleston	442.9250	+	KB8QKM	o 71.9	
Charleston	443.3000	+	WS8L	123.0	HUNT KNOB
Charleston	444.2250	+	WV8AR	olz 123.0	WV AMATEUR
Charleston	444.3500	+	WB8YST	oelRBz 107.2	WB8YST
Charleston	444.8250	+	N8RKU	oe 123.0	N8RKU
Clarksburg	444.1750	+	N8FMD	o 103.5	N8FMD
Craigsville	443.6500	+	KC8SDN	oe 123.0	KC8SDN
Cross Lanes	444.5000	+	AB8DY	151.4	AB8DY
Dunmore	444.2750	+	KC8CSE	oer 123.0	KC8CSE
Elkins	444.8500	+	N8RLR	162.2	N8RLR
Fairmont	443.8750	+	W8SP	o	MOUNTAINEE
Flatwoods	443.0750	+	KC8SDN	ol 123.0	KC8SDN
Flatwoods	444.2000	+	W8FES	o	N8ZVK
Gilbert	442.7250	+	KB8PCW	elt	KB8PCW
Glenville	444.3250	+	KA8ZXP	o	KA8ZXP
Grafton	444.7500	+	WD8LNB	l 118.8	WD8LNB
Hernshaw	444.7000	+	WB8CQV	l 203.5	WB8CQV
Hinton	443.9000	+	KC8CNL	oe 100.0	BLUESTONE
Huntington	421.2500	434.0000	WA4GSS	oe	OHIO VALLE
Huntington	443.0000	+	N8HZ	oe	WPBY-TV RP
Huntington	443.5500	+	KB8TGK	l 162.2	KB8TGK
Huntington/Cha	443.8500	+	KB8TGK	el 162.2	KB8TGK
Huntington/Cha	444.8500	+	WB8ZER	o 131.8	WB8ZER
Hurricane	444.0750	+	K8WRF	o	
Kenova	443.6000	+	KC8PFI	ol 162.2	KC8PFI
Keyser	444.1250	+	N8RCG	ol 103.5	N8RCG
Lewisburg	444.7250	+	KF8FO	o 103.5	KF8FO

420-450 MHz 499
WEST VIRGINIA-WISCONSIN

<i>Location</i>	<i>Output</i>	<i>Input</i>	<i>Call</i>	<i>Notes</i>	<i>Sponsor</i>
Morgantown	444.7000	+	K8LG	ol	MWA
Morgantown	444.8000	+	W8CUL	oe	WVU ARC
Moundsville	444.0750	+	KC8FZFH		KC8FZFH
Mullens	444.0000	+	KC8IT	oae	
Oak Hill	443.8000	+	KA8OTX	o	KA8OTX
Parkersburg (o	444.1000	+	N8ILO	o(CA)eRB	N8ILO
Pennsboro	442.8500	+	WB8NSL	oe 103.5	WB8NSL
Petersburg	442.1500	+	KC8VBC	el 127.3	KC8VBC
Princeton	443.7000	+	KB8UJG	oae 123.0	KB8UJG
Richwood	442.2750	+	K8VKB	123	WA8YWO
Richwood	443.3750	+	KC8SDN	o 123.0	KC8SDN
Richwood	443.4750	+	KB8YDD	o	WA8YWO
Richwood	443.5750	+	KC8AUY	lt	WA8YWO
Rockport	443.3500	+	N8LHL	oae 123.0	N8LHL
Shirley	444.4250	+	KB8TJH	oet	KB8TJH
So Charleston	444.9500	+	WB8CQV	olRB 203.5	WB8CQV
St Joseph	444.8750	+	W8CAL	e 123.0	W8CAL
Stonewood	443.2750	+	KD8TC	91.5	KD8TC
Terra Alta	443.1750	+	K8VE	l 141.3	K8VE
Thomas	441.9000	+	K7SOB	l 103.5	K7SOB
Volt	444.2500	+	AB8DY	151.4	AB8DY
Welch	443.7250	+	N8SNY	o	N8SNY
Weston	443.9750	+	N8FIP	oeRB	N8FIP
Weston	444.6000	+	KA8TCF	o	KA8TCF
Wheeling	421.2500	434.0000	KB8QHO	#o	KB8QHO
Wheeling	443.0250	+	KA8YEZ	oarWX 156.7	KA8YEZ/O.C
Wheeling	444.5750	+	W8MSD	179.9	W8MSD
Wheeling	444.9750	+	N8EKT	o	N8EKT
CAPACON MTN					
Berkeley Springs	442.4500	+	WA3KOK	ls 107.2	N.E.R.A.
Berkeley Springs	443.8500	+	KK3L	oel 123.0	KK3L
EAST					
Moorefield	442.4000	+	K7SOB	oa	K7SOB
NE					
Berkeley Springs	444.7500	+	K7SOB		K7SOB
WISCONSIN					
NORTH CENTRAL 114.8					
Gillett	444.2250	+	WØLFE	o 107.2	WØLFE
Granton	444.0500	+	N9RRF	o 114.8	N9RRF
Marshfield	444.9750	+	AA9US	oe	M.A.A.R.S.
Presque Isle	443.0250	+	KC9AMX	oers 114.8	KC9AMX
Sayner	444.4000	+	N9QIP	elx 114.8	W.I.N.
Stevens Point	444.7000	+	KC9NW	o(CA)el 114.8	KC9NW
Tomahawk	444.5750	+	N9CLE	o	TOM RPT A
Waupaca	444.9000	+	N5IIA	ol 114.8	N5IIA
Wausau	442.2000	+	N9QIP	oelx 114.8	N9QIP
Wausau	443.3250	+	KA9HQE	ol 100.0	KA9HQE
Wausau	443.7500	+	KC9NW	o(CA)elWxxz 71.9	KC9NW
Wausau	444.1000	+	W9SM	oaWxxz 114.8	W.V.R.A.
Wausau	444.3000	+	W9BCC	o(CA)ex 114.8	R.M.R.A.
NORTH EAST 100.0					
Appleton	442.1750	+	W9RIC	o(CA)ers 100.0	W9RIC

**500 420-450 MHz
WISCONSIN**

<i>Location</i>	<i>Output</i>	<i>Input</i>	<i>Call</i>	<i>Notes</i>	<i>Sponsor</i>
Appleton	443.6500	+	W9ZL	ors 100.0	FCARC
Cleveland	444.1750	+	K9SJ	oelrswx 107.2	K9SJ ARES
Fond Du Lac	442.4000	+	N9QIP	oelx 107.2	W.I.N.
Fond Du Lac	442.4500	+	W9OSH	o 107.2	W9OSH
Fond Du Lac	443.8750	+	N9WQ	owx 100.0	NFDL ARS
Fond Du Lac	444.6000	+	N9GMT	olx 123.0	FM38
Green Bay	443.5000	+	KB9AMM	o(CA)el 107.2	TEARUG
Green Bay	444.4000	+	W4IJR	o 100.0	W4IJR
Green Bay	444.5500	+	KB9GKC	oe 107.2	KB9GKC
Green Bay	444.7750	+	K9EAM	o(CA)exz 107.2	G B M&K
Howard	444.2000	+	W9XL	o 118.8	W9XL
Kaukauna	444.4500	+	ND9Z	o(CA) 107.2	ND9Z
Menasha	442.9750	+	N9RJZ	oe 100.0	N9RJZ
Oshkosh	442.0750	+	N9GDY	oe 107.2	SOLAR
Plymouth	443.2250	+	KD9TZ	oerswx 107.2	S CTY 440
Plymouth	444.3500	+	WE9R	oex 114.8	WERA
Sheboygan	442.9000	+	AC9A	o 107.2	AC9A
Sturgeon Bay	444.0000	+	K9KJM	ol 107.2	K9KJM
NORTH WEST 110.9					
Bayfield	443.8500	+	N0BZZ	olx	LSAC
Beldenville	443.2250	+	N0NIC	oae 110.9	B.A.T.S.
Chippewa Falls	442.3000	+	WD9HFT	o 110.9	WD9HFT
Chippewa Falls	444.0000	+	WD9HFT	o 110.9	WD9HFT
Colfax	442.8000	+	N9QIP	oelx 110.9	N9QIP
Colfax	444.3500	+	W9RMA	o 110.9	W9RMA
Durand	443.4000	+	WB9NTO	oe 110.9	WB9NTO
Eau Claire	443.3000	+	KB9R	oe 110.9	KB9R
Holcombe	444.5250	+	N9LIE	olx 110.9	N9LIE
Hudson	444.9250	+	N9NGH	oe 110.9	N9NGH
New Richmond	444.6750	+	N9LIE	olx 110.9	N9LIE
Park Falls	444.7500	+	KA9EOK	oewx	PRICE CRA
Rice Lake	442.1000	+	N9QIP	oelx 110.9	W.I.N.
Rice Lake	443.6500	+	W9GDH	oe 110.9	ARC2
River Falls	443.0250	+	N9QIP	oaelwxx 110.9	W.I.N.
Spoooner	444.8000	+	W9AEA	ol	W9AEA
Spoooner/Hertel	443.5000	+	KB9OHN	oaelz	BARS
SOUTH CENTRAL 123.0					
Baraboo	443.5750	+	N9BDR	oex 123.0	S.C.U.D.
Baraboo	443.9000	+	N9QIP	oelwxx 100.0	W.I.N.
Baraboo	444.5000	+	N9GMT	oelx 123.0	FM-38
Big Flats	444.7250	+	N9WYQ	oe 114.8	N9WYQ
Cambridge	443.0000	+	KA9FUR	ol 123.0	KA9FUR
Clinton	443.1750	+	K9RIJ	oe 123.0	C.A.T.S.
Delavan	443.3750	+	KA9EKG	owx 123.0	KA9EKG
Edgerton	442.3000	+	N9QIP	oelwxx 123.0	W.I.N.
Elkhorn	443.7000	+	N9LOH	oars 123.0	LAARC
Fitchburg	444.0000	+	KA9VDU	ox 123.0	KA9VDU
Hancock	442.7250	+	N9QIP	oelx 123.0	W.I.N.
Hollandale	444.5500	+	N9QIP	oelwxx 123.0	N9QIP/WIN

<i>Location</i>	<i>Output</i>	<i>Input</i>	<i>Call</i>	<i>Notes</i>	<i>Sponsor</i>
Ixonia	442.0250	+	WA9YVE	oe 114.8	WARC
Janesville	443.5250	+	W19HF	oaeWX 123.0	W19HF
Janesville	444.7500	+	WB9BJU	oe 123.0	C.A.T.S.
Jefferson	444.9000	+	AB9KL	e 123.0	AB9KL
Madison	444.2000	+	WD8DAS	o 107.2	NERT
Madison	444.3750	+	N3IVK	oaeWxx 123.0	EmpireTowr
Madison	444.7750	+	NG9V	o 123.0	NG9V
Mauston	442.2750	+	K9UGJ	oers 123.0	K9UGJ
Necedah	444.1250	+	K9UJH	oelrs 123.0	K9UJH
North Freedom	443.6750	+	KD9UU	olWxx 114.8	S.W.R.G.
Prairie Du Sac	444.2500	+	N9KXX	oe 123.0	N9KXX
Princeton	444.9500	+	N9GMT	oelx 123.0	FM38
SOUTH EAST 127.3					
Allenton	442.3500	+	N9GMT	oaelxz 123.0	FM38
Burlington	442.8500	+	N9RNA	o 88.5	N9RNA
Cedarburg	442.1000	+	K9QLP	oe 127.3	CFD
Delafield	444.1250	+	K9ABC	o(CA)ersxz 127.3	SEWFARS
Germantown	444.5250	+	WD9IEV	o 114.8	WD9IEV
Hubertus	443.1500	+	K9JAC	o(CA) 127.3	K9JAC
Merton	444.6250	+	W9JPE	oel 127.3	W9JPE
Milwaukee	442.4250	+	N9UUR	ors 127.3	N9UUR
Milwaukee	443.0250	+	W9HHX	ol 114.8	W9HHX
Milwaukee	443.0500	+	N9OSK	oWX 127.3	N9OSK
Milwaukee	443.5500	+	N9LKH	oe 127.3	N9LKH
Milwaukee	443.8000	+	N9GMT	oaelxz 123.0	FM38
Milwaukee	443.9500	+	AA9JR	oa 127.3	AA9JR
Milwaukee	444.4500	+	KA9QMD	oa 114.8	KA9QMD
Milwaukee	444.8500	+	W9DHI	c(CA)elx 127.3	WERA
New Berlin	443.3000	+	W9LR	o 127.3	WERA
North Prairie	444.1500	+	KA9FUR	ol 123.0	KA9FUR
Port Washington	443.5250	+	WB9RQR	o(CA)erswx z 114.8	OZARES
Port Washington	443.7500	+	W9CQO	o(CA)exz 127.3	O.R.C.
Racine	442.0000	+	KR9RK	ors 127.3	LRA Racine
Racine	444.0500	+	KA9LOK	o 114.8	KA9LOK
Trevor	442.6000	+	KA9VZD	oelx 123.0	KA9VZD
Union Grove	442.2500	+	N9OIG	olx 114.8	N9OIG
West Allis	444.4250	+	N9MKX	o 127.3	R.R.A.R.C.
West Allis	444.9250	+	KA9JCP	oae 127.3	KA9JCP
SOUTH WEST 131.8					
Black River Falls	443.6000	+	N9JCX	oe 114.8	N9JCX
Galesville	442.5000	+	N9QIP	oelWxx 131.8	W.I.N.
La Crosse	444.4750	+	WR9ARC	o	RARC
La Crosse	444.6000	+	N9ETD	o	N9ETD
Northfield	443.5500	+	N9QIP	oelx 131.8	W.I.N.
Osseo	444.2000	+	N9LIE	olx 110.9	N9LIE
Richland Center	442.7000	+	N9QIP	elx 131.8	N9QIP
Tomah	444.8000	+	N9QIP	oelx 131.8	W.I.N.
Tomah	444.8500	+	KB9EBX	o 167.9	KB9EBX

**502 420-450 MHz
WYOMING**

<i>Location</i>	<i>Output</i>	<i>Input</i>	<i>Call</i>	<i>Notes</i>	<i>Sponsor</i>
WYOMING					
CENTRAL					
Atlantic City - Limestone Mtn	449.8000	-	KD7BN	ox 100.0 L(HERC)	KD7BN
Casper	449.5000	-	NB7I	o	NB7I
Casper Mountain	447.5000	-	KD7BN	orsL(145.235)	CARC
Casper Mountain	449.5750	-	KD7AGA	otL(146.640)	CDK Net
Casper Mountain	449.9000	-	K7YE	oL(IRLP) 100.0	CDK Net
Lander	449.9000	-	N7HYF	ol	WYAME
Riverton	448.2000	-	KD7BN	oe	KD7BN
Riverton	449.2000	-	KD7BN	ol	W7PAW
Shoshoni	449.4500	-	KB7PLA	o	KB7PLA
Shoshoni - Copper Mtn	449.0000	-	KD7BN	ox 100.0 L(HERC)	KD7BN
Thermopolis	449.6750	-	WA7JRF	o 114.8 L(52.525)	WA7JRF
Worland	449.6000	-	KB7PLA	o	KB7PLA
EAST CENTRAL					
Douglas	449.7000	-	NX7Z	o	NX7Z
HERC - STATEWIDE					
Casper Mountain	447.5000	-	KD7BN	orsL(145.235)	CARC
Copper Mountain	449.0000	-	KD7BN	olx 100.0	KD7BN
Limestone Mountain	449.8000	-	KD7BN	ol 100.0	KD7BN
Wright - Pumpkin Butte	449.2000	-	KD7BN	ol 100.0	
NORTH CENTRAL					
Shell	449.6500	-	WB7QQA	o	CMARC
Sheridan	449.7000	-	W7GUX	o	SRAL
Sheridan	449.8500	-	N7KEO	o	N7KEO
NORTH EAST					
Gillette	448.0000	-	K7VU	o	K7VU
Gillette	449.7500	-	WR7CW	o L(IRLP NODE 3307)	WR7CW
Gillette	449.9500	-	KJ7UG	o	KJ7UG
NORTH WEST					
Cody	448.3500	-	KC7NP	ol 42.0	KC7NP
Worland	448.2500	-	KC7NP	ol 42.0	KC7NP
SOUTH CENTRAL					
Rawlins	448.3000	-	KB8RWI	o	KB8RWI
Rawlins	449.4000	-	KJ7AZ	ol 147.5	HAMS
SOUTH EAST					
Cheyenne	447.0250	-	AA7JQ	o(CA)	AA7JQ
Cheyenne	447.2250	-	N7QBQ	(CA)ez 114.8	N7MYR
Cheyenne - Chalk Bluffs	449.3000	-	WU7G	o(CA)z 131.8 L(IRLP 140284)	WU7G
Laramie	447.1000	-	N7QJL	o 114.8	N7CTM
Laramie	449.0750	-	WB7CJO	o	WB7CJO
Laramie	449.1000	-	NG7T	o	NG7T
Laramie	449.8000	-	KB7Z	o	KB7Z
Pine Bluffs	448.1500	-	KB7SWS	(CA) TTI 100.0	KB7SWR
Torrington	448.6000	-	N7CFR	o	N7CFR
Wheatland	449.6000	-	WA7SNU	o	WA7SNU
Wheatland	449.6250	-	WA7SNU	o	GPARA
Wheatland	449.7750	-	N7UCL	100.0	N7UCL

<i>Location</i>	<i>Output</i>	<i>Input</i>	<i>Call</i>	<i>Notes</i>	<i>Sponsor</i>
SOUTH WEST					
Evanston	448.1500	-	N7LMN	o	N7LMN
Evanston	449.3250	-	N7LMN	o	N7LMN
Kemmerer	449.0750	-	KC7FDO	123.0	KC7FDO
Kemmerer	449.8250	-	N7HCH	o	ORARC
WEST CENTRAL					
Pinedale - Mt Airy	448.1000	-	W7YP	oaer 100.0 L(146.775)	SCARC
ALBERTA					
CALGARY					
Calgary	443.1500	+	VE6NZ	oa	VE6NZ
Calgary	444.0000	+	VE6RYC	ox	CARA
Calgary	444.0750	+	VE6AQK	oE-SUN	VE6AQK
Calgary	444.1250	+	VE6WRT	o	VE6CPT
Calgary	444.2750	+	VE6ZV	o 110.9	VE6AQK
Calgary	444.3500	+	VE6EHX	o	CARA
Calgary	444.4000	+	VE6NOV	ol	CARA
Calgary	444.4750	+	VE6DDC	o	VE6FH
Calgary	444.4750	+	VE6GAB	o	VE6GAD
Calgary	444.5750	+	VE6RY	o 110.9	CARA
Calgary	444.6750	+	VE6FIL	o	FARS
Calgary	444.7500	+	VE6KQ	ol	VE6KQ
Calgary	444.9000	+	VE6WRT	olx	WRN
Calgary	444.9250	+	VE6CPT	o	VE6CPT
Calgary	449.4500	-	VE6SPR	o	VE6NZ
CENTRAL EAST					
Hardisty	444.0250	+	VE6TDW	o	VE6TDW
Legal	444.6500	+	VE6DFW	o	VE6DFW
Legal	444.7250	+	VE6DFW	o	VE6DFW
CENTRAL NORTH					
Pigeon Lake	443.1500	+	VE6LPR	o	
EDMONTON					
Beaumont	444.9750	+	VE6SBE	o	VE6AVK
Edmonton	444.1000	+	VE6HM		VE6NC
Edmonton	444.4000	+	VE6GPS	o	VE6JTM
Edmonton	444.8000	+	VE6SBR	o	VE6SBS
Edmonton	444.9750	+	VE6EAR		VE6ETU
Ft Saskatchewan	444.4500	+	VE6TCK	o	VE6TCK
Sherwood Park	444.3000	+	VE6DXX	o	VE6DXX
Sherwood Park	448.2500	-	VE6SBR	o	VE6SBS
LETHBRIDGE					
Lethbridge	444.0500	+	VE6HDO	o	VE6HDO
Lethbridge	444.1000	+	VE6IRL	o	VE6COM
Lethbridge	444.6750	+	VE6COM	o	VE6COM
Lethbridge	444.7000	+	VE6DES	op	VE6DES
Lethbridge	444.8500	+	VE6XA	ol	VE6XA
Lethbridge	449.7500	-	VE6CAM	ol	SARC
MEDICINE HAT					
Medicine Hat	444.0750	+	VE6MHU	o	VE6MLD
Medicine Hat	444.4750	+	VE6MLT	o	
Medicine Hat	444.8000	+	VE6GLF	o	VE6GLF
Medicine Hat	449.9250	-	VE6VOA	o	VE6MLD
NORTH					
Slave Lake	444.3500	+	VE6AMY	o	VE6AMY

**504 420-450 MHz
ALBERTA-BRITISH COLUMBIA**

<i>Location</i>	<i>Output</i>	<i>Input</i>	<i>Call</i>	<i>Notes</i>	<i>Sponsor</i>
NORTH EAST					
Ashmont	444.1500	+	VE6TTL	ol	VE6ARJ
Cold Lake	442.2000	+	VE6TAR	o	CLARC
Elk Island	444.3750	+	VE6REI	o	VE6REI
Glendon	444.9750	+	VE6COW	o	VE6XLR
Lloydminster	444.7250	+	VE5FD	oa	VE6FF
St Paul	444.5000	+	VE6SB	o	
PEACE RIVER					
Peace River/Tangent	444.6000	+	VE6AAF	o	
RED DEER					
Alix/Bashaw	448.9750	-	VE6PAT	o	VE6ZH
Red Deer	443.3750	+	VE6ONE	o	VE6ONE
Red Deer	444.5500	+	VE6SCR		VE6AQK
Red Deer	444.5500	+	VE6YX	o	VE6CIA
SOUTH					
Claresholm	444.4750	+	VE6CC	o	VE6CC
High River	444.1500	+	VE6HRB	o	FARS
High River	444.7250	+	VE6HRB	o	FARS
YELLOWHEAD					
Hinton	447.8250	-	VE6YAR	o	YARC

BRITISH COLUMBIA

FRASER VALLEY

Abbotsford	430.7500	439.7500	VE7RYY		FVCCG
Chilliwack	439.2500	430.2500	VE7TPC		TPARC
Chilliwack	439.3500	430.3500	VE7TPC		TPARC
Chilliwack	442.8000	+	VA7RSH	o 110.9	Cheam Repe
Chilliwack	443.0000	+	VA7CRC		E.Lutes, V
Chilliwack	443.3750	+	VE7TPC		TPARC
Chilliwack	444.7000	+	VE7RAD	oel	VE7IHR & V
Haney	430.2500	439.2500	VE7HNY		TPARC
Haney	430.4500	439.4500	VE7HNY		TPARC
Haney	434.8380	445.9380	VE7HNY		TPARC
Haney	439.2500	430.2500	VE7HNY		TPARC
Haney	443.0750	+	VE7HNY		TPARC
Hope	430.4500	439.4500	VE7TPH		TPARC
Hope	439.3500	430.3500	VE7TPH		TPARC
Langley	441.3750	+	VE7RMH	o	Surrey ARC
Maple Ridge	443.6250	+	VE7RMR	o 123	M R ARC

GREATER VANCOUVER

Anvil Island	444.4000	+	VE7QRO	o	Lloyd Blaz
Burnaby	442.4750	+	VA7PRE	e	VE7RMY
Burnaby	442.7250	+	VE7FVR		IPARN
Burnaby	442.8500	+	VE7RBY	o	Burnaby AR
Burnaby	443.6750	+	VE7CBN	o	VE7XL
Coquitlam	443.6000	+	VE7KHZ		VE7KHZ
Delta	444.4250	+	VE7RDE	o	Delta ARS
New Westminster	444.6000	+	VE7NWR	e	NWARC
North Vancouver	430.9500	439.9500	VE7RYZ	o	VE7PSA
Port Coquitlam	443.1000	+	VE7UDX	94.8	VE7ZZX
Surrey	441.0750	+	VE7MAN		VE7MAN
Surrey	443.7750	+	VE7RSL	c	VE7FZX
Vancouver	439.1500	430.1500	VE7TEL		TPARC
Vancouver	439.3500	430.3500	VE7TEL		TPARC
Vancouver	439.4500	430.4500	VE7TEL		TPARC
Vancouver	440.7750	+	VE7VPO		VAPO

<i>Location</i>	<i>Output</i>	<i>Input</i>	<i>Call</i>	<i>Notes</i>	<i>Sponsor</i>
Vancouver	442.2250	+	VE7RPS	o	VE7MMA
Vancouver	442.3250	+	VE7VHF	100	VE7CIM
Vancouver	442.3500	+	VE7RUK	o	WCUARC
Vancouver	442.4500	+	VE7UBC		UBC ARC
Vancouver	442.5750	+	VE7ZIT	o	Radio Fili
Vancouver	442.8750	+	VE7TEL	o	TPARC
Vancouver	442.9500	+	VE7AAU		RADIO ATS
Vancouver	443.2000	+	VE7NSR	ol	VE7CHU
Vancouver	443.2500	+	VE7RCH	o	Cheam Repe
Vancouver	443.2750	+	VE7RCI	o	Cheam Repe
Vancouver	443.4250	+	VE7TEL		TPARC
Vancouver	443.5250	+	VE7RPT	o	BCFMCA
Vancouver	443.5500	+	VA7RPA		Radio Pino
Vancouver	443.7250	+	VE7RDJ	o	VE7AOV
Vancouver	443.8000	+	VE7UHF		VE7MQ
Vancouver	444.0000	+	VE7URG	156.7	John Thoma
Vancouver	444.0750	+	VE7TOK	o	VE7MBG
Vancouver	444.1000	+	VE7ROY	c	VE7COT
Vancouver	444.1750	+	VE7RIO		Van Emerg
Vancouver	444.2250	+	VE7RFI	o	Rogers Cab
Vancouver	444.4750	+	VE7PRA	o	Pacific Ri
Vancouver	444.6750	+	VE7CDN	o	Can. Airli
Vancouver	444.8250	+	VE7VYL	156.7	BCFMCA
Vancouver	444.9250	+	VE7WAR	o	VE7WAR
Vancouver	444.9500	+	VE7RNV		VE7CHU
Vancouver	444.9750	+	VE7RMT	o	VE7RMY
Vancouver	445.7750	-	VE7VPO		VAPO
NORTH COAST					
Terrace	444.9750	+	VE7RDD	o	Doug Davie
NORTH INTERIOR					
Prince George	442.8620	+	VE7RQU	o	VE7EQU
Prince George	444.0000	+	VE7RUN		VE7EAA
Quesnel	444.3000	+	VE7RQM		QARC
Williams Lake	444.1000	+	VE7ZIG	o	VE7IG
SOUTH CENTRAL					
Barriere	442.6500	+	VA7RTN	l	VE7MOB
Barriere	442.8750	+	VE7RTN	l	VE7PW
Blackpool	444.0000	+	VE7RBP	o	WELLS GRAY
Clinton	442.6500	+	VE7LMR		VE7PW
Clinton	442.8250	+	VE7LMR		VE7PW
Edgewood/Nakusp	449.2500	-	VE7SMT	o	NORAC
Falkland	442.4500	+	VE7RAM	o	VE7EHL
Kamloops	430.2500	439.2500	VE7TPK		TPARC
Kamloops	432.4750	+	VE7TSI	l	Kamloops A
Kamloops	442.0500	+	VE7CRW	103.5	VE7NI
Kamloops	442.1250	147.9200	VE7RLO	e	Kamloops A
Kamloops	442.1500	147.9200	VE7RLO	e	Kamloops A
Kamloops	442.1750	147.9200	VE7RLO	e	Kamloops A
Kamloops	442.5500	+	VE7TPK		TPARC
Kamloops	447.5000	-	VE7RXD	156.7	VE7EJE
Kamloops	449.2500	-	VE7RLO	o	Kamloops A
Kamloops	449.3000	-	VE7RHM	o	VE7LDM
Kamloops	449.5000	-	VE7KIG	o	IPARN
Kelowna	442.7750	+	VE7KEL	o	OCARC
Kelowna	444.1000	+	VA7KRG		Kelowna Rp
Kelowna	444.5250	+	VE7OKN		VE7OHM

**506 420-450 MHz
BRITISH COLUMBIA**

<i>Location</i>	<i>Output</i>	<i>Input</i>	<i>Call</i>	<i>Notes</i>	<i>Sponsor</i>
Kelowna	444.8250	+	VA7SPY	156.7	VE7EWS
Kelowna	449.1250	-	VA7KEL	o	VE7KED
Merritt	439.2500	430.2500	VE7TPY		TPARC
Merritt	439.4500	430.4500	VE7PTY		TPARC
Oliver	444.6000	+	VE7RSO	100	VA7WCN
Penticton	444.5000	+	VE7RPC	o	Penticton
Sorrento	444.1000	+	VE7SPG	o	Shuswap AR
Squilax	442.5250	+	VE7FPG		Phil Baker
Vernon	441.1500	147.5550	VA7NWS	l	VA7JMP
Vernon	442.4250	+	VE7PE		VE7PE
Vernon	444.2750	+	VE7RVN		NORAC
Vernon	447.4250	-	VE7RVP		NORAC
Vernon	447.5000	-	VE7RVP		NORAC
SOUTH EAST					
Cranbrook	443.6250	+	VE7CAP	o	EKARC
Nelson	444.5500	+	VE7RCT		WKARC
VANC ISLAND CENTRAL					
Chemainus	442.6000	+	VE7RNA	o	Cowichan A
Gibsons	442.6500	+	VE7RXZ	oe 102.7	VE7ALT
Nanaimo	442.5250	+	VA7ZSU	o	Mount Bens
Nanaimo	443.9000	+	VE7DJA	o	NARA
Nanaimo	444.8000	+	VA7ZSU	o	VA7EZ
Nanoose Bay	444.3000	+	VA7LPG	o 141.3	VE7IT
Parksville	444.2000	+	VE7PQD	oael	ORCA
Port Alberni	444.4500	+	VE7KU	o	Arrowsmith
Port Alberni	444.7500	+	VE7RTE	o	Arrowsmith
Port Alberni	449.4500	-	VE7KU	o	Arrowsmith
Qualicum Beach	445.0000	144.7700	VE7RQR	o	Mid Island
Sechelt	444.6250	+	VE7SSC		VE7CAH
VANC ISLAND NORTH					
Campbell River	442.4500	+	VE7NVI	o	VE7JZ
Campbell River	443.6500	+	VE7CRC	l	CRARS
Comox Valley	447.5750	-	VE7RAP	o	Comox Vall
Courtenay	443.5000	+	VE7RMW	o	VE7AGM
Sayward	443.7000	+	VE7RNC	o	North Isla
VANC ISLAND SOUTH					
Duncan	430.2500	439.2500	VE7TPS		TPARC
Duncan	430.3500	439.3500	VE7TPS		TPARC
Duncan	442.9750	+	VE7TPS		TPARC
Malahat	443.0250	+	VA7XMR	oel	CERT-BC
Saanich	443.0750	+	VA7XMR	oe	CERT-BC
Victoria	439.2500	430.2500	VE7TPV		TPARC
Victoria	442.7000	+	VE7RFR		VE7DAT
Victoria	442.7750	+	VA7CRT	o	CERT-BC
Victoria	443.5750	+	VE7RAA	o	Camosun Co
Victoria	443.8250	+	VE7GHO		Oak Bay Em
Victoria	443.9000	+	VE7TPV		TPARC
Victoria	443.9500	+	VE7RTC	o	WARA
Victoria	444.1500	+	VE7RBA	o	VE7IA
Victoria	444.2500	+	VE7IA	o	VE7IA
Victoria	444.4500	+	VE7SLC	o	Saanich Em
Victoria	444.8750	+	VE7VIC	107.2	WARA
Victoria	449.5500	-	VE7RGP	o	Rogers Cab
Victoria	449.8750	146.2400	VE7XIC	o	WARA

<i>Location</i>	<i>Output</i>	<i>Input</i>	<i>Call</i>	<i>Notes</i>	<i>Sponsor</i>
MANITOBA					
INTERLAKE					
Selkirk	444.1500	+	VE4SLK	oe	E Selkirk
NORTHWEST					
Dauphin	448.4000	-	VE4BMR	o	DARC
Swan River	443.4000	+	VE4SRR	o	SwanRivARC
SOUTHWEST					
Killarney	449.5000	-	VE4KIL	o 127.3	
WINNIPEG					
Winnipeg	433.7500	+	VE4KEG	o 5.0/5.0	
Winnipeg	434.0000	1253.2500	VE4EDU	o	
Winnipeg	443.5000	+	VE4VJ	olrsx	
Winnipeg	444.0000	+	VE4UHF	127.3/127.3	
Winnipeg	444.5000	+	VE4AGA	o	VE4AGA
Winnipeg	444.7500	+	VE4PAR	o 127.3	
NEW BRUNSWICK					
BELLEDUNE					
Elmtree	444.3500	+	VE9ELM	oL(LINK)	
DALHOUSIE					
Dalhousie	444.6000	+	VE9FMG	o	VE9DEN
EDMUNDSTON					
Edmundston	444.1250	+	VE9PIN	ol 141.3	VE1PIN
FREDERICTON					
Fredericton	448.7000	-	VE9ARZ	oL(IRLP) 141.3	VE9XF
Fredericton	449.2500	-	VE9ZC	o	FARC
GRAND MANAN					
Grand Manan Is	449.8750	-	VE9GMI	ol	
MACES BAY					
Maces Bay	444.8750	+	VE9MBY	ol	
MONCTON					
Moncton	442.6500	+	VE9GBR	o	
Moncton	443.3500	+	VE9LNK	ol	
Moncton	444.9750	+	VE1PJX	o	VE1XW
Moncton	449.3250	-	VE9SHM	ol	TCARC
ST ANDREWS					
St Andrews	448.1000	-	VE1IE	o 141.3	VE9NZ
ST GEORGE					
Mt Pleasant	443.6000	+	VE9BSQ	o 141.3	VE9XF
NORTHWEST TERRITORIES					
YELLOWKNIFE					
Yellowknife	444.0000	444.0000	VE8NWT	o(CA)el	VE8DP
NOVA SCOTIA					
BARRINGTON					
Oak Park	443.8000	+	VE1KDE	o	BAARS
DARTMOUTH					
Dartmouth	444.6000	+	VE1DAR	o	DARC
GORE					
Gore	449.9000	-	VE1NSC	ol	VE1VCK
GREENFIELD					
Greenfield	444.3000	+	VE1BBY	o	
HALIFAX					
Halifax	444.3500	+	VE1PSR	oel	HARC

**508 420-450 MHz
NOVA SCOTIA-ONTARIO**

<i>Location</i>	<i>Output</i>	<i>Input</i>	<i>Call</i>	<i>Notes</i>	<i>Sponsor</i>
Halifax	444.4500	+	VE1PSR	oeL(LINK)	HARC
Halifax	444.5500	+	VE1PSR	oeL(LINK)	HARC
Halifax	444.7500	+	VE1PSR	oeL(LINK)	HARC
Halifax-All NS	449.1500	-	VE1HRM	oep	VE1AJP
HFX Airport	444.0000	+	VE1CDN	oeL(HUB)	VE1YZ
INVERNESS					
Kiltarty	444.9000	+	VE1KIL	oeL	
MUSQUODOBOIT					
Musquodoboit Harbour	449.4250	-	VE1MHR	oeL(LINK)	ESARC
Musquodoboit Harbour	449.4500	-	VE1MHR	oeL(LINK)	ESARC
SHEET HARBOUR					
Sheet Harbour	444.4250	+	VE1ESR	ol	
SPRINGFIELD					
Springfield	444.8500	+	VE1LCA	oeL(HUB)	
SPRINGHILL					
Springhill	444.2000	+	VE1SPR	oeL(HUB)	
Sugarloaf	448.9250	-	VE1BHS	oL(HUB)	VE1ZX
SYDNEY					
Boisedale	449.9000	-	VE1HAM	oeL(HUB)	
YARMOUTH					
Yarmouth	444.7000	+	VE1YAR	ol	VE1RB
ONTARIO					
CENTRAL					
Barrie	444.2000	+	VE3KES	oRB L(ECHOLINK) 123.0	ARE
Cannington	444.4500	+	VA3TVE	o(CA)eL	
Collingwood	442.6000	+	VE3BMR	o 156.7	
Collingwood	443.8000	+	VE3RMT	eL(IRLP) 156.7	CARC
Creemore	443.2750	+	VE3CAB	ol	
Goodwood	442.0750	+	VE3GTU	oesL(443.75)	103.5
Moonstone	444.2750	+	VE3QSB	o	
Orangeville	444.0250	+	VE3NSL	o(CA)e L(IRLP) 103.5	OAREX
Orangeville	444.5000	+	VE3MAP	oe	DARES
Orillia	444.5500	+	VE3ORC	o	OARC
Oro	442.5750	+	VE3UOR	o 103.5 L(VE3UKC)	
Parry Sound	443.5750	+	VE3RPL	o	PARRA
Parry Sound	444.7990	+	VE3UPS	ol	
Sarnia	442.3500	+	VE3WHO	o(CA)eL(IRLP)	
Shelburne	443.6250	+	VE3DRC	oe	
Shelburne	443.8750	+	VE3ZAP	L(VE3ZAP) 88.5	DAG
Singhampton	444.9000	+	VE3WIK	oe 156.7 L(ERA)	ERA
CENTRAL EAST					
Baltimore	444.9750	+	VE3MXR	o 103.5 L(VE3YYZ)	YYZ GROUP
Colborne	443.3750	+	VE3RTY	oe	
Oshawa	443.0000	+	VE3NAA	o	NSARC
Oshawa	443.4750	+	VE3OUR	oaL(IRLP)	
Oshawa	443.8000	+	VA3NSR	o 156.7	NSARC
Peterborough	444.5750	+	VA3PBO	o(CA)e 162.2	PARC

<i>Location</i>	<i>Output</i>	<i>Input</i>	<i>Call</i>	<i>Notes</i>	<i>Sponsor</i>
CENTRAL WEST					
Owen Sound	443.0250	+	VE3RBT	o	
Owen Sound	443.5250	+	VE3GBT	o	
FRONTENAC/LENNOX-ADDINGTON					
Kingston	443.3000	+	VE3KTO	s	Kingston ARES
HASTINGS/PRINCE EDWARD					
Belleville	444.4500	+	VE3MHZ		VE3APF
LANARK/LEEDS-GRENVILLE					
Brockville	444.0000	+	VE3IWJ	100.0/100.0	Brockville PG
Carleton Place	444.1000	+	VE3SEX	100.0	
Franktown	444.3000	+	VE3KNA	WX(*7)	VA3WK
				100.0/100.0 L(IRLP 2220)	WCARC
Lavant	444.8500	+	VE3DVQ		
Mallorytown	443.9000	+	VE3IGE		
Smiths Falls	444.7500	+	VE3WDP	A(* OPEN # DROP)	136.5
METRO TORONTO					
Acton	442.8250	+	VE3GTU	oesL(443.75)	103.5
Aurora	442.0250	+	VE3ULR	ol	
Aurora	444.1000	+	VE3WDX	oL(SSPBD)	SSPBD
				103.5	
Ballantrae	442.4750	+	VA3URU	o 103.5	GHRC
Ballantrae	442.8500	+	VE3SNM	ol 136.5	ERA
Ballantrae	443.7000	+	VA3BAL	o	COARC
Brampton	443.5500	+	VE3PRC	o(CA)eWxz	PARC
Brougham	444.6000	+	VE3DAX	o	SPARC
Cannington	443.7500	+	VA3GTU	oel 103.5	
Downsview	444.7000	+	VE3RAK	oel(IRLP)	103.5
Etobicoke	442.8000	+	VA3GTU	oel 103.5	
King City	443.7750	+	VE3JOP	oe 151.4	
King City	444.3000	+	VE3UKC	o(CA)eIRB	
Markham	442.2750	+	VA3CTR	o 103.5	CCARS
				L(ECHOLINK)	
Mississauga	444.5750	+	VE3MIS	o(CA)e 103.5	MARC
Scarborough	443.3500	+	VE3RTC	o 103.5	
Scarborough	443.8250	+	VA3HKG	oe 88.5	
Toronto	442.1250	+	VE3TNK	oL(TFMCS)	
Toronto	442.1750	+	VA3UKW	o 136.5	
Toronto	442.6000	+	VE3CAY	o 103.5	CWARC
Toronto	442.6500	+	VA3GTU	oe 100.0	
Toronto	442.7000	+	VA3BMC	o(CA)e	DOCARC
Toronto	442.7500	+	VE3WOO	o	
Toronto	442.7750	+	VA3GTU	oe 103.5	
Toronto	442.9750	+	VA3GTU	ol 103.5	
Toronto	443.0500	+	VE3YYZ	oel(IRLP)	TARCS
				103.5 YYZ)	
Toronto	443.1000	+	VE3SKI	o	SARC
Toronto	443.3000	+	VE3PRT	oTTe 151.4	
Toronto	443.5000	+	VE3PVT	ol	
Toronto	443.6500	+	VE3NOR	oL(IRLP)	NARC
				103.5	
Toronto	443.9000	+	VE3OBN	ol 127.3	SSPBD
Toronto	444.4000	+	VE3TWR	o(CA)e	TFMCS
				L(TFM IRLP)	103.5
Toronto	444.4750	+	VE3URU	o 103.5	GHRC
Toronto	444.8500	+	VE3UKW	o 136.5	
Uxbridge	442.1000	+	VE3RPT	o(CA)ez	TFMCS
				L(TFM IRLP)	103.5

**510 420-450 MHz
ONTARIO**

<i>Location</i>	<i>Output</i>	<i>Input</i>	<i>Call</i>	<i>Notes</i>	<i>Sponsor</i>
Uxbridge	443.2250	+	VE3RPT	o(CA)e L(TFM IRLP) 103.5	TFMCS
Vaughn	443.7750	+	VE3JOP	oe 151.4 L(ECOLINK IRLP)	
Whitby	444.3750	+	VE3WOQ	oe 103.5	WARC
Willowdale	442.3750	+	VA3GTU	ols 103.5	
NATIONAL CAPITAL REGION					
Carp	444.0500	+	VA3WJC	123.0/123.0 L(147.270)	
Cumberland	444.3500	+	VA3RCB	oEXP 100.0/100.0	VE3CVG
Ottawa	443.8000	+	VE3TEL		PARC
Ottawa	444.1250	+	VE3TST	x L(IRLP 2210)	VE3HXP 136.5/136.5
Ottawa	444.2000	+	VE3TWO		OVRC
Ottawa	444.4000	+	VE3MPC	L(147.300/53.030) A(*123/#) al/100	CPCARC
Ottawa	444.5500	+	VA3KPT	151.4	VA3WHS
Ottawa	444.9500	+	VA3EMV	s/136.5	EMRG
NIAGARA					
Campden	443.5750	+	VE3ALS	oe 107.2	
Fonthill	444.7250	+	VE3PLF	oRB L(IRLP) 107.2	COBRA
Niagara Falls	442.4250	+	VA3WAJ	o 107.2 L(ERA IRLP)	
Niagara Falls	442.9000	+	VE3GRW	o(CA)e 107.2	
Niagara Falls	443.1750	+	VE3RNR	oe 107.2	
Selkirk	442.0500	+	VA3BDX	oe	
Thorold	442.2500	+	VE3RAF	o/107.2 L(VE3RAF)	RFMARC
Thorold	443.7250	+	VA3RFM	o 107.2	RFMARC
Wainfleet	442.5000	+	VE3KJR	o	
NORTHEASTERN ONTARIO					
Little current	444.3000	+	VE3RQQ		
Sault Ste Marie	442.6500	+	VE3SSM	aL(VE3SJI) Z(Y)	
Timmins	444.9000	+	VE3AA	l	
NORTHWESTERN ONTARIO					
Thunder bay	443.8500	+	VE3TBU	c	
Thunder bay	444.8250	+	VE3TBR	l	
PRESCOTT-RUSSELL					
Alfred	443.5000	+	VA3TLO	lsx/110.9 A(*25)	RAAG
Russell	444.5000	+	VA3LGP		VE3JGL L(VE2REH & IRLP 2018) 123.0/
RENFREW					
Arnprior	443.2000	+	VE3YYX	(CA)sA(*#) 136.5/136.5 L(IRLP 2910)	Arnprior FD
Bissett Creek	443.0250	+	VE3ZBC	lsxA(#22/#)	RCARC
Foymount	442.3750	+	VE3UCR	l	RCARC
Pembroke	448.0250	-	VE3NRR	sxA(*22/#) /100 L(VE3ZBC VE3ZRR IRLP2)	RCARC
SOUTH					
Arkel	443.8500	+	VE3RKL	ol	
Brantford	443.0250	+	VE3TCR	o(CA)	
Burlington	442.1500	+	VA3AMH	oeRB 131.8	
Burlington	442.2250	+	VA3SRC	131.8 L(ECHOLINK)	
Burlington	443.1500	+	VE3BUR	oeL(442.45)	
Burlington	443.2000	+	VA3BUR	o	
Burlington	444.8250	+	VE3RSB	oe 131.8	BARC

420-450 MHz 511
ONTARIO-PRINCE EDWARD ISLAND

<i>Location</i>	<i>Output</i>	<i>Input</i>	<i>Call</i>	<i>Notes</i>	<i>Sponsor</i>
Cambridge	442.6750	+	VA3AQ	o	
Campbellville	443.3250	+	VE3RTP	oe 151.4	TPARC
Carlisle	443.6750	+	VE3WIK	oe 131.8 L(ERA)	
Grassie	442.7250	+	VE3BQQ	oe 131.8 L(ECHOLINK)	TECHNET
Halton Hills	443.4250	+	VA3HR	oae L(ECHOLINK)	HARC
Hamilton	442.6250	+	VE3DSX	o	
Hamilton	443.0750	+	VE3ZOE	o	
Hamilton	444.4250	+	VE3RDX	o	
Kitchener	442.2000	+	VE3SED	o(CA)e 131.8 L(ECHOLINK)	
Kitchener	442.3500	+	VE3BAY	o(CA)e 131.8	
Kitchener	444.8750	+	VE3RBM	o 131.8 L(IRLP)	
Milton	444.1250	+	VE3ADT	oe 131.8 L(IRLP)	
Norwich	442.8750	+	VA3PPO	o	
Norwich	444.5750	+	VE3PPO	oaRB L(BVE3PPO)	
Oakville	442.3000	+	VE3OAK	ol 107.2	OARC
Oakville	442.4500	+	VE3OKR	oL(443.15)	VE3OKR RG
Oakville	444.3250	+	VE3OAK	o	OARC
Scotland	443.4500	+	VE3MMX	o 131.8	
Stoney Creek	442.5250	+	VE3UHM	o 103.5 L(VE3UKC)	
Vinemount	444.6500	+	VE3VSC	131.8	
Waterford	444.5500	+	VE3HJ	oeRB 131.8	
SOUTHWEST					
Goderich	444.8250	+	VE3WZL	oeRB 123	
London	442.3000	+	VE3TTT	oel 114.8	
London	444.1000	+	VA3UHF	114.8	
London	444.4000	+	VE3SUE	oL(IRLP) 114.8	
London	444.9250	+	VE3NMN	oeRB	
Lucan	444.5750	+	VE3MCR	o	MCRA
McGregor	444.3000	+	VE3RRR	oeRB 118.8 L(2M + 220)	WART
Sarnia	442.8500	+	VE3TTP	o(CA)	
Sarnia	444.7000	+	VA3LAM	o	
St Thomas	443.8250	+	VE3STR	oe	
Stratford	444.9750	+	VE3FCG	eL(IRLP) 114.8	FCARC
Windsor	444.4000	+	VE3UUU	o	
Windsor	444.5000	+	VE3III	oae 118.8	SPRARC
Woodstock	443.9250	+	VE3WHR	o 131.8	TCERG
SOUTHWEST ONTARIO					
Hamilton	443.2500	+	VE3RFI	o	
STORMONT-DUNDAS-GLENGARRY					
Cornwall	443.0000	+	VE3PGC	RB LITZx L(VE3EI VE3NUU IRLP 2600 26)	PGC
Cornwall	444.4500	+	VA3SDG	o L(146.835MHZ) 110.9/110.9	VA3EDG
Lancaster	444.1500	+	VE2REH	o(CA)e L(VE2REH (IRLP 2018)) 110.9/1	ARAI
Moose creek	443.0500	+	VE3TYF	151.4/151.4	
PRINCE EDWARD ISLAND					
CENTRAL					
Glen Valley	444.6750	+	VE1UHF	o	VE1AIC
CHARLOTTETOWN					
Charlottetown	443.3000	+	VE1AIC	oael	VE1AIC

512 420-450 MHz

PRINCE EDWARD ISLAND-QUEBEC

<i>Location</i>	<i>Output</i>	<i>Input</i>	<i>Call</i>	<i>Notes</i>	<i>Sponsor</i>
Charlottetown	443.8500	+	VY2UHF	ol	VY2ROB
Charlottetown	444.4000	+	VE1AIC	oaeL(IRLP)	VE1AIC
Charlottetown	449.1000	-	VE1CRA	oael	VE1AIC
SUMMERSIDE					
Summerside	444.5000	+	VE1CFR	oael	SPARC

QUEBEC

Acton Vale	443.9500	+	VE2RBY	o 110.9	VE2GKE
Alma	449.4200	-	VE2RIU	o	VE2DIA
Alma	449.6200	-	VA2RIU	o	VE2TMR
Anjou	440.4400	440.4400	VA2GGR	o	VA2GGR
Baie-Comeau	442.3500	+	VE2RBG	oe 131.8	VE2FVV
Baie-Comeau	442.6200	+	VE2RUU	o	VE2RUU
Baie-Comeau	443.8500	+	VE2RMH	oex	VE2FAZ
Baie-Comeau	444.0000	+	VA2RLP	o 123	VE2TPE
Baie-Comeau	447.6200	-	VE2RBC	oe	VE2FAJ
Baie-Comeau	449.6000	-	VE2RBD	o	VE2RBD
Bedford	443.8000	+	VE2RSN	o 103.5	VE2TUA
Blainville	443.1000	+	VE2RMR	oae 141.3	VE2DJE
Blainville	444.6000	+	VE2REG	oe 131.8	VE2ZVL
Blainville	444.9800	+	VE2PCQ	e	VE2PCQ
Blainville	449.7200	-	VE2RVV	o 103.5	VE2SMB
Blainville Nord	442.6000	+	VE2RNO	o 136.5	VE2THE
Boucherville	449.8200	-	VE2MRQ	o 103.5	VE2MRI
centre ville Québec	444.4500	+	VA2MB	o 100	VE2MBK
Charny	444.6000	+	VE2RDB	oe	VE2FTO
Chicoutimi	449.0200	-	VE2RKA	oex	VA2NA
Chicoutimi	449.7000	-	VE2RDH	o	VE2MDH
Coaticook	440.5000	+	VE2RDM	e 118.8	VE2DPD
Coaticook	444.8500	+	VE2RDM	o 118.8	VE2DPD
Coaticook	449.2700	-	VE2RJV	o 118.8	VE2GNN
Coaticook	449.8500	-	VE2RDM	x 118.8	VE2DPD
Colline Poudrier	449.7200	-	VE2GPA	o 100	VE2GPA
Contrecoeur	443.6500	+	VE2CKC	o 141.3	VE2AN
Covey Hill	440.0000	440.0000	VA2REX	oex	VE2JT
Cowansville	447.6700	-	VE2RCZ	o 118.8	VE2CAF
Delson	442.1500	+	VE2LHF	o	VE2LHF
Drummondville	442.9500	+	VE2RBU	o 110.9	VE2YLA
Drummondville	444.0500	+	VE2RBZ	o 110.9	VE2ZBR
Drummondville	444.1500	+	VE2RDL	oe 110.9	VE2CRD
Fleurimont	442.9200	+	VE2RLX	o	VE2LGX
Gatineau	444.2500	+	VA2UHF	o 110.9	VE2GUY
Gatineau	444.6000	+	VE2REH	oe 110.9	VE2ZVL
Gatineau	444.7000	+	VA2CMB	o 123	VA2CMB
Granby	448.6200	-	VE2RGJ	o 118.8	VE2JRG
Grand-Mere	449.5200	-	VE2RLM	o	VE2CM
Grand-Mere	449.6700	-	VE2RGM	o 110.9	VE2GM
Grand-Mere	449.9200	-	VA2RTI	o	VE2JTR
Grand-Mere	449.9700	-	VA2RDX	oex 110.9	VE2PWP
Grenville	443.8500	+	VE2RCS	oex 123	VE2HMA
Hull	443.3000	+	VE2CRA	o 100	VE2CRA
Hull	443.9500	+	VE2RAO	oe 123	VE2CRO
Iberville	449.7500	-	VE2RJE	o 103.5	VE2MCJ
Joliette	444.6200	+	VE2RLJ	oe 103.5	VE2EML
Joliette	444.8000	+	VE2RIA	oep 103.5	VE2MCM

<i>Location</i>	<i>Output</i>	<i>Input</i>	<i>Call</i>	<i>Notes</i>	<i>Sponsor</i>
Joliette	449.1200	—	VE2RHO	oe	VE2BFK
Jonquière	440.0700	440.0700	VE2RNU	o	VE2JHG
Jonquière	449.0000	—	VE2RPA	o	VE2SV
Jonquière	449.1000	—	VE2RFL	oe	VE2EFL
L'Anse-St-Jean	449.9000	—	VE2RME	oe	VE2XIT
La Baie	444.9500	+	VE2RCX	o	VA2BCA
La Pocatière	448.9700	—	VE2RIP	oe	VE2XIT
Lac Daran	442.1000	+	VE2RLD	o	VE2CSQ
Lac Daran	442.2000	+	VE2RLD	x	VE2CSQ
Lac Larouche	449.6200	—	VE2RPV	o	VE2RPV
Lac-a-la-Tortue	443.2000	+	VE2RBR	o	VE2GM
Laval	444.9500	+	VE2OCZ	oe 107.2	VE2JKA
Laval	447.5200	—	VE2VK	p 141.3	VE2VK
laval	448.1700	—	VE2JKA	o 107.2	VE2JKA
Legardeur	442.3000	+	VE2CZX	o 103.5	VE2BFK
Levis-Lauzon	444.1000	+	VE2RHD	o 100	VE2CQ
Longueuil	442.4000	+	VE2HPB	oe 103.5	VE2UF
Longueuil	445.2200	445.2200	VE2RSM	o	VE2AZX
Magog	444.2500	+	VE2RZZ	oe 118.8	VE2CGM
Mascouche	443.8000	+	VE2RTM	oe	VE2KAR
Mascouche	448.8200	—	VE2RTM	ox	VE2KAR
Mercier	442.1000	+	VE2RTF	o	VE2BCM
Mercier	444.5000	+	VE2RTS	o	VE2BCM
Mont Bélair	444.2000	+	VE2RAX	oe	VE2EZZ
Mont Bélair	444.9000	+	VA2TEL	o 100	VE2OSQ
Mont Bélair	448.6200	—	VE2UCD	o 100	
Mont Bélair (Québec)	448.6200	—	VE2UCD	oe 100	VE2JTX
Mont Orford	444.5500	+	VE2RMO	e 100	VE2HR
Mont Rougemont	444.3200	+	VE2RAW	oe 103.5	VE2AW
Mont St-Bruno	449.1000	—	VE2RST	oe	VE2CLM
Mont Sutton	447.2000	—	VE2RTC	oe	VE2DIW
Mont-Carmel	447.0700	—	VE2RIR	oex 110.9	VE2EX
Mont-Carmel	447.6700	—	VA2RES	oex 100	VA2OMU
Mont-Cosmos	449.8700	—	VA2III	o 156.7	VE2WP
Mont-Gladys	442.4000	+	VE2RMG	o	VE2CQ
Mont-Laurier	444.6200	+	VE2RMC	o	VE2RMC
Mont-Orford	442.0000	+	VE2RTO	oe 118.8	VE2EKL
Mont-St-Bruno	444.1000	+	VE2RSP	oe 103.5	VE2GGY
Mont-St-Grégoire	444.2000	+	VE2RKL	oe	VE2EKL
Mont-Ste-Anne	447.3700	—	VE2RAA	o 110.9	VE2CQ
Mont-Yamaska	442.3500	+	VA2RMY	oex 103.5	VA2LRT
Mont-Yamaska	443.3000	+	VE2RMV	o 103.5	VE2ULU
Montréal	442.2500	+	VE2RXM	oel 141.3	VE2XM
Montréal	442.4500	+	VA2CVM	o 103.5	VE2LPN
Montréal	442.5000	+	VE2RCW	oex 141.3	VE2WCC
Montréal	442.6000	+	VE2RNO	x 103.5	VE2THE
Montréal	442.6500	+	VE2ETS	oe 103.5	VE2ETS
Montréal	442.8000	+	VE2JGA	o	VE2JGA
Montréal	442.9000	+	VE2REZ	o 103.5	VE2EZ
Montréal	443.0500	+	VE2RWI	oex 141.3	VE2CWI
Montreal	443.7000	+	VE2RHH	o 100	MTL220
Montreal	444.2500	+	VE2RVH	ox 88.5	VE2VNH
Montréal	444.3700	+	VE2LLL	oe 103.5	VE2AAS
Montréal	444.4000	+	VE2REM	oe	UMS
Montréal	444.9000	+	VA2RDG	oe 107.2	VE2JKA
Montréal	447.0200	—	VE2RJX	o 103.5	VE2JX

**514 420-450 MHz
QUEBEC**

<i>Location</i>	<i>Output</i>	<i>Input</i>	<i>Call</i>	<i>Notes</i>	<i>Sponsor</i>
Montréal	447.9700	—	VA2RJX	o 103.5	VA2JX
Montréal	448.7200	—	VA2CME	o 103.5	VA2CBL
Montréal	449.3000	—	VE2AIF	o	VE2ACG
Montréal	449.4700	—	VE2WM	o	VE2WM
Montréal	449.9200	—	VE2RIO	o 103.5	RAQI
Montréal	449.9700	—	VE2RJS	oe 77	VE2ARC
Montreal-Nord	448.6500	—	VE2RPT	o	VE2FMK
Mt-Orford	446.5000	446.5000	VE2DCR	oE-SUNx 71.9	VE2DCR
Parc des Laurentides	442.3700	+	VE2RMG	ox 110.9	VE2CQ
Parc des Laurentides	442.5000	+	VE2RMG	o	VE2CQ
Pointe-Claire	448.6500	—	VE2RHI	o	VE2RHI
Québec	444.3000	+	VE2RXR	oe	VE2XR
Québec	444.5000	+	VE2REA	o 100	VE2TPE
Québec	444.5000	+	VE2RTB	o 100	VE2TEP
Québec	445.1000	445.1000	VA2MD	o 100	VE2TSO
Richmond	443.7500	+	VE2RHP	o 123	VE2LBN
Rigaud	442.2500	+	VE2RM	ox	VE2RM
Rigaud	442.6200	449.7200	VE2RM	o 100	MTL220
Rigaud	444.0000	+	VE2RM	oex 100	VE2RM
Rimouski	442.6200	+	VE2RWM	o 123	VE2CSL
Rock Forest	442.5000	+	VE2RVO	o 123	VE2VF
Rock Forest	448.3700	—	VA2CAV	o 123	VE2MKJ
Rosemere	445.1500	445.1500	VE2RXZ	o	VE2GXZ
Saint-Lin-Laurentides	444.6500	+	VE2RFO	oe 103.5	VE2BFK
Salaberry-de Valleyfield	444.3500	+	VE2RVF	oe	VE2BYB
Sherbrooke	441.1700	441.1700	VE2PAK	o	VE2SBK
Sherbrooke	444.7500	+	VE2RQM	o	VE2KIT
Sorel	442.1500	+	VE2RBS	o 103.5	VE2GGF
Sorel	446.2500	144.7700	VE2CBS	oe 103.5	VE2GFF
St-Antoine-sur Richelieu	447.1200	—	VE2RSO	o	VE2WA
St-Calixte	432.0100	432.0100	VE2RVK	o	VE2VK
St-Calixte	434.8000	432.4000	VE2RVK	e 141.3	VE2VK
St-Calixte	434.8000	440.8000	VE2RVK	e 141.3	VE2VK
St-Calixte	434.8000	432.4000	VE2RVK	e 141.3	VE2VK
St-Calixte	442.6000	+	VA2RLD	x 103.5	VA2DU
St-Calixte	442.7200	+	VA2RLD	oe 103.5	VA2DLU
St-Calixte	443.5500	+	VE2RVK	o 141.3	VE2VK
St-Calixte	443.5500	+	VE2RVK	o 141.3	VE2VK
St-Calixte	443.6000	+	VE2RVK	o 141.3	VE2VK
St-Calixte	444.0000	+	VA2 RLD	oex 103.5	VA2 DU
St-Calixte	444.9000	+	VA2RDG	o 1072	VE2JKA
St-Calixte	447.1200	—	VE2PCQ	oex 103.5	VE2PCQ
St-Calixte	449.9800	—	VE2PCQ	e	VE2PCQ
St-Charles de Bourget	444.2000	+	VE2RCR	o	VE2CRS
St-Constant	442.2000	+	VE2APO	o	VE2AFP
St-Donat	444.6000	+	VE2RRA	oE-SUN 103.5	VE2BFK
St-Donat	444.8000	+	VA2RIA	oE-SUN 103.5	VE2MCM
St-Elleuthere	442.3700	+	VE2NY	ox 110.9	VE2TC
St-Elleuthere	442.6200	+	VE2NY	o 123	VE2TC
St-Hubert	449.0200	—	VA2ASC	o	VA2ASC

<i>Location</i>	<i>Output</i>	<i>Input</i>	<i>Call</i>	<i>Notes</i>	<i>Sponsor</i>
St-Hyacinthe	444.4500	+	VE2RBE	oe	VE2GGM
St-Jean-de-Matha	447.8200	-	VE2RHR	o	VE2JHR
St-Jean-sur Richelieu	442.8500	+	VE2RVR	o 141.3	VE2CVR
St-Jérôme	449.7500	-	VE2RJE	o	VE2MCJ
St-Joseph-de Beauce	445.0500	445.0500	VE2RSJ	o	VE2BDP
St-Joseph-de-Sorel	446.5200	144.7700	VE2CBS	o 103.5	VE2CBS
St-Joseph-du-Lac	449.8700	-	VE2RST	o 123	VE2GSB
St-Michel-Des-Saints	443.8500	+	VE2ESN	o 103.5	VE2ESN
St-Nazaire	447.1200	-	VA2RAU	x	VA2NA
ST-Pamphile	447.7700	-	VA2LLL	ox 100	VE2SG
St-Pascal-de Kamouraska	449.5700	-	VE2RQA	ox	VE2MEL
St-Simon-les-Mines	449.9700	-	VE2RSG	o 100	VE2BPD
St-Tite-des-Caps	447.2000	-	VE2RSB	oe	VE2BPU
St-Ubalde	442.3000	+	VE2RZT	o	VE2TRZ
Ste-Agathe	448.2700	-	VE2RLO	ox	VE2LLA
Ste-Foy	442.7000	+	VE2RCH	o	VE2MER
Ste-Foy	444.7000	+	VE2RSX	o	VE2VEM
Ste-Foy	444.8000	+	VA2ROY	o	VE2LRI
Ste-Marcelline	444.7000	+	VE2RMS	oe 103.5	VE2BFB
Ste-Sophie D'Halifax	448.9200	-	VE2RNB	o	VE2NBE
Ste-Therese	448.4200	-	VE2RWW	o 103.5	VA2MAC
Ste-Victoire de Sorel	446.5000	144.7700	VE2RBS	o 103.5	VE2GFF
Taché	449.0200	-	VE2RTX	o	VE2SV
Thetford Mines	448.1700	-	VE2CVA	oe	VE2LES
Trois-Rivières	442.7500	+	VE2VIP	o	VE2ZZ
Trois-Rivières	448.6700	-	VE2RBN	oe 136.5	VE2MTE
Trois-Rivières	449.1700	-	VE2RTZ	ox 110.9	VE2TRZ
Val-Belair	447.6200	-	VE2RGG	o	VE2TEB
Varenes	448.2700	-	VE2REQ	o	VE2ESM
Victoriaville	442.8500	+	VE2RMD	ox	VE2MF
Victoriaville	443.5000	+	VE2RBF	o	VE2FQG
Victoriaville	444.6000	+	VE2RHY	o 110.9	VE2HY
Waterloo	443.9000	+	VE2ESM	oe	VE2ESM
LAURENTIDES					
Lachute	443.8500	+	VE2RCS	123.0/123.0	BARC
Rigaud	444.0000	+	VE2RM		
OUTAOUAIS					
Chelsea	443.3000	+	VE2CRA	x/100	OARC
Gatineau	433.1000	+	VE2UQH		CRAO
Gatineau	442.8000	+	VE2REG	oe L(PACKET REPEATER) 110.9/110.9	Québec Secour
Gatineau	443.9500	+	VE2RAO	123.0/123.0 A(* OPEN # CLOSE)	CRAO
Gatineau	444.2500	+	VA2UHF	l/110.9	GRAC
Gatineau	444.6000	+	VE2REH	(CA) L(IRLP 2018 VE2REH) 110.9/11	ARAI
Gatineau	444.7000	+	VA2CMB	123.0/123.0	VA2CMB
Gatineau	444.9000	+	VA2XAD	c(CA) 203.5/203.5	VA2XAD

**516 420-450 MHz
SASKATCHEWAN-**

<i>Location</i>	<i>Output</i>	<i>Input</i>	<i>Call</i>	<i>Notes</i>	<i>Sponsor</i>
SASKATCHEWAN					
REGINA					
Avonlea	444.1500	+	VE5AHR	o	
Regina	444.2500	+	VE5UHF	o	
Regina	447.2500	-	VE5BBZ	o	
SASKATOON					
Saskatoon	441.0000	+	VE5RPH	o	
Saskatoon	443.9750	+	VE5PJH	o	VE5PJH
Saskatoon	448.0000	-	VE5HG	o	VE5HG
SOUTHEAST					
Estevan	444.8000	+	VA5EST	o	VE5AJ
YUKON TERRITORY					
BEAVER CREEK					
Horse Camp Hill	444.9000	+	VY1RHH	ol	YARA
WHITEHORSE					
Carcross/Whitehorse	444.9000	+	VY1RMM	oE-SUN E-WIND	YARA
CENTRAL NF					
Grand Falls	446.0000	-	VO1PMS	#	VO1PRP
EASTERN AVALON					
St John	443.0000	+	VO1AAA		SONRA
St John	444.9000	+	VO1UHF	oae	AVRAC
St John	447.1000	-	VO1KEN	L(IRLP)	VO1ST
WESTERN NF					
Corner Brook	444.4000	+	VO1MO	o	HUMBARs

902-928 MHz

<i>Location</i>	<i>Output</i>	<i>Input</i>	<i>Call</i>	<i>Notes</i>	<i>Sponsor</i>
ALABAMA					
Corner	919.0000	907.5000	N4UKE	o	N4UKE
Huntsville	927.5875	902.5875	W4XE	o 100.0	W4XE
Huntsville/ MonteSano	927.5000	902.5000	W4XE	o 100.0	W4XE
ARIZONA					
C AZ					
Pinal Peak	902.1125	927.1125	N1KQ	cl	MCRG
EC AZ					
Greens Peak	927.2875	902.2875	N9CZV	oael 151.4	N9CZV
Porter Mtn	927.3375	902.3375	N9CZV	oael 151.4	N9CZV
NC AZ					
Bill Williams Mtn	927.4625	902.4625	N9CZV	oael 151.4	N9CZV
Mingus Mt	927.4125	902.4125	WB7BYV	ol 151.4	WB7BYV
Mingus Mtn	927.2625	902.2625	WA7JC	o 141.3	WA7JC
Mt Elden	927.8375	902.8375	N7TWW	c	FHART
Prescott	927.3875	902.3875	WB7BYV	oar 151.4	WB7BYV
Towers Mountain	927.2875	902.2875	KF7EZ	o 151.4	KF7EZ
NW AZ					
Dolan Springs	927.9125	902.9125	KC7UJL	oe 606	KC7UJL
Kingman	927.2125	902.2125	NØNKU	o(CA)elr 88.5	MCRA
Potato Patch	927.6125	902.6125	NØNKU	cel	MCRA
PHX METRO					
Chandler	927.4375	902.4375	W7MOT	oe 151.4	MARCA
Phoenix	902.1375	927.1375	N1KQ	cl	MCRG
Pinal Peak	927.8375	902.8375	N7TWW	c	FHART
Scottsdale	927.1625	902.1625	WA7ZZT	o 151.4	ARA
Scottsdale	927.3875	902.3875	W7MOT	o 151.4	M.A.R.C.A.
Usery Pass	927.4625	902.4625	N7MK	c	FHART
White Tanks	927.3375	902.3375	KD7ETM	ol 151.4	MCRG
White Tanks	927.8125	902.8125	WD6EDW	cl	WD6EDW
SE AZ					
Mt Bigelow	927.3125	902.3125	WB4LDS	oe 606	KB7YWK
SW AZ					
Yuma	927.4625	902.4625	W7IDN	c 88.5	KW6EZB
TUCSON METRO					
Tucson	927.8500	902.8500	W7FDF	ol 114.8	W7FDF
Tucson	927.8875	902.8875	WB4LDS	cl 606	KB7YWK
WC AZ					
Lake Havasu	927.4375	902.4375	K7GDM	oel 532	KA3IDN
CALIFORNIA					
FREQUENCY USAGE - SOUTHERN CALIFORNIA					
So Cal	927.6000		SIMPLEX		
So Cal	927.7000	902.7000	TEST PAIR		
So Cal	927.8000		SIMPLEX		
#BARSTOW					
Flash II	927.9875	902.9875	N6RTR	ol 114.8	
#COASTAL					
Catalina	927.9375	902.9375	KR6AL	oDCS(311)	

**518 902-928 MHz
CALIFORNIA**

<i>Location</i>	<i>Output</i>	<i>Input</i>	<i>Call</i>	<i>Notes</i>	<i>Sponsor</i>
#KE,LA,OR,SBER					
Blue Ridge	927.2250	902.2250	N6LXX	ol 123.0	
Tehachapi	927.7250	902.7250	WA6CGR	oDCS(411)	SCEARA
#LA CENTRAL					
Mt Harvard	927.5625	902.5625	N6LXX	ol 123.0	
Mt Lukens	927.9750	902.9750	N6VGU	o 103.5	
Mt Wilson	927.2500	902.2500	WA6DVG	o 114.8 L(224.940)	
Pasadena	927.9625	902.9625	W6DMV	o 100.0	
Santa Anita Ridge	927.6250	902.6250	WA6CGR	oDCS(411)	SCEARA
#LA EAST					
Sunset	927.1625	902.1625	N6RTR	ol 151.4	
Sunset	927.5500	902.5500	N6LXX	ol 123.0	
Sunset	927.6125	902.6125	K6DLP	o 151.4	
#LA NORTH					
Contractors	927.6875	902.6875	K6LRB	#oDCS(606)	
Oat Mtn	927.5875	902.5875	N6LXX	ol 131.8	
#LA SOUTH					
Palos Verdes	927.6625	902.6625	K6LRB	oDCS(606)	
#LA WEST					
Woodland Hills	927.8375	902.8375	WS6RG	o 162.2	WSRG
#LA,OR					
Hollywood Hills	927.2750	902.2750	W6DEK	o 103.5	
Signal Peak	927.1375	902.1375	N6EX	oDCS(411)	SCEARA
#PALMDALE					
Hauser Mtn	927.3750	902.3750	WB6FYR	o 114.8	
Phelan	927.4750	902.4750	N6LXX	oDCS(532)	
Pinon Hills	927.3500	902.3500	KA6YTT	o 88.5	
#SAN BERNARDINO					
Crestline	927.4875	902.4875	K6LRB	oDCS(411)	
Crestline	927.6750	902.6750	N6RTR	ol 82.5	
#SAN DIEGO					
Black Mtn	927.3875	902.3875	K6XI	o 151.4	
Mt Otay	927.3375	902.3375	WA6OSB	o 151.4	
Mt San Miguel	927.5750	902.5750	N6LXX	ol 151.4	
Palomar Mtn	927.5375	902.5375	KE6YRU	oDCS(606)	
Palomar Mtn	927.9750	902.9750	W6NWX	100.0	PARC
#SANTA BARBARA					
Santa Barbara	927.4625	902.4625	KG6MNB	o 131.8	UCSB
#VENTURA					
Red Mtn	927.8750	902.8750	WB6ZTQ	o 103.5	SMRA
CENTRAL COAST					
Hollister	927.9250	-	W6MOW	ol 123	W6MOW
Monterey	927.9750	-	WE6R	cDCSelrs	WE6R
Santa Cruz	927.2875	-	W6REB	oDCSelx	KG6XY
EAST BAY					
Concord	927.5500	-	N6OLD	#ox 141.3	ERG
Moraga	927.3250	-	K6SJH	olr 100	K6SJH
Oakland	927.4250	-	WA6JQV	cDCSelx	WA6JQV
Oakland	927.4750	-	WA6JQV	cDCSelx	WA6JQV
Pleasanton	927.3750	-	N6QL	oelx 88.5	N6QL
San Pablo	927.4500	-	WA6JQV	cDCSelx	WA6JQV
San Pablo	927.4750	-	WA6JQV	cDCSelx	WA6JQV
LA,OR					
COVERS AREA	927.9500	902.9500	KA6RWW	c	
LA,OR,RIV,SBER,SD					
COVERS AREA	927.1250	902.1250	KD6WLY	c	

CALIFORNIA-DISTRICT OF COLUMBIA

<i>Location</i>	<i>Output</i>	<i>Input</i>	<i>Call</i>	<i>Notes</i>	<i>Sponsor</i>
COVERS AREA	927.4000	902.4000	WA6FDG	c	
COVERS AREA	927.6500	902.6500	N6CA	cDCS(411)	SBMS
COVERS AREA	927.9000	902.9000	KD6WLY	c	
NORTH BAY					
Napa	927.4000	—	K6ZRX	oel 192.8	K6ZRX
Napa	927.5000	—	K6ZRX	oel 203.5	K6ZRX
Novato	927.3500	—	KM6PA	#o 131.8	KM6PA
Santa Rosa	927.5250	—	K6ZRX	oelx 173.8	K6ZRX
NORTH COAST					
Willits	927.7500	—	K7WWA	oelrx 103.5	K7WWA
RIV.SBER					
COVERS AREA	927.4125	902.4125	K6DLP	c	
SACRAMENTO VALLEY					
Auburn	927.1500	—	N6NMZ	c	N6NMZ
Grass Valley	927.0500	—	WB4YJT	c	WB4YJT
Vacaville	927.0250	—	WA6JQV	cDCSelx	WA6JQV
Vacaville	927.4750	—	WA6JQV	cDCSelx	WA6JQV
Vacaville	927.8000	—	WA6JQV	oe 192.8	WA6JQV
Volcano	927.9000	—	W6KAP	ox 127.3	W6KAP
SAN JOAQUIN VALLEY					
Lodi	927.6000	—	WB6ASU	#oelrx 114.8	WB6ASU
Patterson	927.6250	—	KK6AT	#o 100	KK6AT
SOUTH BAY					
Los Gatos	927.4625	—	WA6JQV	cDCSelx	WA6JQV
Los Gatos	927.4750	—	WA6JQV	cDCSelx	WA6JQV
Los Gatos	927.9125	—	K6DND	#oaelx 146.2	K6DND
Palo Alto	927.6250	—	KB6LED	#olx 136.5	KB6LED
Palo Alto	927.8625	—	KJ6VU	cDCSelx	NCCRA
WEST BAY					
Half Moon Bay	927.7000	—	N6IMS	c	N6IMS
Montara	927.4000	—	WA6AFT	ce	WA6AFT
Pacifica	927.6500	—	K6HN	#c	K6HN
COLORADO					
BOULDER COUNTY					
Boulder	921.1000	—	NØSZ	oEXPx 100/100	MTTOP
PUEBLO					
Canon City	927.7000	902.7000	WBØWDF	oeDCS(114)	WBØWDF
CONNECTICUT					
NEW HAVEN & S CENTRAL					
Hamden	927.4125	902.4125	WA1MIK	o/100.0 DCS(311)	WA1MIK
N Guilford	927.4875	902.4875	NI1U	oeDCS(311) /192.8	Guilford Radio
Naugatuck	920.2000	912.2500	WA1NQP	o(CA)el 71.9	WA1NQP
DELAWARE					
FREQUENCY USAGE					
Snp	920.0000	—			
DISTRICT OF COLUMBIA					
Snp	920.0000	—			

**520 902-928 MHz
FLORIDA-INDIANA**

<i>Location</i>	<i>Output</i>	<i>Input</i>	<i>Call</i>	<i>Notes</i>	<i>Sponsor</i>
FLORIDA					
CENTRAL					
Lakeland	927.5125	902.5125	N4KEG	o 127.3/127.3	N4KEG
CENTRAL - ORLANDO					
Orlando	927.5375	902.5375	NN4TT	o 100/100 L(443.625)	NN4TT
Orlando	927.6500	902.6500	KA4SUN	oersx DCS(411) L(443.7)	SARC
NORTH CENTRAL					
Trenton	921.2000	-	N4TSV	oe	N4TSV
NORTH EAST					
Daytona Beach	919.3000	145.7700	KE4NZG	ol 103.5/103.5	KE4NZG
Daytona Beach	919.3000	446.9000	KE4NZG	ol 103.5/103.5	KE4NZG
Daytona Beach	919.3000	-	KE4NZG	ol	KE4NZG
NORTH EAST - JACKSONVILLE					
Jacksonville	927.5125	902.5125	N4KOX	o 127.3/127.3	N4KOX
Jacksonville	927.6500	902.6500	K7BEN	oa(CA)es DCS(411)	K7BEN
Jacksonville	927.7000	902.7000	W4WZG	oDCS(413)	W4WZG
SOUTH EAST - MIAMI/FT LAUD					
Ft Lauderdale	921.5000	-	WA4PHG	cl	Teletrol
Ft Lauderdale	927.6750	902.6750	KB2TZ	ceDCS(25)	KB2TZ
Homestead	921.4000	-	WA4PHG	clBI	Teletrol
Miami	921.0000	-	W4HN	crsBix 110.9/110.9	W4HN
Miami	921.3000	-	KA4ZAY	oel 103.5/103.5	KA4ZAY
Miami	923.0000	-	WB4TWQ	o	WB4TWQ
GEORGIA					
Atlanta	927.5120	902.5120	KD4GPI		TARA
Atlanta	927.6000	902.6000	K4RJJ	100	K4RJJ
Buford	927.6250	902.6250	N4GJF		N4GJF
Chatsworth	927.6120	902.6120	KD4DKW		N4NEQ
Cumming	927.5500	902.5500	KD4GPI		KD4GPI
Dahlonega	927.5250	902.5250	N8EKA	o 100.0	N8EKA
Hoschton	927.5370	902.5370	W4BIW	l 100.0	W4DOC ATLA
Marietta	927.5750	902.5750	N4YCI	100	N4NEQ
Savannah	923.0000	910.2500	WA4VHP	#o	
Stone Mountain	927.7120	902.7120	KG4LMT	223	KG4LMT
Valdosta	927.4870	902.4870	WR4SG	oels 141.3	KBØY
HAWAII					
HONOLULU					
OAHU	925.6000	922.0000	AH6CP	oeRB	AH6CP
INDIANA					
CENTRAL					
Kokomo	927.4875	902.4875	N9LLO	o 131.8	N9LLO
Otterbein	927.5625	902.5625	W9CBA	oe 88.5	W9CBA
EAST CENTRAL					
Lynn	927.5750	902.5750	K9NZF	o	K9NZF
FT WAYNE					
Ft Wayne	927.5125	902.5125	WB9VLE	o 131.8	WB9VLE

<i>Location</i>	<i>Output</i>	<i>Input</i>	<i>Call</i>	<i>Notes</i>	<i>Sponsor</i>
INDIANAPOLIS					
Indianapolis	927.9875	–	W9ICE	oe 77.0	ICE
Noblesville	918.2000	–	W9ICE	o	ICE
NORTHWEST					
Valparaiso	927.6125	902.6125	W9ZQE	oerWX 173.8	Portage
Valparaiso	927.8000	902.8000	KB9KRI	o 131.8	Duneland
IOWA					
Cherokee	927.7500	902.7500	NØDFF	ep	NØDFF
SOUTHEAST					
Moravia	927.3370	902.3370	WØALO	136.5	WØALO
SOUTHWEST					
Mo Valley	927.3250	902.3250	NØZHX	110.9	NØZHX
WATERLOO					
Waterloo	927.3370	902.3370	WØALO	elr 136.5	WØALO
KANSAS					
SOUTHCENTRAL					
Moundridge	920.0000	–	KAØMR	ol	KAØMR
KENTUCKY					
Lexington	927.7250	902.7250	KA4MKG	oDCSe 751	K4RBH
LOUISIANA					
FREQUENCY USAGE					
Shared	920.0000	–	SNP		
MARYLAND					
Snp	920.0000	–		o	
ANNAPOLIS					
Crofton	919.1000	–	WB4LNM	o 107.2	WB4LNM
DC NORTH					
Ashton	927.7250	902.7250	WA3KOK	o	WA3KOK
NW DC					
Germantown	919.4500	–	K3JAY	o	K3JAY
OWINGS MILLS					
Owings Mills	927.4875	902.4875	N3CDY	o(CA)er 100.0	N3CDY
MASSACHUSETTS					
BERKSHIRES					
Adams	921.1000	–	K1FFK	o	NoBARC
BOSTON METRO					
Waltham	927.1375	902.1375	W1KSZ	o	W1KSZ
Waltham	927.1625	902.1625	W1KSZ	o	W1KSZ
CENTRAL					
Holland	919.6000	–	N1NTE	o	N1NTE
MERRIMACK VALLEY					
Pepperell	919.1000	–	WA1VVH	oaelx 88.5/NONE	H Chase
METROWEST					
Ashland	927.9625	902.9625	N3HFK	o 131.8	N3HFK
Framingham	927.5375	902.5375	WA1NVC	ol 131.8	WA1NVC
Framingham	927.5625	902.5625	WA1NVC	op	WA1NVC
Framingham	927.5875	902.5875	WA1NVC	o 131.8	WA1NVC

**522 902-928 MHz
MASSACHUSETTS-NEW HAMPSHIRE**

<i>Location</i>	<i>Output</i>	<i>Input</i>	<i>Call</i>	<i>Notes</i>	<i>Sponsor</i>
NORTH SHORE Georgetown	927.6875	902.6875	W2IO	oL(IRLP) 131.8/100	W2IO/W2XIO
Groveland Lynn	919.2000 919.3000	— —	K1KKM W1DVG	o ol	K1KKM W1DVG

MICHIGAN

LOWER PEN NORTHWEST Traverse City	927.5125	902.5125	W8SGR	oer 131.8	Cherryland AR
LOWER PEN SOUTHEAST Dansville	927.5250	902.5250	N8OBU	o 131.8	N8OBU
Davisburg	927.5125	902.5125	N8NM	oe 131.8	N8NM
LOWER PEN SOUTHWEST Grand Rapids	927.2625	902.2625	N8WKM	cet	N8WKM

MINNESOTA

DULUTH Duluth	927.4880	902.4880	KBØQYC	o	KBØQYC
Duluth	927.6000	902.6000	KBØQYC	o	KBØQYC
METRO White Bear Lak	919.1000	—	KØLAV	ol	KOLAV

NEVADA

Angel Pk	927.2500	902.2500	KA3IDN	o 114.8	
Angel Pk	927.3375	902.3375	N9CZV	o 151.4	
Apex Mtn	927.5875	902.5875	KG7SS	o 131.8	
Apex Mtn	927.6750	902.6750	N6JFO	o 82.5	PINOYHAM
Black Mtn	927.4750	902.4725	KP4UZ	o 432	
Christmas Tree	927.8875	902.8875	KA3IDN	olp	
Hi Potosi Mtn	927.5250	902.5250	N7ZEV	o 127.3	
Hi Potosi Mtn	927.9125	902.9125	KB6XN	olp	
Lo Potosi Mtn	927.3875	902.3875	KA3IDN	o 151.4	
Lo Potosi Mtn	927.7375	902.7375	WB6TNP	c	TRISTATE
Opal Mtn	927.3125	902.3125	KA3IDN	o 606	
Pahrump local	927.8125	902.8125	KA3IDN	o 151.4	
Vegas local	927.1125	902.1125	N3TOY	o 432	
Vegas local	927.1875	902.1875	N7OK	o 151.4	SDARC
WEST CENTRAL Carson City	927.5000	902.5000	WA6JQV	c	WA6JQV
Reno	905.9000	+	WA6TLW	c	WA6TLW
Sparks	927.3500	902.3500	N7KP	o	N7KP

NEW HAMPSHIRE

DARTMOUTH/LAKE SUNAPEE West Lebanon	927.7625	902.7625	KA1UAG	o L(KA1UAG/N1IOE) 131.8/100	KA1UAG
MERRIMACK VALLEY Hollis	919.4000	—	N1IMO	oelx	N1IMO
MONADNOCK REGION Rindge	920.2000	—	WB1CMG	oepL(224.18)	KA1RMF
SEACOAST Dover	919.5000	—	N1RIK	olWX	N1RIK

<i>Location</i>	<i>Output</i>	<i>Input</i>	<i>Call</i>	<i>Notes</i>	<i>Sponsor</i>
NEW JERSEY					
BERGEN CO					
Glen Rock	927.3000	902.3000	N2SMI	oelrBI 141.3	N2SMI
NEW MEXICO					
ALBUQUERQUE					
Albuquerque	927.7000	902.7000	WB5EZO	o(CA)lx 210.7 Z(123)	MEGA-LINK
NEW YORK					
ALBANY/SCHENECTADY					
Albany	920.8000	–	KD3NC	o(CA)l	
New Scotland	921.0000	–	K2AD	o(CA)elx 100.0	MountTop A
Schenectady	921.3000	–	K2AD	o(CA)el 100.0	MountTop A
MID HUDSON					
Mount Beacon	921.2000	–	N2HPA	o(CA)e 100.0	MBARC/K1DF
Nyack	927.8500	902.3750	N2ACF	ol 114.8	RocklandRA
NEW YORK CITY - MANHATTAN					
New York	927.7000	902.7000	KQ2H	o(CA)l 103.5	KQ2H
ROCHESTER					
Rochester	919.0250	–	W2RFM	oel	GRID
NORTH CAROLINA					
Bear Wallow	927.5500	902.5500	WA4TOG	o 131.8	WA4TOG
Charlotte	927.6120	902.6120	K4KAY	e 118.8	K4KAY
Waynesville	927.6620	902.6620	N4DTR	oa 131.8	N4DTR
OHIO					
CUYAHOGA					
Cleveland	927.6875	902.6875	K9ZOE	131.8	K9ZOE
Parma	927.5875	902.5875	KB8GVQ	o(CA)t	KB8GVQ
Parma	927.6125	902.6125	KB8WLW	ol 131.8	KB8RST
FRANKLIN					
Columbus	920.8750	–	W8RW	ol	W8RW
Groveport	927.4875	902.4875	KA8ZNY	(CA)e 131.8	KA8ZNY
MEDINA					
Medina	927.6375	902.6375	W8CJB	131.8	W8CJB
STARK					
Uniontown	919.0250	–	WB8OVQ	ot	WB8OVQ
SUMMIT					
Akron	927.5375	902.5375	WA8DBW	oaTTelRBxz	WA8DBW
WAYNE					
Wooster	927.4875	902.4875	KB8GVQ	oet	KB8GVQ
OREGON					
PORTLAND METRO					
Portland	927.6000	902.6000	K7TGZ	oe 114.8	K7TGZ
PENNSYLVANIA					
FREQUENCY USAGE - ALL WPA SECTION					
WPA SNP	920.0000	–			
CHESTER					
Valley Forge	919.2000	–	W3PHL	o	PARA Group

**524 902-928 MHz
PENNSYLVANIA-VIRGINIA**

<i>Location</i>	<i>Output</i>	<i>Input</i>	<i>Call</i>	<i>Notes</i>	<i>Sponsor</i>
PITTSBURGH 131.8 Pgh/Homestead	920.5000	—	KA3IDK	o	KA3IDK
SOMERSET 123.0 Central City	921.0000	—	KE3UC	o 123.0	W3KKC

PUERTO RICO

E San Lorenzo	918.1000	—	WP4LTR	o	
N Caguas	927.1000	927.1000	KP3AB	cE-SUN	

RHODE ISLAND

NORTHERN Lincoln	921.2000	—	KA1RCI	ol	KA1RCI
Lincoln	921.3000	—	K1KYI	ol	RIAFMRS
Providence	921.7000	—	W1OP	ol	ProvRA
Providence	921.8000	—	W1OP	o	ProvRA
Providence	921.9000	—	WA1TAQ	ol	WA1TAQ
Woonsocket	920.2000	—	WA1VFP	o	WA1VFP

SOUTH CAROLINA

Pickens	927.5120	902.5120	KE4PAB	oe 100.0	KE4PAB
---------	----------	----------	--------	----------	--------

TENNESSEE

Greeneville	927.5120	902.5120	KD4PBC	100.0	KD4PBC
Jackson	919.5000	—	AF4ZR	o 100.0	WF4Q
Lewisburg	920.5000	—	KF4TNP	o	KF4TNP
Morristown	920.8000	—	KQ4E	o(CA)e	KQ4E
Nashville	923.2500	910.2500	K4ZGA	ol	K4ZGA
Sweetwater	920.9000	—	W3FCC	ot	W3FCC

TEXAS

FORT WORTH	919.9000	—	K5MOT		MOTOROLA A
LIBERTY HILL	919.9000	—	KM5CC	o(CA) 131.8	
ODESSA	927.5125	902.5125	KD4LXC	o	

UTAH

CENTRAL Richfield	927.9375	902.9375	K1ENT	o	K1ENT
WASATCH FRONT Antelope Island	927.3125	902.3125	K7DAV	oeE-SUN	DCARC
Murray	920.0000	—	K7JL	o	
Salt Lake	927.3875	902.3875	N7SLC	o	

VERMONT

EAST CENTRAL Williamstown	927.4875	—	N1IOE	ol 131.8	N1IOE
WEST CENTRAL Rutland	921.2000	—	W1AD	ol 100.0	W1AD

VIRGINIA

FREQUENCY USAGE - T-MARC AREA

Snp	920.0000	—			
Bedfrd/Apl Orc	921.1000	—	WA1ZMS	oel 100.0	MTN TOP AS

<i>Location</i>	<i>Output</i>	<i>Input</i>	<i>Call</i>	<i>Notes</i>	<i>Sponsor</i>
Fancy Gap	927.4870	902.4870	N4JNE	ol 100.0	N4JNE
Lynchbrg/Tob M	921.0000	—	K4CQ	o 100.0	LARC, INC
Lynchburg	923.2500	426.2500	K4CQ	o	LARC, INC.
Poor Mtn	927.5120	902.5120	KE4NYV	e 100.0	KE4NYV
Poor Mtn	927.6000	902.6000	WD4KZK	l 107.2	KA4QYN
Roanoke/Poor M	919.5000	—	WD4KZK	oeIRB 100.0	WD4KZK
NW					
Bluemont	919.3000	—	KA4DCS		KA4DCS
Culpepper	919.4000	—	KA4DCS		KA4DCS
WASHINGTON AREA					
Alexandria	919.6000	—	WA4CCF	l	Alex RC
Woodbridge	919.8000	—	KA4DCS		KA4DCS

WASHINGTON

FREQUENCY USAGE

902.3000 to	903.0000
912.0000 to	918.0000
927.3000 to	928.0000

RPTR INPUTS 25KHZ SPACING
 ATV 913.25 VIDEO CARRIER
 RPTR OUTPUTS 25KHZ SPACING

W WA-PUGET SOUND

Eatonville	927.5250	902.5250	K7DNR	o 114.8	
South Mtn	927.2500	902.2500	W7UVH	o 114.8	W7UVH
W WA-PUGET SOUND- NORTH					
Everett	927.2750	902.2750	N7WPY	o 114.8	M McAlvey
W WA-PUGET SOUND- SOUTH					
Lacey	927.5000	902.5000	WA7C	o 114.8	
Tacoma	927.8000	902.8000	K7HW	o(CA) 114.8	
Tumwater	927.7500	902.7500	KD7HTE	o(CA) 114.8	
University Place	927.6000	902.6000	K7NP	o(CA) 114.8	Univ PI RG
W WA-WASHINGTON- NW					
Lyman Mtn	927.6875	902.6875	W7UMH	o(CA) 114.8	MBARC
W WA-WASHINGTON- SOUTH					
Kalama	927.2750	902.2750	W7UVH	o 114.8	
W WA-WASHINGTON- SW					
Baw Faw Peak	927.9250	902.9250	K7CH	oE-WIND 114.8	C Holman
W WA-WASHINGTON- WEST					
Tiger Mtn East	927.4500	902.4500	WR7JM	o 114.8	J-mar Comm
Tiger Mtn West	927.4000	902.4000	WBØCZA	c(CA) E-WIND 123.0	WBØCZA

WEST VIRGINIA

FREQUENCY USAGE - T-MARC AREA

Snp	920.0000	—			
Beckley/Oak Hi	927.7250	902.7250	KE4QOX	l 123.0	EM97IW
Flat Top	927.5250	902.5250	WV8B	100.0100.0	WV8B

WISCONSIN

NORTH CENTRAL 114.8

Wausau	918.0000	—	W9BCC	oex	R.M.R.A.
NORTH EAST 100.0					
Sturgeon Bay	920.0000	—	K9KJM	o	K9KJM

ONTARIO

CENTRAL

Collingwood	921.5000	—	VE3RMT	eL(IRLP) 156.7	CARC
-------------	----------	---	--------	-------------------	------

526 902-928 MHz**ONTARIO-**

<i>Location</i>	<i>Output</i>	<i>Input</i>	<i>Call</i>	<i>Notes</i>	<i>Sponsor</i>
SOUTH Brantford	921.0000	—	VE3DTE	oEXP	
SOUTHWEST London	922.0000	—	VA3CCC	114.8	

QUEBEC

Blainville	904.9000	920.9000	VE2THE	o	VE2THE
Mont-Belair	919.1000	—	VE2RPQ	o	APQ
Mont-Belair	919.2000	—	VE2GPQ	o	APQ
Montreal	920.0000	—	VE2RHH	oe	MTL220
Quebec	921.1200	—	VA2OLM	oe	VE2OLM
Ste-Marcelline	920.0000	910.0000	VE2RVQ	oE-SUN	VE2BFK
Ste-Marcelline	920.0000	915.0000	VE2RVQ	oE-SUN	VE2BFK
Ste-Marcelline	923.2500	910.2500	VE2RVQ	oE-SUN	VE2BFK
Ste-Marcelline	923.2500	—	VE2RVQ	oE-SUN	VE2BFK
Ste-Marcelline	923.2500	913.2500	VE2RVQ	oE-SUN	VE2BFK
Ste-Marcelline	923.2500	919.2500	VE2RVQ	oE-SUN	VE2BFK
Ste-Marcelline	923.2500	919.2500	VE2RVQ	oE-SUN	VE2BFK
Ste-Marcelline	923.2500	439.2500	VE2RVQ	oeE-SUN	VE2BFK

AVALON EAST

St John's	919.1000	—	VO1KEN		VO1ST
-----------	----------	---	--------	--	-------

1240 MHz and Above


<i>Location</i>	<i>Output</i>	<i>Input</i>	<i>Call</i>	<i>Notes</i>	<i>Sponsor</i>
ALABAMA					
Birmingham	1291.4440	1271.4440	N4PHP	o 100.0	N4PHP
Birmingham/Pelham	1293.0000	1273.0000	KE4EHQ	o	N4PHP
Huntsville	1293.0000	1273.0000	WG8S	oe 114.8	W4OZK
Huntsville/ MonteSano	1291.0000	1271.0000	KE4ROC	o 103.5	NARA
ALASKA					
SOUTH CENTRAL					
Nikiski	10000.3697	445.4500	KL7UW	oTTIRB 103.5	KL7UW
ARIZONA					
CENTRAL AZ					
Pinal Pk	1283.6500	-	KD7DR	oe 100	SARBA
Usery Mt	1284.6500	-	N7TWY	oel 107.2	CHRIS RADI
N W AZ					
Hayden Pk	1286.7000	-	N6RHZ	cel	CAL.MICROW
SO EAST AZ					
Haystack Mt	1284.7000	-	K7SPV	o 131.8	SAN PEDRO
CALIFORNIA					
FREQUENCY USAGE - SOUTHERN CALIFORNIA					
So Cal	1260.0000		OSCAR		
So Cal	1283.0000	-	TESTPAIR		
So Cal	1294.1000		PACKET		
So Cal	1294.2500		DIGITAL		
So Cal	1294.3000		D-STAR NARROW VOICE SIMPLEX		
So Cal	1294.5000		FM SPLX		
So Cal	1294.7000		RMT BASE		
So Cal	1294.9000		NOV SSB		
So Cal	1296.0000		WEAK SIG		
So Cal	1296.1000		SSB CALL		
#ANZA					
Anza	1282.7000	-	W6MR	o 100.0	OCDXG
#COASTAL					
Catalina Island	1282.0000	-	KJ6YA	o 192.8	SWAPS
#LA CENTRAL					
Disappointment	1285.3000	-	K6CPT	o 100.0	LA DCS
El Sereno	1282.6750	-	KB6MRC	o	
Harvard	1282.1250	-	WA6TFD	o 114.8	BHARC
Lukens	1282.0750	-	KO6TD	o 100.0	
Lukens	1282.4750	-	WA6DPB	o 77.0	
Monterey Park	1282.3250	-	KA6GXY	o 141.3	GARS
Verdugo	1282.9000	-	N6MQS	o	ARRC
#LA EAST					
Arcadia	1282.7500	-	N6AH	o 131.8	A.D.C.
Sunset	1282.8250	-	WA6ITC	o 88.5	
West Covina	1282.8750	-	WB6QZK	o	
Wilson	1282.2500	-	WD8CIK	o 127.3	PAPA
#LA SOUTH					
Long Beach	1282.9500	-	W6MYN	o 100.0	

DIGITAL



ID-1 10 Watt | 128K Data, Digital Voice, Analog Voice (FM) | Wireless Internet/Network Capable | PC Control via USB port | Digital Callsign & Digital Code Squelch

D-STAR ON 1.2GHz!



ID-RP2V 1.2GHz D-STAR REPEATER

Finally, D-STAR digital repeater performance on 1.2GHz!

www.icomamerica.com

©2006 Icom America Inc. The Icom logo is a registered trademark of Icom Inc. All specifications are subject to change without notice or obligation. 8220

ICOM®




THE SKY'S NOT THE LIMIT!


Whether you're working FM repeaters, or tracking the newest satellite, the '910H puts you in command. A big-screen dual frequency readout sets the scene while smooth Doppler compensation lets you follow the action. Add optional Icom down converters, pre-amps and DSP for a complete off-the-shelf system. See your authorized Icom dealer!

IC-910H 100 Watt VHF/75 Watt UHF | AM, FM, SSB, CW & Satellite | Works Two Bands at Once | 9600bps High Speed Packet Port | Main & Sub Band Functions for IF Shift, Sweep, NB, & RF Attenuator


Accessories



AG-2400
Downlink Receive Converter



UT-106
DSP Unit



UX-910
1.2GHz Band Unit

www.icomamerica.com

©2006 Icom America Inc. The Icom logo is a registered trademark of Icom Inc. All specifications are subject to change without notice or obligation. 8264

ICOM[®]

**530 1240 MHz and Above
CALIFORNIA**

<i>Location</i>	<i>Output</i>	<i>Input</i>	<i>Call</i>	<i>Notes</i>	<i>Sponsor</i>
Palos Verdes	1282.3750	-	WB6NIL	o 100.0	MIPL
Palos Verdes	1282.4750	-	WA6DPB	o 131.8	
Signal Hill	1282.2000	-	K6CHE	o	LBRACES
#LA WEST					
Hollywood Hills	1282.0500	-	N6VGU	o 103.5	
Los Angeles	1282.5750	-	K6PYP	o 103.5	
#LA,OR,VE					
Contractors Pt	1282.8500	-	W6CPA	o 123.0	IRC
Oat Mountain	1286.5000	-	KF6HHV	o 67.0	Baykitty ARC
#ORANGE					
Anaheim	1283.1000	-	KB6ZDB	or 114.8	
Bolero Pk	1282.7250	-	W6KRW	o 88.5	OCCC
Costa Mesa	1282.4000	-	WB6NOA	o 88.5	GWRS
Costa Mesa	1284.0000	-	WA6TUG	o	
Irvine	1283.3500	-	WA6GPP	o	
Orange	1283.1500	-	KB6CJZ	o 85.4	
Santa Ana	1282.7000	-	W6MR	o 100.0	OCDXG
Santiago Peak	1282.0250	-	W6KRW	o 88.5	OCCC
Santiago Peak	1282.1500	-	WA6MDJ	o 114.8	BHARC
Santiago Peak	1282.6250	-	K6ARN	o 82.5	
Sierra	1282.2750	-	W6KRW	o 88.5	OCCC
Signal Pk	1282.5250	-	W6KRW	o 88.5	OCCC
#ORANGE SOUTH					
Mission Viejo	1283.5250	-	AB6YT	o 103.5	TANGO
San Clemente	1282.7750	-	W6KRW	o 88.5	OCCC
#PALM SPRINGS					
Palm Springs	1285.2000	-	KV6Y	o 131.8	
#SAN BERNARDINO					
Sky Forest	1282.9250	-	WA6BFH	o	
#SAN DIEGO					
Otay Mtn	1282.3000	-	W6RHV	o 103.5	SANDRA
Pt Loma	1285.4000	-	WA6ZFT	o 88.5	ECRA
#VENTURA					
Red Mtn	1282.1000	-	WB6ZTQ	o 127.3	SMRA
CENTRAL COAST					
Monterey	1286.7000	-	K6LY	#oes 162.2	NPSARC
SanLuisObispo	1286.7500	-	WC6MRA	cel	CMRA
Watsonville	1286.2000	-	N6NAC	#oe 110.9	N6NAC
EAST BAY					
Berkeley	1285.3000	-	KK6PH	o 88.5	23 CM Club
Berkeley	1285.5500	-	WA2UNP	oers 114.8	NALCO ARES
Concord	1284.2000	-	K6BIV	oaelrsx 88.5	K6BIV
Fremont	1282.6000	-	KJ6NN	#o 100	KJ6NN
Fremont	10369.1500	-	AD6FP	oex 100	50MHzAndUp
Livermore	1282.2250	-	W6RLW	olx 88.5	ARRC
Livermore	1292.5000	-	K6USH	#o 100	K6USH
Oakland	1284.4500	-	KD6GLT	c	KD6GLT
Pinole	1286.6000	-	N6PBC	oel 114.8	N6PBC
Pleasanton	1284.7250	-	N6QL	oelx 88.5	N6QL
Pleasanton	1284.7500	-	N6QL	oelx 88.5	N6QL
IMP,RIV,SBER,SD					
Black Mtn	1284.6000	-	N6CKS	c	CARE
Toro Pk	1284.8500	-	WV6H	c	CARE
KE,LA,OR,SBER					
Blue Ridge	1285.1250	-	N6GMS	c	KALAY

1240 MHz and Above 531
CALIFORNIA

<i>Location</i>	<i>Output</i>	<i>Input</i>	<i>Call</i>	<i>Notes</i>	<i>Sponsor</i>
LA,OR					
Canyon Country	1284.3000	—	KI6JL	c	ESSN
Carson	1285.3750	—	KK6BE	c	
Castro Peak	1284.2500	—	N6IGG	c	
Chatsworth Pk	1285.2500	—	NW6B	c	
Contractors PT	1283.0250	—	W6WAX	c	
Disappointment	1283.2500	—	K6VGP	c	DARN
Hawthorne	1283.7250	—	AC6FB	c	HDCS
Long Beach	1283.9750	—	KD6CIX	c	LIBRA
Los Angeles	1285.0250	—	KK6QY	c	ERRC
Lukens	1284.1250	—	KB6SUA	c	
Lukens	1284.4750	—	K6CQA	c	RIZAL
Lukens	1285.1000	—	KN6RW	c	SARA
Lukens	1285.3250	—	AA6TL	c	Hisp ARC
Lukens	1285.6000	—	AB6BX	c	MAGELLAN
Lukens	1286.3250	—	KC6MQP	c	
Palos Verdes	1283.3250	—	N6YKE	c	
Palos Verdes	1283.5500	—	N6UL	c	
Palos Verdes	1284.5000	—	K6MOZ	c	DARN
Palos Verdes	1285.1500	—	KV6D	c	SWAN
Santa Anita Rg	1283.9000	—	WA6CGR	c	SCEARA
Torrance	1284.0750	—	KE6LDM	c	
Verdugo	1283.9500	—	KA6AZB	c	HAMS
Verdugo	1285.0000	—	N6AHM	c	COSMIC
Whittier	1283.0500	—	KA6VHA	c	
LA,OR,RIV,SBER					
Heaps	1287.3500	—	KE6JVU	c	MARC
Running Spr	1285.0750	—	AA6QO	c	
Running Spr	1286.0000	—	KA6RWW	c	
Santa Anita Rg	1283.3000	—	W6VHU	c	FIRES
Sunset	1284.0500	—	KB6MQQ	c	CMRA
Sunset	1284.3750	—	KM6NP	c	SCARA
Sunset	1285.2750	—	WH6NZ	c	
Sunset	1285.9750	—	N6LXX	c	
Sunset	1286.9250	—	WA6ITC	c	
Wilson	1284.1000	—	K6JP	c	SCJHC
LA,OR,RIV,SBER,SD					
Santiago Peak	1284.1750	—	KB6KZA	c	EKOARC
Santiago Peak	1284.2750	—	KB6SUA	c	
Santiago Peak	1285.0500	—	W6ATB	c	
Santiago Peak	1285.4250	—	KC6ZYY	c	Viking
Santiago Peak	1285.4750	—	AB6BX	c	MAGELLAN
Santiago Peak	1285.9500	—	N6SIM	c	
Santiago Peak	1286.1500	—	WA6SVT	c	ATN
Santiago Peak	1286.3750	—	KE6JUV	c	MARC
Santiago Peak	1286.7500	—	N6OGM	c	CMRA
LA,OR,SBAR,VE					
Saddle	1283.3750	—	NF6R	c	PAPA
Saddle	1283.5000	—	WB6FOD	c	CMRA
Saddle	1284.2000	—	KA6CBE	c	
LA,OR,VE					
Oat Mtn	1283.1750	—	WD6FZA	c	PAPA
Oat Mtn	1283.8250	—	KC6WTL	c	SCARA
Oat Mtn	1284.1500	—	KB6TLJ	c	BEARS
Sylmar	1285.3500	—	KA6FJP	c	

**532 1240 MHz and Above
CALIFORNIA**

<i>Location</i>	<i>Output</i>	<i>Input</i>	<i>Call</i>	<i>Notes</i>	<i>Sponsor</i>
NORTH BAY					
AmericanCanyon	1287.4000	—	WZ6X	oal 88.5	WZ6X
Calistoga	1283.9000	—	WZ6X	oel 88.5	WZ6X
Cordelia	1282.4000	—	WZ6X	oe 88.5	WZ6X
Corte Madera	1287.9000	—	W6RLW	olx 88.5	ARRC
Napa	1285.7000	—	W6FMG	#oel 173.8	W6FMG
Petaluma	1286.2500	—	W6GHZ	oaelx 88.5	NMG
Santa Rosa	1283.2000	—	KC6REK	#oelx 88.5	KC6REK
Vallejo	1284.3500	—	KC6PGV	ol 131.8	NCRG
OR					
Anaheim	1286.1750	—	KB6OZM	c	
Fountain Vally	1284.0250	—	W6FJS	c	
Fountain Vally	1286.1250	—	W6TMB	c	FOCUS
Huntington Bch	1283.4000	—	WB6WAJ	c	
Loma Ridge	1286.2750	—	W6KRW	c	OCCC
Mission Viejo	1283.4500	—	KM6NP	c	SCARA
RIV, SBER					
Chuckwalla	1283.3000	—	KF6PHZ	c	CMRA
SACRAMENTO VALLEY					
Auburn	1282.7000	—	AA6LK	o 162.2	AA6LK
Camino	1284.8000	—	N6DPP	cersx	HAWK
Folsom	1283.7500	—	W6YDD	oel 88.5	YDD 1.2
Georgetown	1285.7500	—	K6RTL	oelx 88.5	NCAA
Grass Valley	1283.5000	—	N6KOD	oaelx 151.4	N6KOD
Paradise	1287.1000	—	KE6IIV	ol 88.5	WZ6X
Red Bluff	1286.9000	—	K6JDS	oel 100	K6JDS
Sacramento	1284.8500	—	KD6GFZ	#o 88.5	KD6GFZ
Vacaville	1282.9000	—	K6HEW	#or 88.5	Solano/ACS
Vacaville	1285.0500	—	W6RLW	olx 88.5	ARRC
Vacaville	1285.8500	—	W6YDD	olx 100	YDD 1.2
Vacaville	1285.9000	—	KD6ZNG	#ox 156.7	HARC
Vacaville	1291.9000	—	WV6F	#oaelrsx	WVA
SAN JOAQUIN VALLEY					
Angels Camp	1286.2250	—	W6MOW	oelx 110.9	MARG
Bakersfield	1283.3000	—	N6UPH	#oe 88.5	N6UPH
Bakersfield	1284.0500	—	N6UPH	#o 110.9	CMRA
Bakersfield	1285.4500	—	W6LIE	#o 100	W6LIE
Clovis	1286.3000	—	N6JXL	oelx 141.3	CARP
Fresno	1283.4500	—	W6YEP	#oex 100	W6YEP
Fresno	1286.4750	—	W6EMS	#olx 110.9	KARC
Mariposa	1284.3000	—	W6BXN	ox 88.5	TurlockARC
Mariposa	1287.6000	—	W6RLW	olx 88.5	ARRC
Westley	1282.8000	—	K6RDJ	celx	KF6EQR
SBAR					
Santa Ynez	1284.0500	—	K6RCL	c	CMRA
SBER					
Keller Peak	1286.2500	—	KG6YS	c	MARA
Rodman	1283.5000	—	KB6TQQ	c	CMRA
SD					
Mt Soledad	1284.7500	—	WB6HHV	c	CARE
Otay Mtn	1284.6000	—	NF6E	c	CARE
Otay Mtn	1285.5500	—	AB6BX	c	MAGELLAN
Otay Mtn	1285.8000	—	WA6ZFT	c	ECRA
Palomar Mtn	1284.6500	—	W6RHV	c	CARE
Palomar Mtn	1285.9000	—	KD6AEA	c	
Pt Loma	1285.2250	—	N6XQ	c	WSVHFS

1240 MHz and Above 533
CALIFORNIA-COLORADO

<i>Location</i>	<i>Output</i>	<i>Input</i>	<i>Call</i>	<i>Notes</i>	<i>Sponsor</i>
Rattlesnake	1284.8000	—	WA6RLV	c	CARE
San Diego	1285.1750	—	KD6AEA	c	
San Miguel	1284.3000	—	WV6H	c	CARE
Tabletop	1284.7000	—	WV6H	c	CARE
Woodson	1284.7000	—	WB6DTR	c	CARE
SOUTH BAY					
Campbell	1284.8500	—	K6KMT	os 100	K6KMT
Cupertino	1284.0000	—	N6MBB	#o 100	N6MBB
Cupertino	1285.6500	—	W6MOW	ol 110.9	MARG
Cupertino	1292.5200	—	KW6KW	#oe	KW6KW
Los Altos	1283.1500	—	W6SRI	oex 100	SRI INT
Los Altos	1286.4000	—	AA6IW	#o 88.5	AA6IW
Mountain View	1284.2500	—	N6SGI	oe 88.5	SGIARC
Palo Alto	1282.5000	—	W6YX	oaelsx 88.5	SUARC
Palo Alto	1284.9500	—	K6BAM	oex 88.5	BAMA
Palo Alto	1286.8500	—	K6GDS	#oex 88.5	K6GDS
Palo Alto	1292.5500	—	WA6ITV	#o 88.5	WA6ITV
San Jose	1282.0000	—	W6RLW	ol 88.5	ARRC
San Jose	1282.2000	—	W6RLW	olx 88.5	ARRC
San Jose	1283.1000	—	N6AKK	oael 88.5	CarJack
San Jose	1283.4000	—	N6EEZ	oal 94.8	N6EEZ
San Jose	1283.5500	—	N6AKK	oael 88.5	CarJack
San Jose	1283.7000	—	WA6GFY	oex 100	LMERA ARC
San Jose	1284.3000	—	N6AKB	#oe 100	N6AKB
San Jose	1285.0000	—	W6RLW	olx 88.5	ARRC
San Jose	1285.5000	—	N6LXA	#ox 100	SMARA
San Jose	1285.8000	—	KD6AOG	#o 127.3	KD6AOG
San Jose	1285.9500	—	KU6V	oaelx 100	KU6V
San Jose	1286.0000	—	N6NAC	#oelx 110.9	N6NAC
San Jose	1286.0750	—	WB6OCD	#oaex 88.5	WB6OCD
San Jose	1286.1500	—	KD6AOG	#ox 127.3	KD6AOG
San Jose	1286.2000	—	W6PIY	oaels 100	WVARA
San Jose	1286.3250	—	N6SPB	ol 88.5	N6SPB
San Jose	1286.4500	—	K6MF	cel	K6MF
San Jose	1287.2000	—	KE6STH	#o 88.5	KE6STH
San Jose	1287.7000	—	W6RLW	#olx 88.5	ARRC
Santa Clara	1287.0000	—	K6CPU	#oe 88.5	IEARS
Saratoga	1283.0000	—	W6RLW	ol 88.5	ARRC
Saratoga	1287.5000	—	K6UB	oel 88.5	K6UB
TAHOE					
So Lake Tahoe	1285.0000	—	N3KD	#oe 123	N3KD
Tahoe City	1287.8000	—	W6RLW	olx 88.5	ARRC
WEST BAY					
Daly City	1285.1000	—	KC6PGV	olx 131.8	NCRG
Redwood City	1284.7000	—	WD6GGW	oal	WD6GGW
Redwood City	1285.2500	—	KE6UIE	oel 88.5	KE6UIE
San Bruno	1286.0500	—	KM6EF	olrs 123	GSARC
San Francisco	1284.9000	—	KA6TGI	oe 67	KA6TGI
COLORADO					
BOULDER COUNTY					
Boulder	1283.1000	—	NØSZ	ot	MTTOP
DENVER METRO					
Denver	1287.9000	—	WØCRA	o	CRA
SOUTH CENTRAL					
Cripple Creek	1287.7000	—	WBØWDF	oE-SUN 67	WBØWDF

**534 1240 MHz and Above
CONNECTICUT-GEORGIA**

<i>Location</i>	<i>Output</i>	<i>Input</i>	<i>Call</i>	<i>Notes</i>	<i>Sponsor</i>
CONNECTICUT					
CONNECTICUT FM Call Freq	1296.2500	1296.2500		o	
NEW HAVEN & S CENTRAL					
Naugatuck	1291.1800	1271.1800	WA1NQP	o 88.5	WA1NQP
DELAWARE					
FREQUENCY USAGE					
Snp	1283.0000	-			
DISTRICT OF COLUMBIA					
Snp	1283.0000	-			
FLORIDA					
NORTH EAST - JACKSONVILLE					
Jacksonville	1291.1000	1271.1000	AA4QI	ors 103.5/103.5	AA4QI
Jacksonville	1291.2000	1271.2000	KE4KNE	oe	KE4KNE
NORTH WEST - TALLAHASSEE					
Tallahassee	1291.5000	1271.5000	KS4JW	oe 88.5/88.5	KS4JW
SOUTH EAST					
Jupiter	1291.0000	1271.0000	KE4WBO	oa(CA)z 100/100	KE4WBO
SOUTH EAST - MIAMI/FT LAUD					
Coral Gables	1291.8000	1271.8000	KD4BBM	oers L(146.76)	S Fla FMA
Hialeah	1291.1000	1271.1000	WB4IVM	oae	WB4IVM
Miami	1291.4000	1271.4000	KB4YXT	oelx 103.5/103.5	KB4YXT
Miami	1292.0000	1272.0000	W4HN	oel 110.9/110.9	W4HN
Miami	1292.5000	1272.5000	KE4ISY	oa(CA)el 67/67	KE4ISY
Miami	1292.5250	1272.5250	KE4ISY	oa(CA)el 67/67	KE4ISY
Miami	1292.5500	1272.5500	KE4ISY	oa(CA)el 67/67	KE4ISY
Miami	1292.5750	1272.5750	KE4ISY	oa(CA)el 67/67	KE4ISY
Miami	1292.6000	1272.6000	KE4ISY	oa(CA)el 67/67	KE4ISY
Miami	1292.6250	1272.6250	KE4ISY	oa(CA)el 67/67	KE4ISY
Miami	1292.6500	1272.6500	KE4ISY	oa(CA)el 67/67	KE4ISY
Miami	1293.0000	1273.0000	WB4TWQ	oe	WB4TWQ
WEST CENTRAL - TAMPA/ST PETE					
Dunedin	1285.5000	1265.5000	WB4BZF	oe 103.5/103.5 L(146.97)	CARS
St Petersburg	1291.0000	1271.0000	KE4CGL	o 127.3/127.3	KE4CGL
Tampa	1291.5000	1271.5000	W4AQR	oersBI 444.000) L(444.675 88.5/88.5 4	W4AQR
GEORGIA					
Atlanta/Bell	1292.0000	1272.0000	KB4KIN	o	MATPARC

**1240 MHz and Above 535
ILLINOIS-MICHIGAN**

<i>Location</i>	<i>Output</i>	<i>Input</i>	<i>Call</i>	<i>Notes</i>	<i>Sponsor</i>
ILLINOIS					
NORTHEAST					
Batavia	1292.0000	1272.0000	W9XA	l 88.5	W9XA
Lisle	1293.1000	1273.1000	WA9AEK	(CA)eLITZ 114.8	WA9AEK
INDIANA					
INDIANAPOLIS					
Indianapolis	1292.0000	1272.0000	K9LPW	o 100	Central In
Indianapolis	1293.5000	1273.5000	W9ICE	oe 88.5	Indianapol
NORTHEAST					
South Whitley	1291.5000	1271.5000	WF9Q	o	WF9Q
NORTHWEST					
Valparaiso	1292.0000	1272.0000	KB9KRI	oe 77.0	Duneland
IOWA					
DES MOINES					
Des Moines	1285.5000	-	WØKWM	o	CITS
KANSAS					
KANSAS CITY METRO					
Shawnee Msn	1285.0000	-	KØGXL	oe	SMMC
SOUTHCENTRAL					
Park City	1288.0000	-	KØPY	oe	
LOUISIANA					
FREQUENCY USAGE					
Shared	1283.0000	-	SNP		
NEW ORLEANS					
Jefferson	1282.1000	-	WB5JEQ	oeBI	WB5JEQ
MAINE					
PORTLAND/SOUTH COAST					
Brunswick	1284.0000	-	KS1R	oe	MARA
MARYLAND					
FREQUENCY USAGE					
Snp	1283.0000	-			
MASSACHUSETTS					
CAPE AND ISLANDS					
Nantucket	1282.2000	-	W1UF	#o	W1UF
NORTH SHORE					
Lynn	1282.6000	-	W1DVG	#ol	W1DVG
SPRINGFIELD					
Feeding Hills	1282.5000	-	W1KK	oex 123	W1KK
MICHIGAN					
LOWER PEN SOUTHEAST					
Clawson	1282.4000	-	N8UDK	o 100	N8UDK
Detroit	1284.0500	-	KA8RAD	o	MetroARC
Howell	1282.0500	-	K8OCL	o	LARK
Jackson	1286.5000	-	WD8EEQ	oersWX	WD8EEQ
Southfield	1282.1000	-	KB8PO	o 107.2	KB8PO
LOWER PEN SOUTHWEST					
Berrien Springs	1282.0000	-	W8YKS	o(CA)	DOCRG

**536 1240 MHz and Above
MICHIGAN-NORTH CAROLINA**

<i>Location</i>	<i>Output</i>	<i>Input</i>	<i>Call</i>	<i>Notes</i>	<i>Sponsor</i>
Berrien Springs	2410.0000	2306.0000	W8YKS	o(CA)	DOCRG

MINNESOTA

METRO Maplewood	1285.0000	-	W0MR	o	3M ARC
--------------------	-----------	---	------	---	--------

MISSOURI

ST LOUIS METRO St Louis	1283.1000	-	N9NOC	ol 127.3/127.3	N9NOC
----------------------------	-----------	---	-------	----------------	-------

MONTANA

Billings	1285.0000	-	KF7ZW	o	KF7ZW
----------	-----------	---	-------	---	-------

NEVADA

Black Mtn	1293.9000	1273.9000	NX7R	olp 754	HDRA
Lo Potosi Mtn	1284.0500	-	WC6MRA	c	CMRA
RENO/SPARKS Peavine	1284.4200	-	N7PLQ	o	N7PLQ
RENO/TAHOE Slide Mt	1282.0000	-	W6CYX	olx	W6CYX
TAHOE Glenbrook/Tahoe	1285.0000	-	N3KD	o	N3KD
Tahoe/Sacramento	1287.8000	-	W6CYX	olx	W6CYX
WEST CENTRAL Hawthorne/Corey Pk	1284.9750	-	WA6BXP	olx	WA6BXP

NEW JERSEY

MORRIS Butler	1282.0500	-	WB2FTX	oelrs 151.4	Butler RACES/
MORRIS CO Parsippany	1287.5000	-	WA2UEM	o 141.3	WA2UEM
OCEAN Lakewood	1295.0000	1275.0000	N2AYM	ol	
SOMMERSET Martinsville	1284.0000	-	N2ZAV	oe 127.3	

NEW MEXICO

SOUTH CENTRAL Organ	1293.9000	1273.9000	KC5SJQ	osx	KC5SJQ
------------------------	-----------	-----------	--------	-----	--------

NEW YORK

LONG ISLAND - SUFFOLK CO Islandia	1286.0000	-	WR2UHF	cRB L(449.65)	GABAMFKRA
NEW YORK CITY - QUEENS Corona	1286.4000	-	WB2ZZO	o	HALL OF SCIE
Glen Oaks	1288.0000	-	W2VL	o(CA)e 136.5	Long Island Mo
NIAGARA Royalton	1282.2750	-	KD2WA	aRB 107.2	
ROCHESTER Rochester	1288.0000	1268.0000	N2HJD	ol	RRRA

NORTH CAROLINA

Charlotte	1253.2500	1277.2500	W4PPN	#o	W4PPN & W1
-----------	-----------	-----------	-------	----	------------

**1240 MHz and Above 537
NORTH CAROLINA-TEXAS**

<i>Location</i>	<i>Output</i>	<i>Input</i>	<i>Call</i>	<i>Notes</i>	<i>Sponsor</i>
Wilmington	1291.4100	1271.4100	AD4DN	88.5	AD4DN
OHIO					
FRANKLIN					
Columbus	1292.3000	1272.3000	WB8YOJ	ol	WB8YOJ
LUCAS					
Toledo	1285.0000	—	WJ8E	o	WJ8E
MIAMI					
Ludlow Falls	1292.0800	1272.0800	WD8JPP	olt	WD8JPP
SUMMIT					
Akron	1292.2000	1272.2000	WA8DBW	oaTTelRBxz	WA8DBW
OKLAHOMA					
OKC					
Oklahoma City	1283.1000	—	WN5J	o	WN5J
OREGON					
NORTH WILLAMETTE VALLEY					
Sherwood	1292.0000	1272.0000	KB7WUK	oel 107.2	WORC
PORTLAND METRO					
Hillsboro	1291.5000	1271.5000	K7AUO	oel	TERAC
Portland	1291.0000	1271.0000	KB7WUK	oael 107.2	WORC
PENNSYLVANIA					
FREQUENCY USAGE - ALL WPA SECTION					
WPA SNP	1283.0000	—			
CHESTER					
Glen Mills	1295.8000	1280.8000	W3VU	oe	
Valley Forge	1292.0000	1272.0000	WA2QEB	o	PARA Group
LYCOMING					
Williamsport	1285.0000	—	N3PFC	c(CA)e	
NORTHAMPTON					
Easton	1294.0000	1274.0000	N2ZAV	olLITZ	
PHILADELPHIA					
Philadelphia	1294.1000	1274.1000	K3PHL	oel	
PITTSBURGH 131.8					
Pgh/W Mifflin	1285.0000	—	KA3IDK	o	KA3IDK
PUERTO RICO					
E					
Luquillo	1285.0000	—	WP4KER	c	
TENNESSEE					
Lewisburg	1285.3000	—	KF4TNP	o	KF4TNP
Memphis	1292.0000	1272.0000	N4HKS	oe	MID SOUTH
Nashville	1284.4000	—	WA4AKM	olRB	
Nashville	1286.0000	—	K1YJ	oel 88.5	K1YJ
Smithville	1286.5000	—	KB4ZOE	oael	
TEXAS					
AUSTIN	1292.4000	1272.4000	W5NFC	88.5	
BEE CAVE	1292.5000	1272.5000	K5VH	ot	
CEDARHILL	3310.0000	3410.0000	N5IUF	rx	TRS
DALLAS	1292.0000	1272.0000	KC5NQ	o(CA) 156.7	
DALLAS	1292.3000	1272.3000	AD5KZ	o 100.0	

**538 1240 MHz and Above
TEXAS-WASHINGTON**

<i>Location</i>	<i>Output</i>	<i>Input</i>	<i>Call</i>	<i>Notes</i>	<i>Sponsor</i>
DALLAS	1292.6000	1272.6000	N5MIJ	c	
DALLAS	1293.0000	1273.0000	N5MIJ		
DEERPARK	1292.2000	1272.2000	WB5PWG	o	
FORT WORTH	1292.7800	1272.7800	N5UN	110.9	FW1200
FORT WORTH	1292.9000	1272.9000	W0BOD	(CA)e	
HOUSTON	1292.1000	1272.1000	WA5KXG	o	
PFLUGERVILLE	1292.2000	1272.2000	N5PTN	ol	
RICHARDSON	1292.2000	1272.2000	NT5NT	o(CA)et	NORTEL ARC
RICHLAND HILLS	1291.0000	1271.0000	N5CJD		
ROCKWALL	1292.7000	1272.7000	N5MIJ		
SAN ANTONIO	1292.0000	1272.0000	KB5BI		
SAN ANTONIO	1292.1000	1272.1000	AA5RO	oa	AARO
SAN ANTONIO	1292.3000	1272.3000	W5DKK	c	
SPRING	1292.3000	1272.3000	N5RVZ	0123.0	
VENUS	1292.9800	1278.9800	WA5FWC	oerWx	

UTAH

FREQUENCY USAGE

Snp	1283.0000	-		o	
CASTLEDALE					
Castledale	1282.1000	-	N7QGM	o	
WASATCH FRONT					
Farnsworth Pk	1285.0000	-	K7OJU	o 88.5	
Salt Lake	1284.0000	-	WA7GIE	ox 100.0	
Salt Lake	1286.0000	-	AA7XY	o	

VIRGINIA

FREQUENCY USAGE - TMARC AREA

Snp	1283.0000	-			
Bedfrd/Apl Orc	1283.1000	-	WA1ZMS	oel 100.0	MTN TOP AS
Bedfrd/Apl Orc	2411.6000	2441.6000	WA1ZMS	ol	WA1ZMS
Roanoke/Poor M	1291.0200	1271.0200	N4CH	o	N4CH
NORTHEAST					
Bull Run Mtn	1286.1000	-	N3KL	o	N3KL
WASHINGTON AREA					
Alexandria	1282.6000	-	WA4CCF	l 88.5	Alex RC

WASHINGTON

FREQUENCY USAGE

1240.0000 to	1246.0000				
1246.0000 to	1248.0000				
1248.0000 to	1252.0000				
1252.0000 to	1258.0000				
1268.0000 to	1275.0000				
1275.0000 to	1276.0000				
1276.0000 to	1282.0000				
1282.0000 to	1288.0000				
1288.0000 to	1295.0000				
PORTLAND METRO					
Vancouver	1292.5000	1272.5000	W7AIA	oe	CCARC
W WA-SEATTLE					
Seattle	1292.0000	1272.0000	W7SRZ	o(CA) E-WIND 103.5	Medical Svc

CROSS-BAND USE


ATV #1 (1241.25 VIDEO CARRIER)
NB FM LINKS(25KHZ SPACING)
DIGITAL
ATV #2 (1253.25 VIDEO CARRIER)
RPTR INPUTS(25KHZ SPACING)
NB FM LINKS(25KHZ SPACING)
ATV #3 (1277.25 VIDEO CARRIER)
WB/NB FM LINKS(25KHZ SPACING)
RPTR OUTPUTS(25KHZ SPACING)

<i>Location</i>	<i>Output</i>	<i>Input</i>	<i>Call</i>	<i>Notes</i>	<i>Sponsor</i>
WEST VIRGINIA					
FREQUENCY USAGE - TMARC AREA					
Snp	1283.0000	-			
WISCONSIN					
NORTH EAST 100.0					
Sturgeon Bay	1282.1000	-	K9KJM	o	K9KJM
BRITISH COLUMBIA					
GREATER VANCOUVER					
Surrey	1247.0000	+	VA7ICM	o	VE7MQN
MANITOBA					
WINNIPEG					
Winnipeg	1280.5000	-	VE4KEG	o	
Winnipeg	1289.2500	915.0000	VE4EDU	o	
Winnipeg	1292.0000	1272.0000	VE4AGA	o	
ONTARIO					
CENTRAL					
Cannington	1288.0000	-	VA3TVE	o(CA)eI	
CENTRAL EAST					
Oshawa	1283.4750	-	VE3OUR	o	
METRO TORONTO					
Toronto	1284.0000	-	VA3GTU	oe 103.5	
Toronto	1285.0000	-	VE3VGA	o	
Uxbridge	1286.0000	-	VE3RPT	e 103.5	TFMCS
NIAGARA					
Grimsby	1283.6000	-	VE3IUW	oTT	
SOUTH					
Acton	1284.5000	-	VE3GTU	o 103.5	
Vinemount	1283.5000	-	VE3VSC	o 131.8	
Waterloo	1287.0000	-	VE3WWW	o(CA) 131.8	
SOUTHWEST					
McGregor	1282.5000	-	VE3SOT	o	
QUEBEC					
Joliette	1284.0000	-	VE2RHO	oe 103.5	VE2BFBK
Montreal	1283.0000	-	VE2RIO	oe 103.5	RAQI
Montreal	2310.1000	448.6000	VE2RVK	o	VE2VK
Saint-Lin-Laurentides	1284.0000	-	VE2RFO	oe 141.3	VE2BFBK
St-Adolphe d'Howard	2310.1500	448.6000	VE2RVK	o	VE2VK
St-Calixte	1283.6000	-	VE2RVK	o 141.3	VE2VK
St-Calixte	1296.0700	2310.0000	VE2RVK	o	VE2VK
Ste-Marcelline	1280.0000	1252.0000	VE2RVQ	oE-SUN	VE2BFBK
Ste-Marcelline	1280.0000	1255.0000	VE2RVQ	oE-SUN	VE2BFBK
Ste-Marcelline	1280.0000	1265.0000	VE2RVQ	oE-SUN	VE2BFBK
Ste-Marcelline	1289.2500	1241.2500	VE2RVQ	oE-SUN	VE2BFBK
Ste-Marcelline	1289.2500	1253.2500	VE2RVQ	oE-SUN	VE2BFBK
Ste-Marcelline	1289.2500	1265.2500	VE2RVQ	oE-SUN	VE2BFBK
Ste-Marcelline	1289.2500	-	VE2RVQ	oE-SUN	VE2BFBK
Ste-Marcelline	2442.0000	1255.0000	VE2RVQ	oE-SUN	VE2BFBK
Ste-Marcelline	2442.0000	2398.0000	VE2RVQ	oE-SUN	VE2BFBK
Ste-Marcelline	2442.0000	2412.0000	VE2RVQ	oE-SUN	VE2BFBK
Ste-Marcelline	2442.0000	2428.0000	VE2RVQ	oE-SUN	VE2BFBK

APRS

Moving Hams on Radio and the Internet

A Guide to the Automatic Position Reporting System



Your APRS station requires little more than a VHF radio and computer. Connect a portable GPS receiver, and you have precise position information at your fingertips. Transmit your location even as you're moving!

- Track moving objects on maps (other stations, public service vehicles, marathon runners, etc.).
- Display weather statistics and storm warnings.
- Find a hidden transmitter or jammer.
- Access the APRS network on the Internet—even without a radio!

Use this book to learn how to **configure hardware and software** to make the best use of your APRS station. Includes details for **APRS operation, technical support, complete Glossary of Terms, and a summary of APRS software commands!**

Written by **QST** columnist and ARRL author **Stan Horzepa, WA1LOU**.

APRS—Moving Hams on Radio and the Internet

ARRL Order No. 9167—**Only \$17.95***

*shipping \$7 US (ground)/\$12 International



APRS is a registered trademark of APRS Engineering LLC, which reserves all rights to its use for commercial products.

ARRL *The national association for*
AMATEUR RADIO

SHOP DIRECT or call for a dealer near you.

ONLINE WWW.ARRL.ORG/SHOP

ORDER TOLL-FREE 888/277-5289 (US)

RD 3/2006

Amateur Television (ATV)

<i>Location</i>	<i>Output</i>	<i>Input</i>	<i>Call</i>	<i>Notes</i>	<i>Sponsor</i>
ALABAMA					
Birmingham/ Pelham	421.2500	1277.2500	N5XNQ	#o	N5XNQ
Gadsden/ Hensley Mtn	421.2500	439.2500	WD4FEQ	oe	WD4FEQ
Huntsville	421.2500	439.2500	W4ATV	o	HARC
Mobile/Mabis	426.2500	439.2500	W4IAX	o	Gulf Coast
ARIZONA					
CENTRAL AZ					
Shaw Butte	1241.2500	1265.0000	W7ATV		ARIZONA A
White Tanks	1253.2500	2441.5000	WB7VVD		Ward Wheat
White Tanks	1289.2500	421.2500	W7ATV	o	ARIZONA A
TUSCON					
Mt Lemmon	1253.2500	2441.5000	W7ATN		ARIZONA A
ARKANSAS					
CENTRAL					
Little Rock	421.2500	439.2500	N5AT	o	PulCoOEM
Pine Bluff	426.2500	439.2500	K5DAK	oer	PinBlufARC
Pine Bluff	1255.0000	426.5000	K5DAK	o	PinBlufARC
Russellville	426.2500	439.2500	W5RZ	o	W5RZ
NORTH CENTRAL					
Harrison	421.2500	439.2500	K5YWL	o	K5YWL
Harrison	1253.2500	1277.2500	K5YWL	o	K5YWL
Heber Springs	434.0000	434.0000	W9ZJZ	o	W9ZJZ
NORTHWEST					
Marshall	1289.2500	1241.2500	KC5JGV	o	KC5JGV
CALIFORNIA					
FREQUENCY USAGE - SOUTHERN CALIFORNIA					
So Cal Atv	144.3450			ATV-SPLX VOICE	
So Cal Atv	146.4300			ATV-RPT VOICE	
So Cal Atv	426.2500			ATV-SPLX	
So Cal Atv	434.0000			ATV-RPT INPUT-H SYNC ACTIVATES	
So Cal Atv	913.2500			ATV-SPLX	
So Cal Atv	919.2500			ATV-RPT OUT	
So Cal Atv	1241.2500			ATV-RPT OUT	
So Cal Atv	1253.2500			ATV-RPT OUT	
So Cal Atv	1265.2500			ATV-SPLX EXP	
So Cal Atv	1277.2500			ATV-RPT OUT	
So Cal Atv	1289.2500			ATV-SPLX	
So Cal Atv	2398.0000			ATV-FM-SPLX	
So Cal Atv	2417.0000			ATV-FM-LINKS	
So Cal Atv	2441.5000			ATV-FM-RPT INPUT, H-SYNC	
So Cal Atv	3380.0000			ATV-WFM-RPT OUTPUT	
So Cal Atv	3480.0000			ATV-WFM-RPT OUTPUT	
So Cal Atv	5910.0000			ATV-FM-RPT OUTPUT	
So Cal Atv	10400.0000			ATV-WFM-RPT INPUT	
#LA CENTRAL					
Mt Wilson	1241.2500	434.0000	W6ATN		ATN

**542 Amateur Television (ATV)
CALIFORNIA-FLORIDA**

<i>Location</i>	<i>Output</i>	<i>Input</i>	<i>Call</i>	<i>Notes</i>	<i>Sponsor</i>
#LA EAST					
Sunset Ridge	1277.2500	2441.5000	KE6JUV	o	MARC
Sunset Ridge	1277.2500	434.0000	KE6JUV	o	MARC
Sunset Ridge	1277.2500	2441.2500	KE6JUV	o	MARC
#LA NORTH					
Oat Mtn	919.2500	434.0000	W6ATN		ATN-L
Oat Mtn	919.2500	2441.5000	W6ATN		ATN-L
#ORANGE					
Santiago Peak	1253.2500	434.0000	W6ATN		ATN-L hub
Santiago Peak	1253.2500	2441.5000	W6ATN		ATN-L
Santiago Peak	3480.0000	10400.0000	KE6JUV		MARC
Santiago Peak	5910.0000	434.0000	W6ATN	o	ATN-L
Santiago Peak	5910.0000	2441.5000	W6ATN		ATN-L
#SAN BERNARDINO					
Heaps	3380.0000	2441.5000	KE6JUV		MARC-L
Heaps	3380.0000	10400.0000	KE6JUV		MARC-L
Snow Peak	1241.2500	434.0000	W6ATN	o	ATN
Snow Peak	1241.2500	2441.5000	W6ATN	o	ATN
#SAN DIEGO					
Palomar Mtn	1241.2500	2441.5000	W6NWG		PARC-L
#SANTA BARBARA					
Santa Barbara	1277.2500	434.0000	WB9KMO		ATN-L
Santa Barbara	1277.2500	2441.5000	WB9KMO		ATN-L
#VICTORVILLE					
Blue Ridge	919.2500	434.0000	W6ATN		ATN-L
Blue Ridge	919.2500	2441.5000	W6ATN		ATN-L
EAST BAY					
Concord	427.2500	1289.2500	W6CX	#oersx	MDARC
Concord	1241.2500	1289.2500	W6CX	oersx	MDARC
SAN JOAQUIN VALLEY					
Lodi	1241.2500	1289.2500	WB6ASU	#olrx	WB6ASU
SOUTH BAY					
Palo Alto	2433.7500	1255.0000	W6YX	oes	SUARC
San Jose	421.2500	1255.2500	K6BEN	#cersx	W2NYC
San Jose	923.2500	427.2500	W2NYC	#caerx	W2NYC
COLORADO					
BOULDER COUNTY					
Boulder	421.2500	1277.2500	WA0NHD	os	BCARES
CONNECTICUT					
Farmington	421.2500	439.2500	W1NI	oL(144.340)	
New Haven	426.2500	439.2500	W1NRE	oL(144.340/910.250)	
FLORIDA					
CENTRAL - ORLANDO					
St Cloud	427.2500	439.2500	W4NCO	oez	SCATS
EAST CENTRAL					
Cocoa	421.2500	434.0000	K4ATV	oe	LISATS Inc
Palm Bay	427.2500	923.2500	W4RP	oWX	W4RP
Palm Bay	427.2500	1280.0000	W4RP	orWX	W4RP
Palm Bay	427.2500	2420.0000	W4RP	oWX	W4RP
NORTH EAST					
Daytona Beach	421.2500	434.0000	K4BV	o 103.5/103.5	DBARA

**Amateur Television (ATV) 543
FLORIDA-MARYLAND**

<i>Location</i>	<i>Output</i>	<i>Input</i>	<i>Call</i>	<i>Notes</i>	<i>Sponsor</i>
NORTH EAST - JACKSONVILLE					
Jacksonville	923.2500	910.2500	KE4KNE	oel	KE4KNE
Jacksonville	2433.7500	910.2500	KE4KNE	oelWX	KE4KNE
SOUTH EAST - MIAMI/FT LAUD					
Miami	421.2500	434.0000	KB4YXT	oex	KA4ZAY
Miami	1276.2500	1241.2500	KB4YXT	oelx	KA4ZAY
WEST CENTRAL - SARASOTA					
Laurel	421.2500	434.0000	N4SER	oers	SERC
IDAHO					
SW-ID					
Burley	434.0000	1253.2500	K6ZVA	o	ISRA MHCH
ILLINOIS					
DECATUR					
Decatur	421.2500	439.2500	KD9D		CIATVU
ROCKFORD					
Rockford	421.2500	1253.2500	W9ATN	oe	RARA-ATV
INDIANA					
EAST CENTRAL					
New Castle	439.2500	427.2500	KA9QIG	o	KA9QIG
INDIANAPOLIS					
Indianapolis	425.2500	439.2500	K9LPW	o	Cent. In. RA
SOUTHWEST					
Evansville	421.2500	434.0000	W9KXP	or	W9KXP
WEST CENTRAL					
Lafayette	421.2500	434.0000	KB9KHM	o	KB9KHM
IOWA					
DAVENPORT					
Davenport	421.2500	439.2500	WBØBIZ	wxx	QCATVC
Davenport	421.2500	910.2500	WBØBIZ		QCATVC
DES MOINES					
Des Moines	427.2500	1277.2500	WØKWM		CITS
KANSAS					
KANSAS CITY METRO					
Kansas City	426.2500	439.2500	WRØATV	oer	KC ATV Gp
TOPEKA					
Topeka	427.2500	1252.0000	WAØVRS	o	TV-SHWNCOE
WICHITA					
Wichita	421.2500	439.2500	NØHM	o	ICUC-UHF-T
KENTUCKY					
Lexington	923.2500	439.2500	KY4ATV	#	BLUEGRASS
LOUISIANA					
NEW ORLEANS					
New Orleans	421.2500	439.2500	WDØGIV	o	WDØGIV
MARYLAND					
ANNAPOLIS					
Annapolis	923.2500	426.2500	WB4APR		WB4APR

L(AUDIO 147.435)

544 Amateur Television (ATV)**MARYLAND-OHIO**

<i>Location</i>	<i>Output</i>	<i>Input</i>	<i>Call</i>	<i>Notes</i>	<i>Sponsor</i>
BALTIMORE					
Baltimore	439.2500	426.2500	W3WCQ		BRATS
Baltimore	439.2500	1253.2500	W3WCQ	L(AUDIO 430.75)	BRATS
Baltimore	911.2500	426.2500	W3WCQ	L(AUDIO 1293.75)	BRATS
Baltimore	923.2500	1265.2500	K3UQQ	L(AUDIO 915.75)	CATS
Baltimore	927.7500	1269.7500	K3UQQ	L(AUDIO 147.495)	CATS
Baltimore	1241.2500	1277.2500	W3DID		1200 Clu
Baltimore	1289.2500	426.2500	W3WCQ	I	BRATS

MICHIGAN**LOWER PEN SOUTHEAST**

Clawson	1253.2500	439.2500	N8UDK	o	DATS
Flint	1253.2500	439.2500	KC8KGGZ	oelrswx 100	GCARES

LOWER PEN SOUTHWEST

Grand Rapids	421.2500	439.2500	K8DMR	oe	K8DMR
--------------	----------	----------	-------	----	-------

MISSISSIPPI

Gautier	426.2500	439.2500	KA5NOJ	o	KA5NOJ
Gautier	911.2500	439.2500	KA5NOJ	o	

MISSOURI**ST LOUIS METRO**

St Louis	421.2500	923.2500	KDØLO	o	KDØLO
----------	----------	----------	-------	---	-------

NEBRASKA**OMAHA**

Omaha/KPTM	421.2500	434.0000	WBØCMC	oH SYNC	GOATS
Omaha/KPTM	1248.2500	434.0000	WBØCMC	oH SYNC	

NEVADA

Hi Potosi Mtn	1241.2500	913.0000	KB7BY	o	
Hi Potosi Mtn	1265.0000	913.0000	KB7BY	o	

NEW MEXICO**NORTHWEST**

Farmington	421.2500	439.2500	NO3Y	o	NO3Y
------------	----------	----------	------	---	------

NEW YORK**CORTLAND/IITHACA**

Ithaca	421.2500	439.2500	AF2A	o	Tompk ARA
--------	----------	----------	------	---	-----------

ELMIRA/CORNING

Elmira	421.2500	434.0000	KB3APR	o	ARAST
Elmira	923.2500	434.0000	KB3APR	o	ARAST

OHIO**ALLEN**

Lima	421.2500	439.2500	WB8ULC	o	NWOhioARC
------	----------	----------	--------	---	-----------

COLUMBIANA

Lisbon	421.2500	434.0000	KC8PHW		KC8PHW
--------	----------	----------	--------	--	--------

**Amateur Television (ATV) 545
OHIO-TEXAS**

<i>Location</i>	<i>Output</i>	<i>Input</i>	<i>Call</i>	<i>Notes</i>	<i>Sponsor</i>
FRANKLIN					
Columbus	427.2500	439.2500	WR8ATV	o	ATCO
Columbus	1250.0000	1280.0000	WR8ATV	o	ATCO
Columbus	1260.0000	1280.0000	WR8ATV	o	ATCO
Columbus	2433.0000	2398.0000	WR8ATV	o	ATCO
Columbus	10000.3500	10000.4500	WR8ATV		ATCO
GREENE					
Xenia	421.2500	434.0000	KB8GRJ		KB8GRJ
VAN WERT					
Van Wert	434.0000	923.2500	W8FY		VWARC
OKLAHOMA					
NE					
Ponca City	421.2500	434.0000	W5HZZ	o	Kay Cty AR
NW					
Guthrie	1253.2500	425.2500	KA5EOS	o(CA)	ATV Soc.
TUL					
Tulsa	421.2500	434.2500	WA5LVT	o	TRO
Tulsa	913.2500	434.0000	KB5ZVC	o	TARC
OREGON					
CENTRAL WILLAMETTE VALLEY					
House Mountain	910.0000	426.2500	K7ATV	oel	K7ATV
West Salem	1277.2500	426.2500	K7ATV	o	SATVA
PORTLAND METRO					
Portland	426.2500	910.2500	WB2QHS	ol	WB2QHS
Portland	1253.2500	426.2500	W7AMQ	oe	OATA
PENNSYLVANIA					
LANCASTER					
Manheim	923.2500	910.2500	K3IR	oerswx	SPARC Inc.
PHILADELPHIA					
Philadelphia	421.2500	439.2500	W3PHL	or	PARA Group
Philadelphia	923.2500	910.2500	W3PHL	or	PARA Group
PITTSBURGH					
Carnegie	426.2500	439.2500	W3KWH	o	SCARC
Pgh/Hazelwood	421.2500	910.2500	WA3PBD	o	GFMA
Pgh/Hazelwood	923.2500	910.2500	WA3PBD	o	GFMA
SOUTH CENTRAL					
Mercersburg	421.2500	439.2500	WA3PTV	o	WA3PTV
SOUTHWEST					
Acme	421.2500	439.2500	W3NBN	o	LHVHFS
YORK					
Dover	439.2500	426.2500	W3HZU	oel	Keystone
PUERTO RICO					
N					
Aguas Buenas	426.2500	1252.0000	KP4IA	o	M/V
TEXAS					
AUSTIN	421.2500	1252.0000	W5VDS		AATVC
AUSTIN	421.2500	1253.2500	W5VDS		AATVC
AUSTIN	421.2500	907.2500	W5VDS		AATVC
AUSTIN	1241.2500	1277.2500	W3MRC		3M ARC
BEAUMONT	421.2500	439.2500	KE5O		

**546 Amateur Television (ATV)
TEXAS-BRITISH COLUMBIA**

<i>Location</i>	<i>Output</i>	<i>Input</i>	<i>Call</i>	<i>Notes</i>	<i>Sponsor</i>
DALLAS	421.2500	1248.0000	KC5NQ		NTSC
DALLAS	2441.2500	1250.0000	AB5IG		
ELMO	421.2500	439.2500	W5EEY		TVARC
EUSTACE	421.2500	1277.2500	W5IB		
HOUSTON	421.2500	1255.0000	W5GFP		HATS
MARSHALL	421.2500	439.2500	K5FBI		
PAYNE SPRINGS	426.2500	1255.0000	K5CCL		CEDAR CREE
TYLER	421.2500	434.0000	W5KPZ		
WACO	421.2500	439.2500	W5ZDN		HOTARC

UTAH

WASATCH FRONT

ATV Intercomm	145.7300	145.7300	SIMPLEX	oe	ATV
Farnsworth	426.2500	439.2500	WB7FID	oex	WB7FID
Salt Lake	1265.0000	2425.0000	WA7GIE	oe	WA7GIE

VIRGINIA

STAFFORD

Hartwood	920.0000	1255.0000	AK1E	os	AK1E FM
Stafford	439.2500	426.2500	AK1E	oeps	Metrovis L(147.465 & 443.750)
Stafford	920.0000	1255.0000	AK1E	oelps	Mvsn FM
Stafford	920.0000	2435.0000	AK1E	oelps	Mvsn FM

WASHINGTON

E WA-SUNNYSIDE

Rattlesnake	421.2500	439.2500	N7IWA		N7IWA
-------------	----------	----------	-------	--	-------

E WA-YAKIMA

Eagle Peak	1253.2500	434.0000	N7IWA		N7IWA
Little Bald Mtn	923.2500	426.2500	N7IWA		N7IWA

WISCONSIN

NORTH CENTRAL

Wausau	421.2500	915.0000	KB9RFT	oelx	RMATS
Wausau	915.0000	1250.0000	KB9RFT	oelx	RMATS

SOUTH CENTRAL

Baraboo	421.2500	923.2500	KB9SFS	o	B.A.T.S.
Baraboo	421.2500	1252.0000	KB9SFS	o	B.A.T.S.

ALBERTA

CALGARY

Calgary	910.2500	439.2500	VE6RTV	osx	CARA
Calgary	910.2500	439.2500	VE6RTV	o	CARA
Calgary	923.2500	439.2500	VE6TVR	o	VE6CDU
Calgary	923.2500	439.2500	VE6TVR	o	VE6CDU
Calgary	1276.0000	1282.0000	VE6CDU	o	VE6CDU

BRITISH COLUMBIA

FRASER VALLEY

Abbotsford	1289.0000	1246.0000	VE7RVA	OE-SUN	FVAG
Abbotsford	1289.0000	1246.0000	VE7RVA		FVARESS

GREATER VANCOUVER

Vancouver	915.0000	147.5250	VE7VHF		VE7CIM
Vancouver	1246.0000	2410.0000	VE7VHF		VE7CIM
Vancouver	1289.0000	2434.0000	VE7VHF		VE7CIM
Vancouver	2310.0000	147.5250	VE7VHF		VE7CIM

**Amateur Television (ATV) 547
BRITISH COLUMBIA-SASKATCHEWAN**

<i>Location</i>	<i>Output</i>	<i>Input</i>	<i>Call</i>	<i>Notes</i>	<i>Sponsor</i>
SOUTH CENTRAL Vernon	1289.0000	1246.0000	VE7VTV		VE7V\W

MANITOBA

WINNIPEG

Winnipeg	1253.2500	434.0000	VE4EDU		
Winnipeg	1253.2500	434.0000	VE4EDU	o	
Winnipeg	1289.2500	915.0000	VE4EDU		
Winnipeg	1292.0000	1272.0000	VE4AGA	o	

QUEBEC

Joliette	439.2500	910.0000	VA2ATV		VE2BFK
Saint-Lin-Laurentides	439.2500	1255.0000	VE2RFO		VE2BFK
Ste-Foy	1257.7500	438.5000	VE2RQT		CRAQ
Ste-Foy	1278.7500	434.0000	VE2RQT		CRAQ
Ste-Marcelline	439.2500	910.0000	VE2RVQ		VE2BFK

QUEBEC


Ste-Foy	1278.7500	434.0000	VE2RQT	o	CRAQ
Ste-Foy	1283.2500	438.5000	VE2RQT	o	CRAQ

SASKATCHEWAN

REGINA

Regina	1277.2500	439.2500	VE5RTV	o	
Regina	1277.2500	439.2500	VE5RTV	o	

Hams! *Share this book,
and share the fun of ham radio.*



From the popular
For Dummies series...
Ham Radio for Dummies

**Humorous and fun
—Lighthearted but
not lightweight!**

Discover how to:

- *Understand ham jargon*
- *Communicate on the air*
- *Prepare for the license exam*
 - *Set up a radio shack*
 - *Help in an emergency or natural disaster*
 - *Be a ham on the go*

**Ham Radio for Dummies
by Ward Silver, NØAX**

ARRL Order No. 9392

— Only **\$21.99***

*shipping: \$8 US (ground)/\$13.00 International



ARRL *The national association for
AMATEUR RADIO*

SHOP DIRECT or call for a dealer near you.

ONLINE WWW.ARRL.ORG/SHOP

ORDER TOLL-FREE 888/277-5289 (US)

RD 3/2006

IRLP Nodes

Our thanks to Dave Cameron, VE7LTD, for providing this information. Also see irlp.net/.

USA

Prov/ St	Node	Call Sign	City	Freq	Offset (kHz)	CTCSS (Hz)
AK	3027	AL2I	Kuparuk	146.5800		100
AK	3203	NL7R	Valdez	147.5500		100
AK	3313	KL3K	Anchorage	147.5500		123
AK	3317	KLØXE	Juneau/Mendenhall Valley	146.5800		97.4
AK	3400	KB8JXX-2	Anchorage	146.8200	-0.600	103.5
AK	3483	KL3K	Whittier	147.5500		97.4
AK	3506	KL3K	Anchorage	147.5500		97.4
AK	3537	KL3NP	Nome	145.7500		97.4
AK	3588	KL3K	Alaska Gateway	147.2100	0.600	97.4
AK	3592	KL3K	Seward	147.5200		123
AK	3666	KL1IO	Valdez	445.1000		103.5
AK	3684	KL3K	Fairbanks	147.5500		97.4
AK	3698	KB8JXX	Anchorage	146.7900	-0.600	100
AK	3778	KL3K	Palmer	146.6100	-0.600	123
AK	3787	KL3K	Anchorage Gateway	147.2100	0.600	97.4
AK	3790	WA6AXO	Juneau	444.7000		141.3
AK	3822	KL1IN	Wasilla	146.5800		100
AK	3834	KL3K	Anchorage	147.5500		123
AK	3996	KL3K	Houston	147.0900	0.600	97.4
AK	7150	KL3K	Girdwood	147.2100	0.600	123
AK	8510	N7HER	Kotzebue	146.5200		97.4
AL	3890	N4OKL	Huntsville	146.4500		100
AL	4158	N4BWP	Tuscaloosa	444.0250	5000.000	203.5
AL	4516	W4WWM	Madison	145.7300		100
AL	4713	KX4Y	Scottsboro	146.5500		123
AL	4845	WD4JRB	Montgomery	446.4500		110.9
AL	4950	W4VM	Huntsville	147.1800	0.600	100
AL	4957	KG4TUN	Scottsboro	146.9000	-0.600	123
AR	3485	WB5QGJ	Mountain Home	444.9750		100
AR	3647	N5XFW	Hot Springs	146.7600	-0.600	114.8
AR	3762	WB5NFC	Mtn. Home	147.0750	0.600	100
AR	3807	N5KWL	Little Rock	145.1700	-0.600	162.2
AR	4273	K5MES	Fort Smith	145.6650		100
AR	4671	N6WI	Berryville	443.8000	5000.000	67
AR	5660	WB5NFC	Mountain Home	444.9750	0.600	100
AZ	3009	WW7CPU	West Chandler	145.4500	-0.600	162.2
AZ	3045	WB4LDS	Tucson	927.8875	-25000.000	
AZ	3182	W7JLC	Prescott	442.3500	5000.000	100
AZ	3388	KF7LA	Ajo	147.4200		
AZ	3423	KC9AJY	Tolleson	448.0750	-5000.000	100
AZ	3550	VE6RGP	Green Valley	445.5000		67
AZ	3563	KD7LMO	Scottsdale	145.5600		162.2
AZ	3582	K7RTM	Chandler	147.5000		151.4
AZ	3613	N7UKI	Tucson	146.9600	-0.600	127.3
AZ	3735	WB6JAA	Grand Canyon	146.7800	-0.600	91.5

550 IRLP Nodes

<i>Prov/ St</i>	<i>Node</i>	<i>Call Sign</i>	<i>City</i>	<i>Freq</i>	<i>Offset (kHz)</i>	<i>CTCSS (Hz)</i>
AZ	3793	K7FAY	Parker	146.8500	-0.600	162.2
AZ	3797	N7EN	Gilbert	447.6500	-5000.000	186.2
AZ	3818	AI7R	Chandler	146.4200		77
AZ	3820	KC7GHT	Phoenix	147.4600		151.4
AZ	3850	W7FDF	Vail	927.8500	-25000.0	114.8
AZ	3892	WD7F	Tucson	146.9400	-0.600	
AZ	3924	N7HOR	Tucson	147.3000	0.600	110.9
AZ	3940	WA6WDC	Sun Valley	147.5400		
AZ	4243	W0NWA	Phoenix	146.5000		151.4
AZ	4754	W2JRT	Sierra Vista	449.7250	-5000.000	179.9
AZ	5430	WW7CPU	West Chandler	448.9500	-5000.000	100
AZ	5990	K7CWA	Mesa	146.4500		88.5
AZ	7460	N7TWB	Phoenix	447.9500	-5000.000	100
AZ	7570	K0BXX	Phoenix	449.4250	-5000.000	100
AZ	7620	W7ARA-1	Phoenix	444.3000	5000.000	100
CA	3002	KM6XU	Sacramento	441.0000		100
CA	3004	N6DL	Coalinga	147.3300	0.600	100
CA	3008	KB9MQX	San Diego	145.5650		82.5
CA	3016	W6BHZ	San Luis Obispo	442.3000	5000.000	127.3
CA	3029	K6KIT	La Quinta	146.5600		100
CA	3030	KB6THO	Los Angeles	224.4800	-1.600	110.9
CA	3032	AB9U	Los Gatos	146.5050		100
CA	3046	K6CRS	Thousand Oaks	449.4600		
CA	3053	K6VE	Palm Springs	224.4800	-1.600	110.9
CA	3057	W6CX	Mt. Diablo	441.3250	5000.000	100
CA	3090	KB6JAG	Hemet	446.8800	-5000.000	88.5
CA	3091	N6GAI	Laguna Seca	444.5250	5000.000	123
CA	3100	N6KNW	Santa Clarita	51.8600	-500.000	82.5
CA	3102	KC6TAC	Simi Valley	447.5600	-5000.000	136.5
CA	3110	K6IOK	Auburn	444.5000	5000.000	94.8
CA	3114	W6VLD	Huntington Beach	445.5800		127.3
CA	3117	WA6MSN	Visalia	444.4500	5000.000	127.3
CA	3128	NO6OK	Upland	446.5000		100
CA	3137	N6RDE	Shingle Springs	440.6000	5000.000	179.9
CA	3146	W6RWN	Mission Hills	145.5550		91.5
CA	3150	WA6RQD	Oceanside	449.3200	-5000.000	141.3
CA	3151	W6BRD	Indio	145.7850		91.5
CA	3155	WA6RQD	Portable	449.6600	-5000.000	151.4
CA	3157	WB6TUG	Ramona	448.3400		131.8
CA	3160	WA6RQD	Oceanside	446.8600	-5000.000	
CA	3169	K6GAY	Borrego Springs	449.2000		114.8
CA	3170	WD6AWP	Huntington Beach	145.1400	0.600	110.9
CA	3178	K6JSI	Mt. Saint Helena	441.6500	5000.000	100
CA	3180	W6DRA	Palm Springs	145.4800	-0.600	107.2
CA	3187	W6BBL	Big Bear Lake	224.0000	-1.600	162.2
CA	3190	WD8CIK	Hollywood	446.5600	-5000.000	127.3
CA	3193	WB7ABP	Santa Rosa	443.8250	5000.000	100
CA	3202	WA6TWF	Santiago Peak	446.3600		
CA	3204	N6VYQ	Elk Grove	440.6000	5000.000	107.2
CA	3226	WA6TUL	Santa Clarita	445.0000		127.3
CA	3229	WA6BZS	Vacaville	441.6000	5000.000	100
CA	3234	N6SPD	Monterey	224.2400	-1.600	123
CA	3246	WA6E	Loomis	444.7000	5000.000	127.3
CA	3278	KC6PXL	Los Angeles	145.1200	-0.600	103.5

<i>Prov/ St</i>	<i>Node</i>	<i>Call Sign</i>	<i>City</i>	<i>Freq</i>	<i>Offset (kHz)</i>	<i>CTCSS (Hz)</i>
CA	3297	WB6ZVW	Morgan Hill	147.5250		127.3
CA	3331	KK6JAB	Santa Rosa	444.9000	5000.000	88.5
CA	3335	KG6STN	Pasadena	147.5100		103.5
CA	3339	W6DVI	San Gabriel	147.5250		118.8
CA	3340	WR6JPL	Pasadena	224.0800	-1.600	156.7
CA	3344	WA6EIK	So. Orange County	446.5000		136.5
CA	3351	WA7G	Sugarloaf Peak	441.6750	5000.000	107.2
CA	3358	K6PNG	Victorville	447.0200	-5000.000	162.2
CA	3373	KD6NAR	Murrieta	446.4250		100
CA	3393	N2GPD	Aliso Viejo	145.7700		82.5
CA	3404	NA6DF	Sacramento	441.8500	5000.000	77
CA	3410	K6HOG	Running Springs	445.0400	-5000.000	103.5
CA	3422	K6SKM	San Diego	147.5250		103.5
CA	3428	WB6MFV	Angels Camp	145.1700	-0.600	100
CA	3430	KE6WUK	Sunset Ridge/ Los Angeles	447.9200	-5000.000	103.5
CA	3448	KJ6KB	Rancho Palos Verdes	145.7250		250.3
CA	3455	KG6QIL	Sunnyvale	147.4350		74.4
CA	3458	N6HHP	Downtown Los Angeles	223.7800	-1.600	107.2
CA	3460	WA6LA	Palos Verdes I	223.7800	-1.600	100
CA	3470	N6ICW	Sacramento	441.7750	5000.000	77
CA	3480	WA6LA	Palos Verdes II	145.3800	-0.600	100
CA	3484	N6NAR	Napa	440.8500	5000.000	173.8
CA	3488	K6GRC	Santa Clara	145.3100	-0.600	127.3
CA	3489	N6CCR	El Dorado	442.0500	5000.000	156.7
CA	3492	K6JSI	Modesto	443.5250	5000.000	107.2
CA	3498	K7FAY	Claremont	223.5000		100
CA	3527	W6TOB	Valencia	222.0600		
CA	3530	K6JXY	San Marcos	448.5400	-5000.000	
CA	3538	WA6BZS	Greenville	441.6250	5000.000	100
CA	3540	W6DXX	Palm Springs	445.6400	-5000.000	131.8
CA	3545	WZ6L	Vallejo	145.3100	-0.600	88.5
CA	3558	NZ6L	Torrance	223.7200		100
CA	3560	WB6HII	Eureka	147.4450	-1000.000	103.5
CA	3570	N7HQZ	Ferndale	51.8400	-500.000	114.8
CA	3580	WU7Q	Sacramento	443.2750	5000.000	77
CA	3585	K6PQ	Upland	223.8600		123
CA	3609	K6GTZ	Lakewood	51.5000		100
CA	3610	K6UB	Saratoga	1287.5000	-12000.000	88.5
CA	3620	KU6V	Fremont	224.1800	-1.600	94.8
CA	3623	KE6PCV	Corona	446.0000		88.5
CA	3640	WA6VPL	Lompoc	145.1200	-0.600	100
CA	3645	W6OMO	Los Angeles	53.6400	-500.000	82.5
CA	3650	KE6PCV	Los Angeles	447.7200	-5000.000	100
CA	3651	KE6PCV	Los Angeles	447.7200	5000.000	100
CA	3655	W6FYI	San Jose	446.5000		
CA	3667	WB6BDD	Pleasanton	441.8250	5000.000	114.8
CA	3671	K6SA	Saratoga	146.6550	-0.600	114.8
CA	3673	K6TZ	Santa Barbara	446.4000	-5000.000	131.8
CA	3686	KA6AMR	Duarte	146.0850	0.600	110.9
CA	3714	AC3X	Westminster	446.5000		100
CA	3745	KE6HRV	Buena Park	144.4800		88.5
CA	3760	N6JVH	Los Angeles	447.2400	-5000.000	100

552 IRLP Nodes

<i>Prov/ St</i>	<i>Node</i>	<i>Call Sign</i>	<i>City</i>	<i>Freq</i>	<i>Offset (kHz)</i>	<i>CTCSS (Hz)</i>
CA	3764	KB6LJQ	Ventura	445.6000	-5000.000	114.8
CA	3773	W6TRW	Redondo Beach	447.0000	-5000.000	100
CA	3777	KG6AJ	Palm Springs	446.0000		100
CA	3780	WR6HMB	Half Moon Bay	444.9000	5000.000	91.5
CA	3811	WA6TFD	Los Angeles	146.9250	-0.600	114.8
CA	3830	WB5EKU	Los Angeles	447.2000	-5000.000	67
CA	3840	K6IXA	Atwater	443.0750	5000.000	107.2
CA	3847	K6JSI	Fresno	444.2500	5000.000	141.3
CA	3851	WA6E	Loomis	147.5250		127.3
CA	3853	W6MOW	Salinas	443.6000	5000.000	110.9
CA	3856	KD6RC	Santa Rosa	146.7900	-0.600	88.5
CA	3859	K6LDK	Valencia	145.7700		77
CA	3860	W6YDD	Folsom	1283.7500	-12000.000	88.5
CA	3863	KE6ALV	Moreno Valley	145.7700		103.5
CA	3872	NC6EO/R	Moraga	443.4250	5000.000	100
CA	3873	WO3B	Shingle Springs	146.9400	-0.600	136.5
CA	3877	WI6RE	Ridgecrest/ China Lake	447.8250	-5000.000	100
CA	3880	K6RTL	Sacramento	1285.7500	-1200.000	88.5
CA	3884	N6EW	Los Angeles	445.3200		
CA	3895	K6MVR	Sacramento	147.0000	-0.600	136.5
CA	3900	K6MF	San Jose	1286.4500	-12000.000	123
CA	3910	WB6DAO	San Gabriel Valley	447.0000	-5000.000	107.2
CA	3920	K6MF	Santa Barbara	440.1200	5000.000	85.4
CA	3926	KG6ATN	Foster City	147.5700		114.8
CA	3927	WD6FTB	Santa Rosa	223.9000	-1.600	156.7
CA	3930	K6MF	San Jose	1206.4500	-12000.000	123
CA	3937	AB6PA	Moreno Valley	444.4600		
CA	3949	WA6DKS	Granada Hills	448.4600	-5000.000	71.9
CA	3961	NJ6N	Laguna Niguel	144.3500		110.9
CA	3965	KG6ZTE	Citrus Heights	441.1750	5000.000	123
CA	3967	N6SGX	Ontario	145.5300		107.2
CA	3999	KB6I	Barstow	449.0800	-5000.000	100
CA	4162	WE6A	Topanga	449.4000	0.500	67
CA	4494	KC6HUR	Sylmar	440.2200		110.9
CA	4690	KF6JEE	Woodcrest	446.2800	-5000.000	131.8
CA	4952	KP4DX	Corona	145.7550		114.8
CA	5040	AD6SJ	Oakley	441.0000		123
CA	5060	K6TTR	Clear Creek	443.9000	5000.000	91.5
CA	5530	KE6YRU	San Diego	446.4000	-5000.000	67
CA	5570	W6FM	San Luis Obispo	444.5250	5000.000	127.3
CA	5610	K6VGG	Los Angeles	224.5800	-1.600	156.7
CA	5750	W6KAP	Sacramento- Stockton	440.4500	5000.000	127.3
CA	5820	KG6AHV	Fairfax	146.4800		100
CA	5850	KJ6W	Palmdale	445.6000	-5000.000	100
CA	7170	W6EKZ	Pomona	145.7550		162.2
CA	7190	WD6BNG	Barstow	147.0300	0.600	
CA	7330	N6RDE	Cameron Park	147.0300	0.600	77
CA	7370	KJ6VU	San Jose	444.3500	5000.000	100
CA	7540	WA6BZS	San Carlos	441.6125	5000.000	100
CA	7650	N6ICW	Sacramento	147.1950	0.600	123
CA	7670	W6CYX	San Jose	1282.2000	-12000.000	88.5
CA	7840	W6RE	Ventura	224.8400	-1.600	107.2

<i>Prov/ St</i>	<i>Node</i>	<i>Call Sign</i>	<i>City</i>	<i>Freq</i>	<i>Offset (kHz)</i>	<i>CTCSS (Hz)</i>
CA	7870	KA6UAI	Palomar Mtn	449.3000	-5000.000	100
CA	7990	K6MFG	Sacramento	442.5250	5000.000	77
CA	8120	WA6BAI	Visalia	146.8800	-0.600	103.5
CA	8170	W6RHC	Chico	146.8500	-0.600	110.9
CA	8240	KR6WP	San Carlos	440.0750	5000.000	114.8
CA	8260	KB2ZAK	Crescent City	147.5200		136.5
CA	8280	NI6M	Clovis	440.3500	5000.000	141.3
CA	8340	KE6YJC	Fresno	146.7750	-0.600	141.3
CA	8410	WB6TCS	Oakland	147.2100	0.600	100
CA	8420	K6BIV	Mt. Diablo	1284.2000	-12000.000	88.5
CA	8630	KE6YGM	Mission Viejo	144.4400		94.8
CA	8730	KF6FKK	San Francisco	444.8500	5000.000	114.8
CO	3015	K2AD	Denver	447.6500	-5000.000	100
CO	3036	KC0CVU	Colorado Springs	147.3450	0.600	107.2
CO	3043	N0PWZ	Colorado Springs	449.7250	-5000.000	100
CO	3081	WD0EKR	Canon City	447.7500	-5000.000	103.5
CO	3124	NA0US	Longmont	446.4250		123
CO	3161	W0RRZ	Grand Junction	145.1750	-0.600	107.2
CO	3286	WA2YZT	Golden	447.1750	-5000.000	186.2
CO	3350	N0PQV	Denver	145.3400	-0.600	103.5
CO	3415	WQ8M	Parker	448.7000	-5000.000	146.2
CO	3450	N0SZ	Boulder	921.1000	-12000.000	100
CO	3463	NA3J/	Evergreen	223.5000		
CO	3494	W0WYX/P	Various	449.1000	-5000.000	103.5
CO	3567	KB0LRR	Longmont	446.4250		123
CO	3710	WA4HND	Grand Junction	449.3000	-5000.000	107.2
CO	3736	N0OKL	Grand Junction	145.3000		
CO	3750	W0KU	Golden	449.6250	-5000.000	141.3
CO	3792	K0VQ	Basalt	446.1000		179.9
CO	3837	W0UNX	Littleton	449.6000	-0.600	
CO	3839	N0OYM	Greeley	147.0000	0.600	100
CO	3902	AB0SF	Fort Collins	224.5200	-1.600	100
CO	3972	WB0QMR	Breckenridge	146.7000	-0.600	
CO	3990	W0CRA	Denver	147.2250	0.600	107.2
CO	5090	N0MFB	Boulder	144.3550		100
CO	5390	W0DK	Boulder	448.9000	-5000.000	100
CO	8080	N0IAK	Fort Collins	446.1250		100
CT	4149	K1SOX	West Haven	147.5050	-1000.000	77
CT	4159	W1HDN	Vernon	146.7900	-0.600	82.5
CT	4344	N1HUI	Branford	449.3250	5000.000	103.5
CT	4579	K1RFD	Ridgefield	144.4400		100
CT	4590	N1HUI	Branford	145.7100		203.5
CT	4656	N1BOW-2	New Haven	446.6000		77
CT	4663	K1SOX	Woodbridge	444.5000	5000.000	DCS 073
CT	4797	KD1ZO	Southington	146.5700		100.000
CT	5960	N1BOW	Niantic	446.7500	-5000.000	77
DC	4000	WA3KOK	Washington	449.9750	-5000.000	107.2
DE	4980	N3IO-8	Newark	147.5550	5000.000	131.8
FL	2897	KE4TTE	South Orlando	442.1000	5000.000	103.5
FL	4008	KD1Z	Apollo Beach	445.1000		107.2
FL	4021	K4VMS	Port Charlotte	442.2000	5000.000	100
FL	4022	K4PAL	Miami	442.2500	5000.000	114.8
FL	4053	W2RAC	Daytona Beach	446.9500		127.3
FL	4058	W4SBL	Sanibel	443.4250	5000.000	

554 IRLP Nodes

<i>Prov/ St</i>	<i>Node</i>	<i>Call Sign</i>	<i>City</i>	<i>Freq</i>	<i>Offset (kHz)</i>	<i>CTCSS (Hz)</i>
FL	4077	N4IRS	Okeechobee	52.6400		
FL	4079	KF4BZT	Panama City	146.7450	-0.600	
FL	4085	KP4TR	Seffner	147.5250		71.9
FL	4103	WB2WJF	Lantana	146.4900		88.5
FL	4124	KI4JFS	Niceville/Destin	146.4900		100
FL	4128	WC4PEM	Bartow	146.9850	-0.600	127.3
FL	4129	KI4DQQ	Duck Key	146.5600		
FL	4156	WC4PEM	Bartow	444.9500	5000.000	127.3
FL	4196	N4TEC	Bradenton	147.5000		100
FL	4209	KB2AS	Orlando	445.2500		103.5
FL	4219	KJ4PR	Key West	444.4000		
FL	4246	N2TDI	Flagler County	145.4100	-0.600	123
FL	4248	WA4EGG	Orlando	444.2750	5000.000	103.5
FL	4302	W4NR	Miami	146.9550	-0.600	110.9
FL	4376	KT4PA	Port St. Lucie	146.8050	-0.600	
FL	4386	KG4VQB	Jacksonville	147.2000		
FL	4394	K4WRC	Wellington	442.0500	5000.000	103.5
FL	4415	W4PLT	Port Saint John	444.3500	5000.000	103.5
FL	4427	W2MKB	Davie	444.5750		110.9
FL	4433	KA4EPS	N Boynton Beach	444.8500	5000.000	103.5
FL	4434	KB2WVY	Venice	442.0000	500.000	100
FL	4435	KB8DOA	North Miami	445.0000		110.9
FL	4486	KF4BZT	Panama City	146.7450	-0.600	
FL	4509	KG4RAW	Panama City	146.9400	-0.600	103.5
FL	4537	N3HVC	Lake Worth	146.4650		103.5
FL	4543	WB2DKI	Palm Bay	145.6550		97.4
FL	4545	W4AKH	Fort Pierce	444.8000	5000.000	107.2
FL	4548	KG4GOQ	Palm Beach County	442.6000	5000.000	107.2
FL	4586	K9VV	Boca Raton	445.0500		107.2
FL	4647	N4BSA	Clearwater	443.8500	5000.000	146.2
FL	4657	K4WRC	Wellington	442.0500	5000.000	103.5
FL	4667	NR4P	Boynton Beach	444.6500	5000.000	127.3
FL	4684	KE4ICM	Kennedy Space Center	442.6000	5000.000	103.5
FL	4687	K4BRY	Ft Lauderdale	443.0500	5000.000	131.8
FL	4762	K4NRG	Vero Beach	927.4875	-25000.000	100
FL	4808	W4ERC	Avon Park	145.3300	-0.600	103.5
FL	4880	N4TCP	Tampa	443.6750	5000.000	146.2
FL	4887	KA4EPS	Margate	444.0250	5000.000	107.2
FL	4921	KG6CXP	Alva	443.8000	5000.000	100
FL	4970	K1KSC	Merritt Island	145.5900	1000.000	203.5
FL	4971	W4RIS	Boca Raton	445.1000		107.2
FL	4974	K4UNO	Orlando	145.2900	-0.600	
FL	4983	KA4EPS	Boca Raton	445.0000		107.2
FL	4988	KA4EPS	Deerfield Beach	445.5000		103.5
FL	4991	KB2UMH	Cape Coral	445.8750		136.5
FL	5520	KC4SFA	Key Largo	147.1650	0.600	
FL	5710	WA4EVJ	Ft. Pierce	443.9000	5000.000	107.2
FL	7260	VE3ECZ/W4	Spring Hill	146.5600		103.5
FL	7710	W4JAZ	Cocoa	444.4000	5000.000	103.5
FL	7740	K4PAL	North Miami	146.8500	-0.600	91.5
FL	7830	WB2NBU	Jupiter	443.8250	5000.000	103.5
FL	8130	KG4SVX	Palm Bay/Melbourne	145.3100	-0.600	203.5
FL	8910	K4LX	Bradenton	443.2000	5000.000	100

<i>Prov/ St</i>	<i>Node</i>	<i>Call Sign</i>	<i>City</i>	<i>Freq</i>	<i>Offset (kHz)</i>	<i>CTCSS (Hz)</i>
GA	4065	WB4GQX	Cumming	441.9000	5000.000	141.3
GA	4109	NA9T	Suwanee	441.0000		100
GA	4190	N4XQM	Atlanta	442.5250		
GA	4420	W9SH	Duluth	446.1000		77
GA	4500	N4NEQ	Atlanta	146.7750	-0.600	151.4
GA	4550	W4DOC	Atlanta	146.8200	-0.600	146.2
GA	5070	W4DOC	Atlanta	444.8250	5000.000	146.2
GA	7320	N4NEQ	Blue Ridge	147.1650	0.600	151.4
GA	7640	W4COJ	Kingsland	444.6250	5000.000	118.8
GU	3672	KH6FV-3	Guam	146.9100	0.600	
HI	3080	KH6FV-2	Honolulu	443.4250	5000.000	114.8
HI	3104	NH7QH	Aiea	447.7000		171.1
HI	3197	KH6FV-4	Kailua-Oahu	444.3750	5000.000	114.8
HI	3200	AH6CP	Honolulu	444.3500	5000.000	103.5
HI	3217	KH6FV-6	Pearl Harbor	443.5500	5000.000	114.8
HI	3220	NH6M	Kailua-Kona	146.5800		
HI	3440	AH6GR	Maui	146.5000		
HI	3441	AH6GR-1	Maui	442.7500	5000.000	136.5
HI	3725	KH6FV-9	Hilo	445.5500		114.8
HI	3730	NH6HF	Lihue	147.5500		114.8
HI	3756	AH6JA	Hilo	444.1500	5000.000	
HI	3800	AH6JA	Hilo	147.1400		
HI	3810	KG6EAO	Kapaa	146.9000	-0.600	
HI	3898	KH6FV-7	Kailua-Kona Airport	147.4300		114.8
HI	3668	KH6FV	North Shore	146.7600	-0.600	
HI	3720	KH6FV	Waikiki	444.8500	5000.000	114.8
HI	7420	AH6RF	Hakalau	443.2000	5000.000	
IA	3162	KBØJQO	Conrad	446.0500		151.4
IA	3245	KØHU	Humboldt	146.5800		110.9
IA	3328	KØBVC	Mondamin	444.9250	5000.000	
IA	3442	NØCF	Waterloo	444.9750	5000.000	136.5
IA	3548	ABØVX	Logan	444.8000	5000.000	97.4
IA	4110	KØPCG	Des Moines	444.5750	5000.000	151.4
ID	3019	N7ORY	Twin Falls	446.5500		
ID	3025	N7SZY	Kellogg	146.5500		
ID	3111	K7BRH	Coeur D'Alene	146.4400		100
ID	3130	KC7BSA	Fruitland	443.6500	5000.000	100
ID	3325	N7YE	Caldwell	443.1500	5000.000	
ID	3332	KF7MG	Idaho Falls	446.1300		77
ID	3356	W7JZU	Boise	144.9900		
ID	3372	W6RAM	Idaho Falls	446.5000		100
ID	3417	NB7C	Payette	443.0500	5000.000	100
ID	3516	WB7RWS	Emmett	147.5800		
ID	3541	N6HPP	Eagle	446.7250		162.2
ID	3568	KF7FY	Pocatello	147.5200		
ID	3757	KX7ID	Boise	927.7375	-12.000	412
ID	3879	K7CSO	Fish Haven	145.6100		146.2
ID	3929	KC7BGX	Boise	444.7250	5000.000	100
ID	4170	WB7RES	Caldwell	443.2000	5000.000	100
ID	4390	KD7NRX	Homedale	443.0750	5000.000	103.5
ID	7510	W7TRO	Lewiston	444.4000	5000.000	162.2
ID	7790	WA7VEF	Nampa	446.5500		
ID	8350	KC7TIG	Rathdrum	442.8500	5000.000	110.9
IL	4011	KP4EOP	WiFi-Portable	145.5750		100

556 IRLP Nodes

<i>Prov/ St</i>	<i>Node</i>	<i>Call Sign</i>	<i>City</i>	<i>Freq</i>	<i>Offset (kHz)</i>	<i>CTCSS (Hz)</i>
IL	4029	W9KXQ	Greenville	224.1400	-1.600	103.5
IL	4050	N2BJ	New Lenox	444.4000	5000.000	141.3
IL	4119	KA9KDC	Wheaton	444.2750	5000.000	114.8
IL	4134	KP4EOP	Chicago	443.9750	5000.000	114.8
IL	4135	WP3OY	Chicago	445.0250		100
IL	4206	NS9RC	Winnetka	147.3450	0.600	107.2
IL	4280	W9ADS	Champaign-Urbana	444.5250	5000.000	103.5
IL	4316	KB9KLD	Maryville	442.5250	5000.000	103.5
IL	4350	W9DXN	Dixon	444.8000	5000.000	114.8
IL	4363	W9RWX	Crescent City	147.0300	0.600	103.5
IL	4385	K2SGS	Highland	147.1650	0.600	
IL	4401	KB9JHV	Bolingbrook	446.4500		
IL	4455	W9DWP	Northern Kane County	443.0250		88.5/ 114.8
IL	4512	N9VMR	Chicago	440.9000	5000.000	100
IL	4630	N9EP	Barrington	442.8000	5000.000	114.8
IL	4670	N9UWE	Danville	443.4500	5000.000	88.5
IL	4679	N9GN	Arlington Heights	145.5550		100
IL	4774	W9PCS	Elmhurst	442.8750	5000.000	114.8
IL	4788	KA9VZD	Antioch	145.2900	-0.600	107.2
IL	4846	W9XA	Batavia	224.4000	-1.600	103.5
IL	4850	W9CEQ	Aurora	444.3000	5000.000	114.8
IL	4859	WD9BBE	Algonquin	446.5000		114.8
IL	4903	N9YZD	Gurnee	146.5000		103.5
IL	4919	KB9PBX	Moline	147.4500		100
IL	4931	KB9QKR	Mascoutah	442.6750		110.9
IL	4940	N9TSW	Des Plaines	146.5950		107.2
IL	4979	K9GXU	Belleville	444.6250	5000.000	127.3
IL	5370	W9DUP	Downers Grove	145.2500	-0.600	107.2
IL	7040	KP4EOP	Deer Park	441.9500	5000.000	114.8
IL	7210	W9KXQ	Greenville	223.4200		103.5
IL	7440	WD9BBE	Northbrook	443.1500	5000.000	114.8
IL	7970	WA6TMJ	Hanover Park	223.7800	1.600 100	
IL	8190	N9TO	Westmont	223.8600	-1.600	110.9
IN	4031	K9IU	Bloomington	146.9400	-0.600	136.5
IN	4049	W9LKI	Angola	145.1800		131.8
IN	4098	KA9OHV	Warsaw	443.0500	5000.000	131.8
IN	4138	ND1U	Notre Dame	443.3500	5000.000	131.8
IN	4140	WJ2W	Charlestown	147.5600		100
IN	4161	KC6ETE	Muncie	441.9000	5000.000	127.3
IN	4187	WB9TLH	Kirksville	443.0500	5000.000	136.5
IN	4325	KC9GGH	Fishers	446.2000		100
IN	4330	K9WZ	Plymouth	147.2850	0.600	131.8
IN	4339	N9TZN	Mishawaka	146.7450	-0.600	100
IN	4346	W9VCS	Fishers	446.1000		
IN	4532	KB9RBF	Indianapolis	446.1500		
IN	4613	N9GVU	Mishawaka	444.1000	5000.000	131.8
IN	4655	WA9EOC	Anderson	444.6750	5000.000	131.8
IN	4730	K9IP	Indianapolis	443.4250	5000.000	94.8
IN	4732	K9DC	North Crows Nest	442.3750	5000.000	DCS 043
IN	4802	KC9EVU	Bloomington	446.0500		136.5
IN	4816	W9KD	Noblesville	443.5500	5000.000	77
IN	4834	KB9VE	Anderson	147.0900	0.600	110.9
IN	4927	W9BIF	Goshen	224.8200	1.600	146.2

<i>Prov/ St</i>	<i>Node</i>	<i>Call Sign</i>	<i>City</i>	<i>Freq</i>	<i>Offset (kHz)</i>	<i>CTCSS (Hz)</i>
IN	4960	N9GPY	Culver	444.9250	5000.000	131.8
IN	7530	W9ICE	Indianapolis	224.9800	-1.600	77
IN	7531	W9ICE	Indianapolis	146.9700	-0.600	107.2
IN	7810	NS9M	Terre Haute	443.0250	5000.000	
IN	8380	W9FEZ	Fort Wayne	145.3300	-0.600	
KS	3534	KE5BR	Olathe	442.2000	5000.000	
KS	3608	W0WOB	Colby	146.8200	-0.600	
KS	3769	WA0GBN	Goodland	147.0300	0.600	88.5
KS	3917	N7JYS	Russell	442.8500	5000.000	141.3
KS	5870	KC0EFC	Lenexa	446.5500		151.4
KY	4318	N4AI	Somerset	224.8800	-1.600	
KY	4458	N4AI	Somerset	224.3000	-1.600	100
KY	4678	WB4JM	Bowling Green	444.7000	5000.000	136.5
KY	4945	KY4K	Henderson	444.7250	5000.000	82.5
KY	5227	KG4SCS	Beaver Dam	146.5500		
KY	7950	WB4IVB	Corbin	444.9000	5000.000	100
LA	3258	KD5JFE	Barataria	146.5800		114.8
LA	3337	N5ZUA	Alexandria	446.0500		107.2
LA	3416	KB5ZJJ	Houma	146.5000		118.8
LA	4958	KD5QZD	Baton Rouge	443.1000	5000.000	107.2
LA	5720	NG5T	Lafayette	443.1500	5000.000	103.5
MA	3971	W2IO	Georgetown	927.6875	-25.000	131.8
MA	4028	KB1FX-2	Marshfield	449.9875		82.5
MA	4064	KA1JJM	Springfield	449.7750	-5000.000	162.2
MA	4099	KB1FX	Westford	927.7250	-25000.000	100
MA	4259	W1RJC	Dartmouth	443.8000	5000.000	88.5
MA	4314	KB1GXW	Boston	223.8600	-1.600	100
MA	4320	W1QWT	Scituate	145.3900	-0.600	
MA	4322	W1TOM	Agawam	146.6700	0.600	127.3
MA	4372	KB1FX	Woburn	927.9875		77
MA	4393	N1UEC	Walpole	147.2100	0.600	100
MA	4419	WA3ITR	Whelsley	147.4650		107.2
MA	4610	WA1NVC	Framingham	448.1750	-5000.000	88.5
MA	4617	KD1CY	Fairhaven	145.4900	-0.600	67
MA	4722	KB1HJG	Plymouth	147.3150	0.600	67
MA	4729	N1LTP	Norton	446.0250	-500.000	88.5
MA	4751	N1UEC	Canton	449.4250	5000.000	88.5
MA	4858	N1BX	Eastham	445.1000		88.5
MA	4869	KM3T	Leominster	144.4100		100
MA	4942	W1FCC	Brookline	146.9850	-0.600	88.5
MA	5970	KA1JJM	Portable	449.7750	-5000.000	162.2
MA	7180	KA1JJM	Chicopee	147.1050	0.600	162.2
MA	7270	KX1X	South Hadley	146.4600		114.8
MD	3709	K4RLA	Edgewood	445.5250		
MD	4088	WA3KOK	Ashton	927.7250	25000.000	156.7
MD	4409	WP4R	Silver Spring	145.7350		100
MD	4542	WA3KOK	Clarksville	448.7250	-5000.000	107.2
MD	4737	K3BAY	Pasadena	145.5400		107.2
MD	4746	KC2ORT	Baltimore	445.5550		141.3
MD	4820	WA3UMY	Lexington Park	443.0500	5000.000	
MD	7070	WA0OJS	Manchester	146.8950	-0.600	107.2
ME	4060	W1IMD	Portland	223.5000		
ME	4689	W1IMD	Portland	223.7800		
ME	4870	W1HHO	Mid Coast	449.1250	-5000.000	82.5

558 IRLP Nodes

<i>Prov/ St</i>	<i>Node</i>	<i>Call Sign</i>	<i>City</i>	<i>Freq</i>	<i>Offset (kHz)</i>	<i>CTCSS (Hz)</i>
MI	3555	KD5ZQN	Monroe(Frenchtown)	446.0750		103.5
MI	4075	KP4E	Grosse Pointe Farms	145.6800		100
MI	4112	KB8KPV	Charlevoix	442.3125	5000.000	
MI	4153	WD8DUV	Port Huron	146.7200	-0.600	
MI	4268	KA8SPW	Garden City	444.7250	5000.000	107.2
MI	4373	K8DAA	Holland	443.8250	5000.000	94.8
MI	4383	WB8COX	Saline	224.3800	-1.600	179.9
MI	4400	KC8NCE	Grand Haven	443.7750	5000.000	94.8
MI	4428	W2PUT	Milan	445.5000	-5000.000	88.5
MI	4450	N8DNX	Stutsmanville	442.3750	5000.000	107.2
MI	4460	WB8NXP	Southfield	442.5000	5000.000	107.2
MI	4470	N8ENX	Howell	444.8250	5000.000	107.2
MI	4502	W8HP	Beverly Hills	443.2250	500.000	107.2
MI	4529	K8RPT	Maybee	442.8250	5000.000	100
MI	4642	K8BRC	Bangor	147.3600	0.600	94.8
MI	4835	KC8QDE	Hamilton	446.2500		100
MI	7930	N8HEE	Charlotte	443.6250	5000.000	100
MN	3106	W0ANM	Saint Michael	146.5800		88.5
MN	3239	N0PBA	Mankato	147.2400	0.600	136.5
MN	3518	KC0IKU	La Crescent	446.0250		131.8
MN	3561	WB0ZUR	Arlington	446.0250		100
MN	3590	N0BVE	Minnetonka	145.4500	-0.600	
MN	3945	N0PBA	Fairmont	444.3500	5000.000	136.5
MN	4743	N0VZC	Faribault	447.0000		
MN	4779	K9EQ	Ham Lake	444.0750	5000.000	91.5
MO	3118	KM0R	Midway	445.9000		127.3
MO	3303	AA0BW	St. Joseph	146.4600		107.2
MO	3453	KB5YZY	St. Louis	146.5500		141.3
MO	3528	N0OBG	Ballwin	147.5700		141.3
MO	3591	KB0TUD	St. Charles	443.4500	5000.000	
MO	3616	K0GFM	St. Louis	442.8250	5000.000	127.3
MO	7450	KB0WLF	Salem	53.4500	-1700.000	77
MS	4596	W5NRU	Ellisville	145.2300	-0.600	136.5
MT	3056	KB7SQE	Libby	146.2900		100
MT	3060	AC7DE	Helena	147.5500		
MT	3363	KC7CUE	Eureka	146.5800		100
MT	3692	AA7GK	Bozeman	448.3500	-5000.000	
MT	5670	W7GMC	Great Falls	145.7000		100
MT	7430	K7LYY	Lakeside	147.1800	0.600	100
NC	4044	KF4EAH	Lizard Lick	146.4900		88.5
NC	4172	W4NCR	Wilmington	446.6500		67
NC	4260	KD4RAA	Raleigh	146.7750	-0.600	88.5
NC	4270	KD4RAA-2	Raleigh	441.7250	5000.000	100
NC	4290	N4HAJ	Kinston	444.5750	5000.000	88.5
NC	4397	K4RCC	Cullowhee/Sylva	444.7000	5000.000	131.8
NC	4477	KF4DWV	Greensboro	444.9500	5000.000	100
NC	4554	KD4KTO	Morehead City	146.8050	-0.600	88.5
NC	4562	K4WPX	Asheville	446.9000		88.5
NC	4686	W4FOT	Hendersonville	146.6400	-0.600	91.5
NC	4866	KD4RAA-4	Rocky Mount	446.1500		100
NC	7140	N4JDW-2	Wilmington	442.0750	5000.000	88.5
NC	7480	N4JDW	Wilmington	145.1700	-0.600	88.5
NC	8270	K4OBX	Hatteras	146.6250	-0.600	131.8
ND	4549	KB0IXM	Fargo	145.4900	0.600	82.5

<i>Prov/ St</i>	<i>Node</i>	<i>Call Sign</i>	<i>City</i>	<i>Freq</i>	<i>Offset (kHz)</i>	<i>CTCSS (Hz)</i>
NE	3142	WM0L	Ainsworth	147.3600	0.600	123
NE	3535	N0SJK	Ogallala	445.5000		
NE	3915	K0RPT	Lincoln	145.1450	-0.600	100
NE	3936	W0BLB	Chadron	145.7000		100
NE	4120	KF6SWL	Omaha	443.7250	5000.000	
NE	8930	KB0WYT	Scottsbluff	147.4300		
NH	4621	KB1FXY	Londonderry	927.7125	-25000.000	100
NH	4650	KA1UAG	West Lebanon	443.5000	5000.000	131.8
NH	4930	W1ET	Hanover	444.9500	5000.000	88.5
NH	7220	W1AJI	Derry	441.5500	5000.000	127.3
NJ	3740	WB3EHB	Camden	444.3000	5000.000	203.5
NJ	4020	KA2JZO	Pemberton Township	449.0250	5000.000	203.5
NJ	4040	N2CKH	Lakewood	53.4300	-1000.000	131.8
NJ	4164	N2QKQ	Caldwell	446.2500		
NJ	4189	WB2SNN	Portable	443.5500		141.3
NJ	4224	KA2NRT	Browns Mills	224.8600		203.5
NJ	4230	WS2V	Budd Lake	448.6750	-5000.000	136.5
NJ	4287	WB2SNN	South River	443.5500	5000.000	141.3
NJ	4371	KC2ENI	Mt Freedom	53.8100	-1000.000	136.5
NJ	4377	W2OEM	Springfield	147.5050	-1000.000	123
NJ	4437	N2WNS	Boonton	444.7750	5000.000	151.4
NJ	4469	WA2JSB	West Orange	146.4150	1000.000	85.4
NJ	4484	NP4H	West New York	145.7350		100
NJ	4521	KB2TZR	Vernon	449.0750	5000.000	141.3
NJ	4544	N2QKQ	Pine Brook	446.2000		179.9
NJ	4574	KB2OOJ	NY Metro	447.4250	5000.000	127.3
NJ	4622	W2VER	Vernon	51.7200	-500.000	136.5
NJ	4664	N3EHL	Cherry Hill	445.4750	-5000.000	131.8
NJ	4676	W2MSK	Bergenfield	223.6000		141.3
NJ	4748	N2LOU	Denville	145.7900		123
NJ	4777	KB2VRM	Martinsville	442.2500	5000.000	141.3
NJ	4798	N2PUZ	Bayville	449.2250	-5000.000	141.3
NJ	4886	KT2K	Sea Girt	223.6000		141.3
NJ	4896	N2RFA	Caldwell	446.3000		91.5
NJ	4898	NE2E	South River	444.2500	5000.000	123
NJ	4922	N2FCC	Union	145.6150		123
NJ	4935	W2NJR	Asbury Park	449.5250	-5000.000	141.3
NJ	5910	N3CJG	Ocean City	147.5250		131.8
NJ	7280	N2CKH	Lakewood	443.0000	5000.000	127.3
NJ	7290	W2RN	Wood-Ridge	443.7500	5000.000	141.3
NJ	7590	WA2OTP	Toms River	444.0000	5000.000	141.3
NM	3409	N5BBD	Truth or Consequences	448.5000	-5000.000	100
NM	3502	K6EZY	Santa Fe	443.7000		
NM	3676	KB5GAS	Albuquerque	145.2100	-0.600	162.2
NM	3887	N5IMJ	Roswell	147.4400		100
NM	3979	NO5DE	Albuquerque	442.4750	5000.000	100
NV	3022	W7YDX	Yerington	146.4600		
NV	3028	K0CPU	Las Vegas	145.3900	-0.600	100
NV	3098	W7AAE	Henderson	147.4800		141.3
NV	3148	WA0VJR	Las Vegas	444.5250	5000.000	146.2
NV	3194	N7ARR	Las Vegas	445.0000		123
NV	3240	KB7RSI	Las Vegas	147.1500	0.600	110.9
NV	3257	WA7DG	Reno	147.3000	0.600	123

560 IRLP Nodes

<i>Prov/ St</i>	<i>Node</i>	<i>Call Sign</i>	<i>City</i>	<i>Freq</i>	<i>Offset (kHz)</i>	<i>CTCSS (Hz)</i>
NV	3260	N7ARR	Las Vegas	147.0000	0.600	123
NV	3290	W7AOR	Las Vegas	146.4600		123
NV	3319	K7FED	Henderson	145.4200	-0.600	100
NV	3330	NV7RM	Reno	147.4350		
NV	3630	KG6EVO	Reno	442.8500		100
NV	3370	AB7TJ	Minden	442.1250	5000.000	186.2
NV	3375	W7DBZ	Las Vegas	147.5550		110.9
NV	3396	N7ARR	Tonopah	146.4600		123
NV	3418	N3TOY	Las Vegas	927.1125	-25000.000	
NV	3426	K7FAY	Las Vegas	1282.0000		
NV	3510	WB6EGR	N Las Vegas Valley	146.5200		107.2
NV	3571	N7MRN	Pahrump	446.0500		103.5
NV	3594	KJ7HE	Round Mountain	146.5200		
NV	3641	N7ARR	Las Vegas Gateway	447.0000	-5000.000	100
NV	3705	N7ARR	Mesquite	445.0000		123
NV	3723	WB7BTS	Elko	443.3750	5000.000	100
NV	3729	N7ARR	Pahrump	146.4600		100
NV	3806	W7LKO	Elko	444.9500	5000.000	100
NV	3875	W7DI	Minden	147.2700	0.600	123
NV	3922	KA7CJH	Reno	147.8250		141.3
NV	5560	N7TGB	Reno	444.9750	5000.000	146.2
NY	3390	WB2BQW	New Windsor	145.2500	-0.600	100
NY	4016	KE2EJ	Plainview	447.2000	-5000.000	136.5
NY	4030	N2ACF	Stony Point	146.4600	1000.000	114.8
NY	4067	WB2JPQ	Eden	444.3750	5000.000	88.5
NY	4068	WB2JPQ	Buffalo	444.1500	5000.000	88.5
NY	4080	W2CNY	Syracuse	146.7750	-0.600	
NY	4089	N2XFX	Orchard Park	444.6750	5000.000	88.5
NY	4090	KB2FAF	Cortland	442.8500	5000.000	71.9
NY	4117	KC2LRC	Syracuse	446.7000		103.5
NY	4130	WA2ZPX	Middletown	147.3900	0.600	123
NY	4143	K1DWU	Selden	440.7250		136.5
NY	4148	WA2RY Y	Bayshore	449.7250	-5000.000	151.4
NY	4151	N2HQD	Troy	145.1700	-0.600	
NY	4157	K2MAK	New York City	448.2750	-5000.000	88.5
NY	4204	N2VYS	New York City	51.1100	500.000	136.5
NY	4207	N2LEN	Catskill	449.0250	-5000.000	114.8
NY	4210	W2ISB	Liverpool	443.5000	5000.000	
NY	4214	NM9J	Cortlandt Manor	449.9250	-5000.000	179.9
NY	4220	WA2DCI	Long Island	146.7150	-0.600	136.5
NY	4222	KB2SOZ	Macedon	444.9250	5000.000	88.5
NY	4229	N2XZS	Centereach	439.6900		114.8
NY	4250	WR2AHL	Rochester	444.2500	5000.000	110.9
NY	4265	W2YMM	Bethpage	449.3000	5000.025	156.7
NY	4396	N2JBM	East Northport	146.5750		100
NY	4402	N2CJE	Bay Shore	447.4250		100
NY	4453	N2LBT	Albany	921.0000	-12000.000	100
NY	4461	K2EAG	Lockport	442.0000	5000.000	110.9
NY	4480	K11MD	Eastern Long Island	448.6750	-5000.000	141.3
NY	4490	WB2CIK	West Hills	447.9500	-5000.000	114.8
NY	4513	KC2CWT	Carmel	224.0200	1.600	136.5
NY	4538	WB2JPQ	Portable	444.2000	5000.000	88.5
NY	4575	WX2USA	Endicott	145.5550		114.8
NY	4578	N2PDO	Long Island	145.4300	-0.600	136.5

<i>Prov/ St</i>	<i>Node</i>	<i>Call Sign</i>	<i>City</i>	<i>Freq</i>	<i>Offset (kHz)</i>	<i>CTCSS (Hz)</i>
NY	4677	N2NFI	Eastern Long Island	442.3000	5000.000	114.8
NY	4680	N2LBT	Albany	449.5250	-5000.000	100
NY	4715	WB2JPQ	Eden	146.8350	-0.600	88.5
NY	4741	WA2YUD	East Rockaway	224.5400	-1.600	136.5
NY	4757	NE2E	New York City	441.4500	5000.000	123
NY	4815	KC2KGQ	Selden	446.2000		
NY	4819	N2NEI	East Hampton	145.2700	-0.600	136.5
NY	4889	KC2IVI	East Greenbush	147.3300	0.600 146.2	
NY	4923	KB2ERJ	Camillus	446.9000	103.5	
NY	4925	KC2EUS	Gloversville	443.7000	5000.000	100
NY	4951	N2PDO	Long Island	448.5000	-5000.000	114.8
NY	4968	N2IXA	Warwick	147.6300	-0.600	107.2
NY	5800	K2GXT	Rochester	442.5500	5000.000	110.9
NY	5890	WB2RYB	Malone	146.5500		151.4
NY	5930	WB2RRA	Nyack	147.1650	0.600	114.8
NY	7391	NP3JG	South Setauket	144.4100		100
NY	7720	N2HLT	Penn Yan	442.2500	5000.000	100
NY	7820	WB2HWW	New York City	440.7000	5000.000	114.8
NY	8100	N2HPA	Wappingers Falls	921.2000	-12000.000	100
NY	8520	N2TLD	Lake Grove	145.5500		118.8
OH	3425	KB8ENV	Cleveland	147.5550		123
OH	4102	W8HDU	Lima	443.6250	5000.000	107.2
OH	4106	W8VFR	Eaton	444.9375	5000.000	67
OH	4165	KG8DZ	Columbus	445.0000		107.2
OH	4186	K8EHB	Delaware-Columbus	443.5500	5000.000	
OH	4235	WB8VSU	Miamisburg-Dayton	442.3000	5000.000	123
OH	4267	WF8M	Dayton	443.7750	5000.000	131.8
OH	4282	WB8CQR	Cleveland	444.4000		131.8
OH	4323	KC8BPE	Marion	446.9850		110.9
OH	4370	W8HDU	Lima	145.3700	-0.600	107.2
OH	4412	K8HF	Mansfield	147.3600	0.600	71.9
OH	4523	W8AK	Dayton	442.9250	5000.000	123
OH	4589	W8ASH	Celina	443.0750	5000.000	107.2
OH	4597	N8XHZ	Tiffin	146.4500		107.2
OH	4614	K0KC	Powell	433.1250		
OH	4700	N8OJ	Marietta	145.3300	-0.600	141.3
OH	4710	WB8CXO	Akron	147.3300	0.600	110.9
OH	4736	KC8MXW	Akron	444.4875	5000.000	
OH	4749	W8JSG	Sidney	442.4750	5000.000	107.2
OH	4786	KC8YFO	Strongsville	434.0750		94.8
OH	4861	K8TEK	Ottawa	145.5400		624 DPL
OH	4926	KC8UFV	Toledo	445.5000		103.5
OH	5690	WE8N	Warren County	442.4250	5000.000	118.8
OH	5790	KC8SIJ	Loveland	444.6250	5000.000	123
OK	3050	KB5KZS	Bartlesville	443.1250	5000.000	88.5
OK	3473	AD5NK	Lawton	445.5250		
OK	3487	KD5RHF	Buffalo	146.5500		
OK	3761	KA8NBG	Yukon	146.8500		141.3
OK	3867	W5DEL-1	Oklahoma City	145.2500	-0.600	103.5
OK	5580	K5EDH	Ardmore	145.5500		100
OK	8310	KB5KZS	Bartlesville	145.7000		88.5
OK	8440	W5DEL-2	Oklahoma City	443.3000	5000.000	162.2
OK	8710	KD5KTB	Enid	146.5550		97.4
OR	3000	AH6LE	Metro Portland	442.6750	5000.000	100

562 IRLP Nodes

<i>Prov/ St</i>	<i>Node</i>	<i>Call Sign</i>	<i>City</i>	<i>Freq</i>	<i>Offset (kHz)</i>	<i>CTCSS (Hz)</i>
OR	3039	W7RAT	Portland	440.4000	5000.000	123
OR	3042	K9OX	Beaverton	146.5800		103.5
OR	3086	KC7DMF	Eugene	145.5400		123
OR	3089	W7DUX	Sisters	147.4200		
OR	3149	KD7RY	Wilsonville	145.3100	-0.600	107.2
OR	3153	K7HKS	Springfield	146.4400		100
OR	3231	K7RPT	Lake Oswego	147.3800	0.600	
OR	3292	KL7OR	Salem	444.9500	0.600	100
OR	3383	W9PCI	Central Point	146.6250	-0.600	
OR	3420	N7PIR	Portland	440.4500	5000.000	103.5
OR	3493	K9QAM	Bend	146.5500		100
OR	3531	KA2RQM	Portland	147.4800		123
OR	3543	KC7RJK	Eugene	145.5000		250.3
OR	3677	KL0HH	Brookings	145.7500		94.8
OR	3817	N7WNX	Fall Creek	146.4000		100
OR	3824	KD7SKX	Eugene	147.4400		103.5
OR	3881	KJ7IY	Hillsboro	145.4300	-0.600	107.2
OR	3958	KC7VJY	Eugene	147.5800		
OR	5010	K7TVL	Southern Oregon	444.8250	5000.000	100
OR	5780	WB7AWL	Oregon City	441.8500	5000.000	123
OR	7160	KB7SKB	Rogue Valley	146.7600	-0.600	136.5
OR	7700	W9PCI	Central Point	146.6250	-0.600	100
OR	8654	W7RAT	Cannon Beach	146.5000		123
PA	3405	N3ZUU	Breinigsville	147.5700		131.8
PA	4038	N3XXH	Laporte	145.3100	-0.600	167.9
PA	4100	N3FE	Wellsboro	444.6000	5000.000	127.3
PA	4115	N3RBJ	Philadelphia	147.4450		189.9
PA	4216	WA0OJS-2	Hanover	147.4700		107.2
PA	4234	N3KZS	Hanover	447.8750	-5000.000	103.5
PA	4300	N3APP	Erie	147.2700	0.600	141.3
PA	4310	N3RJC	Lansdowne	146.4000		79.7
PA	4317	K3ZMC	Pottstown	443.5500	5000.000	131.8
PA	4354	KF3EM	Harrisburg	146.9250		114.8
PA	4528	K3PHL	Philadelphia	224.1800	-1.600	127.3
PA	4658	N3SHM	Philadelphia	145.4100	-0.600	127.3
PA	4760	N3IO	Philadelphia	443.1000	5000.000	203.5
PA	4770	KA3KCJ	Malvern	147.5400		100
PA	4780	KA3VMA	Drexel Hill	147.4350		131.8
PA	4790	K3TAT	Media	147.1950	0.600	
PA	4882	WB0CPR	Philadelphia	449.7750	-5000.000	141.3
PA	4897	N3JCS	Downingtown	447.0750	-5000.000	123
PA	4910	WA3ADI	Havertown	145.5900		146.2
PA	4948	N3CB	Plymouth Meeting	448.6750	-5000.000	107.2
PA	7060	W3ND	Harrisburg	145.2900	-0.600	88.5
PA	7340	WB3LGG	Cochranville	449.6750	-5000.000	94.8
PR	7008	KP4PL	Quebradillas	147.1300		100
PR	7052	KP3B	San Juan	145.5550		100
PR	7192	KP4PL	Mayaguez	447.9500		100
PR	7263	KP4ES	San Juan	146.8500	-0.600	
PR	7315	NP3A	San Juan	449.1750	-5000.000	
PR	7342	KP3IV	Manati	146.5400		151.4
PR	7351	NP3KQ	Bayamon	445.0000		71.9
PR	7553	WP4KAG	Gurabo	449.0000		71.9
PR	7578	WP3HY	Hatillo	146.5700		100

<i>Prov/ St</i>	<i>Node</i>	<i>Call Sign</i>	<i>City</i>	<i>Freq</i>	<i>Offset (kHz)</i>	<i>CTCSS (Hz)</i>
PR	7602	WP4F	Toa Alta	146.4300	5000.000	100
PR	7903	WP4F	Caguas	145.7350		100
RI	4907	W1AQ	East Providence	147.3300	0.600	173.8
RI	5920	N1JBC	Johnston	447.0250	-5000.000	77
SC	3314	N7GZT-2	Charleston	147.3000	0.600	123
SC	3320	N7GZT	Columbia	442.2000	5000.000	82.5
SC	4062	N4HEK	Hilton Head Island	446.1500		
SC	4200	AA4LB	Simpsonville	442.7250	5000.000	
SC	4257	N7DEZ	Sumter	445.2250		
SC	4289	AA4LB-2	Simpsonville	442.7250	5000.000	
SC	4459	KB4PQA	Greenville	442.2500		123
SC	4557	N4SJW	Charleston	442.1500	5000.000	123
SC	4739	WB4BSD	Goose Creek	146.4150		DCS 411
SC	7880	AC4RZ	Easley	444.9250	5000.000	103.5
SC	8330	WA4JRJ	Seneca/Clemson	147.2700	0.600	
SD	3101	KC0QJZ	Aberdeen	146.5400		146.2
SD	3263	KB0LCR	Watertown	147.3900	0.600	127.3
SD	3379	KC0CAS	Alexandria	145.6200		
SD	3675	K9VKC	Flandreau	443.1500		
SD	3908	K9VKG	Sioux Falls	442.0000	5000.000	
SD	5160	K9VKG	Sioux Falls	145.7100		123
TN	4007	K4TCH	Crossville	146.4600		103.5
TN	4084	KL7EZ	Murfreesboro	146.5800		100
TN	4169	KA6UHV	Collegedale	443.5750	5000.000	131.8
TN	4348	KB4KDL	Portland	146.4600		
TN	4660	KI4L	Murfreesboro	145.3700		
TN	4705	K4TTC	Hohenwald	442.0000	5000.000	100
TN	4767	KE4PJW	Nashville	443.4500	5000.000	107.2
TN	4900	AF4TZ	Nashville	147.0150	0.600	
TN	5700	WA4RYW	Knoxville	443.3000	5000.000	100
TN	7490	WA4UCE	Cookeville	145.4300	-0.600	
TN	7520	W4YI	Chattanooga	442.4250	5000.000	
TN	8760	AF4O	Bolivar	445.8250		123
TX	3018	N5XWD	Houston	444.3000	5000.000	100
TX	3035	N5XXO	Odessa	444.1000	5000.000	162.2
TX	3066	WB5UGT	Houston	146.9200	-0.600	103.5
TX	3072	K5MLK	Lufkin	145.5100		103.5
TX	3079	N5GI-2	Fairview	442.0250	5000.000	127.3
TX	3097	N5FAZ	El Paso	442.1250	5000.000	103.5
TX	3127	KD5OKG	Spring	445.2500		100
TX	3192	WR5GC	Dickinson	446.0250		131.8
TX	3213	KE6QGE	Rockport	447.5250	-5000.000	118.8
TX	3289	WB5QOR	McAllen	147.4500		82.5
TX	3296	W0LPD	Kerrville	146.5200		
TX	3321	AE6GN	Crawford	145.7250		88.5
TX	3338	W5EVH	Eagle Pass	445.1500		100
TX	3364	WA5VPW	Austin	146.4200		110.9
TX	3382	N5SKU	Richardson	446.0750		123
TX	3386	N4RAP	Paris	446.5000		114.8
TX	3399	N5SIM	San Juan	147.4200		82.5
TX	3402	NA6M	Georgetown	444.5250	5000.000	100
TX	3412	K5SLD	Arlington	444.2000	500.000	100
TX	3437	N5KF	Georgetown	440.7500		100
TX	3443	AG5B	Harlingen	147.5500		82.5

564 IRLP Nodes

<i>Prov/ St</i>	<i>Node</i>	<i>Call Sign</i>	<i>City</i>	<i>Freq</i>	<i>Offset (kHz)</i>	<i>CTCSS (Hz)</i>
TX	3456	W5EXY	Port Aransas	445.2000		82.5
TX	3474	N5BOY	Silsbee	145.2300		103.5
TX	3486	N5ZUA	Columbus	442.7500	5000.000	141.3
TX	3499	N5ADL	Corpus Christi	146.7800	-0.600	107.2
TX	3539	AK5Z	Harlingen	443.6000	5000.000	114.8
TX	3602	K5FRC	Bonham	145.4700	-0.600	
TX	3639	KC5LOS	Beeville	147.3000	0.600	103.7
TX	3657	KC5NLO	Alamo	444.1000	5000.000	114.8
TX	3659	KE5BXF	Edinburg	146.4450		82.5
TX	3695	N5GI	Dallas/Ft. Worth	442.0000	5000.000	127.3
TX	3707	K5DG	LaFeria	146.9600	-0.600	
TX	3747	K5MOT	Fort Worth	444.3000	5000.000	110.9
TX	3753	KC5FOG	Galveston Island	443.2750	5000.000	103.5
TX	3775	WB5TUF	Houston	442.5500	5000.000	110.9
TX	3791	AD5KZ	Dallas	1292.3000	-20000.000	100
TX	3795	WD5IEH	San Antonio	443.5750	5000.000	141.3
TX	3799	KF7FLY	Rhame	446.0500		110.9
TX	3832	N5VAV	Richland Hills/ Ft. Worth	441.8500	5000.000	110.9
TX	3852	N1BEN	Hurst	146.4500		100
TX	3869	KD5OKH	Houston	444.2500	5000.000	110.9
TX	3951	K5COD	Victoria	145.1900	-0.600	103.5
TX	3969	K7KAB	Loving/Graham	147.0000	0.600	110.9
TX	3989	K5DX	Houston	442.0000	5000.000	103.5
TX	4150	N5IUF	Dallas/Ft.Worth	146.8200	-0.600	100
TX	4640	N5LEZ	Wichita Falls	444.9750	5000.000	192.8
TX	5380	W5EVH	Laredo	147.1200	0.600	100
TX	7090	N1KM	Austin	145.3700	-0.600	103.5
TX	8720	WB5UGT	Houston	146.9200	-0.600	103.5
UT	3078	W7IHC	Salt Lake City	448.5500	-5000.000	100
UT	3211	W7DBA	Huntsville	448.0250	-5000.000	123
UT	3270	K7SDC	Castle Dale	449.0500	-5000.000	88.5
UT	3280	WX7Y	Castle Dale	448.5500	-5000.000	88.5
UT	3310	KA7STK	St. George	449.3250	-5000.000	
UT	3352	W7SP	Provo/Salt Lake City	146.7600	-0.600	
UT	3407	K7OJU	Salt Lake City	448.4000	-5000.000	88.5
UT	3523	KE7BME	Salt Lake City	445.5250		
UT	3574	WA7GTU	Cedar City	449.9000	-5000.000	100
UT	3575	NR7K	Saint George	146.9100	-0.600	
UT	3576	WB7REL	Manti	146.6600	-0.600	
UT	3577	W7BYU	Vernal	147.1000	0.600	136.5
UT	3660	KD7EFG	Murray	147.1800	0.600	100
UT	3876	NJ7J	Clearfield	449.9500	-5000.000	123
UT	3925	N7XZ	Logan	447.0000		103.5
UT	4498	WA7KMF	Logan	449.8000	-5000.000	103.5
UT	4654	AF1JR	Clearfield	448.8250	-5000.000	162.2
UT	5620	WA7GIE	Salt Lake City	433.6000	-10000.000	100
VA	4055	KG4YJB	Chesterfield County	444.2750	5000.000	103.5
VA	4123	KQ6IN	Hampton	446.2750		
VA	4183	KA4VXR	Hampton	147.2250	0.600	136.5
VA	4208	KS4BO	Roanoke	443.6750	5000.000	110.9
VA	4673	W4RAT	Richmond	146.8800	-0.600	74.4
VA	4721	W4CIA	McLean	147.2100	0.600	
VA	4769	KE4SCS	Petersburg	146.9850	-0.600	127.3

<i>Prov/ St</i>	<i>Node</i>	<i>Call Sign</i>	<i>City</i>	<i>Freq</i>	<i>Offset (kHz)</i>	<i>CTCSS (Hz)</i>
VA	4860	KE4EUE	Chesterfield	145.3900	-0.600	131.8
VA	4865	KG4ZXX	Portsmouth	145.6000		DCS 053
VA	4943	KB4ZIN	Williamsburg	147.1050	0.600	
VA	5330	WA1ZMS	Lynchburg	224.1800	-1.600	100
VI	7822	KP2L	St. Thomas	146.4900		67
VI	7836	NP2W	St. Thomas	146.8100	-0.600	
VT	4254	W2FCC	West Arlington	145.6200		123
VT	4993	W1AD	Rutland	449.1750	-5000.000	100
VT	7230	WB1GQR	Bolton	145.1500	-0.600	100
WA	3034	N7BFS-2	Spokane	446.0750		74
WA	3062	K7CPR	Olympia	145.4700	-0.600	100
WA	3087	KC7ZWG	Entire Puget Sound	443.0750	5000.000	103.5
WA	3105	NM7R	Chinook	444.9250	5000.000	118.8
WA	3223	N7HZS	Kennewick	145.3900	-0.600	103.5
WA	3248	K6MBY	Sequim	445.9250		100
WA	3250	N7BFS	Spokane	224.9800	-1.600	107.2
WA	3276	K7SKW	Bellingham	147.1600	0.600	103.5
WA	3282	W7KLL	Spokane	145.6100		100
WA	3284	KD7PSG	Bellingham	147.5500		103.5
WA	3285	K6LIE	Lynnwood	224.1600	-1.600	
WA	3315	K7AAE	Woodinville	145.6900		100
WA	3333	W7AVM/R	Whidbey Island	146.8600	-0.600	127.3
WA	3377	KD7ITP	Oroville	147.1400	0.600	103.5
WA	3475	KC7AAD	Spokane	444.1250	5000.000	100
WA	3529	KC7LGT	Sequim	145.5900		88.5
WA	3546	KB7BFA	Redmond	927.8875	-25.000	114.8
WA	3599	KC7NQU	Yacolt	441.2000	5000.000	107.2
WA	3652	AB7F	Vancouver	442.3750	5000.000	123
WA	3663	K7UID	Everett	927.5000		114.8
WA	3827	K6EKB	Rainier	445.6000		71.9
WA	3957	N1NG	Spokane	147.3600	0.600	
WA	3959	W7EXC	Tacoma	145.5600		103.5
WA	3976	W7BO	Woodland	446.6000		100
WA	3978	AA7UJ	Seattle	145.4900	-0.600	103.5
WA	3981	W7RY	Yacolt/Vancouver	443.6750	5000.000	107.2
WA	3993	KB7IEU	Raymond	147.5700		127.3
WA	4360	W1CDO	Bellevue	439.5000		465 DCS
WA	5550	KD7PSG	Bellingham	445.1000		141.3
WA	5740	WA6OUR	Sammamish	145.6100		88.5
WA	5860	K7SPG	Seattle	444.0000	5000.000	103.5
WA	7110	W7DK	Tacoma	147.2800	0.600	103.5
WA	7610	N7XEI	Port Angeles	145.5500		103.5
WA	8390	KB6KJX	Ellensburg	52.9500	-1700.000	100
WA	8770	KB7ZPL	Vancouver	146.5500		107.2
WI	4176	KC9DMY	Osceola	446.5750		103.5
WI	4380	W9BCC	Wausau	444.3000	5000.000	114.8
WI	4405	WB9UEN	Milwaukee	446.4625		
WI	4410	N9OIG	Union Grove	442.2500	5000.000	114.8
WI	4606	N9GMT	Milwaukee	443.8000	5000.000	123
WI	4619	N9DKH	Green Bay	147.0750	0.600	107.2
WI	4727	N9OEQ	Appleton	146.5800		107.2
WI	4772	KC0ARF	Green Bay	442.8000		107.2
WI	5250	KA9FUR	North Prairie	444.1500	5000.000	123
WI	5590	N9LKH	Milwaukee	145.1300	-0.600	127.3

566 IRLP Nodes

<i>Prov/ St</i>	<i>Node</i>	<i>Call Sign</i>	<i>City</i>	<i>Freq</i>	<i>Offset (kHz)</i>	<i>CTCSS (Hz)</i>
WI	7550	K9JAC	Hubertus	443.1500	5000.000	127.3
WV	4688	KC8KXI	Clarksburg	443.0000	5000.000	
WV	4873	KC8NDZ	Charleston	145.4300	-0.600	107.2
WV	8550	AA8CC	Buckhannon	146.5950		203.5
WY	3307	WR7CW	Gillette	449.7500	-5000.000	
WY	7310	N7QJB	Cheyenne	446.6000		114.8

Canada

AB	1068	VE6HM	Edmonton	147.0600	-0.600	
AB	1230	VE6ZV	Calgary	444.2750	5000.000	110.9
AB	1240	VE6SBR	Edmonton	444.8000	5000.000	103.5
AB	1255	VE6YTV	Langdon	147.9750	-0.600	
AB	1270	VA6IRL	Lethbridge	146.9700	-0.600	
AB	1300	VE6TRC	Fort McMurray	146.9400	-0.600	
AB	1310	VE6RJZ	Canmore	146.5800		100
AB	1426	VE6TMA	Canmore	147.5800		100
AB	1450	VA6SHS	Peace River	146.8200	-0.600	
AB	1460	VE6LGL	Grande Prairie	146.5800		
AB	1483	VE6HRA	Longview	145.4700	-0.600	110.9
AB	1622	VE6AO	Calgary	147.2100	0.600	
AB	1638	VA6XG	Edmonton	446.4750		110.9
AB	1800	VE6MHU	Medicine Hat	444.0750	5000.000	
AB	1810	VE6QCW	Calgary	147.2400	0.600	
AB	1840	VA6JAC	Edson	147.5550		
AB	1850	VE6COM	Lethbridge	446.2750		131.8
AB	1860	VE6TGM	Airdrie/Calgary	147.5400		
AB	1870	VA6XG	Edmonton	147.4200		110.9
AB	1890	VE6AAH	Lethbridge	145.2100	-0.600	103.5
AB	1909	VE6RES	Edmonton	147.1200	0.600	136.5
AB	1919	VE6AFP	Edmonton	145.5700		
AB	1937	VE6YYC	Calgary	444.5750	5000.000	
AB	2380	VE6RJO	Calgary	147.5100		100
AB/SK	1480	VE6YLL	Lloydminster	146.9400	-0.600	
BC	1010	VE7RHS	Vancouver	441.9750	5000.000	
BC	1015	VE7RNV	North Vancouver	444.9500	5000.000	
BC	1020	VE7RNA	Chemainus	146.6800	-0.600	
BC	1030	VE7VIC	Victoria	146.8400	-0.600	100
BC	1040	VA7VIC	Victoria	443.9500	5000.000	123
BC	1050	VE7RVN	Vernon	444.2750	5000.000	
BC	1060	VA7OKN	Vernon	444.5250	5000.000	123
BC	1070	VE7MFS	Coquitlam	145.3100	-0.600	
BC	1073	VE7RAD	Chilliwack	444.7000	5000.000	
BC	1080	VE7TSI	Kamloops	146.9600	-0.600	
BC	1120	VE7KU	Port Alberni	147.2400	0.600	
BC	1130	VA7LPG	Nanosee Bay	444.3000	5000.000	141.3
BC	1147	VE7SQR	Squamish	146.4000		100
BC	1150	VE7REE	Summerland	145.3500	-0.600	
BC	1160	VE7RAP	Comox	146.9100	-0.600	
BC	1180	VE7PQA	Parksville	147.2800	0.600	141.3
BC	1190	VE7UHF	Richmond	443.8000	5000.000	100
BC	1207	VE7BAS	Richmond	147.5100		156.7
BC	1210	VE7DQC	Prince Rupert	147.3300		
BC	1242	VA7RJE	Nanaimo	147.4650		110.9

<i>Prov/ St</i>	<i>Node</i>	<i>Call Sign</i>	<i>City</i>	<i>Freq</i>	<i>Offset (kHz)</i>	<i>CTCSS (Hz)</i>
BC	1250	VE7FFF	Prince George	146.7000	-0.600	
BC	1284	VE7RIZ	Merritt	145.4700	-0.600	110.9
BC	1308	VE7EHF	Osoyoos	147.3400	0.600	146.2
BC	1375	VE7RCL	Okanagan Falls	147.3300		
BC	1390	VE7RJZ	Invermere	146.5800		100
BC	1396	VE7RPS	Vancouver	442.2250	5000.000	107.2
BC	1400	VA7RDX	Vanderhoof	147.3300		
BC	1420	VE7RAM	Tappen	146.6400	-0.600	
BC	1440	VE7FRG	Mill Bay	446.4750		
BC	1461	VE7RVA	Abbotsford/Chilliwack	146.6100	-0.600	110.9
BC	1470	VE7RBH	Smithers	147.3300		
BC	1491	VE7OGO	Kelowna	147.5700		100
BC	1507	VE7WCC	New Westminster	145.1500	-0.600	123
BC	1520	VE7RRU	Esquimalt/Victoria	446.0250		123
BC	1547	VA7MWR-2	Greenwood	146.5800		67
BC	1560	VE7FFU	Terrace	147.3300		
BC	1633	VA7AVW	Osoyoos	146600.0000	-0.600	146.2
BC	1649	VE7OVY	Victoria	441.5000		100
BC	1660	VE7CAP	Cranbrook	146.9400	-0.600	
BC	1705	VE7RST	Abbotsford	147.2800	0.600	110.9
BC	1722	VE7TYO	Vernon	446.1000		
BC	1811	VE7FL	Nakusp	146.9400	-0.600	
BC	1842	VE7NZ	Coquitlam	223.4200		
BC	1849	VE7MTY	Pitt Meadows	446.2750		100
BC	1888	VE7JFB	Kamloops	446.2750		
BC	1910	VE7RMR	Maple Ridge	443.6250	5000.000	
BC	1980	VE7MAN	Surrey	441.0750	5000.000	100
MB	1066	VE4WRS	Winnipeg	145.4500	-0.600	
MB	1374	VA4IRL	Brandon	146.7600	-0.600	
MB	1553	VE4UO	Winnipeg	444.9750	5000.000	
MB	1650	VE4UMR	Winnipeg	147.2700	0.600	
MB	1700	VE4SRR	Swan River	145.4500	-0.600	
MB	1750	VE4FFR	Flin Flon	146.9400	-0.600	
NB	2009	VE9LC	Saint John	147.2700	0.600	
NB	2010	VE9ARZ	Fredericton	448.7000	-5000.000	141.3
NB	2150	VE1BAS	Oromocto	145.7400		
NB	2780	VE9ZC	Fredericton	446.0000		
NB	2805	VE9TCA	Moncton	147.3450	0.600	
NL	2162	VO1ARG	Placentia	146.8200	-0.600	
NL	2222	VO1PCR	New Harbour	147.0900		
NL	2300	VO1KEN	St. John's	447.1000	-5000.000	
NL	2312	VO1GNP	St. Anthony	147.9650	-0.600	
NL	2350	VO1HHR	Grand Falls-Windsor	146600.0000	-0.600	
NL	2360	VO1AAA	St. John's	146.7900	-0.600	
NL	2390	VO1MST	Marystown	146.8500	-0.600	
NL	2723	VO1IRA	Clareville	147.4800		
NL	2736	VO1VCP	St. John's	146.8800	-0.600	
NL	2995	VO1ARG	Placentia	146.8200	-0.600	
NL	7680	VO1RV	Avalonia	147.5700		100
NS	2050	VE1NSG	Halifax	146.9400	-0.600	
NS	2080	VE1WN	Greenwood	147.2400	0.600	
NS	2370	VE1II	Truro	145.2100	-0.600	
NS	2660	VA1AA	Lower Sackville	147.5850		
NS	2952	VE1YAR	Yarmouth	146.7300	-0.600	

568 IRLP Nodes

<i>Prov/ St</i>	<i>Node</i>	<i>Call Sign</i>	<i>City</i>	<i>Freq</i>	<i>Offset (kHz)</i>	<i>CTCSS (Hz)</i>
NS	2973	VE1KIN	Bridgewater	147.1200	0.600	
NWT	1600	VE8YK	Yellowknife	146.9400	-0.600	
ON	1404	VE3SPA	Pickering	147.3750	0.600	
ON	1590	VE3TCR	Brantford	443.0250	5000.000	
ON	2000	VA3LU	Thunder Bay	145.4500	-0.600	123
ON	2008	VE3RMT	Collingwood	443.8000	5000.000	156.7
ON	2020	VE3ULR	Toronto	145.4700	-0.600	103.5
ON	2037	VE3TBF	Haliburton	147.2400	0.600	162.2
ON	2040	VE2CRA	Ottawa	146.9400	-0.600	
ON	2069	VE3JOP	Vaughan	443.7750	5000.000	151.4
ON	2090	VE3BIP	Belleville	146.9850	-0.600	118.8
ON	2108	VA3XFT	Toronto	441.9500	5000.000	103.5
ON	2115	VA3PRA	Alfred	145.4700	-0.600	110.9
ON	2120	VA3RZS	Peterborough	147.3000	0.600	162.2
ON	2130	VE3YYS	Ottawa	145.6900		
ON	2140	VE3XTX	Owen Sound	146.7300	-0.600	
ON	2141	VA3ESD	Williamsburg	443.1500	5000.000	110.9
ON	2146	VA3PZG	Brampton	147.5700		103.8
ON	2160	VE3IRL	Thornhill	444.2500	5000.000	103.5
ON	2170	VA3BBB	Windsor	147.3900	0.600	131.8
ON	2176	VE3OUR	Oshawa	443.4750	5000.000	
ON	2190	VE3OAK	Oakville	147.0150	0.600	131.8
ON	2195	VE3SKY	Toronto	146.9850	-0.600	103.5
ON	2200	VE3OD	Georgetown	146.4750		
ON	2202	VE3III	Windsor	147.0600	0.600	118.8
ON	2203	VE3MUS	Huntsville	145.2700	-0.600	156.7
ON	2206	VE3OPO	Timmins	146.6100	-0.600	
ON	2210	VE3TST	Stittsville	444.1250	5000.000	136.5
ON	2220	VE3KNA	Franktown	444.3000	5000.000	100
ON	2260	VE3OVQ	Guelph	147.5400		131.8
ON	2261	VA3TAL	Toronto	147.4300		103.5
ON	2264	VE3CIJ	Moosonee	446.2500		103.5
ON	2270	VE3YYZ	Toronto	443.0500	5000.000	103.5
ON	2275	VE3KFR	Campbellford	145.3300	-0.600	
ON	2280	VE3SEX	Almonte	444.1000	5000.000	100
ON	2290	VE3PNO	Ottawa	147.5700		103.5
ON	2304	VE3RSD	Mississauga	224.7200		103.5
ON	2310	VE3PER	Port Elgin	146.8200	-0.600	
ON	2314	VE3YGR	Sudbury	444.2000	5000.000	100
ON	2330	VE3KD	Sault Ste. Marie	147.0600	0.600	
ON	2338	VE3CZY	Simcoe	147.5700		131.8
ON	2382	VE3MIS	Mississauga	145.4300	-0.600	103.5
ON	2400	VE3SUE	London	444.4000	5000.000	114.8
ON	2404	VA3OAT	Elora	146.4150		131.8
ON	2410	VE3RBM	Kitchener	444.8750	5000.000	131.8
ON	2420	VE3SY	Petersburg	147.5700		131.8
ON	2430	VE3WFM	Waterloo	147.0900	0.600	131.8
ON	2440	VE3CRC	Chatham-Kent	144.5550		
ON	2450	VE3RAK	Toronto	443.1250	5000.000	103.5
ON	2460	VE3MUS	Huntsville	146.7750	-0.600	156.7
ON	2461	VA3BAL	Ballantrae	147.3300	0.600	
ON	2470	VE3RPT	Toronto	147.0600	0.600	
ON	2480	VE3RPL	Parry Sound	145.4900	-0.600	118.8
ON	2482	VE3STR	St. Thomas	443.8250	5000.000	114.8

<i>Prov/ St</i>	<i>Node</i>	<i>Call Sign</i>	<i>City</i>	<i>Freq</i>	<i>Offset (kHz)</i>	<i>CTCSS (Hz)</i>
ON	2490	VE3KR	Nobleton	444.7000	5000.000	103.5
ON	2500	VE3WAT	Tillsonburg	444.5750	5000.000	123
ON	2520	VE3LKT	Pembroke	146.7600	-0.600	100
ON	2524	VE3WHO	Sarnia	146.9550	-0.600	
ON	2555	VE3RJS	Campbellville	446.9500		
ON	2559	VA3LBN	Prince Albert	443.4750	5000.000	
ON	2590	VA3SLT	Sioux Lookout	147.3150	0.600	192.8
ON	2596	VE3RIX	Ottawa	145.4500	-0.600	
ON	2600	VE3PGC	Cornwall	443.0000	5000.000	110.9
ON	2610	VE3EI	Cornwall	446.8000		
ON	2620	VE3PLF	Fonthill/Niagara Region	444.7250	5000.000	107.2
ON	2640	VA3ITG	Woodbridge	445.2000		103.5
ON	2645	VA3LM	Coldwater	147.5700		156.7
ON	2649	VE3ERX	North Bay	145.1500	-0.600	
ON	2650	VA3OME	Omeme	147.0900	0.600	162.2
ON	2651	VE3RSD	Mississauga	147.5400		136.5
ON	2680	VE3RSB	Burlington	147.2100	0.600	
ON	2688	VE3LSR	Barrie	147.3150	0.600	156.7
ON	2700	VE3ORX	Orangeville	444.0250	5000.000	103.5
ON	2710	VE3TIV	Kincardine	146.6100	-0.600	
ON	2750	VE3KBR	Kingston	146.9400	-0.600	
ON	2804	VA3EDG	Cornwall	444.4500	5000.000	110.9
ON	2827	VE3WIK	Hamilton	443.6750	5000.000	131.8
ON	2843	VE3FCG	Stratford	444.9750	5000.000	114.8
ON	2860	VE3RQQ	Little Current	444.3000	5000.000	
ON	2870	VE3LNZ	Lindsay	147.1950	0.600	
ON	2874	VE3NMN	London	444.9250	5000.000	114.8
ON	2900	VA3RVU	Brampton	145.4500	-0.600	103.5
ON	2910	VE3YYX	Arnprior	443.2000	5000.000	136.5
ON	2920	VE3YRC	Newmarket	147.2250	0.600	118.8
ON	2947	VE3KJG	Lavant	146.6400	-0.600	100
ON	2950	VA3UUU	Windsor	145.4500	-0.600	103.5
ON	2960	VE3NOR	Toronto	443.6500	5000.000	100
ON	2970	VE3ISX	Hamilton	147.5850		136.5
ON	2972	VE3NUU	Niagara-on-the-Lake	446.8000		
PEI	2030	VE1CRA	Charlottetown	146.6700	-0.600	
QC	2006	VE2RMP	St. Jerome	146.7600	0.600	
QC	2018	VE2REH	Gatineau	147.1050	0.600	110.9
QC	2105	VE2RXY	Le Bic	145.4500	-0.600	
QC	2125	VE2XRI	Quebec City	147.5550		156.7
QC	2197	VA2CAW	RIMOUSKI	147.3600	0.600	
QC	2340	VE2REA	Quebec City	146.6850	-0.600	156.7
QC	2345	VA3ISP	Gatineau	146.5650		110.9
QC	2530	VE2CKN	Matane	147.5700		
QC	2560	VE2TPE	Baie-Comeau	145.0300		100
QC	2633	VE2CSI	Sept-Iles	147.4300		
QC	2907	VE2RWO	Rimouski	147.1400	0.600	
QC	2930	VE2RCU	Montreal	147.0450	0.600	
SK	1330	VE5CMR	Saskatoon	443.1500	5000.000	
SK	1340	VE5RAD	North Battleford	147.1200	0.600	
SK	1344	VE5AT	Last Mountain	146.8500	-0.600	
SK	1350	VE5SKN	Saskatoon	145.2100	-0.600	100
SK	1360	VE5CC	Saskatoon	146.9400	-0.600	

570 IRLP Nodes

<i>Prov/ St</i>	<i>Node</i>	<i>Call Sign</i>	<i>City</i>	<i>Freq</i>	<i>Offset (kHz)</i>	<i>CTCSS (Hz)</i>
SK	1370	VE5IOU	Prince Albert	146.8200	-0.600	
SK	1380	VE5MLR	Meadow Lake	147.3300	0.600	
SK	1550	VE5WM	Regina	146.8800	-0.600	
SK	1570	VE5SCR	Swift Current	146.7900	-0.600	
SK	1710	VE5RJM	Canora	147.0800	0.600	
SK	1858	VE5MDM	Melville	147.0000	0.600	
SK	2820	VE5NIP	Nipawin	146.7900	-0.600	
YT	1268	VY1RLP	Whitehorse	146.5800		
YT	1662	VY1DX	Whitehorse	146.8800	-0.600	

Echolink Repeaters

The following is a list of repeaters in the United States and Canada that provide Echolink capability. For more information about Echolink, see www.echolink.org.

Our thanks to Jonathan Taylor, K1RFD, for providing this information.

USA

Call Sign	State	Location	Node	Frequency (MHz)	CTCSS (Hz)
AL1F	AK	Bethel	14610	146.100	114.8
AB4KK	AL	North Alabama	63231	146.860	100.0
K4TQR	AL	Birmingham	146760	444.100	162.2
KC00NR	AL	Guntersville	246370	444.250	100.0
KG4NAE	AL	Arab	255619	443.225	77.0
N4BCB	AL	Roanoke	47197	144.000	
N4UXY	AL	Mobile	3003	444.500	123.0
W4NQ	AL	Troy	248834	146.865	
W9ALS	AL	Gulf Shores	182205	146.895	110.9
WD4JRB	AL	Montgomery	212144	444.450	100.0
AB5N	AR	Hot Springs	11517	446.950	114.8
KD5TCL	AR	Little Rock	215632	443.200	114.8
KC7GHT	AZ	Phoenix	173098	147.460	151.4
KJ7YM	AZ	Casa Grande	1491	446.825	88.5
N2IY	AZ	Nogales	215155	147.180	107.2
WD7F	AZ	Tucson	1125	146.940	
AB6CQ	CA	Sacramento	114791	442.850	146.2
K6RDJ	CA	Modesto	180057	441.275	107.2
K6SOA	CA	Laguna Beach	133376	445.660	110.9
K6TJS	CA	Los Banos	126601	444.000	123.0
KA6TGI	CA	San Francisco (Spanish)	68042	224.520	
KB6OZX	CA	Riverside	161623	445.060	162.2
KC6PXL	CA	San Francisco	40822	145.120	103.5
KD6RSQ	CA	Ramona	202529	445.760	88.5
KG6BAJ	CA	Grass Valley	1053	443.025	114.8
KG6FOS	CA	Bakersfield Ca	74416	444.675	
KG6KKV	CA	BakersfldCa	56555	147.150	100.0
KH6N	CA	Los Altos	96932	144.000	
KH7I	CA	Tracy	255528	444.475	210.7
N6DCR	CA	Palm Springs	117645	445.680	123.0
N6EA	CA	Tuolumne County	189986	146.115	100.0
N6MIK	CA	Brea	261793	446.540	
N6QDY	CA	Sacramento	3333	443.925	179.9
N6SPB	CA	San Jose	14626	128.632	
N6SPD	CA	Monterey Bay	202044	441.650	94.8
N6WB	CA	Escondido	2846	146.880	107.2
NN3V	CA	Poway	256342	146.415	
W1CDM	CA	San Diego	1314	449.980	88.5
W6CO	CA	Napa Valley	70359	441.800	151.4
W6DYL	CA	San Jose	93234	145.390	

572 Echolink Repeaters

<i>Call Sign</i>	<i>State</i>	<i>Location</i>	<i>Node</i>	<i>Frequency (MHz)</i>	<i>CTCSS (Hz)</i>
WA6EWV	CA	Lake Tahoe	279922	146.850	123.0
WA6OEC	CA	Escalon	201861	441.350	
WC6O	CA	San Francisco	3850	147.210	100.0
WV6H	CA	San Diego	2185	449.600	91.5
WZ6X	CA	San Francisco	169102	446.450	85.4
N0EPA	CO	Longmont	223853	144.390	
N0OBA	CO	Denver	10079	145.190	131.8
W0IA	CO	Boulder County	217336	449.550	100.0
W0TX	CO	Denver	4140	449.350	100.0
K1OF	CT	Norwalk	12904	147.390	110.9
K1SOX	CT	West Haven	7505	147.505	77.0
N1KGN	CT	Milford	27086	441.700	77.0
W1HDN	CT	Vernon	146790	145.410	141.3
W1QI	CT	Danbury	1037	147.300	100.0
W3UD	DE	Univ Of Delaware	71786	145.310	141.3
AC0Y	FL	Walt Disney World	86525	145.110	103.5
K4YHB	FL	Naples	47325	146.670	136.5
KD4UTV	FL	Deland	25554	147.045	103.5
KE4TTE	FL	Orlando	2397	442.100	103.5
KG4IDD	FL	Palm Coast	24216	145.470	123.0
KI4HZP	FL	Palm Bay	255856	144.000	107.2
KJ4G	FL	Tallahassee	3950	443.400	131.8
KQ4PP	FL	Ocala	260074	145.270	123.0
N4EAR	FL	Englewood	251680	146.700	77.0
N4GWM	FL	Cutler Ridge	165893	443.275	103.5
NR4P	FL	Boynton Beach	237703	444.650	127.3
W4AKH	FL	Ft. Pierce	2004	444.800	107.2
W4DFU	FL	University Of Florida	258454	146.910	
W4EFK	FL	Tampa	264649	444.600	88.5
W4ILQ	FL	Ft.Lauderdale	219337	442.175	
W4MIN	FL	Arcadia	213895	147.180	
W4NAS	FL	Nassau County	146835	146.835	127.3
W4NR	FL	Miami	10725	444.975	179.9
W8EHH	FL	Winter Garden	74414	145.390	
W9DR	FL	Punta Gorda	6950	147.105	77.0
WD4SCD	FL	Largo	155568	147.030	156.7
K4AIS	GA	Cobb County	28797	224.520	77.0
KB4GR	GA	Fayetteville	111807	145.210	131.8
KD4YDC	GA	Georgia SKYWARN	251687	444.600	77.0
KF4AON	GA	Thomasville	127188	147.240	186.2
N0TH	GA	Jasper	3144	145.520	103.5
N4KHQ	GA	Dahlonega	137890	146.835	100.0
W4CBA	GA	Cumming	192874	444.625	123.0
W6IZT	GA	Blairsville	224504	444.600	100.0
WB4GWA	GA	Concord	262940	145.250	110.9
WB4QDX	GA	Atlanta	23551	444.000	127.3
WR4MG	GA	Warner Robins	178927	147.300	107.2
WH6FC	HI	S.Pt Big Island	167228	145.290	141.3
KC0MWG	IA	Algona	51020	147.210	
KE0BX	IA	Ottumwa	13213	146.970	

<i>Call Sign</i>	<i>State</i>	<i>Location</i>	<i>Node</i>	<i>Frequency (MHz)</i>	<i>CTCSS (Hz)</i>
KS0F	IA	Sioux City	77463	443.575	100.0
KX7ID	ID	Boise	8427	443.750	114.8
K9GXU	IL	Belleville	258260	444.625	
K9HAM	IL	Alton	204755	442.225	
K9PO	IL	Cary	173547	146.655	107.2
K9SA	IL	Lake Zurich	215186	223.840	110.9
KB9KRI	IL	Valparaiso	5762	147.105	131.8
KD9GY	IL	Lake Zurich	78073	443.850	114.8
N9ZD	IL	Oak Forest	161122	443.275	114.8
W0BXR	IL	Moline	155942	146.640	
W9ADS	IL	Urbana	8231	146.760	
W9KXQ	IL	Greenville	228190	147.165	
W9UFF	IL	Peoria	97114	146.760	
WB9F	IL	Tunnel Hill	117402	224.860	88.5
WC9V	IL	Lovington	108442	444.275	103.5
K9GPS	IN	Lawrenceburg	110888	443.875	
KA9OHV	IN	Warsaw	242971	443.050	131.8
N9FCO	IN	Bremen	274540	443.425	173.8
N9MTF	IN	Wolf Lake	147270	147.270	131.8
W9EEJ	IN	Indianapolis	72474	146.880	
W9RYN	IN	Decatur	16145	145.470	
W9VD	IN	Ft Wayne	37585	444.300	131.8
K0HAM	KS	Basehor	265723	146.940	
KB0FJI	KS	Hutchinson	105011	147.120	
W0MI	KS	Garden City	267817	443.225	100.0
W0WKS	KS	Wichita	273244	145.370	
WR0BPU	KS	Kansas City	139000	442.550	186.2
AE4SK	KY	Vanceburg	212068	146.775	100.0
K4MSU	KY	Murray	207370	443.800	114.8
K4TDO	KY	Hazard	219192	443.975	
K9SOA	KY	Louisville	124812	146.700	79.7
KE4ISW	KY	Richmond	250859	444.625	192.8
KF4IFC	KY	Corbin	16883	444.275	
KK4CZ	KY	Louisville	23816	145.410	151.4
N4KWT	KY	Louisville	41623	443.975	100.0
K5OZ	LA	Slidell	189994	145.290	
KB5AVY	LA	New Orleans	7052	444.150	
N5KSK	LA	Gonzales	106453	444.725	107.2
W5LSV	LA	Leesville	91260	145.310	203.5
K1ST	MA	Marlboro	51434	442.250	88.5
N1YHR	MA	Cape Cod	276022	444.250	141.3
NS1N	MA	Norwell	25209	443.600	88.5
W1BRI	MA	Milford	3819	446.825	100.0
W1MRA	MA	Marlborough	94940	449.925	88.5
W1YSW	MA	Wellesley	117424	147.360	67.0
K3ARS	MD	Chestertown	249466	147.375	156.7
N3HF	MD	District of Columbia	84345	443.450	156.7
WA3NAN	MD	Greenbelt	40045	146.835	
WB3GXW	MD	District of Columbia	147225	147.225	156.7
W1CKD	ME	Portland	44600	444.600	82.5

574 Echolink Repeaters

<i>Call Sign</i>	<i>State</i>	<i>Location</i>	<i>Node</i>	<i>Frequency (MHz)</i>	<i>CTCSS (Hz)</i>
W1PIG	ME	Augusta	15061	145.390	100.0
K8ADM	MI	Adrian	154594	443.375	107.2
K8LHS	MI	Lowell	87878	146.620	94.8
K8PLW	MI	Auburn Hills	44728	145.130	100.0
KB7YQY	MI	Battle Creek	13354	442.350	94.8
N8KQQ	MI	Muskegon	102808	442.950	94.8
N8OBU	MI	Dansville	83306	444.575	100.0
N8QOP	MI	Troy	194933	442.450	146.2
W8TVC	MI	Traverse City	56464	145.270	
WB8SKP	MI	Manistique	62121	146.790	
WF8R	MI	Roscommon	205097	145.450	
WW8GM	MI	Detroit	99846	443.075	123.0
KØDMF	MN	Minneapolis	23958	443.875	146.2
KØFHC	MN	Minneapolis	11402	442.925	114.8
KØLQP	MN	Madison	275196	146.730	
KAØNWV	MN	Karlstad	23832	145.470	
KCØCAP	MN	Litchfield	72238	443.800	146.2
KCØMKS	MN	Knife River	239444	447.800	
NØOBL	MN	Albert Lea	106208	146.880	100.0
K5HEZ	MO	Mansfield	65704	147.090	
KAØGFC	MO	Boonville	239712	444.700	77.0
KA2AYR	MO	Weldon Spring	127349	442.650	127.3
KBØUUB	MO	Joplin	244983	147.210	103.5
WØPM	MO	Springfield	42351	145.190	
WB9KHR	MO	RollaMo	231270	443.600	114.8
AA5SG	MS	Ellisville	1545	145.230	136.5
N5EYM	MS	Winona	185292	146.970	110.9
W7ECA	MT	Great Falls	110928	147.120	
WR7HLN	MT	Macdonald Pass	111730	444.100	131.8
K4PPD	NC	Charolette	47419	145.370	88.5
KC4YOZ	NC	Charlotte	96611	443.850	100.0
KG4VCF	NC	Mars Hill	259492	224.660	100.0
W4VD	NC	Rockingham	44449	146.955	
WB4YNF	NC	Ahoskie	219598	444.200	131.8
KØAJW	ND	Minot	158030	147.970	
KEØVN	ND	Fargo	43702	443.900	100.0
KØAMP	NE	Ashland	184665	442.825	
WBØQQK	NE	Omaha	266619	443.350	179.9
NE1B	NH	Hudson	15837	147.105	88.5
W1DIO	NH	Milford	4624	224.860	136.5
K2GE	NJ	Sayreville	155481	443.200	141.3
KB2OOJ	NJ	Elizabeth	19876	442.850	127.3
W2RLA	NJ	Newark	93274	145.260	107.2
K5RIC	NM	Lincoln County	225066	146.980	100.0
KB5ITS	NM	Farmington	249880	146.760	100.0
N5MJ	NM	Alamogordo	44167	444.450	127.3
W5JXT	NM	Roswell	207165	144.000	
K7RSW	NV	Henderson	43973	448.875	114.8
KK7RON	NV	Sparks	106240	144.000	103.5
NK7W	NV	Reno	253413	145.310	

<i>Call Sign</i>	<i>State</i>	<i>Location</i>	<i>Node</i>	<i>Frequency (MHz)</i>	<i>CTCSS (Hz)</i>
W7NIK	NV	Reno/Sparks	160265	442.550	110.9
K2RMX	NY	Brooklyn	255375	441.825	141.3
K2TC	NY	New York City	70250	447.025	107.2
K2TJW	NY	Hornell	212978	53.370	
KC4QLP	NY	Mohawk	56703	145.240	131.8
N2JAC	NY	Rochester	44856	145.290	
N2STC	NY	Rome-Verona	227963	146.940	
W2CSA	NY	Middlesex	277893	442.500	100.0
W2EUP	NY	Western New York	132490	146.910	
WW2UN	NY	Pompey	64224	145.350	103.5
K8AQ	OH	Southwest Ohio	128312	145.390	
K8BLP	OH	East Liverpool	30022	146.700	
K8VON	OH	Defiance	215376	147.090	
KA8ZNY	OH	Groveport	158750	927.487	131.8
KC8RKV	OH	Kent	159944	146.895	110.9
KF8RC	OH	Wrightsville	192264	147.180	
N8BHU	OH	Kent Ohio	167172	442.025	131.8
N8IJV	OH	Union County	218469	444.125	131.8
W8IZ	OH	N. Olmsted	3049	444.012	131.8
WB8NJS	OH	Bethel	90735	147.225	118.8
WB8ULC	OH	Lima	146670	444.925	
K5CAR	OK	Choctaw	47285	147.090	141.3
KB5DBR	OK	Ponca City	189792	146.730	88.5
K15MV	OK	Oklahoma City	159091	444.625	141.3
KY5C	OK	Guymon	241727	147.150	88.5
N5UBY	OK	Enid	255318	147.375	
W5CQU	OK	Pauls Valley	270884	443.650	
W5DEL	OK	Oklahoma City	164667	145.250	103.5
K5TRA	OR	Portland	242585	144.575	123.0
K7QT	OR	Eugene	119178	441.125	141.3
KB7LNR	OR	Bend	211222	146.360	
KD7QJO	OR	Salem	158271	440.800	
KD7YPY	OR	Tillamook	266640	441.250	
AA3RG	PA	Pinegrove	149493	146.640	82.5
K1CWB	PA	Lancaster	24905	449.275	114.8
KA3IRT	PA	Moon Township	176150	444.150	100.0
KA3TTA	PA	Wyndmoor	46715	449.425	
KR3ORY	PA	Altoona	225813	442.100	167.9
N3CDC	PA	Laporte	146925	146.925	82.5
N3FLR	PA	Pittsburgh	117715	145.470	100.0
N3LWY	PA	Allentown	146655	146.655	136.5
N3RLC	PA	Scranton	212634	146.835	127.3
W2CAM	PA	Philadelphia	158393	146.820	131.8
W3AHS	PA	Williamsport	277377	147.300	151.4
W3HZU	PA	York	9211	447.275	
W3YJ	PA	Pittsburgh	177325	443.450	100.0
WA3BXW	PA	Bucks County	88314	147.300	131.8
WA3OTI	PA	Warminster	45595	443.150	131.8
KP4FAK	PR	Puerto Rico	203839	147.390	127.3
KP4MCR	PR	Este Puerto Rico	78470	147.190	100.0

576 Echolink Repeaters

<i>Call Sign</i>	<i>State</i>	<i>Location</i>	<i>Node</i>	<i>Frequency (MHz)</i>	<i>CTCSS (Hz)</i>
WP4MXB	PR	Cayey	271408	145.250	127.3
WP4SE	PR	Juncos	128413	146.870	
W1AQ	RI	E.Providence	229376	147.330	88.5
KD0ZP	SD	Sioux Falls	74079	444.900	146.2
K4DPD	TN	Dayton	74849	147.390	
KA7UEC	TN	Memphis	236040	443.300	107.2
KN4QB	TN	Knoxville	120563	444.175	203.5
N2BR	TN	Algood	29961	444.425	88.5
N4ARK	TN	Nashville	118425	444.200	85.4
NQ4Y	TN	Monteagle Mt.	2043	145.410	114.8
W4RFR	TN	Nashville	237900	145.110	151.4
WD2E	TN	Greeneville	2008	24.300	192.8
K5AXW	TX	Austin	136958	442.150	186.2
K5FRC	TX	Fannin County	143902	145.470	
K5RAV	TX	Harlingen	67509	147.390	114.8
KB5LS	TX	Lufkin	44787	444.575	107.2
KC5EZZ	TX	San Angelo	76362	441.750	162.2
KC5FOG	TX	Galveston	202655	443.275	103.5
KC5NOX	TX	Sweetwater	252137	145.250	162.2
KE5BTP	TX	Houston	254109	146.700	
N5KBW	TX	Port Arthur	198084	145.470	103.5
N5QJE	TX	Houston	174660	147.160	167.9
N5SMN	TX	Austin	43388	146.940	
N5UA	TX	Dallas	257890	444.675	123.0
N5ZXJ	TX	Temple	1947	145.310	123.0
NA6M	TX	Georgetown	147080	147.080	100.0
NS5D	TX	San Antonio	203700	146.940	179.9
NT5NT	TX	Richardson	263423	443.325	123.0
W5AC	TX	College Station	259430	443.325	110.9
W5DFW	TX	Ft Worth	125526	442.975	110.9
W5MET	TX	Houston	5790	444.350	103.5
W5RDS	TX	El Paso	112918	146.700	162.2
WA5YZD	TX	Austin	43010	444.100	
WD5CFJ	TX	Willis	50073	442.175	103.5
WD5IEH	TX	San Antonio	3763	443.575	141.3
K7SDC	UT	Castle Dale	64264	748.364	
K7YI	UT	Eastern Utah	69883	748.364	
N7AKK	UT	Cedar City	91510	147.060	
N7BYU	UT	Provo	96806	145.330	100.0
WI7M	UT	Kanab	216167	147.360	
K4EZ	VA	Wytheville	146895	146.895	103.5
K4IJ	VA	Roanoke/Blacksburg	126596	444.175	103.5
N4DSL	VA	Harrisonburg	37200	443.150	131.8
N4NW	VA	Stafford	52555	145.375	79.7
W4HFH	VA	Alexandria	263579	147.315	
W4MT	VA	Newport News	132278	442.900	100.0
W4POX	VA	Portsmouth	254338	443.800	
WA4ISI	VA	Altavista	274659	444.425	100.0
N1GBB	VT	Sugarbush	241736	449.475	103.5
WB1GQR	VT	Bolton	97406	145.150	100.0

<i>Call Sign</i>	<i>State</i>	<i>Location</i>	<i>Node</i>	<i>Frequency (MHz)</i>	<i>CTCSS (Hz)</i>
AC7YY	WA	Western WA	242717	147.060	110.9
AJ7JA	WA	Seattle	167656	444.375	203.5
K7IBC	WA	Lakewood	255386	145.210	141.3
K7PAL	WA	Seattle	111001	444.700	103.5
KD7IKZ	WA	Spokane	216767	443.850	156.7
N7HZS	WA	Kennewick	195958	145.390	103.5
N7NW	WA	Fox Island	90069	224.120	
N7XRD	WA	Seattle	6613	443.375	103.5
WW7RA	WA	Bremerton	121776	442.650	103.5
K9JQE	WI	Green Bay	69044	223.940	107.2
K9KJM	WI	Door County	44407	444.000	107.2
N9HUA	WI	Green Bay	259026	145.490	100.0
N9QWH	WI	Solon Springs	51325	445.400	156.7
ND9Z	WI	Kaukauna	90694	144.000	
W9GLG	WI	Wausau	198118	443.325	100.0
W9RIC	WI	Appleton	273416	442.175	100.0
WD9IEV	WI	Germantown	222430	444.525	114.8
K7SOB	WV	Petersburg	140739	442.150	127.3
K8SA	WV	Salt Rock	2175	145.110	110.9
WU7G	WY	Cheyenne	140284	449.300	131.8

Canada

VE4PAR	AB	Winnipeg	6851	145.170	
VE6ROT	AB	Lethbridge	113371	144.790	
VA7DEP	BC	Delta	168180	444.425	
VE7US	BC	Victoria	141866	145.130	100.0
VA3SF	ON	Toronto	6398	442.750	
VE3AA	ON	Timmins	122823	147.060	
VE3ERX	ON	North Bay	239683	145.150	
VE3GTU	ON	Toronto	217271	442.375	103.5
VE3JSO	ON	Hamilton	149477	146.805	151.4
VE3KES	ON	Barrie	8294	147.150	127.3
VE3OC	ON	Toronto	8838	442.750	
VE3RIB	ON	Atikokan	262491	147.120	
VE3ZRR	ON	Renfrew	131218	146.910	
VA2MD	QC	Quebec City	79084	224.220	100.0
VE2RHJ	QC	Jonquière	148167	145.170	
VE2RHL	QC	Mascouche	107300	144.000	
VO1RCR	NL	St. John's	180234	147.345	

NEW! from Klingenfuss Radi Monitoring and available from ARRL


2006 Super Frequency List on CD-ROM

More than 40,000 entries cover all broadcast and utility stations on shortwave—from 0 to 30 MHz! Hundreds of fascinating new digital data decoder screenshots!

ARRL Order No. 9623 –

ONLY \$29.95*

*shipping \$6 US (ground)/\$11 International



2006 Shortwave Frequency Guide— Tenth Edition


Clearly arranged frequency and schedule tables for worldwide broadcast and utility radio stations.

500 pages.

ARRL Order No. 9635 –

ONLY \$39.95†

†shipping \$9 US (ground)/\$14 International



ARRL The national association for
AMATEUR RADIO

SHOP DIRECT or call for a dealer near you.

ONLINE WWW.ARRL.ORG/SHOP

ORDER TOLL-FREE 888/277-5289 (US)

RD 3/2006

A number of Vertex Standard (Yaesu) WiRES-II—Wide-coverage Internet Repeater Enhancement System—nodes are available for public access. WiRES-II is a technique of using Internet VoIP technology to link two repeaters or home stations, across a county or across a continent. Nonproprietary DTMF signaling is used to establish the Internet link. For more information on the Web, see www.vxstd.com/en/wiresinfo-en/.

USA

<i>State</i>	<i>City</i>	<i>Call Sign</i>	<i>Frequency (MHz)</i>	<i>CTCSS (Hz)</i>	<i>Node</i>
AK	Wasilla	KL7BK	147.000	103.5	1171D
AZ	Tucson	K7CC	146.940 (-)	—	1128D
	Phoenix	WB7SLY	439.900	—	1330D
CA	Riverside	K6LCS	224.680	67.0	1163D
	Danville	K6HRO	439.900	—	1328
	San Diego	KM6K	144.420	—	1334D
	Fresno	KE6YJC	146.775 (-)	141.3	1362D
CO	Colorado Springs	K7MXG	445.500	—	1348D
FL	Miami	KG4FVR	144.250	—	1229D
	St Augustine	K4XTC	147.555	—	1246
ID	Idaho Falls	KF7MG	446.130	—	1299D
IL	Glava	WA9BA	443.300 (-)	103.5	1111D
LA	Calhoun	KC5BSC	446.500 (-)	—	1270D
MA	Somerville	K1EEA	446.025	79.7	1205D
NJ	South River	NE2E	444.250 (+)	123.0	1192D
	Budd Lake	WS2V	448.675 (-)	136.5	1249D
NY	New York City	NE2E	441.450 (+)	123.0	1173D
PA	Beaver Falls	W3SGJ	145.310	100.0	1131D
	Saxonburg	W3HVW	433.500	—	1370
SD	Watertown	KB0LCR	147.390 (+)	—	1184D
VA	Woodbridge	WD4HRO	438.500	—	1329D
WY	Riverton	KC7UUN	444.975 (+)	110.9	1349D

Canada

<i>Prov</i>	<i>City</i>	<i>Call Sign</i>	<i>Frequency (MHz)</i>	<i>CTCSS (Hz)</i>	<i>Node</i>
AB	Calgary	VE6DAR	146.565	—	1275
ON	Gore Bay	VE3TEM	146.250	—	1305D

Trinidad and Tobago

	<i>City</i>	<i>Call Sign</i>	<i>Frequency (MHz)</i>	<i>CTCSS (Hz)</i>	<i>Node</i>
Arima	9Z4FZ	146.550	223.6	1261D	

REPEATERS: A BRIEF OVERVIEW

In the late 1960s two events occurred that changed the way radio amateurs communicated. The first was the explosive advance in solid-state components — transistors and integrated circuits. A number of new “designed for communications” integrated circuits became available, as well as improved high-power transistors for RF power amplifiers. Vacuum tube-based equipment, expensive to maintain and subject to vibration damage, was becoming obsolete.

At about the same time, in one of its periodic reviews of spectrum usage, the Federal Communications Commission (FCC) mandated that commercial users of the VHF spectrum reduce the deviation of truck, taxi, police, fire and all other commercial services from 15 kHz to 5 kHz. This meant that thousands of new narrowband FM radios were put into service and an equal number of wideband radios were no longer needed.

As the new radios arrived at the front door of the commercial users, the old radios that weren't modified went out the back door, and hams lined up to take advantage of the newly available “commercial surplus.” Not since the end of World War II had so many radios been made available to the ham community at very low or at least acceptable prices. With a little tweaking, the transmitters and receivers were modified for ham use, and the great repeater boom was on.

WHAT IS A REPEATER?

Trucking companies and police departments learned long ago that they could get much better use from their mobile radios by using an automated relay station called a *repeater*. Not all radio dispatchers are located near the highest point in town or have access to a 300-ft tower. But a repeater can be more readily located where the antenna system is as high as possible and can therefore cover a much greater area.

Types of Repeaters

The most popular and well-known type of amateur repeater is an FM voice system on the 29, 144, 222 or 440-MHz bands. Tens of thousands of hams use small 12-V powered radios in their vehicles for both casual ragchewing and staying in touch with what is going on during heavy traffic or commuting times. Others have low-power battery-operated handheld units for 144, 222 or 440 MHz. Some mobile and handheld transceivers operate on two bands. But there are several other types of ham radio repeaters.

FM is the mode of choice, as it was in commercial service, since it provides a high degree of immunity to mobile noise pulses. Operations are *channelized* — all stations operate on the same transmit frequency and receive on the same receive frequency. In addition, since the repeater receives signals from mobile or fixed stations and retransmits these signals simultaneously, the transmit and receive frequencies are different, or *split*. Direct contact between two or more stations that listen and transmit on the same frequency is called operating *simplex*.

Individuals, clubs, amateur civil defense support groups and other organizations all sponsor repeaters. Anyone with a valid amateur license for the band can establish a repeater in conformance with the FCC rules. No one owns specific repeater frequencies, but nearly all repeaters are *coordinated* to minimize repeater-to-repeater interference.

Advantages of Using a Repeater

When we use the term *repeater* we are almost always talking about transmit-

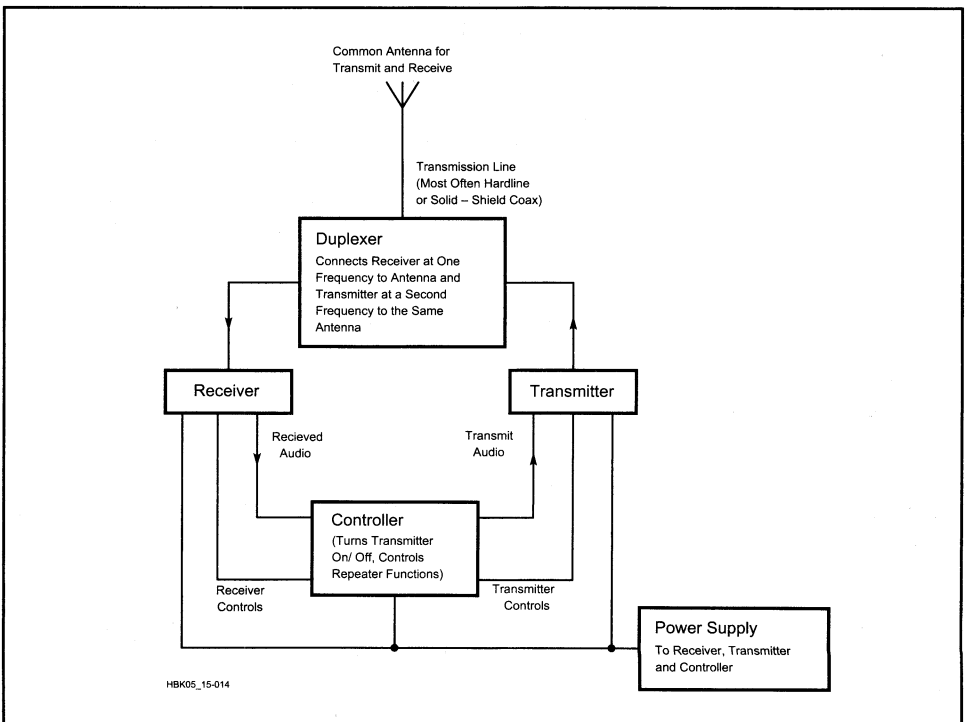
ters and receivers on VHF or higher bands, where radio-wave propagation is normally line of sight. Sometimes a hill or building in the path will allow refraction or other types of edge effects, reflections and bending. But for high quality, consistently solid communications, line of sight is the primary mode.

We know that the effective range of VHF and UHF signals is related to the height of each antenna. Since repeaters can usually be located at high points, one great advantage of repeaters is the extension of coverage area from low-powered mobile and portable transceivers.

Siting repeaters at high points can also have disadvantages. When two nearby repeaters use the same frequencies, your transceiver might be able to receive both. But since it operates FM, the *capture effect* usually ensures that the stronger signal will capture your receiver and the weaker signal will not be heard — at least as long as the stronger repeater is in use.

It is also simpler to provide a very sensitive receiver, a good antenna system, and a slightly higher power transmitter at just one location — the repeater — than at each mobile, portable or home location. A superior repeater system compensates for the low power (5 W or less), and small, inefficient antennas that many hams use to operate through them. The repeater maintains the range or coverage we want, despite our equipment deficiencies. If both the handheld transceiver and the repeater are at high elevations, for example, communication is possible over great distances, despite the low output power and inefficient antenna of the transceiver.

Repeaters also provide a convenient meeting place for hams with a common



HBK05_15-014

The basic components of a repeater station. In the early days of repeaters, many were home-built. Today, most are commercial, and are far more complex than this diagram suggests.

interest. It might be geographic — your town — or it might be a particular interest such as DX or passing traffic. Operation is channelized, and usually in any area you can find out which channel — or repeater — to pick to ragchew, get highway information, or whatever your need or interest is. The fact that operation is channelized also provides an increased measure of driving safety — you don't have to tune around and call CQ to make a contact, as on the HF bands. Simply call on a repeater frequency — if someone is there and they want to talk, they will answer you.

EMERGENCY OPERATIONS

When there is a weather-related emergency or a disaster (or one is threatening), most repeaters in the affected area immediately spring to life. Emergency operation and traffic always take priority over other ham activities, and many repeaters are equipped with emergency power sources just for these occasions. Almost all Amateur Radio emergency organizations use repeaters to take advantage of their extended range, uniformly good coverage and visibility. Most repeaters are well known — everyone active in an area with suitable equipment knows the local repeater frequencies. For those who don't, many transceivers provide the ability to scan for a busy frequency.

REPEATERS AND THE FCC

The law in the United States changes over time to adapt to new technology and changing times. Since the early 1980s, the trend has been toward deregulation, or more accurately in the case of radio amateurs, self-regulation. Hams have established band plans, calling frequencies, digital protocols and rules that promote efficient communication and interchange of information. Originally, repeaters were licensed separately with detailed applications and control rules. Repeater users were forbidden to use their equipment in any way that could be interpreted as commercial. In some cases, even calling a friend at an office where the receptionist answered with the company name was interpreted as a problem.

The rules have changed, and now most nonprofit groups and public service events can be supported and businesses can be called — as long as the participating radio amateurs are not earning a living from this specific activity.

We can expect this trend to continue. For the latest rules and how to interpret them, see *QST* and *The FCC Rule Book*, published by the ARRL.

FM REPEATER OPERATION AND EQUIPMENT

Operating Techniques

There are almost as many operating procedures in use on repeaters as there are repeaters. Only by listening can you determine the customary procedures on a particular machine. A number of common operating techniques are found on many repeaters, however.

One such common technique is the transmission of *courtesy tones*. Suppose several stations are talking in rotation — one following another. The repeater detects the end of a transmission of one user, waits a few seconds, and then transmits a short tone or beep. The next station in the rotation waits until the beep before transmitting, thus giving any other station wanting to join in a brief period to transmit their call sign. Thus the term *courtesy tone* — you are politely pausing to allow other stations to join in the conversation.

Another common repeater feature that encourages polite operation is the *repeater timer*. Since repeater operation is channelized — allowing many

stations to use the same frequency — it is polite to keep your transmissions short. If you forget this little politeness many repeaters simply cut off your transmission after

2 or 3 minutes of continuous talking. After the repeater “times out,” the timer is reset and the repeater is ready for the next transmission. The timer length is often set to 3 minutes or so during most times of the day and 1 or 1½ minutes during commuter rush hours when many mobile stations want to use the repeater.

A general rule, in fact law — both internationally and in areas regulated by the FCC — is that emergency transmissions always have priority. These are defined as relating to life, safety and property damage. Many repeaters are voluntarily set up to give mobile stations priority, at least in checking onto the repeater. If there is going to be a problem requiring help, the request will usually come from a mobile station. This is particularly true during rush hours; some repeater owners request that fixed stations refrain from using the repeater during these hours. Since fixed stations usually have the advantages of fixed antennas and higher power, they can operate simplex more easily. This frees the repeater for mobile stations that need it.

Not all repeaters requiring a CTCSS tone are closed. Other closed repeaters require the transmission of a coded telephone push-button (*DTMF*) tone sequence to turn on. It is desirable that all repeaters, including generally closed repeaters, be made available at least long enough for the presence of emergency information to be made known.

Repeaters have many uses. In some areas they are commonly used for formal traffic nets, replacing or supplementing the nets usually found on 75-m SSB. In other areas they are used with tone alerting for severe-weather nets. Even when a particular repeater is generally used for ragchewing it can be linked for a special purpose. As an example, an ARRL volunteer official may hold a periodic section meeting across her state, with linked repeaters allowing both announcements and questions directed back to her.

One of the most common and important uses of a repeater is to aid visiting hams. Since repeaters are listed in the *ARRL Repeater Directory* and other directories, hams traveling across the country with mobile or handheld radios often check into local repeaters asking for travel route, restaurant or lodging information. Others just come on the repeater to say hello to the local group. In most areas courtesy prevails — the visitor is given priority to say hello or get the needed help.

Detailed information on repeater operating techniques is included in a full chapter of the *ARRL Operating Manual*.

584 Transceiver Memory Log



Memory Channel	Location (city, area, etc)	Receive Frequency	Transmit Offset	CTCSS (PL™) Tone	Notes
1					
2					
3					
4					
5					
6					
7					
8					
9					
10					
11					
12					
13					
14					
15					
16					
17					
18					
19					
20					
21					
22					
23					
24					
25					
26					
27					
28					
29					
30					
31					
32					
33					
34					
35					
36					
37					
38					
39					
40					
41					
42					
43					
44					
45					
46					
47					
48					
49					
50					

51					
52					
53					
54					
55					
56					
57					
58					
59					
60					
61					
62					
63					
64					
65					
66					
67					
68					
69					
70					
71					
72					
73					
74					
75					
76					
77					
78					
79					
80					
81					
82					
83					
84					
85					
86					
87					
88					
89					
90					
91					
92					
93					
94					
95					
96					
97					
98					
99					

ship-to-ship or ship-to-shore

Use ham radio for coastal,
high-seas, or worldwide
communications.

Here the
information
you need to
select, install,
and operate
a dependable
station on
any boat,
power
or sail.



Marine Amateur Radio

ARRL Order No. 9723 – Only \$12.95*

*shipping: \$7 US (ground)/\$12.00 International




ARRL *The national association for*
AMATEUR RADIO

SHOP DIRECT or call for a dealer near you.

ONLINE WWW.ARRL.ORG/SHOP

ORDER TOLL-FREE 888/277-5289 (US)

RD 3/2006



Shortwave Listeners (SWL-ers) have long enjoyed this most popular guide to World Band Radio. There are more than 100 countries reaching out every day with news, music and entertainment. Make *Passport* your guide!

- When and Where: shortwave program guides
- Equipment reviews
- Tools for better listening
- Receivers for emergencies
- **AND** a channel-by-channel guide to World Band Schedules

ARRL Order No. 9608 — **Only \$22.95***

*shipping \$8 US (ground)/\$13.00 International



ARRL *The national association for* **AMATEUR RADIO**

SHOP DIRECT or call for a dealer near you.

ONLINE WWW.ARRL.ORG/SHOP

ORDER TOLL-FREE 888/277-5289 (US)


Passport to World Band Radio

RD 3/2006

Map It, and Tune In!

TravelPlus for Repeaters™

With TravelPlus, you have the power of The ARRL Repeater Directory on your COMPUTER!



Locate repeaters along US and Canadian travel

routes using this map-based software:

- Map your travel route and tune in. **Supports GPS.**
- Integrated maps and repeater data. **Print maps and repeater lists.**
- **MORE DATA!** Includes The ARRL Repeater DataBase, global IRLP and Echolink nodes, AM/FM radio, broadcast television, and NOAA weather stations.
- Export data. Transfer to Palm™ or Pocket PC, radio programming software, and more.

www.arrl.org/TravelPlus



ARRL *The national association for*
AMATEUR RADIO

SHOP DIRECT or call for a dealer near you.

ONLINE WWW.ARRL.ORG/SHOP

ORDER TOLL-FREE 888/277-5289 (US)

RD 3/2006

Advertising Contact Information

Advertising Department Staff

Debra Jahnke, Business Services Manager
Janet Rocco, W1JLR, Business Services Associate
Lisa Tardette, KB1MOI, Business Services Associate
Diane Szlachetka, Advertising Graphic Designer

Call Toll Free: 800-243-7768

Direct Line: 860-594-0207 Fax: 860-594-4285
E-mail: ads@arrl.org Web: www.arrl.org/ads

Advertising Deadline:

Contact the Advertising Department in early February 2007 for advertising placements in the 2007-2008 ARRL Repeater Directory.

If your company provides products or services of interest to ARRL Members, please contact the ARRL Advertising Department today for information on advertising in ARRL publications.

Please Note: All advertising in future editions of the ARRL Repeater Directory will be **Full Page** only.

Index of Advertisers

Advanced Specialties:	193
Alinco:	4
Arcom Communications:	55
ARRL:	63, 91, 540,548, 586, 587, 588
bhi Ltd.:	21
Cheyenne Mtn. Repeater Group:	123
Colorado Connection Repeater, Inc.:	121
Colorado Repeater Association.:	119
GigaParts:	97
Ham Radio Outlet:	3
Ham Station, The	147
ICOM:	Cov IV, 56, 64, 92, 95, 336, 337, 528, 529
Jun's Electronics/Hamcity:	11
K ² RF Communications Products:	591
KJI Electronics:	191
LDG	6, 7
Long Island Mobile ARC:	199
Maggiore Elec. Lab/Hi Pro:	17
MFJ Enterprises:	13, 14
Mirage:	12
National Radio Data:	592
Pikes Peak FM Association:	123
Radio Club of JHS 22 NYC:	15
SEA-PAC Ham Convention:	257
Universal Radio Inc.	209
Yaesu:	9

Repeater Audio Products

Dynamic Speech Limiter Three Band Speech Equalizer

Used by Amateur, Commercial and Government organizations worldwide on radio systems, the Dynamic Speech Limiter (DSL) maintains optimal deviation w/o distortion regardless of input levels. Improves weak signal copy and significantly cuts noise. The Speech Equalizer (SAGE) enhances or suppresses low, mid and high band audio frequencies before application to the transmitter. \$95 ea + shipping. Check web site for more details and the new UPX-300 Port Expander.

K²RF Communications Products, Inc.
www.k2rf.com
503-642-9115

National Radio Data



Tune In With
Today's Technology

www.nationalradiodata.com

- **Amateur Radio Call Signs**
- **DXing (AM, FM, & TV)**
- **Scanner Frequencies**
- **Airport Frequencies**
- **Civil Aviation Registry**
- **Worldwide, United States, & Canada online databases.**

Fast - Accurate - Comprehensive

visit us online at

www.nationalradiodata.com

**HELP HAM
RADIO GROW
& THRIVE.**

DIG/TAL

**GET INVOLVED.
GET D-STAR.**

**ICOM[®]**