

THE ARRL

\$10.95

REPEATER DIRECTORY®

2005 2006

420-450 MHz

420-450 MHz 381
ALABAMA

Location	Output	Input	Call	Notes	Sponsor
ALABAMA					
Albertville	145.1100		N4YJR	o(CA)elx 107.2	N4YJR
Alexander City	146.9600		WA4KIK	oael 88.5	WA4KIK
Allsboro	147.0600		KB4FKU	o	KB4FKU
Andalusia	147.9400		K4TGU	o	Covington
	147.9600		WC4M	oeWX	South AL R
	148.0000		N4CLS	100.0	
	148.0200		KE4Y	oo 107.2	N4CLS
	148.0500			oaWXZ	BMARA
Auburn	145.1500		KF4UOU	77.0	
Auburn	147.0600		N4SEV	aeWXZ	KF4UOU
Bald Rock	147.2400		KA4Y	131.8	
	145.1300		K4RV	oeWXZ	Limestone
				o	KA4Y

Including IRLP

"The Authoritative Source of VHF/UHF Repeater Listings"

*Watch the stars, and from them learn.
To the Master's honor all must turn,
each in its track, without a sound,
forever tracing Newton's ground.*

- Albert Einstein

Saving you money is relative to your satisfaction.
It's not a general theory. It is our philosophy!

 YAESU KENWOOD

 ICOM

ALINGO

 ADI

GRUNDIG

uniden

Visit us today at one of our 4 stores or online at www.aesham.com
and see the wide variety of Ham radio products and accessories.

AES

AMATEUR ELECTRONIC SUPPLY

5710 W Good Hope Rd, Milwaukee, WI 53223

www.aesham.com

Milwaukee, WI 800-558-0411

Orlando, FL 800-327-1917

Cleveland, OH 800-321-3594

Las Vegas, NV 800-634-6227

info@aesham.com

The ARRL Repeater Directory® 2005-2006



Edited by
Steve Ford, WB8IMY

**“The Authoritative Source of
VHF/UHF Repeater Listings”**

Published by:

ARRL *The national association for
AMATEUR RADIO*

ARRLWeb: www.arrl.org

225 Main Street, Newington, CT 06111-1494

ISBN 0-87259-942-6

5 1 0 9 5 >

EAN

9 780872 599420

ISBN: 0-87259-942-6 ARRL Order No. 9426

PURPOSE

The purpose of the ARRL *Repeater Directory* is to provide:

- 1) A reference manual of repeater locations, frequencies and other pertinent data for the United States, Canada and US Territories.
- 2) Information necessary to contact Frequency Coordinators and ARRL officers.

Repeater Directory® is a registered trademark of the American Radio Relay League, Inc.

Copyright © 2005 by

The American Radio Relay League, Inc.

Copyright secured under the Pan-American
Convention

International Copyright secured

This work is Publication no. 37 of the Radio
Amateur's Library, published by the League. All
rights reserved. No part of this work may be
reproduced in any form except by written permission
of the publisher. All rights of translation are reserved.

Printed in USA

Quedan reservados todos los derechos

ISSN: 0190-3632

ISBN: 0-87259-942-6

\$10.95

Thirty Fourth Edition

12 STORE BUYING POWER



HAM RADIO OUTLET

WORLDWIDE DISTRIBUTION

www.hamradio.com

KENWOOD

TH-D7A(G)

2M/440 HT

- 2M/440 Dual Band
- Built-in 1200/9600 Baud TNC
- APRS Compatible
- DX Packet Cluster Mon.
- 200 Memos., CTCSS
- VC-H1 Msg. Cont.

Call Now/Low Pricing!



YAESU

VX-5R

50/2M/440 HT

- Wideband RX
- 6M-2M-440TX • 5W out
- Li-Ion Battery
- 220 mems, opt. barometer unit
- Alpha Numeric Display
- CTCSS/DCS built-in

Low Price!




ALINCO

DJ-196T

2M HT

- 5 Watt out • 40 memories
- Alphanumeric Display
- CTCSS + DCS Built-in
- "S" Meter • Auto Dialer

Call Now/Low Price!



ICOM


IC-T7H

6W Dual Band Transceiver

Dual Bands at a Single Band Price!

- 2M/70CM • 6W output
- 70 alphanumeric mems
- CTCSS enc/dec w/tone scan
- Auto repeater • Easy operation
- Mil spec 810, C/D/E

Low Price!



ANAHEIM, CA
(714) 533-7373
(800) 854-6046

SAN DIEGO, CA
(858) 560-4900
(800) 854-6046

PORTLAND, OR
(503) 598-0555
(800) 854-6046

ATLANTA, GA
(770) 263-0700
(800) 444-7927

BURBANK, CA
(818) 842-1786
(800) 854-6046

SUNNYVALE, CA
(408) 736-9496
(800) 854-6046

DENVER, CO
(303) 745-7373
(800) 444-9476

WOODBRIIDGE, VA
(703) 643-1063
(800) 444-4799

OAKLAND, CA
(510) 534-5757
(800) 854-6046

NEW CASTLE, DE
(302) 322-7092
(800) 644-4476

PHOENIX, AZ
(602) 242-3515
(800) 444-9476

SALEM, NH
(603) 898-3750
(800) 444-0047

AZ, CA, CO, GA, VA residents add sales tax. **Phone Hours: 9:30 am - 5:30 pm**
Prices, specifications, descriptions, subject to change without notice.

Pocket Xtra fun with the **DJ-C7T!**



**See the
new
DJ-C7T
at your
favorite
Alinco
dealer or
check it
out on the
web.**

**Check out this Xciting new dual
band "credit card" HT:**

- AMAZING audio quality!
- SMA antenna port
- 200 Memories
- VFO, Memory and Scan modes
- 39 CTCSS tone squelch (encode+decode) settings
- Tone burst function (1,000, 1450, 1750 and 2100Hz)
- Split function
- Cloning feature
- Lithium-ion battery
- Wide-band receive; includes FM broadcast and AM aircraft bands
- Auto repeater setting

WWW.**ALINCO**.com

Distributed in North America by Ham Distribution, Inc.,
15 South Trade Center Pkwy, Conroe, Texas, 77385.

Phone: 936-271-3366. Fax: 936-271-3398.

email: USRep@Alinco.com.

Specifications subject to change without notice or obligation.

Performance specifications only apply to amateur bands.

TABLE OF CONTENTS

- 10 Chapter 1—General Information
- 32 Chapter 2—Band Plans
- 53 Chapter 3—Coordinators
- 71 Chapter 4—Repeater Lingo/Hints

Repeater Listings

- | | | |
|-----|--------------------------|----------------------|
| 75 | 29.5-29.7 MHz | 29.5-29.7 MHz |
| 83 | 51-54 MHz | 51-54 MHz |
| 111 | 144-148 MHz | 144-148 MHz |
| 337 | 222-225 MHz | 222-225 MHz |
| 383 | 420-450 MHz | 420-450 MHz |
| 583 | 902-928 MHz | 902-928 MHz |
| 593 | 1240 MHz and Above | 1240 MHz |
| 609 | Amateur Television (ATV) | ATV |
| 616 | ILRP | ILRP |
| 646 | Index of Advertisers | |

FOREWORD

This new 34th edition of the ARRL Repeater Directory contains information provided by frequency coordinators through early February, 2005. These dedicated amateurs volunteer their services and strive to provide interference-free operation on the popular repeater portions on our bands. We all appreciate their contributions.

Their task is not an easy one. Thanks to the laws of physics, perpetual interference-free operation is unlikely on any portion of the amateur spectrum. On VHF and UHF, even with the dedicated efforts of our coordination bodies, ducting, sporadic E propagation, and the continued popularity of FM and repeaters can—and will—cause amateurs to hear the unexpected at times. These events should be greeted not with consternation, but with relish—unexpected propagation is part of what makes Amateur Radio fun. These events are usually fleeting; less ephemeral cases of interference are capably resolved by frequency coordinators and, if necessary, the FCC.

Our service benefits from you actively using your license, and the systems listed herein provide a way for you to do so.

David Sumner, K1ZZ
Chief Executive Officer, ARRL

Newington, CT
February 2005

(almost)

Everything But the Rig

**See us at Hamfests from Maine to Maryland
or Visit Our Web Site and Shop Online**

- ☞ **Quality—Service—Price**
- ☞ **HF—VHF—UHF Antennas**
- ☞ **Connectors & Adapters**
- ☞ **Coax—Rope—Wire**
- ☞ **DC Power Accessories**
- ☞ **HT Batteries**
- ☞ **Fixed—Portable—Mobile**
- ☞ **Emergency Power**
- ☞ **Anderson Powerpole Specialists**

PowerPals™

DC Power Cables

- ☞ **With Genuine Anderson Powerpoles**
- ☞ **Connect Almost Anything to Anything**
- ☞ **Cables to fit most Rigs & Accessories**
- ☞ **Standalone or perfect with RIGrunners
and other distribution panels**



Quicksilver Radio

**30 Tremont Street
Meriden, Conn. 06450**

www.qsradio.com

ANNUAL UPDATE INFORMATION

This edition of the Repeater Directory has been completely revised. Updates were received from all coordinators recognized by the National Frequency Coordinators' Council (NFCC) throughout the United States and Canada. In the few areas, noted throughout the book, served by a coordinator not recognized by the NFCC, information was provided by coordinating bodies seeking NFCC recognition.

PACKET AND FOREIGN LISTINGS

Please note that the digital listings contained in previous editions of the *Repeater Directory* have moved to a web site sponsored by Tucson Amateur Packet Radio Corporation (TAPR). The URL is: **www.tapr.org/directory**.

Listings outside the United States and Canada have been moved to ARRL's comprehensive reciprocal licensing web site. ARRL welcomes the submission of additional foreign listings. Overseas travelers should refer to **www.arrl.org/FandES/field/regulations/io/recv-country.html**.



**Your Hand-held or Mobile is Now Your Bridge to the World,
and Your "Local" Repeater Will Never Be the Same!**

WIRES™-II uses DTMF signaling to connect your hand-held or car transceiver, via the HRI-100 Interface Box, to the Internet, and from there the sky really is the limit!

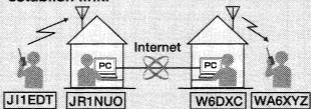
Give Your Repeater Worldwide Coverage with WIRES™-II

WIRES™-II

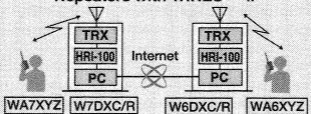
Wide-Coverage Internet Repeater Enhancement System

**The Newest, Most Flexible Amateur Radio
Internet Linking System!**

Internet "bridge" using home stations to establish link.



Repeaters with WIRES™-II



WIRES™-II Amateur Radio Internet Linking Kit



HRI-100 Interface Box
(Requires 12 V DC Input)



Components
AP01 CD-ROM (Including Manual)
Power Cable
Data Cable (RS-232C DB-9 Plug)
Data Cable (8-pin Mini-DIN Plug)
Audio Cable (3.5 mm Plug) (2)
WIRES™-II User/Server Agreement
• Optional Accessory: NC-72B AC Adapter

For the latest Yaesu news, visit us on the Internet:
<http://www.vxstdusa.com>

WIRES™ E-Mail Inquiries: wires@vxstdusa.com

Specifications subject to change without notice. Some accessories and/or options may be standard in some areas. Check with your local Yaesu Dealer for specific details.

YAESU
Since 1957, the world's top 100

Vertex Standard
US Headquarters
10900 Walker Street
Cypress, CA 90630 (714)827-7600

CHAPTER ONE

GENERAL INFORMATION

This chapter will address repeater operating practices, give you a few user notes, and discuss what to do if your repeater experiences jamming. A section listing CTCSS tone frequencies is also included for your information.

Repeater Operating Practices

The following suggestions will assist you in operating a repeater “like you’ve been doing it for years.”

1) Monitor the repeater to become familiar with any peculiarities in its operation.


2) To initiate a contact simply indicate that you are on frequency. Various geographical areas have different practices on making yourself known, but, generally, “This is NUØX monitoring” will suffice. Please don’t “ker-chunk” (key up without identifying yourself) the repeater “just to see if it’s working.”

3) Identify legally; you must identify at the end of a transmission or series of transmissions and at least once each 10 minutes during the communication.

4) Pause between transmissions. This allows other hams to use the repeater (someone may have an emergency). On most repeaters a pause is necessary to reset the timer.

5) Keep transmissions short and thoughtful. Your “monologue” may prevent someone with an emergency from using the repeater. If you talk long enough, you may actually time out the repeater. Your transmissions are being heard by many listeners, including non-hams with “public service band” monitors and scanners. Don’t give a bad


For Repeaters only.



Receiver Voter 4 channel, signal-to-noise

Improve coverage by adding receivers.

- Expandable to 32 channels by adding additional cards
- Continuous voting
- Available as a card or in a rack system
- Can be used with RF links or Telco lines
- Select/disable switches available for manual override
- External disable inputs
- LED indicators of COR and voted signals
- Remote voted indicators pinned out
- Thousands in service
- Starting at \$410



Remote Base Interface

Add a Kenwood frequency agile remote base, now to 9 different repeater controllers.

- Connects and controls a maximum of 4 radios or bands
- Supports 16 Kenwood models
- Connects thru the radio's mike jack
- Controls frequency, power, RF power, CTCSS, Shift, etc.
- Expands user function output
- Just plug, program and play
- \$285

For more details or to order, call or write:

Doug Hall Electronics

815 E. Hudson Street
Columbus, Ohio 43211

1-614-261-8871/ Fax 1-614-261-8805

<http://www.dheco.com>

MIRAGE POWER!

DUAL BAND 144/440 MHz

45 watts on 2 meters or 35 watts on 440 MHz

FREE
Catalog! **\$159⁹⁵**
Suggested Retail

BD-35



Call your dealer for your best price!

- 45 Watts on 2 Meters or 35 Watts on 440 MHz
- Single connectors for dual band radios and antennas
- Automatic band selection
- Reverse polarity protection
- Full Duplex Operation
- Auto RF sense T/R switch
- Superb RF performance
- Works with all FM HTs
- Compact size: 5x1³/x5 in.
- One year MIRAGE warranty

35 Watts Out For 2M Handheld!

MIRAGE
Rugged!

B-34-G
\$99⁹⁵
Suggested Retail



- 35 Watts Output
- All Modes: FM, SSB, CW
- 18 dB GaAsFET preamp
- Reverse polarity protection
- Includes mobile bracket
- Auto RF sense T/R switch
- Custom heatsink, runs cool
- Works with all HTs to 8W
- Superb RF performance
- Low input SWR
- Compact size: 5¹/x1³/x4³/₄"
- One year MIRAGE warranty

Power Curve – typical B-34-G output power for your HT

Watts Out	8	12	18	30	33	35	35+	35+	35+
Watts In	.25	0.5	1	2	3	4	5	6	8

B-34, \$79.95. 35W out. For FM 2-Meter HTs, 3x1³/x4³/₄ in.

B-310-G, \$199. 100W out. For 2M fm/ssb/cw HTs. Preamp.

B-320-G, \$479.95. 200W out. 2M all mode for HTs/mobiles.

MIRAGE

300 Industrial Park Road
Starkville, MS 39759 USA

Call Toll-Free: 800-647-1800

MIRAGE . . . the world's most rugged VHF/UHF Amplifiers
mfjcustserv@mirageamp.com

www.mirageamp.com

MFJ VHF/UHF Headquarters

... the world's largest assortment of ham accessories!



\$24⁹⁵

MFJ-288K,I,Y,R
headset with
PTT boom mic
for HT radios



\$17⁹⁵

MFJ-292K,I,Y,R
earbud w/tiny
PTT lapel mic
for HT radios



\$24⁹⁵

MFJ-293K,I,Y,R
earbud +5 inch
boom mic for
HT radios



\$15⁹⁵

MFJ-295K,I,Y,R
mini speaker-
er/mic for tiny
new HT radios




\$34⁹⁵

MFJ-345
Trunk lip SO-
239 mount w/
14 ft. coax

\$21⁹⁵

MFJ-1717
High gain
dual band
144/440
MHz flexible
duck anten-
na. BNC or
SMA. Hearty
gain on 440
MHz



\$69⁹⁵

MFJ-844
Compact
VHF/UHF Swr
Power Meter

\$16⁹⁵

MFJ-1724B
World's most
popular dual
band mag
antenna.
300W, 3 1/2"
magnet,
free BNC
adapter, 15
ft. coax



\$29⁹⁵

MFJ-916B/N
144/440 MHz
Duplexer will
handle 200 W

\$29⁹⁵

MFJ-1728B
Super 5/8
Wave 2/6
meter mag
antenna
w/12 ft.
coax, hefty
magnet,
stainless
radiator



\$19⁹⁵

MFJ-335S
SO-239 5-inch
Magnet mount
w/17 ft. coax

\$49⁹⁵

MFJ-1422
RuffRider™
Hi-Gain™ 41 1/2"
deluxe mobile
antenna has
super gain on
2 Meters,
whopping gain
on 440 MHz,
150 Watts

Free MFJ CATALOG!

Nearest Dealer or to Order . . . 800-647-1800

MFJ

MFJ ENTERPRISES, INC.

300 Industrial Pk. Rd., Starkville, MS 39759

Ph: (662) 323-5869 Fax: (662) 323-6551

E-Mail: mfjcustserv@mfjenterprises.com

MFJ . . . the world leader in ham radio accessories!

www.mfjenterprises.com

MFJ VHF/UHF Headquarters

... the world's largest assortment of ham accessories!



\$12⁹⁵

MFJ-281

MFJ speaker turns your HT into a *super loud* base station!




\$39⁹⁵

MFJ-283K,I,Y EarboneMic/Earbud, tiny PTT for HTs.



\$16⁹⁵

MFJ-294K,I,Y Tiny 1 1/2" dia. lapel speaker/mic for HTs.



\$19⁹⁵

MFJ-1730

Pocket Roll-up 1/2 Wave 2-Meter antenna easily fits in pocket.



\$79⁹⁵

MFJ-922
VHF/UHF

Antenna tuner, 136-175/420-460 MHz, 150 Watts, SWR wattmeter.



\$29⁹⁵

MFJ-336S/M/T Super-strong 5" tri-mag mount. Select SO-239, NMO, 3/8x24. 17 ft. coax.



\$15⁹⁵

MFJ-332B/S Talk further with outside HT ant. mag mount, 2 3/4" dia, 12' coax, BNC or SMA.



\$14⁹⁵

MFJ-310/S
Extend

your range! Put HT ant. outside with MFJ mobile window mount. 10' coax, BNC or SMA.



\$24⁹⁵

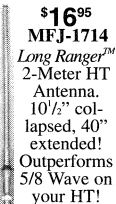
MFJ-1750

2-Meter, high-gain 5/8 Wave ground plane base antenna. Single U-bolt mount.



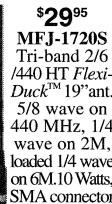
\$18⁹⁵

MFJ-1722 UltraLite™ 144/440MHz mag mount mobile antenna, strong 1 1/8" dia. 2 oz. magnet, thin 20" whip, 12 ft. coax.



\$16⁹⁵

MFJ-1714 Long Ranger™ 2-Meter HT Antenna. 10 1/2" collapsed, 40" extended! Outperforms 5/8 Wave on your HT!



\$29⁹⁵

MFJ-1720S Tri-band 2/6/440 HT Flexi-Duck™ 19" ant. 5/8 wave on 440 MHz, 1/4 wave on 2M, loaded 1/4 wave on 6M. 10 Watts, SMA connector

Free MFJ CATALOG!

Nearest Dealer or to Order . . . 800-647-1800

MFJ

MFJ ENTERPRISES, INC.

300 Industrial Pk. Rd., Starkville, MS 39759

Ph: (662) 323-5869 Fax: (662) 323-6551

E-Mail: mofcustserv@mofjenterprises.com

MFJ . . . the world leader in ham radio accessories!

www.mofjenterprises.com

SITTING ON A TAX WRITE-OFF?

DONATE YOUR RADIO



Turn your excess Ham Radios and related items into a tax break for you and learning tool for kids.

Donate your radio or related gear to an IRS approved 501 (c)(3) charity. Get the tax credit and help a worthy cause.



Equipment picked up anywhere or shipping arranged.

Radios you can write off - kids you can't.

**Call (516) 674-4072
FAX (516) 674-9600
crew@wb2jkj.org**



**THE RADIO CLUB
OF JUNIOR HIGH
SCHOOL 22
P.O. Box 1052
New York, NY
10002**

Bringing Communication to Education Since 1980

impression of our service.

6) Use simplex whenever possible. If you can complete your QSO on a direct frequency, there is no need to tie up the repeater and prevent others from using it.

7) Use the minimum amount of power necessary to maintain communications. This FCC regulation [97.313(a)] minimizes the possibility of accessing distant repeaters on the same frequency.

8) Don't break into a contact unless you have something to add. Interrupting is no more polite on the air than it is in person.

9) Repeaters are intended primarily to facilitate mobile operation. During the commuter rush hours, base stations should relinquish the repeater to mobile stations; some repeater groups have rules that specifically address this practice.

10) Many repeaters are equipped with autopatch facilities which, when properly accessed, connect the repeater to the telephone system to provide a public service. The FCC has liberalized Part 97.113 regarding business communications by amateurs. Amateur operators may not accept compensation for the use of their radios. Under certain conditions, however, the radio/autopatch can be utilized to make appointments and order items. This, though, is a decision that is made by the local repeater owner, so check with yours before making such calls. Autopatch facilities should never be used to avoid a toll call or where regular telephone service is available. Remember, autopatch privileges that are abused may be rescinded. For further details on business communication rules, please consult *The FCC Rule Book* or *QST* magazine.

11) All repeaters are assembled and maintained

- Smart Chargers -

FOR LEAD ACID AND
GEL CELL BATTERIES

**New &
Improved**



Model 150 Smart Battery Charger

Available in both kit and assembled versions, the Model 150 is a great charger for a wide variety of everyday uses with 5 to 15 Ampere-Hour batteries. It's also excellent for maintaining the charge state of larger batteries (automobile/marine type, 80 to 120 Ampere-Hour). The 150 features a precision temperature tracking voltage controller and has three distinct operating states. Initially the charging current is limited to a pre-set bulk value. When the battery voltage reaches a specific level the charger enters an absorption mode and tops off the charge with an elevated voltage. After top off, it enters a maintenance mode where it maintains the battery at a precise float level voltage value. Operates on 115V ac. Output is 12V dc at user-selectable 1/2 or 1 Amp rate. May be left connected to the battery indefinitely; will not overcharge. Weight: 2 lb.

Dimensions: 4" W x 5 1/2" D x 2 1/2" H

Complete Kit (#150-KIT, w/enclosure) \$59.95*

Assembled and Tested (#150-ASY) \$79.95*

S&H: \$7.50 (insured)

Model 155 Smart Battery Charger

Available only in an assembled version, the Model 155 is a terrific charger for a wide variety of everyday uses, and an excellent choice for maintaining the charge state of large batteries (automobile/marine type, 80 to 120 Ampere-Hours). The 155 provides the



same precision temperature tracking voltage reference and three-mode charging features as the Model 150. Operates on 115V ac. Output is 12V dc at 5 Amps. May be left connected to the battery indefinitely; will not overcharge.

Weight: 10 lb. Dimensions: 7" W x 8 1/2" D x 4 1/2" H

Assembled and Tested (#155-ASY) \$149.95*

S&H: \$12.50 (insured)

*CA residents add 7.75% sales tax. Foreign orders add 20%.

Other charger models are available for 4V, 8V, 14V, 18V, or 24V battery charging applications, and for 220V ac input voltage.

Visit our Web site for specifications and pricing.

www.a-aengineering.com



A & A Engineering



2521 W. La Palma #K • Anaheim, CA 92801
(714) 952-2114 • FAX: (714) 952-3280

at considerable expense and inconvenience. Usually an individual or group is responsible, and those who are regular users of a repeater should support the efforts of keeping the repeater on the air. Repeater owners may restrict individuals from using their machines, and the FCC expects users to comply with these restrictions. See Section 97.205(e) of the FCC's rules.

HI PRO REPEATERS

Hi Pro "R1" Repeater

144 MHz, 222 MHz or 440 MHz

Here is a compact **LOW COST** repeater (less controller) priced at just \$699. A 35 watt VHF

(2-meter) repeater with a computer controller, voice synthesizer, auto patch, auto dialers, user functions, etc is priced at \$1,179. This is not a kit, but a complete repeater with a two-year warranty. 222 and 440 MHz versions are also available!




Hi Pro "E" Repeater


144 MHz, 222 MHz or 440 MHz

The Hi Pro "E" is the choice if you need a repeater with a built-in power supply, plus room for an extra receiver, transmitter, small duplexer and controller.


The front panel provides status indicator lights, a speaker, a microphone connection, control switches, etc. Prices start at just \$1,450!



If you need a receiver or transmitter as a board or in an enclosure, we can provide them. These are the same high-performance units that are used in all of our repeaters. All have our new **QUALITY AUDIO AND STABLE OSCILLATORS**.



**EV1 VHF
Transmitter**



**RV4 VHF
Receiver**

OUR PRODUCTS CARRY A TWO-YEAR WARRANTY.
WRITE OR PHONE FOR A FREE CATALOG
Proudly Made in the USA

MAGGIORE ELECTRONIC LAB

600 WESTTOWN RD.,

WEST CHESTER, PA 19382

Phone: 610-436-6051 • Fax: 610-436-6268

www.hiprorepeaters.com

USER INFORMATION

Except where noted, repeaters are listed according to their Geographic Area (metropolitan area or county). There are, however, some state Frequency Coordinators who prefer to list their systems alphabetically by location.

This directory lists private (closed) repeater systems as well as open systems. Many private systems, including repeaters, remote bases, control and link channels are in properly coordinated operation on authorized frequencies but are not included in this directory. This is especially common on the 220 and MHz bands, commonly utilized for linking and/or remote control systems. Please consult your Frequency Coordinator for their recommendations for operating frequencies on new repeaters, remote bases or control links.

With an increase in the number of reports of repeater-to-repeater interference, the FCC is placing more emphasis on repeaters being coordinated. Repeater coordination is an example of voluntary self-regulation within the Amateur Service. Non-coordinated repeater operation may imply non-conformance with locally recognized band plans (eg, an unusual frequency split) or simply that the repeater trustee has not yet applied for, or received "official" recognition from the Frequency Coordinator. Known non-coordinated repeaters are indicated in this directory with a pound sign (#) in the Notes field. This symbol does not indicate anything about the relative merit of any particular repeater.

PLEASE NOTE: It is the responsibility of the TRUSTEE to provide the Frequency Coordinator with annual updates for inclusion in the ARRL Repeater Directory. Most coordination organizations have their own criteria for annual updates.

Barry

ELECTRONICS CORP

OVER 50 YEARS!

212 420-0500
Fax: 212 420-7711

ICOM KENWOOD YAESU



AMERITRON
ASTRON
B&W
COMET
DAIWA
DIAMOND
HUSTLER
HY-GAIN
LARSEN
MALDOL
MFJ
MOTOROLA
PRYME
RANGER
UNIDEN
WILSON

99 Second Ave
New York, NY 10003
Mon. to Fri. 9-5

www.barryradio.com
barryelectronics@aol.com

REPEATER-TO-REPEATER INTERFERENCE


In an effort to resolve repeater-to-repeater interference complaints, FCC has adopted the following rules. Where an amateur radio station in repeater or auxiliary operation causes harmful interference to the repeater or auxiliary operation of another amateur radio station, the two are equally and fully responsible for resolving the interference unless one station's operation is coordinated and the other's is not. In that case, the station engaged in the non-coordinated operation has primary responsibility to resolve the interference. See Sections 97.201 (c) and 97.205 (c) of the Commission's Rules.

REPEATER JAMMERS AND THE LOCAL INTERFERENCE COMMITTEE

Interference on VHF or UHF repeaters is primarily a local problem requiring local resolution. This kind of problem varies from non-existent in some parts of the country to extremely serious in others. The Amateur Auxiliary mechanism for dealing with any local amateur-to-amateur interference (primarily on VHF) is the local interference committee. The philosophy of the committee approach to solving this type of problem was provided in 1980 by the ARRL Interference Task Force. Many repeater groups have already successfully established local interference committees, some employing very sophisticated methods. The committee approach to solving this type of problem and Public Law 97-259 have proven most effective.

The Amateur Auxiliary incorporates this program of local interference committees into its comprehensive

Enjoy Super Wideband Coverage with the new DS3000A Discone Antenna!



Maximize the operation of newer receivers capturing signals of 2 GHz or more with the DS3000A from AOR. Receives from 75 MHz to 3 GHz and is perfect for multiband transmitters. By replacing multiple antennas and feed lines, the DS3000A simplifies ham radio operations. Built to precision standards; its relatively small size (only 2.9 feet high) and light weight (just 1.55 pounds) present a small wind load. Can be mounted in confined areas. The DS3000A supports transmitting on 144, 430, 904 and 1200 MHz, safely handling loads up to 50 watts. The DS3000A antenna system includes mounting hardware for standard masts and 33.8 feet of low-loss RG58A/U cable terminated in a Type N connector.

DS3000A is another example of why AOR stands for Authority On Radio Communications!



AOR U.S.A., Inc., 20655 S. Western Ave.
Suite 112, Torrance, CA 90501, USA
Tel: 310-787-8615 Fax: 310-787-8619
www.aorusa.com

program of dealing with all types of amateur variations with the regulations. Since the ARRL Field Organization is the focus of Amateur Auxiliary involvement as recognized by agreement with FCC, the local interference committee now comes within the purview of the Section Manager's overall Amateur Auxiliary program. The local interference committee gains official standing through the Section Manager. It is, in effect, a "group appointment" of the Section Manager, for specific authorization to deal with local problems of amateur-to-amateur interference. Thus the local interference committee plays a crucially important role in the make-up of the Amateur Auxiliary.

For more information on local interference committees, Amateur Auxiliary and the ARRL Field Organization, contact your ARRL Section Manager, or the Field and Educational Services Department at ARRL HQ.

NOTES AND SPECIAL FEATURES

What follows is a discussion of some of the specialized features used in repeater listings in the Directory.

- LOCATION** — The city, town, or site at which a repeater is located.
- OUTPUT** — The output frequency in megahertz.
- INPUT** — The frequency offset (difference between input and output frequencies). Either a (+) or (-). A frequency printed in the input field indicates a "non-standard" offset.

Standard offsets by band:

29 MHz - 100 kHz

52 MHz - VARIOUS

144 MHz - 600 kHz

222 MHz - 1.6 MHz

440 MHz - 5 MHz

902 MHz - 12 MHz

1240 MHz - 12 MHz

- CALL** — The call sign of the repeater.
- NOTES** — How the repeater may be accessed and other specialized features are indicated by the following abbreviations:
- # - Uncoordinated System
 - o - Open system
 - Bi - Bi-lingual system
 - c - Closed, limited access system
 - LiTZ - (Ltz) Long-Tone Zero. Used to alert users to an emergency in some areas of the country. A more in-depth discussion of LiTZ systems and their usage follows later in this chapter.
 - t - Tone-Access (CTCSS tone) required to access the system.
 - TT - Touch-Tone® access to specialized features

- RB - Remote Base (Auxiliary)
- SNP - Shared Non-Protected pair. In some areas there are repeater frequencies listed as SNP. These frequencies are intended to provide spectrum for experimental repeaters, search and rescue operations, portable public service systems and to act as a holding place for repeaters awaiting coordination. Users of SNP frequencies do so under the following guidelines:
- 1) The frequencies are shared by all users.
 - 2) Operators receive no protection from other co-channel users.
 - 3) All systems use CTCSS or other approved method of limited access.
 - 4) The frequency coordinator shall coordinate the CTCSS tones.

SPECIALIZED FEATURES:

- a - autopatch
- (CA) - closed autopatch
- e - emergency power
- E-SUN - solar power
- E-WIND - wind power
- l - linked or crossband system
- p - portable system
- PKT - digital/packet capability
- r - RACES affiliated
- s - ARES affiliated
- x - wide area coverage system
- y - RTTY/ASCII system
- z - direct access to law enforcement
- WX - weather net/weather usage
- EXP - experimental system

SPONSOR — The sponsor of the repeater. Plus (+) sign indicates the listed call plus additional calls sponsor the repeater.

NOTE: Listings of two CTCSS tones in the notes field indicates both the input and output are tone encoded.

LITZ OVERVIEW

*Mutual Assistance Procedures for VHF/UHF FM
Brief Overview for ARRL Repeater Directory*

By: Paul Newland, AD7I

35 Barrister Lane

Middletown, NJ 07748

ad7i@arrrl.net

Introduction

One of the great features of Amateur Radio is it gives hams the ability to provide mutual assistance to one another. There are two common procedures currently in place for mutual assistance on VHF/UHF FM frequencies. The first is "LiTZ," a DTMF (Touch-Tone) based all-call priority alerting system. The second is the "Wilderness Protocol".

LITZ (i - added to make it easier to pronounce)

LiTZ is a simple method to indicate to others on an amateur VHF/UHF FM radio channel that you have an immediate need to communicate with someone, anyone, regarding a priority situation or condition.

LiTZ stands for LONG TONE ZERO. The LiTZ signal consists of transmitting DTMF (Touch-Tone) Zero for at least 3 seconds. After sending the LiTZ signal the operator announces by voice the kind of assistance that is needed. For example:

(5-seconds-DTMF-zero) "This is KA7BCD. I'm on Interstate 5 between mile posts 154 and 155.

There's a 3 car auto accident in the southbound lane. Traffic has been completely blocked. It looks like paramedics will be needed for victims. Please respond if you can contact authorities for help.

This is KA7BCD.”

If your situation does not involve safety of life or property, try giving a general voice call before using LiTZ. Use LiTZ only when your voice calls go unanswered or the people who respond can't help you.

When you see the notation “LiTZ” for a repeater in this directory that means that it's highly likely that someone will receive and respond to LiTZ signals transmitted on the input frequency of the repeater. Please note, however, that if a CTCSS tone is needed to access that repeater you should transmit that CTCSS tone along with your LiTZ signal.

The type and nature of calls that justify the use of LiTZ may vary from repeater to repeater, just as other uses vary. Here are some general guidelines that may be suitable for most repeaters and simplex calling channels. Items with a star (*) should be acceptable on any frequency at any time.

LiTZ Use Guidelines

	<i>Waking Hours</i>	<i>Sleeping</i>
<i>Hours</i>		
<i>Event/Situation</i>	<i>(0700-2200 LT)</i>	<i>(2200-0700 LT)</i>
Calling CQ	no	no
Calling a buddy	no	no
Weekly Test of LiTZ	yes	no
Club Message	yes	no
Need Driving Directions	yes	no
Report Drunk Driver	yes	yes
Car Break Down	yes	yes
Safety of Life or Property	yes	yes

For more information on LiTZ and LiTZ decoders refer to *QST* (Oct 92, page 82; Nov 92, pages 108-110; Dec 95, pages 25-31).

Wilderness Protocol

The Wilderness Protocol is a suggestion that those outside of repeater range should monitor standard simplex channels at specific times in case others have priority calls. The primary frequency is 146.52 MHz, with 52.525, 223.5 446.0 and 1294.5 MHz serving as secondary frequencies. This system was conceived to facilitate communications between hams that were hiking or backpacking in uninhabited areas, outside repeater range. However, the Wilderness Protocol should not be viewed as something just for hikers. It can (and should) be used by everyone anywhere repeater coverage is unavailable. The protocol only becomes effective when many people use it.

The Wilderness Protocol recommends that those stations able to do so should monitor the primary (and secondary, if possible) frequency every three hours starting at 7 AM, local time, for 5 minutes (7:00-7:05 AM, 10:00-10:05 AM, ..., 10:00-10:05 PM). Additionally, those stations that have sufficient power resources should monitor for 5 minutes starting at the top of every hour, or even continuously.

Priority transmissions should begin with the LiTZ signal. CQ-like calls (to see who is out there) should not take place until four minutes after the hour.

For more information on the Wilderness Protocol refer to *QST* (Feb 94, page 100; Apr 94, pages 109; May 94, pages 103-104.).

CTCSS AND DCS INFORMATION

The purpose of CTCSS (PL)[™] is to reduce co-channel interference during band openings. CTCSS (PL)[™] equipped repeaters respond only to signals having the sub-audible CTCSS tone required for that repeater. These repeaters do not retransmit distant signals without the required tone, and congestion is minimized.

The standard Electronic Industries Association (EIA) tones, in hertz, with their Motorola alphanumeric designators are as follows:

67.0 -XZ	97.4 -ZB	141.3 -4A	210.7 -M2
69.3 -WZ	100.0 -1Z	146.2 -4B	218.1 -M3
71.9 -XA	103.5 -1A	151.4 -5Z	225.7 -M4
74.4 -WA	107.2 -1B	156.7 -5A	233.6 -M5
77.0 -XB	110.9 -2Z	162.2 -5B	241.8 -M6
79.7 -WB	114.8 -2A	167.9 -6Z	250.3 -M7
82.5 -YZ	118.8 -2B	173.8 -6A	
85.4 -YA	123.0 -3Z	179.9 -6B	
88.5 -YB	127.3 -3A	186.2 -7Z	
91.5 -ZZ	131.8 -3B	192.8 -7A	
94.8 -ZA	136.5 -4Z	203.5 -M1	

Some systems use tones not listed in the EIA standard. Motorola designators have been assigned to the most commonly used of these tones: 206.5 (8Z), 229.1 (9Z), and 254.1 (0Z). Some newer amateur transceivers support additional tones of 159.8, 165.5, 171.3, 177.3, 183.5, 189.9, 196.6 and 199.5 hertz.

Some newer amateur gear supports Digital Code Squelch (DCS), a similar form of access control less susceptible to false triggering than CTCSS. DCS codes are designated by three digit numbers and are enabled in a manner similar to CTCSS tones.

Those wishing to use a CTCSS or DCS equipped system should check equipment specifications prior to purchase to ensure capability for the specified tone(s) or code(s).

CHAPTER TWO

BAND PLANS

This chapter will address band plans. These exist only as “traffic control” devices, allowing the most efficient use of limited spectrum space and varied amateur interests. The band plans published herein were developed by ARRL. Also discussed are the Line “A” restrictions, and a map delineating repeater offsets is provided.

Although the FCC rules set aside portions of some bands for specific modes, there’s still a need to further organize our space among user groups by “gentlemen’s agreements.” These agreements, or band plans, usually emerge by consensus of the band occupants, and are sanctioned by a national body like ARRL. For further information on band planning, please contact your ARRL Division Director (page 15 of any *QST*).

VHF-UHF BAND PLANS

When considering frequencies for use in conjunction with a proposed repeater, be certain that both the input and output fall within subbands authorized for repeater use, and do not extend past the subband edges. FCC regulation 97.205(b) defines frequencies which are currently available for repeater use.

For example, a 2-meter repeater on exactly 145.50 MHz would be "out-of-band," as the deviation will put the signal outside of the authorized band segment.

Packet-radio operations under automatic control should be guided by Section 97.109(d) of the FCC Rules.

Regional Frequency Coordination

The ARRL supports regional frequency coordination efforts by amateur groups. Band plans published in the ARRL Repeater Directory are recommendations based on a consensus as to good amateur operating practice on a nationwide basis. In some cases, however, local conditions may dictate a variation from the national band plan. In these cases, the written determination of the regional frequency coordinating body shall prevail and be considered good amateur operating practice in that region.

28.000-29.700 MHz

Please note that this bandplan is a general recommendation. Spectrum usage can be different depending upon local and regional coordination differences. Please check with your Frequency Coordinator for information.

28.000 – 28.070	CW
28.070 – 28.150	Data/CW
28.120 – 28.189	Packet/Data/CW
28.190 – 28.225	Foreign CW Beacons
28.200 – 28.300	Domestic CW Beacons (*)
28.300 – 29.300	Phone
28.680	SSTV
29.300 – 29.510	Satellites
29.510 – 29.590	Repeater Inputs
29.600	National FM Simplex Frequency
29.610 – 29.690	Repeater Outputs

*User note: In the United States, automatically controlled beacons may only operate on 28.2-28.3 MHz [97.203(d)].

In 1980, the ARRL Board of Directors adopted the following recommendations for CTCSS tones to be voluntarily incorporated by 10 meter repeaters:

<i>Call Area</i>	<i>Tones</i>	<i>Call Area</i>	<i>Tones</i>
W1	131.8/91.5	W7	162.2/110.9
W2	136.5/94.8	W8	167.9/114.8
W3	141.3/97.4	W9	173.8/118.8
W4	146.2/100.0	W0	179.9/123.0
W5	151.4/103.5	VE	127.3/88.5
W6	156.7/107.2		

The following band plan for 6 meters was adopted by the ARRL Board of Directors at its July, 1991 meeting.

50-54 MHz

Please note that this bandplan is a general recommendation. Spectrum usage can be different depending on location and regional coordination differences. Please check with your Frequency Coordinator for information.

- 50.0-50.1 CW, beacons
 - 50.060-50.080 beacon subband
- 50.1-50.3 SSB, CW
 - 50.10-50.125 DX window
 - 50.125 SSB calling
- 50.3-50.6 all modes
- 50.4 AM calling frequency
- 50.6-50.8 nonvoice communications
 - 50.62 digital (packet) calling
- 50.8-51.0 radio remote control (20-kHz channels)

NOTE: Activities above 51.10 MHz are set on 20-kHz-spaced "even channels"
- 51.0-51.1 Pacific DX window
- 51.5-51.6 simplex (6 channels)
- 51.12-51.48 repeater inputs (19 channels)
 - 51.12-51.18 digital repeater inputs
- 51.62-51.98 repeater outputs (19 channels)
 - 51.62-51.68 digital repeater outputs
- 52.0-52.48 repeater inputs (except as noted; 23 channels)
 - 52.02, 52.04 FM simplex
 - 52.2 TEST PAIR (input)

- 52.5-52.98 repeater output (except as noted;
23 channels)
- 52.525 primary FM simplex
- 52.54 secondary FM simplex
- 52.7 TEST PAIR (output)
- 53.0-53.48 repeater inputs (except as noted;
19 channels)
- 53.0 base FM simplex
- 53.02 simplex
- 53.1, 53.2, radio remote control
- 53.3, 53.4
- 53.5-53.98 repeater outputs (except as noted;
19 channels)
- 53.5, 53.6 radio remote control
- 53.7, 53.8
- 53.52-53.9 simplex

Notes: The following packet radio frequency recommendations were adopted by the ARRL Board of Directors in July, 1987.

Duplex pairs to consider for local coordination for uses such as repeaters and meteor scatter:

50.62-51.62	50.68-51.68	50.76-51.76
50.64-51.64	50.72-51.72	50.78-51.78
50.66-51.66	50.74-51.74	

Where duplex packet radio stations are to be co-existed with voice repeaters, use high-in, low-out to provide maximum frequency separation from low-in, high-out voice repeaters.

144-148 MHz

Please note that this bandplan is a general recommendation. Spectrum usage can be different depending on location and regional coordination differences. Please check with your Frequency Coordinator for information.

144.00-144.05	EME (CW)
144.05-144.10	General CW and weak signals
144.10-144.20	EME and weak-signal SSB
144.200	SSB calling frequency
144.20-144.275	General SSB operation
144.275-144.300	Propagation beacons
144.30-144.50	New OSCAR subband
144.50-144.60	Linear translator inputs
144.60-144.90	FM repeater inputs
144.90-145.10	Weak signal and FM simplex (145.01,03,05,07,09 are widely used for packet radio)
145.10-145.20	Linear translator outputs
145.20-145.50	FM repeater outputs
145.50-145.80	Miscellaneous and experimental modes
145.80-146.00	OSCAR subband
146.01-146.37	Repeater inputs
146.40-146.58	Simplex (*)
146.52	National Simplex Calling Frequency
146.61-147.39	Repeater outputs
147.42-147.57	Simplex (*)
147.60-147.99	Repeater inputs

NOTES: (*) Due to differences in regional coordination plans the simplex frequencies listed may be repeater inputs/outputs as well. Please check with

local coordinators for further information.

1) Automatic/unattended operations should be conducted on 145.01, 145.03, 145.05, 145.07 and 145.09 MHz.

a) 145.01 should be reserved for inter-LAN use.

b) Use of the remaining frequencies should be determined by local user groups.

2) Additional frequencies within the 2-meter band may be designated for packet radio use by local coordinators.

Footnotes

Specific VHF/UHF channels recommended above may not be available in all areas of the US.

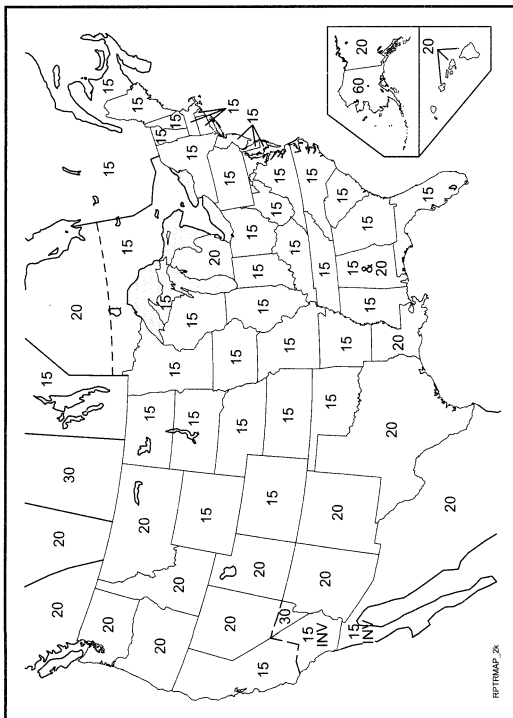
Prior to regular packet radio use of any VHF/UHF channel, it is advisable to check with the local frequency coordinator. The decision as to how the available channels are to be used should be based on coordination between local packet radio users.

Some areas use 146.40-146.60 and 147.40-147.60 MHz for either simplex or repeater inputs and outputs.

States use differing channel spacings on the 146-148 MHz band. For further information on which states are currently utilizing which spacing structure see the Offset Map immediately following.

NOTE:

Please contact your local Frequency Coordinator for additional information on regional channel spacing. See Coordinator listing in Chapter 3.



Note: This map shows channel spacing in the US and southern Canada. Spacing is in kHz unless otherwise specified. Please check with your Regional Frequency Coordinator for further information.

The following band plan for 222-225 MHz was adopted by the ARRL Board of Directors in July, 1991.

222-225 MHz

222.00-222.15	Weak signal modes (No repeater operating)
222.00-222.025	EME
222.05-222.060	Propagation beacons
222.1	SSB & CW Calling
222.10-222.150	Weak signal CW & SSB
222.15-222.25	Local coordinator's option: weak signal, ACSB, repeater inputs and control
222.25-223.38	FM repeater inputs only
223.40-223.52	FM simplex
223.50	Simplex calling
223.52-223.64	Digital, packet
223.64-223.70	Links, control
223.71-223.85	Local coordinator's option; FM simplex, packet, repeater outputs
223.85-224.98	Repeater outputs only

Notes: Candidate packet simplex channels shared with FM voice simplex. Check with your local frequency coordinator prior to use. Those channels are:

223.42	223.46
223.44	223.48

Footnotes

Specific VHF/UHF channels recommended above may not be available in all areas of the US.

Prior to regular packet radio use of any VHF/UHF channel, it is advisable to check with the local frequency coordinator. The decision as to how the available channels are to be used should be based on coordination between local packet radio users.

420-450 MHz

Please note that this bandplan is a general recommendation. Spectrum usage can be different depending on location and regional coordination differences. Please check with your Frequency Coordinator for information.

420.00-426.00	ATV repeater or simplex with 421.25 MHz video carrier, control links and experimental
426.00-432.00	ATV simplex with 427.25 MHz video carrier frequency
432.00-432.07	EME (Earth-Moon-Earth)
432.07-432.10	Weak signal CW
432.10	Calling frequency
432.10-432.30	Mixed-mode and weak-signal work
432.30-432.40	Propagation beacons
432.40-433.00	Mixed-mode and weak signal work
433.00-435.00	Auxiliary/repeater links
435.00-438.00	Satellite only (internationally)
438.00-444.00	ATV repeater input with 439.250-MHz video carrier frequency and repeater links
442.00-445.00	Repeater inputs and outputs (local option)
445.00-447.00	Shared by auxiliary and control links, repeaters and simplex (local option)
446.00	National simplex frequency
447.00-450.00	Repeater inputs and outputs (local option)

The following packet radio frequency recommendations were adopted by the ARRL Board of Directors in January, 1988.

1) 100-kHz bandwidth channels

430.05 430.35 430.65

430.15 430.45 430.85

430.25 430.55 430.95

2) 25-kHz bandwidth channels

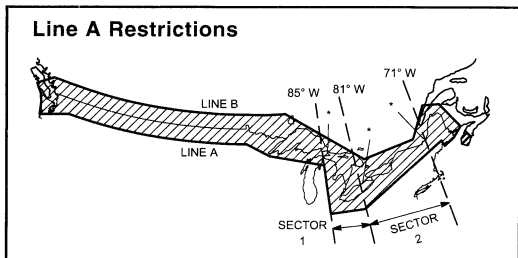
431.025 441.000 441.050

440.975 441.025 441.075

Footnotes

Specific VHF/UHF channels recommended above may not be available in all areas of the US.

Prior to regular packet radio use of any VHF/UHF channel, it is advisable to check with the local frequency coordinator. The decision as to how the available channels are to be used should be based on coordination between local packet radio users.



The band is shared by amateurs with government Radio Location Services (RADAR); amateurs must not interfere with these priority government stations. As part of WARC-79 proceedings, the 420-430 MHz portion of the band was removed from the Amateur Radio Service north of Line "A" (see figure).

In a later action, FCC allocated portions of the band 421-430 MHz to the Land Mobile Service within 50-mile radii centered on Buffalo, Detroit and Cleveland. Amateur stations south of Line "A" in the vicinities of these cities may continue to operate in the 421-430 MHz spectrum as long as they do not cause interference to land mobile or government radio-location users. Additionally, 50-watt PEP output power limitations apply to certain amateurs operating within circles of designated military installations in the US. See 97.313(f).

902-928 MHz

Please note that this bandplan is a general recommendation. Spectrum usage can be different depending on location and regional coordination differences. Please check with your Frequency Coordinator for information.

902.0-903.0	Weak signal
902.1	Calling frequency
903.0-906.0	Digital
903.1	Alternate calling frequency
906.0-909.0	FM repeater inputs
909.0-915.0	Amateur TV
915.0-918.0	Digital
918.0-921.0	FM repeater outputs
921.0-927.0	Amateur TV
927.0-928.0	FM simplex and links

NOTE: A new bandplan is under development that reflects our need to avoid causing interference to AVM systems at 904-912 MHz and 918-926 MHz.

Notes: Adopted by the ARRL Board of Directors in July, 1989. The following packet radio frequency recommendations were adopted by the ARRL Board of Directors in January, 1988 as interim guidance. Two 3-MHz-bandwidth channels are recommended for 1.5 Mbit/s links. They are 903-906 MHz and 914-917 MHz with 10.7 MHz spacing.

Packet Footnotes

Specific VHF/UHF channels recommended above may not be available in all areas of the US.

Prior to regular packet radio use of any VHF/UHF channel, it is advisable to check with the local frequency coordinator. The decision as to how the available channels are to be used should be based on coordination between local packet radio users.

Canadian amateurs note: *The Amateur Service will continue to have secondary status in the band 902-928 MHz throughout Canada, using any of the following emissions: N0N, A1A, A2A, A3A, A3E, C3F, F1A, F2A, F2B, F1C, F3E.*

Before operating in this band, Canadian amateur licensees are required to consult with their DOC District Office to ensure interference will not be caused to other services operating in the area as per Section 45 of the General Radio Regulations Part II, given in TRC 25.

Government of Canada shipborne radiolocation service is permitted within 150 km of the east and west coasts, Arctic Ocean, Hudson Bay, James Bay and up the St Lawrence River as far as Rimouski on precoordinated channels in the 902-928 MHz band.

Footnotes:

1) Extracts of FCC Rules & Regulations, 97.303(g)(1): No amateur station shall transmit from within the states of Colorado and Wyoming, bounded on the south by latitude 39 degrees North, on the north by latitude 42 degrees North, on the east by longitude 105 degrees West, and on the west by longitude 108 degrees West. (*)

(*) FOOTNOTE: Waived July 2, 1990 to permit amateurs in the restricted areas to transmit in the following segments: 902.0-902.4, 902.6-904.4, 904.7-925.3, 925.7-927.3 and 927.7-928-MHz.

This band is allocated on a secondary basis to the Amateur Service subject to not causing harmful interference to, and not receiving protection from any interference due to the operation of, industrial, scientific and medical devices, automatic vehicle monitoring systems or government stations authorized in this band.

2) Coordinated frequency assignments are required.

3) ATV assignments should be made according to modulation type, e.g. VSB-ATV, SSB-ATV or combinations. Coordination of multiple users of a single channel in a local area can be achieved through isolation by means of cross-polarization and directional antennas.

4) Coordinated assignments at 100 kHz until allocations are filled, then assign 50 kHz until allocations are filled, before assigning 25 kHz channels.

5) Simplex services only; permanent users shall not be coordinated in this segment. High altitude repeaters or other unattended fixed operations are not permitted.

6) Voice and nonvoice operation.

7) Spread-spectrum requires FCC authorization.

8) Consult FCC (97.307) for allowable data rates and bandwidths.

The following band plan was adopted by the ARRL Board of Directors meeting in January, 1985.

1240-1300 MHz

Please note that this bandplan is a general recommendation. Spectrum usage can be different depending on location and regional coordination differences. Please check with your Frequency Coordinator for information.

1240-1246	ATV #1
1246-1248	Narrow-bandwidth FM point-to-point links and digital, duplex with 1258-1260.
1248-1252	Digital Communications
1252-1258	ATV #2
1258-1260	Narrow-bandwidth FM point-to-point links and digital, duplexed with 1246-1252
1260-1270	Satellite uplinks, experimental simplex ATV
1270-1276	Repeater inputs, FM and linear, paired with 1282-1288. (239 pairs, every 25 kHz, e.g. 1270.025, 050, etc.)
1271/1283	Non-coordinated test pair
1276-1282	ATV #3
1282-1288	Repeater outputs paired with 1270-1276
1288-1294	Wide band experimental, simplex ATV
1294-1295	Narrow band FM simplex, 25-kHz channels
1294.50	National FM Simplex calling

1295-1297	Narrow band weak signal (no FM)
1295-1295.80	STV, FAX, ACSSB experimental
1295.8-1296	Reserved for EME, CW expansion
1296-1296.05	EME exclusive
1296.07-1296.08	CW beacons
1296.1	CW/SSB calling frequency
1296.40-1296.60	Crossband linear translator input
1296.60-1296.80	Crossband linear translator output
1296.80-1297.00	Experimental beacons (exclusive)
1297-1300	Digital communication

Notes: The following packet radio frequency recommendations were adopted by the ARRL Board of Directors in January, 1988.

- 1) 2-MHz-bandwidth channels at:

1249.00	1251.00	1298.00
---------	---------	---------
- 2) 100-kHz-bandwidth channels

1299.05	1299.45	1299.75
1299.15	1299.55	1299.85
1299.25	1299.65	1299.95
1299.35		
- 3) 25-kHz-bandwidth channels

1294.025	1294.125
1294.050	1294.150
1294.075	1294.175
1294.100	National packet simplex calling

Footnotes

- 1) Deleted
- 2) Coordinated assignments required
- 3) ATV assignments should be made according to modulation type (for example, VSB-ATV, SSB-ATV or combinations). Coordination of multiple users of a single channel in a local area can be achieved through isolation by means of cross polarization and

directional antennas. DSB ATV may be used, but only when local and regional activity levels permit. The excess bandwidths from such users are secondary to the assigned services.

4) Coordinate assignments with 100-kHz channels, beginning at the lower end of the segment until allocations are filled, then assign 50-kHz channels until allocations are filled before assigning 25-kHz channels.

5) Wide bandwidth experimental users are secondary to the satellite service and may be displaced upon the installation of any new satellites. Users are EIRP-limited to the noise floor of the satellites in service and may suffer interference from satellite uplinks.

6) Simplex services only: permanent users shall not be coordinated in this segment. High altitude repeaters or other unattended fixed operations are not permitted.

7) Voice and nonvoice operations.

8) Consult 47 CFR 97.307 for allowable data rates and bandwidths.

9) Provide guard bands at the higher frequency end of segments, as required, to avoid interference to ATV.

10) 1274.0-1274.2 and 1286.0-1286.2 MHz are optionally reserved for contiguous Linear Translators supporting multiple narrow bandwidth users. These may also be duplexed with other noncoordinated band segments.

The following band plan was adopted by the ARRL Board of Directors in January, 1991.

2300-2310 and 2390-2450 MHz

Please note that this bandplan is a general recommendation. Spectrum usage can be different depending on location and regional coordination differences. Please check with your Frequency Coordinator for information.

2300-2303	High-rate data
2303-2303.5	Packet radio
2303.5-2303.8	TTY, packet
2303.8-2303.9	Packet, TTY, CW, EME
2303.9-2304.1	CW, EME
2304.1-2304.2	CW, EME, SSB
2304.2-2304.3	SSB, SSTV, FAX, Packet, AM, AMTOR
2304.3-2304.32	Propagation beacon network
2304.32-2304.4	General propagation beacons
2304.4-2304.5	SSB, SSTV, ACSSB, FAX, Packet, AM, AMTOR experimental
2304.4	Calling frequency
2304.5-2304.7	Crossband linear translator input
2304.7-2304.9	Crossband linear translator output
2304.9-2305	Experimental beacons
2305-2305.2	FM simplex (25-kHz spacing)
2305.2	FM simplex calling frequency
2305.2-2306	FM simplex (25-kHz spacing)
2306-2309	FM repeaters (25-kHz) input
2309-2310	Control and auxiliary links
2390-2396	Fast-scan TV
2396-2399	High-rate data
2399-2399.5	Packet

2399.5-2400	Control and auxiliary links
2400-2403	Satellite
2403-2408	Satellite high-rate data
2408-2410	Satellite
2410-2413	FM repeaters (25-kHz spacing) output
2413-2418	High-rate data
2418-2430	Fast-scan TV
2430-2433	Satellite
2433-2438	Satellite high-rate data
2438-2450	Wideband FM, FSTV, FMTV, SS experimental

3300-3500 MHz

The following beacon subband was adopted by the ARRL Board of Directors in July, 1988.

3456.3-3456.4 Propagation beacons

5650-5925 MHz

The following beacon subband was adopted by the ARRL Board of Directors in July, 1988.

5760.3-5760.4 Propagation beacons

10.000-10.500 GHz

The following subband recommendation was adopted by the ARRL Board of Directors in January, 1987

10.368.1 GHz Narrow-band calling frequency

The following beacon subband was adopted by the ARRL Board of Directors in July, 1988.

10368.3-10368.4 Propagation beacons

CHAPTER THREE

REPEATER LISTINGS- COMMITTEES & COORDINATORS

Within the confines of this chapter you will find a description of repeater listing procedures, how and why repeaters are registered, and listings of Regional Frequency Coordinators. Also included for your information is a list of the ARRL Officers.

As you can imagine, many changes occur to the Frequency Coordinator's list during the course of the year. For the most current contact information of the Frequency Coordinator in your area, visit the ARRL Web site at: www.arrl.org/nfcc.

REPEATER LISTINGS

All repeater listings in the *Repeater Directory* are provided by regional frequency coordinators. Except for minor editorial changes and shuffling of field locations, all data appears exactly as it was submitted by the coordinator. If you notice any errors or omissions, please notify your frequency coordinator.

Repeater listings are accurate to the best of our ability; however, no guarantee of accuracy is made or implied. The listing of a repeater in the Repeater Directory does not imply that the listed repeater has any greater legal status than any other amateur station.

REPEATER REGISTRATION

Repeater registration and updates are necessary in order to compile a current and accurate *Repeater Directory*. In some cases the changes only involve the addition or deletion of a specialized feature—in other cases it may involve a frequency or location change. Your Frequency Coordinator is in charge of seeing to it that this updated information is provided to the *Repeater Directory* in a timely manner for publication.

Please note that all repeater registration is now carried out through Frequency Coordinators.

ARRL Officers 2005**President**

Jim Haynie, W5JBP
3226 Newcastle Dr
Dallas, TX 75220-1640
w5jbp@arrrl.org

First Vice President

Joel M Harrison, W5ZN
528 Miller Rd
Judsonia, AR 72081-9208
w5zn@arrrl.org

Vice President

Kay C Craigie, N3KN
5 Faggs Manor Ln
Paoli, PA 19301-1905
n3kn@arrrl.org

**International Affairs
Vice President**

Rodney J Stafford,
W6ROD
5155 Shadow Estates
San Jose, CA
95135-1230
w6rod@arrrl.org

ARRL Headquarters

225 Main Street
Newington, CT
06111-1494
Phone: 860-594-0200
Fax: 860-594-0259
info@arrrl.org

FREQUENCY COORDINATORS

The ARRL is not a Frequency Coordinator, nor does the ARRL “certify” coordinators. Frequency Coordinators are volunteers normally appointed by a coordinating body. The ARRL *Repeater Directory* reports only the fact of coordination or non-coordination as instructed by the coordinating body. Publication in the Repeater Directory does not constitute nor imply endorsement or recognition of the authority of such coordinators, as coordinators derive their authority from the voluntary participation of the entire amateur community in the areas they serve.

In some cases the person or group listed only compiles the information for listings in the Repeater Directory. In other cases the listed individual or group offers guidance but not coordination.

Frequency Coordinators keep extensive records of repeater input, output and control frequencies, including those not published in directories (at the owner’s request). The coordinator will recommend frequencies for a proposed repeater in order to minimize interference with other repeaters and simplex operations. Therefore, anyone considering the installation of a repeater should check with the local frequency coordinator prior to such installation.

The following is a listing of groups or individuals for the United States and Canada who are active in Frequency Coordination and are acknowledged, by virtue of the recognition accorded them by the entire amateur community they serve, as the sole Frequency Coordinators in their respective jurisdictions.

ALABAMA

Alabama Repeater Council
(ARC)
jschool.troyst.edu/~arc/

Coordinator
Howard Grant, K4WWN
280 Martin Lane
Guntersville, AL 35976
coordinators@alabama-repeatercouncil.org

President
Ron Shaffer, W4VM
506 Pearson Dr
Huntsville, AL 35802
coordinators@alabama-repeatercouncil.org

ALASKA

alaskarepeaters.port5.com

Coordinator—South Central
Mel Bowns, KL7GG
23708 The Clearing
Eagle River, AK 99577
kl7gg@arrl.net

Coordinator—North, West,
and Interior
Jerry Curry, KL7EDK
940 Vide Way
Fairbanks, AK 99712
jercurry@att.net

Coordinator—Panhandle
Jerry Prindle, KL7HFI
PO Box 210123
Auke Bay, AK 99821
kl7hfi@att.net

ARIZONA

Amateur Radio Council of
Arizona (ARCA)
www.azfreqcoord.org

Chairman

Lance Halle, KW7LH
12644 N 28th Dr
Suite A
Phoenix, AZ 85029
602-993-0430
8AM-5PM MST M-F

6 meters (50MHz)

Joe Oliver, N1KQ
PO Box 80524
Phoenix, AZ 85060
602-468-9849

2 meters (144MHz)

Rick Tannehill, W7RT
5410 W Diana Ave
Glendale, AZ 85302-4870
623-930-7507

222 MHz

Bill Jordan, K7KI
6861 Kenanna Pl
Tucson, AZ 85704
520-297-1666 (H)

420-440 MHz

Doug Pelley, WB7TUJ
PO Box 4355
Mesa, AZ 85211-4355
480-892-2929

440-450 MHz

Hartley Gardner, W1OQ
3602 N 31st St
Phoenix, AZ 85016
602-956-4259

902 MHz

Walter Carter, WB4LDS
1715 W. Greenleaf Dr
Tucson, AZ 85746
520-741-0942 (H)

1200 MHz

Tom Sharp, WA9OXY
20619 N 21st St
Phoenix, AZ 85024-4411
602-569-6512 (H)
FAX 602-569-6599

2GHz and Up

Troy Hall, WA7ELN
PO Box 899
Oracle, AZ 85623
520-896-2813 (H) evenings

Packet

George Strickroth,
WA3PNT
13523 S. Hilltop Rd
Yuma, AZ 85365
928-341-0191

Database Coordinator

Hal Hostetler, WA7BGX
1934 S. Lillian Circle
Tucson, AZ 85713-2601
520-792-2270 (W)

ARKANSAS

Arkansas Repeater
Council (ARC)
www.
arkansasrepeatercouncil.org

President
Mark Mullins, NN5NN
1 Foxboro Cir
Little Rock, AR 72209
nn5nn@ranch.cx

Coordinator
Bob King, W5LVB
217 Oak St
Hot Springs, AR 71901
w5lvb@arri.net

**CALIFORNIA—
NORTHERN**

Northern Amateur Relay
Council of California
(NARCC)
www.narcc.org

President
Bob Lanning, W6OPO
PO Box 5491
Concord, CA 94524
w6opo@arri.net

**CALIFORNIA—
SOUTHERN**

**10 meters, 6 meters, 70
centimeters and above:**
Southern California
Repeater and Remote
Base Association
(SCRRBA)

PO Box 5967
Pasadena, CA 91117-5967
www.scrba.org

2 meters

Two-Meter Area
Spectrum Management
Association
Attn: Technical
Committee
358 S Main St #90
Orange, CA 92868-3834
www.tasma.org

Chairman
Bob Dingler, NO6B
PO Box 412
Walnut, CA 91788-0412
info@tasma.org

222 MHz

220 MHz Spectrum
Management Association
Attn: 222 MHz
Coordination Committee
21704 Devonshire St #220
Chatsworth, CA 91311-2949
www.220sma.org

Contact
Jim Fortney, K6IYK
PO Box 3419
Camarillo, CA 93011-3419
k6iyk@arri.net

COLORADO

Colorado Council of
Amateur Radio Clubs
(CCARC)
www.ccarc.net

Coordinator
Doug Sharp, K2AD
6760 Owl Lake Dr
Longmont, CO 80504
k2ad@ccarc.net

CONNECTICUT

Connecticut Spectrum
Management Association
(CSMA)
www.ctspectrum.com

Coordinator
Dana Underhill, KB1AEV
42 Douglas Dr
Enfield, CT 06082-2544
kb1aev@cox.net

DELAWARE

T-MARC—See Maryland

DISTRICT OF COLUMBIA

T-MARC—See Maryland

FLORIDA

Florida Repeater Council
(FRC)
www.florida-repeaters.org

Database Manager
Dana Rodakis, K4LK
6280 Fairfield Ave South
St Petersburg, FL
33707-2323
coordinator@florida-repeaters.org

GEORGIA

Southeastern Repeater
Association (SERA)
www.sera.org/ga.html

Primary Coordinator
M. Terry Jones, W4TL
4816 Windwalker Dr
Flowery Branch, GA
30542-5248
w4tl@sera.org

Secondary Coordinator
Pete Seabolt, N4KHQ
465 Esborn Rd
Dahlonega, GA 30533-3323
n4khq@sera.org

HAWAII

Hawaii State Repeater
Advisory Council
(HSRAC)
[www.pdarri.org/pacsec/
HSRAC/index.html](http://www.pdarri.org/pacsec/HSRAC/index.html)

Coordinator
Rick Ching, KH7O
PO Box 10868
Honolulu, HI 96816-2536
kh7o@arri.net

IDAHO—SOUTHEAST

Southeast Idaho
Coordination Committee
(SEICC)

Coordinator
Rod Wilde, AB7OS
1061E 1100N
Shelley, ID 83274
ab7os@direcway.com

IDAHO—SOUTHWEST

Coordinator
Larry E. Smith, W7ZRQ
8106 Bobran St
Boise, ID 83709
larry.smith@idahoptv.org

IDAHO—PANHANDLE

IACC—See Eastern
Washington

ILLINOIS

Illinois Repeater
Association (IRA)
www.ilra.net

Coordinator
Aaron Collins, N9OZB
1338 S Arlington Hts Rd
Arlington Heights, IL 60085
collins@knowideas.com

INDIANA

Indiana Repeater Council
www.ircinc.org

Chairman-Database
Manager-Asst Coordinator
Walt Breining, N9WB
PO Box 10
Spiceland, IN 47385-0010
n9wb@arri.net
tel 765-987-7201

Vice Chairman-Coordinator
 Charles Sears, N9MEW
 551 Mooreland Dr
 New Whiteland, IN 46184
 tel 317-535-4829
n9mew@arri.net

Secretary-Treasurer
 Mike Brandt, KA9CXY
 1459 W County Rd 50 N
 New Castle, IN 47362
ka9cxy@arri.net

Webmaster
 James Smith, K9APR
k9apr@arri.net

Send Membership Applications,
 Renewals and Other
 Correspondence To:
 Indiana Repeater Council
 Inc
 PO Box 6041
 New Castle, IN 47362

IOWA

Iowa Repeater Council
 (IRC)
www.iowarepeater.org

President
 Dennis W. Crabb, WB0GGI
 1306 4th Ave North
 Denison, IA 51442-1413
dwcrabb@pionet.net

Coordinator
 Thomas G. Crabb, N0JLU
 813 South 26th St
 West Des Moines, IA 50265
tocrabb.rphjd@juno.com

Coordinator

Jay Mabey, NU0X
 PO Box 19022
 Cedar Rapids, IA 52409
nu0x@arri.net

KANSAS

Kansas Amateur Repeater
 Council (KARC)
www.qsl.net/karc

Coordinator
 Brian Short, KC0BS
 12170 S Prairie Creek Pkwy
 Olathe, KS 66061
shortbri@yahoo.com

KENTUCKY

Southeastern Repeater
 Association (SERA)
www.sera.org/ky.html

Coordinator
 Michael McCown, K4ITF
 238 Hollybush Rd
 David, KY 41616
k4itf@sera.org

LOUISIANA

Louisiana Council of
 Amateur Radio Clubs
 (LCARC)

Chair
 Roger Farbe, N5NXL
 12665 Roundsaville
 Baton Rouge, LA 70818
n5nxi@bellsouth.net

Coordinator
 Kevin Thomas, W5KGT
 1573 Brownless Dr
 Calhoun, LA 71225
lacoord@lacouncil.net

MAINE

(NESMC)
 Apply for coordination
 online at **www.nesmc.org**,
 or you may apply by
 US mail:
 New England Spectrum
 Management Council
 PO Box 185
 Berlin, MA 01503
 10 Meter Coordinator
 Roger Perkins, W1OJ
10m@nesmc.org
 6 Meter Coordinator
 George Cleveland,
 WA1QGU
6m@nesmc.org
 2 Meter Coordinator
 Bob Skinner, WA1YEG
2m@nesmc.org
 222 Coordinator
 Warren Legee, KD1BC
222@nesmc.org
 440 Coordinator
 Lou Harris, N1UEC
440@nesmc.org
 902 and above Coordinator
 Lew Collins, W1GXT
ghz@nesmc.org

MARYLAND

The Middle Atlantic FM
 and Repeater Council
 (TMARC)
 PO Box 1022
 Savage, MD 20763-1022
www.t-marc.org

President
 Bob Brandel, WN2G
 13003 Mill Rd
 Fredericksburg, VA
 22407-2225
wn2g@arri.net

VP/Ops
 Bill Conaway W8HNT
 6074 Clerkenwell Court
 Burke, VA 22015-3225
conaways@erols.com

MASSACHUSETTS

NESMC — See Maine

MICHIGAN—LOWER PENINSULA

Michigan Area Repeater
 Council (MARC)
 PO Box 463148
 Mt Clemens, MI 48046
**www.qsl.net/miarc/
 index.html**

Coordinator
 R. Bruce Winchell N8UT
 5354 Baker Rd
 Bridgeport, MI 48722
Rbwinchell@chartermi.net

Database Manager
 Dave Johnson, WD8DJB
 2266 East Vermontville
 Highway
 Charlotte, MI 48813

MICHIGAN—UPPER PENINSULA

Upper Peninsula Amateur
 Radio Repeater
 Association (UPARRA)
 Coordinator
 Noel Beardsley, K8NB
 W7021 CR 356
 Stephenson, MI 49887
k8nb@hotmail.com

MINNESOTA

Minnesota Repeater
 Council (MRC)
www.mrc.gen.mn.us

Coordinator
 Jerry Dorf, N0FWG
 1402 Pulaski Rd
 Buffalo, MN 55313
jerryd@jerryd.net

MISSISSIPPI

Southeastern Repeater
 Association (SERA)
www.sera.org/ms.html

Coordinator
 Steve Grantham, N5DWU
 PO Box 127
 Ellisville, MS 39437-0127
n5dwu@sera.org

MISSOURI

Missouri Repeater Council
 (MRC)
www.missourirepeater.org

Coordinator
 Wayland "Mac" McKenzie,
 K4CHS
 8000 S Barry Rd
 Columbia, MO 65201
k4chs@missourirepeater.org

Assistant Coordinator—
 St. Louis Area
 Jeff Young, KB3HF
 6 Long Branch Court
 St. Peters, MO 63376
kb3hf@arri.net

MONTANA

Coordinator
 Kenneth Kopp, K0PP
 PO Box 848
 Anaconda, MT 59711-0848
k0pp@arri.net

NEBRASKA

Coordinator
 John Gebuhr, WB0CMC
 2349 North 64th St
 Omaha, NE 68104
wb0cmc@radiks.net

NEVADA—SOUTHERN

Southern Nevada
Repeater Council (SNRC)

Coordinator—2 meters
Nat Talpis, W7OQF
w7oqf@aol.com

Coordinator—420-430 MHz
Bob Woolum, WB6TNP
(President, SNRC)
tnplv@lvcm.com

Coordinator—440 MHz
Chuck Young, KB7CG
kb7cg@anv.net

Coordination requests to:
SNRC
PO Box 93803
Las Vegas, NV 89193-3803

NEVADA—NORTHERN

Combined Amateur Relay
Council of Nevada
(CARCON)
1445 Cayuse Way
Reno, NV 89521
www.carcon.org
coordinator@carcon.org

**NEW JERSEY—Atlantic,
Burlington, Camden,
Cape May, Cumberland,
Gloucester, Hunterdon,
Mercer, Ocean, Salem,
Sussex and Warren
counties**

Area Repeater Coordina-
tion Council (ARCC)
PO Box 232
Bedminster, PA 18910
www.arcc-inc.org
info@arcc-inc.org

**NEW JERSEY—Bergen,
Essex, Hudson,
Middlesex, Monmouth,
Morris, Passaic,
Somerset and Union
counties**

Metropolitan Coordination
Association (MetroCor)
PO Box 107
New York, NY 10008-
0107
www.qsl.net/metrocor
metrocor@qsl.net

NEW MEXICO

New Mexico Frequency
Coordination Committee
(NMFCC)
www.qsl.net/nmfcc

Chairman
Bill Kauffman, W5YEJ
1625 36th St SE
Rio Rancho, NM 87124
W5yej@arri.net

**NEW YORK—FAR
NORTHERN**

Saint Lawrence Valley
Repeater Council
(SLVRC)
www.igs.net/slvrc/

Coordinator
Benoit Lavigne, VA2NNC
17 Grand Pre
Cantley, QC J8V 3B3
freqcoord@slvrc.org

**NEW YORK—EASTERN
AND CENTRAL
UPSTATE**

Upper New York Repeater
Council (UNYREPCO)
www.unyrepco.org

All correspondence to:
Upper New York Repeater
Council
PO Box 2421
Binghamton, NY 13902

NEW YORK—WESTERN

Western New York and
Southern Ontario
Repeater Council
(WNYSORC)
PO Box 123
Athol Springs, NY 14010
[http://home.cogeco.ca/
~wnysorc/](http://home.cogeco.ca/~wnysorc/)

**NEW YORK—NYC AND
LONG ISLAND**

Metropolitan Coordination
Association (MetroCor)
PO Box 107
New York, NY 10008-0107
www.qsl.net/metrocor
metrocor@qsl.net

President
Larry Lutzak, WA2CNV
wa2cnv@yahoo.com

NORTH CAROLINA

Southeastern Repeater
Association (SERA)
www.sera.org/nc.html

Director
Danny Hampton, K4ITL
5453 Rock Service
Station Rd
Raleigh, NC 27603-9513
k4itl@sera.org

Coordinator
Frank A. Lynch, W4FAL
2528 Oakes Plantation Dr
Raleigh, NC 27610-9328
w4fal@sera.org

NORTH DAKOTA

Coordinator
Arthur Rabe, KB0VSE
3770 Lehigh Rd
Dickinson, ND 58601
kb0vse@arrl.net

OHIO

Ohio Area Repeater
Council (OARC)
www.oarc.com

Coordinator
Ken Bird, W8SMK
244 North Parkway Dr
Delaware, OH 43015-8788
ken@midohio.net

OKLAHOMA

Oklahoma Repeater
Society, Inc. (ORSI)
PO Box 512
Owasso, OK 74055
www.qsl.net/orsi

Coordinator
Merlin Griffin, WB5SOM
wb5osm@hotmail.com

OREGON

Oregon Region Relay
Council (ORRC)
PO Box 4402
Portland, OR 97208-4402
www.orrc.org

Chair
Marshall Johnson Sr,
KK7CW
1645 9th Ave SE #171
Albany, OR 97322
kk7cw@arri.net

**PENNSYLVANIA—
EASTERN**

Area Repeater
Coordination Council
(ARCC)
PO Box 232
Bedminster, PA 18910
www.arcc-inc.org
info@arcc-inc.org

**PENNSYLVANIA—
WESTERN**

Western Pennsylvania
Repeater Council (WPRC)
10592 Perry Highway
PMB 173
Wexford, PA 15090
wprc@qsl.net
www.qsl.net/wprc

PUERTO RICO

Puerto Rico/Virgin Islands
Volunteer Frequency
Coordinators (PR/VI VFC)

Coordinator
Victor M. Madera, KP4PQ
PO Box 191917
San Juan, PR 00919
vmmadera@prtc.net

RHODE ISLAND

NESMC—See Maine

SOUTH CAROLINA

Southeastern Repeater
Association (SERA)
www.sera.org/sc.html

Director and Coordinator—
West
Roger W. Gregory,
W4RWG
102 Partridge Rd
Union, SC 29379-9657
w4rwg@sera.org

Vice Director and
Coordinator—East
Jim Cantrell, WJ4C
33 Ben Black Rd
Union, SC 29379
wj4c@sera.org

SOUTH DAKOTA

Coordinator
Richard L. Neish, W0SIR
Box 100
Chester, SD 57016-0100
neish@itctel.com

TENNESSEE

Southeastern Repeater
Association (SERA)
www.sera.org/tn.html

Director and Coordinator—
East
Tim Berry, WB4GBI
214 Echodale Lane
Knoxville, TN 37920-5042
wb4gbi@sera.org

Coordinator—Middle
Jerome Buie, KB4POA
921 Meriweather Rd
Clarksville, TN 37040
kb4poa@sera.org

Coordinator—West
Andy Masters, NU5O
240 West White Rd
Collierville, TN 38017-2110
nu5o@sera.org

TEXAS

Texas VHF/FM Society
(TVFS)
www.txvhffm.org

State Frequency
Coordination Chairman
Harold Reasoner, K5SXX
1222 Johnson Dr
Fort Worth, TX 76126-3615
(817) 249-1880
coord@txvhffm.org

UTAH

Utah VHF Society
(UVHFS)
www.ussc.com/~uvhfs

Coordinator
John Lloyd K7JL
2078 Kramer Dr
Sandy, UT 84092
lloyd@ussc.com

VERMONT

Vermont Independent
Repeater Coordination
Committee (VIRCC)
www.ranv.org/rptr.html

Mitchell Stern, W1SJ
PO Box 99
Essex, VT 05451
w1sj@arri.net

**VIRGINIA—SOUTH OF 38TH
PARALLEL AND US 33**

Southeastern Repeater
Association (SERA)
www.sera.org/va.html

Coordinator—West
Don Williams, W4VT
412 Ridgeway Dr
Bluefield, VA 24605-1630
w4vt@sera.org

Coordinator—East
Jim Campbell, K4YM
PO Box 697
Montross, VA 22520-0697
k4ym@sera.org

Coordinator—Central
Jay Campbell, N4YMY
12085 Cheroy Woods Ct
Ashland, VA 23005
n4ymy@sera.org

**VIRGINIA—NORTH OF 38TH
PARALLEL AND US 33**

T-MARC—See Maryland

**WASHINGTON—
EASTERN**

Inland Amateur
Coordination Council
(IACC)
Coordinator
Doug Rider, KC7JC
11516 East Mission Ave
Spokane, WA 99206-4883
djrider@concentric.net

**WASHINGTON—
WESTERN**

Western Washington
Amateur Relay
Association (WWARA)
PMB 243
16541 Redmond Way
Redmond WA 98052-4482
www.wwara.org

Chair
John Schurman, AA7UJ
12057 NE 97th St
Kirkland, WA 98033
aa7uj@aol.com

Vice Chair
Bob Lewis, W7AN
PO Box 10215
Bainbridge Island, WA
98110
w7an@arri.net

Secretary
Mark McClain, N6OBY
10803 164th Place NE
Redmond, WA 98052
n6oby@prodigy.net

**WEST VIRGINIA—
EASTERN PANHANDLE**

T-MARC—See Maryland

**WEST VIRGINIA—ALL
OTHER AREAS**

Southeastern Repeater
Association (SERA)
www.sera.org/wv.html

Coordinator—North of 38.5
Degrees
Dick Fowler, N8FMD
RR 5 Box 737P
Clarksburg, WV 26301-9371
n8fmd@sera.org

Coordinator—South of 38.5
Degrees
H. Alex Hedrick, N8FWL
PO Box 417
Beckley, WV 25802-0417
n8fwl@sera.org

WISCONSIN

Wisconsin Association of
Repeaters (WAR)
www.wi-repeaters.org

Chair
Gary Bargholz, N9UUR
8273 North 53rd St
Brown Deer, WI 53223
n9uur@wi-repeaters.org

Coordinator
Dave Karr, KA9FUR
S64 W24740 Susan St
Waukesha, WI 53189
ka9fur@wi-repeaters.org

WYOMING

Wyoming Council of
Amateur Radio Clubs
(WCARC)
www.breazile.com/ham

Chair
Greg Galka, N7GT
310 East Iowa
Cheyenne, WY 82009
galka6@bresnan.net

ALBERTA

Amateur Radio League of
Alberta (ARLA)
www.arla.ab.ca/

Coordinator
Don Moman, VE6JY
PO Box 127
Lamont, AB T0B 2R0
ve6jy@freenet.ab.ca

BRITISH COLUMBIA

British Columbia Amateur
Radio Coordination Council
(BCARCC)
www.bcarcc.org

Coordinator
George Merchant, VE7CHU
680 Alpine Court
North Vancouver, BC
Canada V7R 2L8
coordinator@bcarcc.org

MANITOBA

Coordinator
Tom Blair, VE4TOM
121 Miramar Rd
Winnipeg, MB R3R 1E4
tom1@mts.net

MARITIME PROVINCES

MARCAN Frequency
Coordinator
Ron MacKay, VE1AIC
Box 188
Cornwall, PEI C0A 1H0
ve1aic@rac.ca
ve1cra.no-ip.com

**NEWFOUNDLAND AND
LABRADOR**

VOARA

Ken Whalen, VO1ST
24 Wadland Crescent
St. John's, NF A1A 2J6
vo1st@rac.ca
[www.avalon.nf.ca/
~techline](http://www.avalon.nf.ca/~techline)

**ONTARIO—EAST AND
NORTH**

SLVRC—See Far
Northern New York

**ONTARIO—SOUTH-
WEST**

Western New York and
Southern Ontario
Repeater Council
PO Box 244
Niagara Falls, ON L2E 6T3
[home.cogeco.ca/
~wnysorc/](http://home.cogeco.ca/~wnysorc/)

**QUEBEC—WITHIN 50
km OF THE OTTAWA
RIVER**

SLVRC—See Far
Northern New York

**QUEBEC—ALL OTHER
AREAS**

Radio Amateur du
Quebec, Inc (RAQI)
4545 ave Pierre du
Coubertin, CP1000
Montreal, QC H1V 3R2
www.raqi.ca
raqi@sympatico.ca

SASKATCHEWAN

Saskatchewan Amateur
Radio League (SARL)
Stan Ewert, VE5SC
7 Federal Dr
White City, SK S0G 5B0
sewert@sk.sympatico.ca

**OTHER CANADIAN
AREAS**

Ken Oelke, VE6AFO
729 Harvest Hills Dr NE
Calgary, AB T3K 4R3
ve6afo@rac.ca

**NORTH AMERICAN
DIGITAL SYSTEMS
DIRECTORY (NADSD)**
www.tapr.org/directory

Packet listings have moved to an all-electronic website sponsored by the Tucson Amateur Packet Radio Corp (TAPR). All listings can be found at the URL:

<http://www.tapr.org/directory>

CHAPTER FOUR

REPEATER LINGO / HINTS

This chapter covers a basic course in “repeater-speak” and explains many of the terms heard on your local repeater.

REPEATER LINGO:

Definitions of the words and phrases commonly used on repeaters:

Autopatch - A device that interfaces the repeater system with the telephone system to extend ham communications over the telephone communications network.

Breaker - A ham who interjects his call sign during a QSO in an attempt to get a chance to communicate over a repeater.

Channel - The pair of frequencies (input and output) a repeater operates on.

Closed Repeater - A repeater whose use is limited to certain individuals. These are completely legal under FCC rules.

Control Operator - An individual ham designated to “control” the repeater, as required by FCC regulations.

COR - Carrier-Operated-Relay, a device that, upon sensing a received signal, turns on the repeater’s transmitter to repeat the received signal.

Courtesy Tone - A short tone sounded after each repeater transmission to permit other stations to gain access to the repeater before the tone sounds.

Coverage - The geographical area in which the

repeater may be used for communications.

CTCSS - Continuous Tone Coded Squelch System, a sub-audible tone system which operates the squelch (COR) of a repeater when the corresponding sub-audible tone is present on a transmitted signal. The squelch on a repeater which uses CTCSS will not activate if the improper CTCSS tone, or if no tone, is transmitted.

Crossband - Communications to another frequency band by means of a link interfaced with the repeater.

Desense - Degradation of receiver sensitivity caused by strong unwanted signals reaching the receiver front end.

Duplexer - A device that permits the use of one antenna for both transmitting and receiving with minimal degradation to either the incoming or outgoing signals.

Frequency Synthesis - A scheme of frequency generation in modern transceivers using digital techniques.

Full Quieting - Signal strength in excess of amount required to mask ambient noise.

Hand-Held - A portable FM transceiver that is small enough to use and carry in one hand.

Input - The frequency the repeater receiver is tuned to: The frequency that a repeater user transmits on.

Intermod - Interference caused by spurious signals generated by intermodulation distortion in a receiver front end or transmitter power amplifier stage.

Key-Up - Turning on a repeater by transmitting on its input frequency.

LiTZ - Long Tone Zero (LiTZ) Alerting system. Send DTMF zero (0) for at least three seconds to request emergency/urgent assistance.

Machine - The complete repeater system.

Mag-Mount - A mobile antenna with a magnetic base that permits quick installation and removal from the motor vehicle.

Offset - The spacing between a repeater's input and output.

Omnidirectional - An antenna system that radiates equally in all directions.

Output - The frequency the repeater transmits on; the frequency that a repeater user receives on.

Picket-Fencing - Rapid flutter on a mobile signal as it travels past an obstruction.

Polarization - The plane an antenna system operates in; most repeaters are vertically polarized.

Reverse Autopatch - A device that interfaces the repeater with the telephone system and permits users of the phone system to call the repeater and converse with on-the-air repeater users.

Reverse Split - A split-channel repeater operating in the opposite direction of the standard.

RPT/R - Abbreviation used after repeater call signs to indicate that the call sign is being used for repeater operation.

Simplex - Communication on one frequency, not via a repeater


Splinter Frequency - 2-meter repeater channel 15 kHz above or below the formerly standard 30 kHz-spaced channel.

Split Sites - The use of two locations for repeater operation (the receiver is at one site and the transmitter at another), and the two are linked by telephone or radio.

Squelch Tail - The noise burst that follows the short, unmodulated carrier following each repeater transmission.

Time-Out-Timer - A device that limits the length of a single repeater transmission (usually 3 minutes).

Tone Pad - A device that generates the standard telephone system tones used for controlling various repeater functions.



Transverters Wanted!

IC-7800. The Ultimate HF!

- HF@200W, AM@50W • 4 32 Bit IF-DSP units with 24 Bit AD/DA Converters • Dual Receivers • Selectable IF Filter Shapes for SSB & CW • AGC Loop Management • Automatic & Manual Notch Filters • Digital Twin Passband Tuning (PBT) • RTTY/PSK31 Encode/Decode without a PC • 7" Color Display w/2 Spectrum Scopes • 101 Alphanumeric Memories • CF Card Slot • Much More!

©2004 Icom America Inc. The Icom logo is a registered trademark of Icom Inc. All specifications are subject to change without notice or obligation. www.icomamerica.com. 6688

**ICOM**

29.5-29.7 MHz

<i>Location</i>	<i>Output</i>	<i>Input</i>	<i>Call</i>	<i>Notes</i>	<i>Sponsor</i>
ALABAMA					
Dothan	29.6800	-	WA4MZL	l 100.0	WA4MZL
Foley	29.6600	-	WB4GMQ	or 118.8	WB4GMQ
				TT(RACES)	
Pelham	29.6600	-	KR4UD	ol 100.0	KR4UD
Talladega	29.6200	-	N8DNZ	ol 103.7	N8DNZ
Tuscaloosa	29.6400	-	KX4I	cx	KX4I
CALIFORNIA					
FREQUENCY USAGE - SOUTHERN CALIFORNIA					
So Cal	29.5000		SIMPLEX		
So Cal	29.6000		SIMPLEX		
#LA CENTRAL					
Arcadia	29.6600	-	K6TY	107.2	
Los Angeles	29.6200	-	NI8H	107.2	BHARC
#LA EAST					
Johnstone Peak	29.6800	-	K6BFS	107.2	WEEVIL
#ORANGE					
Santiago Peak	29.6400	-	W6KRW	107.2	OC RACES
NORTH BAY					
Clear Lake	29.6800	-	N0EDS	#o 156.7	N0EDS
Middletown	29.6400	-	AC6VJ	olx 156.7	AC6VJ
SACRAMENTO VALLEY					
Auburn	29.6200	-	N6JSL	#o 156.7	PARK
SAN JOAQUIN VALLEY					
Ahwahnee	29.6800	-	WB6NIL	#oex 82.5	WB6NIL
Clovis	29.6200	-	W7JAG	#o	W7JAG
SOUTH BAY					
Los Altos	29.6400	-	KB6LED	oelx 156.7	KB6LED
San Jose	29.6200	-	KD6AOG	#ol 127.3	KD6AOG
San Jose	29.6600	-	N6RKS	#oelx 156.7	N6RKS
TAHOE					
So Lake Tahoe	29.6800	-	W6SUV	oel 156.7	W6SUV
CONNECTICUT					
FREQUENCY USAGE					
FM Call Freq	29.6000	29.6000		o	
Snp	29.6800	-		o	
HARTFORD & N CENTRAL					
Rocky Hill	29.6400	-	KJ1Q	#o	
FLORIDA					
CENTRAL - ORLANDO					
Montverde	29.6200	-	K2SSE	o	K2SSE

76 29.5-29.7 MHz

FLORIDA-KENTUCKY

<i>Location</i>	<i>Output</i>	<i>Input</i>	<i>Call</i>	<i>Notes</i>	<i>Sponsor</i>
EAST CENTRAL					
Cocoa	29.6400	—	N4LEM	o	N4LEM
NORTH CENTRAL					
Ocala	29.6800	—	KA2MBE	oel	KA2MBE
NORTH EAST - JACKSONVILLE					
Hilliard	29.6200	—	W4COJ	o	W4COJ
Jacksonville	29.6400	—	NS4R	oa(CA)el 103.5/103.5	NS4R
SOUTH EAST					
West Palm Beach	29.6600	—	WA4FM	oer	MAFA
SOUTH EAST - MIAMI/FT LAUD					
Miami	29.6200	—	KM4ZT	o	KM4ZT
Miami	29.6400	—	W4HN	o	W4HN
Miami	29.6600	—	WB4TWQ	ol	WB4TWQ
Miami	29.6800	—	KA4ZAY	olBl 103.5/103.5	KA4ZAY
WEST CENTRAL - TAMPA/ST PETE					
St Petersburg	29.6800	—	K4LK	oelx	K4LK

GEORGIA

Conyers	29.6800	—	A18H	o	
Dalton	29.6800	—	N4BZJ	oal	7.135 RPTR
Macon	29.6200	—	KF4XH	#o	
Monroe	29.6200	—	KQ4XL	o	KQ4XL
Valdosta	29.6800	—	KB0Y	el 141.3	KB0Y
Warner Robins	29.6600	—	WR4MG	o	WR4MG

ILLINOIS

ROCKFORD					
Rockford	29.6200	—	K9AMJ	el 118.8	K9AMJ
ST LOUIS					
Godfrey	29.6200	—	K9KE	o	K9KE
Godfrey	29.6600	—	K9KE	o	K9KE
Mascoutah	29.6800	—	AA9ME	l	AA9ME
Troy	29.6400	—	AA9MZ	l	AA9MZ
WEST CENTRAL					
Versailles	29.6800	—	KB9JVU	103.5	KB9JVU

INDIANA

NORTH CENTRAL					
Elkhart	29.6200	—	N9JHQ	o 131.8	N9JHQ
NORTH WEST					
Valparaiso	29.6400	—	KB9KRI	oe 131.8	Duneland

KENTUCKY

BuckHorn Lake	29.6200	—	K4XYZ	o 103.5	K4XYZ
Ingle	29.6800	—	KA4UHL	oe 146.2	KA4UHL
Louisville	29.6400	—	KK4CZ	o	KK4CZ

29.5-29.7 MHz 77
LOUISIANA-NEW YORK

<i>Location</i>	<i>Output</i>	<i>Input</i>	<i>Call</i>	<i>Notes</i>	<i>Sponsor</i>
LOUISIANA					
NEW ORLEANS					
Metairie	29.6200	-	W5GAD	ol 151.4	JFRSN ARC
New Orleans	29.6800	-	N5OMG	oelrxz	N5OMG
NORTHEAST					
Columbia	29.6500	-	WA5YOU	o 94.8/94.8	KB5TLB+
MARYLAND					
SOUTH					
Mechanicsville	29.6200	-	AA3AV	elr 141.3	SPARC
Mechanicsville	29.6200	448.3000	N3AGB	elr	SPARC
WASHINGTON AREA					
Silver Spring	29.6600	-	N3AUJ	el 141.3	+KD3R
Silver Spring	29.6600	444.0250	N3AUJ	el 156.7	+KD3R
MASSACHUSETTS					
METROWEST					
Bolton	29.6200	-	W1OJ	o L(MMRA)	W1OJ 131.8
MICHIGAN					
LOWER PEN SOUTHEAST					
Ann Arbor	29.6400	-	WD8DPA	o(CA)elx 114.8	WD8DPA
MINNESOTA					
DULUTH					
Duluth	29.6800	-	KA0JZV	o	KA0JZV
METRO					
Credit River	29.6200	-	N0KP	o	SCAN
White Bear Lak	29.6600	-	K0LAV	o	K0LAV
MISSISSIPPI					
Bay Saint Loui	29.6400	-	KB5MPW	oel 136.5	WQRZ
MONTANA					
SOUTH CENTRAL					
Bozeman	29.6200	-	KB7KB	ol	BARBS
NEBRASKA					
OMAHA					
Bellevue	29.6400	-	WB0QQK	oes L(444.875)	WB0QQK
NEVADA					
SIERRA/TAHOE					
Lake Tahoe	29.6800	-	WA6SUV	o 156.7	WA6SUV
NEW YORK					
CATSKILLS NORTH					
Walton	29.6600	-	K2NK	o 107.2	

78 29.5-29.7 MHz**NEW YORK-PENNSYLVANIA**

<i>Location</i>	<i>Output</i>	<i>Input</i>	<i>Call</i>	<i>Notes</i>	<i>Sponsor</i>
MID HUDSON					
Mahopac	29.6600	-	K2HR	ol 74.4	AliveNtARC
Nyack	29.6400	-	N2ACF	ol 114.8	RocklandRA
Wurtsburo	29.6200	-	KQ2H	ol 146.2	
NEW YORK CITY - KINGS					
Brooklyn	29.6800	-	N2JFS	oersBI WX 136.5 L(441.100)	N2ROW
NEW YORK CITY - MANHATTAN					
Manhattan	29.6200	-	KQ2H	146.2	
Manhattan	29.6600	-	KC2ENI	oTTelrsRBxz 88.5	
NIAGARA					
Boston	29.6800	-	WB2JQK	oe 107.2 L(BARRA)	BARRA
ROCHESTER					
Avon	29.6200	-	WR2AHL	o	GRIDD
Rochester	29.6800	-	N2HJD	ol 123.0	RRRA
SOUTHERN TIER					
Maple Springs	29.6200	-	N2ISQ	o	

NORTH CAROLINA

High Point	29.6400	-	KE4QOX	lp 103.5	KE4QOX
Newport	29.6600	-	K4GRW	o	K4GRW
Rocky Mount	29.6600	-	N4JEH	oe	N4JEH
Thomasville	29.6800	-	WW4DC	ol 88.5	WW4FL
Wilkesboro	29.6200	-	KC4XE	ol	BLUE RIDG
Zebulon	29.6200	-	WB4IUY	oel	WB4IUY

OHIO

CARROLL					
Malvern	29.6600	-	WA8SMQ	aelrz	CC ARES
LORAIN					
N Ridgeville	29.6200	-	W8HF		W8HF
LUCAS					
Toledo	29.6800	-	W8HHF	o	TMRA
MONTGOMERY					
Dayton	29.6400	-	WF8M	o	MVRFG
STARK					
Massillon	29.6400	-	W8NP	o 103.5	K8LK
WARREN					
Mason	29.6200	-	KD8C	ot	FARA

PENNSYLVANIA

DELAWARE					
Chester	29.6200	-	W3PS	oelrRB WX 162.2	METRO-CO
NORTHWEST					
Meadeville	29.6400	-	W3MIE	o	CrwfrdARS
PITTSBURGH					
Apollo	29.6800	449.3000	N1RS	oaelrxz 131.8	SARA
Apollo	29.6800	-	N1RS	oaelrxz 141.3	SARA

PENNSYLVANIA-WEST VIRGINIA

<i>Location</i>	<i>Output</i>	<i>Input</i>	<i>Call</i>	<i>Notes</i>	<i>Sponsor</i>
Irwin	29.6200	-	K3CFY	oe	K3CFY
SOUTHWEST					
Indiana	29.6600	-	W3BMD	o	ICARC
YORK					
York	29.6800	-	W3HZU	oelrs 123.0	Keystone

PUERTO RICO

E					
Aguas Buenas	29.6200	-	KP4IA	oE-SUN	
N					
Corozal	29.6600	-	KP3AV	o	

SOUTH CAROLINA

Sumter	29.6600	-	W4GL	o	SARA, INC.
--------	---------	---	------	---	------------

TENNESSEE

Gallatin/Bna	29.6400	-	W4CAT	oel 107.2	CATS
Greeneville	29.6400	-	WB4NKM	o	WB4NKM
Memphis	29.6200	-	W4ZJM	#oelt	W4ZJM
Nashville	29.6200	-	WR3S	114.8	WR3S
Springfield	29.6800	-	N8ITF	c	N8ITF
Tellico Plains	29.6200	-	AJ4D	oel 146.2	AJ4D

TEXAS

Dallas	29.6200	-	KI0K	o	
Fort Worth	29.6600	-	W5DFW	o 192.8	FW 29
Rosehill	29.6800	-	K5SOH	o 123.0	
Socorro	29.6400	-	N5XTO	o	
Wichita Falls	29.6200	-	WB2NQV		

VIRGINIA

Fancy Gap	29.6600	-	KE4QOX	l 123.0	KE4QOX
NW					
Middleburg	29.6800	-	KA4DCS	o 146.2	KA4DCS

WASHINGTON

W WA-FREQUENCY USAGE--W WA

	29.6000				SIMPLEX- VOICE
	29.6000				CROSS-BAND USE
29.5200 to	29.5800				RPTR INPUTS(20KHZ SPACING)
29.6200 to	29.6800				RPTR OUTPUTS(20KHZ SPACIN)
W WA-WASHINGTON- NW					
Mt Constitution	29.6800	-	W7UMH	oel 110.9	NW WA RG
W WA-WASHINGTON- WEST					
Redmond	29.6200	-	AA7UJ	ol 100	J Schurman

WEST VIRGINIA

Beckley	29.6200	-	KA8OTX	o	KA4OTX
Beckley	29.6800	-	KE4QOX	olr 88.5	KE4QOX
Charleston	29.6400	-	WB8CQV	ol 203.5	WB8CQV

80 29.5-29.7 MHz**WEST VIRGINIA-QUEBEC**

<i>Location</i>	<i>Output</i>	<i>Input</i>	<i>Call</i>	<i>Notes</i>	<i>Sponsor</i>
Richwood	29.6600	–	WA8YWO	o 100.0	WA8YWO

WYOMING**NORTH WEST**

Cody	29.6800	–	KC7NP	o(CA)	KC7NP
------	---------	---	-------	-------	-------

SOUTH CENTRAL

Rawlins	29.6400	–	KJ7AZ	ol	KJ7AZ
---------	---------	---	-------	----	-------

NEWFOUNDLAND**AVALON EAST**

St Johns	29.6200	–	VO1KEN	TTIRB	VO1ST
----------	---------	---	--------	-------	-------

NORTHWEST TERRITORIES**YELLOWKNIFE**

Yellowknife	29.6600	–	VE8NWT	oelz	VE8DP
-------------	---------	---	--------	------	-------

ONTARIO**METRO TORONTO**

Agincourt	29.6400	–	VE3WOO	o	
Uxbridge	29.6200	–	VE3TFM	o(CA)ez L(2)	TFMCS

NATIONAL CAPITAL REGION

Ottawa	29.6200	–	VE3TST	xL(IRLP 2210 VE3TST) 13	
--------	---------	---	--------	-------------------------	--

QUEBEC

Blainville Nord	29.5000	29.5000	VE2RNO	o	VE2THE
Gatineau	29.6800	–	VE2REH	oe 173.8	VE2ZVL
St-Calixte	28.1900	28.1900	VE2RVK	o	VE2VK
St-Calixte	29.6000	29.6000	VE2RVK	ex 141.3	VE2VK
St-Calixte	29.6400	–	VE2RVK	o 141.3	VE2VK
St-Joseph du lac	29.6800	–	VE2RST	o	VE2GSB
OUTAOUAIS					
Gatineau	29.6800	–	VE2REH	(CA) 173.8/173.8 L(IRLP 2018)	ARAI



Rev Up the Repeaters from Home

IC-746PRO. Advanced HF w/6M & 2M

- HF@100W, AM@40W • AM, FM, SSB, CW, RTTY • 32 Bit IF-DSP + 24 Bit AD/DA Converter • Selectable IF Filter Shapes for SSB & CW
- Enhanced RX • SSB/CW Synchronous Tuning • AGC Loop Management
- Automatic & Manual Notch Filters • Digital Twin Passband Tuning (PBT)



Or Rev'Em Up on the Go

IC-706MKIIG. The most versatile series of compact, multi-band rigs ever made.

- HF/6M @ 100W, 2M @ 50W, 70CM @ 20W • 160-10M/6M/2M/70CM
- AM, FM, WFM, SSB, CW, RTTY; w/DSP • 107 Alphanumeric Memories
- CTCSS Encode/Decode w/Tone Scan • Auto Repeater

©2003 Icom America Inc. The Icom logo is a registered trademark of Icom Inc. All specifications are subject to change without notice or obligation. www.icomamerica.com. 6027

**ICOM**

51-54 MHz

<i>Location</i>	<i>Output</i>	<i>Input</i>	<i>Call</i>	<i>Notes</i>	<i>Sponsor</i>
ALABAMA					
Bessemer	53.1500	52.1500	N4AHN	oael	KB4CII
Birmingham	53.2500	52.2500	W4CUE	o	BARC
Decatur	53.3700	52.3700	W9KOP	o 100.0	W9KOP
Demopolis	53.2900	52.2900	N4QII	oaelwx	N4QII
Huntsville	53.2100	52.2100	W4XE	o 100.0	NARA
Mentone	53.1900	52.1900	W4OZK	oex 114.8	W4OZK
Mobile	53.0300	52.0300	W4IAX	o 118.8	WB4GMQ
Montgomery	53.3500	52.3500	W4AP	o 100.0	MARC
Moulton	53.1700	52.1700	N4IDX	oelwx	Bankhead A
Mulga	53.0900	52.0900	KF4GPD	oel	T.H.E.ARC
Opelika	53.0100	52.0100	WB8RDY	o	WB8RDY
Pelham	53.7500	52.7500	N4PHP	ewx 100.0	N4PHP
Talladega	53.6700	52.6700	N8DNZ	ol	N8DNZ
Tuscaloosa	53.0700	52.0700	KX4I	o	KX4I
Vinemont	53.3300	52.3300	W4CFI	o	W4CFI
Warrior	53.0100	52.0100	N4CCQ	o	N4CCQ
ARIZONA					
NORTH CENTRAL					
Mt Union	52.5600	52.0600	N7NGM	o 100	N7NGM
Prescott	53.0400	52.0400	KC7WBE	oal 100	KC7WBE
NORTHEAST					
Greens Peak	53.4100	52.4100	N9CZV	oel 110.9	N9CZV
PHOENIX METRO					
Skyharbor	53.0100	52.0100	WB7QGJ	o 136.5	WB7QGJ
Tempe	53.2100	52.2100	W7MOT	ol	W7MOT
SOUTHEAST					
Vail	53.0800	52.0800	K7LHR	or 136.5	K7LHR
TUCSON METRO					
Tucson	53.2400	52.2400	KG7KV	o 162.2	KG7KV
ARKANSAS					
CENTRAL					
Little Rock	52.8100	51.1100	WB5NFD	oel	WB5NFD
Searcy/ C Hill	52.8300	51.1300	N5ZA	oe	N5ZA
NORTH					
Harrison	53.0300	51.3300	WA9SSO	ol	GathMtARC
Harrison	53.1500	52.1500	K5DRC	osx	NAARS
NORTH CENTRAL					
Clinton	53.0700	51.3700	N5YU	oaewxz	N5YU
NORTHWEST					
Mountainburg	52.8700	52.1700	KC5MRE	owx	KC5MRE
WEST					
Mena	52.9700	51.2700	N5AD	o	Oua. ARA
Paris	53.1100	51.4100	N5XMZ	owx	N5XMZ

84 51-54 MHz

ARKANSAS-CALIFORNIA

Location	Output	Input	Call	Notes	Sponsor
Parks	53.4100	51.5100	KC5FTQ	o	KC5FTQ
WEST CENTRAL					
Mt Ida	52.9100	51.2100	KA5WPC	oe	KA5WPC
				100.0/100.0	

CALIFORNIA

FREQUENCY USAGE - SOUTHERN CALIFORNIA

So Cal	51.0200		DX		
So Cal	51.0400		DX		
So Cal	51.0600		DX		
So Cal	51.0800		DX		
So Cal	51.1000		DX		
So Cal	51.5000		SIMPLEX		
So Cal	51.5200		SIMPLEX		
So Cal	51.5400		SIMPLEX		
So Cal	51.5600		SIMPLEX		
So Cal	51.5800		SIMPLEX		
So Cal	51.6000		SIMPLEX		
So Cal	51.6200	51.1200	DIGITAL		
So Cal	51.6400	51.1400	DIGITAL		
So Cal	51.6600	51.1600	DIGITAL		
So Cal	51.6800	51.1800	DIGITAL		
So Cal	52.0200		SIMPLEX		
So Cal	52.0400		SIMPLEX		
So Cal	52.5250		SIMPLEX		
So Cal	52.5400		SIMPLEX		
So Cal	52.7000	52.2000	TESTPAIR		
So Cal	53.0000		SIMPLEX		
So Cal	53.0200		SIMPLEX		
So Cal	53.1000		RC		
So Cal	53.2000		RC		
So Cal	53.3000		RC		
So Cal	53.4000		RC		
So Cal	53.5000		RC		
So Cal	53.5200		SIMPLEX		
So Cal	53.6000		RC		
So Cal	53.7000		RC		
So Cal	53.8000		RC		
So Cal	53.9000		SIMPLEX		
#KE,LA,OR,RIV,SBAR,SBER,VE					
Frazier Mtn	52.5600	52.1600	N6BKL	o	
#KERN					
El Paso Pk	52.7200	52.2200	W6NVY	82.5	
Shirley Peak	51.9800	51.4800	W6NVY	82.5	
#LA CENTRAL					
Arcadia	51.8600	51.3600	W6VIO	103.5	
Flint Peak	53.6800	53.1800	WA6MDJ	114.8	BHARC
Los Angeles	51.9000	51.4000	KC6MQL	o	
Los Angeles	53.6400	53.1400	WA6TFD	100.0	BHARC
Lukens	52.7400	52.2400	N6ENL	127.3	SCRN
Pico Rivera	52.6600	52.1600	WD6EZQ	o	
Wilson	52.5000	52.0000	W6ZOI	o	LARA
Wilson	52.8400	52.3400	WA6DVG	94.8	

51-54 MHz 85
CALIFORNIA

<i>Location</i>	<i>Output</i>	<i>Input</i>	<i>Call</i>	<i>Notes</i>	<i>Sponsor</i>
#LA EAST					
Sunset	52.9000	52.4000	KB6MIP	82.5	
#LA NORTH					
Contractors PT	52.8600	52.3600	W6JW	82.5	
Oat Mtn	51.8000	51.3000	N6TCO	82.5	
Oat Mtn	51.8200	51.3200	W6NVY	82.5	
Santa Clarita	51.8600	51.3600	N6KNW	82.5	SCARC
#LA WEST					
Baldwin Hills	51.9200	51.4200	WA6MDJ	o	BHARC
Topanga Peak	52.5800	52.0800	K0JPK	o	
W Los Angeles	51.7800	51.2800	K6PYP	o	
Westchester	51.8800	51.3800	K6LH	o	
#LOMPOC					
Lompoc	51.8600	51.3600	WB6BGK	o	
Lompoc	52.8800	52.3800	WA6VPL	82.5	
#ONTARIO					
Chino Hills	51.7800	51.2800	WA6AJP	o	
#ORANGE					
Fullerton	51.7400	51.2400	N6ME	oel	WARN
Orange	52.6400	52.1400	KB6CJZ	103.5	
Santiago Peak	52.6200	52.1200	W6KRW	103.5	OC RACES
#PALM SPRINGS					
Indio Hills	51.8400	51.3400	KA6GBJ	107.2	
#PALMDALE					
Hauser	51.9600	51.4600	W6NVY	82.5	
Lancaster	52.6800	52.1800	N6BCE	82.5	
Palmdale	52.6600	52.1600	WB6TTS	o	
#SAN BERNARDINO					
Green Vally LK	52.8800	52.3800	AA6PX	o	
Rimforest	52.9800	52.4800	KF6MZS	103.5	
Sky Forest	51.7600	51.2600	WA6BFH	o	
#SAN DIEGO					
Cuyamaca Peak	52.6000	52.1000	WA6ZZL	107.2	SD RACES
Palomar Mtn	52.6800	52.1800	W6NWW	107.2	PARC
Potrero	52.6600	52.1600	N6SXH	o	
San Diego	52.7800	52.2800	W6HDC	107.2	
#SANTA BARBARA					
Santa Barbara	52.9200	52.4200	K6BVA	88.5	SMUG
#THOUSAND OAKS					
Rasnow Pk	51.9400	51.4400	WB6RHQ	82.5	
#VENTURA					
Camarillo	51.8400	51.3400	WB6ZCO	82.5	
South Mtn	52.9800	52.4800	K6SMR	o	SMRA
CENTRAL COAST					
Ben Lomond	52.8000	52.3000	WR6AOK	oaesx 114.8	SLVARC
Monterey	51.7600	51.2600	WE6R	clrs	WE6R
San Ardo	51.8200	51.3200	WR6VHF	oe 136.5	CERT
SanLuisObispo	51.8200	51.3200	WR6VHF	oel 118.8	CERT
Santa Cruz	51.7200	51.2200	W6REB	#oel 114.8	W6REB
Santa Cruz	52.8000	52.3000	N6RKS	#o 114.8	N6RKS

86 51-54 MHz

CALIFORNIA

<i>Location</i>	<i>Output</i>	<i>Input</i>	<i>Call</i>	<i>Notes</i>	<i>Sponsor</i>
EAST BAY					
Berkeley	51.8200	51.3200	WR6VHF	oel 107.2	CERT
Concord	51.8200	51.3200	WR6VHF	oel 127.3	CERT
Hayward	52.7600	52.2600	K6EAG	oers 114.8	Hayward RC
KE,LA,OR,RIV,SBAR,SBER,VE					
Covers Area	52.9400	52.4400	W6+	c	
LA,OR,RIV,SBAR,SBER,SD,VE					
Covers Area	52.7200	52.2200	W6+	c	
Covers Area	52.7600	52.2600	W6+	c	
Covers Area	52.8000	52.3000	W6+	c	
LA,OR,RIV,SBER					
Covers Area	51.7200	51.2200	W6+	c	
LA,OR,RIV,SBER,SD					
Covers Area	52.8200	52.3200	W6+	c	
NORTH BAY					
Clear Lake	51.9600	51.4600	NØEDS	#o 114.8	CDF/VIP
Guerneville	51.8000	51.3000	KM6XU	oe 114.8	ChickenNet
Middletown	51.8400	51.3400	AC6VJ	oelx 88.5	AC6VJ
Nacasio	52.8800	52.3800	KE6ORI	oelr 114.8	KE6ORI
Napa	51.8200	51.3200	WR6VHF	oe 151.4	CERT
Napa	52.7200	52.2200	N6TKW	#o 114.8	N6TKW
Yountville	52.6200	52.1200	KD6KML	#oer 114.8	KD6KML
NORTH COAST					
Ferndale	51.8400	51.3400	N7HQZ	#oael 114.8	N7HQZ
Willits	51.7000	51.2000	WD6FGX	oers 114.8	LLVRG
Willits	51.7400	51.2400	K7WWA	#oelrsx 114.8	K7WWA
NORTH EAST					
Chester	52.7800	52.2800	KF6CCP	oelx 123	N6TZG
Mt Shasta City	52.7200	52.2200	K6PRN	#olx 110.9	Patio RS
Redding	51.7600	51.2600	KD6NOL	oe 179.9	KD6NOL
Redding	52.6600	52.1600	WR6TV	oex 107.2	W6QWN
SACRAMENTO VALLEY					
Auburn	52.6000	52.1000	WB6OHV	#o 156.7	PARK
Camino	52.5600	52.0600	N6DPP	cersx	HAWK
EIDoradoHills	52.8200	52.3200	WT6G	oaex 110.9	MEARA
Foresthill	52.9800	52.4800	N6ZQK	#o 131.8	N6ZQK
Grass Valley	52.7200	52.2200	WA6WER	cels	CPRA
Grass Valley	52.7600	52.2600	KF6GLZ	oex 131.8	N6ZN
Magalia	51.9400	51.4400	KC6USM	#oe 114.8	KC6USM
Mather	51.7200	51.2200	K4OES	#clr	CESRA
Pollock Pines	52.9800	52.4800	WB6DAX	#o 141.3	WB6DAX
Sacramento	51.9800	51.4800	WU7Q	cex	WU7Q
ShingleSprings	52.9000	52.4000	KG6HAT	#o 100	KG6HAT
Vacaville	51.8200	51.3200	WR6VHF	oel 141.3	CERT
Vacaville	52.7400	52.2400	WV6F	oaelrsx 127.3	WVA

51-54 MHz 87
CALIFORNIA-CONNECTICUT

<i>Location</i>	<i>Output</i>	<i>Input</i>	<i>Call</i>	<i>Notes</i>	<i>Sponsor</i>
Vacaville	52.8600	52.3600	N6NMZ	o 136.5	N6NMZ
SAN JOAQUIN VALLEY					
Bakersfield	51.8200	51.3200	WR6VHF	oel 173.8	CERT
Bakersfield	52.6000	52.1000	KC6OVD	#oelx 82.5	KC6OVD
Bakersfield	52.7800	52.2800	W6LIE	#o 82.5	KCCVARA
Fresno	51.8200	51.3200	WR6VHF	o 162.2	CERT
Hanford	53.6600	53.1600	KC6QIT	#oe 77	KC6QIU
Los Banos	51.8200	51.3200	WR6VHF	oel 156.7	CERT
Modesto	51.8000	51.3000	WD6EJF	oesx 136.5	SARA
Modesto	51.9400	51.4400	K6GTO	#oelx 114.8	K6GTO
Murphys	51.9000	51.4000	KD6GIY	#o 114.8	SARC
New Idria	52.5800	52.0800	KC6OVD	olx 82.5	KC6OVD
Porterville	51.8200	51.3200	WR6VHF	oel 167.9	CERT
Porterville	51.8800	51.3800	W6BJ	#ox 114.8	PARA
SOUTH BAY					
Los Gatos	51.8800	51.3800	AB6VU	oe 114.8	AB6VU
San Jose	51.8200	51.3200	WR6VHF	oel 131.8	CERT
San Jose	51.8200	51.3200	WR6VHF	olx 100	CERT
San Jose	51.9200	51.4200	N6OHI	#oes 114.8	N6OHI
San Jose	52.5800	52.0800	W6PIY	#oaels 151.4	WVARA
San Jose	52.6400	52.1400	WA6FUL	#o 100	WA6FUL
San Jose	52.6600	52.1600	KD6AOG	#o 127.3	KD6AOG
San Jose	52.9400	52.4400	KG6HAT	o 100	KG6HAT
TAHOE					
InclineVillage	51.8600	51.3600	N7VXB	#c	PCSAR
So Lake Tahoe	52.8400	52.3400	K7UI	#o 123	K7UI
WEST BAY					
Menlo Park	51.7800	51.2800	KB7IP	olrx 114.8	NC6MLA
Redwood City	53.6400	53.1400	WB6MZS	#oelsx 107.2	WB6MZS
San Mateo	51.8200	51.3200	WR6VHF	oel 123	CERT
COLORADO					
DENVER METRO					
Denver	53.0500	52.0500	W0CRA	oex 107.2/107.2	CRA
Denver	53.1100	51.4100	N0PYY	ot	DenPDEEB
Idaho Springs	53.1500	51.4500	N0PYY	ox 107.2	DenPDEEB
SOUTH CENTRAL					
Canon City	53.0300	52.0300	WB0WDF	oe	WB0WDF
STATEWIDE					
Statewide	53.0700	52.0700	SNP		CntrlAccess
CONNECTICUT					
FREQUENCY USAGE					
FM Call Freq	52.5250				
Snp	53.5700	52.5700			

88 51-54 MHz

CONNECTICUT-FLORIDA

<i>Location</i>	<i>Output</i>	<i>Input</i>	<i>Call</i>	<i>Notes</i>	<i>Sponsor</i>
FAIRFIELD & SOUTHWEST Bridgeport	53.5900	52.5900	KD1RJ	ol 77.0/77.0	FCSP
HARTFORD & N CENTRAL Bolton	53.4500	52.4500	W1HDN	ol 82.5/82.5	KB1AEV
Bristol	53.0500	52.0500	WA1IXU	o 162.2/162.2	
Coventry	51.6200	51.1200	K1JCL	o	AM OK
Hartland	53.1900	52.1900	W1OBQ	162.2	NYNES
Rocky Hill	53.3900	52.3900	KJ1Q	88.5	KJ1Q
Tolland	53.1500	52.1500	W1GPO	oe 162.2/100.0	
NEW HAVEN & S CENTRAL Milford	53.2700	52.2700	N1RWE	o 77.0	53.27RGS
NEW LONDON & SOUTHEAST Montville	53.4100	52.4100	K1IKE	o 156.7/156.7	K1IKE
New London	53.8500	52.8500	W1NLC	o 156.7/156.7	SCRAMS

DISTRICT OF COLUMBIA

WASHINGTON AREA

Washington	53.3100	52.3100	N4QFW	caet	N4QFW
------------	---------	---------	-------	------	-------

FLORIDA

CENTRAL - ORLANDO

Eustis	53.2300	52.2300	KD4MBN	oa(CA)z 103.5/103.5	KD4MBN
Minneola	53.0300	52.0300	K2SSE	oael	K2SSE
Orlando	53.0500	52.0500	KS4SX	oa(CA)ez 103.5/103.5	KS4SX
Orlando	53.1900	52.1900	W4PLB	oa(CA) 103.5/103.5	OARC

EAST CENTRAL

Cocoa	53.0700	52.0700	WB4O EZ	or 118.8/118.8	WB4O EZ
Vero Beach	53.3300	52.3300	W4VRB	oa(CA)elr 100/100	KC4IBT

NORTH CENTRAL

Fanning Springs	53.1700	52.1700	KB8BSO	olx 107.2/107.2	KB8BSO
-----------------	---------	---------	--------	--------------------	--------

NORTH EAST

Palatka	53.0100	52.0100	KF4PXZ	oalrwxz 123/123	KF4PXZ
---------	---------	---------	--------	--------------------	--------

NORTH EAST - JACKSONVILLE

Jacksonville	53.0300	52.0300	NS4R	oa(CA)el 103.5/103.5	NS4R
Jacksonville	53.2900	52.2900	WB4TLC	o	WB4TLC
Jacksonville	53.3300	52.3300	W4RNG	oa(CA)er	Jax Range
Orange Park	53.1900	52.1900	K4SIX	oe 100/100	CC Sixers
Penney Farms	53.2100	52.2100	N4KOX	or 103.5/103.5	N4KOX
St Augustine	53.2500	52.2500	KF4MX	oe	KF4MX

51-54 MHz 89
FLORIDA-GEORGIA

<i>Location</i>	<i>Output</i>	<i>Input</i>	<i>Call</i>	<i>Notes</i>	<i>Sponsor</i>
NORTH WEST					
Marianna	53.0100	52.0100	W4BKD	oe	Chipola AR
Panama City	53.0500	52.0500	AC4QB	oex	AC4QB
SOUTH CENTRAL					
Okeechobee	53.3100	52.3100	K4OKE	olr	OARC
SOUTH EAST - MIAMI/FT LAUD					
Coral Gables	51.6600	51.1600	KD4BBM	oa(CA)l 94.8/94.8	S Fla FMA
Hialeah	53.2100	52.2100	WB4IVM	o	WB4IVM
Miami	53.0300	52.0300	AC4XQ	oel	KA4ZAY
Miami	53.0500	52.0500	WB4TWQ	oel	WB4TWQ
Miami	53.1500	52.1500	KR4DQ	oel	KR4DQ
Miami	53.2500	52.2500	W4HN	oelr 100/100 110.9/110.9	W4HN
WEST CENTRAL					
Weeki Wachee	53.1300	52.1300	KF4CIK	oa(CA)z 100/100	KF4CIK
WEST CENTRAL - TAMPA/ST PETE					
Largo	51.8400	51.3400	K4LK	oa(CA)l RB WXz 146.2/146.2	K4LK
Port Richey	52.9400	52.4400	WB8VTW	o 100/100	WB8VTW
St Petersburg	53.1500	52.1500	KI4SIX	o 146.2/146.2	SIXERS
St Petersburg	53.2100	52.2100	W4ORM	ol 123/123	GSOTW
Tampa	51.6400	51.1400	KB4ABE	oel 192.8/192.8	KB4ABE
GEORGIA					
Atl/Marietta	53.0900	52.0900	KD4DKW	ol 151.4	BSRG
Atlanta	53.1500	52.1500	KA5WZY	oaRB	GPEARS/KA
Augusta	53.0300	52.0300	W4WTA	oel	CSRA
Biskey Mt	53.0500	52.0500	KC4JNN	oaelRB 100.0	NGAA
Cartersville	53.0700	52.0700	WB4AEG	oe 123.0	WB4AEG
Cochran	53.0100	52.0100	W4MAZ	oaelrwx 77.0	W3LAP
Conyers	51.5500	52.5500	WB4JEH	#oel 151.4	
Conyers	53.5500	52.5500	WB4JEH	ol 151.4	
Crawford	53.3300	52.3300	KD4FVI	oz 88.5	QRV ELECT
Cumming	51.7000	51.2000	WA4YNZ	#o	WA4YNZ
Cumming	53.9300	52.9300	N1IB	oeRB 107.2	N1IB
Dalton	53.1300	52.1300	N4BZJ	o	
Hiawasse	53.2700	52.2700	KC4CBQ	o(CA)lRB 186.2	KC4CBQ
Kingsland	51.9400	51.4400	KC5BMJ	ol 82.5	KC5BMJ
Lake Park	53.8900	52.8900	WR4SG	o 141.3	KB0Y
Lawrenceville	53.1100	52.1100	W4GR	o 82.5	W4GR
Lula	53.8900	52.8900	WB4HJG	o 82.5	WB4HJG
Macon	53.3900	52.3900	KF4XH	#o	

90 51-54 MHz**GEORGIA-ILLINOIS**

<i>Location</i>	<i>Output</i>	<i>Input</i>	<i>Call</i>	<i>Notes</i>	<i>Sponsor</i>
Macon	53.4300	52.4300	KR4OL	#oe	
Marietta	53.2100	52.2100	N1KDO	o 79.7	N1KDO
Marietta	53.2500	52.2500	KF4BMG	oz 79.7	SPARC
McIntyre	53.7300	52.7300	KF4CXL	o 77.0	KF4CXL
Pine Log Mt	53.2900	52.2900	K4PLM	#ol 198.2	PINE LOG M
Pine Log Mt	53.4500	52.4500	WD4OVN	#o	KA4NNT
Roswell	53.0100	52.0100	WA4YNZ	#ot	WA4YNZ
Summerville	53.7500	52.7500	KK4MC	oe 127.3	KK4MC
Warm Springs	53.2300	52.2300	KD4BDB	o 97.4	N4UER
Warner Robins	53.7900	52.7900	WR4MG	o	MID GA RAD
Watkinsville	53.5700	52.5700	KD4AOZ	o 123.0	KD4AOZ

HAWAII**HAWAII**

Glenwood	52.2000	51.2000	AH6GG	oalEXP 141.3	AH6GG
----------	---------	---------	-------	-----------------	-------

OAHU

Honolulu	53.0300	52.0300	WH6F	o	WH6F
----------	---------	---------	------	---	------

IDAHO**N ID - LEWISTON**

Craig Mtn	53.3500	51.6500	K7EI	ol 100.0	KD7UJ
-----------	---------	---------	------	----------	-------

SW-ID

Boise	52.6200	52.1200	WA9WSJ	ox	WA9WSJ
-------	---------	---------	--------	----	--------

ILLINOIS**CHICAGO**

Chicago	52.8900	51.1900	K9SAD	a 131.8	SADFAR
---------	---------	---------	-------	---------	--------

Chicago	53.3300	51.6300	W9GG	100	R-FAR
---------	---------	---------	------	-----	-------

DECATUR

Decatur	53.2300	51.5300	WA9RTI	e 103.5	MACONCOA
---------	---------	---------	--------	---------	----------

EAST CENTRAL

Paris	52.8500	51.1500	KB9ZU		EDGAR ELE
-------	---------	---------	-------	--	-----------

NORTHEAST

Batavia	53.9100	52.2100	N9ODP	aelz 114.8	N9ODP
---------	---------	---------	-------	---------------	-------

Crystal Lake	52.9100	51.9100	K9VI	e 114.8	BUCKFAR M
--------------	---------	---------	------	---------	-----------

Deerfield	53.2500	51.5500	N9GUN		CHINET
-----------	---------	---------	-------	--	--------

Dekalb	52.8500	51.1500	W9GG	o 100.0	R-FAR
--------	---------	---------	------	---------	-------

Des Plaines	53.0500	51.3500	WB9QZB		#NAME?
-------------	---------	---------	--------	--	--------

Itasca	51.7000	51.2000	WA9ZZU	192.8	WA9ZZU
--------	---------	---------	--------	-------	--------

Schaumburg	52.9500	51.9500	N9KNS	e 114.8	MOTOROLA
------------	---------	---------	-------	---------	----------

PEORIA

Washington	53.9900	52.2900	W9UVI	(CA)lz 103.5	PAARC
------------	---------	---------	-------	-----------------	-------

ROCKFORD

Rockford	53.0100	52.0100	K9AMJ	el 118.8	K9AMJ
----------	---------	---------	-------	----------	-------

SOUTHEAST

Mt Carmel	52.8100	51.1100	WB9UDJ	94.8	WB9UDJ
-----------	---------	---------	--------	------	--------

ST LOUIS

Godfrey	53.3500	51.6500	K9KE	118.8	K9KE
---------	---------	---------	------	-------	------

51-54 MHz 91
INDIANA-KENTUCKY

<i>Location</i>	<i>Output</i>	<i>Input</i>	<i>Call</i>	<i>Notes</i>	<i>Sponsor</i>
INDIANA					
EAST CENTRAL					
Brookville	53.3700	52.3700	N9HHM	o(CA)e	N9HHM
Connersville	53.4300	52.4300	WB9SBI	oe 131.8	WB9SBI
Morristown	53.4700	52.4700	N9PDB	o	N9PDB
NORTH CENTRAL					
Elkhart	53.7100	52.7100	KA9DVL	oaersWX	KA9DVL
Kokomo	53.3900	52.3900	N9LLO	o 131.8	N9LLO
South Bend	53.8500	52.8500	N9JHQ	oalrs	N9JHQ
NORTHEAST					
Fort Wayne	53.2700	52.2700	N9VZJ	o	N9VZJ
Fort Wayne	53.3300	52.3300	W9FEZ	o	Mizpah Shr
North Webster	53.8900	52.8900	KF9MP	o(CA)e 131.8	IRCS
NORTHWEST					
RollingPrairie	53.3500	52.3500	N9LWD	o 131.8	N9LWD
Valparaiso	53.5700	52.5700	KB9KRI	oe 131.8	Duneland
Valparaiso	53.8100	52.8100	KC9DJM	oaersWX	KC9DJM
WEST CENTRAL					
Danville	53.4500	52.4500	WX9HC	o(CA)ez	HendricksC
Darlington	53.2500	52.2500	KB9HRS	oa(CA)lr	Mont RACES
Graham	53.3100	52.3100	KC9FOW	owx	KC9FOW
IOWA					
CENTRAL					
Sheldahl	53.0900	51.3900	N0QFK	oel	N0QFK
WEST CENTRAL					
Mondamin	53.3900	51.6900	K0BVC	aers 136.5	BVARC
KANSAS					
CENTRAL					
Russell	52.8500	51.1500	N7JYS	oet L(IR#3917/ECO#8479)	N7JYS
KANSAS CITY METRO					
Kansas City	53.3300	52.3300	WV0T	o	SEIDKR
Kansas City	53.8500	52.1500	WB0NSQ	o	WB0NSQ
Louisburg	53.1300	52.1300	K0HAM	o(CA)elr 88.5	NEKSUN
Missouri City	53.2900	51.5900	N0FUN	ox	KC6METER
Shawnee Msn	53.1900	52.1900	K0GXL	oe	SMMC
SOUTHEAST					
Pittsburg	53.7900	52.0900	K0PKT	o 91.5	SLDDG
TOPEKA					
Topeka	52.9100	51.2100	K0HAM	oels 88.5	NEKSUN
WICHITA					
Wichita	53.8900	52.8900	KC0AHN	oa(CA)l	BEARS
KENTUCKY					
Ashland	53.0100	52.0100	KC4QK	o(CA)e 107.2	ASHLAND 2
BuckHorn Lake	53.7300	52.7300	K4XYZ	o 100.0	K4XYZ

92 51-54 MHz
KENTUCKY-MAINE

<i>Location</i>	<i>Output</i>	<i>Input</i>	<i>Call</i>	<i>Notes</i>	<i>Sponsor</i>
Dorton	53.3500	52.3500	WR4AMS	o	WR4AMS
Hazard	53.8500	52.8500	K4TDO	o	K4TDO
Highland Heigh	53.3300	52.3300	AD4CC	oaeRB 123.0	NKU & AD4
Highland Heigh	53.7500	52.7500	W4YWH	o 123.0	W4YWH
LaGrange	53.9500	52.9500	WB4WSB	o	WB4WSB
Lawrenceburg	53.1300	52.1300	N4EQT	o 107.2	N4EQT
Lexington	53.5700	52.5700	KE4LGL	o(CA)	KE4LGL
London	53.9100	52.9100	KE4ZJT	oelx 100.0	KE4ZJT
Louisville	52.0250	53.0250	WB4LBR	oe	
Louisville	53.2900	52.2900	KF4UAQ	a	KF4UAQ
Louisville	53.4300	52.4300	N7BBW	o 151.4	FLOYD CO
Nancy	53.2700	52.2700	KA4UHL	oaez 100.0	KA4UHL
Nicholasville	53.0900	52.0900	N4ALG	e 103.5	
Stanton	53.8100	52.8100	WD4KNE	#o(CA)	WD4KNE
Walton	53.8500	52.8500	KE4SHA	o 118.8	KE4SHA
Waynesburg	53.3900	52.3900	KE4RKF	oe 100.0	KE4RKF
Williamsburg	53.0700	52.0700	KB4PTJ	o 100.0	KB4PTJ

LOUISIANA
ALEXANDRIA

Otis	53.2300	52.2300	KK5LE		KK5LE 173.8/173.8
BATON ROUGE					
Prarieville	53.2500	52.2500	KB5YSC	o 107.2/107.2	KB5YSC
HAMMOND					
Hammond	53.0900	52.0900	W5NJJ	o	NLAKE ARC
LaComb	53.1300	52.1300	W5VAS	oe	TRI-PAR
LAFAYETTE					
Morgan City	52.4500	51.4500	N5DVI	o	AADXA
NEW ORLEANS					
New Orleans	53.2100	52.2100	N5OMG	o(CA)elrx z	N5OMG
NORTHEAST					
Monroe	53.0300	52.0300	AB5LG	o(CA)el WXxz	NE LA 6M
West Monroe	53.6100	52.6100	KB5TLB	osWxt	KB5TLB

MAINE
AUGUSTA

Litchfield	53.0500	52.0500	K1AAM	ol 136.5	K1AAM
Winthrop	53.1500	52.1500	KA1SHU	o	KA1SHU
MID COAST					
Washington	53.5500	52.5500	KC1CG	o 91.5	KC1CG
NORTHWEST					
Hiram	53.3700	52.3700	K1AAM	ol 136.5/136.5	K1AAM
Woodstock	53.0900	52.0900	W1IMD	ol 136.5/100.0	W1IMD

51-54 MHz 93
MAINE-MASSACHUSETTS

<i>Location</i>	<i>Output</i>	<i>Input</i>	<i>Call</i>	<i>Notes</i>	<i>Sponsor</i>
PORTLAND/YORK Portland	53.5700	52.5700	K1AAM	o 103.5	K1AAM
MARYLAND					
BALTIMORE					
Catonsville	53.4700	52.4700	N3KTX	107.2	N3KTX
Randallstown	53.1500	52.1500	N3GXH	l	N3GXH
W Baltimore	53.3900	52.3900	K3GOD	a	CARC
CENTRAL					
Catonsville	51.8200	51.3200	N3KTX	107.2	N3KTX
CUMBERLAND					
Dans Mountain	53.4100	52.4100	N8YIB	127.3	N8YIB
GAITHERSBURG					
Gaithersburg	53.2100	52.2100	K3JAY	(CA)	K3JAY
NORTH					
Cascade	51.9600	51.4600	N3NRI	oa	N3NRI
NORTH CENTRAL					
Westminster	53.0900	52.0900	K3PZN		CCARC
NORTHEAST					
Colora	53.0500	52.0500	K3UAV	r 107.2	FORCE
Jarrettsville	53.9300	52.9300	N3UR		N3UR
Port Deposit	53.8300	52.8300	N3OUT	(CA) 94.8	N3OUT
Rising Sun	53.9500	52.9500	K3DWB		N3ONK
ROCKVILLE					
Potomac	53.8700	52.8700	W3AY	o	N3BBF
SOUTH					
Lexington Park	53.0300	52.0300	WA3UMY	o	WA3UMY
SOUTHEAST					
Parsonsborg	51.8400	51.3400	N3NNA	o	N3NNA
SOUTHWEST					
Waldorf	53.3300	52.3300	N4QFW	caet	N4QFW
WASHINGTON AREA					
Rockville	53.8700	52.8700	W3AY	o	N3BBF
Wheaton	53.2500	52.2500	N3AGB	l	MCNRC
WEST CENTRAL					
Frederick	53.7500	52.7500	N3IGM		N3IGM
Frederick	53.9900	52.9900	K3MAD	o 123.0	MADXRA
MASSACHUSETTS					
BERKSHIRES					
NorthAdams	53.2300	52.2300	K1FFK	ox 162.2/162.2	NOBARC
Windsor	53.1900	52.1900	W1OBQ	o/162.2	NYNES
BOSTON METRO					
Quincy	53.3300	52.3300	K1USN	o 100.0/100.0	USSSRC
Waltham	53.2500	52.2500	WA1HUD	o 71.9/100.0	WA1HUD
BOSTON SOUTH					
Walpole	53.8500	52.8500	N1UEC	o 71.9/71.9	N1UEC
CENTRAL					
Oakham	53.6700	52.6700	KA1OXQ	oE-SUN 123.0/100.0	KA1OXQ

94 51-54 MHz

MASSACHUSETTS-MICHIGAN

Location	Output	Input	Call	Notes	Sponsor
Princeton	53.3100	52.3100	WC1MA	oerWxx 162.2/71.9/100.0	MEMA
MERRIMACK VALLEY					
Billerica	53.0700	52.0700	W1DC	o 71.9/100.0	1200RC
Haverhill	53.6500	52.6500	N1WPN	o 71.9/100.0	N1WPN
Pepperell	53.8900	52.8900	N1MNX	ol 100.0/100.0	N1MNX
METROWEST					
Framingham	53.2700	52.2700	WA1NVC	ox 71.9/100.0	WA1NVC
Marlborough	53.8100	52.8100	W1BRI	o L(MMRA) 71.9/71.9	MMRA
PIONEER VALLEY					
Amherst	53.3500	52.3500	KD1XP	oe 71.9/71.9	KD1XP
Pelham	53.0900	52.0900	N1PAH	o 162.2/100.0	N1PAH
SOUTH SHORE					
Weymouth	53.0300	52.0300	W1SM	oCSQ	W1SM
MICHIGAN					
LOWER PEN NORTHEAST					
Kingston	51.8200	51.3200	KB8ZUZ	ors 100	KB8ZUZ
Roscommon	52.6400	52.1400	WF8R	ol	WF8R
Saginaw	51.8600	51.3600	K8DAC	oarsWX	SVARA
Weidman	51.6800	51.1800	N8UXR	oersWxx	N8UXR
LOWER PEN NORTHWEST					
Big Rapids	52.8600	52.3600	KB8QOI	o 94.8	BRAARC
Glen Arbor	52.9200	52.4200	WI0OK	ol 114.8	IOOK
Mancelona	51.9800	51.4800	K8WQK	oe	Cherryland A
Muskegon	52.8400	52.3400	N8CUH	oers 94.8	N8CUH
South Boardman	52.8200	52.3200	KG8CU	oex	KG8CU
LOWER PEN SOUTHEAST					
Burton	51.7600	51.2600	N8DI	o(CA)e 88.5	N8DI
Detroit	52.8200	52.3200	WA6HBT	ct	CATVS
Jackson	51.6200	51.1200	WD8EEQ	oersWxx 100	WD8EEQ
Lake Angelus	53.9400	53.4400	NE9Y	oe 131.8	NE9Y
Novi	52.6400	52.1400	K8RUR	ol 107.2	I 94 ARC
West Bloomfield	52.6800	52.9200	W8HD	oaelWxx z	W8HD
White Lake	52.9400	52.4400	WB8VTW	o	WB8VTW
LOWER PEN SOUTHWEST					
Cedar Springs	52.7200	52.2200	NW8J	oe 136.5	NW8J
Decatur	52.9400	52.4400	KF8ZF	o 94.8	BASR
Grand Rapids	52.7600	52.2600	W8DC	oael 94.8	GRARA
Hanover	52.6200	52.1200	K8WBG	oel 123	N8RLA
Kalamazoo	51.7200	51.2200	K8KZO	o	SWMART
Lansing	52.9600	52.4600	KD8PA	oewx	KD8PA
Mason	51.7000	51.2000	WB8RJY	o	WB8RJY

51-54 MHz 95
MINNESOTA-MONTANA

<i>Location</i>	<i>Output</i>	<i>Input</i>	<i>Call</i>	<i>Notes</i>	<i>Sponsor</i>
MINNESOTA					
DULUTH					
Duluth	53.1300	52.1300	KB0QYC	o 103.5	KB0QYC
Proctor	53.0500	52.0500	N0BZZ	o	N0BZZ
Two Harbors	53.0200	52.0200	KB0TNB	o 103.5	
METRO					
Burnsville	53.3700	52.3700	W0BU	o 100.0	TCRC
Chaska	53.0300	52.0300	N0QNY	o	SMARTS
Chaska	53.4500	52.4500	N0BVE	oe	MTKARC
Credit River	53.3300	52.3300	N0KP	o	SCAN
Minneapolis	53.1500	52.1500	W0YC	oae	UMRADCLU
Ramsey	53.5500	52.5500	K0MSP	oe 114.8	MIDWESTR
White Bear Lak	53.2500	52.2500	WD0HWT	o	MARA
NORTH CENTRAL					
Brainerd	53.1100	52.1100	W0UJ	o 123.0	BAARC
NORTH EAST					
Mahtowa	53.1700	52.1700	KB0TNB	o 103.5	
Virginia	53.1500	52.1500	KG0QR	o 103.5	KG0QR
MISSISSIPPI					
Bay Saint Loui	53.6500	51.1400	KB5MPW	oel 136.5	WQRZ
Ellisville	53.0100	52.0100	N5EKR	ot	N5EKR
Jackson	53.4700	52.4700	W5PFC	oe 77.0	W5PFC
Laurel	53.4500	52.4500	KC5PIA	o 136.5	KB5ZCX
Nettleton	53.0500	52.0500	AB5MU	oal 192.8	AB5MU
MISSOURI					
CENTRAL					
Ashland	52.8900	51.1900	KB0IRV	o 127.3	KB0IRV
Columbia	53.9300	52.9300	AA0AAA	o	AA0AAA
Eldon	53.0500	52.0500	N0GYE	o	N0GYE
New Bloomfield	53.8700	52.1700	N0XIY	o	N0XIY
EAST CENTRAL					
Marthasville	52.9100	51.2100	KA2AYR	o 179.9	KA2AYR
Washington	52.8100	51.1100	K0MUQ	o	K0MUQ
KANSAS CITY					
Kansas City	53.3300	52.3300	WV0T	o	WV0T
Missouri City	53.2900	51.5900	N0FUN	o	N0FUN
SOUTH CENTRAL					
Salem	53.4500	51.7500	KB0WLF	o 77.0	KB0WLF
SOUTHWEST					
Hollister	53.0300	52.0300	WA9SSO	o	WA9SSO
Joplin	53.2500	51.5500	KB0STN	o	KB0STN
ST LOUIS					
St Louis	52.8500	51.1500	N0OWJ	o 141.3	N0OWJ
MONTANA					
SOUTH CENTRAL					
Bozeman	53.2900	51.5900	KB7KB	ol	KB7KB
SOUTHEAST					
Pompey's Pillar	53.2900	51.5900	KF7FW	ol	KF7FW

96 51-54 MHz

NEBRASKA-NEW JERSEY

<i>Location</i>	<i>Output</i>	<i>Input</i>	<i>Call</i>	<i>Notes</i>	<i>Sponsor</i>
NEBRASKA					
GRAND ISLAND					
Grand Island	53.3500	51.6500	W0CUO	oes	GIARS
LINCOLN					
Lincoln	53.9500	52.2500	KA0WUX	oe L(444.675)	KA0WUX
NEVADA					
NORTH CENTRAL					
Battle Mt	52.5250	52.7600	WA6TLW	o	WA6TLW
NORTH EAST					
Elko	53.2500	52.2500	W7LKO	o 100	N7EV
SIERRA/TAHOE					
Incline Vlg	51.8600	51.3600	N7VXB	o 94.8	N7VXB
SOUTHERN NEVADA					
Henderson	53.6300	52.6300	K7KRN		HDRA
Lo Potosi Mtn	53.0100	52.0100	WB6TNP	o	TRISTATE
N Vegas local	53.1900	52.1900	N9CZV	o 110.9	
WEST CENTRAL					
Reno	52.5800	52.0800	N7RH	o 114.8	
Wadsworth	52.5800	52.0800	WA7DG	o 114.8	N7LPT
NEW HAMPSHIRE					
MERRIMACK VALLEY					
Brookline	53.9300	52.9300	N1IMO	o	N1IMO
				88.5/88.5	L(IMOIMN)
Concord	53.5900	52.5900	KA1OKQ	o	NHRC
				71.9/100.0	
Hudson	53.1300	52.1300	NE1B	o	RRA
				100.0/88.5	
Hudson	53.9700	52.9700	N1VQQ	ol	N1VQQ
				71.9/71.9	
Pelham	53.4100	52.4100	K1SI	ol	NHRC
				127.3/127.3	
MONADNOCK REGION					
Keene	53.7300	52.7300	WA1ZYX	o	KA1QFA
				141.3/141.3	
Peterborough	53.1900	52.1900	W1OBQ	o	NYNES
				203.5/162.2	
WHITE MOUNTAINS					
Srgnts Purchase	53.1900	52.1900	W1OBQ	o	NYNES
				141.3/162.2	
NEW JERSEY					
ATLANTIC					
Egg Harbor	53.9100	52.9100	WA3BXW	olrsWX 131.8	BEARS
BERGEN					
Hackensack	53.3500	52.3500	W2MR	o	
CAMDEN					
Waterford Wks	52.6000	52.8400	KA2PFL	oelsRB WX	131.8
HUNTERDON					
Cherryville	53.2500	52.2500	N3MSK	ol 146.2	N3ODB

51-54 MHz 97
NEW JERSEY-NEW YORK

<i>Location</i>	<i>Output</i>	<i>Input</i>	<i>Call</i>	<i>Notes</i>	<i>Sponsor</i>
MONMOUTH Cream Ridge	53.4500	52.4500	N3IBX	o	CR-MRG
MORRIS CO Budd Lake	53.6700	52.6700	WS2V	olr 151.4	
Lake Hopatcong	53.3900	52.3900	WR2M	oaez 146.2	WR2M-RC
Rockaway Twnshp	53.0100	52.0100	WA2SLR	136.5	
Wharton	53.1500	52.1500	KE2RY	IRB WX	136.5
OCEAN Lakewood	53.4300	52.4300	N2CKH	oae	131.8
SALEM Quinton	53.7100	52.7100	N2KEJ	oe	74.4
SUSSEX Hopatcong Boro	53.3900	52.3900	WR2M	o(CA)IRBT	WR2M RC
Vernon	51.7200	51.2200	W2VER	or 136.5	Vern RACES
NEW MEXICO					
ALBUQUERQUE Albuquerque	51.7000	51.2000	WB5IUZ	olx 156.7	WB5IUZ
NORTH CENTRAL La Cueva	53.2000	52.2000	N9PGQ	oe 107.2	N9PGQ
NORTHWEST Farmington	53.0100	52.0100	KB5ITS	o 131.8	KB5ITS
Farmington	53.8500	52.8500	NO3Y	o	NO3Y
SOUTH CENTRAL Alamogordo	53.4100	52.4100	KA5BYL	oa 100	KA5BYL
NEW YORK					
ADIRONDACKS/EAST Mineville	53.3500	52.3500	WA2LRE	oelWxx 123.0	Essx RACES
Plattsburgh	53.5900	52.5900	WA2LRE	oelr 123.0	Clin RACES
ALBANY/CAPITAL REGION Albany	53.4100	52.4100	W2GBO	oex 100.0	
Grafton	53.6300	52.6300	K2CBA	o	GURU
Grafton	53.8100	52.8100	K2RBR	oe	
AUBURN Auburn	53.0500	52.0500	K2INH	o 71.9	
CATSKILLS/EAST Ashokan Rsvor	51.7600	51.2600	N2NCP	o 103.5	
Woodstock	53.1100	52.1100	N2WCY	o 77.0	
CATSKILLS/NORTH Fleischmanns	53.4700	52.4700	WA2SEI	o 107.2	KnightRdrs
Schenevus	53.0300	52.0300	KC2AWM	oe 100.0	CTRC
Stamford	53.2700	52.2700	K2NK	oe 107.2	
ELMIRA/CORNING Elmira Heights	53.6900	52.6900	W2AC	o	W2AC
KINGS Brooklyn	53.4100	52.4100	N2ROW	oersBl L(441.100)	FDNYARG 136.5
LONG ISLAND - SUFFOLK CO Yaphank	53.7900	52.7900	KA2RGI	osWXZ 156.7	

98 51-54 MHz

NEW YORK-NORTH CAROLINA

<i>Location</i>	<i>Output</i>	<i>Input</i>	<i>Call</i>	<i>Notes</i>	<i>Sponsor</i>
MID HUDSON					
Cragmoor	53.3300	52.3300	WB2BQW	ol 100.0	NE Connect
Harriman	53.1700	52.1700	W2AEE	oelx 136.5	Columbia U
Mount Beacon	53.3100	52.3100	K2ROB	oe 114.8	MBARC
Nyack	53.3700	52.3700	N2ACF	ol 114.8	RocklandRA
NIAGARA					
Lancaster	53.1700	52.1700	W2SO	107.2	LARC
ROCHESTER					
Rochester	53.3300	52.3300	N2HJD	oaelrz 123.0	RRRA
Rochester	53.4300	52.4300	WR2AHL	o	
Rochester	53.6300	52.6300	WR2AHL	olx	GRIDD
SOUTHERN TIER					
Delevan	51.6200	51.1200	WB2JPQ	o 88.5 L(ILS)	ILS
Limestone	53.3100	52.3100	N2ISQ	oL(442.750)	127.3
Mayville	53.5700	52.5700	N2FMM	o 127.3	FARTS
Sherman	53.6100	52.6100	WB2EDV	oL(442.75)	127.3
SUFFOLK					
Dix Hills	53.8500	52.8500	W2RGM	oe 114.8	
Mellville	53.1100	52.1100	WB2CIK	oe 107.2 L(447.950)	Hilltop Gang
SYRACUSE					
Syracuse	53.0100	52.0100	N2TUF	oe	
WEST					
Wethersfield	53.0900	52.0900	W2SIX	oe 88.5 L(ILS)	6MMAWNY

NORTH CAROLINA

Air Bellows	53.7500	52.7500	WA4PXV	r	WA4PXV
Asheville	53.2700	52.2700	WD4BQW	o 100.0	WD4BQW
Boone	53.7900	52.7900	WA4NC	l 100.0	WA4NC
Chapel Hill	53.4500	52.4500	W4UNC	oe 107.2	OCRA
Clinton	53.3300	52.3300	W4TLP	oez	SCARS
Durham	53.7500	52.7500	W4BAD	o	W4BAD
Efland	53.4100	52.4100	WA1YYN	oe 107.2	WA1YYN
Fayetteville	53.8100	52.8100	W4EBM	#o(CA)e	CAPE FEAR
Gastonia	53.1100	52.1100	K4GNC	o 100.0	KC4YOT
Hendersonville	53.1300	52.1300	W4FOT	el 100.0	W4FOT
Kville/Hipoint	53.5900	52.5900	KF4QDS	lr 103.5	KE4QOX
Lumberton	53.1100	52.1100	KD4BGD	o	KD4BGD
Monroe	53.3700	52.3700	W4ZO	ols 100.0	W4ZO
Mt Airy	53.9700	52.9700	N4DAJ	oep 100.0	KD4FWS
Mt Airy/Fancy	53.0700	52.0700	KD4FWS	oe 100.0	KD4FWS
Mt Mitchell	53.6300	52.6300	AB4JJ	oe 100.0	AB4JJ
Pittsboro	53.2300	52.2300	KD4JFN	oa 107.2	KD4JFN
Raleigh	53.0300	52.0300	K4ITL	o	K4ITL
Raleigh	53.1900	52.1900	W4BAD	oe	KG4GAI
Reelsboro	53.0900	52.0900	KF4IXW	oeRB 162.2	
Robbinsville	53.7100	52.7100	KD4YWB	oe 167.9	KD4YWB
Rocky Mount	53.0500	52.0500	N4JEH	oer	N4JEH

51-54 MHz 99
NORTH CAROLINA-OHIO

<i>Location</i>	<i>Output</i>	<i>Input</i>	<i>Call</i>	<i>Notes</i>	<i>Sponsor</i>
Sauratown Mt	53.2100	52.2100	N4QLX	o	
Sophia/Randlem	53.3500	52.3500	WR4BEG	ol	BROADCASTAS
Spruce Pine	53.0500	52.0500	WA4PXV	oaelRB 151.4	WA4PXV
Tarboro	53.1100	52.1100	K4SER	o	K4SER
Thomasville	53.0100	52.0100	KE4QOX	oeRB 88.5	WW4FL
Thomasville	53.1700	52.1700	WW4DC	ol 88.5	
West Jefferson	53.3100	52.3100	AB4JJ	oe 100.0	AB4JJ
West Jefferson	53.3900	52.3900	AB4JJ	oe 100.0	AB4JJ
Williamston	53.3100	52.3100	K4SER	o	K4SER
Wilmington	53.4300	52.4300	AD4DN	#oe 88.5	AD4DN
Youngsville	53.3700	52.3700	KD4MYE	oazt	KD4MYE
NORTH DAKOTA					
SE CENTRAL					
Cleveland	53.0100	52.0100	W0FX	o	N0HNM
SW-CENTRAL					
Bismarck	52.5250	+	N0FAZ	e L(444.220)	N0FAZ
OHIO					
ALLEN					
Lima	53.6300	52.6300	W8HDU	o(CA)e 107.2	W8HDU
AUGLAIZE					
St Marys	53.5500	52.5500	WB8FNB	o 107.2	WB8FNB
BUTLER					
Fairfield	53.1700	52.1700	W8DZ	oe	GCARA
Middletown	53.2100	52.2100	W8JEU	oel 77.0	Dial ARC
Middletown	53.3500	52.3500	N8COZ	o(CA)l	N8COZ
CARROLL					
Carrollton	53.0700	52.0700	KB8SXE	oaet	CC ARES
Carrollton	53.4500	52.4500	W8SSB	oex	W8SSB
CLARK					
S Charleston	53.3900	52.3900	KB8GJG	o	KB8GJG
COLUMBIANA					
E Liverpool	53.0900	52.0900	KB8JNM	(CA)el	KB8JNM
N Waterford	53.6300	52.6300	KB8SHE	oer	KB8SHE
CUYAHOGA					
Brecksville	53.3100	52.3100	N8BHU		TCG
Cleveland	53.1100	52.1100	WA8WSO	t	WRRRA
HighlandHills	53.2300	52.2300	WR8ABC	107.2	LEARA
Mayfield Hts	51.6200	51.1200	N8QBB	o	N8QBB
Parma	53.0100	52.0100	K8ZFR	o	C.A.R.S.
Shaker Hts	53.8300	52.8300	K8ZFR	o	CARS
ERIE					
Sandusky	53.3500	52.3500	W8LBZ	oa(CA)elr Wxx 107.2	SREL
Vermillion	53.2900	52.2900	KA8VDW	oa(CA)elr Wxxz 107.2	SREL
FRANKLIN					
Westerville	52.7000	52.9400	W8RRJ	oal	CORC

100 51-54 MHz
OHIO-OKLAHOMA

<i>Location</i>	<i>Output</i>	<i>Input</i>	<i>Call</i>	<i>Notes</i>	<i>Sponsor</i>
FULTON					
Wauseon	53.4100	52.4100	KB8MDF	ae	KB8MDF
GEAUGA					
Newbury	52.6800	52.9200	WB8APD	cx	SMART
GREENE					
Beavercreek	53.7300	52.7300	N8NPT	ot	N8NPT
Fairborn	51.6600	51.1600	KI6SZ	(CA)l	KI6SZ
Xenia	51.8000	51.3000	KB8GRJ	azt	KB8III
HAMILTON					
Cincinnati	53.1900	52.1900	KD8TE	el 114.8	KD8TE
JACKSON					
Ray	53.8100	52.8100	WO8Z	ol	WO8Z
LORAIN					
Elyria	53.7700	52.7700	WD8OCS	e 136.5	WD8OCS
MAHONING					
Canfield	53.2100	52.2100	KC8WY	oaelz 131.8	KC8WY
MEDINA					
Brunswick	53.1900	52.1900	N8OVW		N8OVW
Leitchfield	51.6600	51.1600	W8EOC	e	M2M
MONTGOMERY					
Dayton	53.0300	52.0300	WF8M	o	MVRFG
PUTNAM					
Leipsic	53.1100	52.1100	W8KT	o 107.2	W8KT
ROSS					
Chillicothe	53.2300	52.2300	KA8WWI	o	KA8WWI
STARK					
Massillon	53.0500	52.0500	WA8GXM	oaeRBz 136.5	WA8GXM
Uniontown	53.2500	52.2500	WD8BIW	o	WD8BIW
Waynesburg	53.5700	52.5700	W8ATF	c	W8ATF
SUMMIT					
Akron	53.1700	52.1700	N8XPK	oaez	N8XPK
Norton	53.1500	52.1500	WB8UTW		WB8UTW
TRUMBULL					
Warren	53.3900	52.3900	KB8QDX	c	KB8QDX
VINTON					
Zaleski	53.2700	52.2700	KB8UIR	o	KB8UIR
WASHINGTON					
Marietta	53.1700	52.1700	N8OJ	o 141.3	W8JL
WAYNE					
Mt Eaton	53.3300	52.3300	KB8PXM	100	KB8PXM
West Salem	53.2700	52.2700	KE8X	107.2	KE8X
WOOD					
Bowling Green	53.6100	52.6100	WA8EXF	o	WA8EXF
Perrysburg	53.6500	52.6500	KB8YVY	oa	KA8WPC
OKLAHOMA					
OKLAHOMA CITY					
Oklahoma City	53.0900	53.1900	KC5XLT	o	KC5XLT
Oklahoma City	53.3300	51.6300	KC5BRO	o	KC5BRO
TULSA					
Tulsa	53.1500	51.4500	W5IAS	o	Tulsa ARC

51-54 MHz 101
OREGON-PENNSYLVANIA

<i>Location</i>	<i>Output</i>	<i>Input</i>	<i>Call</i>	<i>Notes</i>	<i>Sponsor</i>
OREGON					
NORTH CENTRAL					
Forrest Grove	53.3500	51.6500	KR7IS	o 107.2	WORC
PORTLAND METRO					
Portland	52.8900	51.1900	N7ROD	o 100.0	N7ROD
Wilsonville	52.8300	51.1300	KR7IS	oeWX 107.2/107.2	WORC
SOUTHERN WASHINGTON					
Camas	53.0500	51.3500	KD7DYR	o	KD7DYR
Orchards	53.7500	52.0500	AB7F	oeI 123.0	AB7F
PENNSYLVANIA					
BEAVER					
Beaver	53.8500	52.8500	KC3TN		TAARA
New Galilee	51.7200	51.2200	KE3ED		KE3ED
BERKS					
Earlville	53.8700	52.8700	N3KZ	o 131.8	UPenn ARC
BUCKS					
Fairless Hills	53.0300	52.0300	WA3BXW	o(CA)rs RB WX 131.8	BEARS
Warminster	53.3700	52.3700	K3MFI	o(CA) 131.8	WarmSix
West Rockhill	53.2300	52.2300	K3CX	ct	
CHESTER					
Valley Forge	53.4100	52.4100	W3PHL	olRB	PARA Group
COLUMBIA					
Berwick	53.5900	52.5900	N3JPV	oWX 77.0	B.A.R.S.
Bloomsburg	53.1300	52.1300	WB3DUC	oeRB 131.8	
DAUPHIN					
Harrisburg	53.0100	52.0100	W3ND	ol 123.0	CPRA Inc
DELAWARE					
Media	53.2700	52.2700	N3EJU	ol 131.8	
ERIE					
Albion	53.5500	52.5500	WA3WYZ	ol 186.2	WA3WYZ
JOHNSTOWN					
Barnesboro	52.9000	52.4000	KE3DR	o 141.3	KB3ANT
Johnstown	51.8000	51.3000	N3FQQ	o	CCDES
LACKAWANNA					
Ransom	53.4300	52.4300	N3EVW	oes	
LANCASTER					
Cornwall	53.8500	52.8500	N3TJJ	oe 114.8	L.R.T.S.
LUZERNE					
Wilkes-Barre	53.8100	52.8100	WB3FKQ	oeIrsWX 82.5	
LYCOMING					
Williamsport	53.7300	52.7300	N3JIX	c 167.9	
MONROE					
Camelback Mtn	53.7900	52.7900	N3KZ	o 131.8	UPenn ARC
MONTGOMERY					
Eagleville	53.1100	52.1100	N3ACL	o(CA)erst	Montco OEP
Schwenksville	51.9400	51.4400	AA3RE	oe 88.5	
NORTH CENTRAL					
Rockton	53.0700	52.0700	N3HAO	or	N3HAO

102 51-54 MHz

PENNSYLVANIA-SOUTH CAROLINA

<i>Location</i>	<i>Output</i>	<i>Input</i>	<i>Call</i>	<i>Notes</i>	<i>Sponsor</i>
NORTHAMPTON					
Bangor	53.9500	52.9500	N3TXG	oelLITZ 131.8	
Easton	51.8200	51.3200	N3LWY	oWX 88.5	
Nazareth	51.7600	51.2600	W3OK	o(CA)elrs DLARC RB WX 151.4	
North Bangor	53.8300	52.8300	KA2QEP	o	
Pen Argyl	53.5700	52.5700	KA3ODJ	oe 203.5	
Wind Gap	53.2900	52.2900	N3MSK	ct	
NORTHWEST					
Meadville	52.6800	52.9200	WB8APD	cx	WB8APD
Titusville	51.8200	51.3200	WB3KFO	o	WB3KFO
Vowinkel	51.7000	51.2000	N3GPM	o	N3GPM
PHILADELPHIA					
Philadelphia	53.8900	52.8900	N3KZ	o 131.8	UPenn ARC
PITTSBURGH					
Apollo	51.9000	51.4000	N1RS	oaelrxz 141.3	SARA
Bridgeville	51.9400	51.4400	N3WX	o	SHARC
Crafton	53.2900	52.2900	WA3RSP		
Pgh/Homestead	51.7400	51.2400	WA3PBD	o	GtwyFM
SOUTHWEST					
Acme	51.7800	51.2800	N3QZU	o	LHVHFS
Finleyville	51.9800	51.4800	N3OVP	oe	N3OVP
Mt Pleasant	51.9600	51.4600	KA3JSD	o(CA)elx 141.3	KA3JSD
New Stanton	51.8400	51.3400	N3HOM	o 141.3	N3HOM
TIOGA					
Jackson Summit	53.7500	52.7500	N3NXC	oLITZ	
WAYNE					
Pleasant Mount	53.0700	52.0700	K2KQZ	o 136.5	
WYOMING					
Mehoopany	53.3500	52.3500	WA3PYI	oe	
YORK					
York	53.9700	52.9700	W3HZU	o(CA)el 123.0	Keystone
PUERTO RICO					
E					
Aguas Buenas	51.9800	51.4800	KP4IA	oe	
RHODE ISLAND					
SOUTH COUNTY					
West Greenwich	53.9900	52.9900	W1VHF	o 107.2/107.2	ITRS
SOUTH CAROLINA					
Bishopville	53.0900	52.0900	K4NOC	oe	K4NOC
Blacksburg	53.0300	52.0300	AB4OE	o 123.0	AB4OE
Chester	53.2900	52.2900	KF4SXO	o	CHESTER C
Gaffney	53.4700	52.4700	KF4BJO	o	KF4BJO
Gvl/Csr's Head	53.4100	52.4100	KO4MZ	oe 131.8	KO4MZ
Leesville	53.2700	52.2700	N5CWH	oel 162.2	NARC

SOUTH CAROLINA-TENNESSEE

Location	Output	Input	Call	Notes	Sponsor
Little Mountain	53.1900	52.1900	KN4AS	oe 156.7	
Mountain Rest	53.5900	52.5900	KF4IWA	oeZ	KF4IWA
Myr Bch/Aynor	53.0500	52.0500	K4SHP	oel 100.0	K4SHP
Orangeburg	53.2100	52.2100	AD4U	o	AD4U
Sumter	53.7700	52.7700	W4GL	ol	SARA, INC.
Union	53.1500	52.1500	K4USC		K4USC
Walterboro	53.3100	52.3100	KG4BZN	l 123.0	KG4BZN

SOUTH DAKOTA

WEST CENTRAL

Lead	52.9600	52.0600	WB6GHA	oe 146.2	WB6GHA
------	---------	---------	--------	----------	--------

TENNESSEE

Castalian Spri	53.9300	52.9300	KE4SWV	o 123	KE4SWV
Chattanooga	53.3500	52.3500	K4VCM	o	K4VCM
Clarksville	53.4100	52.4100	K4ORE	o 110.9	N3ORX
Cookeville	53.1900	52.1900	WA4UCE	o	ARS OF TTU
Dresden	53.1300	52.1300	KG4IBW	oeWX 107.2	KG4IBW
Elizabethton	53.8900	52.8900	KN4E	oe 88.5	KN4E
Gallatin	53.0500	52.0500	WA4BGK	olRB 114.8	WA4BGK
Georgetown	53.7300	52.7300	WD4OAR	o 192.8	WD4OAR
Greeneville	53.0100	52.0100	N4FV	oe 100.0	N4FV
Guthrie	53.2300	52.2300	KA4ZKL	o	
Kingsport	53.4300	52.4300	K4GX		K4GX
Knox/Sevierville	53.9900	52.9900	KD4CWB	100.0	KD4CWB
Knoxville	53.2500	52.2500	WA4YON	#o	WB4HAP/W
Knoxville	53.4700	52.4700	KB4REC	o	KB4REC
Knoxville	53.5500	52.5500	N4OQJ	o 100.0	KB4FZK
Knoxville/Rack	53.7700	52.7700	W4BBB	ol 100.0	W4BBB
Knxvl/Eng Mt	53.1500	52.1500	WB4IOB	o	WB4IOB
Lafollette	53.1700	52.1700	K4BGW	o	RAY BURNS
Laneview	53.7100	51.2000	KE4OVN	alpLITZ 107.2	KE4OVN
Lexington	53.1500	52.1500	N5YKR	oeWX 100.0	N5YKR
Maryville	53.3700	52.3700	KC4PDQ	o	
Memphis	53.0100	52.0100	WA4KOG	o	LIONEL LEJ
Memphis	53.5500	52.5500	K4RDK	o	K4RDK
Memphis	53.9300	52.9300	W4GMM	o 107.2	W4GMM
Monteagle Mtn	53.4500	52.4500	NQ4Y	oar 114.8	NQ4Y
Morristown	53.0300	52.0300	KF4FTD	e	KF4JOZ
Morristown	53.2300	52.2300	KQ4E	o	KQ4E
Mountain City	53.3300	52.3300	K4DHT	oe 100.0	K4DHT
Mt Juliet	53.3300	52.3300	KB4IDC	o 100.0	KB4IDC
Nashville	53.0100	52.0100	WA4BGK	o 114.8	
Oak Ridge	53.1100	52.1100	WD4GYN	o	WD4GYN
Rogersville	53.7500	52.7500	K4GX	#o 114.8	K4GX
Sevier/Pine Mt	53.8700	52.8700	K4WYV	oe 88.5	K4WYV
Sevierville	53.0900	52.0900	KD4PBC	ol	KD4PBC
Springfield	53.1500	52.1500	N8ITF	c	N8ITF

104 51-54 MHz
TENNESSEE-VIRGINIA

<i>Location</i>	<i>Output</i>	<i>Input</i>	<i>Call</i>	<i>Notes</i>	<i>Sponsor</i>
Waverly	53.0900	52.0900	NO4Q		NO4Q
TEXAS					
Abilene	52.6500	51.6500	N5TEQ	o 88.5	CPARC
Abilene	53.0300	52.0300	NZ5V	o 79.7	
Amarillo	52.6500	51.6500	N5LUL	o 127.3	
Austin	53.6700	52.6700	WB5PCV	o	
Beaumont	53.0500	52.0500	NC5V	o 141.3	
Beeville	53.6500	52.6500	KD5PXB	o	S TEX ARC
Cedar Hill	53.1100	52.1100	W5AHN		
Converse	53.2500	52.2500	KB5MXO		SCTA
Cut-N-Shoot	52.3900	51.3900	W5WP	oe 103.5	
Dallas	53.3500	52.3500	WA5YST	o	
Edge	52.5500	51.5500	K5ENL	o 127.3	POOR BOY
El Paso	53.5500	52.5500	K5WPH	ol	SCARC
Elmendorf	53.0900	52.0900	W5ROS	c	ROOST
Farmersville	53.0500	52.0500	KD5TEX		
Fort Worth	52.6500	51.6500	N5HKA		
Fort Worth	53.1500	52.1500	K5SXX	o 110.9	
Georgetown	53.0500	52.0500	K5AB		
Houston	52.2500	51.2500	K5WH	ol 103.5	COMPAQ A
Houston	52.6500	51.6500	N5TZ	o 156.7	
Houston	53.0500	52.0500	WB5UGT	o	SALT GRAS
Houston	53.1100	52.1100	WA5SIX	o 141.3	
Longview	53.4100	52.4100	N5REO		
Lufkin	53.7100	52.7100	KD5TD	o 100.0	
Midland	53.1100	52.1100	WB5RCD	o(CA)l EXPx	WTX220ASN
Overton	53.1500	52.1500	N5VGQ		
Rosehill	53.2700	52.2700	K5SOH	oa 123.0	ALERT-HOU
San Angelo	53.6300	52.6300	N5SVK	ol 88.5	
San Antonio	53.1300	52.1300	K5SUZ	e	SARO
San Antonio	53.1700	52.1700	WA5KBQ	o	
Tarzan	52.6500	51.6500	K5MSO	o 123.0	
Victoria	53.0700	52.0700	WD5IEH	oel 103.5	
Victoria	53.3700	52.3700	KC5WUA	o 103.5	
Wichita Falls	53.2900	52.2900	WB2NQV	olWX	
Wimberley	52.6500	51.6500	W5FUA	oaez/5	

UTAH
FREQUENCY USAGE

Snp	53.2100	52.2100		ot	
WASATCH FRONT					
Murray	53.1100	52.1100	N7HIW	oa(CA) L(448.125)	
Salt Lake	53.1500	52.1500	KI7DX	oXL(448.175) 146.2	

VERMONT
CENTRAL

Pico Peak	53.2900	52.2900	W1IMD	cx 162.2	Radio Guys
-----------	---------	---------	-------	----------	------------

VIRGINIA

Amelia	53.3900	52.3900	WB3R	o	WB3R
--------	---------	---------	------	---	------

VIRGINIA-WASHINGTON

<i>Location</i>	<i>Output</i>	<i>Input</i>	<i>Call</i>	<i>Notes</i>	<i>Sponsor</i>
Amelia Courths	53.1100	52.1100	KB4YKV	o(CA)	KB4YKV
Bedford/Thndr	53.7700	52.7700	N4TZE	o 103.5	N4TZE
Bedfrd/Thax Mt	53.1500	52.1500	N4CH	o	N4CH
Bluefield	53.3700	52.3700	N8RIG	ae	N8RIG
Chesterfield	53.4300	52.4300	KD4SUU	oe	KD4SUU
Danville	53.1300	52.1300	WB4GJG	ot	DCCARC
Fancy Gap	53.2900	52.2900	WA4CQK	o 100.0	WA4CQK
Gate City	53.2100	52.2100	N4WWB	oael	SCOTT CO
Gum Spring	53.0700	52.0700	KB4MIC	o 203.5	KB4MIC
Hampton	53.8900	52.8900	WA4OHX	oe	TEL PIONEER
Lexngtrn/Rock M	53.0100	52.0100	KI4ZR	ol	ROCKBRID
Lynchburg	53.5700	52.5700	KE4KEH	o 103.5	KE4KEH
Newport News	53.2500	52.2500	KT4QW	o(CA)e 100	KT4QW
Pearisburg	53.4700	52.4700	KE4JYN	o 107.2	DISMAL PE
Rice	53.1700	52.1700	KE4SFU	oe	KE4SFU
Roanoke	53.2500	52.2500	N4CH	ol	N4CH
Roanoke/Poor M	53.0900	52.0900	WB8BON	ol	WB8BON
Rocky Mt/Ferru	53.2700	52.2700	WD4KZK	l 107.2	W4TLM
Vesta	53.4300	52.4300	KG4KUA	107.2	KE4JFV & K
White Top Mtn	53.6500	52.6500	KB4YFV	oe	KB4YFV
MADISON COUNTY					
Fork Mountain	53.2300	52.2300	N3UR	o	N3UR
NORTH CENTRAL					
Bull Run Mtn	53.4500	52.4500	K8GP	oa	DVMS
Madison	53.9100	52.9100	AD4CG	oel 100.0	AD4CG
NORTH EAST					
Spotsylvania	51.8600	51.3600	W1ZFB	oeWX L(WB4MIC) 127.3	W1ZFB
NORTH WEST					
Front Royal	51.9400	51.4400	N4MDK	olrsx 141.3	K4QJZ
NORTHEAST					
Stafford	51.9000	51.4000	K5JMP	o	K5JMP
ROCKVILLE					
Rockville	53.8700	52.8700	W3AY	o	N3BBF
WASHINGTON AREA					
Alexandria	53.1300	52.1300	WA4CCF	ol 107.2	Alex RC
Alexandria	53.1300	223.2200	WA4CCF	ol 107.2	Alex RC
Tysons Corner	53.6100	52.6100	NV4FM	oers	NV4FM

WASHINGTON**W WA-FREQUENCY USAGE--W WA**

50.3000 to	50.6000	ALL MODES
50.6000 to	50.8000	PACKET
50.8000 to	51.8000	RADIO CONTROL
51.0000 to	51.1000	SSB
51.1000 to	52.2900	RPTR INPUTS(20KHZ SPACING)
52.3100 to	52.5500	SIMPLEX-VOICE (20 KHZ SPACIN
52.5900 to	52.7900	SIMPLEX-DATA
52.8100 to	53.9900	RPTR OUTPUTS(20KHZ SPACIN

E WA - CENTRAL

Saddle Mtn	52.9500	51.2500	KB6KJX	KB6KJX
------------	---------	---------	--------	--------

106 51-54 MHz

WASHINGTON-WEST VIRGINIA

<i>Location</i>	<i>Output</i>	<i>Input</i>	<i>Call</i>	<i>Notes</i>	<i>Sponsor</i>
E WA - NACHES					
Naches	52.8900	51.1900	K7CH	I 100.0/103.5	K7CH
E WA - SPOKANE					
Mica Peak	53.2900	51.5900	K7LVB	oax	K7LVB
W WA-BAINBRIDGE ISLAND					
Bainbridge Island	53.4300	51.7300	W7NPC	oe 100	Bob Lewis
W WA-KING COUNTY					
Kirkland	53.1700	51.4700	AA7UJ	oel 100	J Schurman
W WA-KING COUNTY- NORTH					
Bothell	53.5500	51.8500	WW7MST	oel 100	MedicalSvc
W WA-PIERCE COUNTY					
Tacoma	53.1900	51.4900	K7HW	o(CA)ez 100	
W WA-PIERCE COUNTY- SOUTH					
Eatonville	53.4100	51.7100	W7PFR	oel 100	Gobblers Kn
W WA-PUGET SOUND					
Baldi Mtn	53.3300	51.6300	N7OEP	oe 100	N7OEP
Buck Mtn	53.2900	51.5900	WR7JM	oel 100	J-mar Comm
Tiger Mtn West	53.1500	51.4500	K7CR	oe 100	Ch 1 Rptr
W WA-PUGET SOUND- SOUTH					
Bremerton	53.2100	51.5100	N7NVP	oel 100	N7NVP
Capitol Peak	53.4700	51.7700	WR7JM	oel 100	J-mar Comm
North Mtn	53.0300	51.3300	K7CH	oael 100	C Holman
Olalla	53.2300	51.5300	WR7HE	oe 103.5	
Puyallup	53.6700	51.9700	KB7SVU	oe 103.5	KB7SVU
University Place	53.0100	51.3100	K7NP	c 100	Univ PI RG
W WA-REDMOND					
Redmond	53.0700	51.3700	KC7IYE	oe 100	A Jones
W WA-SEATTLE					
Seattle	53.2500	51.5500	W7ACS	o 100	City of SEA
W WA-SNOHOMISH					
Snohomish	53.6500	51.9500	W7QA	oe 100	W7QA
W WA-SNOHOMISH COUNTY					
Everett	52.9500	51.2500	N7RTT	o 100	N7RTT
Everett	53.1300	51.4300	K5IN	oe 100	Brian Horst
Lynnwood	53.2700	51.5700	KG7PD	oe 100	KG7PD
Sultan	53.3500	51.6500	W7SKY	oe 100	SkyValley
W WA-WASHINGTON- NW					
Blyn Mtn	53.3700	51.6700	WR7V	oe 100	
Lyman Hill	53.0900	51.3900	W7UMH	oel 100	NW WA RG
W WA-WASHINGTON- SW					
Baw Faw Peak	52.9300	51.2300	K7CH	ol 100	C Holman
W WA-WASHINGTON- WEST					
Cougar Mtn	53.3100	51.6100	K7MMI	oal 100	CMARG
Grass Mtn	53.8700	52.1700	W7SIX	oe 100	Fred Baker
Tiger Mtn West	53.3900	51.6900	WR7JM	ol 100	J-mar Comm

WEST VIRGINIA

Alderson	53.2300	52.2300	KC8AFH	el 123.0	N8FWL
Beckley	53.1700	52.1700	N8FWL	o 123.0	N8FWL 222
Beckley	53.5900	52.5900	WB8YST	ol 107.2	WB8YST
Belington	53.6500	52.6500	N8SCS	ers 141.3	N8SCS

51-54 MHz 107
WEST VIRGINIA-ALBERTA

<i>Location</i>	<i>Output</i>	<i>Input</i>	<i>Call</i>	<i>Notes</i>	<i>Sponsor</i>
Charleston	53.6300	52.6300	WB8YST	oez 107.2	WB8YST
Culloden	53.0300	52.0300	KC8POU	o 123.0	KC8POU
Flatwoods	53.1100	52.1100	N8CQQ	o	N8ZVK
Gassaway	53.2100	52.2100	AB8WB	oe 123.0	K8WGB
Kenova	53.8700	52.8700	KC8PFI	ol 91.5	KC8PFI
Lewisburg	53.9300	52.9300	KC8LRN	oe 131.8	KC8LRN
Marmt/Charlstrn	53.7500	52.7500	N8PEI	oe 141.3	
Richwood	53.7100	52.7100	WB8YST	o 107.2	
Shirley	53.3100	52.3100	KB8TJH	o	KB8TJH
Snowshoe	53.3300	52.3300	KC8CSE	o 156.7	KC8CSE
WISCONSIN					
NORTH CENTRAL 114.8					
Tomahawk	52.8300	51.1300	N9MEA	oelx 114.8	N9MEA
Wausau	52.8900	51.1900	W9SM	oe 114.8	W.V.R.A.
Wausau	53.4500	51.7500	KC9NW	ox 103.5	R.M.R.A.
NORTH EAST 100.0					
Hilbert	53.1700	51.4700	KN9P	o	C.A.R.E.S.
NORTH WEST 110.9					
Bayfield	53.0900	52.0900	KB0TNB	oelz 110.9	LSAC
Holcombe	52.8100	51.1100	N9LIE	olx 110.9	N9LIE
SOUTH CENTRAL 123.0					
Clinton	53.1900	51.4900	WB9BJU	oe 123.0	C.A.T.S.
Madison	53.0700	52.0700	N9KAN	o(CA)xz 103.5	S.W.R.G.
SOUTH EAST 127.3					
Mequon	53.0100	51.3100	N9PMR	oe 103.5	N9PMR
Milwaukee	53.0300	52.0300	W9DHI	oel 103.5	WERA
WYOMING					
CENTRAL					
Lander	53.0300	52.0300	N7HYF	ol	WYAME
Riverton	53.3500	51.6500	KB7PLA	ol	KB7PLA
SOUTH CENTRAL					
Rawlins	53.9300	51.6900	KJ7AZ	ol	KJ7AZ
SOUTH EAST					
Rock River	53.0300	52.0300	K7UWR	ol	K7UWR
ALBERTA					
CALGARY					
Calgary	53.0300	52.0300	VE6RYC	oe	CARA
Calgary	53.4100	52.4100	VE6ZV	o 103.5	VE6AKQ
CENTRAL WEST					
Limestone Mtn	52.6100	53.6100	VE6MTR		VE6CMM
Limestone Mtn	52.6100	51.6100	VE6MTR	ol	VE6CMM
EDMONTON					
Edmonton	53.0700	52.0700	VE6UFO		VE6UFO
Edmonton	53.4300	52.4300	VE6SSM	ol	SARA
KANANASKIS					
Fortress Mountain	53.5100	52.5100	VE6SHB	o	VE6SHB

108 51-54 MHz**ALBERTA-ONTARIO**

<i>Location</i>	<i>Output</i>	<i>Input</i>	<i>Call</i>	<i>Notes</i>	<i>Sponsor</i>
LETHBRIDGE					
Lethbridge	53.4500	52.4500	VE6ZIX	o	VE6HDO
Red Cliff	53.0100	52.0100	VE6TEQ	o	VE6TEQ
MEDICINE HAT					
Medicine Hat	53.4700	52.4700	VE6MLD	o	VE6MLD

BRITISH COLUMBIA**GREATER VANCOUVER**

Anvil Island	52.9100	51.2100	VE7QRO		VE7LWB
Surrey	53.5300	51.8300	VE7DQ		Tom Glover
Vancouver	52.8900	51.1900	VE7HCP	#	VE7HCP

SOUTH CENTRAL

Vernon	52.0100	51.4100	VA7VMR	110.9	VE7OHM
--------	---------	---------	--------	-------	--------

VANC ISLAND SOUTH

Victoria	52.8300	51.1300	VE7RSX	100	WARA
Victoria	52.8700	51.1700	VE7VIC	100	WARA

MANITOBA**WINNIPEG**

Winnipeg	53.4000	52.4000	VE4KOG	o	PMCStaff
----------	---------	---------	--------	---	----------

NEWFOUNDLAND**AVALON EAST**

St Johns	53.0900	52.0900	VO1KEN	TT	VO1ST
----------	---------	---------	--------	----	-------

NOVA SCOTIA**GORE**

Gore	51.6200	52.6200	VE1OM	o	TPARC
------	---------	---------	-------	---	-------

HALIFAX

Halifax	53.5500	52.5500	VE1PSR	oel	HARC
---------	---------	---------	--------	-----	------

ONTARIO**CENTRAL**

Collingwood	53.1500	52.1500	VE3RMT	oeL(IRLP) 156.699996948	
Edgar	53.0700	52.0700	VE3LSR	o	
Pefferlaw	53.0900	52.0900	VA3PTX	o(CA)e	

CENTRAL EAST

Haliburton	53.0500	52.0500	VE3SRU	o	
------------	---------	---------	--------	---	--

FRONTENAC/LENNOX-ADDINGTON

Kingston	53.1300	52.1300	VE3KER		KARC
----------	---------	---------	--------	--	------

METRO TORONTO

Brampton	53.1900	52.1900	VE3PRC	oe	
Toronto	53.3500	52.3500	VA3GTU	oe 103.5	
Uxbridge	53.0300	52.0300	VE3SIX	o	

NATIONAL CAPITAL REGION

Ottawa	53.0300	52.0300	VE3RVI		O6MIG
					L(147.300/444.200)
Ottawa	53.0900	52.0900	VE3TST		XL(VE3TST IRLP 2210) 13

NIAGARA

Fonthill	53.2900	52.2900	VE3PLF	o 107.2	COBRA
----------	---------	---------	--------	---------	-------

NORTHEASTERN ONTARIO

Sudbury	51.2000	52.2000	VE3KMW		
---------	---------	---------	--------	--	--

ONTARIO-YUKON TERRITORY

<i>Location</i>	<i>Output</i>	<i>Input</i>	<i>Call</i>	<i>Notes</i>	<i>Sponsor</i>
NORTHWESTERN ONTARIO					
Thunder bay	53.0300	52.0300	VA3OLA		
PRESCOTT-RUSSELL					
Russell	53.2300	52.2300	VA3LGP		ARAI L(IRLP 2018 VE2REH) 1
SOUTH					
Burlington	53.5900	52.5900	VE3DUO	o(CA) 131.8	
Carlisle	53.1100	52.1100	VE3WIK	o	
Kitchener	53.3700	52.3700	VE3SED	oeL(ECHOLINK) 131.8	
Scotland	53.2300	52.2300	VE3PPO	o	
SOUTHWEST					
Essex	53.0300	52.0300	VE3SMR	oels	
Windsor	53.0500	52.0500	VE3RRR	o 118.8	WART
PRINCE EDWARD ISLAND					
GLEN VALLEY					
Glen Valley	53.5900	52.5900	VY2SIX	o	VY2RU
QUEBEC					
Alma	53.2500	52.2500	VE2RYK	o	VE2AYK
Ange-Gardien	53.3100	52.3100	VE2REH	oex 110.9	VE2ZVL
Blainville Nord	53.3100	52.3100	VE2RNO	o	VE2THE
Boucherville	53.1300	52.1300	VE2MRQ	o 103.5	VE2MRI
Gatineau	53.1100	52.1100	VE2REH	oe 110.9	VE2ZVL
Grand-Mere	53.1100	52.1100	VA2RTI	o 141.3	VE2JTR
Grenville	53.0100	52.0100	VE2RCS	oe 123	VE2HMA
St-Calixte	53.0700	52.0700	VE2LED	ox 141.3	VE2VK
St-Calixte	53.0700	52.0700	VE2RVK	o 141.3	VE2VK
St-Joseph du lac	53.0500	52.0500	VE2RST	o	VE2GDR
Ste-Marguerite	53.0900	52.0900	VE2RIX	o	VE2BPU
LAURENTIDES					
Lachute	53.0100	52.0100	VE2RCS	l	BARC
OUTAOUAIS					
Gatineau	53.1100	52.1100	VE2REH	(CA)	ARAI
L'Ange-Gardien	53.3100	52.3100	VE2REH	100.0/110.9 L(IRLP 2018) (CA)x	ARAI L(IRLP 2018 VE2REH) 1
SASKATCHEWAN					
SASKATOON					
Saskatoon	50.2100	51.5100	VE5FUN	#	MARS
SOUTHEAST					
Estevan	53.7300	52.7300	VA5EST	#	VE5AJ
YUKON TERRITORY					
WHITEHORSE					
Carcross	52.7000	52.2000	VY1RMM	oe-SUN	YARA
Whitehorse				E-WINDI	



Get on the Repeater Fast!

IC-V8. Rugged easy to use 2M ht • 5.5W out of the box
 • 100 Alphanumeric Memories • CTCSS/DTCS Encode/Decode w/Tone Scan
 • Auto Repeater • Excellent Recovered Audio • Drop-in charger included

IC-V8000. Powerful 2M mobile • 75W Output • 207
 Alphanumeric Memories • CTCSS/DTCS Encode/Decode w/Tone Scan
 • Backlit Remote Control Mic • FM Wide/Narrow • Weather Alert Scan

IC-2200H. Go Digital • 2M
 • 65W Output • 207 Alphanumeric
 Memories • Optional D-STAR format
 digital unit for voice and data • CTCSS
 & DTCS Encode/Decode w/Tone Scan
 • Weather
 Alert • And
 Much More!



IC-V82. Go Digital
 • 2M @ 7W • Optional
 D-STAR format digital unit
 for voice and data • CTCSS/
 DTCS Encode/Decode w/
 Tone Scan • Desktop Trickle
 Charger • And Much More!



©2005 Icom America Inc. The Icom logo is a registered trademark of Icom Inc.
 All specifications are subject to change without notice or obligation. 7218

ICOM

144-148 MHz

<i>Location</i>	<i>Output</i>	<i>Input</i>	<i>Call</i>	<i>Notes</i>	<i>Sponsor</i>
ALABAMA					
Albertville	145.1100	-	KF4EYT	o(CA)e WXx 107.2	KF4EYT
Alexander City	146.9600	-	WA4KIK	oael 88.5	WA4KIK
Allsboro	147.0600	+	KB4FKU	o	KB4FKU
Andalusia	146.9400	-	WC4M	o 100.0	SARC
Andalusia	147.2600	+	WC4M	oewx 100.0	South AL R
Anniston	146.7800	-	N4QLB	oaelWXz	Calhoun EM
Arab	146.9200	-	KE4Y	oaeRB WXz 77.0	BMARA
Ashland	147.2550	+	KF4UOU	aeWXz 131.8	KF4UOU
Athens	145.1500	-	N4SEV	o(CA)e WXz 100.0/OR OFF/ARE	Limestone
Auburn	147.0600	-	KA4Y	o	KA4Y
Auburn	147.2400	+	K4RY	o	Auburn Uni
Bald Rock	145.1300	-	N4MLP	oerRB WX 103.5/RACES	St Clair C
Barton	146.7600	-	WX4CC	o/ARES	CCARC
Bay Minette	145.4300	-	KD4HYG	oel 123.0	KD4HYG
Bay Minette	146.6100	-	K4JIE	oe	Baldwin Co
Bessemer	145.1500	-	N4AHN	oaelz	K4GTQ
Birmingham	145.1900	-	N4IQT	ol 138.8	N4IQT
Birmingham	145.2300	-	WB4TJX	oe	UAB ARC
Birmingham	145.3500	-	KX4I	cx 91.5	KX4I
Birmingham	145.4100	-	W4CUE	oap	BARC
Birmingham	147.2800	+	W4TPA	oa	TPARCA
Birmingham	147.3400	+	W4RUM	o	W4RUM
Birmingham- East: Bald Rock	146.7600	-	K4HAL	oae 114.8	H&H RA
Birmingham- North: Springville	146.7600	-	K4HAL	oae 103.5	H&H RA
Birmingham- South: Pelham	146.7600	-	K4HAL	oae 94.8	H&H RA
Birmingham/ Lake	146.7600	-	K4HAL	oae 88.5	H&H RA
Birmingham/ Shades Mtn	146.8800	-	W4CUE	oaeRB WX	BARC
Birmingham Ruffner	146.7600	-	K4HAL	oe 88.5	H&H Rep
Boaz	147.2000	+	KF4DLE	oaelrwx 210.7/RACES	MCARC
Brent	145.3900	-	NU4A	oe	Bibb Co
Butler	146.8500	-	KE4ROA	o 210.7	KE4WYK
Carrollton	146.6850	-	WX4WAL	oe/ARES	T.A.S.K
Cheaha Mtn	147.0900	+	WB4GNA	oaeWXz 100	CCARA

112 144-148 MHz

ALABAMA

<i>Location</i>	<i>Output</i>	<i>Input</i>	<i>Call</i>	<i>Notes</i>	<i>Sponsor</i>
Clanton	147.1000	+	WB4UQT	owx 100.0	Clanton Am
Corner	147.1200	+	KD4CIF	oe	KD4CIF
Cullman	145.3100	-	N4TUN	oaer 100.0/ARES-LITZ	CARC
Cullman	147.4150	146.4160	W4CFI	123.0	W4CFI
Decatur	145.2100	-	N4VCN	elRB	N4VCN
Decatur	145.2500	-	KA4DIO	o	KA4DIO
Decatur	146.7200	-	KA4DIO	oe	KA4DIO
Decatur	146.9800	-	W4ATD	oerWX /RACES	DARC
Decatur	147.0000	+	W4ATD	oaerWX /RACES	Decatur AR
Demopolis	146.7900	-	N4QII	oaelWX	N4QII
Dixons Mills	147.0800	+	W4WTG	o	
Dothan	145.4300	-	WB4ZPI	o 186.2	WARC
Dothan	146.8500	-	KD4GZM	o	KD4GZM
Dothan	147.1000	+	WA4MZL	olWX 203.5	WA4MZL
Dothan	147.3400	+	N4RNU	oaerWXz ARES/RACES	Houston Co
East Brewton	146.9700	-	WA4TYH	#o	WA4TYH
Elkmont	146.8600	-	W4TCL	ol 100.0	W4TCL
Enterprise	145.3900	-	KD4BWM	oaez	EEARA
Enterprise	147.2400	+	WD4ROJ	oaelz	EARS
Eufaula	146.7800	-	W4EUF	o 123.0	Eufaula AR
Eufaula	147.2800	+	W4EUF	o 123.0	Eufaula Am
Eutaw	145.3700	-	WS4I	oe 131.8	Druid City
Fayette	147.2000	+	N4DSS	o 110.9	N4DSS
Flagg Mountain	145.2700	-	KC4CM	o 88.5	KC4CM
Flint Ridge	146.8600	-	N4YI	(CA)elz	N4YI
Florence	145.3700	-	KC4FLN	o/RACES	KC4FLN
Florence	147.3200	+	WB4JNX	o	
Foley	146.6850	-	KI4ELU	o	KI4ELU
Friendship	147.2000	+	KE4LTT	e 107.2	KE4LTT
Ft Payne	147.2700	+	W4GBR	oaelWxx 100.0/ARES	DeKalb ARC
Gadsden	145.4900	-	KB4AEA	o	KB4AEA
Gadsden	146.6700	-	K4BWR	o(CA)e 100.0	K4BWR
Gadsden	146.8200	-	K4VMV	oaerRB WXz 192.8/RACES	Etowah EMA
Gadsden	147.1600	+	K4JMC	oaelWXz	Gadsden AR
Gaylesville	145.2500	-	K4JS	110.9	K4JS
Gaylesville	147.3200	+	W4CCA	oe/100.0	CCARC
Geneva County	145.2700	-	W4UZR	owx 103.5	W4UZR-GA
Goodwater	145.3300	-	K4YWE	oeWX 179.9	Lake Marti
Gordonsville	146.6700	-	W4MPQ	oelWX 123.0/RACES	Butler Co.
Greenville	145.1900	-	W4MPQ	oelWX 203.5/AICN	Butler Co

IC-V82

Digital on the Go!

DIGITAL

Traditional 2M operation combined with optional D-STAR format digital unit for voice and data.

- Includes; • Callsign Calling
• Position Exchange*
• 20 Character Text Messaging • And Much More!

& MORE

2M @ 7W • NOAA
Weather Alert • CTCSS
and DTCSS Encode/Decode
with Tone Scan • Desktop
Trickle Charger • Also available
in a 70cm version as the IC-U82

*When connected to an external GPS.

©2005 Icom America Inc. The Icom logo is a registered trademark of Icom Inc.
All specifications are subject to change without notice or obligation. 7297

ICOM®

114 144-148 MHz

ALABAMA

Location	Output	Input	Call	Notes	Sponsor
Guntersville	145.1700	-	K4WWN	oaex 179.9	K4WWN
Guntersville/ Wyeth Mtn	147.3800	+	K4CZZ	oaz 100.0/ARES	GARC
Haleyville	146.7800	-	WA4YYL	aez	WA4YYL
Haleyville	147.3600	+	KF4YXS	oaelWxx z 71.9	HARC
Hamilton	147.0200	+	K4EKG	oelwx 123.0	Marion Co.
Hoover	147.1400	+	WA4CYA	c	Hueytown R
Huntsville	145.2900	-	KK4AI	oae 100.0	MARA
Huntsville	145.3300	-	W4ATV	o	NARA
Huntsville	145.3900	-	WA4NPL	oTTe	WA4NPL
Huntsville	145.4300	-	WB4LTT	c	WB4LTT
Huntsville	145.4700	-	W9KOP	o 100.0	W9KOP
Huntsville	147.1000	+	W4VM	oe 103.5	W4VM
Huntsville	147.1400	+	N4AZY	o	N4AZY
Huntsville	147.2400	+	KB4CRG	oaelRB 82.5	KB4CRG
Huntsville	147.3000	+	W4QB	oa 103.5	NADXC
Huntsville/ BrindleyMtn	147.1800	+	WD4CPF	o L(IRLP 4950) 100.0	NARA
Huntsville MonteSano	145.2300	-	W4XE	ol 186.2/AICN	W4XE
Huntsville MonteSano	146.9400	-	N4HSV	oaesWX 100.0/ARES	NARA
Huntsville MonteSano	147.2200	+	K4RSB	olr 136.5/RACES	Huntsville
Huntsville MonteSano	147.5050	146.5050	KC4HRX	o(CA) 123.0	KE4JMQ
Huntsville/New Mrkt	146.8600	-	W4TCL	ol	W4TCL
Jacksonville Chimne	147.0400	+	WD4LDU	o(CA)e	Anniston A
Jasper	146.6400	-	WR4Y	oeWX	Walker Co
Jasper	146.9000	-	WB4ACN	o	WB4ACN
Jasper	147.2600	+	WA4JUJ	o	WA4JUJ
Jasper	147.3900	+	N5IV	o	N5IV
Killen	146.6800	-	WB4NQH	oaelz 100.0	WB4NQH
Lanett	147.0000	+	K4DXZ	oe	Valley ARC
Leesburg	147.0750	+	KE4SWI	oaWXz 100.0	Cherokee Co
Leighton	147.3400	+	AC4EG	o(CA)	NAARC
Littleville	145.1300	-	WB4KKV	oae	WB4BPS
Loxley	147.3900	+	WB4GMQ	ae 118.8	WB4GMQ
Millry	147.1800	+	KF4ZLK	oel 114.8	KF4ZLK
Mobile	146.8200	-	W4IAX	ol 203.5	Mobile ARC
Mobile	146.9400	-	WB4QEV	o(CA)e WX	Mob Co EMA
Mobile	147.1500	+	WB4BXM	oe	WB4BXM
Mobile	147.3450	+	W4IAX	o(CA)	MOBILE AM
Monroeville	147.1600	+	WB4UFT	o(CA)e	MARC

GigaParts®

www.gigaparts.com

FREE Shipping
on orders over \$200

Same-Day Shipping on
orders placed by 1PM

Browse our extensive
Online Catalog by
Category or Brand

www.gigaparts.com

(866)
Toll Free

535-4442



Visit our store in
Huntsville, Alabama
for Yaesu radios
and accessories!

YAESU
Authorized Dealer

ALABAMA

<i>Location</i>	<i>Output</i>	<i>Input</i>	<i>Call</i>	<i>Notes</i>	<i>Sponsor</i>
Montevallo	145.2900	-	N4GEG	oeRB	N4GEG
Montevallo/ Pea Ridge	147.3200	+	N4GEG	o	N4GEG
Montgomery	146.8400	-	W4AP	oeWX	MARC
Montgomery	146.9200	-	W4AP	oaz	MARC
Montgomery	147.1800	+	W4AP	oerWxx /RACES	MARC
Montgomery	147.3800	+	W4JKB	aeRB WX 88.5	W4JKB
Moody	146.6200	-	KF4FVH	o	KF4FVH
Moulton	145.2700	-	N4IDX	o(CA)es WX 107.2/ARES	Bankhead A
Moulton	146.9600	-	N4IDX	o(CA)el WX	Bankhead A
Moundville	147.1600	+	N4CLS	oep 118.8	T.A.S.K.
Muscle Shoals	145.4100	-	KF4MH	lWX 203.5/AICN	WB4NQ
Muscle Shoals	146.6100	-	W4JNB	oae	MSARC
Nectar/ SkyballMtn	146.7000	-	W4BLT	o	Blount Co
New Brockton	145.1300	-	WA4WQW	o	WA4WQW
Newton	147.1400	+	KC4JBF	o 186.2	KC4JBF
Ohatchee	147.0200	+	WB4LYR	oe 250.3	WB4LYR
Opelika	147.1200	+	W4LEE	oaeWXz ARES/RACES	East Alaba
Opp	146.6400	-	W4VOM	o	W4VOM
Ozark	146.9800	-	KA4AFI	oae /ARES	Dale ARES
Ozark	147.2100	+	WA4GIU	#o	
Palmerdale	145.4500	-	W4GQF	olRB	W4GQF
Pelham	146.9800	-	W4SHL	oe	Shelby Co.
Phenix City	146.7200	-	WA4QHN	oe 123.0	WA4QHN
Phenix City	147.3200	+	W4DUF	el 123.0	AICN
Prattville	145.3100	-	KF4PDY	oRB WX	Tri Area A
Ranburne/ Turkey Heaven Mtn	146.8650	-	N4THM	o 131.8	Turkey Hea
Roanoke	147.2200	+	WD4KTY	ol	WD4KTY
Robertsdale	147.0900	+	K4RAW	oe	Baldwin EM
Rogersville	146.7400	-	WA4III	oe 100.0	WA4III
Roxana/Lee County	145.2300	-	KE4COL	o 123.0	KE4COL
Russellville	147.1600	+	KE4ZIM	oeWX	Franklin C
Salem	146.9400	-	WA4QHN	oeWX 123.0	WA4QHN
Scottsboro	146.9000	-	N4SCO	oe 123.0	JCAR
Section	147.3600	+	W4SBO	oelWX 123.0	JCAR
Selma	146.7200	-	N4KTX	oe	N4KTX
Selma	146.7900	-	KI4CNI		KI4CNI
Sheffield	146.8800	-	AE4HF	100.0	AE4HF
Skipperville	147.0300	+	KD4KRP	o(CA)el 71.9	KD4KRP
Smiths Station	145.3500	-	KF4AEJ	oe 123.0	KE4AEJ

ALABAMA-ALASKA

<i>Location</i>	<i>Output</i>	<i>Input</i>	<i>Call</i>	<i>Notes</i>	<i>Sponsor</i>
Spruce Pine	147.2100	+	K4NXB	o	K4NXB
Sylacauga	146.6550	-	AF4FN	oeWX	S.Tallegde
Talladega	145.3700	-	N4ZDY	oe	Sleeping G
Talladega	146.7400	-	K4BQP	oeWXz	EMA/TARC
Talladega	147.3600	+	N4WNL	oeWX L(144/220/440) 131.8	TRAC
Tecumseh Station	146.8500	-	W4RPO	o	W4RPO
Theodore	145.1900	-	N4LMZ	o	N4LMZ
Theodore	147.2000	+	N4LMZ	o	N4LMZ
Thorsby	145.4300	-	W4MPQ	ol 100.0	AICN
Troy	146.8200	-	W4NQ	o(CA)ez 100.0	Pike Count
Troy	146.8650	-	W4NQ	oe	Troy ARC
Tuscaloosa	145.1100	-	WS4I	oel 131.8	Druid City
Tuscaloosa	145.2100	-	W4UAL	o 103.5	Univ. of A
Tuscaloosa	145.3500	-	KX4I	cx 91.5	KX4I
Tuscaloosa	145.4700	-	KX4I	c 203.5	KX4I
Tuscaloosa	146.8200	-	W4KCQ	oaeWXz 118.8	Tuscal ARC
Tuscaloosa	146.9250	-	WS4I	oe 131.8	Druid City
Tuscaloosa	147.0600	-	KX4I	cx 179.9	KX4I
Tuscaloosa	147.2400	+	KR4ET	ca 186.2	md/i/tw
Tuscaloosa	147.3000	+	W4WYN	(CA)erWX 131.8/RACES	W AL ARS
Vernon	146.6600	-	N5IV	#o	N4BXM
Warrior	146.8400	-	WB4YOX	o	WB4YOX
Winfield	147.0400	+	KT4JW	oe 192.8	KC4RNF
York	147.0000	+	K4QXT	oe	Sumter Co.

ALASKA

INTERIOR

Cantwell	146.8200	-	KL7KC	o 103.5 L(FAIRBANKS)	ARCTIC AR
Central/Circle	146.8200	-	AL7FQ	x 103.5 L(FAIRBANKS)	AL7FQ
Chena Dome	146.7900	-	KL7XO	oeE-SUN E-WINDIsx 103.5	AARC
Chicken	147.0900	+	KL7B	oE-SUNlx 103.5	KL7B / NL7E
Cleary Summit	146.6700	-	KL7GNG	o	KL7GNG
Delta Junction	146.8200	-	KL7KC	ox 103.5 L(FAIRBANKS)	ARCTIC AR
Denali Park	146.7600	-	KL7KC	ol	ARCTIC AR
Dot Lake	146.8800	-	KL7KC	olx 103.5	ARCTIC AR
Eielson AFB	147.1200	+	KL7KC	oTTelx 103.5	AARC
Fairbanks	146.8800	-	KL7KC	oaelx 103.5	ARCTIC AR
Fairbanks	146.9400	-	KL7KC	oa	ARCTIC AR
Fairbanks	147.0900	+	KL7KC	oae 103.5	AARC
Fairbanks	147.3000	+	KL7EDK	oe	KL7EDK

118 144-148 MHz

ALASKA

Location	Output	Input	Call	Notes	Sponsor
Galena	146.7900	-	AL2J	o 103.5	AI2J
Healy	144.8800	144.8800	KL7KC	ox	Arctic ARC L(FAIRBANKS VIA 220)
Healy	147.2400	147.0000	KL1SF	o	KL1SF
Manley	147.0300	+	KL7KC	oel 103.5	+KL7XO
Mt Eldridge	146.2200	+	KL7KC		KL7KC L(FAIRBANKS)
Nenana	147.0600	+	WL7TY	o	NARC L(FAIRBANKS)
North Pole	146.6400	-	NL7V	c	NL7V L(NENANA)
North Pole	146.7000	-	WL7TY	o	WL7TK L(NENANA)
North Pole	146.7900	-	KL7KC	oelx	Arctic ARC
Northway	146.8200	-	KL7KC	103.5	ARCTIC AR L(FAIRBANKS)
SOUTH CENTRAL					
Anchorage	146.9400	-	KL7AA	oaTTexz 100.0	AARC
Anchorage	146.9700	-	KL7CC	oax 103.5	SCRC
Anchorage	147.3000	+	KL7ION	oersx 141.3	PARKA
Anchorage	147.3300	+	WL7CVG	oels 103.5	AARC/ARES
Chugiak	147.1500	+	NL7J	oaTTe	WL7QI E-SUN 107.2
Eagle River	145.4500	-	KL7GG	o(CA) TT e 100.0	KL7GG
Elmendorf AFB	146.6700	-	KL7AIR	oe 107.2	EARS
Ft Richardson	147.3900	+	KL7GG	oa(CA) TTERB 100.0	GG/ADES
Kenai	146.8800	-	AL7LE	oae 141.3	MARC
Kodiak	146.8800	-	AL7LQ	oes 141.3	KARES
Kodiak	146.9400	-	KL7JBV	os 103.5	ARES
Mt Susitna	147.2700	+	WL7CVG	oesx 103.5	AARC
Palmer	147.5700	447.5700	KL7CC	olx 103.5	AKDXC
Trapper Creek	145.4900	-	AA0NN	oe	NL7YK
Wasilla	147.0000	+	KL7BK	oeWX 103.5	KL7BK
SOUTHEAST					
Crystal Mt	147.3600	+	W6SJJ	oelx	SARA
Haines-Mt Ripinski	147.0600	+	KL7GPG	el	JARC
Juneau-H Ridge	146.6400	-	KL7HFI	oael	JARC
Juneau-Lena Point	147.0000	-	KL7PF	oael	JARC
Juneau-Tramsite	146.8200	-	KL7PF	oael	JARC
Ketchikan	146.7900	-	KL7ST	oae	KARC
Mendenhall	147.3000	+	KL7IWC	oe	ARES
Petersburg	146.9600	-	KL7FFP	o(CA)	PARC
Sitka	146.8200	-	KL7FFR	o(CA)	SITKA ARC

<i>Location</i>	<i>Output</i>	<i>Input</i>	<i>Call</i>	<i>Notes</i>	<i>Sponsor</i>
ARIZONA					
CENTRAL					
Black Canyon C	146.9000	-	KB7OCY	o 118.8	KB7OCY
Cave Creek	147.3200	+	K5VT	o	K5VT
Maricopa	145.2500	-	KD7DWZ	oae 162.2	KD7DWZ
Mt Ord	145.4900	-	WB7UAN	c	RPRG
Mt Ord	146.9200	-	W7MDY	oae1 162.2	ARA
Mt Ord	147.3600	+	W7MDY	oel 162.2	ARA
Mt Union	147.2600	+	K7YCA	oe 103.5	ARES/RACE
Payson	145.1700	-	KD7BWG	oer 103.5	GCFMARC
Payson	146.9000	-	KJ7K	ce 123.0	KJ7K
Payson	147.3900	+	KC7YYM	oae 100	TARA
Pinal Peak	145.4100	-	K7EAR	ol 141.3	EAARS
Pinal Peak	147.2000	+	W7ARA	o 110.9	ARA
Queen Creek	146.6200	-	K7UGA	o	CADXA
Signal Pk/Pina	146.7400	-	WA7HUH	or 162.2	GCR
Towers Mt	147.0400	+	KA7ATV	oe 107.2	AATV
Towers Mtn	145.3700	-	W1OQ	oe 162.2	MMRG
Usery Pass	146.6600	-	WB7TUJ	oe 162.2	N7ULY
Wildflower Mtn	145.3500	-	KD7CCV	oe 162.2	DAWN
EAST CENTRAL					
Eden	146.9400	-	K7EAR	ol	EAARS
Guthrie Peak	145.3500	-	N5IA	o	EAARS
Guthrie Peak	145.3900	-	K7EAR	ol 141.3	EAARS
Heber	146.8000	-	W7RIM	oe 162.2	RCARC
S Mtn Alpine	145.2700	-	K7EAR	o 141.3	EAARS
Show Low	147.1000	+	N9CZV	oa 110.9	N9CZV
St Johns	147.3000	+	NR7G	oe 136.5	NR7G
FLAGSTAFF METRO					
Flagstaff	145.2700	-	KD7IC	o	KD7IC
KINGMAN METRO					
Kingman	146.6200	-	N0NKKU	cel 88.5	MCRA
Kingman	146.9400	-	N0NKKU	oelr 103.5	MCRA
NORTH CENTRAL					
Bill Williams	146.7800	-	K7NAZ	o(CA)e 91.5	BWMRC
Flagstaff	145.4100	-	K7NAU	o 151.4	NAUARC
Lake Havasu Ci	146.9600	-	W7DXJ	o(CA) 162.2	W7MCF
Mingus Mtn	147.0000	+	KB7CN	oelITZ 100162.2	MMRG
Mingus Mtn	147.2200	+	W7EI	oelITZ 162.2	VVARA
Mt Elden	146.9800	-	W7ARA	oae 162.2	ARA
Mt Elden	147.1400	+	W7ARA	oel 162.2	ARA
Navajo Mtn	146.9600	-	W7DRR	ol	GCWA
Prescott	145.3900	-	KC7TIL	o	KC7TIL
Prescott	145.4300	-	N7NBK	o(CA)e 107.2	N7NBK
Squaw Pk Verde	145.3300	-	KA7IOG	o(CA)e 156.7	KA7IOF
Winslow	146.8400	-	KK7TF	o	N7RDZ

120 144-148 MHz

ARIZONA

<i>Location</i>	<i>Output</i>	<i>Input</i>	<i>Call</i>	<i>Notes</i>	<i>Sponsor</i>
Winslow	147.3800	+	N7RDZ	o 162.2	N7RDZ
NORTHEAST					
Greens Peak	145.3100	-	N9CZV	o 110.9	N9CZV
Greens Peak	146.6100	-	N7ENS	oel 162.2	N7ENS
Greens Peak	146.7000	-	K7EAR	ol 141.3	EAARS
Holbrook	146.6800	-	KA7ARZ	o	NCARC
Nah-Ah-Tee Mes	146.8600	-	N7ENS	ol 162.2	N7ENS
Porter Mtn	146.7600	-	N7ENS	oel 162.2	N7ENS
Portor Mtn	145.1900	-	N9CZV	oa 110.9	N9CZV
Roof Butte	145.2500	-	KB5ITS	oel 100	KB5ITS
Window Rock	145.2900	-	KD7LEN	oe 123.0	NARC
NORTHWEST					
Bullhead City	145.1700	-	W7GAA	oa 131.8	WARC
Bullhead City	146.6400	-	KC7GSA	o(CA)e 123.0	FREEDOM N
Dolan Springs	147.1000	+	W6ROA	o	W6ROA
Dolan Springs	147.3200	+	K6SHH	oe	K6SHH
Hayden Peak	146.7600	-	N7SKO	oe 131.8	WECOM INC
Hopi Pt Grand	147.3200	+	WB6JAA	oel	NORTHLINK
Hualapai Mtn	147.1600	+	WB6RER	o 131.8	HUALAPI AR
Peach Springs	147.3400	+	WB7POD	oes 91.5	WB7POD
Potato Patch	146.8000	-	KC7IFD	c 123.0	NOWARE
Willow Beach	147.1200	+	W6PNM	ol 131.8	VINE COMM
PHOENIX METRO					
Apache Junctio	146.8000	-	W7KOS	oa 123.0	W7KOS RG
Bank One	146.8200	-	N1KQ	oe 162.2	MMRG
Bell Butte	146.9800	-	AI7R	oae 100	TEMPE
Central Phx	146.6400	-	W7ARA	oae 162.2	ARA
Chandler	145.4500	-	WW7CPU	oae 162.2	IARS
Coolidge	145.2100	-	K7HYW	oa 162.2	K7HYW
Mesa	145.3300	-	WB7TUJ	oe 114.8	WB7QDR
Mesa	146.7200	-	WA7ZFZ	oae	MARA
Mesa	146.8600	-	N7DJZ	oe 162.2	MESA COM
Mesa	147.1200	+	WB7TJD	oe 162.2	SPRSTN AR
Phoenix	145.1700	-	W1OQ	oel 162.2	ARA
Phoenix	145.1900	-	W7ATV	o 162.2	AATV
Phoenix	145.2300	-	KA7IOG	o 94.8	KA7IOF
Phoenix	145.2300	-	N7LMR	o 173.8	N7LMR
Phoenix	145.2900	-	WB7VVD	o 103.5	DARS
Phoenix	146.7000	-	W7TBC	o 162.2	TARC
Phoenix	146.9600	-	KB7NKB	o	KB7NKB
Phoenix	147.0200	+	W7BSA	o 162.2	BSA EP 599
Phoenix	147.0600	+	W7UXZ	oe 162.2	W7UXZ
Phoenix	147.2800	+	WA7UID	o 162.2	MMRG
Scottsdale	146.7600	-	WA7ZZT	o 162.2	ARA
Scottsdale	147.1800	+	WA7APE	o 162.2	SCTSDL AR
Scottsdale	147.3400	+	W7MOT	oael 162.2	MARCA
Shaw Butte	146.8400	-	W7ATV	oe 162.2	AATV
Shaw Butte	147.2400	+	W7ARA	oael 162.2	ARA
Sun City West	147.3000	+	KC7KLC	oae 162.2	WVARC
Tempe	145.2700	-	N7ADA	o	KB7KY

<i>Location</i>	<i>Output</i>	<i>Input</i>	<i>Call</i>	<i>Notes</i>	<i>Sponsor</i>
Thompson Pk	147.0800	+	KG7UN	oe 162.2	MARICOPA
Usery Pk	145.4700	-	K7ER	oe 79.7	KR7RC RG
White Tanks Mt	145.4300	-	N7SKT	oe 100	HAROLD PI
White Tanks Mt	146.9400	-	W7EX	oel 162.2	ARA
White Tanks Mt	147.3800	+	N7ULY	ce 79.7	WB7TUJ
SOUTH CENTRAL					
Ajo Childs Mt	145.3100	-	KF7LA	o 100	AJO ARC
Casa Grande	146.7800	-	N8UVV	o 100.0	N8UVU
Cunningham Pk	147.0600	+	KR7AZ	o 203.5	KR7AZ
Green Valley	145.2900	+	W8SXX	oae	GVARC/SAV
Green Valley	145.4300	-	WB6TYP	o	WB6TYP
Green Valley	146.6200	-	KC7DVJ	o	WB6TYP
Red Mtn/Patago	146.6400	-	W7JPI	oeprs	W7JPI
SOUTHEAST					
Duncan	146.9600	-	N5IA	o	DRG
Green Valley	145.2700	-	N7GV	o	GVARC
Haystack Mt	145.3700	-	K7SPV	o 131.8	SPVARC
Heliograph Pk	146.8600	-	K7EAR	ol 141.3	EAARS
Heliograph Pk	146.9000	-	K7EAR	oe 141.3	EAARS
Mescal/Benson	147.0000	+	W7AFC	ol 100	W7AFC
Mt Benedict	147.3800	+	KA7UPR	o	KA7UPR
Mt Bernadino	147.3400	+	KA7TXS	ol 162.2	SEARS
Mule Mtn	146.7600	-	K7RDG	o 162.2	CARA
Mule Mtn	147.0200	+	N7DQS	o(CA)er 162.2	SEARS
Safford	146.7800	-	W7DYL	o 162.2	W7DYL
SOUTHWEST					
Mohawk Pass	146.6200	-	N7ACS	oelr 103.5	N7ACS
Telegraph Pass	146.7800	-	N7ACS	oelr 103.5	N7ACS
TUCSON METRO					
East Tucson	146.6600	-	K7TRA	o 110.9	TRA
Mt Lemmon	145.3900	-	N7QVK	o(CA) 156.7	N7QVK
Mt Lemmon	146.8800	-	K7TRA	oe 110.9	TRA
Mt Lemmon	147.1000	+	KC5EGC	oe 100	KC0LL
Mt Lemmon	147.1400	+	WB0LWH	o 127.3	KA7SLW
Mt Lemmon	147.1600	+	K7EAR	ol 141.3	EAARS
S Tucson	147.3900	+	W7SA	oelr 100	CRC
Tucson	145.1700	-	K0DVH	o	K0DVH
Tucson	145.2300	-	NR7J	c(CA)e 77.0	STAPLETON
Tucson	145.3100	-	K7MUF	o	NFB/T
Tucson	145.3300	-	KA7LVX	o(CA) 127.3	KA7LVX
Tucson	145.4500	-	W7IBM	o(CA)e	IBMARC
Tucson	145.4900	-	K7OPX	o	RADOPS
Tucson	146.6800	-	N7IQV	oe 173.8	COTE-RAC
Tucson	146.7000	-	K7INO	o 127.3	KINO LC AR
Tucson	146.7200	-	KB7PUM	oae 110.9	W7AI
Tucson	146.8200	-	K7TRA	oa 110.9	TRA
Tucson	146.8500	-	AG7H	oes	AG7H
Tucson	146.9400	-	K7CC	o	BART
Tucson	146.9600	-	N7UKI	o 127.3	U OF A ARC

122 144-148 MHz

ARIZONA-ARKANSAS

Location	Output	Input	Call	Notes	Sponsor
Tucson	147.0600	+	W7GZ	o 100	W7GZ
Tucson	147.2200	+	K7TRA	o 110.9	TRA
Tucson	147.2600	+	N6DGT	c 156.7	N6DGT
Tucson	147.2800	+	N7QVK	c(CA) 156.7	N7QVK
Tucson	147.3000	+	K7TRA	oe 110.9	PIMA RACE
WEST CENTRAL					
Black Peak	146.8500	-	WA7RAT	oae 162.2	CARRA
Lake Havasu	146.6100	-	K7LHC	o(CA)e 131.8	LBARA
Lake Havasu	146.6400	-	K7LHC	oer 156.7	LBARA
Lake Havasu	146.9000	-	WX0R	o(CA)	WX0R
Prescott	146.8800	-	W2YAV	oe 100	W2YAV
Quartzsite	145.3100	-	WB7FIK	o 162.2	CRC
Smith Peak	146.6800	-	K7LKL	oe 162.2	ARA
YUMA METRO					
Potholes Hill	146.8400	-	W7DIN	oelr 88.5	DIN
Yuma	146.7400	-	KA7UOU	o 162.2	K7LQ
Yuma	146.8000	-	N7ACS	oelr 162.2	N7ACS
Yuma	146.9200	-	W7DIN	o(CA)elr 88.5	DIN

ARKANSAS

CENTRAL

Benton	146.6400	-	KC5WEX	oa	SalineARC
Benton	146.8050	-	N5SWI	oer 114.8	SalinCoOEM
Benton	147.1200	+	W5RHS	oewX	W5RHS
Bismarck	145.3700	-	KD5YDU	o 88.5	KD5YDU
Bryant	145.2900	-	N5YLE	oWX 131.8	N5YLE
Cabot	147.1500	+	W5STR	o	STARS
Conway	145.1700	-	KC5ECB	ors 162.2	KC5ECB
Conway	145.2100	-	W5AUU	ol 114.8	FalkCoARC
Conway	146.6250	-	AE5GH	o 114.8	AE5GH
Conway	146.9700	-	WB5NXJ	orsx 114.8	FalkCoARC
Conway	147.0300	+	N5YU	o(CA)el WX 114.8	N5YU
Hot Springs	145.1500	-	WB5SPA	oers 114.8/114.8	SpaARA
Hot Springs	146.7600	-	W5LVB	oersWXx 114.8/114.8	W5LVB
Hot Springs	146.8800	-	WA5BRF	o 114.8	HotSpgARC
Hot Springs	147.1800	+	WB5PIB	o 114.8	WB5PIB
Hot Springs Village	147.0150	+	W5HSV	oaWX	HSV ARC
Little Rock	145.1300	-	N5AT	ors 114.8	ARES
Little Rock	145.4900	-	AD5XA	o	CARDXClub
Little Rock	146.6700	-	WB5GFA	olx 114.8	WB5GFA
Little Rock	146.7300	-	WA5PGB	o 141.3	WA5OOY
Little Rock	146.7750	-	KB5ZZI	c 162.2	KB5ZZI
Little Rock	146.8500	-	KA5VAQ	or	UALR ARC
Little Rock	146.9400	-	W5DI	o(CA)elrs WXx	CAREN

ARKANSAS

<i>Location</i>	<i>Output</i>	<i>Input</i>	<i>Call</i>	<i>Notes</i>	<i>Sponsor</i>
Little Rock	147.0600	+	W5FD	oaelz	CAREN
Little Rock	147.1350	+	N5NQW	o	CAREN
Little Rock	147.3000	+	W5DI	ol 114.8	CAREN
Little Rock	147.3450	+	N5KWL	c(CA)l LITZ 162.2	N5KWL
Lonoke	145.4700	-	W5RHL	orsz 110.9	W5RHL
Lonoke	147.1050	+	WA5AAK	o 114.8	WA5AAK
Malvern	145.3100	-	KJ5YJ	88.5	MalvernARC
Malvern	147.3600	+	W5BXJ	o(CA)lz 136.5	HSCAREN
Malvern	147.3900	+	W5BXJ	oae 136.5	HSCAREN
Morrilton	145.3300	-	N5AHP	o(CA)e WX 114.8	N5AHP
North Little Rock	145.4100	-	N5ZA	o 85.4	N5ZA
Pine Bluff	146.7000	-	K5DAK	oarswx	PinBlufARC
Pine Bluff	147.1650	+	N5RN	oarswx	N5RN
Pine Bluff	147.1950	+	N5KWH	oarswx	PinBlufARC
Pine Bluff	147.2400	+	K5ECJ	oaersz	PinBlufARC
Russellville	145.3900	-	W5VUB	oe	W5VUB
Russellville	146.8200	-	K5PXP	oerswx	ARVARF
Searcy	146.6550	-	AB5ER	oe	NCAARC
Searcy	146.8950	-	N5ZA	o(CA)l 85.4	N5ZA
Searcy	146.9250	-	KB5TYZ	o(CA)e 94.8	NCAARS
Searcy	147.3900	+	K5GK	o	WhiteCoARC
Sheridan	146.9850	-	KB5ZES	o	GrantCoARC
Sherwood	147.2550	+	N1RQ	oael 162.2	N1RQ
EAST					
Forrest City	146.7600	-	KD5DF	o 100.0	KD5DF
Forrest City	147.3750	+	WA5CC	oerswx 107.2	CrossCoARC
Helena	145.3900	-	WX5J	o	WX5J
Marion	146.7300	-	KC5LL	o	KC5LL
West Helena	146.6850	-	N5JLJ	oal	N5JLJ
West Memphis	147.1500	+	KI5XV	oewx 103.5	KI5XV
Wynne	145.3100	-	WB5LNG	o	WB5LNG
Wynne	146.8650	-	KD5NUB	oerswx 107.2	KD5NUB
EAST CENTRAL					
Bald Knob	147.3150	-	WA5OOY	oelx 114.8	CAREN
Stuttgart	147.0000	-	KB5LN	o	KB5LN
NORTH					
Calico Rock	147.1800	+	KB5UCL	o 114.8	StoneCoAR
Harrison	145.1500	-	K0JXI	o	K0JXI
Harrison	147.0000	-	K5DRC	o(CA)s LITZ Wxxz 103.5	NAARS
Harrison	147.3150	+	WA9SSO	ol 103.5	GathMtARC
Mountain Home	146.8800	-	K5OZK	oaelwx 103.5	OzarkARC

124 144-148 MHz

ARKANSAS

<i>Location</i>	<i>Output</i>	<i>Input</i>	<i>Call</i>	<i>Notes</i>	<i>Sponsor</i>
Mountain Home	147.0750	+	KC5RBO	oe	TwinLksARC
Yellville/Summit	147.2400	+	W5YS	oe 107.2	MarionCARC
NORTH CENTRAL					
Batesville	147.2250	+	KD5HPK	ors 107.2	KD5HPK
Batesville	147.2700	+	W5VAE	oae	BatsevilARC
Clinton	145.3700	-	N5YU	oaelsxz	N5YU
Clinton	146.9100	-	KD5GC	o(CA)e 100.0	KD5GC
Fox	145.1100	-	NN5NN	ol	NN5NN
Greers Ferry	147.3300	+	KB4JKQ	ox	GFARC
Heber Springs	145.2300	145.2300	N5XUN	o	N5XUN
Heber Springs	145.4300	-	KD5GFT	oaez	N5XUN
Jasper	146.6100	-	WB5CYX	o(CA)sxz 103.5	NAARS
Jerusalem	145.4500	-	AC5RU	oeWXx	ADARC
Mountain View	147.1200	+	AA5EM	o(CA)els WX 100.0	StonCoARC
NORTHEAST					
Blytheville	146.6700	-	W5ENL	oerswx	MissCoARA
Hardy	145.1900	-	W5SCR	oe	SharpCoAR
Harrisburg	146.8350	-	N5OHO	oel	PARC
Jonesboro	146.6100	-	W5JBR	oaewx	JARC
Jonesboro	147.1650	+	N5MOT	o(CA)ers WX	N5MOT
Jonesboro	147.2100	+	K5CRS	oe	K5CRS
Jonesboro	147.2400	+	K0JXI	ol 107.2	AISTC
Mammoth Spring	147.0600	+	KB0RPB	o(CA)	FultnCoARC
Paragould	145.4700	-	W5BJR	o	GreenCoAR
Pocahontas	145.4100	-	WA5QKX	o	RandfCoAR
Trumann	146.9550	-	N15A	o(CA)el 107.2	AISTC
Walnut Ridge	147.0450	+	W5WRA	owx	LawrCoARC
NORTHWEST					
Bella Vista	147.2550	+	AA6AR	oaez	BVRG
Centerton	145.2900	-	KB5BBI	oe 110.9	BCRO
Clarksville	147.2850	+	W5OI	oelx 114.8	CAREN
Decatur	146.9250	-	N5UXE	o(CA)el 110.9	N5UXE
Eureka Springs	146.8350	-	K5AA	o	LitSwitzARC
Fayetteville	146.7600	-	W5HF	oaelrs WX 110.9	NWAARC
Fayetteville	147.1350	+	W5YM	oeswx	UnivARARC
Huntsville	145.2500	-	K15FY	o	NAARC
Mountainburg	145.4900	-	KC5GMG	oe	KC5GMG
Ozone	147.0450	+	K5OO	oE-SUNrs WX	K5OO
Prairie Grove	146.8650	-	KJ5BJ	oaelrs	KJ5BJ
Prairie Grove	147.3750	+	KJ5BJ	oael 110.9	KJ5BJ
Rogers/Monte Ne	147.0300	+	W5HF	olrswx 110.9	NWAARC
Rudy	147.1650	+	KM5GJ	o	KM5GJ

ARKANSAS

<i>Location</i>	<i>Output</i>	<i>Input</i>	<i>Call</i>	<i>Notes</i>	<i>Sponsor</i>
Siloam Springs	146.6700	-	KC5YZI	oaelwx 110.9	SSARC
Springdale	146.7000	-	W5HF	oalrswx 110.9	NWAARC
Springdale	146.9550	-	N5SRA	oeWX 110.9	N5SRA
SOUTH					
El Dorado	146.7450	-	KC5AUP	olwx	ARKLA
Magnolia	147.1050	+	KC5OAS	oarsz	CimbaCoAR
SOUTH CENTRAL					
Bearden	147.3300	+	N5IOZ	ors 100.0	N5IOZ
Camden	146.9100	-	WA5OWG	o 167.9	WA5OWG
Emerson	146.9550	-	N5PNB	o	N5PNB
SOUTHEAST					
Crossett	146.6400	-	KC5UQU	o 127.3	S.E.ArkARC
Monticello	146.6100	-	WA5VSE	oeWX	SE ARK SM
SOUTHWEST					
Ashdown	147.3800	+	KB5SSW	o(CA)ers WX 100.0	KB5SSW
Dequeen	145.1300	-	N5THR	o 100.0	N5THR
Dequeen	147.0750	+	WA5LTA	olrswxx 100.0	SWARC
Hope	146.6850	-	KC5FFN	osx 114.8	HNCARC
Nashville	147.0450	+	N5THS	olswx 100.0	HEARClub
Willisville	146.6550	-	N5ZAY	osWxx	ARKLA
WEST					
Athens	146.9250	-	N5THS	osx 100.0	HowCoSAR
Fort Smith	145.2300	-	N5TZA	oep	SATERN
Fort Smith	146.9400	-	W5ANR	orswx	W5ANR
Fort Smith	146.9700	-	K3UNX	oaeLITZ 123.0	SPARKS
Greenwood	145.4700	-	K5MGM	oe 141.3	K5MGM
Hartford	146.8950	-	KC5JBX	oe	KC5JBX
Mena	146.7900	-	W5HUM	oerswxx 100.0	Oua. ARA
Mena	147.3150	+	K5PS	o(CA)	K5PS
Paris	145.3500	-	N5XMZ	o 151.4	N5XMZ
Parks	145.2500	-	KK5KA	c(CA) wx 110.9	KK5KA
Van Buren	145.1900	-	KC5YQB	o	KC5YQB
Waldron	146.8800	-	KB5SQA	o	KB5SQA
WEST CENTRAL					
Arkadelphia	145.1100	-	KC5IWC	oeswx 114.8	KC5IWC
Arkadelphia	147.2700	+	K5VZ	o	K5VZ
Bismarck	145.3700	-	W9STU	o 88.5	W9STU
Caddo Valley	147.2250	+	KC5IWC	oar	KC5IWC
Danville	147.0000	+	WB5UKW	oe	WB5UKW
Glenwood	146.8350	-	KC5EYQ	o 114.8	CaddoARC
Hollis	146.7450	-	KD5PMO	o	KD5PMO
Mount Ida	146.7150	-	KA5WPC	oeswxx 127.3	KA5WPC

126 144-148 MHz

ARKANSAS-CALIFORNIA

Location	Output	Input	Call	Notes	Sponsor
Mt Magazine	147.0900	+	W5MAG	owxx	MtMagARC
Ola	147.2100	+	WA5YHN	oae	WA5YHN

CALIFORNIA

CENTRAL COAST

Aroma	146.9100	-	W6OPI	oers 94.8	MBRC
Ben Lomond	147.1200	+	WR6AOK	oaes 94.8	SLVARC
Cambria	147.2700	+	KC6TOX	#o 127.3	SLOECC
Felton	147.1800	+	W6WLS	#oelx 94.8	W6WLS
King City	145.3700	-	WA6VPL	oelx 100	WALA
Monterey	146.0850	+	WE6R	cers	WE6R
Monterey	146.9700	-	K6LY	oers 94.8	NPSARC
Morro Bay	146.8600	-	WB6MIA	#o 127.3	SLOECC
Nipomo	146.9400	-	N6RAN	#o 127.3	SLOECC
Paso Robles	146.9800	-	W6YDZ	oel 88.5	W6YDZ
Paso Robles	147.0600	+	W6PRB	oers 127.3	PRHS-ARC
Salinas	145.4300	-	W6TAR	oesx 94.8	ECTAR
Salinas	145.4700	-	K6JE	oersx 94.8	FPRA
Salinas	146.0850	+	KC6UDC	#o 100	KC6UDC
San Ardo	146.7300	-	W6FM	oesx 127.3	W6FM
SanLuisObispo	145.2900	-	KC6WRD	ce	FCC
SanLuisObispo	146.6200	-	KD6EKH	#o 127.3	SLOECC
SanLuisObispo	146.6700	-	KG6AKQ	oersx 127.3	SLOECC
SanLuisObispo	146.7600	-	W6BHZ	#o 127.3	CPARC
SanLuisObispo	146.8000	-	WB6FMC	oersx 127.3	WB6FMC
SanLuisObispo	147.3600	+	W6FM	oers 127.3	W6FM
Santa Cruz	145.2500	-	W6PEK	#os 100	W6PAD
Santa Cruz	146.7450	-	W6JWS	ors 94.8	SLVARES
Santa Cruz	146.7900	-	K6BJ	oelrs 94.8	SCCARC
Santa Cruz	146.8350	-	AE6KE	oers 94.8	SC ARES
Templeton	146.8800	-	W6YDZ	oel 88.5	W6YDZ
Watsonville	145.1700	-	W6UNI	#ol 131.8	W6UNI
Watsonville	145.3300	-	W6DNC	#oesx 123	W6DNC
Watsonville	146.7000	-	NS6G	oe 94.8	GOB/R
Watsonville	146.7750	-	KB6MET	oa 123	KB6MET
Watsonville	147.0000	+	K6RMW	#oers 94.8	K6RMW
Watsonville	147.9450	-	KI6EH	oelrs 94.8	SCCARC
EAST BAY					
Berkeley	145.2900	-	K7IJ	#ox 131.8	K7IJ
Concord	145.3300	~ -	K6POU	oex 100	MDRA
Concord	146.8950	-	K6CHV	#o 123	CARC
Concord	147.0600	+	W6CX	oelrsx 100	MDARC
Concord	147.7350	-	WA6HAM	oaelx 107.2	CCRA

CALIFORNIA

<i>Location</i>	<i>Output</i>	<i>Input</i>	<i>Call</i>	<i>Notes</i>	<i>Sponsor</i>
Danville	146.3550	+	K6SRM	#oers 100	SCCC RACE
Fremont	146.9400	-	N6OXR	#oe 123	N6OXR
Fremont	147.0150	+	WA6PWW	o	TRICO ARC
Hayward	145.1300	-	K6EAG	oers 127.3	Hayward RC
Hayward	147.9750	-	KK6AN	oaelsx 156.7	KB6LED
Livermore	145.3500	-	AB6CR	oerx 100	LARK
Livermore	145.4300	-	AE6D	oelr 100	AE6D
Livermore	146.7750	-	WA6YHJ	oers 100	LLNLRC
Livermore	147.1200	+	KQ6DI	oaer 100	LARK
Oakland	146.6700	-	W6BUR	oex 85.4	W6BUR
Oakland	146.8800	-	WB6NDJ	oaersx 77	VHF Rptrs
Oakland	147.2100	+	WB6TCS	oex 100	WB6TCS
Orinda	145.4900	-	WA6HAM	oaelx 107.2	CCRA
Orinda	146.8500	-	WA6AFT	oex 114.8	WA6AFT
Pleasanton	147.0450	+	N6HZG	oersx 94.8	N6HZG
San Leandro	147.0300	+	N6DOD	#o 156.7	ACRC
San Leandro	147.2400	+	W6RGG	oer	NCCC
San Pablo	145.1100	-	WD6EZC	oers 82.5	CCCC
San Ramon	145.4100	-	WA6HAM	oaelx 107.2	CCRA
Union City	146.6100	-	KM6EF	oelrs 123	GSARC
IMPERIAL COUNTY					
Brawley	146.6700	-	N6LVR	o(CA) 103.5	ECRA
Brawley	147.1200	+	WM6Z	t	ECRA
Glamis	146.8800	-	WA6LAW	o 162.2	
Glamis	147.9900	-	W6JAM	ct	DRØNK
Yuma	146.7400	-	WE7G	oe	
INYO COUNTY					
Bishop	146.6100	-	K6PXF	o	
Bishop	146.8200	-	K6PXF	o	
Bishop	146.9100	-	W6IY	oel	
Little Lake	147.2100	+	W6TD	oe	LIARS
Mazourka Peak	146.7600	-	W6TD	oae 100.0	LIARS
Silver Peak	146.9400	-	W6IY	oe 103.5	
Silver Peak	147.0600	+	W6IY	oe 103.5	
KERN COUNTY					
Bird Spgs Pass	146.0850	+	WA6UYW	oel 141.3	BSRA
El Paso Pk	147.0000	+	WA6YBN	oae 107.2	
El Paso Pk	147.0600	+	W6IY	o 107.2	
Randsburg	145.3400	-	WA6YBN	o 100.0	
Ridgecrest	146.6400	-	WA6YBN	oer	SARC
Tehachapi	147.0600	+	W6PVG	oae	SSARS
LOS ANGELES COUNTY					
Arcadia	145.2000	-	N6AH	o(CA) 103.5	Arcadia PD
Baldwin Hills	146.9250	-	WA6TFD	o(CA) 114.8	

128 144-148 MHz

CALIFORNIA

<i>Location</i>	<i>Output</i>	<i>Input</i>	<i>Call</i>	<i>Notes</i>	<i>Sponsor</i>
Bel Air	147.0300	+	K6LDO	c(CA)et	BelAir RC
Burbank	147.9900	-	W6JAM	clt	DRØNK
Castro Peak	147.2250	+	K6JHX	c(CA)elrt	AGOURA R
Catalina	147.0900	+	AA6DP	oel	CARA
Contractors Pt	145.1200	-	KC6PXL	ct	
Covina	145.2800	-	KC6KUI	o 141.3	CARES
Diamond Bar	146.6400	-	W7BF	o(CA) 167.9	DBARS
Disappointment	145.3000	-	K6CPT	oer 100.0	LACoDCS
Disappointment	147.2700	+	WA6ZTR	oe 100.0	LACoDCS
Disappointment	147.3600	+	K6VGP	clt	DARN
Duarte	146.0850	+	KA6AMR	o(CA)e 110.9	SGVRCRA
Duck Mtn	147.2400	+	W6MEP	o 67.0	N6NMC
Flint Peak	147.7050	-	N7RDA	oel 131.8	E-QUAKE N
Frazier Park	147.7650	-	K6VGA	o	
Glendale	146.0250	+	WB6ZTY	o(CA)e 136.5	CVARC
Glendale	147.1200	+	WA6NRB	o(CA) 136.5	SWAPS
Hauser Peak	146.7300	-	KE6KIS	oer 100.0	
Hollywood Hls	144.5050	+	W3TGG	celt	
Hollywood Hls	146.1150	+	K6PSK	c(CA)et	K6CJX RA
Hollywood Hls	147.0000	+	WB6BJM	c(CA)et	
Johnstone Peak	144.9700	147.4050	KA6NCR	c(CA)t	RlyRptClb
Johnstone Peak	146.8200	-	W6FNO	oel	Edgwd ARS
La Mirada	146.6550	-	KE6UPA	o(CA) 114.8	
Lancaster	146.6700	-	WB6RSM	oae	
Little Rock	145.2000	-	WA6QDO	oel 114.8	
Little Rock	145.3800	-	K6SRT	oel 151.4	
Little Rock	147.0750	+	KN6RW	ct	
Little Rock	147.9150	-	KE6GUC	o	
Long Beach	146.7900	-	K6SYU	o 103.5	Anaheim AR
Long Beach	146.8050	-	KE6HE	ce	LBYachtCl
Los Angeles	147.1950	+	W6NVY	o 131.8	LAUSD ARA
Malibu	145.2600	-	N6FDR	o 100.0	
Monrovia	147.7650	-	W6QFK	oe 131.8	SGV ARC
Monterey Park	146.3550	+	W6OKY	o(CA)e 71.9	JAARS
Mt Lukens	145.4800	-	W6AM	ct	SCA DXClb
Mt Lukens	146.6700	-	KD6AFA	o(CA) 192.8	ROARS
Mt Lukens	147.1950	+	W6NVY	ct	LAUSD ARA
Mt Lukens	147.3000	+	WA6PPS	cet	RAAVN
Mt Wilson	147.3600	+	K6VGP	clt	DARN
Oat Mtn	147.7050	-	N7RDA	oel 141.3	
Oat Mtn	147.7350	-	KB6C	o 100.0	MMRA
Oat Mtn	147.9450	-	KF6JWT	o(CA) 136.5	HA ARC
Palmdale	146.7600	-	KC6ZQR	ct	
Palmdale	146.7900	-	WA6YVL	o 103.5	
Palos Verdes	144.8950	+	KF6ZTY	ct	MCRC
Palos Verdes	145.3800	-	N6RBR	oe 100.0	PVARC

ICOM



IC-V8
2M/5W
IC-T7H
2M/70CM
IC-T90A
2M/6M/70CM
IC-32A
2M/70CM V/U, V/V,
U/U

IC-208H
2M/70CM
FM Mobile



KENWOOD



TH-D7AG
2M/70CM
w/TNC
TH-F6A
2M/1.25M/70CM
TH-G71A
2M/70CM
TH-K2AT
2M

TM-271A
2M
FM Mobile



YAESU

Choice of the World's top DX'ers™



VX-150
2M/5W
FT-60R
2M/70CM
VX-5R
2M/6M/70CM
VX-7R
2M/6M/70CM
w/300 mW
on 222 MHz

FT-8800R
2M/70CM
FM Mobile



JUN'S ELECTRONICS



5563 Sepulveda Blvd, Suite D
Culver City, CA 90230
tel 310-390-8003 • fax 310-390-4393
800-882-1343
www.juns.com • sales@hamcity.com
Mon-Fri 10 AM - 6 PM • Sat 10 AM - 4 PM

HAMCITY.COM



**SAVE
MORE HERE** ↘

www.hamcity.com

**Prices subject to change without notice.*

130 144-148 MHz

CALIFORNIA

Location	Output	Input	Call	Notes	Sponsor
Palos Verdes	146.2350	+	KA6TSA	c(CA)et	SCRAN
Palos Verdes	147.0600	+	W6RBW	clt	
Palos Verdes	147.1950	+	W6NVY	oe 100.0	LAUSD ARA
Palos Verdes	147.3600	+	K6VGP	clt	DARN
Palos Verdes	147.4200	147.4750	AA6RJ	ct	N3RP
Pasadena	145.1800	-	W6MPH	o 156.7	Telph ARC
Pasadena	147.1500	+	WR6JPL	o 131.8	JPL ARC
Pomona	146.0250	+	WB6RSK	o(CA)e 103.5	
Redondo Beach	145.3200	-	W6TRW	o(CA)e 114.8	SEA ARC
Rio Hondo Peak	146.7300	-	KØJPK	o	COLA
Saddle Peak	147.0000	+	WB6BJM	ct	HH RPT
San Clemente Island	147.1950	+	K6JCC	cert	SD RACES
Santa Clarita	146.7900	-	W6JW	o 123.0	SCARC
Santa Clarita	146.9700	-	N6TCO	oe 67.0	
Santa Monica	145.2800	-	K6QN	o 127.3	
Sherman Oaks	145.2400	-	NK6S	c(CA)t	Ham Watch
Sunset Ridge	145.4400	-	AD6XK	o 136.5	W/C ARC
Sunset Ridge	145.4600	-	W6IER	o(CA) 123.0	IEARC
Sunset Ridge	146.7000	-	KD6HDX	o 146.2	
Sunset Ridge	147.0750	+	N6JQJ	c(CA)et	FVARC
Sunset Ridge	147.2100	+	KE6ZLZ	o 156.7	
Sylmar	147.4350	146.4000	KG6DVO	oe 103.5	
Table Mtn	145.2800	-	WR6AZN	oel 131.8	GldstnARC
Tujunga	146.1600	+	W6JAM	o 146.2	SSSS
Verdugo Peak	147.3600	+	K6VGP	clt	DARN
Whittier	146.1750	+	W6GNS	oel	RHARC
Woodland Hills	146.2650	+	WA6AQQ	o 103.5	LittonARC
MONO COUNTY					
Mammoth Mountain	146.7300	-	NW6C	rt	BARC
NORTH BAY					
Bodega Bay	146.6700	-	WA6M	olr 88.5	WA6YGD
Clear Lake	146.7750	-	KA6JJW	#o 88.5	KA6JJW
Clear Lake	146.8950	-	WD6EOP	#oael 88.5	CARC
Clear Lake	147.3300	+	WD6EOP	#o 100	CARC
Clear Lake	147.6750	-	KF6BSC	oerx 88.5	KF6BSC
Guerneville	146.9400	-	KI6B	#oels 88.5	SMRS
Inverness	145.1700	-	KF6CLH	oelrs 88.5	SMRS
Middletown	145.3900	-	AC6VJ	#oel 88.5	AC6VJ
Mill Valley	146.7000	-	K6GWE	#oerx 179.9	ACS
Napa	146.8200	-	W6BYS	oelrx 103.5	NARC
Napa	147.1800	+	W6CO	oersx 151.4	SARS
Novato	146.7750	-	K6BW	o 110.9	HWA
Novato	147.3300	+	K6GWE	#orx 203.5	ACS

144-148 MHz 131
CALIFORNIA

<i>Location</i>	<i>Output</i>	<i>Input</i>	<i>Call</i>	<i>Notes</i>	<i>Sponsor</i>
Petaluma	146.9100	-	WB6TMS	oersx 88.5	SMRS
Santa Rosa	145.1900	-	KD6LC	#oers 88.5	CDF VIP
Santa Rosa	145.3500	-	WA6YGD	olrsx 88.5	WA6YGD
Santa Rosa	146.7300	-	KD6LSO	oerx 88.5	Sonoma AC
Santa Rosa	146.7300	-	W6SON	#oers 88.5	SCRA
Santa Rosa	146.7900	-	KD6RC	oers 88.5	KD6RC
Santa Rosa	146.8350	-	KE6EAQ	oes 88.5	SR ARES
Santa Rosa	146.9550	-	N6NKB	#o 88.5	N6NKB
Sebastopol	146.9850	-	W6SON	#oaes 88.5	SCRA
Sonoma	146.2050	+	AA6GV	#o 88.5	AA6GV
Vallejo	145.3100	-	K6LI	oers 88.5	NBARA
Yorkville	146.0850	+	WB6PER	#oel 88.5	WB6PER
NORTH COAST					
Anchor Bay	147.8250	-	WA6HGH	#o 103.5	ABARC
Covelo	147.2100	+	WB6TCS	oelx 103.5	WB6TCS
Crescent City	146.8800	-	W6HY	caes 136.5	DNARC
Crescent City	147.1800	+	KF6VFH	oelsx 136.5	DNARC
Eureka	146.7000	-	KD6RC	#ol 103.5	W6RNL
Fort Bragg	147.0300	+	K6MHE	o 103.5	MCARA
Fortuna	147.0900	+	KA6ROM	#oa 103.5	RARC
Fortuna	147.3600	+	N6AFT	#oelx 103.5	CDF/VIP
Garberville	146.6100	-	N6VA	#o 103.5	FWRA
Garberville	146.7900	-	W6CLG	#o 103.5	KE6WC
Klamath	147.3900	+	WB6UCY	oex 103.5	CDF/VIP
Laytonville	146.6550	-	KF6ZU	#o 103.5	KF6ZU
Mendocino	146.8200	-	WD6HDY	#oe 103.5	MCARC
Point Arena	146.6100	-	N6MIV	#o 88.5	ABARC
Sea Ranch	147.9450	-	N6OFR	oael 88.5	TSRARA
Ukiah	145.4300	-	WA6RQX	#oex 103.5	WA6RQX
Weott	147.3300	+	KM6TE	oex 103.5	CDF/VIP
Willits	145.1300	-	K7WWA	oaersx 103.5	MCAP
Willits	147.1200	+	K7WWA	oelrsx 103.5	K7WWA
NORTH EAST					
Alturas	146.9700	-	WB6HMD	#oex 100	WB6HMD
Burney	145.3500	-	W6QWN	oerx 107.2	CARC
Burney	147.0300	+	KI6WG	#o 103.5	KI6WG
Chester	145.3700	-	KF6CCP	oelx 123	N6TZG
Dunsmuir	146.8200	-	KE6YJH	#oelx 100	SCARA
FallRiverMills	147.1200	+	KI6WG	#o 103.5	KI6WG
Happy Camp	146.9100	-	KE6YJH	#oelx 100	SCARA
Lake Almanor	145.1500	-	N6HAZ	#o 123	N6HAZ

132 144-148 MHz

CALIFORNIA

<i>Location</i>	<i>Output</i>	<i>Input</i>	<i>Call</i>	<i>Notes</i>	<i>Sponsor</i>
Mt Shasta City	145.1100	-	KE6OUD	#oelrx 123	NCARRA
Mt Shasta City	146.6700	-	KJ6RA	o 100	KJ6RA
Mt Shasta City	146.8800	-	W6BML	#o	MSARC
Quincy	145.4700	-	KR6G	oers 123	Plumas OES
Redding	145.1500	-	W6STA	#os 107.2	KJ6C
Redding	146.6400	-	NC6SV	oelrsx 88.5	SCARS
Redding	146.7600	-	WR6TV	oelx 107.2	W6QWN
Redding	147.3000	+	K6NP	#o 146.2	GBTPRC
Redding	147.3300	+	KB6HWZ	#o	KB6HWZ
Weaverville	146.7300	-	WA6BXN	#o 85.4	HBRA
Weaverville	146.9250	-	W6HOR	#o 85.4	HBRA
Yreka	146.7900	-	KE6YJH	#oelx 100	SCARA
ORANGE COUNTY					
Anaheim	147.9150	-	K6NX	o(CA)e 136.5	BoeingARC
Brea	147.8850	-	W6BII	o 103.5	BeckmanAR
Costa Mesa	147.0600	+	N6TVZ	c(CA)et	MESAC
Disneyland	146.9400	-	KE6FUZ	o(CA) 131.8	DsnyIndRC
Easter Hill	145.1600	-	KA6EEK	c(CA)et	ALERT
Fountain Vly	145.2600	-	N6PSY	or 136.5	FV RACES
Fullerton	145.4000	-	N6ME	oel 103.5	Wstrn ARA
Fullerton	146.7900	-	K6SYU	o 114.8	AARC
Fullerton	146.9700	-	K6QEH	o(CA)e 136.5	RaytheonSy
Fullerton	147.9750	-	WD6DPY	o(CA) 114.8	
Huntington Bch	145.1400	-	KH6FL	celrt	HB RACES
Huntington Bch	147.4650	146.5050	W6VLD	o 103.5	McDonDoug
Laguna Beach	147.6450	-	K6SOA	o 110.9	SOARA
Lomas Peak	146.8950	-	W6KRW	oer 136.5	OC Races
Newport Beach	145.4200	144.8400	WB6NLU	o(CA)er 136.5	SOCAL
Orange	145.2800	-	WA6LDS	ct	
Orange	145.3400	-	WA6LUR	c(CA)t	
Orange	147.9750	-	WD6DPY	o(CA) 114.8	
Placentia	147.8550	-	WA6YNT	o(CA)e 100.0	NrthropRC
San Clemente	146.0250	+	K6SOA	o(CA) 110.9	SOARA
Santiago Peak	145.1400	-	WD6AWP	c(CA)elrt	
Santiago Peak	145.1600	-	KA6EEK	c(CA)et	ALERT
Santiago Peak	145.2200	-	N6SLD	c(CA)t	CLARA
Santiago Peak	146.9250	-	WA6TFD	o 114.8	BARC
Sierra Peak	146.6100	-	W6ADI	o 103.5	
Signal Peak	145.1600	-	KA6EEK	cert	ALERT
Trabuco Canyon	145.2400	-	K6SOA	o(CA) 110.9	SOARA
RIVERSIDE COUNTY					
Anza	145.3400	-	K6JM	or 107.2	ANZA RC
Anza	146.0850	+	WB6UBG	o 107.2	AVRC

CALIFORNIA

<i>Location</i>	<i>Output</i>	<i>Input</i>	<i>Call</i>	<i>Notes</i>	<i>Sponsor</i>
Beaumont	147.9150	-	W6CDF	or 123.0	
Blythe	147.0000	+	KB6LJO	oel 203.5	PARC
Blythe	147.0900	+	W6CDF	oer 123.0	N6KZB
Cactus City	146.0250	+	NR6P	oer 107.2	CVARC
Chuckwalla Mtn	145.3800	-	W6DRA	ol 162.2	ZIA
Chuckwalla Mtn	146.3550	+	KB6LJQ	ol 203.5	PARC
Corona	147.8850	-	W6CPD	ct	
Desert Center	147.0300	+	KA6GBJ	o 107.2	
Hemet	145.4200	-	N7OD	oer 88.5	LeeDeFores
Homeland	145.2000	-	W6UMR	t	
Idyllwild	146.8950	-	WA6SSS	o 118.8	
Lake Elsinore	146.7600	-	WB6NLU	o 136.5	
Moreno Valley	146.6550	-	KF6VAQ	o(CA) 103.5	MVARA
Norco Hills	147.0600	+	W6PWT	o 162.2	
Palm Springs	145.2000	-	K6JM	o 162.2	ANZA RP G
Palm Springs	145.4800	-	W6DRA	oae 107.2	
Palm Springs	146.1600	+	KD6QLT	rt	
Palm Springs	146.1600	+	KD6QLT	rt	
Perris	146.6700	-	WA6HYQ	o(CA) 123.0	
Rancho Mirage	146.9400	-	WD6RAT	oe 107.2	Dsrt RATS
Redlands	147.1800	+	W6LAR	o 156.7	
Riverside	146.8800	-	W6TJ	o(CA)er 146.2	RCARA
Sun City	146.7000	-	KB6SSB	o 103.5	
Wildomar	146.8050	-	W6GTR	o 100.0	GldTrngARC
SACRAMENTO VALLEY					
Auburn	145.2700	-	W6SAR	o 156.7	PCSAR
Auburn	145.4300	-	K6ARR	oaes 162.2	SFARC
Auburn	146.3550	+	KI6TE	oe 94.8	GSARG
Cameron Park	147.0300	+	N6RDE	#oaelrsx 77	N6RDE
Camino	147.8250	-	N6DPP	oersx 82.5	N6DPP
Chico	145.3100	-	KI6ND	#o 110.9	KI6ND
Chico	146.8500	-	W6RHC	oaes 110.9	GEARS
Chico	146.9400	-	W6ECE	ox 100	W6ECE
Chico	147.3000	+	K6NP	oel 141.3	GBTPRC
Chico	147.9750	-	N6TZG	oelrsx 110.9	N6TZG
EIDoradoHills	145.3700	-	WT6G	oaelx 100	WT6G
EIDoradoHills	147.1500	+	WT6G	oaelx 85.4	MEARA
Elk Creek	147.1050	+	K6BIQ	oersx 100	K6BIQ
Fair Oaks	145.1300	-	WB6HEV	oex 162.2	PARE
Fair Oaks	146.7900	-	W6HIR	oa 100	RAMS
Folsom	146.6100	-	KF6VXF	oael 136.5	SHARP
Foresthill	146.7450	-	W6SAR	o 156.7	PCSAR
Grass Valley	146.1150	+	N6KOD	#ol 151.4	WMARG

134 144-148 MHz

CALIFORNIA

<i>Location</i>	<i>Output</i>	<i>Input</i>	<i>Call</i>	<i>Notes</i>	<i>Sponsor</i>
Grass Valley	146.6250	-	WB4YJT	oex 151.4	NCAA
Grass Valley	147.0150	+	W6DD	oesx 151.4	NCARC
Grass Valley	147.2850	+	W6DD	oersx 151.4	NCARC
Maxwell	147.0450	+	N6NMZ	oex 156.7	N6NMZ
Outingdale	146.8500	-	WD6ALJ	#o 146.2	WD6ALJ
Placerville	146.8050	-	KA6GWY	#oex 123	KA6GWY
Placerville	147.2550	+	N6NGA	#oaex 136.5	N6NGA
Pollock Pines	146.8650	-	WA6BTH	oaex 146.2	P&F
Red Bluff	145.4500	-	KF6KDD	#ox 88.5	KF6KDD
Roseville	146.7600	-	N6JSL	#o 136.5	PARK
Roseville	147.3150	+	KD6PDD	oael 162.2	HPHRA
Sacramento	145.1900	-	K6IS	oae 162.2	NHRC
Sacramento	145.2300	-	KC6MHT	oae 162.2	KC6MHT
Sacramento	145.2500	-	N6NA	ox 162.2	RCARCS
Sacramento	146.8200	-	KG6TXA	#oelx 127.3	SALAC
Sacramento	146.9100	-	W6AK	oaelr 100	SARC
Sacramento	146.9850	-	AB6OP	oerx 94.8	AB6OP
Sacramento	147.1200	+	KF6SQL	#oa 162.2	ERRS
Sacramento	147.3000	+	K6NP	oelx 136.5	GBTPRC
Sacramento	147.3900	+	N6FR	c	WB6RVR
ShingleSprings	146.6700	-	KD6AZF	olrx 94.8	RMRG
ShingleSprings	146.9400	-	WO3B	oaelrx 136.5	WO3B
Sutter	146.0850	+	WD6AXM	oesx 127.3	YSARC
Vacaville	145.4700	-	WD6BUS	oaelrsx 127.3	WVA & VVR
Vacaville	146.6250	-	WB4YJT	ox 123	NCAA
Vacaville	146.7450	-	W6SAR	cx	PCSAR
Vacaville	147.0000	-	K6MVR	oex 136.5	MVRC
Vacaville	147.1950	+	N6ICW	oelrsx 123	N6ICW
Vacaville	147.2700	+	W6AEX	oex 77	SARO
Woodland	146.9700	-	KE6YUV	oaelx 123	BARK
SAN BERNARDINO COUNTY					
Barstow	146.7600	-	KK6FL	o 123.0	
Barstow	146.9700	-	WA6TST	oa	Brstw ARC
Barstow	147.0300	+	WD6BNG	o(CA)er	
Barstow	147.1800	+	WA6TST	o(CA)er	
Big Bear	145.2600	-	AB6OQ	o(CA)e 103.5	
Big Bear City	145.1800	-	W6MPH	o(CA) 100.0	W6MPH
Big Bear Lake	147.3300	+	K6BB	oal 131.8	BB ARC
Big Bear Lake	147.6450	-	KC6OKB	o 103.5	
Crestline	146.8500	-	W6JBT	oe 146.2	CBARC
Crestline	147.9450	-	K6JTH	ct	K6SBC

<i>Location</i>	<i>Output</i>	<i>Input</i>	<i>Call</i>	<i>Notes</i>	<i>Sponsor</i>
Cucamonga	145.3200	-	KB6MQQ	o 110.9	
Heaps Pk	145.2400	-	K6LLU	oe 118.8	Arwhd RG
Hesperia	145.4400	-	AB6FC	o 103.5	
Hesperia	147.3000	+	KG6PD	oe 91.5	HARS
Hesperia	147.8550	-	WW6Y	o 186.2	
Keller Peak	146.9850	-	KE6TZG	oe 146.2	KPRA
Loma Linda	147.7350	-	K6LLU	o(CA)e 118.8	LLU ARC
Ludlow	147.8850	-	WA6TST	oel	
Newberry Spgs	146.7000	-	WA6MTZ	oel	
Onyx Peak	145.1200	-	K6SBC	ct	
Onyx Peak	146.8200	-	W6FNO	oel	Edgwd ARS
Phelan	147.1500	+	N6LXX	c(CA)t	
Running Sprgs	145.1200	-	WA6ISG	t	
Running Sprgs	146.9100	-	KC6WGF	oe 91.5	RSRG
Running Sprgs	147.6150	-	NH2R	o 74.4	HRAN
Trona	146.9700	-	K6YYJ	o 123.0	
Twntynine Plms	147.0600	+	W6IF	oe 136.5	MBRG
Upland	147.3000	+	WB6QHB	o(CA)e 123.0	
Victorville	145.2200	-	N6SLD	o 114.8	N6SLD
Victorville	145.4200	-	WW6Y	ct	
Victorville	146.1150	+	K7GIL	o 91.5	
Victorville	146.9400	-	WA6EFW	o(CA)e 91.5	
Victorville	147.1200	+	WA6EFW	oa 91.5	
Victorville	147.7050	-	WA6WWB	o 136.5	
Willits Ridge	146.2650	+	K6DLX	ct	
Yucca Valley	146.1150	+	K6JB	ct	
Yucca Valley	146.7900	-	W6BA	o(CA)e 136.5	MBRG
Yucca Valley	147.7050	-	K6JB	o 123.0	
SAN DIEGO COUNTY					
Chula Vista	145.2600	-	KK6KD	o 107.2	
Chula Vista	147.0600	+	KF6QNJ	o(CA) 127.3	Hltop ARC
Coronado	147.1800	+	W6GMQ	o(CA)e 110.9	CP ARES
Cuyamaca Pk	147.1950	+	K6JCC	crt	SD RACES
El Cajon	146.3550	+	KN6NA	o 123.0	
Escondido	146.8800	-	N6WB	o(CA)el 107.2	EARS
Fallbrook	146.1750	+	N6FQ	oe 107.2	Fallbrook
High Pass	145.2800	-	K6GAO	o 107.2	SANDRA
High Pass	147.9900	-	W6JAM	clt	DRØNK
La Jolla	146.0850	+	K6OPY	ct	LJ DX Asn
La Mesa	145.2400	-	WA6HYQ	o 131.8	
La Mesa	146.6700	-	N6QWD	c(CA)lt	
La Mesa	147.4200	146.4750	WA6BGS	o 107.2	ECARC
La Mesa	147.7050	-	WD6APP	cert	
Lyons Peak	146.2650	+	W6SS	oe 107.2	SANDRA
Lyons Peak	147.1950	+	K6JCC	ct	SD RACES
Mission Hills	145.3200	-	WD6APP	o 107.2	
Monument Peak	147.2400	+	KA6DAC	o(CA)el 103.5	ECRA

136 144-148 MHz

CALIFORNIA

<i>Location</i>	<i>Output</i>	<i>Input</i>	<i>Call</i>	<i>Notes</i>	<i>Sponsor</i>
Mt Helix	147.9150	-	K6GHM	o(CA)e 107.2	
Mt Laguna	147.1500	+	WB6WLW	o 107.2	SANDRA
Mt Otay	145.3600	-	WB6WLW	o	SANDRA
Mt Otay	146.6400	-	WB6WLW	oe 107.2	SANDRA
Mt Otay	146.9100	-	KN6KM	o(CA)el 107.2	SoBayRG
Mt Otay	146.9250	-	N6RSH	o 107.2	KN6KM
Mt Otay	147.2100	+	N6VVY	ct	FILAMARS
Mt Otay	147.9900	-	W6JAM	clt	DRØNK
Mt San Miguel	145.1200	-	W6HDC	o 107.2	
Mt Woodson	145.1800	-	W6HDC	ct	
Palomar Mtn	145.4400	-	NH2R	o(CA)e 186.2	HRAN
Palomar Mtn	146.7000	-	W6NWW	o	Palomar AR
Palomar Mtn	146.7300	-	W6NWW	o(CA)e 107.2	Palomar AR
Palomar Mtn	147.0300	+	K6RIF	oe 103.5	ECRA
Palomar Mtn	147.0750	+	W6NWW	o(CA)e 107.2	Palomar AR
Palomar Mtn	147.1300	+	W6NWW	o(CA)el 107.2	Palomar AR
Palomar Mtn	147.1950	+	K6JCC	ct	SD RACES
Palomar Mtn	147.9900	-	W6JAM	clt	DRØNK
Paradise Hills	145.4800	-	W6JVA	o(CA) 127.3	
Paradise Hills	146.6100	-	N6ZHN	oel 167.9	Crest RC
Point Loma	145.3800	-	N6LWO	o(CA)e 107.2	PLARC
Poway	147.3000	+	N6PWY	o(CA)e 103.5	Poway ARS
Poway/Rosemont	147.1950	+	K6JCC	ct	SD RACES
Ramona	145.3000	-	KD6RSQ	o 88.5	
Rncho Brnardo	146.7900	-	KK6G	o 107.2	
San Diego	145.2000	-	KE6ERW	ct	
San Diego	146.1600	+	W6SS	o 107.2	
San Diego	147.7650	-	AA6WS	ct	
San Diego	147.8550	-	WA6ZMZ	o(CA)l 107.2	SANDRA
San Diego	147.8850	-	WA6AIL	o(CA) 107.2	SANDRA
San Diego	147.9450	-	N6WYF	o(CA) 107.2	
San Marcos	145.2800	-	WD6FCG	o(CA) 114.8	55 ARG
Stephenson Peak	147.9900	-	N6JAM	ct	DRØNK
Vista	146.9700	-	K6YUH	o(CA)	97 RG
SAN JOAQUIN VALLEY					
Angels Camp	145.1700	-	WB6MFV	oaelrsx 100	FPRG
Bakersfield	145.1500	-	W6LIE	#o 100	KCCVARA
Bakersfield	145.2700	-	W6BRB	#oelx 67	W6DNC
Bakersfield	145.4100	-	W6LI	oaex 103.5	KRVARC
Bakersfield	146.6700	-	WA6CLS	#o 100	BRS
Bakersfield	146.9100	-	W6LIE	#olx 100	KCCVARA

CALIFORNIA

<i>Location</i>	<i>Output</i>	<i>Input</i>	<i>Call</i>	<i>Notes</i>	<i>Sponsor</i>
Bakersfield	147.0900	+	W6MEL	ox	CCDXC
Bakersfield	147.2100	+	W6YK	#o 100	CCDXC
Clovis	147.6750	-	K6ARP	oelx	CARP
Coalinga	147.3300	+	N6DL	oelrsx 141.3 100	Kings ARC
Columbia	147.9450	-	W6FEJ	oaersx 100	TCARES
Copperopolis	145.1500	-	KG6TXA	olx 141.3	SALAC
Dinuba	147.3000	+	N6SGW	#o 77	N6SGW
Fresno	145.1300	-	WB6TIA	#olx	ACES
Fresno	145.2300	-	N6MTS	oae 141.3	N6MTS
Fresno	145.4700	-	W7POR	oex 141.3	FARA
Fresno	146.6100	-	WB6QDN	#oex	AARC
Fresno	146.7750	-	N6BYH	#oax 141.3	N6BYH
Fresno	146.7900	-	KE6VFU	oex 141.3	CCAC
Fresno	146.8500	-	K6OGX	ox 141.3	K6OGX
Fresno	146.9400	-	W6TO	oaelx 141.3	Fresno ARC
Fresno	147.1050	+	W7POR	oex 141.3	W7POR
Fresno	147.1500	+	N6HEW	#oarx 141.3	N6HEW
Groveland	145.3100	-	KF6OTM	o 114.8	WB6PHE
Hanford	145.1100	-	KA6Q	oaelrs 100	Kings ARC
Hanford	146.8950	-	KC6QIT	#oe 77	KC6QIU
Hughson	145.2900	-	KG6SHU	o 162.2	HARC
Lake Isabella	145.4500	-	KC6OCA	oe 156.7	KC6OCA
Lodi	147.0900	+	WB6ASU	#oelrx 114.8	WB6ASU
Madera	146.7000	-	KD6FW	oaer 141.3	KD6FW
Mammoth	146.7300	-	NW6C	oer 100	BARC/CARS
Manteca	146.9850	-	KF6GDM	#o 100	MARC
Mariposa	146.7450	-	W6PPM	#oaelx 146.2	MMU-VIP
Mariposa	147.0300	+	W6BXN	oaelsx 100	TurlockARC
Merced	146.7450	-	W6PPM	#oaex 123	MMU-VIP
Merced	147.2550	+	K6IN	#oaer 127.3	WA6PIC
Moccasin	147.6750	-	KK6NB	#oers 100	TCARES
Modesto	145.1100	-	WD6EJF	oes 136.5	SARA
Modesto	145.3900	-	WD6EJF	oelsx 136.5	SARA
Modesto	146.3550	+	WA6OYF	oerx 156.7	WA6OYF
Modesto	146.8800	-	WA6TCG	#oex 94.8	VHF-FM
Murphys	146.8950	-	N6LZR	oelx 100	SARC
Oakhurst	147.1800	+	W6WGZ	oersx 146.2	MCARC

138 144-148 MHz

CALIFORNIA

<i>Location</i>	<i>Output</i>	<i>Input</i>	<i>Call</i>	<i>Notes</i>	<i>Sponsor</i>
Oakhurst	147.8250	-	WB6NIL	#o 123	WB6NIL
Parkfield	147.2400	+	W6DCP	#oaex 100	W6DCP
Pine Grove	146.8350	-	K6ARC	oex 100	ACARC
Pine Grove	147.1650	+	W6SF	oelx 123	SDARC
Porterville	145.3100	-	W6BJ	#ox	PARA
Porterville	146.6550	-	K6LSB	#oaex	PARA
Porterville	146.8800	-	WA6BAI	#ox 103.5	TCARC
Selma	145.4300	-	K6KDK	oe 100	K6KDK
Shaver Lake	146.8200	-	KE6JZ	orx 141.3	SRG
Sonora	147.9750	-	WB6SAT	oersx 100	TCARES
Soulsbyville	146.1150	+	N6HUH	oersx 100	TCARES
Springville	146.7300	-	KM6OR	#oelx 141.3	TuleRptrGp
Stockton	145.2100	-	WA6SEK	oex 100	WA6SEK
Stockton	147.1050	+	KN6KO	#or 67	KN6KO
Tehachapi	146.7000	-	W6SLZ	oe 88.5	BVSET
Tracy	146.6550	-	W6OA	#oaerx 100	W6OA
Visalia	146.7600	-	N6BYH	oe 141.3	N6BYH
Yosemite	147.0000	+	W6BXN	oaelsx 100	TurlockARC
SAN LUIS OBISPO COUNTY					
Paso Robles	146.8800	-	W6YDZ	o	
SANTA BARBARA COUNTY					
Broadcast Pk	147.0000	+	WB6OBB	o 131.8	
Figueroa Mtn	147.2100	+	K6SYV	o(CA) 131.8	SYVARRG
Gibraltar Peak	146.7000	-	N6HYM	o 131.8	
Goleta	145.2400	-	K6TZ	o 131.8	SBARC
Guadalupe	146.1750	+	KA6BFB	o 100.0	
La Vigia Hill	146.7900	-	K6TZ	oaer 131.8	SBARC
Lompoc	145.3500	-	WB6FLY	or 131.8	WSB_ARES
Lompoc	145.4200	-	WA6YZV	o(CA)e	Missn ARC
Lompoc	147.1200	+	WA6VPL	o(CA) 131.8	LOMPOC A
Nipomo	146.9400	-	N6RAN	oe	
Oak Mtn	145.1200	-	WA6VPL	oel 100.0	W Lnk Asn
Santa Barbara	145.4800	-	W6RFU	o 136.5	UCSB
Santa Barbara	147.0750	+	KD6REG	o 131.8	
Santa Barbara	147.9450	-	WA6JFM	oae 131.8	Gbrltr RA
Santa Maria	145.1400	-	K6MX	oe 103.5	
Santa Maria	146.6400	-	N6UE	o	
Santa Maria	147.9150	-	W6NO	o 103.5	
Santa Ynez Pk	145.1800	-	WA6COT	oe 131.8	
Solvang	146.8950	-	N6JNS	oe	
SOUTH BAY					
Cupertino	145.3100	-	K6GRC	oel 127.3	GARC
Cupertino	147.1050	+	K6FUZ	#oaes 77	K6FUZ
Los Gatos	145.4500	-	K6FB	oelrsx 100	LCARC

CALIFORNIA

<i>Location</i>	<i>Output</i>	<i>Input</i>	<i>Call</i>	<i>Notes</i>	<i>Sponsor</i>
LosAltosHills	146.7450	-	W6LAH	oers 110.9	LAHECC
Milpitas	147.9450	-	N6QDY	o 77	C.A.R.U.N.
Moffett Field	145.2500	-	NA6MF	ors 123	Ames ARC
Morgan Hill	147.8250	-	W6GGF	oaers 100	GVARC
Mountain View	145.2700	-	W6ASH	#oaelrs 100	SPECS
Palo Alto	145.2300	-	N6NFI	#oersx 100	SPARK/SAR
Palo Alto	147.3150	+	WW6HP	oelx 151.4	HPHRA
Palo Alto	147.3600	+	W6TI	oex 110.9	NCDXC
San Jose	145.1900	-	WA2IBM	#oae 151.4	IBM ARC
San Jose	145.3900	-	W6DYL	#oex 94.8	SBRG
San Jose	146.1150	+	AA6BT	oaersx 100	SVECS
San Jose	146.2050	+	KC6LLI	#o 103.5	KC6LLI
San Jose	146.3550	+	KD6AOG	#o 127.3	KD6AOG
San Jose	146.6400	-	WR6ABD	oaelx 162.2	LPRC
San Jose	146.7600	-	WB6OQS	oaelx 151.4	SCVRS
San Jose	146.9850	-	W6UU	oer 114.8	SCCARA
San Jose	147.1500	+	WA6YCZ	celx	BAYCOM
San Jose	147.1650	+	KB6FEC	#o 100	KB6FEC
San Jose	147.2850	+	KF6FWO	oer 103.5	MARA
San Jose	147.3900	+	W6PIY	oaels 151.4	WVARA
San Jose	147.6750	-	W6TED	oelx 162.2	W6TED
San Jose	147.8550	-	WA6TEM	oae 100	WA6HNE
Saratoga	146.6550	-	K6SA	os 114.8	SARA
Sunnyvale	145.1700	-	K6GL	#oers 94.8	SNNYVLAR
TAHOE					
InclineVillage	147.1500	+	WA7DG	#ox 123	TMARA
So Lake Tahoe	145.1500	-	N6ICW	oelrx 123	N6ICW
So Lake Tahoe	146.7150	-	W6SUV	oael 203.5	W6SUV
So Lake Tahoe	146.8500	-	WA6EWW	oex 123	TARA
So Lake Tahoe	147.2400	+	NR7A	oaex 123	TARA
Tahoe City	146.9400	-	WA6FJS	#o 100	Tahoe ARC
Truckee	145.3100	-	WA6FWU	oes 123	WA6FWU
Truckee	146.6400	-	W6SAR	oelx 131.8	PCSAR
VENTURA COUNTY					
Camarillo	145.2800	-	KN6OK	o 100.0	
CamarilloH'ght	147.1500	+	WB6ZTQ	oe 127.3	
Grant Park	147.7650	-	WB6ZTW	oer 103.5	SMRA

140 144-148 MHz

CALIFORNIA-COLORADO

<i>Location</i>	<i>Output</i>	<i>Input</i>	<i>Call</i>	<i>Notes</i>	<i>Sponsor</i>
Grissom Pt	146.8500	-	K6AER	o(CA)	TORAG
Newbury Park	146.6700	-	N6JMI	oe 127.3	Bozo ARN
Newbury Park	146.9400	-	KE6TOI	ct	
Newbury Park	147.8850	-	N6JMI	o(CA)e 127.3	Bozo ARN
Ojai	145.4000	-	N6FL	oe	
Oxnard	146.7300	-	W6KGB	ct	WOLF RN
Oxnard	146.9700	-	WB6YQN	o(CA)e 127.3	LPMG
SanBuenaventur	146.6100	-	N3MBN	o(CA) 127.3	
Simi Valley	146.6400	-	WA6FGK	o 127.3	
Simi Valley	146.9100	-	KC6RZY	o(CA) 136.5	
Simi Valley	147.9300	-	AD6SV	o(CA)e 127.3	SVRA
South Mtn	146.9850	-	WB6ZTX	oer 127.3	SMRA
Sulphur Mtn	146.8800	-	WA6ZTT	o(CA)el 127.3	SMRA
Thousand Oaks	145.3200	-	WD8RCL	o(CA)e	
Ventura	147.9750	-	N6AHI	o(CA)e 127.3	ChnllsIRG
Ventura Harbor	146.6550	-	W6JTB	oe 131.8	
WEST BAY					
Belmont	147.0900	+	WB6CKT	oes 100	WB6CKT
Half Moon Bay	147.2850	+	WB6ASD	oers 114.8	WB6ASD
Pacifica	146.9250	-	WA6TOW	oaelrsx 114.8	CARC
Redwood City	146.8650	-	KD6TPH	#oerx 114.8	SM OES
San Francisco	145.1500	-	W6PW	oersx 114.8	SFARC
San Francisco	146.7900	-	W6TP	#oelx 114.8	GSPLRC
San Francisco	146.9700	-	K6TW	#oe 67	K6TR
San Francisco	147.1050	+	WA6OXR	#oel 103.5	K6TW
San Mateo	147.3000	+	N6MPX	oel 100	MSARC
Woodside	145.3700	-	N6LT	#oes 123	SRA

COLORADO

BOULDER COUNTY

Boulder	145.4600	-	W0CRA	o(CA)e 107.2/107.2	CRA
Boulder	146.6100	-	N0PM	o	N0PM
Boulder	146.7000	-	W0DK	o(CA)s 100	BARC
Boulder	146.7300	-	K0DK	o 91.5/91.5	BARC
Boulder	146.7600	-	W0IA	oesx 100	RMVHFS
Boulder	147.0300	+	WB2CBU	(CA)x 100	BUG
Longmont	147.2700	+	W0ENO	o(CA)els 100	LARC

147.225
145.145
145.160
145.460
224.980
447.150
447.975
53.050
1287.800
1287.900
144.990
145.385
447.200

COLORADO REPEATER ASSOCIATION

SUPPORT AMATEUR RADIO

COLORADO REPEATER ASSOCIATION, Inc.
POST OFFICE BOX 1013
PARKER, COLORADO 80134

<http://www.w0cra.org>
e-mail: cra@w0cra.org
303-840-4CRA

The Colorado Repeater Association's (CRA) membership welcomes all amateurs to the state of Colorado. The CRA's ragchew repeaters are open to all hams. Please feel free to access and use the CRA frequencies listed above.

Join our information Net every Sunday at 9 a.m. for license exam info, the NewsLine Report, the Swap Net, a swapfest schedule and much more. CRA repeaters host various special interest nets covering AMSAT, ARES, EOSS, QRP, scanning and other topics. There is also IRLP access for members.

Six of the CRA's repeaters have Denver Metro autopatch capabilities. Ask any CRA member to dial a local or emergency number for you.

The CRA repeaters cover 275 miles along Interstate 25 and 100 miles along Interstate 70 providing coverage in Denver, Colorado Springs, Pueblo, Boulder, Longmont, Greeley, Fort Collins and Cheyenne.

73 – THE CRA HOPES YOU SAFELY ENJOY COLORADO

142 144-148 MHz

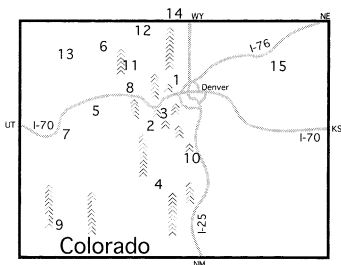
COLORADO

<i>Location</i>	<i>Output</i>	<i>Input</i>	<i>Call</i>	<i>Notes</i>	<i>Sponsor</i>
CENTRAL					
Bailey	146.8950	-	AB0PC	oes 100	ParkCntyRC
Hartsel	147.0900	+	W0IVB	oes 100	ParkCntyRC
Lake George	146.6850	-	NX0G	oel 107.2	MARC
Lake George	147.3600	+	KC0CVU	oex 107.2	CMRG
COLORADO SPRINGS					
Colorado Springs	145.1300	-	KB0VJJ	oelx 123/123	Colo Conn
Colorado Springs	145.1600	-	W0CRA	o(CA)ex 107.2/107.2	CRA
Colorado Springs	145.2650	-	KB0SRJ	o(CA)et	PPFMA
Colorado Springs	146.6250	-	KF0WF	o(CA)el RB 123	ColoSprARA
Colorado Springs	146.7600	-	KC0CVU	o(CA)es 123	CMRG
Colorado Springs	146.9100	-	K0IRP	oe 151.4/151.4	GGARC
Colorado Springs	146.9700	-	KB0SRJ	o(CA)ext	PPFMA
Colorado Springs	147.0300	+	WR0AEN	c	CARN
Colorado Springs	147.1350	+	KB0NN	oe 100	KB0NN
Colorado Springs	147.1800	+	AA0SP	c(CA)e E-SUNx 100	AA0SP
Colorado Springs	147.2700	+	WA0RGA	oe	TRA
Colorado Springs	147.3450	+	KC0CVU	o(CA)elx 107.2	CMRG
Cripple Creek	147.0150	+	NX0G	oel 107.2	MARC
Woodland Park	145.4150	-	KA0WUC	o(CA)e 179.9	MARC
Woodland Park	146.8200	-	NX0G	oel 107.2	MARC
DENVER METRO					
Conifer	147.1200	+	KC0IAD	oex 88.5	ARA
Denver	145.1450	-	W0CRA	oesx 107.2/107.2	CRA
Denver	145.2200	-	WN0EHE	o(CA)ex 103.5	RMRL
Denver	145.3100	-	KB0VJJ	oelx 123/123	Colo Conn
Denver	145.3400	-	N0PQV	oexz 103.5	RMRL
Denver	145.3850	-	W0CRA	oesx	CRA
Denver	145.4300	-	N0MQJ	oesx 103.5	RMRL
Denver	145.4750	-	N0JOQ	oe 100	IRG
Denver	146.6400	-	WA0KBT	oex 100	DRL
Denver	146.7150	-	N0JXN	oeE-SUN	EARS
Denver	146.8800	-	WA0KBT	oex 100	DRL
Denver	146.9400	-	W0WYX	oex 103.5	RMRL
Denver	146.9850	-	K0FEZ	oe 100	RADOPS EJ
Denver	147.2250	+	W0CRA	o(CA)esx 107.2	CRA
Denver	147.3000	+	N0PYY	ox 103.5	DenPDEEB
Elizabeth	147.2100	+	K6AER	oael 100	CRRG
Golden	145.2800	-	KE0SJ	o(CA)elrx 100	IRG

COLORADO CONNECTION

Connecting Colorado's Amateur Community

1	10,600'	145.310-	Denver/Boulder (Hub)*
2	13,600'	145.445-	Leadville*
3	12,600'	146.790-	Breckenridge*
4	11,700'	147.285+	Salida
5	10,600'	146.850-	Glenwood Springs
6	10,300'	449.625-	Steamboat Springs
7	10,000'	145.355-	Grand Junction
8	9,800'	147.345+	Vail
9	9,500'	147.345+	Durango
10	9,300'	145.130-	Colorado Springs*
11	9,200'	147.075+	Kremmling
12	9,000'	145.160-	Walden
13	8,500'	147.270+	Meeker*
14	8,300'	145.445-	Laramie WY*
15	4,700'	145.400-	Akron*



Colorado Connection Repeaters, Inc.
P.O. Box 22134, Denver, CO 80222

The KBØVJJ Repeaters
<http://www.colcon.org/>

Send SASE for info
kb0vjj@colcon.org

The Colorado Connection is a 501c3 non-profit corporation supported solely by donations. The system is open and fully linked. It requires a 123.0Hz tone on the input (* = tone available on output). National Traffic System net each evening 7:30pm. Before keying up, please allow the system to drop a few seconds after each proceed "k" signal.

144 144-148 MHz

COLORADO

<i>Location</i>	<i>Output</i>	<i>Input</i>	<i>Call</i>	<i>Notes</i>	<i>Sponsor</i>
Golden	146.8050	-	WA2YZT	oesWX 186.2	WA2YZT
Golden	147.1500	+	N0POH	oa 88.5	ARA
Northglenn	147.0450	+	K0ML	oe 123	NglennRA
Park County	146.9100	-	AB0PC	els 100	ParkCntyRC
EAST CENTRAL					
Flagler	146.8950	-	KA0EFF	oz 103.5	BigSndyARC
Genoa	147.0600	+	K0GS	o 103.5	BSARC
Kirk	145.3550	-	K0DGI	o	N0RUR
GRAND JUNCTION					
Grand Junction	145.2200	-	KE0TY	o 107.2	KE0TY
Grand Junction	145.3550	-	KB0VJJ	oelx 123	Colo Conn
Grand Junction	146.7900	-	N0MBJ	o	N0MBJ
Grand Junction	146.8200	-	KE0TY	lx 107.2	KE0TY
Grand Junction	147.3900	+	KE0TY	ol 107.2	KE0TY
NORTH CENTRAL					
Kremmling	147.0750	+	KB0VJJ	ol 123	Colo Conn
Nederland	146.7450	-	A18Z	o	PPRG
Walden	145.1600	-	KB0VJJ	ol 123	Colo Conn
Wellington	146.6250	-	W0UPS	oeE-SUN rs 100	NCARC
NORTH FRONT RANGE					
Estes Park	146.6850	-	KC0KXH	ol 123	EVARC
Fort Collins	145.1150	-	W0UPS	oersWXX 100	NCARC
Fort Collins	147.3600	+	W0QEY	o(CA) 100	CSUARC
Greeley	146.8500	-	W0UPS	o(CA)ers WX 100	NCARC
Greeley	147.0000	+	KC0KWD	o(CA) 100/100 Z(911)	WARS
Loveland	145.1750	-	KN6VV	o(CA)e 100/100	KN6VV
Loveland	147.1950	+	W0HDD	o(CA)es 100	LRA
NORTHEAST					
Akron	145.4000	-	KB0VJJ	ol 123	Colo Conn
Brush	147.2400	+	KB0VGB	o(CA)ls WX	PVARC
Holyoke	146.9550	-	N0JUN	oe	PCARC
Ovid	146.6550	-	N0NCD	o	TriCntyRA
Sterling	145.2950	-	WA0JTB	oaex	NECARA
NORTHWEST					
Craig	145.2650	-	WD0HAM	e 107.2	NW Colo AR
Steamboat Springs	147.2100	+	KD0H	olsWX 107.2	SSARC
PUEBLO					
Pueblo	145.1150	-	ND0Q	oDCSe 88.5	PuebloHC
Pueblo	146.6550	-	K0ST	o	K0ST
Pueblo	146.7900	-	ND0Q	oex 88.5	PuebloHC
Pueblo	146.8800	-	ND0Q	oex 88.5	PuebloHC
Pueblo	147.0000	+	NE0Z	c	STARS
Rye	146.9550	-	K9ROD	e	K9ROD

PIKES PEAK FM ASSOCIATION

The PPFMA welcomes you to the Pikes Peak and Colorado Springs area. Our goal is to provide superior communications infrastructure for the amateur community. Our repeaters are open and are supported solely by donations and membership dues. The 146.97 and 448.450 can be used for over 100 miles in many directions. Links to the 448.450 serve much of south central and southeast CO and northern NM. Visit our web site or email for info.

“ABOVE THEM ALL!!!”

<u>Frequency/Offset</u>	<u>Tone</u>	<u>Coverage</u>
146.970 -	100.0 In-Out	COS Wide area pp
145.265 -	100.0 In-Out	COS local pp
448.800 -	100.0 In-Out	COS local pp
1,287.975 -	100.0 In-Out	COS local
448.450 -	100.0 In-Out	COS Wide area
145.355 -	100.0 In-Out	La Veta wide area
146.610 -	123.0 In-Out	Lamar area
449.500 -	123.0 In-Out	Lamar city

LINKED

100.0Hz CTCSS tone (Lamar 123.0) required to access repeaters, tone available on all outputs. Links to Lamar & La Veta by agreement with other other amateurs. Member's phone patch.

ppfma@ppfma.org

www.ppfma.org

**Cheyenne Mountain
Repeater Group, Inc**



**Providing Quality
Communications
for Southern
Colorado and
Northern
New Mexico**

VHF System (Linked)

IRLP Node 3036
 Colorado Springs 147.345 +
 Lake George 147.360 +
 Trinidad/Raton 145.430 -
 Salida 145.295 -

All repeaters use 107.2 Hz

UHF System (Linked)

Colorado Springs 448.000 -
 Trinidad/Raton 449.600 -
 Pueblo 449.625 -
 Salida 449.650 -

Next time you visit Colorado, visit us.

www.qsl.net/cmrg

CMRG * PO Box 50331 * Colorado Springs, CO 80949

A 501(c)(3) corporation. Donations always welcomed

146 144-148 MHz

COLORADO

<i>Location</i>	<i>Output</i>	<i>Input</i>	<i>Call</i>	<i>Notes</i>	<i>Sponsor</i>
SOUTH CENTRAL					
Canon City	145.4900	-	WD0EKR	oaes 103.5	RGARC
Cripple Creek	145.4600	-	WB0WDF	oe-SUN 67	WB0WDF
La Veta	145.3550	-	N0JPX	oeE-SUN 100	N0JPX
Salida	145.2950	-	KC0CVU	olx 107.2	CMRG
Salida	147.2850	+	KB0VJJ	oelxt	Colo Conn
Walsenburg	146.7300	-	ND0Q	oe-SUN 88.5	PuebloHC
SOUTHEAST					
La Junta	146.7000	-	W0KEV	oesWX	W0KEV
Trinidad	145.4300	-	KC0CVU	oelx 107.2	CMRG
SOUTHWEST					
Cortez	146.7900	-	KD5LWU	o 127.3	KD5LWU
Creede	146.9250	-	WA0JS	o	CREEDE AR
Durango	146.6700	-	K0EP	ox 100	DARC
Durango	146.7000	-	K0EP	oae E-SUNx 100	DARC
Nucla	147.3600	+	N7VWX	oe-SUN 107.2	N7VWX
Silverton	147.2700	+	KB5ITT	oeE-SUNx	127.3
Silverton	147.3750	+	KC5CHM	oe-SUNx 156.7	SilvConn
STATEWIDE					
Statewide	145.1900	-	SNP		CntrlAccess
Statewide	145.2050	-	SNP		CntrlAccess
Statewide	146.7750	-	SNP		CntrlAccess
Statewide	146.8350	-	ESE		CntrlAccess
Statewide	146.8650	-	ESE		CntrlAccess
Statewide	147.1650	+	SNP		CntrlAccess
Statewide	147.3150	+	SNP		CntrlAccess
WEST CENTRAL					
Aspen	145.1300	-	K0SNO	oeE-SUN RBx 107.2	RFARC
Breckenridge	146.7000	-	WB0QMR	oe 107.2	GRARC
Breckenridge	146.7900	-	KB0VJJ	oelx 123	Colo Conn
Glenwood Springs	146.8500	-	KB0VJJ	oelx 123	Colo Conn
Glenwood Springs	146.8800	-	KI0G	o 107.2	SCARC
Glenwood Springs	147.3000	+	K0VQ	oe-SUNx 107.2	RFARC
Granby	146.8200	-	KA0YDW	oeE-SUN 123	GCARA
Gunnison	147.1200	+	W0VTL	oeE-SUN	W0VTL
Leadville	145.4450	-	KB0VJJ	oe-SUNx 123	Colo Conn
Nathrop	146.7450	-	W0LSD	oeE-SUN s 100	CLARA
Rifle	146.7600	-	N0SWE	oeE-SUN E-WIND 107.2	N0SWE

144-148 MHz 147
COLORADO-CONNECTICUT

<i>Location</i>	<i>Output</i>	<i>Input</i>	<i>Call</i>	<i>Notes</i>	<i>Sponsor</i>
Rifle	146.9850	-	KBØVJJ	oeE-SUNI X 123	Colo Conn
Snowmass	146.6700	-	KØCL	olx 107.2	SCARC
Vail	147.3450	+	KBØVJJ	oelx 123	Colo Conn

CONNECTICUT

FREQUENCY USAGE

FM Call Freq	146.5200	
Snp	145.4300	-

FAIRFIELD & SOUTHWEST

Bethel	147.0300	+	KA1KD	o	BEARS
Bridgeport	146.4450	147.4450	WK1M	oe 77.0	
Bridgeport	146.8950	-	KA1KJZ	oae 77.0	N1LXV
Danbury	147.1200	+	W1HDN	o(CA)el 141.3/141.3	PVRA
Danbury	147.3000	+	W1QI	o	CARA
Fairfield	146.6250	-	WB1CQO	oelrz 100.0/100.0	FrflidARA
Monroe	146.8350	-	N1XQQ	oae 74.4	WA1PEI
New Canaan	146.4750	147.4750	K1DR	aelz 100.0	FrflidFMA
Newtown	145.2300	-	WA1SOV	o	PEARS
Norwalk	147.3900	+	K1OF	oaez	G.NARC
Ridgefield	145.4700	-	W1WJB	oa 100.0	RCOM
Stamford	146.6550	-	W1EE	oae 100.0	StamARA

HARTFORD & N CENTRAL

Bloomfield	146.8200	-	W1CWA	oe	BlmflidARC
Bristol	146.6850	-	W1DHT	oer 141.3	CRBRC
Bristol	147.1500	+	N1JGR	oael	ICRC
Burlington	146.8800	-	K1DFS	oael	ICRC
Coventry	145.2500	-	W1HDN	o	PVRA
E Hartland	145.2300	-	K1YON	o	HartlandCD
Glastonbury	147.0900	+	W1EDH	oel 110.9	CT ARES
Glastonbury	147.2850	+	N1UXA	#oer	Glstnby CP
Hartford	146.6400	-	W1HDN	o(CA)elz 141.3	PVRA
Hebron	145.4700	-	K1PTI	o	
Manchester	145.3300	-	WA1VOA	oe 77.0/77.0	
Newington	145.4500	-	W1AW	o(CA)e 127.3/127.3	NARL
Rocky Hill	145.2700	-	WB1EXV	oaelz	
Rocky Hill	147.3750	+	KB1CDI	#oel	KJ1Q
Somers	147.0000	+	W1TOM	oe	MTARA
Southington	145.1700	-	W1ECV	o 77.0	SARA
Vernon	145.1100	-	W1BYN	oe 77.0/77.0	BearsMAN
Vernon	145.4100	-	W1HDN	oel 141.3/141.3	PVRA
Vernon	146.7900	-	W1HDN	o(CA)e 82.5/82.5	PVRA

148 144-148 MHz

CONNECTICUT

Location	Output	Input	Call	Notes	Sponsor
Vernon	147.3450	+	KB1AEV	oel 77.0/77.0	KB1AEV
W Hartford	146.7450	-	W1HDN	o 141.3/141.3	PVRA
Wethersfield	145.3500	-	KA1BQO	oaet	
Windsor	147.0450	+	N1SPI	o 88.5/88.5	N1TUP
LITCHFIELD & NORTHWEST					
Barkhamsted	147.2700	+	W1RWC	oel 77.0/77.0	KB1AEV
Bethlehem	146.9550	-	NF1E	o 77.0	CT ATV Soc
New Milford	146.7300	-	NA1RA	o(CA)e 77.0/77.0	NARA
Sharon	147.2850	+	WB1CEI	oel 77.0/77.0	SBARC
Torrington	145.3700	-	N1FNE	oel 77.0/77.0	KB1AEV
Torrington	146.8500	-	W1HDN	o(CA)el 141.3/141.3	PVRA
Torrington	147.2400	+	KJ1M	oae 141.3	TornngtnCD
Winsted	147.3300	+	W1EOO	oae	CD
NEW HAVEN & S CENTRAL					
Ansonia	145.1900	-	WK1M	oe 77.0	
Ansonia	146.9850	-	KD1BD	oa 141.3/141.3	VLV ARA
E Hampton	147.1350	+	KB1CDI	#	KJ1Q
East Haddam	147.0150	+	K1IKE	o 110.9	
Killingworth	145.2900	-	W1BCG	oaer 110.9	ShrlnARC
Meriden	145.4900	-	N1FQF	oel 77.0	SARA
Milford	146.9250	-	KB1CBD	oaer	MilfordARC
Milford	147.2250	+	AA1VE	oae 77.0	
Naugatuck	147.1800	+	W1HDN	oel 141.3/141.3	PVRA
Old Saybrook	146.7750	-	W1BCG	ol 110.9	ShrlnARC
Orange	147.2850	+	K1ACD	oa	
Portland	147.0300	+	W1EDH	oe 110.9	CT ARES
Portland	147.1950	+	N1JML	o 71.9/71.9	N1JML
Terryville	147.3150	+	KB1CDI	#	KJ1Q
Wallingford	147.3600	+	W1KKF	oaerLITZ 162.2	WRA
West Haven	146.6100	-	W1GB	oae 110.9/110.9	SCARA
West Haven	147.2550	+	AA1VE	oa 110.9/110.9	SCARA
West Haven	147.5050	146.5050	N1LFE	o(CA)e 77.0	SPARC
NEW LONDON & SOUTHEAST					
Groton	146.6700	-	W1NLC	oa(CA)l 156.7	SCRAMS
Groton	146.8650	-	K1SSN	o 156.7	USN-SRC
Lebanon	147.3000	+	N1MI	oae	NatchARA

144-148 MHz 149
CONNECTICUT-FLORIDA

<i>Location</i>	<i>Output</i>	<i>Input</i>	<i>Call</i>	<i>Notes</i>	<i>Sponsor</i>
Ledyard	145.3900	-	W1AAA	ol 156.7	AWASEC
New London	146.9700	-	W1NLC	oa(CA) 156.7	SCRAMS
Norwich	146.7300	-	N1NW	oae 156.7/156.7	Rason
Salem	147.0600	+	W1AAA	o 156.7	AWASEC
WINDHAM & NORTHEAST					
Killingly	147.2250	+	K1MUJ	oe 156.7	ECARA
DELAWARE					
FREQUENCY USAGE					
Snp	145.1700	-			
DE					
Seaford	146.7150	-	N3YMS	t	N3YMS
DOVER					
Dover	146.7900	-	N3YMS	pA(*89)	N3YMS
Dover	146.9700	-	W3HZW		KentCoAR
Dover	147.1950	+	W3HZW	a	KentCoAR
Hazletville	147.3000	+	K4CHE		K4CHE
SOUTH					
Delmar	146.9250	-	WW3I	erz 156.7	PROS
Dewey Beach	147.3300	+	N3OLY		N3OLY
Millsboro	147.0750	+	KB3BHL	aeZ(911)	SussexAR
Seaford	145.2100	-	W3TBG	a	NARC
WILMINGTON					
Newark	146.7000	-	W3DRA	e	DRA
Wilmington	146.7300	-	W3DRA	e	DRA
Wilmington	146.9550	-	WA3UYJ	ae	DVARS
Wilmington	147.2250	+	K3WAJ	al	K3WAJ
DISTRICT OF COLUMBIA					
FREQUENCY USAGE					
Snp	145.1700	-			
Washington	145.4300	-	WA3DVO		DCMARC
METRO DC					
Washington	145.1900	-	W3DOS	151.4	DOS ARC
Washington	147.0450	+	K3VOA		VOA ARC
WASHINGTON AREA					
Washington	145.1100	-	W3ETX	oaz	CCARS
Washington	146.7600	-	WA3DZD	l	MFMA
Washington	147.3600	+	N3AGB	l	AlxBellIR
FLORIDA					
CENTRAL					
Bartow	146.9850	-	WC4PEM	oer 127.3/127.3	PCEM
Lake Wales	147.3300	+	KF4YEA	o 127.3/127.3	LWRA
Lakeland	146.6550	-	WB4EIF	oa(CA) 127.3/127.3	Polk EG
Lakeland	146.6850	-	K4LKL	oa(CA)er 127.3/127.3	LARC

150 144-148 MHz

FLORIDA

<i>Location</i>	<i>Output</i>	<i>Input</i>	<i>Call</i>	<i>Notes</i>	<i>Sponsor</i>
Lakeland	147.3750	+	N4KEG	oa(CA)er 127.3/127.3	N4KEG
Sumterville	145.4900	-	KJ4AN	oer 123/123	KJ4AN
Winter Haven	146.8650	-	KE4WDP	o 127.3/127.3	KE4WDP
CENTRAL - ORLANDO					
Altamonte Springs	147.1950	+	W4PLA	oer	QCWA 45
Altamonte Springs	147.2850	+	N4EH	oa(CA)el 103.5/103.5	LMARS
Apopka	147.0150	+	N4UMB	oa(CA)el 103.5/103.5	OARC
Chuluota	147.1650	+	KE4ZIO	oelr 103.5/103.5	KE4ZIO
Clermont	147.1800	+	W4JYE	oa(CA)l 127.3/127.3	W4JYE
Enterprise	146.8050	-	N4EH	oe 103.5/103.5	LMARS
Eustis	146.8950	-	KD4MBN	oa(CA)z 103.5/103.5	KD4MBN
Lake Buena Vista	145.1100	-	ACØY	oa(CA)el WX 103.5/103.5	ACØY
Lake Panasoffkee	146.9250	-	W4OE	oerWX	SCEM
Leesburg	147.0000	-	N4FLA	or 103.5/103.5	LC ARES
Minneola	145.3900	-	KB4NXE	or	Sugarloaf
Montverde	147.2250	+	K2SSE	or	K2SSE
Oakland	147.3450	+	K4NTD	oa(CA)l 103.5/103.5	K4NTD
Orlando	145.1300	-	KS4SX	oa(CA)ez	FECA
Orlando	145.2100	-	KT4AZ	oel 103.5/103.5	KT4AZ
Orlando	145.2900	-	KJ4FL	oa(CA)	KJ4FL
Orlando	145.4500	-	N4LRX	oeBl	PARC
Orlando	146.6400	-	K4UCF	oa(CA)er 103.5/103.5	UCF ARC
Orlando	146.7000	-	ACØY	oa(CA) 103.5/103.5	ACØY
Orlando	146.7300	-	N2HBX	oer 103.5/103.5	OC ARES
Orlando	146.7600	-	KB4UT	oa(CA)el Z 103.5/103.5	OARC
Orlando	146.8200	-	K1XC	oel 103.5/103.5	OARC
Orlando	147.0600	+	WD4MRR	o 103.5/103.5	CFRA
Orlando	147.0900	+	N4SA	oe	CFDA
Orlando	147.1200	+	K4AJM	oel 94.8/94.8	K4AJM
Orlando	147.3000	+	WD4WDW	o	DEARS
Orlando	147.3900	+	WR4BS	oa(CA)e 103.5/103.5	BSARC

144-148 MHz 151
FLORIDA

<i>Location</i>	<i>Output</i>	<i>Input</i>	<i>Call</i>	<i>Notes</i>	<i>Sponsor</i>
St Cloud	145.3500	-	K4OSC	oa(CA)er 103.5/103.5	K4OSC
St Cloud	146.7900	-	W4SIE	oe 107.2/107.2	OCRA
Tavares	145.3100	-	N4JTS	olr 103.5/103.5	N4JTS
Tavares	147.2550	+	K4FC	oa(CA)er Z 103.5/103.5	LARA
DEEP SOUTH					
Cudjoe Key	147.0600	+	K3ML	o	K3ML
Key Largo	147.0450	+	AG4GK	ol 94.8/94.8	KB4JDE
Key Largo	147.1650	+	KC4SFA	oa	CRARC
Key West	145.3100	-	W4HN	oa(CA)	W4HN
Marathon	145.1100	-	W4HN	o	W4HN
Marathon	147.1050	+	ND7K	oe	ND7K
EAST CENTRAL					
Cocoa	145.1900	-	N4LEM	or	N4LEM
Cocoa	146.7150	-	KD4DJX	oer	SC REACT
Cocoa	147.0300	+	W4REN	or	W4REN
Cocoa	147.3600	+	N4LEM	or	N4LEM
Cocoa Beach	145.3700	-	W4NLX	oa(CA)ez	IRARC
Ft Pierce	145.3700	+	WA4EVJ	oa(CA) 107.2/107.2	WA4EVJ
Ft Pierce	145.4500	-	W4SLC	oer 107.2/107.2	SLC EAR
Ft Pierce	146.7750	-	AF4CN	oarWxxz	SLRA
Ft Pierce	147.0150	+	W4SLC	oerz 107.2/107.2	SLC EAR
Ft Pierce	147.2100	+	KJ4GM	oe	KJ4GM
Ft Pierce	147.2400	+	W4SLC	oaeWxxz 107.2/107.2	SLC EAR
Ft Pierce	147.3450	+	W4AKH	oa(CA)elr Z 107.2/107.2	FPARC
Melbourne	146.6100	-	W4MLB	oa(CA)ez	PCARS
Melbourne	146.6850	-	AF4Z	o	Fla Boys
Melbourne	146.8500	-	W4MLB	oa(CA)ez 107.2/107.2	PCARS
Melbourne	147.0000	-	K4YWC	ca(CA)z	K4YWC
Melbourne	147.1050	+	KC4YEK	oer	KC4YEK
Mims	146.6250	-	KG4WQI	oe 100/100	NBRC
Mims	146.7750	-	KD4HNW	o	TARC
Palm Bay	145.1700	-	K4HRS	o 107.2/107.2	HARC
Palm Bay	145.2700	-	K4YWC	o	K4YWC
Palm Bay	145.3100	-	KG4SVX	oe 203.5/203.5	KG4SVX
Palm Bay	146.8950	-	K4EOC	oer	BCEM
Port St Lucie	146.8050	-	KT4PA	or 107.2/107.2	KT4PA
Port St Lucie	146.9250	-	AD3N	oa(CA)er sz 107.2/107.2	AD3N

152 144-148 MHz

FLORIDA

Location	Output	Input	Call	Notes	Sponsor
Port St Lucie	146.9550	-	K4PSL	o	PSLARA
Port St Lucie	147.3750	+	KI4CAM	oe	KI4CAM
				107.2/107.2	
Rockledge	146.8800	-	W4NLX	oa(CA)z	IRARC
Rockledge	146.9400	-	K4GCC	oa(CA)z	LISATS
				103.5/103.5	
Rockledge	147.1350	+	K4EOC	oer	BCDEM
Stuart	145.1500	-	WX4MC	oa(CA)er	MCARES
				s 100/100	
Stuart	146.9850	-	K4NRG	oelrWX	NRG
				107.2/107.2	
Stuart	147.0600	+	KB4VOL	oa(CA)ez	MCARA
				103.5/103.5	
Titusville	145.4900	-	WN3DHI	o	WN3DHI
Titusville	146.6700	-	W0LRC	oaez	W0LRC
Titusville	146.9100	-	K4SJC	oer	TARC
Titusville	146.9700	-	W4CEL	oae	TARC
Titusville	147.0750	+	K4EOC	oer	BC DEM
Vero Beach	145.1300	-	AB4AZ	oa	TCRA
Vero Beach	145.4100	-	KD4UGF	oaez	KD4UGF
				107.2/107.2	
Vero Beach	146.6400	-	W4PHJ	oae	TCRA
				103.5/103.5	

NORTH CENTRAL

Anthony	146.9700	-	KA4WJA	oaex	SCARS
Bell	147.2850	+	KE4HDG	oer	KE4HDG
				123/123	
Chieffland	147.3900	+	KB4MS	oa	DARK
Dunnellon	146.6550	-	W4UEA	o	W4UEA
Dunnellon	147.2100	+	WV8F	oa(CA)	WV8F
				110.9/110.9	
Ft McCoy	147.3600	+	W4FRC	oa(CA)er	FMARC
				z 123/123	
Gainesville	145.1900	-	N2UF	oe	N2UF
Gainesville	146.6850	-	K4GNV	oepr	GARS
Gainesville	146.7900	-	K4EAC	o	SFCC
Gainesville	146.8200	-	K4GNV	oerz	GARS
				123/123	
Gainesville	146.9100	-	W4DFU	oalrz	GARC
Gainesville	146.9850	-	K4GNV	or	GARS
Gainesville	147.3750	+	KB4HF	oe	KB4HF
Hawthorne	147.1050	+	K3YAN	ca(CA)	K3YAN
High Springs	145.4700	-	WB4JEM	oe	WB4JEM
Hines	146.7450	-	KJ4ZI	oa(CA)e	TCARC
Lake City	145.4900	-	WB4VFT	oerz	CARS
Lake City	146.9400	-	WA4ZFQ	oa(CA)z	WA4ZFQ
Lake City	147.1500	+	WB4VFT	oer	CARS
Live Oak	145.4100	-	W2DWR	oer	W2DWR
				123/123	
Macclenny	147.0900	+	W4YIL	oelr	BCARC
				127.3/127.3	
McIntosh	147.1650	+	KM4AX	oa(CA)el	KM4AX
				z	

Location	Output	Input	Call	Notes	Sponsor
Ocala	145.1700	-	KG4NXO	oer 123/123	MERT
Ocala	146.6100	-	K4GSO	oaerz 123/123	SSARC
Ocala	147.3300	+	NP2GN	o	NP2GN
Old Town	146.7000	-	WB4VBY	oa	DARK
Starke	145.1500	-	KU4AY	oer	BAARC
Starke	146.7300	-	W4EAG	or	ERC
Summerfield	147.0300	+	KC4VFI	oer 123/123	147.030RG
NORTH EAST					
Bunnell	147.3000	+	KB4RSY	oer	FCEOC
Daytona Beach	146.9850	-	W9TT	oa(CA)ez 107.2/107.2	W9TT
Daytona Beach	147.1500	+	K4BV	oa	DBARA
Daytona Beach	147.3750	+	K4BV	oa 103.5/103.5	DBARA
DeBary	146.8350	-	WD8JTJ	o 103.5/103.5	WD8JTJ
DeLand	145.2300	-	KE8MR	cerWXx 123/123	KE8MR
DeLand	147.0450	+	KD4UTV	oa(CA)e 103.5/103.5	KD4UTV
DeLand	147.2400	+	W2DU	oer	VEOC
DeLand	147.3150	+	N4GMU	oa(CA)er z	WESTVARS
Flagler Beach	147.0750	+	W4FPC	oae 127.3/127.3	WA3QCV
Holly Hill	146.6550	-	KI4RF	oel 103.5/103.5	KI4RF
Keystone Heights	145.1300	-	KF4EHP	oe	KF4EHP
Ormond	145.4100	-	KG4TCC	oer 123/123	FECA
Ormond Beach	146.8650	-	KE8MR	orWXx	KE8MR
Ormond Beach	147.2700	+	KE8MR	oae	KE8MR
Palatka	145.3700	-	KF4PXZ	oalrz 123/123	KF4PXZ
Palatka	147.3450	+	W4OBB	oe 156.7/156.7	W4OBB
Palm Coast	145.4700	-	KG4IDD	ca(CA)er z	KG4IDD
Samsula	147.2100	+	W4MPU	o 151.4/151.4	W4MPU
San Mateo	147.0600	+	KF4CWI	oa(CA)er	PARC
NORTH EAST - JACKSONVILLE					
Callahan	147.0000	-	N4PAO	oa(CA)elr x 107.2/107.2	N4PAO
Fernandina Beach	145.2300	-	NG4R	oa(CA)e	NG4R
Hilliard	146.8350	-	W4NAS	oer	NCARS
Hilliard	146.8950	-	W4COJ	oe 127.3/127.3	W4COJ
Jacksonville	145.2900	-	N4GIH	oer 127.3/127.3	N4GIH

FLORIDA

<i>Location</i>	<i>Output</i>	<i>Input</i>	<i>Call</i>	<i>Notes</i>	<i>Sponsor</i>
Jacksonville	145.4500	-	NS4R	oa(CA)el	NS4R 103.5/103.5
Jacksonville	146.6400	-	W4IJJ	a(CA)elrz	W4IJJ 156.7/156.7
Jacksonville	146.7000	-	W4IZ	oaelrxz	NOFARS 127.3/127.3
Jacksonville	146.7150	-	NS4R	oa(CA)el	NS4R 103.5/103.5
Jacksonville	146.7600	-	W4RNG	oa(CA)	Jax Range
Jacksonville	146.8050	-	KK4BD	oa(CA)e	KK4BD 103.5/103.5
Jacksonville	146.8800	-	W4RNG	oa(CA)e	Jax Range
Jacksonville	146.9250	-	W4JSO	oa(CA)	W4JSO
Jacksonville	146.9550	-	AA4QI	oaerz	AA4QI 131.8/131.8
Jacksonville	147.0300	+	W4BWE	oae	W4BWE
Jacksonville	147.1350	+	N4RYX	oer	N4RYX 127.3/127.3
Jacksonville	147.1800	+	KB4CKC	oa(CA)e	KB4CKC
Jacksonville	147.2100	+	W4COJ	oeiz	W4COJ 127.3/127.3
Jacksonville	147.3150	+	KC5BMJ	o	KC5BMJ 127.3/127.3
Jacksonville	147.3300	+	N4KWC	oa(CA)rz	RATS
Jacksonville Beach	145.3500	-	KB4ARS	o	BARS
Jacksonville Beach	147.2250	+	W4RCS	oa(CA)	W4RCS WX 127.3/127.3
Jacksonville Beach	147.3900	+	W4RCS	oe	W4RCS 127.3/127.3
Orange Park	145.3900	-	W4OTH	o	OTH Gang 127.3/127.3
Orange Park	146.6700	-	WB4CGD	oaer	OPARC
Penney Farms	145.1100	-	N4KOX	oalr	N4KOX
St Augustine	145.1700	-	AB4EY	oaer	AB4EY 107.2/107.2
St Augustine	145.2100	-	N4AUG	oer	SAARS
St Augustine	146.6250	-	KF4MX	oa(CA)er	KF4MX
NORTH WEST					
Chipley	146.7450	-	KF4JMM	or	WCARA
DeFuniak Springs	147.2850	+	KF4PDX	oer	WCARC 100/100
DeFuniak Springs	147.3750	+	W4XLG	oer	W4XLG 100/100
Marianna	146.6700	-	W4BKD	oae	Chipola AR
Panama City	145.2100	-	W4RYZ	oe	PCARC
Panama City	145.3300	-	AC4QB	oae	AC4QB
Panama City	146.9400	-	NX4E	oae	NX4E
Panama City	147.0750	+	NX4E	oael	NX4E
Panama City	147.3900	+	WA6QKN	oz	WA6QKN 103.5/103.5
Perry	146.9700	-	W4RTN	oa(CA)e	TCARC
Perry	147.0000	+	K4III	oelrwx	K4III 123/123

144-148 MHz 155
FLORIDA

<i>Location</i>	<i>Output</i>	<i>Input</i>	<i>Call</i>	<i>Notes</i>	<i>Sponsor</i>
Port St Joe	147.3000	+	W4WEB	oe 103.5/103.5	GARS
NORTH WEST - PENSACOLA					
Baker	145.2900	-	K4PQW	o 103.5/103.5	K4PQW
Barrineau Park	145.2100	-	WA4SRW	o 100/100	WA4SRW
Cantonment	147.3000	+	KC4SME	oe 100/100	KC4SME
Chipley	146.6250	-	N4PTW	o	N4PTW
Crestview	146.9100	-	KD4NHT	o 100/100	KD4NHT
Crestview	147.3600	+	WB4CDR	oaz 100/100	NOARC
Eglin AFB	147.1200	+	W4NN	oa 100/100	EARS
Ft Walton Beach	146.6550	-	WD4CKU	oa(CA)	WD4CKU
Ft Walton Beach	146.7900	-	W4ZBB	oa	PARC
Ft Walton Beach	146.8800	-	W4MTD	o	W4MTD
Ft Walton Beach	147.0000	+	W4RH	oa	PARC
Milton	145.4900	-	W4VIY	oaez	Milton ARC
Milton	146.7000	-	KG4FPL	oa(CA)er z 100/100	SREOC
Milton	146.8500	-	WR4USA	oa(CA) 100/100	WB4BFO
Niceville	147.2250	+	W4ZBB	oae	PARC
Pace	145.4100	-	KC4ZUG	oe 100/100	KC4HKJ
Pensacola	145.3500	-	KO4TT	oaer 100/100	KO4TT
Pensacola	145.4500	-	WA4ECY	oe	NTTC ARC
Pensacola	146.6250	-	WB2TCN	oe	WB2TCN
Pensacola	146.7600	-	K4PRA	oaels 100/100	PFMRA
Valparaiso	146.7300	-	K4DTV	oa	TCARC
NORTH WEST - TALLAHASSEE					
Monticello	145.4300	-	W4GLM	o 103.5/103.5	W4GLM
Shell Point	145.4500	-	KJ4G	or 94.8/94.8	SPARC
Tallahassee	146.6100	-	N4PG	o	N4PG
Tallahassee	146.6550	-	AE4S	oaer 94.8/94.8	AE4S
Tallahassee	146.8650	-	KS4JW	oa(CA) 94.8/94.8	KS4JW
Tallahassee	146.9100	-	K4TLH	oaer 94.8/94.8	TARS
Tallahassee	147.0300	+	K4TLH	oa(CA)z 94.8/94.8	TARS
SOUTH CENTRAL					
Arcadia	147.0750	+	W4MIN	oae 100/100	DARC
Arcadia	147.1800	+	W4MIN	oer	DARC
Avon Park	145.3300	-	W4ERC	oe	W4ERC
Clewiston	146.7600	-	KD4BS	oer 97.4/97.4	HCEM

156 144-148 MHz

FLORIDA

Location	Output	Input	Call	Notes	Sponsor
Labelle	145.4700	-	W9VDS	oa(CA)e	LARA
Lake Placid	145.2100	-	KE4WU	oaerz	HCEOC
Lake Placid	146.6700	-	K2HP	o	K2HP
				127.3/127.3	
Lake Placid	147.0450	+	KK4LI	oar	HCARC
				203.5/203.5	
Lake Placid	147.1500	+	KD4CQG	oaerz	KE4WU
Lakeport	147.3000	+	W4TEJ	oer	W4TEJ
				100/100	
Okeechobee	146.7000	-	W7RTK	ol 77/77	W7RTK
Okeechobee	147.0900	+	K4OKE	oer	OARC
				100/100	
Okeechobee	147.1950	+	K4OKE	oa(CA)r	OARC
				100/100	
Sebring	146.8350	-	N2WU	o 100/100	N2WU
Sebring	147.2700	+	KE4WU	oaerz	HCEOC
Spring Hill	147.0750	+	KG4VJS	or	SHSRC
				103.5/103.5	
Wauchula	146.6250	-	KG4KUC	o	KG4KUC
SOUTH EAST					
Belle Glade	147.1200	+	AB4BE	oa(CA)	BLRA
Boca Raton	145.2700	-	WR4AYC	o	WR4AYC R
				103.5/103.5	
Boca Raton	145.2900	-	WB4QNX	oa(CA)lz	BRARA
Boca Raton	146.8200	-	W4GCC	oa(CA)er	GCARA
				WXX	
Boca Raton	147.2550	+	KC4GH	oa(CA)er	BRFD
Boca Raton	147.3900	+	KS4VT	oa(CA)er	KS4VT
				Z 103.5/103.5	
Boynton Beach	147.2250	+	N4MOT	oa(CA)el	MARC
				Z 107.2/107.2	
Delray Beach	145.3700	-	W2GGI	oa(CA)z	W2GGI
				103.5/103.5	
Jupiter	145.3900	-	W4SRT	ce	FL SRT-A
				103.5/103.5	
Jupiter	146.6250	-	W4JUP	oa(CA)er	JTRG
				114.8/114.8	
Mangonia Park	146.9400	-	WB4AKH	oa(CA)el	WB4AKH
				RBx 88.5/88.5	
Palm Beach Gardens	146.7150	-	KA4JTN	oe	CPFMA
				114.8/114.8	
Riviera Beach	146.8800	-	W4PBC	oer	PBCARES
				103.5/103.5	
Riviera Beach	147.0750	+	W4UZJ	oa	W4UZJ
Royal Palm Beach	146.8350	-	WB4AKH	oa(CA)l	WB4AKH
				RB 114.8/114.8	
Royal Palm Beach	146.9700	-	WB4AKH	oa(CA)l	WB4AKH
				85.4/85.4	
Wellington	147.2850	+	K4WRC	or	WRC
West Palm Beach	145.2300	-	N4QPM	oer	N4QPM
				186.2/186.2	
West Palm Beach	145.3100	-	W4HN	o	W4HN

144-148 MHz 157
FLORIDA

<i>Location</i>	<i>Output</i>	<i>Input</i>	<i>Call</i>	<i>Notes</i>	<i>Sponsor</i>
West Palm Beach	145.4900	-	KE4NMH	oa(CA)el RBX 131.8/131.8	KE4NMH
West Palm Beach	146.6700	-	WR4AKX	oa(CA)er sx 107.2/107.2	AREC RG
West Palm Beach	147.0450	+	WA4FM	oe 103.5/103.5	MA FMA
West Palm Beach	147.1650	+	WA4FAP	oa(CA)el z 114.8/114.8	WA4FAP
West Palm Beach	147.3150	+	K4WMD	oer 107.2/107.2	ARC/SFWM
West Palm Beach	147.3600	+	W4PBC	oa(CA)er	PBCARES
SOUTH EAST - MIAMI/FT LAUD					
Aventura	147.2100	+	K4PAL	oa(CA)	PARC
Cooper City	146.6850	-	WA4STJ	o	WA4STJ
Coral Gables	146.7600	-	KD4BBM	o 94.8/94.8	S Fla FMA
Coral Gables	146.8650	-	W4VUM	oa(CA)r	ARC at UM
Coral Gables	147.2400	+	KD4BBM	oa(CA)r 94.8/94.8	KD4BBM
Coral Springs	145.1100	-	WR4AYC	oa(CA)elr z	WR4AYC R
Cutler Ridge	147.0750	+	KD4NQY	c 103.5/103.5	KD4NQY
Deerfield Beach	147.1050	+	N4KS	oa(CA)e	NBARA
Florida City	145.2900	-	N4RQQ	ol	N4RQQ
Ft Lauderdale	146.9100	-	W4AB	oa(CA)elr 110.9/110.9	BARC
Ft Lauderdale	147.3300	+	K4FK	oe 103.5/103.5	SFDXA
Hialeah	145.2300	-	WB4IVM	oer	WB4IVM
Hialeah	145.2500	-	AE4EQ	o 110.9/110.9	AE4EQ
Hialeah	145.3700	-	N2GKG	oa(CA)ez	N2GKG
Hialeah	145.4300	-	KA4DFX	oa(CA)el z	KA4DFX
Hialeah	145.4900	-	WB4IVM	oer	WB4IVM
Hialeah	146.6250	-	KB4WQZ	oa(CA)z 118.8/118.8	KB4WQZ
Hialeah	146.7000	-	N2GKG	oe 103.5/103.5	N2GKG
Hialeah	147.0300	+	WD4JMN	oae	WD4JMN
Hialeah	147.1200	+	WB4IVM	oer	WB4IVM
Hollywood	145.2100	-	AC4XQ	oa(CA)el 103.5/103.5	KA4ZAY
Hollywood	145.4500	-	KF4RQA	oa(CA)z 103.5/103.5	KF4RQA
Hollywood	147.1800	+	WF2C	oa(CA)e 91.5/91.5	HMRH
Miami	145.1300	-	WD4RXD	oaBl	RC de Cuba
Miami	145.1500	-	WB4TWQ	o	WB4TWQ
Miami	145.1700	-	KC4MNE	o 94.8/94.8	KC4MNE

158 144-148 MHz

FLORIDA

<i>Location</i>	<i>Output</i>	<i>Input</i>	<i>Call</i>	<i>Notes</i>	<i>Sponsor</i>
Miami	145.1900	-	WD4RXD	oa(CA) BI	WD4RXD
Miami	145.3100	-	W4HN	oelrBI	W4HN
				110.9/110.9	
Miami	145.3300	-	KB4AIL	o	KB4AIL
Miami	145.3500	-	KE4RPC	ol	KE4RPC
Miami	145.3900	-	AE4WE	o	AE4WE
Miami	145.4100	-	N4RQQ	oa(CA)el	N4RQQ
				110.9/110.9	
Miami	146.6400	-	W6BXQ	oz	TCARS
Miami	146.7300	-	WD4ARC	oa(CA) BI	W4HN
Miami	146.8050	-	AE4EQ	oa(CA)ex	AE4EQ
				110.9/110.9	
Miami	146.8950	-	AE4WE	oa(CA)lr	AE4WE
				100/100	
Miami	146.9250	-	KF4ACN	oer	KF4ACN
				103.5/103.5	
Miami	146.9400	-	KD4AV	oe	WARC
Miami	146.9550	-	W4NR	oa(CA)el	W4NR
				179.9/179.9	
Miami	146.9700	-	WD4FMQ	oa(CA)ex	WD4FMQ
Miami	147.0450	+	KG4DKG	oa(CA)er	KG4DKG
Miami	147.0900	+	W4ILQ	oa(CA)el	W4ILQ
Miami	147.2400	+	KD4BBM	oa(CA)elr	KD4BBM
				94.8/94.8	
Miami	147.2700	+	WD4ARC	o	ARC
Miami	147.3000	+	WB4ESB	oa(CA)e	SIRA, Inc.
Miami	147.3600	+	N4OCA	oa(CA)l	N4OCA
				131.8/131.8	
Miramar	145.4700	-	KB4JDE	ol	MRG
North Bay Village	146.8800	-	KD4IMM	oa(CA)z	KB4JDE
North Miami Beach	146.8500	-	WE4B	oa(CA)elr	PARC
				z	
North Miami Beach	147.0600	+	KA4FFP	oaerBI	KM4OP
North Miami Beach	147.1350	+	KC4MND	oa(CA)	KC4MND
				127.3/127.3	
North Miami Beach	147.3750	+	K4PAL	oa(CA)e	PARC
Plantation	146.7900	-	W4MOT	oelrx	MARC
Pompano Beach	146.6100	-	W4GCC	oa(CA)l	GCARA
				WX	
Princeton	146.8350	-	W4SVI	oa(CA)e	EARC
Princeton	147.0000	-	K4AG	oa(CA)elr	S Fla FMA
Princeton	147.3450	+	N4IFD	oaez	N4IFD
				94.8/94.8	
SOUTH WEST					
Marco Island	146.8500	-	K5MI	o	MIRC
				141.3/141.3	
Marco Island	146.9850	-	K5MI	o	MIRC
				141.3/141.3	
Naples	146.6400	-	WA3JGC	o	WA3JGC
Naples	146.6700	-	K4YHB	oaez	ARA of SWF
Naples	146.7150	-	KD4DZW	oeWX	KD4DZW
				136.5/136.5	

FLORIDA

<i>Location</i>	<i>Output</i>	<i>Input</i>	<i>Call</i>	<i>Notes</i>	<i>Sponsor</i>
Naples	147.0300	+	WB2WPA	oa(CA)elr WXZ 136.5/136.5	CERA
North Port	147.1200	+	KI4DEH	oa(CA)e 136.5/136.5	NPARC
Ochopee	146.6550	-	W4CTE	oel 67/67	W4CTE
SOUTH WEST - FT MYERS					
Cape Coral	147.2250	+	K2UGH	oa(CA) 136.5/136.5	GCARC
Ft Myers	145.1700	-	KQ4UW	oel 136.5/136.5	GCARC
Ft Myers	145.3900	-	KA9RIX	cl	Homey HC
Ft Myers	146.7600	-	W4KR	oaz	W4KR
Ft Myers	146.8800	-	K4OVC	oer	LCEM
Ft Myers	147.3450	+	WA4GUK	oa(CA)ez 136.5/136.5	GCARC
Grove City	146.8650	-	K8ONV	oaerWxx Z	EARS
Lehigh Acres	145.3500	-	W4LHI	oa(CA)e	N4FSU
Olga	147.3750	+	K4JTB	oa(CA)l 123/123	ORC
Port Charlotte	147.0150	+	KS4ST	oa(CA)e	GRA
Port Charlotte	147.2550	+	W4DUX	oaerWxx Z 136.5/136.5	PRRA
Punta Gorda	146.6850	-	KC4GOA	or 136.5/136.5	LCEM
Punta Gorda	146.7450	-	WX4E	oaerWxx Z	CARS
Punta Gorda	146.9250	-	N4ZNU	oe 107.2/107.2	N4ZNU
Sanibel	146.7900	-	W4SBL	oe 136.5/136.5	SERT
WEST CENTRAL					
Brooksville	145.3700	-	W1LBV	oel	W1LBV
Brooksville	146.7150	-	K4BKV	oaelz	HCARA
Brooksville	147.1950	+	W4NJ	oa	W4NJ
Crystal River	146.6250	-	K4CLH	oe 146.2/146.2	K4CLH
Dade City	146.8800	-	K4EX	or	EPARS
Homosassa Springs	146.7750	-	N4EK	oz 146.2/146.2	N4EK
Lecanto	146.9550	-	W4IIR	oa(CA)z 103.5/103.5	SHARC
New Port Richey	146.6700	-	WA4GDN	oa(CA)er Z	GCARC
Port Richey	145.3500	-	WA4T	oa(CA)elr	SARC
Spring Hill	146.8050	-	KF4IXU	oa(CA)er Z	SHARC
Spring Hill	146.9100	-	KF4PUN	l 141.3/141.3	FARS
Wesley Chapel	145.2500	-	WD4LWG	oa(CA)el 88.5/88.5	WD4LWG
Zephyrhills	145.1900	-	NI4M	o 146.2/146.2	NI4M

160 144-148 MHz

FLORIDA

<i>Location</i>	<i>Output</i>	<i>Input</i>	<i>Call</i>	<i>Notes</i>	<i>Sponsor</i>
Zephyrhills	147.1350	+	W1PB	oer	ZARC
WEST CENTRAL - SARASOTA					
Bradenton	146.8200	-	K4GG	oa(CA)er z 100/100	MARC
Bradenton	146.9550	-	K4BRC	oe 100/100	BARC
Bradenton	147.1950	+	K4GG	oa(CA)er	MARC
Cortez	147.3000	+	WX4TRA	oe 146.2/146.2	ECARC
Englewood	146.7000	-	WB0GUX	oe 77/77	SWFATPA
Englewood	146.7750	-	K0DGF	oe 77/77	K0DGF
Laurel	145.1300	-	N4SER	oerWX	SERC
Sarasota	145.3700	-	WA2HCV	ol 74.4/74.4	FARS
Sarasota	146.7300	-	N4SER	oaelrz 100/100	SERC
Sarasota	146.9100	-	W4IE	oaelr	SARA
Sarasota	147.3900	+	N4LML	oa(CA)er	N4LML
Verna	145.4300	-	NI4CE	oelrwx 100/100	WCFG
WEST CENTRAL - TAMPA/ST PETE					
Brandon	146.6100	-	W4HSO	oa(CA)er z 141.3/141.3	STARC
Brandon	147.1650	+	K4TN	oa(CA)e	BARS
Clearwater	145.1100	-	KE4KVY	o	KE4KVY
Dunedin	145.2100	-	WA4BSA	oa(CA) 127.3/127.3	WCFSRN
Dunedin	145.2300	-	K4LK	ca(CA)el RB WXz 146.2/146.2	K4LK
Gibsonton	146.8950	-	AC4RX	oe 146.2/146.2	AC4RX
Holiday	146.6400	-	N9EE	oer	N9EE
Holiday	146.7600	-	NI4CE	oelr 100/100	FARS
Holiday	147.1500	+	KF4PUN	c	FARS
Land O' Lakes	145.3300	-	WA4GDN	oer	GCARC
Largo	145.1700	-	W4ACS	oelrswxx 156.7/156.7	PCACS
Largo	146.9700	-	WB4BZF	oaelr 103.5/103.5	CARS
Largo	147.0300	+	WD4SCD	oelrwx 156.7/156.7	WD4SCD
Pinellas Park	146.8500	-	W4ORM	ol 123/123	GSOTW
Redington Shores	147.2100	+	W4NHL	oa(CA)lr WXz 156.7/156.7	W4NHL
Ruskin	147.0900	+	W8PCZ	o	SHARES
Ruskin	147.2250	+	KE4ZIP	oa(CA)	SCCARC
St Petersburg	145.2700	-	KA9RIX	cl	Homey HC
St Petersburg	145.2900	-	NI4CE	oelrwx 100/100	WCFG
St Petersburg	145.3900	-	KA9RIX	cl	Homey HC
St Petersburg	145.4700	-	WA4BSA	oa(CA)z 127.3/127.3	WCFSRN

**144-148 MHz 161
FLORIDA-GEORGIA**

<i>Location</i>	<i>Output</i>	<i>Input</i>	<i>Call</i>	<i>Notes</i>	<i>Sponsor</i>
St Petersburg	146.7900	-	W4BNC	c 136.5/136.5	W4BNC
St Petersburg	147.0600	+	WA4AKH	oa(CA)	SPARC
St Petersburg	147.1200	+	KR4U	oe 146.2/146.2	KR4U
St Petersburg	147.2850	+	K4LK	ca(CA)l RB WXz	K4LK 146.2/146.2
St Petersburg	147.3150	+	N4BSA	oa(CA)	PCRA
St Petersburg	147.3600	+	W4MRA	oa(CA)e 127.3/127.3	MRA
Tampa	145.1500	-	KG4BJD	oa 67/67	KG4BJD
Tampa	145.4100	-	WA4SWC	ox 131.8/131.8	WA4SWC
Tampa	145.4900	-	W4EFK	ol	W4EFK
Tampa	146.8350	-	K4FTV	oa(CA)el Bl	TLRC
Tampa	146.9400	-	NI4M	or 127.3/127.3	NI4M
Tampa	147.1050	+	N4TP	oa(CA)er 146.2/146.2	TBARS
Tampa	147.2400	+	KD4HVC	o 88.5/88.5	USF REC
Tampa	147.3450	+	K4FEZ	o 146.2/146.2	Shriners
Valrico	146.7450	-	W7RRS	oa(CA)e	W7RRS

GEORGIA

Adairsville	146.6850	-	K4NGA	oe 167.9	N. GA. VHF
Albany	146.7000	-	W4MM	o(CA)s WX	W4MM
Albany	146.7300	-	W4MM	o	W4MM
Albany	146.8200	-	W4MM	oesWX 110.9	W4MM
Allenhurst	147.2700	+	KF4ZUR	oeWX 162.2	KF4ZUR
Americus	147.2700	+	W4VIR	o 141.3	SUMTER CO
Ashburn/Tifton	147.2850	+	W4PVW	oe 141.3	COASTAL P
Athens	146.7450	-	KD4QHB	o(CA)	ATHENS RA
Athens	146.9550	-	KD4AOZ	oae 123.0	KD4AOZ
Athens/Crawfrd	147.3750	+	K4TQU	o(CA) 127.3	K4TQU
Ati/Union City	146.6250	-	W4ZT	oe 100.0	WA4UPE
Atlanta	145.2900	-	W4IBM	(CA) 88.5	IBM RADIO
Atlanta	145.3500	-	W4DOC	oe 146.2	ATL RC, IN
Atlanta	145.4300	-	K4LCI	o(CA)	HEWLETT P
Atlanta	146.6400	-	WB4QGR	#ot	GALVIN RA
Atlanta	146.8200	-	W4DOC	o(CA)e 146.2	ATL RC, INC
Atlanta	146.9700	-	K4CLJ	ot	K4CLJ
Atlanta	147.0000	-	WA4NNO	o(CA)	WA4NNO
Atlanta	147.2850	+	KC4ZIZ	oaRB	KA5WZY/GP
Atlanta CARES	147.1050	+	WB4RTH	o 107.2	ATLANTA C.

GEORGIA

<i>Location</i>	<i>Output</i>	<i>Input</i>	<i>Call</i>	<i>Notes</i>	<i>Sponsor</i>
Atlanta/Airport	147.0300	+	W4NJQ	o	ATLANTA AI
Atlanta/Bell	145.4100	-	W4PME	oe 100.0	MATPARC
Atlanta/Mariet	146.6550	-	N4NFP	oaelRB 151.4	BSRG
Atlanta/Mariet	147.3450	+	N4NEQ	o(CA)IRB z 151.4	AMATEUR T
Atlanta/Sweat	146.7300	-	KD4NC	ol	GRAPES, IN
Augusta	145.1100	-	KK4HL	oae	RICH CTY E
Augusta	145.2900	-	W4DV	oez 100.0	W4DV
Augusta	145.3700	-	AA4UA	oae	AA4UA
Augusta	145.4100	-	K4KNS	oae	CSRA RPT
Augusta	145.4900	-	W4DV	oeWxx	ARC OF AU
Augusta	146.9400	-	KT4N	o	RICHMOND
Augusta	146.9850	-	K4KNS	oez 100.0	CSRA REPE
Augusta	147.1800	+	N4BMA	o	
Austell	147.1950	+	K4JPD	#o 85.4	PAULDING
Baconton	145.1500	-	K4TWG	oae	K4TWG
Bainbridge	147.0900	+	KE4RWR	oet	KE4RWR
Baldwin	147.1800	+	WD4NHW	o	SPARC
Barnesville	147.2250	+	W8JI	oaeswx	W8JI
Black Rock Mt	147.3900	+	KE4SNT	#o	KE4SNT
Blairsville	146.9550	-	W9QXW	o 100.0	
Blairsville	147.2100	+	KI4DZY	oe 100.0	KI4DZY
Bogart	147.0000	+	W4EEE	oet	OCONEE CT
Bonaire	145.4700	-	KD4HMH	o(CA)et	KD4HMH
Bonaire	146.6700	-	WR4LT	oers 123.0	WR4LT
Bonaire	147.0150	+	K4EDN	o 82.5	WB4UHL
Boston	147.1950	+	W4UCJ	oaez	THOMASVIL
Box Springs	146.7450	-	W4FIZ	o 123.0	W4FIZ
Box Springs	146.7450	-	W4FIZ	o 123.0	KO4RR
Brunswick	146.7300	-	K4TVE	oa	GWYNN CO
Calhoun	146.7450	-	K4WOC	oae 100.0	K4WOC
Carrollton	146.6400	-	W4FWD	oez 131.8	WEST GEO
Cedar Grove	147.1500	+	WA4EHO	os	KG4WQZ
Cedartown	147.1200	+	W4CMA	o(CA)	CEDAR VAL
Chatsworth	145.2500	-	N4YYD	o(CA)eRB z 71.9	N4YYD
Clarkesville	147.1200	+	K4HCA	oae	K4HCA
Claxton	147.0750	+	W4CLA	oa	W4CLA
Cleveland	146.9100	-	WB4HIG	oae	GATEWAY A
Cochran	145.1100	-	N4MXC	oaez 107.2	MID GA RAD
Cochran	147.3300	+	W4MAZ	oaelRB 77.0	W3LAP
Colbert	147.3000	+	N4ALE	o 123.0	BUBBA RPT
Columbus	146.6100	-	W4CVY	oat	COLUMBUS
Columbus	146.8800	-	W4CVY	o 123.0	COL ARC
Commerce	147.2250	+	NE4GA	oes 123.0	NORTHEAS
Conyers	145.2300	-	WB4JEH	ol 151.4	
Conyers	146.6100	-	WB4JEH	oael 151.4	
Conyers	147.2100	+	KF4GHF	oe 162.2	CONYERS A
Cordele	145.4900	-	KA4WUJ	oe 103.5	FLINT ARC

GEORGIA

<i>Location</i>	<i>Output</i>	<i>Input</i>	<i>Call</i>	<i>Notes</i>	<i>Sponsor</i>
Covington	146.9250	-	WA4ASI	oal	
Cumming	147.1500	+	WB4GQX	o(CA)el WX	WB4GQX
Dahlonega	146.8350	+	N4KHQ	o(CA)eRB 100.0	N4KHQ
Dallas	146.8950	+	WD4LUQ	oeRB 77.0	WD4LUQ
Dalton	145.2300	-	W4DRC	oa	DALTON AR
Dalton	147.1350	+	N4BZJ	oaelRBz 118.8	7.135 RPTR
Darien	146.6850	-	WA4EPK	o	WA4EPK
Decatur	145.4500	-	W4BOC	o	ALFORD ME
Doerun	147.2250	+	KG4ABK	o	KG4ABK
Douglas	147.0450	+	KE4ZRT	o 141.3	DOUGLAS A
Douglas	147.1650	+	KE4ZRT	oe 141.3	KK4ED
Douglas	147.3150	+	AD4EQ	o 141.3	AD4EQ
Douglasville	145.1100	-	KR4HV	o(CA)e 88.5	SCARS
Douglasville	147.3600	+	W4SCR	o 88.5	SCARS
Dublin	147.3600	+	WA4HZX	oae	DUBLIN AR
Eastman	145.2100	-	KC4RRO	oe	HEART OF
Eastman	145.3300	-	KF4ODQ	oa 77.0	KF4ODQ
Eatonton	147.0900	+	KC4YHM	oaeRBz 179.9	KC4YHM
Elberton	146.6250	-	N4UJT	o	BROADRIVE
Ellijay/Talona	146.9850	-	KC4ZGN	oae 77.0	KC4ZGN
Emerson	147.2400	+	AE4JO	oez 103.5	ETOWAH V
Fayetteville	145.2100	-	WA4EPK	o(CA)z 131.8	FAYETTE C
Fayetteville	146.6850	-	K4KZY	o(CA)e	FAYETTE C
Folkston	146.7900	-	KD4GEY	oaz	KD4GEY
Forsyth	147.3150	+	W4STJ	oe 88.5	W4STJ
Ga Tech	145.1500	-	W4AQL	o(CA)ez 167.9	GA TECH
Gainesville	145.1900	-	W4CBA	oaez 131.8	W4CBA
Gainesville	146.6700	-	W4ABP	oe 131.8	LANIERLAN
Griffin/Cenar	145.3900	-	K4HYB	o(CA)ers WX 88.5	K4HYB
Griffin/Cenar	146.9100	-	K4HYB	orsWX	K4HYB
Hartwell	146.8950	-	N4VNI	oe 100.0	HARTWELL
Hawkinsville	146.8950	-	WR4MG	oRB 107.2	WR4MG
Hinesville	147.0150	+	KG4OGC	oaez	KF4UM
Irwinton	147.2400	+	WB4NFG	oae 77.0	
Jasper	145.3700	-	KB4IZF	o(CA)e 100.0	KB4IZF
Jasper	146.7000	-	K4UFO	o 123.0	N3DAB
Jasper	146.8050	+	KC4AQS	oIRB 100.0	KC4AQS
Jesup	145.1900	-	WA4EQL	oe	JAWS
Jesup	145.4300	-	WA9RNZ	oa 118.8	KA4PCZ
Jesup	146.8650	-	N4ZON	oe 123.0	WAYNE CO.

164 144-148 MHz

GEORGIA

<i>Location</i>	<i>Output</i>	<i>Input</i>	<i>Call</i>	<i>Notes</i>	<i>Sponsor</i>
Jesup	146.9250	-	N4PJR	o(CA)el 141.3	JIM COTE,
Jesup/Screeven	147.3450	+	N4PJR	oel 141.3	N4PJR
Jonesboro	145.1700	-	WA4DIW	oez	CLAYTON C
Jonesboro	145.3300	-	WA4OGE	oz	WA4OGE
Kibbee	146.8200	-	K4HVK	ot	K4HVK
Kingsland	147.2850	+	KC4WWU	oeWX 118.8	KC4WWU
Lagrange	146.7000	-	KD4BWK	oe 141.3	KD4BWK
Lagrange	147.3300	+	WB4BXO	oe	WB4BXO
Lake Park	147.1350	+	WR4SG	oel 141.3	KB0Y
Lavonia	146.7150	-	K4NVG	oe 100.0	LAVONIA A
Lawrenceville	147.0750	+	W4GR	o 82.5	GWINNETT
Lincolnton	147.1200	+	KT4N	#o	WB4OCB
Lookout Mt	145.3500	-	W4GTA	oe 100.0	W4GTA
Lookout Mt	146.7600	-	W4LAW	oe 100.0	W4LAW
Lookout Mtn	147.3750	+	W4LAW	oaer 77.0	W4LAW
Macon	145.3700	-	W4BKM	o(CA) 88.5	W4BKM
Macon	145.4300	-	AA4RI	o(CA)IRB	AA4RI
Macon	146.7300	-	WR4DH	IRB 100.0	K4DDH
Macon	146.8050	-	K4PDQ	oaerBz 77.0	K4PDQ
Macon	147.0600	+	WA4DDI	ot	WA4DDI
Macon	147.1650	+	KF4XH	#o	
Madison	146.8650	-	WB4DKY	oa 179.9	WB4DKY
Madras	147.1650	+	N4OME	oeWX 131.8	N4OME
Marietta	145.4900	-	W4LMA	o(CA)z 88.5	LOCKHEED
Marietta	146.7750	-	N4NEQ	o(CA)el RB 151.4	BIG SHANT
Marietta/Atlan	146.8800	-	W4BTI	oe 100.0	KENNEHOOD
McIntyre	145.1500	-	KF4CXL	o 77.0	KF4CXL
Milledgeville	146.7000	-	WB4DOJ	oa 67.0	WB4DOJ
Milledgeville	147.1350	+	KE4UWJ	oel 123.0	K4GK
Monroe	147.2700	+	KF4GHF	os 162.2	KF4GHF
Montezuma	146.6400	-	K4FAR	97.4	AMERICUS
Morganton	147.1650	+	N4NEQ	ol 151.4	N4NEQ
Moultrie	146.7900	-	WD4KOW	o	COLQUITT
Nashville	145.3100	-	KB4JF	ol 141.3	KB4JF
Newnan	145.1300	-	K4SEX	oeWX 156.7	B.GREMILLI
Newnan	146.7900	-	K4SEX	oe	BGMRC
Ocilla	145.3500	-	N4OME	o	N4OME
Pembroke	147.1050	+	KF4DG	as	KF4DG
Pembroke	147.3900	+	W4CJB	o	W4CJB
Perry	145.2900	-	WR4MG	oe 107.2	MIDDLE GA
Perry	146.9550	-	WR4MG	oae 107.2	MGRA
Pine Mt/Hamilt	145.1900	-	WB4ULJ	oe	WA4ULK
Quitman	146.8800	-	WA4NKL	oe	WA4NKL
Riceboro	145.4700	-	KG4OGC	oaez	LCECARC
Ringgold	146.7150	-	W4ABZ	oe 67.0	W4BAB

GEORGIA

<i>Location</i>	<i>Output</i>	<i>Input</i>	<i>Call</i>	<i>Notes</i>	<i>Sponsor</i>
Rome	147.3000	+	WB4YSV	o	WB4YSV
Rome/Mt Alto	146.9400	-	W4VO	o(CA)e 88.5	NW GEORGI
Roswell	147.0600	+	N4CLA	o(CA)z	N. FULTON
Sand Hill/Vill	147.1800	+	KB4TIW	131	VILLA ROCA
Sandersville	145.2700	-	KT4X	oa 77.0	KT4X
Savannah	146.7000	-	K4NLX	a 100	CARS
Savannah	146.8500	-	K4SDJ	oez	AMERICAN
Savannah	146.8800	-	W4HBB	oe	ARC OF SA
Savannah	146.9700	-	W4HBB	oae	ARC OF SA
Savannah	147.1500	+	WA4IDS	o	WA4IDS
Savannah	147.2100	+	K4NLX		CARS
Savannah	147.3300	+	K4NLX	o 100.0	CARS
Snellville	147.2550	+	KR4NQ	o(CA)e 107.2	KR4NQ
Springfield	146.7450	-	AF4VH	oesWX 97.4	W1MED
St Simons Isla	145.3300	-	N4XGI	oe 131.8	N4XGI
Stockbridge	145.3100	-	WA4JDR	o	
Stone Mt	146.7600	-	W4BOC	o 107.2	ALFORD ME
Summerville	147.2250	+	W4RLP	oae 100.0	W4RLP
Swainsboro	146.7900	-	K4VYX	o	
Sweat Mt/Marie	145.4700	-	N4CLA	o(CA)z	N.FULTON A
Thomaston	147.3900	+	W4OHH	o(CA)e WX 131.8	WEST CENT
Thomasville	147.0600	+	W4UCJ	o	THOMASVIL
Thomson	146.8350	-	KC4GSS	o(CA)e	KC4GSS
Toccoa	147.3300	+	N4MTN	o	WD4CUK
Unadilla	146.7600	-	WR4MG	oe 107.2	WR4MG
Valdosta	145.1300	-	WR4SG	oel 141.3	WR4SG
Valdosta	146.7600	-	KF4BJM	oeLITZ 141.3	VARC
Valdosta	147.0750	+	KC4VLJ	oe 223.0	KC4VLJ
Vidalia	146.6250	-	K4HAO	oa 88.5	FOUR RIVE
Waleska/Pnlg M	145.2700	-	K4AIS	oe 100.0	K4AIS
Waleska/Pnlg M	147.0150	-	K4AIS	o(CA) WX 100.0	K4AIS
Warm Springs	146.9850	-	KN4FE	oez	N4UER
Warner Robins	146.8500	-	WA4ORT	o(CA)e	CEN.GA. AR
Warner Robins	147.1800	+	WB4BDP	oae 107.2	WB4BDP
Warner Robins	147.3000	+	WR4MG	oaeRBZ 107.2	MID GA RAD
Watkinsville	147.0450	+	KD4AOZ	o 123.0	KD4AOZ
Waycross	145.2700	-	AE4PO		KB4J
Waycross	146.6400	-	AE4PO	oa 141.3	OKEFENOK
Waycross	147.2550	+	AE4PO	o 141.3	AE4PO
Waynesboro	145.2300	-	K4BR	c	K4BR
Wrens	146.7750	-	KB4NA	o	THOMSON-
Wrightsville	146.9400	-	WA4RVB	oaeRB	WA4RVB
Young Harris	147.0900	+	K2YRW	o 100.0	K2YRW

HAWAII

<i>Location</i>	<i>Output</i>	<i>Input</i>	<i>Call</i>	<i>Notes</i>	<i>Sponsor</i>
HAWAII					
HAWAII					
Glenwood	147.0000	+	AH6GG	oael	AH6GG
				141.3	
Hilo	146.6600	-	AH6GG	oael	AH6GG
				141.3	
Hilo	146.6800	-	KH6EJ	oaelp	BIARC
Hilo	147.1000	+	AH6GO	o(CA)	AH6GO
Hualalai	147.1600	+	WH6DEW	oael	HWARS
Kalaoa	145.4100	-	KH6ANA	oe	KH7MS
Kau	145.2900	-	WH6FC	oael	WH6FC
				141.3	
Kau	146.9200	-	KH6EJ	oal	BIARC
Kau	147.2800	+	KH6EJ	oael	BIARC
Kealakekua	144.5100	+	KH6ANA	oael	KH6ANA
Kealakekua	147.3400	+	K6HI	ol	HWARS
Kulani Cone	146.7600	-	KH6EJ	oael	BIARC
Mauna Kea	146.7200	-	AH6J	oaex	HWARS
Mauna Loa	147.0400	+	AH6JA	oelrx	RACES
Maunaloa	146.8200	-	KH6EJ	oaelx	BIARC
Pepeekeo	146.8800	-	KH6EJ	oael	BIARC
Waimea	147.3200	+	NH7HI	oel	KARS
Waimea	147.3800	+	KH7T	oaelEXP	KH7T
KAUAI					
Hanamaulu	146.6600	-	WH6Z	oe	GTEARC-K
Kahili	146.9200	-	KH6E	oael	KARC
Kalaheo	146.9600	-	NH6HI	oaep	NH6HI
Kapaa	147.3400	+	KH6KWS	c	KH6KWS
Kekaha	146.8600	-	KH6ENC	o	AH6AW
Kukuilono	146.8200	-	KH6JJC	oae	HANG ARC
Lihue	147.0400	+	NH6FJ	oelrx	RACES
Lihue	147.1600	+	KH6E	oael	KARC
MAUI					
Haleakala	146.9400	-	NH6XO	o	STATE
Haleakala	146.9400	-	WH6KO	o	WH6KO
Haleakala	147.0200	+	KH6H	oelrx	RACES
Haleakala	147.1800	+	AH6GR	o(CA)elr	AH6GR
Lahaina	146.6400	-	NH6VR	o	NH6VR
Wailuku	146.7600	-	AH6IF	oaerz	MCDA
MOLOKAI					
Kualapuu	145.3700	-	W6KAG	oe	W6KAG
OAHU					
Diamond Head	146.8800	-	WH6CZB	oelWX	EARC
Diamond Head	147.0600	+	AH6RH	oelrx	RACES
Diamond Head	147.2600	+	WR6AVM	ct	UFN
Diamond Head	147.3600	+	KH7O	o	Red Cross
Ewa	146.6000	-	KH6CY	oe 103.5	Ohana ARC
Ewa	147.3800	+	WH6MK	ol	Ohana ARC
Honolulu	145.2100	-	AH7HI	o	AH7HI
Honolulu	145.3900	-	WH6CZP	cel	HEART
Honolulu	145.4700	-	WH6F	or	WH6F
Honolulu	145.4900	-	WH6HR	o	WH6HR
Honolulu	146.7800	-	KH6WO	o	HARC

HAWAII-IDAHO

Location	Output	Input	Call	Notes	Sponsor
Honolulu	146.8400	-	KH6JUU	oael	RAG
Honolulu	146.9800	-	WH6CZB	oel	OCDA
Honolulu	147.2200	+	KH6ICX	o	SFHARC
Honolulu	147.3000	+	AH6CP	ct	KARA
Honolulu	147.3400	+	AH6BW	oe	Ohana ARC
Kailua	145.1500	-	WH6CWI	oe	KARA
Kailua	146.6600	-	WH6CZB	ol	EARC
Kailua	147.0000	+	WR6AVM	clt	KH7U
Kaneohe	145.3500	-	WH6CZP	cel	HEART
Kaneohe	147.2000	+	KH6BFZ	oelz	KH6BFZ
Leeward	145.1300	-	NH6QJ	oa	Ohana ARC
Leeward	145.4300	-	KH7TK	o 77.0	KH7TK
Leeward	145.4500	-	KH6EJZ	o	KH6EJZ
Leeward	147.0800	+	KH6EJZ	o	KH6EJZ
Leeward	147.3200	+	NH6AQ	c	HEART
Maunakapu	146.6200	-	WR6AVM	o	UFN
Maunakapu	146.8000	-	WH6CZB	ol	EARC
Maunakapu	147.1200	+	KH6JPL	o(CA)e WX	GTE ARC
North Shore	145.2900	-	KH6BYU	oae	BYUH
North Shore	146.6400	-	WH6CZB	ol	EARC
North Shore	146.7600	-	KH6FV	oel	OCDA
North Shore	146.9000	-	KH6LJ	o	Ohana ARC
North Shore	147.3600	+	NH6XO	o	STATE
Waianae	146.7400	-	NH6PE	oael	Waianae A
Waimanalo	145.2300	-	WH6CXI	o(CA)e	Ohana ARC
Waimanalo	146.7000	-	AH6PQ	o	AH6PQ
Windward	147.1400	+	KH6BS	o	Ohana ARC
STATE					
Shared	145.2500	-	SHARED	ps	shared

IDAHO

FREQUENCY USAGE--IACC AREAS

# Snp	145.1300	-		t	
# Snp	145.2900	-		t	
N ID - BONNERS FERRY					
Black Mtn	146.9600	-	WX7H	o	WX7H
Bonnars Airport	145.4500	-	WX7H	oer	WX7H
N ID - COEUR D ALENE					
Mica Peak	147.0800	+	W7MCD	oer	KCDS
Mica Pk Idaho	146.9800	-	K7ID	o	KARS
N ID - DEARY					
Deary	145.3500	-	N7SAU	114.8	N7SAU
N ID - GRANGEVILLE					
Idaho Mtn	146.6800	-	KC7MGR	ae 100.0	CPARC
N ID - KELLOGG					
Wardner Peak	146.9400	-	N7SZY	o	SVARC
N ID - LEWISTON					
Craig Mtn	146.9200	-	K7EI	ol 110.9	K7EI
Lewiston Hill	145.2100	-	W7WWS	c 192.8	NPCEM
Lewiston Hill	146.9600	-	W7VJD	o	LCARC
N ID - MOSCOW					
Moscow Mtn	146.8200	-	WA7HWD	olx	NWTriSt

168 144-148 MHz

IDAHO

Location	Output	Input	Call	Notes	Sponsor
Paradise Rdg N ID - MULLAN	146.7000	-	WB7TBM	e	TARC
Lookout Pass N ID - OROFINO	147.0200	+	N7LVO	ol	W7OE
Orofino	145.4900	-	KC7VBT	oa	CVARC
Peck	145.2100	-	W7WWS	206.5	NPCEM
Wells Bench N ID - PRIEST RIVER	146.7600	-	K7NDX	oe	CVARC
Hoodo Mtn N ID - RATHDRUM	147.1200	+	WB7TBN	o	Pend ARC
Rathdrum N ID - SANDPOINT	147.2200	+	N7ESU	o	N7ESU
Algoma	145.2700	-	AA7XM	r 127.3	AA7XM
Sandpoint Baldy	145.4900	-	KC7JLU	107.2	KC7JLU
Sandpoint Baldy	146.7800	-	KC7AEM	o	BCARC
Schweitzer Ski Hill N ID - ST MARIES	145.2300	-	N7JCT	oe	BCEM
Hells Gulch S CENT	147.1000	+	W7KCP	oer	BCARES
Burley	145.2700	-	WA7FDR	oexL(440) 100.0	WA7FDR
Burley	147.0000	-	KC7SNN	oex 100	ISRA MHCH
Jerome	146.6600	-	KA7ENV	os	TF ARES
Ketchum	147.1800	+	N7EWT	oe	N7EWT
Twin Falls	146.7600	-	KC7SNX	o(CA)e	ISRA MVCh
S WEST ID, S EAST OR Jordan Valley, OR	146.7800	-	K7IDA	oE-SUN	KB7LVC+
SOUTHEAST IDAHO					
Driggs	146.9400	-	K7ENE	o	MCCD
Grace	146.8000	-	AE7TA	oe 88.5	FCES
Howe	146.8500	-	WA7FDR	ol 100.0	ERARRA
Idaho Falls	146.6400	-	K7EFZ	oae	ERARC
Idaho Falls	146.7400	-	K7EFZ	o	ERARC
Idaho Falls	147.1500	+	N7JHS	o	WB7CCS
Pocatello	146.8200	-	N7LB	o 100.0	
Pocatello	147.0600	+	N7DN	o	PARC
Pocatello	147.2400	+	N7TMD	oa	BCES
Pocatello	147.3000	+	KA7MLM	o	
Pocatello	147.3400	+	K9GP	o	
Rigby	146.7000	-	K7ENE	o	ERRS
Rigby	146.8800	-	K7ENE	o	ERRS
Roberts	147.0300	+	AB7OS	o	
Sawtell	145.2300	-	WA7FDR	oL(W/PL 123.0)	100.0
Twin Falls	146.7600	-	KC7SNX	o	
SW- ID Ontario, OR	147.1000	+	K7OJI	o 100	TVRA
SW-ID Boise	145.2500	-	K3ZFF	o	BCARC
Boise	145.2900	-	W7VOI	o	VOI ARC
Boise	146.6800	-	KB7LVC	oexL(440) 100.0	KB7LVC+

144-148 MHz 169
IDAHO-ILLINOIS

Location	Output	Input	Call	Notes	Sponsor
Boise	146.8400	-	W7VOI	o(CA)elx z 100.0	VOI ARC
Boise	146.8800	-	W7ID	oel/100.0	W7ZRQ+ A(* UP # OFF)
Boise	146.9400	-	K7BSE	oex 100.0	ISRA BOICH
Boise	147.2400	+	W7VOI	oE-SUNlr SWXx	VOI ARC
Boise	147.2600	+	AB7HP	o	HP ARC
Boise	147.3200	+	N7FYZ	oex	N7FYZ
Caldwell	147.3600	+	K7ROG	oelx	CCEM
Emmett	147.2000	+	KB7SYC	o(CA)x	KB7SYC
Homedale	146.9200	-	KB7AOF	o	KB7AOF
Mt Home	147.3400	+	N7OKG	o	ECRA
Weiser	145.3900	-	K7OJI	oaelx 100.0	TVARC
SW-ID, S EAST OR					
Huntington, OR	147.1200	+	K7OJI	o 100	TVRA
Nyssa, OR	147.2200	+	W7PAG	o	W7PAG
Vale, OR	146.7200	-	W7PAG	oE-SUN	W7PAG
W CENT ID					
Cascade	146.6200	-	W7VOI	oelx	VOIARC
Cascade	146.9000	-	K7IDA	oelx 100.0	KB7LVC+
McCall	147.0200	+	KC7MCC	oex	CIARC
ILLINOIS					
Marsielles	146.7450	-	KA9FER	el 114.8	KA9FER
BLOOMINGTON					
Bloomington	146.7900	-	WD9HRU	swx	McLNCOAR
Bloomington	146.9400	-	W9AML	103.5	CIRC
Bloomington	147.1500	+	WD9FTV	a	GENTEL AR
Gridley	145.4300	-	KD9F	103.5	FLANAGAN
Normal	147.0150	+	NX9M	(CA)e 88.5	McLEANCO
CENTRAL					
Clinton	146.9850	-	KA9YPK		KA9YPK
Filmore	145.1500	-	N9TZ	88.5	W9COS
Lincoln	145.3900	-	N9EZJ	rwx 103.5	
Lincoln	147.3450	+	K9ZM		LOGAN ESD
Pontiac	147.3900	+	WB9DUC	127.3	FARA
Sparland	147.1800	+	WB9NNS		WB9NNS
CHAMPAIGN					
Allerton	147.2250	+	K9LOF	146.2	K9LOF
Allerton	147.2850	+	K9LOF	146.2	K9LOF
Champaign	146.7600	-	W9SEH	103.5	TCARC
Ogden	145.3100	-	NO9Z		NO9Z
Urbana	147.0600	+	K9CW	e 131.8	CCESDA
Urbana	147.1950	+	N9HQB	(CA)	NO9Z
CHICAGO					
Chicago	145.1100	-	W9GN	107.2	UFDA
Chicago	146.6700	-	WB9AET	(CA)lz 107.2	WAFAR

170 144-148 MHz
ILLINOIS

<i>Location</i>	<i>Output</i>	<i>Input</i>	<i>Call</i>	<i>Notes</i>	<i>Sponsor</i>
Chicago	146.7300	-	K9QKW	(CA)e 107.2	K9QKW
Chicago	146.7600	-	WA9ORC	(CA) 107.2	CFMC
Chicago	146.8800	-	K9GFY	(CA)z 107.2	SARA
Chicago	147.1500	+	W9SRO	107.2	CFAR
DECATUR					
Cadwell	146.6550	-	W9BIL	e 162.2	MARK
Decatur	146.7300	-	K9HGX	z 123.0	CENOIS AR
Decatur	147.1000	+	WA9RTI	103.5	MACONCOA
Decatur	147.1050	+	WA9RTI	103.5	MACONCOA
EAST CENTRAL					
Charleston	145.3700	-	KF9NB	e	CENILLRS
Crescent City	147.0300	+	W9RWX	oe	IROQUOISA
Danville	146.8200	-	W9MJL	s	VCARA
Hoopeston	147.3600	+	KB9YZI	(CA)ewX 67.0	KB9YZI
Loda	146.8500	-	W9NKX	179.9	IFARS
Martinsville	147.0300	+	W9GWF	oe	EIHC-W9GW
Mattoon	145.3300	-	KF9NB	186.2	KF9NB
Mattoon	146.6250	-	KA9LRZ	107.2	UMRA
Monticello	146.9250	-	K9IYP	ewX	PICO RAMS
Paris	145.2700	-	KB9ZU	82.5	EDGAR ELE
NORTH					
Byron	147.2700	+	KA9NYN	e 114.8	BARC
NORTH CENTRAL					
Dixon	146.9700	-	N9JWI	e 82.5	LEE CO. ES
Freeport	147.3000	+	KB9QDA	88.5	
Freeport	147.3900	+	KB9RNT	(CA)e 114.8	SCRA
Hampshire	147.1200	+	K8IE	l	HAMPSHIRE
Leonore	147.1200	+	W9MKS	(CA)ex 103.5	SRRC
Malta	146.7300	-	WA9CJN	e 100.0	KARC
Oregon	147.0450	+	KB9DBG	(CA)e 67.0	KB9DBG
Princeton	146.9550	-	WB9NTG	103.5	RCBARG
Sterling	146.8500	-	W9MEP	(CA) 114.8	S/RF ARS
Streator	146.8950	-	KB9UPS	e 103.5	KB9UPS
Tampico	146.6250	-	N9ORQ	ae 114.8	N9ORQ
Utica	145.2900	-	KC9CFU	ewX 103.5	TCARS
NORTHEAST					
Antioch	145.2900	-	KA9VZD	aelz 107.2	STLIN ARC
Argonne	145.1900	-	W9ANL		ARGONNAR
Arlington Heig	146.9850	-	WB9TAL	a 107.2	ARCOMLEA
Aurora	147.2100	+	W9CEQ	e 103.5	FRRL, INC.
Batavia	145.4700	-	KC9OEM	e 103.5	KCARS
Batavia	146.5800	147.6600	W9ZGP	e	NIARC
Blue Island	146.6400	-	W9SRC	e 107.2	STARS

<i>Location</i>	<i>Output</i>	<i>Input</i>	<i>Call</i>	<i>Notes</i>	<i>Sponsor</i>
Bolingbrook	147.3300	+	WD9AKO	(CA)e	BARS
Bridgeview	146.9550	-	WG9R	a 114.8	THE 95'S
Crystal Lake	145.3300	-	N9HEP	(CA)e	N9HEP
				107.2	
Crystal Lake	146.6550	-	KB9WGV	107.2	KB9WGV
Downers Grove	145.2500	-	W9DUP	(CA)e	DARC
				107.2	
Elgin	146.7900	-	WR9ABQ	(CA)e	VARA
				107.2	
Elk Grove Vill	147.0150	+	KB9L	e 107.2	EGDXA
Gilberts	146.9250	-	WA9VGI	(CA)lWxx	RATFAR
				100.0	
Glen Ellyn	145.3900	-	W9CCU	(CA)ez	WCRA
				107.2	
Glenview	147.0900	+	W9AP	(CA)ez	NORA
				107.2	
Gurnee	147.2400	+	W9MAB	(CA)e	GURNEE R
				127.3	
Hazelcrest	146.8050	-	WD9HSY	e 107.2	TRITOWN A
Hines	147.0600	+	WB9AGH	e	NE IL COMM
Hinsdale	146.9700	-	K9ONA	107.2	SMCC
Hoffman Estate	145.3100	-	W9CCU		WCRA
Joliet	146.8200	-	W9OFR	e 107.2	WCARL
Joliet	147.3000	+	WD9AZK	(CA)z	MAVERICK
Kankakee	145.1300	-	KB9LXA	(CA)	FARG
				107.2	
Kankakee	146.9400	-	W9AZ	a	KARS
Kankakee	147.1650	+	KB9JZJ	a 107.2	KB9JZJ
Lake Villa	147.0300	+	WB9RKD	aelz	WB9RKD
				107.2	
Libertyville	147.1800	+	W9FUL	er 127.3	LAKE CO R
Markham	147.1350	+	W9NXP		AREA
Mchenry	145.4100	-	KB9I	(CA)ez	ARROW
Morris	147.2700	+	KB9SZK	ewX	GCARC
				107.2	
Naperville	145.1700	-	WA9DNZ	a 103.5	MORAD
Niles	147.3150	+	W9FO	107.2	METRO ARC
Schaumburg	145.1500	-	N9IRG	aez 107.2	BEAR
Schaumburg	145.2300	-	K9IIK	(CA)	SARC
				107.2	
Schaumburg	145.3700	-	K9SO		AMA
Schaumburg	146.7000	-	WB9PHK	(CA)l	STROKE
				100.0	
Schaumburg	147.2850	+	N9CXQ	(CA)elz	NAPS
				107.2	
Union	146.6850	-	N9KHI	107.2	N9KHI
Wasco	145.3500	-	W9CEE	107.2	CEEARS
Westmont	145.4900	-	WB9UGX	aelr 107.2	WSTMTESD
Wheaton	147.3600	+	W9BZW	136.5	NIDXA
Winnetka	147.3450	+	NS9RC	(CA)e	NSRC
				107.2	
Yorkville	147.3750	+	N9FNS	s 103.5	N9FNS

172 144-148 MHz

ILLINOIS

<i>Location</i>	<i>Output</i>	<i>Input</i>	<i>Call</i>	<i>Notes</i>	<i>Sponsor</i>
NORTHWEST					
Moline	146.6400	-	W0BXR		DAVRC
Moline	146.9400	-	W0BXR		DAVRC
Morrison	145.2100	-	KA9QYS	(CA)e 114.8	S/RF ARS
Morrison	145.3500	-	W9CEE	e 107.2	CEEARs
Savanna	147.1350	+	N9FID	e	P.A.R.C.
Woodstock	146.8350	-	K9ESV	erwx 91.5	MCESDA
PEORIA					
Canton	147.2850	+	K9ILS	(CA)ez 103.5	FCARC
Dunlap	145.3700	-	N9BBO	(CA)el 156.7	N9BBO
East Peoria	145.2700	-	KA9GCI	aez 103.5	PEKIN RPT
Kickapoo	146.9700	-	W9BFD	ae 103.5	BFD RC
Metamora	147.2550	+	K9UJF		WCRA
Pekin	145.4500	-	KA9GCI	az 103.5	PEKIN RPT
Pekin	146.6700	-	W9TAZ	103.5	TCARS
Peoria	146.7600	-	W9UFF	e 103.5	HIFC
Peoria	146.8500	-	W9UVI	aez	PAARC
Topeka	146.6100	-	N9OSR	ae 103.5	N9OSR
Tremont	146.9100	-	WA9DKO	e	TCESDA
Washington	147.0750	+	W9UVI	(CA)ez 103.5	PAARC
ROCKFORD					
Belvidere	147.3750	+	K9ORU	e 100.0	BRC
Mt Morris	147.1050	+	K9AMJ	114.8	K9AMJ
Rockford	146.6100	-	W9AXD	ae 114.8	RARA
Rockford	146.8050	-	K9AMJ	(CA)el 114.8	K9AMJ
Rockford	147.0000	+	W9AXD	114.8	RARA
Rockford	147.1950	+	K9RFD	e	RTG
Rockford	147.2550	+	N9MCS	114.8	N9MCS
SOUTH					
Alto Pass	146.8500	-	K9GOX	oe	MTAVARG
Campbell Hill	147.0900	+	KE9WR		SARA
Carbondale	146.7300	-	W9UIH	(CA) 88.5	SIUARC
Carbondale	147.1950	+	KA9YGR	e	KA9YGR
Herald	147.3000	+	K9RZP	e 88.5	INRAC
Herod	146.8800	-	K9TSI	el 88.5	SCAN
Marion	146.6400	-	W9RNM	(CA)e 88.5	SARA
Marion	146.9550	-	AA9QK	107.2	
Metropolis	145.4500	-	N9XWP	103.5	N9XWP
Metropolis	147.2250	+	N9IBS	aez 123.0	MAMA ARC
Tunnel Hill	147.3450	+	W9WG	e	TRGHILARA
SOUTH CENTRAL					
Effingham	146.8950	-	K9UXZ	e 110.9	NTARC
Greenville	147.1650	+	W9KXQ	e	OVARC
Mt Vernon	147.1350	+	KB9KDE	e	ARCOM
Mt Vernon	147.1800	+	W9EAR	l 107.2	EARS
Salem	147.2700	+	W9CWA	(CA)ez 103.5	CWA

<i>Location</i>	<i>Output</i>	<i>Input</i>	<i>Call</i>	<i>Notes</i>	<i>Sponsor</i>
Tamaroa	146.9850	-	N9LUD	e 107.2	T.A.R.A.
SOUTHEAST					
Flora	146.7000	-	KC9AGC	(CA)	CCARC
Grayville	145.1300	-	N9ASN		SLNCORA
Marion	145.1900	-	AA9ET	88.5	AA9ET
Mt Carmel	146.9400	-	AI9H	aersWXz 94.8	W9GH
Newton	145.4900	-	K9ZN	oe	JARS
Noble	146.7600	-	K9QAT	oe 94.8	OLNEY ARC
Robinson	147.3600	+	WA9ISV	aez 107.2	CCARC/IEM
SPRINGFIELD					
Athens	147.0450	+	N9YAY	elWX 210.7	N9YAY
Jacksonville	146.7750	-	K9JX	aez 103.5	JARS
Pawnee	146.8050	-	N9MAF	l 94.8	N9MAF
Springfield	146.6850	-	WA9KRL		WA9KRL
Springfield	147.3150	+	W9HJA	o	W9HJA
Springfield	147.3750	+	WA9KRL	110.9	WA9KRL
Taylorville	145.4300	-	N9FU	79.7	N9FU
Taylorville	146.8350	-	N9OGL		N9OGL
Taylorville	146.9550	-	N9FU	e 79.7	CCARC
ST LOUIS					
Belleville	147.1200	+	K9GXU	(CA)z	STCARC
Collinsville	146.7900	-	W9AIU	ersWX 127.3	EGYPTN RC
Elsah	145.3100	-	WA9NYN	(CA)e 79.7	WA9NYN
Gillespie	145.2900	-	K9KE	123	K9KE
Gillespie	146.6400	-	WA9FDP		MONTEMAC
Gillespie	146.8200	-	WA9FDP	aez	MONTEMAC
Godfrey	145.1300	-	K9KE	aelz 123.0	K9KE
Godfrey	145.2300	-	K9HAM	aelz 79.9	LCRC
Godfrey	145.4700	-	N9GGF	123	N9OWS+
Godfrey	147.2100	+	K9KE	ael 123.0	K9KE
Granite City	145.4500	-	WA9REW		SPRAVRPT
Mascoutah	145.3900	-	AA9ME	l	AA9ME
New Douglas	145.2500	-	KC9CIM	e 131.8	
Shiloh	145.1100	-	AA9RT	eWXz 127.3	AA9RT
WEST CENTRAL					
Beardstown	146.7150	-	KB9KCQ	103.5	IVARC
Carthage	147.1050	+	N9MTI	e 103.5	HCESDA
Fredrick	146.7450	-	AA9GK	(CA)	AA9GK
Galesburg	147.0000	-	W9GFD	aelz	KNOXCARC
Galesburg	147.2100	+	W9SLO	107.2	KNOX CO C
Galva	145.4900	-	AA9RO	88.5	AARO
Little York	145.1700	-	KA9EEM	100	NØVHK
Macomb	147.0600	+	W9SSP	aez 103.5	LEARC
Monmouth	146.6550	-	W9XYZ	173.8	W9XYZ
Pittsfield	147.2700	+	N9DO	103.5	N9DO
Quincy	146.9400	-	W9AWE	e	WIARC
Quincy	147.0300	+	W9AWE	(CA)ez 103.5	WIARC

174 144-148 MHz

ILLINOIS-INDIANA

Location	Output	Input	Call	Notes	Sponsor
Quincy	147.1350	+	WB9OTW		WB9OTW
Quincy	147.1950	+	W9AWE	z	WIARC
Versailles	145.4300	-	KB9JVU	103.5	KB9JVU

INDIANA

EAST CENTRAL

Alexandria	145.4300	-	WB9UOF	o	WB9UOF
Anderson	145.3900	-	W9VCF	oe 151.4	MCARC
Anderson	146.8200	-	KA9SYP	o(CA)er WX	AndersonRC
Anderson	147.0900	+	KB9VE	or	AndRC
Centerville	147.1800	+	KB9SJJ	oerWX	KB9SJJ
Connersville	146.6850	-	WB9SBI	oerWX	WB9SBI
Connersville	146.7450	-	KB9RVR	o(CA)e	FayCoRG
Greenfield	145.3300	-	W9ATG	or 88.5	Hancock AR
Greenfield	147.1500	+	N9GWK		N9GWK
Greensburg	146.9550	-	KB9KNG	o	DCARC
Hartford City	146.6550	-	AA9Z	o	BARS
Muncie	145.4900	-	WD9HQH	oe	Evans Rust
Muncie	146.7300	-	WB9HXG	o(CA)er WX	MuncieARC
Muncie	146.8500	-	KC9IY	o	DelaARS
New Castle	145.4500	-	W9ML	o	W9ML
New Castle	147.3600	+	N9WB	orWX	KB9BG/N9W
Richmond	147.2700	+	KC9RI	o	WWVARC
Rushville	147.0000	+	K9PQP	oerWX	ECRA
Winchester	147.3000	+	WD9EXZ	oerWX	Randolph A

INDIANAPOLIS

Avon	147.0150	+	WD9CXU	oerWX	HCARS
Danville	147.1650	+	K9LMK	oerWX	K9LMK
Franklin	146.8350	-	WA9RDF	oaersWX 151.4	MidStARC
Indianapolis	145.3700	-	W9GTA	oe 88.5	W9GTA
Indianapolis	145.4100	-	KA9PCT	o 88.5	KA9PCT
Indianapolis	146.6250	-	W9HFQ	o	TechHi ARC
Indianapolis	146.6700	-	WB9QLJ	oe	IPL ARC
Indianapolis	146.7000	-	WA9RIA	oerWX	IndyRpt
Indianapolis	146.7600	-	K9LPW	oerWX	CentIN RA
Indianapolis	146.8800	-	W9RCA	oae 88.5	ThomsonARC
Indianapolis	146.9700	-	W9ICE	o(CA)el WX 77.0	ICE
Indianapolis	147.0750	+	KA9GIX	o	KA9GIX
Indianapolis	147.1200	+	WA9RIA	oa	IndyRpt
Indianapolis	147.2100	+	W9FBZ	o	NAC ARC
Indianapolis	147.3150	+	W9SU	o	IndyDX
Lebanon	147.1050	+	N9HLL	oe	N9HLL
Noblesville	147.3900	+	W9ICE	o(CA)elr WXz 77.0	ICE

NORTH CENTRAL

Elkhart	145.4300	-	AA9DG	oaersz 131.8	ElkhrtCoRA
Elkhart	146.6400	-	K9CMJ	o	CTS Rptr
Frankfort	146.6100	-	KB9JIK	ol	ClintonARC

Available from ARRL

Schedules of clandestine, domestic, and international broadcast stations

- 9,336 shortwave broadcast stations
- 10,094 utility stations
(Red Cross, United Nations and more)

Compiled by top experts!

Book or CD-ROM

Super Frequency List on CD-ROM

ARRL Order No. 9528—

Only \$29.95*

*shipping \$6 US (ground)

\$13.00 International

Shortwave Frequency Guide


Ninth edition.

ARRL Order No. 9519—

Only \$39.95*

*shipping \$9 US (ground)

\$14.00 International



ARRL *The national association for*
AMATEUR RADIO

SHOP DIRECT or call for a dealer near you.

ONLINE WWW.ARRL.ORG/SHOP

ORDER TOLL-FREE 888/277-5289

RD 1/2005

176 144-148 MHz

INDIANA

<i>Location</i>	<i>Output</i>	<i>Input</i>	<i>Call</i>	<i>Notes</i>	<i>Sponsor</i>
Frankfort	147.0450	+	W9FAM		W9FAM
Goshen	146.7300	-	W9BFF	oe	Maple city
Kokomo	146.9100	-	W9KRC	oerz	KRC
Kokomo	147.2400	+	W9KRC	oerWXz	KRC
Kokomo	147.3750	+	W9KRC	oerz	KRC
Logansport	145.3500	-	W9VMW	77	CassCoARC
Logansport	147.1800	+	W9VMW	o 77.0	CassCoARC
Marion	145.3100	-	WB9UCF	o(CA)e	FisherBody
Marion	146.7900	-	W9EBN	o(CA)er WXz	GrantARC
Marion	147.1950	+	W9EBN	oerx 131.8	GARC
Mishawaka	146.7450	-	N9TZN	o	N9TZN
Mishawaka	147.0900	+	N9GVU	o 131.8	N9GVU
Mishawaka	147.3300	+	W9AMR	oae 131.8	Michiana A
Peru	147.3450	+	K9ZEV	oe	Miami ARC
Plymouth	146.6700	-	K9ZLQ		
Plymouth	147.2850	+	K9WZ	o	K9WZ
Rochester	146.8050	-	W9KLC	oa	FultonRAC
South Bend	145.2900	-	WA9GOP	o 88.5	D&K RG
South Bend	146.9400	-	N9MML	oe	N9MML
South Bend	147.2250	+	W9AB	o	MARC
South Bend	147.3900	+	WB9AGX	or 131.8	StJoseph E
Wabash	147.0300	+	KB9LDZ	o(CA)e WXz	WabashRC
NORTH WEST					
Bristol	146.8950	-	N9OC	o(CA)e 131.8	BCRA
NORTHEAST					
Angola	147.1050	+	W9LKI		W9LKI
Angola	147.1800	+	W9LKI	o	W9LKI
Angola	147.2100	+	KF9IQ	o	StbnARC
Berne	146.9700	-	W9FRU	or	AdamsARC
Bluffton	147.0600	+	W9SR	oe	Wells Co.
Decatur	145.4700	-	KB9KYM	o(CA)er	AdamsARC
Fort Wayne	145.3300	-	W9FEZ	o	Mizpah ARC
Fort Wayne	146.6250	-	K9LSB	celz	HAMS
Fort Wayne	146.7600	-	W9TE	oe	FWRC
Fort Wayne	146.8800	-	W9INX	oe	AC-ARTS
Fort Wayne	146.9100	-	W9TE	o(CA)	FWRC
Fort Wayne	146.9400	-	NA9C	oae	FWRC
Fort Wayne	147.1650	+	N9VZJ	ol	N9VZJ
Fort Wayne	147.2550	+	W9INX	oae	AC-ARTS
Huntington	146.6850	-	N9BHA	oae	HCARS
Kimmell	147.2700	+	N9MTF		N9MTF
Ligonier	147.1500	+	N9BCP	orwx	21RptrGrp
Portland	146.9250	-	N9EDJ	or	JC-ARTS
Rich Valley	146.9550	-	WA9RRL	oe	TriResARA
Spencerville	147.3600	+	W9QR	oe 97.4	W9QR
Warsaw	146.9850	-	KB9AVO	oaelrz 131.8	KB9AVO
Waterloo	147.0150	+	W9OU	oer	NE IN ARC

144-148 MHz 177
INDIANA

<i>Location</i>	<i>Output</i>	<i>Input</i>	<i>Call</i>	<i>Notes</i>	<i>Sponsor</i>
NORTHWEST					
Cedar Lake	146.8350	-	WB9VRG	oe 131.8	WB9VRG
Crown Point	145.4500	-	KE9I	oe	AREA
Crown Point	146.7000	-	W9EMA	oaersWX 82.5	LakeCoEMA
Gary	146.6250	-	N9IPS		N9IPS
Gary	146.9100	-	WA9JLN	oe	WA9JLN
Hammond	147.1950	+	W9FXT	o 131.8	IARA/W9FX
La Porte	146.6100	-	K9JSI	oaersWX 131.8	LaPorARC
Lafayette	146.7300	-	N9DKI	oe 88.5	LafARC
Merrillville	147.0000	+	W9LJ	oaersz 131.8	LakeCoARC
Michigan City	146.9700	-	W9LY	o(CA) 131.8	MCARC
North Judson	146.9250	-	W9MWQ	o	W9MWQ
RollingPrairie	146.8650	-	N9LWD	oaelz 131.8	N9LWD
RollingPrairie	147.1200	+	KF9XS	oaez 131.8	KF9XS
St John	147.2400	+	W9LJ	oaersz 131.8	LakeCoARC
Valparaiso	146.6850	-	N9IAA	oe 131.8	N9IAA
Valparaiso	146.7750	-	K9PC	oe 131.8	PorterARC
Valparaiso	147.0750	+	K9NWI	oaersWX 131.8	K9NWI
Valparaiso	147.1050	+	KB9KRI	oe 131.8	Duneland
W Lafayette	147.1350	+	WB9RVN	oeWX 88.5	WB9RVN
SOUTH CENTRAL					
Birdseye	147.2850	+	K9PSI	oe	K9PSI
Chrisney	146.9100	-	KC9FTG	or	SpencoARC
Columbus	146.7900	-	WB9AEP	oaersWX 100	ColumbARC
Corydon	146.7750	-	WD9HMH	oaersWX 103.5	WD9HMH
Floyds Knobs	146.7450	-	WD9HMH	oer	FloydRACES
Frenchtown	146.8200	-	W9BGW	oe	W9BGW
Jeffersonville	146.8500	-	N9RM	oae 151.4	ClarkCoARC
Jeffersonville	147.0900	+	N9RM	o 151.4	ClarkARC
Nashville	147.3000	+	KA9SWI	oelrx 136.5	KA9SWI
Paoli	147.0450	+	WB9OHY	oe	Orange Co
Ramsey	145.3700	-	KB9UKA	o	KB9UKA
Ridgeport	145.4700	-	KB9SIP	oaersWX	KB9SIP
Salem	146.6550	-	KB9KPG	oaers LITZZ	WashCoAR
Scottsburg	146.6100	-	KB9ADA	o	KB9ADA
Seymour	145.4300	-	N9HBM	oe	SeymourRC
Seymour	147.1350	+	KA9PCT	o	EARS
SOUTH WEST					
Newburgh	145.4300	-	KA9VKO	o	KA9VKO
Washington	147.3150	+	WA9IN	or	Daviess Co

178 144-148 MHz

INDIANA

<i>Location</i>	<i>Output</i>	<i>Input</i>	<i>Call</i>	<i>Notes</i>	<i>Sponsor</i>
SOUTHEAST					
Lawrenceburg	147.2850	+	WA9BLA	oaersWX	LV ARC
Napoleon	146.8050	-	N9SFW	o(CA)er WXz	RipCoARC
Shelbyville	145.4800	-	W9JUQ	oaersWX	BRV RC
SOUTHWEST					
Bedford	145.3100	-	W9QYQ	oerWX 107.2	Hoosier Hi
Bedford	145.4900	-	AA9WR	o 136.5	AA9WR
Bedford	146.7300	-	W9QYQ	o 107.2	Hoosier Hi
Bedford	147.3450	+	WD9DKO	oaersWX 107.2	WD9DKO
Bloomfield	147.2400	+	W9HD	oerz 103.5	ShawneeRpt
Bloomington	146.6400	-	K9OK	oaeWXz 136.5	MonreCoRA
Bloomington	146.9400	-	K9IU	oe 136.5	IU ARC
Bloomington	147.1800	+	WB9HZX	o	BBS
Boonville	147.0750	+	WA9BAD	oe	WarrickCD
Cannelton	145.3300	-	W4QFL	or	PerryCoEMA
Cannelton	146.7600	-	W9UNI	o	W9UNI
Evansville	146.7900	-	W9OG	oae	TARS
Evansville	146.8350	-	N9YAI	o	N9YAI
Evansville	146.8950	-	KE4OXZ	oaz	EARS
Evansville	147.1050	+	WB9PZB	ol	WB9PZB/KA
Evansville	147.1500	+	W9OG	oer	TARS
Jasper	147.1950	+	KB9LHX	oae	DuboisCD
Petersburg	145.4500	-	WA9FGT	oal	PttrsbgRA
Princeton	145.4100	-	WA9FCY	o	GARS
Santa Claus	147.3750	+	W4QFL	o	W4QFL
Vincennes	146.6700	-	W9EOC	oae	OPARS
Vincennes	146.8800	-	K9LMJ	o	K9LMJ
Vincennes	146.9250	-	W9EAR	oaelWXx z 107.2	EARS
Winslow	147.0000	+	W9UL	oaez 107.2	PikeCoARC
WEST CENTRAL					
Covington	145.4900	-	KB9ILQ	oelrWX 156.7	KB9ILQ
Crawfordsville	146.8650	-	KB9GPB	o	SCRA
Crawfordsville	147.2250	+	WC9AAH	oerWX	MontRACES
Dugger	146.7750	-	W9JCV	oe	W9JCV
Gosport	146.8950	-	KB9SGN	oerWX 136.5	K9TC/KB9S
Greencastle	147.3300	+	W9BJJ	oa	Putnam AR
Linton	145.3900	-	KB9HIK	o	GreeneCo
Martinsville	147.0600	+	N9AJS	oaez	MorganRA
Martinsville	147.2550	+	KA9NPY	o	SGRL
Rockville	146.7450	-	NS9M	oe 98.4	NS9M
Spencer	146.9850	-	KB9MZZ	oaersWX	OwenCoRA
Terre Haute	145.3500	-	NC9U	oe	OtrCrkRC
Terre Haute	146.6850	-	K9IQ	oaersWX	WVARA
Terre Haute	146.7150	-	N9IAH	ol	N9IAH

INDIANA-IOWA

<i>Location</i>	<i>Output</i>	<i>Input</i>	<i>Call</i>	<i>Notes</i>	<i>Sponsor</i>
Terre Haute	146.8050	-	W9MYM	oae	W9MYM
Terre Haute	146.8500	-	W9UUU	oeWX	WVARA
Terre Haute	146.9550	-	K9KIX	oe	K9KIX
Terre Haute	147.0900	+	W0DQJ	oez	W0DQJ
Terre Haute	147.1500	+	W9EQD	oe	THRC
West Lafayette	146.7600	-	W9YB	oe 88.5	PurdueARC
IOWA					
BURLINGTON					
Burlington	146.7900	-	W0LAC	aersz 100.0	IA-IL ARC
Burlington	147.3600	+	WA6GUF	e 100.0	WA6GUF
Fort Madison	146.8650	-	WF0RT	oeWXX	FtMadARC
Mt Pleasant	147.1650	+	W0MME	oaez	MPARC
Mt Pleasant	147.3900	+	W0MME	oeWX	MPARC
Winfield	145.2900	-	WB0VHB	lwx 100.0	
CEDAR RAPIDS					
Cedar Rapids	145.1500	-	W0HUP	(CA)xz 192.8	CRRA
Cedar Rapids	145.1900	-	N0DX	ox	EIDXA
Cedar Rapids	146.7450	-	W0GQ	aersWX 192.8	CVARC
Cedar Rapids	147.0900	+	W0HUP	(CA)lxz 192.8	CRRA
Coralville	147.1500	+	W0FDA	ex 100.0	CRPTR
Iowa City	145.4700	-	KE0BX	l 100.0	OLRG+SEIT
Iowa City	146.8500	-	W0JV	oaeWXXz	ICARC
Marion	147.2100	+	KC0OX	e 192.8	KC0OX
CENTRAL					
Ames	147.2400	+	W0YL	oaersWX	SCARC
Ames	147.3750	+	W0ISU	oaelxz	CyclonARC
Boone	146.8500	-	KB0TLM	oaersWX	BARK
Marshalltown	146.8800	-	K0MIW	141.3	CIRAS
Newton	147.0300	+	W0WML	oeWX	NewtonARA
Sheldahl	147.0750	+	N0QFK	aelsWXX 114.8	N0QFK
Stratford	146.6250	-	K0KQT	oe	K0KQT
Webster City	146.9100	-	N0PSF	oelWXX	N0PSF
Webster City	147.0150	+	K0KWO	oaersWX	HCARA
COUNCIL BLUFFS					
Council Bluffs	146.8200	-	K0SWI	oaersz	SWIARC
Thurman	145.3900	-	WB0YLA	oeWX	WB0YLA
DAVENPORT					
Davenport	146.7000	-	W0BXR	oaers	DvnprtRAC
Davenport	146.8200	-	WB0BBM	e 100.0	WB0BBM
Davenport	146.8800	-	W0BXR	oaersWX	DvnprtRAC
Muscatine	145.3700	-	WA0AUQ	elwx 100.0	WA0AUQ
DES MOINES					
Alleman	145.3100	-	KJ0L	aelWXX 114.8	KJ0L
Des Moines	146.8200	-	W0KWM	(CA)elwx 114.8	CITS

180 144-148 MHz

IOWA

<i>Location</i>	<i>Output</i>	<i>Input</i>	<i>Call</i>	<i>Notes</i>	<i>Sponsor</i>
Des Moines	146.9400	-	W0AK	aersWX 114.8	DMRAA
Des Moines	146.9850	-	W0AK	a(CA)ers WXxz 114.8	DMRAA
Des Moines	147.1050	+	W0FIA	ca(CA)elr SZ 114.8	KI0IP
Des Moines	147.3000	+	WA0QBP	114.8	WA0QBP
Indianola	146.7600	-	KG0DC	caersWX 146.2	KG0DC
Johnston/Camp Dodge	147.1650	+	KC0MTI	elEXP 114.8	KC0MTI
Johnston CampDodge	146.7000	-	KC0MTI	elEXPx 114.8	KC0MTI
Saylor TWP	145.3900	-	KF0QI	aersz 114.8	STAR
DUBUQUE					
Dubuque	147.0300	+	W0YLQ	oe	W0YLQ
Dubuque	147.2400	+	WB0LOB	o(CA)exz	GRARC
Rickardsville	146.8950	-	WA0DCB	o	WA0DCB
EAST CENTRAL					
Anamosa	145.3900	-	W0RFX	oaelrs WX	JCARC
Clinton	145.4300	-	W0CS	ce 100.0	ClntnARC
Clinton	146.7300	-	K0EII	94.8	K0EII
Clinton	147.3150	-	KD0WY	(CA) EXP 114.8	KD0WY
Preston	146.9850	-	KC0EII	oWX	KC0EII
MASON CITY					
Mason City	147.1500	+	K0UXA	o	K0UXA
NORTH CENTRAL					
Algona	147.2100	+	KC0MWG	oaez	KARO
Bancroft	147.3900	+	N0SPQ	o	AA0JM
Belmond	145.2700	-	KA0HIB	oe	KA0HIB
Forest City	147.2700	+	WB0URC	oe	WHRS
Humboldt	147.1800	+	K0HU	oaers	HARK
West Bend	145.1700	-	N0DOB	E-SUN 110.9	N0DOB
NORTHEAST					
Cresco	146.9250	-	W0CYY	(CA)eWX 103.5	CrescoARC
Cresco	147.0750	+	W0CVJ	aersWX 103.5	TSARC
Decorah	146.7750	-	N0OZG	oe	N0OZG
Decorah	147.1650	+	K0NRA	167.9	NordicRA
Dumont	145.4300	-	N0RJJ	136.5	N0RJJ
Frankville	146.6700	-	K0RTF	(CA)e 103.5	K0RTF
Manchester	147.3000	+	W0II	oex	DelCoARC
NORTHWEST					
Estherville	146.7000	-	W0MDM	oaers	W0MDM
Rockwell City	145.4900	-	KA0LZT	oaez	CalCoEmMgt
Sibley	147.3000	+	WB0SRK	owxx	SblyAreaRA
Spencer	146.8200	-	KG0CK	ewx 110.9	KG0CK

<i>Location</i>	<i>Output</i>	<i>Input</i>	<i>Call</i>	<i>Notes</i>	<i>Sponsor</i>
Spirit Lake	146.6100	-	WB0W0E	oeWxx	IaGtLksARC
Storm Lake	146.7750	-	WA0UZI	eI 110.9	WA0UZI
Webb	147.3600	+	KG0CK	e 110.9	KG0CK
SIOUX CITY					
LeMars	147.0150	+	KI0EO	110.9	KI0EO
Sioux City	146.9100	-	K0AAR	oaersWX x	91FunGp
Sioux City	146.9700	-	K0TFT	ex 110.9	SARA
Sioux City	147.0600	+	K0TFT	ex 110.9	SARA
SOUTH CENTRAL					
Chariton	146.8350	-	KB0AJ	aelrswxx 123.0	S IA RAA
Knoxville	146.6400	-	K0ARC	oa	KnoxvilARC
Pella	145.1700	-	WB0URW	oelWxxz	PellaARC
Winterset	147.2700	+	WA0O	e 114.8	WA0O
SOUTHEAST					
Fairfield	147.1200	+	K0TE	aelrswxx 100.0	SEITS
Fairfield	147.3300	+	K0BPR	oeWxx	FHSARC
Keokuk	147.3000	+	KB0YLQ	o	KB0YLQ
Moravia	146.9250	-	W0ALO	x 146.2	WA0INC
Oskaloosa	145.4900	-	KB0VXL	(CA)exz 146.2	MahaskaAR
Ottumwa	145.4100	-	KE0BX	(CA)elWX 100.0	OLRG+SEIT
Ottumwa	146.9700	-	KE0BX	o	OLRG
Washington	147.0450	+	KC0SBF	oeWX	WAARC
SOUTHWEST					
Anita	147.3450	+	N0ORU	oe	N0ORU
Atlantic	147.1500	+	N0DYB	caelrsx 151.4	CCRA
Avoca	147.2550	+	N0DYB	alx 151.4	N0NDY
Bedford	147.1350	+	N0HCV	aelrswxz 127.3	TCARA
Clarinda	146.9700	-	K0SKU	oaersWX xz	PCARC
Clearfield	147.2100	+	KC0IEA	caelrswx 136.5	KC0IEA
Creston	146.7900	-	W0OXY	oaersx	SWIaARA
Glenwood	145.2900	-	N0WKF	oaersWX xz	N0WKF
Greenfield	146.8650	-	N0QFK	caelrswx x 146.2	N0QFK
Red Oak	146.6550	-	N0NHB	ae 146.2	N0NHB
Shenandoah	145.2100	-	KB0NUR	o	KB0NUR
WATERLOO					
Cedar Falls	146.6550	-	KM0K	136.5	CFARA
Independence	145.3300	-	KC0RMS	e 103.5	BCARC
Oelwein	147.3450	+	KF0HA	o	KF0HA
Waterloo	146.8200	-	W0ALO	aerswxx z 136.5	WA0INC
Waterloo	146.9400	-	W0MG	oaelLITZ Wxxz 136.5	NE IA RAA

182 144-148 MHz

IOWA-KANSAS

Location	Output	Input	Call	Notes	Sponsor
WEST CENTRAL					
Audubon	147.1200	+	WAØGUD	oelwx	CVARC
Castana	145.4100	-	KØBVC	aers 136.5	BVARC
Denison	147.0900	+	KØCNM	oaers	Denison RA
Denison	147.3300	+	KCØLGI	o(CA)	WBØGGI
Logan	145.4700	-	ABØVX	TTeLITZ 97.4/123	ABØVX
Mondamin	145.1300	-	KØBVC	aersLITZ WX 136.5	BVARC
Sac City	146.9250	-	WDØCLO	oaersz	WDØCLO
KANSAS					
CENTRAL					
Abilene	145.3300	-	NUØS	oa(CA)er	NUØS
Chapman	145.1700	-	WØTVJ	or	WØTVJ
Chapman	145.2500	-	WAØLXV	ca(CA)r	NUØS
Clay Center	146.6850	-	NØXRM	o	NØXRM
Great Bend	146.7600	-	NØOM	oaer	GRTBNDAR
Hays	146.7900	-	KCØIVE	o	FHSUARC
Hays	147.1800	+	KCØPID	oaert	EllisCO
Hesston	145.2100	-	NØLRA	oa(CA)	HSTN COLG
Hoisington	147.1350	+	KØHAM	oa(CA)elr s 88.5	NEKSUN
Junction City	146.8800	-	NØUZT	oer	GC ARS
Lincoln	147.1950	+	KØMXJ	ol	POST ROCK
Lyons	147.3600	+	WAØLBB	o	RiceCoARC
Marion	147.0900	+	WWØH	o	MCARC
McPherson	147.3300	+	WØTWU	oe	McPhrsnRC
Newton	145.1100	-	NØEVF	oer	SKYWARN
Russell	147.0450	+	N7JYS	oet	N7JYS
Russell	147.2850	+	ABØUO	oelr	L(IR#3917/ECO#8479) LINCOLN C
Salina	145.4300	-	NØKSC	oer	NØKSC
Salina	146.7300	-	NØKSC	oa(CA)er	NØKSC
Salina	147.0300	+	WØCY	oa(CA)er	CKARC
Smolan	146.6250	-	WDØGAH	ol	WBØOPI
Wilson	146.9700	-	KØBHN	o	KØBHN
EAST CENTRAL					
Osage City	146.9250	-	NØOFG	o 203.5	NØOFG
EASTCENTRAL					
Cadmus	146.8950	-	WAØSMG	o	WAØSMG
Emporia	146.9850	-	KØHAM	o(CA)elr 88.5	EARS
Garnett	146.8650	-	KØVEV	o	CHPPWARC
Miller	147.3450	+	KAØWOK	ca(CA)	KAØWOK
Mound City	147.2850	+	WAØPPN	oer	MnCrkARA
New Strawn	147.0750	+	KBØITP	o 91.5	KBØITP
Ottawa	147.3900	+	WØQW	oe	OttawaARA
Paola	147.3600	+	WSØWA	o(CA)er	WhtStWrIs
KANSAS CITY METRO					
Basehor	145.3900	-	KØHAM	oa(CA)elr s 88.5	NEKSUN

<i>Location</i>	<i>Output</i>	<i>Input</i>	<i>Call</i>	<i>Notes</i>	<i>Sponsor</i>
Excelsior Spgs	145.1900	-	K0BSJ	ox 107.2	K0BSJ
Excelsior Spgs	147.3750	+	K0ESM	oex	RayClay RC
Gladstone	145.4300	-	KD0FW	o	KCATVG
Independence	145.2500	-	KB0GR	oer	EARS, Inc
Independence	145.3100	-	KB0GR	oer	EARS, Inc
Independence	145.3700	-	KB0GR	oer	EARS, Inc
Independence	146.7300	-	W0SHQ	oaer	ASCRA, Inc
Independence	147.0900	+	W0TOJ	oa(CA)elr	IndFMARC
Kansas City	145.1300	-	WA0NQA	oa(CA)e	ArtShrnRC
Kansas City	146.7900	-	WA0KHP	oa(CA)es	ClayCoARC
Kansas City	146.8200	-	KC0ARC	olr	KCARC
Kansas City	146.9400	-	K0HAM	o(CA)els	NEKSUN
				88.5 Z(911)	
Kansas City	146.9700	-	WA0SMG	or	97USERSG
Kansas City	147.0450	+	W0AV	o	147.045RG
Kansas City	147.1500	+	W0LB	oer 123.0	JyhwkARC
Kansas City	147.2100	+	WB0NSQ	cer	KCKWydC
Kansas City	147.2700	+	WA0SMG	oa(CA)ex	WA0SMG
Kansas City	147.3300	+	WA0QFJ	oa(CA)er	TWA ARC
Kearney	147.3000	+	K0BSJ	o 107.2	K0BSJ
Lee's Summit	145.4100	-	WA0TEG	oa(CA)	KCARC
Lee's Summit	146.7000	-	K0JPR	oae	K0JPR
				L(IRLP#4540)	146.2
Lee's Summit	147.0150	+	KB0FK	o	KB0FK
Lenexa	145.4900	-	KA0VVX	o	KISS ARC
Liberty	145.1100	-	N0ELK	o	N0ELK
Louisburg	147.3150	+	K0HAM	oa(CA)er	NEKSUN
				SL(ECHOLINK#147315)	
Odessa	145.1500	-	KB0UDL	o	
Olathe	145.4700	-	K0ECS	oa(CA)er	JoCoECS
				151.4	
Olathe	147.2400	+	KA0FMZ	oa(CA)er	SFTARC
Overland Park	145.2900	-	W0ERH	oa(CA)er	JCRAC
Overland Park	146.9100	-	WB0KKA	oa(CA)e	KCARC
				151.4	
Raymore	146.6250	-	N0RH	o 123.0	N0RH
Raymore	147.1200	+	K0VE	oae	SSARC
Raytown	145.1700	-	K0GQ	oer	RaytownAR
				151.4/151.4	
Shawnee	145.2100	-	WB0HAC	oa(CA)er	SRACT
Shawnee Msn	145.2300	-	WB0RJQ	oa(CA)el	WB0RJQ
Smithville	146.6400	-	KC0IMO	orx	N0VER
NORTHCENTRAL					
Beloit	145.3100	-	WA0CCW	oe	SLMNVLYA
Concordia	146.8650	-	W0TQ	oaer	CLOUDCOC
Concordia	146.9250	-	WB0SVM	oer	NCK RC
Greenleaf	147.0600	+	AC0I	or	BlueVlyRA
Lenora	146.8800	-	N0KOM	o	NTNCTYRU
Minneapolis	147.2250	+	N0UJQ	oae 118.8	KB0MQY
Norton	147.0000	+	WD0BRZ	oe	WD0BRZ
Norton	147.3000	+	K0ENU	oe	NrtnSgCrp
Osborne	147.3750	+	NZ0M	oer	ORUG

184 144-148 MHz

KANSAS

<i>Location</i>	<i>Output</i>	<i>Input</i>	<i>Call</i>	<i>Notes</i>	<i>Sponsor</i>
Phillipsburg	147.1200	+	AA0HJ	oe	AA0HJ
Seneca	146.7150	-	KB0DEU	oa(CA)er	NMCOCD
Smith Center	146.6100	-	N0LL	oe	USCARC
NORTHEAST					
Effingham	146.6100	-	K0DXY	oa	ACARS
Hiawatha	147.1800	+	WA0SRR	oe	HwathaARC
Holton	146.7750	-	AA0MM	oa(CA)e	JacksonARC
Lawrence	146.7600	-	W0UK	o	DCARC
Lawrence	147.0300	+	N0APJ	oaer	DG CO EP
Leavenworth	145.3300	-	N0KOA	oe	WB0YNE
Leavenworth	147.0000	+	WA0HUJ	oa(CA)r	PLTKNBAR
Manhattan	145.4100	-	W0QQQ	o	KSU ARC
Manhattan	147.2550	+	KS0MAN	cae	MAARS
Marysville	147.2850	+	N0PGE	o	MCARC
NORTHWEST					
Colby	146.8200	-	W0WOB	oa(CA)er 156.7	TROJAN AR
Goodland	147.0300	+	WA0GBN	o	WA0GBN/N0
Norton	145.3500	-	WD0AVA	olr	WD0AVA
Oberlin	145.1900	-	KB0DZB	o	TRI-STATE
SOUTHCENTRAL					
Anthony	147.3000	+	KB0HH	o	StPinARC
Arkansas City	147.0000	+	WA0JBW	or 97.4	CWLYCOAR
Beaumont	145.1300	-	KS0KE	oerLITZt	KARS
Hutchinson	146.6700	-	W0WR	oe	RCKARA
Hutchinson	147.1200	+	W0WR	oa(CA)e L(ECHOLINK#105011)	RCKARA
Kiowa	147.0150	+	KB5MDH	oaerl	KDE-TV36
Moundridge	147.3150	+	KA0MR	o	KA0MR
Newton	146.6100	-	W0BZN	oa(CA)er	NEWTON A
Pratt	146.7000	-	WB0OAO	oa	WB0OAO
Wellington	146.6400	-	WA0QPY	o 103.5	WLNGTNAR
Wellington	147.2400	+	WA0ZFE	o	WA0ZFE
Winfield	145.1900	-	WA0JBW	orx	CWLYCOAR
Winfield	146.7600	-	WA0JBW	oa(CA)r	CWLYCOAR
SOUTHEAST					
Chanute	145.3500	-	N0WXG	o	N0WXG
Chanute	146.7450	-	AI0E	or 100.0	CAARC
Coffeyville	146.6100	-	N0TAP	oe	COFYVLAR
Coffeyville	147.3000	+	NU0B	o 91.5	C A R C
Fort Scott	146.6250	-	KB0SWH	o	FT. SCOTT
Humboldt	147.1800	+	WB0SHN	o	WB0SHN
Independence	145.4900	-	N0ID	o	INDPNDARC
Independence	147.0150	+	N0ID	oa	INDPNDARC
Parsons	146.6850	-	N0WS	oa(CA)e	PRNSAAR
Pittsburg	146.9400	-	K0PRO	oa(CA)e 91.5	PRO
Pittsburg	147.2400	+	K0PRO	oa(CA) 91.5	PRO
Sedan	146.9550	-	N7CZR	oalr	CQ EM
SOUTHWEST					
Dodge City	146.6100	-	K0BAI	oert	K0BAI
Dodge City	147.0300	+	KU0L	oaer	KU0L

144-148 MHz 185
KANSAS-KENTUCKY

<i>Location</i>	<i>Output</i>	<i>Input</i>	<i>Call</i>	<i>Notes</i>	<i>Sponsor</i>
Dodge City	147.1650	+	K0HAM	o(CA)e 123.0 L(ECHOLINK#227	KS0ECC
Garden City	146.9100	-	W0GCK	oe	SNDHILSAR
Hugoton	147.2400	+	KB0KQQ	oe	SPARK
Lakin	146.9850	-	N0OMC	oet	N0OMC
Liberal	146.8050	-	W0QEK	oae 103.5	SPARK
Plains	147.1800	+	WK0DX	o	WK0DX
Sublette	147.3000	+	KC5CMC	oa(CA)	KC5CMC/CR
Ulysses	147.0600	+	KA0ASH	oe	SHARC
TOPEKA					
Hoyt	147.1650	+	K0HAM	o(CA)e 88.5	NEKSUN
Meriden	146.8350	-	N0LFN	oer	BARCBADS
Overbrook	146.8050	-	WD0DDG	oe	WD0DDG
St Marys	146.9550	-	K0HAM	o(CA)elr 88.5	NEKSUN
Topeka	145.2700	-	W0CET	oer 88.5	KAWVLYAR
Topeka	145.4500	-	W0CET	oaer 88.5	KAWVLYAR
Topeka	146.6700	-	WA0VRS	oaer 88.5	SN CO 911
WESTCENTRAL					
Dighton	146.6400	-	W0HFG	o	W0HFG
Scott City	146.7000	-	K0EQH	oe	SNDHILSAR
Syracuse	146.7750	-	WD0ELC	oe	WD0ELC
Tribune	147.3600	+	KB0MH	o	KB0MH
WICHITA					
Derby	146.7900	-	KB0SGY	oa(CA)e	WARC
El Dorado	147.1500	+	W0RGB	o	FlntHisRC
El Dorado	147.2100	+	K0FAO	oet	KARS
Haysville	145.4100	-	KA0RT	oa(CA)er	KA0RT
Haysville	147.1050	+	KA0RT	oa(CA)er	KA0RT
Hutchinson	146.8200	-	W0KA	oer 103.5	WARC
Hutchinson	146.8200	+	W0KA	oer	WARC
Mulvane	146.7150	-	N0KTA	oe	MLVANEAR
Valley Center	147.3900	+	K0FFR	or	K0FFR
Wichita	145.3700	-	W0WKS	o	W0WKS
Wichita	145.4500	-	N0JWY	oert	N0JWY
Wichita	146.8500	-	W0SOE	oa(CA)er 103.5	WARC
Wichita	146.8950	-	KC0AHN	oa(CA)	BEARS
Wichita	146.9400	-	WA0RJE	oa(CA)er	TECNICHAT
Wichita	147.2850	+	N0OUN	oe	N0OUN
KENTUCKY					
Allen	147.3000	+	K4ICN	oalRB 123.0	K4ICN
Artemus	147.3900	+	N4INT	#pr 107.2	N4INT
Ashland	146.9400	-	KG4DVE	o(CA)	RIVER CITI
Ashland	147.2400	+	KC4QK	o(CA)e 107.2	ASHLAND 2
Ashland	147.3300	+	WA8KWH	oa	RON CURR
Auburn	145.4500	-	W6ZP	oe 103.5	W6ZP
Barbourville	147.1350	+	KF4CME	o 100.0	KF4CME

KENTUCKY

Location	Output	Input	Call	Notes	Sponsor
Bardstwn/Nelsn	145.4700	-	WB4GGH	o 151.4	KENTUCKY
Benton	145.3900	-	KC4KAN	oe 118.8	N4STW
Berea	146.7150	-	KF4OFT	oe 100.0	WILDERNES
Black Mtn	147.2100	+	KN4M	oeWX 103.5	K4XYZ
Bowling Green	147.0600	+	KY4BG	156.7	KY COLONE
Bowling Green	147.1650	+	W4WSM	oe	
Bowling Green	147.3300	+	KA4CFW	oe	KCARC
Bowling Green-	146.6550	-	W4WSM	ol	WD4MNI
Brooks	146.7000	-	KY4KY	oa(CA)er RB WX 151	BULLITT AR
Buckhorn Lake	147.3750	+	K4XYZ	o 103.5	K4XYZ
Cadiz	147.1950	+	KT4SH	a 103.5	KT4SH
Cane Valley	146.6400	-	WA4UXJ	o	CENTRAL K
Corbin	146.6100	-	WD4KWV	o(CA)	WD4KWV
Covington	147.3900	+	WR8CRA	o 123.0	CINCINNATI
Crestwood	147.3900	+	KY4OC	o(CA) 151.4	OCARC
Danville	146.6550	-	WD4DZC	oae	WRARC
David	145.3100	-	KC4KZT	olt	KC4KZT
Dixon	147.2550	+	N4IOX	#o(CA)	TARA
Dorton	146.8950	+	KC4KZT	oaRB 141.3	KC4KZT
Drakesboro	146.8200	-	KF4DKJ	o(CA)et	MARS (MUH)
Edgewood	147.2550	+	K4CO	o(CA)rs 123.0	K4CO
Elizabethtown	146.9800	-	W4BEJ	oael	LINCOLN TR
Elkton	145.4300	-	AC4RS	oe 77.0	AC4RS
Flemingsburg	146.9550	-	KF4BRO	o 107.2	GREATER M
Frankfort	147.1050	+	N4EQT	oe 107.2	N4EQT
Frankfort	147.2400	+	KC4AI	o 100.0	K4NGQ
Franklin	147.1350	+	KE4SZK	136.5	KE4SZK
Georgetown	146.6850	-	KF4NTQ	oae 107.2	GEO-SCOTT
Glasgow	146.9400	-	KY4X	ae	MCARC, INC
Grayson/Foxfir	146.7000	-	KD4DZE	o 107.2	KD4DZE
Greenville	146.7450	-	WA4TTC	o(CA)	MARS (MUH)
Grethel	147.0450	+	KJ4VF	o(CA)lRB 100.0	KJ4VF
Guthrie	146.8050	-	KA4NNE	ol 100.0	KA4NNE
Halls Gap	145.1700	-	W8PRH	oal	FAIRFIELD
Halls Gap	146.7900	-	AG4TY	oaesWX 79.9	KA4UHL
Hamlin	147.2400	+	W4GZ	o 91.5	K4MSU
Harlan	147.1050	+	W4ZAC	o	WA4GNP
Hawesville	146.7150	-	KY4HC	o(CA)es WX 136.5	KY4HC
Hazard	146.6700	-	KY4MT	oe	KY MOUNTA
Hazard	146.8050	-	W8PRH	oal	FARA & K4T
Henderson	145.4900	-	W4KVK	o	HARC
Henderson	146.9700	-	K4DPP	#oe	WEHT-TV
Highland Heigh	146.7900	-	W4YWVH	o 123.0	W4YWVH
Highland Heigh	146.8950	-	K4CO	ors 123.0	K4CO
Highland Hts	147.2550	+	K4CO	o(CA) 123.0	NKARC

KENTUCKY

<i>Location</i>	<i>Output</i>	<i>Input</i>	<i>Call</i>	<i>Notes</i>	<i>Sponsor</i>
Hodgenville	147.3150	+	W4LJM	#o	W4LJM
Hopkinsville	146.7100	-	KF4FO	oeRB	KF4FO
Hopkinsville	147.0300	+	KD4ULE	o 103.5	KD4ULE
Hueysville	145.4700	-	K4NLT	o 79.7	KF4ZTB
Hyden	147.2400	+	KF4TLT	a 186.2	KR4YP
Irvine	146.8200	-	W4CMR	o(CA)eI RBz 192.8	CHESTNUT
Irvine	147.0150	+	AD4RT	oe	ECHO CLUB
Jackson	145.4100	-	WA4MXO	oa	JACKSON A
Jonathan Creek	146.9850	-	N4SEI	#o	JOHNATHA
Lawrenceburg	145.3900	-	N4EQT	oe 107.2	N4EQT
Lebanon	147.3450	+	WD4JZH	o 151.4	WD4JZH
Lebanon Jct	147.1500	+	KD4YGK	el 79.7	N4FND
Leesburg	145.1100	-	KC4UPE	o(CA)e 192.8	KC4UPE
Lexingtn/Grgtw	145.2100	-	W8PRH	oal	FAIRFIELD
Lexington	145.2500	-	AD4YJ	o(CA) 110.9	AD4YJ
Lexington	145.4900	-	WB4CWF	oaez	WB4RZD
Lexington	146.7300	-	AC4AO	o	AC4AO
Lexington	146.7600	-	K4KJQ	o(CA)z	BLUEGRAS
Lexington	147.1650	+	WA4HBM	o	BLUEGRAS
Lexington	147.1950	+	KJ4VF	oae	KJ4VF
Litchfield	147.2250	+	KY4SP	o 179.9	KG4JTV
London	147.1800	+	KE4ZJT	oaelRB WXx 151.4	KE4ZJT
London	147.2850	+	KC4ZFH	oet	KC4ZFH
Louisa	147.3900	+	N8QCW	oeRB 127.3	WA4SWF
Louisville	145.1300	-	N4UL	oe 151.4	N4UL
Louisville	145.1500	-	KG4CCW	l 141.3	KG4CCW
Louisville	145.2300	-	W8PRH	oal	FARA
Louisville	145.2900	-	AC2DC	oRB 151.4	AC2DC
Louisville	145.4100	-	KK4CZ	o 151.4	KK4CZ
Louisville	146.8800	-	W4PF	o(CA)	W4PF
Louisville	147.0300	+	W4PJZ	o(CA)er RBz 151.4	LVL & JEF
Louisville	147.0700	+	N4MRM	#oe 151.4	N4MRM
Louisville	147.1200	+	KA4KMT	#oe	KA4MKT
Louisville	147.1800	+	W4CN	o 88.5	W4CN
Louisville	147.2700	+	WB4EJK	o 151.4	WB4EJK
Louisville	147.3600	+	KQ9Z	oa	KQ9Z&K9BA
Lynn Grove	146.8950	-	KA4BLZ	o(CA) 210.7	KA4BLZ
Madisonville	146.6100	-	KC4FRA	oae	HOPKINS C
Magnolia	146.6700	-	WA4FOB	oaesWX 77.0	
Manchester	146.9250	-	KG4LKY	79.7	KG4LKY
Marion	147.2850	+	KA4FGA	oa	
Maysville	145.4700	-	KF4BRO	oe 107.2	GMCARA
Middlesboro	146.7750	-	KA4WZX	o	W4PPM
Millard	146.7450	-	KD4RTR	o 141.3	
Montecello	146.3950	+	WB9SHH	#o 88.5	WB9SHH

188 144-148 MHz

KENTUCKY

<i>Location</i>	<i>Output</i>	<i>Input</i>	<i>Call</i>	<i>Notes</i>	<i>Sponsor</i>
Monticello	145.1500	-	KY4JW	o(CA)e 100.0	WARS
Morehead	145.1300	-	KJ4VF	o(CA)IRB 100.0	KJ4VF
Morehead	146.9100	-	K4GFY	o 123.0	K4GFY
Mt Sterling	147.3300	+	KI4CAZ	swx 103.5	GATEWAY A
Murray	146.9400	-	K4MSU	o(CA)e 91.5	MSUARC
Nebo	146.7300	-	AA4NI	#o	
Owensboro	146.6850	-	N4WJS	o 110.9	N4WJS
Owensboro	146.8650	-	AD4MU	oae	WKRA/EMA
Owensboro	147.2100	+	K4HY	oal 110.9	OARC
Owingsville	147.0750	+	N4TLP	oaez	CAVE RUN
Paducah	146.6550	-	K4CUW	oet	K4CUW
Paducah	146.7600	-	K4CUW	o(CA)e	K4CUW
Paducah	147.0600	+	W4NJA	oaez 103.5	PARA
Paducah	147.1200	+	KD4DVI	o(CA)e 179.9	
Paintsville	145.2700	+	N4KJU	oae 127.3	JOHNSON C
Paris	147.0450	-	KE4OOS	o 141.3	WD4GPO
Payneville	146.6250	-	K4ULW	oeswx 151.4	KA4MAP
Phelps	147.0900	+	N4MWA	oe	N4MVA
Pikeville	145.1500	-	AD4BI	oeRB 107.2	AD4BI
Pikeville	146.8500	-	KM4IV	oIRBz	MARK L SMI
Prestonsburg	147.1650	+	WB4UBY	o	N4MWA
Princeton	145.2300	-	W4KBL	oe 103.5	W4KBL
Princeton	146.6700	-	W4KBL	o	PRINCETON
Radcliff	145.3500	-	AI4HB	oaeLITZ WX 173.8	AI4HB
Radcliff	146.9250	-	W4BEJ	oael	LTARC
Richmond	145.3700	-	KE4YVD	o(CA)e 192.8	EARS
Richmond	146.8650	-	KG4AEU	oa 192.8	MCEMA
Rockport	145.2700	-	KD4BOH	oaez 77.0	KD4BOH
Salem	147.3150	+	KC4VXR	oe	SALEM ARA
Salvisa	146.8350	-	KF4AWA	oe 192.8	SALVISA AR
Salyersville	145.1900	-	KB4SQI	o(CA)eRB 127.3	KB4SQI
Sandy Hook	147.1350	+	KF4WMM	o 107.2	KF4WMM
Shelbyville	147.0000	+	KE4LR	oe	STUBBLEFI
So Portsmouth	145.3900	-	KC8FKP	(CA)IRB 136.5	KC8FKP
Somerset	146.8800	-	KA4UHL	oe 77.0	LCARRG
Springfield	147.3000	+	WA4SJH	oael	J. MURRAY
St Charles	147.2700	+	KE4AIE	o	KE4AIE
Stanton	145.2900	-	N4VOS	o	
Stanton	146.9700	-	W8PRH	oal	FARA
Tompkinsville	146.7750	-	KJ4OG	oe 151.4	
Vanceburg	146.7750	-	AE4SK	oeRB	AE4SK
Versailles	145.3300	-	KF4INN	oae	AD4CR

144-148 MHz 189
KENTUCKY-LOUISIANA

<i>Location</i>	<i>Output</i>	<i>Input</i>	<i>Call</i>	<i>Notes</i>	<i>Sponsor</i>
Waddy	146.9100	-	KS4TO	oa 107.2	
West Liberty	145.2300	-	KG4GQC	o 107.2	N4EZR
Williamsburg	147.0000	+	KG4M	o	STUBBLEFI
Winchester	145.4300	-	KF4CBT	o(CA)e 203.5	KF4CBT
Winchester	147.1200	+	WB4ASZ	o(CA)e	WB4ASZ
Winchester	147.1950	+	KJ4VF	ol 100.0	

LOUISIANA

FREQUENCY USAGE

Shared	145.1700	-	SNP		
BATON ROUGE					
Addis	147.2800	+	W5KRO	oe 107.2	CCAC
Baton Rouge	145.1100	-	N5ZKU		BRARA
Baton Rouge	145.2300	-	W5GQ	o(CA)elx	WAFB-TV-E
Baton Rouge	145.2700	-	KG5PV	o	KG5PV
Baton Rouge	145.4500	-	WA5TQA	oaez	OMIK-BR
Baton Rouge	145.4900	-	KD5SL	oaelx	RASC
Baton Rouge	146.7000	-	WB5TPK	o	EXXON ARC
Baton Rouge	146.7900	-	W5GIX	oae	BR ARC
Baton Rouge	146.8800	-	KD5CQB	oe	EBRP COM
Baton Rouge	146.9400	-	KD5CQB	oer	EBRP OEP
Baton Rouge	147.0750	+	W5KRO	o	CCAC
Baton Rouge	147.1350	+	NV5A	c	135 RA
Baton Rouge	147.2550	+	N5NXL	o	BRRG
Baton Rouge	147.3450	+	W5DOW	oael 100.0	Dow ARC
Geismar	145.2500	-	WB5SJL	o(CA)et	OMIK-BR
Gonzales	145.3100	-	KC5PBP	o	ASCN ARC
Gonzales	146.9850	-	KC5PBP	L(444.025) oe	ASCN ARC
Gonzales	147.2250	+	KC5PBP	oel	ASCN ARC
Kentwood	146.8350	-	N5PCQ	oa	StLine ARC
Livingston	147.1650	+	N5XQS	o	KC5BMA
New Roads	146.6650	-	N5DHM	o(CA)el 107.2	CEARC
Plaquemine	145.1900	-	N5MHT	o	PLQ ARC
Rosedale	147.1800	+	W5OVV	oael	W5OVV
Satsuma	146.7300	-	KL7JIU	oeswxt	LIVNGSTN
CENTRAL					
Alexandria	145.1500	-	KA5AJH	oe	CLARC
Alexandria	147.3300	-	KC5ZJY	oaelr Z(911)	CLARC
Alexandria	147.3750	+	K5MS		RARC
Jena	147.1050	+	KE5KT	o 103.5	KE5KT
Leesville	145.3100	-	WB5LYB		WCLARC
Many	147.2850	+	N5VTL	173.8/173.8 oalex	SPARC
Many	147.3600	+	W5FFZ	oe	SBN ARC
Moreauville	147.3900	+	KA5KON	oa	AVOY OEP
Natchitoches	146.8800	-	WA5BWX	oer	WA5BWX-C

190 144-148 MHz

LOUISIANA

Location	Output	Input	Call	Notes	Sponsor
Pineville	146.6400	-	AB5IS	oe 173.8/173.8	AB5IS
Pineville	146.9250	-	WD5KFG	o	WD5KFG
HAMMOND					
Hammond	145.1300	-	WB5NET	oe	SELARC
Hammond	146.9100	-	WD5HLE	o(CA)e 173.8	SEARAT
Hammond	147.0000	-	WB5NET	o(CA)ez	SELARC
LaCombe	145.4300	-	N5GLB	oel	TRI-PAR
Madisonville	147.3750	+	W5NJJ	oe	NLAKE ARC
Mandeville	146.7150	-	W5NJJ	o(CA)e	NLAKE ARC
Slidell	145.2900	-	K5OZ	c	Ozone ARC
Slidell	146.2700	-	WA5ZCC	oe 114.8/114.8	Ozone ARC
Slidell	146.6400	-	W5VAS	oel	TRI-PAR
HOUMA					
Houma	147.3000	+	W5YL	oe	THBDX ARC
Houma	147.3300	+	W5YL	oe	THBDX ARC
Thibodaux	145.2100	-	WD5IWT	oae	WD5CFM+
Thibodaux	147.3900	+	W5YL	oael	THBDX ARC
LAFAYETTE					
Arnaudville	145.2900	-	N5WXO	o	N5WXO
Berwick	146.7450	-	N5BOD	oa 103.5/103.5	N5BOD
Crowley	147.2400	+	N5NKR	o(CA)e 127.3	TV 10 RG
Franklin	147.1200	+	N5BOD	oaer	ST MRY CD
Lafayette	145.3300	-	N5AN	oaelrBix	N5AN
Lafayette	145.3700	-	KF5VH	oe 103.5/103.5	LRA
Lafayette	146.8200	-	K5ARH	oe	ACDN ARA
Lafayette	147.0400	+	W5DDL	oe 103.5/103.5	ACDN ARA
Lafayette	147.2100	+	W5DDL	o(CA) 103.5 Z(*9)	AARA
Lydia	145.4100	-	K5BLV	oe	A DX ASSN
Morgan City	145.1700	-	KB5GZU	oae 103.5/103.5	KB5GZU
Morgan City	145.4300	-	KB5GZU	oae	AADX
Morgan City	146.9100	-	N5BOD	oaer	ST MRY CD
New Iberia	146.6800	-	K5ARA	oaer 103.5/103.5	IBR PR OEP
Opelousas	147.1500	+	W5OPL	oBI 103.5/103.5	OPLS AARC
NEW ORLEANS					
Bridge City	146.8950	-	N5AYE	oerx	N5AYE
Covington	146.8200	-	KF5JC	o	KF5JC
Destrehan	146.8050	-	WB5MUI	oe	Plantation
Gretna	146.9400	-	KG5NX	o	WARC
Gretna	147.0150	+	WA5RKC	o(CA)ers 127.3	CARS
Gretna	147.1200	+	KB5LUE	o(CA)ers 127.3	CARS

LOUISIANA

<i>Location</i>	<i>Output</i>	<i>Input</i>	<i>Call</i>	<i>Notes</i>	<i>Sponsor</i>
Marrero	147.1500	+	N5MWY	o(CA)ers 127.3	CARS
Metairie	145.1700	-	N5GWF	oae 114.8/114.8	FUN F ARC
Metairie	145.3700	-	W5GAD	o 114.8/114.8 L(29.62)	JFRSN ARC
Metairie	146.6850	-	K5VL	o 114.8/114.8	K5VL
Metairie	147.3600	+	W5RU	c 114.8/114.8	DELTA DXA
Metarie	145.3900	-	W8YFS	o	SELA ARES
New Orleans	145.4700	-	NN5F	oael 114.8/114.8	LAKEVW RC
New Orleans	146.6100	-	W5MCC	oer L(444.800)	NO VHF
New Orleans	146.7600	-	W5MCC	o(CA)e 114.8/114.8	NO VHF
New Orleans	146.8600	-	W5MCC	o(CA)er 114.8/114.8	NO VHF
New Orleans	146.9700	-	N5QHD	o(CA)e	WB5ZRL
New Orleans	147.2100	+	WB5ZFX	c(CA)e	KC5SMX
New Orleans	147.2400	+	W5GAD	oael	JFRSN ARC
Wilmer	147.0400	+	N5MWY	o(CA)ers 100.0	CARS
NORTHEAST					
Bastrop	146.9260	-	KB5SAR	oe	KB5SAR
Calhoun	147.1350	+	W5KGT	oalwxz 127.3/127.3	W5KGT
Columbia	147.0150	+	N5ZEV	oext	N5ZEV
Delhi	145.3500	-	W5KGT	oelwx 127.3/127.3	W5KGT
Monroe	146.8500	-	WB5SOT	o	WB5SOT
Monroe	146.9700	-	K5GHK	o	K5GHK
Monroe	147.2000	+	W5KGT	oaelwxz 94.8	W5KGT
Oak Grove	145.1100	-	KJ5DJ	o	KJ5DJ
Olla	147.2550	+	KD5KT	oe	AAAO
Rayville	145.4900	-	WA5KNV	o	Beouf R RA
Ruston	145.1900	-	AD5AQ	oaelwx	AD5AQ
Ruston	147.1200	+	KB5OR	o	PINEY HILL
West Monroe	145.4500	-	KB5VJY	oe	KB5VJY
West Monroe	147.3750	+	KB5TLB	o(CA)s WX 94.8/94.8	KB5TLB
Winnsboro	146.7000	-	KA5BNV	o	ED MSN RC
NORTHWEST					
Blanchard	145.4100	-	KC5OKA	oe	ARK LA TX
Coushatta	145.2700	-	K5EYG	oae	RRARA
Jonesboro	146.7900	-	WB5NIN	oaez	JAARO
Mansfield	146.9400	-	KC5XR	oae	UNTD R AC
Mansfield	147.2400	+	N5VTL	ct	B.A.R.G.
Minden	147.3000	+	N5RD	oa	MINDEN AR
Shreveport	145.1100	-	K5SAR	o(CA)e WX	S.A.R.A.

192 144-148 MHz

LOUISIANA-MAINE

Location	Output	Input	Call	Notes	Sponsor
Shreveport	145.4300	-	KB5PKW	oal	MARA
Shreveport	145.4700	-	N5OZB	oa	SARA
Shreveport	146.6700	-	N5JH	oeWXx	ARCOS
Shreveport	146.7000	-	K5SAR	oer	CAD-BO CD
Shreveport	146.7600	-	WA5KBS	oa	A R C O S
				Z(910=SPPD)	
Shreveport	146.7900	-	K5JRV	oe	K5JRV
				110.9/110.9	
Shreveport	146.8200	-	K5SAR	o(CA)e	S.A.R.A
Shreveport	147.1500	+	WB5ORJ	o	WB5ORJ
Springhill	146.7300	-	N5II	oa	SPHL ARC
Springhill	147.1600	+	N5NLX	owX	ARKLA ARA
Winnfield	147.0600	+	W5WIN	o	WINN ARC
				173.8/173.8	
SOUTHWEST					
DeRidder	146.8500	-	N5BDD	o	W LA ARS
Lake Charles	145.2100	-	W5BII	o	SWLARC
Lake Charles	146.7300	-	W5BII	oae	SWLARC
				173.8/173.8	
Oakdale	146.6250	-	N5IQY	or	ARCOakDI
Sulphur	145.3500	-	KC5PNH	o(CA)e	SAC
				103.5/103.5	
MAINE					
AROOSTOOK COUNTY					
Allagash-T18 R12	146.7150	-	N1CHF	oE-SUN	
Fort Kent	146.6400	-	W1TCF	oaelx 100	
Frenchville	147.3300	+	N1FCV	o(CA)	N1FCV
				103.5	
Houlton	146.7900	-	W1NSN	o	KatahdnARC
Merrill	145.1700	-	KB1JVQ	oex 123.0	JGB
				L('850/'000)	
Presque Isle	146.7300	-	K1TFX	o	
AUGUSTA					
Augusta	146.6700	-	KQ1L	oaelrWXz 100	
Belgrade Lakes	145.3900	-	W1PIG	o(CA)e	KenebecAR
				100	
Kents Hill	147.0000	+	W1PIG	oersWX	KARS
				100 L('275)	
Litchfield	146.7000	-	N1ITR	o 100	
North Vassalboro	146.7600	-	K1DAP	o	
Winslow	147.2850	+	W1SSF	o 100	
CENTRAL/BANGOR					
Brownville	145.1100	-	N1BUG	o 103.5	
Dixmont	146.8500	-	KQ1L	oaelrWXz 100	
East Millinocket	146.7450	-	KA1EKS	o 100	KA1EKS
				L('250/'275)	
Hampden	147.3000	+	W1GEE	o 100	W1GEE
Hermon	145.4500	-	WA1RES	o 67	
Holden	146.9400	-	N1ME	o 100	PINE STATE
Lincoln	147.0000	+	KW1Q	o 100	
Millinocket	145.2500	-	KA1EKS	o 100	KA1EKS
				L('745/'275)	

<i>Location</i>	<i>Output</i>	<i>input</i>	<i>Call</i>	<i>Notes</i>	<i>Sponsor</i>
Orono	145.4700	-	W1YA	oa	U ME ARC
Orrington	146.6400	-	K1CZ	o 173.8	
Patten	146.8800	-	WA1UDP	o	
Springfield	147.3750	+	WA1ZJL	o 100	
MID-COAST					
Bar Harbor	145.2900	-	WB1GDZ	o	
Bar Harbor	147.0300	+	W1TU	o 100	
Belfast	147.1650	+	W1EMA	oeprs 136.5	WCARA
Hope	147.2400	+	WA1ZDA	o	
Knox	147.2700	+	W1EMA	oers 136.5	WCARA
Rockport-Ragged Mtn	146.8200	-	KQ1L	oaelrwxz 100	
Washington	145.4900	-	KC1CG	oex 91.5	KC1CG
Washington	147.0600	+	W1PBR	oelx 91.5	PenBay ARC
NORTHWEST					
Buckfield-Strkd Mtn	146.8800	-	KQ1L	oaelrwxz 100	
Farmington	147.1800	+	KY1C	o	
Hiram	147.0150	+	K1AAM	o 103.5	
Madison	146.7300	-	KA1C	o 91.5	
Mexico	146.9100	-	N1BBK	o	
New Sharon	145.3500	-	N1UGR	o 100	
Skowhegan	147.3450	+	KA1ZGC	o	KA1ZGC
Sugarloaf Mtn	146.9700	-	W1HTG	o 100	W1HTG
Sumner	146.7900	-	K1PV	o	MtVlyARC
PORTLAND/SOUTH COAST					
Alfred	145.4100	-	WJ1L	oaelrz 103.5	
Arundel	146.9250	-	W6BZ	o(CA) 103.5	N East ARC
Auburn	146.6100	-	W1NPP	o(CA)e	AARC
Brunswick	147.2100	+	KS1R	oep 100	MARA
Falmouth	147.0900	+	W1QUI	o 100	
Blackstrap					
Gray	147.0450	+	K1MV	o 100	Royal River
Growstown	147.1350	+	WZ1J	oaelxz	...
Brunswick					
Naples	146.8350	-	K1AAM	o 103.5	
Portland	146.7300	-	W1KVI	o 100	
Portland	147.3600	+	K1SA	o	
Saco	146.7750	-	WA1GTT	o 82.5	
Sebago Lake	147.3150	+	K1AAM	o 103.5	
South Berwick	145.1100	-	N1VEV	o	N1VEV
Waldoboro	147.3900	+	K1NYY	o	
Wiscasset	146.9850	-	K1LX	oer 100	
York	147.1800	+	KQ1L	o 100	
WASHINGTON COUNTY					
Cooper	146.6100	-	WB5NKJ	o	
Cooper	147.3300	+	W1LH	o 118.8	W1LH
Jonesboro	145.4300	-	N1MLF	o	
Topsfield	146.6700	-	K1HHC	o	

194 144-148 MHz

MARYLAND

<i>Location</i>	<i>Output</i>	<i>Input</i>	<i>Call</i>	<i>Notes</i>	<i>Sponsor</i>
MARYLAND					
FREQUENCY USAGE					
Snp	145.1700	-			
Eldersburg	147.5550	147.5550	KA3LAO		TCARC
ANNAPOLIS					
Davidsonville	147.1050	+	W3VPR	aez	AARC
Millersville	146.8050	-	W3CU	aerZ(911) 107.2	MMARC
BALTIMORE					
Baltimore	146.6700	-	W3FT	aelr 107.2	Balto AR
Baltimore	147.0300	+	W3DID	o(CA)el WX	BRATS
Baltimore	147.2850	+	KB3SE		TelPionr
Cockeysville	145.1900	-	K3NXU	110.9	Boumi AR
Columbia	147.1350	+	K3CUJ	er 156.7	Col. ARA
Columbia	147.3900	+	K3CUJ	a 156.7	Col. ARA
E Baltimore	147.2400	+	W3PGA	l	Aero ARC
Jessup	146.7600	-	WA3DZD	l 107.2	MFMA
Jessup	146.7600	223.1600	WA3DZD	l 107.2	MFMA
Jessup	146.7600	449.0000	WA3DZD	l 107.2	MFMA
Millersville	147.0750	+	W3VPR		AARC
NW Baltimore	145.1300	-	WA3DZZ	o(CA) RB	BRATS
BY THE BAY					
Charlestown	145.4700	-	N3RCN	o(CA)rZ 107.2	N3RCN
CENTRAL DELMARVA					
Centerville	146.9400	-	K3ORC	l	K.I. ARC
Easton	147.0450	+	K3EMD	er 156.7 Z(911)	EARS
Ocean City	147.0150	+	KA3T	a 156.7	Tri-Co A
Princess Anne	146.6250	-	KA3MRX	ar	SCARES
Salisbury	146.8200	-	WA3ROW	ae 156.7	DARC
Tyaskin	146.8650	-	N3HQJ	a 156.7	Muddy Ho
NE					
Colora	146.7450	-	N3NAB		N3NAB
Rising Sun	146.9250	-	K3DWB		K3DWB
NORTH					
Cascade	145.2500	-	KK3L	olx 123.0	KK3L
Harford County	145.1100	-	KE3BSA	o	KA3UPR
NORTH CENTRAL					
Manchester	146.8950	-	N3KZS	l	N3KZS
Westminster	145.4100	-	K3PZN	aelrz	CCARC
NORTH DELMARVA					
Chesapeake City	145.1900	-	K3NCL	aez 162.2	CCARA
Chestertown	147.3750	+	K3ARS	o(CA)ers WX	KARS
NORTHEAST					
Bel Air	146.7750	-	WA3PFT	or 97.4	HarfdCoC
Belair	147.1200	+	N3EKQ		N3EKQ
Colora	147.1650	+	K3UAV	aer 107.2	FORCE
Havre de Grace	146.8500	-	WA3SFJ	az 107.2 L(53.83)	CBRA

Location	Output	Input	Call	Notes	Sponsor
Shawsville	145.3300	-	K3HT		W3EHT
NW BALTIMORE					
Towson	147.5550	147.5550	KA3LAO		KA3LAO
SOUTH					
California	147.3900	+	N3JTO	aerz 156.7	SPARC
Leonardtown	147.1950	+	N3JTG	er 156.7	SPARC
Lexington Park	146.6400	-	K3HKI	aez	StMrysAR
Lexington Park	146.7750	-	N3HRT	156.7 A(*911)	N3HRT
Sunderland	146.9850	-	KB3HIC	aerz	CalvertA
SOUTH BAY					
Crisfield	145.1100	-	N3RKT	o	N3RKT
SOUTH MD					
Hughesville	145.3900	-	W6QMN	oe 186.2	W7UH
Lusby	145.1300	-	N6QAB	a 156.7	N6QAB
Waldorf	145.3500	-	KA3TQD	ael 156.7	KA3TQD R
WASHINGTON AREA					
Adelphi	145.3700	-	WB3FRW	eA(*537)	HDL ARC
Ashton	147.0000	-	K3WX	a	ARCS
Bethesda	145.2900	-	K3YGG	el	NIHRAC
Brandywine	147.1500	+	W3SMR	et	SMARC
Cheverly	146.6100	-	KD3VR	o(CA)er	GMRA
College Park	145.4900	-	W3EAX	ZA(*911)	UofMd AR
Germantown	147.2700	+	WA3KOK	o	NERA
Greenbelt	146.8350	-	WA3NAN	e	GoddardA
Greenbelt	146.8800	-	K3GXF	o(CA)er	GMRA
Jessup	146.7600	-	WA3DZD	l 107.2	MFMA
Jessup	146.7600	223.1600	WA3DZD	l 107.2	MFMA
Jessup	146.7600	449.0000	WA3DZD	l 107.2	MFMA
New Carrollton	145.2300	-	N3EZD	110.9	CMARC
Rockville	145.2500	-	W3RCN	e	PARCARA
Rockville	145.4500	-	N3GKZ	oar 156.7	MADRAS
Rockville	146.9550	-	KV3B	o(CA)r	MARC
Silver Spring	147.1800	+	KA3LAO	ar 156.7	Tri-Co A
Silver Spring	147.2250	+	WB3GXW	al 156.7	+KA3HGB
WEST CENTRAL					
Frederick	146.6400	-	K3ERM		FARC
Frederick	146.7300	-	W3SOG	e 123.0	Fdk ARG
Frederick	147.0600	+	K3MAD	o(CA)erx 123.0	MADXRA
Hagerstown	146.9400	-	W3CWC	ar	AnttmRA
Hagerstown	147.0900	+	W3CWC	er	AnttmRA
Hagerstown	147.3750	+	K3UMV	r	K3UMV
Thurmont	147.1950	+	N3EJT	179.9	N3EJT
WESTERN					
Cumberland	145.4500	-	W3YMW	al	MounntnAR
Frostburg	147.2400	+	KK3L	oelx 123.0	KK3L
Lonaconing	147.3150	+	N3JJK	oe 118.8	N3JJK
Midland	146.8800	-	W3YMW	ar 118.8	Mounntn A
Oakland	146.8050	-	KB8NUF	arz 123.0	GCARES
Oakland	147.1050	+	WJ3V	a	WMARC

196 144-148 MHz

MASSACHUSETTS

<i>Location</i>	<i>Output</i>	<i>Input</i>	<i>Call</i>	<i>Notes</i>	<i>Sponsor</i>
MASSACHUSETTS					
BERKSHIRES					
Dalton	147.0300	+	K1FFK	oe	NoBARC
Egremont	145.2500	-	WB2BQW	o 114.8	
Great Barrington	145.2700	-	KA1OA	oaelpz	136.5
Lenox	145.2900	-	WA1WMG	oz	PvroComm
Mt Greylock	145.2100	-	WA1WMG	oelrx	77
Mt Greylock	146.9100	-	K1FFK	oeWxx	NoBARC
North Adams	145.4900	-	KC1EB	o 100	
BLACKSTONE VALLEY					
Medway	147.0600	+	W1KG	ol	
BOSTON METRO					
Belmont	145.4300	-	WA1RTT	o	CPSG L(MMRA) 67.0
Boston	145.2100	-	WA1GHL	oe	
Boston	145.2300	-	W1BOS	oex 88.5	Boston ARC
Boston	145.3100	-	W1KBN	o 123	NEU
Brookline	146.9850	-	W1FCC	o(CA) WX	88.5
Newton	147.3600	+	W1HEB	o 67	MDLSX ARC
Quincy	146.6700	-	W1BRI	o(CA)	MMRA L(MMRA) 146.2
Stoneham	146.7150	-	N1NVL	o(CA)er	MMRA L(MMRA) 146.2
Wakefield	147.0750	+	WA1RHN	o 151.4	
Waltham	146.6400	-	W1MHL	oeWxxz	WARA
BOSTON SOUTH					
Attleboro	147.1950	+	KB5TBB	oe 127.3	
Foxborough	147.3750	+	WB1EMT	o(CA)e 67	FxboroCARC
Norwood	147.2100	+	W1JLI	o 100	NARC/NEMA
Sharon	146.8650	-	KB1EDV	o 146.2	Sharon CD
Stoughton	146.7750	-	K1VNU	o 156.7	SCD
Taunton	147.1350	+	KA1GG	o 67	
Walpole	146.7450	-	KB1JRX	o 103.5	KB1JRX
Walpole	146.8950	-	K1HRV	oeWX	123
Walpole	147.0900	+	K1UHU	o 203.5	
CAPE AND ISLANDS					
Dennis	146.9550	-	K1PBO	oeWX	BARC 88.5
East Sandwich	146.7300	-	W1SGL	o 67	CC IARA
Falmouth	146.6550	-	WA1GPO	o(CA)e	FARA 88.5 L(NEWTONGPO)
Marthas Vineyard	147.3450	+	KB1QL	o 88.5	
Nantucket	145.3100	-	W1UF	oe	
Provincetown	147.2550	+	WA1KZT	oe	PilgrimARC
CENTRAL					
Clinton	146.6550	-	W1YSB	oaer 74.4	CLINTON C
Fitchburg	145.4500	-	W1GZ	o(CA)erz	MARA 74.4
Fitchburg	147.3150	+	WB1EWS	o 100	
Oxford	147.2550	+	K1AOI	o	
Paxton	146.9700	-	W1BIM	oex 114.8	CMARA
Templeton	145.3700	-	N1EZD	oaelrwx	Mohawk Rptr 136.5

144-148 MHz 197
MASSACHUSETTS

<i>Location</i>	<i>Output</i>	<i>Input</i>	<i>Call</i>	<i>Notes</i>	<i>Sponsor</i>
Warren	147.2100	+	K1QVR	oaer 88.5 ...	
Worcester	145.3100	-	W1WPI	oalz 100	WPIWirelss
Worcester	146.9250	-	W1YK	o(CA)elz 100	WPIWirelss
MERRIMACK VALLEY					
Andover	146.8350	-	W1CUO	o(CA)erz	
Billerica	147.1200	+	W1DC	o 103.5	1200 ARC
Haverhill	145.3500	-	KT1S	o(CA)ez 136.5	
Haverhill	146.6250	-	K1KKM	o(CA)elx 156.7	PRA
North Andover	145.2900	-	KA1LFD	o(CA)e 167.9	ECAT
Pepperell	147.3450	+	N1MNX	o 100	
Westford	146.9550	-	WB1GOF	o(CA)erz 74.4	WPART
METROWEST					
Concord	145.1100	-	N1AU	o 110.9	
Framingham	147.1500	+	W1FY	o	FARA
Harvard	145.4100	-	W1DVC	oarsx 74.4	Harvard RA
Marlborough	146.6100	-	N1BHI	o(CA) L(MMRA) 146.2	MMRA
Marlborough	147.2700	+	W1MRA	o(CA)e L(MMRA W1OJ) 146.2	MMRA
Maynard	147.2400	+	WA1NPN	ol 71.9	
Southborough	145.2700	-	W1EMC	oe 200	
Wellesley	147.0300	+	W1TKZ	oe L(444.6)	WellslyARS
Weston	146.8200	-	N1BE	o(CA)r L(MMRA) 146.2	MMRA
NORTH SHORE					
Beverly	147.3900	+	WA1PNW	oar	Beverly CD
Danvers	145.4700	-	NS1RA	o 136.5	NSRA
Gloucester	145.1300	-	W1GLO	oaex 107.2	CAARA
Ipswich	145.4900	-	K1CHC	o 131.8	
Lynn	145.3300	-	W1DVG	o	
Lynn	147.0150	+	W1DVG	c(CA)lp EXP 88.5	W1DVG
Salem	146.8800	-	NS1RA	o 118.8	NSRA
Saugus	146.9100	-	K1SVP	oelr 123	
Topsfield	147.2850	+	W1VYI	oez 100	ESSEX CNT
PIONEER VALLEY					
Amherst	145.1300	-	KD1XP	o 173.8	KD1XP
Leyden	146.9850	-	KB1BSS	oaewxxz 136.5	FCARC
SOUTH COAST					
Fairhaven	145.4900	-	KD1CY	o(CA)erWxx 67	
Fall River	145.1500	-	WA1DGW	oaer 123	BCRA
Fall River	146.8050	-	W1CG	o 167.9	W1CG
South Dartmouth	147.0000	+	W1AEC	o(CA)e 67	SEMARA
SOUTH SHORE					
Bridgewater	147.1800	+	W1MV	o(CA) WX z 67	MARA

198 144-148 MHz

MASSACHUSETTS-MICHIGAN

<i>Location</i>	<i>Output</i>	<i>Input</i>	<i>Call</i>	<i>Notes</i>	<i>Sponsor</i>
Norwell	145.2500	-	AC1M	oer	NS1N L(RMTEBASE) 67
Plymouth	146.6850	-	W1LM	o(CA)	MayflwrARC
Plymouth	147.3150	+	KB1HJG	o 67	
Scituate	145.3900	-	W1QWT	oWX 88.5 L(14320)	W1QWT
Weymouth	147.3000	+	AC1N	oer 67	
Whitman	147.2250	+	WA1NPO	o(CA)er 67	WhtmanARC
SPRINGFIELD					
Agawam	146.6700	-	W1TOM	o(CA) 127.3	MTARA
Chicopee	147.0750	+	WC1AAE	cer	CCCDA
Holyoke	146.7150	-	K1ZJH	o 100	
Holyoke	146.9400	-	W1TOM	o(CA)x 127.3	MtTomARA
Monson	147.1050	+	W1OBQ	o 162.2	NYNES
MICHIGAN					
LOWER PEN NORTHEAST					
Alpena	145.4300	-	N8JWH	oaelrs WXz 82.5	N8JWH
Alpena	145.4900	-	N8BIT	oaelrs	8BITRG
Alpena	146.7600	-	K8PA	oaesWXz 88.5	TBARC
Bad Axe	145.4700	-	N8LFR	o	LHARC
Bad Axe	146.8800	-	KA8PZP	oe	Thumb ARC
Bay City	145.3100	-	N8BBR	oaelrs WX 131.8	BARC
Bay City	147.3600	+	N8BBR	oaelrs WX	BARC
Caro	146.6600	-	WB8WJV	oersWX 141.3	TCARA
Caro	146.8200	-	WA8CKT	oaesWXz	WA8CKT
Cheboygan	146.7400	-	W8IPQ	oel 103.5	CCARA
Gaylord	147.1200	+	N8JCN	oersWxx 151.4	N8JCN
Glennie	145.1700	-	K5EKP	o(CA) 141.3	K5EKP RS
Hale	147.2200	+	K5YHA	o(CA)rs WX 141.3	K5EKP RS
Hemlock	145.3300	-	K8DO	oe 88.5	K8DO
Houghton Lake	147.0800	+	K5EKP	c(CA)ers Wxt	K5EKP RS
Lewiston	145.1900	-	N8SCY	celt	RARG
Luzerne	145.2500	-	K8GER	oaesWXz	K8GER
Midland	147.0000	+	W8KEA	oaersWX z 103.5	MARC
Mio	145.3500	-	WT8G	oe	AVARC
Mio	146.7000	-	K5YHA	c(CA)rs Wxt	K5EKP RS
Mio	147.1400	+	K5EKP	o(CA) 141.3	K5EKP RS

<i>Location</i>	<i>Output</i>	<i>Input</i>	<i>Call</i>	<i>Notes</i>	<i>Sponsor</i>
Oscoda	146.9000	-	KB8RWG	o(CA)elrs WXxz 156.7	Alcona ARA
Pleasant Valley	146.7200	-	KB8ZGU	oaerWXx Z	CMARA
Rogers City	147.0200	+	WB8TQZ	oae	PICARC
Roscommon	145.4500	-	WF8R	oaerWXz	C/RARA
Saginaw	147.2400	+	K8DAC	oalrswX 103.5	SVARA
Sandusky	146.8600	-	W8AX	oesWX	Thumb ARC
Tawas City	146.6400	-	W8ICC	orsWX 103.5	ICARE
Watrousville	147.3200	+	N8UT	oDCSers WXx 110.9	AREA
West Branch	145.4100	-	W8YUC	ct	RARG
West Branch	146.9400	-	WB8UJB	oesWX 110.9	OARS
West Branch	147.0600	+	N8CJM	oe 103.5	N8CJM
LOWER PEN NORTHWEST					
Benzonia	147.0400	+	W8BNZ	oaersWX	Benzie ARC
Big Rapids	145.2900	-	W8HVG	oaelWXx Z 94.8	IRA
Big Rapids	146.7400	-	KB8QOI	oaersWX	BRAARC
Cadillac	146.9800	-	K8CAD	o(CA)e WXxz	WEXARC
Cadillac	147.1600	+	W8HVG	oaelWXx Z	IRA
Cheboygan	146.8400	-	W8COL	o(CA)lrs WXz 103.5	WB8DEL
East Jordan	147.2800	+	W8COL	o(CA)er WXxz 103.5	COLARC
Edmore	146.8000	-	WB8VWK	o(CA)e WXx 103.5	CMARA
Farwell	147.2000	+	WD8MQR	ceWXzt	WD8MQR
Fremont	146.9200	-	N8ACL	oae 94.8	NCRG
Gaylord	146.8200	-	NM8RC	oaersWX	TOMARC
Gladwin	147.1800	+	WT8J	oe 173.8	GAARC
Grayling	145.1300	-	WD8LUM	oe	ARAHH
Hart	146.6400	-	N8UKH	oaersWX 94.8	OCARES
Holton	147.3200	+	WD8MKG	o(CA)elrs WXxz 94.8	WD8MKG
Kalkaska	147.3000	+	AA8ZV	o 123	AA8ZV
Lake City	145.2100	-	KG8QY	o(CA)ez	Rat Pack
Lake Leelanau	146.9200	-	N8JKV	o 114.8	N8JKV
Leland	145.3900	-	W8TCM	o(CA)erz	LRA&CARC
Ludington	145.3100	-	W8HVG	oaelWXx Z	IRA
Ludington	145.4700	-	K8DXF	oaeWXz 103.5	K8DXF
Ludington	146.6200	-	WB8ERN	oaDCSe 103.5	WB8ERN
Mancelona	147.3800	+	K8WQK	oe 107.2	CARC
Manistee	146.7800	-	AB8CY	oe 94.8	WMRA

200 144-148 MHz

MICHIGAN

<i>Location</i>	<i>Output</i>	<i>Input</i>	<i>Call</i>	<i>Notes</i>	<i>Sponsor</i>
Moorestown	146.9600	-	KA8ABM	o(CA)e 103.5	KA8ABM
Mt Pleasant	145.1500	-	W8HVG	oaelWxx Z 103.5	IRA
New Era	147.2200	+	AB8AZ	celprswx t	AB8AZ
Peshawbestown	146.6600	-	W8TVT	oe 114.8	LRA
Stutsmanville	146.6800	-	W8GQN	oaeWxxz 110.9	SAARC
Traverse City	145.1500	-	W8HVG	oaelWxx Z 114.8	IRA
Traverse City	145.2700	-	W8TVC	oels 114.8	W8TVC
Traverse City	146.8600	-	W8SGR	o(CA)exz	CARC
Traverse City	147.1000	+	K9JP	oe 114.8	Cherryland A
Vanderbilt	145.2900	-	W8HVG	oaelWxx Z 103.5	IRA
Walkerville	145.4300	-	NW8J	o 94.8	NW8J
White Cloud	145.4500	-	KB8IFE	o(CA)elz 94.8	KB8IFE
LOWER PEN SOUTHEAST					
Ann Arbor	145.2300	-	W8UM	oe 100	U of M ARC
Ann Arbor	146.9600	-	W8PGW	o(CA) DCSlxz 100	Arrow ARC
Burton	147.3800	+	N8NE	caelt	FAIR
Chelsea	145.4500	-	WD8IEL	oe 100	CARC
Clarkston	146.8400	-	K8NWD	o(CA)ers WX 100	CRA
Dearborn	145.2700	-	K8UTT	oa 100	Ford ARL
Dearborn	147.1600	+	WR8DAR	o(CA)ers 100	N8DJP
Detroit	145.1100	-	W8DET	oe 100	DM&KC
Detroit	145.2100	-	WW8GM	o(CA)elrs WX 123	GMARC
Detroit	145.3300	-	WR8DAR	olrsWX 100	RADAR
Detroit	146.7600	-	KE8HR	oaDCSer sxz 100	SpiritARC
Durand	145.2900	-	N8IES	olrsWX 100	N8IES
Fenton	146.7800	-	W8VHB	o(CA)el	FAARA
Flint	147.1000	+	KC8KGZ	o(CA) DCSersWXz 100	GCARES
Flint	147.2600	+	KC8KGZ	o(CA)ers WXZ 100	GCARES
Flint	147.3400	+	W8ACW	o 100	GCRC
Garden City	146.8600	-	KK8GC	o(CA)el 100	GCRA
Grosse Pointe Park	146.7400	-	K8BYI	o(CA) DCSersWX 100	SEMARA
Howell	146.6800	-	KA8BOG	o(CA)ers WX 100	LARK
Lapeer	146.6200	-	W8LAP	o(CA)ers WXZ	LCARA

<i>Location</i>	<i>Output</i>	<i>Input</i>	<i>Call</i>	<i>Notes</i>	<i>Sponsor</i>
Livonia	145.3500	-	K8UNS	o(CA) 100	LARC
Manchester	146.9800	-	WD8IEL	oe	CARC
Milford	146.9000	-	NW8R	o(CA)ers WXZ	NW8R
Monroe	145.3100	-	W8YZ	oaelrwx	MEMRA
Monroe	146.7200	-	K8RPT	o(CA)elrs WXZ	RRRA
Mt Clemens	147.2000	+	WA8MAC	oerswx 100	MCEM
Northville	145.1700	-	K8RUR	oalrsWXz 100	94 ARC
Oak Park	146.6400	-	W8HP	oaerswx Z 100	DART
Owosso	147.0200	+	N8DVH	o(CA)e WX 100	N8DVH
Pontiac	145.2500	-	W8OAK	oerswx 100	Oakland Co
Port Huron	146.7200	-	WD8DUV	oers 100	PHART
Port Huron	146.8000	-	NA8I	o(CA) 100	NA8I / WD8
Port Huron	147.3000	+	K8DD	oerswx	PHART
Rankin	145.1900	-	W8YUC	oelwx 100	RARG
Roseville	147.2200	+	N8EDV	ol	N8EDV
Royal Oak	146.4000	147.4000	KA8ZRR	o(CA)e 100	KA8ZRR
Royal Oak Twp	147.1400	+	N8KD	o(CA)els WXx	SMART
South Lyon	147.0400	+	K8VJ	ce	SLARA
Southfield	146.8200	-	WB8ZLG	ct	WB8ZLG
Sterling Heights	147.0800	+	N8LC	oe	LCARC
Troy	145.1300	-	K8NA	o 100	SEMDXRA
Utica	147.1800	+	K8UO	o(CA) DCS 100	USECA
Waterford	145.4300	-	W8JIM	c(CA)el WXzt	W8JIM
White Lake Twp	145.4900	-	N8BIT	oaelrs WXxz 67	8BITRG
Whitehall	146.5000	147.5000	W8WPD	ceprswx †	W-M ES
Wyandotte	147.2400	+	K8SB	oe	DARES
Ypsilanti	146.9200	-	K8RUR	oalrsWXz 100	94 ARC
LOWER PEN SOUTHWEST					
Allegan	147.2400	+	KC8ITU	oaerswx Z 94.8	ACARC
Alma	145.3700	-	KC8MUV	oaez	Alma RC
Bangor	147.3600	+	K8BRC	oaerswx 94.8	BRARC
Battle Creek	145.1500	-	W8HVG	oaelWxx Z 94.8	IRA
Battle Creek	146.6600	-	W8DF	oaerswx 94.8	SMARS
Berrien Springs	145.3700	-	W8YKS	o(CA)	DOCRG

202 144-148 MHz

MICHIGAN

<i>Location</i>	<i>Output</i>	<i>Input</i>	<i>Call</i>	<i>Notes</i>	<i>Sponsor</i>
Cedar Springs	146.8800	-	NW8J	oe 141.3	NW8J
Centerville	145.3100	-	WB8ZEQ	o(CA)ers WX 94.8	ARPSA
Charlotte	147.0800	+	WB8OUT	oersWX 103.5	ECARC
Coldwater	147.3000	+	WD8KAF	oersWX 100	BCARC
Fruitport	147.3800	+	KE8LZ	oaz 94.8	KE8LZ
Grand Haven	145.4900	-	W8CSO	oaelWX 94.8	NOARC
Grand Rapids	145.1100	-	NW8J	oers 94.8	Kent Co Eme
Grand Rapids	145.4100	-	WD8EMD	o(CA)ers WXz 94.8	541 Inc
Grand Rapids	146.7600	-	W8DC	o 94.8	GRARA
Grand Rapids	147.1600	+	W8HVG	oaelWxx z	IRA
Grand Rapids	147.2600	+	W8DC	oaelWX 94.8	GRARA
Hastings	146.5000	147.5000	KB8SEM	oepWX	KB8SEM
Holland	146.5000	147.5000	K8DAA	oarWX 94.8	HARC
Holland	147.0600	+	K8DAA	oaerWXz 94.8	HARC
Jackson	145.4700	-	KA8HDY	o(CA)elrs z 100	KA8HDY
Jackson	146.8800	-	W8JXN	oersWX 100	CARS
Jackson	147.3600	+	KA8HDY	o(CA)ers z 100	CARS
Kalamazoo	145.1700	-	N8DXB	oae 94.8	N8DXB
Kalamazoo	146.8400	-	W8YMG	oe	W8YMG
Kalamazoo	147.0000	+	W8VY	o(CA)elr 94.8	KARC
Kalamazoo	147.0400	+	K8KZO	o(CA)ers WXz 94.8	SWMART
Lansing	146.7000	-	WB8CQM	oaers 100	LCDRA
Lansing	146.9400	-	WB8CQM	oers 100	LCDRA
Lansing	147.2800	+	KB8LCY	olx 107.2	KB8LCY
Lowell	145.2700	-	W8LRC	oaesWxx z 94.8	LARC
Marshall	145.3500	-	K8UCQ	o	ECCRA
Marshall	147.1200	+	K8ZRL	o(CA)ers WXxz 186.2	BCES
Mattawan	146.5000	147.5000	W8GDS	oeWX 94.8	W8GDS
Muskegon	145.3300	-	W8HVG	oaelWxx z 94.8	IRA
Muskegon	146.8200	-	K8WNJ	oaerswx 94.8	MCARESG
Muskegon	146.9400	-	W8ZHO	carst	MAARC
Nashville	146.5000	147.5000	W8BMZ	oaelrs WXz 110.9	W8BMZ

144-148 MHz 203
MICHIGAN-MINNESOTA

<i>Location</i>	<i>Output</i>	<i>Input</i>	<i>Call</i>	<i>Notes</i>	<i>Sponsor</i>
Okemos	145.3900	-	WB8CQM	oerswxx 100	LCDRA
Portland	145.1300	-	N8ZMT	oersWX 94.8	Ionia ARES
Sister Lakes	146.8200	-	W8MAI	cersWXxt	BARA
Sparta	145.2300	-	W8USA	oae 94.8	MARA
St Joseph	145.4700	-	W8HVG	oaelWxx z 94.8	IRA
St Joseph	146.7200	-	WB8VIM	c(CA)ers WXzt	SCRA/BARA
Wacousta	146.8600	-	WC8CLI	oelrsWX 100	WIRE
Whitehall	146.6800	-	K8COP	cerswxt	K8COP
UPPER PEN CENT					
Escanaba	147.1500	+	K8ZAS	o(CA)ez	DCARS
Gwinn	146.6400	-	N8RRZ	o	HARA
Iron Mountain	146.8500	-	WA8FXQ	o(CA)e	MichACon
Ishpeming	146.9100	-	K8LOD	oe	HARA
Marquette	146.9700	-	KE8IL	oe	MrquttRA
Marquette	147.2700	+	N8RY	oeWX	HARA
Menominee	147.0000	+	W8PIF	oeWX 107.2	M&MARC
Munising	145.4100	-	K8KIT	o	AlgerARC
Republic	147.0900	+	KG8ZL	oE-SUN	CUPRA
Stephenson	147.3300	+	K8NB	oe	K8NB
Trenary	147.0300	+	WD8CSZ	oe	TARA
UPPER PEN EAST					
Cooks	146.7000	-	WA8WG	owX	WA8WG
Newberry	146.6100	-	KA8CEO	o	SPARK
Newberry	147.0900	+	KC8GKK	oe 114.8	KC8GKK
Pickford	146.6400	-	W8EUP	oeWX	EUPAR
Rudyard	147.3300	+	W8ARS	o	A-CARN
SaultSte Marie	147.2100	+	W8EUP	oeWX	EUPAR
Wetmore	146.7900	-	W8NI	o	MARA
UPPER PEN WEST					
Bessemer	146.7600	-	K8ATX	o(CA)	BlkJckRA
Calumet	147.3150	+	K8MDH	oaeWXZ 100.0	KewCoRA
Hancock	146.8800	-	W8CDZ	oaeWXz 100.0	CCRAA
Iron River	145.1700	-	N8LVQ	oe 107.2	IRARC
L'anse	146.6700	-	W8CDZ	oeWxx	CCRAA
Wakefield	147.0750	+	KB8ZXE	o	KB8ZXE
White Pine	147.3000	+	N8JUP	o	N8JUP
Winona	146.7300	-	W8UXG	oae	SARA
MINNESOTA					
CENTRAL					
Avon	147.1050	+	KB0RRS	oaeWX 85.4	STEARNSE
Becker	147.3450	+	K0OS	o 85.4	
Big Lake	146.7750	-	N0YZI	oe	SHERBCRG
Cambridge	146.6400	-	WR0P	oe 146.2	ICSES

MINNESOTA

<i>Location</i>	<i>Output</i>	<i>Input</i>	<i>Call</i>	<i>Notes</i>	<i>Sponsor</i>
Collegeville	147.0150	+	W0SV	ox	STCLOUDR
Crown	145.2300	-	N0GEF	o 127.3	NOGEF
Darwin	146.6850	-	W0CRC	o 146.2	CRARC
Elk River	146.9700	-	K0CJD	o	ELKRVRR
Erhard	146.8200	-	K00AIW	o	DLARC
Foreston	146.7450	-	N0GOI	o 107.2	MAGIC
Hutchinson	147.3750	+	W0DEU	oWX 146.2	CITYOFHUT
Little Falls	147.1350	+	KB0SYA	oe 123.0	LARA
Long Prairie	146.6550	-	KC0TAF	oe	TODDCTYE
Milaca	145.3500	-	WB0MPE	o 141.3	WB0MPE
Paynesville	145.2700	-	WD0DEH	o	PAYNSRA
Paynesville	147.0750	+	K0OS	o 85.4	K0OS
Princeton	145.4700	-	KG0UY	o 114.8	SHCNTYRG
Princeton	146.8950	-	N0RPP	oe 203.5	SHERBCRG
Sauk Centre	147.2550	+	W0ALX	o	RUNEARC
St Cloud	146.8350	-	N0OYQ	oe 85.4	N0OYQ
St Cloud	146.9400	-	W0SV	oa	STCLDARC
Wadena	147.3300	+	N0WN	o	WADENARC
DULUTH					
Duluth	145.3100	-	N0EO	o 110.9	SVAMATRS
Duluth	145.4100	-	KC0HXC	oe	N0BZZ
Duluth	146.9400	-	W0GKP	oae	AROWHDRC
Duluth	146.9700	-	W0TVD	oe 114.8	NMNDXASS
Duluth	147.0600	+	KC0IPA	oa 103.5	LSAC
Duluth	147.1800	+	KA0TMW	oae 103.5	KA0TMW
Duluth	147.3750	+	W0MD	o 156.7	W0MD
Proctor	147.3300	+	N0BZZ	o 151.4	N0BZZ
EAST CENTRAL					
Forest Lake	146.7300	-	K0HPY	o	K0HPY
Isle	146.6100	-	WB0SYO	o	WB0SYO
Mahtowa	147.0000	-	N0BNG	oe	MOOSELKR
North Branch	147.3150	+	KC0ASX	o 91.5	CCARES
Rush City	145.3300	-	N0ABR	oa	N0ABR
MET					
Minnetonka	145.4500	-	N0BVE	oe	MHRA
Richfield	145.3900	-	WB0PWQ	oe 103.5	RICHPSAF
METRO					
Apple Valley	145.4100	-	W0LYM	o 77.0	APPLEVYRA
Bloomington	147.0900	+	KD0CL	o(CA)e	ARAB
Burnsville	147.2100	+	W0BU	oaeWxx	TCRC
Carver	147.1650	+	WB0RMK	oae 107.2	SMARTS
Columbia Hts	145.2100	-	WB0BWL	o	MNLINK
Coon Rapids	146.6700	-	W0YFZ	oae	ANOKACRC
Eden Prairie	146.8800	-	WA0VLL	o	SWRPRTR
Edina	145.4300	-	WC0HC	oe 127.3	HC RACES
Edina	147.3900	+	K0JE	o	TWINTNRPT
Forest Lake	145.2500	-	KC0IOC	o	TWG&IOC
Golden Valley	146.8200	-	W0PZT	o(CA)e 127.3	HC SHERIFF
Hampton	147.3600	+	K0JTA	oe 136.5	K0JTA
Inver Grove	146.9850	-	W0CGM	o	SARCASM
Little Canada	146.9250	-	KB0UPW	oa 107.2	RAMCOES

MINNESOTA

<i>Location</i>	<i>Output</i>	<i>Input</i>	<i>Call</i>	<i>Notes</i>	<i>Sponsor</i>
Maple Plain	147.0000	+	KØLTC	o(CA) 114.8	RARC
Maplewood	146.9250	-	KBØUPW	o 100.0	RAMCOES
Maplewood	147.1200	+	WØMR	oe	3M ARC
Minneapolis	145.1100	-	NØTL	o	TWINSLAN
Minneapolis	145.1500	-	WRØDK	o	WRØDK
Minneapolis	145.3700	-	KØMSP	oex 107.2	MIDWESTR
Minneapolis	146.7000	-	WCØHC	oe 127.3	HC RACES
Minneapolis	147.0300	+	WBØMPE	o	WBØMPE
Minneapolis	147.1500	+	WØYC	o	UOFM ARC
Minneapolis	147.1800	+	NØJAL	o	NØJAL
Minneapolis	147.2700	+	WBØZKB	o	WBØZKB
New Brighton	145.2900	-	NØFKM	o 114.8	NØFKM
Oakdale	146.8500	-	WDØHWT	o(CA) WX x	MARA
Plymouth	146.7000	-	WCØHC	oe 127.3	HENNRACE
St Louis Park	146.7600	-	WØEF	oewx	TCFMCLUB
St Paul	145.1700	-	NØGOI	o	MAGIC
St Paul	145.3100	-	KØAGF	oa	STPAULRC
Stillwater	147.0600	+	WØJH	o 114.8	SARA
West St Paul	145.2300	-	WØDCA	or 77.0	DCEC
NORTH CENTRAL					
Aitkin	146.8050	-	KCØQXC	o 156.7	ACRC
Bemidji	145.4500	-	KBØMM	oe	TURTLRVR
Bemidji	146.7300	-	WØBJI	oa	PAULBARC
Big Falls	146.9100	-	WVØO	o	KCARS
Brainerd	145.1300	-	WØUJ	o	BAARC
Brainerd	147.0300	+	WØUJ	oaeWX	BAARC
Brainerd	147.2250	+	WØUJ	oaeWX	BAARC
Gheen Hill	147.2100	+	WVØO	o	KCARS
Grand Rapids	146.8800	-	KBØVAE	oae 123.0	NOLKSARC
Grand Rapids	147.0750	+	KBØVAE	oel 123.0	NORTHCLKR
Intl Falls	146.6100	-	WVØO	oa	KCARS
Intl Falls	146.6700	-	KØNAR	o	WJØY
Intl Falls	146.9700	-	KØHKZ	oe	KØHKZ
Lengby	147.2700	+	WØBJI	oel	PAULBARC
Loman	147.3450	+	WDØGTM	o	WDØGTM
Longville	146.9550	-	WØETY	o(CA)z	WØECJ
Outing	145.4300	-	WRØG	oex 127.3	WRØG
Pequot Lakes	147.0900	+	KBØSYA	o 123.0	BRNLKARA
Roosevelt	147.0000	+	NØLAH	oae	LKWOODSR
Walker	147.3900	+	KCØCBM	o	CASHUBAR
NORTH EAST					
Aurora	147.2400	+	WD8RFS	oe	WD8RFS
Cloquet	146.6700	-	WAØGWI	oa	WAØGWI
Coleraine	147.1650	+	KBØQYC	o 114.8	KBØQYC
Cook	147.3600	+	NØBZZ	ol 162.2	L.S.A.C.
Duluth	147.2850	+	KRØB	o	KRØB
Ely	147.3900	+	WD8RFS	oae	VERMILLON
Gilbert	147.1500	+	WDØFQO	oa	MESBIWIRA
Grand Marais	146.7300	-	WØBBN	o(CA)e 100.0	BWARC
Grand Marais	146.8950	-	WØBBN	o(CA)e 100.0	BWARC

206 144-148 MHz
MINNESOTA

<i>Location</i>	<i>Output</i>	<i>Input</i>	<i>Call</i>	<i>Notes</i>	<i>Sponsor</i>
Grand Marias	147.3600	+	NØBZZ	ol 114.8	NØBZZ
Hibbing	146.7900	-	KBØHYB	oae	MIDRGARC
Hibbing	147.1200	+	WD8RFS	oae	WD8RFS
Isabella	147.3000	+	KGØQR	oe 114.8	KGØQR
Orr	145.2900	-	WD8RFS	oe	WD8RFS
Silver Bay	145.2300	-	WD8RFS	o	WD8RFS
Silver Bay	147.0900	+	NØBZZ	o 114.8	NØBZZ
Two Harbors	147.2700	+	WBØDGK	o 114.8	THRAG
Virginia	145.3700	-	WD8RFS	oe	
NORTH WEST					
Barnsville	147.0600	+	KCØSD	olx	KCØSD
Detroit Lakes	147.1950	+	WØEMZ	oe	DETLKSAR
Fergus Falls	147.2850	+	KØQIK	oae 88.5	LKREGARC
Fisher	146.7000	-	KAØDTV	o	NOSTARS
Karlstad	145.4700	-	KAØNWV	o	KAØNMV
Karlstad	146.6550	-	KAØNWV	o 127.3	KAØNWV
Park Rapids	147.3000	+	KØGUV	o	KØGUV
Thief River Fa	146.8500	-	WBØWTI	oeWX	WBØWTI
Wannaska	147.0900	+	NØLAH	oae	LKOFWDRA
Wolverton	147.1500	+	NØCBV	o	NØCBV
SOUTH CENTRAL					
Blue Earth	147.0000	+	KØUSR	ol	BLUERTHC
Fairmont	146.6400	-	KØSXR	o	FAIRMTRC
Faribault	145.1900	-	NØZR	o 100.0	NØZR
Le Sueur	146.6100	-	WBØERN	oa 136.5	LESUERRG
Mankato	147.0450	+	KØFTB	oae	MVRA
Mankato	147.2400	+	NØKTR	owx 136.5	MVRA
New Ulm	146.8050	-	NØVQA	o 151.4	NØVQA
Sleepy Eye	147.3300	+	KØMTW	o 100.0	NEWULMAR
St Peter	147.1350	+	WQØA	o 100.0	SCAN
Waseca	146.7150	-	KBØUJL	oeWX	WCEM
Waseca	146.9400	-	WAØCJU	oeWX	VARS
SOUTH EAST					
Austin	145.4700	-	WØAZR	o 100.0	AUSTINRC
Austin	146.7300	-	WØAZR	oaez 100.0	AARC
Clarks Grove	146.8800	-	WAØRAX	o 100.0	ALBLEARC
Faribault	146.7900	-	WBØNKX	oae 100.0	WBØNKX
La Crescent	146.9700	-	WR9ARC	oaeWX	RVRLNDAR
Northfield	146.6550	-	WØIHI	oe	CCRC
Owatonna	145.4900	-	KAØKEL	oe	OWASTELA
Owatonna	147.1050	+	WBØVAJ	oael 100.0	WBØVAK
Red Wing	147.3000	+	KCØLXM	o	HIWATVATC
Rochester	146.6250	-	WØMXW	o	ROCHARC
Rochester	146.8200	-	WØMXW	oae	ROCHARC
Rochester	147.2550	+	WØEAS	oesWX 100.0	OEOC
Spring Valley	147.0150	+	NØZOD	oe 110.9	SPGVLYEM
Winona	146.6400	-	WØNE	oae	WINONARC
Winona	147.1500	+	WDØHAD	oe	
Winona	147.2850	+	NØPDD	o(CA)e 100.0	NØQZU

144-148 MHz 207
MINNESOTA-MISSISSIPPI

<i>Location</i>	<i>Output</i>	<i>Input</i>	<i>Call</i>	<i>Notes</i>	<i>Sponsor</i>
SOUTH WEST					
Marshall	147.1950	+	W0BMJ	o	MARSHALR
Redwood Falls	146.8650	-	KB0CGJ	oaez 151.4	REDWARA
Verdi	145.1100	-	KA0BWS	o	KA0BWS
Worthington	146.6700	-	WA0LUT	o	WORTHAR
WEST CENTRAL					
Alexandria	146.7900	-	W0ALX	oae	RUNESTNR
Fergus Falls	146.6400	-	K0QIK	oae	LKREGARC
Ulen	146.6850	-	W0QQK	oa	W0QQK
Willmar	145.2300	-	N0UOC	o 91.5	RIDGEWAT
Willmar	146.9100	-	W0SW	oeWxx	WILLEAR
Willmar	147.0300	-	W0SW	oe	WILLEAR
MISSISSIPPI					
Abbeville	145.4700	-	WB5VYH	#oel 107.2	WB5VYH
Aberdeen	147.2700	+	WB5USN	oae 210.7	MONROE C
Ackerman	147.1200	+	NO5N	o	
Amory	146.9400	-	KB5DWX	ol 192.8	N MONROE
Amory	147.0900	+	KB5DSN	o	
Bay St Louis	146.7000	-	KB5MPW	o(CA)lwx 136.5	WQRZ
Biloxi	146.7300	-	KC5IF	oa	MISS. COAS
Biloxi	146.7900	-	K5TYP	oae	KEESLER A
Booneville	145.1900	-	K5YD	oae 110.9	BOONEVILL
Booneville	147.1500	+	KI5WI	oaz	
Bude	146.8500	-	KD5QNC	oe 103.5	SW MS ARC
Byhalia	145.3500	-	N4DRL	o 110.9	N4DRL
Chatawa	145.3100	-	WB5GOJ	o(CA) RB	WB5GOJ
Chunky	147.3900	+	W5PPB	oel 77.0	W5PPB
Church Hill	146.7450	-	K5SVC	oe 100.0	K5SVC
Cleveland	146.7750	-	KD5YTB	o 107.2	
Cleveland	147.2850	+	N5LRL	oel 107.2	
Collins	146.9850	-	N5LRQ	oeRB 136.5	
Columbia	147.2850	+	N5LJC	oe	N5LJC
Columbus	146.6250	-	KC5ULN	oae	KC5ULN
Columbus	147.0000	+	KC5ULN	oa	KC5ULN
Corinth	146.9250	-	WB5CON	o 107.2	ACARES
Corinth	147.0000	-	K5UFH	o	K5UFH
Corinth	147.2850	+	K5WHB	oaelRB	CRA
Ellisville	145.2300	-	W5NRU	oelwx 136.5	AA5SG
Ellisville	146.8650	+	W5NRU	oel 136.5	AA5SG/N5H
Ellisville	146.8950	+	W5NRU	olRB 136.5	AA5SG/N5H
Ellisville	146.9550	-	N5EKR	ot	N5EKR
Florence	145.1100	-	KD5AXY	oet	KD5AXY
French Camp	147.2250	+	W5BJT	#o	W5BJT
Fulton	145.4500	-	WX5P	oae	WX5P
Gautier	146.9700	-	N5OS	oersRB WX 123.0	WA5KNR

MISSISSIPPI

Location	Output	Input	Call	Notes	Sponsor
Gloster	145.4300	-	KX5E	o 136.5	ONARC
Greenville	147.3450	+	N5PS	oe 107.2	N5PS
Greenwood	146.7150	-	KA5TQY	o	
Grenada	146.7000	-	W5LV	oe	W5LV
Gulfport	147.3750	+	KA5VFU	o	
Hattiesburg	145.1900	-	W5CJR	o 136.5	HATTIESBU
Hattiesburg	145.3700	-	K5IJX	o 136.5	K5IJX
Hattiesburg	146.7750	-	K5PN	oe 136.5	HATTIESBU
Hattiesburg	147.3150	+	KD5MIS	oelr 136.5	KD5MIS
Hattiesburg	147.3600	+	W5CJR	o	HATTIESBU
Hernando	146.9100	-	K5VV	oa	K5VV
Hernando	147.2250	+	KD5VMV	oersWX 107.2	KD5VMV
Isola	146.9550	-	KC5OB	o	KC5OB
Iuka	146.8500	-	WB5MFK	oa	
Jackson	145.3900	-	KB5KGE	o	
Jackson	146.7600	-	W5AXQ	o	JARC, INC
Jackson	146.8800	-	K5QNE	oaz 100.0	JARC, INC.
Jackson	146.9400	-	KA5SBK	oeRB WX Z 100.0	KA5SBK
Jackson	147.0000	+	W5IQ	ot	ST ANDREW
Jackson	147.0750	+	NC5Y	oat	GEORGE T.
Kiln	145.3300	-	K5DMC	oe	WEST COA
Kosciusko	146.8500	-	W5LWC	o	MID-MS AR
Laurel	146.6100	-	W5LAR	oe	LAUREL AR
Laurel	147.0300	-	WV5D	ot	WV5D
Laurel	147.2550	+	KC5RC	oe	JONES CO
Louisville	147.3600	+	KC5QGC	oae	WINSTON C
Lucedale	146.9100	-	WA5JZL	o	WA5JZL
Madison	146.6400	-	K5XU	o	JARC, INC
Magee	146.8200	-	KA5LNY	oe 100.0	SIMPSON C
Magee	147.3000	+	KA5LNY	oe	KA5LNY
Mccomb	146.9400	-	KD5QNC	oet	
Meridian	146.6550	-	KC5ZZH	c	KC5ZZH
Meridian	146.7000	-	W5FQ	oe	MERIDIAN A
Meridian	146.9700	-	KI5FW	oe 100.0	LAUDERDA
Monticello	147.0150	+	N5JHK	oae	N5JHK
Mooreville	146.6400	-	WB5NAY	oa	
Morton	147.0450	+	KB5LCL	oel 141.3	
Natchez	146.6850	-	W5KHB	o 100.0	W5KHB
Natchez	146.9100	-	K5OCM	o 91.5	OLD NATCH
Natchez	147.3600	+	K5SVC	oe 100.0	K5SVC
New Albany	145.2300	-	KC5VZI	#o	KC5VZI
New Albany	146.6700	-	W5UBG	oae	BP HOSP R
New Albany	146.7450	-	KC5VZI	#ot	
New Hebron	147.0900	+	N5MRS	oaelRBzt	N5MRS
Oxford	147.3300	+	W5LAF	oaesWX 107.2	W5LAF
Pearl/Rankin	147.1500	+	KF5IZ	oaez 88.5	
Pelahatchie	147.2400	+	W5PPB	oer 77.0	W5PPB
Philadelphia	147.3300	+	N5EPP	o	NESHOPA A
Picayune	145.1500	-	KE5LT	o	KE5LT
Pontotoc	147.3800	+	WB5NAY	oe	

144-148 MHz 209
MISSISSIPPI-MISSOURI

<i>Location</i>	<i>Output</i>	<i>Input</i>	<i>Call</i>	<i>Notes</i>	<i>Sponsor</i>
Poplarville	145.4100	-	N5LRQ	el 136.5	N5LRQ
Poplarville	145.4300	-	WA5WRE	et	
Port Gibson	146.6250	-	KE5WO	o	KE5WO
Purvis	146.6700	-	KB5ZCX	o	
Raymond	145.1700	-	W5JWX	oeWX 77.0	W5JWX
Richton	147.0600	+	N5OCF	ot	N5OCF
Senatobia	146.9850	-	KB5DMT	o 107.2	
Sharon	145.4500	-	W5PPB	oeRB WX 77.0	W5PPB
Silver Creek	147.1950	+	W5JVK	orWX 136.5	
Southaven	145.3700	-	N5PYQ	oez 107.2	SRA
Southaven	145.4500	-	WA4KOG	79.9	WA4KOG
Southaven	145.4500	-	WA4KOG	o 79.9	WA4KOG
Starkville	146.7300	-	KD5GVU	oalz 210.7	MAGNOLIA
Starkville	146.8050	-	KF5C	9192.8	
Sumner	147.0900	+	WB5FXH	#	WB4FXH
Tupelo	145.4900	-	N5VGK	oe	
Tupelo	147.2400	+	N5ELS	oa	TUPELO AR
Union	147.2100	+	N5SPJ	oelz 100.0	ECMARC
Utica	145.3500	-	N5ZMZ	o	N5ZMZ
Utica	146.7300	-	KC5TGT	oe 77.0	KC5TGT
Utica	147.3450	+	N5ZMZ	o	N5ZMZ
Vanceleave	145.1100	-	W5WA	oaer 123.0	W5WA
Vanceleave	147.0000	-	KE5TL	#o	KE5TL
Vicksburg	145.2900	-	WJ5L	oae	LESTER GR
Vicksburg	146.8050	-	K5IMT	#o	K5IMT
Vicksburg	147.2700	+	K5ZRO	oe 100.0	VICKSBURG
Vossburg	147.1350	+	KB5UIX	o 136.5	KB5UIX
Walls	145.2700	-	N5NBG	o(CA) 107.2	REDNECKS
Water Valley	147.0000	-	N5DXM	o	TRI-LAKE H
Waynesboro	145.2100	-	W5SAR	#o	W5SAR
Waynesboro	147.1050	+	W5SAR	o	W5SAR
West Point	147.1800	+	KC5LIO	oae	CLAY CO A
Wiggins	145.2700	-	KB5DZJ	o(CA)e 136.5	KB5DZJ
Winona	146.9700	-	N5EYM	oa 110.9	N5EYM

MISSOURI

CENTRAL

Ashland	146.6850	-	W0DQJ	o 77.0	N0FPE
Boonville	147.3600	+	W0BRC	o	W0KGJ
Columbia	146.6100	-	K4CHS	o 127.3	K4CHS
Columbia	146.7600	-	K0SI	o 127.3	KM0R
Fulton	147.3150	+	KC0MV	o	KB0NXX
Jefferson City	146.8650	-	KC0CZI	o 127.3	KC0CZI
Jefferson City	147.0000	-	K0ETY	o 127.3	N0SS
Laurie	146.7300	-	N0ZS	o	AB0JV
Laurie	146.9550	-	KA0RFO	o 192.8	KA0RFO

210 144-148 MHz

MISSOURI

<i>Location</i>	<i>Output</i>	<i>Input</i>	<i>Call</i>	<i>Notes</i>	<i>Sponsor</i>
Linn	145.3900	-	NØDMI	o	NØDMI
Marshall	147.1650	+	WBØWMM	o 127.3	WØVZK
Mexico	147.2550	+	NUØH	o	NUØH
Moberly	147.0900	+	KØMOB	o	NØAUY
EAST CENTRAL					
Beaufort	147.1800	+	KØMUQ	o	KØMUQ
De Soto	146.7000	-	KØMGU	o	KØMGU
De Soto	146.8800	-	KØMGU	o	KØMGU
Farmington	147.0300	+	AFØJ	o 100.0	AFØJ
Hermann	146.7450	-	KBØTZG	o	KBØTZG
Hermann	147.1350	+	KCØJYV	o	KBØWCY
Imperial	147.1050	+	KBØTLL	o 100.0	ABØMD
Ironton	146.8350	-	KCØEUB	o	NØKUQ
Potosi	146.7150	-	ABØHX	o	ABØHX
Potosi	146.7150	-	ABØTL	o	ABØTL
Potosi	147.1950	+	KCØEUB	o	NØKUQ
Ste Genevieve	146.6250	-	KØQOD	o	KØQH
Sullivan	145.1500	-	KØCSM	o	KØCSM
Sullivan	146.8050	-	KAØDBS	o	NØNCU
Warrenton	147.0450	+	KAØCWU	o 141.3	KAØCWU
Washington	147.2400	+	WAØFYA	o 141.3	KØPHD
KANSAS CITY					
Excelsior Spgs	145.1900	-	KØBSJ	o 107.2	KØBSJ
Excelsior Spgs	147.3750	+	KØESM	o	KCØCFB
Gladstone	145.4300	-	NØJNO	o	NØJNO
Independence	145.2500	-	KBØGR	o	KBØGR
Independence	145.3100	-	KBØGR	o	KBØGR
Independence	145.3700	-	KBØGR	o	KBØGR
independence	146.7300	-	WØSHQ	o	KGØXU
Independence	147.0900	+	WØTOJ	o	NØOEV
Kansas City	146.7900	-	WAØKHP	o 107.2	WAØKHP
Kansas City	146.8200	-	KCØARC	o	NØDAG
Kansas City	146.9400	-	WØAT	o	WØAT
Kansas City	146.9700	-	WAØSMG	o	WAØSMG
Kansas City	147.0450	+	WØAV	o	WØAV
Kansas City	147.2700	+	WAØSMG	o	WAØSMG
Kansas City	147.3300	+	WAØQFJ	o	WAØSLR
Kearney	147.3000	+	KØBSJ	o 107.2	KØBSJ
Lee's Summit	145.4100	-	WAØTEG	o	NWØI
Lee's Summit	146.7000	-	KØJPR	o 146.2	KØJPR
Lee's Summit	147.0150	+	KBØFK	o	KBØFK
Liberty	145.1100	-	NØELK	o	NØELK
odessa	145.1500	-	KBØUDL	o	NØRFL
Raymore	146.6250	-	NØRH	o 123.0	NØYRO
Raymore	147.1200	+	KØVE	o	KØVE
Raytown	145.1700	-	KØGQ	o 151.4	KCØELZ
Smithville	146.6400	-	KCØIMO	o	NØVER
NORTH CENTRAL					
Brookfield	147.3450	+	WØCIT	o	WØTH
Chillicothe	147.2250	+	KØMPT	o	KØMPT
Macon	146.8050	-	NØPR	o	KØKY
Marceline	147.1800	+	WQØE	o	WQØE

<i>Location</i>	<i>Output</i>	<i>Input</i>	<i>Call</i>	<i>Notes</i>	<i>Sponsor</i>
NORTHEAST					
Canton	147.3750	+	KC0PFZ	o 88.5	KC0PFZ
Eolia	145.1900	-	KA0EJQ	o	KA0EJQ
Glenwood	145.1100	-	KB0VLK	o	AB0CH
Hannibal	146.6250	-	W0KEM	o 103.5	K0CA
Hannibal	146.8800	-	W0KEM	o	K0CA
Kirksville	145.1300	-	W0CBL	o	W0YRL
Lancaster	145.3300	-	KE0BX	o 100.0	KE0BX
Madison	146.9850	-	N0SYL	o 110.9	N0SYL
Monroe City	146.7000	-	KA0EJQ	o	KA0EJQ
Paris	146.8350	-	N0SYL	o	N0SYL
NORTHWEST					
Grant City	147.0600	+	WB0UJF	o	WB0ZRM
Guilford	146.6850	-	N0OEV	o	N0OEV
Hatfield	145.2700	-	KC0DIQ	o 94.8	KC0DIQ
Maysville	147.3900	+	K0RIC	o	K0RIC
St Joseph	146.7450	-	WB0HNO	o	WB0HNO
St Joseph	146.8500	-	W0NH	o	KG0ZR
SOUTH CENTRAL					
Brinktown	146.8950	-	N0GYE	o	N0GYE
Bunker	147.2700	+	KD0IM	o 156.7	KD0IM
Eldon	146.6250	-	AA0NC	o 131.8	AA0XG
Gainesville	145.2900	-	KF0BA	o	KF0BA
Gainesville	147.3900	+	WB0JJJ	o 110.9	WB6QDI
Houston	147.1350	+	KB0MPO	o 100.0	KB0MPO
Mountain Grove	146.7450	-	K0KNC	o 123.0	WB5JDZ
Mountain Grove	147.2850	+	KG0LF	o	KG0LF
Rolla	145.4500	-	W0EEE	o 110.9	KC0EYC
Rolla	146.7900	-	W0GS	o 88.5	K0OG
Salem	146.6550	-	WB0NRP	o	WB0NRP
Salem	147.3450	+	KB0AMZ	o	KB0AMZ
Stover	147.3900	+	N0AYI	o	N0AYI
Thayer	146.8050	-	WB0LLS	o	WB0LLS
Tyrone	146.8500	-	N0KBC	o	N0KBC
West Plains	145.1300	-	KB0RPA	o	KB0RPA
West Plains	146.9400	-	KC5DGC	o 110.9	KC5DGC
West Plains	147.3600	+	W0YX	o 85.4	W0YX
SOUTHEAST					
Benton	146.7900	-	N0GK	o	N0GK
Cape Girardeau	146.6100	-	W0QMF	o	WB0TYV
Cape Girardeau	146.6850	-	W0QMF	o	W0AVQ
Cape Girardeau	146.9400	-	WB0TYV	o	WB0TYV
Dexter	146.8200	-	WB0TYV	o	WB0TYV
Dexter	147.0000	-	N0GK	o 100.0	N0GK
Kennett	147.0750	+	KA0F	o	KA0F
Kennett	147.1950	+	KC0LAT	o	WB0VAM
Kennett/Hayti	146.9850	-	KB0UFL	o 100.0	WB0VAM
New Madrid	146.9250	-	KB0TEU	o	N0UPU
Piedmont	147.3750	+	N0QAQ	o	N0UAV
Poplar Bluff	145.3500	-	AB0JW	o 100.0	AB0JW
Poplar Bluff	146.9100	-	W0HMA	o 100.0	W0HMA
Scopus	146.8200	-	W0QMF	o	W0AVQ
Van Buren	147.3000	+	WD0AJP	o	W0HMA

212 144-148 MHz

MISSOURI

<i>Location</i>	<i>Output</i>	<i>Input</i>	<i>Call</i>	<i>Notes</i>	<i>Sponsor</i>
SOUTHWEST					
Appleton City	146.8500	-	WA9QME	o 107.2	WA9QME
Aurora	146.9700	-	W0OAR	o	W0OAR
Ava	146.6250	-	K0RGT	o 110.9	K0RGT
Bolivar	147.0600	+	K0BFM	o 107.2	K0BC
Branson	145.3100	-	W0DLR	c	W0DLR
Branson	147.1500	+	NA9X	o	KC0M
Branson	147.1950	+	NA9X	o	KC0M
Branson	147.2250	+	WB0ZVQ	o 118.8	WB0ZVQ
Buffalo	147.1800	+	K9HOI	o	KI0DT
Cape Fair	145.4100	-	K0JPK	o	K0JPK
Caulfield	145.1700	-	KB0RPA	o	KB0RPA
El Dorado Sprg	146.6700	-	K0KRB	o	KC0QB
Hermitage	147.2550	+	KB0AL	o	KB0AL
Highlandville	145.2300	-	WA6JGM	o 162.2	WA6JGM
Hollister	147.3150	+	WA9SSO	o	WA9SSO
Joplin	145.3500	-	NI0W	o 103.5	KI0PI
Joplin	145.3900	-	N0NFY	o	N0NFY
Joplin	147.1050	+	KI0L	o	KI0L
Joplin	147.2100	+	W0IN	o	N0ZPD
Kimberling Cty	147.3450	+	K0EI	o 162.2	N0IZJ
Lebanon	145.4700	-	K0LH	o	WB9M
Lebanon	146.7000	-	K0LH	o	WB9M
Marshfield	146.8650	-	K0NI	o 156.7	K0NI
Neosho	146.8050	-	KC0FDO	o 127.3	N0JBA
Nevada	147.1350	+	WB0NYD	o	WB0NYD
Nixa	145.2700	-	KC0LUN	o 162.2	KB0NHX
Ozark	146.7750	-	KA0WFC	o	KE0HN
Pittsburg	146.9850	-	K0GXL	c	N0NWZ
Republic	146.8200	-	K0EAR	o 162.2	N0HY
Shell Knob	145.2100	-	NA0X	o 162.2	NA0X
Springfield	145.1900	-	KR0Y	o	KR0Y
Springfield	145.3300	-	KC0DBU	o 156.7	KA0JIQ
Springfield	145.4300	-	KA0FKF	o	KA0FKF
Springfield	145.4900	-	N0NQW	o 136.5	N0NQW
Springfield	146.6400	-	W0EBE	o 162.2	N0NQW
Springfield	146.9100	-	W0EBE	o 162.2	N0NQW
Springfield	147.0150	+	N0MBW	o 162.2	N0MBW
Stafford	147.1200	+	KB0E	c	KB0E
Walnut Grove	147.3300	+	AK0C	o 162.2	AK0C
Webb City/Alba	147.2700	+	KA0IPD	o	KA0IPD
ST LOUIS					
Bridgeton	146.7300	-	KB0TUD	o 141.3	K0PFX
Clayton	146.9400	-	K0STL	o	N0TYZ
Crystal City	146.7750	-	K0TPX	o 100.0	K0TPX
Des Peres	146.9100	-	N0TYZ	o	N0TYZ
Ferguson	145.3500	-	WA0WKI	o 141.3	K0PFX
Harvester	145.4900	-	W0ECA	o 141.3	N0PNP
Harvester	147.3300	+	KE0HM	o	KE0HM
Hillsboro	147.0750	+	KB0TLL	o 141.3	AB0MD
Kirkwood	147.1500	+	KB0ZRI	c	WD0EWR
Maryland Hgths	145.3700	-	KJ0A	o 88.5	KJ0A
O'Fallon	145.3300	-	WB0HSI	o	N0LXV

144-148 MHz 213
MISSOURI-MONTANA

<i>Location</i>	<i>Output</i>	<i>Input</i>	<i>Call</i>	<i>Notes</i>	<i>Sponsor</i>
O'Fallon	146.6700	-	WB0HSI	o	N0LXV
Olivette	146.8500	-	W0SRC	o 141.3	N0WDI
St Louis	145.1700	-	K0KYZ	c	K0KYZ
St Louis	145.2100	-	WB0QXW	o	WB0QXW
St Louis	145.2700	-	KA9HNT	o 123.0	KA9HNT
St Louis	146.6100	-	KA0NPJ	o	KA0NPJ
St Louis	146.7600	-	W9AIU	o 127.3	KB9AIL
St Louis	146.9250	-	K0RWU	o 118.8	K0RWU
St Louis	146.9700	-	W0FF	o	N0TYZ
St Louis	147.0000	-	N0LCB	o 88.5	N0LCB
St Louis	147.0150	+	KA0YXU	o 100.0	KA0YXU
St Louis	147.0600	+	W0MA	o 141.3	K2DP
St Louis	147.2250	+	N0FLC	o	N0FLC
St Louis	147.2850	+	W0QEV	o	N0TYZ
St Louis	147.3600	+	K0DO	o	KA0TER
St Louis	147.3900	+	W0SLW	o 100.0	W0SLW
St Peters	145.4100	-	KB0SWK	o	W0PS
WEST CENTRAL					
Carrollton	146.6550	-	N0SAX	o 94.8	N0SAX
Clinton	146.9250	-	N0ATH	o 107.2	N0ATH
Clinton	147.1950	+	N0ATH	o 107.2	N0ATH
Clinton	147.3450	+	N0YOX	o 107.2	N0YOX
Concordia	146.7750	-	AA0IY	o 156.7	AA0IY
Sedalia	147.0300	-	WA0SDO	o 179.9	W0OHC
Warrensburg	146.8800	-	W0AU	o 107.2	WE0G
Warsaw	147.0750	+	KI0IP	o 146.2	KI0IP
Warsaw	147.3000	+	K0AWP	o	K0AWP
MONTANA					
CENTRAL					
Lewistown	147.1500	+	W7YM	o	W7YM
EAST CENTRAL					
Glendive	146.7600	-	W7DXQ	oelx	LYARC
Miles City	146.9200	-	W7YUP	o	SEMARC
Sidney	147.3800	+	W7DXQ	ol	LYARC
IDAHO					
Salmon	146.9800	-	KQ0O	o	KQ0O
NORTH CENTRAL					
Chester	146.6400	-	KD7JZ	o	Mt Royal R
Great Falls	146.6800	-	AA7GS	ol 100	MRLA
Great Falls	146.7300	-	W7ECA	oex 100	GFAARC
Great Falls	147.1200	+	W7ECA	ox	GFAARC
Great Falls	147.3000	+	W7ECA	oaez	GFAARC
Havre	146.9100	-	KC7NV	o	HI-LINE AR
Zortman	146.7900	-	N7ARA	o	N7ARA
NORTHEAST					
Ft Peck	146.8400	-	KC7RXX	o 100	Valley RC
Plentywood	147.3000	+	KB7QWG	ol	KB7QWG
Plentywood	147.3400	+	KC7MNI	o 88.5	County Gvt
Whitetail	147.1000	+	W7WZW	o	NLARG
Wolf Point	146.8600	-	N7WF	oe	PRC
NORTHWEST					
Bigfork	146.6200	-	KA5LXG	oaelRBxz	FVRG

214 144-148 MHz

MONTANA

<i>Location</i>	<i>Output</i>	<i>Input</i>	<i>Call</i>	<i>Notes</i>	<i>Sponsor</i>
Cutbank	146.7000	-	K7HR	oel 103.5	K7HR
Cutbank	146.8200	-	W7DPK	o	HARK
Eureka	145.3900	-	WR7DW	oaelRBxz 100	FVRG
Eureka	147.3400	+	KC7CUE	oaelRBxz	FVRG
Happy's Inn	145.3100	-	KB7TPD	oaelRBxz 100	FVRG
Lakeside	146.7600	-	K7LYY	ol 100	FVARC
Libby	146.8400	-	NQ7D	o	LCARC
Lookout Pass	147.0200	+	N7LVO	ol	W7OE
Noxon	145.3300	-	KD7OCP	o	KD7OCP
Plains	147.1400	+	WB7WBJ	ol 103.5	WB7WBJ
Polson	145.3500	-	W7CMA	oaelRBxz 100	FVRG
St Ignatius	145.4300	-	KD7YAC	o	KD7YAC
Thompson Falls	146.6800	-	KC7BEP	o	KC7BEP
Thompson Falls	147.1600	+	W7TQN	o	W7TQN
Whitefish	145.2700	-	KO8N	oaelRBxz 100	FVRG
Whitefish	147.3800	+	K7LYY	ol	FVARC
SOUTH CENTRAL					
Big Sky	146.8200	-	W7LR	oE-SUNl 82.5	ERA
Bozeman	145.2500	-	KB7KB	oalz	BARBS
Bozeman	146.8800	-	W7YB	oaelx 100	ERA
Bozeman	147.1800	+	KB7KB	oelx	MRLA
Emigrant	145.2900	442.1000	KD7HEW	oa	KD7HEW
West Yellowstone	145.2300	-	WA7FDR	ol 100	WA7FDR
SOUTHEAST					
Billings	146.7600	-	AB7RS	o	AB7RS
Billings	146.8000	-	W7ECO	o	W7ECO
Billings	147.0800	+	N7VMR	oelx	MRLA
Billings	147.3000	+	K7EFA	ol 100	YRC
Billings	147.3600	+	K7EFA	oaelz 100	YRC
Colstrip	146.9000	-	KC7KCF	oe	WMARC
Colstrip	147.2400	+	W7JDX	oel 100	W7JDX
Forsyth	147.2000	+	KC7BOB	o	
Greycliff	147.2800	+	N7VMR	oelx	MRLA
Red Lodge	147.0000	+	WB7RIS	oe	BARC
Roundup	145.4100	-	K7EFA	o 100	YRC
SOUTHWEST					
Anaconda	147.0800	+	K0PP	ol 107.2	AARC
Butte	146.6800	-	N7SKI	o	
Butte	146.9400	-	WA7KZF	oaerwx	BARC
Butte	147.0200	+	W7VNE	oel 107.2	AARC
Conner	147.3600	+	KD7JDM	o	KD7JDM
Dillon	146.7600	-	K7IMM	o	DARC
Helena	145.4500	-	W7MRI	oelWxx 100	MRLA
Helena	146.8500	-	W7CK	or 146.2	W7CK
Helena	146.9200	-	K7WES	o	K7WES
Helena	147.1000	+	WR7HLN	o 100	WR7AGT

144-148 MHz 215
MONTANA-NEBRASKA

<i>Location</i>	<i>Output</i>	<i>Input</i>	<i>Call</i>	<i>Notes</i>	<i>Sponsor</i>
Helena	147.3200	+	W7MRI	o	W7MRI
Helena	147.8200	-	W7MRI	o	CCARC
Philipsburg	147.1600	+	KA7NBR	ol 107.2	AARC
Stevensville	147.3200	+	K0YWD	oae	K0YWD
Three Forks	147.3800	+	N7HAL	oelx	MRLA
Wisdom	147.0600	+	K7IMM	o 107.2	DARC
STATEWIDE					
Statewide	145.4700	-			
Emergency Freq					
WEST CENTRAL					
Hamilton	146.7200	-	W7FTX	o	BARC
Lolo	146.9600	-	W7PX	ol 88.5	HARC
Missoula	145.2100	-	WA7OPE	o(CA)el RB 103.5	MVRG
Missoula	146.8000	-	W7PX	o 88.5	HARC
Missoula	146.9000	-	W7PX	oal 88.5	HARC
Missoula	147.0000	+	NZ7S	o(CA)	NZ7S
Missoula	147.0400	+	W7PX	oe	HARC
Stevensville	145.2300	-	W7FTX	o 203.5	BARC
Stevensville	146.6600	-	KE7WR	o 88.5	KE7WR
NEBRASKA					
CENTRAL					
Arapahoe	146.7450	-	W0JJO	oerz	W0JJO
Broken Bow	146.8650	-	KR0A	oe	KR0A
Broken Bow	147.0600	+	KR0A	oe	KR0A
Burwell	147.0900	+	W0EJL	oe	N LOUP VA.
COLUMBUS					
Columbus	146.6400	-	KA0S	oerz	PAWNEE A
FREMONT					
Colon	145.2650	-	WN0L	o	WN0L
Colon	146.6700	-	WN0L	oes	WN0L
Fremont	147.1050	+	KF0MS	oes	KF0MS
GRAND ISLAND					
Aurora	147.1800	+	W0CUO	ols	GIARS
Elba	147.2400	+	W0CUO	oels	GIARS
Grand Island	145.2050	-	KA0RCZ	ol	KA0RCZ
Grand Island	146.9400	-	W0CUO	oels	GIARS
HASTINGS					
Hastings	145.1300	-	W0WWV	olsx 123.0	H.A.R.C.
KEARNEY					
Kearney	145.2950	-	WB0YIG	os	M.A.R.C.
Kearney	146.6250	-	W0KY	oes	M.A.R.C.
Kearney	147.3150	+	KA0RCZ	ol	KA0RCZ
Kearney	147.3900	+	KA0DBK	oeswx	KA0DBK
LEXINGTON					
Overton	147.1350	+	W0SOK	oe	HARA
LINCOLN					
Lincoln	145.1450	-	K0RPT	oaez	K0RPT
Lincoln	145.1900	-	WD0CKL	o(CA)elz	WD0CKL
Lincoln	145.3250	-	N0FER	oe	W0DMS
Lincoln	145.4900	-	KA0OKI	oae	KA0OKI

216 144-148 MHz

NEBRASKA

Location	Output	Input	Call	Notes	Sponsor
Lincoln	146.7600	-	K0KKV	oes/100.0	LARC
Lincoln	147.0450	+	K0RPT	oaes 123.0	K0RPT
Lincoln	147.1950	+	K0SIL	o(CA)ez	K0SIL
Lincoln	147.2400	+	N0FER	oes	
Lincoln	147.3300	+	W0MAO	oes	NE. EMA
Osceola	147.0150	+	KG0ED	#o(CA)e	KG0ED
NORFOLK					
Neligh	146.7900	-	KB0TRU	oel	BUZRDS RO
Norfolk	146.7300	-	W0OFK	o(CA)ez 131.8	EVARC
Wayne	147.0300	+	N0ZQR	oe	WAYNE AR
NORTH CENT					
Ainsworth	147.3600	+	WM0L	oi	WM0L
Chambers	147.3000	+	KA0RKB	o(CA)	
Valentine	147.2100	+	KA0WJW	oe	KA0WJW
NORTH EAST					
Crofton	147.3150	+	KC0AXP	#oe 186.2	
Sioux City (IA)	146.9700	-	K0TFT	o 110.9	SARA
NORTH WEST					
Chadron	147.3600	+	W0FLO	os	PINE RIDGE
Cody	146.7450	-	WB0VIV	oe	WB0VIV
Gordon	146.6700	-	N0UVP	oes	SHARC
OMAHA					
Bellevue	145.1150	-	WB0QQK	o(CA)esz 179.9	WB0QQK
Bellevue	147.3900	+	W0WYV	os 131.8	BELLEVUE
Omaha	145.3700	-	N0OFQ	oel	EWETAN AR
Omaha	145.4500	-	K0BOY	oel	K0BOY
Omaha	146.9400	-	K0USA	oes/131.8	AKSARBEN
Omaha	147.0000	+	WB0CMC	oael /131.8	WB0CMC
Omaha	147.0000	-	WB0CMC	oael /131.8	WB0CMC
Omaha	147.3000	+	WA0WTL	ce	WA0WTL
Omaha	147.3600	+	K0BOY	oe	K0BOY
Papillion	145.2350	-	WB0EMU	oes	SARPY Co E
PANHANDLE					
Angora	147.2850	+	AG0N	oel	AG0N
SCOTTSBLUFF					
Scottsbluff	147.0750	+	KC0BTJ	oa	TRI CITY
SEWARD					
Waco	147.2700	+	WA0HOU	oels	BLUE VALL
SOUTH CENT					
Heartwell	146.8200	-	W0WWV	oelsx 123.0	H.A.R.C.
Johnson Lake	146.8500	-	N0VUB	#oi	
Oxford	146.7150	-	KX0M	o(CA)el	KX0M
Superior	147.2100	+	W0WWV	#oes	
SOUTH EAST					
Beatrice	146.7900	-	WB0ORU	#oel	TRARC
Bennet	146.6250	-	N0GVK	oa	N0GVK
Fairbury	147.1200	+	WB0RMO	oael	JCARS

144-148 MHz 217
NEBRASKA-NEVADA

<i>Location</i>	<i>Output</i>	<i>Input</i>	<i>Call</i>	<i>Notes</i>	<i>Sponsor</i>
Falls City	147.3150	+	K0JKS	o(CA)es 100	FALLS C. A
Johnson	146.8950	-	W0OOW	o	W0OOW
NE City	146.7000	-	K0TIK	oaelz	KOTIK
NE City	146.7300	-	KJ0Z	o 103.5	
Wilber	146.9850	-	N0YNC	oaesz	SALINE EM
SOUTH WEST					
Cambridge	146.9700	-	KA0TDT	oe	CAMB.2M C
Hays Center	146.6700	-	K0TAJ	#ols	McCOOK AR
McCook	147.2700	+	K0TAJ	#ols	
Ogallala	146.7600	-	KB0SOL	oe	TRAILS END
WEST					
Maywood	147.3450	+	N0HWU	ol	KLUGE/R
North Platte	146.7000	-	KB0YSG	oes	K0KDC
North Platte	146.9400	-	W0BJ	oe	W0BJ
North Platte	147.1500	+	N0HWU	ol 103.5	KLUGE/R
NEVADA					
CENTRAL					
Goldfield	146.6400	-	WB7WTS	olx	WB7WTS
Tonopah	147.1200	+	KB7PPG	o	KB7PPG
Warm Springs	146.8500	-	WB7WTS	ol	WB7WTS
EAST CENTRAL					
Ely	146.6100	-	WB7WTS	ol 114.8	WB7WTS
Ely	146.8800	-	WB7WTS	o 114.8	WB7WTS
Ely	147.1800	+	WB7WTS	or 114.8	WB7WTS
Eureka	147.0600	+	WB7WTS	o	WB7WTS
Wells	146.7900	-	WA7MOC	olx	WA7MOC
NORTH CENTRAL					
Battle Mt	146.7900	-	WA6TLW	olx	WA6TLW
Battle Mt	146.9100	-	W7LKO	o 100	N7EV
Carlin	146.8500	-	W7LKO	o 100	N7EV
Carlin	147.2100	+	W7LKO	o	N7EV
Winnemucca	146.7000	-	W7TA	oelx	NN7B
Winnemucca	146.7300	-	WO7I	o 88.5	WO7I
NORTH EAST					
Elko	146.9400	-	WB7BTS	o 100	WB7BTS
Elko	147.3300	+	W7YDX	o	W7YDX
Elko	147.3900	+	K9VX	o	K9VX
Jackpot	147.2700	+	W7GK	o	W7GK
Tuscarora	147.3000	+	KD7CWA	o	KD7CWA
Wells	146.9600	-	W7LKO	o 100	N7EV
NORTH WEST					
Gerlach Nv	147.0300	+	K1C	oe 100.0	KJ6PN
Susanville	146.8350	-	K6JKC	o	K6JKC
Susanville	146.8800	-	W6EXP	o	K6JKC
Susanville	146.9100	-	K6JKC	oE-SUN	K6JKC
SIERRA/TAHOE					
Glenbrook	146.7000	-	N3KD	o	N3KD
Kings Beach	146.9400	-	WA6FJS	ol	WA6FJS
Lake Tahoe	146.8500	-	WA6EWV	oe	WA6EWV
Lake Tahoe	146.9100	-	WA6SUV	o 156.7	WA6SUV
Lake Tahoe	147.0900	+	WA6FJS	c	WA6FJS

218 144-148 MHz

NEVADA

<i>Location</i>	<i>Output</i>	<i>Input</i>	<i>Call</i>	<i>Notes</i>	<i>Sponsor</i>
Lake Tahoe	147.2400	+	NR7A	o(CA)e	WA6EWV
Reno	147.1500	+	WA7DG	oelx 123.0	N7LPT
Truckee	145.3100	-	WA6FWU	o 123.0	WA6FWU
Truckee	146.6400	-	WB6ALS	oel 131.8	WB6ALS
SOUTHERN					
Las Vegas	147.1050	+	W0JAY	o 146	W0JAY
SOUTHERN NEVADA					
Angel Pk	147.1800	+	N7SGV	o 100.0	
Apex Mtn	146.7900	-	W7IVK	o	
Apex Mtn	147.0600	+	KC7TMC	o 100.0	Nellis
Black Mtn	145.3900	-	W7IZU	o 100.0	FARS
Black Mtn	146.7300	-	KD8S		
Black Mtn	147.0900	+	N7OK	o 100.0	SDARC
Christmas Tree	145.2700	-	N7SKO	o 131.8	
Glendale	147.3900	+	W7MZV	o	
Henderson	146.6400	-	KE6MMK	c	
Henderson	147.2100	+	WB7DRJ	o 100.0	
Henderson	147.2400	+	W7IVK	o 146.2	
Hi Potosi Mtn	146.8800	-	WA7HXO	o 100.0	LVRA
Hi Potosi Mtn	147.6000	-	W7AOR		
Highland Peak	145.2200	-	WA7HXO	o 100.0	LVRA
Las Vegas	146.9400	-	K7UGE	o 100.0	LVRAC
Pahrump local	146.8500	-	N7RNU	o 100.0	
Pahrump Valley	147.0300	+	W6NYK	o	
Red Mtn	145.1100	-	WA7HXO	o	LVRA
Vegas local	145.1600	-	KE6DV	c	
Vegas local	145.1900	-	KA7BCP	o	
Vegas local	145.3000	-	N7RMB	c	
Vegas local	146.6700	-	WA7CYC	o 136.5	
Vegas local	146.7000	-	W7IVK	o	
Vegas local	147.1500	+	KB7RSI	oL(IRLP)	
Vegas local	147.2700	+	KC7DB	o	MARA
WEST CENTRAL					
Bridgeport	146.9700	-	K6PXF	o 100	W6TD
Carson City	145.1100	-	WA6JQV	o 156.7	WA6JQV
Carson City	145.4900	-	W7JA	oe 123.0	W7AB
Carson City	146.8200	-	WA7DG	o 123.0	N7LPT
Carson City	147.2700	+	W7DI	ors 123.0	K7VC
Fallon	145.3500	-	W6POC	o	W6POC
Fernley	147.3600	+	N7PLQ	o	N7PLQ
Hawthorne	146.7900	-	WA6TLW	olx	WA6TLW
Lovelock	145.4700	-	K6ALT	ol 123.0	W7AB
Lovelock	147.3900	+	W7TA	olx	NN7B
Minden	145.2700	-	KC7STW	o 141.3	KC7STW
Minden	145.4300	-	KB7PDF	o	KB7PDF
Minden	147.2700	+	W7DI	oelrsx 12	K7VC
Minden	147.3300	+	WW7E	o 123.0	WW7E
Montgomery Pass	146.6700	-	KE6VVB	oE-SUN	KE6VVB
Reno	145.1500	-	KD7DTN	o 123	KD7DTN
Reno	145.2900	-	W7UNR	o 123	K7VY
Reno	145.3300	-	WA6MNM	o 151.4	WA6MNM

NEVADA-NEW HAMPSHIRE

Location	Output	Input	Call	Notes	Sponsor
Reno	145.3700	-	W7UIZ	o	W7UIZ
Reno	145.3900	-	W7UIZ	o	W7UIZ
Reno	145.4500	-	W7JA	oel 123.0	W7JA
Reno	145.4700	-	WA7UEK	o 123.0	W7AB
Reno	146.6100	-	W7TA	oelx 123	NN7B
Reno	146.7300	-	W7OFT	c(CA) 123.0	W7FD
Reno	146.7600	-	K7AN	o 123.0	W7AB
Reno	147.0000	-	W7TA	oep	NN7B
Reno	147.0300	+	WA7DG	oe 123.0	N7LPT
Reno	147.0600	+	N7PLQ	o 123	N7PLQ
Reno	147.0900	+	N7VN	o 127.3	N7VN
Reno	147.1200	+	KE7R	oe 123.0	NN7B
Reno	147.1800	+	WA7WOP	oer	WA7NHJ
Reno	147.2100	+	WA7DG	ol 123.0	N7LPT
Reno	147.3000	+	WA7DG	oaelz 123	N7LPT
Reno	147.3900	+	N7PLQ	o	N7PLQ
Sparks	146.8650	-	KK7RON	o 180	KK7RON
Sparks	147.3600	+	KJ7YT	c 100	KJ7YT
Sun Valley	145.4100	-	NH7M	o 157	NH7M

NEW HAMPSHIRE

DARTMOUTH/LAKE SUNAPEE

Claremont	147.2850	+	N1RX	oe 103.5	
Hanover	145.3300	-	W1FN	o 100	
Washington	145.2500	-	K1JY	o(CA) 88.5	

GREAT NORTH WOODS

Berlin	145.1100	-	N1ZGK	o 100	
Colebrook	147.3000	+	W1HJF	o 110.9	
Groveton	147.3150	+	N1PCE	o 100	

LAKES REGION

Franklin	147.3000	+	W1VMW	o 88.5	VMWA
Gilford	147.3900	+	W1JY	o	CNHARC
Laconia	147.0600	+	N1NLU	o 100	
Moultonborough	145.3100	-	N1TZE	o 88.5	N1IMO
				L(IMOIMN)	
Moultonborough	146.9850	-	W1JY	o(CA)e WX 123	CNHARC
Moultonborough	147.2550	+	N1EMS	o(CA)e E-SUN1 156.7	LRC
Ossipee	147.0300	+	W1BST	o	LksRgnRA

MERRIMACK VALLEY

Bow	146.6850	-	N1IE	o 136.5	GSARA
Bow Center	145.1700	-	K1OX	o 131.8	
Candia	146.7900	-	N1IMO	oe 88.5	N1IMO
				L(IMOIMN)	
Chester	145.1900	-	K1OX	o 100	
Concord	146.9400	-	W1ALE	o 114.8	
Concord	147.2250	+	KA1OKQ	o(CA)e 100	
Deerfield	147.0000	+	W1SRA	o 100	Saddlbk RA
Derry	146.7450	-	NM1D	o 114.8	KA1QBO
Derry	146.8500	-	K1CA	o(CA)ex 85.4	
Henniker	146.8950	-	K1BKE	o(CA)erz 100	CVRC

220 144-148 MHz**NEW HAMPSHIRE-NEW JERSEY**

<i>Location</i>	<i>Output</i>	<i>Input</i>	<i>Call</i>	<i>Notes</i>	<i>Sponsor</i>
Hollis	146.7300	-	N1IMO	oe 88.5 L(IMOIMN)	N1IMO
Hudson	147.1050	+	NE1B	o 88.5	
Manchester	147.3300	+	N1SM	o 141.3	
Nashua	147.0450	+	WW1Y	ol 100	
New Boston	147.3750	+	W1VTP	o 88.5	
Northwood	146.7000	-	K1JEK	o 88.5	K1JEK
Salem	147.1650	+	NY1Z	o	MtMoriahRS
MONADNOCK REGION					
Greenfield	147.1350	+	WA1UNN	oL('525) 123	WA1UNN
Keene	146.8050	-	K1TQY	o(CA)el 100	ChsCntyDXA
Rindge	147.1950	+	N1IMO	o 88.5 L(IMOIMN)	N1IMO
Walpole	147.0300	+	WK1P	oe 100	MARKEM A
SEACOAST					
Portsmouth	145.1500	-	W1WQM	o 127.3	PCARC
STATEWIDE					
Portable	147.0600	+	N1FIK	op	
WHITE MOUNTAINS					
	145.4300	-	K1HR	o 114.8	
Franconia-Cannon Mtn					
Littleton	147.3450	+	K1HR	o 114.8	
Mt Washington	146.6550	-	W1NH	or 100	NHOEM
North Conway	145.4500	-	W1MWV	o 100	WhtMtnARC
Whitefield	145.3700	-	N1PCE	oa 114.8	
NEW JERSEY					
ASSIGNED TEST PAIR (ATP)					
Nnj	145.4100	-	ATP		MetroCor
Nnj	146.8350	-	ATP		MetroCor
ATLANTIC					
Absecon	145.4900	-	N2LXK	c(CA)t	
Absecon	147.2100	+	KB2IOJ	c(CA)eRB 123.0	
Brigantine	146.7150	-	KA2OOR	oeWX 91.5	
Egg Harbor	146.6400	-	WA3BXW	oelrsRB WX 131.8	BEARS
Pinehurst	146.8800	-	KA2HQP	o(CA) 91.5	
Pomona	146.7450	-	K2BR	o(CA)rt	SCARA
W Atlantic City	146.9850	-	W2HRW	o(CA)e 146.2	SPARC
BERGEN CO					
Alpine	146.9550	-	K2ETN	oaTT 141.3	CRRC
Fort Lee	145.4500	-	W2MPX	or 100.0	METROPLX
Paramus	146.7900	-	W2AKR	o 141.3	BCFMA
BURLINGTON					
Chatsworth	145.4700	-	WB2SOY	oelrs	BURLCO OE
Medford Twp	145.2900	-	K2AA	o(CA)e 91.5	SJRA
Robbinsville	147.0750	+	KX2D	o(CA)elr 71.9	Robbinsvil

KJI Electronics

SERVING AMATEUR RADIO SINCE 1978



Please visit our new store location at
394 Bloomfield Ave, Caldwell, NJ 07006;
973-364-1930; fax 973-239-4389

KJI – YOUR NEW JERSEY KENWOOD HQ!

TM-V708A

2M/440MHz FM Mobile

- Dual, Wideband Receive
- Separate Control Head
- Visual Band Scope

Also available:

TM-D700A

TM-G707A

TM-271A



TS-2000/2000X/B2000

HF/6M/2M/440MHz
Optional 1.2GHz Module
(Included in "X" version)

- Built-In Tuner (HF & 6M)
- Built-In TNC & CW Keyer
- Satellite Operating Features

Also available:

TS-570DG/SG

TH-F6A

Tri-Band FM Handheld

- 2M/222MHz/440MHz
- Dual, Wideband Receive
- CW, SSB, AM, FM Receive Modes
- Built-In VOX

Also available:

TH-D7A

TH-K2AT

TH-G71A



TS-480HX/SAT

HX: 200W HF &
100W on 6M

SAT: 100W HF &
6M, w/Tuner

- Separate Control Head
- CW Keyer w/Memories

See your favorite Kenwood radio
on display connected to a working
antenna system!

– Bring your QSL for a FREE Gift! –

73 from Gene, K2KJI, and 88 from Mary Ann, K2RVH

Visit KJI Electronics, Inc. on the web at

www.kjielelectronics.com

222 144-148 MHz

NEW JERSEY

<i>Location</i>	<i>Output</i>	<i>Input</i>	<i>Call</i>	<i>Notes</i>	<i>Sponsor</i>
Tabernacle	145.1500	-	K2BU	o(CA)e 91.5	JTRA
Westampton	147.1500	+	WB2SOY	o(CA)elrs WX	BURLCO OE
Willingboro	146.9250	-	WB2YGO	c(CA)e	WARG Inc.
CAMDEN					
Camden	146.8200	-	WB2B	o	PARA Group
Cherry Hill	145.3700	-	NJ2CH	o(CA)e 91.5	CH OEM
Pine Hill	146.8650	-	K2UK	o(CA)el 131.8	CCAPRA
Pine Hill	146.8950	-	N2TXV	oersWX 192.8	CamCoRAC
Waterford Wks	145.2100	-	W2FLY	oel 71.9	
Waterfrd Works	147.3450	+	WA3BXW	oersWX 127.3	SNJ-ARES
CAPE MAY					
Ocean City	147.2850	+	W3PS	o(CA)elr RB LITZ WX 156.7	METRO-CO
Wildwood	146.7750	-	WB3KAG	oeRB WX 131.8	C.A.R.E.S.
CUMBERLAND					
Vineland	146.6550	-	WB2RUH	o(CA)ers	VinelandRG
ESSEX CO					
Livingston	146.5950	147.5950	NE2S	oez 100.0	SBARC
Newark	147.2250	+	K2MFF	o 141.3 L(440.500)	NJIT
North Caldwell	147.1800	+	W2JT	o 151.4	NJDXA
West Orange	146.4150	147.4150	WA2JSB	o(CA)ers LITZZ 85.4 L(224.480)	WORA
GLOUCESTER					
Franklinville	146.4750	147.4750	WB2LNR	oe 162.2	
Monroe Twp	145.3900	-	K2DX	ors 91.5	WC2K
Pitman	147.1800	+	W2MMD	o(CA)rs	GCARC
HUNTERDON					
Cherryville	147.3750	+	WB2NQV	oae 151.4	W2CRA
Mt Kipp	147.0150	+	WB2NQV	o(CA)elr WX 151.4	W2CRA
MERCER					
Allentown	147.1050	+	K2UQ	c(CA)	Allentown
Lawrenceville	146.4600	147.4600	N2RE	o 131.8	SarnoffRC
West Trenton	146.6700	-	W2ZQ	o(CA)ers WX 131.8	DVRA
MONMOUTH					
Cream Ridge	147.2400	+	N2RDM	o(CA)er 131.8	CrnRdgRG
Ellisdale	145.4500	-	K2NI	oe 131.8	HRG
Middletown	145.4850	-	N2DR	o(CA)er 151.4	MT RACES
Ocean Twp	147.0450	+	WB2ABT	o(CA)ers LITZ WX 67.0	MCRA
Wall Twp	145.1100	-	N2MO	oes 127.3	OMARC
Wall Twp	146.7750	-	N2CTD	oe	WALL OEM

ADVANCED SPECIALTIES INC.

New Jersey's Communications Store



YAESU
Choice of the World's Top DXers™



ALINCO
AMATEUR RADIO'S VALUE LEADER™

Authorized Dealer

ALINCO • LARSEN • COMET • MALDOL • ADI • MFJ
UNIDEN • LDG • MAHA • ANLI • RANGER • YAESU • PRYME

FT-8900R
10M, 6M, 2M,
70 CM FM Mobile



DR-620T
Hi Tech FM Mobile
Dual Band



FT-857D
HF, 6M, 2M, 70 CM



VX-7R
Quadband
Submersible HT

DJ-V5
Wideband
2M/70 CM FM
Handheld



FT-2800M
65W 2M Mobile

Closed Sunday & Monday

Orders/Quotes

1-800-926-9HAM ■ (201)-VHF-2067

114 Essex Street ■ Lodi, NJ 07644

Big Online Catalog at:

www.advancedspecialties.net

AMATEUR RADIO – SCANNERS – BOOKS – ANTENNAS
MOUNTS – FILTERS

ACCESSORIES AND MORE!



224 144-148 MHz

NEW JERSEY-NEW MEXICO

Location	Output	Input	Call	Notes	Sponsor
MORRIS CO					
Butler	147.1350	+	WB2FTX	oelrsRB WX 141.3	ButlrRACES
Mt Freedom	146.8950	-	WS2Q	o(CA)ers WX 151.4	MORISOEM
Roxbury	146.9850	-	K2RF	o(CA)e 131.8	SARA
Whippany	147.0300	+	W2TW	ors	WhipnyARC
OCEAN					
Brick Town	146.4900	147.4900	K2RFI	oel 127.3	
Lakehurst	145.1700	-	N2IFP	oers 131.8	CrmRdgRG
Lakewood	146.7300	-	N2CKH	oaelWX 127.3	
Lakewood	146.9550	-	W2RAP	oe 103.5	EARS
Manahawkin	146.8350	-	N2OO	o(CA)ers 127.3	835UserGrp
Toms River	146.4450	147.4450	KC2GUM	oaesWX 131.8	O.C.R.G.
Toms River	146.9100	-	W2DOR	o(CA)e 127.3	JSARS
PASSAIC CO					
Wanaque	146.4900	147.4900	WA2SNA	a	RAMPOARC
Wanaque	146.7000	-	W2PQG	o(CA)ers LITZ WXzTT(1070) 141.3	10-70 RA
Wayne	145.2100	-	W2GT	oe 141.3	Partyline Net
West Patterson	146.6100	-	W2FCL	151.4	LND ROVER
SALEM					
Pennsville	146.6250	-	N2KEJ	o(CA)er 131.8	S.C.R.A.
SOMERSET CO					
Green Brook	146.6250	-	W2QW	o 141.3	RARTN VLY
Green Brook	146.9400	-	K2ETS	o(CA)e 141.3	ETS OF NJ
SUSSEX					
Newton	147.2100	+	W2LV	ors 151.4	SCARC
Newton	147.3000	+	W2LV	o(CA)elrs 151.4	SCARC
Newton	147.3300	+	W2LV	ors 151.4	SCARC
Vernon	146.9250	-	W2VER	oerWX 151.4	Vern RACES
UNION CO					
Murray Hill	147.2550	+	W2LI	o(CA)rs WX 141.3	TRI-CNTYA
Springfield	147.5050	146.5050	WA2BAT	o(CA) TT erz 123.0	SPFD EMRC
WARREN					
Washington	146.8200	-	W2SJT	or 110.9	PJARC
NEW MEXICO					
ALBUQUERQUE					
Albuquerque	145.3300	-	WA5VKY	oex L(444.0000) 100.0	AACC
Albuquerque	146.7200	-	K5CQH	oex 100.0/127.3	K5CQH

<i>Location</i>	<i>Output</i>	<i>Input</i>	<i>Call</i>	<i>Notes</i>	<i>Sponsor</i>
Albuquerque	146.7400	-	N5CUL	oe 146.2	Albuq ex.
Albuquerque	146.7600	-	KD5VLJ	o 100	KD5VLJ
Albuquerque	146.9000	-	K5FIQ	oex 67.0 L(147.0600)	URFMSI
Albuquerque	147.3200	+	K5LXP	o(CA) 100.0	K5LXP
Albuquerque	147.3600	+	KB5XE	oe	KB5XE
Rio Rancho	147.1000	+	W5SCA	oerRB L(443.000) 67.0	SCARES
Sandia Crest	145.2100	-	KB5GAS	oex L(442.1000) 162.2	Albuq. Gas
CENTRAL					
Belen	146.7000	-	KC5OUR	oers 100.0	Val.CoARA
Belen	146.9600	-	K5URR	o(CA)elx Z(123) 100.0	URFMSI
Clines Corners	147.0600	-	K5FIQ	o(CA)e Z(123) 67 L(146.9000)	URFMSI
Los Lunas	145.3900	-	NM5LL	oe	LLARA
Los Lunas	145.4900	-	NM5LL	o(CA)elx 173.8	LLARA
Socorro	146.6800	-	W5AQA	oaexz 100.0/123.0 L(444.750)	Soc. ARA
Socorro	147.1600	+	W5AQA	oaeprs 100	SocorroARA
EAST CENTRAL					
Clovis	147.2400	+	KA5B	o(CA)e 67.0	ENM ARC
Portales	146.8200	-	KA5B	oe	ENM ARC
Tucumcari	146.8800	-	WA5EMA	o	WA5EMA
MEGA-LINK					
Alamogordo	145.3500	-	WA5KUI	o(CA)elx Z(123) 67.0	Mega-Link
Albuquerque	145.2900	-	NM5ML	o(CA)elx Z(123) 100.0	Mega-Link
Bloomfield	147.2800	+	NM5ML	o(CA)elx Z(123) 67.0	Mega-Link
Clovis	147.2800	+	NM5ML	o(CA)elx Z(123) 67.0	Mega-Link
Conchas Dam	147.3600	+	NM5ML	o(CA)elx Z(123) 100.0	Mega-Link
Corona	147.2800	+	NM5ML	o(CA)elx Z(123) 100.0	Mega-Link
Cuba	147.2400	+	NM5ML	o(CA)elx Z(123) 67.0	Mega-Link
Datil	147.1400	+	NM5ML	o(CA)elx Z(123) 100.0	Mega-Link
Ft Sumner	147.1400	+	NM5ML	o(CA)elx Z(123) 100.0	Mega-Link
Gallup	147.2200	+	NM5ML	o(CA)elx Z(123) 67.0	Mega-Link
Grants	146.6600	-	NM5ML	o(CA)elx 100 Z(123)	Mega-Link

226 144-148 MHz

NEW MEXICO

<i>Location</i>	<i>Output</i>	<i>Input</i>	<i>Call</i>	<i>Notes</i>	<i>Sponsor</i>
Las Cruces	147.1800	+	NM5ML	o(CA)el 100 Z(123)	Mega-Link
Las Vegas	146.2600	+	NM5LL	o(CA) E-SUNlx	Mega-Link 100 Z(123)
Maljamar	147.1400	+	NM5ML	o(CA)elx Z(123) 67.0	Mega-Link
Raton	147.2800	+	NM5ML	o(CA)elx Z(123) 100.0	Mega-Link
Roswell	146.6600	-	NM5ML	oa(CA)ls x 67.0	Mega-Link
Roswell	147.2600	+	NM5ML	o(CA)lx Z(123) 67.0	Mega-Link
Silver City	145.1700	-	N5IA	o(CA)elx 100 Z(123)	Mega-Link
Socorro	147.2400	+	NM5ML	o(CA)elx 100 Z(123)	Mega-Link
T or C	147.2600	+	NM5ML	o(CA)elx Z(123) 100.0	Mega-Link
Tijeras	147.4400	147.4400	NM5ML	o(CA)l Z(123) 100.0	Mega-Link
Tres Piedras	147.2200	+	NM5ML	o(CA)elx Z(123) 100.0	Mega-Link
Tucumcari	147.2200	+	NM5ML	o(CA)elx Z(123) 100.0	Mega-Link
NORTH CENTRAL					
Angel Fire	147.3400	+	N5LEM	oex	N5LEM
Chama	147.0800	+	K5FIQ	oeE-SUNl sx 67.0	URFMSI
Dixon	147.1800	+	KD5PEX	o	KD5PEX
La Cueva	146.8400	-	N9PGQ	oelx 107.2	N9PGQ
Las Vegas	145.4500	-	KB5UGY	oelx	KB5UGY
Las Vegas	147.3000	+	W5SF	oelx 162.2	SFARC
Las Vegas	147.3800	+	KB5ENM	oe	ALOST RS
Los Alamos	145.1900	-	KD5CUC	o(CA)es 100.0	JMRA
Los Alamos	146.8800	-	W5PDO	o	LAARC
Red River	145.3900	-	N5LEM	oelx 100.0	RRARC
Taos	147.1200	+	WU5B	oelx	WU5B
Tres Piedras	146.7600	-	KD5CHU	oex	HiVly ARC
White Rock	146.9800	-	K4KIY	o(CA)e 131.8	K4KIY
NORTHEAST					
Des Moines	146.8500	-	N5BOP	oex 100.0	SGRC
NORTHWEST					
Aztec	146.7400	-	WA5UAU	o(CA)e 100.0	Total ARC
Blanco	147.1000	+	KB5ITS	o 100	KB5ITS
Bloomfield	146.9200	-	N5GOL	o 100.0	N5GOL
Farmington	145.4500	-	K5WY	o 100.0	K5WY
Farmington	146.7600	-	KB5ITS	o(CA)e 100.0	KB5ITS

NEW MEXICO

Location	Output	Input	Call	Notes	Sponsor
Farmington	146.8500	-	K5WXI	o(CA) 100.0	Totah ARC
Farmington	147.0000	+	KB5ITS	oae 100.0	KB5ITS
Lybrook	145.4900	-	WA5UAU	o(CA) 100.0	Totah ARC
SANTA FE					
Santa Fe	146.8200	-	W5SF/TES	oaex 162.2	SF VHFS
Santa Fe	147.2000	+	N5BGC	oe	SF ARC
SOUTH CENTRAL					
Alamogordo	146.8000	-	K5RLW	o(CA)e 100.0	Alamo ARC
Alamogordo	146.9000	-	KC5OWL	oa 77	KC5OWL
Alamogordo	147.2200	+	WB5CBD	ox 162.2	FMA
Benson Ridge	145.2300	-	K5ZIA	olx 123.0	K5BEN
Capitan	146.6100	-	W5YFN	oex	W5YFN
Elephant Butte	147.0600	+	K5IE	oe	K5IE
Las Cruces	146.6400	-	N5BL	o(CA)e 100.0	MVRC
Las Cruces	146.7800	-	N5IAC	oe	N5IAC
Las Cruces	146.8400	-	KC5IEC	o(CA)	NMSU ARC
Ruidoso	146.7400	-	W8QD	ox L(146.6400)	W8QD
Ruidoso	146.9200	-	KR5NM	olx	SBARC
T or C	146.7600	-	N5BL	o(CA)ex 100.0	MVRC
SOUTHEAST					
Caprock	147.1800	+	W8QD	oex	W8QD
Carlsbad	146.8800	-	KB7URX	oe	CARC
Carlsbad	146.9400	-	WA9TTV	oe	
Eunice	147.2200	+	N5NBR	o	N5NBR
Jal	147.1000	+	N5SVI	o	N5SVI
Roswell	146.9400	-	W5ZU	o(CA)	PVARC
SOUTHWEST					
Deming	146.8200	-	W5DAR	oex	DARC
Deming	147.0200	+	WD5EZC	oa L(147.04)	Mimbres Va 147.06)
Deming	147.0400	+	WD5EZC	oa L(147.02)	Mimbres Va 147.06)
Glenwood/Brushy	145.4500	-	WY5G	oe 103.5	WY5G
Murray Tank	147.0600	+	WD5EZC	oa L(147.02)	Mimbres Va 147.04)
Reserve	147.3800	+	K5GAR	olx 103.5	Gila ARS
Silver City	145.2100	-	K5ZIA	ox 162.2	N5IA
Silver City	146.9800	-	K5GAR	o(CA)els x 103.5	Gila ARS
STATEWIDE					
Statewide	147.1600	+		oprst	ARES/RACE
WEST CENTRAL					
Gallup	147.2600	+	KC5WDV	o 100.0	KC5WDV
Grants	146.6400	-	W5PDY	o(CA)ex Z(123) L(146.7400)	URFMSI
Grants	146.9400	-	WB5EKP	o(CA)elx Z(123) 100.0	URFMSI

228 144-148 MHz
NEW MEXICO-NEW YORK

<i>Location</i>	<i>Output</i>	<i>Input</i>	<i>Call</i>	<i>Notes</i>	<i>Sponsor</i>
Grants	147.1800	+	WB5EKP	o(CA)	CARCUS
Zuni	145.4300	-	K5EN	o(CA)x 162.2	ZARCOM

NEW YORK

ADIRONDACKS EAST

Blue Mtn	145.4900	-	N2JKG	olx 123.0	RACES
Lake Placid	147.3000	+	N2NGK	ol 100.0	N2NGK
Lyon Mtn	147.2850	+	W2UXC	oex 123.0	ChmpVlyRC
Mineville	147.2550	+	WA2LRE	oelrwx 123.0	Essx RACES
Plattsburgh	147.1500	+	W2UXC	o(CA)ez 123.0	ChmpVlyRC
Schroon Lake	145.2700	-	KS2K	oelITZ 118.8	KS2K
Speculator	147.1650	+	KA2VHF	oer	Hmltn ARC
Whiteface Mtn	145.1100	-	N2JKG	celrwx 123.0	Clin RACES

ALBANY/CAPITAL REGION

Albany	145.1900	-	K2CT	oe 100.0	Albany ARA
Albany	147.1200	+	WB2ZCM	oer	AlbRACES
Columbia	146.6700	-	N2JVE	o 100.0	
Delmar	146.6400	-	W2VJB	or	BethRACES
East Galway	147.3600	+	N2FEP	o	
Fonda	147.1950	+	KC2AUO	oerz 156.7	MONT CT R
Galway	147.2400	+	WA2UMX	o(CA)elrz 100.0	Sara RACES
Glenville	146.7900	-	W2IR	o 100.0	SMARA
Gloversville	146.7000	-	K2JJI	oar	Tryon ARC
Grafton	145.2500	-	WB2BQW	o(CA)e 100.0	NE Connect
Grafton	145.3100	-	K2CBA	o	GURU
Grafton	147.1800	+	N2LOD	o(CA)elrs z	Rens RACE
Hoosick Falls	147.3450	+	K2RBR	oer	Rens RACE
Knox	145.3700	-	KB2IXT	ol 127.3	HMARC
Middle Grove	145.4300	-	WB2BGI	o 156.7	
Rensselaer	147.3300	+	WB2HZT	o 146.2	
Schenectady	147.0600	+	K2AE	oaer	SARA
Schenectady	147.3000	+	WA2AFD	oa	
Schenectady	147.3750	+	KA2QYE	o 100.0	SMARA
Troy	145.1700	-	N2TY	oelrswx	Troy ARA
Troy	145.3300	-	WA2OQE	olr	NiMo ARC
Troy	146.7600	-	KB2HPX	oelrs 100.0	Rens RACE
Troy	146.8200	-	W2SZ	o(CA)l	RPI ARC
Troy	146.9400	-	W2GBO	oael	Tel Pionrs
Troy	147.2700	+	KG2BH	oelrs 100.0	CohEddy Ct

ASSIGNED TEST PAIR (ATP)

Ny - Li	145.2700	-	ATP		MetroCor
Ny - Li	147.0300	+	ATP		MetroCor

<i>Location</i>	<i>Output</i>	<i>Input</i>	<i>Call</i>	<i>Notes</i>	<i>Sponsor</i>
AUBURN					
Auburn	145.2300	-	W2QYT	oaepsxz 71.9	
Auburn	147.0000	-	W2QYT	oaepxz 71.9	
Auburn	147.2700	+	K2RSY	oer 71.9	CayugaEMO
Moravia	146.6700	-	AK2K	oerswxx	151.4
Seneca Falls	145.1300	-	N2POH	ol	Sen ARES
Skaneateles	147.1950	+	WB2FOF	oe 82.5	
BATH/HORNELL					
Alfred	146.9550	-	K2BVD	oe	AlfrdUARC
Arkport	147.0450	+	KC2FSW	oelr 110.9	Keuka LARA
Bath	145.1900	-	KB2WXV	oael	Keuka LARA
Bath	146.8050	-	N2HLT	oelwxx	S Tier RpA
Groveland	147.0300	+	W2COP	o	
Jasper	147.3300	+	KC2JLQ	ol	Keuka LARA
Naples	146.9250	-	NO2W	ol	Telcourier
Prattsburg	147.2400	+	K1NXG	ol 110.9	N2PA MtnGp
Springwater	146.7600	-	WA2DHB	o(CA)elz	Lvgstn ARS
BINGHAMTON					
Bing Airport	146.8650	-	WA2QEL	orWX 146.2	SVARA
Binghamton	145.4700	-	W2EWM	o	
Binghamton	146.7300	-	K2TDV	oex 100.0	
Binghamton	146.8200	-	WA2QEL	owxx 146.2	SVARA
Binghamton	147.0750	+	K2VQ	oeWxx	
Binghamton	147.3900	+	W2OW	oae 100.0	BARA
Endicott	145.3900	-	N2YR	oEXP 123.0	W.A.G.
Endicott	147.2550	+	WA2VCS	o(CA)e 100.0	N2ZOJ
Owego	146.7600	-	W2VDX	owX	TIGARS
Vestal	147.1200	+	K2ZG	ol 100.0	
CANANDAIGUA					
Bristol	145.1100	-	WR2AHL	ol 110.9	GRIDD
Canandaigua	146.8200	-	K2BWK	oerswxx 110.9	Sq IS ARC
Farmington	145.4100	-	N2HJD	o 110.9	N2HJD
CATSKILLS EAST					
Cairo	146.7450	-	KB2DYB	oe 210.7	
Cairo	147.0900	+	N2SQW	o(CA)ers z	GRN CTY R
Hunter	145.1500	-	WB2UYR	o	Mnttop ARA
Jewett	145.4500	-	W1EQX	o	
Krumville	146.7450	-	KC2BYY	oes 123.0	RidgeTpARC
Liberty	147.1350	+	KC2AXO	o 94.8	SCARS
Roxbury	146.9850	-	K2AGF	oe	Mrgrtvl RC
CATSKILLS NORTH					
Cherry Valley	145.3500	-	NC2C	oe 167.9	OCARA
Cobleskill	146.6100	-	WA2ZWM	oar 123.0	SCARA
Cooperstown	146.6400	-	NC2C	oer	OCARA
Delhi	146.7450	-	K2NK	oersz	Del Cty ES
Oneonta	146.8500	-	W2SEU	o(CA)ers WXXz 167.9	OARC

230 144-148 MHz

NEW YORK

<i>Location</i>	<i>Output</i>	<i>Input</i>	<i>Call</i>	<i>Notes</i>	<i>Sponsor</i>
Stamford	145.2300	-	W2SEU	orsx	
Walton	145.2500	-	WB2BQW	orLITZ	NE Connect
Walton	146.9550	-	K2NK	oersz WXZ 100.0 127.3	Walton RA
Walton	147.3150	+	W2LZ	oer	Walton RA
CORTLAND/ITHACA					
Burlington	146.7150	-	W2EES	or 167.9	
Cortland	145.4900	-	KB2LUV	oaez 151.4	SkylineARC
Cortland	147.0300	+	WA2VAM	o	FngrLksRA
Cortland	147.1800	+	K2IWR	oe 71.9	SkylineARC
Cortland	147.2250	+	KB2FAF	o/71.9	
Ithaca	146.6100	-	W2CXM	oaez	CornellURC
Ithaca	146.8950	-	K2ZG	oex 107.2	
Ithaca	146.9400	-	KC1RM	o 103.5	
Ithaca	146.9700	-	AF2A	oaesWXx z 103.5	Tompk ARA
Norwich	146.6850	-	W2RME	o	Chngo ARA
ELMIRA/CORNING					
Corning	147.0150	+	N2IED	o(CA)elz	CARA
Elmira	146.7000	-	W2ZJ	ol	STARRS
Elmira	147.3600	+	N3AQ	oaelrs WXxz	ROOKIES
FRANKLIN					
Malone	147.0900	+	NG2C	a(CA)	
Malone	147.2250	+	WB2RYB	l 151.4/151.4	
Saranac lake	145.3100	-	W2TLR	127.3	TLARC
Tupper lake	147.3300	+	KA2DRE	x	Greater Adir L(449.700) 100.0
LONG ISLAND - NASSAU CO					
Bethpage	146.7450	-	WA2LQO	oers 136.5	GrummanRC
Mineola	146.6400	-	W2EJ	celrt	PLAZA RPT
Plainview	146.8050	-	WB2WAK	o(CA)ls RB WX 136.5	NC ARES
Plainview	147.1350	+	WB2CYN	o(CA)rs RB 136.5	PHNX ARTS
LONG ISLAND - SUFFOLK CO					
Babylon	146.6850	-	W2GSB	o(CA)elrs WXx 110.9	GTSBYARC
Dix Hills	147.0750	+	W2RGM	oelBI 136.5	
Hauppauge	145.3300	-	WA2LQO	oers 136.5	GrummanRC
Hauppauge	145.4300	-	W2LRC	c L(443.425) 136.5	LARKFIELD
Huntington	147.2100	+	WR2ABA	c(CA)ers L(443.675) 136.5	LARKFIELD
Huntington	147.3300	+	WA2UZE	o L(443.225)	HVHFFMA
Islip	147.3450	+	K2IRG	o(CA)rs 100.0	ISLIP RG
Manorville	146.8200	-	W2OQI	oers 136.5 L(449.7353)	ROCK HILL

Celebrating Our 40th Anniversary Serving The Amateur Radio Community



LIMARC
Long Island Mobile Amateur Radio Club

The **Long Island Mobile Amateur Radio Club** is an ARRL Affiliated Special Service Club, serving the Amateur Radio community for 40 years and is one of the largest Amateur Radio clubs in the USA. We are a non-profit organization, dedicated to the advancement of Amateur Radio, public service and assistance to fellow amateurs.

LIMARC operates five repeaters, all using a 136.5 PL.

Repeater Frequencies

W2VL 146.850 –
W2VL 1288.00 –
WB2NHO 449.125 –
WB2NHO 147.375 +
WB2NHO 224.820 –

Weekly Nets

Sunday 8:00 PM **Technical Net**
Monday 8:30 PM **Club Info Net**
Wednesday 9:00 PM **Computer Net**
Thursday 8:30 PM **Swap & Shop Net**
Note: All Nets are on the 146.850 Repeater.

Repeater Trustees

W2VL: W2QZ, WB2NHO: WB2WAK, WV2LI: N2GA

Some of LIMARC's regular activities are

General Meetings: 2nd Wednesday (except July and August) at Levittown Hall in Hicksville starting at 8:00 PM

License Classes: 3 times a year

VE Tests: 2nd Saturday in odd numbered months at Levittown Hall

Hamfests: Winter, Spring & Fall

Field Day: 4th weekend in June

LIMARC Officers

President: Daniel Reisman NY2L **Secretary:** Jerry Abrams WB2ZEX

Vice President: Al Bender W2QZ **Treasurer:** Rick Bressler K2RB

Past President: Diane Ortiz K2DO

Directors: Harry Gross KC2FYJ, Les Ostrick K2TGW,
Ed Muro K2EPM, Norman Wesler K2YEW,
Harry Schrader WB2H

For more information on current LIMARC events:

Access LIMARC on the world wide web:

<http://www.limarc.org> or e-mail us at: limarc@limarc.org

Write: LIMARC, P.O. Box 392, Levittown, NY 11756

232 144-148 MHz

NEW YORK

Location	Output	Input	Call	Notes	Sponsor
N Babylon	147.2550	+	KB2UR	o(CA)elrs Z(911) 136.5	SSARC
Port Jefferson	145.1500	-	W2RC	o(CA)el 136.5	RCARC
Rocky Point	146.5950	147.5950	N2FXE	oRB WX	136.5
Selden	146.7150	-	WA2UMD	ca(CA)el	136.5
Selden	146.7600	-	WA2VNV	oe	136.5 SBRA L(52.8&448.825)
Selden	147.3750	+	WB2NHO	(CA)e	LIMARC 136.5
Setauket	146.9400	-	K2TKE	oelr	136.5 Symbol Tech
Southampton	147.1950	+	WA2UEG	o(CA)es WX	EARS 136.5
Wading River	145.3700	-	K2KM	o(CA)ers L(442.3)	PARC 136.5
Yaphank	145.2100	-	W2DQ	o(CA)ers	SCRC 136.5
LOWER HUDSON - WESTCHESTER					
Chappaqua	145.1100	-	AC2R	o	114.8 NWARptA
Vallhalla	147.0600	+	WB2ZII	o(CA)ers x	WECA 114.8
Yonkers	146.8650	-	W2YRC	o(CA)er 110.9	YNKRS ARC
Yorktown Hts	146.9400	-	WA2TOW	oaer	YCDARC/MS 123.0
Yorktown Hts	147.0150	+	WB2IXR	o(CA)er	NWARA 114.8
MID HUDSON					
Carmel	145.1300	-	K2PUT	or	136.5 PEARL
Cragmoor	147.0750	+	N2ETY	oaelz	114.8
Harriman	147.1050	+	N2JTI	ol	114.8 RocklandRA
Highland	147.0450	+	N2OXV	oes	100.0 MBARC
Hudson	147.2100	+	K2RVW	oes	Rip VW ARS
Kingston	147.2550	+	WA2MJM	oerZ(WX) 77.0	OvIkMt ARC
Lake Peekskill	146.6700	-	W2NYW	o(CA)es 156.7	PCARA
Liberty	147.1350	+	KC2AXO	ol	94.8 SCARS
Middletown	146.7600	-	WA2VDX	oersWXx	100.0
Middletown	146.9400	-	WR2MSN	olsx 156.7	Metro 70
Middletown	147.3900	+	WA2ZPX	olx	123.0
Millbrook	146.8950	-	N2EYH	oel	100.0 MBARC
Mount Beacon	146.9700	-	KC2DAA	o(CA)es WXx	MBARC 100.0
Nyack	145.1700	-	N2JTI	ol	114.8 RocklandRA
Nyack	147.1650	+	K2CIB	o(CA)els x	RocklandRA 114.8
Pearl River	146.8350	-	N2HDW	o	141.3 StatelineRA
Washingtonville	145.2500	-	WB2BQW	oel	NE Connect 100.0/100.0
MONROE COUNTY					
Churchville	145.2100	-	N2EPO	o	110.9

<i>Location</i>	<i>Output</i>	<i>Input</i>	<i>Call</i>	<i>Notes</i>	<i>Sponsor</i>
NEW YORK CITY - KINGS					
Brooklyn	145.2300	-	W2CMA	oes 114.8/114.8	WA2JNF
Brooklyn	146.7300	-	KB2NQT	oes 88.5	KCRC
NEW YORK CITY - MANHATTAN					
Manhattan	147.1500	+	WB2EQX	oz 123.0/123.0	Manh RS
Manhattan	147.1950	+	W2ML	o 136.5	
Manhattan	147.2700	+	W2ABC	o(CA)eI RB WX 141.3	BEARS
New York	147.3600	+	WA2ZLB	oer 107.2	MAARC
NEW YORK CITY - QUEENS					
Flushing	147.0900	+	K2HAM	c(CA) DCSeZ(911) 114.8/82.5	ELECHSTR
Glen Oaks	146.8500	-	W2VL	o(CA)e 136.5	LIMARC
NEW YORK CITY - STATEN ISLAND					
Staten Island	146.4300	147.4300	KC2RA	oRB 136.5	KCRA
Staten Island	147.3150	+	WA2RXQ	o(CA)ezt	
NIAGARA					
Boston	146.9100	-	W2EUP	o(CA)ers WxxzL(BARRA)	BARRA
Buffalo	146.8650	-	WB2DSS	o(CA)ezL(443.525)	151.4
Buffalo	147.3600	+	W2DXA	oe 88.5	WNYDXA
Colden	145.3100	-	N2FMM	o(CA)e 88.5 L(W2RPT)	
Colden	147.0900	+	WB2ELW	o(CA)e 107.2	STARS
Kenmore	147.0000	+	N2YDM	o 107.2	BARRA
Lancaster	147.2550	+	W2SO	o(CA) WX 107.2	LARC
Lockport	146.8200	-	W2RUI	o(CA) 107.2	LARA
Niagara Falls	146.7300	-	K2DSN	o 107.2	BARRA
Niagara Falls	146.7750	-	W2OM	o(CA)e 107.2	RACES
North Tonawanda	146.9550	-	W2SEX	o(CA)e 151.4	ARATS
Tonawanda	146.6100	-	W2PE	o 136.5	RAWNY
OSWEGO/FULTON					
Fulton	145.3300	-	KW2M	oalr	NiMo ARC
Fulton	147.1500	+	N2GIV	or 103.5	NiMo ARC
Oswego	146.8500	-	K2QQY	oer 123.0	OswegoCEM
ROCHESTER					
Fairport	146.6100	-	W2COP	o(CA)esz 110.9	FLARES
Fairport	147.1350	+	WB2SSJ	o(CA)ep	
Mendon	146.9250	-	N2HJD	oalrz 110.9	RRRA
Rochester	145.2900	-	KE2MK	oaelxz	Xerox ARC
Rochester	146.6550	-	WR2AHL	ol 110.9	BARRA
Rochester	146.7150	-	W2KZD	o	
Rochester	146.7900	-	K2SA	oa	Genesee RA

234 144-148 MHz

NEW YORK

<i>Location</i>	<i>Output</i>	<i>Input</i>	<i>Call</i>	<i>Notes</i>	<i>Sponsor</i>
Rochester	146.8800	-	K2RRA	o(CA)elrs z 110.9	RRRA
Rochester	147.3000	+	WB2TRC	o	
SOUTHERN TIER					
Alma	147.2100	+	KA2AJH	oersXL(146.955)	
Arkwright	146.6700	-	KE2VW	oeRB WXX 107.2 L(WR2A	
Delevan	145.3900	-	K2XZ	o	
Eden/Delevan	146.8350	-	WB2JPQ	o IRLP) ILS 88.5 L(ILS	
Frewsburg	146.7900	-	W2DRZ	o	
Jamestown	146.9400	-	K2HE	oael	CCAFMA
Napoli	147.1950	+	N2KZB	oe	CC RACES
Pomfret	146.6250	-	W2SB	o(CA)ex L(IRLP) 127.3	NCARC
Ripley	145.4700	-	K2OAD	oes 127.3	
ST LAWRENCE					
Canton	146.7900	-	W2CCT	/123.0	
Fine	147.1350	+	WA2NAN		Oswegatchie
Ogdensburg	147.1650	+	N2MX		N2MX
Parishville	147.3900	+	WA2NGD	151.4	NCARC
Potsdam	145.2100	-	N5IFH	ca(CA)	
Potsdam	146.8950	-	K2CC	Z(*911) 151.4 L(443.350)	CUARC
Russell	146.9250	-	KA2JXI	rA(*+9/#)	SLVRA
SYRACUSE					
Cazenovia	147.0750	+	KC2HWP	oe 97.4	JIMMRA
Jamesville	145.1500	-	KB2SWA	oeRB 123.0	
Lafayette	145.3500	-	WW2N	o	
Lafayette	146.7750	-	W2CNY	o	CNYARF
Liverpool	145.2100	-	W2ISB	oe 103.5	
Phoenix	147.3450	+	W2ZC	o	SCDX Assoc
Sentinel Hgts	145.3100	-	KB2RES	oex 151.4	
Syracuse	145.2700	-	W1MVV	oe	
Syracuse	145.4300	-	K2SDD	ol 141.3	
Syracuse	146.6250	-	N2PYK	o(CA) 103.5	
Syracuse	146.6400	-	W2JST	oepz 103.5	
Syracuse	146.9100	-	KC2AWD	oz 103.5	LARC
Syracuse	147.1050	+	K2JVL	oarz	
Syracuse	147.2100	+	WA2U	o(CA) 103.5	LARC
Syracuse	147.3000	+	N2ACO	oerz	OndgaRACE
Syracuse	147.3900	+	K2BFH	olr 151.4	NiMo ARC
UPPER HUDSON					
Glens Falls	146.7750	-	KA5VVI	oeWX	SoAdRG
Lake George	146.7300	-	KT2M	or 100.0	Warr RACES
North Creek	147.1350	+	KT2M	or 123.0	Warr RACES
Saratoga Spr	147.0000	-	WA2UMX	oelrz 100.0	Sara RACES
UTICA/ROME					
Boonville	146.6550	-	WD2ADX	oe	BRVRA
Ilion	145.1100	-	N2ZWO	o(CA)ers WX 167.9	Herk ARES
Ilion	146.8050	-	KB3BIU		

NEW YORK-NORTH CAROLINA

Location	Output	Input	Call	Notes	Sponsor
Mohawk	147.0900	+	W2JIT	o	Deerfld RA
Norway	147.0450	+	N2ZWO	oerswx 167.9	Herk ARES
Rome	146.8800	-	W2OFQ	oel	Rome ARC
Rome	147.1200	+	K2GVI	or	Rome ARC
Rome	147.2400	+	K2BRH	o(CA)ers	RomeRadio
Rome	147.2850	+	WA2ZXS	o(CA)	GrfAFB RC
Utica	145.4500	-	W2JIT	o	Deerfld RA
Utica	146.7600	-	W2JIT	o	Deerfld RA
Utica	146.9700	-	WB2FAW	o	RACOM
Utica	147.3750	+	K2GVI	oe	Rome ARC
Verona	145.1700	-	KA2NIL	oae	
Westmoreland	146.9400	-	K2GVI	o	Rome ARC
WATERTOWN					
Lowville	146.9550	-	W2RHM	oaer 156.7	BRV ARC
Watertown	146.7000	-	WB2OOY	oez 151.4	
Watertown	147.2550	+	N2KFJ	oarswx z 151.4	CANAMARA
Watertown	147.3750	+	K2BFH	ol	NiMo ARC
WATKINS GLEN					
Penn Yan	145.2500	-	N2HLT	o 100.0	
Penn Yan	145.3700	-	WA2UKX	oelrsx	
Penn Yan	146.8350	-	KE2BV	o	
Watkins Glen	147.1650	+	KA2IFE	olr	
WAYNE/NEWARK					
Clyde	145.4700	-	KA2NDW	o	
Newark	146.7450	-	WA2AAZ	o	DrminsARC
Sodus	146.6850	-	WB2QKO	oaer	Wyn RACES
WEST					
Albion	145.2700	-	WA2DQL	o	OCARC
Attica	145.4900	-	WB2JPQ	o IRLP) 88.5 L(ILS	ILS
Batavia	147.2850	+	W2RCX	o 141.3	GRAM
Wethersfield	145.1700	-	K2ISO	oeRBX L(BARRA) 110.9	BARRA
Wethersfield	145.4500	-	N2FQN	oeWX 141.3	
Wethersfield	146.6400	-	WA2CAM	o 141.3	
Wethersfield	147.1050	+	N2FQN	oe 88.5 L(WB2JPQ)	
Wethersfield	147.3150	+	WA2CAM	o(CA)eL(443.625) 141.3	

NORTH CAROLINA

Ahoskie	145.1300	-	WB4YNF	#oa 131.8	WB4YNF
Ahoskie	146.9100	-	WA4ZGQ	oe 131.8	TRI-COUNT
Albemarle	146.9850	-	K4OGB	o 100.0	STANLY CO
Andrws/Robnsvl	147.0450	-	K4AIH	el 151.4	WD4JEM
Andsn Mt/Denve	145.1700	-	K4CCR	oer 88.5	CATAWBA C
Asheboro	145.2700	-	K4ITL	ol 82.5	PCRN
Asheville	146.8350	-	WB4PLA	o(CA)e	WB4PLA
Ashvl/Mt Pisga	146.7600	-	WA4BVW	oe	WA4BVW
Ashvl/Spivey	146.9100	-	W4MOE	oae 91.5	W.CAROLIN
Bakersville	145.3100	-	NC4TN	oaeRBz	N4NKW

**236 144-148 MHz
NORTH CAROLINA**

<i>Location</i>	<i>Output</i>	<i>Input</i>	<i>Call</i>	<i>Notes</i>	<i>Sponsor</i>
Benson	146.9700	-	KD4BJD	o	JARS
Bethel	147.3750	+	KD4EAD	oae 151.4	KD4EAD
Beulaville	145.2300	-	N4VBH	o(CA)e	N4VBH
Boone/Rich Mtn	147.3600	+	WA4J	aelz 103.5	WATAUGA
Brevard	147.1350	+	K4HXZ	o(CA)e	TRANSYLVA
Burgaw	146.9400	-	K4CTY	o	4-CTY ARC
Burlington	146.6700	-	K4EG	oae	K4EG
Burnsville	146.9550	-	KD4WAR	oaez	KD4WAR
Burnsville	147.3750	+	KD4WAR	oaez	KD4WAR
Butner	146.9400	-	WA4IZG	e 156.7	FALLS LAKE
Buxton	146.6250	-	K4USB	oe 131.8	FESSENDE
Canton	146.8050	+	W4DJB	o	W4DJB
Carthage	147.2400	+	NC4ML	o(CA)e	MOORE CO
Chapel Hill	145.2300	-	W4UNC	oel 107.2	OCRA
Chapel Hill	147.1350	+	K4ITL	l 82.5	PCRN
Charlotte	145.2300	-	W4BFB	o	MECKLENB
Charlotte	145.2900	-	W4BFB	oa	MECKLENB
Charlotte	145.3500	-	WA4AOS	ol	
Charlotte	146.9400	-	W4BFB	oae	MECKLENB
Charlotte	147.0600	-	W4CQ	oaez	CHARLOTT
Charlotte	147.2700	+	W4CQ	o	CHARLOTT
Cherry Mtn	147.2400	+	KG4JIA	oaeWX 94.8	KG4JIA
China Grove	145.4100	-	N4XO	oa 136.5	N4XO
Claremont	147.2250	+	WB4SRV	162.2	WB4SRV
Clayton	147.3900	+	WB4IUY	oaelz 88.5	TEARA
Clinton	146.7900	-	W4TLP	oe	SAMPSON
Coinjock	145.2900	-	WN3X	oez 131.8	CARES
Columbia	146.8350	-	KB4TOH	oaelz 131.8	COLUMBIA
Concord/Kannap	146.6550	-	K4CEB	o(CA)es	CABARRUS
Dobson	146.9250	-	AD4T	o 100.0	AD4T
Dunn	146.7000	-	N4CID	o(CA)	CHICORA A
Durham	145.4500	-	WR4AGC	oal	DURHAM F
Durham	146.9850	-	K4JPE	oaelRB 156.7	K4JPE
Durham	147.3600	+	WD4LDB	oaez 136.5	MID-STATE
Eden/Reidsvill	147.0300	+	KI4CGV	esWX 118.8	W4YGY
Eden/Stonevill	147.3900	+	WA4QBG	o	WA4QBG,N4
Efland	147.1800	+	WA1YYN	oe 156.7	WA1YYN
Elizabeth City	145.2500	144.7500	KC4QLP	oel 131.8	KC4QLP
Elizabeth City	146.6550	-	WA4VTX	oae 131.8	PASQUTAN
Elm City	145.1500	-	K2IMO	a 88.5	K2IMO
Emerald Isle	145.3300	-	KI4RK	oe 88.5	KI4RK
Farmville	145.2700	-	K4ROK	oae 131.8	PITT CO AR
Fayetteville	147.3300	+	WA4FLR	oe	W4LPL & OT
Fayville/Cfars	146.9100	-	K4MN	o(CA) 100	CAPE FEAR
Forest City	146.6700	-	K4OI	o 114.8	K4OI
Franklin	145.4900	-	NT4K	oe	FRANKLIN A

144-148 MHz 237
NORTH CAROLINA

<i>Location</i>	<i>Output</i>	<i>Input</i>	<i>Call</i>	<i>Notes</i>	<i>Sponsor</i>
Franklin	147.2400	+	W4GHZ	o 151.4	84/24 REP
Gastonia	145.4500	-	WD4LCF	o(CA)et	SOUTH SAL
Gastonia	146.8050	-	K4GNC	oaelRBz	GAARC
Gastonia	147.1200	+	N4GAS	o(CA)	GCARS
Gibsonville	145.4900	-	WB4IKY	oaRB 107.2	WB4IKY
Goldsboro	145.3300	-	KI4RK	oe 100.0	KI4RK
Goldsboro	146.8500	-	K4CYP	o(CA) 85.4	WAYNE CO
Graham	147.3750	+	K4GWH	oe 114.8	K4GWH
Greensboro	145.1500	-	W4GSO	oae 100.0	GREENSBO
Greensboro	145.2500	-	W4GG	oeWX 88.5	GUILFORD
Greensboro	146.7600	-	K4GWH	o 156.7	K4GWH
Greensboro	147.2100	+	W4BUZ	o	W4BUZ
Greenville	145.3500	-	WD4JPQ	oaelz 131.8	PITT CTY R
Greenville	147.0900	+	W4GDF	o	GREENVILL
Grifton	146.6850	-	W4NBR	ol 88.5	ENC REPEA
Hatteras Islan	145.1500	-	K4OBX	oaelz 131.8	W4HAT
Haw River	146.7150	-	KD4JFN	oaRBz 107.2	KD4JFN
Hendersonville	146.6400	-	WB4YAO	elp 91.5	W4FOT
Hendersonville	147.1050	+	WA4KNI	oa	PRI JOHNS
Hendsvl/Berwlw	145.2700	-	WA4KNI	oa	PRI JOHNS
Hendsvl/Penic	147.2550	+	WA4KNI	oa	PRI JOHNS
Hickory	145.4900	-	KF4LUC	o 146.2	KF4LUC
Hickory/Brt M	146.8500	-	WA4DSZ	o	UNIFOUR A
High Peak Mtn	145.2100	-	K4OLC	oel 94.8	K4OLC/KD4
High Point	145.2900	-	NC4AR	oa 88.5	NC4AR
High Point	147.1650	+	W4UA	o(CA)e	HPARC
Hillsborough	147.2250	+	WR4AGC	oal	DURHAM F
Holden Beach	146.7750	-	W4ZU	o(CA)e WX 100.0	W4ZU
Hope Mills	146.8350	+	W4KMU	#	W4IDR
Jacksonville	145.1900	-	KA4SQN	oe	ONslow A
Jacksonville	147.0000	-	WD4FVO	oaez	ONslow A
Jefferson	147.3000	+	W4YSB	oa 103.5	ASHE CO A
Kannapolis	147.3000	+	N4JEX	oa 136.5	W1WBT
Kill Devil Hills	145.1100	-	W4PCN	oaez 131.8	OUTERBAN
Kinston	145.4700	-	W4OIX	oa 88.5	KINSTON A
Laurinburg	146.6250	-	KI4RR	oe	SCOTLAND
Lenoir	147.1950	+	N4NIN	#oae	LENOIR AR
Lenoir/Hibritn	147.3300	+	KN4K	o 141.3	HIBRITEN R
Level Cross	147.2550	+	K4ITL	oel 82.5	PCRN
Lexington	145.3100	-	N4LEX	#o 88.5	HSMVHF SO
Lexington	146.9100	-	W4PAR	o(CA)ez 107.2	HSMVHF SO
Lillington	147.1050	+	K4ITL	el 82.5	PCRN
Lincolnton	147.0150	+	NC4LC	o 141.3	LINCOLN C
Locust	147.3900	+	WA4CHZ	ol 100.0	BENTON BL

238 144-148 MHz
NORTH CAROLINA

<i>Location</i>	<i>Output</i>	<i>Input</i>	<i>Call</i>	<i>Notes</i>	<i>Sponsor</i>
Lumberton	145.1500	-	W4LBT	#o	ROBESON
Lumberton	147.0450	+	W4LBT	olz	ROBESON
Lumberton	147.1650	+	KD4PBK	o(CA) 88.5	
Lumberton	147.3600	+	W4PET	o(CA)e	W4NHV
Maco	147.0600	+	KB4BR	et	TELEPATCH
Madison	147.3450	+	N4IV	oel 103.5	RC ARC
Marion	146.9850	-	WD4PVE	oaeRB WX 118.8 Z(911)	WD4PVE
Millers Creek	146.7150	-	N4GGN	oa 94.8	N4GGN
Monroe/Ucars	145.3900	-	NC4UC	oe 94.8	UNION CTY
Morganton	146.7450	-	KC4QPR	al 94.8	KC4QPR
Morganton	147.1500	+	K4VLY	o	W.PIEDMON
Mt Airy	145.1300	-	N4VL	oRB 103.5	BRIARPATC
Mt Airy	145.3300	-	N4VRD	o 100.0	N4VRD
Mt Mitchell	145.1900	-	WA4BVW	oe	WA4BVW
Murphy/Stalcup	146.8650	+	N4WCO	#oe 151.4	TRIODE AR
N Wilkesboro	145.3700	-	W4HF	o(CA) 94.8	FOOTHILLS
Nashville	145.2900	-	WA4WPD	ol 107.2	WA4WPD
New Bern	146.6100	-	W4EWN	oal 100.0	NEW BERN
Newport	145.4500	-	K4GRW	#oae	K4GRW
Newton	147.0750	+	K4CCR	oaez 88.5	CATAWBA C
Oriental	147.2100	+	W4SLH	o 151.4	W4SLH
Pittsboro	147.0750	+	KD4JFN	oerB 146.2	KD4JFN
Raeford	145.4300	-	KU4W	o 100.0	HOKE ARES
Raleigh	145.1300	-	W4RNC	o 82.5	RALEIGH A
Raleigh	145.1900	-	K4GWH	oez 156.7	K4GWH
Raleigh	145.3900	-	WB4TQD	o 82.5	PCRN
Raleigh	145.4900	-	W4BWC	oez 82.5	CAPITAL AR
Raleigh	146.6100	-	WB4TOP	o 131.8	W4FMN
Raleigh	146.6400	-	W4DW	oaez	RALEIGH A
Raleigh	146.7300	-	W4BWC	oe 82.5	CAPITAL AR
Raleigh	146.7750	-	KD4RAA	#oerB 88.5	KD4RAA RE
Raleigh	146.8800	-	WB4TQD	ol	PCRN
Raleigh	147.0150	+	W4BAD	oel 88.5	KG4GAL
Raleigh	147.1950	+	KO4CW	oe 88.5	N4BQF
Raleigh/Benson	147.2700	+	AK4H	oe	JARS (JOHN
Red Springs	147.3000	+	W4MZP	o(CA)e	W4MZP
Reidsville	146.8500	-	N4IV	oez 103.5	RC ARC
Roanoke Rapids	146.7450	-	N4WFO	oaeRSB 131.8	N4WFO
Roanoke Rapids	147.0300	+	KB4DJT	oerB	ROANOKE V
Roanoke Rapids	147.1500	+	K4ITL	ol 82.5	PCRN
Robbinsville	145.1100	-	N4GSM	oe 151.4	SMOKY MT
Rockingham	146.9550	-	K4RNC	oaez	RCARC
Rocky Mount	146.8050	-	W4DCG	oz 118.8	NF4C/N4PE/
Rocky Mount	147.1200	+	WN4Z	o(CA)ez 131.8	ROCKY MO
Rolesville	147.3150	+	KF4HFQ	88.5	FCARC

NORTH CAROLINA

<i>Location</i>	<i>Output</i>	<i>Input</i>	<i>Call</i>	<i>Notes</i>	<i>Sponsor</i>
Roseboro	145.3100	-	K4ITL	el	PCRN
Salisbury	146.7300	-	W4EXU	oaz 94.8	BARBER JC
Salisbury	146.7750	-	KG4WAD	oe 94.8	KG4WAD
Sauratown Mt	145.4700	-	W4NC	oe 100.0	FORSYTH A
Sauratown Mt	146.7900	-	KG4ASL	oRB	TRIAD ARA
Sauratown Mt	147.3150	+	K4MPJ	107.2 o(CA)eRB	K4MPJ
Shallotte	145.3700	-	K4PPD	oe 118.8	BRUNSWIC
Shallotte	147.3150	+	K4PPD	oe 118.8	BRUNSWIC
Shallotte	147.3900	+	K4PPD	#oe 88.5	BRUNSWIC
Shelby	146.8800	-	W4NYR	o(CA)e	SHELBY AR
Shelby	147.3450	+	W4NYR	o(CA)	SHELBY AR
Sparta/Green M	145.4300	-	K4QFQ	ol	PIED COAS
Spruce Pine	146.8950	+	KF4GUZ	#	
Star/Biscoe	147.0900	+	KI4DH	oe 100.0	KI4DH
Statesville	146.6850	-	W4SNC	oe	IREDELL CT
Surf City	146.6400	-	W4TSI	oesWX 118.8	CPARC
Swansboro	146.7600	-	KB2XI	oa	KB2XI
Sylva	147.3450	+	KF4DTL	e 151.4	KF4DTL
Thomasville	146.6100	-	KF4QDS	123.0	KF4QDS
Thomasville	146.8350	+	KB4BPV	(CA)r 88.5	KC4KUL
Thomasville	147.0000	+	WW4DC	o 88.5	WW4FL
Trenton	145.2100	-	WB4TQD	ol	PCRN
Tryon	145.3300	-	KF4JVI	o	TBARC
Tryon	147.2850	+	W4RCW	oe	W4RCW
Wadesboro	146.8350	-	W4USH	oa	SELECTRO
Wanchese	146.9400	-	W4ACY	oaelz 131.8	OUTER BAN
Washington	147.3450	+	WA4TEP	oa	TAR RIVER
Waxhaw	146.8650	+	K4WBT	e 94.8	WBT ARC
Waynesville	147.2700	+	N4SM	o	HAYWOOD
Waynesville	147.3900	+	N4DTR	oe	N4DTR
Whiteville	147.2100	+	W4NTQ	oaz	COLUMBUS
Wilkesboro	146.8200	-	WB4PZA	o 94.8	WB4PZA
Williamston	145.4100	-	K4SER	oael 131.8	ROANOKE A
Wilmington	145.1700	-	N4JDW	oe 88.5	N4JDW
Wilmington	146.6700	-	AD4DN	oaeWXz 88.5	AD4DN
Wilmington	146.7300	-	N4ILM	oae	WILMINGTO
Wilmington	146.8200	-	N4ILM	oel 88.5	WILMINGTO
Wilmington	146.8950	-	N2QEW	oeWX 88.5	N2QEW
Wilmington	147.1350	+	WA4US	o 67.0	WA4US
Wilmington	147.1800	+	AC4RC	oaeWXz 88.5	AZALEA CO
Wilson	146.7600	-	WB4THL	oae 131.8	WILSON AR
Winston-salem	146.6400	-	W4NC	oael 100.0	FORSYTH A
Yadkinville	147.0150	-	N4YSB	o(CA)e 100.0	
Youngsville	145.1100	-	KD4MYE	oaez 88.5	KD4MYE

240 144-148 MHz

NORTH DAKOTA

<i>Location</i>	<i>Output</i>	<i>Input</i>	<i>Call</i>	<i>Notes</i>	<i>Sponsor</i>
NORTH DAKOTA					
FREQUENCY USAGE					
Eastern ND	145.2300	-	SNP		
Western ND	145.4700	-	SNP		
N E CENTRAL					
Devils Lake	146.8800	-	K0PVG	oe L(SUPLK 338)	RCARC
Harlow	147.0150	+	KF0HR	123.0	KF0HR
Lakota	146.8200	-	KA0FIN	oe	K0PVG
Maddock	147.2400	+	KF0HR	oe 141.2 L(SUPLK 623)	BCARC
Rocklake	147.3000	+	WC0M	o	WC0M
Rugby	147.0600	-	WB0ATB	oe	GCHC
St John	146.8500	-	VE4IHF	o	/W0 TMARC
N W CENTRAL					
Butte	147.3600	+	K0AJW	oe	SVARC
Minot	146.9700	-	K0AJW	oa	SVARC
Minot	147.2700	+	K0AJW	oa L(SUPLK 646)	SVARC
NORHTWEST					
Williston	147.2100	+	N0FS	o	WBARC
NORTHEAST					
Cavalier	147.1500	+	K0BGV	oal	PCARC
Grand Forks	146.8650	-	KA0CLH	oa	UNDARC
Grand Forks	146.9400	-	WA0JXT	oe	FORXARC
Grand Forks	147.0300	-	WA0LVP	o(CA)	Forx UG
Mayville	146.9100	-	W0KZU	o	GRARC
S E CENTRAL					
Carrington	146.6700	-	KR0W	oe L(SUPLK 227)	HN ARC
Cleveland	147.1800	+	W0FX	oae L(SUPLK 526)	JARC
S W CENTRAL					
Bismarck	146.8500	-	W0ZRT	oe 107.2	CDARC
Bismarck	147.3900	+	W0ZRT	oel	CDARC
Hannover	145.4300	-	W0ZRT	o L(SUPLK 426)	CDARC
Mandan	146.9400	-	W0ZRT	oae L(SUPLK 247)	CDARC
SOUTHEAST					
Fargo	146.9700	-	W0RRW	oTTe	Ernie Ande
Grandin	147.2550	+	KC0KAE	ox	Red River
Horace	146.7150	-	W0ZOK	o 82.5	W0ZOK
Lisbon	147.0000	-	N0BQY	oel	N0BQY
Wahpeton	147.3750	+	WB0GAH	oae	3RVRARC
SOUTHWEST					
Bowman	145.3100	-	KB0DYA	oae L(SUPLK 269)	SLARC
Dickinson	146.8200	-	K0ND	oae L(SUPLK 342)	TRARC
Killdeer	146.6400	-	K0ND	oe L(SUPLK 545)	TRARC
Sentinel Butte	146.7300	-	K0ND	oe L(SUPLK 736)	TRARC

144-148 MHz 241
OHIO

<i>Location</i>	<i>Output</i>	<i>Input</i>	<i>Call</i>	<i>Notes</i>	<i>Sponsor</i>
OHIO					
ADAMS					
Cherry Fork	147.0000	+	K8GE	o(CA)e 94.8	DforestRC
Peebles	145.1700	-	KJ8I	o(CA)e	KJ8I
Wrightsville	147.1800	+	KF8RC	o 118.8	N8XGP
ALLEN					
Lima	145.1700	-	N8GCH	oae	ShawneeRA
Lima	145.3700	-	W8HDU	o(CA)e 107.2	W8HDU
Lima	146.6700	-	WB8ULC	oaez	NWOhioARC
Lima	146.9400	-	W8EQ	ot	LAARC
Lima	147.0300	+	K8TCF	oet	OttawaVRA
ASHLAND					
Ashland	146.7450	-	W3YXS	o(CA)t	AshIndARC
Ashland	147.1050	+	N8IHI	oae 71.9	AAARC
Polk	145.1300	-	N8SIW	o 110.9	N8SIW
ASHTABULA					
Conneaut	147.3900	+	W8BHZ	oae 131.8	CnntARES
Jefferson	146.7150	-	K8CY	oae	Ash.CoARC
Orwell	146.6550	-	KF8YF		KF8YF
ATHENS					
Athens	145.1500	-	W8UKE	o(CA)e	AthensARA
Athens	146.6250	-	K8TUT	oae	K8TUT
Athens	146.7300	-	K8TUT	o	K8TUT
Athens	147.1500	+	WD8LWC	o	WD8LWC
Glouster	147.2250	+	WD8LWC		WD8LWC
Shade	146.7750	-	NJ8V	o(CA)	NJ8V
AUGLAIZE					
St Marys	147.3300	+	K8QYL	oel 107.2	Rsvr ARA
BELMONT					
Barnesville	146.6400	-	WB8WJT	ot	WB8WJT
St Clarsville	145.2100	-	WB8JGY	oe	EOAWA
BROWN					
Georgetown	146.7300	-	N1DJS	oa	K8YGV
BUTLER					
Fairfield	145.2300	-	W8PRH	o	FARA
Fairfield	145.3900	-	W8PRH	oa	FARA
Fairfield	147.0300	+	WB8CRS	oer	Cinci FMC
Hamilton	145.1500	-	N8EKG	o(CA)e	N8CHL
Hamilton	146.9700	-	W8CCI	o 118.8	BVHFAssoc
Hamilton	147.3300	+	W8CCI	o 118.8	BVHFAssoc
Middletown	146.6100	-	W8BLV	o(CA)e 77.0	Dial ARC
Middletown	146.7150	-	N8COZ	ct	N8COZ
Middletown	147.3150	+	W8JEU	oel 77.0	Dial ARC
Oxford	145.2100	-	W8CCI	o 118.8	BVHFAssoc
CARROLL					
Carrollton	145.4300	-	NC8W	oe	NC8W
Malvern	147.0750	+	K8VPJ	oaelITZ	K8VPJ
CHAMPAIGN					
Urbana	146.9550	-	WD8XX	oex	WD8XX
Urbana	147.3750	+	WB8UCD	o(CA)e	WB8UCD

242 144-148 MHz

OHIO

<i>Location</i>	<i>Output</i>	<i>Input</i>	<i>Call</i>	<i>Notes</i>	<i>Sponsor</i>
CLARK					
Springfield	145.3100	-	W8OG	oe	CLARA
Springfield	145.4500	-	KB8ZXX	(CA)	IndepndRA
Springfield	146.7300	-	W8OG	o(CA)e 77.0	CLARA
Springfield	147.2250	+	KA8HMJ	c(CA)elxt	KA8HMJ
CLERMONT					
Batavia	146.6550	-	N8NKS	oaelrwx	N8NKS
Bethel	147.2250	+	WB8NJS	oae 118.8	BARA
Owensville	147.3450	+	W8MRC	oa	MilfordRC
CLINTON					
Blanchester	145.2500	-	KB8CWC	oa 162.2	KB8CWC
Wilmington	147.1200	+	WB8ZZR	oelWxZ 123.0	ClintonRA
COLUMBIANA					
E Liverpool	146.7000	-	K8BLP	o(CA)e WX 162.2	TrianglRC
Lisbon	146.8050	-	KC8ITV	oaelITZ WX	CCARC
Salem	147.2850	+	KB8MFV	oaelRB WXZ 88.5	KB8MFV
COSHOCTON					
Coshocton	145.2300	-	KE8XM	oaez	CCARA
Keene	147.0450	+	W8CCA	o	CCARA
CRAWFORD					
Bucyrus	147.1650	+	W8DZN	o	W8DZN
Galion	146.8500	-	W8BAE	71.9	NCORA
CUYAHOGA					
Brecksville	146.8200	-	K8ZFR	oaelz	C.A.R.S.
Cleveland	145.3100	-	KC8KLU	o(CA)elz 110.9	WoodchkRC
Cleveland	146.7300	-	W8CZW	t	WR RA
Cleveland	146.7600	-	WR8ABC	oalzt	LEARA
Cleveland	146.8800	-	WR8ABC	oaezt	LEARA
Cleveland	147.1950	+	NA8SA	o(CA)el	NGARC
Euclid	145.2100	-	N8CHM	o 110.9	N8CHM
N Royalton	145.1500	-	K8KRG	oe	NOARS
NorthRoyalton	147.3600	+	W8DXA	ot	NOH DXAsn
Parma	145.4300	-	WB8QKX	oel 110.9	AB8Z
South Euclid	146.7900	-	N8APU	o(CA)elzt	HERO
Strongsville	145.1900	-	W8PRH	aelrWxx	FARA
DARKE					
Arcanum	147.1800	+	WA8RUO	oae 162.2	MVARG
Greenville	146.7900	-	N8OBE	oaelrz	TreatyCty
DEFIANCE					
Defiance	147.0900	+	K8VON	o(CA)e	DCARC
Defiance	147.2250	+	KB8YTO	oal 77.0	DERS
DELAWARE					
Delaware	145.1700	-	W8SMK	oe	W8SMK
Delaware	145.2900	-	KA8IWB	oe 123.0	KA8IWB
ERIE					
Berlin Height	146.8050	-	WB8LLY	oe 110.9	Firelands
Sandusky	146.6550	-	W8LBZ	o(CA)el 110.9	SREL

<i>Location</i>	<i>Output</i>	<i>Input</i>	<i>Call</i>	<i>Notes</i>	<i>Sponsor</i>
FAIRFIELD					
Lancaster	146.7000	-	K8QIK	oe	LanFarARC
Lancaster	147.0300	+	K8QIK	oael 71.9	LanFarARC
Lithopolis	145.2100	-	KB8WQ	o	KB8WQ
Lithopolis	145.3900	-	KB8VN	o	KB8VN
FAYETTE					
Greenfield	146.6850	-	N8OOB	o(CA)e	N8OOB
Washington CH	147.2700	+	N8EMZ	o(CA)e	FayetteRA
FRANKLIN					
Columbus	145.1100	-	WC8OH	o(CA)elx	WCOARA
Columbus	145.2300	-	WB8MMR	oel	WB8MMR
Columbus	145.4300	-	N8PVC	oaelz	CCRA
				123.0	
Columbus	145.4900	-	W8CMH	oaWXz	K8NIO
				179.9	
Columbus	146.6700	-	W8ZPF	o(CA)et	LUCENT TC
Columbus	146.7600	-	W8RXX	oaWX	CORC
				123.0	
Columbus	146.8050	-	WB8LAP	ot	MARK
Columbus	146.9700	-	W8RRJ	oal 123.0	CORC
Columbus	147.0600	+	K8DDG	o	C OH ARES
Columbus	147.0900	+	AA8EY	ol	C OH ARES
Columbus	147.1500	+	W8CQK	o	Battel RC
Columbus	147.2100	+	N8OIF	o	CCRA
Columbus	147.2400	+	K8DRE	oaelz	CCRA
				179.9	
Columbus	147.3300	+	W8NBA	oar	CORC
Dublin	145.2700	-	WA8PYR	oe 82.5	CCRA
Gahanna	146.6550	-	KB8SXJ	el	CCRA
Reynoldsburg	146.9100	-	W8FEH	71.9	W8FEH
Worthington	145.1900	-	W8PRH	oaelrx	OtbnColRC
FULTON					
Wauseon	147.1950	+	K8BXQ	o	FultonARC
GALLIA					
Gallipolis	147.0600	+	N8HPR	o(CA)	MOVARC
				74.4	
GEAUGA					
Bainbridge	146.8500	-	W8LYD	o 110.9	ClevQCWA
BainbridgeTwp	147.0600	+	WR8ANN	o 110.9	CVRA
Chardon	145.4100	-	KB8QDX	ewX	KB8QDX
				110.9	
Chardon	146.9400	-	KA8YNO	oet	NORMA
Newbury	147.0150	+	W8OKE	oer	NORMA
GREENE					
Bellbrook	147.0450	+	W8DGN	o(CA)e	BARC
Fairborn	145.4100	-	N8GTE	oe 118.8	UpVlyARC
Xenia	147.1050	+	KB8III	o(CA)	KB8III
Xenia	147.1650	+	N8JFA	o(CA)e	XeniaARN
GUERNSEY					
Cambridge	146.8500	-	W8VP	oael 91.5	CARA
Cambridge	147.0000	+	WD8AHV	oe 91.5	KB8ZMI
HAMILTON					
Cincinnati	145.1900	-	W8PRH	oaelrxz	FARA

244 144-148 MHz

OHIO

<i>Location</i>	<i>Output</i>	<i>Input</i>	<i>Call</i>	<i>Notes</i>	<i>Sponsor</i>
Cincinnati	145.2700	-	W8DZ	o(CA)er	GCARA
Cincinnati	145.3100	-	N8SIM	o	CinMilARC
Cincinnati	145.3500	-	K8CLA	o	K8CLA
Cincinnati	145.3700	-	K8YOJ	oer	HCARPSC
Cincinnati	145.4500	-	K8ORW	oae	OcasaraUC
Cincinnati	146.6250	-	K8SCH	oer 123.0	OhKylnARS
Cincinnati	146.6700	-	K8SCH	o(CA)elpr Z 123.0	OhKylnARS
Cincinnati	146.7000	-	WR8CRA	o 123.0	CRA
Cincinnati	146.7600	-	WR8CRA	o	CRA
Cincinnati	146.8500	-	W8MRG	o 123.0	HCARPSC
Cincinnati	146.8800	-	WB8CRS	o(CA)er	Cinci FMC
Cincinnati	146.9250	-	K8SCH	o(CA)er 123.0	OhKylnARS
Cincinnati	147.0000	+	WD8NVI	o	OMIKEA
Cincinnati	147.0600	+	W8YX	(CA)	Unv-Cinci
Cincinnati	147.0900	+	WR8CRA	oae 123.0	CRA
Cincinnati	147.1500	+	K8CLA	o	K8CLA
Cincinnati	147.2400	+	W8VND	ot	QueenCyEN
Cincinnati	147.3000	+	WD8NVI	o	OMIKEA
HANCOCK					
Findlay	147.0450	+	KA8HHW	o 100.0	FndlyARTS
Findlay	147.1500	+	W8FT	oae 71	FRC
HARDIN					
Kenton	146.6250	-	W8VMV	o	KentonARC
HARRISON					
Cadiz	146.6550	-	WB8FPN	oa	HARC
HENRY					
Napoleon	147.3150	+	K8TII	oe	HenryCoRC
Ridgevl Cnrs	145.4100	-	KA8ATI	oe	KA8ATI
HIGHLAND					
Hillsboro	146.7450	-	WA8KFB	o(CA)e	HlsboroRC
Hillsboro	147.2100	+	K8HO	(CA)ewX 100.0	HilandARA
HOCKING					
Logan	147.3450	+	K8LGN	oe	H.V.A.R.C
HOLMES					
Millersburg	146.6700	-	WA8WQT	71.9	Holmes RA
HURON					
Willard	146.8650	-	KG8BT	aer	HuronEMA
JACKSON					
Jackson	146.7900	-	WA8YUL	o	JacksonRC
Oak Hill	146.8950	-	W8ZUA	aez	KB8EGI
JEFFERSON					
Toronto	147.0600	+	WD8IIJ	oawXzt	TSARA
KNOX					
Mount Vernon	146.7900	-	K8EEN	o(CA) 71.9	MtVernRC
LAKE					
Mentor	147.1650	+	WA8TWM	oez	LCAREOC
Mentor	147.2550	+	WB8PHI	o	WB8PHI
Mentor-O-T-Lk	145.1100	-	N8WHG	o(CA)lWX 110.9	N8WHG

144-148 MHz 245
OHIO

<i>Location</i>	<i>Output</i>	<i>Input</i>	<i>Call</i>	<i>Notes</i>	<i>Sponsor</i>
Painesville	147.2100	+	N8BC	oaelz	LCARA
Painesville	147.3450	+	N8GAK	oael	N8GAK
LAWRENCE					
Chesapeake	146.7150	-	WB8YKS	oe 103.5	SoOHARA
Ironton	145.2700	-	W8OR	o(CA)e	N8JDF
Ironton	146.6100	-	KB8CJB	e	SOARA
LICKING					
Alexandria	145.4700	-	KC8EVM	oaez	KC8EVM
Amsterdam	146.8350	-	WD8AHV	oe 91.5	KB8ZMI+BT
Newark	145.3700	-	WD8RVK	o(CA)	WD8RVK
Newark	146.8800	-	W8WRP	o(CA)e	NARA
LOGAN					
Bellefontaine	147.0000	+	W8EBG	oae 871	CLARC
Lakeview	145.1300	-	KA8CHH	o	KA8QIX
LORAIN					
Amherst	146.6250	-	WD8OCS	lpwx	WA8WUU
Amherst	147.2250	+	WA8VOE	o(CA)t	WARS
Elyria	145.2300	-	W8HF	oaz 110.9	NRRA
Elyria	146.7000	-	K8KRG	o	NOARS
Elyria	147.1500	+	KC8BED	oaelRB	LCARA
				WXz 110.9	
Lorain	147.0000	+	N8VUB	oaeWX 91.5	N8RBI
Oberlin	147.2850	+	N8DH	o(CA)e	Glfrd ARC
S Amherst	145.4700	-	WD8CXB	o(CA)eRB 110.9	SARA
LUCAS					
Oregon	147.3750	+	W8RZM	o(CA)e WX	ToledoRAC
Toledo	146.6100	-	K8ALB	oe 103.5	GTARA
Toledo	146.7900	-	WB8CQO	o	Toledo RA
Toledo	146.9400	-	W8RZM	o 103.5	ToledoRAC
Toledo	147.1200	+	K8ALB	oe 103.5	GTARA
Toledo	147.2700	+	W8HHF	oaez 123	TMRA
Toledo	147.3450	+	WJ8E	oe 103.5	WJ8E
MADISON					
London	147.2850	+	KE8RV	o(CA)l	MARC
MAHONING					
Beloit	146.8650	-	KB8WMY	oae	N8EWW
Boardman	146.8350	-	KC8HSD	o 110.9	KC8HSD
Canfield	145.2700	-	KD8ED	oaelz 110.9	KD8ED
New Springfld	146.7750	-	W8GMM	oe	EPARC
Youngstown	146.7450	-	W8QLY	o(CA) WX 110.9	MVARA
Youngstown	146.9100	-	N8GO	o	LibertyRA
Youngstown	147.3150	+	N8FAL	a 156.7	K8EAU
Youngstown	147.3750	+	W8RAJ	oaez	W8RAJ
MARION					
Marion	146.8950	-	WW8MRN	o 71.9	N.R.A.P.
Marion	147.3000	+	WW8MRN	o	N.R.A.P.
MEDINA					
Brunswick	145.2900	-	K8SCI	(CA) 110.9	N.C.A.R.C

246 144-148 MHz

OHIO

<i>Location</i>	<i>Output</i>	<i>Input</i>	<i>Call</i>	<i>Notes</i>	<i>Sponsor</i>
Brunswick	147.0300	+	W8EOC	110.9	M2M
Medina	147.0300	+	W8EOC	o(CA)ez 141.3	M2M
MEIGS					
Pomeroy	146.8650	-	KC8LOE	er 88.5	MeigsCoAR
MERCER					
Celina	146.6100	-	K8QYL	ol 107.2	Rsvr ARA
MIAMI					
Piqua	147.2100	+	W8SWS	oaer	Piqua ARC
Troy	145.2300	-	W8FW	o(CA)e 100.0	MiamiCoRC
Troy	147.2400	+	WB8ASZ	o(CA)el	84/24FMA
MONROE					
Hannibal	147.2400	+	WB8CSW	oe	MDARC
Woodsfield	147.2700	+	K8VG	o	K8VG
MONTGOMERY					
Centerville	145.4300	-	KD8SI	oez	CtrvilARS
Dayton	145.1100	-	WC8OH	o(CA)elx 67.0	WCOARA
Dayton	146.6400	-	WB8CQK	o(CA)e WX	MVFMA
Dayton	146.8200	-	WA8PLZ	oe 77.0	MWA
Dayton	146.9100	-	WB8CQK	o(CA)e	MVFMA
Dayton	146.9400	-	W8BI	oa 100.0	DARA
Dayton	147.1350	+	WB8SMC	o(CA)z	FaroutARC
Dayton	147.3600	+	WA8PLZ	o(CA)e 77.0	MWA
Kettering	146.9850	-	KA8PGJ	ol 100.0	BearcatRC
Kettering	147.0750	+	W8KMC	oe	KMCN
Miamisburg	145.3300	-	W8DYY	o(CA)e	MoundARA
Miamisburg	147.0150	+	W8NCI	o 77.0	W8NCI
Miamisburg	147.1950	+	W8DYY	o(CA)e WX	MoundARA
Vandalia	146.7750	-	W6CDR	ct	W6CDR
MORGAN					
McConnelsvill	147.1950	+	WB8VQV	o	WB8VQV
MORROW					
Mt Gilead	146.7750	-	WN7C	oa 71.9	WN7C
MUSKINGUM					
Philo	146.6100	-	K8CYN	o 74.4	Znsvl ARC
Roseville	145.2500	-	N8ROA	o	TCRC
Zanesville	147.0750	+	WD8AHV	oe 91.5	KB8ZMI+BT
NOBLE					
Caldwell	147.2850	+	NC8OH	o	NOBLECoA
OTTAWA					
Oak Harbor	147.0750	+	K8VXH	oe	OttawaARC
PAULDING					
Paulding	146.8650	-	WB8EHJ	o	WB8EHJ
PERRY					
New Lexington	146.8200	-	WD8AHV	100	KB8ZMI+BT
PICKAWAY					
Circleville	147.1800	+	KC8JDY	a	Teays ARC

**Dayton
Hamvention®**
Sponsored by Dayton Amateur Radio Association
Bringing hams together from around the world

Hara Arena • Dayton, Ohio

May 20, 21 & 22, 2005

May 19, 20 & 21, 2006

May 18, 19 & 20, 2007

Forums - All three days
500 Inside Exhibit spaces
2300+ Flea Market spaces

***If you can't find it at Dayton,
you'll never find it!***

**For tickets, Exhibit spaces, Flea Market
spaces and information go to our Web Site:
www.hamvention.org**

While in Dayton,
visit Dara's W8BI Repeaters:

146.34/146.94

222.34/223.94

447.100/442.100

ATV 439.25/421.25

144.34 - comm.

248 144-148 MHz

OHIO

<i>Location</i>	<i>Output</i>	<i>Input</i>	<i>Call</i>	<i>Notes</i>	<i>Sponsor</i>
PORTAGE					
Kent	146.8950	-	N8KW	oe 110.9	N8EQJ
Ravenna	145.3900	-	N8QXG	oae	PortageRC
PREBLE					
Eaton	145.4700	-	K8YR	o(CA)e	PrebleARA
PUTNAM					
Deshler	145.1900	-	W8PRH	oaelx	FARA
Leipsic	145.4900	-	W8KT	o(CA) 107.2	W8KT
Ottawa	146.7150	-	W8MCB	oaez	Ottawa RC
Ottoville	146.8050	-	W8WDM	o 156.7	KB8SDZ
RICHLAND					
Mansfield	145.3300	-	W8NDB	oelt	RC-Mnsfld
Mansfield	146.9400	-	K8RT	oaez 71.9	IARC, INC
Mansfield	147.3600	+	K8HF	oae 961	MASER
ROSS					
Bourneville	146.9250	-	W8BAP	o(CA)e	SciotoARC
Bournville	145.1900	-	W8PRH	l	FARA
Chillicothe	146.8500	-	W8BAP	oe 74.4	SciotoARC
SANDUSKY					
Clyde	145.3500	-	NF8E	oa(CA)elr WXz 110.9	ClydeARS
Fremont	146.9100	-	KC8EPF	o	KC8EPF
SCIOTO					
Protsmouth	145.3900	-	N8QA	o 136.5	Portsm RC
W Portsmouth	147.0150	+	KF8R	o	OVRC
SENECA					
Bascom	146.6850	-	N8VWZ	wx	N8VWZ
Tiffin	145.4500	-	W8ID	oaelrwx 107.2	W8ID
Tiffin	147.2550	+	KC8RCI	ez 107.2	OARN
SHELBY					
Maplewood	146.8350	-	K8ZUK	aeWX 67.0	SCARES
STARK					
Alliance	145.3700	-	K8LTG	oaez	AARC
Canton	145.4900	-	W8TUY	o	W8TUY
Canton	146.7900	-	W8AL	o	CantonARC
Canton	147.1200	+	WD8AYE	oaelrs WXz	N8ATZ
Massillon	146.9550	-	WB8HHP	oaez	NERT
Massillon	147.1800	+	W8NP	oaeX 110.9	MARC
Uniontown	145.4500	-	WD8BIW	o	WD8BIW
SUMMIT					
Akron	145.1700	-	W8UPD	o	UofAKRON
Akron	146.6100	-	W8CTT	o 110.9	P.A.R.F.
Akron	146.6400	-	WB8DJP	oae	Cmnty ARS
Akron	146.9850	-	WA8UXP	oalz	GoodYrARC
Akron	147.1350	+	W8CTT	alz	P.A.R.F.
Akron	147.3000	+	WB8HFZ	o	Cmnty ARS
Akron	147.3300	+	WB8CXO	ot	AKCOM
Barberton	147.0900	+	WB8OVQ	o	WB8OVQ

<i>Location</i>	<i>Output</i>	<i>Input</i>	<i>Call</i>	<i>Notes</i>	<i>Sponsor</i>
Cuyahoga Fall	147.2400	+	WD8MJS	ot	IndepndRA
Cuyahoga Fall	147.2700	+	W8VPV	oae 110.9	CFRC
Hudson	145.2500	-	WD8CFS	oae	WD8CFS
Norton	146.6850	-	WA8DBW	oaelRBxz 110.9	WA8DBW
TRUMBULL					
Cortland	147.1050	+	N8GZE	oerz 114.8	N8GZE
Hubbard	146.6850	-	WA8PHN	ot	WA8PHN
Newton Falls	147.2250	+	N8VPR	oewX	N8VPR
Vienna	147.0450	+	KB8QDX	o 110.9	KB8QDX
Warren	146.9700	-	W8VTD	oaeWX 100.0	WarrenARA
Youngstown	147.0000	+	N8GO	oael	LibertyRA
TUSCARAWAS					
Stone Creek	146.7300	-	W8ZX	oer 71.9	TUSCO ARC
Sugarcreek	146.9250	-	W8ZX	oer 71.9	TUSCO ARC
UNION					
Marysville	145.3500	-	KE8DQ	oaelz 127.3	Honda-Ame
Plain City	145.1500	-	WU8O	o	WU8O
VAN WERT					
Delphos	147.1200	+	W8YEK	oa	TRI-CoARC
Van Wert	146.7000	-	W8FY	c(CA)	VWARC
Van Wert	146.8500	-	W8FY	o	VWARC
VINTON					
McArthur	147.1050	+	KC8YUO	oe 88.5	VCARC
Wellston	147.3750	+	N8OJ	l 91.5	W8JL
WARREN					
Franklin	145.2900	-	WB8ZVL	o(CA)r 118.8	WB8ZVL
Lebanon	146.8650	-	WC8EMA	oa(CA)elr 118.8	WarrenEMA
Mason	145.1300	-	W8BRQ	o(CA)e	MasonRC
Springboro	145.4900	-	W8CYE	oel 77.0	DrakeARC
WASHINGTON					
Belpre	147.3150	+	W8JL	aRB	KC8GF
Constitution	146.7450	-	WF8U	aerBz	MOVARC
Constitution	146.9700	-	N8NBL	o(CA)	PARK
Marietta	145.3300	-	W8JL	aRB 141.3	KC8GF
Marietta	146.8800	-	W8HH	oaez 91.5	MARC
WAYNE					
Doylestown	147.3900	+	W8WKY	o(CA)e WXZ 114.8	SlvrckARA
Orrville	146.7150	-	KD8EU	ot	OARS
Wooster	147.2100	+	W8WOO	o(CA)e 4781	WARC
Wooster	147.3450	+	WB8VPG	110.9	WB8VPG
WILLIAMS					
Bryan	146.8200	-	KA8OFE	oaelpz	Wms ARC
WOOD					
Bowling Green	147.1800	+	K8TIH	oe 203.5	WoodCoAR

250 144-148 MHz

OHIO-OKLAHOMA

<i>Location</i>	<i>Output</i>	<i>Input</i>	<i>Call</i>	<i>Notes</i>	<i>Sponsor</i>
Perrysburg WYANDOT	146.8350	-	KB8YVY	oa	KA8WPC
Upper Sandsky	147.2100	+	KE8PX	e 107.2	KE8PX

OKLAHOMA

Texhoma NORTHEAST	147.3750	+	K5TSI	o	Okie ARC
Bartlesville	146.6550	-	W5NS	o	BARC
Bartlesville	146.7600	-	W5NS	oWX	BARC
Blackwell	145.3100	-	KJ5LY	o	OIDAR
Harrah	145.2500	-	K5UV	o	K5UV
					114.8/114.8
Hitchita	147.1050	+	KC5CSH	o	
Miami	145.3300	-	KC5EXM	o	KC5EXM
					91.5/91.5
Mounds	146.7750	-	WB5NJU	o	775 Group
Muskogee	146.7450	-	W5EJK	o	Muskogee RC
Muskogee	146.8500	-	W5EJK	o	Muskogee RC
Muskogee	147.3300	+	WA5VMS	o	WA5VMS
Northeast	147.3000	+	KD5VRP	o	WCARC
					88.5/88.5
Okmulgee	147.2250	+	KD5SDJ	o	ITARS
Pawhuska	147.2700	+	N5ZQW	o	270 Group
					88.5/88.5
Ponca City	145.2300	-	N5ANV	oWX	N5ANV
					123/123
Ponca City	146.7300	-	W5HZZ	o	KAY CTY AR
Ponca City	146.9700	-	W5HZZ	o	KAY CTY AR
Pryor	147.0600	+	KB5ZB	oWX	MCARC
					88.5/88.5
Rose	146.9850	-	KC5DBH	o	KC5DBH
					110.9/110.9
Sand Springs	146.9400	-	WA5LVT	o	TRO inc
Stillwater	145.3500	-	K5SRC	oWX	SWO ARC
Stillwater	146.7150	-	W5YJ	o	OSU ARC
Stillwater	147.2550	+	K5FVL	o	K5FVL
					107.2/107.2
Tahlequah	147.2400	+	N5NRL	oWX	EMERG. NE
Vinita	146.7300	-	KC5VVT	o	NORA
					88.5/88.5
Vinita	147.3600	+	KC5VVT	o	NORA
					88.5/88.5
NORTHWEST					
Alva	147.1800	+	KB0HH	oWX	KB0HH
Cheyenne	147.2250	+	N0GB	o	N0GB
					114.8/114.8
Enid	145.2900	-	W5HTK	o	Enid ARC
					141.3/141.3
Enid	146.9400	-	WA5NYX	o	
Enid	147.3750	+	N5LWT	o	NW
Fairview	145.4500	-	WK5V	o	MCARA
Fairview	147.0750	+	WK5V	o	WK5V



You can make a difference in
The ARRL Diamond Club.

Join the Diamond Club
Supporters who put their
contributions to work
for all of Amateur Radio
and you!

On the web at: www.arrl.org/diamondclub,
by mail or phone contact:

Mary M. Hobart, K1MMH
Chief Development Officer

225 Main Street
Newington, CT 06111-1494

Telephone: 860-594-0397

Email: mhobart@arrl.org

252 144-148 MHz

OKLAHOMA

<i>Location</i>	<i>Output</i>	<i>Input</i>	<i>Call</i>	<i>Notes</i>	<i>Sponsor</i>
Guthrie	147.1050	+	KA5EOS	o	KA5EOS
Kingfisher	146.6400	-	WD5GLD	o	WD5GLD
Mooreland	145.3900	-	K5GUD	o	K5GUD
				88.5/88.5	
Northwest	146.7150	-	KB5LLI	oWX	S.W.I.R.A
Northwest	146.7300	-	N5LRR	o	N5LRR
Panhandle	147.1500	+	N5DFQ	o	DBARC
				88.5/88.5	
Panhandle	147.3900	+	N5AKN	o	N5AKN
Sharon	146.6250	-	K5GUD	o	K5GUD
				88.5/88.5	
Sharon	147.0000	+	N5WO	oWX	WX Watch
				100/100	
Sharon	147.3150	+	K5GUD	o	K5GUD
				88.5/88.5	
Watonga	146.7450	-	N5WO	o	WX Watch
				88.5/88.5	
OKLAHOMA CITY					
Bridge Creek	145.2500	-	W5PAA	o	ACARC
				141.3/141.3	
Bridge Creek	146.8500	-	W5PAA	o	MMACARC
				141.3/141.3	
Calumet	146.6100	146.3100	K5GDE	o	WhStrawAR
Choctaw	145.1500	-	KC5PWX	o	KC5PWX
Choctaw	147.0900	+	W5RGT	o	Choctaw AR
				141.3/141.3	
Del City	145.2500	-	W5QO	o	W5QO
				103.5/103.5	
Edmond	147.1350	+	K5EOK	o	EARS
				79.7/79.7	
Elreno	147.2400	+	W5ELR	o	ERARC
				141.3/141.3	
Norman	146.8800	-	N5MS	oa	OUARC
Norman	147.0600	+	W5NOR	o	SCARS
				141.3/141.3	
Oklahoma City	145.2100	-	WA5YTI	o	MORI
				156.7/156.7	
Oklahoma City	145.2500	-	KC5BRO	o	KC5BRO
				79.7/79.7	
Oklahoma City	145.3300	-	WN5J	o	WN5J
Oklahoma City	145.3700	-	KK5FM	o	N5KUE
				141.3/141.3	
Oklahoma City	145.4100	-	WX5OKC	oWX	ODCEM
				141.3/141.3	
Oklahoma City	145.4900	-	KD5AHH	o	Bojive RN
				131.8/131.8	
Oklahoma City	146.6700	-	WA5YTI	o	MORI
				192.8/192.8	
Oklahoma City	146.7600	-	KB5XM	o	KB5XM
Oklahoma City	146.9250	-	WA5YTI	o	MORI
Oklahoma City	146.9850	-	W5PAA	o	AC ACC
				141.3/141.3	
Oklahoma City	147.0300	+	WD5All	oa	Edmond AR
				167.9/167.9	

OKLAHOMA

<i>Location</i>	<i>Output</i>	<i>Input</i>	<i>Call</i>	<i>Notes</i>	<i>Sponsor</i>
Oklahoma City	147.3450	+	WD5AII	o	WD5AII
SOUTHEAST					
Ada	147.2850	+	WB5NBA	o	Ada Arc 114.8/114.8
Antlers	145.4900	-	KI5KC	o	TAAG
Broken Bow	147.1350	+	N5UWT	o 67/67	McCurtain
Cavanal Mtn	146.6400	-	W5ANR	oWX	FSAARC
Clayton	146.7300	-	WA7WIY	o	WA7WIY 114.8/114.8
Durant	147.2550	+	K5CGE	o	K5CGE 114.8/114.8
Durant	147.3900	+	KC5NWV	oa	KC5NWV 118.8/118.8
Eufala	145.3100	-	N5PNE	o	ROMAC 127.3/127.3
Eufaula	146.6850	-	KI5TW	o	LEARC
Holdenville	146.6250	-	K5LUO	o	KC5PWX 192.8/192.8
Honobia	145.1500	+	KM5SB	o	KM5SB 114.8/114.8
Hugo	146.6100	-	KB5JTR	oa	KARC 114.8/114.8
McAlester	145.3700	-	W5CUQ	o	PCARC
Poteau	145.4100	-	N5NHU	o	N5NHU
Purcell	145.1900	-	WB5RAP	o	CAVARC
Shawnee	145.3900	-	W5SXA	oa	PCARC
Southeast	145.2900	-	KM5VK	o	KM5VK 162.2/162.2
SOUTHWEST					
Altus	146.7900	-	WB5KRH	o 100/100	SORA
Altus	147.2850	+	WB5KRH	o	AAARA
Ardmore	145.1100	-	KD5XW	o	KD5XW 114.8/114.8
Ardmore	146.9700	-	N5AO	o	Ardm ARC
Blanchard	145.4700	-	WA7WNM	o	WA7WNM 141.3/141.3
Chichasha	145.1300	-	WA0AQO	o	CARS
Cyril	147.0450	+	KB5LLI	o 123/123	SWIRA
Cyril	147.2550	+	KB5LLI	o	SWIRA 192.8/192.8
Davis	147.1500	+	WG5B	o	SOARES 131.8/131.8
Duncan	146.7300	-	WD5IYF	o	CTARC
Elk City	146.7600	-	WB5FBU	o	WCenOK AR
Elmore City	147.0750	+	KD5RHC	o	AD5BT
Elmore City	147.9000	-	KD5RHC	o	Star Club 141.3/141.3
Granite	146.6400	-	W5CHE	o	Granite AR
Lawton	145.1700	-	KC5AVY	oWX	KC5AVY
Lawton	145.3100	-	N5VBP	o	N5VBP
Lawton	145.4300	-	K5VHF	o	K5VHF
Lawton	146.8050	-	N5PYD	o	N5PYD
Lawton	146.9100	-	W5KS	o	LFSARC

254 144-148 MHz

OKLAHOMA-OREGON

Location	Output	Input	Call	Notes	Sponsor
Lawton	147.0000	+	AI5U	o	LIRA
Lawton	147.1800	+	KC5BHN	o	KC5BHN
Lawton	147.3600	+	W5KS	oWX	LFSARC
Lone Grove	146.7900	-	W5JP	oWX	Ardmore AR
Mangum	147.3450	+	W5KRG	o	W5KRG
Marlow	146.9550	-	K5UM	oa	Marlow ARC
Velma	147.3300	+	KC5JCO	o	KD5JCO
				241.8/241.8	
Weatherford	146.8650	-	KB5TOO	o	KB5TOO
TULSA					
Broken Arrow	146.9100	-	W5BBS	o	BAARC
Chelsea	147.1500	+	KD5NAQ	oWX	RCWA
Claremore	147.0900	+	N5FEE	o	RCWA
Leonard	145.4500	-	W5BBS	o	BAARC
Liberty Mounds	145.2300	-	N5XBE	oa	N5XBE
				88.5/88.5	
Owasso	146.7000	-	K5LAD	o	K5LAD
Sapulpa	145.4300	-	KF5YP	o	KF5YP
Tulsa	145.1100	-	W5IAS	oa	Tulsa ARC
				88.5/88.5	
Tulsa	145.1700	-	N5NNF	o	AAARC
Tulsa	145.2700	-	N5FWX	o	N5FWX
Tulsa	146.8050	-	WA5LVT	oa	TRO inc
				88.5/88.5	
Tulsa	146.8800	-	WA5LVT	oawX	TRO inc
				88.5/88.5	
Tulsa	147.0000	-	NE5Z	o	Am Air ARC
Tulsa	147.0450	+	W5IAS	o	Tulsa ARC
				88.5/88.5	
Tulsa	147.1200	+	K5EXF	o	K5EXF
Tulsa	147.3450	+	NE5Z	o	Am Air ARC
Tulsa	147.3900	+	WB5NJU	oa	39 Group

OREGON**CENTRAL WILLAMETTE VALLEY**

Albany	145.1700	-	W7EXH	oe	W7EXH
Corvallis	146.7800	-	W7QH	oe	LBLERA
Falls City	147.0200	+	W7SRA	oe	W7SRA
Salem	145.2900	-	WA7ABU	o(CA)	WA7ABU
Salem	145.3300	-	W7SRA	o(CA)ez	W7SRA
Salem	145.3500	-	W7HQ	o(CA)e	W7HQ
Salem	146.6250	-	W7SAA	o(CA)	W7SAA
				179.9	
Salem	146.8600	-	W7SRA	o(CA)ez	W7SRA
Silverton	146.9200	-	K7All	o	ARCS

CENTRAL-EAST

Bend	145.4500	-	KK7TT	o	KK7TT
Bend	145.4900	-	K7ZM	oe	K7ZM
Bend	146.9400	-	WA7TPD	o	CORA
Bend	147.0400	+	K7RPT	oelz	ARRG
LaPine	145.4700	-	W6VIP	o(CA)z	W6VIP
Sisters	146.9000	-	KK7TT	oaz	KK7TT
Sun River	146.6400	-	WA7TYD	oae 162.2	WA7TYD

“The Northwest’s Largest Ham Convention”

SEA  PAC '05  SEA  PAC '06

June 17, 18 & 19, 2005 June 16, 17, & 18, 2006

NORTHWESTERN DIVISION HAM CONVENTION
Seaside Convention Center, Seaside Oregon

Commercial Exhibits • Giant Flea Market • Banquet/Entertainment • Seminars
Awards Program • Spouse's Program • VE Testing • QCWA Meeting

Much More - Right on a Beautiful Pacific Northwest Ocean Beach

Registration Information
Will Sheffield, N7THL 503.642.7314
email: n7thl@arrl.net

SEA-PAC
Post Office Box 25466
Portland OR 97298-0466

Exhibitor Information
Al Berg, W7SIC 503.816.7098
email: w7sic@pocketmail.com

SEA-PAC on the Web: www.seapac.org

256 144-148 MHz

OREGON

<i>Location</i>	<i>Output</i>	<i>Input</i>	<i>Call</i>	<i>Notes</i>	<i>Sponsor</i>
COAST - CENTRAL					
Lincoln City	147.0400	+	W7VTW	oaez	LCES
Newport	147.3000	+	W7VTW	oaez	LCES
Waldport	147.0000	+	KA7TRY	oe	KA7TRY
COAST - NORTH					
Arch Cape	146.7400	-	W7BU	o 118.8	SEARC
Astoria	146.6600	-	W7FBM	oaez 118.8	W7FBM
Astoria	146.7600	-	W7BU	o 118.8	SEARC
COAST - SOUTH					
Coquille	146.6100	-	K7CCH	o	CCRC
Gold Beach	146.7400	-	K7SEG	oe 88.5	K7SEG
Myrtle Point	146.9200	-	W7EXH	oe	W7EXH
NORTH WILLAMETTE VALLEY					
Beaverton	145.4300	-	KJ7IY	oaelsWX 107.2	WORC
Forest Grove	145.2700	-	KJ7IY	oaelsWX x 107.2	WORC
Forest Grove	147.3200	+	K7RPT	o(CA)ez	ARRG
McMinnville	146.6400	-	W7RXJ	o(CA)ez 100.0	MARC
Newberg	147.3400	+	W7EJ	o	W7EJ
Oregon City	145.2100	-	WB7QFD	oe	WB7QFD
Sandy	145.4700	-	KR7IS	oel 107.2	WORC
Timberline	147.1200	+	K7RPT	oez	ARRG
NORTHEAST					
La Grande	146.9800	-	W4PJS	o(CA)ez	W4PJS
La Grange	147.2600	+	K7RPT	o	ARRG
Pendleton	147.1200	+	K7RPT	oelz	ARRG
PORTLAND METRO					
Aloha	147.3600	+	WA6KLA	oe 100.0	WA6KLA
Beaverton	146.6200	-	KJ7IY	oaelsWX 107.2	WORC
Cedar Mill	147.3800	+	K7RPT	oe	ARRG
Portland	145.2300	-	K7LJ	o(CA)e	K7LJ
Portland	145.3900	-	K7LJ	o(CA)elz	K7LJ
Portland	146.8000	-	KJ7IY	oaelsWX 107.2	WORC
Portland	146.9600	-	W7OTV	oaz	K7WWG
Portland	146.9800	-	W7EXH	oe	W7EXH
Portland	147.0400	+	K7RPT	o(CA)ez	ARRG
Scholls	145.1100	-	KB7PSM	o	IRRA
Scholls	146.9000	-	K7WWG	o(CA)elz	K7WWG
SOUTH CENTRAL					
Chemult	147.1400	+	W7EXH	oe	W7EXH
Klamath Falls	146.6100	-	W7BXD	o(CA)ez	KBRA
Klamath Falls	146.7200	-	K7DXV	oe 131.8	K7DXV
Klamath Falls	146.7400	-	K7DXV	oe 100.0	K7DXV
Klamath Falls	146.8500	-	K7JIX	oe	KBRA
Lakeview	147.0000	+	KE7QP	o 100.0	KE7QP
SOUTH WILLAMETTE VALLEY					
Blue River	145.1100	-	K7PFJ	oe	IRRA
Cottage Grove	146.6600	-	W7ZQE	o 100.0	W7ZQE

OREGON-PENNSYLVANIA

<i>Location</i>	<i>Output</i>	<i>Input</i>	<i>Call</i>	<i>Notes</i>	<i>Sponsor</i>
Dorena	145.2300	-	W7EXH	oe	W7EXH
Eugene	145.3100	-	W7EXH	o	W7EXH
Eugene	145.3900	-	K7LJ	o(CA)e	K7LJ
Eugene	146.7200	-	W7NQE	oe	W7NQE
Eugene	146.8800	-	WJ7S	oe	BHRA
Eugene	147.2600	+	K7PFJ	oel 100.0	K7PFJ
Eugene	147.3600	+	W7EXH	o	W7EXH
Oakridge	146.9800	-	W7EXH	oe	W7EXH
Saginaw	146.7600	-	W7EXH	oe	W7EXH
SOUTHWEST					
Ashland	147.1600	+	WA6RHK	oe 136.5	WA6RHK
Bonanza	145.4900	-	WB7VMA	o	WB7VMA
Central Point	146.7000	-	WA6RHK	o	SOAR
Glide	145.4300	-	WA7BWT	oe	WA7BWT
Glide	147.2400	+	WA7BWT	oe	WA7BWT
Grants Pass	146.6400	-	K7LIX	oaez	SOARC
Grants Pass	147.1400	+	WM7K	oe	RRRC
Grants Pass	147.2200	+	WA6OTP	oe	WA6OTP
Lakeview	145.3100	-	KE7QP	o 100.0	KE7QP
Medford	147.0200	+	K7RPT	oelz	ARRG
Phoenix	147.2000	+	WA6RHK	oaz 136.5	WA6RHK
Wolf Creek	146.9400	-	K7FH	o	SOAR
PENNSYLVANIA					
ADAMS					
Gettysburg	145.3500	-	W3KGN	o(CA)er 103.5	ACARS
ALTOONA 123.0					
Altoona	146.6100	-	W3QZF	oaez 123.0	HARC
Altoona	146.8200	-	W3QW	oaez 123.0	HARC
New Germany	145.2100	-	KB3BLF	o(CA)elrz	CCDES
BEAVER 131.8					
Beaver	146.8500	-	N3TN	oer	TAARA
Beaver	147.1350	+	N3TN	oer	TAARA
Beaver	147.1650	+	N3CYR	or 100.0	N3CYR
Beaver Falls	145.3100	-	W3SGJ	oaelrz 100.0	B.V.A.R.A.
Industry	146.4150	147.4150	N3CYR	o(CA)e	RESCUE40
New Brighton	146.4750	147.4750	KA3RFA	e	KA3RFA
BERKS					
Pine Grove	145.1700	-	AA3RG	oel	A.A.R.G.
Pine Grove	146.6400	-	AA3RG	o(CA)ers WX	A.A.R.G.
Pottstown	147.2100	+	K3ZMC	o(CA)er 131.8	P.A.R.T.
Reading	145.1500	-	K3TI	o	DDXA
Reading	145.4900	-	K3TI	oae 114.8	DDXA
Reading	146.9100	-	W3BN	o(CA) TT e	RDGRADIO
Reading	147.1800	+	WB3FPL	o(CA)ers WX 110.9	BerksCoEM

258 144-148 MHz

PENNSYLVANIA

<i>Location</i>	<i>Output</i>	<i>Input</i>	<i>Call</i>	<i>Notes</i>	<i>Sponsor</i>
BRADFORD					
Gillett	146.8800	-	N3GOT	o(CA)	The Outfit
Sayre	145.1300	-	KA3UFM	oaeWX 100.0	
Towanda	147.2850	+	K3ABC	oersRB LITZ WX 82.5	NTRG
BUCKS					
Doylestown	145.3500	-	WA3EPA	o(CA)er WX 131.8	RACES/WR
Fairless Hills	147.3000	+	WA3BXW	oelrsRB WX 131.8	BEARS
Feasterville	146.9700	-	K3ZFD	ol	PARA Group
Hatfield	146.8800	-	WB3BJE	o(CA)	PARA Group
Hilltown	145.3300	-	K3ESJ	o(CA)e 131.8	HiPointRA
Hilltown	147.3900	+	K3ESJ	o(CA)e 100.0	CBRA
Perkasie	145.3100	-	W3AI	o(CA)e 131.8	RF HILL
Richboro	146.7900	-	N3TS	oe 131.8	LBRA
Southampton	145.2500	-	W3SK	o(CA)rs 131.8	PWA
Warminster	147.0900	+	K3DN	o(CA)elrs 131.8	WARC
Warrington	147.0000	+	WA3ZID	oe	
CARBON					
Jim Thorpe	147.2550	+	W3HA	o(CA)ers	CARC
CENTRAL 173.8/123.0					
Huntingdon	145.3100	-	W3WIV	oel	LTRA
Huntingdon	146.7000	-	WB3CJB	o	
Lewistown	145.1900	-	W3MCC		W3MCC
Lewistown	146.9100	-	K3DNA	o	JVARC
Phillipsburg	146.6400	-	KB3CLZ		PARA
Rockton	146.8650	-	N3QC	oae 100.0	N3QC
State College	145.4500	-	K3CR	oael	PSARC
State College	146.7600	-	K3HKK	oael	NtnyRC
State College	146.8500	-	W3YA	ol	NtnyRC
CHESTER					
Paoli	145.1300	-	WB3JOE	o(CA)ers 131.8	MidAtlARC
Parkesburg	146.9850	+	WA3GMS	oersRB 94.8	
Valley Forge	146.7600	-	W3PHL	o(CA)l	PARA Group
West Chester	146.9400	-	W3EOC	oaelrs WX 131.8	PARA Group
COLUMBIA					
Berwick	147.2250	+	KB3BJO	o(CA)elrs WX 203.5	CMARC
Bloomsburg	147.1200	+	WB3DUC	o(CA)el WX 131.8	WB3DUC
CUMBERLAND					
Mechanicsburg	145.2700	-	N3TWT	oersWX	SMRA
Mechanicsburg	146.4600	147.4600	N3KZS	ol 156.7	
Mt Holly	145.4300	-	N3TWT	oersWX	SMRA
Waggoners Gap	147.0000	+	N3NBA	o(CA)eRB 118.8	

PENNSYLVANIA

<i>Location</i>	<i>Output</i>	<i>Input</i>	<i>Call</i>	<i>Notes</i>	<i>Sponsor</i>
DAUPHIN					
Harrisburg	145.1100	-	W3ND	oer 131.8	CPRA Inc.
Harrisburg	145.2100	-	WB3EYB	oers 123.0	
Harrisburg	145.4700	-	W3ND	o(CA)er WX 123.0	CPRA Inc.
Harrisburg	146.7600	-	W3UU	o(CA)es	HRAC
Harrisburg	146.9400	-	W3ND	or 123.0	CPRA Inc
Harrisburg	147.3750	+	W3ND	o 123.0	CPRA Inc.
Steelton	147.3000	+	N3NJB	oe 100.0	HBG REACT
DELAWARE					
Chester	147.3150	+	W3PS	o(CA)elr RB LITZ WX 156.7	METROCOM
Darby	147.3600	+	W3UER	o(CA)els RB 131.8	DCARA
Media	145.2300	-	W3AWA	oa	Mobl 6ers
Newtown Square	147.0600	+	WB3JOE	o(CA)es WX 131.8	MidAtlARC
Newtown Square	147.1950	+	K3MN	o(CA)el WXT	MNARC
ERIE 186.2					
Cherry Hill	146.7600	-	WA3USH	oaelx	
Corry	147.0900	+	W3YXE	o	RAC
Erie	146.6100	-	W3GV	aelrz 127.3	RAErie
Erie	146.6400	-	KA3MJN	o(CA)elz	KA3MJN
Erie	147.2700	+	N3APP	oae	N3APP
Erie	147.3750	+	WB3DWL	o 100.0	Gannon U
Union City	146.7300	-	WA3PGL	ca	WA3PGL
Waterford	146.8200	-	W3GV	er 127.3	RAErie
JOHNSTOWN 123.0					
Hastings	146.7750	-	KA3ZYC	o	AMARC
Johnstown	145.3900	-	WA3WGN	oer	CVARC
Johnstown	146.9400	-	WA3WGN	o(CA)erz	CVARC
Johnstown	147.3750	+	N3AGW	o(CA)IRB Z	W3KKC
N Cambria	146.6550	-	KE3DR	o	KE3DR
JUNIATA					
Tuscarora Mtn	147.0450	+	KI3D	oaeWX	T.A.R.A.
LACKAWANNA					
Roaring Brook	145.2700	-	K3NET	o 88.5	
Scranton	146.8350	-	KB3BIU	oelLITZ 127.3	BgmU RS
Scranton	146.9400	-	K3CSG	o(CA)ers WX	SPARK
Scranton	147.0000	+	K3KAW	o 141.3	
LANCASTER					
Cornwall	145.3900	-	W3AD	oe 118.8	L.R.T.S.
Ephrata	145.4500	-	K3RZF	o(CA)erB BI LITZ WX	EphrataARS
Holtwood	145.3100	-	KA3CNT	oelLITZ WX 118.8	R.H.R.A.
Lancaster	147.0150	+	KB3BVL	oaeWX 118.8	R.R.R.A.

260 144-148 MHz

PENNSYLVANIA

<i>Location</i>	<i>Output</i>	<i>Input</i>	<i>Call</i>	<i>Notes</i>	<i>Sponsor</i>
Manheim	145.2300	-	K3IR	oaersWX 118.8	SPARC Inc.
Manheim	146.7150	-	K3IR	oaersWX 118.8	SPARC, Inc.
LEBANON					
Lebanon	147.3150	+	K3LV	o(CA)ers	LVSRA
Newmanstown	147.2850	+	N3NWA	o(CA)e 131.8	SPARK
Palmyra	147.1500	+	KN3C	oe 162.2	
LEHIGH					
Allentown	146.6550	-	N3LWY	oa 136.5	
Allentown	146.7450	-	N3HES	o(CA)elr 146.2	
Allentown	146.9400	-	W3OI	oersLITZ WX 71.9	LVARC
Allentown	147.1350	+	W3OI	o(CA)ers BI WX 71.9	LVARC
Allentown	147.2250	+	WA3VHL	o(CA) 151.4	
LUZERNE					
Berwick	145.1300	-	NQ3G	o(CA)rs 77.0	B.A.R.S.
Bunker Hill	145.4500	-	K3YTL	oe	Murgas ARC
Hanover Twp	147.3300	+	WA3CPW	o(CA)e	
Hazleton	146.6700	-	K3PGI	o(CA)	A.R.A.
Hazleton	147.0300	+	K3BS	oe	A.R.A.
Hunlock Creek	146.8050	-	AD3L	o(CA)e 94.8	JMRA
Nanticoke	146.4600	147.4600	N3FCK	oae 100.0	
Wilkes-Barre	145.4100	-	N3DAX	o(CA)swX 100.0	
Wilkes-Barre	146.6100	-	WB3FKQ	oelrsWX 82.5	
Wilkes-Barre	147.1650	+	KB3BIU	oelLITZ 127.3	BgmU RS
LYCOMING					
Huntersville	145.4500	-	KB3DXU	oersLITZ WX 167.9	LycCoEMA
Montoursville	145.4900	-	N3AFX	o(CA)et	B.E.R.A.
Trout Run	145.1500	-	KB3DXU	oersLITZ WX 167.9	LycCoEMA
Waterville	145.3500	-	KB3DXU	oersLITZ WX 167.9	LycCoEMA
Williamsport	145.3300	-	KB3DXU	oersLITZ WX 167.9	LycCoEMA
Williamsport	146.7300	-	W3AVK	oael	WestBranch
Williamsport	147.0900	+	KB3HLL	o(CA)el 167.9	B.E.R.A.
Williamsport	147.3000	+	W3AHS	o(CA)elrs RB WX 151.4	MARC
MONROE					
Jackson Twp	145.2300	-	N3VAE	oelWX 77.0	CRLG
Long Pond	146.4450	147.4450	KB3WW	o(CA)es 131.8	
Tannersville	146.8650	-	N3EFW	oersRB	MCOES
MONTGOMERY					
Abington	147.2700	+	W3FRC	ol	FrankfordRC

PENNSYLVANIA

<i>Location</i>	<i>Output</i>	<i>Input</i>	<i>Call</i>	<i>Notes</i>	<i>Sponsor</i>
Eagleville	146.8350	-	N3ACL	o(CA)ers 88.5	Montco OEP
Hatfield	147.3300	+	WA3RYQ	o(CA)el	H.A.R.A.
Horsham	147.1650	+	K3JJO	o 162.2	DELMONT R
Meadowbrook	146.7150	-	WA3UTI	o(CA)e WX 131.8	HRH-ARC
Souderton	145.1900	-	N3ZA	o(CA)ers 131.8	TARA
MONTOUR					
Danville	145.1900	-	N3NSO	o(CA)eRB 114.8	
Liberty Twp	145.2900	-	WA2JOC	oe	MCEMA
NORTH CENTRAL 173.8					
Bradford	147.2400	+	KD3OH	o	KD3OH
Coudersport	146.6850	-	N3PC		HARC
Emporium	146.8050	-	N3FYD	o(CA)	CCARC
Emporium	147.1800	+	WA3WPS	o(CA)e	CCARC
Galeton	147.3450	+	KB3EAR	o(CA)	NTRS
James City	146.7300	-	WB3IGM		WB3IGM
Lock Haven	147.3600	+	K3KR	oelr	K3KR
Ridgway	147.0000	+	N3NIA	o	WA8RZR
Ridgway	147.2850	+	N3NWL		N3NWL
Rockton	147.3900	+	N3HAO	or	KB3ANT
Sigel	147.1050	+	N3JGT		JCEMA
Smethport	147.3000	+	N3LLR	oer	N3LLR
Ulysses	145.4300	-	K3QBU	or	PCEMA
NORTHAMPTON					
Bethlehem	146.7750	-	K3LPR	o(CA)	
Nazareth	145.1100	-	W3PYF	oersWX	DLARC NCE
Nazareth	146.7000	-	W3OK	o(CA)elrs RB LITZ WX 151.4	DLARC
NORTHUMBERLAND					
Milton	146.9850	-	WA3AMI	o(CA)e WX	Milton ARC
Sunbury	147.2700	+	K3ARR	o(CA)ers WX	SVARC
NORTHWEST 186.2					
Clarion	146.8950	-	N2EVA	o	N2EVA
Erie	146.4300	147.4300	N3OCL	ol	KE3JP
Franklin	145.2300	-	W3ZIC	oaelz	FVM&KC
Greenville	146.4450	147.4450	KE3JP	o	KE3JP
Guys Mills	147.0300	+	W3MIE	o	CARS
Meadville	145.1300	-	W3MIE	oelr	CfdARS
Meadville	147.2100	+	N3PYJ	oierz	N3PYJ
Pleasantville	147.1200	+	W3ZIC	oalrz	FVM&KC
Springboro	146.4600	147.4600	KF8YF	el 100.0	KF8YF
Union City	146.7000	-	WA3UC	oe	WA3UC
Vowinkel	147.0750	+	N3UOH	110.9	N3UOH
Warren	145.1100	-	N3DZO	e	N3DZO
Warren	146.7600	-	N3DZO	oe 88.5	CCAFMA
Warren	147.3600	+	AK3R	o	WrnHMS
Waterford	145.4300	-	KE3JP		KE3JP
Youngsville	146.9700	-	NA3I	oe	NA3I

262 144-148 MHz

PENNSYLVANIA

<i>Location</i>	<i>Output</i>	<i>Input</i>	<i>Call</i>	<i>Notes</i>	<i>Sponsor</i>
PERRY					
Millerstown	146.6850	-	N3SDZ	oaes 156.7	
PHILADELPHIA					
Center City	145.4300	-	K3NL	o 167.9	LBARA
Center City	146.6850	-	WM3PEN	o(CA)ls	HARC
Philadelphia	145.2700	-	W3PVI	o(CA)e	ChSixARC
Philadelphia	145.4100	-	KD3WT	o(CA)e	Schuylkill
Roxborough	147.0300	+	W3QV	o(CA)el 91.5	Phil-Mont
PIKE					
Milford	147.0900	+	K2KQZ	o 100.0	
Schahola	145.3500	-	K3TSA	oelrsWX 100.0	TSARA
Shohola Falls	146.7150	-	K2KQZ	o 82.5	
PITTSBURGH 131.8					
Apollo	146.9700	-	N1RS	oaerxz 131.8	SARA
Bridgeville	145.1300	-	KS3R	o(CA)	SHARC
Carnegie	147.0300	+	W3KWH	oe	SCARC
Churchill	146.8200	-	W3GKE	o	
Clinton	147.2100	+	K3KEM	oaE-SUN1 z 100.0	K3KEM
Derry	146.4900	147.4900	N1RS	oaelx 131.8	SARA
Gibsonia	145.2900	-	WA3UQD	(CA)el	WA3UQD
Jeanette	146.9250	-	WB3JSI	oe	lwnARA
Monroeville	145.2500	-	K3FZF	o(CA)el	K3CFY
Mt Lebanon	146.9550	-	N3RNx	o	N3RNx
N Huntingdon	147.1200	+	W3OC	o(CA)	TRARC
New Kensington	145.3700	-	WA3WOM	o(CA)e	WA3WOM
New Kensington	146.4900	147.4900	N1RS	oaelx 131.8	SARA
New Kensington	146.6400	-	K3MJW	oae 131.8	Skyview
Pgh/Baldwin	145.3300	-	W3PGH	o	GPVHFS
Pgh/Carrick	146.6100	-	W3PGH	oaalz	GPVHFS
Pgh/Hazelwood	145.4700	-	WA3PBD	oaex	GtwyFM
Pgh/Homestead	146.7300	-	WA3PBD	oaex	GtwyFM
Pgh/N Hills	147.0900	+	W3EXW	o(CA)r	NHARC
Pgh/Oakland	146.8800	-	W3EXW	o(CA)r	NHARC
Washington	147.3450	+	N3WMV		N3WMV
SCHUYLKILL					
Delano	145.3700	-	W3EEK	o(CA)e Wxt	SARA
SNYDER					
Middleburg	146.8200	-	WA3DTV	orWX	SnyderCoEM
Selingsgrove	147.1800	+	NR3U	o(CA)rs WX	SVARC
SOMERSET 123.0					
Central City	146.6250	-	WR3AJL	o(CA)lz 123.0	W3KKC
Meyersdale	145.2700	-	KQ3M	o(CA)lz	AHRA
Seven Springs	146.8350	-	W3WGX	olrxz 123.0	AHRA

PENNSYLVANIA

Location	Output	Input	Call	Notes	Sponsor
Somerset	147.1950	+	K3SMT	oerz	SARC
SOUTH CENTRAL	123.0				
Bedford	145.4900	-	K3NQT	o	BCARS
Blue Knob	147.1500	+	K3OIH	oaelrxz	BKRA
Chambersburg	147.1200	+	W3ACH	o	CVARC
Fort Loudon	147.2250	+	N3NRI	o	N3NRI
SOUTHWEST	131.8				
Acme	146.6700	-	W3SII	oerz	LHVHFS
Bentleyville	147.2700	+	WA3DIQ	o	WA3DIQ
California	145.1100	-	KA3FLU	oae	
Connellsville	145.1700	-	WB3JNP		WB3JNP
Connellsville	146.8950	-	W3NAV	oer	CCRC
Derry	145.1500	-	W3CRC	oer	CRARC
				131.8	
Greensburg	147.1800	+	W3LWW	o(CA)e	FARC
Indian Head	147.2250	+	KA3BFI	oa	KA3BFI
Indiana	146.9100	-	W3BMD	o	ICARC
Mt Pleasant	147.0150	+	KA3JSD	o(CA)elx	KA3JSD
Uniontown	147.0450	+	W3PIE	oax	UARC
Uniontown	147.2550	+	W3PIE	o	UARC
Washington	145.4900	-	W3CYO	oa	W3CYO
Washington	146.7900	-	K3PSP	oa	K3PSP
Waynesburg	146.4300	147.4300	N3LIF	oe 131.8	GCARA
SULLIVAN					
Laporte	145.3100	-	N3XXH	oel 167.9	EndlessMtn
Laporte	146.9250	-	N3CDC	o(CA)ers	SCESARA
				RB LITZ WX 82.5	
SUSQUEHANNA					
Elk Mountain	147.2400	+	N3HPY	o(CA)es	B&B
				RB LITZ WX 131.8	
Montrose	147.3750	+	N3HPY	o(CA)els	B&B
				RB LITZ WX 131.8	
Silver Lake	145.2900	-	N3HPY	o(CA)els	B&B
				131.8	
Susquehanna	145.2500	-	WB2BQW	oael 100.0	
TIOGA					
Bloss Mt	145.2700	-	NR3K	oerRB	PAGCRG
				WX 127.3	
Dutch Hill	147.0600	+	NR3K	oerWX	PAGCRG
				127.3	
Jackson Summit	146.7900	-	WA3CSP	oesWX	
Tioga	146.6250	-	KB3EAR	o(CA)l	N.T.R.S
				131.8	
WAYNE					
Honesdale	145.2100	-	K3MMC	oeWX	W.A.R.S.
Newfoundland	147.1950	+	KB3WW	o(CA)e 131.8	
Waymart	146.6550	-	WB3KGE	oaeBI	WX
WEST CENTRAL	131.8/186.2				
Bessemer	145.1700	-	N3FV	o(CA)elrz	N3FV
				136.5	
Butler	147.3000	+	WB3KZS	o	WB3KZS
Butler	147.3600	+	W3UDX	o(CA)e	BCARA
Cowansville	146.5050	147.5050	N1RS	oelrx	SARA
				131.8	

PENNSYLVANIA-PUERTO RICO

Location	Output	Input	Call	Notes	Sponsor
Independance	145.4500	-	KA3IRT	o	KA3IRT
Kittanning	145.4100	-	K3TTK	o	FAWA
Leechburg	147.3300	+	WA3JVG	oer	WA3JVG
New Castle	146.6250	-	WA3VRD	o	B.DeSANZO
New Castle	147.1950	+	N3ETV	oaelz	N3ETV
Parker	145.1900	-	W3ZIC	oalr	FVM&KC
Punxsutawney	146.7150	-	N5NWC	o(CA)el	PAARC
Sharon	145.3500	-	W3LIF	oaelrxz	MercerCARC
Sharon	147.1500	+	KE3JP	oerz	
Warrendale	147.2400	+	K3SAL	oe	BCFMA
WYOMING					
Mehoopany	147.2100	+	WA3PYI	oe 141.3	
YORK					
Hanover	147.3300	+	W3MUM	oerswx 146.2	PMRC Inc
Red Lion	146.8650	-	WB3ERZ	o(CA)e WX	Hilltopers
Shrewsbury	146.7000	-	K3AE	olrswx 110.9	SoPaComm
York	146.9700	-	W3HZU	o(CA)elrs LITZ WX	Keystone

PUERTO RICO

CN

Aguas Buenas	145.3700	-	KP4IA	o	
Aguas Buenas	145.4500	-	KP4RF	oBix	
Aguas Buenas	146.7300	-	WP4JLH	o 123.0	
Cayey	145.1100	-	KP4CR	o	
Cayey	145.2500	-	WP4MXB	o	
Cayey	145.4100	-	KP4GN	c	
Cayey	146.7700	-	KP3AB	o 100.0	
Cayey	147.0900	+	KP4ID	ox	[PRARC]
Ciales	145.3500	+	KP3AB		CRAN
Comerio	147.1700	+	KP4FCC	o	
Corozal	146.6100	-	WP4ENA	o	
Corozal	146.6700	-	KP4DH	ca(CA)e	
Corozal	146.7100	-	KP4DEU	o	
Corozal	147.3300	+	KP3AJ	oe	
Naranjito	147.0100	+	WP4FHR	o	ARG
Orocovis	145.3900	-	KP4OG	o	
Orocovis	147.1300	+	NP4WI	L(145.210)	
Orocovis	147.3900	+	KP4BCQ	#c	

CS

Adjuntas	147.1900	+	KP4ST	#o	
Barranquitas	145.4900	-	KP4LP	o	MOLINO
Jayuya	145.1700	-	WP4NOY	o	CARG
Jayuya	145.2900	-	NP4A	#o	
Jayuya	146.7500	-	KP4AMJ	o	
Jayuya	147.2500	+	KP4IN	#o	
Utua	145.4300	-	KP4BOL	o	
Villalba	145.1900	-	KP3AB	o	
Villalba	146.4100	146.8100	WP4IZI	o	
Villalba	146.9700	-	NP4WI	#o	

PUERTO RICO

<i>Location</i>	<i>Output</i>	<i>Input</i>	<i>Call</i>	<i>Notes</i>	<i>Sponsor</i>
Villalba	147.0500	+	WP4AZT	oex	
Villalba	147.1500	+	WP4IFU	o	ARG
Villalba	147.2100	+	WP4GRC	o	
Villalba	147.2900	+	NP4MA	#o	
E					
Canovanas	147.2300	+	KP4LO	#c	
Ceiba	147.2700	-	KP4FGL	o	
Culebra	147.0700	+	KP4FGL	o	
Fajardo	145.1900	-	KP3AB	o	
Fajardo	145.3500	-	KP3AB	o	
Fajardo	145.4700	-	NP3CB	#o	
Fajardo	146.6900	-	NP3H	#oae	CONQUISTA
Gurabo	145.2100	-	NP3Z	c 127.3	
Gurabo	146.7900	-	WP4LXE	o	
Gurabo	146.8700	-	WP4SE	o	
Gurabo	146.9500	-	WP4B	o	
Gurabo	147.3700	+	KP4QW	o	
Las Piedras	146.6500	-	KP4PF	#oe	EARCLUB
Las Piedras	146.8900	-	KP4JF	o	PREAHR
Luquillo	147.3100	+	WP4K	o	
Luquillo	147.3500	+	NP3EF	o	ERGRP.
Rio Grande	146.9900	-	NP3H	#o	
Rio Grande	147.0300	+	NP4SB	#o	YARC
Yabucoa	145.3300	-	WP4BV	o	
Yabucoa	147.1900	+	KP4MCR	o	
N					
Bayamon	145.1300	-	KB2OBL	oe	
Bayamon	145.1500	-	WP4XI	o	
Bayamon	145.2300	-	WP4MXY	#o	
Bayamon	145.3100	-	WP4F	c	
Bayamon	147.1300	+	KP4AHN	o	
Carolina	145.2700	-	KP4FX	o	
Guaynabo	146.8500	-	KP4CK	oa(CA)e Bixz	[PRARL]
Guaynabo	147.2700	+	KP4CE	#o	
San Juan	147.3900	+	KP4FAK		
S					
Adjuntas	146.9300	-	WP4MJP	o 136.5	[FRAPR]
Ponce	147.3900	+	WP4JLQ		
Yauco	145.4700	-	WP4MJP	o	
Yauco	147.0700	+	NP4QH	#o	656 GRP.
Yauco	147.3500	+	NP4FL	#o	
W					
Aguada	145.3300	+	NP4WX	o	
Aguada	147.0300	+	WP4S		RAA
Aguadilla	145.1500	-	KP4EDK	o	ARA
Lares	146.7900	-	KP4ARN	c	
Maricao	146.7700	-	KP3AB	o	
Maricao	146.8700	-	KP4BKY	c	
Maricao	147.2300	+	WP4CPV	c	CRG
Maricao	147.3100	+	WP4K	o	
Mayaguez	146.6900	-	KP4AIC	o	

PUERTO RICO-SOUTH CAROLINA

Location	Output	Input	Call	Notes	Sponsor
Rincon	146.8300	-	WP4MJP	o	[FRAPR]
San Sebastian	146.6500	-	KP4PL	ce 100.0	
RHODE ISLAND					
EAST BAY					
Bristol	145.3300	-	K1CW	oe 94.8	PatriotAWS
Newport	146.8800	-	WC1R	o(CA)e 100	VIKING ARS
Portsmouth	145.4500	-	W1SYE	o 100	NwptCntyRC
NORTHERN					
Cranston	146.7000	-	K1CR	oe	
East Providence	147.3300	+	W1AQ	o 173.8	W1AQ
Johnston	146.8350	-	WA1QCA	o 192.8	WA1QCA
Johnston	147.1050	+	W1PHR	c	PHARRG
Lincoln	146.9400	-	K1KYI	oex	RIAFMRS
No Scituate	146.7600	-	W1HQV	olx	RIAFMRS
North Providence	147.0150	+	N1MIX	o 85.4	N1MIX
Scituate	145.3700	-	N1JBC	o 88.5	N1JBC
West Warwick	147.0450	+	W1HDN	o 141.3	PVRA
SOUTH COUNTY					
Exeter	145.1700	-	KA1JNP	o(CA)el	KA1JNP
Exeter	147.1650	+	WA1HAH	oe 67	
West Greenwich	145.1300	-	WF1A	o 151.4	
Westerly	147.2400	+	N1LMA	o 100	
SOUTH CAROLINA					
Aiken	145.1700	-	KY4S	o	N4ADM
Aiken	145.3500	-	N2ZZ	es 100.0	N2ZZ
Aiken	147.2850	+	N4ADM	o(CA)	N4ADM
Anderson	146.9700	-	N4AW	o(CA)e	ANDERSON
Anderson/Sas M	146.7900	-	N4AW	oe	ANDERSON
Bamberg	145.3300	-	WA4DFP	o	WA4DFP
Barnwell	147.0300	+	KK4BQ	oe 156.7	SARS
Beaufort	145.3100	-	W4IAR	o	ISLANDER A
Beaufort	146.6550	-	KD4KOJ	oae	BEAUFORT
Bishopville	145.1700	-	K4NOC	e 123.0	K4NOC
Camden	146.8200	-	KT4NZ	o 131.8	KT4NZ
Cassatt	147.1050	+	KG4FAN	o 192.8	KG4FAN
Charleston	145.2500	-	WA4USN	oal	CHARLEST
Charleston	145.4100	-	WA4USN	oels	CHARLEST
Charleston	146.7600	-	K4ESG	oet	KE4HHR
Charleston	146.7900	-	WA4USN	oal	CHARLEST
Charleston	146.8350	-	KT4YW	oael	KC4OOZ
Charleston	146.9400	-	N7GZT	olt	KF4CDR
Charleston	147.2700	+	W4ANK	oae	TRIDENT AR
Charleston	147.3000	+	KE4HHR	oe 103.5	KE4HHR
Charleston	147.3450	+	W4ANK	olrt	N7GZT
Cheraw	145.4900	-	WD4HEM	elWX 123.0	W4EOZ
Chester	145.3100	-	W4CHR	oae	CHESTER A
Chester	146.6250	-	KF4SXO	o(CA) RB	CHESTER C
Chesterfield	147.1350	+	K4CCC	oaz	CCARS

144-148 MHz 267
SOUTH CAROLINA

<i>Location</i>	<i>Output</i>	<i>Input</i>	<i>Call</i>	<i>Notes</i>	<i>Sponsor</i>
Clemson Univ	145.4500	-	WD4EOG	oet	KD4KAO
Columbia	145.2700	-	N7GZT	o(CA)e 162.2	NARC
Columbia	146.7150	-	WB4NEP	o(CA)	
Columbia	147.3300	+	KF4GHC	aelWX 156.7	KF4GHC CL
Columbia	147.3600	+	N4EOY	ol	AL HARNEY
Dillon/Pee Dee	146.7450	-	W4PDE	o	GREATER P
Eastover	147.0750	+	20041002	o(CA) 156.7	
Eloree	146.6100	-	KC4WIF	oae 118.8	KC4WIF
Florence	146.8500	-	W4ULH	oa	FLORENCE
Florence	146.9700	-	W4GEY	oa 167.9	FLORENCE
Florence	147.1950	+	WD4HEM	elWX 123.0	W4EOZ
Fort Jackson	146.7750	-	KF4GHC	oe 156.7	CARC
Fort Mill	145.1100	-	WZ4SC	o(CA)	SUGAR CRE
Fort Mill	147.1800	+	W4DXA	o	W4DXA
Gaffney	145.4700	-	WB4BLI	oelrsWX 141.3	W8CGQ
Georgetown	147.3750	+	KI4CB	oel	KI4CB
Greeleyville	145.2300	-	KG4AQH	ol	KG4AQH
Greenville	146.9400	-	W4IQQ	o 107.2	GREER ARC
Greenwood	145.1300	-	W4JAK	o	W4JAK
Greenwood	147.1650	+	W4GWD	o(CA)e 107.2	GREENWO
Greenwood	147.3750	+	K4LEO	#o	K4LEO
Grnvle/Csrs Hd	146.6100	-	W4NYK	o	BLUE RIDG
Grnvle/Paris M	146.8200	-	W4NYK	o(CA)	BLUE RIDG
Hilton Head	147.2400	+	W4IAR	ot	ISLANDER A
Holly Hill	145.3700	-	K4ILT	oel 103.5	K4ILT
Lancaster	146.7000	-	W4PAX	123.0	LANCASTE
Lancaster	147.2400	+	AC4VT	o 88.5	
Laurens	146.8650	-	KD4HLH	o 107.2	KD4HLH
Leesville	146.6550	-	N5CWH	o(CA)l 162.2	NARC
Leesville	147.2550	+	W4RRC	oe 123.0	RIDGE ARC
Lexington	147.3900	+	KA4FEC	oe	KA4FEC
Little Mt	147.2100	+	K4AVU	o	MID-CAROLI
Little River	146.8650	-	KF4VGX		KF4VGX
Lucknow	146.9250	-	WD4HEM	elWX 123.0	W4EOZ
Marion	147.0000	-	KD4HTW	o 192.8	KD4HTW
Moncks Corner	147.1500	+	WD4NUN	oezt	BC DISASTE
Mountain Rest	147.0300	-	KU4OL	o	KU4OL
Myb Bch/Brksvi	147.2850	+	N4LV	o	
Myr Bch/Aynor	147.0900	+	K4SHP	oel 100.0	K4SHP
Myr Bch/Conway	145.1100	-	W4GS	oae	GRAND STR
Myr Bch/Conway	145.4700	-	KI4CB	oel	KI4CB
Myrtle Beach	145.2900	-	W4GS	o 85.4	W4GS
Myrtle Beach	146.6550	-	K4SHP	oel 100.0	K4SHP
Myrtle Beach	147.1200	+	W4GS	oa	GRAND STR
Myrtle Beach	147.2400	+	KD4TMW	oes 85.4	K2PJ
N Augusta	146.7300	-	K4NAB	oE-SUNT	N.AUG/BEL

SOUTH CAROLINA-SOUTH DAKOTA

Location	Output	Input	Call	Notes	Sponsor
N Myrtle Beac	147.0300	+	N4JTH	#o	N4JTH
Orangeburg	146.8050	-	KF4ATU	oael 156.7	EDISTO AR
Orangeburg	146.8800	-	N7GZT	oaelt	N7GZT
Orangeburg	147.0900	+	KF4ATU	o 156.7	EDISTO AR
Pageland	146.8950	-	WD4HEM	elWX 123.0	W4O EZ
Pauline	147.0900	+	K4JLA	oe	SPARTANB
Pickens	146.7000	-	WT4F	o 107.2	FOOTHILLS
Pickens	147.0000	-	WB4YXZ	ol 151.4	PICKENS R
Pine Ridge	146.9550	-	KD4BMX	o 162.2	KD4BMX
Pumpkintown	145.2900	-	KU4ZS	o 123.0	KU4ZS
Rock Hill	147.0300	-	K4Y TZ	oe	YORK CTY
Santee	147.2250	+	W4DTW	oe	W4DTW
Savannah River	145.4500	-	W4ZKM	e 123.0	US DEPT O
Seneca/Long Mt	147.2700	+	WA4JRJ	oez	KEOWEE T
Simpsonville	145.2500	-	WA4UKX	oe 123.0	KG4HPW
Simpsonville	146.7300	-	WA4UKX	o 100.0	WA4UKX
Smooks	145.2100	-	KG4LAP		KG4LAP
Spartanburg	147.3150	+	K4JLA	oe	SPARTANB
St George	147.0450	+	K4ILT	e 103.5	K4ILT
St Matthews	146.6700	-	AD4U	oae 156.7	AD4U
Summerton	145.1500	-	N4LWY	o(CA)	LAKE MARI
Summerville	146.9850	-	W1GRE	o 192.8	W1GRE
Summerville	147.1800	+	W4H NK	#o 123.0	W4H NK
Sumter	145.1300	-	K4JR	o	
Sumter	145.4300	-	K4JR	r 156.7	K4JR
Sumter	146.6400	-	W4GL	o	SUMTER AR
Sumter	147.0150	+	W4GL	o 156.7	SUMTER AR
Sumter/Shaw	147.0600	+	W4VFR	oa	HILLCREST
Union	145.1500	-	K4USC	oe	K4USC
Union	146.6850	-	K4USC	o	K4USC
Walterboro	145.3900	-	KG4BZN	ol	KG4BZN
Walterboro	147.1350	+	KG4BZN	oae	LOW CTY. R

SOUTH DAKOTA

FREQUENCY USAGE

Statewide	145.2300	-	SNP (PRI)		
Statewide	145.4700	-	SNP (SEC)		
CENTRAL					
Mitchell	146.6400	-	W0SZJ	oae 146.2	MARC
Murdo	147.3000	+	AA0CT	ox	SDARC
Phillip	147.3750	+	N0OMP	oe	SDARC
Pierre	145.3500	-	W0HVY	oa 146.2	PARC
Pierre	146.7300	-	W0CQN	o	SDARC
Reliance	146.9400	-	N0NPO	oex	MB ARC
Wessington Spr	147.0900	+	K0OH	o	K0OH
Wessington Spr	147.3450	+	AA0F	ox	SDARC
				L(SDLINK) 146.2	

SOUTH DAKOTA-TENNESSEE

<i>Location</i>	<i>Output</i>	<i>Input</i>	<i>Call</i>	<i>Notes</i>	<i>Sponsor</i>
EAST CENTRAL					
Brookings	146.9400	-	W0BXO	oa 146.2	BR ARC
NORTH CENTRAL					
Aberdeen	146.9100	-	WB0JZZ	oel	HubCtyARC
Aberdeen	147.0300	+	WB0TPF	o 146.2 L(GL LINK)	WB0TPF
Bowdle	147.1200	+	N0AHL	o 146.2 L(GL LINK)	GLARA
Eagle Butte	146.7900	-	W0KUX	o	W0KUX
Mobridge	147.2100	+	W0YMB	oe	MARC
Redfield	147.1500	+	WD0BIA	o	S ARC
NORTHEAST					
Britton	146.6100	-	N0SHL	o	TRAC
Clear Lake	145.4300	-	K0CVF	oa 127.3	DB ARC
Clear Lake	147.1800	+	WA0YIN	oa 146.2	WA0YIN
Garden City	146.6700	-	KZ0E	o L(SDLINK) 146.2	GCRA
Gary	145.3900	-	K0TY	ol	K0TY
Pierpont	147.3300	+	W0JOZ	o 146.2 L(GL LINK)	GLARA
Sisseton	146.8800	-	WA0BZD	oe	WA0BZD
Watertown	146.8500	-	W0WTN	o(CA)e	LARC
Watertown	147.3900	+	K0TY	ol	K0TY
SOUTHEAST					
Beresford	147.2400	+	KA0VHV	o 141.3	PD ARC
Humboldt	147.2850	+	N0LCL	ox L(SDLINK) 146.2	SDARC
Sioux Falls	146.8050	+	K9VKG		K9VKG
Sioux Falls	146.8950	-	W0ZWY	oe	SEARC
Springfield	147.2100	+	W0OJY	o 146.2	N0OII
Turkey Ridge	147.0000	+	W0OJY	o L(SDLINK) 146.2	PD ARC
Vermillion	147.3750	+	W0MMQ	ol 146.2	PD ARC
Yankton	146.8500	-	W0OJY	ol 146.2	PD ARC
SOUTHWEST					
Custer	146.8500	-	KC0BXH	ox	Northern Hill
Custer	147.0900	+	K0DPD	o	CH ARC
Hot Springs	146.7000	-	K0HS	oe	HS ARC
WEST CENTRAL					
Lead	146.9700	-	KC0BXH		Northern Hill 146.2/146.2 L(449.200)
Lead/Terry Peak	146.7600	-	KB0BXH	ox	Northern Hill
Rapid City	146.9400	-	W0BLK	o	BikHisARC
Rapid City	147.2400	+	KB0BUT	o(CA)e	KB0BUT
Terry Peak	147.0300	+	W0JEK	o L(SDLINK) 146.2	SDARC
TENNESSEE					
Alamo	147.1350	+	K4WWV	o	
Anderson Cty	146.7000	-	KF4BVQ	o 100.0	KF4BVQ
Arnold AFB	147.1950	+	N4HAP	oe	WARC
Athens	145.1500	-	KG4FZR	oe 141.3	KF4CFO

270 144-148 MHz

TENNESSEE

<i>Location</i>	<i>Output</i>	<i>Input</i>	<i>Call</i>	<i>Notes</i>	<i>Sponsor</i>
Athens	145.3100	-	WA4PNI	oe 141.3	WA4PNI
Athens	147.0600	-	KG4FZR	oe 141.3	KG4FZR
Benton	145.4500	-	K4SIR	ot	JAMES PRE
Blountville	147.0000	+	W4CBX	oe	W4FXO
Bluff City	146.7000	-	KE4CCB	o 103.5	KE4CCB
Bolivar	147.0450	+	AF4O	oaeRB	N4CYN
Bristol	146.6700	-	W4UD	o(CA)e	BRIS ARS/S
Bristol	146.8800	-	WD4CYZ	o	WD4CYZ
Brownsville	145.4300	-	WF4Q	oael 107.2	WF4Q
Brownsville	146.6550	-	KI4BXI	oae 156.7	KI4BXI
Brstl/Holstn M	146.7600	-	K4JP	o	K4JP
Bruceton	145.1700	-	WF4Q	oel 107.2	WF4Q
Carthage	145.1900	-	N4OTT	o	CORDELL H
Centerville	147.0900	+	AG4UW	orsWX 123.0	AG4UW
Centerville	147.2550	+	AG4UW	orsWX 123.0	AG4UW
Chattanooga	145.1300	-	K4CMY	o	K4CMY&KA
Chattanooga	145.2900	-	W4AM	o 118.8	CHATTANO
Chattanooga	145.3900	-	W4AM	oa	CHATTANO
Chattanooga	146.6100	-	W4AM	o 107.2	CHATTANO
Chattanooga	146.7900	-	W4AM	oa	CHATTANO
Clarksville	146.9250	-	K4ORE	oe 110.9	KA1FFO
Clarksville	147.0000	+	AC4RS	oel 167.9	AC4RS
Clarksville	147.3900	+	KF4L	oae 123.0	CLRKSVL A
Cleveland	146.9250	-	W4GZX	oae	CLEVELAND
Cleveland	147.1050	+	KD4NEC	oae	
Cleveland	147.1800	+	WD4DES	o 118.8	WD4DES
Collegedale	147.0000	+	KA6UHV	o(CA)e 131.8	KA6UHV
Collierville	145.3300	-	WT4E	107.2	WT4E
Columbia	147.1200	+	W4GGM	oae 127.3	MAURY ARC
Cookeville	145.1100	-	KK4TD	oael	UCARS/KK4
Cookeville	145.4300	-	WA4UCE	oae	ARS OF TTU
Cookeville	147.2100	+	W4HPL	oarBz	COOKEVILL
Cornersville	146.6250	-	WB4VXX	o 107.2	WB4VXX
Cornersville	146.8050	-	KF4TNP	o 114.8	KF4TNP
Covington	145.4900	-	KE4ZBI	o	KE4ZBI
Cross Plains	147.3450	+	W4KW	o 114.8	W4KW
Crossville	146.8050	+	W4EYJ	lr 131.8	CUMBERLA
Crossville	146.8650	-	W8EYU	oae 118.8	W8EYU
Cumberland City	145.3300	-	WD4DBJ	o	WD4DBJ
Dandridge	146.8950	-	WD4EGD	o(CA)eRB z	WD4EGD
Dayton	147.3450	+	K4PHT	oe	K4PHT
Dayton/Rhea Ct	147.3900	+	K4DPD	oe	RHEA CO A
Dickson	147.3750	+	KF4CAU	#o(CA)es WX	KF4CAU
Dover	145.2500	-	KT4WS	oaeWXz 100.0	KR4WG
Dover	145.4100	-	N4VIH	oaeR 123.0	WD4DBJ

*Competitive Prices with
Unsurpassed Small Store Service!*

Memphis Amateur Electronics, Inc.

Your Ham Radio Store

New and Used Ham Radio
Equipment Supplier

Serving the amateur community for over 47 years!

*We LOVE to trade, so get that old rig out of the
attic and upgrade to state of the art!*

Order Online or Call Toll Free
(800) 238-6168

www.memphisamateur.com

*Look for Us at a **Hamfest** Near You!
Can't make it to the hamfest? Call us and we'll ship
it to you! Check our website for hamfest schedules.*

Phone (901) 683-9125 Fax (901) 682-7165

1465 Wells Station Road

Memphis, TN 38108-3695

Store Hours: Mon-Fri. 9 a.m. to 5 p.m. Sat. 9 a.m. to 12 p.m. CST

272 144-148 MHz

TENNESSEE

<i>Location</i>	<i>Output</i>	<i>Input</i>	<i>Call</i>	<i>Notes</i>	<i>Sponsor</i>
Dresden	145.1500	-	KB4IBW	oesRB WX 107.2	KB4IBW
Dyersburg	146.7450	-	W4MV	o	W4MV
Elizton/Hols M	145.2900	-	KF4ZQA	oe 100.0	CARTER CT
Erwin/Pinnacle	145.2500	-	NC4TN	oaeRBzt	W4NKW
Erwin/Unicoi	147.1650	+	KF4BRS	oaez	AC4QF
Fayetteville	147.0300	+	W4BV	o(CA)e	KA4WOG
Franklin	145.1500	-	W4XS	o	FOW
Gallatin	147.2400	+	W4LKZ	oel 114.8	SUMNER C
Gallatin	147.2700	+	WD4BKY	oe 114.8	WD4BKY
Gallatin	147.3000	+	W4CAT	oae 114.8	CATS
Germantown	145.2100	-	W2GLJ	oe	W2GLJ
Gray	145.1100	-	WM4T	o	WM4T
Greenbrier	147.0750	+	WQ4E	oae 114.8	WQ4E
Greeneville	145.3900	-	W4WC	oe	ANDREW JO
Greeneville	145.4100	-	K4MFD	elWxx 173.8	K4MFD
Greeneville	147.0600	+	N4FV	oRB 123.0	N4FV
Greenfield	145.3500	-	KE4OVN	aelpLITZ WX 107	KE4OVN
Gtlbg/Cove Mtn	146.8500	-	WA4KJH	ol 127.3	
Harriman	146.6400	-	KA4QYI	o 100.0	RCARC
Harriman	147.1200	+	K4EAJ	oes 82.5	WD4ORB
Henderson	147.1050	+	K4TC	oez 156.7	MIKE BURK
Hinch Mountain	146.8950	-	KF4HNV	oaesWX 118.8	W4NSA
Hohenwald	146.8950	-	K4TTC	oer 100.0	TTC-ARCH
Huntingdon	146.8350	-	KB4YTM	oaez	CARROLL C
Jackson	145.3100	-	KF4SC	oet	WF4Q
Jackson	146.7750	-	WF4Q	oel 107.2	WF4Q
Jackson	147.2100	+	WF4Q	oa 107.2	WF4Q
Jackson	147.2700	+	WB0TMC	o	WB0TMC
Jamestown	147.0900	+	K4NLP	oe 100.0	K4NLP
Jasper	145.1900	-	KD4XV	oe 127.3	SEQUACHE
Johnson City	146.7900	-	W4ABR	o(CA)e	JCARA (JOH
Johnson City	147.2700	+	KE4FH	o	KE4FH
Jonesborough	146.9250	-	WD4OBW	ol	WD4OBW
Joyner	147.1500	+	K4EAJ	ol 82.5	K4EAJ
Kngspt/Bays Mt	146.9700	-	W4TRC	oe	KINGSPORT
Knoxville	145.1700	-	WB4GBI	o	WB4GBI
Knoxville	145.3300	-	AC4JF	oaeRBz	ROBIN RUM
Knoxville	145.3700	-	KB4KIE	oe	KB4KIE
Knoxville	145.4300	-	WB4YLC	o	KERBELA A
Knoxville	145.4700	-	WB4GBI	o	WB4GBI
Knoxville	146.6250	-	WB4GBI	oe 100.0	WB4GBI
Knoxville	146.9100	-	KC4ROG	oaet	
Knoxville	146.9400	-	WB4GBI	oe	WB4GBI
Knoxville	147.0000	-	KD4CWB	#oe 100.0	KD4CWB
Knoxville	147.0750	+	WB4GBI	oae	WB4GBI
Knoxville	147.1950	+	KD4CWB	oelz 100.0	KD4CWB
Knoxville/Rack	145.2100	-	W4BBB	oaez 100.0	RACK

TENNESSEE

<i>Location</i>	<i>Output</i>	<i>Input</i>	<i>Call</i>	<i>Notes</i>	<i>Sponsor</i>
Knoxville/Rack	147.3000	+	W4BBB	oelRB 100.0	RACK
Knxvl/Eng Mt	146.7300	-	WB4IOB	o	WB4IOB
Lafayette	145.3100	-	KC4ECD	oz 151.4	KC4ECD
Lafollette	145.1300	-	KA4OAK	oa	KA4OAK
Lafollette	146.6700	-	K4BGW	o	W4TZG
Lafollette	147.3600	+	KA4OAK	oe	KA4OAK
Laverne	145.2300	-	W4CAT	oa	CATS
Lawrenceburg	146.6550	-	KG4LUY	o 100.0	W4RDM
Lebanon	147.1050	+	W4LYR	oz 100.0	WILSON AM
Lexington	147.0750	+	WF4Q	oel 107.2	WF4Q
Livingston	147.0450	+	N2UP	oaez	N2UP
Madisonville	146.8200	-	KG4FZR	oe 141.3	KG4FZR
Manchester	146.7000	-	W4UOT	oa 114.8	MID TN ARS
Martin	146.6250	-	W4UTM	oa 107.2	RARC
Maryville/Alco	146.6550	-	W4OLB	oaez	SMOKY MT
Maynardville	145.2300	-	KB4KIE	oe	KB4KIE
Mcewen	147.2250	+	NO4Q	aelRB 114.8	NO4Q
Mcminnville	146.9700	-	WD4MWQ	o(CA)	WD4MWQ
Mcminvl/Sht Mt	145.4900	-	WB4LHO	o	I.D. BYARS
Medina	146.9700	-	WT4WA	oae	WT4WA
Memphis	145.1300	-	KF4ATY	oel 107.2	LEARC
Memphis	145.2500	-	N4ER	o 146.2	N4ER
Memphis	145.4100	-	K5FE	o(CA) 107.2	K5FE
Memphis	146.6400	-	WB4KQQ	o	UNIV OF TN
Memphis	146.7300	-	KE4LFZ	o 107.2	KE4LFZ
Memphis	146.7900	-	W4KIB	o(CA)e 107.2	WA4HBY
Memphis	146.8200	-	W4BS	o(CA)t	DELTA ARC
Memphis	146.8500	-	WA4KOG		WA4KOG
Memphis	146.8800	-	WA4KOG	oap	WA4KOG
Memphis	147.0000	-	W4ZJM	#oelt	W4ZJM
Memphis	147.0300	+	W4EM	os	W4EM
Memphis	147.0600	+	WA4MQQ	o	
Memphis	147.0900	+	W4GMM	oaer 107.2	W4GMM
Memphis	147.1200	+	N4WAH	o(CA)e 107.2	N4WAH
Memphis	147.1800	+	WA4KOG	o	LIONEL LEJ
Memphis	147.3000	+	WA4ADT	o(CA)l 107.2	WA4ADT
Memphis	147.3600	+	W4BS	o 107.2	DELTA ARC
Monteagle Mtn	145.4100	-	NQ4Y	oal 114.8	NQ4Y
Monterey	145.2700	-	W4SRX	oeWX 123.0	W4SRX
Morgan County	147.3300	+	WD4ORB	o 82.5	MCARC
Morristown	145.4500	-	KQ4E	oe	KQ4E
Morristown	147.0300	+	KQ4E	oz	LAKEWAY A
Morristown	147.2250	+	WB4OAH	oa	WB4OAH
Morristown	147.3900	+	KQ4E	#o	K4QE
Moscow	145.1100	-	KF4OID	oal 107.2	KF4OID

274 144-148 MHz

TENNESSEE

<i>Location</i>	<i>Output</i>	<i>Input</i>	<i>Call</i>	<i>Notes</i>	<i>Sponsor</i>
Mountain City	145.4700	-	W4MCT	oae 103.5	JOHNSON C
Mt Pleasant	145.4500	-	KF4GHD	#oae 127.3	WB4JCR
Murfreesboro	145.1700	-	WB4LHO	o	WB4LHO
Nashville	145.1300	-	KC4WPS	114.8	KC4WPS
Nashville	145.2100	-	WC4EOC	oeRB 173.8	WC4EOC
Nashville	145.3700	-	WR3S	oa	FELTS RPT
Nashville	145.4700	-	N4ARK	o(CA)e	N4ARK
Nashville	146.6100	-	WA4PCD	oet	WA4PCD
Nashville	146.6400	-	AF4TZ	oael 114.8	RPT SOC O
Nashville	146.6700	-	AF4TZ	oaelRB 114.8	RPT SOC O
Nashville	146.7600	-	WA4PCD	oel 114.8	N.R.A.
Nashville	146.7900	-	W4SQE	o 100.0	MUSIC CITY
Nashville	146.8500	-	W4AY	o(CA)e 114.8	SOTS
Nashville	146.8800	-	WA4PCD	oeRBt	N.R.A.
Nashville	146.9550	-	NT4L	#o 114.8	FUN!
Nashville	146.9850	-	KC4PRD	oa	KC4PRD
Nashville	147.0150	+	AF4TZ	ot	CRAN
Nashville	147.0450	+	K4AYN	o	K4AYN
Nashville	147.1800	+	K4ZGA	oa 114.8	
Nashville	147.3600	+	AF4TZ	oalt	RPT SOC O
Nashville West	147.1500	+	WA4PCD	ol 114.8	N.R.A.
Nashvl/Fairvie	145.1100	-	N4ARK	oe 151.4	N4ARK
Newbern	145.1900	-	N4ZKR	oe 100.0	N4ZKR
Nolensville	145.3500	-	WD4JYD	oe 114.8	
Oak Ridge	146.8800	-	W4SKH	oe	OAK RIDGE
Oak Ridge	146.9700	-	W4SKH	oa	OAK RIDGE
Oakfield	147.3900	+	WA4BJY	o(CA) RBt	WA4BJY
Oakland	146.9400	-	WA4KOG	o	WA4KOG
Oneida	145.3500	-	KB4PNG	oeRB 77.0	KB4PNG
Oneida	146.8200	-	KB4PNG	#	
Paris	145.2700	-	W4JPG	oe 107.2	HENRY CO
Paris	147.1650	+	KC4YLL	o 114.8	N4TZV
Paris	147.3600	+	K4KLX	oa	HCRA
Petros/Frz Hd	147.2550	+	KJ4SI	o(CA)eRB z	KJ4SI/KB4S
Pigeon Forge	145.2700	-	KD4CLA	oRB 100.0	KD4CLA
Pikeville	147.2850	+	KF4JPT	o	KF4JPT
Pulaski	147.3300	+	WD4RBJ	el 100.0	WD4RBJ
Pulaski/Music	146.7750	-	W4JVO	o	STARS-SOU
Puryear	147.1650	+	WA4CEX	o	RIDGE REP
Ramer	146.7000	-	WB4MMI	oae 162.2	WB4MMI
Rckwd/Mt Rosvl	147.0150	+	KE4RX	oaeRBz	RCARC
Richland	147.3900	+	KF4TNP	#o 167.9	
Ridgetop	145.2900	-	K4DXC	o 114.8	MTDARC, IN
Ripley	145.2300	-	KE4NTL	o 100.0	
Rogersville	147.3150	+	KD4HZN	oz 114.8	KD4HZN

144-148 MHz 275
TENNESSEE-TEXAS

<i>Location</i>	<i>Output</i>	<i>Input</i>	<i>Call</i>	<i>Notes</i>	<i>Sponsor</i>
Saltillo	146.7150	-	KB4JUB	o	SALTILLO A
Saltillo	146.8350	-	KD5YBE	e 123.0	KD5YBE
Sardis	147.1950	+	AF4OQ	o 94.8	AF4OQ
Selmer	146.8050	-	WB4MMI	oe 107.2	MCNAIRY C
Sevierville	147.3750	+	K4PCK	# 67.0	K4PCK
Shelbyville	147.0600	+	N4VFB	oa	ARC OF SH
Shiloh	145.2900	-	WF4Q	oel 107.2	WF4Q
Short Mtn	146.9100	-	W4YXA	o	SHORT MTN
Sparta	147.3150	+	N4ARK	o 123.0	K4TAX
Sparta/White	147.1650	+	KR4BT	oaerWXz 123.0	K44BT & TR
Tellico Plains	147.3150	+	KE4VQM	oae 141.3	KE4VQM
Trenton	146.8650	-	KN4KP	oaz	GIBSON CT
Union City	146.7000	-	WA4YGM	oa	REELFOOT
Union City	147.0150	+	WF4Q	oel 107.2	AF4ZR
Walland	146.6850	-	KF4ARH	oaelx 88.5	
Wartburg	146.7450	-	AA4YQ	ae 136.5	AA4YQ
Watertown	146.7300	-	K4EHL	100.0	K4EHL
Watertown	146.8350	-	W4LYR	o 100.0	W4LYR
Winchester	146.8200	-	W4UOT	oa	MTARS MID

TEXAS

Abilene	145.3500	-	KC5PPI	oaez 110.9	AAHTC
Abilene	145.4900	-	KI5ZS	o 88.5	
Abilene	146.7600	-	KC5OLO	o(CA) 146.2	KCARC
Abilene	146.8000	-	W5TNJ	o(CA)e 88.5	AARC
Abilene	146.9600	-	KC5OLO	oe 146.2	KCARC
Albany	147.2200	+	KG5BU	o	
Allen	147.1800	+	WD5ERD	o(CA) WX z	PARK
Alpine	145.1100	-	WT5O	o 127.3	
Alpine	145.2300	-	N5HYD	p	BBARC
Alpine	146.7200	-	N5DO	oelrz	BBARC
Alpine	146.9400	-	K5RIC	o 88.5	BBARC
Alto	145.3300	-	KD5TD	o	
Alvarado	147.0000	-	KC5PGV	o 103.5	
Alvarado	147.2200	+	K5AEC	oe 110.9	ADVENT E
Alvin	145.1100	-	KA5QDG	o(CA) 123.0	
Alvin	145.2100	-	K5PLD	o 167.9	PEARLAND
Alvin	145.2500	-	KA9JLM	o 141.3	AARC
Alvin	146.7400	-	KA5QDG	o 123.0	HAMS
Amarillo	146.6600	-	W5WX	o 88.5	PARC
Amarillo	146.7400	-	N5ZLU	o 88.5	SWL SYS
Amarillo	146.9200	-	N5LTZ	oel	CRII
Amarillo	146.9400	-	W5WX	o 88.5	PARC
Amarillo	147.3200	+	W5AMA	o	
Anahuac	145.2700	-	WB5SAG	o 186.2	AEM
Angleton	147.3400	+	WB5UGT	ol 103.5	
Anhalt	145.1300	-	W5DK	l 131.8	
Archer City	146.8400	-	W5GPO	o 192.8	WF VHF AR

TEXAS

<i>Location</i>	<i>Output</i>	<i>Input</i>	<i>Call</i>	<i>Notes</i>	<i>Sponsor</i>
Arlington	146.8600	-	WD5DBB	o(CA) 110.9	MCR GROU
Arlington	147.1400	+	K5SLD	o(CA) 110.9	AARC
Athens	147.2200	+	K5EPH	o(CA) 100.0	AARC
Atlanta	145.2500	-	K5HCM	o 123.0	
Atlanta	146.9800	-	K5HCM	oa	RACC
Austin	145.1700	-	KB5HTB	(CA) 88.5	
Austin	145.2100	-	KA9LAY	oe 97.4	
Austin	146.6100	-	WB5PCV	o	
Austin	146.7800	-	W5KA	oaTTez	AARC
Austin	146.8400	-	N5RVD	oxt	
Austin	146.8800	-	W5FQR	oa	ARO
Austin	146.9000	-	W3MRC	oael	3M ARC
Austin	146.9400	-	W5FIT	o	ARO
Austin	146.9600	-	K5ZSI	o	ACCARC
Austin	147.1800	+	W5HS	o(CA)	
Austin	147.3600	+	WA5VTV	oe	
Azle	147.1600	+	WB5IDM	o 110.9	
Baird	147.3000	+	KF5YZ	oa	
Ballinger	147.3200	+	W5YP	o	RCARC
Balmorehea	145.4300	-	N5SOR	ol 88.5	WTC
Bangs	147.0000	+	KB5ZVV	oe 94.8	
Bay City	146.7200	-	W5WTM	oe 146.2	MCARC
Baytown	145.3100	-	N5JNN	oe 167.9	
Baytown	146.7800	-	WA5JDI	oez 103.5	BCD
Beaumont	146.7000	-	W5RIN	oe 107.2	BEARC
Beaumont	146.7600	-	W5GNX	ol 107.2	BEARC
Beaumont	147.2000	+	K5PE	o	
Beaumont	147.3000	+	WB5HRF	103.5	MERC
Beaumont	147.3400	+	W5RIN	o 107.2	BEARC
Beeville	147.3000	+	KC5DYC	o 103.5	
Bellville	146.8800	-	WR5AAA	ox 203.5	HRRC
Belton	146.7200	-	NU5D	ol 88.5	
Bergheim	145.2500	-	W5JRS	c	
Big Bend Area	146.8200	-	N5HYD	oelrz	BBARC
Big Spring	146.8200	-	W5AW	o(CA)	BSARC
Big Spring	147.0400	+	KE5PL	oel 88.5	WTXC
Boerne	145.1900	-	KB5TX	ol	KARS
Boerne	146.6400	-	KB5TX	o	KARS
Bonham	145.4700	-	K5FRC	oa	FCRC
Borger	147.0600	+	WA5CSF	o	NWTARC
Bowie	145.3900	-	W5QT	o(CA) 192.8	MONTAGE
Boyd	146.9800	-	K5JEJ	oa	
Brackettville	146.8800	-	KD5HAM	o 127.3	BARS
Brady	146.9000	-	KC5EZZ	oae 162.2	
Brady	147.3600	+	W5RP	o 162.2	HOTROCS
Brenham	145.3900	-	W5AUM	o 103.5	BRENHAM A
Brenham	147.2600	+	W5AUM	o 103.5	BRARC
Bridge City	145.4700	-	W5SSV	oa 103.5	JCARC
Brownfield	145.1700	-	W5HFT	o	

<i>Location</i>	<i>Output</i>	<i>Input</i>	<i>Call</i>	<i>Notes</i>	<i>Sponsor</i>
Brownfield	146.8000	-	KA5BQG	oa 162.2	TCARC
Brownfield	147.3400	+	WA5OEO	ol 162.2	
Brownwood	146.8200	-	WB5FXD	c	
Brownwood	146.9400	-	K5BWD	ae 94.8	BWDARC
Bruceville	147.2400	+	W5NCD	o 97.4	
Buffalo	147.2800	+	W5UOK	o 146.2	NAVARRO A
Burkburnett	146.7000	-	W5DAD	ol 192.8	
Burnet	145.2900	-	KB5YKJ	oet	
Burnet	146.6600	-	K5HLA	oa 88.5	HGLD LKE
Byers	146.8200	-	KD5GZW	o 192.8	CCARC
Canyon	145.3500	-	N5LRH	oWX 88.5	RANDALL A
Carrollton	145.2100	-	N5MJQ	oaerz	METRO ARC
Carrollton	147.3200	+	K5MOT	c	MOTO ARC
Carrollton	146.6100	-	K5ZYZ	o 110.9	N DAL R A
Carthage	146.7200	-	KA5HSA	o	
Castroville	145.2900	-	KD5DX	oe 162.2	MCARC
Castroville	145.4700	-	KD5GSS	(CA) Bit	
Castroville	146.8000	-	K5YDE	o	
Cat Spring	145.4100	-	W5SFA	oe 100.0	SFARC
Cedar Hill	147.0600	+	W5AUJ	o(CA)e	SWDCARC
Cedar Hill	147.2600	+	W5AHN	o(CA)	
Cedar Hill	147.3200	+	K5MOT	c	MOTO ARC
Cedar Park	145.3700	-	KC5WLF	o 103.5	
Childress	146.9600	-	N5OX	o	
Chocolate Bayou	145.3900	-	KA5QDG	o 103.5	HAMS
Clarksville	147.2000	+	KA5BCR	o 186.2	RRCA
Clear Lake	146.8600	-	K5HOU	oae 100.0	C L ARC
Cleburne	145.4900	-	KC5PGV	oaer 88.5	J C ARC
Cleveland	146.9000	-	N5AK	oae	SHARK
Clifton	147.1800	+	W5BCR	oex 123.0	B C RA
Clute	145.3500	-	WB5UGT	olRB 103.5	
Coleman	146.9800	-	N5RMO	oae 94.8	C ARC
College Station	146.6200	-	N5HQM	ox 88.5	
College Station	146.6800	-	W5DZ	o(CA) 88.5	08/68 ROG
College Station	146.8200	-	W5AC	oaz 88.5	TAMU ARC
Collinsville	147.2200	+	N5IUF	o	
Columbus	147.1400	+	K5KZP	oa	C CO ARC
Comanche	146.6800	-	KC5QHO	110.9	CARC
Comfort	145.4900	-	WB5Q	c(CA)	
Conroe	147.0200	+	N5HNE	o	MCOCD
Conroe	147.1400	+	N5KWN	o 136.5	
Coppell	145.2500	-	KA1CWM	oer 107.2	
Copperas Cove	147.2600	+	WR5CRA	o(CA) 88.5	CREPA
Corpus Christi	145.4900	-	KG5BE	o 88.5	
Corpus Christi	146.7800	-	N5ADL	o(CA)e 107.2	
Corpus Christi	146.8200	-	N5CRP	o 107.2	STARC
Corpus Christi	146.8800	-	N5CRP	oae 107.2	STARC
Corpus Christi	147.0600	+	WA5MPA	oe 107.2	
Corpus Christi	147.2200	+	N5CRP	oe 107.2	STARC
Corsicana	145.2900	-	N5DDC	oewX	NARC
Crane	146.8000	-	WB5WYI	ol 88.5	WTXC

TEXAS

<i>Location</i>	<i>Output</i>	<i>Input</i>	<i>Call</i>	<i>Notes</i>	<i>Sponsor</i>
Crockett	145.3100	-	W5DLC	oe 103.5	HCARC
Crosby	146.6200	-	KB5NNP	o(CA) 123.0	LHOURA
Crystal City	145.3300	-	KD5FDP	oE-SUN BI EXP	HJR-WGA-R
Cumby	147.3000	+	WS5X	o 118.8	
Daingerfield	145.2300	-	W5DJC	o(CA) 151.4	ETARC
Dallas	145.1300	-	W5JBP	c	SWR SOC
Dallas	145.1900	-	KA5CTN	o(CA) 110.9	
Dallas	145.2300	-	N5IUF	oL(IRLP)	
Dallas	145.4300	-	K5DM	o	TEXINSARC
Dallas	146.6400	-	K5AHT	o	RECA
Dallas	146.7000	-	W5EBQ	o 110.9	
Dallas	146.8800	-	W5FC	o(CA)r _z	DARC
Dallas	146.9600	-	K5JD	(CA)r 110.9	
Dallas	147.3000	+	N5GAR		
Dallas	147.3600	+	W5DS	o(CA)	
Decatur	146.7800	-	W5FB	o 131.8	
Del Rio	146.8200	-	KD5HAM	oa 127.3	BARS
Del Rio	147.3000	+	K5CXR	c	
Denton	146.9200	-	W5NGU	o(CA) 110.9	DCARC
Devers	146.9800	-	N5FJX	o 103.5	HAMS
Devine	146.6100	-	WB5LJZ		
Devine	146.8800	-	WB5LJZ	o	
Dickinson	145.4100	-	WR5GC	oeWX 131.8	GCECG
Donna	146.7400	-	KC5YFP	oa 114.8	
Doss	147.1600	+	W5RP	oael 162.2	HOTROCS
Dripping Spring	146.7400	-	KA5AMP	o 162.2	
Eagle Pass	147.1200	+	N5UMJ	c 100.0	
Eastland	145.3500	-	KA5BNO	oa	
Eddy	147.1400	+	W5BEC	oeWX 123.0	BELL CO EO
Edinburg	146.7600	-	W5RGV	o 114.8	STARS
Edna	147.2800	+	AI5E	o 167.9	
El Paso	145.1100	-	KB5HPT	cs	EPARES
El Paso	145.3300	-	KC5EJ	ol 67.0	NM MEGLN
El Paso	145.4100	-	WX5ELP	o 88.5	EP SKYWR
El Paso	146.6200	-	N5HVX	oBI 100.0	BARA
El Paso	146.7000	-	K5ELP	oal 162.2	WTRA
El Paso	146.8800	-	K5ELP	oE-SUN	WTRA
El Paso	147.0600	+	KJ5EO	cer	EPRACES
El Paso	147.2000	+	K5ELP	oa 67.0	WTRA
El Paso	147.2400	+	K5WPH	o 162.2	SCARC
El Paso	147.2800	+	K5ELP	o	WTRA
El Paso	147.3200	+	K5KKO	o 162.2	
El Paso	147.3600	+	N5WPV	o 71.9	
Eldorado	146.7200	-	KC5EZZ	oelWXx 100.0	
Elmendorf	145.2100	-	W5CRS	oe	
Elmendorf	146.8600	-	W5ROS	o(CA) 123.0	ROOST

<i>Location</i>	<i>Output</i>	<i>Input</i>	<i>Call</i>	<i>Notes</i>	<i>Sponsor</i>
Elmo	145.2700	-	WB5HGI	o 136.5	TVARC
Emory	146.9200	-	W5ENT	oes 88.5	RAINS ARA
Euless	147.0100	+	KD5QQQ	o 110.9	
Fabens	147.9800	-	W5DBC	o 162.2	
Fairfield	145.1100	-	WB5YJL	o 103.5	NAVARRO A
Fort Davis	146.6200	-	N5HYD	oelrz	BBARC
Fort Stockton	145.3700	-	KB5GLA	o 88.5	
Fort Stockton	146.6800	-	N5SOR	ol	
Fort Stockton	146.9200	-	N5HYD	oE-SUNI	BBARC
Fort Worth	145.1100	-	K5FTW	o 110.9	FW TXVHFF
Fort Worth	145.3300	-	W5FA	o 110.9	
Fort Worth	146.6800	-	W5URH	o 110.9	
Fort Worth	146.7600	-	K5FTW	o 110.9	FW TXVHFF
Fort Worth	146.8000	-	W5URH	o 110.9	
Fort Worth	146.8400	-	W5SH	o 110.9	FWKC CL
Fort Worth	146.9400	-	K5FTW	or 110.9	FW TXVHFF
Fort Worth	147.2800	+	W5SJZ	o(CA)	LMRA RC
Fredericksburg	146.7600	-	W5FJD	o 162.2	
Fredericksburg	147.0400	+	N5PIA	o 162.2	SWLINKS
Freeport	147.3800	+	WB8PHO	o 110.9	BARC
Freer	146.7200	-	KB5ZXD	o 77.0	CACTUS
Fritch	147.3000	+	WA5CSF	ol	NWTXRC
Gainesville	145.2900	-	K5AGG	oa 100.0	
Gainesville	147.3400	+	WB5FHI	oae 100.0	CCARRA
Galveston	146.6800	-	WB5BMB	oe 103.5	UTMB/ECG
Galveston	146.9000	-	KE5AIL	o 103.5	GCARC
Galveston Co	147.0400	+	WB5BMB	c	
Gardendale	146.9400	-	N5FRN	o	
Garland	146.6600	-	K5QHD	o	GARC
Gatesville	146.9600	-	N5DDR	o(CA)e	
Geneva	146.7400	-	KC5VVV	oWX 118.8	TBARC
George West	146.9800	-	K5YFL	o 107.2	BSA T 277
Georgetown	146.6400	-	N5TT	oe 162.2	WCARC
Georgetown	147.0800	+	NA6M	oel 100.0	
Georgetown	147.1600	+	K5AB	oe 88.5	
Giddings	146.8600	-	N5MZQ	o	
Giddings	147.2200	+	N5MZQ		
Goldthwaite	147.1000	+	K5AB	o 100.0	
Gonzales	145.1500	-	KC5JNT	o	
Gonzales	147.2600	+	KB5RSV	oa	GARC
Graham	147.0000	+	K5TEK		MCCRACKEN
Graham	147.3400	+	KF5SJ	ol	LCARC
Granbury	147.0800	+	WD5GIC	o(CA) 110.9	NTARA
Grapevine	145.4000	-	N5EOC		NE TAR AR
Greenville	146.7800	-	K5GVL	oe 114.8	SVARA
Greenville	147.1600	+	WD5GSL	oa	ESRC
Gruver	147.0400	+	KY5C	oelWX 88.5	CRII
Hallettsville	147.0800	+	KD5RCH	o 173.8	
Hamilton	147.2000	+	AB5BX	o 88.5	HARC
Harker Heights	146.7600	-	WA5RZQ	o 94.8	

TEXAS

<i>Location</i>	<i>Output</i>	<i>Input</i>	<i>Call</i>	<i>Notes</i>	<i>Sponsor</i>
Harlingen	145.3900	-	K5VCG	oe 114.8	TRA
Harlingen	146.7000	-	W5RGV	oa 114.8	STARS
Harlingen	146.9600	-	K5DG	o	
Harlingen	147.2000	+	AG5B	oae 114.8	VBMCR A
Harlingen	147.3900	+	W5RGV	o 114.8	STARS
Haskell	146.7400	-	WA5YSZ	o	
Hawkins	147.1000	+	W5CKO	o	
Henderson	146.7800	-	KB5NXW	oWX 131.8	
Henly	146.9200	-	W5IZN	o	
Henrietta	146.6800	-	K5REL	o(CA) 192.8	
Henrietta	146.8000	-	KA5WLR	o 192.8	
Henrietta	146.8600	-	KB5ATE		CCARC
Henrietta	147.3200	+	K5REJ	o 192.8	CCOARC
Hewitt	146.9800	-	W5ZDN	o	HOTARC
Hillsboro	146.7800	-	WM5L	oaeWX	
Hondo	145.2700	-	WA5PPI	o(CA)e	
Houston	145.1300	-	W5VIN	o 123.0	
Houston	145.1700	-	KA5QDG	o 103.5	
Houston	145.1700	-	KA5QDG	o 123.0	
Houston	145.1900	-	W5BSA	o 123.0	
Houston	145.2500	-	WA5YBC	o 103.5	
Houston	145.3300	-	WA5DOS	o(CA) 103.5	HTPARC
Houston	145.3700	-	W5VIN	o 123.0	
Houston	145.3900	-	KA5QDG	o 123.0	
Houston	145.4500	-	WB5RDK	o(CA)e	STECGRP
Houston	145.4700	-	W5RPT	o 123.0	MERA
Houston	146.6400	-	W5RRR	o	JSCARC
Houston	146.6600	-	KA5AKG	o	NARS
Houston	146.7000	-	WA5TWT	o 103.5	HNTTY
Houston	146.7400	-	KA5QDG	o 103.5	HAMS
Houston	146.7600	-	K5WH	ol 103.5	COMPAQ A
Houston	146.8200	-	K5GZR	o	GCRC
Houston	146.8400	-	KF5ZL	o 103.5	CHEM
Houston	146.8800	-	WR5AAA	ox 103.5	HRRC
Houston	146.9200	-	WB5UGT	ol 103.5	
Houston	146.9400	-	W5HJL	oe 167.9	PRRL
Houston	146.9600	-	W5JUC	o 103.5	SFA
Houston	147.0000	+	KR5K	o 103.5	CYPRESS R
Houston	147.0800	+	W5ATP	oae 103.5	ECHO
Houston	147.1000	+	WD5BDX	o 114.8	
Houston	147.2400	+	KB5AXX	oae 167.9	TARMA
Houston	147.3000	+	KD0RW	o 151.4	
Houston	147.3200	+	WA5QXE	oae 100.0	ECHO
Houston	147.3600	+	K5DX	o 100.0	TEX DX SO
Humble	146.8000	-	KD5KHV	o 203.5	
Huntsville	145.2700	-	W5RJV	o 103.5	
Huntsville	145.4700	-	KE5ZW	c	
Huntsville	146.8600	-	W5HVL	o 131.8	HARC
Hurst	147.1000	+	W5HRC	c	HURST ARC
Irving	145.4500	-	N2DFW	c	DFW RA
Irving	146.7200	-	WA5CKF	o(CA) 110.9	IRVARC

<i>Location</i>	<i>Output</i>	<i>Input</i>	<i>Call</i>	<i>Notes</i>	<i>Sponsor</i>
Jacksonville	145.4300	-	KI5P	ot	
Jacksonville	146.8000	-	KJ5HH	o	CCARC
Jacksonville	147.3800	+	W5CKO	o(CA)	
Jasper	147.0000	-	W5JAS	ol 118.8	L AREA ARC
Jewett	145.2300	-	KC5SWI	o 146.2	JEWETT PW
Junction	146.7400	-	W5LNX	162.2	SWLYNX
Junction	146.8400	-	KC5SZB	o 162.2	
Katy	147.2000	+	KT5TX	o 103.5	KARS
Keller	147.2000	+	KA5HND	c	ERG
Kenedy	147.2000	+	WA5ZYT	o	CERLI
Kermit	147.2600	+	WB5ZAN	o 88.5	WCARC
Kerrville	145.1500	-	W5RP	oal 162.2	HOTROCS
Kerrville	146.9800	-	N5HR	o	HCARC
Kilgore	145.4500	-	WA5LDL	o(CA) 136.5	E TX ARC
Killeen	145.1900	-	KB5UMG	oa	
Killeen	147.0200	+	N5TLS	o(CA) 88.5	
Kingsville	146.6200	-	KD5QWJ	o 107.2	W H D H
Kingsville	146.6800	-	KB5YAI	o 107.2	
Kingwood	145.4300	-	W5SI	oe	TEAC
Kountze	145.2300	-	N5BTC	oe 103.5	BIG THKT A
La Grange	146.8000	-	KG5YO	o	FCRC
Lake Whitney	146.6200	-	NZ5T	o 123.0	LWARS
Lakeway	145.4100	-	WB5PCV	ol	
Lakeway	147.3000	+	WD0ACD	o 114.8	BSA T 441
Lamesa	145.1500	-	N5BNX	o 100.0	
Lampasas	145.3300	-	KC5YVU	oeWX 162.2	
Lampasas	147.2200	+	KB5SXV	oeWX 88.5	
Laredo	145.1700	-	K5QI	o 88.5	
Laredo	146.9000	-	K5QI	o 88.5	
Laredo	146.9400	-	W5EVH	oel 100.0	
Laredo	147.1200	+	W5EVH	oel 100.0	
Lasara	147.1400	+	W5RGV	o 114.8	STARS
Levelland	147.1200	+	N5SOU	oal	
Lewisville	145.1700	-	W5FKN	o 110.9	LTARC
Livingston	147.0400	+	K5EWJ	o 136.5	ULLWA
Livingston	147.1600	+	W5BBN	oe 103.5	LLRR
Longfellow	147.3400	+	N5BPJ	oe	
Longview	145.1700	-	N5REO	o 136.5	GREG CO E
Longview	145.3500	-	N5REO	oe 136.5	
Longview	146.6400	-	WA5LDL	oa	
Longview	147.3400	+	KI5UA	oa	LETARC
Louise	145.4300	-	WJ5B	o 167.9	
Lubbock	146.8400	-	W5LCC	o 88.5	CONTESTE
Lubbock	146.9000	-	KM5WB	o 162.2	
Lubbock	147.2000	+	WA5OEO	o 162.2	
Lubbock	147.3000	+	N5ZTL	oe 88.5	
Lufkin	145.3700	-	KD5TD	100.0	
Lufkin	146.9400	-	W5IRP	oe	DETARC
Lufkin	147.2600	+	KA5NAA	o 141.3	
Lufkin	147.3600	+	KB5LS	o(CA) 107.2	LSARC

TEXAS

<i>Location</i>	<i>Output</i>	<i>Input</i>	<i>Call</i>	<i>Notes</i>	<i>Sponsor</i>
Luling	145.2300	-	W5CTX	ol 123.0	
Madisonville	146.7800	-	K5PNV	o 103.5	MCARC
Marathon	147.0200	+	N5HYD	oelrz	BBARC
Marathon	147.3200	+	N5SOR	ol 88.5	WTXC
Maydelle	147.0200	+	KB5VQG	o	
Mayflower	147.1200	+	W5JAS	ol 203.5	LAARC
McKinney	145.3500	-	WA5FYI	o 100.0	
McKinney	146.7400	-	W5MRC	o(CA)e 110.9	MARC
Mesquite	145.1500	-	N5DA	o(CA) 110.9	
Mesquite	145.2500	-	KC5NQG	oEXP 110.9	
Mesquite	145.3100	-	WJ5J	o(CA) 162.2	HAM
Mexia	145.3900	-	W5ZMI	o 146.2	NARC
Miami	145.1100	-	KA5KQH	olWX 88.5	CR11
Midland	145.1300	-	W5LNK	ol 88.5	SWLS
Midland	146.7600	-	W5QGG	o	MARC
Midland	146.9000	-	N5XO	ol 88.5	WTC
Midland	147.2200	+	KE5PL	ol 88.5	WTXC
Midland	147.2800	+	KB5MBK	ol 88.5	
Midland	147.3000	+	W5QGG	o	MARC
Midland	147.3800	+	W5CAF	o	MARC
Mineral Wells	146.6400	-	W5ABF	o	MWARC
Mission	146.6600	-	KC5ZVC	o 114.8	
Montel	147.3800	+	W5SJS	o	
Moody	145.1500	-	W5ZDN	oWX	HOTARC
Morgans Pt Res	147.3000	+	N5DJJ	o	FISH
Mountain Home	145.1100	-	K5AWK	o 162.2	HOTROCS
Mt Enterprise	146.9200	-	W5CKO	o	
Mt Pleasant	146.9400	-	WA5YVL	o	MT PLSNT A
Mt Vernon	147.3200	+	W5XK	o 151.4	
Nacogdoches	145.4100	-	KD5TD	o 100.0	
Nacogdoches	146.6600	-	KB5UGA	oae 103.5	
Nacogdoches	146.8400	-	W5NAC	oe 141.3	NARC
Nacogdoches	147.3200	+	W5NAC	oe 141.3	NARC
Naples	145.4100	-	N5GVE	oa	
Nassau Bay	145.1500	-	NB5F	oae	BAARC
New Braunfels	147.0000	-	WD5GQT	o(CA) 103.5	
New Waverly	147.1800	+	N5KWN	o 136.5	CARES
New Waverly	147.3400	+	NA5SA	c	
Nocona	147.3600	+	N5VAV	oeWX 110.9	
North Richland	145.3700	-	W5FA	o 110.9	BSA ARC
Notrees	147.0200	+	N5XXO	ol 88.5	SWLS
Oak Hill	147.3200	+	W5MOT	ol	MOTO ARC
Odessa	145.3900	-	WT5ARC	o 88.5	WTX ARC
Odessa	146.7400	-	KD5CCY	ol 91.5	WT NM RG
Odessa	147.1400	+	N5XXM	celt	
Olney	147.2400	+	W5IPN	o 110.9	YNG CO AR
Orange	147.0600	+	KE5APE	o 103.5	DUPONT AR
Orange	147.1800	+	W5ND	oeWX 103.5	OARC
Palestine	145.4900	-	KJ5DS	ot	
Palestine	146.7400	-	KJ5DS	o	

<i>Location</i>	<i>Output</i>	<i>Input</i>	<i>Call</i>	<i>Notes</i>	<i>Sponsor</i>
Palestine	147.0800	+	W5DLC	oeWX	
Palestine	147.1400	+	W5DLC	oe	
Pampa	146.9000	-	W5TSV	ox	
Paradise	146.6200	-	KJ5HO	o 131.8	
Paris	146.7600	-	WB5RDD	o(CA)ez	RRVARC
Paris	147.3400	+	KA5RLK	o 110.9	
Pasadena	145.2500	-	KD5HKQ	110.9	TARMA
Pasadena	145.2900	-	W5PAS	oerWX 167.9	PAOEM
Pasadena	147.0600	+	KA5QDG	o 123.0	
Pasadena	147.1200	+	WB5WOV	o(CA) 167.9	ARMS
Pearland	147.2200	+	K5PLD	oe 167.9	PARC
Perryton	146.6400	-	K5IS	o	
Perryton	146.8200	-	K5IS	o 88.5	CAPROCK I
Pflugerville	147.3800	+	N0TX	o 114.8	P.A.C.E.S.
Pipe Creek	147.2800	+	WD5FWP	o(CA)t	
Pittsburg	147.2600	+	KN5ABZ	o 151.4	
Plainview	146.7200	-	W5WV	o(CA)z 88.5	PARC
Plainview	147.1000	+	N5RNY	oe 88.5	
Plantersville	145.1500	-	N5RXL	o 203.5	
Pleasanton	145.4300	-	KD5ZR	(CA)er 100.0	ACARO
Pleasanton	147.3400	+	W5ROS	o 88.5	ROOST
Point	146.8000	-	WR5L	o 141.3	
Port Aransas	147.0400	+	KG5BZ	oal 110.9	
Port Arthur	146.8600	-	WD5GJP	o 103.5	PARGP
Port Lavaca	147.0200	+	W5KTC	oa 103.5	PLARC
Quitman	147.3600	+	WA5LDL	o	ETARS
Ranger	147.0600	+	N5RMA	o 131.8	
Refugio	147.1800	+	KG5DF	oe 103.5	RCARC
Rice	145.4700	-	W5TSM	o 110.9	
Richardson	147.1200	+	K5RWK	o(CA)r	RWC
Richmond	145.4900	-	KD5HAL	oWX 123.0	EMROG
Robert Lee	147.3400	+	KC5EZZ	oeWX 88.5	
Rockport	147.2600	+	KM5WW	o 103.5	ROCARC
Roscoe	146.6800	-	KJ5CQ	o 186.2	
Rosehill	146.7200	-	K5IHK	o 123.0	
Rosharon	147.1600	+	N5QJE	oeWX 167.9	
Round Rock	146.7000	-	N5MNW	oe 110.9	
Rusk	147.0400	+	KA5AEP	o(CA) 110.9	
S Houston	145.1700	-	KA5QDG	o 103.5	
San Angelo	145.2700	-	W5QX	ox 88.5	SAARC
San Angelo	146.8800	-	K5CMW	o 88.5	
San Angelo	146.9400	-	KC5EZZ	oWX 103.5	SAARC
San Angelo	147.0600	+	N5DE	o	
San Angelo	147.1000	+	N5RBW	o	
San Angelo	147.3000	+	N5SVK	ol 88.5	
San Antonio	145.2500	-	AB5QW	o 162.2	
San Antonio	145.3100	-	WD5JFF	o 103.5	

TEXAS

<i>Location</i>	<i>Output</i>	<i>Input</i>	<i>Call</i>	<i>Notes</i>	<i>Sponsor</i>
San Antonio	145.3300	-	KC5RXY	(CA) Bit	
San Antonio	145.3900	-	W5SC	o	SARC
San Antonio	145.4500	-	N5UAP	o	
San Antonio	145.4700	-	KD5GSS	(CA) Bit	
San Antonio	146.6200	-	K5AWK	o 162.2	
San Antonio	146.6600	-	AF5D	oe	
San Antonio	146.6800	-	K5YDE	o	
San Antonio	146.7000	-	KA5IID	ot	
San Antonio	146.7200	-	KB5TSO	(CA)e 162.2	BARS
San Antonio	146.7800	-	KG5QW		SARO
San Antonio	146.8200	-	WA5FSR	(CA)	SARO
San Antonio	146.8800	-	WB5LJZ	o	
San Antonio	146.9000	-	KD5GAT	o(CA) Bi	SAHARA
San Antonio	146.9400	-	KA5HQU	eWX	SARO
San Antonio	146.9600	-	K5AWK	o 88.5	SWLS
San Antonio	147.0200	+	W5RRA	o	SWRCARC
San Antonio	147.0600	+	K5DSF	o	
San Antonio	147.0800	+	N5CSC	oa 162.2	EXPLO700
San Antonio	147.1200	+	WA5DXJ	oel	
San Antonio	147.1800	+	K5EOC	o(CA)erx	SAEM
San Antonio	147.2400	+	K5GE	c	
San Antonio	147.2600	+	K5SOJ	o 103.5	
San Antonio	147.2800	+	WD5FWP	o(CA)	
San Antonio	147.3000	+	W5XW	oe 107.2	BEARS
San Antonio	147.3200	+	KC5AON	oe 203.5	
San Antonio	147.3600	+	K5SUZ	(CA)	SARO
San Antonio	147.3800	+	AA5RO	o(CA) 162.2	AARO
Santa Anna	147.1400	+	N5RMO	o 94.8	COLEMAN A
Sattler	147.1400	+	K5PWX	o	SARO
Scurry	147.3400	+	KC5DX	o	
Seabrook	147.2600	+	WX5ET	o 162.2	LYCRC
Seguin	145.4900	-	W5CTX	oal 123.0	
Seguin	146.7600	-	WA5DGK	o	C.A.R.C.
Seminole	145.4500	-	WA5FKT	o	
Seminole	146.7800	-	N5SOR	ol 88.5	WTC
Seymour	147.1000	+	N5ENS	o 192.8	
Seymour	147.2000	+	N5LEZ	olx 192.8	
Sherman	147.0000	+	W5RVT	o 100.0	GCVHFSOC
Sherman	147.0800	+	WB5DCU	o 100.0	GCVS
Shiner	146.6800	-	KC5QLT	o 100.0	
Sinton	147.0800	+	W5CRP	o 107.2	SPCCD
Smithville	145.3500	-	N5JWP	o(CA)l 114	BCARC
Snyder	146.9200	-	K5SNY	oaeRBz 67.0	SARA
Socorro	145.4700	-	N5XTO	o 88.5	
Spearman	147.0000	+	N5TQR	oe 88.5	HHC
Stafford	145.2300	-	W5TI	o 88.5	HTEXIARC
Stephenville	146.8000	-	KD5HNM	oe 107.2	
Stephenville	147.3600	+	KB5TPP	oeWX 110.9	CTARC

<i>Location</i>	<i>Output</i>	<i>Input</i>	<i>Call</i>	<i>Notes</i>	<i>Sponsor</i>
Sterling City	146.6400	-	N5FTL	ol 88.5	WTXC
Sulphur Springs	146.6800	-	K5SST	o(CA)er	HCARC
Sweetwater	145.2500	-	KC5NOX	ol 162.2	NCARA
Taft	147.0000	-	W5CRP	ox 107.2	
Temple	145.3100	-	N5ZXJ	oeWXxt	
Temple	145.4900	-	WB5TTY	oe 123.0	
Temple	146.8200	-	W5LM	o 123.0	TARC
Temple	147.3400	+	W5ARO	o(CA) 162.2	
Texarkana	145.4500	-	KD5RCA	oe 100.0	4 ST ARC
Texarkana	146.6200	-	KD5RCA	oeWX 100.0	4 ST ARC
Texarkana	147.1200	+	KG5RX	oe 100.0	4 ST ARC
Texas City	147.1400	+	WR5TC	oae	GCRA
The Colony	147.3800	+	K5LRK	o 110.9	LAARK
Tomball	147.3800	+	WB5ZMV	c	
Trinity	145.3500	-	W5USD	o 131.8	ULLWA
Tulia	147.3600	+	WU5Y	o 88.5	
Tyler	145.2100	-	K5BWB	o	
Tyler	145.3700	-	N1EW	oelwx 88.5	
Tyler	146.9600	-	WA5LDL	oa	ETARS
Tyler	147.0000	-	K5TYR	oWX 88.5	TYARC
Tyler	147.2000	+	W5CKO	o 136.5	
Universal City	146.8400	-	WA5VAF	o(CA)	CREST
Uvalde	146.7600	-	K5AWK	o 162.2	
Uvalde	146.9000	-	N5RUI	oa	
Uvalde	147.1600	+	KD5GSS	c(CA)e	
Uvalde	147.2000	+	AA5DB	c	
Uvalde	147.2600	+	W5LBD	c	
Vernon	147.0200	+	NC5Z	o	
Vernon	147.1600	+	N5LEZ	olx 192.8	
Victoria	145.1300	-	W5DSC	o 103.5	VICARC
Victoria	145.1900	-	W5DSC	o 103.5	VICARC
Victoria	147.1600	+	WD5IEH	oel 103.5	
W Tawakoni	145.3900	-	N5DA	o(CA) 110.9	NTRN
Waco	146.6600	-	AA5RT	oa 123.0	
Waco	147.3200	+	W5TSG	oe 123.0	TX ST GD
Waco	147.3600	+	AA5RT	o 123.0	
Walburg	145.1300	-	KC5US	oe	HOTERA
Waxahachie	145.4100	-	WD5DDH	o(CA)er	ECOARC
Weatherford	145.2500	-	W0BOD	EXP 103.5	
Weatherford	146.9000	-	KG5CW	o 110.9	
Weatherford	147.0400	+	W5URH	o 110.9	
Wharton	145.2700	-	K5MDS	oae 136.5	
Wheelock	147.1000	+	W5HBH	o 88.5	ORA
White Deer	147.3800	+	N5MGU	oWX 88.5	
Wichita Falls	145.1500	-	WX5TWS	oWX	TEXWXSPT
Wichita Falls	145.2700	-	WB2NQV	o 192.8	
Wichita Falls	146.6200	-	KD5INN	o 192.8	
Wichita Falls	146.6600	-	K5WFT	o(CA) 192.8	
Wichita Falls	146.9400	-	W5US	o 192.8	WF VHF CL
Wichita Falls	147.0600	+	W5GPO	o(CA) 156.7	W F RC

286 144-148 MHz

TEXAS-UTAH

<i>Location</i>	<i>Output</i>	<i>Input</i>	<i>Call</i>	<i>Notes</i>	<i>Sponsor</i>
Wichita Falls	147.1200	+	N5LEZ	olx 192.8	
Wichita Falls	147.1400	+	N5WF	o(CA) 192.8	WICH ARS
Wimberley	147.0600	+	W5FUA	o	
Wimberley	147.1000	+	W5CTX	o	WARS
Yoakum	147.0400	+	WA5VIO		LCRC
Yorktown	146.6400	-	KD5BXV	o 103.5	CCARC
Zapata	147.0200	+	KJ5HW	o 114.8	

UTAH

FREQUENCY USAGE

Statewide	145.4100	-	SNP	ot	
CASTLEDALE					
Castledale	147.0600	+	K7SDC	oa(CA) RBX 88.5 L(147.32)	SDARC
Castledale	147.1400	+	K7SDC	oa(CA) RBX 88.5 L(147.32)	SDARC
Scofield	147.0800	+	K7SDC	oa(CA) RBX 88.5 L(147.32)	SDARC
CENTRAL					
Ephriam	146.6600	-	W7DHH	oaxL(146.86 IRLP 3576)	1
Manti	145.2900	-	WB7REL	oa L(146.66) Z(911) 131.8	WB7REL
Manti	146.7200	-	WB7REL	oaL(146.66) Z(911) 131.8	
Marysville	147.2000	+	K1ENT	ox	
Monroe	146.6400	-	WA7HSW	oa 100 Z(911) L(146.72)	WA7HSW
Monroe	147.3000	+	WA7HSW	oa	
Salina	146.8600	-	KD7YE	oa L(146.66) Z(911) 100.0	WB7REL
Salina	147.1000	+	N7GGN	oa(CA)x 100.0	N7GGN
NORTH					
Bear Lake	147.0200	+	KB7OGM	ox L(147.18) 100.0	K7JL
Bear Lake	147.1200	+	KB7OGM	o 100.0	K7JL
Evanston	146.8600	-	K7JL	ox L(147.180) 100.0	UVHFS
Logan	146.6400	-	N7PEG	oA(*#)	BARC
Logan	147.2000	+	AB7ZK	oe L(147.18) 100.0	BARC
Logan	147.2400	+	N7RRZ	o 79.7 L(449.325)	
Logan	147.3200	+	KA7FAP	o 88.5	
Malad	146.4300	146.4300	WA7FDR	L(146.85)	WA7FDR
Mantua	147.2200	+	KJ7VO	oL(448.300/145.43)	
Mt Logan	146.7200	-	AC7O	oa(CA)xz 103.5 L(147.26)	BARC/VHFS
Red Spur	145.3100	-	WA7KMF	oa(CA)xL(BARC)	103.5
Thiokol	145.4300	-	K7UB	oaez L(145.29/147.22)	W7TEU
NORTHEAST					
Altamont	146.7000	-	WB7CBS	oa	
Altamont	146.7400	-	WB7CBS	oa	

<i>Location</i>	<i>Output</i>	<i>Input</i>	<i>Call</i>	<i>Notes</i>	<i>Sponsor</i>
Duchesne	147.2600	+	N7PQD	o	BARC
Roosevelt	145.4900	-	K7HEN	oa	W7BYU
				L(147.32)	136.5
Roosevelt	146.9200	-	KA7BPB	oL(IRLP 3577)	136.5
Tabiona	147.2400	+	K7HEN	oax	K7HEN
				L(147.14)	136.5
Vernal	147.0400	+	KF7AG	oe	BARC
				L(147.32)	136.5
Vernal	147.1000	+	N7VJO	oaex	BARC
				136.5	
Vernal	147.3400	+	KK7EX	ox	136.5
PRICE					
Carbon County	145.4100	-	KA7LEG	oe	
Price	145.4300	-	KA7LEG	oa 88.5	KA7LEG
Scofield	145.3100	-	K7SDC	oa(CA)	SDARC
				RBx 88.5	L(147.32)
Sunnyside	147.3200	+	K7SDC	oa(CA)	SDARC
				RBx 88.5	L(SDARC)
SOUTH					
Kanab	146.8800	-	W7NRC	o	
Kanab	147.3600	+	WI7M	o	
Navajo Mtn	146.9600	-	W7DRR	olx	GCWA
SOUTHEAST					
Hanksville	147.0800	+	K7SDC	oa(CA)	SDARC
				RBxL(147.32)	136.5
Moab	146.7600	-	K7QEQ	oa(CA)	K7QEQ
				RBx 88.5	L(147.32)
Moab	146.9000	-	K7QEQ	oa(CA)	K7QEQ
				RB 88.5	L(146.76)
Monticello	146.6100	-	K7SDC	oa(CA)	SDARC
				RBx 88.5	L(147.32)
SOUTHWEST					
Cedar City	145.4700	-	WV7H	o	
Cedar City	146.7600	-	K7JH	oa(CA)x	K7JH
Cedar City	146.8000	-	WV7H	oxL(146.94)	
Cedar City	146.9800	-	N7KM	o	N7KM
Cedar City	147.0600	+	N7DZP	oa(CA)	N7DZP
Cedar City	147.3600	+	W7KBM	o	
Delta	147.3800	+	KB7WQD	o	
Hinckley	147.2600	+	N7WPF	o	
Hurricane	145.4500	-	KD7HUS	o	DARC
Jacob Lake	147.3000	+	W7NRC	oL(146.800)	100.0
Kanab	146.7200	-	W7NRC	oaL(146.94)	100.0
Kannaraville	146.6800	-	K7ZAR	o	
Milford	146.9400	-	WR7AAA	ox	WA7GTU
				L(147.18)	100.0
Panguitch	147.1600	+	N7NKK	ox 100.0	ERRS
St George	145.4900	-	W7DRC	oxWX(*127 *128)	100.0
St George	146.6400	-	W7DRC	oa	
St George	146.7000	-	KA7STK	oa(CA)	
St George	146.7400	-	NR7K	o	
St George	146.8200	-	NR7K	ox	DARC
				L(146.94)	100.0

288 144-148 MHz

UTAH

Location	Output	Input	Call	Notes	Sponsor
St George	146.9100	-	NR7K	oex	NR7K L(IRLP 3575)
St George	147.2600	+	K7SG	oE-SUNx	
STATEWIDE					
Statewide	145.4100	-	W7DES	o 100.0	W7DES
WASATCH FRONT					
Antelope Island	147.0400	+	K7DAV	oa(CA)ex z 123.0	DCARC/VHF
Bountiful	147.3000	+	W7CWK	o 123.0	
Brigham City	145.2900	-	N7WFM	oaezL(145.43)	
Brighton	145.2700	-	KB7YAF	oexL(147.180)	100.0
Brighton	146.6200	-	W7SP	ox	UARC L(146.62)(FARNSWORTH)
Brighton	146.7600	-	W7SP	ox	UARC L(146.62)(FARNSWORTH)
BYU Campus	145.3300	-	N7BYU	oa(CA)	KI7TD
Coalville	147.3600	+	WA7GIE	ox 100.0	WA7GIE
Coalville	147.3800	+	WB7TSQ	ox	
Huntsville	145.2100	-	W7DBA	o	
Huntsville	145.4700	-	KC7SUM	o 123.0	
Huntsville	146.6800	-	N7JSQ	oax	ARI L(145.49) 123.0
Layton	146.9600	-	KF7UR	o	ERRS
Lehi	147.2200	+	KR7D	oa	
Levan	145.2700	-	K7JL	oexL(147.120)	100.0
Midway	147.2000	+	N7ZOI	o 88.5 L(147.24)	
Mirror Lake	147.3800	+	WA7GIE	ox	
Morgan	147.0600	+	KB7ZCL	o	
Ogden	145.2500	-	KE7FO	oa	KE7FO
Ogden	145.4100	-	WB7TSQ	o 123.0	
Ogden	145.4900	-	K7HEN	oa 123.0	ARI L(146.68)
Ogden	146.8200	-	W7SU	o 123.0	OARC/VHFS
Ogden	146.9000	-	W7SU	oa 123.0	OARC/VHFS
Ogden	147.1000	+	KC7SUM	o	
Ogden	147.3800	+	WB7TSQ	ox	
Orem	145.4700	-	N7BSA	oa 100.0	ExPst1973
Orem	146.7800	-	N7PKI	oa	
Park City	145.2300	-	NZ6Z	o	
Payson	147.0200	+	WB7RPF	oa	ERRS
Promontory	145.4100	-	N7TOP	oE-SUNzL(146.92)	123.0
Promontory	146.9200	-	N7TOP	o 123.0 L(449.775)	
Promontory	147.2600	+	AC7O	oa(CA)x	BARC 103.5 L(146.72)
Provo	145.1700	-	W7SP	oa(CA)ex	UARC
Provo	145.2300	-	WA7FFM	os 123.0	ARES
Provo	145.3700	-	N7CGH	ox	N7CGH
Provo	145.6300	145.6300	NV7V	o	NV7V L(SHUTTLE)
Provo	146.7600	-	W7SP	oa(CA)ex	UARC
Provo	147.2800	+	WB7TSY	ox 141.3	UTCOARES
Provo	147.3400	+	WA7FFM	ox 100.0	UTCOARES
Salt Lake	145.2100	-	AA7JR	oa	UVHFS

UTAH-VERMONT

<i>Location</i>	<i>Output</i>	<i>Input</i>	<i>Call</i>	<i>Notes</i>	<i>Sponsor</i>
Salt Lake	145.4500	-	K7MLA	oex 100.0	ERRS
Salt Lake	146.6200	-	W7SP	oex	UARC
				L(146.62)(SCOTTS))	
Salt Lake	146.7000	-	KD0J	oe 100.0	SLCOARES
Salt Lake	146.7400	-	N7JID	o	MARA
Salt Lake	146.8400	-	N7PCE	os	SLCOARES
Salt Lake	146.8800	-	KD0J	os 88.5	UVHFS
Salt Lake	146.9400	-	K7JL	oex 88.5	UVHFS
Salt Lake	147.0600	+	W7DES	o	UVHFS
Salt Lake	147.0800	+	WX7Y	o 77.0	L(147.32)
Salt Lake	147.1200	+	K7JL	oex	KB7OGM
				L(147.18) 100.0	
Salt Lake	147.1400	+	K7MLA	oex 127.3	L(147.24)
Salt Lake	147.1600	+	WA7SNS	oa 127.3	
Salt Lake	147.6000	147.6000	SIMPLEX	#	UDXA
Sandy	145.4100	-	KD7BAY	o 100.0	
Snowbird	147.1800	+	K7JL	oexL(147.12	IRLP 3660) 1
Statewide	145.4100	-	W7DES	o 100.0	SNP
Strawberry Pk	147.1600	+	K7HEN	ol 136.6	
Summit Park	145.3500	-	AC7H	ol	UVHFS
Sundance	145.2500	-	KR7D	o	
Tooele	147.3000	+	W7EO	o 100.0	
West Valley	145.1900	-	W7IHC	o 100.0	IHC Hospital
WEST					
Delle	145.3500	-	K7HK	o	
Tooele	146.9800	-	W7EO	oa	TCARES
				L(145.39)	
Vernon	145.3900	-	W7EO	oa	TCARES
				L(146.98)	
Wendover	147.2000	+	W7EO	o	TCARES
				L(146.98) 100.0	
VERMONT					
BURLINGTON					
Bolton	145.1500	-	WB1GQR	oelx	RANV
				100.0	
Burlington	146.6100	-	W1KOO	oaez	BrlngtnARC
				100.0	
Essex Jct	146.8500	-	K1IBM	ol	IBM ARC
Mt Mansfield	145.4700	-	N1ELL	ox 100.0	N1ELL
Mt Mansfield	146.9400	-	W1KOO	ox 100.0	BrlngtnARC
CENTRAL					
Killington	146.8800	-	W1ABI	oex 110.9	NFMRA
EAST CENTRAL					
Barre	147.3900	+	N1IOE	o 100.0	N1IOE
Cabot	146.8200	-	W1BD	o 100.0	CentVtARC
Corinth	147.2100	+	KB1FDA	o 100.0	KB1FDA
Norwich	145.1300	-	N1CIV	oael	N1CIV
				100.0	
Tunbridge	146.9700	-	K1MOQ	o	K1MOQ
Williamstown	146.6250	-	W1BD	oe 100.0	CentVtARC
NORTHEAST					
Danville	147.2700	+	W1SJA	o	St J Acady

290 144-148 MHz
VERMONT-VIRGINIA

<i>Location</i>	<i>Output</i>	<i>Input</i>	<i>Call</i>	<i>Notes</i>	<i>Sponsor</i>
Glover	147.3750	+	KB1BRN	oaz	BARF
Jay Peak	146.7450	-	K1JAY	o 100.0	StAlbansRC
NORTHWEST					
St Albans	145.2300	-	N1STA	o 100.0	StAlbansRC
SOUTHEAST					
Marlboro	147.0150	+	N1HWI	oe 100.0	N1HWI
Mt Ascutney	146.7600	-	W1UWS	oewX	CtVlyFMA
SOUTHWEST					
Mt Equinox	145.3900	-	WA1ZMS	oex 100.0	WA1ZMS
Shaftsbury	146.8350	-	K1SV	o	SOVARC
WEST CENTRAL					
Middlebury	147.3600	+	WA1NRA	oe 100.0	WA1NRA
Rutland	147.0450	+/-	W1GMW	oe 100.0	GreenMtWS

VIRGIN ISLANDS

USVI

St Croix	146.9100	-	KV4FZ	oe	
St Croix	147.2500	+	NP2B	oa(CA)e	
St John	146.6300	-	KP2G	o	St. John AR
St Thomas	146.8100	-	KP2O	oa(CA)el	

VIRGINIA

FREQUENCY USAGE - T-MARC AREA

Snp	145.1700	-			
Abingdn/Brmly	146.6100	-	K4JP	ol	K4JP
Abingdon	147.3450	+	NM4L	oael 103.5	MEARS (MO)
Accomac	147.2550	+	K4BW	oez 156.7	ESHARC
Altavista	146.6550	-	WA4ISI	oe	WA4ISI
Amelia	145.1900	-	WB3R	o	
Amelia Courtho	147.2100	+	KB4YKV	o(CA)	KB4YKV
Amherst	145.4900	-	K4CQ	(CA)l 136.5	LYNCHBUR
Bassett	145.1700	-	KF4RMT	RB 107.2	KF4RMT
Bedford	145.2300	-	N4CH	o	N4CH
Bedford	147.1050	+	WB4JBJ	oel	WB4JBJ
Bedfrd/Apl Orc	146.6850	-	WA1ZMS	oe 100.0	MTN TOP A
Big-A Mtn	146.8050	+	KD4TC	o 103.5	TCARC
Blacksburg	146.7150	-	W9KIC	o	BRUSH MTN
Bland	145.3500	-	N4AZJ	o(CA) RB 103.5	T.E. MALLO
Bluefield	145.2500	-	KD8XK	o 100.0	ARA-SOUTH
Bluefield	145.4900	-	W8MOP	(CA)	W8MOP
Bluefield/Onei	146.9550	-	WZ8E	o(CA)l 100.0	ARA-SOUTH
Boydton	147.2400	+	KD4ZTK	o	KD4JMH
Carbo	147.0750	-	KK4MW	oe	KK4MW
Charlottesvill	146.7600	-	WA4TFZ	o 151.4	ALBEMARL
Charlottesvill	146.8950	-	N4RAG	oe 131.8	N4RAG RPT
Charlottesvill	146.9250	-	WA4TFZ	oe 151.4	ALBEMARL
Chesapeake	146.6100	-	W4CAR	oaez	WA4YSE/CA
Chesapeake	146.7900	-	N4SD	oe	HAMPTON R

<i>Location</i>	<i>Output</i>	<i>Input</i>	<i>Call</i>	<i>Notes</i>	<i>Sponsor</i>
Chesapeake	146.8200	-	W4CAR	162.2	W4CAR
Chesterfield	145.3100	-	KD4KWP	oel 127.3	KD4KWP
Chesterfield	147.3600	+	KA4CBB	o(CA)er WX	KA4CBB
Clinchco	147.1500	+	KB4RFN	oe 88.5	KB4AKS
Clinchco	147.2550	+	WD4CYZ	#o	WD4CYZ
Coeburn	145.4300	-	AD4OV	oaeRBz 103.5	AD4OV
Colonial Heigh	145.3900	-	KE4EUE	oaet	
Covington	146.8050	-	WA4HTI	o	VHF COMM
Danville/Whit Oa	146.7000	-	K4AU	o(CA)eRB z 107.2	K4AU
Danville	146.9250	-	WB4GJG	o(CA)eRB 88.5	DCCARC
Dublin	146.6700	-	W4CBM	o(CA)e	W4CBM
Eastville	147.3450	+	KC4KMY	o 156.7	ESHARC
Elk Crk/Iron M	147.2400	+	N4MGQ	oel 107.2	N4MGQ
Enon	147.0600	+	WB4VWR	o(CA)e 107.2	WA4ECM &
Fancy Gap	146.9700	-	NC4BL	o 100.0	N4JNE
Farmville	145.3300	-	KE4ZBH	oe	SARA
Farmville	146.9100	-	KE4ZBH	o	SARA
Farmville	146.9550	-	N4CFA	136.5	N4CFA
Fincastle	146.6400	-	W4WIC	o	T.E. CHAMB
Forest	146.7750	-	AG4AN	op 131.8	AG4AN
Franklin	147.3000	+	W4LG	oez 131.8	FRANKLIN R
Galax/Brip Mt	147.0900	+	W4BRC	oae	BRIARPATC
Gate City	146.8200	-	N4WWB	oaelt	SCOTT CO
Gloucester	145.3700	-	W4HZL	oet	MPARC
Goochland	147.0900	+	N4TZE	oaelt	
Greenbay	145.1500	-	K4ARO	o	K4ARO
Grundy	147.3150	+	K4HWQ	o	GRNDY GR
Grundy/Big-A Mtn	146.8350	-	KK4EH	o	KK4EH
Gum Spring	147.2700	+	WB4IKL	o 203.5	WB4IKL
Hampton	145.4900	-	WA4OHX	oaeltz	TELE PIONE
Hampton	146.6700	-	KG4NJA	oeWX 173.8	NASA LANG
Hampton	146.7300	-	W4QR	oe	SPARK
Hampton	147.2250	+	KA4VXR	oa 136.5	KA4VXR
Jarratt	146.6250	-	K4SVA	oe 100.0	K4SVA
Kilmarnock	146.8350	-	W4GSF	oael 173.8	W4GSF
Lexington	147.3000	+	KI4ZR	oae	ROCKBRID
Lexngtn/Rock M	147.3300	+	KI4ZR	o	ROCKBRID
Lynchburg	145.3700	-	KC4RBA	o(CA)e 186.2	KC4RBA
Lynchburg	146.6100	-	W4WWQ	o 136.5	LARC, INC.
Lynchburg	147.0150	-	AB4M	o(CA) 131.8	AB4M
Lynchburg	147.1650	+	KE4VNN	o(CA)e 141.3	
Lynchburg	147.1950	+	WA4RTS	oe 136.5	LYNCHBUR
Marion	145.2700	-	WB3T	oelRB WX 103.5	WB3T

VIRGINIA

<i>Location</i>	<i>Output</i>	<i>Input</i>	<i>Call</i>	<i>Notes</i>	<i>Sponsor</i>
Marion	146.6400	-	N4QLF	oa 103.5	SMYTH CO
Martinsville	147.2850	+	KF4KVG	o 107.2	PATRICK H
Mechanicsville	146.8050	-	W4TTL	o	W4TTL
Monterey	147.1800	+	WD4ITN	oe 100.0	WD4ITN
Montpelier	145.2500	-	KQ4RH	ot	KQ4RH
Mountain Lake	146.8650	+	WZ8E	o(CA) 110.9	ARA-SOUTH
Mtlake/Bald K	146.9100	-	K4TUE	o 107.2	K4TUE
Newport News	145.2300	-	W4MT	o(CA) 100.0	PARC
Newport News	147.1650	+	W4CM	o(CA) RB	NEWPORT
Norfolk	145.1700	-	WA4ZUA	oeRBz 136.5	KO4CU
Norfolk	145.3300	-	W4VB	o(CA)eRB z 131.8	K4DA
Norfolk	147.0750	+	AD4ZK	oe	AD4ZK
Norton	146.8650	-	KG4VFO	o(CA)ers WX 103.5	KG4VFO
Norton/High Kn	147.0150	-	K4AXO	o(CA)e 88.5	K4AXO
Patrick Spring	147.1200	+	WG8S	oe 107.2	WB8POC
Patrick Spring	147.1500	+	NJ1K	es 107.2	NJ1K
Pearisburg	147.1350	+	N4AZJ	oe 100.0	DISMAL PE
Pearisburg	147.3750	+	W4NRV	100.0	W4NRV
Petersburg	146.9850	-	KE4SCS	o 127.3	KE4SCS
Petersburg	147.3900	+	K4ARO	(CA)elr Wxt	WC4VAA
Petersburg	147.3900	+	K4SRM	(CA)elr Wxt	WC4VAA
Pks Kb/Pulaski	147.1800	+	N4NRV	oe 103.5	NEW RIVER
Portsmouth	146.7000	-	W4POX	oes 100.0	K4SM
Portsmouth	146.8500	-	W4POX	oe	PORTSMOU
Powhatan	147.2100	146.8100	KC4NSE	82.5	
Radford/Riner	145.1500	-	N3ZE	o	KA4IXK
Richmond	145.1100	-	K4YPE	oa	CENT. VIRG
Richmond	145.4300	-	W4SQT	o(CA) WX	METROPOLI
Richmond	146.6400	-	WB4QEY	o(CA)	
Richmond	146.8800	-	W4RAT	o(CA)els WX 74.4	W4RAT
Richmond	146.9400	-	W4ZA	oe	RICHMOND
Richmond	147.0300	-	WA4JST	o	COMMONW
Richmond	147.1350	+	KC4VDZ	o 107.2	WB4YMA/K
Richmond	147.1800	+	W4VCU	(CA)elr Wxt	WC4VAA
Richmond	147.1800	+	W4VCU	(CA)elr Wxt	WC4VAA
Roanoke	145.2100	-	N2EDE	(CA)r 107.2	N2EDE
Roanoke	145.4500	-	KA4THY	o 107.2	KA4THY
Roanoke	146.9400	-	N4AP	oa	N4AP
Roanoke/Poor M	145.3900	-	K4ARO	ol 107.2	K4ARO
Roanoke/Poor M	146.7450	-	K4ROA	o(CA)eRB z 107.2	SW VA.WIR

VIRGINIA

Location	Output	Input	Call	Notes	Sponsor
Roanoke/Poor M	146.9850	-	W4CA	oez	ROANOKE V
Roanoke/Poor M	147.2700	+	KB4QWO	oe	ARA-SOUTH
Rustburg	145.2900	-	N4UTN	o(CA)t	N4UTN
Rustburg/Long	146.8350	-	N4UTN	o(CA)e 173.8	N4UTN
Salem	146.8800	-	WA4V	o	WA4V
Saluda	145.4500	-	AA4HQ	oaez	AA4HQ,KB4
Smithfield	147.1950	+	WT4RA	oaeRBz 100.0	WTRA
South Boston	145.3500	-	W4HCH	oe	HALIFAX CO
South Boston	147.0600	-	KF4AGO	o(CA)l	PIEDMONT
South Hill	145.4700	-	N4ZCM	o	N4ZCM
South Hill	147.2400	+	W4CMH	(CA)elr Wxt	WC4VAA
Staunton	146.7000	-	KD4WWF	o 131.8	TEL PIO OF
Staunton	146.8500	-	WA4ZBP	oRB 131.8	TELE.PIONE
Staunton	146.9700	-	W4WRN	oz	
Staunton/El kb	147.0450	+	KE4CKJ	o 131.8	EKRA
Stuarts Draft	147.3600	+	KB4OLM	o(CA)z	KB4OLM
Suffolk	147.0000	-	W4LG	o 100.0	W4LG
Virginia Beach	146.8950	-	WA4KXV	o	VBEARS
Virginia Beach	146.9700	-	WA4KXV	oz	VBEARS
Virginia Beach	147.0450	+	WA4SBC	o	WA4SBC
Walkerton	146.7150	-	W4TTL	o	W4TTL & HA
Warsaw	147.2850	+	KA4ZIP	oz	K3RZR
Waynesboro	147.0750	+	W4PNT	oez	WAYNSBRO
Williamsburg	145.4100	-	KF4ADM	oaez 127.3	K2QIJ
Williamsburg	146.7600	-	KB4ZIN	oaez	KC4CMR
Williamsburg	147.1050	+	KB4ZIN	o	KC4CMR
Wyth/Walker Mt	146.8950	-	WB3T	oelRB 103.5	W4VSP
Wytheville	146.7750	-	WB3T	oalz 107.2	W4VSP
CULPEPER					
Madison	145.4100	-	AF4CY	(CA)el 100.0	AD4CG
FREDERICKSBURG					
Fredericksburg	147.0150	+	K4TS	oers	RVARC
NORTH CENTRAL					
Culpeper	147.1200	+	W4CUL		ClppARA
Harrisonburg	145.1300	-	N4YET		+WX4C
Harrisonburg	146.8950	-	N4RAG	131.8	N4RAG
Harrisonburg	147.2250	+	N4RAG	131.8	N4RAG
Harrisonburg	147.3150	+	N4YET		N4YET
New Market	146.6250	-	W3MMC	e	Big Mtn
Warrenton	145.3500	-	KA3TQD	l	KA3TQD R
Warrenton	147.1650	+	NZ4N		Fauquier
NW					
Front Royal	145.2100	-	K4QJZ	orsWX L(NERA)	K4QJZ 141.3 A(*911)
Luray	147.0300	+	KE4JSV	o 131.8	KE4JSV

294 144-148 MHz

VIRGINIA-WASHINGTON

Location	Output	Input	Call	Notes	Sponsor
Page Co	146.6700	-	KD4DDI	o(CA) 114.8	Page Co AR
SPOTSYLVANIA					
Spotsylvania	146.7750	-	K4MQF	oels 79.7	K4MQF
STAFFORD					
Quantico	147.3450	+	K3FBI	oe 167.9	FBI ARA
Stafford	147.3750	+	N4NW	els 79.7	N4NW
Stafford County	145.2700	-	WW4VA	oesWXz 79.7 A(*911)	SARA Inc
WASHINGTON AREA					
Alexandria	146.6550	-	K4US	o(CA)er 141.3	MVARC
Alexandria	147.3150	+	W4HFH	l	Alex RC
Alexandria	147.3150	449.6000	W4HFH	l	Alex RC
Arlington	145.1500	-	WB4MJF	t	WB4MJF
Arlington	145.4700	-	WB4MJF		R&R RG
Arlington	146.6250	-	KF4JPC	(CA)	ARPSC
Dulles Airport	145.3100	-	N4FSC	o(CA)e 77.0	DARG
Fairfax	146.7900	-	NV4FM	o(CA)elrs A(911)	NVFMA
Fairfax	146.7900	222.5000	NV4FM	o(CA)elrs A(911)	NVFMA
Manassas	146.9700	-	W4OVH	az 100.0	OVHARC
McLean	147.2100	+	W4CIA	e	AMRAD
Sterling	146.7000	-	WA4TXE	ae	WA4TXE
Tysons Corner	146.9100	-	NV4FM	oers A(911)	NVFMA
Vienna	146.6850	-	K4HTA	e	VWS
Woodbridge	147.2400	+	W4IY	o(CA)e 107.2	WWI
Woodbridge	147.5850	147.5850	W4IY	s 100.0	WWI
WASHINGTON DC					
Dulles	147.3300	+	K4IAD	oe 203.5	E-STAR
WINCHESTER					
Bluemont	147.3000	+	WA4TSC	ar 146.2	WA4TSC
Winchester	145.2100	-	N4RAG	131.8	N4RAG
Winchester	145.3500	-	KA3TQD	l	KA3TQD R
Winchester	146.8200	-	W4RKC		ShenVlyA
WASHINGTON					
FREQUENCY USAGE--IACC AREAS					
Snp	145.1300	-		t	
Snp	145.2900	-		t	
W WA-FREQUENCY USAGE--W WA					
	145.1300	-		SHARED (SNP)	
	145.2900	-		SHARED (SNP)	
	146.5200			SIMPLEX CALLING	
	146.6000			CROSS-BAND USE	
144.5100 to	144.8900			RPTR INPUTS(20 KHZ SPACING)	
145.1100 to	145.4900			RPTR OUTPUTS(20KHZ SPACIN	
145.5000 to	145.8000			MISC & EXP MODES	
145.8000 to	146.0000			OSCAR SUB-BAND	

“The Northwest’s Largest Ham Convention”

SEA  PAC '05



SEA  PAC '06

June 17, 18 & 19, 2005 June 16, 17, & 18, 2006

NORTHWESTERN DIVISION HAM CONVENTION
Seaside Convention Center, Seaside Oregon

Commercial Exhibits • Giant Flea Market • Banquet/Entertainment • Seminars
Awards Program • Spouse's Program • VE Testing • QCWA Meeting

Much More - Right on a Beautiful Pacific Northwest Ocean Beach

Registration Information
Will Sheffield, N7THL 503.642.7314
email: n7thl@arri.net

SEA-PAC
Post Office Box 25466
Portland OR 97298-0466

Exhibitor Information
Al Berg, W7SIC 503.816.7098
email: w7sic@pocketmail.com

SEA-PAC on the Web: www.seapac.org

296 144-148 MHz

WASHINGTON

<i>Location</i>	<i>Output</i>	<i>Input</i>	<i>Call</i>	<i>Notes</i>	<i>Sponsor</i>
146.0200 to	146.4000		RPTR	INPUTS(20KHZ SPACING)	
146.4200 to	146.5800		SIMPLEX	(20KHZ SPACING)	
146.6200 to	147.3800		RPTR	OUTPUTS(20KHZ SPACIN	
147.4000 to	147.5800		SIMPLEX	(20 KHZ SPACING)	
147.6200 to	147.9800		RPTR	OUTPUTS (20 KHZ SPACIN	
E WA - CENTRAL					
Saddle Mtn	145.3500	-	N7MHE	a 100.0	N7MHE
E WA - CHELAN					
McNeal Canyon	147.1000	+	K7SMX	o	LCRC
E WA - CLARKSTON					
Anatone	146.8600	-	W7VJD	o	LCARC
Potter Hill	145.3900	-	KA7FAJ	(CA)r	KA7FAJ
E WA - CLE ELUM					
Cle Elum	147.1600	+	KR7UKC	ez 100.0	UKCARC
Sky Meadows	147.3600	+	WR7KCR	aez 100.0	KCRA
E WA - COLFAX					
Kamiak Butte	146.7400	-	W7HFI	oex L(223.90)	W7OE
E WA - COLVILLE					
Monumental Mtn	146.6200	-	K7JAR	oerx	PARC
E WA - COULEE DAM					
Coulee Dam	146.8600	-	N7GCD	o	CDRC
E WA - DAVENPORT					
Teel Hill	147.0400	+	N7YPT	o	LCRP
E WA - ELLENSBURG					
Ellensburg	146.7200	-	WR7KCR	oalz	KCRA
E WA - EPHRATA					
Beezly Hill	145.3100	-	W7TT	(CA)e 100.0	W7TT
E WA - GOLDENDALE					
Simcoe Mtn	146.9200	-	KC7UTD	o 88.5	KC7UTD
E WA - GRANGER					
Cherry Hill	147.0400	+	KB7CSP	123.0	KB7CSP
E WA - MEDICAL LAKE					
Booth Hill	145.3700	-	KA7ENA	o	NW Tri. St,
E WA - MOSES LAKE					
Wheeler Rd	146.7000	-	N7MHE	100.0	N7MHE
E WA - NORTHEAST					
Chewelah Pk	145.4300	-	WR7VHF	e 100.0	IEVHF
Stranger Mtn	147.3600	+	KB7WTO	oalx	W7OE
E WA - OMAK					
Okanogan	146.7200	-	N7XBB	o	OMRA
Omak Mtn	145.4500	-	W7GSN	oex	OMRA
Tunk Mtn	147.2000	+	WA7YCP	cx	SRG
E WA - OROVILLE					
Buckhorn Mtn	147.1400	+	KD7ITP	ce 103.5	KD7ITP
E WA - PLYMOUTH					
Sillusi Butte	145.4900	-	KC7RWC	67.0	UMESRO
Sillusi Butte	147.0200	+	KC7KUG		HARC
E WA - PULLMAN					
Pullman	145.4700	-	WA7WNJ	o	WA7WNJ
E WA - RICHLAND					
Rattlesnake	147.1800	+	N7MO	o	EWCC

WASHINGTON

<i>Location</i>	<i>Output</i>	<i>Input</i>	<i>Call</i>	<i>Notes</i>	<i>Sponsor</i>
E WA - RITZVILLE					
Ritzville	146.7200	-	WD7C	o	WD7C
E WA - SPOKANE					
Browns Mtn	147.3000	+	WC7AAT	oerx	SPO CO DE
Farm Bank	147.3400	+	WR7VHF	e 100.0	IEVHF
Krell	145.3900	-	N7HZS	127.3	N7HZS
Lookout Point	147.0600	+	WA6HSL	77.0	WA6HSL
Mica Peak	145.1500	-	WA7RVV	l 118.8	WA7RVV
Mica Peak	145.2500	-	N7BFS	c	N7BFS
Mica Peak	147.2000	+	WA7YCP	o	WA7YCP
Mica Peak	147.2400	+	WA7HWD	oelx	NW Tri. St.
Mica Peak	147.3800	+	W7OE		W7OE
Mt Spokane	147.2000	+	WA7YCP	c	SpoRptGr
Spokane	145.2100	-	W7TRF	o(CA)el	AARG
Spokane	146.6600	-	N7FM	o	N7FM
Spokane	147.1600	+	KA7BPO	c 136.5	KA7BPO
Veradale	145.1900	-	W7RGW	o	W7RGW
E WA - SUNNYSIDE					
West Rattlesnake	146.7600	-	KA7SSB	100.0	KA7SSB
E WA - TRI-CITIES					
Badger Mtn	147.3400	+	WA7EAQ	oa	WA7EAQ
Johnson Butte	146.6400	-	W7VPA	oe 100.0	TCARC
Jump Off Joe	147.0800	+	KC7WFD	e 94.8	KC7WFD
Kennewick	145.4100	-	W7AUL	100.0	N7LZM
Kennewick	147.2200	+	N7LZM	ol	N7LZM
E WA - TROUT LAKE					
King Mtn	147.0800	+	WA7SAR	o	YCS&R
E WA - WALLA WALLA					
Hertzer Pk	146.9600	-	WA5ZAY	100.0	WA5ZAY
Pikes Peak	147.2800	+	KD7DDQ	o 103.5	KD7DDQ
Walla Walla	147.1400	+	KH6IHB	(CA)ez 94.8	KH6IHB
E WA - WENATCHEE					
Birch Mtn	146.6800	-	W7TD	(CA)z	ACARC
E Wenatchee	146.7800	-	N7RHT	o	N7RHT
Mission Ridge	146.9000	-	WR7ADX	173.8	MRRA
Naneum	147.2000	+	WA7YCP	c	WA7YCP
Naneum	147.2600	+	KB7TYR	oelx	KB7TYR
E WA - WHITE SWAN					
Fort Simcoe	146.7200	-	KA7IJU	e 123.0	KA7IJU
E WA - YAKIMA					
Ahtanum Ridge	146.9400	-	W7CCY	173.8	W7CCY
Bethel Ridge	145.1700	-	N7SVC	123.0	YakSO
Bethel Ridge	147.3000	+	W7AQ	oerx	YakARC
Darland Mtn	146.8600	-	WA7SAR	o	YCS&R
Eagle Pk	145.4700	-	WA7AAX	103.5	WA7AAX
Moxee	146.8400	-	W7AQ	(CA)lrz 123.0	YakARC
Moxee	147.1200	+	KC7WFD	94.8	KC7WFD
Moxee	147.2000	+	WA7YCP		WA7YCP
Quartz Mtn	145.2700	-	N7SVC	E-SUN 123.0	YakSO
Yakima	147.0600	+	KB7HDX	o	BCARES

298 144-148 MHz

WASHINGTON

<i>Location</i>	<i>Output</i>	<i>Input</i>	<i>Call</i>	<i>Notes</i>	<i>Sponsor</i>
Yakima Ridge	146.6600	-	W7AQ	(CA)erz 123.0	YakARC
E-WA YAKIMA					
Selah	147.2400	+	KC7VQR	198.2	KC7VQR
W WA-FEDERAL WAY					
Federal Way	146.7600	-	WA7FW	oae 103.5	FWARC
Federal Way	147.0400	+	WA7FW	oe 103.5	FWARC
W WA-GRAYS HARBOR COUNTY					
Aberdeen	147.1600	+	W7ZA	oae 88.5	GraysHarbor
W WA-ISLAND COUNTY					
Freeland	147.2200	+	K7OI	oae 79.7	
W WA-JEFFERSON COUNTY- EAST					
Port Townsend	145.1500	-	W7JCR	oae 114.8	Jefferson
W WA-KING COUNTY					
Bellevue	147.0000	-	W7DX	o 103.5	WW DX Club
Bellevue	147.3000	+	WA7NAN	c 127.3	
Woodinville	147.3400	+	K6RFK	o(CA)ez	A Chandler
W WA-KIRKLAND					
Kirkland	145.4900	-	AA7UJ	o 103.5	AA7UJ
W WA-KITSAP COUNTY					
Silverdale	145.4300	-	AB7Y	o(CA)z 179.9	Kitsap DEM
W WA-LEWIS COUNTY					
Toledo	145.4300	-	AC7SR	oe 110.9	
W WA-MASON COUNTY					
Belfair	145.1700	-	NM7E	o(CA)ez 103.5	MasonARES
W WA-MERCER ISLAND					
Mercer Island	147.1600	+	W7IAG	oe 146.2	MI AREN
W WA-MINERAL					
Mineral	146.6800	-	K7HW	oe 103.5	C Burleson
W WA-OLYMPIC PENINSULA- NORTH					
Striped Peak	146.7600	-	W7FEL	oe 100	Clallam Co
W WA-PACIFIC COUNTY					
Ilwaco	146.8600	-	W7RDR	oa 114.8	Pac Co ARS
Megler	147.1800	+	NM7R	ol 118.8	Pac Co ARS
W WA-PIERCE COUNTY					
Graham	147.1400	+	W7NTF	o 103.5	Graham Hill
Tacoma	145.2500	-	WA7NAN	c 114.8	
Tacoma	146.6400	-	KB7CNN	o(CA)elz 103.5	Bill Boyle
Tacoma	146.9400	-	K7HW	oe 103.5	K7HW
Tacoma	147.0200	+	W7TED	o(CA)lz 103.5	STARS
W WA-PORT ANGELES					
Port Angeles	145.1300	-	WF7W	oae 100	
W WA-PUGET SOUND					
Buck Mtn	146.7000	-	WR7JM	oe 127.3	J-mar Comm
Gold Mtn	146.6200	-	WW7RA	o(CA)ez 103.5	WWRA
Gold Mtn	147.2000	+	K7PP	o(CA)elz 123	K7PP
Green Mtn	146.8800	-	K7PF	oe	Sea RptGp

<i>Location</i>	<i>Output</i>	<i>Input</i>	<i>Call</i>	<i>Notes</i>	<i>Sponsor</i>
Rattlesnake Mt	145.1100	-	N7HDH	oel 103.5	KCSARA
South Mtn	145.2700	-	W7UVH	o 103.5	W7UVH
Squak Mtn	146.8200	-	K7LED	oe 103.5	Mike & Key
Tacoma Ch 28	145.2100	-	N7QHX	o(CA)z 141.3	N7QHX
W WA-PUGET SOUND- NORTH					
Cultus Mtn	145.2500	-	WA7NAN	ce 127.3	
Mt Erie	145.2500	-	WA7NAN	oe 127.3	
W WA-PUGET SOUND- SOUTH					
Crawford Mtn	147.3800	+	W7DK	oe 103.5	RC Tacoma
Lakewood	145.4100	-	W7NTF	oael 118.8	R Lazarus
Olalla	145.3500	-	W7ZLJ	o(CA)ez 103.5	K7PAG
University Place	145.2900	-	K7NP	oe 114.8	Univ PI RG
W WA-REDMOND					
Redmond	145.3100	-	KC7IYE	oae 103.5	A Jones
W WA-SAN JUAN COUNTY					
Orcas Is	146.9000	-	K7KFM	oae 131.8	
W WA-SEATTLE					
Seattle	146.8200	-	K7LED	o 103.5	Mike & Key
Seattle	146.9000	-	WW7MST	oael 103.5	Medical Svc
W WA-SNOHOMISH COUNTY					
Everett	145.3900	-	KJ7YL	o(CA)z 103.5	NWARRG
Everett	147.1800	+	WA7LAW	o(CA)elz 103.5	SnoCo Hams
Lynnwood	146.7800	-	K7CHN	oe 103.5	SnoKing RG
W WA-STEVENS PASS					
Skykomish	145.1100	-	N7HDH	oel 123	
W WA-TACOMA					
Tacoma	147.2800	+	W7DK	oae 103.5	RC Tacoma
W WA-THURSTON COUNTY					
Olympia	145.1500	-	W7UDI	oe 103.5	PSE ARG
Olympia	147.3600	+	NT7H	oael 103.5	Oly ARS
Tumwater	147.1200	+	N7EHP	oe 110.9	Rick Hyde
W WA-WASHINGTON- NW					
Bahoakas Peak	147.2800	+	K7PP	oe 103.5	P Policani
Forks	145.3700	-	K7PP	oael 114.8	P Policani
Lookout Mtn	146.7400	-	K7SKW	o(CA)ez 127.3	Mt Baker RC
Lyman Hill	145.1900	-	N7UQA	oe 127.3	
Lyman Hill	147.2000	+	K7PP	ca(CA)el z 107.2	K7PP RG
Mt Constitution	146.7400	-	K7SKW	o(CA)elz 103.5	Mt Baker RC
Mt Pilchuck	146.9200	-	WB7VYA	oe 123	Sno RACES
Sumas Mtn	145.2300	-	WR7JM	oe 103.5	J-mar Comm
W WA-WASHINGTON- SW					
Baw Faw Peak	147.0600	+	N7PRJ	oe 110.9	BawFaw RG

300 144-148 MHz

WASHINGTON-WEST VIRGINIA

<i>Location</i>	<i>Output</i>	<i>Input</i>	<i>Call</i>	<i>Notes</i>	<i>Sponsor</i>
Capitol Peak	145.4700	-	K7CPR	oael 100	Capitol RG
Longview	147.2600	+	W7DG	oe 114.8	LCARA
Megler Mtn	145.4500	-	W7BU	oael 118.8	
Mt Brynion	147.2000	+	K7PP	oa(CA)z 91.5	K7PP
Mt Octopus	147.2800	+	K7PP	oa(CA)ez 127.3	K7PP
Raymond	147.2000	+	K7PP	o(CA)lz 127.3	K7PP
Raymond	147.2400	+	KA7DNK	o(CA)ez 103.5	Frank Volz
Shelton	146.7200	-	N7SK	oe 103.5	MCARC
South Bend	147.3400	+	NM7R	o 118.8	Frank Wolfe
W WA-WASHINGTON- WEST					
Cougar Mtn	146.9800	-	K7MMI	oael 100	CMARG
Cougar Mtn	147.0800	+	W7WWI	oae 103.5	Seatac Rptr
Grass Mtn	145.3700	-	W7AAO	oe 136.5	
Tiger Mtn	147.1000	+	WA7NAN	c 103.5	B St Andre
Tiger Mtn East	145.2300	-	WR7JM	c 127.3	J-mar Comm
Tiger Mtn West	145.3300	-	K7NWS	oe 179.9	BEARS
W WA-WHATCOM COUNTY					
King Mtn	147.1600	+	K7SKW	o 103.5	Mt Baker
W WA-WHIDBEY ISLAND					
Oak Harbor	146.8600	-	W7AVM	oae 127.3	ICARC
W WA-WILLAPA BAY					
South Bend	145.3100	-	NM7R	oel 118.8	NM7R

WEST VIRGINIA

FREQUENCY USAGE: T-MARC AREA

Snp	145.1700	-			
Amber Ridge	147.2100	+	KB8NJH	oeRB 107.2	KB8NJH
Ansted	146.7900	-	N8WBR	oae 156.7	PLATEAU A
Beckley	147.3600	+	N8FWL	oe 123.0	N8FWL 222
Beckley/Bolt M	145.1700	-	WV8B	oal 100.0	ARA NORTH
Beckley/Eoc	145.3700	-	WV8BD	oael	BLACK DIA
Beckley/Flat T	146.8500	-	WV8BD	oel	BLACK DIA
Beckley/Laylan	145.3100	-	N8FCJ	oal 100.0	ARA NORTH
Beckley/Oak Hi	145.2300	-	N8FWL	oel 100.0	N8FWL 222
Birch River	145.2700	-	N8FMD	ol 103.5	N8FMD
Bridgeport	147.1200	+	WB8DKM	oet	WB8DKM
Buckhannon	145.4100	-	N8FHE	oa	N8FHE
Buckhannon	146.8500	-	N8ZAR	oe	WD8L
Buckhannon	147.0600	+	N8ZAR	o 123.0	N8ZAR
Charleston	145.3500	-	W8GK	oaerWX 91.5	KANAWHA
Charleston	145.4300	-	WB8YST	oeRB 107.2	WB8YST
Charleston	146.8200	-	WB8CQV	ol 203.5	WB8CQV
Charleston	147.0000	-	W8XF	oel 91.5	W8XF
Clarksburg	146.6850	-	N8FMD	oel 103.5	N8FMD
Clarksburg	147.2100	+	N8FMD	o 103.5	N8FMD

<i>Location</i>	<i>Output</i>	<i>Input</i>	<i>Call</i>	<i>Notes</i>	<i>Sponsor</i>
Cowen	146.8350	-	KC8ECX	oel 110.9	NICHOLAS
Danville	146.6850	-	WB8NAM	oet	BOONE AR
Davis	147.1350	+	KE8MR	ol 103.5	KE8MR
Elkins	145.2300	-	N8FMD	oel 103.5	WJ8G
Elkins	146.7750	-	KB8BWZ	o	DAVID W. S
Fairmont	145.3500	-	W8SP	oa 103.5	MARA (MOU
Fenwick	146.9400	-	KD8AB	o	NICHOLAS
Flat Top/Wintr	146.6250	-	WV8B	oa 100.0	ARA NORTH
Flatwoods	146.6550	-	N8ZPX	oe 123.0	N8ZVK
Franklin	147.3450	+	W3RUA	oe	W3RUA
Frost	145.1100	-	N8RV	oe 107.2	8RARC
Gassaway	146.6100	-	WB8MZI	o	
Gassaway	147.2400	+	AB8WB	oe 123.0	AB8WB
Glenville	145.1300	-	N8OYY	o 103.5	N8OYY
Glenville	145.2900	-	WB8WV	oaelRBZ 91.5	N8OYY
Grafton	146.8200	-	K8VE	ol 103.5	K8VE
Grafton	147.3750	+	WD8LNB	o 118.8	WD8LNB
Harisvl/Pensbr	147.3000	+	WB8NSL	oe 107.2	WB8NSL
Hinton	147.2550	+	KC8CNL	oae 100.0	BLUESTON
Huntington	145.2100	-	WB8FEQ	o(CA)e 162.2	WB8FEQ/KA
Huntington	146.7600	-	W8VA	o 131.8	TARA
Huntington	146.9850	-	N8OLC	oelsWX 131.8	N8OLC
Huntington/Cha laeger	146.6400 146.6550	- -	N8HZ N8SNW	1660 o 100.0	WPBY-TV R N8SNW
Keyser	147.3900	+	N8RCG	oa(CA)er 123.0	N8RCG
Lenore	145.3900	-	A14UK	#o	
Leon	147.1800	+	WD8OHX	o(CA)e	WD8OHX
Lewisburg	146.7300	-	WB8SPW	o(CA) 100.0	SOUTHERN
Lewisburg	146.7600	-	N4RAG	el 131.8	N4RAG
Lewisburg	147.3900	+	WV8D	o 100.0	WV8D
Logan South	147.1950	+	NV8H	o(CA) 100.0	NV8H
Logan/Sumerco	147.3450	+	KB8QXP	o(CA) 100.0	LOGAN CTY
Logan/Wrd Rk M	146.9700	-	KC8CPK	o(CA) 100.0	LOGAN CTY
Madison	147.1200	+	WB8NAM	oet	BOONE AR
Marlinton	147.0900	+	N4RAG	ol 131.8	N4RAG
Mcmechen	146.9100	-	N8BQ	o	TRIPLE STA
Middlebourne	147.3600	+	WV8TC	oe 110.9	TYLER CO A
Morgantown	145.4300	-	K8LG	oal	MWA
Morgantown	146.7600	-	W8CUL	oe 103.5	WVU ARC
Morgantown	147.0750	+	KE8MR	oz 103.5	KE8MR
Mt Zion	145.4500	-	N8LGY	oe 107.2	
Mullens	147.0300	+	KC8IT	ORB	
New Martinsvil	146.9850	-	KF8LL	oae	KF8LL
Oak Hill	147.0750	-	KC4AFH	oeWX 100.0	PLATEAU A

**302 144-148 MHz
WEST VIRGINIA**

<i>Location</i>	<i>Output</i>	<i>Input</i>	<i>Call</i>	<i>Notes</i>	<i>Sponsor</i>
Parkersburg	145.4900	-	WV8G	oae	WV8G
Parkersburg	146.9700	-	N8NBL	oa	PARKERSB
Parkersburg	147.2550	+	WC8EC	oerwxz 131.8	WCEC
Parkersburg	147.3900	+	WD8CYV	oae 141.3	PARK
Parsons	145.3700	-	K8VNQ	oaez 118.8	N8ER
Philippi	145.1500	-	K8VE	o 103.5	
Pineville	147.2850	+	W8LG	o	
Princeton	147.0600	-	KA8PNC	o(CA)	PRINCETON
Princeton	147.2250	+	WB8NRK	oe 114.8	PRINCETON
Princeton/Pipe	146.9250	-	WD8OGY	o	
Ravenswood	146.6700	-	WD8JNU	o(CA)	JACKSON C
Red House	145.4100	-	WV8AR	123.0	WV AR, INC
Richwood	145.1900	-	WB8YJJ	oet	WB8YJJ
Richwood	147.0150	+	AA8TH	oet	AA8TH
Richwood	147.1500	+	KB8YDG	oe 100.0	
Rockport	147.1350	+	KC8TLG	123.0	KA8JPF
Salt Rock	145.1100	-	K8SA	oe 110.9	K8SA
Scott Depot	147.2700	+	WV8AR	oeRBz 123.0	WV AR, INC
Shady Spring	146.7000	-	KC8AFH	oelRB 123.0	KC8AFH
Shirley	145.3100	-	KB8TJH	oet	KB8TJH
Skyline	147.3600	+	K7SOB	oe 127.3	K7SOB
So Charleston	146.8800	-	WB8CQV	ol 203.5	WB8CQV
Spencer	147.1050	+	KA8AUW	o 100.0	
Spruce Knob	147.2850	+	N8HON	ol	MOUNTAIN
St Marys/Bens	147.0300	+	WB8ECC	ol	JAMES O. G
Summersville	145.4700	-	N8YHK	o(CA) 100.0	NICHOLAS
Terra Alta	147.0000	+	KC8KCI	oaz 103.5	KC8KCI
Union	145.4100	-	W8IFL	o 100.0	MONROE A
Webster Spring	146.8950	-	K8VE	o 123.0	K8VE
Weirton	146.9400	-	W8CWO	oae	S/W ARC
Welch	145.4500	-	WV8ED	o 100.0	POCHNTS C
Weston	145.3900	-	WD8EOM	o(CA)	N8FMD
Weston	147.1650	+	KA8TCF	oeRB	KA8TCF
Weston	147.3300	+	K8VE	l 103.5	K8VE
Wheeling	145.1900	-	KA8YEZ	oerwx 156.7	KA8YEZ
Wheeling	146.7600	-	W8ZQ	o(CA)e	NORTHERN
Williamson	145.3300	-	WR8M	oaRB 100.0	SAWS
EAST					
Berkeley Springs	146.7450	-	KK3L	oelr	KK3L
Charles Town	146.9850	-	K8TMJ	77	K8TMJ
Harper	145.3500	-	KA3TQD	l	KA3TQD R
Martinsburg	145.1500	-	K8SDG	e 123	OpequonR
Martinsburg	147.2550	+	WB8YZV		WB8YZV
Martinsburg	147.3450	+	K3MAD	ol 123.0	MADXRA
Moorefield	145.1900	-	N8VAA	118.8	+N8VAA

144-148 MHz 303
WEST VIRGINIA-WISCONSIN

<i>Location</i>	<i>Output</i>	<i>Input</i>	<i>Call</i>	<i>Notes</i>	<i>Sponsor</i>
EAST WV					
Romney	146.7150	-	K7SOB		K7SOB
WV					
Capon Mountain	147.4350	144.7300	N8YIB	prx L(147.33)	N8YIB
Dans Mountain	145.3300	-	N8YIB	als 127.3	N8YIB
WISCONSIN					
NORTH CENTRAL	114.8				
Abrams	146.8350	-	KB9DSV	oaers 107.2	KB9DSV
Antigo	145.3100	-	KD9HH	oaeWXz 114.8	KD9HH
Antigo	147.2550	+	N9TEV	oaez 114.8	N9TEV
Crivitz	145.4700	-	K9ARF	o 107.2	ATHELSTAN
Eagle River	145.3900	-	KD9PT	o(CA)ez	KD9PT
Granton	146.7750	-	N9RRF	oaeWX 162.2	N9RRF
Irma	146.9700	-	KC9NW	o(CA) 71.9	KC9NW
Lac Du Flambea	146.6700	-	N9AFN	o 107.2	N9AFN
Lac Du Flambea	146.7000	-	W9BTN	o 114.8	W9BTN
Marshfield	147.1800	+	AA9US	oaez 114.8	M.A.A.R.S.
Medford	147.1500	+	KB9OBX	oaeWX 114.8	BRARA
Merrill	145.1900	-	KX2DX	oe 114.8	M.A.R.G
New London	145.4100	-	KB9QWC	o(CA) 114.8	KB9QWC
Nokomis	147.0150	+	KB9QVB	oaep 114.8	KB9QVB
Ogdensburg	146.9250	-	W9GAP	oeWXx 118.8	W9GAP
Rhineland	146.9400	-	W9ZZZ	oex 114.8	RHIN RP A
Rudolph	146.7900	-	W9DQA	oersxz 114.8	MIDST RA
Sayner	145.1300	-	KB9CBL	oelWX 114.8	NWARC
Shawano	145.3500	-	KA9NWW	oeWXx 114.8	KA9NWW
Stevens Point	146.6700	-	K9UW	oeWXz 114.8	CWRA LTD
Stevens Point	146.9850	-	K9WVM	oWX	CWRA LTD
Three Lakes	147.1950	+	N9GHE	o 114.8	N9GHE
Tomahawk	145.4300	-	N9CLE	oaeWXxz 114.8	TOM RP A
Wabeno	145.1100	-	KF9DB	oelWX 107.2	PASS
Waupaca	147.3900	+	WA9FDC	ox	WARC
Wausau	146.8200	-	KC9NW	oaelWXx Z 114.8	R.M.R.A.
Wausau	147.0600	+	KC9NW	oex 71.9	KC9NW

304 144-148 MHz

WISCONSIN

<i>Location</i>	<i>Output</i>	<i>Input</i>	<i>Call</i>	<i>Notes</i>	<i>Sponsor</i>
Wausau	147.1350	+	W9SM	oaWXxz 114.8	W.V.R.A.
Wausaukee	146.8800	-	WA8WG	oelrswX 136.5	WA8WG
Wis Rapids	147.3300	+	K9PJB	ors 114.8	WI AIR RA
NORTH EAST 100.0					
Appleton	145.1500	-	KF9CS	oeprs	O CO RED
Appleton	145.3300	-	W9UVZ	ors 100.0	F V VHF A
Appleton	146.6550	-	KB9ENO	oaeprs WXz 107.2	ECR LTD
Appleton	146.7600	-	K9OQO	oersx 100.0	F V VHF A
Carlsville	146.7300	-	W9AIQ	oe 107.2	DOOR CO
Fond Du Lac	145.4300	-	K9IA	oerswX 107.2	F.A.R.A
Fond Du Lac	147.0900	+	K9DJB	oeWX 107.2	FDL RPT
Green Bay	145.4900	-	N9HUA	oae 100.0	N9HUA
Green Bay	146.6850	-	KB9GKC	o 107.2	KB9GKC
Green Bay	147.0750	+	N9DKH	o(CA)e LITZ 107.2	AHSTC
Green Bay	147.1200	+	K9GB	o(CA)e WXxz 107.2	G B M&K
Green Bay	147.2700	+	KB9ALN	oelWX 107.2	PASS
Green Bay	147.3600	+	K9EAM	oaez	G B M&K
Hilbert	146.8950	-	N9OBG	oa 146.2	N9OBG
Kewaunee	146.8050	-	WB9RJB	oeWX 146.2	WB9RJB
Manitowoc	145.1900	-	WB9MFB	oerswXx 107.2	WB9MFB
Manitowoc	146.6100	-	W9DK	oerswXz 107.2	MANCORAD
New Holstein	147.3000	+	KA9OJN	oeWX 107.2	C.A.R.E.S
Oshkosh	147.2400	+	K9LO	o(CA)ers WXz	WIN CTY E
Oshkosh	147.3450	+	N9GDY	oe 107.2	SOLAR
Plymouth	147.0600	+	WE9R	o 107.2	SHEB ARC
Sheboygan	147.2550	+	N9REH	oae 127.3	N9REH
Sister Bay	147.1800	+	W9AIQ	o(CA)e 107.2	DC ARC
Sturgeon Bay	147.2100	+	W9AIQ	oersx 107.2	DC ARC
Two Rivers	147.0300	+	N9XFD	o 110.9	N9GHE
NORTH WEST 110.9					
Ashland	147.3150	+	W9BCY	o(CA)el WX	NARC
Balsam Lake	147.1950	+	AA9FW	oeWX 110.9	AA9FW
Bayfield	146.6100	-	W9BCY	o(CA)el WXx	NARC
Bayfield	146.7000	-	N0BZZ	olx 103.5	LSAC

**144-148 MHz 305
WISCONSIN**

<i>Location</i>	<i>Output</i>	<i>Input</i>	<i>Call</i>	<i>Notes</i>	<i>Sponsor</i>
Beldenville	147.2250	+	N0NIC	oaep 110.9	B.A.T.S.
Chippewa Falls	147.2400	+	W9EAU	oewX 110.9	E C ARC
Chippewa Falls	147.3750	+	WD9HFT	ox 110.9	WD9HFT
Earl	145.1100	-	N9MMU	oelWxx 110.9	N.V.W.A.
Eau Claire	146.9100	-	W9EAU	oersWX 110.9	E C ARC
Eau Galle	146.6850	-	KB9LUK	o 110.9	KB9LUK
Hayward	147.2550	+	N9MMU	oaelWxx Z 110.9	NVWA
Holcombe	145.4700	-	N9LIE	olx 110.9	N9LIE
Holcombe	147.3450	+	N9MMU	oelWxx 136.5	N.V.W.A.
Hudson	145.1300	-	K9ZMA	oers 110.9	SCC RACES
Hurley	147.1650	+	KC0IPA	oelz 110.9	LSAC
Menomonie	146.6100	-	K9KGB	oaelWxx Z	R CDR RA
Menomonie	146.8050	-	N9HNI	o(CA)	N9HNI
Menomonie	146.8650	-	W9UWS	oael 110.9	W9UWS
New Richmond	145.2700	-	N9LIE	olx 110.9	N9LIE
Park Falls	147.0000	+	KA9EOK	oewX 110.9	PRICE CRA
Pepin	145.3500	-	KB9S	oe	WAB ARS
Prentice	146.6850	-	W9ALS	oaelz 114.8	W9ALS
Prentice	146.8950	-	W9ALS	oaelWxx Z 114.8	W9ALS
Rice Lake	146.7150	-	W9GDH	oewX 110.9	WB9PRI
Roberts	147.3300	+	N9KMY	o 110.9	SCVRA
Shell Lake	147.0450	+	N9PHS	oelrsWxx 110.9	NORWESCO
Siren	146.6250	-	N9PHS	oelrsWxx 110.9	NORWESCO
Solon Springs	145.4900	-	N9QWH	oaelWxx Z 110.9	DC RACES
Spooner	147.1350	+	W9AEA	ol	W9AEA
Spooner/Hertel	145.1900	-	KB9OHN	o(CA)elz	BARS
Spooner/Hertel	147.3000	+	KB9OHN	o(CA)elz 110.9	BARS
Superior	146.7600	-	KB9VPA	oae	UWS-ARC
Superior	146.8200	-	WA9VDW	oa 203.5	T P T G
Town Of Hill	147.0900	+	N0GMJ	oex 114.8	N0GMJ
SOUTH CENTRAL	123.0				
Adams	145.2900	-	KB9JYT	oewX	ACARC
Baraboo	145.3100	-	KB9VMC	oWxx 123.0	KB9VMC
Baraboo	146.8800	-	WR9ABE	oersWxx 123.0	C.W.R.A.

306 144-148 MHz

WISCONSIN

<i>Location</i>	<i>Output</i>	<i>Input</i>	<i>Call</i>	<i>Notes</i>	<i>Sponsor</i>
Baraboo	147.3150	+	WB9FDZ	oerswx 123.0	YTARC
Beloit	146.6700	-	WA9JLD	oe 123.0	Beloit ARC
Berlin	145.2100	-	N9PAA	oex 123.0	N9PAA
Big Flats	146.6250	-	N9WYQ	oe 123.0	N9WYQ
Cambria	147.0150	+	KC9CZH	oerswx 123.0	KC9CZH
Cambridge	147.3600	+	W9CRA	orswx 123.0	CARA
Clinton	146.7150	-	K9RIJ	oe 123.0	C.A.T.S.
Coloma	146.7000	-	W9LTA	oex 123.0	W9LTA
Elkhorn	146.8650	-	W9ELK	o(CA)ers WX 127.3	LAARC
Friendship	147.0300	+	W9EIL	o 123.0	N9TD
Hollandale	146.6550	-	KB9AKM	oe 123.0	HVARC
Janesville	145.4500	-	WD9ACY	oewx 123.0	R.A.T.S.
Janesville	147.0750	+	K9FRY	oae 123.0	K9FRY
Jefferson	145.4900	-	W9MQB	oewx 123.0	TCARC
Juneau	146.6400	-	W9TCH	oaelwx 123.0	ROCK R RC
Lodi	147.2250	+	WB9YXU	oe 123.0	WB9YXU
Lohrville	145.2700	-	KB9JJB	o 123.0	KB9JJB
Madison	146.6850	-	W9YT	oers 123.0	UW BARS
Madison	146.7600	-	W9HSY	o(CA)ez 123.0	M A R A
Madison	146.9400	-	WR9ABE	ox 123.0	C W R A
Madison	147.1500	+	W9HSY	orswx 123.0	M A R A
Markesan	146.9550	-	K9WC	oewx	G FOX ARC
Mauston	146.8500	-	KB9WQF	o(CA)e WX 123.0	JCARC
Monroe	145.1100	-	NR9W	oe 114.8	G C ARA
Montello	146.7450	-	W9RSC	owx 123.0	W9RSC
Rubicon	145.3500	-	WB9KPG	oe	WB9KPG
SOUTH EAST 127.3					
Cedarburg	146.9700	-	W9CQO	o(CA)xz 127.3	O.R.C.
Delafield	146.8200	-	K9ABC	o(CA)rsx Z 127.3	SEWFARS
Hales Corners	147.3900	+	N9CFK	o 151.4	N9CFK
Hubertus	146.8500	-	W9KHO	o(CA) 127.3	K9JAC
Milwaukee	145.1300	-	N9LKH	o(CA)elrs WXz 127.3	MAARS
Milwaukee	145.2500	-	KA9WXN	o 127.3	UW-M ARC
Milwaukee	145.3900	-	W9RH	o 127.3	M.R.A.C.
Milwaukee	146.6250	-	N9BMH	o 127.3	N9BMH
Milwaukee	146.6700	-	W9WK	oaelrs WXz 127.3	AREC, INC.

144-148 MHz 307
WISCONSIN-WYOMING

<i>Location</i>	<i>Output</i>	<i>Input</i>	<i>Call</i>	<i>Notes</i>	<i>Sponsor</i>
Milwaukee	146.7900	-	W9HHX	o 127.3	MSOE ARC
Milwaukee	146.9100	-	K9IZV	oaersWX xz 127.3	MKE RPTR
Milwaukee	147.0000	+	W9PY	oa 146.2	PHANTOM
Milwaukee	147.0450	+	WB0AFB	o 127.3	MATC RC
Milwaukee	147.1050	+	K9IFF	c(CA)e 127.3	K9IFF
Port Washington	147.3300	+	WB9RQR	o(CA)ers WXxz 127.3	OZARES
Racine	147.2700	+	KR9RK	oersWX	LRA Racine
St Lawrence	146.7300	-	WB9BVB	oWX 127.3	W.C. ARC
Union Grove	146.7450	-	N9OIG	oe 127.3	N9OIG
West Milwaukee	147.1350	+	NY9T	o 141.3	Viking Com
SOUTH WEST 131.8					
Bluff Siding	146.8350	-	WB0BDI	oe	WINON ARC
Galesville	147.0000	+	W9IDX	oaeLITZ WXxz 131.8	MVDXAWIN
La Crosse	146.9700	-	WR9ARC	oaeWXxz	RVRLND AR
La Crosse	147.0900	+	N9ETD	o	N9ETD
Melrose	145.4500	-	W9LLB	oe 110.9	W9LLB
Mount Sterling	147.3600	+	W9DMH	oeWX	W9DMH
Osseo	145.3300	-	N9LIE	olx 110.9	N9LIE
Richland Center	146.9100	-	WB9SLI	o 131.8	P V RP A
Tomah	145.3900	-	N9BOE	oeWXx 131.8	N9BOE
Viroqua	145.1700	-	N9TUU	oe 131.8	N9TUU
WYOMING					
CENTRAL					
Atlantic City - Limestone Mtn	147.0300	+	KD7BN	o 100.0	KD7BN
Casper	145.1450	-	N7OSW	oaersxz	N7OSW
Casper	145.2350	-	KD7BN	ors L(HERC)	CARC
Casper	147.2800	+	N7NPL	(CA) 88.0	N7NPL
Casper	147.3450	+	K7KMT	oaex	K7KMT
Casper Mountain	146.6400	-	KD7AGA	o 173.8 L(449.575)	CDK Net
Casper Mountain	146.9400	-	W7VNJ	oars	CARC
Lander	145.4450	-	KC7CJN	110.9	KC7CJN
Lander	146.7900	-	WB7AHL	o L(448.200)	WB7AHL
Lander	147.0600	+	N7HYF	ol	WYAME
Riverton	145.1150	-	KD7MTE	o 100.0	FCARS
Riverton	145.2800	-	KC7BNC	oaez 100.0	KC7BNC
Shoshoni	147.3000	+	KB7PLA	o(CA)	KB7PLA
Shoshoni - Copper Mtn	146.8050	-	KD7BN	ox 100.0 L(HERC)	KD7BN
Wheatland - Laramie Peak	145.4150	-	KD7QDM	oe-SUNx 100.0	NEWARC

308 144-148 MHz

WYOMING

<i>Location</i>	<i>Output</i>	<i>Input</i>	<i>Call</i>	<i>Notes</i>	<i>Sponsor</i>
EAST CENTRAL					
Douglas	145.2650	-	KD7AGA	ot L(449.575)	CDK Net
Douglas	146.9100	-	WB7AEM	l 146.9	GPARA
Douglas	147.1500	+	KK7BA	oe	CCARC
Esterbrook	147.0300	+	KT7V	a 100.0	KT7V
Glenrock	145.2650	-	KB7FGN	o	KB7FGN
Lusk	147.3300	+	KK7LI	oe	W7IFW
HERC - STATEWIDE					
Casper Mountain	145.2350	-	KD7BN	olrs	CARC
Casper Mountain	147.4600	147.4600	KD7BN	#ol 100.0	HERC
Cheyenne	146.8200	-	KC7SNO	olx	ShyWy ARC
Douglas	147.5300	147.5300	KD7BN	#ol 100.0	HERC
Dubois	146.8200	-	KD7BN	olx 100.0	HERC
Gillette	147.5800	147.5800	KD7BN	#ol 100.0	HERC
Lander	147.4300	147.4300	KD7BN	#ol 100.0	HERC
Medicine Bow	147.5000	147.5000	KD7BN	#ol 100.0	HERC
Rawlins	147.3900	147.3900	KD7BN	#ol 100.0	HERC
Rock Springs - Aspen Mtn	146.9400	-	KC7LOR	olx 100.0	SWARC
Shell Mountain	146.6700	-		olx 100.0	HERC
Shoshoni - Copper Mtn	146.8050	-	KD7BN	olx 100.0	HERC
NORTH CENTRAL					
Basin	147.1350	+	WB7S	o	WB7S
Powell	147.2550	+	WA7QNS	o	WA7QNS
Shell	146.6100	-	WB7QQA	o	CMARC
Shell	146.6700	-	WA7NZI	o	CMARC
Sheridan	146.7300	-	N7KEO	oa	N7KEO
Sheridan	146.8200	-	W7GUX	o	SRAL
Worland	147.2250	+	KB7PLA	o	KB7PLA
NORTH EAST					
Gillette	147.2700	+	KJ7UG	o	NEWAL
Gillette	147.3600	+	WC7M	oae	CCARC
Newcastle	147.3000	+	NE7WY	orx 162.2	NEWARC
Sundance	146.7900	-	K0HP	ox	K0HP
Wright	146.9850	-	KD7AGA	ot L(449.575)	CDK Net
NORTH WEST					
Cody - Cedar Mountain	146.8500	-	KI7W	oels	CMARC
SOUTH CENTRAL					
Baggs	147.0600	+	WB7CBQ	o	CCARS
Rawlins	146.7600	-	N7ZED	oax	CCARS
Rawlins	147.0450	+	WD4MYL	o	HAMS
Rawlins	147.1800	+	KI7QG		CCARS
Rawlins	147.2400	+	WB7TJP	ox	CCARS
Rawlins	147.3900	+	KD7BN	oelx	HERC
Sinclair	146.7000	-	WA7YWA	o	WA7LFT
SOUTH EAST					
Albin	147.1650	+	KC7SNO	o 114.8 L(147.105)	ShyWy ARC
Cheyenne	146.7750	-	KC7SNO	o(CA) TT eLITZ WXz 114.8	ShyWy ARC

**144-148 MHz 309
WYOMING-ALBERTA**

<i>Location</i>	<i>Output</i>	<i>Input</i>	<i>Call</i>	<i>Notes</i>	<i>Sponsor</i>
Cheyenne	147.1050	+	KC7SNO	o(CA) L(147.165) 114.8	ShyWy ARC
Harriman	145.2350	-	N7GT	oTT1x 114.8	KB7SWR
Laramie	145.3250	-	NG7T	o	NG7T
Laramie	145.4450	-	KB0VJJ	o 123.0 L(COLO CONN)	KB0VJJ
Laramie	146.6100	-	N7UW	oz	UARC
Laramie	146.8200	-	KC7SNO	ox 100.0 L(HERC)	ShyWy ARC
Laramie	147.0150	+	N7MMC	(CA)ex 114.8	N7MMC
Torrington	146.7300	-	WA7ALI	o	HPARC
Torrington	146.8050	-	N7CFR	o	N7CFR
Wheatland	146.8800	-	WA7SNU		GPARA
L(446.975)					
SOUTH WEST					
Cokeville	147.3000	+	N7BRQ	o	N7BRQ
Evanston	145.3300	-	WA7MEK	o	UCRACES
Evanston	146.8600	-	K7JL	l 100.0	K7JL
Evanston - Medicine Butte	147.0200	+	K7OGM	ol	
Kemmerer	147.0900	+	W7PIF	oarx	LCRACES
Kemmerer	147.3900	+	W7PIF	o	W7PIF
Rock Springs - Aspen Mtn	146.6100	-	N7ERH	oarxz 100.0	SWRACES
Rock Springs - Aspen Mtn	146.6700	-	N7ABC	#oTTelx 100.0	N7ABC
Rock Springs - Aspen Mtn	146.9400	-	KC7LOR	ox 100.0	SWARC
WEST CENTRAL					
Afton - The Narrows	146.9700	-	KD7LVE	cers 100.0	SVARC
Big Piney - Hogsback Mtn	146.8800	-	KC7BJY	or	SCARC
Dubois	146.8200	-	KD7BN	oex 100.0 L(HERC)	KD7BN
Dubois	147.3150	+	KG7ST	oelx	KG7ST
Jackson	146.9100	-	W7OID	or 123	TCORACES
Jackson - Rendezvous Mtn	146.7300	-	K7JAC	ox	K7JAC
Kc7bjy	145.1450	-	KC7BJY	o(CA)	KC7BJY
Pinedale - Mt Airy	146.7750	-	W7YP	oaerx L(448.100) 100.0	SCARC
ALBERTA					
BANFF					
Banff	146.6700	-	VE6MPR	o	WRN
Canmore	147.3600	+	VE6RMT	oel	CARA
Lake Louise	146.8800	-	VE6BNP	ol	WRN
Lake Louise	147.3300	+	VE6HWY	oE-SUNs x	CARA

310 144-148 MHz

ALBERTA

<i>Location</i>	<i>Output</i>	<i>Input</i>	<i>Call</i>	<i>Notes</i>	<i>Sponsor</i>
CALGARY					
Airdrie	145.3100	-	VE6AA	os	ARES
Calgary	145.2900	-	VA6CTV	olx	VA6DD
Calgary	146.6100	-	VE6OIL	oe	SARA
Calgary	146.6400	-	VE6NQ	ep	CARA
Calgary	146.7300	-	VE6MX	oa	VE6MX
Calgary	146.7600	-	VE6NOV	oa	CARA
Calgary	146.8500	-	VE6RYC	oael	CARA
Calgary	146.9400	-	VE6RPT	ol	VE6CKV
Calgary	147.0600	-	VE6AUY	oe	CARA
Calgary	147.0750	+	VE6GAD	ol	VE6GAD
Calgary	147.0900	+	VE6SPR	o	VE6NZ
Calgary	147.1350	+	VE6TPA	oa	CCC
Calgary	147.1800	+	VE6REC	o	CARA
Calgary	147.2100	+	VE6RPC	o	CARA
Calgary	147.2400	+	VE6QCW	oes	VE6NLF
Calgary	147.2700	+	VE6RY	o	CARA
Calgary	147.3900	+	VE6WRT	oael	VE6CPT
CENTRAL					
Clive	145.4300	-	VE6GAS	o	VE6ONE
CENTRAL EAST					
Alix/Bashaw	147.2100	+	VE6PAT	oael	VE6ZH
Stettler	146.7000	-	VE6STR	oa	
Three Hills	147.3150	-	VE6TRO	o	VE6CKV
Youngston	145.4700	-	VE6YSR	o	VE6NBR
CENTRAL NORTH					
Camrose	146.7600	-	VE6WW	o	RCARC
Pigeon Lake	146.8800	-	VE6SS	oex	
Wetaskiwin	145.3700	-	VE6WCR	o	VE6KP
CENTRAL SOUTH					
Carbon	146.7150	-	VE6RCB	oe	CARA
Kathryn	145.3900	-	VE6OTR	ol	WRN
Olds	145.4900	-	VE6OLS	oal	VE6KN
Wimborne	146.9700	-	VE6BT	oelx	THARC
CENTRAL WEST					
Limestone Mountain	145.2700	-	VE6MTR	ol	VE6CMM
Nordegg	145.2100	-	VE6PZ	ol	CARL
Rocky Mtn House	146.9100	-	VE6VHF	oaelx	CARL
Sundre	147.0750	+	VE6GAB	oeE-SUN x 100.0	VE6GAB
DRUMHELLER					
Hanna	146.8200	-	VE6HB	ol	THARC
EDMONTON					
Beaumont	147.1800	+	VE6BUZ	oa	LEMIRE
Devon	146.6850	-	VE6LOS	o	VE6FQ
Edmonton	145.4100	-	VE6NHB	ol	SARA
Edmonton	146.6400	-	VE6QCR	o	QCARC
Edmonton	146.8500	-	VE6ETR	oae	VE6BJP
Edmonton	146.9400	-	VE6MR	o	VE6MR
Edmonton	147.0600	-	VE6HM	oa	NARC
Edmonton	147.1200	+	VE6RES	oaeWX	RAES
Edmonton	147.2400	+	VE6JN	ol	NARC

<i>Location</i>	<i>Output</i>	<i>Input</i>	<i>Call</i>	<i>Notes</i>	<i>Sponsor</i>
Ft Saskatchewan	147.2700	+	VE6CWW	o	
Ft Saskatchewan	147.2700	+	VE6FSR	o	VE6TCK
Ft Saskatchewan	147.3600	+	VE6GNS		VE6TCK
North Morinville	146.9400	-	VE6LAW	o	VE6ZA
Sherwood Park	145.2900	-	VE6SRV	o	
FT MCMURRAY					
Ft McMurray	146.9400	-	VE6TAC		
Ft McMurray	147.0000	+	VE6TRC	oae	TARC
GRANDE PRAIRIE					
Grande Prairie	146.3600	+	VE6LGL	oa	PCARC
Grande Prairie	146.8500	-	VE6BL	o	PCARC
Grande Prairie	147.0600	-	VE6OL	ox	PCARC
Grande Prairie	147.1500	+	VE6XN	o	PCARC
Rycroft	146.9700	-	VE6MAR	o	VE6BHH
Valleyview	147.2400	+	VE6YK	o	
KANANASKIS					
Fortress	147.1200	+	VE6AQA	o	CARA
Mountain					
LETHBRIDGE					
Lethbridge	146.8800	-	VE6CAM	oe	VE6CAM
Lethbridge	147.1500	+	VE6UP	oa	CCRG
Raymond	145.3700	-	VE6EEK	o	VE6FIE
MEDICINE HAT					
Brooks	147.1200	+	VE6EID	oel	BARC
Brooks	147.2700	+	VE6NEW	oa	BARC
Medicine Hat	145.4100	-	VE6CDR	ol	VE6GLF
Medicine Hat	146.7000	-	VE6HHO	o	MHARC
Medicine Hat	147.0600	-	VE6HAT	oalx	MHARC
Medicine Hat	147.1800	+	VE6MHT	o	MHARC
NORTH					
Athabaska	146.7300	-	VE6BOX	oe	VE6BOY
NORTH EAST					
Andrew	146.7000	-	VE6JET	oa	VE6BIK
Ashmont	147.1800	+	VE6TTL	EXP	VE6ARJ
Cold Lake	147.0900	+	VE6ADI	oae	CLARC
Elk Island	146.6100	-	VE6REI	o	VE6BEX
Glendon	145.4500	-	VE6HOG		VE6XLR
La Corey	147.3750	+	VE6MBJ	o	CLARC
Lloydminster	145.2900	-	VE6YLL	ol	
May Lakes	147.1500	+	VE6TBC	ol	VE6RMB
Poe	145.4900	-	VE6POE	o	VE6TCK
Slave Lake	147.0300	+	VE6SLR	o	VE6AMY
St Paul	146.6700	-	VE6SB	oa	VE6SB
Willingdon	146.7900	-	VE6RJK	oelx	VE6BIK
NORTH WEST					
Grande Cache	147.3900	+	VE6YGR	ol	
Whitecourt	146.8200	-	VE6PP	ox	QCARC
PEACE RIVER					
Fairview	147.3750	+	VE6AZZ	o	VE6NN
Peace River	146.7900	-	VE6PRC	o	PRARC
Peace River	146.8200	-	VE6PRR	oa	
Peace River	146.9400	-	VE6AAF	oa	

312 144-148 MHz

ALBERTA-BRITISH COLUMBIA

Location	Output	Input	Call	Notes	Sponsor
RED DEER					
Red Deer	147.1500	+	VE6QE	oaelx	CARL
Red Deer/Penhold	145.3300	-	VE6REP	olx	SARA
SOUTH					
Claresholm	146.7900	-	VE6ROT	oe	PHARTS
High River	145.1900	-	VE6HWC	o	FARS
High River	147.0000	+	VE6CQM	oae	VE6BGL
Milk River	146.7600	-	VE6BRC	oal	VE6BRX
Nanton	145.1700	-	VE6HRB	oelsx	FARS
Warner	146.6700	-	VE6BBR	o	VE6BD
SOUTH WEST					
Black Diamond	145.3700	-	VE6HRD	olsx	FARS
Burmis	145.3900	-	VE6HRP	olsx	FARS
/Crowsnest Pass				A(*ON/#OFF)	
Chain Lakes	147.0300	+	VE6WRO	ol	WRN
Claresholm	145.2100	-	VE6AAH	o	VE6ARS
Coleman	144.8900	+	VE6CNP	o/100	FARS
Millarville	145.1900	-	VE6HRC	ol	FARS
Pincher Creek	145.4500	-	VE6PAS	o	VE6COM
Turner Valley	147.3000	+	VE6CBI	c	VE6CBI
YELLOWHEAD					
Hinton	146.7600	-	VE6YAR	oaex	VE6YAC
Jasper	146.9400	-	VE6YPR	o	YARC
Jasper	147.4800	-	VE6KMC	o	

BRITISH COLUMBIA

FRASER VALLEY

Abbotsford	147.1000	+	VE7RST	88.5	VE7AIO
Abbotsford	147.2800	+	VE7RST	110.9	FVARESS
Abbotsford	145.0300	+	VE7PKV	o	FVARESS
Abbotsford	146.6000	-	VE7RVA	o 110.9	FVARESS
Chilliwack	145.1100	-	VA7RSH	o	Cheam RA
Chilliwack	146.9600	-	VA7CRC	o	CARC
Chilliwack	147.0000	-	VE7TSG		VE7DBU
Chilliwack	147.2200	+	VE7VCR	o	VE7CIO
Hope	147.0800	+	VE7RVB	o 110.9	FVARESS
Langley	147.3800	+	VE7RLY	ol 100	VE7HM
Maple Ridge	146.8000	-	VE7RMR	o	MRARC

GREATER VANCOUVER

Burnaby	145.1700	-	VE7ESR	o	TPARC
Burnaby	145.3500	-	VE7RBY	o	BARC
Burnaby	147.0600	+	VE7FVR	o	IPARN
Coquitlam	145.3100	-	VE7MFS	o	Coq F&R
Coquitlam	146.7800	-	VE7KHZ	o	VE7KHZ
New Westminster	145.3900	-	VE7NWR	ol 100	NWARC
Pemberton	146.9800	-	VE7PVR	o	SqmshARC
Richmond	147.1400	+	VE7RMD	o	RichmdARC
Squamish	147.0000	-	VE7SQR	c	SqmshARC
Surrey	147.3400	+	VE7RSE		Surrey ARC
Surrey	147.3600	+	VE7RSL	o	VE7FZX
Vancouver	145.1500	-	VE7ROX	#	VE7ROX
Vancouver	145.2100	-	VE7BBL	o	VE7BBL

BRITISH COLUMBIA

<i>Location</i>	<i>Output</i>	<i>Input</i>	<i>Call</i>	<i>Notes</i>	<i>Sponsor</i>
Vancouver	145.2700	-	VE7RHS	o	UBC ARC
Vancouver	145.4500	-	VE7TOK	c	VE7MBG
Vancouver	145.4900	-	VE7REC	o	CommsVan
Vancouver	146.7200	-	VE7RBI		CBC ARC
Vancouver	146.7200	-	VE7RBC		CBC ARC
Vancouver	146.9400	-	VE7RPT	o	BCFMCA
Vancouver	147.0000	+	VE7BC		VE7BC
Vancouver	147.0200	+	VE7RAG	o	BCFMCA
Vancouver	147.0400	+	VE7RCH	o	CheamRA
Vancouver	147.1200	+	VE7VAN	l 156.7	VANRA
Vancouver	147.2600	+	VE7RNS		VE7CHU
Vancouver	147.2600	+	VE7RHB		VE7CHU
Whistler	145.3100	-	VE7BMT	o	VE7EBQ
White Rock	146.9000	-	VE7RWR	o	WRARC
NORTH COAST					
Hazelton	146.9400	-	VE7RHD	o	BVARC
Kitimat	146.8200	-	VE7SNO	o	KitimARC
Kitimat	147.0600	-	VE7RAF	o	VE7ACF
Prince Rupert	146.8800	-	VE7RPR	o	PRARC
Prince Rupert	146.9400	-	VE7RKI	o	VE7EDZ
Prince Rupert	147.2800	+	VE7RMM	o	P R ARC
Queen Charlotte	146.6800	-	VE7RQI	o	QCI ARC
Terrace	146.0000	+	VE7RTK	o	TerraceARC
Terrace	146.8500	-	VE7RTK	o	TerraceARC
Terrace	146.9400	-	VE7RDD	o	VA7DD
NORTH INTERIOR					
Burns Lake	146.9400	-	VE7LRB	141.3	LDARC
Fort Nelson	146.9400	-	VE7VFN	ol	FNARC
Fort St James	147.2400	+	VE7RFF	100	VE7XJC
Fort St James	147.3300	+	VE7DPG	l	VA7RC
Fort St John	147.2100	+	VE7RUC		VA7XX
Fraser Lake	146.8400	-	VE7RES	100	PGARC
Houston	147.0600	+	VE7RHN	ol	BV ARC
Loos	147.0600	+	VE7PAB	oa	PGARC
Mackenzie	146.8200	-	VE7MKR	l	VE7MKR
Mackenzie	147.3300	-	VE7ZBK	ce	MackARC
McBride	146.7600	-	VE7RMB	o	PGARC
Pouce Coupe	146.2500	+	VE7AGJ		VE7AGJ
Prince George	145.4300	-	VE7RES	el 100	PGARC
Prince George	146.3400	147.5400	VE7RPM	o	PGARC
Prince George	146.7000	-	VE7FFF	o	PGARC
Prince George	146.8500	-	VE7BUL		VE7BUL
Prince George	146.9100	-	VE7RWT	ol	PGARC
Prince George	146.9400	+	VE7RPM		PGARC
Prince George	146.9400	-	VE7RPM	ol	PGARC
Prince George	147.0000	+	VE7RUN	ol	VE7EAA
Prince George	147.3000	+	VE7RES	o	PGARC
Quesnel	146.7600	-	VE7DTM	o	VE7DTM
Quesnel	146.9700	-	VE7RQM	o	QARC
Quesnel	147.0600	-	VE7RQL	o	QuesnelARC
Smithers	146.8800	-	VE7RBH	100	BV ARC
Tumbler Ridge	147.2700	+	VE7RTR	o	VA7XX
Valemont	147.0000	+	VE7RES	ol	PGARC

314 144-148 MHz
BRITISH COLUMBIA

<i>Location</i>	<i>Output</i>	<i>Input</i>	<i>Call</i>	<i>Notes</i>	<i>Sponsor</i>
Vanderhoof	146.8000	-	VE7RSM	o	NechakoAR
Vanderhoof	146.8800	-	VE7RON	o	VE7UP
Verdun	146.7600	-	VE7LRB		LDARC
Wells/Brkrvil	147.3800	+	VE7RLS	114.8	QARC
Williams Lake	146.6200	-	VE7RTI		QARC
Williams Lake	147.1200	+	VE7RWL		W'S LK ARC
PEACE RIVER					
Chetwynd	146.9100	-	VE7ATY		VA7XX
Dawson Creek	146.7600	-	VE7RMS	o	VA7CC
Dawson Creek	146.9400	-	VE7RDC	o	VE7DSD
Fort St John	146.6400	-	VE7RSJ		VA7XX
SOUTH CENTRAL					
Apex Mtn	146.9200	-	VE7OKN	ol	OCARC
Barriere	147.2400	+	VE7RTN		IPARN
Barriere	147.3000	+	VE7RTN	e	VE7PW
Barriere	147.3600	+	VE7LMR	o	VE7KDL
Barriere	147.3800	+	VA7RTN	o	VE7MOB
Blackpool	146.9000	-	VE7RBP	o 100	WGARC
Clearwater	146.9200	-	VE7RWG	o	WGARC
Clinton	146.6800	-	VE7RKL	o	IPARN
Clinton	147.3600	+	VE7LMR	o	VE7PW
Coquihalla	146.9800	-	VE7TYN	o	KamARC
Coquihalla	147.1000	+	VE7LGN	o	VE7FFK
Granite Peak	146.7600	-	VE7RNH	a	ShuswapAR
Kamloops	146.9400	-	VE7DUF	o	KamARC
Kamloops	147.2400	+	VE7KIG	o	VE7LGF
Kamloops	147.3200	+	VE7RLO	el	KamARC
Kelowna	146.6200	-	VE7ROK	o	OCARC
Kelowna	146.7800	-	VE7SFX	o	VE7EQN
Kelowna	146.8200	-	VE7ROC		OCARC
Kelowna	147.2400	+	VE7RIM	o	IPARN
Kelowna	147.3000	+	VA7SPY	o	VE7EWS
Lillooett	147.3800	+	VE7TJS	o	VE7TJS
Lytton	147.0600	+	VE7HGR	o	IPARN
Manning Park	147.0600	+	VE7MPR	o	IPARN
Merritt	146.6600	-	VE7IRN	o	IPARN
Monashee Pass	146.7400	-	VE7SMT	o 123	NORAC
Mt Avola	145.3500	-	VE7RBP	o	WGARC
Ok/Shuswap	147.0600	+	VE7RNR	o	NORAC
Oliver	147.1600	+	VE7RBD	100	Oliver ARC
Oliver	147.3800	+	VE7ROR	o	OARC
Osoyoos	146.6600	-	VE7KVR		IPARN
Osoyoos	147.3400	+	VE7EHF	o	VA7WCN
Penticton	145.3500	-	VE7REE		OREO
Penticton	147.1200	+	VE7RPC	o	PentARC
Salmon Arm	146.1600	+	VE7CAL	a	ShuswapAR
Salmon Arm	147.0200	-	VE7RSA		SASARC
Shuswap	147.0800	+	VE7LIM	o	VE7DTN
Silver Star	146.9000	-	VE7RHW	o 123	VE7OHM
Sorrento	146.6400	-	VE7RXX		VE7EHL
Tappen	146.6400	-	VE7RAM		VE7LOG
Thompson	147.0000	-	VE7RLD	a	KamARC
Shswap					

144-148 MHz 315
BRITISH COLUMBIA

Location	Output	Input	Call	Notes	Sponsor
Valemont	146.6000	-	VE7YCR	o	WGARC
Vernon	146.8800	-	VE7RSS		NORAC
Vernon	147.0400	+	VE7RIP	a	NORAC
Vernon	147.2200	+	VA7VMR	o	VE7OHM
SOUTH EAST					
Cranbrook	146.9400	-	VE7CAP		EKARC
Creston	146.8000	-	VE7RCA	o	CVARC
Grand Forks	147.2800	+	VE7RGF	o	GFARC
Kimberley	145.1900	28.6000	VE7REK		EKARC
Kimberley	146.9400	-	VE7CAP	o	KMacDonald
Kootenay Lake	147.0600	-	VE7BTU		WKARC
Nelson	146.6400	-	VE7RCT		WKARC
Revelstoke	146.7200	-	VE7RBG		OCARC
Rossland	147.1400	+	VE7OGM	o	Ben Peach
Sparwood	147.3000	+	VE7RSQ	100	KarlEhrler
Spillimacheen	146.8500	-	VE7RIN		EKARC
Trail	146.8400	-	VE7CAQ		BVARC
VANC ISLAND CENTRAL					
Alberni Valley	145.2900	-	VE7RTE	141.3	VE7TFM
Chemainus	146.6800	-	VE7RNA		CVARC
Nanaimo	145.4300	-	VE7DJA	o	NARA
Nanaimo	146.6400	-	VE7ISC		NARA
Nanaimo	146.9800	-	VE7RME	o	Malsp Coll
Parksville	145.3700	-	VE7RPQ	oa	MIARA
Parksville	147.0800	+	VE7PQU	ol 141.3	ORCA
Parksville	147.2800	+	VE7PQA	oael 141.3	ORCA
Port Alberni	147.1500	+	VE7RPA	o	Arr.ARC
Port Alberni	147.2400	+	VE7KU	oel 141.3	Arr.ARC
Sunshine Coast	147.2200	+	VE7RXZ	107.2	SCARC
Tofino	147.0000	146.4600	VE7RWC	el	Arr.ARC
VANC ISLAND NORTH					
Campbell River	146.7600	-	VE7XJR	o	VE7BMR
Campbell River	146.8200	-	VE7RVR		VE7DAY
Campbell River	146.9600	-	VE7CRC		VE7BMR
Comox Valley	146.7800	-	VE7RCV	e 141.3	CVARC
Comox Valley	146.9100	-	VE7RCV	141.3	CVARC
Nanaimo	147.1800	+	VE7RBB	o	VA7TH
Port McNeil	146.9400	-	VE7RNI	o	NIARC
Sayward	146.7000	-	VE7RNC	o	NIARC
Woss Lake	146.8800	-	VE7RWV	o	NIARS
VANC ISLAND SOUTH					
Duncan	145.4700	-	VE7RVC	oa	CVARC
Malahat	146.9800	-	VE7XMR	o	CERT-BC
Saanich	145.2900	-	VE7SER	e 167.9	Saan EPCS
Saanichton	145.1300	-	VE7RGT	o	VE7GCT
Saltspring Is	146.6600	-	VE7RMT	100	WARA
Saltspring Is	147.3200	+	VE7RSI	o	FoS
Sooke	146.9800	-	VE7RWS	o	VE7ED
Sooke	147.2200	+	VE7RSK		P.Johnson
Victoria	145.2900	-	VE7VAP	100	WARA
Victoria	145.4100	-	VE7RSR	o	VicNewHorz
Victoria	145.4300	-	VE7RCN	oa	Base ARC

BRITISH COLUMBIA-MANITOBA

<i>Location</i>	<i>Output</i>	<i>Input</i>	<i>Call</i>	<i>Notes</i>	<i>Sponsor</i>
Victoria	146.8400	-	VE7VIC		WARA
Victoria	147.1200	+	VE7RBA	l 100	VE7IA
Victoria	147.2400	+	VE7GHC	123	VE7FP
YUKON					
Fraser Mountain	146.9400	-	VE7RFT	ol	YARA
MANITOBA					
INTERLAKE					
Ashern	146.7000	-	VE4SHR	o	VE4KE
East Selkirk	146.7300	-	VE4SLK	o	SelkirkARC
Gimli	146.8500	-	VE4GIM	o aet	MANRS
Lundar	146.9700	-	VE4LDR	ol	VE4GM
Teulon	145.4100	-	VE4TEU	o	ILARC
Woodlands	145.4300	-	VE4SIX	ol	
NORTH					
Thompson	146.9400	-	VE4TPN	#	THOMPSON
NORTHWEST					
Dauphin	146.6400	-	VE4DPN	oa	DARC
Dauphin	147.0300	-	VE4BMR	ox	MANRS
Flin Flon	146.9400	-	VE4FFR	ox	FliFlonRC
Swan River	146.9400	-	VE4SRR	ol	SWANRARC
The Pas	145.3500	-	VE4PAS	o	
SOUTH CENTRAL					
Austin	146.9100	-	VE4MTR	o	VE4RE
Basswood	145.1500	-	VE4BAS	o 127.3	VE4TOM
Bruxelles	146.8800	-	VE4HS	olx	SWARC
Elie	147.2400	+	VE4RAG	o 127.3	VE4TOM
Morris	145.2700	-	VE4CDN	oae	MANRS
Neepawa	147.2100	+	VE4NEP	oae	MANRS
Portage	147.1650	+	VE4PTG	o	VE4KE
Winkler	145.1900	+	VE4VRG	o	WinklerARC
SOUTHEAST					
Falcon Lake	146.6400	-	VE4FAL	ol	VE4AS
Hadashville	147.3600	+	VE4EMB	oers	MANRS
Lac Du Bonnet	145.3700	-	VE4PIN	ox	PARC
SOUTHWEST					
Brandon	146.7300	-	VE4TED	oa	BrandonRC
Brandon	146.9400	-	VE4BDN	ox	BrandonRC
Killarney	146.8500	-	VE4KIL	ox	VE4RO
WEST CENTRAL					
Foxwarren	147.0600	+	VE4PCL	ol	PCLRS
Russell	147.2400	+	VE4BVR	ol	RARC
WINNIPEG					
Bird's Hill	146.8200	-	VE4INT	o	
Milner Ridge	145.2100	-	VE4MIL	oae	
Starbuck	146.6100	-	VE4MAN	olrs	MANRS
Winnipeg	145.2300	-	VE4ARC	o 127.3	
Winnipeg	145.3500	-	VE4WNR	oa	VE4VE
Winnipeg	146.7600	-	VE4CNR	o	PMCStaff
Winnipeg	147.1200	+	VE4AGA	ol	VE4AGA
Winnipeg	147.2700	+	VE4UMR	o	UMARS
Winnipeg	147.3000	+	VE4EDU	ol	MANRS
Winnipeg	147.3300	+	VE4RRC	o	RedRvrCC

MANITOBA-NEW BRUNSWICK

<i>Location</i>	<i>Output</i>	<i>Input</i>	<i>Call</i>	<i>Notes</i>	<i>Sponsor</i>
Winnipeg	147.3900	+	VE4WPG	olrsx	MANRS
Winnipeg	147.7800	-	VE4WDX	c	WnpgDXCib
NEW BRUNSWICK					
ACADIEVILLE					
Acadieville	145.4300	-	VE9ACD	oel	IRG
BATHURST					
Allardville	147.3150	+	VE1BRD	oel	IRG
Bathurst	147.2400	+	VE9BAT	o	
CAMPBELLTON					
7 Mile Ridge	146.6550	-	VE9CTN	o	VE2FXM
7 Mile Ridge	147.3900	+	VE9VDR	oe	IRG
Campbellton	146.9550	-	VE9SMR	o	VE2FXM
DALHOUSIE					
Dalhousie	145.4900	-	VE9DNB	o	VE9YN
Dalhousie	146.9700	-	VE9MDM	o	
DOAKTOWN					
Doaktown	146.9100	-	VE1XI	oel	IRG
EDMUNDSTON					
Edmundston	147.3000	+	VE9TMR	o	CRAM
Riceville	145.1300	-	VE9RCV	ol	IRG
FREDERICTON					
Crabbe Mtn	146.7600	-	VE1PD	oel	IRG
Crabbe Mtn	147.3000	+	VE9FNB	o	FARC
Fredericton	145.3100	-	VE9SKR	o	
Fredericton	147.1200	+	VE1BM	oael	IRG
Fredericton	147.1650	+	VE9FTN	o	VE1KO
FUNDY					
Fundy Park	145.1700	-	VE9TCF	ol	
GRAND MANAN IS					
Grand Manan Is	146.9550	-	VE9GMI	ol	VE9MB
MONCTON					
Moncton	146.8800	-	VE1RPT	o	VE1NU
Moncton	147.0900	+	VE1MTN	o	VE1XW
Moncton	147.3450	+	VE9TCR	ol	TCARC
NEWCASTLE					
Miramichi	147.1500	+	VE9MIR	oel	IRG
Newcastle	146.7300	-	VE1NCW	o	VE1DAB
PERTH					
Kintore Mtn	147.0600	-	VE9KMT	oel	IRG
PERTH-ANDOVER					
Perth	147.1800	+	VE9TOW	o	CARC
SACKVILLE					
Fairfield	145.2300	-	VE9SKV	ol	IRG
SAINT JOHN					
Saint John	145.1100	-	VE9SNB	o	
Saint John	145.1300	-	VE1AGZ	o	
Saint John	147.2700	+	VE1EE	oeL(IRLP)	LCARC
Saint John	147.3900	+	VE9PSA	o	
St Martins	145.3300	-	VE9STM	ol	IRG
SHEDIAC					
Shediac	147.2250	+	VE9SBR	o	SBRG
Shediac	147.3750	+	VE9DRB	o	

318 144-148 MHz

NEW BRUNSWICK-NEWFOUNDLAND

<i>Location</i>	<i>Output</i>	<i>Input</i>	<i>Call</i>	<i>Notes</i>	<i>Sponsor</i>
ST QUENTIN					
St Quentin	145.2300	-	VE9SQN	ol	IRG
St Quentin	145.4500	-	VE9MIK	o	CRAM
ST STEPHEN					
Pleasant Ridge	146.8500	-	VE1IE	o	VE1AU
St Stephen	146.7000	-	VE1BI	oel	IRG
STANLEY					
Stanley	147.0300	+	VE9NRV	o	IRG
SUSSEX					
Sussex	146.6100	-	VE9SMT	ol	IRG
TRACADIE					
Pokemouche	147.0300	+	VE1AZU	o	VE1BKU
St Isidore	146.7000	-	VE9SID	oel	IRG
Tracadie	145.4700	-	VE9CR	o	
WOODSTOCK					
Canterbury	145.3700	-	VE9IRG	oe	VE1ACB
Woodstock	146.9700	-	VE9CCR	oa	CCARC

NEWFOUNDLAND

AVALON EAST

Cape Pine	147.1200	+	VO1CPR	o	ILARC
Ferryland	147.2800	+	VO1CQD	o	ILARC
Goulds	147.2400	+	VO1KCR	oa	GARC
Goulds	147.3750	+	VO1GGR		ILARC
Holyrood	146.7600	-	VO1BT	oal	SONRA
Portugal Cove	147.0300	+	VO1ILR	o	ILARC
South					
St Johns	145.4300	-	VO1KEN	TT E-SUN	VO1ST
St Johns	146.7900	-	VO1AAA	oL(IRLP)	SONRA
St Johns	146.8800	-	VO1CGR	oL(IRLP)	VO1VCP
St Johns	146.9400	-	VO1GT	ox	SONRA
St Johns	147.0600	-	VO1EN	o	SONRA
St Johns	147.1200	+	VO1TZ	oae	AVRAC
St Johns	147.3450	+	VO1RCR	o	AVRAC
St Mary	146.6400	-	VO1SMB	o	PARA
Transportable	146.6100	-	VO1RNC	ep	VO1RWT
Transportable	147.0000	-	VO1NET	ep	VO1EMO

AVALON WEST

Bay Roberts	146.7300	-	VO1KQ	oa	VO1RW
Greens Harbour	147.3600	+	VO1ELF	o	UTARC
Hearts Content	146.9700	-	VO1TCR	o	BARK
Hearts Content	147.3000	+	VO1TBR	o	UTARC
New Harbour	147.0900	+	VO1PCR		VO1BIL
Placentia	146.8200	-	VO1ARG	oL(IRLP)	PARA
Placentia	147.0100	+	VO1PFR	oa	PARA
Transportable	147.0000	-	VO1NET	ep	VO1EMO

BURIN PEN

Allans Island	147.1900	-	VO1AIR	o	FBARC
Grand Bank	146.9400	-	VO1GBR	oal	FBARC
Grand Bank	147.0900	+	VO1FBR	o	FBARC
Marystown	146.8500	-	VO1MST	L(IRLP)	VO1EE
St Lawrence	147.1400	+	VO1SLR	ol	SLARC
Transportable	147.0000	-	VO1NET	ep	VO1EMO

NEWFOUNDLAND-NOVA SCOTIA

<i>Location</i>	<i>Output</i>	<i>Input</i>	<i>Call</i>	<i>Notes</i>	<i>Sponsor</i>
CENTRAL NF					
Botwood	147.3800	+	VO1BOT	o	VO1AJ
Clarenville	146.6600	-	VO1SHR	ol	ARCON
Gander	146.8800	-	VO1ADE	oa	ARCON
Gander	147.1800	+	VO1GLR	ol	ARCON
Grand Falls	146.6000	-	VO1HHR	o(CA) TT eE-SUN E-WINDXL(IRLP)	EVARC
Grand Falls	146.7600	-	VO1JY	oa	EVARC
Grand Falls	146.9100	-	VO1GFR	ol	EVARC
Lewisporte Junction	147.3200	+	VO1LJR	ol	ARCON
Ochre Hill	146.7000	-	VO1TNP	oE-SUN	ARCON
St Alban	147.3800	+	VO1BDR	o	VO1FI
Transportable	147.0000	-	VO1NET	ep	VO1EMO
LABRADOR					
Goose Bay	146.3400	+	VO2GB	o	GARS
Labrador City	146.9400	-	VO2KG	o	HOWL
Labrador City	147.7600	-	VO2LMC	oa	HOWL
Transportable	147.0000	-	VO1NET	ep	VO1EMO
WESTERN NF					
Baie Verte	146.9700	-	VO1BVR	o	BVARC
Corner Brook	146.9400	-	VO1CBK	oa	HUMBARS
Corner Brook	147.3600	+	VO1MO	ol	HUMBARS
Port aux Choix	147.0600	+	VO1PCR	o	VO1BOK
Ramea	147.2800	+	VO1RIR	o	VO1UG
St Anthony	147.9600	-	VO1GNP	o	SAARA
Stephenville	147.0900	+	VO1STR	ol	STARS
Transportable	147.0000	-	VO1NET	ep	VO1EMO

NORTHWEST TERRITORIES**FT PROVIDENCE**

Ft Providence	145.1900	-	VE8RPO	ol	YARS
FT SMITH					
Fort Smith	145.1700	-	VE8RDP	o	YARS
HAY RIVER					
Hay River	145.2100	-	VE8HR	oal	VE8CM
RAE-EDZO					
Rae-Edzo	145.1500	-	VE8RAE	ol	YARS
YELLOWKNIFE					
Yellowknife	145.3700	-	VE8ROM	oael	VE8OM
Yellowknife	145.4100	-	VE8PTL	oaE-SUN	VE8DVH
Yellowknife	145.4300	-	VE8VH	oael	VE8DVH
Yellowknife	145.4500	-	VE8RAG	oael	VE8MP
Yellowknife	146.9400	-	VE8YK	oael	YARS
Yellowknife	147.0000	-	VE8NWT	oel	VE8DP
Yellowknife	147.1800	+	VE8RPT	oel	VE8DP

NOVA SCOTIA**AMHERST**

Amherst	147.2850	+	VE1WRC	oL(IRLP)	WCARC
ANTIGONISH					
Antigonish	146.8200	-	VE1RTI	oe	AARC

320 144-148 MHz

NOVA SCOTIA

<i>Location</i>	<i>Output</i>	<i>Input</i>	<i>Call</i>	<i>Notes</i>	<i>Sponsor</i>
BARRINGTON PASSAGE					
Barrington	146.8800	-	VE1JNR	o	VE1MM
Oak Park	147.2550	+	VE1OPK	ol	SCARC
BRIDGETOWN					
Bridgetown	147.0600	-	VE1BO	oe	VE1WW
BRIDGEWATER					
Bridgewater	147.1200	+	VE1KIN	oL(IRLP)	LCARC
Hebbsville	147.0900	+	VE1VL	oal	LCARC
CHESTER					
Bezanson	147.3300	+	VE1LUN	oel	LCARC
COLLINGWOOD					
Sugarloaf	145.3500	-	VE1BHS	oel	VE1ZX
DARTMOUTH					
Bedford	146.8500	-	VE1NZ	l 82.5	VE1AGU
Dartmouth	147.1500	+	VE1DAR	oae	DARC
DIGBY					
Digby	147.0150	+	VE1AAR	oe	FARC
GORE					
Gore	146.6400	-	VE1OM	o	TPARC
GREENFIELD					
Greenfield	147.3600	+	VE1BBY	o	QCARC
GREENWOOD					
Greenwood	147.2400	+	VE1WN	oL(IRLP)	GARC
Middleton	145.2100	-	VE1AAQ	ol	VE1II
GUYSBOROUGH					
Lundy	146.7000	-	VE1GYS	oe	AARC
HALIFAX					
BeaverBank	147.0450	+	VE1MTT	oe	TPARC
Halifax	146.9400	-	VE1HNS	oeL(IRLP)	HARC
Halifax	147.2700	+	VE1PSR	oel	HARC
Hammonds Plains	146.6850	-	VE1PKT	oel	VE1YZ
HFX Airport	146.9700	-	VE1CDN	oel	VE1YZ
HALIFAX-ALL NS					
Halifax	145.2500	-	VE1HRM	oep	VE1AJP
Halifax Portable	145.4100	-	VE1HRM	oep	VE1AJP
INVERNESS					
Kiltarlity Mtn	146.7300	-	VE1KIL	oel	
KENTVILLE					
Glenmount	147.1800	+	VE1AEH	oael	KCARC
LIVERPOOL					
Liverpool	147.0600	+	VE1QW	o	QCARC
Liverpool	147.3000	+	VE1VO	oael	QCARC
Liverpool	147.3900	+	VE1AVA	o	QCARC
MUSQUODOBOIT H					
Musquodoboit H	147.0300	+	VE1MHR	oel	ESARC
NEW GLASGOW					
Pictou	146.7600	-	VE1HR	oel	PCARC
PARRSBORO					
Parrsboro	145.4700	-	VE1PAR	oeE-SUN1	VE1BXX
SHEET HARBOUR					
Sheet Harbour	145.4500	-	VE1ESR	oel	ESARC

144-148 MHz 321
NOVA SCOTIA-ONTARIO

<i>Location</i>	<i>Output</i>	<i>Input</i>	<i>Call</i>	<i>Notes</i>	<i>Sponsor</i>
SHELBURNE					
Shelburne	146.6100	-	VE1SCR	oael	SCARC
SHERBROOKE					
Sherbrooke	145.3900	-	VE1SAB	oel	ESARC
SPRINGFIELD					
Springfield	146.8350	-	VE1LCA	oel	LCARC
SPRINGHILL					
Springhill	147.0000	-	VE1SPR	oel	VE1ZX
SYDNEY					
Cape Smokey	147.2400	+	VE1CBI	oael	
Glace Bay	147.3900	+	VE1QSL	o	VE1APE
Rear Boisdale	146.8800	-	VE1HAM	oel	
Sydney	146.6100	-	VE1CR	oel	SARC
Sydney	146.9400	-	VE1HK	oa	SARC
Sydney	146.9700	-	VE1QRZ	o	VE1APE
TRURO					
Nuttby Mtn	146.7900	-	VE1XK	oel	TARC
Nuttby Mtn	147.2100	+	VE1TRO	oe	TARC
WINDSOR					
Windsor	146.9100	-	VE1HCA	o	HCARC
YARMOUTH					
Yarmouth	146.7300	-	VE1YAR	oaL(IRLP)	YARC
ONTARIO					
CENTRAL					
Ahmic Arbour	147.3600	+	VA3AMH	oe	
Barrie	147.0000	+	VE3RAG	oe 156.7	BARC
Barrie	147.1500	+	VE3KES	oas 127.3	VE3OKS
Berkeley	145.2900	-	VA3CAX	oesx 156.7	RWARC
Bracebridge	146.8650	-	VE3MRT	o	
Britt	147.0300	+	VE3RSR	oe	
Collingwood	146.7900	-	VE3BMR	oex 156.7	BMARC
Dwight	145.2700	-	VE3MUS	oe 156.7 L(IRLP)	MFC
Dwight	146.7750	-	VE3MUS	oes 156.7 L(IRLP)	MFMC
Dwight	146.8200	-	VE3MUS	o	
Edgar	145.1900	-	VE3TTB	ol	
Edgar	146.8500	-	VE3LSR	oez	
Edgar	147.3150	+	VE3LSR	oez	
Keswick	147.2250	+	VE3YRC	osL(IRLP) 103.5	YRARC
Lions Head	146.7150	-	VE3CAX	o 156.7	RWARC
Midland	146.7600	-	VE3SGB	o	
Midland	146.9100	-	VE3UGB	ol	
Orillia	147.2100	+	VE3ORR	o 156.7	OARC
Parry Sound	145.4900	-	VE3RPL	olsWXz	
Pefferlaw	147.2850	+	VA3PTX	o(CA)el	
Penetang	147.1800	+	VE3MGB	o	
Sarnia	146.9550	-	VE3WHO	o(CA)el(IRLP)	
Shelburne	146.6850	-	VE3ZAP	o(CA) WX L(VE3ULR)	

322 144-148 MHz

ONTARIO

<i>Location</i>	<i>Output</i>	<i>Input</i>	<i>Call</i>	<i>Notes</i>	<i>Sponsor</i>
CENTRAL EAST					
Colborne	147.1650	+	VE3RTY	ol	
Essonville	147.2400	+	VE3TBF	o(CA)el	
Haliburton	146.6550	-	VE3ZHR	oels	
Haliburton	147.1050	+	VA3LTX	o	
Lindsay	147.1950	+	VE3LNZ	oelsWX	VHARA
Minden	147.0750	+	VE3VHH	o(CA) L(443.55)	162.2
Oshawa	147.1200	+	VE3OSH	oe	NSARC
Peterborough	146.6250	-	VE3PBO	o(CA)el	PARC
Peterborough	146.9700	-	VE3QRU	o	
Rice Lake	145.1500	-	VE3RTR	ol	
CENTRAL WEST					
Kincardine	146.6100	-	VE3TIV	oe	BRUCE ARC
Lucknow	147.1950	+	VE3DFJ	oe 123.0	SRAR
Owen Sound	146.9400	-	VE3OSR	o	GBARC
Port Elgin	146.8200	-	VE3PER	oels	
Proton Station	146.6400	-	VE3RAN	o 100.0	
FRONTENAC/LENNOX-ADDINGTON					
Kingston	146.9400	-	VE3KBR	sx	KARC
				L(IRLP 2750)	
Kingston	147.0900	+	VE3KAR		VE3KFS
HASTINGS/PRINCE EDWARD					
Belleville	146.9850	-	VE3QAR	s/118.8	QARC
				L(IRLP 2090)	
Maynooth	147.0000	+	VE3WPR	l	
Mcarthur Mills	147.1800	+	VA3PLA		Planica ARC
				L(442.700)	
Picton	146.7300	-	VE3TJU	asLITZx	PERC
				L(VE3ULR)	
Tweed	145.3700	-	VE3RNU	(CA)sx	Lanark-North
				L(146.640 LAVANT)	
LANARK/LEEDS-GRENVILLE					
Almonte	147.2700	+	VA3AAR	a(CA)	
Brockville	146.8200	-	VE3BAT	a(CA)	VE3IWJ
				88.5/88.5	
Franktown	147.2400	+	VA3IGS		VA3WK
				100.0/100.0	
Kemptville	146.8500	-	VE3KPT		VA3WHS
				151.4/151.4	
Lansdowne	146.6250	-	VA3LGA	s	LGARES
				100.0/100.0	
Lavant	146.6400	-	VE3KJG	sx	Lanark-North
				L(145.370 VE3RNU) A(*7	
Mallorytown	146.9700	-	VE3IGE	L(IRLP 2090)	
Perth	146.9550	-	VE3GWS	s	LNL ARES
Smiths Falls	146.7750	-	VE3ZPO	A(*#)	RLARC
Smiths Falls	147.2100	+	VE3RLR	a/100.0	RLARC
Toledo	146.8650	-	VE3HTN	a	HTMLUG
Westport	145.2300	-	VA3TEL	151.4/151.4	
METRO TORONTO					
Aurora	145.4700	-	VE3ULR	oL(IRLP)	
Ballantrae	146.8350	-	VE3ZJC	o	
Ballantrae	147.3300	+	VA3BAL	(CA)xz	COARC
				L(443.700)	

Location	Output	Input	Call	Notes	Sponsor
Brampton	146.8800	-	VE3PRC	o(CA)e	
Brougham	147.3750	+	VE3SPA	oL(IRLP)	SPARC
King City	145.3100	-	VE3GSR	ols	
King City	145.3500	-	VE3YRA	osx 103.5	YRARC
Mississauga	145.4300	-	VE3MIS	o(CA)e 103.5	MARC
Mississauga	147.2550	+	VE3BDJ	oel 103.5	
Richmond Hill	146.7000	-	VE3TTY	o	
Scarborough	146.7450	-	VE3RTC	o 103.5	
Stouffville	147.2700	+	VE3TNC	o	TARC
Toronto	145.1100	-	VE3WOO	o	
Toronto	145.1300	-	VA3GTU	oel 103.5	
Toronto	145.2300	-	VE3XUU	o	
Toronto	145.3700	-	VE3GER	ol	
Toronto	145.4100	-	VE3TWR	o(CA)elz	
Toronto	146.9400	-	VE3TOR	o 103.5	ETRG
Toronto	146.9850	-	VE3SKY	o	SARC
Toronto	147.1800	+	VE3MOT	o(CA)e YYZ) 103.5 L(IRLP)	TARCS
Uxbridge	146.6700	-	VE3PIC	o 67.0	
Uxbridge	147.0600	+	VE3RPT	o(CA)ezL(IRLP)	
Whitby	147.0450	+	VA3SUP	oe 103.5	WARC
Whitby	147.1500	+	VE3WOM	oes 103.5	WARC
NATIONAL CAPITAL REGION					
Cumberland	146.9850	-	VA3EMV	s 77.0/77.0	EMRG
Ottawa	145.1900	-	VA3OTW	al	SARC
Ottawa	145.4500	-	VE3RIX	/151.4	Manotick AR
Ottawa	146.6700	-	VA3EMV	sx 136.5	EMRG
Ottawa	146.7000	-	VE3TST	xL(IRLP 2210 VE3TST) 13	
Ottawa	146.7900	-	VA3LCC	a/156.7	CITE COLLE
Ottawa	146.8800	-	VA3EMV	ps/136.5	EMRG
Ottawa	147.0300	-	VE3TEL	/100.0	PARC
Ottawa	147.1500	+	VE3MPC	al	CPCARC
Ottawa	147.3000	+	VE3TWO	/100 L(444.200/53.030) A(*12	OVARC
Ottawa (Nepean)	145.3300	-	VE2REH	110.9/110.9 L(IRLP 2018	ARAI
Ottawa (West)	146.9850	-	VA3EMV	s 146.2/146.2	EMRG
Ottawa area	145.1100	-	VA3EMV	ps/136.5	EMRG
NIAGARA					
Cayuga	147.0750	+	VE3HNR	oesWX L(V3HM)	
Fonthill	147.3000	+	VE3WCR	o 107.2	WCARC
Ridgeway	147.1650	+	VE3RAC	oelRBZ	
St Catharines	147.2400	+	VE3NRS	o(CA)	NPARC
Thorold	145.1900	-	VE3RAF	o 107.2	RFMARC
NIPPISSING					
Madawaska	147.2550	+	VA3RRR		
NORTHEASTERN ONTARIO					
Cobalt	146.9700	-	VE3TAR		
Driftwood	147.3600	+	VE3XAA	L(VE3AA)	
Elliot lake	147.0000	+	VE3TOP	a	

ONTARIO

<i>Location</i>	<i>Output</i>	<i>Input</i>	<i>Call</i>	<i>Notes</i>	<i>Sponsor</i>
Gogama	146.6100	-	VE3OPO	L(VE3AA)	
Hearst	146.7000	-	VA3YHF	a(CA) Z(911)	
Hearst	146.9400	-	VA3GJY	a	
Kapuskasing	146.6400	-	VE3KKC	a	
Kapuskasing	146.9400	-	VE3NWA		
Kirkland lake	146.8800	-	VE3KLR		
Little current	146.6700	-	VE3LTR		
Little Current	147.2700	+	VE3RMI	a	
Mattawa	145.4100	-	VE3EOR		
Mattawa	147.1500	+	VE3NBR		
Montreal r hbr	145.2100	-	VE3SNR	L(442.650)	
Powassan / north bay	145.1100	-	VE3NFM	a(CA)l	
Ramore	147.2100	+	VE3TIR	L(VE3AA)	
Richards landing	146.8800	-	VE3SJI	L(442.650)	
Sault Ste Marie	146.9400	-	VE3SSM	az	
Sault Ste Marie	147.0600	-	VE3SAP		
Sault Ste Marie	147.1500	-	VE3YAK	a	
Sudbury	146.7000	-	VE3JPF	a	
Sudbury	147.0600	-	VE3SRG		
Sudbury	147.0900	+	VA3SRG		
Sudbury	147.3900	+	VE3RKN		
Temagami	146.9100	-	VE3TEM		
Timmins	147.0600	+	VE3AA	l	
Tmmins	147.7300	-	VE3UHY		
Valley east	147.1200	+	VE3VLY		
Wawa	146.9400	-	VE3WAW	a	
NORTHWESTERN ONTARIO					
Atikokan	147.1200	+	VE3RIB		
Blackhawk	147.0600	+	VE3RBK	l	
Dryden	147.2400	+	VE3DRY	az	
Ear falls/red lake	147.0000	+	VE3RLD		
Fort Frances	146.8200	-	VE3RLC	al	
Fort Frances	147.0600	-	VE3FHS		
Geraldton	147.9000	-	VE3GLD	a	
Kenora	146.9100	-	VE3YQK	a	
Kenora	147.0300	-	VE3LWR	al	
Longlac	147.0600	-	VE3LLT		
Sioux lookout	146.8500	-	VE3YXL		
Sioux narrows	146.9400	-	VE3RSN	al	
Thunder bay	146.8200	-	VE3TBR	az	
Thunder bay	146.9400	-	VE3WNJ		
Thunder bay	147.0600	-	VE3YQT	aL(VE3TBB)	
Thunder Bay	147.2700	146.8700	VE3RUM	c	
Upsala	145.4700	-	VE3TBB	aL(147.060)	
PRESCOTT-RUSSELL					
Alfred	145.4700	-	VA3PRA	sx L(446.500)	A.R.E.S. Gro
Hammond	147.3300	-	VA3PRA	s	PR ARES gr
QUINTE WEST					
Trenton	147.0150	+	VE3TRN	a(CA) /91.5	TARC

<i>Location</i>	<i>Output</i>	<i>Input</i>	<i>Call</i>	<i>Notes</i>	<i>Sponsor</i>
RENFREW					
Barry	146.9700	-	VE3RKA	a	BBRA
Bissett Creek	147.1200	+	VE3ZBC	sx	RCARC
				L(146.760) A(#22/#)	
Foymount	147.3300	+	VE3UCR		RCARC
				L(147.000)	
Mt St Patrick	147.0600	-	VE3STP	x	CRRA
Pembroke	146.7600	-	VE3NRR	sx	RCARC
				A(*22/#) L(VE3ZBC VE3 /	
Pt Alexander	146.7900	-	VA3RBW	sx	RCARC
Renfrew	146.9100	-	VE3ZRR	x	ZRRRG
				114.8/114.8 L(ECHOLIN	
SOUTH					
Acton	147.0300	+	VE3RSS	os	
Baden	146.9700	-	VE3KSR	o(CA)z	KSFMA
				L(ULR) 131.8	
Brantford	145.2700	-	VE3MBX	o(CA) RB	BARC
				Z 131.8	
Brantford	147.1500	+	VE3TCR	oels	
Burlington	147.2100	+	VE3RSB	osxL(220/440)	131.8
Cambridge	146.7900	-	VE3SWR	o	
Delhi	147.0450	+	VE3WAT	o(CA)	
Guelph	145.2100	-	VE3ZMG	osz	
Halton Hills	147.1350	+	VE3OD	oesz	
Hamilton	146.7150	-	VE3NYC	o(CA)e	WARC
Hamilton	146.7600	-	VE3NCF	oels	
Kitchener	146.8650	-	VE3RCK	o(CA)z	
New Dundee	145.3300	-	VE3RND	oe	
Oakville	147.0150	+	VE3OAK	oeL(IRLP)	OARC
Simcoe	146.9250	-	VE3SME	oelx	NRRG
Stoney Creek	147.3450	+	VE3PDX	ol	
Waterdown	146.8950	-	VE3RAE	o 136.5	
Waterloo	146.8350	-	VE3WWW	o	UWARC
Waterloo	147.0900	+	VE3WFM	o(CA) L(IRLP)	131.8
SOUTHWEST					
Chatham	145.1900	-	VE3COZ	oeL(IRLP)	CKARC
Chatham	147.1200	+	VE3KCR	o(CA)eLWXz	100.0
Dorchester	147.2400	+	VE3NDT	o	
Goderich	146.9100	-	VE3OBC	o 123.0	SRAR
Goderich	147.0300	+	VE3GOD	oe	
Grand Bend	146.7600	-	VE3RGB	o	
Ingersoll	147.2700	+	VE3OHR	o	
Ipperwash	146.9400	-	VE3TCB	o 123.0	SORT
				L(VE3NMN)	
Leamington	147.3000	+	VE3TOM	o	SPARC
London	145.3900	-	VE3MGI	oels	
London	145.4500	-	VE3OME	oelRB WX	
London	147.0600	+	VE3LON	oTTe	
London	147.1800	+	VE3TTT	oel 114.8	
Lucan	147.0000	+	VE3MCR	o 114.8	MCRA
McGregor	145.3900	-	VE3KUC	o 118.8	
McGregor	145.4700	-	VE3RRR	oes 118.8	WART
				L(444.5)	

ONTARIO-QUEBEC

<i>Location</i>	<i>Output</i>	<i>Input</i>	<i>Call</i>	<i>Notes</i>	<i>Sponsor</i>
McGregor	147.0600	+	VE3III	oes 118.8	SPRARC
Mitchell	147.2850	+	VE3XMM	o	
Paris	145.4900	-	VE3DIB	oe 131.8	
Sarnia	145.3700	-	VE3SAR	o(CA)z 123.0	
Sarnia	147.2100	+	VE3TTP	oe	
St Marys	147.3750	+	VE3ZDT	o 114.8	
St Thomas	147.3300	+	VE3STR	oesz	EARS
Staffordville	146.6550	-	VE3DPL	oelsRB	
Stratford	145.1500	-	VE3RFC	ewx 114.8	FCARC
Wallaceburg	146.9850	-	VE3WAL	o	
Windsor	145.4100	-	VA3ELK	oesWxzx 118.8	ELKARA
Windsor	147.0000	+	VE3WIN	o	
SOUTHWEST ONTARIO					
Richmond	145.2300	-	VE3XXL	oL(IRLP) 131.8	
STORMONT-DUNDAS-GLENGARRY					
Cornwall	145.1700	-	VE3YGM	a(CA)	VE3IGM
Cornwall	146.8350	-	VA3SDG	o	VA3EDG
				110.9/110.9 L(444.450M)	
Cornwall	147.1800	+	VE3SVC	aL(443.650)	
Iroquois	145.2900	-	VE3IRO	a	IARG
				123.0/123.0	
Lancaster	147.5250	147.5250	VE2REH	o	ARAI
				131.8/131.8 L(VE2REH (I	EOVHFRG
Moose creek	145.3700	-	VE3OJE		
Morrisburg	146.7600	-	VE3SVR		
PRINCE EDWARD ISLAND					
CAVENDISH					
Cavendish	145.1500	-	VY2PEI	ol	VY2RU
CENTRAL					
Glen Valley	146.7150	-	VE1UHF	oL(440)	VE1AIC
CHARLOTTETOWN					
Charlottetown	146.6700	-	VE1CRA	oae L(IRLP)	VE1AIC
Charlottetown	147.3900	+	VY2CS	o	
O'LEARY					
O'Leary	147.1200	+	VY2CFB	oel	SPARC
SOURIS					
Souris	147.1650	+	VY2EKR	oel	VY2ROB
SUMMERSIDE					
Summerside	146.8500	-	VE1CFR	oael	SPARC
QUEBEC					
Albanel	147.3700	+	VA2TFL	oe	VE2EFQ
Alma	146.6700	-	VE2RCA	o	VE2CRS
Alma	147.0000	-	VE2CVT	o	VE2CVT
Alma	147.0400	+	VA2RIT	o	VE2TMR
Alma	147.2700	+	VE2RVX	o	VE2DIA
Alma	147.2800	+	VE2RPJ	o	VE2JMP
Alma	147.3600	+	VE2LPO	o	VE2XCP

<i>Location</i>	<i>Output</i>	<i>Input</i>	<i>Call</i>	<i>Notes</i>	<i>Sponsor</i>
Amos	147.1500	+	VE2RAZ	o	VE2MLS
Anse St-Jean	146.7700	-	VA2RUA	x 85.4	VA2BCA
Arthabaska	147.1400	+	VE2RBF	o	VE2FQG
Arvida	145.3700	-	VE2RAL	o 127.3	VE2FIX
Baie-Comeau	145.2300	-	VA2RRB	oe	VE2FAZ
Baie-Comeau	146.8200	-	VA2RSP	oex	VE2FAZ
Baie-Comeau	146.9700	-	VE2RMH	oex	VE2FAZ
Baie-Comeau	147.0400	+	VA2LMH	oe	VE2FAZ
Baie-Comeau	147.3000	+	VE2RBC	oex	VE2FAJ
Baie-Comeau	147.3900	+	VE2RDE	oex	VE2FAZ
Baie-Johan	146.9400	-	VE2RJI	o	VE2AGT
Beetz					
Baie-Trinité	145.4700	-	VA2RBT	oe	VE2FAZ
Beloil	147.1600	+	VE2RGB	oe	VE2GAB
Black Lake	145.1300	-	VE2RVA	oe 100	VE2LES
Blainville	145.4500	-	VE2RMR	oae 103.5	VE2DJE
Blainville	146.8200	-	VE2THE	p 136.5	VE2THE
Blainville Nord	146.8200	-	VE2RNO	o 103.5	VE2THE
Boucherville	145.2500	-	VE2MRQ	o 103.5	VE2MRI
Buckingham	145.4900	-	VE2REG	oex 110.9	VE2ZVL
Cantley	147.1900	+	VE2MDC	o 110.9	VE2GUY
Cap-à-L'aigle	145.2900	-	VA2RKT	o	VE2CSQ
Cap-de-la	145.7400	145.7400	VE2RBN	o 136.5	VE2MTE
Madeleine					
Carleton	147.0600	147.7600	VE2RXT	x	VE2FWZ
Causapscal	145.1300	144.6300	VE2RTF	o	VA2DD
Chambord	146.6400	-	VE2RVP	o	VE2SV
Chandler	146.8500	-	VE2CGR	oex	VA2CEY
Charlesbourg	147.1800	+	VA2UX	oe 100	VE2YSU
Chibougamau	147.3900	+	VA2RRC	o	VE2PR
Chapais					
Chicoutimi	144.3900	144.3900	VE2CCD	o	VE2CCD
Chicoutimi	145.0900	145.0900	VE2SAY	o	VE2JHG
Chicoutimi	145.2300	-	VE2RHS	o	VA2CRR
Chicoutimi	145.4300	-	VE2RMI	o	VE2MDH
Chicoutimi	147.0700	+	VE2RCI	x 127.3	VE2BLM
Chicoutimi	147.1200	+	VE2RCC	o	VE2CRS
Chicoutimi	147.3000	+	VE2RPA	oe	VE2SV
Chicoutimi - Portatif	147.1800	+	VE2RCF	op	VE2CRS
Chute des passes	147.2700	+	VE2RFN	oe	VE2FNN
Coaticook	147.3600	+	VE2RDM	o 118.8	VE2DPD
Contrecoeur	145.3500	-	VE2CKC	o 141.3	VE2AN
Coupe du ciel	147.0300	+	VE2RKJ	E-SUN 127.3	VA2CRR
Covey Hill	144.0000	144.0000	VA2REX	oe 100	VE2JT
Covey Hill	147.2100	+	VE2RBV	o	VE2BCM
Dolbeau	146.7000	-	VE2RCD	o	VE2CRS
Donnacona	145.3300	-	VE2RBJ	oe 100	VE2SBR
Drummondville	146.6200	-	VE2RDL	o 110.9	VE2CRD
Drummondville	146.8300	-	VA2RCQ	o 110.9	VE2ZDB
Drummondville	147.0900	+	VE2RDV	o 110.9	VE2CRD

328 144-148 MHz

QUEBEC

<i>Location</i>	<i>Output</i>	<i>Input</i>	<i>Call</i>	<i>Notes</i>	<i>Sponsor</i>
Fermont	146.8200	-	VE2RGA	oex	VE2ACP
Fire Lake	147.0600	+	VE2RGF	ox	VE2ACP
Fleurimont	146.8900	-	VA2LGX	o	VE2LGX
Forestville	146.7000	-	VE2RLI	o(CA)e	VE2VD
				151.4	
Forestville	146.9100	-	VE2RFG	o(CA)e	VE2VD
				151.4	
Forestville	147.2500	+	VE2REE	oe	VE2JVJ
Forestville	147.2800	+	VE2REJ	oe	VE2JEA
Gagnon	146.6900	-	VE2RGH	oE-SUNx	VE2ACP
Gaspé	146.8900	-	VE2RLE	oex	VE2EPY
Gaspé	146.8900	-	VE2RLE	ex	VE2FXG
Gatineau	147.1000	+	VE2REH	oe 110.9	VE2ZVL
Granby	146.7900	-	VE2RVM	o(CA)	VE2TVM
Granby	147.1800	+	VE2RTA	oe 118.8	VE2EKY
Grand-Mère	146.9200	-	VE2RGM	oex	VE2GM
Grand-Mère	147.0300	+	VE2REY	o 100	
Grand-Mère	147.1600	+	VE2REY	o 100	VE2VXT
Grande Ance	147.0000	-	VE2RLT	o(CA)e	VE2DNB
Grande-Rivière	145.1700	-	VE2RDI	ox	VE2AIY
Grande-Rivière	146.7300	-	VE2RBM	oe	VE2FXG
Grenville	146.8000	-	VE2RWC	oex	VE2CWB
Ham Sud	145.1900	-	VE2RFX	o 123	VE2OPA
Havelock	146.6800	-	VE2REX	oex	VE2CYH
Havre-St-Pierre	145.4900	-	VE2TIO	o	
Havre-St-Pierre	146.9700	-	VE2RFD	oe	VE2AGT
Hebertville	146.7900	-	VE2RCV	x	VE2CRS
Hull	146.7400	-	VE2RAO	oae 123	VE2CRO
Hull	146.9400	-	VE2CRA	o 100	VE2CRA
Hull	147.3600	+	VE2KPG	oe	VE2KPG
Joliette	147.0300	+	VE2RHO	oe 103.5	VE2BFK
Joliette	147.3000	+	VE2RLJ	oe	VE2EML
Jonquière	145.0900	145.0900	VE2RNU	o	VE2JHG
Jonquière	145.1700	-	VE2RHJ	o	VE2QY
Jonquière	146.8200	-	VE2VP	oe	VE2SV
Jonquière	146.8500	-	VA2NA	o	VA2NA
Jonquière	147.0600	+	VE2DHC	o	VE2DHC
Jonquière	147.2400	+	VE2RVG	o	VE2SMP
Jonquière	147.3900	+	VE2RLG	o	VE2JCM
L'Anse-St-Jean	145.1500	-	VE2RME	oex	VE2XIT
L'Ascension	145.1300	-	VE2RMX	x	VE2DIA
L'Ascension	147.5100	147.5100	VA2RGP	o	VE2APJ
L'Ascension	147.5100	147.5100	VA2RGP	o	VE2APJ
La Baie	146.6100	-	VE2RCX	oe 85.4	VA2BCA
La Baie	146.7300	-	VE2RCE	oa 127.3	VA2BCA
La Pocatière	146.6200	-	VE2RDJ	o 151.4	VE2DBU
La Pocatière	147.3600	+	VE2RDJ	o 100	VE2DBU
La Sarre	146.7000	-	VE2RSL	oe	CRANOQ
La Tuque	146.7900	-	VE2RTL	oe	VE2DGS
La Tuque	146.9400	-	VE2RLF	oe	VE2BGX
Labrieville	147.1000	+	VE2ROA	oe	VE2AOO
Lac Aux Sables	147.2100	+	VE2RSA	oE-SUN	VE2CSP
Lac Brassard	145.2100	-	VE2RIT	E-SUN	VE2LSO

<i>Location</i>	<i>Output</i>	<i>Input</i>	<i>Call</i>	<i>Notes</i>	<i>Sponsor</i>
Lac Castor	145.3900	-	VA2RLC	x	VE2CSQ
Lac Daran	145.2900	-	VE2RLD	x	VE2CSQ
Lac Des Commissaires	146.9700	-	VE2RHC	o	VE2DHC
Lac Édouard	147.2200	+	VE2RCL	oe	VE2YJA
Lac Etchemin	147.2400	+	VE2RKM	ox 100	VE2KCB
Lac Ha! Ha!	147.3300	+	VE2RCK	x	VE2CRS
Lac Ouachishmana	147.0900	+	VA2RLL	oe-SUN	VE2KIK
Lac Paul (Zone 2)	147.6900	-	VA2RHS	o 127.3	VA2CRR
Lac-à-L'Épaule	145.4900	-	VE2RPL	o	VE2CSQ
Lac-a-la-Tortue	146.8900	-	VE2RBR	o	VE2GM
Lac-Canot	145.4500	-	VE2RGU	oe-SUNx	VE2AFR
Lac-des Commissaires	146.7300	-	VE2RHC	o	VE2DHC
Laterrière	146.7600	-	VE2RGT	o	VA2BCA
Laval	147.1000	+	VA2OZ	oe 107.2	VE2JKA
Le Bic	145.4500	-	VE2RXY	o	VE2BQI
Les Escoumins	146.6700	-	VE2REB	o	VE2PYB
Les Méchins	147.2700	+	VE2RNM	ox	VE2ENM
Levis-Lauzon	145.1100	-	VE2RYC	o 100	VE2YCQ
Levis-Lauzon	147.1500	+	VE2RCT	o 100	VE2YGB
Longueuil	145.3900	-	VE2RSM	oe	VE2AZX
Longueuil	146.7300	-	VE2RVC	o 100	VE2SVM
Maria	146.9100	-	VE2RXL	o	VE2KF
Mascouche	147.3400	+	VE2RHL	oe 103.5	VE2AIE
Maskinongé	147.0900	+	VA2MLP	o	VE2MLP
Matagami	146.9100	-	VE2RBO	oe-SUN	VE2SGS
Matane	146.8800	-	VA2RAM	oe	VE2MWA
Matane	147.1200	+	VE2RAS	oe	CRAM
Metabetchouan	147.1500	+	VE2RPE	o	VA2NA
Mont Bélair	146.6500	-	VE2UCD	o 100	
Mont Bélair	146.7900	-	VE2RAX	oe 100	VE2EZZ
Mont Fournier	147.2700	+	VE2RMQ	o	
Mont Jacob (Jonquiere)	145.0100	145.0100	VE2RJD	o	VE2SDJ
Mont Laurier	146.9700	-	VE2RMC	o	VE2RMC
Mont Mégantic	147.1000	+	VE2RJC	ox 118.8	VE2TIC
Mont Orford	146.7700	-	VE2RAU	oex 123	VE2MKJ
Mont Rougemont	146.7000	-	VE2RXW	oex	VE2AIK
Mont St-Adrien	145.1300	-	VE2RVA	oe 100	VE2LES
Mont St-Marguerite	146.6800	-	VE2LRE	ox	VE2LRE
Mont Ste-Marguerite	147.2500	+	VE2RCB	x	VE2CRS
Mont Ste-Marie	146.6100	-	VA2REH	oex 110.9	VE2ZVL
Mont Triquet	145.4500	-	VE2RAG	o	VE2LVD
Mont Victor-Tremblay	147.3400	+	VE2RTV	oe-SUNx	VE2SV
Mont-Adstock	146.7300	-	VE2CTM	o	VE2TMA
Mont-Apica	145.3500	-	VE2RHX	o	VE2CSQ
Mont-Apica	146.9100	-	VE2RCP	o	VE2CRS

330 144-148 MHz

QUEBEC

<i>Location</i>	<i>Output</i>	<i>Input</i>	<i>Call</i>	<i>Notes</i>	<i>Sponsor</i>
Mont-Bélair	146.9400	—	VE2OM	o	VE2AP
Mont-Bélair	147.0700	+	VA2TEL	o 100	VE2OSQ
Mont-Bromont	146.8800	—	VE2RMK	ox 94.8	VE2KYP
Mont-Carmel	145.4300	—	VE2RLB	o	VE2MEL
Mont-Carmel	146.6700	—	VE2RTR	oex	VE2MO
Mont-Gladys	147.0900	+	VE2RMG	oe	VE2CQ
Mont-Laurier	147.1000	+	VE2REH	oex 131.8	VE2ZVL
Mont-Noir	147.0000	—	VE2CTT	oex	VE2CCR
Mont-Oneil	147.3900	+	VE2RMF	oex	CRAQ
Mont-Orford	145.2700	—	VE2RTO	oex 103.5	VE2EKL
Mont-Orford	147.3300	+	VE2TA	oex 123	VA2RAE
Mont-St-Grégoire	145.5100	145.5100	VE2RKL	o	VE2EKL
Mont-Ste-Anne	146.8200	—	VE2RAA	oex 100	VE2CQ
Mont-Tremblant	146.7200	—	VE2RMT	o	VE2GCK
Mont-Valin	146.8800	—	VE2RES	x	VE2CRS
Mont-Valin	147.2100	+	VE2RJZ	x	VE2CRS
Mont-Wright	145.1300	—	VE2RGW	oex 77	VE2ACP
Montmagny	146.9700	—	VE2RAB	o	VE2PIA
Montréal	144.3900	144.3900	VE2PSL	o	VE2AH
Montréal	146.6700	—	VE2PSL	o	VE2AH
Montréal	146.9100	—	VE2RWI	oex 141.3	VE2CWI
Montréal	147.0400	+	VE2RCU	oex	VE2CUA
Montréal	147.0700	+	VE2RVL	oe	VE2JGA
Montréal	147.1200	+	VE2MRC	oe 103.5	VE2ESU
Montréal	147.2700	+	VE2RED	o 103.5	VE2ARC
Montréal	147.3900	+	VE2RIO	oe 103.5	RAQI
New Richmond	147.1800	+	VE2RPG	ox	VE2DSJ
Parc Chibougamau	147.0300	—	VE2RTG	o	VE2CRS
Parc de Chibougamau	145.1100	—	VA2RRH	o	VE2PR
Parc de la Vérendrye	145.4900	—	VE2RPV	o	VE2DY
Parent	145.1900	—	VE2RPC	o(CA)e	VE2NZ
Passes Dangereuses	145.2500	—	VA2ADW	o	VE2EFL
Percé	146.7900	—	VE2RLC	oex	CRAQ
Petite-Rivière Saint-François	147.3900	+	VA2RAT	o	VE2CBA
Pic-Champlain	146.6100	—	VE2RWM	oex	VE2FWZ
Pierrefonds	145.4900	—	VE2RKE	o	VE2KRA
Pointe-Claire	147.0600	+	VE2BG	oe	VE2ARC
Pontbriand	147.3700	+	VE2RSQ	oex	VE2CSQ
Province-de Québec	147.0100	+	VE2RUK	o	VE2DOG
Province-de Québec	147.0100	+	VE2RUR	o	VE2DOG
Québec	144.3900	144.3900	VE2ROW	o	VE2TSO
Québec	145.0300	145.0300	VE2TPE	o 100	VE2TPE
Québec	145.1700	—	VE2RHT	o 100	VE2YSU
Québec	145.3500	—	VE2RRS	ox 85.4	VE2DSU
Québec	146.4900	146.4900	VE2DBR	o	VE2AB
Québec	146.6800	—	VE2REA	oel 156.7	VE2SG

<i>Location</i>	<i>Output</i>	<i>Input</i>	<i>Call</i>	<i>Notes</i>	<i>Sponsor</i>
Québec	146.8800	-	VE2RIG	oe 100	VE2SIG
Québec	147.2500	+	VE2RQE	o 100	VE2MEW
Québec	147.3000	+	VE2RCQ	oe 100	CRAQ
Rapide Blanc	146.6100	-	VE2RRB	ox	VA2HQ
Relai 22 milles (La Tuque)	146.8300	-	VA2RVD	oex	VE2YJA
Richmond	147.2500	+	VE2RHP	o 123	VE2LBN
Rigaud	147.0000	-	VE2RM	oe	VE2RM
Rimouski	145.3100	-	VE2RKI	o	VE2FWZ
Rimouski	146.9400	-	VE2CSL	oe	VE2FWZ
Rimouski	147.2400	+	VE2RXA	o	VE2BQA
Rimouski	147.3600	+	VE2ROE	o	VE2FWZ
Ripon	145.4100	-	VE2RBH	oe 123	VE2CRO
Rivière-à-Pierre	146.8000	-	VA2SBR	oe 100	VE2SBR
Riviere-au Tonnerre	147.0300	+	VE2RET	o	VE2AGT
Rivière-du-Loup	146.9500	-	VE2RML	o	
Rivière-du-Loup	147.1500	+	VE2RAY	o	VE2EOT
Roberval	144.3900	144.3900	VA2RBM	o	VA2JGC
Roberval	145.4900	-	VA2RRE	o	VE2PR
Roberval	146.7400	-	VE2RRE	o	VE2PR
Roberval	147.0100	+	VE2RSF	o	VE2PR
Rosemere	145.2100	-	VE2RXZ	oe	VE2GXZ
Rougemont	145.3100	-	VE2RAW	oe 103.5	VE2AW
Rouyn-Noranda	146.6400	-	VE2RNR	oex	VE2CFR
Rouyn-Noranda	146.8200	-	VE2RON	oex	VE2NOQ
Rouyn-Noranda	147.0900	+	VE2RYN	o	VE2PIO
Saguenay (La Baie)	146.9700	-	VE2RDC	o	VE2PLC
saint jean de cherbourg	147.0900	+	VA2RSJ	oe	CRAM
Saint-Adolphe d'Howard	146.8900	-	VE2RUN	oex 141.3	VE2WCC
Saint-Lin Laurentides	147.0900	+	VE2RFO	oe 103.5	VE2BFK
Saint-Lin Laurentides	147.3600	+	VE2RFO	oe 103.5	VE2BFK
Senneterre	145.1100	-	VE2RSZ	o	VE2MLS
Sept-Iles	145.1900	-	VE2RDO	o 88.5	VE2NN
Sept-Iles	146.6400	-	VE2RNN	o 88.5	VE2NN
Sept-Iles	146.7000	-	VE2RNN	o 88.5	VE2NN
Sept-Iles	146.7900	-	VE2RRU	oex 88.5	VE2NN
Sept-Iles	146.9400	-	VE2RSI	o	VE2NN
Sept-Iles	147.0000	+	VA2RNY	oe	VE2YDQ
Sept-Iles	147.2100	+	VA2RSM	o	VACANT
Sherbrooke	145.2300	-	VE2RGX	o	VE2LGX
Sherbrooke	145.3300	-	VE2RZA	o 118.8	VE2ZAC
Sherbrooke	145.6100	145.6100	VE2PAK	o	VE2SBK
Sherbrooke	146.9700	-	VE2RSH	oe 118.8	VA2HF
Sorel	145.3700	-	VE2RBS	oe 103.5	VE2GFF
Sorel	146.6100	-	VE2FCT	o 103.5	VE2GFF
St-Adolphe d'Howard	146.6500	-	VE2RYV	o	VE2AIK

QUEBEC

<i>Location</i>	<i>Output</i>	<i>Input</i>	<i>Call</i>	<i>Notes</i>	<i>Sponsor</i>
St-Adrien d'Irlande	145.1300	-	VE2RVA	ox 100	VE2LES
St-Agathe	145.3100	-	VE2RLO	o 100	VE2LLA
St-Aimé-des Lacs	147.1300	+	VE2RJO	oE-SUNx	VE2JOQ
St-Calixte	145.1900	-	VA2 RLD	oex 141.3	VA2 DU
St-Calixte	145.3300	-	VA2RLD	oe 141.3	VA2DU
St-Calixte	145.4300	-	VA2RLD	oe 103.5	VA2DLU
St-Calixte	146.7300	-	VE2PCQ	oex 103.5	VE2PCQ
St-Calixte	146.8600	-	VE2RVK	e 141.3	VE2VK
St-Calixte	147.0100	+	VE2REM	o	VE2AAS
St-Charles-de Bourget	146.9400	-	VE2RCR	x	VE2CRS
St-Damien-De Brandon	145.2900	-	VE2RGC	ox 103.5	VE2EML
St-Donat	144.3900	144.3900	VA2RIA	oE-SUN 103.5	VE2MCM
St-Donat	147.0000	+	VA2RIA	oE-SUN 103.5	VE2MCM
St-Donat	147.0900	+	VE2RRA	oE-SUN 103.5	VE2BFBK
St-Donat de Rimouski	146.7300	-	VE2RAC	oe 123	VE2DLE
St-Donat-de Montcalm	147.3700	+	VA2RSD	o 141.3	VA2HMC
St-Elzéar	146.7600	-	VE2RVD	ox 100	VE2CQ
St-Etienne-des Gres	147.1900	+	VE2RZX	oe	VE2FJZ
St-Félix D'Otis	145.3100	-	VE2RUS	o 85.4	VA2BCA
St-François-de Sales	145.4700	-	VE2RRR	o	VE2CJQ
St-Georges	147.2800	+	VE2RSG	oe	VE2BPD
St-Honoré	147.1800	+	VE2RKT	oe	VE2VJA
St-Honoré	147.2200	+	VA2RMV	oe	VE2DOG
St-Honoré de Chicoutimi	144.3900	144.3900	VA2RCR	o	VE2SO
St-Honoré de Chicoutimi	144.3900	144.3900	VA2RCH	o	VE2CSQ
St-Honoré de Chicoutimi	145.3300	-	VA2RCH	x	VE2CSQ
St-Honoré de Chicoutimi	147.4800	147.4800	VA2RCH	o	VE2CSQ
St-Hubert	147.3000	+	VA2CSA	o	VA2CSA
St-Hyacinthe	146.9500	-	VE2RBE	o	VE2GGM
St-Jean de Matha	145.4100	-	VE2RMM	ox 103.5	VE2GMV
St-Jean-Port-Joli	147.3100	+	VA2RWW	oe 100	VE2JJN
St-Jean-sur Richelieu	147.2400	+	VE2RVR	oe	VE2MRW
St-Jérôme	145.2900	-	VE2RFR	oe 141.3	VE2BFBK
St-Jérôme	146.8200	146.0200	VE2RFR	oe 103.5	VE2BFBK
St-Jérôme	146.8500	-	VE2RVS	oe	VE2APL
St-Jogues	146.8200	-	VE2RIN	ox	VE2FXN
St-Joseph-de Beauce	146.9800	-	VE2RSJ	o 100	VE2BDP

<i>Location</i>	<i>Output</i>	<i>Input</i>	<i>Call</i>	<i>Notes</i>	<i>Sponsor</i>
St-Joseph-du-Lac	145.1300	-	VE2RST	oe	VE2GSB
St-Joseph-du-Lac	147.3100	+	VE2REL	oe	VE2GDR
St-Michel des Saints	145.4700	-	VA2HMC	oex 141.3	VE2EIL
St-Michel-des Saints	145.3300	-	VE2RLP	oe 103.5	VE2SMS
St-Nazaire	145.1900	-	VA2RAU	x	VE2NA
St-Onésime-de Kamouraska	147.2100	+	VE2RAF	oe	VE2BVC
St-Pacome	146.7000	-	VE2RAK	oe	VE2GEU
St-Pascal	147.0600	+	VE2RGP	oe	VE2CCS
St-Pascal-de Kamouraska	145.1900	-	VE2RQA	oe 107.2	VE2PAC
St-Philémon	145.3700	-	VA2RMS	o 100	VA2CCS
St-Raymond	147.2800	+	VE2RCJ	o 100	VE2SBR
St-Simon-les Mines	146.6400	-	VE2RSG	o	VE2BPD
St-Tite-des-Caps	144.3900	144.3900	VA2RSL	o	VE2CSQ
St-Tite-des-Caps	145.4700	-	VE2RTI	oe	VE2CSQ
St-Tite-des-Caps	147.0400	+	VE2RJA	oe	VE2MDA
St-Tite-des-Caps	147.3400	+	VE2RHM	oe	VE2MRJ
St-Ubalde	145.3900	-	VE2RBT	oe 100	VE2SBR
St-Ubalde	146.8500	-	VE2RPW	oex 100	VE2CSP
St-Urbain	146.9100	-	VE2RAT	o	VE2CCR
St-Zénon	147.3600	+	VA2KIK	o 103.5	VE2KIK
Ste-Anne-des Monts	146.7400	-	VE2GIT	o	VE2GIT
Ste-Anne-du-Lac	146.7600	-	VE2RMP	ox	VE2BOA
Ste-Aurélie	146.8600	-	VE2RFB	oe	VE2RIK
ste-catherine de la J C	144.9100	144.9100	VE2PKT	o	VE2PKT
Ste-Foy	146.6100	-	VE2RQR	oe	VE2CQ
Ste-Foy	147.1200	+	VE2SRC	o	VE2FTD
Ste-Marcelline	147.0300	-	VE2RMA	oe	VE2BFK
Ste-Sophie D'Halifax	146.7300	-	VE2CTM	oe-SUNx	VE2NBE
Sutton	146.6400	-	VE2RTC	oex	VE2DIW
Thetford Mines	147.1600	+	VE2RDT	ox	VE2JMO
Trois-Rivières	146.9800	-	VE2ROX	oe 110.9	VE2EX
Trois-Rivières	147.0600	-	VE2CTR	o	VE2CTR
Val-Brillant	147.0000	+	VE2ROL	o	VE2FZR
Val-D'Irene	146.7600	-	VE2RKH	oex	VE2FWZ
Val-D'Irene	147.3700	+	VE2RDD	oe	VA2DD
Val-D'Or	146.7600	-	VE2RYL	ox 114.8	VE2DY
Varennnes	145.1700	-	VE2REQ	oe	VE2ESM
Ville de La Baie	145.2700	-	VE2RCZ	o	VE2CRS
Ville de Saguenay (Jonquière) Holiday Inn	145.4100	-	VE2RKA	oex 100	VE2EFL
Ville Marie	146.7300	-	VE2RTE	oe	VE2EUA
Weedon	144.3900	144.3900	VE2RDX	o	VE2BOG
ZEC Gros Brochet	147.3900	+	VA2ZGB	o 103.5	VE2VXT

334 144-148 MHz

QUEBEC-SASKATCHEWAN

Location	Output	Input	Call	Notes	Sponsor
LAURENTIDES					
Lachute	146.8050	-	VE2RWC		Brownsburg
Rigaud	147.0000	-	VE2RM		
NATIONAL CAPITAL REGION					
Chelsea	146.9400	-	VE2CRA	x	OARC
Chelsea	147.3600	+	VE2KPG	(CA)	
OUTAOUAIS					
Bois-Franc	145.1700	145.1700	VE2REH	o	ARAI
					L(VE2REH (IRLP 2018))
Cantley	147.1950	+	VE2MDC	(CA)	GRAC
					/110.9 L(VA2UHF)
Gatineau	145.4900	-	VE2REH	(CA)	ARAI
					110.9/110.9 L(IRLP 2018)
Gatineau	146.7450	-	VE2RAO		CRAO
					L(VE2RBH) 123.0/123.0
Gatineau	147.1050	+	VE2REH	(CA)	ARAI
					110.9/110.9 L(IRLP 2018)
Lac Ste-Marie	146.6100	-	VE2REH	(CA)x	ARAI
					110.9/110.9 L(IRLP 2018)
Poltimore	145.2300	-	VA2RCC		VA2HCC
					100.0/100.0
Ripon	145.4100	-	VE2RBH	x	CRAO
					A(*78 OPEN # CLOSE) 1

SASKATCHEWAN

CENTRAL

Bruno	147.2100	+	VE5DNA	ol	VE5RY
Kenaston	147.2700	+	VE5DPR	o	
Last Mtn	146.8500	-	VE5AT	oE-SUN	VE5UJ
Touchwood Hls	146.9100	-	VE5HVR	ol	VE5HV
Watrous	146.7000	-	VE5IM	oal	

EAST CENTRAL

Canora	147.0800	+	VE5RJM	#L(IRLP)	VE5RJM
St Gregor	146.7300	-	VE5NJR	ol	VE5RY

LLOYDMINSTER

Lloydminster	146.9400	-	VE5RI	o	S-A R
--------------	----------	---	-------	---	-------

MELFORT

Little Bear Lk	146.8500	-	VE5NLR	o	VE5KRB
Melfort	146.8800	-	VE5MFT	oael	MARC
Nipawin	146.7900	-	VE5NIP	oal	MARC
Nipawin	147.2100	+	VA5EST	o	VE5NIR
Tisdale	146.7000	-	VE5FXR	o	VE5FX

MOOSE JAW

Moose Jaw	146.6100	-	VE5VHF	lEXP	VE5AAY
Moose Jaw	146.9400	-	VE5CI	o	Pioneer

NORTH BATTLEFORD

Lizard Lake	145.3900	-	VA5LLR	o	VE5WDB
Meadow Lake	147.3300	+	VE5MLR	o	VE5RAE
N Battleford	146.8800	-	VE5BRC	aL(IRLP)	BARC
Unity	147.0000	-	VE5URC	o	VE5BBH

PRINCE ALBERT

Christopher Lk	146.6100	-	VE5LAK	oal(IRLP)	VE5QU
La Ronge	146.9700	-	VE5LAR	o	

SASKATCHEWAN-YUKON TERRITORY

<i>Location</i>	<i>Output</i>	<i>Input</i>	<i>Call</i>	<i>Notes</i>	<i>Sponsor</i>
Minitinas	147.1500	+	VE5RPA	oel	NSARC
Prince Albert	146.8200	-	VE5IOU	oaL(IRLP)	VE5QU
Prince Albert	147.0600	-	VE5EEE	a	N SK ARC
Prince Albert	147.1800	+	VE5CCH	oEXP	CCHRC
Snowden	147.0900	+	VE5NDR	oL(IRLP)	VE5ND
Waskesiu	146.7600	-	VE5BBI	el	NSARC
REGINA					
Regina	146.8800	-	VE5WM	L(IRLP)	RARA
Regina	147.1200	+	VE5RRG	a	Regina RG
Regina	147.2100	+	VE5RTV	os	RECT
White City	147.2400	+	VE5TR	o	
SASKATOON					
Saskatoon	145.2100	-	VE5SKN	o(CA) TT SL(IRLP)	MARS
Saskatoon	145.2700	-	VE5FUN	oEXP	MARS
Saskatoon	145.2900	147.9900	VE5UFO	oRB EXP 107.2	MARS
Saskatoon	145.4100	-	VE5SD	o	VE5SD
Saskatoon	146.6400	-	VE5SK		VE5AA
Saskatoon	146.7900	-	VE5NER	o	
Saskatoon	146.9400	-	VE5CC	oL(IRLP)	VE5HG
Saskatoon	146.9700	-	VE5SCA	(CA)	VE5HG
Saskatoon	147.0900	+	VE5EMO	o	ARES
Saskatoon	147.2700	145.2700	VE5ZH	o	VE5HZ
Warman	145.2300	-	VE5VI	oEXP	VE5VI
SOUTH CENTRAL					
Avonlea	147.0600	-	VE5ARG	o	
Wolseley	146.6700	-	VE5WRG	a	VE5DC
SOUTHEAST					
Arcola	146.8200	-	VE5MMR	EXP	MooseMTRC
Estevan	147.0300	+	VA5EST	o	VE5AJ
Estevan	147.1800	+	VE5EST	IEXP	VE5HD
McLean	146.6400	-	VE5REC	o	RRG
Melville	147.0000	+	VE5MDM	o	VE5MDM
Moosomin	146.7900	-	VE5MRC		MARC
Theodore	147.3300	+	VE5CNR	oL(IRLP)	
Weyburn	146.7000	-	VE5WEY	I	VE5HD
SOUTHWEST					
Eyebrow	147.3600	+	VE5YMJ	o	
Lucky Lake	146.7300	-	VE5XW	o	
Stranraer	147.0300	-	VE5UB	oI	VE5HG
Tompkins	146.6700	-	VE5TOM	oL(IRLP)	SWARC
SWIFT CURRENT					
Swift Current	146.7900	-	VE5SCR	oL(IRLP)	SW ARC
Swift Current	146.8800	-	VE5SCC	o	SW ARC
YUKON TERRITORY					
HAINES JCT					
Haines Junction	146.8200	-	VY1RHJ	oaE-SUN E-WIND	YARA
Rose Hill	147.0600	+	VY1RRH	E-SUNI	YARA
STEWART CROSSING-MAYO					
Ferry Hill	147.0600	+	VY1RFH	I	YARA

336 144-148 MHz
YUKON TERRITORY

<i>Location</i>	<i>Output</i>	<i>Input</i>	<i>Call</i>	<i>Notes</i>	<i>Sponsor</i>
TESLIN & AREA					
Hayes Peak	147.0600	+	VY1RHP	E-SUN E-WINDI	YARA
WHITEHORSE					
Carcross	146.8200	-	VY1RCC	oe	YARA
Carcross	146.8200	-	VY1RMM	oE-SUN E-WIND	YARA
Whitehorse					
Pilot Mountain	146.9400	-	VY1RPT	oE-SUN E-WIND	YARA
Whitehorse	146.8800	-	VY1RCM	o(CA)	YARA

222-225 MHz

<i>Location</i>	<i>Output</i>	<i>Input</i>	<i>Call</i>	<i>Notes</i>	<i>Sponsor</i>
ALABAMA					
Birmingham/ Pilots Knob	224.2200	—	K4TQR	oaerRB	H&H RA
Cheaha Mtn	224.8400	—	W4UWH	o	W4UWH
Dadeville	224.2400	—	KB4MDD	o 146.2	KB4MDD
Decatur	224.1000	—	W9KOP	o	W9KOP
Enterprise	224.9400	—	WD4ROJ	oaelz	Enterprise
Huntsville	224.9400	—	N4HSV	oe 100.0	NARA
Loxley	224.8600	—	WB4GMQ	o 118.8	WB4GMQ
Mentone	224.7200	—	W4OZK	oel 114.8	W4OZK
Mouton	224.1600	—	N4JDB		N4JDB
Ranburne/ Turkey Heaven Mtn	224.4800	—	N4THM		Turkey HRA
Roanoke	224.9200	—	KA4KBX	oae	KA4KBX
Seminole	224.9400	—	KM4HP	oaelrRB WXz	KM4HP
Shelby Co	224.5000	—	N4PHP	oeWX 100.0	N4PHP
Talladega	223.9200	—	N8DNZ	ol	N8DNZ
Warrior	224.1200	—	W4GQF	o	W4GQF
ALASKA					
INTERIOR					
Dot Lake	224.8200	223.2800	KL7KC	lx 103.5	ARCTIC AR
Fairbanks	224.8800	—	AL7FG	oel 103.5	+KL7XO
SOUTH CENTRAL					
Anchorage	224.9400	—	KL7AA	oe	AARC
SOUTHEAST					
Lena Point	224.0400	—	KL7PF	oel	JARC
ARIZONA					
Black Peak	224.0000	—	K7ZEU	c(CA)el	CARRA
Bullhead City	224.9600	—	K7GOJ	o	K7RG DENN
Clay Springs	224.9400	—	N7KQ	o	MCRG
Dolan Springs	224.1400	—	WA7ICI	o	WA7ICI C/O
Goodyear	224.9600	—	KF6LCC	o	KF6LLC TO
Hayden Peak	224.8800	—	WB6RUF	oel 156.7	CONDOR
Lake Havasu	224.2400	—	KF7X	o(CA) 156.7	JAMES GOU
Lake Havasu	224.8600	—	WC6MRA	cl	CMRA
Mesa/Phoenix	224.6800	—	W7ARA	oa 156.7	ARA
Mesa/Phoenix	224.7000	—	WD2ADY	o	WD2ADY C/
Mt Bigelow	224.0600	—	KA7LFX	o 110.0	PAUL VANB
Mt Lemmon	224.3000	—	WB0LWH	o 147.3	LOMA GRIF
Mt Lemon	224.5000	—	N7EOJ	oe 156.7	U.S.E.R.S.
Mt Union	223.9600	—	N7NGM	(CA)elr	REX MAULD

338 222-225 MHz

ARIZONA-CALIFORNIA

<i>Location</i>	<i>Output</i>	<i>Input</i>	<i>Call</i>	<i>Notes</i>	<i>Sponsor</i>
Phoenix Metro	224.8000	-	KA7ATV	o(CA) 94.8	KA7IOG C/O
Pima	224.4400	-	WB7ONJ	o	DAVID WEL
Prescott	224.7800	-	KJ7DX	oe	MATT STRA
Queen Creek	224.2000	-	WA2DFI	o	WA2DFI C/O
Queen Creek	224.4000	-	WA2DFI	o	WA2DFI C/O
Shaw Butte	224.9000	-	W7ARA	oae 156.7	ARA
Towers Mtn	224.0400	-	KA6CAT	celr	CMRA
Towers Mtn	224.9800	-	KA7IOG	o(CA) 156.7	
Tucson	223.9400	-	N7EOJ	o	U.S.E.R.S.
Tucson	224.0000	-	NR7J	cl	ROBERTO F
Tucson	224.1800	-	N7EOJ	o	BUD TURNE
Tucson	224.4800	-	K6VE	o	MOUNTAIN
Union Hills	224.5600	-	N6IME	o(CA)e 67	J.D. WARD
Usery Pass	224.0200	-	N7TWW	cl	FHART
White Tanks	223.9800	-	KA7IOG	o 77	NØNKU
White Tanks	224.6000	-	KD7TKT	oel 156.7	CONDOR C
White Tanks	224.9200	-	KD7ETM	o 156.7	ANDREW K
Yuma	224.0800	-	W7DIN	oar 88.5	DESERT INT

ARKANSAS

CENTRAL

Benton	224.0200	-	AB5CY	oeWX	AB5CY
Conway	224.7000	-	WD5B	o(CA)	WD5B
Little Rock	224.9800	-	WB5GFA	cel	WB5GFA
North Little Rock	224.5000	223.9000	AA5BC	o	AA5BC

NORTH CENTRAL

Harrison	224.4000	-	WA9SSO	ol	GathMtARC
Izard County	224.6400	-	AE4SO	o	AE4SO

NORTHWEST

Fayetteville	224.9000	-	KB5ITV	oE-SUN	KB5ITV
Fayetteville	224.9800	-	KB5ITV	oE-SUN	KB5ITV
Prairie Grove	224.6000	-	WA5VTW	oae	WA5VTW

WEST

Fort Smith	224.8800	223.8800	WC5I	oe	WC5I
------------	----------	----------	------	----	------

CALIFORNIA

FREQUENCY USAGE - SOUTHERN CALIFORNIA

222.0000	WEAK SIG - THRU
222.0500	WEAK SIG
222.0600	FM SIMPLEX
222.0800	FM SIMPLEX
222.1000	CW/SSB CALLING
222.1200	FM SIMPLEX
222.1400	PACKET - LAN - LOW LEVEL
223.4000	FM SIMPLEX - T-HUNTS
223.4200	FM SIMPLEX
223.4400	FM SIMPLEX
223.4600	FM SIMPLEX
223.4800	FM SIMPLEX - ARES
223.5000	FM - NATIONAL CALLING
223.5200	FM SIMPLEX - ARES
223.5400	PACKET - METRONET - LINKING

CALIFORNIA

Location	Output	Input	Call	Notes	Sponsor
	223.5600		PACKET - LAN - BBS FWDING		
	223.5800		PACKET - METRONET - LINKING		
	223.6000		PACKET - GEN - BBS USERS		
	223.6200		PACKET - DX CLUSTER-LINKING		
	223.6400		PACKET - GEN - KBRD/KBRD		
	223.6600		PACKET - TCP/IP		
	223.6800		PACKET - METRONET - LINKING		
	223.7000		PACKET - METRONET - LINKING		
	223.7200		AUX-LINK - CONTROL CHANNEL		
	223.7400		AUX-LINK - CONTROL CHANNEL		
CENTRAL COAST					
Bonny Doon	224.0600	-	N6NAC	oel 110.9	N6NAC
Monterey	224.2400	-	N6SPD	oaelsx 123	N6SPD RG
Monterey	224.9000	-	WA6YBD	#o 107.2	WA6YBD
SanLuisObispo	224.5800	-	WB6NYS	oelx 151.4	WB6NYS
SanLuisObispo	224.6800	-	WB6JWB	#o 94.8	WB6JWB
SanLuisObispo	224.8600	-	KF6PHZ	cex	CMRA
SanLuisObispo	224.9200	-	N6HYM	celx	TCARIS
Shandon	224.7400	-	WB6NYS	#c	ShandonRG
Watsonville	224.3800	-	KB6MET	c	KB6MET
Watsonville	224.8400	-	KB6MET	o 156.7	KB6MET
EAST BAY					
Berkeley	223.7800	-	K7IJ	#ox 131.8	K7IJ
Concord	224.7800	-	W6CX	oelrsx 77	MDARC
Concord	224.9200	-	K1BMW	#ox 85.4	WA6YOP
Fremont	223.9000	-	WA6PWW	o	TRICO ARC
Fremont	224.1800	-	KU6V	#olx 94.8	KU6V
Hayward	224.4400	-	KC6ZIS	#oe 123	Echo Club
Hayward	224.5600	-	KB6LED	#ol 100	KB6LED
Livermore	224.3600	-	WB6GUM	#orsx 156.7	BKRN
Livermore	224.7400	-	WB6MFV	oaelr	LARK RACE
Moraga	223.9800	-	W6AV	oelx 100	NRA
Oakland	224.1600	-	KC6LHL	#o 156.7	KD6BVQ
Oakland	224.7600	-	WA6YOP	olrx 85.4	WA6YOP
San Lorenzo	224.7000	-	KQ6YG	o 156.7	BAARC
San Pablo	224.3000	-	WD6EZC	oers 82.5	CCCC
IMPERIAL COUNTY					
Quartz Pk	224.9600	-	WB6YFG	c(CA)e	COUVRA
KERN COUNTY					
Inyokern	224.9800	-	W5WH	c(CA)x	
Observatory Rg	224.4200	-	W6PVG	o 156.7	SSARS
Tehachapi	224.4400	-	WB6FYR	ox 94.8	
Tehachapi	224.7000	-	W6SCE	clx	EARN
LOS ANGELES COUNTY					
Altadena	224.8400	-	WB6PRR	c	
Altadena-QTH	224.8400	-	WB6PRR	c	
Blue Ridge	224.4800	-	KK6KU	o 100.0	MRA
Catalina	224.4200	-	AA6DP	o 110.9	CARA
Contractor Pt	223.8800	-	WA6ZRC	o 156.7	SWAT
Contractor Pt	224.2600	-	WB6ERQ	c(CA)	AFMA

340 222-225 MHz

CALIFORNIA

<i>Location</i>	<i>Output</i>	<i>Input</i>	<i>Call</i>	<i>Notes</i>	<i>Sponsor</i>
Contractor Pt	224.4800	-	K6VE	o(CA)ex	MRA
				L(MRA/IRLP) Z(811) 110.	
Contractor Pt	224.5200	-	KC6PXL	(CA) RB Bix 103.5/103.5	
Covina	223.8400	-	WA6NJJ	o(CA)eRB	151.4/151.4
Flint Pk	224.9200	-	WB6FYR	c	ASTRO
Glendora	223.9400	-	W6GNS	c	RHARC
Hauser Cyn	224.9200	-	WB6FYR	o 94.8	
Hauser Pk	224.6600	-	KK6KU	o 110.9	MRA
Hollywood Hls	224.6800	-	WA6MDJ	o 114.8	BHARC
Hollywood Hls	224.9600	-	W6EEA	c	AARC
Johnstone Pk	223.9800	-	W6NRY	oe 103.5	EARS
La Canada	224.0800	-	WR6JPL	o 156.7	JPL ARC
La Canada	224.7000	-	WR6JPL	c	JPL ARC
LA City Terrace	224.8800	-	NH2R	o 107.2	HRAN
Lakewood	224.3200	-	N6AXA	o 103.5	
Lancaster	224.2000	-	KE6KT	oe 107.2	
Long Beach	224.5000	-	K6SYU	o 156.7	AARA
Loop Cyn-Fire	224.8600	-	WC6MRA	cx	CMRA
Los Angeles	224.4400	-	WA6IWB	o 100.0	SPARC
Monterey Park	224.8400	-	WA6NJJ	c	
Mt Lukens	223.8600	-	WS6RG	c(CA)ex	WestsidARC
Mt Lukens	224.0400	-	KF6JBN	cBI	KARA
Mt Lukens	224.7800	-	N6ENL	c	SCRN
Mt Wilson	224.9400	-	WA6DVG	o 94.8	
Mt Wilson	224.9800	-	K6KGS	clx	
MtDisappntment	224.3000	-	K6CPT	orx 100.0	LACoDCS
Newhall	223.9800	-	WB6DZO	o(CA)el	VRA
				RB 110.9	
Oat Mtn	223.9000	-	N6NFQ	o(CA)e 94.8	
Oat Mtn	224.3600	-	K6VER	o(CA)es	VERA
				RBxTT(361) 107.2	
Oat Mtn	224.4000	-	WD6FZA	clx	PAPA
Oat Mtn	224.5800	-	K6VGG	o(CA)ex	VGG ARC
				156.7/156.7 L(IRLP)	
Oat Mtn	224.7400	-	W6SCE	clx	EARN
Palmdale	223.9200	-	W6VPZ	o 100.0	NorthropRC
Palos Verdes	223.7800	-	WA6TMJ	o(CA)er	PVARS
				RBxZL(IRLP) 100.0/100.	
Palos Verdes	223.9200	-	KA6MTO	c	RHE HamCib
Palos Verdes	224.3800	-	W6SBA	o(CA)e	SBayARC
				192.8/192.8	
Palos Verdes	224.6000	-	KA6N	o 100.0	Hughes ARC
Palos Verdes	224.6200	-	W6VPZ	o 100.0	NorthropRC
Palos Verdes	224.6600	-	W6GAA	o(CA)	PARC
				100.0	
Saddle Pk	224.3400	-	KD6ODU	c	CMRA
Santa Anita Rg	224.2800	-	WA6CGR	o 100.0	SCEARA
Signal Hill	223.8000	-	K6CHE	os 156.7	LB CD&DR
Sunset Ridge	224.0000	-	K6TSG	c	Sunset Gp
Sunset Ridge	224.0600	-	KB6MQQ	c	
Sunset Ridge	224.1600	-	AD6XK	oex 71.9	
Table Mtn	223.9600	-	WR6AZN	o 156.7	
Torrance	224.4600	-	W6VRF	o 131.8	

<i>Location</i>	<i>Output</i>	<i>Input</i>	<i>Call</i>	<i>Notes</i>	<i>Sponsor</i>
Tujunga	224.5600	—	WA6MPG	oe 67.0	
Verdugo Pk	224.2000	—	N6MQS	o(CA) 123.0	
West Hollywood	224.5600	—	WA6MPG	o 77.0	
Whittier Hills	224.1200	—	N6CRG	o(CA)e 151.4	SERG
NORTH BAY					
Kelseyville	224.9600	—	AC6ET	#o 103.5	AC6ET
Santa Rosa	223.7600	—	WB6PER	oelrx 85.4	N6MHG
Santa Rosa	223.8000	—	AC6VJ	o 156.7	AC6VJ
Santa Rosa	224.8200	—	K6ACS	oaerx 103.5	ACS
Sebastopol	224.4800	—	W6SON	oers 88.5	SCRA
NORTH COAST					
Crescent City	224.6200	—	KA7PRR	oael 91.5	KA7PRR
Crescent City	224.7200	—	KA7PRR	oelx 103.5	KA7PRR
NORTH EAST					
Redding	224.8200	—	WR6TV	ox 88.5	W6QWN
ORANGE COUNTY					
Anaheim	224.2200	—	WB6HRO	c	
Clemente Pk	223.9000	—	N6NFO	o(CA)e 156.7	
Costa Mesa	223.9200	—	N6AVX	o 151.4	
Fullerton	224.1800	—	N6ME	o 103.5	WARA
Huntington Bch	223.7600	—	KD6KQ	oers 94.8	
La Habra	224.5000	—	K6SYU	o 162.2	AARA
Mission Viejo	223.9600	—	N6QLB	c	SOC ARES
Pleasants Pk	224.8000	—	W7BF	c	SPARK
Santiago Pk	223.8200	—	KD6ZLZ	c	
Santiago Pk	224.2200	—	W6HIL	c 151.4	Vulture
Santiago Pk	224.5400	—	W6YQY	c	
Santiago Pk	224.6400	—	K6SOA	c	
Santiago Pk	224.7600	—	W6SCE	cex L(EARN)	EARN
Santiago Pk	224.8000	—	W7BF	c	SPARK
Santiago Pk	224.8200	—	KJ6J	o 156.7	Condor
Santiago Pk	224.9800	—	K6KGS	clx	
Temple Hill	224.1000	—	K6SOA	o 110.9	SOARA
Yorba Linda	224.8400	—	WA6MTM	c	
RIVERSIDE COUNTY					
Anza	224.3600	—	W6HIL	c	Vulture
Bermuda Dunes	224.2400	—	W6EEN	o 107.2	Desert RC
Blythe	224.2200	—	KB6QGW	o 151.4	Vulture
Blythe	224.3200	—	W6SCE	clx	EARN
Box Springs	224.4600	—	W6TJ	o 110.9	RCARA
Chuckwalla Mtn	224.0400	—	WC6MRA	cx	CMRA
Chuckwalla Mtn	224.7000	—	W6YQY	c	JPTMRS
Chuckwalla Mtn	224.7600	—	W6SCE	clx	EARN
Corona	224.4400	—	KB6ONO	o 107.2	
Corona	224.6800	—	KB6DOL	o 141.3	CNRUG
Hemet	224.1200	—	KF6ABO	o 110.9	Hemet RAC
Indio	224.3200	—	W6SCE	clx	EARN
March AFB	223.9600	—	K6AFN	100.0	
Palm Desert	224.9200	—	W6DRA	oe 156.7	Desert RC

CALIFORNIA

Location	Output	Input	Call	Notes	Sponsor
Perris	224.2400	-	KC6YLK	o 82.5	
Pinto Mtn	224.7200	-	KC6YLK	o 94.8	
Riverside	224.9800	-	KA6RVK	c	
Santa Rosa Mtn	223.8800	-	WA6HYQ	orsx 110.9	
Sierra Pk	223.7600	-	W6KRW	oers 110.9	OC RACES
Sierra Pk	224.9000	-	WA6TQQ	c	HROC RC
Toro Pk	224.1000	-	W6YQY	c	
Toro Pk	224.1800	-	WB6RHQ	o 156.7	Condor
SACRAMENTO VALLEY					
Auburn	223.8200	-	WB6ALS	#ol 131.8	N6NMZ
Auburn	223.8600	-	K6ARR	oe 100	SFARC
Auburn	223.9000	-	N6NMZ	o 100	N6NMZ
Auburn	224.5800	-	W4WIL	oe 167.9	W4WIL
Camino	224.0600	-	N6DPP	cersx	HAWK
Carmichael	224.8800	-	W6YFW	#oe 162.2	CE ARC
Fairfield	224.3800	-	K6USW	#orx 77	Solano/ACS
Foresthill	223.7600	-	W6SAR	#oe 100	PCSAR
Georgetown	224.8400	-	W6HIR	ox 100	RAMS
Grass Valley	223.8000	-	N6KOD	oel 151.4	N6KOD
Grass Valley	224.3200	-	AB6LI	osx 151.4	AB6LI
Grass Valley	224.9000	-	KD6GVO	oaelrsx 151.4	KD6GVO
Rancho Cordova	224.1000	-	W6AK	or 100	SARC
Red Bluff	224.1800	-	KI6ND	#c	KI6ND
Red Bluff	224.8000	-	N6YCK	#oaex	N6YCK
Sacramento	224.2200	-	KC6MHT	oae 123	KC6MHT
Sacramento	224.4000	-	K6IS	oel	NHRC
Sacramento	224.5600	-	WA6ZZK	oerx 94.8	WB6DUA
Sacramento	224.7000	-	AA6IP	oel 107.2	AA6IP
Sacramento	224.7200	-	N6NA	#o 162.2	RCARCS
Vacaville	223.8400	-	KB6ABM	olx 141.3	CONDOR
Vacaville	223.9200	-	KM6KW	#oaelrsx 85.4	P I R G
Vacaville	224.0600	-	N6DPP	#cersx	HAWK
Vacaville	224.1200	-	KJ6MB	oex 141.3	KJ6MB
Vacaville	224.2000	-	WV6F	oaelrsx	WVA
Vacaville	224.2400	-	KB6SJK	#oex 136.5	KB6SJK
Vacaville	224.4200	-	N6NMZ	o 100	N6NMZ
Williams	224.2600	-	N6NMZ	#oelx 100	Colusa SO
Yuba City	224.9600	-	W6GNO	ox 100	W6GNO
SAN BERNARDINO COUNTY					
Barstow	224.0400	-	WR6AZN	o 156.7	
Big Bear Lake	224.0000	-	W6BBL	o 162.2/162.2	
Chino Hills	224.7200	-	WB6TPG	o 127.3	CHART
Crestline	224.2000	-	N6QCU	c	GTE EARC
Crestline	224.8600	-	W6JBT	o 77.0	CVARC
Keller Pk	224.3400	-	KD6ODU	c	CMRA
Mt Rodman	224.0800	-	KC6KUY	ox 131.8	CMRA
Ord Mtn	224.3200	-	W6SCE	clx	EARN
Pinon Hills	224.2600	-	N6SWF	o 156.7	
Rim Forest	224.2600	-	N6KZB	ors 110.9	

<i>Location</i>	<i>Output</i>	<i>Input</i>	<i>Call</i>	<i>Notes</i>	<i>Sponsor</i>
Running Sprgs	224.5600	-	WB6IVS	o(CA)e 110.9	
Upland	224.3600	-	N6CRF	c	
Upland	224.5800	-	K6PQN	o(CA) 88.5	
Victorville	223.8400	-	K7GIL	o 156.7	Condor
Yucca Valley	224.7400	-	KC6YLK	o 136.5	SCRA
SAN DIEGO COUNTY					
Chula Vista	224.9400	-	KK6KD	o 107.2	CV ARC
El Cajon	224.0800	-	WA6BGS	o 107.2	
El Cajon	224.6200	-	WB6SYD	o(CA) 127.3	Crest ARC
Julian	224.1600	-	WB6WUI	c	
La Mesa	223.8800	-	WA6HYQ	ors 107.2	
La Mesa	224.0200	-	WB6TOP	c	Helix RG
Lyons Pk	223.8000	-	K6JCC	c	
Lyons Pk	223.9400	-	WV6H	ox 141.3	
Mission Hills	223.8000	-	WD6APP	c	
Mt Laguna	224.0600	-	WB6WLW	o 107.2	SANDRA
Mt Otay	223.8400	-	WC6MRA	cl	CRMA
Mt Otay	223.8600	-	KN6KM	o 107.2	SoBay RG
Mt Otay	224.2000	-	N6ICC	o 107.2	SANDRA
Mt Otay	224.2600	-	N6VVZ	o 107.2	FILAMARS
Mt Otay	224.4000	-	WV6H	c	
Mt Otay	224.6800	-	W6CRC	o 107.2	
Mt Otay	224.9800	-	K6KGS	clx	
Mt San Miguel	224.4600	-	W6CRC	o 107.2	
Palomar Mtn	223.9800	-	WA6RKK	o 107.2	
Palomar Mtn	224.3800	-	KK6KD	o 107.2	AUARC
Palomar Mtn	224.9000	-	WD6HFR	oe 107.2	220 of SD
San Diego	223.9600	-	WD6APP	o 107.2	
San Diego	224.6000	-	KD6AEA	c	
San Diego	224.7400	-	W6GIC	oe 107.2	
San Diego	224.9200	-	KD6GNB	o(CA) 107.2	ECRA
San Marcos	224.1400	-	N6UKO	o(CA)e 156.7	
Woodson	223.8000	-	K6JCC	c	
SAN JOAQUIN VALLEY					
Ahwahnee	224.4000	-	WB6NIL	#oax 123	WB6NIL
Angels Camp	223.9600	-	W6MOW	oelx 110.9	MARG
Angels Camp	224.0800	-	AB6BP	#ox 156.7	AB6BP
Bakersfield	224.0600	-	W6LIE	#oelx	KCCVARA
Bakersfield	224.4200	-	W6PVG	#ol 156.7	W6PVG
Coalinga	224.0400	-	KD6ITH	#ox 156.7	KD6ITH
Coalinga	224.4400	-	W6VfZ	oelrsx 100	KARC
Coalinga	224.8200	-	N6DL	oelrsx 114.8	Kings ARC
Copperopolis	224.3400	-	KB6RYU	oex 141.3	KB6RYU
Fiddletown	224.8600	-	KG6TXA	#oex 141.3	RMRG
Fresno	223.9400	-	W6TO	oelx	Fresno ARC
Fresno	224.3800	-	N6JXL	#olx 141.3	CARP

344 222-225 MHz

CALIFORNIA

Location	Output	Input	Call	Notes	Sponsor
Fresno	224.7600	-	W6SCE	celrx	EARN
Fresno	224.9000	-	WB6BRU	#oelx 156.7	CONDOR
Fresno	224.9400	-	W7POR	oex 141.3	FARA
Glennville	224.3200	-	W6SCE	celrx	EARN
Ione	224.0000	-	K6KBE	o 107.2	K6KBE
Lake Isabella	224.6400	-	WB6RHQ	oelx 156.7	CONDOR
Maricopa	224.9800	-	KC6WRD	celx	FCC
Mariposa	224.1600	-	KF6CLR	oex 74.4	Delhi ARC
Mariposa	224.3000	-	KF6CLR	oex 74.4	Delhi ARC
Mariposa	224.5000	-	W6BRB	oesx 123	W6DNC
Modesto	224.1400	-	WD6EJF	oesx 136.5	SARA
Shaver Lake	223.8200	-	K6HJ	oex 114.8	SRG
Shaver Lake	224.7000	-	KE6JZ	ox 156.7	SRG
Stockton	224.6200	-	WA6TCG	#ox	VHF-FM
Wishon	224.9600	-	NV6B	oex 192.8	NV6B
WoffordHeights	224.5400	-	KB6DJT	#oaex 74.4	KB6DJT
SAN LUIS OBISPO COUNTY					
San LuisObispo	224.5800	-	WB6NYS	oelx 151.4	
SANTA BARBARA COUNTY					
Brush Peak	224.0000	-	N6HYM	o 156.7	Condor
Gibraltar	224.8600	-	WB9KMO	o 131.8	
Goleta	224.1600	-	K6TZ	oers 131.8/131.8	SBARC
Goleta	224.6600	-	K6RCL	o 131.8	CMRA
La Cumbre Pk	224.0800	-	K6TZ	oersRBx 131.8/131.8	SBARC
Santa Barbara	224.0400	-	WC6MRA	cl	CRMA
Santa Barbara	224.3200	-	N6HYM	o 131.8	
Santa Barbara	224.5600	-	KD6REG	o 131.8	
Santa Barbara	224.9000	-	WB6OBB	o 131.8	SBCoRA
Santa Cruz Is	223.9200	-	K6TZ	oE-SUNrs RBx 131.8/131.8	SBARC
Santa Ynez Pk	224.1200	-	K6TZ	oersx Z(*911) 131.8 A(*52/*12)	SBARC
Santa Ynez Pk	224.8000	-	K6RCL	c	CMRA
SOUTH BAY					
Los Gatos	223.8200	-	KB6LCS	#oel 156.7	KB6LCS
Los Gatos	223.8800	-	K6FB	oersx 100	LCARC
Los Gatos	224.5800	-	K6RPT	oel 107.2	K6RPT
Los Gatos	224.8000	-	NU6P	oaex 118.8	NU6P
Los Gatos	224.8800	-	N6DVC	oe 88.5	K6UB
Milpitas	224.7200	-	W6MLP	oers 100	MARES
Morgan Hill	223.8000	-	WA6YBD	#oel 107.2	WA6YBD
Palo Alto	224.1400	-	W6ASH	olrs 100	SPECS
San Jose	223.8600	-	KD6QEM	o 107.2	KD6QEM

222-225 MHz 345
CALIFORNIA-COLORADO

<i>Location</i>	<i>Output</i>	<i>Input</i>	<i>Call</i>	<i>Notes</i>	<i>Sponsor</i>
San Jose	223.9400	-	KF6PTF	oelrsx 85.4	CARC
San Jose	223.9600	-	W6PIY	oaels 156.7	WVARA
San Jose	224.0000	-	N6HIC	#ox 100	N6HIC
San Jose	224.0200	-	K6UB	oelx 88.5	K6UB
San Jose	224.0800	-	K6RPT	ol 107.2	K6RPT
San Jose	224.1000	-	WA2IBM	oae 156.7	IBM ARC
San Jose	224.2600	-	WB6OQS	oaelx 123	SCVRS
San Jose	224.2800	-	WA6GFY	oex 100	LMERA ARC
San Jose	224.3400	-	AB6BP	oae 88.5	AB6BP
San Jose	224.4400	-	KC6ZIS	#o 107.2	Echo Club
San Jose	224.5400	-	KC6WRD	celx	FCC
San Jose	224.6000	-	KB6ABM	oelx 156.7	CONDOR
San Jose	224.6200	-	KA2FND	olx 110.9	KA2FND
San Jose	224.6400	-	N6NAC	oelx 110.9	N6NAC
San Jose	224.6600	-	WB6GUM	#olrsx 156.7	BKRN
San Jose	224.8600	-	KB6HDA	#o 100	KB6HDA
San Jose	224.9400	-	WA6YCZ	oex	BAYCOM
San Jose	224.9800	-	NT6S	oa 110.9	NT6S
San Martin	223.9200	-	KU6V	oel 100	KU6V
Saratoga	224.4600	-	K6BEN	caelrx	W2NYC
Saratoga	224.6800	-	WB6KHP	oae 107.2	CFMA
Sunnyvale	224.4000	-	WB7DEW	#o	WB7DEW
TAHOE					
So Lake Tahoe	224.0200	-	NR7A	oex	TARA
So Lake Tahoe	224.6400	-	W6SUV	oael 203.5	W6SUV
Truckee	223.8200	-	N6NMZ	olx 100	PCSAR
VENTURA COUNTY					
Frazier Mtn	224.1400	-	W6EEA	cx	AARC
La Conchita	224.7600	-	W6SCE	clx	EARN
Rasnow Pk	223.9600	-	N6CFC	o 141.3	
Santa Paula	224.1800	-	KB6TDJ	o 156.7	
Simi Valley	224.0600	-	AD6SV	o 156.7	SVRA
South Mtn	224.1000	-	WA6ZSN	oersWxx 127.3	SMRA
Sulphur Mtn	224.0200	-	WB6ZTR	o(CA)ers 127.3	SMRA
Thousand Oaks	224.7000	-	K6HB	o(CA)e 156.7	
WEST BAY					
San Francisco	224.2200	-	KA6TGI	#oel 67	KA6TGI
San Francisco	224.4200	-	KB6LCS	#olx 136.5	KB6LCS
San Francisco	224.5000	-	W6TP	#o 114.8	GSPLRC
San Francisco	224.5200	-	KA6TGI	oel 136.5	KA6TGI
COLORADO					
BOULDER COUNTY					
Boulder	224.0200	-	W0IA	ol	RMVHFS

346 222-225 MHz

COLORADO-CONNECTICUT

<i>Location</i>	<i>Output</i>	<i>Input</i>	<i>Call</i>	<i>Notes</i>	<i>Sponsor</i>
Rollinsville	224.6000	-	W0RM	o 100	W0RM
COLORADO SPRINGS					
Colorado Springs	224.0600	-	KB0SRJ	c	PPFMA
Colorado Springs	224.1000	-	WR0AEN		CARN
DENVER METRO					
Aurora	223.9800	-	KE0JM	o(CA) 100	KE0JM
Denver	224.0000	-	N0MHU	o(CA) 103.5	RMRL
Denver	224.9800	-	W0CRA	o(CA)ex 107.2/107.2	CRA
Golden	224.7400	-	W0IJR	oa 88.5	ARA
Golden	224.8800	-	KE0JM	o(CA) 100	KE0JM
NORTH FRONT RANGE					
Fort Collins	224.5200	-	AB0SF	el 100	AB0SF
Loveland	224.3200	-	KN6VV	o(CA)e 100/100	KN6VV
PUEBLO					
Canon City	223.9600	-	WD0EKR	oesRB 103.5	RGARC
Pueblo	224.2600	-	ND0Q	oex 88.5	PuebloHC
SOUTH CENTRAL					
Walsenburg	224.3200	-	ND0Q	oe 88.5	PuebloHC
STATEWIDE					
Statewide	224.0400	-	SNP		CntrlAccess
Statewide	224.2800	-	SNP		CntrlAccess
Statewide	224.4400	-	SNP		CntrlAccess
Statewide	224.5000	-	SNP		CntrlAccess
Statewide	224.5400	-	SNP		CntrlAccess
Statewide	224.6600	-	SNP		CntrlAccess
Statewide	224.9200	-	SNP		CntrlAccess
WEST CENTRAL					
Glenwood Springs	224.0200	-	KI0G	c	SCARC
CONNECTICUT					
FREQUENCY USAGE					
FM Call Freq	223.5000				
SNP Pair	224.1400	-			
SNP Pair	224.4400	-		o	
FAIRFIELD & SOUTHWEST					
Bridgeport	224.9600	-	N1LXV	77.0/136.5	W1BHZ
Danbury	223.9600	-	W1QI	o(CA)e 100.0/100.0	CARA
Fairfield	224.1000	-	N3AQJ	o	Fairfield
HARTFORD & N CENTRAL					
Avon	224.9400	-	KB1GA	oaez	WA1RYZ
Bristol	224.1600	-	K1KBW	ol 77.0/77.0	KB1AEV
Bristol	224.2200	-	WA1IXU	oaelz 110.9	
Hebron	224.7000	-	N1CBD	156.7	
Newington	224.0200	-	N1OGB	ol 100.0	
Newington	224.8400	-	W1AW	o(CA)e	NARL
Rocky Hill	224.3000	-	KJ1Q	123.0	

CONNECTICUT-DISTRICT OF COLUMBIA

<i>Location</i>	<i>Output</i>	<i>Input</i>	<i>Call</i>	<i>Notes</i>	<i>Sponsor</i>
Rocky Hill	224.7800	-	KJ1Q	o	
Somers	223.8200	-	W1TOM	ol	MTARA
Vernon	224.1200	-	W1HDN	oel	PVRA
				82.5/82.5	
Vernon	224.3600	-	KB1AEV	oel	N1FNE
				77.0/77.0	
Vernon	224.6000	-	KA1DFH	o	
W Hartford	224.2800	-	N1XLU	o 114.8	N1XLU
Wethersfield	224.6800	-	KA1DFH	o	
LITCHFIELD & NORTHWEST					
Torrington	223.7800	-	W1HDN	oel	PVRA
				82.5/82.5	
Warren	224.3200	-	NA1RA	oels	NARA
				77.0/77.0	
Watertown	224.0400	-	KB1ALU	o 151.4	
NEW HAVEN & S CENTRAL					
Ansonia	224.4200	-	KA1LSD	oe	AnsoniaCD
East Haddam	224.6600	-	K1IKE	aez 103.5	
Meriden	224.8000	-	K1HSN	o 77.0	Southingtn
Milford	223.8800	-	N1JKA	o	
Naugatuck	224.4600	-	WA1NQP	ce	WA1CYM
New Haven	224.1800	-	WA1UFC	o	
New Haven	224.5000	-	N1LFE		ShrPtARC
NEW LONDON & SOUTHEAST					
Groton	223.9600	-	W1NLC	o(CA)e	SCRAMS
				156.7	
Ledyard	224.3800	-	W1AAA	ol 156.7	AWASEC
Montville	224.8200	-	WA1IXU	oaelz	WA1IXU
				110.9	
New London	224.2600	-	W1NLC	oe	SCRAMS
Salem	224.1400	-	W1AAA	103.5	AWASEC

DELAWARE

FREQUENCY USAGE

Snp	223.8000	-			
GREENWOOD					
Greenwood	224.4400	-	W3WMD		CSARC
SOUTH					
Dagsboro	224.8800	-	KA3TWG	l	KA3TWG
Delmar	224.0200	-	N3FJM		DARC
Millsboro	224.8400	-	K3JL	aeZ(911)	SussexAR
WILMINGTON					
New Castle	224.2200	-	KA3TWG	a(CA)el	Penn-Del
				WX	
Newark	224.5400	-	WB2LSP	al	WB2LSP
Newark	224.7200	-	N3JCR	a	+N3JFS
Wilmington	224.0000	-	K3WAJ	l	K3WAJ

DISTRICT OF COLUMBIA

FREQUENCY USAGE

Snp	223.8000	-			
WASHINGTON AREA					
Washington	224.5000	-	W3NKF	a	NRL ARC

348 222-225 MHz

FLORIDA

<i>Location</i>	<i>Output</i>	<i>Input</i>	<i>Call</i>	<i>Notes</i>	<i>Sponsor</i>
FLORIDA					
CENTRAL					
Pebbledale	224.2800	-	NI4CE	oelrwx 100/100	WCFG
Winter Haven	224.8000	-	KE4WDP	o 127.3/127.3	KE4WDP
CENTRAL - ORLANDO					
Altamonte Springs	224.4600	-	WA4JNG	oer	WA4JNG
Clermont	223.9400	-	KA0OXH	oa(CA)el z	KA0OXH
Clermont	224.8200	-	KR4Q	oex	KR4Q
Umatilla	224.1400	-	KA4OPN	oe	SHRA
Winter Park	224.2000	-	WA4JNG	oa(CA)ez	WA4JNG
EAST CENTRAL					
Cocoa	224.5000	-	N4LEM	or	N4LEM
NORTH CENTRAL					
Dunnellon	224.9200	-	W4UEA	oaer	W4UEA
Gainesville	224.1600	-	K4GNV	ol	GARS
NORTH EAST					
DeLand	224.0000	-	KE8MR	o	KE8MR
NORTH EAST - JACKSONVILLE					
Jacksonville	224.7800	-	KE4FZM	oa	KE4FZM
Jacksonville	224.9400	-	NS4R	oa(CA)el 103.5/103.5	NS4R
NORTH WEST - PENSACOLA					
Cantonment	224.9400	-	KC4ZUG	oe	KC4ZUG
Crestview	224.8200	-	KD4NHT	o 100/100	KD4NHT
Crestview	224.9000	-	KD4NHT	oa 100/100	KD4NHT
SOUTH CENTRAL					
Lake Placid	224.6400	-	KE4GZV	o	KE4GZV
Okeechobee	224.1000	-	KF4EA	ox	KF4EA
SOUTH EAST					
Jupiter	224.2400	-	KE4WBO	oa(CA)z 100/100	KE4WBO
West Palm Beach	223.9200	-	W4PBC	oer	PBCARES
SOUTH EAST - MIAMI/FT LAUD					
Adventura	224.6000	-	KB4JDE	o	KB4JDE
Carol City	224.8600	-	WB4WIP	oaeBl	WB4WIP
Coral Gables	224.3600	-	KD4BBM	oa(CA)lr	KD4BBM
Ft Lauderdale	224.9200	-	KE4FG	oa(CA)el Bl	KE4FG
Hialeah	223.9400	-	WB4IVM	o	WB4IVM
Hialeah	224.0600	-	WB4IVM	oa(CA)e	WB4IVM
Hialeah	224.5800	-	WB4IVM	o	WB4IVM
Hollywood	224.2200	-	WD4KYW	ol	MRC
Kendall	224.0200	-	KB4JDE	oel	KC4QLV
Kendall	224.7200	-	KG4DKG	oa(CA)el	KG4DKG
Miami	223.9200	-	KC4QLV	oa(CA)e	KC4QLV
Miami	224.0000	-	AE4EQ	oa(CA) 110.9/110.9	AE4EQ

FLORIDA-GEORGIA

<i>Location</i>	<i>Output</i>	<i>Input</i>	<i>Call</i>	<i>Notes</i>	<i>Sponsor</i>
Miami	224.1000	-	KC4MND	o	KC4MND
Miami	224.1400	-	AE4WE	c	AE4WE
Miami	224.1600	-	WB4TWQ	ca(CA)el	WB4TWQ
				118.8/118.8	
Miami	224.2600	-	W4CSO	oe	W4CSO
Miami	224.5000	-	W4HN	oel	W4HN
				110.9/110.9	
Miami	224.6600	-	WB4ESB	oe	SIRA, Inc.
Miami	224.7000	-	KA4ZAY	cel	KA4ZAY
Miami	224.7800	-	KC4MVR	oa(CA)e	KC4MVR
				BI	
Miami	224.8400	-	KC4BOB	ol	KC4BOB
Miami	224.9800	-	WD4RXD	oaBI	RC de Cuba
Miami Beach	224.5400	-	KB4JDE	ol	KB4JDE
Miami Beach	224.7400	-	WA4LWN	oe	WA4LWN
Plantation	224.7600	-	W4AB	oa(CA)er	BARC
Pompano Beach	224.4600	-	W4GCC	oa(CA)	GCARA
Wilton Manors	224.8000	-	N4WWM	oelRBx	WA4EMJ
				103.5/103.5	
SOUTH WEST - FT MYERS					
Ft Myers	224.5200	-	WA4PIL	o	GCARC
				136.5/136.5	
WEST CENTRAL					
New Port Richey	224.5400	-	WA4GDN	oer	GCARC
Port Richey	224.8600	-	WD8MVU	o	WD8MVU
WEST CENTRAL - TAMPA/ST PETE					
Clearwater	224.1200	-	W4ACS	oa(CA)elr	PCACS
				SWXz	156.7/156.7
Clearwater	224.9400	-	WB4BZF	oer	CARS
Largo	224.2200	-	KO4CR	oa(CA)el	KO4CR
Lutz	223.8400	-	N0THU	ceWX	N0THU
				DCS(411)	
Pinellas Park	224.8400	-	W4ORM	ol	GSOTW
				103.5/103.5	
Redington Shores	224.4400	-	W4NHL	oerz	W4NHL
St Petersburg	224.0200	-	N0RW	oel	N0RW
St Petersburg	224.3800	-	K4LK	oa(CA)el	K4LK
				RB WXz	146.2/146.2
St Petersburg	224.6600	-	WA4AKH	o	SPARC
Tampa	224.7000	-	N4TCP	olr	N4TCP
				146.2/146.2	
GEORGIA					
Acworth/Atl	224.3200	-	N4MTA	oe 123.0	DELTA 4 RG
Acworth/Atl	224.5000	-	N4MTA	oe 123.0	DELTA 4 RG
Alpharetta	224.5800	-	NX9O	o(CA)eRB	RFACRES
				100.0	
Alpharetta	224.8600	-	KC4JNN	oaelRBz	KC4JNN
				100.0	
Atlanta	224.3400	-	W4DOC	o 146.2	ATL RC, IN
Atlanta-ne	224.2000	-	KC4OVY	#o(CA)e	KC4OVY
				RB 100.0	

350 222-225 MHz

GEORGIA-HAWAII

<i>Location</i>	<i>Output</i>	<i>Input</i>	<i>Call</i>	<i>Notes</i>	<i>Sponsor</i>
Atlanta/Bell	224.6200	-	W4PME	oe 100.0	MATPARC
Atlanta/Mariet	224.1200	-	N4NFP	oaelRB 151.4	BSRG
Atlanta/Mariet	224.4400	-	N4NEQ	o(CA)el RB 151.4	BSRG
Atlanta/Mariet	224.9600	-	K4RFL	oeRB 100.0	GIRA
Augusta	224.9400	-	WB4KXO	o(CA)	WB4KXO
Biskey Mtn	224.1600	-	KC4JNN	oaelRBz 100.0	KC4JNN
Cedartown	224.7800	-	KC4KLW	oe 179.9	KC4KLW
Clayton	224.7200	-	W4UWH	o	W4UWH
Conley	224.2800	-	N4MNA	o	N4MNA
Conyers	224.0200	-	WB4JEH	#ol	
Dahlonega	224.3800	-	N4RBT	o 100.0	N4RBT
Dallas	224.1800	-	N4YDX	oe	N4YDX
Dallas	224.5400	-	N4YEA	o(CA)e	N4YEA
Dallas	224.7000	-	W4TIY	oeRB	PAULDING
Dalton	224.3600	-	N4BZJ	ol 100.0	W4RRG
Dalton	224.4600	-	N4BZJ	o 118.8	N4BZJ
Dalton	224.6800	-	N4BZJ	o	7.135 RPTR
Dalton	224.7400	-	N4KVC	oRBzt	7.135 RPTR
Decatur	224.7600	-	W4BOC	oe	ALFORD ME
Eatonton	224.1000	-	K4SWS	oes 179.9	K4SWS
Ft Mt/Chatswth	224.2400	-	N4YYD	o(CA)eRB z 71.9	N4YYD
Gainesville	224.8400	-	W4TL	o 203.5	W4TL
Hawkinsville	224.8200	-	WR4MG	o 107.2	KB8CUH
Jasper	224.4000	-	KC4AQS	IRB 100.0	KC4AQS
Jasper	224.6000	-	W4UWH	o 100.0	NP2Y
Jasper	224.9800	-	W4RRG	100	REBEL REP
Lookout Mt	224.5600	-	W4RRG	oelt	KS4QA
Marietta	224.2600	-	KE4QFG	110.9	KE4QFG
Marietta	224.9000	-	W4LMA	o(CA)z	LARC-LOCK
Pine Log Mtn	224.5200	-	K4AIS	oeRB	K4AIS
Ray City	224.2200	-	WR4SG	oelswx 141.3	KB0Y
Snellville	224.9200	-	W4CSX	o 100.0	MARCEL
Valdosta	224.4600	-	WR4SG	oeRB 141.3	SGRA
Villa Rica	224.3000	-	KB4TIW	oae 131.8	VILLA RICA
Waleska	224.1400	-	KD4ALC	oe	KD4ALC
Waleska/Pnlg	224.9400	-	K4AIS	o(CA)eRB z	K4AIS
Warner Robins	224.8400	-	WR4MG	oaeRBz	MID GA RAD
Watkinsville	224.4200	-	KD4AOZ	o 123.0	KD4AOZ
Yorkville	224.8800	-	WD4LUQ	oeRB 77.0	WD4LUQ
Young Harris	224.6600	-	NP2Y	o 100.0	WP2ADK

HAWAII

KAUAI

Hanamaulu	223.9800	-	KH6BFU	o	Ohana ARC
-----------	----------	---	--------	---	-----------

**222-225 MHz 351
HAWAII-ILLINOIS**

<i>Location</i>	<i>Output</i>	<i>Input</i>	<i>Call</i>	<i>Notes</i>	<i>Sponsor</i>
Lihue	224.7000	-	KH6JJC	o	KH6JJC
OAHU					
Diamond Head	224.2200	-	WH6CZP	cal	KH7TX
Ewa	224.7400	223.7400	NH6WP	o	Ohana ARC
Honolulu	224.5000	-	KH6JPL	oel	GTEARC
Honolulu	224.9400	-	KH7NM	o	Ohana ARC
North Shore	224.0200	-	KH6LJ	o	Ohana ARC

IDAHO

FREQUENCY USAGE - IACC AREAS

# Snp	224.7200	-			
# Snp	224.8400	-			
SW-ID					
Boise	223.9400	-	KB7ZD	o	KB7ZD
Boise	224.5000	-	KA7EWN	oel	KA7EWN
Emmett	224.8800	-	KD7LXW	o 100	KD7LXW

ILLINOIS

CENTRAL

Forest City	223.9800	-	WI9MP		WI9MP
-------------	----------	---	-------	--	-------

CHICAGO

Chicago	223.8800	-	KC9EBB	110.9	KB9SFB
Chicago	224.0200	-	W9TMC	103.5	TMCARC
Chicago	224.0600	-	WD9GEH	110.9	WD9GEH
Chicago	224.1000	-	WA9ORC	(CA)	CFMC
Chicago	224.3400	-	W9RA	103.5	DONFAR
Chicago	224.7200	-	KA9QPZ	(CA)e 114.8	WSNSTVAR
Chicago	224.8600	-	W9SRO	110.9	CFAR

NORTH CENTRAL

Dixon	224.6000	-	WD9CJB	e	WD9CJB
Freeport	224.9200	-	W9FN	(CA)e 100.0	W9FN

NORTHEAST

Batavia	224.4000	-	W9XA	el 114.8	W9XA
Batavia	224.6400	-	N9ODP	oaerWX	N9ODP
Bloomington	224.2200	-	K9NB	110.9	BARK
Bolingbrook	224.5400	-	K9BAR	(CA)ez	BARS
Brookfield	224.1600	-	K9SAD	aelz 110.9	SADFAR
Buffalo Grove	224.5800	-	WB9TAL	(CA)l 110.9	ARCOMLEA
Clarendon Hill	224.6800	-	W9DUP		DARC
Crystal Lake	224.7000	-	K9VI	el 100.0	K9QI
Deerfield	224.2400	-	KA9REN	(CA)e	CHINET
Downers Grove	224.9200	-	NK9M		NK9M/DARN
Glen Ellyn	224.1400	-	W9CCU	aelz 110.9	WCRA
Glenview	224.6000	-	W9AP	110.9	NORA
Gurnee	224.0800	-	W9MAB	(CA)e 127.3	GURNEE R
Hampshire	223.9200	-	W9ZS	c	W9ZS
Hampshire	223.9800	-	KA9ZRU	131	KA9ZRU

352 222-225 MHz**ILLINOIS**

<i>Location</i>	<i>Output</i>	<i>Input</i>	<i>Call</i>	<i>Notes</i>	<i>Sponsor</i>
Hazel Crest	224.1800	—	WA9ORC		CFMC
Itasca	224.5000	—	WA9ZZU	192.8	WA9ZZU
Joliet	223.8200	—	W9OFR	oael	WCARL
Lisle	224.3600	—	W9US	aelz	FUBAR
Lisle	224.6200	—	WA9AEK	110.9 (CA)eLITZ	WA9AEK
Mt Prospect	223.9000	—	WB9UOM	c	ORD 220
Naperville	224.2000	—	W9NPD	110.9	NPDARC
New Lenox	224.4200	—	N2BJ	ael	N2BJ
Northbrook	224.2600	—	WA9VGI	110.9	FISHFAR
Orland Park	224.9400	—	N2BJ	ael	ANDREWS
Park Forest	223.9600	—	WB9UAR	(CA) 110.9	WB9UAR
Park Ridge	224.7800	—	KB9II		FAROUT
Rolling Meadow	224.3800	—	WB9WNK	al 110.9	MATS
Schaumburg	223.9400	—	N9EP	l 110.9	WRC
Schaumburg	224.5600	—	K9EL	l 110.9	EGDXA
Schaumburg	224.6600	—	WB9YBM		WB9YBM
Schaumburg	224.7600	—	N9CXQ	(CA)elz 110.9	NAPS
Schiller Park	224.9800	—	WB9AET	(CA) 110.9	WAFAR
West Chicago	224.6400	—	N9XP	110.9	N9XP
Westmont	223.8600	—	N9TO	110.9	N9TO
Wheaton	224.8200	—	KE9A	s 110.9	DART
Winnetka	224.3200	—	NS9RC	e 110.9	NSRC
NORTHWEST					
Lanark	224.8600	—	WB9NLQ		SRG
PEORIA					
Dunlap	224.0800	—	N9BBO	(CA)el 156.7	N9BBO
ROCKFORD					
Rockford	223.8800	—	W9AXD	118.8	RARA
Rockford	224.0400	—	K9AMJ	(CA)el 118.0	K9AMJ
Rockford	224.2800	—	N9CWQ	ae	ARECAS
Rockford	224.4400	—	K9AMJ	(CA)el	K9AMJ
SOUTH					
Eagleton	224.8500	—	W9IMP		OTHG
Tunnel Hill	224.8600	—	WB9F	88.5	W9BF
SOUTH CENTRAL					
Greenville	224.1400	—	W9KXQ		W9KXQ
Greenville	224.4400	—	W9KXQ	e	OVARC
ST LOUIS					
Belleville	224.1200	—	K9GXU	az	STCARC
Collinsville	224.0600	—	W9AIU	erswx 127.3	EGYPTN RC
Godfrey	224.3000	—	N9GGF	el	N9OWS+
Godfrey	224.4000	—	K9KE	oel	K9KE
Mascoutah	224.2000	—	AA9ME	l	AA9ME
WEST CENTRAL					
Versailles	224.9200	—	KB9JVU	103.5	

INDIANA-KANSAS

<i>Location</i>	<i>Output</i>	<i>Input</i>	<i>Call</i>	<i>Notes</i>	<i>Sponsor</i>
INDIANA					
CENTRAL					
Martinsville	224.8400	-	N9FUT		N9FUT
EAST CENTRAL					
Greensburg	224.7800	-	KB9KNG	oaerswx	Decatur AR
Richmond	224.7400	-	W1IDX	127.3	W1IDX
INDIANAPOLIS					
Indianapolis	224.8000	-	WB9PAR		WB9PAR
Indianapolis	224.9200	-	W9ICE	oeWX	ICE
Indianapolis	224.9800	-	W9ICE	oe 77.0	Ice
NORTH CENTRAL					
Elkhart	224.9000	-	W9LZX	o(CA) 131.8	Elkhart RA
NORTHEAST					
Angola	224.9400	-	WB9DGD		STARS
Fort Wayne	224.8000	-	W9FEZ	o	Mizpah Shr
Fort Wayne	224.8800	-	K9LSB	c(CA)er	Hams Inc.
Huntington	224.8600	-	WB9GEQ		WB9GEQ
NORTHWEST					
Schererville	224.7400	-	KE9VS	o 131.8	KE9VS
SOUTH CENTRAL					
Floyd's Knob	224.8200	-	W4MOP		W4MOP
SOUTHWEST					
Evansville	224.7600	-	N9APA		N9APA
WEST CENTRAL					
Terre Haute	224.8800	-	WJ2W	o	WJ2W
W Lafayette	224.9600	-	W9YB	oe	Purdue ARC
IOWA					
CEDAR RAPIDS					
Cedar Rapids	224.9400	-	W0HUP	o(CA)lz	CRRA
DES MOINES					
Des Moines	224.8200	-	WD0FIA	oa(CA)er SWXx	KI0IP
Des Moines	224.9800	-	WD0FIA	ca(CA)elr SWXx 114.8	KI0IP
EAST CENTRAL					
Clinton	224.1800	-	KN0BS	o	BSARC
WATERLOO					
Waterloo	224.9000	-	NK0T	el 136.5	NE IA RAA
KANSAS					
CENTRAL					
Goessel	223.9400	-	WB0UUB	o	WB0UUB
Russell	224.2800	-	N7JYS	oet L(IR#3917/ECO#8479)	N7JYS
KANSAS CITY METRO					
Basehor	224.5400	-	K0HAM	o(CA)e 88.5	NEKSUN
Gardner	224.7800	-	K0NK	oa(CA)er	K0NK
Independence	224.7400	-	KB0GR	oer	EARS, Inc
Kansas City	224.1000	-	WB0KIA	oaer	KC220ARA
Kansas City	224.2000	-	WB0KIA	oar	KC220ARA

**354 222-225 MHz
KANSAS-LOUISIANA**

<i>Location</i>	<i>Output</i>	<i>Input</i>	<i>Call</i>	<i>Notes</i>	<i>Sponsor</i>
Kansas City	224.3000	-	WB0KIA	oar	KC220ARA
Olathe	224.9400	-	W0QQ	oa(CA)e	SFTARC
Shawnee	223.9400	-	WA0CBW	oe	WA0CBW
NORTHCENTRAL					
Concordia	224.8600	-	WB0SVM	ol	NCK RC
WICHITA					
Sedgwick	224.5200	-	KA0MR	oa	KA0MR
Wichita	224.0600	-	KF0M	oe	KF0M
KENTUCKY					
Ashland	223.9400	-	KC4QK	o(CA)e	ASHLAND 2
BuckHorn Lake	224.4600	-	K4XYZ	o 103.5	K4XYZ
Dorton	224.5200	-	WR4AMS	o	WR4AMS
Garrett	224.2600	-	K4NLT	e 79.7	KF4ZTB
Hazard	224.8200	-	WR4AMS	o	K4ITF
Hopkinsville	224.7800	-	WD9HIK	o(CA)e 179.9	WD9HIK
Irvine	224.9400	-	AD4RT	oe	AD4RU
Lancaster	224.5600	-	KD4RXF	o(CA)	N4YUU
Lexington	224.4200	-	AC4AO	oaelz	AC4AO
London	224.9800	-	WR4AMS	o	MT. EMERG.
Louisville	224.3000	-	KA4MKT	oe	KA4MKT
Lynch	224.3200	223.7200	K4TDO	o	K4TDO
Meta	224.3800	-	WR4AMS		WR4AMS
Middlesboro	224.1200	-	WM4MD	o 82.5	WM4MD
Morehead	224.7600	-	KJ4VF	oe 100.0	
Nancy	224.1000	-	KA4UHL	oaez 100.0	KA4UHL
Pikeville	224.5800	-	WB4F	o	KEYSER HE
Pikeville	224.6200	-	KD4DAR	oRB	
Prestonsburg	224.7200	-	WR4AMS	o	K4ITF
Somerset	224.3000	-	N4AI	oez	N4AI
Somerset	224.8800	-	N4AI	oe	N4AI
Stanville	224.6800	-	KJ4VF	oe 100.0	
Versailles	224.2200	-	AD4CR	o(CA)eRB z	AC4FP
Whitesburg	224.9600	-	WR4AMS	el 203.5	WR4AMS
LOUISIANA					
FREQUENCY USAGE					
Shared	224.6000	-	SNP		
BATON ROUGE					
Baton Rouge	224.0600	-	KC5BMA	oelr	RASC
HAMMOND					
LaCombe	224.6600	-	AA5UY	c	AA5UY-RA
Madisonville	224.1400	-	W5NJJ	oe	NLAKE ARC
NEW ORLEANS					
Jefferson	223.9600	-	WB5JEQ	oaeBl	WB5JEQ
Metairie	224.0000	-	K5MPJ	o	K5MPJ
New Orleans	222.0400	+	WB5HVV		WB5HVV
New Orleans	223.6400	-	WB5HVV		WB5HVV
New Orleans	224.5200	-	KF5JC	o	TRI-PAR

Location	Output	Input	Call	Notes	Sponsor
New Orleans	224.7000	-	W5RGM	c(CA)et	PARC
New Orleans	224.9000	-	WD0GIV	o	WD0GIV
New Orleans	224.9400	-	WB5LOC	o	WB5LOC
New Orleans	224.9800	-	AA5OY	o	AA5OY
NORTHWEST Shreveport	223.9400	-	K5HR	o	NW LA ATV

MAINE

AROOSTOOK COUNTY

Frenchville	224.1800	-	N1CHF	oE-SUN-	N1CHF
-------------	----------	---	-------	---------	-------

AUGUSTA

Winthrop	224.7200	-	N1EWS	oe	KVARC
----------	----------	---	-------	----	-------

MID-COAST

Dedham	223.7600	-	WA1KAH	ol	FARTS
Hope	224.0000	-	K1EHO	o-	WA1ZDA
Northeast Harbor	224.4000	-	N4MDC	oae	Island Ins
Warren	224.1000	-	WA1ZDA	o-	K1EHO
Washington	224.2800	-	KC1CG	o 91.5	KC1CG

NORTHWEST

Buckfield	224.6200	-	W11F	o 103.5	W11F
Woodstock	223.9400	-	W11MD	oel 103.5	FARTS

PORTLAND/SOUTH COAST

Falmouth	223.7800	-	WA1KAH	c 103.5	WA1KAH
Waldoboro	224.7800	-	N1PS	o 107.2	N1PS

MARYLAND

FREQUENCY USAGE

Snp	223.8000	-			
-----	----------	---	--	--	--

ANNAPOLIS

Arnold	224.0800	-	WB0FQC	l	WB0FQC
Davidsonville	223.8800	-	W3VPR	aeZ(911)	AARC

BALTIMORE

Baltimore	224.2400	-	W3FT	aer	BARC
Baltimore	224.9600	-	WA3DZZ	o(CA)el WX	BRATS
Carney	224.4800	-	KB3AVZ	alt	KB3AVZ
Columbia	223.9200	-	K3CUJ	l	Col. ARA
Columbia	224.8600	-	W3CAM		W3CAM
Ellicott City	224.3200	-	N3EZD		N3EZD
Jessup	224.7600	146.1600	WA3DZD	l 107.2	MFMA
Jessup	224.7600	-	WA3DZD	l 107.2	MFMA
Jessup	224.7600	449.0000	WA3DZD	l 107.2	MFMA
Millersville	224.5600	-	W3VPR		AARC
NW Baltimore	224.3800	-	W3HMO	l	W3HMO
NW Baltimore	224.8000	-	WA3DZZ		BRATS
Perry Hall	223.8400	-	W3JEH		W3JEH
S Baltimore	224.6800	-	KS3L		SummitAR
W Baltimore	224.6400	-	WA3Z		SummitAR

CENTRAL

Damascus	224.5400	-	W2BZR	a	W2BZR
Damascus	224.5800	-	K3LNZ		PAVHFS

CENTRAL DELMARVA

Salisbury	224.0200	-	N3FJM		DARC
-----------	----------	---	-------	--	------

356 222-225 MHz

MARYLAND-MASSACHUSETTS

Location	Output	Input	Call	Notes	Sponsor
MD NE					
Odenton	224.6000	—	N3MIR		N3MIR
Rising Sun	224.3000	—	N3PCL	107.2	K3DWB
NE					
Port Deposit	224.5200	—	N3OUT	131.8 L(449.825)	N3OUT
NE MD					
Belair	223.9600	—	N3EKQ	(CA)	N3EKQ
Manchester	224.1200	—	N3KZS	ap	N3KZS
NORTHEAST					
Colora	224.9000	—	K3UAV	er 107.2	FORCE
Shawsville	224.9200	—	N3UR		N3UR
SOUTH					
Lexington Park	223.9000	—	WA3UMY	o	WA3UMY
WASHINGTON AREA					
Jessup	224.7600	146.1600	WA3DZD	107.2	MFMA
Jessup	224.7600	—	WA3DZD	107.2	MFMA
Jessup	224.7600	449.0000	WA3DZD	107.2	MFMA
Rockville	224.9400	—	WB3DIO	ar	MACS
WEST CENTRAL					
Frederick	224.2000	—	K3MAD	o(CA)e 123.0	MADXRA
MASSACHUSETTS					
BERKSHIRES					
Dalton	224.4000	—	N1FZH	o	N1FZH
Great Barrington	223.8800	—	KA1OA	oel 100	KA1OA
Mt Greylock	224.1000	—	K1FFK	ol	NOBARC
North Adams	224.9600	—	KC1EB	#o	KC1EB
BLACKSTONE VALLEY					
Medway	224.6600	—	W1KG	ol	W1KG
BOSTON METRO					
Belmont	223.7800	—	KB1FX	o 100	KB1FX
Medford	224.3600	—	K1CF	oe	MVARG
Quincy	224.4000	—	N1KUG	o(CA) 103.5 L(MMRA)	MMRA
Stoneham	224.4200	—	KA1JMF	oae	KA1JMF
Wakefield	224.7200	—	WA1WYA	oae	WB1HKY
Waltham	224.9400	—	WA1GEP	oe	WARA
Woburn	224.9800	—	KA1RMF	o	WA1HOG
BOSTON SOUTH					
Attleboro	224.6200	—	N1TVZ	o 88.5	N1TVZ
Walpole	224.3200	—	W1ZSA	oerWX 118.8	WalpoleEMA
CENTRAL					
Fitchburg	224.3400	—	WB1EWS	#o	WB1EWS
Leominster	224.7600	—	AA1JD	ol 85.4	MEGASYST
Paxton	224.3800	—	WR1O	#o	WR1O
Shrewsbury	224.4800	—	N1EKO	oe	K1ANA
Spencer	224.5400	—	N1RFL	oe 67	N1RFL
Winchendon	224.4400	—	AA1JD	oalrs	MEGASYSG
MERRIMACK VALLEY					
Andover	224.6800	—	WA1WLU	oar	N AndvrCD

MASSACHUSETTS-MICHIGAN

<i>Location</i>	<i>Output</i>	<i>Input</i>	<i>Call</i>	<i>Notes</i>	<i>Sponsor</i>
Haverhill	223.9200	-	K1KKM	oel 141.3	PRA
Haverhill	224.1200	-	N1IRS	oe 103.5	N1IRS
Lawrence	224.3000	-	N1EXC	oe	N1EXC
Methuen	224.9600	-	KX1M	oae 103.5	NE MUDDU
North Andover	224.5200	-	WA1WLU	oar	N AndvrCD
Pepperell	223.9600	-	N1MNX	ol 100	N1MNX
Pepperell	224.6400	-	WA1VVH	ol	WA1VVH
Tewksbury	224.2600	-	N1HDY	oae 67	Tewks EMA
Wilmington	224.1600	-	K1KZP	oe 67	K1ZOE
METROWEST					
Concord	224.0400	-	N1AU	ol	CLNL WRLS
Framingham	224.2400	-	KD1T	o	222 CLUB
Holliston	224.0600	-	KD1BC	o 103.5	KD1BC
Hopkinton	223.9400	-	N1BHI	o(CA)	MMRA
				103.5 L(MMRA)	
Marlborough	224.8800	-	W1MRA	o 103.5	MMRA
				L(MMRA)	
Weston	224.7000	-	N1NOM	o(CA)	MMRA
				103.5 L(MMRA)	
NORTH SHORE					
Danvers	224.3800	-	NS1RA	o	NSRA
Gloucester	224.9000	-	W1GLO	oe	CP ANN RA
PIONEER VALLEY					
Pelham	224.7400	-	WA1VEI	o 88.5	MSRA
SPRINGFIELD					
Springfield	223.9400	-	WA1OCK	oel 103.5	WA1OCK
Springfield	224.2000	-	WA1OCK	oel 103	WA1OCK
MICHIGAN					
LOWER PEN NORTHEAST					
Alpena	224.0800	-	N8BIT	oaelrsz 100	8BITRG
Lewiston	224.4200	-	N8SCY	ol	N8SCY
Saginaw	224.2800	-	K8DAC	oarsWX	SVARA
West Branch	224.2200	-	W8YUC	clt	RARG
LOWER PEN NORTHWEST					
Harrison	224.5000	-	N8LYL	ors 103.5	N8LYL
Manistee	224.1200	-	KB8BIT	oae 100	KB8BIT
Stutsmanville	224.5600	-	WB8DEL	o(CA)e 100	WB8DEL
LOWER PEN SOUTHEAST					
Ann Arbor	224.3400	-	W8UHW	oe	W8UHW
Ann Arbor	224.3800	-	W8PGW	olx	Arrow ARC
Ann Arbor	224.7800	-	K8RPT	oelrsWX	RRRA
Burton	224.7200	-	W8JDE	caelt	FAIR
Canton	224.7400	-	W8PMN	o(CA) 100	W8KFN
Chelsea	224.1600	-	WD8IEL	oe	CARC
Clarkston	224.0800	-	N8BIT	oaelrs WXZ 67	8BITRG
Clio	224.0600	-	N8NJJN	caelt	FAIR
Dearborn	224.5200	-	K8UTT	oa 100	Ford ARL
Durand	224.8600	-	N8IES	olrsWX 100	N8IES

358 222-225 MHz

MICHIGAN-MINNESOTA

Location	Output	Input	Call	Notes	Sponsor
Flint	224.1800	-	KF8UI	oDCselrs WX 88.5	KF8UI
Flint	224.4800	-	KC8KGZ	o(CA)elrs WXZ 100	GCARES
Garden City	224.8000	-	KK8GC	o(CA)el 107.2	GCRA
Inkster	224.5800	-	N8WB	oelrsWX 100	N8WB
Lapeer	224.8800	-	W8LAP	oersWX	LCARA
Northville	224.9400	-	W8NJH	oaelWX 100	StuRock
Pontiac	224.5600	-	WD8INW	oDCSe	WD8INW
Rankin	224.9600	-	W8YUC	celwxt	RARG
Roseville	224.4600	-	N8EDV	ol	N8EDV
Royal Oak	224.8400	-	KA8ZRR	o(CA)e 100	KA8ZRR
Waterford	224.4200	-	W8JIM	c(CA)el WXzt	W8JIM
Westland	224.1200	-	N8TUO	oelrsWX 110.9	Westland RA
Westland	224.6800	-	W8ICN	ol 186.2	RADAR
LOWER PEN SOUTHWEST					
Battle Creek	224.2400	-	W8DF	oWX	SMARS
Berrien Springs	224.3000	-	W8YKS	o(CA)	DOCRG
Buchanan	224.2000	-	N8NIT	o	DOCRG
Cedar Springs	224.1400	-	NW8J	oe 167.9	NW8J
Gobles	224.7400	-	AC8DX	o 94.8	AC8DX
Grand Rapids	224.4400	-	WB8VOJ	o	IRA
Grand Rapids	224.6400	-	W8DC	oael 94.8	GRARA
Grand Rapids	224.7600	-	WD8KXA	oae	WD8KXA
Grand Rapids	224.8800	-	K8SG	o	K8SG
Hanover	224.2600	-	K8WBG	oel 123	N8RLA
Hanover	224.9000	-	K8WBG	oel 123	K8WBG
Lansing	224.9800	-	WB8CQM	oers 100	LCDRA
Muskegon	224.7000	-	N8KQQ	caelt	N8KQQ
Vermontville	224.6000	-	KB8TI	o	RRRG

MINNESOTA

CENTRAL

Becker	224.8000	-	KOØP	o	KOØP
METRO					
Bloomington	224.3800	-	NØSVX	o 114.8	NØSVX
Burnsville	224.5400	-	WØBU	oa 100.0	TCRC
Columbia Hts	224.5000	-	NØFKM	ol 114.8	NØFKM
Columbia Hts	224.6600	-	NØFKM	ol 114.8	NØFKM
Gem Lake	224.1000	-	KØLAV	o	KØLAV
Maplewood	224.8800	-	NØFKM	o	NØFKM
Minneapolis	223.9000	-	WØYC	ol	UOFM ARC
Minneapolis	223.9400	-	KA9YPF	o 100.0	
Mounds View	224.9400	-	WØYFZ	oe 100.0	ANOKACRC
Rosemount	224.9600	-	KAØSDU	cel	MRH&RCMA
St Anthony	223.8600	-	KAØSDU	cel	MRH&RCMA
St Paul	224.3000	-	WDØDIR	oal	WDØDIR

222-225 MHz 359
MINNESOTA-NEBRASKA

<i>Location</i>	<i>Output</i>	<i>Input</i>	<i>Call</i>	<i>Notes</i>	<i>Sponsor</i>
SOUTH CENTRAL					
St Peter	224.5200	—	WQ0A	o	SCAN
SOUTH EAST					
Rochester	224.8200	—	W0MXW	o	ROCH ARC
MISSISSIPPI					
Byhalia	224.5000	—	N4DRL	oal	N4DRL
Vicksburg	224.7800	—	WB5OWY	o	
Warsaw	224.8800	—	N4DRL	oal	N4DRL
MISSOURI					
CENTRAL					
Columbia	224.0200	—	N0FPE	o	N0FPE
EAST CENTRAL					
Washington	224.9400	—	K0MUQ	o	K0MUQ
KANSAS CITY					
Belton	224.6200	—	N0GXO	o	N0GXO
Independence	224.7400	—	KB0GR	o	KB0GR
NORTHEAST					
Troy	224.5400	—	KA0EJQ	o	KA0EJQ
SOUTH CENTRAL					
Belle	224.6000	—	N0VHN	o	N0VHN
SOUTHWEST					
Springfield	224.7600	—	WC0E	c	WC0E
ST LOUIS					
Clayton	224.3400	—	WB0RPN	o	WB0RPN
Imperial	224.0400	—	WA0PEZ	o	WA0PEZ
Olivette	224.5200	—	W0SRC	o 141.3	N0WDI
St Charles	224.9000	—	NF0Q	o	NF0Q
St Louis	224.2400	—	N0LCB	o	N0LCB
St Louis	224.9800	—	K0GOB	o	K0GOB
St Paul	224.6600	—	N0EEA	o	N0EEA
WEST CENTRAL					
Sedalia	224.4400	—	WB0LRX	o	WB0LRX
MONTANA					
SOUTH CENTRAL					
Bozeman	224.6600	—	KB7KB	ol	KB7KB
Bozeman	224.7200	—	KL7JGS	ol	KL7JGS
NEBRASKA					
FREMONT					
Fremont	224.6600	—	WN0L	oe	
LINCOLN					
Lincoln	224.3000	—	N0GMR	o	N0GMR
Lincoln	224.9800	—	K0RPT	oae L(147.045)	K0RPT
OMAHA					
Omaha	223.9400	—	WB0CMC	oael	
Omaha/KPTM	224.8200	—	WB0CMC	olx	
Omaha/KPTM	224.9400	—	K0USA	ox	AKSARBEN

360 222-225 MHz**NEVADA-NEW JERSEY**

<i>Location</i>	<i>Output</i>	<i>Input</i>	<i>Call</i>	<i>Notes</i>	<i>Sponsor</i>
NEVADA					
CENTRAL					
Goldfield	223.7000	-	WB7WTS	o	WB7WTS
SIERRA/TAHOE					
Lake Tahoe	224.0200	-	NR7A	oe	WA6EWV
Truckee	223.8200	-	WB6ALS	oe 131.8	WB6ALS
SOUTHERN NEVADA					
Hi Potosi Mtn	224.9000	-	W8IXD	o 156.7	Condor
Lo Potosi Mtn	224.0600	-	WC6MRA	c	CMRA
Lo Potosi Mtn	224.4800	-	W7EB	o 110.9	
Pahrump Valley	224.7200	-	KC7DKC	o	
Vegas local	223.5800	223.5800	W7EB		
Vegas local	224.5000	-	N8NDI	c	
WEST CENTRAL					
Reno	223.9200	-	KK7RON	o	KK7RON
Reno	224.0600	-	K7IY	o 123.0	K7IY
Reno	224.1000	-	W7UIZ	o	W7UIZ
Reno	224.4200	222.4200	WA7RPS	o 88.5	WA7RPS
Reno	224.4600	-	WA7DG	oalz 123.0	N7LPT
NEW HAMPSHIRE					
LAKES REGION					
Pittsfield	224.5400	-	N1AKE	oe 103.5	PRG
MERRIMACK VALLEY					
Amherst	224.0200	-	K1ZQ	oae 136.5	K1ZQ
Chester	224.2000	-	K1OX	o	K1OX
Chester	224.5000	-	N1IMO	oe 88.5	N1IMO
				L(IMOIMN)	
Derry	224.4600	-	K1CA	oelrs 85.4	IntrStRS
Mt Uncanoonuc	223.9000	-	N1FIK	oel 103.5	DFQ System
MONADNOCK REGION					
Marlborough	224.7200	-	W1NAC	ols 85.4	DHRA
Milford	224.8600	-	W1DIO	o 136.5	W1DIO
Peterborough	224.8200	-	N1IMO	oe 88.5	N1IMO
				L(IMOIMN)	
Rindge	224.6000	-	WA1HOG	o 85.4	WA1HOG
SEACOAST					
Exeter	224.2200	-	K1KN	oa 67	K1KN
WHITE MOUNTAINS					
Cannon Mtn	224.0600	-	K1HR	#o 114.8	K1HR
Mt Washington	224.8600	-	W1IMD	o 103.5	W1IMD
NEW JERSEY					
ATLANTIC					
Absecon	224.1400	-	N2LXK	c(CA)	
BERGEN CO					
Glen Rock	224.3400	-	N2SMI	oelrsBit	
Saddle Brook	224.4200	-	WB2IZC	o 88.5	
Saddle Brook	224.5200	-	WA2UXC	o	
Wanaque	224.8400	-	W2PQG	o(CA)ers WX 141.3	10-70 RA

**222-225 MHz 361
NEW JERSEY**

<i>Location</i>	<i>Output</i>	<i>Input</i>	<i>Call</i>	<i>Notes</i>	<i>Sponsor</i>
BURLINGTON					
Browns Mills	224.8600	-	KA2JZO	oeBI 131.8	
Willingboro	223.8800	-	WB2YGO	c(CA)et	WARG Inc.
CAMDEN					
Washington Twp	224.6600	-	W2MMD	ors	GCARC
Waterford Wks	224.6200	-	W2MX	oer	MSARC
CAPE MAY					
Cape May Courthouse	224.5400	-	N3OUT	oeWX 167.9	
Ocean City	223.9800	-	W3PS	o(CA)elr RB LITZ WX 156.7	METRO-CO
CUMBERLAND					
Bridgeton	224.8200	-	KB3LRA	oel 141.3	K3PHL
Millville	223.9600	-	W2SCR	oe 123.0	SCARS
ESSEX CO					
Newark	224.2200	-	KE2TT	oTTIRB BI 74.4	
Newark	224.2800	-	W2KB	oer 123.0	
Verona	224.4800	-	K2DEE	oe	ESSEX OEM
HUDSON CO					
Union City	224.2000	-	KD2VN	oBI 131.8	
HUNTERDON					
Cherryville	224.6000	-	K2PM	o 203.5	N3MSK
Mt Kipp	224.1200	-	K2PM	o(CA)el 203.5	W2CRA
MONMOUTH					
Ellisdale	224.1600	-	K2NI	oaet	HRG
Hazlet	224.9600	-	KB2SEY	o(CA)ers EXP WX	HazItTpOEM
Ocean Twp	224.3800	-	W2UG	oelWX 156.7	AERIALS
MORRIS					
Boonton	224.8600	-	WA2PTD	o	
OCEAN					
Barnegat	224.2800	-	N2NF	oersWxt	
Dover Twp	224.7200	-	N4TCT	oeLITZ 82.5	
Jackson	224.3000	-	N2RDM	or	CrmRdgRG
Lakewood	223.8200	-	N2AYM	oe 162.2	
Lakewood	224.1200	-	N2CKH	oael 156.7	
Toms River	224.7000	-	KE2HC	ct	
PASSAIC CO					
Clifton	224.3600	-	KB2N	o(CA)e	CliftonOEM
SALEM					
Salem	224.4600	-	N2KEJ	oersWX 77.0	SCOEM
SOMERSET CO					
Green Brook	223.9600	-	K2ETS	oa(CA)	ELECT TEC
Martinsville	224.8800	-	WX3K	o(CA) TT eLITZ WX 103.5	SOMERSET
SUSSEX					
Newton	224.5000	-	W2LV	oelrsRB 151.4	SCARC
WARREN					
Washington	223.7800	-	WC2EM	cers 110.9	WC EMCOM

362 222-225 MHz**NEW MEXICO-NEW YORK**

<i>Location</i>	<i>Output</i>	<i>Input</i>	<i>Call</i>	<i>Notes</i>	<i>Sponsor</i>
NEW MEXICO					
ALBUQUERQUE					
Albuquerque	223.8200	-	WA5VJY	oe	NM 220 S
Albuquerque	224.0000	-	K5CQH	ox	JRANM
CENTRAL					
Albuquerque	224.5800	-	KH6JTM	oae	KH6JTM
Sandia Park	224.9400	-	W5AOX	oRB L(444.1500)	W5AOX
EAST CENTRAL					
Tucumcari	224.9800	-	WA5EMA	o	WA5EMA
LOS ALAMOS					
Los Alamos	223.9400	-	KB5RX	oesx	JMRA
SOUTH CENTRAL					
Alamogordo	224.8000	-	K5LRW	o	AARC
Almogordo	224.6000	-	WA5IPS	o	WA5IPS
Dona Ana	224.3400	-	KC5SJK	os	KC5SJK
Las Cruces	223.9400	-	N5IAC	o	N5IAC
STATEWIDE					
Statewide	224.1600	-		oprst	ARES/RACE
WEST CENTRAL					
Grants	224.8800	-	WB9ERE	oex	WB9ERE
NEW YORK					
ADIRONDACKS/EAST					
Blue Mtn Lake	224.0400	-	N2JKG	olx 123.0	RACES
Plattsburgh	223.9600	-	WA2LRE	or 123.0	Clin RACES
ALBANY/CAPITAL REGION					
Albany	224.1400	-	K2AD	o(CA)elx 100.0	MT Assoc
Gloversville	224.7000	-	K2JJI	orWX	Tryon ARC
Schenectady	224.0600	-	K2AE	oae	SARA
Troy	224.4200	-	W2SZ	o(CA)l	RPI ARC
Troy	224.6400	-	KB2HPW	oe	ARDVARC
BINGHAMTON					
Vestal	224.4800	-	AA2EQ	o(CA)l 88.5	
CANANDAIGUA					
Bristol	224.6800	-	W2IMT	o 110.9	
South Bristol	224.4600	-	NR2M	oE-WIND 110.9	QHRA
CATSKILLS NORTH					
Schenevus	223.9600	-	KC2AWM	oe 100.0	CTRC
Sprngfld Ctr	224.9800	-	NC2C	o	OCARA
ELMIRA/CORNING					
Elmira	223.9800	-	NR2P	oal	RATS
Elmira	224.2200	-	WB2VPY	o	ChmARES
KINGS					
Brooklyn	224.6000	-	W2SN	o 100.0	
LONG ISLAND - NASSAU CO					
East Rockaway	224.5400	-	WA2YUD	o(CA)eTT(131.8)	131.8/13
LONG ISLAND - SUFFOLK CO					
Bayshore	224.1200	-	KB2UR	o(CA)lrs 131.8	SSARC
Dix Hills	224.5600	-	W2RGM	oeL(443.525)	136.5

<i>Location</i>	<i>Output</i>	<i>Input</i>	<i>Call</i>	<i>Notes</i>	<i>Sponsor</i>
East Hampton	224.6000	—	W2HLI	o(CA)e	
Smithtown	224.6200	—	W2LRC	celr 136.5	LARKFIELD
West Islip	223.8600	—	W2GSB	oa(CA)elr	GSBARC
				sRB WXz 131.8	
Yaphank	224.6800	—	W2DQ	oe 103.5	SCARC
LOWER HUDSON - WESTCHESTER					
Valhalla	224.4000	—	WB2ZII	o(CA)el	WECA
				RB WX 114.8	
MID HUDSON					
Cragmoor	224.6000	—	N2ETY	o	
Harriman	223.8000	—	W2AEE	oelx	Columbia U
				107.2	
Hudson	224.2800	—	K2RVW	oes	Rip VW ARS
Mahopac	224.0000	—	K2HR	oal 74.4	AliveNtARC
Middletown	224.5400	—	WR2MSN	olsx	Metro 70
				156.7	
Mount Beacon	223.9200	—	W2GIO	o(CA)e	MBARC
				100.0	
Nyack	224.3800	—	WA2MLG	o(CA)el	RocklandRA
				114.8	
Pomona	223.8200	—	N2ACF	ol 114.8	RocklandRA
NEW YORK CITY - KINGS					
Brooklyn	223.9400	—	WA2ZLB	oer 107.2	MAARC
Brooklyn	223.9800	—	KB2PRV	141.3	LARA
Brooklyn	224.1000	—	W2CXN	ors 136.5	AVARA
NEW YORK CITY - MANHATTAN					
Manhattan	223.7600	—	WR2MSN	cTTrs	METRO 70c
				DCS(23)	151.7 L(430.175)
Manhattan	223.9000	—	KD2TM	oeBl	
Manhattan	224.0600	—	WA2HDE	o	
Manhattan	224.4400	—	NY4Z	o 74.4	K2VZG
Manhattan	224.6600	—	WA2HDE	o	66 Rptr Club
NEW YORK CITY - NEW YORK					
Manhattan	224.4600	—	N2XBA	oelz	LEARC
NEW YORK CITY - QUEENS					
Glen Oaks	224.8200	—	WB2NHO	o(CA)e	LIMARC
				LITZ 136.5	
NIAGARA					
Buffalo	224.8200	—	W2EUP	o(CA)ers	BARRA
				L(BARRA)	
East Aurora	223.9400	—	N2CVQ	o(CA)e	NCARA
				L(224.94)	88.5
Elma	224.6600	—	KC2P	oe	ERRA
Lancaster	224.6400	—	W2SO	o(CA) WX	LARC
				107.2	
Lockport	224.3600	—	K2MJ	o 107.2	
Newfane	224.9400	—	K2AER	o(CA)eRB	NCARA
				88.5 L(223.94)	
Orchard Park	224.1400	222.5410	WA2BTW	oe 88.5	
ROCHESTER					
Rochester	224.2600	—	KE2MK	oaelxz	Xerox ARC
Rochester	224.5800	—	N2HJD	oaelrz	RRRA
				110.9	

364 222-225 MHz

NEW YORK-NORTH CAROLINA

<i>Location</i>	<i>Output</i>	<i>Input</i>	<i>Call</i>	<i>Notes</i>	<i>Sponsor</i>
Rochester	224.9000	-	WS2F	o	GRIDD
SOUTHERN TIER					
Delevan	224.2000	-	K2XZ	o	
ST LAWRENCE					
Canton	224.7400	-	KA2JXI	r	SLVRA
SYRACUSE					
Syracuse	224.1200	-	W2YPP	o	LARC
UTICA/ROME					
Utica	224.6600	-	WA2CAV	oa	
Verona	224.2600	-	KA2NIL	o	
WAYNE/NEWARK					
Ontario	224.0200	-	KA2CKR	o	DrmlnsARC
WEST					
East Aurora	224.1000	-	WB2OXB	o	
Wethersfield	224.1600	-	WA2CAM	oeL(147.315) 141.3	

NORTH CAROLINA

Andrws/Robinsv	224.8800	-	K4AIH	el	WD4JEM
Asheville	224.5200	-	KD4CJG	o 91.5	KD4CJG
Asheville	224.6000	-	WB4PLA	oe	WB4PLA
Ashvl/Mt Pisgah	224.2600	-	WA4BVVW	oe	WA4BVVW
Banner Elk	224.8400	-	WA4NC	o	WA4NC
Barium Springs	224.3000	-	WA4WRS	o	
Big Knb/Mars Hill	224.6600	-	KE4RQL	o 100.0	KE4RQL
Big Phoenix Mt	224.6000	-	KC4KUL	#o 100.0	KC4KUL/KB
Burnsville	224.7400	-	KD4WAR	ol	KD4WAR
Canton	224.8200	-	N4DWU	o(CA)e	WA4BVVW
Cary	224.8800	-	W4JYV	o 88.5	KD4WJD
Chapel Hill	224.1200	-	K4ITL		PCRN
Charlotte	224.4000	-	W4BFB	oa	MECKLENB
Cherry Mtn	224.6400	-	KG4JIA	oaewX 71.9	KG4JIA
Cherryville	224.9600	-	N4DWP	o(CA)	KC4ZTJ
Clemmons	224.7000	-	WB9SZL	oe 100.0	FORSYTH A
Duncan	224.7000	-	KM4TC	o(CA)eRB 88.5	TRI-CTY RP
Efland	224.6600	-	WA1YYN	oe 107.2	WA1YYN
Gastonia	224.6200	-	KC4IRA	oep 127.3	KC4IRA
Greensboro	224.4400	-	WB4GUG	o 107.2	
Greensboro	224.9600	-	N4QVI	oe	N4QVI
Grifton	224.8400	-	WA4DAN	oel	ENC 220 RP
Grimesland	224.3600	-	WB4PAC	oe	COASTAL R
Haw River	224.6200	-	KD4JFN	oaRB 107.2	KD4JFN
Hendersonville	224.9600	-	N4UQS	o	CAP/SUGAR
Hendsvl/Berwlv	224.2400	-	WA4KNI	o	PRI JOHNS
Hillsborough	224.2600	-	WR4AGC	ol	DURHAM F
Jacksonville	224.3200	-	KA4SQN	o	KA4SQN/RA
Jeferson	224.2200	-	W4JWD	o 88.5	W4JWD
Kernersville	224.8200	-	KF4IXK	pr 107.2	KF4IXK
Kville/Hipoint	224.2400	-	KE4QOX	lr 107.2	KE4QOX
Lenoir/Hibritn	224.1600	-	KN4K	o	HIBRITEN R

222-225 MHz 365
NORTH CAROLINA-OHIO

<i>Location</i>	<i>Output</i>	<i>Input</i>	<i>Call</i>	<i>Notes</i>	<i>Sponsor</i>
Locust	224.4800	-	KC4FWC	o(CA)l	W4DEX/KC4
Marshall	224.3600	-	KF4ZDS	oe	34
Mt Mitchell	224.5400	-	WA4BVW	oe	WA4BVW
Plymouth	224.7600	-	KB7BTU	oRBz 131.8	KB7BTU
Raleigh	224.1600	-	K4ITL		PCRN
Raleigh	224.6400	-	W4RNC	oaez	RALEIGH A
Robbinsville	223.9400	-	N4GSM	oae	N4GSM
Rocky Mount	224.2200	-	NF4C	oeRBz	NF4C/WB4B
Rocky Mount	224.5800	-	KR4AA	oe	N4TUF
Salisbury	224.7600	-	W4EXU	o	BARBER JC
Shelby	224.0600	-	W4NYR	o	SHELBY AR
Shelby	224.4600	-	N4DWP	o(CA)	KC4ZTJ
Sophis/Randlem	224.1400	-	WR4BEG	olt	BROADCAST
Thomasville	224.3400	-	WW4DC	oal 88.5	K4AZA
Trenton	224.7200	-	WA4DAN	oe	ENC 220 RP
Wilmington	224.2000	-	WA4US	o(CA) RBt	WA4US
Wilmington	224.5000	-	AD4DN	oIRB 88.5	AD4DN
Wilmington	224.6800	-	WB4KPF	o	

NORTH DAKOTA
FREQUENCY USAGE

Statewide 224.2400 - SNP

OHIO

ALLEN					
Lima	224.9000	-	WB8PJZ	o	LimaUHFRA
ASHTABULA					
Austinburg	224.6200	-	K8PEX	oat	Ash.CoARC
Geneva	223.9600	-	N8WPZ	o 146.2	N8WPZ
ATHENS					
Athens	224.1400	-	WD8LWC		WD8LWC
BROWN					
Mt Orab	224.1800	-	W8UJM	oa	WA8CFX
BUTLER					
Fairfield	224.1200	-	KA8YRN	oaeRB	FARA
Middletown	224.9600	-	W8BLV	o(CA)el 77.0	Dial ARC
Oxford	224.3400	-	KD8AX	oae	Oxford RS
Oxford	224.6400	-	N8FTS	oe	WD8JHB
CARROLL					
Carrollton	223.8000	-	W8SSB	oex	W8SSB
Carrollton	224.5200	-	NC8W	o	NC8W
CHAMPAIGN					
St Paris	224.6000	-	WB8UCD	oae	WB8UCD
CHAMPAIGN					
Urbana	224.9800	-	KB7TSE	o 100.0	KB8PVX
CLARK					
Cable	224.8600	-	WB8UCD	oe 131.8	WB8UCD
CLINTON					
Blanchester	224.5200	-	KB8CWC	t	KB8CWC
COLUMBIANA					
E Liverpool	224.6600	-	KB8JNM	(CA)el	KB8JNM

366 222-225 MHz

OHIO

<i>Location</i>	<i>Output</i>	<i>Input</i>	<i>Call</i>	<i>Notes</i>	<i>Sponsor</i>
CUYAHOGA					
Cleveland	224.0000	-	W8HAC	o	HAofCLEV
Cleveland	224.9000	-	WB8CQR	oaez	LEARA
Cleveland	224.9400	-	WX8CLE	o	CLEWARN
Maple Heights	224.2600	-	KA8NTV	oael	KA8NTV
N Olmsted	223.9800	-	WR8RA	o	WR RA
N Royalton	224.7600	-	K8SCI	o	N Cst ARC
Parma	224.3000	-	AB8Z	oel 88.5	AB8Z
Parma	224.4800	-	KB8WLW	ol 131.8	KB8RST
Shaker Hts	223.9200	-	K8ZFR	o	C.A.R.S.
Walton Hills	224.1000	-	KA8WDX	ol 141.3	KA8WDX
DARKE					
Greenville	224.3800	-	N8NR	o	N8NR
FRANKLIN					
Columbus	224.0600	-	K8DDG	o	C OH ARES
Columbus	224.4600	-	AA8EY	ol	C OH ARES
Columbus	224.6600	-	W8RUT	oal	C OhioARG
Columbus	224.8400	-	K8DRE	oaelz 179.9	CCRA
GREENE					
Xenia	224.8200	-	KB8GRJ	azt	KB8GRJ
HAMILTON					
Cincinnati	224.0600	-	K8YOJ	o	HmltARPSC
Cincinnati	224.6200	-	KB8AGU	o(CA)e 110.9	KB8AGU
Monfort Hts	224.2400	-	KD8TE	oe	AWARE
JACKSON					
Oak Hill	224.1200	-	W8ZUA	oael 100.0	KB8EGI
Ray	223.8800	-	WO8Z	c	WO8Z
LAKE					
Concord	224.9600	-	KB8FKM	o(CA)e WX 141.3	KB8FKM
Fairport Hrbr	224.0800	-	N8JCV	o 141.3	N8JCV
Painesville	224.5000	-	N8BC	o 141.3	LCARA
LICKING					
Newark	223.9400	-	KA8PCP	ol	KA8PCP
LOGAN					
Bellefontaine	224.5000	-	KA8GRP	o(CA)elz	TopOfOhio
LORAIN					
N Ridgeville	224.7000	-	WB8TMR	oe	WB8TMR
LUCAS					
Oregon	224.4400	-	WJ8E	oe 103.5	WJ8E
Toledo	224.1400	-	W8HHF	oaez 123	TMRA
Toledo	224.5400	-	WB8OET	aez 103.5	WB8OET
MAHONING					
Canfield	224.4200	-	KC8WY	oaelz 131.8	KC8WY
MEDINA					
Brunswick	224.8600	-	W8UQZ	oe	W8UQZ
Valley City	224.6800	-	K8WW	c	K8WW
West salem	224.5800	-	KE8X		KE8X

**222-225 MHz 367
OHIO-OKLAHOMA**

<i>Location</i>	<i>Output</i>	<i>Input</i>	<i>Call</i>	<i>Notes</i>	<i>Sponsor</i>
MERCER					
Fort Recovery	224.6200	–	W8FOC	oalwx	W8FOC
MIAMI					
Ludlow Falls	224.1000	–	WD8JPP	oa	WD8JPP
Tipp City	224.4200	–	WB8WIQ	o(CA)	WB8WIQ
Troy	224.9400	–	WB8PMG	o(CA)	WB8PMG
MONTGOMERY					
Dayton	223.9400	–	W8BI	oa	DARA
Dayton	224.0200	–	WB8SMC	o(CA)elz	FaroutARC
Dayton	224.1600	–	WC8OH	o(CA)el	WCOARA
Dayton	224.6800	–	KB8CSL	oe	KB8GDE
Dayton	224.8000	–	KC8NDF	oeRB	KC8NDF
Fairborn	224.2600	–	KI6SZ	c(CA)	KI6SZ
Huber Heights	224.3000	–	NO8I	ol 442.95	HHARC
Kettering	224.7600	–	KA8PGJ	o 100.0	BearcatRC
Miamisburg	223.9000	–	W8COH	oel	WCOARA
Trotwood	224.2000	–	W8KEL	oa	W8KEL
Trotwood	224.7200	–	KJ8R	oae	NW ARA
MORROW					
Mt Gilead	224.9400	–	WB8BHK	oe	W8JRL
MUSKINGUM					
Zanesville	224.9400	–	KJ8N	oae	Y-City WC
PORTAGE					
Atwater	224.1400	–	W8GOH	ol	W8HEG
Kent	224.0200	–	N8BHU	oe 141.3	N8BHU
Mantua	224.2800	–	N8QXG	oe	PARTS
PREBLE					
Eaton	224.4800	–	K8YR	el	PrebleARA
STARK					
Canton	224.6000	–	W8TUY	oaEXP	W8TUY
Canton	224.7800	–	KB8LWP	oae	KB8LWP
SUMMIT					
Akron	223.9400	–	WB8CXO	oal	AKCOM
Akron	224.3200	–	WA8DBW	oaelRBxz t	WA8DBW
Hudson	224.6400	–	N8FNF	o	WRARG
Norton	224.0600	–	WB8UTW		WB8UTW
WARREN					
Lebanon	224.0800	–	WD8KMX	ol	BEARS
Mason	224.4000	–	WD8KMX	o(CA)el 127.3	BEARS
Springboro	224.5600	–	W8CYE	ol 77.0	DrakeARC
WASHINGTON					
Marietta	224.2600	–	W8JL	calp	W8JL
WOOD					
Perrysburg	224.2800	–	KB8YVY	oa	KA8WPC
OKLAHOMA					
NORTHEAST					
Bartlesville	224.2600	–	AL7C	o 88.5/88.5	AL7C
Muskogee	224.3400	–	W5EJK	o	MuskogARC

368 222-225 MHz**OKLAHOMA-PENNSYLVANIA**

<i>Location</i>	<i>Output</i>	<i>Input</i>	<i>Call</i>	<i>Notes</i>	<i>Sponsor</i>
OKLAHOMA CITY					
Central	224.4000	-	KK5FM	o 141.3/141.3	KK5FM
Edmond	224.9600	-	KD5AHH	o	Bojive RN
Norman	224.4400	-	K9KK	o	K9KK
Norman	224.7000	-	N5JBK	o	E.Nor.FC
Oklahoma City	224.1000	-	WA5YTI	o	MORI
Oklahoma City	224.4000	-	K5YGM	o	K5YGM
Oklahoma City	224.8800	-	WN5J	o	WN5J
SOUTHEAST					
Poteau	224.8800	-	WC5I	o 88.5/88.5	WC5I
Talihina	224.5600	-	K5QA	o 114.8/114.8	K5QA
SOUTHWEST					
Tuttle	224.6800	-	WA7WNM	o	WA7WNM
OREGON					
NORTH WILLAMETTE VALLEY					
Colton	223.9400	-	K7TJR	oe	K7TJR
Orchards WA	224.6400	-	AB7F	oel 100.0	AB7F
PORTLAND METRO					
Estacada	224.9800	-	KU6U	oae 88.5	KU6U
Forest Grove	224.0600	-	KR7IS	o	WORC
Portland	224.7200	-	KB7APU	oe 136.5	KB7APU
Portland	224.9400	-	K7TJR	o	K7TJR
PENNSYLVANIA					
BEAVER 131.8					
Beaver	224.8800	-	N3TN	oer	TAARA
Beaver Falls	223.8800	-	W3UJT		W3UJT
Freedom	224.4600	-	N3TN	o	N3TN
Freedom	224.5600	-	W3IXR	o(CA)elrz	W3IXR
New Brighton	224.7200	-	N3ALL	oael	N3ALL
BERKS					
Pottstown	224.0200	-	K3ZMC	oe	P.A.R.T.
Reading	224.1600	-	K3UIP	o(CA)ers 146.2	BARS
Reading	224.6400	-	K3TI	o 114.8	DDXA
BUCKS					
Chalfont	223.9000	-	W3DBZ	oe	
Churchville	224.5800	-	W3CCX	o	Mt.AiryVHF
Feasterville	223.8000	-	N3SP	o	
Feasterville	224.9800	-	WB3BLG	o	PARA Group
Quakertown	224.4000	-	W3PS	o(CA)el LITZ WX 156.7	METRO-CO
Quakertown	224.9000	-	WB3KRW	ot	
Warminster	223.7600	-	K3NAL	oael 186.2	NAWC ARC
CARBON					
Palmerton	224.2600	-	N3DVF	o(CA)ers RB	EPA-VHF

**222-225 MHz 369
PENNSYLVANIA**

<i>Location</i>	<i>Output</i>	<i>Input</i>	<i>Call</i>	<i>Notes</i>	<i>Sponsor</i>
CENTRAL 173.8/123.0					
Lock Haven	224.4000	-	K3QFW	oaer	K3QFW
CHESTER					
Glen Mills	224.9800	-	W3VU	o	
Parkesburg	223.9400	-	KJ6AL	oaerls	
Parkesburg	224.0400	-	N3JCN	oaewx	
Thorndale	224.3600	-	AA3VI	o	
Valley Forge	224.9400	-	W3PHL	o	PARA Group
DELAWARE					
Broomall	224.7000	-	KM3W	o(CA)IRB BI WX 131.8	CHI/RAILS
Chester	224.9600	-	W3PS	o(CA)elr	METRO-CO
Darby	224.5000	-	W3UER	o(CA)els RB LITZ WX 156.7	DCARA
Glenolden	224.1000	-	N3FCX	o(CA)es	
ERIE 186.2					
Albion	223.9400	-	WA3USH	o	WA3USH
Erie	224.9200	-	WB2GZM	o(CA)	WB2GZM
JOHNSTOWN 123.0					
Johnstown	224.2600	-	W3IW	o	W3IW
Johnstown	224.6800	-	KB3BLF	aer	CCDES
LANCASTER					
Cornwall	224.8200	-	N3TPL	oel 114.8	LRTS
Cornwall	224.8400	-	KA3CNT	o 131.8	R.H.R.A.
Lititz	224.4400	-	KA3CNT	oalRB	R.H.R.A.
LUZERNE					
Wilkes-Barre	224.4200	-	N3DAP	oaewx 94.8	
Wilkes-Barre	224.6000	-	N3JDV	oe	
MONROE					
Long Pond	224.3400	-	KB3WW	o(CA)e 131.8	
Tannersville	224.6600	-	KB3DCM	o 71.9	
MONTGOMERY					
Bryn Mawr	224.4200	-	WB3JOE	o(CA)ers	MidAtlARC
Eagleville	224.6800	-	W3PS	o(CA)elr RB LITZ WX 156.7	METRO-CO
Fairview Village	224.2000	-	N3CVJ	oe	
Norristown	223.8600	-	N3CDP	o	PARA Group
Plymouth Twp	224.7600	-	N3CB	o(CA)	
NORTHAMPTON					
Easton	224.7400	-	KB3AJF	oe	
Pen Argyl	224.1400	-	KA3ODJ	o(CA)elRB 203.5	
NORTHWEST 186.2					
Corry	224.0600	-	KE3PD	o 186.2	KE3PD
Franklin	224.7400	-	N3QCR	oer	N3MBR
Titusville	224.8200	-	WB3KFO		WB3KFO
PHILADELPHIA					
Center City	224.1800	-	K3PHL	oe 127.3	
Philadelphia	224.0600	-	WB3EHB	oeBI	
Philadelphia	224.8000	-	K3TU	o(CA)el RB 131.8	TUARC
PITTSBURGH 131.8					
Apollo	224.3000	-	N1RS	oaerz 131.8	SARA

370 222-225 MHz**PENNSYLVANIA-RHODE ISLAND**

<i>Location</i>	<i>Output</i>	<i>Input</i>	<i>Call</i>	<i>Notes</i>	<i>Sponsor</i>
Long Branch	223.8600	-	W3RON	o(CA)e	W3RON
New Kensington	224.6400	-	K3MJW	o 131.8	Skyview
Pgh/Carrick	223.9800	-	W3PGH	l	GPVHFS
Pgh/Homestead	223.9400	-	WA3PBD	o	GtwyFM
Pgh/Homestead	224.1400	-	KA3IDK	o	KA3IDK
Pgh/N Hills	224.1000	-	W3EXW	o	NHARC
Pgh/Wilkinsburg	224.7000	-	W3DHL		ATAWPA
SOMERSET 123.0					
Meyersdale	224.5200	-	KK3L	ol	AHRA
SOUTH CENTRAL 123.0					
Bedford	224.4800	-	K3NQT	o	BCARS
Boswell	224.9600	-	N3XCC	ael	N3XCC
SOUTHWEST 131.8					
Bentleyville	224.5800	-	WA3QYV	o	M.A.R.C.
Carnegie	224.2000	-	WB3HDI	o	
E Monongahela	223.9000	-	N3OVP	o(CA)el	N3OVP
Indiana	224.9000	-	W3MMY	o	W3MMY
Washington	224.4000	-	W3CYO	o	W3CYO
WEST CENTRAL 131.8/186.2					
Cowansville	224.1800	-	KA3HUK	oar	WPA-220
Ellwood City	224.3600	-	N3XKA	oael	KO3Y
Evans City	224.9800	-	KA3HUK	oar	WPA-220
Mars	224.9400	-	K3RS	oel	K3RS
New Castle	224.0400	-	KA3UJEX	o	KA3UJEX
New Castle	224.8000	-	NO3I	o	NO3I
Prospect	224.2400	-	N3HWW	o(CA)er	MRG
Slippery Rock	224.8400	-	KA3HUK	oalr	M.R.G.
YORK					
Red Lion	224.3200	-	WA3WPA	oe	
PUERTO RICO					
CN					
Cayey	223.9800	-	KP3AB	o	
Corozal	224.4600	-	KP4DH	oE-SUN	CACIQUE
CS					
Villalba	224.0200	-	KP3AB	o	
W					
Maricao	224.9200	-	KP3AB	o	
RHODE ISLAND					
EAST BAY					
Newport	223.8200	-	WA1TAQ	oer 88.5	QRN
NORTHERN					
Coventry	223.9000	-	KA1ABI	oe	KA1ABI
Johnston	223.9800	-	W1OP	o	PROV RA
Lincoln	223.7600	-	K1KYI	oe	RIAFMRSInc
Lincoln	223.9600	-	KA1RCI	oel 127.3	KA1RCI
Lincoln	224.2000	-	KA1MYV	oelr 100	KA1MYV
North Providence	224.9200	-	WA1TAQ	oer 88.5	QRN
Scituate	224.1000	-	N1JBC	o 88.5	QRN
Warwick	223.9200	-	KA1LMX	oe	KA1LMX
West Warwick	224.7600	-	KA1SOO	oe	KA1JNP

222-225 MHz 371
RHODE ISLAND-TENNESSEE

<i>Location</i>	<i>Output</i>	<i>Input</i>	<i>Call</i>	<i>Notes</i>	<i>Sponsor</i>
SOUTH COUNTY					
Exeter	224.5600	-	KA1NXS	#o 100.0	KA1NXS
SOUTH CAROLINA					
Bishopville	224.8600	-	K4NOC	o	K4NOC
Columbia	224.1600	-	N7GZT	l	N7GZT
Columbia	224.6400	-	N7GZT	oel	N7GZT
Columbia	224.9000	-	N4EOY	olRB	AL HARNEY
Cross	224.5800	-	KB4VFD	o	PAUL GONY
Florence	224.9400	-	N4JJ	o(CA)e	SOU BELL T
Fort Mill	224.8000	-	WZ4SC		SUGAR CRE
Gaffney	224.5000	-	KG4JIA	oesWX 123.0	KG4JIA
Greenville	224.2000	-	W4ILY	oa	EXPERIMEN
Grnvl/Downtwn	224.9200	-	W4NYK	o 88.5	BLUE RIDG
Leesville	224.5600	-	N5CWH	oe 162.2	NARC
Little Mtn	224.5200	-	N7GZT	el	N7GZT
Orangeburg	224.1800	-	N7GZT	oel	N7GZT
Orangeburg	224.7800	-	KO4BR	o(CA)e	SOU BELL T
Pickens	224.2800	-	AC4RZ	el	AC4RZ
Pickens	224.4000	-	WB4QHF	oe 131.8	PICKENS C
Pickens/Csrs H	224.1400	-	WB4QHF	oe 131.8	PICKENS C
Pickens/Sasfr	224.3200	-	W4IT	oe	W4IT
Sumter	224.1200	-	W4GL	ol	SARA
Sumter/Shaw	224.6600	-	W4VFR	o	HILLCREST
West Springs	224.4400	-	KN4CW	o(CA)e	SOU BELL T
SOUTH DAKOTA					
SOUTH EAST					
Sioux Falls	223.8600	-	W0FSD		SEARES
TENNESSEE					
Athens	224.3000	-	KF4PVQ	oe 141.3	KF4PVQ
Blountville	224.2000	-	W4CBX	o	W4FXO
Chattanooga	224.7800	-	K4VCM	o	CHATTANO
Clarkesville	224.4200	-	N4PJX	oe 123.0	N4PJX
Cleveland	224.3200	-	KK4US	oae	SOUTHEAS
Cleveland	224.9200	-	W4RRG	ol	W4RRG
Collierville	224.4000	-	KB4YGI	o(CA)l	KB4YGI
Culleoka	224.8600	-	WR3S	l 100.0	W4RRG
Erwin	224.1800	-	KB8FPK	#oaelRB 88.5	KB8FPK
Gallatin	223.9800	-	W4CAT	oae 107.2	CATS
Gallatin	224.7000	-	KD4VUW	o	KD4VUW
Gatlinburg	224.6200	-	W4UWH	o	W4UWH
Greenbriar	224.8000	-	WQ4E	oae	WQ4E
Greenbriar	224.7600	-	WQ4E	oae	WQ4E
Greeneville	224.7200	-	K4MFD	oel 173.8	K4MFD
Greeneville	224.9000	-	W4WC	os 100.0	W4WC
Greeneville	224.9400	-	WB4NKM	oaeRB	WB4NKM
Greeneville	224.9400	-	WB4NKM	oaez	WB4NKM

**372 222-225 MHz
TENNESSEE-TEXAS**

<i>Location</i>	<i>Output</i>	<i>Input</i>	<i>Call</i>	<i>Notes</i>	<i>Sponsor</i>
Hermitage	223.9000	-	WB4SJV	o	WB4SJV
Jc/Bufalo Mt	224.7800	-	KE4FH	o	KE4FH
Joyner	224.8400	-	KC4WGH	oe 88.5	KC4WGH
Knox-Sevierville	224.8600	-	KD4CWB	oe 100.0	KD4CWB
Knoxville	224.3400	-	WB4GBI	o	WB4GBI
Knoxville	224.3800	-	N4OQJ	o 100.0	KB4FZK
Knoxville	224.5800	-	N4KFI	oe 103.5	N4KFI
Knoxville	224.7600	-	K4PCK	oae	K4PCK
Knoxville/Rack	224.5000	-	W4BBB	oelRB 100.0	RACK
Knxvl/Cross Mt	224.2200	-	KB4FZK	oe 100.0	N4OQJ
Lafollette	224.2800	-	KA4OAK	o	KA4OAK
Lavergne	224.3600	-	WR3S	oaRB	FELTS RPT
Lewisburg	224.1000	-	KF4TNP	o	KF4TNP
Madisonville	224.1800	-	KF4PVQ	oe 141.3	KF4PVQ
Memphis	223.9400	-	W4ZJM	#oelt	W4ZJM
Memphis	224.4200	-	W4BS	o	DELTA ARC
Memphis	224.7800	-	WA4KOG	o	WA4KOG
Morristown	224.4000	-	N4RBB	oae	N4RBB
Morristown	224.6400	-	KC4RGQ	oael	KC4RGQ
Mountain City	224.2800	-	K4DHT	oe 103.5	K4DHT
Murfreesboro	224.6000	-	KD4TZZ	e 123.0	KD4TZZ
Nashville	224.1600	-	WR3S	oaelRB	TMS
Nashville	224.4400	-	KC4TFQ	#oaRBzt	KI4OG
Nashville	224.4600	-	WR3S	aelr	WR3S
Nashville	224.4800	-	K4ZGA	oa	
Nashville	224.6600	-	WR3S	oalRB	WR3S
Nashville	224.7400	-	N4PYI	oalRB 100.0	N4PYI
Nashville	224.8400	-	KC4PRD	oa	
Nashville	224.9400	-	WA4PCD	ot	WA4PCD
Newport	224.5600	-	AC4JF	oel 100.0	AC4JF
Oneida	224.1400	-	KB4PNG	oaeRBz	KC4ALK
Rogersville	224.4800	-	KD4HZN	oe	KD4HZN
S Pittsburg	224.7600	-	WR3S		W4LOC
SE Nashville	224.9600	-	WR3S	oaelr	WR3S
Sevierville	224.4400	-	N2FUV	o(CA)t	N2FUV
Sevierville	224.7000	-	K4IBW	oelRB 100.0	KD4IBW
Sevierville	224.8000	-	K4IBW	oelRB	KD4IBW
Short Mtn	224.2600	-	N4PYI	oIRB 114.8	KE4NP
Smithville	223.9600	-	WR3S		FELTS RPT
Springfield	224.2200	-	KO4BN	oaeRBz	KO4BN
Springfield	224.5400	-	N8ITF	c	N8ITF
Sweetwater	224.9000	-	WD9JGI	(CA)eRB LITZ 127.3	WD9JGI

TEXAS

Argyle	223.8600	-	WB5NDJ		
Arlington	224.8000	-	K5SLD	o(CA) 110.9	AARC
Arlington	224.9000	-	WBØLII	110.9	

<i>Location</i>	<i>Output</i>	<i>Input</i>	<i>Call</i>	<i>Notes</i>	<i>Sponsor</i>
Austin	223.9400	-	W5HS	o(CA)	
Austin	224.6000	-	W3MRC	oael	3M ARC
Austin	224.8000	-	W5FIT	o	ARO
Austin	224.9400	-	WB5PCV	ol	
Beaumont	224.5000	-	WB5ITT	o(CA)	EARS
Blanket	224.7200	-	N5AG	o	
Buda	224.9800	-	N5SBH	o(CA) 114.8	
Burleson	223.8400	-	WM5L	o 110.9	
Burleson	224.7400	-	W8KPJ	oa 110.9	KONTAK RC
Cedar Hill	224.1000	-	A15TX	c	
Cedar Hill	224.5000	-	W5MAY	c	SBE 220
Cleveland	224.7800	-	N5AK	o	SHARC
Conroe	224.8000	-	WB5ITT	o	EARS
Coppell	224.3600	-	KA1CWM	o	
Cut-N-Shoot	223.9800	-	W5WP	oe 103.5	
Dallas	224.1800	-	W5RD		TI ARC
Dallas	224.4800	-	K5JOI	o 110.9	
Dallas	224.6000	-	N5MIJ	c	
Dallas	224.7000	-	N5MIJ	c	
Dallas	224.8800	-	W5FC		DARC
Devers	224.9200	-	KA5QDG	o 123.0	
Eastland	224.9800	-	KB5WB		
Eules	223.8000	-	K5QA	c	
Eules	224.5600	-	K5QA	o	
Everman	224.8600	-	AB5XD		
Forest Hill	224.1400	-	KA5GFH		
Fort Worth	224.3200	-	W0BOD	a(CA)e	
Fort Worth	224.4200	-	W5SJZ	o	LRARC
Fort Worth	224.4400	-	N5AUX	a 110.9	
Fort Worth	224.6800	-	W0BOD	ae	
Fort Worth	224.7800	-	N5UN	c	FW220
Fort Worth	224.9400	-	K5FTW	r 110.9	FW TXVHFF
Granbury	224.3400	-	WD5GIC	o(CA) 88.5	NTXARA
Hempstead	223.7800	-	AC5GR	o	
Houston	223.8000	-	KA5QDG	o 123.0	
Houston	223.9600	-	KA5QDG	o 123.0	HAMS
Houston	224.1000	-	KR5K	o 103.5	CYPRESS
Houston	224.1200	-	KA5AKG	o	NARS
Houston	224.1400	-	KA5QDG	c	HAMS
Houston	224.1600	-	KB5IAM	oe 103.5	HCTA
Houston	224.2000	-	N5HQM	o	HTTYERS
Houston	224.2600	-	W5WP	o	HSTN ECHO
Houston	224.3200	-	KA5QDG	o 123.0	HAMS
Houston	224.9400	-	WA5YBC	o 103.5	S.A.R.C.
Hurst	224.3000	-	WB5TCD		
Hurst	224.5200	-	AB5PL	oa	
Idalou	223.9000	-	KC5MVZ	o 123.0	
Irving	224.4000	-	WA5CKF	o	IARC
Jasper	224.8600	-	K5PFE	o	
Joshua	224.7600	-	KC5PFJ	oaer	JOHNSON C
Keller	224.4600	-	KA5TXC		
La Marque	223.8800	-	KB5SIR	o 103.5	

374 222-225 MHz

TEXAS-UTAH

Location	Output	Input	Call	Notes	Sponsor
Longview	224.7800	-	KD5VOF	o	GREGG CO
Lubbock	224.8200	-	WB5R	o(CA)elp X	WTX220ASN
Marshall	223.8800	-	N5WKG		
Marshall	223.9400	-	K5HR		
Mauriceville	224.0400	-	N5KDH	oaexz	
Midland	223.9400	-	WB5RCD	o(CA)l EXPx	WTX220ASN
Midland	224.9400	-	WB5RCD	o(CA)l EXPx	WTX220ASN
Missouri City	224.7000	-	W5ANQ	oex 127.3	
Mustang Ridge	224.2000	-	AC5PS	o 100.0	
N Richind Hills	223.9400	-	W5URH		
Parker	224.9600	-	K5RA		ESIARC
Port Aransas	224.8800	-	KG5BZ	ol 110.9	
Port Arthur	223.9500	-	KK5LK	o(CA) WX 100.0	
Port Arthur	224.8800	-	KK5LK	oa 103.5	
Rosehill	223.8400	-	K5SOH	o	
San Antonio	223.9400	-	WR5Q	o	
San Antonio	224.3800	-	KA5HQU	oe	SARO
San Antonio	224.6800	-	KA5OHJ	o	
San Antonio	224.8200	-	WA5DXJ	oel	
San Antonio	224.9400	-	K5SUZ	o	
Southlake	224.2800	-	N5LLH		
The Colony	224.9800	-	KB5HOV	ce	LAARK RREPGRP
Weatherford	223.9000	-	KA5HND		
Weatherford	224.2600	-	W5URH		
Weslaco	224.4600	-	WA5S	oe 114.8	
Weslaco	224.6200	-	WA5S	oae	
Wichita Falls	224.4000	-	KA5VQR	(CA)	
Wichita Falls	224.5200	-	WB2NQV	lwx	

UTAH

FREQUENCY USAGE

Snp	224.8600	-		o	
CENTRAL					
Skyline	223.9200	-	WX7Y	oRBx 88.5	WX7Y
NORTH					
Thiokol	224.4000	-	KE7FO	oa	MTARC
NORTHEAST					
Vernal	223.9000	-	WX7Y	o	
PRICE					
Scotfield	224.9800	-	WX7Y	oeRB	IREAN/SD
SOUTH					
Hanksville	224.4800	-	WX7Y	oRBx 88.5	WX7Y
SOUTHEAST					
Moab	224.5800	-	WX7Y	ol	
Monticello	223.9400	-	K7QEQ	c	GMRA
Monticello	223.9600	-	WX7Y	ol	
Monticello	224.0200	-	N0NHJ	o	

UTAH-VIRGINIA

Location	Output	Input	Call	Notes	Sponsor
WASATCH FRONT					
American Fork	224.4200	-	W7WJC	c	
Clearfield	223.8600	-	NJ7J	o 123.0	
Eden	223.8800	-	KJ7YE	o	
Ogden	224.0000	-	N7TOP	oRB	IREAN
Ogden	224.5000	-	WB6CDN	o 167.9 L(IRLP 7760) A(*/#)	IREAN
Orem	224.6400	-	N7IMF	oe	
Payson	224.6000	-	WD7N	o	
Provo	224.7000	-	KE7AU	ox 107.2	KE7AU
Riverdale	224.9400	-	K9LTR		
Riverside	223.9000	-	KA7KMO	oaRB	
Riverton	224.5400	-	K7HEN	o	K7HEN
Salt Lake	223.9400	-	KD0J	os 100	SLCOARES
Salt Lake	224.2000	-	WD0EFZ	ox	
Salt Lake	224.7800	-	KD0J	oe 100	
Salt Lake	224.8200	-	WB6CDN	oaRBxz L(IRAN)	IREAN
Scipio	224.9000	-	W7WJC	o	
Syracuse	224.9600	-	NJ7J	o	
VERMONT					
SOUTHWEST					
Wells	224.9600	-	WB2MIC	oE-WIND	COSIN
VIRGINIA					
FREQUENCY USAGE - T-MARC AREA					
Snp	223.8000	-			
Bedford	224.1800	-	WA1ZMS	oel 100.0	MTN TOP A
Bedford	224.8400	-	N4PLV	oe	BEDFORD A
Bluefield	224.4400	-	N8FWL	o(CA)l 123.0	N8FWL 222
Bluefield	224.9200	-	WA8O	o	N8LGA
Brumley Mtn	224.1000	-	K4YW	oel 77.0	K4YW
Charlottesvill	224.1400	-	N4HRV	o(CA)e 88.5	N4HRV
Charlottesvill	224.7600	-	WA4TFZ	oe	ALBEMARL
Chesapeake	224.9800	-	W4LG	oRB	W4LG
Deltaville	224.9000	-	AA4HQ	oaez	AA4HQKB4J
Fancy Gap	224.8800	-	K4DQ	o 100.0	BEAR CREE
Gloucester	224.6200	-	W4GSF	oae	W4GSF
Hampden Sydney	224.2000	-	W4JAS	o	HAMPDEN-S
Hampton	224.5400	-	WB4PVT	oel 100.0	TIDEWATER
Lake Gaston	224.6000	-	W4LG	o	W4LG
Lynchburg	224.2800	-	AB4M	o(CA)	AB4M
Martinsville	224.5000	-	K4RCA	o(CA)	K4RCA
Norfolk	224.7400	-	KC4JGC	o 100.0	KC4JGC
Norton/High Kn	224.4200	-	WD4GSM	oe	WD4GSM
Patrick Spring	224.4200	-	WG8S	o 103.5	WB8POC
Pearisburg	224.8600	-	KQ4Q	oe 107.2	DPARS

**376 222-225 MHz
VIRGINIA-WASHINGTON**

<i>Location</i>	<i>Output</i>	<i>Input</i>	<i>Call</i>	<i>Notes</i>	<i>Sponsor</i>
Petersburg	224.7000	-	K4ARO	o	K4ARO
Ridgeway	224.3800	-	WS4W	oeRbt	DCCARC
Roanoke	224.1000	-	N4CH	ol	N4CH
Roanoke	224.9400	-	N2EDE	oe 107.2	N2EDE
Roanoke/Tinker	224.9000	-	K4YDG	oe	K4YDG
Staunton/EI Kn	224.3000	-	KE4CKJ	o 131.8	WD4FOZ
Waynesboro	224.6800	-	KA4RCL	o 131.8	KA4RCL
Wytheville	224.5600	-	K4YW	o(CA)el RB 77.0	K4YW

NORTH

Blue Mt	224.1600	-	KC4CK	(CA)je	WA4JR
Leesburg	224.0200	-	N0NW	ca	N0NW
Lovettsville	224.4600	-	WB4FUJ	c	WB4FUJ

NORTH CENTRAL

Harrisonburg	224.8200	-	N4YET		N4YET
Manassas	224.6600	-	W4OVH	az 100.0	OVHARC

NW

Luray	224.3600	-	KE4JSV		KE4JSV
Winchester	224.2200	-	N3HXT	o(CA)	N3HXT

SPOTSYLVANIA

Spotsylvania	224.9000	-	K4MQF	oelrsx 100	K4MQF
--------------	----------	---	-------	---------------	-------

WASHINGTON AREA

Alexandria	224.8200	52.1300	WA4CCF	al 107.2	Alex RC
Alexandria	224.8200	-	WA4CCF	l 107.2	Alex RC
Arlington	224.0600	52.0500	WB4MJF	l	+KI4MB
Arlington	224.0600	-	WB4MJF	l	+KI4MB
Arlington	224.6200	-	WB4MWF		WB4MWF
Fairfax	224.1000	146.1900	W4YHD	oelrs	NVFMA
Fairfax	224.1000	-	W4YHD	oelrs	NVFMA
Woodbridge	224.7800	-	W4IY	o(CA)je	WWI

WASHINGTON

FREQUENCY USAGE - IACC AREAS

Snp	224.7200	-		t	
Snp	224.8400	-		t	

W WA-FREQUENCY USAGE--W WA

	223.5000				SIMPLEX CALLING
	224.0000				CROSS-BAND USE
	224.7200	-			SHARED (SNP)
	224.8400	-			SHARED (SNP)
222.1800 to	222.3800				RPTR INPUTS(20KHZ SPACING)
222.4200 to	223.0200				RPTR INPUTS(20KHZ SPACING)
223.0350 to	223.0650				ACSSB INPUTS
223.0800 to	223.2200				RPTR INPUTS(20KHZ SPACING)
223.2600 to	223.3800				RPTR INPUTS(20KHZ SPACING)
223.4000 to	223.4800				SIMPLEX/PACKET(20KHZ SPACI
223.5200 to	223.5400				CONTROL
223.5600 to	223.6600				HI SPEED DATA(100KHZ CHANN
223.6600 to	223.7600				HI SPEED DATA(100KHZ CHANN
223.7800 to	223.9800				RPTR OUTPUTS(20KHZ SPACIN
224.0200 to	224.6200				RPTR OUTPUTS(20KHZ SPACIN
224.6350 to	224.6650				ACSSB OUTPUTS

222-225 MHz 377
WASHINGTON

<i>Location</i>	<i>Output</i>	<i>Input</i>	<i>Call</i>	<i>Notes</i>	<i>Sponsor</i>
224.6800 to	224.8200		RPTR	OUTPUTS(20KHZ SPACIN	
224.8600 to	224.9800		RPTR	OUTPUTS(20KHZ SPACIN	
E WA - NORTHEAST					
Stranger Mtn	223.9000	-	WA7YCP	olx	SpoRG
E WA - SPOKANE					
Krell Hill	224.4000	-	W7RGW	l	W7RGW
Spokane	223.9800	-	WA7YCP	o	SpoRG
Spokane	224.6800	-	K7HRT	o	K7HRT
E WA - WENATCHEE					
Mission Ridge	224.7400	-	WR7ADX	o	W7CCY
E WA - YAKIMA					
Elephant Pk	224.9000	-	W7AQ	oaerz	YakARC
W WA-BAINBRIDGE ISLAND					
Bainbridge Island	224.8000	-	KD7HPE	o 118.8	KD7HPE
W WA-KING COUNTY					
Bellevue	224.1600	-	K6LIE	oa	Jerry Aceto
Kirkland	223.8600	-	AA7UJ	oel 103.5	J Schurman
W WA-KING COUNTY- NET					
Carnation	223.9000	-	KA7AEF	oael	R Gibbs
W WA-MASON COUNTY					
Belfair	224.2600	-	NM7E	o(CA)ez 103.5	N Mason AR
W WA-PUGET SOUND					
Brier	224.2200	222.6800	WA7FUS	o 103.5	Peter Dahl
Buck Mtn	224.2000	-	WN7Q	oe 103.5	Phil Kester
Cougar Mtn	224.4400	-	K7MMI	oa(CA)elz 100	
W WA-PUGET SOUND- NORTH					
Monroe	224.1000	-	K7MJ	oe 123	
W WA-PUGET SOUND- SOUTH					
Crawford Mtn	224.4600	-	NT7H	oel 103.5	Oly ARS
South Mtn	224.9200	-	WR7JM	oe 103.5	J-mar Comm
W WA-SEATTLE					
Seattle	224.6800	-	W7SRZ	oael	W7SRZ
W WA-SKAGIT COUNTY					
Mt Vernon	223.8800	-	N7UQA	o(CA)z 103.5	
W WA-SNOHOMISH COUNTY					
Haystack Mtn	224.6600	-	W7UFI	oe 103.5	
W WA-WASHINGTON- NW					
Lyman Hill	224.7800	-	N7IPB	oe 103.5	
W WA-WASHINGTON- SW					
Longview	224.1400	-	K7SH	oe 114.8	LCARA
Raymond	224.8600	-	KA7DNK	o(CA)ez	Frank Volz
W WA-WASHINGTON- WEST					
Squak Mtn	224.4200	-	KB7WPO	o 103.5	Rod Julian
Tiger Mtn East	224.1200	-	K7LED	o 103.5	Mike & Key
Tiger Mtn East	224.5000	-	N6OBY	o 103.5	M McClain
Tiger Mtn West	224.3400	-	K7NWS	o(CA)ez 110.9	BEARS
W WA-WATCOM COUNTY					
King Mtn	224.8600	-	N7FYU	o 103.5	Allen Hart

378 222-225 MHz**WEST VIRGINIA-WISCONSIN**

<i>Location</i>	<i>Output</i>	<i>Input</i>	<i>Call</i>	<i>Notes</i>	<i>Sponsor</i>
WEST VIRGINIA					
FREQUENCY USAGE - T-MARC AREA					
Snp	223.8000	-			
Ansted	224.8400	-	N8FWL	ael 123.0	N8FWL 22 R
Beckley	224.2400	-	N8FWL	oae 123.0	N8FWL-222
Beckley - Sout	224.7400	-	N8FWL	al 123.0	N8FWL 222
Beckley - West	224.5400	-	N8FWL	oa 123.0	N8FWL 222
Beckley/Oak Hi	224.3400	-	N8FWL	oa 123.0	N8FWL-222
Charleston	224.3600	-	WB8YST	oeRBz 107.2	WB8YST
Charleston	224.7000	-	WS8L	123.0	HUNT KNOB
Craigsville	224.4800	-	KC8LRN	oel 91.5	KC8LRN
Flat Top/Wintr	224.1200	-	WV8B	oa 100.0	ARA NORTH
Greenbank	224.5600	-	KC8CSE	o(CA)els 123.0	KC8CSE
Hillsboro	224.2200	-	KC8LRN	o 91.5	KC8LRN
Hinton/Beckley	224.6400	-	N8FWL	oa 123.0	N8FWL 222
Leon	223.7800	-	WD8OHX	#o	WD8OHX
Lewisburg	224.1400	-	N8FWL	o(CA)el 123.0	N8FWL-222
Lewisburg	224.8000	-	KC8LRN	oe 131.8	KC8LRN
Slaty Fork	224.7200	-	KC8LRN	oel 91.5	KC8LRN
Sutton	224.4000	-	W8COX	o 123.0	W8COX
Williamson	224.1400	-	WR8M	o	SAWS
EAST					
Berkeley Springs	224.7000	-	W3VLG	oelx	222-West
WISCONSIN					
NORTH CENTRAL 114.8					
Niagara	223.8200	-	N9NBN	oa 114.8	N9NBN
Tomahawk	223.7600	-	N9CLE	oe 114.8	TOM RP A
Wausau	224.6400	-	W9SM	oalxz 114.8	W.V.R.A.
NORTH EAST 100.0					
Green Bay	223.9400	-	K9JQE	oe 107.2	K9JQE
Oshkosh	223.9000	-	W9OSH	o 107.2	W9OSH
Winneconne	224.5000	-	KB9IE	olx	P.G.R.A.
NORTH WEST 110.9					
Beldenville	224.8400	-	N0NIC	oaep 110.9	B.A.T.S.
Spooner/Hertel	224.5000	-	KB9OHN	oaelz	BARS
SOUTH CENTRAL 123.0					
Beloit	224.3000	-	N9BUL	oa	C.B.S. RG
Fort Atkinson	224.4200	-	N9DTT	oaewxz 123.0	FT AT RG
Madison	224.1600	-	WB9RSQ	oalz 123.0	WB9RSQ
Portage	224.6600	-	KE9KX	ox	KE9KX
SOUTH EAST 127.3					
Cedarburg	224.1800	-	W9CQO	ox 127.3	O.R.C.
Cudahy	224.9000	-	NK9G	oalz	NK9G
New Berlin	224.9600	-	WD9EUF	o 127.3	WD9EUF

<i>Location</i>	<i>Output</i>	<i>Input</i>	<i>Call</i>	<i>Notes</i>	<i>Sponsor</i>
Racine	224.8000	-	K9RI	oaelWXx z 127.3	K.A.R.S.
West Allis	224.5200	-	KA9JCP	oa	KA9JCP
WYOMING					
CENTRAL SOUTH					
Rawlins	223.8600	-	KD7SU	o	KS7SU
ALBERTA					
CALGARY					
Calgary	223.8500	-	VE6SHB	o 110.9/110.9	VE6SHB
Calgary	224.5600	-	VE6CSY	o	VE6BZ
Calgary	224.9400	-	VE6AMC	c	VE6AMC
EDMONTON					
Edmonton	224.7600	-	VE6TTC	o	VE6TTC
NORTH EAST					
St Paul	223.5000	-	VE6SB	ox	
RED DEER					
Red Deer	224.8000	-	VE6KLM	oa	VE6MB
BRITISH COLUMBIA					
GREATER VANCOUVER					
Burnaby	224.9600	-	VE7VYL		VE7EWS
Coquitlam	224.9400	223.6600	VE7MFS		VE7NZ
Maple Ridge	223.2800	+	VE7RMR	e	MRARC
Maple Ridge	224.8800	-	VE7RUG	o	VE7MTY
Vancouver	224.3000	-	VE7RPT	o	BCFMCA
Vancouver	224.8400	-	VE7TOK	o	VE7MBG
SOUTH CENTRAL					
Kelowna/Vernon	224.9400	-	VA7OKN	ol	VE7OHM
VANC ISLAND NORTH					
Sayward	224.6200	-	VE7RNC	o	NIARS
VANC ISLAND SOUTH					
Sidney	222.5400	146.0600	VE7XMT	100	WARA
Victoria	224.5000	-	VE7RGP	o	Rogers ARC
Victoria	224.9000	-	VE7BEL	o	WARA
MANITOBA					
WINNIPEG					
Winnipeg	224.9400	-	VE4RPT	ox	VE4ABA
NEWFOUNDLAND					
AVALON EAST					
St John's	224.1000	-	VO1KEN	TT	VO1ST
NORTHWEST TERRITORIES					
YELLOWKNIFE					
Yellowknife	224.0000	-	VE8NWT	oel	VE8DP
ONTARIO					
CENTRAL EAST					
Essonville	224.8400	-	VE3TBF	o(CA)e	

380 222-225 MHz**ONTARIO-QUEBEC**

<i>Location</i>	<i>Output</i>	<i>Input</i>	<i>Call</i>	<i>Notes</i>	<i>Sponsor</i>
LANARK/LEEDS-GRENVILLE					
Lavant	224.7800	-	VE3KNA		VA3WK
METRO TORONTO					
Aurora	224.8800	-	VE3ULR	ol	
Brampton	224.2400	-	VE3WSA	o	
Scarborough	224.7800	-	VE3RAL	o(CA)	
Toronto	224.4000	-	VE3KRC	o(CA)	
Toronto	224.8400	-	VE3UKW	o	
Toronto	224.9200	-	VE3OBN	o	
Toronto	224.9800	-	VE3TTR	ol	
Uxbridge	224.8600	-	VE3RPT	o(CA)elz	
Whitby	224.6600	-	VE3UYP	oe 103.5	WARC
NATIONAL CAPITAL REGION					
Ottawa	223.5400	223.5400	VE3YMK	EXP	VE3BYT
Ottawa	224.6800	-	VA3OTW	al	SARC
Ottawa area	223.9400	-	VE3TWO	lpsEXP	OVNRC
Ramsayville	224.9400	-	VE3YRR	z	RDFCC
NIAGARA					
Fonthill	224.8000	-	VE3PLF	oRB WX 107.2	
Niagara Falls	224.1800	-	VE3WAJ	oe IRLP) L(SNM 107.2	
SOUTH					
Burlington	224.7400	-	VE3RSB	oesx 131.8 L(2M + 440)	
Burlington	224.9600	-	VA3SRC	oL(ECHOLINK) 131.8	
Carlisle	224.5200	-	VA3TWO	o 131.8	
Kitchener	224.3400	-	VE3IXY	oe 131.8	
Scotland	224.4400	-	VE3PPO	oeIRB	
SOUTHWEST					
London	224.5400	-	VA3VHF	114.8	
McGregor	224.7000	-	VE3RRR	o 118.8	WART
Sarnia	224.9600	-	VE3RCA	o	SUHFRG
St Thomas	224.7800	-	VE3STR	o 114.8	EARS
Windsor	224.6600	-	VE3OOO	o	
QUEBEC					
Beaconsfield	224.6000	-	VE2RNC	oe	VE2HOT
Blainville Nord	224.4000	-	VE2RNO	o	VE2THE
Chicoutimi	224.5000	-	VA2RDI	o	VE2MDH
Drummondville	223.9000	-	VE2ROK	o 110.9	VE2YLA
Farnham	224.8400	-	VA2RDH	o 103.5	VE2WDH
Havelock	224.7000	-	VE2RPT	oe	VE2FMK
Havelock	224.8000	-	VE2HOT	o	VE2HOT
Joliette	224.6200	-	VE2RHO	o	VE2BFK
L'ange Gardien	224.5000	-	VE2REH	oe 110.9	VE2ZVL
Mont-Yamaska	224.3000	-	VE2RMV	oe	VE2ULU
Montreal	224.9000	-	VE2RHH	oe	MTL220
Rigaud	224.9800	-	VE2RM	oe	MTL220
Saint-Lin	224.9200	-	VE2RFO	oe 103.5	VE2BFK
Laurentides					
St Calixte	224.4000	-	VA2RLD	ox	VA2DLU
St-Adolphe d'Howard	224.7600	-	VE2RUN	ex 141.3	VE2WCC
St-Adolphe D'howard	224.2200	-	VE2RVK	o 141.3	VE2VK


222-225 MHz 381
QUEBEC-SASKATCHEWAN

<i>Location</i>	<i>Output</i>	<i>Input</i>	<i>Call</i>	<i>Notes</i>	<i>Sponsor</i>
St-Bruno	224.7600	-	VE2RVK	o 141.3	VE2VK
St-Calixte	222.0500	2310.0000	VE2RVK	o	VE2VK
St-Calixte	224.7400	-	VE2LED	o 141.3	VE2VK
Ste-Foy	224.2200	-	VA2MD	oe 100	VE2CMD
Ste-Marcelline	224.5600	-	VE2RJR	oe	VE2BLV
Trois-Rivieres	224.1000	-	VE2RTZ	o	VE2TRZ
Ouest					
LAURENTIDES					
Lachute	224.5800	-	VE2RCS	I	BARC
OUTAOUAIS					
Gatineau	224.7600	-	VE2REH	o(CA)e	ARAI
				110.9/110.9	VE2REH) L(
L'Ange-Gardien	224.5000	-	VE2REH	(CA)	ARAI
				110.9/110.9	L(IRLP 2018
SASKATCHEWAN					
SASKATOON					
Saskatoon	222.7000	+	VE5UFO	o	VE5SD
SOUTHEAST					
Estevan	224.7000	223.7000	VA5EST	o	VE5AJ

Map It, and Tune In!

TravelPlus for Repeaters™

With TravelPlus, you have the power of The ARRL Repeater Directory on your **COMPUTER!**



Locate repeaters along US and Canadian travel routes using this map-based software:

- Map your travel route and tune in. **Supports GPS.**
- Integrated maps and repeater data. **Print maps and repeater lists.**
- **MORE DATA!** Includes The ARRL Repeater DataBase, global IRLP nodes, AM/FM radio, broadcast television, and NOAA weather stations.
- Export data. Transfer to Palm™ or Pocket PC, radio programming software, and more.

www.arrl.org/TravelPlus



ARRL *The national association for*
AMATEUR RADIO

SHOP DIRECT or call for a dealer near you.
ONLINE WWW.ARRL.ORG/SHOP
ORDER TOLL-FREE 888/277-5289

RD 1/2005

420-450 MHz

<i>Location</i>	<i>Output</i>	<i>Input</i>	<i>Call</i>	<i>Notes</i>	<i>Sponsor</i>
ALABAMA					
Albertville	442.6250	+	KF4EYT	awX 203.5	KF4EYT
Arab	443.2250	+	KE4Y	oaeWXz	BrindleyMtn
Argo/ Trussville	442.1250	+	K4YNZ	o	KE4ADV
Athens	442.8500	+	KD4NTK	o	WD4LPG
Auburn	444.8000	+	K4RY	oe	AUARC
Bay Minette	444.3750	+	WB4TJO	203.5	WB4TJO
Birmingham	443.1250	+	N4VSU	ol 146.2	Alabama Po
Birmingham	443.2000	+	W4CUE	o	Birmingham
Birmingham	443.9000	+	W4CUE	o	B'ham ARC
Birmingham	444.4250	+	KE4ADV	caex 131.8	KE4ADV
Birmingham	444.7000	+	WA4CYA	cl	WA4CYA
Birmingham	444.8750	+	W4TPA	o 85.4	TPARCA
Birmingham/ Double Mtn	443.0750	+	KR4UD	owX 100.0	KR4UD
Birmingham/ Forestdale	444.7250	+	W4YMW	oa	W4YMW
Birmingham/ North	444.0750	+	KR4UD	oelWX 100.0	KR4UD
Birmingham/ Red Mtn	442.0750	+	KR4UD	ae	KR4UD
Birmingham/ Red Mtn	444.2000	+	KB4KCH	oez	KB4KCH
Birmingham/ Red Mtn	444.6500	+	KA5GET	o 131.8	KA5GET
Birmingham/ Ruffner Mtn	444.1000	+	K4TQR	oe 162.2 L(ECHOLINK)	H&H Repeat
Carrollton	442.1250	+	WX4WAL	op 118.8	T.A.S.K.
Cedar Bluff	444.4000	+	WA4OHM	oez 100.0	WA4OHM
Chalkville/Pinson	442.6500	+	KA5GET	o 131.8	KA5GET
Cheaha Mtn /Anniston	444.7500	+	WB4GNA	oe 131.8	CALHOUN C
Cheaha Mtn/Talladega	443.3500	+	N8DNZ	oTTI	N8DNZ
Cherokee	442.4500	+	KF4LNS	z 100.0	KF4LNS
Clanton	444.4750	+	WB4UQT	oe	CLANTON A
Clanton EMA	443.5000	+	KF4LQK	or/RACES	Montgomery
Clayton	442.1250	+	W4MPQ	cl/AICN	Mobile ARC
Cullman	444.6250	+	AJ4W	o 203.5	AJ4W
Cullman	444.9000	+	N4UAI	o	N4UAI
Dadeville	444.5250	+	KB4MDD	oaeRB WXZ 146.2	KB4MDD
Decatur	442.3500	+	W9KOP	oe	W9KOP
Decatur	442.6750	+	W9KOP	oe	W9KOP
Decatur/ Brindley Mtn	443.8500	+	W4ATD	o	Decatur AR

Icom Dual Band Rigs



IC-2720H. True dual band fun

- 50W VHF/35W UHF • 2M/70CM • VV/UU/VU • CTCSS/DTCS Encode/Decode w/Tone Scan • Wide Band RX[†] including Weather & Air Bands • 212 Memory Channels • Remote Control Mic • DMS • DTMF Encode • 10dB Attenuator • Cross Band Repeat • Independent Controls



IC-208H. Dual band with attitude!

- 55W VHF/50W UHF • 2M/70CM • CTCSS/DTCS Encode/Decode w/Tone Scan • Wide Band RX[†] including Weather & Air Bands • 500 Memory Channels • Remote Control Mic • DMS • DTMF Encode • 10dB Attenuator

Offer Real Fun 2 Go!



IC-U82. Go Digital!

70CM @ 5W • Optional D-STAR format digital unit for voice and data communication! Features include Callsign Calling, Up to 20 character text message, Position Exchange* • CTCSS/DTCS Encode/Decode w/Tone Scan • Desktop Trickle Charger • And Much, Much More!

IC-T7H. Powerful performance

- 2M/70CM • 6W Output • 70 Memory Channels
- Auto Repeater • CTCSS Encode/Decode w/Tone Scan
- Air Band RX • IRLP Compatible • Easy to Use



IC-T90A. Mini multiband marvel

6M/2M/70CM • 5W Output • Wide Band Receiver - 495kHz - 999.999MHz[†] • 500 Alphanumeric Memory Channels • CTCSS/DTCS Encode/Decode w/Tone Scan • Air Band RX • Lithium Ion Power • IRLP Compatible • Dynamic Memory Scan (DMS) • Weather Alert • Backlit Keypad & Display • JIS-4 Weather Resistant Construction

IC-W32A. Advanced dual bander

- 2M/70CM • 5W Output • 200 Alphanumeric Memories
- Crossband Repeat • CTCSS Encode/Decode w/Tone Scan • Air Band RX • IRLP Compatible • Guide Function • V/V, U/U, V/U



*When connected to a third party GPS. †Cellular blocked. ©2005 Icom America Inc. The Icom logo is a registered trademark of Icom Inc. All specifications are subject to change without notice or obligation. 7217

 ICOM®

ALABAMA

<i>Location</i>	<i>Output</i>	<i>Input</i>	<i>Call</i>	<i>Notes</i>	<i>Sponsor</i>
Demopolis	443.9500	+	N4QII	oaRB WX	N4QII
Dothan	444.6750	+	KI4ZP	oer	KI4ZP
				156.7/RACES	
Dothan	444.7750	+	WB4ZPI	o	WARC
Dothan	444.9000	+	KA4WVO	oeRB WX	KA4WVO
Enterprise	443.2500	+	WD4ROJ	oaelrz	ENTERPRIS
				/RACES	
Eufaula	442.0750	+	N4TKT	oel 203.5	N4TKT
Eufaula	444.9250	+	WB4MIO	oe 151.4	WB4MIO
Fayette	444.8500	+	N4GRX	o	N4GRX
Flagg Mountain	442.5000	+	W4YH	o 88.5	W4YH
Florence	442.2500	+	WA4FYN		WA4FYN
				100.0/RACES	
Florence	442.3250	+	KI4SP	oaez	KI4SP
Florence	443.6750	+	KX4F	oaelRBz	KX4F
Florence	444.0000	+	KC4FLN	oaerWX	KC4FLN
				100.0/RACES	
Friendship	444.5750	+	KE4LTT	oe 100.0	KE4LTT
Gadsden	442.1000	+	KC4ANB	oeRB	N4NAK
				103.5	
Gadsden	444.7750	+	K4BWR	o(CA)e	K4BWR
				100.0	
Gadsden/ Hensley Mtn	444.6750	+	K4VMV	o	K4VMV
Grant	442.4000	+	WA4OXX		WA4OXX
Guntersville	441.9750	+	KE4BPW	o	KE4BPW
Guntersville	444.2500	+	K4CZZ	o	GARC
Guntersville / GA Mtn	442.4500	+	K4WWN	oex	K4WWN
Gurley/ KeelMtn	442.9750	+	K4DED	o(CA) RB	K4DED
				100.0	
Hamilton	444.4000	+	K4EKG	oeRB WX	KB5LTW
				71.9	
Hartselle	444.3250	+	KD4SIY	o 107.2	KD4SIY
Holtville	444.9500	+	K4IZN	o 88.5	K4IZN
Hoover	442.7000	+	W4EAE	oe	Sonics ARC
Hueytown	444.6000	+	KC4EUA	c	Hueytown R
Huntsville	442.0000	+	KE4BLC	o 203.5	KE4BLC
Huntsville	443.0000	+	WA4NPL	oTTe	WA4NPL
Huntsville	443.1250	+	WA1TDH	oe 107.2	
Huntsville	443.2500	+	W4VM	oRB	W4VM
				103.5	
Huntsville	443.4750	+	KE4LRX	oa 103.5	W4VM
Huntsville	443.8000	+	W4PS	o 110.9	NARA
Huntsville	444.5000	+	WB4LTT	c	WB4LTT
Huntsville	444.5750	+	KB4CRG	oeRB	KB4CRG
				100.0	
Huntsville/ Brindley Mtn	444.5250	+	W4WLD	o	W4WLD
				DCS(143)	
Huntsville/ Drake Mtn	442.7750	+	KB4CRG	ol 203.5	KB4CRG
Huntsville/ Green Mtn	444.3000	+	W4XE	ae 103.5	W4XE

ALABAMA

<i>Location</i>	<i>Output</i>	<i>Input</i>	<i>Call</i>	<i>Notes</i>	<i>Sponsor</i>
Huntsville/ MonteSano	443.5000	+	W4HSV	oaRB 110.9	NARA
Huntsville/ MonteSano	443.6250	+	W4XE	o(CA) 127.3	W4XE
Huntsville/ MonteSano	444.1750	+	KD4TFV	o(CA)el 151.4	KD4TFV
Huntsville/ New Mrkt	442.5250	+	W4TCL	oe	W4TCL
Huntsville/ New Mrkt	444.3500	+	W4TCL	oel	W4TCL
Huntsville Brindlee	442.1750	+	W4TCL	ol 100.0	W4TCL
Jacksonville Chimne	442.2000	+	WD4LDU	ol 100.0	Anniston AR
Jasper	441.8000	+	W4JMT	o 123.0	WA4JUJ
Jasper	442.3000	+	N5IV	o	N5IV
Killen	444.4250	+	KS4QF	o(CA)e WX 203.5	WX4LC/ELF
Leesburg	443.1750	+	N4GIS	o 100.0	
Leesburg	444.0250	+	KE4SWI	oaeWXz 100.0	Cherokee C
Lineville	444.0000	+	WB4VBA	o	WB4VBA
Loxley	443.2000	+	WB4GMQ	o 118.8	WB4GMQ
Loxley	443.6500	+	WB4GMQ	o 118.8	WB4GMQ
Mentone	443.3750	+	W4OZK	e 103.5	W4OZK
Mentone	443.4000	+	W4OZK	oelWX 103.5	W4OZK
Mobile	444.5000	+	WB4QEV	ewX 123.0	MOBCNTYE
Mobile	444.8250	+	AA4F	(CA) 100.0	AA4F
Mobile	444.9000	+	W4IAX	o	Mobile ARC
Montevallo	442.9250	+	KC4PXE	oaelz	KC4PXE
Montgomery	444.4500	+	WD4JRB	oelz 100.0	WD4JRB
Montgomery	444.5000	+	W4AP	o(CA)el 84.0	MARC
Moulton	442.4250	+	N4IDX	oeRB	Bankhead A
New Brockton	442.6500	+	WA4WQW	o	WA4WQW
Odenville/ Bald_Rock	443.7750	+	K4JDH	o	K4YNZ
Ohatchee	444.0500	+	WB4LYR	oa 146.2	WB4LYR
Opelika	442.1750	+	N4TKT	oe 203.5	N4TKT
Ozark	444.6000	+	K4OZK	o	Dale ARES
Pelham	444.1500	+	W4TPA	#o	TPARCA
Pelham	444.3000	+	W4TPA	o	TPARCA
Pelham	446.4000	29.5600	KR4UD	ol	KR4UD
Phenix City	444.2000	+	WA4QHN	o(CA)ez 123.0	WA4QHN
Phenix City	444.7250	+	N4TKT	oe 203.5	N4TKT
Rogersville	442.5000	+	WA4III	ol 100.0	WA4III
Rogersville	442.9250	+	AE4HF	caelr 203.5/RACES	AE4HF

388 420-450 MHz

ALABAMA-ALASKA

<i>Location</i>	<i>Output</i>	<i>Input</i>	<i>Call</i>	<i>Notes</i>	<i>Sponsor</i>
Rogersville	444.4750	+	KF4CSZ	l 88.5	KF4CSZ
Salem	444.1000	+	WA4QHN	oe	WA4QHN
Sardis City	443.6500	+	KA5GET	o 131.8	KA5GET
Selma	442.0250	+	N4KTX	oe	N4KTX
Shelby Co	442.0000	+	N4PHP	elp 100.0	N4PHP
Shelby County	444.5500	+	N4PHP	oeWX 100.0	N4PHP
Smoke Rise	443.8750	+	KE4YO	o	KE4YO
Theodore	444.1000	+	N4LMZ	o	N4LMZ
Troy	443.0000	+	W4NQ	l 100.0	Troy Radio
Tuscaloosa	442.1500	+	W4MD	oe	W4MD
Tuscaloosa	442.5500	+	KX4I	173.8	KX4I
Tuscaloosa	442.9500	+	W4MD	c	tw/i/et
Tuscaloosa	443.5250	+	KG4WYM	c	KG4WYM
Tuscaloosa	443.8250	+	W4KCQ	oaeWXz 118.8	TARC
Tuscaloosa	444.0250	+	KX4I	ce 203.5	KX4I
Tuscaloosa	444.7000	+	WA4CYA	cl	WA4CYA
Tuscaloosa/ Birmingham	443.5750	+	KX4I	cl	AICN Hub
Tuscumbia	444.2250	+	KF4DPF	oaeRB WXz	KF4DPF
Union Hill	442.2750	+	KE4TFI	o	KE4TFI
Union Hill	442.8000	+	W5MEI	c 162.2	W5MEI
Vinemont	444.2750	+	W4CFI	l 110.9	W4CFI
Waterloo	442.1250	+	KF4GZI	oeIRB 100.0	Lauderdale
Wetumpka	443.7250	+	KG4RCK	oe 100.0	KG4RCK
Wood Mtn	443.8250	+	W4CCA		CCARC
ALASKA					
INTERIOR					
Chicken	444.7000	+	KL7KC	oaTTe E-SUN E-WINDIsx 103.5	AARC
Delta Junction	444.9000	+	KL7KC	lx 103.5	ARCTIC AR
Fairbanks	444.1000	+	KL7NO	ox	KL7NO
Fairbanks	444.8000	+	KL7KC	oaelx 103.5	ARCTIC AR
Mt Fairplay	444.7000	+	AL7FQ	E-SUNIsx 103.5	ARCTIC AR
North Pole	443.6400	+	NL7V	o	NL7V
SOUTH CENTRAL					
Anchorage	443.3000	+	WL7CVG	oelsx 103.5	ARRC/ARES
Anchorage	444.7000	+	KL7AA	oaeXz 141.3	AARC
Eagle River	444.1000	+	KL7GG	o(CA) TT e 100.0	KL7GG
Ft Richardson	444.5000	+	KL7GG	o(CA) TT eRB 100.0	GG/ADES
Kodiak	444.8500	+	AL7LQ	oe 141.3	AL7LQ
Palmer	443.9000	+	WL7CVF	oelsx 103.5	AARC/ARES

ALASKA-ARIZONA

<i>Location</i>	<i>Output</i>	<i>Input</i>	<i>Call</i>	<i>Notes</i>	<i>Sponsor</i>
Palmer	447.5700	147.5700	KL7CC	olx 103.5	AKDXC
Soldotna	444.7250	+	KL0SW	ces 100.0	KLOSW
SOUTHEAST					
Juneau	444.5000	+	KL7PF	oael	JARC
Juneau	444.7000	+	WA6AXO	oael	WA6AXO
ARIZONA					
BENSON					
Benson	445.3000	-	K7SPV	o 131.8	San Pedro
CENTRAL					
Crown King	447.6250	-	WA7ZZT	celr	South Moun
Mingus Mt	441.8500	+	N7QQJ	o(CA) 151.4	Richard K.
Mingus Mtn	449.7000	-	WA7GBL	clr	PINAL MTN.
Mt Ord	444.5000	+	W7MDY	oel 100.0	ARA
Mt Ord	444.9000	+	N7CI	c	SAGUARO A
Oracle	448.7000	-	WA7ELN	cr	TROY HALL
Pinal Peak	448.1750	-	WB5QHS	c	JACKS PEA
Pinal Peak	448.4250	-	KD7DR	oel 103.5	S.A.R.B.A.
Pinal Peak	448.4750	-	W7ARA	oel 100.0	ARIZONA R
Pinal Peak	448.6500	-	WA7KUM	celr	SAGUARO A
Pinal Peak	449.4500	-	W7MOT	p	MARCA
Prescott	449.6750	-	KC7WBE	c(CA)lr	STEVE CRU
Sacaton Peak	447.7250	-	N7JULY	oe 100.0	Doug Pelly
Signal Peak	449.6500	-	WA7HUH	oer	GILA COUN
Tolleson	448.0750	-	KC9AJY	o 100.0	Chicago Bo
Towers Mtn	447.2000	-	K7CBS	oe 100.0	CBS-5 Amat
Towers Mtn	448.5750	-	WB7EVI	oe 100.0	MINGUS MT.
Towers Mtn	448.6000	-	WA7ZZT	cel	BOBBYE MI
White Tanks	449.2750	-	KG7KF	c	HARRY H. S
EAST CENTRAL					
7 Mile Ridge	449.7500	-	N9CZV	oael 110.9	DAVE EPLE
Greens Peak	448.2000	-	N9CZV	oael 110.9	DAVE EPLE
EASTERN					
Greens Peak	449.3500	-	N7ENS	oel	DONALD W.
Guthrie Peak	448.9750	-	N5IA	clr	JACKS PEA
Guthrie Peak	449.3750	-	N5IA	c	EAARS INC
S Mtn Alpine	448.3750	-	N9CZV	oael 110.9	DAVE EPLE
GLENDALE					
Glendale	445.6000	-	N7AZN	c 156.7	BK Ferguso
LAKE HAVASU					
Lake Havasu	449.9500	-	KB7YKY	oe 141.3	Michael A.
Lake Havasu City	448.7250	-	W7MCF	cr	DOUG SPR
Lake Havasu City	449.1750	-	KC7GDF	o 179.9	George McC
MESA					
Mesa	447.4000	-	W7BSA	oe 100.0	EXPLORER
Mesa	449.9500	-	WB7TUJ	cer	Mark Davis
MOGOLLON RIM					
Clay Springs	442.8000	+	N1KQ	o 100.0	Horned Toa

390 420-450 MHz

ARIZONA

<i>Location</i>	<i>Output</i>	<i>Input</i>	<i>Call</i>	<i>Notes</i>	<i>Sponsor</i>
NORTH CENTRAL					
Bill Williams	449.7500	-	N9CZV	ol 110.9	DAVE EPLE
Crown King	447.3000	-	WA7ZRC	o 88.5	William Pa
Mingus Mt	449.7250	-	WA7JC	oe 110.9	CHUEY MEN
Mingus Mtn	442.1500	+	WA7UID	oel	MINGUS MT.
P Mtn	445.3000	-	KB6TWC	c(CA)e	Last Trump
P Mtn	448.5000	-	KB6TWC	o(CA) 100.0	Last Trump
Prescott	447.6500	-	W2YAV	c	WILLIAM C.
Squaw Peak	447.5000	-	WA6LSE	cel	MIKE WING
Towers Mtn	449.0000	-	K7PL	clr	TOWERS M
Towers Mtn	449.1750	-	WB7EVI	oel 100.0	NORTHLINK
NORTHEAST					
Eager	441.2000	+	N7XDO	o	JAMES TIE
Greens Peak	449.0500	-	KJ7AG	c	Doug Pelly
Greens Peak	449.8500	-	K7KI	c	SAGUARO A
Navajo Mtn	448.7500	-	NA7DB	celr	J. DAN BRO
Navajo Mtn	449.3750	-	W1OQ		NorthLink
Porter Mtn	444.1500	+	N7ENS	cr	SUNRISE A
Porter Mtn	447.7500	-	N9CZV	oael 110.9	DAVE EPLE
Roof Butte	448.6500	-	N5SDQ	clr	FOUR COR
Tuba City	444.5750	+	KD7KRA	o 100.0	Dennis Gol
Window Rock	442.0000	+	N7HG	o 100.0	NAVAJO AR
Yale Point	448.0000	-	N7HG	oe 100.0	Northstar
NORTHERN					
Bill Williams Mt	448.0200	-	NR7G	c	Sandy Samu
Grand Canyon	442.0750	+	N7FHQ	oel 100.0	NORTHLINK
Guadalupe Peak	448.9000	-	WD6FM	cl	SwRRC
Mingus Mt	449.4250	-	WA6LSE	cel 141.3	MIKE WING
Mt Elden	448.4750	-	W7ARA	oe	ARA
Mt Elden	448.6250	-	N7MK	cl	SAGUARO A
Mt Elden	448.8750	-	W7ARA	oe	ARA
Red Sky Ranch	449.6250	-	NR7G	oE-SUN 136.5	Bobby Curr
NORTHWEST					
Bullhead City	449.5000	-	N7URK	c	Freedom Ne
Bullhead City	449.6250	-	N7URK	o 136.5	DARRYL WH
Bullhead City	449.9500	-	N7AML	o	FRANK L. E
Bullhead City	449.9750	-	AA7FW	o 136.5	BULLHEAD
Christmas Tree Pass	447.8250	-	WA6RTV	c	Las Vegas
Dolan Springs	449.8750	-	KC7UJL	oe	Charles Wa
Golden Valley	448.4000	-	N7FK	o(CA)er 123.0	FREEDOM N
Golden Valley	448.5000	-	N7VDX	c(CA)	MARK C. HE
Hayden Peak	448.1000	-	WD6EDW	c	Donald Pet
Hualapai Mtn	446.3000	-	KC7GSA/R3c		Freedom Ne
Hualapai Mtn	448.0000	-	NW7AZ	cl	NOWARE
Hualapai Mtn	448.2500	-	N7SKO	o 131.8	WECOM, IN
Hualapai Mtn	449.2250	-	N0NKU	celr	Rick Wigle
Hualapai Mtn	449.4750	-	NW7AZ	c(CA)lr	NOWARE
Kingman	446.2250	-	N0NKU	oel 88.5	Mohave Cou

ARIZONA

<i>Location</i>	<i>Output</i>	<i>Input</i>	<i>Call</i>	<i>Notes</i>	<i>Sponsor</i>
Kingman	446.4000	-	N7DPS	cel	Ken McLaug
Oatman Mtn	448.6200	-	KF6BXP	cel	CACTUS RA
Potato Patch	448.6800	-	W6PNM	cel	CACTUS RA
Ram Peak	448.0200	-	WR7RAM	c	Sandy Samu
PAYSON					
Payson	448.5250	-	K2YAW	oa 127.3	Ed Bugliar
PHOENIX METRO					
Apache Junction	449.8250	-	W7KOS	o	W7KOS REP
Chandler	441.7500	+	N7SCE	o 107.2	Jesus Shug
Chandler	447.4250	-	K7WJH	oe 107.2	James R. W
Chandler	447.4500	-	N7XVB	oae 100.0	City of Ch
Chandler	448.9250	-	N7SCE	or 123	J. SHUGERT
Chandler	448.9500	-	WW7CPU	oel 100.0	IEARS INT
Estrella Peak	447.2250	-	K7YXD	c	FORREST A
Fountain Hills	447.7750	-	N7MK	c	Fountain H
Glendale	447.4750	-	N7AIL	cr	Stephen L.
Glendale	447.5750	-	KC7GHT	or	Joe Ruby
Glendale	448.3250	-	KB7FQO	oer	MICHAEL A
Maricopa	444.1250	+	WB7NNP	c	LOCAL REM
Maryvale Hospital	446.2250	-	WA7MKS	o 114.8	Mark MacDo
Mesa	449.0250	-	N7DJZ	oae 100.0	CITY OF ME
Mesa	449.0500	-	WA7VEI	c(CA)lr	PINAL MTN.
Mesa	449.3750	-	WA7ZFF	ol	Mercury Am
Mesa	449.6000	-	WB7TJD	oe 100.0	SUPERSTITI
Mesa	449.6250	-	W7ARA	oae	ARA
Mesa	449.8500	-	W5WVI	cr	JON M. DEL
N Phoenix	441.1000	+	W7BBB	oe 67	Don Hazzar
N Phoenix	447.6250	-	WA7ZZT	c(CA)el	South Moun
Peoria	441.1750	+	KA7ATV	c	LAVERN HE
Phoenix	441.8000	+	KG7KF	c	Radcom Shr
Phoenix	442.0500	+	W7MOT	o 100.0	MARCA
Phoenix	442.0750	+	N7FHQ	l	DAN HUGHE
Phoenix	442.6000	+	N1KQ	ol 100.0	M.C.R.G.
Phoenix	442.6750	+	WW7B	oe 127.3	Morgan Hoa
Phoenix	442.9000	+	W7BSA	oe 100	Explorer P
Phoenix	444.3000	+	W7ARA	oa	ARA
Phoenix	446.1500	-	N7MFY	oel 100.0	THUNDERBI
Phoenix	447.3000	-	K7KWA	o 100.0	PETER G. G
Phoenix	447.9500	-	N7TWB	o(CA)e 100.0	BRUCE RO
Phoenix	448.5000	-	K7KWA	cr	PETER G. G
Phoenix	448.7750	-	WA7ZZT	c(CA)r	DENNIS MIL
Phoenix	449.2000	-	AA7BQ	c	
Phoenix	449.5750	-	K7KWA	oe 100.0	PETER G. G
Queen Creek	443.1250	+	WD8MHM	o 100.0	DALE KALC
Scottsdale	440.0000	+	W3RJZ	ol 100.0	SCOTTSDA
Scottsdale	441.6250	+	WA7ZZT	o 100.0	ARA
Scottsdale	441.8750	+	W7MOT	p	MARCA
Scottsdale	442.0250	+	W7MOT	o 100.0	MARCA
Scottsdale	442.9250	+	WG7M	o	JEFF TOYE,
Scottsdale	443.1500	+	N7QHK	o 100.0	JAMES GER
Scottsdale	444.0750	+	WB7NNP	c	LOCAL REM

ARIZONA

<i>Location</i>	<i>Output</i>	<i>Input</i>	<i>Call</i>	<i>Notes</i>	<i>Sponsor</i>
Scottsdale	448.6750	-	W71XA	cl	SAGUARO A
Scottsdale	448.9000	-	WA7VEI	clr	PINAL MTN.
Scottsdale	449.4250	-	K0BXX	o 100.0	JAMES D. J
Shaw Butte	442.8500	+	WB7EVI	oe 100.0	ARA
Shaw Butte	449.3500	-	N7JULY	cel 88.5	DOUG PELL
Shaw Butte	449.5250	-	W7ARA	oa	ARA
Signal Peak	449.1000	-	N7JULY	c 88.5	Doug Pelly
South Mtn	442.0000	+	WA7ZZT	cr	DENNIS MIL
South Mtn	442.1250	+	N7AUW	oel	NORTHLINK
South Mtn	442.5500	+	WA7ZZT	o 100.0	WEST SIDE
South Mtn	442.8000	+	N1KQ	o 100.0	M.C.R.G. C
South Mtn	443.0500	+	W7MOT	o 100.0	MARCA
South Mtn	443.8000	+	W7BSA	oe 100.0	EXPLORER
South Phoenix	441.2000	+	KB7CGA	o 77.0	Richard Ki
Sun City	449.8000	-	W7JHQ	oae 100.0	WEST VALL
Tempe	442.9750	+	W7MOT	o 100.0	MARCA
Tempe	444.8750	+	KB7KY	ol 100.0	DAVID T KN
Tempe	447.3750	-	N7PHX	oae 100.0	City of Te
Tempe	447.7500	-	AI7R	oael 100.0	City of Te
Tempe	447.8750	-	N7CI	cr	LEO J. PAQ
Tempe	449.2500	-	KB0IW	ol	SHRINE RA
Thompson Peak	448.8250	-	W7IFH	oe 100.0	MARICOPA
Usery Mtn	447.2500	-	WB7TUJ	cer	HAROLD PI
Usery Mtn	447.6500	-	WB7QGJ	c(CA)l	DAVE GORE
Usery Pass	448.7250	-	N7TX	cl	Fountain H
White Tanks	441.6750	+	WB7EVI	oe 100.0	NORTHLINK
White Tanks	441.7250	+	W7EX	oe 100.0	ARA
White Tanks	442.2750	+	WB7EVI	oel 100.0	NorthLink
White Tanks	442.7000	+	N1KQ	cer	M.C.R.G. C
White Tanks	448.2250	-	N7JULY	ce	DOUG PELL
White Tanks	448.2750	-	WD6EDW	c(CA)elr	MCRA
White Tanks	448.7500	-	K7BB	cel	WHITE TAN
White Tanks	449.1500	-	WA7GBL	clr	SARBA
PRESCOTT					
Prescott	447.4000	-	KB6TWC	c(CA)er	Douglas Ni
Prescott Valley	440.0250	+	N7TMY	ca 151.4	Patricia R
Prescott Valley	443.0500	+	WB6ALS	o 136.5	Dan Brashe
SIERRA VISTA					
Sierra Vista	449.7250	-	W2JRT	oa 179.9	Jeffrey Th
SOUTH CENTRAL					
Casa Grande	446.8250	-	KJ7YM	oa 88.5	LARRY MILL
Childs Mtn	448.1000	-	KB7RJ	oaers 100.0	AJO AMATE
Mt Lemmon	448.3500	-	N7JUQ	c	GARY MATT
Mt Lemmon	449.9750	-	KC0LL	oe 100.0	David bran
Vail	449.5500	-	K7LHR	oel 107.2	Don Stiver
SOUTHEAST					
Benson	448.8250	-	WA7PIQ	oes 107.2	ALAN A. HA
Dos Cabezas	449.0250	-	AA7JB	or	S.E.A.R.S.
Heliograph Peak	440.6500	+	K7EAR	o 141.3	EAARS, Inc
Heliograph Peak	440.7000	+	K7EAR	oe 141.3	EAARS
Heliograph Peak	447.8250	-	K7EAR	oepr 100.0	EAARS INC

420-450 MHz 393
ARIZONA

Location	Output	Input	Call	Notes	Sponsor
Heliograph Peak	448.6750	-	N7DZH	cel	CHOLLA AM
Heliograph Peak	449.4000	-	K7EAR	ce	EAARS INC
Mt Lemmon	448.6250	-	AK7Z	cl	CHOLLA AM
Mt Lemmon	449.7750	-	WB0LWH	c	
Mule Mtn	448.7500	-	WB7BWR	cr	CHOLLA AM
Mule Mtn	449.5250	-	N7DQS	o(CA)er 100.0	SOUTHEAS
Red Mountain	449.9500	-	W7JPI	oers	LEO P SWA
Sierra Vista	447.9500	-	K7RDG	oae 100.0	COCHISE A
SOUTHERN					
Elephant Head	449.3750	-	W8SXX	oaep 107.2	GREEN VAL
Elephant Head Peak	449.8500	-	WA7BGX	cel	CHOLLA AM
SOUTHWEST					
Telegraph Pass	448.6250	-	KF6BXR	clr	CACTUS RA
Telegraph Pass	449.0750	-	W7DIN	oel 88.5	DESERT INT
Yuma	447.5250	-	KA6LSK	cal	Carolyn Da
Yuma	449.9250	-	KE6EZB	oe 88.5	CLARENCE
Yuma	449.9750	-	W7DIN	c(CA)elr 100.0	DESERT INT
TUCSON METRO					
Catalina	447.3250	-	N0BUM	cel	Robert Gra
Mt Lemmon	445.2250	-	W7ATN	o 103.5	Arizona AT
Mt Lemon	448.5500	-	W7HSG	oe 110.9	Pima Cnty.
N Tucson	448.3000	-	W7RAP	cl	CARBA
Oro Valley	449.5750	-	AG7H	oes	Ronald Bat
Picture Rocks	447.5250	-	N7SQJ	r	Greg White
Tucson	440.0500	+	K0DVH	o	STEVE ARE
Tucson	443.0250	+	N7ZD	c	SPENCER F
Tucson	447.3250	-	N6DGT	c	Dail Terry
Tucson	447.5000	-	N7XJQ	c(CA)r	JAMES R SI
Tucson	447.8750	-	KB7RFI	ce	CHUCK MIC
Tucson	448.2500	-	K7KZ	oaer 107.2	GERALD B.
Tucson	448.3250	-	K7RST	o 156.7	RADIO SOCI
Tucson	448.4000	-	KN7B	o(CA)	PATRICK M
Tucson	448.4500	-	W7FDF	ol 136.5	Pima Radio
Tucson	448.7750	-	W7SA	ol	CATALINA R
Tucson	448.9000	-	KG7KV	c(CA)elr	SPARC
Tucson	448.9750	-	N7CK	cr	CHOLLA AM
Tucson	449.2000	-	N6DGT	c	DAIL TERRY
Tucson	449.2500	-	K7OPX	o 100.0	Sabbar Shr
Tucson	449.4750	-	N7DQP	o(CA)e 107.2	Stan Davis
Tucson	449.6750	-	NR7J	o 77.0	David Stap
Tucson	449.8000	-	N7JUQ	oe 107.2	GARY MATT
Tucson	449.8750	-	KC0LL	o 100.0	David Bran
Tucson	449.9250	-	W7FDF	ol	DOUGLAS F
WEST CENTRAL					
Black Peak	449.0500	-	K7FAY	c(CA) 100.0	JOHN FAY/
Crossman Peak	447.5400	-	WB6T	cl	BARN Steve

394 420-450 MHz

ARIZONA-ARKANSAS

Location	Output	Input	Call	Notes	Sponsor
Parker	447.7250	-	KE6PCV	c	Marshall O
Smith Peak	443.7750	+	W7ARA	o 100.0	ARA
Smith Peak	443.7750	+	W7ARA	100.0	Arizona Re
WESTERN					
Guadalupe Peak	448.9750	-	WB7FIK	clr	CACTUS RA

ARKANSAS

CENTRAL

Alexander	444.3000	+	N5TKG	oel 131.8	N5TKG
Benton	443.1750	+	KC5FWB	oe	KC5FWB
Cabot	443.6500	+	W5RHL	olrsWX 82.5	W5RHL
Cabot	444.8250	+	K7ZQR	o 85.4	K7ZQR
Conway	443.5250	+	W5AUU	o 114.8	FaulkCoARC
Conway	443.8000	+	W5AUU	o 114.8	FalkCoARC
Damascus	442.1000	+	KD5GMX	o	KD5GMX
Greers Ferry	443.6500	+	W5RHL	olrsWX 88.5	W5RHL
Hot Springs	444.0000	+	WB5PIB	o	WB5PIB
Hot Springs	444.6000	+	W5LVB	oersWXx 114.8	W5LVB
Hot Springs	444.7500	+	K5DV	o(CA) 127.3	K5DV
Hot Springs Village	444.7250	+	WA5HSV	o	WA5HSV
Jacksonville	442.6000	+	N5KRN	o	N5KRN
Little Rock	443.2000	+	KB5ZZI	o 114.8	KB5ZZI
Little Rock	443.7500	+	AC5XV	oe 114.8	AC5XV
Little Rock	443.8250	+	WB5HXK	celx 141.3	WB5HXK
Little Rock	444.0750	+	WA5OOY	o 100.0	WA5OOY
Little Rock	444.2000	+	W5DI	oel 114.8	CAREN
Little Rock	444.4000	+	WA5OOY	ol 114.8	WA5OOY
Little Rock	444.4500	+	W5FD	o 100.0	CAREN
Little Rock	444.7000	+	K5JOE	o 85.4	K5JOE
Little Rock	444.8000	+	K5XT	ceWX 146.2	K5XT
Little Rock	444.8500	+	WB5KUT	o 173.8	NRC
Little Rock	444.9750	+	N5EMT	o 88.5	N5EMT
Malvern	443.5000	+	W5BXJ	o(CA)lWX x 136.5	W5BXJ
Malvern	444.1500	+	K5TAC	oelx 88.5	K5TAC
North Little Rock	443.9000	+	N5QLC	o 114.8	N5QLC
North Little Rock	444.6500	+	W5RXU	o 114.8	W5RXU
White Hall	442.1750	+	K5ECJ	oarsWX	PinBlufARC
White Hall	443.7000	+	WA5SJX	o	WA5SJX
EAST					
Frenchman	442.8500	+	N4NBC	cTTel 146.2	ECAMS
Helena	444.8750	+	KD5LAD	o 91.5	KD5LAD
West Memphis	442.4000	+	N5MNP	o	N5MNP
EAST CENTRAL					
Forrest City	443.4500	+	KD5DF	o 100.0	KD5DF

ARKANSAS

Location	Output	Input	Call	Notes	Sponsor
Searcy	444.5000	+	AB5QS	oe	NCAARS
Searcy	444.8250	+	KC5HND	oel 84.5	KC5HND
Stuttgart	443.2500	+	KB5LN	o	KB5LN
NORTH					
Mountain Home	442.3000	+	K5OZK	cl 97.4	OzarkARC
Mountain Home	442.5500	+	K5BAX	s	K5BAX
Mountain Home	443.1250	+	K5FOY	o	K5FOY
Mountain Home	443.2750	+	K5FOY	o	K5FOY
Mountain Home	443.3250	445.3250	K5FOY	o	K5FOY
Yellville	444.0250	+	W5YS	oe	Marion Cty
NORTH CENTRAL					
Batesville	444.7500	+	W5VAE	o	BatesvilARC
Batesville	444.9000	+	N5TSC	o 186.2	N5TSC
Clinton	443.3000	+	N5YU	oael	N5YU
Harrison	444.8000	+	K0JXI	o	K0JXI
Harrison	444.8500	+	WA9SSO	ol 100.0	GathMtARC
Quitman	444.0500	+	KC5PLA	oe 127.3	KC5PLA
NORTHEAST					
Black Rock	442.2750	+	W5WEC	oLITZ	W5WEC
Dell	444.6500	+	W5ENL	oersWX	MissCoARA
Jonesboro	443.3500	+	KD5ZZZ	oe 250.3	KD5ZZZ
Jonesboro	444.4750	+	K5CRS	ol	K5CRS
Jonesboro	444.6000	+	NI5A	oel 107.2	AISTC
Newport	444.2500	+	KG5KS	o	KG5KS
Trumann	443.5000	+	NI5A	ol 107.2	AISTC
NORTHWEST					
Decatur	443.9250	+	N5UXE	o(CA) TT el 114.8	N5UXE
Elkins	444.1750	+	K5HOG	o	K5HOG
Fayetteville	442.5000	+	AB5UB	o	AmRedCross
Fayetteville	443.1000	+	KA9UBD	o(CA)el	KA9UBD
Fayetteville	443.1500	+	KA5TGN	o	KA5TGN
Fayetteville	444.9250	+	N5SRA	o	N5SRA
Prairie Grove	442.5250	+	KJ5BJ	oel	KJ5BJ
Prairie Grove	444.7000	+	WA5VTW	o	WA5VTW
Siloam Spgs	444.3250	+	N5YEI	oael	N5YEI
Springdale	442.0500	+	W5HF	oael 114.8 110.9	NWAARC
SOUTHEAST					
Crossett	444.9750	+	N5XUZ	o	N5XUZ
SOUTHWEST					
Dequeen	444.8000	+	WA5LTA	o 85.4	SWARC
Nashville	444.3500	+	N5BAB	oes 88.5	N5BAB
Nashville	444.9750	+	N5THS	o	N5THS
Willisville	444.9250	+	N5ZAY	ol	ARKLA
WEST					
Fort Smith	444.3000	+	W5ANR	ol 123.0	FSAARC
Fort Smith	444.7750	+	KC5YQB	ot	KC5YQB
Mena	444.6750	+	K5PS	o(CA)	K5PS
Paris	443.2500	+	N5XMZ	owX	N5XMZ
Waldron	443.3500	+	KK5KA	123.0/123.0 o	KK5KA

396 420-450 MHz
ARKANSAS-CALIFORNIA

<i>Location</i>	<i>Output</i>	<i>Input</i>	<i>Call</i>	<i>Notes</i>	<i>Sponsor</i>
Waldron	444.6500	+	KK5KA	o	KK5KA
WEST CENTRAL					
Mount Ida	444.4750	+	KA5WPC	oe	KA5WPC
Ola	444.5500	+	WA5YHN	oa	WA5YHN
Russellville	443.4000	+	K5PXP	o	ARVARF
Russellville	443.5750	+	K5PXP	o 114.8	ARVARF
Russellville	444.5750	+	K5PXP	o	KB8DM
Russellville	444.9000	+	WB5JJJ	oaelt	WB5JJJ

CALIFORNIA

FREQUENCY USAGE - SOUTHERN CALIFORNIA

So Cal	431.0000		PACKET	o	
So Cal	439.0000		PACKET	o	
So Cal	440.0000		SIMPLEX	o	
So Cal	441.5000		PACKET	o	
So Cal	441.5200		CONTROL	o	
So Cal	444.4600		SIMPLEX	o	
So Cal	445.0000		SIMPLEX	o	
So Cal	446.0000		SIMPLEX	o	
So Cal	446.5000		SIMPLEX	o	
So Cal	446.5200		SIMPLEX	o	
So Cal	446.8600	-	TESTPAIR	o	
So Cal	446.8800	-	TESTPAIR	o	
So Cal	449.4600		SIMPLEX	oRB	
So Cal Atv	439.5000		SIMPLEX	o	
#29 PALMS					
Yucca Valley	447.0000	-	K6JB	o 136.5	
#BIG BEAR					
Big Bear	446.4000	-	WA6ITC	o 162.2	
#FALLBROOK					
Red Mtn	445.6000	-	N6FQ	o 103.5	FARC
#KERN					
Ridgecrest	447.0200	-	W5HMV	o 123.0	
#LA CENTRAL					
Altadena	445.6400	-	W6TOI	o 156.7	Downey AR
Cerro Negro	445.2000	-	WR6JPL	o 103.5	JPLARC
Hollywood Hills	445.6600	-	W7RF	o 146.2	
Mt Lukens	445.9200	-	KD6AFA	oBix 186.2	
Mt Lukens	449.2000	-	KO6TD	oX 88.5	
Mt Thom	445.6800	-	N6JLY	oX 136.5	CVRC
Mt Wilson	449.7000	-	W6NVY	oX 131.8	LAUSDARC
Rosemead	445.9000	-	KA6GXY	oBI 151.4	
Santa Anita Rg	447.5800	-	AB6WQ	oX 131.8	MonroviaES
#LA EAST					
Bellflower	448.3400	-	KB6MRC	oBI 192.8	
Johnstone Peak	446.4000	-	WA6FZH	oX 103.5	
Sunset Ridge	449.5000	-	WA6ITC	oX 146.2	
Whittier Hills	445.5600	-	W6GNS	o 100.0	RHARC
#LA NORTH					
Cyn Country	445.9000	-	KC6TKA	o 107.2	
Oat Mtn	447.2000	-	WB5EKU	o 67.0	
Santa Clarita	448.3400	-	N6NMC	o 67.0	
Simi Valley	445.5800	-	N6KYD	o 141.3	

CALIFORNIA

<i>Location</i>	<i>Output</i>	<i>Input</i>	<i>Call</i>	<i>Notes</i>	<i>Sponsor</i>
#LA SOUTH					
Bellflower	448.3400	-	KA6GXY	oBI 151.4	
Palos Verdes	447.0000	-	W6TRW	o 100.0	TRW ARC
#LA WEST					
El Segundo	445.6200	-	W6HA	o 127.3	HARC
Pac Palisades	445.5200	-	KD6LVW	o 123.0	BDE ARC
W Los Angeles	447.3200	-	WA6QAG	o 103.5	VA Hospital
#ONTARIO					
Alta Loma	447.2000	-	KD6JSL	o 131.8	ONT RACES
Chino Hills	445.5600	-	K6OPJ	o 136.5	CHINO RAC
Ontario	445.5800	-	KD6RWI	o 131.8	ONT RACES
#ORANGE					
Disneyland	445.6000	-	WD6MM	o 103.5	DEARS
Huntington Bch	445.5800	-	W6VLD	o 94.8	BOEING
Knotts Berry Farm	445.5200	-	K6KBF	o 85.4	KNOTT'S AR
#ORANGE SOUTH					
Laguna Hills	445.6600	-	K6SOA	o 110.9	SOARA
Laguna Niguel	447.0000	-	N6WIK	o 110.9	
Silverado Canyon	447.3200	-	W1NMZ	127.3	
#PALM SPRINGS					
Bell Mtn	447.5800	-	WB6QFE	o 136.5	
Edom Hill	447.3200	-	K6JR	o 131.8	
Indio	445.6400	-	W6DXX	o 131.8	
Indio	447.5800	-	W6KSN	o 100.0	
Palm Springs Tram	449.7000	-	KF6BM	o 107.2	Desert Repe
Thousand Palms	447.2000	-	KA6GBJ	o 107.2	
Whitewater Hill	445.6800	-	N6DCR	o 131.8	
#PALMDALE					
Hauser Peak	446.4000	-	WB6SIQ	o 100.0	
Juniper Hills	449.5000	-	WA6GDF	o 192.8	
Ten-Hi	445.2000	-	N6GLT	o 123.0	
Ten-Hi	445.6000	-	KJ6W	o 100.0	
#SAN BERNARDINO					
Alta Loma	445.9000	-	N6RPG	o 146.2	
Fontana	447.3200	-	KA6GRF	o 136.5	RACES
Loma Linda	445.6000	-	K6LLU	o 118.8	LLHARC
Loma Linda	447.0000	-	KE6CPF	o 156.7	LLRACES
#SAN DIEGO					
El Cajon	445.9000	-	WA6BGS	o 107.2	ARC EL CAJ
Laguna Pk	449.2000	-	WB6WLV	o 107.2	SANDRA
Mission Valley	447.3200	-	W6UUS	o 107.2	CONVAIR
Mt Otay	449.5000	-	WB6WLV	o 107.2	SANDRA
Mt San Miguel	447.5800	-	KF6BXS	o 123.0	CORA
Palomar Mtn	446.4000	-	KE6YRU	o 67.0	Motorola Use
Palomar Mtn	447.0000	-	W6NWG	o 107.2	PARC
Palomar Mtn	449.3000	-	KA6UAI	o 100.0	
San Diego	445.2000	-	W2NOR	oBI 123.0	
San Diego	445.5800	-	K6KHO	o	
#SANTA BARBARA					
Broadcast Pk	449.3000	-	WB6OBB	o 131.8	
Painted Cave	447.2000	-	N6HYM	o 131.8	

398 420-450 MHz

CALIFORNIA

<i>Location</i>	<i>Output</i>	<i>Input</i>	<i>Call</i>	<i>Notes</i>	<i>Sponsor</i>
Santa Barbara	446.4000	-	K6TZ	o 131.8	SBARC
#VENTURA					
Newbury Park	445.9000	-	W4EG	o 123.0	
Santa Paula	445.2000	-	KB6TDJ	o 107.2	
Sulphur Mtn	447.3200	-	WB6ZTU	o 100.0	SMRA
Ventura	445.6000	-	KB6LJQ	o 114.8	
Ventura	447.0000	-	WD6EBY	o 141.3	
#VICTORVILLE					
Hesperia	447.0000	-	KC6OPU	o 136.5	
Table Mtn	447.2000	-	WR6AZN	o 94.8	JPLARC
CENTRAL COAST					
Aptos	441.9250	+	WA6HHQ	o 100	WA6HHQ
Bonny Doon	441.3000	+	WB6ECE	oe 131.8	WB6ECE R
King City	443.9750	+	K6TAZ	clx	Pendulum
King City	444.2750	+	WA6VPL	cex	WALA
King City	444.5500	+	W6FM	cex	W6FM
Lompoc	444.8000	+	WA6VPL	cl	WA6VPL
Monterey	441.3000	+	WB6ECE	oex 136.5	WB6ECE R
Monterey	441.3250	+	WE6R	celrs	WE6R
Monterey	441.6500	+	N6SPD	oelsx 94.8	N6SPD RG
Monterey	443.9750	+	K6TAZ	cl	Pendulum
Monterey	444.7000	+	K6LY	oers 123	NPSARC
Prunedale	441.1250	+	KC6UDC	#o 123	KC6UDC
Prunedale	443.9000	+	W6TAR	oers 123	ECTAR
Salinas	441.4500	+	K6JE	oersx 123	FPRA
Salinas	442.0750	+	N6MVT	#oe 114.8	CARLA
Salinas	443.6000	+	W6MOW	#ox 110.9	MARG
SanLuisObispo	441.0750	+	WB6JWB	#o 94.8	WB6JWB
SanLuisObispo	442.3000	+	W6BHZ	#o 127.3	CPARC
SanLuisObispo	442.7000	+	WB6FMC	oersx 127.3	WB6FMC
SanLuisObispo	442.8750	+	WB6FMC	celrsx	WB6FMC
SanLuisObispo	443.5750	+	W6FM	cex	W6FM
SanLuisObispo	443.8000	+	N6HYM	cel	N6HYM
SanLuisObispo	443.9750	+	KG6AKQ	#o 127.3	SLOECC
SanLuisObispo	444.1000	+	KD6EKH	#o 127.3	SLOECC
SanLuisObispo	444.4750	+	WB6GVO	cex	WB6GVO
SanLuisObispo	444.5250	+	WB6GVO	oex 127.3	WB6GVO
SanLuisObispo	444.9000	+	KC6WRD	ce	FCC
Santa Cruz	440.4500	+	W6WL	oaes 100	W6WL
Santa Cruz	440.5500	+	AB6VS	#oaes 94.8	LPARC
Santa Cruz	440.8500	+	W6JWS	oaersx 94.8	W6JWS
Santa Cruz	440.9250	+	K6BJ	oers 123	SCCARC
Santa Cruz	441.6750	+	N7WG	#c	N7WG
Santa Cruz	441.9000	+	KB6PPQ	#o 123	KB6PPQ
Watsonville	443.0500	+	K6RMW	oe 94.8	K6RMW
Watsonville	443.3500	+	KB6MET	#o 123	KB6MET
EAST BAY					
Antioch	440.6500	+	KF6DQJ	oers 127.3	O.T.H.E.R.

420-450 MHz 399
CALIFORNIA

<i>Location</i>	<i>Output</i>	<i>Input</i>	<i>Call</i>	<i>Notes</i>	<i>Sponsor</i>
Berkeley	440.1750	+	K7IJ	#ox 131.8	K7IJ
Berkeley	440.4000	+	WB6WTM	celx	WB6WTM
Berkeley	440.8250	+	WB6IXH	clx	WB6IXH
Berkeley	440.9000	+	WA2UNP	oers	NALCO ARE
				131.8	
Berkeley	442.2750	+	WA6ZTY	#o 100	WA6ZTY
Berkeley	442.6750	+	WM6R	celsx	WM6R
Berkeley	443.3250	+	WB6JKV	oelx 100	GRS
Berkeley	444.1750	+	WA6RQX	#crx	WA6RQX
Concord	440.3000	+	N6AMG	celx	ERG
Concord	440.3250	+	K6TAZ	clx	Pendulum
Concord	440.8750	+	WA6AEO	caelx	WA6AEO
Concord	441.2000	+	N6GVI	celx	CATS
Concord	441.3250	+	W6CX	oelrsx	MDARC
				100	
Concord	441.7500	+	W6YOP	clrx	YOP HLLS
Concord	441.8250	+	WB6BDD	cex	WB6BDD
Concord	442.4500	+	K16O	cersx	K16O
Concord	442.6500	+	WA6ZTY	#ox 100	WA6ZTY
Concord	443.5000	+	K6JJC	#cex	CUBE
Concord	443.5750	+	K6IRC	#celx	ARN
Concord	443.8000	+	K6POU	oex 100	MDRA
Concord	444.8750	+	K6FJ	#cex	K6FJ
El Cerrito	444.7000	+	N6GVI	cel	CATS
Fremont	440.0000	+	WA6FSP	oel 110.9	WA6FSP
Fremont	441.1250	+	KC6WXO	#oe 100	ACWDRC
Fremont	441.5250	+	N6OXR	#oes 123	N6OXR
Fremont	442.6000	+	WA6PWW	o 107.2	TRICO ARC
Fremont	443.0750	+	N6MVT	#oe 162.2	CARLA
Fremont	443.4000	+	N6IGF	cex	YAARC
Fremont	443.7000	+	K6JJC	cex	CUBE
Fremont	443.7250	+	N6HWI	celrsx	WB6PHE
Fremont	444.8000	+	WA6GEL	#cerx	Red Carpet
Hayward	440.4750	+	KK6AN	#oaels	NorCal RUG
				71.9	
Hayward	444.8250	+	K6EAG	oers	Hayward RC
				127.3	
Lafayette	443.4750	+	N6MVT	#o 114.8	CARLA
Martinez	444.4500	+	N6YJ	oers	MARC
				107.2	
Moraga	442.4500	+	K16O	cersx	K16O
Moraga	443.4250	+	KB7IP	clrx	RRRA
Oakland	440.3500	+	KM6EF	oelrs 123	GSARC
Oakland	440.5250	+	N6TC	oael	N6TC
				141.3	
Oakland	440.5750	+	W6EBW	oelrsx	EBMUD
				118.8	
Oakland	441.4250	+	WT6L	#oaex	OARA
				114.8	
Oakland	441.4750	+	W6YOP	clx	YOP HLLS
Oakland	442.2000	+	KH8AF	celx	KH8AF
Oakland	442.4000	+	WB6NDJ	oaersx	VHF Rptrs

400 420-450 MHz

CALIFORNIA

Location	Output	Input	Call	Notes	Sponsor
Oakland	443.2000	+	N6GVI	celx	CATS
Oakland	443.3750	+	WB6SHU	oex 114.8	W6BUR
Oakland	443.4750	+	N6QOP	ol 100	CARLA
Oakland	443.8750	+	W6MTF	cl	W6MTF
Oakland	443.9750	+	K6SRA	celx	SRA
Oakland	444.2500	+	WB6TCS	oelx 100	WB6TCS
Oakland	444.6500	+	KA6KBI	#cx	NORCAL
Oakland	444.7750	+	W6YOP	#clx	YOP HLLS
Oakland	444.8000	+	KD6GLT	c	KD6GLT
Orinda	440.6250	+	WA6AEO	caelx	WA6AEO
Orinda	441.9750	+	WA6BZS	#ox 100	WA6BZS
Orinda	443.0500	+	N6QOP	#oel 114.8	CARLA
Orinda	443.8250	+	K6JJC	celx	CUBE
Orinda	444.0000	+	KE6PTT	oax 100	KE6PTT
Pittsburg	440.1250	+	K6BIV	oaelrs 127.3	K6BIV
Pleasanton	442.6250	+	AD6KV	oersx 94.8	AD6KV
Pleasanton	442.7250	+	WA6KBP	celx	CALNET
Pleasanton	442.9250	+	W6RGG	crx	W6RGG
Pleasanton	443.6500	+	K6TEA	#cx	K6TEA
Richmond	440.9750	+	AB6NK	ce	AB6NK
Richmond	442.1500	+	WA6DUR	oae 107.2	WA6DUR
San Leandro	442.3500	+	WA6IVQ	#o	WA6IVQ
San Leandro	444.2000	+	W6RGG	or 107.2	AC RACES
San Pablo	444.2750	+	WD6EZC	oers 82.5	CCCC
San Ramon	440.4250	+	WA6AEO	caelx	WA6AEO
San Ramon	442.5500	+	N6APB	c	N6APB
IMP,LA,OR,RIV,SBER,SD					
Covers Area	446.0400	-	KF6FM	c	SWRRC
Covers Area	446.2600	-	N6CIZ	c	
Covers Area	446.6000	-	K6SBC	c	SBER CNTY
Covers Area	446.6800	-	WA6LWW	c	BFI
Covers Area	447.8600	-	W6EMS	cBI	
Covers Area	448.0200	-	WR6TWE	c	TWEMARS
Covers Area	448.2000	-	WR6RED	c	SCRN
Covers Area	448.4000	-	KE6PCV	c	CALNET
Covers Area	448.6000	-	WA6COT	c	RRN
Covers Area	448.6200	-	KF6BXX	c	CACTUS
Covers Area	448.8400	-	K6OW	c	LARA
Covers Area	448.9400	-	KE6VK	c	DRONK
Covers Area	449.3400	-	KB6CRE	c	BARN
Covers Area	449.4400	-	K6JB	c	
Covers Area	449.5200	-	WB6SLC	c	
Covers Area	449.7200	-	K6ENS	c	GRONK
Covers Area	449.8600	-	KD6DRS	c	
Covers Area	449.9200	-	WD6EDW	c	
IMP,RIV,SBER,SD					
Covers Area	447.1400	-	WB6SLR	c	GRONK
Covers Area	447.7200	-	WB6DIJ	c	CALNET
Covers Area	447.8000	-	WA6SYN	c	ECRA
Covers Area	448.7400	-	KF6BYA	c	CACTUS

420-450 MHz 401
CALIFORNIA

<i>Location</i>	<i>Output</i>	<i>Input</i>	<i>Call</i>	<i>Notes</i>	<i>Sponsor</i>
Covers Area	448.7800	-	K6JB	c	
Covers Area	448.8000	-	K6JSI	c	WIN
Covers Area	449.0000	-	WB6TZF	c	CACTUS
Covers Area	449.1800	-	N6LVR	c	ECRA
Covers Area	449.5800	-	N6CKS	c	
IN,KE,LA,MO,SBER					
Covers Area	442.2400	+	W6TD	c	GRONK
Covers Area	442.3400	+	W6TD	c	GRONK
Covers Area	444.3000	+	W6TD	c	GRONK
Covers Area	444.4000	+	W6TD	c	GRONK
Covers Area	444.5000	+	W6IY	c	
Covers Area	444.5800	+	WA6VVC	c	
Covers Area	444.6400	+	WA6KYZ	c	
Covers Area	447.1600	-	K6RFO	c	GRONK
Covers Area	447.4800	-	N6SRC	c	SWRRC
Covers Area	447.7200	-	KB6OOC	c	CALNET
KE,LA,OR,RIV,SBAR,SBER,VE					
Covers Area	447.0400	-	WA6GML	c	
Covers Area	447.0800	-	WA6LWW	c	BFI
Covers Area	447.1000	-	WB6ORK	c	SARS
Covers Area	447.1600	-	K6KMN	c	GRONK
Covers Area	447.2800	-	N6ME	c	WARN
Covers Area	447.4400	-	KM6NP	c	SCARA
Covers Area	447.5400	-	KB6CRE	c	BARN
Covers Area	447.6400	-	K6JSI	c	WIN
Covers Area	447.8600	-	W6EMS	cBI	
Covers Area	448.3800	-	WD6AWP	c	
Covers Area	448.4600	-	W6EMS	cBI	
Covers Area	448.5200	-	N6ENL	c	SCRN
Covers Area	448.6800	-	WB6TZH	c	CACTUS
Covers Area	448.7600	-	WA6COT	c	RRN
Covers Area	448.8600	-	W6HWW	c	LARA
Covers Area	449.0200	-	WR6WHT	c	SCRN
Covers Area	449.1200	-	N6KHZ	c	AARC
KE,LA,SBER					
Covers Area	445.0800	-	AD6VR	c	
Covers Area	445.3400	-	KA6YTT	c	
Covers Area	445.4800	-	KA6YTT	c	
Covers Area	446.0400	-	WD6FM	c	SWRRC
Covers Area	446.0600	-	K6SRC	c	SWRRC
Covers Area	446.1000	-	K7GIL	c	HDRN
Covers Area	446.3000	-	K7GIL	c	HDRN
Covers Area	446.3800	-	K7GIL	c	HDRN
Covers Area	446.5400	-	N6LXX	c	PIN
Covers Area	446.6000	-	K6SBC	c	SBER CNTY
Covers Area	446.8200	-	WB6FIU	c	
Covers Area	446.9000	-	WD6DIH	c	ALERT
Covers Area	446.9400	-	WB6BVY	c	
Covers Area	447.1600	-	K6ENS	c	GRONK
Covers Area	447.2800	-	WR6TM	c	TWEMARS
Covers Area	447.5600	-	KB6CRE	c	BARN
Covers Area	447.6200	-	N6DD	c	RAVEN
Covers Area	447.8200	-	W6IY	c	

CALIFORNIA

<i>Location</i>	<i>Output</i>	<i>Input</i>	<i>Call</i>	<i>Notes</i>	<i>Sponsor</i>
Covers Area	447.9000	-	WD6AML	c	SARS
Covers Area	448.0800	-	KC6WRD	c	
Covers Area	448.3600	-	W7BF	c	
Covers Area	448.4200	-	WB6IOJ	c	
Covers Area	448.4600	-	W6EMS	cBI	
Covers Area	448.6200	-	KF6BXZ	c	CACTUS
Covers Area	448.6400	-	K6BDI	c	
Covers Area	448.9400	-	K6SBC	c	SBER CNTY
Covers Area	449.3800	-	K6SBC	c	SBER CNTY
Covers Area	449.4000	-	WA6SBH	c	
Covers Area	449.6800	-	K7GIL	c	HDRN
Covers Area	449.7800	-	K7GIL	c	HDRN
Covers Area	449.8000	-	WB6BWU	c	
So Cal	446.9000	-	WA6WDB	c	
LA,OR					
Covers Area	445.0600	-	KK6HS	c	
Covers Area	445.0800	-	WA6TUB	c	
Covers Area	445.2200	-	W6BAB	c	Pasadena Ci
Covers Area	445.3600	-	KA6P	c	BARC
Covers Area	445.3600	-	KA6P	c	BARC
Covers Area	445.4600	-	K6LAM	c	
Covers Area	445.7200	-	WA6TWF	c	SS
Covers Area	446.1000	-	WB6NLU	c	
Covers Area	446.3000	-	N6SIM	c	
Covers Area	446.3200	-	WA6TWF	c	SS
Covers Area	446.3600	-	WA6TWF	c	SS
Covers Area	446.4400	-	KB6VWN	c	
Covers Area	446.4400	-	K6QEHL	c	Raytheon
Covers Area	446.4400	-	WA6FZH	c	
Covers Area	446.8400	-	N6EHM	c	DARN
Covers Area	446.8600	-	W6AGO	c	ELSEG ARC
Covers Area	446.9200	-	W6SCE	c	EARN
Covers Area	446.9400	-	K6IPC	c	
Covers Area	447.0600	-	WA6DYX	c	
Covers Area	447.1000	-	WD6AML	c	SARS
Covers Area	447.1200	-	K4DTU	c	
Covers Area	447.1400	-	KE6SWJ	c	SPEAR
Covers Area	447.4400	-	KM6NP	c	SCARA
Covers Area	447.6600	-	KE6QH	c	SCRN
Covers Area	447.9400	-	N6XZE	c	
Covers Area	447.9800	-	NW6B	c	SWAN
Covers Area	448.0200	-	WR6PV	c	TWEMARS
Covers Area	448.5400	-	W6YRA	c	UCLA RC
Covers Area	448.8000	-	W6JTB	c	PALMTREE
Covers Area	449.0400	-	N6MH	c	
Covers Area	449.0800	-	WB6HTS	c	
Covers Area	449.1200	-	N6KHZ	c	AARC
Covers Area	449.3200	-	WD6CZH	c	ZARC
Covers Area	449.3600	-	N6WZK	c	MCARC
Covers Area	449.6200	-	WA6TFD	c	BHARC
Covers Area	449.8400	-	NG6Q	c	
Covers Area	449.8400	-	NG6Q	c	
Covers Area	449.9800	-	K6IUM	c	RTD ARC

CALIFORNIA

<i>Location</i>	<i>Output</i>	<i>Input</i>	<i>Call</i>	<i>Notes</i>	<i>Sponsor</i>
LA,OR,RIV,SBAR,SBER,SD,VE					
Covers Area	445.0200	-	W6CDF	c	
Covers Area	445.1600	-	KE6FQA	c	
Covers Area	445.1800	-	WB9RNW	c	
Covers Area	445.3000	-	WA6IGJ	c	
Covers Area	445.3200	-	N6EW	c	BHARC
Covers Area	445.4200	-	WD6FZA	c	PAPA
Covers Area	445.5400	-	W6GJS	c	ABC RC
Covers Area	445.7000	-	K7SA	c	
Covers Area	445.7200	-	WA6TWF	c	SS
Covers Area	445.7400	-	K6JHX	c	
Covers Area	445.7600	-	W6+	c	
Covers Area	445.7800	-	N6OYF	c	
Covers Area	445.7800	-	N6VYA	c	
Covers Area	445.8000	-	WA6IBL	c	
Covers Area	445.8200	-	KA6CBE	c	HAMS
Covers Area	445.8600	-	KF6ALX	c	
Covers Area	445.8800	-	W6OC	c	
Covers Area	445.9400	-	K6JP	cBI	SCJHC
Covers Area	445.9800	-	N6ACV	c	SWAN
Covers Area	446.0200	-	K6BFS	c	WEEVIL
Covers Area	446.0800	-	N6AOL	c	SRARC
Covers Area	446.1000	-	WB6NLU	c	
Covers Area	446.1200	-	WB6MIE	c	
Covers Area	446.2400	-	K6VGP	c	DARN
Covers Area	446.3200	-	WA6TWF	c	SS
Covers Area	446.3400	-	WA6TWF	c	SS
Covers Area	446.3400	-	WA6TWF	c	SS
Covers Area	446.3600	-	WA6TWF	c	SS
Covers Area	446.3800	-	KD6KQ	c	BRAVO
Covers Area	446.4200	-	WA6RQD	c	
Covers Area	446.4200	-	WA6RQD	c	
Covers Area	446.4600	-	WA6APQ	c	
Covers Area	446.4800	-	WA6LSE	c	FASTNET
Covers Area	446.5400	-	KA6ANH	c	PIN
Covers Area	446.5800	-	WD6FZA	c	PAPA
Covers Area	446.6600	-	KM6NP	c	SCARA
Covers Area	446.7000	-	WA6TWF	c	SS
Covers Area	446.7200	-	KB6CRE	c	BARN
Covers Area	446.7400	-	K6VGP	c	DARN
Covers Area	446.7800	-	WA6LWW	c	BFI
Covers Area	446.8200	-	WA6LIF	c	
Covers Area	446.8400	-	N6EHM	c	DARN
Covers Area	446.9000	-	WD6DIH	c	ALERT
Covers Area	446.9400	-	K6PVC	c	
Covers Area	446.9600	-	KG6ALU	cBI	
Covers Area	447.0800	-	K6ZXZ	c	BFI
Covers Area	447.0800	-	K6ZXZ	c	BFI
Covers Area	447.1600	-	K6ENS	c	GRONK
Covers Area	447.1800	-	KG6GI	c	HROC
Covers Area	447.2400	-	AA4CD	c	
Covers Area	447.2400	-	WA6UZS	c	CDMARC
Covers Area	447.2600	-	AA4CD	c	

CALIFORNIA

<i>Location</i>	<i>Output</i>	<i>Input</i>	<i>Call</i>	<i>Notes</i>	<i>Sponsor</i>
Covers Area	447.2600	-	WA6UZS	c	CDMARC
Covers Area	447.3600	-	W6TWE	c	TWEMARS
Covers Area	447.3800	-	WA6RQD	c	
Covers Area	447.4200	-	W6EMS	cBI	
Covers Area	447.5400	-	KB6CRE	c	BARN
Covers Area	447.6400	-	W6PL	c	WIN
Covers Area	447.6800	-	WR6ORG	c	SCRN
Covers Area	447.7000	-	W6YQY	c	
Covers Area	447.7400	-	KA6RJG	c	CALNET
Covers Area	447.7600	-	KB6OOC	c	CALNET
Covers Area	447.7800	-	WA6EQU	c	CROSSBAR
Covers Area	447.8400	-	WA6JQB	c	LPARG
Covers Area	447.8800	-	WD6EDW	c	
Covers Area	447.9600	-	NW6B	c	SWAN
Covers Area	448.0200	-	WR6SP	c	TWEMARS
Covers Area	448.0200	-	W6TWE	c	TWEMARS
Covers Area	448.0400	-	WD6AWP	c	
Covers Area	448.0600	-	K6JSI	c	WIN
Covers Area	448.1000	-	K6JTH	c	
Covers Area	448.1200	-	WA6VLD	c	
Covers Area	448.1400	-	WB6SRC	c	SWRRC
Covers Area	448.2000	-	WB6DYM	c	SCRN
Covers Area	448.2400	-	WA6ZPS	c	SPARC
Covers Area	448.2600	-	K6IRF	cBI	
Covers Area	448.3000	-	WA6ZJT	c	
Covers Area	448.3200	-	W6KRW	c	CPRA
Covers Area	448.4000	-	KE6PCV	c	CALNET
Covers Area	448.4200	-	WJ6A	c	
Covers Area	448.4400	-	WA6ZJT	c	
Covers Area	448.4800	-	KB6C	c	FRN
Covers Area	448.5000	-	WA6VLD	c	
Covers Area	448.5000	-	WA6VLD	c	
Covers Area	448.5200	-	N6ENL	c	SCRN
Covers Area	448.5600	-	WA6ZRB	c	SWAT
Covers Area	448.6000	-	K6TVE	c	RRN
Covers Area	448.7000	-	WR6BRN	c	SCRN
Covers Area	448.7200	-	WA6COT	c	RRN
Covers Area	448.7600	-	WA6COT	c	RRN
Covers Area	448.8200	-	W6ZOJ	c	LARA
Covers Area	448.8800	-	W6ZOI	c	LARA
Covers Area	448.9000	-	WA6ZSG	c	WIN
Covers Area	448.9200	-	N6SLD	c	CRA
Covers Area	448.9400	-	AC6PT	cBI	
Covers Area	448.9600	-	K6MOT	c	MARC
Covers Area	448.9600	-	K6MOT	c	MARC
Covers Area	448.9800	-	WA6KXK	c	CACTUS
Covers Area	449.0200	-	N6JAM	c	DRONK
Covers Area	449.0200	-	WB6DTR	c	
Covers Area	449.0400	-	WB6ZQX	c	
Covers Area	449.0600	-	W6NVY	c	
Covers Area	449.1000	-	W6KRW	c	OC RACES
Covers Area	449.1800	-	W6KRW	c	OC RACES
Covers Area	449.2200	-	WB6CYT	c	GFRN

<i>Location</i>	<i>Output</i>	<i>Input</i>	<i>Call</i>	<i>Notes</i>	<i>Sponsor</i>
Covers Area	449.2200	—	WB6YMH	c	GFRN
Covers Area	449.2400	—	WA6TXY	c	OMARS
Covers Area	449.2600	—	W6NVY	c	
Covers Area	449.3400	—	WB6UKD	c	
Covers Area	449.4000	—	WA6SBH	c	
Covers Area	449.4000	—	WA6SBH	c	
Covers Area	449.4400	—	WB6SSO	c	
Covers Area	449.5200	—	WB6SLC	c	
Covers Area	449.5400	—	W6AP	c	
Covers Area	449.5600	—	W6AP	c	
Covers Area	449.6000	—	WV6H	c	CARE
Covers Area	449.6000	—	N6UL	c	
Covers Area	449.6200	—	WB6DTR	c	DRONK
Covers Area	449.6400	—	WA6VLF	c	
Covers Area	449.6600	—	WA6RQD	c	
Covers Area	449.6800	—	KC6N	c	
Covers Area	449.7200	—	K6ENS	c	GRONK
Covers Area	449.7400	—	WB6SLR	c	GRONK
Covers Area	449.7600	—	WB6YMI	c	GFRN
Covers Area	449.7800	—	K6CHE		LBARC
Covers Area	449.7800	—	WB6DTR	c	DRONK
Covers Area	449.8000	—	WB6BWU	c	
Covers Area	449.8000	—	WB6BWU	c	
Covers Area	449.8200	—	KE6LE	c	
Covers Area	449.9000	—	WB6IOS	c	
Covers Area	449.9200	—	WD6EDW	c	
Covers Area	449.9600	—	W6AP	c	
So Cal	449.4400	—	KE6SWS	c	
LA,OR,RIV,SBER					
Covers Area	445.1200	—	W6GAE	c	LAPRG
Covers Area	445.1200	—	W6GAE	c	LPARG
Covers Area	445.1400	—	W6DXX	c	AARC
Covers Area	445.2400	—	WB6VMV	c	ELSEG ARC
Covers Area	445.3400	—	W6LAR	c	
Covers Area	445.3600	—	KA6P	c	BARC
Covers Area	445.3800	—	WA6LSE	c	FASTNET
Covers Area	445.3800	—	K6CCC	c	FASTNET
Covers Area	445.4000	—	KA6RWW	c	
Covers Area	445.4000	—	WD6DIH	c	ALERT
Covers Area	445.4400	—	W6UE	c	CALTEC AR
Covers Area	445.5000	—	WB6ZSU	c	SCEARA
Covers Area	445.8400	—	W6AJP	c	
Covers Area	446.0200	—	W6FNO	c	SJARC
Covers Area	446.1000	—	WB6EVM	c	
Covers Area	446.2200	—	KI6QK	c	
Covers Area	446.2200	—	KI6QK	c	
Covers Area	446.2800	—	KF6JEE	c	
Covers Area	446.5600	—	WD6FZA	c	PAPA
Covers Area	447.1200	—	KB6MIP	c	
Covers Area	447.1600	—	WB6IZC	c	GRONK
Covers Area	447.8200	—	KJ6TQ	c	MARS
Covers Area	447.9200	—	KE6WUK	c	
Covers Area	448.0000	—	N6RDK	c	

CALIFORNIA

<i>Location</i>	<i>Output</i>	<i>Input</i>	<i>Call</i>	<i>Notes</i>	<i>Sponsor</i>
Covers Area	448.0800	-	KD6ZLZ	c	
Covers Area	448.2800	-	K6MIC	c	
Covers Area	448.3600	-	W7BF	c	
Covers Area	448.6600	-	WB6TZC	c	CACTUS
Covers Area	448.7600	-	WA6COT	c	RRN
Covers Area	448.7800	-	WH6NZ	c	
Covers Area	448.9400	-	AC6PT	cBI	
Covers Area	449.0000	-	K6TMD	c	CACTUS
Covers Area	449.0400	-	N6MH	c	
Covers Area	449.0800	-	K6JR	c	
Covers Area	449.1600	-	AB6Z	c	
Covers Area	449.2800	-	WB6VSJ	c	
Covers Area	449.3000	-	N6BOX	c	Moreno Valle
Covers Area	449.3400	-	N3RP	c	
Covers Area	449.4800	-	N6YN	c	LAX RB
Covers Area	449.6000	-	KB6BF	c	
Covers Area	449.6400	-	N6HAE	c	
Covers Area	449.6800	-	W6KRW	c	OC RACES
Covers Area	449.8000	-	WB6VPQ	c	
Covers Area	449.8000	-	WB6BWU	c	
Covers Area	449.8400	-	N7QT	c	
Covers Area	449.8400	-	N6JXI	c	
Covers Area	449.8800	-	WA6ITC	c	
Covers Area	449.9000	-	WB6IOS	c	
LA,OR,RIV,SBER,SD					
Covers Area	445.0200	-	W6CDF	c	
Covers Area	445.0400	-	KG6GDB	c	
Covers Area	445.1000	-	WA6KRC	c	
Covers Area	445.2600	-	KA6AZB	c	HAMS
Covers Area	445.2800	-	K6AHM	c	DARN
Covers Area	445.4600	-	NO6B	c	LARG
Covers Area	445.4800	-	W6VHU	c	FIRES
Covers Area	445.5000	-	N6EX	c	SCEARA
Covers Area	445.8400	-	WB6ALD	c	
Covers Area	445.9400	-	K6JP	cBI	SCJHC
Covers Area	445.9600	-	KE6QH	c	AARC
Covers Area	446.0400	-	WA6FM	c	SWRRC
Covers Area	446.0600	-	KF6FM	c	SWRRC
Covers Area	446.1000	-	WB6EVM	c	
Covers Area	446.1600	-	KA6KVX	c	
Covers Area	446.2000	-	WD6AZN	c	
Covers Area	446.5400	-	KA6ANH	c	PIN
Covers Area	446.5400	-	KA6ANH	c	PIN
Covers Area	446.5600	-	WD6FZA	c	PAPA
Covers Area	446.5800	-	WD6FZA	c	PAPA
Covers Area	446.6000	-	KK6LG	c	
Covers Area	446.6200	-	WA6KCV	c	
Covers Area	446.6400	-	KM6NP	c	SCARA
Covers Area	446.6800	-	WA6LWW	c	BFI
Covers Area	446.7600	-	WD6FZA	c	PAPA
Covers Area	446.8000	-	N6LXX	c	
Covers Area	446.8200	-	WA6LIF	c	
Covers Area	446.8200	-	WA6LIF	c	

CALIFORNIA

<i>Location</i>	<i>Output</i>	<i>Input</i>	<i>Call</i>	<i>Notes</i>	<i>Sponsor</i>
Covers Area	446.9000	-	WD6DIH	c	ALERT
Covers Area	446.9200	-	W6SCE	c	EARN
Covers Area	446.9400	-	K6IPC	c	
Covers Area	446.9800	-	WA6ZVE	c	
Covers Area	447.0600	-	AA1Z	o 114.8	
Covers Area	447.0600	-	WA6DYX	c	
Covers Area	447.1400	-	W6LKO	c	
Covers Area	447.2200	-	N6APP	c	
Covers Area	447.3000	-	W6NRY	c	EARS
Covers Area	447.3400	-	KM6JY	c	
Covers Area	447.3600	-	WR6HP	c	TWEMARS
Covers Area	447.4000	-	W6LKO	c	
Covers Area	447.4600	-	KM6NP	c	SCARA
Covers Area	447.4800	-	NA6S	c	
Covers Area	447.4800	-	W6LKO	c	
Covers Area	447.5000	-	K0JPK	c	
Covers Area	447.5200	-	K6CF	c	
Covers Area	447.5200	-	K6CF	c	
Covers Area	447.5600	-	WB6LST	c	BARN
Covers Area	447.6000	-	W6GAE	c	LAPRG
Covers Area	447.6200	-	N6DD	c	RAVEN
Covers Area	447.6600	-	KE6QH	c	SCRN
Covers Area	447.7200	-	N6DKA	c	CALNET
Covers Area	447.7600	-	WB6DIJ	c	CALNET
Covers Area	447.8000	-	WB6EGR	c	
Covers Area	447.8600	-	W6EMS	cBI	
Covers Area	447.8800	-	WD6EDW	c	
Covers Area	447.9000	-	WD6AML	c	
Covers Area	447.9400	-	W6BRP	c	
Covers Area	447.9800	-	KV6D	c	SWAN
Covers Area	447.9800	-	N6ACV	c	SWAN
Covers Area	448.0600	-	K6JSI	c	WIN
Covers Area	448.1000	-	AF6J	c	SCRN
Covers Area	448.1600	-	KF6FM	c	SWRRC
Covers Area	448.1600	-	W7DOD	c	SWRRC
Covers Area	448.1800	-	WB6TZU	c	SKYLINE
Covers Area	448.2200	-	WA6EQU	c	CROSSBAR
Covers Area	448.3600	-	W7BF	c	
Covers Area	448.3600	-	W7BF	c	
Covers Area	448.4200	-	K6IOJ	c	
Covers Area	448.4200	-	K6IOJ	c	
Covers Area	448.4800	-	KB6C	c	FRN
Covers Area	448.5000	-	WA6VLD	c	
Covers Area	448.5200	-	N6ENL	c	SCRN
Covers Area	448.5400	-	N6MQS	c	A-TECH
Covers Area	448.5800	-	KF6JBN	c	KARA
Covers Area	448.6200	-	KF6ALG	c	CACTUS
Covers Area	448.6400	-	WB6TZD	c	CACTUS
Covers Area	448.6800	-	KF6ALF	c	CACTUS
Covers Area	448.7000	-	K6JTH	c	SCRN
Covers Area	448.7200	-	WA6TZF	c	CACTUS
Covers Area	448.8200	-	W6JYP	c	LARA
Covers Area	448.8400	-	K6MVH	c	LARA

CALIFORNIA

<i>Location</i>	<i>Output</i>	<i>Input</i>	<i>Call</i>	<i>Notes</i>	<i>Sponsor</i>
Covers Area	448.8600	-	W6UJS	c	LARA
Covers Area	448.9600	-	K6MOT	c	MARC
Covers Area	449.0000	-	WB6TZA	c	CACTUS
Covers Area	449.0400	-	N6MH	c	
Covers Area	449.1200	-	N6KHZ	c	AARC
Covers Area	449.2800	-	W6LKO	c	
Covers Area	449.3200	-	WD6CZH	c	
Covers Area	449.3800	-	KF6BFT	cBI	
Covers Area	449.4000	-	WA6SBH	c	
Covers Area	449.4200	-	KE6TZF	c	SRRG
Covers Area	449.5200	-	WA6HJW	c	
Covers Area	449.5800	-	N6IPD	c	IREC/ALERT
Covers Area	449.6600	-	WA6RQD	c	
Covers Area	449.7200	-	WB6IZC	c	GRONK
Covers Area	449.8000	-	WA6DPB	c	
Covers Area	449.9000	-	WB6IOS	c	
Covers Area	449.9400	-	W6JBO	c	
Covers Area	449.9400	-	WB6RYO	c	
Covers Area	449.9400	-	WB6NVD	c	
Covers Area	449.9800	-	KA6MEP	c	RTD ARC
Covers Area	449.9800	-	K6IUM	c	RTD ARC
So Cal	449.1400	-	KB6OPR	c	
LA,SBAR,SD,VE					
Covers Area	447.2200	-	WB6TZE	c	RRN
Covers Area	447.9200	-	N6HYM	c	
Covers Area	449.0000	-	WB6TZE	c	RRN
Covers Area	449.0200	-	WB6DYM	c	SCRN
Covers Area	449.3600	-	N6VVY	cBI	
LA,SBAR,VE					
Covers Area	440.1200	+	WB6DAO	c	LPARG
Covers Area	445.3400	-	KC6JAR	c	
Covers Area	446.2000	-	WR6BR	c	
Covers Area	446.2800	-	KC6YIO	c	SPEAR
Covers Area	446.7600	-	WD6FZA	c	PAPA
Covers Area	446.7800	-	WA6LWW	c	BFI
Covers Area	446.9000	-	WD6DIH	c	ALERT
Covers Area	447.3400	-	W6TWE	c	TWEMARS
Covers Area	447.3400	-	W6FRT	c	OFARTS
Covers Area	447.4800	-	W8AKF	c	
Covers Area	447.5000	-	KE6HGO	c	
Covers Area	447.5400	-	KB6CRE	c	BARN
Covers Area	447.6000	-	KE6DTF	c	LPARG
Covers Area	447.8200	-	KJ6TQ	c	MARS
Covers Area	448.1400	-	W7DOD	c	SWRRC
Covers Area	448.1800	-	K6SMR	c	SMRA
Covers Area	448.3600	-	W7BF	c	
Covers Area	448.3800	-	WD6AWP	c	
Covers Area	448.4000	-	N6NHJ	c	CALNET
Covers Area	448.4800	-	KB6C	c	FRN
Covers Area	448.7400	-	WA6COT	c	RRN
Covers Area	448.8000	-	W6JTB	c	
Covers Area	449.1400	-	W6NM	c	GRONK
Covers Area	449.1400	-	WA6VPL	c	

CALIFORNIA

Location	Output	Input	Call	Notes	Sponsor
Covers Area	449.3600	-	N6WZK	c	MCARC
NORTH BAY					
Benicia	442.7500	+	KR6BEN	oers 100	BeniciaARC
Calistoga	440.0500	+	W6CO	oers 127.3	SARS
Calistoga	441.9000	+	W6CO	oersx 151.4	SARS
Calistoga	444.1500	+	N6PMF	celrsx	YOP HLLS
Calistoga	444.1750	+	WA6RQX	#crx	WA6RQX
Calistoga	444.4750	+	N7HZ	celx	ARN
Clear Lake	441.1000	+	KA6JJW	#o 100	KA6JJW
Cobb	442.8750	+	KE6QDW	#oe	KE6QDW
Geyserville	442.0500	+	WA6OYK	#oe 100	WA6OYK
Guerneville	441.0250	+	N6VUD	oers 88.5	ChickenNet
Kelseyville	441.3500	+	W6LOU	oerx 100	LEARS
Kelseyville	441.4250	+	N6GJM	#oex 100	CDF/VIP
Kenwood	443.3500	+	WN6W	#c	WN6W
Mill Valley	443.2500	+	K6GWE	#oerx 179.9	ACS
Mill Valley	444.6750	+	KJ6RA	#celx	Patio RS
Napa	440.0500	+	W6CO	oers 151.4	SARS
Napa	441.6750	+	WA7G	#ox 107.2	WA7G
Napa	441.8000	+	W6CO	oaer 151.4	SARS
Napa	444.1750	+	N6TKW	#ox 151.4	NARC
Napa	444.9750	+	WA6EUZ	clx	ADC
Novato	440.2500	+	N6GVI	celx	CATS
Novato	440.9250	+	KH8AF	cDCselx	KH8AF
Novato	442.2000	+	KH8AF	celx	KH8AF
Novato	443.6000	+	KI6B	celsx	SMRS
Petaluma	444.2250	+	NI6B	#c	SMRS
San Anselmo	440.5500	+	W6RV	#c	WY8T
San Rafael	442.1750	+	KH8AF	cDCSel	KH8AF
San Rafael	443.5250	+	K6GWE	#o 82.5	ACS
Santa Rosa	440.2000	+	KD6CJQ	oelrs 88.5	KD6CJQ
Santa Rosa	440.4500	+	K6EAR	o 88.5	EARA
Santa Rosa	441.3000	+	KV6A	olrs 88.5	SKM
Santa Rosa	441.3750	+	W6SON	oes 114.8	SCRA
Santa Rosa	441.6500	+	N6DZU	#cx	N6DZU
Santa Rosa	443.3500	+	WN6W	#c	WN6W
Santa Rosa	444.3750	+	WB6RUT	clrx	WB6RUT
Santa Rosa	444.7500	+	KD6RC	ors 82.5	KD6RC
Santa Rosa	444.9000	+	KF6SZA	#oes 88.5	KF6SZA
Sausalito	442.5250	+	K6ER	#o 114.8	K6ER
Sausalito	444.5500	+	WA6EUZ	clx	ADC
Sebastopol	441.3750	+	W6SON	oers 88.5	SCRA
Sebastopol	442.3250	+	N6AMG	ce	ERG
Sebastopol	444.8250	+	WA6TIP	o 131.8	WA6TIP
NORTH COAST					
Crescent City	442.5250	+	KA7PRR	cael	KA7PRR
Crescent City	443.0500	+	KD6GDZ	#o 100	KD6GDZ
Eureka	442.0000	+	AE6R	#o 100	AE6R

410 420-450 MHz

CALIFORNIA

<i>Location</i>	<i>Output</i>	<i>Input</i>	<i>Call</i>	<i>Notes</i>	<i>Sponsor</i>
Eureka	442.2250	+	WA6RQX	celrx	WA6RQX
Laytonville	444.8000	+	WA6RQX	celrx	WA6RQX
Willits	440.0750	+	WA6RQX	celrx	WA6RQX
Willits	440.3000	+	N6AMG	cel	ERG
Willits	444.5000	+	WD6FGX	oelrs	LLVRG
Willits	444.9250	+	K7WWA	103.5 celrsx	SRA
NORTH EAST					
Alturas	442.3500	+	WB6HMD	#oex 85.4	WB6HMD
Burney	440.2500	+	KI6WG	#o 103.5	KI6WG
Burney	444.6000	+	W6QWN	oer 110.9	SHU-VIP
Chester	441.3750	+	N6TZG	ce	N6TZG
Chester	444.5000	+	KF6CCP	oel 103.5	N6TZG
Mineral	440.9750	+	N6TZG	oelx 100	N6TZG
Mt Shasta City	440.2750	+	N6QGZ	#clx	YOP HLLS
Mt Shasta City	444.3500	+	K6PRN	celx	Patio RS
Mt Shasta City	444.8250	+	AB6MF	oe 100	AB6MF
Portola	444.1000	+	NH7M	ol 100	NH7M
Quincy	442.7750	+	KF6CCP	oelx	N6TZG
Redding	440.0500	+	NA0SA	103.5 cel	N.A.S.A.
Redding	440.9500	+	KB6HWZ	#o 131.8	KB6HWZ
Redding	442.8500	+	WR6TV	cel	W6QWN
Redding	443.0500	+	WR6TV	oel 110.9	W6QWN
Redding	444.5500	+	NC6SV	oelrsx	SCARS
Redding	444.6250	+	KD6NOL	100 oe 107.2	KD6NOL
Susanville	444.9750	+	K6ME	osx 91.5	K6ME
Westwood	441.0250	+	N6TZG	oel 123	N6TZG
Yreka	443.7500	+	KE6YJH	#oelx 100	SCARA
Yreka	444.4250	+	K6PRN	celx	Patio RS
Yreka	444.9000	+	AB6MF	oe 100	AB6MF
OR					
Covers Area	445.3600	-	KA6P	c	BARC
Covers Area	445.3600	-	KA6P	c	BARC
Covers Area	446.1400	-	KB6CJZ	c	
Covers Area	446.7000	-	WA6TWF	c	SS
Covers Area	446.7200	-	N6KXX	c	IDEC
Covers Area	447.8600	-	W6EMS	cBI	
Covers Area	448.1200	-	WB6KOD	c	
Covers Area	449.4800	-	WB6NLU	c	
Covers Area	449.9800	-	K6IUM	c	RTD ARC
RIV, SBER					
Covers Area	445.3000	-	W6CDF	c	
Covers Area	447.2800	-	K6JB	c	HDRN
Covers Area	447.9200	-	WB6AMY	c	
Covers Area	448.0400	-	K6SBC	c	SBER CNTY
Covers Area	448.4400	-	K6SBC	c	SBER CNTY
Covers Area	448.5000	-	K7SRC	c	SWRRC
Covers Area	448.6200	-	W6PNM	c	CACTUS
Covers Area	448.6400	-	KF6BYA	c	CACTUS
Covers Area	448.9200	-	K7SRC	c	SWRRC
Covers Area	449.2400	-	K6JR	c	SWRRC

420-450 MHz 411
CALIFORNIA

<i>Location</i>	<i>Output</i>	<i>Input</i>	<i>Call</i>	<i>Notes</i>	<i>Sponsor</i>
SACRAMENTO VALLEY					
Auburn	440.5750	+	K6ARR	oe 94.8	SFARC
Auburn	440.7000	+	KJ6KO	oelx 88.5	P&F
Auburn	443.7750	+	N6HZQ	#o 123	N6HZQ
Auburn	444.5000	+	K6IOK	#cex	GBAY
Auburn	444.6000	+	N6NMZ	oe 192.8	N6NMZ
Auburn	444.9000	+	W6CUL	#c	W6CUL
Auburn	444.9500	+	W6NZL	#c	W6NZL
Cameron Park	440.1250	+	N6RDE	caelx	N6RDE
Camino	441.2250	+	N6YBH	oaelx 82.5	N6YBH
Chico	440.5500	+	WB6RHC	clrs	BERG
Chico	440.6500	+	W6RHC	oaes 110.9	GEARS
Chico	440.6750	+	N6EJX	celrsx	N6EJX
Chico	441.4000	+	WB6RHC	oelx 110.9	WB6RHC
Chico	442.3750	+	W6ECE	ox 100	CARA
Chico	444.4000	+	KE6ADC	o 136.5	BARE
Citrus Heights	443.6750	+	KB6WAS	#oe 136.5	KB6WAS
Citrus Heights	444.7250	+	KA6FTY	ca	KA6FTY
Coffax	440.9500	+	WB6OHV	#o 192.8	PARK
Dobbins	444.3000	+	N6ICW	celrsx	N6ICW
El Dorado	441.7250	+	N6DPP	cersx	N6DPP
El Dorado	442.1000	+	KC6MDY	#c	KC6MDY
El Dorado	444.0750	+	WA6EUZ	clx	ADC
EIDoradoHills	440.3500	+	K6KCP	#oex 179.9	K6KCP
Fair Oaks	440.7250	+	WB6HEV	oe 162.2	PARE
Fairfield	441.1500	+	KA6CHJ	oelr 77	SCARS
Fairfield	442.7750	+	KC6UJM	oe 77	KC6UJM
Folsom	442.3500	+	KF6VXF	oael 136.5	SHARP
Folsom	442.5250	+	K6MFG	#oae 77	K6MFG
Foresthill	442.7000	+	KA6ZRJ	oae 114.8	KA6ZRJ
Foresthill	442.8750	+	KA6EBR	#oe 131.8	PCSAR
Georgetown	441.5750	+	K6IRC	#clx	ARN
Georgetown	443.1750	+	K6IRC	#celx	ARN
Georgetown	443.5500	+	K6SRA	clx	SRA
Georgetown	443.8500	+	WA6APX	cx	WA6APX
Georgetown	444.0250	+	K6JJC	cex	CUBE
Graniteville	444.9250	+	WR6ASF	olsx 88.5	WA6HWT
Grass Valley	440.1000	+	KO6CW	#olsx 151.4	KO6CW
Grass Valley	440.5250	+	KB6LCS	oelx 192.8	KB6LCS
Grass Valley	442.1500	+	AB6LI	olsx 151.4	AB6LI
Grass Valley	442.4250	+	KF6GLZ	celx	N6ZN
Grass Valley	442.6250	+	KC6AWI	celsx	KC6AWI
Grass Valley	442.9500	+	N6VYQ	#oel 107.2	INTERCITY
Grass Valley	443.0250	+	WA6WER	caelrsx	CPRA

CALIFORNIA

Location	Output	Input	Call	Notes	Sponsor
Grass Valley	444.0500	+	K6NP	ox 136.5	GBTPRC
Grass Valley	444.6750	+	N6KOD	oel 151.4	N6KOD
Grass Valley	444.7500	+	K6RTL	oe 167.9	NCAA
Grizzly Flats	441.2500	+	W6LOA	#c	W6LOA
Kelsey	444.8250	+	W6TIQ	c	W6TIQ
Marysville	443.3250	+	K6JJC	#cex	CUBE
Maxwell	442.2750	+	N6NMZ	oel 100	Patio RS
Newcastle	442.5750	+	KA6NFP	o 162.2	N6PYF
Oroville	440.9000	+	W6SCR	oelr 110.9	Butte SCR
Oroville	441.4750	+	WA6NTG	celrx	YOP HILLS
Paradise	444.1250	+	WB7NPN	#celx	LRG
Placerville	440.7000	+	WA6BTH	oelx 123	P&F
Placerville	441.0500	+	N6UUI	o 127.3	TEL PNRS
Placerville	441.2500	+	W6LOA	#c	W6LOA
Placerville	441.6250	+	WA6BZS	ce	WA6BZS
Placerville	442.4750	+	WA6BTH	#olx	P&F
Placerville	443.9250	+	N6QDY	oaes 110.9 179.9	CARUN
Pollock Pines	442.4750	+	WB6KQV	#oaelx 123	P&F
Red Bluff	442.4000	+	W6QWN	#oe 110.9	W6QWN
Red Bluff	443.1000	+	N6YCK	#o 100	N6YCK
Red Bluff	444.1500	+	WB7NPN	#cel	LRG
Rio Linda	440.2000	+	K6NP	#c	W6GO
Sacramento	441.0250	+	N6IKC	#oe 123	N6IKC
Sacramento	441.3000	+	N2THD	#c	ORW
Sacramento	441.4500	+	KC6BWO	oalr 100	KC6BWO
Sacramento	441.7750	+	N6ICW	#cer	N6ICW
Sacramento	441.8500	+	NA6DF	o 77	SHARK
Sacramento	441.9500	+	W6RCA	oel 151.4	K6YC
Sacramento	442.0000	+	KD6PTE	#o 179.9	KD6PTE
Sacramento	442.3250	+	WR6AAA	#ox 114.8	WB6GWZ
Sacramento	442.4000	+	WB6GWZ	#c	WB6GWZ
Sacramento	442.5000	+	WA6ZZK	oerx 151.4	WB6DUA
Sacramento	442.6000	+	N6NA	o 100	RCARCS
Sacramento	442.8000	+	W6AK	oalr 100	SARC
Sacramento	442.9000	+	K6NP	oe 136.5	GBTPRC
Sacramento	443.1250	+	N6SEX	o 100	N6SEX
Sacramento	443.2750	+	WU7Q	ce	WU7Q
Sacramento	443.4500	+	NØRM	c	WB6RVR
Sacramento	443.9000	+	W6YDD	oaelrs 136.5	YDD 1.2
Sacramento	444.4250	+	K6PRN	celx	Patio RS
Sacramento	444.6250	+	K6RAK	#o 123	K6RAK
ShingleSprings	440.6000	+	N6RDE	caelrsx	N6RDE
ShingleSprings	442.0500	+	KD6AZF	olx 156.7	RMRG
ShingleSprings	443.1500	+	K6GNY	#oae 162.2	K6GNY
Stonyford	443.0750	+	N6MVT	oelx 114.8	CARLA
Stonyford	443.8750	+	K6BIQ	oersx 100	K6BIQ

<i>Location</i>	<i>Output</i>	<i>Input</i>	<i>Call</i>	<i>Notes</i>	<i>Sponsor</i>
Sutter	443.8500	+	WD6AXM	#ox 127.3	WD6AXM
Vacaville	440.0250	+	WV6F	oaelrsx	WVA
Vacaville	440.5250	+	KB6LCS	#o 136.5	KB6LCS
Vacaville	440.7500	+	WA6BTH	olx 100	GRS
Vacaville	441.6000	+	WA6BZS	clx	WA6BZS
Vacaville	441.7750	+	N6ICW	celrx	N6ICW
Vacaville	441.9250	+	W6YOP	celx	YOP HLLS
Vacaville	441.9750	+	WA6BZS	#ox 94.8	WA6BZS
Vacaville	442.0250	+	W6KCS	olx 179.9	W6KCS
Vacaville	442.2250	+	KH8AF	celx	KH8AF
Vacaville	442.3000	+	W6NQJ	celx	N6ZN
Vacaville	442.5500	+	N6APB	cex	N6APB
Vacaville	442.8500	+	AB6CQ	#oex 146.2	CNARN
Vacaville	442.9750	+	K6JJC	celx	CUBE
Vacaville	443.3000	+	KB5JR	olx 114.8	KB5JR
Vacaville	443.7500	+	WB9GVF	#oelx 127.3	WB9GVF
Vacaville	443.9500	+	K6MVR	ox 136.5	MVRC
Vacaville	444.2750	+	WA6JQV	c	WA6JQV
Vacaville	444.5250	+	AA6GV	clsx	SMRS
Vacaville	444.5750	+	WA6EUZ	celx	ADC
Vacaville	444.7500	+	WA6RTL	oex 107.2	NCAA
Vacaville	444.8500	+	W6PUE	#ox 94.8	NORCAL
Walnut Grove	443.7000	+	WA6JIV	cex	WA6JIV
Willows	444.2000	+	K6BIQ	o 74.4	K6BIQ
Woodland	440.4750	+	KC6UDS	oers 192.8	YoloARS
Woodland	441.8000	+	W6CO	#ox 131.8	SARS
Woodland	444.1000	+	KE6YUV	oex 71.9	BARK
Zamora	440.1500	+	W6OF	cx	HQPPARC
Zamora	441.8500	+	K6KCP	#ox 156.7	K6KCP
SAN JOAQUIN VALLEY					
Ahwahnee	444.5000	+	WB6NIL	#ce	WB6NIL
Angels Camp	440.4000	+	WB6WTM	clx	WB6WTM
Angels Camp	443.2250	+	K6SRA	celsx	SRA
Angels Camp	444.8500	+	N6LZR	#caelx	SARC
Arnold	441.7250	+	KD6GIY	#c	SARC
Bailey	442.1000	+	N6LZR	cex	SARC
Bakersfield	443.0000	+	KK6AC	#o 141.3	BODFISH R
Bakersfield	443.9000	+	W6LIE	#o 100	KCCVARA
Clovis	443.8000	+	KE6JZ	#o 114.8	KE6JZ
Clovis	444.7250	+	N6VYT	oelx 141.3	CARP
Coalinga	441.9000	+	N6OA	oelrsx 100	Kings ARC
Coalinga	442.4250	+	KF6FM	celx	SwRRC
Coalinga	443.1000	+	K6JSI	#olx 123	K6JSI
Coalinga	443.3250	+	K6JJC	#cex	CUBE
Coarsegold	444.3750	+	KG6MXZ	#o 123	KG6MXZ
Columbia	440.8500	+	KF6HPV	oe 146.2	KF6HPV
Columbia	440.9750	+	N6EUO	oers 103.5	TCARES

414 420-450 MHz

CALIFORNIA

<i>Location</i>	<i>Output</i>	<i>Input</i>	<i>Call</i>	<i>Notes</i>	<i>Sponsor</i>
Copperopolis	440.0000	+	KG6TXA	olx 141.3	SALAC
Dinuba	444.8250	+	N6SGW	#o 141.3	N6SGW
Fresno	440.3750	+	N6AMG	celx	ERG
Fresno	440.6750	+	W6EMS	#ox 110.9	KARC
Fresno	441.8000	+	N6LYE	oelx 141.3	N6LYE
Fresno	442.2000	+	KM6OR	#o 141.3	KM6OR
Fresno	442.3500	+	WB6TIA	#olx 71.9	ACES
Fresno	442.5250	+	N5UYI	ce	N5UYI
Fresno	443.1250	+	N6PNZ	#oe	N6PNZ
Fresno	443.2500	+	K6OGX	ox 107.2	K6OGX
Fresno	443.4000	+	NA6MM	clx	Pendulum
Fresno	443.6500	+	KE6SHK	#o 141.3	KE6SHK
Fresno	443.7250	+	K6TVI	celx	CALNET
Fresno	443.8750	+	N6LDG	#oael 107.2	N6LDG
Fresno	443.9750	+	K6SRA	clx	SRA
Fresno	444.2000	+	W6TO	oelx 141.3	Fresno ARC
Fresno	444.2500	+	KE6VFU	ox 141.3	CCAC
Fresno	444.2750	+	KG6IBA	#oersx 141.3	KG6IBA
Fresno	444.9750	+	W6BJ	#ox 136.5	PARA
Hanford	441.6750	+	KA6Q	oelrs 100	Kings ARC
Jackson	441.1250	+	KD6AZF	olx 156.7	RMRG
Jackson	443.3500	+	KD6AZF	#oaelrsx 156.7	RMRG
Los Banos	444.0000	+	K6TJS	oe 123	AA6LB
Madera	440.8000	+	N6LYE	ce	N6LYE
Maricopa	443.0750	+	KC6WRD	ces	FCC
Mariposa	441.3500	+	K6SIX	oex 107.2	K6SIX
Mariposa	441.4250	+	KF6CLR	oex 74.4	Delhi ARC
Mariposa	443.0750	+	K6IXA	oex 107.2	K6IXA
Mariposa	444.7000	+	W6BXN	oelsx 107.2	TurlockARC
Martell	441.5500	+	WB6ZRO	#ol	WB6ZRO
Merced	440.8000	+	N6LYE	oex 114.8	N6LYE
Merced	442.4000	+	KF6FM	celx	SwRRC
Merced	442.6750	+	N6VYQ	#oelx 107.2	INTERCITY
Modesto	440.2250	+	WD6EJF	oesx 136.5	SARA
Modesto	440.8000	+	N6LYE	oelx 107.2	N6LYE
Modesto	441.2750	+	K6RDJ	oelx 107.2	KF6EQR
Modesto	442.0750	+	N6QOP	oelx 123	CARLA
Modesto	442.5500	+	N6APB	cx	N6APB
Modesto	443.1750	+	K6JJC	#cex	CUBE
Modesto	443.5250	+	K6JSI	#ox 107.2	K6LPG
Modesto	443.8250	+	K6JJC	celx	CUBE
Modesto	444.2250	+	N6OGN	#ox 107.2	KI6AG
Mountain Ranch	440.9000	+	N6GVI	#cael	CATS

CALIFORNIA

<i>Location</i>	<i>Output</i>	<i>Input</i>	<i>Call</i>	<i>Notes</i>	<i>Sponsor</i>
Oakhurst	441.1750	+	W6WGZ	oerx 146.2	MCARC
Oakhurst	444.0500	+	WB6NIL	#oae	WB6NIL
Parkfield	443.7000	+	AA6GZ	#ox 141.3	WA6TJW
Pine Grove	441.5250	+	K6ARC	oaesx 100	ACARC
Pine Grove	442.2500	+	W6YKM	oelr 114.8	W6YM
Pioneer	443.6250	+	K6MSR	clx	MSR
Porterville	440.2500	+	KG6QZB	oex 186.2	KG6QZB
Porterville	441.5250	+	KR6DK	oelrsx 67	KR6DK
Porterville	442.2750	+	AC6KT	#o 100	AC6KT
Porterville	449.1500	-	K6CRD	#celx	Gronk
San Andreas	441.7000	+	W6ALL	cex	W6ALL
Shaver Lake	441.4750	+	KE6JZ	oix 110.9	SRG
Shaver Lake	443.3750	+	KE6JZ	clx	SRG
Sonora	444.6500	+	K6KVA	#celx	K6KVA
Springville	443.2000	+	KM6OR	#celx	TuleRptrGp
Stockton	440.0750	+	KE6DXF	ox 131.8	KE6DXF
Stockton	440.7750	+	N6BLA	clx	CALNET
Stockton	442.2750	+	K6GTO	#oel 103.5	K6GTO
Stockton	443.1000	+	N6GVI	cel	CATS
Stockton	443.1500	+	KF6BPA	#ox 107.2	KF6BPA
Stockton	444.3250	+	WA6TCG	#oex 94.8	VHF-FM
Tehachapi	440.6250	+	W6SLZ	oelx 88.5	BVSET
Tracy	441.6500	+	KD6FVA	#o 156.7	SDARC
Tracy	444.8000	+	NV6RN	#crs	BKRN
Twain Harte	440.5500	+	KE6KUA	#o 114.8	KE6KUA
Valley Springs	441.0750	+	W6EBW	#oelrs 118.8	EBMUD
Visalia	440.4500	+	N6BYH	oex 141.3	N6BYH
Visalia	441.9750	+	W6ARE	oaes 82.5	W6ARE
Visalia	443.0250	+	WA6BLB	#oae	WA6BLB
Visalia	444.4500	+	WA6MSN	o 127.3	WA6MSN
Volcano	440.4500	+	W6KAP	ox 127.3	W6KAP
West Point	441.3750	+	WB6LZV	o 123	WB6LZV
Westley	440.5000	+	N6AMG	clx	ERG
Westley	443.6250	+	K6MSR	oaelx 107.2	MSR
Westley	444.1750	+	WA6RQX	oelrx 141.3	WA6RQX
SBAR					
Covers Area	444.8000	+	WA6VPL	c	
Covers Area	445.4800	-	N6VMN	c	
SD					
Covers Area	445.2200	-	WB6DIJ	c	CALNET
Covers Area	445.3000	-	KM6VH	c	
Covers Area	445.7400	-	K6ODB	c	
Covers Area	445.8800	-	KM6NP	c	SCARA
Covers Area	446.0400	-	W6SRC	c	SWRRC
Covers Area	446.1400	-	WB6FMT	c	
Covers Area	446.1800	-	N6JOJ	c	
Covers Area	446.4200	-	W6CRC	c	

CALIFORNIA

<i>Location</i>	<i>Output</i>	<i>Input</i>	<i>Call</i>	<i>Notes</i>	<i>Sponsor</i>
Covers Area	446.6600	-	KM6NP	c	SCARA
Covers Area	446.8000	-	KG6HSQ	c	
Covers Area	447.0400	-	KK6KD	c	
Covers Area	447.3600	-	AA4CD	c	
Covers Area	447.6000	-	AA4CD	c	
Covers Area	447.6200	-	KB6BOB	c	
Covers Area	447.9400	-	N6CRF	c	
Covers Area	448.7600	-	WD6APP	c	
Covers Area	448.7800	-	K6JCC	c	RACES
Covers Area	448.9800	-	KF6BYB	c	CACTUS
Covers Area	449.0800	-	K6JSI	c	WIN
Covers Area	449.1200	-	K6JSI	c	WIN
Covers Area	449.1400	-	N6VCM	c	ECRA
Covers Area	449.1600	-	WA6SYN	c	ECRA
Covers Area	449.2400	-	N6WB	c	Escondido A
Covers Area	449.3200	-	WA6RQD	c	
Covers Area	449.6000	-	WV6H	c	CARE
Covers Area	449.8200	-	W6LKK	cBI	
Covers Area	449.8400	-	N6OEI	c	
Covers Area	449.9000	-	K6RYA	c	
Covers Area	449.9800	-	WA6SYN	c	ECRA
SOUTH BAY					
Campbell	441.0250	+	WB9GVF	#oers 156.7	WB9GVF
Cupertino	440.1250	+	W6AMT	ol 114.8	AMT ARC
Cupertino	440.1500	+	W6TDM	oae 100	TRAC
Cupertino	441.5500	+	W6VB	celx	W6VB
Cupertino	442.1250	+	WR6BAT	#cesx	K6LLK
Cupertino	443.1500	+	NU6P	cal	NU6P
Los Altos	440.8750	+	KH6N	#or 100	KH6N
Los Altos	441.2500	+	WB6WTM	cel	WB6WTM
Los Altos	442.2500	+	KG6GOT	oe 77	KG6GOT
Los Altos	444.9500	+	KB6LED	oex 162.2	KB6LED
Los Gatos	440.0500	+	KB5JR	ol 100	KB5JR
Los Gatos	440.6500	+	WA6JZN	#cx	WA6JZN
Los Gatos	440.7750	+	W6AMS	#oes 210.7	PCARC
Los Gatos	441.0500	+	N6UUI	oelx 123	TEL PNRS
Los Gatos	441.6250	+	WA6BZS	#o 100	WA6BZS
Los Gatos	441.7000	+	K6UB	oel 127.3	K6UB
Los Gatos	443.0250	+	WA6ABB	caex	WA6ABB
Los Gatos	443.7500	+	WB9GVF	#oelx 100	WB9GVF
Los Gatos	444.1250	+	WB6LPZ	cex	WB6LPZ
Los Gatos	444.4250	+	NA6MM	#c	NA6MM
Los Gatos	444.9250	+	KB6LCS	oelx 151.4	WA6HWT
Los Gatos	444.9750	+	WA6EUZ	celx	ADC
LosAltosHills	443.8500	+	WC6O	cl	WC6O
Milpitas	441.3000	+	WB6ECE	oex 110.9	WB6ECE R
Milpitas	443.0250	+	K6EXE	cers	K6EXE
Morgan Hill	440.5750	+	KA6ZRJ	#c	KA6ZRJ
Mountain View	440.8000	+	W6ASH	oelrs 100	SPECS
Palo Alto	440.2000	+	N6BDE	oers 123	N6BDE

420-450 MHz 417
CALIFORNIA

<i>Location</i>	<i>Output</i>	<i>Input</i>	<i>Call</i>	<i>Notes</i>	<i>Sponsor</i>
Palo Alto	441.1000	+	WA6FUL	#ox 114.8	WA6FUL
Palo Alto	441.5750	+	K6IRC	celx	ARN
Palo Alto	441.8500	+	K6OTR	#ox 114.8	SCAR
Palo Alto	442.0000	+	WW6HP	oelx	HPHRA
Palo Alto	442.5750	+	K6FB	oelrsx 151.4 100	LCARC
Palo Alto	442.8000	+	K6OTR	#o 114.8	SCAR
Palo Alto	443.0000	+	W6OOL	caex	W6OOL
Palo Alto	444.3500	+	KJ6VU	clx	SRA
San Jose	440.1000	+	W5FRR	#oersx 100	W5FRR
San Jose	440.2250	+	K6LLC	o 123	LAPU-LAPU
San Jose	440.2750	+	WA6YOP	celrx	YOP HLLS
San Jose	440.3750	+	N6TNR	celx	ERG
San Jose	440.6000	+	N6VYQ	#olx 107.2	INTERCITY
San Jose	440.9500	+	WR6COP	celx	K6COP
San Jose	441.1500	+	KC6BJO	oe 100	KAISER HP
San Jose	441.1750	+	KF6FWO	oer 103.5	MARA
San Jose	441.2250	+	AB6AC	oaex 127.3	HARC
San Jose	441.2750	+	K6BEN	celrx	W2NYC
San Jose	441.3000	+	WB6ECE	oex 146.2	WB6ECE R
San Jose	441.3500	+	W6PIY	oaels 88.5	WVARA
San Jose	441.7250	+	WA6QDP	#celx	WA6QDP
San Jose	441.7750	+	W1NSA	#o 156.7	CCARC
San Jose	441.9500	+	N6MPX	oel 100	MSARC
San Jose	442.1750	+	N1UFD	celx	CALNET
San Jose	442.3000	+	K6INC	#oae 114.8	K6INC
San Jose	442.4250	+	W6UU	oer 107.2	SCCARA
San Jose	442.5000	+	WB6ZVW	oersx 100	CPRA
San Jose	442.6750	+	WM6R	celsx	WM6R
San Jose	442.7000	+	N6MNV	oe 100	Rolm ARC
San Jose	442.7750	+	KG6KCL	oe 131.8	KG6KCL
San Jose	442.8250	+	WR6COP	celx	K6COP
San Jose	442.8500	+	WA6MIA	#celx	WA6MIA
San Jose	442.8750	+	WA6YLV	#c	WA6YLV
San Jose	442.8750	+	KB6FEC	#o 162.2	KB6FEC
San Jose	442.9000	+	WR6ABD	caelx	LPRC
San Jose	442.9500	+	K6YZS	oex 85.4	K6YZS
San Jose	443.2250	+	K6SRA	celx	SRA
San Jose	443.2750	+	W6AMT	oex 107.2	AMT ARC
San Jose	443.3000	+	KB5JR	oelx 136.5	KB5JR
San Jose	443.4500	+	K6MF	cel	K6MF
San Jose	443.4750	+	N6QOP	#oelx 123	CARLA
San Jose	443.4750	+	WA6GML	#o 100	WB6RFW
San Jose	443.5500	+	K6TAZ	celx	Pendulum
San Jose	443.6250	+	K6MSR	caelx	MSR

CALIFORNIA

<i>Location</i>	<i>Output</i>	<i>Input</i>	<i>Call</i>	<i>Notes</i>	<i>Sponsor</i>
San Jose	443.7750	+	WA6GFY	oex 100	LMERA ARC
San Jose	443.9000	+	W1NSA	#c	CCARC
San Jose	444.0250	+	K6JJC	#cex	CUBE
San Jose	444.0500	+	KD6CUC	#c	KD6CUC
San Jose	444.0750	+	KJ6VU	#cel	SRA
San Jose	444.1000	+	N6TLQ	#cer	N6TLQ
San Jose	444.3000	+	WB6RNH	oaers	WB6RNH
				162.2	
San Jose	444.3000	+	WB6RNH	#ox 100	WB6RNH
San Jose	444.3250	+	KD6AOG	#o 127.3	KD6AOG
San Jose	444.4000	+	WA6YCY	celx	BAYCOM
San Jose	444.4500	+	WB6JJO	oe 100	WB6JJO
San Jose	444.6000	+	WB6OQS	oaelx	SCVRS
				141.3	
San Jose	444.6250	+	N6NAC	oaelsx	N6NAC
				110.9	
San Jose	444.7500	+	N9JIM	#oe 100	K6LHE
San Jose	444.8000	+	WA6GEL	ce	Red Carpet
San Jose	444.9000	+	KU6V	#olx	KU6V
				110.9	
Saratoga	443.1250	+	K6BEN	caelr	W2NYC
TAHOE					
Alpine	441.5500	+	N6LZR	c	SARC
InclineVillage	440.8500	+	NU7Y	#oe 100	NU7Y
Meyers	442.0750	+	N6MVT	oel 127.3	CARLA
So Lake Tahoe	442.4750	+	WA6EWW	oel	TARA
So Lake Tahoe	442.8250	+	W6SUV	oael 88.5	W6SUV
Tahoe City	440.2750	+	K1BMW	#celx	YOP HLLS
Tahoe City	440.9250	+	KH8AF	cDCSclx	KH8AF
Tahoe City	441.1750	+	N7VXB	#oelx	N7VXB
				107.2	
Tahoe City	442.1750	+	KH8AF	celx	KH8AF
Tahoe City	442.9500	+	WA6FJS	#o 131.8	Tahoe ARC
Tahoe City	443.9750	+	K6SRA	clx	SRA
Tahoe City	444.9500	+	W6PUE	#cx	NORCAL
Truckee	440.7000	+	W6SAR	oelx	PCSAR
				131.8	
Truckee	441.7500	+	W6XN	celr	YOP HLLS
Truckee	444.2750	+	WA6JQV	celsx	WA6JQV
WEST BAY					
Belmont	440.0750	+	K6HN	#o 114.8	K6HN
Brisbane	440.7000	+	K6CV	celx	K6CV
Daly City	440.5000	+	N6AMG	clx	ERG
Daly City	440.6750	+	K6TEA	cDCSclx	K6TEA
Daly City	442.3750	+	KC6PGV	ol 156.7	NCRG
Daly City	442.4750	+	KF6REK	oae 114.8	BAARC
Daly City	442.7500	+	W6BUR	cx	W6BUR
Daly City	444.8000	+	WA6GEL	celx	Red Carpet
Millbrae	442.1000	+	K6HSV	oes 107.2	MARC
Pacifica	440.7250	+	WA6AFT	cersx	WB6JKV
Pacifica	441.0750	+	WA6TOW	oersx	CARC
				114.8	
Pacifica	443.1750	+	K6PEG	celx	ARN

420-450 MHz 419
CALIFORNIA-COLORADO

<i>Location</i>	<i>Output</i>	<i>Input</i>	<i>Call</i>	<i>Notes</i>	<i>Sponsor</i>
Pescadero	442.3250	+	N6QZH	cel	KB6NAN
Redwood City	441.4000	+	WD6GGW	oael 114.8	WD6GGW
Redwood City	444.5000	+	K6MPN	o 100	SCARES
San Francisco	441.4500	+	W6EE	oe 85.4	W6EE
San Francisco	442.0500	+	WA6GG	oelr 127.3	LARC
San Francisco	442.0750	+	N6MVT	oael 100	CARLA
San Francisco	443.1000	+	W6TP	oel 114.8	GSPLRC
San Francisco	443.6750	+	K6MSR	clx	MSR
San Francisco	444.5250	+	WB6VNP	#oaers 88.5	BARC
San Francisco	444.7250	+	K6TW	oe 103.5	K6TR
SoSanFrancisco	441.2500	+	K6DNA	oes 141.3	GNEARC
SoSanFrancisco	442.7000	+	N6MNV	oae 173.8	N6MNV
SoSanFrancisco	443.9250	+	KG6TN	o 136.5	KG6TN
Woodside	440.4500	+	N6ZX	oes 107.2	N6ZX
Woodside	441.3000	+	WB6ECE	oe 123	WB6ECE R

COLORADO

BOULDER COUNTY

	447.8500	-	W2IO	ol DCS(251) 88.5/88.5	MTTOP
Boulder	447.0750	-	N0MFB		N0MFB
Boulder	447.7500	-	N0SZ	ol 100/100	MTTOP
Boulder	447.9750	-	W0CRA	o(CA)x 107.2/107.2	CRA
Boulder	448.9000	-	W0DK	o(CA) 100	BARC
Boulder	449.4000	-	K0DK	o 91.5	BARC
Boulder	449.5500	-	W0IA	olt	RMVHFS
Longmont	448.5250	-	N0EPA	o 151.4	N0EPA
Longmont	448.8000	-	W0ENO	oes 88.5	LARC
Louisville	449.5000	-	KA5Q	oe 100	FRIARS

COLORADO SPRINGS

Colorado Springs	447.0250	-	KF0WF	o(CA)el RB 1230	CSARA
Colorado Springs	447.3500	-	K0IRP	oe 151.4/151.4	GGARC
Colorado Springs	447.4750	-	NX0G	o(CA)el 107.2	MARC
Colorado Springs	447.5500	-	WA6IFI	oe 123	WA6IFI
Colorado Springs	448.0000	-	N0CAM	c	N0CAM
Colorado Springs	448.1000	-	KC0CVU	o(CA)elx 192.2	CMRG
Colorado Springs	448.2500	-	N0KG	123	N0KG
Colorado Springs	448.3000	-	KB0NN	oe	KB0NN
Colorado Springs	448.4500	-	KB0SRJ	oext	PPFMA
Colorado Springs	448.6000	-	W0MOG	ol 114.8	W0MOG
Colorado Springs	448.8000	-	KB0SRJ	o(CA)e 100	PPFMA
Colorado Springs	449.9000	-	WR0AEN	c	CARN
Divide	447.4250	-	WX5R	o 162.2	TESAC
Monument	447.7250	-	K0NR	o(CA) RB 100/100	KB0CY

420 420-450 MHz

COLORADO

Location	Output	Input	Call	Notes	Sponsor
Palmer Divide	449.7250	-	NØPWZ	o 100	NØPWZ
Security	448.3500	-	NØHSM	o(CA)e 100	NØHSM
Woodland Park	447.6750	-	KAØWUC	(CA)els DCS(205)	MARC 179.9/179.9
Woodland Park	448.6500	-	NXØG	oel 107.2	MARC
Woodland Park	449.0250	-	NØXIA	ols 141.3	NØXIA
DENVER METRO					
Aurora	449.1500	-	WRØAEN	c	CARN
Broomfield	448.2250	-	NØPSR	c	NØPSR
Broomfield	448.9250	-	WØLMA	oRB 131.8	WØLMA
Broomfield	449.8250	-	WØWYX	oelWXX 103.5	RMRL
Castle Pines North	449.9500	-	W9SL	c 77	W9SL
Conifer	447.5000	-	NØOWY	oex 88.5	ARA
Denver	447.1250	-	NØJOQ	or 100	EmpireARC
Denver	447.1500	-	WØCRA	o(CA)ex 107.2/107.2	CRA
Denver	447.2000	-	WØCRA	oe	CRA
Denver	447.2250	-	NØWBW	oelx 141.3	RMRUG
Denver	447.9000	-	WBØTPT	c	WBØTPT
Denver	447.9250	-	KØFEZ	o(CA) 100	RADOPS EJ
Denver	448.0750	-	N5EHP	o 123	N5EHP
Denver	448.5000	-	KBØUDD	oe 100	CRG
Denver	448.5500	-	WØKIZ	oe 82.5	HPRA
Denver	448.6750	-	KAØHTT	ox 100	KAØHTT
Denver	448.9750	-	WØGV	oe 100	FRG
Denver	449.0000	-	WRØAEN	c	CARN
Denver	449.0000	-	WRØAEN	c	CARN
Denver	449.1500	-	WRØAEN	c	CARN
Denver	449.2000	-	KC4UCB	o	KC4UCB
Denver	449.2250	-	NØWBW	o(CA)ex 141.3/141.3	RMRUG
Denver	449.4500	-	WB5YOE	oeWXX 103.5	RMRL
Denver	449.6000	-	WAØKBT	oe 100	DRL
Denver	449.6750	-	WRØAEN		CARN
Denver	449.6750	-	WRØAEN	c	CARN
Denver	449.7500	-	NØTI	c	RMRL
Denver	449.8750	-	NØMHU	oexz 103.5	RMRL
Golden	447.1750	-	WA2YZT	oesWX 186.2	WA2YZT
Golden	448.1250	-	NØPYY	o 107.2	DenPDEEB
Golden	448.8500	-	KØIBM	oae 88.5	ARA
Golden	448.9750	-	WØGV	ox 123	FRG
Golden	449.2500	-	AAØQC	o 103.5	LMRG
Golden	449.5250	-	KEØSJ	oelr 100	KEØSJ
Golden	449.6250	-	WØKU	oel 141.3/141.3	RMRUG

COLORADO

Location	Output	Input	Call	Notes	Sponsor
Lakewood	449.7750	-	WAØYOJ	c(CA) 100	WAØYOJ
Lakewood	449.9750	-	WNØEHE	c	WNØEHE
Parker	447.0000	-	WDØFVV	oe 203.5/203.5	WDØFVV
Parker	447.5250	-	KE6QGE	o(CA) L(INTERNET) 118.8/118.	KE6QGE
Parker	448.4250	-	KØVKM	c	CRA
Parker	448.7000	-	WQ8M		WQ8M
Red Feather Lakes	449.3250	-	WRØAEN	c	CARN
Sedalia	449.1250	-	NØFVG	ox 103.5	RMRL
EAST CENTRAL Deer Trail	447.8750	-	KØGS	o 103.5	KØGS
GRAND JUNCTION Collbran	449.5000	-	KBØSW	oeE-SUN E-WIND 107.2	KBØSW
Grand Junction	448.1500	-	KEØTY	o 107.2	KEØTY
Grand Junction	449.0000	-	KBØSW	cet	KBØSW
Loma	447.0000	-	KBØSW	oelx 107.2	KBØSW
NORTH FRONT RANGE					
Estes Park	449.8000	-	KCØKXH	ol	EVARC
Fort Collins	447.2750	-	WØUPS	o(CA)ers WXx 100	NCARC
Fort Collins	449.1500	-	WRØAEN	c	CARN
Fort Collins	449.8500	-	WØQEY	o(CA) 100	CSUARC
Greeley	449.1500	-	WRØAEN	c	CARN
Greeley	449.3250	-	WRØAEN	c	CARN
Greeley	449.7250	-	KØOJ	oarsWX 127.3	KØOJ
Loveland	449.5750	-	NØRQV	o(CA)es 100	LRA
Loveland	449.7000	-	KN6VV	o(CA)e 100/100	KN6VV
Red Feather Lakes	449.1500	-	WRØAEN	c	CARN
PUEBLO					
Canon City	447.7500	-	WDØEKR	oes 103.5	RGARC
Pueblo	447.1750	-	NDØQ	oex 88.5	PuebloHC
Pueblo	447.9500	-	NDØQ	oex 88.5	PuebloHC
Pueblo	449.5500	-	NØOUH	c	NØOUH
Pueblo	449.6250	-	KCØCVU	oel 186.6	CMRG
Pueblo	449.8500	-	WAØVTO	o	STARS
Rye	447.4500	-	K9ROD	oe 123	K9ROD
SOUTH CENTRAL					
Canon City	449.0000	-	WBØWDF	oE-SUNl 67	WBØWDF
Cripple Creek	447.4000	-	WBØWDF	oE-SUNl 67	WBØWDF
Salida	449.3250	-	WRØAEN	c	CARN
Salida	449.6500	-	KCØCVU	oelx	CMRG
SOUTHEAST					
Lamar	449.5000	-	KCØHH	ol 123	LAMAR ARC

422 420-450 MHz

COLORADO-CONNECTICUT

Location	Output	Input	Call	Notes	Sponsor
Trinidad	449.6000	-	KC0CVU	oelx 107.2	CMRG
SOUTHWEST					
Cortez	449.1750	-	KD5LWU	o 127.3	KD5LWU
Durango	447.1500	-	KC5EVE	c	KC5EVE
Durango	448.6250	-	KC5EVE	ox 100/100	KC5EVE
Durango	448.7000	-	KC5EVE	oE-SUNx 100	KC5EVE
Pagosa Springs	448.7250	-	N7EX	c 82.5	N7TX
Silverton	447.5250	-	KC5CHM	oE-SUNx	SilvConn
STATEWIDE					
Statewide	447.0500	-	SNP		CntrlAccess
Statewide	447.3000	-	SNP		CntrlAccess
Statewide	448.0500	-	SNP		CntrlAccess
Statewide	448.3250	-	SNP		CntrlAccess
Statewide	448.8250	-	SNP		CntrlAccess
Statewide	449.0750	-	ESE		CntrlAccess
Statewide	449.1000	-	ESE		CntrlAccess
Statewide	449.2750	-	SNP		CntrlAccess
WEST CENTRAL					
Breckenridge	447.8500	-	N0SZ	oex 100/100	MTTOP
Carbondale	449.7250	-	K0SNO	ox 179.9	RFARC
Glenwood Springs	447.1000	-	KI0G	o 107.2	SCARC
Glenwood Springs	447.6000	-	KI0G	c	SCARC
CONNECTICUT					
FREQUENCY USAGE					
Digital	441.0000			o	
FM Call Freq	446.0000			o	
Simplex	440.0000			o	
SNP Pair	442.0000	+		o	
FAIRFIELD & SOUTHWEST					
Ansonia	442.9000	+	WK1M	oe 77.0	
Bridgeport	441.5000	+	N1LXV	ae 77.0	
Bridgeport	443.5500	+	WA1YQE	77.0	
Bridgeport	449.4000	-	KA1HCX	o 114.8	CAFI
Danbury	443.6500	+	W1HDN	o(CA)el 114.8/114.8	PVRA
Danbury	447.7750	-	W1QI	o	CARA
Fairfield	442.7500	+	KD1RJ	oa(CA)elr WX 103.5/103.5	FCSkywrm
Fairfield	446.8250	-	N3AQJ	o 114.8	FunARCA
Greenwich	443.4000	+	N1LNA		
Norwalk	448.0750	-	K1UHF	oar 114.8/114.8	GNARC
Stamford	447.1250	-	WA1RSD	114.8	
Stamford	448.0250	-	K1DR	123.0	
Westport	442.2500	+	KG1M	o	

**420-450 MHz 423
CONNECTICUT**

<i>Location</i>	<i>Output</i>	<i>Input</i>	<i>Call</i>	<i>Notes</i>	<i>Sponsor</i>
HARTFORD & N CENTRAL					
Avon	444.9500	+	K1IIG	c	AVON RPT
Avon	449.3000	-	W1NI	#oe 218.1	WTIC RC
Bristol	442.8500	+	N1JGR	ol	ICRC
Bristol	444.6500	+	KB1AEV	ol	N1FNE
				77.0/77.0	
Bristol	448.8750	-	WA1IXU	o(CA)el	110.9
Coventry	449.8750	-	K1JCL	o	162.2
Farmington	442.7000	+	N1GCN	oe	173.8
Glastonbury	449.6250	-	W1EDH	oel	110.9 CT ARES
Granby	448.9750	-	WA8RUC	oex	
Hartford	443.1000	+	W1HDN	oe	114.8 PVRA
Hartford	446.3250	-	N1SFE	o	203.5
Hartland	448.0000	-	W1OBQ	162.2	NYNES
Hebron	449.3750	-	K1PTI	o	
Manchester	449.2250	-	WA1YQB	o	77.0/77.0
Newington	443.0500	+	W1OKY	o	NARL
				100.0/100.0	
Newington	444.3500	+	KA1BQO	o	
Newington	449.5750	-	WA1UTQ	o(CA)el	79.7
Plainville	447.0750	-	AA1WU	oe	110.9/110.9
Rocky Hill	442.3000	+	KJ1Q	ol	
Rocky Hill	444.1500	+	WB1EXV	o	114.8
Tolland	449.2750	-	AC1T	ol	
Vernon	442.6000	+	KB1AEV	oel	N1FNE
				77.0/77.0	
Vernon	443.3000	+	W1HDN	o	PVRA
				114.8/114.8	
LITCHFIELD & NORTHWEST					
Goshen	440.2500	+	KU1Q	o(CA)ez	123.0
Harwinton	441.5500	+	NA1RA	oels	NARA
				77.0/77.0	
Torrington	443.6000	+	W1HDN	o(CA)el	PVRA
				82.5/82.5	
Torrington	444.1000	+	N1FNE	oe	KB1AEV
				77.0/77.0	
Torrington	447.2250	+	N1FNE	oaelz	KB1AEV
				77.0/77.0	
Torrington	449.7750	-	K1KGQ	141.3	
Washington	441.8500	+	NA1RA	oels	NARA
				77.0/77.0	
Watertown	441.6500	+	NA1RA	els	NARA
				77.0/77.0	
NEW HAVEN & S CENTRAL					
Bethany	441.1000	+	W1EDH	olr	MARA
Branford	449.9250	-	N1HLS	oa	SCARA
				110.9/110.9	
East Haven	449.8250	-	KA1MJ	o	SCARA
				110.9/110.9	
EastHaddam	440.8000	+	K1IKE	o	110.9 Ares/Races
Guilford	449.4750	-	N1IU	oaelr	KM1R
				110.9	
Guilford	449.9000	444.4000	KM1R	c	

424 420-450 MHz

CONNECTICUT-DELAWARE

<i>Location</i>	<i>Output</i>	<i>Input</i>	<i>Call</i>	<i>Notes</i>	<i>Sponsor</i>
Hamden	444.4500	+	WA1MIK	oe 100.0/100.0	
Meriden	442.4500	+	N1SZM	o	
Meriden	444.2500	+	KA1ILH	oel	SARA
				77.0/77.0	
Meriden	445.9750	-	N2HBD	o 114.8	NE NET
Meriden	448.0000	-	W1OBQ	192.8	NYNES
Middletown	446.8750	-	K1IKE	oelr 156.7	
Milford	441.7000	+	N1KGN	o(CA)el 77.0	
Naugatuck	444.2000	+	WA1NQP	o 114.8	WA1NQP
Naugatuck	444.5500	+	WA1NQP	oel	WA1NQP
				77.0/77.0	
New Haven	449.3250	-	N1HUI	oe 103.5	
Portland	443.4500	+	N1JML	o	N1JML
				100.0/100.0	
Waterbury	449.1250	-	WA1PEI	#o 74.4/74.4	
NEW LONDON & SOUTHEAST					
Colchester	443.2500	+	WB1AIZ	oe	
Groton	448.9750	-	W1NLC	o	SCRAMS
Norwich	449.7250	-	N1NW	o	RASON
				156.7/156.7	
Salem	443.4000	+	W1AAA	o 103.5	AWASEC
WINDHAM & NORTHEAST					
Killingly	444.1000	+	N7PRD	oel	KB1AEV
				77.0/77.0	

DELAWARE

FREQUENCY USAGE

Snp	442.9000	+			
Snp	447.8750	-			
DE					
Harrington	442.4500	+	N3HTT	131.8	N3HTT
Seaford	448.1750	-	W3GLB	ap	W3GLB
DOVER					
Dover	444.5000	+	K4CHE	114.8	K4CHE
Woodside	449.3250	-	WB3ILS	a 107.2	WB3ILS
Wyoming	449.7750	-	N3IOC		N3IOC
HAZLETTVILLE					
Hazletville	449.7250	-	WA3BXW	(CA)lwx	BEARS
				131.8	
MILFORD					
Greenwood	444.9000	+	KD3UI	e	KD3UI
SOUTH					
Delmar	444.0500	+	K3RIC	156.7	K3RIC
Millsboro	449.8250	-	K3JL		SussexAR
WILMINGTON					
Claymont	444.9500	+	KA3JRG	a	+WB3IKP
Delaware City	448.8250	-	N3HTT	131.8	DelMarVa
Newark	449.0250	-	W3DRA	131.8	DRA
Wilmington	443.7000	+	W3GQP		W3GQP
Wilmington	448.3750	-	W3DRA	131.8	DRA

420-450 MHz 425
DISTRICT OF COLUMBIA-FLORIDA

<i>Location</i>	<i>Output</i>	<i>Input</i>	<i>Call</i>	<i>Notes</i>	<i>Sponsor</i>
DISTRICT OF COLUMBIA					
FREQUENCY USAGE					
Snp	442.9000	+			
Snp	447.8750	-			
NW DC					
Nw	447.8250	-	N3LDM	(CA)e 131.8	Fed City
NW WASHINGTON					
Washington	442.5500	+	WA3RLZ	ex 100.0	N3UEZ
WASHINGTON					
Washington	442.6500	+	N8BOR		CARS
WASHINGTON AREA					
Washington	444.1000	+	W3YTW	e 114.8	MADRAS
Washington	448.5750	-	K3VOA		VOA ARC
Washington	448.8750	-	KC3VO		RACES/AR
Washington	449.9750	-	WA3KOK	lrsWX 107.2	NERA
FLORIDA					
CENTRAL					
Bartow	444.9500	+	WC4PEM	oer 127.3/127.3	PCEM
Dundee	444.6250	+	WA4HJM	o	WA4HJM
Haines City	443.0750	+	KI4BGZ	e 103.5	KI4BGZ
Lakeland	442.0250	+	K4ACE	ca(CA)l	K4ACE
Lakeland	443.9000	+	N4JMY	oa(CA)e 82.5/82.5	N4JMY
Lakeland	444.3000	+	WP3BC	oa(CA) WX 127.3/127.3	WP3BC
Lakeland	444.7750	+	KD4EFM	oe DCS(116)	N4KEG
Wildwood	443.2250	+	K4ALN	oa(CA)z 103.5/103.5	K4ALN
Winter Haven	441.7000	+	W3WYF	oe 127.3/127.3	W3WYF
Winter Haven	441.8000	+	KE4WDP	o 127.3/127.3	KE4WDP
Winter Haven	444.8000	+	KE4WDP	o 127.3/127.3	KE4WDP
CENTRAL - ORLANDO					
Altamonte Springs	442.7500	+	KE4ZIO	oelr 103.5/103.5	SCDOPS
Altamonte Springs	442.9750	+	N4EH	oel 103.5/103.5	LMARS
Apopka	442.4500	+	KG4RPH	oe 103.5/103.5	KG4RPH
Clermont	444.7250	+	G4ZPZ	o 103.5/103.5	G4ZPZ
Clermont	444.9750	+	KA0OXH	oa(CA)el z	KA0OXH
Eustis	443.5500	+	KD4MBN	oa(CA)z 103.5/103.5	KD4MBN
Kissimmee	444.1000	+	N4ZQE	or 123/123	N4ZQE

FLORIDA

<i>Location</i>	<i>Output</i>	<i>Input</i>	<i>Call</i>	<i>Notes</i>	<i>Sponsor</i>
Lake Buena Vista	442.0500	+	W4MXT	o	KD4JYD 103.5/103.5
Lake Buena Vista	444.0000	+	AC0Y	oel	AC0Y 103.5/103.5
Longwood	443.7000	+	KD4JYD	oael	KD4JYD 103.5/103.5
Montverde	443.9250	+	K4AJM	oe	K4AJM 103.5/103.5
Ocoee	443.3250	+	N4LOZ	oe	N4LOZ 103.5/103.5
Orange City	442.8750	+	K4VJ	ol	K4VJ 103.5/103.5
Orlando	442.0000	+	WD4WDW	oa(CA)	DEARS 103.5/103.5
Orlando	442.0750	+	KC4SGG	oe	KD4JYD 103.5/103.5
Orlando	442.1000	+	KE4TTE	oelrwx	KE4TTE 103.5/103.5
Orlando	442.1750	+	WR4BS	o	BSARC 103.5/103.5
Orlando	442.2000	+	KB2EGB	ol	KB2EGB 103.5/103.5
Orlando	442.2500	+	KD4Z	oel	KD4Z 103.5/103.5
Orlando	442.3500	+	WP4PR	oe	WP4PR 103.5/103.5
Orlando	442.5000	+	AC0Y	oa(CA)	AC0Y 103.5/103.5
Orlando	442.5250	+	N2HBX	oa(CA)elr	OC ARES 103.5/103.5
Orlando	442.5750	+	AC0Y	ca(CA)el	AC0Y 103.5/103.5
Orlando	442.7000	+	N2HBX	oer	OC ARES 103.5/103.5
Orlando	442.8000	+	K4UCF	oer	UCF ARC
Orlando	443.1000	+	KS4SX	oa(CA)el	KS4SX 103.5/103.5
Orlando	443.2000	+	KE4PRA	oe	KE4PRA 118.8/118.8
Orlando	443.2750	+	W4PLB	oel	OARC 103.5/103.5
Orlando	443.3500	+	KA0OXH	oa(CA)el	KA0OXH z
Orlando	443.5250	+	N2HBX	oer	OC ARES 103.5/103.5
Orlando	443.6250	+	NN4TT	o	NN4TT 91.5/91.5
Orlando	443.6500	+	KW4GT	oa(CA)el	USARC RB 103.5/103.5
Orlando	443.9500	+	KA0OXH	oelz	KA0OXH
Orlando	444.1250	+	W4AES	o	W4AES 103.5/103.5
Orlando	444.2750	+	WA4EGG	o	KD4JYD 103.5/103.5

**420-450 MHz 427
FLORIDA**

<i>Location</i>	<i>Output</i>	<i>Input</i>	<i>Call</i>	<i>Notes</i>	<i>Sponsor</i>
Oviedo	442.9500	+	WD4DSV	oa(CA)e 103.5/103.5	WD4DSV
Sanford	442.3000	+	KA4SUN	or 103.5/103.5	SARC
Sorrento	444.8750	+	N4ZSN	oel 146.2/146.2	N4ZSN
St Cloud	442.4750	+	W4SIE	oe	OCRA
Tavares	442.3750	+	N4JTS	ca(CA) 103.5/103.5	N4JTS
Tavares	442.9000	+	K4FC	oa(CA)er z	LARA
Winter Haven	442.4250	+	KE4WDP	o 127.3/127.3	KE4WDP
Winter Park	444.6000	+	KE4GWT	o 103.5/103.5	KE4GWT
DEEP SOUTH					
Key West	443.1000	+	WA4JFJ	oe	WA4JFJ
Key West	443.3750	+	W4HN	ol 110.9/110.9	W4HN
Key West	444.9750	+	W4NR	ol	W4NR
Long Key	442.9500	+	KB4ZLL	ol 94.8/94.8	KB4JDE
Marathon	444.0250	+	KA4EPS	oelWX 107.2/107.2	KA4EPS
EAST CENTRAL					
Cocoa	444.4000	+	W4JAZ	cel 103.5/103.5	ARJS
Cocoa	444.6750	+	WB4O EZ	o 103.5/103.5	WB4O EZ
Cocoa	444.7500	+	N4LEM	cr 103.5/103.5	N4LEM
Cocoa Beach	444.6500	+	W4NLX	oa(CA)e	IRARC
Ft Drum	444.3250	+	KE4KOU	ce 250.3/250.3	KE4KOU
Ft Pierce	443.4750	+	W4SLC	or 107.2/107.2	SLC EAR
Ft Pierce	443.9000	+	WA4EVJ	oa(CA)z 107.2/107.2	WA4EVJ
Ft Pierce	444.6000	+	W4SLC	oer 107.2/107.2	SLC EAR
Ft Pierce	444.8000	+	N4XEO	oa(CA)elr z 107.2/107.2	FPARC
Melbourne	442.4000	+	KD4DJW	or 107.2/107.2	KD4DJW
Melbourne	443.0000	+	WB2GGP	ca(CA)l	WB2GGP
Melbourne	443.8000	+	WB4O EZ	oe 103.5/103.5	WB4O EZ
Melbourne	444.4250	+	W4MLB	oa(CA)e 100/100	PCARS
Melbourne	444.5750	+	WB4O EZ	o 103.5/103.5	WB4O EZ
Melbourne	444.8250	+	VE2GU	olr 103.5/103.5	KC4YEK

428 420-450 MHz

FLORIDA

<i>Location</i>	<i>Output</i>	<i>Input</i>	<i>Call</i>	<i>Notes</i>	<i>Sponsor</i>
Merritt Island	442.6000	+	KE4ICM	oa(CA)e 103.5/103.5	KE4ICM
Palm Bay	442.2250	+	W4RP	oez	W4RP
Port St John	444.3500	+	W4PLT	oe 103.5/103.5	W4PLT
Port St Lucie	442.0000	+	AD3N	oa(CA)er SZ 103.5/103.5	AD3N
Port St Lucie	443.6500	+	K4PSL	o	PSLARA
Port St Lucie	444.0000	+	K4NRG	oerz 107.2/107.2	NRG
Port St Lucie	444.0750	+	K4MM	o 141.3/141.3	K4MM
Rockledge	444.5250	+	K4EOC	oer 103.5/103.5	K4EOC
Stuart	442.6750	+	WB9HDL	ol 103.5/103.5	MRG
Stuart	444.9000	+	WX4MC	oa(CA)er S 100/100	MCARES
Stuart	444.9750	+	K4NRG	oa(CA) 107.2/107.2	NRG
Titusville	442.8500	+	KG4WQI	oe 100/100	NBRC
Titusville	444.1500	+	W4LOV	oa(CA)er 103.5/103.5	TARC
Vero Beach	442.1250	+	KB2HXS	o 100/100	KB2HXS
Vero Beach	444.2000	+	K4NRG	oel 107.2/107.2	NRG
Vero Beach	444.7250	+	W4VRB	oa(CA)elr WX 100/100	KC4IBT
Vero Beach	444.8500	+	KA4EPS	oelwx 103.5/103.5	KA4EPS
Vero Beach	444.8750	+	W4VRB	oa(CA)el 103.5/103.5	RATS
NORTH CENTRAL					
Ft McCoy	442.1500	+	W4BTB	oa(CA)r	W4BTB
Gainesville	444.7250	+	W4DFU	oair	GARC
Gainesville	444.7750	+	K4GNV	oerz	GARS
Gainesville	444.9250	+	K4GNV	or	GARS
Lake City	444.9000	+	WB4VFT	oaelr 110.9/110.9	CARS
Live Oak	442.5000	+	W2DWR	or 123/123	W2DWR
Live Oak	443.6000	+	KC4GOL	oaez 110.9/110.9	KC4GOL
Macclenny	444.0750	+	AB4GE	o 100/100	AB4GE
Ocala	444.3250	+	KA2MBE	oel	KA2MBE
NORTH EAST					
Daytona	443.0500	+	W9TT	o 107.2/107.2	W9TT
Daytona Beach	444.8500	+	W4TAM	o	W4TAM
DeLand	442.9250	+	KD4UTV	o 103.5/103.5	KD4UTV
DeLand	444.0500	+	KE8MR	oa	KE8MR

<i>Location</i>	<i>Output</i>	<i>Input</i>	<i>Call</i>	<i>Notes</i>	<i>Sponsor</i>
Deltona	443.7500	+	K4KCJ	oa(CA) 103.5/103.5	K4KCJ
Flagler Beach	442.2000	+	WA3QCV	oal	WA3QCV
Holly Hill	444.1750	+	KI4RF	oel 156.7/156.7	KI4RF
Interlachen	444.5500	+	N4KOX	ol	N4KOX
Keystone Heights	444.6500	+	KF4EHP	oe	KF4EHP
Ormond Beach	442.4000	+	N4JRF	oa(CA)ez	N4JRF
Ormond Beach	443.8000	+	WB4OEZ	o 103.5/103.5	WB4OEZ
Ormond Beach	443.8250	+	KE4NZG	oa(CA) 118.8/118.8	KE4NZG
Ormond Beach	443.8750	+	KE8MR	oae	KE8MR
Ormond Beach	444.2250	+	AC4QM	oelr 103.5/103.5	AC4QM
Palatka	443.9000	+	W4OBB	oe 156.7/156.7	TP
Palm Coast	442.3250	+	KF4I	oelr 107.2/107.2	KF4I
Palm Coast	443.3000	+	KF4I	oz 107.2/107.2	KF4I
NORTH EAST - JACKSONVILLE					
Jacksonville	444.1000	+	NS4R	oa(CA)el 103.5/103.5	NS4R
Jacksonville	444.2000	+	WW9Z	o 118.8/118.8	WW9Z
Jacksonville	444.2750	+	W4COJ	o 127.3/127.3	W4COJ
Jacksonville	444.4000	+	W4IZ	oaelrz 127.3/127.3	NOFARS
Jacksonville	444.4250	+	WA2VLD	oe 127.3/127.3	WA2VLD
Jacksonville	444.6750	+	W4RNG	oa(CA)e	Jax Range
Jacksonville	444.8000	+	AA4QI	oerz 103.5/103.5	AA4QI
Jacksonville	444.8250	+	W4IJJ	oer 156.7/156.7	W4IJJ
Jacksonville	444.9000	+	W4JSO	ca(CA)z 77/77	W4JSO
Jacksonville	444.9250	+	N4GIH	oa(CA)er 127.3/127.3	N4GIH
Jacksonville Beach	442.4250	+	W4RCS	oe 127.3/127.3	W4RCS
Jacksonville Beach	444.8750	+	KB4ARS	o	BARS
Orange Park	444.5000	+	WB4CGD	oer 127.3/127.3	OPARC
Penney Farms	444.7000	+	N4KOX	or 162.2/162.2	N4KOX
St Augustine	443.5000	+	KF4MX	oe	KF4MX
St Augustine	443.5750	+	N4RDT	oer 107.2/107.2	AB4EY

430 420-450 MHz

FLORIDA

<i>Location</i>	<i>Output</i>	<i>Input</i>	<i>Call</i>	<i>Notes</i>	<i>Sponsor</i>
NORTH WEST					
DeFuniak Springs	443.7500	+	W4XLG	oe 100/100	W4XLG
Marianna	444.9500	+	W4BKD	o	Chipola AR
Panama City	444.0500	+	W4FCG	oer 100/100	FCG-P
Panama City	444.5000	+	KF4JMM	oa(CA)e	KF4JMM
Panama City	444.5250	+	NX4E	oel	NX4E
Panama City	444.8250	+	KF4JMM	oaer 103.5/103.5	KF4JMM
Perry	443.0000	+	K4III	oelrwx 123/123	K4III
NORTH WEST - PENSACOLA					
Barrineau Park	444.8750	+	WA4SRW	oe 100/100	WA4SRW
Crestview	444.1250	+	KD4NHT	o 100/100	KD4NHT
Crestview	444.8500	+	KD4NHT	oaz 100/100	KD4NHT
Crestview	444.9500	+	N4NID	oaelz 88.5/88.5	NOARC
Eglin AFB	444.8000	+	W4NN	oa 100/100	Eglin ARS
Ft Walton Beach	444.9750	+	W4MTD	o	W4MTD
Pensacola	443.8500	+	WA4ECY	oaez	NTTC ARC
Southport	444.0750	+	KF4JMM	oe	KF4JMM
NORTH WEST - TALLAHASSEE					
Tallahassee	442.0000	+	KS4JW	ol 151.4/151.4	KS4JW
Tallahassee	442.1000	+	K4TLH	or 94.8/94.8	TARS
Tallahassee	442.8500	+	N4PG	c	N4PG
Tallahassee	443.4000	+	KJ4G	oelr 131.8/131.8	KJ4G
Tallahassee	443.9500	+	AE4S	oaer 94.8/94.8	AE4S
Tallahassee	444.4000	+	KD4MOJ	oe	KD4MOJ
Tallahassee	444.8000	+	KC4TOC	oer	KC4TOC
SOUTH CENTRAL					
Arcadia	444.2000	+	W4MIN	oer 100/100	DARC
Avon Park	443.5750	+	KE4GZV	o	KE4GZV
Lake Placid	442.3500	+	KE4WU	oar	HCARC
Lake Placid	442.8500	+	KD4CQG	oaez	KD4CQG
Lakeport	444.0250	+	W4TEJ	oer 100/100	W4TEJ
Okeechobee	444.0500	+	K4OKE	oa(CA)r	OARC
Okeechobee	444.3750	+	K4NRG	oe 103.5/103.5	NRG
Spring Hill	443.8250	+	KG4VJS	oa(CA)eI Z 103.5/103.5	SHSRC
Wauchula	442.3250	+	KG4KUC	oa(CA)er Z 127.3/127.3	KG4KUC

**420-450 MHz 431
FLORIDA**

<i>Location</i>	<i>Output</i>	<i>Input</i>	<i>Call</i>	<i>Notes</i>	<i>Sponsor</i>
SOUTH EAST Boca Raton	442.6000	+	KG4GOQ	o 107.2/107.2	KG4GOQ
Boca Raton	442.8750	+	WB4QNX	o 110.9/110.9	BRARA
Boca Raton	443.1500	+	K4LFFK	o 110.9/110.9	K4LFFK
Boca Raton	443.5000	+	WF3I	oa(CA)z 131.8/131.8	WF3I
Boca Raton	444.7000	+	KC4GH	oer 123/123	BRFD
Boca Raton	444.9250	+	KF4DXY	oa(CA) 103.5/103.5	SARC
Boynton Beach	444.6500	+	N4MOT	oa(CA)el z 127.3/127.3	MARC
Jupiter	442.6250	+	K4GPS	ol 110.9/110.9	K4GPS
Jupiter	443.8250	+	KA4EPS	oeWX 103.5/103.5	KA4EPS
Jupiter	444.2250	+	W4JUP	oa(CA) 110.9/110.9	JTRG
Jupiter Farms	444.4000	+	K4GPS	oel 110.9/110.9	K4GPS
Lake Worth	444.8500	+	KA4EPS	oelWX 103.5/103.5	KA4EPS
Palm Beach Gardens	442.9500	+	A14EM	o 136.5/136.5	A14EM
Palm Beach Gardens	443.3250	+	A14EM	oa 203.5/203.5	A14EM
Riviera Beach	444.9250	+	W4UZJ	oa	W4UZJ
Royal Palm Beach	443.3500	+	WB4AKH	ca(CA)l RB WX	WB4AKH
Stuart	444.5250	+	K4NRG	oelWxx 107.2/107.2	NERD
Wellington	442.0500	+	K4WRC	o 103.5/103.5	WRC
West Palm Beach	442.7500	+	N4KJW	ca(CA)e	SBM
West Palm Beach	443.3000	+	K4WMD	or 103.5/103.5	ARC/SFWM
West Palm Beach	443.3750	+	W4HN	oael 110.9/110.9	W4HN
West Palm Beach	443.9750	+	WA4FM	cer	MAFA
West Palm Beach	444.1250	+	KG4GOQ	oa(CA) 107.2/107.2	KG4GOQ
West Palm Beach	444.2750	+	W4PBC	oer 103.5/103.5	PBCARES
West Palm Beach	444.6250	+	AD4PS	oe 110.9/110.9	AD4PS
West Palm Beach	444.8750	+	WB9HDL	ol 103.5/103.5	MRG

432 420-450 MHz

FLORIDA

<i>Location</i>	<i>Output</i>	<i>Input</i>	<i>Call</i>	<i>Notes</i>	<i>Sponsor</i>
SOUTH EAST - MIAMI/FT LAUD					
Adventura	442.0000	+	N4MSE	o 107.2/107.2	N4MSE
Adventura	442.2500	+	K4PAL	o 114.8/114.8	PARC
Aventura	443.8250	+	K4PAL	oa(CA)	PARC
Coral Springs	443.8500	+	WR4AYC	oa(CA)elr z	WR4AYC R
Davie	441.9750	+	W4NR	or 179.9/179.9	W4NR
Davie	443.7250	+	KE4JTT	o	KE4JTT
Deerfield Beach	442.3250	+	N4KS	oa(CA)e 110.9/110.9	NBARA
Ft Lauderdale	442.5500	+	N4GDV	oeRBZ 131.8/131.8	WA4EMJ
Ft Lauderdale	443.0500	+	K4BRY	oa(CA)e Bl	K4BRY
Ft Lauderdale	444.0500	+	KB2TZ	ceWX DCS(25)	KB2TZ
Ft Lauderdale	444.5000	+	W4KR	oa(CA)el WX 110.9/110.9	W4KR
Ft Lauderdale	444.7250	+	K4LNP	o 118.8/118.8	K4LNP
Ft Lauderdale	444.8250	+	W4AB	oa(CA)elr 110.9/110.9	BARC
Goulds	443.9750	+	KR4DQ	oa(CA)elr 146.2/146.2	KR4DQ
Hiaheah	442.3750	+	N2GKG	oe 103.5/103.5	N2GKG
Hialeah	442.9250	+	WD4DPS	olBl 110.9/110.9	WD4DPS
Hialeah	443.0250	+	KI4BA	oa(CA) Bl 131.8/131.8	KI4BA
Hialeah	443.4500	+	KD4ZAW	o 110.9/110.9	KD4ZAW
Hialeah	443.4750	+	WD4ARC	o	ARC
Hialeah	443.9500	+	WB4IVM	oa(CA)e	WB4IVM
Hialeah	444.3250	+	WD4JMN	oae 67/67	WD4JMN
Hialeah	444.3500	+	KA4EPS	oe 103.5/103.5	CWARC
Hialeah	444.4250	+	KA4DFX	oa(CA)el z 203.5/203.5	KA4DFX
Hialeah	444.7500	+	WB4IVM	oer	WB4IVM
Hialeah	444.8000	+	WB4IVM	oer	WB4IVM
Hollywood	442.4750	+	KF4RQA	o	KF4RQA
Hollywood	442.5750	+	W4RCC	o	GMCRG
Hollywood	443.2500	+	N2VNG	oa(CA)	KZ4TI
Hollywood	444.1500	+	WF2C	oa(CA) 88.5/88.5	HMRH
Hollywood	444.1750	+	AC4XQ	oa(CA)l	AC4XQ
Homestead	442.3500	+	WT4X	oa(CA)el 74.4/74.4	WT4X
Kendall	442.9500	+	KB4ZLL	oa(CA)r 141.3/141.3	KB4ZLL

420-450 MHz 433

FLORIDA

<i>Location</i>	<i>Output</i>	<i>Input</i>	<i>Call</i>	<i>Notes</i>	<i>Sponsor</i>
Kendall	443.9000	+	AI4L	oa(CA)ez 94.8/94.8	AI4L
Margate	444.0250	+	KA4EPS	oeWxx 107.2/107.2	KA4EPS
Miami	442.0250	+	KM4ZT	oa(CA)el BI 110.9/110.9	KM4ZT
Miami	442.0500	+	KD4AV	oe	WARC
Miami	442.0750	+	KB4MAG	oel 103.5/103.5	KB4MAG
Miami	442.1500	+	W4HN	oa(CA)e BI	W4HN
Miami	442.1750	+	W4ILQ	ca(CA)ex 94.8/94.8	W4ILQ
Miami	442.2250	+	N4IFK	o 94.8/94.8	N4IFK
Miami	442.2750	+	AE4WE	o	AE4WE
Miami	442.4250	+	N4IFD	oaez 94.8/94.8	N4IFD
Miami	442.4500	+	KA4KQA	oa(CA)ez 110.9/110.9	KA4KQA
Miami	442.5250	+	KR4DQ	oel 88.5/88.5	KR4DQ
Miami	442.5250	+	KC4VQP	oa(CA) 103.5/103.5	KC4VQP
Miami	442.6250	+	KC4SJM	oez 110.9/110.9	KC4SJM
Miami	442.6500	+	KA4ZAY	oa(CA)el 103.5/103.5	KA4ZAY
Miami	442.7250	+	KC4MND	o	KC4MND
Miami	442.8000	+	WB4TWQ	ol 118.8/118.8	WB4TWQ
Miami	442.8250	+	WA4TCE	oaeBI	WA4TCE
Miami	442.9750	+	WD4RXD	oa(CA)BI	RC de Cuba
Miami	443.1000	+	KB4MAG	oa(CA)el 103.5/103.5	KB4MAG
Miami	443.1250	+	KB4AJM	oa(CA)e BI	KB4AJM
Miami	443.2250	+	KD4BBM	o 94.8/94.8	KD4BBM
Miami	443.2750	+	N4GWM	al 103.5/103.5	N4GWM
Miami	443.3000	+	N4IFK	o 94.8/94.8	N4IFK
Miami	443.3750	+	W4HN	oelrBI 110.9/110.9	W4HN
Miami	443.4250	+	KC4MVR	oa(CA)e BI	KC4MVR
Miami	443.5500	+	N4RQQ	oa(CA)e 110.9/110.9	N4RQQ
Miami	443.6000	+	N4LJQ	oa(CA)e WX 88.5/88.5	N4LJQ
Miami	443.6250	+	KC4NAH	oa(CA)el x 103.5/103.5	MDVD

434 420-450 MHz

FLORIDA

<i>Location</i>	<i>Output</i>	<i>Input</i>	<i>Call</i>	<i>Notes</i>	<i>Sponsor</i>
Miami	443.7750	+	KS4WF	oBI	KS4WF
Miami	443.8750	+	KF4EFW	oa(CA)e	KF4EFW
Miami	443.9250	+	AE4EQ	oa(CA)	AE4EQ
				110.9/110.9	
Miami	444.0000	+	WB4ESB	oe	SIRA, Inc.
Miami	444.0750	+	KB4MAG	oae	KB4MAG
				103.5/103.5	
Miami	444.1250	+	KA4EPS	oe	KA4EPS
Miami	444.2000	+	KA4HLO	oer	S Fla FMA
Miami	444.2500	+	AE4WE	o	AE4WE
Miami	444.2750	+	K4PCS	o	K4PCS
				94.8/94.8	
Miami	444.3750	+	KB4JDE	oa(CA)lz	KB4JDE
Miami	444.4500	+	WA4PHG	oa(CA)lBI	Teletrol
Miami	444.4750	+	KA4HLO	oer	S Fla FMA
				94.8/94.8	
Miami	444.5250	+	KD4IMM	oa(CA)e	KD4IMM
				103.5/103.5	
Miami	444.6000	+	K4AG	o	KU4GY
Miami	444.6750	+	W2NQS	oa(CA)z	W2NQS
				110.9/110.9	
Miami	444.9000	+	N4OCA	ca(CA)e	N4OCA
				146.2/146.2	
Miami	444.9500	+	KC4MNE	o	KC4MNE
				94.8/94.8	
Miami	444.9750	+	W4NR	o	W4NR
Miami Beach	444.6250	+	WA4LWN	o	WA4LWN
Miami Beach	444.8500	+	KF4JSF	o	KF4JSF
Miramar	442.4000	+	N4VPD	oa(CA)z	N4VPD
				131.8/131.8	
Miramar	444.1000	+	N2YAG	ol	N2YAG
				103.5/103.5	
Pembroke Pines	443.8000	+	KD4CPG	oe	KD4CPG
				131.8/131.8	
Pembroke Pines	444.5500	+	KC4MNI	ca(CA) BI	KC4MNI
Plantation	442.8500	+	WA4YOG	oa(CA)e	WA4YOG
Plantation	443.0000	+	W4MOT	oer	MARC
Pompano Beach	442.2000	+	W4GCC	oa(CA)e	GCARA
Pompano Beach	442.3000	+	W4SRT	ca(CA)elr	FL SRT-A
				z	
Pompano Beach	443.1750	+	WA4VEF	oa(CA)el	WA4VEF
				RBx 131.8/131.8	
Sunrise	441.9000	+	N4LJQ	oa(CA)eZ	N4LJQ
				103.5/103.5	
Wilton Manors	442.6750	+	N4WWM	oelRBx	WA4EMJ
				131.8/131.8	
SOUTH WEST					
Marco Island	443.6500	+	K5MI	o	MIRC
				141.3/141.3	
Murdock	444.6000	+	K4TAP	oel	K4TAP
				82.5/82.5	
Naples	443.7000	+	WB2WPA	oa(CA)elr	CERA
				WXZ 136.5/136.5	

<i>Location</i>	<i>Output</i>	<i>Input</i>	<i>Call</i>	<i>Notes</i>	<i>Sponsor</i>
Naples	443.9000	+	N5ICT	oel 67/67	KC1AR
North Port	444.1250	+	KA9WIE	oaerz 103.5/103.5	NPARC
Ochopee	444.2750	+	W4CTE	oel 67/67	W4CTE
Venice	442.0000	+	KB2WVY	oe 100/100	KB2WVY
SOUTH WEST - FT MYERS					
Alva	443.8000	+	KG6CXP	o 100/100	KG6CXP
Ft Myers	442.2250	+	WB4FOW	cl	WB4FOW
Ft Myers	442.4500	+	WD4IFC	oa(CA)e 136.5/136.5	GCARC
Ft Myers	444.5000	+	W4KR	oa(CA) 136.5/136.5	W4KR
Lehigh Acres	444.4750	+	N4FSU	oa(CA)elr 192.8/192.8	N4FSU
Olga	444.5250	+	K4JTB	oelr 103.5/103.5	ORC
Port Charlotte	442.1000	+	KA9RIX	cl	KA9RIX
Port Charlotte	442.2000	+	K4VMS	o	K4VMS
Port Charlotte	442.9250	+	WA9NLA	o	PRRA
Punta Gorda	444.8500	+	KØRTU	olr 100/100	KØRTU
Punta Gorda	444.9750	+	KS4ST	oaerz 136.5/136.5	CARS
Sanibel	443.4250	+	W4SBL	oe	SERT
St James City	444.6500	+	KA4PIR	oaelz 156.7/156.7	KA4PIR
WEST CENTRAL					
Brooksville	442.1250	+	K4BKV	oelr	HCARA
Brooksville	443.7250	+	KB4CDK	oa(CA) 103.5/103.5	KB4CDK
Crystal River	444.2000	+	WA4IBM	oa(CA)el 103.5/103.5	WA4IBM
Dade City	443.6000	+	KD4QLF	o	MSARC
Hudson	442.9250	+	KG4JPL	o 100/100	KG4JPL
Inverness	443.5750	+	KF4HCV	oaewxz 103.5/103.5	TCARA
Inverness	444.8250	+	KD4MIP	oa(CA) 103.5/103.5	KB4CDK
Lecanto	443.1750	+	W4IIR	oer 103.5/103.5	SHARC
New Port Richey	442.6000	+	N9EE	oal	N9EE
New Port Richey	444.8500	+	WB8ONY	c	FARS
Port Richey	442.6500	+	KG4YZY	oewx 100/100	KG4YZY
Port Richey	443.9500	+	K4LK	oa(CA)lr RB WXXz 146.2/146.2	K4LK
Port Richey	444.1000	+	WD8MVU	oa(CA)l	WD8MVU
Port Richey	444.6500	+	WA4GDN	oer	GCARC
Shady Hills	443.3000	+	N4DMJ	oe 123/123	N4DMJ
Spring Hill	442.0500	+	K4SH	cerwxx	K4SH
Zephyrhills	444.3750	+	KC4OML	oa(CA)e 103.5/103.5	KC4OML

436 420-450 MHz

FLORIDA

<i>Location</i>	<i>Output</i>	<i>Input</i>	<i>Call</i>	<i>Notes</i>	<i>Sponsor</i>
WEST CENTRAL - SARASOTA					
Bradenton	442.1250	+	WA4ZBM	o 100/100	ARES/RACE
Bradenton	442.9000	+	K4BOY	orWxx 100/100	BSAARC
Bradenton	443.2000	+	K4LX	oaez 100/100	K4LX
Bradenton	443.2250	+	WA4ZBM	oa(CA)er z	ARES/RACE
Bradenton	444.2750	+	K4MPX	ca(CA)	K4MPX
Bradenton	444.8750	+	K4TAP	oe 151.4/151.4	K4TAP
Englewood	444.6250	+	K0DGF	oe 77/77	K0DGF
Sarasota	442.3000	+	K4TAP	oel 82.5/82.5	K4TAP
Sarasota	443.5500	+	N4SER	oaerz	SERC
Sarasota	443.8250	+	K2MZ	oe 146.2/146.2	K2MZ
Sarasota	443.8750	+	WA2HCV	oa 110.9/110.9	SMART
Sarasota	444.0000	+	K4III	oa(CA)e DCS(446)	K4III
Sarasota	444.5500	+	KD4MZM	o 103.5/103.5	KD4MZM
Sarasota	444.8250	+	WA2HCV	c	SMART
Sarasota	444.9250	+	W4IE	oaer	SARA
Verna	442.9500	+	NI4CE	oelrwx 100/100	WCFG
WEST CENTRAL - TAMPA/ST PETE					
Brandon	443.5000	+	K4TN	o	BARS
Clearwater	442.0750	+	K4LK	oa(CA) RB WXz	K4LK
Clearwater	442.1500	+	K4PEK	oa(CA)z 103.5/103.5	K4PEK
Clearwater	442.4000	+	W4ACS	oa(CA)elr sz 156.7/156.7	PCACS
Clearwater	443.0500	+	WD0DIA	oa(CA)ez 103.5/103.5	HEART
Clearwater	443.3750	+	WA4GCH	o	WA4GCH
Clearwater	444.1250	+	N4BSA	oe 146.2/146.2	N4BSA
Clearwater	444.3750	+	KE4EMC	c	KE4EMC
Dunedin	442.1750	+	WA4BSA	ca(CA) rz 127.3/127.3	WCFSRN
Dunedin	442.3500	+	W4BNC	c	W4BNC
Dunedin	444.1500	+	WB4BZF	oelr 103.5/103.5	CARS
Gibsonton	442.2250	+	AC4RX	oe 146.2/146.2	AC4RX
Holiday	443.9750	+	KF4PUN	cel 141.3/141.3	FARS
Holiday	444.4250	+	KF4PUN	c	FARS
Largo	444.5000	+	KA9RIX	cl	Homey HC
Largo	444.5750	+	KA9RIX	cl	Homey HC

<i>Location</i>	<i>Output</i>	<i>Input</i>	<i>Call</i>	<i>Notes</i>	<i>Sponsor</i>
Lutz	443.6750	+	N4TCP	oe 146.2/146.2	N4TCP
Lutz	444.2500	+	N4DAV	o 192.8/192.8	N4DAV
Pebbledale	442.8250	+	NI4CE	oelrWX 100/100	WCFG
Redington Shores	443.8000	+	W4NHL	olr 156.7/156.7	W4NHL
Riverview	442.5500	+	NI4CE	oelrWX 100/100	WCFG
Ruskin	443.2500	+	KE4ZIP	oe	SCCARC
South Pasadena	442.8000	+	W4ACS	oa(CA)elr SZ 156.7/156.7	PCACS
South Pasadena	443.4000	+	W4ACS	oelrsz 156.7/156.7	PCACS
South Pasadena	444.3500	+	WA3RRK	oe 146.2/146.2	ERCO
St Petersburg	441.8750	+	K4LK	ca(CA) RB WXz	K4LK
St Petersburg	441.9500	+	K4LK	ca(CA) RB WXz	K4LK
St Petersburg	442.5000	+	KR4U	o	KR4U
St Petersburg	442.6250	+	W4ORM	ol 103.5/103.5	GSOTW
St Petersburg	443.4500	+	NI4CE	oelrWX 100/100	WCFG
St Petersburg	443.6250	+	K4LK	oa(CA) RB WXz 146.2/146.2	K4LK
St Petersburg	443.8500	+	W4BNC	ca(CA)e 146.2/146.2	W4BNC
St Petersburg	443.9250	+	W4ABC	ca(CA) 127.3/127.3	W4ABC
St Petersburg	444.0500	+	N4TZL	oa(CA) 103.5/103.5	ECHO
St Petersburg	444.1750	+	KA9RIX	cl	Homey HC
St Petersburg	444.2250	+	WW4I	oa(CA)el 103.5/103.5	WA4IBM
St Petersburg	444.4750	+	WA4AKH	o	SPARC
St Petersburg	444.7000	+	K4LK	oa(CA) RB WXz 146.2/146.2	K4LK
St Petersburg	444.7250	+	KA9RIX	cl	Homey HC
Sun City Center	442.4500	+	W3SOB	oa(CA)ez 103.5/103.5	SHARES
Tampa	442.5250	+	KJ4XP	oa(CA)z 127.3/127.3	KJ4XP
Tampa	442.7250	+	NR4A	o	Wireless
Tampa	442.7500	+	KC4HSI	oa(CA)ez 146.2/146.2	KC4HSI
Tampa	442.9750	+	NI4M	oa(CA) 103.5/103.5	NI4M
Tampa	443.0000	+	NI4M	c	NI4M
Tampa	443.0250	+	N4TP	oa(CA)z 146.2/146.2	TBARS

**438 420-450 MHz
FLORIDA-GEORGIA**

<i>Location</i>	<i>Output</i>	<i>Input</i>	<i>Call</i>	<i>Notes</i>	<i>Sponsor</i>
Tampa	443.3500	+	NP4DS	ca(CA)	NP4DS
Tampa	443.4250	+	W4TCH	oer	BEARS
Tampa	443.4750	+	KG4GAK	oa(CA)	KG4GAK
Tampa	443.7750	+	WA4SWC	ox 103.5/103.5	WA4SWC
Tampa	444.4000	+	W4PVN	oa(CA)	ITG
Tampa	444.5250	+	KB4ABE	ca(CA) 103.5/103.5	KB4ABE
Tampa	444.6000	+	W4EFK	oe 88.5/88.5	W4EFK
Tampa	444.6750	+	W4AQR	oelrsBl 103.5/103.5	BEARS
Tampa	444.9000	+	W4HSO	oa(CA)er	STARC
Tarpon Springs	444.4500	+	WB4BZF	oel 131.8/131.8	CARS
Valrico	443.1500	+	W7RRS	oa(CA)z	W7RRS

GEORGIA

Acworth	441.8000	+	KC4YNF	o 77.0	KC4YNF
Albany	444.5000	+	W4MM	o	W4MM
Alpharetta	442.0000	+	WB6RTH	oaelz 107.2	ATLANTA C.
Athens	442.9500	+	AA4AI	o 179.9	KD4AOZ
Athens	443.3000	+	WW4GA	oet	WW4GA
Athens/Crawfor	444.3000	+	KC4GZX	o 127.3	KC4GZX
Atl/Marietta	442.8000	+	N4NFP	olt	BSRG
Atl/Union City	442.1250	+	W4ZT	oes 100.0	W4ZT
Atlanta	427.2500	1253.0000	N4NEQ	o	BSRG
Atlanta	442.0250	+	W4CML	o 127.3	
Atlanta	442.2250	+	WB5EGI	o 100.0	WB5EGI
Atlanta	442.5250	+	N4XQM	o 110.9	N4XQM
Atlanta	442.6750	+	KE4PVE	oel 100.0	KE4PVE
Atlanta	442.9750	+	WA4YNZ	o(CA)lt	WA4YNZ
Atlanta	443.0250	+	W4CML	ol 127.3	
Atlanta	443.6000	+	KA5WZY	oaRB 146.7	GPEARC
Atlanta	443.6500	+	W4CML	ol 123.7	W4CML
Atlanta	443.8750	+	KD4LXT	oe	IAC (INTOW)
Atlanta	444.4500	+	W4DOC	oe 146.2	ATL RC, IN
Atlanta	444.5000	+	KD4GPI	o 110.9	TURNER AR
Atlanta	444.8250	+	W4DOC	o(CA)e 146.2	ATL RC, IN
Atlanta	444.9250	+	WA4NNO	o	WA4NNO
Atlanta	444.9750	+	WA4YNZ	o(CA)lRbt	WA4YNZ
Atlanta/Bell	421.2500	434.0000	W4ZTL	o	MATPARC
Atlanta/Bell	444.1500	+	W4PME	oe 100.0	MATPARC
Atlanta/Glenri	444.1000	+	WR4CW	o 100.0	W5JR
Atlanta/Mariet	442.8750	+	K4RFL	oeRB 100.0	GIRA

<i>Location</i>	<i>Output</i>	<i>Input</i>	<i>Call</i>	<i>Notes</i>	<i>Sponsor</i>
Atlanta/Mariet	443.8000	+	N4NFP	o(CA)el RB 151.4	BSRG
Atlanta/Mariet	444.0500	+	N4NEQ	oe 151.4	BSRG
Atlanta/Mariet	444.7750	+	N4NEQ	oa(CA)el RB 151.4	BSRG
Augusta	444.9000	+	KD4BOO	oe	CSRA RPTR
Bainbridge	443.0000	+	W4DXX	oe 100.0	W4DXX
Baldwin	442.3500	+	WD4NHW	o	SPARC
Barnesville	443.6750	+	N4GWO	o	N4GWO/N4
Biskey Mtn	443.2500	+	KC4JNN	oaelRBZ 100.0	KC4JNN
Blairsville	442.2000	+	KF4SKT	o	KF4SKT
Blairsville	444.6000	+	W6IZT	oa 100.0	W6IZT
Blueridge	442.1250	+	KD4GRU	o 146.2	KD4GRU
Bogart	443.4750	+	W4EEE	oet	OCONEE CT
Bonaire	444.6250	+	K4EDN	o 82.5	K4EDN
Brunswick	443.4250	+	KD4CPO	oa	KD4CPO
Brunswick	444.9750	+	K4TVE	o	K4TVE
Buchanan	444.2750	+	N4CHC	st	N4CHC
Byron	443.1500	+	KF4XH	oz	KF4XH
Byron	444.7000	+	WB4SBT	o 103.5	WB4SBT
Calhoun	443.6750	+	K4WOC	oesWX 100.0	K4WOC
Canton	443.0750	+	WA4EOC	o(CA)es 107.2	WA6IKS
Carrollton	444.0750	+	W4FWD	o 131.8	W4FWD
Cartersville	443.1750	+	K4AIS	o 100.0	K4AIS
Cedartown	443.5750	+	KD4NTF	o(CA)e 107.2	KD4NTF/KD
Chatsworth	443.0000	+	W4DRC	o	
Clayton	442.8250	+	W1CP	oe 162.2	W1CP
Clermont	444.9500	+	W4TL	o 131.8	W4TL
Cleveland	442.6250	+	K4VJM	o 100.0	K4VJM
Cobb County	443.4500	+	WC4RAV	oels 103.7	WC4RAV
Cochran	442.8750	+	W4MAZ	oaelrWX 77.0	W3LAP
Cochran	444.7750	+	N4MXC	o	MGRA
Cochran	444.9750	+	W4MAZ	oeRB 77.0	W3LAP
College Park	442.3500	+	KG4PTO	o 100.0	KG4PTO
Columbus	441.9750	+	WB4ULK	oWX	WB4ULK
Commerce	441.9750	+	NE4GA	o 123.0	NORTEAST
Concord	443.4000	+	WB4GWA	o 110.9	WB4GWA/C
Conyers	442.5500	+	WB4JEH	ol 151.4	
Conyers	443.7250	+	KB2DZA	o 77.0	KB2DZA
Conyers	444.5500	+	WB4JEH	ol 151.4	
Conyers	444.7500	+	KC4ELV	o(CA)l 162.2	KC4ELV
Cornelia	444.2750	+	K4JLG	o 100.0	K4JLG
Covington	443.7500	+	K4GO	oe 146.2	K4GO
Covington	444.1750	+	KE4PVE	oel 100.0	KE4PVE
Covington	444.8000	+	WA4ASI	oal 88.5	GEORGE H

440 420-450 MHz
GEORGIA

<i>Location</i>	<i>Output</i>	<i>Input</i>	<i>Call</i>	<i>Notes</i>	<i>Sponsor</i>
Cumming	441.9000	+	WB4GQX	o(CA)eI WX 141.3	WB4GQX
Cumming	442.5750	+	WA4BPY	e 79.9	WA4BPY
Cumming	443.4000	+	N1IB	oe 107.2	N1IB
Cumming	444.6250	+	W4CBA	o(CA)eRB Z 123.0	W4CBA
Dacula	443.5500	+	KK4IN	oaRB	
Dahlonega	443.1000	+	N4KHQ	o 100	N4KHQ
Dahlonega	444.9000	+	N4BBQ	o 100.0	N4KHQ
Dallas	441.9250	+	W4CSX	o 162.2	W4CSX
Dallas	443.4750	+	WB4QOJ	oaRB WX 77.0	WB4QOJ
Dallas	443.7000	+	W4TIY	o(CA)eRB	PAULDING
Dallas	444.7000	+	WD4LUQ	oeRB 77.0	WD4LUQ
Dallas	444.7250	+	AG4PR	oe 123.0	AG4PR
Dalton	441.8500	+	KC4YVV	o 100.0	KC4YVV
Dalton	441.8750	+	W4LAW	ol 100.0	W4LAW
Dalton	442.1750	+	N4BZJ	oez 118.8	N4BZJ
Dalton	444.5000	+	N4BZJ	o 118.8	N4BZJ
Dalton	444.8500	+	N4BZJ	o	
Danielsville	442.6500	+	KE4FHN	oat	KE4FHN
Decatur	442.2000	+	N3APR	oa	N3APR
Decatur	443.9500	+	KA4UFM	o(CA)e 110.9	KA4UFM
Decatur	444.2500	+	W4BOC	o	ALFORD ME
Douglas	443.0000	+	KE4ZRT	oe 141.3	KE4ZRT
Douglasville	444.5750	+	W4SCR	o 88.5	SCARS
Dublin	442.6000	+	KD4FOC	o(CA) 77.0	KD4FOC
Duluth	442.4000	+	W2SJB	oes 100.0	W2SJB
Eatonton	442.0750	+	WJ4SR	o 123.0	WJ4SR
Eatonton	442.4250	+	K4SWS	oet	WJ4SR
Ellijay	442.7000	+	KC4ZGN	oa 77.0	KC4ZGN
Emerson	443.4250	+	AE4JO	oelRB 103.5	ETOWAH V
Fayetteville	444.6000	+	W4PSZ	oeRB WX 77.0	FAYETTE C
Flowery Branch	443.9000	+	K4RHJ	o 131.8	W4TL
Ft Mt/Chatswt	443.3500	+	N4YYD	o(CA)eRB Z 71.9	N4YYD
Gainesville	444.3500	+	W4CBA	oaerz 131.8	W4CBA
Gray	443.6250	+	K4MDS	o	K4MDS
Gray	444.2750	+	K4DDH	oeRB WX 141.3	K4DDH
Greensboro	444.8500	+	N4YXL	o(CA) 103.5	
Griffin	441.8500	+	KF4QLF	oelWX	KF4QLF
Griffin	443.5500	+	KE4WLP	o	KE4WLP
Hapeville	442.8250	+	KC4ENL	o 167.9	KC4ENL
Helen	444.4250	+	K4PE	olRB WX 127.3	K4PE

**420-450 MHz 441
GEORGIA**

<i>Location</i>	<i>Output</i>	<i>Input</i>	<i>Call</i>	<i>Notes</i>	<i>Sponsor</i>
Hiawassee	444.6750	+	KC4CBQ	o(CA)IRB 186.2	KC4CBQ
High Pt/Lookt	443.4500	+	KB4VAK	oaeRB 77.0	G.R.O.U.P.
Hinesville	444.8500	+	KG4OGC	o	LCECARC
Hogansville	444.3000	+	KC4YNY	oa	KC4YNY
Irwinton	444.9250	+	WB4NFG	o 77.0	WB4NFG
Jasper	442.7500	+	N3DAB	o(CA)e 141.3	N3DAB
Jasper	443.3750	+	KC4AQS	olRB 100.0	KC4AQS
Jasper	443.4250	+	KB4MDE	o	KB4MDE
Jasper	443.6250	+	KF4OYP	oeRB 100.0	KF4LMW
Jasper	444.3750	+	KB4IZF	o(CA)e 103.5	KB4IZF
Jesup	441.6750	+	N4ZON	131.8	N4ZON
Jesup	444.9250	+	N4PJR	oe 141.3	N4PJR
Jonesboro	443.2250	+	WA4DIW	(CA)elr	WA4DIW
Kingsland	444.6250	+	KC5BMJ	o(CA)e 118.8	N4PAO
Kingston	444.1250	+	AF4PX	t	KG4EYJ
Knoxville	443.5250	+	N4PQR	ol 114.8	
Lakemont	444.7500	+	N4ZRF	oet	
Lavonia	442.4750	+	K4NVG	o(CA)e 203.5	LAVONIA A
Lawrenceville	442.8500	+	WB4HJG	oe 82.5	WB4HJG
Lawrenceville	442.9000	+	KF4RLZ	o(CA)s 123.0	KF4RLZ
Lawrenceville	444.0000	+	WB4QDX	oe 127.3	WB4QDX
Lawrenceville	444.0250	+	W4CML	ol 127.3	
Lawrenceville	444.2000	+	KF4HQV	100	KF4HQV
Lindale	443.3000	+	KA4ZTY	e 127.3	KA4ZTY
Lithia Springs	442.9250	+	WB4RL	oelsWX 100.0	WB4RL
Lookout Mt	442.6500	+	W4RRG	oeRB 100.0	W4RRG
Lula	444.4000	+	WB4HJG	o 71.9	WB4HJG
Mableton	442.3250	+	W4JLG	oaezt	
Macon	442.0000	+	AF4UL	o 100.0	AF4UL
Macon	442.2750	+	K4DDH	oaelRBz 100.0	K4DDH
Macon	442.7000	+	W4MAZ	os 97.4	W4MAZ
Macon	443.0750	+	WX4EMA	oelsRB WX 156.7	WX4EMA
Madras	442.2500	+	K4HAC	oe 141.3	K4HAC
Marietta	442.0500	+	N1KDO	o 107.2	N1KDO
Marietta	442.3750	+	KE4QFG	o(CA)t	KE4QFG
Marietta	442.4250	+	WK4E	osWX	COBB ARES
Marietta	442.6000	+	WA4OKJ	o 100.0	WA4OKJ
Marietta	443.5000	+	WB4BQX	oe	DELTA 4 RG
Marietta	443.7500	+	KF4BMG	#o 79.7	SPARC
Marietta	444.3250	+	KF4BMG	o(CA) 79.7	KF4BMG

442 420-450 MHz

GEORGIA

<i>Location</i>	<i>Output</i>	<i>Input</i>	<i>Call</i>	<i>Notes</i>	<i>Sponsor</i>
Marietta/Atl	442.7250	+	KE4QFG	o(CA)t	KE4QFG
Marlow	442.4750	+	W1MED	oesRB 114.8	W1MED
Mcdonough	444.8750	+	KE4UAS	o(CA)ers 100.0	KE4UAS
McIntyre	444.6500	+	KF4CXL	o 77.0	KF4CXL
Milledgeville	444.5750	+	KC4YAP	oer 100.0	KC4YAP
Monroe	443.9250	+	KQ4XL	o 123.0	KD4WOU
Moultrie	444.6250	+	W1BPP	oe 123.0	FBC-MOULT
Newnan	441.8750	+	K4NRC	oes 156.7	BGMRC
Norcross	442.1000	+	K4HUM	oe 100.0	K4HBI
Peachtree City	442.5000	+	W4PSZ	oeRB WX 77.0	KD4YDC
Pembroke	441.8000	+	AF4MI	oe 123.0	AF4MI
Perry	444.9500	+	WR4MG	o	MID GA RAD
Pine Log Mt	443.2000	+	KD4APP	oel 103.5	KD4APP
Pine Mtn	444.4000	+	WB4ULJ	oe	WA4ULK
Quitman	444.6000	+	WA4NKL	oe 127.3	
Rex	443.9750	+	KB4NPO	o(CA)	
Ringgold	442.3000	+	KW4KW	o 118.8	KW4KW
Ringgold	443.9250	+	W4BAB	o(CA) RB	W4BAB
Rockmart	443.2750	+	KC4KLW	oae 179.9	KC4KLW
Rome	441.8250	+	KA4MLK	oel 100.0	N4GIS
Rome	443.5250	+	KC4KLW	o 179.9	N4WPI
Rossville	442.4750	+	W4RRG	o 100.0	KS4QA
Roswell	442.0750	447.0250	W8BLA	oat	W8BLA
Roswell/Bell	443.1500	+	W4PME	o 100.0	MATPARC
Sandy Springs	441.9500	+	KE4OKD	aerl 156.7	ETOWAH V
Savannah	421.2500	434.0000	K4NLX	oe	CARS
Savannah	427.2500	439.2500	WA4VHP	oeRBt	SAVANNAH
Savannah	442.7000	+	K4NLX	o	CARS
Savannah	444.0000	+	WD4AFY	#oe	WD4AFY
Smyrna	444.6500	+	N4IBW	o	
Snellville	442.4500	+	W4CML	ot	N1IP
Snellville	443.0500	+	N1IP	ot	N1IP
Snellville	444.5250	+	W4GR	o(CA) 82.5	GWINNETT
St Simons Isla	442.9500	+	N4XGI	oe 131.8	N4XGI
Statham	442.3000	+	WW4T	oet	WW4T
Stockbridge	443.1250	+	KG4PUW	o 100.0	KG4PUW
Stockbridge	443.3250	+	N4JMD	o(CA)t	WILLIAM HE
Stone Mtn	443.8250	+	KD4HPD	o 123.0	KD4HPD
Sugar Hill	442.1500	+	KD4GPI		KD4GPI
Sugar Hill	443.7750	+	N4YF	oe 82.5	NY4F
Summerville	444.4250	+	W4LAW	ol 100.0	W4LAW
Sweat Mt/Marie	444.4750	+	N4CLA	o	N FULTON A
Tifton	444.8750	+	KE4RJI	oesWXt	KE4RJI
Tyrone/Ptc	444.6750	+	KN4YZ	oelsWXz 77.0	KD4YDC
Valdosta	444.3500	+	WR4SG	oaeRB 141.3	WR4SG
Valdosta	444.7000	+	KF4BJM	o(CA)ez 141.3	VARC

GEORGIA-HAWAII

<i>Location</i>	<i>Output</i>	<i>Input</i>	<i>Call</i>	<i>Notes</i>	<i>Sponsor</i>
Vidalia	442.5000	+	KE4PMP	oe 88.5	KE4PMP
Villa Rica	442.7750	+	KB4TIW	oaWX 131.8	KB4TIW
Waleska	441.3500	+	KD4DXR	#ct	KD4DXR
Waleska	443.8500	+	K4PLM	#o 192.8	PINE LOG M
Warm Springs	442.4000	+	N4UER	oez	KN4FE
Warner Robins	442.9000	+	WR4MG	o	MGRA
Watkinsville	444.7250	+	KD4AOZ	o 123.0	KD4AOZ
Waycross	444.0250	+	AE4PO	olz 141.3	AE4PO
Woodstock	444.2250	+	KE4SJO	o(CA)e	KE4SJO
Wrightsville	443.0250	+	WA4RVB	ol 156.7	WA4RVB
HAWAII					
HAWAII					
Hakalau	443.2000	+	AH6RF	oaer	AH6RF
Hilo	444.1500	+	AH6JA	oalr	BIARC
Kau	444.6000	+	KH6EJ	oael	BIARC
Kaauu	442.5000	+	KH6EJ	o	BIARC
Kohala	444.4500	+	KH6EJ	oal	BIARC
Kulani Cone	444.7500	+	AH6JA	al	BIARC
KAUAI					
Kalaheo	442.0500	+	NH6JA	oe	HANG ARC
Kapaa	442.1500	+	KH6KWS	ct	KH6KWS
Lihue	444.9000	+	NH6HF	or	CD RACES
Weiku	449.1750	-	KH6E	oe 118.8	KARC
Weiku	449.2500	-	KH6E	o 118.8	KARC
MAUI					
Haleakala	442.7500	+	AH6GR	olrx	AH6GR
Haleakala	443.1500	+	AH6IF	o(CA)erz	AH6IF
Haleakala	443.8000	+	WH6KO	o(CA)e	WH6KO
Wailuku	444.9500	+	AH6IF	o(CA)pr	AH6IF
OAHU					
Diamond Head	444.5000	+	WH6CZB	oel	EARC
Diamond Head	444.7500	+	WH6CZP	cal	KH7TX
East Oahu	443.8500	+	WH6CZP	cel	HEART
Ewa	443.1000	+	KH6CY	oel 103.5	Ohana ARC
Honolulu	442.6000	446.6000	NH6QJ	o	Ohana ARC
Honolulu	442.9000	+	WH6BH	c	WH6BH
Honolulu	443.2000	+	NH6AQ	c	HEART
Honolulu	443.3000	+	WH6F	ol	WH6F
Honolulu	443.4500	+	NH6QJ	o	Ohana ARC
Honolulu	443.6750	+	WH6UG	o	WH6UG
Honolulu	443.7750	+	NH6XO	o 123.0	NH6XO
Honolulu	443.9000	+	KH7O	c	KH7O
Honolulu	443.9500	+	KH7TK	o 118.8	KH7TK
Honolulu	444.0000	+	NH6WP	o	SFHARC
Honolulu	444.0500	+	KH6OCD	o	OCDA
Honolulu	444.2000	+	KH6SW	oez	KH6BFZ
Honolulu	444.3250	+	AH6RH	oer	RACES
Honolulu	444.3500	+	AH6CP	o(CA)elr 103.5	RACES
Honolulu	444.4500	+	KH7O	oe	KH7O
Honolulu	444.8250	+	AH7HI	o	AH7HI

444 420-450 MHz

HAWAII-IDAHO

<i>Location</i>	<i>Output</i>	<i>Input</i>	<i>Call</i>	<i>Notes</i>	<i>Sponsor</i>
Honolulu	444.8750	+	NH6YM	o(CA)z 103.5	NH6YM
Honolulu	444.9000	+	AH6CP	o(CA)r	AH6CP
Honolulu	446.3250	-	WH6SQ	ct	WH6SQ
Honolulu	448.6250	-	WH6HR	o	WH6HR
Honolulu	448.7000	-	WH6CZB	oel	EARC
Kaawa	443.8250	+	KH6HFD	oe 114.8	HFD
Kailua	444.4250	+	AH6HI	o	AH6HI
Kailua	449.1500	-	WH6CZB	ol	EARC
Kona	444.9000	449.4000	AH6RF	o	AH6RF
Leeward	444.6500	+	KH6FV	oe 114.8	KH6FV
Leeward	444.9750	+	WH6CZP	cel	HEART
Manawahua	443.4750	+	KH6HFD	oe 114.8	HFD
Manawahua	443.5500	+	KH6HFD	oe 114.8	HFD
Maunakapu	442.4000	+	KH7O	oe	KH7O
Maunakapu	442.4750	+	WR6AVM	ce	UFN
Maunakapu	444.1000	+	WH6CZB	ol	EARC
Mokuleia	443.4000	+	KH6HFD	oe 114.8	HFD
Mokuleia	443.6000	+	KH6HFD	oel	HFD
North Shore	444.5500	+	KH6FV	oe 114.8	OCDA
North Shore	444.7750	+	NH6XO	oelrz	State
Round Top	443.4250	+	KH6HFD	oel	HFD
Round Top	443.8250	+	KH6HFD	oe 114.8	HFD
Round Top	444.8500	+	KH6HFD	oe 114.8	HFD
Waimanalo	442.5000	+	KH7Q	c	KH7Q
Waimanalo	443.4000	+	KH6HFD	oe 114.8	HFD
Waimanalo	443.5000	+	KH6HFD	oel 114.8	HFD

IDAHO

FREQUENCY USAGE - IACC AREAS

Snp 443.0000 + t

FREQUENCY USAGE - N ID LINK

Mullan 439.0500

Mullan 439.2000

N ID - COTTONWOOD

Cottonwood 444.9500 + K7EI olx 100.0 K7EI

Butte

N ID - KELLOGG

Wardner 444.4000 + N7SZY o SVARC

N ID - LEWISTON

Craig Mtn 442.1000 + K7EI 103.5 K7EI

N ID - MOSCOW

Moscow Mtn 444.9750 + K7EI olx 100.0 K7EI

Moscow 442.8000 + W7NGI e 103.5 W7NGI

Mtn/West

N ID - RATHDRUM

Rathdrum 442.8500 + KC7TIG c 110.9 KC7TIG

N-ID - LEWISTON

Craig Mtn 444.9250 + K7EI olx 100.0 K7EI

N-ID LEWISTON

Lewiston Hill 444.9000 + K7EI o(CA)lx 100.0 K7EI

IDAHO-ILLINOIS

<i>Location</i>	<i>Output</i>	<i>Input</i>	<i>Call</i>	<i>Notes</i>	<i>Sponsor</i>
S CENT					
Burley	449.2000	-	KC7SNN	o	ISRA MHCH
S WEST					
Boise	443.5500	+	WD8DAS	o 107.2	NERT
Payette	443.1500	+	N7YE	o	WB7RES+
S WEST ID					
Ontario, OR	444.1500	+	K7OJI	100	TVRA
SOUTHEAST IDAHO					
Idaho Falls	443.0000	+	WA4VRV	o 123.0	
Pocatello	447.7500	-	W7RSR	o 100.0	
Pocatello	449.6750	-	K0IP	o	
SW-ID					
Boise	443.2000	+	WB7RES	oRB 100	WB7RES
Boise	443.2500	+	WB7RES	oeRB	W7ZRQ+
Boise	443.3000	+	W7ZRQ	oeRB	W7ZRQ+
				100.0	
Boise	443.6000	+	W7VOI	oE-SUNlr	VOI ARC
				SWXx	
Boise	443.7500	+	KX7ID	ox	KX7ID
				114.8/114.8	
Boise	443.8500	+	W7VOI	oE-SUNrs	VOI ARC
				WX 100	
Boise	444.0250	+	N7FYZ	o	N7FYZ
Boise	444.3000	+	W7VOI	o(CA)	VOI ARC
Boise	444.3500	+	W7VOI	o(CA)	VOI ARC
				167.9	
Boise	444.4500	+	KB7LVC	o(CA)elx	KB7LVC
				100.0	
Boise	444.6500	+	KA7EWN	oex 110.9	KA7EWN
Boise	444.9000	+	W7VOI	o 100	VOIARC
Cascade	443.0500	+	NB7C	oeRB	NB7C
Fruitland	443.6500	+	KC7BSA	o	KC7BSA
Mt Home	444.7750	+	N7OKG	oe	ECRA
SW-ID, SE-OR					
Huntington, OR	444.1500	+	K7OJI	o 100	TVRA
ILLINOIS					
Marsielles	442.6000	+	KA9FER	el 23.0	KA9FER
BLOOMINGTON					
Bloomington	444.3500	+	W9EX	107.2	W9EX
Normal	442.7000	+	WB9UUS	ael 107.2	WB9UUS
CENTRAL					
Litchfield	444.4500	+	AC9P		AC9P
Nokomis	442.1500	+	N9TZ	88.5	W9COS
Ramsey	442.4500	+	WB9NEY		WB9NEY
CHAMPAIGN					
Champaign	444.1000	+	K9SI	el 103.5	K9SI
Champaign	444.5250	+	K9BF	e 103.5	K9BF
Champaign	444.6500	+	W9YH	103.5	SYNTON AR
CHICAGO					
Chicago	442.0750	+	NS9RC	e 100.0	NSRC
Chicago	442.1250	+	WD9GEH	203.5	WD9GEH

446 420-450 MHz

ILLINOIS

<i>Location</i>	<i>Output</i>	<i>Input</i>	<i>Call</i>	<i>Notes</i>	<i>Sponsor</i>
Chicago	442.4000	+	K9NBC	e 114.8	PARC
Chicago	442.4500	+	K9QKB	c	MRCA
Chicago	442.5750	+	K9CDW		SATURN
Chicago	442.9750	+	WA9VGI	(CA)lWxx 114.8	FISHFAR
Chicago	443.0000	+	W9LM	114.8	NARC
Chicago	443.3750	+	K9QKW		WB9RFQ
Chicago	443.6000	+	WB9AET	(CA) 114.8	WAFAR
Chicago	443.6750	+	W9WBY	114.8	DEVRY ARS
Chicago	443.7500	+	WA9ORC	(CA) 114.8	CFMC
Chicago	443.8000	+	K9SAD	a 103.5	SADFAR
Chicago	443.8750	+	KA9QPZ	ae 114.8	WSNSTVAR
Chicago	443.9750	+	KB9PTI	114.8	AIRA
Chicago	444.0000	+	W9OWV	(CA)e	C.U.B.E.S.
Chicago	444.3750	+	K9GFY	(CA)z 114.8	SARA
Chicago	444.6250	+	N9SHB	110.9	N9SHB
Chicago	444.7250	+	W9TMC	114.8	TMC ARC
Chicago	444.7750	+	WA9PAC	(CA) 114.8	PIONEER A
COOK					
Tinley Park	441.8000	+	N9FUN	107.2	N9FUN
DECATUR					
Bement	443.5750	+	KB9WEW	(CA)e 103.5	PCESDA
Decatur	442.2500	+	WA9RTI	e 103.5	MACONCOA
Decatur	443.8000	+	K9HGX	123	CENOIS AR
Decatur	444.1750	+	K9MCA	e lWX 100.0	WT9J
Lovington	444.2750	+	WC9V	e 103.5	
Mt Zion	444.8000	+	KO9I	(CA)e 103.5	
EAST CENTRAL					
Arcola	444.3750	+	WA9WOB	192.8	ARC NET
Loda	442.4250	+	K9UXC	(CA)	K9UXC
Paris	443.4750	+	KB9ZU	82.5	EDGAR ELE
Watseka	444.6250	+	W9QKF	103.5	W9QKF
NE					
Deer Park	441.9500	+	KP4EOP	114.8	KP4EOP
NORTH CENTRAL					
Dixon	443.4250	+	KA9PMM	136.5	KA9PMM
Dixon	443.8250	+	KA9PMM	136.5	KA9PMM
Dixon	444.6250	+	N9ZVO	o(CA)el 136.5	N9ZVO
Dixon	444.8000	+	W9DXN	114.8	RRARC
Freeport	443.2750	+	KB9RNT	114.8	KB9RNT
Hampshire	444.6750	+	W8ZS	(CA)elz 114.8	SKYHAWK
Hampshire	444.7000	+	W8ZS	l 114.8	SKYHAWK
Joliet	442.9250	+	WA9VGI	(CA)lWxx 114.8	FISHFAR
Malta	442.9500	+	WA9VGI	(CA)lWxx 131.8	FISHFAR

<i>Location</i>	<i>Output</i>	<i>Input</i>	<i>Call</i>	<i>Notes</i>	<i>Sponsor</i>
Oregon	442.5000	+	N9ECQ	ewxz 146.2	Ogle Cty
Oregon	443.9500	+	KB9DBG	e 141.3	KB9DBG
Princeton	444.1500	+	N9ECQ	(CA) 114.8	N9ECQ
Sterling	444.0250	+	N9JWI	el 82.5	N9JWI
Winnebago	442.3500	+	W9TMW	(CA)e 88.5	W9TMW
NORTHEAST					
Alden	444.8250	+	KA9FUR	el 123.0	KA9FUR
Algonquin	444.0250	+	N9IVM	103.5	N9IVM WES
Arlington Heig	444.0250	+	N9IVM	e 100.0	N9IVM EAST
Aurora	444.3000	+	W9CEQ	e 114.8	FRRL, INC.
Barrington Hil	442.1500	+	WD9IAE		WD9IAE
Batavia	443.6500	+	W9XA	(CA)l 114.8	W9XA
Batavia	444.1000	+	KA9LFU	ex 100.0	ELFAR
Batavia	444.2250	+	WB9IKJ	114.8	FERMI RC
Batavia	444.5250	+	KC9OEM	114.8	KCARS
Bellwood	444.5750	+	KC9ZI	114.8	KC9ZI
Berwyn	444.1500	+	WA9HIR	146.2	WA9HIR
Bolingbrook	443.5250	+	K9BAR	(CA)z	BARS
Calumet City	443.9500	+	KA9OOI	131.8	CHUMPS
Calumet City	444.4250	+	KA9QPN	e 114.8	CC ESDA
Cary	443.0750	+	WB9PHK	(CA)l 114.8	STROKE
Cherry Valley	442.6250	+	W9FT	100	PIGFAR
Coal City	443.7750	+	N9IWJ	114.8	BARN
Crete\steger	442.5000	+	KE9FC	al 114.8	WOODFAR
Crystal Lake	443.2000	+	N9EAO	l 114.8	FROGFAR #
Crystal Lake	443.4750	+	N9HEP	e 114.8	N9HEP
Crystal Lake	444.1750	+	KA9ATL	114.8	KA9ATL
Dekalb	443.5000	+	WA9Z	118.8	TRI-STAR
Dekalb	444.4500	+	WB9DOM	(CA)e 114.8	WB9DOM
Downers Grove	442.5500	+	W9DUP	(CA) 114.8	DARC
Downers Grove	442.8750	+	W9PCS	114.8	York RC
Downers Grove	443.2000	+	N9EAO	114.8	FROGFAR #
Downers Grove	443.9000	+	N9ATO	114.8	SERCOMM
Downers Grove	444.4750	+	W9CCU	114.8	WCRA
Dundee	443.0250	+	W9DWP		W9DWP/KC
Elgin	442.1250	+	KB9PWP	118.8	KB9PWP
Elgin	444.1250	+	K9UJH	114.8	K9UJH
Elgin	444.9500	+	WR9ABQ	114.8	VARA
Frankfort	443.3250	+	WD9HSY	114.8	TRITOWN A
Gurnee	443.4250	+	KF9PI	131.8	GUFAR
Gurnee	443.5000	+	W9MAB	(CA)e 127.3	GURNEE R
Hampshire	444.6000	+	K8IE		HAHAMS
Joliet	442.3000	+	W9OFR	e 114.8	WCARL
Joliet	444.5500	+	WW9AE	ersWX 114.8	PRL WCEM

448 420-450 MHz

ILLINOIS

<i>Location</i>	<i>Output</i>	<i>Input</i>	<i>Call</i>	<i>Notes</i>	<i>Sponsor</i>
Kankakee	444.8000	+	W9AZ	ael 100.0	KARS
La Grange Park	443.3000	+	K9ONA	114.8	SMCC
Lake Villa	444.4000	+	WB9RKD	aelz 114.8	WB9RKD
Lake Zurich	442.4250	+	N9MRT	l 114.8	K9SA
Lake Zurich	443.2500	+	K9SA	(CA) 114.8	SUHFARS
Lake Zurich	443.3500	+	K9SA	(CA)el 114.8	K9SA
Lake Zurich	443.8500	+	KD9GY	e 114.8	LC RACES
Libertyville	442.1000	+	W9GWP	114.8	W9GWP
Libertyville	442.5250	+	W9CEE	e 114.8	CEEARS
Lisle	442.7000	+	WA9AEK	(CA)eLITZ 203.5	WA9AEK
Lockport	442.0250	+	NC9T	100	P.A.D.X.A.
Lombard	442.9500	+	WB9HYB	114.8	WB9HYB
Lombard	444.2500	+	N9ECQ	(CA)elWx 114.8	CDES
Marengo	442.3750	+	KA9LOY	(CA)l 210.7	N9AWQ
Melrose Park	442.6250	+	W9FT	114.8	PIGFAR
Morris	442.3250	+	KB9SZK	ewx 114.8	GCARC
Naperville	442.2250	+	WA9WSL	l 114.8	LUCENT IHA
Naperville	443.0500	+	WB9QAH	(CA) 114.8	NEMA
New Lenox	444.4000	+	N2BJ	l 141.3	N2BJ
North Chicago	442.3250	+	N9FJS	(CA)e 107.2	LBRG
Northbrook	443.1500	+	N9OZB	e 114.8	ARG
Oak Forest	443.2750	+	N9ZD	e 114.8	N9ZD
Oak Lawn	444.6500	+	KA9FLX	(CA) 110.9	KA9FLX
Oak Lawn	444.9000	+	W9OAR	(CA)elz 114.8	W9OAR
Orland Park	442.6750	+	W9SRC	131.8	STARS
Orland Park	443.2250	+	KB9KV	cael	ANDREWS
Orland Park	444.8500	+	WD9HGO		WD9HGO
Plainfield	442.8500	+	KA9OOP	114.8	ARP
Plato Center	444.9750	+	W9ZS	c	VARA
Roselle	444.8750	+	KA9LOY	(CA)el 114.8	NIPSARS
Round Lake Bea	443.7750	+	N9JSF	127.3	N9JSF
Schaumburg	442.2750	+	K9IIK	114.8	SARC
Schaumburg	442.7750	+	W9TK	(CA)e 110.9	W9TK
Schaumburg	442.8000	+	N9EP	l 114.8	WRC
Schaumburg	442.9000	+	WA9VGI	(CA)lWxx 114.8	FISHFAR
Schaumburg	443.1000	+	WB9PHK	(CA)l 114.8	STROKE
Schaumburg	443.5750	+	N9KNS	114.8	MOTO ARC
Schaumburg	443.6250	+	N9CXQ	(CA)elz 114.8	NAPS

ILLINOIS

<i>Location</i>	<i>Output</i>	<i>Input</i>	<i>Call</i>	<i>Notes</i>	<i>Sponsor</i>
Schaumburg	443.7250	+	N9KNS	114.8	MOTOROLA
Schaumburg	444.5000	+	K9PW		CARP
Sheridan	443.5500	+	WA9JON	o 114.8	WA9JON
Sugar Grove	442.4750	+	KA9HPL	a	KA9HPL
Warrenville	444.2000	+	WD9DAU	e 114.8	TFAR
Wasco	444.9250	+	N9MEP	e 114.8	G. SWANSO
Wheaton	444.0500	+	WA9E	e 114.8	TARC
Wheaton	444.2750	+	KA9KDC	(CA)el 114.8	KA9KDC
Wheeling	444.3250	+	WB9OUF	114.8	WB9OUF
Winnetka	442.7250	+	NS9RC	e 114.8	NSRC
NORTHWEST					
Rock Island	444.9000	+	W9WRL	e	QCRPTG
Stockton	443.9750	+	N9NIX	127.3	N9NIX
PEORIA					
Canton	444.7250	+	K9ILS	e 103.5	FCARC
Delavan	442.5250	+	KB9RAO	151.4	KB9RAO
Dunlap	443.1250	+	N9BBO	156.7	N9BBO
East Peoria	443.0000	+	KA9GCI	aez 103.5	PEKIN RPT
Kickapoo	444.2000	+	KF9XK	e 103.5	PCEOC
Pekin	444.0000	+	KA9GCI	az 103.5	PEKIN RPT
Peoria	442.1250	+	W9GAO	e 103.5	HIFC
Peoria	443.1500	+	N9ZVI	e 103.5	N9ZVI
Peoria	444.3750	+	N9BBO	(CA)e 156.7	N9BBO
Topeka	442.3250	+	N9OSR	aelz	N9OSR
Tremont	444.5500	+	W9TAZ	e	TCARS
ROCKFORD					
Belvidere	442.8250	+	N9KUX	e 114.8	N9KUX
Rockford	442.0750	+	N9CWQ	a	N9CCE
Rockford	443.3250	+	KE4CLD	ae 123.0	RVCITHAMS
Rockford	443.4500	+	WB9TFX	114.8	WB9TFX
Rockford	444.3500	+	K9AMJ	(CA)el 114.8	K9AMJ
Rockford	444.7250	+	N9MCS	118.8	N9MCS
Rockford	444.8500	+	K9AMJ	(CA)el 114.8	K9AMJ
SOUTH					
Eagleton	443.4000	+	W9IMP		OTHG
Jonesboro	444.0250	+	K9DMG		K9DMG
Mascoutah	444.8750	+	KB9QKR	l 110.9	KB9QKR
Metropolis	444.9750	+	N9IBS	(CA)ez 123.0	MAMA ARC
West Frankfort	444.3500	+	N9ZDZ		N9ZDZ
SOUTH CENTRAL					
Effingham	444.1250	+	K9UXZ	e 110.9	NTARC
Greenville	442.9250	+	KB9EGI	e	OVARC
Mattoon	443.7250	+	N9VLD	103.5	N9VLD
Mattoon	444.9250	+	W9MBD	e 103.5	W9MBD
Salem	442.2000	+	W9CWA	(CA)ez 103.5	CWA
Toledo	442.3000	+	W9MBD	103.5	W9MBD

450 420-450 MHz

ILLINOIS

<i>Location</i>	<i>Output</i>	<i>Input</i>	<i>Call</i>	<i>Notes</i>	<i>Sponsor</i>
SOUTHEAST					
Mt Carmel	442.3250	+	AI9H	rsWX 114.8	AI9H
Mt Carmel	444.7750	+	AI9H	ersWX 114.8	AI9H
Robinson	443.8750	+	WA9ISV	ewX 103.5	CCARC/IEM
SPRINGFIELD					
Jacksonville	444.6750	+	K9JX	(CA)ez 103.5	JARS
Pawnee	442.6000	+	N9MAF	94.8	N9MAF
Springfield	443.3750	+	WA9KRL	94.8	WA9KRL
Springfield	444.1000	+	W9TNG	(CA)	PIONEER A
Springfield	444.4000	+	K9CZ	103.5	K9CZ
Springfield	444.5000	+	N9EUO	ae 103.5	N9EUO
Springfield	444.6000	+	WS9V	(CA)exz 88.5	MR DX
Springfield	444.9750	+	N9YAY	(CA)e 210.7	N9YAY
Tallula	442.6750	+	K9KGO	ae 151.4	K9KGO
Tallula	444.9000	+	K9KGO	ae 151.4	K9KGO
Tovey	442.0500	+	WE9W	a 79.7	WE9W
ST LOUIS					
Alton	442.9000	+	K9HAM		LCRC
Belleville	444.6250	+	K9GXU		STCARC
Carlinville	443.2750	+	N9OWS		N9OWS
Carlinville	443.7500	+	N9OWS	(CA) 107.2	N9OWS
Collinsville	442.1750	+	KD6TVP	(CA) 103.5	KD6QKX
Collinsville	444.9500	+	W9UH		W9UH
Edwardsville	442.2750	+	W9PAT	(CA) 127.3	W9PAT
Edwardsville	442.4000	+	W9AIU	ersWX 127.3	EGYPTN RC
Godfrey	442.2250	+	K9HAM		LCRC
Godfrey	443.0000	+	K9KE	aelz 123.0	K9KE
Godfrey	443.2750	+	N9GGF		N9GGF
Godfrey	443.3500	+	K9KE	o	K9KE
Godfrey	443.4000	+	N9GGF	123	N9OWS
Godfrey	443.5000	+	K9KE	ael 123.0	K9KE
Godfrey	443.6000	+	K9KE	ael 123.0	K9KE
Godfrey	443.7000	+	K9KE	ael 123.0	K9KE
Granite City	442.5500	+	KZ9D		KZ9D
Mascoutah	443.9000	+	AA9ME	l	AA9ME
Mascoutah	443.9750	+	AA9ME	l	AA9ME
Mascoutah	444.2250	+	AA9ME	l	AA9ME
O'fallon	443.1000	+	K9AIR		SPARC
Shiloh	444.3000	+	AA9RT	e 127.3	AA9RT
Troy	442.0750	+	AA9MZ	al	AA9MZ
Troy	444.5750	+	AA9MZ	al	AA9MZ
Waterloo	444.7000	+	N9OMD	aez	N9OMD

ILLINOIS-INDIANA

Location	Output	Input	Call	Notes	Sponsor
Wood River	442.7750	+	WB9HZG	(CA) 114.8	WB9HZG
WEST CENTRAL					
Beardstown	443.9500	+	KB9KCG		IVARC
Galesburg	444.4500	+	W9GFD	l	KNOXCARC
Galva	443.3000	+	WA9BA	103.5	AARO
Geneseo	444.8750	+	W9MVG	e 136.5	SHAFFER ME
Kewanee	442.1750	+	N9ZK	103.5	AARO
Macomb	444.3000	+	WB9TEA	a	LEARC
Monmouth	444.3250	+	W9XYZ	173.8	W9XYZ
Quincy	443.9000	+	W9AWE	(CA)ez	WIARC
Table Grove	442.9750	+	K5TED	(CA) 110.9	K5TED
Versailles	443.9250	+	KB9JVU	88.5	KB9JVU
INDIANA					
EAST CENTRAL					
Anderson	443.3500	+	WA9CWE	or	Mad. Co. E
Anderson	444.6750	+	W9EOC	oaTter WX 131.8	AndersonEM
Brookville	442.2500	+	KB9YSN	oaersWX	KB9YSN
Connersville	442.0500	+	N9TU	oe	N9TU
Greenfield	444.4500	+	W9ATG	or 88.5	Hancock AR
Greenfield	444.7250	+	W9ATG	or 88.5	Hancock AR
Greensburg	444.5250	+	N9LQP	oe	K9LQP
Gwynneville	443.2000	+	N6RS		N6RS
Hartford City	443.5750	+	AA9Z	o	AA9Z
Liberty	444.8000	+	KB9YSN	aersWX	KB9YSN
Modock	443.3250	+	K9NZF	o	K9NZF
Muncie	443.4500	+	WD9HQH	oe	Evans/Rust
Muncie	444.1000	+	KT9OM	oeWX	KT9OM
Muncie	444.3750	+	K2ACK	o	K2ACK
New Castle	444.2750	+	W9ML	oa(CA)elr sz	W9ML
Portland	443.4750	+	N9YXU	oWX	N9YXU
Rushville	442.6000	+	K9PQP	oer	East Cent
Rushville	444.7750	+	NV9M	oer	East Cent
Yorktown	442.7250	+	W9CSI	o	W9CSI
INDIANAPOLIS					
Brownsburg	442.7750	+	W8CQ		W8CQ
Indianapolis	442.0000	+	KA9GIX	o	KA9GIX
Indianapolis	442.1250	+	KA9ODU		KA9ODU
Indianapolis	442.2750	+	AB9D	oe 88.5	Indy FAA
Indianapolis	442.3750	+	K9DC	o	K9DC
Indianapolis	442.5000	+	WA9VMP		WA9VMP
Indianapolis	442.6500	+	W9ICE	oeWX 77.0	ICE
Indianapolis	442.8500	+	KB9UZD		KB9UDZ
Indianapolis	443.0000	+	WB9PGW	oe 100	WB9PGW
Indianapolis	443.1000	+	W9DUU	oe 100	W9DUU
Indianapolis	443.2500	+	KM9E	orz 100	KM9E
Indianapolis	443.4250	+	K9IP	o 94.8	DREGSs
Indianapolis	443.6000	+	W9UNX	o	W9UNX

452 420-450 MHz

INDIANA

<i>Location</i>	<i>Output</i>	<i>Input</i>	<i>Call</i>	<i>Notes</i>	<i>Sponsor</i>
Indianapolis	443.7500	+	W9DUU	oelrwx 100	W9DUU
Indianapolis	443.8500	+	WA9RIA	o	Indpls RA
Indianapolis	443.9500	+	WB9OLI		WB9OLI
Indianapolis	444.0000	+	N9ET	o 100	OMIK
Indianapolis	444.3250	+	KB9SGN	oaersWX 136.5	KB9SGN
Indianapolis	444.4000	+	KA9RKD	o	AT&T ARC
Indianapolis	444.8750	+	KA9GIX	o	KA9GIX
Lebanon	442.2250	+	WJ9J		WJ9J
Lebanon	443.1500	+	NX9Q	oaelr	BooneCo RA
Noblesville	443.5500	+	W9KD	o(CA)er	HamCo RAC
Noblesville	443.9000	+	K9IAI	o	CARS
Noblesville	444.1250	+	WB9YCZ	o(CA)lrz 77.0	ICE
Plainfield	442.9000	+	WB9CIF	o	Hendricks
Shelbyville	444.9750	+	W9JUQ	oaersWX 136.5	BlueRiv Va

NORTH CENTRAL

Burns Harbor	444.6750	+	N9FI	o 97.4	N9FI
Culver	443.9250	+	N9GPY		N9GPY
Elkhart	442.4750	+	AA9JC	o 131.8	AA9JC
Elkhart	442.6000	+	N9RSV	o 131.8	N9RSV
Elkhart	443.3250	+	N9UZM	o	N9UZM
Elkhart	443.4750	+	AA9JC	o 131.8	AA9JC
Elkhart	444.2750	+	AA9JC	o 131.8	AA9JC
Frankfort	442.5750	+	N9SFA	ol	ClintonCo
Goshen	443.8500	+	KB9ORC	oe 131.8	KB9ORC
Kokomo	442.3000	+	W9KRC	oer	Kokomo RC
Kokomo	442.4000	+	KA9GFS		KA9GFS
Kokomo	443.3000	+	KA9GFS	oe	KA9GFS
Kokomo	444.0250	+	N9LLO	oe	N9LLO
Logansport	443.6500	448.6250	W9VMW	o 77.0	Cass Co. A
Marion	442.7500	+	KB9CRA	o(CA)e	KB9CRA
Marion	443.4000	+	KB9CRA	oe	KB9CRA
Marion	444.2250	+	KB9CRA	o(CA)e	KB9CRA
Mishawaka	444.1000	+	N9GVU	o 131.8	N9GVU
North Judson	442.0000	+	W9MWQ	o	W9MWQ
Rochester	444.9250	+	N9GCG	o	N9GCG
Russiaville	442.5250	+	N9KYB		N9KYB
South Bend	442.5000	+	WA9GOP		WA9GOP
South Bend	444.0000	+	W9TEW	131.8	W9TEW
South Bend	444.7000	+	W9TEW	o(CA)e	W9TEW
South Bend	444.8250	+	W9BIF	oe	Maple City
South Bend	444.9750	+	K9SIQ	o(CA)e 107.2	K9SIQ
Syracuse	442.7000	+	K9BC		K9BC
Tipton	443.1250	+	K9TRC	oe	TiptonCo.A
Wabash	442.3250	+	KB9LDZ	oe	Wabash AR
Warsaw	443.0500	+	KA9OHV	oalWxxz	NoINRptGr
Warsaw	444.4250	+	KB9AVO	oaelpz	ARC

NORTHEAST

Andrews	442.9250	+	KC9DZ	oal	Huntington
---------	----------	---	-------	-----	------------

<i>Location</i>	<i>Output</i>	<i>Input</i>	<i>Call</i>	<i>Notes</i>	<i>Sponsor</i>
Angola	442.8750	+	WB9DGD	o 131.8	WB9DGD
Angola	444.3250	+	WB9DGD	o	WB9DGD
Angola	444.9000	+	W9LKI	o	W9LKI
Auburn	442.4500	+	KA9LCF		KA9LCF
Columbia City	444.5500	+	KB9KWX	oaersWX 131.8	Whitley AR
Decatur	443.7250	+	W9FRU		W9FRU/W9Y
Decatur	444.3250	+	K9OMW	o 131.8	K9OMW
Fort Wayne	442.5500	+	N9VZJ	ol	N9VZJ
Ft Wayne	442.6250	+	KG9NN	c	KG9NN
Ft Wayne	443.0000	+	W9DYH		W9DYH
Ft Wayne	443.8000	+	W9INX		AC ARTS
Ft Wayne	444.2500	+	WD9AVW	o	WD9AVW
Ft Wayne	444.3000	+	W9VD	oae 131.8	W9VD
Ft Wayne	444.6250	+	K9LSB	caers	HAMS INC
Ft Wayne	444.8000	+	W9FEZ	ol	Mizpah Shr
Huntington	443.9750	+	KC9GX	oal	Huntington
LaGrange	443.6750	+	WS9S	oaers 88.5	WS9S
Roanoke	444.1500	+	WB9VLE	o 131.8	WB9VLE
W9te	444.8750	+	W9TE	o	Ft Wayne R
NORTHWEST					
Crown Point	443.4500	+	W9EMA	aersWX 82.5	LakeCo EMA
East Chicago In	442.2000	+	W9FXT	o 131.8	W9FXTKA9F
Gary	442.7500	+	WA9JLN	oe 131.8	WA9JLN
Hammond	444.7500	+	KA9QJG	aewX	KA9QJG
Kendallville	443.5250	+	W9VD	o	W9VD
Knox	442.9500	+	W9QN		W9QN
LaPorte	443.9000	+	WD9ARW	oaersWX 131.8	WD9ARW
Merrville	442.0750	+	W9LJ	oaers 131.8	Lake Co AR
Mishawaka	442.0500	+	W9BOE	o 131.8	W9BOE
Mishawaka	442.2000	+	WA9NJM	oaelz 131.8	WA9NJM
Monticello	443.8250	+	W9JFF		W9JFF
New Carlisle	444.5250	+	KB9OVb	o 131.8	KB9OVb
Portage	444.9500	+	N9IN	c(CA)e 77.0	Portage AR
Rolling Prairie	442.4250	+	N9LWD	o 131.8	N9LWD
South Bend	442.1000	+	N9TZN	oelrWX 100.0	N9TZN
Valparaiso	442.2500	+	W9DN	oe 131.8	Porter Co.
Valparaiso	442.3500	+	KA9CRF	o(CA)er 131.8	Porter Co.
Valparaiso	442.6500	+	KB9WEL	o 131.8	KB9WEL
Valparaiso	444.3500	+	KB9KRI	oe 131.8	Duneland
Valparaiso	444.4500	+	W9PQQ	oer 131.8	PorterCo E
Whiting	443.1750	+	W3ATP		W3ATP
SOUTH CENTRAL					
Bedford	442.2500	+	N9UMJ	oaWxx	N9UMJ
Bedford	442.6750	+	N9WEV	o(CA)er	Hooters Hi

454 420-450 MHz

INDIANA

<i>Location</i>	<i>Output</i>	<i>Input</i>	<i>Call</i>	<i>Notes</i>	<i>Sponsor</i>
Bloomington	442.9250	+	W9EAR	owX 107.2	EARS
Bloomington	443.7750	+	KB9SGN	oaersWX 136.5	KB9SGN
Bloomington	444.9000	+	WB9HZX	o	BBS
Chrisney	443.6000	+	WB9DRB	o	WB9DRB
Columbus	443.0750	+	KC9BPW	o	CACC
Columbus	444.9500	+	KA9UUP	o	KA9UUP
Floyd,s Knob	444.2000	+	WD9ANK	oe	WD9ANK
Franklin	443.3750	+	AA9YP	o 118.8	AA9YP
Franklin	443.5250	+	AA9YP	op	AA9YP
Martinsville	444.2500	+	N9EGQ		N9EGQ
Milltown	444.6500	+	KF4WJT	oaersWX 103.5	KF4WJT
Morgantown	444.4250	+	N9FUT	o 100	N9FUT
Nappanee	443.0250	+	WD9ATU	oe 94.7	WD9ATU
Nashville	443.2750	+	KA9SWI	oelr 136.5	KA9SWI
Nineveh	442.1500	+	KA9SWI	oe	KA9SWI
Paoli	444.0250	+	KB9OHY	oe	Orange Co.
Washington	442.7000	+	KB9LOW	o	KB9LOW
SOUTHCENTRAL					
Bloomington	442.8250	+	K9IU	aers 136.5	IU ARC
SOUTHEAST					
Lawrenceburg	443.8750	+	K9GPS	o 146.2	K9GPS
Madison	443.8250	+	W9GET	o	W9GET
SOUTHWEST					
Augusta	442.2000	+	W9WLS	owX 107.2	W9WLS
Bedford	444.0500	+	W9QYQ	o 107.2	Hoosier Hi
Evansville	443.4000	+	AA9MM	o(CA)rZ 141.3	AA9MM
Evansville	444.1500	+	AA9MM	or 167.9	AA9MM
Evansville	444.5000	+	WB9PZB	o	KA9NOO
Gentryville	443.1000	+	WA9AWG		WA9AWG
Jasper	444.6750	+	N9MZF	oe 107.2	N9MZF
Madison	442.8750	+	W9EFU	oaersWX	Clifty ARS
Petersburg	444.0000	+	KB9EDT	o	N9MPT
Solsberry	442.0250	+	KZ9H		KZ9H
Vincennes	443.6750	+	W9EOC	oaesWX	OPARS
Vincennes	443.9250	+	W9EAR	o(CA)x 107.2	EARS
WEST CENTRAL					
Clayton	444.7000	+	KB9YTW		KB9YTW
Clinton	443.0250	+	NS9M	oe	NS9M
Cloverdale	444.4750	+	KB9SGN	oaersWX 136.5	Aerohead
Danville	444.5750	+	WX9HC	o(CA)ez	HendricksC
Foster	443.4500	+	N9UWE	o	N9UWE
Gosport	442.3500	+	KB9QJM	oaelrs WX 136.5	KB9QJM
Gosport	442.4750	+	N9UDC	oaersWX 136.5	N9UDC

INDIANA-IOWA

<i>Location</i>	<i>Output</i>	<i>Input</i>	<i>Call</i>	<i>Notes</i>	<i>Sponsor</i>
Terra Haute	444.7500	+	W9EQD	o(CA)	TerreHaute
Terre Haute	444.0500	+	WJ2W	o	WJ2W
Terre Haute	444.3500	+	KC9FYY	oaersWX	Illiana Sk
Terre Haute	444.6000	+	NC9U	oeWX	Otter Cree
Terre Haute	444.8500	+	WB9KIX	o	WB9KIX
Vicksburg	442.4250	+	KB9SIP	oaersWX 136.5	KB9SIP
W Lafayette	443.5000	+	WA9RNP	oer 107.2	WA9RNP
W Lafayette	444.5000	+	W9YB	oe 88.5	Purdue ARC
West Lafayette	444.0750	444.0750	KC9BPE	oe 88.5	KC9BPE
Williamsport	443.6250	+	WE9C	oe 88.5	WE9C
Williamsport	443.6750	+	KB9ILQ	oerWX 156.7	KB9ILQ
IOWA					
BURLINGTON					
Burlington	444.7000	+	WA6GUF	oe	WA6GUF
Mt Pleasant	444.9500	+	W0MME	oe	MPARC
CEDAR RAPIDS					
Cedar Rapids	443.8000	+	N0MA	EXP 192.8	rf.org
Cedar Rapids	444.0750	+	N3AVA	o(CA)e	N3AVA
Coralville	444.7500	+	K0GH	oe	CRPTR
Homestead	442.4250	+	WC0C	l 151.4	WACCI
Morse	443.2000	+	WC0C	l 151.4	WACCI
Van Horne	444.4000	+	W0RTM	(CA)p 136.5	W0RTM
CENTRAL					
Afton	442.4000	+	KA0WJA	el 151.4	WACCI
Boone	443.9000	+	KB0TLM	oaers	BARK
Chelsea	442.1250	+	WD0GAT	l 151.4	WACCI
Laurel	444.8000	+	WC0C	elWX 151.4	WC0C
Marshalltown	443.3250	+	N0MXK	aelrs 110.9	N0MXK
Sheldahl	442.2000	+	N0QFK	o	N0QFK
COUNCIL BLUFFS					
Council Bluffs	442.5250	+	WB0GXD	aeprs 100.0	WB0GXD
Thurman	444.5000	+	WB0YLA	oaers	WB0YLA
DAVENPORT					
Davenport	444.4250	+	WB0VQP	o	WB0VQP
Davenport	444.4750	+	WB0BBM	e 186.2	WB0BBM
Muscatine	443.2500	+	K0IIR	o	K0IIR
DES MOINES					
Des Moines	443.5000	+	W0KWM	e 151.4	CITS
Des Moines	443.6500	+	KI0BW	elWX 151.4	KI0BW
Des Moines	444.5750	+	W0KWM	ex 151.4	CITS
Des Moines	444.6250	+	WA0QBP	151.4	WA0QBP
Johnston/Camp	442.8000	+	KC0MTI	elEXP 151.4	KC0MTI
Dodge				151.4	
Kelly	444.4250	+	KC0MTI	elEXPx 151.4	KC0MTI

456 420-450 MHz

IOWA

<i>Location</i>	<i>Output</i>	<i>Input</i>	<i>Call</i>	<i>Notes</i>	<i>Sponsor</i>
Madrid	442.6000	+	N0SFF	e 151.4	N0SFF
Norwalk	443.1000	+	N0XD	151.4	N0XD
DUBUQUE					
Dubuque	444.2250	+	WB0LOB	oex	GRARC
MASON CITY					
Mason City	443.2000	+	K0UXA	o	K0UXA
NORTH CENTRAL					
Algona	444.8250	+	KC0MWG	e 110.9	KARO
Belmond	444.2000	+	KA0HIB	103.5	BARC
Belmond	444.9500	+	W0ILY	oex	W0ILY
NORTHEAST					
Frankville	444.1000	+	K0RTF	103.5	K0RTF
NORTHWEST					
Alta	444.7500	+	WB0FNA	ex 110.9	WB0FNA
Gillette Grove	444.7000	+	KG0CK	e 110.9	KG0CK
LeMars	444.5000	+	KC0AXE	110.9	KC0AXE
Scranton	444.3000	+	KI0BW	caelrswx X 151.4	WCRA
Spencer	444.9750	+	WA0DOY	110.9	WA0DOY
West Bend	444.7750	+	N0QQS	e 110.9	Signallnc
SIOUX CITY					
Brunsville	444.2250	+	KD0XD	l 110.9	K0NH
LeMars	444.6750	+	KI0EO	110.9	KI0EO
Sioux City	444.4750	+	KC0DXD	110.9	KC0DXD
Sioux City	444.7250	+	K0NH	l 110.9	K0NH
SOUTHEAST					
Fairfield	444.7750	+	K0TE	az 100.0	K0TE
Moravia	444.4750	+	W0ALO	olwxx	WA0INC
Ottumwa	444.8500	+	KE0BX	(CA)el 100.0	OLRG
Wayland	444.8250	+	KB0SAL	o	WACO ARC
SOUTHWEST					
Anita	444.5500	+	N0ORU	oe	N0ORU
Avoca	444.9000	+	N0NDY	o(CA)lwx z	N0DYB
Bedford	443.7000	+	KA0RDE	aelrs 91.5	TCARA
Corning	444.4500	+	N0ORU	ol	N0ORU
Glenwood	444.3250	+	N0WKF	oaerswx xz	N0WKF
Greenfield	444.7000	+	N0BKB	el 114.8	N0BKB
Mo Valley	444.0750	+	N0ZHX	ox	N0ZHX
Red Oak	444.0250	+	KC0ECI	oelwxx	KC0ECI
Shenandoah	444.8250	+	KB0NUR	91.5	KB0NUR
WATERLOO					
Cedar Falls	444.6500	+	N0CF	elx 136.5	N0CF
Oelwein	443.9500	+	KF0HA	o	KF0HA
Waterloo	443.7500	+	W0ALO	ex 136.5	WA0INC
Waterloo	444.5500	+	KB0VGG	el 103.5	KB0VGG
Waterloo	444.9000	+	W0ALO	lwxx 136.5/203.5	WA0INC
Waterloo	444.9250	+	W0ALO	elx 136.5	WA0INC
Waterloo	444.9750	+	W0MG	e 136.5	NE IA RAA

420-450 MHz 457
IOWA-KANSAS

<i>Location</i>	<i>Output</i>	<i>Input</i>	<i>Call</i>	<i>Notes</i>	<i>Sponsor</i>
WEST CENTRAL					
Denison	444.0000	+	KCØLGI	oe	WBØGGI
Logan	444.8000	+	ABØVX	e 97.4	ABØVX
Mondamin	444.9250	+	KØBVC	aers 136.5	BVARC
Woodbine	444.3500	+	KØBVC	aTTelrs WX 136.5/123	BVARC
KANSAS CENTRAL					
Ellsworth	444.7750	+	KØHAM	oelr 88.5	ABØXM
Great Bend	443.9250	+	NØYKR	ca(CA)e 100.0	T2 RADION
Great Bend	444.1000	+	KØWRZ	oa	GBUHF Soc
Great Bend	444.4000	+	KFØEW	ca(CA)e	KFØEW
Great Bend	444.7000	+	NØORS	o	BARTONCO
Great Bend	444.9250	+	NØYKR	ca 67.0	NØYKR
Hays	443.6000	+	KCØPID	oe 107.2	EllisCo
Hays	444.8250	+	KCØIVE	oaelr 100.0	FHSU ARC
Hesston	442.4000	+	NØLRA	oa(CA)	HSTN COLG
Hillsboro	442.7750	+	WWØH	o	MCARC
Hoisington	443.6500	+	WA6LIF	ca(CA)el	T2 RADION
McPherson	443.8500	+	N5NIQ	o 110.9	N5NIQ
McPherson	444.4750	+	KØHAM	ol 88.5	MCRC
McPherson	444.6000	+	NØSGK	oel 110.9	N5NIQ
Pawnee Rock	444.3250	+	KØHAM	oa(CA)elr 88.5	ABØXM
Russell	442.8500	+	N7JYS	oet L(IR#3917/ECO#8479)	N7JYS
Russell	444.9500	+	ABØUO	o(CA)el	RUSSELL C
Salina	442.2000	+	NØKSC	or	NØKSC
Salina	443.9000	+	WØCY	o	CKARC
Stafford	444.8750	+	NØHIM	o 100.0	NOHIM
Sterling	444.4500	+	WBØLUN	oaer 100.0	WBØLUN
EASTCENTRAL					
Matfield Green	443.9750	+	KØSUN	celrt	NEKSUN
Mound City	444.4250	+	WØPT	oer	MnCrkARC
Paola	444.7000	+	WSØWA	o	WhtStWrls
KANSAS CITY METRO					
Basehor	443.5500	+	NØGRQ	oel	NØGRQ
Basehor	443.6500	+	KØSUN	celrt	NEKSUN
Blue Springs	444.9500	+	KBØVBN	oe 107.2	BLUSPRRP
Excelsior Spgs	443.3250	+	KCØDGB	ca(CA)ex L(IRLP#7020) 141.3	KØBSJ
Excelsior Spgs	444.3000	+	KBØONY	o 114.8	
Excelsior Spgs	444.6500	+	KØESM	o 156.7	RAYCLAY R
Hoover	442.0750	+	KAØFKL	o 151.4	
Independence	444.5750	+	NØTOL	OL(ECOLNK#50031) 186.2	
Kansas City	442.0000	+	KEØPZ	oa(CA)el 186.2	BYRG
Kansas City	442.1000	+	KBØVDA	or 167.9	KBØLRB

458 420-450 MHz

KANSAS

Location	Output	Input	Call	Notes	Sponsor
Kansas City	442.4000	+	K0LW	ca(CA)el	BYRG
Kansas City	442.5500	+	WR0BP	oe L(ECLNK#139000)	BPUARS 186.2
Kansas City	442.8500	+	WD0GQA	ca(CA)	BYRG
Kansas City	442.9750	+	N0EUH	ca(CA)el	BYRG
Kansas City	443.1000	+	NG0N	o	BYRG
Kansas City	443.3500	+	WV0T	oa(CA)x	SEIDKR
Kansas City	443.4000	+	W9USA	ca(CA)el	BYRG
Kansas City	443.7750	+	WA0NQA	o 110.9	ArtShrnRC
Kansas City	443.8500	+	WD0GQA	oa(CA) 107.2	BYRG
Kansas City	444.0000	+	N0HYG	oe	N0HYG
Kansas City	444.0250	+	N4MSE	oel	BYRG
Kansas City	444.0500	+	WA0QFJ	oer	TWA ARC
Kansas City	444.1250	+	N0NKX	o 123.0	N0NKX
Kansas City	444.2500	+	WA0VXQ	oa(CA) 151.4	KCARC
Kansas City	444.3500	+	N0AAP	o	N0AAP
Kansas City	444.4500	+	N0NDP	oer 151.4	N0NDP
Kansas City	444.5500	+	N0EUH	ca(CA)el	KCDX/BYRG
Kansas City	444.8500	+	WB0NSQ	oelr	WB0NSQ
Kansas City	444.9750	+	N0EUH	c 186.2.	BYRG
Kearney	443.9000	+	KB0EQV	oe 127.3	KB0EQV
Kearney	444.2000	+	K0KMO	oa(CA)el	MJARS
Kingsville	444.3750	+	N0NDP	o 107.2	N0NDP
Lee	444.8250	+	KB0FK	o 131.8	kb0fk
Lenexa	442.6000	+	K0LW	ca(CA)el	BYRG
Liberty	443.3750	+	N0ESD	o 192.8	
Louisburg	444.1750	+	N0PHB	oae 131.8	N0PHB
Oak Grove	444.2750	+	KB0THQ	o 151.4	PHRRL
Odessa	444.5250	+	K0KVA	oe	K0KVA
Olathe	442.0500	+	KC0EFC	oa 151.4 L(IRLP#5870)	KC0EFC
Olathe	442.2000	+	KE5BR	oa(CA)e L(IRLP#3534)	SFTARC
Overland Park	442.1500	+	W0LHK	c 82.5	W0LHK
Peculiar	442.0250	+	K0LW	ca(CA)el	BYRG
Platte City	444.1500	+	W5USI	oe 88.5	W5USI
Raytown	442.3000	+	WA0JSA	o	MidAmerFM
Roeland Park	443.7250	+	W0ERH	oa(CA)er	JCRAC
Shawnee Msn	444.7500	+	WB0RJQ	ca(CA)elr	WB0RJQ
Smithville	443.6250	+	N0VER	o 114.8	
NORTH CENTRAL					
Osborne	442.4500	+	N7JYS	oet L(#3917)	N7JYS
NORTHCENTRAL					
Miltonvale	442.1000	+	WB0SRP	oel	WB0SRP
Minneapolis	442.5000	+	KB0NTH	oelr 162.2	N0UJQ
Minneapolis	444.8500	+	KS0LNK	oaelLITZ 162.2	K-LINK
Norton	444.9000	+	WD0BRZ	oa(CA)el	WD0BRZ
NORTHEAST					
Flush	444.3250	+	N0UZN	oe 88.5	N0UZN

Location	Output	Input	Call	Notes	Sponsor
Home	444.3500	+	N0NB	oer 88.5	N0NB
Lawrence	444.9000	+	KU0K	o(CA)el 88.5	NEKSUN
Leavenworth	444.8000	+	W0ROO	oa(CA)er	PKARC
Manhattan	444.1750	+	W0QQQ	o 88.5	KSU ARC
Stilwell	444.0750	+	K0HQ	oelt	WB0JQM-S
NORTHWEST					
Colby	444.6500	+	W0WOB	oer 156.7	TROJAN AR
SOUTHCENTRAL					
Anthony	443.4500	+	KB0HH	o	SitPinARC
Haviland	442.0250	+	KB0OKR	o 103.5	KB0OKR
Isabel	444.1250	+	N0FEK	oa(CA) 156.7	N0FEK
Kiowa	442.1500	+	KB5MDH	oael	KDE-TV36
Moundridge	444.5250	+	KA0MR	ol	KA0MR
Newton	443.1000	+	KB0SOF	oa(CA)lrx	NEWTON A
Preston	444.8000	+	WG0Q	oer 100.0	WG0Q
Wellington	444.2500	+	WA0ZFE	o	WA0ZFE
Wellington	444.7500	+	WA0QPY	o 103.5	WA0QPY
Winfield	444.0250	+	N0IDW	o 97.4	ED JARVIS
Winfield	444.3000	+	AA0AL	oe 97.4	N0IDW
SOUTHEAST					
Coffeyville	442.8750	+	NU0B	or 91.5	CARC/MGA
Coffeyville	444.5500	+	N0TAP	oet	COFYVLAR
Fort Scott	444.1750	+	KB0SWH	o	FT. SCOTT
Humboldt	442.9000	+	KZ0V	c	KZ0V
Independence	443.5250	+	N0VDS	oel	N0VDS
Independence	443.7000	+	N0VDS	oe-SUN	N0VDS
Pittsburg	444.8000	+	K0PRO	oa(CA)e 91.5	PRO
Walnut	443.6500	+	K0SUN	celrt	NEKSUN
SOUTHWEST					
Dodge City	443.6750	+	K0HAM	oael 123.0	KS0ECC
Ensign	444.3750	+	K0BAI	or	K0BAI
Garden City	443.2250	+	W0MI	o 100.0	SANDHILLS
Hickok	444.0000	+	WD5IBQ	oa(CA)e 82.5	SPARK
Hugoton	444.2250	+	WD5IBQ	oa(CA)s 82.5	SPARK
Hugoton	444.9000	+	KB0KQQ	oel 88.5	SPARK
Liberal	443.1000	+	N0BTH	or 71.9	SPARK
TOPEKA					
Hoyt	444.7250	+	K0HAM	o(CA)els 88.5	NEKSUN
Overbrook	443.9250	+	K0SUN	c(CA)elr	NEKSUN
Topeka	442.2250	+	W0CET	or 88.5 L(ECHOLINK#157353)	KAWVLYAR
Topeka	443.4250	+	WN5HOO	oe	WN5HOO
Topeka	444.4000	+	N0CBG	oer 88.5	GldnCyrA
WEST CENTRAL					
Ransom	443.5750	+	K0HAM	oelrs 131.8	KS0ECC

**460 420-450 MHz
KANSAS-KENTUCKY**

<i>Location</i>	<i>Output</i>	<i>Input</i>	<i>Call</i>	<i>Notes</i>	<i>Sponsor</i>
WESTCENTRAL					
Syracuse	443.1250	+	KA0TAO	o 100.0	KA0TAO
WICHITA					
Colwich	444.2000	+	W0KA	o 94.8	
El Dorado	444.1500	+	K0CKN	o	FlntHlsRC
Haysville	442.6000	+	KA0RT	oa(CA)er	KA0RT
Mulvane	443.5500	+	N0KTA	o	MLVANEAR
Wichita	444.0000	+	WA0RJE	oa(CA)er	TECNICHAT
Wichita	444.0750	+	N0HM	ca(CA)r	N0HM
KENTUCKY					
Allen	444.7750	+	N4IWZ	oaRB 123.0	N4IWZ
Ashland	444.7500	+	KC8ERN	#o 88.5	KC8ERN
Ashland	444.9750	+	KC4QK	o(CA)e 107.2	ASHLAND 2
Bardstown	443.0000	+	KT4GB	o	AE4NU
Beattyville	444.8250	+	KC4UPE	oeRB 192.8	KC4UPE
Beaverlick	443.4750	+	KC4COV	oaelRB WXz 131.8	NKRA-NKDX
Bowling Green	426.2500	439.2500	W4HTB	o	W4HTB
Bowling Green	444.1000	+	W4WSM	oael	
Bowling Green	444.7000	+	WB4JM	oe 136.5	WB4JM
Brooks	443.7000	+	KY4KY	o 151.4	BULLITT AR
Brushy Fork	444.6000	+	KF4WMM	o 88.5	KF4WMM
BuckHorn Lake	443.4000	+	K4XYZ	o 103.5	K4XYZ
Burlington	443.5250	+	KD4EVB	oaelRB WXz 131.8	N8OXA
Cane Valley	443.9500	+	W4LJM	ot	W4LJM
Corbin	444.2750	+	KF4IFC	o 79.7	KF4IFC
Corbin	444.9000	+	WB4IVB	olRB 100.0	WB4IVB
Covington	444.1750	+	KC4COV	oaelRB WXz 131.8	NKRA-NKDX
Cox's Creek	443.4500	+	AE4NU	o(CA) 151.4	KT4GB
David	443.9000	+	KC4KZT	ol 167.9	KC4KZT
Dawson Springs	444.2750	+	KU4MJ	oa	KE4UZE
Dorton	442.1500	+	KD4RTR	o 167.9	KD4RTR
Dorton	443.2500	+	KJ4VF	o(CA)lRB	KJ4VF
Dry Ridge	444.4250	+	KD4EVB	o(CA)lRB z 107.2	NKDXE-NKR
Earlington	443.9500	+	KG4WCQ	o 179.9	KG4WCQ
Edgewood	444.3500	+	K4CO	o(CA)rs 123.0	K4CO
Elizabethtown	421.2500	439.2500	W4BEJ	o	LINCOLN TR
Elizabethtown	444.8000	+	W4BEJ	oael	LINCOLN TR
Elkhorn City	444.3000	+	KD4RTR	s 167.9	KD4RTR
Falmouth	443.8250	+	KD4EVB	oalRB WXz 107.2	NKDXE-NKR
Flatwoods	443.4500	+	KZ4G	o 107.2	

420-450 MHz 461
KENTUCKY

Location	Output	Input	Call	Notes	Sponsor
Florence	443.1750	+	KC4COV	oaeRB WXZ 131.8	NKRA-NKDX
Fort Wright	441.8500	+	KY4JD	oet	KY4JD
Fort Wright	442.5250	+	KY4JD	oez 123.0	NKRA
Foster	443.1250	+	KU4ML	o	KU4ML
Frankfort	442.1750	+	K4NGQ	o 67.0	K4NGQ
Frankfort	443.3250	+	WA4CMO	o	DIV. OF EM
Franklin	443.2250	+	KD4TAH	o(CA)e	KD4TAH
Garrett	442.4000	+	KF4JJD	o 79.7	KF4ZTB
Georgetown	443.6250	+	KF4NTQ	o	SCOTT CO.
Glasgow	444.9250	+	KY4X	o	KY4X
Glasgow/Cvcty	444.2500	+	KF4DC	o	DEWAYNE
Graefenburg	443.5500	+	N4HZX	oeRB	
Grethel	444.5250	+	KJ4VF	o	KJ4VF
Harlan	442.6250	+	W4YMT	oe 100.0	
Hawesville	444.6250	+	KB4QFL	o(CA)	KB4QFL
Hazard	443.9750	+	K4TDO	eRB	K4TDO
Henderson	444.7250	+	KY4K	oe 82.5	WEHT ARC
Highland Heigh	444.9000	+	W4YWH	o 123.0	W4YWH
Hopkinsville	444.7500	+	KE4AIF	oa 103.5	KE4AIF
Horsecave	444.8500	+	KF4QZN	e 103.5	KF4QZN
Hudson	444.9000	+	KY4SP	179.9	KC4JTV
Independence	444.0750	+	KB8SBN	oae 110.9	KB8SBN
Irvine	442.9000	+	W4CMR	oeI	CHESTNUT
Irvine	444.0000	+	AD4RT	oe	AD4RU
Latonia	442.4000	+	AA4XV	o(CA)t	AA4XV
Lewisport	444.5500	+	N4WJS	o 110.9	N4WJS
Lexington	443.0250	+	KE4OOL	o(CA)e 123.0	KE4OOL
Lexington	444.1250	+	KB8QLC	e 88.5	KA4MKG
Lexington	444.5500	+	KC4DUU	oe	KC4DUU
Lexington	444.7250	+	KE4ISR	o(CA)t	
Lexington	444.9500	+	N4DUE	oe	FAYETTE C
Louisville	442.0000	+	N4ORL	o(CA) RB	N4ORL
Louisville	442.1000	+	N4RBL	o(CA)et	N4RBL
Louisville	442.4500	+	KD4CLR	o(CA)e 151.4	OLDHAM C
Louisville	442.5000	+	KB4RYM	o	KB4RYM
Louisville	442.5500	+	WD4ELX	oe	WD4ELX
Louisville	442.7250	+	KB4YJ	oerWXz 151.4	KB4YJ
Louisville	443.3500	+	K4ULW	o	K4ULW
Louisville	443.5000	+	WD9EQC	o	
Louisville	443.9750	+	N4KWT	oe 100.0	
Louisville	444.1000	+	N4UL	oaeRBz 173.8	N4UL
Louisville	444.3000	+	KG4JNM	o 156.7	KG4JNM
Louisville	444.6000	+	N4NMC	oe 151.4	N4MRM
Madisonville	442.4250	+	KC4FIE	o	KC4FIE
Madisonville	442.5750	+	AE4LW	o(CA) 100.0	AE4LW
Madisonville	442.7750	+	KC4FIE	oe	KC4FIE
Madisonville	444.6000	+	KC4FIE	o(CA)	KC4FIE

462 420-450 MHz

KENTUCKY

<i>Location</i>	<i>Output</i>	<i>Input</i>	<i>Call</i>	<i>Notes</i>	<i>Sponsor</i>
Mammoth Cave	444.4750	+	KF4QZN	oe 179.9	KF4QZN
Manchester	444.5000	+	KD4GMH		N4ZSZ KG4
Maysville	443.5000	+	KF4BRO	o(CA)e 123.0	GREATER M
Meta	443.5000	+	WB4UBY	o	WB4UBY
Middlesboro	442.3250	+	WM4MD	oeRB 67.0	WM4MD
Middlesboro	443.1500	+	KD4PBC	el 146.2	KD4PBC
Middlesboro	444.1500	+	WB4IVB	ol 100.0	WB4IVB
Millard	443.4250	+	KD4RTR	o(CA)e	
Monticello	444.7500	+	WB9SHH	o(CA)e	WAYNE AR
Morehead	442.5000	+	K4GFY	ot	K4GFY
Morehead	443.2500	+	KJ4VF	ol 100.0	
Morgantown	444.4250	+	KF4QZN	oe 103.5	KF4QZN
Mt Sterling	442.0500	+	KD4ADJ	o 100.0	KD4ADJ
Mt Sterling	442.6000	+	KD4ADJ	o(CA)	KD4ADJ
Murray	443.8000	+	K4MSU	oe 91.5	MSUARC
Nancy	443.6000	+	KA4UHL	oaez 100.0	KA4UHL
Nebo	444.8500	+	AA4NI	o	RABBIT RID
Nicholasville	444.7750	+	KC4UPE	o(CA) RB 167.9	R.A.R.E. I
Nicholasville	444.9750	+	WB4CWF	oRB	JAWS
Olive Hill	444.9250	+	KO4LI	oa	KO4LI
Owensboro	443.1000	+	N4WJS	o 110.9	N4WJS
Owensboro	443.6500	+	N4WJS	oe 110.9	N4WJS
Paducah	443.0000	+	KD4DVI	oe 179.9	KD4DVI
Paducah	444.0000	+	K9OWU	oe 179.9	N9YWS
Paintsville	441.5250	+	N4KJU	o 127.3	JOHNSON C
Phelps	444.5750	+	N4MVY	o	N4MVY
Pikeville	444.2000	+	KD4RTR	o	KD4RTR
Pikeville	444.3750	+	KD4DAR	o	KD4DAR
Pikeville	444.4750	+	AD4BI	oeRB	AD4BI
Prestonsburg	443.8250	+	K4AVY	RB 127.3	K4AVY
Richmond	444.6250	+	KE4ISW	192.8	KE4ISW
Rineyville	444.2250	+	KF4RBD	o 151.4	KF4RBD
Rockport	442.6750	+	KD4BOH	oaez 77.0	KD4BOH
Rockport	444.0750	+	KD4BOH	oae 77.0	KD4BOH
Russellville	442.3500	+	KE4SZK	o 136.5	KE4SZK
Salem	444.8250	+	KC4VXR	o 100.0	WA4Q/KC4V
Salvisa	444.6750	+	KF4AWA	oe 203.5	SARC
Salvisa	444.8750	+	KC4UPE	o(CA)e 167.9	KC4UPE
Salyersville	444.0500	+	KE4NLL	oa 127.3	KE4NLL
Shelbyville	442.3750	+	KE4YRE	o(CA)	KF4ALP
Shepherdsville	444.4000	+	AC4VV	ot	
Simpsonville	444.4500	+	KO4OT	oe 100.0	KE4YRI
Springfield	444.6000	+	W4SJH	o	J. MURRAY
Stanton	442.0750	+	N4VOS	o(CA) RB	N4VOS
Union	441.8000	+	AD4CC	oae 179.9	AD4CC
Versailles	443.7750	+	KF4INN	o(CA)	N4YUU
Waddy	443.2250	+	KS4TO	o(CA)	KE4ZIJ
Waynesburg	442.9750	+	AG4TY	o(CA)ersWxt	

420-450 MHz 463
KENTUCKY-LOUISIANA

<i>Location</i>	<i>Output</i>	<i>Input</i>	<i>Call</i>	<i>Notes</i>	<i>Sponsor</i>
Whitesburg	443.7500	+	KK4WH	oeRB WX	107.2
Williamsburg	444.0500	+	KB4PTJ	o 100.0	KB4PTJ
Withamsville	444.4000	+	KC4COV	oaeIRB	NKRA-NKDX WXZ 131.8
LOUISIANA					
FREQUENCY USAGE					
Shared	442.9000	+	SNP		
BATON ROUGE					
Addis	443.6000	+	W5KRO		CCAC
Arnaudville	443.0250	+	KC5VDN	o	KC5VDN
Baton Rouge	442.6750	+	KD5QZD		SELAREACT
Baton Rouge	442.9250	+	N5NXL	L(IRLP)	BRRG
Baton Rouge	443.0000	+			
Baton Rouge	443.5500	+	KD5CQB	o	EBRP COM
				107.2/107.2	
Baton Rouge	443.9250	+	KD5CQB	o	EBRP COM
				107.2/107.2	
Baton Rouge	444.1250	+			
Baton Rouge	444.2750	+	KD5QZD	o	SELAREACT
Baton Rouge	444.3000	+			
Baton Rouge	444.3500	+			
Baton Rouge	444.4000	+	W5GIX	oe	BR ARC
Baton Rouge	444.4500	+	KA5QNV	o(CA)ers	OMIK-BR
				BI WXzt	
Baton Rouge	444.6000	+	W5GQ	o(CA)e	WAFB-TV-E
Baton Rouge	444.6750	+	NV5A	oae 136.5	Dow ARC
Baton Rouge	444.8500	+	KC5BMA	oelr	RASC
Baton Rouge	444.9000	+	WB5TPK	o	Exxon ARS
Gonzales	444.0250	+	KC5PBP	o	ASCN ARC
				L(145.310)	
Gonzales	444.7250	+	KC5PBP	oae	ASCN ARC
				L(*911) Z(147.225)	
New Roads	444.9250	+	N5DHM	o(CA)el	CEARC
				107.2	
Plaquemine	442.1500	+			
Plaquemine	444.5750	+	N5MHT	o	PLQ ARC
Port Allen	443.0500	+	KD5QDZ	o	SELAREACT
				107.2/107.2	
Port Allen	443.2250	+	KB5YHI	o	WBR OEP
				107.2/107.2	
Sorrento	442.2500	+	WB5SJL	oeWX	OMIK-BR
				107.2	
St Gabriel	443.3500	+	N5NXL		BRRG
Wakefield	444.1750	+	KQ5N	o(CA)e	RATS
CENTRAL					
Alexandria	443.3000	+	N5VTN	oaelr	CLARC
				Z(911) 100.0	
Bunkie	444.7750	+	AB5CV	o(CA)t	CARS
Leesville	444.7000	+	K5AG	oe	K5AG
Many	444.2000	+	N5VTL	oae	SPARC
HAMMOND					
Covington	444.4750	+			

464 420-450 MHz
LOUISIANA

<i>Location</i>	<i>Output</i>	<i>Input</i>	<i>Call</i>	<i>Notes</i>	<i>Sponsor</i>
Hammond	444.2500	+	WB5NET	oe	SELARC
Hammond	444.5500	+			
Loranger	443.8750	+	N5OQT	o	N5OQT
Madisonville	444.0500	+	W5NJJ	oe	NLAKE ARC
Slidell	442.2250	+	KB5SDX	o 114.8	SARC
HOUMA					
Schriever	444.5000	+	W5YL	oe	THBDX ARC
LAFAYETTE					
Abbeville	442.0250	+	WU3V	o	TV 10 RG
Franklin	443.4500	+			
Lafayette	443.1500	+	NG5T		TV-10 RG
Lafayette	443.6500	+	N5YTK	o	103.5/103.5 KB5YUX+
Lafayette	443.9000	+	N5MEG	elx 103.5 Z(*9)	103.5/103.5 CAJUN ARS
Lafayette	443.9000	+	N5MEG	o	CAJUN ARS
Morgan City	444.6250	+	KB5GON	o(CA)ez 100.0	N5DVI
New Iberia	443.2000	+	KB5OGN		FACS
Opelousas	444.8750	+	N5TBU	o(CA)eBl 103.5	N5TBU
Scott	443.8750	+	N5VTK	t	N5VTK
NEW ORLEANS					
Bayou Gauche	442.1000	+	N5RLT		N5RLT
Bridge City	444.6500	+			
Des Allemands	443.4000	+			
Kenner	444.3750	+	N5MWM	oae 114.8	N5MWM
LaCombe	443.2000	+	W5UK	o	GNOARC
LaCombe	444.1000	+	KB5DG	oe	114.8/114.8 TRI-PAR
LaPlace	443.8250	+	KD5CQA	o(CA)	Plantation
LaPlace	443.8500	+	KA5ZCI	oae 114.8	KA5ZCI
Metairie	443.9500	+	WA9TMC	oa 114.8	WA9TMC
Metairie	444.0000	+	W5GAD	oael	JFRSN ARC
Metairie	444.2000	+	W5UK	o	GNOARC
Metairie	444.4250	+	N4VTT	o	KB5VXM
New Orleans	443.7000	+			
New Orleans	444.0750	+	AA5OY	o 114.8	AA5OY
New Orleans	444.1500	+	KB5AVY	oae	KB5AVY
New Orleans	444.3250	+	N5OMG	o(CA)er 100.0	NO EmgMgt
New Orleans	444.5250	+	KJ5KW	o	N.O.E. ARC
New Orleans	444.5500	+	N5GWF	oae	FUN F ARC
New Orleans	444.7000	+	WB5HVV	oae 114.8	WB5HVV
New Orleans	444.7500	+	W5MCC	oe	NO VHF
New Orleans	444.7750	+	W5MCC	o(CA)et	NO VHF
New Orleans	444.8000	+	W5MCC	oe	NO VHF L(146.610)
New Orleans	444.9000	+			
New Orleans	444.9250	+	N5AYE	c(CA)et	N5AYE
New Orleans	444.9500	+	W5MCC	oe	NO VHF L(145.390)

LOUISIANA-MAINE

<i>Location</i>	<i>Output</i>	<i>Input</i>	<i>Call</i>	<i>Notes</i>	<i>Sponsor</i>
New Orleans	444.9750	+	KB5AVY	oael 110.9	KB5AVY
NORTHEAST					
Bastrop	444.3000	+	N5BSL	o	N5BSL
Bernice	444.9250	+	K5FPR	o(CA)e	K5FPR
Calhoun	444.7000	+	W5KGT	oaesWXz t	W5KGT
Columbia	444.5250	+	N5ZEV	oex	N5ZEV
Monroe	444.6500	+			
Rayville	444.9500	+	WA5KNV	o	WA5KNV
W Monroe	444.2500	+	KB5TLB	swxt	KB5TLB
Winnsboro	443.5250	+	K5JET	o(CA)e 94.8	K5JET
NORTHWEST					
Blanchard	444.5000	+	KC5OKA	oe	ARK-LA-TEX
Ida	444.9750	+	KB5VME	o	KB5VME
Jonesboro	444.4000	+	WB5NIN	o(CA)	JAARO
Jonesboro	444.8000	+	WB5NIN	o	JAARO
Mansfield	444.6000	+	N5VTL	c	B.A.R.G.
Natchitoches	443.3500	+	K5GLS		K5GLS
Ruston	444.3500	+	KB5IPU	o(CA)e	PINEY HILL
Shreveport	444.9000	+	K5SAR	o 186.2	SARA
SOUTHWEST					
Lake Charles	444.2000	+	WA5VDM	o	
Lake Charles	444.2250	+	K15EE	o 103.5	K15EE
Lake Charles	444.3000	+	W5BII	o	SWLARC
MAINE					
AUGUSTA					
Belgrade Lakes	449.2750	-	W1PIG	oesx 88.5 L(W1PIG)	KARS
Fayette	443.2000	+	W1PIG	oaersWX x 88.5 L(W1PIG)	KARS
CENTRAL/BANGOR					
Holden	444.4000	+	KW1Q	#o 103.5	KW1Q
Lincoln	449.2750	-	K1AQ	o-	KA1AQ
MID-COAST					
Freedom	443.5000	+	KD1KE	oe 103.5	KD1KE
Hope	449.5250	-	K1EHO	o-	K1EHO
Washington	444.9000	+	WZ1J	oaelxz 91.5	WZ1J
NORTHWEST					
Farmington	449.0750	-	W1IMD	ol 114.8	W1IMD
Hiram	442.2000	+	W6BZ	#o 82.5	W6BZ
Skowhegan	446.3250	-	W1LO	#o 203.5	W1LO
Woodstock	449.0250	-	W1IMD	ol 82.5	W1IMD
PORTLAND/SOUTH COAST					
Alfred	448.7250	-	WJ1L	o 103.5	WJ1L
Brunswick	444.4000	+	KS1R	o 88.5	MryMtgARA
Cape Elizabeth	444.1000	+	K1DRL	o 82.5	K1DRL
Portland	444.6000	+	W1CKD	o 82.5	PRG
Sanford	441.6000	+	W1LO	oel 203.5	W1LO
Waterboro	444.6000	+	W1CKD	oeWX 82.5	PRG

466 420-450 MHz

MAINE-MARYLAND

Location	Output	Input	Call	Notes	Sponsor
Westbrook	444.2500	+	W1ZOU	#o 82.5	W1ZOU
York	448.0000	-	W1OBQ	#o 173.8	W1OBQ
MARYLAND					
FREQUENCY USAGE					
Snp	442.9000	+		o	
Snp	447.8750	-		o	
Marion	443.8500	+	WA3BXW	o(CA)lwx 131.8	BEARS
ANNAPOLIS					
Davidsonville	444.4000	+	W3VPR	o 156.7	AARC
Millersville	449.1250	-	W3CU	oaerz	MMARC
BALTIMORE					
Baltimore	442.8500	+	WB3FFV	o 88.5	WB3FFV
Baltimore	443.2000	+	N3FS	or 107.2	N3FS
Baltimore	447.5250	-	N3MCQ	o(CA)	N3MCQ
Baltimore	448.3250	-	W3DID	oelsz	BRATS
Baltimore	449.0750	-	KB3AVZ	o	KB3AVZ
Baltimore	449.6250	-	W3FT	oaerl 107.2	BARC
Cockeysville	448.5250	-	KB3BHO	o	Boumi AR
Columbia	448.2750	-	K3CUJ	o 156.7	Col.ARA
E Baltimore	449.5750	-	W3PGA	ol	Aero ARC
Ellicott City	448.0250	-	N3HTJ	o	N3HTJ
Ellicott City	449.5250	-	N3EZD	o	N3EZD
Harmans	443.9500	+	W3YVV	oaet	W3YVV
Harmans	444.9500	+	NS3V	o(CA)er 123.0 Z(91)	+NT3Z
Jessup	444.0000	146.1600	WA3DZD	ol 107.2	MFMA
Jessup	444.0000	+	WA3DZD	ol 107.2	MFMA
Jessup	444.0000	223.1600	WA3DZD	ol 107.2	MFMA
NE Baltimore	448.0750	-	K3GOD	o 100.0	CARC
NE Baltimore	449.3250	-	N3FFB	oe 107.2	N3FFB
NW Baltimore	443.3500	+	WA3DZZ	o(CA)	BRATS
Odenton	442.6000	+	N3MIR	o(CA) 127.3	GBURG
Owings Mills	449.2750	-	N3CDY	oae 107.2	N3CDY
Randallstown	444.2000	+	N3GXH	ol	N3GXH
S Baltimore	443.5500	+	WA3WLO	o	WA3WLO
Towson	449.2250	-	N3CDY	oer 100.0	N3CDY
Towson	449.6750	-	N3ST	o 167.9	N3ST
BALTIMORE NE					
Baltimore	449.4250	-	N3XHK	o	N3XHK
CARROL CO					
Hampstead	443.8000	+	N3KZ	oalp	WN3A/UPa
CECIL COUNTY					
Elkton	447.3250	-	WA3BXW	o(CA)lwx 131.8	BEARS
CENTRAL					
Columbia	449.4750	-	K3CUJ	o 156.7	Col. ARA
Taylorsville	444.6500	+	N3ST	o 114.8	N3ST

420-450 MHz 467
MARYLAND

<i>Location</i>	<i>Output</i>	<i>Input</i>	<i>Call</i>	<i>Notes</i>	<i>Sponsor</i>
CENTRAL DELMARVA					
Salisbury	442.6500	+	N3HQJ	o 156.7	Muddy Ho
Salisbury	444.2000	+	KB3QV	o	PROS
Stevensville	442.2500	+	WA3JGI	o	WA3JGI
CHARLES COUNTY					
Waldorf	443.7000	+	KA3GRW	os	CCARC2
CHARLESTOWN					
Charlestown	442.9500	+	N3RCN	oa 103.5	+N3AJJ
EASTERN SHORE					
Ocean City	443.4500	+	N3HF	WX 156.7	N3HF
HARFORD CO					
HavreDeGrace	444.7500	+	N3KZ	oalp	WN3A/UPa
MD WEST					
Frostburg	443.4000	+	WA3KOK	o(CA)ers WX 107.2	NERA
NE WASHINGTON					
Bowie	442.1500	+	W3XJ	o	W3XJ
NORTH					
Frederick	448.1250	-	K3MAD	oe 123.0	MADXRA
NORTH BAY					
Centerville	448.2250	-	K3ORC	oaes 114.8	K.I.ARC
NORTH CENTRAL					
Cascade	447.2250	-	KK3L	ot	KK3L
Manchester	447.6750	-	N3KZS	o	N3KZS
Westminster	449.8750	-	K3PZN	oel	CCARC
NORTH DELMARVA					
Chestertown	449.1750	-	WA3UJE	oar	KARS
NORTH EAST					
Elkton	447.7250	-	N3XJT	oar	Cecil Co. DE
NORTHEAST					
Bel Air	449.7750	-	WA3PFT	o	HarfdCoC
Colora	443.0000	+	K3UAV	oelr 107.2	FORCE
Jarrettsville	448.4750	-	N3UR	o	N3UR
Port Deposit	449.8250	-	WA3SFJ	oaz 131.8 L(222.92)	CBRA
Shawsville	449.3750	-	W3EHT	ol	W3EHT
Whiteford	449.2250	-	N3CNJ	o	N3CNJ
NW MD					
Dans Mountain	447.5250	-	KG8GN	o	KG8GN
Hancock	447.1750	-	N2OCW	ol 118.8	N2OCW
SE					
Waldorf	447.1750	-	KA3TQD	o(CA)	N3QYP
SOUTH					
Croom	443.6000	+	WA3YUV	o	WA3YUV
Golden Beach	447.1250	-	W3SMD	o 131.8	W3SMD
Leonardtown	449.2250	-	KA3ZYG	oe	SPARC
Lexington Park	443.0500	+	WA3UMY	oaelrsz	WA3UMY
St Leonard	443.3000	+	N3AGB	oelr 141.3	SPARC
St Leonard	443.3000	29.5200	N3AGB	oelr 141.3	SPARC
Sunderland	444.3500	+	N3AGB	ol 156.7	SPARC
SOUTHERN MD					
LaPlata	443.7500	+	KA3GRW	oa	KA3GRW

468 420-450 MHz

MARYLAND-MASSACHUSETTS

Location	Output	Input	Call	Notes	Sponsor
WASHINGTON					
Silver Spring	443.4500	+	N3HF	oLWX 156.7	N3HF
WASHINGTON AREA					
Accokeek	444.5000	+	W3TOM	o	W3TOM
Ashton	443.1500	+	K3WX	oa	ARCS
Bethesda	447.9250	144.6900	K3YGG	oel	NIHRAC
Bethesda	447.9250	-	K3YGG	oel	NIHRAC
Bowie	444.7000	+	WA3GPC	ol	CMRG
Burtonsville	443.6500	+	WA3UTY	o	WA3UTY
Germantown	443.4000	+	WA3KOK	oalrswx 107.2	NERA
Germantown	444.2000	+	KV3S	o	MgyCol A
Jessup	444.0000	146.1600	WA3DZD	ol 107.2	MFMA
Jessup	444.0000	223.1600	WA3DZD	ol 107.2	MFMA
Jessup	444.0000	+	WA3DZD	ol 107.2	MFMA
Laurel	442.5000	+	W3LRC	oe 156.7	LARC
Rockville	442.7500	+	KV3B	o(CA)r 156.7	MARC
Rockville	443.9000	+	WA3YOO	or	MoCoRACE
Seat Pleasant	448.9250	-	N3ST	oel 167.9	CMRG
Silver Spring	444.2500	+	WB3GXW	oa	WB3GXW
Silver Spring	449.0250	-	N3AUU	oel 156.7	+KD3R
Silver Spring	449.0250	29.5600	N3AUU	oel 141.3	+KD3R
Washington	442.5500	+	WA3RLZ	oex 100.0	N3UEZ
WEST CENTRAL					
Frederick	444.8000	+	W3SOG	o	Fdk ARG
Frederick	448.4250	-	K3ERM	oes	Fdk ARC
Hagerstown	447.9750	-	W3CWC	oe	AnttmRA
Hagerstown	448.9750	-	W3VLG	o	222Weste
Jefferson	443.3000	+	K3LMS	o	K3LMS
Thurmont	447.5750	-	N3NRR	o	N3NRR
WESTERN					
Cumberland	444.0000	+	KK3L	oel 123.0	KK3L
Cumberland	444.5000	+	W3YMW	o 118.8	Mtn ARC
McHenry	444.4250	+	W3KKC	o 100.0	McARC
WYE MILLS					
Wye Mills	442.9500	+	K3SVA	o(CA)e 156.7	K3SVA
MASSACHUSETTS					
BERKSHIRES					
Florida	448.0000	-	W1OBQ	#o 173.8	W1OBQ
Granville	442.7500	+	KB1AEV	#o 77	KB1AEV
Mt Greylock	449.4250	-	K1FFK	oex 162.2	NBARC
BLACKSTONE VALLEY					
Milford	446.8250	-	WA1QGU	oes 100	GMARG
BOSTON METRO					
Belmont	449.6500	-	WA1RTT	o L(MMRA) 67	CPSG
Boston	444.7000	+	W1KRU	oae 88.5	BEMSARG
Boston	446.5750	-	WA1PBJ	oel 88.5	NETARC
Boston	447.1750	-	WN9T	oex L(BARC) 110.9	BARC/WN9T

**420-450 MHz 469
MASSACHUSETTS**

<i>Location</i>	<i>Output</i>	<i>Input</i>	<i>Call</i>	<i>Notes</i>	<i>Sponsor</i>
Braintree	442.5000	+	AE1TH	o 118.8	Braintree
Brookline	443.9500	+	KB1LMO	o 88.5	KB1LMO
				L(ECHOLINK)	
Brookline	446.3250	-	W1CLA	o 146.2	ClayCtrARC
Brookline	447.8750	-	K1IW	o	K1IW
				L(MMRA) 136.5	
Cambridge	444.7500	+	N1OMJ	oe	N1OMJ
				L(927.4375) 162.2	
Cambridge	449.7250	-	W1XM	oe 114.8	MIT UHF
Medford	446.9250	-	W1KN	o 88.5	Tufts ARC
Newton	442.7500	+	WA1GPO	o	FARA
				L(GPO FALMOUTH) 141.	
Newton	444.6000	+	W1TKZ	oe 88.5	WARS
Newton	445.1750	-	WA1GPO	#o 141.3	WA1GPO
Reading	446.5250	-	WA1RHN	o 151.4	WA1RHN
Stoneham	446.7250	-	N1NVK	o 88.5	MMRA
				L(MMRA)	
Waltham	443.0500	+	KC2LT	ox 107.2	KC2LT
				L(KC2LT)	
Waltham	449.0750	-	WA1PBU	o	WARA
Woburn	449.8250	-	N1OMJ	oe 136.5	N1OMJ
BOSTON SOUTH					
Canton	449.4250	-	K1BFD	o 88.5	Canton EMA
North Attleborough	447.9750	-	KA1IG	#o 88.5	KA1IG
Taunton	447.2250	-	WP4US	or 88.5	WP4US
Walpole	448.9750	-	W1ZSA	o 141.3	WEM
Walpole	449.6750	-	NS1MC	o 146.2	NS1MC
Wrentham	444.4500	+	K1LBG	o 88.5	W EMA
CAPE AND ISLANDS					
Barnstable	442.9500	+	K1RK	o 141.3	FARA
				L(CAPENET)	
Barnstable	445.1750	-	K1RK	#o 82.5	K1RK
Bourne	444.2000	+	N1YHS	#o 118.8	N1YHS
Brewster	444.9000	+	N1ZPO	o 141.3	N1ZPO
				L(CAPENET)	
Dennis	443.5000	+	K1PBO	o 141.3	K1PBO
Falmouth	444.2500	+	WA1GPO	oe 141.3	FARA
				L(CAPENET)	
North Eastham	447.3250	-	K1ISS	#o 88.5	K1ISS
North Truro	444.2000	+	N1YHS	#o 141.3	N1YHS
CENTRAL					
Auburn	443.9000	+	K1WPO	o 100	K1WPO
Clinton	442.3000	+	N1KUB	oe 74.4	Clinton CD
Fitchburg	442.0000	+	WA1PBJ	#o 88.5	WA1PBJ
Fitchburg	442.9500	+	WB1EWS	oe 88.5	WB1FVK
Fitchburg	448.8250	-	N1IMO	o 88.5	N1MON11M
Millbury	444.9000	+	KA1AQP	o 100	KA1AQP
Paxton	448.0000	-	W1OBQ	#o 136.5	W1OBQ
Rutland	442.8500	+	KA1AQP	o 100 L(224.38)	
Shrewsbury	449.5750	-	W1BRI	o 88.5	MMRA
				L(MMRA)	
Warren	441.4500	+	WT1W	#o 114.8	WT1W

470 420-450 MHz

MASSACHUSETTS

<i>Location</i>	<i>Output</i>	<i>Input</i>	<i>Call</i>	<i>Notes</i>	<i>Sponsor</i>
Worcester	443.3000	+	N1USB	#o 100	N1USB
Worcester	448.0750	-	WE1CT	o 103.5	WorcECTea
Worcester	449.0250	-	W1WPI	ol 88.5	WPIWA
MERRIMACK VALLEY					
Bradford	441.8500	+	N1DOA	o 127.3	N1DOA
Chelmsford	441.0750	+	N1IWV	#o 100	N1IWV
Haverhill	447.2750	-	K1KKM	oel 88.5	Pent RA
Lawrence	442.6000	+	W1UU	oaTTewXzL(EQSO)	
Lawrence	447.6250	-	N1EXC	o 88.5	N1EXC
North Andover	443.2000	+	WB4HFN	ox 88.5	WB4HFN
North Reading	446.8750	-	N1FOS	o 88.5	N1FOS
Pepperell	442.9000	+	N1MNX	oer 100	N1MNX
Westford	442.4500	+	WB1GOF	oaelrz 88.5	WPART
Wilmington	444.1000	+	N1LHP	o 123	N1LHP
METROWEST					
Concord	447.5750	-	N1AU	oel 110.9	CWA
Framingham	446.9750	-	WA1NVC	o 88.5 L(REM.BASE)	WA1NVC
Framingham	448.1250	-	K1WPO	o 88.5	K1WPO
Framingham	448.1750	-	WA1NVC	o 88.5 L(IRLP)	WA1NVC
Hopkinton	448.0250	-	W1FY	oelr 88.5	FARA
Marlborough	442.2500	+	K1ST	ox 88.5 L(ECHOLINK)	K1ST
Marlborough	446.6750	-	N1EM	o(CA)er 88.5	AARC
Marlborough	449.9250	-	W1MRA	o(CA)esz 88.5 L(MMRA)	MMRA
Medfield	441.5000	+	N1KUE	ol 88.5	Medfield C
Natick	447.6750	-	KB1DFN	oer 203.5	NATICK EM
Northborough	445.7250	-	K1WPO	#o 88.5	NETARC
Southborough	447.9250	-	KA1TIH	#o 88.5	KA1TIH
Westborough	448.7750	-	W1WNS	oelx 103.5	ATT Wr1ss
NORTH SHORE					
Danvers	442.8000	+	NS1RA	o(CA)ers x 136.5	NSRA
Georgetown	441.8000	+	KC2LT	oex 107.2 L(KC2LT)	KC2LT
Gloucester	443.7000	+	W1RK	o	W1RK
Saugus	444.3000	+	N1OHN	orsL(K1SVP'91)	123
PIONEER VALLEY					
Deerfield	442.2000	+	KD1XP	o 162.2 L(KD1XPNET)	KD1XP
Florence	449.5250	-	KA1OAN	o(CA)e E-SUN E-WINDx 167.9	KA1QFE
Greenfield	448.8750	-	KB1BSS	oel 136.5	FCARC
Leyden	443.4500	+	KD1XP	ox 173.8	KD1XP
SOUTH COAST					
Assonet	441.4000	+	WG1U	ol 192.8	WG1U
Dartmouth	443.8000	+	W1RJC	oaesx L(NEN/IRLP/ECHO) 88.5	W1RJC

420-450 MHz 471
MASSACHUSETTS-MICHIGAN

<i>Location</i>	<i>Output</i>	<i>Input</i>	<i>Call</i>	<i>Notes</i>	<i>Sponsor</i>
Fall River	442.2000	+	N1NRL	oe 88.5	SEMARG
Fall River	444.3500	+	W1ACT	oe 88.5	FRARC
Seekonk	441.7500	+	KH6HZ	o 192.8	KH6HZ
Westport	443.4500	+	K1MYL	oer 88.5	K1MYL
SOUTH SHORE					
Bridgewater	444.5500	+	W1MV	oe 88.5	MARA
Kingston	447.0750	-	N1DZD	o 88.5	N1DZD
Norwell	443.6000	+	NS1N	o 88.5	NS1N
Plymouth	441.4000	+	WG1U	L(ECHOLINK) #o 100	WG1U
SPRINGFIELD					
Agawam	449.7750	-	KA1JJM	#o	KA1JJM
Belchertown	443.7000	+	KD1XP	o L(KD1XPNET) 71.9	KD1XP
Feeding Hills	449.1750	-	W1QA	cex	W1QA
Holyoke	443.2000	+	W1TOM	oer 127.3	M TOMARA
Westfield	449.8250	-	N1PAH	#o 107.2	N1PAH
MICHIGAN					
LOWER PEN NORTHEAST					
Alpena	442.4750	+	N8BIT	oaelrsz 100	8BITRG
Bad Axe	443.5500	+	KA8WYN	oelwx 114.8	KA8WYN
Bay City	444.5000	+	KB8YUR	oewx 123	BAARC
Farwell	443.0250	+	KG8XS	oerswx 103.5	KG8XS
Hale	444.2750	+	K5EKP	cerswxt	K5EKP RS
Harrison	442.8500	+	WD8KUF	o	WD8KUF
Higgins Lake	443.7500	+	WA8CTY	oe	WA8CTY
Houghton Lake	443.9500	+	K8JSL	o(CA) DCSelrswx 103.5	K8JSL
Lupton	444.4750	+	K5EKP	c(CA)rs wxt	K5EKP RS
Luzerne	442.1500	+	K8GER	oaeWxz	K8GER
Midland	444.3500	+	WB8WNF	ct	PRA
Oscoda	444.9000	+	KB8RWG	oelrsWxx 156.7	Alcona ARA
Roscommon	443.1000	+	WF8R	ol	WF8R
Tawas City	444.5500	+	W8ICC	orswx	ICARE
Watrousville	442.5000	+	N8UT	orswx 91.5	AREA
West Branch	444.8000	+	K5EKP	c(CA)rs wxt	K5EKP RS
LOWER PEN NORTHWEST					
Big Rapids	443.9000	+	KB8QOI	oerswx	BRAARC
Cadillac	444.8250	+	K8CAD	o	WEXARC
East Jordan	444.5750	+	W8COL	o(CA)elrs WXz 103.5	COLARC
Freesoil	443.3500	+	W8VHF	o	W8VHF
Glen Arbor	444.7250	+	W10OK	clt	N7LMJ
Hart	443.6750	+	W8VTM	ors	OCARS

472 420-450 MHz

MICHIGAN

<i>Location</i>	<i>Output</i>	<i>Input</i>	<i>Call</i>	<i>Notes</i>	<i>Sponsor</i>
Holton	444.6750	+	N8DWZ	oeWxxz 94.8	WD8MKG
Lake Ann	444.9000	+	WI0OK	clt	N7LMJ
Lake City	444.5250	+	KA8ABM	oe 100	KA8ABM
Mancelona	442.8000	+	K8WQK	oe	Cherryland A
Mt Pleasant	442.8250	+	K8GUS	cersWxxt	K8GUS
Pellston	444.9500	+	WA8EFE	oE-SUN 103.5	WA8EFE
South Boardman	444.9250	+	KG8CU	oeWxx	KB8UTJ
Stutsmanville	442.3750	+	N8DNX	oaelWxz 107.2	N8DNX
Stutsmanville	443.3750	+	KO8P	oaez 107.2	N8DNX
Traverse City	442.5000	+	W8SGR	oe 114.8	CARC
LOWER PEN SOUTHEAST					
Adrian	443.3750	+	N8QZO	oe 107.2	N8QZO
Ann Arbor	443.5000	+	W8PGW	oDCslx 100	Arrow ARC
Ann Arbor	444.9750	+	WD8DPA	o(CA)el 107.2	WD8DPA
Bancroft	443.0500	+	N8YRN	oel	N8YRN
Beverly Hills	443.2250	+	W8HP	oez 107.2	DART
Bridgeport	443.4000	+	KC8BXI	o(CA)rwx 156.7	KC8BXI
Brighton	443.8750	+	WA1LRL	o(CA)ers WX	WA1LRL
Brooklyn	443.9000	+	N8GY	o(CA)ers 77	N8GY
Burton	443.7500	+	N8DI	o(CA)el 131.8	N8DI
Burton	444.6000	+	W8JDE	oael 88.5	FAIR
Chelsea	443.5750	+	WD8IEL	oe	CARC
Clio	442.9750	+	W8JDE	oael 88.5	FAIR
Clio	444.2500	+	W8NS	ol 100	W8NS
Clio	444.3750	+	W8JDE	oael 88.5	FAIR
Dansville	444.5750	+	N8OBU	c(CA)elt	N8OBU
Davison	442.8750	+	N8XCW	o(CA)	N8XCW
Dearborn	442.8000	+	WR8DAR	o(CA)ers 107.2	RADAR
Dearborn	443.2500	+	N8BK	oe 107.2	FordComS
Dearborn	443.4250	+	K8UTT	o 107.2	Ford ARL
Detroit	443.0250	+	KC8DCS	oaDCSer sz 107.2	SpiritARC
Detroit	443.0750	+	WW8GM	oersWXz 123	GMARC
Detroit	444.0000	+	WB8CQP	oDCSers 107.2	DRCG
Dundee	442.8250	+	K8RPT	oers 100	RRRA
Durand	442.6250	+	N8IES	olrswx 100	N8IES
East Lansing	442.9000	+	W8MSU	o(CA) 77	MSUARC
Farmington Hills	442.7000	+	WA8SEL	o 100	FARC
Fenton	442.3500	+	W8FSM	o(CA)el WX 100	W8FSM

**420-450 MHz 473
MICHIGAN**

<i>Location</i>	<i>Output</i>	<i>Input</i>	<i>Call</i>	<i>Notes</i>	<i>Sponsor</i>
Fenton	443.9750	+	W8VHB	o(CA)el 100	FAARA
Flint	443.6750	+	WB8YWF	o(CA)	WB8YWF
Flint	444.2000	+	W8ACW	o 100	GCRC
Flint	444.4500	+	N8JYI	oal 100	N8JYI
Fostoria	443.4500	+	W8ECG	oelrwx	KG8ID
Frankenmuth	444.0250	+	KB8SWR	oelWX 100	KB8SWR
Garden City	444.7250	+	KA8SPW	o(CA)el 107.2	KA8SPW
Holly	442.2500	+	KA8ZAU	oe 100	KA8ZAU
Howell	444.5250	+	N8VF	oe	N8VF
Lake Orion	442.5750	+	K8ZKJ	owx 88.5	MIVUS
Lapeer	442.7500	+	W8LAP	oersWX	LCARA
Livonia	442.2250	+	KV8G	ct	KV8G
Livonia	444.8250	+	N8ENX	o 107.2	SARA
Luna Pier	444.5500	+	N8OSC	oe 100	N8OSC/RRR
Milford	442.1500	+	K1DE	oelrsWX 100	K1DE
Milford	444.4250	+	WR8DAR	o 118.8	N8PO
Munith	442.3250	+	KB8UB	oelrsWX 77	KB8UB
New Hudson	442.7750	+	N8BK	o 107.2	N8BK
Northville	443.1000	+	WR8DAR	o 82.5	W8ICN
Northville	443.1500	+	KB8RF	o 107.2	I 94 ARC
Novi	444.8000	+	NC8H	oe 110.9	NARC
Owosso	442.4000	+	N8DVH	o(CA)e WX 100	N8DVH
Owosso	444.3000	+	WB8BRA	o	WB8BRA
Oxford	443.0000	+	KA8CSH	o	KA8CSH
Pontiac	443.8250	+	WN8G	o	WN8G
Pontiac	444.3250	+	W8OAK	oersWX 107.2	OCARPSC
Rankin	442.3000	+	W8YUC	oelWX 91.5	RARG
Rankin	444.1500	+	WD8JOF	oael	RARG
Romeo	442.5500	+	WA1APX	oe	WARTS
Romulus	442.2750	+	W8TX	o 107.2	W8TX
Roseville	440.5000	+	N8MET	calpt	N8MET
Royal Oak	443.7250	+	KA8ZRR	o(CA)e 100	KA8ZRR
Southfield	442.1000	+	KA8UUV	owx	KC8LIY/KA8
Southfield	443.4750	+	KB8PO	oar 107.2	KB8PO
Southfield	444.6250	+	WB8ZLG	ct	WB8ZLG
Sterling Heights	442.9250	+	N8LC	oe	LCARC
Sterling Heights	444.7750	+	N8FNO	o 127.3	Ford TL-NC
Troy	442.6000	+	K8FBI	o 107.2	FBIRC
Warren	443.5500	+	KA8WYN	oelwxx 107.2	KA8WYN
Waterford	442.3750	+	W8JIM	c(CA)ezt	N8EPL
Waterford	442.4750	+	W8JIM	c(CA)elp WXzt	W8JIM
Westland	443.1250	+	N8DJP	olrs 107.2	N8DJP

474 420-450 MHz

MICHIGAN

<i>Location</i>	<i>Output</i>	<i>Input</i>	<i>Call</i>	<i>Notes</i>	<i>Sponsor</i>
Westland	443.2750	+	N8ISK	oelr 107.2	N8ISK
White Lake	444.0750	+	WB8SFY	os	WB8VTW
LOWER PEN SOUTHWEST					
Battle Creek	443.9500	+	W8DF	oWX 94.8	SMARS
Berrien Springs	442.7750	+	W8MAI	oelrsWX 88.5	BARA
Berrien Springs	442.8250	+	W8YKS	o(CA)	DOCRG
Berrien Springs	444.0250	+	KE4PM	oers	KE4PM
Buchanan	443.6500	+	N8NIT	o	DOCRG
Cassopolis	443.5500	+	N8VPZ	oersWX	N8VPZ
Cedar Springs	443.0750	+	NW8J	oe 94.8	NW8J
Centerville	442.1500	+	N8IYX	o(CA)ers	ARPSA
Charlotte	443.6250	+	N8HEE	oelrs WX 100	EFFECT
Coldwater	443.3000	+	WD8KAF	oersWX 123	BCARC
Crystal Lake	442.1250	+	KB8LCY	ol 107.2	KB8LCY
Dimondale	442.0500	+	N9UV	oae 100	N9UV
Eagle	442.7250	+	KB8SXX	ol 100	KB8SXX
Fremont	443.1250	+	N8ACL	caersWX †	Newyago Co
Fruitport	442.3000	+	KE8LZ	ol 94.8	KE8LZ
Grand Haven	443.7750	+	W8GVK	ct	W8GVK
Grand Ledge	442.5250	+	KB8HWT	ol	KB8HWT
Grand Rapids	442.0000	+	K8EFK	ct	K8EFK
Grand Rapids	442.1750	+	K8SN	c(CA)elrs Wxt	K8SN
Grand Rapids	443.8000	+	KA8YSM	oaelWxx z 94.8	IRA
Grand Rapids	444.1000	+	N8NET	o(CA)ez	N8NET
Grand Rapids	444.4000	+	W8DC	oael 94.8	GRARA
Grand Rapids	444.6250	+	KD8CP	o 94.8	KD8CP
Hastings	444.2250	+	KB8SEM	oepWX 167.9	KB8SEM
Holland	443.8250	+	K8DAA	oelrsWX 94.8	HARC
Holt	444.9250	+	KE8DR	oael	Delhi UHF
Hudsonville	444.9000	+	K8IHY	oaez 94.8	K8IHY
Jackson	443.1750	+	WD8EEQ	oelrs Wxxz 77	WD8EEQ
Jackson	444.1750	+	KA8YRL	ors 100	KA8YRL
Kalamazoo	444.6500	+	W8VY	oe 94.8	KARC
Kalamazoo	444.8750	+	K8KZO	o	SMART
Lansing	442.0250	+	W8LCC	oe	N8JI
Lansing	442.4250	+	KD8PA	oewX 107.2	KD8PA
Lansing	444.1250	+	N8DEF	oer 107.2	WIRE
Lansing	444.7500	+	N8KRF	oa 100	N8KRF
Mason	443.7000	+	WB8RJY	o(CA)el	WB8RJY
Mattawan	442.4750	+	W8GDS	oelrsWX 94.8	W8GDS
Muskegon	442.9500	+	N8KQQ	caelt	N8KQQ
Muskegon	443.2000	+	N8UKF	oae 94.8	N8UKF

420-450 MHz 475
MICHIGAN-MINNESOTA

<i>Location</i>	<i>Output</i>	<i>Input</i>	<i>Call</i>	<i>Notes</i>	<i>Sponsor</i>
Muskegon	444.5500	+	W8ZHO	oe 94.8	MAARC
Oshtemo	444.8250	+	N8IYX	oel	N8IYX
Paw Paw	444.0750	+	N8DAN	o 94.8	N8DAN
Sister Lakes	442.2750	+	W8MAI	oe	BARA
Sparta	444.7750	+	AB8MS	oel 94.8	AB8MS
St Johns	444.8500	+	WC8CLI	oersWX 141.3	CCARA
UPPER PEN CENT					
Escanaba	444.3000	+	WD8RTH	o	WD8RTH
Gladstone	444.4500	+	N8OYR	oe	N8OYR
Iron Mountain	444.8500	+	WA8FXQ	o(CA)e 100.0	MichACon
Ishpeming	444.2000	+	N8PUM	oe	CUPRA
Marquette	444.8000	+	KE8IL	oe	MrquttRA
Menominee	444.0750	+	W8PIF	oe 107.2	M&MARC
UPPER PEN EAST					
Newberry	444.9000	+	W8CJB	o 131.8	W8CJB
SaultSte Marie	442.8500	+	KB8SKC	o(CA)e	KB8SKC
St Ignace	444.1000	+	K8HEW	o(CA)	K8HEW
St Ignace	444.3750	+	N8NXP	oWX 103.5	N8NXP
UPPER PEN WEST					
Houghton	444.5000	+	W8YY	oaz	HuskyARC
Iron River	444.1750	+	N8LVQ	oe 107.2	IRARC
MINNESOTA					
CENTRAL					
Avon	443.6500	+	KG0CV	oe 85.4	KG0CV
Becker	443.4750	+	KB0RRN	o 85.4	KB0RRN
Big Lake	443.6000	+	N0JDH	oe 114.8	SHERBCRG
Buffalo	444.3750	+	N0FWG	o 156.7	N0FWG
Cambridge	443.9750	+	WR0P	oe 114.8	ICSES
Crown	442.9250	+	K0FHC	o 127.3	NARA
Foreston	443.6750	+	N0GOI	o 114.8	MAGIC
Litchfield	443.8000	+	KC0CAP	o 146.2	KC0CAP
St Cloud	442.2250	+	WA0NJR	oe 85.4	WA0NJR
St Cloud	444.3500	+	W7LKA	o	STCLD U
DULUTH					
Duluth	442.2000	+	KG0QR	o 103.5	KGOQR
Duluth	442.8000	+	N0BZZ	o	KB0QYC
Duluth	443.7500	+	N0BZZ	o	N0BZZ
Duluth	444.1000	+	W0GKP	ol	ARAC
Duluth	444.3000	+	WD8RFS	o 103.5	
Duluth	444.9750	+	N0WEZ	o	KB0LBS
EAST CENTRAL					
Center City	443.6250	+	KC0ASX	oa 146.2	CCARES
North Branch	443.8750	+	K0DMF	oe 114.8	KODMF
METRO					
Afton	443.3500	+	N0ODO	ol 88.5	N0ODO
Andover	443.5500	+	W0PJH	c 94.8	W0PJH
Bloomington	443.4500	+	N0SVX	o 114.8	N0SVX
Burnsville	444.3000	+	W0BU	oae 114.8	TCRC
Burnsville	444.7250	+	N0KP	o	SCAN

476 420-450 MHz

MINNESOTA

Location	Output	Input	Call	Notes	Sponsor
Chaska	443.0000	+	KA0KMJ	o 100.0	KA0KMJ
Cologne	444.6000	+	N0KP	oe	SCAN
Columbia Hts	444.0000	+	WB0BWL	o	MNLINK
Columbia Hts	444.0250	+	WB0BWL	cl	MNLINK
Columbia Hts	444.5500	+	K0HPY	oe	K0HPY
Columbia Hts	444.7500	+	N0FKM	ol 114.8	N0FKM
Edina	444.2000	+	WC0HC	oe 127.3	HC RACES
Edina	444.9000	+	WA0TXJ	o 114.8	NARPTRAS
Elk River	443.0750	+	N0WEM	o 114.8	N0WEM
Falcon Heights	442.7000	+	KB0UPW	o 167.9	RAMCOES
Forest Lake	442.0500	+	N0ODK	o 114.8	KC0IOC
Fridley	444.5250	+	W0MDT	o 114.8	MEDTRONI
Gem Lake	444.9500	+	K0LAV	o 114.8	K0LAV
Golden Valley	444.1750	+	WC0HC	oe 127.3	HENNRACE
Golden Valley	444.5000	+	W0PZT	c 127.3	HC SHERIFF
Lino Lakes	443.2000	+	N0USE	oe 151.4	N0USE
Little Canada	444.0750	+	K9EQ	c(CA)el 91.5	K9EQ
Maplewood	442.6000	+	KC0MQW	o 156.7	SPEARS
Maplewood	444.8250	+	W0MR	oe	3M ARC
Minneapolis	442.9250	+	K0FHC	ox 114.8	NARA
Minneapolis	443.3000	+	N0NKI	o 114.8	N0NKI
Minneapolis	443.9500	+	K0GTT	o 151.4	K0GTT
Minneapolis	444.1250	+	W0EF	o 114.8	TCFMCLUB
Minneapolis	444.3250	+	KA0JQO	o	KA0JQO
Minneapolis	444.4000	+	N0QBJ	o	TCMAN
Minneapolis	444.4250	+	W0YC	o	UOFM RC
Minneapolis	444.6500	+	N0BVE	o	MRHA
Minneapolis	444.8750	+	WB0MPE	o	WB0MPE
Minneapolis	444.9750	+	K0MSP	ox 94.8	MIDWESTR
New Brighton	443.4250	+	N0YNT	cae	N0YNT
New Hope	444.7000	+	WB0YTX	o 100.0	WB0YTX
Oakdale	444.2750	+	K0LAV	o 67.0	K0LAV
Otsego	442.9000	+	K0FHC	c	NARA
Otsego	442.9750	+	K0FHC	o 114.8	NARA
Plymouth	444.3750	+	N0FWG	o 114.8	N0FWG
Plymouth	444.5000	+	W0PZT	oe 127.3	HC SHERIFF
Ramsey	443.0000	+	KA0KMJ	o 118.8	KA0KMJ
Richfield	444.4750	+	WB0PQW	oe 118.8	RICHPSAF
Robbinsdale	444.7250	+	K0LTC	o 162.2	RARC
St Louis Park	444.1000	+	W0EF	o 114.8	TCFMCLUB
St Paul	444.0500	+	KA0JLB	ol	MAGIC
St Paul	444.8000	+	WD0HWT	o 114.8	MARA
West St Paul	442.5500	+	W0DCA	oe 100.0	DCEC
White Bear Lak	444.2500	+	WD0HWT	o 100.0	MARA
White Bear Lak	444.3250	+	K0LAV	o 100.0	K0LAV
Woodbury	443.0500	+	KF0ZM	o 114.8	MAGIC
NORTH CENTRAL					
Bemidji	444.0250	+	W0BJI	o 71.9	PAULBRC
Brainerd	444.9250	+	W0UJ	o	BAARC
Grand Rapids	444.5500	+	KB0VAE	oae 123.0	NOLKSARC
Nisswa	443.9250	+	W0UJ	o 123.0	BAARC
Pequot Lakes	442.9250	+	WA0WRG	o 114.8	WA0WRG

420-450 MHz 477
MINNESOTA-MISSISSIPPI

<i>Location</i>	<i>Output</i>	<i>Input</i>	<i>Call</i>	<i>Notes</i>	<i>Sponsor</i>
Warroad	443.0000	+	N0MHO	o	LKOFWRPT
NORTH EAST					
Ely	444.1250	+	WD8RFS	o	
Gilbert	443.5000	+	KB0QYC	o 151.4	KB0QYC
Grand Marais	444.2500	+	W0BBN	o	BWARC
Grand Marias	444.3750	+	N0BZZ	ol	N0BZZ
Hibbing	444.8000	+	WD8RFS	o	WD8RFS
NORTH WEST					
Fergus Falls	444.2000	+	K0QIK	oae	LKREGARC
Karlstad	444.9750	+	KA0NWV	oa	KA0NWV
Mahnomen	444.5000	+	W0BJI	o	PAULBRC
Thief River Fa	444.8000	+	WB0WTI	oewx	WB0WTI
Wannaska	444.7000	+	N0LAH	oel 118.8	LKOWORPT
SOUTH CENTRAL					
Albert Lea	443.5250	+	WA0RAX	oe 100.0	ALARC
Fairmont	443.9250	+	K5ZC	o 100.0	K5ZC
Mankato	443.6500	+	WA2OFZ	oae 114.8	WA2OFZ
Mankato	444.6750	+	N0CAJ	o 100.0	MVRA
Northfield	449.2500	-	W0IHI	o	WA0YCYZ
Northfield	449.8500	-	W0IHI	o	WA0YCYZ
St Peter	444.1500	+	WQ0A	o	SCAN
Waseca	442.3000	+	KB0UJL	oewx	WCEM
Waseca	443.7500	+	WA0CJU	oe	VARS
Waseca	443.8250	+	W9ALD	oae 88.5	W9ALD
SOUTH EAST					
Austin	443.5000	+	N0RZO	oa	RVRLNDTC
Owatonna	444.4500	+	WB0VAK	oael	WB0VAK
Red Wing	442.2500	+	K0FP	o 136.5	K0FP
Rochester	443.8500	+	W0MXW	o	ROCHARC
Spring Valley	444.5250	+	N0ZOD	oae	BLUFLDSE
Winona	444.2250	+	W0NE	oae	WINONARC
SOUTH SE					
Faribault	444.6250	+	WB0NKX	oae 100.0	WB0NKX
SOUTH WEST					
Wabasso	444.5250	+	KB0CGJ	oael 141.3	REDWARA
STATEWIDE					
Statewide	443.7000	+	K0YTH	oep 186.2	MNYARC
WEST CENTRAL					
Alexandria	442.0250	+	W0ALX	oe 88.5	RUNESARC
Willmar	444.8000	+	KB0MNU	o 114.8	KCEM
MISSISSIPPI					
Aberdeen	444.4500	+	KD5AHI	oa 210.7	MONROE C
Amory	444.8250	+	KB5DSN	o	
Byhalia	444.3000	+	N4DRL	oaelz 110.9	N4DRL
Clermont Harbr	444.1500	+	WD5BJT	oal 77.0	WD5BJT
Clinton	444.0000	+	W5PFR	o 100.0	JARC, INC
Ellisville	442.2000	+	AA5SG	oelWX 167.9	AA5SG
Ellisville	442.2500	+	AA5SG	oel 136.5	AA5SG/N5H

478 420-450 MHz
MISSISSIPPI-MISSOURI

<i>Location</i>	<i>Output</i>	<i>Input</i>	<i>Call</i>	<i>Notes</i>	<i>Sponsor</i>
Gautier	426.2500	439.2500	KA5NOJ	o	KA5NOJ
Gautier	443.4500	+	KC5LCW	o 123.0	KC5LCW
Gloster	443.8250	+	N5ZNS	oez	N5ZNS
Greenville	444.6750	+	N5PS	aelp 100.0	G.R.A. INC
Grenada	444.7000	+	AD5IT	oa 107.2	AD5IT
Hattiesburg	443.7000	+	K5PN	o 136.5	HATTIESBU
Hazlehurst	443.9500	+	N5ZDF	o 100.0	
Heidelberg	444.3000	+	KC5RC	oe 100.0	JONES CO
Hickory Flat	444.7250	+	W4ZCD	o 179.9	
Indianola	444.8500	+	AB5DU	o 136.5	AB5DU
Jackson	443.6250	+	AA5RZ	o	
Jackson	444.4500	+	KB5LCL	o(CA) RB 141.3	
Jackson	444.6000	+	KB5CO	o 100.0	JARC, INC
Jackson	444.7000	+	NC5Y	o	NC5Y
Jackson	444.8000	+	KB5CO	o	
Laurel	443.6500	+	W5NRU	o 100.0	AA5SG/N5H
Mccomb	444.8750	+	N5HTQ	o 100.0	
Meridian	444.1000	+	KB5BRZ	oeRB 131.8	WB5AKR
Meridian	444.5000	+	W5LRG	oe 107.2	LAUDERDA
Natchez	443.8000	+	N5IAT	oae	N5IAT
Nettleton	444.6250	+	AB5MU	oa 192.8	AB5MU
New Albany	444.1500	+	WB5YCR	o	NEMARC
New Hebron	444.5250	+	N5NNI	o aet	N5MRS
O'reilly	444.9750	+	N5PS	o(CA)el 100.0	DELTA ARA/
Pearl	444.3750	+	KB5HAV	oae 88.5	
Petal	443.3500	+	W5CJR	o(CA)t	PAWS
Philadelphia	444.9500	+	WB5YGI	oe	NESHOBA A
Picayune	443.7250	+	KE5LT	o 179.9	KE5LT
Pinola	444.8500	+	KC5LXF	o	KC5LXF
Richton	444.6250	+	N5OCF	o(CA) RB	N5OCF
Ridgeland	443.7000	+	N5WDG	o 77.0	N5WDG
Sataria	444.7750	+	N5PS	ol 107.2	N5SP
Southaven	444.9250	+	N5PYQ	oe 107.2	SRA
Starkville	444.7500	+	KD5GVU	o(CA) RB	MAGNOLIA
Stennis Spc Center	444.6500	+	WB4FUR	o	NASA/SSC
Tupelo	444.9500	+	N5VGK	oe 192.8	
Vicksburg	444.9250	+	WB5TTE	oaeRBZ	WB5TTE
Vossburg	442.7250	+	N5LRQ	o 167.9	
Walls	444.6500	+	N5NBG	o	
Waynesboro	443.5000	+	W5SAR	o(CA) RB	W5SAR
Waynesboro	443.5500	+	W5SAR	o	W5SAR
West Point	443.4500	+	N5WXD	o	KC5LIO
Wiggins	443.3000	+	KB5DZJ	o(CA)e 167.9	KB5DZJ

MISSOURI

CENTRAL

Boonville	444.7000	+	KA0GFC	o 77.0	KA0GFC
California	444.2500	+	KB0HNR	o	KB0HNR

MISSOURI

<i>Location</i>	<i>Output</i>	<i>Input</i>	<i>Call</i>	<i>Notes</i>	<i>Sponsor</i>
California	444.6250	+	K0MCA	o 127.3	K0EMT
Centralia	444.8000	+	W9KGG	o 103.5	W9KGG
Columbia	443.7000	+	KA0GFC	o 77.0	KA0GFC
Columbia	444.4250	+	K0SI	o 77.0	KM0R
Columbia	444.4500	+	N0FPE	o	N0FPE
Columbia	444.9750	+	N0LBA	o	N0LBA
Holt's Summit	444.1750	+	KA0GFC	o 107.2	KA0GFC
Jefferson City	443.8000	+	KB0NXX	o	KB0NXX
Jefferson City	444.9250	+	WN0X	o 127.3	WN0X
Laurie	444.5000	+	N0QVO	o 127.3	N0QVO
Mexico	444.8250	+	N0RTI	o	N0RTI
Moberly	443.9750	+	K0MOB	o	N0AUY
EASTERN CENTRAL					
Farmington	443.6750	+	K0OWG	o 100.0	K0OWG
High Hill	444.0250	+	W0SMI	o 77.0	K4CHS
Leslie	444.0750	+	KB0TWT	o	KB0TWT
Potosi	444.4000	+	KA0ITI	o	KA0ITI
Warrenton	446.9000	446.9000	KA0CWU	o	KA0CWU
Washington	444.1000	+	N0MFD	o 151.4	N0MFD
Washington	444.3500	+	WA0FYA	o 141.3	K0PHD
KANSAS CITY					
Blue Springs	444.9500	+	KB0VBN	o 107.2	N0AOK
Excelsior Spgs	444.3000	+	KB0ONY	o 114.8	KB0OVA
Grandview	444.6000	+	K0LW	o 186.2	NG0N
Independence	444.5000	+	W0AT	o	W0AT
Independence	444.5750	+	N0OEV	o 186.2	N0OEV
Kansas City	443.6500	+	KS0OP	c	KA3NAM
Kansas City	443.6750	+	K0SUN	o 131.8	WV0S
Kansas City	443.7750	+	WA0NQA	o 110.9	N0OSV
Kansas City	444.0250	+	N4MSE	o	NG0N
Kansas City	444.0500	+	WA0QFJ	o	WA0SLR
Kansas City	444.1250	+	N0NKX	o 123.0	N0NKX
Kansas City	444.3500	+	N0AAP	o	N0AAP
Kansas City	444.4500	+	N0NDP	c 151.4	N0NDP
Kansas City	444.8750	+	K0HQ	c	K0GXL
Kearney	443.9000	+	KB0EQV	o 127.3	KB0EQV
Kearney	444.2000	+	K0KMO	o	W5GZT
Kingsville	444.3750	+	N0NDP	o 107.2	N0NDP
Lee's Summit	444.8250	+	KB0FK	o 131.8	KB0FK
Lee's Summit	444.6750	+	KA0OTL	o	KA0OTL
Oak Grove	444.2750	+	KB0THQ	o 151.4	KB0THQ
Odessa	444.5250	+	K0KVA	o	K0KVA
Platte City	444.1500	+	W5USI	o	W5USI
NORTH CENTRAL					
Ewing	444.8750	+	KB0YKI	o 100.0	KB0YKI
NORTHWEST					
Graham	444.4750	+	N0GGU	o 146.2	N0GGU
Liberty	443.8250	+	NE0X	o	NE0X
Maysville	443.8000	+	K0RIC	o	K0RIC
St Joseph	444.7750	+	WD0BBR	o	WD0BBR
St Joseph	444.9250	+	WA0HBX	o 110.9	WA0HBX
SOUTH CENTRAL					
Bourbon	444.3750	+	N9HWU	o 103.5	N9HWU

480 420-450 MHz

MISSOURI

<i>Location</i>	<i>Output</i>	<i>Input</i>	<i>Call</i>	<i>Notes</i>	<i>Sponsor</i>
Gainesville	444.3500	+	WB0JJJ	o	WB6QDI
Mountain Grove	444.9500	+	K0KNC	o	WB5JDZ
Rolla	443.8250	+	W0EEE	o	KC0EYC
Rolla	446.4900	446.4900	K3RGV	o	K0PI
Willow Springs	443.9750	+	KC5DGC	o	KC5DGC
SOUTHEAST					
Cape Girardeau	444.2000	+	W0TFH	o	W0TFH
Poplar bluff	444.9250	+	AB0JW	o 179.9	AB0JW
SouthEast	444.5750	+	KC0LAT	o 107.2	WB0VAM
SOUTHWEST					
Branson	444.5250	+	WB0ZVQ	o	WB0ZVQ
Branson	444.6750	+	W0DLR	c	W0DLR
Carthage	444.7500	+	N0ZSG	o	N0ZSG
Highlandville	444.8750	+	WA6JGM	o	WA6JGM
Hollister	443.9000	+	KC5YJY	o 100.0	KC5YJY
Hollister	444.8500	+	WA9SSO	o	WA9SSO
Joplin	444.6250	+	KC0AIO	o 103.5	KC0AIO
Joplin	445.1250	445.1250	KB0STN	o	KB0STN
Joplin	445.8750	445.8750	W0IN	o	N0ZPD
Kimberling Cty	444.3000	+	N0NWP	o	N0NWP
Monett	444.6500	+	K0SQS	o 123.0	K0SQS
Nevada	444.0000	+	K0CB	o	K0CB
Springfield	444.0500	+	W9XO	o 77.0	W9XO
Springfield	444.2000	+	W5CBC	o	K5DZE
Springfield	444.4000	+	W0EBE	o 162.2	N0NQW
Springfield	444.6000	+	W6OQS	o 77.0	W6OQS
Springfield	444.7250	+	W0YKE	o 136.5	W0NXU
Springfield	444.7750	+	W0NXU	o	W0NXU
Springfield	444.8250	+	W0EBE	o	N0NQW
ST LOUIS					
Berkeley	443.6500	+	KB0PE	c	KB0PE
Clayton	444.0000	+	K0CEH	o	K0CEH
Festus	443.9500	+	AB0QG	o	AB0QG
Foristell	444.4750	+	W0ECA	o 77.0	N0PNP
Harvester	444.1250	+	KE0HM	o	KE0HM
High Ridge	444.5500	+	K0RWU	o 192.8	K0RWU
High Ridge	444.7500	+	K0RWU	o 192.8	K0RWU
High Ridge	444.8500	+	WA0ZPD	o 192.8	K0RWU
Imperial	443.8750	+	KB0TOV	o	KB0TOV
New Haven	444.9000	+	KA0BWH	o	KA0BWH
St Louis	443.7750	+	W0XEU	o	W0XEU
St Louis	444.0500	+	W0SLW	o	W0SLW
St Louis	444.1500	+	WB0QXW	o	WB0QXW
St Louis	444.2250	+	WD0HDK	o	WD0HDK
St Louis	444.5250	+	N0LCB	o	N0LCB
St Louis	444.6500	+	WB0HSI	o	N0PTN
St Paul	444.2000	+	KA0EJQ	o	KA0EJQ
St Peters	444.2750	+	KB3HF	o 141.3	KB3HF
Webster Groves	443.8500	+	N0UJH	o 141.3	N0UJH
WEST CENTRAL					
Clinton	444.3250	+	N0YOX	o 107.2	N0YOX
Excelsior Spgs	444.6500	+	KC0CFB	o 156.7	KC0CFB
Nevada	444.2250	+	W0HL	o 127.3	W0HL

420-450 MHz 481
MONTANA-NEBRASKA

<i>Location</i>	<i>Output</i>	<i>Input</i>	<i>Call</i>	<i>Notes</i>	<i>Sponsor</i>
MONTANA					
EAST CENTRAL					
Glendive/Billings	444.4000	+	W7DXQ	oRB	K7UPS
Sidney	444.5000	+	W7DXQ	ol	LYARC
NORTH CENTRAL					
Great Falls	444.3500	+	W7ECA	oe	GFAARC
NORTHEAST					
Plentywood	448.3500	-	KC7MNI	o	County Gov
Scobey	443.5000	+	N0PL	o	N0PL
NORTHWEST					
Bigfork	442.0750	+	KA5LXG	oaeIRBxz 88.5	FVRG
Cutbank	443.3750	+	WB7BTS	oeRB	HARK
Dixon	444.5500	+	WB7WBJ	o	WB7WBJ
Libby	444.8250	+	KB7SQE	o	KB7SQE
Lookout Pass	444.2000	+	WR7HLN	o	WR7AGT
SOUTH CENTRAL					
Belgrade	448.8500	-	WB7USV	o 100	BARBS
Bozeman	447.0000	-	KL7JGS	oae 162.2	BD Hosp.
Bozeman	447.7000	-	KI7XF	oa 77	ERA
Bozeman	448.3500	-	KB7KB	oex 77	KB7KB
Bozeman	449.9000	-	KL7JGS	oaeWX 110.9	KL7JGS
SOUTHEAST					
Billings	449.2500	-	WB6EHV	o	WB6EHV
Joliet	449.8000	-	KA7MHP	o	KA7MHP
Red Lodge	449.9000	-	KA7MHP	o	KA7MHP
SOUTHWEST					
Boulder	449.2000	-	WR7HLN	ol 131.8	WR7AGT
Conner	449.9000	-	KD7JDM	o	KD7JDM
Goldcreek	449.3000	-	WR7HLN	ol 131.8	WR7AGT
Helena	443.0000	+	K7WES	o	K7WES
Helena	444.1000	+	WR7HLN	ol 131.8	WR7AGT
Helena	444.7000	+	KC7ILQ	o	KC7ILQ
Helena	448.8750	-	K7MT	o	K7MT
Helena	448.9000	-	WR7HLN	o 131.8	WR7AGT
Helena	449.5500	-	W7MRI	o	W7MRI
Toston	449.3000	-	WR7HLN	ol 131.8	WR7AGT
Wisdom	449.7750	-	K7IMM	ol	DARC
WEST CENTRAL					
Missoula	444.8000	+	W7PX	o 88.5	HARC
Stevensville	442.2500	+	KE7WR	o 88.5	KE7WR
Stevensville	447.5000	-	W7FTX	o 203.5	BARC
NEBRASKA					
CENTRAL					
Seward	444.2000	+	WA0HOU	os	BLUE VALL
EAST					
Blair	442.7750	+	AB0YW	os	AB0YW
Blair	444.4000	+	KC0R	oae 141.3	BLAIR ARC
Washington	443.2750	+	N0AIH	oes	
FREMONT					
Fremont	444.1750	+	W0UVQ	o	W0UVQ

482 420-450 MHz

NEBRASKA

<i>Location</i>	<i>Output</i>	<i>Input</i>	<i>Call</i>	<i>Notes</i>	<i>Sponsor</i>
Fremont	444.3750	+	KFOMS	oes	
GRAND ISLAND					
Grand Island	443.9500	+	WYØF	ors 123.0	GI 440 ASS
St Libory	444.9250	+	WYØF	oels 123.0	GI 440
HASTINGS					
Hastings	443.2000	+	WØWWV	os	H.A.R.C.
KEARNEY					
Axtell	444.6250	+	KAØRCZ	ol	KAØRCZ
Kearney	444.8500	+	KAØRCZ	oaelz 74.4	KAØRCZ
LINCOLN					
Gretna	444.9000	+	WØMAO	oes	NE. EMA
Lincoln	442.2000	+	NØLWL	oel	
Lincoln	443.5000	+	NØGVK	oa	
Lincoln	444.1000	+	WØDMS	o	WØDMS
Lincoln	444.3000	+	NØGVK	oae	
Lincoln	444.6750	+	KAØWUX	o(CA)e	KAØWUX
NORTH EAST					
Tilden	444.8250	+	KBØTRU	ol	
OMAHA					
Bellevue	443.3500	+	WBØQQK	olsz 179.9	WBØQQK
Bellevue	443.8250	+	WBØQQK	o(CA)esz 179.9	WBØQQK
Bellevue	444.8750	+	WBØQQK	oelsz 179.9	WBØQQK
Murray	442.5750	+	KAØIJY	cel 100	
Omaha	442.9000	+	NØUP	oe	NØUP
Omaha	442.9500	+	WBØCMC	o	WBØCMC
Omaha	443.4500	+	KBØSMX	oaelisz	PLATTSMO
Omaha	443.7250	+	KF6SWL	oL(IRLP)	WORLD WID
Omaha	443.7750	+	WØEQU	os	ARC DIS. S
Omaha	444.0500	+	WBØWXS	o	WBØWXS
Omaha	444.6500	+	KØBOY	oel	KØBOY
Omaha	444.9750	+	KØBOY	o	
Omaha/KPTM	444.9500	+	WBØCMC	ox	
Papillion	442.7250	+	WBØEMU	oes	SARPY EMA
Yutan/Omaha	444.4250	+	NØYMJ	ol	EWETAN AR
OMAHA/VALLEY					
Valley	443.5500	+	KØAWB	oels 103.5	KØAWB
SCOTTSBLUFF					
Scottsbluff	444.1250	+	NØSQ	ol 123.0	SBCEMA
Scottsbluff	444.8250	+	WØKAV	oaersz	WØKAV/KWØ
SOUTH CENT					
Oxford	444.3500	+	KXØM	o(CA)el PL	KLUGE/R
SOUTH EAST					
Ashland	443.6000	+	NØLWL	o	NØLWL
Beatrice	444.4500	+	WBØRMO	oels	JCARS
Brownville	444.2250	+	KØTIK	ol	KØTIK

NEBRASKA-NEVADA

Location	Output	Input	Call	Notes	Sponsor
Fairbury	444.2750	+	WBØRMO	oaels	JCARS
Falls City	443.7500	+	KØJKS	o	FALLS CITY
Humboldt	443.5750	+	KØHAM	o(CA)els z 88.5	NE KS ARC
Julian	444.6250	+	WØMAO	oes	NE. EMA
NE City	442.1000	+	KØTIK	oael	KØTIK
Plattsmouth	443.2250	+	KBØSMX	oaels	PLATTSMO
WEST					
North Platte	444.2250	+	KXØM	oel 103.5	KLUGE/R
North Platte	444.7250	+	NØKQS	oa 173.8	NØKQS
NEVADA					
CENTRAL					
Bishop	444.8000	+	WA6ZFT	o	WA6ZFT
Goldfield	444.8500	+	WA6TLW	cl 94.8	WA6TLW
EAST CENTRAL					
Ely	444.5750	+	WB7WTS	o	WB7WTS
Ely	444.6500	+	WB7WTS	cl 94.8	WB7WTS
NORTH CENTRAL					
Battle Mt	443.9000	+	KC7LCY	o	N7EV
Battle Mt	444.8500	+	WA6TLW	cl 94.8	WA6TLW
Tuscarora	444.6500	+	WA6TLW	c	WA6TLW
Winnamucca	444.9500	+	KA7HQZ	c	KA7HQZ
Winnemucca	442.8250	+	WO7I	o 118.8	WO7I
Winnemucca	443.7000	+	WA6MNM	o 103.5	WA6MNM
Winnemucca	444.7500	+	WA6TLW	c	WA6TLW
NORTH EAST					
Carlin	444.2000	+	W7LKO	o	N7EV
Carlin	444.9500	+	W7LKO	o	N7EV
Carlin	449.3500	-	WB7BTS	o	WB7BTS
Elko	440.3250	+	KI6V	o	KI6V
Elko	442.0500	+	W7LKO	o	N7EV
Elko	443.3750	+	KI6V/R	o	KI6V
Elko	444.1000	+	KC7YNS	o	KC7YNS
Elko	444.7000	+	W7LKO	o	WA7BWF
Elko	449.7500	-	KC7LCY	o	N7EV
Pequop	444.8500	+	WA6TLW	c	WA6TLW
Tuscarora	444.5000	+	W7LKO	o	N7EV
Wells	444.9000	+	W7LKO	o	N7EV
NORTH WEST					
Gerlach	441.7000	+	WA6MNM	o 146.2	WA6MNM
Portola	444.1000	+	N7PLQ	o	N7PLQ
Reno/Susanville	444.0500	+	K6JR	o	K6JR
Susanville	443.0250	+	W6EXP	o	K6JKC
SIERRA/TAHOE					
Incline Vlg	441.2000	+	N7VXB	ol 100.0	N7VXB
Kings Beach	442.9500	+	WA6FJS	o 131.8	WA6FJS
Lake Tahoe	440.9250	+	KH8AF	c	KH8AF
Lake Tahoe	441.1750	+	N7VXB	o 151.4	N7VXB
Lake Tahoe	442.1750	+	KH8AF	ol 167.9	KH8AF
Lake Tahoe	442.4750	+	WA6EWV	oel	WA6EWV
Lake Tahoe	443.7000	+	WA6EWV	c	WA6EWV
Lake Tahoe	444.0250	+	WA6FJS	o	WA6FJS

484 420-450 MHz

NEVADA

<i>Location</i>	<i>Output</i>	<i>Input</i>	<i>Call</i>	<i>Notes</i>	<i>Sponsor</i>
Lake Tahoe	444.9500	+	WA6TLW	c	WA6TLW
Tahoe City	444.0500	+	WA6FJS	c 131.8	WA6FJS
Truckee	440.2750	+	KJ6GM	o	KJ6GM
Truckee	440.7000	+	N7PLQ	oel 100.0	N7PLQ
Truckee	444.2750	+	WA6JQV	c	WA6JQV
SOUTH CENTRAL					
Independence	442.3000	+	W6TD	o	W6TD
SOUTHERN NEVADA					
Angel Pk	447.4800	-	N7OK	o 110.9	SDARC
Angel Pk	448.2000	-	WR7RED	c	SCRN
Angel Pk	448.5800	-	WB6TNP	c	TRISTATE
Angel Pk	449.2000	-	KI7D		HDRA
Angel Pk	449.5000	-	N7TND	c	LVRA
Angel Pk	449.8000	-	N6JFO	o 167.9	Magellan
Angel Pk	449.8500	-	KI7D	o	HDRA
Apex Mtn	447.6300	-	N7YOR	o 114.8	HDRA
Apex Mtn	449.8800	-	KC7TMC	o 127.3	Nellis
Black Mtn	448.6300	-	NX7R	o 114.8	HDRA
Christmas Tree	448.7000	-	WB6TNP	c	TRISTATE
Christmas Tree	449.0300	-	WR7WHT	c	SCRN
Christmas Tree	449.3300	-	KI7D		HDRA
Henderson	449.6300	-	N7YOR	o 103.5	HDRA
Hi Potosi Mtn	449.0000	-	N6DD	c	Cactus
Hi Potosi Mtn	449.1800	-	WA7HXO	c	LVRA
Hi Potosi Mtn	449.9500	-	KB6CRE	c	
Lo Potosi Mtn	448.5300	-	WR7BLU	c	SCRN
Lo Potosi Mtn	448.8300	-	KG6ALU	c	KARC
Lo Potosi Mtn	448.9300	-	WB6TNP	c	TRISTATE
Lo Potosi Mtn	449.2500	-	WB6TNP	c	TRISTATE
Lo Potosi Mtn	449.4000	-	W7OQF	c	LVRA
Opal Mtn	448.8000	-	WB6TNP	c	TRISTATE
Pahrump	448.8500	-	N7HYV	o	
Pahrump local	447.5000	-	N7ENB		
Pahrump local	447.5500	-	KC7DKC	o	
Pahrump Valley	448.9800	-	KA7RXH	o	
Red Mtn	449.1000	-	WA7LAT	c	LVRA
Red Mtn	449.1500	-	WA7HXO	o 127.3	LVRA
Vegas local	447.0000	-	W7AOR	oL(IRLP) 100.0	
Vegas local	447.3300	-	N7SGV	o 127.3	SMRC
Vegas local	447.6000	-	KI7BE	c	
Vegas local	448.0800	-	WN9ANF	o 127.3	
Vegas local	448.5000	-	K7UGE	o 100.0	LVRAC
Vegas local	449.3500	-	WB7RRA	o	
Vegas local	449.6800	-	WA7CYC	o 100.0	
WEST CENTRAL					
Bishop	444.6500	+	K6BDI	c 94.8	K6BDI
Bridgeport	449.1500	-	W6TD	c 131.8	W6TD
Carson City	441.2500	+	W7DI	oelrsx 12	K7VC
Carson City	442.8500	+	KB7PDE	o 141.3	KB7PDE
Carson City	444.0000	+	WA6JQV	o	WA6JQV
Carson City	444.3250	+	WA6JQV	ol 127.3	WA6JQV
Carson City	444.5500	+	WA6JQV	cl 127.3	WA6JQV
Fallon	444.3750	+	WA6KDW	c 100	WA6KDW

420-450 MHz 485
NEVADA

Location	Output	Input	Call	Notes	Sponsor
Fernley	443.2500	+	W7JA	o	W7AB
Fernley	443.5000	+	N7PLQ	o	N7PLQ
Fernley	443.9000	+	WA6MNM	o	WA6MNM
Fernley	444.4500	+	WA6JQV	o	WA6JQV
Fernley	444.7000	+	WA6TLW	c	WA6TLW
Fernley	444.7500	+	WA6TLW	c	WA6TLW
Fernley	444.9000	+	N7TR	o	N7TR
Genoa	444.0000	+	WA6JQV	o	WA6JQV
Hawthorne	441.9000	+	WA6MNM	o 123.0	WA6MNM
Hawthorne	444.9500	+	WA6TLW	cl 94.8	WA6TLW
Lemmon Valley	444.1250	+	N7TR	o	N7TR
Minden	441.2500	+	W7DI	oers 123.	K7VC
Montgomery Pass	444.2000	+	KE6VVB	o	KE6VVB
Reno	440.0000	+	KH6UG	o	KH6UG
Reno	440.0250	440.0250	N7PLQ	o	N7PLQ
Reno	440.0500	+	N7PLQ	o	N7PLQ
Reno	440.0750	+	N7TUA	o	N7TUA
Reno	440.1000	+	WA6CBA	o 123	WA6CBA
Reno	440.1250	+	WA7RPS	o	WA7RPS
Reno	440.1500	+	WA7NHJ	o	WA7NHJ
Reno	440.4250	+	K7JN	c	K7JN
Reno	440.5500	+	K6ALT	o	W7AB
Reno	440.7250	+	KD7DTN	o	KD7DTN
Reno	441.3000	+	KD7DTN	o	KD7DTN
Reno	441.5250	+	N6GKJ	o(CA) 127.3	N6GKJ
Reno	442.1750	+	WA6TLW	o	WA6TLW
Reno	442.3750	+	KB2LUC	o	KB2LUC
Reno	442.5500	+	KB2LUC	o	KB2LUC
Reno	442.9000	+	WA7DUL	o	WA7DUL
Reno	443.0250	+	K7JN	c	K7JN
Reno	443.0500	+	N7PLQ	o	N7PLQ
Reno	443.0750	+	W7TA	ol	NN7B
Reno	443.1250	+	WA7NHJ	o	WA7NHJ
Reno	443.6000	+	WA6MNM	o 103.5	WA6MNM
Reno	443.7000	+	WA6MNM	o 103.5	WA6MNM
Reno	444.0250	+	WA7RPS	o	WA7RPS
Reno	444.2250	+	KD7DTN	o	KD7DTN
Reno	444.2500	+	WB7TWO	o	WB7TWO
Reno	444.3000	+	WA6JQV	c	WA6JQV
Reno	444.3500	+	KE7R	oe 123.0	NN7B
Reno	444.4000	+	K7AN	o	W7FD
Reno	444.4250	+	WB7TWO	o	WB7TWO
Reno	444.5000	+	KE7KD	o	KE7KD
Reno	444.5250	+	N7PLQ	o	N7PLQ
Reno	444.6000	+	W9CI	c	W9CI
Reno	444.6500	+	WA6TLW	c 94.8	WA6TLW
Reno	444.7250	+	WD8JQN	c	WD8JQN
Reno	444.7750	+	KK7RON	o	KK7RON
Reno	444.8000	+	N7PLQ	o	N7PLQ
Reno	444.8250	+	WA7DG	oalz 123.0	N7LPT

486 420-450 MHz

NEVADA-NEW HAMPSHIRE

Location	Output	Input	Call	Notes	Sponsor
Reno	444.8500	+	WA6TLW	cl 94.8	WA6TLW
Reno	444.9250	+	WA7DG	oel 100.0	N7LPT
Reno	444.9750	+	N7PLQ	o	N7PLQ
Reno	445.0000	-	KB2LUC	o	KB2LUC
Sparks	443.8000	+	N7KP	o	N7KP
Sparks	444.1750	+	KC5CZX	o	KC5CZX
Sun Valley	443.4500	+	NH7M	o	NH7M
Topaz	442.7500	442.7500	WW7E	c	WW7E
Toulon	445.5500	-	K6ALT	l	W7AB
Walker	443.2750	+	N7TR	o	N7TR
Washoe Valley	440.3750	+	NH7M	o	NH7M
Yerington	444.3000	+	WA6JQV	c	WA6JQV
Yerington	444.8750	+	N7LPT	ol 100.0	N7LPT

NEW HAMPSHIRE

DARTMOUTH/LAKE SUNAPEE

Claremont	443.9500	+	N1RX	oes 123	SCARG
Enfield	444.9000	+	KA1UAG	o	KA1UAG
				L(UAGIOE) 131.8	
Hanover	441.9500	+	K1JY	o 88.5	K1JY
				L(K1JY)	
Hanover	444.9500	+	W1ET	oaTTeEXP	L(IRLP/ECHO)
Lempster	442.4000	+	W1GUA	#o	W1GUA
Springfield	444.6500	+	W1IMD	#o	W1IMD
Warner	447.6750	-	K1JY	o 88.5	K1JY
				L(K1JY)	
West Lebanon	443.5000	+	KA1UAG	o	KA1UAG
				L(UAGIOE) 131.8	

GREAT NORTH WOODS

Lancaster	449.8250	-	N1PCE	#o 123	N1PCE
-----------	----------	---	-------	--------	-------

LAKES REGION

Alton	449.1250	-	W1IMD	#o	W1IMD
Gilford	446.6250	-	W1DDI	#o 100	W1DDI
Gilford	449.4250	-	N1MAZ	o 88.5	N1MAZ
Ossipee	447.7750	-	K1JY	oL(K1JY)	K1JY
				85.4	
Pittsfield	442.1500	+	N1IMO	o 88.5	N1IMON1IM
				L(IMOIMN)	
Pittsfield	448.8250	-	N1IMO	ol 88.5	N1IMON1IM

MERRIMACK VALLEY

Amherst	448.4250	-	W1DAY	#o 88.5	W1DAY
Bow	448.6750	-	KB1IIT	#o	KB1IIT
Bow	449.1750	-	N1IIC	oe 167.9	
Chester	442.5500	+	K1JC	o 88.5	K1JC
Chester	443.2500	+	KA1LCR	o 88.5	KA1LCR
Chester	449.3250	-	WA1DMV	oe	WA1DMV
Deerfield	449.2250	-	K1JY	o 88.5	K1JY
				L(K1JY)	
Deerfield	449.4500	-	WA1ZYG	o 123	WA1ZYG
Derry	441.3000	+	KC2LT	ox 107.2	KC2LT
				L(448.275)	
Derry	441.5500	+	WB1FLD	oe	WB1FLD
				L(IRLP/ECHO) 127.3	

**420-450 MHz 487
NEW HAMPSHIRE**

<i>Location</i>	<i>Output</i>	<i>Input</i>	<i>Call</i>	<i>Notes</i>	<i>Sponsor</i>
Derry	446.3750	-	N1VQQ	oe 88.5	N1VQQ
Derry	447.8250	-	N1VQQ	oes 88.5	N1VQQ
				L(ZYX/CANNON)	
Derry	449.6250	-	K1CA	o 85.4	IntrStRS
Goffstown	443.4000	+	W1LO	oe 203.5	W1LO
Goffstown	444.5000	+	W1IMD	#o	W1IMD
Henniker	442.1500	+	N1IMO	o 88.5	N11MON11M
				L(IMOIMN)	
Henniker	442.3500	+	K1JY	oL(K1JY)	K1JY
				88.5/67	
Hollis	443.5000	+	N1IMO	o 88.5	N11MON11M
				L(IMOIMN)	
Hudson	443.1000	+	N1LPC	o 146.2	BAE SYSTE
Hudson	444.2500	+	N1VQQ	#o 107.2	N1VQQ
Hudson	447.7250	-	NE1B	o	RptRschAsn
				L(ECHOLINK) 114.8	
Hudson	448.2750	-	KC2LT	oex 107.2	KC2LT
				L(KC2LT)	
Hudson	449.9750	-	WA1SOT	o 88.5	WA1SOT
Loudon	447.7750	-	K1JY	o 88.5	K1JY
				L(K1JY)	
Manchester	442.2500	+	W1LO	#o 123	W1LO
Manchester	442.6500	+	W1LO	oe 123	W1LO
Merrimack	444.2000	+	N1OB	oTT	N1OB
				L(ECHO/IRLP) 186.2	
Mont Vernon	444.1500	+	KD6LFW	o	ALCANET
				L(ALCANET) 131.8	
Mont Vernon	447.1250	-	WA1HCO	oL(SIGNAL HILL)	
Mt Uncanoonuc	448.0000	-	W1OBQ	#o 162.2	W1OBQ
Nashua	441.7500	+	N1IMO	ol 88.5	N11MON11M
Nashua	444.8000	+	K1SI	oL(ALCANET)	131.8
Northwood	447.0250	-	WB1APP	o	RAD
Pelham	443.1500	+	K1SI	o 131.8	Alcanet
Pembroke	443.6500	+	KA1OKQ	o 131.8	NHRC
				L(NHRCNET)	
Pembroke	444.1500	+	KA1OKQ	o	NHRC
				L(EXP CELL)	
Salem	448.3250	-	N1WPN	#o 88.5	N1WPN
Salem	449.7750	-	NY1Z	o	Mt Moriah
MONADNOCK REGION					
Alstead	444.7500	+	W2NH	o 110.9	WRRC
				L(WRRC/NFMRA)	
Greenfield	448.5250	-	WA1UNN	oe 123	WA1UNN
				L(WA1UNN)	
Keene	448.0000	-	W1OBQ	#o 156.7	W1OBQ
Keene	449.6750	-	K2XD	oel 162.2	K2XD
North Swanzey	441.3500	+	N1BAC	o	N1BAC
Peterborough	449.3750	-	N1IMO	o 88.5	N11MON11M
				L(IMOIMN)	
Walpole	443.8000	+	WA1ZYX	o 141.3	KA1QFA
Walpole	444.8500	+	W2NH	o 110.9	UCCWalpole
				L(WRRC/NFMRA)	
Westmoreland	447.4250	-	WA1ZYX	o 141.3	WA1ZYX

488 420-450 MHz

NEW HAMPSHIRE-NEW JERSEY

<i>Location</i>	<i>Output</i>	<i>Input</i>	<i>Call</i>	<i>Notes</i>	<i>Sponsor</i>
SEACOAST					
Kensington	444.4000	+	KA1GJU	#o 100	KA1GJU
WHITE MOUNTAINS					
Franconia	449.8750	-	WA1ZYX	o 123	WA1ZYX
Mt Washington	448.9750	-	W1NH	o 141.3	W1NH
Sargent's Purchase	448.2250	-	WA1PBJ	o 88.5	NETARC

NEW JERSEY

ASSIGNED TEST PAIR (ATP)

Nnj	440.2000	+	ATP		MetroCor
Nnj	440.4000	+	ATP		MetroCor
Nnj	440.4500	+	ATP		MetroCor
Nnj	440.6500	+	ATP		MetroCor
Nnj	440.9500	+	ATP		MetroCor
Nnj	442.8500	+	ATP		MetroCor
Nnj	445.2750	-	ATP		MetroCor
Nnj	445.5250	-	ATP		MetroCor
Nnj	446.3250	-	ATP		MetroCor
Nnj	449.0750	-	ATP		MetroCor
Nnj	449.2250	-	ATP		MetroCor

ATLANTIC

Absecon	442.9000	+	N2LXJ	c(CA) 110.9	N2LXK
Atlantic City	444.3500	+	AA2BP	o(CA) 107.2	N2JVM
Atlantic City	447.5750	-	N2KDV	o(CA)el 131.8	
Brigantine	449.4250	-	KA2OOR	o(CA) RB 131.8	
W Atlantic City	443.2500	+	W2HRW	oe 146.2	SPARC

BERGEN CO

Alpine	442.9000	+	K2ETN	oaTT 141.3	CRRC
Fort Lee	441.3000	+	W2IP	o 114.8	
Fort Lee	442.9500	+	K2QW	o(CA) TTelLITzz 141.3	
Fort Lee	443.9500	+	W2MPX	or 141.3	METROPLX
Franklin Lakes	443.1000	+	K2GCL	o 141.3	BCFMA
Hasbrouck Hts	442.5000	+	K2OMP	(CA)e 141.3	
Midland Park	444.9000	+	WA2CAI	(CA)l 114.8	
Montvale	446.9750	-	K2ZD	o 141.3	
Paramus	444.1000	+	W2AKR	o 141.3	BCFMA
Paramus Park	441.9500	+	KA2MRK	oe 114.8	
Ramsey	445.7750	-	KA2WEU	o 141.3	
WoodRidge	443.7500	+	W2RN	o(CA)elRB LITZ 141.3	

BURLINGTON

Bordentown	445.2750	-	K2RFI	oel 141.3	
Browns Mills	449.0250	-	KA2JZO	oeBI 203.5	
Browns Mills	449.9750	-	WA1AOR	oe 131.8	BMRG
Willingboro	442.0500	+	WB2YGO	c(CA)et	WARG Inc.

CAMDEN

Berlin	444.6500	+	N2KDV	o(CA)l 131.8	
Camden	442.1500	+	N2KDV	oel 131.8	
Camden	444.3000	+	WB3EHB	oeBI 131.8	
Cherry Hill	442.8500	+	N3EJU	o 131.8	

**420-450 MHz 489
NEW JERSEY**

<i>Location</i>	<i>Output</i>	<i>Input</i>	<i>Call</i>	<i>Notes</i>	<i>Sponsor</i>
Cherry Hill	444.9000	+	K3RJC	o(CA)eIRB	131.8
Cherry Hill	445.4750	-	N3EHL	oeBI LITZ WX	131.8
Cooper River P	449.5250	-	KB2UMJ	c	131.8
Pine Hill	442.3500	+	K2UK	o(CA)eI	CCAPRA 131.8
Sicklerville	446.3750	-	N3PUU	oe	131.8
Waterford Wks	442.3000	+	KA2PFL	o(CA)elsRB	WX 131.8
Waterford Wks	444.4500	+	W2FLY	celt	
West Berlin	447.7750	-	N2PKP	oers	131.8
CAPE MAY					
Cape May	449.8750	-	KC2JPP	oe	146.2
Ocean City	448.4250	-	N3KZ	o(CA)IRB	UPenn ARC 131.8
CUMBERLAND					
Greenwich	443.7000	+	N3KZ	o(CA)eI	UPenn ARC RB 131.8
Vineland	447.4250	-	WA3BXW	o(CA)elrs	BEARS RB WX 131.8
Vineland	448.5250	-	N2EHS	o	156.7
ESSEX CO					
Irvington	449.4750	-	N2JGC	o(CA)eIpr	I-ART z 114.8
Livingston	448.9750	-	W2VDH	oesz	ST BARNAB
Newark	446.9000	-	N2BEI	o(CA)eI	SCJRA 136.5
Verona	448.8750	-	W2UHF	o(CA)	MEARC 151.4
West Orange	442.6000	+	N2MH	oIRB	141.3
GLOUCESTER					
Franklinville	443.4500	+	WB2LNR	oe	162.2
Pitman	442.1000	+	W2MMD	o	131.8 GCARC
HUDSON CO					
Cliffside Park	447.4250	-	KB2OOJ	cBI	LARA 127.3/127.3
Guttenberg	441.7500	+	N2SMI	oeIrsBI	141.3
Jersey City	440.6250	+	WB2TAW	o(CA)eRB	WX 141.3
HUNTERDON					
Bloomsbury	449.5750	-	N3MSK	o(CA)eI	N3ODB RB WX 151.4
Cherryville	444.8500	+	W2CRA	o(CA)e	141.3
Mt Kipp	446.4750	-	W2CRA	oeBI	203.5
MERCER					
Princeton	442.8500	+	N3KZ	o(CA)eI	UPenn ARC RB 131.8
Trenton	442.2000	+	N2GBK	o	141.3
West Trenton	442.6500	+	W2ZQ	o(CA)ers	DVRA WX 131.8
MIDDLESEX CO					
South Amboy	446.9000	-	N2BEI	o(CA)eI	rz SCJRA 118.8
MONMOUTH					
Brown Mills	440.4250	+	WR2MSN	cTTrsWX	Metro 70 ZDCS(23) 203.5 L(430.1

490 420-450 MHz

NEW JERSEY

Location	Output	Input	Call	Notes	Sponsor
Ellisdale	447.5250	-	K2NI	o(CA)et	HRG
Middletown	448.7250	-	N2DR	or 151.4	MT RACSOE
Ocean Twp	443.0000	+	W2UG	oelWX 127.3	AERIALS
Verona	448.8750	-	W2UHF	o(CA) 151.4/151.4	MEARC
Wall Township	444.3500	+	WB2ANM	or 114.8	Wall Tsp EM
MORRIS CO					
Budd Lake	448.6750	-	WS2V	o(CA)elrRB	LITZ WX 136.
Budd Lake	448.9250	-	WS2V	orLITZ	136.5
Chatham	449.1750	-	WB2CMK	or 141.3	
Long Branch	440.8500	+	WR2M	(CA)elrB 94.8	WR2M RC
Parsippany	440.1000	+	WA2UEM	oe 141.3	
Randolph	441.5000	+	WA2SLH	oe 141.3/141.3	
Rockaway	446.6250	-	KB2ENF	o 141.3	
OCEAN					
Beach Haven	448.5750	-	WA2NEW	oerWX 141.3	BeachHavE
Eagleswood Twp	442.7500	+	KA2PFL	o(CA)elsWX	131.8
Lakehurst	443.3500	+	W2DOR	oe 141.3	JSARS
Lakehurst	447.2250	-	WA3BXW	o(CA)elrs RB WX	BEARS 131.8
Lakewood	447.9250	-	N2CKH	oael 141.3	
Lakewood	448.6250	-	N2WFU	oers 103.5	EARS
Lakewood	449.3750	-	NE2E	o(CA)elBI	LITZ 141.3
Lakewood	449.8250	-	W2RAP	oers 103.5	EARS
Manahawkin	448.0750	-	WA3BXW	o(CA)elrs RB WX	BEARS 131.8
Toms River	444.0000	+	WA2OTP	o 141.3	
PASSAIC CO					
Paterson	444.6000	+	N2QOJ	cersWXz 131.8/131.8	WX2KEN RA
Wanaque	444.1500	+	W2PQG	o(CA)ers WX	10-70 RA 141.3
Wanaque	446.1750	-	WA2SNA	oa	RAMPO AR
Wayne	446.8500	-	W2GT	oe	Party Line
West Patterson	442.5500	+	W2FCL	o 141.3	Lnd Rovers
SALEM					
Deepwater	446.9250	-	KA3TWG	o(CA)elrs LITZ	PENN-DEL 91.5
Pennsville	442.5000	+	WB3IKP	oers 114.8	
Quinton	448.2750	-	N2KEJ	oaesWX	74.4
SOMERSET CO					
Bedminster	443.9000	+	W2UHF	o(CA) RB 151.4	MEARC
Green Brook	442.2500	+	W2QW	141.3	RARTN VLY
Green Brook	444.5000	+	N2NSV	o(CA)ers WX L(444.2)	BEARS 131.8
Green Brook	447.1250	-	N2IKJ	oe 141.3	WATCHUNG
Verona	448.8750	-	W2UHF	o(CA) 151.4	MEARC

420-450 MHz 491
NEW JERSEY-NEW MEXICO

<i>Location</i>	<i>Output</i>	<i>Input</i>	<i>Call</i>	<i>Notes</i>	<i>Sponsor</i>
Warrensville	443.6500	+	N3KZ	ol 131.8/131.8	UPARC
SUSSEX					
Hopatcong	446.7750	-	WS2V	oelrRB	136.5
Hopatcong Boro	440.8500	+	WR2M	o(CA)el RBT	WR2M RC
Newton	443.0000	+	W2LV	ors 103.5	SCARC
Vernon	449.0750	-	W2VER	oer 141.3	Vern RACES
UNION CO					
Murray Hill	449.9750	-	W2LI	o(CA)rs WX 141.3/141.3	TRI-CTY RA
Springfield	446.3750	-	W2FCC	o(CA)erz 141.3	RAHWAY VL
WARREN					
Mont Mt	444.3500	+	N3FHN	oet	
Washington	443.8500	+	W2SJT	or 110.9	PJARC
Washington	446.4250	-	K2FN	olRB WX	162.2
NEW MEXICO					
ALBUQUERQUE					
Albuquerque	442.2000	+	K5RM		K5RM
Albuquerque	442.3000	+	AD5MO	o 107.2	AD5MO
Albuquerque	442.6000	+	WA5YUE	o(CA)x 100.0	WA5YUE
Albuquerque	443.6000	+	WA5OIP	oe	AUHFRA
Albuquerque	443.6500	+	K5LXP	o 100.0	K5LXP
Albuquerque	444.1500	+	W5AOX	o L(224.9400) 100.0	W5AOX
Albuquerque	449.5500	-	K5FIQ	oe 71.9	URFMSI
Rio Rancho	442.3500	+	WA5OLD	oa 100	WA5OLD
Rio Rancho	443.0000	+	W5SCA	oer L(147.1000) 67.0	SCARES
Rio Rancho	444.1800	+	W5SCA	oeprs 67	SCARES
Rio Rancho	444.7000	+	KD5YAR	oe 114.8	Intel EARC
Sandia Crest	442.1000	+	KB5GAS	oex L(145.2100) 162.2	Albuq. Gas
Sandia Crest	442.4750	+	WA5IHL	oex 100	WA5IHL
Sandia Crest	443.3000	+	WB5IUZ	ox 156.7	WB5IUZ
Sandia Crest	444.0000	+	WA5VKY	oex 100 L(145.3300)	AACC
CENTRAL					
Belen	444.5250	+	WB9ERE	oex 67.0	URFMSI
Los Lunas	442.2250	+	N5CUL		N5CUL
Los Lunas	444.1250	+	WA5TSV	o(CA)e 100.0	LLARA
Mountainair	444.0750	+	WB5NES	o 100.0	WB5NES
Socorro	444.2750	+	WB5QZD	o 100.0	WB5QZD
Socorro	444.7500	+	W5AQA	o L(146.68)	Soc. ARA
EAST CENTRAL					
Clovis	443.4500	+	KB5UOT	o(CA)e 131.8	ENM ARC
Tucumcari	443.7500	+	WA5EMA	o	WA5EMA

492 420-450 MHz

NEW MEXICO

<i>Location</i>	<i>Output</i>	<i>Input</i>	<i>Call</i>	<i>Notes</i>	<i>Sponsor</i>
MEGA-LINK					
Albuquerque	444.3250	+	NM5ML	o(CA)ex Z(123) 100.0	Mega-Link
Eagle Nest	444.3500	+	NM5ML	o(CA)ex Z(123) 100.0	Mega-Link
Las Vegas	444.3750	+	NM5ML	o(CA)ex Z(123) 100.0	Mega-Link
Ruidoso	444.3750	+	NM5ML	o(CA)ex Z(123) 67.0	Mega-Link
NORTH CENTRAL					
Chama	449.8250	-	K5FIQ	oe 67.0	URFMSI
La Cueva	442.1250	+	N9PGQ	oe 107.2	N9PGQ
Los Alamos	442.6500	+	W5GL	oesx 114.8	JMRA
Los Alamos	444.7750	+	WD9CMS	oe 131.8	WD9CMS
Santa Fe	442.8250	+	KB5ZQE	oa 131.8	KB5ZQE
Taos	444.9750	+	KD5TBZ	o 123	KD5TBZ
NORTHEAST					
Des Moines	444.8000	+	N5BOP	oex 77.0	SGRC
Wagon Mound	444.4000	+	N7JNI	o 100.0	Mora ARC
NORTHWEST					
Aztec	447.4500	-	KB5ITS	oRB	KB5ITS
Blanco Trading Post	449.0500	-	K5WY	ox 100.0	K5WY
Farmington	449.0000	-	K5WY	oe 100.0	K5WY
SOUTH CENTRAL					
Alamogordo	442.4100	+	KC5OWL	oa 100	KC5OWL
Alamogordo	444.4500	+	N5MJ	oae 127.3	Mike Mello
Alamogordo	444.7000	+	N7DRB	opr	ARES/RACE
Alamogordo	444.8250	+	K5LRW	oe 67.0	Alamo ARC
Alamogordo	444.9750	+	N7DRB	oepr	N7DRB
Dona Ana	441.4250	446.9250	KG5ES	cs 79.7	KC5SJK
High Rolls	442.8000	+	W5AKU	e 100	W5AKU
Las Cruces	447.5000	-	N5IAC	o	N5IAC
Las Cruces	448.2000	-	N5BL	o(CA)e 100.0	MVRC
Las Cruces	449.5750	-	KC5EVR	oe	KC5EVR
Las Cruces	449.8000	-	KC5IEC	o 100.0	
Las Cruces	449.9000	-	WA8FBN	o	WA8FBN
Ruidoso	443.6000	+	N5SN	oe	Greenville
San Patricio	442.7500	+	W0ZW	ce 123.0	W0ZW
T or C	448.5000	-	WD5FIH	o(CA)ex 114.8	SierraARC
T or C	448.5750	-	KA5OYO	oex 123.0	KA5OYO
T or C	449.3000	-	WD5FIH	oex 114.8	SierraARC
Tularosa	443.9000	+	W5TWY	oe 100	W5TWY
SOUTHEAST					
Artesia	442.0000	+	KU5J	o	KU5J
Eunice	442.9000	449.9000	KB5MWW	o 91.5	KB5MWW
Hobbs	444.2750	+	KD5EWX	oe 162.2	Lea Co. RC
Maljamar	442.0750	+	N5IMJ	oe 146.2	N5IMJ
Roswell	444.0000	+	N5IMJ	o 100	N5IMJ
Roswell	444.7500	+	N5IMJ	o 100	N5IMJ

420-450 MHz 493
NEW MEXICO-NEW YORK

<i>Location</i>	<i>Output</i>	<i>Input</i>	<i>Call</i>	<i>Notes</i>	<i>Sponsor</i>
SOUTHWEST					
Deming	449.4750	-	WA6RT	oe	DARC
Deming	449.8500	-	N5WSB	oe 100.0	Luna Co.AR
Glenwood	448.7750	-	WY5G	oe	WY5G
				L(448.800)	103.5
Silver City	448.0500	-	K5GAR	oelsx	Gila ARS
				100.0	
Silver City	448.8000	-	WY5G	o	WY5G
				L(448.775)	100.0
Silver City	448.8750	-	WA7ACA	o 100.0	WA5ACA
STATEWIDE					
Statewide	444.1800	+		oprst	ARES/RACE
WEST CENTRAL					
Gallup	449.7500	-	KC5WDV	o 100.0	KC5WDV
Grants	444.9500	+	WB5EKP	ox 100.0	CARCUS
NEW YORK					
ADIRONDACKS EAST					
Blue Mtn	442.7500	+	N2JKG	olx 123.0	RACES
Lake Placid	449.6750	-	N2NGK	cl 192.8	N2NGK
Plattsburgh	442.0500	+	WA2LRE	crt	Clin RACES
Plattsburgh	448.0750	-	WA2LRE	crt	Clin RACES
Plattsburgh	448.7750	-	WA2LRE	celrt	Clin RACES
Plattsburgh	449.7750	-	W2UXC	oe 123.0	ChmpVlyRC
Plattsburgh	449.9250	-	N2MMV	o 100.0	Interplex
Schroon Lake	442.7000	+	KS2K	oTTeLITZ	KS2K
				118.8	
Whiteface Mtn	447.7750	-	N2JKG	celrt	Clin RACES
ALBANY/CAPITAL REGION					
Albany	444.0000	+	K2AD	o(CA)elx	MT Assoc
				100.0	
Albany	444.7000	+	KB2SIY	oersx 82.5	
Austerlitz	442.8500	+	WA2ZPX	oTTeRBx	156.7
Chatham	444.1500	+	WA2PVV	oe	Col CRA
Cohoes	449.8250	-	KG2BH	oelrs	CohEddy Ct
				136.5	
Defreestville	444.3000	+	K2ZP	ol 100.0	
Grafton	442.2000	+	N2LOD	oelrs	Rens RACE
Grafton	442.9500	+	K2CBA	o	GURU
Grafton	444.6000	+	N2ZQF	o 136.5	
Grafton	444.6500	+	K2RBR	oe	
Halfmoon	448.8750	-	W2GBO	o 203.5	
Knox	444.3500	+	WB2QBQ	o	
Knox	444.5000	+	KB2IXT	ol 127.3	HMARC
Schenectady	443.5500	+	W2EWY	o 203.5	
Schenectady	443.7500	+	WZ2X	oe	
Schenectady	444.2000	+	K2AE	oal	SARA
Troy	443.0000	+	W2SZ	o	RPI ARC
Troy	444.8500	+	WA2OQE	ol	NiMo ARC
Troy	447.2250	-	KD3NC	o(CA)l 100.0	
Troy	448.4250	-	W2GBO	oel	Tel Pionrs
Troy	448.9750	-	W2GBO	oe 100.0	

494 420-450 MHz

NEW YORK

<i>Location</i>	<i>Output</i>	<i>Input</i>	<i>Call</i>	<i>Notes</i>	<i>Sponsor</i>
ASSIGNED TEST PAIR (ATP)					
Ny - Li	440.0000	+	ATP		MetroCor
Ny - Li	440.2000	+	ATP		MetroCor
Ny - Li	440.5500	+	ATP		MetroCor
Ny - Li	441.6000	+	ATP		MetroCor
Ny - Li	444.6000	+	ATP		MetroCor
Ny - Li	444.8500	+	ATP		MetroCor
Ny - Li	444.9500	+	ATP		MetroCor
Ny - Li	445.0250	-	ATP		MetroCor
Ny - Li	446.9750	-	ATP		MetroCor
Ny - Li	447.2000	-	ATP		MetroCor
Ny - Li	447.2750	-	ATP		MetroCor
Ny - Li	447.6750	-	ATP		MetroCor
Ny - Li	447.9250	-	ATP		MetroCor
Ny - Li	448.5750	-	ATP		MetroCor
Ny - Li	449.6250	-	ATP		MetroCor
Ny - Li	449.6750	-	ATP		MetroCor
Ny - Li	449.7250	-	ATP		MetroCor
AUBURN					
Auburn	444.1500	+	W2QYT	oae 71.9	
Auburn	444.5000	+	N2HLT	ol 100.0	
Auburn	444.6500	+	K2INH	o 71.9	
Poplar Ridge	449.9750	-	W2FLW	o 71.9	
Skaneateles	442.3000	+	W8JGP	oae	
BATH/HORNELL					
Alfred	444.8000	+	N2HLT	o 100.0	
Bath	442.0500	+	N3KZ	o(CA) 131.8	UPennARC
Bath	442.9500	+	KB2WXV	ol	Keuka LARA
Branchport	422.6000	+	N2LSJ	o 110.9	
BINGHAMTON					
Binghamton	442.7000	+	K2ZG	o 100.0	
Binghamton	444.1000	+	WA2QEL	o 146.2	SVARA
Endicott	444.3000	+	N2YOW	oe 173.8	
Owego	444.7000	+	N3KZ	o(CA) 131.8	UPennARC
Vestal	444.5500	+	AA2EQ	o(CA) 88.5	
CANANDAIGUA					
Bristol	443.6000	+	W2IMT	o 110.9	
Bristol	444.5500	+	WR2AHL	ol 110.9	
Middlesex	442.5000	+	W2CSA	ol	
South Bristol	442.9250	+	N2HJD	oalrs 110.9	RRRA
CATSKILLS NORTH					
Cooperstown	442.3500	+	NC2C	oer	OCARA
Schenevus	447.1250	-	KC2AWM	o 100.0	
Sharon Springs	449.2750	-	KF2JT	o 167.9	
Stamford	448.7250	-	WA2MMX	opx	
Summit	442.5000	+	KB2NSE	o 100.0	
Walton	443.0000	+	K2NK	oers	Del Cty ES
CORTLAND/ITHACA					
Cortland	442.8500	+	KB2FAF	oe	
Cortland	443.1500	+	KB2FAF	oe 127.3	

**420-450 MHz 495
NEW YORK**

<i>Location</i>	<i>Output</i>	<i>Input</i>	<i>Call</i>	<i>Notes</i>	<i>Sponsor</i>
Cortland	444.4500	+	WA2VAM	o	FngrLksRA
Dryden	449.0250	-	AF2A	o 103.5	TCARC
Norwich	442.6500	+	K2DAR	o	ChngoARA
Norwich	443.6000	+	K2DAR	o	ChngoARA
ELMIRA/CORNING					
Corning	444.3500	+	N2IED	o(CA)elz	CARA
Elmira	443.5500	+	N2HLT	o 100.0	
Elmira	444.2000	+	KA3EVQ	o(CA)erx z	ROOKIES
FRANKLIN					
Malone	444.6500	+	NG2C	a(CA) L(KW2F) 110.9	
Tupper lake	447.0250	-	NR2V	l	
LONG ISLAND - NASSAU CO					
East Meadow	443.3250	+	K2CX	oTTelrs 141.3/141.3	ROCK HILL
East Meadow	443.8000	+	AA2UC	oer 141.3	N2TJV
East Meadow	444.7500	+	WB2ERS	oelrs 110.9/110.9	INTERPLEX
Mineola	441.3500	+	W2EJ	ce 107.2	PLAZA RPT
Plainview	446.4750	-	WB2WAK	o(CA)ls RB WX 136.5	PHOENIX
Plainview	447.3500	-	N2FLF	o 114.8	NCWA
Plainview	449.1250	-	WB2NHO	o(CA)e 136.5	LIMARC
Syosset	447.9500	-	N2HBA	oelz 186.2	Nassau APD
Syosset	447.9750	-	WB2CYN	o(CA)IRB 136.5	PHOENIX
LONG ISLAND - SUFFOLK CO					
Babylon	446.7750	-	KB2UR	o(CA)ers 114.8	SSARC
Bethpage	449.3000	-	K2ATT	oTTel 110.9	NYT PIONR
Dix Hills	448.5000	-	W2RGM	oL(443.475) 114.8	
Dix Hills	448.5250	-	W2RGM	oel(443.5) 114.8	
Greenlawn	447.6250	-	WA2AMX	o 114.8	
Greenport	440.0500	+	W2AMC	oaersz 107.2/107.2	Peconic ARC
Hauppauge	448.4250	-	W2LRC	cl 136.5	LARKFIELD
Huntington	448.2250	-	WA2UZE	o 114.8	HUNTINGTN
Huntington	448.6750	-	WR2ABA	o(CA)l 141.3	LARKFIELD
Islip	442.3000	+	N2NFI	o(CA)erszL(447.3) 100.0	
Islip Terrace	447.7750	-	WA2UMD	c(CA)eIRB 114.8	
Manorville	444.7000	+	WR2UHF	cRB L(449.65) 114.8	GABAMFKR
Melville	447.9500	-	WB2CIK	oersL(53.11) 114.8	
Port Jefferson	449.5250	-	W2RC	o(CA)eI 136.5	RADIO CNT
Rocky Point	443.9000	+	N2FXE	oWX 136.5	
Rocky Point	443.9000	+	N2FXE	oRB 136.5	
Selden	445.7250	-	K2TC	oTTelrs 91.5/91.5	
Selden	447.5250	-	WA2UMD	c(CA)eIRBt	

496 420-450 MHz

NEW YORK

Location	Output	Input	Call	Notes	Sponsor
Selden	447.8000	-	WA2UMD	c(CA)elRBt	
Selden	448.8250	-	WA2VNV	oe	SBRA L(146.76) 114.8
Setauket	449.1750	-	K2TKE	oer 114.8	Symbol Tch
West Islip	440.8500	+	W2GSB	o(CA)elrs	TOBARES RB WXZ 114.8
Woodbury	441.4000	+	KC2AOY	oe	LIRRARC 151.4/151.4
Yaphank	446.6250	-	W2DQ	oers	SCRC 110.9
LOWER HUDSON - WESTCHESTER					
Valhalla	440.6500	+	WR2I	o(CA)elrRB Bit	
Valhalla	447.4750	-	WB2ZII	o(CA)elrs	WECA RB WX 114.8
Yonkers	440.1500	+	W2YRC	o(CA)erBI	YNKRS ARC WXT
Yonkers	443.3500	+	WR2MSN	cTTrsz	Metro 70 DCS(23) 179.7 L(430.175)
Yorktown Heights	443.1500	+	AF2C	o 88.5	YCDARC/MS
MID HUDSON					
Carmel	445.8750	-	K2PUT	or 114.8	PEARL
Clove Mountain	449.9750	-	N2CJ	oe 88.5	DutchRACE
Cragsmoor	445.7250	-	WB2BQW	o 100.0	NE Connect
Cragsmoor	448.6250	-	K2UG	o 162.2	HudVlyCont
Hudson	449.9250	-	K2RVW	oes	Rip VW ARS
Kingston	442.0500	+	K2HVC	o 103.5	HudVlyCont
Lake Peekskill	449.9250	-	N2CBH	oes 179.9	PCARA
Livingston	449.0250	-	N2HDW	ol 114.8	
Mahopac	448.9250	-	W2ID	opal 74.4	AliveNtARC
Marlboro	447.7250	-	WA2BXX	oe 100.0	
Middletown	442.8500	+	WA2ZPX	ox	
Middletown	443.3500	+	WR2MSN	ols 156.7	Metro 70
Middletown	449.5250	-	WA2VDX	orsWXx	123.0
Mohonk Lake	447.9250	-	K2MTB	o 118.8	
Mount Beacon	449.5750	-	WA2GZW	o(CA)e	MBARC 100.0
Newburgh	449.4750	-	N2HEP	o 71.9	
Nyack	443.8500	+	N2ACF	ol 114.8	RocklandRA
Pawling	448.1250	-	KA2NAX	o 88.5	
Pomona	444.4500	+	N2ACF	olLITZx	RocklandRA 114.8
Port Jervis	445.9250	-	KB2TM	oers 114.8	
Putnam Valley	448.7250	-	N2CBH	oes 107.2	PCARA
Washingtonville	447.5250	-	KQ2H	ox 82.5	
Woodstock	449.1750	-	KQ2H	ox 82.5	
Wurtsburo	449.2250	-	KQ2H	ox 107.2	
Wurtsburo	449.8750	-	N2ACF	olx 114.8	
MONROE COUNTY					
Churchville	443.1000	+	KB2CHM	o	
Greece	444.8750	+	N2KG	ORB 110.9 L(443.8)	
Ogden	443.2750	+	K1NXG	o	
Ogden	443.8000	+	K1NXG	110.9 L(147.24)	
Rochester	444.8500	+	WB2KAO	o(CA)ex	110.9

**420-450 MHz 497
NEW YORK**

<i>Location</i>	<i>Output</i>	<i>Input</i>	<i>Call</i>	<i>Notes</i>	<i>Sponsor</i>
NEW YORK CITY - BRONX					
Bronx	440.6000	+	NY4Z	o 141.3	Alive Netwrk
Bronx	443.3000	+	W2XV	oersBiz 88.5/88.5 L(439.875)	WESTCHES
NEW YORK CITY - KINGS					
Brooklyn	441.1000	+	N2ROW	o(CA) TTrsBI EXPz 136.5/	
Brooklyn	446.6750	-	W2CMA	oes 114.8	
Brooklyn	448.9750	-	KB2PRV	cBI 136.5/136.5	LARA
Brooklyn	449.3750	-	W2CXN	ors 136.5	BKLYN TAR
Brooklyn	449.8250	-	WB2VTJ	o 114.8	
NEW YORK CITY - MANHATTAN					
Manhattan	440.4250	+	WR2MSN	cTTrsWX ZDCS(23) 156.7 L(430.1	Metro 70
Manhattan	442.4500	+	KB2RQE	BI 179.9/179.9	LARA
Manhattan	443.7000	+	K2JRC	o(CA)el 141.3	BEARS
Manhattan	445.0750	-	NY2TV	o(CA)el 114.8	BCARS/Alive
Manhattan	445.1750	-	NB2A	o(CA)elr RBZ	LAW ENFCM
Manhattan	445.9000	-	KQ2H	cel 206.5	
Manhattan	446.2750	-	NY4Z	o(CA)lRB 74.4	Alive Netwrk
Manhattan	446.9000	-	N2BEI	o(CA)elr 141.3	SCJRA
Manhattan	447.8250	-	WA2ZLB	oer 107.2	MAARC
Manhattan	448.4750	-	W2RGM	o 127.3 L(443.5)	
Manhattan	448.5000	-	W2RGM	o 127.3	
Manhattan	449.0250	-	WB2EQX	oz 114.8/114.8	Manh RS
Manhattan	449.3250	-	W2ML	oRB 136.5	
NEW YORK CITY - QUEENS					
Corona	444.2000	+	WB2ZZO	o 136.5	HOSARC
Glen Oaks	447.0250	-	K2TC	oTtelrs 107.2/107.2	NE NET
Queens	447.1750	-	WB2ZTH	c 141.3	
Queens Village	442.6500	+	WB2QBP	c(CA) 141.3	ARCECS
NEW YORK CITY - STATEN ISLAND					
Staten Island	445.3250	-	W2CWW	o 156.7	SI ARA
Staten Island	445.8250	-	KA2PBT	o(CA) TT esRB EXP 156.7/156.7 L	SI UHF RA
Staten Island	447.2250	-	N2CBU	oeEXP 192.8 DCS(2051-2510)	NBFFRC
NIAGARA					
Buffalo	443.5250	+	WB2DSS	o(CA)e 151.4 L(146.865)	
Buffalo	444.0000	+	WA2HKS	o(CA)exL(BARRA)	
Buffalo	444.1500	+	WB2JPQ	o IRLP 88.5 L(ILS)	ILS
Colden	442.1000	+	WB2KFL	oe 107.2	
Colden	442.3250	+	WB2ELW	o(CA)e 107.2	

498 420-450 MHz

NEW YORK

Location	Output	Input	Call	Notes	Sponsor
Colden	444.1000	+	WB2JPO	o IRLP) 88.5 L(ILS	ILS
Eden	444.2000	+	WB2JPO	o 88.5 L(IRLP)	ILS
Hamburg	443.4000	+	WB2DSS	o(CA)e 100.0	
Kenmore	443.8750	+	KC2KOO	o 107.2	
Kenmore	444.7500	+	WB2DSS	o 151.4	BARRA
Lancaster	443.9750	+	KB2TRQ	oeRB 141.3	
Lockport	444.6250	+	W2OM	oerWX	NCRACES
New Oregon	444.3750	+	WB2JPO	oe 88.5 L(ILS)	ILS
Newfane	444.8000	+	K2AER	o(CA)eI 107.2	NCARA
Niagara Falls	443.9250	+	WB2DSS	o 151.4	BARRA
North Tonawanda	442.5750	+	K2YW	oe 151.4	
Orchard Park	444.6750	+	N2XFX	oe 88.5	
Perrysburg	444.9000	+	WB2DSS	oe 107.2 L(146.865)	
Wethersfield	442.0000	+	WR2AHL	oex L(145.11)	BARRA
OSWEGO/FULTON					
Hannibal	442.3500	+	K2QQY	o	ARES
ROCHESTER					
Canadice	443.7500	+	N2HLT	o 100.0	
Fairport	444.9000	+	N2BZX	o 110.9	
Fairport	447.1750	-	WB2SSJ	o(CA)ep	
Mendon	444.7000	+	N2HJD	oalrz 110.9	RRRA
Rochester	442.6500	+	K2SA	ol	Genesee RA
Rochester	442.7000	+	K2RRA	oelrs 110.9	RRRA
Rochester	442.8000	+	N2HJD	oaelrz 110.9	RRRA
Rochester	442.9000	+	N2HJD	oalrz 110.9	RRRA
Rochester	443.0000	+	N2WPB	or	RRRA
Rochester	443.7000	+	K2SA	oaz	Genesee RA
Rochester	443.9000	+	KB2CHY	oe 110.9	RRRA
Rochester	444.4000	+	W2RFC	o	RFCommAR
Rochester	444.8250	+	KE2MK	oex	Xerox ARC
Rochester	444.8500	+	WB2KAO	o(CA)x 110.9	
Rochester	444.9500	+	WR2AHL	o	GRIDD
SOUHERN TIER					
Ripley	443.1250	+	K2OAD	oae 127.3	
SOUTHERN TIER					
Arkwright	443.0000	+	WB2DSS	o 151.4	
Delevan	444.1750	+	K2XZ	o	
Frewsberg	444.5000	+	KC2DZU	oL(442.75) 88.5	
Limestone	444.7750	+	N2ISQ	oL(442.750) 88.5	
Mayville	444.4500	+	WB2EDV	oL(442.75) 88.5	
Olean	444.8500	+	K2XZ	o	
Pomfret	444.3500	+	W2SB	oelrsx 88.5	NCARC

<i>Location</i>	<i>Output</i>	<i>Input</i>	<i>Call</i>	<i>Notes</i>	<i>Sponsor</i>
Sherman	442.7500	+	WB2EDV	oel 88.5	
Westfield	444.9250	+	WB2EDV	oL(442.75) 88.5	
ST LAWRENCE					
Colton	444.1500	+	NS2Z		
Ogdensburg	443.5250	+	N2MX		
Parishville	444.8500	+	WA2NGD	127.3	NCARC
Potsdam	443.3500	+	K2CC	Z(*911) 151.4 L(146.895)	CUARC
SYRACUSE					
Camillus	444.7500	+	KB2ZBI	oe 103.5	
Canastota	443.0000	+	N2UDF	o	
Cazenovia	444.0000	+	KC2HWP	oae 151.4	
Clay	444.1000	+	WA2U	oel 110.9	
Dewitt	448.5750	-	K2OOP	o(CA) 141.3	
Liverpool	443.2000	+	W2ISB	oe 103.5	
Pompey	442.5500	+	W2JST	oe 71.9	CoastGdAU
Syracuse	442.2000	+	WA2VAM	o	
Syracuse	442.4000	+	W2QYT	oaesxz 123.0	
Syracuse	442.7500	+	N2HLT	o 100.0	
Syracuse	442.9000	+	N2NUP	o 103.5	
Syracuse	443.1000	+	WA2AUL	o 103.5	
Syracuse	443.3000	+	WB2LHP	o 103.5	LARC
Syracuse	443.3500	+	KA2CTN	op 103.5	
Syracuse	443.4000	+	KA2CTN	oelz 103.5	
Syracuse	443.4500	+	N2UQG	o 131.8	
Syracuse	444.2000	+	K2IV	oa	NiMo ARC
Syracuse	448.8750	-	K2OOP	ol 141.3	
Syracuse	448.9250	-	K2OOP	o	
UPPER HUDSON					
Corinth	448.1250	-	WA2UMX	oer	9.6K Packet
Lake George	443.4500	+	KT2M	or 100.0	Warr RACES
Lake George	444.7500	+	WA2DDQ	ol 110.9	N.E. FM As
Saratoga Spr	448.2250	-	WA2UMX	oelrz 100.0	Sara RACES
UTICA/ROME					
Ilion	444.4000	+	KB3BIU	o	
Utica	442.1000	+	KR1TD	oelx 100.0	MT Assoc
Utica	444.8500	+	W2JIT	o	Deerfld RA
Verona	443.6500	+	KA2NIL	oael	
Westmoreland	444.9000	+	K2GVI	ol	Rome ARC
WATERTOWN					
Dry Hill	442.5000	+	N2YQI	oz	
Watertown	442.4500	+	N2HLT	o 100.0	
Watertown	443.1500	+	KE2UA	oaelx	TIARA
Watertown	444.0500	+	KA2QJO	oz	
WATKINS GLEN					
Penn Yan	442.2500	+	N2HLT	oalz 100.0	
Penn Yan	442.6000	+	KB2PVZ	o 88.5	
Watkins Glen	442.1500	+	N2IED	ol 123.0	CARA
WAYNE/NEWARK					
Clyde	449.0750	-	KA2NDW	o	
Palmyra	444.2500	+	W2RFM	oe	GRID

500 420-450 MHz

NEW YORK-NORTH CAROLINA

<i>Location</i>	<i>Output</i>	<i>Input</i>	<i>Call</i>	<i>Notes</i>	<i>Sponsor</i>
Sodus Point	444.9500	+	WA2AAZ	oa	DrmlnsARC
WEST					
Attica	444.0500	+	N2XFX	oe 88.5	
Batavia	444.2750	+	W2RCX	141.3	GRAM
Wethersfield	443.6250	+	WA2CAM	oa(CA) L(147.315)	141.3
Wethersfield	444.5750	+	WA2CAM	o 141.3	

NORTH CAROLINA

Ahoskie	444.2000	+	WB4YNF	#o 131.8	WB4YNF
Air Bellows	443.5750	+	WA4PXV	r	WA4PXV
Andrws/Robinsv	442.6000	+	WD4NWX	oe 151.4	WD4NWX
Andrws/Robinsv	443.6500	+	K4AIH	el	WD4JEM
Andsn Mt/Denve	444.0750	+	K4CCR	oelr 88.5	CATAWBA C
Apex	442.0750	+	KD4PBS	op 114.8	KD4PBS
Archdale	442.7750	+	KI4ASR	oe 127.3	KI4ASR
Asheboro	444.9750	+	KE4QAP	o	
Asheville	442.5500	+	WA4TOG	oel	WA4TOG
Asheville	442.6500	+	KD4GEU	o	
Asheville	443.2750	+	KF4TLA	o(CA)el 103.5	KF4TLA
Auburn	442.2750	+	N4ZCM	o	
Benson/Coats	444.5500	+	K4JDR	o(CA)lrs 100.0	KD4RAA
Bladenboro	444.7250	449.3250	KC4FWC	#ol 77.0	KC4FWC
Bladenboro	444.7250	+	KC4FWC	#ol 77.0	W4DEX & K
Boone/Rich Mt	444.5750	+	KC4FWC	ol 77.0	W4DEX & K
Brevard	442.8500	+	AG4AZ	oe	AG4AZ
Bryson City	443.4000	+	N0SU	151.4	N0SU&K4JA
Burgaw	444.0750	+	N4JDW	oel 88.5	N4JDW
Burlington	443.6000	+	K4EG	oaers 123.0	K4EG
Burnsville	443.6500	+	KD4WAR	oaelz	KD4WAR
Canton	443.4750	+	KE4UIU	ol 156.7	
Cary	444.7750	+	K4JDR	o(CA)el RB 100.0	KD4RAA
Castalia	444.9750	+	N4JEH	l 107.2	N4JEH
Chapel Hill	442.1500	+	W4UNC	oe 131.8	OCRA
Chapel Hill	443.4750	+	W4UNC	oe 131.8	OCRA
Charlotte	442.6500	+	N4IBM	e 88.5	WA2EDN
Charlotte	443.9500	+	KD4OWV	o	
Charlotte	444.3500	+	K4KAY	oe 118.8	K4KAY
Charlotte	444.4500	+	W4CQ	oe	CHARLOTT
Charlotte	444.6000	+	W4BFB	oa 100.0	MECKLENB
Charlotte	444.6750	+	W4WBT	o	BELLSOUTH
Charlotte	444.8500	+	W4CQ	oe	CHARLOTT
Charlotte	444.9500	+	WA1WXL	oel 136.5	W1WBT
Cherry Mtn	442.5000	+	KG4JIA	oaewX 94.8	KG4JIA
China Grove	443.2500	+	N4JEX	o 136.5	W1WBT
Claremont	443.7750	+	WB4SRV	ol 118.8	WB4SRV
Clayton	444.1500	+	K4JDR	#or 100.0	KD4RAA
Columbia	443.3000	+	KB4TOH	oel 131.8	COLUMBIA

**420-450 MHz 501
NORTH CAROLINA**

<i>Location</i>	<i>Output</i>	<i>Input</i>	<i>Call</i>	<i>Notes</i>	<i>Sponsor</i>
Columbus	442.0750	+	K4JLA	o 103.5	SPARTANB
Concord	442.5250	+	N2QJI	o(CA)e 94.8	N2QJI
Crab Creek Twp	443.1250	+	KB4PQA	oeRB	
Crowder's Mt	443.6750	+	KD4FRP	o	
Cullowhee	444.8750	+	K4RCC	oeIRB 151.4	K4RCC
Dallas Chlt	443.8500	+	KC4YOZ	oel 100.0	MUG
Durham	444.1000	+	WR4AGC	oal	DURHAM F
Durham	444.5750	+	W4BAD	oel 88.5	KG4GAL
Durham	444.9250	+	KB4WGA	o 100.0	KB4WGA
Eden/Reidsvill	443.9750	+	KI4CGV	ol	ROCKINGH
Efland	442.0500	+	WA1YYN	oel 107.2	WA1YYN
Elizabeth City	444.3000	+	WA4VTX	oae 131.8	PASQUOTA
Elm City	442.3250	+	K2IMO	oel 88.5	K2IMO
Fayetteville	444.4000	+	K4MN	oz 100	CAPE FEAR
Forest City	442.0000	+	AI4M	o 114.8	AI4M
Forest City	443.3000	+	AI4M	oe 114.8	AI4M
Fountain	444.4250	+	N4HAJ	oIWX 88.5	N4HAJ
Franklin	444.3750	+	N4DTR	oelp 131.8	N4DTR
Gastonia	442.7000	+	NC4GC	o 100.0	GASTON C
Gastonia	442.7750	+	KG4LWG	o 123.0	KG4LWG
Gastonia	443.7500	+	KC4ZTI	oaelRBz	KC4ZTI
Gastonia	444.1500	+	AG4EI	oaelRBzt	AG4EI
Gastonia	444.5500	+	N4GAS	o(CA)	GASTON CT
Gastonia	444.7500	+	NC4GC	o 162.2	GASTON C
Gibsonville	443.0250	+	WB4IKY	oa 107.2	WB4IKY
Gibsonville	444.3500	+	WB4IKY	o 107.2	WB4IKY
Goldsboro	443.0000	+	W4GOL	o(CA)e 100.0	GARC
Graham	443.7250	+	K4GWH	oe 156.7	K4GWH
Grantsboro	444.3500	+	KR4LO	oe	KR4LO
Greensboro	441.9750	+	KG4BTN	o 162.2	KG4BTN
Greensboro	442.8750	+	W4GSO	oep 88.5	GREENSBO
Greensboro	443.6500	+	KG4BTN	o 88.5	KG4BTN (G
Greensboro	444.2250	+	K4GWH	olz 146.2	K4GWH
Greensboro	444.4750	+	KG4BTN	oe 107.2	KG4BTN (G
Greensboro	444.9500	+	KF4DWV	oael 100.0	W4GG
Greenville	444.8000	+	WB4PMQ	o 131.8	WB4PMQ
Hatteras Islan	444.9250	+	K4OBX	oe 131.8	W4HAT
Haw River	443.7750	+	KD4JFN	oaeRBz 107.2	KD4JFN
Henderson	442.1250	+	KG4IWI	l 88.5	KG4IWI
Henderson	444.3750	+	KB4WGA	o 100.0	KB4WGA
Hendersonville	442.4500	+	WA4TOG		WA4TOG
Hendsv/Berwlv	444.2500	+	WA4KNI	o	PRI JOHNS
Hickory	442.3750	+	WA4PXV		WA4PXV
Hickory	444.0000	+	K4JEQ	o	K4JEQ
Hickory	444.8000	+	KF4LUC	94.8	KF4LUC
High Point	443.9000	+	W4UA	oe	HPARC
High Point	444.0250	+	KD4JFN	oa 107.2	AC4DZ

502 420-450 MHz

NORTH CAROLINA

<i>Location</i>	<i>Output</i>	<i>Input</i>	<i>Call</i>	<i>Notes</i>	<i>Sponsor</i>
Hillsborough	443.9500	+	WA1YYN	l 114.8	GRA
Hillsborough	444.4500	+	WR4AGC	aerl 100.0	WB4YYY
Holly Springs	444.3250	+	KF4AUF	o(CA)elr 100.0	K4JDR
Huntersville	443.2250	+	W8EMX	o 110.9	W8EMX
Jacksonville	444.6750	+	KE4JDP	#oe 88.5	KE4JDP/ON
Kannapolis	443.3500	+	N4JEX	oa 136.5	W1WBT
Kernersville	442.9750	+	KF4DAR	o 107.2	KF4DAR
Kernersville	443.3250	+	KF4IXK	pr 131.8	KF4QDS
King/Sauratown	444.2000	+	KE4QEA	#o 100.0	
Kinston	442.0000	+	N4HAJ	o(CA)el WX 88.5	N4HAJ
Kinston	444.5750	+	N4HAJ	o(CA)e 88.5	
Kville/H Point	443.7000	+	KE4QOX	oelz 103.5	KE4QOX
Lake Gaston	442.3500	+	KF5TU	o(CA)z 100.	N4JEH
Laurinburg	443.8250	+	KC4FWC	#ol 77.0	W4DEX & K
Lenoir/Cajah M	443.5250	+	N4EUX	oe	WESTERN C
Level Cross	442.8250	+	K4ITL	oel 82.5	PCRN
Lexington	442.2750	+	KO0NTZ	p 146.2	KO0NTZ
Lexington	442.4250	+	K4AE	#oe 107.2	LARC
Lexington	442.9250	+	K4CH	oe 107.2	EFAR GROU
Lexington	444.5000	+	W4PAR	ot	HSMVHF SO
Lillington	444.1750	+	W4FBC	p 118.8	FARS
Lincolnton	442.3500	+	WA4YGD	oaRBZ	WA4YGD
Linville	442.1750	+	KC4UBR	136.5	KC4UBR
Locust	443.7000	+	WA4LBT	o(CA)l	WM. GLENN
Louisburg	444.2500	+	N4EWS	o 88.5	N4EWS
Lumberton	444.6250	+	WB4DVN	oe	WB4DVN
Lumberton	444.7000	+	KD4BGD	o 114.8	KD4BGD
Mcleansville	444.1250	+	WB4GUG	ot	WB4GUG
Middlesex	444.6500	+	NE4J	oel 179.9	NE4J
Monroe	444.3000	+	W4ZO	ols 100.0	W4ZO
Monroe	444.4250	+	NC4UC	o 94.8	UCARS
Moravian Falls	442.6750	+	KA2NAX	oe 88.5	KA2NAX
Morg/Walker	442.3000	+	KC4QPR	ol 94.8	KC4QPR
Morganton	443.8000	+	KC4QZL	oet	KC4QZL
Mt Airy	444.9250	+	N4XRY	o	N4XRY
Mt Airy/Fsh Pk	444.8250	+	KF4UY	oaelRB 100.0	KF4UY
Mt Mitchell	442.2250	+	AB4JJ	oe 107.2	AB4JJ
Mt Mitchell	443.6000	+	N4DWU	oe 114.8	WA4BVW
Nashville	443.7000	+	N4JEH	oes 107.2	N4JEH
New Bern	444.9000	+	W4EWN	oe 100.0	NBARC (NE
Newel	442.1250	+	WT4IX	oe 156.7	WT4IX
Newport	444.8250	+	N4HAJ	o(CA)lrs 100.0	KD4RAA
Newport CCARS	444.9750	+	W4YMI	o	CCARS
Newton	442.6250	+	KE4KIV	o	KE4KIV
Old Fort	444.7750	+	KR4EX	oa	
Oxford	444.6000	+	NO4EL	o	GRANVILLE
Pineview	444.2750	+	NC4BJ	o(CA)e 131.8	K4JDR

**420-450 MHz 503
NORTH CAROLINA**

<i>Location</i>	<i>Output</i>	<i>Input</i>	<i>Call</i>	<i>Notes</i>	<i>Sponsor</i>
Piney Knob	443.8750	+	KC4KPW	oel 103.5	KC4KPW
Pittsboro	442.5500	+	K1BUD	o(CA)t	
Pittsboro	444.7500	+	KD4JFN	oaerBz 146.2	KD4JFN
Polkville	444.9750	+	N2DWP	o(CA)	KC4ZTJ
Raleigh	442.4500	+	N4LMR	o(CA)	N4LMR
Raleigh	442.5750	+	W4MLU	t	W4FAL
Raleigh	442.6750	+	W4ATC	or 100.0	NCSU ARC
Raleigh	443.1250	+	WA4NNA	o	WA4NNA
Raleigh	443.2250	+	N4ZCM	o(CA)et	N4ZCM
Raleigh	443.3750	+	W1IFL	ot	W1IFL
Raleigh	444.5250	+	W4RNC	oaz 82.5	RALEIGH A
Raleigh	444.6750	+	KD4RAA	o(CA)el 100.0	BNR/NT AR
Raleigh	444.8250	+	K4GWH	oelz 146.2	K4GWH
Raleigh	444.8500	+	W4BAD	oel 100.0	KG4GAL
Reidsville	444.8000	+	K4YEC	o 107.2	K4YEC
Res Triangle	443.4250	+	WA1YYN	oel 156.7	WA1YYN
Res Triangle	443.6250	+	W4EUS	o	ERICSSON
Roanoke Rapids	444.5500	+	KA4BQM	oel 192.8	KA4BQM
Rocky Mount	444.7000	+	N4JEH	o(CA)e 107.2	CARL H. BR
Rocky Mount	444.8500	+	WN4Z	oe 131.8	ROCKY MO
Rolesville	444.9500	+	KF4HFQ	88.5	FCARC
Rougemnt/Red M	443.2750	+	WA4WTX	oaerB 100.0	WA4WTX
Roxboro	442.1750	+	KE4GYN	ae 156.7	KE4GYN
Salisbury	443.1500	+	W4HG	oae 136.5	WA4PVI
Salisbury	444.6500	+	KJ4HF	ers 88.5	KJ4HF
Sauratown Mtn	443.0500	+	W1WBT	ol 136.5	W1WBT
Sauratown Mtn	443.1000	+	KE4QOX	ol 88.5	WW4FL
Scotland Neck	444.0750	+	WA4TCC	oel 156.7	WA4TCC
Selma	444.0000	+	KI4RK	o(CA)e	KI4RK
Shelby	444.3250	+	W4NYR	oe	SHELBY AR
Sophia/Randlem	443.0750	+	WR4BEG	oel	BROADCAS
Southern Pines	444.8000	+	KD4QMS	r 118.8	KD4QMS
Spruce Pine	443.9250	+	KF4GUZ	#	
Stanfield	443.2000	+	KC4FWC	#ol 77.0	W4DEX & K
Statesville	443.4500	+	N4VOZ	oa	N4VOZ
Statesville	444.7000	+	AE4GA	op 94.8	AE4II
Surf City	442.9500	+	W4TSI	oesWX 118.8	CPARC
Tarboro	444.5000	+	N4JEH	oel 100.0	N4JEH
Tarboro	444.9250	+	N4NTO	oe 118.8	N4NTO
Taylorsville	441.6250	+	W4ERT	123.0	ALEX CTY A
Taylorsville	442.9500	+	W4ERT	oaez 151.4	ALEXANDE
Thomasville	442.9000	+	WW4DC	ol 88.5	WW4FL
Valdese	442.6000	+	WA4PXV		WA4PXV
Waxhaw	444.5250	+	K4WBT	op 94.8	WBT ARC
Waynesville	444.4500	+	N4DTR	oel	N4DTR
Wendell	444.8750	+	KD4RAA	#oerB 100.0	KD4RAA RE

504 420-450 MHz
NORTH CAROLINA-NORTH DAKOTA

<i>Location</i>	<i>Output</i>	<i>Input</i>	<i>Call</i>	<i>Notes</i>	<i>Sponsor</i>
West Jefferson	443.5000	+	AB4JJ	107.2	AB4JJ
Wilkesboro	442.4750	+	KE4DGP	oal 107.2	
Wilkesboro	443.5500	+	KC4XE	ol 94.8	BLUE RIDG
Williamston	444.2500	+	K4SER	oel 131.8	ROANOKE A
Wilmington	442.0750	+	N4JDW	oal 88.5	N4JDW
Wilmington	442.1750	+	WA4US	o	WA4US
Wilmington	442.2000	+	WA4US	o(CA) RBT	WA4US
Wilmington	442.5000	+	K4YNY	oaelRB 88.5	K4YNY
Wilmington	443.4000	+	AD4DN	oaelWX 88.5	AD4DN
Wilmington	443.8500	+	WA4US	o	WA4US
Wilmington	443.9500	+	WA4US	o	WA4US
Wilmington	444.0500	+	N4JDW	oel 88.5	N4JDW
Wilmington	444.2000	+	WA4US	o	WA4US
Wilmington	444.4500	+	WA4US	o	WA4US
Wilmington	444.6500	+	WA4US	o	WA4US
Wilmington	444.7750	+	N2QEW	oeWX 88.5	N2QEW
Wilmington	444.8500	+	N4ILM	oe 88.5	WILMINGTO
Wilson	444.9000	+	W4EJ	oel 179.9	W4EJ
Wingate	444.8750	+	WB4U	127.3	WB4U
Winston-Salem	444.2750	+	W4NC	o 100.0	FORSYTH A
Winston-Salem	444.7250	+	KD4MMP	o(CA)e 107.2	
Yadkinville	442.0250	+	KD4KMK	100.0	KD4KMK
Yadkinville	442.8000	+	N4AAD	oa 100.0	N4AAD & KC
Youngsville	443.2000	+	KC4WDI	oael 88.5	KD42LH & K

NORTH DAKOTA

FREQUENCY USAGE

Statewide	443.7000	+	SNP		
Statewide	444.3250	+	SNP		
Statewide	444.7250	+	SNP		
N E CENTRAL					
Maddock	442.2500	+	KF0HR	141.3	KF0HR
N W CENTRAL					
Minot	442.3000	+	K0AJW	o	SVARC
Minot	444.9500	+	K0CLD	l	K0CLD
NORTHWEST					
Williston	444.8500	+	NF0S	o	WBARC
S E CENTRAL					
Jamestown	444.2500	+	N0HNM	o	N0HNM
Jamestown	444.9250	+	WB0TWN	o	WB0TWN
S W CENTRAL					
Bismarck	444.2000	+	N0FAZ	oae L(52.525)	N0FAZ
Bismarck	444.6500	+	KC0AHL	oe	Hillside A
Center	444.9000	+	KE0VF	o	KE0VF
SOUTHEAST					
Fargo	443.9000	+	KE0VN	oe 100.0	KE0VN
Fargo	444.8750	+	W0ILO	oe	RRRA
Fargo	446.6000	446.6000	KE0VN		KE0VN

L(SHUTTLE AUDIO)

420-450 MHz 505
NORTH DAKOTA-OHIO

<i>Location</i>	<i>Output</i>	<i>Input</i>	<i>Call</i>	<i>Notes</i>	<i>Sponsor</i>
Horace	443.7500	+	W0ZOK	o	W0ZOK
Wahpeton	443.8000	+	WB0GAH	o 107.2	3RVRARC
SOUTHWEST					
Dickinson	442.6750	+	K0ND	o	TRARC
Killdeer	444.6750	+	K0ND	o	TRARC
Sentinel Butte	443.6750	+	K0ND	o	TRARC
OHIO					
ADAMS					
Peebles	442.6750	+	KJ8I	o(CA)e	N8JSZ
Peebles	444.0250	+	WD8LSN	o	WD8LSN
Seaman	444.5125	+	KC8FBG	o(CA)e	KC8FBG
ALLEN					
Lima	443.6250	+	W8HDU	o(CA)e 107.2	W8HDU
Lima	444.0750	+	N8GCH	oae	ShawneeRA
Lima	444.7750	+	WB8PJZ		WB8PJZ
ASHLAND					
Ashland	442.1500	+	KG8FV	o 88.5	KG8FV
Ashland	442.8000	+	W8IVG	o	KB8GF
Polk	443.3250	+	N8SIW	(CA)l 131.8	N8SIW
ASHTABULA					
Geneva	443.6250	+	N8WPZ	o 146.2	N8WPZ
Kingsville	443.6500	+	WX8D		WX8D
Orwell	444.2500	+	KF8YF	ael	KF8YF
AUGLAIZE					
Cridersville	444.9250	+	W8EQ	o	LAARC
New Bremen	443.0750	+	W8ASH	o(CA)er 107.2	W8ASH
Wapakoneta	444.2000	+	K8QYL	oel 107.2	Rsvr ARA
BUTLER					
Cincinnati	442.5000	+	WA3ZUS	a	WA3ZUS
Fairfield	443.6500	+	W8PRH	oae	FARA
Hamilton	442.6500	+	N8OUY	o	N8OUY
Hamilton	444.1125	+	N8TVU	c	N8TVU
Hamilton	444.6500	+	K8KY	o	K8KY
Middletown	443.5375	+	W8MUM	118.8	MiamiUARC
Middletown	444.4750	+	AG8Y	oel 100.0	AG8Y
Middletown	444.8250	+	W8BLV	o(CA)el 77.0	Dial ARC
Monroe	443.0875	+	KC8ECK	oep	KC8ECK
Oxford	442.5500	+	W8MUO	oe 118.8	W8MUO
West Chester	442.3250	+	KC8RKM	123	KC8RKM
West Chester	442.7000	+	W8RLL	cl	W8RLL
CARROLL					
Carrollton	442.4000	+	K8VPJ	o(CA)et	K8VPJ
Carrollton	442.6250	+	K8VPJ	c(CA)e	K8VPJ
Carrollton	444.2125	+	NC8W	oe	NC8W
Malvern	443.2000	+	WA8SMQ	aelRB LITZ	CC ARES
CHAMPAIGN					
Urbana	443.1750	+	WB8UCD	a 123.0	WB8UCD

506 420-450 MHz

OHIO

<i>Location</i>	<i>Output</i>	<i>Input</i>	<i>Call</i>	<i>Notes</i>	<i>Sponsor</i>
Urbana	443.3500	+	KA8HMJ	o	KA8HMJ
CLARK					
N Hampton	444.3750	+	KB8ZXK	oe 127.3	N8SBN
Springfield	443.3000	+	WB8ZCE	o(CA)elzt	WB8ZCE
Springfield	444.4125	+	KA8HMJ	c(CA)elxt	KA8HMJ
CLERMONT					
Batavia	444.3250	+	N8NKS	oaerlwx	N8NKS
Cincinnati	444.0750	+	KB8SBN	o 110.9	KB8SBN
Cincinnati	444.9250	+	K8CF	a	K8CF
Goshen	443.4500	+	K8DV	o	K8DV
CLINTON					
Blanchester	442.0250	+	KB8CWC	t	KB8CWC
Wilmington	442.1500	+	WB8ZZR	oeWX	ClintonRA
Wilmington	443.2750	+	N8ASB	o	N8ASB
Wilmington	444.5750	+	WB8ZZR	er	WB8ZZR
COLUMBIANA					
E Liverpool	442.1750	+	K8BLP	o(CA)e	TrianglRC
Lisbon	442.5250	+	KD8XB	ae 162.2	KD8XB
Salem	442.1000	+	KB8MFV	oaerlRB WXz	KB8MFV
Salem	444.6750	+	KA8OEB	o(CA)e WXz 156.7	SAARA
CRAWFORD					
Bucyrus	442.5250	+	W8DZN	alzt	W8DZN
CUYAHOGA					
Brecksville	442.6500	+	K8IIU	oazt	B.A.R.F.
Brook Park	442.0500	+	WB8ZQH	c	WB8ZQH
Brookpark	443.1250	+	N8LXM	oez 131.8	N8LXM
Cleveland	444.1000	+	NA8SA	o(CA)el	NGARC
Cleveland	444.2750	+	N8OND	cl	N8OND
Cleveland	444.3500	+	N8OOF	e 131.8	OBES
Cleveland	444.4500	+	W8QV	131.8	ARSC
Cleveland	444.7000	+	WR8ABC	oe	LEARA
Euclid	444.4750	+	N8CHM	o 110.9	N8CHM
Highland Hill	444.9500	+	WB8APD	151.4	SMART
HighlandHills	444.4000	+	WR8ABC		LEARA
N Royalton	443.1500	+	K8SCI	o 131.8	N Cst ARC
N Royalton	443.9000	+	WA8CEW	o(CA)lt	WA8CEW
N Royalton	444.0750	+	K8YSE	t	K8YSE
Parma	442.2250	+	KB8WLW	o(CA)el RB	KB8RST
Parma	443.3625	+	KB8WLW	oaerlRB 131.8	KB8WLW
Parma	443.8250	+	K8ZFR	o 131.8	C.A.R.S.
Parma	444.0500	+	W8DRZ	oelt	LEARN
Parma	444.7750	+	WR8SS	c	SSARS
Parma	444.9000	+	W8CJB	131.8	WR RA
Shaker Hts	444.3250	+	N8FIL	o	N8FIL
Shaker Hts	444.7500	+	K8ZFR	oa	C.A.R.S.
DARKE					
Greenville	444.1750	+	N8OBE	oaerB	N8OBE
Greenville	444.3500	+	N8KPJ	o	N8KPJ

420-450 MHz 507
OHIO

<i>Location</i>	<i>Output</i>	<i>Input</i>	<i>Call</i>	<i>Notes</i>	<i>Sponsor</i>
DELAWARE					
Delaware	443.5500	+	W8SJV	o	W8SJV
Delaware	444.3375	+	KA8IWB	oe 151.4	KA8IWB
ERIE					
Berlin Hghts	442.9750	+	WA8CAE		THRG
Berlin Hts	443.3500	+	WD8OCS	IRB	WD8OCS
Huron	444.3125	+	KA8VDW	oa(CA)elr WXxz 162.2	SREL
Sandusky	442.7250	+	WA8VOE	o(CA)e	N8BPE
Sandusky	444.3750	+	W8LBZ	oe 110.9	SREL
Vermilion	443.0500	+	W8DRZ	o 131.8	LEARN
FAIRFIELD					
Lancaster	443.8750	+	K8QIK		LanFarARC
Lithopolis	443.9000	+	KB8VN	o	KB8VN
Pickerington	444.2250	+	K8VKA	t	K8VKA
FAYETTE					
Greenfield	444.7750	+	N8OOB	o(CA)e	N8OOB
Washington CH	444.6125	+	N8EMZ	o(CA)t	FayetteRA
FRANKLIN					
CanalWinchstr	443.7000	+	KB8LJL	elp	KB8LJL
Columbus	442.6000	+	W8LT	114.8	OSUARC
Columbus	442.8000	+	W8CMH	oaeWX 179.9	K8NIO
Columbus	443.4250	+	N8RQJ		N8RQJ
Columbus	443.4750	+	N8IHU	l	N8IHU
Columbus	443.5250	+	WB8YOJ	ol	WB8YOJ
Columbus	443.5750	+	WB8YOJ	ol	WB8YOJ
Columbus	443.6500	+	AA8XA	o(CA)	AA8XA
Columbus	443.7250	+	KO8PA		COPA
Columbus	443.8125	+	K8MK	t	K8MK
Columbus	443.9500	+	W8LAD	o	N8CSH
Columbus	444.1000	+	WB8MMR	oel	WB8MMR
Columbus	444.2000	+	W8RXX	151.4	CORC
Columbus	444.2750	+	WB8INY	oae 94.8	COARES
Columbus	444.3000	+	WB8YOJ	oal	WB8YOJ
Columbus	444.4000	+	W8RW	o	W8RW
Columbus	444.5250	+	K8DRE	oaelz 179.9	CCRA
Columbus	444.5500	+	N8PVC	oaelz 123.0	CCRA
Columbus	444.8000	+	K8DDG	oae	COARES
Columbus	444.8500	+	N8EXT	c	N8EXT
Columbus	444.9000	+	N8ADL	o	N8ADL
Dublin	444.1750	+	WA8PYR	oe 179.9	WA8PYR
Groveport	442.5500	+	WA8DNI	o(CA)	WA8DNI
FULTON					
Fayette	442.0750	+	KB8GOM	oe	KB8GOM
Wauseon	443.4000	+	KB8MDF	ae	KB8MDF
GALLIA					
Gallipolis	442.0000	+	KC8ZAB	o	MOVARC
GEAUGA					
Chardon	444.5625	+	N8WHG	(CA)	N8WHG
Chardon	444.8125	+	KF8YK	oae	KF8YK

508 420-450 MHz

OHIO

<i>Location</i>	<i>Output</i>	<i>Input</i>	<i>Call</i>	<i>Notes</i>	<i>Sponsor</i>
Chesterland	444.6000	+	K9IC	ol 131.8	K9IC
Middlefield	442.2500	+	KC8IBR	oe 131.8	WRARA
Newbury	442.5500	+	N8CPI	o	N8CPI
Newbury	444.6250	+	WB8QGR	o	WB8QGR
Newbury	444.9750	+	K8SGX		K8SGX
GREENE					
Beavercreek	442.7250	+	W8GCA	oae	GCARES
Bellbrook	443.6750	+	W8DGN		BARC
Bellbrook	444.8750	+	N8NQH	c(CA)	N8NQH
Cedarville	444.6375	+	KC8OQD	o	KC8OQD
Dayton	444.7375	+	N8UR		N8UR
Fairborn	442.3750	+	N8GTE	o 118.8	UpVlyARC
Fairborn	442.5750	+	N8QBS	(CA)z 127.3	N8QBS
Fairborn	442.8250	+	N8QBS	186.2	N8QBS
Xenia	443.1000	+	N8JFA	oaelz	N8JFA
Xenia	443.3750	+	KB8GRJ	az	KB8GRJ
Xenia	444.2875	+	N8OIE	o	N8OIE
Xenia	444.4375	+	KC8QBL	o 123.0	KC8QBL
Xenia	444.9500	+	KA8THB	o	XeniaUHFG
GUERNSEY					
Cambridge	444.3750	+	WD8AHV	oe 91.5	KB8ZMI+BT
HAMILTON					
Cincinnati	442.1250	+	W8MM	cRB	W8MM
Cincinnati	442.2000	+	N8JRX	o(CA)l	WhiprSnap
Cincinnati	442.4750	+	KD8TE	oelp 114.8	KD8TE
Cincinnati	442.6250	+	WB8TAD	o(CA)e	WB8TAD
Cincinnati	442.7750	+	K8SCH	oae 123.0	O-K-I ARS
Cincinnati	443.4000	+	WB8CRS	oaer	Cinci FMC
Cincinnati	443.7000	+	W8RLL	o(CA)	W8RLL
Cincinnati	443.9000	+	WR8CRA	o 123.0	CRA
Cincinnati	443.9500	+	W8RLL	o	W8RLL
Cincinnati	444.0000	+	K8CLA	o	K8CLA
Cincinnati	444.2250	+	N8RTY	ol 110.9	E.S.S.
Cincinnati	444.3000	+	N8TVU	aer 118.8	N8TVU
Cincinnati	444.7500	+	KB8BWE	o(CA)l	CinciUHFG
Cincinnati	444.8625	+	K8YOJ	o	HCARPSC
Colerain Twp	443.5750	+	K8CR	(CA) 123.0	K8CR
Harrison	442.8000	+	N8WYF	o(CA)et	N8WYF
HANCOCK					
Findlay	442.8750	+	N8RTN	o 100.0	FndlyARTS
Findlay	444.1500	+	W8FT	o	FRC
Findlay	444.5750	+	WB8PBR	o	WB8PBR
HARDIN					
Kenton	442.4000	+	N8MTZ	o	N8MTZ
HIGHLAND					
Hillsboro	444.6750	+	WA8KFB	oe	HlsboroRC
HOCKING					
Logan	443.1250	+	K8LGN	e	H.V.A.R.C
HOLMES					
Millersburg	444.8750	+	KD8CJ	131.8	KD8CJ

**420-450 MHz 509
OHIO**

<i>Location</i>	<i>Output</i>	<i>Input</i>	<i>Call</i>	<i>Notes</i>	<i>Sponsor</i>
HURON					
Bellevue	442.6250	+	NF8E	oaelrwx 110.9	ClydeARS
Greenwich	442.9000	+	KA8LKN	oe	KA8LKN
Norwalk	442.6750	+	KA8VDW	oa(CA)elr WXxz 162.2	SREL
JACKSON					
Ray	443.1125	+	WO8Z	c(CA)lt	WO8Z
JEFFERSON					
Toronto	443.7750	+	WD8IIJ	oa	TRISTATE
KNOX					
Fredericktown	442.3250	+	N8NMQ	o(CA)	N8NMQ
LAKE					
Eastlake	443.7000	+	N8KT	o(CA)	CLARA
Eastlake	444.3875	+	N8UXA	RB	N8SKL
Kirtland	444.2250	+	KB8JTZ	o(CA) RB	KB8JTZ
Mentor-O-T-Lk	444.1875	+	N8WHG	(CA) WX	N8WHG
Painesville	444.6500	+	N8BC	aelz 131.8	LCARA
Wickliffe	444.1500	+	WA8PKB	o(CA)l	WA8PKB
Wickliffe	444.7250	+	WA8PKB	(CA) RB	WA8PKB
Willoughby HI	444.5000	+	KB8JTZ	oRB	N8KXX
LAWRENCE					
Ironton	444.5500	+	W8OR	o(CA)e	N8JDF
LICKING					
Amsterdam	443.9250	+	WD8AHV	oe 91.5	KB8ZMI+BT
Hebron	444.6500	+	KB8TRL	o	KB8TRL
Newark	442.0500	+	WD8RVK	o(CA)	WD8RVK
Newark	444.5000	+	W8WRP	o(CA)l	NARA
LOGAN					
Bellefontaine	442.7750	+	W8PRH	l	FARA
Bellefontaine	443.0250	+	KA8GRP	o	KA8GRP
Bellefontaine	443.2500	+	N8IID	o 186.2	N8IID
Bellefontaine	443.8250	+	N8QBT	oaelz 186.2	Honda-Ame
East Liberty	444.4500	+	KA7UUC	oelz 771	Honda-Ame
Quincy	443.5625	+	NO8C	o 107.2	NO8C
LORAIN					
Amherst	442.5000	+	WD8OTY	oe	WD8OTY
Elyria	443.4000	+	KB8EAX	ot	KB8EAX
Elyria	444.1750	+	KC8BED	oRB 11	LCARA
Elyria	444.8000	+	K8KRG	o	NOARS
Grafton	444.6625	+	K8TV	o	K8TV
Lorain	443.6000	+	WA8CAE	oae	WA8CAE
Lorain	444.1250	+	WD8CHL	cl	WD8CHL
Lorain	444.5250	+	WD8OCS		WD8OCS
Lorain	444.5875	+	N8VUB	oaep 131.8	N8VUB
Oberlin	443.5250	+	N8DH	o(CA)e	N8DH
LUCAS					
Holland	443.7750	+	KB8DIL	oaelrwx 103.5	KB8DIL
Maumee	442.7500	+	KB8TAK	a	KB8TAK

510 420-450 MHz

OHIO

<i>Location</i>	<i>Output</i>	<i>Input</i>	<i>Call</i>	<i>Notes</i>	<i>Sponsor</i>
Oregon	443.3000	+	N8UAS	oe 103.5	N8UAS
Oregon	443.7500	+	KI8CY	oae 103.5	KI8CY
Oregon	443.9750	+	KG8EE	ca	KG8EE
Toledo	442.8500	+	W8HHF	oaez 123	TMRA
Toledo	442.9500	+	WJ8E	o(CA)elr WX	WJ8E
Toledo	444.0250	+	W8MTU	aerst	LucasARES
Toledo	444.7000	+	WA8EXF	o(CA)e	WA8EXF
Toledo	444.9500	+	AF8W	o	Toledo RA
Whitehouse	444.4000	+	N8BMZ	o	N8BMZ
MADISON					
Mt Sterling	442.0750	+	N8RFR	o	N8RFR
MAHONING					
Austintown	443.2500	+	W8IZC	ce	
Canfield	442.7500	+	KC8WY	oaelz 131.8	KC8WY
New Springfld	443.5250	+	KF8YF	o	KF8YF
Youngstown	443.2250	+	N8FAL	oa 156.7	N8FAL
Youngstown	443.7250	+	N8HKH	o 131.8	N8NKH
MARION					
Marion	443.8000	+	NE8X	oe	KA8MFG
MEDINA					
Brunswick	444.9250	+	W8EOC	o 131.8	M2M
Hinckley Twp	443.4250	+	W8WGD	oeWX 131.8	B.A.R.C.
Medina	444.2750	+	N8OND	cl	N8OND
West Salem	443.3000	+	KE8X	o 131.8	KE8X
MERCER					
Ft Recovery	442.6750	+	KB8SCR	oaewX 107.2	KB8SCR
MIAMI					
Piqua	444.7250	+	W8AK	l 123.0	W8AK
Piqua	444.8375	+	WF8M	o	MVRFG
Tipp City	444.5375	+	N8RVS	t	N8RVS
Troy	442.9750	+	WD8CMD	(CA)z	WB8CMD
West Milton	444.5625	+	N8EIO	c	N8EIO
MONROE					
Hannibal	444.8750	+	WB8CSW	oe	MDARC
MONTGOMERY					
Clayton	442.1750	+	N8PS	oet	N8PS
Dayton	442.0000	+	WB8HSV	o	WB8HSV
Dayton	442.1000	+	W8BI	o	DARA
Dayton	443.0000	+	WB8SMC	o(CA)ez	FaroutARC
Dayton	443.0500	+	N8SD	o	DNARC
Dayton	443.5000	+	KB8ZR	o	3Z
Dayton	443.6000	+	NY1A	ct	NY1A
Dayton	443.7250	+	WB8YXD	o	WB8YXD
Dayton	443.7500	+	K8BSC	o 123.0	W8AK
Dayton	443.7750	+	WF8M	o 131.8	MVRFG
Dayton	444.0500	+	KA8PGJ	ol 100.0	BearcatRC
Dayton	444.2500	+	WB8CQK	o	MVFMA
Dayton	444.7625	+	W8NCI	(CA)e 77.0	KI8FT

420-450 MHz 511
OHIO

Location	Output	Input	Call	Notes	Sponsor
Fairborn	444.3125	+	K16SZ	c(CA)l	K16SZ
Huber Heights	442.9250	+	W8AK	ORB	W8AK
Huber Heights	442.9500	+	NO8I	123.0 ol 118.8	HHARC
Kettering	444.6625	+	W8GUC	c(CA)t	W8GUC
Miamisburg	442.3000	+	WB8VSU	o(CA) 123.0	WB8YXD
Miamisburg	442.4500	+	NV8E	123	NV8E
Miamisburg	443.2250	+	W8COH	(CA)e 77.0	WCOARA
Miamisburg	444.7000	+	N8BYT	o(CA)el	N8BYT
Trotwood	443.9250	+	W8ZOL	o(CA)	W8ZOL
Trotwood	443.9750	+	W8PB	o	W8PB
Union	442.8500	+	WA8ZWJ	oa	Union RC
Vandalia	442.7500	+	W6CDR	ot	W6CDR
W Carrollton	443.8500	+	N8ZS	o	N8ZS
W Carrollton	444.5000	+	K8ZQ	oaelz	WCARG
W Carrollton	444.7875	+	N8ZS	o	N8ZS
MUSKINGUM					
Roseville	442.1750	+	KA8GOO	o 91.5	TRI CO RC
Zanesville	442.2500	+	WD8AHV	oe 91.5	KB8ZMI+BT
OTTAWA					
Oak Harbor	442.2500	+	K8VXH	oe	OttawaARC
Oak Harbor	442.4250	+	KB8TEP	clRB WX	KB8TEP
Oak Harbor	443.8500	+	WB8JLT	ewX	WB8JLT
PIKE					
Elm Grove	442.3500	+	KC8BBU	o	KC8BBU
Lucasville	443.2000	+	KB8SDC	114.8	KB8SDC
PORTAGE					
Kent	442.0250	+	N8BHU	131.8	N8BHU
Kent	444.3000	+	N8BHU	131.8	N8BHU
Ravenna	442.8750	+	N8QXG	o	PortageRC
Streetsboro	443.6125	+	WB8UAH	o(CA) 131.8	WB8UAH
PREBLE					
Eaton	442.9000	+	KB8RQD	173.8	KB8RQD
Eaton	444.0250	+	W8VFR	el 74.4	W8VFR
Eaton	444.9125	+	N8ZRD		N8ZRD
Eaton	444.9375	+	W8VFR	oel 67.0	W8VFR
PUTNAM					
Deshler	442.3000	+	W8OMG	oael 77.0	WB8OMG
Leipsic	443.6500	+	W8KT	(CA) 107.2	W8KT
Ottawa	443.8875	+	N8PFM	e	N8PFM
RICHLAND					
Lexington	443.2250	+	W8ZES	o 42	MASER
Mansfield	443.0750	+	KA8VDW	oa(CA)elr WXxz 151.4	SREL
Mansfield	444.0250	+	W8NW	o 71.9	W8NW
Mansfield	444.7000	+	N8JY	ol 971	MASER
ROSS					
Bourneville	442.8750	+	W8PRH		FARA
Chillicothe	444.4250	+	W8BAP	o	SciotoARC

512 420-450 MHz

OHIO

<i>Location</i>	<i>Output</i>	<i>Input</i>	<i>Call</i>	<i>Notes</i>	<i>Sponsor</i>
SANDUSKY					
Fremont	443.0000	+	N8TRQ	aez	N8TRQ
Fremont	443.4500	+	KC8EPF	o	KC8EPF
Gibsonburg	443.1875	+	KC8RCI	(CA)ez 107.2	OAmRaNtwk
SCIOTO					
McDermott	443.3250	+	KB8RBT	a	KB8RBT
SENECA					
Attica	443.6750	+	N0CZV	oeRB	N0CZV
Tiffin	444.4375	+	KC8RCI	aez 107.2	OAmRaNtwk
Tiffin	444.8250	+	W8MTD	oae	CTS
SHELBY					
Anna	442.3500	+	KC8CFI	oelt	Honda-Ame
Ft Loramie	444.9625	+	KC8OIG	o	KC8OIG
Sidney	442.4750	+	W8JSG	oeRB WX	W8JSG
Sidney	443.2000	+	AA8OF	aelrsWXz	SCARES
Sidney	444.8875	+	N6JSX	o 107.2	N6JSX
STARK					
Alliance	442.3500	+	K8LTG	oe	AARC
Canton	442.0750	+	N8GNO	o 131.8	N8GNO
Canton	443.2750	+	KC8RKA	o	KC8RKA
Canton	443.3750	+	KA8AHF	o	KA8AHF
Canton	443.8500	+	W8TUY	oe	WD8PTW
Canton	444.5750	+	WA8DBW	oa 131.8	KC8GL
Louisville	443.9500	+	KB8VAS	(CA)e	KB8VAS
Massillon	442.8500	+	W8NP	oaez 131.8	MARC
Massillon	443.6750	+	WA8GXM	o(CA)eRB z 131.8	WA8GXM
North Canton	443.9750	+	KC8LEJ	o(CA)e	AB8DP
Uniontown	442.0000	+	WB8OVQ	ot	WB8OVQ
Waynesburg	442.2000	+	KC8ONY	o	K8SFD
SUMMIT					
Akron	442.6000	+	WD8MDF	o	WD8MDF
Akron	442.7000	+	WB8AZP	oael	WB8AZP
Akron	442.9250	+	W8AKR	oaelz	W8AKR
Akron	443.1125	+	W8UPD	(CA)	U/AkrmRC
Akron	444.2000	+	WA8DBW	oelRBxz 131.8	WA8DBW
Akron	444.5125	+	WB8AVD	c	WB8AVD
Akron	444.5500	+	W8ODJ	c	K8EIO
Cuyahoga Fis	444.8500	+	K8EIW	t	K8EIW
CuyahogaFalls	443.7875	+	W8DFA	oaeWXz	W8DFA
Fairlawn	443.7500	+	N8NOQ	o 131.8	N8NOQ
Hudson	443.4750	+	K8COM	o(CA)zt	WRARG
Norton	442.5750	+	W8MBF		AmishNERT
Norton	444.0000	+	WD8KNL	o	WD8KNL
Norton	444.4250	+	WA8DBW	oaeWXz	WA8DBW
Richfield	443.5500	+	WA8OGN	o 131.8	RchFldTch
Richfield	443.9250	+	KA8JOY	oe 131.8	KA8JOY
TRUMBULL					
Cortland	443.8750	+	WA8ILI	ot	WA8ILI
Fowler	443.5750	+	WD8PVC	oel	WD8PVC

**420-450 MHz 513
OHIO-OKLAHOMA**

<i>Location</i>	<i>Output</i>	<i>Input</i>	<i>Call</i>	<i>Notes</i>	<i>Sponsor</i>
Hubbard	443.1000	+	WA8PHN	o	WA8PHN
Warren	442.8250	+	KB8QDX	aerWX	KB8QDX
Warren	443.0000	+	W8VTD	o(CA)e	WarrenARA
Warren	444.8375	+	WA8ILI	olp	WA8ILI
TUSCARAWAS					
Uhrichsville	443.5000	+	K8CQA	o	K8CQA
UNION					
Jerome	444.1250	+	N8IJV	192.8	W8RW
VAN WERT					
Van Wert	442.0250	+	N8IHP	o 156.7	N8IHP
Van Wert	444.8500	+	W8FY	t	VWARC
VINTON					
Hamden	442.5250	+	KB8TNN	c(CA)lt	KB8TNN
WARREN					
Franklin	442.4250	+	WE8N	oa(CA)e	BEARS
Franklin	443.1500	+	WB8ZVL	118.8 o(CA)r	WB8ZVL
Lebanon	444.1875	+	WC8EMA	oar	WCARES
Loveland	443.8000	+	WB8BFS	ca	WB8BFS
Loveland	444.6250	+	KC8SIJ	o	KC8SIJ
Mason	442.2750	+	N8RTY	ol 110.9	E.S.S.
Mason	444.1500	+	WB8WFG	o	WB8WFG
Mason	444.9750	+	WD8KMX	o(CA)el 224.40	BEARS
WASHINGTON					
Constitution	444.1000	+	N8ILO	et	N8ILO
Little Hockng	444.9250	+	W8BS	o 114.8	W8BS
Marietta	442.6000	+	W8JL	aRbt	KC8GF
Marietta	442.9000	+	W8JL	calp	W8JL
Marietta	443.0500	+	W8JTW	oeIRB 186.2	W8JTW
Marietta	443.4000	+	W8HH	al 91.5	M.A.R.C.
Marietta	444.0000	+	WD8BRZ	ol	WD8BRZ
WAYNE					
Doylestown	442.2750	+	W8WKY	oel 110.9	SlvrckARA
Rittman	442.3750	+	KC8INT	c	SARTECH
Wooster	443.1750	+	W8WOO	o(CA)	WARC
Wooster	444.2500	+	KD8EU	oe 131.8	WAYNE AR
WOOD					
Bowling Green	444.4750	+	K8TIH	oae	WCARC
Milton Ctr	442.1250	+	KC8UMN	o	KC8UMN
Northwood	444.2750	+	KA8ENK	ot	KA8ENK
Perrysburg	444.6500	+	KB8YVY	oa	KA8WPC
Perrysburg	444.9250	+	K8CQI	ot	K8CQI
OKLAHOMA					
NORTHEAST					
Bartelsville	444.7750	+	W5NS	oWX 88.5/88.5	BARC
Bartlesville	444.9750	+	W5IAS	oWX 88.5/88.5	TARC
Ketchum	444.8750	+	W5RAB	oWX 88.5/88.5	W5RAB

514 420-450 MHz

OKLAHOMA

<i>Location</i>	<i>Output</i>	<i>Input</i>	<i>Call</i>	<i>Notes</i>	<i>Sponsor</i>
Muskogee	443.1000	+	W5IAS	o 88.5/88.5	WA5VMS
Okmulgee	444.8250	+	W5KO	oa	W5KO
Perry	442.9250	+	KL7MA	oWX 141.3/141.3	NCRG
Ponca City	444.7000	+	W5HZZ	o	KAY COUNT
Ponca City	445.9500	445.9500	W5HZZ	o	KAY CTY AR
Pryor	444.6750	+	KB5TVA	o 88.5/88.5	GRDA
Pryor	444.8000	+	KB5TVA	o 88.5/88.5	GRDA
Stillwater	442.6000	+	K5FVL	o 88.5/88.5	K5FVL
Stillwater	444.5250	+	K5FVL	oWX 88.5/88.5	K5FVL
Stillwater	444.9000	+	K5FVL	o 141.3/141.3	K5FVL
Tahlequah	442.2250	+	W5IAS	oWX 88.5/88.5	TARC
Vinita	444.3750	+	KC5VVT	o 88.5/88.5	NORA
NORTHWEST					
Enid	443.0000	+	WD5GUG	o	WD5GUG
Enid	443.2000	+	WD5GUG	o	WD5GUG
Enid	444.4000	+	WA5QYE	o	Enid ARC
Enid	444.8250	+	N5LWT	o	N5LWT
Fairview	444.7250	+	N5RHO	o	N5RHO
Kingfisher	444.9750	+	WD5GLD	o	WD5GLD
Laverne	444.6750	+	K5GUD	oWX 94.8/94.8	TSARG
Mooreland	444.2750	+	K5GUD	o	K5GUD
Mooreland	444.8750	+	WN5LUI	o 88.5/88.5	WN5LUI
Panhandle	444.9750	+	N5OJX	o 88.5/88.5	DBARC
OKLAHOMA CITY					
Bethany	443.7750	+	KC5CRT	o	KC5CRT
Bethany	444.0500	+	WA5CZNR	o 192.8/192.8	Bojive RN
Del City	443.3000	449.3000	W5DEL	o 162.2/162.2	Del City
Del City	444.0000	+	WR5G	o 141.3/141.3	WR5G
Edmond	442.8500	+	KB5SCG	o	KB5SCG
Edmond	443.1500	+	N5TWC	o 179.9/179.9	N5TWC
Edmond	443.4250	+	K5EOK	o 88.5/88.5	EARS
Elreno	442.2500	+	K5OL	o 141.3/141.3	K5OL
Elreno	444.2500	+	W5ELR	o	ERARC
Newcastle	444.6750	+	KB5LSB	o 141.3/141.3	KB5LSB

420-450 MHz 515
OKLAHOMA

Location	Output	Input	Call	Notes	Sponsor
Norman	442.1000	+	N5TKS	c	N5TKS
Norman	442.1250	+	WA5LKS	o	WA5LKS
				107.2/107.2	
Norman	442.6750	+	KB5RVT	o	OU Telecom
				141.3/141.3	
Norman	443.7000	+	N5BEW	o	SCARS
				141.3/141.3	
Norman	444.3500	+	N5KUK	o	N5KUK
				141.3/141.3	
Norman	444.7500	+	N5KUK	o	N5KUK
				141.3/141.3	
Oklahoma City	442.1500	+	KA5ETA	o	KA5ETA
				141.3/141.3	
Oklahoma City	442.5000	+	WA5YTI	o	123/123 MORI
Oklahoma City	442.5500	+	K5YGM	o	K5YGM
Oklahoma City	442.5750	+	WB5ERN	o	WB5ERN
				131.8/131.8	
Oklahoma City	442.5750	+	AD5RM	o	AD5RM
				131.8/131.8	
Oklahoma City	442.6250	+	WB5ISN	o	WB5ISN Net
				146.2/146.2	
Oklahoma City	442.7000	+	WA7WNM	o	MMACARC
				141.3/141.3	
Oklahoma City	442.7000	+	W5PAA	o	WA7WNM
				141.3/141.3	
Oklahoma City	442.9500	+	K5OKC	o	K5OKC
Oklahoma City	443.0500	+	N5YB	o	100/100 KG5MA
Oklahoma City	443.1000	+	WN5J	o	WN5J
Oklahoma City	443.5000	+	K5EBT	o	K5EBT
				141.3/141.3	
Oklahoma City	443.6250	+	WD5All	o	WB5ISN Net
Oklahoma City	443.9000	+	AD1S	o	AD1S
Oklahoma City	444.0250	+	KC5PWX	o	PFRN
Oklahoma City	444.1000	+	WA5YTI	o	MORI
				141.3/141.3	
Oklahoma City	444.2000	+	WD5All	oa	Edmond AR
				141.3/141.3	
Oklahoma City	444.2250	+	WX5OKC	oWX	ODCEM
				141.3/141.3	
Oklahoma City	444.3000	+	W5MEL	o	OCAPA
				141.3/141.3	
Oklahoma City	444.6250	+	KI5MV	o	KI5MV
				141.3/141.3	
Oklahoma City	444.7750	+	KK5FM	o	KK5FM
				141.3/141.3	
Oklahoma City	444.9250	+	KB5XM	o	KB5XM
				141.3/141.3	
Shawnee	443.3750	+	N5YSO	o	
Shawnee	443.8750	+	WB5ERN	o	WB5ERN
				162.2/162.2	
Shawnee	446.8250	446.8250	WB5ERN	o	WB5ERN
SOUTHEAST					
Ada	443.8000	+	WB5NBA	o	Ada ARC
				114.8/114.8	

516 420-450 MHz

OKLAHOMA

<i>Location</i>	<i>Output</i>	<i>Input</i>	<i>Call</i>	<i>Notes</i>	<i>Sponsor</i>
Antlers	444.2000	+	KD5DAR	oWX 88.5/88.5	KD5DAR
Cavanal Mtn	444.5000	+	W5ANR	o	FSAARC
Shawnee	443.8750	+	AD5RM	o 162.2/162.2	
Shawnee	445.2250	445.2250	AD5RM	o	AD5RM
Wilburton	444.9250	+	K5PY	oWX	K5PY
SOUTHWEST					
Altus	444.1000	+	WD5BBN	o	
Ardmore	444.3750	+	KD5XW	o 114.8/114.8	KD5XW
Blanchard	442.0000	+	W0DXA	o 141.3/141.3	W0DXA
Bridge Creek	444.8500	+	WA7WNM	o 141.3/141.3	WA7WNM
Duncan	444.8250	+	WD5IYF	o 118.8/118.8	CTARC
Elmore City	443.0250	+	AD5BT	o	AD5BT
Lawton	443.8500	+	W5KS	o	LFSARC
Lawton	444.4500	+	AI5U	o	LIRA
Lawton	444.9000	+	K5VHF	o 118.8/118.8	K5VHF
Lindsay	444.8750	+	N5RAK	o 131.8/131.8	KE5KK
Marlow	443.3250	+	N5TML	o	N5TML
Purcell	444.5500	+	NF7T	o 141.3/141.3	NF7T
TULSA					
Broken Arrow	444.0000	+	W5BBS	o	BAARC
Claremore	442.0750	+	KB5TVA	o 88.5/88.5	GRDA
Claremore	442.6250	+	WB5ISN	o 123/123	WB5ISN Net
Claremore	444.3500	+	WA5VPO	o	RCWA
Collinsville	444.7250	+	WA5LVT	o	TRO inc
Leonard	443.6000	+	W5BBS	o	BAARC
Mannford	442.0000	+	W5IAS	oWX 88.5/88.5	Tulsa ARC
Owasso	444.3000	+	K5LAD	o	K5LAD
Owasso	446.1350	446.1350	K5LAD	o	K5LAD
Skiatook	442.1750	+	W5RAB	oEXP	W5RAB
Tulsa	443.0000	+	W5IAS	o	WA5VMS
Tulsa	443.4000	+	N5LWO	o	N5LWO
Tulsa	444.1000	+	WA5LVT	oWX 88.5/88.5	TRO inc
Tulsa	444.2000	+	WB5ISN	o 167.9/167.9	WB5ISN Net
Tulsa	444.4500	+	KC5FCA	o	KC5FCA
Tulsa	444.8500	+	K5JME	o 88.5/88.5	AAARC
Tulsa	444.9500	+	WA5LVT	o 88.5/88.5	TRO inc

<i>Location</i>	<i>Output</i>	<i>Input</i>	<i>Call</i>	<i>Notes</i>	<i>Sponsor</i>
OREGON					
CENTRAL WILLAMETTE VALLEY					
Corvallis	442.3000	+	N8GFO	oe 162.2	BCARES
Eugene	443.8000	+	K7RPT	o	ARRG
Oakridge	441.6750	+	K7PFJ	oael 100.0	K7PFJ
S Salem	441.8250	+	K7HOG	o	KK7CW
Salem	441.3750	+	AB7F	oel 123.0	AB7F
Salem	441.7000	+	KC7NOS	oe	KC7NOS
Salem	443.7250	+	W7SRA	oe	W7SRA
Salem	444.1250	+	K7RPT	oelz	ARRG
Salem	444.2500	+	WA7ABU	o	WA7ABU
Silverton	444.9500	+	WA7ABU	ol 100.0	WA7ABU
Sisters	441.6250	+	K7PFJ	oel 100.0	K7PFJ
Walton	443.0500	+	W7SLA	oe 162.2	W7SLA
CENTRAL-EAST					
Bend	442.1250	+	K7PFJ	oel 123.0	K7PFJ
Bend	444.2500	+	WA7TPD	oel	WA7TPD
COAST - CENTRAL					
Hebo	440.9000	+	N7HQR	oe 118.8	N7HQR
Newport	444.7500	+	N7HQR	oel 118.8	N7HQR
COAST - NORTH					
Astoria	440.9250	+	N7BAG	oe 100.0	N7BAG
Astoria	444.7750	+	W7FBM	oe	W7FBM
Hebo	441.2500	+	W7LI	oae 118.8	W7LI
COAST - SOUTH					
Coos Bay	442.0750	+	K7PFJ	oael 100.0	K7PFJ
NORTH CENTRAL					
Corvallis	441.9750	+	K7PFJ	oe 100.0	K7PFJ
NORTH COAST					
Astoria	444.5000	+	N7BAG	oe 100.0	N7BAG
NORTH WILLAMETTE VALLEY					
Beaverton	444.3250	+	KJ7IY	oaelwx 107.2	WORC
Clackamas	443.7000	+	N7PIR	oel 146.2	KD6LVP
Colton	440.2500	+	K7WWG	oe	NVRG
Cottage Grove	441.6500	+	K7PFJ	oel 100.0	K7PFJ
Forest Grove	442.3250	+	K7RPT	o(CA)ez	ARRG
Forrest Grove	442.3500	+	K7RPT	oe	ARRG
McMinnville	441.7250	+	KB7TRP	oe 127.3	KB7TRP
McMinnville	441.8000	+	KD7CNH	oel 100.0	YCARES
Portland	440.7000	+	KS7O	o 100.0	K7SO
Portland	443.5500	+	KC7TP	oet	KC7TP
Sandy	443.4250	+	KR7IS	oel 107.2	WORC
Vancouver	444.5500	+	N7XMT	oe 131.8	WB7DFV
NORTHEAST					
Huntington	444.1500	+	K7OJI	o(CA)el 100	TVRA
Weston	444.6500	+	N7DWC	oe	N7DWC
PORTLAND METRO					
Aloha	442.0500	+	K7WWG	c	K7WWG
Forrest Grove	442.8750	+	KJ7IY	oaelswx 107.2	WORC

OREGON-PENNSYLVANIA

<i>Location</i>	<i>Output</i>	<i>Input</i>	<i>Call</i>	<i>Notes</i>	<i>Sponsor</i>
Hillsboro	443.6500	+	K7AUO	oel	TERAC
Lake Oswego	442.9000	+	N7YDI	o 103.5	N7YDI
Lake Oswego	443.8250	+	W7RDK	oaez	W7RDK
Oregon City	440.0500	+	WB7QFD	oe	HCARC
Portland	440.0250	+	WB2QHS	o	WB2QHS
Portland	440.2750	+	N7ROD	o	N7ROD
Portland	440.3500	+	KB7OYI	o(CA)ez 107.2	KB7OYI
Portland	440.4500	+	N7PIR	oel 103.5	Node 3420
Portland	442.2250	+	K7RPT	o(CA)ez	ARRG
Portland	442.9250	+	WB7DZG	ol	WORC
Portland	443.1500	+	KJ7IY	oaelswx 107.2	WORC
Portland	443.2250	+	WA7HAA	oe 107.2	WA7HAA
Portland	443.6250	+	W7DTV	o	
Portland	443.9000	+	N7DA	o	N7DA
Portland	443.9500	+	N7QOR	ol 103.5	N7QOR
Portland	444.0000	+	K0HSU	o	HEART
Portland	444.5750	+	KG0D	o	KG0D
Sandy	440.1250	+	KB7DBD	oe	KB7DBD
Sandy	443.2500	+	W7RY	oel	W7RY
Scappoose	444.6250	+	N7BRU	o	N7BRU
Timberline	444.2250	+	K7RPT	oez	ARRG
West Linn	442.5250	+	KR7IS	o	WORC
SOUTH CENTRAL					
Klamath Falls	443.9000	+	K7DDI	o(CA)elz	KBRA
Klamath Falls	444.0000	+	K7DXV	oe	K7DXV
SOUTH WILLAMETTE VALLEY					
Cottage Grove	440.8500	+	W7ZQE	oe	W7ZQE
Cottage Grove	443.0250	+	K7SLA	oe	W7ZQE
Eugene	442.1250	+	K7PFJ	oe 100.0	K7PFJ
Eugene	442.9000	+	W7EXH	oe	W7EXH
Eugene	443.5000	+	W7EXH	oe	W7EXH
Eugene	443.9500	+	N7QOR	oel 103.5	N7QOR
Saginaw	440.1000	+	W7EXH	cl	W7EXH
SOUTHERN WASHINGTON					
Longview	440.3750	+	AB7F	oel 123	AB7F
Portland	440.7750	+	KB7APU	oael	KB7APU
Vancouver	442.3750	+	AB7F	oel 123.0	AB7F
Vancouver	443.9750	+	KB7APU	oel 123	KB7APU
SOUTHWEST					
Central Point	440.8250	+	WA6RHK	o	WA6RHK
PENNSYLVANIA					
ALTOONA 123.0					
Altoona	442.1000	+	NU3T		BKRA
Altoona	444.6000	+	W3VO	oae 123.0	HARC
Carrolltown	443.5250	+	KB3BLF	l 107.2	CCDES
BEAVER 131.8					
Beaver	442.4500	+	KA3IRT	ael	KA3IRT
Beaver Falls	442.9750	+	W3SGJ	100	B.V.A.R.A.
Beaver Falls	443.0750	+	KA3RFA	o	KA3RFA
Freedom	444.2500	+	N3TN	o	TAARA

**420-450 MHz 519
PENNSYLVANIA**

<i>Location</i>	<i>Output</i>	<i>Input</i>	<i>Call</i>	<i>Notes</i>	<i>Sponsor</i>
Rochester BERKS	443.8250	+	KA3RFA	o	KA3RFA
Earlville	443.5500	+	K3ZMC	oe 131.8	PART
Pottstown	442.7500	+	KI3I	oe 141.3	
Reading	444.3500	+	K3TI	oa 114.8	DDXA
Reading	448.7250	-	K3UIP	o(CA)ers 146.2	BARS
Texter Mt BRADFORD	449.0750	-	N3SWH	oe 131.8	SPARK
Sylvania	442.9000	+	N3KZ	o(CA)el RB 131.8	UPenn ARC
Towanda	444.2500	+	WA3GGS	oe 151.4	
Troy BUCKS	444.0500	+	KB3DOL	o(CA) LITZ	WX 100.0
Bensalem	444.2000	+	WA3BXW	o(CA)lrs RB WX 131.8	BEARS
Dublin	449.7250	-	KW3P	oe 136.5	
Fairless Hills	447.1250	-	WA3BXW	o(CA) DCSlrsRB WX	BEARS
Feasterville	443.3000	+	K3ZFD	ol 131.8	
Morrisville	447.4750	-	WR3B	oel 103.5	NERA
Plumsteadville	447.9750	-	KB3AJF	o(CA)e 131.8	
Quakertown	443.2000	+	WA3KEY	o(CA)e 114.8	BLURA
Quakertown	444.7500	+	N3BKN	o(CA)erRbt	
Springtown	442.9500	+	WA3BXW	o(CA)elrs RB WX 131.8	BEARS
Warminster	443.9500	+	K3DN	o(CA)ers 131.8	WARC
CARBON					
Lake Harmony	442.1000	+	N3KZ	o(CA)el RB 127.3	UPenn ARC
Nesquehoning	447.6250	-	N3REA	o(CA) 103.5	
Palmerton	449.3750	-	N3ZVR	o(CA)l 151.4	
White Bear	449.4750	-	AA3TL	oa 103.5	
CENTRAL 173.8/123.0					
Reedsville	443.5500	+	KA3ANJ	oa	JMRA
Rossiter	444.5750	+	N3FXN		N3FXN
State College	442.3000	+	N3KZ	o(CA)l	WN3A
State College	443.6500	+	K3CR	o(CA)e	PSARC
CHESTER					
Bucktown	446.1750	-	W3EOC	oaelrs LITZ WX 100.0	CCAR
Cochranville	449.6750	-	WB3LGG	o(CA) RB 94.8	
Honeybrook	447.1250	-	WA3BXW	o(CA)elrs RB WX 131.8	BEARS
New London	448.9750	-	KB3DRX	o 107.2	
Oxford	444.2500	+	W3SWR	oaeWX 100.0	
Oxford	448.8750	-	W3EOC	oaelrs WX 100.0	CCAR
Paoli	445.6750	-	WB3JOE	o(CA)l 131.8	MARC
Parkesburg	442.0000	+	KJ6AL	oaelrsRB 94.8	

520 420-450 MHz**PENNSYLVANIA**

<i>Location</i>	<i>Output</i>	<i>Input</i>	<i>Call</i>	<i>Notes</i>	<i>Sponsor</i>
Thorndale	447.0750	-	AA3VI	o(CA) 123.0	
Valley Forge	443.8000	+	N3KZ	o(CA)el RB 131.8	UPenn ARC
Valley Forge	443.9000	+	W3PHL	o	PARA Group
West Chester	446.5250	-	W3EOC	oaers 100.0	CCAR
CUMBERLAND					
Mechanicsburg	443.3000	+	N3TWT	oerst	SMRA
Summerdale	442.2000	+	N3KZ	o(CA)IRB 131.8	UPenn ARC
Waggoners Gap	447.7750	-	N3NBA	o(CA)e 118.8	
DAUPHIN					
Harrisburg	444.4500	+	W3ND	o(CA)r 123.0	CPRA Inc
Hershey	449.9250	-	KA3RMP	oe 123.0	
DELAWARE					
Broomall	444.7000	+	KM3W	o(CA)IRB 131.8	CHI/RAILS
Chester	443.0500	+	W3PS	o(CA)elr RB LITZ WX 156.7	METRO-CO
Chester	448.9250	-	KM3W	o(CA)l 131.8	
Darby	444.0500	+	W3UER	o(CA)els RB 131.8	DCARA
Lima	447.3750	-	W3AEC	oelrswx 100.0	DelcoARES
Media	443.6500	+	W3AWA	oa	Mobl 6ers
Newtown Square	442.2500	+	K3MN	o(CA)l 131.8	M-N ARC
Newtown Square	442.6000	+	N3EJU	o(CA)l 131.8	
ERIE 186.2					
Albion	443.0250	+	N8XUA	o	N8XUA
Cherry Hill	444.9250	+	WA3USH	o	WA3USH
Corry	444.8000	+	W3YXE	ar	RACorry
Erie	443.3750	+	WN3M	ca	WN3M
Erie	444.5000	+	KA3MJN	o	KA3MJN
Erie	444.8750	+	W3GV	oaers 127.3	RAE
Meadville	444.0750	+	W3MIE	o	C.A.R.S.
Union City	443.5000	+	N3UBZ	o	N3UBZ
JOHNSTOWN 123.0					
Johnstown	442.8250	+	KB3BLF	l 110.9	CCDES
LACKAWANNA					
Scranton	444.4000	+	KB3BIU	oelLITZ 127.3	BgmU RS
Scranton	448.8250	-	N3EVW	oarWX	
LANCASTER					
Cornwall	449.0250	-	W3AD	o 162.2	LRTS
Ephrata	444.6500	+	K3RZF	o(CA)eBl 131.8	EphrataARS
Holtwood	448.6250	-	N3TPL	oelRB 114.8	
Kirkwood	444.6000	+	N3EZI	o 141.3	
Lancaster	449.2250	-	KA3CNT	oe 131.8	R.H.R.A.
Lancaster	449.3250	-	KA3CNT	oal 173.8	R.H.R. Asso

**420-450 MHz 521
PENNSYLVANIA**

<i>Location</i>	<i>Output</i>	<i>Input</i>	<i>Call</i>	<i>Notes</i>	<i>Sponsor</i>
Lancaster	449.4250	-	N3EJG	o 110.9	
Lancaster	449.4750	-	AA3DH	o	
Lancaster	449.5750	-	KB3BVL	o 118.8	R.R.R.A.
Manheim	443.2500	+	K3IR	oaersWX 114.8	SPARC Inc.
Manheim	449.9750	-	K3IR	oaersWX 114.8	SPARC Inc.
Quarryville	448.1750	-	N3EIO	o 94.8	KC3LE
LEBANON					
Eagles Peak	442.4000	+	N3KZ	o(CA)IRB 131.8	UPenn ARC
Grantville	448.2250	-	AA3RG	oe 192.8	A.A.R.G.
Lebanon	447.6750	-	N3RM	oers 192.8	LVSRA
Schaefferstown	448.9250	-	N3JOZ	oe 146.2	
LEHIGH					
Allentown	443.3500	+	WZ3L	oeRB 100.0	
Allentown	443.5000	+	N3HES	o(CA)e 156.7	
Allentown	444.1000	+	KA3NRJ	oers 151.4	KeystoneRG
Allentown	444.1500	+	N3KZ	o(CA)eI RB 131.8	UPenn ARC
Allentown	448.7750	-	N3MFT	oeRB 131.8	
Center Valley	444.3000	+	W3LR	oa	NLCRA
Coopersburg	443.5900	+	W3LR	o	NLCRA
Coopersburg	449.2750	-	W3LR	o	NLCRA
Ironton	449.8750	-	KA3ZAT	o 131.8	
LUZERNE					
Berwick	447.9250	-	N3OAP	o 74.4	BARS
Hazleton	449.4250	-	KD3JZ	oeRB 103.5	A.R.A.
Nanticoke	442.5500	+	N3FCK	oae 100.0	
Wilkes-Barre	442.2000	+	N3KZ	o(CA)IRB 131.8	UPenn ARC
Wilkes-Barre	443.4000	+	WX3N	o(CA)eI 77.0	
Wilkes-Barre	444.5000	+	N3RLC	oe 88.5	
Wilkes-Barre	449.8250	-	WB3FKQ	oelrWX 82.5	
LYCOMING					
Montoursville	443.5000	+	KB3DXU	cersWX 167.9	LycCoEMA
Williamsport	443.0500	+	N3SSL	o(CA)e 167.9	
Williamsport	443.2000	+	WX3N	o(CA)eI 77.0	
Williamsport	444.0000	+	W3AVK	o	WestBranch
MONROE					
Camelback Mtn	442.5000	+	N3KZ	o(CA)IRB 131.8	UPenn ARC
Camelback Mtn	444.4500	+	WA3BXW	o(CA)eIrs RB WX 131.8	BEARS
Long Pond	448.2750	-	N3BUB	o(CA)e 131.8	
Long Pond	448.4750	-	WN3L	oIRB LITZ 123.0	
Pohopoco Mtn	445.3750	-	N3DZM	oelWX 131.8	BEARS
Wooddale	448.3750	-	N3JNZ	o(CA)e 91.5	

522 420-450 MHz

PENNSYLVANIA

Location	Output	Input	Call	Notes	Sponsor
MONTGOMERY					
Blue Bell	447.0250	-	KB3BKH	oe 131.8	U.A.R.C.
Eagleville	449.9250	-	K3CX	ct	
Green Lane	449.1250	-	N3ACL	oers 88.5	Montco OEP
Horsham	444.5500	+	WA3TSW	o	
Norristown	448.6750	-	N3CB	o(CA) 131.8	
UpperPotsgrove	445.8250	-	W3PS	oaelRB	METRO-CO
				LITZ WX 156.7	
Willow Grove	443.2500	+	N3EMY	o(CA)r	T.A.G.
				131.8	
Wyndmoor	449.3250	-	K3GAC	o 103.5	GAC ARC
NORTH CENTRAL 173.8					
Clearfield	444.6250	+	K3EDD	o	K3EDD
Coudersport	443.3000	+	KB3EAR	o	KB3EAR
Sheffield	444.4750	+	W3GFD	o	W3GFD
Sigel	443.2750	+	N3GPM	oe	N3GPM
Smethport	443.7500	+	N3LLR	oa(CA)r	N3LLR
				WX	
NORTHAMPTON					
Bangor	447.2250	-	N3TXG	o(CA)elLITZ 131.8	
Little Offset	448.5250	-	KA2QEP	oe 131.8	
Nazareth	443.4500	+	W3PYF	oerswx	DLARCNC
Northampton	444.9000	+	W3OK	oe 151.4	DLARC
Pen Argyl	448.0250	-	KA3ODJ	o(CA)el 151.4	
Wind Gap	443.7000	+	KA3HJW	oel 151.4	K3LZ
Wind Gap	444.2500	+	WA3BXW	o(CA)elrs	BEARS
				RB WX 131.8	
NORTHWEST 186.2					
Clarion	442.6500	+	KE3EI	oe	KE3EI
Clarion	444.3250	+	N3HZX	oa	
Clarion	444.4250	+	N2EVA	oel	N2EVA
Greenville	443.4250	+	KE3JP	o	KE3JP
Oil City	444.1250	+	W3ZIC	oe	FVMKC
Tionesta	442.4000	+	KE3EI	oe	KE3EI
Vowinkel	443.3750	+	N3GPM	o	N3GPM
Warren	443.9000	+	N3DDY	o	
Waterford	443.9500	+	KF8YF	el 100.0	KF8YF
Wattsburg	442.6000	+	KE3JP	o	KE3JP
PERRY					
Newport	444.5500	+	N3CMY	o(CA)ers	156.7
PHILADELPHIA					
Center City	443.1000	+	K3QFP	oeBl	CCRG
				131.8	
Philadelphia	442.4000	+	N3KZ	o(CA)IRB	UPenn ARC
				131.8	
Philadelphia	442.5500	+	W3SBE	oe 91.5	SBE Ch. 18
Philadelphia	442.8000	+	K3TU	o(CA)el	TUARC
				RB 131.8	
Philadelphia	447.6250	-	N3TSZ	ol 103.5	NERA
Philadelphia	449.7750	-	WB0CPR	oRB 141.3	
Roxborough	444.8000	+	W3QV	o(CA)el	Phil-Mont
				186.2	
Univ of PA	442.7000	+	WA3RXE	o(CA)es	NEARFAR
				131.8	

420-450 MHz 523
PENNSYLVANIA

<i>Location</i>	<i>Output</i>	<i>Input</i>	<i>Call</i>	<i>Notes</i>	<i>Sponsor</i>
PIKE					
Greentown	444.6500	+	WA2AHF	o(CA) 114.8	
PITTSBURGH 131.8					
Apollo	444.9000	+	N1RS	oaerxz 131.8	SARA
Apollo	444.9250	+	N1RS	oelr 131.8	SARA
Bridgeville	442.5000	+	KS3R	o(CA)z	SHARC
Canonsburg	443.6500	+	KB3FZU	oelWX 131.8	KB3FZU
Carnegie	444.4500	+	W3KWH	oe 103.5	SCARC
Clinton	443.0000	+	K3KEM	ce	K3KEM
Clinton	444.8500	+	K3KEM	oe 131.8	K3KEM
Coraopolis	444.1500	+	KA3IRT	oalx	KA3IRT
Gibsonia	443.6250	+	KA3RFA	o	KA3RFA
Monroeville	444.0000	+	K3CFY	oe	Dot0RG
Mt Lebanon	442.5500	+	W3SRL	131.8	WA3SH
Murrysville	443.5000	+	W3GKE	o	W3GKE
N Huntingdon	444.7750	+	K3CFY	ol	K3CFY
New Kensington	444.3000	+	N1RS	oelr 131.8	SARA
New Kensington	444.3000	29.5800	N1RS	oelr 141.3	SARA
Pgh/	442.7250	+	W3IXR	o	W3IXR
Pgh/Carrick	444.9500	+	W3PGH	oaelz	GPVHFS
Pgh/Downtown	442.6250	+	K3DUQ	o	DUARC
Pgh/Hazelwood	443.1000	+	WA3PBD	o	GtwyFM
Pgh/Hazelwood	444.0500	+	KA3IDK	o	
Pgh/Homestead	444.1000	+	KB3CNN	oaex	GtwyFM
Pgh/N Hills	442.7750	+	KA3IRT	o	AAFMA
Pgh/N Hills	444.4000	+	W3EXW	o(CA)r	NHARC
Pgh/Oakland	442.2250	+	N3BEZ	al	N3BEZ
Pgh/Oakland	443.4500	+	W3YJ	(CA)e 100.0	U of Pitt
Pgh/Oakland	443.5500	+	WA3YOA	o(CA)	NHARC
Pgh/Oakland	444.3500	+	W2XO	o	W2XO
Pgh/Oakland	444.6500	+	W3VC	o	CMUARC
Pgh/W Mifflin	444.5000	+	KA3IDK	oae	KA3IDK
Pgh/W Mifflin	444.5250	+	KA3IDK	oae	GtwyFM
Pgh/W Mifflin	444.5500	+	KA3IDK	o	
Tarentum	443.1500	+	WA3WOM	(CA)ez	CARA
SCHUYLKILL					
Pottsville	443.0000	+	WX3N	o(CA)el 77.0	
Snyders	447.1750	-	WA3BXW	o(CA)elrs RB WX 131.8	BEARS
SOMERSET 123.0					
Central City	443.5750	+	KE3UC	o	W3KCC
Meyersdale	442.2000	+	N3KZ	o(CA)l 131.8	
Meyersdale	444.3750	+	W3KCC	ol 107.2	NET.ENG.
Mt Davis	443.7250	+	WA3P	olrz 103.5	SMST-EMA
Seven Springs	443.9250	+	KB9WCX	olrz 123.0	SMST-EMA
Somerset	443.2500	+	K3SMT		SCARC
Somerset	443.8500	+	N3VFG	oelr 123.0	SMST-EMA
Somerset	443.9500	+	N3VFG	o(CA)lrz 88.5	SMST-EMA

524 420-450 MHz

PENNSYLVANIA

<i>Location</i>	<i>Output</i>	<i>Input</i>	<i>Call</i>	<i>Notes</i>	<i>Sponsor</i>
SOUTH CENTRAL 123.0					
Bedford	444.2000	+	K3NQT	o	BCARS
Chambersburg	443.7000	+	N3KZ	o(CA)elx 131.8	UofPA ARC
SOUTHWEST 131.8					
Bentleyville	443.8000	+	KA3GIR	o(CA)e	MARC
Cherry Valley	442.3250	+	KC8PHW		KC8PHW
Connellsville	444.8250	+	N3LGY	ol 151.4	SWPDA
Derry	442.1500	+	KE3PO	oelr 131.8	KE3PO
Derry	442.2750	+	KE3PO	or 131.8	KE3PO
E Monongahela	442.4250	+	W3CSL	o(CA)	MARC
E Monongahela	443.3500	+	W3CDU	o(CA)l	MARC
Farmington	444.6250	+	KA3NEW	o	KA3NEW
Georgeville	442.8500	+	KB3CNS	o	KA3SXQ
Hopwood	443.7500	+	W3PIE	o	UARC
Indiana	444.9750	+	W3BMD	o	ICARC
Laurel Mtn	442.3750	+	KA3JSD	o(CA)elx	KA3JSD
Long Branch	443.1250	+	W3RON	o(CA)e	W3RON
Monongahela	443.6000	+	KA3TRT	o(CA)	S.W.Y.A.N.
Mt Pleasant	444.8750	+	KA3JSD	o(CA)l	KA3JSD
New Stanton	442.5750	+	N3HOM	o(CA)	N3HOM
Punxsutawney	443.4750	+	N5NWC	o	N5NWC
Washington	442.1250	+	N3WMV	o 131.8	N3WMV
Washington	443.3000	+	W3CYO	o	W3CYO
West Newton	442.7000	+	N3OVP	o(CA)elp	N3OVP
SULLIVAN					
Laporte	446.9250	-	N3CDC	o(CA)elrs RB LITZ WX 82.5	SCDES
Laporte	449.9250	-	N3CDC	o(CA)elrs RB LITZ WX 82.5	SCDES
SUSQUEHANNA					
Elk Mountain	447.3750	-	N3HPY	o(CA)els LITZ WX 131.8	B&B
TIOGA					
Jackson Summit	443.1000	+	KF3DY	o(CA)e 127.3	
Wellsboro	447.3250	-	KB3EAR	o(CA)eRB 103.5	N.T.R.S.
WAYNE					
Waymart	448.8750	-	WB3KGD	oaerswx	
WEST CENTRAL 131.8/186.2					
Brookville	444.2750	+	N3GPM	elr	JCEMARS
Butler	442.3000	+	KA3HUK	or	KA3HUK
Butler	443.3250	+	KV3N	o	KV3N
Butler	443.9000	+	N3LEZ	oaer	BCEMA
Clover Run	444.2250	+	N3HZV	elr	
Cowansville	442.8000	+	N1RS	oelrx 131.8	SARA
Cranberry Twp	443.4000	+	K3LL	o	K3LL
Evans City	442.6750	+	N3XCD	oar	N3XCD
Ford City	443.9750	+	K3TTK	o	FAWA
Mars	443.7000	+	K3SAL	or	K3SAL
N Washington	442.9000	+	K3PGS	o(CA)er	MRG
New Castle	444.0250	+	KA3UEX	o	KA3UEX

PENNSYLVANIA-PUERTO RICO

Location	Output	Input	Call	Notes	Sponsor
New Castle	444.7250	+	N3ETV	o(CA)el	N3ETV
Punxsutawney	442.4750	+	N3GPM	elr	JCEMARS
Saxonburg	443.2000	+	W3SYV		Butler Co
Sharpsville	444.3750	+	KB3GRF	oaelz	KB3GRF
WYOMING					
Forkston	442.0000	+	N3KZ	o(CA)el RB 131.8	UPenn ARC
YORK					
Dover	442.7000	+	WB3EPJ	o(CA)e WX 74.4	S.C.A.B.
Hanover	447.8750	-	WA0OJS	o(CA)elRB	103.5
Shrewsbury	449.7250	-	N3IEE	o 123.0	SoPaComm
York	444.2500	+	K3PQZ	oeRB	
York	447.2750	-	W3HZU	o(CA)e	Keystone

PUERTO RICO

C					
Orocovis	448.8250	-	KP4RZ	o	
CN					
Barranquitas	449.4250	-	NP4UG	oa(CA)	
Cayey	449.9750	-	KP3AB	o	
Jayuya	448.1000	-	KP3AB	o	
CS					
Barranquitas	447.7250	-	KP4HP	o	
Jayuya	447.0500	-	WP4AZT	c	
Jayuya	447.8000	-	WP4IT	o	
Jayuya	448.5000	-	WP4AZT	o	
Jayuya	448.7000	-	KP4QY	o	
Villalba	449.5000	-	KP4HN	oe-SUN	
E					
Caguas	447.9000	-	WP4FXM	o	
Ceiba	448.5500	-	WP4DE	o	RODE
Fajardo	448.2500	-	NP3H	o	
Fajardo	448.7250	-	WP4NGX	o	
Fajardo	448.8000	-	KP4TB	o	
Gurabo	448.9000	-	WP4LXE	oa	
Gurabo	449.0000	-	WP4KAG	oe	
Juncos	448.8500	-	KP4IJ	o	
Las Piedras	448.2750	-	WP4SW	o(CA)e	
Luquillo	449.5500	-	WP4KER	o	
Luquillo	449.9500	-	NP4Z	o	
Rio Grande	447.3750	-	KP4SQ	c	
Rio Grande	448.0500	-	WP4LQQ	o	
Rio Grande	449.2750	-	WP4FWN	c	
San Lorenzo	448.4500	-	WP4MAS	o	
Trujillo Alto	448.1500	-	KP4BG	ce	
Vieques	449.8750	-	WP4LBM	oa(CA) 118.8	
Yabucoa	448.3500	-	WP4BV	o	
N					
Bayamon	448.8750	-	KP4ER	ce	-
Bayamon	449.0250	-	NP3JL	o	
Bayamon	449.4750	-	KB2OBL	o	
Bayamon	449.6000	-	WP4XI	o	

526 420-450 MHz

PUERTO RICO-RHODE ISLAND

<i>Location</i>	<i>Output</i>	<i>Input</i>	<i>Call</i>	<i>Notes</i>	<i>Sponsor</i>
Bayamon	449.6250	-	WP4KMB	o	
Bayamon	449.6500	-	KP4KSL	ca(CA) 67.0	
Bayamon	449.6750	-	KP4XC	o	
Bayamon	449.7750	-	NP3OQ	oa(CA)e	
Bayamon	449.9000	-	WP4MXY	o	
Canóvanas	449.3750	-	NP3FV	ce	
Canóvanas	449.5250	-	KP4PL	oe	PRARN
Carolina	449.8000	-	NP3EN	o	SARC
Corozal	448.3000	-	WP4LQQ	c	
Corozal	449.2000	-	KP3AV	o	
Corozal	449.5750	-	WP4KYP	oae 100.0	
Guaynabo	447.7500	-	WP4IVC	o	
Guaynabo	447.8500	-	KP4GA	o	
Guaynabo	449.8250	-	KP4XK	o	
Morovis	449.4000	-	WP4TT	o	
Naranjito	449.9250	-	WP4FUI	o	
Rio Piedras	448.6500	-	WP4NEP	oae	
Rio Piedras	449.4500	-	WP4MQZ	oe	
San Juan	448.6000	-	WP4KHA	oa(CA)	
San Juan	449.1750	-	NP3A	oEXP	
San Juan	449.7250	-	KP4AIC	o	
Toa Baja	447.2750	444.2750	WP3TM	c 100	
Toa Baja	448.0750	-	WP3ZQ	oe	
S					
Ponce	449.1000	-	KP4GBF	o	
Ponce	449.2250	-	NP3MQ	a	
W					
Aguada	447.9500	-	KP4PL	#o	
Aguada	449.1500	-	KP4KJU	o	
Aguadilla	447.4250	-	WP4KZN	o	
Cabo Rojo	448.9500	-	KP4FAF	c	
Mayaguez	448.7500	-	WP4EJJ	o	
Sabana Grande	449.8500	-	WP4MJP	o	
San Sebastian	448.2000	-	WP4KJI	o	
San Sebastian	448.4000	-	WP4EJE	o	
X					
Temp/Emerg	447.0000	-	EMERG.	o	PR/VI
Temp/Emerg	448.0000	-	EMERG.		PR/VI
RHODE ISLAND					
EAST BAY					
Bristol	443.1500	+	K1CW	o 94.8	K1CW
Newport	444.5000	+	K2BUI	o 88.5	K2BUI
NORTHERN					
Coventry	444.9500	+	W1VET	oel 88.5	W1VET
Cranston	448.9250	-	K1CR	oe 127.3	K1CR
East Providence	441.7500	+	W1AQ	#o 74.4	W1AQ
Johnston	441.5500	+	NN1U	#o 88.5	NN1U
Johnston	447.0250	-	N1JBC	oeWX	N1JBC
				L(IRLP) 77	
Johnston	449.3250	-	KA1RCI	o(CA) TT	KA1RCI
				exL(KA1RCI) 127.3	
Lincoln	447.7750	-	KA1RCI	o(CA)e	KA1RCI
				L(KA1RCI)	

RHODE ISLAND-SOUTH CAROLINA

Location	Output	Input	Call	Notes	Sponsor
North Providence	449.2250	-	WA1TAQ	oelr 88.5	Quahaug N
Providence	441.3500	+	KA1RCI	o(CA) TT ex 103.5	KA1RCI L(KA1RCI)
Woonsocket	442.1500	+	WA1VHF	oe 88.5	WA1VHF
SOUTH COUNTY Westerly	449.6750	-	N1LMA	o 127.3	N1LMA

SOUTH CAROLINA

Abbeville	442.7500	+	KD4HEY	e 162.2	KD4HEY
Aiken	443.4000	+	AC4WW	oe 107.2	AC4WW
Bishopville	444.5000	+	K4NOC	e 123.0	K4NOC
Bluffton	442.6750	+	WA4MPZ	oe 100.0	WA4MPZ
Charleston	442.1500	+	N4SJV	oels	N4SJV
Charleston	442.7750	+	KF4CDR	oact	KF4CDR
Charleston	444.3000	+	N4MNH	oae	N4MNH
Charleston	444.9500	+	KD4PBC	oel 103.5	KD4PBC
Cheraw	443.0000	+	AG4GW	oe 123.0	AG4GW
Clemson Univ	444.6250	+	WD4EOG	oe 156.7	CLEMSON A
Clover	443.7250	+	KC4KPJ	er 127.3	KC4KPJ
Columbia	442.2000	+	N7GZT	elr 162.2	N7GZT
Cowpens	443.6250	+	KE4EAN	oae 136.5	KE4EAN
Easley/Sas Mtn	444.9250	+	AC4RZ	o(CA)e 103.5	EASLEY RC
Florence	444.0000	+	W4ULH	oe	FLORENCE
Fort Mill	443.4750	+	WZ4SC	oae	SUGAR CRE
Gaffney	441.8750	+	KF4BJO	o 123.0	KF4BJO
Gaffney	444.9000	+	KU4ZS	el 123.0	KU4ZS
Georgetown	444.9250	+	KI4CB	oet	KI4CB
Greeleyville	441.5250	+	KG4AQH	el	KG4AQH
Greenville	442.2500	+	KB4PQA	o(CA)eRB	KB4PQA
Greenwood	443.9000	+	W4GWD	o 107.2	W4GWD
Grnvle/Glassy	442.1750	+	KU4ZS	ol 123.0	KU4ZS
Grnvle/Paris M	443.3500	+	W4IQQ	o(CA)	GREER ARC
Hickory Tavern	443.4500	+	AC4RZ	ol 162.2	AC4RZ
Holly Hill	444.8250	+	K4ILT	oe 103.5	K4ILT
Knightsville	441.3500	+	WA4USN		WA4USN
Lake Murray	444.6500	+	N4UHF	et	N4UHF
Lake Wylie	444.0500	+	W1WBT	oel 136.5	W1WBT
Lancaster	444.1000	+	W4PAX	192.8	LANCASTE
Laurens	443.1750	+	KD4HLH	oe 146.2	KD4HLH
Laurens	443.7750	+	KF4Y	oe 141.3	KB4YF
Leesville	443.5000	+	N5CWH	el 162.2	NARC
Lexington	421.2500	439.2500	N4GUP	o	N4GUP
Lexington	444.2000	+	KF4GHC	oers 156.7	KF4GHC
Liberty	443.9750	+	N4VDE	o 103.5	K4TWE
Mountain Rest	442.7750	+	AE4PZ	o(CA)e 127.3	AE4PZ
Mt Pleasant	441.4500	+	WA4USN		WA4USN
Mt Pleasant	443.8000	+	W4HNK	oers 123.0	W4HNK
Myr Bch/Brksvi	444.5250	+	N4LV	o	

528 420-450 MHz
SOUTH CAROLINA-SOUTH DAKOTA

<i>Location</i>	<i>Output</i>	<i>Input</i>	<i>Call</i>	<i>Notes</i>	<i>Sponsor</i>
Myr Bch/Conway	444.6750	+	W4GS	oae 85.4	GSARC (GR
Myr Beach/Ayno	444.9000	+	K4SHP	oel 100.0	K4SHP
Myrtle Beach	444.5750	+	K2PJ	oa 85.4	K2PJ
Newberry	442.4250	+	WD4CWY	o 91.5	WD4CWY
No Charleston	444.6000	+	KT4YW	oae	KC4OOZ
North Augusta	444.8000	+	KE4RAP	oeWxt	KE4RAP
Orangeburg	444.9750	+	WM3O	oae	EARS (EDIS
Pacolet	441.9000	+	AG4VT	o 100.0	AG4VT
Pickens	442.1250	+	WT4F	o	WT4F
Pickens/Csrs H	442.4000	+	WB4QHF	oe 127.3	PICKENS C
Rock Hill	443.1000	+	KI4D	oae 162.2	KI4D
Rock Hill	444.7250	+	KC4KPJ	er 127.3	WC4ABD
Simpsonville	442.7250	+	AA4LB	o(CA)e 100.0	AA4LB
Six Mile	441.8750	+	WB4TWX	oe 123.0	WB4TWX
Summerville	442.3000	+	KC4ED	oeRbt	KC4OOZ
Sumter	421.2500	439.2500	WZ4O	o	WZ4O
Sumter	444.1500	+	W4GL	oez 123.0	SARA
Timmons ville	442.0500	+	WD4HEM	elwx 123.0	W4EOZ
Union	442.1000	+	K4USC		K4USC
Walterboro	444.5500	+	KG4BZN	l 123.0	KG4BZN

SOUTH DAKOTA
FREQUENCY USAGE

Statewide	442.7000	+	SNP		
Statewide	443.3250	+	SNP		
Statewide	443.7000	+	SNP		
CENTRAL					
Mitchell	444.1000	+	NØRGA	146.2	NØRGA
Mitchell	444.8250	+	NØLCL	oaRB 82.5 L(SDLINK 146.2)	NØLCL
EAST CENTRAL					
Brookings	444.0500	+	NØVEK	o	NØVEK
Brookings	444.3000	+	WØBXO	# 136.5/136.5	NØVEK
Brookings	444.7000	+	KGØXM	o 103.5	KGØXM
NORTH CENTRAL					
Bath	443.4000	+	WBØJZZ	o	HubCtyARC
NORTHEAST					
Big Stone City	444.9500	+	WØBC	o 118.8	DCARC
Britton	442.0000	+	NØSHL	o 107.2	TRAC
Watertown	444.5500	+	KØTY	o 82.5	KØTY
SOUTHEAST					
Sioux Falls	442.0000	+	K9VKG		K9VKG
Sioux Falls	442.8000	+	NØPV	L(442.600) o 88.5	NØPV
Sioux Falls	444.0000	+	K9VKG	123.00 L(445.625)	K9VKG
Sioux Falls	444.2000	+	NØIHX	oa 82.5	NØIHX
Sioux Falls	444.9000	+	KDØZP	#	KDØZP-KBØ
Yankton	444.4500	+	WØOJY	ol 146.2	PD ARC
Yankton	444.7000	+	NØVC	o 146.2	NØVC

SOUTH DAKOTA-TENNESSEE

<i>Location</i>	<i>Output</i>	<i>Input</i>	<i>Call</i>	<i>Notes</i>	<i>Sponsor</i>
WEST CENTRAL					
Lead	444.8000	+	WB6GHA	o 146.2	WB6GHA
Rapid City	444.5750	+	W0BLK	146.2	BikHills ARC
Rapid City	444.7500	+	W0BLK	oRB	W0BLK
				L(SDLINK) 146.2	
Rapid City	444.8250	+	W0BLK	o 146.2	NQ0F
TENNESSEE					
Alamo	443.7500	+	K4WWV	ol	
Algood	444.4250	+	N2BR	oelRB	N2BR
				WX 88.5	
Arlington	442.7750	+	N4GMT	oe 107.2	N4GMT
Athens	442.2750	+	KF4CFO	e 141.3	MCMINN CO
Bartlett	443.7000	+	K4VVM	o 107.2	
Bartlett	444.2500	+	WA4PAJ	o	
Big Sandy	443.6000	+	W4TLB	114.8	W4TLB
Bluff City	442.2000	+	KE4CCB	o 100.0	KE4CCB
Bluff City	444.5000	+	KE4CCB	oe 77.0	KE4CCB
Brick Church	443.1000	+	KF4TNP	oer 167.9	KF4TNP
Brownsville	444.5250	+	KI4BXI	oaerWX	KI4BXI
				107.2	
Castalian Spri	442.7500	+	KE4SWV	o 123.0	KE4SWV
Centerville	443.7000	+	AG4VW	o 100.0	AG4VW
Centerville	444.7000	+	AG4UW	orsWX	AG4UW
				107.2	
Chat/Mntlake M	444.8750	+	N4WT	o(CA)e	KD4UWA
				156.7	
Chat/Walden	442.4250	+	W4YI	o(CA)eRB	W4YI
Chatt/East Rid	444.9000	+	W4YI	(CA)eRB	W4TI
				88.5	
Chatt/Hixson	442.9000	+	N4WT	ol	N4WT
Chattanooga	442.1500	+	WJ9J	oaelRBz	ANDREW S.
Chattanooga	443.1250	+	KT4OL	or	KT4OL
Chattanooga	443.1250	+	KT4OL		KT4OL
Chattanooga	443.5500	+	WB4LRD	e	KA4WFB
Chattanooga	443.9000	+	KD4HII	o(CA)et	
Chattanooga	444.1000	+	W4AM	oa	CHATTANO
Chattanooga	444.1500	+	KE4LQY	o	KE4LQY
Chattanooga	444.2000	+	KD4HII	o(CA)et	KA4WFB
Clarksville	442.9000	+	KA1FFO	aer 110.9	KA1FFO
Clarksville	443.5500	+	K4ORE	110.9	K2LAW
Clarksville	444.1750	+	KF4L	oae 123.0	KF4L
Clarksville	444.3250	+	WA4BZU	o 107.2	
Clarksville	444.5000	+	AC4RS	o(CA)el	AC4RS
				123.0	
Clarksville	444.9500	+	N4PJX	e 100.0	N4PJX
Cleveland	442.2500	+	WD4DES	o 118.8	WD4DES
Cleveland	442.4500	+	KD4NED	oe 88.5	KD4NED
Cleveland	442.6750	+	W4RRG	ol 100.0	W4LOC
Cleveland	444.2750	+	W4GZX	oae	CARC
Collegedale	443.5750	+	KA6UHV	o(CA)e	KA6UHV
				131.8	

530 420-450 MHz

TENNESSEE

<i>Location</i>	<i>Output</i>	<i>Input</i>	<i>Call</i>	<i>Notes</i>	<i>Sponsor</i>
Collierville	443.3000	+	KA7UEC	o 107.2	KA7UEC
Collierville	443.6250	+	KA7UEC	oRB 107.2	KA7UEC
Collierville	444.6250	+	WT4E	107.2	WT4E
Columbia	442.7250	+	KG4LUY	o 100.0	W4RDM
Columbia	443.5250	+	KF4TNP	alr 162.2	KF4TNP
Columbia	444.9250	+	WA4AKM	o 107.2	K2GJY
Concord	442.6750	+	KA4BNI	oel 131.8	KA4BNI
Cookeville	442.3000	+	WA4UCE	oe 107.2	WA4UCE
Cookeville	443.5250	+	KG4WKL	l 91.5	KG4WKL
Cookeville	444.5000	+	K4DAV	o	K4DAV
Cookeville	444.5500	+	KK4TD	oal 107.2	UCARS/N3J
Cookeville	444.6000	+	WA4PPL	e 107.2	COOKVL/PU
Crossville	443.8750	+	WO4U	oaer 88.5	WO4U
Crossville	444.9500	+	W4EYJ	oelRB 118.8	CUMBERLA
Dayton	442.0750	+	KJ4BJ	oeRBZ	KJ4BJ
Deason	443.3500	+	WA4AWI	ol 107.2	WA4AWI
Decatur	442.7250	+	KE4MBR	e 141.3	KE4MBR
Dover	444.9250	+	N4VIH	o	N4VIH
Dresden	442.1500	+	KA4BNI	oaelRB WX 131.8	KA4BNI
Elizabethton	442.7500	+	KN4E	oe 88.5	KN4E
Eva	443.6250	+	AD4QG	oel	KF4GCB
Fisherville	443.1250	+	KA4JXT	oelrt	KA4JXT
Franklin	443.8500	+	N4ULM	o	
Franklin	444.0250	+	WC4EOC	oaer	W4EMS
Franklin	444.7250	+	WA4AKM	ol 107.2	K2GJY
Gallatin	444.0000	+	WD4BKY	lp	DPL GROUP
Gallatin	444.3500	+	WD4BKY	o 114.8	WD4BKY
Gallatin	444.4500	+	W4CAT	oae 107.2	CATS
Gallatin	444.7750	+	WA4AKM	ol 107.2	K2GJY
Gatlbj/Cove Mt	443.3000	+	WA4KJH	ol 100.0	
Gatlinburg	443.1500	+	KD4PBC	oel 146.2	KD4PBC
Gatlinburg	444.9000	+	K4WYV	e 88.5	K4WYV
Germantown	444.1750	+	W2GLJ	oe	W2GLJ
Gladeville	443.3750	+	KG4SFI	151.4	KG4SFI
Goodlettsville	443.1250	+	KC4PRD	o 107.2	KC4PRD
Greenbrier	444.2500	+	WQ4E	oae	WQ4E
Greeneville	443.2000	+	W4WC	o(CA) RB 100.0	W4WC
Greeneville	444.2000	+	K4MFD	o 173.8	K4MFD
Greeneville	444.6500	+	WB4NKM	o 100.0	WB4NKM
Greeneville	444.9500	+	K4GX	ot	K4GX
Greenville	442.7000	+	N4FV	oaer 100.0	N4FV
Harriman	442.8750	+	KC4WHL	o 136.5	KC4WHL
Henderson	442.2750	+	KE4PFW	o	KE4PFW
Henderson	442.5750	+	KU4RT	o(CA)el WX	KU4RT
Henderson	444.7500	+	K4TC	ot	CHESTER C
Hixson	444.7500	+	KF4VWJ	oae 100.0	KF4VWJ
Hohenwald	442.0000	+	K4TTC	er	TTC-ARCH

TENNESSEE

Location	Output	Input	Call	Notes	Sponsor
Hohenwald	444.8500	+	WB4NNX	o(CA)er 100.0	WB4NNX
Hornbeak	442.4000	+	KA4BNI	oel 131.8	KA4BNI
Huntingdon	444.3750	+	KB4YTM	oaez	CARROLL C
Jackson	442.4250	+	KA4BNI	oel 131.8	IND - KA4B
Jackson	442.9000	+	KE4CES	o 114.8	WF4Q
Jackson	443.8250	+	KI4BMD	oaeWX 114.8	KI4BMD
Jackson	443.8250	+	KI4BMD	oaeWX 114.8	KI4BMD
Jackson	444.7250	+	WB0TMC	o 107.2	WB0TMC
Jamestown	443.6250	+	KC4MJN	o 100.0	ARC OF FE
Jasper	442.0500	+	KD4XV	oe 127.3	SEQUACHIE
Jefferson City	444.6250	+	KD4TUD	ot	KD4TUD
Johnson City	442.0500	+	WB4SQC	oal 100.0	WB4SQC
Johnson City	444.1000	+	KE4FH	o	KE4FH
Johnson City/B	421.2500	434.0000	WD4ATV	oe	
Joyner	444.4000	+	K4EAJ	oes 82.5	K4EAJ
Kingston	444.0250	+	K4CRS	oaeR	K4CRS
Kirkland	443.8750	+	WC4EOC	oaelr	W4EMS
Knoxville	442.5000	+	WB4HAP	o 103.5	
Knoxville	443.0250	+	N4UAG	o	N4UAG
Knoxville	443.0750	+	KA4AZQ	oe 100.0	KA4AZQ
Knoxville	443.5000	+	KD4CWB	oaelt	
Knoxville	443.8000	+	KD4CWB	o 100.0	KA4AZQ
Knoxville	444.0000	+	KD4CWB	o 100.0	KD4CWB
Knoxville	444.1750	+	KN4QB	oae 203.5	KN4QB
Knoxville	444.2250	+	W4NCS	oe 100.0	W4NCS
Knoxville	444.3000	+	WB4GBI	o	WB4GBI
Knoxville	444.3250	+	KB4KSL	oa	
Knoxville	444.4250	+	KC4NNN	oaeT	KC4NNN
Knoxville	444.5250	+	KB4REC	oe 100.0	KB4REC
Knoxville	444.5750	+	W4BBB	oelRB 100.0	W4BBB
Knoxville	444.9250	+	KD4TZD	o	KD4TZD
Lafayette	444.1250	+	KC4ECD	oRB 107.2	KC4ECD
Lafollette	443.7000	+	KB4OTK	o	KB4OTK
Lake City	442.8000	+	WD4LUR	oe 100.0	WD4LUR
Laneview	443.8500	+	KE4OVN	oaelz 107.2	KE4OVN
Lavergne	443.9750	+	WR3S	oat	WR3S
Lebanon	443.0000	+	KW4LS	o 100.0	KW4LS
Lebanon	443.2750	+	WA4AWI	oel 107.2	WA4AWI
Lebanon	443.5750	+	W4LYR	o 100.0	WILSON AM
Lebanon	444.2750	+	WA4AXH	ot	WA4AXH
Lenoir City	442.9500	+	KB9EBA	oaelWX	KB9EBA
Lewisburg	442.1000	+	KF4TNP	o 107.2	KF4TNP
Lexington	442.0750	+	KA4BNI	oel 131.8	KA4BNI
Lexington	442.9250	+	N5YKR	oeWX 123.0	N5YKR
Lexington	444.5500	+	WF4Q	ol 100.0	WF4Q
Loretto	442.8750	+	KF4OCK	oe 203.5	KF4OCK

TENNESSEE

<i>Location</i>	<i>Output</i>	<i>Input</i>	<i>Call</i>	<i>Notes</i>	<i>Sponsor</i>
Madisonville	443.3250	+	W3FCC	oel 141.3	W3FCC
Maryville	442.0000	+	K4BTL	o(CA)e	KE4IAV
Maryville	444.0750	+	KC4PDQ	oaeRBz 100.0	KC4PDQ
Maryville	444.7000	+	KF4VDX	oaer 127.3	KF4VDX
Maryville	444.7750	+	KF4VDX	orsWX 100.0	KF4VDX
Maryville	444.8250	+	KE4FGW	oaeRB 100.0	KE4FGW
Mcewen	443.9250	+	KE4KNZ	oe 107.2	
Mckenzie	443.8750	+	KD4KPV	o	KD4KPV
Mcminnville	444.8500	+	WD4MWQ	o(CA)t	WD4MWQ
Medina	442.0500	+	WA4BJY	oal	A R ECHO S
Memphis	442.1750	+	W4GMM	o 107.2	W4GMM
Memphis	442.6250	+	WB4EPG	o	WB4EPG
Memphis	442.8250	+	WF4G	o	WF4G
Memphis	443.0000	+	W4ZJM	#oet	W4ZJM
Memphis	443.1000	+	KA4JXT	o 107.2	MEGA SYST
Memphis	443.2000	+	W4BS	o 107.2	DELTA ARC
Memphis	443.4000	+	WA4QWW	oa	
Memphis	443.9500	+	N4ER	o(CA)eRB EXPT	ECAMS
Memphis	444.0250	+	K4RDK	o	K4RDK
Memphis	444.0750	+	KF4ATY	o 107.2	LEARC
Memphis	444.1000	+	KA4JXT	o(CA) RBt	MEGA SYST
Memphis	444.1250	+	KA4JXT	oeRB 107.2	KA4JXT
Memphis	444.4000	+	WA4KOG	o	WA4KOG
Memphis	444.5000	+	N4WAH	o(CA)et	N4WAH
Memphis	444.7750	+	WA5KUB	or 107.2	WA5KUB
Memphis	444.8000	+	K0JXI	o	K0JXI
Memphis	444.8250	+	K5FE	o 107.2	FEDEX ARC
Memphis	444.8500	+	K7AG	oe 107.2	
Memphis	444.9500	+	WB4NNE	o	UNIV OF TN
Milan	442.1000	+	WD4PAX	o	
Millersville	443.4000	+	N8ITF	rt	N8ITF
Monteagle Mt	441.2500	+	NQ4Y	o 107.2	NQ4Y
Morristown	444.8000	+	KD4LP	#oae	JAMES LEE
Morristown	444.9750	+	KQ4E	ot	KQ4E
Mountain City	443.9250	+	K4DHT	o 103.5	K4DHT
Mt Juliet	444.4000	+	N4PYI	o(CA)et	N4PYI
Mt Juliet	444.7500	+	N4PYI	oel 156.7	N4PYI
Mt Pleasant	443.1750	+	KG4GCZ	o 107.2	KG4GCZ
Murfreesboro	441.8750	+	KD4TZZ	o 107.2	KD4TZZ
Nashville	439.2500	1277.2500	KD4EEW	o	KD4EEW
Nashville	442.5000	+	K1YJ	oel 107.2	K1YJ
Nashville	442.6500	+	KB4ZOE	100	W4RRG
Nashville	443.4500	+	KE4PJW	oe 107.2	KE4PJW
Nashville	443.7250	+	W1ARN	lWX 107.2	MTEARS/MT
Nashville	443.8000	+	KG4NRC	o 123.0	KG4NRC
Nashville	444.0500	+	N4PYI	o 107.2	N4PYI
Nashville	444.1500	+	AF4TZ	oaelRB 107.2	RPT SOC O

**420-450 MHz 533
TENNESSEE**

<i>Location</i>	<i>Output</i>	<i>Input</i>	<i>Call</i>	<i>Notes</i>	<i>Sponsor</i>
Nashville	444.2000	+	N4ARK	oezt	
Nashville	444.2250	+	N4ARK	oel 114.8	N4ARK
Nashville	444.3000	+	WA4BZU	o 107.2	
Nashville	444.5250	+	WA4BGK	o 107.2	WA4BGK
Nashville	444.5500	+	WA4PCD	o	WA4PCD
Nashville	444.5750	+	WA4WCK	ot	WA4WCK
Nashville	444.6250	+	WA4TOA	o(CA) 107.2	NASHVILLE
Nashville	444.6750	+	WA4PCD	oRBt	WA4PCD
Nashville	444.8000	+	N4PYI	ol 110.9	N4PYI
Nashville	444.8750	+	WA4AKM	o 107.2	K2GJY
Nashville	444.9750	+	WA4AKM	o(CA)IRB 107.2	K2GJY
Newbern	444.4750	+	N4ZKR	oe 107.2	N4ZKR
Nolensville	443.6500	+	WA4AXH	ot	WA4AXH
Nunnely	444.0750	+	KG4UHH	ol	KG4UHH
Oakfield	442.2000	+	WA4BJY	o(CA)lt	WAYNE MU
Oneida	442.8250	+	KT4PN	oeRB	KE4QQF
Palmer	444.7000	+	N4ZKR	o 107.2	N4ZKR
Paris	442.9500	+	KC4YLL	(CA)el 123.0	KC4YLL
Paris	443.6750	+	AD4LR	oae	HENRY CO
Pigeon Forge	444.3500	+	KD4CLA	oIRB 88.5	KD4CLA
Prospect	444.6000	+	WA4AUX	o 118.8	WA4AUX
Pulaski	442.1500	+	WD4RBJ	el 118.8	WD4RBJ
Rckwood/Ozone	442.2250	+	WJ9J	oRBz 131.0	
Rockwood	443.9750	+	KA4WJS	o	RAY KIRKLA
Rogersville	443.3500	+	K4GX	ct	K4GX
Selmer	442.8000	+	KA4BNI	oaelr 131.8	KA4BNI
Sevier/Pine Mt	441.8250	445.8250	K4WYV	oae 88.5	K4WYV
Sevierville	443.6750	+	K4IBW	oelRB 100.0	
Sevierville	444.7250	+	N4CKB	o(CA)e 146.2	N4CKB
Seymour	443.3750	+	KF4DYE	elRB 156.7	KF4DYE
Shelbyville	442.7000	+	WA4PZN	oet	WA4PZN
Shelbyville	443.8250	+	KC4KRM	o	KC4RSR
Shrt Mt/Murfre	444.6500	+	W4CAT	o 107.2	CATS
Smithville	444.8250	+	N4PYI	o 107.2	K2GJY
Soddy Daisy	444.4500	+	WJ9J	oa(CA)el RBz	WJ9J
South Pittsbur	444.0000	+	W4RRG	l 100.0	W4LOC
Sparta	444.3750	+	KR4BT	oaez 123.0	KR4BT
Spencer	443.7750	+	KA4MHJ	oaez 123.0	KA4MHJ
Springfield	442.6000	+	N8ITF	c	N8ITF
Summitville	444.4750	+	N4ZKR	o 107.2	N4ZKR
Sweetwater	443.7250	+	W3FCC	(CA)t	REACT 6031
Tellico Plains	442.5500	+	K4EZK	oersWX 141.3	K4EZK
Tellico Plains	443.2250	+	W3FCC	oalrRB 141.3	W3FCC

**534 420-450 MHz
TENNESSEE-TEXAS**

<i>Location</i>	<i>Output</i>	<i>Input</i>	<i>Call</i>	<i>Notes</i>	<i>Sponsor</i>
Tri-cities	443.1500	+	KD4PBC	oel 146.2	KD4PBC
Watertown	444.9000	+	W4LYR	o(CA) 100.0	W4LYR
Waverly	442.2250	+	NO4Q	o 110.9	NO4Q
White Bluff	442.3750	+	KG4HDZ	e 123.0	KG4HDZ
White House	443.9000	+	W4KOC	o 107.2	WA4KOC
White Oak Mt	442.9250	+	WD4OAR	a(CA)lWX 100.0	OCEE ARS
Winchester	443.9500	+	W4UOT	oaer 107.2	W4UOT

TEXAS

Abilene	443.5000	+	AI5TX	cl	
Abilene	444.0000	+	KD5YCY	o 167.9	
Abilene	444.1750	+	WX5TX	olWX 100.0	CPARC
Abilene	444.2500	+	N5TEQ	olWX 88.5	CPARC
Abilene	444.5000	+	KD5EFB	oaz 91.5	
Abilene	444.7500	+	WX5TX	olWX 88.5	CPARC
Adkins	444.7750	+	KK5LA		
Albany	444.9000	+	N5TEQ	ol 114.8	CPARC
Aledo	443.2000	+	KA5HND	ol	
Aledo	443.9000	+	K5RHV	o 100.0	
Allen	441.5000	+	K5RA		ESIARC
Allen	442.5500	+	WB5WPA	ox 2	
Allen	444.2500	+	K5PRK	o	PARK
Alpine	443.0000	+	N5DO	oelrz	BBARC
Alpine	443.5000	+	AI5TX	c	
Alpine	443.9250	+	WX5II	cel	
Alvarado	443.2250	+	WD5GIC	o(CA) 110.9	NTARA
Alvin	442.2000	+	KA5QDG	o 103.5	
Alvin	442.7750	+	KA9JLM	o(CA) 141.3	A.A.R.C.
Alvin	443.9250	+	AI5TX	c	
Alvin	444.0500	+	W5ITI	o 103.5	
Alvin	444.7500	+	KA5AXV	c	
Amarillo	444.0500	+	KC5EZO	o 88.5	
Amarillo	444.2000	+	N5LTZ	o 88.5	CRI
Amarillo	444.3500	+	N5LTZ	o 88.5	CRI
Amarillo	444.4750	+	W5WX	o 88.5	PARC
Anahuac	442.1000	+	KB5FLX	o 103.5	ARCDCT
Anahuac	443.5000	+	AI5TX	c	
Anahuac	444.8750	+	WB5UGT	ol 103.5	SALTGRAS
Andrews	442.1250	+	KB5MBK	ol 146.2	
Angleton	444.4250	+	WB5UGT	103.5	
Anhalt	442.6750	+	W5DK	ol 131.8	
Anthony	442.9500	+	N5ZRF	ol 67.0	AMIGO
Anton	443.4500	+	KD5JTM	o 100.0	
Argyle	443.5500	+	WB5NDJ	o 110.9	
Arlington	441.3500	+	K5ERT	ceWX	ALERT
Arlington	443.4000	+	WD5DBB	ol 110.9	MCRG
Arlington	443.6750	+	AI5TX	c	

<i>Location</i>	<i>Output</i>	<i>Input</i>	<i>Call</i>	<i>Notes</i>	<i>Sponsor</i>
Arlington	443.8500	+	WA5VHU	c	
Arlington	444.2000	+	K5SLD	o 100.0	AARC
Arlington	444.5500	+	W5PSB	c	MRG
Athens	441.7250	+	KF5WT	o 100.0	BSA CAMP
Athens	443.3000	+	KF5WT	100.0	
Atlanta	443.3000	+	K5HCM	o	
Austin	441.5500	+	WB5AHN	c	
Austin	441.7500	+	N5YQ	o 77.0	
Austin	441.7750	+	W5JWB	o(CA)lt	
Austin	441.8000	+	WA2FXZ	c	
Austin	441.9750	+	KA9LAY	oae 97.4	
Austin	442.0250	+	W5TRI	o 114.8	SBC TRI AR
Austin	442.1500	+	AA5BT	oe 186.2	
Austin	442.2000	+	K5AB	o	
Austin	442.3500	+	WB5AHN	c	
Austin	442.4000	+	K5FX	cet	
Austin	442.4500	+	WB5UGT	oel 141.3	SALTGRAS
Austin	442.4750	+	K3SWJ	o 127.3	MSET-TX
Austin	442.5000	+	W5LNX	o 162.2	SW LYNX S
Austin	442.6000	+	K5TCR	o 141.3	TC REACT
Austin	442.8250	+	W5TEY	o 114.8	
Austin	443.9500	+	AI5TX	c	
Austin	444.0000	+	WB5PCV	ol	
Austin	444.1000	+	WA5ESR	o	ARO
Austin	444.1500	+	WA5PAX	(CA) 114.8	
Austin	444.2000	+	W5FUA	o 103.5	
Austin	444.3250	+	W5MOT	o(CA)t	MOTO ARC
Austin	444.5750	+	WB5ICB	c	
Austin	444.6000	+	W3MRC	oael	3M ARC
Austin	444.7750	+	AA5R	o(CA)	
Austin	444.9500	+	N5RVD	o 110.9	
Azle	444.9750	+	WB5IDM	c	
Baird	443.9250	+	KG5NW	c	
Baytown	442.8000	+	N5JNN	oe 203.5	
Baytown	443.8000	+	WA5JDI	o 88.5	BCDG
Baytown	443.8750	+	N5XUV	o 173.8	HCTA
Baytown	444.9750	+	N5JNN	oe 167.9	
Beaumont	444.5000	+	WB5ITT	ol 100.0	TRS/EARS
Beaumont	444.7000	+	W5RIN	ol 107.2	BEARC
Beaumont	444.9000	+	WB5HRF	o 103.5	MERC
Bedford	442.3000	+	KA5SYL		
Bedford	442.8250	+	N5VAV	oe 110.9	TRAIN
Bee Cave	443.6250	+	AI5TX	c	
Beeville	443.5250	+	WD5IEH	el 107.2	
Bellare	441.8250	+	AK5G	ael 103.5	
Bellville	444.8750	+	W5SFA	o 103.5	SFA RCB
Bertram	444.8250	+	KB5YKJ		
Big Lake	442.6500	+	KB5MBK	ol 146.2	
Big Spring	442.1000	+	KE5PL	oel 162.2	WTXC
Big Spring	442.6250	+	KB5MBK	ol 146.2	
Big Spring	443.9500	+	KE5PL	cl	
Blanco	443.9750	+	WA5JEC	c	INTERTIE
Bluffton	444.8000	+	W5KFT		BARC

536 420-450 MHz

TEXAS

<i>Location</i>	<i>Output</i>	<i>Input</i>	<i>Call</i>	<i>Notes</i>	<i>Sponsor</i>
Boerne	444.7500	+	W5VEO	ol 162.2	SWLS
Boerne	444.9000	+	W5VEO	oe 123.0	
Bonham	443.7500	+	K5FRC		FCARC
Bowie	442.4500	+	KA5PQK	ol 156.7	
Boyd	444.8250	+	W5OYS	o 110.9	
Brackettville	443.6250	+	WB5TZJ	c	INTERTIE
Brady	444.8750	+	WA5HOT	oaelWX 162.2	HOT-HOG
Brenham	443.2500	+	W5AUM	o 103.5	BARC
Brenham	444.9000	+	W5TZ	oep 100.0	
Bridge City	443.8500	+	W5SSV	103.5	JCARC
Brownfield	444.8250	+	W5HFT	o	
Brownsville	444.3750	+	KC5MAH	o 114.8	
Brownsville	444.6000	+	W5RGV	o 114.8	STARS
Brownwood	444.7000	+	K5BWD	o 94.8	BARC
Bryan	443.4000	+	W5DZ	oel 162.2	SWLS
Bryan	443.4500	+	KD5DLW	oe 127.3	
Bryan	444.2000	+	KC5HHN	o 127.3	
Buchanan Dam	444.2750	+	WA5PJE	o	
Buda	442.3250	+	AC5PS	o 167.9	
Buda	444.2250	+	N5SBH	o(CA) 114.8	
Bulverde	443.2500	+	WA5KBQ	ol 103.5	
Burkburnett	444.5000	+	W5DAD	o 192.8	BURKRGR
Burleson	444.0000	+	WM5L	o 110.9	
Caddo	444.7250	+	KB5WB	o 110.9	
Carrollton	441.6250	+	K5QL	c	
Carrollton	441.8250	+	K5GWF	c	
Carrollton	442.2500	+	K4TTT	oa	
Carrollton	442.4750	+	WO5E	c	
Carrollton	442.6500	+	N5MJQ	o 110.9	METROCAR
Carrollton	443.4250	+	N5GRK	c	
Carrollton	444.4500	+	K5AB	ol 107.2	
Carrollton	444.8750	+	K5MOT	c	MOTOROLA
Carthage	444.8000	+	KA5HSA	o 151.4	
Cedar Hill	442.1000	+	N5IUF	oL(IRLP)	TRS
Cedar Hill	442.3250	+	KM5R	c	
Cedar Hill	442.4000	+	W5MAY	o 110.9	SBE
Cedar Hill	443.5000	+	A15TX	c	
Cedar Hill	443.7250	+	W5AHN	o	ASHCRAFT
Cedar Hill	444.5000	+	W5AUY	o	SWDCARC
Cedar Hill	444.9500	+	N5SHC	c	
Cedar Park	444.6500	+	WA4CJC	c	
Centerville	443.6750	+	A15TX	c	
Channelview	441.6000	+	KC5TCT	oae 203.5	CVFDRC
Channelview	443.6000	+	KC5TCT	oael 103.5	
Christine	443.7750	+	WD5IEH	el 141.3	
Clear Lake	442.7500	+	K5HOU	oae 103.5	CLARC
Cleveland	444.6500	+	N5AK	o	SHARC
Clifton	444.4000	+	W5BCR	oe 123.0	BOSQUE C
Clute	441.8500	+	N5VSQ	oa 103.5	
Clute	444.5750	+	WC3J	o 103.5	
Clute	444.7250	+	KB5HII	ol 103.5	
Coleman	444.3000	+	N5RMO	oe 94.8	CARC

420-450 MHz 537
TEXAS

<i>Location</i>	<i>Output</i>	<i>Input</i>	<i>Call</i>	<i>Notes</i>	<i>Sponsor</i>
College Station	443.6250	+	W6TRO	c	
College Station	444.5500	+	N1WP	oa 127.3	
Colleyville	441.9000	+	W5RV	oeWX 110.9	
Colleyville	442.9500	+	N5SVZ	o 110.9	
Colorado City	444.8500	+	K5WTC	ol 162.2	WTXC
Columbus	442.7500	+	WB5UGT	ol 141.3	SALTGRAS
Comanche	442.2750	+	WD5GIC	oel 88.5	NTRA
Commerce	444.5250	+	W5AMC	oe 103.5	TAMUC
Conroe	441.7250	+	WA5AIR	o 162.2	SALTGRAS
Conroe	442.1500	+	WD5CFJ	oe 192.8	
Conroe	442.1750	+	WD5CFJ	oe 192.8	
Conroe	442.2500	+	WB5DGR	o 103.5	
Conroe	442.5250	+	W5DCW	0123.7	
Conroe	442.9000	+	WB5DGR	o 151.4	
Conroe	443.4250	+	KC0EJX	ol 203.5	NSLS
Conroe	444.4250	+	KB5HII	o 203.5	
Conroe	444.5750	+	KB5LS	ol 103.5	LSARC
Conroe	444.8000	+	WB5ITT	ol 100.0	TRS/EARS
Coppell	441.6000	+	KA1CWM	oe 107.2	
Coppell	441.8000	+	KA1CWM	oaert	
Coppell	444.2250	+	KA1CWM	oaerz	
Copperas Cove	443.3250	+	WR5CRA	o 88.5	CRA
Corpus Christi	442.6000	+	N5IUT	o 162.2	LYNX
Corpus Christi	443.7000	+	WA2MCT	c	
Corpus Christi	443.9500	+	WA5MPA	o 156.7	INTERTIE
Corpus Christi	444.3500	+	WD5FJX	c	
Corpus Christi	444.4000	+	WX5II	oe 103.5	INTERTIE
Corpus Christi	444.6000	+	K5GGB	o 114.8	
Corsicana	442.7250	+	W5ZNN	ol 110.9	
Crockett	443.2750	+	W5DLC	o 103.5	HCARC
Crockett	443.6000	+	WA5FCL	oe 100.0	HCARC
Crosby	441.5500	+	KB5OVJ	c	
Crosby	442.0500	+	KB5IJF	c	
Crosby	442.4000	+	KB5OVJ	c	
Crosby	444.1250	+	KB5NNP	o 103.5	
Crosby	444.2250	+	KB5IJF	oe 103.5	
Crosbyton	442.2750	+	KC5MVZ	o 107.2	
Cuero	442.0250	+	K5SOI	o 103.5	
Dallas	441.9250	+	W5EBQ	o	
Dallas	442.0000	+	N4MSE	OL(IRLP)	
Dallas	442.0500	+	WA5HTT	c	
Dallas	442.0750	+	N5IAG	o(CA) 110.9	DC REACT
Dallas	442.1500	+	N5BFG	o	
Dallas	442.2750	+	N5GAR		
Dallas	442.4250	+	W5FC	o(CA)e	DARC
Dallas	442.5000	+	W5JBP	110.9	SWRSOC
Dallas	442.6250	+	KC5NQ	c(CA) 110.9	
Dallas	443.0000	+	N5DA	o 110.9	NTRN
Dallas	443.0250	+	N5DA	o	
Dallas	443.3500	+	WD5EEH	o(CA) 110.9	
Dallas	443.4750	+	N5MIJ	c	
Dallas	443.5750	+	WB5TCD	ol	

TEXAS

<i>Location</i>	<i>Output</i>	<i>Input</i>	<i>Call</i>	<i>Notes</i>	<i>Sponsor</i>
Dallas	443.8250	+	WA5WWH	o 103.5	
Dallas	443.9500	+	AI5TX	c	
Dallas	444.0250	+	WB5TVI	ol 110.9	
Dallas	444.0750	+	K5MET	o	
Dallas	444.1500	+	N5IUF	oL(IRLP)	TRS
Dallas	444.6500	+	W5DS	c	DART
Dallas	444.8500	+	N5BKV	o	
Dallas	444.9250	+	K5JOI	o 110.9	
Davy	443.1250	+	WD5IEH	el 141.3	
Dayton	442.4250	+	N5TNS	o(CA) 146.2	DART
Decatur	444.4000	+	KA5PQK	ol 156.7	
Del Rio	443.5000	+	WB5TZJ	c	INTERTIE
Del Rio	443.7250	+	KD5HAM	o 100.0	BARS
Denton	441.3250	+	W5NGU	e 88.5	DCARA
Denton	443.5250	+	WA5LIE	o 118.8	4SQR
Denton	444.0500	+	W5NGU	oar	DCARA
Denver City	443.6750	+	K5WTC	c	
Devers	442.5750	+	KA5QDG	103.5	
Devine	443.9000	+	WB5LJZ	c	
Dickinson	443.4000	+	WR5GC	oaer 131.8	GCECG
Doss	442.3000	+	W5RP	ol 162.2	HOTROCS
Double Mountain	443.7000	+	KG5NW	c	
Duncanville	441.5500	+	KG5LL	Bl	
Eastland	444.8000	+	KB5WB	o 107.2	
Eden	443.9750	+	N5FTL	c	
Edgewood	444.2000	+	W5EEY	o 136.5	
Egan	443.7500	+	N5VZE	oelt	NTCS/NTSC
El Campo	442.1250	+	WJ5B	ol 103.5	
El Campo	442.2750	+	WB5UGT	o 103.5	
El Paso	442.1250	+	WB5LJO	ol 103.5	
El Paso	442.2500	+	K5WPH	ol 100.0	SCARC
El Paso	442.5500	+	K5JAL	o 100.0	JPARA
El Paso	442.8250	+	K5ELP	ol 100.0	
El Paso	443.1250	+	N5HVX	oBl 100.0	B.A.R.A.
El Paso	443.3750	+	N6TOC	o(CA) RB 100.0	
El Paso	443.4000	+	K5WPH	ol 100.0	SCARC
El Paso	444.2000	+	K5ELP	oal 100.0	WTRA
El Paso	449.9250	-	N5FAZ	100.0	
Elgin	441.9500	+	WB6ARE	c 114.8	
Elmendorf	442.0000	+	W5ROS	ae	ROOST
Euless	441.3250	+	KC5GVN	o	
Euless	442.9000	+	K5QA	c	
Everman	441.5250	+	AB5XD	oBl 110.9	
Fabens	442.4500	+	W5DBC	o 203.5	NONE
Flatonina	443.8250	+	WB5UGT	o 141.3	SALTGRAS
Floydada	444.7750	+	WA5OEO	ol 162.2	
Fort Davis	443.6750	+	KE5PL	cl	
Fort Davis	444.6250	+	N5HYD	oerz	BBARC
Fort Davis	444.9000	+	N5HYD	ol	
Fort Stockton	444.8000	+	N5SOR	ol 162.2	
Fort Worth	441.3000	+	W7YC	c	

<i>Location</i>	<i>Output</i>	<i>Input</i>	<i>Call</i>	<i>Notes</i>	<i>Sponsor</i>
Fort Worth	441.6750	+	K5AMM	o	
Fort Worth	442.1250	+	KA5GFH	or 156.7	
Fort Worth	442.2000	+	W5SJZ	o(CA)	LMRARC
Fort Worth	442.2250	+	KM5R	c(CA)	SWAUARC
Fort Worth	442.3750	+	N5AUX	oal 100.0	
Fort Worth	443.0500	+	WD5GIC	o 88.5	NTARA
Fort Worth	443.1500	+	N5PMB	o 110.9	
Fort Worth	443.9250	+	K5SXX	c	INTERTIE
Fort Worth	443.9750	+	N5UN	c	FW440
Fort Worth	444.1000	+	K5FTW	o 110.9	FW TXVHFF
Fort Worth	444.3000	+	K5MOT	oL(IRLP)	
Fort Worth	444.5250	+	WB5JHR	caRB	
Fort Worth	444.6000	+	N5HKA	c	
Fort Worth	444.9000	+	N5VJ	o	33 GROUP
Fredericksburg	444.1750	+	W5FJD	o 162.2	
Freeport	444.9000	+	KA5VZM	o 141.3	BARC
Gail	444.6000	+	N5SVF	ol 100.0	
Gainesville	442.7750	+	WB5FHI	o 100.0	CCOARC
Gainesville	443.1250	+	K5AGG	o 100.0	
Galveston	442.7000	+	KC5QMX	o	
Galveston	443.1250	+	N5KIT	c	GULL
Galveston	443.2750	+	KC5FOG	o 103.5	GCATS
Galveston	443.9500	+	AI5TX	c	
Galveston	444.9500	+	WB5BMB	c	
Garden City	442.9000	+	KD5CCY	ol 91.5	WTNMRG
Garland	442.7000	+	K5QHD	o(CA)er	GARARC
Garland	444.9875	+	KD5ZKV	oL(IRLP)	
George West	443.6750	+	KD5FVZ	c	INTERTIE
Georgetown	441.5750	+	NA6M	oae 100.0	
Georgetown	441.6250	+	KD5QOI	o 103.5	SCARS
Georgetown	443.3000	+	K5AB	RB	
Georgetown	443.5500	+	KZ5TX	o 162.2	
Georgetown	444.5250	+	NA6M	oael 100.0	
Georgetown	444.9750	+	KZ5TX	o 162.2	
Giddings	442.5750	+	N5MZZ		
Giddings	442.6250	+	K5SOI		
Glass Mt	443.6500	+	N5WRW	c	INTERTIE
Glen Rose	441.7750	+	N5UGW		TUARC
Gonzales	443.1500	+	KC5JNT	o	
Granbury	442.5750	+	WD5GIC	o(CA) 88.5	NTARA
Granbury	443.6250	+	AI5TX	c	
Granger	442.9500	+	KZ5TX	o 162.2	
Grangerland	444.0750	+	N5QBX		
Grangerland	444.7000	+	KC5DAQ	o(CA) 151.4	
Grapevine	443.8750	+	N5EOC	o 110.9	NETARC
Greenville	441.6000	+	N5SN	o 100.0	GRVL RA
Greenville	443.9000	+	N5SN	o 71.9	GRVL RA
Gruver	442.0000	+	KC5WBK	oel 88.5	CRI
Hallettsville	444.7500	+	KC5RXW	oat	
Hamilton	442.4750	+	AB5BX	o 88.5	RAILS
Harlingen	443.6000	+	AK5Z	oe 114.8	GCRA
Harlingen	443.6500	+	KC5MAI	o 114.8	

540 420-450 MHz

TEXAS

<i>Location</i>	<i>Output</i>	<i>Input</i>	<i>Call</i>	<i>Notes</i>	<i>Sponsor</i>
Haslet	444.3250	+	K9MK	o	
Heath	441.3500	+	KK5PP	141.3	
Henly	444.6750	+	W5IZN	o	
Henrietta	444.7250	+	K5REJ	o 192.8	CCARC
Henrietta	444.8500	+	KA5WLR	o(CA) 192.8	
Highlands	444.8500	+	N5JNN	c	
Hillsboro	443.2750	+	WB5YFX	o 123.0	
Houston	441.3000	+	N5XWO	BI 151.4	
Houston	441.5250	+	KD5HKQ	o 103.5	TARMA
Houston	441.6500	+	WA5NWN	o 103.5	CARC
Houston	442.0000	+	K5DX	o 103.5	TDXS
Houston	442.0750	+	KG4BON	o 100.0	
Houston	442.4500	+	WB5UGT	ol 103.5	SALTGRAS
Houston	442.5000	+	WA5F	o(CA) 123.0	RACFE
Houston	442.8250	+	KC5UIB	oal 103.5	
Houston	442.8500	+	W5AVI	o 114.8	
Houston	442.9250	+	KB5IAM	o 103.5	HCTA
Houston	442.9500	+	W5JON	o 123.0	
Houston	443.0750	+	KC5AWF	o 88.5	BRA
Houston	443.1000	+	K5IHK	o 123.0	
Houston	443.1750	+	KB5IAM	o 103.5	HCTA
Houston	443.2000	+	W5QV	o(CA)e 123.0	
Houston	443.3250	+	KB5FLX	ol 103.5	ARCDCT
Houston	443.3500	+	KC5SGV	op 123.0	
Houston	443.5750	+	KB5IAM	o 103.5	HCTA
Houston	443.6500	+	N5TZ	c	
Houston	443.7250	+	KB5TFE	o 146.2	
Houston	443.7500	+	KB5TFE	o 94.8	
Houston	443.8250	+	WB5UGT	ol 103.5	
Houston	443.9000	+	WD5BDX	o 88.5	
Houston	443.9000	+	WD5BDX	o 77.0	
Houston	444.2000	+	W5HJL	oe 114.8	
Houston	444.2500	+	WD5KCX	c	
Houston	444.2500	+	WD5KCX	c	
Houston	444.3000	+	N5XWD	ol 100.0	TRS
Houston	444.3250	+	KB5OVJ	c	
Houston	444.3750	+	KA5AKG	o 103.5	
Houston	444.4000	+	WD5BQN	o 103.5	ECHO
Houston	444.4500	+	K5WH	o(CA) 103.5	COMPAQ
Houston	444.4750	+	W5JON	oa 173.8	
Houston	444.5000	+	WB5CEM	o	
Houston	444.5500	+	W5RPT	o 123.0	MERA
Houston	444.6000	+	WR5AAA	olWX 71.9	HRRC
Houston	444.6250	+	WB5ZMV	o 103.5	
Houston	444.7250	+	WB5UGT	RB	
Humble	443.5500	+	N5IQ	c	
Huntsville	443.7000	+	KE5ZW	c	
Huntsville	443.7750	+	K5HVL	p 25	TGTOAR
Huntsville	443.9750	+	A15TX	c	
Hurst	441.9250	+	K5JRR	o 110.9	
Hurst	442.8500	+	K5KKS	o	

Location	Output	Input	Call	Notes	Sponsor
Idalou	443.0000	+	N5TYI	oae 67.0	
Idalou	443.2750	+	KC5MVZ	o 107.2	
Iraan	443.9500	+	AI5TX	cl	ARMADILLO
Irving	442.5250	+	N5FTF	o 110.9	
Irving	442.6750	+	WA5CKF	oa 110.9	IRVINGRC
Irving	444.8000	+	AL7HH	o(CA) 110.9	
Jacinto City	442.3000	+	W5VIN	oe 103.5	
Jasper	442.2000	+	W5JAS	ol 192.8	LAARC
Jasper	444.5500	+	W5JAS	o 118.8	LAARC
Joshua	444.1250	+	KC5PWS	oe 88.5	JCARC
Junction	443.6500	+	AI5TX	c	ARMADILLO
Katy	442.3250	+	KB5FLX	o 103.5	ARCDT
Katy	442.3500	+	WD8RZA	o 103.5	
Katy	444.0750	+	WB5UGT	ol 103.5	SALTGRAS
Katy	444.7750	+	KI5RX	o 103.5	
Keene	443.1250	+	KC5PWQ	oe 110.9	
Keller	442.9750	+	N5UA	c	
Keller	443.1750	+	NT5J	100.0	TRS
Keller	443.3000	+	N5ABV	o	ERG
Kenedy	443.6500	+	K5ZZT	ce	INTERTIE
Kent	443.9250	+	KE5PL	cl	
Kerrville	443.6250	+	K5ZZT	c	INTERTIE
King Mtn	444.9250	+	KB5MBK	ol 146.2	
Kingwood	444.8250	+	W5SI	oe 103.5	TEAC
Kyle	444.3750	+	K5JNW	o	
La Grange	443.7000	+	AI5TX	c	
La Marque	442.0250	+	K5BS	oae 103.5	TARS
Lake Jackson	441.5750	+	KC5MIW	oa 103.5	
Lakeway	444.4000	+	WB5PCV	o	
Lamesa	442.7000	+	KD5CCY	ol 91.5	WTNMRG
Lamesa	443.5000	+	KE5PL	cl	
Lamesa	444.7500	+	K5WTC	ol 162.2	WTXC
Lamesa	444.9500	+	N5SVF	o 100.0	
Lampasas	444.8750	+	KC5YVU	oeWX 88.5	
Lancaster	441.9750	+	KB5NSL	o	
Laredo	444.0000	+	W5EVH	oel 100.0	
League City	444.1000	+	W5PQQ	o	
Leander	441.6000	+	KE5RS	oe 100.0	
Levelland	442.0000	+	N5SOU	oarB 67.0	
Levelland	443.1500	+	KC5TAF	o(CA) 136.5	
Levelland	444.3750	+	WA5OEO	ol 162.2	
Lewisville	442.9250	+	W5FKN	owX 110.9	LTARC
Liberty Hill	444.2500	+	WD5KCX		
Little Elm	444.3500	+	WA5YST		
Littlefield	444.8500	+	WA5OEO	ol 162.2	
Livingston	442.3000	+	WA5QLE	o 146.2	
Llano	443.5000	+	AI5TX	c	
Lockhart	444.3000	+	WB5UGT	ol 203.5	SALTGRAS
Longfellow	443.9750	+	WX5II	CE-SUN	
Longfellow	443.9750	+	WX5II	c	INTERTIE
Longview	444.7250	+	N5REO	WX 136.5	CCEC
Lubbock	440.1000	+	WB5R	ol	TTARC

TEXAS

<i>Location</i>	<i>Output</i>	<i>Input</i>	<i>Call</i>	<i>Notes</i>	<i>Sponsor</i>
Lubbock	441.6750	+	W5WAT	o 97.4	
Lubbock	441.9750	+	W5WAT	o 97.4	
Lubbock	442.1750	+	W5WAT	o 97.4	
Lubbock	442.3500	+	N5UQF	oaert	LBBK RACE
Lubbock	442.4000	+	N5XNJ	oaert	LBBK FD
Lubbock	442.4750	+	K5WAT	o 97.4	
Lubbock	442.8000	+	W5CP	oe	BIGHORN A
Lubbock	443.0750	+	W5LCC	o 88.5	CONTESTE
Lubbock	443.9250	+	AI5TX	cl	
Lubbock	444.4500	+	K5OCQ	o 114.8	
Lubbock	444.6250	+	KC5KQF	oe 118.8	
Lubbock	444.6500	+	KC5KQF	oel 162.2	S W LYNX
Lubbock	444.8750	+	N5UQF	oe	RACES
Lubbock	444.9750	+	WA5OEO	ol 162.2	
Lufkin	444.5750	+	KB5LS	oel 107.2	LSARC
Lufkin	444.9000	+	KD5TD	o 107.2	
Magnolia	441.6000	+	KB5FLX	o(CA) 127.3	
Magnolia	443.0250	+	KB5FLX	o 103.5	ARCDT
Magnolia	443.1500	+	W5QOD	o 203.5	INTERCON
Magnolia	444.6750	+	KD0RW	o 192.8	
Manor	442.4250	+	KI4MS	OE-SUNz 1	
Manvel	441.8750	+	K5DGS	o 114.8	
Markham	444.7000	+	WA5SNL	o 146.2	MATARC
Maydelle	444.8750	+	KB5VQG	o 136.5	
McCamey	444.7000	+	N5SOR	c 162.2	
McElroy Mt	442.4000	+	KD5CCY	ol 146.2	BEAN
McElroy Mt	443.9500	+	WX5II	cel	
McFaddin	443.4250	+	K5SOI	o 103.5	
McKinney	442.0250	+	N4MSE	oL(IRLP)	
McKinney	442.3500	+	KF5TU	o	PAGER
McKinney	443.2000	+	W5MRA	oe	MERA
Mesquite	443.3750	+	N5AIB	oer 162.2	
Midland	441.7000	+	W5QGG	o	MARC
Midland	441.9250	+	W5MDS	o 162.2	ARES
Midland	442.2000	+	W5LNX	ol 162.2	SWLS
Midland	443.2750	+	N5XXO	o 162.2	
Midland	443.3000	+	W5WRL	o 123.0	
Midland	443.6250	+	KE5PL	c	
Midland	443.9750	+	KE5PL	cl	
Midland	444.2000	+	W5QGG	o	MARC
Midland	444.6000	+	KB5MBK	ol 146.2	
Midland	444.7750	+	W5UA	o 88.5	WTDXA
Missouri City	444.0000	+	W5XC	o	
Missouri City	444.1500	+	W5XC	o 103.5	CYPRESS
Moody	443.9250	+	AI5TX	c	
Moody	444.4750	+	AA5RT	o 123.0	SV70 RC
Moulton	444.4750	+	KC5RXW	o(CA)t	
Mound Creek	441.9250	+	WD5IEH	c	
Mt Pleasant	442.1000	+	KA5FGJ	l 173.8	RAILS
Mt Pleasant	444.9500	+	W5XK	ol 151.4	ETXARC
Murphy	441.7000	+	AA5BS	c	
N Richland Hill	441.7500	+	N5TWL	o 100.0	
N Richland Hill	442.7750	+	N5ABV	o	

420-450 MHz 543
TEXAS

Location	Output	Input	Call	Notes	Sponsor
N Richland Hill	443.6000	+	W5URH	o 110.9	
Nacogdoches	444.0500	+	W5NAC	oe 141.3	NAC ARC
Nassua Bay	442.4750	+	NB5F	oa	BAARC
New Braunfels	443.5000	+	WD5IEH	l 141.3	
New Braunfels	443.8500	+	WD5GQT	o 103.5	
New Waverly	442.2750	+	NA5SA	c	
New Waverly	442.7250	+	WA5AIR	ol 103.5	SALTGRAS
Notrees	442.5000	+	N5SOR	ol 162.2	WTC
Notrees	442.6000	+	KB5MBK	ol 146.2	
Notrees	443.7000	+	AI5TX	cl	
Notrees	444.6750	+	N5XXO	ol 162.2	SWLS
Odem	443.5000	+	W5JYJ	o 156.7	INTERTIE
Odessa	441.9000	+	N5MW	o 173.8	
Odessa	442.3000	+	KD5CCY	ol 91.5	WTNMRG
Odessa	443.1000	+	KA5REL	o 141.3	
Odessa	443.6500	+	KE5PL	cl	
Odessa	444.1000	+	W5CDM	oel 162.2	WTC
Odessa	444.1500	+	WA5VYK	o 203.5	
Odessa	444.4250	+	WT5ARC	o 162.2	WTARC
Odessa	444.5000	+	KD4LXC	o 162.2	
Odessa	444.9000	+	N5XXM	celt	
Onalaska	443.0250	+	N5ENH	o 67.0	
Ozona	443.6250	+	KE5PL	cl	
Palestine	442.3750	+	KJ5DS	o	
Palestine	444.6000	+	K5PAL	oe	PACARC
Pandale	443.9250	+	N5UFV	ce	
Paradise	441.9250	+	KJ5HO	o 173.8	
Paris	442.1250	+	N4RAP	oe 151.4	RRVARC
Paris	443.8500	+	N4RAP	oe 123.0	WNRG
Paris	444.5000	+	N4RAP	o 114.8	RAILS
Pasadena	441.6250	+	KB5AXX	o(CA) 141.3	TARMA
Pasadena	442.3750	+	WA5LQR	c	
Pasadena	443.4500	+	WB5ZMY	o 114.8	PASADENA
Pasadena	444.2750	+	N0AHC	oaeWX 167.9	
Pearland	441.9250	+	N5KJN	c	
Pearland	441.9500	+	N5QJE	oewX 167.9	
Pearland	442.6000	+	WB5UBG	o 103.5	
Pearland	443.0500	+	K5PLD	o 167.9	PARC
Pearland	443.5250	+	KR5E	o 103.5	
Penwell	443.6750	+	N5SOR	c	INTERTIE,I
Pflugerville	441.8250	+	KC5CFU	o	
Pflugerville	442.1750	+	N5PTN	ol	
Pflugerville	444.3500	+	K5UUT	o 114.8	
Pine Springs	444.0500	+	N5SOR	c	ZIA
Pipecreek	442.3750	+	WD5FWP	o(CA)	
Plainview	444.5500	+	AD5FD	o 67.0	
Plano	441.3000	+	N5UIG	c	
Plano	443.4500	+	N4MSE	c	NTXRA
Plano	443.6500	+	AI5TX	c	ARMADILLO
Plano	444.1750	+	W5SUF	c	
Plum Grove	444.1750	+	W5SUE	oel 103.5	SALTGRAS
Port Arthur	444.8000	+	KK5LK	owX 141.3	

TEXAS

<i>Location</i>	<i>Output</i>	<i>Input</i>	<i>Call</i>	<i>Notes</i>	<i>Sponsor</i>
Port Lavaca	442.6750	+	W5KTC	o 103.5	PLARC
Potosi	443.1000	+	KD5YCY	oe 88.5	
Ranger	443.6750	+	A15TX	c	
Rankin	443.9250	+	KE5PL	cl	
Refugio	443.0500	+	N5FNG	oex 103.5	RCARC
Refugio	443.8750	+	KG5DF	o 103.5	
Richardson	441.8750	+	W5ROK	oa 131.8	RCARC
Richardson	442.8000	+	W5VV	o	ALCATEL
Richardson	443.3250	+	NT5NT	o(CA)e 110.9	NNARC
Richland Hills	441.8500	+	N5VAV	oelr 110.9	
Richmond	444.5250	+	KD5HAL	oeWX	FBCOEM
Rio Medina	443.0000	+	W5TSE	c	
Rockwall	441.3750	+	KK5PP	p 141.3	
Rockwall	441.5250	+	KK5PP	oe 141.3	
Rockwall	443.5500	+	K5GCW	o 162.2	
Rosenberg	442.5500	+	WB5TUF	c	
Round Rock	441.7000	+	KM5MQ	o 110.9	RRARE
Round Rock	443.1000	+	N5ECG	o 110.9	
Round Rock	443.6750	+	A15TX	c	
S Houston	441.5250	+	KD5HKQ	o 103.5	TARMA
San Angelo	441.7500	+	KC5EZZ	olWX 162.2	
San Angelo	442.2500	+	W5RP	o 162.2	
San Angelo	443.7000	+	N5FTL	c	
San Angelo	444.1250	+	KC5EZZ	ol 71.9	
San Angelo	444.2250	+	KC5EZZ	oelWX 162.2	
San Angelo	444.3500	+	N5SVK	oeRB 162.2	
San Antonio	441.5500	+	KD5GDC		
San Antonio	442.0750	+	W5SC	o	SARC
San Antonio	442.1250	+	KD5GSS	(CA) Bit	
San Antonio	442.2000	+	K5AWK	o 162.2	
San Antonio	442.2500	+	AA5DB	c(CA)	
San Antonio	442.3750	+	WD5FWP	o(CA)	
San Antonio	442.4500	+	N5YBG	o 88.5	
San Antonio	443.3500	+	KD5CIU		
San Antonio	443.4000	+	KD5GAT	o(CA) BI	SAHARA
San Antonio	443.4750	+	WB5FNZ	ol 162.2	
San Antonio	443.5750	+	WD5IEH	el 141.3	
San Antonio	443.6250	+	WA5DXJ	oel	
San Antonio	443.6750	+	A15TX	c	
San Antonio	443.7000	+	W5FQA	ce	INTERTIE
San Antonio	443.7250	+	K5TEX	c	
San Antonio	443.8750	+	AA5RO	ol 162.2	AARO
San Antonio	443.9000	+	WB5LJZ	c	
San Antonio	443.9500	+	WX5II	ce	INTERTIE
San Antonio	444.0250	+	K5DSF	o	
San Antonio	444.0500	+	K5DSF	o	
San Antonio	444.1000	+	KA5HQU	ae 179.9	SARO
San Antonio	444.1250	+	K5SUZ		SARO
San Antonio	444.2000	+	WR5Q	c	
San Antonio	444.2500	+	KJ5UU	ca	SAARMI
San Antonio	444.3250	+	W5DKK	c	
San Antonio	444.5750	+	WB5UGT	ol 141.3	SALTGRAS

<i>Location</i>	<i>Output</i>	<i>Input</i>	<i>Call</i>	<i>Notes</i>	<i>Sponsor</i>
San Antonio	444.6000	+	AB5QW	o 162.2	
San Antonio	444.7000	+	N5TX	o	
San Antonio	444.8000	+	W5ETS	oe 203.5	
San Antonio	444.9500	+	WA5KBQ	ol 103.5	
San Marcos	443.6500	+	AI5TX	c	
Santa Anna	444.4500	+	N5RMO	o 94.8	COLEMAN A
Santa Fe	443.4750	+	N5NWK	c	
Schertz	443.3250	+	K9CTF	o 118.8	
Schertz	444.8750	+	KB5MXO	o(CA) 186.2	SCTAC
Seguin	441.7250	+	K5RGD	o 156.7	
Seguin	442.2250	+	W5CTX	oal 141.3	
Seguin	444.4000	+	W5WD	o	CRC
Seminole	443.2000	+	KD5CCY	o 91.5	WTNMRG
Sherman	444.7500	+	W5RVT	o 100.0	SHERMAN
Shiner	442.1000	+	K5SOI	o 103.5	
Sinton	444.7000	+	W5CRP	ox 103.5	SPCOCD
Smyer	442.0750	+	KB5MBK	o	HTI
Snyder	443.6250	+	AI5TX	c	
Snyder	443.7500	+	N5JDZ	o 94.8	SCROG
Sonora	442.0000	+	N5SOR	c	
Southlake	442.1750	+	N1OZ	o	
Southlake	443.0750	+	N5LLH		
Southlake	444.7000	+	N5EOC	o 110.9	NETARC
Speaks	442.5250	+	K5SOI		
Spring	441.5250	+	KC5DAQ	o(CA) 151.4	HARS
Spring	441.8500	+	N5RVZ	o 103.5	
Spring	442.6750	+	KB5FLX	ol 103.5	ARCDCT
Spring	442.7000	+	WA5AIR	oel 103.5	SALTGRAS
Spring	444.3500	+	KA2EEU	o 103.5	
Stephenville	444.7750	+	AB5BX	o 88.5	RAILS
Sterling City	443.6750	+	N5FTL	c	
Sugarland	443.0000	+	KC5EVE	c	
Sulphur Springs	444.8250	+	N4RAP	o 151.4	
Sundown	444.7250	+	KD5SHB	c	
Sweet Home	443.8250	+	WB5UGT	o 203.5	
Sweetwater	443.6500	+	AI5TX	c	
Sweetwater	444.7750	+	KE5YF	oRB 162.2	NCARA
Temple	444.0250	+	NU5D	ol 123.0	
Temple	444.5000	+	WB5TTY	oe 88.5	
Temple	444.7000	+	W5LM	o 123.0	TARC
Texas City	444.9250	+	WB5BMB	c	
The Woodlands	441.3750	+	KC0EJX	c	
The Woodlands	443.2250	+	KC0EJX	o 203.5	NSLS
The Woodlands	443.3000	+	KC0EJX	ol 203.5	NSLS
Tomball	444.0250	+	W5DUD	o 162.2	
Trinity	444.1000	+	K5VMX	oe 151.4	
Tyler	442.2000	+	K5PDQ	c	
Tyler	444.4000	+	K5TYR	oelrxt	TYLERARC
Tyler	444.7500	+	WB5UOM	o 110.9	
Universal City	444.5500	+	WA5VAF	o(CA)	

TEXAS-UTAH

<i>Location</i>	<i>Output</i>	<i>Input</i>	<i>Call</i>	<i>Notes</i>	<i>Sponsor</i>
Uvalde	443.6500	+	K5DRT	ce	INTERTIE
Uvalde	444.6000	+	AA5DB	c(CA)	
Van Alstyne	443.8000	+	W5VAL	oe 103.5	VARC
Van Alstyne	444.1250	+	WB4GHY	o	
Venus	443.7750	+	WS5J	ol 110.9	
Vernon	444.1500	+	NC5Z	o	
Victoria	442.0500	+	K5SOI	o 103.5	
Victoria	443.2250	+	WD5IEH	oel 103.5	
Victoria	443.5500	+	KC5WUA	oax 103.5	
Victoria	443.7250	+	K5SOI	o 103.5	
Victoria	443.8000	+	W5DSC	oa 103.5	VARC
Victoria	443.9750	+	WD5IEH	c	
Victoria	444.6500	+	K5SOI	o 103.5	
Victoria	444.6750	+	WB5MCT	o 162.2	
Vidor	443.6750	+	A15TX	c	
Waco	442.4500	+	WA5BU	oa	BARC
Waco	442.8750	+	AA5RT	o 123.0	
Waco	444.1500	+	AA5RT	123.0	SV70RC
Waco	444.7250	+	AA5RT	o 123.0	
Watauga	444.5750	+	W7YC	o 110.9	
Watauga	444.6250	+	W5URH		
Waxahachie	441.6500	+	N5OUW	o 110.9	
Weatherford	443.2250	+	WD5GIC	o(CA) 88.5	NTARA
Weatherford	443.2500	+	W5URH	ol 110.9	
Weatherford	443.7000	+	A15TX	c	INTERTIE
Weatherford	443.8000	+	W5URH	o 110.9	
Weatherford	444.2750	+	W0BOE	o 103.5	
Webster	442.8750	+	N5JJY	c	
Webster	442.9750	+	K3WIV	c	GULL
West Columbia	443.6250	+	K5MBH	c	
Wharton	444.1250	+	K5MDS	oae 136.5	
Wharton	444.6500	+	WB5UGT	ol 203.5	
Whitney	442.2000	+	W5WK	o 103.5	
Wichita Falls	442.5250	+	W5DAD	o	
Wichita Falls	444.0000	+	N5WF	o(CA) 192.8	WARSI
Wichita Falls	444.2000	+	N5AAJ	o	TFR GROUP
Wichita Falls	444.3250	+	K5WFT	o 192.8	
Wichita Falls	444.5250	+	WX5TWS	elwxx	TWS
Wichita Falls	444.6750	+	N5AAJ	o 192.8	TFR GROUP
Wichita Falls	444.8000	+	W5GPO	owx 192.8	
Wichita Falls	444.8750	+	WA5CMB	c	
Wichita Falls	444.9500	+	N5AAJ	oxz 192.8	TFR GROUP
Wichita Falls	444.9750	+	N5LEZ	o 192.8 L(IRLP)	
Wimberly	442.5500	+	W5CTX	o	WARS

UTAH

FREQUENCY USAGE

Simplex	446.0000	446.0000
Simplex	446.5000	446.5000
Simplex	447.8000	447.8000
Simplex	447.8500	447.8500

Location	Output	Input	Call	Notes	Sponsor
Snp	449.2500	-		o	
Statewide	447.5750	-	WA7GTU	L(PORTABLE REPEATER	
CASTLEDALE					
Castledale	447.6250	-	K7YI	oxL(CACTUS) 100.0	
Castledale	447.7000	-	WX7Y	oa(CA)x 88.5	WX7Y
Castledale	448.5500	-	WX7Y	oRBx	N7QLO
Castledale	449.0500	-	K7SDC	o	SDARC
Cedar Mtn	447.1250	-	K7YI	L(IRLP (3280)) 88.5	
				L(IRLP (3270)) 88.5	
				cxL(CACTUS) 100.0	
CENTRAL					
Ephriam	447.3000	-	WB7REL	ox	
Ephriam	449.8250	-	N7LM	ox	
Fairview	449.0250	-	WA7X	oex	
Horse Shoe	448.9750	-	WA7FFM		DARS
				L(CACTUS)	
Manti	448.2750	-	KD7YE	oa 107.2	L(146.66 IRLP 3
Manti	449.7500	-	N7YFZ	oa(CA)	131.8
Marysvale	449.8000	-	N7ZSJ	ox	
Richfield	447.4500	-	W7DHH	ox 114.8	L(146.72)
Salina	447.1500	-	KD7YE	oRBx	WB7REL
Salina	449.3000	-	WB7REL	oRBx 88.5	W7DHH
Salina Canyon	449.2500	-	WB7REL	oxL(145.29)	131.8
Sterling	447.8500	-	WB7REL	o 114.8	
NORTH					
Bear Lake	448.9750	-	KB7OGM	c	DARS
				L(CACTUS)	
Logan	447.0000	-	WA7MXZ	o 103.5	L(IRLP (3925))
Logan	449.3250	-	N7RRZ	o 156.7	A(*007/#)
Logan	449.6250	-	AC7O	oa(CA)x	BARC
				L(BARC)	103.5
Logan	449.8500	-	N7XLH	o	
Riverside	449.5750	-	WA7KMF	oRB	BARC
				L(449.8)	
Thiokol	448.3000	-	W7TEU	oaL(145.43/145.29/147.22	
Wellsville	449.8000	-	WA7KMF	o 103.5	BARC
NORTHEAST					
Powder Mtn	447.7750	-	N7TOP	olx 123	
Vernal	449.7000	-	W7BYU	o 136.5	W7BYU
PRICE					
Price	449.3500	-	KA7LEG	o	
Scotfield	448.9000	-	KF7OY	oxL(147.34)	
Star Point	447.0250	-	K7SDC	olx 88.5	N7TAG
Sunnyside	449.0500	-	K7SDC	oa(CA)	SDARC
				RBx 88.5	L(147.32)
SOUTH					
Kanab	449.8500	-	W7NRC	o	
Kanab	449.8750	-	W7M	o	
Navajo Mtn	448.7500	-	NA7DB	ox	
Navajo Mtn	449.9250	-	W7CWI	ox	LPARG

UTAH

<i>Location</i>	<i>Output</i>	<i>Input</i>	<i>Call</i>	<i>Notes</i>	<i>Sponsor</i>
SOUTHEAST					
Moab	449.1000	-	K7QEQ	cx L(CACTUS)	GMRA
Monticello	447.1000	-	N0NHJ	oxL(GMRA) 107.2	
Monticello	447.4000	-	K7QEQ	cx L(CACTUS)	GMRA
SOUTHWEST					
Cedar City	448.1000	-	N7DZP	o	
Cedar City	448.4000	-	N7BO	oRBx	
Cedar City	448.6500	-	KB6BOB	cRBx L(CACTUS)	DARS
Cedar City	448.8500	-	W7OQF	cxL(VEGAS)	
Cedar City	448.9500	-	W7OQF	cxL(VEGAS)	
Cedar City	449.5000	-	WA7GTU	oRB	
Cedar City	449.9000	-	WA7GTU	oL(IRLP (3574))	
Kolob Peak	448.5000	-	K7WS	o	
Milford	448.6750	-	K7JL	cx L(CACTUS)	DARS
St George	446.7000	446.7000	KA7STK	#a	
St George	448.6250	-	KD7YK	c	DARS
St George	448.7250	-	WB6TNP	o	
St George	449.3250	-	NR7K	ox	NR7K
St George	449.4250	-	KA7STK	oa(CA) L(IRLP (3310))	
St George	449.7000	-	K7SG	o 100.0	
St George	449.7250	-	KD7YK	oa	KD7YK
St George	449.9500	-	NR7K	o	NR7K
St George	449.9750	-	NR7K	oa	NR7K
STATEWIDE					
All Utah	447.5750	-	WA7GTU	op	Statewide
WASATCH FRONT					
American Fork	449.1750	-	KA7EGC	o 131.8	
Antelope Is	447.2000	-	K7DAV	ox 127.3	DCARC
Bountiful	447.2250	-	N7TDT	c	
Bountiful	447.6500	-	W7CWK	op 123.0	
Bountiful	448.8000	-	KA7SLC	cRB 88.5	RMRA
Bountiful	449.3500	-	W7CWK	o 123.0	
Bountiful	449.9250	-	K7DAV	oeRBx 100.0	DCARC
Brighton	448.2000	-	N7HMF	osx 131.8	
Brighton	449.5250	-	K7JL	ox 146.2	
BYU Campus	449.0750	-	N7BYU	o	KI7TD
Clearfield	447.1500	-	KR7K	o 114.8	
Clearfield	447.3250	-	KC7HGO	o	
Clearfield	447.3500	-	N7CRG	o	CSEGR
Clearfield	448.8250	-	K0NOD	oe 123.0	
Clearfield	449.9500	-	NJ7J	o 123.0 L(IRLP (3876))	
Clinton	447.0500	-	KK7AV	oaRB 114.8	
Coalville	448.6500	-	WA7GIE	cx	DARS
Coalville	448.9000	-	WB7TSSQ	oRBx	
Coalville	449.5500	-	WA7GIE	ox 100 L(IRLP)	
Curry Peak	447.9000	-	WD7SL	oeRBx 114.8 L(RMRA)	RMRA
Delle	449.2250	-	K7MLA	oe 100.0	ERRS

<i>Location</i>	<i>Output</i>	<i>Input</i>	<i>Call</i>	<i>Notes</i>	<i>Sponsor</i>
Draper	447.3750	-	AA7XY	o	
Draper	448.3500	-	KC7OXI	oe	RMRA
Draper	448.7000	-	N7IMF	oe 114.8	RMRA
Draper	449.7000	-	K7DOU	o 100.0	K7DOU
Eden	447.6000	-	KJ7YE	o 123.0 L(IRLP 5480)	
Erda	447.3000	-	N7SLC	o 88.5	
Eureka Peak	447.8750	-	KC7KRY	ox	
Eureka Peak	448.2250	-	KC7MVI	oax 146.2	UVCC
Farmington	447.9250	-	KB7CVH	o	
Grantsville	447.4750	-	KK7AV	o 114.8	
Heber	448.3750	-	W7CLN	oL(ECHOLINK)	
Huntsville	448.0250	-	W7DBA	o 123.0 L(IRLP (3211))	
Layton	447.0250	-	KC7UBP	ox	SLCOARES
Layton	449.2500	-	A17J	o 100.0	SNP
Layton	449.8750	-	W7MVK	ox 167.9	KD7PB
Midway	449.9500	-	N7ZOI	o	
Murray	448.1250	-	N7HIW	oa(CA)	
Murray	448.8250	-	N7TGX	o	
Ogden	448.2750	-	WB7TSQ	ox 107.2	
Ogden	448.6000	-	W7SU	o	
Ogden	449.6000	-	A17J	oE-SUNx 136.5	
Orem	447.2750	-	N7HMF	o	UTCOARES
Orem	447.3250	-	N7KYY	o	
Orem	447.6000	-	N7IMF	o	
Orem	449.5750	-	N7FOC	op	
Park City	447.5000	-	NZ6Z	o	
Park City	448.4750	-	KB7HAF	o	
Payson	447.0000	-	NV7V	o	NV7V
Payson	447.1250	-	N7HMF	os	UTCOARES
Payson	448.0250	-	N7HMF	oRB 131.8	
Payson	448.2500	-	WB7NPL	oal 167.9	KD7PB
Payson	448.8750	-	WB7RPF	cx	WB7RPF
Payson	448.9500	-	WA7FFM	o	WA7FFM
Pleasant Grove	449.3250	-	N7UEO	o 114.8	
Pleasant Grove	449.3750	-	N7XHO	o	
Promontory	449.7750	-	N7TOP	oE-SUN RB	
Provo	447.4250	-	N7EVC	o	
Provo	448.3250	-	N7FQ	ox	ARES
Provo	448.9000	-	KF7OY	op	
Provo	449.2000	-	WA7FFM	op	
Provo	449.4750	-	WA7GIE	ox	WA7GIE
				L(449.425 IRLP 5620)	
Provo	449.8250	-	KB7YOT	o 167.9	
Provo	449.8500	-	WA7FFM	o	UVRMC
Provo/Orem	449.6750	-	KE7AU	oa	KE7AU
Salem	447.0750	-	N7FQ	o 131.8	
Salt Lake	447.1750	-	W7SAR	op	
Salt Lake	447.2500	-	K7MRS	ox 100.0	SLCOARES
Salt Lake	447.5250	-	N7NTZ	o	
Salt Lake	447.9500	-	KD7PB	op	
Salt Lake	448.0000	-	KC7UBP	op	SLCOARES
Salt Lake	448.0500	-	KC7NAB	o 100.0	SLPEAKAR
Salt Lake	448.0750	-	WD7P	o	

550 420-450 MHz

UTAH-VERMONT

<i>Location</i>	<i>Output</i>	<i>Input</i>	<i>Call</i>	<i>Notes</i>	<i>Sponsor</i>
Salt Lake	448.1500	-	KD7IMS	ox	N7HIW
Salt Lake	448.1750	-	K17DX	ox 141.3 L(53.15)	WA7X
Salt Lake	448.4000	-	K7OJU	ox 88.5	
Salt Lake	448.4250	-	WD7SL	o 100.0	ERRS
Salt Lake	448.4500	-	K6TUG	o 100.0	SLCOARES
Salt Lake	448.5250	-	N7GXT	o	
Salt Lake	448.6250	-	WA7GIE	CRBx L(CACTUS)	DARS
Salt Lake	448.7250	-	WA7GIE	ol	DARS
Salt Lake	448.8500	-	KD7PB	cx	KD7PB
Salt Lake	449.0000	-	WA7GIE	CRBx L(CACTUS)	DARS
Salt Lake	449.0250	-	KD7TEQ	o	WA7X
Salt Lake	449.1000	-	WA7X	oaex 146.2	YOUARK
Salt Lake	449.2500	-	K7MLA	op	SNP
Salt Lake	449.2500	-	N7BHX	op	N7BHX
Salt Lake	449.2750	-	K7OJU	oxL(IRLP 3407)	88.5
Salt Lake	449.3000	-	K7DOU	op	
Salt Lake	449.4250	-	WA7GIE	oxL(449.475 IRLP 5620)	
Salt Lake	449.5000	-	K7JL	oex 100.0	K7JL
Salt Lake	449.6500	-	KD7PB	o 167.9	KD7PB
Salt Lake	449.7250	-	K7MLA	oex 151.4	ERRS
Salt Lake	449.7500	-	KA7OEI	o	
Salt Lake	449.9000	-	KD0J	o 100.0	SLCOARES
Sandy	447.6250	-	KD7IMR	o	
Sandy	448.3750	-	W7ROY	o 167.9	
Sandy	449.1500	-	K7JL	ox 100.0	K7JL
Sandy	449.4000	-	KD7BAY	oae 100.0	K7JL
Spanish Fork	447.4000	-	K7DSN	ox	
Spanish Fork	449.9750	-	WA7FFM	ox	WA7FFM
Statewide	449.2500	-	W7DES	o 100.0	SNP
U of U Hospital	448.1000	-	KD7NX	o	
Wendover	448.6750	-	WA7GIE	CRBx L(CACTUS)	DARS
Wendover	449.5500	-	WA7GIE	oxL(IRLP (5620))	100.0
West Haven	448.7750	-	N7TOP	o 123 L(449.775)	
West Jordan	447.5750	-	K7LNP	o 114.8	
West Valley	448.5500	-	W7IHC	o 100.0	IHC Hospital
WEST					
Tooele	449.3500	-	W7EO	o 100.0	TCARES
Vernon	448.9750	-	WA7GIE	cx L(CACTUS)	DARS
Vernon Hills	449.9500	-	W7EO	o 100.0	TCARES
VERMONT					
BURLINGTON					
Bolton	445.0250	-	WB1GQR	celt	RANV
Burlington	443.1500	+	W1FP	o 100.0	NETARC
Essex Jct	449.0250	-	K11BM	ol	IBM ARC
Monkton	444.6500	+	W1AAK	ol 110.9	NFMRA
Mt Mansfield	447.1750	-	W1KOO	ol 82.5	BringtnARC

420-450 MHz 551
VERMONT-VIRGINIA

Location	Output	Input	Call	Notes	Sponsor
CENTRAL					
Killington	444.5500	+	W1ABI	oel 110.9	NFMRA
Pico Peak	444.4000	+	N1DZA	cl 88.5	Radio Guys
Pico Peak	444.5000	+	KA1UAG	ol 71.9	KA1UAG
EAST CENTRAL					
Corinth	443.9000	+	KA1UAG	ol 131.8	KA1UAG
Williamstown	444.6000	+	W1AAK	ol 110.9	NFMRA
Williamstown	447.8750	-	N1IOE	ol 100.0	N1IOE
NORTHEAST					
Jay Peak	447.2250	-	K1JAY	o 100.0	StAlbansRC
NORTHWEST					
St Albans	443.4000	+	N1STA	ol 162.2	StAlbansRC
SOUTHEAST					
Newfane	444.7000	+	WA1KFX	ol 110.9	NFMRA
SOUTHWEST					
Mt Equinox	444.0500	+	K1DF	ol 100.0	MtTop Assoc
WEST CENTRAL					
Rutland	442.6500	+	WA1ZMS	ol 100.0	WA1ZMS
Rutland	449.1750	-	WA1ZMS	oe 100.0	WA1ZMS

VIRGIN ISLANDS

USVI					
St Croix	447.3000	-	NP2R	#o	
St Thomas	447.4500	-	NP2GO	o	
VI					
St Thomas	449.7000	-	NP2Y	#c	

VIRGINIA

FREQUENCY USAGE - TMARC AREA

Snp	442.9000	+			
Snp	447.8750	-			
Abingdon	442.9750	+	KB8KSP	oe 100.0	ARA-SOUTH
Abingdon	444.0250	+	WB3T	ol 103.5	W4VSP
Accomack	444.3000	+	K4BW	olz 156.7	K4BW
Altavista	444.4250	+	WA4ISI	oe 100.0	WA4ISI
Amelia	443.2000	+	KB4YKV		KB4YKV
Ashburn	442.1000	+	KQ4CI	#	KQ4CI
Ashburn	448.8250	-	KQ4CI	#	KQ4CI
Bassett	442.7250	+	KF4RMT	RB 107.2	KF4RMT
Bedford	444.3500	+	N4CH	ol	N4CH
Bedfrd/Apl Orc	442.6500	+	WA1ZMS	oel 100.0	MTN TOP A
Bedfrd/Apl Orc	443.8000	+	WA1ZMS	oe 100.0	MTN TOP A
Big-A Mtn	444.8750	+	KB4WTP	o	KB4WTP
Blackstone	446.8250	-	KC4NSE	#	
Bluefield	442.4500	+	W8MOP	(CA)	W8MOP
Bluefield	444.4500	+	W8MOP	oe	EAST RIVER
Bluefield	444.6250	+	WZ8E	oal	ARA-SOUTH
Charlottesvill	442.0750	+	KF4UCI	oers	KF4UCI
				151.4	
Charlottesvill	444.2500	+	WA4TFZ	oe 151.4	ALBEMARL
Chesapeake	444.0000	+	W4CAR	162.2	W4CAR
Chester	444.2000	+	WB4VWR	e	KD4KWP

VIRGINIA

<i>Location</i>	<i>Output</i>	<i>Input</i>	<i>Call</i>	<i>Notes</i>	<i>Sponsor</i>
Chesterfield	433.0750	438.7750	WA3KOK	l	NERA
Chesterfield	442.1500	+	KA4CBB	o(CA)er WX	KA4CBB
Chesterfield	442.4500	+	WA3KOK	oelRB 107.2	(NERA)
Christiansburg	444.6500	+	WD4BSB	oaers 107.2	WD4BSB
Copper Ridge	444.5500	+	KB4WTP	103.5	KB4WTP
Covington	442.2500	+	WA4PGI	o 100.0	VHF COMM
Daleville	444.4750	+	K4IJ	el 103.5	
Danville/Wht Oa	444.7000	+	K4AU	o(CA)eRB z 107.2	K4AU
Danville	443.8500	+	KQ4I	oe	KQ4I
Dismal Peak	443.3250	+	WB3T	l 103.5	W4VSP
Fancy Gap	433.2000	438.8000	WD4ICX	ol	REISENWE
Fancy Gap	444.0500	+	WB3T	103.5	W4VSP
Fancy Gap	444.3750	+	N4OWU	o 107.2	N4OWU
Fancy Gap	444.9000	+	WA4CQK	o 100.0	WA4CQK
Fancy Gap	444.9250	+	KD4FWS	100	KD4FWS
Forest	442.4750	+	AG4AN	oe	AG4AN
Franklin	444.8250	+	KG4BKI	oaerB 131.8	FRANKLIN P
Gasburg	442.0000	+	W4LG	o	W4LG
Gate City	444.7000	+	N4WWB	oael	SCOTT CO
Gloucester	421.2500	439.2500	N4XND	o	MIDDLE PE
Gretna/Smith M	444.0750	+	KD4TBC	o(CA)e 123.0	KD4TBC
Gum Spring	442.8000	+	KB4MIC	o 203.5	KB4MIC
Hampton	443.6500	+	KG4NJA	oaesWX 173.8	WB5POJ
Hampton	443.7500	+	WA4OHX	op 100.0	WA4OHX
Hampton	444.5500	+	W4QR	o 167.9	SPARK
Hillsville	442.1250	+	KB4YFV	o 103.5	KB4YFV
Hillsville	442.3250	+	KB4GHT	oe 103.5	KB4GHT
Independence	443.3750	+	W4RCT	ol 103.5	W4RCT
Itinerant	440.7500	+	N4NSP	# 123.0	N4NSP
Jonesville	442.5750	+	WB4IVB	oel 100.0	WM4MD
Lexington	444.3000	+	KI4ZR	oae	RARC
Lexngtn/Rock M	444.1500	+	KI4ZR	ol	ROCKBRID
Lynchbg/Jack M	442.4000	+	KF4YI	o(CA)e 107.2	KF4YI
Lynchbrg/Tob M	444.5000	+	K4CQ	oRB 136.5	LARC,INC.
Lynchburg	420.0500	426.0500	K4CQ	o 136.5	KB4CVN
Lynchburg	442.2000	+	N4IFC	oe 103.5	N4IFC
Lynchburg	442.3500	+	KE4VNN	o(CA)e 136.5	
Lynchburg	442.9500	+	AB4FU	o(CA)t	AB4FU
Lynchburg	443.4500	+	KC4RBA	o(CA)e 186.2	KC4RBA
Lynchburg	444.0000	+	N4TZE	oe 103.5	
Marion	443.1250	+	WB3T	103.5	W4VSP
Martinsville	443.8250	+	KF4RMT	ar 107.2	KF4RMT
Newport	441.9500	+	K4TUE	107.2	KD4BNQ

**420-450 MHz 553
VIRGINIA**

<i>Location</i>	<i>Output</i>	<i>Input</i>	<i>Call</i>	<i>Notes</i>	<i>Sponsor</i>
Newport News	442.9000	+	W4MT	o(CA) 100.0	PARC
Norfolk	442.9500	+	W4VB	o(CA)el RB 131.8	K4DA
Norfolk	444.4750	+	AD4ZK	oa(CA)e 127.3	AD4ZK
Norfolk	444.6750	+	WD4MIZ	oe 107.2	WD4MIZ
Oilville	444.8000	+	KB4MIC	o(CA) 203.5	KB4MIC
Patrick Spring	443.1750	+	WG8S	o	WB8POC
Patrick Spring	443.7500	+	KC3FB	e 77.0	KC3FB
Pearisburg	444.6750	+	K4IJ	o 103.5	K4IJ
Pearisburg	444.9750	+	N4AZJ	oe 103.5	DISMAL PE
Petersburg	442.6000	+	K4ARO	o	K4ARO
Petersburg	443.8250	+	WB4KZI	oe	WB4KZI
Petersburg	444.9000	+	K4SRM	(CA)elr Wxt	WC4VAA
Pops Peak	441.7000	+	N4JNE		N4JNE
Portsmouth	443.8000	+	W4POX	oe	PORTSMOU
Pound	444.8500	+	KF4VDF	o 103.5	KF4VDF
Powhatan	443.1000	+	KN4YM	o	AC4QG
Prince George	444.2750	+	W4RDF	#o 103.5	W4RDF
Pulaski	442.7750	+	WS4J	oe 91.5	WS4J
Richmnd/Chltvl	444.6500	+	N4EHJ	oe	N4EHJ
Richmond	441.6000	+	WA4AYB	(CA)lt	WA4AYB
Richmond	442.3000	+	KC4VDZ	o 114.8	WB4YMA
Richmond	442.5500	+	W4RAT	o(CA)els WX 74.4	W4RAT
Richmond	444.8500	+	AB4SF	ot	
Richmond	444.9750	+	W4VCU	(CA)elr Wxt	WC4VAA
Roanoke	441.7750	+	K4IJ	oet	K4IJ
Roanoke	442.6000	+	K4ARO	ot	K4ARO
Roanoke	442.7000	+	W7CP	ot	W7CP/K1GG
Roanoke	444.3250	+	WB3T	l 103.5	W4VSP
Roanoke/Mill M	442.7500	+	WD4KZK	olRB 107.2	WD4KZK
Roanoke/Poor M	442.5000	+	W4CA	oe	ROANOKE V
Roanoke/Poor M	442.8500	+	N3ZE	oe	ARA-SOUTH
Roanoke/Poor M	443.6750	+	KS4KX	t	KS4KX
Roanoke/Poor M	444.1750	+	K4IJ	oel 103.5	K4IJ
Roanoke/Read M	444.8500	+	WD4KZK	oelRB 107.2	N4MGQ
Roanoke/Tinker	444.9250	+	WB8BON	oe	WB8BON
Slings Gap	444.7750	+	WD4KZK	107.2	WD4KZK
South Boston	443.9250	+	KF4AGO	o	PIEDMONT
South Boston	444.6250	+	W4HCH	oe	HALIFAX CO
South Hill	443.5250	+	KD4MJO	oel 100.0	KD4MJO
South Hill	444.1250	+	W4CMH	(CA)elr Wxt	WC4VAA
Staunton	444.8250	+	WA4ZBP	o 131.8	TEL PIO OF
Staunton/EI Kn	444.1000	+	KE4CKJ	o 131.8	EKRA
Stuarts Draft	444.0500	+	KB4OLM	oez	KB4OLM

554 420-450 MHz

VIRGINIA

Location	Output	Input	Call	Notes	Sponsor
Virginia Beach	444.9500	+	WA4KXV	oz	VBEARS
Waynesboro	426.2500	439.2500	N3XA	o	WA4ZBP
Waynesboro	444.7750	+	KF4UCI	e 151.4	KF4UCI
Whitetop Mt	443.0000	+	KM4X	oe 103.5	MTN EMPIR
Williamsburg	444.1000	+	KB4ZIN	oa	KC4CMR
Willis	443.8750	+	W4DUM	oe	W4DUM
Winchester	448.7750	-	W4RKC	ar 146.2	SHEN.VAL A
Wintergreen	444.5500	+	K4CQ	o 136.5	K4CQ
Wythe/Walker M	442.0000	+	WB3T	oaelRB 103.5	W4VSP
Wytheville	442.0750	+	K4IJ	l 107.2	K4IJ
Wytheville	442.1750	+	W4VSP	o 103.5	W4VSP
Wytheville	442.5250	+	WB3T	ol 103.5	W4VSP
FREDERICKSBURG					
Fredericksburg	442.8500	+	K4MQF	oels 79.7	K4MQF
KING GEORGE					
King George	448.4750	-	K3DWW	olrs 100.0	K3DWW
MANASSAS					
Manassas	442.9500	-	KE2AM	ol	KE2AM
NORTH CENTRAL					
Banco	443.2500	+	K3HOT	olWX 107.2	NERA
Harrisonburg	443.1500	+	KC4GXI	o(CA) 131.8	N4DSL
Harrisonburg	444.6000	+	N4YET		N4YET
Haymarket	448.3250	-	KT4ER	r	KT4ER
Haymarket	449.0250	-	N3AUY	el 156.7	+KD3R
Madison	444.4000	+	N8HON	el	+KA4RCL
NORTHWEST					
Berryville	447.4750	-	WB2KPH		Mt Wx AR
Bluemont	449.9250	-	WA4TSC	146.2	WA4TSC
Front Royal	442.7250	+	N4NRO	oelrswX 107.2	K4QJZ +NE
Front Royal	449.2250	-	N4MKH		CARS
Siler	449.1750	-	WA4RS	erEXP 131.8	Va Inbred
Winchester	442.0000	+	W3IF		W3IF
Winchester	448.7750	-	W4RKC	rs 146.2	W4KRT
SOUTH EAST					
King George	448.4750	-	K3DWW	ol 131.8	K3DWW
SPOTSYLVANIA					
Spotsylvania	442.7000	+	KD4QNA	c	KD4QNA
STAFFORD					
Stafford	443.8500	+	K3FBI	oe 167.9	FBI ARA
Stafford County	444.4500	+	WW4VA	esWX 79.7 A(*911)	SARA Inc
WASHINGTON					
Ashburn	448.8250	-	KQ4CI	o 79.7	KQ4CI
WASHINGTON AREA					
Alexandria	444.6000	+	W4HFH	l 107.2	Alex RC
Alexandria	444.6000	147.9150	W4HFH	l	Alex RC
Arlington	444.1500	+	WB4MJF		+KI4MB
Arlington	448.6250	-	KD4DSX		ARPSC

420-450 MHz 555
VIRGINIA-WASHINGTON

<i>Location</i>	<i>Output</i>	<i>Input</i>	<i>Call</i>	<i>Notes</i>	<i>Sponsor</i>
Arlington	449.3250	-	W8HNT		W8HNT
Bull Run Mtn	447.7750	-	WA3KOK	151.4/151.4 orsWX L(VIA NERA) 107.2	NERA
Dale City	443.1000	+	N8BOR	100.0	LRRC
Fairfax	448.3750	-	K4HTA		VWS
Falls Church	444.3000	+	KF4LWJ		EsysARC
Falls Church	447.4250	-	WB4UNB	(CA)e	WB4UNB
Herndon	443.0000	+	N4LXI		+WB4UKB
Lorton	448.6750	-	WA3TOL		NARC
Manassas	442.2000	+	W4OVH	100.0	OVHARC
Sterling	442.1000	+	WA4TXE	al 77.0	WA4TXE
Tysons Corner	443.5000	+	KM4FI	156.7	FI Assoc
Tysons Corner	447.0250	-	NV4FM	oers	NVFMA
Vienna	444.8500	+	N4KOU	A(911) s	RMtnRptG
Woodbridge	444.9000	+	W4IY	o(CA)e 127.3	WWI
WEST CENTRAL					
Linden	442.3500	+	N3UR	oa	N3UR

WASHINGTON

FREQUENCY USAGE - EAST WASH LINK

Spokane	430.0750	439.0750	WA7YCP	
Spokane	430.1750	439.1750	WA7YCP	
Spokane	439.0750	430.0750	WA7YCP	
Spokane	441.2500		WA7YCP	
Spokane	446.2250	-	WA7YCP	
Spokane	446.2500	446.2500	WA7YCP	
Wenatchee	430.0250		WA7YCP	
Wenatchee	430.1000		WA7PUD	
Wenatchee	430.3500		WA7PUD	
Wenatchee	439.0250	430.0250	WA7YCP	
Wenatchee	439.1000		WA7PUD	
Wenatchee	439.1750	430.1750	WA7YCP	
Wenatchee	439.3500		WA7PUD	
Wenatchee	440.8750		WA7PUD	
Wenatchee	441.2250	+	WA7YCP	
Yakima	442.6250	+	WA7SAR	c

FREQUENCY USAGE - IACC AREAS

Snp	443.0000	+		ot
-----	----------	---	--	----

W WA-FREQUENCY USAGE--W WA

	440.0000	+	SHARED (SNP)	
	440.0250		CROSS-BAND USE	
	441.0000		SIMPLEX- DATA	
	443.0000	+	SHARED (SNP)	
	446.0000		SIMPLEX	
420.0000 to	426.0000		MIXED-ATV/LINKS/EXPERIMENT	
426.0000 to	432.0000		MIXED-ATV/LINKS/EXPERIMENT	
430.8000 to	430.9750		PACKET	
433.0000 to	435.0000		MIXED USE	
438.0000 to	440.0000		LINKS/OTHER	
439.8000 to	439.9750		PACKET	

556 420-450 MHz

WASHINGTON

Location	Output	Input	Call	Notes	Sponsor
440.0500 to	440.6750				
440.7000 to	440.7750				
440.8000 to	440.9000				
440.9250 to	444.9750				
445.0000 to	445.6750				
445.8000 to	445.9000				
445.9750 to	446.0250				
446.0500 to	449.8750				
E WA - CHELAN					
Chelan	444.9250	+	KB7RII	173.8	KB7RII
McNeal Canyon	444.5250	+	K7SMX		K7SMX
E WA - CLARKSTON					
Clarkston	442.4000	+	N7SAU	131.8	N7SAU
W of Lewiston Hill	444.3750	+	N7SAU	131.8	N7SAU
E WA - CLE ELUM					
Cle Elum	444.9250	+	WA7HNH	(CA)ez 131.8	WA7HNH
Sky Meadows	442.2000	+	WR7KCR	o	KCRA
Sky Meadows	443.6000	+	KC7BDC	o	N7KP
E WA - DAYTON					
Dayton	444.4750	+	N7HZS	cl	N7HZS
E WA - DEER PARK					
Scoop Mtn	444.6500	+	KA7ENA		KA7ENA
E WA - ELLENSBURG					
Ellensburg	444.8250	+	KB6KJX		KB6KJX
E WA - EPHRATA					
Beezly Hill	443.9000	+	W7TT	o	CWARC
Beezly Hill	444.9000	+	W7DTS	o 100.0	W7DTS
E WA - LIBERTY LAKE					
Liberty Lake	443.4750	+	W7TRF	c(CA)el	AARG
Liberty Lake	443.6500	+	W7TRF	cl	AARC
E WA - LIND					
Lind Hill	443.7000	+	N7HZS	RB L((145.390) 123.0	N7HZS
E WA - LOON LAKE					
Ne Wash	444.6750	+	WB7UCI	cp 114.8	WB7UCI
E WA - MABTON					
Missouri Falls	443.8250	+	KB7CSP	o	KB7CSP
E WA - NACHES					
Divide Ridge	442.4750	+	KD7LZN	210.7 L((145.410))	KD7LZN
E WA - NEWPORT					
Cooks Mtn	444.5750	+	KB7TBN	o	PCARC
E WA - NORTHEAST					
Stranger Mtn	443.6000	+	WA7RVV		KA7ENA
E WA - OKANOGAN					
Pitcher Mtn	443.5500	+	W7GSN	100.0	ORA
E WA - PLYMOUTH					
Sillusi Butte	444.3250	+	KC7KUG	94.8	HARC
E WA - PROSSER					
Prosser	444.8750	+	WB7WHF	141.3	WB7WHF

420-450 MHz 557
WASHINGTON

<i>Location</i>	<i>Output</i>	<i>Input</i>	<i>Call</i>	<i>Notes</i>	<i>Sponsor</i>
E WA - RICHLAND					
Badger Mtn	444.5000	+	WA7EAQ	oa	WA7EAQ
				L(147.34)	
Rattlesnake	449.1000	-	WB7WHF	100.0	WB7WHF
E WA - SELAH					
Selah	444.8000	+	KC7VQR	123.0	KC7VQR
E WA - SPOKANE					
Browns Mtn	444.7000	+	WA7YCP		SpRptGrp
East Farms	443.9250	+	W7QAM	oe	W7QAM
Krell Hill	443.8500	+	W7RGW		W7RGW
Lookout Mtn	444.2000	+	WA6HSL	o 84.5	WA6HSL
Mica Peak	444.1250	+	KC7AAD	100.0	KC7AAD
Mica Peak	444.8500	+	K7LVB	l	K7VLB
Mica Pk WA	444.1500	+	N7BFS	cl	N7BFS
Paradise Rim	444.3000	+	W7RGW		W7RGW
Riblets	444.9000	+	WR7VHF	100.0	IEVHF
Spokane	442.0250	+	W6LNB	o	W6LNB
Spokane	442.4250	+	N7XKP	o	N7XKP
Spokane/Stevens	444.6750	+	WB7UCI		WB7UCI
Tower Mtn	443.8000	+	KA7ENA	123.0	KA7ENA
E WA - WALLA WALLA					
Hertzer Pk	443.4500	+	WA7ZAY	123.0	WA7ZAY
E WA - WENATCHEE					
Badger Mtn	444.7500	+	N7RHT	ae 100.0	N7RHT
Naneum Ridge	442.5500	+	WA7HNNH	ol 173.8	WA7HNNH
Wenatchee	443.6500	+	KB7MWF	oa	KB7MVF
Wenatchee Mtn	444.4500	+	KB7OPW	100.0	WA7ZFX
E WA - YAKIMA					
Bethel Ridge	444.6000	+	N7SVC	123.0	YakSO
Cowiche Mtn	444.7250	+	N7SWR	RB 203.5	N7SWR
W Rattlesnake	444.5500	+	KC7IDX	o	KC7IDX
N ID - RATHDRUM					
Rathdrum	442.8500	+	KC7TIG	cl 110.9	KC7TIG
W WA-BAINBRIDGE ISLAND					
Bainbridge Island	444.4750	+	W7NPC	oae 103.5	Bainbridge
W WA-BREMERTON					
Bremerton	440.6000	+	AA7SS	oel 103.5	NW Filipino
W WA-FEDERAL WAY					
Indian Hill	444.3000	+	WA7WKT	oe 114.8	Arne Skoog
W WA-FORKS					
Forks	443.4000	+	K7PP	oa(CA)ez 114.8	P Policani
W WA-GRAYS HARBOR COUNTY					
Aberdeen	444.6000	+	KA7DNK	oe 100	Frank Volz
Cosmopolis	444.7000	+	W7EOC	oelLITZ 118.8	AuxEmerCo
W WA-HOOD CANAL					
Hood Canal	443.4250	+	WO7O	o(CA)z 103.5	Bill Whitney
W WA-ISLAND COUNTY					
Camano Island	441.0500	+	KC7MAP	o(CA)ez 103.5	Stanwood
Oak Harbor	441.1750	+	AA7SS	o 123	

558 420-450 MHz

WASHINGTON

<i>Location</i>	<i>Output</i>	<i>Input</i>	<i>Call</i>	<i>Notes</i>	<i>Sponsor</i>
W WA-JEFFERSON COUNTY					
Matts Matts	442.5250	+	WR7V	ca 103.5	M McKibbin
W WA-JEFFERSON COUNTY- EAST					
Port Townsend	441.3250	+	KA7ZEM	oael 103.5	
W WA-KENMORE					
Kenmore	443.6000	+	N7KP	o 123	S Kometz
W WA-KING COUNTY					
Bellevue	441.1000	+	KC7IYE	oe 156.7	A Jones
Bellevue	444.6000	+	K7WHX	oe 103.5	Dave Corn
Kirkland	441.0750	+	AA7UJ	oel 103.5	J Schurman
Mercer Island	440.1500	+	W7IAG	oe 103.5	MIRO
Newcastle	441.4750	+	W7AKA	oe 100	Underwood
Seattle	440.7750	+	W7ACS	o	Sea ACS
Seattle	444.0000	+	K7SPG	ol 103.5	K7SAG
Seattle	444.2250	+	KC7LFW	oe 123	
Squak Mtn	444.5250	+	N7KGJ	oe 103.5	Joe Basta
Woodinville	442.7750	442.7750	WA7TZY	oe 100	K6RFK
W WA-KING COUNTY- EAST					
Duvall	441.8500	+	N6TJQ	oe 203.5	Microsoft
Issaquah	440.7000	+	NV7P	oe	WetNet
W WA-KING COUNTY- NORTH					
Bothell	444.8250	+	WW7MST	oael 103.5	Medical Svc
W WA-KING COUNTY- SOUTH					
Federal Way	442.9500	+	WA7FW	oae 103.5	D Swartz
Renton	443.6000	+	N7KP	ce 103.5	S Kometz
W WA-KITSAP COUNTY					
Bremerton	441.2750	+	N7XOJ	ol 110.9	R Kolste
Bremerton	444.2750	+	N7NVP	oel 110.9	E Bruette
Port Orchard	444.1000	+	K7BTZ	o(CA)z 100	E Beetz
W WA-LEWIS COUNTY					
Chehalis	443.4500	+	K7KFM	oe 103.5	
Napavine	444.0750	+	K7PG	oe 123	
W WA-LONG BEACH					
Long Beach	444.8000	+	NM7R	ol 118.8	Pacific Co
W WA-MERCER ISLAND					
Mercer Island	440.1750	+	KA7PMC	oe 103.5	
W WA-OLYMPIA					
Lacey	442.4750	+	WC7I	oae 100	S Ward
W WA-PACIFIC COUNTY					
Bay Center	444.4000	+	NM7R	ol 118.8	Pacific Co
South Bend	442.6750	+	NM7R	oel 118.8	Beach-Net
W WA-PIERCE COUNTY					
Graham	442.3500	+	W7MYR	oa 141.3	Rick Myr
Tacoma	441.3750	+	W7NTF	oel 103.5	Lakewood
Tacoma	441.9000	+	KB7RII	o(CA)z 173.8	Ed Grafton
Tacoma	442.4500	+	KE7LE	o(CA)lz 103.5	STARS
Tacoma	443.8250	+	N7WGR	oa(CA)ez 88.5	
Tacoma	443.9750	+	W7PFR	o 151.4	Gobblers Kn
Tacoma	444.4250	+	WA7NAN	c 103.5	

WASHINGTON

<i>Location</i>	<i>Output</i>	<i>Input</i>	<i>Call</i>	<i>Notes</i>	<i>Sponsor</i>
Tacoma	444.7500	+	KB7CNN	o(CA)elz 192.8	KB7CNN
W WA-PIERCE COUNTY- SOUTH					
Pack Forest	443.9750	+	W7PFR	oe 100	Gobblers Kn
W WA-PORT ORCHARD					
Port Orchard	441.4250	+	N7ENT	(CA)ez 103.5	N7ENT
W WA-PUGET SOUND					
Baldi Mtn	442.6250	+	W7NTF	o 103.5	G Kohtala
Baldi Mtn	446.2250	-	K7PP	cl 575 DCS(575)	P Policani
Baldi Mtn	446.2500	-	K7PP	clt	P Policani
Bremerton	441.7500	+	W7UDI	oe 103.5	PSE ARG
Buck Mtn	441.2000	+	K7PP	ca(CA)el ZDCS(2805) 2805	P Policani
Buck Mtn	442.8000	+	N7NFY	oe 103.5	N7NFY
Buck Mtn	444.3000	+	WA7WKT	oe 103.5	Arne Skoog
Electron	444.2500	+	W7UDI	oe 103.5	PSE ARG
Gold Mtn	442.6500	+	WW7RA	o(CA)ez 103.5	WWRA
Gold Mtn	443.4000	+	K7PP	o(CA)elz 123	P Policani
Graham	444.6750	+	N7BUW	oe 127.3	B Mizener
Green Mtn	443.6750	+	W6TOZ	o 103.5	
Issaquah	444.4000	+	WA7NAN	c 103.5	B St.Andre
Lake Forest Park	444.1500	+	W7GVJ	oa 100	M Mueller
Maynard Hill	442.4250	+	W7UDI	oe 103.5	PSE ARG
Mt Lake Terrace	444.0250	+	KB7ZTC	oa 103.5	KB7ZTC
North Bend	441.7750	+	W7UDI	oe 103.5	PSE ARG
North Bend	442.1500	+	W7SYS	o 103.5	
Rattlesnake Mt	443.1250	+	N7UMO	o(CA)ez 103.5	N7UMO
Seattle	442.9000	+	WA7LZO	oae 103.5	Seattle ARS
Seattle	444.3750	+	AJ7JA	ol 203.5	AJ7JA.COM
Seattle	444.7000	+	WA7QIH	oa 103.5	
Shelton	444.4500	+	KD7HTE	o 100	KD7HTE
South Mtn	441.9250	+	W7UVH	o 100	W7UVH
Three Sisters	444.6750	+	N7BUW	oe 136.5	B Mizener
W WA-PUGET SOUND- NE					
Bothell	441.1250	+	WB0CZA	oa 123	WB0CZA
W WA-PUGET SOUND- NORTH					
Anacortes	441.7000	+	W7UDI	oe 103.5	PSE ARG
Cultas Mtn	442.2750	+	WA7NAN	c 103.5	
Everett	441.9500	+	K5IN	ol 103.5	
Everett	442.5000	+	K5IN	oe 103.5	Brian Horst
Monroe	443.2250	+	K7MJ	oe 103.5	
Port Ludlow	441.5750	+	N7PL	oa(CA)ez 103.5	Pt Ludlow
Tulalip	443.0000	+	KC7BNP	oa(CA)ez 127.3	
W WA-PUGET SOUND- SOUTH					
Crawford Mtn	441.4000	+	NT7H	oel 103.5	Oly ARS
Dupont	442.9250	+	W7CPU	oe 110.9	LEARS
Olalla	440.2250	+	WR7HE	o(CA)lz 103.5	H Entz

560 420-450 MHz

WASHINGTON

<i>Location</i>	<i>Output</i>	<i>Input</i>	<i>Call</i>	<i>Notes</i>	<i>Sponsor</i>
Puyallup	442.1250	+	NV7P	oe	WetNet
Puyallup	442.7000	+	N7WGR	o(CA)elz 88.5	PS EmerMed
Puyallup	442.8500	+	W7MYR	o(CA)lz 141.3	
Tacoma	441.1250	+	WB0CZA	oae 123	WB0CZA
Tiger Mtn East	442.5750	+	WR7JM	c 156.7	J-mar Comm
Tiger Mtn East	443.3250	+	WR7JM	c 127.3	J-mar Comm
University Place	442.3750	+	K7NP	ce 103.5	Univ PI RG
University Place	443.1500	+	N7EHP	ce 107.2	Rick Hyde
W WA-REDMOND					
Redmond	440.6750	+	N6OBY	oe 103.5	WA 6-PAK
Redmond	443.2000	+	K7PAR	oe 103.5	PARS
W WA-RENTON					
Renton	444.8500	+	K7OV	oel 103.5	D Eakins
W WA-SAN JUAN ISLANDS					
San Juan Island	443.4500	+	K7KFM	oe 103.5	San Juan Co
W WA-SEATTLE					
Seattle	441.8250	+	NV7P	oe	WetNet
Seattle	442.8250	+	WB7AHT	oa 103.5	WB7AHT
Seattle	443.3750	+	N7IO	oe 103.5	N7IO
Seattle	443.5500	+	W7SRZ	oael 103.5	W7SRZ
Seattle	444.2000	+	K7MLR	oe 100	K7MLR
West Seattle	441.8000	+	W7AW	oe 141.3	W Sea ARC
W WA-SEATTLE- NORTH					
Shoreline	440.2750	+	WA7NAN	c 103.5	
Shoreline	440.3000	+	KC7ONX	oe 103.5	Ron Burden
Shoreline	444.7250	+	WB7UFR	o	MtLkTerrace
W WA-SKAGIT VALLEY					
Lyman Hill	444.5000	+	WA7ZUS	o 103.5	Mike Olds
W WA-SNOHOMISH COUNTY					
Everett	441.1500	+	KD7BQH	oel 123	Private
Everett	443.3500	+	KA7BZA	o 103.5	
Everett	444.5750	+	WA7LAW	o(CA)elz 103.5	Snohomish
Jim Creek	443.8750	+	W7UFI	oe 103.5	Sno ARES
Lynnwood	441.8750	+	KB7RZZ	oe 103.5	KB7RZZ
Marysville	443.1250	+	N7UMO	o(CA)ez 110.9	
Marysville	444.9000	+	K7RUE	ca(CA)ez 146.2	
Mukelteo	443.9250	+	W7FLY	o 100	Bearons
Snohomish	442.9750	+	W7ERH	oe 103.5	Bill Rourke
Sultan	444.1250	+	W7SKY	oe 103.5	SVARC
W WA-SNOHOMISH COUNTY- SOUTH					
Mountlake Terrace	443.7250	+	KJ7FD	oe 127.3	ESCA
W WA-SUMNER					
White River	443.6250	+	KC7JM	oe 103.5	PARS
W WA-TACOMA					
Tacoma	440.6250	+	W7DK	oe 103.5	RC Tacoma
Tacoma	444.1750	+	K7HW	oa(CA)ez 103.5	
W WA-THURSTON COUNTY					
Olympia	444.3250	+	W7USJ	ce 100	Pat Senko

420-450 MHz 561
WASHINGTON

Location	Output	Input	Call	Notes	Sponsor
W WA-WASHINGTON- NW					
Blyn Mtn	442.1000	+	W5RFL	oe 100	C Metz
Haystack Ridge	443.8750	+	KA7PMC	oe 123	Sno ARES
Lookout Mtn	443.7500	+	WA7ZWG	oe 103.5	Mt Baker
Lyman Hill	442.4000	+	W7UMH	oel 107.2	NW WA RG
Maynard Hill	441.1250	+	WB0CZA	oael 123	WB0CZA
Mt Constitution	442.7500	+	W7UMH	oel 103.5	NW WA RG
Mt Constitution	444.0500	+	K7SKW	o(CA)elz 103.5	MtBakerARC
Port Angeles	444.7750	+	KJ7XE	o 103.5	CaseyHicks
W WA-WASHINGTON- SOUTH					
Kelso	440.5250	+	W7JM	oa 114.8	
W WA-WASHINGTON- SW					
Grays Harbor	444.9500	+	N7UJK	oelLITZ 114.8	GraysHarbor
Kalama	442.8250	+	WB7DFV	ol 131.8	
Longview	441.7000	+	N3EG	ol 114.8	N3EG
Longview	442.1250	+	N3EG	ol 114.8	E Garber
Megler Mtn	440.9250	+	N7BAG	oe 100	B Gulleuff
Megler Mtn	444.5000	+	N7BAG	oe 100	B Gulleuff
Mt Brynion	444.1250	+	K7WF	oe 114.8	Longview
Neilton Peak	444.9500	+	W7EOC	oaelLITZ 118.8	GraysHarbor
Pacific County	441.6750	+	N7XAC	oe 94.8	
Randle	444.8750	+	AB7F	oel 100	AB7F
Raymond	441.3000	+	K7PP	ca(CA)el z 127.3	K7PP
Raymond	443.8250	+	KA7DNK	o(CA)ez 103.5	KA7DNK
Rooster Rock	444.9750	+	KB7WVX	oe 110.9	M Dawes
Shelton	443.2500	+	N7SK	oe 100	MCARC
W WA-WASHINGTON- WEST					
Cougar Mtn	442.3250	+	K7MMI	oael 100	CMARG
Cougar Mtn	443.7000	+	WA7EBH	ce 103.5	C Stroehrer
Cougar Mtn	443.7750	+	W6TOZ	oe 103.5	Seatac Rptr
Grass Mtn	444.6250	+	WC7AAO	oel 136.5	Raven ARES
Issaquah	441.2500	+	K7PP	ce 575 DCS(575)	P Policani
Tiger Mtn	442.3000	+	WA7NAN	c 103.5	
Tiger Mtn	443.3000	+	WA7NAN	c 103.5	
Tiger Mtn E	444.6500	+	WA7HTJ	o(CA)elz 131.8	PS RTTY R
Tiger Mtn East	442.6000	+	K7DNR	ce 114.8	WA ST DNR
Tiger Mtn East	442.7250	+	N6OBY	ol 103.5	W-6-PAK
Tiger Mtn East	443.0500	+	KA7PMC	o 103.5	KA7PMC
Tiger Mtn West	441.1250	+	WB0CZA	oe 123	WB0CZA
Tiger Mtn West	442.0750	+	K7NWS	oe 110.9	BEARS
Tiger Mtn West	443.9000	+	K7NWS	oet	B.E.A.R.S.
W WA-WHATCOM COUNTY					
Bellingham	441.9250	+	N7FYU	oe 103.5	Allen Hart
King Mtn	443.6500	+	K7SKW	ol 103.5	Mt Baker
W WA-YELM					
Yelm	444.9250	+	WQ7A	oa 103.5	WQ7A

562 420-450 MHz

WEST VIRGINIA

<i>Location</i>	<i>Output</i>	<i>Input</i>	<i>Call</i>	<i>Notes</i>	<i>Sponsor</i>
WEST VIRGINIA					
FREQUENCY USAGE: T-MARC AREA					
Snp	442.9000	+			
Snp	447.8750	-			
Alderson/Sam B	444.4000	+	N8LVE	100.0	N8LVE
Beckley	443.0500	+	N8FWL	oe 123.0	N8FWL 222
Beckley	444.1250	+	N8LVE	oet	
Beckley/Bolt	443.2250	+	W8LG	oRB	
Beckley/Oak Hi	444.5250	+	WB8YST	ol 110.9	WB8YST
Beckley/Oak Hi	444.8000	+	WV8B	o 100.0	ARA NORTH
Beckly/Oak Hill	443.1000	+	KE4QOX	lr 107.2	KE4QOX
Belington	444.9000	+	N8SCS	oe 141.3	N8SCS
Bluefield	443.6250	+	WZ8E	oel 100.0	ARA-SOUTH
Buckhannon	444.2500	+	N8ZAR	oaez	N8ZAR
Buckhannon	444.4750	+	K8VE	oers	K8VE
				146.2	
Chapmanville	442.4750	+	W8CH	o(CA)r 123.0	W8CH
Charleston	442.9250	+	KB8QKM	o 71.9	
Charleston	443.3000	+	WS8L	123.0	HUNT KNOB
Charleston	444.2250	+	WV8AR	olz 123.0	WV AMATE
Charleston	444.3500	+	WB8YST	oelRBz 107.2	WB8YST
Charleston	444.8250	+	N8RKU	oe 123.0	N8RKU
Clarksburg	444.1750	+	N8FMD	o 103.5	N8FMD
Craigsville	443.6500	+	KC8SDN	oe 123.0	KC8SDN
Cross Lanes	444.4000	+	KC8RRI	oe 91.5	KC8RRI
Dunmore	444.2750	+	KC8CSE	oer 123.0	KC8CSE
Elkins	444.8500	+	N8RLR	162.2	N8RLR
Fairmont	443.8750	+	W8SP	o	MOUNTAINE
Flatwoods	443.0750	+	KC8SDN	ol 123.0	KC8SDN
Flatwoods	444.2000	+	W8FES	o	N8ZVK
Gassaway	444.6750	+	AB8WB	oe 123.0	K8WGB
Gilbert	442.7250	+	KB8PCW	elt	KB8PCW
Glenville	444.3250	+	KA8ZXP	o	KA8ZXP
Grafton	444.7500	+	WD8LNB	l 118.8	WD8LNB
Hernshaw	444.7000	+	WB8CQV	l 203.5	WB8CQV
Hinton	443.9000	+	KC8CNL	oe 100.0	BLUESTON
Huntington	421.2500	434.0000	WA4GSS	oe	OHIO VALLE
Huntington	443.0000	+	N8HZ	oe	WPBY-TV R
Huntington	443.8500	+	KB8TGK	oeRB 88.5	
Huntington/Cha	444.8500	+	WB8ZER	o 131.8	WB8ZER
Hurricane	444.0750	+	K8WRF	o	
Kenova	443.6000	+	KC8PFI	ol 162.2	KC8PFI
Keyser	444.1250	+	N8RCG	ol 103.5	N8RCG
Lewisburg	444.7250	+	KF8FO	o 103.5	KF8FO
Morgantown	444.7000	+	K8LG	ol	MWA
Morgantown	444.8000	+	W8CUL	oe	WVU ARC
Moundsville	444.0750	+	KC8FZH		KC8FZH
Mullens	444.0000	+	KC8IT	oae	
Oak Hill	443.8000	+	KA8OTX	o	KA8OTX
Parkersburg	444.1000	+	N8ILO	o(CA)eRB	N8ILO

420-450 MHz 563
WEST VIRGINIA-WISCONSIN

<i>Location</i>	<i>Output</i>	<i>Input</i>	<i>Call</i>	<i>Notes</i>	<i>Sponsor</i>
Pennsboro	442.8500	+	WB8NSL	oe 103.5	WB8NSL
Princeton	443.7000	+	KB8UJG	oae 123.0	KB8UJG
Richwood	442.2750	+	K8VKB	123	WA8YWO
Richwood	443.3750	+	KC8SDN	o 123.0	KC8SDN
Richwood	443.4750	+	KB8YDD	o	WA8YWO
Richwood	443.5750	+	KC8AUY	lt	WA8YWO
Rockport	443.3500	+	N8LHL	oae 123.0	N8LHL
Shirley	444.4250	+	KB8TJH	oet	KB8TJH
So Charleston	444.9500	+	WB8CQV	olRB 203.5	WB8CQV
Thomas	441.9000	+	K7SOB	l 103.5	K7SOB
Welch	443.7250	+	N8SNY	o	N8SNY
Weston	443.9750	+	N8FIP	oeRB	N8FIP
Weston	444.6000	+	KA8TCF	o	KA8TCF
Wheeling	421.2500	434.0000	KB8QHO	o	KB8QHO
Wheeling	443.0250	+	KA8YEZ	oarWXz 77.0	KA8YEZ/O.C
Wheeling	444.9750	+	N8EKT	o	N8EKT
CAPACON MTN					
Berkeley Springs	442.4500	+	WA3KOK	ls 107.2	N.E.R.A.
Berkeley Springs	443.8500	+	KK3L	oel 123.0	KK3L
EAST					
Moorefield	442.4000	+	K7SOB	oa	K7SOB
NE					
Berkeley Springs	444.7500	+	K7SOB		K7SOB
WISCONSIN					
NORTH CENTRAL 114.8					
Gillett	444.2250	+	W0LFE	o 107.2	W0LFE
Granton	444.0500	+	N9RRF	o 114.8	N9RRF
Marshfield	444.9750	+	AA9US	oe	M.A.A.R.S.
Presque Isle	443.0250	+	KC9AMX	oers 114.8	KC9AMX
Stevens Point	444.7000	+	KC9NW	o(CA)el	KC9NW
Tomahawk	444.5750	+	N9CLE	o	TOM RPT A
Waupaca	444.9000	+	N5IIA	ol 114.8	N5IIA
Wausau	442.2000	+	N9QIP	oelLITZx 114.8	N9QIP
Wausau	443.3250	+	KA9HQE	ol 100.0	KA9HQE
Wausau	443.7500	+	KC9NW	o(CA)el WXxz 71.9	KC9NW
Wausau	444.1000	+	W9SM	oaWXxz 114.8	W.V.R.A.
Wausau	444.3000	+	KC9NW	o(CA)ex 114.8	R.M.R.A.
NORTH EAST 100.0					
Appleton	442.1750	+	W9RIC	o(CA)ers 100.0	W9RIC
Appleton	443.6500	+	N9SGG	ors 100.0	F V VHF
Cleveland	444.1750	+	K9SJ	oelrsWX 107.2	K9SJ ARES
Fond Du Lac	442.4000	+	N9QIP	oelx 107.2	W.I.N.

564 420-450 MHz
WISCONSIN

<i>Location</i>	<i>Output</i>	<i>Input</i>	<i>Call</i>	<i>Notes</i>	<i>Sponsor</i>
Fond Du Lac	442.4500	+	W9OSH	o 107.2	W9OSH
Fond Du Lac	443.8750	+	N9WQ	oWX 100.0	NFDL ARS
Fond Du Lac	444.6000	+	N9GMT	olx 123.0	FM38
Green Bay	443.5000	+	KB9AMM	o(CA)el 107.2	TEARUG
Green Bay	443.6000	+	N9HUA	oae 100.0	N9HUA
Green Bay	444.2500	+	WN8VIX	o 107.2	WN8VIX
Green Bay	444.4000	+	W4IJR	o 100.0	W4IJR
Green Bay	444.5500	+	KB9GKC	oe 107.2	KB9GKC
Green Bay	444.7750	+	K9EAM	o(CA)exz 107.2	G B M&K
Howard	444.2000	+	W9XL	o 118.8	W9XL
Kaukauna	444.4500	+	ND9Z	o(CA) 107.2	ND9Z
Menasha	442.9750	+	N9RJZ	oe 100.0	N9RJZ
Oshkosh	442.0750	+	N9GDY	oe 107.2	SOLAR
Plymouth	443.2250	+	KD9TZ	oerswx 107.2	S CTY 440
Plymouth	444.3500	+	WE9R	oex 114.8	WERA
Sheboygan	442.9000	+	AC9A	o 107.2	AC9A
Sturgeon Bay	444.0000	+	K9KJM	ol 107.2	K9KJM
NORTH WEST 110.9					
Bayfield	443.8500	+	N0BZZ	olx	LSAC
Beldenville	443.2250	+	N0NIC	oae 110.9	B.A.T.S.
Chippewa Falls	442.3000	+	WD9HFT	o 110.9	WD9HFT
Chippewa Falls	444.0000	+	WD9HFT	o 110.9	WD9HFT
Colfax	442.8000	+	N9QIP	oelLITzx 110.9	N9QIP
Colfax	444.3500	+	W9RMA	o 110.9	W9RMA
Eau Claire	443.3000	+	KB9R	oe 110.9	KB9R
Exeland	444.8500	+	KD9FC	o 110.9	N9EGE
Holcombe	444.5250	+	N9LIE	olx 110.9	N9LIE
Hudson	444.9250	+	N9NGH	oe 110.9	N9NGH
Menomonie	442.2750	+	W9UWS	oael 110.9	W9UWS
New Richmond	444.6750	+	N9LIE	olx 110.9	N9LIE
Park Falls	444.7500	+	KA9EOK	oeWX	PRICE CRA
Prentice	443.8000	+	W9ALS	oael/wxz 114.8	W9ALS
Rice Lake	442.1000	+	N9QIP	oelLITzx 110.9	W.I.N.
Rice Lake	443.6500	+	W9GDH	oe 110.9	ARC2
River Falls	443.0250	+	N9QIP	oaelWxx 110.9	W.I.N.
Shell Lake	442.1500	+	N9PHS	oepwx 110.9	NORWESCO
Spooner	444.8000	+	W9AEA	ol	W9AEA
Spooner/Hertel	443.5000	+	KB9OHN	oaelz	BARS
Superior	444.9000	+	WA9KLM	oae	WITC ARC
SOUTH CENTRAL 123.0					
Baraboo	443.5750	+	N9BDR	oe 123.0	St Nick

**420-450 MHz 565
WISCONSIN**

<i>Location</i>	<i>Output</i>	<i>Input</i>	<i>Call</i>	<i>Notes</i>	<i>Sponsor</i>
Baraboo	443.9000	+	N9QIP	oelLITZ Wxx 100.0	W.I.N.
Baraboo	444.5000	+	N9GMT	oelx 123.0	FM-38
Big Flats	444.7250	+	N9WYQ	oe 114.8	N9WYQ
Cambridge	443.0000	+	KA9FUR	ol 123.0	KA9FUR
Clinton	443.1750	+	K9RIJ	oe 123.0	C.A.T.S.
Delavan	443.3750	+	KA9EKG	owx 123.0	KA9EKG
Edgerton	442.3000	+	N9QIP	oelLITZ Wxx 123.0	W.I.N.
Elkhorn	443.7000	+	N9LOH	oars 123.0	LAARC
Fitchburg	444.0000	+	KA9VDU	ox 123.0	KA9VDU
Genoa City	443.9250	+	K9XN	o 114.8	LAKCARS
Hancock	442.7250	+	N9QIP	oelLITZx 123.0	W.I.N.
Hollandale	444.5500	+	N9QIP	oelLITZ Wxx 123.0	N9QIP/WIN
Ixonia	442.0250	+	WA9YVE	oe 114.8	WARC
Janesville	443.5250	+	WX9CMN	oe 123.0	WX9CMN
Madison	443.4000	+	N9KAN	oelxz 123.0	S.W.R.G.
Madison	444.3750	+	KB9DRZ	oex 123.0	KB9DRZ
Madison	444.7750	+	NG9V	o 123.0	NG9V
Necedah	444.1250	+	K9UJH	oel 123.0	K9UJH
North Freedom	443.6750	+	KD9UU	olWxx 114.8	S.W.R.G.
Prairie Du Sac	444.2500	+	N9KXX	oe 123.0	N9KXX
Princeton	444.9500	+	N9GMT	oelx 123.0	FM38
SOUTH EAST 127.3					
Allenton	442.3500	+	N9GMT	oaelxz 123.0	FM38
Burlington	442.8500	+	N9RNA	o 88.5	N9RNA
Cedarburg	442.1000	+	K9QLP	oe 127.3	CFD
Delafield	444.1250	+	K9ABC	o(CA)ers xz 127.3	SEWFARS
Hubertus	443.1500	+	K9JAC	o(CA) 127.3	K9JAC
Kenosha	442.2000	+	N9OIG	olx 114.8	N9OIG
Kewaskum	444.2750	+	N9NLU	oe 127.3	KMCNET
Mequon	443.3250	+	N9PMR	o 127.3	N9PMR
Merton	444.6250	+	W9JPE	oel 127.3	W9JPE
Milwaukee	442.4250	+	N9UUR	ors 127.3	N9UUR
Milwaukee	443.0250	+	KB9UIZ	ol 114.8	W9HHX
Milwaukee	443.0500	+	N9OSK	owx 100.0	N9OSK
Milwaukee	443.5500	+	N9LKH	oe 127.3	N9LKH
Milwaukee	443.8000	+	N9GMT	oaelxz 123.0	FM38
Milwaukee	443.9500	+	AA9JR	oa 127.3	AA9JR
Milwaukee	444.4500	+	KA9QMD	oa 114.8	KA9QMD

**566 420-450 MHz
WISCONSIN-WYOMING**

<i>Location</i>	<i>Output</i>	<i>Input</i>	<i>Call</i>	<i>Notes</i>	<i>Sponsor</i>
Milwaukee	444.8500	+	W9DHI	c(CA)elx 127.3	WERA
New Berlin	443.3000	+	W9LR	o 127.3	WERA
North Prairie	444.1500	+	KA9FUR	ol 123.0	KA9FUR
Port Washington	443.5250	+	WB9RQR	o(CA)ers WXz 114.8	OZARES
Port Washington	443.7500	+	W9CQO	o(CA)exz 127.3	O.R.C.
Racine	442.0000	+	KR9RK	ors 127.3	LRA Racine
Racine	444.0500	+	KA9LOK	o 114.8	KA9LOK
Trevor	442.6000	+	KA9VZD	oelx 123.0	KA9VZD
Union Grove	442.2500	+	N9OIG	olx 114.8	N9OIG
West Allis	444.4250	+	N9MKX	o 127.3	R.R.A.R.C.
West Allis	444.9250	+	KA9JCP	oae 127.3	KA9JCP
SOUTH WEST 131.8					
Black River Falls	443.6000	+	N9JCX	oe 114.8	N9JCX
Galesville	442.5000	+	N9QIP	oelWxx 100.0	W.I.N.
La Crosse	444.4750	+	WR9ARC	o	RARC
La Crosse	444.6000	+	N9ETD	o	N9ETD
Northfield	443.5500	+	N9QIP	oelLITzx 131.8	W.I.N.
Osseo	444.2000	+	N9LIE	olx 110.9	N9LIE
Tomah	444.8000	+	N9QIP	oelLITzx 131.8	W.I.N.
Tomah	444.8500	+	KB9EBX	o 167.9	KB9EBX
WYOMING					
CENTRAL					
Atlantic City - Limestone Mtn	449.8000	-	KD7BN	ox 100.0 L(HERC)	KD7BN
Casper	449.5000	-	NB7I	o	NB7I
Casper Mountain	447.5000	-	KD7BN	ors L(145.235)	CARC
Casper Mountain	449.5750	-	KD7AGA	ot L(146.640)	CDK Net
Casper Mountain	449.9000	-	K7YE	oL(IRLP) 100.0	CDK Net
Lander	449.9000	-	N7HYF	ol	WYAME
Riverton	448.2000	-	KD7BN	oe	KD7BN
Riverton	449.2000	-	KD7BN	ol	W7PAW
Shoshoni	449.4500	-	KB7PLA	o	KB7PLA
Shoshoni - Copper Mtn	449.0000	-	KD7BN	ox 100.0 L(HERC)	KD7BN
Thermopolis	449.6750	-	WA7JRF	o 114.8 L(52.525)	WA7JRF
Worland	449.6000	-	KB7PLA	o	KB7PLA
EAST CENTRAL					
Douglas	449.7000	-	NX7Z	o	NX7Z
HERC - STATEWIDE					
Casper Mountain	447.5000	-	KD7BN	ors L(145.235)	CARC

420-450 MHz 567
WYOMING-ALBERTA

<i>Location</i>	<i>Output</i>	<i>Input</i>	<i>Call</i>	<i>Notes</i>	<i>Sponsor</i>
Copper Mountain	449.0000	-	KD7BN	olx 100.0	KD7BN
Limestone Mountain	449.8000	-	KD7BN	ol 100.0	KD7BN
Wright - Pumpkin Butte	449.2000	-	KD7BN	ol 100.0	
NORTH CENTRAL					
Shell	449.6500	-	WB7QQA	o	CMARC
Sheridan	449.7000	-	W7GUX	o	SRAL
Sheridan	449.8500	-	N7KEO	o	N7KEO
NORTH EAST					
Gillette	448.0000	-	K7VU	o	K7VU
Gillette	449.7500	-	WR7CW	o	WR7CW
Gillette	449.9500	-	KJ7UG	o	KJ7UG
NORTH WEST					
Cody	448.3500	-	KC7NP	ol 42.0	KC7NP
Worland	448.2500	-	KC7NP	ol 42.0	KC7NP
SOUTH CENTRAL					
Rawlins	448.3000	-	KB8RWI	o	KB8RWI
Rawlins	449.4000	-	KJ7AZ	ol 147.5	HAMS
SOUTH EAST					
Buford	448.1500	-	KB7SWS	(CA) TT 100.0	KB7SWR
Cheyenne	447.0250	-	AA7JQ	o(CA)	AA7JQ
Cheyenne	447.2250	-	N7QBQ	(CA)ez 114.8	N7MYR
Cheyenne - Chalk Bluffs	449.3000	-	WU7G	o(CA)Z L(IRLP 140284) 131.8	WU7G
Laramie	447.1000	-	N7QJL	o 114.8	N7CTM
Laramie	449.0750	-	WB7CJO	o	WB7CJO
Laramie	449.1000	-	NG7T	o	NG7T
Laramie	449.8000	-	KB7Z	o	KB7Z
Torrington	448.6000	-	N7CFR	o	N7CFR
Wheatland	449.6000	-	WA7SNU	o	WA7SNU
Wheatland	449.6250	-	WA7SNU	o	GPARA
Wheatland	449.7750	-	N7UCL	100.0	N7UCL
SOUTH WEST					
Evanston	448.1500	-	N7LMN	o	N7LMN
Evanston	449.3250	-	N7LMN	o	N7LMN
Kemmerer	449.0750	-	KC7FDO	123.0	KC7FDO
Kemmerer	449.8250	-	N7HCH	o	ORARC
WEST CENTRAL					
Pinedale - Mt Airy	448.1000	-	W7YP	oaer L(146.775) 100.0	SCARC
ALBERTA					
CALGARY					
Calgary	443.1500	+	VE6NZ	oa	VE6NZ
Calgary	444.0000	+	VE6RYC	ox	CARA
Calgary	444.0750	+	VE6AQK	oE-SUN	VE6AQK
Calgary	444.1250	+	VE6WRT	o	VE6CPT
Calgary	444.2750	+	VE6ZV	o 110.9	VE6AQK
Calgary	444.3500	+	VE6EHX	o	CARA

ALBERTA

<i>Location</i>	<i>Output</i>	<i>Input</i>	<i>Call</i>	<i>Notes</i>	<i>Sponsor</i>
Calgary	444.4000	+	VE6NOV	ol	CARA
Calgary	444.4750	+	VE6DDC	o	VE6FH
Calgary	444.4750	+	VE6GAB	o	VE6GAD
Calgary	444.5750	+	VE6RY	o 110.9	CARA
Calgary	444.6750	+	VE6FIL	o	FARS
Calgary	444.7500	+	VE6KQ	ol	VE6KQ
Calgary	444.9000	+	VE6WRT	olx	WRN
Calgary	444.9250	+	VE6CPT	o	VE6CPT
Calgary	449.4500	-	VE6SPR	o	VE6NZ
CENTRAL EAST					
Hardisty	444.0250	+	VE6TDW	o	VE6TDW
Legal	444.6500	+	VE6DFW	o	VE6DFW
Legal	444.7250	+	VE6DFW	o	VE6DFW
CENTRAL NORTH					
Pigeon Lake	443.1500	+	VE6LPR	o	
EDMONTON					
Beaumont	444.9750	+	VE6SBE	o	VE6AVK
Edmonton	444.1000	+	VE6HM		VE6NC
Edmonton	444.4000	+	VE6GPS	o	VE6JTM
Edmonton	444.8000	+	VE6SBR	o	VE6SBS
Edmonton	444.9750	+	VE6EAR		VE6ETU
Ft Saskatchewan	444.4500	+	VE6TCK	o	VE6TCK
Sherwood Park	444.3000	+	VE6DXX	o	VE6DXX
Sherwood Park	448.2500	-	VE6SBR	o	VE6SBS
LETHBRIDGE					
Lethbridge	444.0500	+	VE6HDO	o	VE6HDO
Lethbridge	444.1000	+	VE6IRL	o	VE6COM
Lethbridge	444.6750	+	VE6COM	o	VE6COM
Lethbridge	444.7000	+	VE6DES	op	VE6DES
Lethbridge	444.8500	+	VE6XA	ol	VE6XA
Lethbridge	449.7500	-	VE6CAM	ol	SARC
MEDICINE HAT					
Medicine Hat	444.0750	+	VE6MHU	o	VE6MLD
Medicine Hat	444.4750	+	VE6MLT	o	
Medicine Hat	444.8000	+	VE6GLF	o	VE6GLF
Medicine Hat	449.9250	-	VE6VOA	o	VE6MLD
NORTH					
Slave Lake	444.3500	+	VE6AMY	o	VE6AMY
NORTH EAST					
Ashmont	444.1500	+	VE6TTL	ol	VE6ARJ
Cold Lake	442.2000	+	VE6TAR	o	CLARC
Elk Island	444.3750	+	VE6REI	o	VE6REI
Glendon	444.9750	+	VE6COW	o	VE6XLR
Lloydminster	444.7250	+	VE5FD	oa	VE6FF
St Paul	444.5000	+	VE6SB	o	
PEACE RIVER					
Peace River/Tangent	444.6000	+	VE6AAF	o	
RED DEER					
Alix/Bashaw	448.9750	-	VE6PAT	o	VE6ZH
Red Deer	443.3750	+	VE6ONE	o	VE6ONE
Red Deer	444.5500	+	VE6SCR		VE6AQK
Red Deer	444.5500	+	VE6YX	o	VE6CIA

ALBERTA-BRITISH COLUMBIA

<i>Location</i>	<i>Output</i>	<i>Input</i>	<i>Call</i>	<i>Notes</i>	<i>Sponsor</i>
SOUTH					
Claresholm	444.4750	+	VE6CC	o	VE6CC
High River	444.1500	+	VE6HRB	o	FARS
High River	444.7250	+	VE6HRB	o	FARS
YELLOWHEAD					
Hinton	447.8250	-	VE6YAR	o	YARC
BRITISH COLUMBIA					
FRASER VALLEY					
Chilliwack	442.8000	+	VA7RSH	o 110.9	CheamRA
Chilliwack	444.7000	+	VE7RAD	oel	VE7IHR
Langley	441.3750	+	VE7RMH	o	Surrey ARC
Maple Ridge	443.6250	+	VE7RMR	o 123	M R ARC
GREATER VANCOUVER					
Anvil Island	444.4000	+	VE7QRO	o	VE7LWB
Burnaby	442.4750	+	VA7PRE	e	VE7RMY
Burnaby	442.7250	+	VE7FVR		IPARN
Burnaby	442.8500	+	VE7RBY	o	BurnabyARC
Burnaby	443.6750	+	VE7CBN	o	VE7XL
Delta	444.4250	+	VE7RDE	o	Delta ARS
New Westminster	444.6000	+	VE7NWR	e	NWARC
North Vancouver	430.9500	439.9500	VE7RYZ	o	VE7PSA
Port Coquitlam	443.1000	+	VE7UDX	94.8	VE7ZZX
Surrey	443.7750	+	VE7RSL	c	VE7FZX
Vancouver	442.2250	+	VE7RPS	o	VE7MMA
Vancouver	442.3250	+	VE7VHF	100	VE7CIM
Vancouver	442.3500	+	VE7RUK	o	WCUARC
Vancouver	442.5750	+	VE7ZIT	o	RFI
Vancouver	442.8750	+	VE7TEL	o	TPARC
Vancouver	442.9500	+	VE7AAU	el	RADIO ATS
Vancouver	443.2000	+	VE7NSR	ol	VE7CHU
Vancouver	443.2500	+	VE7RCH	o	CheamRA
Vancouver	443.2750	+	VE7RCI	o	CheamRA
Vancouver	443.5250	+	VE7RPT	o	BCFMCA
Vancouver	443.5500	+	VA7RPA		RadioPinoy
Vancouver	443.7250	+	VE7RDJ	o	VE7AOV
Vancouver	443.8000	+	VE7UHF		VE7MQ
Vancouver	444.0000	+	VE7URG	156.7	JohnThomas
Vancouver	444.0750	+	VE7TOK	o	VE7MBG
Vancouver	444.1000	+	VE7ROY	c	VE7COT
Vancouver	444.2250	+	VE7RFI	o	Rogers ARC
Vancouver	444.4750	+	VE7PRA	o	PacRim ARA
Vancouver	444.6750	+	VE7CDN	o	CAARC
Vancouver	444.8250	+	VE7VYL	156.7	BCFMCA
Vancouver	444.9250	+	VE7WAR	o	VE7WAR
Vancouver	444.9500	+	VE7RNV		VE7CHU
NORTH COAST					
Terrace	444.9750	+	VE7RDD	o	VA7DD
NORTH INTERIOR					
Prince George	442.8620	+	VE7RQU	o	VE7EQU
Williams Lake	444.1000	+	VE7ZIG	o	VE7IG
SOUTH CENTRAL					
Barriere	442.6500	+	VA7RTN	l	VE7MOB

570 420-450 MHz

BRITISH COLUMBIA

<i>Location</i>	<i>Output</i>	<i>Input</i>	<i>Call</i>	<i>Notes</i>	<i>Sponsor</i>
Barriere	442.8750	+	VE7RTN	l	VE7PW
Blackpool	444.0000	+	VE7RBP	o	WGARC
Clinton	442.6500	+	VE7LMR		VE7PW
Clinton	442.8250	+	VE7LMR		VE7PW
Edgewood	449.2500	-	VE7SMT	o	NORAC
Nakusp					
Falkland	442.4500	+	VE7RAM	o	VE7EHL
Kamloops	432.4750	+	VE7TSI	l	KamARC
Kamloops	442.0500	+	VE7CRW	103.5	VE7NI
Kamloops	442.1250	147.9200	VE7RLO	e	KamARC
Kamloops	442.1500	147.9200	VE7RLO	e	KanARC
Kamloops	442.1750	147.9200	VE7RLO	e	KamARC
Kamloops	447.5000	-	VE7RXD	156.7	VE7EJE
Kamloops	449.2500	-	VE7RLO	o	KamARC
Kamloops	449.3000	-	VE7RHM	o	VE7LDM
Kamloops	449.5000	-	VE7KIG	o	IPARN
Kelowna	442.7750	+	VE7KEL	o	OCARC
Kelowna	444.8250	+	VA7SPY	156.7	VE7EWS
Kelowna	449.1250	-	VA7KEL	o	VE7KED
Penticton	444.5000	+	VE7RPC	o	PentARC
Sorrento	444.1000	+	VE7SPG	o	ShuswapAR
SOUTH EAST					
Cranbrook	443.6250	+	VE7CAP	o	EKARC
Nelson	444.5500	+	VE7RCT		WKARC
VANCOUVER ISLAND CENTRAL					
Chemainus	442.6000	+	VE7RNA	o	CARC
Gibsons	442.6500	+	VE7PQE	o	SCARC
Nanaimo	442.5250	+	VA7ZSU	o	MBHC
Nanaimo	443.9000	+	VE7DJA	o	NARA
Nanaimo	444.8000	+	VA7ZSU	o	VA7EZ
Nanoose Bay	444.3000	+	VA7LPG	o 141.3	VE7IT
Parksville	444.2000	+	VE7PQD	oael	ORCA
Port Alberni	443.6000	+	VE7BHI	oa	VE7BHI
Port Alberni	444.4500	+	VE7KU	o	Arr ARC
Port Alberni	444.7500	+	VE7RTE	o	Arr ARC
Port Alberni	449.4500	-	VE7KU	o	Arr ARC
Qualicum Beach	445.0000	144.7700	VE7RQR	o	MIRA
VANCOUVER ISLAND NORTH					
Campbell River	442.4500	+	VE7NVI	o	VE7JZ
Campbell River	443.6500	+	VE7CRC	l	CRARS
Comox Valley	447.5750	-	VE7RAP	o	CVARC
Courtenay	443.5000	+	VE7RMW	o	VE7AGM
Sayward	443.7000	+	VE7RNC	o	NIARC
VANCOUVER ISLAND SOUTH					
Malahat	443.0250	+	VA7XMR	oel	CERT-BC
Saanich	443.0750	+	VA7XMR	oe	CERT-BC
Victoria	442.7750	+	VA7CRT	o	CERT-BC
Victoria	443.5750	+	VE7RAA	o	CanCollARC
Victoria	443.9500	+	VE7RTC	o	WARA
Victoria	444.1500	+	VE7RBA	o	VE7IA
Victoria	444.2500	+	VE7IA	o	VE7IA
Victoria	444.4500	+	VE7SLC	o	SEP
Victoria	444.8750	+	VE7VIC	107.2	WARA

BRITISH COLUMBIA-NEWFOUNDLAND

<i>Location</i>	<i>Output</i>	<i>Input</i>	<i>Call</i>	<i>Notes</i>	<i>Sponsor</i>
Victoria	449.5500	-	VE7RGP	o	Rogers ARC
Victoria	449.8750	146.2400	VE7XIC		WARA
MANITOBA					
INTERLAKE					
Selkirk	444.1500	+	VE4SLK	oe	E Selkirk
NORTHWEST					
Dauphin	448.4000	-	VE4BMR	o	DARC
Swan River	443.4000	+	VE4SRR	o	SwanRivAR
SOUTHWEST					
Killarney	449.5000	-	VE4KIL	o 127.3	
WINNIPEG					
Winnipeg	433.7500	+	VE4KEG	o 5.0/5.0	
Winnipeg	434.0000	1253.2500	VE4EDU	o	
Winnipeg	443.5000	+	VE4VJ	olrsx	
Winnipeg	444.0000	+	VE4UHF	127.3/127.3	
Winnipeg	444.5000	+	VE4AGA	o	VE4AGA
Winnipeg	444.7500	+	VE4PAR	o 127.3	
NEW BRUNSWICK					
BELLEDUNE					
Belledune	444.3500	+	VE9ELM	ol	
DALHOUSIE					
Dalhousie	444.6000	+	VE9FMG	o	VE9DEN
EDMUNDSTON					
Edmundston	444.1250	+	VE9PIN	ol 141.3	VE1PIN
FREDERICTON					
Fredericton	448.7000	-	VE9ARZ	oL(IRLP) 141.3	VE9XF
Fredericton	449.2500	-	VE9ZC	o	FARC
GRAND MANAN					
Grand Manan Is	449.8750	-	VE9GMI	ol	
MACES BAY					
Maces Bay	444.8750	+	VE9MBY	ol	
MONCTON					
Moncton	443.3500	+	VE9LNK	ol	
Moncton	444.9750	+	VE1PJX	o	VE1XW
Moncton	449.3250	-	VE9SHM	ol	TCARC
ST ANDREWS					
St Andrews	448.1000	-	VE1IE	o 141.3	VE9NZ
ST GEORGE					
Mt Pleasant	443.6000	+	VE9BSQ	o 141.3	VE9XF
NEWFOUNDLAND					
CENTRAL NF					
Grand Falls	446.0000	-	VO1PMS	#	VO1PRP
EASTERN AVALON					
St John	443.0000	+	VO1AAA		SONRA
St John	444.9000	+	VO1UHF	oe	AVRAC
St John	447.1000	-	VO1KEN	L(IRLP)	VO1ST
WESTERN NF					
Corner Brook	444.4000	+	VO1MO	o	HUMBARS

572 420-450 MHz

NORTHWEST TERRITORIES-ONTARIO

<i>Location</i>	<i>Output</i>	<i>Input</i>	<i>Call</i>	<i>Notes</i>	<i>Sponsor</i>
NORTHWEST TERRITORIES					
YELLOWKNIFE					
Yellowknife	444.0000	444.0000	VE8NWT	o(CA)el	VE8DP
NOVA SCOTIA					
BARRINGTON					
Oak Park	443.8000	+	VE1KDE	o	BAARS
COLLINGWOOD					
Sugarloaf	448.9250	-	VE1BHS	ol	VE1ZX
DARTMOUTH					
Dartmouth	444.6000	+	VE1DAR	o	DARC
GORE					
Gore	449.9000	-	VE1NSC	ol	VE1VCK
GREENFIELD					
Greenfield	444.3000	+	VE1BBY	o	
HALIFAX					
Halifax	444.3500	+	VE1PSR	oel	HARC
Halifax	444.4500	+	VE1PSR	oeL(LINK)	HARC
Halifax	444.5500	+	VE1PSR	oeL(LINK)	HARC
Halifax	444.7500	+	VE1PSR	oeL(LINK)	HARC
Halifax	444.8000	+	VE1ERS	o	
Halifax-All NS	444.1500	+	VE1HRM	oep	VE1AJP
HFX Airport	444.0000	+	VE1CDN	oel	VE1YZ
INVERNESS					
Kiltarty	444.9000	+	VE1KIL	oel	
MUSQUODOBOIT					
Musquodoboit Harbour	449.4250	-	VE1MHR	oeL(LINK)	ESARC
Musquodoboit Harbour	449.4500	-	VE1MHR	oeL(LINK)	ESARC
SHEET HARBOUR					
Sheet Harbour	444.4250	+	VE1ESR	ol	
SPRINGHILL					
Springhill	444.2000	+	VE1SPR	oel	
SYDNEY					
Boisedale	449.9000	-	VE1HAM	oel	
YARMOUTH					
Yarmouth	444.7000	+	VE1YAR	ol	VE1RB
ONTARIO					
CENTRAL					
Barrie	444.2000	+	VE3KES	oRB 123.0 L(ECHOLINK)	ARE
Cannington	444.4500	+	VA3TVE	o(CA)el	
Collingwood	442.6000	+	VE3BMR	o 156.7	
Creemore	443.2750	+	VE3CAB	ol	
Edgar	444.3500	+	VE3LSR	oaeIRBz	
Goodwood	442.0750	+	VE3GTU	oesL(443.75)	103.5
Midland	444.6500	+	VE3SGB	o	
Moonstone	444.2750	+	VE3QSB	o	
Orangeville	444.0250	+	VE3NSL	o(CA)e L(IRLP) 103.5	OAREX
Orangeville	444.5000	+	VE3MAP	oe	DARES

**420-450 MHz 573
ONTARIO**

<i>Location</i>	<i>Output</i>	<i>Input</i>	<i>Call</i>	<i>Notes</i>	<i>Sponsor</i>
Orillia	444.5500	+	VE3ORC	o	OARC
Oro	442.5750	+	VE3UOR	o 103.5 L(VE3UKC)	
Parry Sound	443.5750	+	VE3RPL	o(CA)	
Parry Sound	444.7990	+	VE3UPS	ol	
Sarnia	442.3500	+	VE3WHO	o(CA)eL(IRLP)	
Shelburne	443.6250	+	VE3DRC	oe	
Singhampton	444.9000	+	VE3WIK	o 156.7	
CENTRAL EAST					
Baltimore	444.9750	+	VE3MXR	ol	
Colborne	443.3750	+	VE3RTY	oe	
Oshawa	443.4750	+	VE3OUR	oa	
Peterborough	444.5750	+	VA3PBO	o(CA)e 162.2	PARC
Raglan	443.0000	+	VE3NAA	o	NSARC
CENTRAL WEST					
Owen Sound	443.0250	+	VE3RBT	o	
Owen Sound	443.5250	+	VE3GBT	o	
FRONTENAC/LENNOX-ADDINGTON					
Kingston	443.3000	+	VE3KTO	s	Kingston AR
HASTINGS/PRINCE EDWARD					
Belleville	444.4500	+	VE3MHZ		VE3APF
LANARK/LEEDS-GRENVILLE					
Brockville	444.0000	+	VE3IWJ		Brockville P 100.0/100.0
Carleton Place	444.1000	+	VE3SEX	100.0	
Franktown	444.3000	+	VE3KNA	WX(*7) L(IRLP 2220) 100.0/100.	VA3WK WCARC
Lavant	444.8500	+	VE3DVQ		WCARC
Mallorytown	443.9000	+	VE3IGE		
Smiths Falls	444.7500	+	VE3WDP	A(* OPEN # DROP)	136.5
METRO TORONTO					
Acton	442.8250	+	VE3GTU	oesL(443.75)	103.5
Aurora	442.0250	+	VE3ULR	ol	
Aurora	444.1000	+	VE3WMX	oL(442.75)	103.5
Ballantrae	442.4750	+	VA3URU	o(CA)l	
Ballantrae	442.8500	+	VE3SNM	oL(443.675)	136.5
Ballantrae	443.7000	+	VA3BAL	o	COARC
Brampton	443.5500	+	VE3PRC	o	
Brampton	444.5750	+	VE3MIS	o(CA)e 103.5	MARC
Brougham	444.6000	+	VE3DAX	o	SPARC
Cannington	443.7500	+	VA3GTU	oel 103.5	
Downsview	444.7000	+	VE3RAK	oel(IRLP)	103.5
Egypt	444.2250	+	VE3YRC	o	
Etobicoke	442.8000	+	VA3GTU	oel 103.5	
King City	444.3000	+	VE3UKC	o(CA)eIRB	
Markham	442.2750	+	VA3CTR	o 103.5 L(ECHOLINK)	CCARS
Pickering	444.5250	+	VE3DPR	o	
Scarborough	443.3500	+	VE3RTC	o 103.5	
Scarborough	443.8250	+	VA3HKG	oe 88.5	
Toronto	442.1250	+	VE3TNK	oL(TFMCS)	
Toronto	442.1750	+	VA3UKW	o 136.5	

574 420-450 MHz

ONTARIO

Location	Output	Input	Call	Notes	Sponsor
Toronto	442.6000	+	VE3CAY	o 103.5	CWARC
Toronto	442.6500	+	VA3GTU	oe 100.0	
Toronto	442.7000	+	VA3BMC	o(CA)e	DOCARC
Toronto	442.7500	+	VE3WOO	o	
Toronto	442.7750	+	VA3GTU	oe 103.5	
Toronto	442.9750	+	VA3GTU	ol 103.5	
Toronto	443.0500	+	VE3YYZ	o(CA)e YYZ) 103.5 L(IRLP)	TARCS
Toronto	443.1000	+	VE3SKI	o	SARC
Toronto	443.3000	+	VE3PRT	oTTe 151.4	
Toronto	443.5000	+	VE3PVT	ol	
Toronto	443.6500	+	VE3NOR	oL(IRLP) 103.5	NARC
Toronto	443.7750	+	VE3JOP	o	
Toronto	443.9000	+	VE3XUU	o 103.5	
Toronto	444.2500	+	VE3UHR	o	
Toronto	444.4000	144.8100	VE3TWR	o(CA)lz	
Toronto	444.4750	+	VE3URU	o(CA)	
Toronto	444.8500	+	VE3UKW	o 136.5	
Uxbridge	442.1000	+	VE3RPT	o(CA)elz	
Uxbridge	443.2250	+	VE3RPT	o(CA)el 151.4	
Uxbridge	444.1750	+	VE3RUX	o	
Whitby	444.3750	+	VE3WOQ	oe 103.5	WARC
Willowdale	442.3750	+	VA3GTU	ols 103.5	
NATIONAL CAPITAL REGION					
Carp	444.0500	+	VA3WJC	L(147.270)	123.0/123.0
Ottawa	443.8000	+	VE3TEL		PARC
Ottawa	444.1250	+	VE3TST	x	VE3HXP
Ottawa	444.2000	+	VE3TWO		136.5/136.5 L(IRLP) 2210 OVMRC
Ottawa	444.4000	+	VE3MPC	L(147.300/53.030) A(*12	
Ottawa	444.5500	+	VE3MPC	al/100	CPCARC
Ottawa	444.5500	+	VA3KPT	151.4	VA3WHS
Ottawa	444.9500	+	VA3EMV	s/136.5	EMRG
NIAGARA					
Campden	443.5750	+	VE3ALS	oe 107.2	
Fonthill	444.7250	+	VE3PLF	oaeRB WX 107.2	COBRA
Niagara Falls	442.4250	+	VA3WAJ	oe IRLP) L(SNM 107.2	
Niagara Falls	442.9000	+	VE3GRW	o(CA)e 107.2	
Niagara Falls	443.1750	+	VE3RNR	o 107.2	
Selkirk	442.0500	+	VA3BDX	oe	
Thorold	442.2500	+	VE3RAF	o L(VE3RAF)	RFMARC
Thorold	443.7250	+	VE3RAF	o 107.2	RFMARC
Wainfleet	442.5000	+	VE3KJR	o	
NORTHEASTERN ONTARIO					
Little current	444.3000	+	VE3RQQ		
Sault Ste Marie	442.6500	+	VE3SSM	aL(VE3SJ) Z(Y)	
Timmins	444.9000	+	VE3AA	I	
NORTHWESTERN ONTARIO					
Thunder bay	443.8500	+	VE3TBU	c	
Thunder bay	444.8250	+	VE3TBR	I	

<i>Location</i>	<i>Output</i>	<i>Input</i>	<i>Call</i>	<i>Notes</i>	<i>Sponsor</i>
PRESCOTT-RUSSELL					
Alfred	443.5000	+	VA3TLO	IsxA(*25) /110.9	RAAG
Russell	444.5000	+	VA3LGP		ARAI 123.0/123.0 L(IRLP 2018)
RENFREW					
Arnprior	443.2000	+	VE3YYX	(CA)s L(IRLP 2910)	Arnprior FD 136.5/136.
Bissett Creek	443.0250	+	VE3ZBC	Isx A(#22/#)	RCARC
Foymount	442.3750	+	VE3UCR	I	RCARC
Pembroke	448.0250	-	VE3NRR	sx/100 A(*22/#)	RCARC L(VE3ZBC VE3
SOUTH					
Arkel	443.8500	+	VE3RKL	oI	
Brantford	442.0000	+	VE3MMN	o	
Brantford	443.0250	+	VE3TCR	o(CA)	
Brantford	443.6000	+	VE3WDF	o	
Burlington	442.1500	+	VA3AMH	oeRB	131.8
Burlington	442.2250	+	VA3SRC	L(ECHOLINK)	131.8
Burlington	443.1500	+	VE3BUR	oL(442.45)	
Burlington	443.2000	+	VA3BUR	o	
Burlington	444.8250	+	VE3RSB	oaex	131.8 L(2M + 220)
Cambridge	442.6750	+	VA3AQ	o	
Cambridge	443.3750	+	VE3SWR	o	SWARC
Campbellville	443.3250	+	VE3RTP	oe	151.4 TPARC
Carlisle	443.6750	+	VE3WIK	o	131.8
Grassie	442.7250	+	VE3BQQ	oe	TECHNET L(ECHOLINK) 131.8
Halton Hills	443.4250	+	VE3OD	oe	
Hamilton	442.6250	+	VE3DSX	o	
Hamilton	443.0750	+	VE3ZOE	o	
Hamilton	444.4250	+	VE3RDX	o	
Kitchener	442.2000	+	VE3SED	o(CA)eL(ECHOLINK)	131.
Kitchener	442.3500	+	VE3BAY	o(CA)e	131.8
Kitchener	444.8750	+	VE3RBM	oL(IRLP)	131.8
Milton	444.1250	+	VE3ADT	oeL(IRLP)	131.8
Norwich	442.8750	+	VA3PPO	o	
Norwich	444.5750	+	VE3PPO	oaRB	L(BVE3PPO)
Oakville	442.3000	+	VE3OAK	oI	107.2 OARC
Oakville	442.4500	+	VE3OKR	o	VE3OKR RG L(443.15)
Oakville	444.3250	+	VE3OAK	o	OARC
Scotland	443.4500	+	VE3MMX	o	131.8
Stoney Creek	442.5250	+	VE3UHM	o	103.5 L(VE3UKC)
Vinemount	444.6500	+	VE3VSC	o	
Waterford	444.5500	+	VE3SML	oeIRB	
SOUTHWEST					
Goderich	444.8250	+	VE3WZL	oeRB	123
London	442.3000	+	VE3TTT	oeI	114.8
London	444.1000	+	VA3UHF		114.8
London	444.4000	+	VE3SUE	oL(IRLP)	114.8
London	444.9250	+	VE3NMN	oeRB	

576 420-450 MHz

ONTARIO-QUEBEC

Location	Output	Input	Call	Notes	Sponsor
Lucan	444.5750	+	VE3MCR	o	MCRA
McGregor	444.3000	+	VE3RRR	oeRB 118.8 L(2M + 220)	WART
Port Elgin	444.6250	+	VE3CAC	o	
Sarnia	442.8500	+	VE3TTP	o(CA)	
Sarnia	444.5500	+	VE3SUR	oe	
Sarnia	444.7000	+	VA3LAM	o	
St Marys	444.5250	+	VE3ZTD	o	
St Thomas	443.8250	+	VE3STR	oe	
Stratford	444.9750	+	VE3FCG	eL(IRLP) 114.8	FCARC
Windsor	444.4000	+	VE3UUU	o	
Windsor	444.5000	+	VE3III	oae 118.8	SPRARC
Woodstock	443.9250	+	VE3WHR	o	
SOUTHWEST ONTARIO					
Hamilton	443.2500	+	VE3RFI	o	
STORMONT-DUNDAS-GLENGARRY					
Cornwall	443.0000	+	VE3PGC	RB LITZx 110.9/110.9 L(VE3EI VE3)	PGC
Cornwall	444.4500	+	VA3SDG	o 110.9/110.9 L(146.835M)	VA3EDG
Lancaster	444.1500	+	VE2REH	o(CA)e 110.9/110.9 L(VE2REH (I	ARAI
Moose creek	443.0500	+	VE3TYF	151.4/151.4	
PRINCE EDWARD ISLAND					
CENTRAL					
Glen Valley	444.6750	+	VE1UHF	o	VE1AIC
CHARLOTTETOWN					
Charlottetown	443.3000	+	VE1AIC	oael	VE1AIC
Charlottetown	443.8500	+	VY2UHF	ol	VY2ROB
Charlottetown	444.4000	+	VE1AIC	oae L(IRLP)	VE1AIC
Charlottetown	449.1000	-	VE1CRA	oael	VE1AIC
SUMMERSIDE					
Summerside	444.5000	+	VE1CFR	oael	SPARC
QUEBEC					
Acton Vale	443.9500	+	VE2RBY	o 110.9	VE2GKE
Alma	449.4200	-	VE2RIU	o	VE2DIA
Alma	449.6200	-	VA2RIU	o	VE2TMR
Anjou	440.4400	440.4400	VA2GGR	o	VA2GGR
Baie-Comeau	442.3500	+	VE2RBG	oe 131.8	VE2FVV
Baie-Comeau	442.6200	+	VE2RUU	o	VE2RUU
Baie-Comeau	443.8500	+	VE2RMH	oex	VE2FAZ
Baie-Comeau	444.0000	+	VA2RLP	o 123	VE2TPE
Baie-Comeau	447.6200	-	VE2RBC	oe	VE2FAJ
Baie-Comeau	449.6000	-	VE2RBD	o	VE2RBD
Bedford	443.8000	+	VE2RSN	o 103.5	VE2TUA
Blainville	443.1000	+	VE2RMR	oae 141.3	VE2DJE
Blainville	444.6000	+	VE2REG	oe 131.8	VE2ZVL
Blainville	444.9800	+	VE2PCQ	e	VE2PCQ

<i>Location</i>	<i>Output</i>	<i>Input</i>	<i>Call</i>	<i>Notes</i>	<i>Sponsor</i>
Blainville	449.7200	-	VE2RVV	o 103.5	VE2SMB
Blainville Nord	442.6000	+	VE2RNO	o 136.5	VE2THE
Boucherville	449.8200	-	VE2MRQ	o 103.5	VE2MRI
centre ville Québec	444.4500	+	VA2MB	o 100	VE2MBK
Charny	444.6000	+	VE2RDB	oe	VE2FTO
Chicoutimi	449.0200	-	VE2RKA	oex	VA2NA
Chicoutimi	449.7000	-	VE2RDH	o	VE2MDH
Coaticook	440.5000	+	VE2RDM	e 118.8	VE2DPD
Coaticook	444.8500	+	VE2RDM	o 118.8	VE2DPD
Coaticook	449.2700	-	VE2RJV	o 118.8	VE2GNN
Coaticook	449.8500	-	VE2RDM	x 118.8	VE2DPD
Colline Poudrier	449.7200	-	VE2GPA	o 100	VE2GPA
Contrecoeur	443.6500	+	VE2CKC	o 141.3	VE2AN
Covey Hill	440.0000	440.0000	VA2REX	oex	VE2JT
Cowansville	447.6700	-	VE2RCZ	o 118.8	VE2CAF
Delson	442.1500	+	VE2LHF	o	VE2LHF
Drummondville	442.9500	+	VE2RBU	o 110.9	VE2YLA
Drummondville	444.0500	+	VE2RBZ	o 110.9	VE2ZBR
Drummondville	444.1500	+	VE2RDL	oe 110.9	VE2CRD
Fleurimont	442.9200	+	VE2RLX	o	VE2LGX
Gatineau	444.2500	+	VA2UHF	o 110.9	VE2GUY
Gatineau	444.6000	+	VE2REH	oe 110.9	VE2ZVL
Gatineau	444.7000	+	VA2CMB	o 123	VA2CMB
Granby	448.6200	-	VE2RGJ	o 118.8	VE2JRG
Grand-Mere	449.5200	-	VE2RLM	o	VE2CM
Grand-Mere	449.6700	-	VE2RGM	o 110.9	VE2GM
Grand-Mere	449.9200	-	VA2RTI	o	VE2JTR
Grand-Mere	449.9700	-	VA2RDX	oex 110.9	VE2PWP
Grenville	443.8500	+	VE2RCS	oex 123	VE2HMA
Hull	443.3000	+	VE2CRA	o 100	VE2CRA
Hull	443.9500	+	VE2RAO	oe 123	VE2CRO
Iberville	449.7500	-	VE2RJE	o 103.5	VE2MCJ
Joliette	444.6200	+	VE2RLJ	oe 103.5	VE2EML
Joliette	444.8000	+	VE2RIA	oep 103.5	VE2MCM
Joliette	449.1200	-	VE2RHO	oe	VE2BFK
Jonquière	440.0700	440.0700	VE2RNU	o	VE2JHG
Jonquière	449.0000	-	VE2RPA	o	VE2SV
Jonquière	449.1000	-	VE2RFL	oe	VE2EFL
L'Anse-St-Jean	449.9000	-	VE2RME	oe	VE2XIT
La Baie	444.9500	+	VE2RCX	o	VA2BCA
La Pocatière	448.9700	-	VE2RIP	oe	VE2XIT
Lac Daran	442.1000	+	VE2RLD	o	VE2CSQ
Lac Daran	442.2000	+	VE2RLD	x	VE2CSQ
Lac Larouche	449.6200	-	VE2RPV	o	VE2RPV
Lac-a-la-Tortue	443.2000	+	VE2RBR	o	VE2GM
Laval	444.9500	+	VE2OCZ	oe 107.2	VE2JKA
Laval	447.5200	-	VE2VK	p 141.3	VE2VK
laval	448.1700	-	VE2JKA	o 107.2	VE2JKA
Legardeur	442.3000	+	VE2CZX	o 103.5	VE2BFK
Levis-Lauzon	444.1000	+	VE2RHD	o 100	VE2CQ
Longueuil	442.4000	+	VE2HPB	oe 103.5	VE2UF
Longueuil	445.2200	445.2200	VE2RSM	o	VE2AZX

578 420-450 MHz

QUEBEC

<i>Location</i>	<i>Output</i>	<i>Input</i>	<i>Call</i>	<i>Notes</i>	<i>Sponsor</i>
Magog	444.2500	+	VE2RZZ	oe 118.8	VE2CGM
Mascouche	443.8000	+	VE2RTM	oe	VE2KAR
Mascouche	448.8200	-	VE2RTM	ox	VE2KAR
Mercier	442.1000	+	VE2RTF	o	VE2BCM
Mercier	444.5000	+	VE2RTS	o	VE2BCM
Mont Bélair	444.2000	+	VE2RAX	oe	VE2EZZ
Mont Bélair	444.9000	+	VA2TEL	o 100	VE2OSQ
Mont Bélair	448.6200	-	VE2UCD	o 100	
Mont Bélair (Québec)	448.6200	-	VE2UCD	oe 100	VE2JTX
Mont Orford	444.5500	+	VE2RMO	e 100	VE2HR
Mont Rougemont	444.3200	+	VE2RAW	oe 103.5	VE2AW
Mont St-Bruno	449.1000	-	VE2RST	oe	VE2CLM
Mont Sutton	447.2000	-	VE2RTC	oe	VE2DIW
Mont-Carmel	447.0700	-	VE2RIR	oex 110.9	VE2EX
Mont-Carmel	447.6700	-	VA2RES	oex 100	VA2OMU
Mont-Cosmos	449.8700	-	VA2III	o 156.7	VE2WP
Mont-Gladys	442.4000	+	VE2RMG	o	VE2CQ
Mont-Laurier	444.6200	+	VE2RMC	o	VE2RMC
Mont-Orford	442.0000	+	VE2RTO	oe 118.8	VE2EKL
Mont-St-Bruno	444.1000	+	VE2RSP	oe 103.5	VE2GGY
Mont-St-Grégoire	444.2000	+	VE2RKL	oe	VE2EKL
Mont-Ste-Anne	447.3700	-	VE2RAA	o 110.9	VE2CQ
Mont-Yamaska	442.3500	+	VA2RMY	oex 103.5	VA2LRT
Mont-Yamaska	443.3000	+	VE2RMV	o 103.5	VE2ULU
Montréal	442.2500	+	VE2RXM	oel 141.3	VE2XM
Montréal	442.4500	+	VA2CVM	o 103.5	VE2LPN
Montréal	442.5000	+	VE2RCW	oex 141.3	VE2WCC
Montréal	442.6000	+	VE2RNO	x 103.5	VE2THE
Montréal	442.6500	+	VE2ETS	oe 103.5	VE2ETS
Montréal	442.8000	+	VE2JGA	o	VE2JGA
Montréal	442.9000	+	VE2REZ	o 103.5	VE2EZ
Montréal	443.0500	+	VE2RWI	oex 141.3	VE2CWI
Montreal	443.7000	+	VE2RHH	o 100	MTL220
Montreal	444.2500	+	VE2RVH	ox 88.5	VE2VNH
Montréal	444.3700	+	VE2LLL	oe 103.5	VE2AAS
Montréal	444.4000	+	VE2REM	oe	UMS
Montréal	444.9000	+	VA2RDG	oe 107.2	VE2JKA
Montréal	447.0200	-	VE2RJX	o 103.5	VE2JX
Montréal	447.9700	-	VA2RJX	o 103.5	VA2JX
Montréal	448.7200	-	VA2CME	o 103.5	VA2CBL
Montréal	449.3000	-	VE2AIF	o	VE2ACG
Montréal	449.4700	-	VE2WM	o	VE2WM
Montréal	449.9200	-	VE2RIO	o 103.5	RAQI
Montréal	449.9700	-	VE2RJS	oe 77	VE2ARC
Montreal-Nord	448.6500	-	VE2RPT	o	VE2FMK
Mt-Orford	446.5000	446.5000	VE2DCR	oE-SUNx 71.9	VE2DCR
Parc des Laurentides	442.3700	+	VE2RMG	ox 110.9	VE2CQ
Parc des Laurentides	442.5000	+	VE2RMG	o	VE2CQ
Pointe-Claire	448.6500	-	VE2RHI	o	VE2RHI

420-450 MHz 579
QUEBEC

<i>Location</i>	<i>Output</i>	<i>Input</i>	<i>Call</i>	<i>Notes</i>	<i>Sponsor</i>
Québec	444.3000	+	VE2R XR	oe	VE2XR
Québec	444.5000	+	VE2RE A	o 100	VE2TPE
Québec	444.5000	+	VE2RTB	o 100	VE2TEP
Québec	445.1000	445.1000	VA2MD	o 100	VE2TSO
Richmond	443.7500	+	VE2RH P	o 123	VE2LBN
Rigaud	442.2500	+	VE2RM	ox	VE2RM
Rigaud	442.6200	449.7200	VE2RM	o 100	MTL220
Rigaud	444.0000	+	VE2RM	oex 100	VE2RM
Rimouski	442.6200	+	VE2RWM	o 123	VE2CSL
Rock Forest	442.5000	+	VE2RVO	o 123	VE2VF
Rock Forest	448.3700	-	VA2CAV	o 123	VE2MKJ
Rosemere	445.1500	445.1500	VE2RXZ	o	VE2GXZ
Saint-Lin	444.6500	+	VE2RFO	oe 103.5	VE2BFB
Laurentides					
Salaberry-de Valleyfield	444.3500	+	VE2RVF	oe	VE2BYB
Sherbrooke	441.1700	441.1700	VE2PAK	o	VE2SBK
Sherbrooke	444.7500	+	VE2RQM	o	VE2KIT
Sorel	442.1500	+	VE2RBS	o 103.5	VE2GGF
Sorel	446.2500	144.7700	VE2CBS	oe 103.5	VE2GFF
St-Antoine-sur Richelieu	447.1200	-	VE2RSO	o	VE2WA
St-Calixte	432.0100	432.0100	VE2RVK	o	VE2VK
St-Calixte	434.8000	432.4000	VE2RVK	e 141.3	VE2VK
St-Calixte	434.8000	440.8000	VE2RVK	e 141.3	VE2VK
St-Calixte	434.8000	432.4000	VE2RVK	e 141.3	VE2VK
St-Calixte	442.6000	+	VA2RLD	x 103.5	VA2DU
St-Calixte	442.7200	+	VA2RLD	oe 103.5	VA2DLU
St-Calixte	443.5500	+	VE2RVK	o 141.3	VE2VK
St-Calixte	443.5500	+	VE2RVK	o 141.3	VE2VK
St-Calixte	443.6000	+	VE2RVK	o 141.3	VE2VK
St-Calixte	444.0000	+	VA2 RLD	oex 103.5	VA2 DU
St-Calixte	444.9000	+	VA2RDG	o 1072	VE2JKA
St-Calixte	447.1200	-	VE2PCQ	oex 103.5	VE2PCQ
St-Calixte	449.9800	-	VE2PCQ	e	VE2PCQ
St-Charles de Bourget	444.2000	+	VE2RCR	o	VE2CRS
St-Constant	442.2000	+	VE2APO	o	VE2AFP
St-Donat	444.6000	+	VE2RRA	oE-SUN 103.5	VE2BFB
St-Donat	444.8000	+	VA2RIA	oE-SUN 103.5	VE2MCM
St-Eleuthere	442.3700	+	VE2NY	ox 110.9	VE2TC
St-Eleuthere	442.6200	+	VE2NY	o 123	VE2TC
St-Hubert	449.0200	-	VA2ASC	o	VA2ASC
St-Hyacinthe	444.4500	+	VE2RBE	oe	VE2GGM
St-Jean-de Matha	447.8200	-	VE2RHR	o	VE2JHR
St-Jean-sur Richelieu	442.8500	+	VE2RVR	o 141.3	VE2CVR
St-Jérôme	449.7500	-	VE2RJE	o	VE2MCJ
St-Joseph-de Beauce	445.0500	445.0500	VE2RSJ	o	VE2BDP

580 420-450 MHz

QUEBEC

<i>Location</i>	<i>Output</i>	<i>Input</i>	<i>Call</i>	<i>Notes</i>	<i>Sponsor</i>
St-Joseph-de Sorel	446.5200	144.7700	VE2CBS	o 103.5	VE2CBS
St-Joseph-du-Lac	449.8700	-	VE2RST	o 123	VE2GSB
St-Michel-Des Saints	443.8500	+	VE2ESN	o 103.5	VE2ESN
St-Nazaire	447.1200	-	VA2RAU	x	VA2NA
ST-Pamphile	447.7700	-	VA2LLL	ox 100	VE2SG
St-Pascal-de Kamouraska	449.5700	-	VE2RQA	ox	VE2MEL
St-Simon-les Mines	449.9700	-	VE2RSG	o 100	VE2BPD
St-Tite-des-Caps	447.2000	-	VE2RSB	oe	VE2BPU
St-Ubalde	442.3000	+	VE2RZT	o	VE2TRZ
Ste-Agathe	448.2700	-	VE2RLO	ox	VE2LLA
Ste-Foy	442.7000	+	VE2RCH	o	VE2MER
Ste-Foy	444.7000	+	VE2RSX	o	VE2VEM
Ste-Foy	444.8000	+	VA2ROY	o	VE2LRI
Ste-Marcelline	444.7000	+	VE2RMS	oe 103.5	VE2BFK
Ste-Sophie D'Halifax	448.9200	-	VE2RNB	o	VE2NBE
Ste-Therese	448.4200	-	VE2RWW	o 103.5	VA2MAC
Ste-Victoire de Sorel	446.5000	144.7700	VE2RBS	o 103.5	VE2GFF
Taché	449.0200	-	VE2RTX	o	VE2SV
Thetford Mines	448.1700	-	VE2CVA	oe	VE2LES
Trois-Rivières	442.7500	+	VE2VIP	o	VE2ZZ
Trois-Rivières	448.6700	-	VE2RBN	oe 136.5	VE2MTE
Trois-Rivières	449.1700	-	VE2RTZ	ox 110.9	VE2TRZ
Val-Belair	447.6200	-	VE2RGG	o	VE2TEB
Varennes	448.2700	-	VE2REQ	o	VE2ESM
Victoriaville	442.8500	+	VE2RMD	ox	VE2MF
Victoriaville	443.5000	+	VE2RBF	o	VE2FQG
Victoriaville	444.6000	+	VE2RHY	o 110.9	VE2HY
Waterloo	443.9000	+	VE2ESM	oe	VE2ESM
LAURENTIDES					
Lachute	443.8500	+	VE2RCS	l 123.0/123.0	BARC
Rigaud	444.0000	+	VE2RM		
NATIONAL CAPITAL REGION					
Chelsea	443.3000	+	VE2CRA	x/100	OARC
OUTAOUAIS					
Gatineau	433.1000	+	VE2UQH		CRAO
Gatineau	442.8000	+	VE2REG	oe 110.9/110.9	L(PACKET REPEATER) Québec Sec
Gatineau	443.9500	+	VE2RAO	l 123.0/123.0 A(* OPEN #	CRAO
Gatineau	444.2500	+	VA2UHF	l/110.9	GRAC
Gatineau	444.3500	+	VE2TQX	oEXP	VE2TQX
Gatineau	444.6000	+	VE2REH	(CA) 110.9/110.9 L(IRLP 2018	ARAI
Gatineau	444.7000	+	VA2CMB	123.0/123.0	VA2CMB

SASKATCHEWAN-YUKON TERRITORY

<i>Location</i>	<i>Output</i>	<i>Input</i>	<i>Call</i>	<i>Notes</i>	<i>Sponsor</i>
SASKATCHEWAN					
REGINA					
Avonlea	444.1500	+	VE5AHR	o	
Regina	444.2500	+	VE5UHF	o	
Regina	447.2500	-	VE5BBZ	o	
SASKATOON					
Saskatoon	441.0000	+	VE5RPH	o	
Saskatoon	443.9750	+	VE5PJH	o	VE5PJH
Saskatoon	448.0000	-	VE5HG	o	VE5HG
SOUTHEAST					
Estevan	444.8000	+	VA5EST	o	VE5AJ
YUKON TERRITORY					
BEAVER CREEK					
Horse Camp Hill	444.9000	+	VY1RHH	oI	YARA
WHITEHORSE					
Carcross	444.9000	+	VY1RMM	oE-SUN E-WIND	YARA
Whitehorse					

902-928 MHz

<i>Location</i>	<i>Output</i>	<i>Input</i>	<i>Call</i>	<i>Notes</i>	<i>Sponsor</i>
ALABAMA					
Huntsville	927.5875	902.5875	W4XE	o 100.0	W4XE
Huntsville/ MonteSano	927.5000	902.5000	W4XE	o 100.0	W4XE
ARIZONA					
CENTRAL					
Pinal Peak	902.1125	927.1125	N1KQ	cl	MCRG
EAST CENTRAL					
Greens Peak	927.2875	902.2875	N9CZV	oaer 151.4	N9CZV
Porter Mtn	927.3375	902.3375	N9CZV	oaerl 151.4	N9CZV
NORTH CENTRAL					
Bill Williams Mtn	927.4625	902.4625	N9CZV	oaerl 151.4	N9CZV
Mingus Mtn	927.2625	902.2625	WA7JC	o 141.3	WA7JC
Mt Elden	927.8375	902.8375	N7TWW	c	FHART
Prescott	927.3875	902.3875	WB7BYV	oar 151.4	WB7BYV
Towers Mountain	927.2875	902.2875	KF7EZ	o 151.4	KF7EZ
NORTHWEST					
Dolan Springs	927.9125	902.9125	KC7UJL	oe 606	KC7UJL
Kingman	927.2125	902.2125	N0NKU	o(CA)elr 88.5	MCRA
Potato Patch	927.6125	902.6125	N0NKU	celr	MCRA
PHOENIX METRO					
Chandler	927.4375	902.4375	W7MOT	oe 151.4	MARCA
Phoenix	902.1375	927.1375	N1KQ	cl	MCRG
Pinal Peak	927.8375	902.8375	N7TWW	c	FHART
Scottsdale	927.1625	902.1625	WA7ZZT	o 151.4	ARA
Scottsdale	927.3875	902.3875	W7MOT	o 151.4	M.A.R.C.A.
Usery Pass	927.4625	902.4625	N7MK	c	FHART
White Tanks	927.3375	902.3375	KD7ETM	ol 151.4	MCRG
White Tanks	927.8125	902.8125	WD6EDW	cl	WD6EDW
SOUTHEAST					
Mt Bigelow	927.3125	902.3125	WB4LDS	oe 606	KB7YWK
SOUTHWEST					
Yuma	927.4625	902.4625	W7IDN	c 88.5	KW6EZB
TUCSON METRO					
Tucson	927.8875	902.8875	WB4LDS	cl 606	KB7YWK
WEST CENTRAL					
Lake Havasu	927.4375	902.4375	K7GDM	oel 532	KA3IDN

CALIFORNIA

FREQUENCY USAGE - SOUTHERN CALIFORNIA

So Cal	927.6000		SIMPLEX
So Cal	927.7000	902.7000	TEST PAIR

584 902-928 MHz
CALIFORNIA

<i>Location</i>	<i>Output</i>	<i>Input</i>	<i>Call</i>	<i>Notes</i>	<i>Sponsor</i>
So Cal	927.8000		SIMPLEX		
#KE,LA,OR,RIV,SBAR,SBER,VE					
Frazier Mtn	927.8375	902.8375	WB6RHQ	156.7	CONDOR
Mt Lukens	927.9750	902.9750	N6VGU	o 103.5	
#LA,OR					
Hollywood Hills	927.2750	902.2750	W6DEK	o 103.5	
#ORANGE					
Orange Hills	927.9500	902.9500	KA6RWW	o	
#PALMDALE					
Pinon Hills	927.3500	902.3500	KA6YTT	o	
#SAN DIEGO					
Mt Otay	927.3375	902.3375	WA6OSB	o 151.4	
Palomar Mtn	927.9750	902.9750	W6NWX	100.0	PARC
#VENTURA					
Red Mtn	927.8750	902.8750	WB6ZTQ	o 103.5	SMRA
CENTRAL COAST					
Monterey	927.9750	-	WE6R	cDCSelrs	WE6R
Santa Cruz	927.2875	-	KG6XY	#oDCSel	W6REB
EAST BAY					
Concord	927.5500	-	N6OLD	#ox 141.3	ERG
Moraga	927.3250	-	K6SJH	olr 100	K6SJH
Oakland	927.4250	-	WA6JQV	cDCSelx	WA6JQV
Oakland	927.4750	-	WA6JQV	cDCSelx	WA6JQV
Pleasanton	927.3750	-	N6QL	oelx 88.5	N6QL
San Pablo	927.4500	-	WA6JQV	cDCSelx	WA6JQV
San Pablo	927.4750	-	WA6JQV	cDCSelx	WA6JQV
NORTH BAY					
Napa	927.4000	-	KD6KML	oel 192.8	KD6KML
Napa	927.5000	-	KD6KML	oel 203.5	KD6KML
Novato	927.3500	-	KM6PA	#o 131.8	KM6PA
Santa Rosa	927.5250	-	KD6KML	oelx 173.8	KD6KML
NORTH COAST					
Willits	927.7500	-	K7WWA	#oelrsx 103.5	K7WWA
SACRAMENTO VALLEY					
Auburn	927.1500	-	N6NMZ	c	N6NMZ
Grass Valley	927.0500	-	WB4YJT	c	WB4YJT
Vacaville	927.0250	-	WA6JQV	cDCSelx	WA6JQV
Vacaville	927.4750	-	WA6JQV	cDCSelx	WA6JQV
Vacaville	927.8000	-	WA6JQV	oe 192.8	WA6JQV
SAN JOAQUIN VALLEY					
Lodi	927.6000	-	WB6ASU	#oelrx 114.8	WB6ASU
Patterson	927.6250	-	KK6AT	#o 100	KK6AT
SOUTH BAY					
Los Gatos	927.4625	-	WA6JQV	cDCSelx	WA6JQV
Los Gatos	927.4750	-	WA6JQV	cDCSelx	WA6JQV
Palo Alto	927.6250	-	KB6LED	#olx 136.5	KB6LED
WEST BAY					
Half Moon Bay	927.7000	-	N6IMS	c	N6IMS
Montara	927.4000	-	WA6AFT	ce	WA6AFT

902-928 MHz 585
CALIFORNIA-FLORIDA

<i>Location</i>	<i>Output</i>	<i>Input</i>	<i>Call</i>	<i>Notes</i>	<i>Sponsor</i>
Pacifica	927.6500	-	N6ZOE	#c	N6ZOE
COLORADO					
BOULDER COUNTY					
Boulder	921.1000	-	N0SZ	olEXPx 100/100	MTTOP
PUEBLO					
Canon City	927.7000	902.7000	WB0WDF	oe 203.5	WB0WDF
CONNECTICUT					
FREQUENCY USAGE					
FM Simplex Calling	903.2500	903.2500		o	
NEW HAVEN & S CENTRAL					
Naugatuck	920.2000	912.2500	WA1NQP	o(CA)el 71.9	
DELAWARE					
FREQUENCY USAGE					
Snp	920.0000	-			
DISTRICT OF COLUMBIA					
Snp	920.0000	-			
FLORIDA					
CENTRAL					
Lakeland	927.5125	902.5125	N4KEG	o 127.3/127.3	N4KEG
CENTRAL - ORLANDO					
Orlando	927.6500	902.6500	KA4SUN	oa(CA)el z	SARC
NORTH CENTRAL					
Trenton	921.2000	-	N4TSV	oe	N4TSV
NORTH EAST					
Daytona Beach	919.3000	-	KE4NZG	ol	KE4NZG
Daytona Beach	919.3000	446.9000	KE4NZG	ol 103.5/103.5	KE4NZG
Daytona Beach	919.3000	145.7700	KE4NZG	ol 103.5/103.5	KE4NZG
NORTH EAST - JACKSONVILLE					
Jacksonville	927.5125	902.5125	N4KOX	oaer 127.3/127.3	N4KOX
Jacksonville	927.6500	902.6500	K7BEN	caes	K7BEN
Jacksonville	927.7000	902.7000	W4WZG	o DCS(413)	W4WZG
NORTH WEST					
Perry	927.5125	-	K4III	oel 123/123	K4III
SOUTH EAST - MIAMI/FT LAUD					
Ft Lauderdale	921.5000	-	WA4PHG	cl	Teletrol
Ft Lauderdale	922.0000	-	W4KR	oa(CA)el z 110.9/110.9	W4KR
Homestead	921.4000	-	WA4PHG	clBI	Teletrol
Miami	921.0000	-	W4HN	oe 110.9/110.9	W4HN

586 902-928 MHz
FLORIDA-LOUISIANA

<i>Location</i>	<i>Output</i>	<i>Input</i>	<i>Call</i>	<i>Notes</i>	<i>Sponsor</i>
Miami	921.3000	—	KA4ZAY	oex	KA4ZAY
Miami	923.0000	—	WB4TWQ	ca(CA)	WB4TWQ

GEORGIA

Dahlonega	927.5250	902.5250	N8EKA	o 100.0	N8EKA
Hoschton	927.5370	902.5370	W4BIW	l 100.0	W4DOC ATL
Savannah	923.0000	910.2500	WA4VHP	#o	
Sugar Hill	927.5500	902.5500	KD4GPI		KD4GPI
Valdosta	927.4870	902.4870	WR4SG	oels 141.3	KB0Y

HAWAII

OAHU

Honolulu	925.6000	922.0000	AH6CP	oer	AH6CP
----------	----------	----------	-------	-----	-------

INDIANA

FT WAYNE

Ft Wayne	927.5125	902.5125	WB9VLE	o 131.8	WB9VLE
----------	----------	----------	--------	---------	--------

INDIANAPOLIS

Indianapolis	927.9875	—	W9ICE	oe 77.0	ICE
Noblesville	918.2000	—	W9ICE	o	ICE

NORTHWEST

Valparaiso	927.6125	902.6125	W9ZQE	oaersWX 173.8	Portage
Valparaiso	927.8000	907.8000	KB9KRI	oe 131.8	Duneland

IOWA

SOUTHEAST

Moravia	927.3370	902.3370	W0ALO	146.2	WA0INC
---------	----------	----------	-------	-------	--------

SOUTHWEST

Mo Valley	927.3250	902.3250	N0ZHX	110.9	N0ZHX
-----------	----------	----------	-------	-------	-------

WATERLOO

Waterloo	927.3370	902.3370	W0ALO	caelrs 136.5	WA0INC
----------	----------	----------	-------	-----------------	--------

KANSAS

KANSAS CITY METRO

Kansas City	927.9125	902.9125	N0EUH	o 186.2	BYRG
-------------	----------	----------	-------	---------	------

SOUTHCENTRAL

Moundridge	920.0000	—	KA0MR	ol	KA0MR
------------	----------	---	-------	----	-------

KENTUCKY

Lexington	923.2500	439.2500	KY4ATV	#	BLUEGRAS
Lexington	927.7250	902.7250	KA4MKG	oes 751	K4RBH

LOUISIANA

FREQUENCY USAGE

Shared	920.0000	—	SNP		
--------	----------	---	-----	--	--

<i>Location</i>	<i>Output</i>	<i>Input</i>	<i>Call</i>	<i>Notes</i>	<i>Sponsor</i>
MAINE					
NORTHWEST					
Denmark	927.4875	902.4875	W1IMD	#o 131.8	W1IMD
PORTLAND/SOUTH COAST					
Portland	927.6375	902.6375	W1IMD	#o 88.5	W1IMD
MARYLAND					
FREQUENCY USAGE					
Snp	920.0000	-		o	
Germantown	919.4500	-	K3JAY	o	K3JAY
ANNAPOLIS					
Crofton	919.1000	-	WB4LNM	o 107.2	WB4LNM
DC NORTH					
Ashton	927.7250	902.7250	WA3KOK	o	WA3KOK
OWINGS MILLS					
Owings Mills	927.4875	902.4875	N3CDY	o(CA)er 100.0	N3CDY
MASSACHUSETTS					
BERKSHIRES					
Adams	921.1000	-	K1FFK	o	NoBARC
BOSTON METRO					
Lexington	927.2375	902.2375	W1KSZ	o 131.8	W1KSZ
Waltham	927.1375	902.1375	W1KSZ	o 131.8	W1KSZ
Woburn	927.4375	902.4375	N1OMJ	#o 131.8	N1OMJ
CENTRAL					
Holland	919.6000	-	N1NTE	o	N1NTE
Lunenburg	919.9000	-	W1HFN	o	W1HFN
MERRIMACK VALLEY					
Pepperell	919.1000	-	WA1VVH	ol	435RA
METROWEST					
Ashland	927.9625	902.9625	N3HFK	o 131.8	N3HFK
Framingham	927.5375	902.5375	WA1NVC	ol 131.8	WA1NVC
Framingham	927.5625	902.5625	WA1NVC	op	WA1NVC
Framingham	927.5875	902.5875	WA1NVC	o 131.8	WA1NVC
NORTH SHORE					
Groveland	919.2000	-	K1KKM	o	K1KKM
Lynn	919.3000	-	W1DVG	ol	W1DVG
MICHIGAN					
LOWER PEN NORTHWEST					
Traverse City	927.5125	902.5125	W8SGR	oer 131.8	Cherryland A
LOWER PEN SOUTHEAST					
Dansville	927.5250	902.5250	N8OBU	o 131.8	N8OBU
Davisburg	927.5125	902.5125	N8NM	oe 131.8	N8NM
LOWER PEN SOUTHWEST					
Grand Rapids	927.2625	902.2625	N8WKM	cet	N8WKM
MINNESOTA					
DULUTH					
Duluth	927.4880	902.4880	KB0QYC	o	KB0QYC
Duluth	927.6000	902.6000	KB0QYC	o	KB0QYC

588 902-928 MHz**MINNESOTA-NEW YORK**

<i>Location</i>	<i>Output</i>	<i>Input</i>	<i>Call</i>	<i>Notes</i>	<i>Sponsor</i>
METRO White Bear Lak	919.1000	-	K0LAV	ol	KOLAV

MISSISSIPPI

Gautier	911.2500	439.2500	KA5NOJ	o	KA5NOJ
---------	----------	----------	--------	---	--------

MISSOURI**ST LOUIS**

Agusta	918.3250	1299.0000	KA2AYR	o	KA2AYR
St Charles	918.3000	1299.0000	KA2AYR	o	KA2AYR

NEVADA**SOUTHERN NEVADA**

Angel Pk	927.2500	902.2500	KA3IDN		
Angel Pk	927.3400	902.3400	N9CZV		
Christmas Tree	927.4600	902.4600	KA3IDN		
Lo Potosi Mtn	927.7400	902.7400	WB6TNP		TRISTATE
Opal Mtn	927.3100	902.3100	KA3IDN		

WEST CENTRAL

Carson City	927.5000	902.5000	WA6JQV	c	WA6JQV
Reno	905.9000	+	WA6TLW	c	WA6TLW
Sparks	927.3500	902.3500	N7KP	o	N7KP

NEW HAMPSHIRE**DARTMOUTH/LAKE SUNAPEE**

West Lebanon	927.7625	902.7625	KA1UAG	o	KA1UAG 131.8/100.0 L(UAGIOE)
--------------	----------	----------	--------	---	---------------------------------

MERRIMACK VALLEY

Hollis	919.4000	-	N1IMO	oelx	N1IMO
--------	----------	---	-------	------	-------

MONADNOCK REGION

Rindge	920.2000	-	WB1CMG	oel	KA2RMF
--------	----------	---	--------	-----	--------

SEACOAST

Dover	919.5000	-	N1RIK	olwx	N1RIK
-------	----------	---	-------	------	-------

NEW JERSEY**BERGEN CO**

Glen Rock	927.3000	902.3000	N2SMI	oelrBl 141.3	N2SMI
-----------	----------	----------	-------	-----------------	-------

NEW MEXICO**ALBUQUERQUE**

Albuquerque	927.7000	902.7000	WB5EZO	o(CA)lx 210.7 Z(123)	MEGA-LINK
-------------	----------	----------	--------	-------------------------	-----------

NEW YORK**ALBANY/SCHENECTADY**

Albany	920.8000	-	KD3NC	o(CA)l	
New Scotland	921.0000	-	K2AD	o(CA)elx 100.0	MountTop A
Schenectady	921.3000	-	K2AD	o(CA)el 100.0	MountTop A

902-928 MHz 589
NEW YORK-PUERTO RICO

<i>Location</i>	<i>Output</i>	<i>Input</i>	<i>Call</i>	<i>Notes</i>	<i>Sponsor</i>
MID HUDSON Mount Beacon	921.2000	—	N2HPA	o(CA)e 100.0	MBARC/K1D
Nyack	927.8500	902.3750	N2ACF	ol 114.8	RocklandRA
NEW YORK CITY - MANHATTAN New York	927.7000	902.7000	KQ2H	o(CA)l 103.5	KQ2H
ROCHESTER Rochester	919.0250	—	W2RFM	oel	GRID

NORTH CAROLINA

Bear Wallow Concord	927.5500 927.6620	902.5500 902.6620	WA4TOG N2QJI	o 131.8 o(CA)e 141.3	WA4TOG N2QJI
Durham	927.6120	902.6120	KB4WGA	o(CA)l 100.0	DURHAM C
Raleigh Waynesville	927.6620 927.6620	902.6620 902.6620	W4FAL N4DTR	o 156.7 oa 131.8	W4FAL N4DTR

OHIO

CUYAHOGA

Cleveland	927.6875	902.6875	K9ZOE	131.8	K9ZOE
Parma	927.5875	902.5875	KB8GVQ	o(CA)t	KB8GVQ

FRANKLIN

Columbus	920.8750	—	W8RW	ol	W8RW
Groveport	927.4875	902.4875	KA8ZNY	(CA)e 131.8	KA8ZNY

MEDINA

Medina	927.6375	902.6375	W8CJB	131.8	W8CJB
--------	----------	----------	-------	-------	-------

STARK

Uniontown	919.0250	—	WB8OVQ	ot	WB8OVQ
-----------	----------	---	--------	----	--------

SUMMIT

Akron	927.5375	902.5375	WA8DBW	oaelRBxz t	WA8DBW
-------	----------	----------	--------	---------------	--------

OREGON

CENTRAL WILLAMETTE VALLEY

House Mountain	910.0000	426.2500	K7ATV	oel	K7ATV
Portland	927.6000	902.6000	K7TGZ	oe 114.8	K7TGZ

PENNSYLVANIA

CHESTER

Valley Forge	919.2000	—	W3PHL	o	PARA Group
--------------	----------	---	-------	---	------------

PITTSBURGH 131.8

Pgh/Homestead	920.5000	—	KA3IDK	o	KA3IDK
---------------	----------	---	--------	---	--------

SOMERSET 123.0

Central City	921.0000	—	KE3UC	o 123.0	W3KKC
--------------	----------	---	-------	---------	-------

PUERTO RICO

N Caguas	927.1000	927.1000	KP3AB	cE-SUN	
-------------	----------	----------	-------	--------	--

590 902-928 MHz**RHODE ISLAND-VIRGINIA**

<i>Location</i>	<i>Output</i>	<i>Input</i>	<i>Call</i>	<i>Notes</i>	<i>Sponsor</i>
RHODE ISLAND					
NORTHERN					
Lincoln	921.2000	-	KA1RCI	ol	KA1RCI
Lincoln	921.3000	-	K1KYI	ol	RIAFMRS
Providence	921.7000	-	W1OP	ol	ProvRA
Providence	921.8000	-	W1OP	o	ProvRA
Providence	921.9000	-	WA1TAQ	ol	WA1TAQ
Woonsocket	920.2000	-	WA1VFP	o	WA1VFP

SOUTH CAROLINA

Pickens	927.5120	902.5120	KE4PAB	oe 100.0	KE4PAB
---------	----------	----------	--------	----------	--------

TENNESSEE

Jackson	919.5000	-	AF4ZR	o 100.0	WF4Q
Knox-Sevierville	921.5000	-	KD4CWB	oe 100.0	KD4CWB
Lewisburg	920.5000	-	KF4TNP	o	KF4TNP
Morristown	920.8000	-	KQ4E	o(CA)e	KQ4E
Nashville	923.2500	910.2500	K4ZGA	ol	K4ZGA
Sweetwater	920.9000	-	W3FCC	ot	W3FCC

TEXAS

Liberty Hill	919.9000	-	KM5CC	o(CA) 131.8	
Odessa	927.5125	902.5125	KD4LXC	o	

UTAH**CENTRAL**

Richfield	927.9375	902.9375	K1ENT	o	K1ENT
-----------	----------	----------	-------	---	-------

WASATCH FRONT

Murray	920.0000	-	K7JL	o	
Salt Lake	927.3875	902.3875	N7SLC	o	

VERMONT**WEST CENTRAL**

Rutland	921.2000	-	W1AD	o 100.0	W1AD
---------	----------	---	------	---------	------

VIRGINIA**FREQUENCY USAGE - T-MARC AREA**

Snp	920.0000	-			
Bedford	921.1000	-	WA1ZMS	oel 100.0	MTN TOP A
Fancy Gap	927.4870	902.4870	N4JNE	ol 100.0	N4JNE
Lynchbrg/Tob M	921.0000	-	K4CQ	o 100.0	LARC, INC
Lynchburg	923.2500	426.2500	K4CQ	o	LARC
Roanoke/Poor M	919.5000	-	WD4KZK	oelRB 107.2	WD4KZK
Roanoke/Poore	927.5120	902.5120	KE4NYV		FCRG
NW					
Bluemont	919.3000	-	KA4DCS		KA4DCS
Culpepper	919.4000	-	KA4DCS		KA4DCS
WASHINGTON AREA					
Alexandria	919.6000	-	WA4CCF	I	Alex RC
Woodbridge	919.8000	-	KA4DCS		KA4DCS

**902-928 MHz 591
WASHINGTON-QUEBEC**


<i>Location</i>	<i>Output</i>	<i>Input</i>	<i>Call</i>	<i>Notes</i>	<i>Sponsor</i>
WASHINGTON					
W WA-FREQUENCY USAGE--W WA					
902.3000 to	903.0000			RPTR INPUTS 25KHZ SPACING	
912.0000 to	918.0000			ATV 913.25 VIDEO CARRIER	
927.3000 to	928.0000			RPTR OUTPUTS 25KHZ SPACIN	
W WA-PUGET SOUND					
South Mtn	927.2500	902.2500	W7UVH	o 114.8	W7UVH
W WA-PUGET SOUND- NORTH					
Everett	927.2750	902.2750	N7WPY	o 114.8	M McAlvey
W WA-PUGET SOUND- SOUTH					
Lacey	927.5000	902.5000	WA7C	o 114.8	
Tacoma	927.8000	902.8000	K7HW	oe 114.8	
Tumwater	927.7500	902.7500	KD7HTE	oe 114.8	
University Place	927.6000	902.6000	K7NP	oe 114.8	Univ PI RG
W WA-WASHINGTON- NW					
Lyman Mtn	927.6875	902.6875	W7UMH	oe 114.8	MBARC
W WA-WASHINGTON- SOUTH					
Kalama	927.2750	902.2750	W7UVH	o 114.8	
W WA-WASHINGTON- SW					
Baw Faw Mtn	927.9250	902.9250	K7CH	ol 114.8	Carl Holman
W WA-WASHINGTON- WEST					
Issaquah	927.4500	902.4500	WR7JM	o 114.8	J-mar Comm
Tiger Mtn West	927.4000	902.4000	WB0CZA	cel 123	WB0CZA
WEST VIRGINIA					
FREQUENCY USAGE - TMARC AREA					
Snp	920.0000	-			
WISCONSIN					
NORTH CENTRAL 114.8					
Wausau	918.0000	-	KC9NW	oex	R.M.R.A.
NORTH EAST 100.0					
Sturgeon Bay	920.0000	-	K9KJM	o	K9KJM
NEWFOUNDLAND					
AVALON EAST					
St John's	919.1000	-	VO1KEN		VO1ST
ONTARIO					
SOUTH					
Brantford	921.0000	-	VE3DTE	oEXP	
SOUTHWEST					
London	922.0000	-	VA3CCC	114.8	
QUEBEC					
Blainville	904.9000	920.9000	VE2THE	o	VE2THE
Mont-Belair	919.1000	-	VE2RPQ	o	APQ
Mont-Belair	919.2000	-	VE2GPQ	o	APQ
Montreal	920.0000	-	VE2RHH	oe	MTL220
Quebec	921.1200	-	VA2OLM	oe	VE2OLM
Ste-Marcelline	920.0000	910.0000	VE2RVQ	oe-SUN	VE2BFB
Ste-Marcelline	920.0000	915.0000	VE2RVQ	oe-SUN	VE2BFB

592 902-928 MHz**QUEBEC**

<i>Location</i>	<i>Output</i>	<i>Input</i>	<i>Call</i>	<i>Notes</i>	<i>Sponsor</i>
Ste-Marcelline	923.2500	910.2500	VE2RVQ	oE-SUN	VE2BFK
Ste-Marcelline	923.2500	-	VE2RVQ	oE-SUN	VE2BFK
Ste-Marcelline	923.2500	913.2500	VE2RVQ	oE-SUN	VE2BFK
Ste-Marcelline	923.2500	919.2500	VE2RVQ	oE-SUN	VE2BFK
Ste-Marcelline	923.2500	919.2500	VE2RVQ	oE-SUN	VE2BFK
Ste-Marcelline	923.2500	439.2500	VE2RVQ	oeE-SUN	VE2BFK

1240 MHz and Above

<i>Location</i>	<i>Output</i>	<i>Input</i>	<i>Call</i>	<i>Notes</i>	<i>Sponsor</i>
ALABAMA					
Birmingham	1291.4440	1271.4440	N4PHP	o 100.0	N4PHP
Huntsville	1293.0000	1273.0000	WG8S	oe 114.8	W4OZK
Huntsville/ MonteSano	1291.0000	1271.0000	KE4ROC	o 103.5	NARA
ARIZONA					
CENTRAL					
Pinal Pk	1283.6500	-	KD7DR	oe 100	SARBA
NORTHWEST					
Hayden Pk	1286.7000	-	N6RHZ		CAL.MICRO
SOUTHEAST					
Haystack Mt	1284.7000	-	K7SPV	o 131.8	SAN PEDRO
CALIFORNIA					
FREQUENCY USAGE - SOUTHERN CALIFORNIA					
So Cal	1260.0000		OSCAR		
So Cal	1283.0000	-	TESTPAIR		
So Cal	1294.1000		PACKET		
So Cal	1294.2500		DIGITAL		
So Cal	1294.5000		FM SPLX		
So Cal	1294.7000		RMT BASE		
So Cal	1294.9000		NOV SSB		
So Cal	1296.0000		WEAK SIG		
So Cal	1296.1000		SSB CALL		
#ANZA					
Anza	1282.7000	-	W6MR	o 100.0	OCDXG
#COASTAL					
Catalina Islan	1282.0000	-	KJ6YA	o 192.8	SWAPS
#LA CENTRAL					
Disappointment	1285.3000	-	K6CPT	o 100.0	LA DCS
El Sereno	1282.6750	-	KB6MRC	o	
Harvard	1282.1250	-	WA6TFD	o 114.8	BHARC
Lukens	1282.0750	-	KO6TD	o 100.0	
Lukens	1282.4750	-	WA6DPB	o 77.0	
Monterey Park	1282.3250	-	KA6GXY	o 141.3	GARS
Verdugo	1282.9000	-	N6MQS	o	ARRC
#LA EAST					
Arcadia	1282.7500	-	N6AH	o 131.8	A.D.C.
Sunset	1282.4250	-	AD6XK	o 127.3	
Sunset	1282.8250	-	WA6ITC	o 88.5	
West Covina	1282.8750	-	WB6QZK	o	
Wilson	1282.2500	-	WD8CIK	o 127.3	PAPA
#LA SOUTH					
Long Beach	1282.9500	-	W6MYN	o 100.0	
Palos Verdes	1282.3750	-	WB6NIL	o 100.0	MIPL
Palos Verdes	1282.4750	-	WA6DPB	o 131.8	



Discover Digital!

Icom's 1.2 GHz ID-1. Digital voice & data PLUS analog FM. Completely software controllable, and can be customized without limitation! High speed 128K data - send point to point communications at up to 4 times the speed of dial-up — *and it's mobile!* 10 Base T Ethernet connection built-in. Log on to the Internet*. Access your e-mail*. Attach photos or video. You get the idea. Get the ID-1. Now available at your authorized Icom dealer.

*Some restrictions apply. See FCC rules Part 97 for details.

Analog FM • Get on the air immediately! ID-1 can handle standard amateur repeater operation with CTCSS encode/decode with tone scan.

128K Data • High speed wireless connection speeds! ID-1 extends your communications well beyond WLAN range, covering miles instead of blocks.

Use Digital Voice & Send Data • Slow down your data stream to 1.2K and you can talk while sending text messages (or GPS or packet-type or...).

A ham radio first!

Plus...

Auto Call Sign Registration

10 Base T Ethernet Connection

Black Box Operation



computer not included

Visit www.icomamerica.com/d-star to find out more

©2005 Icom America Inc. The Icom logo is a registered trademark of Icom Inc. All specifications are subject to change without notice or obligation. 7216

ICOM



The final frontier suddenly got a lot closer

IC-910H. A new era in satellite transceivers.

- 100W Variable Output
- All Mode
- Simultaneously Works Two Bands at Once
- 9600 bps High Speed PACKET Port
- .11 uV Sensitivity
- Main & Sub Band Functions for IF Shift, Sweep, NB, RF Attenuator
- Large LCD Display
- Four Versatile Scanning Functions
- CTCSS Encode/Decode/Tone Scan
- Built-in Keyer
- PC Controllable
- Memory Pad
- Normal/Reverse Satellite Functions



AG-2400

Downlink
Receive
Converter

Converts a 2400MHz RF signal to 144MHz, allowing US mode operation. When used with optional UX-910, LS mode operation is also available.



UX-910

1200MHz
Band Unit

Turns the IC-910H into an all mode, tri-band transceiver for 1.2 GHz operation. Enhance your crossband and full duplex operation.

©2003 Icom America Inc. The Icom logo is a registered trademark of Icom Inc. All specifications are subject to change without notice or obligation. www.icomamerica.com. 6029


ICOM

**596 1240 MHz and Above
CALIFORNIA**

<i>Location</i>	<i>Output</i>	<i>Input</i>	<i>Call</i>	<i>Notes</i>	<i>Sponsor</i>
Palos Verdes	1286.3000	-	W6VPZ	o 100.0	NGRC
Signal Hill	1282.2000	-	K6CHE	o	LBRACES
#LA WEST					
Hollywood Hills	1282.0500	-	N6VGU	o 103.5	
Los Angeles	1282.5750	-	K6PYP	o 103.5	
#ORANGE					
Anaheim	1283.1000	-	KB6ZDB	or 114.8	
Bolero Pk	1282.7250	-	W6KRW	o 88.5	OCCC
Costa Mesa	1282.4000	-	WB6NOA	o 88.5	GWRS
Costa Mesa	1284.0000	-	WA6TUG	o	
Irvine	1283.3500	-	WA6GPP	o	
Orange	1283.1500	-	KB6CJZ	o 85.4	
Santa Ana	1282.7000	-	W6MR	o 100.0	OCDXG
Santiago Peak	1282.0250	-	W6KRW	o 88.5	OCCC
Santiago Peak	1282.1500	-	WA6MDJ	o 114.8	BHARC
Santiago Peak	1282.6250	-	K6ARN	o 82.5	
Sierra	1282.2750	-	W6KRW	o 88.5	OCCC
Signal Pk	1282.5250	-	W6KRW	o 88.5	OCCC
#ORANGE SOUTH					
Mission Viejo	1283.5250	-	AB6YT	o 103.5	TANGO
San Clemente	1282.7750	-	W6KRW	o 88.5	OCCC
#PALM SPRINGS					
Palm Springs	1285.2000	-	KV6Y	o 131.8	
#PALMDALE					
Hauser	1288.0000	-	WA6GDF	o 192.8	SWAPS
#SAN BERNARDINO					
Sky Forest	1282.9250	-	WA6BFH	o	
#SAN DIEGO					
Otay Mtn	1282.3000	-	W6RHV	o 103.5	SANDRA
Pt Loma	1285.4000	-	WA6ZFT	o 88.5	ECRA
#VENTURA					
Red Mtn	1282.1000	-	WB6ZTQ	o 127.3	SMRA
CENTRAL COAST					
Monterey	1286.7000	-	K6LY	#oes 162.2	NPSARC
SanLuisObispo	1286.7500	-	WC6MRA	cel	CMRA
Watsonville	1286.2000	-	N6NAC	oe 110.9	N6NAC
EAST BAY					
Berkeley	1285.3000	-	KK6PH	o 88.5	23 CM Club
Berkeley	1285.5500	-	WA2UNP	oers 114.8	NALCO ARE
Concord	1284.2000	-	K6BIV	oaelrsx 88.5	K6BIV
Fremont	1282.6000	-	KJ6NN	#c	KJ6NN
Fremont	10369.1500	-	AD6FP	oex 100	50MHzAndU
Livermore	1282.2250	-	KB6SJT	#olrsx 88.5	BKRN
Livermore	1292.5000	-	K6USH	#o 100	K6USH
Oakland	1284.4500	-	KD6GLT	c	KD6GLT
Pinole	1286.6000	-	N6PBC	oel 114.8	N6PBC
Pleasanton	1284.7250	-	N6QL	oelx 88.5	N6QL
Pleasanton	1284.7500	-	N6QL	oelx 88.5	N6QL

1240 MHz and Above 597
CALIFORNIA

<i>Location</i>	<i>Output</i>	<i>Input</i>	<i>Call</i>	<i>Notes</i>	<i>Sponsor</i>
IMP,LA,OR,RIV,SBER,SD					
Snow Pk	1285.4500	-	N6AQQ	c	CMRA
IMP,RIV,SBER,SD					
Black Mtn	1284.6000	-	N6CKS	c	CARE
Toro Pk	1284.8500	-	WV6H	c	CARE
KE,LA,OR,SBER					
Blue Ridge	1285.1250	-	N6GMS	c	KALAY
KE,LA,SBER					
Hauser	1286.2000	-	KI6RK	c	CMRA
LA,OR					
Canyon Country	1284.3000	-	KI6JL	c	ESSN
Carson	1285.3750	-	KK6BE	c	
Castro Peak	1284.2500	-	N6IGG	c	
Chatsworth Pk	1285.2500	-	NW6B	c	
Chino Hills	1286.2250	-	KC6NBC	c	PYRAMID
Contractors PT	1283.0250	-	W6WAX	c	
Disappointment	1283.2500	-	K6VGP	c	DARN
Granada Hills	1287.5000	-	WW6HAM	c	SCARC
Hawthorne	1283.7250	-	AC6FB	c	HDCS
Highland Park	1287.7000	-	AB6BX	c	
Long Beach	1283.9750	-	KD6CIX	c	LIBRA
Los Angeles	1285.0250	-	KK6QY	c	ERRC
Lukens	1284.1250	-	KB6SUA	c	
Lukens	1284.4750	-	K6CQA	c	RIZAL
Lukens	1285.1000	-	KN6RW	c	SARA
Lukens	1285.3250	-	AA6TL	c	Hisp ARC
Lukens	1285.6000	-	AB6BX	c	MAGELLAN
Lukens	1286.0250	-	KJ6XR	c	SCORPIO
Lukens	1286.1000	-	N6XRV	c	
Lukens	1286.3250	-	KC6MQP	c	
Lukens	1286.4750	-	KO6SP	c	APO
Palos Verdes	1283.3250	-	N6YKE	c	
Palos Verdes	1283.5500	-	N6UL	c	
Palos Verdes	1284.5000	-	K6MOZ	c	DARN
Palos Verdes	1285.1500	-	KV6D	c	SWAN
Palos Verdes	1287.0000	-	N6SPS	c	Videcom
Palos Verdes	1287.1000	-	N6SPS	c	Videcom
Santa Anita Rg	1283.9000	-	WA6CGR	c	
Torrance	1284.0750	-	KE6LDM	c	
Verdugo	1283.9500	-	KA6AZB	c	HAMS
Verdugo	1285.0000	-	N6AHM	c	COSMIC
Whittier	1283.0500	-	KA6VHA	c	
LA,OR,RIV,SBER					
Heaps	1286.3500	-	KE6CLU	c	
Heaps	1287.3500	-	KE6JVU	c	MARC
Pleasants Pk	1284.4250	-	AA6SI	c	
Pleasants Pk	1286.9500	-	K6RR	c	
Running Spr	1285.0750	-	AA6QO	c	
Running Spr	1286.0000	-	KA6RWW	c	
Santa Anita Rg	1283.3000	-	W6VHU	c	FIRES
Sunset	1284.0500	-	KB6MQQ	c	CMRA
Sunset	1284.3750	-	KM6NP	c	SCARA
Sunset	1285.2750	-	WH6NZ	c	

598 1240 MHz and Above

CALIFORNIA

Location	Output	Input	Call	Notes	Sponsor
Sunset	1285.9750	-	N6LXX	c	
Sunset	1286.4250	-	KB6SUA	c	CARA
Sunset	1286.9000	-	N6AVI	c	
Sunset	1286.9250	-	WA6ITC	c	
Wilson	1284.1000	-	K6JP	c	SCJHC
LA,OR,RIV,SBER,SD					
Santiago Peak	1284.1750	-	KB6KZA	c	EKOARC
Santiago Peak	1284.2750	-	KB6SUA	c	
Santiago Peak	1285.0500	-	W6ATB	c	
Santiago Peak	1285.4250	-	KC6ZYY	c	Viking
Santiago Peak	1285.4750	-	AB6BX	c	MAGELLAN
Santiago Peak	1285.9500	-	N6SIM	c	
Santiago Peak	1286.1500	-	WA6SVT	c	ATN
Santiago Peak	1286.3750	-	KE6JUV	c	MARC
Santiago Peak	1286.4500	-	N6SLD	c	CLARA
Santiago Peak	1286.7500	-	N6OGM	c	CMRA
LA,OR,SBAR,VE					
Saddle	1283.3750	-	NF6R	c	PAPA
Saddle	1283.5000	-	WB6FOD	c	CMRA
Saddle	1284.2000	-	KA6CBE	c	
LA,OR,VE					
Oat Mtn	1283.1750	-	WD6FZA	c	PAPA
Oat Mtn	1283.8250	-	KC6WTL	c	SCARA
Oat Mtn	1284.1500	-	KB6TLJ	c	BEARS
Oat Mtn	1284.4500	-	K16RK	c	CMRA
Sylmar	1285.3500	-	KA6FJP	c	
NORTH BAY					
AmericanCanyon	1287.4000	-	WZ6X	oal 88.5	WZ6X
Calistoga	1283.9000	-	WZ6X	oel 88.5	WZ6X
Cordelia	1282.4000	-	WZ6X	oe 88.5	WZ6X
Corte Madera	1287.9000	-	W6RLW	olx 88.5	ARRC
Napa	1285.7000	-	W6FMG	#oel 173.8	W6FMG
Petaluma	1286.2500	-	W6GHZ	oelx 88.5	NMG
Santa Rosa	1283.2000	-	KC6REK	#oelx 88.5	KC6REK
Vallejo	1284.3500	-	KC6PGV	ol 131.8	NCRG
OR					
Anaheim	1286.1750	-	KB6OZM	c	
Fountain Valle	1284.0250	-	W6FJS	c	
Fountain Valle	1286.1250	-	W6TMB	c	FOCUS
Huntington Bch	1283.4000	-	WB6WAJ	c	
La Palma	1286.0500	-	WA6PMX	c	
Loma Ridge	1286.2750	-	W6KRW	c	OCCC
Mission Viejo	1283.4500	-	KM6NP	c	SCARA
Westminster	1286.0750	-	KD6JVC	c	WMRACES
RIV,SBER					
Chuckwalla	1283.3000	-	KF6PHZ	c	CMRA
SACRAMENTO VALLEY					
Auburn	1282.7000	-	AA6LK	o 162.2	AA6LK
Camino	1284.8000	-	N6DPP	cersx	HAWK
Folsom	1283.7500	-	W6YDD	oel 88.5	YDD 1.2
Georgetown	1285.7500	-	K6RTL	oelx 88.5	NCAA

**1240 MHz and Above 599
CALIFORNIA**

<i>Location</i>	<i>Output</i>	<i>Input</i>	<i>Call</i>	<i>Notes</i>	<i>Sponsor</i>
Grass Valley	1283.5000	—	N6KOD	oaelx 151.4	N6KOD
Paradise	1287.1000	—	KE6IIV	#ol 88.5	WZ6X
Red Bluff	1286.9000	—	K6JDS	oel 100	K6JDS
Sacramento	1284.8500	—	KD6GFZ	#o 88.5	KD6GFZ
Vacaville	1282.9000	—	K6USW	#or 88.5	Solano/ACS
Vacaville	1285.0500	—	W6RLW	olx 88.5	ARRC
Vacaville	1285.8500	—	W6YDD	olx 100	YDD 1.2
Vacaville	1285.9000	—	KD6ZNG	#cx	HARC
Vacaville	1291.9000	—	WV6F	#oaelrsx	WVA
SAN JOAQUIN VALLEY					
Angels Camp	1286.2250	—	W6MOW	oelx 110.9	MARG
Bakersfield	1283.3000	—	N6UPH	#oe 88.5	N6UPH
Bakersfield	1284.0500	—	N6UPH	#c	CMRA
Bakersfield	1285.4500	—	W6LIE	#o 100	W6LIE
Clovis	1286.3000	—	N6JXL	oelx 141.3	CARP
Fresno	1283.4500	—	W6YEP	#oex 100	W6YEP
Fresno	1286.4750	—	W6EMS	#olx 110.9	KARC
Mariposa	1284.3000	—	W6BXN	ox 88.5	TurlockARC
Mariposa	1287.6000	—	W6RLW	olx 88.5	ARRC
Westley	1282.8000	—	K6RDJ	celx	KF6EQR
SBAR					
Santa Ynez	1284.0500	—	K6RCL	c	CMRA
SBER					
Keller Peak	1286.2500	—	KG6YS	c	MARA
Rodman	1283.5000	—	KB6TQQ	c	CMRA
SD					
Mt Soledad	1284.7500	—	WB6HHV	c	CARE
Otay Mtn	1284.6000	—	NF6E	c	CARE
Otay Mtn	1285.5500	—	AB6BX	c	MAGELLAN
Otay Mtn	1285.8000	—	WA6ZFT	c	ECRA
Palomar Mtn	1284.6500	—	W6RHV	c	CARE
Palomar Mtn	1285.9000	—	KD6AEA	c	
Pt Loma	1285.2250	—	N6XQ	c	WSVHFS
Rattlesnake	1284.8000	—	WA6RLV	c	CARE
San Diego	1285.1750	—	KD6AEA	c	
San Miguel	1284.3000	—	WV6H	c	CARE
Tabletop	1284.7000	—	WV6H	c	CARE
Woodson	1284.7000	—	WB6DTR	c	CARE
SOUTH BAY					
Campbell	1284.8500	—	K6KMT	os 100	K6KMT
Cupertino	1284.0000	—	N6MBB	#o 100	N6MBB
Cupertino	1285.6500	—	W6MOW	ol 110.9	MARG
Cupertino	1292.5200	—	KW6KW	#oe	KW6KW
Los Altos	1283.1500	—	W6SRI	oex 100	SRI INT
Los Altos	1286.4000	—	AA6IW	#o 88.5	AA6IW
Milpitas	1282.1000	—	KJ6NN	#cel	KJ6NN
Mountain View	1284.2500	—	N6SGI	oe 88.5	SGIARC
Palo Alto	1282.5000	—	W6YX	oaesx 88.5	SUARC

**600 1240 MHz and Above
CALIFORNIA-CONNECTICUT**

<i>Location</i>	<i>Output</i>	<i>Input</i>	<i>Call</i>	<i>Notes</i>	<i>Sponsor</i>
Palo Alto	1284.9500	-	K6BAM	oex 88.5	BAMA
Palo Alto	1286.8500	-	K6GDS	#oex 88.5	K6GDS
San Jose	1282.0000	-	W6RLW	ol 88.5	ARRC
San Jose	1282.2000	-	W6RLW	olx 88.5	ARRC
San Jose	1283.1000	-	N6AKK	oael 88.5	CarJack
San Jose	1283.4000	-	N6EEZ	oal 94.8	N6EEZ
San Jose	1283.5500	-	N6AKK	oael 88.5	CarJack
San Jose	1283.7000	-	WA6GFY	oex 100	LMERA ARC
San Jose	1284.3000	-	N6AKB	#oe 100	N6AKB
San Jose	1285.0000	-	W6RLW	olx 88.5	ARRC
San Jose	1285.2000	-	WR6ABD	oaex	LPRC
San Jose	1285.5000	-	N6LXA	#ox 100	SMARA
San Jose	1285.6000	-	K1YJ	oex 88.5	K1YJ RG
San Jose	1285.8000	-	KD6AOG	#o 127.3	KD6AOG
San Jose	1285.9500	-	KU6V	oaelx 100	KU6V
San Jose	1286.0000	-	N6NAC	oelx	N6NAC
				110.9	
San Jose	1286.0750	-	WB6OCD	#oaex	WB6OCD
				88.5	
San Jose	1286.1500	-	KD6AOG	#ox 127.3	KD6AOG
San Jose	1286.2000	-	W6PIY	oaels 100	WVARA
San Jose	1286.3250	-	N6SPB	ol 88.5	N6SPB
San Jose	1286.4500	-	K6MF	cel	K6MF
San Jose	1287.2000	-	KE6STH	o 88.5	KE6STH
San Jose	2420.0000	-	W6RLW	ol 88.5	ARRC
Santa Clara	1287.0000	-	K6CPU	#oe 88.5	IEARS
Saratoga	1283.0000	-	W6RLW	ol 88.5	ARRC
Saratoga	1287.5000	-	K6UB	oel 88.5	K6UB
TAHOE					
So Lake Tahoe	1285.0000	-	N3KD	#oe 123	N3KD
Tahoe City	1287.8000	-	W6RLW	olx 88.5	ARRC
WEST BAY					
Daly City	1285.1000	-	KC6PGV	olx 131.8	NCRG
Redwood City	1284.7000	-	WD6GGW	oal	WD6GGW
Redwood City	1285.2500	-	KE6UIE	oel 88.5	KE6UIE
San Bruno	1286.0500	-	KM6EF	olrs 123	GSARC
San Francisco	1284.9000	-	KA6TGI	oe 67	KA6TGI

COLORADO

BOULDER COUNTY

Boulder 1283.1000 - N0SZ ot MTTOP

DENVER METRO

Denver 1287.9000 - W0CRA o CRA

SOUTH CENTRAL

Cripple Creek 1287.7000 - WB0WDF oE-SUN WB0WDF
67

CONNECTICUT

CONNECTICUT

FM Call Freq 1296.2500 1296.2500 o NEWS
USB/CW Only 1296.1000 1296.1000 o NEWS

NEW HAVEN & S CENTRAL

Naugatuck 1291.1800 1271.1800 WA1NQP o 88.5 WA1NQP

DELAWARE-GEORGIA

<i>Location</i>	<i>Output</i>	<i>Input</i>	<i>Call</i>	<i>Notes</i>	<i>Sponsor</i>
DELAWARE					
FREQUENCY USAGE					
Snp	1283.0000	-			
DISTRICT OF COLUMBIA					
Snp	1283.0000	-			
FLORIDA					
NORTH EAST - JACKSONVILLE					
Jacksonville	1291.1000	1271.1000	AA4QI	oierz 103.5/103.5	AA4QI
Jacksonville	1291.2000	1271.2000	KE4KNE	oe	KE4KNE
NORTH WEST - TALLAHASSEE					
Tallahassee	1291.5000	1271.5000	KS4JW	o 88.5/88.5	KS4JW
SOUTH EAST					
Jupiter	1291.0000	1271.0000	KE4WBO	oa(CA)z 100/100	KE4WBO
Stuart	1293.1000	1273.1000	K4NRG	oelWxx 107.2/107.2	NERD
SOUTH EAST - MIAMI/FT LAUD					
Coral Gables	1291.8000	1271.8000	KD4BBM	oa(CA)elr z	S Fla FMA
Hialeah	1291.1000	1271.1000	WB4IVM	oae	WB4IVM
Miami	1291.4000	1271.4000	KB4YXT	oelx 103.5/103.5	KB4YXT
Miami	1292.0000	1272.0000	W4HN	oel 110.9/110.9	W4HN
Miami	1292.5000	1272.5000	KE4ISY	oa(CA)el 67/67	KE4ISY
Miami	1292.5250	1272.5250	KE4ISY	oa(CA)el 67/67	KE4ISY
Miami	1292.5500	1272.5500	KE4ISY	oa(CA)el 67/67	KE4ISY
Miami	1292.5750	1272.5750	KE4ISY	oa(CA)el 67/67	KE4ISY
Miami	1292.6000	1272.6000	KE4ISY	oa(CA)el 67/67	KE4ISY
Miami	1292.6250	1272.6250	KE4ISY	oa(CA)el 67/67	KE4ISY
Miami	1292.6500	1272.6500	KE4ISY	oa(CA)el 67/67	KE4ISY
Miami	1293.0000	1273.0000	WB4TWQ	cel	WB4TWQ
WEST CENTRAL - TAMPA/ST PETE					
St Petersburg	1291.0000	1271.0000	KE4CGL	o 127.3/127.3	KE4CGL
Tampa	1291.5000	1271.5000	W4AQR	oersBI L(444.675 444.000)	W4AQR 443
GEORGIA					
Atlanta/Bell	1292.0000	1272.0000	KB4KIN	o	MATPARC

**602 1240 MHz and Above
ILLINOIS-MASSACHUSETTS**

<i>Location</i>	<i>Output</i>	<i>Input</i>	<i>Call</i>	<i>Notes</i>	<i>Sponsor</i>
ILLINOIS					
NORTHEAST					
Batavia	1292.0000	1272.0000	W9XA	188.5	W9XA
Lisle	1293.1000	1273.1000	WA9AEK	(CA)eLITZ 114.8	WA9AEK
INDIANA					
INDIANAPOLIS					
Indianapolis	1292.0000	1272.0000	K9LPW	o 100.0	Central In
Indianapolis	1293.5000	1273.5000	W9ICE	oe 77.0	Indianapol
NORTHEAST					
South Whitley	1291.5000	1271.5000	WF9Q	o	WF9Q
VALAPARAISO					
Valapraiso	1292.0000	1272.0000	KB9KRI	131.8	Duneland
IOWA					
DES MOINES					
Des Moines	1285.5000	-	W0KWM	o	CITS
KANSAS					
KANSAS CITY METRO					
Shawnee Msn	1285.0000	-	K0GXL	oe	SMMC
SOUTHCENTRAL					
Park City	1288.0000	-	K0PY	oe	
LOUISIANA					
FREQUENCY USAGE					
Shared	1283.0000	-	SNP		
NEW ORLEANS					
Jefferson	1282.1000	-	WB5JEQ	oaeBl	WB5JEQ
MAINE					
PORTLAND/SOUTH COAST					
Brunswick	1284.0000	-	KS1R	#o 88.5	KS1R
MARYLAND					
FREQUENCY USAGE					
Snp	1283.0000	-			
MASSACHUSETTS					
BERKSHIRES					
Adams	1283.9000	-	K1FFK	o	NoBARC
BOSTON METRO					
Stoneham	1282.4000	-	WA1VVH	ol	WA1VVH
BOSTON SOUTH					
North Easton	1282.8000	1262.8000	WB1GVB	ol	WB1GVB
CAPE AND ISLANDS					
Nantucket	1282.2000	-	W1UF	o	W1UF
CENTRAL					
Worcester	1283.5000	-	W1WOR	o	W1WOR
MERRIMACK VALLEY					
Pepperell	1290.4000	1270.4000	WA1VVH	ol	WB1CMG

1240 MHz and Above 603
MASSACHUSETTS-NEW HAMPSHIRE

<i>Location</i>	<i>Output</i>	<i>Input</i>	<i>Call</i>	<i>Notes</i>	<i>Sponsor</i>
NORTH SHORE Lynn	1282.6000	-	W1DVG	ol	W1DVG
SPRINGFIELD Feeding Hills	1282.5000	-	W1QA	o	W1QA

MICHIGAN

LOWER PEN SOUTHEAST

Clawson	1282.4000	-	N8UDK	o 100	N8UDK
Detroit	1284.0500	-	KA8RAD	o	MetroARC
Howell	1282.0500	-	K8OCL	o	LARK
Jackson	1286.5000	-	WD8EEQ	oersWxx	WD8EEQ
Southfield	1282.1000	-	KB8PO	o 107.2	KB8PO

LOWER PEN SOUTHWEST

Berrien Springs	1282.0750	-	W8YKS	o(CA)	DOCRG
Berrien Springs	2410.0000	2306.0000	W8YKS	o(CA)	DOCRG

MINNESOTA

METRO

Maplewood	1285.0000	-	W0MR	o	3M ARC
-----------	-----------	---	------	---	--------

MISSOURI

ST LOUIS

Ballwin	1282.6000	-	WD0FNS	o	WD0FNS
Des Peres	1286.8500	-	N0QBF	o	N0QBF
St Louis	1283.1000	-	N9NOC	o 127.3	N9NOC

MONTANA

SOUTHEAST

Billings	1285.0000	-	KF7ZW	o	KF7ZW
----------	-----------	---	-------	---	-------

NEVADA

RENO/SPARKS

Peavine	1284.4200	-	N7PLQ	o	N7PLQ
---------	-----------	---	-------	---	-------

RENO/TAHOE

Slide Mt	1282.0000	-	W6CYX	olx	W6CYX
----------	-----------	---	-------	-----	-------

SOUTHERN NEVADA

Black Mtn	1293.9000	1273.9000	NX7R	o DCS(754)	HDRA
-----------	-----------	-----------	------	---------------	------

Black Mtn	1293.9000	1273.9000	NX7R		
Lo Potosi Mtn	1284.0500	-	WC6MRA	c	CMRA
Lo Potosi Mtn	1286.5400	-	N6JFO	o 167.9	Magellan

TAHOE

Glenbrook/Tahoe	1285.0000	-	N3KD	o	N3KD
Tahoe Sacramento	1287.8000	-	W6CYX	olx	W6CYX

WEST CENTRAL

Hawthorne/Corey Pk	1284.9750	-	WA6BXP	olx	WA6BXP
-----------------------	-----------	---	--------	-----	--------

NEW HAMPSHIRE

MERRIMACK VALLEY

Hollis	1290.5000	1270.5000	N1IMO	oelx	N1IMO
Mt Uncanoonuc	1290.1000	-	K1GHZ	o	K1SNH

**604 1240 MHz and Above
NEW HAMPSHIRE-OKLAHOMA**

<i>Location</i>	<i>Output</i>	<i>Input</i>	<i>Call</i>	<i>Notes</i>	<i>Sponsor</i>
Nashua	1282.3000	-	KA1JJA	o	KA1JJA
Pelham	1290.2000	1270.2000	WA1UXA	ol	WB1CMG

**NEW JERSEY
MORRIS**

Butler	1282.0500	-	WB2FTX	oelrs 151.4	Butler RACE
--------	-----------	---	--------	----------------	-------------

MORRIS CO

Parsippany	1287.5000	-	WA2UEM	o 141.3	WA2UEM
------------	-----------	---	--------	---------	--------

OCEAN

Lakewood	1295.0000	1275.0000	N2AYM	ol 127.3	
----------	-----------	-----------	-------	----------	--

SOMMERSET

Martinsville	1284.0000	-	N2ZAV	oe 127.3	
--------------	-----------	---	-------	----------	--

NEW MEXICO

SOUTH CENTRAL

Organ	1293.9000	1273.9000	KC5SJQ	osx	KC5SJQ
-------	-----------	-----------	--------	-----	--------

NEW YORK

LONG ISLAND - SUFFOLK CO

Islandia	1286.0000	-	WR2UHF	cRB L(449.65)	GABAMFKR
----------	-----------	---	--------	------------------	----------

NEW YORK CITY - QUEENS

Corona	1286.4000	-	WB2ZZO	o	HALL OF SC
--------	-----------	---	--------	---	------------

Glen Oaks	1288.0000	-	W2VL	o(CA)e 136.5	Long Island
-----------	-----------	---	------	-----------------	-------------

ROCHESTER

Rochester	1288.0000	1268.0000	N2HJD	ol	RRRA
-----------	-----------	-----------	-------	----	------

NORTH CAROLINA

Charlotte	1253.2500	1277.2500	W4PPN	#o	W4PPN & W
-----------	-----------	-----------	-------	----	-----------

Concord	1282.5250	-	N2QJI	o(CA)e 141.3	N2QJI
---------	-----------	---	-------	-----------------	-------

Gastonia/Crwdr	1292.8200	1272.8200	AG4EI	oaelRBz	AG4EI
----------------	-----------	-----------	-------	---------	-------

Wilmington	1291.4100	1271.4100	AD4DN	88.5	AD4DN
------------	-----------	-----------	-------	------	-------

OHIO

CUYAHOGA

N Olmsted	1290.0000	1270.0000	WR8RA	o	WR RA
-----------	-----------	-----------	-------	---	-------

FRANKLIN

Columbus	1292.3000	1272.3000	WB8YOJ	ol	WB8YOJ
----------	-----------	-----------	--------	----	--------

LUCAS

Toledo	1285.0000	-	WJ8E	o	WJ8E
--------	-----------	---	------	---	------

MIAMI

Ludlow Falls	1292.0800	1272.0800	WD8JPP	olt	WD8JPP
--------------	-----------	-----------	--------	-----	--------

SUMMIT

Akron	1292.2000	1272.2000	WA8DBW	oaelRBz t	WA8DBW
-------	-----------	-----------	--------	--------------	--------

OKLAHOMA

OKLAHOMA CITY

Oklahoma City	1283.1000	-	WN5J	o	WN5J
---------------	-----------	---	------	---	------

**1240 MHz and Above 605
OKLAHOMA-TEXAS**

<i>Location</i>	<i>Output</i>	<i>Input</i>	<i>Call</i>	<i>Notes</i>	<i>Sponsor</i>
SOUTHWEST					
Lawton	1285.0000	-	AI5U	o	LIRA
OREGON					
PORTLAND METRO					
Hillsboro	1291.5000	1271.5000	K7AUO	oel	TERAC
Portland	1291.0000	1271.0000	KB7WUK	oael 107.2	WORC
Portland	1292.0000	1272.0000	KB7WUK	oe 107.2	WORC
PENNSYLVANIA					
CHESTER					
Glen Mills	1295.8000	1280.8000	W3VU	oe	
Valley Forge	1292.0000	1272.0000	WA2QEB	o	PARA Group
LYCOMING					
Williamsport	1285.0000	-	N3PFC	c(CA)et	
NORTHAMPTON					
Easton	1294.0000	1274.0000	N2ZAV	olITZ	
PHILADELPHIA					
Philadelphia	1294.1000	1274.1000	K3PHL	oel 127.3	
PITTSBURGH 131.8					
Pgh/W Mifflin	1285.0000	-	KA3IDK	o	KA3IDK
PUERTO RICO					
E					
Luquillo	1285.0000	-	WP4KER	c	
RHODE ISLAND					
NORTHERN					
Cranston	1291.5000	1271.5000	KA1BRJ	ol	KA1BRJ
Providence	1291.4000	1271.4000	KA1BRJ	ol	KA1BRJ
Providence	1291.6000	1271.6000	K1AD	o	NM1Z
Woonsocket	1291.2000	1271.2000	KA1BRJ	ol	KA1BRJ
SOUTH COUNTY					
Narragansett	1291.3000	1271.3000	KA1BRJ	ol	KA1BRJ
TENNESSEE					
Lewisburg	1285.3000	-	KF4TNP	o	KF4TNP
Memphis	1292.0000	1272.0000	N4HKS	oe	MID SOUTH
Nashville	1284.4000	-	WA4AKM	olRB	
Nashville	1286.0000	-	K1YJ	oel 88.5	K1YJ
Smithville	1286.5000	-	KB4ZOE	oael	
TEXAS					
Austin	1292.4000	1272.4000	W5NFC	t	
Bee Cave	1292.5000	1272.5000	K5VH	ot	
Dallas	1292.0000	1272.0000	KC5NQ	o(CA) 156.7	
Dallas	1292.3000	1272.3000	AD5KZ	o 100.0	
Dallas	1292.6000	1272.6000	N5MIJ	c	
Dallas	1293.0000	1273.0000	N5MIJ	arst	
Deerpark	1292.2000	1272.2000	WB5PWG	o	
Fort Worth	1292.7800	1272.7800	N5UN	110.9	FW1200

606 1240 MHz and Above

TEXAS-WEST VIRGINIA

<i>Location</i>	<i>Output</i>	<i>Input</i>	<i>Call</i>	<i>Notes</i>	<i>Sponsor</i>
Fort Worth	1292.9000	1272.9000	W0BOD	(CA)e	
Houston	1292.1000	1272.1000	WA5KXG	o	
Pflugerville	1292.2000	1272.2000	N5PTN	ol	
Richardson	1292.2000	1272.2000	NT5NT	o(CA)et	NORTEL AR
Rockwall	1292.7000	1272.7000	N5MIJ		
San Antonio	1292.0000	1272.0000	KB5BI		
San Antonio	1292.1000	1272.1000	AA5RO	oa	AARO
San Antonio	1292.3000	1272.3000	W5DKK	c	
Spring	1292.3000	1272.3000	N5RVZ	o 123.0	

UTAH

FREQUENCY USAGE

Snp	1283.0000	-		o	
CASTLEDALE					
Castledale	1282.1000	-	N7QGM	o	
WASATCH FRONT					
Farnsworth Pk	1285.0000	-	K7OJU	o 88.5	
Salt Lake	1284.0000	-	WA7GIE	ox 100.0	
Salt Lake	1286.0000	-	AA7XY	o	

VIRGINIA

FREQUENCY USAGE - TMARC AREA

Snp	1283.0000	-			
Bedfrd/Apl Orc	1283.1000	-	WA1ZMS	oel 100.0	MTN TOP A
Bedfrd/Apl Orc	2411.6000	2441.6000	WA1ZMS	ol	WA1ZMS
Roanoke/Poor M	1291.0200	1271.0200	N4CH	o	N4CH
NORTHEAST					
Bull Run Mtn	1286.1000	-	N3KL	o	N3KL
WASHINGTON AREA					
Alexandria	1282.6000	-	WA4CCF	l 88.5	Alex RC

WASHINGTON

W WA-FREQUENCY USAGE--W WA

	1292.5000			CROSS-BAND USE	
1240.0000 to	1246.0000			ATV #1 (1241.25 VIDEO CARRIER	
1246.0000 to	1248.0000			NB FM LINKS(25KHZ SPACING)	
1248.0000 to	1252.0000			DIGITAL	
1252.0000 to	1258.0000			ATV #2 (1253.25 VIDEO CARRIER	
1268.0000 to	1275.0000			RPTR INPUTS(25KHZ SPACING)	
1275.0000 to	1276.0000			NB FM LINKS(25KHZ SPACING)	
1276.0000 to	1282.0000			ATV #3 (1277.25 VIDEO CARRIER	
1282.0000 to	1288.0000			WB/NB FM LINKS(25KHZ SPACIN	
1288.0000 to	1295.0000			RPTR OUTPUTS(25KHZ SPACIN	

W WA-SEATTLE

Seattle	1292.0000	1272.0000	W7SRZ	oael	Medical Svc
				103.5	

WEST VIRGINIA

FREQUENCY USAGE - TMARC AREA

Snp	1283.0000	-			
-----	-----------	---	--	--	--

**1240 MHz and Above 607
WISCONSIN-QUEBEC**

<i>Location</i>	<i>Output</i>	<i>Input</i>	<i>Call</i>	<i>Notes</i>	<i>Sponsor</i>
WISCONSIN					
NORTH EAST 100.0					
Sturgeon Bay	1282.1000	–	K9KJM	o	K9KJM
NORTH WEST 110.9					
Menomonie	1292.0000	1272.0000	W9UWS	oael 110.9	W9UWS
MANITOBA					
WINNIPEG					
Winnipeg	1280.5000	–	VE4KEG	o	
Winnipeg	1289.2500	915.0000	VE4EDU	o	
Winnipeg	1292.0000	1272.0000	VE4AGA	o	
ONTARIO					
CENTRAL					
Cannington	1288.0000	–	VA3TVE	o(CA)el	
CENTRAL EAST					
Oshawa	1283.4750	–	VE3OUR	o	
METRO TORONTO					
Toronto	1284.0000	–	VA3GTU	oe 103.5	
Toronto	1285.0000	–	VE3VGA	o	
NIAGARA					
Grimsby	1283.6000	–	VE3IUW	o	
SOUTH					
Acton	1284.5000	–	VE3GTU	o 103.5	
Vinemount	1283.5000	–	VE3VSC	o	
Waterloo	1287.0000	–	VE3WWW	o(CA) 131.8	
SOUTHWEST					
McGregor	1282.5000	–	VE3SOT	o	
QUEBEC					
Joliette	1284.0000	–	VE2RHO	oe 103.5	VE2BFK
Montreal	1283.0000	–	VE2RIO	oe 103.5	RAQI
Montreal	2310.1000	448.6000	VE2RVK	o	VE2VK
Saint-Lin	1284.0000	–	VE2RFO	oe 141.3	VE2BFK
Laurentides					
St-Adolphe d'Howard	2310.1500	448.6000	VE2RVK	o	VE2VK
St-Calixte	1283.6000	–	VE2RVK	o 141.3	VE2VK
St-Calixte	1296.0700	2310.0000	VE2RVK	o	VE2VK
Ste-Marcelline	1280.0000	1252.0000	VE2RVQ	oE-SUN	VE2BFK
Ste-Marcelline	1280.0000	1255.0000	VE2RVQ	oE-SUN	VE2BFK
Ste-Marcelline	1280.0000	1265.0000	VE2RVQ	oE-SUN	VE2BFK
Ste-Marcelline	1289.2500	1241.2500	VE2RVQ	oE-SUN	VE2BFK
Ste-Marcelline	1289.2500	1253.2500	VE2RVQ	oE-SUN	VE2BFK
Ste-Marcelline	1289.2500	1265.2500	VE2RVQ	oE-SUN	VE2BFK
Ste-Marcelline	1289.2500	–	VE2RVQ	oE-SUN	VE2BFK
Ste-Marcelline	2442.0000	1255.0000	VE2RVQ	oE-SUN	VE2BFK
Ste-Marcelline	2442.0000	2398.0000	VE2RVQ	oE-SUN	VE2BFK
Ste-Marcelline	2442.0000	2412.0000	VE2RVQ	oE-SUN	VE2BFK
Ste-Marcelline	2442.0000	2428.0000	VE2RVQ	oE-SUN	VE2BFK

Amateur Television (ATV)

<i>Location</i>	<i>Output</i>	<i>Input</i>	<i>Call</i>	<i>Notes</i>	<i>Sponsor</i>
ALABAMA					
Birmingham/ Pelham	421.2500	1277.2500	N5XNQ	#o	N5XNQ
Gadsden/ Hensley Mtn	421.2500	439.2500	WD4FEQ	oe	WD4FEQ
Huntsville	421.2500	439.2500	W4ATV	o	Tn Valley
Mobile/Mabis	426.2500	439.2500	W4IAX	o	L(145.33 -) Gulf Coast
Muscle Shoals	421.2500	439.2500	W4JNB		MSARC
ARIZONA					
CENTRAL					
Shaw Butte	1241.2500	1265.0000	W7ATV		ARIZONA A
White Tanks	1253.2500	2441.5000	WB7VVD		Ward Wheat
White Tanks	1289.2500	421.2500	W7ATV		ARIZONA A
TUCSON METRO					
Mt Lemmon	1253.2500	2441.5000	W7ATN		ARIZONA A
ARKANSAS					
CENTRAL					
Little Rock	421.2500	439.2500	N5AT	o	PulCoOEM
Pine Bluff	426.2500	439.2500	K5DAK	oer	PinBlufARC
Pine Bluff	1255.0000	426.5000	K5DAK	o	PinBlufARC
Russellville	426.2500	439.2500	W5RZ	o	W5RZ
NORTH CENTRAL					
Harrison	421.2500	439.2500	K5YWL	o	K5YWL
Harrison	1253.2500	1277.2500	K5YWL	o	K5YWL
Heber Springs	434.0000	434.0000	W9ZJZ	o	W9ZJZ
NORTHWEST					
Marshall	1289.2500	1241.2500	KC5JGV	o	KC5JGV
CALIFORNIA					
FREQUENCY USAGE - SOUTHERN CALIFORNIA					
So Cal Atv	144.3450		ATV-SPLX VOICE		
So Cal Atv	146.4300		ATV-RPT VOICE		
So Cal Atv	426.2500		ATV-SPLX		
So Cal Atv	434.0000		ATV-RPT INPUT-H SYNC ACTIVA		
So Cal Atv	913.2500		ATV-SPLX		
So Cal Atv	919.2500		ATV-RPT OUT		
So Cal Atv	1241.2500		ATV-RPT OUT		
So Cal Atv	1253.2500		ATV-RPT OUT		
So Cal Atv	1265.2500		ATV-SPLX EXP		
So Cal Atv	1277.2500		ATV-RPT OUT		
So Cal Atv	1289.2500		ATV-SPLX		
So Cal Atv	2398.0000		ATV-FM-SPLX		
So Cal Atv	2417.0000		ATV-FM-LINKS		
So Cal Atv	2441.5000		ATV-FM-RPT INPUT, H-SYNC		

610 Amateur Television (ATV)**CALIFORNIA-FLORIDA**

<i>Location</i>	<i>Output</i>	<i>Input</i>	<i>Call</i>	<i>Notes</i>	<i>Sponsor</i>
So Cal Atv	3380.0000		ATV-WFM-RPT	OUTPUT	
So Cal Atv	3480.0000		ATV-WFM-RPT	OUTPUT	
So Cal Atv	5910.0000		ATV-FM-RPT	OUTPUT	
So Cal Atv	10400.0000		ATV-WFM-RPT	INPUT	
#LA CENTRAL					
Mt Wilson	1241.2500	434.0000	W6ATN		ATN/Shuttle
#LA NORTH					
Loop Cyn	1277.2500	434.0000	WA6ZVE		
Loop Cyn	1277.2500	2441.5000	WA6ZVE		
Oat Mtn	919.2500	434.0000	W6ATN		ATN-L
Oat Mtn	919.2500	2441.5000	W6ATN		ATN-L
#ORANGE					
Santiago Peak	1253.2500	434.0000	W6ATN		ATN-L hub
Santiago Peak	1253.2500	2441.5000	W6ATN		ATN-L
Santiago Peak	3480.0000	10400.0000	KE6JUV		MARC
Santiago Peak	5910.0000	434.0000	W6ATN	o	ATN-L
Santiago Peak	5910.0000	2441.5000	W6ATN		ATN-L
#SAN BERNARDINO					
Heaps	3380.0000	2441.5000	KE6JUV		MARC-L
Heaps	3380.0000	10400.0000	KE6JUV		MARC-L
#SAN DIEGO					
Palomar Mtn	1241.2500	2441.5000	W6NWG		PARC-L
San Miguel	1277.2500	434.0000	WA6VLF		RACES
#SANTA BARBARA					
Santa Barbara	1277.2500	434.0000	WB9KMO		ATN-L
Santa Barbara	1277.2500	2441.5000	WB9KMO		ATN-L
#VICTORVILLE					
Blue Ridge	919.2500	434.0000	WB6VVV		ATN-L
Blue Ridge	919.2500	2441.5000	WB6VVV		ATN-L
EAST BAY					
Concord	427.2500	1289.2500	W6CX	#oersx	MDARC
Concord	1241.2500	1289.2500	W6CX	oersx	MDARC
SAN JOAQUIN VALLEY					
Lodi	1241.2500	1289.2500	WB6ASU	#olrx	WB6ASU
SOUTH BAY					
Palo Alto	2433.7500	1255.0000	W6YX	oes	SUARC
San Jose	421.2500	1255.2500	K6BEN	#cersx	W2NYC
San Jose	923.2500	427.2500	W2NYC	#caerx	W2NYC

COLORADO**BOULDER COUNTY**

Boulder	421.2500	1277.2500	WA0NHD	os	BCARES
---------	----------	-----------	--------	----	--------

COLORADO SPRINGS

Colorado Springs	1253.2500	426.2500	W0ATV	o	PPFMA
------------------	-----------	----------	-------	---	-------

CONNECTICUT

Farmington	421.2500	439.2500	W1NI	oL(144.340)	
New Haven	426.2500	439.2500	W1NRE	oL(144.340/910.250)	

FLORIDA**CENTRAL - ORLANDO**

St Cloud	427.2500	439.2500	W4NCO	oez	SCATS
----------	----------	----------	-------	-----	-------

**Amateur Television (ATV) 611
FLORIDA-IOWA**

<i>Location</i>	<i>Output</i>	<i>Input</i>	<i>Call</i>	<i>Notes</i>	<i>Sponsor</i>
EAST CENTRAL					
Cocoa	421.2500	434.0000	K4ATV	oe	LISATS Inc
Palm Bay	427.2500	923.2500	W4RP	owx	W4RP
Palm Bay	427.2500	1280.0000	W4RP	orwx	W4RP
Palm Bay	427.2500	2420.0000	W4RP	owx	W4RP
NORTH EAST					
Daytona Beach	421.2500	434.0000	K4BV	o	DBARA
NORTH EAST - JACKSONVILLE					
Jacksonville	923.2500	910.2500	KE4KNE	oel	KE4KNE
Jacksonville	2433.7500	910.2500	KE4KNE	oelwx	KE4KNE
SOUTH EAST - MIAMI/FT LAUD					
Miami	421.2500	434.0000	KB4YXT	olx	KA4ZAY
Miami	1276.2500	1241.2500	KB4YXT	oelx	KA4ZAY
WEST CENTRAL - SARASOTA					
Laurel	421.2500	434.0000	N4SER	oer	SERC
GEORGIA					
Dalton	421.2500	1265.0000	N4BZJ	o	N4BZJ
IDAHO					
SW-ID					
Burley	434.0000	1253.2500	K6ZVA	o	ISRA MHCH
ILLINOIS					
CHAMPAIGN					
Champaign	426.2500	439.2500	KA9SZX		KA9SZX
DECATUR					
Decatur	421.2500	439.2500	KD9D		CIATVU
ROCKFORD					
Rockford	421.2500	1253.2500	W9ATN	oe	RARA-ATV
INDIANA					
EAST CENTRAL					
New Castle	427.2500	439.2500	KA9QIG		KA9QIG
INDIANAPOLIS					
Indianapolis	425.2500	439.2500	K9LPW		CenIN RA
Indianapolis	911.2500	1277.2500	WB9YAJ		CenIN RA
Indianapolis	911.2500	425.2500	WB9YAJ		CenIN RA
Noblesville	911.2500	1253.2500	WB9Y CZ		ICE
NORTHEAST					
Fort Wayne	911.2500	439.2500	W9TE		FWRC
SOUTHWEST					
Newburgh	427.2500	1277.2500	WB9PLR		WB9PLR
Newburgh	427.2500	439.2500	WB9PLR		WB9PLR
IOWA					
DAVENPORT					
Davenport	421.2500	910.2500	WB0BIZ		QCATVC
Davenport	421.2500	439.2500	WB0BIZ	wx	QCATVC
DES MOINES					
Des Moines	427.2500	1277.2500	W0KWM		CITS

612 Amateur Television (ATV)

KANSAS-NEBRASKA

Location	Output	Input	Call	Notes	Sponsor
KANSAS					
KANSAS CITY METRO					
Kansas City	426.2500	439.2500	WR0ATV	oer	KC ATV Gp
TOPEKA					
Topeka	427.2500	1252.0000	WA0VRS	o	TV-SNCOEM
WICHITA					
Wichita	421.2500	439.2500	N0HM	o	ICUC-UHF-T
LOUISIANA					
NEW ORLEANS					
New Orleans	421.2500	439.2500	WD0GIV	o	WD0GIV
NORTHWEST					
Shreveport	421.2500	439.2500	WB5NLF	oelwx	NW LA ATV
MARYLAND					
ANNAPOLIS					
Annapolis	923.2500	426.2500	WB4APR		WB4APR L(AUDIO 147.435)
BALTIMORE					
Baltimore	439.2500	426.2500	W3WCQ		BRATS L(AUDIO 430.75)
Baltimore	439.2500	1253.2500	W3WCQ		BRATS L(AUDIO 1293.75)
Baltimore	911.2500	426.2500	W3WCQ		BRATS L(AUDIO 915.75)
Baltimore	923.2500	1265.2500	K3UQQ		CATS L(AUDIO 147.495)
Baltimore	927.7500	1269.7500	K3UQQ		CATS L(AUDIO 147.495)
Baltimore	1241.2500	1277.2500	W3DID		1200 Clu
Baltimore	1289.2500	426.2500	W3WCQ	I	BRATS
MASSACHUSETTS					
BARNSTABLE					
Provincetown	1252.0000	915.0000	WA1YFV	FM	WZ1O
FRANKLIN					
Leyden	1241.2500	439.2500	KC1RH		KC1RH
MICHIGAN					
LOWER PEN SOUTHEAST					
Clawson	1253.2500	439.2500	N8UDK	o	DATS
Flint	1253.2500	439.2500	KC8KGZ	oelrswx 100	GCARES
LOWER PEN SOUTHWEST					
Grand Rapids	421.2500	439.2500	K8DMR	oex	K8DMR
NEBRASKA					
LINCOLN					
Lincoln	923.2500	434.0000	K0LNE	oe H SYNC	LINCOLN R
OMAHA					
Omaha/KPTM	421.2500	434.0000	WB0CMC	oH SYNC	GOATS
Omaha/KPTM	1248.2500	434.0000	WB0CMC	oH SYNC	

**Amateur Television (ATV) 613
NEVADA-OREGON**

<i>Location</i>	<i>Output</i>	<i>Input</i>	<i>Call</i>	<i>Notes</i>	<i>Sponsor</i>
NEVADA					
SOUTHERN NEVADA					
Hi Potosi Mtn	1241.2500	913.0000	KB7BY	o	
Hi Potosi Mtn	1265.0000	913.0000	KB7BY	o	
NEW HAMPSHIRE					
HILLSBOROUGH					
Goffstown	923.2500	426.2500	WB1ADF		WB1ADF
Goffstown	923.2500	917.2500	WB1ADF		WB1ADF
Goffstown	923.2500	1277.2500	WB1ADF		WB1ADF
Goffstown	1253.2500	917.2500	WB1ADF		WB1ADF
Goffstown	1253.2500	1277.2500	WB1ADF		WB1ADF
NEW MEXICO					
NORTHWEST					
Farmington	421.2500	439.2500	NO3Y	o	NO3Y
NEW YORK					
CORTLAND/ITHACA					
Ithaca	421.2500	439.2500	AF2A	o	Tompk ARA
ELMIRA/CORNING					
Elmira	421.2500	434.0000	KB3APR	o	ARAST
Elmira	923.2500	434.0000	KB3APR	o	ARAST
OHIO					
ALLEN					
Lima	421.2500	439.2500	WB8ULC	o	NWOhioARC
COLUMBIANA					
Lisbon	421.2500	434.0000	KC8PHW		KC8PHW
FRANKLIN					
Columbus	427.2500	439.2500	WR8ATV	ol	ATCO
Columbus	1250.0000	1280.0000	WR8ATV	ol	ATCO
Columbus	1260.0000	1280.0000	WR8ATV	ol	ATCO
Columbus	2433.0000	2398.0000	WR8ATV	ol	ATCO
Columbus	10350.0000	010450.0000	WR8ATV	ol	ATCO
GREENE					
Xenia	421.2500	434.0000	KB8GRJ		KB8GRJ
VAN WERT					
Van Wert	434.0000	923.2500	W8FY	o	VWARC
OKLAHOMA					
NORTHWEST					
Guthrie	1253.2500	425.2500	KA5EOS	o	ATV Soc.
TULSA					
Tulsa	421.2500	434.2500	WA5LVT	owx	TRO
Tulsa	913.2500	434.0000	W5IAS	oo/O	TARC
OREGON					
CENTRAL WILLAMETTE VALLEY					
West Salem	1277.2500	426.2500	K7ATV	o	SATVA
PORTLAND METRO					
Portland	426.2500	910.2500	WB2QHS	ol	WB2QHS
Portland	1253.2500	426.2500	WA7DRO	oe	WA7DRO

614 Amateur Television (ATV)**PENNSYLVANIA-WASHINGTON**

<i>Location</i>	<i>Output</i>	<i>Input</i>	<i>Call</i>	<i>Notes</i>	<i>Sponsor</i>
PENNSYLVANIA					
LANCASTER					
Manheim	923.2500	910.2500	K3IR	oerswx	SPARC Inc.
PHILADELPHIA					
Philadelphia	421.2500	439.2500	W3PHL	or	PARA Group
Philadelphia	923.2500	910.2500	W3PHL	or	PARA Group
PITTSBURGH 131.8					
Carnegie	426.2500	439.2500	W3KWH	o	SCARC
Pgh/Hazelwood	421.2500	910.2500	WA3PBD	o	GFMA
Pgh/Hazelwood	923.2500	910.2500	WA3PBD	o	GFMA
SOUTH CENTRAL 123.0					
Mercersburg	421.2500	439.2500	WA3PTV	o	WA3PTV
SOUTHWEST 131.8					
Acme	421.2500	439.2500	W3NBN	o	LHVHFS
YORK					
Dover	439.2500	426.2500	W3HZU	oelt	Keystone
PUERTO RICO					
N					
Aguas Buenas	426.2500	1252.0000	KP4IA	o	M/V
TEXAS					
Austin	421.2500	1252.0000	W5VDS		AATVC
Austin	421.2500	907.2500	W5VDS	s	AATVC
Austin	421.2500	1253.2500	W5VDS	s	AATVC
Austin	1241.2500	1277.2500	W3MRC	ast	3M ARC
Beaumont	421.2500	439.2500	KE5O		
Dallas	421.2500	1248.0000	KC5NQ		NTSC
Dallas	2441.2500	1250.0000	AB5IG		
Elmo	421.2500	439.2500	W5EEY		TVARC
Houston	421.2500	1255.0000	W5GFP		HATS
Marshall	421.2500	439.2500	K5FBI		
Tyler	421.2500	434.0000	W5KPZ		
Waco	421.2500	439.2500	W5ZDN		HOTARC
UTAH					
WASATCH FRONT					
ATV Intercomm	145.7300	145.7300	SIMPLEX	oe	ATV
Farnsworth	426.2500	439.2500	WB7FID	oex	WB7FID
Salt Lake	1265.0000	2425.0000	WA7GIE	oe	WA7GIE
VIRGINIA					
STAFFORD					
Hartwood	920.0000	1255.0000	AK1E	os	AK1E FM
Stafford	439.2500	426.2500	AK1E	oeps	Metrovis L(147.465 & 443.750)
Stafford	920.0000	1255.0000	AK1E	oelps	Mvsn FM
Stafford	920.0000	2435.0000	AK1E	oelps	Mvsn FM
WASHINGTON					
E WA-SUNNYSIDE					
Rattlesnake	421.2500	439.2500	N7IWA		N7IWA

**Amateur Television (ATV) 615
WASHINGTON-SASKATCHEWAN**

<i>Location</i>	<i>Output</i>	<i>Input</i>	<i>Call</i>	<i>Notes</i>	<i>Sponsor</i>
E WA-YAKIMA					
Eagle Peak	1253.2500	434.0000	N7IWA		N7IWA
Little Bald Mtn	923.2500	426.2500	N7IWA		N7IWA
ALBERTA					
CALGARY					
Calgary	910.2500	439.2500	VE6RTV	osx	CARA
Calgary	910.2500	439.2500	VE6RTV	o	CARA
Calgary	923.2500	439.2500	VE6TVR	o	VE6CDU
Calgary	923.2500	439.2500	VE6TVR	o	VE6CDU
Calgary	1276.0000	1282.0000	VE6CDU	#o	VE6CDU
BRITISH COLUMBIA					
FRASER VALLEY					
Abbotsford	1289.0000	1246.0000	VE7RVA	oE-SUN	FVAG
Abbotsford	1289.0000	1246.0000	VE7RVA		FVARESS
GREATER VANCOUVER					
Vancouver	915.0000	147.5250	VE7VHF		VE7CIM
Vancouver	1246.0000	2410.0000	VE7VHF		VE7CIM
Vancouver	1289.0000	2434.0000	VE7VHF		VE7CIM
Vancouver	2310.0000	147.5250	VE7VHF		VE7CIM
SOUTH CENTRAL					
Vernon	1289.0000	1246.0000	VE7VTV		VE7VVW
MANITOBA					
WINNIPEG					
Winnipeg	1253.2500	434.0000	VE4EDU		
Winnipeg	1253.2500	434.0000	VE4EDU	o	
Winnipeg	1289.2500	915.0000	VE4EDU		
Winnipeg	1292.0000	1272.0000	VE4AGA	o	
QUEBEC					
Joliette	439.2500	910.0000	VA2ATV		VE2BFK
Saint-Lin Laurentides	439.2500	1255.0000	VE2RFO		VE2BFK
Ste-Foy	1257.7500	438.5000	VE2RQT		CRAQ
Ste-Foy	1278.7500	434.0000	VE2RQT		CRAQ
Ste-Marcelline	439.2500	910.0000	VE2RVQ		VE2BFK
QUEBEC					
Ste-Foy	1278.7500	434.0000	VE2RQT	o	CRAQ
Ste-Foy	1283.2500	438.5000	VE2RQT	o	CRAQ
SASKATCHEWAN					
REGINA					
Regina	1277.2500	439.2500	VE5RTV	o	
Regina	1277.2500	439.2500	VE5RTV	o	

IRLP Nodes

The Internet Radio Linking Project (IRLP) is one of several applications of Voice Over Internet Protocol (VoIP) to Amateur Radio. A number of repeaters and simplex stations serve as IRLP nodes, from which a user may access other IRLP nodes around the world. This section contains a number of stations in the United States and Canada which serve as IRLP nodes, their four-digit node numbers, and information needed to access one.

IRLP volunteer Paul Cassel, VE3SY, generously provided permission to use this list. A more expansive list, as well as up-to-date information on IRLP, may be found at www.irlp.net.

For background on IRLP, EchoLink and other VoIP-assisted Amateur Radio protocols, and information on how to legally operate VoIP-assisted Amateur Radio in the United States, see Steve Ford, WB8IMY, "VoIP and Amateur Radio," *QST*, Feb 2003, pp 44-47.

<i>Node</i>	<i>City</i>	<i>Prov/St</i>	<i>Country</i>	<i>Freq</i>	<i>Offset</i>	<i>FL</i>
1068	Edmonton	AB	Canada	147.24	600	0
1157	ColdLake	AB	Canada	146.55	0	
1200	Calgary	AB	Canada	146.94	-600	0
1220	RedDeer	AB	Canada	147	600	100
1230	Calgary	AB	Canada	444.275	5000	110.9
1240	Edmonton	AB	Canada	444.8	5000	103.5
1260	Province-wide	AB	Canada	444.95	5000	0
1263	Lacombe	AB	Canada	146.58	0	100
1270	Lethbridge	AB	Canada	146.97	-600	0
1280	Banff	AB	Canada	146.67	-600	0
1290	Calgary	AB	Canada	147.39	600	100
1300	Fort McMurray	AB	Canada	146.94	-600	0
1310	Canmore	AB	Canada	146.82	-600	0
1460	Grande Prairie	AB	Canada	146.58	0	0
1483	High River	AB	Canada	147	600	110
1622	Calgary	AB	Canada	147.21	600	0
1638	Edmonton	AB	Canada	446.475	0	110.9
1800	Medicine Hat	AB	Canada	444.075	5000	0
1810	Calgary	AB	Canada	147.24	600	0
1820	Olds	AB	Canada	147.425	0	0
1840	Edson	AB	Canada	147.555	0	0
1850	Lethbridge	AB	Canada	446.275	0	131.8
1860	Calgary/Airdrie	AB	Canada	147.54	0	0
1870	Edmonton	AB	Canada	147.48	0	110.9
1890	Lethbridge	AB	Canada	145.21	-600	103.5
1900	Red Deer	AB	Canada	147.49	0	0
1909	Edmonton	AB	Canada	147.12	600	136.5
1919	Edmonton	AB	Canada	147.21	600	100
1937	Calgary	AB	Canada	444.575	5000	0
2380	Calgary	AB	Canada	147.51	0	100
1480	Lloydminster	AB/SK	Canada	146.94	-600	0

<i>Node</i>	<i>City</i>	<i>Prov/St</i>	<i>Country</i>	<i>Freq</i>	<i>Offset</i>	<i>FL</i>
1000	Vancouver	BC	Canada	145.27	-600	100
1010	Vancouver	BC	Canada	444	5000	156.7
1015	North Vancouver	BC	Canada	444.95	5000	0
1020	Chemainus	BC	Canada	146.68	-600	0
1030	Victoria	BC	Canada	146.84	-600	100
1040	Victoria	BC	Canada	443.95	5000	123
1050	Vernon	BC	Canada	444.275	5000	0
1060	Vernon	BC	Canada	444.525	5000	123
1070	Coquitlam	BC	Canada	145.31	-600	0
1073	Chilliwack	BC	Canada	444.7	5000	0
1080	Kamloops	BC	Canada	146.96	-600	0
1090	Mackenzie	BC	Canada	146.52	0	0
1100	Grand Forks	BC	Canada	147.28	600	0
1110	Port Alberni	BC	Canada	443.6	5000	0
1120	Port Alberni	BC	Canada	147.24	600	0
1130	Nanoose Bay	BC	Canada	444.3	5000	141.3
1150	Summerland	BC	Canada	145.35	-600	0
1160	Comox	BC	Canada	146.91	-600	0
1170	Victoria	BC	Canada	147.585	0	123
1180	Parksville	BC	Canada	147.28	600	141.3
1190	Richmond	BC	Canada	443.8	5000	100
1207	Richmond	BC	Canada	147.51	0	156.7
1210	Prince Rupert	BC	Canada	147.33	0	0
1242	Nanaimo	BC	Canada	147.465	0	110.9
1250	Prince George	BC	Canada	146.7	-600	0
1284	Merritt	BC	Canada	145.47	-600	110.9
1299	Osoyoos	BC	Canada	146.6	0	146.2
1375	Okanagan Falls	BC	Canada	147.33	0	0
1390	Invermere	BC	Canada	146.58	0	100
1400	Vanderhoof	BC	Canada	147.33	0	0
1420	Tappen	BC	Canada	146.64	-600	0
1430	Kelowna	BC	Canada	146.78	-600	100
1440	Mill Bay	BC	Canada	446.475	0	0
1470	Smithers	BC	Canada	146.88	-600	0
1520	Esquimalt/Victoria	BC	Canada	446.025	0	123
1547	Penticton	BC	Canada	146.58	0	100
1560	Terrace	BC	Canada	147.33	0	0
1611	Victoria	BC	Canada	147.525	0	141.3
1649	Victoria	BC	Canada	441.5	0	100
1660	Cranbrook	BC	Canada	146.94	-600	0
1811	Nakusp	BC	Canada	146.94	-600	0
1842	Coquitlam	BC	Canada	223.42	0	0
1849	Pitt Meadows	BC	Canada	446.275	0	100
1888	Kamloops	BC	Canada	446.275	0	0
1910	Maple Ridge	BC	Canada	443.625	5000	0
1940	Vanderhoof	BC	Canada	146.58	0	0
1980	Vancouver	BC	Canada	441.075	5000	0
2850	Sooke/Victoria	BC	Canada	145.43	-600	100
1374	Brandon	MB	Canada	146.76	-600	0
1650	Winnipeg	MB	Canada	147.27	600	0
1700	Swan River	MB	Canada	145.45	-600	0

618 IRLP Nodes

<i>Node</i>	<i>City</i>	<i>Prov/St</i>	<i>Country</i>	<i>Freq</i>	<i>Offset</i>	<i>FL</i>
1750	Flin Flon	MB	Canada	146.94	-600	0
2010	Fredericton	NB	Canada	448.7	-5000	141.3
2780	Fredericton	NB	Canada	446	0	0
2805	Moncton	NB	Canada	147.345	600	0
1443	Grand Falls-Windsor	NL	Canada	146.46	0	114.8
2300	St. John's	NL	Canada	447.1	-5	0
2312	St. Anthony	NL	Canada	147.965	-600	0
2320	Corner Brook	NL	Canada	147.3	0	0
2350	Grand Falls-Windsor	NL	Canada	146.6	-600	0
2360	St. John's	NL	Canada	146.79	-600	0
2390	Marystown	NL	Canada	146.85	-600	0
2736	St. John's	NL	Canada	146.88	-600	0
2995	Placentia	NL	Canada	146.82	-600	0
7680	Avalonia	NL	Canada	147.57	0	100
2050	Halifax	NS	Canada	146.94	-600	0
2060	Amherst	NS	Canada	146.58	0	0
2080	Greenwood	NS	Canada	147.24	600	0
2370	Truro	NS	Canada	145.21	-600	0
2660	Lower Sackville	NS	Canada	147.585	0	0
2952	Yarmouth	NS	Canada	146.73	-600	0
2973	Bridgewater	NS	Canada	147.12	600	0
1600	Yellowknife	NWT	Canada	146.94	-600	0
1620	Yellowknife	NWT	Canada	52.95	-1700	0
1404	Pickering	ON	Canada	147.375	600	0
1590	Brantford	ON	Canada	443.025	5000	0
2000	Thunder Bay	ON	Canada	145.45	-600	123
2008	Collingwood	ON	Canada	443.8	5000	156.7
2012	Osgoode	ON	Canada	145.45	-600	151.4
2020	Toronto	ON	Canada	145.47	-600	103.5
2037	Haliburton	ON	Canada	147.24	0.6	162.2
2040	Ottawa	ON	Canada	146.94	-600	0
2090	Belleville	ON	Canada	146.985	-600	118.8
2100	Toronto (Milton)	ON	Canada	444.125	5000	131.8
2106	Peterborough	ON	Canada	146.97	-600	0
2110	Lindsay	ON	Canada	446.5	0	0
2115	Hammond	ON	Canada	145.47	-600	110.9
2120	Peterborough	ON	Canada	147.3	600	162.2
2130	Ottawa	ON	Canada	145.69	0	0
2140	Owen Sound	ON	Canada	146.73	-600	0
2141	Williamsburg	ON	Canada	443.15	5000	110.9
2146	Brampton	ON	Canada	147.57	0	103.8
2150	Orleans	ON	Canada	145.14	0	0
2153	Westport	ON	Canada	145.23	-600	151.4
2160	Thornhill	ON	Canada	444.25	5000	103.5
2170	Windsor	ON	Canada	147.39	600	131.8
2176	Oshawa	ON	Canada	443.475	5000	0
2190	Oakville	ON	Canada	147.015	600	131.8
2195	Toronto	ON	Canada	146.985	-600	103.5
2200	Georgetown	ON	Canada	147.135	600	0
2203	Huntsville	ON	Canada	145.27	-600	156.7
2206	Timmins	ON	Canada	147.06	0.6	0

<i>Node</i>	<i>City</i>	<i>Prov/St</i>	<i>Country</i>	<i>Freq</i>	<i>Offset</i>	<i>PL</i>
2210	Stittsville	ON	Canada	444.125	5000	136.5
2220	Franktown	ON	Canada	444.3	5000	100
2230	Markham	ON	Canada	442.275	5000	103.5
2260	Guelph	ON	Canada	147.54	0	131.8
2264	Moosonee	ON	Canada	446.25	0	103.5
2270	Toronto (downtown)	ON	Canada	443.05	5000	103.5
2275	Campbellford	ON	Canada	145.33	-600	0
2280	Almonte	ON	Canada	444.1	5000	100
2290	Ottawa (west)	ON	Canada	147.57	0	103.5
2310	Port Elgin	ON	Canada	146.82	-600	0
2314	Sudbury	ON	Canada	444.2	5000	100
2330	VSault Ste. Marie	ON	Canada	147.06	600	0
2382	Mississauga	ON	Canada	145.43	-600	103.5
2400	London	ON	Canada	444.4	5000	114.8
2404	Elora	ON	Canada	146.415	0	131.8
2410	Kitchener	ON	Canada	444.875	5000	131.8
2430	Waterloo	ON	Canada	147.09	600	131.8
2440	Chatham-Kent	ON	Canada	144.555	0	0
2450	Toronto	ON	Canada	443.125	5000	103.5
2460	Huntsville	ON	Canada	146.775	-600	156.7
2470	Toronto	ON	Canada	147.06	600	0
2480	Parry Sound	ON	Canada	145.49	-600	118.8
2482	St. Thomas	ON	Canada	443.825	5000	114.8
2484	Lindsay	ON	Canada	147.39	600	162.2
2490	Nobleton	ON	Canada	444.7	5000	103.5
2500	Tillsonburg	ON	Canada	444.575	5000	123
2510	Timmins	ON	Canada	147.6	0	0
2520	Pembroke	ON	Canada	146.76	-600	100
2524	Samia	ON	Canada	146.955	-600	0
2540	Hamilton	ON	Canada	444.075	5000	131.8
2590	Sioux Lookout	ON	Canada	147.315	600	192.8
2594	Bancroft	ON	Canada	147	600	0
2600	Cornwall	ON	Canada	443	5000	0
2610	Cornwall	ON	Canada	445.2	0	0
2620	Fonthill/ Niagara Region	ON	Canada	444.725	5000	107.2
2622	Newmarket	ON	Canada	147.57	0	103.5
2640	Woodbridge	ON	Canada	445.2	0	103.5
2645	Coldwater	ON	Canada	147.57	0	156.7
2650	Omemee	ON	Canada	147.09	600	162.2
2680	Burlington	ON	Canada	147.21	600	0
2688	Barrie	ON	Canada	147.315	600	156.7
2700	Orangeville	ON	Canada	444.025	5000	103.5
2710	Kincardine	ON	Canada	146.61	-600	0
2750	Kingston	ON	Canada	146.94	-600	0
2770	Bethany	ON	Canada	147.57	0	162.2
2800	Innisfil	ON	Canada	921.2	-12000	100
2810	Innisfil	ON	Canada	145.13	-600	103.5
2827	Hamilton	ON	Canada	443.675	5000	131.8
2830	Innisfil	ON	Canada	443.125	5000	0
2843	Stratford	ON	Canada	444.975	5000	114.8

620 IRLP Nodes

<i>Node</i>	<i>City</i>	<i>Prov/St</i>	<i>Country</i>	<i>Freq</i>	<i>Offset</i>	<i>FL</i>
2860	Little Current	ON	Canada	444.3	5000	0
2870	Lindsay	ON	Canada	147.195	600	0
2900	Brampton	ON	Canada	145.45	-600	103.5
2910	Arnrior	ON	Canada	443.2	5000	136.5
2920	Newmarket	ON	Canada	147.225	600	118.8
2947	avant	ON	Canada	146.64	-600	100
2950	Windsor	ON	Canada	145.45	-600	103.5
2960	Toronto	ON	Canada	443.65	5000	100
2970	Hamilton	ON	Canada	147.585	0	136.5
2030	Charlottetown	PEI	Canada	146.67	-600	0
2018	Gatineau	QC	Canada	147.105	600	110.9
2105	Le Bic	QC	Canada	145.45	-600	0
2197	Rimouski	QC	Canada	146.575	0	0
2323	Montreal	QC	Canada	53.13	1000	103.5
2340	Quebec City	QC	Canada	146.685	-600	156.7
2497	St-Calixte	QC	Canada	443.6	5000	141.3
2530	Rimouski	QC	Canada	147.57	0	0
2550	Montreal	QC	Canada	442.5	5000	141.3
2560	Baie-Comeau	QC	Canada	145.03	0	100
2580	Baie-Comeau	QC	Canada	444	5000	123
2633	Sept-Iles	QC	Canada	147.43	0	0
2896	Saguenay	QC	Canada	146.73	-600	0
2930	Montreal	QC	Canada	147.045	600	0
1330	Saskatoon	SK	Canada	443.2	5000	0
1340	North Battleford	SK	Canada	147.12	600	0
1344	Strasbourg	SK	Canada	146.85	-600	
1350	Saskatoon	SK	Canada	145.21	-600	100
1360	Saskatoon	SK	Canada	146.94	-600	0
1370	Prince Albert	SK	Canada	146.82	-600	0
1380	Meadow Lake	SK	Canada	147.33	600	0
1550	Regina	SK	Canada	146.88	-600	0
1570	Swift Current	SK	Canada	146.79	-600	0
1710	Canora	SK	Canada	147.08	600	0
2820	Nipawin	SK	Canada	146.79	-600	0
1268	Whitehorse	YT	Canada	146.94	-600	
1500	Whitehorse	YT	Canada	146.52	0	0
1662	Whitehorse	YT	Canada	146.88	-600	0
7008	Hatillo	PR	Puerto Rico	146.65	-600	100
7192	Mayaguez	PR	Puerto Rico	447.95	0	100
7263	San Juan	PR	Puerto Rico	146.85	-600	74.4
7315	San Juan	PR	Puerto Rico	446.56	0	100
7342	Manati	PR	Puerto Rico	146.54	0	151.4
7602	Bayamon	PR	Puerto Rico	146.43	0	100
7903	Caguas	PR	Puerto Rico	145.735	0	100
3027	Kuparuk	AK	USA	146.58	0	100
3139	Kotzebue	AK	USA	146.52	0	97.4
3203	Valdez	AK	USA	147.55	0	100
3264	Muldoon	AK	USA	147.55	0	97.4
3317	Juneau/ Mendenhall Valley	AK	USA	146.58	0	97.4
3353	Girdwood	AK	USA	147.21	600	97.4

<i>Node</i>	<i>City</i>	<i>Prov/St</i>	<i>Country</i>	<i>Freq</i>	<i>Offset</i>	<i>FL</i>
3400	Anchorage	AK	USA	146.82	-600	103.5
3459	Sterling	AK	USA	145.21	-600	97.4
3483	Whittier	AK	USA	147.55	0	97.4
3506	Houston	AK	USA	147.55	0	97.4
3537	Juneau	AK	USA	147.55	0	97.4
3583	Juneau	AK	USA	145.55	0	97.4
3588	Anchorage	AK	USA	147.21	600	97.4
3592	Nome	AK	USA	145.75	0	97.4
3618	Girdwood	AK	USA	146.52	0	97.4
3666	Valdez	AK	USA	445.1	0	103.5
3684	Anchorage	AK	USA	147.55	0	97.4
3698	Anchorage	AK	USA	145.53	0	0
3778	Juneau	AK	USA	147.55	0	97.4
3790	Juneau	AK	USA	444.7	0	141.3
3822	Wasilla	AK	USA	146.58	0	100
3834	Seward	AK	USA	146.76	-600	141.3
3874	Valdez	AK	USA	146.94	-600	100
7360	Seward	AK	USA	146.76	-600	103.5
8320	Girdwood	AK	USA	145.7	0	0
8750	Soldotna	AK	USA	147.24	600	97.4
8790	Anchorage	AK	USA	147.55	0	103.5
3890	Huntsville	AL	USA	146.45	0	100
4158	Tuscaloosa	AL	USA	444.025	5000	203.5
4516	Madison	AL	USA	145.73	0	100
4713	Scottsboro	AL	USA	147.47	0	123
4950	Huntsville	AL	USA	147.18	600	100
4957	Scottsboro	AL	USA	146.9	-600	123
7660	Montgomery	AL	USA	446.45	0	110.9
3033	Mountain Home	AR	USA	447.25	0	100
3485	Mountain Home	AR	USA	444.975	0	100
3514	Little Rock	AR	USA	443.75	5000	114.8
3762	Mountain Home	AR	USA	147.075	600	100
3807	Little Rock	AR	USA	147.345	600	162.2
4273	Fort Smith	AR	USA	145.665	0	100
5630	Rogers	AR	USA	146.5	0	114.8
5660	Mountain Home	AR	USA	147.405	0	0
3009	West Chandler	AZ	USA	145.45	-600	162.2
3045	Tucson	AZ	USA	927.8875	-25000	0
3321	Yuma	AZ	USA	145.725	0	88.5
3360	Show Low	AZ	USA	447.75	-5000	110.9
3388	Ajo	AZ	USA	147.42	0	0
3423	Tolleson	AZ	USA	448.075	-5000	100
3563	Scottsdale	AZ	USA	145.56	0	162.2
3582	Chandler	AZ	USA	147.5	0	151.4
3793	Parker	AZ	USA	146.85	-600	162.2
3797	Gilbert	AZ	USA	447.65	-5000	186.2
3820	Phoenix	AZ	USA	147.46	0	151.4
3850	Vail	AZ	USA	449.925	-5000	100
3892	Tucson	AZ	USA	146.94	-600	0
3924	Tucson	AZ	USA	147.42	0	0
3940	Sun Valley	AZ	USA	147.54	0	0

622 IRLP Nodes

<i>Node</i>	<i>City</i>	<i>Prov/St</i>	<i>Country</i>	<i>Freq</i>	<i>Offset</i>	<i>FL</i>
4243	Phoenix	AZ	USA	146.5	0	151.4
4754	Sierra Vista	AZ	USA	449.725	-5000	179.9
5430	West Chandler	AZ	USA	448.95	-5000	100
5990	Mesa	AZ	USA	146.45	0	88.5
7240	Payson	AZ	USA	146.42	0	100
7460	Phoenix	AZ	USA	447.95	-5000	100
7570	Phoenix	AZ	USA	449.425	-5000	100
7620	Phoenix	AZ	USA	444.3	5000	100
7630	Flagstaff	AZ	USA	448.875	-5000	100
7750	Phoenix	AZ	USA	146.42	0	151.4
3004	Coalinga	CA	USA	147.33	600	100
3008	San Diego	CA	USA	145.565	0	82.5
3010	Sacramento	CA	USA	1285.85	-12000	100
3020	Marinwood	CA	USA	146.775	-600	110.9
3029	La Quinta	CA	USA	146.56	0	100
3030	Pasadena	CA	USA	224.48	-1600	110.9
3040	Los Angeles	CA	USA	1294.6	0	0
3053	Palm Springs	CA	USA	224.48	-1600	110.9
3057	Mt. Diablo	CA	USA	441.325	5000	100
3070	Santiago Peak - Orange Cty	CA	USA	446.34	-5000	0
3090	Hemet	CA	USA	446.88	-5000	88.5
3100	Santa Clarita	CA	USA	51.86	-500	82.5
3102	Simi Valley	CA	USA	447.56	-5000	136.5
3110	Auburn	CA	USA	444.5	5000	94.8
3117	Visalia	CA	USA	444.45	5000	127.3
3120	San Jose	CA	USA	442.3	-5000	114.8
3128	Upland	CA	USA	446.05	0	100
3129	Rohnert Park	CA	USA	446	0	88.5
3137	Shingle Springs	CA	USA	440.6	5000	179.9
3138	San Francisco Bay Area	CA	USA	442.75	5000	85.4
3140	Norwalk	CA	USA	449.34	-5000	100
3150	Oceanside	CA	USA	449.32	-5000	141.3
3160	Oceanside	CA	USA	446.86	-5000	0
3170	Huntington Beach	CA	USA	145.14	0	0
3180	Palm Springs	CA	USA	145.48	-600	107.2
3190	Hollywood	CA	USA	446.56	-5000	127.3
3199	Santa Rosa	CA	USA	441	0	77
3202	Santiago Peak	CA	USA	446.36	0	0
3204	Elk Grove	CA	USA	440.6	5000	107.2
3214	Lake Balboa	CA	USA	223.46	0	0
3226	Santa Clarita	CA	USA	145.71	0	100
3234	Monterey	CA	USA	224.24	-1600	123
3297	Morgan Hill	CA	USA	147.525	0	127.3
3305	Rancho Mirage	CA	USA	446	0	97.4
3335	Pasadena	CA	USA	147.51	0	103.5
3340	Pasadena	CA	USA	224.08	-1600	156.7
3344	Laguna Hills	CA	USA	446.5	0	100
3373	Murrieta	CA	USA	446.425	0	100
3393	Aliso Viejo	CA	USA	145.77	0	82.5
3408	King City	CA	USA	145.37	-600	100

<i>Node</i>	<i>City</i>	<i>Prov/St</i>	<i>Country</i>	<i>Freq</i>	<i>Offset</i>	<i>FL</i>
3410	Santa Monica	CA	USA	145.8	0	0
3427	Bonita	CA	USA	145.57	0	100
3428	Angels Camp	CA	USA	145.17	-600	100
3430	Sunset Ridge/ Los Angeles	CA	USA	447.92	-5000	103.5
3448	Rancho Palos Verdes	CA	USA	145.725	0	250.3
3458	Downtown Los Angeles	CA	USA	223.78	-1600	107.2
3460	Palos Verdes I	CA	USA	223.78	-1600	100
3470	Sacramento	CA	USA	441.775	5000	77
3480	Palos Verdes II	CA	USA	145.38	-600	100
3488	Santa Clara	CA	USA	145.31	-600	127.3
3490	San Diego	CA	USA	445.3	-5000	103.5
3498	Claremont	CA	USA	223.5	0	100
3510	Santa Clarita	CA	USA	927.5	-25000	100
3520	Burbank	CA	USA	927.25	-5000	DPL
3530	San Marcos	CA	USA	448.54	-5000	0
3540	Palm Springs	CA	USA	445.64	-5000	131.8
3545	Vallejo	CA	USA	145.31	-600	88.5
3550	San Diego	CA	USA	440	0	67
3560	Eureka	CA	USA	147.445	-1000	103.5
3569	San Jose	CA	USA	444.075	5000	100
3570	Ferndale	CA	USA	51.84	-500	114.8
3580	Sacramento	CA	USA	443.275	5000	77
3609	Lakewood	CA	USA	51.5	0	100
3610	Saratoga	CA	USA	1287.5	-12000	88.5
3620	Fremont	CA	USA	224.18	-1600	94.8
3623	Corona	CA	USA	446	0	88.5
3624	El Dorado Hills	CA	USA	147.15	600	85.4
3640	Lompoc	CA	USA	145.12	-600	100
3648	Shingle Springs	CA	USA	444.7	5000	100
3650	Los Angeles	CA	USA	447.72	-5000	100
3651	Los Angeles	CA	USA	447.72	5000	100
3655	San Jose	CA	USA	446.5	0	0
3667	Pleasanton	CA	USA	441.825	5000	114.8
3671	Saratoga	CA	USA	146.655	-600	114.8
3673	Santa Barbara	CA	USA	446.4	-5000	131.8
3686	Duarte	CA	USA	146.085	600	110.9
3714	Westminster	CA	USA	446.5	0	100
3733	Napa	CA	USA	444.85	0	110.9
3745	Buena Park (Orange County)	CA	USA	144.48	0	88.5
3760	Los Angeles	CA	USA	447.24	-5000	100
3773	Redondo Beach	CA	USA	447	-5000	100
3780	Half Moon Bay	CA	USA	444.9	5000	91.5
3805	Corona	CA	USA	446	0	88.5
3830	Los Angeles	CA	USA	447.2	-5000	67
3840	Atwater	CA	USA	443.075	5000	107.2
3846	San Juan Capistrano	CA	USA	447.54	-5000	100
3851	Loomis	CA	USA	147.525	0	127.3
3853	Salinas	CA	USA	443.6	5000	110.9
3855	Benicia	CA	USA	442.75	5000	100

624 IRLP Nodes

<i>Node</i>	<i>City</i>	<i>Prov/St</i>	<i>Country</i>	<i>Freq</i>	<i>Offset</i>	<i>FL</i>
3856	Santa Rosa	CA	USA	146.79	-600	88.5
3860	Folsom	CA	USA	1283.75	-12000	88.5
3863	Moreno Valley	CA	USA	145.77	0	103.5
3873	Shingle Springs	CA	USA	146.94	-600	136.5
3877	Ridgecrest	CA	USA	444.65	5000	162.2
3880	Sacramento	CA	USA	1285.75	-1200	88.5
3884	Los Angeles	CA	USA	445.32	0	
3895	Sacramento	CA	USA	147	5000	136.5
3900	San Jose	CA	USA	1286.45	-12000	123
3910	San Gabriel Valley (LA area)	CA	USA	447.6	-5000	107.2
3912	Los Angeles	CA	USA	445.5	-5000	0
3920	Santa Barbara	CA	USA	440.12	5000	85.4
3921	Willits	CA	USA	147.12	600	103.5
3927	Santa Rosa	CA	USA	223.9	-1600	156.7
3930	San Jose	CA	USA	1206.45	-12000	123
3937	Moreno Valley	CA	USA	444.46	0	
3960	Sacramento	CA	USA	443.125	5000	100
3964	Victorville	CA	USA	449.32	5000	136.5
3967	Ontario	CA	USA	445	0	131.8
4494	Sylmar	CA	USA	440.2	0	110.9
4690	Woodcrest	CA	USA	446.28	-5000	131.8
4952	Corona	CA	USA	145.755	0	114.8
5040	Oakley	CA	USA	147.435	0	123
5060	Clear Creek	CA	USA	146.49	0	162.2
5110	Grass Valley	CA	USA	145.65	0	141.3
5530	San Diego	CA	USA	446.4	-5000	67
5570	San Luis Obispo	CA	USA	444.525	5000	127.3
5610	Los Angeles	CA	USA	224.58	-1600	156.7
5640	Fresno	CA	USA	145.7	0	186.2
5750	Volcano-Sacramento- Stockton	CA	USA	440.45	5000	127.3
5820	Fairfax	CA	USA	146.48	0	100
5850	Palmdale	CA	USA	445.6	-5000	100
5900	San Fernando Valley	CA	USA	445.18	-5000	131.8
7170	Pomona	CA	USA	145.755	0	162.2
7190	Victorville	CA	USA	447.02	-5000	162.2
7330	Cameron Park	CA	USA	147.03	600	77
7370	San Jose	CA	USA	444.35	5000	100
7380	Highland	CA	USA	449.84	-5000	131.8
7470	Modesto	CA	USA	224.08	-1600	156.7
7540	San Carlos	CA	USA	441.6125	5000	100
7650	Sacramento	CA	USA	147.195	600	123
7670	San Jose	CA	USA	1282.2	-12000	88.5
7840	Palos Verdes III	CA	USA	1282.65	-12000	103.5
7870	Palomar Mtn	CA	USA	449.3	-5000	100
7990	Sacramento	CA	USA	442.525	5000	77
8120	Visalia	CA	USA	146.88	-600	103.5
8170	Chico	CA	USA	146.85	-600	110.9
8240	San Carlos	CA	USA	440.075	5000	114.8
8260	Crescent City	CA	USA	147.52	0	136.5

<i>Node</i>	<i>City</i>	<i>Prov/St</i>	<i>Country</i>	<i>Freq</i>	<i>Offset</i>	<i>FL</i>
8280	Clovis	CA	USA	440.35	5000	141.3
8340	Fresno	CA	USA	146.775	-600	141.3
8410	Oakland	CA	USA	147.21	600	100
8420	Mt. Diablo	CA	USA	1284.2	-12000	88.5
8630	Mission Viejo	CA	USA	144.44	0	94.8
8730	San Francisco	CA	USA	444.85	0	114.8
3015	Firestone	CO	USA	921	-12000	100
3036	Colorado Springs	CO	USA	147.345	600	107.2
3043	Colorado Springs	CO	USA	449.725	-5000	100
3124	Longmont	CO	USA	446.425	0	123
3161	Grand Junction	CO	USA	145.3	0	0
3213	Parker	CO	USA	447.525	-5000	118.8
3350	Denver	CO	USA	145.34	-600	103.5
3415	Parker	CO	USA	448.7	-5000	146.2
3450	Boulder	CO	USA	921.1	-12000	100
3463	Jefferson/Evergreen	CO	USA	223.5	0	0
3595	Glenwood Springs	CO	USA	146.58	0	0
3658	Tallyn Reach	CO	USA	445.925	0	0
3710	Grand Junction	CO	USA	449.3	-5000	107.2
3736	Grand Junction	CO	USA	145.3	0	0
3750	Golden	CO	USA	449.625	-5	141.3
3792	Carbondale	CO	USA	449.725	-5000	179.9
3902	Fort Collins	CO	USA	224.52	-1600	100
3971	Erie	CO	USA	447.85	-5000	88.5
3990	Denver	CO	USA	147.225	600	107.2
5090	Boulder	CO	USA	144.355	0	100
5390	Boulder	CO	USA	448.9	-5000	100
8080	Fort Collins	CO	USA	446.125	0	100
8740	Vail	CO	USA	449.9	-5000	107.2
4149	West Haven	CT	USA	147.505	-1000	77
4159	Vernon	CT	USA	146.79	-600	82.5
4344	Branford	CT	USA	446.075	0	167.9
4579	Ridgefield	CT	USA	144.44	0	100
4590	Branford	CT	USA	145.71	0	203.5
4656	Niantic	CT	USA	446.6	0	77
4797	Southington	CT	USA	146.57	100	0
5950	Wallingford	CT	USA	146.4	0	203.5
5960	Niantic	CT	USA	446.75	-5000	77
4092	Meriden	CT	USA	146.57	0	100
4000	Washington	DC	USA	449.975	-5000	107.2
4840	Wilmington	DE	USA	147.54	0	100
4980	Newark	DE	USA	147.555	5000	100
2897	South Orlando	FL	USA	442.1	5000	103.5/311
4008	Apollo Beach	FL	USA	445.1	0	107.2
4021	Port Charlotte	FL	USA	442.2	5000	100
4022	Miami	FL	USA	442.25	5000	114.8
4053	Daytona Beach	FL	USA	446.95	0	127.3
4128	Bartow	FL	USA	146.985	-600	127.3
4156	Bartow	FL	USA	444.95	5000	127.3
4195	Winter Park	FL	USA	147.36	0	103.5
4196	Bradenton	FL	USA	147.5	0	100

626 IRLP Nodes

<i>Node</i>	<i>City</i>	<i>Prov/St</i>	<i>Country</i>	<i>Freq</i>	<i>Offset</i>	<i>FL</i>
4209	Orlando	FL	USA	445.25	0	103.5
4248	Orlando	FL	USA	444.275	5000	103.5
4302	Miami	FL	USA	146.955	-600	110.9
4376	Port St. Lucie	FL	USA	146.805	-600	0
4386	Jacksonville	FL	USA	147.2	0	0
4394	West Palm Beach	FL	USA	444.125	5000	107.2
4415	Port Saint John	FL	USA	444.35	5000	103.5
4427	Coconut Creek	FL	USA	147.555	0	107.2
4433	Boynton Beach	FL	USA	444.85	5000	103.5
4434	Venice	FL	USA	444.95	500	100
4435	Miami Beach	FL	USA	445	0	110.9
4509	Panama City	FL	USA	146.94	-600	103.5
4510	Orlando	FL	USA	442.25	5000	103.5
4530	Tampa Bay	FL	USA	444.5	5000	131.8
4537	Lake Worth	FL	USA	146.465	0	103.5
4543	Palm Bay	FL	USA	145.655	0	97.4
4548	Boca Raton	FL	USA	442.6	5000	107.2
4570	Naples	FL	USA	147.03	600	0
4580	Vero Beach	FL	USA	444.725	5000	100
4586	Boca Raton	FL	USA	445.05	0	107.2
4600	Miami	FL	USA	147.24	600	94.8
4629	Pensacola	FL	USA	145.745	0	107.2
4647	Clearwater	FL	USA	443.85	5000	146.2
4657	Wellington	FL	USA	442.05	5000	103.5
4687	Ft Lauderdale/ W Broward	FL	USA	443.05	5000	131.8
4693	Sarasota	FL	USA	145.6	0	100
4762	Stuart	FL	USA	146.985	-600	107.2
4808	Avon Park	FL	USA	145.33	-600	103.5
4830	Stuart	FL	USA	927.9125	25000	107.2
4880	Tampa	FL	USA	443.675	5000	146.2
4887	Margate/North Broward	FL	USA	444.025	5000	107.2
4921	Alva	FL	USA	443.8	5000	100
4959	Clermont	FL	USA	442.2	5000	103.5
4970	Cape Canaveral	FL	USA	145.59	1000	203.5
4983	Boca Raton	FL	USA	445	0	107.2
4990	Palm Beach Gardens	FL	USA	442.05	5000	103.5
4991	Cape Coral	FL	USA	445.875	0	136.5
5520	Key Largo	FL	USA	147.165	600	0
5710	t. Pierce	FL	USA	443.9	5000	107.2
7260	Spring Hill	FL	USA	146.56	0	103.5
7560	Vero Beach	FL	USA	444.875	5000	103.5
7710	Cocoa	FL	USA	444.4	5000	103.5
7740	N Miami/Ft Lauderdale	FL	USA	146.85	-600	91.5
7830	Palm Beach Gardens	FL	USA	442.05	5000	103.5
7890	New Port Richey	FL	USA	147.43	0	167.9
8130	Palm Bay	FL	USA	145.31	-600	203.5
8910	Bradenton	FL	USA	443.2	5000	100
4065	Cumming	GA	USA	441.9	5000	141.3
4125	Suwanee	GA	USA	446.15	0	77
4190	Atlanta	GA	USA	442.525	0	0

<i>Node</i>	<i>City</i>	<i>Prov/St</i>	<i>Country</i>	<i>Freq</i>	<i>Offset</i>	<i>FL</i>
4420	Duluth	GA	USA	446.1	0	77
4500	Atlanta	GA	USA	146.775	-600	118.8
4550	Atlanta	GA	USA	146.82	-600	146.2
4560	Atlanta	GA	USA	443.65	5000	127.3
5030	Jesup	GA	USA	146.925	600	141.3
5070	Atlanta	GA	USA	444.825	5000	146.2
7320	Blue Ridge	GA	USA	147.165	600	151.4
7640	Kingsland	GA	USA	444.625	5000	118.8
3672	Guam	GU	USA	146.91	600	0
3080	Pearl Harbor	HI	USA	444.65	5000	114.8
3197	Kailua-Oahu	HI	USA	146.66	-600	0
3200	Honolulu	HI	USA	444.35	5000	103.5
3220	Kailua-Kona	HI	USA	146.46	0	0
3440	Mauui	HI	USA	442.75	5000	0
3600	Honolulu	HI	USA	147.06	600	0
3668	Oahu	HI	USA	146.76	-600	0
3720	Honolulu	HI	USA	444.85	5000	114.8
3730	Lihue	HI	USA	144.65	0	114.8
3756	Hilo	HI	USA	444.15	5000	0
3800	Hilo	HI	USA	147.14	0	0
3810	Kapaa	HI	USA	146.9	-600	0
3898	Kailua-Kona	HI	USA	147.43	0	114.8
7420	Hakalau	HI	USA	443.2	5000	
3162	Conrad	IA	USA	446.05	0	151.4
3245	Humboldt	IA	USA	146.58	0	110.9
3442	Cedar Falls	IA	USA	444.65	5000	136.5
4110	Des Moines	IA	USA	444.575	5000	151.4
3019	Twin Falls	ID	USA	446.55	0	0
3130	Fruitland	ID	USA	443.65	5000	100
3230	Boise	ID	USA	444.725	5000	0
3325	Caldwell	D	USA	443.15	5000	0
3356	Boise	ID	USA	144.99	0	0
3372	Idaho Falls	ID	USA	446.5	0	100
3417	Cascade	ID	USA	443.05	5000	0
3516	Emmett	ID	USA	147.58	0	0
3568	Pocatello	ID	USA	147.52	0	0
3757	Nampa	ID	USA	443.75	5000	114.8
3879	Bloomington	ID	USA	145.61	0	146.2
4170	Caldwell	ID	USA	443.2	5000	100
7510	Lewiston	ID	USA	444.4	5000	162.2
7790	Nampa	ID	USA	446.55	0	0
8350	Rathdrum	ID	USA	442.85	5000	110.9
4050	New Lenox	IL	USA	444.4	5000	141.3
4134	Chicago	IL	USA	443.975	5000	114.8
4194	Murrayville	IL	USA	440	0	103.5
4206	Winnetka	IL	USA	147.345	600	107.2
4231	Skokie	IL	USA	223.88	0	110.9
4280	Champaign-Urbana	IL	USA	444.525	5000	103.5
4316	Maryville	IL	USA	442.525	5000	103.5
4350	Dixon	IL	USA	444.8	5000	114.8
4363	Paxton	IL	USA	445.2	0	88.5

628 IRLP Nodes

<i>Node</i>	<i>City</i>	<i>Prov/St</i>	<i>Country</i>	<i>Freq</i>	<i>Offset</i>	<i>FL</i>
4385	Highland	L	USA	147.165	600	0
4430	Peoria	L	USA	145.6	0	0
4512	Chicago	L	USA	440.9	5000	100
4577	Winfield	L	USA	145.75	0	107.2
4630	Barrington	L	USA	442.8	5000	114.8
4670	Danville	L	USA	443.45	5000	88.5
4774	Elmhurst	L	USA	442.875	5000	114.8
4802	Naperville	L	USA	446.05	0	136.5
4846	Batavia	L	USA	224.4	-1600	103.5
4850	Aurora	L	USA	444.3	5000	114.8
4903	Waukegan	L	USA	146.5	0	103.5
4919	Moline	L	USA	145.75	0	100
4931	Mascoutah	L	USA	444.875	5000	127.3
4940	Des Plaines	L	USA	146.595	0	0
5370	Downers Grove	L	USA	145.25	-600	107.2
7040	Deer Park	L	USA	441.95	5000	114.8
7210	Greenville	L	USA	223.42	0	0
7440	Northbrook	L	USA	443.15	5000	114.8
7970	Hanover Park	L	USA	223.78	1600	100
8190	Westmont	L	USA	223.86	-1600	110.9
4031	Bloomington	IN	USA	146.94	-600	136.5
4049	Angola	IN	USA	443.05	5000	131.8
4140	Charlestown	IN	USA	147.56	0	100
4187	Kirksville	IN	USA	445.975	0	136.5
4330	Plymouth	IN	USA	147.285	600	131.8
4339	Mishawaka	IN	USA	146.745	-600	100
4346	Fishers	IN	USA	446.1	0	0
4368	Evansville	IN	USA	146.415	0	136.5
4499	Plainfield	IN	USA	442.275	5000	123
4613	Mishawaka	IN	USA	444.1	5000	131.8
4625	Columbus	IN	USA	443.075	5000	136.5
4655	Anderson	IN	USA	444.675	5000	131.8
4707	Bloomington	IN	USA	446.025	0	136.5
4730	Indianapolis	IN	USA	443.425	5000	94.8
4732	North Crows Nest	IN	USA	442.375	5000	DCS 043
4816	Noblesville	IN	USA	443.55	5000	77
4834	Anderson	IN	USA	147.09	600	110.9
4853	West Lafayette	IN	USA	444.5	5000	88.5
4927	Goshen	IN	USA	146.73	0	146.2
4960	Culver	IN	USA	444.925	5000	131.8
7530	Indianapolis	IN	USA	224.98	-1600	77
7531	Indianapolis	IN	USA	146.97	-600	0
7810	Terre Haute	IN	USA	443.025	5000	0
8380	Fort Wayne	IN	USA	145.33	-600	0
3534	Olathe	KS	USA	442.2	5000	0
3608	Colby	KS	USA	146.82	-600	0
3917	Russell	KS	USA	442.85	5000	141.3
5870	Olathe	KS	USA	446.55	0	0
4678	Bowling Green	KY	USA	444.7	5000	136.5
4945	Henderson	KY	USA	444.725	5000	82.5
4965	Rockfield	KY	USA	443	0	0

<i>Node</i>	<i>City</i>	<i>Prov/St</i>	<i>Country</i>	<i>Freq</i>	<i>Offset</i>	<i>FL</i>
5227	Beaver Dam	KY	USA	146.55	0	0
7950	Corbin	KY	USA	444.9	5000	100
3005	Port Allen	LA	USA	443.225	0	107.2
3416	Houma	LA	USA	146.5	0	118.8
4269	Thibodaux	LA	USA	444.5	0	114.8
4340	Barataria	LA	USA	147.075	600	114.8
4958	Baton Rouge	LA	USA	443.1	5000	107.2
5490	Greenwell Springs	LA	USA	147.555	0	107.2
5720	Lafayette	LA	USA	443.15	5000	103.5
8250	Abbeville	LA	USA	147.555	0	103.5
8560	Baton Rouge	LA	USA	442.925	0	107.2
4028	Woburn	MA	USA	223.74	0	82.5
4064	Springfield	MA	USA	449.775	-5000	162.2
4162	Gloucester	MA	USA	147.49	0	100
4259	Dartmouth	MA	USA	443.8	5000	88.5
4314	Boston	MA	USA	223.78	-1600	100
4320	Scituate	MA	USA	145.39	-600	0
4322	Agawam	MA	USA	146.67	600	127.3
4393	Walpole	MA	USA	53.85	-1000	71.9
4419	Whelsley	MA	USA	147.465	0	107.2
4610	Framingham	MA	USA	448.175	-5000	88.5
4617	Fairhaven	MA	USA	145.49	-600	67
4722	Plymouth	MA	USA	147.315	600	67
4751	Walpole	MA	USA	146.55	0	146.2
4858	Eastham	MA	USA	445.1	0	88.5
4869	Leominster	MA	USA	144.41	0	100
4942	Brookline	MA	USA	146.985	-600	88.5
7180	Chicopee	MA	USA	147.105	600	162.2
7270	South Hadley	MA	USA	146.46	0	114.8
8180	Holland	MA	USA	146.43	0	114.8
4409	Silver Spring	MD	USA	145.735	0	100
4542	Clarksville	MD	USA	448.725	-5000	107.2
4737	Pasadena	MD	USA	145.54	0	107.2
4820	Lexington Park	MD	USA	443.05	5000	0
7070	Manchester	MD	USA	146.895	-600	107.2
8160	Bowie	MD	USA	145.54	0	100
4060	Portland	ME	USA	223.5	0	
4689	Portland	ME	USA	223.78	0	0
4870	Mid Coast	ME	USA	449.125	-5000	82.5
4075	Grosse Pointe Farms	MI	USA	145.68	0	100
4112	Charlevoix	MI	USA	146.58	0	0
4244	Niles	MI	USA	446.925	0	131.9
4297	Brighton	MI	USA	1291.02	-12000	103.5
4373	Holland	MI	USA	443.825	5000	94.8
4383	Saline	MI	USA	224.38	-1600	179.9
4400	Grand Haven	MI	USA	443.775	5000	94.8
4428	Milan	MI	USA	445.5	-5000	88.5
4450	Stutsmanville	MI	USA	442.375	5000	107.2
4460	Southfield	MI	USA	442.5	5000	107.2
4502	Beverly Hills	MI	USA	443.225	500	107.2
4529	Maybee	MI	USA	442.825	5000	100

630 IRLP Nodes

<i>Node</i>	<i>City</i>	<i>Prov/St</i>	<i>Country</i>	<i>Freq</i>	<i>Offset</i>	<i>FL</i>
4556	Grosse Pointe	MI	USA	145.73	0	123
4835	Allegan	MI	USA	446.25	0	100
7930	Charlotte	MI	USA	443.625	5000	100
3239	Mankato	MN	USA	147.24	600	136.5
3518	La Crescent	MN	USA	446.025	0	131.8
3590	Minnnetonka	MN	USA	145.45	-600	0
7390	Columbia Heights	MN	USA	145.21	-600	0
3303	St. Joseph	MO	USA	146.46	0	107.2
3396	Osage Beach	MO	USA	147.57	0	0
3616	St. Louis	MO	USA	442.825	5000	127.3
4440	St. Peters	MO	USA	444.275	5000	141.3
4540	Lees Summit	MO	USA	146.7	-600	146.2
7020	Excelsior Springs	MO	USA	443.325	5000	141.3
7450	Salem	MO	USA	53.45	-1700	77
7850	Rolla	MO	USA	146.5	0	0
4596	Ellisville	MS	USA	145.23	-600	136.5
5980	Ellisville	MS	USA	442.25	5000	136.5
3056	Libby	MT	USA	146.29	0	100
3060	Helena	MT	USA	147.55	0	0
3363	Eureka	MT	USA	146.58	0	100
3406	Miles City	MT	USA	145.5	0	0
3692	Bozeman	MT	USA	448.35	-5000	0
5670	Great Falls	MT	USA	145.7	0	100
7430	Lakeside	MT	USA	147.18	600	100
4006	Lizard Lick	NC	USA	146.49	0	88.5
4172	Wilmington	NC	USA	446.65	0	67
4260	Raleigh	NC	USA	146.775	-600	88.5
4270	Raleigh	NC	USA	441.725	5000	100
4290	Kinston	NC	USA	444.575	5000	88.5
4397	Cullowhee	NC	USA	444.7	5000	131.8
4477	Greensboro	NC	USA	444.95	5000	100
4554	Morehead City	NC	USA	146.805	-600	88.5
4595	Raleigh	NC	USA	444.675	5000	100
4686	Hendersonville	NC	USA	146.64	-600	91.5
4866	Rocky Mount	NC	USA	446.15	0	100
4912	Lumberton	NC	USA	146.49	0	88.5
5460	Chapel Hill	NC	USA	145.23	-600	107.2
7140	Wilmington	NC	USA	442.075	5000	88.5
7480	Wilmington	NC	USA	145.17	-600	88.5
8270	Hatteras	NC	USA	146.625	-600	131.8
4549	Fargo	ND	USA	442.15	5000	100
3142	Ainsworth	NE	USA	147.36	600	123
3436	Norfolk	NE	USA	445.25	0	0
3915	Lincoln	NE	USA	145.145	-600	100
3975	Blair	NE	USA	442.775	5000	0
4120	Omaha	NE	USA	443.725	5000	0
8930	Scottsbluff	NE	USA	147.43	0	0
3047	Northern Nevada	NV	USA	147.15	0	0
4582	Nashua	NH	USA	445.975	0	0
4650	West Lebanon	NH	USA	443.5	5000	131.8
4930	Hanover	NH	USA	444.95	5000	88.5

<i>Node</i>	<i>City</i>	<i>Prov/St</i>	<i>Country</i>	<i>Freq</i>	<i>Offset</i>	<i>FL</i>
7220	Derry	NH	USA	441.55	5000	127.3
3740	Camden	NJ	USA	444.3	5000	131.8
4020	Pemberton Township	NJ	USA	146.535	0	131.8
4040	Lakewood	NJ	USA	53.43	-1000	131.8
4224	Browns Mills	NJ	USA	224.86	0	203.5
4225	New Milford	NJ	USA	147.435	0	100
4230	BuddLake	NJ	USA	448.675	-5000	136.5
4287	South River	NJ	USA	443.55	5000	141.3
4377	Springfield	NJ	USA	147.505	-1000	123
4437	Boonton	NJ	USA	445.3	0	123
4439	Bridgewater	NJ	USA	223.42	0	100
4469	West Orange	NJ	USA	146.415	1000	85.4
4484	Guttenberg	NJ	USA	145.735	0	100
4521	Vernon	NJ	USA	449.075	5000	141.3
4544	Pine Brook	NJ	USA	446.2	0	179.9
4574	Elizabeth	NJ	USA	439.45	0	67
4622	Vernon	NJ	USA	51.72	-500	136.5
4664	Cherry Hill	NJ	USA	445.475	-5000	131.8
4676	Bergenfield	NJ	USA	223.6	0	141.3
4740	West Orange	NJ	USA	442.6	5000	141.3
4748	Denville	NJ	USA	145.79	0	123
4777	Martinsville	NJ	USA	442.25	5000	141.3
4798	Bayville	NJ	USA	449.225	-5000	141.3
4886	Sea Girt	NJ	USA	223.6	0	141.3
4896	Caldwell	NJ	USA	446.3	0	91.5
4922	Union	NJ	USA	145.615	0	123
4935	Asbury Park	NJ	USA	449.525	-5000	141.3
4984	Lakewood	NJ	USA	223.82	-1600	162.2
5540	Mt Freedom	NJ	USA	146.715	-600	203.5
5910	Ocean City	NJ	USA	147.525	0	131.8
7280	Lakewood	NJ	USA	443	5000	127.3
7290	Wood-Ridge	NJ	USA	443.75	5000	141.3
7590	Toms River	NJ	USA	444	5000	141.3
3887	Roswell	NM	USA	147.44	0	100
3979	Albuquerque	NM	USA	442.475	5000	100
3022	Elko	NV	USA	146.46	0	100
3098	Henderson	NV	USA	147.48	0	141.3
3148	Las Vegas	NV	USA	444.525	5000	146.2
3194	Las Vegas	NV	USA	445	0	123
3210	Las Vegas	NV	USA	447	-5000	100
3240	Las Vegas	NV	USA	147.15	600	110.9
3257	Reno	NV	USA	147.3	600	123
3260	Las Vegas	NV	USA	449.75	-5000	100
3290	Las Vegas	NV	USA	146.46	0	123
3330	Reno	NV	USA	147.435	0	0
3370	Minden	NV	USA	442.125	5000	186.2
3426	Las Vegas	NV	USA	1282	0	0
3594	Round Mountain	NV	USA	146.52	0	0
3598	Las Vegas	NV	USA	445.1	0	107.2
3630	"Reno, Nevada"	NV	USA	442.85	0	100
3641	Las Vegas Gateway	NV	USA	447	-5000	100

632 IRLP Nodes

<i>Node</i>	<i>City</i>	<i>Prov/St</i>	<i>Country</i>	<i>Freq</i>	<i>Offset</i>	<i>FL</i>
3690	Reno	NV	USA	1284.5	0	0
3723	Elko	NV	USA	443.375	5000	100
3729	Pahrump	NV	USA	146.46	0	123
3806	Elko	NV	USA	444.95	5000	100
3875	Minden	NV	USA	147.27	600	123
3922	Reno	NV	USA	147.825	0	123
5290	Paradise	NV	USA	447.6	-5000	107.2
5560	Reno	NV	USA	444.975	5000	146.2
5760	Las Vegas	NV	USA	224.5	-1600	156.7
3390	New Windsor	NY	USA	145.25	-600	100
4016	Plainview	NY	USA	447.2	-5000	136.5
4030	Stony Point	NY	USA	146.46	1000	114.8
4068	Buffalo	NY	USA	444.15	5000	88.5
4080	Syracuse	NY	USA	146.775	-600	0
4090	Cortland	NY	USA	442.85	5000	71.9
4130	Middletown	NY	USA	147.39	600	123
4143	Selden	NY	USA	440.725	0	136.5
4204	New York City	NY	USA	51.11	500	136.5
4205	Rochester	NY	USA	443	5000	110.9
4207	Catskill	NY	USA	449.025	-5000	114.8
4210	Liverpool	NY	USA	443.5	5000	0
4214	Cortlandt Manor	NY	USA	449.925	-5	179.9
4220	Long Island	NY	USA	146.715	-600	136.5
4222	Macedon	NY	USA	444.925	5000	88.5
4250	Rochester	NY	USA	444.25	5000	110.9
4265	Bethpage	NY	USA	449.3	5.025	156.7
4277	New York	NY	USA	439.337	0	203.5
4357	Elbridge	NY	USA	449.475	-5000	0
4402	Bay Shore	NY	USA	446.19	0	74.4
4453	Albany	NY	USA	147.12	600	100
4461	Lockport	NY	USA	442	5000	110.9
4480	Eastern Long Island	NY	USA	448.675	-5000	141.3
4490	West Hills	NY	USA	447.95	-5	114.8
4513	Carmel	NY	USA	224.02	1.6	136.5
4572	Selden	NY	USA	145.64	0	0
4598	Fredonia	NY	USA	146.625	-600	127.3
4680	Albany	NY	USA	921	-12000	100
4715	Eden	NY	USA	146.835	-600	88.5
4718	Dannemora	NY	USA	147.15	6	123
4747	Fredonia	NY	USA	146.7	0	0
4815	Selden	NY	USA	446.2	0	744
4889	East Greenbush	NY	USA	147.33	600	146.2
4890	Jordan	NY	USA	146.55	0	0
4923	Camillus	NY	USA	446.9	0	103.5
4925	Gloversville	NY	USA	443.7	5000	
4951	Long Island	NY	USA	145.43	0.6	136.5
5800	Rochester	NY	USA	442.55	5000	110.9
5880	Brooklyn	NY	USA	147.51	0	103.5
5890	Malone	NY	USA	146.55	0	151.4
5930	Nyack	NY	USA	147.165	600	114.8
7720	Penn Yan	NY	USA	442.25	5000	100

<i>Node</i>	<i>City</i>	<i>Prov/St</i>	<i>Country</i>	<i>Freq</i>	<i>Offset</i>	<i>FL</i>
7820	Queens/New York City	NY	USA	440.7	5000	114.8
8100	Wappingers Falls	NY	USA	921.2	-12000	100
8520	Lake Grove	NY	USA	448.925	-5000	233.6
8570	Selden	NY	USA	147.565	0	136.5
3425	Cleveland	OH	USA	147.555	0	123
4102	Lima	OH	USA	443.625	5000	107.2
4106	Eaton	OH	USA	444.9375	5000	67
4165	Columbus	OH	USA	445	0	107.2
4186	Delaware-Columbus	OH	USA	443.55	5000	
4235	Miamisburg-Dayton	OH	USA	442.3	5000	0
4267	Dayton	OH	USA	443.775	5000	131.8
4282	Cleveland	OH	USA	444.4	0	131.8
4288	Perrysburg	OH	USA	443.975	-5000	103.5
4323	Marion	OH	USA	446.985	0	110.9
4370	Lima	OH	USA	145.37	-600	100
4412	Mansfield	OH	USA	147.36	600	71.9
4523	Dayton	OH	USA	442.925	5000	123
4597	Tiffin	OH	USA	146.45	0	107.2
4700	Marietta	OH	USA	145.33	-600	141.3
4710	Akron	OH	USA	147.33	600	110.9
4736	Akron	OH	USA	444.4875	5000	0
4749	Sidney	OH	USA	442.475	5000	107.2
4750	Painesville	OH	USA	147.21	600	110.9
4786	Strongsville	OH	USA	434.075	0	94.8
4926	Toledo	OH	USA	445.5	0	103.5
5690	Warren County	OH	USA	442.425	5000	118.8
5790	Loveland	OH	USA	444.625	5000	123
3050	Bartlesville	OK	USA	443.125	5000	88.5
3867	Oklahoma City	OK	USA	145.25	-600	103.5
5580	Ardmore	OK	USA	145.55	0	100
5810	Ardmore	OK	USA	444.775	5000	131.8
8310	Bartlesville	OK	USA	145.7	0	88.5
8440	Oklahoma City	OK	USA	145.67	0	162.2
8710	Enid	OK	USA	146.555	0	97.4
3000	Beavercreek	OR	USA	442.675	5000	100
3039	Portland	OR	USA	146.74	-600	123
3042	Beaverton	OR	USA	146.58	0	103.5
3086	Eugene	OR	USA	145.54	-600	123
3088	Salem	OR	USA	444.95	5000	100
3089	Sisters	OR	USA	147.42	0	
3149	Wilsonville	OR	USA	145.31	-600	107.2
3153	Springfield	OR	USA	146.44	0	100
3292	Salem	OR	USA	445.1	0	0
3383	Central Point	OR	USA	146.625	-600	0
3420	Portland	OR	USA	440.45	5000	103.5
3493	Bend	OR	USA	146.55	0	100
3543	Eugene	OR	USA	145.5	-600	250.3
3649	Lake Oswego	OR	USA	146.42	0	162.2
3691	Redmond	OR	USA	446.55	0	100
3958	Eugene	OR	USA	147.58	0	0
5010	Medford-Rogue Valley	OR	USA	444.825	5000	100

634 IRLP Nodes

<i>Node</i>	<i>City</i>	<i>Prov/St</i>	<i>Country</i>	<i>Freq</i>	<i>Offset</i>	<i>FL</i>
5780	Oregon City	OR	USA	441.85	5000	123
7160	Rogue Valley	OR	USA	146.76	-600	136.5
7700	Central Point	OR	USA	146.625	-600	100
8220	Salem	OR	USA	444.25	5000	100
8654	Cannon Beach	OR	USA	146.44	0	123
8780	Corvallis	OR	USA	146.49	0	162.2
3717	Easton	PA	USA	224.74	0	0
4038	Laporte	PA	USA	145.31	-600	167.9
4100	Wellsboro	PA	USA	444.6	5000	127.3
4115	Philadelphia	PA	USA	147.42	0	189.9
4216	Hanover	PA	USA	147.015	600	156.7
4234	Hanover	PA	USA	447.875	-5000	103.5
4247	State College	PA	USA	145.62	0	123
4300	Erie	PA	USA	147.27	600	141.3
4310	Lansdowne	PA	USA	146.4	0	79.7
4317	Pottstown	PA	USA	443.55	5000	131.8
4528	Philadelphia	PA	USA	224.18	-1600	127.3
4658	Philadelphia	PA	USA	145.41	-600	127.3
4760	Philadelphia	PA	USA	443.1	5000	203.5
4770	Malvern	PA	USA	147.54	0	100
4780	Drexel Hill	PA	USA	147.435	0	131.8
4790	Media	PA	USA	147.195	600	0
4882	Philadelphia	PA	USA	449.775	-5000	141.3
4897	Downingtown	PA	USA	447.075	-5000	123
4908	WRoslyn	PA	USA	147.27	600	131.8
4910	Havertown	PA	USA	147.57	0	146.2
4948	Plymouth Meeting	PA	USA	448.675	-5000	107.2
7060	Harrisburg	PA	USA	145.29	-600	88.5
7340	Cochranville	PA	USA	449.675	-5000	94.8
4332	East Greenwich	RI	USA	146.505	0	141.3
4907	East Providence	RI	USA	147.33	600	173.8
5920	Johnston	RI	USA	447.025	-5000	77
3314	Charleston	SC	USA	146.94	-600	123
3320	Columbia	SC	USA	442.2	5000	82.5
4200	Simpsonville	SC	USA	442.725	5000	0
4240	Gilbert	SC	USA	146.655	-600	162.2
4289	Simpsonville	SC	USA	442.725	5000	0
4459	Greenville	SC	USA	442.25	0	123
5440	Greenville	SC	USA	146.82	-600	0
7410	Greenville	SC	USA	443.125	0	67
7880	Easley	SC	USA	444.925	5000	103.5
8330	Seneca/Clemson	SC	USA	147.27	600	0
3101	Aberdeen	SD	USA	146.54	0	146.2
3263	Watertown	SD	USA	147.39	600	127.3
3379	Alexandria	SD	USA	145.62	0	0
3675	Sioux Falls	SD	USA	439.575	0	0
5160	Sioux Falls	SD	USA	145.71	0	123
4007	Crossville	TN	USA	146.49	0	0
4032	Tri-Cities	TN	USA	443.15	5000	100
4084	Murfreesboro	TN	USA	146.58	0	100
4348	Portland	TN	USA	146.46	0	0

<i>Node</i>	<i>City</i>	<i>Prov/St</i>	<i>Country</i>	<i>Freq</i>	<i>Offset</i>	<i>FL</i>
4660	Murfreesboro	TN	USA	145.37	0	0
4705	Hohenwald	TN	USA	442	5000	100
4767	Nashville	TN	USA	443.45	5000	107.2
4864	Chattanooga	TN	USA	443.125	5000	0
4900	Nashville	TN	USA	147.015	600	0
5700	Knoxville	TN	USA	443.3	5000	100
7490	Cookeville	TN	USA	145.43	-600	0
7520	Chattanooga	TN	USA	442.425	5000	
7730	Lebanon	TN	USA	146.55	0	114.8
8760	Bolivar	TN	USA	147.045	600	123
3018	Houston	TX	USA	444.3	5000	100
3035	Odessa	TX	USA	444.1	5000	162.2
3079	Dallas/McKinney	TX	USA	442	5000	127.3
3097	El Paso	TX	USA	442.125	5000	103.5
3337	Columbus	TX	USA	442.75	5000	141.3
3382	Richardson	TX	USA	446.075	0	123
3386	Paris	TX	USA	444.5	5000	114.8
3399	San Juan	TX	USA	147.42	0	82.5
3412	Arlington	TX	USA	444.2	600	100
3437	Georgetown	TX	USA	440.75	0	100
3456	Port Aransas	TX	USA	445.2	0	82.5
3499	Corpus Christi	TX	USA	146.78	-600	107.2
3519	Kountze	TX	USA	147.57	0	0
3539	Harlingen	TX	USA	443.6	5000	114.8
3555	Plano	TX	USA	446.025	0	100
3602	Bonham	TX	USA	145.47	-600	0
3639	Beeville	TX	USA	147.3	600	103.7
3657	Alamo	TX	USA	444.1	5000	114.8
3659	Edinburg	TX	USA	146.445	0	82.5
3695	McKinney	TX	USA	145.35	-600	100
3707	LaFeria	TX	USA	146.96	-600	0
3747	Fort Worth	TX	USA	444.3	5000	110.9
3753	San Antonio	TX	USA	444.575	5000	141.3
3775	Houston	TX	USA	442.55	5000	110.9
3791	Dallas	TX	USA	1292.3	-20000	100
3799	Rhome	TX	USA	446.05	0	110.9
3832	Richland Hills/Ft. Worth	TX	USA	446.05	0	131.8
3852	Hurst	TX	USA	146.45	0	100
3907	Kerrville	TX	USA	146.52	0	0
3950	Cedar Park	TX	USA	441.95	5000	162.2
3969	Loving/Graham	TX	USA	147.34	600	110.9
3989	Houston	TX	USA	442	5000	103.5
4150	Dallas/Ft. Worth	TX	USA	444.15	5000	100
4180	Dallas	TX	USA	442	5000	127.3
4640	Wichita Falls	TX	USA	444.975	5000	192.8
5380	Laredo	TX	USA	147.12	600	100
5840	Corpus Christi	TX	USA	147.555	0	107.2
7090	Austin	TX	USA	145.37	-600	103.5
8360	Houston	TX	USA	147.52	0	0
8720	Houston	TX	USA	146.92	-600	103.5
3078	Salt Lake City	UT	USA	448.55	-5000	100

636 IRLP Nodes

<i>Node</i>	<i>City</i>	<i>Prov/St</i>	<i>Country</i>	<i>Freq</i>	<i>Offset</i>	<i>FL</i>
3211	Huntsville	UT	USA	448.025	-5000	123
3215	Salt Lake City	UT	USA	145.45	-600	100
3270	Castle Dale	UT	USA	449.05	-5000	88.5
3280	Castle Dale	UT	USA	448.55	-5000	88.5
3310	St. George	UT	USA	449.325	-5000	
3352	Provo/Salt Lake City	UT	USA	146.76	-600	
3407	Salt Lake City	UT	USA	448.4	-5000	88.5
3574	Cedar City	UT	USA	449.9	-5000	100
3575	Saint George	UT	USA	146.91	-600	0
3576	Manti	UT	USA	146.66	-600	0
3577	Roosevelt	UT	USA	146.58	0	
3660	Murray	UT	USA	147.18	600	100
3876	Clearfield	UT	USA	449.95	-5000	123
3925	Logan	UT	USA	447	0	103.5
4498	Logan	UT	USA	449.8	-5000	103.5
4654	Clearfield	UT	USA	446.61	0	162.2
5080	Farmington	UT	USA	145.57	0	107.2
5420	Orem	UT	USA	146.58	0	192.8
5480	Eden	UT	USA	447.6	-5000	123
5620	Salt Lake City	UT	USA	433.6	-10000	100
7760	Ogden	UT	USA	224.5	-1600	167.9
4123	Hampton	VA	USA	446.275	0	0
4183	Hampton	VA	USA	147.225	600	136.5
4208	Roanoke	VA	USA	443.675	5000	110.9
4355	Haymarket	VA	USA	449.325	-5000	151.4
4721	McLean	VA	USA	147.21	600	
4769	Petersburg	VA	USA	146.985	-600	127.3
4860	Chesterfield	VA	USA	145.39	-600	131.8
4865	Portsmouth	VA	USA	145.6	0	0
4943	Williamsburg	VA	USA	147.105	600	0
5330	Lynchburg	VA	USA	224.18	-1600	100
7836	St. Thomas	VI	USA	146.81	-600	0
7822	St. Thomas	VI	USA	146.49	0	67
4254	West Arlington	VT	USA	145.62	0	123
4993	Rutland	VT	USA	449.175	-5000	100
7230	Bolton	VT	USA	145.15	-600	100
3062	Olympia	WA	USA	145.47	-600	100
3087	Tacoma-West	WA	USA	147.52	0	103.5
3179	Vancouver	WA	USA	446.4	5000	100
3248	Sequim	WA	USA	445.925	0	100
3250	Spokane	WA	USA	224.98	-1600	107.2
3276	Bellingham	WA	USA	147.16	600	103.5
3315	Woodinville	WA	USA	145.69	0	100
3377	Oroville	WA	USA	145.23	-600	103.5
3475	Spokane	WA	USA	444.125	5000	100
3482	Spanaway	WA	USA	442.625	5000	103.5
3529	Sequim	WA	USA	145.59	0	88.5
3549	Edmonds	WA	USA	445.8	0	103.5
3599	Yacolt	WA	USA	441.2	5000	107.2
3652	Vancouver	WA	USA	442.375	5000	123
3680	Kennewick	WA	USA	444.475	5000	123

<i>Node</i>	<i>City</i>	<i>Prov/St</i>	<i>Country</i>	<i>Freq</i>	<i>Offset</i>	<i>FL</i>
3827	Rainier	WA	USA	147.525	0	67
3932	MosesLake	WA	USA	146.7	-600	100
3957	Spokane	WA	USA	147.36	600	0
3959	Tacoma	WA	USA	146.58	0	103.5
3976	Woodland	WA	USA	446.6	0	0
3978	Seattle/Eastside	WA	USA	145.49	-600	103.5
3981	Yacolt	WA	USA	446.05	0	103.5
4360	Bellevue	WA	USA	439.5	0	465 DCS
4390	Seattle-Tacoma	WA	USA	443.075	5000	103.5
5550	Bellingham	WA	USA	445.1	0	141.3
5740	Sammamish	WA	USA	145.61	0	88.5
5860	Seattle	WA	USA	444	5000	103.5
7110	Tacoma	WA	USA	147.28	600	103.5
7350	Vancouver	WA	USA	224.36	-1600	0
7610	Port Angeles	WA	USA	145.55	0	103.5
8390	Ellensburg	WA	USA	52.95	-1700	100
8770	Vancouver	WA	USA	145.73	0	100
4116	Green Bay	WI	USA	444.25	5000	107.2
4304	Menasha	WI	USA	442.975	5000	100
4380	Wausau	WI	USA	444.3	5000	114.8
4405	Milwaukee	WI	USA	446.475	0	141.3
4410	Union Grove	WI	USA	442.25	5000	114.8
4451	New Berlin	WI	USA	445.55	0	123
4588	Milwaukee	WI	USA	147.495	0	100
4606	Milwaukee	WI	USA	443.8	5000	123
4727	Appleton	WI	USA	146.58	0	0
4772	Green Bay	WI	USA	442.8	0	107.2
5250	North Prairie	WI	USA	444.15	5000	123
5590	Milwaukee	WI	USA	145.13	-600	127.3
7550	Hubertus	WI	USA	443.15	5000	127.3
4688	Clarksburg	WV	USA	444.175	5000	103.5
4873	Charleston	WV	USA	145.43	-600	107.2
8550	Buckhannon	WV	USA	146.595	0	203.5
3307	Gillette	WY	USA	449.75	-5000	0
7310	Cheyenne	WY	USA	446.6	0	114.8

REPEATERS: A BRIEF OVERVIEW

In the late 1960s two events occurred that changed the way radio amateurs communicated. The first was the explosive advance in solid-state components — transistors and integrated circuits. A number of new “designed for communications” integrated circuits became available, as well as improved high-power transistors for RF power amplifiers. Vacuum tube-based equipment, expensive to maintain and subject to vibration damage, was becoming obsolete.

At about the same time, in one of its periodic reviews of spectrum usage, the Federal Communications Commission (FCC) mandated that commercial users of the VHF spectrum reduce the deviation of truck, taxi, police, fire and all other commercial services from 15 kHz to 5 kHz. This meant that thousands of new narrowband FM radios were put into service and an equal number of wideband radios were no longer needed.

As the new radios arrived at the front door of the commercial users, the old radios that weren't modified went out the back door, and hams lined up to take advantage of the newly available “commercial surplus.” Not since the end of World War II had so many radios been made available to the ham community at very low or at least acceptable prices. With a little tweaking, the transmitters and receivers were modified for ham use, and the great repeater boom was on.

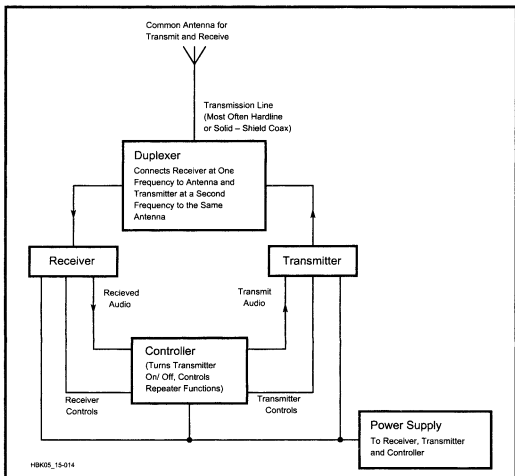
WHAT IS A REPEATER?

Trucking companies and police departments learned long ago that they could get much better use from their mobile radios by using an automated relay station called a *repeater*. Not all radio dispatchers are located near the highest point in town or have access to a 300-ft tower. But a repeater can be more readily located where the antenna system is as high as possible and can therefore cover a much greater area.

Types of Repeaters

The most popular and well-known type of amateur repeater is an FM voice system on the 29, 144, 222 or 440-MHz bands. Tens of thousands of hams use small 12-V powered radios in their vehicles for both casual ragchewing and staying in touch with what is going on during heavy traffic or commuting times. Others have low-power battery-operated handheld units for 144, 222 or 440 MHz. Some mobile and handheld transceivers operate on two bands. But there are several other types of ham radio repeaters.

FM is the mode of choice, as it was in commercial



The basic components of a repeater station. In the early days of repeaters, many were home-built. Today, most are commercial, and are far more complex than this diagram suggests.

service, since it provides a high degree of immunity to mobile noise pulses. Operations are *channelized* — all stations operate on the same transmit frequency and receive on the same receive frequency. In addition, since the repeater receives signals from mobile or fixed stations and retransmits these signals simultaneously, the transmit and receive frequencies are different, or *split*. Direct contact between two or more stations that listen and transmit on the same frequency is called operating *simplex*.

Individuals, clubs, amateur civil defense support groups and other organizations all sponsor repeaters. Anyone with a valid amateur license for the band can establish a repeater in conformance with the FCC rules. No one owns specific repeater frequencies, but nearly all repeaters are *coordinated* to minimize repeater-to-repeater interference.

Advantages of Using a Repeater

When we use the term *repeater* we are almost always talking about transmitters and receivers on VHF or higher bands, where radio-wave propagation is normally line of sight. Sometimes a hill or building in the path will allow refraction or other types of edge effects, reflections and bending. But for high quality, consistently solid communications, line of sight is the primary mode.

We know that the effective range of VHF and UHF signals is related to the height of each antenna. Since repeaters can usually be located at high points, one great advantage of repeaters is the extension of coverage area from low-powered mobile and portable transceivers.

Siting repeaters at high points can also have disadvantages. When two nearby repeaters use the same frequencies, your transceiver might be able to receive both. But since it operates FM, the *capture effect* usually ensures that the stronger signal will

capture your receiver and the weaker signal will not be heard — at least as long as the stronger repeater is in use.

It is also simpler to provide a very sensitive receiver, a good antenna system, and a slightly higher power transmitter at just one location — the repeater — than at each mobile, portable or home location. A superior repeater system compensates for the low power (5 W or less), and small, inefficient antennas that many hams use to operate through them. The repeater maintains the range or coverage we want, despite our equipment deficiencies. If both the handheld transceiver and the repeater are at high elevations, for example, communication is possible over great distances, despite the low output power and inefficient antenna of the transceiver.

Repeaters also provide a convenient meeting place for hams with a common interest. It might be geographic — your town — or it might be a particular interest such as DX or passing traffic. Operation is channelized, and usually in any area you can find out which channel — or repeater — to pick to ragchew, get highway information, or whatever your need or interest is. The fact that operation is channelized also provides an increased measure of driving safety — you don't have to tune around and call CQ to make a contact, as on the HF bands. Simply call on a repeater frequency — if someone is there and they want to talk, they will answer you.

EMERGENCY OPERATIONS

When there is a weather-related emergency or a disaster (or one is threatening), most repeaters in the affected area immediately spring to life. Emergency operation and traffic always take priority over other ham activities, and many repeaters are equipped with emergency power sources just for these occasions. Almost all Amateur Radio emergency organizations use repeaters to take advantage of their extended range, uniformly good coverage and visibility. Most

repeaters are well known — everyone active in an area with suitable equipment knows the local repeater frequencies. For those who don't, many transceivers provide the ability to scan for a busy frequency.

REPEATERS AND THE FCC

The law in the United States changes over time to adapt to new technology and changing times. Since the early 1980s, the trend has been toward deregulation, or more accurately in the case of radio amateurs, self-regulation. Hams have established band plans, calling frequencies, digital protocols and rules that promote efficient communication and interchange of information. Originally, repeaters were licensed separately with detailed applications and control rules. Repeater users were forbidden to use their equipment in any way that could be interpreted as commercial. In some cases, even calling a friend at an office where the receptionist answered with the company name was interpreted as a problem.

The rules have changed, and now most nonprofit groups and public service events can be supported and businesses can be called — as long as the participating radio amateurs are not earning a living from this specific activity.

We can expect this trend to continue. For the latest rules and how to interpret them, see *QST* and *The FCC Rule Book*, published by the ARRL.

FM REPEATER OPERATION AND EQUIPMENT

Operating Techniques

There are almost as many operating procedures in use on repeaters as there are repeaters. Only by listening can you determine the customary procedures on a particular machine. A number of common operating techniques are found on many repeaters, however.

One such common technique is the transmission of

courtesy tones. Suppose several stations are talking in rotation — one following another. The repeater detects the end of a transmission of one user, waits a few seconds, and then transmits a short tone or beep. The next station in the rotation waits until the beep before transmitting, thus giving any other station wanting to join in a brief period to transmit their call sign. Thus the term *courtesy tone* — you are politely pausing to allow other stations to join in the conversation.

Another common repeater feature that encourages polite operation is the *repeater timer*. Since repeater operation is channelized — allowing many stations to use the same frequency — it is polite to keep your transmissions short. If you forget this little politeness many repeaters simply cut off your transmission after 2 or 3 minutes of continuous talking. After the repeater “times out,” the timer is reset and the repeater is ready for the next transmission. The timer length is often set to 3 minutes or so during most times of the day and 1 or 1½ minutes during commuter rush hours when many mobile stations want to use the repeater.

A general rule, in fact law — both internationally and in areas regulated by the FCC — is that emergency transmissions always have priority. These are defined as relating to life, safety and property damage. Many repeaters are voluntarily set up to give mobile stations priority, at least in checking onto the repeater. If there is going to be a problem requiring help, the request will usually come from a mobile station. This is particularly true during rush hours; some repeater owners request that fixed stations refrain from using the repeater during these hours. Since fixed stations usually have the advantages of fixed antennas and higher power, they can operate simplex more easily. This frees the repeater for mobile stations that need it.

Not all repeaters requiring a CTCSS tone are closed. Other closed repeaters require the transmission of a coded telephone push-button (*DTMF*) tone sequence to

turn on. It is desirable that all repeaters, including generally closed repeaters, be made available at least long enough for the presence of emergency information to be made known.

Repeaters have many uses. In some areas they are commonly used for formal traffic nets, replacing or supplementing the nets usually found on 75-m SSB. In other areas they are used with tone alerting for severe-weather nets. Even when a particular repeater is generally used for ragchewing it can be linked for a special purpose. As an example, an ARRL volunteer official may hold a periodic section meeting across her state, with linked repeaters allowing both announcements and questions directed back to her.

One of the most common and important uses of a repeater is to aid visiting hams. Since repeaters are listed in the *ARRL Repeater Directory* and other directories, hams traveling across the country with mobile or handheld radios often check into local repeaters asking for travel route, restaurant or lodging information. Others just come on the repeater to say hello to the local group. In most areas courtesy prevails — the visitor is given priority to say hello or get the needed help.

Detailed information on repeater operating techniques is included in a full chapter of the *ARRL Operating Manual*.

Advertising Contact Information

Advertising Department Staff

Debra Jahnke, Sales Manager

Joe Bottiglieri, AA1GW, Accounts Manager

Janet Rocco, Sales and Marketing Coordinator

Diane Szlachetka, Advertising Graphic Designer

Call Toll Free: 800-243-7768

Direct Line: 860-594-0207

Fax: 860-594-4285

E-mail: ads@arrl.org

Web: www.arrl.org/ads

Advertising Deadline:

Contact the Advertising Department in early February 2006 for advertising placements in the 2006-2007 ARRL Repeater Directory.

If your company provides products or services of interest to ARRL Members, please contact the ARRL Advertising Department today for information on advertising in ARRL publications.

Please Note: All advertising in future editions of the ARRL Repeater Directory will be **Full Page** only.

Index of Advertisers

A & A Engineering:	17
Advanced Specialties:	223
Alinco:	4
Amateur Electronic Supply:	Cov II, Cov III
AOR:	23
ARRL:	175, 251, 382
Barry Electronics:	21
Cheyenne Mtn. Repeater Group:	145
Colorado Connection Repeaters, Inc.:	143
Colorado Repeater Association.:	141
Dayton Hamvention:	247
Doug Hall Electronics:	11
GigaParts:	115
Ham Radio Outlet:	3
ICOM:	Cov IV, 74, 82, 110, 113, 384, 385, 594, 595
Jun's Electronics/Hamcity:	129
K ² RF Communications Products:	647
KJI Electronics:	221
Long Island Mobile ARC:	231
Maggiore Elec. Lab/Hi Pro:	19
MFJ Enterprises:	13, 14
Memphis Amateur Electronics:	271
Mirage:	12
National Radio Data:	648
Pikes Peak FM Association:	145
Quicksilver Radio Products:	7
Radio Club of JHS 22 NYC:	15
SEA-PAC Ham Convention:	255, 295
Yaesu:	9

Repeater Audio Products

- **Dynamic Speech Limiter**
- **Three Band Speech Equalizer**

Amateur, Commercial, and Government radio systems worldwide rely on the Dynamic Speech Limiter (DSL) to maintain optimal deviation w/o distortion regardless of input levels. Significantly improves weak signal copy and cuts noise. The 3 band Speech Equalizer (SAGE) enhances or suppresses low, mid and high band audio frequencies before application to the transmitter. \$95 each + shipping. Check web site for more details and information on the new UPX-300 Port Expander.

K²RF Communications Products

www.k2rf.com

503-642-9115

National Radio Data



Tune In With
Today's Technology

www.nationalradiodata.com

- **Amateur Radio Call Signs**
- **DXing (AM, FM, & TV)**
- **Scanner Frequencies**
- **Airport Frequencies**
- **Civil Aviation Registry**
- **Worldwide, United States, & Canada online databases.**

Fast - Accurate - Comprehensive

visit us online at

www.nationalradiodata.com

The wireless telegraph is not difficult to understand. The ordinary telegraph is like a very long cat. You pull the tail in New York, and it meows in Los Angeles. The wireless is the same, only without the cat.

- Albert Einstein

Guglielmo Marconi was tired of pulling the cat's tail.

 **YAESU**

 **ICOM**

 **ADI**

 **uniden**

GRUNDIG

ALINCO

KENWOOD

Pull our tail today for the best prices on all the Ham radio equipment you need. Our sales and service department are always happy to help you and insure your complete satisfaction!

Milwaukee, WI 800-558-0411

Orlando, FL 800-327-1917

Cleveland, OH 800-321-3594

Las Vegas, NV 800-634-6227

AES[®]

AMATEUR ELECTRONIC SUPPLY

5710 W Good Hope Rd, Milwaukee, WI 53223

info@aesham.com **www.aesham.com**



Tune in the world with Icom!

IC-R3

See & Hear all the action!

500 kHz – 2.45 GHz* • AM, FM, WFM, AM-TV, FM-TV • 450 Alphanumeric Memories • CTCSS with Tone Scan • 4 Level Attenuator • Telescoping Antenna with BNC Connector • 2" Color Display • Li-Ion Power • PC Programmable**

IC-R10

Advanced performance!

500 kHz – 1.3 GHz* • AM, FM, WFM, USB, LSB, CW • 1000 Alphanumeric Memories • Attenuator • Backlit Display & Key Pad • 7 Different Scan Modes • Beginner Mode • Band Scope • Includes AA Ni-Cds & Charger • PC Programmable**

IC-R5

Compact and feature packed!

150kHz–1.3 GHz* • AM, FM, WFM • 1250 Alphanumeric Memories • CTCSS/DTCS Decode • Weather Alert • Dynamic Memory Scan (DMS) • Preprogrammed TV & Shortwave • Weather Resistant • 2 AA Ni-Cds • PC Programmable**

IC-R20

Dual Watch, catch & release!

150 kHz – 3.3 GHz* • AM, FM, WFM, SSB, CW • 1250 Alphanumeric Memories • CTCSS/DTCS Decode • Dual Watch • IC Audio Recorder • Weather Alert • Dynamic Memory Scan (DMS) • Preprogrammed TV & Shortwave • PC Programmable**

*Cellular blocked in US versions. **Optional equipment required.
©2005 Icom America Inc. The Icom logo is a registered trademark of Icom Inc. All specifications are subject to change without notice or obligation. www.icomamerica.com. 6685v2


ICOM