


\$9

THE ARRL

REPEATER DIRECTORY®

2002
/2003



The ARRL Repeater Directory

Edited by
Brennan Price, N4QX

THE COVER:

Amateurs regularly use their talents and equipment for communications duty in the public service—relaying important messages at parades, road races, and when disaster strikes. **The ARRL Amateur Radio Service® (ARES)** consists of hams who have voluntarily registered to provide emergency communication services. The **National Traffic System (NTS)** facilitates efficient message relay and delivery among volunteers in its service.



For more information on these and other Amateur Radio public service activities, contact:



ARRL
the national association for AMATEUR RADIO
225 Main Street
Newington, CT 06111-1494 USA
www.arrl.org
telephone 860-594-0200

PURPOSE

The purpose of the ARRL *Repeater Directory* is to provide:

- 1) A reference manual of repeater locations, frequencies and other pertinent data for the United States, Canada and US Territories.
- 2) Information necessary to contact Frequency Coordinators and ARRL officers.

Repeater Directory® is a registered trademark of the American Radio Relay League, Inc.

Copyright © 2002 by

The American Radio Relay League, Inc.

Copyright secured under the Pan-American Convention
International Copyright secured

This work is Publication no. 37 of the Radio Amateur's
Library, published by the League. All rights reserved.

No part of this work may be reproduced in any form
except by written permission of the publisher. All rights
of translation are reserved.

Printed in USA

Quedan reservados todos los derechos

ISSN: 0190-3632

ISBN: 0-87259-864-0

\$9.00

Thirty First Edition

12 STORE BUYING POWER



HAM RADIO OUTLET

WORLDWIDE DISTRIBUTION

www.hamradio.com

KENWOOD

TH-D7A(G)

2M/440 HT

- 2M/440 Dual Band
- Built-in 1200/9600 Baud TNC
- APRS Compatible
- DX Packet Cluster Mon.
- 200 Mems., CTCSS
- VC-H1 Msg. Cont.

Call Now/Low Pricing!




YAESU

VX-5R

50/2M/440 HT

- Wideband RX
- 6M-2M-440TX • 5W out
- Li-Ion Battery
- 220 mems, opt. barometer unit
- Alpha Numeric Display
- CTCSS/DCS built-in

Low Price!



ALINCO

DJ-196T

2M HT

- 5 Watt out • 40 memories
- Alphanumeric Display
- CTCSS + DCS Built-in
- "S" Meter • Auto Dialer

Call Now/Low Price!



ICOM

IC-T7H

6W Dual Band Transceiver

Dual Bands at a Single Band Price!

- 2M/70CM • 6W output
- 70 alphanumeric mems
- CTCSS enc/dec w/tone scan
- Auto repeater • Easy operation
- Mil spec 810, C/D/E

Low Price!



ANAHEIM, CA
(714) 533-7373
(800) 854-6046

SAN DIEGO, CA
(858) 560-4900
(800) 854-6046

PORTLAND, OR
(503) 598-0555
(800) 854-6046

ATLANTA, GA
(770) 263-0700
(800) 444-7927

BURBANK, CA
(818) 842-1786
(800) 854-6046

SUNNYVALE, CA
(408) 736-9496
(800) 854-6046

DENVER, CO
(303) 745-7373
(800) 444-9476

WOODBRIIDGE, VA
(703) 643-1063
(800) 444-4799

OAKLAND, CA
(510) 534-5757
(800) 854-6046

NEW CASTLE, DE
(302) 322-7092
(800) 644-4476

PHOENIX, AZ
(602) 242-3515
(800) 444-9476

SALEM, NH
(603) 898-3750
(800) 444-0047

AZ, CA, CO, GA, VA residents add sales tax. **Phone Hours: 9:30 am - 5:30 pm**

Prices, specifications, descriptions, subject to change without notice.

FREE

Operation Manuals & Brochures

Online all day...
...everyday!

Manuals/Brochures


Service Bulletins

Application Notes

*Radio/Memory
Control Software*

*Full Customer
Support*

*And Much,
Much More!*



KENWOOD

COMMUNICATIONS CORPORATION

WWW.Kenwood.net

#020602A

Requires Adobe® Acrobat Reader to view pdf's.

TABLE OF CONTENTS

- 10 Chapter 1—General Information
- 37 Chapter 2—Band Plans
- 58 Chapter 3—Coordinators
- 77 Chapter 4—Repeater Lingo/Hints
- 82 Index of Advertisers

Repeater Listings

- | | | |
|-----|--------------------------|----------------------|
| 83 | 29.5-29.7 MHz | 29.5-29.7 MHz |
| 91 | 51-54 MHz | 51-54 MHz |
| 119 | 144-148 MHz | 144-148 MHz |
| 335 | 222-225 MHz | 222-225 MHz |
| 385 | 420-450 MHz | 420-450 MHz |
| 565 | 902-928 MHz | 902-928 MHz |
| 571 | 1240 MHz and Above | 1240 MHz |
| 585 | Amateur Television (ATV) | ATV |

FOREWORD

As the *Repeater Directory* enters its fourth decade, it continues to be the authoritative source of repeater listings throughout the United States and Canada. Most new licensees cut their teeth on repeaters, and many seasoned amateurs continue to enjoy the ease and clear signals of FM operation. Repeaters also carry a long tradition of public service. In the aftermath of the tragic events of last September 11, repeaters in New York City, Washington D.C., and Western Pennsylvania accommodated the bulk of Amateur Radio communications in support of the relief and recovery efforts.

Regardless of your license class, age, or other interests in the Amateur Radio Service, all the information you need to find and use repeaters is in this publication. Whether you are on the road or at home, we hope you use it to get on the air.

As always, you will find information on general repeater operating procedures, specialized emergency procedures, and locating and effectively overcoming jamming. We continue to provide a comprehensive listing of regional frequency coordinators and coordination bodies, including Web URLs and email addresses where available. Coordinators across the United States and Canada not only provide us with the data in this publication, but also strive to facilitate interference-free operation among the thousands of repeaters in their databases. We all appreciate their efforts.

Thank you for your support of ARRL by purchasing this publication. It is our hope that you continue to find the *Repeater Directory* to be a useful tool for your operating library. Many thanks to *all* those involved in the process of making this the respected publication it continues to be.

David Sumner, K1ZZ
Executive Vice President, ARRL

Newington, Connecticut
March 2002



5563 Sepulveda Blvd
 Culver City, CA 90230
 Mon-Fri 9:00 AM - 6 PM - Sat 10 AM - 4 PM
 Tel 310-390-8000 - fax 310-390-4393
 www.hamcity.com - radioinfo@juns.com

SAVE MORE HERE

hamcity.com
 800-882-1343
 800-864-6516 (CA)



hamcity.com

**ONLINE LEADER IN RADIO COMMUNICATIONS:
 BUY, SELL, TRADE, LEARN...**

Online Shopping Cart

Amateur Equipment, Two-Way Radio,
 Family Radio Service, Shortwave, Scanners,
 GPS and Marine Equipment

Community Center


Used Equipment Postings, Message Boards,
 Product Reviews and Ham Club Listings

Learning Center

Ham Practice Exams

Resource Center

Manufacture Directory, Call Sign Search,
 Hamband Chart, Prefix Search and Much
 More.....



ANNUAL UPDATE INFORMATION

This edition of the Repeater Directory has been completely revised. Updates were received from all coordinators recognized by the National Frequency Coordinators' Council (NFCC) throughout the United States and Canada.

Information for much of the area formerly served by the Tri-State Amateur Repeater Council was provided by two formative coordination bodies: CSMA, serving Connecticut, and MetroCor, serving Westchester and Rockland Counties in New York and all of ARRL's New York City/Long Island and Northern New Jersey Sections. Neither CSMA nor Metrocor are currently recognized by either the adjacent coordination councils or the NFCC, and cross-coordination of these informational-only listings with the recognized adjacent coordination bodies is pending.

PACKET AND FOREIGN LISTINGS

Please note that the digital listings contained in previous editions of the *Repeater Directory* have moved to a web site sponsored by Tucson Amateur Packet Radio Corporation (TAPR). The URL is: **<http://www.tapr.org/directory>**

Listings outside the United States and Canada have been moved to ARRL's comprehensive reciprocal licensing web site. ARRL welcomes the submission of additional foreign listings. Overseas travelers should refer to **<http://www.arrl.org/FandES/field/regulations/io/recip-country.html>**.



YAESU

Choice of the World's top DX'ers

Metallic Silver

The VX-5R, the world's most popular Triple-Band Hand-Held FM Transceiver, is now available in a beautifully-crafted metallic version: the VX-5RS! With the legendary VX-5R performance flexibility, the sleek VX-5RS is the shining star for Amateur VHF/UHF operations!

1014433 5W TRIPLE-BAND
HEAVY DUTY FM TRANSCEIVER
VX-5RS
(Silver version)



1014433 5W TRIPLE-BAND
HEAVY DUTY FM TRANSCEIVER
VX-5R
(Black version)

Features

- Ultra Compact: 2.8" x 4.1" x 1.2"
- Antenna Mounting Case
- 500, 3120 & 50 Tones
- Optional Barometric Sensor Unit
- 5 W Power Output (435 MHz: 4.5 W)
- All-Mode Memory Recall
- AM Memory Storage
- High-Capacity Lithium-Ion Battery: 7.2 V Ni 1100 mAh
- CTCSS and DCS Built In
- Dot Matrix LCD
- Dual Watch
- Spectra-Scope™ Graphical Display
- 2M Memory-Scan™ "Home" Channels
- Ten Pairs of "Band Limit" Memory
- Ten Auto-Save Weather Channels (N200: Amateur version)
- 8-Digit Alphanumeric Memory Tags
- Consistent Icon Display Mode
- Search/Search™ Automatic Memory Locking
- Automatic Repeaters Shift
- Auto-Range Transponder System (ARTS™)
- Multiple Battery Saver
- Time-Out Timer (TOT)
- Busy Channel Lock Out (BCLO)
- Variable High-Speed Scanning
- 10-Digit Secondary DTMF Assignment
- One-Step Emergency Channel
- 10000 Memory AC Programs/Steps
- Innovative Multi-Sector Antenna
- Full Line of Accessories

Frequency Coverage
VHF: 144.000-148.000 MHz
HF: 3.5-10.995 MHz (48-720 kHz SSB)
400-894.999-999.999 MHz (20 MHz) (Mackay)
TX: 50-64 MHz, 144-148 MHz,
129-403 MHz

YAESU
PIONEER OF THE AIR

Vertex Standard
U.S. Headquarters
17210 Edwards Road,
Cerritos, CA 94625 • (510) 441-4200

For the latest Yaesu news, visit us on the Internet!
<http://www.yaesu.com>

Specifications subject to change without notice. Some accessories and software may be sold separately. Frequency coverage may differ in some countries. Check with your local Yaesu dealer for specific details.



YAESU

Choice of the World's top DX'ers

CHAPTER ONE

GENERAL INFORMATION

This chapter will address repeater operating practices, give you a few user notes, provide information on special features some repeaters utilize, cover interference issues and discuss what to do if your repeater experiences jamming. A section listing CTCSS tone frequencies is also included for your information.

Repeater Operating Practices

The following suggestions will assist you in operating a repeater "like you've been doing it for years."

- 1) Monitor the repeater to become familiar with any peculiarities in its operation.
- 2) To initiate a contact simply indicate that you are on frequency. Various geographical areas have different practices on making yourself known, but, generally, "This is NUØX monitoring" will suffice. Please don't "ker-chunk" (key up without identifying yourself) the repeater "just to see if it's working."
- 3) Identify legally; you must identify at the end of a transmission or series of transmissions and at least once each 10 minutes during the communication.
- 4) Pause between transmissions. This allows other hams to use the repeater (someone may have an emergency). On most repeaters a pause is necessary to reset the timer.
- 5) Keep transmissions short and thoughtful. Your "monologue" may prevent someone with an emergency from using the repeater. If you talk long enough, you may actually time out the repeater.

Barry

ELECTRONICS CORP

Domestic & Export Sales ...

OUR 50th YEAR!

212 420-0500

Fax: 212 420-7711

OPEN 7 DAYS

**YAESU ICOM KENWOOD
ALINCO STANDARD**



ASTRON

HUSTLER

NYE VIKING

TELEX HY-GAIN

AMERITRON

COMET

CUSHCRAFT

KANTRONICS

MIRAGE

KLM

MFJ

ADI RADIOS

BENCHER PADDLES &

LOW PASS FILTERS

BARKER & WILLIAMSON

ANTENNAS

LARSEN & DIAMOND

ANTENNAS

BIRD WATT METERS

MOTOROLA RADIOS

NEXTEL

POCKETALK/CELLULAR

99 Second Ave

New York, NY 10003

E-MAIL: barryelectronics@aol.com

WE SHIP WORLDWIDE

Your transmissions are being heard by many listeners, including non-hams with “public service band” monitors and scanners. Don’t give a bad impression of our service.

6) Use simplex whenever possible. If you can complete your QSO on a direct frequency, there is no need to tie up the repeater and prevent others from using it.

7) Use the minimum amount of power necessary to maintain communications. This FCC regulation {97.313(a)} minimizes the possibility of accessing distant repeaters on the same frequency.

8) Don’t break into a contact unless you have something to add. Interrupting is no more polite on the air than it is in person.

9) Repeaters are intended primarily to facilitate mobile operation. During the commuter rush hours, base stations should relinquish the repeater to mobile stations; some repeater groups have rules that specifically address this practice.

10) Many repeaters are equipped with autopatch facilities which, when properly accessed, connect the repeater to the telephone system to provide a public service. The FCC has liberalized Part 97.113 regarding business communications by amateurs. Amateur operators may not accept compensation for the use of their radios. Under certain conditions, however, the radio/autopatch can be utilized to make appointments and order items. This, though, is a decision that is made by the local repeater owner, so check with yours before making such calls. Autopatch facilities should never be used to avoid a toll call or where regular telephone service is available. Remember, autopatch privileges that are abused may be rescinded. For further details on business communication rules,



YAESU

Choice of the World's top DX'ersSM

KENWOOD

ICOM[®]



Associated Radio

1•800•497•1457

Local (913) 381-5900
FAX (913) 648-3020
8012 Conser
Overland Park, KS 66204

www.associatedradio.com

Universal Radio, Inc.

1•800•431•3939

Local (614) 866-4267
FAX (614) 866-2339
6830 Americana Pkwy.,
Reynoldsburg, Ohio 43068
www.universal-radio.com

Lentini Communications, Inc.

1•800•666•0908

Local (860) 666-6227
FAX (860) 667-3561
21 Garfield Street
Newington, CT 06111
www.lenticomm.com

ComDaC Radio

1•800•382•2562

Local (616) 982-0404
FAX (616) 982-0433
1051 Main Street
St. Joseph, MI 49085
www.comdac.com

Radio City, Inc.

1•800•426•2891

Local (763) 786-4475
FAX (763) 786-6513
2663 Country Road 1
Mounds View, MN 55112
www.radioinc.com

Austin Amateur Radio Supply

1•800•423•2604

Local (512) 454-2994
FAX (512) 454-3069
5325 North I-35
Austin, Texas 78723
www.aaradio.com

please consult *The FCC Rule Book* or *QST* magazine.

11) All repeaters are assembled and maintained at considerable expense and inconvenience. Usually an individual or group is responsible, and those who are regular users of a repeater should support the efforts of keeping the repeater on the air. Repeater owners may restrict individuals from using their machines, and the FCC expects users to comply with these restrictions. See Section 97.205 (e) of the FCC's rules.

AUTOPATCH GUIDELINES

Autopatch operation involves using a repeater as an interface to a local telephone exchange. Hams operating mobile or portable stations are able to use the autopatch to access the telephone system and place a call. Hams use autopatches to report traffic accidents, fires and other emergencies. There's no way to calculate the value of the lives and property saved by the intelligent use of autopatch facilities in emergencies. The public interest has been well served by amateurs with interconnect capabilities. As with any privilege, this one can be abused and the penalty for abuse could be the loss of the privilege for all amateurs. The suggested guidelines here are based on conventions that have been in use for years on a local or regional basis throughout the country. The ideas they represent have widespread support in the amateur community. Amateurs are urged to observe these standards carefully so our traditional freedom from government regulation may be preserved as much as possible.

1) Although it's not the intent of the FCC Rules to let Amateur Radio operation be used to conduct an individual's or an organization's commercial affairs, autopatching involving business affairs may be conducted on Amateur Radio. (The FCC has stated that it considers nonprofit and noncommercial organizations businesses.) On the other hand, amateurs are strictly prohibited from accepting any form of payment for operating their ham transmitters, they may not use Amateur Radio to conduct any form of business in which they have a financial interest and they may not use Amateur Radio in a way that economically benefits their employers.

MIRAGE POWER!

35 Watts Out For Your Handheld!

**FREE
Catalog!**

B-34-G
\$89⁹⁵
Suggested Retail



Call your dealer for your best price!

- 35 Watts Output
- All Modes: FM, SSB, CW
- 18 dB GaAsFET preamp
- Reverse polarity protection
- Includes mobile bracket
- Auto RF sense T/R switch
- Custom heatsink, runs cool
- Works with all HTs to 8W
- Superb RF performance
- Low input SWR
- Compact size: 5 1/4" x 4 1/4"
- One year MIRAGE warranty

Power Curve -- typical B-34-G output power for your HT input

Watts Out	8	12	18	30	33	35	35+	35+	35+
Watts In	.25	0.5	1	2	3	4	5	6	8

B-34, \$69.95. 35W out. For FM 2-Meter HTS, 3x1 3/4x4 1/4 in.
B-310-G, \$199. 100W out. For 2M fm/ssb/cw HTs. Preamp.
B-320-G, \$449.95. 200W out. 2M all mode for HTs/mobiles.

MIRAGE DUAL BAND 144/440 MHz

45 watts on 2 meters or 35 watts on 440 MHz

**MIRAGE
Rugged!**

BD-35
\$159⁹⁵
Suggested Retail



- 45 Watts on 2 Meters or 35 Watts on 440 MHz
- Single connectors for dual band radios and antennas
- Automatic band selection
- Reverse polarity protection
- Full Duplex Operation
- Auto RF sense T/R switch
- Superb RF performance
- Works with all FM HTs
- Compact size: 5x1 1/2x5 in.
- One year MIRAGE warranty

MIRAGE

300 Industrial Park Road
Starkville, MS 39759 USA
Call Toll-Free: 800-647-1800

COMMUNICATIONS EQUIPMENT

FAX: 662-323-6551

MIRAGE . . . the world's most rugged VHF/UHF Amplifiers

www.mirageamp.com

MFJ VHF/UHF Headquarters

... the world's largest assortment of ham accessories!



\$24⁹⁵

MFJ-288(K,I,Y)
headset with
PTT boom mic
for HT radios



\$17⁹⁵

MFJ-292(K,I,Y)
earbud w/tiny
PTT lapel mic
for HT radios




\$24⁹⁵

MFJ-293(K,I,Y)
earbud +5 inch
boom mic for
HT radios



\$15⁹⁵

MFJ-295(K,I,Y)
mini speaker-
er/mic for tiny
new HT radios




\$34⁹⁵

MFJ-345
Trunk lip SO-
239 mount w/
14 ft. coax

\$21⁹⁵

MFJ-1717
High gain
dual band
144/440
MHz flexible
duck anten-
na. BNC or
SMA. Hearty
2.15 dBi gain
on 440 MHz



\$69⁹⁵

MFJ-844
Compact
VHF/UHF Swr
Power Meter

\$16⁹⁵

MFJ-1724B
World's most
popular dual
band mag
antenna.
300W, 3 1/2"
magnet,
free BNC
adapter, 15
ft. coax



\$29⁹⁵

MFJ-916
144/440 MHz
Duplexer will
handle 200 W

\$29⁹⁵

MFJ-1728B
Super 5/8
Wave 2/6
meter mag
antenna
w/12 ft.
coax, hefty
magnet,
stainless
radiator



\$19⁹⁵

MFJ-335S
SO-239 5-inch
Magnet mount
w/17 ft. coax

\$49⁹⁵

MFJ-1422
*RuffRider*TM
*Hi-Gain*TM 41 1/2"
deluxe mobile
antenna has
3.2 dB gain on
2 Meters, 5.7
dB gain on
440 MHz,
150 Watts

FREE MFJ CATALOG!

Nearest Dealer or to Order ... 800-647-1800

MFJ

MFJ ENTERPRISES, INC.

Box 494, Miss. State, MS 39762

Ph: (662) 323-5869 Fx: (662) 323-6551

E-Mail: mjf@mfjenterprises.com



MFJ ... the world leader in ham radio accessories!

www.mfjenterprises.com

Amateurs should generally avoid using Amateur Radio for any purpose that may be perceived as abuse of the privilege. The point of allowing hams to involve themselves in “business” communication is to make it more convenient and to remove obstacles from ham operations in support of public service activities. Before this rule was revised in 1993 it was often technically illegal for amateurs to participate in many charitable and community service events because the FCC regarded any organization, commercial or noncommercial, as a business with respect to the rules and prohibited hams from making any communications to in any way facilitate the business affairs of any party.

That meant that operating a talk-in station for a local nonprofit radio club’s hamfest constituted a violation! So now it’s legal to use ham frequencies, including autopatch facilities, to communicate in such a way as to facilitate a business transaction. The distinction is essentially whether the amateur operator or his employer has a financial stake in the communication. This means that a ham may use a patch to call someone about a club event or activity, to make a dentist appointment, to order a pizza or to see if a load of dry cleaning is ready to be picked up. In such situations the ham isn’t in it for the money. However, no one may use the ham bands to dispatch taxicabs or delivery vans, to send paid messages, to place a sales call to a customer or to cover news stories for the local media (except in emergencies if no other means of communication is available). If the ham is paid for or will profit from the communication it may not be conducted on an amateur frequency. That’s why there are telephones and commercial business radio services available. Use care in calling a

For Repeaters only.



Receiver Voter 4 channel, signal-to-noise

Improve coverage by adding receivers.

- Expandable to 32 channels by adding additional cards
- Continuous voting
- Available as a card or in a rack system
- Can be used with RF links or Telco lines
- Select/disable switches available for manual override
- External disable inputs
- LED indicators of COR and voted signals
- Remote voted indicators pinned out
- Thousands in service
- Starting at \$410

Remote Base Interface

Add a Kenwood frequency agile remote base, now to 9 different repeater controllers.

- Connects and controls a maximum of 4 radios or bands
- Supports 16 Kenwood models
- Connects thru the radio's mike jack
- Controls frequency, power, RF power, CTCSS, Shift, etc.
- Expands user function output
- Just plug, program and play
- \$285

For more details or to order, call or write:

Doug Hall Electronics

815 E. Hudson Street
Columbus, Ohio 43211

1-614-261-8871/ Fax 1-614-261-8805


<http://www.dheco.com>

business telephone via an amateur autopatch. Calls may be legally made to one's office to receive or to leave personal messages although using Amateur Radio to avoid the cost of public telephones, commercial cellular telephones or two-way business-band radio isn't considered appropriate to the purpose of the amateur service. Calls made in the interests of highway safety such as for the removal of injured persons from the scene of an accident or for the removal of a disabled vehicle from a hazardous location are clearly permitted. A final word on business communications: Just because the FCC says that a ham can place a call involving business matters on a repeater or autopatch doesn't mean that a repeater licensee or control operator must allow you to do so! If he or she prefers to restrict all such contacts he or she has the right to terminate your access to the system. A club for instance may decide that it would rather not have members order commercial goods over the repeater autopatch and may vote to forbid members from doing so. The radio station's licensee and control operator are responsible for what goes over the air and have the right to refuse anyone access to the station for any reason.

2) All interconnections must be made in accordance with telephone company rules and fee schedules (tariffs).

If you have trouble obtaining information about them from telephone company representatives, the tariffs are available for public inspection at your telephone company office. Although some local telephone companies consider Amateur Radio organizations to be commercial entities and subject to business telephone rates, many repeater organizations as noncommercial volunteer public

DUAL PORT REPEATER AND REMOTE BASE CONTROLLER



- 2 Full duplex repeater, link or remote base ports. 2nd radio port requires *
 - Built-in Autopatch with 500 number autodialer, 500 call sign slots, 500 user autopatch codes and 500 number long distance dialing table
 - 100 time-of-day scheduler slots with grandfather clock function
 - TI voice synthesizer with 685 word male, female and special effects library
 - Internal 16 second Digital Voice Recorder allows custom voice messages
 - 4 analog temperature, voltage or signal strength inputs, 8 output lines optional*
 - Built-in front panel 12-LED display. Shows COR, PL, PTT and DTMF valid
 - FCC part 68 patch with fuse and surge protection, FCC part 15 class A typed
 - Free Windows™ programming software included with easy on-line help menus
- Only the RLC-CLUB system gives you Windows™ programming software that allows timers, messages, users and most functions to be set-up with the ease of a computer; very powerful autopatch features, and multiple repeater control at such a low price. With the addition of the RLC-Deluxe module an additional radio port, increased output controls and support for our large voice mail based Digital Voice Recorder interface is provided. Remote base support for Icom CI-V™, Kenwood™ serial and Yaesu CAT™ HF/VHF radios. Other remote bases supported include the RLC-ICM IC-900 band module controller and the Doug Hall RBI-1 interfaces.
- See why the RLC-CLUB knocks the competition's socks off!

RLC-CLUB CONTROLLER SYSTEM

\$599.95 RLC-CLUB

\$199.95* DELUXE MODULE

\$50.00 19" CABINET



Link Communications, Inc.

899 Parkway Lane, Billings, MT 59101-4652

(406)245-5002 Voice (406) 245-4889 Fax (800) 610-4085 Sales

World Wide Web Access: <http://www.link-comm.com>

service groups have successfully arranged for telephone lines at repeater sites to be charged at the lower residential rate.

3) Autopatches should not be made solely to avoid telephone toll charges. Autopatches should never be made when normal telephone service could be just as easily used. The primary purpose of an autopatch is to provide vital, convenient access to authorities during emergencies. Operators should exercise care, judgment and restraint in placing routine calls.

4) Third parties (nonhams) should not be put on the air until the responsible control operator has explained to them the nature of Amateur Radio. Control of the station must never be relinquished to an unlicensed person. Permitting a person you don't know well to conduct a patch in a language you don't understand amounts to relinquishing control because you don't know whether what they are discussing is permitted by FCC rules.

5) Autopatches must be terminated immediately in the event of any illegality or impropriety.

6) Station identification must be strictly observed.

7) Phone patches should be kept as brief as possible as a courtesy to other amateurs; the amateur bands are intended primarily for communication among radio amateurs, not to permit hams to communicate with nonhams who can also be reached by telephone.

8) If you have any doubt as to the legality or advisability of a patch, don't make it. Compliance with these guidelines will help ensure that amateur autopatch privileges will continue to be available in the future, which helps the Amateur Radio service contribute to the public interest.

USER INFORMATION

Except where noted, repeaters are listed according to their Geographic Area (metropolitan area or county). There are, however, some state Frequency Coordinators who prefer to list their systems alphabetically by location.

This directory lists private (closed) repeater systems as well as open systems. Many private systems, including repeaters, remote bases, control and link channels are in properly coordinated operation on authorized frequencies but are not included in this directory. This is especially common on the 440 MHz band, commonly utilized for linking and/or remote control systems. Please consult your Frequency Coordinator for their recommendations for operating frequencies on new repeaters, remote bases or control links.

With an increase in the number of reports of repeater-to-repeater interference, the FCC is placing more emphasis on repeaters being coordinated. Repeater coordination is an example of voluntary self-regulation within the Amateur Service. Non-coordinated repeater operation may imply non-conformance with locally recognized band plans (e.g. an unusual frequency split) or simply that the repeater trustee has not yet applied for, or received "official" recognition from the Frequency Coordinator. Known non-coordinated repeaters are indicated in this directory with a pound sign (#) in the Notes field. This symbol does not indicate anything about the relative merit of any particular repeater.

PLEASE NOTE: It is the responsibility of the TRUSTEE to provide the Frequency Coordinator with annual updates for inclusion in the ARRL Repeater Directory. Most coordination organizations have their own criteria for annual updates.



ACTIVE

ELECTRONIC
COMPONENTS
DEPOT

www.activestores.com

YOUR LOCAL ONE STOP SHOP FOR ALL YOUR ELECTRONIC NEEDS!



We Offer Over 5,000 Products on Display and 150,000 More in Stock, Including:

- Electronic Components
- Test & Measure Equipment
- Chemicals
- Wire & Cable
- Soldering Supplies
- Hand Tools
- Books & Kits
- Datacom
- Prototyping
- Static Control
and much more!




8 Easy-to-Shop Locations Across the U.S.!

BALTIMORE MARYLAND
CAMBRIDGE MASSACHUSETTS
CHERRY HILL NEW JERSEY
CHICAGO ILLINOIS

DETROIT MICHIGAN
LONG ISLAND NEW YORK
SEATTLE WASHINGTON
WOBURN MASSACHUSETTS

AND 10 Locations in all major Canadian cities!

Visit www.activestores.com for details on the store nearest you.



Join our  **Active Plus**
Rewards Program today!

It's the free and easy way to
earn points on every in-store
purchase and **save big!***

*See us in store or online for more details

REPEATER JAMMERS AND THE LOCAL INTERFERENCE COMMITTEE

Interference on VHF or UHF repeaters is primarily a local problem requiring local resolution. This kind of problem varies from non-existent in some parts of the country to extremely serious in others. The Amateur Auxiliary mechanism for dealing with any local amateur-to-amateur interference (primarily on VHF) is the local interference committee. The philosophy of the committee approach to solving this type of problem was provided in 1980 by the ARRL Interference Task Force. Many repeater groups have already successfully established local interference committees, some employing very sophisticated methods. The committee approach to solving this type of problem and Public Law 97-259 have proven most effective.


The Amateur Auxiliary incorporates this program of local interference committees into its comprehensive program of dealing with all types of amateur variations with the regulations. Since the ARRL Field Organization is the focus of Amateur Auxiliary involvement as recognized by agreement with FCC, the local interference committee now comes within the purview of the Section Manager's overall Amateur Auxiliary program. The local interference committee gains official standing through the Section Manager. It is, in effect, a "group appointment" of the Section Manager, for specific authorization to deal with local problems of amateur-to-amateur interference. Thus the local interference committee plays a crucially important role in the make-up of the Amateur Auxiliary.

For more information on local interference committees, Amateur Auxiliary and the ARRL Field Organization, contact your ARRL Section Manager, or the Field and Educational Services Department at ARRL HQ.



DUPLEXERS

PROFESSIONAL DUPLEXERS FOR APPLICATION IN THE TWO METER, 220, AND 440 MHz AMATEUR BANDS. OTHER MODELS ARE AVAILABLE FOR UHF ATV AND 1.2 GHz.



MODEL 28-66-02A

(442-450 MHz)

100 dB ISOLATION AT 5.0 MHz SEPARATION
350 WATT POWER RATING

The TX RX Systems Inc. patented Vari-Notch[®] filter circuit, a pseudo-bandpass design, provides low loss, high TX to RX, and between-channel isolation, excellent for amateur band applications. TX RX Systems Inc. has been manufacturing multicoupling systems since 1976.

TX RX SYSTEMS INC.

8625 INDUSTRIAL PARKWAY, ANGOLA, NY 14006
TELEPHONE 716-549-4700 FAX 716-549-4772 (24 HRS.)

A MEMBER OF THE BIRD TECHNOLOGIES GROUP



NOTES AND SPECIAL FEATURES

What follows is a discussion of some of the specialized features used in repeater listings in the Directory.

- LOCATION** — The city, town, or site at which a repeater is located.
- OUTPUT** — The output frequency in megahertz.
- INPUT** — The frequency offset (difference between input and output frequencies). Either a (+) or (-). A frequency printed in the input field indicates a "non-standard" offset.

Standard offsets by band:

- 29 MHz - 100 kHz
- 52 MHz - VARIOUS
- 144 MHz - 600 kHz
- 222 MHz - 1.6 MHz
- 440 MHz - 5 MHz
- 902 MHz - 12 MHz
- 1240 MHz - 12 MHz

- CALL** — The call sign of the repeater.
- NOTES** — How the repeater may be accessed and other specialized features are indicated by the following abbreviations:
- # - Uncoordinated System
 - o - Open system usually carrier-operated
 - Bi - Bi-lingual system
 - c - Closed, limited access system
 - LiTZ - (Ltz) Long-Tone Zero. Used to alert users to an emergency in some areas of the country. A more in-depth in-depth discussion of LiTZ systems and their usage follows later in this chapter.

RVS-8 REPEATER VOTING SYSTEM

8 CHANNEL VOTING
MICROPROCESSOR CONTROLLED
MENU DRIVEN LCD DISPLAY



PROGRAMMABLE COR AND DISABLE INPUTS
PROGRAMMABLE HYSTERISIS
TRUE SIGNAL-TO-NOISE VOTING



12 VOLT OPERATION
19" RACK MOUNTABLE
HUNDREDS IN USE WORLDWIDE

**MORE FEATURES,
LESS PRICE!**

\$319 PLUS
SHIPPING

LDG ELECTRONICS, Inc.
1445 PARRAN RD.
PO Box 48
ST. LEONARD, MD 20685

LDG
ELECTRONICS

TOLL SALES: 877-890-3003 SUPPORT: 410-586-2177
FAX: 410-586-8475

WEB SITE: WWW.LDGELECTRONICS.COM
E-MAIL: SALES@LDGELECTRONICS.COM
ON-LINE SECURE ORDERING
DOWNLOADABLE MANUAL

- t - Tone-Access (CTCSS tone) required to access the system.
- TT - Touch-Tone® access to specialized features
- RB - Remote Base
- SNP - Shared Non-Protected pair. In some areas there are repeater frequencies listed as SNP. These frequencies are intended to provide spectrum for experimental repeaters, search and rescue operations, portable public service systems and to act as a holding place for repeaters awaiting coordination. Users of SNP frequencies do so under the following guidelines:
 - 1) The frequencies are shared by all users.
 - 2) Operators receive no protection from other co-channel users.
 - 3) All systems use CTCSS or other approved method of limited access.
 - 4) The frequency coordinator shall coordinate the CTCSS tones.


SPECIALIZED FEATURES:

- a - autopatch
- (CA) - closed autopatch
- e - emergency power
- E-SUN - solar power
- E-WIND - wind power
- l - linked or crossband system
- p - portable system
- PKT - digital/packet capability
- R/r - RACES affiliated

MAGGIORE

ELECTRONIC LAB

Hi Pro "R1" LOW COST Repeater.
144 MHz, 222 MHz or 440 MHz



HERE IS A COMPLETE LOW COST VHF REPEATER, LESS CONTROLLER, PRICED AT \$639.00. A 35 WATT VHF 2M REPEATER WITH COMPUTER CONTROLLER, VOICE SYNTHESIZER, AUTO PATCH, AUTO DIALERS, USER FUNCTIONS ETC. PRICED AT \$1195.00. THIS IS NOT A KIT BUT A COMPLETE REPEATER WITH A 2 YEAR WARRANTY. THE "R1" IS ALSO AVAILABLE IN 220 AND 440 MHZ.



The Hi Pro "E" is the choice if you need a power supply plus room for an extra receiver, transmitter, small duplexer or large controller. The front panel provides status lights, microphone, control switches, etc.

If you need a receiver or transmitter in a housing or as a board, we can provide them. These are the same boards used in all of our repeaters. All have our new QUALITY AUDIO AND STABLE OSCILLATORS.



EV1 VHF
Transmitter



R4V VHF
Receiver

OUR PRODUCTS CARRY A TWO YEAR WARRANTY.
WRITE OR PHONE FOR A FREE CATALOG.

Made in USA

600 WESTTOWN RD., WEST CHESTER, PA 19382

MAGGIORE ELECTRONIC LAB

Ph 610 436-6051 FAX 610 436-6268

www.hiprorepeaters.com

- s - ARES affiliated
- x - wide area coverage system
- y - RTTY/ASCII system
- z - direct access to law enforcement
- WX - weather net/weather usage
- EXP - experimental system

SPONSOR — The sponsor of the repeater. Plus (+) sign indicates the listed call plus additional calls sponsor the repeater.

NOTE: Listings of two CTCSS tones in the notes field indicates both the input and output are tone encoded.

REPEATER-TO-REPEATER INTERFERENCE

In an effort to resolve repeater-to-repeater interference complaints, FCC has adopted the following rules. Where an amateur radio station in repeater or auxiliary operation causes harmful interference to the repeater or auxiliary operation of another amateur radio station, the two are equally and fully responsible for resolving the interference unless one station's operation is coordinated and the other's is not. In that case, the station engaged in the non-coordinated operation has primary responsibility to resolve the interference. See Sections 97.201 (c) and 97.205 (c) of the Commission's Rules.

LITZ OVERVIEW

*Mutual Assistance Procedures for VHF/UHF FM
Brief Overview for ARRL Repeater Directory*

By: Paul Newland, AD7I

35 Barrister Lane

Middletown, NJ 07748

ad7i@arrl.net

Introduction

One of the great features of Amateur Radio is it gives hams the ability to provide mutual assistance to one another. There are two common procedures currently in place for mutual assistance on VHF/UHF FM frequencies. The first is "LiTZ," a DTMF (Touch-Tone) based all-call priority alerting system. The second is the "Wilderness Protocol".

LiTZ (i - added to make it easier to pronounce)

LiTZ is a simple method to indicate to others on an amateur VHF/UHF FM radio channel that you have an immediate need to communicate with someone, anyone, regarding a priority situation or condition.

LiTZ stands for LONG TONE ZERO. The LiTZ signal consists of transmitting DTMF (Touch-Tone) Zero for at least 3 seconds. After sending the LiTZ signal the operator announces by voice the kind of assistance that is needed. For example: (5-seconds-DTMF-zero) "This is KA7BCD. I'm on Interstate 5 between mile posts 154 and 155. There's a 3 car auto accident in the southbound lane. Traffic has been completely blocked. It looks like paramedics will be needed for victims. Please respond if you can contact authorities for help. This is KA7BCD."

If your situation does not involve safety of life or property, try giving a general voice call before using LiTZ. Use LiTZ only when your voice calls go unanswered or the people who respond can't help you.

When you see the notation "LiTZ" for a repeater in this directory that means that it's highly likely that someone will receive and respond to LiTZ signals transmitted on the input frequency of the repeater. Please note, however, that if a CTCSS tone is needed to access that repeater you should transmit that CTCSS tone along with your LiTZ signal.

The type and nature of calls that justify the use of LiTZ may vary from repeater to repeater, just as other uses vary. Here are some general guidelines that may be suitable for most repeaters and simplex calling channels. Items with a star (*) should be acceptable on any frequency at any time.

LiTZ Use Guidelines

<i>Event/Situation</i>	<i>Waking Hours (0700-2200 LT)</i>	<i>Sleeping Hours (2200-0700 LT)</i>
Calling CQ	no	no
Calling a buddy	no	no
Weekly Test of LiTZ	yes	no
Club Message	yes	no
Need Driving Directions	yes	no
Report Drunk Driver	yes	yes
Car Break Down	yes	yes
Safety of Life or Property	yes	yes

For more information on LiTZ and LiTZ decoders refer to *QST* (Oct 92, page 82; Nov 92, pages 108-

110; Dec 95, pages 25-31).

Wilderness Protocol

The Wilderness Protocol is a suggestion that those outside of repeater range should monitor standard simplex channels at specific times in case others have priority calls. The primary frequency is 146.52 MHz, with 52.525, 223.5 446.0 and 1294.5 MHz serving as secondary frequencies. This system was conceived to facilitate communications between hams that were hiking or backpacking in uninhabited areas, outside repeater range. However, the Wilderness Protocol should not be viewed as something just for hikers. It can (and should) be used by everyone anywhere repeater coverage is unavailable. The protocol only becomes effective when many people use it.

The Wilderness Protocol recommends that those stations able to do so should monitor the primary (and secondary, if possible) frequency every three hours starting at 7 AM, local time, for 5 minutes (7:00-7:05 AM, 10:00-10:05 AM, ..., 10:00-10:05 PM). Additionally, those stations that have sufficient power resources should monitor for 5 minutes starting at the top of every hour, or even continuously.

Priority transmissions should begin with the LiTZ signal. CQ-like calls (to see who is out there) should not take place until four minutes after the hour.

For more information on the Wilderness Protocol refer to *QST* (Feb 94, page 100; Apr 94, pages 109; May 94, pages 103-104.).

CTCSS AND DCS INFORMATION

The purpose of CTCSS (PL)TM is to reduce co-channel interference during band openings. CTCSS (PL)TM equipped repeaters respond only to signals having the sub-audible CTCSS tone required for that repeater. These repeaters do not retransmit distant signals without the required tone, and congestion is minimized.

The standard Electronic Industries Association (EIA) tones, in hertz, with their Motorola alphanumeric designators are as follows:

67.0 -XZ	97.4 -ZB	141.3 -4A	210.7 -M2
69.3 -WZ	100.0 -1Z	146.2 -4B	218.1 -M3
71.9 -XA	103.5 -1A	151.4 -5Z	225.7 -M4
74.4 -WA	107.2 -1B	156.7 -5A	233.6 -M5
77.0 -XB	110.9 -2Z	162.2 -5B	241.8 -M6
79.7 -WB	114.8 -2A	167.9 -6Z	250.3 -M7
82.5 -YZ	118.8 -2B	173.8 -6A	
85.4 -YA	123.0 -3Z	179.9 -6B	
88.5 -YB	127.3 -3A	186.2 -7Z	
91.5 -ZZ	131.8 -3B	192.8 -7A	
94.8 -ZA	136.5 -4Z	203.5 -M1	

Some systems use tones not listed in the EIA standard. Motorola designators have been assigned to the most commonly used of these tones: 206.5 (8Z), 229.1 (9Z), and 254.1 (0Z). Some newer amateur transceivers support additional tones of 159.8, 165.5, 171.3, 177.3, 183.5, 189.9, 196.6 and 199.5 hertz.

Some newer amateur gear supports Digital Code Squelch (DCS), a similar form of access control less susceptible to false triggering than CTCSS. DCS codes are designated by three digit numbers and are enabled in a manner similar to CTCSS tones.

Those wishing to use a CTCSS or DCS equipped system should check equipment specifications prior to purchase to ensure capability for the specified tone(s) or code(s).

CHAPTER TWO

BAND PLANS

This chapter will address band plans. These exist only as “traffic control” devices, allowing the most efficient use of limited spectrum space and varied amateur interests. The band plans published herein were developed by ARRL. Also discussed are the Line “A” restrictions, and a map delineating repeater offsets is provided.

Although the FCC rules set aside portions of some bands for specific modes, there’s still a need to further organize our space among user groups by “gentlemen’s agreements.” These agreements, or band plans, usually emerge by consensus of the band occupants, and are sanctioned by a national body like ARRL. For further information on band planning, please contact your ARRL Division Director (page 10 of any *QST*).

VHF-UHF BAND PLANS

When considering frequencies for use in conjunction with a proposed repeater, be certain that both the input and output fall within subbands authorized for repeater use, and do not extend past the subband edges. FCC regulation 97.205(b) defines frequencies which are currently available for repeater use.

For example, a 2-meter repeater on exactly 145.50 MHz would be "out-of-band," as the deviation will put the signal outside of the authorized band segment.

Packet-radio operations under automatic control should be guided by Section 97.109(d) of the FCC Rules.

Regional Frequency Coordination

The ARRL supports regional frequency coordination efforts by amateur groups. Band plans published in the ARRL Repeater Directory are recommendations based on a consensus as to good amateur operating practice on a nationwide basis. In some cases, however, local conditions may dictate a variation from the national band plan. In these cases, the written determination of the regional frequency coordinating body shall prevail and be considered good amateur operating practice in that region.

28.000-29.700 MHz

Please note that the listed bandplans are ARRL bandplans. Spectrum usage can be different depending upon local and regional coordination differences. Please check with your Frequency Coordinator for information.

28.000 – 28.070	CW
28.070 – 28.150	Data/CW
28.120 – 28.189	Packet/Data/CW
28.190 – 28.225	Foreign CW Beacons
28.200 – 28.300	Domestic CW Beacons (*)
28.300 – 29.300	Phone
28.680	SSTV
28.300 – 29.510	Satellites
29.510 – 29.590	Repeater Inputs
29.600	National FM Simplex Frequency
29.610 – 29.690	Repeater Outputs

*User note: In the United States, automatically controlled beacons may only operate on 28.2-28.3 MHz [97.203(d)].

In 1980, the ARRL Board of Directors adopted the following recommendations for CTCSS tones to be voluntarily incorporated by 10 meter repeaters:

Call Area	Tones	Call Area	Tones
W1	131.8/91.5	W7	162.2/110.9
W2	136.5/94.8	W8	167.9/114.8
W3	141.3/97.4	W9	173.8/118.8
W4	146.2/100.0	W0	179.9/123.0
W5	151.4/103.5	VE	127.3/88.5
W6	156.7/107.2		

The following band plan for 6 meters was adopted by the ARRL Board of Directors at its July, 1991 meeting.

50-54 MHz

50.0-50.1	CW, beacons
50.060-50.080	beacon subband
50.1-50.3	SSB,CW
50.10-50.125	DX window
50.125	SSB calling
50.3-50.6	all modes
50.4	AM calling frequency
50.6-50.8	nonvoice communications
50.62	digital (packet) calling
50.8-51.0	radio remote control (20-kHz channels)
	NOTE: Activities above 51.10 MHz are set on 20-kHz-spaced "even channels"
51.0-51.1	Pacific DX window
51.5-51.6	simplex (6 channels)
51.12-51.48	repeater inputs (19 channels)
51.12-51.18	digital repeater inputs
51.62-51.98	repeater outputs (19 channels)
51.62-51.68	digital repeater outputs
52.0-52.48	repeater inputs (except as noted; 23 channels)
52.02, 52.04	FM simplex
52.2	TEST PAIR (input)
52.5-52.98	repeater output (except as noted; 23 channels)
52.525	primary FM simplex
52.54	secondary FM simplex
52.7	TEST PAIR (output)

- 53.0-53.48 repeater inputs (except as noted;
19 channels)
- 53.0 base FM simplex
 - 53.02 simplex
 - 53.1, 53.2, radio remote control
 - 53.3, 53.4
- 53.5-53.98 repeater outputs (except as noted;
19 channels)
- 53.5, 53.6 radio remote control
 - 53.7, 53.8
 - 53.52-53.9 simplex

Notes: The following packet radio frequency recommendations were adopted by the ARRL Board of Directors in July, 1987.

Duplex pairs to consider for local coordination for uses such as repeaters and meteor scatter:

50.62-51.62	50.68-51.68	50.76-51.76
50.64-51.64	50.72-51.72	50.78-51.78
50.66-51.66	50.74-51.74	

Where duplex packet radio stations are to be co-existed with voice repeaters, use high-in, low-out to provide maximum frequency separation from low-in, high-out voice repeaters.

Footnotes

Specific VHF/UHF channels recommended above may not be available in all areas of the US.

Prior to regular packet radio use of any VHF/UHF channel, it is advisable to check with the local frequency coordinator. The decision as to how the available channels are to be used should be based on coordination between local packet radio users.

144-148 MHz

144.00-144.05	EME (CW)
144.05-144.10	General CW and weak signals
144.10-144.20	EME and weak-signal SSB
144.200	SSB calling frequency
144.20-144.275	General SSB operation
144.275-144.300	Propagation beacons
144.30-144.50	New OSCAR subband
144.50-144.60	Linear translator inputs
144.60-144.90	FM repeater inputs
144.90-145.10	Weak signal and fm simplex (145.01,03,05,07,09 are widely used for packet radio)
145.10-145.20	Linear translator outputs
145.20-145.50	FM repeater outputs
145.50-145.80	Miscellaneous and experimen- tial modes
145.80-146.00	OSCAR subband
146.01-146.37	Repeater inputs
146.40-146.58	Simplex (*)
146.52	National Simplex Calling Frequency
146.61-147.39	Repeater outputs
147.42-147.57	Simplex (*)
147.60-147.99	Repeater inputs

NOTES: (*) Due to differences in regional coordination plans the simplex frequencies listed may be repeater inputs/outputs as well. Please check with local coordinators for further information.

1) Automatic/unattended operations should be conducted on 145.01, 145.03, 145.05, 145.07 and 145.09 MHz.

- a) 145.01 should be reserved for inter-LAN use.
- b) Use of the remaining frequencies should be

determined by local user groups.

2) Additional frequencies within the 2-meter band may be designated for packet radio use by local coordinators.

Footnotes

Specific VHF/UHF channels recommended above may not be available in all areas of the US.

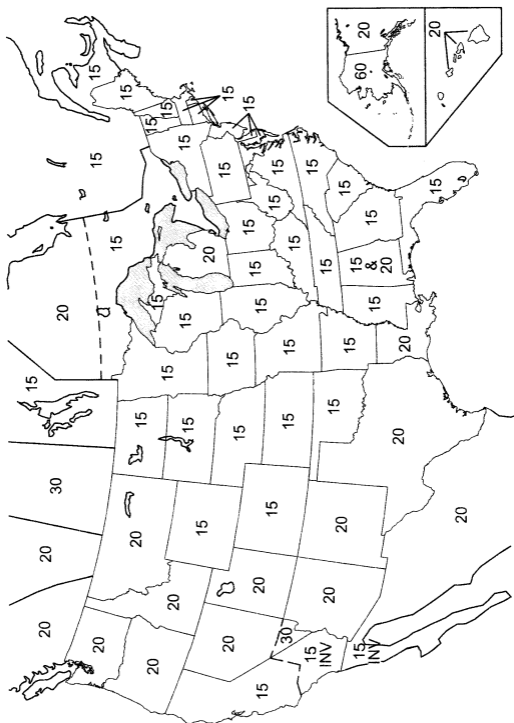
Prior to regular packet radio use of any VHF/UHF channel, it is advisable to check with the local frequency coordinator. The decision as to how the available channels are to be used should be based on coordination between local packet radio users.

Some areas use 146.40-146.60 and 147.40-147.60 MHz for either simplex or repeater inputs and outputs.

States use differing channel spacings on the 146-148 MHz band. For further information on which states are currently utilizing which spacing structure see the Offset Map immediately following.

NOTE:

Please contact your local Frequency Coordinator for additional information on regional channel spacing. See Coordinator listing in Chapter 3.



Note: This map shows channel spacing in the US and southern Canada. Spacing is in kHz unless otherwise specified. Please check with your Regional Frequency Coordinator for further information.

The following band plan for 222-225 MHz was adopted by the ARRL Board of Directors in July, 1991.

222-225 MHz

222.00-222.15	Weak signal modes (No repeater operating)
222.00-222.025	EME
222.05-222.060	Propagation beacons
222.1	SSB & CW Calling
222.10-222.150	Weak signal CW & SSB
222.15-222.25	Local coordinator's option: weak signal, ACSB, repeater inputs and control
222.25-223.38	FM repeater inputs only
223.40-223.52	FM simplex
223.50	Simplex calling
223.52-223.64	Digital, packet
223.64-223.70	Links, control
223.71-223.85	Local coordinator's option; FM simplex, packet, repeater outputs
223.85-224.98	Repeater outputs only

Notes: Candidate packet simplex channels shared with FM voice simplex. Check with your local frequency coordinator prior to use. Those channels are:

223.42	223.46
223.44	223.48

Footnotes

Specific VHF/UHF channels recommended above may not be available in all areas of the US.

Prior to regular packet radio use of any VHF/UHF channel, it is advisable to check with the local frequency coordinator. The decision as to how the available channels are to be used should be based on coordination between local packet radio users.

420-450 MHz

420.00-426.00	ATV repeater or simplex with 421.25 MHz video carrier, control links and experimental
426.00-432.00	ATV simplex with 427.25 MHz video carrier frequency
432.00-432.07	EME (Earth-Moon-Earth)
432.07-432.10	Weak signal CW
432.10	Calling frequency
432.10-432.30	Mixed-mode and weak-signal work
432.30-432.40	Propagation beacons
432.40-433.00	Mixed-mode and weak signal work
433.00-435.00	Auxiliary/repeater links
435.00-438.00	Satellite only (internationally)
438.00-444.00	ATV repeater input with 439.250-MHz video carrier frequency and repeater links
442.00-445.00	Repeater inputs and outputs (local option)
445.00-447.00	Shared by auxiliary and control links, repeaters and simplex (local option)
446.00	National simplex frequency
447.00-450.00	Repeater inputs and outputs (local option)

The following packet radio frequency recommendations were adopted by the ARRL Board of Directors in January, 1988.

- 1) 100-kHz bandwidth channels

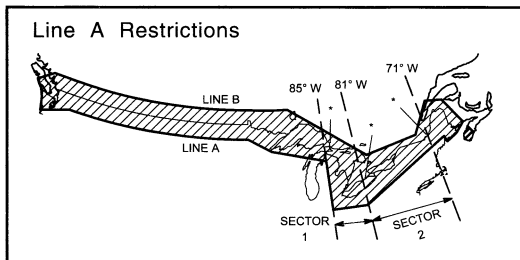
430.05	430.35	430.65
430.15	430.45	430.85
430.25	430.55	430.95

- 2) 25-kHz bandwidth channels
431.025 441.000 441.050
440.975 441.025 441.075

Footnotes

Specific VHF/UHF channels recommended above may not be available in all areas of the US.

Prior to regular packet radio use of any VHF/UHF channel, it is advisable to check with the local frequency coordinator. The decision as to how the available channels are to be used should be based on coordination between local packet radio users.



The band is shared by amateurs with government Radio Location Services (RADAR); amateurs must not interfere with these priority government stations. As part of WARC-79 proceedings, the 420-430 MHz portion of the band was removed from the Amateur Radio Service north of Line "A" (see figure).

In a later action, FCC allocated portions of the band 421-430 MHz to the Land Mobile Service within 50-mile radii centered on Buffalo, Detroit and Cleveland. Amateur stations south of Line "A" in the vicinities of these cities may continue to operate in the 421-430 MHz spectrum as long as they do not cause interference to land mobile or government radio-location users. Additionally, 50-watt PEP output power limitations apply to certain amateurs operating within circles of designated military installations in the US. See 97.313(f).

902-928 MHz

902.0-903.0	Weak signal
902.1	Calling frequency
903.0-906.0	Digital
903.1	Alternate calling frequency
906.0-909.0	FM repeater inputs
909.0-915.0	Amateur TV
915.0-918.0	Digital
918.0-921.0	FM repeater outputs
921.0-927.0	Amateur TV
927.0-928.0	FM simplex and links

NOTE: A new bandplan is under development that reflects our need to avoid causing interference to AVM systems at 904-912 MHz and 918-926 MHz.

Notes: Adopted by the ARRL Board of Directors in July, 1989. The following packet radio frequency recommendations were adopted by the ARRL Board of Directors in January, 1988 as interim guidance. Two 3-MHz-bandwidth channels are recommended for 1.5 Mbit/s links. They are 903-906 MHz and 914-917 MHz with 10.7 MHz spacing.

Packet Footnotes

Specific VHF/UHF channels recommended above may not be available in all areas of the US.

Prior to regular packet radio use of any VHF/UHF channel, it is advisable to check with the local frequency coordinator. The decision as to how the available channels are to be used should be based on coordination between local packet radio users.

Canadian amateurs note: *The Amateur Service will continue to have secondary status in the band*

902-928 MHz throughout Canada, using any of the following emissions: N0N, A1A, A2A, A3A, A3E, C3F, F1A, F2A, F2B, F1C, F3E.

Before operating in this band, Canadian amateur licensees are required to consult with their DOC District Office to ensure interference will not be caused to other services operating in the area as per Section 45 of the General Radio Regulations Part II, given in TRC 25.

Government of Canada shipborne radiolocation service is permitted within 150 km of the east and west coasts, Arctic Ocean, Hudson Bay, James Bay and up the St Lawrence River as far as Rimouski on precoordinated channels in the 902-928 MHz band.

Footnotes:

1) Extracts of FCC Rules & Regulations, 97.303(g)(1): No amateur station shall transmit from within the states of Colorado and Wyoming, bounded on the south by latitude 39 degrees North, on the north by latitude 42 degrees North, on the east by longitude 105 degrees West, and on the west by longitude 108 degrees West.(*)

(*) FOOTNOTE: Waived July 2, 1990 to permit amateurs in the restricted areas to transmit in the following segments: 902.0-902.4, 902.6-904.4, 904.7-925.3, 925.7-927.3 and 927.7-928-MHz.

This band is allocated on a secondary basis to the Amateur Service subject to not causing harmful interference to, and not receiving protection from any interference due to the operation of, industrial, scientific and medical devices, automatic vehicle monitoring systems or government stations authorized in this band.

2) Coordinated frequency assignments are required.

3) ATV assignments should be made according to modulation type, e.g. VSB-ATV, SSB-ATV or combinations. Coordination of multiple users of a single channel in a local area can be achieved through isolation by means of cross-polarization and directional antennas.

4) Coordinated assignments at 100 kHz until allocations are filled, then assign 50 kHz until allocations are filled, before assigning 25 kHz channels.

5) Simplex services only; permanent users shall not be coordinated in this segment. High altitude repeaters or other unattended fixed operations are not permitted.

6) Voice and nonvoice operation.

7) Spread-spectrum requires FCC authorization.

8) Consult FCC (97.307) for allowable data rates and bandwidths.

The following band plan was adopted by the ARRL Board of Directors meeting in January, 1985.

1240-1300 MHz

1240-1246	ATV #1
1246-1248	Narrow-bandwidth FM point-to-point links and digital, duplex with 1258-1260.
1248-1252	Digital Communications
1252-1258	ATV #2
1258-1260	Narrow-bandwidth FM point-to-point links and digital, duplexed with 1246-1252
1260-1270	Satellite uplinks, experimental simplex ATV
1270-1276	Repeater inputs, FM and linear, paired with 1282-1288. (239 pairs, every 25 kHz, e.g. 1270.025, 050, etc.)
1271/1283	Non-coordinated test pair
1276-1282	ATV #3
1282-1288	Repeater outputs paired with 1270-1276
1288-1294	Wide band experimental, simplex ATV
1294-1295	Narrow band FM simplex, 25-kHz channels
1294.50	National FM Simplex calling
1295-1297	Narrow band weak signal (no FM)
1295-1295.80	STV, FAX, ACSSB experimental
1295.8-1296	Reserved for EME, CW expansion
1296-1296.05	EME exclusive
1296.07-1296.08	CW beacons

1296.1	CW/SSB calling frequency
1296.40-1296.60	Crossband linear translator input
1296.60-1296.80	Crossband linear translator output
1296.80-1297.00	Experimental beacons (exclusive)
1297-1300	Digital communication

Notes: The following packet radio frequency recommendations were adopted by the ARRL Board of Directors in January, 1988.

1) 2-MHz-bandwidth channels at:

1249.00 1251.00 1298.00

2) 100-kHz-bandwidth channels

1299.05 1299.45 1299.75

1299.15 1299.55 1299.85

1299.25 1299.65 1299.95

1299.35

3) 25-kHz-bandwidth channels

1294.025 1294.125

1294.050 1294.150

1294.075 1294.175

1294.100 National packet simplex calling

Packet Footnotes

Specific VHF/UHF channels recommended above may not be available in all areas of the US.

Prior to regular packet radio use of any VHF/UHF channel, it is advisable to check with the local frequency coordinator. The decision as to how the available channels are to be used should be based on coordination between local packet radio users.

Footnotes

1) Deleted

2) Coordinated assignments required

3) ATV assignments should be made according to modulation type (for example, VSB-ATV, SSB-ATV or combinations). Coordination of multiple users of a single channel in a local area can be achieved through isolation by means of cross polarization and directional antennas. DSB ATV may be used, but only when local and regional activity levels permit. The excess bandwidths from such users are secondary to the assigned services.

4) Coordinate assignments with 100-kHz channels, beginning at the lower end of the segment until allocations are filled, then assign 50-kHz channels until allocations are filled before assigning 25-kHz channels.

5) Wide bandwidth experimental users are secondary to the satellite service and may be displaced upon the installation of any new satellites. Users are EIRP-limited to the noise floor of the satellites in service and may suffer interference from satellite uplinks.

6) Simplex services only: permanent users shall not be coordinated in this segment. High altitude repeaters or other unattended fixed operations are not permitted.

7) Voice and nonvoice operations.

8) Consult 47 CFR 97.307 for allowable data rates and bandwidths.

9) Provide guard bands at the higher frequency end of segments, as required, to avoid interference to ATV.

10) 1274.0-1274.2 and 1286.0-1286.2 MHz are optionally reserved for contiguous Linear Translators supporting multiple narrow bandwidth users. These may also be duplexed with other noncoordinated band segments.

The following band plan was adopted by the ARRL Board of Directors in January, 1991.

2300-2310 and 2390-2450 MHz

2300-2303	High-rate data
2303-2303.5	Packet radio
2303.5-2303.8	TTY, packet
2303.8-2303.9	Packet, TTY, CW, EME
2303.9-2304.1	CW, EME
2304.1-2304.2	CW, EME, SSB
2304.2-2304.3	SSB, SSTV, FAX, Packet, AM, AMTOR
2304.3-2304.32	Propagation beacon network
2304.32-2304.4	General propagation beacons
2304.4-2304.5	SSB, SSTV, ACSSB, FAX, Packet, AM, AMTOR experimental
2304.4	Calling frequency
2304.5-2304.7	Crossband linear translator input
2304.7-2304.9	Crossband linear translator output
2304.9-2305	Experimental beacons
2305-2305.2	FM simplex (25-kHz spacing)
2305.2	FM simplex calling frequency
2305.2-2306	FM simplex (25-kHz spacing)
2306-2309	FM repeaters (25-kHz) input
2309-2310	Control and auxiliary links
2390-2396	Fast-scan TV
2396-2399	High-rate data
2399-2399.5	Packet
2399.5-2400	Control and auxiliary links
2400-2403	Satellite
2403-2408	Satellite high-rate data
2408-2410	Satellite
2410-2413	FM repeaters (25-kHz spacing) output

2413-2418	High-rate data
2418-2430	Fast-scan TV
2430-2433	Satellite
2433-2438	Satellite high-rate data
2438-2450	Wideband FM, FSTV, FMTV, SS experimental

3300-3500 MHz

The following beacon subband was adopted by the ARRL Board of Directors in July, 1988.

3456.3-3456.4 Propagation beacons

5650-5925 MHz

The following beacon subband was adopted by the ARRL Board of Directors in July, 1988.

5760.3-5760.4 Propagation beacons

10.000-10.500 GHz

The following subband recommendation was adopted by the ARRL Board of Directors in January, 1987

10.368.1 GHz Narrow-band calling frequency

The following beacon subband was adopted by the ARRL Board of Directors in July, 1988.

10368.3-10368.4 Propagation beacons

CHAPTER THREE

REPEATER LISTINGS- COMMITTEES & COORDINATORS

Within the confines of this chapter you will find a description of repeater listing procedures, how and why repeaters are registered, and listings of Regional Frequency Coordinators. Also included for your information is a list of the ARRL Officers.

As you can imagine, many changes occur to the Frequency Coordinator's list during the course of the year. For the most current contact information of the Frequency Coordinator in your area, visit the ARRL Web site at: <http://www.arrl.org/nfcc>.

REPEATER LISTINGS

All repeater listings in the *Repeater Directory* are provided by regional frequency coordinators. Except for minor editorial changes and shuffling of field locations, all data appears exactly as it was submitted by the coordinator. If you notice any errors or omissions, please notify your frequency coordinator.

Listings provided by the following coordination entities are copyrighted and are published by permission:

- 1) Member States of the Mid-America Coordination Council
- 2) The Southeastern Repeater Association
- 3) The Alabama Repeater Council
- 4) The Indiana Repeater Council
- 5) The Wisconsin Association of Repeaters
- 6) The Ohio Area Repeater Council

- 7) The Michigan Area Repeater Council
- 8) The Western Washington Amateur Relay Association
- 9) The Upper New York Repeater Council
- 10) The Iowa Repeater Council
- 11) The Western Pennsylvania Repeater Council
- 12) The Area Repeater Coordination Council of Eastern Pennsylvania and Southern New Jersey

Repeater listings are accurate to the best of our ability; however, no guarantee of accuracy is made or implied. The listing of a repeater in the Repeater Directory does not imply that the listed repeater has any greater legal status than any other amateur station.

REPEATER REGISTRATION

Repeater registration and updates are necessary in order to compile a current and accurate *Repeater Directory*. In some cases the changes only involve the addition or deletion of a specialized feature—in other cases it may involve a frequency or location change. Your Frequency Coordinator is in charge of seeing to it that this updated information is provided to the *Repeater Directory* in a timely manner for publication.

Please note that all repeater registration is now carried out through Frequency Coordinators.

FREQUENCY COORDINATORS

The ARRL is not a Frequency Coordinator, nor does the ARRL “certify” coordinators. Frequency Coordinators are volunteers normally appointed by a coordinating body. The ARRL *Repeater Directory* reports only the fact of coordination or non-coordination as instructed by the coordinating body. Publication in the Repeater Directory does not constitute nor imply endorsement or recognition of the authority of such coordinators, as coordinators derive their authority from the voluntary participation of the entire amateur community in the areas they serve.

In some cases the person or group listed only compiles the information for listings in the Repeater Directory. In other cases the listed individual or group offers guidance but not coordination.

Frequency Coordinators keep extensive records of repeater input, output and control frequencies, including those not published in directories (at the owner’s request). The coordinator will recommend frequencies for a proposed repeater in order to minimize interference with other repeaters and simplex operations. Therefore, anyone considering the installation of a repeater should check with the local frequency coordinator prior to such installation.

The following is a listing of groups or individuals for the United States and Canada who are active in Frequency Coordination and are acknowledged, by virtue of the recognition accorded them by the entire amateur community they serve, as the sole Frequency Coordinators in their respective jurisdictions.

ARRL Officers 2001-2002**President**

Jim Haynie, W5JBP
3226 Newcastle Dr
Dallas, TX 75220-1640
w5jbp@arrl.org

First Vice President

Joel M Harrison, W5ZN
528 Miller Rd
Judsonia, AR 72081-9208
w5zn@arrl.org

Vice President

Kay C Craigie, WT3P
5 Faggs Manor Ln
Paoli, PA 19301-1905
wt3p@arrl.org

Vice President

Fried Heyn, WA6WZO
952 Cheyenne St
Costa Mesa, CA 92626
wa6wzo@arrl.org

**International Affairs
Vice President**

Rodney J Stafford,
W6ROD
5155 Shadow Estates
San Jose, CA
95135-1230
w6rod@arrl.org

ARRL Headquarters

225 Main Street
Newington, CT
06111-1494
Phone: 860-594-0200
Fax: 860-594-0259
info@arrl.org

ALABAMA

Alabama Repeater
Council (ARC)
jschool.troyst.edu/~arc

Coordinator
David Drummond, W4MD
5001 Lakehurst Dr
Northport AL 35476
arcfc@mindspring.com

President
David Baughn, KX4I
3926 Woodland Hills Dr
Tuscaloosa AL 35405
dave@pb.ua.edu

ALASKA

Coordinator—South
Central
Mel Bowns, KL7GG
23708 The Clearing
Eagle River AK 99577
kl7gg@arri.net

Coordinator—North,
West, and Interior
Jerry Curry, KL7EDK
940 Vide Way
Fairbanks, AK 99712

Coordinator—
Panhandle
Chris John, KL7GIH
Po Box 7962
Ketchikan, AK 99901-2962
cjohn7@att.net

ARIZONA

Amateur Radio Council of
Arizona (ARCA)
www.azfreqcoord.org

Chair
Ralph S. Turk, W7HSG
PO Box 5188
Tucson AZ 85703
**chairman@
azfreqcoord.org**

ARKANSAS

Arkansas Repeater
Council (ARC)

President
Chuck Bishop, WB5GFA
6012 Mabelvale Pike
Little Rock AR 72209
cgbishopjr@aol.com

Coordinator
David Stone, N5AHP
39 Mallory St
Morrilton AR 72110
n5ahp@ipa.net

**CALIFORNIA—
NORTHERN**

Northern Amateur Relay
Council of California
(NARCC)
www.narcc.org

President
Bob Lanning, W6OPO
PO Box 946
Grass Valley CA 94945
w6opo@arri.net

CALIFORNIA—SOUTH-ERN

10 meters, 6 meters, 70 centimeters and above:

Southern California Repeater and Remote Base Association (SCRRBA)

PO Box 5967
Pasadena CA
91117-5967

www.scrba.org

2 meters

Two-Meter Area Spectrum Management Association

Attn: Technical Committee

358 S Main St #90
Orange, CA 92868-3834

www.tasma.org

Chairman

Bob Dingler, NO6B
PO Box 412

Walnut, CA 91788-0412

info@tasma.org

222 MHz

220 MHz Spectrum Management Association

Attn: 222 MHz

Coordination Committee
21704 Devonshire St #220

Chatsworth, CA
91311-2949

www.220sma.org

Contact

Jim Fortney, K6IYK

PO Box 3419

Camarillo, CA 93011-3419

K6IYK@arri.net

COLORADO

Colorado Council of Amateur Radio Clubs (CCARC)

www.ccarc.net

Chair

John Thomson, N5EHP

PO Box 24244

Denver CO 80224

CONNECTICUT

Connecticut Spectrum Management Association (CSMA)

www.ctspectrum.com

Coordinator

Mark Casey, K1MAP

PO Box 268

Somers CT 06071

DELAWARE

T-MARC—See Maryland

DISTRICT OF COLUMBIA

T-MARC—See Maryland

FLORIDA

Florida Repeater Council
(FRC)

www.florida-repeaters.org

Database Manager
Dana Rodakis, K4LK
6280 Fairfield Ave S
St Petersburg FL 33707-
2323

**coordinator@
florida-repeaters.org**

6 Meter Coordinator
Matthew Bush, KA9RIX
237 East Madeira Ave
Madeira Beach, FL
33708

**6meter_coord@
florida-repeaters.org**

GEORGIA

Southeastern Repeater
Association (SERA)

www.sera.org/ga.html

Primary Coordinator
Richard Wright, W4LOC
93 Morrison Ln
Chickamauga GA
30707-4315

w4loc@sera.org

Secondary Coordinator
Jeff Benjamin, W4KMB
1704 Cedar Ln #L706E
Flintstone GA 30725-2685

w4kmb@sera.org

HAWAII

Hawaii State Repeater
Advisory Council
(HSRAC)

**www.pdarrrl.org/pacsec/
HSRAC/index.html**

Coordinator
Rick Ching, KH7O
PO Box 10868
Honolulu HI 96816-2536
kh7o@arrrl.net

IDAHO—SOUTHEAST

Southeast Idaho
Coordination Committee
(SEICC)

Coordinator
Rod Wilde, AB7OS
1061E 1100N
Shelley ID 83274
ab7os@onewest.net

IDAHO—SOUTHWEST

Coordinator
Larry E. Smith, W7ZRQ
8106 Bobran St
Boise ID 83709
**l-e.smith@
worldnet.att.net**

IDAHO—PANHANDLE

IACC—See Eastern
Washington

ILLINOIS

Illinois Repeater
Association (IRA)
www.enteract.com/~ira/
Coordinator
Carl Bergstedt, K9VXW
PO Box 514
Naperville, IL 60566-0514
cberg@grayfox.svs.com

INDIANA

Indiana Repeater Council
(IRC)
www.ircinc.org/

Chair
Jay Jackson, KA9QIG
1507 H Ave
New Castle IN 47362
ka9qig@kiva.net

Vice Chair
Walt Breining, N9WB
PO Box 10
Spiceland IN 47385-0010
n9wb@nltc.net

Assistant Coordinator
Charles D. Sears,
N9MEW
551 Mooreland Dr
New Whiteland, IN 46184
csears@bluemarble.net

IOWA

Iowa Repeater Council
(IRC)
www.iowarepeater.org

President
Dennis W. Crabb,
WB0GGI
1306 4th Ave North
Denison IA 51442-1413
dwcrabb@pionet.net

Coordinator
Thomas G. Crabb, N0JLU
813 South 26th St
West Des Moines IA
50265
tgcrabb.rphjd@juno.com

Coordinator
Jay Mabey, NU0X
PO Box 19022
Cedar Rapids, IA 52409
nu0x@arri.net

KANSAS

Kansas Amateur
Repeater Council (KARC)
www.qsl.net/karc

Coordinator
Brian Short, KC0BS
11916 W 109th St Apt 30E
Overland Park, KS 66210
shortbri@yahoo.com

KENTUCKY

Southeastern Repeater
Association (SERA)
www.sera.org/ky.html

Coordinator
 Michael McCown, K4ITF
 238 Hollybush Rd
 David KY 41616
K4itf@sera.org

LOUISIANA

Louisiana Council of
 Amateur Radio Clubs
 (LCARC)

Chair
 Roger Farbe, N5NXL
 12665 Roundsaville
 Baton Rouge LA 70818
n5nxl@aol.com

MAINE

NESMC—
 See Massachusetts

MARYLAND

The Middle Atlantic FM
 and Repeater Council
 (TMARC)
 PO Box 1022
 Savage, MD 20763-1022
www.t-marc.org

President
 Larry D'Anna, WA3KOK
 8404 Jandy Ave
 Laurel MD 20723
ldanna@teamvideo.com

VP/Ops
 Bill Conaway W8HNT
 6074 Clerkenwell Court
 Burke VA 22015-3225
conaways@erols.com

MASSACHUSETTS

New England Spectrum
 Management Council
 (NESMC)
www.nesmc.org

10 Meter Coordinator
 Roger Perkins, W1OJ
 Old Bay Rd
 Bolton MA 01740
roger@miniequine.com

6 Meter Coordinator
 George Cleveland,
 WA1QGU
 8 Bruno Dr
 Milford MA 01757
rcvxmt@aol.com

2 Meter Coordinator
 Bob Skinner, WA1YEG
 68 Governor Dinsmore Rd
 Windham NH 03087
wa1yeg@worldnet.att.net

222 MHz Coordinator
 Tom Greenwood, N1JQB
 126 Haynes Rd
 Sudbury MA 01776
tag@tag.ultranet.com

440 MHz Coordinator
 Greg Richardson, N1QLS
 496 Ashmont St
 Dorchester MA 02122
440@nesmc.org

902 MHz and Above
Coordinator
Lew Collins, W1GXT
10 Marshall Terrace
Wayland MA 01778
w1gxt@arrl.net

MICHIGAN—LOWER PENINSULA

Michigan Area Repeater
Council (MARC)
PO Box 463148
Mt. Clemens MI 48046
[www.qsl.net/miarc/
index.html](http://www.qsl.net/miarc/index.html)

Coordinator
Wallace W. Murray,
KE8HR
1403 S Hill Rd
Milford MI 48381
ke8hr@arrl.net

Database Manager
Dave Johnson, WD8DJB
2266 East Vermontville
Highway
Charlotte MI 48813

MICHIGAN—UPPER PENINSULA

Upper Peninsula
Amateur Radio Repeater
Association (UPARRA)
308 West Chocolay
Munsing MI 49862

Coordinator
Noel Beardsley, K8NB
W7021 CR 356
Stephenson MI 49887
k8nb@hotmail.com

MINNESOTA

Minnesota Repeater
Council (MRC)
www.mrc.gen.mn.us

Coordinator
Paul Emeott, K0LAV
3960 Schuneman Rd
White Bear Lake MN
55110
k0lav@arrl.net

MISSISSIPPI

Southeastern Repeater
Association (SERA)
www.sera.org/ms.html

Coordinator
Steve Grantham,
N5DWU
PO Box 127
Ellisville MS
39437-0127
n5dwu@sera.org

MISSOURI

Missouri Repeater
Council (MRC)
www.mrc.missouri.edu/

Coordinator
Wayland "Mac"
McKenzie, K4CHS
8000 S Barry Rd
Columbia MO 65201
k4chs@mrc.missouri.edu

Assistant Coordinator—
St Louis Area
Jeff Young, KB3HF
6 Long Branch Court
St Peters MO 63376
kb3hf@mrc.missouri.edu

MONTANA

Coordinator
Kenneth Kopp, KØPP
PO Box 848
Anaconda MT 59711-
0848
k0pp@worldnet.att.net

NEBRASKA

Coordinator
John Gebuhr, WBØCMC
2349 North 64th St
Omaha NE 68104
wb0cmc@radiks.net

NEVADA—SOUTHERN

Southern Nevada
Repeater Council
(SNRC)
Coordinator—2 meters
Nat Talpis, W7OQF
w7oqf@aol.com

Coordinator—420-430
Bob Woolum, WB6TNP
(President, SNRC)
tnplv@lvcm.com

Coordinator—440
Chuck Young, KB7CG
kb7cg@anv.net

Coordination requests to:
SNRC
PO Box 93803
Las Vegas NV
89193-3803

NEVADA—NORTHERN

Combined Amateur Relay
Council of Nevada
(CARCON)
www.carcon.org

Coordinator
Robert Nagel, WA6TLW
PO Box 71
Reno NV 89504-0071
Other than coordination
requests:
CARCON
PO Box 7756
Reno NV 89510-7756

NEW HAMPSHIRE

NESMC—
See Massachusetts

**NEW JERSEY—
NORTHERN**

MetroCor—See New
York—NYC and Long
Island

**NEW JERSEY—
SOUTHERN**

ARCC—See Eastern
Pennsylvania

NEW MEXICO

New Mexico Frequency
Coordination Committee
(NMFCC)

Coordinator

Eddie Johnston, N5OBZ
1909 Somervell St NE
Albuquerque NM 87112-
2859

edhazel@flash.net

**NEW YORK—FAR
NORTHERN**

Saint Lawrence Valley
Repeater Council
(SLVRC)

www.igs.net/slvrc/

Coordinator

Manfred Kahle,
VA3MWK

828 Richmond Rd, RR 3
Ashton ON K0A 1B0

va3mwk@rac.ca

**NEW YORK—EASTERN
AND CENTRAL
UPSTATE**

Upper New York
Repeater Council
(UNYREPCO)

www.unyrepc.org

All correspondence to:
Upper New York
Repeater Council
PO Box 2421
Binghamton NY 13902

NEW YORK—WESTERN

Western New York and
Southern Ontario
Repeater Council
(WNYSORC)

PO Box 124

Stockton, NY 14784

www.hwcn.org/~ad757

**NEW YORK—NYC AND
LONG ISLAND**

Metropolitan Coordina-
tion Association
(MetroCor)

PO Box 107

New York NY 10008-0107

www.qsl.net/metrocor
metrocor@qsl.net

President

Larry Lutzak, WA2CNV
wa2cnv@att.net

NORTH CAROLINA

Southeastern Repeater
Association (SERA)

www.sera.org/nc.html

Director

Danny Hampton, K4ITL

5453 Rock Service

Station Rd

Raleigh NC 27603-9513

k4itl@sera.org

Coordinator

Frank A. Lynch, W4FAL

2528 Oakes Plantation Dr

Raleigh NC 27610-9328

w4fal@sera.org

NORTH DAKOTA

Coordinator

Arthur Rabe, KB0VSE

3770 Lehigh Rd

Dickinson ND 58601

kb0vse@arrrl.net

OHIO

Ohio Area Repeater

Council (OARC)

www.oarc.com

Coordinator

Ken Bird, W8SMK

244 North Parkway Dr

Delaware OH

43015-8788

ken@midohio.net

OKLAHOMA

Oklahoma Repeater

Society, Inc. (ORSI)

PO Box 893175

Oklahoma City OK

73189-3175

www.qsl.net/orsi

Coordinator

Merlin Griffin, WB5SOM

megriffin@ionet.net

OREGON

Oregon Region Relay

Council (ORRC)

PO Box 4402

Portland, OR 97208-

4402

www.orrc.org

Chair

Steve Humphrey, KA7A

807 Delaware Ave

North Bend OR 97459

hamie@gte.net

PENNSYLVANIA—**EASTERN**

Area Repeater

Coordination Council

(ARCC)

PO Box 3006

Maple Glen PA

19002-8006

www.arcc-inc.org

info@arcc-inc.org

**PENNSYLVANIA—
WESTERN**

Western Pennsylvania
Repeater Council
(WPRC)
10592 Perry Highway
PMB 173
Wexford PA 15090
wprc@qsl.net

PUERTO RICO

Puerto Rico/Virgin
Islands Volunteer
Frequency Coordinators
(PR/VI VFC)

Coordinator
Victor M. Madera,
KP4PQ
PO Box 191917
San Juan PR 00919
vmmadera@isla.net

RHODE ISLAND

NESMC—
See Massachusetts

SOUTH CAROLINA

Southeastern Repeater
Association (SERA)

www.sera.org/sc.html

Director and
Coordinator—West
Roger W. Gregory,
W4RWG
102 Partridge Rd
Union SC 29379-9657

w4rwg@sera.org

Vice Director and
Coordinator—East
Jim Cantrell, WJ4C
33 Ben Black Rd
Union SC 29379
wj4c@sera.org

SOUTH DAKOTA

Coordinator
Richard L. Neish, W0SIR
Box 100
Chester SD 57016-0100
neish@itctel.com

TENNESSEE

Southeastern Repeater
Association (SERA)
www.sera.org/tn.html

Director and
Coordinator—East
Tim Berry, WB4GBI
214 Echodale Ln
Knoxville TN 37920-5042
wb4gbi@sera.org

Coordinator—West
Andy Masters, NU5O
240 West White Rd
Collierville TN
38017-2110
nu5o@sera.org

TEXAS

Texas VHF/FM Society
(TVFS)
www.txvhffm.org

State Frequency
 Coordination Chairman
 Harold Reasoner,
 K5SXX
 1222 Johnson Dr
 Fort Worth TX 76126-
 3615
 (817) 249-1880
president@txvhffm.org

UTAH

Utah VHF Society
 (UVHFS)
www.ussc.com/~uvhfs

Coordinator
 John Lloyd K7JL
 2078 Kramer Dr
 Sandy UT 84092
lloyd@ussc.com

VERMONT

Vermont Independent
 Repeater Coordination
 Committee (VIRCC)
[www.ranv.together.com/
 rptr.html](http://www.ranv.together.com/rptr.html)
 Mitchell Stern, W1SJ
 PO Box 99
 Essex VT 05451
w1sj@arrl.net

VIRGINIA—SOUTH OF 38TH PARALLEL AND US 33

Southeastern Repeater
 Association (SERA)
www.sera.org/va.html

Coordinator—West
 Don Williams, W4VT
 412 Ridgeway Dr
 Bluefield VA 24605-1630
w4vt@sera.org

Coordinator—East
 Jim Campbell, K4YM
 PO Box 697
 Montross VA 22520-0697
k4ym@sera.org

VIRGINIA— NORTH OF 38TH PARALLEL AND US 33

T-MARC—See Maryland
 WASHINGTON—
 EASTERN

Inland Amateur
 Coordination Council
 (IACC)

Coordinator
 Doug Rider, KC7JC
 11516 East Mission Ave
 Spokane WA
 99206-4883
djrider@concentric.net

**WASHINGTON—
WESTERN**

Western Washington
Amateur Relay
Association (WWARA)
www.wwara.org

Chair
John Schurman, AA7UJ
12057 NE 97th St
Kirkland WA 98033
aa7uj@aol.com

Vice Chair
Ed Bruette, N7NVP
PO Box 73
Silverdale WA 98383
ebruette@silverlink.net

Secretary
Mark McClain, N6OBY
10803 164th Place NE
Redmond WA 98052
n6oby@prodigy.net

**WEST VIRGINIA—
EASTERN
PANHANDLE**

T-MARC—See Maryland

**WEST VIRGINIA—ALL
OTHER AREAS**

Southeastern Repeater
Association (SERA)
www.sera.org/wv.html

Coordinator—
North of 38.5 Degrees
Dick Fowler, N8FMD
RR 5 Box 737P
Clarksburg WV 26301-9371

Coordinator—
South of 38.5 Degrees
H. Alex Hedrick, N8FWL
PO Box 417
Beckley WV 25802-0417

WISCONSIN

Wisconsin Association of
Repeaters (WAR)
www.wi-repeaters.org

Chair
Gary Bargholz, N9UUR
8273 North 53rd St
Brown Deer WI 53223
n9uur@wi-repeaters.org

Coordinator
Dave Karr, KA9FUR
S64 W24740 Susan St
Waukesha WI 53189
ka9fur@wi-repeaters.org

WYOMING

Wyoming Council of
Amateur Radio Clubs
(WCARC)
www.breazile.com/ham

Chair
Greg Galka, N7GT
310 East Iowa
Cheyenne, WY 82009
galka6@attbi.com

ALBERTA

Amateur Radio League of
Alberta (ARLA)
www.arla.ab.ca/

Coordinator
Don Moman, VE6JY
PO Box 127
Lamont AB T0B 2R0
ve6jy@freenet.ab.ca

BRITISH COLUMBIA

British Columbia Amateur
Radio Coordination
Council (BCARCC)
www.bcarcc.org

Coordinator
George Merchant,
VE7CHU
680 Alpine Court
North Vancouver, BC
Canada V7R 2L8
coordinator@bcarcc.org

MANITOBA

Coordinator
Tom Blair, VE4TOM
121 Miramar Rd
Winnipeg MB R3R 1E4
tom1@mts.net

MARITIME PROVINCES

MARCAN Frequency
Coordinator
Ron MacKay, VE1AIC
Box 188
Cornwall, PEI C0A 1H0
ve1aic@iname.com
[www.marine-
electronics.net/ve1aic/](http://www.marine-electronics.net/ve1aic/)

**NEWFOUNDLAND AND
LABRADOR**

VOARA
Ken Whalen, VO1ST
24 Wadland Crescent
St John's NF A1A 2J6
vo1st@rac.ca
[www.avalon.
nf.ca/~techline](http://www.avalon.nf.ca/~techline)

**ONTARIO—EAST AND
NORTH**

SLVRC—See Far
Northern New York

**ONTARIO—
SOUTHWEST**

WNYSORC—
See Western New York

**QUEBEC—WITHIN
50 km OF THE
OTTAWA RIVER**

SLVRC—See Far
Northern New York

QUEBEC—ALL OTHER AREAS

Radio Amateur du
Quebec, Inc (RAQI)

www.raqi.ca

Coordinator

Daniel Lamoreaux,
VE2KA

c/o RAQI

4545 ave Pierre du
Coubertin, CP1000
Montreal, QC H1V 3R2

raqi@sympatico.ca

SASKATCHEWAN

Saskatchewan Amateur
Radio League (SARL)

Stan Ewert, VE5SC

7 Federal Dr

White City SK S0G 5B0

sewert@sk.sympatico.ca

OTHER CANADIAN AREAS

Ken Oelke, VE6AFO
729 Harvest Hills Dr NE
Calgary AB T3K 4R3
ve6afo@rac.ca

**NORTH AMERICAN
DIGITAL SYSTEMS
DIRECTORY (NADSD)**
www.tapr.org/directory

Packet listings have moved to an all-electronic website sponsored by the Tucson Amateur Packet Radio Corp (TAPR). All listings can be found at the URL:

<http://www.tapr.org/directory>

CHAPTER FOUR

REPEATER LINGO / HINTS

This chapter covers a basic course in “repeater-speak” and explains many of the terms heard on your local repeater.

REPEATER LINGO:

Definitions of the words and phrases commonly used on repeaters:

Autopatch - A device that interfaces the repeater system with the telephone system to extend ham communications over the telephone communications network.

Breaker - A ham who interjects his call sign during a QSO in an attempt to get a chance to communicate over a repeater.

Channel - The pair of frequencies (input and output) a repeater operates on.

Closed Repeater - A repeater whose use is limited to certain individuals. These are completely legal under FCC rules.

Control Operator - An individual ham designated to “control” the repeater, as required by FCC regulations.

COR - Carrier-Operated-Relay, a device that, upon sensing a received signal, turns on the repeater’s transmitter to repeat the received signal.

Courtesy Tone - A short tone sounded after each repeater transmission to permit other stations to gain access to the repeater before the tone sounds.

Coverage - The geographical area in which the repeater may be used for communications.

CTCSS - Continuous Tone Coded Squelch System, a sub-audible tone system which operates the squelch (COR) of a repeater when the corresponding sub-audible tone is present on a transmitted signal. The squelch on a repeater which uses CTCSS will not activate if the improper CTCSS tone, or if no tone, is transmitted.

Crossband - Communications to another frequency band by means of a link interfaced with the repeater.

Desense - Degradation of receiver sensitivity caused by strong unwanted signals reaching the receiver front end.

Duplexer - A device that permits the use of one antenna for both transmitting and receiving with minimal degradation to either the incoming or outgoing signals.

Frequency Synthesis - A scheme of frequency generation in modern transceivers using digital techniques.

Full Quieting - Signal strength in excess of amount required to mask ambient noise.

Hand-Held - A portable FM transceiver that is small enough to use and carry in one hand.

Input - The frequency the repeater receiver is tuned to: The frequency that a repeater user transmits on.

Intermod - Interference caused by spurious signals generated by intermodulation distortion in a receiver front end or transmitter power amplifier stage.

Key-Up - Turning on a repeater by transmitting on its input frequency.

LiTZ - Long Tone Zero (LiTZ) Alerting system. Send DTMF zero (0) for at least three seconds to request emergency/urgent assistance.

Machine - The complete repeater system.

Mag-Mount - A mobile antenna with a magnetic base that permits quick installation and removal from the motor vehicle.

Offset - The spacing between a repeater's input and output.

Omnidirectional - An antenna system that radiates equally in all directions.

Output - The frequency the repeater transmits on; the frequency that a repeater user receives on.

Picket-Fencing - Rapid flutter on a mobile signal as it travels past an obstruction.

Polarization - The plane an antenna system operates in; most repeaters are vertically polarized.

Reverse Autopatch - A device that interfaces the repeater with the telephone system and permits users of the phone system to call the repeater and converse with on-the-air repeater users.

Reverse Split - A split-channel repeater operating in the opposite direction of the standard.

RPT/R - Abbreviation used after repeater call signs to indicate that the call sign is being used for repeater operation.

Simplex - Communication on one frequency, not via a repeater

Splinter Frequency - 2-meter repeater channel 15 kHz above or below the formerly standard 30 kHz-spaced channel.

Split Sites - The use of two locations for repeater operation (the receiver is at one site and the transmitter at another), and the two are linked by telephone or radio.

Squelch Tail - The noise burst that follows the short, unmodulated carrier following each repeater transmission.

Time-Out-Timer - A device that limits the length of a single repeater transmission (usually 3 minutes).

Tone Pad - A device that generates the standard telephone system tones used for controlling various repeater functions.

Notes

Notes

AD INDEX

- Active Stores: 25
 Associated Radio Communication: 13
 Austin Amateur Radio Supply: 13
 Barry Electronics Corp: 11
 Colorado Connection Repeaters: 147
 Colorado Repeater Assn.: 146
 ComDac: 13
 Communication Headquarters, Inc: 238
 Doug Hall Electronics: 19
 Ham Radio Outlet: 3
 Ham Station: 183
 Jun's Electronics: 7
 Kenwood USA Corp: 4, 131, 336, 572
 KJI Electronics: 225
 LDG Electronics: 29
 Lentini Communications: 13
 Link Communications Inc: 21
 Long Island Mobile ARC: 233
 Maggiore Electronic Laboratory: 31
 MFJ Enterprises: 17
 Mirage: 9
 North Olmsted Amateur Radio: 245
 Nutmeg Hamfest: 154
 PC Electronics: 572
 Pikes Peak FM Assoc: 148
 Radio City: 13
 Radio Club of J.H.S. 22 NYC: 23
 Ross Distributing Co: 148
 Sea Pac Ham Convention: 257, 298
 Spectrum: 247
 TX RX Systems, Inc: 27
 Universal Radio: 13
 Universal Radio, Inc: 247
 Wireless Products: 166
 Yaesu U.S.A.: 9



29.5-29.7 MHz

<i>Location</i>	<i>Output</i>	<i>Input</i>	<i>Call</i>	<i>Notes</i>	<i>Sponsor</i>
ALABAMA					
Dothan	29.6800	—	WA4MZL	100.0	WA4MZL
Foley	29.6600	—	WB4GMQ	o	WB4GMQ
Mobile-Bay	29.6400	—	WB4TJO		WB4TJO
Minette					
Moulton	29.6200	—	N4IDX	o	Bankhd ARC
Pelham	29.6600	—	KR4UD	o 100.0	KR4UD
Talladega	29.6200	—	N8DNZ	oTT 103.7	N8DNZ
Tuscaloosa	29.6400	—	KX4I	cx 203.5	KX4I
ARKANSAS					
NORTH CENTRAL					
Clinton	29.6800	—	N5YU	o 151.4	N5YU
NORTHWEST					
Rogers	29.6400	—	KA4AFE	o	KA4AFE
Rudy	29.6200	—	WA5P	o	WA5P
CALIFORNIA					
FREQUENCY USAGE - SOUTHERN CALIFORNIA					
SO CAL	29.5000		SIMPLEX		
SO CAL	29.6000		SIMPLEX		
#LA CENTRAL					
Arcadia	29.6600	—	K6TY	107.2	
Los Angeles	29.6200	—	NI8H	107.2	BHARC
#LA EAST					
Johnstone Peak	29.6800	—	K6BFS	107.2	WEEVIL
#ORANGE					
Santiago Peak	29.6400	—	W6KRW	107.2	OC RACES
NORTH BAY					
Clear Lake	29.6800	—	N0EDS	o 156.7	N0EDS
SACRAMENTO VALLEY					
Auburn	29.6200	—	N6JSL	#o 156.7	PARK
SAN JOAQUIN VALLEY					
Clovis	29.6200	—	W7JAG	#o	W7JAG
SOUTH BAY					
San Jose	29.6200	—	KD6AOG	#ol 127.3	KD6AOG
San Jose	29.6600	—	N6RKS	#oelx 156.7	N6RKS
TAHOE					
So Lake Tahoe	29.6800	—	W6SUV	oel 156.7	W6SUV
COLORADO					
COLORADO SPRINGS					
Colorado Springs	29.6800	—	KX0E	(CA)t	KX0E
DENVER					
Denver	29.6200	—	W0TX	o	DRC

84 29.5-29.7 MHz**CONNECTICUT-ILLINOIS**

Location	Output	Input	Call	Notes	Sponsor
----------	--------	-------	------	-------	---------

CONNECTICUT

Information for Connecticut is provided by CSMA, a formative coordination body. CSMA is not currently recognized by either the adjacent coordination councils nor the NFCC, and cross-coordination of these informational-only listings with the recognized adjacent coordination councils is pending.

FREQUENCY USAGE

FM Call Freq	29.6000				
--------------	---------	--	--	--	--

SNP	29.6800	-			
-----	---------	---	--	--	--

HARTFORD & N CENTRAL

Rocky Hill	29.6400	-	KJ1Q	#o	
------------	---------	---	------	----	--

FLORIDA**EAST CENTRAL**

Cocoa	29.6400	-	N4LEM	o	N4LEM
-------	---------	---	-------	---	-------

JACKSONVILLE AREA

Jacksonville	29.6400	-	NS4R	o(CA)el 103.5	NS4R
--------------	---------	---	------	------------------	------

MIAMI AREA

Miami	29.6400	-	W4HN	o	W4HN
-------	---------	---	------	---	------

Miami	29.6600	-	WB4TWQ	ol	WB4TWQ
-------	---------	---	--------	----	--------

Miami	29.6800	-	KA4ZAY	olBI 103.5	KA4ZAY
-------	---------	---	--------	------------	--------

NORTH CENTRAL

Ocala	29.6800	-	KA2MBE	oel	KA2MBE
-------	---------	---	--------	-----	--------

NORTH EAST

Holly Hill	29.6600	-	KI4RF	ol 100.0	KI4RF
------------	---------	---	-------	----------	-------

ORLANDO AREA

Montverde	29.6200	-	K2SSE	o	K2SSE
-----------	---------	---	-------	---	-------

PENSACOLA AREA

Ft Walton Bch	29.6200	-	KT4BQ	ol	BARC
---------------	---------	---	-------	----	------

SOUTH EAST

West Palm Bch	29.6600	-	WA4FM	oer	MAFA
---------------	---------	---	-------	-----	------

TAMPA/ST PETE AREA

St Petersburg	29.6800	-	K4LK	oelx	K4LK
---------------	---------	---	------	------	------

GEORGIA

Conyers	29.6800	-	A18H	o	
---------	---------	---	------	---	--

Dalton	29.6800	-	N4BZJ	oal	7.135 RPTR
--------	---------	---	-------	-----	------------

Macon	29.6200	-	KF4XH	#o	
-------	---------	---	-------	----	--

Monroe	29.6200	-	KQ4XL	o	KQ4XL
--------	---------	---	-------	---	-------

Valdosta	29.6800	-	KB0Y	el 141.3	KB0Y
----------	---------	---	------	----------	------

Warner Robins	29.6600	-	WR4MG	o	WR4MG
---------------	---------	---	-------	---	-------

ILLINOIS**CHICAGO**

Chicago	29.6800	-	KD9FA	oal	ACLR
---------	---------	---	-------	-----	------

NORTHEAST

Tinley Park	29.6600	-	WA9GOB	o 114.8	WA9GOB
-------------	---------	---	--------	---------	--------

ROCKFORD

Rockford	29.6200	-	K9AMJ	oelr	K9AMJ
----------	---------	---	-------	------	-------

ST LOUIS

Godfrey	29.6200	-	K9KE	ol	K9KE
---------	---------	---	------	----	------

29.5-29.7 MHz 85
ILLINOIS-MINNESOTA

<i>Location</i>	<i>Output</i>	<i>Input</i>	<i>Call</i>	<i>Notes</i>	<i>Sponsor</i>
Godfrey	29.6600	-	K9KE	o	K9KE
Mascoutah	29.6800	-	AA9ME	ol	AA9ME
Troy	29.6400	-	AA9MZ	ol	AA9MZ
WEST CENTRAL					
Versailles	29.6200	-	KB9JVU	oes 103.5	KB9JVU
INDIANA					
NORTHCENTRAL					
Elkhart	29.6200	-	N9JHQ	o 131.8	N9JHQ
NORTHWEST					
Valparaiso	29.6400	-	KB9KRI	oe 131.8	Duneland
IOWA					
SIOUX CITY					
Sioux City	29.6200	-	K0TFT	x 179.9	SARA
KENTUCKY					
BuckHorn Lake	29.6200	-	K4XYZ	o 103.5	K4XYZ
Louisville	29.6400	-	KK4CZ	o	KK4CZ
LOUISIANA					
NEW ORLEANS					
Metairie	29.6200	-	W5GAD	ol 151.4	JFRSN ARC
New Orleans	29.6800	-	N5OMG	oelrxz	N5OMG
NORTHEAST					
Columbia	29.6500	-			
MARYLAND					
SOUTH					
Mechanicsville	29.6200	-	AA3AV	elr 141.3	SPARC
Mechanicsville	29.6200	448.3000	N3AGB	elr	SPARC
WASHINGTON AREA					
Silver Spring	29.6600	-	N3AUU	el 141.3	+KD3R
Silver Spring	29.6600	444.0250	N3AUU	el 156.7	+KD3R
WESTERN					
Cumberland	29.6200	-	KK3L	lt	KK3L
Cumberland	29.6200	147.5250	KK3L	l	KK3L
MICHIGAN					
LOWER PEN SOUTHEAST					
Ann Arbor	29.6400	-	WD8DPA	o(CA)elx 114.8	WD8DPA
Petersburg	29.6200	-	KC8HIG	o(CA)s	HamaLotAR
MINNESOTA					
DULUTH					
Duluth	29.6800	-	KA0JZV	o L(443.200)	KA0JZV
MPLS-ST PAUL					
Cologne	29.6200	-	N0XP	o	SCAN
White Bear Lk	29.6600	-	K0LAV	o L(145.25)	K0LAV

86 29.5-29.7 MHz**MISSISSIPPI-NORTH CAROLINA**

<i>Location</i>	<i>Output</i>	<i>Input</i>	<i>Call</i>	<i>Notes</i>	<i>Sponsor</i>
MISSISSIPPI					
Bay Saint Loui	29.6400	-	KB5MPW	oel 136.5	KB5MPW
MONTANA					
SOUTH CENTRAL					
Bozeman	29.6200	-	KB7KB	ol	BARBS
NEBRASKA					
FREMONT					
Hooper	29.6600	-	WB0IEN	oel	WB0IEN
OMAHA					
Bellevue	29.6400	-	WB0QQK	oels 444.875	WB0QQK
NEVADA					
SIERRA/TAHOE					
S lake Tahoe	29.6800	-	WA6SUV	o 156.7	WA6SUV
NEW YORK					
<i>Information for New York City, Long Island, and Rockland and Westchester Counties is provided by MetroCor, a formative coordination body. MetroCor is not currently recognized by either the adjacent coordination councils nor the NFCC, and cross-coordination of these informational-only listings with the recognized adjacent coordination councils is pending.</i>					
BUFFALO/NIAGARA					
Boston	29.6800	-	WB2JQK	o(CA) TT eWXZL(BARRA)	BARRA
CATSKILLS NORTH					
Walton	29.6600	-	K2NK	o 107.2	
MID HUDSON					
Mahopac	29.6600	-	W2ID	ol 74.4	AliveNtARC
Wurtsburo	29.6200	-	KQ2H	ol 146.2	
ROCHESTER					
Avon	29.6200	-	WR2AHL	o	GRIDD
Rochester	29.6800	-	N2HJD	ol 123.0	RRRA
WESTCHESTER / ROCKLAND CO					
Orangetown	29.6400	-	N2LKV	ol	RocklandRA
WESTERN NY--SOUTHERN TIER					
Maple Springs	29.6200	-	N2ISQ	o	
NORTH CAROLINA					
Bald Creek	29.6600	-	N1BEC	o	NBFARS
High Point	29.6400	-	KE4QOX	lp 103.5	KE4QOX
Newport	29.6600	-	K4GRW	o	
Rocky Mount	29.6600	-	N4JEH	o	N4JEH
Thomasville	29.6800	-	WW4DC	ol 88.5	WW4FL
Wilkesboro	29.6200	-	KC4XE	ol	BLUE RIDG
Zebulon	29.6200	-	WB4IUY	oel	WB4IUY

29.5-29.7 MHz 87
OHIO-TENNESSEE

<i>Location</i>	<i>Output</i>	<i>Input</i>	<i>Call</i>	<i>Notes</i>	<i>Sponsor</i>
OHIO					
CARROLL					
Malvern	29.6600	–	WA8SMQ	aerz	CC ARES
LORAIN					
N Ridgeville	29.6200	–	W8HF		W8HF
LUCAS					
Toledo	29.6800	–	W8HHF	o	TMRA
MONTGOMERY					
Dayton	29.6400	–	WF8M	o	MVRFG
STARK					
Massillon	29.6400	–	K8LK	o 103.5	K8LK
WARREN					
Mason	29.6200	–	KD8C	ot	FARA
OREGON					
KLAMATH BASIN					
Klamath Falls	29.6000	29.6000	KG7UL	eRB 100.0	KG7UL
PORTLAND METRO					
Portland	29.6200	–	AD7O	o 162.2	WCRI
Portland	29.6800	–	KA7OSM	162.2	KA7OSM
PENNSYLVANIA					
DELAWARE					
Chester	29.6200	–	W3PS	oelrRB WX 162.2	Metro-Comm
NORTHWEST					
Meadeville	29.6400	–	W3MIE	o	CrwfrdARS
PITTSBURGH					
Apollo	29.6800	449.3000	N1RS	oaelrxz 131.8	SARA
Apollo	29.6800	–	N1RS	oaelrxz 141.3	SARA
Irwin	29.6200	–	K3CFY	oe	K3CFY
SOUTHWEST					
Indiana	29.6600	–	W3BMD	o	ICARC
YORK					
York	29.6800	–	W3HZU	oelrs 123.0	Keystone
PUERTO RICO					
E					
Aguas Buenas	29.6200	–	KP4IA	oE-SUN	
N					
Catano	29.6800	–	NP4VG	oE-SUN	
Corozal	29.6600	–	KP3AV	o	
SOUTH CAROLINA					
Sumter	29.6600	–	W4GL	o	SARA, INC
TENNESSEE					
Gallatin/Bna	29.6400	–	W4CAT	oel 107.2	CATS

88 29.5-29.7 MHz**TENNESSEE-ONTARIO**

Location	Output	Input	Call	Notes	Sponsor
Greeneville	29.6400	-	WB4NKM	o	WB4NKM
Memphis	29.6200	-	W4ZJM	#oelt	W4ZJM
Springfield	29.6800	-	N8ITF	o 88.5	N8ITF
Tellico Plains	29.6200	-	AJ4D	oel 141.3	AJ4D

TEXAS

Fort Worth	29.6600	-	W5DFW	o 192.8	FW 29
Rosehill	29.6800	-	K5SOH	o 123.0	

UTAH**WASATCH FRONT**

Salt Lake	29.6600	-	KD7BA	o	
Salt Lake	29.6800	-	WB6CDN	o 162.2	

VIRGINIA

Fancy Gap	29.6600	-	KE4QOX	l 123.0	KE4QOX
Newport News	29.6000	29.6000	W4CM	oRB	NEWPORT
NW					
Middleburg	29.6800	-	KA4DCS	o 146.2	KA4DCS

WASHINGTON**FREQUENCY USAGE - W WA**

	29.6000			CROSS-BAND USE	
	29.6000			SIMPLEX- VOICE	
29.5200 to	29.5800			RPTR INPUTS (20 KHZ SPACING	
29.6200 to	29.6800			RPTR OUTPUTS (20 KHZ SPACIN	

W WA-KING COUNTY

Woodinville	29.6200	-	AA7UJ	l 110.9	AA7UJ
-------------	---------	---	-------	---------	-------

W WA-WASHINGTON - NORTHWEST

Mt Constitutio	29.6800	-	W7UMH	oel 110.9	J Kaufman
----------------	---------	---	-------	-----------	-----------

WEST VIRGINIA

Beckley	29.6200	-	KA8OTX	o	KA4OTX
Beckley	29.6800	-	KE4QOX	olr 88.5	KE4QOX
Charleston	29.6400	-	WB8CQV	ol 203.5	WB8CQV
Richwood	29.6600	-	WA8YWO	o 100.0	WA8YWO

WYOMING**NORTH WEST**

Cody	29.6800	-	KC7NP	(CA)	KC7NP
------	---------	---	-------	------	-------

SOUTH CENTRAL

Rawlins	29.6400	-	KJ7AZ	ol	KJ7AZ
---------	---------	---	-------	----	-------

NORTHWEST TERRITORIES**YELLOWKNIFE**

Yellowknife	29.6600	-	VE8NWT	oelz	VE8DP
-------------	---------	---	--------	------	-------

ONTARIO**METRO TORONTO**

Agincourt	29.6400	-	VE3WOO	o	
Uxbridge	29.6200	-	VE3TFM	o(CA)ez L(LINK2)	TFMCS

29.5-29.7 MHz 89
ONTARIO-QUEBEC

<i>Location</i>	<i>Output</i>	<i>Input</i>	<i>Call</i>	<i>Notes</i>	<i>Sponsor</i>
OTTAWA Ottawa	29.6200	–	NYA	ol	VE3HXP
QUEBEC GATINEAU Buckingham	29.5000	29.5000	VE2REH	oael 110.9/110.9	ARAI

51-54 MHz

<i>Location</i>	<i>Output</i>	<i>Input</i>	<i>Call</i>	<i>Notes</i>	<i>Sponsor</i>
ALABAMA					
Bessemer	53.1500	52.1500	N4AHN	oaelxz	KB4CII
Birmingham	53.2500	52.2500	WA4MHO	o	P&P RA
Corner	53.1100	52.1100	N4UKE	oel 131.8	N4UKE
Decatur	53.3700	52.3700	WA4OUE	o	WA4OUE
Foley	53.0300	52.0300	WB4GMQ	o	WB4GMQ
Fort Payne	53.4100	52.4100	WA4QKC	ol	WA4QKC
Horton	53.0300	52.0300	AF4QV	eIRBx 203.5	KF4LJR
Huntsville-Grn Mtn	53.2100	52.2100	W4XE	100.0	W4XE
Lawrence County	53.3100	52.3100	KF4UJM	o	KF4UJM
Mentone	53.1900	52.1900	W4OZK	114.8	W4OZK
Moulton	53.1700	52.1700	N4IDX	oelrWX	BnkhD ARC
Mulga	53.0900	52.0900	KF4GPD	oelx	T.H.E. ARC
Opelika	53.0100	52.0100	WB8RDY	o	WB8RDY
Pelham	53.7500	52.7500	N4PHP	ewX 100.0	KR4UD
Rogersville	53.2300	52.2300	WA4III		WA4III
Talladega	53.6700	52.6700	N8DNZ	oTTI	N8DNZ
Tuscaloosa	53.0700	52.0700	KX4I	203.5	KX4I
Tuscumbia	53.1900	52.1900	K4YVV	oe	K4YVV
Vinemont	53.3300	52.3300	KF4UJM	o	KF4UJM
Warrior	53.0100	52.0100	N4CCQ	o	N4CCQ
ARIZONA					
NORTH CENTRAL					
Mt Union	52.5600	52.0600	N7NGM	o 100.0	N7NGM
Prescott	53.0400	52.0400	KC7WBE	oa 100.0	KC7WBE
NORTHEAST					
Greens Peak	53.4100	52.4100	N9CZV	oel 110.9	N9CZV
PHOENIX METRO					
Skyharbor	53.0100	52.0100	WB7QGJ	o 136.5	WB7QGJ
Tempe	53.2100	52.2100	W7MOT	ol	W7MOT
SOUTHEAST					
Mt Lemmon	53.7200	52.7200	WB7CGQ	o 136.5	K7LHR
Vail	53.0800	52.0800	K7LHR	or 146.2	K7LHR
TUCSON METRO					
Tucson	53.2400	52.2400	KG7KV	o(CA) 162.2	KG7KV
ARKANSAS					
CENTRAL					
Hot Springs	53.2500	52.2500	KC5QY	o	KC5QY
Little Rock	52.8100	51.1100	WB5NFD	oel	WB5NFD
Little Rock	53.3100	52.3100	N5NQW	o	N5NQW
Lonoke	52.8900	51.1900	W5RHL	o 88.5	W5RHL

92 51-54 MHz

ARKANSAS-CALIFORNIA

<i>Location</i>	<i>Output</i>	<i>Input</i>	<i>Call</i>	<i>Notes</i>	<i>Sponsor</i>
Mt Ida	52.9100	51.2100	KA5WPC	oe	KA5WPC
Russellville	51.3100	53.0100	N5XWX	o	N5XWX
Searcy/ C Hill	52.8300	51.1300	N5ZA	oe	N5ZA
NORTH CENTRAL					
Clinton	53.0700	51.3700	N5YU	oaez(TT)	N5YU
NORTHEAST					
Jonesboro	53.1250	52.1250	WA5OOE	o	WA5OOE
NORTHWEST					
Decatur	51.9250	52.9250	N5UXE	o(CA)e 123.0 L(TT)	N5UXE
Fayetteville	52.7700	53.7700	KA5TGN	o	KA5TGN
Mountainburg	52.8700	52.1700	KC5MRE	owx	KC5MRE
Paris	53.1100	51.4100	N5XMZ	owx 131.8	N5XMZ
Rogers	53.4700	52.4700	KA4AFE	o	KA4AFE
Rudy	53.1100	51.4100	WA5P	o	WA5P
WEST CENTRAL					
Parks	53.4100	51.5100	KC5FTQ	o	KC5FTQ

CALIFORNIA

FREQUENCY USAGE - SOUTHERN CALIFORNIA

SO CAL	51.0200		DX
SO CAL	51.0400		DX
SO CAL	51.0600		DX
SO CAL	51.0800		DX
SO CAL	51.1000		DX
SO CAL	51.5000		SIMPLEX
SO CAL	51.5200		SIMPLEX
SO CAL	51.5400		SIMPLEX
SO CAL	51.5600		SIMPLEX
SO CAL	51.5800		SIMPLEX
SO CAL	51.6000		SIMPLEX
SO CAL	51.6200	51.1200	DIGITAL
SO CAL	51.6400	51.1400	DIGITAL
SO CAL	51.6600	51.1600	DIGITAL
SO CAL	51.6800	51.1800	DIGITAL
SO CAL	52.0200		SIMPLEX
SO CAL	52.0400		SIMPLEX
SO CAL	52.5250		SIMPLEX
SO CAL	52.5400		SIMPLEX
SO CAL	52.7000	52.2000	TESTPAIR
SO CAL	53.0000		SIMPLEX
SO CAL	53.0200		SIMPLEX
SO CAL	53.1000		RC
SO CAL	53.2000		RC
SO CAL	53.3000		RC
SO CAL	53.4000		RC
SO CAL	53.5000		RC
SO CAL	53.5200		SIMPLEX
SO CAL	53.6000		RC
SO CAL	53.7000		RC
SO CAL	53.8000		RC
SO CAL	53.9000		SIMPLEX

51-54 MHz 93
CALIFORNIA

<i>Location</i>	<i>Output</i>	<i>Input</i>	<i>Call</i>	<i>Notes</i>	<i>Sponsor</i>
#KE,LA,OR,RIV,SBAR,SBER,VE					
Frazier Mtn	52.5600	52.1600	N6BKL	o	
#KERN					
El Paso Pk	52.7200	52.2200	W6NVY	82.5	
Shirley Peak	51.9800	51.4800	W6NVY	82.5	
#LA CENTRAL					
Arcadia	51.8600	51.3600	W6VIO	103.5	
Flint Peak	53.6800	53.1800	WA6MDJ	114.8	BHARC
Los Angeles	51.9000	51.4000	KC6MQL	o	
Los Angeles	53.6400	53.1400	WA6TFD	100.0	BHARC
Lukens	52.7400	52.2400	N6ENL	127.3	SCRN
Pico Rivera	52.6600	52.1600	WD6EZQ	o	
Wilson	52.5000	52.0000	W6ZOI	o	LARA
Wilson	52.8400	52.3400	WA6DVG	94.8	
#LA EAST					
Sunset	52.9000	52.4000	KB6MIP	82.5	
#LA NORTH					
Contractors PT	52.8600	52.3600	W6JW	82.5	
Oat Mtn	51.8000	51.3000	N6TCO	82.5	
Oat Mtn	51.8200	51.3200	W6NVY	82.5	
Santa Clarita	51.8600	51.3600	N6KNW	82.5	SCARC
#LA WEST					
Baldwin Hills	51.9200	51.4200	WA6MDJ	o	BHARC
Topanga Peak	52.5800	52.0800	KQJPK	o	
W Los Angeles	51.7800	51.2800	K6PYP	o	
Westchester	51.8800	51.3800	K6LH	o	
#LOMPOC					
Lompoc	51.8600	51.3600	WB6BGK	o	
Lompoc	52.8800	52.3800	WA6VPL	82.5	
#ONTARIO					
Chino Hills	51.7800	51.2800	WA6AJP	o	
#ORANGE					
Fullerton	51.7400	51.2400	N6ME	oel	WARN
Orange	52.6400	52.1400	KB6CJZ	103.5	
Santiago Peak	52.6200	52.1200	W6KRW	103.5	OC RACES
#PALM SPRINGS					
Indio Hills	51.8400	51.3400	KA6GBJ	107.2	
#PALMDALE					
Hauser	51.9600	51.4600	W6NVY	82.5	
Lancaster	52.6800	52.1800	N6BCE	82.5	
Palmdale	52.6600	52.1600	WB6TTS	o	
#SAN BERNARDINO					
Green Vally LK	52.8800	52.3800	AA6PX	o	
Rimforest	52.9800	52.4800	KF6MZS	103.5	
Sky Forest	51.7600	51.2600	WA6BFH	o	
#SAN DIEGO					
Cuyamaca Peak	52.6000	52.1000	WA6ZZL	107.2	SD RACES
Palomar Mtn	52.6800	52.1800	W6NWG	107.2	PARC
Potrero	52.6600	52.1600	N6SXH	o	
San Diego	52.7800	52.2800	W6HDC	107.2	
#SANTA BARBARA					
Santa Barbara	52.9200	52.4200	K6BVA	88.5	SMUG

94 51-54 MHz

CALIFORNIA

<i>Location</i>	<i>Output</i>	<i>Input</i>	<i>Call</i>	<i>Notes</i>	<i>Sponsor</i>
#THOUSAND OAKS					
Rasnow Pk	51.9400	51.4400	WB6RHQ	82.5	
#VENTURA					
Camarillo	51.8400	51.3400	WB6ZCO	82.5	
South Mtn	52.9800	52.4800	K6SMR	o	SMRA
CENTRAL COAST					
Monterey	51.7600	51.2600	WE6R	clrs	WE6R
San Ardo	51.8200	51.3200	WR6VHF	#oe 136.5	CERT
SanLuisObispo	51.8200	51.3200	WR6VHF	#oel 118.8	CERT
Santa Cruz	52.8000	52.3000	N6RKS	#o 114.8	N6RKS
EAST BAY					
Berkeley	51.8200	51.3200	WR6VHF	#oel 107.2	CERT
Concord	51.8200	51.3200	WR6VHF	#oelx 127.3	CERT
Hayward	52.7600	52.2600	K6EAG	#oers 114.8	Hayward RC
KE,LA,OR,RIV,SBAR,SBER,VE					
COVERS AREA	52.9400	52.4400	W6+	c	
LA,OR,RIV,SBAR,SBER,SD,VE					
COVERS AREA	52.7200	52.2200	W6+	c	
COVERS AREA	52.7600	52.2600	W6+	c	
COVERS AREA	52.8000	52.3000	W6+	c	
LA,OR,RIV,SBER					
COVERS AREA	51.7200	51.2200	W6+	c	
LA,OR,RIV,SBER,SD					
COVERS AREA	52.8200	52.3200	W6+	c	
NORTH BAY					
Clear Lake	51.9600	51.4600	N0EDS	o 114.8	CDF/VIP
Guerneville	51.8000	51.3000	KM6XU	oe 114.8	ChickenNet
Nacasio	52.8800	52.3800	KE6ORI	#oelr 114.8	KE6ORI
Napa	51.8200	51.3200	WR6VHF	#oex 151.4	CERT
Napa	52.7200	52.2200	N6TKW	#o 114.8	N6TKW
Yountville	52.6200	52.1200	KD6KML	#oer 114.8	KD6KML
NORTH COAST					
Willits	51.7000	51.2000	WD6FGX	oers 114.8	LLVRG
Willits	51.7400	51.2400	K7WWA	oelrsx 114.8	K7WWA
NORTH EAST					
Chester	52.7800	52.2800	N6TZG	oex 123.0	N6TZG
Mt Shasta City	52.7200	52.2200	KJ6RA	ox 123.0	KJ6RA
SACRAMENTO VALLEY					
Auburn	52.6000	52.1000	WB6OHV	#o 156.7	PARK
Camino	52.5600	52.0600	N6DPP	#cersx	HAWK
Foresthill	52.9800	52.4800	N6ZQK	#o 131.8	N6ZQK
Grass Valley	52.7600	52.2600	KF6GLZ	#oex 131.8	N6ZN
Magalia	51.9400	51.4400	KC6USM	#oe 114.8	KC6USM

51-54 MHz 95
CALIFORNIA-COLORADO

<i>Location</i>	<i>Output</i>	<i>Input</i>	<i>Call</i>	<i>Notes</i>	<i>Sponsor</i>
Pollock Pines	52.9800	52.4800	WB6DAX	#o 141.3	WB6DAX
Red Bluff	52.6600	52.1600	W6QWN	#oe 110.9	W6QWN
Sacramento	51.9800	51.4800	WU7Q	cex	WU7Q
Vacaville	51.8200	51.3200	WR6VHF	#oelx	CERT
				141.3	
Vacaville	52.7400	52.2400	WV6F	oaelrsx	WVA
				127.3	
Vacaville	52.8600	52.3600	N6NMZ	o 136.5	N6NMZ
SAN JOAQUIN VALLEY					
Bakersfield	51.8200	51.3200	WR6VHF	#oel	CERT
				173.8	
Bakersfield	52.6000	52.1000	KC6OVD	oelx 82.5	KC6OVD
Bakersfield	52.7800	52.2800	W6LIE	#o 82.5	KCCVARC
Fresno	51.8200	51.3200	WR6VHF	#ox 162.2	CERT
Hanford	53.6600	53.1600	KC6QIT	#oel 77.0	KC6QIT
Los Banos	51.8200	51.3200	WR6VHF	#oel	CERT
				156.7	
Modesto	51.8000	51.3000	WD6EJF	oesx	SARA
				136.5	
Modesto	51.9400	51.4400	K6GTO	oelx	K6GTO
				114.8	
Murphys	51.9000	51.4000	KD6GIY	#o 114.8	SARC
Porterville	51.8200	51.3200	WR6VHF	#oel	CERT
				167.9	
Porterville	51.8800	51.3800	W6BJ	#o 114.8	PARA
SOUTH BAY					
Los Gatos	51.8800	51.3800	AB6VU	#o 114.8	AB6VU
San Jose	51.8200	51.3200	WR6VHF	#ol 114.8	CERT
San Jose	51.8200	51.3200	WR6VHF	#oelx	CERT
				131.8	
San Jose	51.9200	51.4200	N6OHI	#oes	N6OHI
				114.8	
San Jose	52.6400	52.1400	WA6FUL	#o 100.0	WA6FUL
San Jose	52.6600	52.1600	KD6AOG	#o 127.3	KD6AOG
TAHOE					
InclineVillage	51.8600	51.3600	N7VXB	#c	PCSAR
So Lake Tahoe	52.8400	52.3400	K7UI	#o 123.0	K7UI
WEST BAY					
Menlo Park	51.7800	51.2800	KB7IP	olrx 114.8	NC6MLA
Redwood City	53.6400	53.1400	WB6MZS	#oelsx	WB6MZS
				107.2	
San Mateo	51.8200	51.3200	WR6VHF	#oel	CERT
				123.0	
COLORADO					
FREQUENCY USAGE					
STATEWIDE	53.0700	52.0700	TSNP		
COLORADO SPRINGS					
Colorado Springs	53.1300	51.4300	KC0CVU	o	CMRG
DENVER					
Denver	53.0500	52.0500	W0CRA	ox 107.2	CoRptAssn
Denver	53.0900	52.0900	W0TX	o 100.0	DRC
Denver	53.1100	51.4100	N0PY Y	o 107.2	DenPDEEB

96 51-54 MHz**COLORADO-FLORIDA**

<i>Location</i>	<i>Output</i>	<i>Input</i>	<i>Call</i>	<i>Notes</i>	<i>Sponsor</i>
Denver	53.1500	51.4500	N0PYY	o 107.2	DenPDEEB
GRAND JUNCTION					
Clifton	53.1100	51.4100	W0BZU	o	GRO
SOUTH CENTRAL					
Canon City	53.0300	52.0300	WB0WDF	o	WB0WDF

CONNECTICUT

Information for Connecticut is provided by CSMA, a formative coordination body. CSMA is not currently recognized by either the adjacent coordination councils nor the NFCC, and cross-coordination of these informational-only listings with the recognized adjacent coordination councils is pending.

FREQUENCY USAGE

FM Call Freq	52.5250				
SNP	53.5700	52.5700			
FAIRFIELD & SOUTHWEST					
Bridgeport	53.5900	52.5900	KD1RJ	ol 77.0/77.0	FCSP
HARTFORD & N CENTRAL					
Bolton	53.4500	52.4500	WA1NXG	ol 88.5/88.5	KB1AEV
Bristol	53.0500	52.0500	WA1IXU	o 162.2/162.2	
Burlington	53.0100	52.0100	WA1LMV	ol 162.2/162.2	
Coventry	51.6200	51.1200	K1JCL	o	AM OK
Hartland	53.1900	52.1900	W1OBQ	162.2	NYNES
Tolland	53.1500	52.1500	W1GPO	oe 162.2/100.0	
Vernon	53.3900	52.3900	KJ1Q	o 162.2/71.9	
NEW HAVEN & S CENTRAL					
Milford	53.2700	52.2700	N1RWE	o 77.0	53.27RGS
NEW LONDON & SOUTHEAST					
Montville	53.4100	52.4100	K1IKE	o 156.0/156.0	K1IKE
New London	53.8500	52.8500	W1NLC	o 156.0/156.0	SCRAMS

DISTRICT OF COLUMBIA**WASHINGTON AREA**

Washington	53.3100	52.3100	N4QFW	caet	N4QFW
------------	---------	---------	-------	------	-------

FLORIDA**CENTRAL**

Bushnell	53.1300	52.1300	WB4MOX	oae	WB4MOX
----------	---------	---------	--------	-----	--------

EAST CENTRAL

Cocoa	53.0700	52.0700	WB4O EZ	or 118.8	WB4O EZ
Orlando	53.0500	52.0500	KS4SX	o(CA)ez 103.5	KS4SX
Vero Beach	53.3300	52.3300	KC4IBT	o(CA)elr 100.0	KC4IBT

FT MYERS AREA

Ft Myers	51.6800	51.1800	KA9RIX	cl	Homey HC
----------	---------	---------	--------	----	----------

JACKSONVILLE AREA

Jacksonville	53.0300	52.0300	NS4R	o(CA)el 103.5	NS4R
--------------	---------	---------	------	------------------	------

51-54 MHz 97
FLORIDA-GEORGIA

<i>Location</i>	<i>Output</i>	<i>Input</i>	<i>Call</i>	<i>Notes</i>	<i>Sponsor</i>
Jacksonville	53.3300	52.3300	W4RNG	o(CA)er	Jax Range
Orange Park	53.1900	52.1900	K4SIX	oe 100.0	CC Sixers
Penney Farms	53.2100	52.2100	N4KOX	or 103.5	N4KOX
St Augustine	53.2500	52.2500	KF4MX	oe	KF4MX
MIAMI AREA					
Coral Gables	51.6600	51.1600	KD4BBM	o(CA)l 94.8	S Fla FMA
Miami	51.6200	51.1200	KD4BBM	o(CA)lr	KD4BBM
Miami	53.0300	52.0300	KA4ZAY	oel	KA4ZAY
Miami	53.2500	52.2500	W4HN	oelr 110.9	W4HN
NORTH CENTRAL					
Fanning Sprgs	53.1700	52.1700	KB8BSO	olx 107.2	KB8BSO
NORTH EAST					
Holly Hill	53.0900	52.0900	KI4RF	ol 100.0	KI4RF
NORTH WEST					
Panama City	53.0500	52.0500	AC4QB	oex	AC4QB
ORLANDO AREA					
Eustis	53.2300	52.2300	KD4MBN	o(CA)el 103.5	KD4MBN
Minneola	53.0300	52.0300	K2SSE	oael	K2SSE
Orlando	53.1900	52.1900	W4PLB	o(CA) 103.5	OARC
PENSACOLA AREA					
Ft Walton Bch	53.1500	52.1500	KT4BQ	ol	Boeing ARC
Milton	53.1100	52.1100	KE4COT	oe	KE4COT
SOUTH CENTRAL					
Okeechobee	53.3100	52.3100	KF4BPX	olr	OARC
SOUTH WEST					
Naples	53.0100	52.0100	WB2WPA	o(CA)elr WXZ	CERA
TALLAHASSEE AREA					
Tallahassee	51.7000	51.2000	K4TLH	oe 100.0	TARS
TAMPA/ST PETE AREA					
Holiday	53.0100	52.0100	WB8ONY	c	FARS
Largo	51.8400	51.3400	K4LK	o(CA)lRB WXZ 146.2	K4LK
Tampa	51.6400	51.1400	KB4ABE	oel 192.8	KB4ABE
GEORGIA					
Atl/Marietta	53.0900	52.0900	KD4DKW	ol 118.8	BIG SHANT
Atlanta	53.1500	52.1500	KA5WZY	oaRB	GPEARS/KA
Augusta	53.0300	52.0300	W4WTA	oel	CSRA
Biskey Mt	53.0500	52.0500	KC4JNN	oaelRB 100.0	NGAA
Bolingbroke	53.4300	52.4300	KR4OL	oe	JULIETTE R
Cartersville	53.0700	52.0700	WB4AEG	oe 123.0	WB4AEG
Cochran	53.0100	52.0100	W3LAP	oaelrWX 77.0	W3LAP
Conyers	51.5500	52.5500	WB4JEH	#oel 151.4	
Conyers	53.5500	52.5500	WB4JEH	ol 151.4	
Crawford	53.3300	52.3300	KD4FVI	oz 88.5	QRV ELECT
Cumming	51.7000	51.2000	WA4YNZ	#o	WA4YNZ

98 51-54 MHz
GEORGIA-ILLINOIS

<i>Location</i>	<i>Output</i>	<i>Input</i>	<i>Call</i>	<i>Notes</i>	<i>Sponsor</i>
Dalton	53.1300	52.1300	N4BZJ	o	
Decatur	53.3900	52.3900	KA4UFM	o(CA)et	KA4UFM
Hiawassee	53.2700	52.2700	KC4CBQ	o(CA)lRB 186.2	KC4CBQ
Ivey/Macon	53.7300	51.2200	K4YC	oeIRB 88.5	
Kingsland	51.9400	51.4400	KC5BMJ	ol 82.5	KC5BMJ
Lake Park	53.8900	52.8900	KB0Y	o 141.3	KB0Y
Lawrenceville	53.1100	52.1100	W4GR	o 82.5	W4GR
Lula	53.8900	52.8900	WB4HJG	o 82.5	WB4HJG
Macon	53.3900	52.3900	KF4XH	#o	
Marietta	53.2100	52.2100	N1KDO	o 79.7	N1KDO
Marietta	53.2500	52.2500	KF4BMG	oz 79.7	SPARC
Pine Log Mt	53.2900	52.2900	K4PLM	#ol 198.2	PINE LOG M
Pine Log Mt	53.4500	52.4500	KD4APP	#o	KA4NNT
Roswell	53.0100	52.0100	WA4YNZ	#ot	WA4YNZ
Warner Robins	53.7900	52.7900	WR4MG	o	MID GA RAD
Watkinsville	53.5700	52.5700	KD4AOZ	o 123.0	KD4AOZ

HAWAII

HAWAII					
Glenwood	52.2000	51.2000	AH6GG	oalEXP 141.3	AH6GG

OAHU

Honolulu	53.0300	52.0300	WH6F	o	WH6F
----------	---------	---------	------	---	------

IDAHO

LEWISTON					
Craig Mtn	53.3500	51.6500	K7EI		KD7UJ
SW-ID					
Boise	52.6200	52.1200	WA9WSJ	ox	WA9WSJ
W CENT ID					
McCall	52.4600	52.9600	W7EME	ox	W7EME

ILLINOIS

CHICAGO					
Chicago	52.8250	52.2250	KD9FA	oal	ACLR
Chicago	52.8900	51.1900	K9SAD	oal 131.8	SADFAR
Chicago	53.3300	51.6300	W9GG	o 100.0	STANFAR
DECATUR					
Decatur	53.2300	51.5300	WA9RTI	oe 103.5	MACONCOA
EAST CENTRAL					
Paris	52.8500	51.1500	KB9ZU	osWX	EDGAR ELE
NORTHEAST					
Crystal Lake	52.9100	51.9100	K9VI	oe 114.8	BUCKFAR M
Crystal Lake	53.1700	51.4700	W9CEE	o 107.2	CEEARS
Deerfield	53.2500	51.5500	N9GUN	o	CHINET
Itasca	51.7000	51.2000	WA9ZZU	ct	WA9ZZU
Schaumburg	52.9500	51.9500	N9KNS	oe 114.8	MOTOROLA
PEORIA					
Peoria	53.8700	52.1700	N9HUW	o	PALS
Washington	53.9900	52.2900	W9UVI	o(CA)lrz 103.5	PAARC

51-54 MHz 99
ILLINOIS-INDIANA

<i>Location</i>	<i>Output</i>	<i>Input</i>	<i>Call</i>	<i>Notes</i>	<i>Sponsor</i>
ROCKFORD					
Rockford	53.0100	52.0100	K9AMJ	oelr	K9AMJ
ST LOUIS					
Godfrey	53.3500	51.6500	K9KE	oel	K9KE
INDIANA					
CENTRAL					
Nashville	53.7100	52.7100	KA9SWI	oerWX 136.5	KA9SWI
EAST CENTRAL					
Brookville	53.3700	52.3700	N9HHM	o(CA)e	N9HHM
Connersville	52.5250	146.4400	WB9SBI	ol 131.8	WB9SBI
Connersville	53.4300	52.4300	WB9SBI	oe 131.8	WB9SBI
Morristown	53.4700	52.4700	N9PDB	o	N9PDB
New Castle	53.0700	52.0700	W9CSI	o 103.5	W9CSI
INDIANAPOLIS					
Danville	53.4500	52.4500	N9XDW	oel	N9XDW
Franklin	53.1500	52.1500	KA9ZPA		
Indianapolis	52.5600	53.1600	WB9IHS	o	WB9IHS
Indianapolis	52.6000	52.8400	WB9QLJ	oel 100.0	IPL ARC
Indianapolis	52.8400	52.6000	WB9QLU		WB9QLU
Indianapolis	53.0100	52.0100	K9TNW	or	N9DOO
Indianapolis	53.0500	52.0500	KA9GIX		KA9GIX
Noblesville	53.1100	52.1100	K9YDO	o(CA)rZ 77.0	ICE
NORTH					
Elkhart	53.7100	52.7100	KA9DVL	oersWX	KA9DVL
NORTH CENTRAL					
Goshen	53.0300	52.0300	KB9BIF	oaz 131.8	MCARS
Kokomo	53.3900	52.3900	N9LLO	o 131.8	N9LLO
South Bend	53.1200	52.1200	WA9SIQ	o(CA)e 146.2	WA9SIQ
South Bend	53.3100	52.3100		o 131.8	
NORTH EAST					
Fort Wayne	53.3300	52.3300	W9FEZ	o	Mizpah Shr
Urbana	53.2300	52.2300	N7ZOQ	o	N7ZOQ
NORTHEAST					
Angola	52.6800	52.9200	WB9FHD		WB9FHD
Auburn	52.6000	52.8400	WB9VDK		WB9VDK
North Webster	53.8900	52.8900	KF9MP	o(CA)e 131.8	IRCS
Roanoke	53.1300	52.1300	WB9VLE	oal 131.8	WB9VLE
NORTHWEST					
RollingPrairie	53.3500	52.3500	N9LWD	o 131.8	N9LWD
Valparaiso	53.5700	52.5700	KB9KRI	oe 131.8	Duneland
WEST CENTRAL					
Danville	53.4500	52.4500	W9HAR	o	HCRC
Darlington	53.2500	52.2500	KB9HRS	o(CA)lr	Mont RACES
Fowler	53.0700	52.0700	WA9KLZ	o	WA9KLZ
Terre Haute	52.5250	52.9200	W9EQD	oe	TerreHaute

100 51-54 MHz
IOWA-KENTUCKY

<i>Location</i>	<i>Output</i>	<i>Input</i>	<i>Call</i>	<i>Notes</i>	<i>Sponsor</i>
IOWA					
CENTRAL					
Sheldahl	53.0900	51.3900	N0QFK	oel	N0QFK
DES MOINES					
Des Moines	53.0100	51.3100	K0HTF	t	K0HTF
Grimes	53.2500	51.5500	N0INX	oelx	Westside C
NORTHWEST					
Alta	53.0300	51.3300	WA0C	192.8	WA0C
SOUTHWEST					
Woodbine	53.3900	51.6900	KB0Y	136.5	Boyer Val
KANSAS					
KANSAS CITY METRO					
Kansas City	52.8100	51.1100	K0HAM	o(CA)elrz 88.5	NE KS ARC
Kansas City	53.3300	52.3300	WV0T	o	SEIDKR
Kansas City	53.8500	52.1500	WB0NSQ	o	WB0NSQ
Missouri City	53.2900	51.5900	N0FUN	o	KC6METER
SOUTHEAST					
Pittsburg	53.7900	52.0900	K0PKT	o 91.5	SLDDG
TOPEKA					
St Marys	53.1300	52.1300	K0HAM	o(CA)elrz 118.8	NE KS ARC
Topeka	52.9100	51.2100	K0HAM	o(CA)elrz 88.5	NE KS ARC
WICHITA					
Wichita	53.8900	52.8900	KC0AHN	o(CA)lz	BEARS
KENTUCKY					
Ashland	53.0100	52.0100	KC4QK	o(CA)e 107.2	ASHLAND 2
BuckHorn Lake	53.7300	52.7300	K4XYZ	o 100.0	K4XYZ
Dorton	53.3500	52.3500	WR4AMS	o	WR4AMS
Hazard	53.8500	52.8500	K4TDO	o	K4TDO
Highland Heigh	53.3300	52.3300	AD4CC	oaeRB 123.0	NKU & AD4
Highland Heigh	53.7500	52.7500	W4YWH	o 123.0	W4YWH
LaGrange	53.9500	52.9500	WB4WSB	o	WB4WSB
Lawrenceburg	53.1300	52.1300	N4EQT	o 107.2	N4EQT
Lexington	53.5700	52.5700	KE4LGL	o(CA)	KE4LGL
London	53.9100	52.9100	KE4ZJT	o 100.0	KE4ZJT
Louisville	52.0250	53.0250	WB4LBR	oe	
Louisville	53.2900	52.2900	KF4UAQ	a	KF4UAQ
Louisville	53.4300	52.4300	N7BBW	o 151.4	FLOYD CO
Nancy	53.2700	52.2700	KA4UHL	oaez 100.0	KA4UHL
Stanton	53.8100	52.8100	WD4KNE	#o(CA)	WD4KNE
Waynesburg	53.3900	52.3900	KE4RKF	oe 100.0	KE4RKF
Williamsburg	53.0700	52.0700	KB4PTJ	o 100.0	KB4PTJ

51-54 MHz 101
LOUISIANA-MARYLAND

<i>Location</i>	<i>Output</i>	<i>Input</i>	<i>Call</i>	<i>Notes</i>	<i>Sponsor</i>
LOUISIANA					
HAMMOND					
Hammond	53.0900	52.0900	W5NJJ	o	NLAKE ARC
LaComb	53.1300	52.1300	W5VAS	oe	TRI-PAR
LAFAYETTE					
Morgan City	52.4500	51.4500	N5DVI	o	AADXA
NEW ORLEANS					
New Orleans	53.2100	52.2100	N5OMG	o(CA)elrx z	N5OMG
NORTHEAST					
Monroe	53.0300	52.0300	AB5LG	o(CA)el WXxz	NE LA 6M
West Monroe	53.6100	52.6100	KB5TLB	osWxt	KB5TLB
MAINE					
GREATER PORTLAND					
Portland	53.5700	52.5700	K1AAM	o/136.5	K1AAM
LAKES + MOUNTAINS					
Woodstock	53.0900	52.0900	W1IMD	o/136.5	W1IMD
MOOSE RIVER VALLEY					
Augusta	53.2900	52.2900	W1ZOU	o	PWAWA
Winthrop	53.1500	52.1500	KA1SHU	o	KA1SHU
SOUTHERN COAST					
Parsonfield	53.3700	52.3700	W1ZOU	o	PWAWA
SOUTHERN MAINE COAST					
Arundel	53.0500	52.0500	K1AAM	o/136.5	K1AAM
WASHINGTON					
Washington	53.5500	52.5500	KC1CG	o/91.5	KC1CG
MARYLAND					
BALTIMORE					
Catonsville	53.4700	52.4700	N3KTX	107.2	N3KTX
Randallstown	53.1500	52.1500	N3GXH	l	N3GXH
W Baltimore	53.3900	52.3900	K3GOD	a	CARC
CENTRAL					
Catonsville	51.8200	51.3200	N3KTX	107.2	N3KTX
CUMBERLAND MD					
Dans Mountain	53.4100	52.4100	N8YIB	127.3	N8YIB
EASTERN SHORE					
Ocean City	53.1100	52.1100	K3OCM	ca	K3OCM
GAITHERSBURG					
Gaithersburg	53.2100	52.2100	K3JAY	ca	K3JAY
NE MD					
Jarrettsville	53.9300	52.9300	WA3DUR		WA3DUR
NORTH CENTRAL					
Westminster	53.0900	52.0900	K3PZN		CCARC
NORTH MD					
Cascade	51.9600	51.4600	N3NRI	oa	N3NRI
NORTHEAST					
Colora	53.0500	52.0500	K3UAV	r 107.2	FORCE
Port Deposit	53.8300	52.8300	N3OUT	ca 94.8	N3OUT

102 51-54 MHz**MARYLAND-MICHIGAN**

<i>Location</i>	<i>Output</i>	<i>Input</i>	<i>Call</i>	<i>Notes</i>	<i>Sponsor</i>
Rising Sun	53.9500	52.9500	K3DWB		N3ONK
SOUTH					
Lexington Park	53.0300	52.0300	WA3UMY	I	WA3UMY
SOUTH MD					
Waldorf	53.3300	52.3300	N4QFW	caet	N4QFW
WASHINGTON AREA					
Wheaton	53.2500	52.2500	N3AGB	I	MCNRC
WEST CENTRAL					
Frederick	53.7500	52.7500	N3IGM		N3IGM

MASSACHUSETTS**BERKSHIRES**

NorthAdams	53.2300	52.2300	K1FFK	ox 162.2/162.2	NOBARC
Windsor	53.1900	52.1900	W1OBQ	ot	NYNES

BOSTON

Quincy	53.3300	52.3300	K1USN	o 100.0/100.0	USSSRC
Waltham	53.2500	52.2500	WA1HUD	o 71.9/100.0	WA1HUD

BOSTON SOUTH

Sharon	53.8500	52.8500	N1UEC	o 71.9/71.9	N1UEC
--------	---------	---------	-------	----------------	-------

CENTRAL

Oakham	53.6700	52.6700	KA1OXQ	oE-SUN 123.0/100.0	KA1OXQ
Princeton	53.3100	52.3100	K1KZE	oerx 162.2/100.0	MEMA

MERRIMACK VALLEY

Billerica	53.0700	52.0700	W1DC	o 71.9/100.0	1200RC
Pepperell	53.8900	52.8900	N1MNX	ol 100.0/100.0	N1MNX

METRO WEST

Bolton	53.0100	52.0100	W1OJ	oE-SUNr 173.8/173.8	W1OJ
Marlborough	53.8100	52.8100	W1BRI	ol 71.9/100.0	MMRA

METROWEST

Metrowest	53.2700	52.2700	WA1NVC	ox 71.9/100.0	WA1NVC
-----------	---------	---------	--------	------------------	--------

PIONEER VALLEY

Amherst	53.3500	52.3500	KD1XP	oe 71.9/71.9	KD1XP
Pelham	53.0900	52.0900	N1PAH	o 162.2/100.0	N1PAH

SOUTH COASTAL

Fall River	53.9100	52.9100	N1LDY	o(CA) E-SUNr	N1LDY 71.9/100.0
------------	---------	---------	-------	-----------------	---------------------

MICHIGAN**LOWER PEN NORTHEAST**

Mt Pleasant	51.6800	51.1800	N8XUR	o	N8UXR
-------------	---------	---------	-------	---	-------

51-54 MHz 103
MICHIGAN-MINNESOTA

<i>Location</i>	<i>Output</i>	<i>Input</i>	<i>Call</i>	<i>Notes</i>	<i>Sponsor</i>
Saginaw	51.8600	51.3600	K8DAC	oal	SVARA
LOWER PEN NORTHWEST					
Mancelona	51.9800	51.4800	K8WQK	oe	Cherryland A
LOWER PEN SOUTHEAST					
Burton	51.7600	51.2600	N8DI	c(CA)ex	N8DI
Clio	51.8800	51.3800	WB8INH	oael 88.5	FAIR
Detroit	52.8200	52.3200	WA6HBT	oa 107.2	CATVS
East China	51.9600	51.4600	N8YTT	o	N8YTT
Hell	51.8400	51.3400	WD8PMV	o(CA)el	WD8PMV
Lake Angelus	53.9400	53.4400	NE9Y	o 131.8	NE9Y
Milford	51.8800	51.3800	N8LBJ	oae	N8LBJ
Novi	52.6400	52.1400	K8RUR	ol 100.0	I 94 ARC
Petersburg	52.2800	52.7800	KC8HIG	o(CA)s	HamaLotAR
Romeo	51.7400	51.2400	N8MCD	o 100.0	N8MCD
West Bloomfield	52.6800	52.9200	W8HD	oaelWxx z	W8HD
LOWER PEN SOUTHWEST					
Battle Creek	52.9800	52.4800	WD8BVL	oa	SMART
Cedar Springs	52.7200	52.2200	NW8J	oe 136.5	NW8J
Decatur	52.9400	52.4400	KF8ZF	ox 94.8	BASR
Eureka	52.8400	52.3400	WB8ZYZ	ox	WB8ZYZ
Grand Rapids	52.7600	52.2600	W8DC	oalz	GRARA
Hanover	52.6200	52.1200	N8RLA	o(CA)elp WXz 123.0	N8RLA
Kalamazoo	51.7200	51.2200	K8KZO	o	SWMART
Lansing	52.9600	52.4600	KD8PA	ol	KD8PA
Mason	51.7000	51.2000	WB8RJY	c	WB8RJY
Norvell	51.9000	51.4000	KB8VLU	o 103.5	KB8VLU
Rockford	52.6000	52.1000	K8KWD	oDCS 114.8	K8KWD
Whitehall	52.8000	52.3000	K8COP	c(CA)ers z	K8COP
MINNESOTA					
DULUTH					
Duluth	53.1300	52.1300	KB0QYC	o	KB0QYC
Proctor	53.0500	52.0500	N0BZZ	o	N0BZZ
EAST CENTRAL					
North Branch	53.2100	52.2100	N0KVL	o L(442.950)	N0KVL
MPLS-ST PAUL					
Chaska	53.0300	52.0300	N0QNY	o	SMARTS
Chaska	53.4500	52.4500	N0BVE	oe L(444.650)	MNTNKRC
Cologne	53.3300	52.3300	N0KP	o	SCAN
Little Canada	53.4900	52.4900	N0NFO	o L(146.925)	RAMCO 107.2
Mpls	53.0100	52.0100	WE0H	o	WE0H
Mpls	53.1500	52.1500	W0YC	oae L(147.15)	UMRADCLU
Ramsey	53.5500	52.5500	K0MSP	o 114.8 L(145.37)	MIDWESTA
St Paul	53.4700	52.4700	KA0JLB	o L(145.170)	MAGIC

104 51-54 MHz**MINNESOTA-NEBRASKA**

<i>Location</i>	<i>Output</i>	<i>Input</i>	<i>Call</i>	<i>Notes</i>	<i>Sponsor</i>
White Bear Lk	53.2500	52.2500	WD0HWT	o L(146.85)	MARA

MISSISSIPPI

Bay Saint Louis	53.6500	51.1400	KB5MPW	oel 136.5	KB5MPW
Byhalia	53.2700	52.2700	N4DRL	oIRBt	N4DRL
Ellisville	53.0100	52.0100	N5EKR	ot	N5EKR
Jackson	53.4700	52.4700	W5PFC	oe 77.0	W5PFC
Laurel	53.4500	52.4500	KC5PIA	o	KB5ZCX
Nettleton	53.0500	52.0500	AB5MU	oal 192.8	AB5MU

MISSOURI**CENTRAL**

Eldon	53.0500	52.0500	N0GYE	o	
New Bloomfield	53.8700	52.1700	N0XIY	o	

COLUMBIA/JEFF CITY

Ashland	52.8900	51.1900	KB0IRV	o(CA)	
---------	---------	---------	--------	-------	--

EAST CENTRAL

Marthasville	52.9100	51.2100	KA2AYR	o 179.9	
--------------	---------	---------	--------	---------	--

KANSAS CITY METRO

Kansas City	52.8100	51.1100	K0HAM	o(CA)elrz 88.5	NE KS ARC
-------------	---------	---------	-------	-------------------	-----------

Kansas City	53.3300	52.3300	WV0T	o	SEIDKR
Kansas City KS	53.8500	52.1500	WB0NSQ	o	WB0NSQ
Missouri City	53.2900	51.5900	N0FUN	o	KC6METER

SOUTH CENTRAL

Salem	53.4500	51.7500	KB0WLF	oaelz 77.0	FLASH
-------	---------	---------	--------	---------------	-------

ST LOUIS METRO

St Louis	52.8500	51.1500	N0OWJ	oel 141.3	
----------	---------	---------	-------	-----------	--

MONTANA**SOUTH CENTRAL**

Bozeman	53.2900	51.5900	KF7FW	ol	KF7FW
---------	---------	---------	-------	----	-------

NEBRASKA**FREMONT**

Hooper	52.9300	51.2300	WB0IEN	ol	WB0IEN
--------	---------	---------	--------	----	--------

GRAND ISLAND

Grand Island	53.3500	51.6500	W0CUO	oes	GIARS
Grand Island	53.7500	52.0500	WR0K	oels 123.0	HALL CO. E

LINCOLN

Lincoln	52.9700	51.2700	N0QEG	oaez	N0QEG
Lincoln	53.2500	51.5500	N0WXI	oel	N0WXI
Lincoln	53.9500	52.2500	KA0WUX	oel 444.675	KA0WUX

OMAHA

Omaha	53.1500	51.4500	K0AWB	oel	K0AWB
Omaha	53.5000	51.8000	K0JRS	oe	K0JRS

51-54 MHz 105
NEVADA-NEW JERSEY

<i>Location</i>	<i>Output</i>	<i>Input</i>	<i>Call</i>	<i>Notes</i>	<i>Sponsor</i>
NEVADA					
NORTH CENTRAL					
Battle Mt	52.5250	52.7600	WA6TLW	o	WA6TLW
SIERRA/TAHOE					
Incline Vlg	51.8600	51.3600	N7VXB	c	N7VXB
SOUTHERN NEVADA					
Lo Potosi Mtn	53.0100	52.0100	WB6TNP	o	TRISTATE
N Vegas local	53.1900	52.1900	N9CZV	o 110.9	
WEST CENTRAL					
Reno	52.5800	52.0800	N7RH	o 114.8	WA7DG
Reno	52.8400	52.3400	WA6MNM	o 123.0	WA6MNM
NEW HAMPSHIRE					
MERRIMACK VALLEY					
Brookline	53.9300	52.9300	N1IMO	ol 88.5/88.5	N1IMO
Hudson	53.9700	52.9700	N1VQQ	ol 71.9/71.9	N1VQQ
N Pembroke	53.5900	52.5900	KA1OKQ	o 100.0/71.9	NHRC
Pelham	53.4100	52.4100	K1SI	ol 127.3/127.3	NHRC
MONADNOCK					
Peterborough	53.1900	52.1900	W1OBQ	o 162.2/203.5	NYNES
Walpole	53.4300	52.4300	N1SJK	o 88.5/88.5	N1SJK
WHITE MOUNTAINS					
Srgnts Purchase	53.1900	52.1900	W1OBQ	o 162.2/141.3	NYNES
NEW JERSEY					
<i>Information for the counties of Monmouth, Middlesex, Somerset, Hunterdon, and all counties to the north is provided by MetroCor, a formative coordination body. MetroCor is not currently recognized by either the adjacent coordination councils nor the NFCC, and cross-coordination of these informational-only listings with the recognized adjacent coordination councils is pending.</i>					
BERGEN CO					
Hackensack	53.3500	52.3500	W2MR	o	W2MR
CAMDEN					
Waterford Wks	52.6000	52.8400	KA2PFL	oelsRB	WX 131.8
ESSEX CO					
Newark	53.0900	52.0900	W2KB	ol	W2KB
MONMOUTH					
Cream Ridge	53.4500	52.4500	N3IBX	o	CR-MRG
Holmdel	53.4700	52.4700	WB2MAZ	o 136.5	WB2MAZ
MORRIS CO					
Jefferson Twp	53.3900	52.3900	WR2M	ol	WR2M
Mount Freedom	53.8100	52.8100	KA2QEP	ol 136.5	KA2QEP
OCEAN					
Lakewood	53.4300	52.4300	N2CKH	oae	131.8

106 51-54 MHz**NEW JERSEY-NEW YORK**

<i>Location</i>	<i>Output</i>	<i>Input</i>	<i>Call</i>	<i>Notes</i>	<i>Sponsor</i>
SALEM					
Quinton	53.7100	52.7100	N2KEJ	oe 74.4	
SUSSEX CO					
Hopatcong	53.6700	52.6700	N2NH	ol	WMorrisW

NEW MEXICO

ALBUQUERQUE					
Albuquerque	52.5250	+	WB5IUZ		WB5IUZ
NORTH CENTRAL					
La Cueva	53.2000	52.2000	N9PGQ	oe 107.2	N9PGQ
NORTHWEST					
Farmington	53.0100	52.0100	KB5ITS	o 131.8	KB5ITS
Farmington	53.8500	52.8500	NO3Y	o	NO3Y
SOUTH CENTRAL					
Alamogordo	53.4100	52.4100	KA5BYL	oa	KA5BYL

NEW YORK

Information for New York City, Long Island, and Rockland and Westchester Counties is provided by MetroCor, a formative coordination body. MetroCor is not currently recognized by either the adjacent coordination councils nor the NFCC, and cross-coordination of these informational-only listings with the recognized adjacent coordination councils is pending.

ADIRONDACKS/EAST

Mineville	53.3500	52.3500	WA2LRE	oelwxx 123.0	Essx RACES
Plattsburgh	53.5900	52.5900	WA2LRE	oelr 123.0	Clin RACES
ALBANY/CAPITAL REGION					
Grafton	53.6300	52.6300	K2CBA	o	GURU
Grafton	53.8100	52.8100	K2RBR	oe	
Saratoga Springs	53.4100	52.4100	W2GBO	oex 100.0	,
AUBURN					
Auburn	53.0500	52.0500	K2INH	o 71.9	
BUFFALO/NIAGARA					
Grand Island	53.0900	52.0900	W2SIX	88.5 L(444.100)	
CATSKILLS/EAST					
Ashokan Rsvor	51.7600	51.2600	N2NCP	o 103.5	
Woodstock	53.1100	52.1100	N2WCY	o 77.0	
CATSKILLS/NORTH					
Fleischmanns	53.4700	52.4700	WA2SEI	o 107.2	KnightRdrs
Schenevus	53.0300	52.0300	KC2AWM	oe 100.0	CTRC
Stamford	53.2700	52.2700	K2NK	oe 107.2	
ELMIRA/CORNING					
Elmira Heights	53.6900	52.6900	W2AC	o	W2AC
FRANKLIN COUNTY					
Malone	53.1500	52.1500	WB2RYB	o/123.0	WB2RYB
LONG ISLAND - SUFFOLK CO					
Dix Hills	53.8500	52.8500	W2RGM	o	W2RGM
Melville	53.1100	52.1100	WB2CIK	ol	WB2CIK
MID HUDSON					
Harriman	53.1700	52.1700	WA2LVY	oelx 136.5	Columbia U
Mount Beacon	53.3100	52.3100	K2ROB	oe 114.8	MBARC

NEW YORK-NORTH CAROLINA

<i>Location</i>	<i>Output</i>	<i>Input</i>	<i>Call</i>	<i>Notes</i>	<i>Sponsor</i>
ROCHESTER					
Rochester	53.3300	52.3300	N2HJD	oaelrz 123.0	RRRA
Rochester	53.4300	52.4300	WR2AHL	o	
Rochester	53.6300	52.6300	WR2AHL	olx	GRIDD
SYRACUSE					
Syracuse	53.0100	52.0100	N2TUF	oe	
Syracuse	53.1100	52.1100	KC2BXY	o 103.5	
WESTCHESTER / ROCKLAND CO					
Orangetown	53.3700	52.3700	N2LKV	ol	RocklandRA
WESTERN NY--SOUTHERN TIER					
Delevan	51.6200	51.1200	WB2JPQ	ol 88.5	
Limestone	53.3100	52.3100	N2ISQ		
Mayville	53.5700	52.5700	WA2EQX	o	CCWRA
Sherman	53.6100	52.6100	WB2EDV	o	
NORTH CAROLINA					
Air Bellows Ga	53.0500	52.0500	WA4PXV	rBI	WA4PXV
Asheville	53.2700	52.2700	WD4BQW	o	WD4BQW
Asheville	53.4700	52.4700	N4OOC	o	
Bald Creek	53.0300	52.0300	N1BEC	o	NBFARS
Barium Springs	53.6700	52.6700	WA4WRS	o	
Boone	53.7900	52.7900	WA4NC	l 100.0	WA4NC
Chapel Hill	53.4500	52.4500	W4UNC	oe 107.2	OCRA
Clinton	53.3300	52.3300	W4TLP	oez	SCARS
Durham	53.7500	52.7500	W4BAD	o	W4BAD
Efland	53.4100	52.4100	WA1YYN	oe 107.2	WA1YYN
Fayetteville	53.8100	52.8100	W4EBM	#o(CA)e	CAPE FEAR
Gastonia/Crdr	53.1100	52.1100	N4XTF	oaelRBz	N4XTF
Hendersonville	53.1300	52.1300	W4FOT	l 100.0	W4FOT
Kville/HiPoint	53.5900	52.5900	KF4QDS	lr 103.5	KE4QOX
Lumberton	53.1100	52.1100	KD4BGD	o	KD4BGD
Mt Airy	53.9700	52.9700	N4DAJ	oep 100.0	KD4FWS
Mt Airy/Fancy	53.0700	52.0700	KD4FWS	oe 100.0	KD4FWS
Mt Mitchell	53.6300	52.6300	AB4JJ	oe 100.0	AB4JJ
Newport	53.0100	52.0100	K4GRW	o	RW CHAMB
Pittsboro	53.2300	52.2300	KD4JFN	oa 107.2	KD4JFN
Raleigh	53.0300	52.0300	K4ITL	o	K4ITL
Raleigh	53.1900	52.1900	W4BAD	o	W4BAD
Ranlo	53.3900	52.3900	KC4YOZ	#oel 107.2	MUG
Reelsboro	53.0900	52.0900	KF4IXW	oeRB 162.2	
Rocky Mount	53.0500	52.0500	N4JEH	o	N4JEH
Rocky Mount	53.6500	52.6500	KC4SBJ	o	
Sauratown Mt	53.2100	52.2100	N4QLX	o	
Sophia/Randlern	53.3500	52.3500	WR4BEG	ol	BROADCASTS
Thomasville	52.5250	+	WW4DC	oRB 88.5	WW4FL
Thomasville	53.0100	52.0100	KE4QOX	oeRB 88.5	WW4FL
Thomasville	53.1700	52.1700	WW4DC	ol 88.5	
W Jefferson	53.3300	52.3300	AB4JJ	100.0	AB4JJ
Williamston	53.3100	52.3100	K4SER	o	K4SER

108 51-54 MHz**NORTH CAROLINA-OHIO**

<i>Location</i>	<i>Output</i>	<i>Input</i>	<i>Call</i>	<i>Notes</i>	<i>Sponsor</i>
Wilmington	53.4300	52.4300	AD4DN	oaesWX 88.5	AD4DN
Youngsville	53.3700	52.3700	KD4MYE	oazt	KD4MYE

NORTH DAKOTA**SE CENTRAL**

Cleveland	53.0100	52.0100	W0FX	o	N0HNM
-----------	---------	---------	------	---	-------

SW-CENTRAL

Bismarck	52.5250	+	N0FAZ	e L(444.220)	N0FAZ
----------	---------	---	-------	-----------------	-------

OHIO**ALLEN**

Lima	53.6300	52.6300	W8HDU	o(CA)e 100.0	W8HDU
------	---------	---------	-------	-----------------	-------

AUGLAIZE

St Marys	53.5500	52.5500	WB8FNB	o 107.2	WB8FNB
----------	---------	---------	--------	---------	--------

BUTLER

Fairfield	53.1700	52.1700	W8DZ	oe	GCARA
Middletown	53.2100	52.2100	W8JEU	oTTel 77.0	Dial ARC

Middletown	53.3500	52.3500	N8COZ	o(CA)l	N8COZ
------------	---------	---------	-------	--------	-------

CARROLL

Carrollton	53.0700	52.0700	KB8SXE	oaet	CC ARES
------------	---------	---------	--------	------	---------

COLUMBIANA

E Liverpool	53.0900	52.0900	KB8JNM	(CA)el	KB8JNM
N Waterford	53.6300	52.6300	KB8SHE	oeRB	KB8SHE

CUYAHOGA

Brecksville	53.3100	52.3100	N8BHU		TCG
Cleveland	53.1100	52.1100	WA8WSO	t	WRRRA
HighlandHills	53.2300	52.2300	WR8ABC	107.2	LEARA
Mayfield Hts	51.6200	51.1200	N8QBB	o	N8QBB
Parma	53.0100	52.0100	K8ZFR	o	C.A.R.S.
Shaker Hts	53.8300	52.8300	K8ZFR	o	CARS

ERIE

Sandusky	53.3500	52.3500	W8LBZ	oa(CA)elr WXx 107.2	SREL
----------	---------	---------	-------	------------------------	------

Vermillion	53.2900	52.2900	KA8VDW	oa(CA)elr WXxz 107.2	SREL
------------	---------	---------	--------	-------------------------	------

FRANKLIN

Westerville	52.7000	52.9400	W8RRJ	oal	CORC
-------------	---------	---------	-------	-----	------

FULTON

Wauseon	53.4100	52.4100	KB8MDF	ae	KB8MDF
---------	---------	---------	--------	----	--------

GEAUGA

Newbury	52.6800	52.9200	WB8APD	cx	SMART
---------	---------	---------	--------	----	-------

GREENE

Beavercreek	53.7300	52.7300	N8NPT	ot	N8NPT
Xenia	51.8000	51.3000	KB8GRJ	azt	KB8III

HAMILTON

Cincinnati	53.1900	52.1900	KD8TE	el 114.8	KD8TE
------------	---------	---------	-------	----------	-------

HOLMES

Lakeville	53.3300	52.3300	KB8UXC		KB8UXC
-----------	---------	---------	--------	--	--------

OHIO-OREGON

<i>Location</i>	<i>Output</i>	<i>Input</i>	<i>Call</i>	<i>Notes</i>	<i>Sponsor</i>
JACKSON Ray	53.8100	52.8100	WO8Z	ol	WO8Z
LORAIN Elyria	53.7700	52.7700	WD8OCS	e 136.5	WD8OCS
MAHONING Canfield	53.2100	52.2100	KC8WY	oaelz 131.8	KC8WY
Youngstown	53.0300	52.0300	K8EAU		N8FAL
MEDINA Brunswick	53.1900	52.1900	N8OVW		N8OVW
Leitchfield	51.6600	51.1600	W8EOC	e	M2M
MONTGOMERY Dayton	53.0300	52.0300	WF8M	o	MVRFG
PUTNAM Leipsic	53.1100	52.1100	W8KT	o 107.2	W8KT
STARK Massillon	53.0500	52.0500	WA8GXM	oaeRBz 136.5	WA8GXM
Uniontown	53.2500	52.2500	WD8BIW	o	WD8BIW
Waynesburg	53.5700	52.5700	W8ATF	o(CA)	W8ATF
SUMMIT Akron	53.1700	52.1700	N8XPK	oaez	N8XPK
Norton	53.1500	52.1500	WB8UTW		WB8UTW
TRUMBULL Warren	53.3900	52.3900	KB8QDX	c	KB8QDX
WAYNE West Salem	53.2700	52.2700	KE8X	107.2	KE8X
WOOD Bowling Green	53.6100	52.6100	WA8EXF	o	WA8EXF
Perrysburg	53.6500	52.6500	KB8YVY	oa	KA8WPC
OKLAHOMA					
OKLAHOMA CITY					
Bethany	53.0100	52.0100	KD5AHH	ol	Bojive RN
Del City	53.1100	51.4100	N1LPN	o	N1LPN
Edmond	53.1700	51.4700	KA5WIS	o	KA5WIS
Oklahoma City	52.8100	51.1100	K5ENU	o	K5ENU
Oklahoma City	53.0500	52.0500	KB5XM	oe 141.3	KB5XM
Oklahoma City	53.0900	51.3900	KC5XLT	o	KC5XLT
Oklahoma City	53.0900	51.3900	KC5LXT	o	KC5LXT
Oklahoma City	53.3300	51.6300	KC5BRO	oa	KC5BRO
TULSA					
Tulsa	53.1500	51.4500	W5IAS	88.5	Tulsa ARC
OREGON					
COBURG					
Coburg	53.0700	51.3700	KJ7FU	o 94.8	KJ7FU
GRANTS PASS					
Grants Pass	53.2700	51.5700	WA6VQP	e 136.5	WA6VQP
HOOD RIVER					
Hood River	53.1500	51.4500	W7HSJ	oel 94.8	NWRA
PORTALND METRO					
Beaverton	53.3500	51.6500	KR7IS	o 107.2	WORC

110 51-54 MHz**OREGON-PENNSYLVANIA**

<i>Location</i>	<i>Output</i>	<i>Input</i>	<i>Call</i>	<i>Notes</i>	<i>Sponsor</i>
PORTLAND METRO					
Portland	52.8500	51.1500	KS0F	oel 162.2	KS0F
Portland	52.8900	51.1900	N7ROD		N7ROD
Portland	53.0900	51.3900	N7NLL	oe 107.2	N7NLL
Wilsonville	52.8300	51.1300	KR7IS	oe 107.2	WORC
SCAPPOOSE, ST HELENS					
Scappoose	52.9100	51.2100	KD7FCA		KD7FCA
SOUTHERN OR, NORTHERN CA					
Ashland	52.5250	+	WX7MFR	oRB 114.8	KC7PJX
SW WASHINGTON, NW OREGON					
West Port	52.8100	51.1100	K7CH	o 100.0	K7CH
WILLAMETTE VALLEY					
Eugene	53.6500	51.9500	W7ALN	oe 110.9	W7ALN
PENNSYLVANIA					
BEAVER					
Beaver	53.8500	52.8500	KC3TN		TAARA
New Galilee	51.7200	51.2200	KE3ED		KE3ED
BERKS					
Earlville	53.8700	52.8700	N3KZ	o 131.8	UPenn ARC
BUCKS					
Fairless Hills	53.0300	52.0300	WA3BXW	o(CA)rs RB WX 131.8	BEARS
Warminster	53.3700	52.3700	K3MFI	o(CA) 131.8	WarmSix
West Rockhill	53.2300	52.2300	K3CX	ct	
CHESTER					
Valley Forge	53.4100	52.4100	W3PHL	oIRB	PARA Group
COLUMBIA					
Berwick	53.5900	52.5900	N3JPV	oWX 77.0	B.A.R.S.
Bloomsburg	53.1300	52.1300	WB3DUC	oeRB 131.8	
DELAWARE					
Media	53.2700	52.2700	N3EJU	ol 131.8	
ERIE					
Albion	53.5500	52.5500	WA3WYZ	ol 186.2	WA3WYZ
JOHNSTOWN					
Barnesboro	52.9000	52.4000	KE3DR	o 141.3	KB3ANT
Johnstown	51.8000	51.3000	KB3BLF	o	CCDES
LACKAWANNA					
Ransom	53.4300	52.4300	N3EVW	oes	
LANCASTER					
Cornwall	53.8500	52.8500	N3TJJ	oe 114.8	L.R.T.S.
LUZERNE					
Wilkes-Barre	53.8100	52.8100	WB3FKQ	oelrsWX 82.5	
LYCOMING					
Williamsport	53.7300	52.7300	N3JIX	c 167.9	
MONROE					
Camelback Mtn	53.7900	52.7900	N3KZ	o 131.8	UPenn ARC
MONTGOMERY					
Eagleville	53.1100	52.1100	N3ACL	oers	Montco OEP
NORTH CENTRAL					
DuBois	53.0700	52.0700	K3PS	or	QCFMA

PENNSYLVANIA-SOUTH CAROLINA

<i>Location</i>	<i>Output</i>	<i>Input</i>	<i>Call</i>	<i>Notes</i>	<i>Sponsor</i>
NORTHAMPTON					
Bangor	53.9500	52.9500	N3TXG	oelLITZ	131.8
North Bangor	53.8300	52.8300	KA2QEP	o	
Pen Argyl	53.5700	52.5700	KA3ODJ	oe	203.5
Wind Gap	51.9400	51.4400	N3DZM	oel	131.8 CRLG
Wind Gap	53.2900	52.2900	N3MSK	ct	
NORTHWEST					
Meadville	52.6800	52.9200	WB8APD	cx	WB8APD
Titusville	51.8200	51.3200	WB3KFO	o	WB3KFO
Vowinkel	51.7000	51.2000	N3GPM	o	N3GPM
PHILADELPHIA					
Philadelphia	53.8900	52.8900	N3KZ	o	131.8 UPenn ARC
PITTSBURGH					
Apollo	51.9000	51.4000	N1RS	oaelrxz	SARA
				141.3	
Crafton	53.2900	52.2900	WA3RSP		
PGH/?	51.9400	51.4400	KS3R	o	SHARC Inc
Pgh/Homestead	51.7400	51.2400	WA3PBD	o	GtwyFM
SOUTHWEST					
Acme	51.7800	51.2800	N3QZU	o	LHVHFS
Finleyville	51.9800	51.4800	N3OVP	oe	N3OVP
Mt Pleasant	51.9600	51.4600	KA3JSD	o(CA)elx	KA3JSD
				141.3	
New Stanton	51.8400	51.3400	N3HOM	o	141.3 N3HOM
TIOGA					
Jackson Summit	53.7500	52.7500	N3NXC	oLITZ	
WAYNE					
Pleasant Mount	53.0700	52.0700	K2KQZ	o	136.5
WYOMING					
Mehoopany	53.3500	52.3500	WA3PYI	oe	
YORK					
York	53.9700	52.9700	W3HZU	o(CA)el	Keystone
				123.0	
PUERTO RICO					
E					
Aguas Buenas	51.9800	51.4800	KP4IA	oe	
RHODE ISLAND					
GREATER PROVIDENCE					
Cranston	53.2900	52.2900	W1IMD	olx	W1IMD
				162.2/162.2	
SOUTH CAROLINA					
Bishopville	53.0900	52.0900	K4NOC	oe	K4NOC
Chester	53.2900	52.2900	KF4SXO	o	CHESTER C
Columbia	53.2700	52.2700	N5CWH	oel	162.2 NARC
Gvl/Csr's Head	53.4100	52.4100	KO4MZ	oe	131.8 KO4MZ
Little Mountai	53.1900	52.1900	KN4AS	oe	156.7
Mountain Rest	53.5900	52.5900	KF4IWA	oez	KF4IWA
Orangeburg	53.2100	52.2100	AD4U	o	AD4U
Sumter	53.7700	52.7700	W4GL	ol	SARA, INC

SOUTH CAROLINA-TEXAS

Location	Output	Input	Call	Notes	Sponsor
Walterboro	53.3100	52.3700	KG4BZN	I 123.0	KG4BZN

SOUTH DAKOTA**WEST CENTRAL**

Rapid City	52.9600	52.4600	WB6GHA	oe	WB6GHA
------------	---------	---------	--------	----	--------

TENNESSEE

Chattanooga	53.3500	52.3500	K4VCM	o	K4VCM
Cookeville	53.1900	52.1900	WA4UCE	o	ARS OF TTU
Dresden	53.7100	51.2000	KE4OVN	alpLITZ 107.2	KE4OVN
Gallatin	53.0500	52.0500	WA4BGK	olRB 114.8	WA4BGK
Georgetown	53.7300	52.7300	WD4OAR	o 192.8	WD4OAR
Guthrie (tn/Ky)	53.2300	52.2300	KA4ZKL	o	
Kingsport	53.4300	52.4300	K4GX		K4GX
Knoxville	53.2500	52.2500	WA4YON	#o	R.E.PRICE
Knoxville	53.5500	52.5500	N4OQJ	o 100.0	KB4FZK
Knoxville	53.7700	52.7700	W4BBB	ol 1000.0	W4BBB
Knxvl/Eng Mt	53.1500	52.1500	WB4IOB	o	WB4IOB
Lafollette	53.1700	52.1700	K4BGW	o	RAY BURNS
Maryville	53.3700	52.3700	KC4PDQ	o	
Memphis	53.0100	52.0100	WA4KOG	o	LIONEL LEJ
Memphis	53.5500	52.5500	K4RDK	o	K4RDK
Memphis	53.9300	52.9300	W4GMM	o 107.2	W4GMM
Monteagle Mtn	53.4500	52.4500	NQ4Y	oarBI 114.8	NQ4Y
Morristown	53.0300	52.0300	KF4FTD	e	KF4JOZ
Morristown	53.2300	52.2300	KQ4E	o	KQ4E
Nashville	52.5250	144.6100	N4ARK	oeRB	N4ARK
Nashville	53.0100	52.0100	WA4BGK	o 114.8	
Oak Ridge	53.1100	52.1100	WD4GYN	o	WD4GYN
Roan Mtn	53.3100	52.3100	KD4SQB	oe	KD4PVU
Rogersville	53.7500	52.7500	K4GX	#o 114.8	K4GX
Springfield	53.1500	52.1500	N8ITF	o 107.2	N8ITF
Waverly	53.0900	52.0900	NO4Q		W4TLB

TEXAS

Amarillo	52.6500	51.6500	N5SQK	o 127.3	
Austin	52.6500	51.6500	W5FUA	oe 114.8/151.4	
Austin	53.6700	52.6700	WB5PCV	o	
Beaumont	53.0500	52.0500	NC5V	c	
Cut'n Shoot	52.3900	51.3900	W5WP	oe 103.5	
Dallas	53.3500	52.3500	WA5YST	o	
Dallas	53.9300	52.9300	KI0K	o	RADIODIVA
Edge	52.5500	51.5500	K5ENL	o 127.3	POOR BOY
El Paso	53.5500	52.5500	K5WPH	ol	SCARC
Elmendorf	53.0900	52.0900	W5ROS	c	ROOST
Farmersville	53.0500	52.0500	KD5TEX		
Fort Worth	52.6500	51.6500	N5HKA		
Fort Worth	53.1500	52.1500	K5SXX	o	
Georgetown	53.0500	52.0500	K5AB		

Location	Output	Input	Call	Notes	Sponsor
Houston	52.2500	51.2500	K5WH	ol 103.5	
Houston	52.6500	51.6500	N5TZ	o 156.7	
Houston	53.0500	52.0500	WB5UGT	o	SALTGRAS
Houston	53.1100	52.1100	WA5SIX	o 141.3	HAMS
Longview	53.4100	52.4100	N5REO		
Lufkin	53.7100	52.7100	KD5TD	o 100.0	
Midland	53.1100	52.1100	WB5RCD	o(CA)l EXPx	WTX220ASN
Rosehill	53.2700	52.2700	K5SOH	oa 123.0	ALERT-HOU
San Antonio	53.1300	52.1300	K5SUZ	e	SARO
San Antonio	53.1700	52.1700	WA5KBQ	o	
Victoria	53.0700	52.0700	WD5IEH	oel 103.5	
Victoria	53.3700	52.3700	K5ATT	o 103.5	
Wichita Falls	53.2900	52.2900	WB2NQV	olWX	

UTAH

FREQUENCY USAGE

Statewide	53.2100	52.2100	SNP	L(SNP)
WASATCH FRONT				
Murray	53.1100	52.1100	N7HIW	o(CA) L(448.125)
Salt Lake	53.1500	52.1500	KI7DX	oXL(448.175) 146.2

VIRGINIA

Amelia	53.3900	52.3900	WB3R	o	WB3R
Amelia Courths	53.1100	52.1100	KB4YKV	o(CA)	KB4YKV
Bedfrd/Thax Mt	53.1500	52.1500	N4CH	o	N4CH
Bluefield	53.3700	52.3700	N8RIG	ae	N8RIG
Chesterfield	53.4300	52.4300	KD4SUU	oe	KD4SUU
Danville(DCC)	53.1300	52.1300	WB4GJG	ot	DCCARC
Fancy Gap	53.2900	52.2900	WA4CQK	o 100.0	WA4CQK
Gate City	53.2100	52.2100	N4WWB	oael	SCOTT CO
Gum Spring	53.0700	52.0700	KB4MIC	o 203.5	KB4MIC
Hampton	53.8900	52.8900	WA4OHX	oe	TEL PIONEE
Lexngtn/Rock M	53.0100	52.0100	KI4ZR	ol	ROCKBRID
Lynchburg	53.5700	52.5700	KE4KEH	o 103.5	KE4KEH
Newport News	53.2500	52.2500	KT4QW	o(CA)et	KT4QW
Pearisburg	53.4700	52.4700	KE4JYN	oe 107.2	DPARS
Rice	53.1700	52.1700	KE4SFU	oe	KE4SFU
Roanoke	53.2500	52.2500	N4CH	ol	N4CH
Roanoke/Poor M	53.0900	52.0900	WB8BON	ol	WB8BON
Rocky Mt/Ferru	53.2700	52.2700	WD4KZK	el 107.2	W4TLM
Vesta	53.4300	52.4300	N4GBO	o 107.2	N4GBO
White Top Mtn	53.6500	52.6500	KB4YFV	oe	KB4YFV
NORTH CENTRAL					
Bull Run Mtn	53.4500	52.4500	K8GP	a	DVMS
NORTH EAST VA					
Fredericksburg	51.8600	51.3600	WA1ZFB	ca 79.7	WA1ZFB
STAFFORD					
Front Royal	51.9400	51.4400	N4MDK	o(CA)ex	N4QJZ
VA					
Madison	53.9100	52.9100	AD4CG	el 100.0	AD4CG

114 51-54 MHz

VIRGINIA-WASHINGTON

<i>Location</i>	<i>Output</i>	<i>Input</i>	<i>Call</i>	<i>Notes</i>	<i>Sponsor</i>
WASHINGTON AREA					
Alexandria	53.1300	52.1300	W4HFH	I 107.2	Alex RC
Alexandria	53.1300	223.2200	W4HFH	I 107.2	Alex RC
Mclean	53.3700	52.3700	K6LEW	o(CA)ez	NVFMA

WASHINGTON

FREQUENCY USAGE - W WA

	52.5250		SIMPLEX CALLING- VOICE		
	52.5700		CROSS-BAND USE		
	52.9900	51.2900	SHARED (SNP)		
50.0000 to	50.1000		CW ONLY		
50.1000 to	50.3000		SSB, CW		
50.3000 to	50.6000		ALL MODES		
50.6000 to	50.8000		PACKET		
50.8000 to	51.8000		RADIO CONTROL		
51.0000 to	51.1000		SSB		
51.1000 to	52.2900		RPTR INPUTS (20 KHZ SPACING)		
52.3100 to	52.5500		SIMPLEX-VOICE (20 KHZ SPACIN		
52.5900 to	52.7900		SIMPLEX-DATA		
52.8100 to	53.9900		RPTR OUTPUTS (20 KHZ SPACIN		

E WA-CENTRAL

Saddle Mtn	52.9500	51.2500	KB6KJX		KB6KJX
------------	---------	---------	--------	--	--------

E WA-SPOKANE

Mica Peak	53.2900	51.5900	K7LVB	oax	K7LVB
-----------	---------	---------	-------	-----	-------

E WA-SUNNYSIDE

Rattlesnake	53.1500	51.4500	W7HSJ	100.0	NWRA
Spokane	53.1500	51.4500	W7HSJ	100.0	NWRA

W WA-BAINBRIDGE ISLAND

Bainbridge Is	53.4300	51.7300	W7NPC	e 100.0	BARC
---------------	---------	---------	-------	---------	------

W WA-INDEX

Index	53.3500	51.6500	KC7LOC	e 100.0	Sky Valley
-------	---------	---------	--------	---------	------------

W WA-KING COUNTY

Bothell	53.5500	51.8500	W7SRZ	aelz	W7SRZ
Kirkland	53.1700	51.4700	AA7UJ	100.0 (CA)	AA7UJ

W WA-KITSAP COUNTY

Bremerton	53.2100	51.5100	N7NVP	el.100.0	N7NVP
-----------	---------	---------	-------	----------	-------

W WA-PIERCE COUNTY

Tacoma	53.0100	51.3100	K7NP	e 100.0	Univ PI RG
Tacoma	53.1900	51.4900	K7HW	(CA)ez 100.0	

W WA-PIERCE COUNTY - SOUTH

Eatonville	53.4100	51.7100	KD7DUJ	el 100.0	Gobblers K
------------	---------	---------	--------	----------	------------

W WA-PUGET SOUND

Buck Mtn	53.2900	51.5900	WR7JM	e 100.0	J-Mar Comm
Tiger Mtn West	53.1500	51.4500	K7CR	oe 100.0	Ch 1 RG

W WA-PUGET SOUND - SOUTH

North Mtn	53.0300	51.3300	K7CH	ael 100.0	C Holman
Puyallup	53.6700	51.9700	KB7SVU	e 103.5	KB7SVU

W WA-REDMOND

Redmond	53.0700	51.3700	KC7IYE	e 100.0	A Jones
---------	---------	---------	--------	---------	---------

W WA-SEATTLE

Ch 11 Tower	53.0500	51.3500	K7YR	e 100.0	Ken Rau
-------------	---------	---------	------	---------	---------

51-54 MHz 115
WASHINGTON-WISCONSIN

<i>Location</i>	<i>Output</i>	<i>Input</i>	<i>Call</i>	<i>Notes</i>	<i>Sponsor</i>
Seattle	53.2500	51.5500	W7ACS	100.0	SeattleCity
W WA-SNOHOMISH					
Snohomish	53.6500	51.9500	W7QA	e 100.0	W7QA
W WA-SNOHOMISH COUNTY					
Everett	52.9500	51.2500	N7RTT	100.0	N7RTT
Everett	53.1300	51.4300	WA7LAW	o(CA)elz 100.0	Snohomish
Lynnwood	53.2700	51.5700	KG7PD	e 100.0	KG7PD
W WA-WASHINGTON - NORTHWEST					
Blyn Mtn	53.3700	51.6700	WR7V	e 100.0	M McKibbin
Haystack Ridge	53.5900	51.8900	KA7PMC	e 100.0	KA7PMC
Lyman Hill	53.0900	51.3900	W7UMH	e1 100.0	NW10/6/440
W WA-WASHINGTON - SOUTHWEST					
Baw Faw Peak	52.9300	51.2300	K7CH	l 100.0	C Holman
W WA-WASHINGTON - WESTERN					
Capitol Peak	53.4700	51.7700	KB7TGJ	e 100.0	KB7TGJ
Cougar Mtn	53.3100	51.6100	K7MMI	ael 100.0	CMARG
Grass Mtn	53.8700	52.1700	W7SIX	e 100.0	W7SIX
Tiger Mtn West	53.3900	51.6900	WR7JM	l 100.0	J-Mar Comm

WEST VIRGINIA

Alderson	53.1900	52.1900	WV8BD	oe	BLACK DIA
Beckley	53.1700	52.1700	N8FWL	o 123.0	N8FWL-N8Z
Beckley	53.5900	52.5900	WB8YST	ol 107.2	WB8YST
Ceredo	53.8700	52.8700	KC8PFI	l	KC8PFI
Charleston	53.6300	52.6300	WB8YST	oez 107.2	WB8YST
Flatwoods	53.1100	52.1100	N8CQQ	o	N8ZVK
Gassaway	53.2100	52.2100	K8WGB	oe 123.0	K8WGB
Lewisburg	53.9300	52.9300	KC8LRN	oet	KC8LRN
Marmt/Charlstn	53.7500	52.7500	N8PEI	oe 141.3	
Richwood	53.7100	52.7100	WB8YST	o 107.2	
Shirley	53.3100	52.3100	KB8TJH	o	KB8TJH
Snowshoe	53.3300	52.3300	KC8CSE	o	KC8CSE

WISCONSIN

NORTH CENTRAL 114.8					
Tomahawk	52.8300	51.1300	N9MEA	oelx 114.8	N9MEA
Wausau	52.8900	51.1900	W9SM	oes 114.8	W.V.R.A.
Wausau	53.4500	51.7500	KC9NW	ox 103.5	R.M.R.A.
NORTH EAST 107.2					
Hilbert	53.1700	51.4700	KN9P	ors	C.A.R.E.S.
NORTH WEST 110.9					
Holcombe	52.8100	51.1100	N9LIE	olx 110.9	N9LIE
SOUTH CENTRAL 123.0					
Clinton	53.1900	51.4900	WB9BJU	oe 123.0	C.A.T.S.
Fort Atkinson	53.0900	52.0900	AA9AD	olWXX 103.5	S.W.R.G.
Madison	53.0700	52.0700	N9KAN	o(CA)rxz 103.5	S.W.R.G.
SOUTH EAST 127.3					
Mequon	53.0100	51.3100	N9PMR	oe 103.5	N9PMR

116 51-54 MHz**WISCONSIN-ONTARIO**

<i>Location</i>	<i>Output</i>	<i>Input</i>	<i>Call</i>	<i>Notes</i>	<i>Sponsor</i>
Milwaukee	53.0300	52.0300	W9DHI	oel 103.5	WERA

WYOMING**CENTRAL**

Lander	53.0300	52.0300	N7HYF	ol	WYAME
Riverton	53.3500	51.6500	KB7PLA	ol	KB7PLA

SOUTH CENTRAL

Rawlins	53.9300	51.6900	KJ7AZ	ol	KJ7AZ
---------	---------	---------	-------	----	-------

ALBERTA**CENTRAL**

Limestone Mtn	52.6100	53.6100	VE6MTR		VE6CMM
---------------	---------	---------	--------	--	--------

EDMONTON

Edmonton	53.0700	52.0700	VE6UFO		VE6UFO
Edmonton	53.4300	52.4300	VE6SSM	ol	SARA

LETHBRIDGE

Lethbridge	53.4500	52.4500	VE6ZIX	o	VE6HDO
------------	---------	---------	--------	---	--------

BRITISH COLUMBIA**FRASER VALLEY**

Abbotsford	52.5250	+	VE7RVA	o	FVARESS
------------	---------	---	--------	---	---------

GREATER VANCOUVER

Anvil Island	52.9100	51.2100	VE7QRO		VE7LWB
Surrey	53.5300	51.8300	VE7DQ	#	Tom Glover
Vancouver	52.8900	51.1900	VE7HCP	#	VE7HCP

SOUTH CENTRAL

Vernon	52.0100	51.4100	VA7VMR	o	VE7OHM
--------	---------	---------	--------	---	--------

VANC ISLAND SOUTH

Victoria	52.8300	51.1300	VE7RSX	100.0	WARA
Victoria	52.8700	51.1700	VE7VIC	100.0	WARA

MANITOBA**WINNIPEG**

Winnipeg	53.4000	52.4000	VE4KOG	o	PMCStaff
----------	---------	---------	--------	---	----------

ONTARIO**EAST SOUTH CENTRAL**

Haliburton	53.0500	52.0500	VE3SRU	oael	Haliburton
------------	---------	---------	--------	------	------------

FRONTENAC/LENNOX-ADDINGTON

Kingston	53.1300	52.1300	VE3KER	o	KARC
----------	---------	---------	--------	---	------

METRO TORONTO

Brampton	53.1900	52.1900	VE3PRC	oe	Peel ARC
Toronto	53.3500	52.3500	VA3GTU	o 103.5	
Uxbridge	53.0300	52.0300	VE3SIX	o(CA)ez L(LINK2)	TFMCS

NORTHEASTERN ONTARIO

Sudbury	51.2000	52.2000	VE3KMW	#o	VE3PHC
---------	---------	---------	--------	----	--------

NORTHWESTERN ONTARIO

Thunder Bay	53.0300	52.0300	VA3OLA	#o	VA3DPB
-------------	---------	---------	--------	----	--------

OTTAWA

Ottawa	53.0300	52.0300	VE3RVI	oe	OVMRC
Ottawa	53.0900	52.0900	VE3TST	ol	VE3HXP

ONTARIO-YUKON TERRITORY

<i>Location</i>	<i>Output</i>	<i>Input</i>	<i>Call</i>	<i>Notes</i>	<i>Sponsor</i>
SOUTH					
Burlington	53.5900	52.5900	VE3DUO	o	
Carlisle	53.1100	52.1100	VE3WIK	o	
Kitchener	53.3700	52.3700	VE3SED	oe L(442.2)	KWARC
Scotland	53.2300	52.2300	VE3PPO	o	
SOUTH CENTRAL					
Edgar	53.0700	52.0700	VE3LSR		LSRI
Pefferlaw	53.0900	52.0900	VA3PTX	o(CA)e	
SOUTHWEST					
Essex	53.0300	52.0300	VE3SMR	o	
Windsor	53.0500	52.0500	VE3RRR	o	WART
WEST SOUTH CENTRAL					
Proton Station	53.2500	52.2500	VA3SRC	o	VA3ODX RG

QUEBEC

Alma	53.2500	52.2500	VE2RYK	o	VE2AYK
Drummondville	53.2700	52.2700	VE2ROC	o	VE2ZRA
Gatineau	53.1100	52.1100	VE2REH	oael 110.9	ARAI
Grand-Mere	53.1100	52.1100	VA2RTI	ol 141.3	VE2JTR
Grenville	53.0100	52.0100	VE2RWC	oe	VE2CWB
Parc-Laurentides	53.6350	52.6350	VE2RAH	o	VE2RAH
St-Calixte-Nord	53.0700	52.0700	VE2LED	olx 141.3	VE2VK
St-Honore	53.2450	52.2450	VE2ROM	ox	VE2MOR
St-Pie	53.0500	52.0500	VE2RYM	oel 141.3	VE2VK
Ste-Magerite	53.0900	52.0900	VE2RIX	o	VE2BPU
ARGENTEUIL					
Brownsburg	53.0100	52.0100	VE2RCS	oe	BARC
GATINEAU					
Gatineau	53.1100	52.1100	VE2REH	oae 110.9/110.9	ARAI

YUKON TERRITORY

WHITEHORSE					
Carcross/Whitehorse	52.7000	52.2000	VY1RMM	oE-SUN E-WINDI	YARA

144-148 MHz

<i>Location</i>	<i>Output</i>	<i>Input</i>	<i>Call</i>	<i>Notes</i>	<i>Sponsor</i>
ALABAMA					
Albertville	145.1100	-	N4YJR	o(CA)elx 107.2	N4YJR
Alexander City	146.9600	-	WA4KIK	oae	WA4KIK
Allsboro	147.0600	+	KB4FKU	o	ANWeaver
Andalusia	146.9400	-	K4TGU	o	Covington
Andelusia	147.2600	+	KA4YXB	o 100.0	South AL RC
Arab	146.8000	-	N4CLS	oex 107.2	N4CLS
Arab	146.9200	-	KE4Y	oaeWxxz	Brndlee Mt R
Ashland	147.2550	+	KF4UOU	aewxz 131.8	KF4UOU
Athens	145.1500	-	N4SEV	oez	LngstnARES
Auburn	147.0600	-	KA4Y	o	KA4Y
Auburn	147.2400	+	K4RY	o	AU ARC
Bald Rock	145.1300	-	N4MLP	oerRB WX 103.5	St Clr EMA
BattleGround Mtn	147.4150	146.4150	KF4UJM	123.0	KF4UJM
Bay Minette	145.4300	-	KD4HYG	oaRB 123.0	KD4HYG
Bay Minette	146.6100	-	K4JIE	oe	Baldwn EMA
Bessemer	145.1500	-	N4AHN	oaelxz	K4GTQ
Birmingham	145.1900	-	N4IQT	ol	N4IQT
Birmingham	145.2300	-	WB4TJX	oe	UAB ARC
Birmingham	145.3500	-	KX4I	cx	KX4I
Birmingham	145.4100	-	W4CUE	oa	Bhm ARC
Birmingham	146.7600	-	K4HAL	oae 88.5	H&H RA
Birmingham	146.8800	-	W4CUE	oaeRB WX	Bhm ARC
Birmingham	147.1400	+	WA4CYA	celWX	Hueytnw RA
Birmingham	147.2800	+	W4TPA	oa	TPARCA
Birmingham	147.3400	+	WA4MHO	o	P&P RA
Black	145.2700	-	W4UZR	oWX	W4UZR
Boaz	147.2000	+	KF4DLE	aTT E-SUNrRB Wxx 100.0	Mrshl ARC
Brent	145.3900	-	NU4A	oe	Bibb ARC
Butler	146.8500	-	KE4ROA	210.7	KE4WYK
Cheaha Moutian	147.0900	+	WB4GNA	oaeWxxz 131.8	CalhounARC
Coldwater Mtn	146.7800	-	N4QLB	oaelRB WXz	CalhounEMA
Anniston					
Corner	147.1200	+	KD4CIF	oe	
Cullman	145.3100	-	AK4B	oaerxz	CARC
Dadeville	147.2000	+	KS4UN	oaWX 107.2	KS4UN
Decatur	145.2100	-	N4VCN	elRB EXP	N4VCN
Decatur	145.2500	-	KA4DIO	o	KA4DIO
Decatur	146.7200	-	KA4DIO	oe	KA4DIO

120 144-148 MHz

ALABAMA

<i>Location</i>	<i>Output</i>	<i>Input</i>	<i>Call</i>	<i>Notes</i>	<i>Sponsor</i>
Decatur	146.9800	-	W4ATD	oerwx	DARC
Decatur	147.0000	+	W4ATD	oerwx	DARC
Demopolis	146.6400	-	W4TLV	o	W4TLV
Dixon Mills	147.0800	+	W4WTG	o	
Dora	147.3900	+	AD4LA	#o	N4EIX
Dothan	145.4300	-	WA4QEO	ot	Wirgrss ARC
Dothan	146.8500	-	KD4GZM	o	KD4GZM
Dothan	147.1000	+	WA4MZL	oIwx 203.5	AICN
Dothan	147.3400	+	N4RNU	oerWXz	Hustn EMA
Duncanville	145.4900	-	WS4I	e 131.8	DruidARC
East Brewton	146.9700	-	WA4TYH	o	WA4TYH
Enterprise	145.3900	-	KD4BWM	oaez	EEARA
Enterprise	147.2400	+	WD4ROJ	oaelrz	EntrprsARS
Ethelsville	147.1600	+	K4PHH	o	K4PHH
Eufaula	146.7800	-	K4BOE	o	EARC
Eufaula	147.2800	+	K4BOE	o	K4BOE
Flagg Mtn	145.2700	-	KC4CM	o 88.5	KC4CM
Flint Ridge	146.8600	-	N4YI	awXz	N4YI
Florence	145.3700	-	KC4FLN	o	KC4FLN
Florence	147.3200	+	WB4JNX	o	
Foley	146.6850	-	WB4GMQ	oae	SBIdwn ARC
Foley	147.3900	+	WB4GMQ	oae 118.8	WB4GMQ
Ft Payne	147.2700	+	W4GBR	o 100.0	DcalbARC
Gadsden	145.4900	-	KK4DD	o	KK4DD
Gadsden	146.8200	-	N4NAK	oerRBz 192.8	EtwhEMA
Gadsden	147.1600	+	K4JMC	oaelWXz	GARC
	146.6700	-	K4BWR	o(CA)ex 100.0	K4BWR
Gadsden-Chandler Mtn					
Goodwater	145.3300	-	W4AEM	oewX	L MrtnRC
Gordo	146.6850	-	KC4ZMP	118.8	KC4ZMP
Gordon/Farley NP	146.9600	-	KE4HUN		SouthrCo
Gordonsville	146.6700	-	W4MPQ	oerWXx 123.0	BtlrARC
Greenville	145.1900	-	W4MPQ	oerWX 203.5 L(AICN)	BtlrRC/EMA
Grove Hill	147.2800	+	WB4THU	o	Clrk ARS
Guntersville	145.1700	-	K4WWN	oae 179.9	K4WWN
Guntersville	147.3800	+	K4CZZ	oa	K4CZZ
Wyeth					
Haleyville	146.7800	-	WA4YYL	oaez	Above
Haleyville	147.3600	+	KE4MEC	oaelWXz 71.9	Freeste ARC
Hamilton	147.0200	+	?4???		
Headland	147.2100	+	WA4GIU	o	
Huntsville	145.2300	-	W4XE	L(AICN) 186.2	W4XE AICN
Huntsville	145.2900	-	KK4AI	oae 100.0	MARA
Huntsville	145.3300	-	W4ATV		NARA
				L(ATV COORD)	
Huntsville	145.3900	-	WA4NPL	oelx	WA4NPL

ALABAMA

<i>Location</i>	<i>Output</i>	<i>Input</i>	<i>Call</i>	<i>Notes</i>	<i>Sponsor</i>
Huntsville	145.4300	-	WB4LTT	c	WB4LTT
Huntsville	145.4700	-	WA4OUE	o 100.0	WA4OUE
Huntsville	146.8600	-	WB4UEE	oEXP	RadFreeHsv
Huntsville	146.9400	-	N4HSV	oaerWxx 100.0	NARA
Huntsville	147.1400	+	N4AZY	o	N4AZY
Huntsville	147.1800	+	WD4CPF	oaxz 100.0	NARA
Huntsville	147.2200	+	K4RSB	or	HsvEMA
Huntsville	147.2400	+	KB4CRG	oaelRB 82.5	KB4CRG
Huntsville	147.3000	+	W4QB	o	NADXC
Huntsville	147.5050	146.5050	KC4HRX	o(CA)z	KE4JMQ
Jacksonville-Chimney Pk	147.0400	+	WD4LDU	o(CA)e	AnnstnEMA
Jasper	146.6400	-	KW4P/R	oe	WARC
Jasper	146.9000	-	WB4ACN	o	WB4ACN
Jasper	147.2600	+	WA4JUJ	o	WA4JUJ
Killen	146.6800	-	WB4NQH	oaelxz 100.0	WB4NQH
Lake Wedowee	146.9000	-	KK4IF	oaRB	KA5WZY
Lanett	147.0000	+	K4DXZ	oe	VLY ARC
Leesburg	147.0750	+	KE4SWI	oaWXz	ChrK EMA
Leighton	147.3400	+	AC4EG	o(CA)	NAARC
Lineville	145.2500	-	KF4VOV	oaWXz 131.8	KF4VOV
Littleville	145.1300	-	WB4KKV	oae	WB4BPS+
Marbury	147.3800	+	N4WDN	o	
Millry	147.1800	+	KF4ZLK	114.8	PEBrown Jr
Mobile	146.8200	-	W4IAX	o 203.5	MARC
Mobile	146.9400	-	WB4QEV	o(CA)er WXz	MCCDARC
Mobile	147.1200	+	K4AN	151.4	K4AN
Mobile	147.1500	+	WB4BXM	oe	WB4BXM
Monroeville	147.1600	+	WB4UFT	o(CA)e	MARC
Montevallo	145.2900	-	N4GEG	oeRB	N4GEG
Montevallo	147.3200	+	N4GEG	o	N4GEG
Montgomery	146.6400	-	W4AP	oa	MARC
Montgomery	146.8400	-	W4AP	oerWXz	MARC
Montgomery	146.9200	-	W4AP	oarz	MARC
Montgomery	147.0000	-	WA4ZYS	o	MontTusARS
Montgomery	147.1800	+	W4AP	oerWxx	MARC
Moulton	145.2700	-	N4IDX	o(CA)ers WX 107.2	BnkhdARC
Moulton	146.9600	-	KS4B	oa(CA)elr WX	BnkhdARC
Muscle Shoals	145.4100	-	WB4NQH	lwx 203.5	AICN/B4NQ
Muscle Shoals	146.6100	-	W4JNB	oaerx	MSARC
Nectar-Skyball Mtn	146.7000	-	W4BLT	ox	Blnt ARC
New Brockton	145.1300	-	WA4WQW	o	WA4WQW
Ohatchee	147.0200	+	WB4LYR	250.3	WB4LYR
Opelika	146.9400	-	WA4QHN	oeWxx 123.0	WA4QHN

ALABAMA

<i>Location</i>	<i>Output</i>	<i>Input</i>	<i>Call</i>	<i>Notes</i>	<i>Sponsor</i>
Opp	146.6400	-	W4VOM	o	CovARS
Ozark	146.9800	-	KA4AFI	oae	DaleARES
Palmerdale	145.4500	-	WB4ZNQ	olRBx	+WD4GQF
Pelham	146.9800	-	KC4AF	oe	Shelby ARC
Phenix City	146.6100	-	W4CVY	oeWxxz	ColARC
Phenix City	146.7200	-	WA4QHN	oe 123.0	WA4QHN
Phenix City	146.8800	-	W4CVY	o	Col ARC
Phenix City	147.3200	+	W4DUF	el 123.0	AICN
Prattville	146.9000	-	NN1W	oae	NN1W
Pratville	145.3100	-	KF4DPY	oRB WX	3AreaARC
Remlap	146.6200	-	KF4FVH	o	P&P RA
Roanoke	147.1800	+	KF4QDQ	o	Rndlf ARC
Roanoke	147.2200	+	WD4KTY	ol	WD4KTY
Robertsdale	147.0900	+	K4RAW	oe	BaldEMA
Rogersville	146.7400	-	WA4III	oe 162.2	WA4III
Russellville	147.1600	+	KE4ZIM	oeWX	FrnkInARC
Santuck	146.8000	-	KD4PEI		KD4PEI
Scottsboro	146.9000	-	N4SCO	aeWxz 123.0	JARESRAC
Section	147.3600	+	W4BSO	oeIWX 123.0	JARESRAC
Selma	146.7200	-	N4KTX	oe	N4KTX
Selma	147.2200	+	KF4QJX	o 203.5	Sel/Dlls ARC
Sheffield	146.8800	-	K4YVV	o	K4YVV
Skipperville	147.0300	+	KD4KRP	o(CA)e 71.9	KD4KRP
Smiths	145.3500	-	KF4AEJ	o 123.0	KF4AEJ
Spanish Fort	147.3450	+	W4IAX	oa	MARC
Spruce Pine	147.2100	+	K4NXB	o	K4NXB
Talladega	145.3700	-	KE4EHO		KE4EHO
Talladega	146.7400	-	AD4CY	oaeWxxz	T RAC
Talladega	147.3600	+	N4TNX	oe	T RAC
Theodore	145.1900	-	N4LMZ	o	N4LMZ
Theodore	147.2000	+	N4LMZ	o	N4LMZ
Thorsby	145.4300	-	W4MPQ		AICN
Troy	146.8200	-	W4NQ	L(AICN 203.5) 100.0 (CA)ez 100.0	Pike ARC
Tuscaloosa	145.1700	-	KR4ET	c	4MD/5TW/I
Tuscaloosa	145.2100	-	W4UAL	o	UA ARC
Tuscaloosa	145.3500	-	KX4I	cx 91.5	KX4I
Tuscaloosa	145.4700	-	KX4I	203.5	UFE/KA
Tuscaloosa	146.8200	-	W4KCQ	oaeWxz 118.8	TARC
Tuscaloosa	146.9250	-	WS4I	oe 131.8	DruidARA
Tuscaloosa	147.0600	-	KX4I	c 179.9	KX4I
Tuscaloosa	147.2400	+	W4MD	203.5 L(AICN)	AICN
Tuscaloosa	147.3000	+	W4WYN	oaeRB WX	WARS
Tuskegee Inst	147.1400	+	KA4NTI		
Uriah	145.1500	-	N4YYX	o	N4YYX
Vernon	146.6600	-	KC4UG	o	KC4UG

144-148 MHz 123
ALABAMA-ALASKA

Location	Output	Input	Call	Notes	Sponsor
Warrior	146.8400	-	WB4YOX	o	WB4YOX
Waterloo	146.7600	-	K4YVV	o	K4YVV
Winfield	147.0400	+	KT4JW	oe 192.8	RNF/QPX
Wood Mtn	147.3200	+	KF4IGZ	o 100.0	ChrkeARC
York	147.0000	+	K4QXT	oae	SumterARC
ALASKA					
INTERIOR					
Cantwell	146.8200	-	KL7KC	o 103.5 L(FAIRBANKS)	ARCTIC AR
Central/Circle	146.8200	-	AL7FQ	x 103.5 L(FAIRBANKS)	AL7FQ
Cleary Summit	146.6700	-	KL7GNG	o	KL7GNG
Delta Junction	146.7600	-	WL7AI	o	WL7AI
Delta Junction	146.7600	-	WL7AI	o	WL7AI
Delta Junction	146.8200	-	KL7KC	ox 103.5 L(FAIRBANKS)	ARCTIC AR
Denali Park	146.7600	-	KL7KC	ol	ARCTIC AR
Dot Lake	146.8800	-	KL7KC	olx 103.5	ARCTIC AR
Eielson AFB	147.1200	+	N1EYO	lx	N1EYO
Fairbanks	146.8800	-	KL7KC	oaelx 103.5	ARCTIC AR
Fairbanks	146.9400	-	KL7KC	oa	ARCTIC AR
Fairbanks	147.0900	+	KL7IKG	oae	Borealis AR
Fairbanks	147.3000	+	KL7EDK	oe	KL7EDK
Healy	144.8800	144.8800	KL7KC	ox L(FAIRBANKS VIA 220)	Arctic ARC
Manley	147.0300	+	KL7KC	oel 103.5	+KL7XO
Mt Eldridge	146.2200	+	KL7KC		KL7KC L(FAIRBANKS)
Nenana	147.0600	+	WL7PI	o L(FAIRBANKS)	NARC
North Pole	146.6400	-	NL7V	c L(NENANA)	NL7V
North Pole	146.7000	-	WL7TY	o L(NENANA)	WL7TK
North Pole	146.7900	-	KL7KC	oelx	Arctic ARC
North Pole	147.2400	+	KL7VK	oaep	KL7VK
Northway	146.8200	-	KL7KC	103.5 L(FAIRBANKS)	ARCTIC AR
NORTH SLOPE					
Deadhorse	146.9400	-	KL7UQ	oae 103.5	WL7BD
PANHANDLE					
Crystal Mt	147.3600	+	W6SJJ	oelx	SARA
Haines-Mt	147.0600	+	KL7GPG	el	JARC
Ripinski					
Juneau-Lena	147.0000	-	KL7PF	oael	JARC
Point					
Juneau-Tramsite	146.8200	-	KL7PF	oael	JARC
Ketchikan	146.7900	-	KL7ST	oae	KARC
Mendenhall	147.3000	+	KL7IWC	oe	ARES
Petersburg	146.9600	-	KL7FFP	o(CA)	PARC
Sitka	146.8200	-	KL7FFR	o(CA)	SITKA ARC

124 144-148 MHz

ALASKA-ARIZONA

<i>Location</i>	<i>Output</i>	<i>Input</i>	<i>Call</i>	<i>Notes</i>	<i>Sponsor</i>
SOUTH CENTRAL					
Anchorage	146.9400	-	KL7AA	oaez 100.0/141.3	AARC
Anchorage	146.9700	-	KL7CC	oae 103.5	SCRC/KL7C
Anchorage	147.3000	+	KL7AA	oer 141.3	PARKA
Chugiak	147.1500	+	NL7J	oae 107.2	WL7QI
Eagle River	145.4500	-	KL7GG	ae	KL7GG
Elmendorf	146.6700	-	KL7AIR	oe 107.2	EARS
Ft Richardson	147.3900	+	KL7GG	aeRB	GG/ADES
Girdwood	146.7600	-	KL7AA	oe 141.3	AARC
Jake Lake	145.4900	-	AA0NN	o	AA0NN
Kenai/Soldotna	146.8800	-	AL7LE	oae	MARC
Kodiak	146.8800	-	AL7LQ	oae	AL7LQ
Kodiak	146.9400	-	KL7JBV	oe	KARES
Wasilla	147.0900	+	KL7DJE	oeE-SUN E-WIND 100.0	DJE/HE
SOUTHEAST					
Juneau-H Ridge	146.6400	-	KL7HFI	oael	JARC
ARIZONA					
CENTRAL					
Black Canyon C	146.9000	-	KB7OCY	o 118.8	KB7OCY
Cave Creek	147.3200	+	K5VT	o	K5VT
Maricopa	145.2500	-	KD7DWZ	oae 162.2	KD7DWZ
Mt Ord	145.4900	-	WB7UAN	c	RPRG
Mt Ord	146.9200	-	W7MDY	oael 162.2	ARA
Mt Ord	147.3600	+	W7MDY	oel 162.2	ARA
Mt Union	147.2600	+	K7HS	oae 103.5	YCEM
Payson	145.1700	-	KC7UXU	o 162.2	GRG
Payson	147.3900	+	KC7YYM	oae 100.0	TARA
Pinal Peak	145.4100	-	K7EAR	ol 141.3	EAARS
Pinal Peak	147.2000	+	W7ARA	o 110.9	ARA
Queen Creek	146.6200	-	K7UGA	o	CADXA
Signal Pk/Pina	146.7400	-	WA7HUH	or 162.2	GCR
Towers Mtn	145.3700	-	W1OQ	oe 162.2	MMRG
Wickenberg	145.4700	-	W7DQS	c	W7DQS
Wildflower Mt	147.0400	+	KA7ATV	or 107.2	KA7IOG
Wildflower Mtn	145.3500	-	KD7CCV	oe 162.2	DAWN
EAST CENTRAL					
Eden	146.9400	-	K7EAR	ol	EAARS
Guthrie Peak	145.3500	-	N5IA	o	EAARS
Guthrie Peak	145.3900	-	K7EAR	ol 141.3	EAARS
Heber	146.8000	-	W7RIM	oe 162.2	RCARC
S Mtn Alpine	145.2700	-	K7EAR	o 141.3	EAARS
Show Low	147.1000	+	N9CZV	oa 110.9	N9CZV
FLAGSTAFF METRO					
Flagstaff	145.2700	144.8700	KD7IC	o	KD7IC
KINGMAN METRO					
Kingman	146.6200	-	N0NKU	cel 88.5	MCRA
NORTH CENTRAL					
Ash Fork	147.3000	+	NR7G	o	NR7G
Bill Williams	146.7800	-	K7NAZ	o(CA)e 91.5	BWMRC

<i>Location</i>	<i>Output</i>	<i>Input</i>	<i>Call</i>	<i>Notes</i>	<i>Sponsor</i>
Flagstaff	145.4100	-	K7NAU	o 151.4	NAUARC
Lake Havasu Ci	146.9600	-	W7DXJ	o(CA)	W7MCF
Lake Montezuma	147.2800	+	W7DFW	162.2	W7DFW
Mingus Mtn	147.0000	+	W7GLT	o 136.5	W7DFW
Mingus Mtn	147.2200	+	W7EI	oeLITZ	MMRG
Mt Elden	146.9800	-	W7ARA	100.0/162.2	VVARA
Mt Elden	147.1400	+	W7ARA	162.2	ARA
Navajo Mtn	146.9600	-	W7ARR	o(CA)	ARA
Prescott	145.3900	-	KC7TIL	162.2	GCWA
Prescott	145.4300	-	N7NBK	o	KC7TIL
Squaw Pk Verde	145.3300	-	KA7IOG	o(CA)e	N7NBK
Winslow	146.8400	-	W7DFW	107.2	W7DFW
Winslow	147.2800	+	W7DFW	o(CA)e	W7DFW
Winslow	147.3800	+	KK7TF	156.7	N7RDZ
NORTHEAST					
Greens Peak	145.3100	-	N9CZV	oa 136.5	N9CZV
Greens Peak	146.6100	-	N7ENS	o 136.5	N7ENS
Greens Peak	146.7000	-	K7EAR	o	EAARS
Holbrook	146.6800	-	KA7ARZ	o	NCARC
Nah-Ah-Tee Mes	146.8600	-	N7ENS	o 162.2	N7ENS
Porter Mtn	146.7600	-	N7ENS	oel 162.2	N7ENS
Portor Mtn	145.1900	-	N9CZV	oa 110.9	N9CZV
NORTHWEST					
Bullhead City	145.1700	-	W7GAA	oa	WARC
Bullhead City	146.6400	-	KC7GSA	o(CA)e	FREEDOM N
Dolan Springs	147.1000	+	W6ROA	123.0	W6ROA
Dolan Springs	147.3200	+	K6SHH	o	K6SHH
Hayden Peak	146.7600	-	N7SKO	oe	WECOM INC
Hopi Pt Grand	147.3200	+	WB6JAA	oe 131.8	NORTHLINK
Hualapai Mtn	147.1600	+	WB6RER	oel	HUALAPI AR
Peach Springs	147.3400	+	WB7POD	o 131.8	WB7POD
Potato Patch I	146.8000	-	KC7IFD	oes 91.5	NOWARE
Willow Beach	147.1200	+	W6PNM	c 123.0	VINE COMM
PHOENIX METRO					
Apache Junctio	146.8000	-	W7KOS	ol 131.8	W7KOS RG
Bank One	146.8200	-	N1KQ	oa 123.0	MMRG
Bell Butte	146.9800	-	AI7R	oe 162.2	MMRG
Central Phx	146.6400	-	W7ARA	oe 100.0	TEMPE
Chandler	145.1700	-	W1OQ	oe 162.2	ARA
Chandler	145.4500	-	KC7TMB	o 162.2	W1OQ
Coolidge	145.2100	-	WA7HJN	oe 162.2	IARS
Mesa	145.3300	-	WB7TJN	oa	WA7HJN
Mesa	146.7200	-	WA7ZFZ	oe 114.8	WB7QDR
Mesa	146.8600	-	N7DJZ	oe	MARA
Mesa	147.1200	+	WB7TJD	oe 162.2	MESA COM
Paradise Vly	145.4700	-	K7ER	oe 162.2	SPRSTN AR
				o(CA)e	KC7GEH RG

126 144-148 MHz

ARIZONA

<i>Location</i>	<i>Output</i>	<i>Input</i>	<i>Call</i>	<i>Notes</i>	<i>Sponsor</i>
Phoenix	145.1900	-	W7ATV	o 162.2	AATV
Phoenix	145.2100	-	KJ7VL	o	N7AMA
Phoenix	145.2300	-	KA7IOG	o 94.8	KA7IOF
Phoenix	145.2300	-	N7LMR	o 173.8	N7LMR
Phoenix	145.2900	-	WB7VVD	o 103.5	DARS
Phoenix	146.9600	-	KB7NKB	o	KB7NKB
Phoenix	147.0200	+	W7BSA	o 162.2	BSA EP 599
Phoenix	147.0600	+	W7UXZ	oe 162.2	W7UXZ
Phoenix	147.2800	+	WA7UID	o	MMRG
Phoenix Metro	146.7000	-	KC7MKZ	o 162.2	TARC
Scottsdale	147.1800	+	WA7APE	o 162.2	SCTSDL AR
Scottsdale	147.3400	+	W7MOT	oael 162.2	MARCA
Scottsdale Air	146.7600	-	WA7ZZT	o 162.2	ARA
Shaw Butte	146.8400	-	W7ATV	oe 162.2	AATV
Shaw Butte	147.2400	+	W7FVZ	oael 162.2	ARA
Sun City West	147.3000	+	KC7KLC	oae 162.2	WVARC
Tempe	145.2700	-	N7ADA	o	KB7KY
Thompson Pk	147.0800	+	W7IFH	oe 162.2	MARICOPA
White Tanks Mt	145.4300	-	N7SKT	oe 100.0	GLEND EEO
White Tanks Mt	147.1000	+	N7EEG	op	WMMRG
White Tanks Mt	147.3800	+	N7JULY	ce 79.7	WB7TUJ
Wht Tanks Mtn	146.9400	-	W7EX	oel 162.2	ARA
SOUTH CENTRAL					
Ajo Childs Mt	145.3100	-	KF7LA	o 100.0	AJO ARC
Casa Grande	146.7800	-	N8UVV	o 100.0	N8UVU
Green Valley	145.2900	-	W8SXX	oae	GVARC/SAV
Green Valley	145.4300	-	WB6TYP	o	WB6TYP
Green Valley	146.6200	-	KC7DVJ	o	WB6TYP
Mt Bigelow	147.2200	+	K7TRA	o 110.9	TRA
Mt Lemmon	145.3900	-	N7QVK	o(CA) 156.7	N7QVK
Red Mtn/Patago	146.6400	-	W7JPI	oeprs	W7JPI
SOUTHEAST					
Duncan	146.9600	-	N5IA	o	DRG
Green Valley	145.2700	-	N7GV	o	GVARC
Heliograph Pk	146.8600	-	K7EAR	ol 141.3	EAARS
Heliograph Pk	146.9000	-	K7EAR	oe 141.3	EAARS
Mescal/Benson	147.0000	+	W7AFC	ol	W7AFC
Mt Benedict	147.3800	+	KA7UPR	o	KA7UPR
Mt Bernadino	147.3400	+	KA7TXS	ol 162.2	SEARS
Mule Mtn	146.7600	-	K7RDG	o 162.2	CARA
Mule Mtn Bisbe	147.0200	+	W7DZG	o(CA)er 162.2	SEARS
Safford	146.7800	-	W7DYL	o 162.2	W7DYL
SOUTHWEST					
Mohawk Pass	146.6200	-	N7ACS	oelr 103.5	N7ACS
Telegraph Pass	146.7800	-	N7ACS	oelr 103.5	N7ACS
TUCSON METRO					
Avra Valley	147.2600	+	W7HD	o	W7HD
East Tucson	146.6600	-	K7TRA	o 110.9	TRA
Mt Lemmon	146.8800	-	K7TRA	o 110.9	TRA

144-148 MHz 127
ARIZONA-ARKANSAS

<i>Location</i>	<i>Output</i>	<i>Input</i>	<i>Call</i>	<i>Notes</i>	<i>Sponsor</i>
Mt Lemmon	147.1400	+	WB0LWH	o	KA7SLW
Mt Lemmon	147.1600	+	K7EAR	ol 141.3	EAARS
S Tucson	147.3900	+	W7SA	oelr 100.0	CRC
Tucson	145.2300	-	NR7J	c(CA)e	STAPLETON
Tucson	145.3100	-	K7MUF	o	NFB/T
Tucson	145.3300	-	KA7LVX	o(CA) 127.3	KA7LVX
Tucson	145.4500	-	W7IBM	o(CA)e	IBMARC
Tucson	145.4900	-	K7OPX	o	RADOPS
Tucson	146.6800	-	N7IQV	oe 173.8	COTE-RAC
Tucson	146.7000	-	K7INO	o 127.3	KINO LC AR
Tucson	146.7200	-	KB7PUM	oae 110.9	W7AI
Tucson	146.8200	-	K7TRA	oa 110.9	TRA
Tucson	146.8500	-	AG7H	oes	AG7H
Tucson	146.9400	-	K7CC	o	BART
Tucson	146.9600	-	N7UKI	o 127.3	U OF A ARC
Tucson	147.0600	+	W7GZ	o 100.0	W7GZ
Tucson	147.1000	+	N7TVP	ol	N7TVP
Tucson	147.2800	+	N7QVK	c(CA) 156.7	N7QVK
Tucson	147.3000	+	K7CET	or	PIMA RACE
WEST CENTRAL					
Black Peak	146.8500	-	WA7RAT	oae 162.2	CARRA
Lake Havasu	146.9000	-	WX0R	o(CA)	WX0R
Lake Havasu Ci	146.6100	-	K7LHC	o(CA)e 131.8	LBARA
Lk Havasu Cty	146.6400	-	K7LHC	oer 156.7	LBARA
Prescott	146.8800	-	W2YAV	oe 100.0	W2YAV
Quartzsite	145.3100	-	WB7FIK	o 162.2	CRC
Smith Peak	146.6800	-	K7LKL	oe 162.2	ARA
YUMA METRO					
Yuma	146.7400	-	KA7UOU	o 162.2	K7LQ
Yuma	146.8000	-	N7ACS	oelr 162.2	N7ACS
Yuma	146.9200	-	W7DIN	o(CA)elr 88.5	DIN
ARKANSAS					
CENTRAL					
Arkadelphia	145.1100	-	AC5BO	o(CA)e 114.8	AC5BO
Benton	145.1700	-	KB5EJJ	oae	KB5EJJ
Benton	145.1700	-	KB5UIK	o 85.4	KB5UIK
Benton	146.6400	-	K5TCK	oa	SalineCoAR
Benton	146.8050	-	KA5NWA	oe	SalinCoOES
Benton	147.1200	+	KE5BI	o	BARS
Benton	147.1200	+	KB5WTF	o 114.8	KB5WTF
Bryant	145.2900	-	N5YLE	oWX 131.8/131.8	N5YLE
Cabot	146.8950	-	K7ZQR	o	K7ZQR
Cabot	147.1500	+	KJ5DQ	o	STARS
Caddo Valley	147.2250	+	KB5IFV	oar	KB5IFV
Clarksville	147.0450	+	K5OO	oWX 114.8/114.8	J Co ARES

ARKANSAS

<i>Location</i>	<i>Output</i>	<i>Input</i>	<i>Call</i>	<i>Notes</i>	<i>Sponsor</i>
Conway	145.2100	-	W5AUU	o	FalkCoARC
Conway	146.6250	-	KD5CYA	owx	KD5CYA
Conway	146.9700	-	WB5NXJ	o(CA)	FalkCoARC
Conway	147.0300	+	N5YU	o(CA)el 114.8	N5YU
Dardanelle	147.3300	+	WB5MSM	o(CA)	WB5MSM
Hot Springs	145.1500	-	WB5SPA	o	W5LVB
Hot Springs	145.1500	-	W5LVB	o	W5LVB
Hot Springs	146.7600	+	W5LVB	o 114.8	W5LVB
Hot Springs	146.7600	-	W5LVB	o 114.8	W5LVB
Hot Springs	146.8800	-	WA5BRF	o	HotSpgARC
Hot Springs	147.1800	+	WB5PIB	o	SPA-AR
Hot Springs Village	147.0150	+	W5HSV	owx	HSV ARC
Jessieville	145.3100	-	N5MIU	o	N5MIU
Little Rock	145.4100	-	K5JOE	o 114.8	K5JOE
Little Rock	145.4900	-	AF5M	o	CARDXClub
Little Rock	146.6700	-	WB5GFA	owx 114.8	WB5GFA
Little Rock	146.7300	-	WA5PGB	o	EADS
Little Rock	146.7750	-	KB5ZZI	c	KB5ZZI
Little Rock	146.8500	-	N5CQE	oa	N5CQD
Little Rock	146.8500	-	KA5VAQ	o	KA5VAQ
Little Rock	146.9400	-	WA5OOY	oel	CAREN
Little Rock	147.0600	+	WB5FDP	oaez	CAREN
Little Rock	147.1350	+	N5NQW	o	CARON
Little Rock	147.3000	+	WA5OOY	o	CARON
Lonoke	147.1050	+	WA5AAK	o	WA5AAK
Malvern	145.3100	-	KJ5YJ	88.5	MalvernARC
Malvern	147.3600	+	W5BXJ	o(CA)lz 136.5	W5BXJ
Malvern	147.3900	+	W5BXJ	op	W5BXJ
Morrilton	145.3300	-	KB5VBL	o(CA)e 114.8	KB5VBL
Mount Ida	146.7150	-	KA5WPC	oe	KA5WPC
N Little Rock	145.1300	-	N5AT	o 114.8	N5AT
N Little Rock	145.2900	-	AA5BC	o	AA5BC
Ola	147.2100	+	WA5YHN	oal	WA5YHN
Pine Bluff	146.7000	-	K5DAK	o	PinBlufARC
Pine Bluff	147.1650	+	K5ECJ	o(CA)	K5ECJ
Pine Bluff	147.1950	+	N5KWH	o(CA)	PinBlufARC
Pine Bluff	147.2400	+	K5ECJ	oae	PinBlufARC
Russellville	145.2300	-	K5XT	c	K5XT
Russellville	145.3900	-	W5VUB	oe	W4VUB
Russellville	146.8200	-	K5PXP	oe	KB8DM
Russellville	147.3150	-	WA6YIE	o	WA6YIE
Searcy	146.6550	-	AB5ER	oe	NCAARC
Searcy	146.8950	-	N5ZA	o 114.8	N5ZA
Searcy	146.9250	-	KB5TYZ	o(CA)e 94.8	NCAARS
Searcy	147.3900	+	K5GK	o	WhiteCoARC
Sheridan	146.9850	-	KB5ZES	o	GrantCoARC
Sherwood	147.2550	+	KK5CB	oae	KK5CB

ARKANSAS

<i>Location</i>	<i>Output</i>	<i>Input</i>	<i>Call</i>	<i>Notes</i>	<i>Sponsor</i>
Tick Hill	146.6850	-	KC5LVW	oWX	
EAST CENTRAL					
Forrest City	146.7600	-	KD5DF	o	KD5DF
Forrest City	147.3750	+	KD5OTX	o	
Helena	145.3900	-	WX5J	o	WX5J
Marion	146.7300	-	KC5LL	o	KC5LL
Stuttgart	147.0000	-	W5BDR	o	Ed Moory
Turrell	146.7900	-	W5DUG	oWX 107.2	
West Helena	146.6850	-	N5JLJ	oal	N5JLJ
West Memphis	147.1500	+	WA5KUB	oa	WMARRA
Wynne	145.3100	-	WB5LNG	o	WynneARC
Wynne	146.8650	-	KD5NUB	o	KD5NUB
NORTH CENTRAL					
Calico Rock	147.1800	+	KB5UCL	o 114.8	StoneCoAR
Clinton	145.3700	-	N5YU	oa(CA)el z	N5YU
Clinton	146.9100	-	KD5GC	oa	ClintonARS
Fox	145.1100	-	WD5C	o	WD5C
Greers Ferry	147.3300	+	KB4JKQ	o	GFARC
Harrison	145.1500	-	K0JXI	o	K0JXI
Harrison	147.0000	-	WD5GHD	o	WD5GHD
Heber Springs	145.4300	-	N5XUN	o	N5XUN
Jasper	146.6100	-	WB5CYX	o	NArkARS
Leslie	145.2700	-	W0DWS	o	W0DWS
Mountain View	147.1200	+	AA5EM	oa(CA) TTel 100.0	StonCoARC
Mtn Home	146.8800	-	K5OZK	oWX	OzarkARC
Mtn Home	147.0750	+	WB5OZE	oae	TwinLksARC
Summit	147.2400	+	WB5LKN	o	MarinCoARS
NORTHEAST					
Batesville	147.2700	+	W5VAE	oae	BatsvilARC
Blytheville	146.6700	-	W5ENL	oe	K5SMV
Hardy	145.1900	-	KF5TL	o	SharpCoAR
Harrisburg	146.8350	-	N5OHO	oel	PARC
Jonesboro	146.6100	-	KC5TUT	o(CA)e	JARC
Jonesboro	146.8650	-	WA5PTD	oe	MOR
Jonesboro	147.1650	+	N5MOT	oa	RESPOND
Jonesboro	147.2100	+	K5CRS	o	K5CRS
Jonesboro	147.2400	+	K0JXI	ol 107.2	AISTC
Mammoth Spring	147.0600	+	KB0RPB	o(CA)	FultnCoARC
Newport	147.3150	+	KA5BFC	ol	THE Link
Paragould	145.4700	-	W5BJR	o	GreenCoAR
Pocahontas	145.4100	-	WA5QKX	o	RandfCoAR
Trumann	146.9550	-	NI5A	o(CA)el 107.2	AISTC
Walnut Ridge	146.7900	-	KB5TI	o(CA)ez	KB5TI
Walnut Ridge	147.0450	+	W5WRA	o(CA)e WXz	W5WEC
NORTHWEST					
Alma	146.8950	-	KA5PZR	ol	KA5PZR
Altus	145.3500	-	WA5QGV	oe	WA5QGV
Bella Vista	147.2550	+	AB5UN	oaeZ(TT)	BVRG
Bentonville	147.0300	+	KA5ZYY	o(CA)	NARS

130 144-148 MHz

ARKANSAS-CALIFORNIA

<i>Location</i>	<i>Output</i>	<i>Input</i>	<i>Call</i>	<i>Notes</i>	<i>Sponsor</i>
Centerton	145.2900	-	KB5BBI	oe 110.9	BCRO
Clarksville	146.6850	-	KC5LVW	oeWX	KC5LVW
Clarksville	147.2850	+	KB5KCD	o	Ozk285ARC
Decatur	146.9250	-	N5UXE	o(CA) TT E-SUN	N5UXE
Eureka Spg	146.8350	-	K5AA	o	LtSwtzARC
Fayetteville	146.7600	-	KA5BML	o(CA)e	NARS
Fayetteville	146.9550	-	KB5MBC	o 114.8	KB5MBC
Fayetteville	147.1350	+	W5YM	oae	UnivARARC
Huntsville	145.2500	144.6250	KI5FY	o	NAARC
Mountainburg	145.4900	-	KC5GMG	oe	KC5GMG
Prairie Grove	146.7000	-	KA5BML	o	NARS
Prairie Grove	146.8650	-	KJ5BJ	oaelrz	KJ5BJ
Prairie Grove	147.3750	+	KJ5BJ	oael 110.9	KJ5BJ
Rudy	147.1650	+	WA5P	o	WA5P
Siloam Spgs	146.6700	-	KC5YZI	o(CA)elz 110.9	SSARC

SOUTH CENTRAL

Crossett	146.6400	-	AB5PS	o	S.E.ArkARC
El Dorado	145.4300	-	KF5QT	o	KF5QT
El Dorado	146.7450	-	KC5AUP	ol	ARKLA
El Dorado	147.0300	+	WB5JHK	o	WB5JHK
El Dorado	147.3300	+	WB5QHI	o	SARRC
Emerson	146.9550	-	N5PNB	oaz	N5PNB
Gurdon	147.2700	+	WB5KYM	o	GurdonARC
Magnolia	147.1050	+	AA5MC	oa	CimbaCoAR

SOUTHEAST

Monticello	146.6100	-	WA5VSE	oeWX	SE ARK SM
------------	----------	---	--------	------	-----------

SOUTHWEST

Ashdown	145.3700	-	WB8SOC	o	WB8SOC
Ashdown	147.3800	+	KB5SSW	o(CA)e 100.0	KB5SSW
Dequeen	145.2700	-	N5THR	o	N5THR
Dequeen	147.0750	+	WA5LTA	o(CA)	SWARC
Hope	146.6850	-	KC5FFN	o	HNARC
Nashville	147.0450	+	N5THS	o	HEARClub
Willisville	146.6550	-	N5ZAY	o	ARKLAARC

WEST CENTRAL

Danville	147.0000	+	WB5UKW	o	WB5UKW
Fort Smith	145.1900	-	KG5K	oae	WB5CQK
Fort Smith	146.9700	-	KG5K	oaert	SPARKS
Greenwood	145.4500	145.4500	K5MGM	oWX 141.3	K5MGM
Mena	145.4300	-	N0EOQ	o	N0EOQ
Mena	146.7900	-	N4EJZ	oe 100.0	OuahitaARA
Mt Magazine	147.0900	+	WD5IFR	o	WestArARC
Parks	145.2500	-	KK5KA	c 250.3	KK5KA

CALIFORNIA

FREQUENCY USAGE - SOUTHERN CALIFORNIA

CAL	146.4300				
Satellite	144.9500		SAREX		

AIRWAVE SUPERIORITY



NEW TS-2000

HF/VHF/UHF Multi-Mode

- HF / 6M / 144 / 440 / 1.2 (Optional)
- Cross-Band/Cross-Mode Repeat
- Built-in TNC / DX Packet Cluster Tune
- Sky Command System w/ TH-D7AG



NEW TH-F6A TRIBANDER

- Triband (144/220/440 MHz)
- Dual Receive Even on the Same Band
- 0.1~1300MHz All-Mode Receive
- 1550mAh Lithium-ion Battery

KENWOOD

COMMUNICATIONS CORPORATION

#020602B www.kenwood.net

AMATEUR PRODUCTS GROUP

3875 Johns Creek Court

Suwanee, GA 30024

P.O. Box 22745

Long Beach, CA 90801-5745

Support/Brochures (310) 639-4200

132 144-148 MHz

CALIFORNIA

<i>Location</i>	<i>Output</i>	<i>Input</i>	<i>Call</i>	<i>Notes</i>	<i>Sponsor</i>
Satellite	145.5500		SAREX		
Satellite	146.7900		SAREX		
SO CAL	144.3450		ATV		
SO CAL	144.3900		APRS		
SO CAL	144.9100		KEYBD		
SO CAL	144.9300		TCP/IP		
SO CAL	144.9900		9600 BD	9600 BD	
SO CAL	145.0100		USERS		
SO CAL	145.0300		KEYBD		
SO CAL	145.0500		GEN USE		
SO CAL	145.0700		GEN USE		
SO CAL	145.0900		GEN USE		
SO CAL	145.6100		GEN USE		
SO CAL	145.6300		GEN USE		
SO CAL	145.6500		GEN USE		
SO CAL	145.6700		DX CLUST		
SO CAL	145.6900		DX CLUST		
SO CAL	146.4000		RPTR INPUT		
SO CAL	146.4150		RPTR INPUT		
SO CAL	146.4600		REMOTE BASE		
SO CAL	146.4750		RPTR INPUT		
SO CAL	146.5050		RPTR INPUT		
T HUNTS	146.5650		T-HUNTS		
CENTRAL COAST					
Aroma	146.9100	-	W6EKR	oers 94.8	MBRC
Ben Lomond	147.1200	+	WR6AOK	#oerx 94.8	SLVARC
Cambria	147.2700	+	KC6TOX	#o	KC6TOX
King City	145.3700	-	WA6VPL	oel 100.0	WALA
King City	146.7300	-	W6FM	#oersx	WHARRS
Monterey	146.0850	+	WE6R	cers	WE6R
Monterey	146.9700	-	K6LY	#oersx 94.8	NPSARC
Paso Robles	146.9800	-	W6YDZ	#ol 88.5	W6YDZ
Salinas	145.4300	-	W6TAR	#oes 94.8	ECTAR
Salinas	145.4700	-	K6JE	#oersx 94.8	FPRA
Salinas	146.0850	+	KC6UDC	#o 100.0	KC6UDC
SanLuisObispo	145.2900	-	KC6WRD	ce	FCC
SanLuisObispo	146.6200	-	KD6EKH	#o	KD6EKH
SanLuisObispo	146.7600	-	W6BHZ	#o 127.3	CPARC
SanLuisObispo	146.8000	-	WB6FMC	#o 127.3	WB6FMC
SanLuisObispo	147.3600	+	W7AZF	oers 127.3	W7AZF
Santa Cruz	145.2500	-	W6PAD	os	W6PAD
Santa Cruz	146.7450	-	N6IYA	#or 94.8	SLVARES
Santa Cruz	146.7900	-	K6BJ	oelrsx 94.8	SCCARC
Santa Cruz	146.8350	-	N6ZOC	oers 94.8	ARES
Templeton	146.8800	-	W6YDZ	oel 88.5	W6YDZ
Watsonville	145.1700	-	W6UNI	ol 131.8	W6UNI
Watsonville	145.3300	-	W6DNC	#oesx 123.0	W6DNC

144-148 MHz 133
CALIFORNIA

<i>Location</i>	<i>Output</i>	<i>Input</i>	<i>Call</i>	<i>Notes</i>	<i>Sponsor</i>
Watsonville	146.7000	-	AA6T	oe 94.8	GOB/R
Watsonville	146.7750	-	KB6MET	#oa 123.0	KB6MET
Watsonville	147.0150	+	K6RMW	#oers 94.8	WAT ARES
Watsonville	147.9450	-	KI6EH	oelrs 94.8	SCCARC
EAST BAY					
Berkeley	145.2900	-	K7IJ	#o 131.8	K7IJ
Berkeley	146.8500	-	WA6QFR	#o 162.2	WA6QFR
Concord	145.3300	-	K6POU	#oex 100.0	MDRA
Concord	146.8950	-	K6CHV	#o 123.0	CARC
Concord	147.0600	+	W6CX	oelrsx 100.0	MDARC
Concord	147.7350	-	WA6HAM	oaelx 107.2	CCRA
Danville	146.3550	+	K6SRM	oersx 100.0	SCCC RACE
Fremont	147.0150	+	WA6PWW	#o	TRICO ARC
Hayward	145.1300	-	K6EAG	#oers 127.3	Hayward RC
Hayward	147.9750	-	KK6AN	#oaelsx 156.7	KB6LED
Livermore	145.3500	-	AB6CR	#oerx 100.0	RACES
Livermore	145.4300	-	AE6D	#oelr 100.0	RACES
Livermore	146.6550	-	W6OA	#o 100.0	W6OA
Livermore	146.7750	-	WA6YHJ	#o 100.0	LLNLRC
Livermore	147.1200	+	W6OA	#oerx 100.0	LARK
Oakland	146.6700	-	W6BUR	oe 85.4	W6BUR
Oakland	146.8800	-	WB6NDJ	#oex 77.0	VHF Rptrs
Oakland	147.2100	+	WB6TCS	oex 100.0	WB6TCS
Orinda	145.4900	-	WA6HAM	oaelx 107.2	CCRA
Pleasanton	147.0450	+	N6HZG	#oelx 94.8	N6HZG
San Leandro	147.0300	+	N6DOD	#o 156.7	ACRC
San Leandro	147.2400	+	W6RGG	oer	NCCC
San Pablo	145.1100	-	WD6EZC	#oersx 82.5	CCCC
San Ramon	145.4100	-	WA6HAM	oaelx 107.2	CCRA
Union City	146.6100	-	KM6EF	#oelrsx 123.0	GSARC
IMPERIAL COUNTY					
BorregoSprings	146.7000	-	WA6MDD	oe	
Brawley	146.6700	-	N6LVR	o(CA) 103.5	
Brawley	147.1200	+	WM6Z	c	
Yuma	146.7400	-	WE7G	oe	
INYO COUNTY					
Bishop	146.6100	-	K6PXF	o	
Bishop	146.8200	--	K6PXF	o	

134 144-148 MHz

CALIFORNIA

<i>Location</i>	<i>Output</i>	<i>Input</i>	<i>Call</i>	<i>Notes</i>	<i>Sponsor</i>
Bishop	146.9100	-	W6IY	oel	
Little Lake	147.2100	+	W6TD	oE-SUN	LIARS
Mazourka Peak	146.7600	-	W6TD	oaE-SUN 100.0	LIARS
Silver Peak	146.9400	-	W6IY	oe 103.5	
Silver Peak	147.0600	+	W6IY	oe 103.5	
KERN COUNTY					
Bird Spgs Pass	146.0850	+	WA6UYW	oel 141.3	BSRA
El Paso Pk	147.0000	+	WA6YBN	oae 107.2	
El Paso Pk	147.0600	+	W6IY	o 107.2	
Randsburg	145.3400	-	WA6YBN	o 100.0	
Ridgecrest	146.6400	-	WA6YBN	oer	SARC
Tehachapi	147.0600	+	W6PVG	oae	SSARS
LOS ANGELES COUNTY					
Baldwin Hills	146.9250	-	WA6TFD	o(CA) 114.8	
Bel Air	147.0300	+	W6LQ	c(CA)e	BelAir RC
Burbank	147.9900	-	W6JAM	cl	DRØNK
Castro Peak	147.2250	+	K6JHX	c(CA)elr	AGOURA R
Catalina	147.0900	+	AA6DP	oel	CARA
City Terrace	146.6700	-	KD6AFA	o(CA) 141.3	SSARO
Contractors Pt	145.1200	-	KC6PXL	c	
Contractors Pt	147.1800	+	WA6BSC	c(CA)	
Covina	145.2800	-	WB6CAY	o 141.3	
Diamond Bar	146.6400	-	W7BF	o(CA)z 167.9	DBARS
Disappointment	145.3000	-	K6CPT	oer 100.0	LACoDCS
Disappointment	147.2700	+	WA6ZTR	oe 100.0	LACoDCS
Disappointment	147.3600	+	K6VGP	cl	DARN
Duarte	146.0850	+	KA6AMR	o(CA) E-SUNz 110.9	SGVRCRA
Duck Mtn	147.2400	+	W6MEP	o 67.0	N6NMC
Flint Peak	147.7050	-	N7RDA	oel 131.8	E-QUAKE N
Frazier Park	147.7650	-	K6VGA	o	
Glendale	146.0250	+	WB6ZTY	o(CA)e 136.5	CVARC
Glendale	147.1200	+	WA6NRB	o(CA) 136.5	SWAPS
Hauser Peak	146.7300	-	WB6VVV	oe 100.0	
Hollywood Hls	144.5050	+	W3TGG	cel	
Hollywood Hls	146.1150	+	K6PSK	c(CA)e	K6CJX RA
Hollywood Hls	147.0000	+	WB6BJM	c(CA)e	
Johnstone Peak	144.9700	147.4100	KA6NCR	c(CA)	RlyRptCib
Johnstone Peak	146.8200	-	W6FNO	oel	Edgwd ARS
Lancaster	146.6700	-	WB6RSM	oae	
Littlerock	145.2000	-	WA6QDO	oel 114.8	
Littlerock	145.3800	-	K6SRT	oel 151.4	
Littlerock	147.0750	+	KN6RW	c	
Littlerock	147.9150	-	KE6GUC	o	
Long Beach	146.7900	-	K6SYU	o 103.5	Anaheim AR
Long Beach	146.8050	-	KE6HE	ce	LBYachtCl
Los Angeles	147.1950	+	W6NVY	o 131.8	LAUSD
Malibu	145.2600	-	N6FDR	o 100.0	

CALIFORNIA

Location	Output	Input	Call	Notes	Sponsor
Monrovia	147.7650	-	W6QFK	oe 131.8	SGV ARC
Monterey Park	145.2000	-	N6BWE	o(CA) 103.5	
Monterey Park	146.3550	+	W6OKY	o(CA)e 71.9	JAARS
Mt Lukens	145.4800	-	W6AM	c	SCA DXCib
Mt Lukens	147.1950	+	W6NVY	c	LAUSD
Mt Lukens	147.3000	+	WA6PPS	ce	RAAVN
Mt Wilson	147.0150	+	W6CY	cl	Dwny ARC
Mt Wilson	147.3600	+	K6VGP	cl	DARN
Oat Mtn	147.7050	-	N7RDA	oel 141.3	
Oat Mtn	147.7350	-	KB6C	o 100.0	MMRA
Oat Mtn	147.9450	-	KF6JWT	o(CA) 136.5	HA ARC
Palmdale	146.7600	-	KC6ZQR	o 186.2	
Palmdale	146.7900	-	WA6YVL	o 103.5	
Palos Verdes	145.3600	-	K6ENS	oL(Ax.25)	GFRN
Palos Verdes	145.3800	-	N6RBR	oe 100.0	PVARC
Palos Verdes	146.2350	+	KA6TSA	c(CA)e	SCRAN
Palos Verdes	147.0600	+	W6RBW	cl	
Palos Verdes	147.1800	+	N6UL	c(CA)	
Palos Verdes	147.1950	+	W6NVY	oe 100.0	LAUSD
Palos Verdes	147.3600	+	K6VGP	cl	DARN
Palos Verdes	147.4200	147.4750	AA6RJ	c	N3RP
Pasadena	145.1800	-	W6MPH	o 156.7	Telph ARC
Pasadena	147.1500	+	WR6JPL	o 131.8	JPL ARC
Pomona	146.0250	+	WB6RSK	o(CA)e 103.5	
Redondo Beach	145.3200	-	W6TRW	o(CA)e 114.8	TRW ARC
Rio Hondo Peak	146.7300	-	K0JPK	o	COLA
Saddle Peak	146.7450	-	N6GPP	oL(Ax.25)	SCARC
Saddle Peak	147.0000	+	WB6BJM	c	HH RPT
Saddle Peak	147.4350	146.4000	W6NUT	oe 103.5	MWRA
Santa Clarita	146.7900	-	W6JW	o 123.0	SCARC
Santa Clarita	146.9700	-	N6TCO	oe 67.0	
Santa Monica	145.2800	-	K6QN	o 127.3	
Sherman Oaks	145.2400	-	NK6S	c(CA)	Ham Watch
Sunset Ridge	145.4400	-	AD6XK	o 136.5	W/C ARC
Sunset Ridge	146.7000	-	KD6HDX	o 146.2	
Sunset Ridge	147.0750	+	N6JOQ	c(CA)e	FVARC
Tujunga	146.1600	+	W6JAM	o 146.2	SSSS
Van Nuys	146.2650	+	K6QYB	o 103.5	LittonARC
Verdugo Peak	147.3600	+	K6VGP	cl	DARN
Whittier	146.1750	+	W6GNS	oel	RHARC
Whittier	146.6550	-	WA6GEV	o(CA)	
NORTH BAY					
Bodega Bay	146.6700	-	K6HSJ	olr 88.5	WA6YGD
Clear Lake	146.7750	-	KA6JJW	#o 88.5	KA6JJW
Clear Lake	146.8950	-	WD6EOP	#oaelx 88.5	CARC
Clear Lake	147.3300	+	WD6EOP	#o 100.0	CARC
Clear Lake	147.6750	-	KF6BSC	oerx 88.5	KF6BSC
Guerneville	146.9400	-	KI6B	oels 88.5	SMRS
Inverness	145.1700	-	K6GEV	#oelrs 88.5	SMRS

136 144-148 MHz

CALIFORNIA

<i>Location</i>	<i>Output</i>	<i>Input</i>	<i>Call</i>	<i>Notes</i>	<i>Sponsor</i>
Mill Valley	146.7000	-	K6GWE	#oerx 179.9	ACS
Napa	146.6550	-	NB6GC	#o 88.5	NB6GC
Napa	146.8200	-	W6BYS	#or 103.5	NARC
Napa	147.1800	+	W6CO	#oelrx 151.4	SARS
Napa	147.1800	+	W6CO	#or 127.3	SARS
Novato	146.7750	-	K6BW	o 110.9	HWA
Novato	147.3300	+	K6GWE	#or 203.5	ACS
Petaluma	146.9100	-	WB6TMS	#oers 88.5	SMRS
Santa Rosa	145.1900	-	KD6LC	#o 88.5	KD6LC
Santa Rosa	145.3500	-	WA6YGD	o1rsx 88.5	WA6YGD
Santa Rosa	146.7300	-	KD6LSO	oerx 146.2	Sonoma AC
Santa Rosa	146.7300	-	W6SON	#oers 88.5	SCRA
Santa Rosa	146.7900	-	KD6RC	oers 88.5	Santa Rosa
Santa Rosa	146.9550	-	N6NKB	#o 88.5	N6NKB
Sea Ranch	147.9450	-	WA6RWM	#o 88.5	TSR ARA
Sonoma	146.2050	+	AA6GV	#o 88.5	AA6GV
Vallejo	145.3100	-	K6LI	o 88.5	NBARA
Windsor	146.8350	-	KE6EAQ	oers 88.5	SR ARES
Yorkville	146.0850	+	WB6PER	#oelx 88.5	WB6PER
NORTH COAST					
Anchor Bay	147.8250	-	WA6HGH	#o 103.5	ABARC
Covelo	147.2100	+	WB6TCS	oelx 103.5	WB6TCS
Crescent City	146.8800	-	W6HY	#o 100.0	DNARC
Crescent City	147.1800	+	W6HY	#oex 100.0	DNARC
Eureka	146.7000	-	KD6RC	#ol 103.5	W6RNL
Fort Bragg	147.0300	+	K6MHE	o 103.5	MCARA
Fortuna	147.0900	+	KA6ROM	#oa 103.5	RARC
Fortuna	147.3600	+	N6AFT	#oelx 103.5	CDF/VIP
Garberville	146.6100	-	N6VA	#o 103.5	FWRA
Garberville	146.7900	-	W6CLG	#o 103.5	KE6WC
Garberville	147.3300	+	KA6ROM	#oex 103.5	CDF/VIP
Klamath	147.3900	+	KA6ROM	#oex 103.5	CDF/VIP
Laytonville	146.6550	-	KF6ZU	#o 103.5	KF6ZU
Mendocino	146.8200	-	WD6HDY	oe 103.5	MCARC
Point Arena	146.6100	-	N6MIV	#o 88.5	ABARC
Ukiah	145.4300	-	WA6RQX	#oex 103.5	WA6RQX
Willits	145.1300	-	K7WWA	oersx 103.5	MCAP
Willits	147.1200	+	K7WWA	oix 103.5	NCERRS
NORTH EAST					
Alturas	146.9700	-	WB6HMD	#oex 100.0	WB6HMD

CALIFORNIA

<i>Location</i>	<i>Output</i>	<i>Input</i>	<i>Call</i>	<i>Notes</i>	<i>Sponsor</i>
Burney	145.3300	-	WA6KKH	#o 88.5	IMRC
Burney	145.3500	-	W6QWN	#o 107.2	W6QWN
Burney	147.0300	+	KI6WG	#o 103.5	KI6WG
Chester	145.3700	-	N6TZG	oelx	N6TZG
Dunsmuir	146.8200	-	KE6YJH	123.0 #oelx	SCARA
FallRiverMills	147.1200	+	KI6WG	#o 103.5	KI6WG
Happy Camp	146.9100	-	KE6YJH	#oelx 100.0	SCARA
Lake Almanor	145.1500	-	N6HAZ	#o 123.0	N6HAZ
Mt Shasta City	145.1100	-	KE6OUD	#oelrx 123.0	NCARRA
Mt Shasta City	146.6700	-	KJ6RA	o 100.0	KJ6RA
Mt Shasta City	146.8800	-	W6BML	#o	MSARC
Quincy	145.4700	-	WD6FGB	o 123.0	Plumas OES
Redding	146.6400	-	NC6SV	#o 88.5	SCARS
Redding	146.7600	-	WR6TV	oelx 107.2	W6QWN
Redding	147.3000	+	K6NP	#o 146.2	JISPRC
Redding	147.3300	+	KB6HWZ	#o	KB6HWZ
Shingletown	145.1500	-	KJ6C	#ors	SARG
Weaverville	146.7300	-	WA6BXN	#o 85.4	HBRA
Weaverville	146.9250	-	W6HOR	#o 85.4	HBRA
Yreka	146.7900	-	KE6YJH	#oelx 100.0	SCARA
ORANGE COUNTY					
Anaheim	147.9150	-	K6NX	o(CA)e TT(*1) 136.5	BoeingARC
Brea	147.8850	-	W6BII	o 103.5	BeckmanAR
Costa Mesa	147.0600	+	N6TVZ	c(CA)e	MESAC
Disneyland	146.9400	-	KE6FUZ	o(CA) 131.8	DsnyIndRC
Easter Hill	145.1600	-	KA6EEK	c(CA)e	ALERT
Fountain Vly	145.2600	-	N6PSY	or 136.5	FV RACES
Fullerton	145.4000	-	N6ME	oel 103.5	Wstrn ARA
Fullerton	146.7900	-	K6SYU	o 114.8	AARC
Fullerton	146.9700	-	K6QEH	o(CA)e 136.5	RaytheonSy
Fullerton	147.9750	-	WD6DPY	o(CA)l	
Huntington Bch	145.1400	-	KH6FL	celr	HB RACES
Huntington Bch	147.4650	146.5050	W6VLD	o 103.5	McDonDoug
Laguna Beach	147.6450	-	K6SOA	o 110.9	SOARA
Laguna Niguel	146.1600	+	N6WIK	o 110.9	
Lomas Peak	146.8950	-	W6KRW	oer 136.5	OC Races
Newport Beach	145.4200	144.8400	WB6NLU	o(CA)erz 136.5	SOCAL
Orange	145.2800	-	WA6LDS	c	
Orange	145.3400	-	WA6LUR	c(CA)	
Orange	147.9750	-	WD6DPY	o(CA)l 114.8	
Placentia	147.8550	-	WA6YNT	o(CA)e TT(4851) 100.0	NrthropRC
San Clemente	146.0250	+	N6NHP	o(CA) 110.9	BCWS

CALIFORNIA

<i>Location</i>	<i>Output</i>	<i>Input</i>	<i>Call</i>	<i>Notes</i>	<i>Sponsor</i>
Santiago Peak	145.1400	-	WD6AWP	c(CA)elrz	
Santiago Peak	145.1600	-	KA6EEK	c(CA)e	ALERT
Santiago Peak	145.2200	-	N6SLD	c(CA)	CLARA
Santiago Peak	146.9250	-	WA6TFD	o 114.8	BARC
Santiago Peak	147.3600	+	K6VGP	cl	DARN
Sierra Peak	146.6100	-	W6ADI	o 103.5	
Signal Peak	145.1600	-	KA6EEK	cer	ALERT
RIVERSIDE COUNTY					
Anza	145.3400	-	K6JM	or 107.2	ANZA RC
Anza	146.0850	+	WB6UBG	o 107.2	AVRC
Beaumont	147.9150	-	W6CDF	o 123.0	
Blythe	147.0000	+	KB6LJO	oel 203.5	PARC
Blythe	147.0900	+	W6CDF	oer 123.0	N6KZB
Blythe/Yuma	147.9900	-	W6JAM	c	DRØNK
Cactus City	146.0250	+	NR6P	oer 107.2	CVARC
Chuckwalla Mtn	145.3800	-	KF6BM	ol 162.2	ZIA
Chuckwalla Mtn	146.3550	+	KB6LJQ	ol 203.5	PARC
Corona	147.8850	-	KE6NTD	c	
Desert Center	147.0300	+	KA6GBJ	o 107.2	
Glamis	146.8800	-	WA6LAW	o 162.2	
Hemet	145.4200	-	N7OD	oer 88.5	LeeDeFores
Homeland	145.2000	-	W6UMR	c	
Idyllwild	146.8950	-	WA6SSS	o 118.8	
Lake Elsinore	146.7600	-	WB6NLU	o 136.5	
Lake Elsinore	146.7600	-	N6UKR	opr 103.5	
Moreno Valley	146.6550	-	W6IBR	o(CA) 103.5	MVARA
Norco Hills	147.0600	+	W6PWT	o 162.2	
Palm Springs	145.4800	-	WØGFQ	oae 107.2	
Perris	146.6700	-	WA6HYQ	o(CA) 123.0	
Rancho Mirage	146.9400	-	WD6RAT	oe 107.2	Dsrt RATS
Redlands	147.9750	-	W6LAR	o 156.7	
Riverside	146.7600	-	W6SKF	c(CA)e	
Riverside	146.8800	-	W6TJ	o(CA)er 146.2	RCARA
Toro Peak	147.9900	-	W6JAM	cl	DRØNK
Trabuco Canyon	145.2400	-	K6SOA	o(CA) 110.9	SOARA
Wildomar	146.8050	-	W6GTR	o 100.0	GldTrngARC
SACRAMENTO VALLEY					
Auburn	145.2700	-	W6SAR	o 156.7	PC SAR
Auburn	145.4300	-	K6ARR	#o 94.8	SFARC
Auburn	146.3550	+	K16TE	oe 94.8	GSARG
Camino	147.8250	-	N6DPP	oersx 82.5	N6DPP
Chico	145.3100	-	K16ND	#o 110.9	K16ND
Chico	146.8500	-	W6RHC	#oaesx 110.9	GEARS
Chico	146.9400	-	W6ECE	ox 100.0	W6ECE
Chico	147.3000	+	K6NP	#oelx 141.3	JISPRC
Chico	147.9750	-	N6TZG	oelrsx 110.9	N6TZG

CALIFORNIA

<i>Location</i>	<i>Output</i>	<i>Input</i>	<i>Call</i>	<i>Notes</i>	<i>Sponsor</i>
EIDoradoHills	147.1500	+	K1LU	#oaelx 85.4	MEARA
Elk Creek	147.1050	+	K6BIQ	oersx 100.0	K6BIQ
Fair Oaks	145.1300	-	WB6HEV	#o 162.2	PARE
Fair Oaks	146.7900	-	W6HIR	#o 100.0	RAMS
Folsom	146.6100	-	K6JMC	#oaelx 136.5	SHARP
Foresthill	146.7450	-	W6SAR	o 156.7	PCSAR
Grass Valley	146.1150	+	N6YYK	#o 151.4	WMR
Grass Valley	146.6250	-	WB4YJT	oex 151.4	NCAA
Grass Valley	147.0150	+	W6DD	#oe 151.4	NCARC
Grass Valley	147.2850	+	W6ZUZ	oersx 151.4	NARC
Live Oak	146.8200	-	KC6MUS	#oae 127.3	MURMUS
Maxwell	147.0450	+	N6NMZ	oex 156.7	N6NMZ
Newcastle	145.3700	-	W6NZL	#o 94.8	W6NZL
Outingdale	146.8500	-	WD6ALJ	#o 146.2	WD6ALJ
Placerville	146.8050	-	KA6GWY	#oex 123.0	KA6GWY
Placerville	147.2550	+	N6NGA	#oex 136.5	N6NGA
Pollock Pines	146.8650	-	WA6BTH	#oaelx 146.2	P&F
Pollock Pines	147.0300	+	W6LDX	oe 123.0	W6LDX
Red Bluff	145.4500	-	W6SYY	#oex	W6SYY
Roseville	146.7600	-	N6JSL	#o 136.5	PARK
Roseville	147.3150	+	KD6PDD	oael 162.2	HP HRA
Sacramento	145.1900	-	K6IS	oe 162.2	NHRC
Sacramento	145.2300	-	KC6MHT	#oaex 162.2	KC6MHT
Sacramento	145.2500	-	N6NA	#o 162.2	RCARCS
Sacramento	146.9100	-	W6AK	#oaelx 100.0	SAEN
Sacramento	146.9850	-	AB6OP	oerx 94.8	AB6OP
Sacramento	147.1200	+	KF6SQL	#oa 162.2	ERRS
Sacramento	147.3000	+	K6NP	#oelx 136.5	JISPRC
Sacramento	147.3900	+	N6FR	c	WB6RVR
ShingleSprings	146.6700	-	KD6AZF	olrx 94.8	RMRG
Sutter	146.0850	+	WD6AXM	oex 127.3	YSARC
Vacaville	145.4700	-	WD6BUS	oaelrsx 127.3	WVA & VVR
Vacaville	146.6250	-	WB4YJT	ox 123.0	NCAA
Vacaville	146.7450	-	W6SAR	#o 131.8	PCSAR
Vacaville	147.0000	-	K6MVR	#oex 136.5	MVRC
Vacaville	147.1950	+	N6ICW	#oelrsx 123.0	N6ICW
Vacaville	147.2700	+	W6AEX	oex 77.0	SARO
Woodland	146.9700	-	KE6YUV	#oaelx 123.0	BARK

140 144-148 MHz

CALIFORNIA

<i>Location</i>	<i>Output</i>	<i>Input</i>	<i>Call</i>	<i>Notes</i>	<i>Sponsor</i>
SAN BERNARDINO COUNTY					
Barstow	146.7600	-	KK6FL	or 123.0	
Barstow	146.9700	-	WA6TST	oa	Brstw ARC
Barstow	147.0300	+	WD6BNG	o(CA)er	
Barstow	147.1800	+	WA6TST	o(CA)er	
Big Bear	145.2600	-	AB6OQ	o(CA)e 103.5	
Big Bear City	145.1800	-	W6MPH	o(CA) 100.0	W6MPH
Big Bear City	147.4600	146.5050	WB6PFW	o	
Big Bear Lake	147.3300	+	K6BB	oal 131.8	BB ARC
Big Bear Lake	147.6450	-	KC6OKB	o 103.5	
Crestline	146.8500	-	W6JBT	oe 146.2	CBARC
Crestline	147.9450	-	K6JTH	o 123.0	K6SBC
Cucamonga	145.3200	-	KB6MQQ	o 110.9	
Heaps Pk	145.2400	-	K6LLU	oe 118.8	Arwhd RG
Hesperia	145.4400	-	AB6FC	o 103.5	
Hesperia	147.3000	+	KG6PD	oe 91.5	HARS
Hesperia	147.8550	-	WW6Y	o 186.2	
Keller Peak	146.9850	-	KE6TZG	oe 146.2	KPRA
Loma Linda	147.7350	-	K6LLU	o(CA)e 118.8	LLU ARC
Ludlow	147.8850	-	WA6TST	oel	
Newberry Spgs	146.7000	-	WA6MTZ	oel	
Ontario	145.4600	-	W6IER	o(CA) 123.0	IIARC
Onyx Peak	145.1200	-	K6SBC	c	
Onyx Peak	146.8200	-	W6FNO	oel	Edgwd ARS
Pheilan	147.1500	+	N6LXX	c(CA)	
Running Sprgs	145.1200	-	WA6ISG	c	
Running Sprgs	146.9100	-	KC6WGF	oe ANTI-107.2/91.5	RSRG
Table Mtn	145.2800	-	WR6AZN	oel 131.8	GldstnARC
Trona	146.9700	-	K6YYJ	o 123.0	
Twnty-nine Plms	147.0600	+	W6IF	oe 136.5	MBRG
Upland	147.3000	+	WB6QHB	o(CA)e 123.0	
Victorville	145.2200	-	N6SLD	o 114.8	N6SLD
Victorville	146.1150	+	K7GIL	c	
Victorville	146.9400	-	WA6EFW	o(CA)e 91.5	
Victorville	147.1200	+	WA6EFW	oa 91.5	
Victorville	147.7050	-	WA6WWB	o 136.5	
Yucca Valley	146.1150	+	K6JB	o 136.5	
Yucca Valley	146.7900	-	W6BA	o(CA)e 136.5	MBRG
Yucca Valley	147.7050	-	K6JB	o 123.0	
SAN DIEGO COUNTY					
Chula Vista	145.2600	-	KK6KD	o 107.2	
Chula Vista	147.0600	+	KF6QNJ	o(CA) 127.3	Hltop ARC
Coronado	147.1800	+	W6GMQ	o(CA)ez 110.9	CP ARES
Cuyamaca Pk	147.1950	+	K6JCC	cr	
El Cajon	146.3550	+	KN6NA	o 123.0	
Escondido	146.8800	-	N6WB	o(CA)e 107.2	EARS

144-148 MHz 141
CALIFORNIA

<i>Location</i>	<i>Output</i>	<i>Input</i>	<i>Call</i>	<i>Notes</i>	<i>Sponsor</i>
Fallbrook	146.1750	+	N6FQ	oae 107.2	Fallbrook
High Pass	145.2800	-	K6GAO	o 107.2	SANDRA
High Pass	147.9900	-	W6JAM	cl	DRØNK
La Jolla	146.0850	+	K6OPY	c	LJ DX Asn
La Mesa	145.2400	-	WA6HYQ	o 131.8	
La Mesa	146.6700	-	N6QWD	c(CA)l	
La Mesa	147.4200	146.4750	WA6BGS	o 107.2	ECARC
La Mesa	147.7050	-	WD6APP	cer	
Lyons Peak	146.2650	+	W6SS	oe 107.2	SANDRA
Lyons Peak	147.1950	+	K6JCC	cr	SD RACES
Mission Hills	145.3200	-	WD6APP	o 107.2	
Monument Peak	147.2400	+	KA6DAC	o(CA)el 103.5	ECRA
Mt Helix	147.9150	-	K6GHM	o(CA)e 107.2	
Mt Laguna	147.1500	+	WB6WLV	o 107.2	SANDRA
Mt Otay	145.3600	-	WB6WLV	oax	SANDRA
Mt Otay	146.6400	-	WB6WLV	oe 107.2	SANDRA
Mt Otay	146.9100	-	KN6KM	o(CA)el 107.2	SoBayRG
Mt Otay	146.9250	-	N6RSH	o 107.2	KN6KM
Mt Otay	147.2100	+	KN6KM	o 107.2	SoBayRC
Mt Otay	147.9900	-	W6JAM	cl	DRØNK
Mt San Miguel	145.1200	-	W6HDC	o 107.2	
Mt Woodson	145.1800	-	W6HDC	c	
Palomar Mtn	145.4400	-	NH2R	o(CA)e 186.2	HRAN
Palomar Mtn	146.7000	-	W6NWG	o	Palomar AR
Palomar Mtn	146.7300	-	W6NWG	o(CA)e 107.2	Palomar AR
Palomar Mtn	147.0300	+	K6RIF	oe 103.5	ECRA
Palomar Mtn	147.0750	+	W6NWG	o(CA)e 107.2	Palomar AR
Palomar Mtn	147.1300	+	W6NWG	o(CA)el 107.2	Palomar AR
Palomar Mtn	147.1950	+	K6JCC	cr	SD RACES
Palomar Mtn	147.9900	-	W6JAM	cl	DRØNK
Paradise Hills	145.4800	-	W6JVA	o(CA) 127.3	
Paradise Hills	146.6100	-	N6ZHN	oel 167.9	Crest RC
Point Loma	145.3800	-	N6LWO	o(CA)e 107.2	PLARC
Poway	147.3000	+	N6PWY	o(CA)e 103.5	Poway ARS
Poway/Rosemont	147.1950	+	K6JCC	cr	SD RACES
Ramona	145.3000	-	WA6QQW	o 88.5	
Rncho Brnardo	146.7900	-	KK6G	o 107.2	
San Clem Isl	147.1950	+	K6JCC	ce-SUNr	SD RACES
San Diego	145.2000	-	KE6ERW	c	
San Diego	146.1600	+	W6SS	o 107.2	
San Diego	147.7650	-	AA6WS	c	
San Diego	147.8550	-	WA6ZMZ	o(CA)l 107.2	SANDRA
San Diego	147.8850	-	WA6AIL	o(CA)z 107.2	SANDRA

142 144-148 MHz

CALIFORNIA

Location	Output	Input	Call	Notes	Sponsor
San Diego	147.9450	-	N6WYF	o(CA) 107.2	
San Marcos	145.2800	-	WD6FCG	o(CA) 114.8	55 ARG
Sun City	146.7000	-	KB6SSB	o 103.5	
Vista	146.9700	-	K6YUH	o(CA)	97 RG
SAN JOAQUIN VALLEY					
Angels Camp	145.1700	-	WB6MFV	oaelrsx 100.0	FPRG
Bakersfield	145.1500	-	W6LIE	#o	KCCVARA
Bakersfield	145.4100	-	W6LI	#o 103.5	KRVARC
Bakersfield	146.6700	-	WA6CLS	#o 100.0	BRS
Bakersfield	146.9100	-	W6LIE	#ol	KCCVARA
Bakersfield	147.0900	+	W6MEL	#ox 100.0	CCDXC
Bakersfield	147.2100	+	W6YK	#o 100.0	CCDXC
Clovis	147.6750	-	K6ARP	#oaelrx 141.3	CARP
Coalinga	147.3300	+	W6IYY	oelrsx 100.0	Kings ARC
Copperopolis	145.1500	-	N6RZL	#o 141.3	SALAC
Dinuba	147.3000	+	N6SGW	#o 77.0	N6SGW
Fresno	145.1300	-	WB6TIA	#o	ACES
Fresno	145.2300	-	N6MTS	oaex 141.3	N6MTS
Fresno	145.4700	-	W7POR	#oex 141.3	FARA
Fresno	146.6100	-	WB6QDN	#oex	AARC
Fresno	146.7900	-	KE6VFU	#oex	CCAC
Fresno	146.8200	-	KE6JZ	or 141.3	SRG
Fresno	146.8500	-	K6OGX	#o 141.3	K6OGX
Fresno	146.9400	-	W6TO	#o	Fresno ARC
Fresno	147.1050	+	W7POR	oex 141.3	W7POR
Fresno	147.1500	+	N6HEW	#or 141.3	RACES
Hanford	145.1100	-	KA6Q	oaelrsx	Kings ARC
Hanford	146.8950	-	KC6QIT	oel 77.0	KC6QIU
Lodi	147.0900	+	WB6ASU	oelrx 114.8	WB6ASU
Madera	146.7000	-	KD6FW	oaerx 141.3	KD6FW
Madera	147.1800	+	W6WGZ	#oersx	MCARC
Mammoth	146.7300	-	NW6C	#o 100.0	BARC/CARS
Manteca	146.9850	-	KF6GDM	#o 100.0	MARC
Mariposa	145.2700	-	W6BRB	#oersx 67.0	W6DNC
Mariposa	146.7450	-	W6PPM	#oaelx 146.2	MMU-VIP
Mariposa	147.0300	+	W6BXN	#oelrsx	TurlockARC
Merced	146.7450	--	W6PPM	#oaelx 123.0	MMU-VIP
Merced	147.2550	+	K6IN	#oaelx 127.3	WA6PIC
Moccasin	147.6750	-	KK6NB	#oers 100.0	TCARES
Modesto	145.1100	-	WD6EJF	#o 136.5	SARA

Location	Output	Input	Call	Notes	Sponsor
Modesto	145.3900	-	WD6EJF	#oelx 136.5	SARA
Modesto	146.3550	+	WA6OYF	#oerx 156.7	WA6OYF
Modesto	146.8800	-	WA6TCG	#oex 94.8	VHF-FM
Murphys	146.8950	-	N6LZR	#oelx 100.0	SARC
Murphys	147.0150	+	N6LZR	#o 100.0	SARC
Parkfield	147.2400	+	W6DCP	#oaex	W6DCP
Pine Grove	146.8350	-	K6ARC	oex 100.0	ACARC
Pine Grove	147.1650	+	W6SF	oelx 123.0	SDARC
Porterville	145.3100	-	W6BJ	#o	PARA
Porterville	146.6550	-	K6LSB	#oaex	PARA
Porterville	146.8800	-	WA6BAI	#o 151.4	TCARC
Sonora	147.9450	-	W6FEJ	#o 100.0	TRA
Sonora	147.9750	-	WB6SAT	oersx 100.0	TCARES
Soulsbyville	146.1150	+	N6HUH	#oex	SPARK
Springville	146.7300	-	KM6OR	#oelx 141.3	Tule Rptr
Stockton	145.2100	-	WA6SEK	#o 100.0	WA6SEK
Stockton	147.1050	+	KN6KO	#or 67.0	KAISER
Visalia	146.7600	-	N6BYH	#o 141.3	N6BYH
Yosemite	147.0000	+	W6BXN	#oaelrsx	TurlockARC
SAN LUIS OBISPO COUNTY					
Paso Robles	146.8800	-	W6YDZ	o	
SANTA BARBARA COUNTY					
Broadcast Pk	147.0000	+	WB6OBB	op 131.8	
Figueroa Mtn	147.2100	+	WA6BRW	o(CA) 131.8	SYVARRG
Gibraltar Peak	146.7000	-	N6HYM	o 131.8	
Goleta	145.2400	-	K6TZ	op 131.8	SBARC
La Vigia Hill	146.7900	-	K6TZ	oer 131.8	SBARC
Lompoc	145.4200	-	WA6YZV	o(CA)e	Missn ARC
Lompoc	147.1200	+	WA6VPL	o(CA) 131.8	LOMPOC A
Nipomo	146.9400	-	N6RAN	oe	
Oak Mtn	145.1200	-	WA6VPL	oel 100.0	W Lnk Asn
Santa Barbara	145.4800	-	W6RFU	o 136.5	UCSB
Santa Barbara	147.0750	+	KD6REG	o 131.8	
Santa Barbara	147.9450	-	WA6JFM	oae 131.8	Gbrltr RA
Santa Maria	145.1400	-	K6MX	oE-SUN 103.5	
Santa Maria	146.6400	-	N6UE	op	
Santa Maria	147.9150	-	W6NO	op 103.5	
Santa Ynez Pk	145.1800	-	WA6COT	oe 131.8	
Solvang	146.8950	-	N6JNS	oe	
Vandenburg AFB	145.3500	-	WB6BGK	o(CA)e ANTI-141.3	LMC ARC
SOUTH BAY					
Fremont	146.9400	-	N6OXR	#oe 123.0	N6OXR
Gilroy	147.8250	-	K6THR	#o	GVARC

144 144-148 MHz

CALIFORNIA

<i>Location</i>	<i>Output</i>	<i>Input</i>	<i>Call</i>	<i>Notes</i>	<i>Sponsor</i>
Los Gatos	145.4500	-	K6FB	oelrsx 100.0	LCARC
Milpitas	147.9450	-	N6QDY	o 77.0	C.A.R.U.N.
Moffett Field	145.2500	-	NA6MF	#ors 123.0	Ames ARC
Mountain View	145.2700	-	W6ASH	#oaels 100.0	SPECS
Palo Alto	145.2300	-	N6NFI	oaersx 100.0	SPARK/SAR
Palo Alto	147.3150	+	WW6HP	oelx 151.4	HPHRA
Palo Alto	147.3600	+	W6TI	#o 110.9	NCDXC
San Jose	145.1900	-	WA2IBM	oex 151.4	IBM ARC
San Jose	145.3100	-	KD6PBM	#o 127.3	KD6PBM
San Jose	145.3900	-	W6DYL	#oex 94.8	SBRG
San Jose	146.1150	+	WB6ADZ	#oaerx 100.0	SVECS
San Jose	146.2050	+	KC6LLI	#o 103.5	KC6LLI
San Jose	146.3550	+	KD6AOG	#o 127.3	KD6AOG
San Jose	146.3850	+	W6UU	#oex	SCARRA
San Jose	146.6250	-	KE6MMK	#oars 82.5	GSARC
San Jose	146.6400	-	WR6ABD	oaelx 162.2	LPRC
San Jose	146.7600	-	WB6OQS	oaelx 151.4	SCVRS
San Jose	146.8200	-	AB6CD	#o 156.7	AB6CD
San Jose	147.1500	+	WA6YCY	#cel	BAYCOM
San Jose	147.2850	+	KF6FWO	oaerx 103.5	MARA
San Jose	147.3900	+	W6PIY	oelsx 151.4	WVARA
San Jose	147.6750	-	W6TED	oelx 162.2	W6TED
San Jose	147.8550	-	WA6TEM	#oaex 100.0	CRG
Saratoga	146.6550	-	K6SA	oes 114.8	SARA
Sunnyvale	145.1700	-	K6GL	#oers 94.8	SNNYVLAR
TAHOE					
InclineVillage	147.1500	+	WA7DG	#o 123.0	TMARA
So Lake Tahoe	145.1500	-	N6ICW	oelrx 123.0	N6ICW
So Lake Tahoe	146.7150	-	W6SUV	#oael 203.5	W6SUV
So Lake Tahoe	146.8500	-	W6CSP	#oex 123.0	TARA
So Lake Tahoe	147.2400	+	NR7A	#o 100.0	TARA
Tahoe City	146.9400	-	WA6FJS	#o 100.0	Tahoe ARC
Truckee	145.3100	-	WA6FWU	#o 123.0	WA6FWU
Truckee	146.6400	-	W6SAR	#oelx 131.8	PCSAR

144-148 MHz 145
CALIFORNIA-COLORADO

<i>Location</i>	<i>Output</i>	<i>Input</i>	<i>Call</i>	<i>Notes</i>	<i>Sponsor</i>
VENTURA COUNTY					
Camarillo	145.2800	-	WB2WIK	o 100.0	
CamarilloH'ght	147.1500	+	WB6ZTQ	oe 127.3	
Grant Park	147.7650	-	WB6ZTW	oer 103.5	SMRA
Grissom Pt	146.8500	-	K6AER	o(CA)	TORAG
Newbury Park	146.6700	-	N6JMI	oe 127.3	Bozo ARN
Newbury Park	147.8850	-	N6JMI	o(CA)ez 127.3	Bozo ARN
Ojai	145.4000	-	N6FL	oE-SUN	
Oxnard	146.7300	-	W6KGB	c	WOLF RN
Oxnard	146.9700	-	WB6YQN	o(CA)e 127.3	LPMG
Simi Valley	146.6400	-	WA6FGK	o 127.3	
Simi Valley	146.9100	-	KC6RZY	o(CA) 136.5	
Simi Valley	147.9300	-	AD6SV	o(CA)ez 127.3	SVRA
South Mtn	146.9850	-	WB6ZTX	oer 127.3	SMRA
Sulphur Mtn	146.8800	-	WA6ZTT	o(CA)el 127.3	SMRA
Thousand Oaks	145.3200	-	WD8RCL	o(CA)e	
Ventura	147.9750	-	N6AHI	o(CA)ez 127.3	ChnlslRG
Ventura Harbor	146.6550	-	W6JTB	oe 131.8	
WEST BAY					
Belmont	147.0900	+	WB6CKT	#oesx 100.0	WB6CKT
Half Moon Bay	147.2850	+	WB6ASD	#oers 114.8	HMARC
Pacifica	146.9250	-	WA6TOW	#oerx 114.8	CARC
Redwood City	146.8650	-	KD6TPH	#oaerx 114.8	SM OES
San Bruno	145.3700	-	KB6LT	#o 123.0	SHRINE RA
San Carlos	146.8950	-	KD6BXY	oex 110.9	KD6BXY
San Francisco	145.1500	-	W6PW	#oaersx 179.9	SFARC
San Francisco	146.7900	-	W6TP	#oelx 114.8	GSPLRC
San Francisco	147.1050	+	WA6OXR	oelx 103.5	K6TW
San Mateo	147.3000	+	N6MPX	oel 100.0	MSARC

COLORADO

FREQUENCY USAGE

STATEWIDE	145.1900	-	TSNP		
STATEWIDE	145.2050	-	TSNP		
STATEWIDE	146.7750	-	TSNP		
STATEWIDE	146.8350	-	P		
STATEWIDE	146.8650	-	P		
STATEWIDE	147.1650	+	TSNP		
STATEWIDE	147.3150	+	TSNP		
CENTRAL					
Bailey	146.8950	-	AB0PC	oae 100.0	ParkCntyRC

147.225
145.145
145.160
145.460
224.980
447.150
447.975
53.050
1287.900
144.990
145.385
447.200

COLORADO REPEATER ASSOCIATION

SUPPORT AMATEUR RADIO

**COLORADO REPEATER ASSOCIATION, Inc.
POST OFFICE BOX 1013
PARKER, COLORADO 80134**

<http://www.qsl.net/cra/>
e-mail: cra@qsl.net 303-840-4CRA

The Colorado Repeater Association's (CRA) membership welcomes all amateurs to the state of Colorado. The CRA's ragchew repeaters are open to all hams. Please feel free to access and use the CRA frequencies listed above.

Join our information Net every Sunday at 9 a.m. for license exam info, the NewsLine Report, the Swap Net, a swapfest schedule and much more. CRA repeaters host various special interest nets covering AMSAT, ARES, EOSS, QRP, DX, scanning and other topics.

Six of the CRA's repeaters have Denver Metro autopatch capabilities. Ask any CRA member to dial a local or emergency number for you.

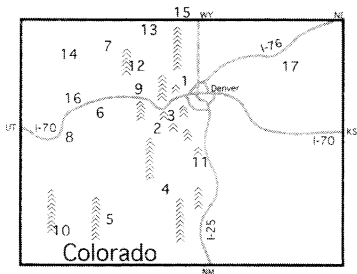
The CRA repeaters cover 275 miles along Interstate 25 and 100 miles along Interstate 70 providing coverage in Denver, Colorado Springs, Pueblo, Boulder, Longmont, Greeley, Fort Collins and Cheyenne.

73 – THE CRA HOPES YOU SAFELY ENJOY COLORADO

COLORADO CONNECTION

Connecting Colorado's Amateur Community

1	10,600'	145.310-	Denver/Boulder (Hub)*
2	13,600'	145.445-	Leadville*
3	12,600'	146.790-	Breckenridge*
4	11,700'	147.285+	Salida
5	11,500'	145.310-	Pagosa Springs
6	10,600'	146.850-	Glenwood Springs
7	10,300'	449.625-	Steamboat Springs
8	10,000'	145.355-	Grand Junction
9	9,800'	147.345+	Vail
10	9,500'	147.345+	Durango (2002)
11	9,300'	145.130-	Colorado Springs*
12	9,200'	147.075+	Kremmling
13	9,000'	145.160-	Walden
14	8,500'	147.270+	Meeker*
15	8,300'	145.445-	Laramie WY*
16	8,000'	146.985-	Rifle*
17	4,700'	145.400-	Akron*



Colorado Connection Repeaters, Inc.
P.O. Box 22134, Denver, CO 80222

The KB0VJJ Repeaters
<http://www.colcon.org/>

Send SASE for info
kb0vjj@colcon.org

The Colorado Connection is a 501c3 non-profit corporation supported solely by donations. The system is open and fully linked and requires a 123.0Hz tone on the input (* = tone available on output). National Traffic System net each evening 7:30pm. Before keying up, please allow the system to drop a few seconds after each proceed "k" signal.

PIKES PEAK FM ASSOCIATION

The PPFMA welcomes you to the Pikes Peak and Colorado Springs area. Our goal is to provide superior communications infrastructure for the amateur community. Our repeaters are open and are supported solely by donations and membership dues. The 146.97 and 448.450 can be used for over 100 miles in many directions. Links to the 448.450 serve much of south central and southeast CO and northern NM. Visit our web site or email for info.

“ABOVE THEM ALL!!!”

<u>Frequency/Offset</u>	<u>Tone</u>	<u>Coverage</u>
146.970 –	100.0 In-Out	COS Wide area pp
145.265 –	100.0 In-Out	COS local pp
448.800 –	100.0 In-Out	COS local pp
1,287.975 –	100.0 In-Out	COS local
L I N K E D 448.450 –	100.0 In-Out	COS Wide area
145.355 –	100.0 In-Out	La Veta wide area
146.610 –	123.0 In-Out	Lamar area
449.500 –	123.0 In-Out	Lamar city

100.0Hz CTCSS tone (Lamar 123.0) required to access repeaters, tone available on all outputs.
Links to Lamar & La Veta by agreement with other other amateurs. Member's phone patch.

ppfma@ppfma.org

www.ppfma.org

Ross Distributing Company
78 South State
Preston, Idaho 83263

Visit our Web Page or Phone for specials

<http://www.rossdist.com>
(208)852-0830

COLORADO

<i>Location</i>	<i>Output</i>	<i>Input</i>	<i>Call</i>	<i>Notes</i>	<i>Sponsor</i>
Fairplay	147.0900	+	W0IVB	oe 100.0	ParkCntyRC
Lake George	146.6850	-	NX0G	oe 107.2	MARC
Lake George	147.3600	+	KC0CVU	o(CA)ex L(12) 107.2	CMRG
COLORADO SPRINGS					
Colorado Springs	145.1300	-	KB0VJJ	oex 123.0 L(1)	Colo Conn
Colorado Springs	145.1600	-	W0CRA	o(CA)z 107.2 L(2)	CoRptAssn
Colorado Springs	145.2650	-	N0WPA	o(CA)e 100.0	PPFMA
Colorado Springs	145.3100	-	W0LKD	c	W0LKD
Colorado Springs	146.7600	-	KC0CVU	o(CA)e 123.0	CMRG
Colorado Springs	146.9100	-	K0IRP	oe 151.4	GGARC
Colorado Springs	146.9700	-	N0WPA	o(CA)e WXx 100.0	PPFMA
Colorado Springs	147.0300	+	WR0AEN	c(CA)xt	CARN
Colorado Springs	147.1050	+	N0KG	c	N0KG
Colorado Springs	147.1350	+	KB0NN	o(CA)e	KB0NN
Colorado Springs	147.1800	+	AA0SP	c(CA)	AA0SP
Colorado Springs	147.2700	+	WA0RGA	oae	TRA
Colorado Springs	147.3450	+	KC0CVU	o(CA) L(12) 107.2	CMRG
Colorado Springs	147.3900	+	W0YNE	c(CA)	RNRA
Cripple Creek	147.0150	+	NX0G	oe 107.2	MARC
Divide	146.7300	-	K5GS	o	K5GS
Widfield	146.6250	-	KF0WF	o	ColoSprARA
Woodland Park	145.4150	-	KA0WUC	o(CA)e 179.9	KA0WUC
Woodland Park	146.8200	-	NX0G	oe 107.2	MARC
CREEDE					
Creede	146.9250	-	WA0JS	o	Creed ARC
DENVER					
Aurora	145.4000	-	KB0UDD	o 100.0	CRRG
Aurora	147.3750	+	W0HE	o 100.0	CCRC
Boulder	145.4600	-	W0CRA	o(CA)z 107.2 L(2)	CoRptAssn
Boulder	146.6100	-	N0PM	o	N0PM
Boulder	146.7000	-	W0DK	oa 100.0	BARC
Boulder	146.7600	-	W0IA	o	RMVHFS
Boulder	147.0300	+	WB2CBU	100.0	BUG
Denver	145.1450	-	W0CRA	ox 107.2	CoRptAssn
Denver	145.2200	-	WN0EHE	o(CA)ez 103.5	RkyMtnRL
Denver	145.2500	-	KE0SJ	o	IRG
Denver	145.2800	-	KE0SJ	oaL(4)	IRG
Denver	145.3100	-	KB0VJJ	oex 123.0 L(1)	Colo Conn
Denver	145.3250	-	N0IXR	o	HiPlainsRG
Denver	145.3400	-	WT0C	oex L(IRLP) 103.5	RkyMtnRL
Denver	145.3850	-	W0CRA	ox	CoRptAssn

150 144-148 MHz

COLORADO

<i>Location</i>	<i>Output</i>	<i>Input</i>	<i>Call</i>	<i>Notes</i>	<i>Sponsor</i>
Denver	145.4300	-	N0MQJ	oexz 103.5	RkyMtnRL
Denver	145.4750	-	N0JOQ	oaL(4)	IRG
Denver	145.4900	-	W0TX	oe 100.0	DRC
Denver	146.6400	-	WA0KBT	o	DRL
Denver	146.6700	-	KB0UDD	oe	CRRG
Denver	146.7150	-	N0JXN	o	EARS
Denver	146.8800	-	WA0KBT	o	DRL
Denver	146.9400	-	W0WYX	oeWxxz L(13) 103.5	RkyMtnRL
Denver	146.9850	-	K0FEZ	o(CA)e 100.0	RADOPS EJ
Denver	147.1200	+	N0OWY	oex 88.5	ARA
Denver	147.1500	+	N0POH	o(CA) 88.5	ARA
Denver	147.2250	+	W0CRA	o(CA)exz 107.2 L(2)	CoRptAssn
Denver	147.2550	+	W0IIY	o(CA)	FROSTY AR
Denver	147.3000	+	K0LF	orx	CCDenver
Denver	147.3300	+	W0TX	o 100.0	DRC
Denver	147.6900	-	K0JUP	o(CA)t	HPRA
Denver	147.6900	-	K0JUP	o(CA) 123.0	K0JUP
Elizabeth	147.2100	+	K6AER	oae 94.8	CRRG
Northglenn	147.0450	+	K0ML	oat	NglennRA
DURANGO					
Durango	146.6700	-	K0EP	oaE-SUN XL(8) 100.0	DARC
Durango	146.7000	-	K0EP	oex 100.0	DARC
Silverton	147.3750	+	KC5CHM	oaE-SUN x 156.7 L(8)	SilvConn
EAST CENTRAL					
Cheyenne Wells	147.0750	+	KA0SJP	oa	KA0SJP
Flagler	146.8950	-	KA0EFF	oaLITzz 103.5	BigSndyARC
Genoa	147.0600	+	K0GS	o 103.5	BSARC
Kirk	145.3550	-	N0RUR	o	N0RUR
ESTES PARK					
Estes Park	146.6850	-	KC0KXH	o	EVARC
FORT COLLINS					
Fort Collins	145.1150	-	W0UPS	oaex 100.0	NCARC
Fort Collins	147.3600	+	W0QEY	o 100.0	CSU ARC
GRAND JUNCTION					
Grand Junction	145.1750	-	W0RRZ	oe	WCARC
Grand Junction	145.2200	-	KE0TY	oXL(3) 107.2	GMRUG
Grand Junction	145.3550	-	KB0VJJ	oex 123.0 L(1)	Colo Conn
Grand Junction	146.7900	-	N0MBJ	o	N0MBJ
Grand Junction	146.8200	-	KE0TY	oXL(3) 107.2	GMRUG
Grand Junction	146.9400	-	W0RRZ	o(CA)	WSRC

COLORADO

Location	Output	Input	Call	Notes	Sponsor
Grand Junction	147.0000	+	W0SXI	o	TMAR
Grand Junction	147.1050	+	W0SXI	os 107.2	W0SXI
Grand Junction	147.1950	+	WA6UZP	o	WA6UZP
Grand Junction	147.3900	+	KE0TY	oxL(3) 107.2	GMRUG
GREELEY					
Greeley	146.8500	-	W0UPS	oae 100.0	NCARC
Greeley	147.0000	+	KE0UL	o(CA) 100.0	WARS
LONGMONT					
Longmont	147.2700	+	WB0Z	oa 100.0	LARC
LOVELAND					
Loveland	145.1750	-	KN6VV	o(CA)e 100.0	KN6VV
Loveland	147.1950	+	N0RQV	oae 100.0	LRA
NORTH CENTRAL					
Blackhawk	145.3700	-	KA0IWE	o	CCARS
Kremmling	147.0750	+	KB0VJJ	oex 123.0 L(1)	Colo Conn
Kremmling	147.2850	+	N0GBJ	o	KRA
Nederland	146.7450	-	A18Z	o	PPRG
Walden	145.1600	-	KB0VJJ	oex 123.0 L(1)	Colo Conn
Wellington	146.6250	-	W0UPS	oE-SUN 100.0	NCARC
NORTHEAST					
Akron	145.4000	-	KB0VJJ	oex 123.0 L(1)	Colo Conn
Fort Morgan	147.2400	+	KB0VGB	oae	PitVlyARC
Holyoke	146.9550	-	KA0WKG	o	PCARC
Ovid	146.6550	-	N0NCD	o	TriCntyRA
Sterling	145.1750	-	W0LHA	o	HPARC
Sterling	145.2950	-	WA0JTB	oe	NECARA
Sterling	146.9100	-	WD0HDR	o	HPRC
Wray	146.7900	-	K0LMD	o	WH
NORTHWEST					
Craig	146.9700	-	N0PRG	o	N0PRG
Meeker	146.7300	-	WB0NOH	o	MMRA
Meeker	147.2700	+	N0PRG	oe 123.0 L(1)	N0PRG
Steamboat Springs	147.2100	+	KC0ZQ	ox	SSARC
PUEBLO					
Pueblo	145.1150	-	ND0Q	oe	Pueblo HC
Pueblo	145.2350	-	N0NRI	c(CA)	N0NRI
Pueblo	146.6550	-	K0ST	c	K0ST
Pueblo	146.7900	-	ND0Q	oex	Pueblo HC
Pueblo	146.8800	-	ND0Q	oexL(7)	Pueblo HC
Pueblo	147.0000	+	NE0Z	o	STARS
SOUTH CENTRAL					
Canon City	145.4900	-	WD0EKR	oae 103.5	RGARC
Canon City	147.2100	+	WD0EKR	oe 103.5	RGARC
Cripple Creek	145.4600	-	WB0WDF	oE-SUN 67.0	WB0WDF

152 144-148 MHz

COLORADO

<i>Location</i>	<i>Output</i>	<i>Input</i>	<i>Call</i>	<i>Notes</i>	<i>Sponsor</i>
La Veta	145.3550	-	N0JPX	oE-SUN L(9) 100.0	N0JPX
Salida	145.2950	-	KC0CVU	oL(12) 107.2	CMRG
Salida	147.2850	+	KB0VJJ	oex 123.0 L(1)	Colo Conn
Walsenburg	146.7300	-	ND0Q	oE-SUN L(7)	Pueblo HC
Westcliffe	147.2400	+	N7XQY	oae 100.0	N7XQY
SOUTHEAST					
La Junta	146.7000	-	W0KEV	o	W0KEV
Lamar	146.6100	-	WA0VOG	ox 123.0 L(9)	WA0VOG
Lamar	147.1500	+	WB0HBJ	o	WB0HBJ
Springfield	146.6400	-	N0PAZ	o	N0PAZ
Trinidad	145.4300	-	KC0CVU	oeL(12) 107.2	CMRG
SOUTHWEST					
Durango	147.3450	+	KB0VJJ	oe 123.0 L(1)	Colo Conn
Norwood	146.6400	-	ND0E	ox	N. Mtn ARC
Nucla	147.3600	+	N7VWX	oE-SUN 107.2	N7VWX
Pagosa Springs	145.3100	-	KB0VJJ	oe 123.0 L(1)	Colo Conn
Pagosa Springs	145.4750	-	WA5PBR	o	PagosaSprR
Pagosa Springs	146.6100	-	N0JSP	oa	DARC
Silverton	147.2700	+	KB5ITT	oE-SUNx L(8) 127.3	SilvConn
WEST CENTRAL					
Aspen	145.1300	-	K0SNO	oaE-SUN L(6) 107.2	RFARC
Aspen	146.7000	-	K0CL	o	SCARC
Breckenridge	146.7000	-	WB0QMR	oa	GRARC
Breckenridge	146.7900	-	KB0VJJ	oE-SUNx 123.0 L(1)	Colo Conn
Buena Vista	146.7450	-	W0LSD	cE-SUN	CLARA
Glenwood Springs	146.8500	-	KB0VJJ	oex 123.0 L(1)	Colo Conn
Glenwood Springs	146.8800	-	K0RV	oaex 107.2 L(10)	SCARC
Glenwood Springs	147.3000	+	K0VQ	oaE-SUN XL(6) 107.2	RFARC
Granby	146.8200	-	KA0YDW	oE-SUN 123.0	GCARA
Gunnison	147.1200	+	W0VTL	oE-SUN	W0VTL
Leadville	145.4450	-	KB0VJJ	oE-SUNx 123.0 L(1)	Colo Conn
Marble	147.3900	+	KB0JQM	o 107.2	KB0JQM
Montrose	145.1450	-	N0MBJ	oxL(3) 107.2	GMRUG
Montrose	147.1500	+	NX0Q	o(CA)	NX0Q
Rifle	146.7600	-	N0SWE	oaE-SUN L(6) 107.2	N0SWE

Location	Output	Input	Call	Notes	Sponsor
Rifle	146.9850	-	KBØVJJ	oE-SUNx 123.0 L(1)	Colo Conn
Snowmass	146.6700	-	KØCL	oae 107.2 L(10)	SCARC
Vail	146.6100	-	KØEC	oax 107.2	ECHO
Vail	147.3450	+	KBØVJJ	oex 123.0 L(1)	Colo Conn

CONNECTICUT

Information for Connecticut is provided by CSMA, a formative coordination body. CSMA is not currently recognized by either the adjacent coordination councils nor the NFCC, and cross-coordination of these informational-only listings with the recognized adjacent coordination councils is pending.

FREQUENCY USAGE

FM Call Freq	146.5200		
SNP	145.4300	-	
SNP	147.0300	+	
SNP	147.1350	+	

FAIRFIELD & SOUTHWEST

Bethel	147.0300	+	KA1KD	o	BEARS
Bridgeport	146.4450	147.4450	WK1M	oe 77.0	
Bridgeport	146.8950	-	KA1KJZ	oae 77.0	N1LXV
Danbury	146.6700	-	W1QI	oa(CA)er 100.0/100.0	CARA
Danbury	147.1200	+	WA1NXG	o(CA)e 141.3	PVRA
Danbury	147.3000	+	W1QI	o 100.0/100.0	CARA
Fairfield	146.6250	-	WB1CQO	oelrz 100.0	FrflidARA
Monroe	146.8350	-	W1BHZ	oae 74.4	CAFM
New Canaan	146.4750	147.4750	K1DR	aelz 100.0	FrflidFMA
Newtown	145.2300	-	WA1SOV	o	PEARS
Norwalk	147.3900	+	K1OF	oaez	G.NARC
Ridgefield	145.4700	-	W1WJB	oa 100.0	RCOM
Stamford	146.6550	-	W1EE	oae 100.0	StamARA

HARTFORD & N CENTRAL

Bloomfield	146.8200	-	W1CWA	oe	BlmflidARC
Bristol	146.6850	-	W1DHT	oer 141.3	CRBRC
Bristol	147.1500	+	N1JGR	oael	ICRC
Burlington	146.8800	-	K1DFS	oael	ICRC
Coventry	145.2500	-	K1JCL	o	AM OK
E Hartland	145.2300	-	K1YON	o	HartlandCD
Glastonbury	147.0900	+	W1EDH	oel 110.9	CT ARES
Glastonbury	147.2850	+	N1UXA	#oer	Glstnby CP
Hartford	146.6400	-	N1ABL	o(CA)elz 114.8	PVRA
Hartford	146.7450	-	N1AF	o	
Hartford	147.3750	+	KB1CDI	oel	KJ1Q
Hebron	145.4700	-	K1PTI	o	
Manchester	145.3300	-	WB1GIC	oe 88.5/88.5	

Don't miss the 10th Annual

NUTMEG HAMFEST







Communications and Technology Expo

So. New England's Biggest Hamfest

Sponsored by the Meriden Amateur Radio Club, Inc

Sunday, October 13, 2002

Mountainside Resort, Wallingford, Conn

-  Major Vendors
-  Giant Flea Market
-  VE Sessions
-  Forums
-  Less than 2 Hrs to NYC
-  Less than 2 Hrs to Boston

ARRL Conn State Convention

Nutmeg Hamfest

POB 583

Meriden, CT 06450

www.meridenarc.org

144-148 MHz 155
CONNECTICUT

Location	Output	Input	Call	Notes	Sponsor
Newington	145.4500	-	W1AW	o(CA)e 127.3/127.3	NARL
Rocky Hill	145.2700	-	WB1EXV	oaelz	
Somers	147.0000	+	W1TOM	oe 114.8/114.8	MTARA
Southington	145.1700	-	W1ECV	o 77.0	SARA
Vernon	145.1100	-	W1BYN	oe 77.0/77.0	BearsMAN
Vernon	145.4100	-	WA1NXG	oel 141.3	WA1NXG
Vernon	146.7900	-	WA1KGQ	o(CA)e 82.5	PVRA
Vernon	147.3450	+	KB1AEV	o 77.0	N1FNE
Wethersfield	145.3500	-	KA1BQO	oaet	
Windsor	147.0450	+	N1SPI	o 88.5/88.5	N1TUP
LITCHFIELD & NORTHWEST					
Barkhamsted	147.2700	+	N1KPW	oel 77.0	KB1AEV
Bethlehem	146.9550	-	NF1E	o 77.0	CT ATV Soc
New Milford	146.7300	-	NA1RA	o(CA)e 77.0/77.0	KE1AI
Sharon	147.2850	+	WB1CEI	oe	SBARC
Torrington	145.3700	-	N1FNE	o 77.0	KB1AEV
Torrington	146.8500	-	N1OQA	o(CA)e	PVRA
Torrington	147.2400	+	KJ1M	oae	TorngtnCD
Winsted	147.3300	+	W1EEO	oae	CD
NEW HAVEN & S CENTRAL					
Ansonia	145.1900	-	WK1M	oe 77.0	
Ansonia	146.9850	-	KD1BD	oa	VLV ARA
East Haddam	147.0150	+	K1IKE	o 110.9	
Killingworth	145.2900	-	W1BCG	oaer 110.9	ShrlnARC
Meriden	145.4900	-	N1FQF	o 77.0	
Middlefield	147.1350	+	KB1CDI	#	KJ1Q
Milford	146.9250	-	KB1CBD	oaer	MilfordARC
Milford	147.2250	+	WA1YQE	oae 77.0	
Naugatuck	147.1800	+	WA1NQP	oe 141.3	PVRA
Old Saybrook	146.7750	-	W1BCG	ol 110.9	ShrlnARC
Orange	147.2850	+	K1ACD	oa	
Portland	147.0300	+	W1EDH	oe 110.9	CT ARES
Portland	147.1950	+	N1JML	o 71.9/71.9	N1JML
Wallingford	147.3600	+	W1KKF	oaerLITZ 162.2	WRA
Waterbury	147.3150	+	KB1CDI	#	KJ1Q
West Haven	146.6100	-	W1GB	oae 110.9/110.9	SCARA
West Haven	147.2550	+	AA1VE	oa 110.9/110.9	SCARA
West Haven	147.5050	146.5050	N1LFE	o(CA)e 77.0	SPARC
NEW LONDON & SOUTHEAST					
Groton	146.6700	-	W1NLC	oa(CA)l 156.7	SCRAMS

156 144-148 MHz

CONNECTICUT-FLORIDA

<i>Location</i>	<i>Output</i>	<i>Input</i>	<i>Call</i>	<i>Notes</i>	<i>Sponsor</i>
Groton	146.8650	-	K1SSN	oerz 156.7	
Lebanon	147.3000	+	N1MI	oae	NatchARA
Ledyard	145.3900	-	W1AAA	ol 156.7	AWASEC
New London	146.9700	-	W1NLC	oa(CA) 156.7	SCRAMS
Norwich	146.7300	-	N1NW	oae 156.7/156.7	Rason
Salem	147.0600	+	W1AAA	o 156.7	AWASEC
WINDHAM & NORTHEAST					
Killingly	147.2250	+	K1MUJ	oe 156.7	ECARA

DELAWARE

FREQUENCY USAGE

SNP	145.1700	-			
DE					
Seaford	146.7150	-	N3YMS	t	N3YMS
DOVER					
Dover	146.7900	-	N3YMS	pA(*89)	N3YMS
Dover	146.9700	-	W3HZW		KentCoAR
Dover	147.1950	+	W3HZW	a	KentCoAR
Hazlettsville	147.3000	+	K4CHE		K4CHE
SOUTH					
Delmar	146.9250	-	WW3I	erz 156.7	PROS
Dewey Beach	147.3300	+	N3OLY		N3OLY
Millsboro	147.0750	+	KB3BHL	aeZ(911)	SussexAR
Seaford	145.2100	-	W3TBG	a	NARC
WILMINGTON					
Newark	146.7000	-	W3DRA	e	DRA
Wilmington	146.7300	-	W3DRA	e	DRA
Wilmington	146.9550	-	WA3UYJ	ae	DVARs
Wilmington	147.2250	+	K3WAJ	al	K3WAJ

DISTRICT OF COLUMBIA

FREQUENCY USAGE

SNP	145.1700	-			
Washington	145.1900	-	W3DOS		DOS ARC
Washington	145.4300	-	WA3DVO		DCMARC
METRO DC					
Washington	147.0450	+	K3VOA		VOA ARC
WASHINGTON AREA					
Washington	145.1100	-	W3ETX	oaz	CCARS
Washington	146.7600	-	WA3DZD	l	MFMA
Washington	147.3600	+	N3AGB	l	AixBellR

FLORIDA

CENTRAL

Bartow	146.8650	-	KQ4KX	oer 127.3	PCEM
Lake Wales	147.3300	+	KF4YEA	o	LWRA
Lakeland	146.6550	-	WB4EIF	o(CA) 127.3	Polk EG
Lakeland	146.6850	-	K4LKL	o(CA)erz 127.3	LARC

<i>Location</i>	<i>Output</i>	<i>Input</i>	<i>Call</i>	<i>Notes</i>	<i>Sponsor</i>
Lakeland	147.3750	+	N4KEG	o(CA)er 206.5	N4KEG
Lk Panasoffkee	146.8500	-	KF4JJP	o(CA)e 103.5	KF4JJP
Winter Haven	146.9850	-	KE4WDP	o 127.3	KE4WDP
DEEP SOUTH					
Big Pine Key	146.6700	-	W7IUC	oer	W7IUC
Cudjoe Key	145.1700	-	KD4DHG	oae	KD4DHG
Cudjoe Key	147.0600	+	K3ML	o	K3ML
Key Largo	147.1650	+	KC4SFA	oa	CRARC
Key West	145.1500	-	WY4P	o 103.5	WB4TWQ
Key West	145.3100	-	W4HN	o(CA)l	W4HN
Key West	145.4900	-	NP4GM	o	NP4GM
Key West	146.9400	-	W4LLO	o(CA)e	KWARC
Marathon	145.1100	-	W4HN	o	W4HN
Marathon	145.3700	-	KB4HRV	o	Bros Resc
Marathon	146.8050	-	W4NR	oIWX	W4NR
Marathon	147.1050	+	ND7K	o	ND7K
Marathon	147.2550	+	W7IUC	oer	MCCD
Plantation Key	146.7150	-	W7IUC	oe	MCCD
EAST CENTRAL					
Cocoa	145.1900	-	N4LEM	or	N4LEM
Cocoa	146.7150	-	KD4DJX	oer	SC REACT
Cocoa	147.0300	+	W4REN	or	W4REN
Cocoa	147.3600	+	N4LEM	or	N4LEM
Cocoa Beach	145.3700	-	W4NLX	o(CA)ez	IRARC
Ft Pierce	145.4500	-	W4SLC	oer 107.2	SLC EAR
Ft Pierce	146.7750	-	AF4CN	oaez	SLRA
Ft Pierce	147.0150	+	W4SLC	oer 107.2	SLC EAR
Ft Pierce	147.2400	+	W4SLC	oaeWxxz 107.2	SLC EAR
Ft Pierce	147.3450	+	W4AKH	o(CA)erz 107.2	FPARC
Melbourne	145.3100	-	KB4WEG	o(CA) 203.5	KB4WEG
Melbourne	145.4300	-	W4KYG	o(CA)elBl	W4KYG
Melbourne	145.4700	-	KF4APQ	oae 107.2	HARC
Melbourne	146.6100	-	W4MLB	o(CA)ez	PCARS
Melbourne	146.6850	-	AF4Z	o	Fla Boys
Melbourne	146.7450	-	K4YWC	(CA)ezt	K4YWC
Melbourne	146.8500	-	W4MLB	o(CA)ez 107.2	PCARS
Melbourne	147.0000	+	K4YWC	(CA)zt	K4YWC
Melbourne	147.1050	+	KC4YEK	oer	KC4YEK
Merritt Island	146.9400	-	K4GCC	o(CA)r	K4GCC
Palm Bay	145.1700	-	KF4APQ	oe 107.2	HARC
Palm Bay	145.2700	-	K4YWC	t	K4YWC
Palm Bay	146.8950	-	K4EOC	oer	BCEM
Palm Bay	147.2550	+	AD4GO	o(CA)e 131.8	AD4GO
Port St Lucie	146.9250	-	AA4CZ	o(CA)ers z 107.2	AA4CZ
Port St Lucie	146.9550	-	K4PSL	o	PSLARA

158 144-148 MHz

FLORIDA

<i>Location</i>	<i>Output</i>	<i>Input</i>	<i>Call</i>	<i>Notes</i>	<i>Sponsor</i>
Port St Lucie	146.9850	-	AA4CZ	o	AA4CZ
Rockledge	146.8800	-	W4NLX	o(CA)z	IRARC
Rockledge	147.1350	+	K4EOC	oer	BCDEM
Samsula	147.2100	+	KA4ZIA	o 151.4	KA4ZIA
Satellite Bch	146.6250	-	W4BWS	oaelrz 127.3	W4BWS
Stuart	145.1500	-	WX4MC	o(CA)ers 100.0	MCARES
Stuart	146.7300	-	KE4WNV	oer 100.0	NRG
Stuart	147.0600	+	KB4VOL	o(CA)ez	MCARA
Titusville	145.4900	-	WN3DHI	o(CA)e	WN3DHI
Titusville	146.6700	-	W0LRC	oaez	W0LRC
Titusville	146.7750	-	KF4CFN	o	TARC
Titusville	146.9100	-	K4SJC	oer	TARC
Titusville	146.9700	-	AF4EA	oae	TARC
Titusville	147.0750	+	K4EOC	oer	BC DEM
Vero Beach	145.1300	-	AB4AZ	oa	TCRA
Vero Beach	145.4100	-	KD4UGF	oae	KD4UGF
Vero Beach	146.6400	-	W4PHJ	oae 103.5	TCRA
FT MYERS AREA					
Cape Coral	147.2250	+	W4PJK	o(CA) 136.5	GCARC
Ft Myers	145.1700	-	KQ4UW	oel 136.5	GCARC
Ft Myers	145.3900	-	KA9RIX	cl	Homey HC
Ft Myers	146.7600	-	W4KR	oaz	W4KR
Ft Myers	146.8800	-	K4OVC	oer	LCEM
Ft Myers	147.3450	+	WA4GUK	o(CA)ez 136.5	GCARC
Grove City	146.8650	-	K8ONV	oerWXz	EARS
Labelle	145.4700	-	W9VDS	o(CA)e	LARA
Lehigh Acres	145.3500	-	W4LHI	o(CA)e	N4FSU
Olga	147.3750	+	K4JTB	o(CA)l 123.0	ORC
Port Charlotte	146.9250	-	WA9NLA	oe	WA9NLA
Port Charlotte	147.0150	+	KS4ST	o(CA)e	GRA
Port Charlotte	147.2550	+	W4DUX	oarWXz	PRRA
Punta Gorda	146.7450	-	K4IB	oerz	CARS
Sanibel	146.7900	-	KF4LQL	oe 136.5	SERT
JACKSONVILLE AREA					
Callahan	146.8350	-	KE4BXR	o(CA)rz	CARE
Callahan	147.0000	+	N4PAO	o(CA)elr	N4PAO
Fernandina Bch	145.2300	-	NG4R	o(CA)e	NG4R
Jacksonville	145.2900	-	N4GIH	or	N4GIH
Jacksonville	145.4500	-	NS4R	o(CA)el 103.5	NS4R
Jacksonville	146.6400	-	W4IJJ	(CA)ert	W4IJJ
Jacksonville	146.7000	-	W4IZ	oaelrxz 127.3	NOFARS
Jacksonville	146.7150	-	NS4R	o(CA)el 103.5	NS4R
Jacksonville	146.7600	-	W4RNG	o(CA)	Jax Range
Jacksonville	146.8050	-	KK4BD	o(CA)e 103.5	KK4BD

<i>Location</i>	<i>Output</i>	<i>Input</i>	<i>Call</i>	<i>Notes</i>	<i>Sponsor</i>
Jacksonville	146.8800	-	W4RNG	o(CA)e	Jax Range
Jacksonville	146.9250	-	W4JSO	o(CA)	W4JSO
Jacksonville	146.9550	-	AA4QI	oerz 131.8	AA4QI
Jacksonville	147.1350	+	N4RYX	oepr	N4RYX
Jacksonville	147.1800	+	KB4CKC	o(CA)e	KB4CKC
Jacksonville B	145.3500	-	KB4ARS	o(CA)e	BARS
Jacksonville B	147.2250	+	W4RCS	o(CA) WX 127.3	W4RCS
Jacksonville B	147.3900	+	W4RCS	oe 127.3	W4RCS
Orange Park	145.3900	-	W4OTH	o 127.3	OTH Gang
Orange Park	146.6700	-	WB4CGD	oer	OPARC
Penney Farms	145.1100	-	N4KOX	oarz 103.5	N4KOX
St Augustine	145.1700	-	AB4EY	oer 107.2	AB4EY
St Augustine	145.2100	-	KI4MZ	oer	SJCSO
St Augustine	146.6250	-	KF4MX	o(CA)er	KF4MX
MIAMI AREA					
Aventura	147.2100	+	KD4JSD	o(CA)	FARC
Boca Raton	145.2900	-	WB4QNX	o(CA)lz	BRARA
Boca Raton	146.8200	-	W4BUG	o(CA)	GCARA
Boca Raton	147.2550	+	KC4GH	o(CA)er	BRFD
Boca Raton	147.3900	+	KS4VT	oer 103.5	KS4VT
Cooper City	146.6850	-	WA4STJ	o	WA4STJ
Coral Gables	146.7600	-	KD4BBM	o 94.8	S Fla FMA
Coral Gables	146.8650	-	W4VUM	o(CA)r	ARC at UM
Coral Gables	147.2400	+	KD4BBM	o(CA)lr 94.8	KD4BBM
Coral Springs	145.1100	-	WR4AYC	o(CA)elrz	WR4AYC R
Deerfield Bch	147.1050	+	N4KS	o(CA)e	NBARA
Florida City	145.2900	-	N4RQQ	ol	N4RQQ
Ft Lauderdale	146.9100	-	W4AB	o(CA)elr 110.9	BARC
Hialeah	145.2500	-	WD4FMQ	o	WD4FMQ
Hialeah	145.3700	-	N2GKG	o(CA)ez	N2GKG
Hialeah	145.4300	-	KA4DFX	o(CA)elz	KA4DFX
Hialeah	146.7000	-	N2GKG	c(CA)ez 114.8	N2GKG
Hialeah	147.0300	+	WD4JMN	oae	WD4JMN
Hollywood	145.2100	-	KA4ZAY	o(CA)el 103.5	KA4ZAY
Hollywood	145.4500	-	KE4IPB	o 123.0	KE4IPB
Hollywood	146.9850	-	WB4TON	o 88.5	HARC
Hollywood	147.1800	+	WF2C	o(CA)e 91.5	HMRH
Key Largo	147.2850	+	W1JRC	o(CA)el 118.8	W1JRC
Miami	145.1300	-	WD4RXD	oaBl	RC de Cuba
Miami	145.1500	-	WB4TWQ	o 118.8	WB4TWQ
Miami	145.1900	-	WD4RXD	o(CA) Bl	WD4RXD
Miami	145.2300	-	NC4M	o(CA)elt	WA4TCE
Miami	145.3100	-	W4HN	o(CA)elBl	W4HN

160 144-148 MHz

FLORIDA

<i>Location</i>	<i>Output</i>	<i>Input</i>	<i>Call</i>	<i>Notes</i>	<i>Sponsor</i>
Miami	145.3300	-	KB4AIL	o	KB4AIL
Miami	145.3500	-	KE4RPC	ol	KE4RPC
Miami	145.3900	-	N4BKZ	o(CA)el	N4BKZ
Miami	145.4100	-	N4RQQ	o(CA)el 110.9	N4RQQ
Miami	145.4900	-	KA4AQQ	oel	KA4AQQ
Miami	146.6400	-	W6BXQ	oe	TCARS
Miami	146.7300	-	W4HN	o(CA) Bl	W4HN
Miami	146.7750	-	KE4DAQ	oaelzt	KE4DAQ
Miami	146.8050	-	AE4EQ	o(CA)ex 110.9	AE4EQ
Miami	146.9250	-	N4IFD	oaez 94.8	N4IFD
Miami	146.9400	-	KD4AV	oe	WARC
Miami	146.9550	-	W4NR	o(CA)el 179.9	W4NR
Miami	146.9700	-	AE4EQ	o(CA)ex	AE4EQ
Miami	147.0150	+	N4TCW	oe	TPARC
Miami	147.0450	+	KG4DKG	o(CA)er	KG4DKG
Miami	147.0900	+	W4ILQ	o(CA)el	W4ILQ
Miami	147.1200	+	WA4TCE	o	WA4TCE
Miami	147.1500	+	K4IWT	o(CA)erz 94.8	ARPSC
Miami	147.1950	+	KC4EBL	o 67.0	KC4EBL
Miami	147.2700	+	KF4OJ	o(CA)erBl	ARC
Miami	147.3000	+	WB4ESB	o(CA)e	SIRA, Inc.
Miami	147.3150	+	KE4VNN	oepr 94.8	KE4VNN
Miami	147.3600	+	N4OCA	o(CA)l 131.8	N4OCA
Miami Beach	145.2700	-	KG4CCR	o	KG4CCR
Miramar	145.4700	-	KB4JDE	ol	MRG
N Miami Beach	146.8500	-	WE4B	o(CA)elrz	PARC
N Miami Beach	147.0600	+	KA4FFP	oaerBl	KM4OP
N Miami Beach	147.1350	+	KC4MND	o(CA) 127.3	KC4MND
N Miami Beach	147.3750	+	KE4ZZM	o(CA)e	FARC
North Bay Village	146.8800	-	KB4JDE	o(CA)z	KB4JDE
Plantation	146.7900	-	W4MOT	oelrx	MARC
Pompano Beach	146.6100	-	W4GCC	o(CA)lwx	GCARA
Princeton	146.8350	-	W4SVI	o(CA)e	ECARA
Princeton	147.0000	-	KU4GY	o(CA)elr	S Fla FMA
Princeton	147.3450	+	N4IFD	oaez 94.8	N4IFD
NORTH CENTRAL					
Anthony	146.9700	-	N4KIM	oaex	SCARS
Chieffland	147.3900	+	KB4QQX	oa	DARK
Ft McCoy	146.7000	-	WB4MBU	o 127.3	WB4MBU
Ft McCoy	147.3600	+	W4FRC	o(CA)erz 123.0	FMARC
Gainesville	146.6850	-	K4GNV	oepr	GARS
Gainesville	146.8200	-	K4GNV	oaerz	GARS
Gainesville	146.9100	-	W4DFU	oalrz	GARC
Gainesville	146.9850	-	K4GNV	or	GARS
Gainesville	147.3750	+	KB4HF	o	KB4HF
Hawthorne	147.1050	+	K3YAN	c(CA)	K3YAN

<i>Location</i>	<i>Output</i>	<i>Input</i>	<i>Call</i>	<i>Notes</i>	<i>Sponsor</i>
High Springs	145.4700	-	WB4JEM	oe	WB4JEM
High Springs	146.8500	-	KD4MGR	o(CA)z 103.5	KD4MGR
Hines	146.7450	-	KJ4ZI	o(CA)et	TCARC
Lake City	145.4900	-	WB4VFT	oaerz	CARS
Lake City	146.9400	-	K4EHM	o(CA)z	K4EHM
Lake City	147.1500	+	WB4VFT	oer	CARS
Macclenny	147.0900	+	W4YIL	oelr 127.3	BCARC
McIntosh	147.1650	+	KM4AX	o(CA)elz	KM4AX
Ocala	145.1700	-	KG4NXO	oer 123.0	MERT
Ocala	145.4300	-	KD4GME	oa	KD4GME
Ocala	146.6100	-	K4GSO	oaerz 123.0	SSARC
Ocala	147.3300	+	NP2GN	ot	NP2GN
Salt Springs	146.7450	-	N4KIM	o	SCARS
Starke	145.1500	-	KU4AY	oer	BAARC
Summerfield	147.0300	+	KC4VFI	o(CA) 123.0	KC4VFI
Sumterville	145.4900	-	KJ4AN	oe	KJ4AN
NORTH EAST					
Bunnell	145.4700	-	KG4IDD	c(CA)erz	KG4IDD
Bunnell	147.3000	+	KB4RSY	oer	FCEM
Daytona Beach	146.9850	-	NN4ER	o(CA)ez 107.2	ERAU ARA
Daytona Beach	147.1500	+	K4BV	oa	DBARA
Daytona Beach	147.3750	+	K4BV	oa 103.5	DBARA
DeBary	145.2700	-	W8CIJ	o	IMARS
DeBary	146.8350	-	WD8JTJ	o	WD8JTJ
DeLand	145.2300	-	KE8MR	cerWX 123.0	KE8MR
DeLand	147.0450	+	KD4UTV	o(CA)e	KD4UTV
DeLand	147.2400	+	W2DU	oer	VEOC
DeLand	147.3150	+	N4GMU	o(CA)erz	WESTVARS
Flagler Beach	147.0750	+	WA3QCV	oae 127.3	WA3QCV
Holly Hill	146.6550	-	KI4RF	oel 103.5	KI4RF
Keystone Hgts	145.1300	-	KF4EHP	oe	KF4EHP
Ormond Beach	146.8650	-	KE8MR	orWX	KE8MR
Ormond Beach	147.2700	+	KE8MR	oae	KE8MR
Palatka	145.3700	-	KF4PXZ	oalrWXz 123.0	KF4PXZ
Palatka	147.3450	+	KD4DVO	o 156.7	KD4DVO
Redwater Lake	145.2500	-	W4EAS	o(CA)z	W4EAS
San Mateo	147.0600	+	KF4CWI	o(CA)er	PARC
Starke	146.7300	-	W4EAG	or	ERC
NORTH WEST					
Chipley	146.7450	-	KD4TOK	oer	WCARA
DeFuniak Spgs	147.2850	+	KF4PDX	oer 100.0	WCARC
DeFuniak Spgs	147.3750	+	WF4X	oer 103.5	WF4X
Marianna	146.6700	-	W4BKD	oae	Chipola AR
Midway	147.3450	+	KG4CJX	o(CA)e	KG4CJX
Panama City	145.2100	-	W4RYZ	oe	PCARC
Panama City	145.3300	-	AC4QB	oae	AC4QB
Panama City	145.3900	-	KD4VGX	c(CA)l 103.5	KD4VGX

162 144-148 MHz

FLORIDA

<i>Location</i>	<i>Output</i>	<i>Input</i>	<i>Call</i>	<i>Notes</i>	<i>Sponsor</i>
Panama City	146.9400	-	NX4E	oae	NX4E
Panama City	147.0750	+	NX4E	oael	NX4E
Panama City	147.3900	+	WA6QKN	oa	WA6QKN
Perry	146.9700	-	W4RTN	o(CA)et	TCARC
Port St Joe	147.3000	+	W4WEB	oe 103.5	GARS
ORLANDO AREA					
Altamonte Spgs	147.1950	+	W4PLA	oer	QCWA 45
Altamonte Spgs	147.2850	+	N4EH	o(CA)ez 103.5	LMARS
Apopka	147.0150	+	N4UMB	o(CA)el 103.5	OARC
Chuluota	147.1650	+	KE4ZIO	oer 103.5	KE4ZIO
Clermont	145.2100	-	WA8TTM	o(CA) 103.5	WA8TTM
Clermont	147.1800	+	W4JYE	o(CA)l 127.3	W4JYE
Enterprise	146.8050	-	N4EH	oe 103.5	LMARS
Eustis	146.8950	-	KD4MBN	o	KD4MBN
Leesburg	147.0000	+	N4FLA	or 103.5	LC ARES
Minneola	145.3900	-	KD4ZIK	or	Sugarloaf
Montverde	147.2250	+	K2SSE	or	K2SSE
Oakland	147.3450	+	K4NTD	o(CA)l 103.5	K4NTD
Orlando	145.1100	-	W4PLB	o(CA)elz 103.5	OARC
Orlando	145.1300	-	KS4SX	o(CA)ez	FECA
Orlando	145.2900	-	KJ4FL	o(CA)	KJ4FL
Orlando	145.4500	-	N4LRX	oeBl	PARC
Orlando	146.6400	-	K4UCF	o(CA)er 103.5	UCF ARC
Orlando	146.7300	-	N2HBX	oer 103.5	OC ARES
Orlando	146.7600	-	W4PLB	o(CA)elz 103.5	OARC
Orlando	146.8200	-	K1XC	o(CA)el 103.5	OARC
Orlando	146.9250	-	N4ROD	o(CA)e 103.5	N4ROD
Orlando	147.0600	+	WD4MRR	o 103.5	CFRA
Orlando	147.0900	+	N4SA	oe	CFDA
Orlando	147.1200	+	K4AJM	oel 94.8	K4AJM
Orlando	147.3000	+	WD4WDW	o	WDWARC
Orlando	147.3900	+	WR4BS	o(CA)e 103.5	BSARC
St Cloud	145.1500	-	N8HB	oar	N8HB
St Cloud	145.3500	-	N4ZIQ	o(CA)er 103.5	N4ZIQ
St Cloud	146.7900	-	W4SIE	oe 107.2	OCRA
Tavares	145.3100	-	N4JTS	olr 103.5	N4JTS
Tavares	147.2550	+	K4FC	o(CA)erz 103.5	LARA
PENSACOLA AREA					
Barrineau Park	145.2100	-	WA4SRW	oe 100.0	WA4SRW
Cantonment	147.3000	+	KC4SME	oe 100.0	KC4SME

<i>Location</i>	<i>Output</i>	<i>Input</i>	<i>Call</i>	<i>Notes</i>	<i>Sponsor</i>
Chipley	146.6250	-	N4PTW	o	N4PTW
Crestview	146.9100	-	KD4NHT	o 100.0	KD4NHT
Crestview	147.3600	+	WB4CDR	o(CA)	NOARC
Eglin AFB	147.1200	+	W4NN	oa 100.0	EARS
Ft Walton Bch	146.6550	-	WD4CKU	o(CA)	WD4CKU
Ft Walton Bch	146.7900	-	W4ZBB	oa	PARC
Ft Walton Bch	146.8800	-	W4MTD	o	W4MTD
Ft Walton Bch	147.0000	+	W4RH	oa	PARC
Ft Walton Bch	147.3150	+	KT4BQ	oel 100.0	Boeing ARC
Gulf Breeze	147.0300	+	W4GMS	oe	GB VFD
Holt	146.8350	-	KF4ZNO	o	KF4ZNO
Milton	145.4900	-	W4VIY	oaez	Milton ARC
Milton	146.7000	-	KG4EFR	oerz	SRARES
Milton	146.8500	-	WR4USA	o(CA) 100.0	WB4BFO
Niceville	147.2250	+	W4ZBB	oae	PARC
Pace	145.4100	-	AA4PT	oae	AA4PT
Pensacola	145.3500	-	KO4TT	oer 100.0	KO4TT
Pensacola	145.4500	-	WA4ECY	oe	NTTC ARC
Pensacola	146.6250	-	K4PNS	oe	SHARC
Pensacola	146.7600	-	K4PRA	oaelr 100.0	PFMRA
Valparaiso	146.7300	-	N4KAJ	oa	TCARC
SARASOTA AREA					
Bradenton	146.8200	-	K4GG	o(CA)e	MARC
Bradenton	147.0450	+	KF4BJQ	oe 100.0	BARC
Bradenton	147.1950	+	K4GG	o(CA)er	MARC
Englewood	146.7000	-	WBØGUX	oeBix	SWFATPA
Englewood	146.7750	-	KØDGF	oeBix	KØDGF
Sarasota	145.2700	-	KA9RIX	cl	Honey HC
Sarasota	145.3700	-	WA2HCV	ol 74.4	FARS
Sarasota	146.7300	-	WB4NJV	oaelrz	SERC
Sarasota	146.9100	-	W4IE	oaelrt	SARA
Sarasota	147.3000	+	KI4ZJ	oerz	KI4ZJ
Sarasota	147.3900	+	N4LML	o(CA)er	N4LML
Venice	145.1300	-	WB4NJV	oer	SERC
Venice	146.8050	-	WB8ONY	o	FARS, Inc.
Verna	145.4300	-	K4WCF	oelr 100.0	WCFG
SOUTH CENTRAL					
Arcadia	147.0750	+	W4MIN	oae 100.0	DARC
Arcadia	147.1800	+	W4MIN	oer	DARC
Avon Park	145.3300	-	W4ERC	oe	W4ERC
Lake Placid	145.2500	-	KT4AZ	o 100.0	KT4AZ
Lake Placid	146.6700	-	K2HP	o 127.3	K2HP
Lake Placid	147.0450	+	KK4LI	oar	HCARC
Lake Placid	147.1500	+	KD4CQG	oerz	KE4WU
Lakeport	147.3000	+	W4TEJ	oer 100.0	W4TEJ
Okeechobee	145.2100	-	KC4NNG	(CA)eRBz t	WA4EMJ
Okeechobee	146.7000	-	W7RTK	o 100.0	W7RTK
Okeechobee	147.0900	+	KF4BPX	oer 100.0	OARC
Okeechobee	147.1950	+	KF4BPX	o(CA)r 100.0	OARC

164 144-148 MHz

FLORIDA

<i>Location</i>	<i>Output</i>	<i>Input</i>	<i>Call</i>	<i>Notes</i>	<i>Sponsor</i>
Sebring	146.8350	-	N2WU	o 100.0	N2WU
Sebring	147.2700	+	KE4WU	oaer	HCEOC
Wauchula	146.6250	-	KF4LEA	o	KF4LEA
SOUTH EAST					
Belle Glade	147.1200	+	AB4BE	o(CA)	BLRA
Boynton Beach	147.2250	+	N4MOT	o(CA)elr 107.2	MARC
Jupiter	145.3500	-	KS4IU	o(CA)	LARC
Jupiter	145.3900	-	W4SRT	ce 103.5	FSRT
Jupiter	146.6250	-	KF4BHE	o(CA)er 114.8	JTRG
Mangonia Park	146.9400	-	WB4AKH	o(CA)el RBx 88.5	WB4AKH
Palm Beach Gar	145.3300	-	AF4MH	oaez	AF4MH
Palm Beach Gar	146.7150	-	KA4JTN	oe 114.8	CPFA
Riviera Beach	146.8800	-	W4PBC	oer 103.5	PBCARES
Riviera Beach	147.0750	+	W4UZJ	oa	W4UZJ
Royal Palm Bch	146.8350	-	WB4AKH	o(CA)IRB 114.8	WB4AKH
Royal Palm Bch	146.9700	-	WB4AKH	o(CA)l 85.4	WB4AKH
Wellington	147.2850	+	K4WRC	or	WRC
West Palm Bch	145.1900	-	KE4HHU	o(CA)e 203.5	LARC
West Palm Bch	145.2300	-	N4QPM	oer	N4QPM
West Palm Bch	145.3100	-	W4HN	o	W4HN
West Palm Bch	145.4900	-	KE4NMH	o(CA) 186.2	KE4NMH
West Palm Bch	146.6700	-	WR4AKX	o(CA)ert	AREC RG
West Palm Bch	146.7450	-	WB4FPB	c(CA)t	PBRA
West Palm Bch	147.0450	+	WA4FM	or	MA FMA
West Palm Bch	147.1350	+	W4SS	ol	WPBARC
West Palm Bch	147.1650	+	WB4FPB	oer	PBRA
West Palm Bch	147.3150	+	K4WMD	oer 107.2	ARC/SFWM
West Palm Bch	147.3600	+	W4PBC	o(CA)er	PBCEM
SOUTH WEST					
Marco Island	146.9850	-	KA2WEU	o 141.3	KA2WEU
Naples	146.6400	-	WA3JGC	o	WA3JGC
Naples	147.0300	+	WB2WPA	o(CA)elr WXz 136.5	CERA
Ochopee	146.6550	-	W4CTE	oel 67.0	W4CTE
Port Charlotte	145.1900	-	KF4HFR	oaerlWX z	CCEOC
TALLAHASSEE AREA					
Bristol	146.7150	-	KF4DYR	o	KF4DYR
Monticello	145.4300	-	N4EHX	o 103.5	JCRA
Quincy	147.1650	+	KB4RRT	o(CA)et	GCARS
Tallahassee	145.4500	-	KJ4G	o	KJ4G
Tallahassee	146.6100	-	N4PG	o	N4PG
Tallahassee	146.6550	-	AE4S	oaer 94.8	AE4S
Tallahassee	146.8650	-	KS4JW	o(CA)e 94.8	KS4JW
Tallahassee	146.9100	-	K4TLH	oaer	TARS

144-148 MHz 165
FLORIDA

<i>Location</i>	<i>Output</i>	<i>Input</i>	<i>Call</i>	<i>Notes</i>	<i>Sponsor</i>
Tallahassee	147.0300	+	K4TLH	oers 123.0	TARS
TAMPA/ST PETE AREA					
Brandon	147.1650	+	K4TN	o(CA)e	BARS
Clearwater	145.1100	-	KC4HU	o	KC4HU
Clearwater	145.3100	-	KE4UHC	o	531 RptGrp
Dade City	146.8800	-	K4EX	oer	EPARS
Dunedin	145.2100	-	WA4BSA	o(CA)l 127.3	WCFSRN
Dunedin	145.2300	-	K4LK	c(CA)el RB WXz	K4LK 146.2
Holiday	146.6400	-	N9EE	oer	N9EE
Holiday	146.7000	-	WB8ONY	c	FARS
Holiday	146.7600	-	K4WCF	oelrs 100.0	FARS
Holiday	147.1500	+	WB8ONY	c	FARS, KM4
Land O' Lakes	145.3300	-	WA4GDN	oer	GCARC
Largo	145.1700	-	W4ACS	oelrswx 156.7	PCACS
Largo	146.9700	-	WB4BZF	oaelr 103.5	CARS
Largo	147.0300	+	WD4SCD	oelrwx 156.7	WD4SCD
New Prt Richey	146.6700	-	WA4GDN	o(CA)erz	GCARC
Pinellas Park	145.4500	-	KA4CNP	oe	HRA
Pinellas Park	146.8500	-	W4ORM	ol 123.0	Wormhole
Port Richey	145.3500	-	WA4T	o(CA)elr	SARC
Reddington Sho	147.2100	+	W4NHL	o(CA)lr WXz 156.7	W4NHL
Ruskin	146.6100	-	W8PCZ	oae	SHARES
Ruskin	147.0900	+	W8PCZ	o	SHARES
Ruskin	147.2250	+	W8PCZ	oe	SHARES
St Petersburg	145.2900	-	W3XQ	oaez	W3XQ
St Petersburg	145.3900	-	KA9RIX	cl	Honey HC
St Petersburg	145.4700	-	WA4BSA	o(CA)z 127.3	WCFSRN
St Petersburg	146.7900	-	W4BNC	c 136.5	W4BNC
St Petersburg	147.0000	+	W4CF	c(CA)lt	FPARC
St Petersburg	147.0600	+	WA4AKH	o(CA)	SPARC
St Petersburg	147.1200	+	KR4U	oae 146.2	KR4U
St Petersburg	147.2850	+	K4LK	c(CA)lRB WXz 146.2	K4LK
St Petersburg	147.3150	+	N4BSA	o(CA)	PCRA
St Petersburg	147.3600	+	W4MRA	o(CA)e 127.3	MRA
Tampa	145.1300	-	KU4OA	o(CA)	KU4OA
Tampa	145.1500	-	N4PIM	o(CA)ez 103.5	N4PIM
Tampa	145.4100	-	WA4SWC	ox 131.8	WA4SWC
Tampa	145.4900	-	W4EFK	ol	W4EFK
Tampa	146.7450	-	W7RRS	o(CA)e	N4PDB
Tampa	146.9400	-	AD4HV	or 127.3	AD4HV
Tampa	147.1050	+	N4TP	oer 146.2	TBARS

WIRELESS PRODUCTS

2-WAY RADIO AMATEUR RADIO

Sales and Service

442.725

&

224.740

Repeaters

14918 North Florida Avenue
Tampa, FL 33613

<http://www.wireless-prd.com/>

Tampa's Original
Ham Outlet Store

813-963-0224

or call Toll Free

1-866-HAM-NR4A

(426-6742)

Sam Davis
NR4A/Owner

Same-Day
Service Available!

**144-148 MHz 167
FLORIDA-GEORGIA**

<i>Location</i>	<i>Output</i>	<i>Input</i>	<i>Call</i>	<i>Notes</i>	<i>Sponsor</i>
Tampa	147.2400	+	K4USF	oaers 88.5	USF REC
Tampa	147.3450	+	K4FEZ	o 146.2	Shriners
WEST CENTRAL					
Brooksville	145.3700	-	W1LBV	oel	W1LBV
Brooksville	146.7150	-	WA3YMV	oaelz	HCARA
Brooksville	147.1950	+	W4NJ	oa	W4NJ
Crystal River	147.2700	+	W4CF	c(CA)lt	FPARC
Dunnellon	145.2900	-	KD4GME	oaelz	KD4GME
Dunnellon	146.6550	-	W4UEA	o	W4UEA
Dunnellon	147.2100	+	WV8F	o(CA) 110.9	WV8F
Homosassa Spgs	146.7750	-	N4EK	o(CA)er 146.2	N4EK
Lecanto	146.9550	-	W4IIR	oaer 103.5	SHARC
Spring Hill	146.6250	-	KF4IXU	o 94.8	SHARC
Spring Hill	146.8050	-	KC4MTS	o(CA)r	KC4MTS
Wesley Chapel	145.2500	-	WD4LWG	o(CA)el 88.5	WD4LWG
Zephyrhills	145.1900	-	AD4HV	o 146.2	AD4HV
GEORGIA					
Adairsville	146.6850	-	K4NGA	oe	N. GA. VHF
Albany	146.7000	-	W4MM	#oa	ALBANY AR
Albany	146.7300	-	W4MM	o	ALBANY AR
Albany	146.8200	-	W4MM	o	ALBANY AR
Allenhurst	147.2700	+	KF4ZUR	oeWX 162.2	KF4ZUR
Americus	147.2700	+	W4VIR	o	SUMTER CO
Ashburn/Tifton	147.2850	+	W4PVW	oe 141.3	COASTAL P
Athens	146.7450	-	KD4QHB	o(CA)	ATHENS RA
Athens	146.9550	-	KD4AOZ	oae 123.0	KD4AOZ
Athens/Crawfrd	147.3750	+	K4TQU	o(CA) 127.3	K4TQU
Atl/Union City	146.6250	-	WA4UPE	oe 100.0	WA4UPE
Atlanta	145.1500	-	W4AQL	o(CA)ez 167.9	GEORGIA T
Atlanta	145.2900	-	W4IBM	(CA) 88.5	IBM RADIO
Atlanta	145.3500	-	W4DOC	oe 146.2	ATL RC, I
Atlanta	145.4300	-	K4LCI	o(CA)	HEWLETT P
Atlanta	146.6400	-	WB4QGR	#ot	GALVIN RA
Atlanta	146.8200	-	W4DOC	o(CA)e 146.2	ATL RC,IN
Atlanta	146.9700	-	K4CLJ	ot	K4CLJ
Atlanta	147.0000	-	WA4NNO	o(CA)	WA4NNO
Atlanta	147.1050	+	WB6RTH	oaelz 107.2	ATLANTA C.
Atlanta	147.1950	+	K4JPD	ot	ATLANTA D
Atlanta	147.2850	+	KA5WZY	oarB	KA5WZY/GP
Atlanta/Airpor	147.0300	+	W4REI	o	ATLANTA AI
Atlanta/Bell	145.4100	-	W4PME	oe 100.0	MATPARC

GEORGIA

<i>Location</i>	<i>Output</i>	<i>Input</i>	<i>Call</i>	<i>Notes</i>	<i>Sponsor</i>
Atlanta/Mariet	146.6550	-	N4NFP	oaelRB 118.8	BIG SHANT
Atlanta/Mariet	147.3450	+	N4NEQ	o(CA)IRB Z 118.8	AMATEUR T
Atlanta/Sweat	146.7300	-	KD4NC	ol	GRAPES, I
Augusta	145.1100	-	KK4HL	oae	RICH CTY E
Augusta	145.2900	-	W4DV	oez 100.0	W4DV
Augusta	145.3700	-	AA4UA	oae	AA4UA
Augusta	145.4100	-	K4KNS	oae	CSRA RPT
Augusta	145.4900	-	W4DV	oeWxx	ARC OF AU
Augusta	146.9400	-	KT4N	o	RICHMOND
Augusta	146.9850	-	K4KNS	oez 100.0	CSRA REPE
Augusta	147.1800	+	N4BMA	o	
Bainbridge	147.0900	+	KE4RWR	oet	KE4RWR
Baldwin	147.1800	+	WD4NHW	oa	SPARC
Bgmrc/Newman	145.1300	-	K4SEX	oaeWX	B.GREMILLI
Black Rock Mt	147.3900	+	KE4SNT	#o	KE4SNT
Blairsville	146.9550	-	KE4RQT	o 100.0	K5PRE
Bogart	147.0000	+	W4EEE	oet	OCONEE CT
Bonaire	145.4700	-	KD4HMH	o(CA)e	KF4QQZ
Bonaire	147.0150	+	K4EDN	o 82.5	WB4UHL
Boston	147.1950	+	W4UCJ	oaez	THOMASVIL
Brunswick	146.7300	-	K4TVE	oa	GWYNN CO
Calhoun	146.7450	-	K4WOC	oae 100.0	K4WOC
Carrollton	146.6400	-	W4FWD	oez 131.8	WEST GEO
Cartersville	147.0150	-	N4GIS	o(CA)eRB Z 100.0	N4GIS
Cedartown	147.1200	+	W4CMA	o(CA)	CEDAR VAL
Chatsworth	145.2500	-	N4YYD	o(CA)eRB Z 71.9	N4YYD
Clarksville	147.1200	+	K4HCA	oae	K4HCA
Claxton	147.0750	+	W4CLA	oa	W4CLA
Cleveland	146.9100	-	WB4HIG	oae	GATEWAY A
Cochran	145.1100	-	N4MXC	oaez 107.2	MID GA RAD
Cochran	147.3300	+	W3LAP	oaelRB 77.0	W3LAP
Colbert	147.3000	+	N4ALE	o	BUBBA RPT
Columbus	145.3100	-	W4FIZ	o	COLUMBUS
Columbus	146.6100	-	W4CVY	oat	COLUMBUS
Columbus	146.8800	-	W4CVY	o	COL ARC
Conyers	145.2300	-	WB4JEH	ol 151.4	
Conyers	146.6100	-	WB4JEH	oael 151.4	
Conyers	147.2100	+	KF4GHF	oe 162.2	CONYERS A
Cordele	145.2300	-	WR4SG	oel 141.3	KB0Y
Cordele	145.4900	-	KA4WUJ	oe 103.5	FLINT ARC
Covington	146.9250	-	WA4ASI	oal	
Covington	147.2700	+	KF4GHF	oe 162.2	CARG
Cumming	147.1500	+	WB4GQX	o(CA)	WB4GQX
Dahlonega	146.8350	+	N4KHQ	o(CA)eRB 100.0	N4KHQ
Dallas	146.8500	-	W4RPO	o(CA)z	JOHN E. TI
Dallas	146.8950	+	WD4LUQ	oeRB 77.0	WD4LUQ

GEORGIA

<i>Location</i>	<i>Output</i>	<i>Input</i>	<i>Call</i>	<i>Notes</i>	<i>Sponsor</i>
Dalton	145.2300	-	W4DRC	oa	DALTON AR
Dalton	147.1350	+	N4BZJ	oaeIRBz 118.8	7.135 RPTR
Decatur	145.4500	-	W4BOC	o	ALFORD ME
Doerun	147.2250	+	KG4ABK	o	KG4ABK
Douglas	147.0450	+	KE4ZRT	o 141.3	DOUGLAS A
Douglas	147.1650	+	KE4ZRT	oe 141.3	KK4ED
Douglas	147.3150	+	AD4EQ	o 141.3	AD4EQ
Douglasville	145.1100	-	KR4HV	o(CA)e 88.5	SCARS
Douglasville	147.3600	+	W4SCR	o 88.5	SCARS
Dublin	147.3600	+	WA4HZX	oae	DUBLIN AR
Eastman	145.2100	-	KC4RRO	oe	HEART OF
Eastman	145.3300	-	KF4ODQ	oa 77.0	KF4ODQ
Eatonton	147.0900	+	KC4YHM	oaeRBz 179.9	KC4YHM
Elberton	146.6250	-	N4UJT	o	BROADRIVE
Ellijay/Talona	146.9850	-	KC4ZGN	oae 77.0	KC4ZGN
Emerson	147.2400	+	AE4JO	oez 103.5	ETOWAH V
Fayetteville	145.2100	-	WA4EPK	o(CA)z 131.8	FAYETTE C
Fayetteville	146.6850	-	K4KZY	o(CA)e	K4ZKY
Folkston	146.7900	-	KD4GEY	oaz	KD4GEY
Forsyth	147.3150	+	W4STJ	oe 88.5	W4STJ
Gainesville	146.6700	-	W4ABP	oe 131.8	LANIERLAN
Griffin	145.3900	-	K4HYB	o(CA)e 88.5	K4HYB
Griffin	146.9100	-	K4HYB	o	CHAS NEWT
Hartwell	146.8950	-	N4VNI	oe 100.0	HARTWELL
Hawkinsville	146.8950	-	WR4MG	oRB 107.2	WR4MG
Hinesville	147.0150	+	KF4UM	oaez	KF4UM
Irwinton	147.2400	+	WB4NFG	oae 77.0	
Ivey	145.2500	-	K4YC	olt	K4YC
Ivey/Macon	145.1500	-	K4YC	oelRB WXz 77.0	K4YC
Jasper	145.3700	-	KB4IZF	o(CA)e 100.0	KB4IZF
Jasper	146.7000	-	K4UFO	o	PICKENS A
Jasper	146.8050	+	KC4AQS	olRB 100.0	KC4AQS
Jesup	145.1900	-	WA4EQL	oe	JAWS
Jesup	145.4300	-	WA9RNZ	oa	KA4PCZ
Jesup	146.8650	-	N4ZON	oe 123.0	WAYNE CO.
Jesup	146.9250	-	N4PJR	o(CA)	JIM COTE,
Jesup/Screven	147.3450	+	N4PJR	o	N4PJR
Jonesboro	145.1700	-	WA4DIW	oez	CLAYTON C
Jonesboro	145.3300	-	WA4OGE	oz	WA4OGE
Kibbee	146.8200	-	K4HVK	ot	K4HVK
Kingsland	147.2850	+	KC4WWU	oeWX 118.8	CCARS
Lafayette	147.3750	+	KB4VAK	oaeRB 77.0	G.R.O.U.P.

170 144-148 MHz

GEORGIA

<i>Location</i>	<i>Output</i>	<i>Input</i>	<i>Call</i>	<i>Notes</i>	<i>Sponsor</i>
Lagrange	146.7000	-	KD4BWK	oe 141.3	KD4BWK
Lagrange	147.3300	+	WB4BXO	oe	WB4BXO
Lake Park	147.1350	+	WR4SG	oe 141.3	KB0Y
Lavonia	146.7150	-	K4NVG	oe 100.0	LAVONIA A
Lawrenceville	147.0750	+	W4GR	o 82.5	GWINNETT
Lincolnton	147.1200	+	KT4N	#o	WB4OCB
Lookout Mt	145.3500	-	W4GTA	oe 100.0	W4GTA
Lookout Mt	146.7600	-	W4RRG	oe 67.0	KS4QA
Macon	145.3700	-	W4BKM	o(CA)	W4BKM
Macon	145.4300	-	AA4RI	o(CA)IRB	AA4RI
Macon	146.7300	-	WR4DH	IRB 100.0	K4DDH
Macon	146.8050	-	K4PDQ	oaeRBz 77.0	K4PDQ
Macon	146.8950	-	N3SM	oa 123.0	N3SM
Macon	147.0600	+	WA4DDI	ot	WA4DDI
Macon	147.1650	+	KF4XH	#o	
Madison	146.8650	-	WB4DKY	oa 179.9	WB4DKY
Marietta	145.4900	-	W4LMA	o(CA)z 88.5	LOCKHEED
Marietta	146.7750	-	N4NEQ	o(CA)e RB 118.8	BIG SHANT
Marietta/Atlan	146.8800	-	W4BTI	oe 100.0	KENNEHOO
Milledgeville	146.7000	-	WB4DOJ	oa 67.0	WB4DOJ
Milledgeville	147.1350	+	K4GK	oe 123.0	K4GK
Morganton	147.1650	+	N4NEQ	ol 151.4	N4NEQ
Moultrie	146.7900	-	WD4KOW	o	COLQUITT
Nashville	145.3100	-	KB4JF	ol 141.3	KB4JF
Newnan	146.7900	-	K4SEX	oe	K4SEX
Ocilla	145.3500	-	KD4MFS	oe	KD4MFS
Pembroke	147.1050	+	KF4DG	as	KF4DG
Pembroke	147.3900	+	W4CJB	o	W4CJB
Perry	145.2900	-	WR4MG	oe 107.2	MIDDLE GA
Perry	146.9550	-	WR4MG	oae 107.2	MGRA
Pine Mt/Hamilt	145.1900	-	WB4ULJ	oe	
Quitman	146.8800	-	WA4NKL	oe	WA4NKL
Riceboro	145.4700	-	KF4UM	oaez	LCECARC
Ringgold	146.7150	-	W4ABZ	oe 67.0	W4BAB
Rome	147.3000	+	WB4YSV	o	WB4YSV
Rome/Mt Alto	146.9400	-	W4VO	o(CA)e 88.5	NW GEORGI
Roswell	147.0600	+	N4CLA	o(CA)z	N. FULTON
Sandersville	145.2700	-	KT4X	oa 77.0	KT4X
Savannah	146.7000	-	K4NLX	oe	COASTAL A
Savannah	146.8500	-	KE4WAQ	oez	AMERICAN
Savannah	146.8800	-	W4HBB	oe	ARC OF SA
Savannah	146.9700	-	W4HBB	oae	ARC OF SA
Savannah	147.1500	+	WA4IDS	o	WA4IDS
Savannah	147.2100	+	K4NLX	oe	COASTAL A
Savannah	147.3300	+	K4NLX	oe	CARS
Snellville	147.2550	+	KR4NQ	oe 107.2	KR4NQ
St Simons Isla	145.3300	-	N4XGI	oe 131.8	N4XGI
Stockbridge	145.3100	-	WA4JDR	o	
Stone Mt	146.7600	-	W4BOC	o 107.2	ALFORD ME

144-148 MHz 171
GEORGIA-HAWAII

<i>Location</i>	<i>Output</i>	<i>Input</i>	<i>Call</i>	<i>Notes</i>	<i>Sponsor</i>
Summerville	147.2250	+	W4RLP	oae 100.0	W4RLP
Swainsboro	146.7900	-	K4VYX	o	
Sweat Mt/Marie	145.4700	-	N4CLA	o(CA)z	N.FULTON A
Thomaston	147.3900	+	W4OHH	o(CA)e WX 131.8	WEST CENT
Thomasville	147.0600	+	W4UCJ	o	THOMASVIL
Thomson	146.8350	-	KC4GSS	oa	THOMSON-
Toccoa	147.3300	+	N4MTN	o	WD4CUK
Tyrone	147.1650	+	N4OME	o(CA)et	N4OME
Unadilla	146.7600	-	WR4MG	oe 107.2	WR4MG
Valdosta	145.1300	-	WR4SG	oel 141.3	WR4SG
Valdosta	146.7600	-	KF4BJM	oeLITZ 141.3	VARC
Vidalia	146.6250	-	K4HAO	oa	FOUR RIVE
Waleska/Pnlg M	145.2700	-	K4PLM	ol 103.5	PINE LOG M
Warm Springs	146.9850	-	KN4FE	oez	N4UER
Warner Robins	146.8500	-	WA4ORT	o(CA)e	CEN.GA. AR
Warner Robins	147.1800	+	WB4BDP	oa	WB4BDP
Warner Robins	147.3000	+	WR4MG	oaeRBz 107.2	MID GA RAD
Watkinsville	147.0450	+	KD4AOZ	o 123.0	KD4AOZ
Waycross	146.6400	-	AE4PO	oa 141.3	OKEFENOK
Waycross	147.2550	+	AE4PO	o 141.3	AE4PO
Waynesboro	145.2300	-	K4BR	c	K4BR
Wrens	146.7750	-	KB4NA	o	THOMSON-
Wrightsville	146.9400	-	WA4RVB	oaeRB	WA4RVB
Young Harris	147.0900	+	K2YRW	o	K2YRW

HAWAII

HAWAII

Glenwood	147.0000	+	AH6GG	oael 141.3	AH6GG
Hilo	146.6600	-	AH6GG	oael 141.3	AH6GG
Hilo	146.6800	-	KH6IAA	oe	BIARC
Hualalai	147.1600	+	WH6DEW	oae	HWARS
Kalaoa	145.4100	-	KH6ANA	o	KH7MS
Kau	145.2900	-	WH6FC	oaels 141.3	WH6FC
Kau	146.9200	-	KH6EJ	oael	BIARC
Kau	147.2800	+	KH6EJ	oael	BIARC
Kealakekua	144.5100	+	KH6ANA	oael	KH6ANA
Kealakekua	147.3400	+	K6HI	ol	HWARS
Kohala	146.7200	-	NH6M	oe	HWARS
Kulani Cone	146.7600	-	KH6EJ	oael	BIARC
Maunaloa	146.8200	-	KH6EJ	oael	BIARC
Maunaloa	147.0400	+	AH6JA	oelrx	RACES
Pepeekeo	146.8800	-	KH6EJ	oel	BIARC
Waimea	147.3200	+	NH7HI	oae	HWARS
Waimea	147.3800	+	KH7T	oaeEXP	KH7T
KAUAI					
Hanamaulu	146.6600	-	WH6Z	oe	GTEARC-K
Kahili	146.9200	-	KH6E	oael	KARC

HAWAII

<i>Location</i>	<i>Output</i>	<i>Input</i>	<i>Call</i>	<i>Notes</i>	<i>Sponsor</i>
Kalaheo	146.9600	-	NH6HI	oaep	NH6HI
Kapaa	147.3400	+	KH6KWS	c	KH6KWS
Kekaha	146.8600	-	KH6ENC	o	AH6AW
Kukuilono	146.8200	-	KH6JJC	oae	HANG ARC
Lihue	147.0400	+	NH6FJ	oelrx	RACES
Lihue	147.1600	+	KH6E	oael	KARC
MAUI					
Haleakala	146.9400	-	WH6KO	o	WH6KO
Haleakala	147.0200	+	KH6H	oelrx	RACES
Haleakala	147.1800	+	AH6GR	oe	AH6GR
Kaiwiki	146.6400	-	NH6VR	o	NH6VR
Wailuku	146.7600	-	AH6IF	oaerz	MCDA
MOLOKAI					
Kualapuu	145.3700	-	W6KAG	oe	W6KAG
OAHU					
Diamond head	146.8800	-	WH6CZB	oelwx	EARC
Diamond head	147.0600	+	AH6RH	oelrx	RACES
Diamond head	147.2600	+	WR6AVM	ct	UFN
Diamond head	147.3600	+	KH7O	o	RED CROSS
Ewa	146.6000	-	KH6CY	oe 103.5	Ohana ARC
Ewa	147.3800	+	WH6MK	ol	Ohana ARC
Honolulu	145.2100	-	AH7HI	o	KH6HKL
Honolulu	145.3900	-	WH6CZP	cel	HEART
Honolulu	145.4700	-	WH6F	oRB	WH6F
Honolulu	145.4900	-	WH6HR	o	WH6HR
Honolulu	146.7800	-	KH6WO	o	HARC
Honolulu	146.8400	-	KH6JUJ	oael	RAG
Honolulu	146.9800	-	WH6CZB	o(CA)	OCDA
Honolulu	147.2200	+	KH6ICX	o	SFHARC
Honolulu	147.2800	+	NH6QZ	o	NH6QZ
Honolulu	147.3000	+	AH6CP	ct	KARA
Honolulu	147.3400	+	AH6BW	oe	Ohana ARC
Kailua	145.1500	-	WH6CWI	oe	KARA
Kailua	146.6600	-	WH6CZB	o	EARC
Kailua	147.0000	+	WR6AVM	clt	UFN
Kaneohe	145.3500	-	WH6CZP	cel	HEART
Kaneohe	147.2000	+	KH6BFZ	oelz	KH6BFZ
Leeward	145.1300	-	NH6QJ	o 103.5	Ohana ARC
Leeward	145.4300	-	KH7TK	t	KH7TK
Leeward	145.4500	-	KH6EJZ	o	KH6EJZ
Leeward	147.0800	+	KH6EJZ	o	KH6EJZ
Leeward	147.3200	+	NH6AQ	c	HEART
Maunakapu	146.6200	-	WR6AVM	o	UFN
Maunakapu	146.8000	-	WH6CZB	oe	EARC
Maunakapu	147.1200	+	KH6JPL	(CA)ewX	GTE ARC
North Shore	145.2900	-	KH6BYU	oae	BYUH
North Shore	146.6400	-	WH6CZB	oel	EARC
North Shore	146.7600	-	KH6FV	oe	OCDA
North Shore	146.9000	-	KH6LJ	o	Ohana ARC
Waianae	146.7400	-	NH6PE	oael	Waianae A
Waimanalo	145.2300	-	WH6CXI	(CA)e	Ohana ARC
Waimanalo	146.7000	-	AH6PQ	o	AH6PQ
Windward	147.1400	+	KH6BS	o	Ohana ARC

HAWAII-IDAHO

<i>Location</i>	<i>Output</i>	<i>Input</i>	<i>Call</i>	<i>Notes</i>	<i>Sponsor</i>
STATE shared	145.2500	-	SHARED		shared
IDAHO					
FREQUENCY USAGE--IACC AREAS					
# SNP	145.1300	144.6300		t	
# SNP	145.2900	-		88.0	
BONNERS FERRY					
Black Mtn	146.9600	-	WX7H	o	WX7H
Bonnors Airport	145.4500	-	WX7H	oer	WX7H
COEUR D					
Mica Peak	147.0800	+	W7MCD	oer	KCDS
DEARY					
Deary	145.3500	-	N7SAU	114.8	N7SAU
ELK RIVER					
Elk Butte	145.1900	-	KB7SIJ	o	BCARES
GRANGEVILLE					
Idaho Mtn	146.6800	-	KC7MGR	ae 100.0	CPARC
HELLS GULCH					
St Maries	147.1000	+	W7KCP	oer	BCARES
KELLOGG					
Wardner Peak	146.9400	-	N7SZY	o	SVARC
LEWISTON					
Lewiston Hill	146.9600	-	W7VJD	o	LCARC
MOSCOW					
Moscow	146.8200	-	W7NGI	oelx	W7NGI
Moscow Mtn	146.8200	-	WA7HWD	olx	NWTriSt
Paradise Rdg	146.7000	-	WB7TBM	(CA)e	TARC
MULLAN					
Lookout Pass	147.0200	+	N7LVO	ol	W7OE
NEWPORT					
Hoodo Mtn	147.1200	+	WB7TBN	o	Pend ARC
OROFINO					
Orofino	145.4900	-	N7INN	o	CVARC
Wells Bench	145.2700	-	KD7ALJ	ae 100.0	LCTDX
Wells Bench	146.7600	-	K7NDX	oe	CVARC
POST FALLS					
Blossom Mtn	146.9800	-	K7ID	oe	KARS
Blossom Mtn	147.2200	+	N7ESU	oa	N7ESU
RATHDRUM					
Rathdrum	145.3300	-	W7GNU	o	
S CENT					
Burley	145.2700	-	WA7FDR	oex 100.0	WA7FDR
Burley	147.0000	-	KC7SNN	oex	ISRA MHCH
Jerome	146.6600	-	KA7ENV	os	TF ARES
Ketchum	147.1800	+	N7EWT	oe	N7EWT
Twin Falls	146.7600	-	KC7SNX	o(CA)e	ISRA MVCh
SANDPOINT					
Algoma	145.2700	-	AA7XM	r 127.3	AA7XM
Sandpoint Baldy	145.2300	144.6500	KB7ZRG	o	BonCoDES
Sandpoint Baldy	146.7800	-	N7BHL	o	BCARC
SOUTHEAST IDAHO					
Burley	145.2700	-	WA7FDR	o 100.0	

174 144-148 MHz

IDAHO-ILLINOIS

<i>Location</i>	<i>Output</i>	<i>Input</i>	<i>Call</i>	<i>Notes</i>	<i>Sponsor</i>
Driggs	146.9400	-	K7ENE	o	MCCD
Grace	146.8000	-	AE7TA	oe 88.5	FCES
Howe	146.8500	-	WA7FDR	ol 100.0	ERARRA
Idaho Falls	146.6400	-	K7EFZ	oae	ERARC
Idaho Falls	146.7400	-	K7EFZ	o	ERARC
Idaho Falls	147.1500	+	N7JHS	o	WB7CCS
Pocatello	146.8200	-	N7LB	o 100.0	
Pocatello	147.0600	+	N7DN	o	PARC
Pocatello	147.2400	+	N7PFH	o	BCES
Pocatello	147.3000	+	KA7MLM	o	
Rigby	146.7000	-	K7ENE	o	ERRS
Rigby	146.8800	-	K7ENE	o	ERRS
Sawtell	145.2300	-	WA7FDR	OL(W/PL 123.0) 100.0	
SW-ID					
Boise	145.2500	-	K3ZFF	o	BCARC
				100.0/100.0	
Boise	145.2900	-	KE7RL	o	KE7RL
Boise	146.6800	-	KB7LVC	oelx	KB7LVC+
				100.0	
Boise	146.8400	-	W7VOI	o(CA)exz	VOI ARC
				100.0	
Boise	146.8800	-	W7ID	oael	W7ZRQ+
				/100.0	
Boise	146.9400	-	W7ZRQ	oex	ISRA BOICH
				100.0/100.0	
Boise	147.2400	+	W7VOI	oE-SUNlr	VOI ARC
				SWXx	
Boise	147.3200	+	N7FYZ	oex	N7FYZ
Homedale	146.9200	-	KB7AOF	o	KB7AOF
Huntington OR	147.1200	+	K7OJI	oaelx	TVRA
				100.0	
Jorden Vy OR	146.7800	-	K7IDA	oE-SUNlx	KB7LVC+
Kuna	147.2000	+	N7NTY	o(CA)elx	N7NTY
Kuna	147.3600	+	N7NTY	oelx	N7NTY
Mt Home	147.3400	+	N7OKG	o	ECRA
Ontario OR	147.1000	+	K7OJI	os 100.0	TVRA
Weiser	145.3900	-	K7OJI	oaelx	TVARC
				100.0	
W CENT ID					
Cascade	146.6200	-	W7VOI	oelx	VOIARC
Cascade	146.9000	-	K7IDA	oelx	KB7LVC+
				100.0	
McCall	147.0200	+	W7HXU	oex	W7EME+
ILLINOIS					
BLOOMINGTON					
Bloomington	146.7900	-	K9CYW	ols	McLEANCO
Bloomington	146.9400	-	W9AML	oe	CIRC
Bloomington	147.1500	+	WD9FTV	oa	GENTEL AR
Gridley	145.4300	-	KD9F	103.5	FLANAGAN
Normal	147.0150	+	NX9M	o(CA)e	McLEANCO
				88.5	

144-148 MHz 175
ILLINOIS

<i>Location</i>	<i>Output</i>	<i>Input</i>	<i>Call</i>	<i>Notes</i>	<i>Sponsor</i>
CENTRAL					
Clinton	146.9850	-	KA9YPK	os	KA9YPK
Greenville	147.1650	+	W9KXQ	o(CA)elz	OVARC
Lincoln	145.3900	-	N9EZJ	orZ 103.5	+KG9IW
Lincoln	147.3450	+	K9ZM	orWX	LOGAN ESD
CHAMPAIGN					
Allerton	147.2250	+	K9LOF	o 146.2	K9LOF
Allerton	147.2850	+	K9LOF	o 146.2	K9LOF
Champaign	146.7600	-	W9SEH	o	TCARC
Ogden	145.3100	-	NO9Z	o	NO9Z
Urbana	147.0600	+	K9CW	oer	CCESDA
Urbana	147.1950	+	N9HQB	o(CA)z	NO9Z
CHICAGO					
Chicago	145.1100	-	W9GN	o 107.2	UFDA
Chicago	145.2100	-	W9CEE	o 107.2	CEEARS
Chicago	145.2100	-	W9CEE	o(CA)els 107.2	CEEARS
Chicago	146.6700	-	WB9AET	o(CA)lrz 107.2	WAFAR
Chicago	146.7300	-	WB9RFQ	o(CA)e 107.2	+WB9RFQ
Chicago	146.7600	-	WA9ORC	o(CA) 107.2	CFMC
Chicago	146.8800	-	K9GFY	o(CA)rz 107.2	SARA
Chicago	147.1500	+	W9SRO	o 107.2	CFAR
Chicago	147.2250	+	KD9FA	oal 107.2	ACL
Hines	147.0600	147.0600	WB9AGH	cer	NE IL COMM
Markham	147.1350	+	W9NXP	o	AREA
DECATUR					
Cadwell	146.6550	-	W9BIL	oewX	MARK
Decatur	146.7300	-	K9HGX	oesz 123.0	CENOIS AR
Decatur	147.1000	+	WA9RTI	os	MACONCOA
EAST					
Loda*	146.8500	-	W9NKX	o 179.9	IFARS
EAST CENTRAL					
Casey	147.0300	+	W9GWF	oe	EIHC-W9GW
Charleston	145.3700	-	KF9NB	oe	CENILLRS
Crescent City	147.2700	+	K9NR	o 94.8	MDXCS
Danville	146.8200	-	W9MJL	o(CA)sz	VCARA
Lerna	146.6250	-	W9CUE	o 103.5	UMRA
Mattoon	145.3300	-	KF9NB	oesz 186.2	KF9NB
Monticello	146.9250	-	K9IYP	os	PICO RAMS
Paris	145.2700	-	KB9ZU	os 82.5	EDGAR ELE
NORTH					
Byron	147.2700	+	KA9NYN	oe 114.8	BARC
NORTH CENTRAL					
Dixon	146.9700	-	N9JWI	oe 82.5	LEE CO. ES
Freeport	147.3000	+	KB9QDA	o 88.5	KB9QDA
Freeport	147.3900	+	KB9RNT	o(CA)e	SCRA
Ottawa	147.1200	+	W9MKS	o(CA)ez 103.5	SRR

176 144-148 MHz

ILLINOIS

Location	Output	Input	Call	Notes	Sponsor
Princeton	146.9550	-	WB9NTG	o 103.5	RED COVER
Rock Falls	146.6250	-	N9ORQ	oae 100.0	N9ORQ
Sterling	146.8500	-	W9MEP	o(CA) 114.8	S/RF ARS
Toluca	146.8950	-	KA9IHD	oae 103.5	KA9IHD
NORTHEAST					
Antioch	145.2900	-	KA9VZD	oaelxz	STLIN ARC
Argonne	145.1900	-	W9ANL	o	ARGONNAR
Arlington Heights	146.9850	-	WB9TAL	oa 107.2	ARCOMLEA
Aurora	147.2100	+	W9CEQ	oe 103.5	FRRL, INC.
Batavia	145.4700	-	KB9RYA	oer 103.5	KCARS
Batavia	146.5800	147.6600	W9ZGP	oe	NIARC
Blue Island	146.6400	-	W9SRC	o(CA)e 107.2	STARS
Bolingbrook	147.3300	+	WD9AKO	o(CA)e	BARS
Bridgeview	146.9550	-	WB9ZPE	oa 114.8	WB9ZPE
Cicero	146.9700	-	K9ONA	o 107.2	SMCC
Crystal Lake	145.3300	-	N9HEP	o(CA)e 107.2	N9HEP
Crystal Lake	146.6550	-	WD9DRC	oel 107.2	CLRG
Downers Grove	145.2500	-	W9DUP	o(CA)e 107.2	DARC
Elgin	146.7900	-	WR9ABQ	o(CA)e 107.2	VARA
Elk Grove Village	147.0150	+	KB9L	oe 107.2	EGDXA
Gilberts	146.9250	-	WA9VGI	o 100.0	RATFAR
Glen Ellyn	145.3900	-	W9CCU	o(CA)erz 107.2	WCRA
Glenview	147.0900	+	W9AP	o(CA)ez 107.2	NORA
Gurnee	147.2400	+	W9MAB	o(CA)e 127.3	GURNEE R
Hampshire	147.1200	+	K8IE	clt	HAMPSHIRE
Hazelcrest	146.8050	-	WD9HSY	oes 107.2	TRITOWN A
Hoffman Estates	145.3100	-	W9CCU		WCRA
Joliet	146.8200	-	W9OFR	oesz	WCARL
Joliet	147.3000	+	WD9AZK	o(CA)z	MAVERICK
Kankakee	145.1300	-	KB9LXA	o(CA) 107.2	FARG
Kankakee	146.9400	-	W9AZ	oa	KARS
Kankakee	147.1650	+	KB9JZJ	oarWX 107.2	KB9JZJ
Lake Villa	147.0300	+	WB9RKD	oaelz 107.2	WB9RKD
Libertyville	147.1800	+	W9FUL	oerWX 127.3	LAKE CO R
Malta	146.7300	-	WA9CJN	oeWX 100.0	KARC
Marengo	147.1650	+	K9AMJ	oel 114.8	K9AMJ
Mchenry	145.4100	-	KB9I	o(CA)erz	ARROW
Morris	147.2700	+	KB9SZK	o(CA)e WXz 107.2	GCARC
Naperville	145.1700	-	WA9DNZ	oa 103.5	MORAD

ILLINOIS

<i>Location</i>	<i>Output</i>	<i>Input</i>	<i>Call</i>	<i>Notes</i>	<i>Sponsor</i>
Niles	147.3150	+	W9FO	o	METRO ARC
Plainfield	146.7150	-	KA9OOP	o(CA)el 107.2	ARP
Schaumburg	145.1500	-	W9LOV	oaez 107.2	BEAR
Schaumburg	145.2300	-	K9IIK	o(CA)elz 107.2	SARC
Schaumburg	145.2700	-	WA9ZDX	o 107.2	ECHO
Schaumburg	145.3700	-	K9SO	o	AMA
Schaumburg	146.7000	-	WB9PHK	o(CA)l 100.0	STROKE
Schaumburg	147.2850	+	N9CXQ	o(CA)els z 107.2	NAPS
Wasco	145.3500	-	W9CEE	os 107.2	CEEARS
Watseka	147.0300	+	W9RWX	o	IROQUOIS
Westmont	145.4900	-	WB9UGX	oaelr 107.2	WSTMTESD
Wheaton	147.3600	+	W9BZW	o L(DX INFO) 136.5	NORTHERN
Winnetka	147.3450	+	NS9RC	o(CA)e 107.2	NSRC
Yorkville	147.3750	+	N9FNS	o	N9FNS
NORTHWEST					
East Moline	146.7600	-	K9JL	ol 100.0	K9JL
Moline	146.6400	-	W0BXR	o(CA)	DAVRC
Moline	146.9400	-	W0BXR	o	DAVRC
Morrison	145.2100	-	KA9QYS	o(CA)e 114.8	S/RF ARS
Morrison	145.3500	-	W9CEE	oes 107.2	CEEARS
Oregon	147.0450	+	KB9DBG	o(CA)es	KB9DBG
Savanna	147.1350	+	N9FID	oe	P.A.R.C.
Woodstock	146.8350	-	KB9SMH	or 107.2	MCESDA
PEORIA					
Canton	147.2850	+	K9ILS	o(CA)ez 103.5	FCARC
Dunlap	145.3700	-	N9BBO	o(CA)el 156.7	N9BBO
East Peoria	145.2700	-	KA9GCI	oaez 103.5	PEKIN RPT
Kickapoo	146.9700	-	KF9XK	oae 103.5	BFD RC
Metamora	147.2550	+	K9UQF	oersz	WCRA
Pekin	145.4500	-	KA9GCI	oaz 103.5	PEKIN RPT
Pekin	146.6700	-	W9TAZ	o	TCARS
Peoria	145.1500	-	W9DGF	o(CA)ez	O.F.F. RG
Peoria	146.7600	-	W9UFF	oe	HIFC
Peoria	146.8500	-	W9UVI	oaez	PAARC
Sparland	147.1800	+	WB9NNS	o	WB9NNS
Topeka	146.6100	-	N9OSR	oae 103.5	N9OSR
Tremont	146.9100	-	WA9DKO	oe	TCESDA
Washington	147.0750	+	W9UVI	o(CA)erz 103.5	PAARC
ROCKFORD					
Belvidere	147.3750	+	K9ORU	o aer 100.0	BRC

ILLINOIS

<i>Location</i>	<i>Output</i>	<i>Input</i>	<i>Call</i>	<i>Notes</i>	<i>Sponsor</i>
Mt Morris	147.1050	+	K9AMJ	o(CA)er	K9AMJ
Rockford	146.6100	-	W9AXD	oaers 114.8	RARA
Rockford	146.8050	-	K9AMJ	o(CA)elr	K9AMJ
Rockford	147.0000	+	W9AXD	oe 114.8	RARA
Rockford	147.1950	+	K9RFD	oe	RTG
Rockford	147.2550	+	W9CEE	o 100.0	CEEARS
SOUTH					
Alto Pass	146.8500	-	K9GOX	oe	MARA
Carbondale	146.7300	-	W9UIH	o(CA)	SIUARC
Carbondale	147.1950	+	KA9YGR	oes	KA9YGR
Marion	146.6400	-	W9RNM	o(CA)e 88.5	SARA
Marion	146.9550	-	K9WV	o 107.2	TCRC
Metropolis	147.2250	+	N9IBS	oaesz 123.0	MAMA ARC
Thebes	146.6850	-	K9IM	oe 186.2	904 ARC
Thebes	147.2550	+	K9IM	oe 118.8	904 ARC
West Frankfort	146.8050	-	KB9ADK	oe 88.5	LEARS
SOUTH CENTRAL					
Effingham	146.8950	-	K9UXZ	oe	NTARC
Mt Vernon	147.1350	+	KB9KDE	o(CA)e	ARCOM
Mt Vernon	147.1800	+	W9EAR	ols 107.2	EARS
Salem	147.2700	+	W9CWA	oez	CWA
Tamaroa	146.9850	-	N9LUD	oe 107.2	T.A.R.A.
Tunnel Hill	147.3450	+	W9WG	oe	TRGHILARA
SOUTHEAST					
Flora	146.7000	-	KC9AGC	o(CA)	CCARC
Grayville	145.1300	-	N9ASN	o	SLNCORA
Herald	147.3000	+	K9RZP	oe 88.5	INRAC
Herod	146.8800	-	K9TSI	oelr 88.5	SCAN
Marion	145.1900	-	AA9ET	oe 88.5	SCAN
Mt Carmel	146.9400	-	A19H	oaersz	W9GH
Newton	145.4900	-	WB9AZN	o(CA)es	JARS
Olney	146.7600	-	K9QAT	o(CA)e	ARCO
Robinson	147.3600	+	WA9ISV	oaez	CCARC/IEM
SOUTHWEST					
Campbell Hill	147.0900	+	KE9WR	o	TCARC
Virden	147.0900	223.5400	WD9EBQ	cwx	MCESDASW
SPRINGFIELD					
Jacksonville	146.7750	-	K9JX	oaez	JARS
Pawnee	146.8050	-	N9MAF	o 94.8	N9MAF
Springfield	146.6850	-	WA9KRL	o	WA9KRL
Springfield	147.3150	+	W9HJA	o	W9HJA
Springfield	147.3750	+	WA9KRL	o 110.9	WA9KRL
Taylorville	145.4300	-	N9FU	oes 79.7	N9FU
Taylorville	146.8350	-	N9OGL	ct	N9OGL
Taylorville	146.9550	-	N9FU	oer 79.7	CCARC
Tovey	147.1800	+	WE9W	o 136.5	WE9W
ST LOUIS					
Belleville	145.1100	-	N9NJX	o(CA)elrs z	N9NJX
Belleville	147.1200	+	K9GXU	o(CA)rz	STCARC

ILLINOIS-INDIANA

<i>Location</i>	<i>Output</i>	<i>Input</i>	<i>Call</i>	<i>Notes</i>	<i>Sponsor</i>
Collinsville	146.7900	-	W9AIU	o(CA)ls	EGYPTN RC
Edwardsville	146.7900	-	W9AIU	o(CA)el 127.3	EGYPTN RC
Elsah	145.3100	-	WA9NYN	o(CA)es	WA9NYN
Gillespie	145.2900	-	K9KE	o	K9KE
Gillespie	146.6400	-	WA9FDP	o	MONTEMAC
Gillespie	146.8200	-	WA9FDP	oaerz	MONTEMAC
Godfrey	145.1300	-	K9KE	oaelrz	K9KE
Godfrey	145.2300	-	K9HAM	oaelrz	LCRC
Godfrey	145.4700	-	N9GGF	o 123.0	N9OWS+
Godfrey	147.2100	+	K9KE	oael	K9KE
Granite City	145.4500	-	WA9REW	o	SPRAVRPT
Mascoutah	145.3900	-	AA9ME	ol	AA9ME
WEST					
Galva	145.4900	-	AA9RO	o(CA) WX 103.5	AARO
Little York	145.1700	-	KA9EEM	o(CA)e 100.0	NØVHK
WEST CENTRAL					
Beardstown	146.7150	-	KB9KCQ	o 103.5	IVARC
Carthage	147.1050	+	N9MTM	oe	N9MTM
Frederick	146.7450	-	AA9GK	o(CA)	AA9GK
Galesburg	147.0000	-	W9GFD	oaelz	KNOXCARC
Galesburg	147.2100	+	W9SLO	o	KNOX CO C
Macomb	147.0600	+	W9SSP	oaez 103.5	LEARC
Monmouth	146.6550	-	W9XYZ	oer 173.8	W9XYZ
Pittsfield	147.2700	+	N9DO	o	N9DO
Quincy	146.9400	-	W9AWE	oes	WIARC
Quincy	147.0300	+	W9AWE	o(CA)esz 103.5	WIARC
Quincy	147.1350	+	WB9OTW	oe	WB9OTW
Quincy	147.1950	+	WB9ROZ	oesz	QARG
Versailles	145.4300	-	KB9JVU	o 103.5	KB9JVU
INDIANA					
EAST CENTRAL					
Alexandria	145.4300	-	WB9UOF	o	WB9UOF
Anderson	145.3900	-	W9VCF	o 88.5	MCARC
Anderson	146.8200	-	KA9SYP	o(CA)er WX	AndersonRC
Anderson	147.0900	+	KB9VE	or	AndRC
Connersville	146.6850	-	WB9SBI	oer	WB9SBI
Connersville	146.7450	-		o(CA)er WX	FayCoRG
Greenfield	145.3300	-	W9ATG	oarz	HancocARC
Greenfield	147.1500	+	N9GWK		N9GWK
Greensburg	146.9550	-	KB9KNG	o	DCARC
Hartford City	146.6550	-	AA9Z	o	BARS
Middletown	145.2700	-	N9FFS	o	MdltownRA
Muncie	145.4900	-	WD9HQH	oe	Evans Rust
Muncie	146.7300	-	WB9HXG	o(CA)er WX	MuncieARC

180 144-148 MHz

INDIANA

<i>Location</i>	<i>Output</i>	<i>Input</i>	<i>Call</i>	<i>Notes</i>	<i>Sponsor</i>
Muncie	146.8500	-	KC9IY	o	DelaARS
New Castle	145.4500	-	W9ML	o	W9ML
New Castle	147.3600	+	N9WB	orwx	KB9BGN9W
Parker City	147.3000	+	WD9EXZ	o	Randolph
Richmond	147.1800	+	K9QAN	oe	WVRA
Richmond	147.2700	+	KC9RI	o	WWVARC
Rushville	147.0000	+	K9PQP	oerwx	ECRA
INDIANAPOLIS					
Avon	147.0150	+	WD9CXU	oerwx	HCARS
Franklin	146.8350	-	WA9RDF	oerswx 151.4	MidStARC
Indianapolis	145.2500	-	KA9PCT	ol	EARS
Indianapolis	145.2900	-	AB9D	oe 88.5	IAFS ARC
Indianapolis	145.3700	-	WB9IQI	oe 88.5	FAA ARC
Indianapolis	145.4100	-	KA9PCT	o 88.5	KA9PCT
Indianapolis	146.6250	-	W9HFQ	o	TechHi ARC
Indianapolis	146.6700	-	WB9QLJ	oe	IPL ARC
Indianapolis	146.7000	-	WA9RIA	oeWX	IndyRpt
Indianapolis	146.7600	-	K9LPW	oerwx	CentIN RA
Indianapolis	146.8800	-	W9RCA	oae 88.5	ThomsnARC
Indianapolis	146.9700	-	WB9OPR	o(CA)z 107.2	ICE
Indianapolis	147.1200	+	WA9RIA	oa	IndyRpt
Indianapolis	147.2100	+	W9FBZ	o	NAC ARC
Indianapolis	147.3150	+	W9SU	o	IndyDX
Lebanon	147.1050	+	N9HLL	oel 77.0	N9HLL
New Whiteland	145.1100	-	KN9E	o(CA)lr 88.5	511RptrAsc
Noblesville	145.1700	-	KB9FVJ	oaers 77.0	HC ARES
Noblesville	147.3900	+	WB9YCZ	o(CA)lrz 77.0	ICE
Plainfield	147.1650	+	K9LMK	oae	K9LMK
NORTH CENTRAL					
Elkhart	145.4300	-	AA9DG	o(CA)erz	ElkhrtCoRA
Elkhart	146.6400	-	K9CMJ	o	CTS Rptr
Frankfort	146.6100	-		oe	ClintonARC
Frankfort	147.0450	+	W9FAM		W9FAM
Kokomo	146.9100	-	W9KRC	oerz	KRC
Kokomo	147.2400	+	W9KRC	oer	KRC
Kokomo	147.3750	+	W9KRC	oer	KRC
Logansport	145.2300	-	W9VMW	oe	CassCoARC
Logansport	145.3500	-	AA9CS		BridgeCty
Logansport	147.1800	+	W9VMW	oe	CassCoARC
Marion	145.3100	-	WB9UCF	o(CA)e	FisherBody
Marion	146.7900	-	W9EBN	o(CA)er WXz	GrantARC
Marion	147.1950	+	W9EBN	oerx 131.8	GARC
Mishawaka	146.7450	-	N9TZN	ol 131.8	N9TZN
Mishawaka	147.0900	+	N9GVU	o 131.8	N9GVU
Mishawaka	147.3300	+	K9FIV	oae	Michiana A
Peru	147.3450	+	K9ZEV	oe	Miami ARC

144-148 MHz 181
INDIANA

Location	Output	Input	Call	Notes	Sponsor
Plymouth	146.6700	-	K9ZLQ		
Plymouth	147.2850	+	K9WZ	o	K9WZ
Rochester	146.8050	-	W9KLC	oa	FultonRAC
South Bend	145.2900	-	WA9GOP	o 88.5	D&K RG
South Bend	146.9400	-	N9MML	oe	N9MML
South Bend	147.2250	+	W9AB	o	MARC
Wabash	147.0300	+	KB9LDZ	o(CA)e WXz	WabashRC
NORTH WEST					
Bristol	146.8950	-	N9OC	o(CA)e 131.8	BCRA
NORTHEAST					
Angola	147.1050	+			
Angola	147.1800	+	WB9AEI	o	WB9AEI
Angola	147.2100	+	KF9IQ	o	StbnARC
Auburn	147.3600	+	WB9VDK	or	Dekalb RC
Bluffton	147.0600	+	W9SR	oe	Wells Co.
Columbia City	145.2700	-	KB9KWX	oelrsWX 131.8	WhitCoARC
Decatur	145.4700	-	KB9KYM	o(CA)er	AdamsARC
Fort Wayne	145.3300	-	W9FEZ	o	Mizpah ARC
Fort Wayne	146.6250	-	K9LSB	celz	HAMS
Fort Wayne	146.7600	-	W9TE	oe	FWRC
Fort Wayne	146.8800	-	W9INX	oe	AC-ARTS
Fort Wayne	146.9100	-	W9TE	o(CA)	FWRC
Fort Wayne	146.9400	-	NA9C	oae	FWRC
Fort Wayne	147.1650	+	WD9AVW	o	WD9AVW
Fort Wayne	147.2550	+	W9INX	oae	AC-ARTS
Huntington	146.6850	-	N9BHA	oae	HCARS
Ligonier	147.1500	+	N9BCP	orWX	21RptrGrp
Monroe	146.9700	-	W9FRU	oar	AdamsARC
Pennville	145.2100	-	WA9BFF	o(CA)ers 100.0	JayCoARC
Portland	146.9250	-	N9EDJ	or	JC-ARTS
Rich Valley	146.9550	-	WA9RRL	oe	TriResARA
Warsaw	145.1300	-	KA9OHV	oez 131.8	NolNRptGr
Warsaw	146.9850	-	KB9AVO	oaelrz 131.8	KB9AVO
Waterloo	147.0150	+	W9OU	oer	NE IN ARC
NORTHWEST					
Cedar Lake	146.8350	-	WB9VRG	o	WB9VRG
Crown Point	145.4500	-	KE9I	oe	AREA
Crown Point	146.7000	-	W9EMA	oer 82.5	LakeCoEMA
Gary	146.6250	-	N9IPS		N9IPS
Gary	146.9100	-	WA9JLN	oel 131.8	WA9JLN
Hammond	147.1950	+	AA9YJ	o 131.8	IARA/AA9YJ
La Porte	146.6100	-	K9JSI	aelt	LaPorARC
Lafayette	146.7300	-	N9DKI	oe 88.5	LafARC
Merrillville	147.0000	+	W9LJ	o(CA)el 131.8	LakeCoARC
Michigan City	146.9700	-	W9LY	o(CA) 131.8	MCARC
RollingPrairie	146.8650	-	N9LWD	oaelz 131.8	N9LWD

182 144-148 MHz

INDIANA

Location	Output	Input	Call	Notes	Sponsor
RollingPrairie	147.1200	+	KF9XS	oaez 131.8	KF9XS
St John	147.2400	+	W9LJ	oel 131.8	LakeCoARC
Valparaiso	146.6850	-	N9IAA	(CA)et	NW IN RpG
Valparaiso	146.7750	-	K9PC	o(CA)ez 131.8	PorterARC
Valparaiso	147.1050	+	KB9KRI	oe 131.8	Duneland
W Lafayette	147.1350	+	WB9RVN	oeWX 88.5	WB9RVN
SOUTH CENTRAL					
Birdseye	147.2850	+	KB9VBU	oe	KB9VBU
Campbellsburg	145.2700	-	KG9FF	o	WY4TT
Chrisney	146.9100	-	WJ9A	or	SpencoARC
Columbus	146.7900	-	WB9AEP	oe	ColumbARC
Corydon	145.1900	-	WD9HMH	oaer 151.4	HarCoRACE
Floyds Knobs	146.7450	-	WD9HMH	oer	FloydRACES
Frenchtown	146.8200	-	W9BGW	oe	W9BGW
Jeffersonville	146.8500	-	N9RM	oae 151.4	ClarkCoARC
Jeffersonville	147.0900	+	N9RM	o 151.4	ClarkARC
Nashville	147.3000	+	KA9SWI	oerWX 136.5	BrownRACE
Paoli	147.0450	+	NM9P	o(CA)erz	Orange Co
Ramsey	145.3700	-	KB9UKA	o	KB9UKA
Ridgeport	145.4700	-	KA9SWI	oelWxx 136.5	Aerohead
Salem	146.6550	-	KA9SHM		WashCoAR
Scottsburg	146.6100	-	KB9ADA	o	KB9ADA
Seven Springs	146.7750	-	W9SAR	c	W9SAR
Seymour	145.4300	-	N9HBM	oe	SeymourRC
Seymour	147.1350	+	KA9PCT	ol 88.5	EARS
SOUTH WEST					
Washington	147.3150	+	WA9IN	or	Davies Co
SOUTHEAST					
Lawrenceburg	147.2850	+	WA9BLA	oersWX	LV ARC
Madison	145.1700	-	W9EFU	oesWX	Clifty ARS
Napoleon	146.8050	-	N9SFW	o(CA)er WXz	RipCoARC
Shelbyville	145.4800	144.4800	W9JUQ	oesWX	BRV RC
SOUTHWEST					
Bedford	145.3100	-	W9QYQ	o	HoosHills
Bedford	146.7300	-	W9QYQ	o 107.2	HoosHills
Bedford	147.3450	+	WD9DKO	oer	WD9DKO
Bloomfield	147.2400	+	W9HD	oerz 103.5	ShawneeRpt
Bloomington	146.6400	-	K9OK	oaeWXz 136.5	MonreCoRA
Bloomington	146.9400	-	K9IU	oe	IU ARC
Bloomington	147.1800	+	K9KTH	o	BBS
Boonville	147.0750	+	WA9BAD	oe	WarrickCD
Cannelton	145.3300	-	W4QFL	or	PerryCoEMA
Cannelton	146.7600	-	W9UNI	o	W9UNI
Evansville	145.1100	-	W9EAR	oe 107.2	EARS

ICOM

IC-2800H



2M-440MHz Dual Band
Mobile Transceiver

Store Hours (cst)
Mon-Fri: 8AM - 4PM
Sat: 9AM - 2PM

ORDERS & PRICE CHECKS:

800-729-4373

LOCAL INFORMATION

812-422-0231

FAX 812-422-4253

e-mail: sales@hamstation.com

<http://www.hamstation.com>

*Used
Equipment*

TERMS:
Prices Do Not
Include Shipping.
Price and Availability
Subject to
Change Without
Notice
Most Orders Shipped
The Same Day
COD's Welcome

P.O. Box 6522
220 N. Fulton Avenue
Evansville, IN 47719-0522



**the
HAM STATION**

INDIANA-IOWA

<i>Location</i>	<i>Output</i>	<i>Input</i>	<i>Call</i>	<i>Notes</i>	<i>Sponsor</i>
Evansville	145.1500	-	W9EAR	oaelWXX z 107.2	EARS
Evansville	146.7900	-	W9OG	oer	TARS
Evansville	146.8350	-	N9YAI	o	N9YAI
Evansville	146.8950	-	KE4OXZ	oaz	EARS
Evansville	147.1500	+	W9OG	oer	TARS
Jasper	147.1950	+	KB9LHX	oer	DuboisCD
Petersburg	145.4500	-	WA9FGT	oal	PttrsbgRA
Princeton	145.4100	-	WA9FCY	o	GARS
Santa Claus	147.3750	+	W4QFL	o	W4QFL
Shoals	145.2100	-	KA9ENL	oaez	KA9ENL
Vincennes	146.6700	-	W9EOC		OPARS
Vincennes	146.8800	-	K9LMJ	o	K9LMJ
Vincennes	146.9250	-	W9EAR	oaelWXX z 107.2	EARS
Winslow	147.0000	+	W9UL	oaez 107.2	PikeCoARC
WEST CENTRAL					
Crawfordsville	146.8650	-	KB9GPB	o	SCRA
Crawfordsville	147.2250	+	WC9AAH	oerWX	MontRACES
Danville	145.1300	144.6100	W9HAR	o	HCRC
Dugger	146.7750	-	WD9JCV	oe	DuggerARC
Gospport	146.8950	-	K9TC	oeWX 136.5	K9TC
Greencastle	147.3300	+	W9BJJ	oa	Putnam AR
Linton	145.3900	-	N9LAX	oer	GreeneCo
Martinsville	147.0600	+	N9AJS	oaez	MorganRA
Martinsville	147.2550	+	KA9NPY	o	SGRL
Rockville	146.7450	-	NS9M	oe 98.4	NS9M
Spencer	146.9850	-	KB9MZZ	oersWX	OwenCoRA
Terre Haute	145.3500	-	NC9U	oae 88.5	OtrCrkRC
Terre Haute	146.6850	-	WB9KIX	oe	OtrCrkRC
Terre Haute	146.7150	-	N9IAH	ol	N9IAH
Terre Haute	146.8500	-	W9UUU	oeWX	WVARA
Terre Haute	147.0900	+	W0DQJ	oez	W0DQJ
Terre Haute	147.1500	+	W9EQD	oe	THRC
West Lafayette	146.7600	-	W9YB	oe 88.5	PurdueARC
Williamsport	145.4900	-	WB9ILQ	o/156.7	WB9ILQ
IOWA					
BURLINGTON					
Burlington	146.7900	-	W0LAC	aesz 100.0	IA-ILL ARC
Burlington	147.3600	+	WA6GUF	elWX 100.0	
Fort Madison	146.8650	-	WF0RT	oe	Ft Madison
Mt Pleasant	147.1650	+	W0MME	oaez	Mt Pleasan
Mt Pleasant	147.3900	+	W0MME	oeWX	Mt Pleasan
CEDAR RAPIDS					
Cedar Rapids	145.1500	-	W0HUP	(CA)xz 192.8	CRRA
Cedar Rapids	145.1900	-	N0DX	o	EIDXA
Cedar Rapids	146.7450	-	W0GQ	esWX 192.8	CVARC

<i>Location</i>	<i>Output</i>	<i>Input</i>	<i>Call</i>	<i>Notes</i>	<i>Sponsor</i>
Cedar Rapids	147.0900	+	W0HUP	(CA)lxz 192.8	CRRA+SEIT
Coralville	147.1500	+	N0BZU	ex 100.0	Coralville
Garrison	145.2300	-	K0KBX	oesWX	BntnCoARC
Iowa City	146.8500	-	W0JV	oaewxz	ICARC
Marion	147.2100	+	KC0OX	e 192.8	KC0OX
CENTRAL					
Ames	147.2400	+	W0YL	oerWX	Story Co A
Ames	147.3750	+	W0ISU	oalWXz	Cyclone AR
Fort Dodge	146.9100	-	W0UL	ox	Ft Dodge A
Jefferson	147.3150	+	N0QFK	ol	N0QFK
Marshalltown	146.8800	-	N0MXK	141.3	CIRAS
Marshalltown	147.1350	+	WB0RMT	WXxz 141.3	CIRAS
Mingo	146.6700	-	W0AIX	oaewxx	WA0IHZ
Newton	147.0300	+	W0WML	oe	Newton ARA
Sheldahl	147.0750	+	N0QFK	elswxx 114.8	N0QFK
Stratford	146.6250	-	K0KQT	oe	K0KQT
Webster City	147.0150	+	K0KWO	oes	Hamilton C
COUNCIL BLUFFS					
Council Bluffs	146.8200	-	K0SWI	oaes	SWIARC, I
Council Bluffs	147.0600	+	W0JJK	ol	W0JJK
DAVENPORT					
Davenport	146.7000	-	W0BXR	oas	DvnpRAC
Davenport	146.8200	-	WB0BBM	oe	WB0BBM
Davenport	146.8800	-	W0BXR	oesWX	DvnpRAC
Muscatine	145.3700	-	WA0AUQ	eWXx 100.0	WA0AUQ
Muscatine	146.9100	-	KC0AQS	oaez	Muscatine
DES MOINES					
Des Moines	146.6100	-	KD0KU	e 114.8	KD0KU
Des Moines	146.8200	-	WB0OEU	o(CA)ez	CITS
Des Moines	146.9400	-	W0AK	oesWX	DMRAA
Des Moines	146.9850	-	W0AK	(CA)esz 114.8	DMRAA
Des Moines	147.1050	+	WD0FIA	(CA)elr WXxz 114.8	WD0FIA+KB
Des Moines	147.3000	+	WA0QBP	o	WA0QBP
Saylor TWP	145.3900	-	KF0QI	esxz 114.8	STAR
DUBUQUE					
Dubuque	147.0300	+	W0YLQ	oe	W0YLQ
Rickardsville	146.8950	-	WA0DCB	o	WA0DCB
EAST CENTRAL					
Anamosa	145.3900	-	W0RFX	oelsWX	Jones Co A
Clinton	145.4300	-	W0CS	orWX	Clinton AR
Clinton	146.7300	-	K0EII	94.8	K0EII
DeWitt	147.3150	+	W0GNJ	ox	W0GNJ
Monticello	147.1800	+	W0CZO	o	W0CZO
Preston	146.9850	-	KC0EII	oex	KC0EII
MASON CITY					
Clear Lake	146.6850	-	WA0BMP	o(CA)el	WA0BMP

186 144-148 MHz

IOWA

<i>Location</i>	<i>Output</i>	<i>Input</i>	<i>Call</i>	<i>Notes</i>	<i>Sponsor</i>
Mason City	146.7600	-	KB0JBF	elwxx 103.5	NIARC
NORTH CENTRAL					
Algona	147.2100	+	WD0EKJ	oaez	KARO Rptr
Bancroft	147.3900	+	N0SPQ	o	AA0JM
Belmond	145.2700	-	K0DXT	oex	K0DXT
Forest City	147.2700	+	WB0URC	oe	WinnebagoH
Humboldt	147.1800	+	WB0RKO	oe	HARK
West Bend	145.1700	-	N0DOB	ex 110.9	N0DOB
NORTHEAST					
Cresco	146.9250	-	W0CYY	(CA)eWX 103.5	Cresco ARC
Cresco	147.0750	+	W0CVJ	(CA)es WXx 103.5	TriStateAR
Decorah	146.7750	-	N0OZG	oe	N0OZG
Frankville	146.6700	-	K0RTF	ex 103.5	K0RTF
Manchester	147.3000	+	N0YZ	oeWX	N0YZ
NORTHWEST					
Cherokee	146.7150	-	N0DFF	(CA)ez 110.9	N0DFF
Estherville	146.7000	-	W0MDM	oesWX	W0MDM
Hawarden	146.7600	-	WB0YRQ	aelz 94.8	WB0YRQ
Sibley	147.3000	+	WB0SRK	oWX	Sibley Are
Spencer	147.3600	+	N0UYI	110.9	36 RPTR GP
Spirit Lake	146.6100	-	WB0W0E	oeWxx	la Gt Lks
Storm Lake	146.7750	-	WA0UZI	elx 110.9	WA0UZI
Webb	146.8200	-	KG0CK	ewx 110.9	KG0CK
SIOUX CITY					
LeMars	146.9700	-	K0TFT	elx 110.9	SARA
LeMars	147.0150	+	KI0EO	p 110.9	KI0EO
Sioux City	146.9100	-	K0AAR	oesWxx	91FunGp
Sioux City	147.0600	+	K0TFT	(CA)ex 110.9	SARA
SOUTH CENTRAL					
Chariton	146.8350	-	KB0AJ	oxz	S IA RA
Knoxville	146.6400	-	K0ARC	oa	Knoxville
Melrose	147.2850	+	N0WK	oex	N0WK
Pella	145.1700	-	WB0URW	oeWxxz	PellaARC
Winterset	147.2700	+	WA0O	oe	WA0O
SOUTHEAST					
Fairfield	147.1200	+	K0TE	alsWxxz 100.0	SEITS
Fairfield	147.3300	+	K0BPR	oeWX	Fairfield
Oskaloosa	145.4900	-	KB0VXL	(CA)eWX xz 146.2	Mahaska AR
SOUTHWEST					
Anita	147.3450	+	N0ORU	oe	N0ORU
Atlantic	147.1500	+	K0ZQ	oer	Cass Co RA
Avoca	147.2550	+	N0DYB	olz 151.4	N0DYB+N0N
Bedford	147.1350	+	N0HCV	aelsWxz 127.3	Taylor Co
Blockton	146.8800	-	KA0ZAD	o(CA)es	KA0ZAD

144-148 MHz 187
IOWA-KANSAS

Location	Output	Input	Call	Notes	Sponsor
Clarinda	146.9700	-	K0SKU	oaesWxx z	Page Co AR
Clearfield	147.2100	+	KC0IEA	lr 136.5	KC0IEA
Creston	146.7900	-	W0OXY	oesWxx	SW IA ARA
Glenwood	145.2900	-	N0WKF	oaesWxx z	N0WKF
Mo Valley	145.1300	-	KB0Y	esWxx 136.5	Boyer Val
Red Oak	146.6550	-	N0NHB	ae 146.2	N0NHB
WATERLOO					
Cedar Falls	146.6550	-	KM0K	136.5	KM0K
Oelwein	147.3450	+	KF0HA	o	KF0HA
Waterloo	146.8200	-	WA0INC	aesxz 136.5	WA0INC
Waterloo	146.9400	-	W0MG	aelrLITZ Wxxz 136.5	NE IA RAA
WEST CENTRAL					
Audubon	147.1200	+	WA0GUD	oelwx	Coon Valle
Charter Oak	146.6850	-	N0OIL	oe	
Denison	147.0900	+	KC0EAW	oaerWxx z	Denison RA
Denison	147.3300	+	KC0LGI	o(CA)z	+WB0GGI
Sac City	146.9250	-	WD0CLO	oesz	WD0CLO
KANSAS					
CENTRAL					
Abilene	145.3300	-	NU0S	o(CA)erz	NU0S
Bazine	147.0750	+	N0YKR	cl	T2-Systems
Beloit	145.3100	-	WA0CCW	oe	SLMNVLYA
Chapman	145.1700	-	W0TVJ	or	W0TVJ
Chapman	145.2500	-	WA0LXV	c(CA)rz	NU0S
Clay Center	146.6850	-	N0XRM	o	N0XRM
Great Bend	146.7600	-	N0OM	oaerz	GRTBNDAR
Hays	146.7900	-	N0IGX	o	N0GNI
Hays	147.1800	+	KB0RZA	oaerz	Hays ARC
Herington	147.1350	+	K0HAM	o(CA)elrz 88.5	NE KS ARC
Hesston	145.2100	-	N0LRA	o(CA)	HSTN COLG
Junction City	146.8800	-	N0UZT	oer	GC ARS
Lincoln	147.1950	+	K0MXJ	ol	POST ROCK
Lyons	147.3600	+	WA0LBB	o	RiceCoARC
Marion	147.0900	+	WW0H	o	MCARC
McPherson	147.3300	+	W0TWU	oe	McPhrsnRC
Newton	145.1100	-	N0EVF	oer	SKYWARN
Russell	147.2850	+	KB0QGX	oelr	LINCOLN C
Salina	145.4300	-	N0KSC	oer	N0KSC
Salina	146.7300	-	N0KSC	o(CA)er	N0KSC
Salina	146.9100	-	K0KSU	oa	KSUSLNAR
Salina	147.0300	+	W0CY	o(CA)er	CKARC
Smolan	146.6250	-	WD0GAH	ol	WB0OPI
Wilson	146.9700	-	WB0VOX	o	WB0VOX
EASTCENTRAL					
Burlington	146.6550	-	KF0TL	o(CA)ez	KF0TL

KANSAS

Location	Output	Input	Call	Notes	Sponsor
Cadmus	146.8950	-	WAØSMG	o	WAØSMG
Emporia	146.9850	-	KØHAM	o(CA)elrz 88.5	EARS
Garnett	146.8650	-	KØVEV	o	CHPPWARC
Miller	147.3450	+	KAØWOK	c(CA)	KAØWOK
Mound City	147.2850	+	WAØPPN	oer	MnCrkARA
New Strawn	147.0750	+	KBØITP	o 91.5	KBØITP
Ottawa	147.3900	+	WØQW	oe	OttawaARA
Paola	147.3600	+	NØMZX	o(CA)er	WhtStWrIs
KANSAS CITY METRO					
Belton	147.0150	+	KØDUT	erz	BeltonECV
Excelsior Spgs	145.1900	-	KØBSJ	c 107.2	KØBSJ
Excelsior Spgs	147.3750	+	KØESM	oe	RayClayRC
Gladstone	145.4300	-	NØJNO	o	KCATVG
Independence	145.2500	-	KBØGR	oer	EARS, Inc
Independence	145.3100	-	KBØGR	oerz	EARS, Inc
Independence	145.3700	-	KBØGR	oerz	EARS, Inc
Independence	146.7300	-	WØSHQ	o(CA)erz	ASCRA, Inc
Independence	147.0900	+	WØTOJ	o(CA)el	IndFMARC
Kansas City	145.1300	-	WAØNQA	o(CA)e	ArtShrnRC
Kansas City	146.7900	-	WAØKHP	o(CA)er 107.2	ClayCoARC
Kansas City	146.9400	-	WØAT	oe	MidAmerFM
Kansas City	146.9700	-	WAØSMG	o	97USERSG
Kansas City	147.0450	+	WØAV	o	147.045RG
Kansas City	147.1500	+	WØLB	oer 123.0	JyhwkARC
Kansas City	147.2100	+	WBØNSQ	cer	KCKWyndC
Kansas City	147.2700	+	WAØSMG	o(CA)e	WAØSMG
Kansas City	147.3300	+	WAØQFJ	o(CA)erz	TWA ARC
Kearney	147.3000	+	KØBSJ	c 107.2	KØBSJ
Lee's Summit	145.4100	-	WAØTEG	o(CA)	KCARC
Lee's Summit	146.7000	-	KØJPR	oaelz 146.2	KØJPR
Liberty	145.1100	-	NØELK		NØELK
Mission	147.3150	+	KØHAM	o(CA)elrz 88.5	NE KS ARC
Odessa	145.1500	-	KBØUDL		JAC/LAFRC
Olathe	145.4700	-	KØECS	o(CA)er 151.4	JoCoECS
Olathe	147.2400	+	KAØFMZ	o(CA)er	SFTARC
Overland Park	145.4900	-	WAØSQN	o	KISS ARC
Overland Park	146.8200	-	KCØARC	olr	KCARC
Overland Park	146.9100	-	WBØKKA	o(CA)ez 151.4	KCARC
Raymore	146.6250	-	NØRH	o 123.0	NØRH
Raymore	147.1200	+	KØVE	oae	SSARC
Raytown	145.1700	-	KØGQ	oer 151.4	RaytownAR
Roeland Park	145.2900	-	WØERH	o(CA)er	JCRAC
Shawnee Msn	145.2100	-	WBØHAC	o(CA)erz	SRACT
Shawnee Msn	145.2300	-	WBØRJQ	o(CA)el	WBØRJQ
Smithville	146.6400	-	KCØIMO	o	NØVER
NORTHCENTRAL					
Concordia	146.8650	-	WØTQ	oaelrz	CLOUDCOC

KANSAS

<i>Location</i>	<i>Output</i>	<i>Input</i>	<i>Call</i>	<i>Notes</i>	<i>Sponsor</i>
Concordia	146.9250	-	WB0SVM	oelr	NCK RC
Greenleaf	147.0600	+	AC0I	or	BlueVlyRA
Lenora	146.8800	-	N0KOM	ol	NTNCTYRU
Minneapolis	147.2250	+	N0UJQ	oaez 118.8	KB0MQY
Norton	147.0000	+	WD0BRZ	oe	WD0BRZ
Norton	147.3000	+	K0ENU	oe	NrtnSgCrp
Osborne	147.3750	+	W1OZ	oelrz	ORUG
Phillipsburg	147.1200	+	AA0HJ	oe	AA0HJ
Seneca	146.7150	-	KB0DEU	o(CA)er	NMCOCD
Smith Center	146.6100	-	N0LL	oe	USCTRARC
NORTHEAST					
Everest	146.6100	-	WB0ITU	oaz	EARS
Hiawatha	147.1800	+	WA0SRR	oe	HwathaARC
Holton	146.7750	-	AA0MM	o(CA)e	JARC
Lawrence	145.3900	-	K0HAM	o(CA)elrz 88.5	NE KS ARC
Lawrence	146.7600	-	W0UK	o	DGLSCOAR
Lawrence	147.0300	+	N0APJ	oaez	DGLSCOAR
Leavenworth	145.3300	-	N0KOA	oe	WB0YNE
Leavenworth	147.0000	+	WA0HVJ	o(CA)r	PLTKNBAR
Manhattan	145.4100	-	W0QQQ	o	KSU ARC
Manhattan	147.2550	+	KS0MAN	oaez	MAARS
Marysville	147.2850	+	N0PGE	o	MCARRA
Oskaloosa	147.0600	-	N0EUH	oelr 100.0	JFCORACE
NORTHWEST					
Colby	146.8200	-	W0WOB	o(CA)er 156.7	TROJAN AR
Goodland	147.0300	+	WA0GBN	o	WA0GBN/N0
Norton	145.3500	-	WD0AVA	olr	WD0AVA
Oberlin	145.1900	-	KB0DZB	o	TRI-STATE
SOUTHCENTRAL					
Anthony	147.3000	+	KB0HH	o	StlPlnARC
Arkansas City	147.0000	+	WA0JBW	or 97.4	CWLYCOAR
Beaumont	145.1300	-	KB0NUF	o(CA)erz	BTLRCOAR
Hutchinson	146.6700	-	W0WR	oe	RCKARA
Hutchinson	147.1200	+	W0WR	o(CA)e	RCKARA
Isabel	147.3450	+	AA0YM	o(CA)z	N0FEK
Kiowa	147.0150	+	KB5MDH	oaelrz	KDE-TV36
Moundridge	147.3150	+	KA0MR	o	KA0MR
Newton	146.6100	-	W0BZN	o(CA)er	NEWTON A
Pratt	146.7000	-	WB0OAO	oa	WB0OAO
Wellington	146.6400	-	WA0QPY	o 103.5	WLNGTNAR
Wellington	147.2400	+	WA0ZFE	o	WA0ZFE
Winfield	145.1900	-	WA0JBW	or	CWLYCOAR
Winfield	146.7600	-	WA0JBW	o(CA)rz	CWLYCOAR
SOUTHEAST					
Chanute	146.7450	-	AI0E	or 100.0	CAARC
Coffeyville	146.6100	-	K0LSI	o(CA)ez	COFYVLAR
Fort Scott	146.6250	-	KB0SWH	o	FT. SCOTT
Fort Scott	146.7150	-	K0PRO	o 91.5	PRO
Humboldt	147.1800	+	WB0SHN	o	WB0SHN
Independence	145.4900	-	W0PJC	o	INDPNDARC

190 144-148 MHz
KANSAS-KENTUCKY

<i>Location</i>	<i>Output</i>	<i>Input</i>	<i>Call</i>	<i>Notes</i>	<i>Sponsor</i>
Independence	147.0150	+	N0KKW	oa 100.0	INDPNDARC
Parsons	146.6850	-	N0WS	o(CA)ez	PRNSAAR
Pittsburg	146.9400	-	K0PRO	o(CA)ez	PRO
				91.5	
Pittsburg	147.2400	+	K0PRO	o(CA)	PRO
				91.5	
SOUTHWEST					
Dodge City	146.6100	-	K0BAI	oer	K0BAI
Garden City	146.9100	-	W0GCK	oez	SNDHILSAR
Hugoton	147.2400	+	KB0KQQ	o	SPARK
Lakin	146.9850	-	N0OMC	oez	N0OMC
Liberal	146.8050	-	W0QEK	oaez	W0QEK
				103.5	
Offerle	146.8500	-	W0YXC	o	WB0FQR
Plains	147.1800	+	WK0DX	o	WK0DX
Sublette	147.3000	+	KC5CMC	o(CA)	KC5CMC/CR
Ulysses	147.0600	+	KA0ASH	oe	CmrnVlyRC
TOPEKA					
Meriden	146.8350	-	N0LFN	oaerz	BARCBADS
Overbrook	146.8050	-	WD0DDG	oez	WD0DDG
St Marys	146.9550	-	K0HAM	o(CA)elrz	NE KS ARC
				88.5	
Topeka	145.2700	-	W0CET	oer 88.5	KAWVLYAR
Topeka	145.4500	-	W0CET	oaer 88.5	KAWVLYAR
Topeka	146.6700	-	WA0VRS	oaerz	SN CO 911
				88.5	
Topeka	147.1650	+	W0HRC	oa 192.8	Hrtlnd RC
WESTCENTRAL					
Dighton	146.6400	-	W0HFG	o	NessCoARC
Howell	147.0300	+	WA0WAB	oaerz	WA0WAB
Scott City	146.7000	-	K0EQH	oae	SNDHILSAR
Syracuse	146.7750	-	WD0ELC	oe	WD0ELC
Tribune	147.3600	+	KB0MH	o	KB0MH
WICHITA					
Derby	146.7900	-	KF0AO	o(CA)ez	WARC
El Dorado	147.1500	+	W0RGB	oe	FlntHlsRC
El Dorado	147.2100	+	K0CKN	oe	EARG
Goddard	145.4700	-	WA0ZBL	o(CA)	WA0ZBL
Hutchinson	146.8200	+	W0KA	oer 103.5	WARC
Hutchinson	146.8200	-	W0KA	oer	WARC
Mulvane	146.7150	-	KW0H	oe	MLVANEAR
Valley Center	147.3900	+	K0FFR	or	K0FFR
Wichita	145.4500	-	N0JWY	c(CA)er	N0JWY
Wichita	146.8500	-	W0SOE	o(CA)erz	WARC
				103.5	
Wichita	146.8950	-	KC0AHN	o(CA)z	BEARS
Wichita	146.9400	-	WA0RJE	o(CA)erz	TECNICHAT
Wichita	147.2850	+	N0OUN	oe	N0OUN

KENTUCKY

Allen	147.3000	+	K4ICN	oalRB	K4ICN
				123.0	

KENTUCKY

<i>Location</i>	<i>Output</i>	<i>Input</i>	<i>Call</i>	<i>Notes</i>	<i>Sponsor</i>
Artemus	147.3900	+	KE4INT	#pr 107.2	KE4INT
Ashland	146.9400	-	KG4DVE	o(CA)	RIVER CITI
Ashland	147.2400	+	KC4QK	o(CA)e 107.2	ASHLAND 2
Ashland	147.3300	+	WA8KWH	oa	RON CURR
Barbourville	147.1350	+	KF4CME	o 100.0	KF4CME
Bardstwn/Nelsn	145.4700	-	WB4GGH	o 151.4	KENTUCKY
Berea	146.7150	-	KF4OFT	oe 100.0	WILDERNES
Black Mountain	147.2100	+	KB4DFK	oe 103.5	KE4SCJ
Bowling Green	146.6250	-	WA4GOZ	o 103.5	WA4GOZ
Bowling Green	147.0600	+	K4LOL	156.7	KY COLONE
Bowling Green	147.1650	+	W4WSM	oe	
Bowling Green	147.3300	+	KA4CFW	oe	KCARC
Bowling Green-	146.6550	-	W4WSM	ol	WD4MNI
Brooks	146.7000	-	KY4KY	oa(CA)er RB WX 151.0	BULLITT AR
Buckhorn Lake	147.3750	+	K4XYZ	o 103.5	KG4HRN
Cadiz	147.1950	+	KT4SH	a	KT4SH
Cane Valley	146.6400	-	WA4UXJ	o	CENTRAL K
Center	147.3750	+	KD4YGK	o 151.4	N4FND
Central City	145.3900	-	WF4N	#o	
Corbin	146.6100	-	WD4KWW	o(CA)	WD4KWW
Covington	147.3900	+	WR8CRA	o	CINCINNATI
Crestwood	147.3900	+	KF4TOL	o(CA) 151.4	OCARC
Danville	146.6550	-	WD4DZC	oae	WRARC
David	145.3100	-	KC4KZT	olt	KC4KZT
Dawson Springs	147.0900	+	KF4CWK	o(CA) 103.5	KF4CWK
Dixon	147.2550	+	N4IOX	#o(CA)	TARA
Dorton	146.8950	+	KC4KZT	oaRB 141.3	KC4KZT
Drakesboro	146.8200	-	KF4DKJ	o(CA)et	MARS (MUH
Elizabethtown	146.9800	-	W4BEJ	oael	LINCOLN TR
Elkton	146.8050	-	KA4NNE	ol 151.4	KA4NNE
Farmington	147.2400	+	W4GZ	o 91.5	MSUARC
Flemingsburg	146.9550	-	KF4BRO	o 107.2	GREATER M
Florence	146.8950	-	K4JBV	oalRB 100.0	N KY RPT A
Frankfort	147.1050	+	N4EQT	oe 107.2	N4EQT
Frankfort	147.2400	+	KC4AI	o 100.0	K4NGQ
Franklin	147.1350	+	KE4SZK	136.5	KE4SZK
Georgetown	146.6850	-	KF4NTQ	oae 107.2	GEO-SCOTT
Glasgow	146.9400	-	KY4X	ae 114.8	KY4X
Grayson	146.7000	-	KD4DZE	o 107.2	KD4DZE
Greenville	146.7450	-	WA4TTC	o(CA)	MARS (MUH
Grethel	147.0450	+	KJ4VF	o(CA)lRB 100.0	KJ4VF
Halls Gap	145.1700	-	W8PRH	oal	FAIRFIELD
Harlan	147.1050	+	WA4ZAC	o	WA4GNP
Hazard	146.6700	-	KF4SJO	oe	KY MOUNTA
Hazard	146.8050	-	W8PRH	oal	FARA & K4T
Henderson	145.4900	-	W4KVK	o	HARC

KENTUCKY

<i>Location</i>	<i>Output</i>	<i>Input</i>	<i>Call</i>	<i>Notes</i>	<i>Sponsor</i>
Henderson	146.9700	-	K4DPP	#oe	WEHT-TV
Highland Heigh	146.7900	-	W4YWH	o 123.0	W4YWH
Highland Hts	147.2550	+	K4CO	o(CA) 123.0	NKARC
Hodgenville	147.3150	+	W4LJM	#o	W4LJM
Hopkinsville	146.7100	-	KF4FO	oeRB	KF4FO
Hopkinsville	147.0300	+	KD4ULE	o 103.5	KD4ULE
Hueysville	145.4700	-	KF4ZTB	o 79.7	KF4ZTB
Hyden	147.2400	+	KF4TLT	a 186.2	KR4YP
Irvine	146.8200	-	W4CMR	o(CA)el RBz 192.8	CHESTNUT
Irvine	147.0150	+	AD4RU	oe	ECHO CLUB
Irvington	146.9000	-	WB4WVH	oaz	WB4WVH
Jackson	145.4100	-	WA4MXO	oa	JACKSON A
Jonathan Creek	146.9850	-	N4SEI	#o	JOHNATHA
Lawrenceburg	145.3900	-	N4EQT	oe 107.2	N4EQT
Lebanon	147.3450	+	WD4JZH	o 151.4	WD4JZH
Lebanon Jct	147.1500	+	KD4YGK	el 203.5	N4FND
Leesburg	145.1100	-	KC4UPE	o(CA)e 192.8	KC4UPE
Lexingtn/Grgtw	145.2100	-	W8PRH	oal	FAIRFIELD
Lexington	145.2500	-	AD4YJ	o(CA) 110.9	AD4YJ
Lexington	145.4900	-	WB4CWF	oaez	WB4RZD
Lexington	146.7300	-	AC4AO	o	AC4AO
Lexington	146.7600	-	K4KJQ	o(CA)z	BLUEGRAS
Lexington	147.1650	+	WA4HBM	o	BLUEGRAS
Lexington	147.1950	+	KJ4VF	oae	KJ4VF
Litchfield	147.2250	+	KG4OOZ	o 179.9	KG4JTV
London	147.1800	+	KE4ZJT	151.4	KE4ZJT
London	147.2850	+	KC4ZFH	oet	KC4ZFH
Louisa	147.3900	+	N8QCW	oeRB 127.3	WA4SWF
Louisville	145.2300	-	W8PRH	oal	FARA
Louisville	145.2900	-	AC2DC	oRB 151.4	AC2DC
Louisville	145.4100	-	KK4CZ	o 127.3	KF4MNA & K
Louisville	146.8800	-	W4PF	o(CA)	W4PF
Louisville	147.0300	+	W4PJZ	o(CA)er RBz 151.4	LVL & JEF
Louisville	147.0700	+	N4NMC	oe 151.4	N4MRM
Louisville	147.1200	+	KA4KMT	#oe	KA4MKT
Louisville	147.1500	+	KG4CCW	l 141.3	KG4CCW
Louisville	147.1800	+	W4CN	o 88.5	W4CN
Louisville	147.2700	+	WB4EJK	o 151.4	WB4EJK
Louisville	147.3600	+	KQ9Z	oa	KQ9Z&K9BA
Louisville Are	145.1300	-	N4UL	oe 151.4	N4UL
Lynn Grove	146.8950	-	KA4BLZ	o(CA) 210.7	KA4BLZ
Madisonville	146.6100	-	KC4FRA	oae	HOPKINS C
Marion	147.2850	+	KA4FGA	#o	
Maysville	145.4700	-	KF4BRO	oe 107.2	GMCARA
Middlesboro	146.7750	-	W4PPM	o	W4PPM

KENTUCKY

<i>Location</i>	<i>Output</i>	<i>Input</i>	<i>Call</i>	<i>Notes</i>	<i>Sponsor</i>
Millard	146.7450	-	KD4RTR	o 141.3	
Montecello	146.9550	-	WB9SHH	o 88.5	WB9SHH
Monticello	145.1500	-	KY4JW	o(CA)e	WARS
Morehead	145.1300	-	KJ4VF	o(CA)IRB 100.0	KJ4VF
Morehead	146.9100	-	K4GFY	o 123.0	K4GFY
Mt Sterling	147.3300	+	WD4KNE	#oe	MONTGOME
Murray	146.9400	-	K4MSU	o(CA)e	MSUARC
Nancy	146.7900	-	KA4UHL	oaez 100.0	KA4UHL
Nebo	146.7300	-	AA4NI	#o	
Owensboro	146.6850	-	N4WJS	oae 110.9	N4WJS
Owensboro	146.8650	-	AD4MU	oae	WKRA/EMA
Owensboro	147.2100	+	K4HY	oal 110.9	OARC
Owingsville	147.0750	+	N4TLP	oaez	CAVE RUN
Paducah	146.6550	-	K4CUW	oet	K4CUW
Paducah	146.7600	-	K4CUW	o(CA)e	MC DES/PA
Paducah	147.0600	+	W4NJA	oaez 103.5	PARA
Paintsville	145.2700	-	N4KJU	oaez	JOHNSON C
Paris	147.0450	+	KE4OOS	o 141.3	WD4GPO
Phelps	147.0900	+	KJ4YK	oRB	KJ4YK
Pikeville	145.1500	-	AD4BI	oerB 107.2	AD4BI
Pikeville	146.8500	-	KM4IV	oIRBz	MARK L SMI
Prestonsburg	147.1650	+	WB4UBY	o	N4MWA
Princeton	146.6700	-	W4KBL	o	PRINCETON
Providence	147.3300	+	N4IUI	#o	
Radcliff	145.3500	-	AI4HB	oaeLITZ WX 173.8	AI4HB
Radcliff	146.9250	-	W4BEJ	oael	LTARC
Richmond	145.3700	-	KE4YVD	o(CA)e 192.8	EARS
Richmond	146.8650	-	KG4AEU	oa 192.8	MCEMA
Rockfield	145.4500	-	KG4FEJ	o 136.5	KG4FEJ
Rockport	145.2700	-	KD4BOH	oaez 77.0	KD4BOH
Salem	147.3150	+	KC4VXR	oe	SALEM ARA
Salvisa	146.8350	-	KC4ZOX	oe 192.8	SALVISA AR
Salyersville	145.1900	-	KB4SQI	o(CA)eRB 127.3	KB4SQI
Sandy Hook	147.1350	+	KF4WMM	o 107.2	KF4WMM
Shelbyville	147.0000	+	KE4LR	oe	STUBBLEFI
So Portsmouth	145.3900	-	KC8FKP	(CA)IRB	KC8FKP
Somerset	146.8800	-	KA4UHL	oe 77.0	LCARRG
Springfield	147.3000	+	WA4SJH	oael	J. MURRAY
St Charles	147.2700	+	KE4AIE	o	KE4AIE
Stanton	145.2900	-	N4VOS	o	
Stanton	146.9700	-	W8PRH	oal	FARA
Stinett	147.3450	+	KF4TLT	oat	LESLIE CO
Tompkinsville	146.7750	-	KJ4OG	oe	
Vanceburg	146.7750	-	AE4SK	oerB	AE4SK
Versailles	145.3300	-	KF4INN	oae	AD4CR
Waddy	146.9100	-	KS4TO	oa 107.2	

KENTUCKY-LOUISIANA

Location	Output	Input	Call	Notes	Sponsor
Walton	147.3750	+	K4CO	o 123.0	NKARC
Webster	146.6250	-	K4ULW	oe 151.4	WEBSTER R
West Liberty	145.2300	-	KG4GQC	o 107.2	KC4EZR
Williamsburg	147.0000	+	KG4M	o	STUBBLEFI
Winchester	147.1200	+	WB4ASZ	o(CA)e	WB4ASZ

LOUISIANA

FREQUENCY USAGE

Shared	145.1700	-	SNP		
ALEXANDRIA					
Pineville	146.6400	-	AB5IS	o(CA)es WXz	AB5IS
BATON ROUGE					
Addis	147.2800	+	W5KRO	oe 107.2	CCAC
Baton Rouge	145.1100	-			
Baton Rouge	145.2300	-	W5GQ	o(CA)elx	WAFB-TV-E
Baton Rouge	145.2700	-	W5OVV	o	ROSEDALE
Baton Rouge	145.3500	-	KQ5N	o(CA)er 186.2	RATS
Baton Rouge	145.4500	-	WA5TQA	oaez	OMIK-BR
Baton Rouge	145.4900	-	KD5SL	oaelx	RASC
Baton Rouge	146.7000	-	WB5TPK	o	EXXON ARC
Baton Rouge	146.7800	-	W5GIX	oae	BR ARC
Baton Rouge	146.8800	-	W5GIX	oe	BR ARC
Baton Rouge	146.9400	-	N5XBW	oer	EBRP OEP
Baton Rouge	147.1000	+	NV5A	c	135 RA
Baton Rouge	147.2600	+	N5NXL	o	BRRG
Baton Rouge	147.3400	+	W5DOW	oael 100.0	Dow ARC
Geismar	145.2500	-	WB5S JL	o(CA)et	OMIK-BR
Gonzales	145.3100	-	KC5PBP	o	ASCN ARC
Gonzales	146.9800	-	KC5PBP	oe	ASCN ARC
Gonzales	147.2200	+	KC5PBP	oel L(444.025) Z(444.725) A(*911)	ASCN ARC
Kentwood	146.8400	-	N5PCQ	oa	StLine ARC
Livingston	147.1600	+	N5XQS	o	KC5BMA
New Roads	146.6600	-	N5DHM	o(CA)el 107.2	CEARC
Plaquemine	145.1900	-	N5MHT	o	PLQ ARC
Rosedale	147.1800	+	W5OVV	oael	W5OVV
Satsuma	146.7200	-	KL7JIU	oeswxt	LVNGSTN
Wakefield	147.0800	+	KQ5N	o(CA)elrs WXz 107.2	RATS
CENTRAL					
Alexandria	145.1500	-	KA5AJH	oe	CLARC
Alexandria	147.0000	-	KA5AJH	oaelr Z(911)	CLARC
Alexandria	147.2200	+			
Ball	146.9000	-	KE5KT	o 103.5	KE5KT
Leesville	145.1300	-	K5AG	oae 203.5	K5AG
Leesville	145.3100	-			
Many	147.2800	+	N5VTL	oaex	SPARC

LOUISIANA

<i>Location</i>	<i>Output</i>	<i>Input</i>	<i>Call</i>	<i>Notes</i>	<i>Sponsor</i>
Many	147.3600	+	W5FFZ	oe	SBN ARC
Moreauville	147.3800	+	KA5KON	oa	AVOY OEP
Natchitoches	146.8800	-	WA5BWX	oaer	WA5BWX-C
Pineville	146.9200	-	WD5KFG	o	WD5KFG
HAMMOND					
Hammond	145.1300	-	WB5NET	oe	SELARC
Hammond	146.9200	-	WD5HLE	o(CA)e 173.8	SEARAT
Hammond	147.0000	-	WB5NET	o(CA)ez	SELARC
LaComb	145.4300	-	N5GLB	oel	TRI-PAR
Madisonville	147.3800	+	W5NJJ	oe	NLAKE ARC
Mandeville	146.6600	-	W5NJJ	o(CA)e	NLAKE ARC
Slidell	145.2900	-	K5OZ	c	Ozone ARC
Slidell	146.6400	-	W5VAS	oel	TRI-PAR
Slidell	146.6800	-	WA5ZCC	oe	Ozone ARC
HOUMA					
Houma	145.1500	-	W5YL	oe	THBDX ARC
Houma	147.3000	+	W5YL	oe	THBDX ARC
Thibodaux	145.2100	-	WD5IWT	oae	WD5CFM+
Thibodaux	147.0800	+	W5YL	oael	THBDX ARC
LAFAYETTE					
Arnaudville	145.2900	-	N5WXO	o	N5WXO
Berwick	146.7400	-	N5BOD	oa	N5BOD
Crowley	147.2400	+	N5NKR	o(CA)e 127.3	TV 10 RG
Franklin	147.1200	+	N5BOD	oaer	ST MRY CD
Lafayette	145.3300	-	N5AN	oaelrBix	N5AN
Lafayette	145.3700	-	KF5VH	oe	LRA
Lafayette	145.4100	-	WA5ISZ	oe	A DX ASSN
Lafayette	146.8200	-	K5ARH	oe	ACDN ARA
Lafayette	147.0400	+	W5DDL	oe	ACDN ARA
Lafayette	147.2000	+	W5DDL	o(CA) Z(*9)	AARA
Lafayette	147.3200	+	N5AN	oerx	N5AN
Morgan City	145.1700	-			
Morgan City	145.4300	-	KB5GZU	oae	AADXA
Morgan City	146.9200	-	N5BOD	oaer	ST MRY CD
New Iberia	146.6800	-	KD5CHT	oaer	IBR PR OEP
Opelousas	147.1400	+	W5OPL	oBl 103.5	OPLS AARC
NEW ORLEANS					
Bridge City	146.9000	-	N5AYE	#oerx	N5AYE
Chalmette	145.3500	-	WD5HFC	ct	WD5HFC
Covington	146.8200	-	KF5JC	o	KF5JC
Destrehan	146.8000	-	WB5MUI	oe	Plantation
Gretna	146.9400	-	KG5NX	o	WARC
Gretna	147.0200	+	WA5RKC	o(CA)ers 127.3	CARS
Gretna	147.1200	+	KB5LUE	o(CA)ers 127.3	CARS
Marrero	147.1400	+	N5MWY	o(CA)ers 127.3	CARS
Metairie	145.1700	-			
Metairie	145.3700	-	W5GAD	o 114.8 L(29.62)	JFRSN ARC

196 144-148 MHz

LOUISIANA

Location	Output	Input	Call	Notes	Sponsor
Metairie	147.1800	+	K5VL	ot	K5VL
Metairie	147.3600	+	W5RU	c	DELTA DXA
Metarie	145.3900	-	W8YFS		SE La. ARE
New Orleans	145.3900	-	W5MCC	o(CA)e L(444.950)	NO VHF
New Orleans	145.4700	-			
New Orleans	146.6200	-	W5MCC	oer L(444.800)	NO VHF
New Orleans	146.7600	-	W5MCC	o(CA)e 114.8	NO VHF
New Orleans	146.8600	-	W5MCC	o(CA)er 114.8	NO VHF
New Orleans	146.9600	-	N5QHD	o(CA)e	WB5ZRL
New Orleans	147.2000	+	WB5ZFZ	c(CA)e	KC5SMX
New Orleans	147.2400	+	W5GAD	oael	JFRSN ARC
Wilmer	147.0400	+	N5MWY	o(CA)ers 100.0	CARS
NORTHEAST					
Columbia	147.0200	+	N5ZEV	oext	N5ZEV
Monroe	146.8600	-	WB5SOT	o	WB5SOT
Monroe	146.9600	-	K5GHK	o	K5GHK
Monroe	147.2000	+	KB5ZVK	oaelwxz 94.8	KB5ZVK
Oak Grove	145.1100	-			
Olla	147.2600	+	KD5KT	oe	AARO
Rayville	145.4900	-	WA5KNV	o	Beouf R RA
West Monroe	147.3800	+	KB5TLB	o(CA)s WXT	KB5TLB
Winnsboro	146.7000	-	KA5BNV	o	ED MSN RC
NORTHWEST					
Blanchard	145.4100	-	KC5OKA	oe	ARK LA TX
Coushatta	145.2700	-	K5EYG	oer	RRARA
Jonesboro	146.7800	-	WB5NIN	oaez	JAARO
Mansfield	146.9400	-	KC5XR	oer	UNTD R AC
Mansfield	147.2400	+	N5VTL	c	B.A.R.G.
Minden	147.3000	+	N5RD	oa	MINDEN AR
Ruston	147.1200	+	KB5OR	o	PINEY HILL
Shreveport	145.1100	-	K5SAR	o(CA)e WX	S.A.R.A.
Shreveport	145.4300	-	KB5PKW	oal	MARA
Shreveport	145.4700	-			
Shreveport	146.6800	-	N5JH	oeWXx	ARCOS
Shreveport	146.7000	-	K5SAR	oer	CAD-BO CD
Shreveport	146.7600	-	WA5KBS	oa Z(911.910=SHV PD)	A R C O S
Shreveport	146.7800	-	K5JRV	oet	K5JRV
Shreveport	146.8200	-	K5SAR	o(CA)e	S.A.R.A
Shreveport	147.0400	+			
Springhill	146.7200	-	N5II	oa	SPHL ARC
Springhill	147.1600	+	N5NLX	oWX	ARKLA ARA
Winnfield	147.0600	+	W5WIN	o 173.8	WINN ARC
SOUTHWEST					
DeRidder	146.8600	-	N5BDD	o	W LA ARS

144-148 MHz 197
LOUISIANA-MAINE

<i>Location</i>	<i>Output</i>	<i>Input</i>	<i>Call</i>	<i>Notes</i>	<i>Sponsor</i>
Lake Charles	145.2100	-			
Lake Charles	146.7200	-	W5BII	oae 173.8	SWLARC
Sulphur	145.3500	-	KC5PNH	o(CA)e 103.5	SAC
MAINE					
AROOSTOOK COUNTY					
Allagash - (T18R12)	146.7150	-	N1CHF	E-SUN	
Fort Kent	146.6400	-	W1TCF	oaelBix 100.0	
Frenchville	147.3300	+	N1FCV	o(CA) BI	
Houlton	146.7900	-	W1NSN	o	Katahdn AR
Patten	146.8800	-	WA1UDP		
Presque Isle	146.7300	-	K1TFX		
Topsfield	146.6700	-	K1HHC		
AUBURN					
Auburn	146.6100	-	W1NPP	o(CA)e	ANDRSCGN
Buckfield (Streaked Mtn)	146.8800	-	KQ1L	aerWXz 100.0	
AUGUSTA					
Augusta	146.6700	-	KQ1L	aerWXz 100.0	
Belgrade Lakes	145.3900	-	W1PIG	(CA)e	KennebecAR
Litchfield	146.7000	-	N1ITR	o 100.0	
North Vassalboro	146.7600	-	K1DAP		
BANGOR					
Charleston	147.1500	+	W1WL	o 100.0	
Dixmont	146.8500	-	KQ1L	aerWXz 100.0	
Hampden	147.3000	+	W1GEE	o 100.0	
Holden	146.9400	-	N1ME	o 100.0	PINE STATE
Orono	145.4700	-	W1YA	oa	U MAINE AR
Orrington	146.6400	-	K1CZ	o 173.8	
Springfield	147.3750	+	WA1ZJL	o 100.0	
CENTRAL					
New Sharon	145.3500	-	N1UGR	o 100.0	
COAST: BAR HARBOR & NORTH					
Cooper	147.3300	+	W1LH	o 118.8	
Jonesboro	145.4300	-	N1MLF	o 192.8	
COAST: PORTLAND TO ROCKLAND					
Brunswick	147.2100	+	KS1R	oaelz 100.0	
Brunswick (Growstown Hill)	147.1350	449.9000	WZ1J	o(CA)elx z 91.5	GRU
Brunswick (Growstown Hill)	147.1350	+	WZ1J	o(CA)elx z 103.5	GRU
Falmouth (Blakstrap Mtn)	147.0900	+	W1QUI	o 100.0	
Gray	147.0450	+	K1MV	o 100.0	Royal Rive
Hope	147.2400	+	WA1ZDA		
Knox	147.2700	+	N1TN	oe	Waldo Cnty
Waldoboro	147.3900	+	K1NYY		
Wiscasset	145.2700	-	W1ETT	o(CA)	
Wiscasset	146.9850	-	K1LX	oer 100.0	
COAST: ROCKLAND TO BAR HARBOR					
Bar Harbor	145.2900	-	WB1GDZ	o	

198 144-148 MHz

MAINE-MARYLAND

<i>Location</i>	<i>Output</i>	<i>Input</i>	<i>Call</i>	<i>Notes</i>	<i>Sponsor</i>
Bar Harbor	147.0300	+	W1TU	o 100.0	
Rockport (Ragged Mt)	146.8200	-	KQ1L	aerlWXZ	100.0
Washington	145.4900	-	KC1CG	oex 91.5	KC1CG
Washington	147.0600	+	W1PBR	oelx	PenBay ARC
NORTH - CENTRAL					
Brownville	145.1100	-	N1BUG	o 100.0	
Lincoln	147.0000	+	KW1Q	o 100.0	
PORTLAND & SOUTH					
Alfred	145.4100	-	WJ1L	aerlz 103.5	
Arundel	146.9250	-	W6BZ	o(CA) 103.5	N East ARC
Lyman	147.1800	+	KB1BQV	o 123.0	SoMeARC
Portland	146.7300	-	W1KVI	o 100.0	
Portland	147.3600	+	K1SA	o 100.0	
Saco	146.7750	-	WA1GTT	o 82.5	
SEBAGO LAKE					
Hiram	147.0150	+	K1AAM	o 103.5	
Hiram	147.0150	52.0500	K1AAM	o 136.5	
Standish	147.3150	+	K1AAM	o 103.5	
WESTERN					
Madison	146.7300	-	KA1C	o 91.5	
Mexico	146.9100	-	N1BBK		
Naples	145.1300	-	N1ZNJ		
Sugarloaf Mtn	146.9700	-	W1HTG	o 100.0	
Sumner	146.7900	-	K1PV	o	

MARYLAND

FREQUENCY USAGE

SNP	145.1700	-			
	147.5550	147.5550	KA3LAO		TCARC
Towson	147.5550	147.5550	KA3LAO		KA3LAO
ANNAPOLIS					
Davidsonville	147.1050	+	W3VPR	aez	AARC
Millersville	146.8050	-	W3CU	aerZ(911) 107.2	MMARC
BALTIMORE					
Baltimore	146.6700	-	W3FT	aerl 107.2	Balto AR
Baltimore	147.0300	+	W3DID	oewX	BRATS
Baltimore	147.2850	+	KB3SE		TelPionr
Cockeysville	145.1900	-	K3NXU	110.9	Boumi AR
Columbia	147.1350	+	K3CUJ	er 156.7	Col. ARA
Columbia	147.3900	+	K3CUJ	a 156.7	Col. ARA
E Baltimore	147.2400	+	W3PGA	l	Aero ARC
Jessup	146.7600	-	WA3DZD	l 107.2	MFMA
Jessup	146.7600	223.1600	WA3DZD	l 107.2	MFMA
Jessup	146.7600	449.0000	WA3DZD	l 107.2	MFMA
Millersville	147.0750	+	W3VPR		AARC
NW Baltimore	145.1300	-	WA3DZZ	o(CA) RB	BRATS
BY THE BAY					
Charlestown	145.4700	-	N3RCN	o(CA)rZ 107.2	N3RCN

MARYLAND

Location	Output	Input	Call	Notes	Sponsor
CENTRAL DELMARVA					
Centerville	146.9400	-	K3ORC	l	K.I. ARC
Easton	147.0450	+	WA3GVI	er 156.7 Z(911)	EARS
Ocean City	147.0150	+	KA3T	a 156.7	Tri-Co A
Princess Anne	146.6250	-	KA3MRX	ar	SCARES
Salisbury	146.8200	-	WA3ROW	ae 156.7	DARC
Tyaskin	146.8650	-	N3HQJ	a 156.7	Muddy Ho
NE					
Colora	146.7450	-	N3NAB		N3NAB
Rising Sun	146.9250	-	K3DWB		K3DWB
NORTH					
Harford County	145.1100	-	KE3BSA	o	KA3UPR
NORTH CENTRAL					
Manchester	146.8950	-	N3KZS	l	N3KZS
Westminster	145.4100	-	K3PZN	aelrz	CCARC
NORTH DELMARVA					
Chesapeake City	145.1900	-	K3NCL	aez 162.2	CCARA
Chestertown	147.3750	+	K3ARS	o(CA)ers	KARS
NORTH MD					
Cascade	145.2500	-	WB3EDM		KK3L
NORTHEAST					
Bel Air	146.7750	-	WA3PFT	r	HarfdCoC
Colora	147.1650	+	K3UAV	aer 107.2	FORCE
Havre de Grace	146.8500	-	WA3SFJ	az 107.2	CBRA
Whiteford	147.1200	+	N3CNJ		N3CNJ
NORTHEAST VA					
Shawsville	145.3300	-	K3HT		W3EHT
NW BALTIMORE					
Towson	145.2700	-	KE3BSA	(CA)	N3XHK
SOUTH					
Blossom Point	146.8500	-	W3ERU		BPARC
California	147.3900	+	N3JTO	aerz 156.7	SPARC
Leonardtown	147.1950	+	N3JTG	er 156.7	SPARC
Lexington Park	146.6400	-	K3HKI	aez	StMrysAR
Lexington Park	146.7750	-	N3HRT	156.7 A(*911)	N3HRT
Sunderland	146.9850	-	W3ZNW	aerz	CalvertA
SOUTH BAY					
Crisfield	145.1100	-	N3RKT	o	N3RKT
SOUTH MD					
Hughesville	145.3900	-	W6QMN	oe 186.2	W7UH
Lusby	145.1300	-	N6QAB	a 156.7	N6QAB
Waldorf	145.3500	-	KB3BOI	ael 156.7	KB3BOI R
WASHINGTON AREA					
Adelphi	145.3700	-	WB3FRW	eA(*537)	HDL ARC
Ashton	147.0000	-	K3WX	a	ARCS
Bethesda	145.2900	-	K3YGG	el	NIHRAC
Brandywine	147.1500	+	WA3YUV	et	SMARC
Cheverly	146.6100	-	KD3VR	o(CA)er	GMRA
College Park	145.4900	-	W3EAX	zA(*911)	UofMd AR
Germantown	147.2700	+	K4IWF		NERA

200 144-148 MHz**MARYLAND-MASSACHUSETTS**

<i>Location</i>	<i>Output</i>	<i>Input</i>	<i>Call</i>	<i>Notes</i>	<i>Sponsor</i>
Greenbelt	146.8350	-	WA3NAN	e	GoddardA
Greenbelt	146.8800	-	K3GXF	o(CA)er	GMRA
Jessup	146.7600	-	WA3DZD	l 107.2	MFMA
Jessup	146.7600	223.1600	WA3DZD	l 107.2	MFMA
Jessup	146.7600	449.0000	WA3DZD	l 107.2	MFMA
New Carrollton	145.2300	-	N3EZD	110.9	CMARC
Rockville	145.2500	-	W3RCN	e	PARCARA
Rockville	145.4500	-	N3GKZ	oar 156.7	MADRAS
Rockville	146.9550	-	KV3B	o(CA)r	MARC
Silver Spring	147.1800	+	KA3LAO	ar 156.7	Tri-Co A
Silver Spring	147.2250	+	WB3GXW	al 156.7	+KA3HGB
WEST CENTRAL					
Frederick	146.6400	-	K3ERM		FARC
Frederick	146.7300	-	W3SOG	e 123.0	Fdk ARG
Frederick	147.0600	+	K3MAD	o(CA)erx z 123.0	MADRA
Hagerstown	146.9400	-	W3CWC	ar	AnttmRA
Hagerstown	147.0900	+	W3CWC	er	AnttmRA
Hagerstown	147.3750	+	K3UMV	r	K3UMV
Thurmont	147.1950	+	N3EJT	179.9	N3EJT
WESTERN					
Cumberland	145.4500	-	W3YMW	al	MounntnAR
Cumberland	147.5250	29.5200	KK3L	l	KK3L
Frostburg	147.2400	+	KK3L	l 156.7	KK3L
Lonaconing	147.3150	+	N3JJK	oe 118.8	N3JJK
Midland	146.8800	-	W3YMW	ar 118.8	Mounntn A
Oakland	146.8050	-	KB8NUF	arz 123.0	GCARES
Oakland	147.1050	+	WJ3V	a	WMARC
MASSACHUSETTS					
BOSTON - 128					
Beverly	147.3900	+	WA1PNW	ar	Beverly CD
Boston	145.2100	-	WA1GHL	oe	
Boston	145.2300	-	W1BOS	oex 88.5	Boston ARC
Boston	145.3100	-	W1KBN	o 123.0	NU ARC
Brookline	146.9850	-	W1FCC	o(CA) WX 88.5	
Dedham	147.2100	+	W1JLI	o 100.0	Norwood AR
Lexington	145.1100	-	N1AU		
Lynn	145.3300	-	W1DVG	o(CA)lpRB	EXP
Lynn	147.0150	+	W1DVG	o(CA)lpRB	EXP 88.5
Medford	145.4300	-	WA1TFJ	o 67.0	MVARG
Newton	147.3600	+	W1HEB	o 67.0	MDLSX ARC
Quincy	146.6700	-	W1BRI	o(CA)lr 146.2	MMRA
Reading	147.0750	+	WA1RHN	o 151.4	
Salem	146.8800	-	NS1RA	o 118.8	
Saugus	146.9100	-	K1SVP	olr 123.0	
Stoneham	146.7150	-	N1NVL	o(CA)lr 146.2	MMRA
BOSTON - NORTH					
Andover	146.8350	-	W1CUO	oer	
Billerica	147.1200	+	W1DC	o 103.5	1200 ARC
Danvers	145.4700	-	NS1RA	oaez 136.5	

**144-148 MHz 201
MASSACHUSETTS**

<i>Location</i>	<i>Output</i>	<i>Input</i>	<i>Call</i>	<i>Notes</i>	<i>Sponsor</i>
Gloucester	145.1300	-	W1GLO	o(CA)e WXz 107.2	CAARA
Haverhill	145.3500	-	KT1S	o(CA)e z 136.5	
Haverhill	146.6250	-	K1KKM	o(CA)el WXxz 156.7	PRA
North Andover	145.2900	-	KA1LFD	o(CA)e 167.9	
Topsfield	147.2850	+	W1VYI	oez 100.0	ESSEX CNT
BOSTON - SOUTH					
Attleboro	147.1950	+	KB5TBB	oe 100.0	SMHARC
Bridgewater	147.1800	+	W1MV	o(CA) WX z 67.0	MARA
Fall River	145.1500	-	WA1DGW	oaer 123.0	BRSTL CNT
Foxboro	147.3750	+	WB1EMT	o(CA)e	Foxboro AR
Medway	147.0600	+	W1KG	ol	
Norwell	145.2500	-	AC1M	oer 67.0	
Scituate	145.3900	-	W1QWT	L(IRLP NODE 432)	
Sharon	146.8650	-	KB1EDV	oer 146.2	
Stoughton	146.7750	-	K1VNU	o 156.8	
Taunton	147.1350	+	ND1N	67.0	
Walpole	146.8950	-	K1HRV	oersWX	
Walpole	147.0900	+	K1UHU	o 203.5	
Weymouth	147.3000	+	AC1N	oer 67.0	
Whitman	147.2250	+	WA1NPO	oer 67.0	Whitman AR
BOSTON - WEST					
Blandford	147.2250	+	KA1NEQ		
Chelmsford	145.4900	-	N1GYG	o(CA)e 71.9	
Framingham	147.1500	+	W1FY	o	
Marlboro	146.6100	-	N1BHI	o(CA)lr 146.2	MMRA
Marlboro	147.2700	+	W1AQI	o(CA)e 107.2	
Marlboro	147.3450	+	K1LU	o	MYRA
Maynard	147.2400	+	WA1NPN	ol 71.9	
Southboro	145.2700	-	KA1AXY	oe	Dta Gen AR
Waltham	146.6400	-	W1MHL	oeWXxz	
Wellesley	147.0300	+	W1TKZ	oel	Wellsly AR
Westford	146.9550	-	WB1GOF	(CA)erz 74.4	
Weston	146.8200	-	WZ0C	o(CA)lr 146.2	MMRA
CAPE & ISLANDS					
Dennis	146.9550	-	K1BPO	oeWX 88.5	BARC
East Sandwich	146.7300	-	W1SGL	o	CC & IARA
Fairhaven	145.4900	-	KD1CY	o 82.5	
Falmouth	146.6550	-	WA1GPO	o(CA)el 88.5	
Nantucket	145.3100	-	W1UF	oe	
Plymouth	146.6850	-	W1LM	o(CA)	MAYFLWR A
Provincetown	147.2550	+	WA1KZT	oe	Pilgrim AR
S Dartmouth	147.0000	+	W1AEC	o(CA)e 67.0	SEMARA
South Dennis	147.0450	+	WA1AIC	88.5	
Wareham	147.3150	+	N1BBT	156.7	

202 144-148 MHz

MASSACHUSETTS-MICHIGAN

<i>Location</i>	<i>Output</i>	<i>Input</i>	<i>Call</i>	<i>Notes</i>	<i>Sponsor</i>
CENTRAL - SPRINGFIELD					
Agawam	146.6700	-	W1TOM	o(CA)	MTARA
Amherst	145.1300	-	KD1XP	o 71.9	KD1XP
Chicopee	147.0750	+	WC1AAE	cer	CCCDA
Holyoke	146.7150	-	K1ZJH	100.0	
Holyoke	146.9400	-	W1TOM	o(CA)x	
Palmer	147.1050	+	W1OBQ	o	NYNES
West Brookfield	145.3100	-	WA1UWZ	o	
CENTRAL - WORCESTER					
Clinton	146.6550	-	W1YSB	oaer 74.4	CLINTON C
Fitchburg	145.4500	-	W1GZ	o(CA)ers z 74.4	MARA
Fitchburg	147.3150	+	WB1EWS	o 100.0	
Harvard	145.4100	-	W1DVC	o 74.4	
Oxford	147.2550	+	K1AOI	o	
Paxton	146.9700	-	W1BIM	oe 114.8	
Templeton	145.3700	-	N1EZD	elrsWXx 136.5	Mohawk Rpt
Warren	147.2100	+	K1UJT	oaer 88.5	
Worcester	145.3100	-	W1WPI	alz	WPI Wirles
Worcester	146.9250	-	W1YK	o 100.0	WPI Wirles
WESTERN					
Great Barrington	145.2700	-	KA1OA	oaelz 103.5	
Leyden	146.9850	-	KB1BSS	oaesWXx z 136.5	FCARC
Mt Greylock	145.2100	-	WA1WMG	elrx 77.0	
Mt Greylock	146.9100	-	K1FFK	oeWX	N BKSHRE
Mt Lenox	145.2900	-	WA1WMG	oz 77.0	
North Adams	145.4900	-	KC1EB	o 100.0	
Pittsfield	146.7150	-	WA1WMG	77.0	
Pittsfield	147.0300	+	K1FFK	oe	N BKSHRE
MICHIGAN					
LOWER PEN NORTHEAST					
Alpena	145.4900	-	N8BIT	oaelrs WX 100.0	8BITRG
Alpena	146.7600	-	K8PA	oaewXz 88.5	TBARC
Bad Axe	145.4700	-	N8LFR	c	LHARC
Bad Axe	146.8800	-	KA8PZP	oe	Thumb ARC
Bay City	145.3100	-	N8BBR	oaelrs WX 131.8	BARC
Bay City	147.3600	+	N8BBR	o(CA)elrs WX	BARC
Caro	146.6600	-	WB8WJV	oaerwx	TCARA
Caro	146.8200	-	WA8CKT	oaesWXz	WA8CKT
Cheboygan	146.7400	-	W8IPQ	oe 103.5	CCARA
Hale	147.2200	+	K5YHA	oaerwx 141.3	K5EKP RS
Hemlock	145.3300	-	K8DO	o 88.5	K8DO
Houghton Lake	147.0800	+	K5EKP	oaerwx 107.2	K5EKP RS
Lewiston	145.1900	-	N8SCY	o	RARG

<i>Location</i>	<i>Output</i>	<i>Input</i>	<i>Call</i>	<i>Notes</i>	<i>Sponsor</i>
Lupton	147.1400	+	K5EKP	oaDCSer WX 141.3	K5EKP RS
Luzerne	145.2500	-	K8GER	oaeWX	K8GER
Midland	147.0000	+	W8KEA	oaerWXz 103.5	MARC
Mio	145.3500	-	WT8G	oae	AVARC
Mio	146.7000	-	K5YHA	oalrWxz 107.2	K5EKP RS
Oscoda	146.9000	-	KB8RWG	oaerWXz	Alcona CRA
Pleasant Valley	146.7200	-	KB8ZGU	oaerWXx z	CMARA
Rogers City	147.0200	+	WB8TQZ	oaex	PICARC
Roscommon	145.4500	-	WF8R	oar	C/RARA
Rose City	145.1700	-	K5EKP	oaDCSer WX 141.3	K5EKP RS
Saginaw	146.5000	147.5000	KC8CAR	c	MMWA
Saginaw	147.2400	+	K8DAC	o	SVARA
Sandusky	146.8600	-	W8AX	oaeWX	Thumb ARC
Tawas	146.6400	-	KA8AIP	oe	I CARE
Watrousville	147.3200	+	N8UT	oDCSers WXx 110.9	AREA
West Branch	145.4100	-	W8YUC	c	RARG
West Branch	146.9400	-	WB8UJB	oaerWXx z 107.2	OARS/K5EK
LOWER PEN NORTHWEST					
Benzonia	147.0400	+	W8VWY	oaerz	BenzARC
Big Rapids	145.2900	-	W8HVG	oaerWXx z 94.8	IRA
Big Rapids	146.7400	-	KB8QOI	oaerWXz	BRAARC
Cadillac	146.9800	-	K8CAD	o(CA)e WXx	WEXARC
Cadillac	147.1600	+	W8HVG	oaerWXx z	IRA
East Jordan	147.2800	+	W8COL	o(CA)er WXxz 103.5	COLARC
Edmore	146.8000	-	WB8VWK	oaeWXx	CMARA
Farwell	147.2000	+	WD8MQR	oeWXz 146.2	WD8MQR
Fremont	146.9200	-	N8ACL	oae	NCRG
Gaylord	146.8200	-	N8JTQ	o(CA)es WXz	TOMARC
Gaylord	147.1200	+	N8JCN	o(CA)ers WXx 151.4	N8JCN
Gladwin	147.1800	+	WT8J	oe 173.8	GAARC
Grayling	145.1300	-	WD8LUM	oe	ARAHH
Hart	146.6400	-	N8UKH	oaerWXz 97.4	OARES
Higgins Lake	146.5000	147.5000	N8QOP	ol 100.0	N8QOP
Holton	147.3200	+	WD8MKG	o(CA)elrs WXxz 94.8	WD8MKG
Lake City	145.2100	-	KG8QY	o(CA)ez	Rat Pack
Lake Leelanau	146.9200	-	N8JKV	ol	N8JKV
Leland	145.3900	-	W8TCM	o(CA)erz	LRA&CARC

204 144-148 MHz

MICHIGAN

<i>Location</i>	<i>Output</i>	<i>Input</i>	<i>Call</i>	<i>Notes</i>	<i>Sponsor</i>
Ludington	145.3100	-	W8HVG	oaelWXx z	IRA
Ludington	145.4700	-	K8DXF	o	K8DXF
Ludington	146.6200	-	WB8ERN	oae	WB8ERN
Mancelona	147.3800	+	K8WQK	oe	CARC
Manistee	146.7800	-	AB8CY	oex	WMRA
Moorestown	146.9600	-	KA8ABM	o(CA)e	KA8ABM
Mt Pleasant	145.1500	-	W8HVG	oaelWXx z 103.5	IRA
New Era	147.2200	+	AB8AZ	oael	AB8AZ
Stutsmanville	146.6800	-	W8GQN	oaeWXxz 110.9	SAARC
Traverse City	145.1500	-	W8HVG	oaelWXx z 114.8	IRA
Traverse City	145.2700	-	KC8KGG	o(CA)ls	W8TVC
Traverse City	146.8600	-	W8SGR	o(CA)erx z	CARC
Traverse City	147.1000	+	KA8HIB	oer	Cherryland A
Traverse City	147.3000	+	N8VVG	o 114.8	N8VVG
Vanderbilt	145.2900	-	W8HVG	oaelWXx z 103.5	IRA
Walkerville	145.4300	-	NW8J	o 94.8	NW8J
White Cloud	145.4500	-	KB8IFE	o(CA)e 94.8	KB8IFE
LOWER PEN SOUTHEAST					
Adrian	145.3700	-	W8TQE	oaeWX 85.4	Adrian ARC
Ann Arbor	145.2300	-	W8UM	oe 100.0	U of M ARC
Ann Arbor	146.9600	-	K8PBA	o(CA)x	Arrow RC
Burton	147.3800	+	N8NE	oael	FAIR
Chelsea	145.4500	-	NT8F	oaerWXz	CARC
Chelsea	146.9800	-	NT8F	oaerWXz	CARC
Clarkston	146.8400	-	K8NWD	o(CA)ers WX 100.0	CRA
Dearborn	145.2700	-	K8UTT	oa	Ford ARL
Dearborn	147.1600	+	N8DJP	o(CA)ers 100.0	N8DJP
Detroit	145.1100	-	W8DET	oe 100.0	DM&KC
Detroit	145.3300	-	WR8DAR	orsWX 100.0	RADAR
Detroit	146.7400	-	K8BYI	o(CA) DCSersWX 100.0	SEMARA
Detroit	146.7600	-	KE8HR	oaDCSer xz 100.0	SpiritARC
Durand	145.2900	-	N8IES	olrsWX TT(11) 100.0	N8IES
Fenton	146.7800	-	W8VHB	oaexz	FAARA
Flint	147.1000	+	KC8KGZ	o(CA) DCSersWXz 100.0	GCARES
Flint	147.2600	+	KC8KGZ	o(CA)ers WXz 100.0	GCARES
Flint	147.3400	+	W8ACW	oa	GCRC
Fruitport	147.3800	+	KE8LZ	o(CA)z 94.8	KE8LZ

**144-148 MHz 205
MICHIGAN**

<i>Location</i>	<i>Output</i>	<i>Input</i>	<i>Call</i>	<i>Notes</i>	<i>Sponsor</i>
Garden City	146.8600	-	KK8GC	o(CA)el 100.0	GCRA
Howell	146.6800	-	KA8BOG	o(CA)ers z 100.0	LARK
Lapeer	146.6200	-	W8LAP	oaerWXz	LCARA
Livonia	145.3500	-	K8UNS	oax 100.0	LARC
Milford	146.9000	-	NW8R	oaerWXz	NW8R
Monroe	145.3100	-	W8YZ	oaerlWX	MEMRA
Monroe	146.7200	-	WA8EFK	o(CA)elrs WXz	RRRA
Mt Clemens	147.2000	+	WA8MAC	oaersWX 100.0	MCEM
Northville	145.1700	-	K8RUR	oalprWX z 100.0	I 94 ARC
Oak Park	146.6400	-	W8HP	oaWX 100.0	DART
Owosso	147.0200	+	N8DVH	oaerWX	N8DVH
Pontiac	145.2500	-	W8OAK	oaerWX 100.0	Oakland Co
Port Huron	146.7200	-	N8CQA	os 100.0	PHART
Port Huron	146.8000	-	NA8I	o(CA) 100.0	NA8I / WDB
Port Huron	147.3000	+	K8DD	oaerWXx	PHART
Rankin	145.1900	-	W8YUC	o(CA) DCSelWXx 100.0	RARG
Rochester Hills	147.0800	+	K8RO	o(CA)	LCARC
Roseville	147.2200	+	N8EDV	ol	N8EDV
Royal Oak	146.4000	147.4000	KA8ZRR	ol 100.0	KA8ZRR
Royal Oak Twp	147.1400	+	N8KD	oaerlWXx	SMART
South Lyon	147.0400	+	N8MQW	o(CA)e	LSD RA
Southfield	146.8200	-	WB8ZLG	o	WB8ZLG
Troy	145.1300	-	K8NA	o 100.0	SEMDXA
Utica	147.1800	+	K8UO	o(CA) DCS 100.0	USECA
Waterford	145.4300	-	W8JIM	c(CA)elp SWXz	W8JIM
White Lake Twp	145.4900	-	N8BIT	oaerz 67.0	8BITRG
Wyandotte	147.2400	+	K8SB	oe	DARES
Ypsilanti	146.9200	-	K8RUR	oalprWX z 100.0	I 94 ARC
LOWER PEN SOUTHWEST					
Allegan	147.2400	+	KC8ITU	oarWXz 94.8	ACARC
Alma	145.3700	-	NO8V	oae	Alma RC
Bangor	147.3600	+	WA8PRJ	oaerWX 94.8	BRARC
Battle Creek	145.1500	-	W8HVG	oaerlWXx z 94.8	IRA
Battle Creek	146.6600	-	W8DF	o(CA)ers WXz 94.8	SMARS
Cedar Springs	146.8800	-	NW8J	oaDCSe 141.3	NW8J

206 144-148 MHz

MICHIGAN

<i>Location</i>	<i>Output</i>	<i>Input</i>	<i>Call</i>	<i>Notes</i>	<i>Sponsor</i>
Centerville	145.3100	-	WB8ZEQ	o(CA)ers WX 94.8	ARPSA
Charlotte	147.0800	+	WB8OUT	orsWXz 103.5	ECARC
Coldwater	147.3000	+	WD8KAF	oaeWX 100.0	BCARC
Dowagiac	145.2100	-	KU8Y	oeWX 131.8	KU8Y
Grand Haven	145.4900	-	W8CSO	oaelWXz 94.8	NOARC
Grand Rapids	145.1100	-	K8SG	o	Kent RACES
Grand Rapids	145.4100	-	W8USA	oae 94.8	MARA
Grand Rapids	146.7600	-	W8DC	o	GRARA
Grand Rapids	147.1600	+	W8HVG	oaelWXx z	IRA
Grand Rapids	147.2600	+	W8DC	oalWXxz 94.8	GRARA
Hastings	146.5000	147.5000	KB8SEM	o	KB8SEM
Hillsdale	147.0600	+	WD8JOO	o	HARC
Holland	146.5000	147.5000	K8DAA	oarWX 94.8	HARC
Holland	147.0600	+	K8DAA	oaelrwx z 94.8	HARC
Jackson	145.4700	-	KA8HDY	o(CA)elz 100.0	KA8HDY
Jackson	146.8800	-	W8JXN	oaprWXx z 100.0	CARS
Jackson	147.3600	+	KA8HDY	oaers 100.0	CARS
Kalamazoo	145.1700	-	N8DXB	oae 94.8	N8DXB
Kalamazoo	147.0000	+	W8VY	o(CA)elr 94.8	KARC
Kalamazoo	147.0400	+	K8KZO	o(CA)elrs WXz 94.8	SWMART
Lansing	146.7000	-	WB8CQM	oalexz 100.0	LCDRA
Lansing	146.9400	-	WB8CQM	oersx 100.0	LCDRA
Lowell	145.2700	-	W8LRC	oaeWXx 94.8	LARC
Marshall	145.3500	-	W8NZ	o	W8NZ
Marshall	147.1200	+	K8ZRL	o(CA)ers WXz 186.2	BCE
Mattawan	146.5000	147.5000	N8ZFU	oeWX 127.3	N8ZFU
Muskegon	145.3300	-	W8HVG	oaelWXx z 94.8	IRA
Muskegon	146.8200	-	K8WNJ	oaer 94.8	MCARESG
Muskegon	146.9400	-	W8ZHO	oa 94.8	MAARC
Nashville	146.5000	147.5000	W8BMZ	oaelrwx z 110.9	W8BMZ
Niles	147.1800	+	WA8ZPD	c(CA)ers	4FlagsARC
Okemos	145.3900	-	WB8CQM	oersWXx 100.0	LCDRA

144-148 MHz 207
MICHIGAN-MINNESOTA

<i>Location</i>	<i>Output</i>	<i>Input</i>	<i>Call</i>	<i>Notes</i>	<i>Sponsor</i>
Paw Paw	147.2000	+	KB8CRR	oe 94.8	BASR
Plainwell	146.8400	-	W8YMG	oe	W8YMG
Portland	145.1300	-	N8ZMT	oaDCSer WX 94.8	Ionia ARES
Sister Lakes	146.8200	-	W8MAI	cersWXx	BARA
St Joseph	145.4700	-	W8HVG	oaelWXx Z 94.8	IRA
St Joseph	146.7200	-	KE3K	o(CA)ers WXZ 131.8	SCRA/BARA
Wacousta	146.8600	-	N8DEF	oaelrWX 100.0	WIRE
Whitehall	146.5000	147.5000	W8WPD	ceprsWX	W-M ES
Whitehall	146.6800	-	K8COP	oar 94.8	K8COP
UPPER PEN CENT					
Escanaba	147.1500	+	K8ZAS	o(CA)e	DCARS
Gwinn	146.6400	-	N8RRZ	oe	HARA
Iron Mountain	146.8500	-	WA8FXQ	o(CA)e	MichACon
Ishpeming	146.9100	-	K8LOD	oe	HARA
Marquette	146.9700	-	KE8IL	o(CA)z 100.0	MrquttRA
Marquette	147.2700	+	N8RY	o(CA)e WXZ	HARA
Menominee	147.0000	+	W8PIF	o(CA)e WX 107.2	M&MARC
Republic	147.0900	+	KG8ZL	oe-SUN RB	CUPRA
Stephenson	147.3300	+	K8NB	oe	K8NB
Wetmore	145.4100	-	K8KIT	o	AlgerARC
UPPER PEN EAST					
Cooks	146.7000	-	WA8WG	o	WA8WG
Newberry	146.6100	-	KA8CEO	oe	SPARK
Pickford	146.6400	-	W8EUP	oe	EUPAR
SaultSte Marie	147.2100	+	W8EUP	oe	EUPAR
Wetmore	146.7900	-	W8NI	o	MARA
UPPER PEN WEST					
Bessemer	146.7600	-	K8ATX	o(CA)	BlkJckRA
Calumet	147.3150	+	K8MDH	oaewXz 100.0	KewCoRA
Hancock	146.8800	-	W8CDZ	oaез	CCRAA
Iron River	145.1700	-	KC8MEC	o(CA)e 107.2	IRARC
L'anse	146.6700	-	W8CDZ	oex	CCRAA
White Pine	147.3000	+	N8JUP	o	N8JUP
Winona	146.7300	-	W8UXG	oae	SARA
MINNESOTA					
FREQUENCY USAGE					
Statewide	145.2300	-	SNP		
CENTRAL					
Avon	147.1050	+	KB0RRS	oaerWX 85.4	STEARNSE
Big Lake	146.7750	-	KG0UY	oe	SHERBCRG
Cambridge	146.7000	-	KB0RRV	oae 146.2	ICESE

208 144-148 MHz

MINNESOTA

Location	Output	Input	Call	Notes	Sponsor
Collegeville	147.0150	+	W0SV	ox	STCLOUDR L(SUPLNK 785)
Elk River	146.9700	-	K0CJD	o	ELKRVRRA
Erhard	146.8200	-	K00AIW	o	NRYNDIAIW
Foreston	146.7450	-	N0GOI	o	MAGIC
Hutchinson	147.3750	+	W0CRC	o	CITYOFHUT
Long Prairie	146.6550	-	N9DHW	oae	TODDCTYE
Mora	147.2400	+	K0CRB	oe	K0CRB
Paynesville	145.2700	-	WD0DEH	o	PAYNSRA
Princeton	145.4700	-	N0WEM	o 110.9	SHCNTYRG
Princeton	146.8950	-	N0RPP	oel 203.5	SHERBCRG
Sauk Centre	147.2550	+	W0ALX	o	RUNEARC
St Cloud	146.8350	-	N0OYQ	oe 85.4	N0OYQ
St Cloud	146.9400	-	W0SV	oa	STCLDARC
Wadena	147.3300	+	N0WN	o	WADENARC
DULUTH					
Canyon	145.2700	-	N0BZZ	o	N0BZZ
Duluth	145.1500	-	KC0JYH	oe	N0BZZ
Duluth	145.3100	-	KB0DBO	ol	SVAMATRS
Duluth	146.9400	-	W0GKP	oae	AROWHDCR
Duluth	146.9700	-	W0TVD	oe	NMNDXASS
Duluth	147.1800	+	KA0TMW	oae	KA0TMW
Duluth	147.3750	+	WB0EAL	o	WB0EAL
Proctor	147.3300	+	N0BZZ	o 151.4	N0BZZ L(BAYFLD)
EAST CENTRAL					
Forest Lake	146.7300	-	K0HPY	oL(ISLE)	K0HPY
Isle	146.6100	-	WB0SYO	o	WB0SYO L(FOREST LAKE)
Moose Lake	147.0000	-	N0BNG	oe	MOOSELKR
North Branch	145.2300	-	N0KVL	# 100.0	N0KVL
Rush City	145.3300	-	N0ABR	oa	N0ABR
MPLS-ST PAUL					
Apple Valley	145.4100	-	NJ0M	o 77.0	APPLEVYRA
Bloomington	147.0900	+	KD0CL	o(CA)e	A R A B
Burnsville	147.2100	+	W0BU	oaeWxx	TCRC
Carver	147.1650	+	WB0RMK	oae 107.2	SMARTS
Cocoran	147.2850	+	W0SBR	oe	MILLS RC
Columbia Hts	145.2100	-	WB0BWL	o	MNLINK L(444.000)
Columbia Hts	145.2900	-	N0FKM	ol 114.8	N0FKM
Coon Rapids	146.6700	-	W0YFZ	oae	ANOKACRC
Eden Prairie	146.8800	-	WA0VLL	o	SWRPTRAS
Edina	145.4300	-	WD0FSC	c	WD0FSC
Edina	147.3900	+	K0JE	or	TWINTNRPT
Gem Lake	145.2500	-	K0TWG	oL(29.66)	+K0LAV
Golden Valley	146.8200	-	W0PZT	o(CA)e 127.3	MARC
Inver Grove	146.9850	-	WB0OND	oe	SARCASM
Little Canada	146.9250	-	N0NFO	oarWX 107.2	RAMCOESV
Maple Plain	147.0000	+	K0LTC	o(CA)	ROBBARC
Maplewood	147.1200	+	W0JH	o	3M ARC

MINNESOTA

Location	Output	Input	Call	Notes	Sponsor
Minnnetonka	145.4500	-	NØBVE	oe L(444.65)	MHRA
Mpls	145.1500	-	WRØDK		WRØDK
Mpls	145.3700	-	KØMSP	(CA)e 107.2	MIDWESTR
Mpls	146.7000	-	WRØG	oe 127.3	HENNRACE
Mpls	147.0300	+	WBØMPE	o	WBØMPE
Mpls	147.1500	+	WØYC	o	UOFM ARC
Mpls	147.1800	+	NØJAL	o	NØJAL
MPLS-MSP Airport	147.2700	+	WBØZKB	o	WBØZKB
Oakdale	146.8500	-	WDØHWT	o(CA) WX XL(53.25)	MARA
Richfield	145.3900	-	WBØPWQ	oe 103.5	RICHPSAF
St Louis Pk	146.7600	-	WØEF	oeWX	TCFMCLUB
St Michael	147.3450	+	NØLGF	o	NØLGF
St Paul	145.1700	-	NØGOI	oL(53.47)	MAGIC
St Paul	145.3100	-	KØAGF	oa	STPAULRC
Stillwater	145.2300	-	KBØSCE	# 114.8	STILLWRC
NORTH CENTRAL					
Aitkin	146.7150	-	KBØRW	o	KBØRW
Bemidji	145.4500	-	KBØMM	oe	TURTLRVR
Bemidji	146.7300	-	KAØKWM	oa	PAULBARC
				L(SUPLNK 236)	
Big Falls	146.9100	-	WVØO	o	KCARS
Brainerd	145.1300	-	WØUJ	o	BAARC
Brainerd	147.0300	+	WØUJ	oeWX	BRAINARC
Gheen Hill	147.2100	+	WVØO	o	KCARS
Grand Rapids	146.8800	-	KØEL	oez	NOLKSARC
Grand Rapids	147.0750	+	KBØVAE	ol	NORTHLKR
Grand Rapids	147.2550	+	WBØSLI	c 88.5	GRFROGGE
Greenbush	147.0600	-	NØKSS	oel	LKOFWDRA
Int Falls	146.6100	-	WVØO	oa	KCARS
Int Falls	146.9700	-	KØHKZ	oe	KØHKZ
Lengby	147.2700	+	WBØHUJ	oel	PAULBARC
Loman	146.6700	-	WJØY	o	WJØY
Loman	147.3450	+	WDØGTM	o	WDØGTM
Longville	146.9550	-	WØETY	o(CA)z	+ WOECJ
Northome	146.7600	-	WVØG	oe	KCARS
Pequot Lakes	147.0900	+	KBØSYA	o	BRNLKARA
				L(444.950)	
Roosevelt	147.0000	-	NØLAH	oe	LKWOODSR
Walker	147.3900	+	NØGNM	o	CASHUBAR
NORTHEAST					
Aurora	147.2400	+	WD8RFS	oe	WD8RFS
				L(DULUTH)	
Calumet	145.2300	-	WD8RFS	#	WD8RFS
Cloquet	146.6700	-	WAØGWI	oa	WAØGWI
Ely	147.3900	+	WD8RFS	oe	VERMILLON
				L(147.240)	
Gilbert	147.1500	+	WDØFQO	oa	MESBIWIRA
Grand Marais	146.8950	-	WØBBN	oa	BWARC

MINNESOTA

Location	Output	Input	Call	Notes	Sponsor
Grand Marias	147.3600	+	NØBZZ	o	NØBZZ L(SILVER BAY)
Hibbing	146.7900	-	KBØHYB	oae	MIDRGARC
Hibbing	147.1200	+	WDØRFS	oae	NØEUR L(147.240)
Hoyt Lakes	146.6400	-	NØOIW	o	+ NØOIU
Hoyt Lakes	146.7600	-	KBØBK	oae	ENDOFLNR
Proctor	147.2850	+	KRØB	o	LKSUPDXC
Silver Bay	146.9100	-	AAØWD	ol	KBØLBS
Silver Bay	147.0900	+	KFØQG	oa	NOSHORER
NORTHWEST					
Barnsville	147.0600	+	KCØSD	ox	KCØSD L(SUPLNK 327)
Detroit Lakes	147.1950	+	WØEMZ	oe	DETLKSAR
Fergus Falls	147.2850	+	KØQIK	oae 88.5	LKREGARC
Fisher	146.7000	-	KAØDTV	o	NOSTARS L(SUPLNK 327)
Karlstad	145.4700	-	KAØNWV	o	KAØNMV L(SUPLNK 327)
Park Rapids	147.3000	+	KØGUV	o	KØGUV
Wannaska	147.0900	+	NØLAH	oae	LKOFWDRA
Wolverton	147.1500	+	NØCBV	o	NØCBV L(147.000 ND)
SOUTH CENTRAL					
Blue Earth	147.0000	+	KØUSR	ol	BLUERTHC
Fairmont	146.6400	-	KØSXR	oa	FAIRMTRC
Hampton	147.3600	+	KØJTA	oae	KØJTA
Le Sueur	146.6100	-	WBØERN	oa 136.5	LESUERRG
Mankato	147.0450	+	KØFTB	o	MNVALRA
Mankato	147.2400	+	NØKTR	o	MNVALEYR
New Ulm	146.8050	-	NØVQA	o	NWULMARC
New Ulm	147.3300	+	WIØD	o 100.0	NEWULMRG
St Peter	147.1350	+	WQØA	o 100.0	SCAN
Waseca	146.7150	-	WAØCJU	o(CA)z	VIKINGARS
Waseca	146.9400	-	WAØCJU	oewx	VIKINGARS
SOUTHEAST					
Austin	145.4700	-	WAØRPS	o	AUSTINRC
Austin	146.7300	-	WAØRPS	oaez	MOWERCD
Clarks Grove	146.8800	-	WAØRAX	o	ALBLEARC
Faribault	146.7900	-	WBØNKX	oae 100.0	FAIRBARC
La Crescent	146.9700	-	WR9ARC	oaeRWX	RVRLNDAR
Northfield	146.6550	-	WØIHI	oe	WØIHI
Owatonna	145.1900	-	NØFDY	oael	NØFDY
Owatonna	145.4900	-	KAØKEL	oer	OWASTELA
Owatonna	147.1050	+	WBØVAJ	oael	WBØVAK
Red Wing	147.3000	+	KCØGYF	o	HIWATVATC
Rochester	146.6250	-	WØMXW	o	OLMSTDES
Rochester	146.8200	-	WØMXW	oae	ROCHARC
Spring Valley	147.0150	+	NØZOD	oe 110.9	SPGVLYEM
Winona	146.6400	-	WBØBDI	oae	WINONARC
Winona	147.1500	+	WDØHAD	oe	+ OTHERS
Winona	147.2850	+	NØPDD	o(CA)e 100.0	NØQZU

144-148 MHz 211
MINNESOTA-MISSISSIPPI

<i>Location</i>	<i>Output</i>	<i>Input</i>	<i>Call</i>	<i>Notes</i>	<i>Sponsor</i>
SOUTHWEST					
Beaver Creek	147.0300	+	WA0YRI	o 146.2	WA0YRI
Chandler	147.2250	+	N0PKZ	o(CA)e L(147.075)	N0PKZ
Hills	147.0750	+	N0PKZ	oael	N0PKZ
Holland	145.1100	-	KA0BWS	o	KA0BWS
Marshall	147.1950	+	W0BMJ	o	MARSHALR
Redwood Falls	146.8650	-	KB0CGJ	oaez	REDWARA
Worthington	146.6700	-	WA0LUT	o	WORTH TAR
WEST CENTRAL					
Alexandria	146.7900	-	W0ALX	oae L(SUPLNK 253)	RUNESTNR
Benson	147.3600	+	W0ELC	o	W0ELC
Fergus Falls	146.6400	-	K0QIK	oae	LKREGARC
Ulen	146.6850	-	W0QQK	oa	W0QQK
Willmar	146.9100	-	W0SW	oewxx	WILLEAR
Willmar	147.0300	-	W0SW	o	WILLMEAR
MISSISSIPPI					
Abbeville	145.4700	-	WB5VYH	oel 107.2	WB5VYH
Aberdeen	147.2700	+	WB5USN	oae	MONROE C
Ackerman	147.1200	+	NO5N	o	
Amory	146.9400	-	KB5DWX	ol 192.8	N MONROE
Amory	147.0900	+	KB5DSN	o	
Bay St Louis	146.7000	-	WB4FUR	o	NASA/SSC
Biloxi	146.7300	-	KC5IF	oa	MISS. COAS
Biloxi	146.7900	-	K5TYP	oae	KEESLER A
Booneville	145.1900	-	K5YD	oae 110.9	BOONEVILL
Booneville	147.1500	+	KI5WI	oaz	
Bude	146.8500	-	K5JMD	oe 103.5	SW MS ARC
Byhalia	145.3500	-	N4DRL	o	N4DRL
Byhalia	147.2250	+	N4DRL	o	N4DRL
Chatawa	145.3100	-	WB5GOJ	o(CA) RB	WB5GOJ
Collins	146.9850	-	N5LRQ	oeRB 136.5	
Columbia	147.2850	+	N5LJC	oe	N5LJC
Columbus	146.6250	-	KC5ULN	oae	KC5ULN
Columbus	147.0000	+	KC5ULN	oa	KC5ULN
Corinth	146.9250	-	WB5VOJ	o 107.2	GENE PLAXI
Corinth	147.0000	-	K5UFH	o	K5UFH
Corinth	147.2850	+	KB5TGA	oaelRB	CRA
D'iberville	145.4100	-	KC5IF	oaRB	KC5IF
Ellisville	146.8650	+	N5DWU	oel 136.5	N5DWU/N5H
Ellisville	146.8950	+	N5DWU	olRB 136.5	N5DWU/N5H
Ellisville	146.9550	-	N5EKR	ot	N5EKR
Florence	145.1100	-	KD5AXY	oet	K5HYE
Forest	147.3900	+	KC5QHP	o 100.0	BIENVILLE
French Camp	147.2250	+	W5BJT	#o	W5BJT
Fulton	145.4500	-	WX5P	oae	WX5P
Gloster	145.4300	-	KX5E	o 136.5	ONARC
Greenville	147.3450	+	KG5SF	oe	KG5SF
Greenwood	146.7150	-	KA5TQY	o	

MISSISSIPPI

<i>Location</i>	<i>Output</i>	<i>Input</i>	<i>Call</i>	<i>Notes</i>	<i>Sponsor</i>
Grenada	146.7000	-	W5LV	oe	W5LV
Gulfport	147.3750	+	KA5VFU	o	
Hattiesburg	145.1900	-	W5CJR	o 136.5	HATTIESBU
Hattiesburg	145.3700	-	K5IJX	o 136.5	K5IJX
Hattiesburg	146.7750	-	K5PN	oe 136.5	HATTIESBU
Hattiesburg	147.3600	+	W5CJR	o	HATTIESBU
Hernando	146.9100	-	K5VV	oa	K5VV
Isola	146.9550	-	KC5OB	o	KC5OB
Iuka	146.8500	-	WB5MFK	oa	
Jackson	145.3900	-	KB5KGE	o	
Jackson	146.7600	-	W5AXQ	o	JARC, INC
Jackson	146.8800	-	K5QNE	oaz 100.0	JARC, INC
Jackson	146.9400	-	KA5SBK	oeRB WX Z 100.0	KA5SBK
Jackson	147.0000	+	W5IQ	ot	ST ANDREW
Jackson	147.0750	+	NC5Y	oat	GEORGE T.
Kiln	145.3300	-	K5DMC	oe	WEST COA
Kosciusko	146.8500	-	W5LWC	o	MID-MS AR
Laurel	146.6100	-	W5LAR	oe	LAUREL AR
Laurel	147.0300	-	WV5D	ot	WV5D
Laurel	147.2550	+	KC5RC	oe	JONES CO
Louisville	147.3600	+	KC5QGC	oae	WINSTON C
Lucedale	146.9100	-	WA5JZL	o	WA5JZL
Madison	146.6400	-	K5XU	o	JARC, INC
Magee	146.8200	-	K5HYE	oe 100.0	SIMPSON C
Magee	147.3000	+	KA5LNY	oe	KA5LNY
McComb	146.9400	-	K5JMD	oet	
Mendenhall	145.2100	-	KB5IKR	oa 100.0	KB5IKR
Meridian	146.6550	-	KC5ZZH	o	KC5ZZH
Meridian	146.7000	-	W5FQ	oe	MERIDIAN A
Meridian	146.9700	-	KI5FW	oe 100.0	LAUDERDA
Monticello	147.0150	+	N5JHK	oae	N5JHK
Mooreville	146.6400	-	WB5NAY	oa	
Morton	147.0450	+	KB5LCL	oel 141.3	
Natchez	146.6850	-	W5KHB	o	W5KHB
Natchez	146.9100	-	K5OCM	o 91.5	OLD NATCH
Natchez	147.3600	+	K5SVC	oe 100.0	
New Albany	145.2300	-	KC5VZI	#o	KC5VZI
New Albany	146.6700	-	W5UBG	oae	BP HOSP R
New Albany	146.7450	-	KC5VZI	#ot	
New Hebron	147.0900	+	N5MRS	oaeIRBzt	N5MRS
Ocean Springs	147.0300	+	W5LDD	oe	W5LDD
Pascagoula	146.8800	-	KE5SJ	oa	KE5SJ
Pascagoula	146.9700	-	N5PH	ot	N5PH
Pearl/Rankin C	147.1500	+	KF5IZ	oaez 88.5	
Pelahatcie	147.2400	+	W5PBB	oeRB 77.0	KG5YV
Philadelphia	147.3300	+	N5EPP	o	NESHOBA A
Picayune	145.1500	-	K5LFP	#o	PEARL RIVE
Pontotoc	147.3800	+	WB5NAY	oe	
Port Gibson	146.6250	-	KE5WO	o	KE5WO
Purvis	146.6700	-	KB5ZCX	o	
Richton	147.0600	+	N5OCF	ot	N5OCF

144-148 MHz 213
MISSISSIPPI-MISSOURI

<i>Location</i>	<i>Output</i>	<i>Input</i>	<i>Call</i>	<i>Notes</i>	<i>Sponsor</i>
Senatobia	146.9850	-	KB5DMT	o 107.2	
Sharon	145.4500	-	N5ZQC	oe 100.0	
Southaven	145.3700	-	N5PYQ	oez 107.2	SRA
Starkville	146.7300	-	KD5GVU	oalz 210.7	MAGNOLIA
Starkville	146.8050	-	KF5C	9192.8	
Sumner	147.0900	+	WB5FXH	#	WB4FXH
Tupelo	145.4900	-	N5VGK	oe	
Tupelo	147.2400	+	N5ELS	oa	TUPELO AR
Union	147.2100	+	N5SPJ	oaez 100.0	ECMARC
Utica	145.3500	-	N5ZMZ	o	N5ZMZ
Utica	146.7300	-	KC5TGT	oe 77.0	KC5TGT
Utica	147.3450	+	N5ZMZ	o	N5ZMZ
Vanceleave	145.1100	-	W5WA	oaers 123.0	W5WA
Vanceleave	147.0000	-	KE5TL	#o	KE5TL
Vicksburg	145.2900	-	WJ5L	oae	LESTER GR
Vicksburg	146.8050	-	K5IMT	#o	K5IMT
Vicksburg	147.2700	+	K5ZRO	oe 100.0	VICKSBURG
Vossburg	147.1350	+	KB5UIX	o 136.5	KB5UIX
Walls	145.2700	-	N5NBG	o(CA) 162.2	REDNECKS
Water Valley	147.0000	-	N5DXM	o	TRI-LAKE H
Waynesboro	147.1050	+	W5SAR	o	W5SAR
Waynesboro	147.3150	+	N5DWU	o	N5DWU/N5H
West Point	147.1800	+	KC5LIO	oae	CLAY CO A
Wiggins	145.2700	-	KB5DZJ	o(CA)e 136.5	KB5DZJ
Winona	146.9700	-	N5EYM	oa 110.9	N5EYM
MISSOURI					
BRANSON					
Branson	147.1500	+	N0MLR	or	TriLksArc
Branson	147.1950	+	N0IDF	oer	TriLks ARC
Branson	147.2250	+	WB0ZVQ	oel	HollistRG
CAPE GIRARDEAU					
Cape Girardeau	146.6100	-	WB0TYV	oa	WB0TYV
Cape Girardeau	146.9400	-	WB0TYV	o	WB0TYV
CENTRAL					
Boonville	147.3600	+	W0BRC	o(CA)z	BnvilleRC
Fulton	147.3150	+	KC0MV	o	C.A.R.L.
Laurie	146.7300	-	W0GTH	oe	LkOzksARC
Laurie	146.9550	-	KA0RFO	o(CA)eI	Lake Link
Marshall	147.1650	+	WB0WMM	oaz 127.3	IndFtHARC
Mexico	147.2550	+	NU0H	oarz	AudrainARC
Moberly	147.0900	+	K0MOB	o	TriCtARC
COLUMBIA/JEFF CITY					
Ashland	146.6850	-	W0DQJ	o(CA)er 77.0	W0DQJ
Columbia	146.6100	-	K4CHS	o(CA)z 127.3	
Columbia	146.7600	-	K0SI	oaz 127.3	CMRAssn
Jefferson City	146.8650	-	KC0IRJ	oel 127.3	KC0CZI

214 144-148 MHz

MISSOURI

<i>Location</i>	<i>Output</i>	<i>Input</i>	<i>Call</i>	<i>Notes</i>	<i>Sponsor</i>
Jefferson City	147.0000	-	KØETY	oaez 127.3	MidMO ARC
Linn	145.3900	-	NØDMI	o	
EAST CENTRAL					
De Soto	146.7000	-	KØMGU	o	SHO-ME
De Soto	146.8800	-	KØMGU	oaz	KØMGU
Farmington	147.0300	+	AFØJ	oe 100.0	EtnOzkARC
French Village	147.1050	+	KBØTLL	ol 100.0	JeffCoARC
Hermann	146.7450	-	KBØTZG	oaez	
Hillsboro	147.0750	+	KBØTLL	o(CA)lz 141.3	JeffCoARC
Ironton	146.8350	-	KCØEUB	o	ShoMelARC
Potosi	146.7150	-	ABØHX	o	ABØHX
Potosi	147.1950	+	KCØEUB	o	ShoMelARC
Ste Genevieve	146.6250	-	KØQOD	oer	DOERS ARC
Sullivan	145.1500	-	KØCSM	o	SARC
Sullivan	146.8050	-	KCØDBS	oe	Sullvn ARC
Washington	147.2400	+	WAØFYA	o(CA)erz 141.3	ZBARC
JOPLIN					
Joplin	145.3500	-	NIØW	oaez	4SARC
Joplin	145.3900	-	NØNFY	o(CA)e	NØNFY
Joplin	147.1050	+	KIØL	o	4StARCP
Joplin	147.2100	+	WØIN	oe	JoplinARC
KANSAS CITY METRO					
Belton	147.0150	+	KØDUT	erz	BeltonECV
Excelsior Spgs	145.1900	-	KØBSJ	c 107.2	KØBSJ
Excelsior Spgs	147.3750	+	KØESM	oe	RayClayRC
Gladstone	145.4300	-	NØJNO	o	KCATVG
Independence	145.2500	-	KBØGR	oer	EARS, Inc
Independence	145.3100	-	KBØGR	oerz	EARS, Inc
Independence	145.3700	-	KBØGR	oerz	EARS, Inc
Independence	146.7300	-	WØSHQ	o(CA)erz	ASCRA, Inc
Independence	147.0900	+	WØTOJ	o(CA)el	IndFMARC
Kansas City	146.7900	-	WAØKHP	o(CA)er 107.2	ClayCoARC
Kansas City	146.9400	-	WØAT	oe	MidAmerFM
Kansas City	146.9700	-	WAØSMG	o	97USERSG
Kansas City	147.0450	+	WØAV	o	147.045RG
Kansas City	147.2700	+	WAØSMG	o(CA)e	WAØSMG
Kansas City	147.3300	+	WAØQFJ	o(CA)erz	TWA ARC
Kansas City KS	145.1300	-	WAØNQA	o(CA)e	ArtShrnRC
Kansas City KS	147.1500	+	WØLB	oer 123.0	JyhwkARC
Kansas City KS	147.2100	+	WBØNSQ	cer	KCKWyndC
Kearney	147.3000	+	KØBSJ	c 107.2	KØBSJ
Lee's Summit	145.4100	-	WAØTEG	o(CA)	KCARC
Lee's Summit	146.7000	-	KØJPR	oaelz 146.2	KØJPR
Liberty	145.1100	-	NØELK		NØELK
Mission	147.3150	+	KØHAM	o(CA)el 88.5	NE KS ARC
Odessa	145.1500	-	KBØUDL		JAC/LAFRC
Olathe KS	145.4700	-	KØECS	o(CA)er 151.4	JoCoECS

MISSOURI

Location	Output	Input	Call	Notes	Sponsor
Olathe KS	147.2400	+	KAØFMZ	o(CA)er	SFTARC
Overland Park KS	145.4900	-	WAØSQN	o	KISS ARC
Overland Park KS	146.8200	-	KCØARC	olr	KCARC
Overland Park KS	146.9100	-	WBØKKA	o(CA)ez 151.4	KCARC
Raymore	146.6250	-	NØRH	o 123.0	NØRH
Raymore	147.1200	+	KØVE	oae	SSARC
Raytown	145.1700	-	KØGQ	oer 151.4	RaytownAR
Roeland Park KS	145.2900	-	WØERH	o(CA)er	JCRAC
Shawnee Msn KS	145.2100	-	WBØHAC	o(CA)erz	SRACT
Shawnee Msn KS	145.2300	-	WBØRJQ	o(CA)el	WBØRJQ
Smithville	146.6400	-	KCØIMO	o	NØVER
NORTH CENTRAL					
Brookfield	147.3450	+	WØCIT	o(CA)	WØTH
Chillicothe	147.2250	+	KØMPT	o	GHARC
Macon	146.8050	-	NØPR	oerz	MARC
Marceline	147.1800	+	WQØE	o(CA)e	
NORTHEAST					
Eolia	145.1900	-	KAØEJQ	oel	KAØEJQ
Glenwood	145.1100	-	KBØVLK	oe	Sch-Co-RA
Hannibal	146.6250	-	WØKEM	oer	HannibARC
Hannibal	146.8800	-	WØKEM	oer	HannibARC
Kirksville	145.1300	-	WØCBL	oe	NEMOARC
Lancaster	145.3300	-	KEØBX	oel 100.0	OLRG
Madison	146.9850	-	NØSYL	oe 110.9	NØSYL
Monroe City	146.7000	-	KAØEJQ	oel	KAØEJQ
Paris	146.8350	-	NØSYL	oe	NØSYL
NORTHWEST					
Grant City	147.0600	+	WBØUJF	o	RWelliott
Hatfield	145.2700	-	KCØDIQ	o 94.8	
Maryville	146.6850	-	NØOEV	oel	NØOEV
Maysville	147.3900	+	KØRIC	oe	KØRIC
ROLLA					
Rolla	145.4500	-	WØEEE	o(CA)lz	UMR ARC
Rolla	146.7900	-	WØGS	oel 88.5	RollaRARS
SOUTH CENTRAL					
Brinktown	146.8950	-	NØGYE	o	
Bunker	147.2700	+	KDØIM	o(CA) 156.7	
Gainesville	145.2900	-	KFØBA	o	
Gainesville	147.3900	+	WBØJJJ	oerz 110.9	ARCO
Houston	147.1350	+	KBØMPO	o(CA)ez 100.0	
Mountain Grove	146.7450	-	KØKNC	oelz 123.0	SCHC
Mountain Grove	147.2850	+	KGØLF	oae	
Salem	146.6550	-	WBØNRP	oer	WBØNRP
Salem	147.3450	+	KBØAMZ	o	DentCTARC
Thayer	146.8050	-	WBØLLS	o	OrgnCoARC
Tyrone	146.8500	-	NØKBC	oe	OMRG

MISSOURI

<i>Location</i>	<i>Output</i>	<i>Input</i>	<i>Call</i>	<i>Notes</i>	<i>Sponsor</i>
West Plains	146.9400	-	KC5DGC		
West Plains	147.3600	+	W0YX	oer 85.4	HoCoRACE
SOUTHEAST					
Benton	146.7900	-	N0GK	o	CrIRDgARC
Dexter	146.8200	-	WB0TYV	o	WB0TYV
Dexter	147.0000	-	N0GK	o 100.0	CR ARC
Kennett	146.9850	-	KB0UFL	o 88.5	BARC
Kennett	147.0750	+	KA0F	oae	KA0F
New Madrid	146.9250	-	KB0TEU	o	NM Co CD
Piedmont	147.3750	+	N0QAQ	oer	W.C. ARC
Poplar Bluff	145.3500	-	AB0JW	o(CA) 100.0	SEMOARC
Poplar Bluff	146.9100	-	WA0T	o(CA)er	BluffARC
Van Buren	147.3000	+	WD0AJP	oe	BluffARC
SOUTHWEST					
Aurora	146.9700	-	W0OAR	oer	OzarkARS
Ava	146.6250	-	WB0SUQ	oe 110.9	
Bolivar	147.0600	+	K0BFM	oaelrz 107.2	LksAraARA
Buffalo	147.1800	+	K9HOI	o(CA)ez	BARK
Caulfield	145.1700	-	KB0RPA	oe	Cld9RptC
El Dorado Sprg	146.6700	-	K0KRB	oe	WCFMAssn
Hermitage	147.2550	+	KB0AL	oer	OIHickARC
Kimberling Cty	147.3450	+	K0EI	oaesz 162.2	KmbrlnARC
Lebanon	145.4700	-	K0LH	oez	LebanonAR
Lebanon	146.7000	-	K0LH	oez	LebanonAR
Neosho	146.8050	-	KC0FDO	oa 127.3	Neosho RA
Nevada	147.1350	+	WB0NYD	oes	N.A.R.C.
Nixa	145.2700	-	KC0LUN	o 162.2	
Shell Knob	145.2100	-	NA0X	oarz 162.2	TableRock
Webb City/Alba	147.2700	+	KA0IPD	oe	
SPRINGFIELD					
Ozark	146.7750	-	KA0WFC	oes	KE0HN
Republic	146.8200	-	K0EAR	oe 162.2	EARS
Springfield	145.4300	-	KA0FKF	oae	SMSU ARC
Springfield	145.4900	-	N0NQW	or 136.5	
Springfield	146.6400	-	W0EBE	o(CA)erz 162.2	SW MO ARC
Springfield	146.9100	-	W0EBE	oelrz 162.2	SW MO ARC
Springfield	147.0150	+	N0MBW	oe 162.2	SMART
Springfield	147.1200	+	KB0E	c	SARA
ST JOSEPH					
St Joseph	146.7450	-	WB0HNO	o	
St Joseph	146.8500	-	W0NH	oe	MOVaIARC
ST LOUIS METRO					
Bridgeton	146.7300	-	KB0TUD	o(CA)ez 141.3	NWAR/EASn
Clayton	146.9400	-	N0PKC	o	STL Rpt
Crystal City	146.7750	-	K0TPX	o 100.0	TwnCtyARC
Des Peres	146.9100	-	N0TYZ	o	STL Rpt

144-148 MHz 217
MISSOURI-MONTANA

<i>Location</i>	<i>Output</i>	<i>Input</i>	<i>Call</i>	<i>Notes</i>	<i>Sponsor</i>
Ferguson	145.3500	-	WA0WKI	o 141.3	FVCC ARC
Harvester	145.4900	-	W0ECA	o(CA)erz 141.3	ARESRACE
Harvester	147.3300	+	KE0HM	oae	KE0HM
Kirkwood	147.1500	+	KB0ZRI	c(CA)e	TelemRC
Maryland Hghts	145.3700	-	KJ0A	o(CA)elz 88.5	KJ0A
O'Fallon	145.3300	-	WB0HSI	o(CA)el	StChasARC
O'Fallon	146.6700	-	WB0HSI	o(CA)elz	StChasARC
Olivette	146.8500	-	W0SRC	o(CA)erz 141.3	SuburbanRC
St Louis	145.1700	-	K0KYZ	c(CA)ez	K0KYZ
St Louis	145.2100	-	WB0QXW	o(CA)elz	+ K0YCV
St Louis	145.2700	-	KA9HNT	o(CA)	XEEARC
St Louis	146.6100	-	KA0NPJ	o(CA)elr	KA0NPJ
St Louis	146.7600	-	W9AIU	o(CA)es 127.3	EgyptnRC
St Louis	146.9250	-	K0RWU	o(CA)l	
St Louis	146.9700	-	W0FF	oe	STL Rpt
St Louis	147.0000	-	N0LCB	oa 88.5	N0LCB
St Louis	147.0150	+	KA0YXU	oer 100.0	
St Louis	147.0600	+	W0MA	o(CA)ez 141.3	BEARS-STL
St Louis	147.2250	+	N0FLC	oe	N0FLC
St Louis	147.2850	+	W0QEV	o(CA)e	WashUARC
St Louis	147.3600	+	K0DO	o(CA)e	MonsntARC
St Louis	147.3900	+	WB0IUN	oe 100.0	44405RPTR
St Peters	145.4100	-	KB0SWK	oe	StPtrsARC
WEST CENTRAL					
Appleton City	146.8500	-	WA9QME	oe 107.2	WA9QME
Carrollton	146.6550	-	N0SAX	oe 94.8	N0SAX
Clinton	145.4500	-	N0YOX	oalz 107.2	
Clinton	146.9250	-	N0ATH	oe 107.2	
Clinton	147.1950	+	N0ATH	oel 107.2	RATS
Concordia	146.7750	-	AA0IY	oel 156.7	AA0IH
Sedalia	147.0300	-	W0ENW	oer 179.9	Sedalia RC
Warrensburg	146.8800	-	N0OHD	oae 107.2	WAARC1
Warsaw	147.0750	+	KI0IP	o 146.2	WA0CKG
Warsaw	147.3000	+	K0AWP	o(CA)	TwnLkesAR

MONTANA

FREQUENCY USAGE

	145.4700	-	STATEWIDE EMERGENCY FREQ		
CENTRAL					
Lewistown	147.1500	+	W7YM	o	W7YM
EAST CENTRAL					
Glendive	146.7600	-	W7DXQ	oelx	LYARC
Miles City	146.9200	-	W7YUP	o	SEMARC
Sidney	147.3800	+	W7DXQ	ol	LYARC
NORTH CENTRAL					
Chester	146.6400	-	KD7JZ	o	Mt Royal Rpt
Great Falls	146.6800	-	AA7GS	oL(MRLA) 100.0	MRLA

218 144-148 MHz

MONTANA

<i>Location</i>	<i>Output</i>	<i>Input</i>	<i>Call</i>	<i>Notes</i>	<i>Sponsor</i>
Great Falls	146.7300	-	W7ECA	oex	GFAARC
Great Falls	147.1200	+	W7ECA	ox	GFAARC
Great Falls	147.3000	+	W7ECA	oaez	GFAARC
Havre	146.9100	-	KC7NV	o	HI-LINE ARC
Zortman	146.7900	-	N7ARA	o	N7ARA
NORTHEAST					
Ft Peck	146.8400	-	KC7RXX	o 100.0	Valley RC
Plentywood	147.3000	+	KB7QWG	o	KB7QWG
Plentywood	147.3400	+	KC7MNI	o 88.5	County Gvt
Whitetail	147.1000	+	W7WZW	o	NLARG
Wolf Point	146.8600	-	N7WF	oE-WIND	Prairie RC
NORTHWEST					
Bigfork	146.6200	-	KA5LXG	oaeIRBxz 100.0	FVRG
Cutbank	146.7000	-	K7HR	oe 103.5 L(147.120)	K7HR
Cutbank	146.8200	-	W7DPK	o	HARK
Eureka	147.3400	+	KC7CUE	oaeIRBxz	FVRG
Happy	145.3100	-	KB7TBD	oaeIRBxz 100.0	FVRG
Lakeside	146.7600	-	K7LYY	o L(147.3800)	FVARC 100.0
Libby	146.8400	-	NQ7D	o	LCARC
Lookout Pass	147.0200	+	N7LVO	ol	W7OE
Plains	147.1400	+	WB7WBJ	o 103.5 L(146.6200)	WB7WBJ
Polson	145.3500	-	W7CMA	oaeIRBxz 100.0	FVRG
Swan Valley	147.2000	+	KG7QU	oaeIRBxz	FVRG
Thompson Falls	146.6800	-	KC7BEP	o	KC7BEP
Thompson Falls	147.1600	+	W7TQN	o	W7TQN
Whitefish	145.2700	-	KO8N	oaeIRBxz 100.0	FVRG
Whitefish	147.3800	+	K7LYY	o L(146.7600)	FVARC
SOUTH CENTRAL					
Big Sky	146.8200	-	W7LR	oE-SUNI	ERA
Bozeman	145.2500	-	KB7KB	oalz	BARBS
Bozeman	146.8800	-	W7YB	oax	ERA
Bozeman	147.1800	+	KB7KB	oex L(MRLA)	MRLA
West Yellowstone	145.2300	-	WA7FDR	ol 100.0	WA7FDR
SOUTHEAST					
Billings	145.3300	-	N7VMR	oex L(MRLA)	MRLA
Billings	146.8000	-	W7ECO	o	W7ECO
Billings	147.1000	+	KF7ZW	oel	KF7ZW
Billings	147.3000	+	K7EFA	o L(147.3600)	YRC 100.0
Billings	147.3600	+	K7EFA	oaez L(147.3000)	YRC 100.0
Colstrip	146.9000	-	KC7KCF	oe	WMARC

144-148 MHz 219
MONTANA-NEBRASKA

<i>Location</i>	<i>Output</i>	<i>Input</i>	<i>Call</i>	<i>Notes</i>	<i>Sponsor</i>
Colstrip	147.2400	+	W7JDX	oe L(147.3600) 100.0	W7JDX
Forsyth	147.2000	+	KC7BOB	o	-----
Greycliff	147.2800	+	N7VMR	oex L(MRLA)	MRLA
Hardin	145.4700	-	KB7AN	o	KB7AN
Red Lodge	147.0000	+	WB7RIS	oe	BARK
Roundup	145.4100	-	K7EFA	o 100.0	YRC
SOUTHWEST					
Anaconda	147.0800	+	K0PP	o L(147.0200 107.2 147.16	AARC
Butte	144.5000	147.5000	WW7T	oaE-SUN 107.2	WW7T
Butte	146.7800	-	N7AFS	oE-SUN 107.2	N7AFS
Butte	146.9400	-	WA7KZF	oaer	BARC
Butte	147.0200	+	W7VNE	oe L(147.0800 107.2 147.16	AARC
Dillon	146.7600	-	K7IMM	o	DARC
Helena	145.4500	-	W7MRI	oeWXx 123.0 L(MRLA)	MRLA
Helena	146.8500	-	W7CK	or 146.2	W7CK
Helena	146.9200	-	K7WES	o	K7WES
Helena	147.3200	+	W7MRI	o	W7MRI
Helena	147.8200	-	W7MRI	o	CCARC
Philipsburg	147.1600	+	KA7NBR	ol 107.2	AARC
Three Forks	147.3800	+	N7HAL	oex L(MRLA)	MRLA
WEST CENTRAL					
Hamilton	146.7200	-	W7FTX	o	BARC
Lolo	146.9600	-	W7PX	ol 88.5	HARC
Missoula	145.2100	-	WA7OPE	o(CA)eRB EXP 103.5 L(146.6200)	MVRG
Missoula	146.8000	-	W7PX	o 88.5	HARC
Missoula	146.9000	-	W7PX	oal 88.5	HARC
Missoula	147.0000	+	NZ7S	o(CA)	NZ7S
Missoula	147.0400	+	W7PX	oe	HARC
Stevensville	146.6600	-	KE7WR	o 88.5	KE7WR
Stevensville	147.3200	+	N7IVH	oae	N7IVH
NEBRASKA					
BELLEVUE/OMA					
Bellevue	145.1150	-	WB0QQK	o(CA)esz 179.9	BEL VOL FD
Bellevue	147.3900	+	W0WYV	os	BELLEVUE
CENTRAL					
Arapahoe	146.7450	-	W0JJO	oaerz	W0JJO
Burwell	147.0900	+	W0EJL	oe	N LOUP VA.
COLUMBUS					
Columbus	146.6400	-	KA0S	oaerz	PAWNEE A
FREMONT					
Fremont	145.2650	-	WN0L	oez	
Fremont	146.6700	-	WN0L	oes	WN0L

220 144-148 MHz**NEBRASKA**

<i>Location</i>	<i>Output</i>	<i>Input</i>	<i>Call</i>	<i>Notes</i>	<i>Sponsor</i>
Fremont	147.1050	+	KFØMS	oes	KFØMS
Hooper	147.1650	+	WBØIEN	oaelz	WBØIEN
GRAND ISLAND					
Elba	147.2400	+	WØCUO	oels	GIARS
Grand Island	145.1600	-	WRØK	oels 123.0	HALL CO. E
Grand Island	145.2050	-	KAØRCZ	ol	KAØRCZ
Grand Island	146.9400	-	WØCUO	oels	GIARS
HASTINGS					
Hastings	145.1300	-	WØWWV	olsx 123.0	H.A.R.C.
KEARNEY					
Kearney	145.2950	-	WBØYIG	os	M.A.R.C.
Kearney	146.6250	-	WØKY	oae	M.A.R.C.
Kearney	147.3150	+	KAØRCZ	ol	KAØRCZ
Kearney	147.3900	+	KAØDBK	oaes	KAØDBK
LINCOLN					
Lincoln	145.1450	-	NØQEG	oaez	NØQEG
Lincoln	145.1900	-	WDØCKL	o(CA)elz	WDØCKL
Lincoln	145.3250	-	NØFER	oe	WØDMS/NO
Lincoln	146.6250	-	NØQEG	oa	NØQEG
Lincoln	146.8500	-	KØLNE	oaes	LINC RPT C
Lincoln	147.0450	+	NØQEG	oalp 100.0	NØQEG
Lincoln	147.1950	+	KØSIL	o(CA)ez	KØSIL
Lincoln	147.2400	+	NØFER	oes	UNLARC
Lincoln	147.3300	+	WØMAO	oer	NEMA
NORFOLK					
Neligh	146.7900	-	KBØTRU	o	BUZRDS RO
Norfolk	146.7300	-	WØOFK	o(CA)ez 131.8	EVARC
NORTH CENT					
Ainsworth	147.3600	+	WMØL	ol	WMØL
Chambers	147.3000	+	KAØRKB	o(CA)	
Valentine	147.2100	+	KAØWJW	oe	KAØWJW
NORTH EAST					
Albion	147.3750	+	KBØTLX	o	Albion ARC
Crofton	147.3150	+	KCØAXP	oelp 186.2	
Winslow	145.4300	-	WBØRUS	oelps 146.9	LEVARA
NORTH WEST					
Chadron	147.3600	+	WØFLO	os	PINE RIDGE
Gordon	146.6700	-	NØUVP	oes	SHARC
OMAHA					
Bellevue	145.2350	-	WBØEMU	oes	SARPY Co E
Ewetan	145.3700	-	NØYMJ	o	SHEPHERD
Omaha	145.3700	-	NØOFQ	oel	EWETAN AR
Omaha	145.4500	-	KØBOY	oel	KØBOY
Omaha	146.9400	-	KØUSA	oes 136.8	AKSARBEN
Omaha	147.0000	+	WBØCMC	oael	WBØCMC
Omaha	147.0000	-	WBØCMC	oael	WBØCMC
Omaha	147.3000	+	WAØWTL	cae	WAØWTL
Omaha	147.3600	+	KØBOY	oe	KØBOY

144-148 MHz 223
NEVADA-NEW HAMPSHIRE

<i>Location</i>	<i>Output</i>	<i>Input</i>	<i>Call</i>	<i>Notes</i>	<i>Sponsor</i>
Reno	145.2900	-	W7UNR	o	UNR
Reno	145.3300	-	WA6MNM	o 151.4	WA6MNM
Reno	145.4500	-	W7JA	oel 123.0	CARA
Reno	146.6100	-	W7TA	oelx 123.0	SNARS
Reno	146.6700	-	W7TA		SNARS
Reno	146.7300	-	W7OFT	A(*UP#DWN) c(CA) 123.0	W7OFT
Reno	146.7600	-	K7AN	o 123.0	K7AN
Reno	147.3000	+	WA7DG	oaelz	WA7DG
WEST CENTRAL NV					
Montgomery Ps	146.6700	-	KE6VVB	oE-SUN	KE6VVB
NEW HAMPSHIRE					
FREQUENCY USAGE					
Portable - New Boston	147.0600	+	N1FIK	ONH ARRL	
Portable-Enfield	147.1200	+	W1FN	ONH ARES	
GREAT NORTH WOODS					
Berlin	145.1100	-	N1ZGK	o 100.0	
Colebrook	147.3000	+	W1HJF	o 110.9	
Groveton	147.3150	+	N1PCE	o 100.0	
Whitefield	145.3700	-	N1PCE	oas 114.8	
LAKES REGION					
Franklin	147.3000	+	K1JY	o(CA) 88.5	
Gilford	147.3900	+	W1JY	o(CA)ersWxz 123.0	
Moultonboro	145.3100	-	N1TZE	ol 88.5	N1IMO/IMN
Moultonboro	147.2550	+	N1NLU	E-SUN 156.7	LRG
Ossipee	147.0300	+	W1BST		
MERRIMACK VALLEY					
Candia	146.7900	-	N1IMO	oaelx 88.5	
Chester	145.1900	-	K1OX	o	
Concord	146.9400	-	W1ALE	o 114.8	
Concord	147.2250	+	KA1OKQ	o(CA)e 100.0	
Derry	146.7450	-	NM1D	o 114.8	KA1QBO
Derry	146.8500	-	K1CA	o(CA)ex 85.4	
Henniker	146.8950	-	K1BKE	o(CA)erz 100.0	CVRC
Hollis	146.7300	-	N1IMO	oael 88.5	
Hudson	147.1050	+	NE1B	o 88.5	
Manchester	147.3300	+	WB1BXB	o	
Nashua	147.0450	+	WW1Y	ol 100.0	
New Boston	147.3750	+	W1VTP	o 88.5	
Salem	147.1650	+	NY1Z	o 136.5	MtMORIAH
MONADNOCK					
Francistown	146.6850	-	N1IE	o 136.5	
Keene	146.8050	-	K1TQY	oe 100.0	
Ringe	147.1950	+	N1IMO	o 88.5	
Walpole	147.0300	+	WA1DKL	oaez 100.0	MARKEM A

NEW HAMPSHIRE-NEW JERSEY

Location	Output	Input	Call	Notes	Sponsor
SEACOAST					
Deerfield	147.0000	-	KB1HQU	o 100.0	Saddlbc RA
Milton	147.3450	+	WA1T		
Portsmouth	145.1500	-	W1WQM	127.3	PCARC
SUNAPEE-DARTMOUTH					
Claremont	147.2850	+	N1WWP	o 103.5	
Hanover	145.3300	-	W1FN	o	
Plainfield	147.2700	+	WB2HIY	oe	
Washington	145.2500	-	K1JY	o(CA) 88.5	
WHITE MTN					
Franconia (Cannon Mt)	145.4300	-	K1HR	o 114.8	
Littleton	147.3450	+	K1HR	o 114.8	
Mt Washington	146.6550	-	W1NH	or 100.0	NHOEM
North Conway	145.4500	-	W1MWV	o 100.0	
North Haverhill	147.1800	+	N1QGC	oe	N1QBC

NEW JERSEY

Information for the counties of Monmouth, Middlesex, Somerset, Hunterdon, and all counties to the north is provided by MetroCor, a formative coordination body. MetroCor is not currently recognized by either the adjacent coordination councils nor the NFCC, and cross-coordination of these informational-only listings with the recognized adjacent coordination councils is pending.

ATLANTIC

Absecon	145.4900	-	N2LXK	c(CA)t	
Absecon	147.2100	+	KB2IOJ	o(CA)eRB	123.0
Pinehurst	146.8800	-	KA2HQP	o(CA)	91.5
Pomona	146.7450	-	K2BR	o(CA)r	SCARA
W Atlantic City	146.9850	-	W2HRW	o(CA)e	SPARC
				146.2	

BERGEN CO

Alpine	146.9550	-	K2ETN	o 141.3	
Cliffside Park	145.4500	-	N2SE	o 100.0	10-70 RA
Elmwood Park	147.3900	447.0000	WA2SQQ	cl	WA2SQQ
Little Ferry	145.2100	-	W2GT	c	W2GT
Oakland	146.4900	147.4900	WA2SNA	o 85.4	RamapoMt
Oakland	146.7000	-	W2PQG	o	10-70 RA
Paramus	146.7900	-	W2AKR	o 141.3	BergenFMA

BURLINGTON

Chatsworth	145.4700	-	WB2SOY	oelrsWX	BURLCO OE
Medford Twp	145.2900	-	K2AA	o(CA)et	SJRA
Robbinsville	147.0750	+	K2ASF	o(CA)elr	Robbinsvil
				71.9	
Tabernacle	145.1500	-	K2BU	o(CA)e	JTRA
				91.5	
Westampton	147.1500	+	WB2SOY	o(CA)elrs	BURLCO OE
				WX	
Willingboro	146.9250	-	WB2YGO	c(CA)e	WARG Inc.
CAMDEN					
Camden	146.8200	-	WB2B	o	PARA Group
Pine Hill	146.8650	-	K2CJX	o(CA)el	CCAPRA
				131.8	

144-148 MHz 221
NEBRASKA-NEVADA

<i>Location</i>	<i>Output</i>	<i>Input</i>	<i>Call</i>	<i>Notes</i>	<i>Sponsor</i>
PANHANDLE					
Angora	147.2850	+	AGØN	oel	AGØN
Sidney	146.9700	-	WØAFG	os	W NEBR AR
SCOTTSBLUFF					
Scottsbluff	145.4750	-	WDØBQM	oaes	RWMC
Scottsbluff	147.0750	+	KCØBTJ	oa	TRI CITY A
SOUTH CENT					
Franklin	146.6550	-	KCØAHK	oe	KCØAHK
Guide Rock	145.4450	-	KCØAHK	oe	KCØAHK
Heartwell	146.8200	-	WØWWV	oelsx	H.A.R.C.
Oxford	146.7150	-	KXØM	o(CA)elt	KXØM
Superior	145.2650	-	KCØAHK	o(CA)es	KCØAHK
SOUTH EAST					
Ashland	145.3100	-	KØASH	oaesz	AARC
Auburn	147.0750	+	NØKSV	o	SE NEBR R
Beatrice	146.7900	-	WBØORU	oelz	TRARC
Fairbury	147.1200	+	WBØRMO	oaels	JCARS
Falls City	147.3150	+	KØJKS	o(CA)elp s 100.0	FALLS C. A
Gilead	145.4750	-	KBOUAC	oae	Or. TRAIL A
Johnson	146.8950	-	WØOOW	o	WØOOW
Nebraska City	146.7000	-	KØTIK	oaelz	KØTIK
SOUTHWEST					
Cambridge	146.9700	-	KAØTDT	oe	CAMB.2M C
Hayes Center	146.6700	-	KOTAJ	ols	McCOOK AR
McCook	147.2700	+	KØTAJ	oals	McCOOK AR
Ogallala	146.7600	-	KBØSOL	oe	TRAILS END
WEST					
North Platte	146.7000	-	KØKDC	oes	KØKDC
North Platte	146.9400	-	WØCXH	oe	WØCXH
YORK/COLUMBUS					
Osceola	147.0150	+	KGØED	o(CA)e	KGØED
NEVADA					
CENTRAL					
Fallon	146.9700	-	KE6QK	o	
Goldfield	146.6400	-	WB7WTS	olx	WB7WTS
CENTRAL LOW LEVEL					
Silver Spring	146.6400	-	W9JCM	o	
EAST CENTRAL					
Ely	146.6100	-	WB7WTS	ol	WB7WTS
Wells	146.7900	-	WA7MOC	ol	WA7MOC
ELKO CO					
Elko	147.3900	+	KI6V	o	RARA
LAKE TAHOE					
Glenbrook	146.7000	-	N3KD	o	N3KD
Lake Tahoe	146.7150	-	W6SUV	o	W6RWL
NE CALIF					
Susanville	146.8350	-	K6LRC	o	LARA
Susanville	146.8800	-	K6JKC	o	LARA
Susanville	146.9100	-	K6LRC	o	LARA

222 144-148 MHz

NEVADA

<i>Location</i>	<i>Output</i>	<i>Input</i>	<i>Call</i>	<i>Notes</i>	<i>Sponsor</i>
NORTH CENTRAL					
Battle Mtn	146.9100	-	KC7LCY	o	EARC
Carlin	146.9400	-	W7PKV	o	
Winnemucca	146.7000	-	W7TA	o1 123.0	SNARS
Winnemucca	146.7300	-	WO7I	o 88.5	WO7I
NORTH EAST					
Elko	147.2100	+	KC7LCY	o	EARC
SIERRA/TAHOE					
Lake Tahoe	147.2400	+	NR7A	o(CA)e	TARA
Truckee	145.3100	-	WA6FWU	o 123.0	WA6FWU
Truckee	146.6400	-	WB6ALS	oel 131.8	PCSCR
SOUTHERN NEVADA					
Apex Mtn	146.7900	-	W7IVK	o	
Apex Mtn	147.0600	+	KC7TMC	o 100.0	Nellis
Black Mtn	145.3900	-	W7IZU	o 100.0	FARS
Boulder City	147.2100	+	WB7DRJ	o	
Christmas Tree	145.2700	-	N7SKO	o 131.8	
Glendale	147.3900	+	W7MZV	o	
Henderson	146.6400	-	KE6MMK	c	
Henderson	147.2400	+	W7IVK	o 146.2	
Henderson	147.3000	+	N6ARM	c	
Hi Potosi Mtn	146.8800	-	WA7HXO	o 100.0	LVRA
Highland Peak	145.2200	-	WA7HXO	o 100.0	LVRA
N Vegas local	147.0900	+	N7OK	o 100.0	SDARC
Pahrump local	146.8500	-	N7RNU	o 100.0	
Pahrump Valley	147.0300	+	KC7DKC	o	
Red Mtn	145.1100	-	WA7HXO	o	LVRA
Vegas local	145.1600	-	KE6DV	c	
Vegas local	145.1900	-	KA7BCP	o	
Vegas local	145.3000	-	N7RMB	c	
Vegas local	146.6700	-	WA7CYC	o 136.5	
Vegas local	146.7000	-	W7IVK	o	
Vegas local	146.7300	-	KD8S	oL(QST MACHINE)	
Vegas local	147.1500	+	KB7RSI	oL(IRLP)	
Vegas local	147.1800	+	N7SGV	o 100.0	RACES
Vegas local	147.2700	+	KC7DB	o	MARA
WASHOE CO					
Reno	145.4100	-	KK7MK	o	KK7MK
WEST CENTRAL					
Carson City	146.8200	-	WA7DG	o 123.0	WA7DG
Sparks	147.3600	+	KK7KM	c 100.0	KK7MK
WEST CENTRAL					
Battle Mt	146.7900	-	WA6TLW	o1 136.5	WA6TLW
Carson City	145.1100	-	WA6JQV	o 156.7	WA6JQV
Carson City	145.4900	-	W7JA	oe 123.0	SCARS
Fallon	145.3500	-	W6POC	o	W6POC
Hawthorne	146.7900	-	WA6TLW	o1x	WA6TLW
Lovelock	145.4700	-	K6ALT	o1 123.0	CARA
Lovelock	147.3900	+	W7TA	o1x 123.0	SNARS
Minden	145.2700	-	KC7STW	o 141.3	KC7STW
Minden	145.4300	-	KB7PDF	o	KB7PDF
Minden	147.2700	+	W7DI	o	W7DI
Minden	147.3300	+	WW7E	o 123.0	SIERA

KJI Electronics

SERVING AMATEUR RADIO SINCE 1978



We are proud to announce our New store location at
394 Bloomfield Ave, Caldwell, NJ 07006 973-239-4389

KJI - YOUR ICOM HEADQUARTERS!



IC-V8000
Dual-Band Mobile

also available:

IC-207H,

IC-2100H,

IC-2800H

IC-T2H,

IC-T7H,

IC-Q7A

IC-V8
Dual-
Band
Handheld



IC-910H

More power. Go anywhere size.

- 100W VHF/75W UHF Variable Output
- Work Two Bands at Once
- 9600 bps High Speed PACKET Port
- All Mode
- .11 uV Sensitivity
- CTCSS Encode/Decode/Tone Scan



IC-706MKIIG

The legacy continues

- HF/6M/2M/440MHz
- 100W on HF, 100W on 6M,
50W on 2M, 20W on 440 MHz
- AF-DSP
- Plug and play filters - no soldering
- Auto repeater
- CTCSS encode/decode

**See your favorite
Icom Radio on display
connected to a
working antenna
system!**

Bring your QSL for a FREE Gift

73, Gene

Visit KJI Electronics, Inc. on the web at www.kjielelectronics.com

226 144-148 MHz

NEW JERSEY

<i>Location</i>	<i>Output</i>	<i>input</i>	<i>Call</i>	<i>Notes</i>	<i>Sponsor</i>
Pine Hill	146.8950	-	N2TXV	oersWX 192.8	CamCoRAC
Waterford Wks	145.2100	-	W2FLY	oel 71.9	
Waterfrd Works	147.3450	+	K5YKG	oersWX 127.3	SNJ-ARES
CAPE MAY					
Ocean City	147.2850	+	W3PS	o(CA)elr RB LITZ WX 146.2	Metro-Comm
Wildwood	146.7750	-	WB3KAG	oeRB WX 131.8	C.A.R.E.S.
CUMBERLAND					
Vineland	146.6550	-	WB2RUH	o(CA)ers	VinelandRG
ESSEX CO					
Cedar Grove	146.4450	147.4450	K2KJI	o 151.4	K2KJI
Cedar Grove	147.1800	+	W2JT	o 156.7	NoJerseyDX
Livingston	146.5950	147.5950	NE2S	o 100.0	StBarnHosp
Newark	147.2250	+	K2MFF	ol 141.3	NJIT
Newark	147.2850	+	WB2MFC	o	
W Orange	146.4150	147.4150	W2QR	o 85.4	W2QR RS
GLOUCESTER					
Monroe Twp	145.3900	-	K2DX	ors 91.5	+WC2K
Pitman	147.1800	+	W2MMD	o(CA)rs	GCARC
HUDSON CO					
Bayonne	145.4300	-	WA2WVY	o 156.7	BayonnOEM
Jersey City	145.3100	-	WB2TSH	o 100.0	WB2TSH
HUNTERDON CO					
Cherryville	147.1350	-	WJ2DX	o 151.4	WJerseyDX
Cherryville	147.3750	+	WB2NQV	o	CRA
Frenchtown	146.8500	-	WA2GWA	o 151.4	K2PM
Mt Kipp	147.0150	+	WB2NQV	o 151.4	CRA
MERCER					
Allentown	147.1050	+	K2UQ	c(CA)	Allentown
Lawrenceville	146.4600	147.4600	N2RE	o 131.8	SarnoffRC
MIDDLESEX CO					
Fords	146.8200	-	K2ODP	o 151.4	Woodbr ARC
Old Bridge	147.1200	+	W2CJA	o 162.2	CentJersRA
Sayreville	146.7600	-	K2GE	ol 156.7	RarBayRA
MONMOUTH					
Aberdeen Twp	146.4750	147.4750	WA2EDD	o 156.7	
Cream Ridge	147.2400	+	N2RDM	o(CA)er 131.8	CrmRdgRG
Farmingdale	145.1100	-	N2MO	o 127.3	OMARC
Middletown	145.4850	-	N2DR	o 151.4	MiddletARC
Oakhurst	147.0450	+	WB2ABT	o 67.0	OMARC
Wall Twp	146.7750	-	N2CTD	o	N2CTD
MORRIS CO					
Morristown	145.3700	-	NO2EL	o 151.4	Morris OEM
Mount Freedom	146.7150	-	KA2QEP	ol 203.5	KA2QEP
Mount Freedom	146.8950	-	WS2Q	o 151.4	Morris OEM
Roxbury Twp	146.9850	-	K2RF	o 131.8	SplitRock
Whippany	147.0300	+	W2TW	o	WhippanyRC
OCEAN					
Brick Town	146.4900	147.4900	K2RFI	oel 127.3	

144-148 MHz 227
NEW JERSEY-NEW MEXICO

<i>Location</i>	<i>Output</i>	<i>Input</i>	<i>Call</i>	<i>Notes</i>	<i>Sponsor</i>
Lakehurst	145.1700	-	N2ORM	o 131.8	CrmRdgRG
Lakewood	146.9550	-	W2RAP	oe 127.3	JSARS
Manahawkin	146.8350	-	N2OO	o(CA)ers 127.3	835UserGrp
Toms River	146.4450	147.4450	KC2GUM	oaesWX 131.8	O.C.R.G.
Toms River	146.9100	-	W2DOR	o(CA)e 127.3	JSARS
PASSAIC CO					
Haledon	145.4700	-	KA2PVR		
W Patterson	146.6100	-	W2FCL	o 151.4	LandRover
SALEM					
Pennsville	146.6250	-	N2KEJ	o(CA)er 131.8	S.C.R.A.
SOMERSET CO					
Green Brook	145.2500	-	WB2BQW	ol 100.0	NEConnect
Green Brook	146.6250	-	W2QW	o 141.3	RarVlyRC
Green Brook	146.9400	-	K2ETS	o 141.3	ETSNJ
SUSSEX CO					
Hardyston Twp	146.9250	-	W2VER	o 151.4	Vernon RAC
Newton	147.2100	+	W2LV	o 151.4	SussexARC
Newton	147.3000	+	W2LV	o 151.4	SussexARC
Vernon	145.1900	-	N2NOG	ol 141.3	N2NOG
UNION CO					
Hillside	145.2900	-	WB2CWZ	o	WB2CWZ
Linden	146.6550	-	K2ACU	o 151.4	Exxon ARS
Murray Hill	147.2550	+	W2LI	o 141.3	TriCounty
Roselle Park	146.6850	-	WA2ZDN	o 151.4	WA2ZDN
Springfield	147.5050	146.5050	WA2BAT	o 123.0	SpringfOEM
WARREN CO					
Washington	146.8200	-	W2SJT	o 110.9	PennJers
NEW MEXICO					
ALBUQUERQUE					
Albuquerque	145.3300	-	WA5VKY	oelx 100.0	AACC
Albuquerque	146.7200	-	K5CQH	oex	K5CQH
Albuquerque	146.8000	-	WB5IUZ	o	WB5IUZ
Albuquerque	146.9000	-	WB9ERE	oex 67.0	URFMSI
Albuquerque	147.1500	+	WA5UKZ	o	WMARTS
Albuquerque	147.3200	+	K5LXP	o(CA) 100.0	K5LXP
Albuquerque	147.3600	+	KB5XE	oe	KB5XE
Albuquerque	147.3800	+	N5GU	o	ED&DREW
Rio Rancho	147.1000	+	W5SCA	oer	SCARES
CENTRAL					
Albuquerque	146.7400	-	N5CUL	oe 146.2	Albuq ex.
Belen	146.7000	-	KC5OUR	oe 100.0	Val.CoARA
Belen	146.9600	-	WD5KED	o(CA)ex Z(123) 67.0	URFMSI
Los Lunas	145.4900	-	NM5LL	o(CA)ex 173.8	LLARA
Socorro	146.6800	-	KC5OLJ	oaelxz 100.0	Soc. ARA

228 144-148 MHz

NEW MEXICO

<i>Location</i>	<i>Output</i>	<i>Input</i>	<i>Call</i>	<i>Notes</i>	<i>Sponsor</i>
EAST CENTRAL					
Clovis	147.2400	+	KA5B	o(CA)e 67.0	ENM ARC
Mesa Rica	147.2400	+	WA5IHL	ox 100.0	WA5IHL
Portales	146.8200	-	KA5B	oe	ENM ARC
Tucumcari	146.8800	-	WA5EMA	o	WA5EMA
MEGA-LINK					
Alamogordo	145.3500	-	WA5KUI	o(CA)elx Z(123) 67.0	Mega-Link
Albuquerque	145.2900	-	WA5IHL	o(CA)elx Z(123) 100.0	Mega-Link
Bloomfield	147.2800	+	WA5IHL	o(CA)elx Z(123) 67.0	Mega-Link
Clovis	147.2800	+	WA5IHL	o(CA)elx Z(123) 67.0	Mega-Link
Conchas Lake	147.2600	+	WA5IHL	o(CA)elx Z(123) 100.0	Mega-Link
Corona	147.2800	+	WA5IHL	o(CA)elx Z(123) 100.0	Mega-Link
Cuba	147.2400	+	WA5IHL	o(CA)elx Z(123) 67.0	Mega-Link
Datil	147.1400	+	WA5IHL	o(CA)elx Z(123) 100.0	Mega-Link
Ft Sumner	147.1400	+	KB5ZFA	o(CA)elx Z(123) 100.0	Mega-Link
Gallup	147.2200	+	WA5IHL	o(CA)elx Z(123) 67.0	Mega-Link
Grants	146.6600	-	WA5IHL	o(CA)elx Z(123) 100.0	Mega-Link
Maljamar	147.1400	+	WA5IHL	o(CA)elx Z(123) 67.0	Mega-Link
Raton	147.2800	+	WA5IHL	o(CA)elx Z(123) 100.0	Mega-Link
Roswell	146.6600	-	WA5IHL	oalsx Z(123) 67.0	Mega-Link
Roswell	147.2600	+	WA5IHL	o(CA)lx Z(123) 67.0	Mega-Link
Silver City	145.1700	-	N5IA	o(CA)elx Z(123)	Mega-Link
Tijeras	147.4400	147.4400	WA5IHL	oZ(123) 100.0	Mega-Link
Tres Piedras	147.2200	+	WA5IHL	o(CA)elx Z(123) 100.0	Mega-Link
Truth or Consequences	147.2600	+	WA5IHL	o(CA)elx Z(123) 100.0	Mega-Link
Tucumcari	147.2200	+	WA5IHL	o(CA)elx Z(123) 100.0	Mega-Link
NORTH CENTRAL					
Angel Fire	147.3400	+	N5LEM	oex	N5LEM
Chama	147.0800	+	K5HSO	oelsx 67.0	BrazosARC
La Cueva	146.8400	-	N9PGQ	oex 107.2	N9PGQ
Las Vegas	145.4500	-	KB5UGY	ox	KB5UGY

NEW MEXICO

<i>Location</i>	<i>Output</i>	<i>Input</i>	<i>Call</i>	<i>Notes</i>	<i>Sponsor</i>
Las Vegas	147.3000	+	W5SF	oelx	SFARC
Las Vegas	147.3800	+	KB5ENM	oe	ALOST RS
Los Alamos	145.1900	-	KB5RX	o(CA)es 100.0	JMRA
Los Alamos	146.8800	-	W5PDO	o	LAARC
Red River	145.3900	-	N5LEM	oex 100.0	RRARC
Taos	147.1200	+	WU5B	oex	WU5B
Tres Piedras	146.7600	-	KD5CHU	oex	HiVly ARC
White Rock	146.9800	-	K4KIY	o(CA)e 131.8	K4KIY
NORTHEAST					
Des Moines	146.8500	-	N5BOP	oex 100.0	SGRC
NORTHWEST					
Aztec	146.7400	-	WA5UAU	oe 100.0	Total ARC
Bloomfield	146.9200	-	N5GOL	o 100.0	N5GOL
Farmington	145.4500	-	K5WY	ol 100.0	K5WY
Farmington	146.7600	-	KB5ITS	o(CA)e 100.0	KB5ITS
Farmington	146.8500	-	K5WXI	o(CA) 100.0	Total ARC
Farmington	147.0000	+	KB5ITS	oae 100.0	KB5ITS
Lybrook	145.4900	-	WA5UAU	o 100.0	Total ARC
SANTA FE					
Santa Fe	146.8200	-	W5SF	oaelx 162.2	SF VHFS
Santa Fe	147.2000	+	N5BGC	oe	SF ARC
SOUTH CENTRAL					
Alamogordo	146.8000	-	W7MBH	o(CA)e 100.0	Alamo ARC
Alamogordo	146.8600	-	KA5MUM	o(CA)e	WA5KUI
Alamogordo	147.2200	+	WB5CBD	ox 162.2	FMA
Benson Ridge	145.2300	-	K5ZIA	olx 162.2	K5BEN
Capitan	146.6100	-	W5YFN	oex	W5YFN
Elephant Butte	147.0600	+	K5IE	oe	K5IE
Las Cruces	146.6400	-	N5BL	o(CA)e 100.0	MVRC
Las Cruces	146.7800	-	N5IAC	oe	N5IAC
Las Cruces	146.8400	-	W5GB	o	NMSU ARC
Ruidoso	146.7400	-	W5BLO	olx	W5BLO
Ruidoso	146.9200	-	AA5BJ	ox	SBARA
Truth or Consequences	146.7600	-	N5BL	oex 100.0	MVRC
SOUTHEAST					
Caprock	147.1800	+	W8QD	oelx	W8QD
Carlsbad	146.8800	-	KA5JWK	o(CA)e	CARC
Eunice	147.2200	+	N5NBR	ol	N5NBR
Jal	147.1000	+	N5SVI	o	N5SVI
Roswell	146.9400	-	K5LWU	o(CA)	PVARC
SOUTHWEST					
Deming	146.8200	-	W5DAR	oex	Deming Rp
Reserve	147.3800	+	K5GAR	olx	Gila ARS
Silver City	145.2100	-	K5ZIA	ox 162.2	N5IA
Silver City	146.9800	-	K5GAR	o(CA)els x 103.5	Gila ARS

230 144-148 MHz**NEW MEXICO-NEW YORK**

<i>Location</i>	<i>Output</i>	<i>Input</i>	<i>Call</i>	<i>Notes</i>	<i>Sponsor</i>
WEST CENTRAL					
Gallup	147.2600	+	KC5WDV	o 100.0	KC5WDV
Grants	146.6400	-	W5PDY	o(CA)elx Z(123) 67.0	URFMSI
Grants	146.9400	-	WB5EKP	o(CA)ex Z(123) 67.0	URFMSI
Grants	147.1800	+	WB5EKP	o	CARCUS
Zuni	145.4300	-	K5EN	o(CA)x 162.2	ZARCOM

NEW YORK

Information for New York City, Long Island, and Rockland and Westchester Counties is provided by MetroCor, a formative coordination body. MetroCor is not currently recognized by either the adjacent coordination councils nor the NFCC, and cross-coordination of these informational-only listings with the recognized adjacent coordination councils is pending.

FREQUENCY USAGE--ALL WNYSORC AREAS

	145.2500	-	SHARED NON-PROTECTED		
	147.3900	+	SHARED NON-PROTECTED		
ADIRONDACKS EAST					
Blue Mtn	145.4900	-	N2JKG	olx 123.0	RACES
Lake George	145.2500	-	WB2BQW	orLITZ WXz 100	NE Connect
Lake Placid	147.3000	+	N2NGK	ol 100.0	N2NGK
Lyon Mtn	147.2850	+	W2UXC	oex 123.0	ChmpVlyRC
Mineville	147.2550	+	WA2LRE	oelrWX 123.0	Essx RACES
Plattsburgh	147.1500	+	W2UXC	o(CA)ez 123.0	ChmpVlyRC
Schroon Lake	145.2700	-	KS2K	oTTeLITZ 118.8	KS2K
Speculator	147.1650	+	KA2VHF	oer	Hmltn ARC
Whiteface Mtn	145.1100	-	N2JKG	celrwx 123.0	Clin RACES
ALBANY/CAPITAL REGION					
Albany	145.1900	-	K2CT	oe 100.0	Albany ARA
Albany	146.6700	-	KC2CLR	oe 127.3	ARTS
Albany	147.1200	+	WB2ZCM	oer	AlbRACES
Cohoes	147.1500	+	WB2TDG	o	
Delmar	146.6400	-	WB2VJB	or	BethRACES
Fonda	147.1950	+	KC2AUO	oerz 156.7	MONT CT R
Galway	147.2400	+	WA2UMX	o(CA)elrz 100.0	Sara RACES
Glenville	146.7900	-	W2IR	o 100.0	SMARA
Gloversville	146.7000	-	K2JJI	oar	Tryon ARC
Grafton	145.2500	-	WB2BQW	o(CA)e 100.0	NE Connect
Grafton	145.3100	-	K2CBA	o	GURU
Grafton	147.1800	+	N2LOD	o(CA)elrs z	Rens RACE
Hoosick Falls	147.3450	+	K2RBR	oer	Rens RACE

Location	Output	Input	Call	Notes	Sponsor
Knox	145,3700	-	KB21XT	oi 127.3	HMARC
Lake Nancy	147,3600	+	N2FEP	o	
Middle Grove	145,4300	-	WB2BG1	o 156.7	
Rensselaer	147,3300	+	WB2HZT	o 146.2	
Schenectady	147,0600	+	K2AE	oae	SARA
Schenectady	147,3000	+	WA2AFD	oa	
Schenectady	147,3750	+	K2QYE	o 100.0	SMARA
Troy	145,1700	-	N2TY	oelrswx	Troy ARA
Troy	145,3300	-	WA2OQE	o1r	NIMo ARC
Troy	146,7600	-	KB2HPX	oelrs	Rens RACE
Troy	146,8200	-	W2SZ	o(CA)l	RPI ARC
Troy	146,9400	-	W2GBO	oael	Tel Pionrs
Troy	147,2700	+	KG2BH	oelrs	Coheddy Ct
AUBURN	145,2300	-	W2QYT	oaeprsxz 71.9	
Auburn	147,0000	-	W2QYT	oaeprxz 71.9	
Auburn	147,2700	+	K2RSY	oaeer 71.9	CayugaEMO
Moravia	146,6700	-	AK2K	oerswx 151.4	
Seneca Falls	145,1300	-	N2POH	oi	Sen ARE5
Skaneateles	147,1950	+	WB2FOF	oe 82.5	
BATH/HORNELL	146,9550	-	K2BVD	oe	AlfrDUARC
Bath	145,1900	-	KB2WXV	oael	Keuka LARA
Bath	146,8050	-	N2HLT	oelwx	S Tier RPA
Dansville	147,3300	+	K2GEH	oi	Keuka LARA
Groveland	147,0300	+	K2COP	o	
Naples	146,9250	-	NO2W	oi	Telcourer
Prattsburg	147,2400	+	K1NXG	oi 110.9	N2PA Mngp
Springwater	146,7600	-	WA2DHB	o(CA)elz	Lvgstn ARS
BINGHAMTON	146,8650	-	WA2QEL	orwx	SVARA
Bing Airport	146,8650	-	WA2QEL	orwx	SVARA
Binghamton	145,4700	-	W2EWM	o	
Binghamton	146,7300	-	K2TDV	oex 100.0	
Binghamton	146,8200	-	WA2QEL	owx	SVARA
Binghamton	147,0750	+	KB2KW	oerwx	
Binghamton	147,3900	+	W2OW	oae 100.0	BARA
Endicott	145,3900	-	N2YR	oEXP	W.A.G.
Endicott	147,2550	+	WA2VCS	o(CA)e	N2ZOJ
Owego	146,7600	-	W2VDX	oWX	TIGARS
Vestal	147,1200	+	K2ZOZG	oi 100.0	
BUFFALO/NIAGARA	146,9100	-	W2EUP	oaeerwx	BARRA
Boston	146,9100	-	W2EUP	oaeerwx	BARRA
Buffalo	146,8650	-	WB2DSS	(CA)el(443.525) 151.4	WNYDXA
Buffalo	147,3600	+	W2DXA	oe 88.5	
Colden	147,0900	+	WB2ELW	(CA)e	STARS

232 144-148 MHz

NEW YORK

Location	Output	Input	Call	Notes	Sponsor
Kenmore	147.0000	+	N2YDM	o L(444.750) 107.2	BARRA
Lancaster	147.2550	+	N2QLS	o 107.2	LARC
Lockport	146.8200	-	W2RUJ	o(CA) 107.2	LARA
N Tonawanda	146.9550	-	W2SEX	o(CA) 151.4	ARATS
Niagara Falls	146.7300	-	K2GUG	o 107.2	BARRA
Niagara Falls	146.7750	-	WA2CFM	o(CA)e	
Tonawanda	146.6100	-	KA2TSV	88.5	
CANANDAIGUA					
Bristol Sprngs	147.0450	+	WA2RZG	oelr 110.9	Keuka LARA
Canandaigua	146.8200	-	K2BWK	oersWXX 110.9	Sq IS ARC
Farmington	145.4100	-	N2HJD	o 110.9	N2HJD
CATSKILLS EAST					
Cairo	146.7450	-	KB2DYB	oe 210.7	
Cairo	147.0900	+	N2SQW	o(CA)ers z	GRN CTY R
Hunter	145.1500	-	WB2UYR	o	Mnttop ARA
Jewett	145.4500	-	KA2PAP	o	
Krumville	146.7450	-	KC2BYY	oes 123.0	RidgeTpARC
Roxbury	146.9850	-	K2AGF	oe	Mrgtrvl RC
CATSKILLS NORTH					
Cherry Valley	145.3500	-	NC2C	oe 167.9	OCARA
Cobleskill	146.6100	-	WA2ZWM	oar 123.0	SCARA
Cooperstown	146.6400	-	NC2C	oer	OCARA
Delhi	146.7450	-	K2NK	oersz	Del Cty ES
Oneonta	146.8500	-	W2SEU	o(CA)ers WXXz 167.9	OARC
Stamford	145.2300	-	W2SEU	orsx	
Walton	145.2500	-	WB2BQW	orLITZ WXz 100.0	WB2BQW
Walton	146.9550	-	K2NK	oersz	Del Cty ES
Walton	147.3150	+	W2LZ	oer	Walton RA
CORTLAND/ITHACA					
Burlington	146.7150	-	W2EES	or 167.9	
Cortland	145.4900	-	KA2TBU	oaez 123.0	SkylineARC
Cortland	147.0300	+	WA2VAM	o	FngrLksRA
Cortland	147.1800	+	K2IWR	oe 71.9	SkylineARC
Cortland	147.2250	+	WA2VAM	o	FngrLksRA
Ithaca	146.6100	-	W2CXM	oaez	CornellIURC
Ithaca	146.8950	-	KA2OZG	oex 107.2	
Ithaca	146.9400	-	KC1RM	o 103.5	
Ithaca	146.9700	-	AF2A	oaesWXX z 103.5	Tompk ARA
Norwich	146.6850	-	W2RME	o	Chngo ARA
ELMIRA/CORNING					
Corning	147.0150	+	N2IED	o(CA)elz	CARA
Elmira	146.7000	-	W2GJ	ol	STARRS
Elmira	147.3600	+	N3AQ	oaelrs WXXz	ROOKIES

Long Island Mobile



Amateur Radio Club

The Long Island Mobile Amateur Radio Club is an ARRL Affiliated Special Service Club, serving Amateur Radio Community for over 35 years and is the fourth largest Amateur Radio club in the USA. We are a non-profit organization, dedicated to the advancement of amateur radio, public service and assistance to Ofellow amateurs.

LIMARC operates five repeaters, all using a 136.5 PL.

Repeater Frequency Weekly Nets (all on 146.850)

W2VL	146.850 -	Sunday	8:00 PM	Technical Net
WB2NHO	147.375 +	Monday	8:30 PM	Club Info Net
WB2NHO	224.820 -	Thursday	8:30 PM	Swap & Shop Net
WB2NHO	449.125 -			
W2VL	1288.00 -			

Trustee: W2VL - W2QZ WB2NHO - WB2WAK WV2LI - N2GA

Some of LIMARC s regular activities are:

General Meetings: 2nd Wed (except July and August) at Levittown Hall in Hicksville 8:00pm

VE Tests: 2nd Saturday in odd numbered months

Hamfests: Winter, Spring & Fall License classes 3 times a year

LIMARC Officers:

President: Diane Ortiz K2DO **Secretary:** Daniel Reisman NY2L

Vice Pres: Al Bender W2QZ **Treasurer:** Rick Bressler K2RB

Past President: Ray Skrabut WA2CNJ

Directors: Don Kane WB2BEZ, Lew Reinberg W2BIE, Joe Schierer KC2BZB, Ed Muro K2EPM, Rich Rosner N2STU, Nancy Rosner N2TKA

For more information on current LIMARC events: call LIMARC s 24 hour telephone information system at **516-520-9311** or access LIMARC on the world wide web: <http://www.limarc.org> or e-mail us at: limarc@limarc.org. Write: LIMARC, P.O. Box 392, Levittown, NY 11756.

234 144-148 MHz

NEW YORK

Location	Output	Input	Call	Notes	Sponsor
FRANKLIN COUNTY					
Malone	147.0900	+	NG2C	oa(CA)	NG2C
Malone	147.2250	+	WB2RYB	o! 151.4/151.4	WB2RYB
Saranac Lake	145.3100	-	W2TLR	o 127.3/127.3	Tri-Lakes
Tupper Lake	147.3300	+	NR2V	o 100.0	
LONG ISLAND - NASSAU CO					
Bethpage	146.7450	-	WA2LQO	o	GrummanRC
Levittown	147.0300	+	WB2ROL	c 136.5	WB2ROL
Mineola	146.6400	-	W2EJ	o 100.0	Plaza RG
Plainview	146.8050	-	WB2WAK	o 136.5	WB2WAK
Plainview	147.3750	+	WB2NHO	o 136.5	LIMARC
LONG ISLAND - SUFFOLK CO					
Dix Hills	147.0750	+	W2RGM	ol 136.5	W2RGM
E Patchogue	146.4150	147.4150	WA2DCI	o 136.5	WA2DCI
Farmingville	145.2500	-	WB2BQW	ol 100.0	NEConnect
Farmingville	145.3100	-	K2SPD	o 118.8	SuffolkPD
Farmingville	146.7150	-	WA2UMD	c 136.5	WA2UMD
Hauppauge	145.3300	-	WA2LQO	o 136.5	GrummanRC
Hauppauge	145.4300	-	W2LRC	ol 136.5	Larkfield
Huntington	147.2100	+	WR2ABA	o 136.5	Larkfield
Huntington	147.3300	+	WA2UZE	o 136.5	HuntVHF
Islip	147.3450	+	K2IRG	o 100.0	K2IRG
Manorville	146.8200	-	W2OQI	o 136.5	RockHillRS
N Babylon	147.2550	+	KB2UR	o 136.5	SoShoreRC
N Lindenhurst	146.6850	-	W2GSB	o 110.9	GrSoBayRC
Port Jefferson	145.1500	-	W2RC	o 136.5	RadioCent
Riverhead	145.2500	-	WB2BQW	ol 100.0	NEConnect
Rocky Point	146.5950	147.5950	N2FXE	ol	N2FXE
Selden	146.7600	-	WA2VNV	ol 136.5	StonyBr RA
Setauket	146.9400	-	K2TKE	o 136.5	MelvilleHS
Setauket	147.0450	+	K2YBW	o 136.5	K2YBW
Yaphank	145.2100	-	W2DQ	ol 136.5	SuffolkRC
MID HUDSON					
Carmel	145.1300	-	K2PUT	or 136.5	PEARL
Cragsmoor	147.0750	+	N2ETY	oaelz 114.8	
Highland	147.0450	+	N2OXV	oes 100.0	MBARC
Hudson	147.2100	+	K2RVW	oes	Rip VW ARS
Kingston	147.2550	+	WA2MJM	oerZ(WX) 77.0	OvikMt ARC
Lake Peekskill	146.6700	-	W2NYW	o(CA)es 156.7	PCARA
Middletown	146.7600	-	WA2VDX	oersWXx 100.0	
Middletown	146.9400	-	WR2MSN	olx 156.7	Metro 70
Middletown	147.3900	+	WA2ZPX	olx 123.0	
Millbrook	146.8950	-	N2EYH	oel 100.0	MBARC
Mount Beacon	146.9700	-	KC2DAA	o(CA)es WXx 100.0	MBARC
New Windsor	145.2500	-	WB2BQW	oel 100/100	NE Connect
Newburgh	146.7300	-	W2KGY	oe 100.0	Cadet ARC

144-148 MHz 235
NEW YORK

<i>Location</i>	<i>Output</i>	<i>Input</i>	<i>Call</i>	<i>Notes</i>	<i>Sponsor</i>
MONROE COUNTY					
Churchville	145.2100	-	N2EPO	o	
Greece	147.1800	+	N2LWY	o(CA)e	
NEW YORK CITY - BROOKLYN					
Brooklyn	145.2300	-	W2CMA	c	W2CMA
Brooklyn	146.7300	-	KB2NQT	o 88.5	KB2NQT
NEW YORK CITY - MANHATTAN					
Manhattan	145.2700	-	WR2MSN	ol 71.9	METRO 70
Manhattan	147.0000	-	WB2ZSE	c 71.9	WB2ZSE
Manhattan	147.1500	+	WB2EQX	cl 114.8	WB2EQX
Manhattan	147.1500	+	N2FNI	ol 136.5	N2FNI
Manhattan	147.1950	+	W2ML	o 136.5	W2ML
Manhattan	147.2400	+	NY4Z	c	NY4Z
Manhattan	147.2700	+	W2ABC	o 141.3	BEARS
Manhattan	147.3600	+	WA2YEG	o 107.2	MAARC
NEW YORK CITY - QUEENS					
Elmhurst	145.2700	-	W2OQK	o 77.0	W2OQK
Flushing	147.0900	+	K2HAM	o 114.8	ElechVHF
Glen Oaks	145.4100	-	K2CJP	o 114.8	K2CJP
Glen Oaks	146.8500	-	W2VL	o 136.5	LIMARC
St Albans	145.3500	-	K2EAR	o 114.8	Ebonaire
Woodside	145.3900	-	N2ZWN	o 156.7	
NEW YORK CITY - STATEN ISLAND					
Staten Island	146.4300	147.4300	WA2ZWP	o 136.5	KingsCoRA
Staten Island	146.8800	-	KC2CIG	o 141.3	NYC RA
Staten Island	147.3150	+	WA2RXQ	o 118.8	WA2RXQ
OSWEGO/FULTON					
Fulton	145.3300	-	KW2M	oalr	NiMo ARC
Fulton	147.1500	+	N2GIV	or 103.5	NiMo ARC
Oswego	146.8500	-	K2QQY	oer 123.0	OswegoCEM
ROCHESTER					
Fairport	146.6100	-	K2COP	o(CA)esz 110.9	FLARES
Fairport	147.1350	+	WB2SSJ	o(CA)ep	
Mendon	146.9250	-	N2HJD	oalrz 110.9	RRRA
Rochester	145.1100	-	WR2AHL	ol 10.9	GRIDD
Rochester	145.2900	-	KE2MK	oaelxz	Xerox ARC
Rochester	146.6550	-	WR2AHL	ol 110.9	BARRA
Rochester	146.7150	-	W2KZD	o	
Rochester	146.7900	-	K2SA	oa	Genesee RA
Rochester	146.8800	-	K2RRA	o(CA)elrs z	RRRA
Rochester	147.3000	+	WB2TRC	o	
ST LAWRENCE COUNTY					
Canton	146.7900	-	W2CCT	o/123.0	WCTC
Fine	147.1350	+	WA2NAN	o	OVARC
Ogdensburg	147.1650	+	N2MX	oe	N2MXR
Parishville	147.3900	+	WA2NGD	oe 151.4/151.4	NCARC
Potsdam	145.2100	-	N5IFH	ca(CA)	N5IFH
Potsdam	146.8950	-	K2CC	oael 151.4/151.4	CUARC

236 144-148 MHz

NEW YORK

<i>Location</i>	<i>Output</i>	<i>Input</i>	<i>Call</i>	<i>Notes</i>	<i>Sponsor</i>
Russell	146.9250	-	KA2JXI	oae	SLVRA
SYRACUSE					
Cazenovia	147.0750	+	N2BQV	oe 151.4	
Jamesville	145.1500	-	KB2SWA	oeRB 23.0	
Lafayette	146.7750	-	W2CNY	o	CNYARF
Liverpool	145.2100	-	W2ISB	oe 103.5	
Sentinel Hgts	145.3100	-	WE2D	oex 151.4	
Syracuse	145.2700	-	W1MVV	oe	
Syracuse	145.4300	-	K2SDD	ol 141.3	
Syracuse	146.6250	-	N2PYK	o(CA) 103.5	
Syracuse	146.6400	-	W2JST	oepz 103.5	
Syracuse	146.9100	-	AA2HV	oz 103.5	LARC
Syracuse	147.1050	+	K2JVL	oarz	
Syracuse	147.2100	+	WA2U	o(CA) 103.5	LARC
Syracuse	147.3000	+	N2ACO	oerz	OndgaRACE
Syracuse	147.3450	+	KB2DM	o	SCDX Assoc
Syracuse	147.3900	+	K2BFH	olr 151.4	NiMo ARC
UPPER HUDSON					
Glens Falls	146.7750	-	KA5VVI	oeWX	SoAdRG
Lake George	146.7300	-	KT2M	or 100.0	Warr RACES
North Creek	147.1350	+	KT2M	or 123.0	Warr RACES
Saratoga Spr	147.0000	-	WA2UMX	oelrz 100.0	Sara RACES
UTICA/ROME					
Boonville	146.6550	-	WD2ADX	oe	BRVRA
Ilion	145.1100	-	N2ZWO	o(CA)ers WX 167.9	Herk ARES
Ilion	146.8050	-	KB3BIU		
Mohawk	147.0900	+	W2JIT	o	Deerfld RA
Norway	147.0450	+	N2ZWO	oersWX 167.9	Herk ARES
Rome	146.8800	-	W2OFQ	oel	Rome ARC
Rome	147.1200	+	K2GVI	or	Rome ARC
Rome	147.2400	+	K2BRH	o(CA)ers	RomeRadio
Rome	147.2850	+	WA2ZXS	o(CA)	GrfAFB RC
Utica	145.4500	-	W2JIT	o	Deerfld RA
Utica	146.7600	-	W2JIT	o	Deerfld RA
Utica	146.9700	-	WB2FAW	o	RACOM
Utica	147.3750	+	K2GVI	oe	Rome ARC
Verona	145.1700	-	KA2NIL	oae	
Westmoreland	146.9400	-	K2GVI	o	Rome ARC
WATERTOWN					
Lowville	146.9550	-	W2RHM	o aer 156.7	BRV ARC
Watertown	146.7000	-	WB2OOY	o ez 151.4	
Watertown	147.2550	+	N2KFJ	o arsWXX Z 151.4	CANAMARA
Watertown	147.3750	+	K2BFH	ol	NiMo ARC
WATKINS GLEN					
Penn Yan	145.3700	-	WA2UKX	o elrsx	
Penn Yan	146.8350	-	KE2BV	o	
Watkins Glen	147.1650	+	KA2IFE	olr	

144-148 MHz 237
NEW YORK-NORTH CAROLINA

<i>Location</i>	<i>Output</i>	<i>Input</i>	<i>Call</i>	<i>Notes</i>	<i>Sponsor</i>
WAYNE/NEWARK					
Clyde	145.4700	-	KA2NDW	o	
Newark	146.7450	-	WA2AAZ	o	DrmlnsARC
Sodus	146.6850	-	WB2QKO	oaer	Wyn RACES
WEST					
Albion	145.2700	-	WA2DQL	oa	OCARC
Attica	145.4900	-	WB2JPQ	88.5	
Bennington	147.1500	+	W2GUT	o(CA)e 141.3	
Bethany	147.2850	+	W2RCX	oa(CA)es Z 141.3	GRAM RC
Wethersfield	145.1700	-	K2ISO	oerBx L(BARRA) 110.9	BARRA
Wethersfield	145.4500	-	N2FQN	o	
Wethersfield	146.6400	-	WA2CAM	o	
Wethersfield	147.1050	+	N2FQN	oer	
Wethersfield	147.3150	+	WA2CAM	o(CA)	
WESTCHESTER / ROCKLAND CO					
Chappaqua	145.1100	-	AC2R	o 123.0	NWARS
Mount Vernon	145.4950	-	K2UQT	o	
Orangetown	145.1700	-	N2JTI	o 114.8	RocklandRA
Orangetown	147.1050	+	N2JTI	o 114.8	RocklandRA
Orangetown	147.1650	+	K2CIB	o 114.8	RocklandRA
Pearl River	146.8350	-	K2LSA	o 141.3	State Line
Valhalla	147.0600	+	WB2ZII	o 114.8	WECA
White Plains	146.7750	-	WA2CWP	o 114.8	LongLines
Yonkers	146.8650	-	W2YRC	o	YonkersRC
Yonkers	146.9100	-	K2JQB	o 114.8	WestchFMA
Yorktown	147.0150	+	WB2IXR	o 114.8	NWARA
WESTERN NY--SOUTHERN TIER					
Alma	147.2100	+	KA2AJH	oaerxL(146.955. 145.43)	
Arkwright	146.6700	-	KE2VW	(CA)elrsWX 107.2	
Delevan	145.3900	-	K2XZ	o	
Eden	146.8350	-	WB2JPQ	oael 88.5	
Fillmore	145.3300	-	N2EHY	o	DHRA
Fredonia	146.6250	-	W2SB	o	NCARC
Frewsburg	146.7900	-	W2DRZ	o	
Jamestown	146.9400	-	K2HE	oaerl	
Knapp Creek	146.8500	-	K2IWY	o	MCARC
Little Valley	147.1950	+	N2KZB	o	CCCD
Lyndon	146.8950	-	K2UOB	o	AHARC
Mayville	145.2900	-	K2JQT	o	CCWRA
Mayville	145.3500	-	K2OAD	oal	CCRA
Ripley	145.4700	-	KB2OUA	(CA)e 100.0	
Sherman	147.3300	+	N2JYG	o	
Stockton	146.8800	-	KE2PW	aelrsx	CCAFM
Wellsville	147.1350	+	N2EWJ	o	
NORTH CAROLINA					
Ahoskie	145.1300	-	WB4YNF	oa	
Ahoskie	146.9100	-	WA4ZGQ	oe 131.8	TRI-COUNT
Albemarle	146.9850	-	K4OGB	oa	STANLY CO
Andrws/Robnsvl	147.0450	-	K4AIH	oez 151.4	WD4JEM

C O M M U N I C A T I O N H E A D Q U A R T E R S , I N C .

3832 OLEANDER DRIVE, WILMINGTON, NC 28403 USA

Order/Quote Line 800-688-0073

Phone (910) 791-8885 / fax (910) 452-3891

<http://chq-inc.com>

Authorized dealer for ICOM - KENWOOD - YAESU

Larsen, Diamond, MFJ, Astron and much more

New and Used equipment - clean late model trades wanted

Secure online shopping cart with wish list - Online Catalog

Friendly all ham sales staff - Most Amateur Radio Equipment

144-148 MHz 239
NORTH CAROLINA

Location	Output	Input	Call	Notes	Sponsor
Andsn Mt/Denve	145.1700	-	K4CCR	oer 88.5	CATAWBA C
Aquadale	147.3900	+	WA4CHZ	o	BENTON BL
Asheboro	147.2550	+	KJ4AV	o(CA)l	KJ4AV
Asheville	146.8350	-	WB4PLA	#o(CA)e	WB4PLA
Ashvl/Mt Pisga	146.7600	-	WA4BVW	oe	WA4BVW
Ashvl/Spivey M	146.9100	-	W4MOE	oae 91.5	W.CAROLIN
Bakersville	145.3100	-	KC4WPM	oaeRBZ	MCRA - N4
Bald Creek	147.0450	+	N1BEC	o	NBFARS
Benson	146.9700	-	KD4BJD	o	JARS
Beulaville	145.2300	-	N4VBH	o(CA)e	N4VBH
Boone/Rich Mtn	147.3600	+	WA4J	aelz 103.5	WATAUGA
Brevard	147.1350	+	K4HXZ	o(CA)e	TRANSYLVA
Brevard/Rich M	147.0300	+	AG4AZ	#o	AG4AZ
Broadway	147.1050	+	K4ITL	el 82.5	
Burgaw	146.9400	-	KA4PAY	o	4-CTY ARC
Burlington	146.6700	-	K4FHB	oae	WA4HBQ
Burnsville	146.9550	-	KD4WAR	oaez	KD4WAR
Burnsville	147.3750	+	KD4WAR	oaez	KD4WAR
Butner	145.3700	+	N4NCK	oe	4 COUNTY
Butner	146.9400	-	WA4IZG	e 156.7	FALLS LAKE
Buxton	146.6250	-	K4USB	oe 131.8	OUTER BAN
Canton	146.8050	+	W4DJB	o	W4DJB
Carthage	147.2400	+	W2SE	o(CA)e	MOORE CO
Chapel Hill	145.2300	-	W4UNC	oel 107.2	OCRA
Chapel Hill	147.1350	+	K4ITL	l 82.5	PCRN
Charlotte	145.2300	+	W4BFB	o	MECKLENB
Charlotte	145.2900	-	W4BFB	oa	MECKLENB
Charlotte	145.3500	-	WA4AOS	ol	
Charlotte	146.9400	-	W4BFB	oa	MECKLENB
Charlotte	147.0600	-	W4CQ	oaez	CHARLOTT
Charlotte	147.2700	+	W4CQ	o	CHARLOTT
China Grove	145.4100	+	N4XO	oa 136.5	N4XO
Claremont	147.2250	+	WB4SRV	162.2	WB4SRV
Clayton	147.3900	+	WB4IUY	oaelz 88.5	TEARA
Clinton	146.7900	-	W4TLP	oe	SAMPSON
Coinjock	145.2900	-	WN3X	oez 131.8	CARES
Columbia	146.8350	-	KB4TOH	oaelz 131.8	COLUMBIA
Concord/Kannap	146.6550	-	K4CEB	#o(CA)e	CABARRUS
Crdr Mt/Gaston	145.4500	-	WD4PLY	o	SOUTH SAL
Crossnore	146.7000	-	KD4GLB	oaz 167.9	MAYLAND A
Dobson	146.9250	-	AD4T	#o 100.0	AD4T
Dunn	146.7000	-	N4CID	o(CA)	CHICORA A
Durham	145.4500	-	WR4AGC	oal	DURHAM F
Durham	147.3600	+	WD4LDB	oaez	MID-STATE
Eden/Stonevill	147.3900	+	WA4QBG	o	WA4QBG,N4
Efland	147.1800	+	WA1YYN	oe 156.7	WA1YYN
Elizabeth City	146.6550	-	WA4VTX	oae 131.8	PASQUTAN
Elm City	145.1500	-	K2IMO	a 88.5	K2IMO
Farmville	145.2700	-	K4ROK	oae 131.8	TAR RIVER
Fayetteville	146.8050	-	N4EWG	o	N4EWG

240 144-148 MHz

NORTH CAROLINA

Location	Output	Input	Call	Notes	Sponsor
Fayvle/Cfars	146.9100	-	WB4YZF	o(CA) 100.0	CAPE FEAR
Fayvle/Ft Bra	147.3300	+	W4LPL	oe	W4LPL & OT
Forest City	146.6700	-	WA4BKU	o	WA4BKU
Forest City	147.2400	+	W4SIJ	oa 123.0	RUTHERFO
Franklin	145.4900	-	NT4K	oe	FRANKLIN A
Franklin	147.2400	+	W4GHZ	o 151.4	84/24 REP
Gastonia/Crwdr	146.8050	-	K4GNC	oaelRBz	GAARC
Gastonia/Spcr	147.1200	+	N4GAS	o(CA)	GCARS
Gibsonville	145.4900	-	WB4IKY	oaRB 107.2	WB4IKY
Goldsboro	145.3300	-	KI4RK	oe 100.0	KI4RK
Goldsboro	146.8500	-	K4CYP	o(CA)t	WAYNE CO
Graham	147.3750	+	K4GWH	oe 114.8	K4GWH
Greensboro	145.1500	-	W4GSO	ael	GREENSBO
Greensboro	145.2500	-	W4GG	oewx 88.5	GUILFORD
Greensboro	146.7600	-	K4GWH	oaz 88.5	K4GWH
Greensboro	147.0300	+	KG4BTN	o 131.8	KG4BTN
Greensboro	147.2100	+	W4BUZ	o	W4BUZ
Greenville	145.3500	-	WD4JPQ	oaelz 131.8	PITT CTY R
Greenville	147.3750	+	KC4UMO	#oael	DOWN EAS
Greenvl/Estn N	147.0900	+	W4GDF	o	GREENVILL
Grifton	146.6850	-	W4NBR	ol 88.5	ENC REPEA
Hatteras Islan	145.1500	-	K4OBX	oaelz 131.8	W4HAT
Haw River	146.7150	-	KD4JFN	oaRBz 107.2	KD4JFN
Hendersonville	146.6400	-	WB4YAO	elp 100.0	W4FOT
Hendersonville	147.1050	+	WA4KNI	oa	PRI JOHNS
Hendsvl/Berlw	145.2700	-	WA4KNI	oa	PRI JOHNS
Hendsvl/Penic	147.2550	+	WA4KNI	oa	PRI JOHNS
Hickory/Br M	146.8500	-	WA4DSZ	o	UNIFOUR A
High Peak Mtn	145.2100	-	K4OLC	oel 94.8	K4OLC/KD4
High Point	145.2900	-	NC4AR	oa 88.5	NC4AR
High Point	146.8350	+	KB4BPV	o(CA)l	N4NNR
High Point	147.1650	+	W4UA	o(CA)e	HPARC
Hillsborough	147.2250	+	WR4AGC	oal	DURHAM F
Jacksonville	145.1900	-	KA4SQN	oe	ONSLOW A
Jacksonville	147.0000	-	WD4FVO	oaez	ONSLOW A
Jefferson	147.3000	+	W4YSB	oa 103.5	ACARC
Kannapolis	147.3000	+	N4JEX	oa 136.5	W1WBT
Kill Devil Hil	145.1100	-	W4PCN	oaz 131.8	OUTERBAN
Kinston	145.4700	-	W4OIX	oa	KINSTON A
Laurinburg	146.6250	-	KI4RR	oe	SCOTLAND
Leland	145.1700	-	N4CTJ	oa	
Lenoir	147.1950	+	N4NIN	#oae	LENOIR AR
Lenoir/Hibrtn	147.3300	+	KN4K	o 141.3	HIBRITEN R
Lexington	145.3100	-	N4LEX	o 88.5	DAVIDSON
Lexington	146.9100	-	K4IZM	o(CA)ez 107.2	HEALING S
Lincolnton	147.0150	+	NC4LC	o 141.3	LINCOLN C

144-148 MHz 241
NORTH CAROLINA

<i>Location</i>	<i>Output</i>	<i>Input</i>	<i>Call</i>	<i>Notes</i>	<i>Sponsor</i>
Lumberton	145.1500	-	W4NHV	#o	W4NHV
Lumberton	147.0450	+	W4NHV	olz	W4NHV
Lumberton	147.1650	+	KD4PBK	o(CA) 88.5	
Lumberton	147.3600	+	W4PET	o(CA)e	W4NHV
Maco	147.0600	+	WA4LED	eZ(CD) 88.5	CAPE FEAR
Madison	147.3450	+	WA4IXW	oel 103.5	RATTS
Manteo/Wanches	146.9400	-	W4ACY	oalz	OUTER BAN
Marion	146.9850	-	WD4PVE	oaeRB WX 118.8	WD4PVE Z(911)
Midway	145.2700	-	KM4AR	o 77.0	KM4AR
Millers Creek	146.7150	-	N4GGN	oa	BLUE RIDG
Monroe/Ucars	145.3900	-	N4ZVN	oe 94.8	UNION CTY
Morganton	146.7450	-	KC4QPR	al 94.8	KC4QPR
Morganton	147.1500	+	K4VLY	o	W.PIEDMON
Mount Airy	145.3300	-	N4VRD	o 100.0	N4VRD
Mount Airy	146.9700	-	N4XRY	o	N4XRY
Mt Mitchell	145.1900	-	WA4BVW	oe	WA4BVW
Murphy/Stalcup	146.8650	+	KB4YSX	oe 151.4	TRIODE AR
N Wilkesboro	145.3700	-	W4HF	o(CA)	FOOTHILLS
New Bern	146.6100	-	W4EWN	oal 100.0	NEW BERN
Newport	145.4500	-	K4GRW	oae	
Newton	147.0750	+	K4CCR	oaerz 88.5	CATAWBA C
Oriental	147.2100	+	W4SLH	o 151.4	AA4YW
Oxford	145.1700	-	N4NCK	o(CA)	4 COUNTY
Pittsboro	147.0750	+	KD4JFN	oeRB 146.2	KD4JFN
Raeford	145.4300	-	KU4W	o 100.0	HOKE ARES
Raleigh	145.1300	-	W4RNC	o(CA)e 88.5	RALEIGH A
Raleigh	145.1900	-	K4GWH	oez 156.7	K4GWH
Raleigh	145.3900	-	WB4TQD	oBl 82.5	PCRN
Raleigh	145.4900	-	W4BWC	oe 82.5	CAPITAL AR
Raleigh	146.6100	-	WB4TOP	o 131.8	W4FMN
Raleigh	146.6400	-	W4DW	oaez	RALEIGH A
Raleigh	146.7300	-	W4BWC	oe 82.5	CAPITAL AR
Raleigh	146.7750	-	NC4SU	oeRB 88.5	KD4RAA RE
Raleigh	146.8800	-	WB4TQD	ol	PCRN
Raleigh	147.0150	+	KD4MYE	oe	KD4MYE
Raleigh	147.1950	+	KO4CW	oe 88.5	N4BQF
Raleigh/Benson	147.2700	+	AK4H	oe	JARS (JOHN
Red Springs	147.3000	+	W4MZP	o(CA)e	RAD.AM.GR
Reidsville	146.8500	-	N4IV	oez 103.5	RATTS
Roanoke Rapids	145.3100	-	N4WFO	#oel 131.8	N4WFO
Roanoke Rapids	147.0300	+	KB4DJT	oeRB	ROANOKE V
Roanoke Rapids	147.1500	+	K4ITL	ol 82.5	PCRN
Roaring Gap	146.8200	-	WB4PZA	o	BLUE RIDG
Robbinsville	145.1100	-	N4GSM	oe 151.4	SMOKY MT
Rockingham	146.9550	-	K4RNC	oaez	RCARC
Rocky Mount	145.2900	-	KF4NOV	o 107.2	N4JEH

NORTH CAROLINA-NORTH DAKOTA

Location	Output	Input	Call	Notes	Sponsor
Rocky Mount	146.8050	-	W4DCG	oz 118.8	NF4C/N4PE/
Rocky Mount	147.1200	+	WN4Z	o(CA)z 131.8	ROCKY MO
Rolesville	147.3150	+	KF4HFQ	88.5	FCARC
Roseboro	145.3100	-	K4ITL	el	PCRN
Salisbury	146.7300	-	W4EXU	oaz 94.8	BARBER JC
Sauratown Mt	145.4700	-	W4NC	oe 100.0	FORSYTH A
Sauratown Mt	146.7900	-	KG4ASL	oRB 107.2	TRIAD ARA
Sauratown Mt	147.3150	+	K4MPJ	o(CA)eRB 100.0	K4MPJ
Shallotte	145.3700	-	K4PPD	oe	BRUNSWIC
Shallotte	147.3150	+	K4PPD	oe	BRUNSWIC
Shallotte	147.3900	+	K4PPD	oe	BRUNSWIC
Shelby	146.8800	-	W4NYR	o	SHELBY AR
Shelby	147.3450	+	W4NYR	o(CA)	SHELBY AR
Southport	146.7750	-	W4ZU	o(CA)e 100.0	W4ZU & WD
Sparta/Green M	145.4300	-	K4QFQ	ol	PIED COAS
Star/Biscoe	147.0900	+	KI4DH	oe 100.0	KI4DH
Statesville	146.6850	-	KE4WSX	oe	IREDELL CT
Statesville	147.0450	+	KC4MJC	#o 77.0	ICARS
Swansboro	146.7600	-	KB2XI	oa	KO4S
Sylva	147.3450	+	KF4DTL	e 151.4	KF4DTL
Thomasville	147.0000	+	WW4DC	o 88.5	WW4FL
Trenton	145.2100	-	WB4TQD	ol	PCRN
Tryon	145.3300	-	KF4JVI	o	TBARC
Wadesboro	146.8350	-	W4USH	oa	SELECTRO
Washington	147.3450	+	WA4TEP	oa	TAR RIVER
Waxhaw	146.8650	+	WA4ZRS	e 94.8	WBT ARC
Waynesville	147.2700	+	N4SM	o	HAYWOOD
Waynesville	147.3900	+	N4DTR	oe	N4DTR
Whiteville	147.2100	+	W4NTQ	oaz	COLUMBUS
Williamston	145.4100	-	K4SER	oael 131.8	ROANOKE A
Wilmington	146.6700	-	AD4DN	oaeWXz	AD4DN
Wilmington	146.7300	-	W4VNK	oae	WILMINGTO
Wilmington	146.8200	-	K4GMP	oel 88.5	WILMINGTO
Wilmington	147.1350	+	WA4US	o 67.0	WA4US
Wilmington	147.1800	+	AC4RC	oaeWXz 88.5	AZALEA CO
Wilson	146.7600	-	WB4THL	oae 131.8	WILSON AR
Wilson	147.3000	+	WB4IUY	oaelRBz 88.5	TEARA
Winston-Salem	146.6400	-	W4NC	oael 100.0	FORSYTH A
Yadkinville	147.0150	-	N4YSB	o(CA)e	
Youngsville	145.1100	-	KD4MYE	oaez 88.5	KD4MYE

NORTH DAKOTA

FREQUENCY USAGE

Eastern ND	145.2300	-	SNP
Western ND	145.4700	-	SNP

144-148 MHz 243
NORTH DAKOTA

<i>Location</i>	<i>Output</i>	<i>Input</i>	<i>Call</i>	<i>Notes</i>	<i>Sponsor</i>
N E CENTRAL					
Devils Lake	146.8800	-	K0PVG	oae L(SUPLK 338)	RCARC
Harlow	147.0150	+	KF0HR	123.0	KF0HR
Lakota	146.8200	-	KA0FIN	oe	K0PVG
Maddock	147.2400	+	KF0HR	oe 141.2 L(SUPLK 623)	BCARC
Rocklake	147.3000	+	WC0M	o	WC0M
Rugby	147.0600	-	WB0ATB	oe	GCHC
St John	146.8500	-	VE4IHF	o	/W0 TMARC
N W CENTRAL					
Butte	147.3600	+	K0AJW	oe	SVARC
Minot	146.9700	-	K0AJW	oa	SVARC
Minot	147.2700	+	K0AJW	oa L(SUPLK 646)	SVARC
NORHTWEST					
Williston	147.2100	+	N0FS	o	WBARC
NORTHEAST					
Cavalier	147.1500	+	K0BGV	oal	PCARC
Grand Forks	146.8650	-	KA0CLH	oa	UNDARC
Grand Forks	146.9400	-	WA0JXT	oe	FORXARC
Grand Forks	147.0300	-	WA0LVP	o(CA)	Forx UG
Mayville	146.9100	-	W0KZU	o	GRARC
S E CENTRAL					
Carrington	146.6700	-	KR0W	oe L(SUPLK 227)	HN ARC
Cleveland/James town	147.1800	+	W0FX	oae L(SUPLK 526)	JARC
S W CENTRAL					
Bismarck	146.8500	-	W0ZRT	oe 107.2	CDARC
Bismarck	147.3900	+	W0ZRT	oel	CDARC
Mandan	146.9400	-	W0ZRT	oae L(SUPLK 247)	CDARC
SOUTHEAST					
Fargo	146.9700	-	W0RRW	oTTe	Ernie Ande
Grandin	147.2550	+	KC0KAE	ox	Red River
Horace	146.7150	-	W0ZOK	o 82.5	W0ZOK
Lisbon	147.0000	-	N0BQY	oel	N0BQY
SOUTHWEST					
Bowman	145.3100	-	KB0DYA	oae L(SUPLK 269)	SLARC
Dickinson	146.8200	-	K0ND	oae L(SUPLK 342)	TRARC
Killdeer	146.6400	-	K0ND	oe L(SUPLK 545)	TRARC
Sentinel Butte	146.7300	-	K0ND	oe L(SUPLK 736)	TRARC
SW CENTRAL					
Hannover	145.4300	-	W0ZRT	o L(SUPLK 426)	CDARC

244 144-148 MHz

OHIO

<i>Location</i>	<i>Output</i>	<i>Input</i>	<i>Call</i>	<i>Notes</i>	<i>Sponsor</i>
OHIO					
ADAMS					
Cherry Fork	147.0000	+	K8GE	o(CA)e 94.8	DforestRC
Peebles	145.1700	-	KJ8I	o(CA)e	KJ8I
Wrightsville	147.1800	+	N8XGP	o(CA)e 118.8	N8XGP
ALLEN					
Lima	145.1700	-	N8GCH	oae	ShawneeRA
Lima	145.3700	-	W8HDU	o(CA)e 100.0	W8HDU
Lima	146.6700	-	WB8ULC	oaez	NWOHioARC
Lima	146.9400	-	W8EQ	ot	LAARC
Lima	147.0300	+	K8TCF	oet	OttawaVRA
ASHLAND					
Ashland	146.7450	-	W3YXS	o(CA)t	AshIndARC
Ashland	147.1050	+	N8IHI	oae 71.9	AAARC
Polk	145.1300	-	N8SIW	o 110.9	N8SIW
ASHTABULA					
Conneaut	147.3900	+	W8BHZ	oae	CnntARES
Jefferson	146.7150	-	K8CY	oae	Ash.CoARC
Orwell	146.6550	-	KF8YF		KF8YF
ATHENS					
Athens	145.1500	-	NS8O	o(CA)e	AthensARA
Athens	146.6250	-	K8TUT	oae	K8TUT
Athens	146.7300	-	K8TUT	o	K8TUT
Athens	147.1500	+	WD8LWC	o	WD8LWC
Glouster	147.2250	+	WD8LWC		WD8LWC
Shade	146.7750	-	NJ8V	o(CA)	NJ8V
AUGLAIZE					
St Marys	147.3300	+	K8QYL	oel 107.2	Rsvr ARA
BELMONT					
Barnesville	146.6400	-	WB8WJT	ot	WB8WJT
St Clarsville	145.2100	-	WB8JGY	oe	EOAWA
BROWN					
Georgetown	146.7300	-	K8YGV	oa	K8YGV
BUTLER					
Fairfield	145.2300	-	W8PRH	o	FARA
Fairfield	145.3900	-	W8PRH	oa	FARA
Fairfield	147.0300	+	WB8CRS	oer	Cinci FMC
Hamilton	145.1500	-	N8EKG	o(CA)e	N8CHL
Hamilton	146.9700	-	W8CCI	o	BVHFAssoc
Hamilton	147.3300	+	W8CCI	o	BVHFAssoc
Middletown	146.6100	-	W8BLV	o(CA) TT el 77.0	Dial ARC
Middletown	146.7150	-	N8COZ	ct	N8COZ
Middletown	147.3150	+	W8JEU	oTTel 77.0	Dial ARC
Oxford	145.2100	-	W8CCI	o	BVHFAssoc
CARROLL					
Malvern	147.0750	+	K8VPJ	oaeLITZ	K8VPJ
CHAMPAIGN					
Urbana	146.9550	-	WD8XX	oex	WD8XX

Family Owned and In business since 1987
“We appreciate your business”

(330) 225-7373 MON., WED. & FRI. 11:00 AM - 7:00 PM
FAX: 225-4333 CLOSED TUES. & THUR.
PAGER: (216) 634-4290 SATURDAY 10:00 AM - 6:00 PM
1-877-964-5566 SUNDAY 1:00 PM - 4:00 PM
WWW.NOARD.COM

North Olmsted
Amateur Radio Depot

Rick Wells - K8SCI

NOARD, Inc.
821 Pearl Rd.
Brunswick, OH 44212

WWW.NOARD.COM

246 144-148 MHz

OHIO

<i>Location</i>	<i>Output</i>	<i>Input</i>	<i>Call</i>	<i>Notes</i>	<i>Sponsor</i>
Urbana	147.3750	+	WB8UCD	o(CA)e	WB8UCD
CLARK					
Springfield	145.3100	-	W8OG	oe	CLARA
Springfield	145.4500	-	KB8Z XK	(CA)	IndepndRA
Springfield	146.7300	-	W8OG	o(CA)e 77.0	CLARA
CLERMONT					
Batavia	146.6550	-	N8NKS	oaelrwx x	N8NKS
Bethel	147.2250	+	WB8NJS	oaTTe	BARA
Owensville	147.3450	+	WB8WSV	oa	MilfordRC
CLINTON					
Blanchester	145.2500	-	KB8CWC	oa 162.2	KB8CWC
Wilmington	147.1200	+	WB8ZZR	o(CA)el WXz	ClintonRA
COLUMBIANA					
E Liverpool	146.7000	-	K8BLP	o(CA)e WX 162.2	TrianglRC
Lisbon	146.8050	-	KC8ITV	oaeWX	CCARC
Salem	147.2850	+	KB8MFV	aerB WX z	KB8MFV
COSHOCTON					
Coshocton	145.2300	-	KE8XM	oaez	+ CCARA
Keene	147.0450	+	KB8HEA	o	CCARA
CRAWFORD					
Galion	146.8500	-	W8BAE	71.9	NCORA
CUYAHOGA					
Brecksville	146.8200	-	K8ZFR	oaelz	C.A.R.S.
Cleveland	146.7300	-	W8CZW	t	WR RA
Cleveland	146.7600	-	WR8ABC	oalzt	LEARA
Cleveland	146.8800	-	WR8ABC	oaezt	LEARA
Cleveland	147.1950	+	NA8SA	o(CA)el	NGARC
Euclid	145.2100	-	N8CHM	o 110.9	N8CHM
N Royalton	145.1500	-	K8KRG	oe	NOARS
NorthRoyalton	147.3600	+	W8DXA	ot	NOH DXAsn
Parma	145.3100	-	KC8KLU	o	WoodchkRC
Parma	145.4300	-	WB8QKX	oel 110.9	AB8Z
South Euclid	146.7900	-	N8APU	o(CA)elzt	HERO
Strongsville	145.1900	-	W8PRH	aerlWxx	FARA
DARKE					
Arcanum	147.1800	+	WA8RUO	oae 162.2	MVARG
Greenville	146.7900	-	KA8GYG	oaelrz	TreatyCty
DEFIANCE					
Defiance	147.0900	+	K8VON	o(CA)e	DCARC
Defiance	147.2250	+	KB8YTO	oal 77.0	DERS
DELAWARE					
Delaware	145.1700	-	W8SMK	oae	W8SMK
Delaware	145.2900	-	KA8IWB	oe 123.0	KA8IWB
ERIE					
Berlin Height	146.8050	-	WB8LLY	oe	Firelands
Sandusky	146.6550	-	W8LBZ	o(CA)el 110.9	SREL

Universal Radio, Inc.

6830 Americana Pkwy.
Reynoldsburg, OH 43068

➤ 800 431-3939 Orders

➤ 614 866-4267 Info.

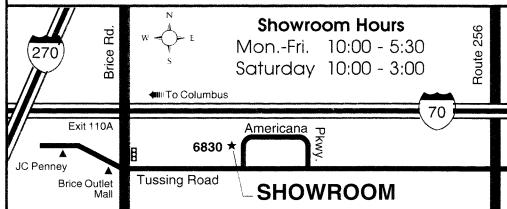
➤ 614 866-2339 Fax

<http://www.universal-radio.com>

All major HAM and SWL lines!


- Since 1942
- Huge Showroom
- New & Used
- Service Dept.
- **FREE** Catalog

VISIT OUR STORE JUST EAST OF COLUMBUS



Be Prepared for Emergencies With Spectrum Repeaters, RF Links and Amps!

- **Repeaters: Deluxe or Basic.** 6M, 2M, 222, 440 MHz. 10 to 75W TXs. 100 & 150W Amps. Rack Mt.
- **Complete line of Options**
- **VHF or UHF RXs & TXs:** Shielded Assy. or Boards, as above for Rptrs or Links
- **EXTREME RELIABILITY/HIGHEST QUALITY/COMMERCIAL GRADE**
Field Proven - Since 1974!
- **ALSO: Custom Designs. Repair Service**
INQUIRE TODAY



SPECTRUM COMMUNICATIONS

1055 W. GERMANTOWN PK, NORRISTOWN, PA 19403

Sales (800) 220-1710 • (610) 631-1710

FAX (610) 631-5017

www.spectrumcoms.com



248 144-148 MHz

OHIO

<i>Location</i>	<i>Output</i>	<i>Input</i>	<i>Call</i>	<i>Notes</i>	<i>Sponsor</i>
FAIRFIELD					
Lancaster	146.7000	-	K8QIK	oe	LanFarARC
Lancaster	147.0300	+	K8QIK	oaelt	LanFarARC
Lithopolis	145.2100	-	KB8WQ	o	KB8WQ
Lithopolis	145.3900	-	KB8VN	o	KB8VN
FAYETTE					
Greenfield	146.6850	-	N8OOB	o(CA)e	N8OOB
Washington CH	147.2700	+	N8EMZ	o(CA)e	FayetteRA
FRANKLIN					
Columbus	145.1100	-	W8KMC	o(CA)elx	WCOARA
Columbus	145.2300	-	WB8MMR	oel	WB8MMR
Columbus	145.4300	-	N8PVC	oaalz	CCRA
Columbus	145.4900	-	W8CMH	oaWXz 123.0 179.9	K8NIO
Columbus	146.6700	-	W8ZPF	o(CA)et	LUCENT TC
Columbus	146.7600	-	W8RXX	oaWX 123.0	CORC
Columbus	146.8050	-	WB8LAP	ot	MARK
Columbus	147.0600	+	K8DDG	o	C OH ARES
Columbus	147.0900	+	AA8EY	ol	C OH ARES
Columbus	147.1500	+	W8CQK	o	Battel RC
Columbus	147.2100	+	WB8DZW	o	CCRA
Columbus	147.2400	+	K8DRE	oaalz 179.9	CCRA
Columbus	147.3300	+	W8NBA	oar	CORC
Dublin	145.2700	-	WA8PYR	oe 82.5	CCRA
Gahanna	146.6550	-	KB8SXJ	el	CCRA
New Albany	146.9700	-	W8RRJ	oal 123.0	CORC
Reynoldsburg	146.9100	-	W8FEH	oewX	W8FEH
Worthington	145.1900	-	W8PRH	oaelrx	OtbnColRC
FULTON					
Wauseon	147.1950	+	K8BXQ	o	FultonARC
GALLIA					
Gallipolis	147.0600	+	N8HPR	o(CA)	MOVARC
GEAUGA					
Bainbridge	146.8500	-	W8LYD	o 110.9	ClevQCWA
BainbridgeTwp	147.0600	+	WR8ANN	o 110.9	CVRA
Chardon	145.4100	-	KB8QDX	ewX 110.9	KB8QDX
Chardon	146.9400	-	KA8YNO	oet	NORMA
Newbury	147.0150	+	W8OKE	oer	NORMA
GREENE					
Bellbrook	147.0450	+	W8DGN	o(CA)e	BARC
Fairborn	145.4100	-	N8GTE	oe 100.0	UpVlyARC
Xenia	147.1050	+	KB8III	o(CA)	KB8III
Xenia	147.1650	+	N8JFA	o(CA)e	XeniaARN
GUERNSEY					
Cambridge	146.8500	-	W8VP	oael 91.5	CARA
Cambridge	147.0000	+	WD8AHV	oe 91.5	KB8ZMI
HAMILTON					
Cincinnati	145.1900	-	W8PRH	oaelrxz	FARA
Cincinnati	145.2700	-	W8DZ	o(CA)er	GCARA

<i>Location</i>	<i>Output</i>	<i>Input</i>	<i>Call</i>	<i>Notes</i>	<i>Sponsor</i>
Cincinnati	145.3100	-	N8SIM	o	CinMilARC
Cincinnati	145.3500	-	K8CLA	o	K8CLA
Cincinnati	145.3700	-	K8YOJ	oer	HCARPSC
Cincinnati	145.4500	-	K8ORW	oae	OcasaraUC
Cincinnati	146.6250	-	K8SCH	oer	OhKylnARS
Cincinnati	146.6700	-	K8SCH	o(CA)elpr z	OhKylnARS
Cincinnati	146.7000	-	WR8CRA	o 123.0	CRA
Cincinnati	146.7600	-	WR8CRA	o	CRA
Cincinnati	146.8800	-	WB8CRS	o(CA)er	Cinci FMC
Cincinnati	146.9250	-	K8SCH	o(CA)er	OhKylnARS
Cincinnati	147.0000	+	KY8E	o	OMIKEA
Cincinnati	147.0600	+	W8YX	(CA)	Unv-Cinci
Cincinnati	147.0900	+	WR8CRA	oae 123.0	CRA
Cincinnati	147.1500	+	K8CLA	ot	K8CLA
Cincinnati	147.2400	+	W8VND	ot	QueenCyEN
Cincinnati	147.3000	+	KY8E	o	OMIKEA
HANCOCK					
Findlay	147.0450	+	KA8TOK	o 100.0	FndlyARTS
Findlay	147.1500	+	W8FT	oae 71.0	FRC
HARDIN					
Kenton	146.6250	-	W8VMV	o	KentonARC
HARRISON					
Cadiz	146.6550	-	WB8FPN	oa	HARC
HENRY					
Napoleon	147.3150	+	K8TII	oe	HenryCoRC
Ridgevl Cnrs	145.4100	-	KA8ATI	oe	KA8ATI
HIGHLAND					
Hillsboro	146.7450	-	WA8KFB	o(CA)e	HlsboroRC
Hillsboro	147.2100	+	K8HO	(CA)eWX 100.0	HilandARA
HOCKING					
Logan	147.3450	+	K8LGN	oaez	H.V.A.R.C
HOLMES					
Millersburg	146.6700	-	WA8WQT	oaez	Holmes RA
JACKSON					
Jackson	146.7900	-	WA8YUL	o	JacksonRC
Oak Hill	146.8950	-	W8ZUA	aez	KB8EG
JEFFERSON					
Toronto	147.0600	+	WD8IIJ	oaTT wx z	TSARA
KNOX					
Mount Vernon	146.7900	-	K8EEN	o(CA) 71.9	MtVernRC
LAKE					
Madison	145.3300	-	K8JET	oaezt	Mdsn ARS
Mentor	147.1650	+	WA8TWM	oez	LCAREOC
Mentor	147.2550	+	WB8PHI	o	WB8PHI
Painesville	147.2100	+	N8BC	oaelz	LCARA
LAWRENCE					
Chesapeake	146.7150	-	WB8YKS	oe 103.5	SoOHARA
Ironton	145.2700	-	W8OR	o(CA)e	N8JDF
Ironton	146.6100	-	KB8CJB	e	SOARA

250 144-148 MHz

OHIO

<i>Location</i>	<i>Output</i>	<i>Input</i>	<i>Call</i>	<i>Notes</i>	<i>Sponsor</i>
LICKING					
Alexandria	145.4700	-	KC8EVM	oaez	KC8EVM
Amsterdam	146.8350	-	WD8AHV	oe 91.5	KB8ZMI+BT
Newark	145.3700	-	WD8RVK	o(CA)	WD8RVK
Newark	146.8800	-	W8WRP	o(CA)e	NARA
LOGAN					
Bellefontaine	147.0000	+	W8EBG	oTTe A(871) 100.0	CLARC
Lakeview	145.1300	-	KA8QIX	o	KA8QIX
LORAIN					
Amherst	146.6250	-	WD8OCS	lpWX	WA8WJU
Amherst	147.2250	+	WA8VOE	o(CA)t	WARS
Elyria	145.2300	-	W8HF	oaz 110.9	NRRA
Elyria	146.7000	-	K8KRG	o	NOARS
Elyria	147.1500	+	KC8BED	oaelWXz 110.9	LCARA
Oberlin	147.2850	+	N8DH	o(CA)e	Glfrd ARC
S Amherst	145.4700	-	WD8CXB	o(CA)eRB 110.9	SARA
LUCAS					
Oregon	147.3750	+	W8RZM	o(CA)e WX	ToledoRAC
Toledo	146.6100	-	K8ALB	o(CA)et	GTARA
Toledo	146.7900	-	WB8CQO	o	Toledo RA
Toledo	146.9400	-	W8RZM	o 103.5	ToledoRAC
Toledo	147.1200	+	K8ALB	oat	GTARA
Toledo	147.2700	+	W8HHF	oTTez 103.5 A(123)	TMRA
Toledo	147.3450	+	WJ8E	o 103.5	WJ8E
MADISON					
London	147.2850	+	KE8RV	o(CA)l	MARC
MAHONING					
Beloit	146.8650	-	KB8WMY	oae	N8EWV
Canfield	145.2700	-	KD8ED	oaelz 110.9	KD8ED
New Springfld	146.7750	-	KC8PNT	oe	EPARC
Youngstown	146.7450	-	W8QLY	o(CA) WX 110.9	MVARA
Youngstown	146.9100	-	K8AJR	o	LibertyRA
Youngstown	147.2250	+	N8FAL	az 156.7	+ K8EAU
Youngstown	147.3150	+	N8FAL	a 156.7	+ K8EAU
Youngstown	147.3750	+	W8RAJ	oaez	W8RAJ
MARION					
Marion	146.8950	-	WB8WUP	o 71.9	N.R.A.P.
Marion	147.3000	+	WB8WUP	o	Marion RG
MEDINA					
Brunswick	145.2900	-	K8SCI	(CA) 110.9	N.C.A.R.C
Brunswick	147.0300	+	W8EOC	110.9	M2M
Medina	147.0300	+	W8EOC	o(CA)ez	M2M
MEIGS					
Pomeroy	146.8650	-	KC8LOE	er	MeigsCoAR

<i>Location</i>	<i>Output</i>	<i>Input</i>	<i>Call</i>	<i>Notes</i>	<i>Sponsor</i>
MERCER					
Celina	146.6100	-	K8QYL	ol 107.2	Rsvr ARA
Fort Recovery	145.2500	-	N9YXU	oWX	N9YXU
MIAMI					
Piqua	147.2100	+	W8SWS	oaer	Piqua ARC
Troy	145.2300	-	W8FW	o(CA)e 100.0	MiamiCoRC
Troy	147.2400	+	WB8ASZ	o(CA)el	84/24FMA
MONROE					
Hannibal	147.2400	+	WB8CSW	oe	MDARC
Woodsfield	147.2700	+	K8VG	o	K8VG
MONTGOMERY					
Centerville	145.4300	-	KD8SI	oez	CtrvilARS
Dayton	145.1100	-	W8KMC	o(CA)elx 67.0	WCOARA
Dayton	145.4900	-	W8CYE	oel 77.0	DrakeARC
Dayton	146.6400	-	WB8CQK	o(CA)e WX	MVFMA
Dayton	146.9100	-	WB8CQK	o(CA)e	MVFMA
Dayton	146.9400	-	W8BI	oa 100.0	DARA
Dayton	147.1350	+	WB8SMC	o(CA)z	FaroutARC
Dayton	147.3600	+	WA8PLZ	o	MWA
Kettering	146.9850	-	KA8PGJ	ol	BearcatRC
Kettering	147.0750	+	W8KMC	oe	KMC ARA
Miamisburg	145.3300	-	W8DYY	o(CA)e	MoundARA
Miamisburg	146.8200	-	WA8PLZ	oa	MWA
Miamisburg	147.1950	+	W8DYY	o(CA)e WX	MoundARA
Phillipsburg	147.0150	+	K4WXJ	olp 94.8	K4WXJ
Vandalia	146.7750	-	W6CDR	ct	W6CDR
MORGAN					
McConnelsvill	147.1950	+	WB8VQV	o	WB8VQV
MORROW					
Mt Gilead	146.7750	-	WN7C	oa 71.9	WN7C
MUSKINGUM					
Philo	146.6100	-	K8CYN	o 74.4	Znsvl ARC
Roseville	145.2500	-	N8ROA	o	TCRC
Zanesville	147.0750	+	WD8AHV	oe 91.5	KB8ZMI+BT
NOBLE					
Caldwell	147.2850	+	NC8OH	o	NOBLECoA
OTTAWA					
Oak Harbor	147.0750	+	K8VXH	oe	OttawaARC
PAULDING					
Paulding	146.8650	-	WB8EHJ	o	WB8EHJ
PERRY					
New Lexington	146.8200	-	WD8AHV	100.0	KB8ZMI+BT
PICKAWAY					
Circleville	147.1800	+	KC8JDY	A(*911)	Teays ARC
PORTAGE					
Kent	146.8950	-	N8KW	oe 110.9	+ N8EQJ
Ravenna	145.3900	-	N8QXG	oe	PortageRC
PREBLE					
Eaton	145.4700	-	K8YR	o(CA)e	PrebleARA

252 144-148 MHz

OHIO

<i>Location</i>	<i>Output</i>	<i>Input</i>	<i>Call</i>	<i>Notes</i>	<i>Sponsor</i>
PUTNAM					
Deshler	145.1900	-	W8PRH	oaelx	FARA
Leipsic	145.4900	-	W8KT	o(CA) 107.2	W8KT
Ottawa	146.7150	-	W8MCB	oaez	Ottawa RC
RICHLAND					
Mansfield	145.3300	-	WD8NDB	oelt	RC-Mnsfld
Mansfield	146.9400	-	K8RT	oaez 71.9	MASER
Mansfield	147.3600	+	K8HF	oeA(961)	MASER
ROSS					
Bourneville	146.9250	-	W8BAP	o(CA)e	SciotoARC
Bournville	145.1900	-	W8PRH	l	FARA
Chillicothe	146.8500	-	W8BAP	oe 74.4	SciotoARC
SANDUSKY					
Clyde	145.3500	-	NF8E	oa(CA)elr WXz	ClydeARS
Fremont	146.9100	-	KC8EPF	o	KC8EPF
SCIOTO					
Portsmouth	147.3600	+	KA8ZAF	o(CA)e 11.0	OhioVlyRC
W Portsmouth	147.0150	+	KF8R	o	OVRC
SENECA					
Bascom	146.6850	-	N8VWZ	wxx	N8VWZ
Tiffin	145.4500	-	W8ID	ol	KA8EMR
Tiffin	147.2100	+	WD8KRG	oaelp	WD8KRG
SHELBY					
Maplewood	146.8350	-	K8ZUK	aeWxt	SCARES
STARK					
Alliance	145.3700	-	K8LTG	oaez	AARC
Canton	145.4900	-	W8TUY	o	W8TUY
Canton	146.7900	-	W8AL	o	CantonARC
Canton	147.1200	+	WD8AYE	oaelrs WXz	+ N8ATZ
Massillon	146.9550	-	WB8HHP	oaepz	NERT
Massillon	147.1800	+	W8NP	oaTTex 110.9	MARC
Uniontown	145.4500	-	WD8BIW	o	WD8BIW
SUMMIT					
Akron	145.1700	-	W8UPD	o	UofAKRON
Akron	146.6100	-	K8NHD	o 110.9	K8NHD
Akron	146.6400	-	WB8DJP	oae	Cmnty ARS
Akron	146.9850	-	WA8UXP	oalz	GoodYrARC
Akron	147.1350	+	W8CTT	alz	PARF
Akron	147.3000	+	WB8HFZ	o	Cmnty ARS
Akron	147.3300	+	WB8CXO	ot	AKCOM
Barberton	147.0900	+	WB8OVQ	o	WB8OVQ
Cuyahoga Fall	147.2400	+	WD8MJS	ot	IndepndRA
Cuyahoga Fall	147.2700	+	W8VPV	oaez	CFRC
Hudson	145.2500	-	WD8CFS	oaet	WD8CFS
Norton	146.6850	-	WA8DBW	oaTTel RBxz 88.5	WA8DBW
TRUMBULL					
Cortland	147.1050	+	N8GZE	oaelpz 114.8	N8GZE

OHIO-OKLAHOMA

<i>Location</i>	<i>Output</i>	<i>Input</i>	<i>Call</i>	<i>Notes</i>	<i>Sponsor</i>
Hubbard	146.6850	-	WA8PHN	ot	WA8PHN
Vienna	147.0450	+	KB8QDX	o 110.9	KB8QDX
Warren	146.9700	-	W8VTD	oaeWX 100.0	WarrenARA
Youngstown	147.0000	+	N8GO	oael	LibertyRA
TUSCARAWAS					
Stone Creek	146.7300	-	W8ZX	oert	TUSCO ARC
Sugarcreek	146.9250	-	W8ZX	oer	TUSCO ARC
UNION					
Marysville	145.3500	-	KE8DQ	oaelrz 127.3	Honda-Ame
Marysville	147.3900	+	W8BJN	o	UnionCoRC
VAN WERT					
Delphos	147.1200	+	W8YEK	oa	TRI-CoARC
Van Wert	146.7000	-	W8FY	c(CA)	VWARC
Van Wert	146.8500	-	W8FY	o	VWARC
VINTON					
McArthur	147.1050	+	AA8QE	o aer	VCARC
WARREN					
Franklin	145.2900	-	WB8ZVL	o(CA)r 118.8	WB8ZVL
Lebanon	146.8650	-	WC8EMA	oa(CA)elr 118.8	WarrenEMA
Mason	145.1300	-	W8BRQ	o(CA)e	MasonRC
WASHINGTON					
Belpre	147.3150	+	W8JL	aRB	KC8GF
Constitution	146.7450	-	WF8U	aeRBz	MOVARC
Constitution	146.9700	-	N8NBL	o(CA)	PARK
Marietta	145.3300	-	W8JL	aRB 141.3	KC8GF
Marietta	146.8800	-	W8HH	oaez 91.5	MARC
WAYNE					
Doylestown	147.3900	+	W8WKY	o(CA)e WXzt	SlvrckARA
Orrville	146.7150	-	KD8EU	oTT	OARS
Wooster	147.2100	+	W8WOO	o(CA) TT e 88.5	WARC
Wooster	147.3450	+	WB8VPG	110.9	WB8VPG
WILLIAMS					
Bryan	146.8200	-	KA8OFE	oaelpz	Wms ARC
WOOD					
Bowling Green	147.1800	+	K8TIH	oe	WoodCoAR
Perrysburg	146.8350	-	KB8YVY	oa	KA8WPC
OKLAHOMA					
CENTRAL					
Kingfisher	146.6400	-	WD5GLD	oae	WD5GLD
EAST CENTRAL					
Ada	146.7300	-	WA7WTY	o 114.8	WA7WTY
Eufala	145.3100	-	N5PNE	o 127.3	ROMAC
Hitchita	147.1050	+	KC5CSH	oe	
Muskogee	147.3300	+	WA5VMS	o	WA5VMS
Seminole	147.0150	+	WJ5F	o	WJ5F

254 144-148 MHz

OKLAHOMA

<i>Location</i>	<i>Output</i>	<i>Input</i>	<i>Call</i>	<i>Notes</i>	<i>Sponsor</i>
NORTH CENTRAL	114.8				
Guthrie	147.1050	+	KA5EOS	oe	KA5EOS
Ponca City	146.7300	-	W5HZZ	o(CA)	KAY CTY AR
Ponca City	146.9700	-	W5HZZ	o(CA)	KAY CTY AR
Stillwater	146.7150	-	W5YJ	o	OSU ARC
Stillwater	147.2550	+	K5FVL	oe 107.2	K5FVL
NORTHEAST					
Bartlesville	146.6550	-	W5NS	oe	BARC
Bartlesville	146.7600	-	W5NS	oaewx	BARC
Blackwell	145.3100	-	KJ5LY	o	OIDAR
Chouteau	145.1300	-	K5LEE	oae	K5LEE
Grove	147.1500	+	K5PJR	o	K5PJR
Harrah	145.2500	-	K5UV	114.8	K5UV
Muskogee	146.7450	-	W5EJK	o	Muskogee RC
Muskogee	146.8500	-	W5EJK	o	Muskogee RC
Pawhuska	147.2700	+	N5ZQW	oae 88.5	270 Group
Pryor	147.0600	147.9600	KB5ZB	oeswx 88.5	MCARC
Stillwater	145.3500	-	K5SRC	o(CA)es	SWO ARC
Tahlequah	147.2400	+	N5NRL	oaewx	EMERG. NE
Vinita	146.7300	-	KC5VVT	o 88.5	NORA
Vinita	147.3600	+	KC5VVT	oe 88.5	NORA
NORTHWEST					
Alva	146.8800	-	KB0HH	o	KB0HH
Cheyenne	147.2250	+	N0GB	oa 114.8	N0GB
Enid	146.9400	146.3000	WA5NYX	o(CA)l	
Enid	147.1500	+	W5HTK	o	Enid ARC
Enid	147.3750	+	N5LWT	o	
Fairview	145.4500	-	WK5V	oe	MCARA
Fairview	147.0750	+	WK5V	oe	WK5V
Watonga	146.7450	-	N5WO	o 88.5	WX Watch
Woodward	146.7300	-	N5LRR	oe	N5LRR
OKLAHOMA CITY					
Choctaw	147.0900	+	WB9DAF	o	Choctaw AR
Edmond	147.1350	+	K5EOK	oae 79.7	EARS
Elreno	147.2400	+	W5ELR	o 141.3	ERARC
Newcastle	147.3150	+	KP2CP	ol 127.3	L&M Radio
Norman	146.8800	-	N5MS	o(CA)e	OUARC
Oklahoma City	145.2100	-	WA5YTI	oe 156.7	MORI
Oklahoma City	145.2500	-	KC5BRO	c(CA) 79.7	KC5BRO
Oklahoma City	145.3700	-	KK5FM	o(CA) 141.3	N5KUE
Oklahoma City	145.4100	-	K5IRU	c 141.3	ODCEM
Oklahoma City	145.4900	-	KD5AHH	ol 131.8	Bojive RN
Oklahoma City	146.7600	-	KB5XM	oe	KB5XM
Oklahoma City	146.8200	-	K5JL	o(CA)e	OCAPA
Oklahoma City	146.8500	-	W5PAA	o(CA)e 141.3	MMACARC
Oklahoma City	146.9250	-	WA5YTI	oe 127.3	MORI
Oklahoma City	147.2100	+	K5JL	o(CA)e	OCAPA
Oklahoma City	147.3450	+	WD5All	ol	WD5All

144-148 MHz 255
OKLAHOMA

<i>Location</i>	<i>Output</i>	<i>Input</i>	<i>Call</i>	<i>Notes</i>	<i>Sponsor</i>
PANHANDLE					
Guymon	147.1500	+	N5DFQ	oael 88.5	DBARC
SOUHTEAST					
Atoka	145.4300	-	WB5VUE	o(CA)e	Atoka E M
SOUTH CENTRAL	123.0				
	147.1500	+	WG5B	o 131.8	WG5B
Allen	147.3750	+	KD5FIR	ol 192.8	KD5FIR
Ardmore	145.1100	-	KD5XW	oel 114.8	KD5XW
Chichasha	145.1300	-	WA0AQO	o(CA)	CARS
Davis	146.8650	-	KD5FIR	ol 192.8	KN6UG
Elmore City	147.9000	-	KD5RHC	o 141.3	Star Club
Shawnee	145.3900	-	W5SXA	o(CA)e	PCARC
SOUTHEAST					
Ada	147.2850	+	WB5NBA	o(CA)e	Ada ARC
Broken Bow	147.1350	+	N5UWT	oe 67.0	MCARC
Cavanal Mtn	146.6400	-	W5ANR	oe	FSAARC
Durant	147.2550	+	K5CGE	o 114.8	K5CGE
Durant	147.3900	+	KC5NWV	o(CA) 118.8	KC5NWV
Mcalester	145.3700	-	W5CUQ	oae	N5JMG
Mcalester	147.2700	+	N5JMG	oe 114.8	N5JMG
Poteau	145.4100	-	N5NHU		N5NHU
Purcell	145.1900	-	WB5RAP	o(CA)	CAVARC
Shawnee	147.1650	+	KP2CP	o 131.8	WB5EDN
Talihina	145.2900	-	AC5QH	c 162.2	KM5GB
Wilburton	147.2850	+	K5PY	o 110.9	
SOUTHWEST					
Altus	146.7900	-	WB5KRH	oe	SORA
Altus	147.2850	+	WB5KRH	o	AAARA
Anadarko	147.2700	+	W5OFG	oae	SPARS
Blanchard	145.4700	-	WA7WNM	o 141.3	WA7WNM
Chickasha	146.7000	-	KP2CP	ol 173.8	L&M Radio
Cyril	147.0450	+	KB5LLI	ol 123.0	SWIRA
Cyril	147.2550	+	KB5LLI	o 192.8	SWIRA
Duncan	146.7300	-	WD5IYF	oae	CTARC
Lawton	145.3100	-	N5VBP	oae	N5VBP
Lawton	145.4300	-	K5VHF	oa	K5VHF
Lawton	146.9100	-	N5PYD	oae	N5PYD
Lawton	147.0000	-	AI5U	oa	LIRA
Lawton	147.3600	146.9600	N5PYD	oe	N5PYD
Marlow	146.9550	-	K5UM	o(CA)	Marlow ARC
TULSA					
Bixby	147.3000	+	WD5EVU	oa	WD5EVU
Broken Arrow	145.4700	-	AB5M	o(CA)	AB5M
Broken Arrow	146.9100	-	W5BBS	oa	BAARC
Claremore	147.0900	+	N5FEE	oa	RCWA
Liberty Mounds	145.2300	-	N5XBE	o(CA)e 88.5	N5XBE
Mounds	146.7750	-	WB5NJU	oe	775 Group
Owasso	146.7000	-	K5LAD	o	K5LAD
Sand Springs	146.9400	-	WA5LVT	orsx	TRO inc
Sapulpa	145.4300	-	KF5YP	o(CA)e	KF5YP
Tulsa	145.1100	-	W5IAS	oal 88.5	Tulsa ARC

256 144-148 MHz

OKLAHOMA-OREGON

Location	Output	Input	Call	Notes	Sponsor
Tulsa	145.1700	-	N5NNF	o	AAARC
Tulsa	145.2700	-	N5FWX	oe	N5FWX
Tulsa	146.8050	-	WA5LVT	oal	TRO inc
Tulsa	146.8800	-	WA5LVT	o(CA)lrs WXx 88.5	TRO inc
Tulsa	147.0450	+	W5IAS	o(CA) 88.5	Tulsa ARC
Tulsa	147.1800	+	WD5EVU	o(CA)e	WD5EVU
Tulsa	147.3450	+	NE5Z	oal	Am Air ARC
Tulsa	147.3900	+	WB5NJU	oe	39 Group
WEST CENTRAL					
Elk City	146.7600	-	WB5FBU	o	WCenOK AR
Weatherford	146.8650	-	KB5TOO	o	KB5TOO

OREGON

FREQUENCY USAGE

Statewide	145.2500	-	TEST PAIR (SNP)		
ALBANY					
Albany	146.6100	-	KA7ENW	oes	ELRA
ALBANY TO ROSEBURG ALONG I-5					
Eugene	145.3100	-	W7EXH		W7EXH
ALOHA & BEAVERTON					
Aloha	147.3800	+	K7RPT	oe	ARRG
ASHLAND, TALENT, PHOENIX					
Ashland	147.2600	+	K7RPM	o	K7RPM
ATHENA					
Athena	145.1900	-	W7NYW	oe 110.9	EOARS
BAKER COUNTY, JOHN DAY					
Baker City	145.2700	-	W7NYW	oaez 110.9	EOARS
BEAVERTON					
Aloha	147.3600	+	WA6KLA	o 100.0	WA6KLA
BEND					
Bend	145.4500	-	K7ZM	s 103.5	K7ZM
Bend	146.7000	-	K7YRU	o	HiDERG
Bend	147.0600	+	WA7TPD	o(CA)esz 162.2	WA7TPD
BEND AREA, SANTIAM PASS					
Bend	146.9400	-	WA7TPD	oes 162.2	WA7TPD
BLV MT AREA, TOWN OF BONANZA, KLAMATH FALLS					
Bonanza	145.3100	-	WB7VMA	oaez	WB7VMA
BOISE TO BAKER					
Huntington	147.1200	+	K7OJI	o(CA)els 100.0	TVRA
BROOKINGS					
Brookings	146.9700	-	K7VPL	oaez	PBARC
BURNS					
Burns	146.7600	-	WB7RHC	oe	WB7NRI
Burns	147.3000	+	K7YRU	o	HiDERG
CANYONVILLE TO WOODLAND TO COAST TO CASCADES					
Albany	145.1700	-	W7EXH	oe	W7EXH
CENTRAL LINCOLN COUNTY					
Newport	145.3700	-	W7VTW	oe	LCES

“The Northwest’s Largest Ham Convention”

SEAPAC 02



SEAPAC 03

May 31, June 1, 2, 2002

June 13, 14, 15, 2003

NORTHWEST DIVISION HAM CONVENTION
Seaside Convention Center, Seaside Oregon

Commercial Exhibits • Giant Flea Market • Banquet/Entertainment • Seminars
Awards Program • Ladies Program • V. E. Testing • Q. C. W. A. Meeting
And Much More - Right on the Beautiful Pacific Northwest Ocean Beach

SEAPAC Ham Convention
P. O. Box 219142
Portland, Oregon 97225-9142

Registration and Exhibitor Information
Al Berg, W7SIC, (503) 816-7098
Email: w7sic@pocketmail.com

Updates on our Web Site: www.seapac.org

OREGON

<i>Location</i>	<i>Output</i>	<i>Input</i>	<i>Call</i>	<i>Notes</i>	<i>Sponsor</i>
CENTRAL OR, BEND					
Bend	147.0400	+	K7RPT	oelz	ARRG
CENTRAL OREGON					
Sisters	146.9000	-	KK7TT	oaz	KK7TT
CENTRAL OREGON COAST					
Florence	146.8000	-	W7FLO	oeLITZ 100.0	OCERI
COAST RANGE TO CASCADE RANGE					
Newberg	145.4100	-	N7ASM	o	PMRA
COLUMBIA COUNTY					
Deer Island	146.8800	-	KC7TLZ	o 114.8	KC7TLZ
COLUMBIA RIV GORGE					
The Dalles	145.4500	-	W7HSJ	#oe 100.0	NWRA
COOS BAY, N BEND, LAKESIDE, COQUILLE, MYRTLE PT, BANDON					
Coos Bay	147.2800	+	W7OC	oaez 146.2	SWORA
CORVALLIS					
Corvallis	146.7800	-	W7QH	oe	LBLERA
Corvallis	146.8200	-	WA7TUV	oe	MPRA
Corvallis	147.1600	+	K7OSU	o(CA)z	W7OSU
DESCHUTES, CROOK, JEFFERSON COUNTIES					
Bend	147.3600	+	KB7LNR	oe	KB7LNR
EUGENE					
Eugene	146.7400	-	KD7RG	os 100.0	KD7RG
Eugene	146.8800	-	WJ7S	oes	BHRA
Eugene	147.0800	+	W7CQZ	o(CA)e 136.5	W7CQZ
Eugene	147.2600	+	W7LVN	oe	W7LVN
EUGENE, EAST TO BEND					
Blue River	145.1100	-	N7NOP	oe 151.4	IRRA
EUGENE, FLORENCE, NEWPORT, SALEM, ROSEBURG					
Eugene	146.7200	-	W7NQE	oe 151.4	W7NQE
EUGENE, SOUTH WILLAMETTE VALLEY					
Eugene	145.3900	-	K7LJ	o(CA)e	K7LJ
EUGENE/ROSEBURG					
Dorena	145.2300	-	W7EXH	oe 100.0	W7EXH
GLIDE					
Glide	145.4300	-	WA7BWT	oe	WA7BWT
Glide	147.2400	+	WA7BWT	oe	WA7BWT
GOLD BEACH, PORT ORFORD					
Gold Beach	146.7400	-	K7SEG	oe 88.5	K7SEG
GOLDENDALE WA & THE DALLES, OR					
The Dalles	146.7400	-	KC7LDD	os 100.0	KC7LLD
GRANTS PASS					
Grants Pass	146.6400	-	K7LIX	oaez	SOARC
Grants Pass	147.2200	+	WA6OTP	oe	WA6OTP
Grants Pass	147.3800	+	WA6VQP	e	WA6VQP
GRANTS PASS, JOSEPHINE CO					
Grants Pass	147.1400	+	WM7K	oes	RRRC
HAMPTON					
Hampton	147.2000	+	K7YRU	o	HiDERG
HEPPNER					
Hepppner	146.7800	-	KC7SOY	#es 67.0	UMESRO

<i>Location</i>	<i>Output</i>	<i>Input</i>	<i>Call</i>	<i>Notes</i>	<i>Sponsor</i>
HILLSBORO, NEWBERG					
Newberg	147.3400	+	W7EJ	o 77.0	W7EJ
HILLSBORO, PORTLAND, VANCOUVER AREA					
Scholls	146.9000	-	W7OTV	o(CA)elz	W7OTV
HOOD RIVER					
Hood River	145.1500	-	W7HSJ	#oe 91.5	NWRA
HOOD RIVER, WASCO AND JEFFERSON COUNTIES					
Warm Springs	147.3400	+	KC7CKC	oe 162.2	KC7CKC
I-5 ALBANY TO ASHLAND, ROSEBURG TO COOS BAY					
Glide	145.3900	-	KC7NFY	oez 186.2	KC7UAV
I-84 PENDLETON TO THE IDAHO BORDER					
La Grande	147.1800	+	K7RPT	oelz	ARRG
JACKSON CO					
Central Point	146.7000	-	W7KZU	o	SOAR
JEFFERSON, DESCHUTES & CROOK COUNTIES					
Culver	146.6250	-	W7GVM	oet	W7GVM
JOSEPHINE CO					
Grants Pass	147.3000	+	WM7K	o	SOARC
JUNTRA					
Juntura	147.2800	+	K7YRU	oe	HiDERG
KENO					
Keno	147.1800	+	N6MRX	oel 100.0	SCOES
KLAMATH BASIN					
Klamath Falls	146.5200	146.5200	KG7UL	e 100.0	KG7UL
KLAMATH BASIN, E TO LAKEVIEW, S TO YREKA					
Klamath Falls	146.6100	-	W7BXD	o(CA)esz	KBRA
KLAMATH BASIN, MEDFORD, ASHLAND, GILCHRIST TO YREKA TO LAKEV					
Klamath Falls	146.8500	-	K7RFO	oes	KBRA
LA GRANDE TO BOISE					
Huntington	145.3900	-	K7OJI	o(CA)els 100.0	TVRA
LA PINE					
LaPine	145.4700	-	W6VIP	o(CA)z	W6VIP
LAGRANDE					
La Grande	146.9800	-	W4PJS	o(CA)ez	W4PJS
LAKEVIEW/K FALLS					
Lakeview	145.3100	-	KE7QP	e	
LANE COUNTY					
Eugene	147.3600	+	W7EXH	o	W7EXH
LEBANON					
Lebanon	147.2000	+	KA7ENW	oe	ELRA
LEGRANDE/BAKER					
La Grande	147.0400	+	K7RPT	e	ARRG
LINCOLN CITY					
Lincoln City	147.0400	+	W7VTW	oaez	LCES
MADRAS					
Madras	147.3800	+	N7ART	o 162.5	GRA
MADRAS, KENO, GRANTS PASS, MCMINNNVILLE					
Oakridge	146.9800	-	W7EXH	oe	W7EXH
MADRAS/KLAMATH FALLS					
Chemult	147.1400	+	W7EXH	oe 100.0	W7EXH
MEDFORD					
Medford	147.0000	+	K7TRR	e	RV Manor A

260 144-148 MHz
OREGON

<i>Location</i>	<i>Output</i>	<i>Input</i>	<i>Call</i>	<i>Notes</i>	<i>Sponsor</i>
Medford	147.0600	+	K7FH	o(CA)e	RVA
MID-WILLAMETTE VALLEY					
Salem	145.2900	-	WA7ABU	o(CA)e	WA7ABU
MITCHELL, PRINEVILLE, REDMOND, MADRAS					
Mitchell	147.1800	+	K7YRU	oe	HiDERG
NEWBERG					
Newberg	145.4900	-	K7FM	oe	K7FM
NEWPORT					
Newport	145.4700	-	W7VTW	oe	LCES
Newport	147.3000	+	W7VTW	oaez	LCES
NORTH SANTIAM VALLEY, WILLAMETTE VALLEY					
Lyons	145.1300	-	KA7VYN	o(CA)e	W5NUI
NORTH WILLAMETTE VALLEY					
West Linn	145.4700	-	KR7IS	o 107.2	WORC
NORTHERN WILLAMETTE VALLEY, EUGENE TO PDX					
Portland	146.9400	-	W7LT	oes	PARC
NW OR					
Astoria	146.7600	-	W7BU	oe 118.8	SEARC
Seaside	145.4500	-	W7BU	oe 123.0	SEARC
NW OR, SW WA					
Astoria	146.6600	-	W7FBM	oaez 118.8	W7FBM
Astoria	146.7400	-	W7BU	oe 118.8	SEARC
NW OREGON					
Tillamook	147.2200	+	KB7QZN	oe	KB7QZN
ONTARIO					
Ontario	147.1000	+	K7OJI	o(CA)els 100.0	TVRA
PENDLETON					
Pendleton	146.8800	-	W7ZKH	oae 103.5	PDT ARC
Pendleton	147.1200	+	K7RPT	oelz	ARRG
PORTLAND METRO					
Damascus	147.1800	+	W7LT	oe	PARC
Forest Grove	147.3200	+	K7RPT	o(CA)ez	ARRG
North Plains	145.4500	-	KE7DC	oe	WA7ZNZ
Oregon City	145.2100	-	WB7QFD	oe 110.9	WB7QFD
Portland	145.2300	-	K7LJ	o(CA)e	K7LJ
Portland	145.2500	-	KS0F	#ol 100.0	KS0F
Portland	146.7000	-	WA7VNN	o	PRI
Portland	146.8000	-	KJ7IY	oaelst	WORC
Portland	146.8400	-	W7LT	oes	PARC
Portland	146.9600	-	W7OTV	oaz	K7WWG
Portland	146.9800	-	W7EXH	oe 88.5	W7EXH
Portland	147.0400	+	K7RPT	o(CA)ez	ARRG
Portland	147.4350	146.4000	KC7HBU	#oes 100.0	PARG
Timberline	147.1200	+	K7RPT	oez	ARRG
Vancouver/Ptld	145.4300	-	K7PDX	#oes 100.0	PARG
PORTLAND, BEAVERTON					
Scholls	145.1100	-	KB7PSM	o 103.5	IRRA
PORTLAND, LONGVIEW, KELSO					
Rainier	147.2000	+	K7PP	o 91.5	K7PP

Location	Output	Input	Call	Notes	Sponsor
PORTLAND/SALEM METRO					
Portland	147.2800	+	WB7QIW	oe 167.9	WB7QIW
PORTLAND/VANCOUVER METRO AREA					
Portland	145.3900	-	K7LJ	o(CA)elz 100.0	K7LJ
PRAIRIE CITY					
Prairie City	145.2100	-	KC7PAX	oes	KC7PAX
PRIMARY COLUMBIA BASIN AND THE GRANDE RONDE VALLEY					
Tollgate	146.8000	-	WA7SDV	oe 100.0	SSRA
PRINEVILLE					
Prineville	145.1500	-	W7HSJ	oe 91.5	NWRA
REEDSPORT					
Reedsport	147.1800	+	W7OC	o 146.2	W7OC
ROGUE & APPLGATE VALLEYS					
Jacksonville	145.3300	-	W9PCI	oe 100.0	W9PCI
ROGUE AND APPLGATE VALLEYS					
Jacksonville	146.6250	-	W9PCI	oe 100.0	W9PCI
ROGUE VALLEY, ASHLAND TO EAGLE POINT & LAKE OF THE WOODS					
Central Point	145.4100	-	KB7QMV	oaez 110.9	KB7QMV
ROGUE VALLEY, MEDFORD					
Central Point	147.1000	+	KB7SKB	o 136.5	KB7SKB
ROSEBURG					
Roseburg	146.9000	-	KC7TLY	oaez 100.0	KC7UAV
ROSEBURG, COOS BAY, SUTHERLIN, MEDFORD, GOLD BEACH					
Myrtle Point	146.9200	-	W7EXH	oe 123.0	W7EXH
SALE					
Salem	146.8600	-	W7SRA	o(CA)ez	W7SRA
SALEM					
Salem	145.3500	-	W7HQ	o(CA)e	
Salem	146.6250	-	W7SAA	o(CA) 179.9	W7SAA
Salem	146.9200	-	K7HOG	e 192.8	K7HOG
SILVERTON					
Silverton	146.9200	-	K7All	o	ARCS
SOUTH WILLAMETTE VALLEY/WOODBURN TO CANYONVILLE					
Saginaw	146.7600	-	W7EXH	oe	W7EXH
SOUTH/EAST BAKER COUNTY, ONTARIO, RICHLAND					
Lime	145.1700	-	W7NYW	oe 110.9	EOARS
SOUTHERN COOS CTY, NORTHERN CURRY CTY					
Myrtle Point	145.1900	-	W7OC	oe 146.2	SWORA
SOUTHERN OR, NORTHERN CA					
Keno	147.3200	+	K7ENO	o	K7ENO
SOUTHERN OR, NORTHERN CA I-5					
Medford	147.0200	+	K7RPT	oelz	ARRG
SOUTHERN OREGON					
Ashton	147.1600	+	WA6RHK	oe 136.5	WA6RHK
ROGUE VALLEY					
	147.2000	+	WS7G	oaz 136.5	WS7G
WILLAMETTE VALLEY					
	145.6300	-	KJ7FU	oe 94.8	KJ7FU

OREGON-PENNSYLVANIA

<i>Location</i>	<i>Output</i>	<i>Input</i>	<i>Call</i>	<i>Notes</i>	<i>Sponsor</i>
SOUTHWESTERN LANE & COOS COUNTIES					
Coos Bay	147.3800	+	W7OC	oe 146.2	SWORA
SWEET HOME					
Sweet Home	147.1800	+	KB7QFW	#o	KB7QFW
TILLAMOOK NORTH TO NEAH-KAH-NIE MT PACIFIC CITY					
Tillamook	147.2600	+	N7QFT	oe 162.2	N7QFT
TOLLGATE					
Tollgate	147.3000	+	W7HSJ	100.0	NWRA
TUALATIN VALLEY					
Beaverton	146.6200	-	KJ7IY	oaels 107.2	KJ7IY
UMATILLA & MORROW COUNTY					
Ukiah	147.1600	+	KD7VX	o(CA)lz	KC7KUG
Umatilla	147.0200	+	KA7AHG	o(CA)lz	KC7KUG
UPPER MCKENZIE RIVER DRAINAGE TO EUGENE					
Blue River	145.3700	-	N7IXA	o(CA)elz 100.0	LCSARO
VALE					
Vale	146.7200	-	W7PAG	e 100.0	W7PAG
WASHINGTON COUNTY					
Forest Grove	145.2700	145.2700	WB7DZG	oaels 107.2	WORC
WHEELER COUNTY					
Fossil	147.2400	+	KB7LNR		KB7LNR
WILLAMETTE VALLEY					
Junction City	146.6800	-	K6AER	oes 94.8	K6AER
WILLIAMETTE VALLEY					
Salem	145.3300	-	W7SRA	o(CA)ez 186.2	W7SRA
WINCHESTER BAY					
Florence	147.1000	+	W7OC	oe 146.2	SWORA
WOLF CREEK					
Wolf Creek	146.9400	-	W7OFY	o	SOAR
YAMHILL COUNTY, PARTS OF MARION AND POLK COUNTIES					
McMinnville	146.6400	-	KC7NAA	o(CA)esz	MARC

PENNSYLVANIA**FREQUENCY USAGE - WESTERN PA**

APRS	144.3900	APRS
APRS	145.7900	EXP
FM VOICE SX	145.5100	EXP
FM VOICE SX	145.5300	EXP
FM VOICE SX	145.5500	EXP
FM VOICE SX	145.5700	EXP
FM VOICE SX	145.5900	EXP
FM VOICE SX	145.6100	EXP
FM VOICE SX	145.6300	EXP
FM VOICE SX	145.6500	EXP
FM VOICE SX	145.6700	EXP
FM VOICE SX	146.5200	NATIONAL SX FREQ
FM VOICE SX	146.5350	
FM VOICE SX	146.5500	
FM VOICE SX	146.5650	

<i>Location</i>	<i>Output</i>	<i>Input</i>	<i>Call</i>	<i>Notes</i>	<i>Sponsor</i>
FM VOICE SX	146.5800				
FM VOICE SX	146.5950				
FM VOICE SX	147.5250				
FM VOICE SX	147.5400				
FM VOICE SX	147.5550				
FM VOICE SX	147.5700				
FM VOICE SX	147.5850				
Packet	144.9100				
Packet	144.9300				
Packet	144.9500				
Packet	144.9700				
Packet	144.9900				
Packet	145.0100				
Packet	145.0300				
Packet	145.0500				
Packet	145.0700				
Packet	145.0900				
Packet	145.6900		EXP		
Packet	145.7100		EXP		
Packet	145.7300		EXP		
Packet	145.7500		EXP		
Packet	145.7700		EXP		
Repeater Input	147.4150				
Repeater Input	147.4300				
Repeater Input	147.4450				
Repeater Input	147.4600				
Repeater Input	147.4750				
Repeater Input	147.4900				
Repeater Input	147.5050				
Repeater Output	146.4150				
Repeater Output	146.4300				
Repeater Output	146.4450				
Repeater Output	146.4600				
Repeater Output	146.4750				
Repeater Output	146.4900				
Repeater Output	146.5050				
WPA SNP	147.0000	+	SNP		
ALTOONA 123.0					
Altoona	146.6100	-	K3IML	oierz	HshuRC
Altoona	146.8200	-	K3IML	p	HrsuRC
New Germany	145.2100	-	KB3BLF	o(CA)elrz	CCDES
BEAVER 131.8					
Beaver	146.8500	-	N3TN	oer	TAARA
Beaver	147.1350	+	N3TN	oer	TAARA
Beaver	147.1650	+	N3CYR	or 100.0	N3CYR
Beaver Falls	145.3100	-	W3SGJ	oaelrz 100.0	B.V.A.R.A.
Industry	146.4150	147.4150	N3CYR	o(CA)e	RESCUE40
New Brighton	146.4750	147.4750	N3ALL	e	N3ALL
BERKS					
Pine Grove	145.1700	-	AA3RG	oel	A.A.R.G.
Pine Grove	146.6400	-	AA3RG	o(CA)ers WX	A.A.R.G.

264 144-148 MHz

PENNSYLVANIA

<i>Location</i>	<i>Output</i>	<i>Input</i>	<i>Call</i>	<i>Notes</i>	<i>Sponsor</i>
Pottstown	147.2100	+	K3DBD	o(CA)er	P.A.R.T.
Reading	145.1500	-	K3TI	o	DDXA
Reading	145.4900	-	K3TI	oae 114.8	DDXA
Reading	146.9100	-	W3BN	o(CA)e	RDGRADIO
Reading	147.1800	+	WB3FPL	o(CA)ers WX 110.9	BerksCoEM
BRADFORD					
Gillett	146.8800	-	N3GOT	o(CA)	The Outfit
Sayre	145.1300	-	KA3UFM	oaeWX 100.0	
Towanda	147.2850	+	KZ2Z	olr	NTRG
BUCKS					
Doylestown	145.3500	-	WA3EPA	o(CA)er WX 131.8	RACES/WR
Fairless Hills	147.3000	+	WA3HLC	oelrsRB WX 131.8	BEARS
Feasterville	146.9700	-	K3ZFD	ol	PARA Group
Hatfield	146.8800	-	WB3BJE	o(CA)	PARA Group
Hilltown	145.3300	-	K3ESJ	o(CA)e 131.8	HiPointRA
Hilltown	147.3900	+	K3ESJ	o(CA)e 100.0	CBRA
Perkasie	145.3100	-	W3AI	o(CA)	RF HILL
Richboro	146.7900	-	N3TS	oe 131.8	LBRA
Southampton	145.2500	-	W3SK	o(CA)rs 131.8	PWA
Warminster	146.7150	-	WA3UTI	o(CA) 131.8	
Warminster	147.0900	+	K3DN	o(CA)elrs 131.8	WARC
Warrington	147.0000	+	WA3ZID	oe	
CARBON					
Jim Thorpe	147.2550	+	W3HA	o(CA)ers	CARC
CENTRAL 173.8/123.0					
Huntingdon	145.3100	-	W3WIV	oel	LTRA
Huntingdon	146.7000	-	WB3CJB	o	
Lewistown	146.9100	-	K3KDK	o	JVARC
Philipsburg	146.6400	-	KB3CLZ		PARA
Rockton	146.8650	-	K3MD	oae 100.0	K3MD
State College	145.4500	-	K3CR	oael	PSARC
State College	146.7600	-	K3HKK	oael	NtnyRC
State College	146.8500	-	W3YA	ol	NtnyRC
CHESTER					
Paoli	145.1300	-	WB3JOE	o(CA)ers 131.8	MidAtIARC
Parquesburg	146.9850	+	WA3GMS	oaelrsRB 94.8	
Valley Forge	146.7600	-	W3PHL	o(CA)l	PARA Group
West Chester	146.9400	-	W3EOC	oers 131.8	PARA Group
COLUMBIA					
Berwick	147.2250	+	KB3BJO	o(CA)elrs WX 203.5	CMARC
Bloomsburg	147.1200	+	WB3DUC	o(CA)el WX 131.8	WB3DUC

144-148 MHz 265
PENNSYLVANIA

<i>Location</i>	<i>Output</i>	<i>Input</i>	<i>Call</i>	<i>Notes</i>	<i>Sponsor</i>
CUMBERLAND					
Mechanicsburg	146.4600	147.4600	N3KZS	o156.7	
Mt Holly	145.4300	-	KB3BNY	oaWX	SMRA
DAUPHIN					
Harrisburg	145.2100	-	WB3EYB	oers123.0	
Harrisburg	146.7600	-	W3UU	o(CA)es	HRAC
Steelton	147.3000	+	W3UU	oae	
DELAWARE					
Chester	147.3150	+	W3PS	o(CA)elr	Metro-Comm
				RB LITZ WX 156.7	
Darby	147.3600	+	KM3N	o(CA)els	DCARA
				RB 131.8	
Media	145.2300	-	W3AWA	oa	Mobl 6ers
Newtown Square	147.0600	+	WB3JOE	o(CA)es	MidAtlARC
				WX	
Newtown Square	147.1950	+	K3MN	o(CA)el	MNARC
				WX	
ERIE 186.2					
Cherry Hill	146.7600	-	WA3USH	oaelx	+WYZ
Corry	147.0900	+	W3YXE	o	RAC
Erie	146.6100	-	W3GV	aelrz	RAErie
				127.3	
Erie	146.6400	-	KA3MJN	o(CA)elz	KA3MJN
Erie	146.8200	-	W3GV	er127.3	RAErie
Erie	147.2700	+	N3APP	o(CA)e	N3APP
Erie	147.3750	+	WB3DWL	o100.0	Gannon U
Union City	146.7300	-	WA3PGL	ca	WA3PGL
Union City	146.9100	-	WB3AYW	o	WB3AYW
JOHNSTOWN 123.0					
Carrolltown	146.6550	-	KA3YVT	o	
Carrolltown	146.7750	-	KA3ZYC	o	AMARC
Johnstown	145.3900	-	W3LSE	oer	+CVARC
Johnstown	146.9400	-	WA3WGN	o(CA)erz	+CVARC
Johnstown	147.3750	+	N3AGW	o(CA)lRB	W3KKC
				z	
JUNIATA					
Tuscarora Mtn	147.0450	+	KI3D	oaewX	T.A.R.A.
LACKAWANNA					
Scranton	146.8350	-	KB3BIU	oelLITZ	BgmU RS
				127.3	
Scranton	146.9400	-	K3CSG	o(CA)ers	SPARK
				WX	
LANCASTER					
Cornwall	145.3900	-	W3AD	oe118.8	L.R.T.S.
Ephrata	145.4500	-	K3RZF	o(CA)eRB	EphrataARS
				BI LITZ WX	
Lancaster	145.2300	-	K3IR	oersWX	SPARC
Lancaster	147.0150	+	KB3BVL	oaewX	R.R.R.A.
				118.8	
Lititz	145.3100	-	KA3CNT	oal118.8	R.H.R.A.
LEBANON					
Lebanon	147.3150	+	K3LV	o(CA)ers	LVSRA
Newmanstown	147.2850	+	N3NWA	o(CA)e	SPARK
				118.8	

266 144-148 MHz

PENNSYLVANIA

<i>Location</i>	<i>Output</i>	<i>Input</i>	<i>Call</i>	<i>Notes</i>	<i>Sponsor</i>
Palmyra	147.1650	+	KN3C	oe 162.2	
LEHIGH					
Allentown	146.6550	-	N3LWY	oa 136.5	
Allentown	146.7450	-	N3HES	o(CA)elr 146.2	
Allentown	146.9400	-	W3OI	oersLITZ WX 71.9	LVARC
Allentown	147.1350	+	W3OI	o(CA)ers BI WX 71.9	LVARC
Allentown	147.2250	+	WA3VHL	o(CA) 151.4	
LUZERNE					
Berwick	145.1300	-	NQ3G	o(CA)rs 77.0	B.A.R.S.
Bunker Hill	145.4500	-	K3YTL	oe	Murgas ARC
Hanover Twp	147.3300	+	WA3CPW	o(CA)e	
Hazleton	146.6700	-	K3PGI	o(CA)	A.R.A.
Hazleton	147.0300	+	K3BS	oe	A.R.A.
Hunlock Creek	146.8050	-	AD3L	o(CA)e 94.8	JMRA
Wilkes-Barre	145.4100	-	N3DAX	o(CA)SWX 100.0	
Wilkes-Barre	146.6100	-	WB3FKQ	oelrsWX 82.5	
Wilkes-Barre	147.1650	+	KB3BIU	oelLITZ 127.3	BgmU RS
LYCOMING					
Huntersville	145.4500	-	KB3DXU	oelrsLITZ WX 167.9	LycCoEMA
Montoursville	145.4900	-	N3AFX	o(CA)et	B.E.R.A.
S Williamsport	145.3300	-	N3AFX	oelrsLITZ WX 167.9	LycCoEMA
Trout Run	145.1500	-	KB3DXU	oelrsLITZ WX 167.9	LycCoEMA
Waterville	145.3500	-	KB3DXU	oelrsLITZ WX 167.9	LycCoEMA
Williamsport	146.7300	-	W3AVK	oael	WestBranch
Williamsport	147.0900	+	N3AFX	o(CA)e 167.9	B.E.R.A.
Williamsport	147.3000	+	KB3AWQ	o(CA)eLITZ 151.4	
MONROE					
Jackson Twp	145.2300	-	N3VAE	oelWX 77.0	CRLG
Long Pond	146.4450	147.4450	KB3WW	o(CA)es 131.8	
Tannersville	146.8650	-	N3EFW	oersRB	MCOES
MONTGOMERY					
Abington	147.2700	+	W3FRC	ol	FrankfordR
Eagleville	146.8350	-	N3ACL	o(CA)ers	Montco OEP
Hatfield	147.3300	+	WA3RYQ	o(CA)el	H.A.R.A.
Horsham	147.1650	+	K3JJO	o 162.2	DELMONT R
Souderton	145.1900	-	N3ZA	o(CA)ers 131.8	TARA
MONTOUR					
Danville	145.1900	-	N3NSO	o(CA)eRB 114.8	
Liberty Twp	145.2900	-	WA2JOC	oe	MCEMA
NORTH CENTRAL					
Bradford	147.2400	+	KD3OH	o	KD3OH

144-148 MHz 267
PENNSYLVANIA

Location	Output	Input	Call	Notes	Sponsor
Brookville	147.2850	+	WA3FFC	oae	JeffCoAG
Coudersport	146.6850	-	N3PC		HARC
DuBois	147.3900	+	K3PS	or	QCFMA
Emporium	146.8050	-	N3FYD	o(CA)	CCARC
Emporium	147.1800	+	WA3WPS	o(CA)e	CCARC
Galeton	147.3450	+	KB3EAR	o(CA)	NTRS
James City	146.7300	-	WB3IGM		WB3IGM
Lock Haven	147.3600	+	K3KR	oelr	K3KR
Ridgway	147.0000	+	N3NIA	o	WA8RZR
Sigel	147.1050	+	N3JGT		JCEMA
Smethport	147.3000	+	N3LLR	oer	N3LLR
Ulysses	145.4300	-	K3QBU	or	PCEMA
NORTHAMPTON					
Bethlehem	146.7750	-	K3LPR	o(CA)	
Nazareth	145.1100	-	W3PYF	oersWX	DLARCNCE
Nazareth	146.7000	-	W3OK	o(CA)elr RB WX 151.4	DLARC
NORTHUMBERLAND					
Milton	146.9850	-	WA3AMI	o(CA)e WX	Milton ARC
Sunbury	147.2700	+	K3ARR	o(CA)ers WX	SVARC
NORTHWEST 186.2					
Erie	146.4300	147.4300	N3OCL	ol	KE3JP
Franklin	145.2300	-	W3ZIC	oaelz	FVM&KC
Greenville	146.4450	147.4450	KE3JP	o	KE3JP
Guys Mills	147.0300	+	W3MIE	o	CARS
Meadville	145.1300	-	W3MIE	oelr	CfdARS
Meadville	147.2100	+	K3YAK	oaerz	K3YAK
Pleasantville	147.1200	+	W3ZIC	oalrz	FVM&KC
Springboro	146.4600	147.4600	KF8YF	el 100.0	KF8YF
Union City	146.7000	-	WX3E	oe	WX3E
Vowinkel	147.0750	+	N3UOH	110.9	N3UOH
Warren	146.7600	-	N3JBG	oe 88.5	CCAFMA
Warren	147.3600	+	AK3R	o	WrnHMS
Waterford	145.4300	-	KE3JP		KE3JP
Youngsville	146.9700	-	NA3I	oe	NA3I
PERRY					
Millerstown	146.6850	-	N3SDZ	oaes 156.7	
PHILADELPHIA					
Center City	145.4300	-	K3NL	o	LBARA
Center City	146.6850	-	WA3AOP	o(CA)ls	HARC
Philadelphia	145.2700	-	W3PVI	o(CA)e	ChSixARC
Philadelphia	145.4100	-	KD3WT	o(CA)e	Schuykill
Roxborough	147.0300	+	W3QV	oael	Phil-Mont
PIKE					
Milford	147.0900	+	K2KQZ	o 100.0	
Schahola	145.3500	-	K3TSA	oelrsWX 100.0	TSARA
Shohola Falls	146.7150	-	K2KQZ	o 82.5	
PITTSBURGH 131.8					
Apollo	146.9700	-	N1RS	oaerxz 131.8	SARA

268 144-148 MHz

PENNSYLVANIA

<i>Location</i>	<i>Output</i>	<i>Input</i>	<i>Call</i>	<i>Notes</i>	<i>Sponsor</i>
Bridgeville	145.1300	-	KS3R	o(CA)	SHARC
Carnegie	147.0300	+	W3KWH	oe	SCARC
Churchill	146.8200	-	W3GKE	o	
Clinton	147.2100	+	K3KEM	oaelz 100.0	K3KEM
Gibsonia	145.2900	-	WA3UQD	(CA)el	WA3UQD
Irwin	146.4600	147.4600	K3PGP	o	K3PGP
Jeanette	146.9250	-	WB3JSI	oe	lwnARA
McMurray	147.3450	+	WB3AZL	at	
Monroeville	145.2500	-	KA3FZF	o(CA)el	K3CFY
Mt Lebanon	146.9550	-	N3RNX	o	N3RNX
N Huntingdon	147.1200	+	KC3ET	o(CA)t	WMRG
Natrona Hts	147.0000	-	KA3NVP	pt	KA3NVP
New Kensington	145.3700	-	WA3WOM	o(CA)et	WA3WOM
New Kensington	146.4900	147.4900	N1RS	oaelx 131.8	SARA
New Kensington	146.6400	-	K3MJW	oae 131.8	Skyview
Pgh/Baldwin	145.3300	-	W3PGH	o	GPVHFS
Pgh/Carrick	146.6100	-	W3PGH	oaelz	GPVHFS
Pgh/Hazelwood	145.4700	-	WA3PBD	oalex	GtwyFM
Pgh/Homestead	146.7300	-	WA3PBD	oalex	GtwyFM
Pgh/N Hills	146.8800	-	W3EXW	o(CA)r	NHARC
Pgh/N Hills	147.0900	+	W3EXW	o(CA)r	NHARC
SCHUYLKILL					
Delano	145.3700	-	W3EEK	o(CA)e WXT	SARA
SNYDER					
Middleburg	146.8200	-	WA3DTV	orWX	SnyderCoEM
Selinsgrove	147.1800	+	NR3U	o(CA)rs WX	SVARC
SOMERSET 123.0					
Central City	146.6250	-	WA3MYA	o(CA)lz 123.0	W3KKC
Meyersdale	145.2700	-	WV3A	o(CA)lz	AHRA
Seven Springs	146.8350	-	W3KKC	olrxz 123.0	AHRA
Somerset	147.1950	+	K3SMT	oierz	SARC
SOUTH CENTRAL 123.0					
Bedford	145.4900	-	K3SAK	o	BCARS
Blue Knob	147.1500	+	K3OIH	oaelrxz	BKRA
Chambersburg	147.1200	+	W3ACH	o	CVARC
Fort Loudon	147.2250	+	K3PQX	o	K3PQX
SOUTHWEST 131.8					
Acme	146.6700	-	W3SII	oierz	LHVHFS
Bentleyville	147.2700	+	WA3DIQ	o	WA3DIQ
California	145.1100	-	KA3FLU	oae	
Connellsville	145.1700	-	WB3LUC		WB3JNP
Connellsville	146.8950	-	KB3BJZ	oer	CCRC
Derry	145.1500	-	W3CRC	oer TT(325)	CRARC
Greensburg	147.1800	+	W3LWW	o(CA)e TT(325)	FARC
Indian Head	147.2250	+	KA3BFI	oa	KA3BFI

**144-148 MHz 269
PENNSYLVANIA**

<i>Location</i>	<i>Output</i>	<i>Input</i>	<i>Call</i>	<i>Notes</i>	<i>Sponsor</i>
Indiana	146.9100	-	W3BMD	o	ICARC
Mt Pleasant	147.0150	+	KA3JSD	o(CA)elx	KA3JSD
Uniontown	147.0450	+	W3PIE	oax	UARC
Uniontown	147.2550	+	W3PIE	o	UARC
Washington	145.4900	-	W3CYO	oa	W3CYO
Washington	146.7900	-	K3PSP	oa	K3PSP
Waynesburg	146.4300	147.4300	N3LIF	oe 131.8	GCARA
SULLIVAN					
Laporte	146.9250	-	N3CDC	o(CA)ers RB LITZ WX 167.9	SCESARA
SUSQUEHANNA					
Elk Mountain	147.2400	+	N3HPY	o(CA)es RB LITZ WX 131.8	B&B
Montrose	147.3750	+	N3HPY	o(CA)els RB LITZ WX 131.8	B&B
Silver Lake	145.2900	-	N3HPY	o(CA)els 131.8	B&B
Susquehanna	145.2500	-	WB2BQW	oaels 100.0	
TIOGA					
Blossburg Mt	147.0600	+	WB3GPY	oer 131.8	PAGCRptGr
Jackson Summit	146.7900	-	WA3CSP	oesWX	
Tioga	146.6250	-	KB3EAR	o(CA)l 131.8	N.T.R.S
Wellsboro	145.2700	-	WB3DLN	oaer	PAGCRptGr
WAYNE					
Honesdale	145.2100	-	K3MMC	oeWX	W.A.R.S.
Newfoundland	147.1950	+	KB3WW	o(CA)e 131.8	
Waymart	146.6550	-	WB3KGE	oaebi WX	
WEST CENTRAL					
Bessemer	131.8/186.2 145.1700	-	N3FV	o(CA)elrz 136.5	N3FV
Butler	147.3600	+	W3UDX	o(CA)e	BCARA
Cowansville	146.5050	147.5050	N1RS	oelrx 131.8	SARA
Franklin Twp	147.3000	+	WB3KZS	o	WB3KZS
Independance	145.4500	-	KA3IRT	o	KA3IRT
Kittanning	145.4100	-	K3TTK	o	FAWA
Leechburg	147.3300	+	WA3JVG	oer	WA3JVG
New Castle	146.6250	-	WA3VRD	o	B.DeSANZO
New Castle	147.1950	+	N3ETV	oaelz	N3ETV
Parker	145.1900	-	W3ZIC	oalr	FVM&KC
Punxsutawney	146.7150	-	N5NWC	o(CA)el	PAARC
Sharon	145.3500	-	W3LIF	oaelrxz	MercerCARC
Sharon	147.1500	+	KE3JP	oaerz	
Zelienople	147.2400	+	K3SAL	oe	BCFMA
WYOMING					
Mehoopany	147.2100	+	N3KAI	o(CA)es RB WX 88.5	KA3ZAR
YORK					
Red Lion	146.8650	-	WB3ERZ	o(CA)e WX	Hilltopers
Shrewsbury	146.7000	-	K3AE	olrsWX 110.9	SoPaComm

270 144-148 MHz

PENNSYLVANIA-PUERTO RICO

Location	Output	Input	Call	Notes	Sponsor
York	146.9700	-	W3HZU	o(CA)elrs LITZ WX 123.0	Keystone

PUERTO RICO

CN

Cayey	145.1100	-	KP4CR	o	
Cayey	145.4100	-	KP4GN	c	
Cayey	146.7700	-	KP3AB	o 100.0	
Cayey	147.0900	+	KP4ID	ox	[PRARC]
Comerio	147.1700	+	KP4FCC	o	
Corozal	146.6100	-	WP4ENA	o	
Corozal	146.6700	-	KP4DH	ca(CA)e	
Corozal	147.3300	+	KP3AJ	oe	
Naranjito	147.0100	+	WP4FHR	o	ARG
Orocovis	145.3900	-	KP4OG	o	
Orocovis	147.3900	+	KP4BCQ	c	

CS

Adjuntas	147.1900	+	KP4ST	o	
Barranquitas	145.4900	-	KP4LP	o	MOLINO
Cayey	145.2500	-	WP4MXB	o	
Jayuya	145.1700	-	WP4I	o	CRG
Jayuya	145.2900	-	NP4A	o	
Jayuya	146.7500	-	KP4AMJ	o	
Jayuya	147.2500	+	KP4IN	o	
Utuaado	145.4300	-	KP4BOL	o	
Villalba	145.1900	-	KP3AB	o	
Villalba	146.4100	146.8100	WP4IZI	o	
Villalba	146.9700	-	NP4WI	o	
Villalba	147.0500	+	WP4AZT	oex	
Villalba	147.1500	+	WP4IFU	o	ARG
Villalba	147.2100	+	WP4GRC	o	
Villalba	147.2900	+	NP4MA	o	

E

Aguas Buenas	145.3700	-	KP4IA	o	
Aguas Buenas	145.4500	-	KP4RF	oBix	
Aguas Buenas	146.7300	-	WP4JLH	o 123.0	
Canovanas	147.2300	+	KP4LO	c	
Ceiba	147.2700	146.7700	KP4FGL	o	
Culebra	147.0700	+	KP4FGL	o	
Fajardo	145.1900	-	KP3AB	o	
Fajardo	145.4700	-	NP3CB	o	
Fajardo	146.6900	-	NP3H	oae	CONQUISTA
Gurabo	145.2100	-	NP3Z	c 127.3	
Gurabo	145.3100	-	KP4FAK	c	COQUI
Gurabo	146.7900	-	WP4LXE	o	
Gurabo	146.8700	146.2500	NP3BQ	o	AMISTOSOS
Gurabo	146.9500	-	WP4B	o	
Gurabo	147.3700	+	KP4QW	o	
Las Piedras	146.6500	-	KP4PF	oe	EARCLUB
Las Piedras	146.8900	-	KP4JF	o	PREAHR
Luquillo	147.3100	+	WP4K	o	
Luquillo	147.3500	+	NP3EF	o	ERGRP.
Rio Grande	146.9900	-	NP3H	o	

PUERTO RICO-SOUTH CAROLINA

<i>Location</i>	<i>Output</i>	<i>Input</i>	<i>Call</i>	<i>Notes</i>	<i>Sponsor</i>
Rio Grande	147.0300	+	NP4SB	o	YARC
Yabucoa	145.3300	-	WP4BV	o	
Yabucoa	147.1900	+	KP4MCR	o	-
N					
Aguas Buenas	145.3500	-	KP3AB	o	CRAN
Bayamon	145.1300	-	KB2OBL	oe	
Bayamon	145.1500	-	WP4XI	o	
Bayamon	145.2300	-	WP4MXY	o	
Bayamon	147.1300	+	KP4AHN	o	
Carolina	145.2700	-	KP4FX	o	
Corozal	146.7100	-	KP4DEU	o	
Guaynabo	146.8500	-	KP4CK	oa(CA)e Blxz	[PRARL]
Guaynabo	147.2700	+	KP4CE	o	
S					
Adjuntas	146.9300	-	KP4EMC	o 136.5	[FRAPR]
Ponce	147.3900	+	WP4JLQ		
Yauco	145.4700	-	WP4MJP	o	
W					
Aguada	145.3300	145.7300	NP4WX	o	
Aguadilla	145.1500	-	KP4EDK	o	ARA
Lares	146.7900	-	KP4ARN	c	
Maricao	146.7700	-	KP3AB	o	
Maricao	146.8700	-	KP4BKY	c	
Maricao	147.2300	+	WP4CPV	c	CRG
Maricao	147.3100	+	WP4K	o	
Mayaguez	146.6900	-	KP4AIC	o	
Rincon	146.8300	-	WP4MSL	o	[FRAPR]
San Sebastian	146.6500	146.2500	WP4NAT	ce 100.0	
Yauco	147.0700	+	NP4QH	o	656 GRP.
Yauco	147.3500	+	NP4FL	o	
RHODE ISLAND					
Bristol	145.3300	-	K1CW	oe 94.8	PatriotAWS
Coventry	145.3500	-	N1BS	o	
Cranston	146.7000	-	K1CR	oe	
Cranston	147.1050	+	W1PHR		PHARRG
Exeter	147.1650	+	WA1HAH	oe	
Lincoln	146.9400	-	K1KYI	oex	RIAFMRS
Newport	146.8050	-	W1CG	oe	
Newport	146.8800	-	WC1R	o(CA)e 100.0	VIKING ARS
No Scituate	146.7600	-	W1HQV	olx	RIAFMRS
Pawtucket	147.3300	+	W1AQ		
Portsmouth	145.4500	-	W1SYE	ae 100.0	NWPRT CNT
Portsmouth	146.9850	-	K1DA	c	
Providence	145.1700	-	KA1JNP	o(CA)el	
Providence	146.8350	-	WA1QCA		
Westerly	147.2400	+	N1LMA	o	
SOUTH CAROLINA					
Adams Run (Cha	147.3450	+	KF4CDR	oet	KF4CDR

272 144-148 MHz

SOUTH CAROLINA

<i>Location</i>	<i>Output</i>	<i>Input</i>	<i>Call</i>	<i>Notes</i>	<i>Sponsor</i>
Aiken	145.1700	-	KY4S	o	N4ADM
Aiken	147.2850	+	N4ADM	o(CA)	N4ADM
Anderson	146.9700	-	N4AW	o(CA)e	ANDERSON
Anderson/Sas M	146.7900	-	N4AW	oe	ANDERSON
Awendaw	147.3000	+	K4LWS	o(CA) 103.5	K4LWS
Bamberg	145.3300	-	WA4DFP	o	WA4DFP
Barnwell	147.0300	+	KF4CVO	oe 156.7	WA4OMM
Beaufort	145.3100	-	W4IAR	o	ISLANDER A
Beaufort	146.6550	-	KD4KOJ	oae	BEAUFORT
Bishopville	145.1700	-	K4NOC	e 123.0	K4NOC
Bishopville	146.9250	-	W4APE	ol	W4APE
Camden	146.8200	-	KT4NZ	o 131.8	KT4NZ
Charleston	145.2500	-	WA4USN	oal 123.0	CHARLEST
Charleston	146.7900	-	WA4USN	oal	CHARLEST
Charleston	146.8350	-	KT4YW	oael	KC4OOZ
Charleston	146.9400	-	KF4CDR	oal	KF4CDR
Charleston Are	147.2700	+	W4ANK	oae	TRIDENT AR
Cheraw	145.4900	-	W4APE	ol	W4APE
Chester	145.3100	-	W4CHR	oae	CHESTER A
Chester	146.6250	-	KF4SXO	o(CA) RB	CHESTER C
Chesterfield	147.1350	+	KF4GPE	oaz	CCARS
Clemson Univ	145.4500	-	WD4EOG	oet	KD4KAO
Columbia	145.2700	-	N5CWH	o(CA)e 127.3	NARC
Columbia	146.7150	-	WB4NEP	o(CA)	
Columbia	147.3300	+	KF4GHC	aelwx	KF4GHC CL
Columbia	147.3600	+	N4EOY	ol	AL HARNEY
Dillon/Pee Dee	146.7450	-	NN4N	o	GREATER P
Eastover	147.0750	+	KT4BU	o(CA) 156.7	
Eloree	146.6100	-	KC4WIF	oae 118.8	KC4WIF
Florence	146.8500	-	W4ULH	oa	FLORENCE
Florence	146.9700	-	W4GEY	oa	PDFRA, IN
Florence	147.1950	+	W4APE	ol	W4APE
Fort Jackson	146.7750	-	KF4GHC	oe 156.7	CARC
Fort Mill	145.1100	-	WZ4SC	o(CA)	SUGAR CRE
Fort Mill	147.1800	+	W4DXA	o	W4DXA
Gaffney	145.4700	-	KN4RG	oe 141.3	KN4RG
Georgetown	147.3750	+	KI4CB	oel	KI4CB
Gilbert	146.6550	-	N5CWH	cal 162.2	N5CWH
Greeleyville	145.2300	-	KG4AQH	ol	KG4AQH
Greenville	146.9400	-	W4IQQ	o	GREER ARC
Greenwood	145.1300	-	W4JAK	o 123.0	W4JAK
Greenwood	147.1650	+	W4GWD	o(CA)e 107.2	GREENWO
Greenwood	147.3750	+	K4LEO	#o	K4LEO
Grnvle/Csrs Hd	146.6100	-	W4NYK	o	BLUE RIDG
Grnvle/Paris M	146.8200	-	W4NYK	o(CA)	BLUE RIDG
Hilton Head	147.2400	+	W4IAR	ot	ISLANDER A
Inman	145.1500	-	K8HID	o(CA)	N. SPARTA
Lancaster	146.7000	-	W4PAX	o(CA)	LANCASTE
Lancaster	147.2400	+	AC4VT	o 88.5	
Laurens	146.8650	-	KD4HLH	o 107.2	KD4HLH

SOUTH CAROLINA-SOUTH DAKOTA

Location	Output	Input	Call	Notes	Sponsor
Leesville	147.2550	+	W4RRC	oe 123.0	RIDGE ARC
Lexington	147.3900	+	KA4FEC	oe	KA4FEC
Little Mt	147.2100	+	K4AVU	o	MID-CAROLI
Marion	147.0000	-	KD4HTW	oz	KD4HTW
Moncks Corner	147.1500	+	WD4NUN	oezt	BC DISASTE
Mountain Rest	147.0300	-	KU4OL	o	KU4OL
Mt Pleasant	145.4500	-	N7GZT	oet	N7GZT
Mt Pleasant	146.7600	-	K4ESG	o(CA)et	K4LWS
Myb Bch/Brksvi	147.2850	+	N4LV	o	
Myr Bch/Conway	145.1100	-	W4GS	oae	GRAND STR
Myr Bch/Conway	145.4700	-	K14CB	oel	K14CB
Myrtle Beach	145.2900	-	W4GS	o 85.4	W4GS
Myrtle Beach	147.1200	+	W4GS	oa	GRAND STR
N Augusta	146.7300	-	K4NAB	oE-SUNT	N.AUG/BEL
N Myrtle Beac	147.0300	+	K4NMB	#o	N. MYRTLE
N Spartanburg	147.3150	+	N4UZT	oaez	N4UZT
				141.3	
Orangeburg	146.8050	-	KF4ATU	oael	EDISTO AR
				156.7	
Orangeburg	146.8800	-	N7GZT	oaelt	CRESCENT
Orangeburg	147.0900	+	KF4ATU	o 156.7	EDISTO AR
Pageland	146.8950	-	W4APE	ol	W4APE
Palmetto	147.3450	+	KB4RRC	o	KB4RRC
Pickens	146.7000	-	WT4F	o 107.2	FOOTHILLS
Pickens	147.0000	-	WB4YXZ	o	PICKENS R
Pumpkintown	145.2900	-	KU4ZS	o 123.0	KU4ZS
Rock Hill	147.0300	-	K4YTZ	oe	YORK CTY
Savannah River	145.4500	-	W4ZKM	e 123.0	US DEPT O
Seneca/Long Mt	147.2700	+	WA4JRJ	oe	KEOWEE T
Simpsonville	146.7300	-	WA4UKX	o 100.0	WA4UKX
Spartanburg	147.0900	+	K4JLA	oa	SPARTANB
St George	147.0450	+	K4ILT	e 123.7	K4ILT
St George	147.2250	+	W4DTW	oe	W4DTW
St Matthews	146.6700	-	AD4U	oae 156.7	AD4U
Summerton	145.1500	-	N4LWY	o(CA)	LAKE MARI
Summerville	147.1800	+	W4HNK	o 123.0	W4HNK
Sumter	145.1300	-	K4JR	o	
Sumter	145.4300	-	K4JR	r 156.7	K4JR
Sumter	146.6400	-	W4GL	o	SUMTER AR
Sumter	147.0150	+	W4GL	o 156.7	SUMTER AR
Sumter/Shaw	147.0600	+	W4VFR	oa	HILLCREST
Union	145.2500	-	K4USC	oe	K4USC
Union	146.6850	-	K4USC	o	K4USC
Walterboro	147.1350	+	KG4BZN	oae	LOW CTY. R
White Hall	146.9100	-	WA4SJS	oe	COASTAL A
White Oak Mtn	147.2850	+	W4RCW	#o	W4RCW

SOUTH DAKOTA

FREQUENCY USAGE

Statewide	145.2300	-	SNP (PRI)		
Statewide	145.4700	-	SNP (SEC)		
CENTRAL					
Mitchell	146.6400	-	W0SZJ	oae 146.2	MARC

274 144-148 MHz

SOUTH DAKOTA

Location	Output	Input	Call	Notes	Sponsor
Murdo	147.3000	+	AAØCT	ox L(SDLINK) 146.2	SDARC
Phillip	147.3750	+	NØOMP	oe L(SDLINK) 146.2	SDARC
Pierre	145.3500	-	WØHVY	oa 146.2	PARC
Pierre	146.7300	-	WØCQN	o L(SDLINK) 146.2	SDARC
Reliance	146.9400	-	NØNPO	oex L(SDLINK) 146.2	MB ARC
Wessington Spr	147.0900	+	KØOH	o	KØOH
Wessington Spr	147.3450	+	AAØF	ox L(SDLINK) 146.2	SDARC
EAST CENTRAL					
Brookings	146.9400	-	WØBXO	oa	BR ARC
NORTH CENTRAL					
Aberdeen	146.9100	-	WBØJZZ	oel	HubCtyARC
Aberdeen	147.0300	+	WBØTPF	o	WBØTPF
Bowdle	147.1200	+	WBØJZZ	ol	HubCtyARC
Eagle Butte	146.7900	-	WØKUX	o	WØKUX
Mobridge	147.2100	+	WØYMB	oe	MARC
Redfield	147.1500	+	WDØBIA	o	S ARC
Ridgeview	147.0600	+	KØGSY	oa	KØGSY
NORTHEAST					
Britton	146.6100	-	NØSHL	o	TRAC
Clear Lake	145.4300	-	KØCVF	oa 127.3	DB ARC
Clear Lake	147.1800	+	WAØYIN	oa 146.2	WAØYIN
Garden City	146.6700	-	KZØE	o L(SDLINK) 146.2	GCRA
Gary	145.3900	-	KØTY	ol	KØTY
Pierpont	147.3300	+	WBØJZZ	o	HubCtyARC
Sisseton	146.8800	-	WAØBZD	oe	WAØBZD
Watertown	146.8500	-	KFØHL	o(CA)e	LARC
Watertown	147.3900	+	KØTY	ol	KØTY
SOUTHEAST					
Beresford	147.2400	+	KAØVHV	o 141.3	PD ARC
Humboldt	147.2850	+	NØLCL	ox L(SDLINK) 146.2	SDARC
Sioux Falls	146.8950	-	WØZWY	oe	SEARC
Springfield	147.2100	+	WØOJY	o 146.2	NØOII
Turkey Ridge	147.0000	+	WØOJY	o L(SDLINK) 146.2	PD ARC
Vermillion	147.3750	+	WØMMQ	ol 146.2	PD ARC
Yankton	146.8500	-	WØOJY	ol 146.2	PD ARC
SOUTHWEST					
Custer	146.8500	-	WØBLK	ox	BikHisARC
Custer	147.0900	+	KØDPD	o	CH ARC
Hot Springs	146.7000	-	KØHS	oe	HS ARC
WEST CENTRAL					
Lead/Terry Peak	146.7600	-	WØBLK	olx	BikHisARC
Rapid City	146.9400	-	WØBLK	ol	BikHisARC
Rapid City	147.8400	-	KBØBUT	o(CA)e	KBØBUT
Terry Peak	147.0300	+	WØJEK	o L(SDLINK) 146.2	SDARC

TENNESSEE

<i>Location</i>	<i>Output</i>	<i>Input</i>	<i>Call</i>	<i>Notes</i>	<i>Sponsor</i>
TENNESSEE					
Alamo	147.1350	+	WB4EDS	o	
Anderson Cty	146.7000	-	KF4BVQ	o 100.0	KF4BVQ
Arnold A F B	147.1950	+	KC4FV	oe	WARC
Athens	145.1500	-	KG4FZR	oe 141.3	KF4CFO
Athens	145.3100	-	WA4PNI	oe 141.3	MCMINN CO
Benton	145.4500	-	K4SIR	ot	JAMES PRE
Blountville	147.0000	+	W4CBX	oe	W4FXO
Bolivar	147.0450	+	WD4OZN	oaeRB	KD4TGR
Braden	145.4900	-	WA4KOG	o	LIONEL LEJ
Bristol	146.6700	-	W4UD	o(CA)e	BRIS ARS/S
Bristol	146.8800	-	WD4CYZ	o	WD4CYZ
Brownsville	145.4300	-	KB4YTU	o(CA)l	KB4YTU
Brownsville	146.6550	-	KD4AOK	oae	B-HCEMA
Brstl/Holstn M	146.7600	-	K4JP	oa	K4JP
Bruceton	145.1700	-	WF4Q	oel 107.2	WF4Q
Bucksport	145.4300	-	WF4Q	oel 107.2	WF4Q
Carlisle	145.2500	-	KT4WS	oaeWXz	KR4WG
Carthage	145.1900	-	N4OTT	o	CORDELL H
Charleston	147.0600	-	KD4LDU	oe 141.3	
Chattanooga	145.1300	-	K4CMY	o	K4CMY&KA
Chattanooga	145.2900	-	W4AM	o 118.8	CHATTANO
Chattanooga	145.3900	-	W4AM	oa	CHATTANO
Chattanooga	146.6100	-	W4AM	o	CHATTANO
Chattanooga	146.7900	-	W4AM	oa	CHATTANO
Clarksville	147.0000	+	WD4SGA	o	BOB HILL
Clarksville	147.3900	+	KF4L	#oae	CLRKSVL A
Cleveland	146.9250	-	W4GZX	oae	CLEVELAND
Cleveland	147.1050	+	KD4NEC	oae	
Cleveland	147.1800	+	WD4DES	o 118.8	WD4DES
Collegedale	147.0000	+	KA6UHV	o(CA)e 131.8	KA6UHV
Collierville	145.3300	-	WT4E	107.2	WT4E
Columbia	147.1200	+	W4GGM	oae 127.3	MAURY ARC
Cookeville	145.1100	-	NQ4Y	oael	UCARS/KK4
Cookeville	145.4300	-	WA4UCE	oae	ARS OF TTU
Cookeville	147.2100	+	N4WS	oARBz	COOKEVILL
Cornersville	146.6250	-	WB4VXX	o 107.2	WB4VXX
Cornersville	146.8050	-	KF4TNP	#o	KF4TNP
Cross Plains	147.3450	+	K4BBN	o	IND - K4UV
Crossville	146.8050	-	W4EYJ	IRB 131.8	CUMBERLA
Crossville	146.8650	-	KF4DPU	oae	PARC (PLAT
Crossville	146.8950	-	KF4HNV	oeRB 118.8	KF4HNV
Cumberland Cit	145.3300	-	WD4DBJ	o	WD4DBJ
Cumberland Cit	146.9250	-	WA4TLZ	o 127.3	WA4TLZ
Dandridge	146.8950	-	WD4EGD	o(CA)eRB zt	WD4EGD
Dayton	147.3450	+	K4PHT	oe	K4PHT
Dayton/Rhea Ct	147.3900	+	K4DPD	oe	RHEA CO A
Dickson	147.3750	+	KN4HL	oe	KN4HL
Dover	145.4100	-	N4VIH	o	N4VIH

276 144-148 MHz

TENNESSEE

Location	Output	Input	Call	Notes	Sponsor
Dresden	145.3500	-	KE4OVN	aelpLITZ WX	KE4OVN
Dyersburg	146.7450	-	WB4RCK	o	
Elizton/Hols M	145.2900	-	KF4ZQA	oe 100.0	CARTER CT
Erwin/Pinnacle	145.2500	-	N4WXS	oaeRBzt	N4WXS
Erwin/Unicoi	147.1650	+	KF4BRS	oaez	AC4QF
Eva	147.0900	+	AD4QG	oeRB	AD4QG
Fayetteville	147.0300	+	W4BV	o(CA)e	KA4WOG
Franklin	145.1500	-	W4XS	o	FOW
Franklin	147.2550	+	WA4JA		
Fruitland	146.7750	-	WF4Q	oel 107.2	WF4Q
Gallatin	147.2400	+	W4LKZ	oel 114.8	SUMNER C
Gallatin	147.2700	+	WA4YQC	oe 114.8	WA4YQC,W
Gallatin	147.3000	+	W4CAT	oae 114.8	CATS
Germantown	145.2100	-	W2GLJ	oe	W2GLJ
Gray	145.1100	-	WM4T	o	WM4T
Greenbrier	147.0750	+	WQ4E	oae 107.2	WQ4E
Greeneville	145.3900	-	W4WC	oe	ANDREW JO
Greeneville	147.0600	+	KB4UG	oRB 186.2	BOBBY GAS
Grnvl/Viking M	145.4100	-	K4MFD	elWxx	K4MFD
Gtlbg/Cove Mtn	146.8500	-	WA4KJH	ol 127.3	
Harriman	146.6400	-	KA4QYI	o 100.0	RCARC
Harriman	146.7450	-	KC4WHL	o	KC4WHL
Henderson	147.1050	+	K4TC	oezt	MIKE BURK
Huntingdon	146.8350	-	KB4YTM	oaez	CARROLL C
Jackson	145.3100	-	KF4SC	oa	WTARS
Jackson	147.2100	+	WF4Q	oa 107.2	WTARS
Jackson	147.2700	+	WB0TMC	o	WB0TMC
Jamestown	147.0900	+	K4NLP	oe 100.0	K4NLP
Jasper	145.1900	-	KD4XV	oe 127.3	SEQUACHE
Johnson City	146.7900	-	W4ABR	o(CA)e	JCARA (JOH
Johnson City	147.2700	+	KE4FH	o	KE4FH
Jonesborough	146.9250	-	WD4OBW	ol	WD4OBW
Kngspt/Bays Mt	146.9700	-	W4TRC	oe	KINGSPORT
Knoxville	145.1700	-	WB4GBI	o	WB4GBI
Knoxville	145.3300	-	WA4TEM	oaeRBz	KNOXVILLE
Knoxville	145.3700	-	KB4KIE	oe	KB4KIE
Knoxville	145.4300	-	WB4YLC	o	KERBELA A
Knoxville	145.4700	-	WB4GBI	o	WB4GBI
Knoxville	146.6250	-	WB4GBI	oe 100.0	WB4GBI
Knoxville	146.9100	-	KC4ROG	oaet	
Knoxville	146.9400	-	WB4GBI	oe	WB4GBI
Knoxville	147.0000	-	KD4CWB	#oe 100.0	KA4AZQ
Knoxville	147.0750	+	WB4GBI	oae	WB4GBI
Knoxville	147.1950	+	KD4CWB	oelz 100.0	KD4CWB
Knoxville/Rack	145.2100	-	W4BBB	oaez 100.0	RACK
Knoxville/Rack	147.3000	+	W4BBB	oeIRB 100.0	RACK
Knxvl/Eng Mt	146.7300	-	WB4IOB	o	WB4IOB
Lafayette	145.3100	-	KC4ECD	oz 151.4	KC4ECD

TENNESSEE

<i>Location</i>	<i>Output</i>	<i>Input</i>	<i>Call</i>	<i>Notes</i>	<i>Sponsor</i>
Lafollette	145.1300	-	KA4OAK	oa	OVERBAY-
Lafollette	146.6700	-	K4BGW	o	W4TZG
Lafollette	147.3600	+	KA4OAK	o	KA4OAK
Lake City	146.8200	-	WB4OAH	oa	WB4OAH
LaVergne	145.2300	-	W4CAT	oa	CATS
Lawrenceburg	146.6550	-	W4RDM	ot	W4RDM
Lebanon	145.3900	-	WB4DOR	o	WD4DOR
Lebanon	147.1050	+	W4LYR	oz 100.0	WILSON AM
Lewisburg	147.3900	+	WB4VXX	#ot	
Livingston	147.0450	+	W5BAK	oaez	W5BAK
Manchester	146.7000	-	W4UOT	oa 114.8	MID TN ARS
Martin	146.6250	-	N4ABU	oa	RARC
Maryville/Alco	146.6550	-	W4OLB	oaez	SMOKY MT
Maynardville	145.2300	-	KB4KIE	oe	KB4KIE
McEwen	147.2250	+	NO4Q	aelRB	NO4Q
McMinnville	146.9700	-	WD4MWQ	o(CA)	WD4MWQ
McMinvl/Sht Mt	145.4900	-	WB4LHO	o	I.D. BYARS
McNairy	147.0750	+	WF4Q	oel 107.2	WF4Q
Medina	146.9700	-	WA4RWK	oae	A R ECHO S
Memphis	145.1300	-	KF4ATY	oel 107.2	WA4MJM
Memphis	145.1500	-	K0JXI	o	
Memphis	145.4100	-	K5FE	o(CA) 107.2	K5FE
Memphis	145.4500	-	WA4KOG	o(CA) RB	LIONEL LEJ
Memphis	146.6400	-	WB4KQQ	o	UNIV OF TN
Memphis	146.7300	-	KE4LFZ	o 107.2	KE4LFZ
Memphis	146.7900	-	W4KIB	o(CA)e 107.2	WA4HBY
Memphis	146.8200	-	W4BS	o(CA)t	DELTA ARC
Memphis	146.8500	-	WA4KOG	oa	WA4KOG
Memphis	146.8800	-	WA4KOG	oap	WA4KOG
Memphis	146.9400	-	N4BSM	oe 107.2	N4BSM
Memphis	147.0000	-	W4ZJM	#oelt	W4ZJM
Memphis	147.0300	+	W4EM	o	MID-SOUTH
Memphis	147.0600	+	WA4MQQ	o	
Memphis	147.0900	+	W4GMM	oaer 107.2	W4GMM
Memphis	147.1200	+	N4WAH	o(CA)e 107.2	N4WAH
Memphis	147.1800	+	WA4KOG	o	LIONEL LEJ
Memphis	147.3000	+	WA4ADT	o(CA)l 107.2	WA4ADT
Memphis	147.3600	+	W4BS	o 107.2	DELTA ARC
Monteagle Mtn	145.4100	-	NQ4Y	oal 114.8	NQ4Y
Morgan County	147.3300	+	WD4ORB	o 82.5	MCARC
Morristown	145.4500	-	KQ4E	oe	KQ4E
Morristown	147.0300	+	KQ4E	oz	LAKEWAY A
Morristown	147.2250	+	WB4OAH	oa	WB4OAH
Morristown	147.3900	+	KQ4E	#o	K4QE
Mountain City	145.4700	-	KF4RBR	oae 103.5	JOHNSON C
Mt Pleasant	145.4500	-	KF4GHD	#oae 127.3	WB4JCR
Murfreesboro	145.1700	-	WB4LHO	o	WB4LHO

TENNESSEE

<i>Location</i>	<i>Output</i>	<i>Input</i>	<i>Call</i>	<i>Notes</i>	<i>Sponsor</i>
Nashville	145.1300	-	KC4WPS	114.8	KC4WPS
Nashville	145.2100	52.5250	N4ARK	oelRB	N4ARK
Nashville	145.2100	-	N4ARK	oeRB	N4ARK
Nashville	145.3700	-	WR3S	oa	FELTS RPT
Nashville	145.4700	-	N4ARK	o(CA)e	N4ARK
Nashville	146.6100	-	WA4PCD	oet	WA4PCD
Nashville	146.6400	-	AF4TZ	oael	RPT SOC O
Nashville	146.6700	-	AF4TZ	114.8 oaelRB	RPT SOC O
Nashville	146.7600	-	WA4PCD	oel 114.8	N.R.A.
Nashville	146.7900	-	W4SQE	ot	MUSIC CITY
Nashville	146.8500	-	W4AY	o(CA)e 114.8	SOTS
Nashville	146.8800	-	WA4PCD	oeRbt	N.R.A.
Nashville	146.9550	-	NT4L	#o 114.8	FUN!
Nashville	146.9850	-	KC4PRD	oa	KC4PRD
Nashville	147.0150	+	AF4TZ	ot	CRAN
Nashville	147.0450	+	K4AYN	o	K4AYN
Nashville	147.1800	+	K4ZGA	oa 114.8	
Nashville	147.3600	+	AF4TZ	oalt	RPT SOC O
Nashville West	147.1500	+	WA4PCD	ol 114.8	N.R.A.
Nashvl/Fairvie	145.1100	-	N4ARK	oe 151.4	N4ARK
Nolensville	145.3500	-	WD4JYD	oe 114.8	
Oak Ridge	146.8800	-	W4SKH	oe	OAK RIDGE
Oak Ridge	146.9700	-	W4SKH	oa	OAK RIDGE
Oak Ridge	147.1200	+	K4EAJ	o 82.5	K4EAJ
Oak Ridge	147.1500	+	K4EAJ	ol 82.5	K4EAJ
Oakfield	147.3900	+	WA4BJY	o(CA) Rbt	WA4BJY
Oneida	145.3500	-	KB4PNG	oeRB 77.0	KB4PNG
Oneida	146.8200	-	KB4PNG	#	
Paris	147.3600	+	K4KLX	oa	HCRA
Petros/Frz Hd	147.2550	+	KJ4SI	o(CA)eRB z	KJ4SI/KB4S
Pigeon Forge	145.2700	-	KD4CLA	oRB 100.0	KD4CLA
Pikeville	147.2850	+	KF4JPT	o	KF4JPT
Pulaski	147.3300	+	WD4RBJ	el 100.0	WD4RBJ
Pulaski/Music	146.7750	-	W4JVO	o	STARS-SOU
Puryear	147.1650	+	WA4CEX	o	RIDGE REP
Ramer	146.7000	-	WB4MMI	cae 107.2	WB4MMI
Rckwd/Mt Rosvl	147.0150	+	AA4KS	oaerBz	RCARC
Ridgetop	145.2900	-	K4DXC	o 114.8	MTDARC, I
Ripley	145.2300	-	KE4NTL	o 100.0	
Rogersville	147.3150	+	KD4HZN	oz 114.8	KD4HZN
Saltillo	146.7150	-	KB4JUB	o	SALTILLO A
Sardis	147.1950	+	AF4OQ	o 94.8	AF4OP
Selmer	146.8050	-	WB4MMI	oe 107.2	MCNAIRY C
Shelbyville	147.0600	+	N4VFB	oa	ARC OF SH
Shiloh	145.2900	-	WF4Q	oel 107.2	WF4Q
Short Mtn	146.9100	-	W4YXA	o	SHORT MTN
Somerville	145.1100	-	KF4OID	oal 107.2	KF4OID

144-148 MHz 279
TENNESSEE-TEXAS

<i>Location</i>	<i>Output</i>	<i>Input</i>	<i>Call</i>	<i>Notes</i>	<i>Sponsor</i>
Sparta	147.3150	+	N4ARK	o 123.0	K4TAX
Sparta/White	147.1650	+	KR4BT	oaeRB WX2 123.0	K44BT & TR
Tellico Plains	147.3150	+	AJ4D	oae 141.3	KC4OJS
Trenton	146.8650	-	KN4KP	oaz	GIBSON CT
Union City	146.7000	-	WA4YGM	oa	REELFOOT
Union City	147.0150	+	WF4Q	oel 107.2	WF4Q
Walland	146.6850	-	KF4ARH	oaelx 88.5	
Wartburg	146.7450	-	AA4YQ	ae	AA4YQ
Watertown	146.7300	-	K4EHL	100.0	K4EHL
Watertown	146.8350	-	W4LYR	o 100.0	W4LYR
Winchester	146.8200	-	W4UOT	oa	MTARS MID
TEXAS					
Abilene	145.3500	-	KC5PPI	oaez 110.9	AAHTC
Abilene	145.4900	-	KI5ZS	o 88.5	
Abilene	146.7600	-	KC5OLO	o(CA) 146.2	KCARC
Abilene	146.8000	-	W5TNJ	o(CA)e 88.5	AARC
Abilene	146.9600	-	KC5OLO	oe 146.2	KCARC
Albany	147.2200	+	KG5BU	o	
Alto	145.3300	-	KD5TD	o	
Alvin	145.1100	-	KA5QDG	o(CA) 123.0	
Alvin	145.2500	-	KA9JLM	o 141.3	AARC
Alvin	146.7400	-	KA5QDG	o 123.0	HAMS
Amarillo	146.6600	-	W5WX	o 88.5	PARC
Amarillo	146.7400	-	N5ZLU	o 88.5	SWL SYSTM
Amarillo	146.9400	-	W5WX	o 88.5	PARC
Amarillo	147.3200	+	W5AMA	o	
Anahuac	145.2700	-	WB5SAG	o 186.2	AEM
Angleton	147.3400	+	WB5UGT	ol 103.5	
Anhalt	145.1300	-	KJ5PS	l 131.8	
Archer City	146.8400	-	W5GPO	o 192.8	WF RPT CL
Arlington	146.8600	-	WD5DBB	o(CA) 110.9	MRC GRP
Arlington	147.1400	+	K5SLD	o(CA) 110.9	AARC
Aspermont	146.6200	-	W5CD	o	
Atlanta	146.9800	-	K5HCM	oa	RACC
Austin	145.1700	-	KB5HTB	(CA) 88.5	
Austin	145.3300	-	W5DVG	o	
Austin	145.4500	-	KB5O	o	
Austin	145.4700	-	K5DOG		
Austin	146.6100	-	WB5PCV	o	
Austin	146.7800	-	W5KA	oaTTesz	AARC
Austin	146.8800	-	W5FQR	oa	ARO
Austin	146.9000	-	W3MRC	oae	3M ARC
Austin	146.9400	-	W5FIT	o	ARO
Austin	146.9600	-	K5ZSI	o	ACCARC
Austin	147.0600	+	W5FUA	o	
Austin	147.1800	+	W5HS	o(CA)	

TEXAS

Location	Output	Input	Call	Notes	Sponsor
Austin	147.3600	+	WA5VTV		
Azle	147.1600	+	WB5IDM	o 110.9	
Baird	147.3000	+	KF5YZ	oa	
Ballinger	147.3200	+	WD5FTP	o	RCARC
Balmorea	145.4300	-	N5SOR	ol 88.5	WTXC
Bangs	147.0000	+	KB5ZVW	oe 94.8	
Bay City	146.7200	-	WA5SNL	oe 146.2	MCARC
Baytown	145.3100	-	N5JNN	o 167.9	
Baytown	146.7800	-	WA5JDI	oez 127.3	BCD
Beaumont	146.7000	-	W5KWA	oe 107.2	BEARC
Beaumont	146.7600	-	W5GNX	o	BEARC
Beaumont	146.8600	-	WB5VFF	o 186.2	PARGP
Beaumont	147.2000	+	K5PE	o	
Beaumont	147.3000	+	WB5HRF		MERC
Beaumont	147.3400	+	W5RIN	o 107.2	BEARC
Bee Cave	147.3000	+	WD0ACD	o 114.8	BSA T 441
Beeville	146.9200	-	KC5DYC	o 107.2	
Bellville	145.4100	-	W5SFA	oe 100.0	SFARC
Bellville	146.8800	-	WR5AAA	ox 203.5	HRRC
Bergheim	145.2500	-	W5JRS		
Big Spring	146.8200	-	W5AW	o(CA)	BSARC
Big Spring	147.0400	+	KE5PL	oel 88.5	WTXC
Boerne	145.1900	-	KB5TX	o	KARS
Boerne	146.6400	-	KB5TX	o	KARS
Bonham	145.4700	-	N5OXV	oa	
Borger	147.0600	+	WA5CSF	o	NWTARC
Bowie	145.3900	-	W5QT	o(CA) 192.8	MONTAGE
Boyd	146.9800	-	K5JEJ	oa	
Brackettville	146.8800	-	KD5HAM	o	BARS
Brady	146.9000	-	K5PW	oae 162.2	
Brady	147.3600	+	W5RP	o 162.2	HOTROCS
Brenham	145.3900	-	NE5AL	o 103.5	BRNHM RC
Brenham	147.2600	+	NE5AL	o 103.5	BRARC
Bridge City	145.4700	-	W5SSV	oa 103.5	JCARC
Brownfield	145.1700	-	W5HFT	o	
Brownfield	146.8000	-	KA5BQG	oa 162.2	TCARC
Brownfield	147.3400	+	WA5OEO	ol 162.2	
Brownsville	145.3500	-	WA5YJR	o 114.8	
Brownsville	147.0400	+	W5RGV	o 114.8	STARS
Brownsville	147.1200	+	W5RGV	o 114.8	STARS
Brownwood	146.8200	-	WB5FXD	c	
Brownwood	146.9400	-	K5BWD	ae 94.8	BWDARC
Burkburnett	146.7000	-	W5DAD	ol 192.8	
Burnet	146.6600	-	K5HLA	oa 88.5	HGLD LKE
Caldwell	145.3300	-	N4GCA	o 88.5	CARS
Canton	146.6200	-	K5PD	o 123.0	
Canton	147.2800	+	KK5AU	o(CA)er WX	ESARA
Canyon	145.3500	-	N5MGU	owx 88.5	
Carrollton	145.2100	-	N5MJQ	oaerz	METROARC
Carrollton	147.3200	+	K5MOT	c	MOTOROLA
Carthage	146.7200	-	KA5HSA	o	

144-148 MHz 281
TEXAS

<i>Location</i>	<i>Output</i>	<i>Input</i>	<i>Call</i>	<i>Notes</i>	<i>Sponsor</i>
Carthage	147.1600	+	AA5HF		
Castroville	145.2900	-	KD5BFV	o 162.2	MCARC
Castroville	145.4700	-	KD5GSS	(CA) Bit	
Castroville	146.8000	-	K5YDE	o	
Cedar Hill	147.0600	+	W5AUY	o(CA)e	SWDCARC
Cedar Hill	147.2600	+	W5AHN	o(CA)	
Cedar Hill	147.3200	+	K5MOT	c	MOTOROLA
Childress	146.9600	-	N5OX	o	
Chocolate Bayou	145.3900	-	KA5QDG	o 103.5	HAMS
Clarksville	147.2000	+	KA5BCR	o 186.2	RRCA
Cleburne	145.4900	-	KC5PWS	oaer 88.5	
Cleveland	146.9000	-	N5AK	oae	SHARK
Clifton	147.1800	+	W5BCR	o 123.0	BCRA
Clute	145.3500	-	WB5UGT	ol 103.5	
Coleman	146.9800	-	N5RMO	oae 94.8	CARC
College Station	146.6200	-	N5HQM	ox	
College Station	146.6800	-	W5DZ	o(CA) 88.5	08/68ROG
College Station	146.8200	-	W5AC	oaz 88.5	TAMUARC
Columbus	147.1400	+	K5KZP	oa	CCOARC
Comanche	146.6800	-	KC5QHO	o 110.9	CARC
Comfort	145.4900	-	WB5Q	c	
Conroe	147.0200	+	N5HNE	o	MCOCD
Conroe	147.1400	+	N5KWN	o 136.5	
Coppell	145.2500	-	KA1CWM	oaer	
Copperas Cove	147.2600	+	WR5CRA	o(CA) 88.5	CREPA
Corpus Christi	145.4900	-	KG5BE	o 88.5	
Corpus Christi	146.8200	-	N5CRP	o 107.2	STARC
Corpus Christi	146.8800	-	N5CRP	oae 107.2	STARC
Corpus Christi	147.0600	+	K5GGB	oes 107.2	
Corpus Christi	147.1000	+	W5MS	o 162.2	CCARC
Corpus Christi	147.2200	+	N5CRP	oe 107.2	STARC
Corsicana	145.2900	-	N5DDC	oewX	NARC
Crane	146.8000	-	WB5WYI	ol 88.5	WTXC
Crockett	145.1900	-	KB5NNP	o 146.2	LHRA
Crockett	145.3100	-	W5DLC	oe 103.5	HCARC
Crosby	146.6200	-	KB5NNP	o(CA) 123.0	LHOURA
Crystal City	145.3300	-	KD5FDP	oE-SUN BI EXP	HJR-WGAR
Dallas	145.1300	-	W5JBP	c	SWR SOC.
Dallas	145.1900	-	KA5CTN	o(CA) 110.9	
Dallas	145.4300	-	K5DM	o	TEXINSARC
Dallas	146.6400	-	K5AHT	o	RECA
Dallas	146.8200	-	KB5ID	oe	
Dallas	146.8800	-	W5FC	o(CA)rz	DARC
Dallas	146.9600	-	K5JD	(CA) 110.9	
Dallas	147.3600	+	W5EXP	o(CA)	
Dayton	146.8000	-	KC5NZE	o 146.2	DART
Decatur	146.7800	-	W5FB	o 131.8	
Del Rio	146.8200	-	KD5HAM	a	BARS
Del Rio	147.3000	+	K5CXR	c	

282 144-148 MHz

TEXAS

<i>Location</i>	<i>Output</i>	<i>Input</i>	<i>Call</i>	<i>Notes</i>	<i>Sponsor</i>
Denton	146.9200	-	W5NGU	o(CA) 110.9	DCARC
Devers	146.9800	-	N5FJX	o 103.5	HAMS
Devine	146.8800	-	WB5LJZ	o	
Dickinson	145.4100	-	K5CA	oe 131.8	GCOR
Doss	147.1600	+	W5RP	oael 162.2	HOTROCS
Dripping Spring	146.7400	-	KA5AMP	o(CA) 162.2	
Eagle Pass	147.1200	+	N5UMJ	c 141.3	
Eddy	146.7200	-	NU5D	ol 88.5	
Edinburg	146.6600	-	KC5ZVC	o 114.8	
Edinburg	146.7600	-	W5RGV	o 114.8	STARS
Edna	147.2800	+	AI5E	o 167.9	
El Paso	146.6200	-	N5HVX	oBI 100.0	BARA
El Paso	146.7000	-	K5ELP	oal 162.2	WTRA
El Paso	147.0600	+	KJ5EO	c	EPRACES
El Paso	147.1600	+	KC5WDQ	oa 162.2	
El Paso	147.2000	+	K5ELP	oa 162.2	WTRA
El Paso	147.2400	+	K5WPH	o 162.2	SCARC
El Paso	147.3200	+	WB5LJO	o 162.2	
El Paso	147.3600	+	N5WPV	o 71.9	
Elgin	145.2700	-	N5MZQ	o	
Elmendorf	145.2100	-	W5CRS	oe	ROOST
Elmendorf	146.8600	-	W5ROS	o(CA) 88.5	ROOST
Elmo	145.2700	-	WB5HGI	o 136.5	TVARC
Fairfield	145.1100	-	N5YAF	aez 103.5	FCARC
Floresville	145.1100	-	KC5PRX	c	
Fluvanna	146.9800	-	W5CD	o	
Fort Stockton	145.3700	-	KB5GLA	o 88.5	
Fort Stockton	146.6800	-	WB5FWR	oa 88.5	WTXC
Fort Stockton	146.9200	-	N5HYD	oE-SUNl	BBARC
Fort Worth	145.1100	-	K5FTW	o 110.9	FWTXVHFF
Fort Worth	145.3300	-	W5FA	o 110.9	
Fort Worth	145.3700	-	K2BSA	o	BSAARC
Fort Worth	146.6800	-	W5URH	o 110.9	
Fort Worth	146.7600	-	K5FTW	o 110.9	FWTXVHFF
Fort Worth	146.8000	-	W5URH	o 110.9	
Fort Worth	146.8400	-	W5SH	o 110.9	FWKCCL
Fort Worth	146.9400	-	K5FTW	or 110.9	FWTXVHFF
Fort Worth	147.2800	+	W5SJZ	o(CA)	LMRARC
Fredericksburg	146.7600	-	W5FJD	o 162.2	
Fredericksburg	147.0400	+	N5PIA	o 162.2	SWLINKS
Freeport	147.3800	+	N5KV	o	BZARC
Freer	146.7200	-	KB5ZXD	o 77.0	CACTUS
Friendswood	147.2800	+	KD5GR	o	
Fritch	147.3000	+	WA5CSF	ol	NWTXRC
Gainesville	145.2900	-	K5AGG	oa 100.0	
Gainesville	147.3400	+	WB5FHI	oae 100.0	CCARRA
Galveston	146.6800	-	WB5BMB	oe 103.5	UTMB/ECG
Galveston Co	147.0400	+	WB5BMB	c	
Gardendale	146.9400	-	N5FRN	o	
Garland	146.6600	-	K5QHD	o	GARC

<i>Location</i>	<i>Output</i>	<i>Input</i>	<i>Call</i>	<i>Notes</i>	<i>Sponsor</i>
Garland	147.2400	+	K5QBM	o(CA)e	RSARC
Gatesville	146.9600	-	N5DDR	o(CA)e	
Geneva	146.7400	-	KC5VVV	oWX 118.8	TBARC
George West	146.9800	-	K5YFL	o 107.2	BSATRP 277
Georgetown	146.6400	-	N5TT	o 162.2	WCARC
Georgetown	147.1600	+	K5AB	oe 88.5	
Giddings	146.8600	-	N5MZQ	o	
Giddings	147.2200	+	N5MZQ	o	
Glen Rose	145.2700	-	WD5GND	o 110.9	
Glen Rose	147.0200	+	WD5GIC	o(CA) 110.9	NTARA
Gonzales	145.1500	-	KC5JNT	o	
Gonzales	147.2600	+	KB5RSV	oa	GARC
Graham	147.3400	+	KF5SJ	ol	LCARC
Granbury	147.0800	+	WD5GIC	o(CA) 110.9	NTARA
Grapevine	145.2500	-	W5AP	oEXP 136.5	GARC
Greenville	146.7800	-	K5GVL	oae	SVARA
Greenville	147.1600	+	WD5GSL	oa	ESRC
Gruver	147.0400	+	KY5C	oelWX 88.5	CRII
Gun Barrel City	146.9000	-	WA5LOP	o(CA)	
Hamilton	147.2000	+	AB5BX	o 88.5	HARC
Harlingen	145.3900	-	K5VCG	oe 114.8	TRA
Harlingen	146.7000	-	W5RGV	oa 114.8	STARS
Harlingen	146.9600	-	K5DG	o	
Harlingen	147.2000	+	AG5B	oae 114.8	VBM CRA
Harlingen	147.3900	+	W5RGV	o 114.8	STARS
Haskell	146.7400	-	WA5YSZ	o	
Hearne	147.1000	+	W5HBH	o 88.5	ORA
Hemphill	146.6200	-	W5ZX	oe 67.0	
Henderson	146.7800	-	KB5NXW	oWX 131.8	
Henly	146.9200	-	W5IZN	o	
Henrietta	146.6800	-	K5REL	o(CA) 192.8	
Henrietta	146.8600	-	KB5ATE		CCARC
Henrietta	147.3200	+	K5REJ	o 192.8	CCOARC
Hewitt	146.9800	-	W5ZDN	o	HOTARC
Hillsboro	146.7800	-	N5QHO	oaeWX	
Hondo	145.2700	-	WA5PPI	o(CA)e	
Houston	145.1300	-	W5VIN	o 123.0	
Houston	145.1700	-	KA5QDG	o 123.0	
Houston	145.1900	-	W5BSA	o 123.0	
Houston	145.2100	-	W5DRC	o 146.2	KARS
Houston	145.2500	-	WA5YBC	o 103.5	
Houston	145.3300	-	WA5DOS	o(CA) 103.5	HTPARC
Houston	145.3700	-	W5VIN	o 162.2	
Houston	145.3900	-	KA5QDG	o 123.0	HAMMOBS
Houston	145.4500	-	WB5RDK	o(CA)e	STECGRP
Houston	145.4700	-	W5RPT	o 123.0	MERA
Houston	146.6400	-	W5RRR	o	JSCARC

TEXAS

<i>Location</i>	<i>Output</i>	<i>Input</i>	<i>Call</i>	<i>Notes</i>	<i>Sponsor</i>
Houston	146.6600	-	KA5AKG	o	NARS
Houston	146.7000	-	WA5TWT	o 103.5	HNTTY
Houston	146.7400	-	KA5QDG	o 103.5	HAMS
Houston	146.7600	-	K5WH	ol 103.5	COMPAQ
Houston	146.8200	-	K5GZR	o	GCRC
Houston	146.8400	-	KF5ZL	o 103.5	CHEM
Houston	146.8800	-	WR5AAA	ox 103.5	HRRC
Houston	146.9200	-	WB5UGT	ol 103.5	
Houston	146.9400	-	W5HJL	oe 167.9	PRRL
Houston	146.9600	-	WA5BUV	o 103.5	HARCOMM
Houston	147.0000	+	KR5K	o 103.5	CYPRESS
Houston	147.0800	+	W5ATP	oae 103.5	ECHO
Houston	147.1000	+	WD5BDX	o 114.8	
Houston	147.1200	+	WB5WOV	oe 167.9	ARMS
Houston	147.2400	+	KB5AXX	oae 167.9	HAACH
Houston	147.3000	+	KDØRW	o 151.4	
Houston	147.3200	+	WA5QXE	oae 100.0	ECHO
Houston	147.3600	+	W9DX	o	TEXDXSOC
Huntsville	145.2700	-	W5RJV	o 103.5	
Huntsville	145.4700	-	KE5ZW	c	
Huntsville	146.8600	-	W5HVL	o 103.5	HARC
Hurst	147.1000	+	W5KXC	c	HURST ARC
Irving	145.2300	-	N5IUF	oe	METROARC
Irving	145.4500	-	K5HCJ	c	
Irving	146.7200	-	WA5CKF	o(CA) 110.9	IRVARC
Jacksonville	145.4300	-	KI5P	ot	
Jacksonville	146.8000	-	KJ5HH	o	CCARC
Jacksonville	147.3800	+	W5CKO	o(CA)	
Jasper	147.0000	-	W5JAS	ol 118.8	LAREAARC
Jewett	145.2300	-	KC5SWI	o 110.9	JEWETTPW
Katy	147.2000	+	KC5UJM	o 103.5	KARS
Keller	147.2000	+	N5HIS	c	ERG
Kenedy	147.2000	+	WA5ZYT	o	CERLI
Kermit	147.2600	+	WB5ZAN	o 88.5	WCARC
Kerrville	145.1500	-	W5RP	oael 162.2	HOTROCS
Kerrville	146.9800	-	N5HR	o	HCARC
Kilgore	145.4500	-	K5GEL	o(CA) 136.5	
Killeen	145.1900	-	KB5UMG	oa	
Killeen	146.7600	-	WA5RZQ	o 94.8	
Killeen	147.0200	+	N5TLS	o(CA) 88.5	
Kingsville	146.6800	-	KB5YAI	o 107.2	
Kingwood	145.4300	-	W5SI	oe	TEAC
Kountze	147.2200	+	WA5UQR	o 103.5	BTARC
La Grange	146.8000	-	KB5JHK	o	FCRC
La Grange	146.9800	-	KG5YO	o(CA)	
Lake Whitney	146.6200	-	KJ5OL	o	LWARS
Lakeway	145.4100	-	WB5PCV	ol	
Lamesa	145.1500	-	N5BNX	o 100.0	
Lampasas	146.8600	-	N5JLP	ol 88.5	
Lampasas	147.2200	+	KB5SXV	oeWX 88.5	
Laredo	145.1700	-	K5QI	o 88.5	

<i>Location</i>	<i>Output</i>	<i>Input</i>	<i>Call</i>	<i>Notes</i>	<i>Sponsor</i>
Laredo	146.8400	-	N5LNU	oax	RRGRC
Laredo	146.9000	-	NN5Q	o 88.5	LDRC
Lasara	147.1400	+	W5RGV	o 114.8	STARS
Levelland	147.1200	+	N5SOU	oal	
Lewisville	145.1700	-	N5GEJ	o(CA) 110.9	LTARC
Liberty Hill	147.3800	+	KA5GMG	c	AMARC
Livingston	147.0400	+	K5EWU	o	ULLWA
Livingston	147.1600	+	W5BBN	oe 103.5	LLRR
Llano	146.8000	-	WA5NQL	oe	
Longfellow	147.3400	+	N5BPJ	oe	
Longview	145.1700	-	W5HD	o 136.5	
Longview	146.6400	-	WA5LDL	oa	
Longview	147.3000	+	KB5TWW		
Longview	147.3400	+	N5VGS	oa	LETARC
Lubbock	147.2000	+	WA5OEO	o 162.2	
Lubbock	147.3000	+	N5ZTL	oe 88.5	
Lufkin	145.3700	-	KD5TD	o 100.0	
Lufkin	146.9400	-	W5IRP	oa	DETARC
Lufkin	147.2600	+	KA5NAA	o 141.3	
Lufkin	147.3600	+	K5TXU	o(CA) 107.2	TXUARC
Luling	145.2300	-	W5CTX	ol 141.3	
Lyford	147.3600	+	WA5ZRP	o 114.8	EARTH
Madisonville	146.7800	-	K5PNV	o 103.5	MCARC
Manor	146.8400	-	N5RVD	o(CA)xt	
Marathon	147.3200	+	N5SOR	ol 88.5	WTXC
Maydelle	147.0200	+	KB5VQG	o	
Mayflower	147.1200	+	W5JAS	ol 203.5	LAARC
McKinney	145.3500	-	WA5FYI	o 100.0	
McKinney	146.7400	-	W5MRC	o(CA) 110.9	MARC
Mesquite	145.1500	-	N5DA	o(CA) 110.9	
Mesquite	145.2500	-	KC5NQ	oEXP 110.9	
Mesquite	145.3100	-	WJ5J	o(CA) 162.2	HAM
Mexia	145.3900	-	W5ZMI	o	NAVARC
Miami	145.1100	-	KA5KQH	olWX 88.5	CRII
Midland	145.1300	-	W5LNX	ol 88.5	SWLS
Midland	146.7600	-	W5QGG	o	MARC
Midland	147.2200	+	KE5PL	ol 88.5	WTXC
Midland	147.2800	+	KB5MBK	o 88.5	
Midland	147.3000	+	W5QGG	o	MARC
Midland	147.3800	+	W5QGG	o	MARC
Millsap	145.4700	-	WA5TZB	o	
Mineral Wells	146.6400	-	W5ABF	o	MWARC
Montell	147.3800	+	W5SJS	o	
Moody	145.1500	-	W5ZDN	oWX	HOTARC
Morgans Pt Res	147.3000	+	N5DJJ	o	FISH
Mount Enterprise	146.9200	-	W5CKO	o	
Mount Pleasant	146.9400	-	WA5YVL	o	
Mount Vernon	147.3200	+	W5XK	o 151.4	
Mountain Home	145.1100	-	K5AWK	o 162.2	HOTROCS

TEXAS

<i>Location</i>	<i>Output</i>	<i>Input</i>	<i>Call</i>	<i>Notes</i>	<i>Sponsor</i>
Nacogdoches	146.6600	-	KB5UGA	oae 103.5	
Nacogdoches	146.8400	-	W5NAC	oae	NCGD ARC
Nacogdoches	147.3200	+	W5NAC	oe 141.3	NARC
Naples	145.4100	-	N5GVE	oa	
Nassau Bay	145.1500	-	N5MKK	oae	BAARC
New Braunfels	147.0000	-	WD5GQT	o(CA)	
New Waverly	147.1800	+	N5KWN	o 136.5	CARES
Nocona	147.3600	+	N5VAV	oeWX 110.9	
Oak Hill	147.3200	+	W5MOT	ol	MOTOROLA
Odessa	147.1400	+	K5KDI	o 88.5	
Orange	147.1800	+	W5ND	oeWX 103.5	OARC
Palestine	145.4900	-	KJ5DS	ot	
Palestine	146.7400	-	KJ5DS	o	
Palestine	147.0800	+	W5DLC	oe	
Palestine	147.1400	+	W5DLC	oae	
Pampa	145.4500	-	KB5OSF	oaz	
Pampa	146.9000	-	W5TSV	ox	
Paradise	146.6200	-	KJ5HO	o 131.8	
Paris	146.7600	-	WB5RDD	o(CA)ez	RRVARC
Paris	147.3400	+	KA5RLK	o 110.9	
Pasadena	145.2900	-	AA5CQ	oa 167.9	PAOEM
Pasadena	147.0600	+	KA5QDG	o 123.0	
Pearland	147.2200	+	K5PLD	o 167.9	PARC
Perryton	146.6400	-	K5IS	o	
Perryton	146.8200	-	K5IS	o 88.5	CAPROCK I
Pipe Creek	147.2200	+	N5XNR	(CA) 186.2	
Pipe Creek	147.2800	+	WD5FWP	o(CA)t	
Pittsburg	147.2600	+	W5GC	o 151.4	ARTNET
Plainview	146.7200	-	W5WV	o(CA)z 88.5	PARC
Plainview	147.1000	+	N5RNY	oe 88.5	
Plano	145.2500	-	WD5ERD	EXP 123.0	
Plano	147.1800	+	WD5ERD	o(CA)sz	PARK
Plantersville	145.2500	-	N5RXL	o 203.5	
Pleasanton	145.4300	-	KD5ZR	(CA)er 100.0	ACARO
Pleasanton	147.3400	+	W5ROS	o 88.5	ROOST
Port Aransas	147.0400	+	KG5BZ	oal 110.9	
Port Lavaca	147.0200	+	W5KTC	oa 103.5	PLARC
Quitman	147.3600	+	WA5LDL	o	ETARS
Ranger	147.0600	+	N5RMA	o 131.8	
Refugio	147.1400	+	KG5DF	oa	RCARC
Refugio	147.1800	+	KG5DF	oe 103.5	RCARC
Richmond	145.4900	-	KD5HAL	owX 123.0	EMROG
Robert Lee	147.3400	+	KF5EI	o 88.5	
Rockport	147.2600	+	WB5OLT	oa 103.5	ROCARC
Rosehill	146.7200	-	K5IHK	o 123.0	
Round Rock	146.7000	-	N5MNW	oet	
Rusk	147.0400	+	KA5AEP	o(CA) 110.9	
San Angelo	145.2700	-	W5QX	ol 88.5	
San Angelo	146.8800	-	K5CMW	o	HOTROCS

<i>Location</i>	<i>Output</i>	<i>Input</i>	<i>Call</i>	<i>Notes</i>	<i>Sponsor</i>
San Angelo	146.9400	-	KC5EZZ	oWX 103.5	SAARC
San Angelo	147.0600	+	N5DE	o	
San Angelo	147.1000	+	N5RBW	o	
San Antonio	145.1700	-	W5QCB	o	
San Antonio	145.2500	-	N5UAP		
San Antonio	145.3100	-	WD5JFF	o 103.5	
San Antonio	145.3300	-	KC5RXY	(CA) Bit	
San Antonio	145.3500	-	AB5NZ	o	
San Antonio	145.3900	-	N5TX	t	
San Antonio	145.4500	-	N5UAP	o	
San Antonio	146.6200	-	K5AWK	o 162.2	
San Antonio	146.6600	-	AF5D	oe	
San Antonio	146.6800	-	K5YDE	o	
San Antonio	146.7000	-	KA5IID	o(CA)t	
San Antonio	146.7200	-	KB5TSO	(CA)e 162.2	BARS
San Antonio	146.7800	-	KG5QW		SARO
San Antonio	146.8200	-	WA5FSR	(CA)	SARO
San Antonio	146.8800	-	WB5LJZ	o	
San Antonio	146.9000	-	KD5GAT	o(CA) BI	SAHARA
San Antonio	146.9400	-	KA5HQU	eWX	SARO
San Antonio	146.9600	-	K5AWK	o 88.5	SWLS
San Antonio	147.0200	+	W5RRA	oa	SWRCARC
San Antonio	147.0600	+	K5DSF	o	
San Antonio	147.0800	+	N5CSC	oa 162.2	EXPLO700
San Antonio	147.1200	+	WA5DXJ	oel	
San Antonio	147.1800	+	K5EOC	o(CA)erx	SAEM
San Antonio	147.2400	+	K5GE	c	
San Antonio	147.2600	+	K5SOJ	o 103.5	
San Antonio	147.2800	+	WD5FWP	o(CA)	
San Antonio	147.3000	+	W5XW	oe 107.2	BEARS
San Antonio	147.3200	+	KC5AON	203.5	
San Antonio	147.3600	+	K5SUZ	(CA)	SARO
San Antonio	147.3800	+	AA5RO	o(CA) 162.2	AARO
Santa Anna	147.1400	+	N5RMO	o 94.8	COLEMANR
Sattler	147.1400	+	K5PWX	o	SARO
Scurry	147.3400	+	KC5DX	o	
Seabrook	147.2600	+	WX5ET	o 162.2	LYCRC
Seguin	145.4900	-	W5CTX	oal 141.3	
Seguin	146.7600	-	WA5DGK	o	C.A.R.C.
Seminole	145.4500	-	WA5FKT	o	
Seminole	146.7800	-	N5SOR	ol 88.5	WTXC
Seymour	147.1000	+	N5ENS	o 192.8	
Seymour	147.2000	+	N5LEZ	olx 192.8	
Sherman	147.0000	+	W5RVT	o 100.0	GC VHF SOC
Sherman	147.0800	+	WB5DCU	o	GC VHF SOC
Shiner	146.6800	-	KC5QLT	o 100.0	
Sinton	147.0800	+	W5CRP	o 107.2	SPCCD
Skidmore	146.6400	-	W5DTW		
Smithville	145.3500	-	N5JWP	o(CA) 114.8	BCARC

TEXAS

<i>Location</i>	<i>Output</i>	<i>Input</i>	<i>Call</i>	<i>Notes</i>	<i>Sponsor</i>
Snyder	146.9200	-	K5SNY	oaeRBz 67.0	SARA
South Houston	145.1700	-	KA5QDG	o 103.5	
Spearman	147.0000	+	N5TQR	oe 88.5	HHC
Stafford	145.2300	-	W5TI	o 88.5	HTEXIARC
Sterling City	146.6400	-	N5FTL	ol 88.5	WTXC
Sulphur Springs	146.6800	-	K5SST	o(CA)er	HCARC
Taft	147.0000	-	W5CRP	ox 107.2	
Temple	145.3100	-	N5ZXJ	oe 123.0	
Temple	147.3400	+	W5ARO	o(CA) 162.2	
Terrell	146.9200	-	K5BNI	o 136.5	TVARC
Texas City	147.1400	+	WA5TC	oae	GCRA
The Colony	147.3800	+	KB5HOV	o 110.9	LAARK
Tomball	147.3800	+	WB5ZMV	c	
Trinity	145.3500	-	W5USD	o 131.8	ULLWA
Tulia	147.3600	+	KF5AO	o 88.5	
Tyler	145.2100	-	K5BWB	o	
Tyler	145.3700	-	N1EW	oa 88.5	
Tyler	146.9600	-	WA5LDL	oa	ETARS
Tyler	147.0000	-	K5TYR	o(CA) 88.5	TYARC
Tyler	147.0600	+	K5TWR	o 151.4	
Tyler	147.1000	+	W5CKO	o	
Tyler	147.1200	+	K5PDQ	c	
Tyler	147.2400	+	KC5JDR	(CA)e 103.5	
Universal City	146.8400	-	WA5VAF	o(CA)	CREST
Universal City	147.1600	+	N5YEO	o(CA) 203.5	SCTARC
Uvalde	146.7600	-	K5AWK	o 162.2	
Uvalde	146.9000	-	N5RUI	oa	
Uvalde	147.1600	+	KD5GSS	c(CA) E-SUN	
Uvalde	147.2000	+	AA5DB	c	
Uvalde	147.2600	+	W5LBD	c	
Vernon	147.0200	+	NC5Z	o	
Vernon	147.1600	+	N5LEZ	olx 192.8	
Victoria	145.1300	-	W5DSC	o 103.5	VICARC
Victoria	145.1900	-	W5DSC	o 103.5	VICARC
Victoria	147.1600	+	K5FOL	o 103.5	
W Tawakoni	145.3900	-	N5DA	o(CA) 110.9	NTRN
Waco	146.6600	-	AA5RT	oa 123.0	
Waco	146.8800	-	W5ZDN	aTTez	HOTARC
Waco	147.1600	+	WA5BU	o	BAYLORAR
Waco	147.3600	+	AA5RT	o 123.0	
Walburg	145.1300	-	KC5US	o	HOTERA
Waxahachie	145.4100	-	WD5DDH	o(CA)er	ECOARC
Weatherford	145.2500	-	W0BOD	EXP 103.5	
Weatherford	147.0400	+	W5URH	o 110.9	
Weslaco	146.7400	-	KC5YFP	oa 114.8	
Wharton	145.4300	-	KM5WV	o 167.9	
White Deer	147.3800	+	N5MGU	owx 88.5	
Whitehouse	147.2000	+	W5CKO	o 136.5	
Whitehouse	147.3000	+	W5CKO	o 136.5	

**144-148 MHz 289
TEXAS-UTAH**

<i>Location</i>	<i>Output</i>	<i>Input</i>	<i>Call</i>	<i>Notes</i>	<i>Sponsor</i>
Whitney	147.0000	-	W5WK	o 103.5	
Wichita Falls	145.1500	-	WX5TWS	oWX	TEXWXSPT
Wichita Falls	145.2700	-	WB2NQV	o 192.8	
Wichita Falls	146.6600	-	K5WFT	o(CA) 192.8	
Wichita Falls	146.8000	-	W5GPO	o 192.8	Tri County
Wichita Falls	146.9400	-	W5US	o 192.8	
Wichita Falls	147.0600	+	WA5CMB	o(CA) 156.7	
Wichita Falls	147.1200	+	N5LEZ	o1x 192.8	
Wichita Falls	147.1400	+	N5WF	o 192.8	WICHARS
Wichita Falls	147.3000	+	WG5K		
Willis	147.3400	+	W5WDD	c	
Wills Point	146.9800	-	W5PWD	o	
Wimberley	147.1000	+	W5CTX	o	WARS
Yoakum	147.0400	+	WA5VIO		LCRC
Zapata	147.0200	+	KJ5HW	o 114.8	

UTAH

FREQUENCY USAGE

Statewide	145.4100	-		L(SNP)	
Statewide	145.7100	145.7100		e	

CASTLEDALE

Castledale	147.1200	+	K7JL	ox	UVHFS L(147.18) 100.0
Castledale	147.1400	+	K7SDC	o(CA) RB	SDARC x 88.5 L(147.32)
Horn Mtn	147.0600	+	K7SDC	o(CA) RB	SDARC x 88.5 L(147.32)
Scofield	147.0800	+	K7SDC	o(CA) RB	SDARC x 88.5 L(147.32)

CENTRAL

Ephriam	146.6600	-	W7DHH	oxL(146.86) A(911)	
Manti	145.2900	-	WB7REL	o	WB7REL L(146.66) 131.8 A(911)
Marysvalle	147.2000	+	K1ENT	ox	
Monroe	146.6400	-	WA7HSW	o	WA7HSW L(146.66) A(911) 100.0
Monroe	147.3000	+	WA7HSW	oa	
Salina	146.8600	-	KD7YE	o	WB7REL L(146.66) A(911) 100.0
Salina	147.1000	+	N7GGN	o(CA)x	N7GGN 100.0

NORTH

Bear Lake	147.0200	+	KB7OGM	ox	K7JL L(147.18) 100.0
Bear Lake	147.1200	+	KB7OGM	o 100.0	K7JL
Logan	146.6400	-	N7PEG	oA(*#)	BARC
Logan	147.2000	+	AB7ZK	oe	BARC L(147.18) 100.0
Logan	147.2400	+	N7RRZ	o 79.7	L(449.325)
Logan	147.3200	+	KA7FAP	o	
Malad	146.4300	146.4300	WA7FDR	oRB	WA7FDR L(146.85)
Mantua	147.2200	+	KJ7VO	oL(448.300 & 145.43)	

290 144-148 MHz

UTAH

Location	Output	Input	Call	Notes	Sponsor
Mt Logan	146.7200	-	AC7O	o(CA)xz L(BARC)	BARC/VHFS
Red Spur	145.3100	-	WA7KMF	o(CA)xzL(BARC)	103.5
Thiokol	145.4300	-	K7UB	oaez L(145.29/147.22)	W7TEU
NORTHEAST					
Altamont	146.7000	-	WB7CBS	oa	
Altamont	146.7400	-	WB7CBS	oa	
Duchesne	147.2600	+	N7PQD	o	BARC
Roosevelt	145.4900	-	K7HEN	oa L(147.32)	W7BYU 136.5
Roosevelt	146.9200	-	KA7BPB	o	
Tabby Mtn	147.2400	+	K7HEN	oax L(147.14)	K7HEN 136.5
Vernal	147.0400	+	KF7AG	oe L(147.32)	BARC 136.5
Vernal	147.1000	+	N7VJO	oaex 136.5	BARC
Vernal	147.3400	+	KK7EX	ox	136.5
PRICE					
Bruin Peak	147.3200	+	K7SDC	o(CA) RB x 88.5 L(SDARC)	SDARC
Carbon County	145.4100	-	KA7LEG	oe	
Ford Ridge	145.3100	-	K7SDC	o(CA) RB x 88.5 L(147.32)	SDARC
Price	145.4300	-	KA7LEG	oa	88.5 KA7LEG
SOUTH					
Kanab	146.8800	-	W7NRC	o	
Kanab	147.3600	+	WI7M	o	
Navajo Mtn	146.9600	-	W7DRR	olx	GCWA
SOUTHEAST					
Henry Mtns	147.0800	+	K7SDC	o(CA) RB XL(147.32)	SDARC 136.5
Moab	146.7600	-	K7QEQ	o(CA) RB x 88.5 L(147.32)	K7QEQ
Moab	146.9000	-	K7QEQ	o(CA) RB 88.5 L(146.76)	K7QEQ
Monticello	146.6100	-	K7SDC	o(CA) RB x 88.5 L(147.32)	SDARC
SOUTHWEST					
Cedar City	145.4700	-	KG7LM	o	KG7LM
Cedar City	146.7600	-	K7JH	o(CA)x	K7JH
Cedar City	146.8000	-	KG7LM	oxL(146.94)	
Cedar City	146.9800	-	N7KM	o	N7KM
Cedar City	147.0600	+	N7DZP	o(CA)	N7DZP
Cedar City	147.3600	+	W7KBM	o	
Delta	147.3800	+	KB7WQD	o	
Frisco Peak	146.9400	-	WR7AAA	ox L(147.18)	WA7GTU 100.0
Hinckley	147.2600	+	N7WPF	o	
Kanab	146.7200	-	W7NRC	oaL(146.66)	100.0
Kannaraville	146.6800	-	K7ZAR	o	
Panguitch	147.1600	+	N7NKK	ox	100.0 ERRS

144-148 MHz 291
UTAH

Location	Output	Input	Call	Notes	Sponsor
Seegmiller	146.9100	-	NR7K	oex	NR7K
St George	145.4500	-	K7SG	oE-SUNX	
St George	145.4900	-	KD7ONU	oxWX(*127*128)	100.0
St George	146.6400	-	K7SG	oa	
St George	146.7000	-	KA7STK	(CA)	
St George	146.7400	-	NR7K	o	
St George	147.2600	+	K7SG	oE-SUNX	
Utah Hill	146.8200	-	NR7K	ox	DARC L(146.94) 100.0
WASATCH FRONT					
American Fork	145.2500	-	KF7CK	oa	KF7CK
Antelope Is	147.0400	+	K7DAV	oexz	DCARC/VHF 123.0
Bountiful	147.3000	+	W7CWK	o	123.0
Brigham City	145.2900	-	N7WFM	oaezL(448.3/145.43)	
Brighton	145.2700	-	KB7YAF	oexL(147.180)	100.0
BYU Campus	145.3300	-	N7BYU	o(CA)	KI7TD
Huntsville	145.2100	-	W7DBA	o	
Huntsville	146.6800	-	N7JSQ	oax	ARI L(145.49) 123.0
Lake Mtn	147.2800	+	WB7TSY	ox 141.3	UTCOARES
Lake Mtn	147.3400	+	WB7TSY	ox 100.0	UTCOARES
Layton	146.9600	-	KF7UR	o	ERRS
Lehi	147.2200	+	WA7YZR	oa	UVHFS
Lewis Peak	147.3600	+	WA7GIE	ox 100.0	WA7GIE
Lewis Peak	147.3800	+	WB7TSQ	ox	
Midway	147.2000	+	N7ZOI	o 88.5 L(147.24)	
Morgan	147.0600	+	KB7ZCL	o	
Ogden	145.2500	-	KE7FO	oa	KE7FO
Ogden	145.4100	-	WB7TSQ	o 123.0	
Ogden	145.4900	-	K7HEN	oa 123.0	ARI L(146.68)
Ogden	146.8200	-	W7SU	o	OARC/VHFS
Ogden	146.9000	-	W7SU	oa 123.0	OARC/VHFS
Ogden	147.1000	+	KC7SUM	o	
Ogden	147.3800	+	WB7TSQ	ox	
Orem	145.4700	-	N7BSA	oa 100.0	ExPst1973
Orem	146.7800	-	N7PKI	oa	
Payson	147.0200	+	WB7RPF	ca	WB7RPF
Powder Mtn	145.4700	-	KC7SUM	o	123.0
Promontory	145.4100	-	N7TOP	oE-SUNXL(146.92)	123.0
Promontory	146.9200	-	N7TOP	o 123.0 L(449.775)	
Promontory	147.2600	+	AC7O	o(CA)xz	BARC L(BARC) 103.5
Provo	145.2300	-	WA7FFM	o 123.0	ARES
Provo	145.3700	-	N7CGH	ox	N7CGH
Provo	146.7600	-	W7SP	oex	UARC
Salt Lake	145.2100	-	AA7JR	oa	UVHFS
Salt Lake	145.4500	-	K7MLA	oex 100.0	ERRS
Salt Lake	146.6200	-	W7SP	oex	UARC L(146.62/SCOTTS)
Salt Lake	146.7000	-	KB7YSW	oe 100.0	ARES
Salt Lake	146.7400	-	N7JID	o	MARA

292 144-148 MHz

UTAH-VERMONT

Location	Output	Input	Call	Notes	Sponsor
Salt Lake	146.8400	-	N7PCE	os	SLCOARES
Salt Lake	146.8800	-	KB7YSW	o 88.5	UVHFS
Salt Lake	146.9400	-	K7JL	ox 88.5	UVHFS
Salt Lake	147.0600	+	AC7H	o	UVHFS
Salt Lake	147.0800	+	WX7Y	EXP	
Salt Lake	147.1200	+	K7JL	oex	KB7OGM
				L(147.180)	100.0
Salt Lake	147.1400	+	K7MLA	oex 127.3	L(147.24)
Salt Lake	147.1600	+	WA7SNS	oa 127.3	
Sandy	145.4100	-	KD7BAY	o 100.0	
Scott Hill	146.6200	-	W7SP	ox	UARC
				L(146.62/SLC)	
Snowbird	147.1800	+	K7JL	oex	+KB7OGM
				L(147.120/5.27)	100.0
Summit Park	145.3500	-	AC7H	ol	UVHFS
Tooele	147.3000	+	W7EO	o 100.0	
WEST					
Dugway	145.3500	-	W7DTO	o	W7DTO
Tooele	146.9800	-	W7EO	oa	TCARES
				L(145.39)	
Vernon	145.3900	-	W7EO	oa	TCARES
				L(146.98)	
Wendover	147.2000	+	W7EO	o 100.0	TCARES
VERMONT					
BURLINGTON					
Bolton	145.1500	-	WB1GQR	oelx	RANV
				100.0	
Burlington	146.6100	-	W1KOO	oaez	BringtnARC
Essex Jct	146.8500	-	K1IBM	ol	IBM ARC
Mt Mansfield	145.4700	-	N1ELL	ox 100.0	N1ELL
Mt Mansfield	146.9400	-	W1KOO	ox 100.0	BringtnARC
CENTRAL					
Killington	146.8800	-	W1ABI	oex	NFMRA
EAST CENTRAL					
Barre	147.3900	+	N1IOE	o	N1IOE
Cabot	146.8200	-	W1BD	o	CentVtARC
Corinth	147.2100	+	KB1FDA	o 100.0	KB1FDA
Norwich	145.1300	-	N1CIV	oael	N1CIV
				100.0	
Randolph	147.0900	+	W1VTC	o	VTC ARC
Tunbridge	146.9700	-	K1MOQ	ol	K1MOQ
Williamstown	146.6250	-	W1BD	oe	CentVtARC
NORTH					
Jay Peak	146.7450	-	K1BVT	o 100.0	Border ARC
NORTHEAST					
Danville	147.2700	+	W1SJA	o	St J Acady
Glover	147.3750	+	KB1BRN	o	BARF
NORTHWEST					
Georgia	146.9250	-	N1FPB	o	FrankCoRA
St Albans	145.2300	-	N1IRO	o 100.0	StAlbansRC
SOUTHEAST					
Marlboro	147.0150	+	N1HWI	oe 100.0	N1HWI

144-148 MHz 293
VERMONT-VIRGINIA

Location	Output	Input	Call	Notes	Sponsor
Mt Ascutney	146.7600	-	W1UWS	oeWX	CtVlyFMA
SOUTHWEST					
Mt Equinox	145.3900	-	WA1ZMS	oex 100.0	WA1ZMS
Shaftsbury	146.8350	-	KB1BRI	o	SOVARC
WEST CENTRAL					
Middlebury	147.3600	+	WA1NRA	oe 100.0	WA1NRA
Rutland	147.0450	+/-	W1GMW	oe 100.0	GreenMtWS

VIRGIN ISLANDS

BVI					
Tortola	146.7300	-	VP2V	oE-SUN	
USVI					
St Croix	147.2500	+	NP2B	oa(CA)e	
VI					
St Croix	146.9100	-	KV4JC	oe	
St Croix	147.1100	+	NP2BF	oa(CA)e	
St John	146.6300	-	KP2G	o	St. John AR
St John	146.9700	-	KP2I	o	ST.JOHN AR
St Thomas	146.8100	-	KP2O	oa(CA)el	
St Thomas	146.9500	-	NP2GO	o	

VIRGINIA

FREQUENCY USAGE - TMARC AREA

SNP	145.1700	-			
Abingdn/Brmly	146.6100	-	K4JP	ol	K4JP
Abingdon	147.3450	+	NM4L	oael 103.5	MEARS (MO)
Accomac	147.2550	+	K4BW	oez 156.7	ESHARC
Altavista	146.6550	-	WA4ISI	oe	WA4ISI
Amelia	145.1900	-	WB3R	o	
Amelia Courths	147.1800	+	KB4YKV	o(CA)	KB4YKV
Amherst	145.4900	-	K4CQ	(CA)el 136.5	LYNCHBUR
Bedford	145.2300	-	N4CH	o	N4CH
Bedford	147.1050	+	WB4JBJ	oel	WB4JBJ
Bedfrd/Apl Orc	146.6850	-	WA1ZMS	oe 100.0	MTN TOP A
Blacksburg	146.7150	-	W9KIC	o	BRUSH MTN
Bland	145.3500	-	N4AZJ	o(CA) RB 103.5	T.E. MALLO
Bluefield	145.2500	-	KD8XK	o 100.0	ARA-SOUTH
Bluefield	145.4900	-	W8MOP	(CA)	W8MOP
Bluefield/Onei	146.9550	-	WZ8E	o(CA)l 100.0	ARA-SOUTH
Boydton	147.2400	+	KD4ZTK	o	KD4JMH
Charlottesvill	146.7600	-	WA4TFZ	oe 88.5	ALBEMARL
Charlottesvill	146.9250	-	WA4TFZ	oe	ALBEMARL
Chesapeake	146.6100	-	WA4YSE	oaez	WA4YSE/CA
Chesapeake	146.7900	-	N4SD	oe	HAMPTON R
Chesapeake	146.8200	-	W4CAR	e 162.2	W4CAR
Chesterfield	145.3100	-	KD4KWP	oe 127.3	KD4KWP
Chesterfield	147.3600	+	KA4CBB	oe	KA4CBB
Clinchco	146.9850	-	KK4MW	#oa 103.5	KK4MW

VIRGINIA

<i>Location</i>	<i>Output</i>	<i>Input</i>	<i>Call</i>	<i>Notes</i>	<i>Sponsor</i>
Clinchco	147.1500	+	KB4RFN	oe 88.5	KB4AKS
Clinchco	147.2550	+	WD4CYZ	#o	WD4CYZ
Coeburn	145.4300	-	AD4OV	oaeRBz 103.5	AD4OV
Covington	146.8050	-	WA4HTI	o	VHF COMM
Danville/Wht Oa	146.7000	-	K4AU	o(CA)eRB Z 107.2	K4AU
Danville(DCC)	146.9250	-	WB4GJG	o(CA)eRB 107.2	DCCARC
Dublin	146.6700	-	W4CBM	o(CA)e	K4HZS
Eastville	147.3450	+	KC4KMY	o 156.7	ESHARC
Elk Crk/Iron M	147.2400	+	N4MGQ	oel 107.2	N4MGQ
Enon	147.0600	+	WB4VWR	o(CA)e 107.2	WA4ECM &
Farmville	145.3300	-	KE4ZBH	oe	SARA
Farmville	146.9100	-	KE4ZBH	o	SARA
Farmville	146.9550	-	N4CFA	136.5	N4CFA
Fincastle	146.6400	-	W4WIC	o	T.E. CHAMB
Forest	146.7750	-	AG4AN	oep 131.8	AG4AN
Franklin	147.3000	+	W4LG	oez 131.8	FRANKLIN R
Galax/Brip Mt	147.0900	+	W4BRC	oae	BRIARPATC
Galax/Lkout Mt	145.1300	-	N4VL	oRB 103.5	BRIARPATC
Gate City	146.8200	-	N4WWB	oaelt	SCOTT CO
Gloucester	145.3700	-	W4HZL	oet	MPARC
Goochland	147.0900	+	N4TZE	oael	
Greenbay	145.1500	-	K4ARO	o	K4ARO
Grundy	147.3150	+	K4HWQ	o	GRNDY GR
Grundy/Big A M	146.8350	-	KK4EH	o	KK4EH
Gum Spring	147.2700	+	WB4IKL	o	WB4IKL
Hampton	145.4900	-	WA4OHX	oaelz	TELE PIONE
Hampton	146.7300	-	W4QR	oe	SPARK
Hampton	146.9400	-	K4UMI	ot	
Hampton	147.2250	+	KA4VXR	oa 136.5	KA4VXR
Honaker	146.8050	+	KD4TC	#o	KD4TC
Jarratt I-95	146.6250	-	K4SVA	oe 100.0	K4SVA
Lexington	147.3000	+	KI4ZR	oae 131.8	ROCKBRID
Lexngtn/Rock M	147.3300	+	KI4ZR	o	ROCKBRID
Lynchburg	145.3700	-	KC4RBA	o(CA)e 186.2	KC4RBA
Lynchburg	146.6100	-	W4WWQ	o 136.5	LARC, INC
Lynchburg	147.0150	-	AB4M	o(CA) 131.8	AB4M
Lynchburg	147.1950	+	WA4RTS	oe 136.5	LYNCHBUR
Marion	146.6400	-	N4QLF	oa 103.5	SMYTH CO
Martinsville	147.2850	+	KF4KVG	oe 107.2	PATRICK H
Mechanicsville	146.8050	-	W4TTL	o	W4TTL
Monterey	147.1800	+	WD4ITN	oe 100.0	WD4ITN
Montpelier	145.2500	-	KQ4RH	ot	KQ4RH
Mountain Lake	146.8650	+	WZ8E	o(CA)l 110.9	ARA-SOUTH
Mt lake/Bald K	146.9100	-	K4TUE	o 107.2	K4TUE
Newport News	145.2300	-	W4MT	o(CA) 100.0	PARC

<i>Location</i>	<i>Output</i>	<i>Input</i>	<i>Call</i>	<i>Notes</i>	<i>Sponsor</i>
Newport News	147.1650	+	W4CM	o(CA)IRB	NEWPORT
Norfolk	145.1700	-	WA4ZUA	oeRBz 136.5	KO4CU
Norfolk	145.3300	-	W4VB	o(CA)eRB z	K4DA
Norfolk	146.7000	-	KF8PT	oe	KF8PT
Norfolk	147.0750	+	AD4ZK	oe	AD4ZK
Norton	146.8650	-	KF4VDF	e 103.5	KF4VDF
Norton/High Kn	147.0150	-	K4AXO	o(CA)e 88.5	K4AXO
Patrick Spring	147.1200	+	WB8POC	oe 107.2	WB8POC
Pearisburg	147.1350	+	N4AZJ	oe 100.0	DPARS
Pearisburg	147.3750	+	W4NRV	e 100.0	W4NRV
Petersburg	146.9850	-	KE4SCS	131.8	KE4SCS
Petersburg	147.3900	+	K4ARO	o	A.CARTER
Pks Kb/Pulaski	147.1800	+	N4NRV	o(CA)e 103.5	NEW RIVER
Portsmouth	146.8500	-	W4POX	oe	PORTSMOU
Radford/Riner	145.1500	-	N3ZE	o	KA4IXK
Richmond	145.1100	-	K4YPE	oa	CENT. VIRG
Richmond	145.4300	-	W4SQT	o(CA) WX	METROPOLI
Richmond	146.6400	-	WB4QEY	o(CA)	
Richmond	146.8800	-	W4RAT	o(CA)e	RATS
Richmond	146.9400	-	W4ZA	oe	RICHMOND
Richmond	147.0300	-	WA4JST	o	COMMONW
Richmond	147.1350	+	KC4VDZ	o 107.2	WB4YMA/K
Roanoke	145.2100	-	N2EDE	(CA) 107.2	N2EDE
Roanoke	146.9400	-	N4AP	oa	N4AP
Roanoke/Poor M	145.3900	-	K4ARO	ol 107.2	K4ARO
Roanoke/Poor M	146.7450	-	K4ROA	o(CA)eRB z 107.2	SW VA.WIR
Roanoke/Poor M	146.9850	-	W4CA	oez	ROANOKE V
Roanoke/Poor M	147.2700	+	KB4QWO	oe	ARA-SOUTH
Rustburg	145.2900	-	N4UTN	o(CA)t	N4UTN
Rustburg/Long	146.8350	-	N4UTN	o(CA)e 173.8	N4UTN
Salem	146.8800	-	WA4V	o	WA4V
Saluda	145.4500	-	AA4HQ	oa ez	AA4HQ,KB4
Smithfield	147.1950	+	WT4RA	oeRBz 100.0	WTRA
South Boston	145.3500	-	KF4LWH	oe	HALIFAX CO
South Boston	147.0600	-	KF4AGO	o(CA)l	PIEDMONT
South Hill	145.4700	-	N4ZCM	o	N4ZCM
Staunton	145.4500	-	KD4KAU	131.8	KD4KAU
Staunton	146.7000	-	KD4WWF	o 131.8	TEL PIO OF
Staunton	146.8500	-	WA4ZBP	oRB 131.8	TELE.PIONE
Staunton	146.9700	-	W4WRN	oz	
Staunton/EI kb	147.0450	+	KE4CKJ	o 131.8	EKRA
Stuarts Draft	147.3600	+	KB4OLM	o(CA)z	KB4OLM
Suffolk	147.0000	-	W4LG	o 100.0	W4LG
Virginia Beach	146.8950	-	WA4KXV	o	VBEARS

296 144-148 MHz

VIRGINIA

Location	Output	Input	Call	Notes	Sponsor
Virginia Beach	146.9700	-	WA4KXV	oz	VBEARS
Virginia Beach	147.0450	+	WA4SBC	o	WA4SBC
Walkerton	146.7150	-	W4TTL	o	W4TTL & HA
Warsaw	147.2850	+	KA4ZIP	oz	K3RZR
Waynesboro	147.0750	+	W4PNT	oaz	WAYNSBRO
Williamsburg	145.4100	-	KF4ADM	oaez	K2QIJ
Williamsburg	146.6700	-	K4RC	oaezt	WAARC
Williamsburg	146.7600	-	KB4ZIN	oaez	KC4CMR
Williamsburg	147.1050	+	KB4ZIN	o	KC4CMR
Wyth/Walker Mt	146.8950	-	WB3T	oelRB	KD4EMP A.L
Wytheville	146.7750	-	WB3T	oalz	WB3T
				127.3	
				103.5	
				107.2	
CULPEPPER					
Madison	145.4100	-	AF4CY	(CA)el	AD4CG
				100.0	
FREDERICKSBURG					
Fredericksburg	147.0150	+	K4TS	e	RVARC
Quantico	147.3450	+	W4NFR	# 167.9	W4NFR
Stafford County	145.2700	-	N4NW	e 103.5	S.A.R.A.
				A(*911)	
NORTH CENTRAL					
Culpeper	147.1200	+	W4CUL		ClpprARA
Harrisonburg	145.1300	-	N4YET		+WX4C
Harrisonburg	146.8950	-	N4RAG	131.8	N4RAG
Harrisonburg	147.2250	+	N4RAG	131.8	N4RAG
Harrisonburg	147.3150	+	N4YET		N4YET
New Market	146.6250	-	W3MMC	e	Big Mtn
Warrenton	145.3500	-	KB3BOI	l	KB3BOI R
Warrenton	147.1650	+	NZ4N		Fauquier
NW					
High Knob Mtn	145.2100	-	K4QZJ	o	K4QZJ
Luray	147.0300	+	KE4JSV	o 131.8	KE4JSV
Page Co	146.6700	-	KD4DDI	o(CA)	Page Co AR
				114.8	
SPOTSYLVANIA					
Spotsylvania	146.7750	-	K4MQF	(CA)e	K4MQF
				79.7	
STAFFORD VA					
Stafford	147.3750	+	N4NW	(CA)elr	N4NW
WASHINGTON AREA					
Alexandria	146.6550	-	K4US	o(CA)er	MVARC
Alexandria	147.3150	+	W4HFH	l	Alex RC
Alexandria	147.3150	449.6000	W4HFH	l	Alex RC
Arlington	145.1500	-	WB4MJF	t	WB4MJF
Arlington	145.4700	-	WB4MJF		R&R RG
Arlington	146.6250	-	KF4JPC	(CA)	ARPSC
Dulles Airport	145.3100	-	N4FSC	(CA)e	DARG
				77.0	
Fairfax	146.7900	-	K4KXK	o(CA)els	NVFMA
				Z	
Fairfax	146.7900	222.5000	K4KXK	o(CA)els	NVFMA
				Z	

144-148 MHz 297
VIRGINIA-WASHINGTON

<i>Location</i>	<i>Output</i>	<i>Input</i>	<i>Call</i>	<i>Notes</i>	<i>Sponsor</i>
Manassas	146.9700	-	W4OVH	az 100.0	OVHARC
Sterling	146.7000	-	WA4TXE	ae	WA4TXE
Tysons Corner	146.9100	-	KF4QQP	o(CA)els Z(LITZ)	NVFMA
Vienna	146.6850	-	K4HTA	e	VWS
Vienna	147.2100	+	WB5MMB	ae	AMRAD
Woodbridge	147.2400	+	W4IY	o(CA)e 107.2	WWI
Woodbridge	147.5850	147.5850	W4IY	s 100.0	WWI
WINCHESTER					
Bluemont	147.3000	+	WA4TSC	ar 146.2	WA4TSC
Winchester	145.2100	-	N4RAG	131.8	N4RAG
Winchester	145.3500	-	KB3BOI	l	KB3BOI R
Winchester	146.8200	-	W4RKC		ShenVlyA

WASHINGTON

FREQUENCY USAGE--IACC AREAS

SNP	145.1300	-		t	
SNP	145.2900	-		t	

FREQUENCY USAGE--W WA

	145.1300	-	SHARED (SNP)		
	145.2900	-	SHARED (SNP)		
	146.5200		SIMPLEX CALLING		
	146.6000		CROSS-BAND USE		
144.5100 to	144.8900		RPTR INPUTS (20 KHZ SPACING)		
145.1100 to	145.4900		RPTR OUTPUTS (20 KHZ SPACIN		
145.5000 to	145.8000		MISC & EXP MODES		
145.8000 to	146.0000		OSCAR SUB-BAND		
146.0200 to	146.4000		RPTR INPUTS (20 KHZ SPACING)		
146.4200 to	146.5800		SIMPLEX (20 KHZ SPACING)		
146.6200 to	147.3800		RPTR OUTPUTS (20 KHZ SPACIN		
147.4000 to	147.5800		SIMPLEX (20 KHZ SPACING)		
147.6200 to	147.9800		RPTR OUTPUTS (20 KHZ SPACIN		

E WA-CENTRAL

Saddle Mtn	145.3500	-	N7MHE	a 100.0	N7MHE
------------	----------	---	-------	---------	-------

E WA-CHELAN

Chelan	145.4900	-	KB7RII	173.8	KB7RII
Mcneal Canyon	147.1000	+	K7SMX	o	LCRC

E WA-CLARKSTON

Potter Hill	145.3900	-	KA7FAJ	(CA)r	
-------------	----------	---	--------	-------	--

E WA-CLE ELUM

Cle Elum	147.1600	+	KR7UKC	(CA)ez	UKCARC
Echo Hill	147.1200	+	KC7WFD	o	KC7WFD
Sky Meadows	147.3600	+	WR7KCR	aez 100.0	KCRA

E WA-COLFAX

Kamiak Butte	146.7400	-	KB7ARA	oelx	KB7ARA
--------------	----------	---	--------	------	--------

E WA-COLVILLE

Monumental Mtn	146.6200	-	K7JAR	oerx	PARC
----------------	----------	---	-------	------	------

E WA-COULEE DAM

Coulee Dam	146.8600	-	WK7P	o	CDRC
------------	----------	---	------	---	------

E WA-DAVENPORT

Teel Hill	147.0400	+	N7YPT	o	LCRP
-----------	----------	---	-------	---	------

“The Northwest’s Largest Ham Convention”

SEAPAC 02



SEAPAC 03

May 31, June 1, 2, 2002

June 13, 14, 15, 2003

NORTHWEST DIVISION HAM CONVENTION
Seaside Convention Center, Seaside Oregon

Commercial Exhibits • Giant Flea Market • Banquet/Entertainment • Seminars
Awards Program • Ladies Program • V. E. Testing • Q. C. W. A. Meeting
And Much More - Right on the Beautiful Pacific Northwest Ocean Beach

SEAPAC Ham Convention
P. O. Box 219142
Portland, Oregon 97225-9142

Registration and Exhibitor Information
Al Berg, W7SIC, (503) 816-7098
Email: w7sic@pocketmail.com

Updates on our Web Site: www.seapac.org

<i>Location</i>	<i>Output</i>	<i>Input</i>	<i>Call</i>	<i>Notes</i>	<i>Sponsor</i>
E WA-ELLENSBURG					
Ellensburg	146.7200	-	WR7KCR	oalz	KCRA
E WA-EPHRATA					
Beezly Hill	145.3100	-	W7TT	(CA)e 100.0	W7TT
E WA-GOLDENDALE					
Juniper Point	145.1500	-	W7HSJ	c 114.8	NWRA
Simcoe Mtn	146.9200	-	KC7UTD	o 88.5	KC7UTD
E WA-GRANGER					
Cherry Hill	147.0400	+	KB7CSP	123.0	KB7CSP
E WA-LEAVENWORTH					
Lake Wenatchee	145.4900	-	N7QVO	100.0	BRA
E WA-LEWISTON					
Anatone	146.8600	-	W7VJD	o	LCARC
E WA-LOOKOUT POINT					
Spokane	147.0600	+	WA7WM	77.0	WA7WM
E WA-MCNEAL CANYON					
Chelan	147.1000	+	K7SMX	o	LCRC
E WA-MEDICAL LAKE					
Booth Hill	145.3700	-	KA7ENA	o	
E WA-NORTHEAST					
Chewelah Pk	145.4300	-	WR7Y	e 100.0	WR7Y
Stranger Mtn	147.3600	+	KB7WTO	oalx	W7OE
E WA-OMAK					
Okanogan	146.7200	-	N7XBB	o	N7XBB
Omak Mtn	145.4500	-	W7GSN	oex	OMRA
Tunk Mtn	147.2000	+	WA7YCP	x 131.3	SRG
E WA-PULLMAN					
Pullman	145.4700	-	WA7WNJ	o	WA7WNJ
E WA-REPUBLIC					
Klondike Mtn	145.1900	-	N7XAY	oar	
E WA-RITZVILLE					
Ritzville	146.7200	-	WD7C	o	
E WA-SPOKANE					
Browns Mtn	146.8800	-	W7RY	ae 100.0	IEVHF
Browns Mtn	147.3000	+	WC7AAT	oerx	
Farm Bank	147.3400	+	WR7VHF	e 100.0	IEVHF
Krell	145.3900	-	N7HZZ	127.3	N7HZZ
Liberty Lake	145.2100	-	KB9FJ	o	
Mica Peak	145.1100	-	WA7RVV		
Mica Peak	145.1500	-	W7HSJ	l 118.8	NWRA
Mica Peak	147.2000	+	WA7YCP	100.0	WA7YCP
Mica Peak	147.2400	+	WA7HWD	oelx	
Mica Peak	147.3200	+	WG7B	98.4	WG7B
Mica Peak	147.3800	+	W7OE		W7OE
Mt Spokane	147.2000	+	WA7YCP	100.0	SpoRptGr
Spokane	146.6600	-	N7FM	o	N7FM
Spokane	147.1600	+	KA7BPO	c 136.5	KA7BPO
E WA-SUNNYSIDE					
Rattlesnake	146.7600	-	KA7SSB	o	KA7SSB
Rattlesnake	147.0000	+	W7HSJ	e 100.0	NWRA
E WA-TRI-CITIES					
Badger Mtn	147.3400	+	WA7EAQ	oa	WA7EAQ

300 144-148 MHz**WASHINGTON**

<i>Location</i>	<i>Output</i>	<i>Input</i>	<i>Call</i>	<i>Notes</i>	<i>Sponsor</i>
Johnson Butte	146.6400	-	W7VPA	oe	TCARC
Jump Off Joe	147.0800	+	KC7WFD	e 94.8	KC7WFD
Kennewick	145.4100	-	W7AUL	100.0	N7LZM
Kennewick	147.2200	+	N7LZM	ol	N7LZM
E WA-TROUT LAKE					
King Mtn	147.0800	+	WA7SAR	o	WA7SAR
E WA-WALLA WALLA					
Pikes Peak	147.2800	+	KB7WRT	o	W7ALT
Walla Walla	146.9600	-	WA5ZAY	100.0	WA5ZAY
Walla Walla	147.1400	+	KH6IHB	(CA)ez 94.8	KH6IHB
E WA-WENATCHEE					
Birch Mtn	146.6800	-	W7TD	(CA)z	ACARC
Mission Ridge	146.9000	-	WR7ADX	173.8	MRRA
Naneum	147.2000	+	WA7YCP	94.8	WA7YCP
Naneum	147.2600	+	KB7RII	e	NRRA
E WA-WHITE SWAN					
Fort Simcoe	146.7200	-	KA7IJU	e 123.0	KA7IJU
E WA-YAKIMA					
Ahtanum Ridge	146.9400	-	W7CCY	173.8	W7CCY
Bethel Ridge	145.1700	-	N7SVC	123.0	YakSO
Bethel Ridge	147.3000	+	W7AQ	oerx	YakARC
Darland Mtn	146.8600	-	WA7SAR	o	YCS&R
Kb7hdx Res	147.0600	+	KB7HDX	o	BCARES
Moxee	146.8400	-	W7AQ	(CA)lrz 123.0	YakARC
Quartz Mtn	145.2700	-	N7SVC	E-SUN 123.0	YakSO
Rattlesnake	147.3200	+	KB7HDX	oelrz	KB7HDX
Yakima	147.3200	+	KB7HDX	oer	KB7HDX
Yakima Ridge	146.6600	-	W7AQ	(CA)erz 123.0	YakARC
W WA-CONCRETE					
Concrete	147.1000	+	WR7JM	e 114.8	J-Mar Comm
W WA-EATONVILLE					
Alder	145.4500	-	KB7CNN	(CA)elz 110.9	KB7CNN
W WA-FEDERAL WAY					
Federal Way	146.7600	-	WA7FW	aez 103.5	FedWayARC
Federal Way	147.0400	+	WA7FW	e 103.5	FedWayARC
W WA-GRAYS HARBOR COUNTY					
Aberdeen	147.1600	+	W7ZA	oae	Grays Harb
Saddle Mtn	146.9000	-	W7ZA	oel	Grays Harb
W WA-ISLAND COUNTY					
Freeland	147.2200	+	K7OI	oa(CA)et	Whidbey Is
W WA-JEFFERSON COUNTY - EAST					
Port Townsend	145.1500	-	N7UTB	a(CA)ez 114.8	Jefferson
W WA-KING COUNTY					
Bellevue	147.0000	-	W7DX	o 103.5	WWDXC
Bellevue	147.3000	+	WA7NAN	e 127.3	WA7NAN
Woodinville	147.3400	+	K6RFB	o(CA)e	A Chandler

**144-148 MHz 301
WASHINGTON**

<i>Location</i>	<i>Output</i>	<i>Input</i>	<i>Call</i>	<i>Notes</i>	<i>Sponsor</i>
W WA-KING COUNTY - SOUTH					
Kent	145.1300	-	KF7JC	123.0	KF7JC
W WA-KITSAP COUNTY					
Silverdale	145.4300	-	AB7Y	(CA)z 179.9	Kitsap Co
W WA-LACEY					
Lacey	146.8000	-	WC7I	oae 100.0	WC7I
W WA-LEWIS COUNTY					
Toledo	145.4300	-	KC7QHJ	oe	MtStHelens
W WA-MAPLE VALLEY					
Maple Valley	145.2900	-	W7UDI	123.0	Maple Vall
W WA-MASON COUNTY					
Belfair	145.1700	-	NM7E	(CA)e 103.5	N MasonAR
W WA-MERCER ISLAND					
Mercer Island	147.1600	+	W7IAG	e 146.2	Mercer Is
W WA-MINERAL					
Mineral	146.6800	-	K7HW	e 103.5	A Burleson
W WA-NORTH WEST COAST					
Bahokas Peak	147.2800	+	K7PP	ce 103.5	K7PP
W WA-OCEAN SHORES					
Ocean Shores	146.6400	-	KB7CNN	(CA) 103.5	KB7CNN
W WA-OLYMPIC PENINSULA - NORTH					
North Point	146.6600	-	N7QDY	(CA)el 100.0	W CoastARC
Striped Peak	146.7600	-	W7FEL	oe	Clallam Co
W WA-PACIFIC COUNTY					
Ilwaco	146.8600	-	KC7QOV	a 100.0	Peninsula
Megler	147.1800	+	NM7R	l 118.8	Pacific Co
W WA-PIERCE COUNTY					
Graham	147.1400	+	KL7ELD	(CA) 103.5	Graham Hill
Tacoma	145.2500	-	WA7NAN	114.8	B St.Andre
Tacoma	146.6400	-	KB7CNN	o(CA)el 103.5	Bill Boyle
Tacoma	146.9400	-	K7HW	oe 103.5	K7HW
Tacoma	147.0200	+	K7SEX	(CA)lz 103.5	Snd of Tac
W WA-PORT ANGELES					
Port Angeles	145.1300	-	WF7W	aez 100.0	J Cornell
W WA-PUGET SOUND					
Buck Mtn	146.7000	-	WR7JM	e 127.3	WR7JM
Ch 28 Tacoma	145.2100	-	N7QHx	(CA) 141.3	N7QHx
Gold Mtn	146.6200	-	WW7RA	o(CA)ez 103.5	WWRA
Gold Mtn	147.2000	+	K7PP	(CA)el 123.0	K7PP
Green Mtn	146.8800	-	K7PF	oe	Seattle RG
Rattlesnake Mt	145.1100	-	N7HDH	el 103.5	KC S&R
Squak Mtn	146.8200	-	K7LED	oe 103.5	Mike & Key

302 144-148 MHz

WASHINGTON

<i>Location</i>	<i>Output</i>	<i>Input</i>	<i>Call</i>	<i>Notes</i>	<i>Sponsor</i>
W WA-PUGET SOUND - NORTH					
Mt Erie	145.2500	-	WA7NAN	e 127.3	B St.Andre
W WA-PUGET SOUND - SOUTH					
Crawford Mtn	147.3800	+	W7DK	e 103.5	RC of Tac
E Hill	147.2400	+	K7SYE	oe	Academy
Lakewood	145.4100	-	W7NTF	aelz 118.8	R Lazarus
North Mtn	145.2700	-	W7UVH	103.5	G Colson
Olalla	145.3500	-	W7ZLJ	o(CA)elz 103.5	K7PAG
Univ Place	145.2900	-	K7NP	e 114.8	Univ PI RG
W WA-REDMOND					
Redmond	145.3100	-	KC7IYE	ae 103.5	A Jones
W WA-SAN JUAN ISLANDS					
Friday Harbor	146.9000	-	K7KFM	ae 131.8	SanJuan Is
W WA-SEATTLE					
Seattle	146.8200	-	K7LED	103.5	Mike & Key
Seattle	146.9000	-	W7SRZ	aelz 103.5	W7SRZ
Seattle	146.9600	-	W7VHY	a 103.5	PSE ARG
W WA-SEATTLE - NORTH					
Shoreline	145.2500	-	WA7NAN	103.5	B St.Andre
W WA-SNOHOMISH COUNTY					
Everett	145.3900	-	AB7V	(CA)z 103.5	NWARRG
Everett	147.1800	+	WA7LAW	o(CA)elz 103.5	Snohomish
Lynnwood	146.7800	-	K7CHN	aelz 103.5	SnoKing RG
W WA-STEVENS PASS					
Skykomish	145.1100	-	N7HDH	el 123.0	KC S&R
W WA-TACOMA					
Tacoma	147.2800	+	W7DK	o(CA)ez 103.5	RC of Tac
W WA-THURSTON COUNTY					
Olympia	145.1500	-	W7UDI	e 103.5	PSE ARG
Olympia	147.3600	+	NT7H	oaelz 103.5	OLY ARES
Tumwater	147.1200	+	N7EHP	e 110.9	Rick Hyde
W WA-WASHINGTON - NORTHWEST					
Lyman Hill	145.1900	-	N7HNM	e 127.3	RASC
Lyman Hill	147.2000	+	K7PP	ca(CA)el z 107.2	K7PP RG
Mt Constitutio	146.7400	-	K7SKW	(CA)elz 103.5	Mt. Baker
Mt Pilchuck	146.9200	-	WB7VYA	123.0	SNO RACES
Sumas Mtn	145.2300	-	WR7JM	e 103.5	J-Mar Comm
W WA-WASHINGTON - SOUTHWEST					
Baw Faw Peak	147.0600	+	N7PRJ	e 110.9	Baw Faw RG
Capitol Peak	145.4700	-	K7CAH	o(CA)elz 100.0	Cptl Pk RG
Longview	147.2600	+	W7DG	e 114.8	LCARA
Mt Brynion	147.2000	+	K7PP	z 91.5	K7PP

144-148 MHz 303
WASHINGTON-WEST VIRGINIA

<i>Location</i>	<i>Output</i>	<i>Input</i>	<i>Call</i>	<i>Notes</i>	<i>Sponsor</i>
Mt Brynion	147.3000	+	WA7SJM	e 114.8	WR7ADW IN
Mt Octopus	147.2800	+	K7PP	a(CA)ez 127.3	K7PP
Raymond	147.2000	+	K7PP	(CA)lz 127.3	K7PP
Raymond	147.2400	+	KA7DNK	(CA)e 103.5	Frank Volz
Shelton	146.7200	-	N7SK	e 103.5	Mason Co
W WA-WASHINGTON - WESTERN					
Cougar Mtn	146.9800	-	K7MMI	ael 100.0	CMARG
Cougar Mtn	147.0800	+	W7WWI	aez 103.5	Seatac Rpt
Crystal Mtn	145.4900	-	KG7VL	e 179.9	Hogan/Dunn
Grass Mtn	145.3700	-	WC7AAO	el 136.5	Raven
Tiger Mtn	147.1000	+	WA7NAN	103.5	B St.Andre
Tiger Mtn E	145.2300	-	WR7JM	c 127.3	J-Mar Comm
Tiger Mtn West	145.3300	-	K7NWS	elz 179.9	B.E.A.R.S.
W WA-WHATCOM COUNTY					
King Mtn	147.1600	+	K7SKW	l 103.5	Mt. Baker
W WA-WHIDBEY ISLAND					
Oak Harbor	146.8600	-	W7NQF	oaez	N Whidbey
W WA-WILLAPA BAY					
South Bend	145.3100	-	NM7R	el 118.8	NM7R

WEST VIRGINIA

FREQUENCY USAGE: T-MARC AREA

SNP	145.1700	-			
Amber Ridge	147.2100	+	KB8NJH	oeRB 107.2	KB8NJH
Beckley	146.7000	-	KC8AFH	o 123.0	KC8AFH
Beckley	147.3600	+	N8FWL	oe 123.0	N8FWL/N8Z
Beckley/Bolt M	145.1700	-	WV8B	oal 100.0	ARA NORTH
Beckley/Eoc	145.3700	-	WV8BD	oael	BLACK DIA
Beckley/Flat T	146.8500	-	WV8BD	oel	BLACK DIA
Beckley/Laylan	145.3100	-	N8FCJ	oal 100.0	ARA NORTH
Beckley/Oak Hi	145.2300	-	N8FWL	oel 100.0	N8FWL/N8Z
Birch River	145.2700	-	N8FMD	ol 103.5	N8FMD
Bridgeport	147.1200	+	WB8DKM	oet	WB8DKM
Buckhannon	145.4100	-	N8FHE	oa	N8FHE
Buckhannon	146.8500	-	N8ZAR	oe	WD8L
Buckhannon	147.0600	+	N8ZAR	o 123.0	N8ZAR
Charleston	145.3500	-	W8GK	oaerWX 91.5	KANAWHA
Charleston	145.4300	-	WB8YST	aeRB 107.2	WB8YST
Charleston	146.8200	-	WB8IFS	o	WB8IFS.OR
Clarksburg	146.6850	-	N8FMD	oel 103.5	N8FMD
Clarksburg	147.2100	+	N8FMD	o 103.5	N8FMD
Danville	146.6850	-	WB8NAM	oet	BOONE AR
Davis	147.1350	+	KE8MR	ol 103.5	KE8MR
Elkins	145.2300	-	WJ8G	oel 103.5	WJ8G
Elkins	146.7750	-	KB8BWZ	o	DAVID W. S
Fairmont	145.3500	-	W8SP	oa 103.5	MARA (MOU)

304 144-148 MHz

WEST VIRGINIA

<i>Location</i>	<i>Output</i>	<i>Input</i>	<i>Call</i>	<i>Notes</i>	<i>Sponsor</i>
Fenwick	146.9400	-	KD8AB	o	NICHOLAS
Flat Top/Wintr	146.6250	-	WV8B	oa 100.0	ARA NORTH
Flatwoods	146.6550	-	N8ZPX	oe 123.0	N8ZVK
Franklin	147.3450	+	W3RUA	oe	W3RUA
Frost	145.1100	-	N8RV	oe 107.2	8RARC
Gassaway	146.6100	-	WB8MZI	o	
Gassaway	147.2400	+	K8WGB	#oe 123.0	K8WGB
Glenville	145.1300	-	N8OYY	o	N8OYY
Glenville	145.2900	-	WB8WV	oaelRBz	N8OYY
Grafton	147.3750	+	WD8LNB	o 118.8	WD8LNB
Grantsville	145.4500	-	N8LGY	oe 103.5	CALHOUN A
Harisvl/Pensbr	147.3000	+	WB8NSL	o	WB8NSL
Hinton	147.2550	+	KC8CNL	oae 100.0	BLUESTON
Huntington	145.2100	-	WB8FEQ	o(CA)e 162.2	WB8FEQ/KA
Huntington	146.7600	-	W8VA	o	TARA
Huntington/Cha laeger	146.6400 146.6550	- -	WB8EZR N8SNW	oeRBz o 203.5	WPBY-TV R N8SNW
Keyser	147.3900	+	N8RCG	oa(CA)er 123.0	N8RCG
Lenore	145.3900	-	KF8HL	#o	
Leon	147.1800	+	WD8OHX	o(CA)e	WD8OHX
Lewisburg	146.7300	-	WB8SPW	o(CA) 100.0	SOUTHERN
Lewisburg	146.7600	-	N4RAG	el 131.8	N4RAG
Lewisburg	147.3900	+	WV8D	o 100.0	WV8D
Logan South	147.1950	+	NV8H	o(CA) 100.0	NV8H
Logan/Sumerc	147.3450	+	NU8K	o(CA)l	LOGAN CTY
Logan/Wrd Rk M	146.9700	-	KJ8E	o(CA)l	LOGAN CTY
Madison	147.1200	+	WB8NAM	oet	BOONE AR
Marlinton	147.0900	+	N4RAG	o 131.8	N4RAG
Mcmechen	146.9100	-	N8BQ	ol	TRIPLE STA
Middlebourne	147.3600	+	WV8TC	oe 110.9	TYLER CO A
Morgantown	145.4300	-	K8LG	oal	MWA
Morgantown	146.7600	-	W8CUL	oe	WVU ARC
Morgantown	147.0750	+	KE8MR	oz 103.5	KE8MR
Mullens	147.0300	+	KC8IT	ORB	ARA NORTH
New Martinsvil	146.9850	-	KF8LL	oae	KF8LL
Oak Hill	146.7900	-	NM8T	oae	PLATEAU A
Parkersburg	145.4900	-	WV8G	oae	WV8G
Parkersburg	147.2550	+	WA8LLM	oae	WCEC
Parkersburg	147.3900	+	WD8CYV	oae 141.3	PARK
Parkersburg (o Parsons)	146.9700 145.3700	- -	N8NBL K8VNU	oa oaez 118.8	PARKERSB N8ER
Philippi	145.1500	-	K8VE	o 103.5	
Pineville	147.2850	+	W8LG	o	ARA NORTH
Princeton	147.0600	-	KA8PNC	o(CA)	PRINCETON
Princeton	147.2250	+	WB8NRK	oe 114.8	PRINCETON
Princeton/Pipe	146.9250	-	WD8OGY	o	
Ravenswood	146.6700	-	WD8JNU	o(CA)	JACKSON C
Red House	145.4100	-	WV8AR	123.0	WV AR, IN

144-148 MHz 305
WEST VIRGINIA-WISCONSIN

<i>Location</i>	<i>Output</i>	<i>Input</i>	<i>Call</i>	<i>Notes</i>	<i>Sponsor</i>
Richwood	145.1900	-	WB8YJJ	oet	WB8YJJ
Richwood	147.0150	+	AA8TH	oet	AA8TH
Richwood	147.1500	+	KB8YDG	oe 100.0	
Rockport	147.1350	+	KC8TLG	123.0	KA8JPF
Salt Rock	145.1100	-	K8SA	oe 110.9	K8SA
Scott Depot	147.2700	+	WV8AR	oeRBz 123.0	WV AR, IN
Shirley	145.3100	-	KB8TJH	oet	KB8TJH
Skyline	147.3600	+	K7SOB	oe 127.3	K7SOB
Smithers	147.0750	-	NM8T	oe	PLATEAU A
So Charleston	146.8800	-	WB8CQV	ol 203.5	WB8CQV
Spencer	147.1050	+	KA8AUW	o 100.0	
Spruce Knob	147.2850	+	N8HON	ol	MOUNTAIN
St Albans	147.0000	-	K8WMX	oe	ST.ALBANS
St Marys/Bens	147.0300	+	WB8ECC	ol	JAMES O. G
Summersville	145.4700	-	W8FG	100.0	W8FG
Terra Alta	147.0000	+	KD8ZR	oazt	CHESTER S
Union	145.4100	-	W8IFL	o	MONROE A
Weirton	146.9400	-	W8CWO	oae	S/W ARC
Welch	145.4500	-	WB8SXZ	o	POCHNTS C
Weston	145.3900	-	WD8EOM	o(CA)	N8FMD
Weston	147.1650	+	KA8TCF	oeRB	KA8TCF
Wheeling	145.1900	-	KA8YEZ	oaerWX 156.7	KA8YEZ
Wheeling	146.7600	-	W8ZQ	o(CA)e	NORTHERN
Williamson	145.3300	-	WR8M	oaRB 100.0	SAWS
EAST					
Berkeley Springs	146.7450	-	KK3L	lr	KK3L
Charles Town	146.9850	-	N8EIV	t	+WD8RWG
Harper's Ferry	145.3500	-	KB3BOI	l	KB3BOI R
Martinsburg	145.1500	-	WA8FSE	e	OpequonR
Martinsburg	147.2550	+	WB8YZV		WB8YZV
Martinsburg	147.3450	+	K3MAD	o(CA) 123.0	MADRA
Moorefield	145.1900	-	N8VAA	118.8	+N8VAA
EAST WV					
Romney	146.7150	-	K7SOB		K7SOB
WV					
Capon Mountain	147.4350	144.7300	N8YIB	prx L(147.33)	N8YIB
Dans Mountain	145.3300	-	N8YIB	ls 127.3	N8YIB
WISCONSIN					
NORTH CENTRAL 114.8					
Adams	145.2900	-	KB9JYT	oeWX	ACARC
Antigo	145.3100	-	KD9HH	oeWXz 114.8	KD9HH
Antigo	147.2550	+	N9TEV	oaez 114.8	N9TEV
Big Flats	146.6250	-	N9WYQ	oe 123.0	N9WYQ
Eagle River	145.3900	-	KD9PT	o(CA)ez	KD9PT
Granton	146.7750	-	N9RRF	oeWX 162.2	N9RRF

Location	Output	Input	Call	Notes	Sponsor
Hill	147.0900	+	N0GMJ	oeslitz	N0GMJ
Iola	146.9250	-	WB9GBG	oaelts WXX 114.8 WX 114.8	WB9GBG
Irma	146.9700	-	KC9NW	o(CA)	KC9NW
Lac Du Flambea	146.6700	-	N9AFN	o 107.2	N9AFN
Lac Du Flambea	146.7000	-	W9BTN	o 114.8	W9BTN
Marshfield	147.1800	+	KC9AAR	oaez	M.A.A.R.S.
Mauston	146.8500	-	KB9WQF	oerswx 114.8	ARC OF CW
Merrill	145.1900	-	KX2DX	oe 114.8	M.A.R.G
New London	145.4100	-	KB9QWC	o(CA)	KB9QWC
Nokomis	147.0150	+	KB9QVB	oalp 114.8	KB9QVB
Osseo	145.3300	-	N9LIE	olx 110.9 114.8	N9LIE
Park Falls	147.0000	+	KA9EOK	oerswx 110.9	PRICE CRA
Prentice	146.6850	-	W9ALS	oaelz 114.8	W9ALS
Prentice	146.8950	-	W9ALS	oaelwx 114.8	W9ALS
Rhinelander	145.2100	-	W9BHL	oelsw Z 114.8	NWARC
Rhinelander	146.9400	-	W9ZZZ	oerswx 114.8	RHIN RP A
Sayner	145.1300	-	KB9CBL	oelwx XZ	NWARC
Shawano	145.3500	-	KA9NWX	oerwx 114.8	KA9NWX
Stevens Point	146.6700	-	K9UW	oaez 114.8	CWRA LTD
Stevens Point	146.9850	-	W9NN	oaeWxz 114.8	CWRA LTD
Tomahawk	145.4300	-	N9CLE	oaeSWXX	TOM RP A
Waupaca	147.3900	+	WA9FDC	oWxx Z 114.8	WARC
Wausau	146.6400	-	W9SM	oaelsw XZ 114.8	W.V.R.A.
Wausau	146.8200	-	KC9NW	oaelsw XZ 114.8	R.M.R.A.
Wausau	147.0600	+	KC9NW	oex 71.9 XZ 114.8	KC9NW
Wis Rapids	146.7900	-	W9DQA	oersxz 114.8	MIDST RA
Wis Rapids	147.3300	+	K9PJB	o 114.8	WI AIR RA
Appleton	145.1500	-	KF9CS	oeps	O CO RED+
Appleton	145.3300	-	W9RIC	o 100.0	F V VHF A
Appleton	146.6550	-	KB9ENO	oaeprs WXZ 107.2	ECR LTD
Appleton	146.7600	-	K9OOO	oersx 100.0	F V VHF A
Carlsville	146.7300	-	W9AIG	oers 107.2	DOOR CO

WISCONSIN

<i>Location</i>	<i>Output</i>	<i>Input</i>	<i>Call</i>	<i>Notes</i>	<i>Sponsor</i>
Crivitz	145.4700	-	K9ARF	o 107.2	ATHELSTAN
Fond Du Lac	145.4300	-	K9IA	oeWX	F.A.R.A
Fond Du Lac	147.0900	+	K9DJB	107.2 oersWX	FDL RPT
Green Bay	146.6850	-	KB9GKC	107.2 o 107.2	KB9GKC
Green Bay	147.0750	+	N9DKH	o(CA)e	AHSTC
Green Bay	147.1200	+	K9GB	LITZ 107.2 o(CA)e	G B M&K
Green Bay	147.2700	+	KB9ALN	WXxz 107.2 oelWX	PASS
Green Bay	147.3600	+	K9EAM	107.2 oaez	G B M&K
Hilbert	146.8950	-	N9OBG	oa 146.2	N9OBG
Kewaunee	146.8050	-	WB9RJB	oeWX	WB9RJB
Manitowoc	145.1900	-	WB9MFB	107.2 oersWXx	WB9MFB
Manitowoc	146.6100	-	W9DK	107.2 o(CA)ers	MANCORAD
Manitowoc	147.0300	+	N9GHE	WXz 107.2 oarsz	N9GHE
New Holstein	147.3000	+	KA9OJN	110.9 oersWX	C.A.R.E.S
Oconto	146.8350	-	KB9DSV	oaes	KB9DSV
Oshkosh	147.2400	+	KA9JAC	107.2 o(CA)ers	WIN CTY E
Oshkosh	147.3450	+	N9GDY	WXz oaez	SOLAR
Plymouth	147.0600	+	WE9R	107.2 o 107.2	SHEB ARC
Sheboygan	147.2550	+	N9REH	oael	N9REH
Sister Bay	147.1800	+	W9AIQ	127.3 o(CA)e	DC ARC
Sturgeon Bay	147.2100	+	W9AIQ	107.2 oexz	DC ARC
Wabeno	145.1100	-	KF9DB	oelWX	PASS
NORTH WEST 110.9				107.2	
Ashland	147.3150	+	W9BCY	o(CA)els	NARC
Balsam Lake	147.1950	+	N9QFW	WX oersWX	N9QFW
Bayfield	146.6100	-	W9BCY	110.9 o(CA)els	NARC
Beldenville	147.2250	+	N0NIC	WXx oap	B.A.T.S.
Chippewa Falls	147.3750	+	WD9HFT	110.9 ox 110.9	WD9HFT
Earl	145.1100	-	N9MMU	oelrWX	N.V.W.A.
Eau Claire	146.9100	-	W9EAU	110.9 oaesWXz	E C ARC
Eau Claire	147.2400	+	W9EAU	110.9 oae	E C ARC
Hayward	147.2550	+	N9MMU	oaelrs	NVWA
				WXxz 110.9	

WISCONSIN

<i>Location</i>	<i>Output</i>	<i>Input</i>	<i>Call</i>	<i>Notes</i>	<i>Sponsor</i>
Holcombe	145.4700	-	N9LIE	olx 110.9	N9LIE
Holcombe	147.3450	+	N9MMU	oelrsWX 136.5	N.V.W.A.
Hudson	145.1300	-	K9ZMA	o(CA)er	SCC RACES
Hudson	146.9550	-	K0LAV	ol	K0LAV
Menomonie	146.6100	-	K9KGB	oaelsWX xz	R CDR RA
Menomonie	146.8050	-	N9HNI	o(CA)	N9HNI
New Richmond	145.2700	-	N9LIE	olx 110.9	N9LIE
Pepin	145.3500	-	KB9S	oe	WAB ARS
Prairie Farm	147.0750	+	K9ST	oe	K9ST
Rice Lake	146.7150	-	WB9PRI	oWX	WB9PRI
Rice Lake	147.0300	+	WB9WFG	o 110.9	WB9WFG
Roberts	147.3300	+	KA9YRV	o 110.9	SCVRA
Shell Lake	147.0450	+	N9PHS	oelrsWXx 110.9	NORWESCO
Siren	146.6250	-	N9PHS	oelrsWXx 110.9	NORWESCO
Solon Springs	145.4900	-	N9QWH	oaels WXxz 110.9	DC RACES
Spooner	147.1350	+	W9AEA	ol	W9AEA
Spooner/Hertel	145.1900	-	KB9OHN	o(CA)elz	BARS
Spooner/Hertel	147.3000	+	KB9OHN	o(CA)elz 110.9	BARS
Superior	146.8200	-	WA9VDW	oa 203.5	T P T G
SOUTH CENTRAL	123.0				
Baraboo	146.8800	-	WR9ABE	oesWXx 123.0	C.W.R.A.
Baraboo	147.3150	+	N9QIP	oersWXx 123.0	N9QIP/WIN
Beloit	146.6700	-	WA9JLD	oer 123.0	Beloit ARC
Berlin	145.2100	-	N9PAA	oex 123.0	N9PAA
Cambridge	147.3600	+	W9CRA	orsWXx 123.0	CARA
Clinton	146.7150	-	K9RIJ	oers 123.0	C.A.T.S.
Fort Atkinson	145.4900	-	WB9EMR	oaesWXz	TCARC
Friendship	147.0300	+	W9EIL	o 123.0	N9TD
Hollandale	146.6550	-	KB9AKM	oe 123.0	HVARC
Janesville	145.4500	-	WD9ACY	oaeWX	R.A.T.S.
Janesville	147.0750	+	K9FRY	oa 123.0	K9FRY
Juneau	146.6400	-	W9TCH	oaels WXz 123.0	ROCK R RC
Lodi	147.2250	+	WB9YXU	oe 123.0	WB9YXU
Lohrville	145.2700	-	KB9JJB	o 123.0	KB9JJB
Madison	146.6850	-	W9YT	oe 123.0	UW BARS
Madison	146.7600	-	W9HSY	o(CA)exz 123.0	M A R A
Madison	146.9400	-	WR9ABE	oa 123.0	C W R A
Madison	147.1500	+	W9HSY	o(CA)exz 123.0	M A R A
Markesan	146.9550	-	K9WC	oewX	G FOX ARC
Monroe	145.1100	-	NR9W	oe 114.8	G C ARA

**144-148 MHz 309
WISCONSIN**

<i>Location</i>	<i>Output</i>	<i>Input</i>	<i>Call</i>	<i>Notes</i>	<i>Sponsor</i>
Necedah	147.1050	+	K9UJH	oe 123.0	K9UJH
Rubicon	145.3500	-	WB9KPG	oe	WB9KPG
SOUTH EAST 127.3					
Cedarburg	146.9700	-	W9CQO	o(CA)xz 127.3	O.R.C.
Delafield	146.8200	-	K9ABC	o(CA)els WXxz 127.3	SEWFARS
Elkhorn	146.8650	-	KB9LBR	o(CA)ers WX 127.3	LAARC
Hales Corners	147.3900	+	N9CFK	o 151.4	N9CFK
Hartford	147.2850	+	N9LLT	o 103.5	K9MLD
Hubertus	146.8500	-	W9KHO	o(CA) 127.3	K9JAC
Milwaukee	145.1300	-	N9LKH	o(CA)elrs WXxz 127.3	MAARS
Milwaukee	145.2500	-	KA9WXN	o 127.3	UW-M ARC
Milwaukee	145.3900	-	WB0AFB	o 127.3	MATC RC
Milwaukee	146.6250	-	N9BMH	o 127.3	N9BMH
Milwaukee	146.6700	-	W9WK	oaelrs WXxz 127.3	AREC, INC.
Milwaukee	146.7900	-	W9HHX	o 127.3	MSOE ARC
Milwaukee	146.9100	-	K9IZV	oaeWXxz 127.3	MKE RPTR
Milwaukee	147.0000	+	W9PY	oa 146.2	PHANTOM
Milwaukee	147.0450	+	W9RH	o 127.3	M.R.A.C.
Milwaukee	147.1050	+	K9IFF	c(CA)e 127.3	K9IFF
Milwaukee	147.1650	+	WB9SDD	oe 127.3	WB9SDD
Port Washingto	147.3300	+	WB9RQR	o(CA)ers WXxz 127.3	OZARES
Racine	147.2700	+	KR9RK	oesWX	LRA Racine
St Lawrence	146.7300	-	WB9BVB	orsWX 127.3	W.C. ARC
Union Grove	146.7450	-	N9OIG	oe 127.3	N9OIG
West Allis	145.1700	-	W9FK	o	WARAC
West Milwaukee	147.1350	+	NY9T	o 141.3	Viking Com
SOUTH WEST 131.8					
Bluff Siding	146.8350	-	WB0BDI	oe	WINON ARC
Eau Galle	146.6850	-	KB9LUK	o 110.9	KB9LUK
Hixton	146.9400	-	KC9YE	ox	T-J RA
La Crosse	146.7600	-	K9CUT	o	LaCrossRA
La Crosse	146.9700	-	WR9ARC	oaesWXx z	RVRLND AR
La Crosse	147.0900	+	N9ETD	o	N9ETD
Melrose	145.4500	-	W9LLB	oe 110.9	W9LLB
Mount Sterling	147.3600	+	W9DMH	oeWX	W9DMH
Richland Cente	146.9100	-	WB9SLI	o 131.8	P V RP A
Tomah	145.3900	-	N9BOE	o(CA)e WXxz 131.8	N9BOE
Tomah	147.0000	+	N9UOM	o	N9UOM

310 144-148 MHz

WYOMING

<i>Location</i>	<i>Output</i>	<i>Input</i>	<i>Call</i>	<i>Notes</i>	<i>Sponsor</i>
WYOMING					
CENTRAL					
Casper	145.1450	-	N7OSW	oaz	N7OSW
Casper	145.2350	-	KD7BN	l 100.0	CARC
Casper	146.6400	-	WB7RDQ	ol	WB7RDQ
				449.575	
Casper	146.9400	-	W7VNJ	aex 100.0	CARC
Casper	147.3450	+	K7KMT	oaex	K7KMT
Lander	145.4450	-	KC7CJN	110.9	KC7CJN
Lander	146.7900	-	WB7AHL	ol	WB7AHL
				448.200	
Lander	147.0600	+	N7HYF	ol	WYAME
Riverton	145.2800	-	KC7BNC	aez 100.0	KC7BNC
Riverton	146.8050	-	KD7BN	oelx	FCARS
Riverton	147.0300	+	KD7BN	ol	KD7BN
Shoshoni	147.3000	+	KB7PLA	o(CA)	KB7PLA
Worland	147.2250	+	KB7PLA	o	KB7PLA
CENTRAL EAST					
Baggs	147.0600	+	WB7CBQ	o	CCARS
EAST CENTRAL					
Douglas	146.9100	-	WB7AEM	l 146.9	GPARA
Douglas	147.1500	+	KK7BA	oe	CCARC
Glenrock	145.2650	-	KB7FGN	o	KB7FGN
Lusk	147.3300	+	KK7LI	oe	W7IFW
NORTH CENTRAL					
Basin	147.1350	+	WB7S	o	WB7S
Powell	147.2550	+	WA7QNS	o	WA7QNS
Shell	146.6100	-	WB7QQA	o	CMARC
Shell	146.6700	-	WA7NZI	o	CMARC
Sheridan	146.7300	-	N7KEO	oa	N7KEO
Sheridan	146.8200	-	W7GUX	o	SRAL
NORTH EAST					
Casper	147.2800	+	N7NPL	(CA) 88.0	N7NPL
Gillette	147.2700	+	KJ7UG	o	NEWAL
Gillette	147.3000	+	KE7NT	o	KE7NT
Gillette	147.3600	+	WC7M	oae	CCARC
Sundance	146.7900	-	K0HP	ox	K0HP
Wright	146.9850	-	WB7RDQ	ol	WB7RDQ
				449.575	
NORTH WEST					
Cody	146.8500	-	W7PT	o	CMARC
SOUTH CENTRAL					
Rawlins	146.7600	-	N7ZED	oax	CCARS
Rawlins	147.0450	+	WD4MYL	o	HAMS
Rawlins	147.1800	+	KI7QG		CCARS
Rawlins	147.2400	+	WB7TJP	ox	CCARS
Rawlins	147.3900	+	KD7BN	oelx	HERC
Sinclair	146.7000	-	WA7YWA	o	WA7LFT
SOUTH EAST					
Albin	147.1650	+	KC7SNO	o	SHY-WY AR
Cheyenne	145.2350	-	KB7SWR	(CA)	KB7SWR
				114.8	
Cheyenne	146.7750	-	KC7SNO	(CA)ez	SHY-WY AR
				114.8	

144-148 MHz 311
WYOMING-ALBERTA

<i>Location</i>	<i>Output</i>	<i>Input</i>	<i>Call</i>	<i>Notes</i>	<i>Sponsor</i>
Cheyenne	147.1050	+	KC7SNO	o(CA)r	SHY-WY AR
Esterbrook	147.0300	+	KT7V	a 100.0	KT7V
Laramie	145.3250	-	NG7T	o	NG7T
Laramie	145.4450	-	KB0VJJ	123.0 L(1)	KB0VJJ
Laramie	146.6100	-	N7UW	oz	UARC
Laramie	146.8200	-	KC7SNO	olx	SHYWY
Laramie	147.0150	+	N7MMC	(CA)ex 114.8	N7MMC
Torrington	146.7300	-	WA7ALI	o	HPARC
Wheatland	146.8800	-	WA7SNU	l 446.975	GPARA
SOUTH WEST					
Cokeville	147.3000	+	N7BRQ	o	N7BRQ
Evanston	145.3300	-	WA7MEK	o	UCRACES
Evanston	146.8600	-	K7JL	l 100.0	K7JL
Kemmerer	147.0900	+	W7PIF	oarx	LCRACES
Labarge	146.8800	-	W7VHS	o	W7VHS
Rock Springs	146.6100	-	N7ERH	or	SWRACES
Rock Springs	146.9400	-	KC7LOR	ox	SWARC
WEST CENTRAL					
Afton	146.9700	-	KD7LVE	o	SVARC
Dubois	146.8200	-	KD7BN	oelx	KD7BN
Dubois	147.3150	+	KG7ST	oelx	KG7ST
Jackson	146.9100	-	N7NG	oarx	TCORACES
Kemmerer	147.3900	+	W7PIF	o	W7PIF
ALBERTA					
BANFF					
Banff	146.6700	-	VE6MPR	o	WRN
Lake Louise	147.3300	+	VE6HWY	os	CARA
CALGARY					
Calgary	145.2900	-	VA6CTV	o	VE6DRC
Calgary	146.6100	-	VE6OIL	oe	SARA
Calgary	146.6400	-	VE6NQ	ex	CARA
Calgary	146.6400	-	VE6NQ	p	CARA
Calgary	146.7300	-	VE6MX	oa	VE6MX
Calgary	146.7600	-	VE6NOV	oa	CARA
Calgary	146.8500	-	VE6RYC	oael	CARA
Calgary	146.9400	-	VE6RPT	ol	VE6CKV
Calgary	147.0600	-	VE6AUY	oe	CARA
Calgary	147.0750	+	VE6GAD	ol	VE6GAD
Calgary	147.0900	+	VE6SPR	o	VE6NZ
Calgary	147.1350	+	VE6TPA	oa	VE6VK
Calgary	147.1800	+	VE6REC	o	CARA
Calgary	147.2100	+	VE6RPC	o	CARA
Calgary	147.2400	+	VE6GWR	o	SARA
Calgary	147.2700	+	VE6RY	o	CARA
Calgary	147.3900	+	VE6WRT	oael	VE6CPT
Plateau Mtn	147.3600	+	VE6RMT	oel	CARA
CENTRAL					
Camrose	146.7600	-	VE6WW	o	RCARC
Carbon	146.7150	-	VE6RCB	oe	CARA
Clive	145.4300	-	VE6GAS	o	VE6TE

312 144-148 MHz

ALBERTA

<i>Location</i>	<i>Output</i>	<i>Input</i>	<i>Call</i>	<i>Notes</i>	<i>Sponsor</i>
DRUMHELLER					
Hanna	146.8200	-	VE6HB	ol	THARC
EAST CENTRAL					
Youngston	145.4700	-	VE6YSR	o	VE6NBR
EDMONTON					
Beaumont	147.1800	+	VE6BUZ	oa	VE6PAW
Devon	146.6850	-	VE6LOS	o	VE6FQ
Edmonton	145.4100	-	VE6NHB	ol	VE6RKW
Edmonton	146.6400	-	VE6QCR	o	QCARC
Edmonton	146.8500	-	VE6ETR	oae	VE6BJP
Edmonton	146.9400	-	VE6MR	o	VE6MR
Edmonton	147.0600	-	VE6HM	oa	NARC
Edmonton	147.1200	+	VE6RES	oaeWX	RAES
Edmonton	147.2400	+	VE6JN	ol	NARC
Fort	147.2700	+	VE6CWW	o	
Saskatchewan					
Ft Saskatchewan	147.2700	+	VE6FSR	o	VE6TCK
Ft Saskatchewan	147.3600	+	VE6GNS		VE6TCK
Pigeon Lake	146.8800	-	VE6SS	oex	
Sherwood Park	145.2900	-	VE6SRV	o	
FT MCMURRAY					
Ft McMurray	146.9400	-	VE6TAC		
Ft McMurray	147.0000	+	VE6TRC	oae	TARC
GRANDE PRAIRIE					
Grande Prairie	146.3600	+	VE6LGL	oa	PCARC
Grande Prairie	146.8500	-	VE6BL	o	PCARC
Grande Prairie	147.0600	-	VE6OL	ox	PCARC
Grande Prairie	147.1500	+	VE6XN	o	PCARC
Rycroft	146.9700	-	VE6MAR	o	VE6BHH
Valleyview	147.2400	+	VE6YK	o	
KANANASKIS					
Fortress	147.1200	+	VE6AQA	o	CARA
Mountain					
LAKE LOUISE					
Lake Louise	146.8800	-	VE6BNP	ol	WRN
LETHBRIDGE					
Lethbridge	146.8800	-	VE6CAM	oe	VE6CAM
Lethbridge	147.1500	+	VE6UP	oa	CCRG
Raymond	145.3700	-	VE6EEK	o	VE6FIE
MEDICINE HAT					
Brooks	147.1200	+	VE6EID	oel	BARC
Brooks	147.2700	+	VE6NEW	oa	BARC
Medicine Hat	145.4100	-	VE6CDR	ol	VE6GLF
Medicine Hat	146.7000	-	VE6HHO	o	MHARC
Medicine Hat	147.0600	-	VE6HAT	oalx	MHARC
Medicine Hat	147.1800	+	VE6MHT	o	MHARC
NORTH					
Athabaska	146.7300	-	VE6BOX	oe	VE6BOY
NORTH CENTRAL					
Wetaskiwin	145.3700	-	VE6WCR	o	VE6KP
NORTH EAST					
Andrew	146.7000	-	VE6JET	oa	VE6BIK
Ashmont	147.1800	+	VE6TTL	EXP	VE6ARJ

<i>Location</i>	<i>Output</i>	<i>Input</i>	<i>Call</i>	<i>Notes</i>	<i>Sponsor</i>
Cold Lake	147.0900	+	VE6ADI	oae	CLARC
Elk Island	146.6100	-	VE6REI	o	VE6BEX
Glendon	145.4500	-	VE6HOG		VE6XLR
La Corey	147.3750	+	VE6MBJ	o	CLARC
Lloydminster	145.2900	-	VE6YLL	ol	
May Lakes	147.1500	+	VE6TBC	ol	VE6RMB
Poe	145.4900	-	VE6POE	o	VE6TCK
Slave Lake	147.0300	+	VE6SLR	o	VE6AMY
St Paul	146.6700	-	VE6SB	oa	VE6SB
Willingdon	146.7900	-	VE6RJK	oelx	VE6BIK
NORTH WEST					
Grande Cache	147.3900	+	VE6YGR	ol	
Nordegg	145.2100	-	VE6PZ	ol	CARL
Whitcourt	146.8200	-	VE6PP	ox	QCARC
PEACE RIVER					
Fairview	147.3750	+	VE6AZZ	o	VE6NN
Peace River	146.7900	-	VE6PRC	o	PRARC
Peace River	146.8200	-	VE6PRR	oa	
Peace River	146.9400	-	VE6AAF	oa	
RED DEER					
Alix/Bashaw	147.2100	+	VE6PAT	oael	VE6ZH
Red Deer	145.3300	-	VE6REP	olx	VE6MCD
Red Deer	147.1500	+	VE6QE	oaelx	CARL
Rocky Mtn House	146.9100	-	VE6VHF	oaelx	CARL
SOUTH					
Claresholm	146.7900	-	VE6ROT	oe	PHARTS
High River	147.0000	+	VE6CQM	oae	VE6BGL
Milk River	146.7600	-	VE6BRC	oal	VE6BRX
Warner	146.6700	-	VE6BBR	o	VE6BD
SOUTH CENTRAL					
Kathryn	145.3900	-	VE6OTR	ol	WRN
Olds	145.4900	-	VE6OLS	oal	VE6KN
Stettler	146.7000	-	VE6STR	oa	
Sundre	145.2300	-	VE6GAB	ol	VE6GAB
Three Hills	147.3150	-	VE6TRO	o	VE6CKV
Wimborne	146.9700	-	VE6BT	oelx	THARC
SOUTH WEST					
Black Diamond	145.3700	-	VE6HRD	ol	FARS
Chain Lakes	147.0300	+	VE6WRO	ol	WRN
Claresholm	145.2100	-	VE6AAH	o	VE6ARS
High River	145.1900	-	VE6HWC	o	FARS
Millarville	145.1900	-	VE6HRC	ol	FARS
Nanton	145.1700	-	VE6HRB	oe	FARS
Pincher Creek	145.4500	-	VE6PAS	o	VE6COM
Turner Valley	147.3000	+	VE6CBI	c	VE6CBI
WEST CENTRAL					
Limestone	145.2700	-	VE6MTR	ol	VE6CMM
Mountain					
YELLOWHEAD					
Hinton	146.7600	-	VE6YAR	oaex	VE6YAC
Jasper	146.9400	-	VE6YPR	o	YARC
Jasper	147.4800	-	VE6KMC	o	

314 144-148 MHz

BRITISH COLUMBIA

<i>Location</i>	<i>Output</i>	<i>Input</i>	<i>Call</i>	<i>Notes</i>	<i>Sponsor</i>
BRITISH COLUMBIA					
FRASER VALLEY					
Abbotsford	145.0300	+	VE7PKV	o	FVARESS
Abbotsford	146.4300	146.4300	VE7ASM	o	ABBARC
Abbotsford	146.6000	-	VE7RVA	o 110.9	FVARESS
Chilliwack	147.1000	+	VE7RCK	o	New Horizo
Chilliwack	147.2200	+	VE7VCR	o	VE7CIO
Chilliwack	147.4100	147.4100	VE7RAD	o 110.9	VE7IHR
Hope	147.0800	+	VE7RVB	o 110.9	FVARESS
Maple Ridge	146.8000	-	VE7RMR	o	Maple Ridg
Vedder	145.1100	-	VE7RSH	o	Cheam RA
GREATER VANCOUVER					
Burnaby	147.0600	+	VE7FVR	o	IPARN
Coquitlam	145.3100	-	VE7MFS	o	Coquitlam
Langley	147.3800	+	VE7RLY	#o	Langley AR
Pemberton	146.9800	-	VE7PVR	o	Squamish A
Richmond	147.1400	+	VE7RMD	#o	Richmond A
Squamish	147.0000	-	VE7SQR	o	Squamish A
Surrey	147.3600	+	VE7RSL	#o	Surrey ARC
Vancouver	145.1500	-	VE7ROX	#	J.B.Havema
Vancouver	145.2100	-	VE7BBL	o	VE7BBL
Vancouver	145.2700	-	VE7RHS	o	UBC ARC
Vancouver	145.3500	-	VE7RBY	o	BARC
Vancouver	145.3800	-	VE7QTV	#o	VE7BC
Vancouver	145.4500	-	VE7TOK	c	VE7MBG
Vancouver	145.4900	-	VE7REC	o	Comms. Van
Vancouver	146.7200	-	VE7RBI		CBC ARC
Vancouver	146.7200	-	VE7RBC		CBC ARC
Vancouver	146.9400	-	VE7RPT	o	BCFMCA
Vancouver	147.0000	+	VE7BC	c	VE7BC
Vancouver	147.0200	+	VE7RAG	o	BCFMCA
Vancouver	147.0400	+	VE7RCH	o	Cheam RA
Vancouver	147.1200	+	VE7VAN	100.0	John Thoma
Vancouver	147.2600	+	VE7RNS		VE7CHU
Vancouver	147.2600	+	VE7RHB		VE7CHU
Vancouver	147.3000	+	VE7RDX		BCDX Club
Whistler	145.3100	-	VE7BMT	o	VE7EBQ Ste
White Rock	146.9000	-	VE7RWR	o	WRARC
White Rock	146.9200	-	VE7RWR	o	White Rock
NORTH COAST					
Kitimat	146.8200	-	VE7SNO	o	Kitimat AR
Kitimat	147.0600	+	VE7ACF		Kitimat AR
Prince Rupert	146.8800	-	VE7RPR	o	PRARC
Prince Rupert	146.9400	-	VE7RKI	o	VE7EDZ
Prince Rupert	147.2800	+	VE7RMM	o	Prince Rup
Queen Charlotte	146.6800	-	VE7RQI	o	QCI ARC
Terrace	146.8500	-	VE7RTK	o	Terrace AR
NORTH INTERIOR					
Loos	147.0600	+	VE7PAB	o	McBride AR
Prince George	145.4300	-	VE7RES	o	Prince Geo
Prince George	146.3400	147.5400	VE7RTA	o	Prince Geo
Prince George	146.7000	-	VE7FFF	o	Prince Geo
Prince George	146.9100	-	VE7RWT	o	Prince Geo

<i>Location</i>	<i>Output</i>	<i>Input</i>	<i>Call</i>	<i>Notes</i>	<i>Sponsor</i>
Prince George	146.9400	-	VE7RPM	o	Prince Geo
Quesnel	147.0600	-	VE7RQL	o	Quesnel AR
Smithers	146.8800	-	VE7RHD	o	BV ARC
Tabor Mtn	147.0000	+	VE7RUN	o	Prince Geo
Vanderhoof	146.8000	-	VE7RSM	o	Nechako CI
Vanderhoof	146.8800	-	VE7RON	o	Nechako CI
Williams Lake	147.1200	+	VE7RWL	o	W'S LK ARC
PEACE RIVER					
Chetwynd	146.9100	-	VE7ATY	o	BC Oil ARC
Dawson Creek	146.7600	-	VE7RMS	ol	VA7CC
Dawson Creek	146.9400	-	VE7RDC	o	VE7DSD
Fort St John	146.8800	-	VE7RSJ	o	VE7AGJ
Fort St John	147.1400	+	VE7RPI	#o	BC Oil ARC
Fort St John	147.2800	+	VE7RUC	o	VE7AGJ
Ft St John	146.7600	-	VE7RBM	o	VE7AGJ
Terrace	146.0000	+	VE7RTK	o	Terrace AR
Terrace	146.9400	-	VE7RDD	o	Doug Davi
SOUTH CENTRAL					
Barriere	147.2400	+	VE7RTN	o	IPARN
Barriere	147.3600	+	VE7LMR	o	Kevin Lars
Blackpool	146.9000	-	VE7RBP	o 100.0	Wells Gray
Clearwater	146.9200	-	VE7RWG	o	Wells Gray
Clinton	146.6800	-	VE7RKL	o	IPARN
Coquihalla	146.9800	-	VE7TYN	o	Kamloops A
Coquihalla	147.1000	+	VE7LGN	o	VE7FFK
Garrison Mtn	147.3800	+	VA7RTN	o	Thompson R
Granite Peak	146.7600	-	VE7RNH	a	Shuswap AR
Kamloops	146.9400	-	VE7RKA	o	Kamloops A
Kamloops	146.9600	-	VE7RLO	o	Kamloops A
Kamloops	147.3200	+	VE7KIG	o	Thompson R
Kelowna	146.6200	-	VE7ROK	o	OCARC
Kelowna	146.7800	-	VE7SFX		VE7EQN
Kelowna	146.8200	-	VE7ROC		OCARC
Kelowna	147.2400	+	VE7RIM	o	VE7KHQ/IPA
Lillooett	147.3800	+	VE7TJS	o	Tyler Schw
Lime Mountain	147.3600	+	VE7LMR		VE7RK
Lytton	147.0600	+	VE7HGR	o	IPARN
Manning Park	147.0600	+	VE7MPR	o	IPARN
Merritt	146.6600	-	VE7IRN	o	IPARN
Monashee Pass	146.7400	-	VE7SMT	o 123.0	NORAC
Mt Avola	145.3500	-	VE7RBP	o	Wells Gray
Oliver	147.1600	+	VE7RBD	o	Oliver ARC
Oliver	147.3800	+	VE7ROR	o	OARC
Penticton	145.3500	-	VE7REE	L(IRLP)	OREO
Penticton	147.1200	+	VE7RPC	o	Penticton
Robson Valley	146.7600	-	VE7RMB	o	McBride AR
Salmon Arm	146.1600	+	VE7CAL	a	Shuswap AR
Salmon Arm	147.0200	-	VE7RSA		SASARC
Shuswap	147.0800	+	VE7LIM		VE7DTN
Silver Star	146.9000	-	VE7RHW	o 123.0	VE7HW/VE7
Sorrento	146.6400	-	VE7RXX		VE7EHL
Thompson/Shuswap	147.0000	-	VE7RLD	o	Kamloops A

**316 144-148 MHz
BRITISH COLUMBIA**

<i>Location</i>	<i>Output</i>	<i>Input</i>	<i>Call</i>	<i>Notes</i>	<i>Sponsor</i>
Valemont	146.6000	-	VE7YCR	o	Wells Gray
Vernon	146.8800	-	VE7RSS	o	NORAC
Vernon	147.0400	+	VE7RIP	a	NORAC
Vernon	147.0600	+	VE7RNR		NORAC
Vernon	147.2200	+	VA7VMR	o	VE7OHM
SOUTH EAST					
Cranbrook	146.9400	-	VE7CAP	o	EKARC
Creston	146.8000	-	VE7RCA		CVARC
Grand Forks	147.2800	+	VE7RGF	o	Grand Fork
Isabella	146.7000	-	VE7KNP	#	VE6FH
Kimberley	145.1900	28.6000	VE7REK		EKARC
Kimberley	146.9400	-	VE7CAP	o	Ken MacDon
Kootenay Lake	147.0600	-	VE7BTU	o	West Koote
Nelson	146.6400	-	VE7RCT	o	West Koote
Revelstoke	146.7200	-	VE7RBG	o	OCARC
Rossland	147.1400	+	VE7OGM	#o	Ben Peach
Sparwood	147.3000	+	VE7RSQ		Karl Ehrle
Spillimacheen	146.8500	-	VE7RIN	o	EKARC
Trail	146.8400	-	VE7CAQ		BVARC
VANC ISLAND CENTRAL					
Nanaimo	145.4300	-	VE7DJA	o	NARA
Nanaimo	146.6400	-	VE7ISC	#o	NARA
Nanaimo	146.9800	-	VE7RME	o	Malaspina
Parksville	145.3700	-	VE7RPQ	oa	Mid Island
Parksville	147.2800	+	VE7PQA	141.3	ORCA
Port Alberni	147.1500	+	VE7RPA	o	Arrowsmith
Port Alberni	147.2400	+	VE7KU	o	Arrowsmith
Sunshine Coast	147.2200	+	VE7RXZ	#o	SCARC
VANC ISLAND NORTH					
Campbell River	146.7600	-	VE7XJR	o	VE7BMR
Campbell River	146.9600	-	VE7CRC	o	VE7BMR
Comox Valley	146.7800	-	VE7RAP	o	Comox Vall
Comox Valley	146.9100	-	VE7RCV	o	Comox Vall
Courtenay	147.1800	+	VE7RBB	o	VE7RBB
Nimkish Valley	146.7600	-	VE7RNI	o	Dave Belwa
Port McNeil	146.9400	-	VE7RNI	o	North Isla
Sayward	146.7000	-	VE7RNC	o	North Isla
Woss Lake	146.8800	-	VE7RWV	o	NIARS
VANC ISLAND SOUTH					
Chemainus	146.6800	-	VE7RNA	o	Cowichan V
Duncan	145.4700	-	VE7RNA	o	Cowichan V
Saanich	145.2900	-	VE7SER	167.9	Saanich EP
Saanichton	145.1300	-	VE7RGT	#o	VE7GCT
Saltspring Is	146.6600	-	VE7RMT	100.0	WARA
Saltspring Is	147.3200	+	VE7RSI	o	Friends of
Sooke	146.9800	-	VE7RWS	o	VE7ED
Sooke	147.2200	+	VE7RSK		Paul Johns
Victoria	145.2900	-	VE7VAP	100.0	WARA
Victoria	145.4100	-	VE7RSR	o	Victoria N
Victoria	145.4300	-	VE7RCN	oa	Base ARC
Victoria	146.5400	146.5400	VE7DJI	L(IRLP)	VE7DJI
Victoria	146.8400	-	VE7VIC	100.0	WARA
Victoria	147.1200	+	VE7RBA	100.0	VE7IA

144-148 MHz 317
BRITISH COLUMBIA-MANITOBA

<i>Location</i>	<i>Output</i>	<i>Input</i>	<i>Call</i>	<i>Notes</i>	<i>Sponsor</i>
Victoria	147.2400	+	VE7GHC	100.0	Art Jackso
MANITOBA					
INTERLAKE					
Ashern	146.7000	-	VE4SHR	o	VE4KE
East Selkirk	146.7300	-	VE4SLK	o	SelkirkARC
Gimli	146.8500	-	VE4GIM	oaet	MANRS
Lundar	146.9700	-	VE4LDR	ol	VE4GM
Teulon	145.4100	-	VE4TEU	o	ILARC
Woodlands	145.4300	-	VE4SIX	ol	
NORTH					
Thompson	146.9400	-	VE4TPN	#	THOMPSON
NORTHWEST					
Dauphin	146.6400	-	VE4DPN	oa	DARC
Dauphin	147.0300	-	VE4BMR	ox	MANRS
Flin Flon	146.9400	-	VE4FFR	ox	FliFlonRC
Swan River	145.4500	-	VE4SRR	ol	SWANRARC
The Pas	145.3500	-	VE4PAS	o	
SOUTH CENTRAL					
Austin	146.9100	-	VE4MTR	o	VE4RE
Basswood	145.1500	+	VE4BAS	o 127.3	VE4TOM
Bruxelles	146.8800	-	VE4HS	olx	SWARC
Elie	147.2400	+	VE4RAG	o 127.3	VE4TOM
Morris	145.2700	-	VE4CDN	oae	MANRS
Neepawa	147.2100	+	VE4NEP	oae	MANRS
Portage	147.1650	+	VE4PTG	o	VE4KE
Winkler	145.1900	+	VE4VRG	o	WinklerARC
SOUTHEAST					
Falcon Lake	146.6400	-	VE4FAL	ol	VE4AS
Hadashville	147.3600	+	VE4EMB	oers	MANRS
Lac Du Bonnet	145.3700	-	VE4PIN	ox	PARC
SOUTHWEST					
Brandon	146.7300	-	VE4TED	oa	BrandonRC
Brandon	146.9400	-	VE4BDN	ox	BrandonRC
Killarney	146.8500	-	VE4KIL	ox	VE4RO
WEST CENTRAL					
Foxwarren	147.0600	+	VE4PCL	ol	PCLRS
Russell	147.2400	+	VE4BVR	ol	RARC
WINNIPEG					
Bird's Hill	146.8200	-	VE4INT	o	
Milner Ridge	145.2100	-	VE4MIL	oae	
Starbuck	146.6100	-	VE4MAN	olrs	MANRS
Winnipeg	145.2300	-	VE4ARC	o 127.3	
Winnipeg	145.3500	-	VE4WNR	oa	VE4VE
Winnipeg	146.7600	-	VE4CNR	o	PMCStaff
Winnipeg	147.1200	+	VE4AGA	ol	VE4AGA
Winnipeg	147.2700	+	VE4UMR	o	UMARS
Winnipeg	147.3000	+	VE4EDU	ol	MANRS
Winnipeg	147.3300	+	VE4RRC	o	RedRvrCC
Winnipeg	147.3900	+	VE4WPG	olrsx	MANRS
Winnipeg	147.7800	-	VE4WDX	c	WnpgDXClb

318 144-148 MHz

NEW BRUNSWICK

<i>Location</i>	<i>Output</i>	<i>Input</i>	<i>Call</i>	<i>Notes</i>	<i>Sponsor</i>
NEW BRUNSWICK					
C					
Crabbe Mt (Fredericton)	146.7600	-	VE1PD	oL(IRG)	
Doaktown	146.9100	-	VE1XI	oL(IRG)	
Fredericton	146.9400	-	VE1GT	o	
Fredericton	147.1200	+	VE1BM	oaL(IRG)	
Fredericton	147.1650	+	VE9FTN	o	
Fredericton	147.3000	+	VE9BEA	o	
Fredericton (New Maryland)	145.3100	-	VE9SKR	o	
Stanley	147.0300	+	VE9NRV	o	
E					
Acadieville	145.4300	-	VE9ACD	oL(IRG)	
Miramichi (Newcastle)	147.1500	+	VE9MIR	oL(IRG)	
Newcastle	146.7300	-	VE1NCW	o	
N					
Campbellton	146.6550	-	VE9CTN	o	
Campbellton	146.9550	-	VE9SMR	o	
Dalhousie	145.4900	-	VE9DNB	o	
Dalhousie	146.9700	-	VE9MDM	o	
Seven Mi Ridge (Campbellton)	147.3900	+	VE9VDR	oL(IRG)	
NE					
Allardville (Bathurst)	147.3150	+	VE1BRD	oL(IRG)	
Balmoral	147.3000	+	VE9LRC	o	
Bathurst	147.2400	+	VE1CRH	o	
St Isidore (Tracadie)	146.7000	-	VE9SID	oL(IRG)	
Tracadie	145.4700	-	VE9CR	o	
NW					
Edmunston	145.1300	-	VE9STL	oL(IRG)	
Edmunston	146.8800	-	VE1EDM	o	
Edmunston	147.3000	+	VE9TMR	o	
Grand Falls	145.1700	-	VE9GRC	o	
St Quentin	145.2300	-	VE9SQN	oL(IRG)	
S					
Grand Manan Is	146.9550	-	VE9GMI	oL(IRG)	
Saint John	145.1300	-	VE9AEZ	o	
Saint John	147.2100	+	VE9SNB	oa	
Saint John	147.2700	+	VE1EE	o	
St Martins (Saint John)	145.3300	-	VE9STM	o	
Sussex	146.6100	-	VE9SMT	oL(IRG)	
SE					
Moncton	145.1700	-	VE9TCV	o	
Moncton	146.8800	-	VE1RPT	o	
Moncton	147.0900	+	VE1MTN	o	
Moncton	147.3450	+	VE9LNK	ol	
Sackville (Fairfield)	145.2300	-	VE9SKV	oL(IRG)	

NEW BRUNSWICK-NEWFOUNDLAND

<i>Location</i>	<i>Output</i>	<i>Input</i>	<i>Call</i>	<i>Notes</i>	<i>Sponsor</i>
Shediac	147.2250	+	VE9SBR	o	
SW					
St Stephen	146.7000	-	VE1BI	oL(IRG)	
St Stephen	146.8500	-	VE1IE	o	
W					
Perth	147.0600	+	VE9KMT	oL(IRG)	
Skiff Lake (Woodstock)	145.3700	-	VE9PP	o	
Woodstock	146.9700	-	VE9CCR	oa	
NEWFOUNDLAND					
AVALON EAST					
Cape Pine	147.1200	+	VO1CPR	o	ILARC
Ferryland	147.2800	+	VO1CQD	o	ILARC
Goulds	147.2400	+	VO1KCR	o	GARC
Holyrood	146.7600	-	VO1BT	oal	SONRA
Portugal Cove South	147.0300	+	VO1ILR	o	ILARC
St John's	145.4700	-	VO1KEN	oaTTI EXP WX	VO1ST
St John's	146.7900	-	VO1AAA	oaTT L(IRLP)	SONRA
St John's	146.8800	-	VO1CGR	oL(IRLP)	VO1VCP
St John's	146.9400	-	VO1GT	oTTIx	SONRA
St John's	147.0600	-	VO1EN	o	SONRA
St John's	147.1200	+	VO1TZ	o	AVRAC
St John's	147.3450	+	VO1RCR	o	AVRAC
St Mary's	146.6400	-	VO1SMB	o	PARA
AVALON WEST					
Bay Roberts	146.7300	-	VO1KQ	oa	VO1IC
Carbonear	146.9700	-	VO1TCR	o	BARK
Greens Harbour	147.3600	+	VO1ELF	o	UTARC
Hearts Content	147.3000	+	VO1TBR	o	UTARC
New Harbour	147.0900	+	VO1PCR		VO1BIL
Placentia	146.8200	-	VO1ARG	ol	PARA
Placentia	147.0100	+	VO1PFR	oa	PARA
BURIN PEN					
Allan's Island	147.1900	-	VO1AIR	o	FBARC
Grand Bank	146.9400	-	VO1GBR	oal	FBARC
Grand Bank	147.0900	+	VO1FBR	o	FBARC
Marystown	146.8500	-	VO1MST	ol	VO1EE
St Lawrence	147.1400	+	VO1SLR	ol	SLARC
CENTRAL NF					
Botwood	147.3800	+	VO1BOT	o	VO1AJ
Clareville	146.6600	-	VO1SHR	ol	ARCON
Gander	146.8800	-	VO1ADE	oa	ARCON
Gander	147.1800	+	VO1GLR	ol	ARCON
Grand Falls	146.6000	-	VO1HHR	o(CA) TT eE-SUN	EVARC E-WINDxL(IRLP)
Grand Falls	146.7600	-	VO1JY	oa	EVARC
Grand Falls	146.9100	-	VO1GFR	ol	EVARC
Lewisporte Junction	147.3200	+	VO1LJR	ol	ARCON

320 144-148 MHz**NEWFOUNDLAND-NOVA SCOTIA**

<i>Location</i>	<i>Output</i>	<i>Input</i>	<i>Call</i>	<i>Notes</i>	<i>Sponsor</i>
Ochre Hill	146.7000	-	VO1TNP	oE-SUN	ARCON
St Alban's	147.3800	+	VO1BDR	o	VO1FI
LABRADOR					
Goose Bay	146.3400	+	VO2GB	o	GARS
Labrador City	146.9400	-	VO2KG	o	HOWL
Labrador City	147.7600	-	VO2LMC	oa	HOWL
WESTERN NF					
Baie Verte	146.9700	-	VO1BVR	o	BVARC
Birchy Lake	146.6400	-	VO1BLR	ol	HUMBARC
Corner Brook	146.9400	-	VO1CBK	oa	HUMBARC
Corner Brook	147.3600	+	VO1MO	ol	HUMBARC
Port aux Choix	147.0600	+	VO1PCR	o	VO1BOK
Ramea	147.2800	+	VO1RIR	o	VO1UG
St Anthony	147.9600	-	VO1GNP	o	SAARA
Stephenville	147.0900	+	VO1STR	ol	STARS

NORTHWEST TERRITORIES**FT PROVIDENCE**

Ft Providence	145.1900	-	VE8RPO	ol	YARS
---------------	----------	---	--------	----	------

FT SMITH

Fort Smith	145.1700	-	VE8RDP	o	YARS
------------	----------	---	--------	---	------

HAY RIVER

Hay River	145.2100	-	VE8HR	oal	VE8CM
-----------	----------	---	-------	-----	-------

RAE-EDZO

Rae-Edzo	145.1500	-	VE8RAE	ol	YARS
----------	----------	---	--------	----	------

YELLOWKNIFE

Yellowknife	145.3700	-	VE8ROM	oael	VE8OM
Yellowknife	145.4100	-	VE8PTL	oaE-SUN	VE8DVH
Yellowknife	145.4300	-	VE8VH	oael	VE8DVH
Yellowknife	145.4500	-	VE8RAG	oael	VE8MP
Yellowknife	146.9400	-	VE8YK	oael	YARS
Yellowknife	147.0000	-	VE8NWT	oel	VE8DP
Yellowknife	147.1800	+	VE8RPT	oel	VE8DP

NOVA SCOTIA**C**

Glenmount (Kentville)	147.1800	+	VE1AEH	oaL(MARCAN)	
Gore (Windsor)	146.6400	-	VE1OM	o	
Nutby Mtn (Truro)	147.2100	+	VE1TRO	o	
Truro (Nuttby)	146.7900	-	VE1XK	oL(MAVCOM)	

E

Antigonish	146.8200	-	VE1RTI	o	
Cape Smokey (C Breton)	147.2400	+	VE1CBI	oaL(SYDNEY)	
Guysborough	146.7000	-	VE1GYS	o	
Kiltarity Mt (Inverness)	146.7300	-	VE1KIL	oL(SYDNEY)	
Read Boisdale (Sydney)	146.8800	-	VE1HAM	oL(SYDNEY)	
Sydney	146.6100	-	VE1CR	oL(SYDNEY)	
Sydney	146.9400	-	VE1SYD	oa	

144-148 MHz 321
NOVA SCOTIA-ONTARIO

<i>Location</i>	<i>Output</i>	<i>Input</i>	<i>Call</i>	<i>Notes</i>	<i>Sponsor</i>
N					
Amherst	147.2850	+	VE1WRC	o	
New Glasgow	146.7600	-	VE1HR	oaL(MARCAN)	
Springhill	147.0000	-	VE1SPR	oL(MAVCOM)	
Sugarloaf (Springhill)	145.3500	-	VE1BHS	o	
NW					
Parrsboro	145.4700	-	VE1PAR	o	
S					
Albany Cross (Springfield)	147.1950	+	VE1LCA	o	
Bedford	146.8500	-	VE1NZ	oL(MARCAN)	
Dartmouth	147.1500	+	VE1DAR	oa	
Halifax	146.6850	-	VE1PKT	o	
Halifax	146.9400	-	VE1HNS	o	
Halifax	147.2700	+	VE1PSR	oL(MAVCOM)	
Halifax (Airport)	146.9700	-	VE1CDN	oL(MARCAN)	
Musquodoboit Harbour	147.0300	+	VE1MHR	oL(MAVCOM)	
SE					
Sheet Harbour	145.4500	-	VE1ESR	o	
SW					
Barrington (Oak Park)	146.6100	-	VE1SCR	oal	
Bezanson (Chester)	147.3300	+	VE1LUN	o	
Greenfield	147.3600	+	VE1BBY	o	
Hebbsville (Bridgewater)	147.0900	+	VE1VL	o	
Jordan (Shelburne)	145.1500	-	VE1JBR	oL(SRC)	
Liverpool	147.3000	+	VE1VO	oa	
W					
Bridgetown	147.0600	+	VE1BO	o	
Greenwood	147.2400	+	VE1WN	o	
Victoria Beach (Digby)	146.7900	-	VE1AAR	oa	
Windsor	146.9100	-	VE1HCA	o	
Yarmouth	146.7300	-	VE1YAR	oa	

ONTARIO

FREQUENCY USAGE--ALL WNYSORC AREAS

	145.2500	-	SHARED NON-PROTECTED		
	147.3900	+	SHARED NON-PROTECTED		
CENTRAL					
Barrie	147.1500	+	VE3OKS	oae	127.3 HRG
EAST SOUTH CENTRAL					
Colborne	147.1650	+	VE3RTY	ol	
Essonville	147.2400	+	VE3TBF	o(CA)e	BFRA
				L(LINK2)	
Fenelon Falls	145.2900	-	VE3CAX	oal	RCARC
Haliburton	146.6550	-	VE3ZHR	oael	HARF
Haliburton	147.1050	+	VA3LTX	o	

322 144-148 MHz

ONTARIO

<i>Location</i>	<i>Output</i>	<i>Input</i>	<i>Call</i>	<i>Notes</i>	<i>Sponsor</i>
Lindsay	147.1950	+	VE3LNZ	o(CA)els WX	V-H ARC
McArthur Mill	147.1800	+	VA3PLA	oeE-SUN	PARC
Oshawa	147.1200	+	VE3OSH	oe	NSARC
Peterborough	146.6250	-	VE3PBO	o(CA)e L(LINK1 LINK2)	PARC
Peterborough	146.9700	-	VE3QRU	o	
Rice Lake	145.1500	-	VE3RTR	oL(LINK1)	VE3ULR RA
FRONTENAC/LENNOX-ADDINGTON					
Kingston	146.9400	-	VE3KBR	o	KARC
HASTINGS/PRINCE EDWARD					
Belleville	146.9850	-	VE3QAR	oe	QARC
Maynooth	147.0000	+	VE3WPR	ol	
McArthur Mills	147.1800	+	VA3PLA	oeE-SUN	Planica ARC
Pictou	146.7300	-	VE3TJU	oa L(VE3ULR)	PERC
Trenton	147.0150	+	VE3TRN	o	Trenton ARC
Tweed	145.3700	-	VE3RNU	oa(CA) L(146.640)	VE3GWS
HASTINGS/PRINCE EDWARD/LENNOX&ADDINGTON					
portable	145.1100	-	VE3RWN	op	
LANARK/LEEDS-GRENVILLE					
Almonte	147.2700	+	VA3AAR	oa(CA)e	ARRL
Brockville	146.8200	-	VE3BAT	oa(CA)e 88.5/88.5	VE3IWJ
Franktown	147.2400	+	VA3IGS	oe 100.0/100.0	VA3WK
Kemptville	146.8500	-	VE3KPT	o 151.4/151.4	VA3WHS
Lansdowne	146.6250	-	VA3LGA	oes 100.0/100.0	LGARES
Lavant	146.6400	-	VE3KJG	oe L(145.370)	LCARES
Mallorytown	146.9700	-	VE3IGE	o	VE3IGE
Perth	146.9550	-	NYA	o L(146.640)	VE3GWS 118.8/118.8
Smiths Falls	146.7750	-	VE3ZPO	o 151.4/151.4 A(*#)	RLARC
Smiths Falls	147.2100	+	VE3RLR	oae/100.0	RLARC
Toledo	146.8650	-	VE3HTN	oae	HTML Users
Westport	145.2300	-	VA3TEL	o	151.4/151.4
METRO TORONTO					
Aurora	145.4700	-	VE3ULR	o L(1+IRLP)	VE3ULR RA
Ballantrae	146.8350	-	VE3ZJC		
Brampton	146.8800	-	VE3PRC	o(CA)e	PEEL ARC
King City	145.3100	-	VE3GSR	oal	
King City	145.3500	-	VE3YRA	o	YRARC
Mississauga	145.4300	-	VE3MIS	o(CA)e 103.5	MARC
Mississauga	147.2550	+	VE3BDJ	oe	103.5 L(LINK2)
Myrtle Station	147.3750	+	VE3SPA	o	SPARC
Richmond Hill	146.7000	-	VE3TTY	o	TRAC

144-148 MHz 323
ONTARIO

Location	Output	Input	Call	Notes	Sponsor
Scarborough	146.7450	-	VE3RTC	o(CA) L(443.825)	SCARC
Stouffville	147.2700	+	VE3TNC	o	TARC
Toronto	145.1100	-	VE3WOO	o	
Toronto	145.1300	-	VE3TRO	o	TRO
Toronto	145.2300	-	VE3XUU	o	XUU UG
Toronto	145.3700	-	VE3GER	oL(LINK1)	C.T.V. ARC
Toronto	145.4100	-	VE3TWR	o(CA)ez L(LINK2)	TFMCS
Toronto	146.9400	-	VE3TOR	o	
Toronto	146.9850	-	VE3SKY	o	SARC
Toronto	147.1800	+	VE3MOT	L(IRLP)	MARC
Uxbridge	146.6700	-	VE3PIC	o 67.0	PRA
Uxbridge	147.0600	+	VE3RPT	o(CA)ez L(2+IRLP)	TFMCS
NIAGARA					
Cayuga	147.0750	+	VE3HNR	oaewX L(VE3HM)	DARC
Fonthill	147.3000	+	VE3WCR	o 107.2	WCARC
Ridgeway	147.1650	+	VE3RAC	aezL(LINK2)	
St Catharines	147.2400	+	VE3NRS	o(CA)	NPARC
Thorold	145.1900	-	VE3RAF	oelWX 107.2	RFMARC
NORTHEASTERN ONTARIO					
Cobalt	146.9700	-	VE3TAR	#o	
Driftwood	147.3600	+	VE3XAA	#oL(VE3AA)	
Elliott Lake	147.0000	+	VE3TOP	#oa	VA3GTH
Gogama	146.6100	-	VE3OPO	#oL(VE3AA)	
Hearst	146.7000	-	VA3YHF	#oa(CA)	Z(911)
Hearst	146.9400	-	VA3GJY	#oat	HARC
Kapuskasing	146.6400	-	VE3KCC	#oa	
Kapuskasing	146.9400	-	VE3NWA	#o	NWA
Kirkland Lake	146.8800	-	VE3KLR	#o	
Little Current	146.6700	-	VE3LTR	#o	
Little Current	147.2700	+	VE3RMI	#oa	
Mattawa	145.4100	-	VE3EOR	#o	
Mattawa	147.1500	+	VE3NBR	#o	
Montreal R Hbr	145.2100	-	VE3SNR	#oe L(442.650)	VE3MO
Powassan / North Bay	145.1100	-	VE3NFM	#oa(CA)l	VE3DRP
Ramore	147.2100	+	VE3TIR	#oL(VE3AA)	
Richards Landing	146.8800	-	VE3SJI	#oe L(442.650)	VE3BLX
Sault Ste Marie	146.9400	-	VE3SSM	#oaez	VE3FOD
Sault Ste Marie	147.0600	-	VE3SAP	#o	SAPA
Sault Ste Marie	147.1500	-	VE3YAK	#oa	VE3DYR
Sudbury	146.7000	-	VE3JPF	#oa	
Sudbury	147.0600	-	VE3SRG	#o	
Sudbury	147.0900	+	VA3SRG	#o	Sudbury AR
Sudbury	147.3900	+	VE3RKN	#o	VE3PHC
Temagami	146.9100	-	VE3TEM	#o	
Timmins	147.0600	+	VE3AA	#ol	

324 144-148 MHz

ONTARIO

Location	Output	Input	Call	Notes	Sponsor
Valley East	147.1200	+	VE3VLY	#o	
Wawa	146.9400	-	VE3WAW	#oa	VE3IHC
NORTHWESTERN ONTARIO					
Atikokan	147.1200	+	VE3RIB	#o	VE3JAR
Blackhawk	147.0600	+	VE3RBK	#ol	RLARC
Dryden	147.2400	+	VE3DRY	#oaez	DARRC
Ear Falls/Red Lake	147.0000	+	VE3RLD	#o	RLARC
Fort Frances	146.8200	-	VE3RLC	#oal	RLARC
Fort Frances	147.0600	-	VE3FHS	#o	
Geraldton	147.3000	+	VE3GLD	#oae	GARC
Kenora	146.9100	-	VE3YQK	#oa	VE3NHP
Kenora	147.0300	-	VE3LWR	#oael	LotWRS
Longlac	147.0600	-	VE3LLT	#o	VE3FQH
Sioux Lookout	146.8500	-	VE3YXL	#o	VE3UKK
Sioux Narrows	146.9400	-	VE3RSN	#oalt	VE3JJA
Thunder Bay	146.8200	-	VE3TBR	#oaez	LARC
Thunder Bay	146.9400	-	VE3WNJ	#o	VE3WCT
Thunder Bay	147.0600	-	VE3YQT	#oa	LARC
Thunder Bay	147.2700	146.8700	VE3RUM	L(VE3TBB) #c	VE3CX
Thunder Bay	147.3900	+	VE3TBT	#o	VE3TKA
Upsala	145.4700	-	VE3TBB	#oa	LARC
				L(147.060)	
OTTAWA					
Hull QC	146.9400	-	VE2CRA	oex/100.0	OARC
Hull QC	147.3600	+	VE2KPG	oa(CA)e	VE2CV
Navan	146.8800	-	VE3CPA	oel	VA3MG
Orleans	147.1200	+	VE3YYS	oL(IRLP)	VE3YY
Osgoode	145.4500	-	VE3RIX	o/151.4	Manotick AR
Ottawa	145.1900	-	VA3OTW	oael	SARC
Ottawa	145.4900	-	VA3EMV	op/136.5	EMRG
Ottawa	146.6700	-	VE3HPY	o	Mariposa RC
Ottawa	146.7000	-	VE3TST	o	VE3HXP
				136.5/136.5	
Ottawa	147.0300	-	VE3TEL	oa/100.0	PARC
Ottawa	147.1500	+	VE3MPC	oal	CPCARC
Ottawa	147.3000	+	VE3TWO	oael	OVMRC
				100.0/100.0	
Ottawa	147.5250	147.5250	VE3OCE	o	EMRG
PRESCOTT-RUSSELL					
Alfred	145.4700	-	VA3PRA	o	ARES
RENFREW COUNTY					
Barry's Bay	146.9700	-	VE3RKA	oae	BBRA
Bissett Creek	147.1200	+	VE3ZBC	o	RCARC
				L(146.760)	
Foymount	147.3300	+	VE3UCR	o	RCARC
				L(147.000)	
Mt St Patrick	147.0600	-	VE3STP	oex	CRRA
Pembroke	146.7600	-	VE3NRR	oal/100.0	RCARC
Point Alexander	146.7900	-	VA3RBW	oal	RCARC
Renfrew	146.9100	-	VE3ZRR	oel	ZRRRG
				114.8/114.8	

<i>Location</i>	<i>Output</i>	<i>Input</i>	<i>Call</i>	<i>Notes</i>	<i>Sponsor</i>
SOUTH					
Acton	147.0300	+	VE3RSS	oa	DOARC
Baden	146.9700	-	VE3KSR	o(CA)z	K-S FMA
Brantford	147.1500	+	VE3TCR	oael	BARC
Burlington	147.2100	+	VE3RSB	oaex	BARC
				L(220/440) 131.8	
Cambridge	146.7900	-	VE3SWR	o	SWARC
Delhi	147.0450	+	VE3WAT	o(CA)	
Fergus	145.4900	-	VE3IXB	oe	FEARC
Guelph	145.2100	-	VE3ZMG	oaz	GFMRA
Halton Hills	147.1350	+	VE3OD	oaex	HARC
Hamilton	146.7150	-	VE3NYC	(CA)e	WARC
Hamilton	146.7600	-	VE3NCF	oa	HARC
				L(LINK2)	
Kitchener	146.8650	-	VE3RCK	o(CA)z	K-W ARC
New Dundee	145.3300	-	VE3RND	e	
Simcoe	146.9250	-	VE3SME	oe	NRRG
				L(LINK1)	
Stoney Creek	147.3450	+	VE3PDX	o	NFIDXA
				L(DX INFO. LINK4)	
Waterdown	146.8950	-	VE3RAE	o 136.5	RA EXP
Waterloo	146.8350	-	VE3WWW	o	UWARC
Waterloo	147.0900	+	VE3WFM	oL(IRLP) 131.8	
SOUTH CENTRAL					
Ahmic Arbour	147.3600	+	VA3AMH	e	
Berkeley	145.2900	-	VE3CAX		
Bracebridge	146.8650	-	VE3MRT	o	MRA
Britt	147.0300	+	VE3RSR	oe	
Collingwood	146.7900	-	VE3MTR	oL(LINK1)	BMRA
Dwight	145.2700	-	VE3MUS	oel	MFMC
Dwight	146.7750	-	VE3MUS	o(CA)ex	MFMC
				L(LINK2)	
Dwight	146.8200	-	VE3MUS	o	MFMC
Edgar	145.1900	-	VE3TTB	oL(LINK1)	
Edgar	146.8500	-	VE3LSR	ez	LSR
Edgar	147.3150	+	VE3LSR	ez	LSRI
Keswick	147.2250	+	VE3YRC	o	YRARC
Midland	146.7600	-	VE3SGB	o	SGBARC
Midland	146.9100	-	VE3UGB	oL(LINK1)	SGBARC
Orillia	147.2100	+	VE3ORR	oa	OARC
Parry Sound	145.4900	-	VE3RPL	oaWXz	PSARC
				L(LINK1)	
Pefferlaw	147.2850	+	VA3PTX	o(CA)eL(LINK2)	
Penetang	147.1800	+	VE3MGB	o	MGBARC
Penetanguishin	145.2900	-	VA3CAX	oal	RCARC
Shelburne	146.6850	-	VE3ZAP	oL(LINK1)	DARC
SOUTHWEST					
Chatham	145.1900	-	VE3COZ	o(CA)e	C-K ARC
				100.0	
Chatham	147.1200	+	VE3KCR	o(CA)eI	C-K ARC
				WXZ 100.0	
Dorchester	147.2400	+	VE3NDT	o	NDRC
Goderich	147.0300	+	VE3GOD	oe	BARC

ONTARIO-PRINCE EDWARD ISLAND

<i>Location</i>	<i>Output</i>	<i>Input</i>	<i>Call</i>	<i>Notes</i>	<i>Sponsor</i>
Grand Bend	146.7600	-	VE3RGB	o	GBRA
Hensall	146.9100	-	VE3OBC	o	
Ingersoll	147.2700	+	VE3OHR	o	OCARC
Ipperwash	146.9400	-	VE3TCB	o	SORT
				L(VE3NMN)	
Leamington	147.3000	+	VE3TOM	o	SPARC
London	145.3900	-	VE3MGI	aelr	MARG
London	145.4500	-	VE3OME	e	MARG
				L(CANWARN)	
London	147.0600	+	VE3LON	ae	LARC
				TT(7661)	
London	147.1800	+	VE3TTT	oL(LINK1)	SORT
Lucan	147.0000	+	VE3MCR	o	MCRA
McGregor	145.3900	-	VE3KUC	o 118.8	WART
McGregor	145.4700	-	VE3RRR	oaelx	WART
McGregor	147.0600	+	VE3III	oaesWX	SPRARC
Mitchell	147.2850	+	VE3XMM	o	MARC
Sarnia	145.3700	-	VE3SAR	(CA)z	LCARC
				123.0	
Sarnia	147.2100	+	VE3TTP	oe	
St Marys	147.3750	+	VE3ZDT	o 104.8	
St Thomas	147.3300	+	VE3STR	oaez	EARS
Staffordville	146.6550	-	VE3DPL	oaeL(FAT)	
Stratford	145.1500	-	VE3RFC	(CA)l	
Wallaceburg	146.9850	-	VE3WAL	o	WARC
Windsor	147.0000	+	VE3WIN	o	WARC
SOUTHWEST ONTARIO					
Binbrook	146.8050	-	VE3TVI	(CA)eL(443.25)	
STORMONT-DUNDAS-GLENGARRY					
Cornwall	145.1700	-	VE3YGM	oa(CA)e	VE3IGM
Cornwall	147.1800	+	VE3SVC	oa	SeawayValle
				L(443.650)	
Iroquois	145.2900	-	VE3IRO	oae	IARG
				123.0/123.0	
Moose Creek	145.3700	-	VE3OJE	o	EOVHFRG
Morrisburg	146.7600	-	VE3SVR	o	VE3BOQ
WEST SOUTH CENTRAL					
Kincardine	146.6100	-	VE3TIV	oaelz	BARC
Lions Head	146.8950	-	VE3GBT	o	
Lucknow	147.1950	+	VE3DFJ	o	
Owen Sound	146.9400	-	VE3OSR	o	GBARC
Port Elgin	146.8200	-	VE3PER	oael	PEARC
Proton Station	146.6400	-	VE3RAN	oex 136.5	
PRINCE EDWARD ISLAND					
C					
Charlottetown	146.6700	-	VE1CRA	oaL(MARCAN)	
Charlottetown	147.3900	+	VY2CS	oa	
E					
Souris	147.1650	+	VY2EKR	oL(MARCAN)	
W					
O'Leary	147.1200	+	VY2CFB	oL(S'SIDE)	
Summerside	146.8500	-	VE1CFR	oaL(S'SIDE)	

<i>Location</i>	<i>Output</i>	<i>Input</i>	<i>Call</i>	<i>Notes</i>	<i>Sponsor</i>
QUEBEC					
Albanel	147.3750	+	VE2TFL	o	VE2EFQ
Alma	145.1300	-	VE2RMX	oa	VE2DIA
Alma	146.6700	-	VE2RCA	oael	VE2DAT
Alma	147.0000	-	VE2RMX	o	VE2CVT
Alma	147.0450	+	VA2RIT	o	VE2TMR
Alma	147.2700	+	VE2RVX	o	VE2DIA
Alma	147.2850	+	VE2RPJ	o	VE2JMP
Alma	147.3600	+	VE2LPO	o	VE2XCP
Amos	147.1500	+	VE2RAZ	oa	VE2MLS
Amqui	146.7600	-	VE2RDD	o	VA2DD
Amqui	147.3750	+	VE2RDD		
Ancienne-Lorette	145.2900	-	VE2RGE	oax 100.0	VE2YSU
B-C S-Pierre	146.8200	-	VA2RSP	E-SUNixt	VE2FAZ
Bagotville	146.6400	-	VE2RYB	o	VE2RYB
Baie-Comeau	146.9700	-	VE2RMH	oaelx	VE2CMH
Baie-Comeau	147.3000	+	VE2RBC	o(CA)elx	VE2FAJ
Baie-Comeau	147.3900	+	VE2RDE	oaelx	VE2FAZ
Baie-Johan	146.9400	-	VE2RJI	oa	VE2AGT
Beetz					
Beloil	147.1650	+	VE2RGB	o	VE2GAB
Black Lake	145.1300	-	VE2RVA	o(CA)e 100.0	VE2LES
Blainville	145.4500	-	VE2RMR	o(CA) 103.5	VE2DJE
Cantley	147.1950	+	VE2MDC	(CA)l 110.9	VE2GUY
Cap à l'Aigle	145.2900	-	VA2RKT		VE2CSQ
Cap-Corbeau	147.3900	+	VA2RAT	op	VE2CBA
Cap-de-la Madeleine	147.2550	+	VE2RDG	oe	VE2DND
Carleton	145.4100	-	VE2RXT	oelx	CRAG
Chambord	146.6400	-	VE2RVP	oax	VE2SV
Charlesbourg	146.6850	-	VA2RDF	o 100.0	VE2NGG
Charlesbourg	147.1800	+	VE2UX	oE-SUN	VE2YSU
Charlesbourg	147.2250	+	VE2RHT	o 100.0	VE2YSU
Charrette	147.2550	+	VE2AOO	oae	VE2AOO
Chibougamau	147.0300	+	VE2RTG	o	VE2RTG
Chicoutimi	147.3000	+	VE2RPA	oel	VE2SV
Chicoutimi	145.3300	-	VE2RCH	o	VE2CSQ
Chicoutimi	145.4300	-	VE2RMI	ol	VE2MDH
Chicoutimi	146.7600	-	VE2RGT	o(CA)	VE2CI
Chicoutimi	147.0750	+	VE2RCI	127.3	VE2BLM
Chicoutimi	147.1200	+	VE2RCC	oel	RASL
Chicoutimi	147.1800	+	VE2RCF	oael	VE2CRS
Chute des Passes	147.2700	+	VE2RFN	ol	VE2FNN
Coaticook	147.3600	+	VE2RDM	o 118.8	VE2DPD
Contrecoeur	145.1900	-	VE2CKC	141.3	VE2AN
Covey Hill	147.2100	+	VE2RBV		VE2BCM
Dolbeau	146.7000	-	VE2RCD	oel	RASL
Donnacona	145.1500	-	VE2RAP	oae	VE2CSP

QUEBEC

<i>Location</i>	<i>Output</i>	<i>Input</i>	<i>Call</i>	<i>Notes</i>	<i>Sponsor</i>
Donnacona	145.3300	-	VE2RBJ	o 100.0	VE2SBR
Drummondville	146.6250	-	VE2RDL	oa	VE2CRD
Drummondville	146.7750	-	VE2DQA	110.9	VE2DQA
Drummondville	146.8350	-	VE2RBX	o 110.9	VE2CSN
Drummondville	147.0900	+	VE2RDV	oa 110.9	VE2CRD
Farham	147.3900	+	VE2RFM	oae	VE2EVR
Ferland-Boileau	147.3300	+	VE2RCK	ol	RASL
Fermont	146.8200	-	VE2RGA	o(CA)ex	VE2ACP
Fire Lake	147.0600	-	VE2RGF	ox	VE2ACP
Forestville	146.7000	-	VE2RLI	oarx	VE2VD
				123.0	
Forestville	146.9100	-	VE2RFG	oa 123.0	VE2VD
Forestville	147.1050	+	VE2ROA	ox	VE2AOO
Forestville	147.2550	+	VE2REE	ol 131.8	VE2JVJ
Gagnon	146.6900	-	VE2RGH	oE-SUNx	VE2ACP
Gaspe	146.8950	-	VE2RLE	oex	VE2EPY
Gatineau	147.1050	+	VE2REH	oael	ARAI
				110.9	
Gatineau	147.1500	+	VE2REH	(CA)l	ARAI
				110.9	
Granby	146.6700	-	VE2RJB	o(CA)	VE2JB
				E-SUN	
Granby	146.7900	-	VE2RVM	o	VE2TVM
Granby	147.1800	+	VE2RTA	oe	VE2EKY
Grand-Mere	146.9250	-	VE2RGM	oaex	VE2GM
Grand-Mere	147.0300	+	VE2REY	o	
Grand-Mere	147.1650	+	VE2RAI	o	VE2RAI
Grande-Riviere	146.7300	-	VE2RBM	(CA)e	VE2FXG
Grenville	146.8050	-	VE2RWC	oex	VE2CWB
Havelock	146.6850	-	VE2REX	oex	VE2CYH
Havre-St-Pierre	145.4900	-	VE2TIO	o	PROJET
Havre-St-Pierre	146.9700	-	VE2RFD	oae	VE2AGT
Heberville	146.7900	-	VE2RCV	ol	VE2CRS
Hull	146.7000	-	VE2RAO		
Hull	146.7450	-	VE2RAO	oae 123.0	VE2CRO
Hull	146.9400	-	VE2CRA	o 100.0	VE2CRA
Hull	147.3600	+	VE2KPG	ae	VE2KPG
Joliette	145.4100	-	VA2RMM	oa 103.5	VE2GMV
Joliette	147.0300	-	VE2RMA	o(CA)e	VE2IU
Joliette	147.3000	+	VE2RLJ	o(CA)el	VE2RLJ
				103.5	
Jonquiere	145.1700	-	VE2RHJ	o	VE2QY
Jonquiere	145.4100	-	VE2RKA	o 127.3	VE2NAU
Jonquiere	146.8200	-	VE2VP	oael	VE2SV
Jonquiere	146.8500	-	VE2RAH	ox	VE2LLQ
Jonquiere	147.0600	+	VE2RHC	ox	VE2DHC
Jonquiere	147.0900	+	VE2RLG	oa	VE2RLG
Jonquiere	147.2400	+	VE2RVG	oaex	VE2SMP
Jonquiere	147.3900	+	VE2RLG	oa	VE2SDJ
L'Anse-St-Jean	145.1500	-	VE2RME	oaelx	VE2XIT
La Baie	145.3100	-	VE2RPY	oa 127.3	VE2HPY
La Baie	146.7300	-	VE2RCE	oal	VE2RLE
La Baie	147.3000	+	VE2RTX		

<i>Location</i>	<i>Output</i>	<i>Input</i>	<i>Call</i>	<i>Notes</i>	<i>Sponsor</i>
La Pocatiere	146.6250	-	VE2RDJ	o 151.4	VE2DBU
La Pocatiere	147.3600	+	VE2RDJ	o 100.0	VE2DBU
La Richardiere	146.7900	-	VE2ROO	oax	CRASL
La Sarre	146.7000	-	VE2RSL	oa	VE2UKJ
La Tuque	146.7900	-	VE2RTL	oae	VE2DGS
La Tuque	146.9400	-	VE2RLF	o	VE2BGX
Lac Daran	145.2900	-	VE2RLD		VE2CSQ
Lac Edouard	147.2250	+	VE2RCL	oe	VE2YJA
Lac Etchemin	147.2400	+	VE2RKM	ox 100.0	VE2KCB
Lac-a-L'Epaule	145.4900	-	VE2RPL	o	VE2CSQ
Lac-a-la-Tortue	146.8950	-	VE2RBR	o	VE2GM
Lac-aux-Sables	147.2100	+	VA2RSA	E-SUN	VE2CSP
Lac-Canot	145.4500	-	VE2RGU	oE-SUNx	VE2AFR
Lac Commissaires	146.9700	-	VE2RHC	oa	VE2DHC
Lac-Megantic	147.1050	+	VE2RJC	oa 118.8	VE2TIC
Laval	147.3600	+	VE2RMY	o 88.5	VE2OHO
Les Escoumins	146.6700	-	VE2REB	oa	VE2PYB
Les Mechins	147.2700	+	VE2RNM	ox	VE2ENM
Levis-Lauzon	145.1100	-	VE2RYC	oa 100.0	VE2YCQ
Levis-Lauzon	147.1500	+	VE2RCT	o	VE2YGB
Longueuil	145.3900	-	VE2RSM	o(CA)ex	VE2AZX
Maria	146.9100	-	VE2RXL	o	VE2KF
Mascouche	147.3450	+	VE2RHL	es 2.0	
Maskinonge	147.0900	+	VA2MLP	o	VE2MLP
Matagami	146.7600	-	VE2RBO		
Matagami	146.9100	-	VE2RBO	oaE-SUN	VE2SGS
Matane	146.8800	-	VA2RAM	oae	VE2MWA
Matane	147.1200	+	VE2RAS	o(CA)e	CRAM
Mauricie, Bois-Francs	147.0000	-	VE2RLT	oe	VE2CLT
Melbourne	147.2550	+	VE2RHP	o(CA)e 146.2	VE2LBN
Metabetchouan	147.1500	+	VA2RPT	ol	VE2NAU
Mont Beauvoir	145.2300	-	VE2CAQ	o 118.8	VE2LGX
Mont Bélair	146.6550	-	VE2UCD	100.0	
Mont Laurier	146.9700	-	VE2RMC		VE2RMC
Mont Ste-Marie	145.4900	-	VA2REH	o(CA)elx 110.9	ARAI
Mont Valin	145.2700	-	VE2RCB		VE2CRK
Mont Valin	147.3450	+	VE2RTV	oaE-SUN x 100.0	VE2SV
Mont-Carmel	145.4300	-	VE2RLB	oa	VE2MEL
Mont-Carmel	146.6700	-	VE2TRP	o(CA)ex	VE2MO
Montmagny	146.9700	-	VE2RAB	oa	VE2AIV
Montreal	144.9500	+	VE2PWI	o	VE2FN
Montreal	145.3500	-	VE2REM	o(CA)e	UMS
Montreal	145.6500	+	VE2CSA	o	VE2CSA
Montreal	146.9100	-	VE2TBH	ox	VE2TBH
Montreal	147.0450	+	VE2RCU	oaex	VE2ARC
Montreal	147.0600	+	VE2BG	o	VE2ARC
Montreal	147.0750	+	VE2RVL	o(CA) 103.5	VE2JGA

330 144-148 MHz

QUEBEC

<i>Location</i>	<i>Output</i>	<i>Input</i>	<i>Call</i>	<i>Notes</i>	<i>Sponsor</i>
Montreal	147.1200	+	VE2MRC	o(CA)ex 103.5	VE2ESU
Montreal	147.1650	+	VE2CUA	o	CUAR
Montreal	147.2700	+	VE2RED	o	VE2ARC
Montreal	147.3750	+	VE2RBI	o	CRAI
Montreal	147.3900	+	VE2RIO	o 103.5	RAQI
Mt-Adstock	146.7300	-	VE2CTM	o	VE2TMA
Mt-Apica	145.3500	-	VE2RHX	o	VE2CAX
Mt-Belair	146.7900	-	VE2RAX	oe 100.0	VE2EZZ
Mt-Belair	146.9400	-	VE2OM	o	VE2AP
Mt-Belair	147.0750	+	VA2TEL	ol 100.0	VE2OSQ
Mt-Bromont	146.8800	-	VE2RMK	ox 94.8	VE2KYP
Mt-Fournier	147.3150	+	VA2RCA	o 107.2	
Mt-Gladys	147.0900	+	VE2RMG	oe	CRAQ
Mt-Grand-Fond	147.0000	-	VE2CTT	oaex	VE2CBA
Mt-Oneil	147.3900	+	VE2RMF	oex	CRAQ
Mt-Rougemont	145.5700	+	VE2ROU	o	VE2HR
Mt-Ste-Anne	146.8200	-	VE2RAA	oex	VE2CQ
Mt-Tremblant	146.7200	-	VE2RMT	o	VE2GCK
Mt-Valin	146.8800	-	VE2RES	o	VE2RES
Mt-Valin	147.2100	+	VE2RJZ	o	VE2RJZ
New Richmond	147.1800	+	VE2RPG	ox	VE2DSJ
Parc de la Vérendrye	145.4900	-	VE2RPV		
Parc La Vérendrye	144.8900	+	VE2RPV	oex	VE2DY
Parc- Laurentides	147.0300	+	VE2RKJ	oE-SUN 127.3	VE2SAM
Perce	146.7900	-	VE2RLC	oaex	CRAQ
Pic-Champlain	146.6100	-	VE2RWM	oex	VE2CSL
Pierrefonds	145.4900	-	VE2RKE	ox	VE2KRA
Pipmuacan	145.2100	-	VE2RIT	o(CA)e	VE2LSO
Plessisville	147.0450	+	VE2RAV	oix 100.0	VE2GPA
Pont P-Laporte	146.8800	-	VE2RIG	o 100.0	VE2SIG
Quebec	145.2700	-	VE2RHT	ol 100.0	VE2YSU
Quebec	145.3500	-	VE2RRS	ox	VE2DSU
Québec	147.0150	+	VE2RUK	o	RAQI
Quebec	147.2550	-	VE2RQE	o	VE2MEW
Quebec	147.3000	+	VE2RCQ	oae	CRAQ
Rapide Blanc	146.6100	-	VE2RRB	oaex	VA2HQ
Rigaud	147.0000	-	VE2RM	oae	VE2RM
Rimouski	146.8500	-	VE2ROE	ox	CRASL
Rimouski	146.9400	-	VE2CSL	oae	VE2CSL
Rimouski	147.2400	+	VE2RXA	o	VE2RXA
Rimouski	147.3600	+	VE2RDE	ox	VE2CSL
Ripon	145.4100	-	VE2RBH	oae 123.0	VE2CRO
Riv -au-Tonnerre	147.0300	+	VE2RET	o	VE2AGT
Riviere-a-Pierre	145.4300	-	VE2RLN	oex 110.9	VE2MRJ
Riviere-a-Pierre	146.7150	-	VE2RSU	oe 118.8	VE2LET
Riviere-du-Loup	146.9550	-	VE2RML	o	
Riviere-du-Loup	147.1500	+	VE2RAY	oa	VE2EOT
Rosemere	145.2100	-	VE2RXZ	o(CA)	VE2GXZ
Rougemont	145.3100	-	VE2RAW	oe 103.5	VE2AW

<i>Location</i>	<i>Output</i>	<i>Input</i>	<i>Call</i>	<i>Notes</i>	<i>Sponsor</i>
Rougemont	146.7000	-	VE2RXW	o	VE2AIK
Rouyn-Noranda	146.6400	-	VE2RNR	o	VE2KRN
Rouyn-Noranda	146.8200	-	VE2RON	oaex	VE2NOQ
Rouyn-Noranda	147.0900	+	VE2RYN	o	VE2PIO
Senneterre	145.1100	-	VE2RSZ	oa	VE2MLS
Sept-Iles	145.1900	-	VE2RDO	o	VE2NN
Sept-Iles	146.7000	-	VE2RNN	o	VE2NN
Sept-Iles	146.7900	-	VE2RRU	aex 88.5	VE2XY
Sept-Iles	146.9400	-	VE2RSI	o	VE2XY
Sept-Iles	147.0000	+	VA2RNY	o	VE2YDQ
Sept-Iles	147.2100	+	VA2RSM	oaE-SUN	VE2GLJ
Sherbrooke	145.3300	-	VE2RZA	o	VE2ZAC
Sherbrooke	146.9700	-	VE2RSH	oae	CRAS
Sherbrooke	147.0600	+	VE2RSS	o	VE2DME
Sorel	145.3700	-	VE2RBS	oae	VE2AHG
Sorel	146.6100	-	VE2FCT	oae 103.5	VE2FCT
St-A -d'Howard	146.6550	-	VE2RYV	oelx	VE2YLB
St-Aime-des Lacs	147.1350	+	VE2RJO	oE-SUNx	VE2JOQ
St-Anne-des Monts	146.7450	-	VE2GIT	o	VE2GIT
St-Aur�lie	146.6850	-	VE2RFB	o(CA)e	VE2CBC
St-Casimir	145.5100	-	VE2RPH	o	VE2JPH
St-Charles Bourget	146.9400	-	VE2RCR	oel	RASL
St-Damase	147.2700	+	VE2RMQ	ox	VE2HEJ
St-Damien	145.2900	-	VE2RGC	o(CA)x 103.5	VE2RLJ
St-Donat Rim	146.7300	-	VE2RAC	oael 123.0	VE2DLE
St-E-des-Gres	147.1900	+	VE2RZX	oae	VE2FJZ
St-Eleuthere	147.2250	+	VE2NY	oe	VE2TC
St-Felicien	146.6100	-	VE2RSF	oa	VE2RSF
St-Francois-de Sales	145.4700	-	VE2RRR	oa	VE2CJQ
St-Georges	146.6400	-	VE2RSG	oae	VE2BPD
St-Honore	145.2300	-	VE2RHS	ol 127.3	VE2YAT
St-Honore	147.1800	+	VE2RKT	oal	VE2SAM
St-Hubert	147.3000	+	VA2CSA	o	VA2CSA
St-Hyacinthe	146.9550	-	VE2RBE	oae	VE2FEK
St-J -Chrysostome	147.3750	+	VE2RSQ	oaelx	VE2BPU
St-Jean-Port-Joli	147.3150	+	VA2RWW	o 100.0	VA2CCS
St-Jean-Port-Joli	147.3150	+	VA2RCE	oel 100.0	VE2CE
St-Jean-Richelieu	145.2700	-	VE2RKL	o 103.5	VE2EKL
St-Jean-Richelieu	147.2400	+	VE2RVR	oae	VE2FUO
St-J�rome	146.8500	-	VE2RVS	o 103.5	VE2APL
St-Jogues	146.8200	-	VE2RIN	ox	VE2CAB
St-Joseph Beauce	146.9850	-	VE2RSJ	o(CA)e 100.0	VE2BPD
St-Joseph-du-Lac	145.1300	-	VE2RST	o	VE2GSB
St-Joseph-du-Lac	147.3150	+	VE2REL	oe	VE2GDR
St-Michel des Saints	145.3300	-	VE2RLP	o(CA) 103.5	VE2SMS

332 144-148 MHz

QUEBEC

<i>Location</i>	<i>Output</i>	<i>Input</i>	<i>Call</i>	<i>Notes</i>	<i>Sponsor</i>
St-Onesime	147.2100	+	VE2RAF	oae	VE2BVC
St-Pacome	146.7000	-	VE2RAK	oex	VE2GEU
St-Pascal	147.0600	+	VE2RGP		VE2CCS
St-Pascal-Kam	145.1900	+	VE2RQA	oe	VE2PAC
St-Paul-du-Nord	147.2850	-	VE2REJ	oe	VE2JEA
St-Philémon	145.3700	-	VA2RMS		VE2CCS
St-Raymond	145.2100	-	VE2RUV	oa	VE2CSP
St-Tite	147.3450	+	VE2RHM	oe	VE2MRJ
St-Tite Des Caps	147.0450	+	VA2RSL	o 100.0	
St-Tite-des-Caps	145.4700	-	VE2RTI	oae	VE2CSQ
St-Ubalde	145.3900	-	VE2RBT	o 100.0	VE2SRB
St-Ubalde	145.4100	-	VE2RPM	o	VE2PMG
St-Ubalde	146.8500	-	VE2RPW	oaex	VE2CSP
St-Urbain	146.9100	-	VE2RAT	oa	VE2CCR
Ste-Agathe	145.3100	-	VE2RLO		VE2LLA
Ste-Anne du Lac	146.7600	-	VE2RMP	ox	VE2BRF
Ste-Apolline	145.5300	-	VE2BUS	100.0	
Ste-Foy	146.7600	-	VE2RVD	ox	VE2CQ
Ste-Foy	147.1200	+	VE2SRC	oa	VE2FTD
Ste-Marguerite	145.4500	-	VE2RCJ	oex	VE2SBR
Ste-Petronille	146.6100	-	VE2RQR	o(CA)e	VE2CQ
Sutton	146.6400	-	VE2RTC	ox	VE2DIW
Thetford Mines	147.1650	+	VE2RDT	ox	VE2JMO
Trois-Rivieres	146.9850	-	VE2ROX	oelx	VE2EX
Trois-Rivieres	147.0600	-	VE2CTR	o	VE2CTR
Val-Brillant	147.3600	+	VE2ROL	o	VE2FZR
Val-D'Irene	146.7600	-	VE2RKH	ox	VE2CSL
Val-D'Or	146.7600	-	VE2RYL	oax 114.8	VE2DY
Valcartier	145.4500	-	VE2RAG		VE2LVD
Varenes	145.1700	-	VE2REQ	oae	VE2ESM
Victoriaville	147.1400	+	VE2RBF	o(CA)	VE2FQB
Ville Marie	146.7300	-	VE2RTE	oax	VE2EUA
Waterloo	145.4100	-	VE2RVW	o 118.8	VE2DIW
ARGENTEUIL					
Brownsburg	146.8050	-	VE2RWC	oe	BARC
GATINEAU					
Buckingham	145.4900	-	VE2REG	oa	ARAI
Gatineau	147.1050	+	VE2REH	o 110.9/110.9	ARAI
Hull	146.7450	-	VE2RAO	ol 110.9/110.9	VE2CRO
Hull	146.9400	-	VE2CRA	123.0/123.0	
Hull	147.3600	+	VE2KPG	oex/100.0	OARC
LES COLLINES-DE-L'OUTAOUAIS				oa(CA)e	VE2CV
Cantley	147.1950	+	VE2MDC	oa(CA)l 110.9/110.9	VE2GUY
Mont-Sainte Marie	146.6100	-	VA2REH	oa 110.9/110.9	ARAI
Poltimore	145.2300	-	TBA	oa 100.0/100.0	VA2HCC
PAPINEAU					
Ripon	145.4100	-	VE2RBH	oal/123.0	CRAO

144-148 MHz 333
QUEBEC-SASKATCHEWAN

<i>Location</i>	<i>Output</i>	<i>Input</i>	<i>Call</i>	<i>Notes</i>	<i>Sponsor</i>
VAUDREUIL-SOULANGES Mont-Rigaud	147.0000	-	VE2RM	ox	
SASKATCHEWAN					
CENTRAL					
Bruno	147.2100	+	VE5DNA	ol	VE5RY
Kenaston	147.2700	+	VE5DPR	o	
Last Mtn	146.8500	-	VE5AT	o	VE5UJ
Touchwood Hls	146.9100	-	VE5HVR	ol	VE5HV
Watrous	146.7000	-	VE5IM	oal	
EAST CENTRAL					
St Gregor	146.7300	-	VE5NJR	ol	VE5RY
LLOYDMINSTER					
Lloydminster	146.9400	-	VE5RI	o	S-A R
MELFORT					
Little Bear Lk	146.8500	-	VE5NLR	o	VE5KRB
Melfort	146.8800	-	VE5MFT	oael	MARC
Nipawin	146.7900	-	VE5NIP	oal	MARC
MOOSE JAW					
Moose Jaw	146.6100	-	VE5VHF	IEXP	VE5AAAY
Moose Jaw	146.9400	-	VE5CI	o	Pioneer
NORTH BATTLEFOR					
Meadow Lake	147.3300	+	VE5MLR	o	VE5RAE
N Battleford	146.8800	-	VE5BRC	aL(IRLP)	BARC
Unity	147.0000	-	VE5URC	o	VE5BBH
NORTH BATTLEFORD					
Turtle Lake	147.0900	+	VE5TLK	o	VE5DWR
NORTH BRATTLEFORD					
Lizard Lake	147.2400	+	VE5LIZ	o	BARC
PRINCE ALBERT					
Christopher Lk	146.6100	-	VE5LAK	oal(IRLP)	VE5QU
La Ronge	146.9700	-	VE5LAR	o	
Minitinas	147.1500	+	VE5RPA	oel	NSARC
Prince Albert	146.8200	-	VE5FUN	ol	VE5QU
Prince Albert	146.8200	-	VE5IOU	oal(IRLP)	VE5QU
Prince Albert	147.0600	-	VE5EEE	a	N SK ARC
Prince Albert	147.1800	+	VE5CCH	oEXP	CCHRC
Snowden	147.0900	+	VE5NDR	o	VE5ND
Waskesiu	146.7600	-	VE5BBI	el	NSARC
REGINA					
Regina	146.8800	-	VE5WM	aL(IRLP)	RARA
Regina	147.1200	+	VE5RRG	a	Regina RG
Regina	147.2100	+	VE5RTV	os	RECT
White City	147.2400	+	VE5TR	o	
SASKATOON					
Saskatoon	145.2100	-	VE5SKN	o(CA) TT SL(IRLP)	MARS
Saskatoon	145.2700	-	VE5FUN	oEXP	MARS
Saskatoon	145.2900	147.9900	VE5UFO	ORB EXP 107.2	MARS
Saskatoon	145.4100	-	VE5SD	o	VE5SD
Saskatoon	146.6400	-	VE5SK		VE5AA
Saskatoon	146.7900	-	VE5NER	o	

334 144-148 MHz

SASKATCHEWAN-YUKON TERRITORY

<i>Location</i>	<i>Output</i>	<i>Input</i>	<i>Call</i>	<i>Notes</i>	<i>Sponsor</i>
Saskatoon	146.9400	-	VE5CC	oL(IRLP)	
Saskatoon	146.9700	-	VE5SCA	(CA)	VE5HG
Saskatoon	147.0900	+	VE5EMO	o	ARES
Saskatoon	147.2700	145.2700	VE5ZH	o	VE5HZ
Warman	145.2300	-	VE5VI	oEXP	VE5VI
SOUTH CENTRAL					
Avonlea	147.0600	-	VE5ARG	o	
Wolseley	146.6700	-	VE5WRG	a	VE5FM
SOUTHEAST					
Arcola	146.8200	-	VE5MMR	EXP	MooseMtRC
Estevan	147.1800	+	VE5EST	IEXP	VE5HD
McLean	146.6400	-	VE5REC	o	VE5TH
Melville	147.0000	+	VE5MDM	o	VE5MDM
Moosomin	146.7900	-	VE5MRC		MARC
Theodore	147.3300	+	VE5CNR	oL(IRLP)	
Weyburn	146.7000	-	VE5WEY	I	VE5HD
Yorkton	146.8800	-	VE5BD	I	VE5RF
SOUTHWEST					
Eyebrow	147.3600	+	VE5YMJ	o	
Lucky Lake	146.7300	-	VE5XW	o	
Tompkins	146.6700	-	VE5TOM	ol	SWARC
SWIFT CURRENT					
Stranraer	147.0300	-	VE5UB	ol	
Swift Current	146.7900	-	VE5SCR	oL(IRLP)	SW ARC
Swift Current	146.8800	-	VE5SCC	o	SW ARC

YUKON TERRITORY**HAINES JCT**

Haines Junction	146.8200	-	VY1RHJ	oaE-SUN E-WIND	YARA
Rose Hill	147.0600	+	VY1RRH	E-SUN I	YARA

STEWART CROSSING-MAYO

Ferry Hill	147.0600	+	VY1RFH	I	YARA
------------	----------	---	--------	---	------

TESLIN & AREA

Hayes Peak	147.0600	+	VY1RHP	E-SUN E-WIND I	YARA
------------	----------	---	--------	-------------------	------

WHITEHORSE

Carcross	146.8200	-	VY1RCC	oe	YARA
Carcross/Whitehorse	146.8200	-	VY1RMM	oE-SUN E-WIND	YARA
Pilot Mountain	146.9400	-	VY1RPT	oE-SUN E-WIND	YARA
Whitehorse	146.8800	-	VY1RCM	o(CA)	YARA

222-225 MHz

<i>Location</i>	<i>Output</i>	<i>Input</i>	<i>Call</i>	<i>Notes</i>	<i>Sponsor</i>
ALABAMA					
Albertville	224.4200	—	N4YJR	o(CA)l	N4YJR
Birmingham- Pilots Knob	224.2200	—	K4TQR	oaeRBxz	H&H RA
Cheaha Mtn	224.1600	—	N6IFL	caelRBxz 100.0	N6IFL
Cheaha Mtn	224.8400	—	W4UWH	o	W4UWH
Dadeville	224.4000	—	KS4UN	oTTel	KS4UN
Decatur	224.1000	—	WA4OUE	o	WA4OUE
Enterprise	224.9400	—	WD4ROJ	oaelrz	EARS
Ft Payne-Lookout Mtn	224.6600	—	N4TZV	o	N4YJR
Gadsden	224.8600	—	WA4ICF	o(CA)	WA4ICF
Green Pond	223.9400	—	N4WYS	o(CA)el	W4EVO
Huntsville	224.8000	—	KC4YJG	oaTTel RB	KC4YJG
Huntsville	224.9400	—	N4HSV	oe 100.0	NARA
Leeds	224.9400	—	N4IQT	o	N4IQT
Mouton	224.1600	—	N4JDB		N4JDB
Pinnacle Point	224.5000	—	N4PHP	oewx 100.0	WO4W/KCH
Prattville	224.9400	—	NN1W	oae	NN1W
Roanoke	224.9200	—	KA4KBX	oae	KA4KBX
Rogersville	224.9600	—	WA4III	oe	WA4III
Santuck	224.2400	—	KD4PEI	oex	3AreaARC
Seminole	224.9400	—	KM4HP	oaelRB LITZ WXz	KM4HP
Talladega	223.9200	—	N8DNZ	oTT	N8DNZ
Talladega	224.1400	—	KC4QPI	oalz	KC4QPI
Warrior	224.1200	—	W4GQF	o	W4GQF
ALASKA					
INTERIOR					
Dot Lake	224.8200	223.2800	KL7KC	lx 103.5	ARCTIC AR
Fairbanks	224.8800	—	AL7FG	oel 103.5	+KL7XO
PANHANDLE					
Lena Point	224.0400	—	KL7PF	oel	JARC
SOUTH CENTRAL					
Anchorage	224.9400	—	KL7AA	oe	AARC
ARIZONA					
Black Pea	224.0000	—	K7ZFU	c(CA)el	CARRA
Chino Valley	223.9600	—	NW7AZ	(CA)elr	KM6BF c/o
Clay Springs	224.9400	—	N7KQ	o	MCRG
Dolan Springs	224.1400	—	WA7ICI	o	WA7ICI c/o
Hayden Peak	224.8800	—	WB6RUF	oel 156.7	CONDOR

AIRWAVE SUPERIORITY



NEW TS-2000

HF/VHF/UHF Multi-Mode

- HF / 6M / 144 / 440 / 1.2 (Optional)
- Cross-Band/Cross-Mode Repeat
- Built-in TNC / DX Packet Cluster Tune
- Sky Command System w/ TH-D7AG



NEW TH-F6A TRIBANDER

- Triband (144/220/440 MHz)
- Dual Receive Even on the Same Band
- 0.1~1300MHz All-Mode Receive
- 1550mAh Lithium-ion Battery

KENWOOD

COMMUNICATIONS CORPORATION

#020602B www.kenwood.net

AMATEUR PRODUCTS GROUP

3875 Johns Creek Court

Suwanee, GA 30024

P.O. Box 22745

Long Beach, CA 90801-5745

Support/Brochures (310) 639-4200

222-225 MHz 337
ARIZONA-CALIFORNIA

<i>Location</i>	<i>Output</i>	<i>Input</i>	<i>Call</i>	<i>Notes</i>	<i>Sponsor</i>
Lake Havasu	224.2400	—	KF7X	o(CA) 156.7	James Goul
Lake Havasu	224.8600	—	WC6MRA	cl	CMRA
Mesa/Phoenix	224.6800	—	W7ARA	oa 156.7	ARA
Mesa/Phoenix	224.7000	—	WD2ADY	o	WD2ADY c/o
Mt Bigelow	224.0600	—	KA7LFX	o 107.2	Paul VanBe
Mt Lemmon	224.3000	—	WB0LWH	o	LOMA GRIF
Phoenix Metro	224.8000	—	KA7ATV	o(CA) 94.8	KA7IOG c/o
Pima	224.4400	—	WB7ONJ	o	DAVID WEL
Prescott	224.7800	—	KJ7DX	oe	Matt Stran
Queen Creek	224.2000	—	WA2DFI	o	WA2DFI c/o
Queen Creek	224.4000	—	WA2DFI	o	WA2DFI c/o
Shaw Butte	224.9000	—	W7FVZ	oae 156.7	Ariz. Repe
Towers	224.0400	—	KA6CAT	celr	CMRA
Towers	224.9800	—	KA7IOG	o(CA) 156.7	CONDOR
Tucson	223.9400	—	WB7TLS	o	PHIL RICHA
Tucson	224.0000	—	NR7J	clr	Roberto Fe
Tucson	224.1800	—	N7EOJ	o	BUD TURNE
Tucson	224.4800	—	K6VE	o	Mountain R
Tucson	224.7400	—	W7FDF	o 100.0	PIMA RADIO
Union Hills	224.5600	—	N6IME	o(CA)e 67.0	J.D.Ward
White Tanks	223.9800	—	KA7IOG	o 77.0	N0NKU
White Tanks	224.9200	—	KD7ETM	o 156.7	Andrew Kof
Yuma	224.0800	—	KA6LSL	(CA)r	Bob Dahl

ARKANSAS

CENTRAL

Benton	224.0200	—	AB5CY	oeWX	AB5CY
Conway	224.7000	—	WD5B	o(CA)	WD5B
N Little Rock	224.5000	223.9000	AA5BC	o	AA5BC
Shinall Mtn	224.9800	—	WB5GFA	cel	WB5GFA

NORTH CENTRAL

Izard County	224.6400	—	AE4SO	o	AE4SO
--------------	----------	---	-------	---	-------

NORTHWEST

Fayetteville	224.9000	—	KB5ITV	oE-SUN	KB5ITV
Fayetteville	224.9800	—	KB5ITV	oE-SUN	KB5ITV
Prairie Grove	224.6000	—	WA5VTW	oa	WA5VTW

WEST CENTRAL

Fort Smith	224.8800	223.8800	WC5I	oe	WC5I
Mena	224.4000	—	N0EOQ	o	N0EOQ

CALIFORNIA

FREQUENCY USAGE - SOUTHERN CALIFORNIA

222.0100	WEAK SIG - THRU
222.0500	WEAK SIG
222.0600	FM SIMPLEX
222.0800	FM SIMPLEX
222.1000	CW/SSB CALLING
222.1200	FM SIMPLEX
222.1400	PACKET - LAN - LOW LEVEL

338 222-225 MHz

CALIFORNIA

Location	Output	Input	Call	Notes	Sponsor
	223.4000		FM SIMPLEX - T-HUNTS		
	223.4200		FM SIMPLEX		
	223.4400		FM SIMPLEX		
	223.4600		FM SIMPLEX		
	223.4800		FM SIMPLEX - ARES		
	223.5000		FM - NATIONAL CALLING		
	223.5200		FM SIMPLEX - ARES		
	223.5400		PACKET - METRONET - LINKING		
	223.5600		PACKET - LAN - BBS FWDING		
	223.5800		PACKET - METRONET - LINKING		
	223.6000		PACKET - GEN - BBS USERS		
	223.6200		PACKET - DX CLUSTER - LINKIN		
	223.6400		PACKET - GEN - KBRD/KBRD		
	223.6600		PACKET - TCP/IP		
	223.6800		PACKET - METRONET - LINKING		
	223.7000		PACKET - METRONET - LINKING		
	223.7200		AUX-LINK - CONTROL CHANNEL		
	223.7400		AUX-LINK - CONTROL CHANNEL		
CENTRAL COAST					
Bonny Doon	224.0600	-	N6NAC	#oel 110.9	N6NAC
Monterey	224.2400	-	KQ6FM	oelsx 123.0	ECTAR
SanLuisObispo	224.5800	-	WB6NYS	oelx 151.4	WB6NYS
SanLuisObispo	224.6800	-	WB6JWB	#o 94.8	WB6JWB
SanLuisObispo	224.8600	-	KF6PHZ	cex	CMRA
SanLuisObispo	224.9200	-	N6HYM	oelx 156.7	N6HYM
Shandon	224.7400	-	WB6NYS	#c	ShandonRG
Watsonville	224.3800	-	KB6MET	c	KB6MET
Watsonville	224.8400	-	KB6MET	o 156.7	KB6MET
EAST BAY					
Berkeley	223.7800	-	K7IJ	#o 131.8	K7IJ
Concord	224.7800	-	W6CX	oelrsx 77.0	MDARC
Concord	224.9200	-	K1BMW	#o 85.4	WA6YOP
Fremont	223.9000	-	WA6PWW	#o	TRICO ARC
Fremont	224.1800	-	KU6V	#o 94.8	KU6V
Hayward	224.4400	-	KC6ZIS	#oae 123.0	Echo Club
Livermore	224.6600	-	WB6GUM	#olrsx 156.7	BKRN
Livermore	224.7400	-	WB6MFV	oaelr	Lark RACES
Moraga	223.9800	-	W6AV	ox 100.0	NRA
Oakland	224.1600	-	KC6LHL	#o 156.7	KD6BVQ
Oakland	224.7600	-	WA6YOP	olrx 85.4	WA6YOP
San Pablo	224.3000	-	WD6EZC	oersx 82.5	CCCC
IMPERIAL COUNTY					
Quartz Pk	224.9600	-	WB6YFG	c(CA)e	COUVRA
KERN COUNTY					
Inyokern	224.9800	-	W5WH	c(CA)x	

CALIFORNIA

<i>Location</i>	<i>Output</i>	<i>Input</i>	<i>Call</i>	<i>Notes</i>	<i>Sponsor</i>
Observatory Rg	224.4200	—	W6PVG	o 156.7	SSARS
Tehachapi	224.4400	—	WB6FYR	ox 94.8	
Tehachapi	224.7000	—	W6SCE	clx	EARN
LOS ANGELES COUNTY					
Altadena	224.8400	—	WB6PRR	c	
Altadena-QTH	224.8400	—	WB6PRR	c	
Blue Ridge	224.4800	—	KK6KU	o 100.0	MRA
Catalina	224.4200	—	AA6DP	o 110.9	CARA
Contractor Pt	224.2600	—	WB6ERQ	c(CA)	AFMA
Contractor Pt	224.4800	—	K6VE	o(CA) 110.9	MRA
Contractor Pt	224.6600	—	WA6ZRC	o 156.7	SWAT
Flint Pk	224.9200	—	WB6FYR	c	ASTRO
Glendora	223.9400	—	W6GNS	c	RHARC
Hauser Cyn	224.9200	—	WB6FYR	o 94.8	
Hauser Pk	224.6600	—	KK6KU	o 110.9	MRA
Hollywood Hls	224.6800	—	WA6MDJ	o 114.8	BHARC
Hollywood Hls	224.9600	—	W6EEA	c	AARC
Johnstone Pk	223.9800	—	W6NRY	oe 103.5	EARS
La Canada	224.0800	—	WR6JPL	o 156.7	JPL ARC
La Canada	224.7000	—	WR6JPL	c	JPL ARC
Lakewood	224.3200	—	N6AXA	o 103.5	
Lancaster	224.2000	—	KE6KT	oe 107.2	
Long Beach	224.5000	—	K6SYU	o 156.7	AARA
Loop Canyon	224.3600	—	K6IYK	o(CA) TT esRBx 107.2	VERA
Loop Cyn-Fire	224.8600	—	WC6MRA	cx	CMRA
Los Angeles	224.4400	—	WA6IWB	o 100.0	SPARC
Monterey Park	224.8400	—	WB6PRR	c	
Mt Lukens	223.8600	—	WS6RG	c	WestsdARC
Mt Lukens	224.0400	—	W6JUN	cBI	KARA
Mt Lukens	224.7800	—	N6ENL	c	SCRN
Mt Wilson	224.9400	—	WA6DVG	o 94.8	
Mt Wilson	224.9800	—	K6KGS	clx	
MtDisappntment	224.3000	—	K6CPT	orx 100.0	LACoDCS
Newhall	223.9800	—	WB6DZO	o 110.9	VRA
Oat Mtn	223.9000	—	N6NFQ	o(CA)e 94.8	
Oat Mtn	224.2000	—	N6MQS	o(CA) 100.0	
Oat Mtn	224.4000	—	WD6FZA	c	PAPA
Oat Mtn	224.5200	—	N6ENV	o 156.7	ENV RG
Oat Mtn	224.5800	—	KF6CPI	o 156.7	VGG ARC
Oat Mtn	224.7400	—	W6SCE	clx	EARN
Palmdale	223.9200	—	W6VPZ	o 100.0	NorthropRC
Palos Verdes	223.7800	—	WA6TMJ	oe 100.0	PVARs
Palos Verdes	223.9200	—	KA6MTO	c	RHE HamClib
Palos Verdes	224.3800	—	W6SBA	o 192.8	SBayARC
Palos Verdes	224.6000	—	KA6N	o 100.0	Hughes ARC
Palos Verdes	224.6200	—	W6VPZ	o 100.0	NorthropRC
Palos Verdes	224.6600	—	W6GAA	o(CA) 100.0	PARC
Saddle Pk	224.2400	—	WA6DCJ	ce	Crossbar
Saddle Pk	224.3400	—	KD6ODU	c	CMRA
Santa Anita Rg	224.2800	—	WA6CGR	o 100.0	SCEARA

340 222-225 MHz**CALIFORNIA**

<i>Location</i>	<i>Output</i>	<i>Input</i>	<i>Call</i>	<i>Notes</i>	<i>Sponsor</i>
Signal Hill	223.8000	-	K6CHE	os 156.7	LB CD&DR
Sunset Ridge	224.0000	-	K6TSG	c	Sunset Gp
Sunset Ridge	224.0600	-	KB6MQQ	c	
Sunset Ridge	224.1600	-	AD6XK	c	
Table Mtn	223.9600	-	WR6AZN	o 156.7	
Torrance	224.4600	-	W6VRF	o 131.8	
Tujunga	224.5600	-	WA6MPG	oe 67.0	
Verdugo Pk	224.2000	-	N6MQS	o(CA) 123.0	
Whittier Hills	224.1200	-	N6CRG	o(CA)e 151.4	SERG
NORTH BAY					
San Rafael	224.8200	-	WB6CVJ	#oe 85.4	WB6CVJ
Santa Rosa	223.7600	-	WB6PER	#oel 85.4	WB6PER
Santa Rosa	223.8000	-	AC6VJ	o 156.7	AC6VJ
Sebastopol	224.4800	-	W6SON	oers 88.5	SCRA
NORTH COAST					
Crescent City	224.6200	-	KA7PRR	#oel 91.5	KA7PRR
Crescent City	224.7200	-	KA7PRR	#oelx 103.5	KA7PRR
NORTH EAST					
Redding	224.1400	-	K6IZC	#o 100.0	INTERMTNR
Redding	224.8200	-	WR6TV	ox 88.5	W6QWN
Redding	224.9600	-	KI6ND	#o 110.9	KI6ND
ORANGE COUNTY					
Anaheim	224.2200	-	WB6HRO	c	
Clemente Pk	223.9000	-	N6NFQ	o(CA)e 156.7	
Costa Mesa	223.9200	-	N6AVX	o 151.4	
Fullerton	224.1800	-	N6ME	o 103.5	WARA
Huntington Bch	223.7600	-	N6GVO	oers 94.8	
La Habra	224.5000	-	K6SYU	o 162.2	AARA
Laguna Niguel	224.5600	-	N6WIK	o 67.0	
Mission Viejo	223.9600	-	N6QLB	c	SOC ARES
Pleasants Pk	224.8000	-	W7BF	c	SPARK
Santiago Pk	224.2200	-	W6HIL	c 151.4	Vulture
Santiago Pk	224.5400	-	W6YQY	c	
Santiago Pk	224.6400	-	K6SOA	c	
Santiago Pk	224.7600	-	W6SCE	clx	EARN
Santiago Pk	224.8000	-	W7BF	c	SPARK
Santiago Pk	224.8200	-	KJ6J	o 156.7	Condor
Santiago Pk	224.9800	-	K6KGS	clx	
Temple Hill	224.1000	-	K6SOA	o 110.9	SOARA
Yorba Linda	224.8400	-	WA6MTM	c	
RIVERSIDE COUNTY					
Anza	224.3600	-	W6HIL	c	Vulture
Bermuda Dunes	224.2400	-	W6EEN	o 107.2	Desert RC
Blythe	224.2200	-	KB6QGW	o 151.4	Vulture
Blythe	224.3200	-	W6SCE	clx	EARN
Box Springs	224.4600	-	W6TJ	o 110.9	RCARA
Chuckwalla Mtn	224.0400	-	WC6MRA	cx	CMRA
Chuckwalla Mtn	224.7000	-	W6YQY	c	JPTMRS
Chuckwalla Mtn	224.7600	-	W6SCE	clx	EARN
Corona	224.4400	-	KB6ONO	o 107.2	
Corona	224.6800	-	KB6DOL	o 141.3	CNRUG

**222-225 MHz 341
CALIFORNIA**

<i>Location</i>	<i>Output</i>	<i>Input</i>	<i>Call</i>	<i>Notes</i>	<i>Sponsor</i>
Hemet	224.1200	-	KF6ABO	o 110.9	Hemet RAC
Indio	224.3200	-	W6SCE	clx	EARN
Lake Elsinore	223.9400	-	N6UTA	o 136.5	
Palm Desert	224.9200	-	KJ6J	oe 156.7	Desert RC
Perris	224.2400	-	KC6YLK	o 82.5	
Pinto Mtn	224.7200	-	KC6YLK	o 94.8	
Riverside	224.9800	-	KA6RVK	c	
Santa Rosa Mtn	223.8800	-	WA6HYQ	orsx 110.9	
Sierra Pk	223.7600	-	W6KRW	oers 110.9	OC RACES
Sierra Pk	224.9000	-	KG6GI	c	HROC RC
Toro Pk	224.1000	-	W6YQY	c	
Toro Pk	224.1800	-	WB6RHQ	o 156.7	Condor
SACRAMENTO VALLEY					
Auburn	223.8200	-	WB6ALS	#ol 131.8	N6NMZ
Auburn	223.8600	-	K6ARR	oe 100.0	SFARC
Auburn	223.9000	-	N6NMZ	o 100.0	N6NMZ
Carmichael	224.8800	-	W6YFW	#oe 162.2	CE ARC
Fairfield	224.3800	-	K6USW	#orx 77.0	Solano/ACS
Foresthill	223.7600	-	WB6AEU	#oe 100.0	PCSAR
Georgetown	224.8400	-	W6HIR	olx 100.0	RAMS
Grass Valley	224.3200	-	AB6LI	#osx 151.4	AB6LI
Grass Valley	224.9000	-	KD6GVO	oaelrsx 151.4	KD6GVO
Lincoln	224.9800	-	AB6OP	oer 100.0	AB6OP
Placerville	224.0600	-	N6DPP	cersx	HAWK
Rancho Cordova	224.1000	-	W6AK	#o 100.0	SAEN
Red Bluff	224.1800	-	KI6ND	#c	KI6ND
Red Bluff	224.8000	-	N6YCK	#oaex 110.9	N6YCK
Sacramento	224.2200	-	KC6MHT	oae 123.0	KC6MHT
Sacramento	224.4000	-	K6IS	oel	NHRC
Sacramento	224.5600	-	WA6ZZK	oerx 94.8	WB6DUA
Sacramento	224.6800	-	N6MDJ	#o	N6MDJ
Sacramento	224.7000	-	AA6IP	oelx 107.2	AA6IP
Sacramento	224.7200	-	KG6XX	#o 162.2	RCARCS
Vacaville	223.8400	-	KB6ABM	olx 141.3	KB6ABM
Vacaville	223.9200	-	KM6KW	#ox 85.4	P I R G
Vacaville	224.0600	-	N6DPP	#cersx	HAWK
Vacaville	224.1200	-	KJ6MB	oex 141.3	KJ6MB
Vacaville	224.2000	-	WV6F	oaelrsx	WVA
Vacaville	224.2400	-	KB6SJG	oex 136.5	KB6SJG
Vacaville	224.4200	-	N6NMZ	o 100.0	N6NMZ
Williams	224.2600	-	N6NMZ	#oelx 100.0	Colusa SO
SAN BERNARDINO COUNTY					
Barstow	224.0400	-	WR6AZN	o 156.7	
Big Bear Lake	224.0000	-	W6BBL	o 162.2	
Chino Hills	224.7200	-	WB6TPG	o 127.3	CHART
Crestline	224.2000	-	N6QCU	c	GTE EARC
Crestline	224.8600	-	W6JBT	o 77.0	CVARC

342 222-225 MHz

CALIFORNIA

<i>Location</i>	<i>Output</i>	<i>Input</i>	<i>Call</i>	<i>Notes</i>	<i>Sponsor</i>
Keller Pk	224.3400	-	KD6ODU	c	CMRA
LwrSanGorgonio	224.0000	-	N6TDZ	cx	
Mt Rodman	224.0800	-	KC6KUY	ox 131.8	CMRA
Ord Mtn	224.3200	-	W6SCE	clx	EARN
Pinon Hills	224.2600	-	N6SWF	o 156.7	
Rim Forest	224.2600	-	N6KZB	ors 110.9	
Running Sprgs	224.5600	-	WB6IVS	o(CA)e 110.9	
Upland	224.3600	-	N6CRF	c	
Upland	224.5800	-	K6PQN	o(CA) 88.5	
Victorville	223.8400	-	K7GIL	o 156.7	Condor
Yucca Valley	224.7400	-	KC6YLK	o 136.5	SCRA
SAN DIEGO COUNTY					
Chula Vista	223.7600	-	N6PTF	c	
Chula Vista	224.9400	-	KK6KD	o 107.2	CV ARC
El Cajon	224.0800	-	WA6BGS	o 107.2	
El Cajon	224.6200	-	WB6SYD	o(CA) 127.3	Crest ARC
Julian	224.1600	-	WB6WUI	c	
La Mesa	223.8800	-	WA6HYQ	ors 107.2	
La Mesa	224.0200	-	WB6TOP	c	Helix RG
Lyons Pk	223.8000	-	K6JCC	c	
Lyons Pk	223.9400	-	WV6H	ox 141.3	
Mission Hills	223.8000	-	WD6APP	c	
Mt Laguna	224.0600	-	WB6WLV	o 107.2	SANDRA
Mt Otay	223.8600	-	KN6KM	o 107.2	SoBay RG
Mt Otay	224.2000	-	N6ICC	o 107.2	SANDRA
Mt Otay	224.2600	-	N6VVZ	o 107.2	FILAMARS
Mt Otay	224.4000	-	WV6H	c	
Mt Otay	224.6800	-	W6CRC	o 107.2	
Mt Otay	224.9800	-	K6KGS	clx	
Mt San Miguel	224.4600	-	W6CRC	o 107.2	
Palomar Mtn	223.9800	-	WA6RKK	o 107.2	
Palomar Mtn	224.3800	-	KK6KD	o 107.2	AUARC
Palomar Mtn	224.9000	-	WD6HFR	oe 107.2	220 of SD
San Diego	223.9600	-	WD6APP	o 107.2	
San Diego	224.6000	-	KD6AEA	c	
San Diego	224.7400	-	W6GIC	oe 107.2	
San Diego	224.9200	-	KD6GNB	o(CA) 107.2	ECRA
San Marcos	224.1400	-	N6UKO	o(CA)e 156.7	
Woodson	223.8000	-	K6JCC	c	
SAN JOAQUIN VALLEY					
Angels Camp	223.9600	-	KE6MOW	olx 110.9	MARG
Angels Camp	224.3600	-	WD6BPK	olrsx 156.7	WD6BPK
Bakersfield	224.0600	-	W6LIE	#oelx 100.0	KCCVARA
Bakersfield	224.4200	-	W6PVG	#ol 156.7	W6PVG
Coalinga	224.4400	-	W6VfZ	oelrsx 100.0	KARC
Coalinga	224.8200	-	N6DL	oelrsx 114.8	Kings ARC
Copperopolis	224.3400	-	KB6RYU	#oex 141.3	KB6RYU

CALIFORNIA

<i>Location</i>	<i>Output</i>	<i>Input</i>	<i>Call</i>	<i>Notes</i>	<i>Sponsor</i>
Fiddletown	224.8600	-	N6RZL	oex 141.3	RMRG
Fresno	223.7800	-	KE6VFU	#o 141.3	CCAC
Fresno	223.9400	-	W6TO	#o	Fresno ARC
Fresno	224.7000	-	KE6JZ	ox 156.7	SRG
Fresno	224.7600	-	W6SCE	#celrx	EARN
Fresno	224.8800	-	N6JXL	#oaelx	CARP
Fresno	224.9000	-	WB6BRU	141.3 #oelx 156.7	CONDOR
Fresno	224.9400	-	W7POR	oex 141.3	FARA
Fresno	224.9600	-	NV6B	#o 192.8	NV6B
Glennville	224.3200	-	W6SCE	celrx	EARN
Lake Isabella	224.6400	-	WB6RHQ	oelx 156.7	CONDOR
Maricopa	224.9800	-	KC6WRD	celx	FCC
Mariposa	224.5000	-	W6BRB	oesx 123.0	W6DNC
Modesto	224.1400	-	WD6EJF	oesx 136.5	SARA
Shaver Lake	223.8200	-	KA6JKS	oex 114.8	SRG
Stockton	224.6200	-	WA6TCG	#o	VHF-FM
Tracy	224.9800	-	WD6BPK	#o 156.7	WD6BPK
West Point	223.8000	-	WD6DKW	#oe 123.0	BARK
WoffordHeights	224.5400	-	KB6DJT	oaex 74.4	KB6DJT
SAN LUIS OBISPO COUNTY					
San LuisObispo	224.5800	-	WB6NYS	oelx 151.4	
SANTA BARBARA COUNTY					
Brush Peak	224.0000	-	N6HYM	o 156.7	Condor
Gibraltar	224.8600	-	WB9KMO	o 131.8	
Goleta	224.1600	-	K6TZ	o 131.8	SBARC
Goleta	224.6600	-	K6RCL	o 131.8	CMRA
La Cumbre Pk	224.0800	-	K6TZ	oers 131.8	SBARC
Santa Barbara	224.0400	-	WC6MRA	cl	CRMA
Santa Barbara	224.3200	-	N6HYM	o 131.8	
Santa Barbara	224.5600	-	KD6REG	o 131.8	
Santa Barbara	224.9000	-	WB6OBB	o 131.8	SBCoRA
Santa Cruz Is	223.9200	-	K6TZ	oers 131.8	SBARC
Santa Ynez Pk	224.1200	-	K6TZ	oers 131.8	SBARC
Santa Ynez Pk	224.8000	-	K6RCL	c	CMRA
TranquillionPk	224.5000	-	WB6BGK	oRB 141.3	MidCstARC
TranquillionPk	224.8200	-	WB6BGK	o 141.3	Condor
SOUTH BAY					
Los Gatos	223.8800	-	K6FB	oersx 100.0	LCARC
Los Gatos	224.5800	-	WB6NWD	oel 107.2	WB6NWD
Los Gatos	224.8000	-	NU6P	cx	NU6P
Los Gatos	224.8800	-	N6DVC	oe 88.5	K6UB
Milpitas	224.7200	-	KA6S	oers 100.0	MARES

344 222-225 MHz

CALIFORNIA

<i>Location</i>	<i>Output</i>	<i>Input</i>	<i>Call</i>	<i>Notes</i>	<i>Sponsor</i>
Morgan Hill	223.8000	-	WA6YBD	#oel 107.2	WA6YBD
Morgan Hill	223.9200	-	KU6V	#o	KU6V
Morgan Hill	224.9800	-	KU6U	#o 88.5	KU6U
San Jose	223.8600	-	KD6QEM	o 107.2	KD6QEM
San Jose	223.9400	-	KF6PTF	oelrsx 85.4	CARC
San Jose	223.9600	-	W6PIY	oels 156.7	WVARA
San Jose	224.0200	-	K6UB	oelx 88.5	K6UB
San Jose	224.0400	-	WB6GUM	oelrsx 156.7	BKRN
San Jose	224.0800	-	WB6NWD	ol 107.2	WB6NWD
San Jose	224.1000	-	WA2IBM	oe 156.7	IBM ARC
San Jose	224.2600	-	WB6OQS	oelx 123.0	SCVRS
San Jose	224.2800	-	WA6GFY	oex 100.0	LMERA ARC
San Jose	224.3400	-	AB6BP	#o 156.7	AB6BP
San Jose	224.5400	-	KC6WRD	#celx	FCC
San Jose	224.6000	-	KB6ABM	oelx 156.7	KB6ABM
San Jose	224.6200	-	KA2FND	olsx 110.9	KA2FND
San Jose	224.6400	-	N6NAC	oelx 110.9	N6NAC
San Jose	224.8600	-	KB6HDA	#o 100.0	KB6HDA
San Jose	224.9400	-	WA6YCZ	oex	BAYCOM
San Jose	224.9600	-	KD6AOG	#o 127.3	KD6AOG
Saratoga	224.4600	-	K6BEN	#celr	W2NYC
Saratoga	224.6800	-	WB6KHP	oe 107.2	CFMA
TAHOE					
So Lake Tahoe	224.0200	-	NR7A	oe	TARA
So Lake Tahoe	224.6400	-	W6SUV	oael 203.5	W6SUV
Truckee	223.8200	-	N6NMZ	olx	PCSAR
VENTURA COUNTY					
Frazier Mtn	224.1400	-	W6EEA	cx	AARC
La Conchita	224.7600	-	W6SCE	clx	EARN
Rasnow Pk	223.9600	-	N6CFC	o 141.3	
Santa Paula	224.1800	-	KB6TDJ	o 156.7	
Simi Valley	224.0600	-	AD6SV	o 156.7	SVRA
South Mtn	224.1000	-	WA6ZSN	oersWxx 127.3	SMRA
Sulphur Mtn	224.0200	-	WB6ZTR	o(CA)ers 127.3	SMRA
Thousand Oaks	224.7000	-	K6HB	o(CA)e 156.7	
WEST BAY					
Pacifica	224.5200	-	KA6TGI	#oe 136.5	LARAC
San Francisco	224.4200	-	KB6LCS	olx 136.5	KB6LCS
San Francisco	224.5000	-	W6TP	#o 114.8	GSPLRC

222-225 MHz 345
COLORADO

<i>Location</i>	<i>Output</i>	<i>Input</i>	<i>Call</i>	<i>Notes</i>	<i>Sponsor</i>
COLORADO					
FREQUENCY USAGE					
STATEWIDE	224.0400	-	TSNP		
STATEWIDE	224.2800	-	TSNP		
STATEWIDE	224.4400	-	TSNP		
STATEWIDE	224.5000	-	TSNP		
STATEWIDE	224.5400	-	TSNP		
STATEWIDE	224.6600	-	TSNP		
STATEWIDE	224.9200	-	TSNP		
COLORADO SPRINGS					
Colorado Springs	224.0600	-	N0WPA	ce	PPFMA
Colorado Springs	224.1000	-	WR0AEN	c(CA)xt	CARN
Colorado Springs	224.8200	-	W0NR	o	W0NR
DENVER					
Aurora	223.9800	-	KE0JM	o(CA) 100.0	KE0JM
Boulder	224.0200	-	W0IA	o	RMVHFS
Boulder	224.6000	-	W0RM	oa	W0RM
Brighton	224.3000	-	KF0OA	o	KF0OA
Denver	224.0000	-	N0MHU	o(CA)z 103.5	RkyMtnRL
Denver	224.1800	-	K9UL	o	JGMR
Denver	224.3400	-	WY0X	oL(IRLP) 103.5	220Link
Denver	224.6200	-	WD0E	t	WD0E
Denver	224.6400	-	WA0KBT	oe	DRL
Denver	224.7000	-	N0AFI	(CA)lt	N0AFI
Denver	224.7400	-	W0IJR	o	ARA
Denver	224.7800	-	N0CFM	o	IRG
Denver	224.9800	-	W0CRA	o(CA)exz 107.2 L(2)	CoRptAssn
Fort Lupton	224.4000	-	KA0NNO	o	KA0NNO
Golden	224.1000	-	WA0UCQ	c	FRG
Golden	224.8800	-	KE0JM	o(CA) 100.0	KE0JM
Lafayette	224.7600	-	N0HUM	o	N0HUM
GRAND JUNCTION					
Grand Junction	224.2600	-	WA4HND	ce	WA4HND
GREELEY					
Greeley	224.9400	-	WB6AVV	o	WARS
LONGMONT					
Longmont	223.9400	-	N0EC	oa	N0EC
LOVELAND					
Loveland	224.3200	-	KN6VV	o(CA)e 100.0	KN6VV
NORTHEAST					
Brush	224.4600	-	WD0AUN	o	WD0AUN
PUEBLO					
Pueblo	224.2600	-	ND0Q	oex	Pueblo HC
Pueblo	224.7200	-	KE0PA	oae	KE0PA
SOUTH CENTRAL					
Canon City	223.9600	-	WD0EKR	oe	RGARC
Walsenburg	224.3200	-	ND0Q	oeL(5)	Pueblo HC

346 222-225 MHz

COLORADO-CONNECTICUT

Location	Output	Input	Call	Notes	Sponsor
WEST CENTRAL					
Glenwood Springs	224.0200	-	N0NHJ	oex	SCARC

CONNECTICUT

Information for Connecticut is provided by CSMA, a formative coordination body. CSMA is not currently recognized by either the adjacent coordination councils nor the NFCC, and cross-coordination of these informational-only listings with the recognized adjacent coordination councils is pending.

FREQUENCY USAGE

FM Call Freq	223.5000				
SNP Pair	224.1400	-			
SNP Pair	224.4400	-		o	
FAIRFIELD & SOUTHWEST					
Bridgeport	224.9600	-	N1LXV	77.0/136.5	W1BHZ
Danbury	223.9600	-	W1QI	o(CA)e 100.0/100.0	CARA
Fairfield	224.1000	-	N3AQJ	o	Fairfield
HARTFORD & N CENTRAL					
Avon	224.9400	-	KB1GA	oaez	WA1RYZ
Bristol	224.2200	-	WA1IXU	oaelz 110.9	
Hebron	224.7000	-	N1CBD	156.7	
Newington	224.0200	-	N1OGB	ol 100.0	
Newington	224.8400	-	W1AW	o(CA)e	NARL
Rocky Hill	224.3000	-	KJ1Q	123.0	
Rocky Hill	224.7800	-	KJ1Q	o	
Somers	223.8200	-	W1TOM	ol	MTARA
Vernon	224.1200	-	WA1KGQ	o 114.8	PVRA
Vernon	224.3600	-	KB1AEV	ol 77.0	N1FNE
Vernon	224.6000	-	KA1DFH	o	
W Hartford	224.2800	-	N1XLU	o 114.8	N1XLU
Wethersfield	224.6800	-	KA1DFH	o	
LITCHFIELD & NORTHWEST					
New Milford	224.7200	-	KA1RFM	o	CARA
Torrington	223.7800	-	N1OQA	o	PVRA
Torrington	224.3600	-	KB1AEV		N1FNE
Watertown	224.0400	-	KB1ALU	o 151.0	
NEW HAVEN & S CENTRAL					
Ansonia	224.4200	-	KA1LSD	oe	AnsoniaCD
East Haddam	224.6600	-	K1IKE	aez 103.0	
Guilford	224.0600	-	W1BCG	or 156.7	ShrInARC
Killingworth	224.3400	-	W1BCG	oe 110.9	ShrInARC
Meriden	224.8000	-	K1HSN	o 77.0	Southingtn
Milford	223.8800	-	N1JKA	o	
Naugatuck	224.4600	-	WA1NQP	ce	WA1TBP
New Haven	224.1800	-	WA1UFC	o	
New Haven	224.5000	-	N1LFE		ShrPtARC
NEW LONDON & SOUTHEAST					
Groton	223.9600	-	W1NLC	o(CA)e 156.7	SCRAMS
Ledyard	224.3800	-	W1AAA	ol 156.7	AWASEC
Montville	224.8200	-	WA1IXU	oaelz 110.9	WA1IXU

222-225 MHz 347
CONNECTICUT-FLORIDA

<i>Location</i>	<i>Output</i>	<i>Input</i>	<i>Call</i>	<i>Notes</i>	<i>Sponsor</i>
New London	224.2600	—	W1NLC	oe	SCRAMS
Norwich	224.0800	—	N1FLU	o 156.7	
Salem	224.1400	—	W1AAA	103.5	AWASEC
DELAWARE					
FREQUENCY USAGE					
SNP	223.8000	—			
GREENWOOD					
Greenwood	224.4400	—	KD3GS		CSARC
SOUTH					
Dagsboro	224.8800	—	KA3TWG	l	KA3TWG
Delmar	224.0200	—	N3FJM		DARC
Millsboro	224.8400	—	K3JL	aeZ(911)	SussexAR
WILMINGTON					
New Castle	224.2200	—	KA3TWG	elWX	Penn-Del
Newark	224.5400	—	WB2LSP	al	WB2LSP
Newark	224.7200	—	N3JCR	a	+N3JFS
Wilmington	224.0000	—	K3WAJ	l	K3WAJ
DISTRICT OF COLUMBIA					
FREQUENCY USAGE					
SNP	223.8000	—			
WASHINGTON AREA					
Washington	224.5000	—	W3NKF	a	NRL ARC
FLORIDA					
CENTRAL					
Winter Haven	224.0600	—	W3WYF	o(CA)z 127.3	W3WYF
Winter Haven	224.8000	—	KE4WDP	o 127.3	KE4WDP
DEEP SOUTH					
Key West	224.2600	—	KD1Z	o(CA)ez	KD1Z
EAST CENTRAL					
Cocoa	224.5000	—	N4LEM	or	N4LEM
Mims	224.8600	—	KF4SEK	oe	KF4SEK
FT MYERS AREA					
Ft Myers	224.5200	—	WA4PIL	o 136.5	GCARC
JACKSONVILLE AREA					
Jacksonville	224.7800	—	KE4FZM	oa	KE4FZM
Jacksonville	224.9400	—	NS4R	o(CA)el 103.5	NS4R
MIAMI AREA					
Adventura	224.6000	—	KB4JDE	o	KB4JDE
Coral Gables	224.3600	—	KD4BBM	o(CA)lr	KD4BBM
Ft Lauderdale	224.9200	—	KE4FG	o(CA)elBl	KE4FG
Hialeah	223.9400	—	WA4UYV	ot	WB4IVM
Hialeah	224.0600	—	WB4IVM	o(CA)et	WB4IVM
Hialeah	224.1200	—	KD4DHG	elt	KD4DHG
Hialeah	224.2600	—	KA4GAQ	c 110.9	KA4GAQ
Hialeah	224.5800	—	WA4TPW	o(CA)t	WA4TPW
Hialeah	224.9400	—	KB4ZWF	o	KB4ZWF
Hollywood	224.2200	—	WD4KYW	ol	MRC
Kendall	224.0200	—	KB4JDE	oel	KC4QLV

348 222-225 MHz

FLORIDA

<i>Location</i>	<i>Output</i>	<i>Input</i>	<i>Call</i>	<i>Notes</i>	<i>Sponsor</i>
Kendall	224.7200	-	KG4DKG	o(CA)el	KG4DKG
Miami	223.9200	-	KC4QLV	o(CA)e	KC4QLV
Miami	223.9800	-	KF4OJ	o(CA)	KF4OJ
Miami	224.0000	-	AE4EQ	o(CA)	AE4EQ
Miami	224.1000	-	KC4MND	o	KC4MND
Miami	224.1400	-	KD4LIH	c 141.3	KD4LIH
Miami	224.5000	-	W4HN	oel 110.9	W4HN
Miami	224.6200	-	WA4TCE	c	WA4TCE
Miami	224.6600	-	WB4ESB	oe	SIRA, Inc.
Miami	224.7000	-	KA4ZAY	celt	KA4ZAY
Miami	224.7800	-	KC4MVR	o(CA)eBl	KC4MVR
Miami	224.8400	-	KC4BOB	ol	KC4BOB
Miami	224.9800	-	WD4RXD	oaBl	RC de Cuba
Miami Beach	224.5400	-	KB4JDE	ol	KB4JDE
Miami Beach	224.7400	-	WA4LWN	oe	WA4LWN
Plantation	224.7600	-	W4AB	o(CA)er	BARC
Pompano Beach	224.4600	-	W4GCC	o(CA)	GCARA
Wilton Manors	224.8000	-	N4WWM	oelRBx 103.5	WA4EMJ
NORTH CENTRAL					
Gainesville	224.1600	-	K4GNV	ol	GARS
Ocala	224.1000	-	N4KIM	oaex	N4KIM
NORTH EAST					
DeLand	224.0000	-	KE8MR	o	KE8MR
ORLANDO AREA					
Altamonte Spgs	224.4600	-	WA4JNG	oer	WA4JNG
Clermont	224.3000	-	WA8TTM	o 103.5	WA8TTM
Clermont	224.8200	-	KR4Q	oe	KR4Q
Orlando	224.4000	-	WB4HZQ	oaelRBz	W4WJB
Orlando	224.4200	-	W4PLB	o(CA)el 103.5	OARC
Orlando	224.7600	-	WP4MWK	o(CA)erz	WP4MWK
Orlando	224.9400	-	W8ANK	o	W8ANK
Umatilla	224.1400	-	KA4OPN	oe	SHRA
Winter Park	224.2000	-	WA4JNG	o(CA)ez	WA4JNG
PENSACOLA AREA					
Cantonment	224.9400	-	KC4ZUG	oe	KC4ZUG
Crestview	224.8200	-	KD4NHT	o 100.0	KD4NHT
Crestview	224.9000	-	KD4NHT	oa 100.0	KD4NHT
SOUTH CENTRAL					
Lake Placid	224.6400	-	KE4GZV	o	KE4GZV
Okeechobee	224.1000	-	KF4EA	ox	KF4EA
SOUTH EAST					
West Palm Bch	223.9200	-	W4PHL	oer	PBCEM
West Palm Bch	224.3400	-	WB4FPB	o	PBRA
SOUTH WEST					
Naples	224.3800	-	KD4OZW	oe 67.0	KD4OZW
TAMPA/ST PETE AREA					
Clearwater	224.1200	-	W4ACS	o(CA)elrs WXz 156.7	PCACS
Clearwater	224.4400	-	W4NHL	oelr	W4NHL
Clearwater	224.7800	-	W4NHL	oelr	W4NHL
Clearwater	224.9400	-	WB4BZF	oer	CARS

222-225 MHz 349
FLORIDA-GEORGIA

<i>Location</i>	<i>Output</i>	<i>Input</i>	<i>Call</i>	<i>Notes</i>	<i>Sponsor</i>
Dunedin	224.2400	-	W4YYZ	c(CA)l	W4YYZ
Largo	224.2200	-	KO4CR	o(CA)eI	KO4CR
New Prt Richey	223.9400	-	AE4GB	o	AE4GB
New Prt Richey	224.5400	-	WA4GDN	oer	GCARC
Pinellas Park	224.8400	-	W4ORM	ol 103.5	Wormhole
Port Richey	224.8600	-	WD8MVU	o	WD8MVU
St Petersburg	224.0200	-	NØRW	oel	NØRW
St Petersburg	224.3800	-	K4LK	o(CA)eI RB WXZ 146.2	K4LK
St Petersburg	224.6600	-	WA4AKH	o	SPARC
Tampa	224.7400	-	NR4A	o	Wireless
WEST CENTRAL Dunnellon	224.9200	-	W4UEA	oaert	W4UEA
GEORGIA					
Acworth/Atl	224.3200	-	N4MTA	oe 123.0	DELTA 4 RG
Acworth/Atl	224.5000	-	N4MTA	oe 123.0	DELTA 4 RG
Alpharetta	224.5800	-	NX9O	o(CA)eRB 100.0	RFACRES
Alpharetta	224.8600	-	KC4JNN	oaelRBz 100.0	KC4JNN
Atlanta	224.2800	-	N4BLR	o	
Atlanta	224.3400	-	W4DOC	o	ATL RC, I
Atlanta	224.8200	-	KK4C	o 77.0	K4PE
Atlanta-ne	224.2000	-	KC4OVY	#o(CA)e RB 100.0	KC4OVY
Atlanta/Bell	224.6200	-	W4PME	oe 100.0	MATPARC
Atlanta/Mariet	224.1200	-	N4NFP	oaelRB 118.8	BIG SHANT
Atlanta/Mariet	224.2200	-	N4NEQ	oet	N4NEQ
Atlanta/Mariet	224.4400	-	N4NEQ	o(CA)eI RB 118.8	BIG SHANT
Atlanta/Mariet	224.9600	-	PT2RFL	oeRB 100.0	GIRA
Augusta	224.9400	-	WB4KXO	o(CA)	WB4KXO
Biskey Mtn	224.1600	-	KC4JNN	oaelRBz 100.0	KC4JNN
Cedartown	224.7800	-	KC4KLW	oe 179.9	KC4KLW
Clayton	224.7200	-	W4UWH	o	W4UWH
Conyers	224.0200	-	WB4JEH	#ol	
Conyers	224.8000	-	WA4SSJ	ot	WA4SSJ
Cumming	224.9800	-	K4JSR	o(CA)l	K4JSR
Dahlonega	224.3800	-	N4RBT	o 100.0	N4RBT
Dallas	224.1800	-	N4YDX	oe	N4YDX
Dallas	224.5400	-	N4YEA	o(CA)e	N4YEA
Dallas	224.7000	-	W4TIY	oeRB	PAULDING
Dalton	224.3600	-	N4BZJ	oaet	7.135 RPTR
Dalton	224.4600	-	N4BZJ	o 118.8	N4BZJ
Dalton	224.6800	-	N4BZJ	o	7.135 RPTR
Dalton	224.7400	-	N4KVC	oRBzt	7.135 RPTR
Ft Mt/Chatswth	224.2400	-	N4YYD	o(CA)eRB z 71.9	N4YYD

350 222-225 MHz
GEORGIA-ILLINOIS

<i>Location</i>	<i>Output</i>	<i>Input</i>	<i>Call</i>	<i>Notes</i>	<i>Sponsor</i>
Gainesville	224.8400	-	W4TL	o 131.8	W4TL
Hawkinsville	224.8200	-	WR4MG	o 107.2	KB8CUH
Jasper	224.4000	-	KC4AQS	IRB 100.0	KC4AQS
Jasper	224.6000	-	W4UWH	o 100.0	NP2Y
Lookout Mt	224.5600	-	W4RRG	oelt	KS4QA
Lookout Mt	224.6400	-	W4RRG	oel	KS4QA
Marietta	224.2600	-	KE4QFG	o 110.9	KE4QFG
Marietta	224.9000	-	W4LMA	o(CA)z	LARC-LOCK
Norcross	224.4800	-	KE4IPX	oaRB	KE4IPX
Pine Log Mtn	224.5200	-	KE4AIS	oeRB	KE4AIS
Snellville	224.9200	-	W4CSX	o 100.0	MARCEL
Stone Mt	224.7600	-	W4BOC	o	ALFORD ME
Temple	224.3000	-	WA4KM	o 100.0	WA4KM
Valdosta	224.4600	-	KB0Y	oeRB 141.3	SGRA
Waleska	224.1400	-	KD4ALC	oe	KD4ALC
Waleska	224.9400	-	KB4GDS	o(CA)eRB z	AG0GI
Warner Robins	224.8400	-	WR4MG	oaerBz	MID GA RAD
Watkinsville	224.4200	-	KD4AOZ	o 123.0	KD4AOZ
Yorkville	224.8800	-	WD4LUQ	oeRB 77.0	WD4LUQ
Young Harris	224.6600	-	NP2Y	o 100.0	WP2ADK

HAWAII

KAUAI

Hanamaulu	223.9800	-	KH6BFU	o	Ohana ARC
Lihue	224.7000	-	KH6JJC	o	KH6JJC

OAHU

Diamond head	224.2200	-	WH6CZP	cal	KH7TX
Ewa	224.7400	223.7400	NH6WP	o	Ohana ARC
Honolulu	224.5000	-	KH6JPL	oel	GTEARC
Honolulu	224.9400	-	KH7NM	o	Ohana ARC
North Shore	224.0200	-	KH6LJ	o	Ohana ARC

IDAHO

FREQUENCY USAGE - IACC AREAS

# Snp	224.7200	-			
# Snp	224.8400	-		88.0	

SW-ID

Boise	223.9400	-	KB7ZD	o	KB7ZD
Boise	224.5000	-	KB7DOW	oe	KB7DOW

ILLINOIS

CENTRAL

Greenville	224.1400	-	W9KXQ	o	W9KXQ
Greenville	224.4400	-	W9KXQ	o(CA)elz	OVARC

CHICAGO

Bloomington	224.2200	-	K9NB	o 110.9	BARK
Chicago	224.0200	-	W9TMC	t	TMCARC
Chicago	224.0600	-	WD9GEH	o 110.9	WD9GEH
Chicago	224.1000	-	WA9ORC	o(CA)	CFMC
Chicago	224.3400	-	W9RA	o 103.5	DONFAR

222-225 MHz 351
ILLINOIS

<i>Location</i>	<i>Output</i>	<i>Input</i>	<i>Call</i>	<i>Notes</i>	<i>Sponsor</i>
Chicago	224.4800	-	KD9FA	ol	ACLR
Chicago	224.7200	-	KA9QPZ	o(CA)e 114.8	WSNSTVAR
Chicago	224.8600	-	W9SRO	o 110.9	CFAR
EAST CENTRAL					
Danville	224.2800	-	KA9SKS	o	KA9SKS
NORTH CENTRAL					
Dixon	224.6000	-	WD9CJB	oe	WD9CJB
Freeport	224.9200	-	W9FN	o(CA)e 100.0	W9FN
NORTHEAST					
Batavia	224.4000	-	W9XA	oel	W9XA
Batavia	224.6400	-	N9ODP	oes	N9ODP
Bolingbrook	224.5400	-	K9BAR	o(CA)ez	BARS
Brookfield	224.1600	-	K9SAD	oaalz 110.9	SADFAR
Buffalo Grove	224.5800	-	WB9TAL	o(CA)l 110.9	ARCOMLEA
Clarendon Hills	224.6800	-	W9DUP	o	DARC
Crystal Lake	224.7000	-	KA9VNV	oer 100.0	KA9VNV
Deerfield	224.2400	-	KA9REN	o(CA)	CHINET
Downers Grove	224.9200	-	NK9M	o	NK9M/DARN
Glen Ellyn	224.1400	-	W9CCU	oaerlz	WCRA
Glenview	224.6000	-	W9AP	o 110.9	NORA
Gurnee	224.0800	-	W9MAB	o(CA)e	GURNEE R
Hampshire	223.9200	-	W9ZS	c(CA)z	W9ZS
Hazel Crest	224.1800	-	WA9ORC	o	CFMC
Itasca	224.5000	-	WA9ZZU	ct	WA9ZZU
Joliet	223.8200	-	W9OFR	oael	WCARL
Lisle	224.3600	-	W9US	oaalz 110.9	FUBAR
Lisle	224.6200	-	WA9AEK	o 110.9	WA9AEK
Marengo	224.8400	-	K9AMJ	oel	K9AMJ
Mt Prospect	223.9000	-	WB9UOM	c	ORD 220
Naperville	224.2000	-	W9NPD	or 110.9	NPDARC
New Lenox	224.4200	-	N2BJ	oae	N2BJ
Northbrook	224.2600	-	WB9KNX	oe 110.9	WB9KNX
Orland Park	224.9400	-	N2BJ	oae	ANDREWS
Park Forest	223.9600	-	WB9UAR	o(CA) 119.9	WB9UAR
Park Ridge	224.7800	-	KB9II	o	FAROUT
Rolling Meadows	224.3800	-	WB9WNK	oal 110.9	MATS
Schaumburg	223.9400	-	N9EP	ol 110.9	WRC
Schaumburg	224.5600	-	K9EL	ol	EGDXA
Schaumburg	224.6600	-	WB9YBM	c	WB9YBM
Schaumburg	224.7600	-	N9CXQ	o(CA)els z 110.9	NAPS
Schiller Park	224.9800	-	WB9AET	o(CA)r 110.9	WAFAR
Techny	224.3200	-	NS9RC	o(CA)l 110.9	NSRC
Westmont	223.8600	-	N9TO	oe 110.9	TFAR
Wheaton	224.8200	-	KF9OA	or 110.9	DART

352 222-225 MHz**ILLINOIS-INDIANA**

<i>Location</i>	<i>Output</i>	<i>Input</i>	<i>Call</i>	<i>Notes</i>	<i>Sponsor</i>
NORTHWEST					
East Moline	224.1000	-	NN9K	o	NN9K
Lanark	224.8600	-	WB9NLQ	o	SRG
PEORIA					
Dunlap	224.0800	-	N9BBO	o(CA)el 156.7	N9BBO
ROCKFORD					
Rockford	223.8800	-	W9AXD	oe	RARA
Rockford	224.0400	-	K9AMJ	o(CA)elr	K9AMJ
Rockford	224.2800	-	N9CCE	oae	N9CCE
Rockford	224.4400	-	K9AMJ	o(CA)elr	K9AMJ
ST LOUIS					
Belleville	224.1200	-	K9GXU	oarz	STCARC
Collinsville	224.0600	-	W9AIU	o(CA)ls	EGYPTN RC
Edwardsville	224.0600	-	W9AIU	o(CA)el	EGYPTN RC
Godfrey	224.3000	-	N9GGF	celt	N9OWS+
Godfrey	224.4000	-	K9KE	oelr	K9KE
Mascoutah	224.2000	-	AA9ME	ol	AA9ME
WEST CENTRAL					
Versailles	224.9200	-	KB9JVU	o(CA)e 103.5	KB9JVU
INDIANA					
CENTRAL					
Indianapolis	224.8000	-	WB9PAR		WB9PAR
Indianapolis	224.9200	-	N9ARQ	o 77.0	ICE
Indianapolis	224.9800	-	WD9EZK		WD9EZK
Martinsville	224.6600	-	N9AJS		MCRA
Martinsville	224.8400	-	N9FUT		N9FUT
Shelbyville	222.4400	222.8400	W9JUQ	oeswx	BRV ARS
EAST CENTRAL					
Brookville	224.2800	-	N9HHM	o(CA)e	N9HHM
Brookville	224.3200	-	N9HHM	o(CA)e	N9HHM
Chesterfield	224.1000	-	WD9AQA	o	WD9AQA
Eaton	224.6000	-	W9KFO		W9KFO
Hartford City	224.5600	-	W9NPA	o	BARS
Hartsville	224.1400	-	WD9EME	o	WD9EME
Muncie	223.9200	-	WB9HXG	oel	MAARC
Muncie	224.7000	-	WD9HQH	o(CA)e	Evans/Rust
New Castle	224.1800	-	W9ML	o	W9ML
Parker City	224.0400	-	K9EKP		ParkerCity
Richmond	224.7400	-	KC9TR		KC9TR
Rushville	224.3600	-	K9PQP	o	BAMS
NORTH CENTRAL					
Elkhart	224.9000	-	W9LZX	o(CA) 131.8	Elkhart RA
Marion	224.5200	-	KA9TYJ	oa	GrantCo 22
New Carslile	223.8000	-	N9HXU	o 131.8	N9HXU
Plymouth	224.5000	-	K9ZLQ		K9ZLQ
South Bend	222.9800	222.3800	WB9YPA		FM 98
NORTHEAST					
Angola	224.9400	-	WB9DGD		STARS
Auburn	224.2200	-	N9DCB	o	N9DCB

**222-225 MHz 353
INDIANA-KANSAS**

<i>Location</i>	<i>Output</i>	<i>Input</i>	<i>Call</i>	<i>Notes</i>	<i>Sponsor</i>
Fort Wayne	224.8000	—	W9FEZ	o	Mizpah Shr
Fort Wayne	224.8800	—	K9LSB		NIUA/HAMS
Ft Wayne	224.4800	—	KA9SLN	o(CA)el	KA9SLN
Huntington	224.8600	—	WB9GEQ		WB9GEQ
North Webster	224.1600	—	WB9MYW	(CA)e 131.8	IRDF+CS
Warren	222.4600	222.8600	N9QVI	oe	N9QVI
Warsaw	224.7800	—	WD9HIK	o	WD9HIK
NORTHWEST					
Fowler	224.5200	—	WA9TCL	o	WA9TCL
Lafayette	224.9600	—	WA9KLZ	o	WA9KLZ
Schererville	224.7400	—	KE9VS	o 131.8	KE9VS
St John	224.4600	—	WA9JLN		WA9JLN
Valparaiso	224.1200	—	KB9KRI	oe 131.8	KB9KRI
SOUTH CENTRAL					
Floyd's Knob	224.8200	—	W4MOP		W4MOP
SOUTHWEST					
Bloomington	224.7800	—	K9KTH	o	BBS
Evansville	224.7600	—	N9APA		N9APA
Linton	224.4400	—	N9LAX	o	LARG
Vincennes	224.6000	—	W9DP	oe	W9DP
WEST CENTRAL					
Terre Haute	223.8800	—	NS9M	oe	NS9M
Terre Haute	224.3000	—	N9IAH	o	N9IAH
Terre Haute	224.8800	—	WJ2W	o	WJ2W
IOWA					
CEDAR RAPIDS					
Cedar Rapids	224.9400	—	W0HUP	o(CA)lz	CRRA+SEIT
COUNCIL BLUFFS					
Council Bluffs	224.0600	—	W0JJK	ol	W0JJK
DES MOINES					
Des Moines	224.8200	—	WD0FIA	o(CA)er WXx	WD0FIA+KB
Des Moines	224.9800	—	WD0FIA	(CA)elr WXx 114.8	WD0FIA+KB
Grimes	224.5400	—	N0INX	ael 118.8	Westside C
WATERLOO					
Waterloo	224.9000	—	NK0T	el 136.5	NE IA RAA
KANSAS					
CENTRAL					
Goessel	223.9400	—	WB0UUB	o	WB0UUB
KANSAS CITY METRO					
Belton	224.6200	—	N0GXO	o	
Gardner	224.7800	—	K0NK	o(CA)erz	K0NK
Independence	224.7400	—	KB0GR	oerz	EARS, Inc
Kansas City	224.0000	—	K0HAM	o(CA)elrz 88.5	NE KS ARC
Kansas City	224.1000	—	WB0KIA	oerz	KC220ARA
Kansas City	224.2000	—	WB0KIA	oar	KC220ARA
Kansas City	224.3000	—	WB0KIA	oar	KC220ARA
Kansas City	224.5400	—	KC2ARC	oa 131.8	KC220ARC

**354 222-225 MHz
KANSAS-LOUISIANA**

<i>Location</i>	<i>Output</i>	<i>Input</i>	<i>Call</i>	<i>Notes</i>	<i>Sponsor</i>
Olathe	224.9400	-	W0QQ	o(CA)e	SFTARC
Shawnee	223.9400	-	WA0CBW	oe	WA0CBW
NORTHCENTRAL					
Concordia	224.8600	-	WB0SVM	ol	NCK RC
WICHITA					
Sedgwick	224.5200	-	KA0MR	oa	KA0MR
Wichita	224.0600	-	KF0M	oe	KF0M

KENTUCKY

Ashland	223.9400	-	KC4QK	o(CA)e	ASHLAND 2
BuckHorn Lake	224.4600	-	K4XYZ	o 103.5	K4XYZ
Dorton	224.5200	-	WR4AMS	o	WR4AMS
Garrett	224.2600	-	KF4ZTB	e	KF4ZTB
Hazard	224.8200	-	WR4AMS	o	K4ITF
Irvine	224.9400	-	AD4RU	oe	AD4RU
Lancaster	224.5600	-	KD4RXF	o(CA)	N4YUU
Lawrenceburg	224.9000	-	N4EQT	o 107.2	N4EQT
Lexington	224.4200	-	AC4AO	oaez	AC4AO
Lexington	224.8000	-	KR4BD	o	KR4BD/KA8
London	224.9800	-	WR4AMS	o	MT. EMERG.
Louisville	224.3000	-	KA4MKT	oe	KA4MKT
Lynch	224.3200	223.7200	K4TDO		K4TDO
Meta	224.3800	-	WR4AMS		WR4AMS
Middlesboro	224.1200	-	WM4MD	o 82.5	WM4MD
Nancy	224.1000	-	KA4UHL	oaez	KA4UHL
				100.0	
Pikeville	224.5800	-	WB4F	o	KEYSER HE
Pikeville	224.6200	-	KD4DAR	ORB	
Prestonsburg	224.7200	-	WR4AMS	o	K4ITF
Shepherdsville	224.5000	-	N4FND	o(CA)eRB	N4FND
				151.4	
Somerset	224.3000	-	N4AI	oez	N4AI
Somerset	224.8800	-	N4AI	oe	N4AI
Versailles	224.2200	-	AD4CR	o(CA)eRB	AC4FP
				Z	

LOUISIANA

FREQUENCY USAGE

Shared	224.6000	-	SNP		
BATON ROUGE					
Baton Rouge	224.0600	-	KC5BMA	oelr	RASC
HAMMOND					
LaCombe	224.6600	-	AA5UY	c	AA5UY-RA
Madisonville	224.1400	-	W5NJJ	oe	NLAKE ARC
NEW ORLEANS					
Jefferson	223.9600	-	WB5JEQ	oaeBI	WB5JEQ
Metairie	224.0000	-	K5MPJ	o	K5MPJ
New Orleans	222.0400	+			
New Orleans	223.6400	-			
New Orleans	224.5200	-	KF5JC	o	TRI-PAR
New Orleans	224.7000	-	W5RGM	c(CA)et	PARC
New Orleans	224.9000	-	WD0GIV	o	WD0GIV

222-225 MHz 355
LOUISIANA-MARYLAND

<i>Location</i>	<i>Output</i>	<i>Input</i>	<i>Call</i>	<i>Notes</i>	<i>Sponsor</i>
New Orleans	224.9400	-	WB5LOC	o	WB5LOC
New Orleans	224.9800	-	AA5OY	o	AA5OY
NORTHWEST					
Shreveport	223.9400	-	K5HR	o	NW LA ATV

MAINE

FREQUENCY USAGE

SIMPLEX	223.5000	223.5000			
TEST PAIR	224.1400	-	CTCSS	82.5 107.2	
AROOSTOCK					
Frenchville	224.1800	-	N1CHF	oE-SUN	N1CHF
KENNEBEC					
Winthrop	224.7200	-	N1EWS	oe	KVARC
LAKES & MOUNTAINS					
Buckfield	223.9400	444.0250	WA1KAH		+FARTS
Buckfield	223.9400	-	WA1KAH	oel	+FARTS
Buckfield	224.6200	-	W11F	o 103.5	W11F
MID-COAST					
Hope	224.0000	-	WA1ZDA	o	WA1ZDA
Northeast Hrbr	224.4000	-	N4MDC	oaez	Island Ins
Rockland	224.1000	-	WA1ZDA	o	K1EHO

MARYLAND

FREQUENCY USAGE

SNP	223.8000	-			
ANNAPOLIS					
Arnold	224.0800	-	WB0FQC	l	WB0FQC
Davidsonville	223.8800	-	W3VPR	aeZ(911)	AARC
BALTIMORE					
Baltimore	224.9600	-	WA3DZZ	o(CA)el WX	BRATS
Carney	224.4800	-	KB3AVZ	lst	KB3AVZ
Columbia	223.9200	-	K3CUJ	l	Col. ARA
Columbia	224.8600	-	KA3HRJ		KA3HRJ
Ellicott City	224.3200	-	N3EZD		N3EZD
Jessup	224.7600	146.1600	WA3DZD	l 107.2	MFMA
Jessup	224.7600	-	WA3DZD	l 107.2	MFMA
Jessup	224.7600	449.0000	WA3DZD	l 107.2	MFMA
Millersville	224.5600	-	W3VPR		AARC
NW Baltimore	224.3800	-	W3HMO	l	W3HMO
NW Baltimore	224.8000	-	WA3DZZ		BRATS
Perry Hall	223.8400	-	W3JEH		W3JEH
S Baltimore	224.6800	-	KS3L		SummitAR
W Baltimore	224.6400	-	WA3Z		SummitAR
CENTRAL					
Damascus	224.5400	-	W2BZR	a	W2BZR
Damascus	224.5800	-	K3LNZ		PAVHFS
CENTRAL DELMARVA					
Salisbury	224.0200	-	N3FJM		DARC
MD NE					
Odenton	224.6000	-	N3MIR		N3MIR
Rising Sun	224.3000	-	N3PCL	107.2	K3DWB

356 222-225 MHz**MARYLAND-MASSACHUSETTS**

<i>Location</i>	<i>Output</i>	<i>Input</i>	<i>Call</i>	<i>Notes</i>	<i>Sponsor</i>
NE					
Port Deposit	224.5200	-	N3VTI	103.5	N3OUT
NE MD					
Belair	223.9600	-	N3EKQ	(CA)	N3EKQ
Manchester	224.1200	-	N3KZS	ap	N3KZS
NORTHEAST					
Colora	224.9000	-	K3UAV	er 107.2	FORCE
Shawsville	224.9200	-	WA3DUR		WA3DUR
SOUTH					
Lexington Park	223.9000	-	WA3UMY	I	WA3UMY
WASHINGTON AREA					
Jessup	224.7600	146.1600	WA3DZD	I 107.2	MFMA
Jessup	224.7600	-	WA3DZD	I 107.2	MFMA
Jessup	224.7600	449.0000	WA3DZD	I 107.2	MFMA
Rockville	224.9400	-	WB3DIO	ar	MACS
WEST CENTRAL					
Frederick	224.2000	-	K3MAD	o(CA)exz 123.0	MADRA

MASSACHUSETTS**FREQUENCY USAGE**

SIMPLEX	223.5000	223.5000			
TEST PAIR	224.1400	-	CTCSS 67.0	103.5	
BERKSHIRES					
Adams	224.1000	921.1000	K1FFK	#	NOBARC
Adams	224.1000	449.4250	K1FFK	#	NOBARC
Adams	224.1000	-	K1FFK	#ol	NOBARC
Adams	224.1000	147.0300	K1FFK	#	NOBARC
Adams	224.1000	146.9100	K1FFK	#	NOBARC
Adams	224.1000	53.2300	K1FFK	#	NOBARC
Gt Barrington	223.8800	444.1500	KA1OA		KA1OA
Gt Barrington	223.8800	-	KA1OA	oaTTelz 100.0	KA1OA
Gt Barrington	223.8800	144.6700	KA1OA		KA1OA
Pittsfield	224.4000	-	N1FZH	#o	N1FZH
BLACKSTONE VALLEY					
Medway	224.6600	-	W1KG	ol	W1KG
Medway	224.6600	147.6600	W1KG		W1KG
BOSTON					
Brookline	224.8800	-	K1IW	a 103.5	CrockerPSG
Brookline	224.8800	147.5850	K1IW	103.5	CrockerPSG
Lexington	224.0400	442.5750	N1AU		CLNL WRLS
Lexington	224.0400	-	N1AU	ol	CLNL WRLS
Lexington	224.0400	147.7950	N1AU		CLNL WRLS
Medford	224.3600	-	N1MV	oe	MVARG
Quincy	224.4000	449.9250	N1KUG	103.5	MMRA
Quincy	224.4000	-	N1KUG	o(CA)els 103.5	MMRA
Stoneham	224.4200	-	KA1JMF	oeaz	KA1JMF
Wakefield	223.8000	-	N1CSI	oeEXP	N1CSI
Waltham	224.9400	-	WA1GEP	oe	WARA
Westwood	224.7400	-	WJ1A	oers	WestwoodE
Woburn	224.9800	-	KA1RMF	o	+WA1HOG

**222-225 MHz 357
MASSACHUSETTS**

<i>Location</i>	<i>Output</i>	<i>Input</i>	<i>Call</i>	<i>Notes</i>	<i>Sponsor</i>
BOSTON SOUTH					
Walpole	224.3200	—	W1ZSA	oerwx	WalpoleEMA
CAPE & ISLANDS					
Chatham	224.5200	—	WC1L	oTTel 103.5	+WC1O
Dennis	224.3400	—	N1SGK	oaTTez	BRDEAN MR
West Tisbury	224.8000	—	KB1QL	oae	VARA
CENTRAL					
Fitchburg	224.3400	442.9500	WB1EWS	#	WB1EWS
Fitchburg	224.3400	—	WB1EWS	#oex	WB1EWS
Fitchburg	224.3400	147.3150	WB1EWS	#	WB1EWS
Hardwick	224.3800	—	NC1Z	o	3AMIGOS R
Princeton	224.5800	442.6250	KG1C	#	NEN
Princeton	224.5800	—	KG1C	#ol 103.5	NEN
Spencer	224.5400	223.9400	N1RFL	oe	N1RFL
Westminster	224.8200	—	W1GPM	o 88.5	W1GPM
Winchendon	224.4400	—	AA1JD	oaelrsRB	MEGASYSG
Worcester	224.4800	—	N1EKO	oa(CA) TTez	K1ANA
MERRIMACK VALLEY					
Groton	224.8200	—	NO1A	o(CA)	NO1A
Methuen	224.9600	—	KX1M	oae 103.5	NE MUDDU
Pepperell	223.9600	—	N1MNX	ol 100.0	N1MNX
Pepperell	224.6400	2405.0000	WA1VVH		WA1VVH
Pepperell	224.6400	1270.4000	WA1VVH		WA1VVH
Pepperell	224.6400	907.1000	WA1VVH		WA1VVH
Pepperell	224.6400	442.1250	WA1VVH		WA1VVH
Pepperell	224.6400	—	WA1VVH	ol	WA1VVH
Pepperell	224.6400	52.1100	WA1VVH		WA1VVH
Tewksbury	224.2600	—	N1HDY	oae 67.0	Tewks EMA
Westford	224.7600	446.1750	AA1JD		MEGASYST
Westford	224.7600	—	AA1JD	ol 85.4	MEGASYST
Westford	224.7600	146.7300	AA1JD		MEGASYST
Wilmington	224.1600	—	K1KZP	oa(CA)e 67.0	+K1ZOE
METRO WEST					
Framingham	224.2400	—	KD1T	o	222 CLUB
Hopkinton	223.9400	449.9250	N1BHI		MMRA
Hopkinton	223.9400	—	N1BHI	o(CA)els 103.5	MMRA
Lincoln	223.8400	—	WA9AMZ	oer	Lincoln CD
Marlborough	223.8600	441.6750	KA1TIH		AARC
Marlborough	223.8600	—	KA1TIH	o(CA)elr 241.8	AARC
Marlborough	223.8600	52.4700	KA1TIH		AARC
Weston	224.7000	449.9250	N1HBR	103.5	MMRA
Weston	224.7000	—	N1HBR	o(CA)els 103.5	MMRA
NORTH SHORE					
Danvers	224.3800	—	KB1CDG	#oe	N1IEQ
Gloucester	224.9000	—	KA1GTA	o(CA)e	CP ANN RA
Haverhill	223.9200	—	KA1CQY	oTTelRBx	PCFULVALE
Haverhill	224.1200	—	KA1JMF	oel 103.5	KA1JMF

358 222-225 MHz**MASSACHUSETTS-MICHIGAN**

<i>Location</i>	<i>Output</i>	<i>Input</i>	<i>Call</i>	<i>Notes</i>	<i>Sponsor</i>
Lynn	224.7800	-	W1SWR	o 151.4	W1SWR
No Andover	224.5200	-	WA1WLU	oar	N AndvrCD
North Andover	224.6800	-	WA1WLU	oar	N AndvrCD
Saugus	224.7200	-	WA1WYA	oaTTe	+WB1HKY
PIONEER VALLEY					
Pelham	224.7400	-	WA1VEI	o	MSRA
SOUTH SHORE					
Plymouth	224.1200	-	KG1C	#ol 103.5	NEN
SPRINGFIELD					
Agawam	224.5200	-	WC1L	o(CA)elrs WXz 103.5	+WC1O
E Longmeadow	224.9800	-	WA1PLS	#oe	220/450 RA
Holyoke	224.6200	-	WC1L	o(CA) TTI rsWX 103.5	NEN
Springfield	223.9400	-	WA1OCK	#o(CA)el 103.5	WA1OCK
Springfield	224.9000	-	N1DUY	#oaelr	N1DUY
MICHIGAN					
LOWER PEN NORTHEAST					
Alpena	224.0800	-	N8BIT	oaelrsz 100.0	8BITRG
Lewiston	224.4200	-	N8SCY	o	N8SCY
Saginaw	224.2800	-	K8DAC	oalrwx	SVARA
West Branch	224.2200	-	W8YUC	cl	RARG
LOWER PEN NORTHWEST					
Manistee	224.1200	-	KB8BIT	oaelwxx z 103.5	KB8BIT
LOWER PEN SOUTHEAST					
Almont	224.7600	-	WN8VOT	o	WN8VOT
Ann Arbor	224.3400	-	W8UHW	o	W8UHW
Ann Arbor	224.3800	-	W8PGW	ox	Arrow RC
Ann Arbor	224.7800	-	WA8EFK	oelrsWX	RRRA
Berkley	224.2000	-	W8WQ	oe	W8WQ
Burton	224.7200	-	W8JDE	oael	FAIR
Canton	224.7400	-	W8PMN	o(CA) 100.0	W8KFN
Chelsea	224.0000	-	WD8IEL	oerWX	CARC
Chelsea	224.1600	-	WD8IEL	oerWXz	CARC
Clarkston	224.0800	-	N8BIT	o(CA)e 67.0	8BITRG
Clio	224.0600	-	N8NJJN	oael	FAIR
Dearborn	224.5200	-	K8UTT	oa 100.0	Ford ARL
Durand	224.8600	-	N8IES	olrsWX 100.0	N8IES
Flint	224.1800	-	KF8UI	o(CA) DCSelrsWXz 88.5	KF8UI
Flint	224.5400	-	KC8KGZ	o(CA)ers WXz 88.5	FRMA
Garden City	224.8000	-	KK8GC	o(CA)el 100.0	GCRA
Hell	224.9200	-	WD8PMV	c(CA)e	WD8PMV
Inkster	224.5800	-	N8WB	oaelrwx z 100.0	N8WB

222-225 MHz 359
MICHIGAN-MINNESOTA

<i>Location</i>	<i>Output</i>	<i>Input</i>	<i>Call</i>	<i>Notes</i>	<i>Sponsor</i>
Lapeer	224.8800	-	W8LAP	oaerWX	LCARA
Milford	224.6200	-	N8LBJ	oae	N8LBJ
Mt Morris Twp	224.3000	-	KB0ONB	ors 88.5	KB0ONB
Northville	224.9400	-	W8NJH	oaelWX 100.0	StuRock
Petersburg	224.0400	-	KC8HIG	o(CA)s	HamalotARC
Pontiac	224.5600	-	WD8INW	oDCSe	WD8INW
Rankin	224.9600	-	W8YUC	c(CA)el WX	RARG
Roseville	224.4600	-	N8EDV	ol	N8EDV
Royal Oak	224.8400	-	KA8ZRR	o(CA)el 100.0	KA8ZRR
Waterford	224.4200	-	W8JIM	o(CA)el WXz 77.0	W8JIM
Westland	224.1200	-	KB8BIT	oaerWXz 110.9	KB8BIT
Westland	224.6800	-	W8ICN	ol 186.2	RADAR
LOWER PEN SOUTHWEST					
Battle Creek	224.2400	-	W8DF	oWxx	SMARS
Buchanon	224.2000	-	N8NIT	o	DOCRG
Cedar Springs	224.1400	-	NW8J	oe 167.9	NW8J
Glenwood	224.8400	-	KB6WJ	o	KA8LGP
Gobles	224.7400	-	N8OKU	oeWX 94.8	N8OKU
Grand Rapids	224.4400	-	WB8VOJ	o	IRA
Grand Rapids	224.6400	-	W8DC	oalrz	GRARA
Grand Rapids	224.7600	-	WD8KXA	oae	WD8KXA
Grand Rapids	224.8800	-	K8SG	oe	K8SG
Hanover	224.2600	-	N8RLA	o(CA)el 123.0	N8RLA
Hanover	224.9000	-	K8WQB	o(CA)elp WXz 123.0	K8WQB
Lansing	224.9800	-	WB8CQM	oers 100.0	LCDRA
Muskegon	224.7000	-	N8KQQ	oael 94.8	N8KQQ
Paw Paw	224.5400	-	KB6WJ	o	GRAPES
Vermontville	224.6000	-	KB8TI	oepx	RRRG
MINNESOTA					
CENTRAL					
Paynesville	224.8000	-	K0OS	o	+ WB0TDN
MPLS-ST PAUL					
Burnsville	224.5400	-	W0BU	oa 100.0	TCRC
Columbia Hts	224.2200	-	WB0BWL	ol	MNLINK
Columbia Hts	224.5000	-	N0FKM	ol 114.8	N0FKM
Columbia Hts	224.6600	-	N0FKM	ol 114.8	N0FKM
Gem Lake	224.1000	-	K0LAV	o L(SUPLNK 787)	K0LAV
Maplewood	224.8800	-	N0FKM	o	N0FKM
Mounds View	224.9400	-	W0YFZ	oe	ANOKACRC
Mpls	223.9000	-	W0YC	ol	UOFM ARC
Mpls	223.9400	-	KA0PQW	o	+ KA0ODB
Mpls	224.3800	-	N0SVX	o	N0SVX

360 222-225 MHz**MINNESOTA-MISSOURI**

<i>Location</i>	<i>Output</i>	<i>Input</i>	<i>Call</i>	<i>Notes</i>	<i>Sponsor</i>
Rosemount	224.9600	-	KA0SDU	ceLITZ 114.8	MRH&RCMA
St Anthony	223.8600	-	KA0SDU	ceLITZ 114.8	MRH&RCMA
St Paul	224.3000	-	WD0DIR	oal	WD0DIR
St Paul	224.4200	-	KA0JLB	o	KA0JLB
St Paul	224.5800	-	WS0H	L(145.17) oae	BATCRKRA
SOUTHEAST Rochester	224.8200	-	W0MXW	o	ROCH ARC

MISSISSIPPI

Byhalia	224.5000	-	N4DRL	oal	N4DRL
Vicksburg	224.7800	-	WB5OWY	o	
Warsaw	224.8800	-	N4DRL	oal	N4DRL
Waynesboro	224.1400	-	W5SAR	oe	W5SAR

MISSOURI**COLUMBIA/JEFF CITY**

Columbia	224.0200	-	N0FPE	oel	N0FPE
----------	----------	---	-------	-----	-------

JOPLIN

Joplin	224.8200	-	NI0W	oe	FSARC
--------	----------	---	------	----	-------

KANSAS CITY METRO

Belton	224.6200	-	N0GXO	o	
Gardner KS	224.7800	-	K0NK	o(CA)erz	K0NK
Independence	224.7400	-	KB0GR	oerz	EARS, Inc
Kansas City	224.0000	-	K0HAM	o(CA)elrz 88.5	NE KS ARC

Kansas City KS	224.1000	-	WB0KIA	oerz	KC220ARA
Kansas City KS	224.2000	-	WB0KIA	oar	KC220ARA
Kansas City KS	224.3000	-	WB0KIA	oar	KC220ARA
Kansas City KS	224.5400	-	KC2ARC	oa 131.8	KC220ARC
Olathe KS	224.9400	-	W0QQ	o(CA)e	SFTARC
Shawnee KS	223.9400	-	WA0CBW	oe	WA0CBW

NORTHEAST

Troy	224.5400	-	KA0EJQ	oel	PkeLincCo
------	----------	---	--------	-----	-----------

SOUTH CENTRAL

Belle	224.6000	-	N0VHN		
St James	224.8000	-	N0OXR	o	

ST LOUIS METRO

Clayton	224.3400	-	WB0RPN	o	
Imperial	224.0400	-	WA0PEZ	o(CA)e	
Olivette	224.5200	-	W0SRC	oe 141.3	SuburbanRC
St Charles	224.9000	-	NF0Q	oe	NF0Q
St Louis	224.2400	-	N0LCB	oa	N0LCB
St Louis	224.9800	-	K0GOB	o(CA)ez	UHFARA
St Paul	224.6600	-	N0EEA	oer	N0EEA

WEST CENTRAL

Sedalia	224.4400	-	WB0LRX	oel	RATS
---------	----------	---	--------	-----	------

222-225 MHz 361
MONTANA-NEW HAMPSHIRE

<i>Location</i>	<i>Output</i>	<i>Input</i>	<i>Call</i>	<i>Notes</i>	<i>Sponsor</i>
MONTANA					
SOUTHWEST					
Bozeman	224.6600	-	KB7KB	ol	KB7KB
NEBRASKA					
FREMONT					
Fremont	224.6600	-	WNØL	oe	
Hooper	224.1600	-	WBØIEN	cl	WBØIEN
Hooper	224.4200	-	WBØIEN	oaelz	WBØIEN
LINCOLN					
Lincoln	224.3000	-	NØGMR	o	
OMAHA					
Omaha	223.9400	-	WBØCMC	oael	
Omaha	224.8200	-	WBØCMC	olx	
Omaha	224.9400	-	KØUSA	ox	AKSARBEN
NEVADA					
NORTH WEST					
Reno	224.9600	-	N6ZFT	o	
SIERRA/TAHOE					
Lake Tahoe	224.0200	-	NR7A	oe	TARA
Truckee	223.8200	-	WB6ALS	oe 131.8	PCSCR
SOUTHERN NEVADA					
Apex Mtn	224.9800	-	N7SGV	o 167.9	SMRC
Hi Potosi Mtn	224.9000	-	W8IXD	o 156.7	Condor
Lo Potosi Mtn	224.0600	-	N6RHZ	c	CMRA
Lo Potosi Mtn	224.4800	-	W7EB	o 110.9	
Pahrump Valley	224.7200	-	KC7DKC	o	
Vegas local	224.5000	-	N8NDI	c	
WEST CENTRAL					
Carson City	224.4600	-	WA7DG	oalz 123.0	WA7DG
Reno	224.0600	-	K7IY	o 123.0	K7IY
Reno	224.1000	-	W7UIZ	o	W7UIZ
NEW HAMPSHIRE					
FREQUENCY USAGE					
SIMPLEX	223.5000	223.5000			
TEST PAIR	224.1400	-		CTCSS 85.4 136.5	
DARTMOUTH/LAKE SUNAP					
Claremont	224.1200	-	N1FSR	#o	N1FSR
Claremont	224.8200	-	N1FSR	#	N1FSR
LAKES REGION					
Pittsfield	224.5400	-	N1AKE	o(CA)ez	PRG
MERRIMACK VALLEY					
Amherst	224.0200	-	K1ZQ	oae 136.5	
Chester	224.2000	-	K1OX	#o	K1OX
Deerfield	223.9800	441.8000	WA1HZK	173.8	WA1HZK
Deerfield	223.9800	-	WA1HZK	ol 136.5	WA1HZK
Deerfield	223.9800	146.3400	WA1HZK	71.9	WA1HZK
Deerfield	223.9800	53.6400	WA1HZK	173.8	WA1HZK
Deerfield	223.9800	52.0400	WA1HZK	71.9	WA1HZK
Deerfield	223.9800	29.5600	WA1HZK	131.8	WA1HZK

NEW HAMPSHIRE-NEW JERSEY

Location	Output	Input	Call	Notes	Sponsor
Derry	224.3000	-	N1EXC	oe	N1EXC
Derry	224.4600	146.2500	K1CA		IntrStRS
Derry	224.4600	-	K1CA	o(CA)eIrs Z 85.4	IntrStRS
Goffstown	223.9000	-	N1FIK	oTTel 103.5	DFQ System
Hollis	224.5000	441.1750	N1IMO		+N1IMN
Hollis	224.5000	-	N1IMO	oaels 88.5	N1IMON1IM
Hollis	224.5000	146.1300	N1IMO		+N1IMN
Mont Vernon	224.1800	920.2000	WB1CMG	#	435 ARA
Mont Vernon	224.1800	442.1250	WB1CMG	#	435 ARA
Mont Vernon	224.1800	-	WB1CMG	#ol	435 ARA
Mont Vernon	224.1800	53.1100	WB1CMG	#	435 ARA
Nashua	224.2800	-	WW1Y	oel	+W1HZN
Nashua	224.2800	147.6450	WW1Y		+W1HZN
Northwood	223.8200	-	W1ELW	oe	W1ELW
Pelham	224.9200	-	N1HBI	oa	N1HBI
Pembroke	224.8000	-	KA1OKQ	o(CA)eRB zt	KA1OKQ
Windham	224.0800	-	WA1YEG	o	WA1YEG
Windham	224.5600	-	W1PW	oe	W1PW
MONADNOCK					
Rindge	224.6000	-	WA1HOG	o 85.4	WA1HOG
Walpole	224.7200	-	N1BAC	ols	+DHRA
SEACOAST					
Exeter	224.2200	-	K1KN	oaTT RB	131.8
WHITE MOUNTAINS					
Franconia	224.0600	-	K1HR	o 114.8	K1HR

NEW JERSEY

Information for the counties of Monmouth, Middlesex, Somerset, Hunterdon, and all counties to the north is provided by MetroCor, a formative coordination body. MetroCor is not currently recognized by either the adjacent coordination councils nor the NFCC, and cross-coordination of these informational-only listings with the recognized adjacent coordination councils is pending.

ATLANTIC

Absecon	224.1400	-	N2LXK	c(CA)	
BERGEN CO					
Alpine	224.9800	-	W2VH	ol 107.2	MAMARC
Fort Lee	224.2400	-	W2QAQ	o 107.2	MAMARC
Midland Park	223.8400	-	N2ZNH	o	N2ZNH
Oakland	224.8400	-	W2PQG	o 141.3	10-70 RA
Saddle Brook	224.4200	-	WB2IZC	o 91.5	WB2IZC
Saddle Brook	224.5200	-	WA2UXC	o	WA2UXC
BURLINGTON					
Willingboro	223.8800	-	WB2YGO	c(CA)et	WARG Inc.
CAMDEN					
Washington Twp	224.6600	-	W2MMD	ors	GCARC
Waterford Wks	224.6200	-	W2MX	oer	MSARC
CAPE MAY					
Ocean City	223.9800	-	W3PS	o(CA)eIrb RB LITZ WX	METRO-CO 156.7

222-225 MHz 363
NEW JERSEY-NEW MEXICO

<i>Location</i>	<i>Output</i>	<i>Input</i>	<i>Call</i>	<i>Notes</i>	<i>Sponsor</i>
ESSEX CO					
Cedar Grove	223.8800	-	KR2I	o	KR2I
Newark	224.0200	-	NE2E	oBI 100.0	NE2E
Newark	224.2800	-	W2KB	o 123.0	W2KB
S Orange	224.2200	-	KE2TT	oBI 74.4	KE2TT
Verona	224.4800	-	WB2JGZ	o 151.4	W2QR RS
HUDSON CO					
Union City	224.3200	-	KD2VN	oBI 131.8	KD2VN
HUNTERDON CO					
Mt Kipp	224.1200	-	K2PM	o	CRA
MIDDLESEX CO					
Metuchen	224.2000	-	K2YNT	o	MetuchenRC
New Brunswick	224.5600	-	KA2AHS	ol 141.3	MiddleOEM
South Amboy	224.7800	-	NE2E	oBI 123.0	NE2E
MONMOUTH					
Ellisdale	224.1600	-	K2NI	oaet	HRG
Keyport	224.9600	-	WA2EWK	o	WA2EWK
MORRIS CO					
Morristown	224.9400	-	NO2EL	o	MorrisOEM
Mt Arlington	224.7200	-	WB2SLJ	o 103.5	WB2SLJ
OCEAN					
Jackson	224.3000	-	N2RDM	or	CrmRdgRG
Lakewood	224.1200	-	N2CKH	oael 156.7	
Toms River	224.7200	-	WA2TMZ	o 131.8	
PASSAIC CO					
Clifton	224.3600	-	KB2N	o	CliftonOEM
N Haledon	224.0600	-	K2EE	o 107.2	K2EE+N2NF
SALEM					
Salem	224.4600	-	N2KEJ	oersWX 77.0	SCOEM
SOMERSET CO					
Basking Ridge	224.8800	-	WX3K	o	SomersOEM
Warren	223.9600	-	K2IH	o	ETSNJ
SUSSEX CO					
Hopatcong	223.8600	-	W2WMW	ol 136.5	WMorrisW
Newton	224.5000	-	W2LV	ol	SussexARC
WARREN CO					
Washington	224.6400	-	N2ZAV	o 151.4	N2ZAV
NEW MEXICO					
ALBUQUERQUE					
Albuquerque	223.8200	-	WA5VJY	oe	NM220S
Albuquerque	224.0000	-	K5CQH	ox	JRANM
Rio Rancho	224.4200	-	WA7YEJ	ol	Intel ARC
CENTRAL					
Albuquerque	224.5800	-	KH6JTM	oae	KH6JTM
Sandia Park	224.9400	-	W5AOX	ol	W5AOX
EAST CENTRAL					
Tucumcari	224.9800	-	WA5EMA	o	WA5EMA
LOS ALAMOS					
Los Alamos	223.9400	-	KB5RX	oesx	JMRA
SOUTH CENTRAL					
Alamogordo	224.8000	-	WA5UNO	o	AARC

364 222-225 MHz

NEW MEXICO-NEW YORK

Location	Output	Input	Call	Notes	Sponsor
Almogordo	224.6000	-	WA5IPS	o	WA5IPS
Dona Ana	224.3400	-	KC5SJK	ols	KC5SJK
Las Cruces	223.9400	-	N5IAC	o	N5IAC
WEST CENTRAL					
Grants	224.8800	-	WB9ERE	oex	WB9ERE

NEW YORK

Information for New York City, Long Island, and Rockland and Westchester Counties is provided by MetroCor, a formative coordination body. MetroCor is not currently recognized by either the adjacent coordination councils nor the NFCC, and cross-coordination of these informational-only listings with the recognized adjacent coordination councils is pending.

ADIRONDACKS/EAST

Blue Mtn Lake	224.0400	-	N2JKG	olx 123.0	RACES
Lyon Mtn	223.9600	-	W2UXC	o 123.0	ChmpVlyAR
Plattsburgh	224.0200	-	KD2AJ	c	Clin RACES

ALBANY/CAPITAL REGION

Albany	224.1400	-	K2AD	o(CA)elx 100.0	MT Assoc
Gloversville	224.7000	-	K2JJI	orWX	Tryon ARC
Schenectady	224.0600	-	K2AE	oae	SARA
Troy	224.4200	-	W2SZ	o(CA)l	RPI ARC
Troy	224.6400	-	KB2HPW	oe	ARDVARC

BINGHAMTON

Vestal	224.4800	-	AA2EQ	o(CA)l	
--------	----------	---	-------	--------	--

BUFFALO/NIAGARA

Buffalo	224.8200	-	W2EUP	oa(CA)er L(BARRA)	BARRA
East Aurora	223.9400	-	N2CVQ	(CA)ezL(224.94)	
Elma	224.6600	-	KC2P	o	ERRA
Lancaster	224.6400	-	N2QLS	oe	LARC
Lockport	224.3600	-	K2MJ	o	
Newfane	224.9400	-	K2AER	(CA)z 88.5	
Orchard Park	224.1400	-	WB2VCR	o	ERRA

CANANDAIGUA

Bristol	224.6800	-	WB2IMT	o 110.9	
South Bristol	224.4600	-	NR2M	oE-WIND 110.9	QHRA

CATSKILLS NORTH

Schenevus	223.9600	-	KC2AWM	oe 100.0	CTRC
Sprngfld Ctr	224.9800	-	NC2C	o	OCARA

ELMIRA/CORNING

Big Flats	224.2200	-	WB2VPY	o	ChmARES
Elmira	223.9800	-	N2DVH	oal	RATS

LONG ISLAND - NASSAU CO

East Rockaway	224.5400	-	WA2YUD	c 136.5	WA2YUD
---------------	----------	---	--------	---------	--------

LONG ISLAND - SUFFOLK CO

Dix Hills	224.5600	-	W2RGM	ol	W2RGM
Easthampton	224.6000	-	W2HLI	o	W2HLI
Farmingville	224.8600	-	WT2P	o	WT2P
N Babylon	224.1200	-	KB2UR	ol 131.8	SoShoreRC
Rocky Point	224.9000	448.9000	N2FXE	cl	N2FXE

222-225 MHz 365
NEW YORK

Location	Output	Input	Call	Notes	Sponsor
Yaphank	224.6800	-	W2DQ	o 103.5	SuffolkRC
MID HUDSON					
Cragsmoor	224.6000	-	N2ETY	o	
Harriman	223.8000	-	WA2LVY	oelx 107.2	Columbia U
Hudson	224.2800	-	K2RVW	oes	Rip VW ARS
Mahopac	224.0000	-	W2ID	oal 74.4	AliveNtARC
Middletown	224.5400	-	WR2MSN	olsx 156.7	Metro 70
Mount Beacon	223.9200	-	W2GIO	o(CA)e 100.0	MBARC
NEW YORK CITY - BROOKLYN					
Brooklyn	224.1000	-	WB2STQ	o 136.5	AV ARA
Brooklyn	224.7400	-	NN2N	o 123.0	WB2SLV
NEW YORK CITY - MANHATTAN					
Manhattan	223.7600	-	WR2MSN	ol 192.8	Metro 70
Manhattan	223.9000	-	KD2JS	oBI 141.3	KD2JS
Manhattan	223.9400	-	WA2YEG	o 123.0	MAARC
Manhattan	223.9800	-	N2UGV	olBI 141.3	LARA
Manhattan	224.2600	-	WB2OLB	ol 74.4	WB2OLB
Manhattan	224.6600	-	WA2HDE	o	WA2HDE
NEW YORK CITY - QUEENS					
Flushing	224.0000	-	N2PZ	o 141.3	N2PZ
S Ozone Park	224.0800	-	W2BMW	o	TuBoroRC
ROCHESTER					
Rochester	224.2600	-	KE2MK	oaelxz	Xerox ARC
Rochester	224.5800	-	N2HJD	oaelrz	RRRA
Rochester	224.9000	-	WS2F	o	GRIDD
ST LAWRENCE COUNTY					
Canton	224.7400	-	KA2JXI	o	SLVRA
SYRACUSE					
Clay	224.2200	-	WA2U	oel 110.9	
Syracuse	224.1200	-	WB2BJW	o	LARC
UTICA/ROME					
Utica	224.6600	-	WA2CAV	oa	
Verona	224.2600	-	KA2NIL	o	
WAYNE/NEWARK					
Ontario	224.0200	-	KA2CKR	o	DrmlnsARC
WEST					
Bergen	224.6200	-	WB2VUO	o	
Bethany	224.1400	-	W2RCX	o(CA)esz 141.3	GRAM RC
East Aurora	224.1000	-	WB2OXB	o	ERRA
WESTCHESTER / ROCKLAND CO					
Orangetown	223.8200	-	N2LKV	ol 114.8	RocklandRA
Orangetown	224.3800	-	WA2MLG	o 114.8	RocklandRA
Valhalla	224.4000	-	WB2ZII	o 114.8	WECA
Yorktown	224.8800	-	K2CQS	o	K2CQS
WESTERN NY--SOUTHERN TIER					
Dayton	224.5400	-	WA2HBO	o	TCARS
Delevan	224.2000	-	N2PBU	o	

366 222-225 MHz

NORTH CAROLINA

<i>Location</i>	<i>Output</i>	<i>Input</i>	<i>Call</i>	<i>Notes</i>	<i>Sponsor</i>
NORTH CAROLINA					
Andrws/Robinsv	224.8800	-	K4AIH	oelt	WD4JEM
Asheville	224.6000	-	WB4PLA	oe	WB4PLA
Ashvl/Mt Pisga	224.2600	-	WA4BVW	oe	WA4BVW
Bald Creek	224.1200	-	N1BEC	o	
Banner Elk	224.8400	-	WA4NC	o	WA4NC
Barium Springs	224.3000	-	WA4WRS	o	
Big Knb/Mars H	224.6600	-	KE4RQL	o 100.0	KE4RQL
Burnsville	224.7400	-	KD4WAR	ol	KD4WAR
Canton	224.8200	-	N4DWU	o(CA)e	WA4BVW
Charlotte	224.4000	-	W4BFB	oa	MECKLENB
Cherryville	224.9600	-	KC4ZTJ	o(CA)	KC4ZTJ
Clemmons	224.7000	-	WB9SZL	oe 100.0	FORSYTH A
Duncan	224.7000	-	KM4TC	o(CA)eRB 88.5	TRI-CTY RP
Eden	224.7800	-	N4IV	oaeIRBz 103.5	RCKINGHA
Efland	224.6600	-	WA1YYN	oe 107.2	WA1YYN
Fayetteville	224.5600	-	WB4YZF	ol	CAPE FEAR
Franklin	224.1000	-	W4UWH	o 94.8	W4UWH
Gastonia	224.6200	-	KC4IRA	oep 127.3	KC4IRA
Goldsboro	224.9600	-	W3PS	oz 156.7	METRO-CO
Greensboro	224.4400	-	WB4GUG	o 107.2	
Greensboro	224.9600	-	N4QVI	oe	N4QVI
Griffon	224.8400	-	WA4DAN	oel	ENC 220 RP
Grimesland	224.3600	-	WB4PAC	#oe	COASTAL R
Haw River	224.6200	-	KD4JFN	oaRB 107.2	KD4JFN
Hendersonville	224.9600	-	N4UQS	o	CAP/SUGAR
Hendsvl/Berlw	224.2400	-	WA4KNI	o	PRI JOHNS
Hillsborough	224.2600	-	WR4AGC	ol	DURHAM F
Jacksonville	224.3200	-	KA4SQN	o	KA4SQN/RA
Kernersville	224.8200	-	KD4LHP	pr 107.2	KD4LHP
Kville/Hipoint	224.2400	-	KE4QOX	lr 107.2	KE4QOX
Lenoir/Hibrtn	224.1600	-	KN4K	o	HIBRITEN R
Lexington	224.5200	-	KR4HJ	oe 107.2	KR4HJ
Locust	224.4800	-	KC4FWC	o(CA)l	W4DEX/KC4
Marshall	224.3600	-	WA4TG	oet	34
Mt Mitchell	224.5400	-	WA4BVW	oe	WA4BVW
Oxford	224.7400	-	N4NCK	o	4 COUNTY
Plymouth	224.7600	-	KB7BTU	oRBz 131.8	KB7BTU
Raleigh	224.6400	-	W4RNC	oaez	RALEIGH A
Rocky Mount	224.2200	-	NF4C	oeRBz	NF4C/WB4B
Rocky Mount	224.5800	-	KR4AA	oe	N4TUF
Salisbury	224.7600	-	W4EXU	o	BARBER JC
Shelby	224.0600	-	W4NYR	o	SHELBY AR
Shelby	224.4600	-	KC4ZTJ	o(CA)	KC4ZTJ
Sophis/Randlem	224.1400	-	WR4BEG	olt	BROADCAST
Thomasville	224.3400	-	WW4DC	oal 88.5	K4AZA
Thomasville	224.6000	-	KC4KUL	#o	KC4KUL/KB
Trenton	224.7200	-	WA4DAN	oe	ENC 220 RP

222-225 MHz 367
NORTH CAROLINA-OHIO

<i>Location</i>	<i>Output</i>	<i>Input</i>	<i>Call</i>	<i>Notes</i>	<i>Sponsor</i>
Walkertown	224.5800	-	WA4RQF	#o	WA4RQF
Walkertown	224.6400	-	WA4RQF	o(CA) RB	WA4RQF
Wilmington	224.2000	-	WA4US	o(CA) RBt	WA4US
Wilmington	224.5000	-	AD4DN	oIRB 88.5	AD4DN
Wilmington	224.6800	-	WB4KPF	o	
Zebulon	224.8000	-	KD4WJD	o(CA)e 88.5	FIVE COUN

NORTH DAKOTA
FREQUENCY USAGE

Statewide	224.2400	-	SNP		
-----------	----------	---	-----	--	--

OHIO

ALLEN					
Lima	224.9000	-	WB8PJZ	o	LimaUHFRA
ASHTABULA					
Austinburg	224.6200	-	K8PEX	oat	Ash.CoARC
Austinburg	224.9800	-	K8PEX	o	K8PEX
Geneva	223.9600	-	N8WPZ	o 146.2	N8WPZ
ATHENS					
Athens	224.1400	-	WD8LWC		WD8LWC
BROWN					
Mt Orab	224.1800	-	W8UJM	oa	WA8CFX
BUTLER					
Fairfield	224.1200	-	KA8YRN	oaeRB	FARA
Middletown	224.9600	-	W8BLV	o(CA) TT el 77.0	Dial ARC
Oxford	224.3400	-	KD8AX	oae	Oxford RS
Oxford	224.6400	-	N8FTS	oe	+WD8JHB
CHAMPAIGN					
St Paris	224.8600	-	WB8UCD	oae	WB8UCD
CLARK					
North Hampton	224.6000	-	WB8UCD	oe 131.8	WB8UCD
CLINTON					
Blanchester	224.5200	-	KB8CWC	t	KB8CWC
COLUMBIANA					
E Liverpool	224.6600	-	KB8JNM	(CA)el	KB8JNM
CUYAHOGA					
Cleveland	224.0000	-	W8HAC	o	HAofCLEV
Cleveland	224.8800	-	WA8PKB	oelx	WD8BJQ
Cleveland	224.9000	-	WB8CQR	oaez	LEARA
Cleveland	224.9400	-	WX8CLE	o	CLEWARN
Euclid	223.9000	-	W8KKK		W8KKK
Maple Heights	224.2600	-	KA8NTV	oael	KA8NTV
N Olmsted	223.9800	-	WR8RA	o	WR RA
N Royalton	224.7600	-	K8SCI	o	N Cst ARC
Parma	224.3000	-	AB8Z	oel 88.5	AB8Z
Shaker Hts	223.9200	-	K8ZFR	o	C.A.R.S.
Walton Hills	224.1000	-	KA8WDX	ol 141.3	KA8WDX
DARKE					
Greenville	224.3800	-	N8NR	o	N8NR
DELAWARE					
Delaware	224.1000	-	W8SMK	oa	W8SMK

368 222-225 MHz**OHIO**

<i>Location</i>	<i>Output</i>	<i>Input</i>	<i>Call</i>	<i>Notes</i>	<i>Sponsor</i>
FRANKLIN					
Columbus	224.0600	-	K8DDG	o	C OH ARES
Columbus	224.4600	-	AA8EY	ol	C OH ARES
Columbus	224.6600	-	W8RUT	oal	C OhioARG
Columbus	224.8400	-	K8DRE	oaelz 179.9	CCRA
GREENE					
Xenia	224.8200	-	KB8GRJ	az	KB8GRJ
HAMILTON					
Cincinnati	224.0600	-	K8YOJ	o	HmltARPSC
Cincinnati	224.6200	-	KB8AGU	o(CA)e	KB8AGU
Monfort Hts	224.2400	-	KD8IF	oe	AWARE
JACKSON					
Oak Hill	224.1200	-	W8ZUA	oael 100.0	KB8EG
LAKE					
Concord	224.9600	-	KB8FKM	o(CA)e WX 141.3	KB8FKM
Painesville	224.5000	-	N8BC	o 141.3	LCARA
LICKING					
Newark	223.9400	-	KA8PCP	ol	KA8PCP
LOGAN					
Bellefontaine	224.5000	-	KA8GRP	o(CA)elz	TopOfOhio
LORAIN					
N Ridgeville	224.7000	-	WB8TMR	oe	WB8TMR
LUCAS					
Oregon	224.4400	-	WJ8E	o 103.5	WJ8E
Toledo	224.1400	-	W8HHF	oTTez 103.5 A(123)	TMRA
Toledo	224.5400	-	WB8OET	aTTez 103.5	WB8OET
MAHONING					
Canfield	224.4200	-	KC8WY	oaelz 131.8	KC8WY
MEDINA					
Brunswick	224.8600	-	W8UQZ	oe	W8UQZ
Valley City	224.6800	-	K8WW	c	K8WW
West salem	224.5800	-	KE8X		KE8X
MIAMI					
Ludlow Falls	224.1000	-	WD8JPP	oa	WD8JPP
Tipp City	224.4200	-	WB8WIQ	o(CA)l	WB8WIQ
Troy	224.9400	-	WB8PMG	o(CA)l	WB8PMG
MONTGOMERY					
Dayton	223.9400	-	W8BI	oa	DARA
Dayton	224.0200	-	WB8SMC	o(CA)elz	FaroutARC
Dayton	224.1600	-	W8KMC	o(CA)el	WCOARA
Dayton	224.6800	-	KB8CSL	oe	KB8GDE
Fairborn	224.2600	-	KI6SZ	c(CA)	KI6SZ
Huber Heights	224.3000	-	NO8I	ol 442.95	HHARC
Kettering	224.7600	-	KA8PGJ	o 100.0	BearcatRC
Miamisburg	223.9000	-	W8KMC	oel	WCOARA
Trotwood	224.2000	-	N8GPU	oa	N8GPU
Trotwood	224.7200	-	KJ8R	oae	NW ARA

**222-225 MHz 369
OHIO-OREGON**

<i>Location</i>	<i>Output</i>	<i>Input</i>	<i>Call</i>	<i>Notes</i>	<i>Sponsor</i>
MORROW					
Mt Gilead	224.9400	—	WB8BHK	oe	W8JRL
MUSKINGUM					
Zanesville	224.7600	—	KJ8N	o(CA)	KJ8N
Zanesville	224.9400	—	KJ8N	oae	Y-City WC
PORTAGE					
Atwater	224.1400	—	W8GOH	ol	W8HEG
Kent	224.0200	—	N8BHU	oaelz	TreeCy220
Mantua	224.2800	—	N8QXG	oe	PARTS
PREBLE					
Eaton	224.4800	—	K8YR	el	PrebleARA
STARK					
Canton	224.6000	—	W8TUY	oaEXP	W8TUY
Canton	224.7800	—	KB8LWP	oae	KB8LWP
SUMMIT					
Akron	223.9400	—	WB8CXO	oal	AKCOM
Akron	224.3200	—	WA8DBW	oaTTel RBxz	WA8DBW
Hudson	224.6400	—	N8FNF	o	WRARG
Norton	224.0600	—	WB8UTW		WB8UTW
WARREN					
Franklin	224.5600	—	W8CYE	o 77.0	DrakeARC
Lebanon	224.0800	—	WD8KMX	ol	BEARS
Mason	224.4000	—	WD8KMX	o(CA) TT el 127.3	BEARS
WASHINGTON					
Marietta	224.2600	—	W8JL	calp	W8JL
WOOD					
Perrysburg	223.9200	—	K8CQI	o(CA) 103.5	K8CQI
Perrysburg	224.2800	—	KB8YVY	oa	KA8WPC
OKLAHOMA NORTHEAST					
Bartlesville	224.2600	—	AL7C	oae 88.5	AL7C
Muskogee	224.3400	—	W5EJK	oe	MuskogARC
OKLAHOMA CITY					
Edmond	224.9600	—	KD5AHH	oal	Bojive RN
Norman	224.4400	—	K9KK	o	K9KK
Oklahoma City	224.1000	—	WA5YTI	o(CA)e	MORI
SOUTEAST					
Talihina	224.5600	—	K5QA	c 114.8	K5QA
SOUTHEAST					
Poteau	224.8800	—	WC5I	o 88.5	WC5I
SOUTHWEST					
Tuttle	224.6800	—	WA7WNM	o	WA7WNM
OREGON FREQUENCY USAGE					
Statewide	224.6800	—	TEST PAIR (SNP)		
Statewide	224.8000	—	TEST PAIR (SNP)		
ALOHA					
Aloha	224.3200	—	KB7OYI	o(CA)z	KB7OYI

370 222-225 MHz

OREGON-PENNSYLVANIA

Location	Output	Input	Call	Notes	Sponsor
KLAMATH BASIN					
Klamath Falls	223.5000	223.5000	KG7UL	e 100.0	KG7UL
PENDLETON					
Pendleton	224.5600	-	N7NKT	o	N7NKT
PORTLAND METRO					
Scappoose	224.9200	-	KB7OYI	oe 107.2	KB7OYI

PENNSYLVANIA

FREQUENCY USAGE - WESTERN PA

WPA SNP	223.8000	-	SNP		
BEAVER 131.8					
Beaver	224.8800	-	N3TN	oer	TAARA
Beaver Falls	223.8800	-	N3IPW		N3IPW
Freedom	224.4600	-	N3TN	o	N3TN
Freedom	224.5600	-	W3IXR	o(CA)elrz	W3IXR
New Brighton	224.7200	-	N3ALL	oael	N3ALL
BERKS					
Pottstown	224.0200	-	WA3LAB	oe	P.A.R.T.
Reading	224.1600	-	K3UIP	o(CA)ers 146.2	BARS
Reading	224.6400	-	K3TI	o 114.8	DDXA
BUCKS					
Chalfont	223.9000	-	W3DBZ	oe	
Churchville	224.5800	-	W3CCX	o	Mt.AiryVHF
Feasterville	223.8000	-	N3SP	o	
Feasterville	224.9800	-	WB3BLG	o	PARA Group
Quakertown	224.4000	-	W3PS	o(CA)el LITZ WX 156.7	Metro-Comm
Quakertown	224.9000	-	WB3KRW	ot	
Warminster	223.7600	-	K3NAL	oael 186.2	NAWC ARC
CARBON					
Palmerton	224.2600	-	N3DVF	o(CA)ers RB	EPA-VHF
CENTRAL 173.8/123.0					
Lock Haven	224.4000	-	K3QFW	oaelr	K3QFW
CHESTER					
Glen Mills	224.9800	-	W3VU	o	
Parquesburg	223.9400	-	KJ6AL	oaelrs	
Parquesburg	224.0400	-	N3JCN	oaeWX	
Thorndale	224.3600	-	N3NAB	o	
Valley Forge	224.9400	-	W3PHL	o	PARA Group
DELAWARE					
Broomall	224.7000	-	KM3W	o(CA)IRB WX 131.8	CHI/RAILS
Chester	224.9600	-	W3PS	o(CA)elr RB LITZ WX 156.7	Metro-Comm
Darby	224.5000	-	KM3N	o(CA)els RB 131.8	DCARA
Glenolden	224.1000	-	N3FCX	o(CA)es	
ERIE 186.2					
Albion	223.9400	-	WA3USH	o	WA3USH
Erie	224.9200	-	WB2GZM	o(CA)	WB2GZM

**222-225 MHz 371
PENNSYLVANIA**

<i>Location</i>	<i>Output</i>	<i>Input</i>	<i>Call</i>	<i>Notes</i>	<i>Sponsor</i>
JOHNSTOWN 123.0					
Johnstown	224.2600	-	W3IW	o	W3IW
Johnstown	224.6800	-	KB3BLF	(CA)ers RBz	CCDES
LANCASTER					
Cornwall	224.8200	-	N3TPL	oel 114.8	LRTS
Cornwall	224.8200	-	N3TPL	oel 114.8	LRTS
Cornwall	224.8400	-	KA3CNT	o 131.8	R.H.R.A.
Lititz	224.4400	-	KA3CNT	oalRB	R.H.R.A.
LUZERNE					
Wilkes-Barre	224.4200	-	N3DAP	oaeWX 94.8	
Wilkes-Barre	224.6000	-	N3JDV	oe	
MONROE					
Long Pond	224.3400	-	KB3WW	o(CA)e 131.8	
Tannersville	224.6600	-	KB3DCM	o 71.9	
MONTGOMERY					
Bryn Mawr	224.4200	-	WB3JOE	o(CA)ers	MidAtlARC
Eagleville	224.6800	-	W3PS	o(CA)eIR RB LITZ WX 156.7	Metro-Comm
Fairview Village	224.2000	-	N3CVJ	oe	
Norristown	223.8600	-	N3CDP	o	PARA Group
Plymouth Twp	224.7600	-	N3CB	o(CA)	
NORTHAMPTON					
Easton	224.7400	-	KB3AJF	oe	
Pen Argyl	224.1400	-	KA3ODJ	o(CA)eIRB 203.5	
NORTHWEST 186.2					
Corry	224.0600	-	KE3PD	o 186.2	KE3PD
Franklin	224.7400	-	N3QCR	oer	N3MBR
Titusville	224.8200	-	WB3KFO		WB3KFO
PHILADELPHIA					
Philadelphia	224.0600	-	WB3EHB	oeBI	
Philadelphia	224.8000	-	K3TU	o(CA)eI RB 131.8	TUARC
Temple Univ	224.1800	-	K3QFP	oBI	CCRG
PITTSBURGH 131.8					
Apollo	224.3000	-	N1RS	oaez 131.8	SARA
Carnegie	224.6200	-	W3KWH	oe	SCARC
Long Branch	223.8600	-	W3RON	o(CA)e	W3RON
New Kensington	224.6400	-	K3MJW	o 131.8	Skyview
Pgh/Carrick	223.9800	-	W3PGH	I	GPVHFS
Pgh/Homestead	223.9400	-	WA3PBD	o	GtwyFM
Pgh/Homestead	224.1400	-	KA3IDK	o	KA3IDK
Pgh/N Hills	224.1000	-	W3XX	o	NHARC
Pgh/Wilkinsburg	224.7000	-	W3DHL		ATAWPA
SOMERSET 123.0					
Meyersdale	224.5200	-	KK3L	oI	AHRA
SOUTH CENTRAL 123.0					
Bedford	224.4800	-	K3SAK	o	
SOUTHWEST 131.8					
Bentleyville	224.5800	-	WA3QYV	o	M.A.R.C.
Carnegie	224.2000	-	WB3HDI	o	
E Monongahela	223.9000	-	N3OVP	o(CA)eI	N3OVP

372 222-225 MHz

PENNSYLVANIA-RHODE ISLAND

<i>Location</i>	<i>Output</i>	<i>Input</i>	<i>Call</i>	<i>Notes</i>	<i>Sponsor</i>
Indiana	224.9000	—	W3MMY	o	W3MMY
Washington	224.4000	—	W3CYO	o	W3CYO
WEST CENTRAL	131.8/186.2				
Cowansville	224.1800	—	KA3HUK	oar	WPA-220
Ellwood City	224.3600	—	N3XKA	oael	KO3Y
Evans City	224.9800	—	KA3HUK	oar	WPA-220
Mars	224.9400	—	K3RS	oel	K3RS
New Castle	224.0400	—	KA3UEX	o	KA3UEX
New Castle	224.8000	—	NO3I	o	NO3I
Prospect	224.2400	—	N3HWW	o(CA)er	MRG
Slippery Rock	224.8400	—	KA3HUK	oalr	M.R.G.
YORK					
Red Lion	224.3200	—	WA3WPA	oe	

PUERTO RICO

CN					
Cayey	223.9400	—	KP4GE	o	
Cayey	223.9800	—	KP3AB	o	
Cayey	224.8600	—	NP4HS	o	
Corozal	224.3000	—	NP4CB	c	
Corozal	224.4600	—	KP4DH	oE-SUN	CACIQUE
Naranjito	224.5000	—	KP4FO	o	

CS

Barranquitas	224.0800	—	KP4LP	o	MOLINO
Barranquitas	224.9400	—	KP4HB	o	
Jayuya	224.0400	—	KP4IN	o	
Jayuya	224.4200	—	KP4PK	o	
Villalba	224.0200	—	KP3AB	o	

E

Caguas	224.1000	—	KP4NB	o	
Caguas	224.9800	—	NP4H	o	
Canovanas	224.1800	—	KP4IN	o	
Canovanas	224.7400	—	WP4IVG	o	
Carolina	224.1600	—	NP4VG	o	
Carolina	224.2200	—	KP4YA	o	
Fajardo	224.2400	—	NP3H	o	CRF
Humacao	224.5200	—	WP4GUL	o	
Humacao	224.5400	—	WP4R	o	
Juncos	224.3800	—	KP4IJ	o	
Rio Grande	224.7000	—	NP3CB	o	

N

Carolina	224.0600	—	WP4BVS	o	
Guaynabo	224.5800	—	KP4KA	o	
Manati	224.9000	—	KP4PG	o	
San Juan	224.6600	223.0800	WP4BFC	o	
Toa Alta	224.3400	—	WP4BCK	o	

W

Maricao	224.9200	—	KP3AB	o	
---------	----------	---	-------	---	--

RHODE ISLAND

FREQUENCY USAGE

SIMPLEX	223.5000	223.5000		
TEST PAIR	224.1400	—	CTCSS 88.5	100.0

Location	Output	Input	Call	Notes	Sponsor
Newport	223,8200	1291,5000	WA1TAA		QRN
Newport	223,8200	1291,4000	WA1TAA		QRN
Newport	223,8200	1291,3000	WA1TAA		QRN
Newport	223,8200	1291,2000	WA1TAA		QRN
Newport	223,8200	921,9500	WA1TAA		QRN
Newport	223,8200	921,9000	WA1TAA		QRN
Newport	223,8200	449,2250	WA1TAA		QRN
Newport	223,8200	447,5000	WA1TAA		QRN
Newport	223,8200	441,2000	WA1TAA		QRN
Newport	223,8200	441,2000	WA1TAA		QRN
Newport	223,8200	440,2500	WA1TAA		QRN
Newport	223,8200	-	WA1TAA		QRN
Newport	223,8200	53,1700	WA1TAA		QRN
Newport	224,0600	-	N1MFU	0ae 100.0	QRN
Tiverton	224,8400	442,6000	K1LIQ	100.0	NETARC
Tiverton	224,8400	441,5750	K1LIQ	88.5	NETARC
Tiverton	224,8400	-	K1LIQ	0el 100.0	NETARC
Barrington	224,1000	1291,5000	N1JBC		QRN
Barrington	224,1000	1291,4000	N1JBC		QRN
Barrington	224,1000	1291,2000	N1JBC		QRN
Barrington	224,1000	921,9500	N1JBC		QRN
Barrington	224,1000	921,9000	N1JBC		QRN
Barrington	224,1000	449,2250	N1JBC		QRN
Barrington	224,1000	447,5250	N1JBC		QRN
Barrington	224,1000	443,3500	N1JBC		QRN
Barrington	224,1000	441,2000	N1JBC		QRN
Barrington	224,1000	1291,3000	N1JBC		QRN
Barrington	224,1000	440,2500	N1JBC		QRN
Barrington	224,1000	-	N1JBC		QRN
Barrington	224,1000	53,1700	N1JBC		QRN
Coventry	223,9000	-	KA1ABI	oe	KA1ABI
Coventry	224,8600	-	N1JKM	#o	CVTRYDCP
Coventry	224,9600	222,0000	N1OLF	o(CA)el	+N1TIK
Foster	224,2800	-	KA1ZMA	(CA)Tte	KA1ZMA
Gloucester	224,0000	-	N1KK	oi	N1KK
Lincoln	223,7600	-	K1KYI	oe	RIAFMRShc
Lincoln	223,9600	909,2000	KA1RCI		KA1RCI
Lincoln	223,9600	446,3500	KA1RCI		KA1RCI
Lincoln	223,9600	444,3250	KA1RCI		KA1RCI
Lincoln	223,9600	-	KA1RCI	o(CA)el	127.3
Lincoln	224,2000	-	KA1MYV	o(CA)el	KA1MYV
No Providence	224,9200	1291,4000	WA1TAA		QRN
No Providence	224,9200	1291,2000	WA1TAA		QRN
No Providence	224,9200	921,9500	WA1TAA		QRN
No Providence	224,9200	921,9000	WA1TAA		QRN
No Providence	224,9200	449,2250	WA1TAA		QRN
No Providence	224,9200	1291,3000	WA1TAA		QRN
No Providence	224,9200	447,5250	WA1TAA		QRN
No Providence	224,9200	441,2000	WA1TAA		QRN

GREATER NEWPORT

RHODE ISLAND-TENNESSEE

Location	Output	Input	Call	Notes	Sponsor
No Providence	224.9200	440.2500	WA1TAQ		QRN
No Providence	224.9200	-	WA1TAQ	o(CA)er	QRN
No Providence	224.9200	53.1700	WA1TAQ		QRN
No Providence	224.9200	1291.5000	WA1TAQ		QRN
Providence	223.9800	-	W1OP		PROV RA
Providence	224.5600	144.5700	KA1NXS		+KA1JNP
Scituate	224.6200	-	N1WDL	o 100.0	N1WDL
Warwick	223.8800	449.2250	KA1PBS		+FAMILY
Warwick	223.8800	-	KA1PBS	o	+FAMILY
Warwick	223.9200	-	KA1LMX	oe	KA1LMX
West Greenwich	224.0400	443.6750	N1FPH		N1FPH
West Warwick	224.7600	-	KA1SOO	oe	KA1JNP
SOUTH COUNTY					
Kingston	224.8800	-	KD1NW	#o	URIARC+FA
West Greenwich	224.0400	-	N1FPH	o 88.5	N1FPH
West Greenwich	224.5600	-	KA1NXS	oel	+KA1JNP

SOUTH CAROLINA

Bishopville	224.8600	-	K4NOC	o	K4NOC
Charleston	224.1800	-	KA4NRL	o(CA)e	SOU BELL T
Columbia	224.1600	-	N7GZT	l	N7GZT
Columbia	224.5600	-	N5CWH	oe 162.2	NARC
Columbia	224.6400	-	KC4SWI	o(CA)e	SOU BELL T
Columbia	224.9000	-	N4EOY	oIRB	AL HARNEY
Cross	224.5800	-	KB4VFD	o	PAUL GONY
Florence	224.9400	-	N4JJ	o(CA)e	SOU BELL T
Fort Mill	224.8000	-	WZ4SC		SUGAR CRE
Gaff/Thickety	224.5000	-	KG4JIA	esWX 123.0	KG4JIA
Greenville	224.2000	-	W4ILY	oa	EXPERIMEN
Grnvl/Downtwn	224.9200	-	W4NYK	o 88.5	BLUE RIDG
Little Mtn	224.5200	-	K4RWN	o(CA)e	SOU. BELL
Orangeburg	224.7800	-	KO4BR	o(CA)e	SOU BELL T
Pickens	224.2800	-	AC4RZ	el	AC4RZ
Pickens	224.4000	-	WB4QHF	oe 131.8	PICKENS C
Pickens/Csrs H	224.1400	-	WB4QHF	oe 131.8	PICKENS C
Pickens/Sasfr	224.3200	-	W4IT	oe	W4IT
Sumter	224.1200	-	W4GL	ol	SARA
Sumter/Shaw	224.6600	-	W4VFR	o	HILLCREST
West Springs	224.4400	-	KN4CW	o(CA)e	SOU BELL T

TENNESSEE

Blountville	224.2000	-	W4CBX	o	W4FXO
Chattanooga	224.7800	-	K4VCM	o	CHATTANO
Cleveland	224.3200	-	KK4US	oae	SOUTHEAS
Coalfield	224.8400	-	KC4WGH	oe 88.5	KC4WGH
Collierville	224.4000	-	KB4YGI	o(CA)l	KB4YGI
Erwin	224.1800	-	KB8FPK	oaeRB 88.5	KB8FPK
Gallatin	223.9800	-	W4CAT	oae 107.2	CATS
Gallatin	224.7000	-	KD4VUW	o	KD4VUW
Gatlinburg	224.6200	-	W4UWH	o	W4UWH

222-225 MHz 375
TENNESSEE-TEXAS

<i>Location</i>	<i>Output</i>	<i>Input</i>	<i>Call</i>	<i>Notes</i>	<i>Sponsor</i>
Greenbriar	224.8000	-	WQ4E	oae	WQ4E
Greenbriar	224.7600	-	WQ4E	oae	WQ4E
Greeneville	224.9400	-	WB4NKM	oaeRB	WB4NKM
Hermitage	223.9000	-	WB4SJV	o	WB4SJV
Jc/Buffalo Mt	224.7800	-	KE4FH	o	KE4FH
Knoxville	224.3400	-	WB4GBI	o	WB4GBI
Knoxville	224.3800	-	N4OQJ	o 100.0	KB4FZK
Knoxville	224.5800	-	N4KFI	oe 103.5	N4KFI
Knoxville	224.7600	-	K4PCK	oae	K4PCK
Knoxville/Rack	224.5000	-	W4BBB	oelRB 100.0	RACK
Knxvl/Cross Mt	224.2200	-	KB4FZK	oe 100.0	N4OQJ
Lafollette	224.2800	-	KA4OAK	o	KA4OAK
Lavergne	224.3600	-	WR3S	oarb	FELTS RPT
Lewisburg	224.1000	-	KF4TNP	o	KF4TNP
Memphis	223.9400	-	W4ZJM	#oelt	W4ZJM
Memphis	224.4200	-	W4BS	o	DELTA ARC
Memphis	224.7800	-	WA4KOG	o	WA4KOG
Morristown	224.4000	-	N4RBB	oae	N4RBB
Morristown	224.6400	-	KC4RGQ	oael	KC4RGQ
Murfreesboro	224.6000	-	KD4TZZ	e 123.0	KD4TZZ
Nashville	224.1600	-	WR3S	oaelRB	TMS
Nashville	224.4400	-	KC4TFQ	#oarbzt	KI4OG
Nashville	224.4600	-	WR3S	aelRB	WR3S
Nashville	224.4800	-	K4ZGA	oa	
Nashville	224.6600	-	WR3S	oalRB	WR3S
Nashville	224.7400	-	N4PYI	oalRB 100.0	N4PYI
Nashville	224.8400	-	KC4PRD	oa	
Nashville	224.9400	-	WA4PCD	ot	WA4PCD
Newport	224.5600	-	AC4JF	oel 100.0	AC4JF
Oneida	224.1400	-	KB4PNG	oaeRBz	KC4ALK
Rogersville	224.4800	-	KD4HZN	oe	KD4HZN
S Pittsburg	224.7600	-	WR3S		W4LOC
SE Nashville	224.9600	-	WR3S	oaelRB	WR3S
Sevierville	224.4400	-	N2FUV	o(CA)t	N2FUV
Sevierville	224.7000	-	KD4IBW	oelRB 100.0	KD4IBW
Sevierville	224.8000	-	KD4IBW	oelRB	KD4IBW
Short Mtn	224.2600	-	N4PYI	olRB 114.8	KE4NP
Signal Mt	224.9200	-	W4RRG	ol	W4RRG
Smithville	223.9600	-	WR3S		FELTS RPT
Springfield	224.2200	-	KO4BN	oaeRBz	KO4BN
Springfield	224.5400	-	N8ITF	o 107.2	N8ITF
Sweetwater	224.9000	-	WD9JGI	(CA)eRB LITZ 127.3	WD9JGI

TEXAS

Aledo	224.7200	-	N5AG	o	
Argyle	223.8600	-	WB5NDJ		
Arlington	223.9800	-	KB5WB	lr 110.9	
Arlington	224.8000	-	K5SLD		AARC

376 222-225 MHz

TEXAS

<i>Location</i>	<i>Output</i>	<i>Input</i>	<i>Call</i>	<i>Notes</i>	<i>Sponsor</i>
Arlington	224.9000	-	WB0LII	o 110.9	
Austin	223.9400	-	W5HS	o(CA)	
Austin	224.6000	-	W3MRC	o	3M ARC
Austin	224.8000	-	W5FIT	o	ARO
Austin	224.9400	-	WB5PCV	ol	
Beaumont	224.5000	-	WB5ITT	o(CA)	EARS
Buda	224.9800	-	N5SBH	o(CA) 114.8	
Burleson	224.7600	-	N5USG	oertz	
Canton	224.6200	-	N5LLH*		
Cedar Hill	224.1000	-	A15TX	c	
Cedar Hill	224.5000	-	W5MAY	c	SBE 220
Cleveland	224.7800	-	N5AK	o	SHARC
Conroe	224.0800	-	KQ5W	o 103.5	
Conroe	224.8000	-	WB5ITT	o	EARS
Coppell	224.3600	-	KA1CWM	o	
Dallas	223.7800	-	K6NOB	c	DAL220
Dallas	224.4800	-	K5JOI	o 110.9	
Dallas	224.6000	-	N5MIJ	c	
Dallas	224.7000	-	N5MIJ	c	
Devers	224.9200	-	KA5QDG	o 123.0	
Eastland	224.9800	-	KB5WB	o 110.9	
Eules	223.8000	-	K5QA	c	
Eules	224.5600	-	K5QA	o	
Forest Hill	224.1400	-	KA5GFH		
Fort Worth	224.3200	-	W0BOD	(CA)e	
Fort Worth	224.4200	-	W5SJZ	o	LRARC
Fort Worth	224.4400	-	N5AUX	a 110.9	
Fort Worth	224.6800	-	W0BOD	ae	
Fort Worth	224.7800	-	N5UN	c	FW220
Fort Worth	224.9400	-	K5FTW	r 110.9	FWTXVHFF
Granbury	224.3400	-	WD5GIC	o(CA) 88.5	NTXARA
Harlingen	224.4600	-	WA5S	oe 114.8	
Hempstead	223.7800	-	AC5GR	o	
Houston	223.8000	-	KA5QDG	o 123.0	
Houston	223.9600	-	KA5QDG	o 123.0	HAMS
Houston	224.1200	-	KA5AKG	o	NARS
Houston	224.1400	-	KA5QDG	c	HAMS
Houston	224.1600	-	KB5IAM	oe 103.5	HCTA
Houston	224.2000	-	N5HQM	o	HTTYERS
Houston	224.2600	-	W5WP	o	HOU. ECHO
Houston	224.3200	-	KA5QDG	o 123.0	HAMS
Houston	224.4000	-	WN5P	c	
Houston	224.9400	-	WA5YBC	o 103.5	S.A.R.C.
Hurst	224.3000	-	WB5TCD		
Hurst	224.5200	-	AB5PL	oa	
Irving	224.1600	-	W8KPJ	os 110.9	KONTAKFA
Irving	224.4000	-	WA5CKF	oa	IARC
Jasper	224.8600	-	K5PFE	o	
Keller	224.4600	-	KA5TXC		
Longview	224.7800	-	W5HD		
Marshall	223.8800	-	N5WKG		
Mauriceville	224.0400	-	N5KDH	oaexz	

TEXAS-UTAH

Location	Output	Input	Call	Notes	Sponsor
Midland	223.9400	-	WB5RCD	o(CA)l EXPx	WTX220ASN
Midland	224.9400	-	WB5RCD	o(CA)l EXPx	WTX220ASN
Missouri City	224.1000	-	KR5K	o 103.5	CYPRESS
Missouri City	224.7000	-	W5ANQ	oex 127.3	
Murphy	224.1800	-	W5RD		TI ARC
N Richland Hills	223.9400	-	W5URH		
Odessa	223.9400	-	WB5RCD	o(CA)l EXPx	WTX220ASN
Pflugerville	224.4200	-	K5UUT	l	
Port Aransas	224.8800	-	KG5BZ	ol 110.9	
Port Arthur	223.9500	-	KK5LK	o(CA)l WX 100.0	
Port Arthur	224.8800	-	KK5LK	oa 103.5	
Richardson	224.9600	-	K5RA		ESIARC
Rosehill	223.8400	-	K5SOH	o	
San Antonio	223.9400	-	WR5Q	o	
San Antonio	224.3800	-	KA5HQU	oe	SARO
San Antonio	224.6800	-	KA5OHJ	os	
San Antonio	224.8200	-	WA5DXJ	oel	
San Antonio	224.9400	-	K5SUZ	o	
Weatherford	224.2600	-	W5URH		
Weslaco	224.6200	-	WA5S	oaeL(2&440)	
Weston	224.5400	-	K5DJH		
Wichita Falls	224.4000	-	KA5VQR	(CA)	
Wichita Falls	224.5200	-	WB2NQV	al	

UTAH

FREQUENCY USAGE

Statewide	224.8600	-			
CENTRAL					
Skyline	223.9200	-	WX7Y	oRBx 88.5	WX7Y
NORTH					
Thiokol	224.4000	-	KE7FO	oa	MTARC
NORTHEAST					
Blue Mtn	223.9000	-	WX7Y	ol	
PRICE					
Scofield	224.9800	-	WX7Y	oeRBx	IREAN/SD
SOUTH					
Henry Mtn	224.4800	-	WX7Y	oRBx 88.5	WX7Y
SOUTHEAST					
Abajo Peak	223.9400	-	K7QEQ	c L(CACTUS)	GMRA
Abajo Peak	223.9600	-	WX7Y	ol	
Bald Mesa	224.5800	-	WX7Y	ol	
WASATCH FRONT					
American Fork	224.4200	-	WB7TCV	c	
Eden	224.5800	-	KJ7YE	ol	
Ensign Peak	224.2000	-	WD0EFZ	ox	
Lake Mtn	224.7000	-	KE7AU	ox 107.2	KE7AU
Layton	224.0000	-	AI7J	oRB 167.9 L(IREAN)	IREAN

378 222-225 MHz

UTAH-VIRGINIA

Location	Output	Input	Call	Notes	Sponsor
Ogden	224.5000	-	WB6CDN	oeA(*#)	IREAN
Riverside	223.9000	-	KA7KMO	oaRBz	
Riverton	224.5400	-	K7HEN	o	K7HEN
Salt Lake	223.9400	-	KD0J	o 100.0	SLCARES
Salt Lake	224.7800	-	KD0J	oe	
Salt Lake	224.8200	-	WB6CDN	oaerBxz L(IREAN)	IREAN
Syracuse	224.9600	-	NJ7J	o	

VERMONT

SOUTHWEST

Wells	224.9600	-	WB2MIC	oE-WIND	COSIN
-------	----------	---	--------	---------	-------

VIRGINIA

FREQUENCY USAGE - TMARC AREA

SNP	223.8000	-			
Bedford	224.8400	-	N4PLV	oe	BEDFORD A
Bedfrd/Apl Orc	224.1800	-	WA1ZMS	oel 100.0	MTN TOP A
Bluefield	224.4400	-	N8FWL	l 123.0	N8FWL
Bluefield	224.9200	-	WA8O	o	N8LGA
Charlottesvill	224.1400	-	N4HRV	o(CA)e 88.5	N4HRV
Charlottesvill	224.7600	-	WA4TFZ	oe	WA4TFZ
Deitaville	224.9000	-	AA4HQ	oaez	AA4HQKB4J
Fancy Gap	224.8800	-	K4DQ	o 100.0	BEAR CREE
Gloucester	224.6200	-	W4GSF	oae	W4GSF
Hampden Sydney	224.2000	-	W4JAS	o	HAMPDEN-S
Hampton	224.5400	-	WB4PVT	oel 100.0	TIDEWATER
Lake Gaston	224.6000	-	W4LG	o	W4LG
Lynchburg	224.2800	-	AB4M	o(CA)	AB4M
Martinsville	224.5000	-	K4RCA	o(CA)	K4RCA
Norfolk	224.7400	-	KC4JGC	o 100.0	KC4JGC
Norton/High Kn	224.4200	-	WD4GSM	oe	WD4GSM
Patrick Springs	224.4200	-	WB8POC	oe 103.5	WB8POC
Pearisburg	224.8600	-	KQ4Q	oe 107.2	DPARS
Petersburg	224.7000	-	K4ARO	o	K4ARO
Ridgeway	224.3800	-	WS4W	oeRBt	DCCARC
Roanoke	224.1000	-	N4CH	ol	N4CH
Roanoke/Cahas	224.9400	-	AB4EM	o	
Roanoke/Tinker	224.9000	-	K4YDG	oe	K4YDG
Staunton/EI Kn	224.3000	-	KE4CKJ	o 131.8	WD4FOZ
Stuart	224.2000	-	WB4GUG	o 107.2	WB4GUG
Waynesboro	224.6800	-	KA4RCL	o 131.8	KA4RCL
Wytheville	224.6800	-	N8FWL	el 123.0	N8FWL
LINDEN					
Linden	224.1600	-	KF4VED	o	WA4JR
NORTH					
Blue Mt	224.1600	-	KC4CK	(CA)e	WA4JR
Leesburg	224.0200	-	N0NW	ca	N0NW
Lovettsville	224.4600	-	WB4FUJ	c	WB4FUJ

222-225 MHz 379
VIRGINIA-WASHINGTON

<i>Location</i>	<i>Output</i>	<i>Input</i>	<i>Call</i>	<i>Notes</i>	<i>Sponsor</i>
NORTH CENTRAL					
Harrisonburg	224.8200	—	N4YET		N4YET
Manassas	224.6600	—	W4OVH	az 100.0	OVHARC
NW					
Luray	224.3600	—	KE4JSV		KE4JSV
Winchester	224.2200	—	N3HXT	o(CA)	N3HXT
WASHINGTON AREA					
Alexandria	224.8200	52.1300	W4HFH	al 107.2	Alex RC
Alexandria	224.8200	—	W4HFH	l 107.2	Alex RC
Arlington	224.0600	52.0500	WB4MJF	l	+K14MB
Arlington	224.0600	—	WB4MJF	l	+K14MB
Arlington	224.6200	—	WB4MWF		WB4MWF
Fairfax	224.1000	146.1900	W4YHD	o(CA)elr Z(LITZ)	NVFMA
Fairfax	224.1000	—	W4YHD	el	NVFMA
Tysons Corner	224.3400	—	KM4OI	o(CA)elz	NVFMA
Woodbridge	224.7800	—	W4IY	o(CA)e	WWI

WASHINGTON

FREQUENCY USAGE - IACC AREAS

SNP 224.7200 — t

FREQUENCY USAGE--W WA

	223.5000		SIMPLEX CALLING
	224.0000		CROSS-BAND USE
	224.7200	—	SHARED (SNP)
	224.8400	—	SHARED (SNP)
222.1800 to	222.3800		RPTR INPUTS (20 KHZ SPACING)
222.4200 to	223.0200		RPTR INPUTS (20 KHZ SPACING)
223.0350 to	223.0650		ACSSB INPUTS
223.0800 to	223.2200		RPTR INPUTS (20 KHZ SPACING)
223.2600 to	223.3800		RPTR INPUTS (20 KHZ SPACING)
223.4000 to	223.4800		SIMPLEX/PACKET (20 KHZ SPAC
223.5200 to	223.5400		CONTROL
223.5600 to	223.6600		HI SPEED DATA (100 KHZ CHAN
223.6600 to	223.7600		HI SPEED DATA (100 KHZ CHAN
223.7800 to	223.9800		RPTR OUTPUTS (20 KHZ SPACIN
224.0200 to	224.6200		RPTR OUTPUTS (20 KHZ SPACIN
224.6350 to	224.6650		ACSSB OUTPUTS
224.6800 to	224.8200		RPTR OUTPUTS (20 KHZ SPACIN
224.8600 to	224.9800		RPTR OUTPUTS (20 KHZ SPACIN

E WA-NORTHEAST

Stranger Mtn 223.9000 — WA7YCP olx SpoRG

E WA-SPOKANE

Krell Hill	224.4000	—	W7RGW	l	W7RGW
Mica Peak	223.9400	—	WG7B	98.4	WG7B
Spokane	223.9800	—	WA7YCP	o	SpoRG
Spokane	224.6800	—	K7HRT	o	K7HRT

E WA-SUNNYSIDE

Rattlesnake 224.3200 — W7HSJ c NWRA

E WA-WENATCHEE

Mission Ridge 224.7400 — WR7ADX o W7CCY

E WA-YAKIMA

Bethel Ridge 224.9000 — W7AQ oaerz YakARC

380 222-225 MHz**WASHINGTON**

<i>Location</i>	<i>Output</i>	<i>Input</i>	<i>Call</i>	<i>Notes</i>	<i>Sponsor</i>
W WA-BAINBRIDGE ISLAND					
Bainbridge Is	224.8000	-	KD7HPE	118.8	KD7HPE
W WA-GRAYS HARBOR COUNTY					
Aberdeen	224.8800	-	KA7DNK	(CA)e 103.5	KA7DNK
W WA-KING COUNTY					
Bellevue	224.0600	-	W7IQV	(CA)	P Rabbit
Bellevue	224.1600	-	K6LIE	oaz	J Aceto
Kirkland	223.8600	-	AA7UJ	l 103.5	AA7UJ
Woodinville	224.0000	-	K7AAE	100.0	Verschuyt
Woodinville	224.6200	-	N8GNJ		N8GNJ
W WA-KING COUNTY - NORTHEAST					
Carnation	223.9000	-	KA7AEF	oael	R Gibbs
W WA-MASON COUNTY					
Belfair	224.2600	-	NM7E	(CA)e 103.5	N Mason AR
W WA-PUGET SOUND					
Brier	224.2200	222.6800	WA7FUS	103.5	Peter Dahl
Buck Mtn	224.2000	-	WN7Q	e 103.5	P Kester
Buck Mtn	224.9200	-	WR7JM	e 127.3	J-Mar Comm
Gold Mtn	224.5600	-	N7BTI	e	Gld Packet
W WA-PUGET SOUND - SOUTH					
Crawford Mtn	224.4600	-	NT7H	oaelz 103.5	OLY ARES
W WA-SEATTLE					
Seattle	224.6800	-	W7SRZ	oaelz	W7SRZ
W WA-SKAGIT VALLEY					
Mt Vernon	223.8800	-	N7UQA	o(CA)	RASC
W WA-SNOHOMISH					
Snohomish	224.3800	-	W7PZ	e 103.5	W7PZ
W WA-SNOHOMISH COUNTY					
Lynnwood	224.6600	-	W7UFI	ae 103.5	SNO ARES
Monroe	224.1000	-	K7MJ	e 123.0	K7MJ
W WA-WASHINGTON - NORTHWEST					
Cultus Mtn	224.5800	-	KG7IK	el 103.5	KG7IK
Haystack Ridge	224.2400	-	N7NFY	oe 103.5	SNO ARES
W WA-WASHINGTON - SOUTHWEST					
Longview	224.1400	-	K7SH	e 114.8	LCARA
Rainer Hill	224.6600	-	N7ZKW	114.8	N7ZKW
Raymond	224.8600	-	KA7DNK	o(CA)e	Frank Volz
W WA-WASHINGTON - WESTERN					
Cougar Mtn	224.4400	-	K7MMI	ae 100.0	CMARG
Squak Mtn	224.4200	-	KB7WPO	103.5	Rod Julian
Tiger Mtn	223.9800	-	K7RZ	(CA) 100.0	M Hagestad
Tiger Mtn E	224.1200	-	K7LED	103.5	Mike & Key
Tiger Mtn E	224.5000	-	N6OBY	103.5	M McClain
Tiger Mtn West	224.3400	-	K7NWS	(CA)el 110.9	B.E.A.R.S.
W WA-WHATCOM COUNTY					
Toad Mtn	224.8600	-	W7ISX	103.5	W7ISX

222-225 MHz 381
WEST VIRGINIA-WISCONSIN

<i>Location</i>	<i>Output</i>	<i>Input</i>	<i>Call</i>	<i>Notes</i>	<i>Sponsor</i>
WEST VIRGINIA					
FREQUENCY USAGE - TMARC AREA					
SNP	223.8000	-			
Ansted	224.8400	-	N8FWL	el 123.0	N8FWL/N8Z
Beckley	224.2400	-	N8FWL	oae 123.0	N8FWL-N8Z
Beckley - Sout	224.7400	-	N8FWL	l 123.0	N8FWL/N8Z
Beckley - West	224.5400	-	N8FWL	el 123.0	N8FWL
Beckley/Oak Hi	224.3400	-	N8FWL	o 123.0	N8FWL-N8Z
Charleston	224.3600	-	WB8YST	oeRBz 107.2	WB8YST
Flat Top/Wintr	224.1200	-	WV8B	oa 100.0	ARA NORTH
Hillsboro	224.2200	-	KC8LRN	o 131.8	KC8LRN
Hinton/Beckley	224.6400	-	N8FWL	el	N8FWL-N8Z
Leon	223.7800	-	WD8OHX	#o	WD8OHX
Lewisburg	224.8000	-	KC8LRN	oet	KC8LRN
Williamson	224.1400	-	WR8M	o	SAWS
EAST					
Berkeley Springs	224.7000	-	KA3VLG		222-West
WISCONSIN					
NORTH CENTRAL 114.8					
Tomahawk	223.7600	-	N9CLE	oe 114.8	TOM RP A
Wausau	224.6400	-	W9SM	oaelsxz 114.8	W.V.R.A.
NORTH EAST 107.2					
Green Bay	223.9400	-	K9JQE	oe 107.2	K9JQE
Manitowoc	224.5400	-	N9GHE	ors	N9GHE
Oshkosh	223.9000	-	W9OSH	o 107.2	W9OSH
Winneconne	224.5000	-	KB9IE	olx	P.G.R.A.
NORTH WEST 110.9					
Beldenville	224.8400	-	NØNIC	oaep 110.9	B.A.T.S.
Eau Claire	223.8200	-	N9RSU	oaz 67.0	N9RSU
Spooner/Hertel	224.5000	-	KB9OHN	oaalz	BARS
SOUTH CENTRAL 123.0					
Beloit	224.3000	-	N9BUL	oa	C.B.S. RG
Fort Atkinson	224.4200	-	N9DTT	oaesWXz 123.0	FT AT RG
Madison	224.1600	-	WB9RSQ	oalz 123.0	WB9RSQ
Portage	224.6600	-	KE9KX	ox	KE9KX
SOUTH EAST 127.3					
Cudahy	224.9000	-	NK9G	oalz	NK9G
Franksville	223.8000	-	K9DQ	o 127.3	K9DQ
Germantown	224.1800	-	W9CQO	oe	O.R.C.
Kenosha	224.8000	-	K9RI	oaersWX xz 127.3	K.A.R.S.
West Allis	224.5200	-	KA9JCP	oa	KA9JCP
West Bend	223.8200	-	KA9UCU	o 114.8	KA9UCU

**382 222-225 MHz
WYOMING-ONTARIO**

<i>Location</i>	<i>Output</i>	<i>Input</i>	<i>Call</i>	<i>Notes</i>	<i>Sponsor</i>
WYOMING					
SOUTH CENTRAL					
Rawlins	223.8600	-	KD7SU	o	KS7SU
ALBERTA					
RED DEER					
Red Deer	224.8000	-	VE6KLM	oa	VE6MB
BRITISH COLUMBIA					
GREATER VANCOUVER					
Burnaby	224.9600	-	VE7VYL		VE7EWS
Coquitlam	224.9400	223.6600	VE7MFS		VE7NZ
Maple Ridge	224.8800	-	VE7RUG	o	Martin Hil
Vancouver	224.3000	-	VE7RPT	o	BCFMCA
Vancouver	224.8400	-	VE7TOK	o	Murray Gje
SOUTH CENTRAL					
Kelowna/Vernon	224.7400	223.6600	VE7OKN		VE7OHM
VANC ISLAND SOUTH					
Sidney	222.5400	146.0600	VE7XMT	100.0	WARA
Victoria	224.1400	-	VE7VIC	o	WARA
Victoria	224.5000	-	VE7RGP	o	Rogers Cab
Victoria	224.9000	-	VE7BEL	o	WARA
MANITOBA					
WINNIPEG					
Winnipeg	224.9400	-	VE4RPT	ox	VE4ABA
NORTHWEST TERRITORIES					
YELLOWKNIFE					
Yellowknife	224.0000	-	VE8NWT	oel	VE8DP
ONTARIO					
EAST SOUTH CENTRAL					
Essonville	224.8400	-	VE3TBF	(CA)e	BFRA
METRO TORONTO					
Aurora	224.8800	-	VE3ULR	oL(LINK1)	VE3ULR RA
Brampton	224.2400	-	VE3WSA	o	
Scarborough	224.7800	-	VE3RAL	o(CA)	MTPARC
Toronto	224.4000	-	VE3KRC	o(CA)	KAROC
Toronto	224.8400	-	VE3UKW	o	
Toronto	224.9200	-	VE3OBN	o	
Toronto	224.9800	-	VE3TTR	oL(LINK1)	VE3ULR RA
Uxbridge	224.8600	-	VE3RPT	o(CA)ez L(LINK2)	TFMCS
NIAGARA					
Fonthill	224.8000	-	VE3FCK	wx L(DVR FAT) 107.2	COBRA
OTTAWA					
Kanata	224.7800	-	VE3KNA	o	VA3WK
Ottawa	224.6800	-	VA3OTW	oael	SARC
Ramsayville	224.9400	-	VE3YRR	oeE-SUN z	RDFCC

ONTARIO-SASKATCHEWAN

<i>Location</i>	<i>Output</i>	<i>Input</i>	<i>Call</i>	<i>Notes</i>	<i>Sponsor</i>
SOUTH					
Burlington	224.7400	-	VE3RSB	oaex 131.8 L(2M+440)	BARC
Hamilton	224.9600	-	VE3DRW	oL(LINK1)	
Kitchener	224.3400	-	VE3IXY	oe 131.8	KWARC
Scotland	224.4400	-	VE3PPO	oel	
SOUTHWEST					
London	224.5400	-	VA3VHF	a	
London	224.7800	-	VE3TTT	o	SORT
McGregor	224.7000	-	VE3RRR	oae L(2M 444.3)	WART
Sarnia	224.9600	-	VE3RCA	o	SARNIA UR
Windsor	224.6600	-	VE3OOO	o	Farout ART

QUEBEC

Beaconsfield	224.6000	-	VE2RNC	o(CA)e	VE2HOT
Drummondville	223.9000	-	VE2ROK	o 110.9	VE2YLA
Farnham	224.8400	-	VE2RDH	o 82.5	VE2WDH
Havelock	224.7000	-	VE2RPT	o(CA)e	VE2FMK
Havelock	224.8000	-	VE2HOT	o	VE2HOT
Montreal	224.9000	-	VE2RHH	o(CA)e	MTL220
Rigaud	224.9800	-	VE2RM	oe	MTL220
St-Bruno	224.7600	-	VE2RVK	ol 141.3	VE2VK
St-Calixte-Nord	224.7400	-	VE2LED	ol 141.3	VE2VK
St-Pie	224.3000	-	VE2RMV	o	VE2ULU
Ste-Marcelline	224.5600	-	VE2RJR	o	VE2BLV
Trois-Rivieres-O	224.1000	-	VE2RTZ	o	VE2TRZ
LES COLLINES-DE-L'OUTAOUAIS					
Cantley	224.5000	-	VE2REH	o 110.9/110.9	ARAI

SASKATCHEWAN

SASKATOON

Saskatoon	222.7000	+	VE5UFO	o	VE5SD
-----------	----------	---	--------	---	-------

420-450 MHz

<i>Location</i>	<i>Output</i>	<i>Input</i>	<i>Call</i>	<i>Notes</i>	<i>Sponsor</i>
ALABAMA					
Alabaster	442.4750	+	KE4CAP	oeEXP	KE4CAP
Albertville	442.6250	+	KF4EYT	aWX 203.5	KF4EYT
Albertville	442.9500	+	N4YJR	cRB	N4YJR
Arab	443.2250	+	KE4Y	oaeWxxz	BMARA
Athens	443.1500	+	W4LRE	o	W4LRE
Auburn	444.8000	+	K4RY	oe	AUARC
Baldrock	442.8500	+	AA4CW	o	AA4CW
Bay Minette	444.3750	+	WB4TJO	203.5	WB4TJO
Birmingham	442.0750	+	KR4UD	aes	KR4UD
Birmingham	443.0750	+	KR4UD	oWX 100.0	KR4UD
Birmingham	443.1250	+	N4VSU	o 146.2	AI Power
Birmingham	443.2000	+	W4CUE	o	BARC
Birmingham	443.6500	+	K6RWJ	151.4	K6RWJ
Birmingham	443.7500	+	WO4W	oaelRBz	KB4KCH
Birmingham	443.9000	+	W4CUE	o	BARC
Birmingham	444.0750	+	KR4UD	oeEXP WX 100.0	KR4UD
Birmingham	444.1000	+	N4KNB	oae	H&H RA
Birmingham	444.2000	+	KB4KCH	oeRBz	ALERT/KCH
Birmingham	444.4250	+	KE4ADV	oae	KE4ADV
Birmingham	444.6500	+	KA5GET	o	KE4ADV
Birmingham	444.7000	+	WA4CYA	cx	WA4CYA
Birmingham	444.7250	+	W4YMW	oa	W4YMW
Birmingham	444.8250	+	KB4CTS	118.8	Bham Comm
Birmingham	444.8750	+	W4TPA	ol 85.4	TPARC
Birmingham	444.9750	+	KB4TUE	c(CA)e	KB4TUE
Blountsville	442.7500	+	WA4LXP	oal	WA4LXP
Bluff Springs	444.3750	+	KF4UOW	oeWX 100.0	KF4UOW
Boaz	443.0500	+	WA4MTH	254.1	WA4MTH
Chandler	443.9750	+	AA4CW	o	AA4CW
Mountian					
Cheaha Mtn	444.7500	+	WB4GNA	oex 131.8	CalhounARC
-Anniston					
Cheaha	443.3500	+	N8DNZ	oTT	N8DNZ
Mtn-Talladega					
Cherokee	442.4500	+	KF4LNS	100.0	Chuck
Clanton	443.5000	+	KF4LQK	o	MARC
Clanton	444.4750	+	WB4UQT	oe	CARC
Clanton/EMA	443.5000	+	KF4LQK	o	MARC
Clayton	442.1250	+	W4MPQ	c	Mobile ARC
Corner	443.5500	+	N4UKE	oe 123.0	N4UKE
Cropwell	442.5750	+	N4PFB	oael	N4PFB
Cullman	444.6250	+	KD4ZO	o	KD4ZO

ALABAMA

<i>Location</i>	<i>Output</i>	<i>Input</i>	<i>Call</i>	<i>Notes</i>	<i>Sponsor</i>
Cullman	444.9000	+	N4UAI	o	N4UAI
Dadeville	444.5250	+	KB4MDD	oaeRB WXz 146.2	KB4MDD
Decatur	442.3500	+	WA4OUE	oe	W9KOP
Decatur	442.6750	+	WA4OUE	o	WA4OUE
Decatur	442.6750	+	WA4OUE		WA4OUE
Decatur	443.8500	+	W4ATD	ox	DARC
Demopolis	442.3750	+	KE4JQP	oa	KE4JQP
Demopolis	443.9500	+	N4QII	aRB	N4QII
Dothan	444.0500	+	N4RNU	oel	HoustonEMA
Dothan	444.6750	+	KI4ZP	156.7	KI4ZP
Dothan	444.7750	+	KE4GWW	oewX	KE4GWW
Dothan	444.9000	+	KA4WVO	oeRB wx	KA4WVO
Enterprise	443.2500	+	WD4ROJ	oaelrz	EARS
Eufaula	442.0750	+	N4TKT	celWX 203.5	N4TKT
Eufaula	444.9250	+	WB4MIO	oe 151.4	WB4MIO
Fayette	444.8500	+	N4GRX	o	N4GRX
Flagg Mountain	442.5000	+	W4YH	o 88.5	W4YH
Florence	442.2500	+	WA4FYN	o 100.0	WA4FYN
Florence	442.3250	+	KI4SP	oaez	KI4SP
Florence	443.6750	+	WB4TT	oaelRBz	WB4TT
Florence	444.0000	+	KC4FLN	oaeRB WX 100.0	KC4FLN
Florence	444.1500	+	KS4NJ	o 141.3	KS4NJ
Florence	444.3750	+	KC4FLN	o	KC4FLN
Fort Payne	444.8000	+	KF4FWX	o	
Ft Payne	442.2750	+	N4YJR	CRB	N4YJR
Ft Payne	442.6000	+	KF4FWZ	100.0	KF4FWZ
Fyffe	441.6750	+	KT4EB	oaeRB WXz	KT4EB
Gadsden	442.1000	+	KC4ANB	eRB 103.5	KC4ANB
Gadsden	444.6750	+	K4VMV	o	K4VMV
Gadsden	444.7750	+	K4BWR	o(CA)ex 100.0	K4BWR
Grant	441.9750	+	KE4BPW	oelRB	KE4BPW
Grant	442.4000	+	WA4OXX	o	WA4OXX
Green Mtn	443.6250	+	W4XE		NARA
Green Pond	442.2500	+	N4TDQ	o(CA)el	N4TDQ
Greenville	441.2250	+	W4MPQ	210.9	BCARC/EMA
Guntersville	444.2500	+	K4CZZ	o	GARC
Hartselle	444.3250	+	KD4SIY	o 107.2	KD4SIY
Hoover	442.7000	+	WD4MPS	oe	Sonics ARC
Horton	443.7250	+	AF4QV	o(CA)el 203.5	KF4LJR
Hueytown	444.6000	+	KC4EUA	c	Hueytw RA
Huntsville	442.0000	+	KE4BLC	oa	KE4BLC
Huntsville	442.3000	+	W4NPZ	c	W4NPZ
Huntsville	442.7750	+	KB4CRG	o(CA)el 203.5	KB4CRG
Huntsville	442.8250	+	WA4NZD	oe	MSFCARC
Huntsville	443.0000	+	WA4NPL	oelx	WA4NPL

**420-450 MHz 387
ALABAMA**

<i>Location</i>	<i>Output</i>	<i>Input</i>	<i>Call</i>	<i>Notes</i>	<i>Sponsor</i>
Huntsville	443.2500	+	W4SSW	o(CA)e 97.4	KC4HRX
Huntsville	443.3000	+	KE4GNN	oRB 156.7	R.F.HSV
Huntsville	443.3250	+	KM4ON	ceIRB	KM4ON
Huntsville	443.4250	+	KE4JMQ	c(CA)z	KC4HRX
Huntsville	443.4750	+	W4VM	oaL(IRLP) 103.5	W4VM
Huntsville	443.5000	+	W4HSV	oaRB 110.9	NARA
Huntsville	443.6000	+	WB4LTT	c	NARA
Huntsville	443.7000	+	WD4IDD	oaex	Mot ARC
Huntsville	443.8000	+	N4HSV	c(CA)	NARA
Huntsville	444.1250	+	AC4LA	oeRBx 110.9	AC4LA
Huntsville	444.1750	+	KD4TFV	(CA)e 151.4	KD4TFV
Huntsville	444.3000	+	W4XE	esRB 103.5	W4XE
Huntsville	444.3500	+	WB4SRG	RB	WB4SRG
Huntsville	444.5000	+	WB4LTT	c	WB4LTT
Huntsville	444.5750	+	KB4CRG	oaelRB 100.0	KB4CRG
Jacksonville- Chimney Pk	442.2000	+	WD4LDU	o 100.0	An ERC
Killen	442.0250	+	KF4FUG	oeIRB WX 131.8	KF4FUG
Killen	444.4250	+	KS4QF	(CA) E-SUNIW 203.5	KS4QF
Lake Wedowee	443.9250	+	KK4IF	oalt	KA5WZY
Leesburg	444.0250	+	KE4SWI	oaWXz	ChrkeeEMA
Lineville	444.0000	+	WB4VBA	o	WB4VBA
Maylene	442.2750	+	KE4CAP	oeWX	Shelby ARC
McCalla	443.1000	+	AE4CP	o(CA)l	AE4CP
Mentone	443.4000	+	W4OZK	e 103.5	W4OZK
Mexia	442.9750	+	W4MPQ	c	AICN
Mobile	444.5000	+	WB4QEV	ewX 123.0	MCCDARC
Mobile	444.9000	+	W4IAX	o	Mobile ARC
Montevallo	442.9250	+	KC4PXE	oaelz	KC4PXE
Montgomery	443.4500	+	WA4ZYS	o	Mont-Tusk A
Montgomery	444.2500	+	N4QT	o	N4QT
Montgomery	444.4500	+	WD4JRB	100.0	WD4JRB
Montgomery	444.5000	+	W4AP		MARC
Montgomery	444.5750	+	KE4LTT	oRB WX	EMARA
Moulton	442.4250	+	N4IDX	oaerRB	Bnkh ARC
New Brockton	442.6500	+	WA4WQW	o	WA4WQW
Ohatchee	444.0500	+	WB4LYR	oa 146.2	WB4LYR
Opelika	442.1750	+	N4TKT	oex 203.5	N4TKT
Opelika	444.1000	+	WA4QHN	oe	WA4QHN
Ozark	444.6000	+	K4OZK		Dale ARES
Pelham	444.1500	+	N4NR	o	TPARCA
Pelham	444.3000	+	W4TPA	o	TPARCA

388 420-450 MHz

ALABAMA-ALASKA

<i>Location</i>	<i>Output</i>	<i>Input</i>	<i>Call</i>	<i>Notes</i>	<i>Sponsor</i>
Phenix City	444.2000	+	WA4QHN	o(CA)ez	WA4QHN
Phenix City	444.7250	+	N4TKT	o 203.5	N4TKT
Pinnacle Point	442.0000	+	N4PHP		PHP/CAP
Pinson	444.9250	+	AD4LA	o	N4EIX
Prattville	443.3000	+	NN1W	oae	NN1W
Rainsville	442.5500	+	KF4BCR	100.0	KF4BCR
Remlap	444.5500	+	WA4MHO	o	P&P RA
Roanoke	444.3750	+	KF4QDQ	o	Rndlf ARC
Rogersville	442.5000	+	WA4III	oe	WA4III
Rogersville	442.9250	+	KE4GOE	ar 203.5	KE4GOE
Rogersville	444.4750	+	KF4CSZ	88.5	KF4CSZ
Russellville	444.8000	+	WA4AQM	o	WA4AQM
Selma	442.0250	+	N4KTX	oe	N4KTX
Sheffield	442.9500	+	K4YVV	o	K4YVV
Smokerise	443.8750	+	KE4YO	o	KE4YO
Theodore	444.1000	+	N4LMZ	o	N4LMZ
Thomasville	442.0500	+	WA4GNA	oaelz	WA4GNA
Trinity	444.9500	+	WB4NLN	o	MCARC
Troy	443.0000	+	W4NQ	100.0	Troy ARC
Tuscaloosa	442.1500	+	W4MD	oe	W4MD
Tuscaloosa	442.5500	+	KX4I	173.8	KX4I
Tuscaloosa	442.9000	+	KX4I	c	KX4I
Tuscaloosa	442.9500	+	W4MD	c	ET/I/TW
Tuscaloosa	443.8250	+	W4KCQ	118.8	TARC
Tuscaloosa	444.0250	+	KX4I	203.5	KX4I
Tuscaloosa	444.7000	+	WA4CYA	cx	WA4CYA
Tuscumbia	444.2250	+	KF4DPF	oaeRB WXz	KF4DPF
Tuskegee	442.2000	+	KA4NTI		
Union Hill	442.8000	+	W5MEI	c 161.2	W5MEI
Valley	442.0500	+	K4DXJ	o	Ch Vly ARC
Vinemont	444.2750	+	KF4UJM	110.9	KF4UJM
Warrior	442.2250	+	KG4DFW		KG4DHK
Waterloo	442.1250	+	KF4GZI	oeRB 100.0	EMA/ARES
Winfield	444.4000	+	KB5LTW	oaez	KB5LTW
Wood Mtn	443.8250	+	KF4IGZ		CCARC

ALASKA

INTERIOR

Delta Junction	444.6000	+	WL7AI	oe	WL7AI
Delta Junction	444.9000	+	KL7KC	lx 103.5	ARCTIC AR
Eielson AFB	444.7000	+	N1EYO	x L(147.12)	N1EYO
Fairbanks	444.1000	+	KL7NO	ox	KL7NO
Fairbanks	444.8000	+	KL7KC	oaelx 103.5	ARCTIC AR
Mt Fairplay	444.7000	+	AL7FQ	E-SUN!sx 103.5	ARCTIC AR
North Pole	443.6400	+	NL7V	o	NL7V
PANHANDLE					
Juneau	444.5000	+	KL7PF	oael	JARC
Juneau	444.7000	+	WA6AXO	oael	WA6AXO

ALASKA-ARIZONA

<i>Location</i>	<i>Output</i>	<i>Input</i>	<i>Call</i>	<i>Notes</i>	<i>Sponsor</i>
SOUTH CENTRAL					
Anchorage	444.7000	+	KL7AA	oaelz 100.0/141.3	AARC
Eagle River	444.1000	+	KL7GG	ae	KL7GG
Ft Richardson	444.5000	+	KL7GG	aeRB	GG/ADES
Kodiak	444.8500	+	AL7LQ	oae 141.3	AL7LQ
ARIZONA					
FREQUENCY USAGE					
Simplex	441.0000				
Simplex	441.0250				
Simplex	441.5000				
Simplex	446.0000				
Simplex	446.0250				
Simplex	446.0500				
Simplex	446.5000				
Statewide	440.5500	+			
Statewide	445.5000	-			
CENTRAL					
Crown King	447.6250	-	WA7ZZT	celr	South Moun
Mingus Mt	441.8500	+	N7QQJ	o(CA) 151.4	Richard K.
Mingus Mtn	449.7000	-	WA7GBL	clr	PINAL MTN
Mt Ord	444.5000	+	W7MDY	oel 100.0	ARA
Mt Ord	444.9000	+	WB7TUJ	c	SAGUARO A
Oracle	448.7000	-	WA7ELN	cr	TROY HALL
Pinal Peak	448.1750	-	WB5QHS	c	JACKS PEA
Pinal Peak	448.4250	-	KD7DR	oel 103.5	S.A.R.B.A.
Pinal Peak	448.6500	-	WA7KUM	celr	SAGUARO A
Pinal Peak	449.4500	-	W7MOT	p	MARCA
Sacaton Peak	447.7250	-	N7ULY	oe 100.0	Doug Pelly
Signal Peak	449.6500	-	WA7HUH	oer	GILA COUN
Towers Mtn	448.5750	-	WB7EVI	oe 100.0	MINGUS MT.
Towers Mtn	448.6000	-	WA7ZZT	cel	BOBBYE MI
White Tanks	449.2750	-	KG7KF	c	HARRY H. S
EAST					
Greens Peak	449.3500	-	N7ENS	oel	DONALD W.
Guthrie Peak	448.9750	-	N5IA	clr	JACKS PEA
Guthrie Peak	449.3750	-	N5IA	c	EAARS INC
S Mtn Alpine	448.3750	-	N9CZV	oael 110.9	DAVE EPLE
EAST CENTRAL					
7 Mile Ridge	449.7500	-	N9CZV	oael 110.9	DAVE EPLE
Greens Peak	448.2000	-	N9CZV	oael 110.9	DAVE EPLE
Heliograph Peak	449.4000	-	K7EAR	ce	EAARS INC
NORTH					
Ash Fork	449.6250	-	NR7G	ce	Bobby Curr
Bill Williams Mt	448.0250	-	NR7G	c	Sandy Samu
Grand Canyon	442.0750	+	N7FHQ	oel 100.0	NORTHLINK
Mt Elden	448.4750	-	W7ARA	oe	ARA
Mt Elden	448.6250	-	N7MK	cl	SAGUARO A

390 420-450 MHz**ARIZONA**

<i>Location</i>	<i>Output</i>	<i>Input</i>	<i>Call</i>	<i>Notes</i>	<i>Sponsor</i>
Mt Elden	448.8750	-	W7ARA	oe	ARA
NORTH CENTRAL					
Bill Williams	449.7500	-	N9CZV	ol 110.9	DAVE EPLE
Crown King	447.3000	-	WA7ZRC	o 88.5	William Pa
Mingus Mtn	442.1500	+	WA7UID	cel	MINGUS MT.
P Mountain	448.5000	-	KB6TWC	o(CA) 100.0	Last Trump
Prescott	447.6500	-	W2YAV	c	WILLIAM C.
Squaw Peak	447.5000	-	WA6LSE	cel	MIKE WING
Towers Mtn	449.0000	-	K7PL	clr	TOWERS M
Towers Mtn	449.1750	-	WB7EVI	oel 100.0	NORTHLINK
NORTHEAST					
Eager	441.2000	+	N7XDO	o	JAMES TIE
Greens Peak	449.8500	-	K7KI	c	SAGUARO A
Navajo Mtn	448.7500	-	NA7DB	celr	J. DAN BRO
Navajo Mtn	449.3750	-	W1OQ		NorthLink
Porter Mtn	444.1500	+	N7ENS	cr	SUNRISE A
Porter Mtn	447.7500	-	N9CZV	oael 110.9	DAVE EPLE
Roof Butte	448.6500	-	N5SDQ	clr	FOUR COR
Yale Point	448.0000	-	N7HG	oe 100.0	Northstar
NORTHWEST					
Bullhead City	449.6250	-	N7URK	o 136.5	DARRYL WH
Bullhead City	449.9500	-	N7AML	o	FRANK L. E
Bullhead City	449.9750	-	AA7FW	o 136.5	BULLHEAD
Christmas Tree Pass	447.8250	-	WA6RTV	c	Las Vegas
Dolan Springs	449.8750	-	KC7UJL	oe	Charles Wa
Golden Valley	448.4000	-	N7FK	o(CA)er 123.0	FREEDOM N
Golden Valley	448.5000	-	N7VDX	c(CA)	MARK C. HE
Hayden Peak	448.1000	-	WD6EDW	c	Donald Pet
Hualapai Mtn	448.0000	-	NW7AZ	cl	NOWARE
Hualapai Mtn	448.2500	-	N7SKO	o 131.8	WECOM, IN
Hualapai Mtn	449.2250	-	W6PNM	ol 131.8	HUALAPAI A
Hualapai Mtn	449.4750	-	NW7AZ	c(CA)lr	NOWARE
Kingman	446.2250	-	N0NKU	oel 88.5	Mohave Cou
Kingman	446.4000	-	KJ7HR	oer 103.5	ATLANTIS R
Oatman Mtn	448.6200	-	KF6BXP	cel	CACTUS RA
Potato Patch	448.6800	-	W6PNM	cel	CACTUS RA
PHOENIX METRO					
Apache Junction	449.8250	-	W7KOS	o	W7KOS REP
Chandler	442.6750	+	WA7ZCZ	o(CA)r	HAROLD W
Chandler	447.4250	-	K7WJH	oe 107.2	James R. W
Chandler	447.4500	-	N7XVB	oae 100.0	City of Ch
Chandler	448.9250	-	N7SCE	or 123.0	J. SHUGERT
Chandler	448.9500	-	KC7TMB	oe 100.0	IEARS INT
Fountain Hills	447.7750	-	N7MK	c	Fountain H
Glendale	447.4750	-	N7AIL	cr	Stephen L.
Glendale	448.3250	-	KB7FQO	oer	MICHAEL A
Maricopa	444.1250	+	WB7NNP	c	LOCAL REM
Mesa	449.0250	-	N7DJZ	oae 100.0	CITY OF ME
Mesa	449.0500	-	WA7VEI	c(CA)lr	PINAL MTN

ARIZONA

<i>Location</i>	<i>Output</i>	<i>Input</i>	<i>Call</i>	<i>Notes</i>	<i>Sponsor</i>
Mesa	449.3750	-	WA7ZFZ	ol	Mercury Am
Mesa	449.6000	-	WB7TJD	oe 100.0	SUPERSTIT
Mesa	449.6250	-	W7ARA	oae	ARA
Mesa	449.8500	-	W5WVI	cr	JON M. DEL
N Phoenix	447.6250	-	WA7ZZT	c(CA)el	South Moun
Peoria	441.1750	+	KA7ATV	c	LAVERN HE
Phoenix	442.0500	+	W7MOT	o 100.0	MARCA
Phoenix	442.0750	+	N7FHQ	l	DAN HUGHE
Phoenix	442.6000	+	N1KQ	ol 100.0	M.C.R.G.
Phoenix	444.3000	+	W7ARA	oa	ARA
Phoenix	446.1500	-	N7MFY	oel 100.0	THUNDERBI
Phoenix	447.9500	-	N7TWB	o(CA)e 100.0	BRUCE RO
Phoenix	448.5000	-	K7KWA	cr	PETER G. G
Phoenix	448.7750	-	WA7ZZT	c(CA)r	DENNIS MI
Phoenix	449.5750	-	K7KWA	oe 100.0	PETER G. G
Phoenix NW	447.3000	-	K7KWA	o 100.0	PETER G. G
Phx	441.8000	+	KG7KF	c	Radcom Shr
Pinal Mtn	448.4750	-	W7ARA	oel 100.0	ARIZONA R
Queen Creek	443.1250	+	WD8MHM	o 100.0	DALE KALC
Scottsdale	440.0000	+	W3RJZ	ol 100.0	SCOTTSDA
Scottsdale	441.6250	+	WA7ZZT	o 100.0	ARA
Scottsdale	441.8750	+	W7MOT	p	MARCA
Scottsdale	442.0250	+	W7MOT	o 100.0	MARCA
Scottsdale	442.9250	+	WG7M	o	JEFF TOYE
Scottsdale	443.1500	+	N7QHK	o 100.0	JAMES GER
Scottsdale	444.0750	+	WB7NPN	c	LOCAL REM
Scottsdale	448.6750	-	W7IXA	cl	SAGUARO A
Scottsdale	448.9000	-	WA7VEI	clr	PINAL MTN
Shaw Butte	442.8500	+	WB7EVI	oe 100.0	ARA
Shaw Butte	449.3500	-	N7ULY	cel 88.5	DOUG PELL
Shaw Butte	449.5250	-	W7FVZ	oa	ARA
Signal Peak	449.1000	-	N7ULY	c 88.5	Doug Pelly
South Mountain	443.0500	+	W7MOT	o 100.0	MARCA
South Mtn	442.0000	+	WA7ZZT	cr	DENNIS MI
South Mtn	442.1250	+	N7AUW	cel	NORTHLINK
South Mtn	442.5500	+	WA7ZZT	o 100.0	WEST SIDE
South Mtn	442.8000	+	N1KQ	o 100.0	M.C.R.G. C
South Mtn	448.8000	-	W7BSA	o	EXPLORER
South Phoenix	441.2000	+	KB7CGA	o 77.0	Richard Ki
Sun City	449.8000	-	W7JHQ	oae	WEST VALL
Tempe	442.9750	+	W7MOT	o 100.0	MARCA
Tempe	444.8750	+	KB7KY	ol 100.0	DAVID T KN
Tempe	447.8750	-	N7CI	cr	LEO J. PAQ
Tempe	449.2500	-	KG7KF	c(CA)	SHRINE RA
Thompson Peak	448.8250	-	W7IFH	oe 100.0	MARICOPA
Usery Mtn	445.2250	-	W7ATN	c	ARIZONA A
Usery Mtn	447.2500	-	WB7TUJ	cer	HAROLD PI
Usery Mtn	447.6500	-	WB7QGJ	c(CA)l	DAVE GORE
White Tanks	441.6750	+	WB7EVI	oe 100.0	NORTHLINK
White Tanks	441.7250	+	W7EX	oe 100.0	ARA
White Tanks	442.7000	+	N1KQ	cer	M.C.R.G.
White Tanks	447.2250	-	K7YXD	clr	FORREST A

392 420-450 MHz

ARIZONA

<i>Location</i>	<i>Output</i>	<i>Input</i>	<i>Call</i>	<i>Notes</i>	<i>Sponsor</i>
White Tanks	448.2250	-	N7ULY	ce	DOUG PELL
White Tanks	448.2750	-	WD6EDW	c(CA)elr	MCRA
White Tanks	448.7500	-	K7BB	cel	WHITE TAN
White Tanks	449.1500	-	WA7GBL	clr	SARBA
SOUTH					
Elephant Head	449.3750	-	W8SXX	oaep 107.2	GREEN VAL
Elephant Head Peak	449.8500	-	WA7BGX	cel	CHOLLA AM
SOUTH CENTRAL					
Casa Grande	446.8250	-	KJ7YM	oa 88.5	LARRY MIL
Childs Mtn	448.1000	-	KB7RJ	oaer 100.0	AJO AMATE
Mt Lemmon	448.3500	-	N7JUQ	c	GARY MATT
Vail	449.5500	-	K7LHR	oel 107.2	Don Stiver
SOUTHEAST					
Benson	448.8250	-	WA7PIQ	oes 107.2	ALAN A. HA
Dos Cabezas	449.0250	-	KA7TXS	or	S.E.A.R.S.
Heliograph Peak	447.8250	-	K7EAR	oepr 100.0	EAARS INC
Heliograph Peak	448.6750	-	N7DZH	cel	CHOLLA AM
Heliograph Pk	440.7000	+	K7EAR	oe 141.3	EAARS
Mt Lemmon	448.6250	-	AK7Z	cl	CHOLLA AM
Mule Mtn	448.7500	-	WB7BWR	cr	CHOLLA AM
Mule Mtn	449.5250	-	W7DZG	o(CA)er 100.0	SOUTHEAS
Red Mountain	449.9500	-	W7JPI	oers	LEO P SWA
Sierra Vista	447.9500	-	K7RDG	oae 100.0	COCHISE A
SOUTHWEST					
Telegraph Pass	448.6250	-	KF6BXR	clr	CACTUS RA
Telegraph Pass	449.0750	-	N7ACS	oelr 88.5	ACS Group
Yuma	447.5250	-	KA6LSK	cal	Carolyn Da
TUCSON METRO					
Catalina	447.3250	-	N0BUM	cel	Robert Gra
Mt Lemon	448.5500	-	W7HSG	oe 110.9	Pima Cnty.
Oko Valley	449.5000	-	WA6MDI	or	Richard Me
Oro Valley	449.5750	-	AG7H	oes	Ronald Bat
Picture Rocks	447.5250	-	N7SQJ	r	Greg White
Tucson	443.0250	+	N7ZD	c	SPENCER F
Tucson	447.5000	-	N7XJQ	c(CA)r	JAMES R SI
Tucson	447.8750	-	KB7RFI	ce	CHUCK MIC
Tucson	448.2500	-	K7KZ	oaer 107.2	GERALD B.
Tucson	448.3000	-	W7HSG	cl	TROY HALL
Tucson	448.3250	-	K7RST	o 156.7	RADIO SOCI
Tucson	448.4000	-	KN7B	o(CA)	PATRICK M
Tucson	448.7750	-	W7SA	ol	CATALINA R
Tucson	448.9000	-	KG7KV	c(CA)elr	SPARC
Tucson	448.9750	-	N7CK	cr	CHOLLA AM
Tucson	449.3000	-	N6DGT	c	DAIL TERRY
Tucson	449.8000	-	N7JUQ	oe 107.2	GARY MATT
Tucson	449.9250	-	W7FDF	ol	DOUGLAS F

420-450 MHz 393
ARIZONA-ARKANSAS

<i>Location</i>	<i>Output</i>	<i>Input</i>	<i>Call</i>	<i>Notes</i>	<i>Sponsor</i>
WEST					
Guadalupe Peak	448.9750	-	WB7FIK	clr	CACTUS RA
Lake Havasu	449.9500	-	KB7YKY	oe 141.3	Michael A.
WEST CENTRAL					
Black Peak	449.0500	-	K7FAY	c(CA) 100.0	JOHN FAY/
Crossman Peak	447.5500	-	WA6LEW	cl	BARN
Lake Havasu City	448.7250	-	W7MCF	cr	DOUG SPR
Parker	447.7250	-	KE6PCV	c	Marshall O
Smith Peak	443.7750	+	W7ARA	o 100.0	ARA
Smith Peak	443.7750	+	W7ARA	100.0	Arizona Re
YUMA METRO					
Yuma	449.9250	-	W7DIN	o(CA)elr 88.5	DIN
Yuma	449.9750	-	W7DIN	o(CA)elr 100.0	DIN
ARKANSAS					
CENTRAL					
Alexander	444.3000	+	N5TKG	oel 131.8	N5TKG
Benton	443.1750	+	KC5FWB	oe	KC5FWB
Cabot	444.8250	+	K7ZQR	o 85.4	K7ZQR
Conway	443.8000	+	WB5NXJ	o	FalkCoARC
Damascus	442.1000	+	KD5GMX	o	KD5GMX
Hot Springs	444.0000	+	WB5PIB	o	WB5PIB
Hot Springs	444.6000	+	W5LVB	oe	W5LVB
Hot Springs	444.7250	+	KC5QY	o 100.0	KC5QY
Hot Springs	444.7500	+	K5DV	o(CA)	K5DV
Jacksonville	442.6000	+	N5KRN	o	N5KRN
Little Rock	443.7500	+	KA5SED	oa	KA5SED
Little Rock	444.0750	+	WA5PGB	o	WA5OOY
Little Rock	444.2000	+	WA5OOY	oel	CAREN
Little Rock	444.4000	+	WA5PGB	o	WA5OOY
Little Rock	444.4500	+	WB5FDP	oat	CAREN
Little Rock	444.6500	+	WA5OOY	o 100.0	WA5OOY
Little Rock	444.7000	+	K5JOE	o 85.4	K5JOE
Little Rock	444.8000	+	K5XT	ot	K5XT
Little Rock	444.8500	+	WB5KUT	o 173.8	NRC
Little Rock	444.9750	+	N5EMT	o 88.5	N5EMT
Malvern	442.3000	+	W5BXJ	o	W5BXJ
Malvern	443.5000	+	W5BXJ	ol	W5BXJ
Malvern	444.1500	+	K5TAC	oaelz 88.5	K5TAC
Mt Ida	444.4750	+	W5LVB	o	W5LVB
N Little Rock	443.9000	+	N5QLC	o 114.8	N5QLC
N Little Rock	443.9000	+	WA5LUY	o(CA)el	CanyonRA
Ola	444.5500	+	WA5YHN	oa	WA5YHN
Quitman	444.0500	+	KC5PLA	o(CA)elz 127.3	KC5PLA
Russellville	443.4000	+	K5PXP	o	ARVARF
Russellville	443.5750	+	K5PXP	o	ARVARF
Russellville	444.5750	+	K5PXP	o	KB8DM
Russellville	444.8500	+	KF5JH	ot	NRC

394 420-450 MHz

ARKANSAS

<i>Location</i>	<i>Output</i>	<i>Input</i>	<i>Call</i>	<i>Notes</i>	<i>Sponsor</i>
Russellville	444.9000	+	WB5JJJ	oaelt	WB5JJJ
Searcy	444.5000	+	AB5QS	oe	NCAARS
Searcy	444.8250	+	KC5HND	oel 84.5	KC5HND
Shinal Mtn	443.8250	+	NM5O	celt	NM5O
Tick Hill	442.6250	+	KC5LVW	o 85.4	
White Hall	442.1750	+	K5ECJ	o(CA)	K5ECJ
White Hall	443.7000	+	WA5SJX	o	WA5SJX
EAST CENTRAL					
Forrest City	443.4500	+	KD5DF	o 100.0	KD5DF
Frenchman's Bay	442.8500	+	N4NBC	cTTel 146.2	ECAMS
West Memphis	442.4000	+	N5MNP	o	N5MNP
WYNNE	444.8750	+	KD5DQR	o	
NORTH CENTRAL					
Clinton	443.3000	+	N5YU	oaTTelz	N5YU
Harrison	444.8000	+	K0JXI	o	K0JXI
Heber Springs	444.4250	+	W9ZJZ	oe 110.9	W9ZJZ
Mtn Home	442.3000	+	K5OZK	cl 97.4	OzarkARC
Mtn Home	443.1250	+	K5FOY	o	K5FOY
Mtn Home	443.2750	+	K5FOY	o	K5FOY
Mtn Home	443.3250	445.3250	K5FOY	o	K5FOY
NORTHEAST					
Batesville	444.7500	+	W5VAE	o	BatsvilARC
Batesville	444.9000	+	N5TSC	o 186.2	N5TSC
Black Rock	442.2750	+	W5WEC	oWX	W5WEC
Jonesboro	444.6000	+	N15A	oel 107.2	AISTC
Newport	444.2500	+	KG5KS	o	KG5KS
Pocahontas	442.2750	+	KC5FVC	c(CA)ezt	KC5FVC
Trumann	443.5000	+	N15A	ol 107.2	AISTC
Wirth	444.4750	+	WA5PTD	ol	MOR
NORTHWEST					
Clarksville	444.9750	+	KB5KCD	o	Ozk285ARC
Decatur	443.9250	+	N5UXE	o(CA) TT el 114.8	N5UXE
Fayetteville	442.5000	+	AB5UB	o	AmRedCross
Fayetteville	443.1000	+	KA9UBD	o(CA)el	KA9UBD
Fayetteville	443.1500	+	KA5TGN	o	KA5TGN
Paris	443.2500	+	N5XMZ	oWX 123.0/123.0	N5XMZ
Prairie Grove	442.5250	+	KJ5BJ	oel	KJ5BJ
Prairie Grove	444.7000	+	WA5VTW	o	WA5VTW
Rudy	443.2500	+	WA5P	o	WA5P
Siloam Spgs	444.3250	+	N5YEI	o(CA) 110.9	N5YEI
Siloam Spgs	444.9250	+	N5SRA	o	N5SRA
Springdale	442.0500	+	WD5DUC	oaer 110.9	NWAARC
Yellville	444.0250	+	W5YS	oe	Marion Cty
SOUTH CENTRAL					
Crossett	444.9750	+	N5XUZ	o	N5XUZ
Gurdon	442.3000	+	W5BXJ	o	W5BXJ
SOUTHWEST					
Dequeen	444.8000	+	N5KIG	o 85.4	SWARC

420-450 MHz 395
ARKANSAS-CALIFORNIA

<i>Location</i>	<i>Output</i>	<i>Input</i>	<i>Call</i>	<i>Notes</i>	<i>Sponsor</i>
Nashville	444.9750	+	N5THS	o	N5THS
Willisville	444.9250	+	N5ZAY	ol	ARKLA
WEST CENTRAL					
Fort Smith	444.3000	+	KK5KU	ol 123.0	KK5KU
Fort Smith	444.7750	+	N5VSW	ot	N5VSW
Mena	443.3500	+	N0EOQ	o	N0EOQ
Tall Peak	443.4000	+	N0EOQ	o	N0EOQ

CALIFORNIA

FREQUENCY USAGE - SOUTHERN CALIFORNIA

SO CAL	431.0000		PACKET	o	
SO CAL	439.0000		PACKET	o	
SO CAL	440.0000		SIMPLEX	o	
SO CAL	441.5000		PACKET	o	
SO CAL	441.5200		CONTROL	o	
SO CAL	444.4600		SIMPLEX	o	
SO CAL	445.0000		SIMPLEX	o	
SO CAL	446.0000		SIMPLEX	o	
SO CAL	446.5000		SIMPLEX	o	
SO CAL	446.5200		SIMPLEX	o	
SO CAL	446.8600	-	TESTPAIR	o	
SO CAL	446.8800	-	TESTPAIR	o	
SO CAL	449.4600		SIMPLEX	oRB	
SO CAL ATV	439.5000		SIMPLEX	o	
#29 PALMS					
Yucca Valley	447.0000	-	K6JB	o 136.5	
#BIG BEAR					
Big Bear	446.4000	-	WA6ITC	o 162.2	
#FALLBROOK					
Red Mtn	445.6000	-	N6FQ	o 103.5	FARC
#KERN					
Ridgecrest	447.0200	-	W5HMV	o 123.0	
#LA CENTRAL					
Altadena	445.6400	-	W6TOI	o 156.7	Downey AR
Cerro Negro	445.2000	-	WR6JPL	o 103.5	JPLARC
Hollywood Hills	445.6600	-	W7RF	o 146.2	
Mt Lukens	445.9200	-	KD6AFA	oBix 186.2	
Mt Lukens	449.2000	-	KO6TD	ox 88.5	
Mt Thom	445.6800	-	N6JLY	ox 136.5	CVRC
Mt Wilson	449.7000	-	W6NVY	ox 131.8	LAUSDARC
Rosemead	445.9000	-	KA6GXY	oBI 151.4	
Santa Anita Rg	447.5800	-	AB6WQ	ox 131.8	MonroviaES
#LA EAST					
Johnstone Peak	446.4000	-	WA6FZH	ox 103.5	
Pasadena	448.3400	-	KB6MRC	oBI 192.8	
Sunset Ridge	449.5000	-	WA6ITC	ox 146.2	
Whittier Hills	445.5600	-	W6GNS	o 100.0	RHARC
#LA NORTH					
Cyn Country	445.9000	-	KC6TKA	o 107.2	
Oat Mtn	447.2000	-	WB5EKU	o 67.0	
Santa Clarita	448.3400	-	N6NMC	o 67.0	
#LA SOUTH					
Bellflower	448.3400	-	KA6GXY	oBI 151.4	

396 420-450 MHz

CALIFORNIA

<i>Location</i>	<i>Output</i>	<i>Input</i>	<i>Call</i>	<i>Notes</i>	<i>Sponsor</i>
Palos Verdes	447.0000	—	W6TRW	o 100.0	TRW ARC
Signal Hill	449.7800	—	K6CHE	o 131.8	LBARC
#LA WEST					
El Segundo	445.6200	—	W6HA	o 127.3	HARC
Pac Palisades	445.5200	—	KD6LVW	o 123.0	BDE ARC
W Los Angeles	447.3200	—	WA6QAG	o 103.5	VA Hospital
#ONTARIO					
Alta Loma	447.2000	—	KD6JSL	o 131.8	ONT RACES
Chino Hills	445.5600	—	K6OPJ	o 136.5	CHINO RAC
Ontario	445.5800	—	KD6RWI	o 131.8	ONT RACES
#ORANGE					
Disneyland	445.6000	—	WD6MM	o 103.5	DEARS
Huntington Bch	445.5800	—	W6VLD	o 94.8	BOEING
Knotts Berry Farm	445.5200	—	K6KBF	o 85.4	KNOTT'S AR
#ORANGE SOUTH					
Laguna Hills	445.6600	—	K6SOA	o 110.9	SOARA
Laguna Niguel	447.0000	—	N6WIK	o 110.9	
#PALM SPRINGS					
Bell Mtn	447.5800	—	WB6QFE	o 136.5	
Edom Hill	447.3200	—	WA6ZUF	o 131.8	
Indio	447.5800	—	W6KSN	o 100.0	
Thousand Palms	447.2000	—	KA6GBJ	o 107.2	
#PALMDALE					
Hauser Peak	446.4000	—	WB6SIQ	o 100.0	
Juniper Hills	449.5000	—	WA6GDF	o 192.8	
Ten-Hi	445.2000	—	N6GLT	o 123.0	
Ten-Hi	445.6000	—	KJ6W	o 100.0	
#SAN BERNARDINO					
Alta Loma	445.9000	—	N6RPG	o 146.2	
Fontana	447.3200	—	KA6GRF	o 136.5	RACES
Loma Linda	445.6000	—	K6LLU	o 118.8	LLHARC
Loma Linda	447.0000	—	KE6CPF	o 156.7	LLRACES
#SAN DIEGO					
El Cajon	445.9000	—	WA6BGS	o 141.3	ARC EL CAJ
Laguna Pk	449.2000	—	WB6WLW	o 107.2	SANDRA
Mission Valley	447.3200	—	W6UUS	o 107.2	CONVAIR
Mt Otay	449.5000	—	WB6WLW	o 107.2	SANDRA
Mt San Miguel	447.5800	—	KF6BXS	o 123.0	CORA
Palomar Mtn	446.4000	—	KA6UAI	o 100.0	
Palomar Mtn	447.0000	—	W6NWW	o 107.2	PARC
San Diego	445.2000	—	W2NOR	oBI 123.0	
San Diego	445.5800	—	K6KHO	o	
#SANTA BARBARA					
Broadcast Pk	449.3000	—	WB6OBB	o 131.8	
Painted Cave	447.2000	—	N6HYM	o 131.8	
Santa Barbara	446.4000	—	K6TZ	o 131.8	SBARC
#VENTURA					
Newbury Park	445.9000	—	W4EG	o 123.0	
Santa Paula	445.2000	—	KB6TDJ	o 107.2	
Sulphur Mtn	447.3200	—	WB6ZTU	o 100.0	SMRA
Ventura	445.6000	—	KB6LJQ	o 114.8	
Ventura	447.0000	—	WD6EBY	o 141.3	

**420-450 MHz 397
CALIFORNIA**

<i>Location</i>	<i>Output</i>	<i>Input</i>	<i>Call</i>	<i>Notes</i>	<i>Sponsor</i>
#VICTORVILLE					
Hesperia	447.0000	-	KC6OPU	o 136.5	
Table Mtn	447.2000	-	WR6AZN	o 94.8	JPLARC
CENTRAL COAST					
Aptos	441.9250	+	WA6HHQ	o 100.0	WA6HHQ
Atascadero	441.9750	+	KE6RL	#o 82.5	KE6RL
King City	443.9750	+	K6TAZ	clx	Pendulum
King City	444.2750	+	WA6VPL	ce	WALA
Monterey	441.3250	+	WE6R	celrs	WE6R
Monterey	441.6500	+	N6LP	oels 94.8	N6LP
Monterey	443.9750	+	K6TAZ	cl	Pendulum
Monterey	444.7000	+	K6LY	oers 123.0	NPSARC
Nipomo	444.7000	+	KB6Q	#o	KB6Q
Pismo Beach	443.2750	+	AB6FA	#o	AB6FA
Prunedale	441.1250	+	KC6UDC	#o 123.0	KC6UDC
Prunedale	443.9000	+	W6TAR	oers 123.0	ECTAR
Salinas	441.4500	+	K6JE	oersx 123.0	FPRA
Salinas	442.0750	+	N6MVT	#oe 114.8	CARLA
Salinas	442.7250	+	WB6PHE	celrsx	WB6PHE
SanLuisObispo	440.1250	+	WA6IBE	#c	WA6IBE
SanLuisObispo	441.0750	+	WB6JWB	#o 94.8	WB6JWB
SanLuisObispo	442.3000	+	W6BHZ	#o 127.3	CPARC
SanLuisObispo	442.7000	+	WB6FMC	#o 100.0	WB6FMC
SanLuisObispo	443.4250	+	W7AZF	oers 127.3	W7AZF
SanLuisObispo	443.8000	+	N6HYM	ce	N6HYM
SanLuisObispo	444.4750	+	WB6GVO	cex	WB6GVO
SanLuisObispo	444.5250	+	WB6GVO	oex 127.3	WB6GVO
SanLuisObispo	444.9000	+	KC6WRD	ce	FCC
Santa Cruz	440.5500	+	AB6VS	#o 94.8	LPARC
Santa Cruz	440.8500	+	N6IYA	#oersx 94.8	N6IYA
Santa Cruz	440.9250	+	K6BJ	oers 123.0	SCCARC
Santa Cruz	441.6750	+	N7WG	#c	N7WG
Santa Cruz	441.9000	+	KB6PPQ	#o 123.0	KB6PPQ
Santa Maria	444.8000	+	WA6VPL	#c	WALA
Watsonville	443.3500	+	KB6MET	#o 123.0	KB6MET
EAST BAY					
Antioch	440.6500	+	KF6DQJ	oers 127.3	O.T.H.E.R.
Berkeley	440.1750	+	K7IJ	#o 131.8	K7IJ
Berkeley	440.4000	+	WB6WTM	celx	WB6WTM
Berkeley	440.8250	+	WB6IXH	#cl	WB6IXH
Berkeley	440.9000	+	WA2UNP	oers 131.8	NALCO ARE
Berkeley	442.2750	+	WA6ZTY	#o 100.0	WA6ZTY
Berkeley	442.6750	+	WM6R	celsx	WM6R
Berkeley	442.9750	+	N7HZ	cx	N7HZ
Berkeley	443.3250	+	WB6JKV	#oelx 100.0	WB6JKV

398 420-450 MHz

CALIFORNIA

<i>Location</i>	<i>Output</i>	<i>Input</i>	<i>Call</i>	<i>Notes</i>	<i>Sponsor</i>
Concord	440.3000	+	N6AMG	#c	ERG
Concord	440.3250	+	K6TAZ	clx	Pendulum
Concord	440.8750	+	WA6AEO	caelx	WA6AEO
Concord	441.2000	+	N6GVi	#celx	State OES
Concord	441.3250	+	W6CX	oelrsx 100.0	MDARC
Concord	441.7500	+	WA6YOP	clrx	YOP HLLS
Concord	441.8250	+	WB6BDD	cex	WB6BDD
Concord	442.6500	+	WA6ZTY	#o 100.0	WA6ZTY
Concord	443.5000	+	K6JJC	#celx	CUBE
Concord	443.5750	+	KE6WCO	#celx	ARN
Concord	443.8000	+	K6POU	oex 100.0	MDRA
Concord	444.8750	+	K6FJ	#cex	K6FJ
Danville	442.4500	+	KI6O	#celrsx	KI6O
Dublin	444.0750	+	N6BMB	#c	N6BMB
El Cerrito	444.7000	+	KF6GZZ	cel	CATS
Fremont	440.0000	+	WA6FSP	#oel 110.9	WA6FSP
Fremont	441.1250	+	KC6WXO	#oe 100.0	ACWDRC
Fremont	442.6000	+	WA6PWW	#o 107.2	TRICO ARC
Fremont	443.0750	+	N6MVT	oe 162.2	CARLA
Fremont	443.7000	+	W6LP	celx	WPRN
Fremont	443.7250	+	N6HWI	celrsx	WB6PHE
Hayward	440.4750	+	KK6AN	#o 71.9	NCRU
Hayward	444.8250	+	K6EAG	#oe 127.3	Hayward RC
Hayward	444.9500	+	KB6XN	#o 162.2	KB6XN
Martinez	444.4500	+	N6YJ	oers 107.2	MTZ ARC
Moraga	442.4500	+	KI6O	celrsx	KI6O
Moraga	443.4250	+	KB7IP	clrx	RRRA (3RA)
Oakland	440.3500	+	KM6EF	#oe 123.0	NBRG
Oakland	440.5250	+	KM6KP	#o 141.3	KM6KP
Oakland	440.5750	+	W6EBW	oelrs 118.8	EBMUD
Oakland	441.4250	+	WT6L	#oae 114.8	OARA
Oakland	441.4750	+	W6YOP	clx	YOP HLLS
Oakland	442.4000	+	WB6NDJ	#oe 77.0	VHF Rptrs
Oakland	443.0500	+	N6QOP	#oelx 100.0	CARLA
Oakland	443.2000	+	N6GVI	#cel	State OES
Oakland	443.3750	+	WB6SHU	oex 114.8	W6BUR
Oakland	443.8750	+	W6MTF	cel	W6MTF
Oakland	443.9750	+	WB9GVF	celx	SRA
Oakland	444.2250	+	AB6CB	#o 100.0	AB6CB
Oakland	444.2500	+	WB6TCS	oelx 100.0	WB6TCS
Oakland	444.6500	+	KA6KBI	#c	NORCAL
Oakland	444.7750	+	WB6CVJ	#c	WB6CVJ
Oakland	444.8000	+	KD6GLT	#c	KD6GLT
Orinda	440.6250	+	WA6AEO	caelx	WA6AEO
Orinda	443.8250	+	W6LP	celx	WPRN
Pleasanton	442.6250	+	N6HZG	#o 94.8	N6HZG

CALIFORNIA

Location	Output	Input	Call	Notes	Sponsor
Pleasanton	442.7250	+	WA6KBP	cei	CALNET
Pleasanton	442.9250	+	W6RGG	crx	W6RGG
Pleasanton	443.6500	+	K6TEA	#c	K6KVA
Richmond	440.9750	+	AB6NK	ce	AB6NK
Richmond	442.1500	+	WA6DUR	#o 100.0	WA6DUR
San Leandro	442.3500	+	WA6IVQ	#o	WA6IVQ
San Leandro	444.2000	+	W6RGG	or 107.2	AC RACES
San Pablo	444.2750	+	WD6EZX	oers 82.5	CCCC
San Ramon	440.4250	+	WA6AEO	caelx	WA6AEO
IMP, LA, OR, RIV, SBER, SD					
COVERS AREA	446.0400	-	KF6FM	c	SWRRC
COVERS AREA	446.6800	-	WA6LWW	c	BFI
COVERS AREA	447.8600	-	W6EMS	cBI	
COVERS AREA	448.2000	-	WB6DYM	c	SCRN
COVERS AREA	448.4000	-	KE6PCV	c	CALNET
COVERS AREA	448.6000	-	WA6COT	c	RRN
COVERS AREA	448.6200	-	KF6BXX	c	CACTUS
COVERS AREA	448.8400	-	K6OW	c	LARA
COVERS AREA	448.9400	-	KE6VK	c	DRONK
COVERS AREA	449.3400	-	KB6CRE	c	BARN
COVERS AREA	449.4400	-	N6GWD	c	
COVERS AREA	449.5200	-	WB6SLC	c	
COVERS AREA	449.7200	-	K6ENS	c	GRONK
COVERS AREA	449.8600	-	KD6DRS	c	
COVERS AREA	449.9200	-	WD6EDW	c	
IMP, RIV, SBER, SD					
COVERS AREA	447.1400	-	WB6SLR	c	GRONK
COVERS AREA	447.7200	-	WB6DIJ	c	CALNET
COVERS AREA	447.8000	-	WA6SYN	c	ECRA
COVERS AREA	448.7400	-	KF6BYA	c	CACTUS
COVERS AREA	448.7800	-	K6JB	c	
COVERS AREA	448.8000	-	K6JSI	c	WIN
COVERS AREA	449.0000	-	WB6TZF	c	CACTUS
COVERS AREA	449.1800	-	N6LVR	c	ECRA
COVERS AREA	449.5800	-	N6CKS	c	
IN, KE, LA, MO, SBER					
COVERS AREA	442.2400	+	W6TD	c	GRONK
COVERS AREA	442.3400	+	W6TD	c	GRONK
COVERS AREA	444.3000	+	W6TD	c	GRONK
COVERS AREA	444.4000	+	W6TD	c	GRONK
COVERS AREA	444.5000	+	W6IY	c	
COVERS AREA	444.5800	+	WA6VVC	c	
COVERS AREA	444.6400	+	WA6KYZ	c	
COVERS AREA	447.1600	-	K6RFO	c	GRONK
COVERS AREA	447.4800	-	N6SRC	c	SWRRC
COVERS AREA	447.7200	-	KB6OOC	c	CALNET
KE, LA, OR, RIV, SBAR, SBER, VE					
COVERS AREA	447.0400	-	WA6GML	c	
COVERS AREA	447.0800	-	WA6LWW	c	BFI
COVERS AREA	447.1000	-	WB6ORK	c	SARS
COVERS AREA	447.1600	-	K6KMN	c	GRONK
COVERS AREA	447.2800	-	N6ME	c	WARN
COVERS AREA	447.4400	-	KM6NP	c	SCARA

400 420-450 MHz

CALIFORNIA

<i>Location</i>	<i>Output</i>	<i>Input</i>	<i>Call</i>	<i>Notes</i>	<i>Sponsor</i>
COVERS AREA	447.5400	-	KB6CRE	c	BARN
COVERS AREA	447.6400	-	K6JSI	c	WIN
COVERS AREA	447.8600	-	W6EMS	cBI	
COVERS AREA	448.3800	-	WD6AWP	c	
COVERS AREA	448.4600	-	W6EMS	cBI	
COVERS AREA	448.5200	-	N6ENL	c	SCRN
COVERS AREA	448.6800	-	WB6TZH	c	CACTUS
COVERS AREA	448.7600	-	WA6COT	c	RRN
COVERS AREA	448.8600	-	W6HWW	c	LARA
COVERS AREA	449.0200	-	WB6DYM	c	SCRN
COVERS AREA	449.1200	-	N6KHZ	c	AARC
KE,LA,SBER					
COVERS AREA	445.3400	-	KA6YTT	c	
COVERS AREA	445.4800	-	KA6YTT	c	
COVERS AREA	446.0400	-	WD6FM	c	SWRRC
COVERS AREA	446.0600	-	K6SRC	c	SWRRC
COVERS AREA	446.1000	-	K7GIL	c	HDRN
COVERS AREA	446.3000	-	K7GIL	c	HDRN
COVERS AREA	446.3800	-	K7GIL	c	HDRN
COVERS AREA	446.5400	-	N6LXX	c	PIN
COVERS AREA	446.8200	-	WB6FIU	c	
COVERS AREA	446.9000	-	WD6DIH	c	ALERT
COVERS AREA	446.9400	-	WB6BVY	c	
COVERS AREA	447.1600	-	K6ENS	c	GRONK
COVERS AREA	447.3600	-	WR6HP	c	TWEMARS
COVERS AREA	447.5600	-	KB6CRE	c	BARN
COVERS AREA	447.6200	-	N6DD	c	RAVEN
COVERS AREA	447.8200	-	W6IY	c	
COVERS AREA	447.9000	-	WD6AML	c	SARS
COVERS AREA	448.0800	-	KC6WRD	c	
COVERS AREA	448.3600	-	W7BF	c	
COVERS AREA	448.4200	-	WB6IOJ	c	
COVERS AREA	448.4600	-	W6EMS	cBI	
COVERS AREA	448.6200	-	KF6BXZ	c	CACTUS
COVERS AREA	448.6400	-	K6BDI	c	
COVERS AREA	449.4000	-	WA6SBH	c	
COVERS AREA	449.6800	-	K7GIL	c	HDRN
COVERS AREA	449.7800	-	K7GIL	c	HDRN
COVERS AREA	449.8000	-	WB6BWU	c	
LA,OR					
COVERS AREA	445.0600	-	KK6HS	c	
COVERS AREA	445.0800	-	WA6TUB	c	
COVERS AREA	445.2200	-	W6BAB	c	Pasadena Ci
COVERS AREA	445.3600	-	KA6P	c	BARC
COVERS AREA	445.3600	-	KA6P	c	BARC
COVERS AREA	445.4600	-	K6LAM	c	
COVERS AREA	445.7200	-	WA6TWF	c	SS
COVERS AREA	446.1000	-	WB6NLU	c	
COVERS AREA	446.3000	-	N6SIM	c	
COVERS AREA	446.3200	-	WA6TWF	c	SS
COVERS AREA	446.3600	-	WA6TWF	c	SS
COVERS AREA	446.4400	-	KB6VWN	c	
COVERS AREA	446.4400	-	K6QEHE	c	Raytheon

420-450 MHz 401
CALIFORNIA

<i>Location</i>	<i>Output</i>	<i>Input</i>	<i>Call</i>	<i>Notes</i>	<i>Sponsor</i>
COVERS AREA	446.4400	-	WA6FZH	c	
COVERS AREA	446.8400	-	N6EHM	c	DARN
COVERS AREA	446.8600	-	W6AGO	c	ELSEG ARC
COVERS AREA	446.9200	-	W6SCE	c	EARN
COVERS AREA	446.9400	-	K6IPC	c	
COVERS AREA	447.0600	-	WA6DYX	c	
COVERS AREA	447.1000	-	WD6AML	c	SARS
COVERS AREA	447.1200	-	K4DTU	c	
COVERS AREA	447.1400	-	KE6SWJ	c	SPEAR
COVERS AREA	447.4400	-	KM6NP	c	SCARA
COVERS AREA	447.6600	-	KE6QH	c	SCRN
COVERS AREA	447.9400	-	N6XZE	c	
COVERS AREA	447.9800	-	NW6B	c	SWAN
COVERS AREA	448.5400	-	W6YRA	c	UCLA RC
COVERS AREA	448.8000	-	W6JTB	c	PALMTREE
COVERS AREA	449.0400	-	N6MH	c	
COVERS AREA	449.0800	-	WB6HTS	c	
COVERS AREA	449.1200	-	N6KHZ	c	AARC
COVERS AREA	449.3200	-	WD6CZH	c	ZARC
COVERS AREA	449.6200	-	WA6TFD	c	BHARC
COVERS AREA	449.8400	-	NG6Q	c	
COVERS AREA	449.8400	-	NG6Q	c	
COVERS AREA	449.9800	-	K6IUM	c	RTD ARC
LA,OR,RIV,SBAR,SBER,SD,VE					
COVERS AREA	445.0200	-	W6CDF	c	
COVERS AREA	445.1600	-	KE6FQA	c	
COVERS AREA	445.1800	-	WB9RNW	c	
COVERS AREA	445.3000	-	WA6IGJ	c	
COVERS AREA	445.3200	-	N6EW	c	BHARC
COVERS AREA	445.4200	-	WD6FZA	c	PAPA
COVERS AREA	445.5400	-	W6GJS	c	ABC RC
COVERS AREA	445.7000	-	K7SA	c	
COVERS AREA	445.7200	-	WA6TWF	c	SS
COVERS AREA	445.7400	-	K6JHX	c	
COVERS AREA	445.7600	-	W6+	c	
COVERS AREA	445.7800	-	N6OYF	c	
COVERS AREA	445.7800	-	N6VYA	c	
COVERS AREA	445.8000	-	WA6IBL	c	
COVERS AREA	445.8200	-	KA6CBE	c	HAMS
COVERS AREA	445.8600	-	KF6ALX	c	
COVERS AREA	445.8800	-	W6OC	c	
COVERS AREA	445.9400	-	K6JP	cBI	SCJHC
COVERS AREA	445.9800	-	N6ACV	c	SWAN
COVERS AREA	446.0200	-	K6BFS	c	WEEVIL
COVERS AREA	446.0800	-	N6AOL	c	SRARC
COVERS AREA	446.1000	-	WB6NLU	c	
COVERS AREA	446.1200	-	WB6MIE	c	
COVERS AREA	446.2400	-	K6VGP	c	DARN
COVERS AREA	446.3200	-	WA6TWF	c	SS
COVERS AREA	446.3400	-	WA6TWF	c	SS
COVERS AREA	446.3400	-	WA6TWF	c	SS
COVERS AREA	446.3600	-	WA6TWF	c	SS
COVERS AREA	446.3800	-	KD6KQ	c	BRAVO

CALIFORNIA

<i>Location</i>	<i>Output</i>	<i>Input</i>	<i>Call</i>	<i>Notes</i>	<i>Sponsor</i>
COVERS AREA	446.4200	-	WA6RQD	c	
COVERS AREA	446.4200	-	WA6RQD	c	
COVERS AREA	446.4600	-	WA6APQ	c	
COVERS AREA	446.4800	-	WA6LSE	c	FASTNET
COVERS AREA	446.5400	-	KA6ANH	c	PIN
COVERS AREA	446.5800	-	WD6FZA	c	PAPA
COVERS AREA	446.6600	-	KM6NP	c	SCARA
COVERS AREA	446.7000	-	WA6TWF	c	SS
COVERS AREA	446.7200	-	KB6CRE	c	BARN
COVERS AREA	446.7400	-	K6VGP	c	DARN
COVERS AREA	446.7800	-	WA6LWW	c	BFI
COVERS AREA	446.8000	-	K6THQ	c	
COVERS AREA	446.8200	-	WA6LIF	c	
COVERS AREA	446.8400	-	N6EHM	c	DARN
COVERS AREA	446.9000	-	WD6DIH	c	ALERT
COVERS AREA	446.9400	-	K6PVC	c	
COVERS AREA	446.9600	-	KG6ALU	cBI	
COVERS AREA	447.0800	-	K6ZXZ	c	BFI
COVERS AREA	447.0800	-	K6ZXZ	c	BFI
COVERS AREA	447.1600	-	K6ENS	c	GRONK
COVERS AREA	447.1800	-	KG6GI	c	HROC
COVERS AREA	447.2400	-	AA4CD	c	
COVERS AREA	447.2400	-	WA6UZS	c	CDMARC
COVERS AREA	447.2600	-	AA4CD	c	
COVERS AREA	447.2600	-	WA6UZS	c	CDMARC
COVERS AREA	447.3600	-	W6TWE	c	TWEMARS
COVERS AREA	447.3600	-	WR6SP	c	TWEMARS
COVERS AREA	447.3800	-	WA6RQD	c	
COVERS AREA	447.4200	-	W6EMS	cBI	
COVERS AREA	447.5400	-	KB6CRE	c	BARN
COVERS AREA	447.6400	-	W6PL	c	WIN
COVERS AREA	447.6800	-	WR6ORG	c	SCRN
COVERS AREA	447.7000	-	W6YQY	c	
COVERS AREA	447.7400	-	KA6RJG	c	CALNET
COVERS AREA	447.7600	-	KB6OOC	c	CALNET
COVERS AREA	447.7800	-	WA6EQU	c	CROSSBAR
COVERS AREA	447.8400	-	WA6JQB	c	LPARG
COVERS AREA	447.8800	-	WD6EDW	c	
COVERS AREA	447.9600	-	NW6B	c	SWAN
COVERS AREA	448.0200	-	WR6PV	c	TWEMARS
COVERS AREA	448.0400	-	WD6AWP	c	
COVERS AREA	448.0600	-	K6JSI	c	WIN
COVERS AREA	448.1000	-	K6JTH	c	
COVERS AREA	448.1200	-	WA6VLD	c	
COVERS AREA	448.1400	-	WB6SRC	c	SWRRC
COVERS AREA	448.2000	-	WB6DYM	c	SCRN
COVERS AREA	448.2400	-	WA6ZPS	c	SPARC
COVERS AREA	448.3000	-	WA6ZJT	c	
COVERS AREA	448.3200	-	W6KRW	c	CPRA
COVERS AREA	448.4000	-	KE6PCV	c	CALNET
COVERS AREA	448.4200	-	WJ6A	c	
COVERS AREA	448.4400	-	WA6ZJT	c	
COVERS AREA	448.4800	-	KB6C	c	FRN

CALIFORNIA

<i>Location</i>	<i>Output</i>	<i>Input</i>	<i>Call</i>	<i>Notes</i>	<i>Sponsor</i>
COVERS AREA	448.5000	-	WA6VLD	c	
COVERS AREA	448.5000	-	WA6VLD	c	
COVERS AREA	448.5200	-	N6ENL	c	SCRN
COVERS AREA	448.5600	-	WA6ZRB	c	SWAT
COVERS AREA	448.6000	-	K6TVE	c	RRN
COVERS AREA	448.7000	-	AF6J	c	SCRN
COVERS AREA	448.7200	-	WA6COT	c	RRN
COVERS AREA	448.7600	-	WA6COT	c	RRN
COVERS AREA	448.8200	-	W6ZOJ	c	LARA
COVERS AREA	448.8800	-	W6ZOI	c	LARA
COVERS AREA	448.9000	-	WA6ZSG	c	WIN
COVERS AREA	448.9200	-	N6SLD	c	CRA
COVERS AREA	448.9400	-	AC6PT	cBI	
COVERS AREA	448.9600	-	K6MOT	c	MARC
COVERS AREA	448.9600	-	K6MOT	c	MARC
COVERS AREA	448.9800	-	WA6KXX	c	CACTUS
COVERS AREA	449.0200	-	WB6DTR	c	DRONK
COVERS AREA	449.0400	-	WB6ZQX	c	
COVERS AREA	449.0600	-	W6NVY	c	
COVERS AREA	449.1000	-	W6KRW	c	OC RACES
COVERS AREA	449.1800	-	W6KRW	c	OC RACES
COVERS AREA	449.2200	-	WB6CYT	c	GFRN
COVERS AREA	449.2200	-	WB6YMH	c	GFRN
COVERS AREA	449.2400	-	WA6TXY	c	OMARS
COVERS AREA	449.2600	-	W6NVY	c	
COVERS AREA	449.3400	-	WB6UKD	c	
COVERS AREA	449.4000	-	WA6SBH	c	
COVERS AREA	449.4000	-	WA6SBH	c	
COVERS AREA	449.4400	-	WB6SSO	c	
COVERS AREA	449.5200	-	WB6SLC	c	
COVERS AREA	449.5400	-	W6AP	c	
COVERS AREA	449.5600	-	W6AP	c	
COVERS AREA	449.6000	-	WV6H	c	CARE
COVERS AREA	449.6000	-	N6UL	c	
COVERS AREA	449.6200	-	WB6DTR	c	DRONK
COVERS AREA	449.6400	-	WA6VLF	c	
COVERS AREA	449.6600	-	WA6RQD	c	
COVERS AREA	449.6800	-	KC6N	c	
COVERS AREA	449.7200	-	K6ENS	c	GRONK
COVERS AREA	449.7400	-	WB6SLR	c	GRONK
COVERS AREA	449.7600	-	WB6YMI	c	GFRN
COVERS AREA	449.7800	-	WB6DTR	c	DRONK
COVERS AREA	449.8000	-	WB6BWU	c	
COVERS AREA	449.8000	-	WB6BWU	c	
COVERS AREA	449.8200	-	KE6LE	c	
COVERS AREA	449.9000	-	WB6IOS	c	
COVERS AREA	449.9200	-	WD6EDW	c	
COVERS AREA	449.9600	-	W6AP	c	
LA,OR,RIV,SBER					
COVERS AREA	445.1200	-	W6GAE	c	LAPRG
COVERS AREA	445.1200	-	WB6DAO	c	LPARG
COVERS AREA	445.1400	-	W6DXX	c	AARC
COVERS AREA	445.2400	-	WB6VMV	c	ELSEG ARC

CALIFORNIA

<i>Location</i>	<i>Output</i>	<i>Input</i>	<i>Call</i>	<i>Notes</i>	<i>Sponsor</i>
COVERS AREA	445.3600	-	KA6P	c	BARC
COVERS AREA	445.3800	-	WA6LSE	c	FASTNET
COVERS AREA	445.3800	-	K6CCC	c	FASTNET
COVERS AREA	445.4000	-	KA6RWW	c	
COVERS AREA	445.4000	-	WD6DIH	c	ALERT
COVERS AREA	445.4400	-	W6UE	c	CALTEC AR
COVERS AREA	445.5000	-	WB6ZSU	c	SCEARA
COVERS AREA	445.8400	-	W6AJP	c	
COVERS AREA	446.0200	-	W6FNO	c	SJARC
COVERS AREA	446.1000	-	WB6EVM	c	
COVERS AREA	446.2200	-	KI6QK	c	
COVERS AREA	446.2200	-	KI6QK	c	
COVERS AREA	446.2600	-	KM6NP	c	SCARA
COVERS AREA	446.2800	-	W6GAE	c	LPARG
COVERS AREA	446.5600	-	WD6FZA	c	PAPA
COVERS AREA	447.1200	-	KB6MIP	c	
COVERS AREA	447.1600	-	WB6IZC	c	GRONK
COVERS AREA	447.3600	-	WR6PV	c	TWEMARS
COVERS AREA	447.8200	-	KJ6TQ	c	MARS
COVERS AREA	447.9200	-	KE6WUK	c	
COVERS AREA	448.0000	-	W6ATB	c	
COVERS AREA	448.0200	-	W6TWE	c	TWEMARS
COVERS AREA	448.0200	-	W6TWE	c	TWEMARS
COVERS AREA	448.0800	-	KD6ZLZ	c	
COVERS AREA	448.2600	-	K6IRF	cBI	
COVERS AREA	448.2800	-	K6MIC	c	
COVERS AREA	448.3600	-	W7BF	c	
COVERS AREA	448.6600	-	WB6TZC	c	CACTUS
COVERS AREA	448.7600	-	WA6COT	c	RRN
COVERS AREA	448.7800	-	WH6NZ	c	
COVERS AREA	448.9400	-	AC6PT	cBI	
COVERS AREA	449.0000	-	K6TMD	c	CACTUS
COVERS AREA	449.0400	-	N6MH	c	
COVERS AREA	449.0800	-	WA6ZUF	c	
COVERS AREA	449.1600	-	AB6Z	c	
COVERS AREA	449.2800	-	WB6VSJ	c	
COVERS AREA	449.3400	-	N3RP	c	
COVERS AREA	449.4800	-	N6YN	c	LAX RB
COVERS AREA	449.6000	-	KB6BF	c	
COVERS AREA	449.6400	-	N6HAE	c	
COVERS AREA	449.6800	-	W6KRW	c	OC RACES
COVERS AREA	449.8000	-	WB6VPQ	c	
COVERS AREA	449.8000	-	WB6BWU	c	
COVERS AREA	449.8400	-	N7QT	c	
COVERS AREA	449.8400	-	N6JXI	c	
COVERS AREA	449.8800	-	WA6ITC	c	
COVERS AREA	449.9000	-	WB6IOS	c	
LA,OR,RIV,SBER,SD					
COVERS AREA	445.0200	-	W6CDF	c	
COVERS AREA	445.0400	-	WW6TXA	c	
COVERS AREA	445.1000	-	WA6KRC	c	
COVERS AREA	445.2600	-	KA6AZB	c	HAMS
COVERS AREA	445.2800	-	K6AHM	c	DARN

420-450 MHz 405
CALIFORNIA

<i>Location</i>	<i>Output</i>	<i>Input</i>	<i>Call</i>	<i>Notes</i>	<i>Sponsor</i>
COVERS AREA	445.4600	-	NO6B	c	LARG
COVERS AREA	445.4800	-	W6VHU	c	FIRES
COVERS AREA	445.5000	-	N6EX	c	SCEARA
COVERS AREA	445.8400	-	WB6ALD	c	
COVERS AREA	445.9400	-	K6JP	cBI	SCJHC
COVERS AREA	445.9600	-	WA2AMB	c	AARC
COVERS AREA	446.0400	-	WA6FM	c	SWRRC
COVERS AREA	446.0600	-	KF6FM	c	SWRRC
COVERS AREA	446.1000	-	WB6EVM	c	
COVERS AREA	446.1600	-	KA6KVX	c	
COVERS AREA	446.2000	-	WA6PPC	c	
COVERS AREA	446.5400	-	KA6ANH	c	PIN
COVERS AREA	446.5400	-	KA6ANH	c	PIN
COVERS AREA	446.5600	-	WD6FZA	c	PAPA
COVERS AREA	446.5800	-	WD6FZA	c	PAPA
COVERS AREA	446.6000	-	KK6LG	c	
COVERS AREA	446.6200	-	WA6KCV	c	
COVERS AREA	446.6400	-	KM6NP	c	SCARA
COVERS AREA	446.6800	-	WA6LWW	c	BFI
COVERS AREA	446.7600	-	WD6FZA	c	PAPA
COVERS AREA	446.8000	-	N6LXX	c	
COVERS AREA	446.8000	-	K6THQ	c	
COVERS AREA	446.8000	-	K6THQ	c	
COVERS AREA	446.8200	-	WA6LIF	c	
COVERS AREA	446.8200	-	WA6LIF	c	
COVERS AREA	446.9000	-	WD6DIH	c	ALERT
COVERS AREA	446.9200	-	W6SCE	c	EARN
COVERS AREA	446.9400	-	K6IPC	c	
COVERS AREA	446.9800	-	WA6ZVE	c	
COVERS AREA	447.0600	-	WA6DYX	c	
COVERS AREA	447.1400	-	W6LKO	c	
COVERS AREA	447.2200	-	N6APP	c	
COVERS AREA	447.2800	-	N6GWD	c	HDRN
COVERS AREA	447.3000	-	W6NRY	c	EARS
COVERS AREA	447.3400	-	KM6JY	c	
COVERS AREA	447.4000	-	W6LKO	c	
COVERS AREA	447.4600	-	KM6NP	c	SCARA
COVERS AREA	447.4800	-	NA6S	c	
COVERS AREA	447.4800	-	W6LKO	c	
COVERS AREA	447.5000	-	K0JPK	c	
COVERS AREA	447.5200	-	K6CF	c	
COVERS AREA	447.5200	-	K6CF	c	
COVERS AREA	447.5600	-	WB6LST	c	BARN
COVERS AREA	447.6000	-	W6GAE	c	LAPRG
COVERS AREA	447.6200	-	N6DD	c	RAVEN
COVERS AREA	447.6600	-	KE6QH	c	SCRN
COVERS AREA	447.7200	-	N6DKA	c	CALNET
COVERS AREA	447.7600	-	WB6DIJ	c	CALNET
COVERS AREA	447.8000	-	WB6EGR	c	
COVERS AREA	447.8600	-	W6EMS	cBI	
COVERS AREA	447.8800	-	WD6EDW	c	
COVERS AREA	447.9000	-	WD6AML	c	
COVERS AREA	447.9400	-	W6BRP	c	

CALIFORNIA

<i>Location</i>	<i>Output</i>	<i>Input</i>	<i>Call</i>	<i>Notes</i>	<i>Sponsor</i>
COVERS AREA	447.9800	-	KV6D	c	SWAN
COVERS AREA	447.9800	-	N6ACV	c	SWAN
COVERS AREA	448.0200	-	WR6SP	c	TWEMARS
COVERS AREA	448.0600	-	K6JSI	c	WIN
COVERS AREA	448.1000	-	AF6J	c	SCRN
COVERS AREA	448.1600	-	KF6FM	c	SWRRC
COVERS AREA	448.1600	-	W7DOD	c	SWRRC
COVERS AREA	448.1800	-	WB6TZU	c	SKYLINE
COVERS AREA	448.2200	-	WA6EQU	c	CROSSBAR
COVERS AREA	448.3600	-	W7BF	c	
COVERS AREA	448.3600	-	W7BF	c	
COVERS AREA	448.4200	-	WB6IOJ	c	
COVERS AREA	448.4200	-	WB6IOJ	c	
COVERS AREA	448.4800	-	KB6C	c	FRN
COVERS AREA	448.5000	-	WA6VLD	c	
COVERS AREA	448.5200	-	N6ENL	c	SCRN
COVERS AREA	448.5400	-	N6MQS	c	A-TECH
COVERS AREA	448.5800	-	W6JUN	c	KARA
COVERS AREA	448.6200	-	KF6ALG	c	CACTUS
COVERS AREA	448.6400	-	WB6TZD	c	CACTUS
COVERS AREA	448.6800	-	KF6ALF	c	CACTUS
COVERS AREA	448.7000	-	K6JTH	c	SCRN
COVERS AREA	448.7200	-	WA6TZF	c	CACTUS
COVERS AREA	448.8200	-	W6JYP	c	LARA
COVERS AREA	448.8400	-	K6MVH	c	LARA
COVERS AREA	448.8600	-	W6UJS	c	LARA
COVERS AREA	448.9600	-	K6MOT	c	MARC
COVERS AREA	449.0000	-	WB6TZA	c	CACTUS
COVERS AREA	449.0200	-	WB6CLG	c	SCRN
COVERS AREA	449.0400	-	N6MH	c	
COVERS AREA	449.1200	-	N6KHZ	c	AARC
COVERS AREA	449.2800	-	W6LKO	c	
COVERS AREA	449.3200	-	WD6CZH	c	
COVERS AREA	449.3800	-	KF6BFT	cBI	
COVERS AREA	449.4000	-	WA6SBH	c	
COVERS AREA	449.4200	-	KE6TZF	c	SRRG
COVERS AREA	449.5200	-	WA6HJW	c	
COVERS AREA	449.5800	-	N6IPD	c	IREC/ALERT
COVERS AREA	449.6600	-	WA6RQD	c	
COVERS AREA	449.7200	-	WB6IZC	c	GRONK
COVERS AREA	449.8000	-	WA6DPB	c	
COVERS AREA	449.9000	-	WB6IOS	c	
COVERS AREA	449.9400	-	W6JBO	c	
COVERS AREA	449.9400	-	WB6RYO	c	
COVERS AREA	449.9400	-	WB6NVD	c	
COVERS AREA	449.9800	-	KA6MEP	c	RTD ARC
COVERS AREA	449.9800	-	K6IUM	c	RTD ARC
LA,SBAR,SD,VE					
COVERS AREA	447.2200	-	WB6TZE	c	RRN
COVERS AREA	447.9200	-	N6HYM	c	
COVERS AREA	449.0000	-	WB6TZE	c	RRN
COVERS AREA	449.3600	-	N6VVY	cBI	

Location	Output	Input	Call	Notes	Sponsor
LA,SBAR,VE	440.1200	+	WBDA0	c	LPARG
COVERS AREA	446.2800	-	WA6KCV	c	SPEAR
COVERS AREA	446.7600	-	KC6Y10	c	PAPA
COVERS AREA	446.7800	-	WA6LWV	c	BFI
COVERS AREA	446.9000	-	WD6DIH	c	ALERT
COVERS AREA	447.3400	-	W6TWE	c	TWEMARS
COVERS AREA	447.3400	-	W6FRT	c	OFARTS
COVERS AREA	447.4800	-	W8AKF	c	
COVERS AREA	447.5000	-	KE6HGO	c	
COVERS AREA	447.5400	-	KB6CRE	c	BARN
COVERS AREA	447.6000	-	KE6DTF	c	LPARG
COVERS AREA	447.8200	-	KJ6TQ	c	MARS
COVERS AREA	448.1400	-	W7DOD	c	SWRRC
COVERS AREA	448.1800	-	K6SMR	c	SMRA
COVERS AREA	448.3600	-	W7BF	c	
COVERS AREA	448.3800	-	WD6AWP	c	
COVERS AREA	448.4000	-	N6NHJ	c	CALNET
COVERS AREA	448.4800	-	KB6C	c	FRN
COVERS AREA	448.7400	-	WA6COT	c	FRN
COVERS AREA	448.8000	-	W6JTB	c	
COVERS AREA	448.9400	-	N6MBR	c	GRONK
COVERS AREA	449.1400	-	W6NM	c	
COVERS AREA	449.1400	-	WA6VPL	c	
NORTH BAY	442.7500	+	WB6ABE	oel 100.0	WB6ABE
Callistoga	443.2250	+	N6PMF	#celtrsx 127.3	YOP HILLS
Callistoga	444.1500	+	WB6TMS	#oex 107.2	SMRS
Callistoga	444.4750	+	N7HZ	#celix 107.2	ARN
Clear Lake	441.1000	+	KA6JW	#o 100.0	KA6JW
Cobb	442.8750	+	KE6QDW	#oe	KE6QDW
Geyserville	442.0500	+	WA6OYK	#oe 100.0	WA6OYK
Guerneville	440.7750	+	N6VUD	oelrs 100.0	ChickenNet
Guerneville	441.0250	+	N6VUD	#oers 88.5	ChickenNet
Keiseyville	441.3500	+	W6LOU	oerx 100.0	LEARS
Keiseyville	441.4250	+	N6GJM	oex 100.0	CDF/VIP
Kenwood	443.3500	+	WN6W	#c	WN6W
Martin	440.2500	+	N6GVI	#cel	State OES
Mill Valley	443.2500	+	K6GWE	#oer 179.9	ACS
Napa	440.0500	+	W6CO	#oer 151.4	SARS
Napa	441.6750	+	WA7G	#ox 107.2	WA7G
Napa	441.8000	+	W6CO	#oer 151.4	SARS
Napa	441.9000	+	W6CO	#oer 151.4	SARS

408 420-450 MHz

CALIFORNIA

<i>Location</i>	<i>Output</i>	<i>Input</i>	<i>Call</i>	<i>Notes</i>	<i>Sponsor</i>
Napa	444.9750	+	WA6EUZ	clx	ADC
Novato	442.2000	+	KH8AF	#celx	KH8AF
Novato	443.6000	+	KI6B	#ces	KI6B
Petaluma	444.2250	+	NI6B	#c	SMRS
Point Reyes	443.4500	+	WB6IXH	#cel	WB6IXH
San Anselmo	440.5500	+	W6RV	#c	WY8T
San Francisco	444.6750	+	KJ6RA	celx	Patio RS
San Rafael	442.2000	+	KH8AF	#celx	KH8AF
San Rafael	443.5250	+	K6GWE	#o 82.5	ACS
Santa Rosa	440.2000	+	KD6CJQ	oelrsx 88.5	KD6CJQ
Santa Rosa	440.4500	+	K6EAR	#o 88.5	EARA
Santa Rosa	441.3000	+	KV6A	olrs 88.5	SKM
Santa Rosa	441.3750	+	W6SON	oes 88.5	SCRA
Santa Rosa	441.6500	+	N6DZU	#c	N6DZU
Santa Rosa	443.3500	+	WN6W	#c	WN6W
Santa Rosa	444.3750	+	WB6RUT	#clr	WB6RUT
Santa Rosa	444.7500	+	KD6RC	ors 82.5	KD6RC
Sausalito	442.5250	+	K6ER	#o 114.8	WV6E
Sausalito	444.5500	+	WA6EUZ	clx	ADC
Sebastopol	441.3750	+	W6SON	oers 88.5	SCRA
Sebastopol	442.3250	+	N6AMG	ce	ERG
Sebastopol	444.8250	+	WA6TIP	#o 131.8	WA6TIP
NORTH COAST					
Crescent City	442.5250	+	KA7PRR	#cel	KA7PRR
Crescent City	443.0500	+	KD6GDZ	#o 100.0	KD6GDZ
Eureka	442.0000	+	AE6R	#o 100.0	AE6R
Eureka	442.2250	+	WA6RQX	#celrx	WA6RQX
Laytonville	444.8000	+	WA6RQX	#celrx	WA6RQX
Ukiah	440.3000	+	N6AMG	#c	ERG
Willits	440.0750	+	WA6RQX	#celrx	WA6RQX
Willits	444.5000	+	WD6FGX	oelrs 103.5	LLVRG
Willits	444.9250	+	K7WWA	oelrsx 103.5	K7WWA
NORTH EAST					
Alturas	442.3500	+	WB6HMD	#oex 85.4	WB6HMD
Burney	440.2500	+	KI6WG	#o 103.5	KI6WG
Burney	444.6000	+	W6NHV	#o	W6NHV
Chester	441.3750	+	N6TZG	ce	N6TZG
Chester	444.5000	+	N6TZG	oel 103.5	N6TZG
Chester	444.6750	+	N6TZG	cex	N6TZG
Los Gatos	441.0500	+	N6UUI	oelx 123.0	TEL PNRS
Mineral	440.9750	+	N6TZG	oelx 123.0	N6TZG
Mt Shasta City	440.2750	+	N6QGZ	#clx	YOP HLLS
Mt Shasta City	444.3500	+	K6PRN	celx	Patio RS
Mt Shasta City	444.8250	+	AB6MF	#oe 100.0	AB6MF
Quincy	442.7750	+	N6TZG	#oelx 103.5	N6TZG
Redding	440.0500	+	WA6IEO	#c	Patio RS
Redding	440.9500	+	KB6HWZ	#o 131.8	KB6HWZ

420-450 MHz 409
CALIFORNIA

Location	Output	Input	Call	Notes	Sponsor
Redding	442.8500	+	WR6TV	#cel	W6QWN
Redding	442.8750	+	WA6PEO	#c	WA6PEO
Redding	443.0500	+	W6QWN	#oel 110.9	W6QWN
Redding	444.5500	+	NC6SV	#o 100.0	SCARS
Westwood	441.0250	+	N6TZG	oel 123.0	N6TZG
Yreka	443.7500	+	KE6YJH	#oelx 100.0	SCARA
Yreka	444.4250	+	K6PRN	celx	Patio RS
Yreka	444.9000	+	AB6MF	#oe 100.0	AB6MF
OR					
COVERS AREA	445.3600	-	KA6P	c	BARC
COVERS AREA	445.3600	-	KA6P	c	BARC
COVERS AREA	446.1400	-	KB6CJZ	c	
COVERS AREA	446.7000	-	WA6TWF	c	SS
COVERS AREA	446.7200	-	N6KXK	c	IDEC
COVERS AREA	447.8600	-	W6EMS	cBI	
COVERS AREA	448.1200	-	WB6KOD	c	
COVERS AREA	449.4800	-	WB6NLU	c	
COVERS AREA	449.9800	-	K6IUM	c	RTD ARC
RIV,SBER					
COVERS AREA	445.3000	-	W6CDF	c	
COVERS AREA	446.1000	-	WR6TM	c	TWEMARS
COVERS AREA	447.2800	-	N6GWD	c	GRONK
COVERS AREA	447.9200	-	WB6AMY	c	
COVERS AREA	448.5000	-	K7SRC	c	SWRRC
COVERS AREA	448.6200	-	W6PNM	c	CACTUS
COVERS AREA	448.6400	-	KF6BYA	c	CACTUS
COVERS AREA	448.9200	-	K7SRC	c	SWRRC
COVERS AREA	449.2400	-	WA6ZUF	c	SWRRC
SACRAMENTO VALLEY					
Auburn	440.5750	+	K6ARR	oe 94.8	SFARC
Auburn	440.7000	+	KJ6KO	#oelx 88.5	P&F
Auburn	442.7000	+	KA6ZRJ	#oe 114.8	KA6ZRJ
Auburn	443.7750	+	N6HZQ	#o 123.0	N6HZQ
Auburn	444.5000	+	K6IOK	#cex	GBAY
Auburn	444.6000	+	N6NMZ	oe 192.8	N6NMZ
Auburn	444.9000	+	W6CUL	#c	W6CUL
Auburn	444.9500	+	W6NZL	#c	W6NZL
Chico	440.5500	+	WB6RHC	clrs	BERG
Chico	440.6500	+	W6RHC	#os	GEARS
Chico	440.6750	+	N6EJX	celrsx	N6EJX
Chico	440.9000	+	KA6SUY	#c	BCSCR
Chico	441.4000	+	WB6RHC	#or 110.9	WB6RHC
Chico	442.3750	+	W6ECE	ox 100.0	CARA
Chico	444.4000	+	KE6ADC	o 136.5	BARE
Citrus Heights	443.6750	+	KB6WAS	oe 192.8	KB6WAS
Colfax	440.9500	+	WB6OHV	#o 192.8	PARK
Dixon	443.9500	+	W6FRE	#cr	W6FRE
Dobbins	440.1500	+	W6OF	#oe 131.8	LAKE SL
Dobbins	444.3000	+	N6ICW	celrsx	N6ICW
El Dorado	441.7250	+	N6DPP	cersx	N6DPP

410 420-450 MHz

CALIFORNIA

<i>Location</i>	<i>Output</i>	<i>Input</i>	<i>Call</i>	<i>Notes</i>	<i>Sponsor</i>
El Dorado	442.1000	+	KC6MDY	#c	KC6MDY
El Dorado	444.0750	+	WA6EUZ	clx	ADC
ElDoradoHills	440.3500	+	K6KCP	oex 179.9	K6KCP
Fair Oaks	440.7250	+	WB6HEV	#oe 162.2	WB6HEV
Fair Oaks	444.7250	+	KA6FTY	c	KA6FTY
Fairfield	441.1500	+	KA6CHJ	oelr 77.0	SCARS
Fairfield	442.7750	+	KC6UJM	oe 77.0	KC6UJM
Folsom	442.3500	+	K6JMC	oael 136.5	SHARP
Foresthill	442.8750	+	KA6EBR	#oe 131.8	PCSAR
Georgetown	441.5750	+	K6IRC	#clx	ARN
Georgetown	443.5500	+	K6LQT	clx	SRA
Georgetown	443.8500	+	WA6APX	cex	WA6APX
Georgetown	444.0250	+	W6LP	clx	WPRN
Grass Valley	440.1000	+	KO6CW	#olsx 151.4	KO6CW
Grass Valley	440.5250	+	KB6LCS	oelx 192.8	KB6LCS
Grass Valley	442.1500	+	AB6LI	olsx 151.4	AB6LI
Grass Valley	442.4250	+	KF6GLZ	celx	N6ZN
Grass Valley	442.6250	+	KC6AWI	celsx	KC6AWI
Grass Valley	442.9500	+	N6VYQ	#oel 107.2	INTERCITY
Grass Valley	443.0250	+	WA6WER	celrsx	CPRA
Grass Valley	444.0500	+	K6NP	#o 136.5	JISPRC
Grass Valley	444.7500	+	K6RTL	oe 167.9	NCAA
Grass Valley	444.9250	+	WA6HWT	#c	WA6HWT
Grizzly Flats	441.2500	+	W6LOA	#c	W6LOA
Kelsey	444.8250	+	W6TIQ	c	W6TIQ
Marysville	443.3250	+	W6LP	#celx	WPRN
Maxwell	442.2750	+	N6NMZ	#oae 136.5	Patio RS
Oroville	441.4750	+	WA6NTG	#celx	YOP HLLS
Oroville	442.3500	+	WB6JKZ	#o 110.9	WB6JKZ
Paradise	444.1250	+	WB7NNP	#ox 192.8	LRG
Placerville	440.7000	+	WA6BTH	#oelx 123.0	P&F
Placerville	441.2500	+	W6LOA	#c	W6LOA
Placerville	441.6250	+	WA6BZS	ce	WA6BZS
Placerville	442.8500	+	KB6RRA	#c	KB6RRA
Placerville	443.1750	+	K6IRC	#cx	ARN
Pollock Pines	442.4750	+	WB6KQV	#oaelx 123.0	P&F
Red Bluff	443.1000	+	N6YCK	#o 100.0	N6YCK
Red Bluff	443.4000	+	WB6USH	#o 179.9	K6JDS
Red Bluff	444.5250	+	WB6USH	#o 100.0	K6JDS
Red Bluff	444.9500	+	W6QWN	#oe 110.9	W6QWN
Rio Linda	440.2000	+	W6GO	c	W6GO
Roseville	442.5750	+	KA6NFP	o 162.2	HPFARCS
Sacramento	441.3000	+	KG6XX	#c	ORW
Sacramento	441.4500	+	KC6BWO	#oalr 123.0	KC6BWO

420-450 MHz 411
CALIFORNIA

<i>Location</i>	<i>Output</i>	<i>Input</i>	<i>Call</i>	<i>Notes</i>	<i>Sponsor</i>
Sacramento	441.7750	+	N6ICW	#c	N6ICW
Sacramento	441.8500	+	K6KCP	o 77.0	K6KCP
Sacramento	441.9500	+	KB0GX	#oelx 151.4	W0XS
Sacramento	442.0000	+	KD6PTE	#o 179.9	KD6PTE
Sacramento	442.3250	+	WR6AAA	#o 114.8	WB6GWZ
Sacramento	442.4000	+	WB6GWZ	#c	WB6GWZ
Sacramento	442.5000	+	WA6ZZK	oerx 151.4	WB6DUA
Sacramento	442.6000	+	N6NA	#o 100.0	RCARCS
Sacramento	442.7250	+	KN6LZ	#o 162.2	KN6LZ
Sacramento	442.8000	+	W6AK	#oael 100.0	SAEN
Sacramento	442.9000	+	K6NP	oe 136.5	JISPRC
Sacramento	443.1250	+	N6SEX	#o 69.3	N6SEX
Sacramento	443.2750	+	WU7Q	ce	WU7Q
Sacramento	443.4500	+	N0RM	c	WB6RVR
Sacramento	444.4250	+	K6PRN	celx	Patio RS
Sacramento	444.6250	+	K6RAK	#o 123.0	K6RAK
ShingleSprings	442.0500	+	KD6AZF	olx 156.7	RMRG
Stockton	440.0750	+	KE6DXF	ox 131.8	KE6DXF
Stonyford	443.0750	+	N6MVT	oelx 114.8	CARLA
Stonyford	443.8750	+	K6BIQ	oersx 100.0	K6BIQ
Sutter	443.8500	+	WA6FGZ	#ox 127.3	WA6FGZ
Vacaville	440.0250	+	WV6F	oaelrsx	WVA
Vacaville	440.5250	+	KB6LCS	#o 136.5	KB6LCS
Vacaville	440.7500	+	KF6SYN	#oelx 100.0	GRS
Vacaville	441.6000	+	WA6BZS	clx	WA6BZS
Vacaville	441.7750	+	N6ICW	celrx	N6ICW
Vacaville	441.9250	+	K6BIV	celx	YOP HLLS
Vacaville	441.9750	+	WA6BZS	#o	WA6BZS
Vacaville	442.0250	+	W6KCS	olx 179.9	W6KCS
Vacaville	442.2250	+	KH8AF	#celx	KH8AF
Vacaville	442.3000	+	W6NQJ	ce	N6ZN
Vacaville	443.3000	+	KB5JR	olx 114.8	KB5JR
Vacaville	443.7500	+	WB9GVF	oel 110.9	BARF
Vacaville	443.9000	+	W6CSS	#o 100.0	W6CSS
Vacaville	443.9500	+	W6FRE	#crx	W6FRE
Vacaville	444.0000	+	K6MVR	#o 136.5	MVRC
Vacaville	444.5250	+	AA6GV	#cs	SMRS
Vacaville	444.5750	+	WA6EUZ	clx	ADC
Vacaville	444.7500	+	K6RTL	oex 107.2	NCAA
Vacaville	444.8500	+	WA6TLW	#cx	NORCAL
Walnut Grove	443.7000	+	WA6JIV	#cx	WA6JIV
Willows	444.2000	+	K6BIQ	o 74.4	K6BIQ
Wilton	440.1250	+	KN6HN	#c	KN6HN
Woodland	440.4750	+	KC6UDS	oers 192.8	YoloARS
Woodland	444.1000	+	KE6YUV	oex 71.9	BARK
Zamora	441.8500	+	K6KCP	ox 156.7	K6KCP

412 420-450 MHz

CALIFORNIA

<i>Location</i>	<i>Output</i>	<i>Input</i>	<i>Call</i>	<i>Notes</i>	<i>Sponsor</i>
SAN JOAQUIN VALLEY					
Angels Camp	440.4000	+	WB6WTM	clx	WB6WTM
Angels Camp	442.1250	+	KE6ZWJ	#c	SARC
Angels Camp	443.2250	+	WB6GUM	#clx	BKRN
Arnold	441.7250	+	KD6GIY	#c	SARC
Auberry	443.7250	+	K6TVI	celx	CALNET
Bakersfield	443.0000	+	KK6AC	#o 141.3	BODFISH R
Bakersfield	443.9000	+	W6LIE	#o 141.3	KCCVARA
Calaveras	442.1000	+	N6LZR	#o 103.5	SARC
Calaveras	442.1000	+	N6LZR	#c	SARC
Clovis	440.3500	+	KC6UCN	#o 141.3	CARP
Coalinga	441.9000	+	N6OA	oelrsx 100.0	Kings ARC
Coalinga	442.4250	+	KF6FM	celx	SRRC
Coalinga	443.1000	+	N6GSM	#o 141.3	N6GSM
Coalinga	443.3250	+	K6JJC	#celx	CUBE
Columbia	440.8500	+	KF6HPV	ce	KF6HPV
Columbia	440.9750	+	N6EUO	oaers 103.5	TCARES
Columbia	444.3750	+	WB6SAT	celx	WB6SAT
Copperopolis	440.0000	+	N6RZL	#o 141.3	SALAC
Delano	443.2750	+	K8GR	#o 103.5	K8GR
Dinuba	444.8250	+	N6SGW	#o 141.3	N6SGW
Fresno	440.3750	+	N6AMG	#c	ERG
Fresno	440.6750	+	W6EMS	#o 110.9	KARC
Fresno	441.6250	+	WA6BZS	#clx	WA6BZS
Fresno	441.8000	+	N6LYE	oelx 141.3	N6LYE
Fresno	442.2000	+	KM6OR	#o 141.3	KM6OR
Fresno	442.3500	+	WB6TIA	#o 71.9	WB6TIA
Fresno	442.5250	+	N5UYI	celx	N5UYI
Fresno	443.4000	+	NA6MM	clx	Pendulum
Fresno	443.6500	+	KE6SHK	#oe 141.3	WB6MCG
Fresno	443.8750	+	N6LDG	#oael 107.2	KAI-PERM
Fresno	443.9750	+	WB9GVF	#cl	SRA
Fresno	444.2000	+	W6TO	#o 141.3	Fresno ARC
Fresno	444.2500	+	KE6VFU	#o 141.3	CCAC
Fresno	444.7250	+	N6VYT	#oaelx 141.3	CARP
Fresno	444.9750	+	W6BJ	#ox 141.3	PARA
Hanford	441.6750	+	KA6Q	oelrs 100.0	Kings ARC
Jackson	441.1250	+	KD6AZF	olx 156.7	RMRG
Jackson	443.3500	+	NH6XY	#o 94.8	SCAN
Lodi	444.2500	+	WB6ASU	oelrx 114.8	WB6ASU
Madera	440.8000	+	N6LYE	ce	N6LYE
Madera	441.1750	+	W6WGZ	oerx 146.2	MCARC
Maricopa	443.0750	+	KC6WRD	ces	FCC
Mariposa	441.3500	+	K6SIX	oex 107.2	K6SIX
Mariposa	443.0750	+	K6IXA	oex 107.2	K6IXA

CALIFORNIA

<i>Location</i>	<i>Output</i>	<i>Input</i>	<i>Call</i>	<i>Notes</i>	<i>Sponsor</i>
Mariposa	444.7000	+	W6BXN	oelsx 107.2	TurlockARC
Martell	441.5500	+	WB6ZRO	#oDCSI	WB6ZRO
Merced	440.8000	+	N6LYE	oex 114.8	N6LYE
Merced	442.4000	+	KF6FM	celx	SRRC
Merced	442.6750	+	N6VYQ	#oel 107.2	INTERCITY
Modesto	440.2250	+	WD6EJF	oesx 136.5	SARA
Modesto	440.8000	+	N6LYE	oelx 107.2	N6LYE
Modesto	441.2750	+	KF6EQR	#celx	KF6EQR
Modesto	442.0750	+	N6MVT	oelx 123.0	CARLA
Modesto	442.5500	+	N6APB	#c	N6APB
Modesto	443.5250	+	K6LPG	#c	K6LPG
Modesto	443.8250	+	W6LP	celx	WPRN
Modesto	444.2250	+	N6OGN	#ox 107.2	KI6AG
Parkfield	443.7000	+	AA6GZ	#o 141.3	WA6TJW
Pine Grove	441.5250	+	K6ARC	oaesx 100.0	ACARC
Pine Grove	442.2500	+	W6YKM	#oelr 114.8	W6YM
Pioneer	443.6250	+	K6MSR	clx	MSR
Porterville	442.2750	+	AC6KT	#o 100.0	AC6KT
San Andreas	441.7000	+	K6VT	cex	W6RD
Shaver Lake	441.4750	+	KE6JZ	olx 110.9	SRG
Shaver Lake	443.3750	+	KE6JZ	#cel	SRG
Sonora	440.5500	+	K6KVA	#cex	K6KVA
Sonora	441.0250	+	W7DXZ	#celx	WB6SAT
Springville	443.2000	+	KM6OR	#celx	TuleRptrGp
Stockton	440.5000	+	N6AMG	#c	ERG
Stockton	440.7750	+	N6BLA	clx	CALNET
Stockton	441.6500	+	KD6FVA	o 77.0	KD6FVA
Stockton	441.9500	+	WA6TCG	#ox 94.8	VHF-FM
Stockton	442.2750	+	K6GTO	#oel 103.5	K6GTO
Stockton	443.1000	+	N6GVI	#o 107.2	N6GVI
Stockton	443.1500	+	KF6BPA	#o 107.2	KF6BPA
Stockton	444.3250	+	WA6TCG	#oex 94.8	VHF-FM
Taft	440.0500	+	KC6KGE	oers 94.8	KC6KGE
Tracy	444.8000	+	KF6NUV	#crs	BKRN
Twain Harte	440.5750	+	KE6KUA	#o 114.8	KE6KUA
Valley Springs	441.0750	+	W6EBW	#oer 118.8	EBMUD
Visalia	440.4500	+	N6BYH	#c	N6BYH
Visalia	441.9750	+	W6ARE	#oaes 82.5	W6ARE
Visalia	443.0250	+	WA6BLB	#oae	WA6BLB
West Point	441.3750	+	WB6LZV	#o 123.0	WB6LZV
Westley	444.1750	+	WA6RQX	#oelrx 141.3	WA6RQX

414 420-450 MHz

CALIFORNIA

<i>Location</i>	<i>Output</i>	<i>Input</i>	<i>Call</i>	<i>Notes</i>	<i>Sponsor</i>
SBAR					
COVERS AREA	444.8000	+	WA6VPL	c	
COVERS AREA	445.4800	-	N6VMN	c	
SD					
COVERS AREA	445.2200	-	WB6DIJ	c	CALNET
COVERS AREA	445.3000	-	KM6VH	c	
COVERS AREA	445.7400	-	K6ODB	c	
COVERS AREA	445.8800	-	KM6NP	c	SCARA
COVERS AREA	446.0400	-	W6SRC	c	SWRRC
COVERS AREA	446.1400	-	WB6FMT	c	
COVERS AREA	446.1800	-	N6JOJ	c	
COVERS AREA	446.4200	-	W6CRC	c	
COVERS AREA	446.6600	-	KM6NP	c	SCARA
COVERS AREA	447.0400	-	KK6KD	c	
COVERS AREA	447.3600	-	AA4CD	c	
COVERS AREA	447.6000	-	AA4CD	c	
COVERS AREA	447.6200	-	KB6BOB	c	
COVERS AREA	447.9400	-	N6CRF	c	
COVERS AREA	448.7600	-	WD6APP	c	
COVERS AREA	448.7800	-	K6JCC	c	RACES
COVERS AREA	448.9800	-	KF6BYB	c	CACTUS
COVERS AREA	449.0200	-	W6FM	c	SCRN
COVERS AREA	449.0800	-	K6JSI	c	WIN
COVERS AREA	449.1200	-	K6JSI	c	WIN
COVERS AREA	449.1400	-	N6VCM	c	ECRA
COVERS AREA	449.1600	-	WA6SYN	c	ECRA
COVERS AREA	449.2400	-	WB6BOD	c	
COVERS AREA	449.3200	-	WA6RQD	c	
COVERS AREA	449.6000	-	WV6H	c	CARE
COVERS AREA	449.8200	-	W6LKK	cBI	
COVERS AREA	449.8400	-	N6OEI	c	
COVERS AREA	449.9000	-	K6RYA	c	
COVERS AREA	449.9800	-	WA6SYN	c	ECRA
SOUTH BAY					
Cupertino	440.1250	+	W6AMT	ol 114.8	AMT ARC
Cupertino	440.1500	+	W6TDM	o 100.0	Compaq
Cupertino	441.5500	+	W6VB	#oels 100.0	W6VB
Cupertino	442.1250	+	WR6BAT	ces	K6LLK
Cupertino	443.1500	+	NU6P	cl	NU6P
Fremont	441.5250	+	N6OXR	oes 123.0	N6OXR
Fremont	443.4000	+	N6IGF	celx	YAARC
Los Altos	440.8750	+	KH6N	#o 100.0	KH6N
Los Altos	441.2500	+	WB6WTM	cel	WB6WTM
Los Altos	443.6750	+	K6MSR	celx	MSR
Los Gatos	440.0500	+	KB5JR	ol 100.0	KB5JR
Los Gatos	440.6500	+	WA6JZN	#c	WA6JZN
Los Gatos	441.7000	+	K6UB	oel 127.3	K6UB
Los Gatos	443.0250	+	WA6ABB	#ce	WA6ABB
Los Gatos	444.1250	+	WB6LPZ	#c	WB6LPZ
Los Gatos	444.4250	+	NA6MM	#c	NA6MM
Los Gatos	444.4500	+	WB6JSO	#oe 100.0	WB6JSO
Los Gatos	444.9250	+	KB6LCS	oel 151.4	WA6HWT

Location	Output	Input	Call	Notes	Sponsor
Los Gatos	444.9750	+	WAEUZ	clx	ADC
Los Altos Hills	443.8500	+	W6CWO	cl	W6CWO
Millitas	443.0250	+	K6EXE	cers	K6EXE
Morgan Hill	440.5750	+	KA6ZRJ	#c	KA6ZRJ
Mountain View	440.8000	+	W6ASH	#os 100.0	SPECS
Mountain View	442.5500	+	N6APB	#c	N6APB
Palo Alto	440.2000	+	N6BDE	#o 123.0	N6BDE
Palo Alto	441.2050	+	KD6ANG	#o 103.5	KD6ANG
Palo Alto	441.1000	+	WA6FUL	#o 114.8	WA6FUL
Palo Alto	441.5750	+	K6IRC	#celx	ARN
Palo Alto	441.6250	+	WA6BZS	#o 100.0	WA6BZS
Palo Alto	441.8500	+	K6OTR	#o 114.8	SCAR
Palo Alto	442.0000	+	WW6HP	oelx	HPHRA
Palo Alto	442.5750	+	K6FB	oelrsx	LCARC
Palo Alto	442.8000	+	K6OTR	#o 114.8	SCAR
Palo Alto	443.0000	+	W6OOL	#cx	W6OOL
Palo Alto	443.7500	+	WB9GVF	oex 100.0	BARF
Palo Alto	444.3500	+	KJ6VU	#c	SRA
San Jose	440.1000	+	K1YJ	oelrsx	SCARES
San Jose	440.2250	+	K6LLC	#o 123.0	LAPU-LAPU
San Jose	440.2750	+	WA6HHQ	clrx	YOP HILLS
San Jose	440.3750	+	N6AMG	celx	ERG
San Jose	440.6000	+	N6VYQ	#ol 107.2	INTERCITY
San Jose	440.9500	+	WR6COP	celx	K6COP
San Jose	441.1500	+	KC6BJO	oe	KAISER HP
San Jose	441.1750	+	KF6FWO	oer 103.5	MARA
San Jose	441.2250	+	AB6AC	oaex	HARC
San Jose	441.2750	+	K6BEN	#celrx	W2NYC
San Jose	441.3500	+	W6PIY	oels 88.5	WVARA
San Jose	441.7250	+	WA6QDP	cel	WA6QDP
San Jose	441.7750	+	N6NSA	#o 162.2	N6NSA
San Jose	441.7750	+	N6NSA	#o 156.7	N6NSA
San Jose	441.9500	+	N6MPX	oel 100.0	MSARC
San Jose	442.1750	+	N1UFD	#celx	CALNET
San Jose	442.3000	+	K6INC	#oae	K6INC
San Jose	442.4250	+	W6U	#oe 107.2	SCARRA
San Jose	442.5000	+	WB6ZVW	oersx	CPRA
San Jose	442.6750	+	WM6R	celsx	WM6R
San Jose	442.7000	+	KK6TE	#oe 100.0	RoIm ARC
San Jose	442.7750	+	KB6FPR	#oe 131.8	PB & A
San Jose	442.8250	+	WR6COP	celx	K6COP
San Jose	442.8500	+	WA6MIA	#celx	WA6MIA
San Jose	442.8750	+	WA6LV	#c	WA6LV
San Jose	442.9000	+	WR6ABD	celx	LPRC
San Jose	442.9500	+	K6YZS	oex 85.4	K6YZS
San Jose	443.2250	+	WB6GUM	#cl	BKRN
San Jose	443.2750	+	W6AMT	oex 107.2	AMT ARC
San Jose	443.3000	+	KB5JR	oelx	KB5JR

CALIFORNIA

Location	Output	Input	Call	Notes	Sponsor
San Jose	443.4750	+	WA6GML	celx	YAARC
San Jose	443.5500	+	K6TAZ	celx	Pendulum
San Jose	443.6250	+	K6MSR	celx	MSR
San Jose	443.7750	+	WA6GFY	oex 100.0	LMERA ARC
San Jose	443.9000	+	W1NSA	#c	CCARC
San Jose	444.0250	+	W6LP	#celx	WPRN
San Jose	444.0500	+	KD6CUC	#c	PLATINIUM
San Jose	444.0750	+	KJ6VU	c	SRA
San Jose	444.1000	+	N6TLQ	cer	N6TLQ
San Jose	444.1750	+	W6OOL	#c	W6OOL
San Jose	444.3000	+	WB6RNH	#o 162.2	WB6RNH
San Jose	444.3000	+	WB6RNH	#o 100.0	WB6RNH
San Jose	444.3250	+	KD6AOG	#o 127.3	KD6AOG
San Jose	444.4000	+	WA6YCZ	celx	BAYCOM
San Jose	444.6000	+	WB6OQS	oelx	SCVRS
				141.3	
San Jose	444.6250	+	WB6FIY	oaelx	NARF
				131.8	
San Jose	444.7500	+	K6LHE	#oe 100.0	K6LHE
San Jose	444.8000	+	WA6GEL	#cex	Red Carpet
Saratoga	443.1250	+	K6BEN	#cel	W2NYC
TAHOE					
Alpine	441.5500	+	N6LZR	c	SARC
InclineVillage	440.8500	+	NU7Y	#oe 100.0	NU7Y
Meyers	442.0750	+	N6MVT	#o 118.8	CARLA
So Lake Tahoe	441.1750	+	N7VXB	#o 107.2	N7VXB
So Lake Tahoe	442.4750	+	WA6EWW	oel	TARA
So Lake Tahoe	442.8250	+	W6SUV	oael 88.5	W6SUV
So Lake Tahoe	444.9500	+	W6PUE	#c	NORCAL
Tahoe City	440.2750	+	K1BMW	#celx	YOP HLLS
Tahoe City	442.1750	+	KH8AF	#celx	KH8AF
Tahoe City	442.9500	+	WA6FJS	#o 131.8	Tahoe ARC
Truckee	440.7000	+	W6SAR	oelx	PCSAR
				131.8	
Truckee	441.7500	+	W6XN	clr	W6XN
Truckee	444.2750	+	WA6JQV	celsx	WA6JQV
WEST BAY					
Belmont	440.0750	+	K6HN	#o 114.8	K6HN
Brisbane	440.7000	+	K6CV	#celx	K6CV
Daly City	440.6750	+	K6TEA	#cDCS1x	K6TEA
Daly City	442.3750	+	KC6PGV	#ol 156.7	NCRG
Daly City	442.7500	+	W6BUR	cx	W6BUR
Daly City	444.8000	+	WA6GEL	#cex	Red Carpet
Millbrae	442.1000	+	K6HSV	oes 107.2	MARC
Pacifica	440.7250	+	WA6AFT	cersx	WB6JKV
Pacifica	441.0750	+	WA6TOW	oersx	CARC
				114.8	
Pacifica	443.1750	+	K6PEG	#celx	ARN
Pescadero	442.3250	+	N6QZH	cel	KB6NAN
Redwood City	440.4500	+	WB6MZS	#oers	WB6MZS
				107.2	
Redwood City	441.4000	+	WD6GGW	oael	WD6GGW
				114.8	

420-450 MHz 417
CALIFORNIA-COLORADO

<i>Location</i>	<i>Output</i>	<i>Input</i>	<i>Call</i>	<i>Notes</i>	<i>Sponsor</i>
Redwood City	444.5000	+	K6MPN	oels 100.0	SCARES
San Bruno	440.5000	+	N6AMG	#c	ERG
San Francisco	441.4500	+	W6EE	oe	W6EE
San Francisco	442.0500	+	WA6GG	oelr 127.3	SF OES
San Francisco	442.0750	+	N6QOO	#oael 100.0	CARLA
San Francisco	443.1000	+	W6TP	#oe 114.8	GSPLRC
San Francisco	443.4250	+	KB7IP	#c	FRN/GG
San Francisco	443.6750	+	K6MSR	clx	MSR
San Francisco	444.5250	+	WB6VNP	oaersx 88.5	N1MK
San Francisco	444.7250	+	K6TW	oelrs 179.9	K6TR
San Mateo	443.7500	+	WB6NNY	#o 123.0	WB6NNY
SoSanFrancisco	441.2500	+	K6DNA	#oe 141.3	GNEARC
SoSanFrancisco	442.7000	+	N6MNV	#o 173.8	N6MNV
SoSanFrancisco	443.9250	+	KG6TN	o 136.5	KG6TN
Woodside	441.3000	+	WB6ECE	#oe 123.0	WB6ECE

COLORADO

FREQUENCY USAGE

STATEWIDE	447.0500	-	TSNP
STATEWIDE	447.3000	-	TSNP
STATEWIDE	448.0500	-	TSNP
STATEWIDE	448.3250	-	T
STATEWIDE	448.8250	-	TSNP
STATEWIDE	449.0750	-	P
STATEWIDE	449.1000	-	P
STATEWIDE	449.2750	-	TSNP
STATEWIDE	449.4250	-	TSNP

CENTRAL

Hartsel	449.8000	-	NX0G	cl	CARN
Lake George	449.7000	-	KC0CVU	oeL(11)	CMRG

COLORADO SPRINGS

Colorado Springs	447.0250	-	KF0WF	oae 123.0	ColoSprARA
Colorado Springs	447.2500	-	N3EUA	o	PPFMA
Colorado Springs	447.3500	-	K0IRP	oe 151.4	GGARC
Colorado Springs	447.4750	-	NX0G	oe 107.2	MARC
Colorado Springs	447.5500	-	WA6IFI	oet	WA6IFI
Colorado Springs	447.8250	-	KC0CVU	o(CA)e	CMRG
Colorado Springs	448.0000	-	N0CAM	oeL(11)	N0CAM
Colorado Springs	448.1000	-	KC0CVU	o(CA)e 107.2	CMRG
Colorado Springs	448.2500	-	N0KG		N0KG
Colorado Springs	448.3000	-	KB0NN	c	KB0NN
Colorado Springs	448.3500	-	N0HSM	oe 100.0	N0HSM
Colorado Springs	448.4500	-	N0WPA	oexL(9) 100.0	PPFMA
Colorado Springs	448.5000	-	W0LKD	o	W0LKD
Colorado Springs	448.6000	-	W0MOG	o 114.8	W0MOG
Colorado Springs	448.7250	-	KA0TTF	o	KA0TTF
Colorado Springs	448.8000	-	N0WPA	o(CA)e 100.0	PPFMA

COLORADO

<i>Location</i>	<i>Output</i>	<i>Input</i>	<i>Call</i>	<i>Notes</i>	<i>Sponsor</i>
Colorado Springs	449.3000	-	KB0NN	c	KB0NN
Colorado Springs	449.9000	-	WR0AEN	c(CA)lxt	CARN
Divide	447.4250	-	WX5R	o	TESAC
Monument	447.7250	-	KB0CY	o(CA) RB 100.0	KB0CY
Woodland Park	448.6500	-	NX0G	oe 107.2	MARC
Woodland Park	449.0250	-	N0XIA	c(CA)lxt	CARN
Woodland Park	449.1500	-	WA6TTY	c(CA)	CARN
DENVER					
Boulder	447.3750	-	KG0GB	o(CA)	KG0GB
Boulder	447.4500	-	W0DA	o	KirkwoodRA
Boulder	447.6000	-	W0MKZ		W0MKZ
Boulder	447.7500	-	N0SZ	o	MtnTop
Boulder	447.9750	-	W0CRA	o(CA) 107.2	CoRptAssn
Boulder	448.9000	-	W0DK	ot	BARC
Boulder	449.4000	-	K0DK	oE-SUN RB	BARC
Boulder	449.5500	-	W0IA	o 100.0	RMVHFS
Boulder	449.9250	-	KD0HG	oe	BLRA
Broomfield	448.9250	-	W0LMA	oRB L(52.525)	W0LMA
Broomfield	449.8250	-	W0WYX	oeWX L(13) 103.5	RkyMtnRL
Denver	447.0000	-	WD0FVV	oae	WD0FVV
Denver	447.1250	-	N0JOQ	o 100.0	EmpireARC
Denver	447.1500	-	W0CRA	o(CA)ez 107.2	CoRptAssn
Denver	447.1750	-	WA2YZT	oae 186.2	WA2YZT
Denver	447.2000	-	W0CRA	ox	CoRptAssn
Denver	447.3250	-	N0FOE		HTRG
Denver	447.4000	-	KD0YD	o	KD0YD
Denver	447.5000	-	N0OWY	oe 88.5	ARA
Denver	447.6250	-	N0IXR	o	HiPlainsRG
Denver	447.6500	-	NC0S	c	VRC
Denver	447.7750	-	KA0KYB	o	KA0KYB
Denver	447.9000	-	WB0TPT		WB0TPT
Denver	447.9250	-	K0FEZ	o(CA) 100.0	RADOPS EJ
Denver	447.9500	-	WJ0G	o	WJ0G
Denver	448.0750	-	N5EHP	o 123.0	N5EHP
Denver	448.2250	-	N0PSR	c	N0PSR
Denver	448.3750	-	K0ELE	oe 103.5	K0ELE
Denver	448.4000	-	WA0YOJ	c	WA0YOJ
Denver	448.5000	-	KB0UDD	o	CRRG
Denver	448.5500	-	WB0KIZ	o 123.0	HPRA
Denver	448.5750	-	KA0TTW	o 100.0	KA0TTW
Denver	448.6250	-	W0TX	oe 100.0	DRC
Denver	448.6750	-	KA0HTT	o	KA0HTT
Denver	448.7500	-	N0ELY	oe 136.5	N0ELY
Denver	448.7750	-	KA0HJB	t	J & V
Denver	448.8500	-	K0IBM	oae	ARA

COLORADO

<i>Location</i>	<i>Output</i>	<i>Input</i>	<i>Call</i>	<i>Notes</i>	<i>Sponsor</i>
Denver	448.8750	-	WS0O	o	WS0O
Denver	448.9500	-	WA0GIL	oex 100.0	WA0GIL
Denver	448.9750	-	W0GV	o 100.0	FRG
Denver	448.9750	-	W0GV	o 123.0	FRG
Denver	449.0000	-	WR0AEN	c(CA)lxt	CARN
Denver	449.0500	-	K9UL	oex 107.2	SMUG
Denver	449.1750	-	N0ELY	o	N0ELY
Denver	449.2000	-	KC4UCB	o	KC4UCB
Denver	449.2250	-	N0WBW	o(CA)x 141.3	RMRUG
Denver	449.2500	-	AA0QC	o 103.5	LMRG
Denver	449.3500	-	W0TX	oe 100.0	DRC
Denver	449.4500	-	WB4ETT	oexz 103.5	RkyMtnRL
Denver	449.5250	-	KE0SJ	oae	IRG
Denver	449.6000	-	WA0KBT	o	DRL
Denver	449.6250	-	W0KU	oeL(IRLP) 141.3	RMRUG
Denver	449.6500	-	K0IKN	oe 127.3	CCRC
Denver	449.6750	-	WR0AEN	c(CA)lxt	CARN
Denver	449.7500	-	N0TI	EXP	RkyMtnRL
Denver	449.7750	-	WA0YOJ	c	WA0YOJ
Denver	449.8750	-	N0MHU	oexz 103.5	RkyMtnRL
Denver	449.9500	-	W9SL	o	W9SL
Denver	449.9750	-	WN0EHE	c	WN0EHE
Elizabeth	447.7000	-	WA4RYW	oE-SUN 100.0	WA4RYW
Golden	447.8000	-	KD0GA	o(CA) 123.0	KD0GA
Golden	448.1250	-	N0PYY	o 107.2	DenPDEEB
Louisville	449.5000	-	KA5Q	oe 107.2	FRIARS
Parker	448.4250	-	KA0VKM	c	TLARS
Rollinsville	447.0750	-	N0MFB	o(CA)	N0MFB
Sedalia	449.1250	-	N0FVG	o 103.5	RkyMtnRL
DURANGO					
Cortez	449.1750	-	KA1MWD	o	KA1MWD
Durango	448.7000	-	KC5EVE	oE-SUN 100.0	KC5EVE
Durango	449.8500	-	K0EP	o	DARC
EAST CENTRAL					
Deer Trail	447.8750	-	K0GS	o 103.5	K0GS
ESTES PARK					
Estes Park	449.8000	-	KC0KXH	o	EVARC
FORT COLLINS					
Fort Collins	447.2750	-	W0UPS	oae 100.0	NCARC
Fort Collins	449.8500	-	W0QEY	o 100.0	CSU ARC
GRAND JUNCTION					
Collbran	449.5000	-	KB0SW	oE-SUN 107.2	KB0SW
Fruita	447.0000	-	KB0SW	oe 107.2	GMRA
Grand Junction	447.5000	-	KC0ARV	o 114.8	KC0ARV
Grand Junction	448.1500	-	KE0TY	o 100.0	KE0TY

420 420-450 MHz

COLORADO

<i>Location</i>	<i>Output</i>	<i>Input</i>	<i>Call</i>	<i>Notes</i>	<i>Sponsor</i>
Grand Junction	448.2000	-	W0RRZ	o 118.8	WCAC
Grand Junction	448.8000	-	KC0ARV	o 114.8	KC0ARV
Grand Junction	449.0000	-	KB0SW	c	GMRA
Grand Junction	449.2000	-	N0NHP	ol 107.2	N0NHP
Grand Junction	449.3000	-	WA4HND	oex	WA4HND
Grand Junction	449.5750	-	WA4HND	L(IRLP) 107.2 o(CA)x 131.8	RACES
Grand Junction	449.8000	-	KC0ARV	o 114.8	KC0ARV
GREELEY					
Greeley	447.5750	-	W0DON	oa	W0DON
Greeley	448.4750	-	W0ITD	o	WARS
Greeley	449.1500	-	WR0AEN	c(CA)lxt	CARN
Greeley	449.3250	-	WR0AEN	c(CA)lxt	CARN
Greeley	449.4750	-	N0NYY	o	N0NYY
Greeley	449.7250	-	K0OJ	o	K0OJ
LONGMONT					
Longmont	448.5250	-	N0EPA	o	N0EPA
Longmont	448.8000	-	W0ENO	oe 88.5	LARC
Longmont	449.3750	-	N7ONI	c	N7ONI
LOUISVILLE					
Louisville	447.5250	-	KG0RP	o	STK RG
LOVELAND					
Loveland	447.8500	-	WB9EEC		WB9EEC
Loveland	448.0250	-	NK0R	o	NK0R
Loveland	448.2750	-	N0DZA	t	N0DZA
Loveland	449.5750	-	N0RQV	oae 100.0	LRA
Loveland	449.7000	-	KN6VV	o(CA)e 100.0	KN6VV
NORTHEAST					
Fort Morgan	448.2000	-	KB0VGB	o	PitVlyARC
Sterling	448.1500	-	W0LHA	o	HPARC
NORTHWEST					
Rangely	449.9500	-	N0ITS	o 114.8	N0ITS
Steamboat Springs	449.6250	-	N0PRG	oex 123.0 L(1)	NCARA
Steamboat Springs	449.6500	-	N0LEU	o	NCARA
PUEBLO					
Pueblo	447.1750	-	ND0Q	oexL(7)	Pueblo HC
Pueblo	447.9500	-	ND0Q	oex	Pueblo HC
Pueblo	449.5500	-	N0OUH	ce	N0OUH
Pueblo	449.6250	-	KC0CVU	oeL(11)	CMRG
Pueblo	449.8500	-	WA0VTO	o	STARS
SILVERTON					
Silverton	447.5250	-	KC5CHM	oE-SUNx L(8)	SilvConn
SOUTH CENTRAL					
Canon City	447.7500	-	WD0EKR	oe 103.5	RGARC
Canon City	449.0000	-	WB0WDF	oE-SUN 67.0	MEGALINK
Cripple Creek	447.4000	-	WB0WDF	oE-SUN 67.0	WB0WDF

420-450 MHz 421
COLORADO-CONNECTICUT

<i>Location</i>	<i>Output</i>	<i>Input</i>	<i>Call</i>	<i>Notes</i>	<i>Sponsor</i>
Rye	447.4500	-	K9ROD	o 123.0	K9ROD
Salida	449.3250	-	WR0AEN	c(CA)lxt	CARN
Salida	449.6500	-	KC0CVU	oeL(11)	CMRG
Walsenburg	448.5500	-	ND0Q	oE-SUN L(5)	Pueblo HC
SOUTHEAST					
Haswell	447.1000	-	WB0HBJ	o	WB0HBJ
Lamar	449.5000	-	KC0HH	o 123.0 L(9)	LamarARC
Trinidad	449.6000	-	KC0CVU	oeL(11)	CMRG
WEST CENTRAL					
Aspen	449.9750	-	KD0NU	o	FOA
Buena Vista	448.2750	-	KE0TK	o	KE0TK
Carbondale	449.8500	-	KD0NU	ot	KD0NU
El Jebel	449.7250	-	K0SNO	oa 156.7 L(6)	RFARC
Glenwood Springs	447.1000	-	KI0G	o 107.2	SCARC
Glenwood Springs	447.6000	-	N0NHJ	oex 167.9 L(10)	SCARC
Vail	448.6500	-	WB0ITG	ol	WB0ITG
Vail	449.9000	-	K0EC	o	ECHO
Winter Park	448.7000	-	N0WBW	olx 141.3	N0WBW

CONNECTICUT

Information for Connecticut is provided by CSMA, a formative coordination body. CSMA is not currently recognized by either the adjacent coordination councils nor the NFCC, and cross-coordination of these informational-only listings with the recognized adjacent coordination councils is pending.

FREQUENCY USAGE

Digital	441.0000			o	
FM Call Freq	446.0000			o	
Simplex	440.0000			o	
FAIRFIELD & SOUTHWEST					
Ansonia	442.9000	+	WK1M	oe 77.0	
Bridgeport	441.5000	+	N1LXV	ae 77.0	
Bridgeport	443.5500	+	WA1YQE	77.0	
Bridgeport	449.4000	-	KA1HCX	o 114.8	CAFI
Danbury	443.6500	+	WA1NXG	o 114.8	PVRA
Danbury	447.7750	-	W1QI	o	CARA
Fairfield	442.7500	+	KD1RJ	oa(CA)elr WX 103.0/103.0	FCSkywrn
Fairfield	446.8250	-	N3AQJ	o 114.8	FunARCA
Greenwich	443.4000	+	N1LNA		
Norwalk	448.0750	-	K1UHF	oar 114.0/114.0	GNARC
Stamford	447.1250	-	WA1RSD	114.8	
Stamford	448.0250	-	K1DR	123.0	
Westport	442.2500	+	KG1M	o	
HARTFORD & N CENTRAL					
Avon	444.9500	+	K1IIG	c	AVON RPT
Avon	449.3000	-	W1NI	#oe 218.1	WTIC RC

422 420-450 MHz

CONNECTICUT

<i>Location</i>	<i>Output</i>	<i>Input</i>	<i>Call</i>	<i>Notes</i>	<i>Sponsor</i>
Bristol	442.8500	+	N1JGR	ol	ICRC
Bristol	444.6500	+	KB1AEV	ol 77.0	N1FNE
Bristol	447.9250	-	WA1LMV	c	
Bristol	448.7250	-	W1DHT	o	CRBRC
Bristol	448.8750	-	WA1IXU	o(CA)el 110.9	
Coventry	449.8750	-	K1JCL	o 162.2	
Farmington	442.7000	+	N1GCN	oe 173.8	
Glastonbury	449.6250	-	W1EDH	oel 110.9	CT ARES
Granby	448.9750	-	WA8RUC	oex	
Hartford	443.1000	+	N1ABL	oe 114.8	PVRA
Hartford	446.3250	-	N1SFE	o 203.5	
Hartland	448.0000	-	W1OBQ	162.2	NYNES
Hebron	449.3750	-	K1PTI	o	
Manchester	449.2250	-	WA1YQB	o 77.0/77.0	
Meriden	445.9750	-	N2HBD	o 114.8	NE NET
Newington	442.2500	-	W1LO	o 123.0	Hike
Newington	443.0500	+	W1OKY	o	NARL
				100.0/100.0	
Newington	444.3500	+	KA1BQO	o	
Newington	449.5750	-	WA1UTQ	o(CA)el 79.7	
Rocky Hill	442.3000	+	KJ1Q	ol	
Rocky Hill	444.1500	+	WB1EXV	o 114.8	
Southington	447.0750	-	AA1WU	o	BARA
				110.0/110.0	
Tolland	449.2750	-	AC1T	ol	
Vernon	442.6000	+	KB1AEV	o(CA)el 77.0	N1FNE
Vernon	443.3000	+	WA1KGQ	o 114.8	PVRA
LITCHFIELD & NORTHWEST					
Goshen	440.2500	+	KU1Q	o(CA)ez 123.0	
New Milford	441.8500	+	KB1FVG	oe 77.0	NARA
Torrington	443.6000	+	N1OQA	o(CA)elz 114.8	PVRA
Torrington	444.1000	+	N1FNE	oaelz 77.0	KB1AEV
Torrington	449.7750	-	K1KGQ	141.3	
NEW HAVEN & S CENTRAL					
Bethany	441.1000	+	W1EDH	olr	MARA
Bethany	449.3250	-	N1NWP	oe 103.5	
East Haven	449.8250	-	KA1MJ	o	SCARA
				110.9/110.9	
EastHaddam	440.8000	+	K1IKE	o 110.9	Ares/Races
Guilford	449.4750	-	NI1U	oaelr 110.9	KM1R
Guilford	449.9000	444.4000	KM1R	c	
Meriden	444.2500	+	KA1ILH	oelr 77.0	SARA
Meriden	448.0000	-	W1OBQ	192.8	NYNES
Middletown	446.8750	-	K1IKE	oelr 156.7	
Milford	441.7000	+	N1KGN	o(CA)el 77.0	CARA
Naugatuck	444.2000	+	WA1NQP	o 114.8	
Naugatuck	444.5500	+	WA1NQP	o 114.8	
Portland	443.4500	+	N1JML	o	N1JML
				100.0/100.0	

CONNECTICUT-DISTRICT OF COLUMBIA

<i>Location</i>	<i>Output</i>	<i>Input</i>	<i>Call</i>	<i>Notes</i>	<i>Sponsor</i>
Waterbury	449.1250	-	WA1PEI	#o 74.4/74.4	
NEW LONDON & SOUTHEAST					
Colchester	443.2500	+	WB1AIZ	oe	
Groton	448.9750	-	W1NLC	o	SCRAMS
Norwich	448.5250	-	N1FLU	o 156.7	
Norwich	449.7250	-	N1NW	o	RASON
				156.7/156.7	
Salem	443.4000	+	W1AAA	o 103.5	AWASEC

DELAWARE

FREQUENCY USAGE

SNP	442.9000	+			
SNP	447.8750	-			
DE					
Harrington	442.4500	+	N3HTT	131.8	N3HTT
Seaford	448.1750	-	N3KQP	ap	N3KQP
DOVER					
Dover	444.5000	+	K4CHE	114.8	K4CHE
Woodside	449.3250	-	WB3ILS	s 107.2	WB3ILS
Wyoming	449.7750	-	N3IOC		N3IOC
HAZLETTVILLE					
Hazletville	449.7250	-	WA3BXW	(CA)Wx 131.8	BEARS
MILFORD					
Greenwood	444.9000	+	KD3UI	e	KD3UI
SOUTH					
Delmar	444.0500	+	K3RIC	156.7	K3RIC
Millsboro	449.8250	-	K3JL		SussexAR
WILMINGTON					
Claymont	444.9500	+	KA3JRG	s	+WB3IKP
Delaware City	448.8250	-	N3HTT	131.8	DelMarVa
Newark	449.0250	-	W3DRA	131.8	DRA
Wilmington	443.7000	+	W3GQP		W3GQP
Wilmington	448.3750	-	W3DRA	131.8	DRA

DISTRICT OF COLUMBIA

FREQUENCY USAGE

SNP	442.9000	+			
SNP	447.8750	-			
NW DC					
NW	447.8250	-	N3LDM	(CA)e 131.8	Fed City
NW WASHINGTON					
Washington	442.5500	+	N3UEZ	ex 100.0	+N3QIV
WASHINGTON					
Washington	442.6500	+	N8BOR		CARS
WASHINGTON AREA					
Washington	444.1000	+	W3YTW	e 114.8	MADRAS
Washington	448.5750	-	W3ETX		W3ETX
Washington	448.8750	-	KC3VO		RACES/AR
Washington	449.9750	-	WA3KOK	is 107.2	NERA

424 420-450 MHz

FLORIDA

<i>Location</i>	<i>Output</i>	<i>Input</i>	<i>Call</i>	<i>Notes</i>	<i>Sponsor</i>
FLORIDA CENTRAL					
Dundee	444.6250	+	WA4HJM	o	WA4HJM
Eva	442.2750	+	K4VJ	oel 103.5	K4VJ
Lake Wales	444.9500	+	KC4TRS	ox 203.5	KC4TRS
Lakeland	442.0250	+	K4ACE	c(CA)l	K4ACE
Lakeland	443.9000	+	KC4TRS	o(CA)e 82.5	KC4TRS
Lakeland	444.7750	+	KD4EFM	oe 127.3	N4KEG
Lk Panasoffkee	442.6750	+	KF4JJP	oe 123.0	KF4JJP
Orange City	442.8750	+	K4VJ	ol 103.5	K4VJ
Wildwood	443.2250	+	K4ALN	o(CA)e 103.5	K4ALN
Winter Haven	441.7000	+	W3WYF	o 127.3	W3WYF
Winter Haven	441.8000	+	KE4WDP	o 127.3	KE4WDP
Winter Haven	444.8000	+	KE4WDP	o 127.3	KE4WDP
DEEP SOUTH					
Big Pine Key	442.4000	+	W7IUC	o(CA)er 110.9	W7IUC
Key West	443.1000	+	WA4JFJ	oe	WA4JFJ
Key West	443.3750	+	W4HN	ol 110.9	W4HN
Key West	444.9750	+	W4NR	ol	W4NR
Marathon	444.0250	+	KA4EPS	oelWX 186.2	KA4EPS
Marathon	444.8500	+	W7IUC	o(CA)er 110.9	RACES
Plantation Key	443.4500	+	W7IUC	o(CA)er 110.9	MCCD
EAST CENTRAL					
Cocoa	444.4000	+	W4JAZ	cel 91.5	ARJS
Cocoa	444.6750	+	WB4OEZ	o 103.5	WB4OEZ
Cocoa	444.7500	+	N4LEM	cr 103.5	N4LEM
Cocoa	444.9250	+	K4BDA	o	K4BDA
Cocoa Beach	444.2500	+	KM4ND	oe	KM4ND
Cocoa Beach	444.6500	+	W4NLX	o(CA)e	IRARC
Ft Drum	444.3250	+	KE4KOU	ce 250.3	KE4KOU
Ft Pierce	443.5000	+	W4DNS	oe	W4DNS
Ft Pierce	443.9000	+	WA4EVJ	o(CA)z 107.2	WA4EVJ
Ft Pierce	444.6000	+	W4SLC	oer 107.2	SLC EAR
Ft Pierce	444.8000	+	N4XEO	oer 107.2	FPARC
Melbourne	442.4000	+	KD4DJW	or 107.2	KD4DJW
Melbourne	443.0000	+	WB2GGP	c(CA)l	WB2GGP
Melbourne	443.8000	+	WB4OEZ	oe 103.5	WB4OEZ
Melbourne	444.4250	+	W4MLB	o(CA)e 100.0	PCARS
Melbourne	444.5750	+	WB4OEZ	o 103.5	WB4OEZ
Melbourne	444.8250	+	VE2GU	olr 103.5	KC4YEK
Palm Bay	442.1500	+	AD4GO	o(CA)e	AD4GO
Palm Bay	442.2250	+	W4RP	oezt	W4RP
Port St Lucie	442.0000	+	AA4CZ	o(CA)ers z 103.5	AA4CZ
Port St Lucie	443.6500	+	K4PSL	o	PSLARA

**420-450 MHz 425
FLORIDA**

<i>Location</i>	<i>Output</i>	<i>Input</i>	<i>Call</i>	<i>Notes</i>	<i>Sponsor</i>
Port St Lucie	444.0000	+	KE4WNV	oerz 103.5	NRG
Port St Lucie	444.0750	+	AE4RO	o 141.3	AE4RO
Port St Lucie	444.4750	+	KE4KOU	o(CA)rz	KE4KOU
Rockledge	444.5250	+	K4EOC	oer 103.5	K4EOC
Stuart	442.6750	+	WB9HDL	ol 103.5	MRG
Stuart	444.4000	+	N4KCD	oel 103.5	WR4AYC R
Stuart	444.9000	+	WX4MC	o(CA)ers 100.0	MCARES
Stuart	444.9750	+	N4IRS	o(CA)l 103.5	N4IRS
Titusville	444.1500	+	WB4SIG	o(CA)er 103.5	TARC
Vero Beach	444.2000	+	N4IRS	oel 107.2	NRG
Vero Beach	444.7250	+	KC4IBT	o(CA)elr 100.0	KC4IBT
Vero Beach	444.8500	+	KA4EPS	oelWX 88.5	KA4EPS
Vero Beach	444.8750	+	KC4IBT	o(CA)el 103.5	MRG
FT MYERS AREA					
Ft Myers	442.4500	+	WD4IFC	o(CA)e 136.5	GCARC
Ft Myers	443.6000	+	KF4BBV	c(CA)r 114.8	MARS
Ft Myers	444.3000	+	KA9RIX	c(CA)elr 103.5	Homey HC
Ft Myers	444.5000	+	W4KR	o(CA) 136.5	W4KR
Ft Myers	444.7250	+	KA9RIX	cl	Homey HC
Lehigh Acres	444.4750	+	N4FSU	o(CA)elr 192.8	N4FSU
Lehigh Acres	444.5750	+	KA9RIX	c(CA)lr 103.5	Homey HC
Naples	443.5250	+	W4DGB	o 103.5	W4DGB
Olga	444.5250	+	K4JTB	oelr 103.5	ORC
Port Charlotte	442.9250	+	WA9NLA	o	WA9NLA
Punta Gorda	444.8500	+	KØRTU	olr 100.0	KØRTU
Punta Gorda	444.9750	+	KS4ST	orz	CARS
Sanibel	443.4250	+	KF4LQL	oe	SERT
St James City	444.6500	+	KA4PIR	oaelz 156.7	KA4PIR
JACKSONVILLE AREA					
Jacksonville	444.1000	+	NS4R	o(CA)el 103.5	NS4R
Jacksonville	444.2000	+	WW9Z	o 118.8	WW9Z
Jacksonville	444.4000	+	W4IZ	oaelrz 127.3	NOFARS
Jacksonville	444.4250	+	WA2VLD	oe 127.3	WA2VLD
Jacksonville	444.6750	+	W4RNG	o(CA)e	Jax Range
Jacksonville	444.8000	+	AA4QI	oerz 103.5	AA4QI
Jacksonville	444.8250	+	W4IJJ	o(CA)er	W4IJJ

426 420-450 MHz

FLORIDA

<i>Location</i>	<i>Output</i>	<i>Input</i>	<i>Call</i>	<i>Notes</i>	<i>Sponsor</i>
Jacksonville	444.9000	+	W4JSO	c(CA)z 77.0	W4JSO
Jacksonville	444.9250	+	N4GIH	o(CA)e 103.5	N4GIH
Jacksonville B	442.4250	+	W4RCS	oe 127.3	W4RCS
Jacksonville B	444.8750	+	KB4ARS	oe	BARS
Orange Park	444.5000	+	WB4CGD	oaer 127.3	OPARC
Penney Farms	444.7000	+	N4KOX	or 162.2	N4KOX
St Augustine	443.5000	+	KF4MX	oe	KF4MX
St Augustine	443.5750	+	N4RDT	oer 107.2	AB4EY
MIAMI AREA					
Aventura	443.8250	+	KE4ZZM	o(CA)	FARC
Boca Raton	442.8750	+	WB4QNX	o 110.9	BRARA
Boca Raton	443.5000	+	WF3I	o(CA)z 131.8	WF3I
Boca Raton	444.4500	+	KC4GH	oer 123.0	BRFD
Boca Raton	444.9250	+	KF4DXY	o(CA) 103.5	SARC
Boynton Beach	444.6500	+	N4MOT	c(CA)lt	MARC
Carol City	443.9000	+	WB4WIP	oaeBiz	WB4WIP
Coral Gables	443.3000	+	N4IFK	oe	N4IFK
Coral Springs	443.8500	+	WR4AYC	o(CA)elrz	WR4AYC R
Cutler Ridge	444.2750	+	N4CRP	o(CA)e	N4CRP
Deerfield Bch	442.3250	+	N4KS	o(CA)e	NBARA
Ft Lauderdale	442.2000	+	W4GCC	o(CA)	GCARA
Ft Lauderdale	444.5000	+	W4KR	o(CA)el WX 110.9	W4KR
Ft Lauderdale	444.7250	+	K4LNP	oe	K4LNP
Ft Lauderdale	444.8250	+	W4AB	o(CA)elr 110.9	BARC
Goulds	443.9750	+	W1JRC	o(CA)elr 146.2	W1JRC
Hialeah	442.9250	+	WD4DPS	oBl 110.9	WD4DPS
Hialeah	443.0250	+	KI4BA	o(CA) Bl 131.8	KI4BA
Hialeah	443.4500	+	KD4ZAW	o 110.9	KD4ZAW
Hialeah	443.4750	+	WD4FHM	ot	WD4FHM
Hialeah	443.9500	+	WB4IVM	o(CA)et	WB4IVM
Hialeah	444.3250	+	WD4JMN	oae 67.0	WD4JMN
Hialeah	444.4250	+	KA4DFX	o(CA)elz 203.5	KA4DFX
Hialeah	444.7500	+	WA4UYV	o(CA)e	WA4UYV
Hialeah	444.8000	+	WA4TPW	o(CA)e	WA4TPW
Hollywood	442.2250	+	N4IFK	o	N4IFK
Hollywood	442.2750	+	KE4IPB	o(CA)	KE4IPB
Hollywood	442.4750	+	KF4RQA	o	KF4RQA
Hollywood	442.5750	+	W4RCC	o	GMCRG
Hollywood	443.2500	+	N2VNG	o(CA)	KW4FM
Hollywood	444.1500	+	WF2C	o(CA) 88.5	HMRH
Hollywood	444.1750	+	AC4XQ	o(CA)l	AC4XQ
Homestead	442.3500	+	WT4X	o(CA)el 74.4	WT4X

**420-450 MHz 427
FLORIDA**

<i>Location</i>	<i>Output</i>	<i>Input</i>	<i>Call</i>	<i>Notes</i>	<i>Sponsor</i>
Homestead	444.0500	+	WT4X	o(CA)l 74.4	WT4X
Kendall	442.9500	+	KB4ZLL	o(CA)r 141.3	KB4ZLL
Margate	444.0250	+	KA4EPS	oelWX 186.2	KA4EPS
Miami	441.8750	+	KC4GRB	oaezt	KC4GRB
Miami	442.0500	+	KD4AV	oe	WARC
Miami	442.0750	+	KB4MAG	oel 103.5	KB4MAG
Miami	442.1000	+	KF4VJZ	oa 77.0	KF4VJZ
Miami	442.1250	+	KG4CCR	o(CA)l	KG4CCR
Miami	442.1500	+	W4HN	o(CA)eBit	W4HN
Miami	442.1750	+	W4ILQ	c(CA)ex 94.8	W4ILQ
Miami	442.3750	+	N2GKG	oBI	N2GKG
Miami	442.4250	+	N4IFD	oaez 94.8	N4IFD
Miami	442.4500	+	KA4KQA	o(CA)ez 110.9	KA4KQA
Miami	442.5250	+	KC4VQP	o(CA) 103.5	KC4VQP
Miami	442.6250	+	KB4TFF	oal	KB4TFF
Miami	442.6500	+	KA4ZAY	o(CA)el 103.5	KA4ZAY
Miami	442.7250	+	KC4MND	o	KC4MND
Miami	442.8250	+	WA4TCE	oaeBI	WA4TCE
Miami	442.9000	+	WD4FDW	cel	TCRA
Miami	442.9750	+	WD4RXD	o(CA) BI	RC de Cuba
Miami	443.1000	+	KB4MAG	o(CA)el 103.5	KB4MAG
Miami	443.1250	+	KB4AJM	o(CA)eBI	KB4AJM
Miami	443.1500	+	KH6M	c(CA)e	BRA
Miami	443.2250	+	KD4BBM	o(CA)lrz	KD4BBM
Miami	443.3250	+	W4CD	oaeWXz	W4CD
Miami	443.3500	+	AB4CB	oe 123.0	AB4CB
Miami	443.3750	+	W4HN	o(CA)elBI 110.9	W4HN
Miami	443.4000	+	K4ILC	o(CA)er 94.8	KB4ES
Miami	443.4250	+	KC4MVR	o(CA)eBI	KC4MVR
Miami	443.5250	+	WB4TWQ	oelr 103.5	KE4WZD
Miami	443.5500	+	N4RQQ	o(CA)e 110.9	N4RQQ
Miami	443.6000	+	N4LJQ	o(CA)e WX 88.5	N4LJQ
Miami	443.6250	+	KC4NAH	o(CA)elx 103.5	MDVD
Miami	443.7750	+	KS4WF	oBI	KS4WF
Miami	443.8750	+	KF4EFW	o(CA)e	KF4EFW
Miami	443.9000	+	N4LDG	o	N4LDG
Miami	443.9250	+	AE4EQ	o(CA)	AE4EQ
Miami	444.0000	+	WB4ESB	oe	SIRA, Inc.
Miami	444.0750	+	KB4MAG	oae 103.5	KB4MAG
Miami	444.1250	+	KA4EPS	oe	KA4EPS

428 420-450 MHz

FLORIDA

<i>Location</i>	<i>Output</i>	<i>Input</i>	<i>Call</i>	<i>Notes</i>	<i>Sponsor</i>
Miami	444.2000	+	KA4HLO	oer	S Fla FMA
Miami	444.3000	+	KE4PEE	o(CA)l	KE4PEE
Miami	444.3500	+	KR4DQ	o(CA)e 88.5	KR4DQ
Miami	444.3750	+	KB4JDE	o(CA)lz	KB4JDE
Miami	444.4500	+	WA4PHG	o(CA)lBit	Teletrol
Miami	444.4750	+	KA4HLO	oer 94.8	S Fla FMA
Miami	444.5250	+	KD4IMM	o(CA)e 103.5	KD4IMM
Miami	444.5750	+	N4KTT	o(CA)t	N4KTT
Miami	444.6000	+	KU4GY	o	KU4GY
Miami	444.6750	+	W2NQS	o(CA) 173.8	W2NQS
Miami	444.9000	+	N4OCA	c(CA)e 146.2	N4OCA
Miami	444.9500	+	KM4OP	o(CA)eBl	KM4OP
Miami	444.9750	+	W4NR	o	W4NR
Miami Beach	444.6250	+	WA4LWN	o	WA4LWN
Miami Beach	444.8500	+	KF4JSF	t	KF4JSF
Miramar	442.4000	+	N4VPD	o(CA)z 131.8	N4VPD
Miramar	444.1000	+	N2YAG	olt	N2YAG
Pembroke Pines	444.5500	+	KC4MNI	c(CA) Bit	KC4MNI
Plantation	442.8500	+	WA4YOG	o(CA)e	WA4YOG
Plantation	443.0000	+	W4MOT	oer	MARC
Pompano Beach	442.3000	+	W4SRT	c(CA)elrz t	FL SRT-A
Pompano Beach	443.1750	+	WA4VEF	o(CA)el RBx 131.8	WA4VEF
Pompano Beach	443.8000	+	KD4CPG	oel 107.2	KB4OVL
Pompano Beach	444.4000	+	N4KCD	oe 103.5	WR4AYC R
Sunrise	441.9000	+	KC4GOL	o(CA)ez 103.5	W4HN
Wilton Manors	442.6750	+	N4WWM	oelRBx 131.8	WA4EMJ
NORTH CENTRAL					
Ft McCoy	442.1500	+	W4BTB	o(CA)r	W4BTB
Gainesville	444.5250	+	KC4NWK	o(CA)z 103.5	KC4NWK
Gainesville	444.7250	+	W4DFU	oalr	GARC
Gainesville	444.7750	+	K4GNV	oerz	GARS
Gainesville	444.9250	+	K4GNV	or	GARS
Lake City	444.9000	+	WB4VFT	oaelr 110.9	CARS
Macclenny	444.0750	+	AB4GE	o 100.0	AB4GE
McIntosh	443.0750	+	KM4AX	o(CA)elz	KM4AX
Morriston	443.5250	+	AD5C	oe	KB2NNF
Ocala	443.2500	+	WE4FLY	c(CA) WX t	ARRC
Ocala	444.3250	+	KA2MBE	oel	KA2MBE
Summerfield	444.4750	+	KF4CBA	o	KF4CBA
NORTH EAST					
Daytona	443.0500	+	W9TT	oeWxt	W9TT

420-450 MHz 429
FLORIDA

<i>Location</i>	<i>Output</i>	<i>Input</i>	<i>Call</i>	<i>Notes</i>	<i>Sponsor</i>
Daytona Beach	444.8500	+	W4TAM	o	W4TAM
DeLand	444.0500	+	KE8MR	oa	KE8MR
DeLand	444.4500	+	KE8MR	oe	KE8MR
Deltona	443.7500	+	K4KCJ	o(CA) 103.5	K4KCJ
Flagler Beach	442.2000	+	WA3QCV	oal	WA3QCV
Holly Hill	444.1750	+	KI4RF	oel 156.7	KI4RF
Interlachen	444.5500	+	N4KOX	ol	N4KOX
New Smyrna Bch	444.0750	+	NO4S	oe	CRC
Orange City	444.6250	+	KE8MR	oet	KE8MR
Ormond Beach	443.8000	+	WB4O EZ	o 103.5	WB4O EZ
Ormond Beach	443.8250	+	KE4NZG	o(CA) 118.8	KE4NZG
Ormond Beach	443.8750	+	KE8MR	oae	KE8MR
Ormond Beach	444.2250	+	AC4QM	oaelr 103.5	AC4QM
Palatka	443.9000	+	KD4DVO	o 103.5	TP
Palm Coast	442.3250	+	KF4I	oelr 107.2	KF4I
Palm Coast	443.3000	+	KF4I	oz 107.2	KF4I
NORTH WEST					
Marianna	444.9500	+	W4BKD	o	Chipola AR
Panama City	444.5000	+	KF4JMM	o(CA)e	KF4JMM
Panama City	444.5250	+	NX4E	oel	NX4E
Port St Joe	444.0000	+	KD4RZP	o(CA)e	KD4RZP
Smith Creek	444.7250	+	KD4VGX	c(CA) 103.5	KD4VGX
ORLANDO AREA					
Altamonte Spgs	442.7500	+	KE4ZIO	oelr 103.5	SCDOPS
Altamonte Spgs	442.9750	+	N4EH	oe 103.5	LMARS
Altamonte Spgs	443.7750	+	N4EH	o(CA)lz 103.5	LMARS
Bithlo	444.9000	+	KC4VBZ	o(CA)e 103.5	KC4VBZ
Bushnell	443.1250	+	WB4MOX	oaet	SCART
Clermont	442.2000	+	WA8TTM	o(CA)el 103.5	WA8TTM
Clermont	444.0000	+	W4ARG	oa	W4ARG
Eustis	443.5500	+	KD4MBN	o(CA)e 107.2	KD4MBN
Kissimmee	444.1000	+	N4ZQE	or 123.0	N4ZQE
Longwood	443.7000	+	KD4JYD	oael 103.5	KD4JYD
Longwood	444.5000	+	KC4VBZ	o(CA)elz 103.5	PRG
Montverde	443.9250	+	K4AJM	oe 103.5	K4AJM
Ocoee	443.3250	+	N4LOZ	o(CA)el 103.5	N4LOZ
Orlando	442.0000	+	WD4WDW	o(CA) 103.5	WDWARC
Orlando	442.0750	+	KC4SGG	oe 103.5	KD4JYD
Orlando	442.2500	+	KD4Z	oel 103.5	KD4Z
Orlando	442.3500	+	WP4PR	o(CA)e 103.5	WP4PR

430 420-450 MHz

FLORIDA

<i>Location</i>	<i>Output</i>	<i>Input</i>	<i>Call</i>	<i>Notes</i>	<i>Sponsor</i>
Orlando	442.5000	+	ACØY	o(CA) 103.5	ACØY
Orlando	442.5250	+	N2HBX	o(CA)elr 103.5	OC ARES
Orlando	442.5750	+	ACØY	c(CA)el 103.5	ACØY
Orlando	442.6250	+	KF4HES	o	OLARC
Orlando	442.7000	+	N2HBX	oer 103.5	OC ARES
Orlando	442.8000	+	K4UCF	oer	UCF ARC
Orlando	442.8250	+	KC4VBZ	oel 103.5	KC4VBZ
Orlando	443.1000	+	WD4IXD	o(CA)el 103.5	WD4IXD
Orlando	443.2000	+	KE4PRA	oe 118.8	KE4PRA
Orlando	443.2750	+	W4PLB	o(CA)elz 103.5	OARC
Orlando	443.4500	+	WB4HZQ	oaelRBz	W4WJB
Orlando	443.4750	+	KC4VBZ	o(CA)el 103.5	KC4VBZ
Orlando	443.5250	+	N2HBX	oer 103.5	OC ARES
Orlando	443.6250	+	NN4TT	o 103.5	NN4TT
Orlando	443.6500	+	KW4GT	o(CA)el RB 103.5	USARC
Orlando	443.9500	+	KAØOXH	oelzt	KAØOXH
Orlando	444.1250	+	K4IQW	o 103.5	K4IQW
Orlando	444.2750	+	WA4EGG	o 103.5	KD4JYD
Orlando	444.7000	+	N4ROD	oe 103.5	N4ROD
Oviedo	442.9500	+	WD4DSV	o(CA)e 103.5	WD4DSV
Poinciana	444.5500	+	AG4CD	o(CA)rz 103.5	AG4CD
Sanford	442.3000	+	KF4HFC	or 103.5	KF4HFC
Sorrento	444.8750	+	N4ZSN	oel 146.2	N4ZSN
St Cloud	442.4750	+	W4SIE	oet	OCRA
Tavares	442.3750	+	N4JTS	c(CA) 103.5	N4JTS
Tavares	442.9000	+	K4FC	o(CA)erz	LARA
Union Park	444.9750	+	WP4MWK	o(CA)e WXz 103.5	WP4MWK
Winter Park	444.6000	+	KE4GWT	o 103.5	KE4GWT
PENSACOLA AREA					
Cantonment	444.8750	+	W4RFL	o(CA)z 103.5	W4RFL
Crestview	444.1250	+	KD4NHT	o 100.0	KD4NHT
Crestview	444.6500	+	N4WTN	oer 100.0	N4WTN
Crestview	444.8500	+	KD4NHT	oaz 100.0	KD4NHT
Crestview	444.9500	+	N4NID	oaelz 88.5	NOARC
Eglin AFB	444.8000	+	W4NN	oa 100.0	Eglin ARS
Ft Walton Bch	444.7000	+	KB4OID	o(CA)	KB4OID
Ft Walton Bch	444.9750	+	W4MTD	o	W4MTD
Milton	444.0000	+	KG4EFR	o(CA)ez 100.0	KG4EFR
Pensacola	443.8500	+	WA4ECY	oaez	NTTC ARC

Location	Output	Input	Call	Notes	Sponsor
Pensacola	444.9250	+	K4MV	oael	K4MV
Southport	444.0750	+	KF4JMM	oe	KF4JMM
SARASOTA AREA					
Bradenton	442.1250	+	WA4ZBM	o(CA)erz	ARES/RACE
Bradenton	442.8750	+	KA3NXN	oaelzt	KA3NXN
Bradenton	443.2250	+	WA4ZBM	o(CA)erz	ARES/RACE
Bradenton	444.2750	+	K4MPX	c(CA)l	K4MPX
Bradenton	444.8750	+	KF4HXU	o(CA)e 151.4	KF4HXU
Englewood	444.6250	+	KØDGF	oeBix	KØDGF
Myakka City	444.6000	+	KF4HXU	o(CA)e 151.4	KF4HXU
Sarasota	442.5750	+	KA9RIX	cl	Homey HC
Sarasota	443.4750	+	KE4GJC	cwx	KE4GJC
Sarasota	443.5500	+	WB4NJV	oaerz	SERC
Sarasota	443.8250	+	K2MZ	o 136.5	K2MZ
Sarasota	443.8750	+	WA2HCV	oa 110.9	SMART
Sarasota	444.0000	+	K4III	o	K4III
Sarasota	444.5500	+	KD4MZM	o 103.5	KD4MZM
Sarasota	444.8250	+	WA2HCV	c	SMART
Sarasota	444.9250	+	W4IE	oaert	SARA
Venice	442.3000	+	KF4HXU	o 82.5	KF4HXU
Verna	442.9500	+	K4WCF	oelr 100.0	WCFG
SOUTH CENTRAL					
Arcadia	444.2000	+	W4MIN	oer 100.0	DARC
Avon Park	443.5750	+	KE4GZV	ot	KE4GZV
Lake Placid	442.3500	+	KE4WU	oar	HCARC
Lake Placid	442.8500	+	KD4CQG	oaerz	KD4CQG
Lakeport	444.0250	+	W4TEJ	oer 100.0	W4TEJ
Okeechobee	444.0500	+	KF4BPX	o(CA)r	OARC
Okeechobee	444.3750	+	N4IRS	oe 103.5	N4IRS
Wauchula	442.3250	+	KF4LEA	o(CA)erz 127.3	KF4LEA
SOUTH EAST					
Jupiter	442.6250	+	K4GPS	ol 103.5	K4GPS
Jupiter	442.8000	+	KS4EC	o(CA)el wxzt	KS4EC
Jupiter	443.8250	+	KA4EPS	oeWX 103.5	KA4EPS
Jupiter	444.2250	+	KF4BHE	o(CA) 110.9	JTRG
Jupiter	444.3000	+	KD4EC	oe	KD4EC
Lake Worth	443.7500	+	AD4SR	oe 103.5	AD4SR
Lake Worth	444.8500	+	KA4EPS	oelWX 103.5	KA4EPS
Riviera Beach	444.9250	+	W4UZJ	oa	W4UZJ
Royal Palm Bch	443.3500	+	WB4AKH	c(CA)IRB Wxt	WB4AKH
Wellington	442.0500	+	K4WRC	o 103.5	WRC
West Palm Bch	442.7500	+	N4KJW	(CA)et	SBM
West Palm Bch	443.1000	+	W4SS	oe	WPBARC
West Palm Bch	443.3000	+	K4WMD	or 103.5	ARC/SFWM
West Palm Bch	443.3250	+	KE4HHU	o(CA)e 203.5	LARC

432 420-450 MHz

FLORIDA

<i>Location</i>	<i>Output</i>	<i>Input</i>	<i>Call</i>	<i>Notes</i>	<i>Sponsor</i>
West Palm Bch	443.3750	+	W4HN	oael 110.9	W4HN
West Palm Bch	443.4500	+	WB4FPB	o 103.5	PBRA
West Palm Bch	443.9750	+	WA4FM	cert	MAFA
West Palm Bch	444.1250	+	KA4EPS	oe 186.2	KA4EPS
West Palm Bch	444.2750	+	W4PBC	oer 103.5	PBCEM
West Palm Bch	444.3250	+	KE4KOU	c(CA)e 94.8	ATTARC
West Palm Bch	444.8750	+	WB9HDL	ol 103.5	MRG
SOUTH WEST					
Marco Island	443.7500	+	KA2WEU	o 141.3	KA2WEU
Naples	442.1250	+	KC1AR	cl	KC1AR
Naples	443.7000	+	WB2WPA	o(CA)elr WXz 136.5	CERA
Naples	443.9000	+	N5ICT	oel 67.0	KC1AR
Naples	444.4500	+	KC1AR	o 77.0	KC1AR
Ochopee	444.2750	+	W4CTE	oel 67.0	W4CTE
TALLAHASSEE AREA					
Shell Point	444.9750	+	WA4ISJ	o	WA4ISJ
Tallahassee	442.0000	+	KS4JW	ol 94.8	KS4JW
Tallahassee	442.1000	+	K4TLH	or 123.0	TARS
Tallahassee	442.8500	+	N4PG	c	N4PG
Tallahassee	443.4000	+	KJ4G	o(CA)e 131.8	KJ4G
Tallahassee	443.9500	+	AE4S	oaer 94.8	AE4S
Tallahassee	444.4000	+	KD4MOJ	et	KD4MOJ
Tallahassee	444.8000	+	KC4TOC	oer	KC4TOC
TAMPA/ST PETE AREA					
Brandon	443.3000	+	AE4ET	ol 103.5	KC4TRS
Brandon	443.5000	+	K4TN	o	BARS
Clearwater	442.0750	+	K4LK	o(CA)IRB WXz 146.2	K4LK
Clearwater	442.1500	+	N4PK	o(CA)z 103.5	N4PK
Clearwater	442.4000	+	W4ACS	o(CA)elrs z 156.7	PCACS
Clearwater	443.0500	+	WDØDIA	o(CA)ez 103.5	HEART
Clearwater	443.0750	+	KD4KSI	ol 146.2	KD4KSI
Clearwater	443.8000	+	W4ACS	oelrz 156.7	PCACS
Clearwater	444.3750	+	KE4EMC	ct	KE4EMC
Davis Island	443.0000	+	WB2GGP	cl	WB2GGP
Dunedin	442.1750	+	WA4BSA	c(CA)lrz 127.3	WCFSRN
Dunedin	442.3500	+	W4BNC	c	W4BNC
Dunedin	444.0750	+	KA9RIX	cl	Homey HC
Dunedin	444.1500	+	WB4BZF	oelr 103.5	Clearwater
Holiday	444.4250	+	WB8ONY	c	FARS
Largo	443.4500	+	WA4GCH	o 127.3	WA4GCH
Largo	444.3000	+	N4PK	oz 131.8	N4PK
Largo	444.5000	+	KA9RIX	cl	Homey HC
Largo	444.5750	+	KA9RIX	cl	Homey HC

<i>Location</i>	<i>Output</i>	<i>Input</i>	<i>Call</i>	<i>Notes</i>	<i>Sponsor</i>
Lutz	444.2500	+	N4DAV	o 192.8	N4DAV
New Prt Richey	442.6000	+	N9EE	oal	N9EE
New Prt Richey	442.6500	+	N9EE	c(CA)t	N9EE
New Prt Richey	444.8500	+	WB8ONY	c	FARS
Port Richey	443.9500	+	K4LK	o(CA)IRB WXZ 146.2	K4LK
Port Richey	444.1000	+	WD8MVU	o(CA)l	WD8MVU
Port Richey	444.6500	+	WA4GDN	oer	GCARC
Ruskin	443.2500	+	W8PCZ	o	SHARES
South Pasadena	442.8000	+	W4ACS	o(CA)elrs z 156.7	PCACS
South Pasadena	443.4000	+	W4ACS	oelrsz 156.7	PCACS
St Petersburg	441.8750	+	K4LK	c(CA)IRB WXz	K4LK
St Petersburg	441.9500	+	K4LK	c(CA)IRB WXz	K4LK
St Petersburg	442.5000	+	KR4U	oae	KR4U
St Petersburg	442.6250	+	W4ORM	ol 103.5	Wormhole
St Petersburg	443.6250	+	K4LK	o(CA)IRB WXz 146.2	K4LK
St Petersburg	443.8500	+	W4BNC	c(CA)e 146.2	W4BNC
St Petersburg	443.9250	+	W4ABC	c(CA)l 127.3	W4ABC
St Petersburg	444.0500	+	N4TZL	o(CA) 103.5	ECHO
St Petersburg	444.1750	+	KA9RIX	cl	Homey HC
St Petersburg	444.2250	+	WW4I	o(CA)el 103.5	WA4IBM
St Petersburg	444.3250	+	KD4UJO	c(CA)elz 103.5	KD4UJO
St Petersburg	444.4750	+	WA4AKH	o	SPARC
St Petersburg	444.7000	+	K4LK	o(CA)IRB WXZ 146.2	K4LK
St Petersburg	444.7250	+	KA9RIX	cl	Homey HC
Sun City Ctr	442.4500	+	W3SOB	oe	KPRC
Tampa	442.7250	+	NR4A	o	Wireless
Tampa	443.0250	+	N4TP	(CA)er 103.5	TBARS
Tampa	443.3500	+	NP4DS	c(CA)	NP4DS
Tampa	443.4250	+	W4EMI	or	W4EMI
Tampa	443.7750	+	WA4SWC	ox 103.5	WA4SWC
Tampa	444.4000	+	WA4VMH	c 103.5	TITG
Tampa	444.5250	+	KB4ABE	c(CA)l 103.5	KB4ABE
Tampa	444.6750	+	WA4HDJ	o 103.5	WA4HDJ
Tampa	444.7500	+	K4CRB	o 100.0	TPALAN
Tampa	444.9000	+	W4HSO	o(CA)er 141.3	STARC
Tarpon Springs	444.4500	+	WB4BZF	oel 131.8	CARS
Treasure Island	444.3500	+	W4TIF	o 146.2	ERCO
Valrico	443.1500	+	W7RRS	o(CA)z	W7RRS

**434 420-450 MHz
FLORIDA-GEORGIA**

<i>Location</i>	<i>Output</i>	<i>Input</i>	<i>Call</i>	<i>Notes</i>	<i>Sponsor</i>
Valrico	443.7500	+	KD4DFI	o 123.0	KU4OA
Wesley Chapel	442.8500	+	KB2FUJ	o 127.3	KB2FUJ
Zephyrhills	444.3750	+	KC4OML	o(CA)e 103.5	KC4OML
WEST CENTRAL					
Brooksville	442.1250	+	WA3YMV	oelr	HCARA
Brooksville	443.7250	+	KB4CDK	o(CA) 103.5	KB4CDK
Crystal River	444.2000	+	WA4IBM	o(CA)el 103.5	WA4IBM
Hudson	443.9750	+	WB8ONY	c	FARS, WB8
Inverness	444.8250	+	KD4MIP	o(CA) 103.5	KB4CDK
Lecanto	443.1750	+	W4IIR	oaer 103.5	SHARC
Zephyrhills	442.7750	+	KB4YNU	o(CA)l 103.5	KB4YNU
GEORGIA					
Acworth	441.8000	+	KC4YNF	o 77.0	KC4YNF
Albany	444.5000	+	W4MM	o	ALBANY AR
Alpharetta	442.0000	+	WB6RTH	oaelz 107.2	ATLANTA C.
Athens	442.9500	+	AA4AI	o 179.9	KD4AOZ
Athens	443.3000	+	WW4GA	oet	WW4GA
Athens/Crawfor	444.3000	+	KC4GZX	#o 127.3	KC4GZX
Atl/Marietta	442.8000	+	N4NFP	olt	BSRG
Atlanta	442.0250	+	W4CML	o 127.3	
Atlanta	442.2250	+	WB6RTH	#oaelz 107.2	ATLANTA C.
Atlanta	442.5250	+	N4XQM	o 203.5	N4XQM
Atlanta	442.6750	+	KE4PVE	oel 100.0	KE4PVE
Atlanta	442.9750	+	WA4YNZ	o(CA)lt	WA4YNZ
Atlanta	443.0250	+	W4CML	ol 127.3	
Atlanta	443.6000	+	KA5WZY	oaRB 146.7	GPEARC
Atlanta	443.6500	+	W4CML	ol 123.7	W4CML
Atlanta	443.8750	+	KD4LXT	oe	IAC (INTOW)
Atlanta	444.4500	+	W4DOC	oe 146.2	ATL RC, I
Atlanta	444.8250	+	W4DOC	o(CA)e 146.2	ATL RC, I
Atlanta	444.9250	+	WA4NNO	o	WA4NNO
Atlanta	444.9750	+	WA4YNZ	o(CA)lRBT	WA4YNZ
Atlanta/Bell	444.1500	+	W4PME	oe 100.0	MATPARC
Atlanta/Mariet	442.8750	+	PT2RFL	oeRB 100.0	GIRA
Atlanta/Mariet	443.8000	+	N4NFP	o(CA)el RB 118.8	BIG SHANT
Atlanta/Mariet	444.0500	+	N4NEQ	oe 118.8	BIG SHANT
Atlanta/Mariet	444.7750	+	N4NEQ	oa(CA)el RB 118.8	BIG SHANT
Augusta	444.9000	+	KD4BOO	oe	CSRA RPTR

**420-450 MHz 435
GEORGIA**

<i>Location</i>	<i>Output</i>	<i>Input</i>	<i>Call</i>	<i>Notes</i>	<i>Sponsor</i>
Baldwin	442.3500	+	WD4NHW	o	SPARC
Barnesville	443.6750	+	N4GWO	o	N4GWO/N4
Biskey Mtn	443.2500	+	KC4JNN	#oaelRB Z 100.0	NGAA
Blairsville	442.2000	+	KF4SKT	o	KF4SKT
Blueridge	442.1250	+	KD4GRU	o 146.2	KD4GRU
Bogart	443.4750	+	W4EEE	oet	OCONEE CT
Bonaire	444.6250	+	K4EDN	o 82.5	K4EDN
Brunswick	443.4250	+	KD4CPO	oa	KD4CPO
Brunswick	444.9750	+	K4TVE	o	K4TVE
Buford	442.9000	+	K3TD	o(CA)e 103.5	NZ3I
Byron	443.1500	+	KF4XH	oz	KF4XH
Byron	444.7000	+	WB4SBT	o 103.5	WB4SBT
Carrollton	444.0750	+	W4FWD	o 131.8	W4FWD
Cartersville	443.1750	+	N4GIS	o	KF8B
Cedartown	443.5750	+	KD4NTF	o(CA)e 107.2	KD4NTF/KD
Chatsworth	443.0000	+	W4DRC	o	
Chester	444.5250	+	KD4IEZ	oel 156.7	JULIETTE R
Clayton	442.8250	+	W1CP	oe 162.2	W1CP
Clermont	444.9500	+	W4TL	o 131.8	W4TL
Cochran	442.8750	+	W3LAP	oaelrWX 77.0	K4EFW
Cochran	444.7750	+	N4MXC	o	MGRA
Cochran	444.9750	+	W3LAP	oeRB 77.0	W3LAP
Concord	443.4000	+	WB4GWA	o 118.8	WB4GWA/C
Conyers	442.5500	+	WB4JEH	ol 151.4	
Conyers	443.7250	+	KB2DZA	o(CA)e 77.0	AT&T
Conyers	444.5500	+	WB4JEH	ol 151.4	
Conyers	444.7500	+	KC4ELV	o(CA)l 162.2	KC4ELV
Cornelia	444.2750	+	K4JLG	o 100.0	K4JLG
Covington	443.7500	+	K4GO	oe 146.2	K4GO
Covington	444.1750	+	KE4PVE	oel 100.0	KE4PVE
Covington	444.8000	+	WA4ASI	oal 88.5	GEORGE H
Culloden	444.2750	+	KE4BB	o 123.0	K4VTT
Cumming	441.9000	+	WB4GQX	o(CA)eRB 141.3	WB4GQX
Cumming	442.5750	+	WA4BPY	e 79.9	WA4BPY
Cumming	444.6250	+	W4CBA	o(CA)eRB Z 123.0	W4CBA
Cumming	444.9750	+	WA4YNZ	#o(CA)IRBt	
Dacula	443.5500	+	KK4IN	oalRB	
Dahlonega	443.1000	+	N4KHQ	o 100.0	N4KHQ
Dahlonega	444.9000	+	N4KHQ	o	N4KHQ
Dallas	441.9250	+	W4CSX	o 162.2	W4CSX
Dallas	443.7000	+	W4TIY	o(CA)eRB	W4TIY
Dallas	444.7000	+	WD4LUQ	oeRB 77.0	WD4LUQ
Dalton	442.1750	+	N4BZJ	oaez 118.8	N4BZJ

436 420-450 MHz

GEORGIA

<i>Location</i>	<i>Output</i>	<i>Input</i>	<i>Call</i>	<i>Notes</i>	<i>Sponsor</i>
Dalton	444.5000	+	N4BZJ	o 118.8	N4BZJ
Dalton	444.8500	+	N4BZJ	o	
Danielsville	442.6500	+	KE4FHN	oat	KE4FHN
Decatur	442.2000	+	N3APR	oa	N3APR
Decatur	443.9500	+	KA4UFM	o(CA)e 110.9	KA4UFM
Decatur	444.2500	+	W4BOC	o	ALFORD ME
Douglas	443.0000	+	KE4ZRT	oe 141.3	KE4ZRT
Douglasville	444.5750	+	W4SCR	o 88.5	SCARS
Dublin	442.6000	+	KD4FOC	o(CA) 77.0	KD4FOC
Dublin	443.0250	+	KD4IEZ	ol 156.7	KD4IEZ
Duluth	443.7750	+	W4IXN	oe 82.5	W4IXN
Eatonton	442.9250	+	KC4YHM	oaez	KC4YHM
Elijay	442.7000	+	KC4ZGN	oa 77.0	KC4ZGN
Etowah Valley	443.4250	+	AE4JO	oeIRB 103.5	ETOWAH V
Fayetteville	444.6000	+	W4PSZ	oe 77.0	FAYETTE C
Flowery Branch	442.7750	+	K4VJM	oet	K4VJM
Flowery Branch	443.9000	+	K4RHJ	o 100.0	W4TL
Folkston	444.4750	+	KD4GEY	oa	KD4GEY
Ft Mt/Chatswt	443.3500	+	N4YYD	o(CA)eRB Z 71.9	N4YYD
Gainesville	442.6250	+	W4ABP	oe 131.8	LANIERLAN
Gainesville	444.2000	+	WA4DB	#o 107.2	
Gray	443.6250	+	K4MDS	o	K4MDS
Greensboro	444.8500	+	N4YXL	o(CA) 103.5	
Griffin	441.8500	+	KF4QLF	oeIWX	KF4QLF
Griffin	443.5500	+	KE4WLP	o	KE4WLP
Hamilton	444.4000	+	WB4ULJ	oe	
Hapeville	442.8250	+	KC4ENL	o 167.9	KC4ENL
Helen	444.4250	+	K4PE	olRB WX 127.3	K4PE
Hiwassee	444.6750	+	KC4CBQ	o(CA)IRB 186.2	KC4CBQ
High Pt/Lookt	443.4500	+	KB4VAK	oaeRB 77.0	G.R.O.U.P.
Hinesville	444.8500	+	KF4UM	o	LCECARC
Hogansville	444.3000	+	KC4YNY	oa	KC4YNY
Irwinton	444.9250	+	WB4NFG	o 77.0	WB4NFG
Ivey	443.2000	+	K4YC	oeIRB 88.5	K4YC
Ivey	444.6500	+	K4YC	o(CA)elt	K4YC
Jasper	442.7500	+	N3DAB	o(CA)e 141.3	N3DAB
Jasper	443.3750	+	KC4AQS	olRB 100.0	KC4AQS
Jasper	443.4250	+	KB4MDE	o	KB4MDE
Jasper	443.6250	+	KF4OYP	oeRB 100.0	KF4LMW
Jasper	444.3750	+	KB4IZF	o(CA)e 103.5	KB4IZF
Jesup	444.9250	+	N4PJR	o	N4PJR

420-450 MHz 437
 GEORGIA

<i>Location</i>	<i>Output</i>	<i>Input</i>	<i>Call</i>	<i>Notes</i>	<i>Sponsor</i>
Jonesboro	443.2250	+	N4QCP	o	N4QCP/WB4
Kingsland	444.6250	+	KC5BMJ	o(CA)e 118.8	N4PAO
Knoxville	443.5250	+	N4PQR	ol 114.8	
Lakemont	444.7500	+	N4ZRF	oet	
Lavonia	442.4750	+	K4NVG	o(CA)e 203.5	LAVONIA A
Lawrenceville	442.8500	+	WB4HJG	oe 82.5	WB4HJG
Lawrenceville	444.0000	+	WB4QDX	oe 127.3	WB4QDX
Lawrenceville	444.0250	+	W4CML	ol 127.3	
Lookout Mt	442.4750	+	W4RRG	oe 67.0	KS4QA
Lookout Mt	442.6500	+	W4RRG	oeRB 100.0	W4RRG
Mableton	442.3250	+	W4JLG	oaezt	
Macon	442.0000	+	AF4UL	o 100.0	AF4UL
Macon	442.2750	+	K4DDH	oaelRBz 100.0	K4DDH
Macon	443.0750	+	WX4EMA	#oel 156.7	JULIETTE R
Macon	444.1000	+	W4BKM	o	W4BKM
Madras	442.2500	+	KE4HAC	oe	KE4HAC
Marietta	442.0500	+	N1KDO	o 107.2	N1KDO
Marietta	442.3750	+	KE4QFG	o(CA)t	KE4QFG
Marietta	442.6000	+	WA4OKJ	o 100.0	WA4OKJ
Marietta	443.5000	+	N4MTA	oe	DELTA 4 RG
Marietta	444.3250	+	KF4BMG	o(CA) 79.7	KF4BMG
Marietta/Atl	442.7250	+	KE4QFG	o(CA)t	KE4QFG
Mcdonough	444.8750	+	KE4UAS	oae 123.0	KE4RQP
Monroe	443.9250	+	KQ4XL	o 123.0	KD4WOU
Moultrie	444.6250	+	W1BPP	oe 123.0	AA4P
Newnan	441.8750	+	K4NRC	oes 156.7	K4NRC
Newnan	444.3500	+	KE4PVE	oel 100.0	KE4PVE
Norcross	442.1000	+	K4HUM	oe 100.0	K4HBI
Peachtree City	442.5000	+	AB4KN	oeRB 77.0	AB4KN
Peachtree City	444.6750	+	N4YTR	oe 77.0	N4YTR
Pembroke	441.8000	+	AF4MI	oe 123.0	AF4MI
Pendergrass	444.1250	+	KE4PVE	oel 100.0	KE4PVE
Perry	444.9500	+	WR4MG	o	MID GA RAD
Pine Log Mt	443.2000	+	KD4APP	oel 103.5	KD4APP
Quitman	444.6000	+	WA4NKL	oe 127.3	
Rex	443.9750	+	KB4NPO	o(CA)	
Ringgold	442.3000	+	KW4KW	o 118.8	KW4KW
Ringgold	443.9250	+	W4BAB	o(CA) RB	W4BAB
Rockmart	443.2750	+	KC4KLW	oae 179.9	KC4KLW
Rome	443.5250	+	KC4KLW	o 179.9	N4WPI
Roswell	442.0750	447.0250	W8BLA	oat	W8BLA
Roswell	442.9750	+	WA4YNZ	#o(CA)lt	
Roswell/Bell	442.1500	+	N4SE	o 100.0	MATPARC
Roswell/Bell	443.1500	+	W4PME	o 100.0	MATPARC
Sandy Springs	441.9500	+	KE4OKD	aelRB 103.5	ETOWAH V

438 420-450 MHz

GEORGIA-HAWAII

<i>Location</i>	<i>Output</i>	<i>Input</i>	<i>Call</i>	<i>Notes</i>	<i>Sponsor</i>
Savannah	442.7000	+	K4NLX	o	CARS
Savannah	444.0000	+	WD4AFY	#oe	WD4AFY
Smyrna	444.6500	+	N4IBW	o	
Snellville	442.4500	+	W4CML	ot	NE1H
Snellville	443.0500	+	NE1H	ot	NE1H
Snellville	444.5250	+	W4GR	o(CA) 82.5	GWINNETT
St Simons Isla	442.9500	+	N4XGI	oe 131.8	N4XGI
Statham	442.3000	+	WW4T	oet	WW4T
Stockbridge	443.3250	+	N4JMD	o(CA)t	WILLIAM HE
Sweat Mt/Marie	444.4750	+	N4CLA	o	N FULTON A
Tifton	444.8750	+	KE4RJI	oesWX	KE4RJI
Valdosta	444.3500	+	WR4SG	oaerB	WR4SG
Valdosta	444.7000	+	KF4BJM	141.3 o(CA)ez	VARC
Vidalia	442.5000	+	KE4PMP	oe 88.5	KE4PMP
Waleska	441.3500	+	KD4DXR	#ct	KD4DXR
Waleska	443.8500	+	K4PLM	#o 192.8	PINE LOG M
Warm Springs	442.4000	+	N4UER	oez	KN4FE
Warner Robins	442.9000	+	WR4MG	o	MGRA
Watkinsville	444.7250	+	KD4AOZ	o 123.0	KD4AOZ
Waycross	444.0250	+	AE4PO	olz 141.3	AE4PO
Woodstock	444.2250	+	KE4SJO	o(CA)e	KE4SJO

HAWAII

HAWAII

Hilo	444.4500	+	KH6EJ	o	BIARC
Kau	444.6000	+	KH6EJ	o	BIARC
Kulani Cone	444.7500	+	KH6LE	oelrz	BIARC

KAUAI

Kalaheo	442.0500	+	NH6JA	oe	HANG ARC
Kapaa	442.1500	+	KH6KWS	ct	KH6KWS
Lihue	444.9000	+	NH6HF	orRB	CD RACES
Weiku	449.1750	-	KH6E	oe 118.8	KARC
Weiku	449.2500	-	KH6E	o 118.8	KARC

MAUI

Haleakala	442.7500	+	AH6GR	ol	AH6GR
Haleakala	443.1500	+	AH6IF	(CA)eRBz	AH6IF
Haleakala	443.8000	+	WH6KO	(CA)e	WH6KO
Haleakala	444.1500	+	KH6RS	oel	MARC
Wailuku	444.9500	+	AH6IF	o(CA)pr	AH6IF

OAHU

Diamond head	444.5000	+	WH6CZB	oelWxz	EARC
Diamond head	444.7500	+	WH6CZP	cal	KH7TX
East Oahu	443.8500	+	WH6CZP	cel	HEART
Ewa	443.1000	+	KH6CY	oel 103.5	Ohana ARC
Honolulu	442.9000	+	WH6BH	c	WH6BH
Honolulu	443.0000	+	KH6BYZ	oel	RAG
Honolulu	443.2000	+	NH6AQ	c	HEART
Honolulu	443.3000	+	WH6F	ol	WH6F
Honolulu	443.4500	+	NH6QJ	o	Ohana ARC
Honolulu	443.7750	+	NH6XO	o 123.0	NH6XO

HAWAII-IDAHO

Location	Output	Input	Call	Notes	Sponsor
Honolulu	443.9500	+	KH7TK	o 118.8	KH7TK
Honolulu	444.0000	+	NH6WP	o	SFHARC
Honolulu	444.0500	+	KH6OCD	o	OCDA
Honolulu	444.2000	+	KH6SW	oez	KH6BFZ
Honolulu	444.3250	+	AH6RH	oer	RACES
Honolulu	444.3500	+	AH6CP	oe 103.5	RACES
Honolulu	444.4500	+	KH7O	oe	KH7O
Honolulu	444.8250	+	KH6HKL	o	KH6HKL
Honolulu	444.8750	+	NH6YM	(CA)z 103.5	NH6YM
Honolulu	444.9000	+	AH6CP	(CA) RB	AH6CP
Honolulu	446.3250	-	WH6SQ	ct	WH6SQ
Honolulu	448.2500	-	KH6FV	(CA)e 114.8	KH6FV
Honolulu	448.6250	-	WH6HR	o	WH6HR
Honolulu	448.7000	-	WH6CZB	o	EARC
Kailua	444.4250	+	AH6HI	o	AH6HI
Kona	444.9000	449.4000	AH6RF	o	AH6RF
Leeward	444.9750	+	WH6CZP	cel	HEART
Manawahua	443.8250	+	KH6FV	oe 114.8	HFD
Maunakapu	442.4000	+	KH7O	oe	KH7O
Maunakapu	442.4750	+	WR6AVM	c(CA)e	UFN
Maunakapu	444.1000	+	WH6CZB	oelr	EARC
Maunakapu	449.1500	-	WH6CZB	o	EARC
Mokuleia	444.9250	+	KH6FV	oe 114.8	HFD
North Shore	444.5500	+	KH6FV	oe 114.8	OCDA
Round Top	444.8500	+	KH6FV	oe 114.8	HFD
Waimanalo	442.5000	+	KH7Q	c	KH7Q
Waimanalo	444.6500	+	KH6FV	oe 114.8	HFD
Windward	443.5500	+	KH6FV	oe 114.8	HFD
STATE					
Honolulu	443.6750	+	WH6UG	o	WH6UG

IDAHO

FREQUENCY USAGE - EAST WASH LIN

Cda	440.2000		W7GNU	o	
Mullan	439.0500		WB7AUK		
Mullan	439.2000		WB7AUK		

FREQUENCY USAGE - IACC AREAS

SNP	443.0000	+		88.0	
KELLOGG					
Wardner Peak	444.0000	+	N7SZY	o	SVARC
LEWISTON					
Craig Mtn	444.9750	+	K7EI	203.5	K7EI
Lewiston Hill	444.3750	+	N7SAU		N7SAU
MOSCOW					
Moscow	442.8000	+	W7NGI	e 103.5	W7NGI
Mtn/West					
POST FALLS					
Blossom Mtn	444.7750	+	K7ID	ae	KAR
S CENT					
Burley	449.2000	-	KC7SNN	o	ISRA MHCH

440 420-450 MHz

IDAHO-ILLINOIS

<i>Location</i>	<i>Output</i>	<i>Input</i>	<i>Call</i>	<i>Notes</i>	<i>Sponsor</i>
SOUTHEAST IDAHO					
Idaho Falls	443.0000	+	WA4VRV	o 123.0	
Pocatello	447.7500	-	N7LQY	o 100.0	
SW-ID					
Boise	443.2000	+	WB7RES	oRB	WB7RES
Boise	443.2500	+	WB7RES	oeRB	W7ZRQ+
Boise	443.3000	+	W7ZRQ	oeRB	W7ZRQ+
				100.0	
Boise	443.6000	+	W7VOI	oE-SUNlr sWxx	VOI ARC
Boise	443.7500	+	KG7WV	ox 114.8	KG7WV
Boise	443.8500	+	W7VOI	oE-SUNrs WX	VOI ARC
Boise	444.0250	+	N7FYZ	o	N7FYZ
Boise	444.6500	+	KA7EWN	oex 110.9	KA7EWN
Cascade	443.0500	+	KA7ANM	oeRB	KA7ANM
Cascade	444.4500	+	KB7LVC	o(CA)elx 100.0	KB7LVC
Huntington OR	444.1500	+	K7OJI	oelx 100.0	TVRA
McCall	447.5000	-	W7EME	oe	W7EME
Mt Home	444.7750	+	N7OKG	oe	ECRA
Nampa	444.3000	+	W7GF	o(CA)	W9RML+
Nampa	444.3500	+	W9RML	o(CA)	W7GF+
ILLINOIS					
BLOOMINGTON					
Bloomington	444.3500	+	W9EX	oe 107.2	W9EX
Congerville	443.3250	+	KE9HB	oe 107.2	KE9HB
Gridley	443.3250	+	KE9HB	o 107.2	KE9HB
Normal	442.7000	+	WB9UUS	oael	WB9UUS
CENTRAL					
Litchfield	444.4500	+	AC9P	o	AC9P
Mt Zion	444.8000	+	KO9I	o(CA)e 103.5	+N9FNT
Ramsey	442.4500	+	WB9NEY	o	WB9NEY
CHAMPAIGN					
Champaign	444.1000	+	K9SI	oel 103.5	K9SI
Champaign	444.5250	+	K9BF	o 103.5	K9BF
Champaign	444.6500	+	W9YH	os 103.5	SYNTON AR
CHICAGO					
Chicago	442.0750	+	NS9RC	o 114.8	NSRC
Chicago	442.1250	+	WD9GEH	o 203.5	WD9GEH
Chicago	442.1750	+	W9WGN	ct	WGNTVARC
Chicago	442.4500	+	K9QKB	c	MRCA
Chicago	442.5750	+	K9CDW	c	SATURN
Chicago	442.7000	+	K9VXW	o 114.8	AARC
Chicago	442.9750	+	WA9VGI	oar 114.8	FISHFAR
Chicago	443.0000	+	W9LM	o 114.8	NARC
Chicago	443.3750	+	K9QKW	o	WB9RFQ
Chicago	443.6000	+	WB9AET	o(CA)r 114.8	WAFAR
Chicago	443.6750	+	W9WBY	o 114.8	DEVRY ARS

<i>Location</i>	<i>Output</i>	<i>Input</i>	<i>Call</i>	<i>Notes</i>	<i>Sponsor</i>
Chicago	443.7000	+	KD9FA	oal 114.8	ACLR
Chicago	443.7500	+	WA9ORC	o(CA) 114.8	CFMC
Chicago	443.8000	+	K9SAD	oal 103.5	SADFAR
Chicago	443.8750	+	KA9QPZ	oae 114.8	WSNSTVAR
Chicago	443.9750	+	KB9PTI	o 114.8	AIRA
Chicago	444.0000	+	W9OWV	o(CA)e	C.U.B.E.S.
Chicago	444.3750	+	K9GFY	o(CA)rz 114.8	SARA
Chicago	444.5000	+	K9PW	c	CARP
Chicago	444.6250	+	N9SHB	o(CA) 110.9	N9SHB
Chicago	444.7250	+	WA9MAG	ot	TMC ARC
Chicago	444.7750	+	WA9PAC	o(CA) 114.8	TELPIONEE
DECATUR					
Decatur	442.2500	+	WA9RTI	oes 103.5	MACONCOA
Decatur	442.8000	+	K9IV	o(CA) 77.0	K9IV
Decatur	443.8000	+	K9HGX	oe 123.0	CENOIS AR
Lovington	444.2750	+	WC9V	oe 103.5	+N9GRL
EAST					
Loda	442.4250	+	K9UXC	o(CA)	K9UXC
EAST CENTRAL					
Arcola	444.3750	+	WA9WOB	oe 192.8	ARC NET
Bement	443.5750	+	KB9WEW	o(CA)e 103.5	PIATT ESDA
Monticello	442.7250	+	KB9ZAM	o 103.5	UBIQUITOU
Paris	443.4750	+	KB9ZU	o 82.5	EDGAR ELE
Tuscola	442.3750	+	KB9QWI	oe 114.8	KB9QWI
Watseka	444.6250	+	W9QKF	o(CA) 103.5	W9QKF
NORTH CENTRAL					
Amboy	444.0250	+	N9JWI	o(CA)e 97.4	N9JWI
Dixon	443.4250	+	KA9PMM	o 136.5	KA9PMM
Dixon	444.8000	+	W9DXN	oe 114.8	RRARC
Freeport	443.2750	+	W9RAN	o 114.8	W9RAN
Freeport	444.6500	+	W19K	oae	KA9DNO
Malta	442.9250	+	WA9VGI	oer 114.8	FISHFAR
Malta	442.9500	+	WA9VGI	o(CA) WX 131.8	FISHFAR
Oregon	442.5000	+	N9ECQ	o(CA)els z 192.8	Ogle Cty
Princeton	444.1500	+	N9ECQ	o(CA)ez 103.5	N9ECQ
Winnebago	442.3500	+	W9TMW	c(CA)el 88.5	W9TMW
NORTHEAST					
Algonquin	444.0250	+	N9IVM	oe 103.5	N9IVM
Aurora	444.3000	+	W9CEQ	oe 114.8	FRRL, INC.
Barrington Hills	442.1500	+	WD9IAE	o	WD9IAE
Batavia	443.6500	+	WB9PHK	o(CA) 114.8	STROKE

442 420-450 MHz

ILLINOIS

<i>Location</i>	<i>Output</i>	<i>Input</i>	<i>Call</i>	<i>Notes</i>	<i>Sponsor</i>
Batavia	443.6500	+	W9XA	o(CA) 114.8	W9XA
Batavia	444.1000	+	KA9LFU	oet	ELFAR
Batavia	444.2250	+	WB9IKJ	oe 114.8	FERMILAB
Bellwood	444.5750	+	KC9ZI	o 114.8	KC9ZI
Berwyn	444.1500	+	WA9HIR	o 146.2	WA9HIR
Bloomington	442.0500	+	N9JYA	o	N9JYA
Bolingbrook	443.5250	+	K9BAR	o(CA)z	BARS
Bolingbrook	443.9000	+	N9ATO	o(CA)e 114.8	SERCOMM
Calumet City	443.9500	+	KA9OOI	o 131.8	CHUMPS
Calumet City	444.4250	+	KA9QPN	oer 114.8	CC ESDA
Cary	443.0750	+	WB9PHK	o(CA) 114.8	STROKE
Cherry Valley	442.6250	+	W9FT	o 100.0	PIGFAR
Chicago	442.4000	+	K9NBC	oe 114.8	PARC
Cicero	443.3000	+	K9ONA	o 114.8	SMCC
Coal City	443.7750	+	N9IWJ	o 114.8	BARN
Crete\Steger	442.5000	+	KE9FC	oael 114.8	WOODFAR
Crystal Lake	443.4750	+	N9HEP	oe 114.8	N9HEP
Crystal Lake	444.1750	+	KA9ATL	o 114.8	KA9ATL
Crystal Lake	444.8250	+	KA9FUR	el 123.0	KA9FUR
Dekalb	443.5500	+	WA9Z	o 118.8	WA9Z
Dekalb	444.4500	+	WB9DOM	o(CA)e 114.8	WB9DOM
Downers Grove	442.5500	+	W9DUP	o(CA) 114.8	DARC
Downers Grove	442.8750	+	W9PCS	oe 114.8	York RC
Downers Grove	443.9000	+	N9ATO	oe 114.8	SERCOMM
Downers Grove	444.4750	+	W9CCU	or 114.8	WCRA
Dundee	443.0250	+	W9DWP	or	W9DWP/KC
Elgin	442.1250	+	KB9PWP	o 118.8	KB9PWP
Elgin	444.1250	+	K9UJH	o 114.8	K9UJH
Elgin	444.9500	+	WR9ABQ	o 114.8	VARA
Frankfort	443.3250	+	WD9HSY	orwx 114.8	WD9HSY
Grays Lake	442.4250	+	N9MRT	ol 114.8	K9SA
Gurnee	443.4250	+	KF9PI	o 131.8	GUFAR
Gurnee	443.5000	+	W9MAB	o(CA)e 127.3	GURNEE R
Hampshire	443.8250	+	N9GLP	ct	N9GLP
Hampshire	444.6000	+	K8IE	t	HAHAMS
Hampshire	444.6750	+	W8ZS	o(CA)elz 114.8	SKYHAWK
Hampshire	444.7000	+	W8ZS	ol 114.8	SKYHAWK
Hickory Hills	444.6500	+	W9VGE	o(CA)e WX 203.5	W9VGE
Joliet	442.3000	+	W9OFR	oe	WCARL
Kankakee	444.8000	+	W9AZ	oae 114.8	KARS
Lake Villa	444.4000	+	WB9RKD	oaelz 114.8	WB9RKD
Lake Zurich	443.3500	+	K9SA	o(CA)elr 114.8	K9SA

**420-450 MHz 443
ILLINOIS**

<i>Location</i>	<i>Output</i>	<i>Input</i>	<i>Call</i>	<i>Notes</i>	<i>Sponsor</i>
Lake Zurich	443.8500	+	KD9GY	or 114.8	LKCORACE
Libertyville	442.1000	+	W9UHF	o 114.8	RATFAR
Libertyville	442.5250	+	W9CEE	o 114.8	CEEARS
Libertyville	442.5250	+	W9CEE	oes 114.8	CEEARS
Libertyville	443.7750	+	N9JSF	olr 127.3	N9JSF
Lockport	442.0250	+	NC9T	o 100.0	P.A.D.X.A.
Lombard	442.9500	+	WB9HYB	o 114.8	WB9HYB
Lombard	444.2500	+	N9ECQ	o(CA)elz 114.8	CDES
Marengo	442.3750	+	KA9LOY	o(CA)lr WXX	N9AWQ
Marengo	442.6750	+	K9AMJ	oel 114.8	K9AMJ
Mchenry	444.0750	+	KB9I	c	KB9I
Melrose Park	442.6250	+	W9FT	o 114.8	PIGFAR
Mt Prospect	443.2000	+	N9EAO	o 100.0	FROGFAR #
Naperville	442.2250	+	WA9WSL	ol 114.8	LUCENT IHA
Naperville	443.0500	+	WB9QAH	o(CA)erz 114.8	NEMA
New Lenox	444.4000	+	N2BJ	o 141.3	N2BJ
North Chicago	442.3250	+	N9FJS	o(CA)e	LBRG
Oak Forest	443.2750	+	WB9ZKD	oe 114.8	WB9ZKD
Oak Lawn	444.9000	+	W9OAR	o(CA)elz 114.8	W9OAR
Orland Park	442.6750	+	W9SRC	o 131.8	STARS
Orland Park	443.2250	+	KB9KV	caet	ANDREWS
Orland Park	444.8500	+	WD9HGO	o	WD9HGO
Palatine	443.2500	+	K9SA	o(CA) 114.8	SUHFARS
Plainfield	442.8500	+	KA9OOP	ol	ARP
Plato Center	444.9750	+	W9ZS	c	VARA
Rockford	444.7250	+	N9MCS	o	N9MCS
Roselle	444.8750	+	KA9LOY	o(CA)el 114.8	NIPSARS
Round Lake Beach	443.7750	+	N9JSF	ol 127.3	N9JSF
Schaumburg	442.2750	+	K9IIK	oelz 97.4	SARC
Schaumburg	442.7750	+	W9TK	c(CA)et	W9TK
Schaumburg	442.8000	+	N9EP	ol 114.8	WRC
Schaumburg	442.9000	+	WA9VGI	oar 114.8	FISHFAR
Schaumburg	443.1000	+	WB9PHK	o(CA)l 114.8	STROKE
Schaumburg	443.1500	+	N9OZB	114.8	ARG
Schaumburg	443.5750	+	N9KNS	os 114.8	MOTO ARC
Schaumburg	443.6250	+	N9CXQ	o(CA)els z 114.8	NAPS
Schaumburg	443.7250	+	N9KNS	o 114.8	MOTOROLA
Schaumburg	444.5000	+	K9PW	c	CARP
St Charles	444.5250	+	KB9RYA	o 114.8	KCARS
Sugar Grove	442.4750	+	KA9HPL	oa	KA9HPL
Techny	442.7250	+	NS9RC	o 114.8	NSRC
Warrenville	444.2000	+	WD9DAU	o 114.8	TFAR
Wasco	444.9250	+	WA9IMB	oe 114.8	WA9IMB
Wheaton	444.0500	+	WA9E	oe 114.8	TARC

444 420-450 MHz

ILLINOIS

<i>Location</i>	<i>Output</i>	<i>Input</i>	<i>Call</i>	<i>Notes</i>	<i>Sponsor</i>
Wheaton	444.2750	+	KA9KDC	o(CA)el 114.8	KA9KDC
Wheeling	444.3250	+	WB9OUF	o 114.8	WB9OUF
Yorkville	443.5000	+	N9LCH	o 114.8	N9LCH
NORTHWEST					
East Moline	444.5000	+	K9JL	o 146.2	K9JL
East Moline	444.6250	+	NN9K	o	NN9K
Geneseo	444.8750	+	W9MVG	oe 136.5	SHAFER ME
Oregon	443.9500	+	KB9DBG	oe 141.3	KB9DBG
Rock Island	444.9000	+	W9WRL	oel	QCRPTG
Stockton	443.9750	+	N9NIX	o 88.5	N9NIX
PEORIA					
Canton	444.7250	+	K9ILS	oerWX 103.5	FCARC
Delavan	442.5250	+	KB9RAO	o 151.4	KB9RAO
Dunlap	443.1250	+	N9BBO	o(CA)el 156.7	N9BBO
East Peoria	443.0000	+	KA9GCI	oaez 103.5	PEKIN RPT
Kickapoo	444.2000	+	KF9XK	oe	PCESDA
Pekin	444.0000	+	KA9GCI	oaz 103.5	PEKIN RPT
Peoria	442.1250	+	W9GAO	oe	HIFC
Peoria	444.3750	+	N9BBO	o(CA)e 156.7	N9BBO
Topeka	442.3250	+	N9OSR	oaelz	N9OSR
ROCKFORD					
Belvidere	442.8250	+	N9KUX	oae 114.8	N9KUX
Rockford	442.0750	+	N9CCE	oa	N9CCE
Rockford	443.4500	+	WB9TFX	o 114.8	WB9TFX
Rockford	444.3500	+	K9AMJ	o(CA)elr	K9AMJ
Rockford	444.8500	+	K9AMJ	o(CA)elr	K9AMJ
SOUTH					
Carrier Mills	444.9250	+	KA9YCX	o	KA9YCX
Eagleton	443.4000	+	W9IMP	o	OTHG
Jonesboro	444.0250	+	K9DMG	o	K9DMG
Lakewood	444.4750	+	N9LVZ	oe 103.5	KVARC
Metropolis	444.9750	+	N9IBS	o(CA)ez 123.0	MAMA ARC
West Frankfort	444.3500	+	N9ZDZ	o	N9ZDZ
SOUTH CENTRAL					
Effingham	444.1750	+	K9UXZ	o 110.9	NTARC
Mattoon	443.7250	+	N9VLD	oe 103.5	N9VLD
Mattoon	444.9250	+	W9MBD	oe 103.5	HWKNOEBE
Salem	442.2000	+	W9CWA	o(CA)e 103.5	CWA
Toledo	442.3000	+	W9MBD	oe 103.5	HWKNOEBE
SOUTHWEST					
Greenville	442.9250	+	KB9EGl	oesz	OVARC
SPRINGFIELD					
Athens	444.9250	+	N9YAY	o 210.7	N9YAY
Jacksonville	444.6750	+	K9JX	o(CA)ez	JARS
Murrayville	444.2500	+	N9YAY	o 210.7	N9YAY
Pawnee	442.6000	+	N9MAF	o 94.8	N9MAF

**420-450 MHz 445
ILLINOIS**

<i>Location</i>	<i>Output</i>	<i>Input</i>	<i>Call</i>	<i>Notes</i>	<i>Sponsor</i>
Springfield	444.1000	+	W9TNG	o(CA)e	PIONEER A
Springfield	444.4000	+	K9CZ	o 103.5	K9CZ
Springfield	444.5000	+	N9EUO	oaerWX 103.5	N9EUO
Springfield	444.9750	+	N9YAY	o(CA)el 210.7	N9YAY
Tallula	444.9000	+	K9KGO	oa 151.4	K9KGO
Tovey	442.0500	+	WE9W	oa 79.7	WE9W
ST LOUIS					
Alton	442.9000	+	K9HAM	oe	LCRC
Belleville	444.3000	+	N9NJX	o 141.3	N9NJX
Belleville	444.6250	+	K9GXU	o	STCARC
Carlinville	443.2750	+	N9OWS	o	N9OWS
Carlinville	443.7500	+	N9OWS	o(CA)el 107.2	N9OWS
Collinsville	442.1750	+	KD6TVP	o(CA)e 103.5	KD6QKX
Collinsville	444.9500	+	W9UH	o	W9UH
Edwardsville	442.4000	+	W9AIU	o(CA)ez 127.3	EGYPTN RC
Freeburg	444.8000	+	WA9YDK	oel	WA9YDK
Godfrey	442.2250	+	K9HAM	o	LCRC
Godfrey	443.0000	+	K9KE	oaerlz 103.5	K9KE
Godfrey	443.2750	+	N9GGF	o	N9GGF
Godfrey	443.3500	+	K9KE	oel	K9KE
Godfrey	443.4000	+	N9GGF	oe 123.0	N9OWS
Godfrey	443.5000	+	K9KE	oael 103.5	K9KE
Godfrey	443.6000	+	K9KE	oael 103.5	K9KE
Godfrey	443.7000	+	K9KE	oael 100.0	K9KE
Granite City	442.5500	+	KZ9D	o	KZ9D
Granite City	444.8750	+	KF9BN	o	KF9BN
Mascoutah	443.9000	+	AA9ME	ol	AA9ME
Mascoutah	443.9750	+	AA9ME	o	AA9ME
Mascoutah	444.2250	+	AA9ME	ol	AA9ME
O'Fallon	443.1000	+	K9AIR	o(CA)e	SPARC
Troy	442.0750	+	AA9MZ	oal	AA9MZ
Troy	444.5750	+	AA9MZ	oal	AA9MZ
Waterloo	444.7000	+	N9OMD	oaerz 136.5	N9OMD
Wood River	442.7750	+	WB9HZG	o(CA) 114.8	WB9HZG
WEST					
Galva	443.3000	+	WA9BA	o 88.5	AARO
WEST CENTRAL					
Beardstown	443.9500	+	KB9KCQ	o	IVARC
Carthage	444.9250	+	N9YAY	oes 210.7	N9YAY
Galesburg	444.4500	+	W9GFD	ol	KNOXCARC
Macomb	444.3000	+	WB9TEA	oa	LEARC
Monmouth	444.3250	+	W9XYZ	o 173.8	W9XYZ

446 420-450 MHz

ILLINOIS-INDIANA

<i>Location</i>	<i>Output</i>	<i>Input</i>	<i>Call</i>	<i>Notes</i>	<i>Sponsor</i>
Quincy	443.9000	+	W9AWE	o(CA)esz	WIARC
Table Grove	442.9750	+	N9EM	o(CA) 110.9	N9EM
Versailles	443.9250	+	KB9JVU	o 88.5	KB9JVU

INDIANA

EAST CENTRAL

Anderson	443.1750	+	WA9JWL	oaesz 131.8	Anderson E
Anderson	443.3500	+	WA9CWE	or	Mad. Co. E
Greensburg	444.5250	+	N9LQP	oe	K9LQP
Gwynneville	443.2000	+	N6RS		N6RS
Hartford City	443.5750	+	AA9Z	o	AA9Z
Muncie	443.4500	+	WD9HQH	oe	Evans/Rust
Muncie	444.3750	+	K2ACK	o	K2ACK
New Castle	444.2750	+	W9ML	o(CA)lsz	W9ML
Portland	443.4750	+	N9XYU	o	N9XYU
Rushville	442.6000	+	K9PQP	oer	East Cent
Rushville	444.7750	+	NV9M	oer	East Cent
Yorktown	442.7250	+	W9CSI	o	W9CSI

INDIANAPOLIS

Brownsburg	442.7750	+	W8CQ		W8CQ
Greenfield	442.0500	+	N0BPM		N0BPM
Greenfield	444.4500	+	W9ATG	o	Hancock AR
Greenfield	444.7250	+	W9ATG	o	Hancock AR
Indianapolis	442.1250	+	KA9ODU		KA9ODU
Indianapolis	442.2750	+	AB9D	oe 88.5	Indy FAA
Indianapolis	442.5000	+	WA9VMP		WA9VMP
Indianapolis	442.6500	+	W9ICE	o 77.0	ICE
Indianapolis	442.8500	+	KB9UZD		KB9UDZ
Indianapolis	443.0000	+	WB9PGW	oe 100.0	WB9PGW
Indianapolis	443.1000	+	N9EFC		N9EFC
Indianapolis	443.2500	+	KM9E	ol	KM9E
Indianapolis	443.7500	+	W9DUU	oelrwx 100.0	W9DUU
Indianapolis	443.8500	+	WA9RIA	o	Indpls RA
Indianapolis	443.9500	+	WB9OLI		WB9OLI
Indianapolis	444.0000	+	N9ET	o 100.0	OMIK
Indianapolis	444.3250	+	KB9SGN	oeswx 136.5	KB9SGN
Indianapolis	444.4000	+			
Indianapolis	444.8750	+	KA9GIX	o	KA9GIX
Lebanon	442.2250	+	KE9OH		KE9OH
Lebanon	443.1500	+	NX9Q	oaerl	BooneCo RA
Noblesville	443.5500	+	W9KD	o(CA)er	HamCo RAC
Noblesville	443.9000	+	K9IAI	o	CARS
Noblesville	444.1250	+	WB9YCZ	o(CA)lrz 77.0	ICE
Plainfield	442.9000	+	WB9CIF	o	Hendricks
Shelbyville	444.9750	+	W9JUQ	oeswx 136.5	BlueRiv Va

NORTH CENTRAL

Culver	443.9250	+	N9GPY		N9GPY
--------	----------	---	-------	--	-------

Location	Output	Input	Call	Notes	Sponsor
Eikhart	442.6000	+	N9RSV	0 131.8	N9RSV
Frankfort	442.5750	+			ClintonCo
Goshen	443.8750	+	KB9ORC	oe 131.8	KB9ORC
Kokomo	442.3000	+	W9KRC	o	Kokomo RC
Kokomo	442.4000	+	KA9GFS		KA9GFS
Kokomo	443.3000	+	KA9GFS	oe	KA9GFS
Kokomo	444.0250	+	N9LLO	oe 131.8	N9LLO
Marion	442.7500	+	KB9CRA	o(CA)e	KB9CRA
Marion	443.4000	+	KB9CRA	oe	KB9CRA
Marion	444.2250	+	KB9CRA	o(CA)e	KB9CRA
Mishawaka	444.1000	+	N9GVU	o 131.8	N9GVU
North Judson	442.0000	+	KA9VOI		KA9VOI
Rochester	444.9250	+	N9GCG	o	N9GCG
Russiaville	442.5250	+	N9KYB		N9KYB
South Bend	442.5000	+	WA9GOP		WA9GOP
South Bend	444.0000	+	W9TEW	131.8	W9TEW
South Bend	444.8250	+			
South Bend	444.9750	+	WA9SIQ	o(CA)e	WA9SIQ
Tipton	443.1250	+	K9TRC	oe	TiptonCo.A
Wabash	442.3250	+	KB9LDZ	oe	Wabash AR
Warsaw	443.0500	+	KA9OHV	oez 131.8	KA9OHV
Warsaw	444.4250	+	KB9AVO	oae 131.8	ARC
NORTHEAST					
Andrews	442.9250	+	K9DZ	oal	Huntington
Angola	442.8750	+	WB9DGD	o 131.8	WB9DGD
Angola	444.3250	+	WB9DGD	o	WB9DGD
Angola	444.9000	+	WB9AEI	o	WB9AEI
Auburn	442.4500	+	KA9LCF		KA9LCF
Columbia City	444.5500	+	KB9KWX	oerswx	Whitley AR
Decatur	443.7250	+	W9FRU	131.8	W9FRU/W9Y
Ft Wayne	443.0000	+	W9DYH		W9DYH
Ft Wayne	443.8000	+	W9INX		AC ARTS
Ft Wayne	444.2500	+	WD9AVW	o	WD9AVW
Ft Wayne	444.3000	+	W9VD	oae 131.8	W9VD
Ft Wayne	444.6250	+	K9LSB	crs	HAMS INC
Ft Wayne	444.8000	+	W9FEZ	ol	Mizpah Shr
Ft Wayne	444.8750	+	W9TE	o	Ft Wayne R
Huntington	443.9750	+	KC9GX	oal	Huntington
LaGrange	443.6750	+	WS9S	or	WS9S
Wolf Lake	444.1500	+	WB9VLE		WB9VLE
NORTHWEST					
Crown Point	443.4500	+	W9EMA	er 82.5	LakeCo EMA
Gary	442.7500	+	WA9JLN	o(CA)e 131.8	WA9JLN
Hammond	442.2000	+	W9FXT	131.8	IARA/W9FX
Hammond	444.7500	+	KA9QJG	aewx	KA9QJG
Kendallville	443.5250	+	W9VD	o	W9VD
Knox	442.9500	+	W9QN		W9QN
LaPorte	443.9000	+	WA9IDZ		WA9IDZ
Merriville	442.0750	+	W9LJ	ol 131.8	W9LJ
Mishawaka	442.0500	+	WA9NJM	o 131.8	WA9NJM

448 420-450 MHz

INDIANA

<i>Location</i>	<i>Output</i>	<i>Input</i>	<i>Call</i>	<i>Notes</i>	<i>Sponsor</i>
Mishawaka	442.1000	+	N9TZN	o(CA) 131.8	N9TZN
Mishawaka	442.2000	+	WA9NJM	oaelz 131.8	WA9NJM
Monticello	443.8250	+	W9JFF		W9JFF
Portage	444.9500	+	N9IN	c(CA)e 77.0	Portage AR
Rolling Prairie	442.4250	+	N9LWD	o 131.8	N9LWD
Schererville	444.5500	+	K9MQ	o 131.8	K9MQ
Valparaiso	442.2500	+	W9DN	o(CA)ez 131.8	Porter Co.
Valparaiso	442.3500	+	KA9CRF	o(CA)er 131.8	Porter Co.
Valparaiso	444.4500	+	W9PQQ	oer 131.8	PorterCo E
Whiting	443.1750	+	W3ATP		W3ATP
SOUTH CENTRAL					
Bedford	442.6750	+	N9WEV	o(CA)er	Hooters Hi
Bloomington	443.7750	+	KB9SGN	oesWX 136.5	KB9SGN
Bloomington	444.9000	+	K9KTH	o	K9KTH
Chrisney	443.6000	+	WB9DRB	o	WB9DRB
Columbus	444.9500	+	KA9UUP	o	KA9UUP
Floyd,s Knob	444.2000	+	WD9ANK	o(CA)e	WD9ANK
Martinsville	444.2500	+	N9EGQ		N9EGQ
Milltown	444.6500	+	KF4WJT	oersWX 103.5	KF4WJT
Morgantown	444.4250	+	N9FUT	o 100.0	N9FUT
Nashville	443.2750	+	KA9SWI	oelr 136.5	KA9SWI
SOUTHEAST					
Lawrenceburg	443.8750	+	K9GPS	o 146.2	K9GPS
Madison	443.8250	+	W9GET	o	W9GET
SOUTHWEST					
Evansville	443.4000	+	AA9MM	o(CA)rz 141.3	AA9MM
Evansville	444.1500	+	AA9MM	o(CA)rz 167.9	AA9MM
Gentryville	443.1000	+	WA9AWG		WA9AWG
Jasper	444.6750	+	N9MZF	oe 107.2	N9MZF
Madison	442.8750	+	W9EFU	oesWX	Clifty ARS
Petersburg	444.0000	+	KB9EDT	o	N9MPT
Solsberry	442.0250	+	KZ9H		KZ9H
Vincennes	443.9250	+	W9EAR	o(CA)x 107.2	EARS
VALPARAISO					
Valparaiso	444.3500	+	KB9KRI	oe 131.8	Duneland
WEST CENTRAL					
Clayton	444.7000	+	KB9YTW		KB9YTW
Clinton	443.0250	+	NS9M	oe	NS9M
Cloverdale	444.4750	+	KB9SGN	oesWX 136.5	Aerohead
Danville	444.5750	+	KB9DGA		HCRC
Foster	443.4500	+	N9UWE	ol 88.5	N9UWE
Gosport	442.3500	+	KB9QJM	oaelSWX 136.5	KB9QJM

INDIANA-IOWA

Location	Output	Input	Call	Notes	Sponsor
Gosport	442.4750	+	N9UDC		N9UDC
Pine Village	443.6250	+	KA9SWJ	oe 88.5	KA9SWJ
Terra Haute	444.7500	+	W9EQD	o(CA)	TerreHaute
Terre Haute	444.3500	+			
Terre Haute	444.8500	+	WB9KIX	o	WB9KIX
Vicksburg	442.4250	+	KB9SIP	oesWX 136.5	KB9SIP
W Lafayette	443.5000	+	WA9RNP	o(CA)erz 107.2	WA9RNP
W Lafayette	444.5000	+	W9YB	oe	Purdue ARC
IOWA					
BURLINGTON					
Burlington	444.7000	+	WA6GUF	oe	WA6GUF
Fort Madison	444.8000	+	KA0YAP	oe	KA0YAP
Mt Pleasant	444.9500	+	W0MME	oewX	Mt Pleasan
CEDAR RAPIDS					
Cedar Rapids	444.0750	+	N3AVA	o(CA)e	N3AVA
Coralville	444.7500	+	N0BZU	oex	Coralville
Van Horne	444.4000	+	WB0RTM	(CA)p 136.5	WB0RTM
CENTRAL					
Ames	443.3750	+	W0ISU	alwxz 156.7	Cyclone AR
Laurel	444.8000	+	N0JGB	elwxx 151.4	N0JGB
Montour	442.5000	+	WD0GAT	oe	Tama ARS
Sheldahl	442.2000	+	N0QFK	o	N0QFK
DAVENPORT					
Davenport	444.4250	+	WB0VQP	o	WB0VQP
Davenport	444.4750	+	WB0BBM	e 186.2	WB0BBM
Muscatine	443.2500	+	K0IIR	o	K0IIR
DES MOINES					
Conrad	444.1500	+	KB0JQO	(CA)e 151.4	KB0JQO+W
Des Moines	443.5000	+	WB0OEU	e 151.4	CITS
Des Moines	443.6500	+	KI0BW	el 151.4	KI0BW
Des Moines	444.5750	+	WB0OEU	oep	
Des Moines	444.6250	+	WA0QBP	o	WA0QBP
Grimes	443.4000	+	N0INX	ael 151.4	Westside C
Norwalk	443.1000	+	N0XD	151.4	N0XD
NORTH CENTRAL					
Belmond	444.2000	+	KA0HIB	x 103.5	BARC
Belmond	444.9500	+	W0ILY	oex	W0ILY+K0D
Iowa Falls	444.5000	+	N0JUP	lwxx 151.4	WCRA
NORTHEAST					
Frankville	444.1000	+	K0RTF	o	K0RTF
NORTHWEST					
Cherokee	444.4000	+	N0DFF	ep 110.9	N0DFF
Hawarden	444.6250	+	WB0YRQ	aelz 94.8	WB0YRQ
Scranton	444.3000	+	KI0BW	lrwxx 151.4	WCRA

450 420-450 MHz**IOWA-KANSAS**

<i>Location</i>	<i>Output</i>	<i>Input</i>	<i>Call</i>	<i>Notes</i>	<i>Sponsor</i>
Spirit Lake	444.9750	+	WAØDOY	110.9	WAØDOY
West Bend	444.7750	+	NØQQS	e 110.9	Signal, I
SIOUX CITY					
Brunsville	444.2250	+	KDØXD	lx 110.9	KDØXD+KØN
LeMars	444.6750	+	KIØEO	p 110.9	KIØEO
Sioux City	443.5750	+	KSØF	IWXX 110.9	West Com N
Sioux City	444.4750	+	KCØDXD	p 110.9	KCØDXD
Sioux City	444.7250	+	KØNH	l 110.9	KØNH
SOUTHEAST					
Fairfield	444.7750	+	KØTE	az 100.0	KØTE
Moravia	444.4750	+	WAØINC	ox	WAØINC
SOUTHWEST					
Anita	444.5500	+	NØORU	oe	NØORU
Avoca	444.9000	+	NØNDY	(CA)IWxz 151.4	NØDYB
Bedford/Lenox	443.7000	+	KAØRDE	elrWX 91.5	Taylor Co
Blockton	443.3000	+	KAØZAD	o	KAØZAD
Glenwood	444.3250	+	NØWKF	oaesWXz	NØWKF
Greenfield	444.7000	+	NØBKB	elWX 151.4	NØBKB
Logan	444.8000	+	NØZPF	e 97.4	NØZPF
Mo Valley	444.0750	+	NØZHx	ox	NØZHx
Red Oak	444.0250	+	KCØECI	oelWXx	KCØECI
Woodbine	444.3500	+	KBØY	elrWX 136.5	Boyer Val
WATERLOO					
Cedar Falls	444.6500	+	NØCF	elx 136.5	NØCF
Oelwein	443.9500	+	KFØHA	o	KFØHA
Waterloo	443.7500	+	WAØINC	ex 136.5	WAØINC
Waterloo	444.9000	+	WAØINC	olWXx	WAØINC
Waterloo	444.9250	+	WAØINC	elWXx 136.5	WAØINC
Waterloo	444.9750	+	WØMG	e 136.5	NE IA RAA
WEST CENTRAL					
Castana	444.9250	+	KBØY	oWX	BVARC
Denison	444.0000	+	KCØLGI	oe	+WBØGGI
KANSAS					
CENTRAL					
Ellsworth	443.9500	+	WØXJ	oez	WØXJ
Great Bend	443.9250	+	NØYKR	c(CA)ez 100.0	T2 RADION
Great Bend	444.1000	+	KØWRZ	oa	GBUHF Soc
Great Bend	444.4000	+	KFØEW	c(CA)ez	KFØEW
Great Bend	444.7000	+	NØORS	o(CA)	BARTONCO
Great Bend	444.9250	+	NØYKR	ca 67.0	NØYKR
Hays	443.6000	+	NØECQ	oe 107.2	NØECQ
Hays	444.8250	+	KCØIVE	oaelr 100.0	FHSU ARC
Hesston	442.4000	+	NØLRA	o(CA)	HSTN COLG
Hillsboro	442.7750	+	WWØH	o	MCARC

**420-450 MHz 451
KANSAS**

<i>Location</i>	<i>Output</i>	<i>Input</i>	<i>Call</i>	<i>Notes</i>	<i>Sponsor</i>
Hoisington	443.6500	+	WA6LIF	c(CA)elz	T2 RADION
Larned	444.9750	+	N0ZII	o(CA)e 100.0	N0ZII
McPherson	443.8500	+	N5NIQ	o 110.9	N5NIQ
McPherson	444.6000	+	N0SGK	oel 110.9	N5NIQ
Pawnee Rock	444.7750	+	WA0DOB	o	D. BATCHM
Russell	444.9500	+	N0KOU	oel	LINCOLN C
Salina	442.2000	+	N0KSC	or	N0KSC
Salina	443.9000	+	W0CY	o	CKARC
Salina	444.5000	+	N0SGL	oe	CKARC
Stafford	444.8750	+	N0HIM	o 100.0	NOHIM
Sterling	444.4500	+	WB0LUN	oaer 100.0	WB0LUN
EASTCENTRAL					
Cassoday	443.6250	+	K0SUN	o(CA)elrz 141.3	SUNFLOWE
Emporia	443.9750	+	K0SUN	o(CA)elrz 131.8	SUNFLOWE
Mound City	444.4250	+	W0PT	oer	MnCrkARC
Paola	442.7000	+	WS0WA	oe	WhtStWrls
KANSAS CITY METRO					
Basehor	443.5500	+	N0GRQ	oel	N0GRQ
Blue Springs	444.9500	+	KB0VBN	oe 107.2	BLUSPRRP
Excelsior Spgs	443.3250	+	KC0DGB	c(CA)e 141.3	K0BSJ
Excelsior Spgs	444.3000	+	KB0ONY	o 114.8	
Grain Valley	444.2750	+	KB0THQ	o(CA)ejz 151.4	PHRRL
Grandview	444.6000	+	K0LW	o(CA)elr 186.2	BYRG
Hoover	442.0750	+	KA0FKL	o 151.4	
Independence	444.5000	+	W0AT	o	W0AT
Independence	444.5750	+	N0OEV	ol 186.2	
Kansas City	426.2500	439.2500	WR0ATV	oer	KC ATV Gp
Kansas City	442.0000	+	KE0PZ	o(CA)el 186.2	BYRG
Kansas City	442.1000	+	KB0VDA	o(CA)r 167.9	KB0LRB
Kansas City	442.4000	+	K0LW	c(CA)el	BYRG
Kansas City	442.5500	+	WR0BPU	oel 186.2	BPUARS
Kansas City	442.8500	+	WD0GQA	c(CA)	BYRG
Kansas City	442.9750	+	N0EUH	c(CA)el	BYRG
Kansas City	443.1000	+	NG0N	o	BYRG
Kansas City	443.3500	+	WV0T	o(CA)	SEIDKR
Kansas City	443.4000	+	K0LW	c(CA)el	BYRG
Kansas City	443.6500	+	KS0OP	c	OPARC
Kansas City	443.6750	+	K0SUN	o(CA)elrz 131.8	SUNFLOWE
Kansas City	443.7750	+	WA0NQA	o	ArtShrnRC
Kansas City	443.8500	+	WD0GQA	o(CA) 107.2	BYRG
Kansas City	444.0000	+	N0HYG	oe	N0HYG
Kansas City	444.0250	+	N4MSE	cel	BYRG

452 420-450 MHz

KANSAS

Location	Output	Input	Call	Notes	Sponsor
Kansas City	444.0500	+	WA0QFJ	oer	TWA ARC
Kansas City	444.1250	+	N0NKX	o(CA) 123.0	N0NKX
Kansas City	444.2500	+	WA0VXQ	o(CA) 151.4	KCARC
Kansas City	444.3500	+	N0AAP	o	N0AAP
Kansas City	444.5500	+	N0EUH	c(CA)el	KCDX/BYRG
Kansas City	444.8500	+	WB0NSQ	oelr	WB0NSQ
Kearney	443.9000	+	KB0EQV	o(CA)e 127.3	K0RDF
Kearney	444.2000	+	K0KMO	o(CA)el	MJARS
Kingsville	444.3750	+	N0NDP	o 107.2	N0NDP
Lenexa	442.6000	+	K0LW	c(CA)el	BYRG
Lenexa	443.0000	+	K0HAM	o(CA)elrz 88.5	NE KS ARC
Liberty	443.3750	+	N0ESD	o 192.8	
McLouth	444.9750	+	N0EUH	o 186.2	BYRG
Odessa	444.5250	+	K0KVA	oe	K0KVA
Olathe	442.2000	+	KE5BR	o(CA)ez	SFTARC
Olathe	444.7000	+	N0HDB	o(CA)z	N0HDB
Peculiar	442.0250	+	K0LW	c(CA)el	BYRG
Platte City	444.1500	+	W5USI	o	W5USI
Raymore	443.0750	+	N0YRO	o	
Raytown	442.3000	+	WA0JSA	o	MidAmerFM
Roeland Park	443.7250	+	W0ERH	o(CA)er	JCRAC
Shawnee Msn	444.7500	+	WB0RJQ	c(CA)elr	WB0RJQ
Smithville	443.6250	+	N0VER	c 114.8	
NORTHCENTRAL					
Miltonvale	442.1000	+	WB0SRP	oelz	WB0SRP
Minneapolis	442.5000	+	KB0NTH	oelr 162.2	N0UJQ
Minneapolis	444.8500	+	N0UJQ	oaelz 162.2	K-Link
Norton	444.9000	+	WD0BRZ	o(CA)el	WD0BRZ
NORTHEAST					
Bucyrus	444.0750	+	WB0JQM	oel	WB0JQM-S
Flush	444.3250	+	N0UZN	oe 88.5	N0UZN
Home	444.3500	+	N0NB	oer 88.5	N0NB
Lawrence	444.9000	+	KU0K	o(CA)elrz 88.5	KUARCAIum
Leavenworth	444.8000	+	W0ROO	o(CA)er	PKARC
Manhattan	444.1750	+	W0QQQ	o 88.5	KSU ARC
Stilwell	442.1500	+	W0LHK	c 82.5	W0LHK
NORTHWEST					
Colby	444.6500	+	W0WOB	oer 156.7	TROJAN AR
SOUTHCENTRAL					
Anthony	443.4500	+	KB0HH	o	SitPInARC
Arkansas City	444.3000	+	AA0AL	o 97.4	N0IDW
Haviland	442.0250	+	KB0OKR	o 103.5	KB0OKR
Isabel	444.1250	+	N0FEK	o(CA) 156.7	N0FEK
Kiowa	442.1500	+	KB5MDH	oaelz	KDE-TV36
Moundridge	444.5250	+	KA0MR	ol	KA0MR
Newton	443.1000	+	KB0SOF	o(CA)lr	NEWTON A

**420-450 MHz 453
KANSAS-KENTUCKY**

<i>Location</i>	<i>Output</i>	<i>Input</i>	<i>Call</i>	<i>Notes</i>	<i>Sponsor</i>
Preston	444.8000	+	WG0Q	oer 123.0	WG0Q
Wellington	444.2500	+	WA0ZFE	o	WA0ZFE
Wellington	444.7500	+	WA0QPY	o 103.5	WA0QPY
Winfield	444.0250	+	N0IDW	o 97.4	ED JARVIS
SOUTHEAST					
Chanute	444.1750	+	N0PHB	oaez 131.8	N0PHB
Coffeyville	444.5500	+	N0TAP	oe	COFYVLAR
Fort Scott	444.1750	+	KB0SWH	o	FT. SCOTT
Humboldt	442.9000	+	KZ0V	c	KZ0V
Pittsburg	426.2500	910.2500	K0PRO	o	PRO ATV
Pittsburg	444.8000	+	KB0TAA	o(CA)e 91.5	PRG
Pittsburg	444.9000	+	K0PRO	o 91.5	PRO
SOUTHWEST					
Ensign	444.3750	+	K0BAI	or	K0BAI
Garden City	443.2250	+	W0MI	o 100.0	SANDHILLS
Hickok	444.0000	+	WD5IBQ	o(CA)e 82.5	SPARK
Hugoton	442.2250	+	WD5IBQ	o 82.5	SPARK
Liberal	443.1000	+	N0BTH	or 71.9	SPARK
TOPEKA					
Overbrook	443.9250	+	K0SUN	o(CA)elrz 131.8	SUNFLOWE
Topeka	427.2500	427.2500	WA0VRS	o	TV-SHWNC
Topeka	442.2250	+	W0CET	or 88.5	KAWVLYAR
Topeka	443.4250	+	WN5HOO	o(CA)l	WN5HOO
Topeka	443.9500	+	K0SUN	o(CA)elrz 131.8	SUNFLOWE
Topeka	444.4000	+	N0CBG	oer 88.5	GldnCyRA
Topeka	444.7250	+	K0HAM	o(CA)elrz 88.5	NE KS ARC
WESTCENTRAL					
Syracuse	443.1250	+	KA0TAO	o 100.0	KA0TAO
Wa Keeney	444.7750	+	N0FBS	o(CA)e	N0FBS
WICHITA					
Augusta	444.1500	+	WB0AKE	o	FlntHlsRC
El Dorado	444.1500	+	K0CKN	oz	FlntHlsRC
Mulvane	443.5500	+	N0KTA	o	MLVANEAR
Wichita	421.2500	439.2500	N0HM	o	ICUC-UHF-T
Wichita	442.0000	+	N0ITL	o(CA)ez	NCRARC
Wichita	443.6750	+	K0SUN	o(CA)elrz 141.3	SUNFLOWE
Wichita	444.0000	+	WA0RJE	o(CA)erz	TECNICHAT
Wichita	444.0750	+	N0HM	c(CA)r	N0HM
KENTUCKY					
Allen	444.7750	+	N4IWZ	oaRB 123.0	N4IWZ
Ashland	444.7500	+	KC8ERN	#o 88.5	KC8ERN
Ashland	444.9750	+	KC4QK	o(CA)e 107.2	ASHLAND 2

454 420-450 MHz

KENTUCKY

<i>Location</i>	<i>Output</i>	<i>Input</i>	<i>Call</i>	<i>Notes</i>	<i>Sponsor</i>
Bardstown	443.0000	+	KT4GB	o	AE4NU
Beattyville	444.8250	+	KC4UPE	oeRB 192.8	KC4UPE
Bowling Green	444.1000	+	W4WSM	oael	
Bowling Green	444.7000	+	N5KOL	oe 136.5	N5KOL
Brooks	443.7000	+	KY4KY	o 151.4	BULLITT AR
Brushy Fork	444.6000	+	KF4WMM	o 88.5	KF4WMM
BuckHorn Lake	443.4000	+	K4XYZ	o 103.5	K4XYZ
Burlington	443.5250	+	KD4EVB	lRB 107.2	
Cane Valley	443.9500	+	W4LJM	ot	CENTRAL K
Corbin	444.2750	+	KF4IFC	o 79.7	KF4IFC
Corbin	444.9000	+	WB4IVB	olRB 100.0	WB4IVB
Cox's Creek	443.4500	+	AE4NU	o(CA) 151.4	KT4GB
David	443.9000	+	KC4KZT	ol 167.9	KC4KZT
Dawson Springs	444.2750	+	KU4MJ	oa	KE4UZE
Dorton	442.1500	+	KD4RTR	o 167.9	KD4RTR
Dorton	443.2500	+	KJ4VF	o(CA)lRB	KJ4VF
Dry Ridge	444.4250	+	KC4COV	oalWXz 118.8	NKDXE-NKR
Elizabethtown	444.8000	+	W4BEJ	oael	LINCOLN TR
Elkhorn City	444.3000	+	KD4RTR	s 167.9	KD4RTR
Falmouth	443.8250	+	KD4EVB	oalWXz 118.8	KD4EVB
Florence	443.1750	+	KC4COV	oae 131.8	NKRA
Florence	443.4750	+	KC4COV	oae 131.8	NKRA
Florence	444.1750	+	KC4COV	oalRB 131.8	NKRA
Fort Wright	442.5250	+	KY4JD	oez 123.0	NKRA
Foster	443.1250	+	KU4ML	o	KU4ML
Frankfort	442.1750	+	K4NGQ	o 67.0	K4NGQ
Frankfort	443.3250	+	WA4CMO	o	DIV. OF EM
Franklin	443.2250	+	KD4TAH	o(CA)e	KD4TAH
Garrett	442.4000	+	KF4JJD	o 79.7	KF4ZTB
Georgetown	443.6250	+	KF4NTQ	o	SCOTT CO.
Gilbertsville	442.8500	+	W2HR	oe 103.5	
Glasgow	444.9250	+	KY4X	o	MCARC, IN
Glasgow/Cvcty	444.2500	+	KF4DC	o	DEWAYNE
Graefenburg	443.5500	+	N4HZX	oeRB	
Grethel	444.5250	+	KJ4VF	o	KJ4VF
Hawesville	444.6250	+	KB4QFL	o(CA)	KB4QFL
Hazard	443.9750	+	K4TDO	eRB	K4TDO
Henderson	444.7250	+	KY4K	oe 203.5	WEHT ARC
Highland Heigh	444.9000	+	W4YWH	o 123.0	W4YWH
Hopkinsville	444.7500	+	KE4AIF	oa 103.5	KE4AIF
Horsecave	444.8500	+	KF4QZN	e 179.9	
Hudson	444.9000	+	KC4JTV	179.9	KC4JTV
Independence	442.3250	+	K4JBV	a 100.0	N. KY RPTR
Independence	444.0750	+	KB8SBN	oae 110.9	KB8SBN
Irvine	442.9000	+	W4CMR	oel	CHESTNUT
Irvine	444.0000	+	AD4RU	oe	AD4RU
Latonia	442.4000	+	AA4XV	o(CA)t	AA4XV

<i>Location</i>	<i>Output</i>	<i>Input</i>	<i>Call</i>	<i>Notes</i>	<i>Sponsor</i>
Lawrenceburg	443.9250	+	N4EQT	oe 107.2	N4EQT
Lebanon Jct	441.7750	+	KD4YGK	o 203.5	N4FND
Lebanon Jct	444.1500	+	KD4YGK	o 203.5	N4FND
Lewisport	444.5500	+	K4DC	oaIRB	K4DC
Lexington	442.0500	+	KD4ADJ	o(CA)	KD4ADJ
Lexington	443.0250	+	KE4OOL	o(CA)e 123.0	KE4OOL
Lexington	444.1250	+	KB8QLC	e	KA4MKG
Lexington	444.5500	+	KC4DUU	oe	KC4DUU
Lexington	444.7250	+	KE4ISR	o(CA)t	
Lexington	444.9500	+	N4DUE	oe	FAYETTE C
Louisville	442.0000	+	N4ORL	o(CA) RB	N4ORL
Louisville	442.5000	+	KB4RYM	o	KB4RYM
Louisville	442.5500	+	WD4ELX	oe	WD4ELX
Louisville	442.7250	+	KB4YJ	oerWXz 151.4	KB4YJ
Louisville	443.5000	+	WD9EQC	o	
Louisville	444.1000	+	N4UL	oaerBz 173.8	N4UL
Louisville	444.3000	+	KG4JNM	o 156.7	KG4JNM
Louisville	444.6000	+	N4NMC	oe 151.4	N4MRM
Louisville Are	442.1000	+	N4RBL	o(CA)et	N4RBL
Louisville Are	442.4500	+	KD4CLR	o(CA)e 151.4	OLDHAM C
Louisville Sw	443.3500	+	K4ULW	o	K4ULW
Madisonville	442.4250	+	KC4FIE	o	KC4FIE
Madisonville	442.5750	+	AE4LW	o(CA) 100.0	AE4LW
Madisonville	442.7750	+	KC4FIE	oe	KC4FIE
Madisonville	444.6000	+	KC4FIE	o(CA)	KC4FIE
Mammoth Cave	444.4750	+	KF4QZN	oe 179.9	KF4QZN
Manchester	444.5000	+	KD4GMH	103.5	N4ZAZ
Marion	444.2000	+	KR4PF	oael 100.0	KR4PF
Maysville	443.5000	+	KF4BRO	o(CA)e 123.0	GREATER M
Meta	443.5000	+	WB4UBY	o	WB4UBY
Middlesboro	442.3250	+	WM4MD	oerB 67.0	WM4MD
Middlesboro	443.1500	+	KD4PBC	el 146.2	KD4PBC
Middlesboro	444.1500	+	WB4IVB	ol 100.0	WB4IVB
Millard	443.4250	+	KD4RTR	o(CA)e	
Monticello	444.7500	+	WB9SHH	o(CA)e	WAYNE AR
Morehead	442.5000	+	K4GFY	ot	K4GFY
Morgantown	444.4250	+	KF4QZN	oe 179.9	KF4QZN
Mt Sterling	442.6000	+	KD4ADJ	o(CA)	KD4ADJ
Murray	443.8000	+	K4MSU	oe 114.8	MSUARC
Nancy	443.6000	+	KA4UHL	oaez 100.0	KA4UHL
Nebo	444.8500	+	AA4NI	o	RABBIT RID
Nicholasville	444.7750	+	KC4UPE	o(CA) RB 167.9	R.A.R.E. I
Nicholasville	444.9750	+	WB4CWF	oRB	JAWS

456 420-450 MHz
KENTUCKY-LOUISIANA

<i>Location</i>	<i>Output</i>	<i>Input</i>	<i>Call</i>	<i>Notes</i>	<i>Sponsor</i>
Olive Hill	444.9250	+	KO4LI	oa	KO4LI
Owensboro	443.1000	+	N4WJS	oae 110.9	N4WJS
Owensboro	443.6500	+	N4WJS	e 110.9	N4WJS
Owenton	443.4250	+	KD4EVB	oalWXz 118.8	NKDXE
Paintsville	441.5250	+	N4KJU	o 127.3	JOHNSON C
Phelps	444.5750	+	N4MVY	o	N4MVY
Pikeville	444.2000	+	KD4RTR	o	KD4RTR
Pikeville	444.3750	+	KD4DAR	o	KD4DAR
Pikeville	444.4750	+	AD4BI	oeRB	AD4BI
Prestonsburg	443.8250	+	K4AVY	RB 127.3	K4AVY
Richmond	444.6250	+	KE4ISW	192.8	KE4ISW
Rineyville	444.2250	+	KF4RBD	o 151.4	KF4RBD
Robinson Creek	444.6750	+	KC4VYX	oeRB	KC4VYX
Rockport	442.6750	+	KD4BOH	oaez 77.0	KD4BOH
Rockport	444.0750	+	KD4BOH	oae 77.0	KD4BOH
Russellville	442.3500	+	KD4TAH	o 136.5	KD4TAN
Salem	444.8250	+	KC4VXR	o 100.0	WA4Q/KC4V
Salvisa	444.6750	+	KF4AWA	oe 203.5	SARC
Salvisa	444.8750	+	KC4UPE	o(CA)e 167.9	KC4UPE
Salyersville	444.0500	+	KE4NLL	oa 127.3	KE4NLL
Shelbyville	442.3750	+	KE4YRE	o(CA)	KF4ALP
Shepherdsville	444.4000	+	KD4YGK	oe 203.5	N4FND
Simpsonville	444.4500	+	KO4OT	oe 100.0	KE4YRI
Springfield	444.6000	+	WA4SJVH	o	J. MURRAY
Stanton	442.0750	+	N4VOS	o(CA) RB	N4VOS
Versailles	443.7750	+	KF4INN	o(CA)	N4YUU
Waddy	443.2250	+	KS4TO	o(CA)	KE4ZIJ
Walton	444.3500	+	K4CO	oa 123.0	NKARC
Webster	441.5250	+	KC4JTV		
Wilder	444.4000	+	KC4COV	oae 131.8	NKRA
Williamsburg	444.0500	+	KB4PTJ	o 100.0	KB4PTJ

LOUISIANA
FREQUENCY USAGE

Shared	442.9000	+	SNP		
BATON ROUGE					
Addis	443.6000	+	W5KRO		CCAC
Arnaudville	443.0250	+	KC5VDN	o	KC5VDN
Baton Rouge	442.0000	+	KQ5N	c(CA)el 186.2	RATS
Baton Rouge	442.6750	+			
Baton Rouge	442.9250	+	N5NXL	L(IRLP)	BRRG
Baton Rouge	443.0000	+			
Baton Rouge	444.1250	+			
Baton Rouge	444.2250	+	WB5BKE	o(CA)er	CEARC
Baton Rouge	444.2750	+	N5XQS	o	WB5ZFZ
Baton Rouge	444.3000	+			
Baton Rouge	444.3500	+			
Baton Rouge	444.4000	+	W5GIX	oe	BR ARC
Baton Rouge	444.4500	+	KA5QNV	o(CA)ers BI WXzt	OMIK-BR

<i>Location</i>	<i>Output</i>	<i>Input</i>	<i>Call</i>	<i>Notes</i>	<i>Sponsor</i>
Baton Rouge	444.6000	+	W5GQ	o(CA)e	WAFB-TV-E
Baton Rouge	444.6750	+	NV5A	oae 136.5	Dow ARC
Baton Rouge	444.8500	+	KC5BMA	oelr	RASC
Baton Rouge	444.9000	+	WB5TPK	o	Exxon ARS
Gonzales	444.0250	+	KC5PBP	o	ASCN ARC
				L(145.310)	
Gonzales	444.7250	+	KC5PBP	oae	ASCN ARC
				L(*911) Z(147.225)	
New Roads	444.9250	+	N5DHM	o(CA)el	CEARC
				107.2	
Plaquemine	442.1500	+			
Plaquemine	444.5750	+	N5MHT	o	PLQ ARC
Sorrento	442.2500	+	WB5SJJ	oeWX	OMIK-BR
				107.2	
St Gabriel	443.3500	+	N5NXL		BRRG
Wakefield	444.1750	+	KQ5N	o(CA)e	RATS
CENTRAL					
Alexandria	443.3000	+	N5VTN	oaelr	CLARC
				Z(911) 100.0	
Leesville	444.7000	+	K5AG	oe	K5AG
Many	444.2000	+	N5VTL	oae	SPARC
HAMMOND					
Covington	444.4750	+			
Hammond	444.2500	+	WB5NET	oe	SELARC
Hammond	444.5500	+			
Loranger	443.8750	+	N5OQT	o	N5OQT
Madisonville	444.0500	+	W5NJJ	oe	NLAKE ARC
Slidell	442.2250	+	KB5SDX	o 114.8	SARC
HOUMA					
Schriever	444.5000	+	W5YL	oe	THBDX ARC
LAFAYETTE					
Abbeville	442.0250	+	WU3V	o	TV 10 RG
Bunkie	444.7750	+	AB5CV	o(CA)t	CARS
Crowley	444.0000	+	N5NKR	o(CA)er	ACADIA CD
				WXZ	
Franklin	443.4500	+			
Lafayette	443.1500	+	NG5T		TV-10
Lafayette	443.5000	+			
Lafayette	443.6500	+			
Lafayette	443.9000	+	N5MEG	elx 103.5	CAJUN ARS
				Z(*9)	
Morgan City	444.6250	+	KB5GON	o(CA)ez	N5DVI
				100.0	
New Iberia	443.2000	+	KB5OGN		FACS
New Iberia	443.2000	+	KB5OGN	o(CA)el	FACS
				WXX	
Opelousas	442.0000	+			
Opelousas	444.8750	+	N5TBU	o(CA)eBI	N5TBU
				103.5	
Scott	443.8750	+	N5VTK	t	N5VTK
NEW ORLEANS					
Bayou Gauche	442.1000	+	N5RLT		N5RLT
Bridge City	444.6500	+			

LOUISIANA

<i>Location</i>	<i>Output</i>	<i>Input</i>	<i>Call</i>	<i>Notes</i>	<i>Sponsor</i>
Des Allemands	443.4000	+			
Kenner	444.3750	+	N5MWM	oae 114.8	N5MWM
LaComb	444.1000	+	KB5DG	oe	TRI-PAR
LaPlace	443.8250	+	KD5CQA	o(CA) 114.8	Plantation
LaPlace	443.8500	+	KA5ZCI	oae 114.8	KA5ZCI
Metairie	443.9500	+	WA9TMC	oa 114.8	WA9TMC
Metairie	444.0000	+	W5GAD	oael	JFRSN ARC
Metairie	444.2000	+	W5UK	o	GNOARC
Metairie	444.4250	+	N4VTT	o	KB5VXM
New Orleans	443.7000	+			
New Orleans	444.0750	+	AA5OY	o 114.8	AA5OY
New Orleans	444.1500	+	KB5AVY	oae	KB5AVY
New Orleans	444.3250	+	N5OMG	o(CA)er 100.0	NO EmgMgt
New Orleans	444.5250	+	KJ5KW	o	N.O.E. ARC
New Orleans	444.5500	+	N5GWF	oae	FUN F ARC
New Orleans	444.7000	+	WB5HVV	oae 114.8	WB5HVV
New Orleans	444.7500	+	W5MCC	oe	NO VHF
New Orleans	444.7750	+	W5MCC	o(CA)et	NO VHF
New Orleans	444.8000	+	W5MCC	oe L(146.610)	NO VHF
New Orleans	444.9000	+			
New Orleans	444.9250	+	N5AYE	c(CA)et	N5AYE
New Orleans	444.9500	+	W5MCC	oe L(145.390)	NO VHF
New Orleans	444.9750	+	KB5AVY	oael 110.9	KB5AVY
NORTHEAST					
Bastrop	444.3000	+	N5BSL	o	N5BSL
Bernice	444.9250	+	K5FPR	o(CA)e	K5FPR
Calhoun	444.7000	+	KB5ZVK	oaeswxz t	KB5ZVK
Columbia	444.5250	+	N5ZEV	oex	N5ZEV
Monroe	444.6500	+			
Rayville	444.9500	+	WA5KNV	o	WA5KNV
W Monroe	444.2500	+	KB5TLB	swxt	KB5TLB
Winnsboro	443.5250	+	K5JET	o(CA)e 94.8	K5JET
NORTHWEST					
Blanchard	444.5000	+	KC5OKA	oe	ARK-LA-TEX
Ida	444.9750	+	KB5VME	o	KB5VME
Jonesboro	444.4000	+	WB5NIN	o(CA)	JAARO
Jonesboro	444.8000	+	WB5NIN	o	JAARO
Mansfield	444.6000	+	N5VTL	c	B.A.R.G.
Natchitoches	443.3500	+	K5GLS		K5GLS
Ruston	444.3500	+	KB5IPU	o(CA)e	PINEY HILL
Shreveport	444.9000	+	K5SAR	o 186.2	SARA
SOUTHWEST					
Lake Charles	444.2000	+	WA5VDM	o	
Lake Charles	444.2250	+	KI5EE	o 103.5	KI5EE
Lake Charles	444.3000	+	W5BII	o	SWLARC

420-450 MHz 459
MAINE-MARYLAND

<i>Location</i>	<i>Output</i>	<i>Input</i>	<i>Call</i>	<i>Notes</i>	<i>Sponsor</i>
MAINE					
DOWNEAST ACADIA					
Franklin	442.4500	+	N1OYZ	o 88.5	N1OYZ
Machiasport	449.9500	-	N1MKZ	o	FRG
GREATER PORTLAND					
Falmouth	441.1000	+	K1DRL	82.5	K1DRL
Portland	444.6000	+	W1CKD	o 82.5	N1FTE
KATAHDIN MOOSEHEAD					
E Holden	448.7750	-	KW1Q	o	KW1Q
Holden	444.4000	+	KW1Q	103.5	KW1Q
Lincoln	449.0750	-	W1IMD	l 82.5	W1IMD
Lincoln	449.2750	-	K1AQ		K1AQ
KENNEBEC					
Belgrade	449.2750	-	W1PIG	o l 100.0	W1PIG
Litchfield	442.2000	+	W6BZ	82.5	W6BZ
LAKES&MOUNTAINS					
Kents Hill	443.2000	+	W1PIG	o 88.5	W1PIG
New Sharon	448.3250	-	KY1C	o 167.9	Bass Hill
Woodstock	449.0250	-	W1IMD	l 82.5	W1IMD
MID COAST					
Brunswick	444.4000	+	KS1R	o	MryMtgARA
Freedom	443.5000	+	KD1KE	o 103.5	KD1KE
Hope	449.5250	--	K1EHO		K1EHO
Washington	444.9000	+	WZ1J	oaelxz 103.5	WZ1J
SOUTH MAINE COAST					
Alfred	448.7250	-	WJ1L	o 103.5	WJ1L
Parsonsfield	444.5500	+	W1ZOU	82.5	W1ZOU
Sanford	441.6000	+	W1LO	o 203.5	W1LO
W Lebanon	447.3250	-	K1QIZ	o	K1QIZ
York	442.6000	+	K1MON	oel 88.5	K1MON
MARYLAND					
FREQUENCY USAGE					
SNP	442.9000	+			
SNP	447.8750	-			
Marion	443.8500	+	WA3BXW	(CA)lwx	BEARS
ANNAPOLIS					
Davidsonville	444.4000	+	W3VPR	156.7	AARC
Millersville	449.1250	-	W3CU	ersz	MMARC
BALTIMORE					
Baltimore	443.2000	+	KA3GWC	r 107.2	KA3GWC
Baltimore	448.3250	-	W3DID	elsz	BRATS
Baltimore	449.0750	-	KB3AVZ		KB3AVZ
Baltimore	449.6250	-	W3FT	elrs 107.2	BARC
Cockeysville	448.5250	-	KB3BHO		Boumi AR
Columbia	448.2750	-	K3CUJ	156.7	Col.ARA
E Baltimore	449.5750	-	W3PGA	l	Aero ARC
Ellicott City	448.0250	-	N3HTJ		N3HTJ
Ellicott City	449.5250	-	N3EZD		N3EZD
Harmans	443.9500	+	W3YVV	es	W3YVV
Harmans	444.9500	+	NS3V	(CA)er 123.0 Z(91)	+NT3Z

460 420-450 MHz

MARYLAND

<i>Location</i>	<i>Output</i>	<i>Input</i>	<i>Call</i>	<i>Notes</i>	<i>Sponsor</i>
Jessup	444.0000	146.1600	WA3DZD	l 107.2	MFMA
Jessup	444.0000	+	WA3DZD	l 107.2	MFMA
Jessup	444.0000	223.1600	WA3DZD	l 107.2	MFMA
NE Baltimore	448.0750	-	KA3ZAN	100.0	CARC
NE Baltimore	449.3250	-	N3FFB	e 107.2	N3FFB
NW Baltimore	443.3500	+	WA3DZZ	o(CA)	BRATS
Odenton	442.6000	+	N3MIR	(CA) 127.3	GBURG
Owings Mills	449.2750	-	N3CDY	es 107.2	N3CDY
Randallstown	444.2000	+	N3GXH	l	N3GXH
S Baltimore	443.5500	+	WA3WLO		WA3WLO
Towson	449.6750	-	N3ST	167.9	N3ST
BALTIMORE NE					
Baltimore	449.4250	-	N3XHK		N3XHK
CARROL CO					
Hampstead	443.8000	+	N3KZ	alp	WN3A/UPa
CECIL COUNTY					
Elkton	447.3250	-	WA3BXW	(CA)lwx 131.8	BEARS
CENTRAL					
Columbia	449.4750	-	K3CUJ	156.7	Col. ARA
Taylorsville	444.6500	+	N3ST	114.8	N3ST
CENTRAL DELMARVA					
Ocean City	443.4500	+	AA3HA	156.7	AA3HA
Salisbury	442.6500	+	N3HQJ	156.7	Muddy Ho
Salisbury	444.2000	+	KB3QV		PROS
Stevensville	442.2500	+	WA3JGI		WA3JGI
CHARLES COUNTY					
Waldorf	443.7000	+	KA3GRW	s	CCARC2
CHARLESTOWN					
Charlestown	442.9500	+	N3RCN	a 103.5	+N3AJJ
HARFORD CO					
HavreDeGrace	444.7500	+	N3KZ	alp	WN3A/UPa
MD WEST					
Frostburg	443.4000	+	WA3KOK	(CA)	NERA
NC MD					
Cascade	447.2250	-	KK3L		KK3L
NE WASHINGTON					
Bowie	442.1500	+	W3XJ		W3XJ
NORTH					
Frederick	448.1250	-	K3MAD	o(CA)exz 123.0	W8ABC
NORTH BAY					
Centerville	448.2250	-	K3ORC	es 114.8	K.I.ARC
NORTH CENTRAL					
Manchester	447.6750	-	N3KZS		N3KZS
Westminster	449.8750	-	K3PZN	el	CCARC
NORTH DELMARVA					
Chestertown	449.1750	-	WA3UJE	rs	KARS
NORTHEAST					
Bel Air	449.7750	-	WA3PFT		HarfdCoC
Colora	443.0000	+	K3UAV	elr 107.2	FORCE
Havre de Grace	449.8250	-	WA3SFJ	sz 107.2	CBRA

420-450 MHz 461
MARYLAND

Location	Output	Input	Call	Notes	Sponsor
Jarrettsville	448.4750	-	WA3DUR		WA3DUR
Shawsville	449.3750	-	W3EHT	l	W3EHT
Whiteford	449.2250	-	N3CNJ		N3CNJ
NW MD					
Dans Mountain	447.5250	-	KG8GN		KG8GN
Hancock	447.1750	-	N2OCW	l 118.8	N2OCW
SE					
Waldorf	447.1750	-	KB3BOI	o(CA)	N3QYP
SO MD					
Golden Beach	447.1250	-	W3SMD	131.8	W3SMD
SOUTH					
Croom	443.6000	+	WA3YUV		WA3YUV
Leonardtwn	449.2250	-	KA3ZYG	e	SPARC
Lexington Park	443.0500	+	WA3UMY	s	WA3UMY
St Leonard	443.3000	+	N3AGB	elr 141.3	SPARC
St Leonard	443.3000	29.5200	N3AGB	elr 141.3	SPARC
Sunderland	444.3500	+	N3AGB	l 156.7	SPARC
SOUTHERN MD					
Indian Head	442.4500	+	WB3IUT		WB3IUT
LaPlata	443.7500	+	KA3GRW		KA3GRW
WASHINGTON AREA					
Accokeek	444.5000	+	W3TOM		W3TOM
Ashton	443.1500	+	K3WX	s	ARCS
Bethesda	447.9250	144.6900	K3YGG	el	NIHRAC
Bethesda	447.9250	-	K3YGG	el	NIHRAC
Bowie	444.7000	+	WA3GPC	l	CMRG
Burtonsville	443.6500	+	WA3UTY		WA3UTY
Germantown	443.4000	+	N3EAE	ls 107.2	NERA
Germantown	444.2000	+	N3VNZ		MgyCol A
Jessup	444.0000	146.1600	WA3DZD	l 107.2	MFMA
Jessup	444.0000	223.1600	WA3DZD	l 107.2	MFMA
Jessup	444.0000	+	WA3DZD	l 107.2	MFMA
Laurel	442.5000	+	WA3WZF	e	B.A.R.F.
Rockville	442.7500	+	KV3B	o(CA)r 156.7	MARC
Rockville	443.9000	+	WA3YOO	r	MoCoRACE
Seat Pleasant	448.9250	-	N3ST	el 167.9	CMRG
Silver Spring	443.4500	+	AA3HA	156.7	AA3HA
Silver Spring	444.2500	+	WB3GXW	a	WB3GXW
Silver Spring	449.0250	-	N3AUY	el 156.7	+KD3R
Silver Spring	449.0250	29.5600	N3AUY	el 141.3	+KD3R
Washington	442.5500	+	N3UEZ	ex 100.0	+N3QIV
WEST CENTRAL					
Frederick	444.8000	+	W3SOG		Fdk ARG
Frederick	448.4250	-	K3ERM	es	Fdk ARC
Hagerstown	447.9750	-	W3CWC	e	AnttmRA
Hagerstown	448.9750	-	KA3VLG		222Weste
Jefferson	443.3000	+	K3LMS		K3LMS
Thurmont	447.5750	-	N3NRR		N3NRR
WESTERN					
Cumberland	444.0000	+	KK3L	el	KK3L
Cumberland	444.5000	+	W3YMW	118.8	Mtn ARC
McHenry	444.4250	+	KE3BA	100.0	McARC

462 420-450 MHz

MARYLAND-MASSACHUSETTS

<i>Location</i>	<i>Output</i>	<i>Input</i>	<i>Call</i>	<i>Notes</i>	<i>Sponsor</i>
WYE MILLS					
Wye Mills	442.9500	+	K3SVA	(CA)e 156.7	K3SVA
MASSACHUSETTS					
BERKSHIRES					
Adams	449.4250	-	K1FFK	oex 162.2	NoBARC
BLACKSTONE VALLEY					
Milford	446.8250	-	WA1QGU	oel 100.0	MARG
BOSTON					
Arlington	442.4000	+	WN9T	o 100.0	WN9T
Boston	444.7000	+	W1KRU	oae 88.5	BEMSARG
Boston	446.5750	-	WA1PBJ	oel 88.5	WA1PBJ
Boston	447.1750	-	WN9T	110.9	BARC
Boston	449.8750	-	N1XUK	o(CA) 127.3	RedCross
Braintree	442.5000	+	K1WN	o 118.8	BRAIN CD
Cambridge	449.7250	-	W1XM	oe 114.8	MIT UHF
Dedham	447.8750	-	AK1J	ol 88.5	AK1J
Lexington	447.5750	-	N1AU	oel 88.5	CoWireles
Medford	446.9250	-	W1KN	o 88.5	Tufts ARC
Stoneham	446.7250	-	N1NVK	o(CA)el 88.5	MMRA
Waltham	449.0750	-	WA1PBU	o	WARA
Westwood	448.1750	-	WJ1A	o	WEM
Woburn	447.3750	-	WB1FKF	o	WB1FKF
Woburn	449.8250	-	N1OMJ	o 136.5	N1OMJ
BOSTON METROWEST					
Bedford	444.1500	+	N1KXT	o(CA)l	N1KXT
Framingham	448.1750	-	WA1NVC	oex 88.5	WA1NVC
Framingham	448.2250	-	KC1HF	oel 88.5	KC1HF
Harvard	444.8000	+	KA1BII	o 114.8	KA1BII
Hopkinton	442.2500	+	K1ST	o 88.5	K1ST
Hopkinton	448.0250	-	W1FY	oelr 88.5	FARA
Marlboro	446.6750	-	KV1J	oelr 88.5	Algon ARC
Marlboro	449.2750	-	K1LU	o 100.0	MYRA
Marlboro	449.9250	-	W1MRA	o(CA)el 88.5	MMRA
Medfield	441.5000	+	N1KUE	o 88.5	Medfield C
Southboro	448.3750	-	N1FOD	e	DG ARC
Stow	442.0500	+	N1CPK	o 114.8	N1CPK
Wellesley	444.6000	+	W1TKZ	oe	W1TKZ
BOSTON SOUTH					
Bridgewater	444.5500	+	W1MV	88.5	MARA
Foxboro	448.0750	1274.1000	WA1YKF	ces	N1DZD
Kingston	447.0750	-	N1DZD	88.5	N1DZD
Walpole	448.9750	-	W1ZSA	o 141.3	WEM
Walpole	449.6750	-	N1UEC	o 146.2	N1UEC
CAPE & ISLANDS					
Dennis	443.5000	+	K1PBO	141.3	K1PBO
Falmouth	444.2500	+	WA1GPO	o 141.3	FARA
CENTRAL					
Auburn	443.9000	+	K1WPO	o 100.0	K1WPO

MASSACHUSETTS

<i>Location</i>	<i>Output</i>	<i>Input</i>	<i>Call</i>	<i>Notes</i>	<i>Sponsor</i>
Belchertown	443.7000	+	KD1XP	71.9	KD1XP
Clinton	442.3000	+	N1KUB	o 88.5	N1KUB
Clinton	444.3500	+	N1KUB	o 88.5	N1KUB
Fitchburg	442.1000	+	KA1SRD	oel 88.5	KA1SRD
Fitchburg	442.9250	+	WB1EWS	oel 88.5	WB1FVK
Leyden	442.2000	+	KD1XP	71.9	KD1XP
N Brookfield	448.3250	-	N1FRY	oe 88.5	BARA
Paxton	445.7250	-	K1WPO	o 88.5	K1WPO
Paxton	448.1250	-	K1WPO	o 88.5	K1WPO
Princeton	448.6250	-	W1OJ	elrx 88.5	W1OJ
Rutland	442.8500	+	KA1AQP	o 100.0	N1ZTD
Winchendon	441.3000	+	WB1EWS	ol 88.5	WB1EWS
Worcester	444.9000	+	WA1VVT	o 100.0	WA1VVT
Worcester	449.0250	-	W1WPI	ol 88.5	W1WPI
MERRIMAC VALLEY					
Andover	443.2000	+	WB4HFN	o 88.5	WB4HFN
Dracut	442.7000	+	N1HND	o(CA)t	BHRA
Haverhill	441.8500	+	N1DOA	127.3	N1DOA
Lawrence	447.6250	-	N1EXC	o	N1EXC
Lowell	448.8250	-	WA1GRC	oel 88.5	WangARC
Methuen	443.0500	+	KC2LT	o 88.5	KC2LT
Pepperell	442.9000	+	KB1FJ	oer 100.0	KB1FJ
Pepperell	447.8250	1270.4000	WA1VVH	ces	+WB1CMG
Westford	442.4500	+	WB1GOF	aelrz 88.5	PART
Wilmington	444.1000	+	N1LHP	o 123.0	N1LHP
Wilmington	449.4750	-	N1ZIK	151.4	N1ZIK
NORTH SHORE					
Danvers	442.8000	+	W1KVQ	oaez 118.8	NSRA
Danvers	444.4000	+	W1NGX	o 123.0	AVOE+
Haverhill	447.2750	-	K1KKM	o(CA)el	Pent RA
Lynn	442.7500	+	W1LRX	ol 123.0	W1DVG
Lynn	444.7500	+	W1DVG	ol 123.0	W1DVG
Lynn	447.2250	-	NC1U	o 88.5	NC1U
Magnolia	443.7000	+	W1RK	o	W1RK
N Reading	446.8750	-	N1FOS	o 88.5	N1FOS
Peabody	447.0250	-	N1FBG	o 110.9	N1FBG
Reading	446.5250	-	WA1RHN	o 151.4	ReadingCD
Saugus	444.3000	+	N1OHN	o(CA) 123.0	N1OHN
PIONEER VALLEY					
Deerfield	442.2000	+	KD1XP	o 162.2	KD1XP
GreenField	448.8750	-	KB1BSS	oel 136.5	FCARC
SOUTH COASTAL					
Assonet	441.4000	+	WG1U	ol 192.8	WG1U
Dartmouth	443.8000	+	W1RJC	o(CA)ez 88.5	W1RJC
Fall River	444.3500	+	W1ACT	o(CA)e 88.5	FRARC
New Bedford	442.3500	+	N1QWW	o(CA) 141.3	N1QWW
Westport	443.4500	+	K1MYL	oer 88.5	K1MYL

464 420-450 MHz**MASSACHUSETTS-MICHIGAN**

<i>Location</i>	<i>Output</i>	<i>Input</i>	<i>Call</i>	<i>Notes</i>	<i>Sponsor</i>
SOUTH SHORE					
Abington	448.7250	-	WA1MNO	o 88.5	WA1MNO
Plymouth	446.6250	-	NC1K	oael	MARC
SPRINGFIELD					
Holyoke	443.2000	+	W1TOM	oer 114.8	M TOMARA
Montgomery	449.2250	-	N1AGV	o	MTARA
MICHIGAN					
LOWER PEN NORTHEAST					
Alpena	442.4750	+	N8BIT	oaelrsz 100.0	8BITRG
Bad Axe	443.5500	+	KA8WYN	oelWXX 114.8	KA8WYN
Bay City	444.5000	+	KB8YUR	oaelrwx 123.0	BAARC
Beaverton	442.8500	+	WD8KUF	oe	WD8KUF
Clare	443.0250	+	KG8XS	oerWX	KG8XS
Frankenmuth	442.4500	+	WK8Z	o	RAF
Hale	444.2750	+	K5EKP	oerWXX 141.3	K5EKP RS
Lupton	444.4750	+	K5EKP	oaDCSer WXX 141.3	K5EKP RS
Luzerne	442.1500	+	K8GER	oaeWX	K8GER
Midland	444.3500	+	WB8WNF	o(CA) 131.8	PRA
Oscoda	444.9000	+	KB8RWG	oarWX	KB8RWG
Roscommon	443.1000	+	WF8R	o	WF8R
Saginaw	444.6750	+	KC8CAR	o	MMW
Tawas	444.5500	+	KA8AIP	oarWX	ICARE
Watrousville	442.5000	+	N8UT	oalrwx 91.5	AREA
West Branch	444.8000	+	K5EKP	oaDCSer WX 100.0	K5EKP RS
LOWER PEN NORTHWEST					
Big Rapids	443.9000	+	KB8QOI	oerWXz	BRAARC
Blanchard	443.3250	+	N8HVZ	o	N8HVZ
Cadillac	444.8250	+	WB8WIV	o	WEXARC
Freesoil	443.3500	+	W8VHF	o	W8VHF
Hart	443.6750	+	W8VTM	oar	OCARS
Holton	444.6750	+	N8DWZ	oerWXz	WD8MKG
Lake Ann	444.7250	+	N7LMJ	oal 114.8	N7LMJ
Mancelona	442.8000	+	K8WQK	oe	Cherryland A
Mt Pleasant	442.8250	+	N8UXR	oe 100.0	N8UXR
South Boardman	444.9250	+	KG8CU	oewX	KB8UTJ
Stutsmanville	442.3750	+	N8DNX	oaelWXz 107.2	N8DNX
Stutsmanville	443.3750	+	N8DNX	oaelWXz 107.2	N8DNX
Traverse City	442.0250	+	W8TVC	o 114.8	W8TVC
Traverse City	442.5000	+	W8SGR	oe	CARC
LOWER PEN SOUTHEAST					
Adrian	443.3750	+	N8QZO	o(CA)e 107.2	N8QZO

<i>Location</i>	<i>Output</i>	<i>Input</i>	<i>Call</i>	<i>Notes</i>	<i>Sponsor</i>
Ann Arbor	443.5000	+	W8PGW	ox	ARROW
Ann Arbor	444.9750	+	WD8DPA	o(CA)el 107.2	WD8PA
Avoca	443.3000	+	N8ERV	o	N8ERV
Bridgeport	443.4000	+	KC8BXI	oarWX 156.7	KC8BXI
Brighton	443.2000	+	K8IF	o	K8BX
Brighton	443.8750	+	WA1LRL	o(CA)ers WXZ	WA1LRL
Brighton	444.4250	+	K8KWH	o 118.8	WD8OQQ
Burton	443.7500	+	N8DI	o(CA)e 88.5	N8DI
Burton	444.6000	+	WB8INH	oael	FAIR
Chelsea	443.5750	+	NT8F	oaerWXz	CARC
Clio	442.9750	+	N8NE	oae	FAIR
Dansville	444.5750	+	N8OBU	c(CA)el	N8OBU
Davison	442.8750	+	N8XCW	o(CA)	N8XCW
Dearborn	442.8000	+	WR8DAR	o(CA)ers 107.2	RADAR
Dearborn	443.2500	+	N8BK	c(CA)e	FordComS
Dearborn	443.4250	+	K8UTT	o 107.2	Ford ARL
Detroit	441.1250	+	WB8WKA	o	WB8WKA
Detroit	443.0250	+	KC8DCS	oaDCSrz 107.2	SpiritARC
Detroit	443.0750	+	WW8GM	o(CA)er WXz 123.0	GMARC
Detroit	443.3250	+	N8DXG	o 107.2	MetroARC
Detroit	444.0000	+	WB8CQP	oDCS 107.2	DRCG
Dundee	442.8250	+	WA8EFK	oers 100.0	RRRA
Durand	442.6250	+	N8IES	oIrsWX 100.0	N8IES
East Lansing	440.5000	+	W8MSU	o 77.0	MSUARC
Farmington Hills	442.7000	+	WA8SEL	o 100.0	FARC
Fenton	443.9750	+	W8VHB	oaexz	FAARA
Flint	444.2000	+	W8ACW	oapz	GCRC
Flint	444.4500	+	N8JYI	oal	N8JYI
Fostoria	443.4500	+	W8ECG	oelrsWX	KG8ID
Frankenmuth	444.0250	+	KB8SWR	o	KB8SWR
Garden City	444.7250	+	KA8SPW	o(CA)er 107.2	GCARC
Hell	442.6750	+	WD8PMV	c	WD8PMV
Howell	444.5250	+	N8FVF	oe	N8FVF
Lake Orion	442.5750	+	N8AES	o 88.5	N8AES
Lapeer	442.7500	+	W8LAP	oaerWXz	LCARA
Lenox	442.0750	+	W8UHF	o	W8UHF
Livonia	442.2250	+	KV8G	c(CA)es	KV8G
Livonia	444.8250	+	W8BYB	o(CA) 107.2	SARA
Luna Pier	444.5500	+	N8OSC	oe 100.0	N8OSC
Mayville	444.3750	+	WB8INH	oael	FAIR
Milford	442.1500	+	K1DE	oaerWX 100.0	K1DE

466 420-450 MHz

MICHIGAN

<i>Location</i>	<i>Output</i>	<i>Input</i>	<i>Call</i>	<i>Notes</i>	<i>Sponsor</i>
Milford	443.3500	+	N8LBJ	oae	N8LBJ
Munith	442.3250	+	KB8UB	cel	KB8UB
New Hudson	442.7750	+	N8BK	o 107.2	N8BK
Northville	443.1000	+	W8ICN	oae 82.5	W8ICN
Novi	444.8000	+	NC8H	oe 110.9	NARC
Owosso	442.4000	+	N8DVH	oaeWX	N8DVH
Owosso	444.3000	+	WB8BRA	o(CA)	WB8BRA
Oxford	443.0000	+	KA8CSH	o	KA8CSH
Petersburg	442.2000	+	KC8HIG	o(CA)s	HamaLotAR
Plymouth	444.1000	+	K8HEW	o(CA)	K8HEW
Pontiac	443.8250	+	WN8G	o	WN8G
Pontiac	443.9250	+	W8OAK	oaeWX 107.2	OCARPSC
Rankin	444.1500	+	WD8JOF	oal	RARG
Rochester Hills	442.9250	+	K8RO	o(CA)	LCARC
Romeo	442.5500	+	WA1APX	o	WARTS
Romeo	443.5250	+	N8MCD	o	N8MCD
Royal Oak	443.7250	+	KA8ZRR	o(CA)el 100.0	KA8ZRR
Southfield	442.1000	+	KC8LIY	oWX	KC8LIY/KA8
Southfield	442.6000	+	K8FBI	c	FBIRC
Southfield	442.6500	+	N8CCV	oelx 100.0	N8CCV
Southfield	443.2250	+	W8HP	oarWX 100.0	DART
Southfield	443.4750	+	KB8PO	oar 107.2	KB8PO
Southfield	443.6000	+	K8RAU	o	K8RAU
Southfield	444.6250	+	WB8ZLG	o	WB8ZLG
St Clair Shores	442.0000	+	N8BJZ	o	MRRA
Sterling Heights	444.7750	+	N8FNO	c	Ford TL-NC
Swartz Creek	444.2500	+	W8NS	oae 100.0	W8NS
Warren	443.5500	+	KA8WYN	celWXx	KA8WYN
Waterford	442.3750	+	W8JIM	ct	WD8DWO
Waterford	442.4750	+	W8JIM	o(CA)elp sWXz 85.4	W8JIM
Westland	443.1250	+	N8DJP	olrs 107.2	N8DJP
Westland	443.2750	+	N8ISK	o(CA)erz 107.2	N8ISK
White Lake	444.0750	+	WB8VTW	o	WB8VTW
Ypsilanti	443.1500	+	KB8RF	o 107.2	194 ARC
LOWER PEN SOUTHWEST					
Battle Creek	443.9500	+	W8DF	oWXx 94.8	SMARS
Berrien Springs	442.7750	+	W8MAI	oelrsWX 88.5	BARA
Berrien Springs	444.0250	+	KE4PM	oe	KE4PM
Cassopolis	443.5500	+	N8VPZ	oarWX	N8VPZ
Cedar Springs	443.0750	+	NW8J	oae 94.8	NW8J
Centerville	442.1500	+	N8IYX	o(CA)ers	ARPSA
Charlotte	443.6250	+	N8HEE	oaelrs WXz 100.0	EFFECT
Coldwater	443.3000	+	WD8KAF	oaeWX 123.0	BCARC

**420-450 MHz 467
MICHIGAN**

<i>Location</i>	<i>Output</i>	<i>Input</i>	<i>Call</i>	<i>Notes</i>	<i>Sponsor</i>
Crystal Lake	442.1250	+	KB8LCY	ox	KB8LCY
Dimondale	442.0500	+	N9CVU	o aerz 100.0	N9CVU
Eagle	442.7250	+	KB8SXX	o(CA)l 100.0	KB8SXX
Fruitport	442.3000	+	KE8LZ	ol 94.8	KE8LZ
Grand Haven	443.7750	+	W8GVK	o 94.8	W8GVK
Grand Ledge	442.5250	+	KB8HWT	ol	KB8HWT
Grand Rapids	442.0000	+	K8EFK	ox 141.3	K8EFK
Grand Rapids	442.1750	+	K8SN	oaesWxx 114.8	K8SN
Grand Rapids	443.8000	+	KA8YSM	oaelWxx z	IRA
Grand Rapids	444.1000	+	N8NET	o(CA)e WXz	N8NET
Grand Rapids	444.4000	+	K8EX	oaelz	GRARA
Grand Rapids	444.6250	+	KD8CP	oa 94.8	KD8CP
Grand Rapids	444.9000	+	K8IHY	oaez 94.8	K8IHY
Hanover	444.1750	+	K8WQB	o(CA)elp WXz 123.0	K8WQB
Hastings	444.2250	+	KB8SEM	o 167.9	KB8SEM
Holland	443.8250	+	K8DAA	oelrsWX 94.8	HARC
Holt	444.9250	+	KE8DR	oael	Delhi UHF
Jackson	443.1750	+	WD8EEQ	oarWxx 77.0	WD8EEQ
Kalamazoo	444.6500	+	W8VY	oe 131.8	KARC
Kalamazoo	444.8750	+	K8KZO	o	SMART
Lansing	442.0250	+	N8JFB	o	N8JFB
Lansing	442.4250	+	KD8PA	oaWX	KD8PA
Lansing	444.7500	+	N8KRF	oae 100.0	N8KRF
Lawton	444.4750	+	N8GH	oel 94.8	N8GH
Mason	443.7000	+	WB8RJY	o(CA)el	WB8RJY
Muskegon	442.9500	+	N8KQQ	oael 94.8	N8KQQ
Muskegon	443.2000	+	N8UKF	oael 94.8	N8UKF
Muskegon	444.5500	+	W8ZHO	o 94.8	MAARC
Oshtemo	444.8250	+	N8IYX	oel	N8IYX
Paw Paw	444.0750	+	N8DAN	oaez 94.8	N8DAN
Paw paw	444.9750	+	KB6WJ	o	K8CRH
Rockford	442.0750	+	K8KWD	o 114.8	K8KWD
Saranac	443.8500	+	N8TSJ	oe	N8TSJ
Sister Lakes	442.2750	+	W8MAI	oe	BARA
Sparta	444.7750	+	AB8MS	olpx 94.8	AB8MS
St Johns	444.8500	+	WA8RZJ	oelrWX 141.3	CCARA
Wacousta	444.1250	+	N8DEF	oerWX 100.0	WIRE
Whitehall	443.2500	+	K8COP	ox 94.8	K8COP
UPPER PEN CENT					
Escanaba	444.3000	+	WD8RTH	o	WD8RTH
Iron Mountain	444.8500	+	WA8FXQ	o(CA)e 100.0	MichACon
Ishpeming	444.2000	+	N8PUM	oe	CUPRA

468 420-450 MHz
MICHIGAN-MINNESOTA

<i>Location</i>	<i>Output</i>	<i>Input</i>	<i>Call</i>	<i>Notes</i>	<i>Sponsor</i>
Marquette	444.8000	+	KE8IL	oa 100.0	MrquttRA
Menominee	444.0750	+	W8PIF	oe	M&MARC
UPPER PEN EAST					
Newberry	444.9000	+	W8CJB	o 131.8	W8CJB
SaultSte Marie	442.8500	+	KB8SKC	o(CA)e	KB8SKC
UPPER PEN WEST					
Gaastra	444.1750	+	N8IEQ	o	IRARC
Houghton	444.5000	+	W8YY	oaz	HuskyARC

MINNESOTA

FREQUENCY USAGE

Statewide	442.7000	+	SNP NON COORDINATED		
Statewide	443.7000	+	SNP		
Statewide	444.3250	+	SNP		
Statewide	444.7250	+	SNP		
Statewide	445.9750		SIMPLEX/REMOTE BASE		
Statewide	446.0250		SIMPLEX/REMOTE BASE		

CENTRAL

Avon	443.6500	+	KG0CV	oe 85.4	KG0CV
Big Lake	443.6000	+	N0JDH	oe 114.8	SHERBCRG
Cambridge	443.9750	+	KB0RRV	oae	ISCNTYSEC
Foreston	443.6750	+	N0GOI	o 114.8	MAGIC
St Cloud	444.3500	+	W7LKA	o	STCLD U

DULUTH

Duluth	443.2000	+	KA0JZV	oae	KA0JZV
				L(29.680)	
Duluth	443.7500	+	N0BZZ	o	N0BZZ
Duluth	444.1000	+	W0GKP	ol	ARROWHDR
Duluth	444.3000	+	WD8RFS	olp 103.5	+WD8RFS
Duluth	444.7000	+	N0BNG	o	N0BNG
Duluth	444.9750	+	N0WEZ	o	KB0LBS
Esko	442.6000	+	N0NXA	ol 94.8	N0NXA
Proctor	443.1500	+	KA0JZV	oe	KA0JZV
Proctor	444.5000	+	WA0RXB	o	WA0RXB

EAST CENTRAL

North Branch	442.9500	+	N0KVL	oL(6M) 100.0	N0KVL
North Branch	443.8750	+	K0DMF	oae 114.8	KODMF

MPLS-ST PAUL

Afton	443.3500	+	N0ODO	ol 88.5	N0ODO
Andover	443.5500	+	W0PJH	c	W0PJH
Bayport	443.4500	+	WB0OND	oe	WASHCNTY
				L(443.250)	
Blaine	443.1000	+	WB0OND	oael 100.0	SARCASM
Blaine	443.4000	+	KG0BP	oael	KG0BP
Brooklyn Ctr	444.3250	+	NQ0H	# 131.8	NQ0H
Burnsville	442.4000	+	WJ7X	oe	WJ7X
				L(442.00) 91.5	
Burnsville	444.3000	+	W0BU	oae 114.8	TCRC
Burnsville	444.7250	+	N0KP	# 100.0	SCAN
Cologne	444.6000	+	N0KP	oeRB	SCAN
				EXP	

MINNESOTA

Location	Output	Input	Call	Notes	Sponsor
Columbia Hts	444.0000	+	WBØBWL	o	MNLINK
				L(145.21)	
Columbia Hts	444.5500	+	KØHPY	oe	KØHPY
Columbia Hts	444.7500	+	NØFKM	ol 114.8	NOFKM
Coon Rapids	443.0000	+	KAØKMJ	# 100.0	KAØKMJ
Elk River	443.0750	+	NØWEM	o 114.8	NØWEM
Elko	442.0000	+	WJ7X	oa	WJ7X
				L(442.4)	131.8
Falcon Hts	443.9250	+	KBØGGT	o 100.0	FALHTARES
Fridley	444.5250	+	WØMDT	oRB	MEDTRONI
				114.8	
Gem Lake	444.9500	+	WRØDK	o 114.8	+KØLAV
Golden Valley	444.5000	+	WØPZT	c	MARC
Little Canada	444.0750	+	K9EQ	c(CA)el	K9EQ
Maplewood	444.8250	+	WØJH	o	3M ARC
Medina	444.1750	+	WRØG	oe 114.8	HENNRACE
Mpls	442.9250	+	KØFHC	orx	NARA
				114.8/127.3	
Mpls	443.1500	+	KAØSQO	oe 127.3	KAØSQO
Mpls	443.3000	+	NØNKI	o	NØNKI
Mpls	443.9500	+	KØGTT	o 151.4	KØGTT
Mpls	444.1250	+	WØEF	o 114.8	TCFMCLUB
Mpls	444.1750	+	WRØG	oe 127.3	HENNRACE
Mpls	444.4250	+	WØYC	o	UOFM RC
				L(147.15)	
Mpls	444.6500	+	NØBVE	o	MRHA
				L(145.45 & 53.45)	
Mpls	444.7750	+	NØGY Y	o(CA)z	NØGY Y
Mpls	444.9000	+	NØDCA	o	2966RPTGP
Mpls	444.9750	+	KØMSP	ce	MIDWESTR
New Brighton	443.4250	+	KBØWDS	oae 100.0	NØYNT
New Hope	444.7000	+	WBØYTX	o 100.0	WBØYTX
Otsego	442.9000	+	KØFHC	c	NARA
Otsego	442.9750	+	KØFHC	o 114.8	NARA
Plymouth	444.2000	+	WDØFSC	c	WDØFSC
Plymouth	444.3750	+	NØFWG	o 114.8	+NOGEF
Robbinsdale	444.7250	+	KØLTC	# 162.2	RARC
Shakopee	444.3250	+	NQØH	# 114.8	NQØH
Shoreview	442.6000	+	NØNAS	o 167.9	RAMCOESV
St Louis Park	444.1000	+	WØEF	ox 114.8	TCFMCLUB
St Paul	444.0500	+	KAØJLB	ol	MAGIC
St Paul	444.8000	+	WDØHWT	o 114.8	MARA
White Bear Lk	444.2500	+	WDØHWT	ol 100.0	MARA
Woodbury	443.0500	+	KFØZM	o 114.8	MAGIC
NORTH CENTRAL					
Bemidji	444.0250	+	NIØK	o	PAULBRC
				L(SUPERLINK)	71.9
Brainerd	444.9250	+	WØUJ	o	BAARC
Gheen Hill	443.0000	+	WVØO	#	KCARS
Pequot Lakes	444.9500	+	KBØSYA	o	BRNLKARA
				L(147.09)	
Warroad	443.0000	+	NØMHO	#I	LKOFWRPT

470 420-450 MHz**MINNESOTA-MISSISSIPPI**

<i>Location</i>	<i>Output</i>	<i>Input</i>	<i>Call</i>	<i>Notes</i>	<i>Sponsor</i>
NORTHEAST					
Canyon	443.3500	+	KA0JZV	oe L(443.200)	KA0JZV
Ely	444.1250	+	WD8RFS	o	+N0GEF
Gilbert	443.5000	+	N0AXP	o 151.4	N0AXP
Grand Marais	444.2500	+	W0BBN	o	BWARC
Hibbing	444.2000	+	N0SDM	o 107.2	N0SDM
Hibbing	444.8000	+	WD8RFS	o	N0EUR
NORTHWEST					
Fergus Falls	444.2000	+	K0QIK	oae	LKREGARC
Karlstad	444.9750	+	KA0NWV	oa	KA0NWV
Park Rapids	444.9000	+	KF0KP	oa	SMOKHLAR
Wannaska	444.7000	+	N0LAH	oel 118.8	LKOWORPT
SOUTH CENTRAL					
Albert Lea	443.5250	+	WA0RAX	e 100.0	ALARC
Mankato	443.6500	+	WA2OFZ	o(CA)e WX 114.8	WA2OFZ
Mankato	444.6750	+	N0CAJ	o 100.0	N0CAJ
St Peter	444.1500	+	WQ0A	o	SCAN
Waseca	442.3000	+	WJ7X	oael 91.5	WJ7X
Waseca	443.7500	+	WA0CJU	oe	VIKINGARS
SOUTHEAST					
Austin	443.5000	+	N0RZO	oa	RVRLNDTC
Faribault	444.6250	+	WB0NKX	oae 100.0	WB0NKX
Owatonna	444.4500	+	WB0VAK	oael	WB0VAK
Red Wing	442.2500	+	K0FFP	o 136.5	K0FFP
Rochester	443.8500	+	W0MXW	o	ROCHARC
Spring Valley	444.5250	+	N0ZOD	oae	BLUFLDSE
Winona	444.2250	+	WB0BDI	oae L(146.835)	WINONARC
Winona	444.9750	+	WD0ELS	o 123.0	WD0ELS
SOUTHWEST					
Chandler	444.0750	+	N0PKZ	oael 136.5	NOPKZ
Wabasso	444.5250	+	KB0CGJ	oael 141.3	REDWARA
STATEWIDE					
Statewide	443.0000	+	SNP		SNP
WEST CENTRAL					
Alexandria	442.0250	+	W0ALX	oe 88.5	RUNESARC
Willmar	444.8000	+	W0WUG	o	RURALARE
MISSISSIPPI					
Aberdeen	444.4500	+	KD5AHI		MONROE C
Amory	444.8250	+	KB5DSN	o	
Byhalia	444.3000	+	N4DRL	oaelz	N4DRL
Clermont Harbr	444.1500	+	WD5BJT	oal 77.0	WD5BJT
Clinton	444.0000	+	KG5YV	o 100.0	JARC, INC
Ellisville	442.2000	+	N5DWU	o(CA)e 167.9	N5DWU/N5H
Ellisville	442.2500	+	N5DWU	oel 167.9	N5DWU/N5H
Gautier	443.4500	+	KC5LCW	o 123.0	KC5LCW

420-450 MHz 471
MISSISSIPPI-MISSOURI

<i>Location</i>	<i>Output</i>	<i>Input</i>	<i>Call</i>	<i>Notes</i>	<i>Sponsor</i>
Gloster	443.8250	+	N5ZNS	oez	N5ZNS
Greenville	444.6750	+	N5PS	aelp	G.R.A. INC
Hattiesburg	443.7000	+	K5PN	o 136.5	HATTIESBU
Hazlehurst	443.9500	+	N5ZDF	o 100.0	
Heidelberg	444.3000	+	KC5RC	oe 100.0	JONES CO
Hickory Flat	444.7250	+	W4ZCD	o 179.9	
Indianola	444.8500	+	AB5DU	o 136.5	AB5DU
Jackson	444.4500	+	KB5LCL	o(CA) RB	141.3
Jackson	444.6000	+	KB5CO	o 100.0	JARC, INC
Jackson	444.7000	+	NC5Y	o	NC5Y
Jackson	444.8000	+	KB5CO	o	
Jackson, East	443.6250	+	AA5RZ	o	
McComb	444.8750	+	N5HTQ	o 100.0	
Meridian	444.1000	+	KB5BRZ	oeRB	WB5AKR
				131.8	
Meridian	444.5000	+	W5LRG	oe 107.2	LOUDERDA
Natchez	443.8000	+	N5IAT	oae	N5IAT
Nettleton	444.6250	+	AB5MU	oa 192.8	AB5MU
New Albany	444.1500	+	WB5YCR	o	NEMARC
New Hebron	444.5250	+	N5NNI	oae	N5MRS
O'reilly	444.9750	+	N5PS	o(CA)el	DELTA ARA
				100.0	
Pearl	444.3750	+	KB5HAV	oae 88.5	
Petal	443.3500	+	W5CJR	o(CA)t	PAWS
Philadelphia	444.9500	+	WB5YGI	oe	NESHOBA A
Picayune	443.7250	+	KE5LT	o 179.9	KE5LT
Pinola	444.8500	+	KC5LXF	o	KC5LXF
Port Gibson	444.5750	+	KC5CLM	o 141.3	
Raymond	443.6000	+	W5PPB	oe 77.0	K5HYE
Richton	444.6250	+	N5OCF	o(CA) RB	N5OCF
Southaven	443.5750	+	NU5O	o 77.0	NU5O
Southaven	444.9250	+	N5PYQ	oe 107.2	SRA
Starkville	444.7500	+	KD5GVU	o(CA) RB	KD5GVU
Stennis Spc Ce	444.6500	+	WB4FUR	o	NASA/SSC
Tupelo	444.9500	+	N5VGK	oe 192.8	
Vicksburg	444.9250	+	WB5TTE	oaeRBz	WB5TTE
Vossburg	442.7250	+	N5LRQ	o 167.9	
Walls	444.6500	+	N5NBG	o	
Waynesboro	443.5000	+	W5SAR	caRB	W5SAR
Waynesboro	443.5500	+	W5SAR	o	W5SAR
West Point	443.4500	+	N5WXD	o	KC5LIO
Wiggins	443.3000	+	KB5DZJ	o(CA)e	KB5DZJ
				167.9	

MISSOURI

BRANSON

Branson 444.5250 + WB0ZVQ oel HollistRG

CENTRAL

Centralia 444.8000 + W9KGJ o(CA)ez 103.5

Clark 442.1250 + N0FPE o(CA)e N0FPE
127.3

Clark 444.3750 + N0FPE oe N0FPE

Fulton 443.5750 + KB0NXX o 110.9 KB0NXX

472 420-450 MHz

MISSOURI

<i>Location</i>	<i>Output</i>	<i>Input</i>	<i>Call</i>	<i>Notes</i>	<i>Sponsor</i>
Laurie	444.5000	+	NØQVO	oe 127.3	
Mexico	444.8250	+	NØRTI	oaz	AudrainARC
Moberly	443.9750	+	KØMOB	o	TriCtARC
COLUMBIA/JEFF CITY					
California	444.2500	+	KBØHNR	o	
Columbia	443.0250	+	NØPBM	oel	PERC
Columbia	443.0500	+	NMØN	o 186.2	BYRG
Columbia	443.1000	+	WØZLN	ol 186.2	UMARC
Columbia	444.4500	+	NØFPE	oel	NØFPE
Columbia	444.7000	+	WØSMI	ols 77.0	ShowMeINT
Columbia	444.9750	+	NØLBA	o(CA)er	NØLBA
Holt's Summit	444.1750	+	KBØNXX	o(CA)e 110.9	KBØNXX
Jefferson City	443.1750	+	WØSMI	oels 77.0	ShowMeINT
EAST CENTRAL					
De Soto	442.8500	+	KØMGU	o	KØMGU
Farmington	443.6750	+	KØOWG	o 100.0	
Foristell	444.4750	+	WØECA	oels 77.0	ECA OF ST
High Hill	444.0250	+	WØSMI	ol 77.0	ShowMeINT
Leslie	444.0750	+	KBØTWT		KBØTWT
Potosi	444.4000	+	KAØITI	o	KAØITI
Ste Genevieve	444.3250	+	NØSNX	o	NØSNX
Washington	444.1000	+	NØMFD	o 151.4	NØMFD
Washington	444.3500	+	WAØFYA	o(CA)ez 141.3	ZBARC
JOPLIN					
Joplin	443.4750	+	WBØUPB	o	4StARCP
KANSAS CITY METRO					
Blue Springs	444.9500	+	KBØVBN	oe 107.2	BLUSPRRP
Excelsior Spgs	443.3250	+	KCØDGB	c(CA)e 141.3	KØBSJ
Excelsior Spgs	444.3000	+	KBØONY	o 114.8	
Grain Valley	444.2750	+	KBØTHQ	o(CA)ez 151.4	PHRRL
Grandview	444.6000	+	KØLW	o(CA)elr 186.2	BYRG
Hoover	442.0750	+	KAØFKL	o 151.4	
Independence	444.5000	+	WØAT	o	WØAT
Independence	444.5750	+	NØOEV	ol 186.2	
Kansas City	442.0000	+	KEØPZ	o(CA)el 186.2	BYRG
Kansas City	442.4000	+	KØLW	c(CA)el	BYRG
Kansas City	443.1000	+	NGØN	o	BYRG
Kansas City	443.3500	+	WVØT	o(CA)	SEIDKR
Kansas City	443.4000	+	KØLW	c(CA)el	BYRG
Kansas City	443.6500	+	KSØOP	c	OPARC
Kansas City	443.6750	+	KØSUN	o(CA)elrz 131.8	SUNFLOWE
Kansas City	443.7750	+	WAØNQA	o	ArtShrnRC
Kansas City	444.0250	+	N4MSE	cel	BYRG
Kansas City	444.0500	+	WAØQFJ	oer	TWA ARC
Kansas City	444.1250	+	NØNKX	o(CA) 123.0	NØNKX

MISSOURI

Location	Output	Input	Call	Notes	Sponsor
Kansas City	444.3500	+	N0AAP	o	N0AAP
Kansas City KS	426.2500	439.2500	WR0ATV	oer	KC ATV Gp
Kansas City KS	442.1000	+	KB0VDA	o(CA)r 167.9	KB0LRB
Kansas City KS	442.5500	+	WR0BPU	oel 186.2	BPUARS
Kansas City KS	442.8500	+	WD0GQA	c(CA)	BYRG
Kansas City KS	442.9750	+	N0EUH	c(CA)el	BYRG
Kansas City KS	443.8500	+	WD0GQA	o(CA) 107.2	BYRG
Kansas City KS	444.0000	+	N0HYG	oe	N0HYG
Kansas City KS	444.2500	+	WA0VXQ	o(CA) 151.4	KCARC
Kansas City KS	444.5500	+	N0EUH	c(CA)el	KCDX/BYRG
Kansas City KS	444.8500	+	WB0NSQ	oelr	WB0NSQ
Kearney	443.9000	+	KB0EQV	o(CA)e 127.3	K0RDF
Kearney	444.2000	+	K0KMO	o(CA)el	MJARS
Kingsville	444.3750	+	N0NDP	o 107.2	N0NDP
Lenexa KS	442.6000	+	K0LW	c(CA)el	BYRG
Lenexa KS	443.0000	+	K0HAM	o(CA)elrz 88.5	NE KS ARC
Liberty	443.3750	+	N0ESD	o 192.8	
McLouth KS	444.9750	+	N0EUH	o 186.2	BYRG
Odessa	444.5250	+	K0KVA	oe	K0KVA
Olathe KS	442.2000	+	KE5BR	o(CA)ez	SFTARC
Olathe KS	444.7000	+	N0HDB	o(CA)z	N0HDB
Peculiar	442.0250	+	K0LW	c(CA)el	BYRG
Platte City	444.1500	+	W5USI	o	W5USI
Raymore	443.0750	+	N0YRO	o	
Raytown	442.3000	+	WA0JSA	o	MidAmerFM
Roeland Park KS	443.7250	+	W0ERH	o(CA)er	JCRAC
Shawnee Msn KS	444.7500	+	WB0RJQ	c(CA)elr	WB0RJQ
Smithville	443.6250	+	N0VER	c 114.8	
NORTHWEST					
Graham	444.4750	+	N0GGU	o 146.2	N0GGU
Maysville	443.8000	+	K0RIC	oes	K0RIC
ROLLA					
Rolla	443.8250	+	W0EEE	o(CA)lz	UMR ARC
SOUTH CENTRAL					
Belle	442.6000	+	N0VHN	o 127.3	
Bourbon	444.3750	+	N9HWU	o 103.5	
Gainesville	444.3500	+	WB0JJJ	oaerz	ARCO
Mountain Grove	444.9500	+	K0KNC	oaez	ToARC
Salem	442.4500	+	KB0WLF	oaelz 77.0	FLASH
SOUTHEAST					
Poplar Bluff	444.9250	+	N0KES		
SOUTHWEST					
Carthage	444.7500	+	N0ZSG		
Highlandville	442.1250	+	WA6JGM		
Highlandville	444.8750	+	KD4WOV		
Hollister	443.9000	+	KC5YJY	o 100.0	

474 420-450 MHz

MISSOURI

Location	Output	Input	Call	Notes	Sponsor
Kimberling Cty	444.3000	+	N0NWP	o	N0NWP
Monett	444.6500	+	K0SQS	o 123.0	K0SQS
Nevada	444.0000	+	K0CB	o	K0CB
Springfield	444.2000	+	W5CBC	o	
SPRINGFIELD					
Springfield	444.0500	+	W9XO	oe 77.0	W9XO
Springfield	444.4000	+	W0EBE	o(CA)ez 162.2	SW MO ARC
Springfield	444.6000	+	W6OQS	oe 77.0	CCARS
Springfield	444.7250	+	W0YKE	o	SMSU ARC
Springfield	444.7750	+	W0NXU	o	W0NXU
Springfield	444.8250	+	W0EBE	o	SW MO ARC
ST JOSEPH					
St Joseph	443.5000	+	WA7KKP		
St Joseph	444.7750	+	WD0BBR	oe	WD0BBR
St Joseph	444.9250	+	WA0HBX	oe 110.9	WA0HBX
ST LOUIS METRO					
Berkeley	443.6500	+	KB0PE	c	KB0PE
Bridgeton	443.4500	+	KB0TUD	oe	NWAR/EAsn
Clayton	442.1000	+	KB0MWG		STL Rpt
Clayton	444.0000	+	K0CEH		
Crystal City	443.6250	+	K0TPX	o 100.0	TwncityARC
Festus	443.9500	+	N0VO	oaez	AB0QG
Harvester	444.1250	+	KE0HM	oae	KE0HM
Hazelwood	443.2250	+	KB0UAB	o(CA) 146.2	
High Ridge	444.5500	+	K0RWU	c(CA)l	
High Ridge	444.7500	+	K0RWU	c(CA)l	
High Ridge	444.8500	+	WA0ZPD	c(CA)	
Imperial	442.5000	+	KE0PE	o(CA)e	KE0PE
New Haven	444.9000	+	KA0BWH	o	
Olivette	443.0750	+	W0SRC	oe 141.3	SuburbanRC
St Charles	443.2500	+	N0KQG	o	
St Charles	444.7750	+	KA0RFO	o(CA)el	Lake Link
St Louis	421.2500	923.2500	KD0LO		KD0LO
St Louis	442.8250	+	K0GFM	oaez 127.3	SMARC
St Louis	442.8750	+	W0MA	o(CA)ez 141.3	BEARS-STL
St Louis	443.1500	+	N0FLC	oe	N0FLC
St Louis	443.3000	+	KA9HNT	o 123.0	XEEARC
St Louis	443.4750	+	WD0EFP	oelrs 77.0	WD0EFP
St Louis	443.5500	+	K0GOB	o(CA)ez	UHFARA
St Louis	444.0500	+	W0KZT	oe	14739RPTR
St Louis	444.1500	+	WB0QXW	o(CA)elz	+ K0YCV
St Louis	444.5250	+	N0LCB	oa	N0LCB
St Louis	444.6250	+	K9GXU	o	StClairARC
St Louis	444.6500	+	WB0HSI	o	StChasARC
St Paul	444.2000	+	KA0EJQ	l	KA0EJQ
St Peters	444.2750	+	KB3HF	oe 141.3	KB3HF
Webster Groves	443.8500	+	N0UHJ	o(CA)s 141.3	N0UHJ
Weldon Springs	442.6500	+	KA2AYR	o 127.3	

420-450 MHz 475
MISSOURI-NEBRASKA

<i>Location</i>	<i>Output</i>	<i>Input</i>	<i>Call</i>	<i>Notes</i>	<i>Sponsor</i>
WEST CENTRAL					
Butler	443.5750	+	KB0PSG	oaez 186.2	
Clinton	443.3000	+	WB0NTZ	oe 107.2	
Clinton	444.3250	+	N0Y0X	o 107.2	
Concordia	442.9250	+	AA0IY	o(CA)el 156.7	AA0IH
Nevada	444.2250	+	W0HL	o 127.3	W0HL
Polo	444.6500	+	KC0CFB	o 156.7	
Warrensburg	443.2000	+	W0AU	oa 107.2	WAARCI
MONTANA					
EAST CENTRAL					
Glendive	444.4000	+	W7DXQ	oRB	K7UPS
Sidney	444.5000	+	W7DXQ	o	K7UPS
NORTH CENTRAL					
Great Falls	444.3500	+	W7ECA	oe	GFAARC
NORTHEAST					
Plentywood	444.6000	+	KB7QWG	ol	KB7QWG
Plentywood	448.3500	-	KC7MNI	o	County Gov
NORTHWEST					
Bigfork	442.0750	+	KA5LXG	oaelRBxz 88.5	FVRG
Cutbank	443.3750	+	WB7BTS	oeRB	HARK
Dixon	444.5500	+	WB7WBJ	o	WB7WBJ
SOUTH CENTRAL					
Belgrade	448.8500	-	WB7USV	o 100.0	BARBS
Bozeman	447.0000	-	KL7JGS	oae 162.2	BD Hosp.
Bozeman	447.7000	-	KI7XF	oa 77.0	ERA
Bozeman	448.4500	-	N7LT	o	BARBS
Bozeman	449.1000	-	KB7KB	o L(29.6200)	KB7KB
SOUTHEAST					
Billings	449.2500	-	WB6EHV	o	WB6EHV
SOUTHWEST					
Butte	449.7750	-	N7AFS	oE-SUN 107.2	N7AFS
Helena	444.7000	+	KC7ILQ	o	KC7ILQ
Helena	448.0000	-	K7WES	o	K7WES
Helena	448.8750	-	K7MT	o	K7MT
Helena	449.5500	-	W7MRI	o	W7MRI
Three Forks	448.3500	-	KB7KB	oelx 77.0	KB7KB
WEST CENTRAL					
Missoula	444.8000	+	W7PX	o 88.5	HARC
Stevensville	442.2500	+	KE7WR	o 88.5	KE7WR
NEBRASKA					
BELEVUE/OMA					
Bellevue	443.3500	+	WB0QQK	olsz 179.9	WB0QQK
Bellevue	443.8250	+	WB0QQK	o(CA)esz 179.9	BEL VOL FD
CENTRAL					
Arapahoe	444.2750	+	W0JJO	oaez	W0JJO

476 420-450 MHz

NEBRASKA

<i>Location</i>	<i>Output</i>	<i>Input</i>	<i>Call</i>	<i>Notes</i>	<i>Sponsor</i>
EAST					
Blair	443.7750	+	W0EQU	oes	ARC DIS. S
Blair	444.4000	+	KC0R	oae 141.3	BLAIR ARC
FREMONT					
Fremont	444.1750	+	W0UVQ	o	W0UVQ
Fremont	444.3750	+	KFOMS	oes	
Hooper	444.8500	+	W0IEN	oaelz	W0IEN
GRAND ISLAND					
Doniphan	443.7500	+	WR0K	oelps 123.0	HALL CO E
Grand Island	443.9500	+	WY0F	olprs	GI 440 ASS
HASTINGS					
Hastings	443.2000	+	W0WWV	os	H.A.R.C.
KEARNEY					
Axtell	444.6250	+	KA0RCZ	ol	KA0RCZ
Kearney	444.8500	+	KA0RCZ	oaelpz 74.4	KA0RCZ
LINCOLN					
Lincoln	443.2500	+	N0WXI	oel	N0WXI
Lincoln	443.5000	+	N0GVK	o	
Lincoln	443.9000	+	N0GVK	oa	N0GVK
Lincoln	444.1000	+	W0DMS	oe	W0DMS
Lincoln	444.3000	+	N0GVK	oe	
Lincoln	444.6750	+	KA0WUX	oe	KA0WUX
LINCOLN/OMA					
Gretna	444.9000	+	W0MAO	oer	NEMA
NORFOLK					
Norfolk	444.2500	+	WA6BRE	o	EVARC
NORTH CENT					
Atkinson	444.9000	+	WM0L	ol	WM0L
NORTH EAST					
Crofton	444.0250	+	KC0AXP	o	KC0AXP
Winslow	444.5750	+	W0QOU	oels 145.4	LEVARRA
OMAHA					
Bellevue	443.9250	+	KB0TDY	o	KB0TDY
Omaha	442.9500	+	WB0CMC	o 141.3	WB0CMC
Omaha	443.1500	+	K0AWB	oel	K0AWB
Omaha	443.7250	+	KF6SWL	ol	
Omaha	444.0500	+	WB0WXS	o	WB0WXS
Omaha	444.9500	+	WB0CMC	ox	
Yutan/Omaha	444.4250	+	N0YMJ	ol	EWETAN AR
OMAHA/VALLEY					
Omaha/Valley	443.5500	+	K0AWB	oels 103.5	K0AWB
SCOTTSBLUFF					
Scottsbluff	444.1250	+	N0SQ	o 123.0	SBCEMA
Scottsbluff	444.8250	+	W0KAV	oaersz	W0KAV/KW0
SOUTH EAST					
Beatrice	444.4500	+	W0RMO	oels	JCARS
Brownville	444.2250	+	K0TIK	ol	K0TIK
Fairbury	430.4500	446.5500	KB0UAC	c	Or. TRAIL A
Fairbury	444.1250	+	N0LSU	oe	N0LSU

420-450 MHz 477
NEBRASKA-NEVADA

<i>Location</i>	<i>Output</i>	<i>Input</i>	<i>Call</i>	<i>Notes</i>	<i>Sponsor</i>
Fairbury	444.2750	+	WBØRMO	oaels	JCARS
Julian	444.6250	+	WØMAO	oer	NEMA
Nebraska City	442.1000	+	KØTIK	oael	KØTIK
SOUTHCENT					
Franklin	443.4250	+	KCØAHK	oe	KCØAHK
Guide Rock	444.6500	+	KCØAHK	oe	KCØAHK
Superior	444.2500	+	KCØAHK	o(CA)es	KCØAHK
NEVADA					
CENTRAL					
Tonopah	425.7000	-	WA6MNM	c	WA6MNM
NE CALIF					
Susanville	443.0250	+	W6EXP	o	LARA
Susanville	444.9750	+	K6ME	o	LARA
NORTH CENTRAL					
Winnemucca	442.8250	+	WO7I	o 118.8	WO7I
NORTH EAST					
Elko	443.3750	+	KI6V	o	RARA
Elko	444.9500	+	KC7LCY	o	EARC
NORTH WEST					
Gerlach	441.7000	+	WA6MNM	o 146.2	WA6MNM
Minden	441.2500	+	W6OLD	o	CVRC
NORTHEAST					
Wells	441.9750	+	WA7BWF	l	EARC
RENO					
Reno	441.8750	+	WA6CBA		WA6CBA
RENO LOW LEVEL					
Sun Vally	443.4500	+	NH7M	o	KH7IP
SIERRA VALLEY					
Portola	444.1000	+	NH7M	o	
SIERRA/TAHOE					
Glenshire	443.0500	+	WB6ALS	(CA) 162.2	WB6ALS
Incline Vlg	441.2000	+	N7VXB	c	N7VXB
Kings Beach	442.9500	+	WA6FJS	o 131.8	WA6FJS
Lake Tahoe	442.4750	+	WA6EWV	oel	TARA
Lake Tahoe	442.8250	+	W6SUV	o	W6RWL
Truckee	440.2750	+	KJ6GM	c	KJ6GM
Truckee	440.7000	+	WB6ALS	oel 100.0	PCSCR
Truckee	441.1750	+	N7VXB	o 151.4	N7VXB
Truckee	442.1750	+	KH6AF	ol 167.9	KH6AF
SOUTHERN NEVADA					
Angel Pk	447.4750	-	N7OK	o 110.9	SDARC
Angel Pk	448.2000	-	WB6DYM	c	SCRN
Angel Pk	448.5750	-	WB6TNP	c	TRISTATE
Angel Pk	449.5000	-	N7TND	c	LVRA
Angel Pk	449.8000	-	N6JFO	o 167.9	Magellan
Apex Mtn	447.6250	-	N7YOR	o 114.8	HDRA
Apex Mtn	449.8750	-	KC7TMC	o 127.3	Nellis
Black Mtn	448.6250	-	NX7R	o 114.8	HDRA
Christmas Tree	448.7000	-	WB6TNP	c	TRISTATE
Christmas Tree	449.0250	-	KE6QH	c	SCRN
Henderson	449.6250	-	N7YOR	o 103.5	HDRA

478 420-450 MHz

NEVADA-NEW HAMPSHIRE

Location	Output	Input	Call	Notes	Sponsor
Hi Potosi Mtn	449.0000	-	N6DD	c	Cactus
Hi Potosi Mtn	449.1750	-	WA7HXO	c	LVRA
Hi Potosi Mtn	449.9500	-	KB6CRE	c	
Lo Potosi Mtn	448.5250	-	N6ENL	c	SCRN
Lo Potosi Mtn	448.8250	-	KG6ALU	c	KARC
Lo Potosi Mtn	448.9250	-	WB6TNP	c	TRISTATE
Lo Potosi Mtn	449.2500	-	WB6TNP	c	TRISTATE
Lo Potosi Mtn	449.4000	-	W7OQF	c	LVRA
Pahrump local	447.5500	-	KC7DKC	o	
Pahrump local	448.8500	-	N7HYV	o	
Pahrump Valley	448.9750	-	KA7RXH	o	
Red Mtn	449.1000	-	WA7LAT	c	LVRA
Red Mtn	449.1500	-	WA7HXO	o 127.3	LVRA
Vegas local	447.0000	444.0000	W7AOR	oL(IRLP) 100.0	
Vegas local	447.3000	-	KG7SS	c	
Vegas local	447.3250	-	N7SGV	o 127.3	SMRC
Vegas local	447.6000	-	KI7BE	c	
Vegas local	448.0750	-	WN9ANF	o 127.3	
Vegas local	448.5000	448.5000	K7UGE	o 100.0	LVRAC
Vegas local	449.3500	-	WB7RRA	o	
Vegas local	449.6750	-	WA7CYC	o 192.8	
WEST CENTRAL					
Virginia City	443.0500	+	WB6ALS	c	WB6ALS
WEST CENTRAL					
Carson City	440.1000	+	WA6CBA	o 123.0	WA6CBA
Carson City	441.5250	+	N6GKJ	o(CA) 127.3	N6GKJ
Carson City	442.8500	+	KB7PDE	o 141.3	KB7PDE
Reno	425.8000	-	WA6MNM	c	WA6MNM
Reno	425.9000	-	WA6MNM	c	WA6MNM
Reno	440.0250	+	WB6ALS		WB6ALS
Reno	440.0500	+	WB6ALS	oel 100.0	WB6ALS
Reno	440.1250	+	WA7RPS	cl	TMARA
Reno	440.5500	+	K6ALT	l	CARA
Reno	441.3000	+	N7TR	o	N7TR
Reno	444.9750	+	WA7RPS	c	TMARA
Schurz	441.9000	+	WA6MNM	o 123.0	WA6MNM
NEW HAMPSHIRE					
DARTMOUTH/LAKESUNAPEE					
Hanover	441.9500	+	K1JY	88.5	K1JY
Hanover	443.5500	+	W1FN	o 100.0	Twin State
Hanover	444.9000	+	W1FN	o(CA) 131.8	Twin State
Sunapee	449.5750	-	W1UWS	o 127.3	CVFMA
Warner	447.6750	+	K1JY	oelx 88.5	K1JY
LAKES REGION					
Franklin	449.6750	-	N1DYL	oel 88.5	N1DYL
Gilford	441.6500	+	N1WS	o 88.5	N1WS
Milton	447.5250	-	WA1T	o 192.8	WA1T
Moultonboro	443.5000	+	N1IMO	oalz 88.5	N1IMO
Ossipee	447.7750	-	K1JY	85.4	K1JY

NEW HAMPSHIRE-NEW JERSEY

Location	Output	Input	Call	Notes	Sponsor
MERRIMACK VALLEY					
Amherst	448.2500	-	KC1ED	o 88.5	AmherstFM
Auburn	444.3000	+	N1IOF	c(CA) 100.0	N1IOF
Chester	442.5500	+	K1JC	o 88.5	K1JC
Chester	449.3250	-	WA1DMV	o	WA1DMV
Concord	448.7750	-	KA1OKQ	o(CA)ez 131.8	KA1OKQ
Deerfield	449.2250	-	K1JY	88.5	K1JY
Deerfield	449.4500	-	WA1ZYX	oelx 123.0	WA1ZYX
Derry	441.2500	+	KC2LT	o(CA)l 107.2	KC2LT
Derry	441.5500	-	W1AJI	o(CA)e 127.3	MVCC
Derry	449.6250	-	K1CA	o(CA) 85.4	IntrStRS
Epsom	444.9500	+	KA1EHA	oel 88.5	KA1EHA
Goffstown	441.8000	+	KC2LT	o 88.5	KC2LT
Goffstown	446.3250	-	N1WS	o 88.5	N1WS
Goffstown	448.0000	-	KA1JVC	olx 162.2	KA1JVC
Henniker	442.3500	+	K1JY	o(CA)el 88.5	K1JY
Hollis	446.1750	-	N1IMO	oael 88.5	N1IMO
Hudson	448.2750	-	KC2LT	o(CA) 107.2	KC2LT
Hudson	449.9750	-	WA1SOT	o 88.5	WA1SOT
Londonderry	444.0500	+	NV1J	o 100.0	NV1J
Loudon	447.7750	-	K1JY	oel 88.5	K1JY
Manchester	441.4000	+	N1JHI	o 88.5	N1JHI
Mont Vernon	447.1250	-	WA1HCO	o	WA1HCO
New Boston	448.6750	-	W1VTP	88.5	W1VTP
Northwood	447.0250	-	WB1APP	o	WB1APP
Pelham	443.1500	+	K1SI	o 131.8	
Salem	449.7750	-	W1GPV	oe	Mt Moriah
MONADNOCK					
Keene	443.8000	+	WA1ZYX	oel 141.3	KA1QFA
Peterboro	441.2000	+	N1WS	o 88.5	N1WS'
Peterboro	443.3500	+	KA1OKQ	elrx 110.9	KA1OKQ
Temple	449.3750	-	N1IMO	ol 88.5	N1IMO
WHITE MOUNTAINS					
Franconia	449.8750	-	WA1ZYX	oelx 123.3	CannonMtn
Sargents Pur	448.9750	-	W1NH	elrx 141.3	NHOEM

NEW JERSEY

Information for the counties of Monmouth, Middlesex, Somerset, Hunterdon, and all counties to the north is provided by MetroCor, a formative coordination body. MetroCor is not currently recognized by either the adjacent coordination councils nor the NFCC, and cross-coordination of these informational-only listings with the recognized adjacent coordination councils is pending.

ATLANTIC

Absecon	442.9000	+	N2LXJ	c(CA) 110.9	N2LXK
---------	----------	---	-------	----------------	-------

480 420-450 MHz
NEW JERSEY

<i>Location</i>	<i>Output</i>	<i>Input</i>	<i>Call</i>	<i>Notes</i>	<i>Sponsor</i>
Atlantic City	444.3500	+	AA2BP	o(CA) 107.2	N2JVM
Atlantic City	447.5750	-	N2KDV	o(CA)el	131.8
Brigantine	449.4250	-	KA2OOR	o(CA) RB	131.8
W Atlantic City	443.2500	+	W2HRW	oe 146.2	SPARC
BERGEN CO					
Alpine	442.9000	+	K2NX	o 141.3	
Alpine	445.9000	-	KQ2H	cl 203.5	KQ2H
Alpine	446.5250	-	W2VH	ol 107.2	MAMARC
Cliffside Park	443.9500	+	W2WWW	o 114.8	10-70 RA
Elmwood Park	442.0000	+	WA2SQQ	cl 141.3	WA2SQQ
Fort Lee	441.3000	+	W2IP	o 114.8	W2IP
Fort Lee	441.7500	+	N2SMI	ol 114.8	N2SMI
Fort Lee	442.9500	+	K2QW	o 141.3	
Franklin Lakes	443.1000	+	K2GCL	o 141.3	
Hackensack	442.7000	+	W2MR	o 141.3	W2MR
Hasbrouck Hts	442.5000	+	K2OMP	o 141.3	K2OMP
Lyndhurst	441.2500	+	KA2OTD	o 127.3	Cirri Mem
Midland Park	444.9000	+	WA2CAI	o 114.8	WA2CAI
Montvale	446.9750	-	K2ZD	o	KZZD
Oakland	444.1500	+	W2PQG	o 141.3	10-70 RA
Palisades Park	441.1500	+	WB2HUS	o 114.8	WB2HUS
Paramus	444.1000	+	W2AKR	o 141.3	Bergen FMA
Park Ridge	441.9500	+	KA2MRK	o 114.8	KA2MRK
Park Ridge	443.6000	+	N2HDW	ol 114.8	N2HDW
Ramsey	445.7750	-	KA2WEU	o 141.3	KA2WEU
Wood-Ridge	443.7500	+	W2RN	o 141.3	W2RN
BURLINGTON					
Bordentown	445.2750	-	K2RFI	oel 141.3	
Browns Mills	449.9750	-	KA1AOR	oe	
Willingboro	442.0500	+	WB2YGO	c(CA)et	WARG Inc.
CAMDEN					
Berlin	444.6500	+	N2KDV	o(CA)l	131.8
Camden	442.1500	+	N2KDV	oel	131.8
Camden	444.3000	+	WB3EHB	oBI	131.8
Cherry Hill	442.8500	+	N3EJU	o	131.8
Cherry Hill	444.9000	+	WB3BDC	o(CA)elRB	131.8
Cooper River P	449.5250	-	KB2UMJ	c	131.8
Pine Hill	442.3500	+	K2CJX	o(CA)el 131.8	CCAPRA
Waterford Wks	442.3000	+	KA2PFL	o(CA)elsRB	WX 131.8
Waterford Wks	444.4500	+	W2FLY	celt	
West Berlin	447.7750	-	N2PKP	oers	131.8
CAPE MAY					
Beesleys Point	448.4250	-	N3KZ	o(CA)lRB 131.8	UPenn ARC
CUMBERLAND					
Greenwich	443.7000	+	N3KZ	o(CA)el RB	UPenn ARC 131.8
Vineland	447.4250	-	WA3BXW	o(CA)elrs RB	BEARS WX 131.8
Vineland	448.5250	-	N2EHS	o	156.7

<i>Location</i>	<i>Output</i>	<i>Input</i>	<i>Call</i>	<i>Notes</i>	<i>Sponsor</i>
ESSEX CO					
Irvington	449.4750	—	N2JGC	o 114.8	Irving ART
Newark	440.5000	147.8250	K2MFF	cl	NJIT
Newark	446.9000	—	N2BEI	o 141.3	N2BEI
Nutley	446.3250	—	W2FOY	o 151.4	W2FOY
S Orange	446.1250	—	N2NSS	o	N2NSS
Verona	448.8750	—	W2UHF	ol 151.4	Morr/EssRC
W Orange	442.6000	+	N2MH	o 141.3	N2MH
W Orange	445.5250	—	W2OT	o 107.2	W2OT
W Orange	446.5750	—	W2OT	ol 107.2	W2OT
W Orange	447.8750	—	W2QR	o 156.7	W2QR RS
GLOUCESTER					
Pitman	442.1000	+	W2MMD	o 131.8	GCARC
HUDSON CO					
Jersey City	440.6250	+	WB2TAW	o 141.3	WB2TAW
Jersey City	442.4500	+	KF2J	olBI 179.9	LARA
Secaucus	441.5500	+	W2KPC	o 88.5	SecaucOEM
HUNTERDON CO					
Cherryville	441.4000	+	WJ2DX	o	WJerseyDX
Cherryville	444.8500	+	W2CRA	o	CRA
Mt Kipp	446.4750	—	W2CRA	o 141.3	CRA
MERCER					
Hightstown	444.6000	+	WB2JQR	o(CA) 141.3	AstroSpace
Princeton	442.8500	+	N3KZ	o(CA)el RB 131.8	UPenn ARC
Trenton	442.2000	+	N2GBK	o 141.3	
Windsor	449.8250	—	K2WKA	o(CA) 136.5	
MIDDLESEX CO					
Colonia	445.9750	—	W2FZ	o 88.5	NT2G
Green Brook	444.5000	+	N2NSV	o 131.8	N2NSV
New Brunswick	440.8000	+	KA2AHS	o 141.3	MiddleOEM
Old Bridge	441.7000	+	NA2J	o 127.3	OldBridgRA
Old Bridge	443.1500	+	WB2HEK	o 141.3	WB2HEK
Piscataway	441.9500	+	WA2NPP	o 127.3	Rutgers RC
S Brunswick	443.4000	+	WA2WSK	o 141.3	SBrunswwRG
S Brunswick	449.2750	—	KC2CWP	o 151.4	KC2CWP
Sayreville	443.2000	+	K2GE	o 141.3	RarBayRA
South Amboy	440.2500	+	WB2FYF	o 67.0	WB2FYF
South Amboy	444.2500	+	NE2E	olBI 141.3	NE2E
South Amboy	444.4000	+	K2ODP	o 141.3	WoodbrARC
South River	443.5500	+	WB2SNN	o 141.3	SRiverOEM
MONMOUTH					
Aberdeen Twp	442.1500	+	W2BD	o 192.8	W2BD
Asbury Park	449.5250	—	W2NJR	ol 141.3	NJ RC
Ellisdale	447.5250	—	K2NI	o(CA)et	HRG
Middletown	448.7250	—	N2DR	o 151.4	MiddletARC
Oakhurst	443.0000	+	W2UG	o 127.3	Aerials
Wall Twp	444.3500	+	WB2ANM	o 114.8	WB2ANM
MORRIS CO					
Budd Lake	448.6750	—	KI2N	o 136.5	KI2N
Chatham	449.1750	—	WB2CMK	o 141.3	WB2CMK
Jefferson Twp	440.8500	+	WR2M	o 94.8	WR2M

482 420-450 MHz

NEW JERSEY-NEW MEXICO

<i>Location</i>	<i>Output</i>	<i>Input</i>	<i>Call</i>	<i>Notes</i>	<i>Sponsor</i>
Kinnelon	448.8250	-	WA2IKL	o 141.3	WA2IKL
Mount Freedom	443.2500	+	NO2EL	o 141.3	MorrisOEM
Parsippany	440.1000	+	WA2UEM	o 141.3	WA2UEM
Randolph	441.5000	+	WB2SLH	o 141.3	WB2SLH
Succasunna	447.7750	-	WT2S	o 136.5	WT2S
OCEAN					
Beach Haven	448.5750	-	WA2NEW	oerWX 141.3	BeachHavE
Eagleswood Twp	442.7500	+	KA2PFL	o(CA)elrswx 131.8	
Lakehurst	443.3500	+	W2DOR	oe 141.3	JSARS
Lakehurst	447.2250	-	WA3BXW	o(CA)elrs RB WX 131.8	BEARS
Lakewood	449.3750	-	NE2E	o(CA)elBI LITZ 141.3	
Manahawkin	448.0750	-	WA3BXW	o(CA)elrs RB WX 131.8	BEARS
Toms River	444.0000	+	WA2OTP	o 141.3	
Toms River	448.6250	-	N2WFO	oe 141.3	
PASSAIC CO					
Clifton	441.2000	+	N2DCH	o 192.8	N2DCH
Haledon	442.3000	+	WB2CKD	o 141.3	
Little Falls	443.0500	+	WV2ZOW	o 141.3	
Little Falls	443.4500	+	N2HWY	o 141.3	
W Patterson	442.5500	+	W2FCL	o 141.3	LandRover
SALEM					
Deepwater	446.9250	-	KA3TWG	o(CA)elrs LITZ 91.5	PENN-DEL
Pennsville	442.5000	+	WB3IKP	oers 114.8	
SOMERSET CO					
Bedminster	443.9000	+	W2UHF	ol 151.4	Morr/EssRC
Bridgewater	444.9500	+	WA2OCN	o 141.3	WA2OCN
Green Brook	442.2500	+	W2QW	o 141.3	RarVlyRC
Martinsville	445.7250	-	KD2EL	o 141.3	
Martinsville	448.1750	-	WA2OCN	o 141.3	SomersOEM
SUSSEX CO					
Hardyston Twp	449.0750	-	N2HMM	o 141.3	VernonRAC
Hopatcong	446.7750	-	W2WMW	o 136.5	WMorrisW
Mcafee	442.7500	+	KF2GG	ol 141.3	KF2GG
Stanhope	441.2000	+	N2KWO	o 151.4	N2KWO
Vernon	440.4000	+	N2NOG	ol 141.3	N2NOG
UNION CO					
Clark	441.6500	+	W2YQ	o 141.3	Clark OEM
Elizabeth	442.4000	+	K2ZSW	o 141.3	
Murray Hill	449.9750	-	W2LI	o 141.3	TriCounty
Plainfield	445.2750	-	AA2QD	o 151.4	AA2QD
Rahway	445.9250	-	NT2G	o 88.5	NT2G
Summit	445.0250	-	W2NJR	ol 141.3	NJ RA
Union	446.3750	-	WA2WUX	o 141.3	WA2WUX
WARREN CO					
Bloomsbury	449.5750	-	K3MSK	o 151.4	K3MSK
NEW MEXICO					
ALBUQUERQUE					
Albuquerque	442.2000	+	K5RM		K5RM

**420-450 MHz 483
NEW MEXICO**

<i>Location</i>	<i>Output</i>	<i>Input</i>	<i>Call</i>	<i>Notes</i>	<i>Sponsor</i>
Albuquerque	442.5500	+	K5FSB	o(CA)e 77.0	K5FSB
Albuquerque	442.6000	+	WA5YUE	o(CA)x 100.0	WA5YUE
Albuquerque	443.6000	+	WA5OIP	oe	AUHFRA
Albuquerque	443.6500	+	K5LXP	o 100.0	K5LXP
Albuquerque	444.0000	+	WA5VKY	oelx	AACC
Albuquerque	449.5500	-	WB9ERE	oe 71.9	URFMSI
Albuquerque	449.8000	-	WB9ERE	ce 67.0	URFMSI
Rio Rancho	443.0000	+	W5SCA	oe	SCARES
Rio Rancho	444.7000	+	WA7YEJ	oe 100.0	Intel ARC
CENTRAL					
Albuquerque	444.9750	+		o	ED&DREW
Belen	443.3000	+	K5FSB	olx 100.0	ABQUHF Rp
Belen	444.5250	+	WB9ERE	o(CA) 67.0	URFMSI
Los Lunas	442.2250	+	N5CUL		N5CUL
Los Lunas	444.1250	+	WA5TSV	o(CA)e 100.0	LLARA
Mountainair	444.0750	+	WB5NES	o 100.0	WB5NES
Sandia Park	444.1500	+	WB5AOX	ol 100.0	WB5AOX
Socorro	444.2750	+	WB5QZD	o 100.0	WB5QZD
Socorro	444.7500	+	KC5OLJ	ol	Soc. ARA
EAST CENTRAL					
Clovis	443.4500	+	N5YPN	o(CA)e 131.8	N5YPN
Tucumcari	443.7500	+	WA5EMA	o	WA5EMA
MEGA-LINK					
Albuquerque	444.3250	+	WA5IHL	o(CA)elx Z(123) 100.0	Mega-Link
Eagle Nest	444.3500	+	WA5IHL	o(CA)elx Z(123) 100.0	Mega-Link
Las Vegas	444.3750	+	WA5IHL	o(CA)elx Z(123) 100.0	Mega-Link
Ruidoso	444.3750	+	WA5IHL	o(CA)elx Z(123) 67.0	Mega-Link
NORTH CENTRAL					
Chama	449.8250	-	K5HSO	ol 67.0	BrazosARC
La Cueva	442.1250	+	N9PGQ	oe 107.2	N9PGQ
Los Alamos	442.2750	+	WA6SCW	oae	WA6SCW
Los Alamos	442.6500	+	W5GL	oelsx 114.8	JMRA
Los Alamos	444.7750	+	WD9CMS	oe 131.8	WD9CMS
Santa Fe	442.8250	+	KB5ZQE	oa 131.8	KB5ZQE
NORTHEAST					
Des Moines	444.8000	+	N5BOP	oelx 77.0	SGRC
Wagon Mound	444.4000	+	N7JNI	o 100.0	Mora ARC
NORTHWEST					
Blanco Trading Post	449.0500	-	K5WY	ox 100.0	K5WY
Farmington	449.0000	-	K5WY	oel 100.0	K5WY
SOUTH CENTRAL					
Alamogordo	442.4100	+	KC5OWL	oa 100.0	KC5OWL

484 420-450 MHz

NEW MEXICO-NEW YORK

<i>Location</i>	<i>Output</i>	<i>Input</i>	<i>Call</i>	<i>Notes</i>	<i>Sponsor</i>
Alamogordo	444.4500	+	N5MJ	oe 127.3	Mike Mello
Alamogordo	444.7000	+	W7MBH	o(CA)	Alamo ARC
Alamogordo	444.8250	+	WA5KUI	oe 67.0	WA5KUI
Alamogordo	444.9750	+	KA5MUM	c(CA)e 100.0	KA5MUM
Dona Ana	441.4250	446.9250	KG5ES	cls 79.7	KC5SJK
Las Cruces	447.5000	-	N5IAC	o	N5IAC
Las Cruces	448.2000	-	N5BL	o(CA)e 100.0	MVRC
Las Cruces	449.5750	-	KC5EVR	oe	KC5EVR
Las Cruces	449.8000	-	KC5IEC	o 100.0	
Las Cruces	449.9000	-	WA8FBN	o	WA8FBN
T or C	448.5000	-	WD5FIH	o(CA)ex 114.8	SierraARC
T or C	448.5750	-	KA5OYO	oelx 123.0	KA5OYO
T or C	449.3000	-	WD5FIH	oex 114.8	SierraARC
SOUTHEAST					
Artesia	442.0000	+	KU5J	ol	KU5J
Carlsbad	444.0500	+	N5SOR	ol 162.2	N5SOR
Carlsbad	444.2500	+	WA9TTV	ol	WA9TTV
Eunice	442.9000	449.9000	KB5MWW	ol 91.5	KB5MWW
Hobbs	444.2750	+	KD5EWX	oe 162.2	Lea Co. RC
Maljamar	442.0750	+	N5IMJ	oe 146.2	N5IMJ
SOUTHWEST					
Deming	449.4750	-	WA6RT	o 77.0	WA6RT
Deming	449.8500	-	N5WSB	oe 100.0	Luna Co.AR
Silver City	448.0500	-	WB5TGL	oelxsx 100.0	Gila ARS
Silver City	448.8000	-	WY5G	o 100.0	WY5G
Silver City	448.8750	-	WA7ACA	o 100.0	WA7ACA
WEST CENTRAL					
Gallup	442.0000	+	N7JVO	ce	FCUHFA
Gallup	449.7500	-	KC5WDV	o 100.0	KC5WDV
Grants	444.9500	+	WB5EKP	olx 100.0	CARCUS

NEW YORK

Information for New York City, Long Island, and Rockland and Westchester Counties is provided by MetroCor, a formative coordination body. MetroCor is not currently recognized by either the adjacent coordination councils nor the NFCC, and cross-coordination of these informational-only listings with the recognized adjacent coordination councils is pending.

FREQUENCY USAGE--ALL WNYSORC AREAS

442.9500	+	SHARED NON-PROTECTED
443.9500	+	SHARED NON-PROTECTED
444.9500	+	SHARED NON-PROTECTED

ADIRONDACKS EAST

Blue Mtn	442.7500	+	N2JKG	olx 123.0	RACES
Lake Placid	449.6750	-	N2NGK	cl 192.8	N2NGK
Plattsburgh	448.7750	-	WA2LRE	celr 123.0	Clin RACES
Plattsburgh	449.7750	-	W2UXC	oe 123.0	ChmpVlyRC
Schroon Lake	442.7000	+	KS2K	oTTeLITZ 118.8	KS2K

<i>Location</i>	<i>Output</i>	<i>Input</i>	<i>Call</i>	<i>Notes</i>	<i>Sponsor</i>
Whiteface Mtn	447.7750	-	N2JKG	oelrx 123.0	Clin RACES
ALBANY/CAPITAL REGION					
Albany	444.0000	+	K2AD	o(CA)elx 100.0	MT Assoc
Albany	444.7000	+	KB2SIY	oersx 82.5	
Austerlitz	442.8500	+	WA2ZPX	oTTeRBX	156.7
Chatham	444.1500	+	WA2PVV	oe	Col CRA
Defreestville	444.3000	+	K2ZP	ol 100.0	
Grafton	442.2000	+	N2LOD	oelrs	Rens RACE
Grafton	442.9500	+	K2CBA	o	GURU
Grafton	444.6000	+	N2ZQF	o 136.5	
Grafton	444.6500	+	K2RBR	oe	
Halfmoon	448.8750	-	W2GBO	o 203.5	
Knox	444.3500	+	WB2QBQ	o	
Knox	444.5000	+	KB2IXT	ol 127.3	HMARC
Schenectady	443.5500	+	W2EWY	o 192.8	
Schenectady	443.7500	+	WZ2X	oe	
Schenectady	444.2000	+	K2AE	oal	SARA
Troy	443.0000	+	W2SZ	o	RPI ARC
Troy	444.8500	+	WA2OQE	ol	NiMo ARC
Troy	447.2250	-	KD3NC	o(CA)l 100.0	
Troy	448.4250	-	W2GBO	oel	Tel Pionrs
Troy	448.9750	-	W2GBO	oe 100.0	
Troy	449.8250	-	KG2BH	oelrs 136.5	CohEddy Ct
AUBURN					
Auburn	444.1500	+	W2QYT	oae 71.9	
Auburn	444.5000	+	N2HLT	ol 100.0	
Auburn	444.6500	+	K2INH	o 71.9	
Poplar Ridge	449.9750	-	W2FLW	o 71.9	
Skaneateles	442.3000	+	W8JGP	oae	
BATH/HORNELL					
Bath	442.0500	+	N3KZ	o(CA)l 131.8	UPennARC
Bath	442.7500	+	N2HLT	oelWxx 100.0	
Bath	442.9500	+	KB2WXV	ol	Keuka LARA
BINGHAMTON					
Binghamton	444.1000	+	WA2QEL	o 146.2	SVARA
Endicott	444.3000	+	N2YOW	oe 173.8	
Owego	444.7000	+	N3KZ	o(CA)l 131.8	UPennARC
Vestal	444.5500	+	AA2EQ	o(CA)l	
BUFFALO/NIAGARA					
Arcade	443.8000	+	N2QLS	o	LARC
Buffalo	443.5250	+	WB2DSS	o(CA)e 151.4	L(146.865)
Buffalo	443.8750	+	WB2SQR	o	
Buffalo	444.0000	+	WA2HKS	o(CA)ex L(BARRA)	BARRA
Buffalo	444.1500	+	WB2JPQ	ael 88.5	
Buffalo	444.3750	+	WB2JPQ	e 88.5	
Colden	442.1000	+	WB2KFL	e 107.2	
Colden	442.3250	+	WB2ELW	o(CA)e 107.2	STARS

486 420-450 MHz

NEW YORK

<i>Location</i>	<i>Output</i>	<i>Input</i>	<i>Call</i>	<i>Notes</i>	<i>Sponsor</i>
Colden	444.1000	+	WB2JPQ	a 88.5	
Eden	444.2000	+	WB2JPQ	ae 88.5	
Elma	443.9750	+	KN2M	o	
Hamburg	443.4000	+	WB2DSS	(CA)e	
Kenmore	444.7500	+	WB2DSS	o	BARRA
				L(147.000) 151.4	
Lancaster	443.8500	+	N2QLS	oa 88.5	LARC
Lockport	443.9250	+	WB2DSS	151.4	
Lockport	444.6250	+	W2OM	o	NC RACES
N Tonawanda	442.5750	+	K2YW	e	
Newfane	444.8000	+	K2AER	(CA)elz	
Orchard Park	444.6750	+	N2XFX	o 88.5	
Perrysburg	444.9000	+	WB2DSS	e 151.4	
Wethersfield	442.0000	+	WR2AHL	exL(BARRA) 110.9	
CANANDAIGUA					
Bristol	443.6000	+	WB2IMT	o 110.9	
Middlesex	442.5000	+	W2CSA	ol	
South Bristol	442.9250	+	N2HJD	oalrs	RRRA
				110.9	
CATSKILLS NORTH					
Cooperstown	442.3500	+	NC2C	oer	OCARA
Schenevus	447.1250	-	KC2AWM	o 100.0	
Sharon Springs	449.2750	-	KF2JT	o 167.9	
Stamford	448.7250	-	WA2MMX	opx	
Summit	442.5000	+	KB2NSE	o 100.0	
Walton	443.0000	+	K2NK	oers	Del Cty ES
CORTLAND/ITHACA					
Cortland	442.8500	+	KB2FAF	oe	
Cortland	443.1500	+	KB2FAF	oe 127.3	
Cortland	444.4500	+	WA2VAM	o	FngrLksRA
Dryden	449.0250	-	AF2A	o 103.5	TCARC
Ithaca	449.0250	-	AF2A	o 103.5	TCARC
Norwich	442.6500	+	K2DAR	o	
Norwich	443.6000	+	K2DAR	o	ChngoARA
ELMIRA/CORNING					
Corning	444.3500	+	N2IED	o(CA)elz	CARA
Elmira	443.5500	+	N2HLT	o 100.0	
Elmira	444.2000	+	KA3EVQ	o(CA)erx	ROOKIES
				Z	
FRANKLIN COUNTY					
Malone	444.6500	+	NG2C	o	NG2C
				110.9/91.5 L(KW2F)	
Malone	444.7500	+	NG2C	oL(KW2F)	
Tupper Lake	447.0250	-	NR2V	ol	
LONG ISLAND - NASSAU CO					
East Meadow	440.3000	+	N2OCN	o 167.9	N2OCN
East Meadow	443.3250	+	K2GLP	o 141.3	
East Meadow	443.8000	+	AA2UC	c 141.3	
East Meadow	444.7500	+	WB2ERS	o 110.9	WB2ERS
East Meadow	444.8850	+	KB2UYP	o 179.9	NassauPD
East Meadow	448.9250	-	K2VN	o 114.8	NassauARC
Hempstead	449.3000	444.2750	K2ATT	c	TelePion
Mineola	441.3500	+	W2EJ	o 107.2	Plaza RG

<i>Location</i>	<i>Output</i>	<i>Input</i>	<i>Call</i>	<i>Notes</i>	<i>Sponsor</i>
Mineola	442.3500	+	N2FLF	c 203.5	N2FLF
Mineola	443.2500	+	KC2DVQ	oBI 123.0	Piratas
Mineola	449.6750	-	KB2AZY	ol 114.8	KB2AZY
Oceanside	447.9250	-	N2ION	o 114.8	
Plainview	441.4000	+	KC2AOY	o 151.4	LIRR ARC
Plainview	446.4750	441.4000	WB2WAK	c	WA2WAK
Plainview	449.1250	-	WB2NHO	o 136.5	LIMARC
Plainview	449.7750	-	NY2MI	o 123.0	Mid Island
Syosset	447.9750	-	WB2CYN	o 136.5	WB2CYN
Valley Stream	444.6500	+	WB2IIQ	o 103.5	WB2IIQ
Valley Stream	447.2750	-	N2YRR	o 114.8	N2YRR
Valley Stream	448.6250	-	KD2QC	o 136.5	KD2QC
LONG ISLAND - SUFFOLK CO					
Centereach	444.6000	+	KA2JOB	o 146.2	KA2JOB
Dix Hills	448.5000	-	W2RGM	o 114.8	W2RGM
Farmingville	447.0250	-	K2TFC	o 91.5	K2TFC
Farmingville	448.1750	-	N2BFJ	o 114.8	
Farmingville	449.0000	-	WA2VMV	o 114.8	WA2VMV
Farmingville	449.5000	-	NY2MI	ol 179.9	Mid Island
Greenport	440.0500	+	N3VT	o	N3VT
Hauppauge	444.7000	+	WR2UHF	o 114.8	W2PW
Hauppauge	448.4250	-	W2LRC	ol 114.8	Larkfield
Huntington	448.6750	-	WR2ABA	ol 114.8	Larkfield
Melville	447.9500	-	WB2CIK	ol 114.8	WB2CIK
N Lindenhurst	440.8500	+	W2GSB	o 114.8	GrSoBayRC
Port Jefferson	449.5250	-	W2RC	o 114.8	RadioCent
Riverhead	448.6750	-	K1IMD	o 141.3	K1IMD
Rocky Point	443.9000	+	N2FXE	ol 146.2	N2FXE
Selden	448.8250	-	WA2VNV	ol 114.8	StonyBrRA
Smithtown	448.7750	-	N2HII	o 114.8	Smithtown
Upton	442.4000	+	K2BNL	o 114.8	BrookhavNL
Yaphank	446.6250	-	W2DQ	ol 110.9	Suffolk RC
MID HUDSON					
Carmel	445.8750	-	K2PUT	or 114.8	PEARL
Clove Mountain	449.9750	-	N2CJ	oe 88.5	DutchRACE
Cragsmoor	448.6250	-	K2HVC	o 162.2	HudVlyCont
Hudson	449.9250	-	K2RVW	oes	Rip VW ARS
Kingston	442.0500	+	K2HVC	o 103.5	HudVlyCont
Lake Peekskill	449.9250	-	N2CBH	oes 179.9	PCARA
Livingston	449.0250	-	N2HDW	ol 114.8	
Mahopac	448.9250	-	W2ID	oal 74.4	AliveNtARC
Marlboro	447.7250	-	WA2BXK	oe 100.0	
Middletown	442.8500	+	WA2ZPX	ox	
Middletown	443.3500	+	WR2MSN	ols 156.7	Metro 70
Middletown	449.5250	-	WA2VDX	orsWxx 123.0	
Mohonk Lake	447.9250	-	KC2FHN	o 118.8	
Mount Beacon	449.5750	-	WA2GZW	o(CA)e 100.0	MBARC
Newburgh	449.4750	-	N2HEP	o 71.9	
Pawling	448.1250	-	KA2NAX	o 88.5	
Port Jervis	445.9250	-	KB2TM	oers 114.8	
Putnam Valley	448.7250	-	N2CBH	oes 107.2	PCARA
Washingtonville	447.5250	-	KQ2H	ox 82.5	

488 420-450 MHz

NEW YORK

<i>Location</i>	<i>Output</i>	<i>Input</i>	<i>Call</i>	<i>Notes</i>	<i>Sponsor</i>
Woodstock	449.1750	-	KQ2H	ox 82.5	
Wurtsburo	449.2250	-	KQ2H	ox 107.2	
Wurtsburo	449.8750	-	N2LKV	olx 114.8	
MONROE COUNTY					
Brockport	442.2000	+	KB2LZF		
Greece	444.8750	+	N2KG		
Ogden	443.2750	+	K1NXG	aL(147.24)	
Rochester	442.7250	+	N2OTC	o(CA)	
Rochester	444.8500	+	WB2KAO	(CA)ex 110.9	
NEW YORK CITY - BRONX					
Bronx	440.4500	+	NE2E	cBI	NE2E
Bronx	440.6000	+	NY4Z	c 141.3	NY4Z
Bronx	443.3000	+	W2XV	c	
Bronx	448.3750	-	WA2LAF	o 82.5	WA2LAF
NEW YORK CITY - BROOKLYN					
Brooklyn	440.0500	+	N2LEN	o 94.8	N2LEN
Brooklyn	440.7500	+	WX3TWC	c 192.8	WX3TWC
Brooklyn	441.1000	+	N2ROW	o 136.5	BklynHtsRC
Brooklyn	444.6250	+	N2KPK	cl	N2KPK
Brooklyn	446.2250	-	WB2SLV	o 162.2	WB2SLV
Brooklyn	446.6750	-	W2CMA	o 114.8	W2CMA
Brooklyn	446.7250	-	WB2WTJ	c	WB2WTJ
Brooklyn	449.3750	-	WB2STQ	o 136.5	AV ARA
NEW YORK CITY - MANHATTAN					
Manhattan	440.0000	+	KC2AEV	ol 114.8	KC2AEV
Manhattan	440.3500	+	WA2WCB	c	WA2WCB
Manhattan	440.4250	+	WR2MSN	ol 85.4	Metro 70
Manhattan	441.4500	+	NE2E	oBI 123.0	NE2E
Manhattan	442.0500	+	NY4Z	c 203.5	NY4Z
Manhattan	443.2750	+	KB2VUQ	c	KB2VUQ
Manhattan	443.7000	+	K2JRC	o 141.3	
Manhattan	444.0500	+	KK2T	o 114.8	
Manhattan	445.2250	-	WB2OLB	ol 74.4	WB2OLB
Manhattan	445.3250	-	W2CWW	o 156.7	SIARA
Manhattan	445.9500	-	N2FNI	ol 141.3	N2FNI
Manhattan	446.8750	-	W2WSP	o 85.4	
Manhattan	447.4250	-	KF2J	o 127.3	LARA
Manhattan	447.8250	-	WA2YEG	c 107.2	MAARC
Manhattan	448.5750	-	N2HDW	ol 114.8	N2HDW
Manhattan	448.9750	-	KF2J	oBI 136.5	LARA
Manhattan	449.0250	-	WB2EQX	ol 123.0	WB2EQX
Manhattan	449.3250	-	W2ML	o 136.5	W2ML
Manhattan	449.4250	-	WR2MSN	ol 192.8	Metro 70
Manhattan	449.8000	-	WB2ZSE	c 136.5	WB2ZSE
Manhattan	449.8250	-	WB2VTJ	o 114.8	WB2VTJ
Manhattan	449.9250	-	KB2HRA	o 114.8	KB2HRA
NEW YORK CITY - QUEENS					
Astoria	447.3250	-	KF2PG	oBI 77.0	Hellenic
Corona	444.2000	+	WB2ZZO	o 136.5	HallScien
Flushing	439.5250	-	N2PZ	o 114.8	N2PZ
Flushing	440.7000	+	WB2HWW	ol 114.8	WB2HWW
Flushing	444.9500	+	KB2HRA	o 114.8	KB2HRA
Flushing	445.1750	-	NB2A	o 107.2	LawEnforce

**420-450 MHz 489
NEW YORK**

<i>Location</i>	<i>Output</i>	<i>Input</i>	<i>Call</i>	<i>Notes</i>	<i>Sponsor</i>
Flushing	447.1750	-	WB2ZTH	o 141.3	AmRedCrRC
Glen Oaks	445.3750	-	K2CJP	o 114.8	K2CJP
Glen Oaks	447.0250	-	K2TFC	ol 107.2	K2TFC
Jamaica	446.8100	-	N2WSC	o 127.3	N2WSC
Queens Village	442.6500	+	WB2QBP	o 141.3	AmRedCrRC
NEW YORK CITY - STATEN ISLAND					
Staten Island	442.0000	+	KB2EA	o 167.9	KB2EA
Staten Island	445.1250	-	WB2QPG	o	
Staten Island	445.5750	-	N2EHN	o 141.3	N2EHN
Staten Island	445.8250	-	KA2PBT	o 156.7	KA2PBT
Staten Island	447.3750	-	KC2CIG	o 156.7	NYC RA
Staten Island	447.7250	-	KB2CPW	o	KB2CPW
Staten Island	448.4750	-	N2IXU	ol 118.8	N2IXU
OSWEGO/FULTON					
Hannibal	442.3500	+	K2QQY	o	ARES
Oswego	442.4500	+	W2RST	o 151.4	
ROCHESTER					
Canadice	443.7500	+	N2HLT	o 100.0	
Fairport	444.9000	+	N2BZX	o 110.9	
Fairport	447.1750	-	WB2SSJ	o(CA)ep	
Mendon	444.7000	+	N2HJD	oalrz 110.9	RRRA
Rochester	442.6500	+	K2SA	ol	Genesee RA
Rochester	442.7000	+	K2RRA	oelrs 110.9	RRRA
Rochester	442.8000	+	N2HJD	oaelrz 110.9	RRRA
Rochester	442.9000	+	N2HJD	oalrz 110.9	RRRA
Rochester	443.0000	+	N2WPB	or	RRRA
Rochester	443.7000	+	K2SA	oaz	Genesee RA
Rochester	443.9000	+	KB2CHY	oe 110.9	RRRA
Rochester	444.4000	+	KB2PT	o	Harris ARC
Rochester	444.5500	+	WR2AHL	ol 110.9	
Rochester	444.8250	+	KE2MK	oex	Xerox ARC
Rochester	444.8500	+	WB2KAO	o(CA)x 110.9	
Rochester	444.9500	+	WR2AHL	o	GRIDD
ST LAWRENCE COUNTY					
Colton	444.1500	+	NS2Z	o	NS2Z
Fine	444.8250	+	WA2NAN	o	WA2NAN
Potsdam	443.3500	+	K2CC	oalr 151.4/151.4	CUARC
Potsdam/Parishville	444.8500	+	WA2NGD	o 123.0/123.0	NCARC
Tupper Lake	444.3500	+	KB2WAU	o	KB2SIY
SYRACUSE					
Camillus	444.7500	+	KB2ZBI	oe 103.5	
Canastota	443.0000	+	N2UDF	o	
Cazenovia	444.0000	+	N2BQV	oae 151.4	
Clay	444.1000	+	WA2U	oel 110.9	
Dewitt	448.5750	-	K2OOP	o(CA) 141.3	
Liverpool	443.2000	+	W2ISB	oe 103.5	
Pompey	442.5500	+	W2JST	oe 71.9	CoastGdAU

490 420-450 MHz

NEW YORK

<i>Location</i>	<i>Output</i>	<i>Input</i>	<i>Call</i>	<i>Notes</i>	<i>Sponsor</i>
Syracuse	442.2000	+	WA2VAM	o	
Syracuse	442.4000	+	W2QYT	o aoesxz	123.0
Syracuse	442.9000	+	N2NUP	o	103.5
Syracuse	443.1000	+	WA2AUL	o	103.5
Syracuse	443.3000	+	W2SWN	o	103.5 LARC
Syracuse	443.3500	+	KA2CTN	op	103.5
Syracuse	443.4000	+	KA2CTN	oelz	103.5
Syracuse	443.4500	+	N2UQG	o	131.8
Syracuse	444.2000	+	K2IV	oa	NiMo ARC
Syracuse	448.8750	-	K2OOP	ol	141.3
Syracuse	448.9250	-	K2OOP	o	
UPPER HUDSON					
Corinth	448.1250	-	WA2UMX	oer	9.6K Packet
Lake George	443.4500	+	KT2M	or	100.0 Warr RACES
Lake George	444.7500	+	WA2DDQ	ol	110.9 N.E. FM As
Saratoga Spr	448.2250	-	WA2UMX	oelrz	Sara RACES
				100.0	
UTICA/ROME					
Ilion	444.4000	+	KB3BIU	o	
Utica	442.1000	+	KA2UWD	oelx	MT Assoc
				100.0	
Utica	444.8500	+	W2JIT	o	Deerfld RA
Verona	443.6500	+	KA2NIL	oael	
Westmoreland	444.9000	+	K2GVI	ol	Rome ARC
WATERTOWN					
Dry Hill	442.5000	+	N2YQI	opz	
Watertown	443.1500	+	KE2UA	oaelx	TIARA
Watertown	444.0500	+	KA2QJO	opz	
WATKINS GLEN					
Penn Yan	442.2500	+	N2HLT	oalz	100.0
Penn Yan	442.6000	+	KB2PVZ	o	88.5
Watkins Glen	442.1500	+	N2IED	ol	123.0 CARA
WAYNE/NEWARK					
Clyde	449.0750	-	KA2NDW	o	
Palmyra	444.2500	+	W2RFM	oe	GRID
Sodus Point	444.9500	+	WA2AAZ	oa	DrmlnsARC
WEST					
Attica	444.0500	+	WB2JPQ	88.5	
Wethersfield	443.6250	+	WA2CAM	e	
Wethersfield	444.5750	+	WA2CAM		
WESTCHESTER / ROCKLAND CO					
Dobbs Ferry	442.8500	+	K2UTB	o	118.8
Mount Vernon	445.6750	-	K2YCJ	o	74.4 NRochCom
N White Plains	440.6500	+	WR2I	o	114.8 WR2I
Orangetown	443.8500	+	N2LKV	ol	114.8 RocklandRA
Rye Brook	444.6500	+	KB2GTE	o	KB2GTE
Valhalla	447.4750	-	WB2ZII	o	114.8 WECA
Yonkers	440.1500	+	W2YRC	o	88.5 YonkersRC
Yorktown	443.1500	+	AF2C	o	88.5 AF2C
WESTERN NY--SOUTHERN TIER					
Delevan	444.1750	+	K2XZ	oaez	
Fredonia	444.3500	+	W2SB	o	NCARC
Limestone	444.7750	+	N2ISQ	o	

420-450 MHz 491
NEW YORK-NORTH CAROLINA

Location	Output	Input	Call	Notes	Sponsor
Maple Springs	444.5000	+	N2ISQ	o 88.5	
Mayville	443.0000	+	WB2DSS	151.4	
Mayville	444.4500	+	WB2EDV	oL(442.75) 88.5	
Olean	444.8500	+	K2XZ	o	
Ripley	444.0250	+	KB2OUX	ael	GLUCS
Sherman	442.7500	+	WB2EDV	l 88.5	
Sherman	444.9750	+	N2JYG	o	
Stockton	443.1250	+	KB2YZH	a	CCRA
Westfield	444.9250	+	WB2EDV	l 88.5	

NORTH CAROLINA

Ahoskie	444.2000	+	WB4YNF	ot	WB4YNF
Air Bellows Ga	443.5750	+	WA4PXV	rBI	WA4PXV
Andrws/Robinsv	442.6000	+	WD4NWV	oe 151.4	WD4NWV
Andrws/Robinsv	443.6500	+	K4AIH	oelt	WD4JEM
Andsn Mt/Denve	444.0750	+	K4CCR	oelr 88.5	CATAWBA C
Apex	442.0750	+	KD4PBS	op 114.8	KD4PBS
Archdale	443.3000	+	KC4KUL	oaRB	KC4SVQ
Asheboro	442.3250	+	WD4ICX	o	
Asheboro	444.3000	+	KD4JYV	lp 118.8	KD4JYV
Asheboro	444.9750	+	KE4QAP	o	
Asheville	442.5500	+	WA4TOG	oel	WA4TOG
Asheville	442.6500	+	KD4GEU	o	
Asheville	443.2750	+	KF4TLA	o(CA)el 103.5	KF4TLA
Auburn	442.2750	+	N4ZCM	o	
Bald Creek	444.8750	+	N1BEC	o	
Bladenboro	444.7250	+	KC4FWC	#ol 77.0	W4DEX & K
Boone/Rich Mt	444.5750	+	KC4FWC	#ol 77.0	W4DEX & K
Brevard	442.8500	+	AG4AZ	oe	AG4AZ
Bryson City	443.4000	+	N0SU	151.4	N0SU&K4JA
Burnsville	443.6500	+	KD4WAR	oaelz	KD4WAR
Canton	443.4750	+	KE4UIU	ol 156.7	
Cary	444.7750	+	K4JDR	o(CA)el RB 100.0	KD4RAA
Castalia	444.9750	+	N4JEH	l 107.2	N4JEH
Chapel Hill	442.1500	+	W4UNC	oe 131.8	OCRA
Chapel Hill	443.4750	+	W4UNC	oe 131.8	OCRA
Charlotte	443.9500	+	KD4OWV	o	
Charlotte	444.4500	+	W4CQ	oe	CHARLOTT
Charlotte	444.6000	+	W4BFB	oa 100.0	MECKLENB
Charlotte	444.6750	+	W4WBT	o	BELLSOUTH
Charlotte	444.8500	+	W4CQ	oe	CHARLOTT
Cherry Mtn	442.5000	+	KG4JIA	oaewx	KG4JIA
China Grove	443.2500	+	N4JEX	o 136.5	W1WBT
Claremont	443.7750	+	WB4SRV	ol 118.8	WB4SRV
Clayton	444.1500	+	K4JDR	or 100.0	KD4RAA
Columbia	443.3000	+	KB4TOH	oel 131.8	COLUMBIA
Columbus	442.0750	+	K4JLA	o 103.5	SPARTANB
Concord	442.6750	+	N6CLU	lpr 103.5	N6CLU
Crab Creek Twp	443.1250	+	KB4PQA	oeRB	
Crowder's Mt	443.6750	+	KD4FRP	o	

492 420-450 MHz
NORTH CAROLINA

<i>Location</i>	<i>Output</i>	<i>Input</i>	<i>Call</i>	<i>Notes</i>	<i>Sponsor</i>
Dallas Chlt	443.8500	+	KC4YOZ	oel 100.0	MUG
Dallas/Chlt	444.9500	+	WA1WXL	oel 136.5	KC4DRA
Durham	444.1000	+	WR4AGC	oal	DURHAM F
Durham	444.9250	+	KB4WGA	o 156.7	KB4WGA
Efland	442.0500	+	WA1YYN	oel 107.2	WA1YYN
Elizabeth City	444.3000	+	WA4VTX	oae 131.8	PASQUOTA
Fayetteville	444.4000	+	WB4YZF	oz 100.0	CAPE FEAR
Forest City	443.3000	+	KC4IEV	o 123.0	KC4IEV
Forest City	444.4000	+	KC4YOQ	o	KC4YOQ
Franklin	444.3750	+	N4DTR	oelp 131.8	N4DTR
Gastonia/Crwdr	443.7500	+	KC4ZTI	oaelRBz	KC4ZTI
Gastonia/Crwdr	444.1500	+	AG4EI	oaelRBzt	KE4GTM
Gastonia/Crwdr	444.7500	+	KC4YOT	oaelRBz	KC4YOT
Gastonia/Spqr	444.5500	+	N4GAS	o(CA)	GASTON CT
Gibsonville	443.0250	+	WB4IKY	oa 107.2	WB4IKY
Gibsonville	444.3500	+	WB4IKY	o 107.2	WB4IKY
Goldsboro	443.0500	+	W3PS	olz 156.7	METRO-CO
Graham	443.7250	+	K4GWH	oe 156.7	K4GWH
Grantsboro	444.3500	+	KR4LO	oe	KR4LO
Greensboro	442.8750	+	W4GSO	oelp 88.5	GREENSBORO
Greensboro	443.6500	+	KG4BTN	o 88.5	KG4BTN (G
Greensboro	444.2250	+	K4GWH	olz 146.2	K4GWH
Greensboro	444.4750	+	KG4BTN	oe 107.2	KG4BTN (G
Greenville	444.8000	+	WB4PMQ	#o 131.8	WB4PMQ
Hatteras Islan	444.9250	+	K4OBX	oe 131.8	W4HAT
Haw River	443.7750	+	KD4JFN	oaelRBz 107.2	KD4JFN
Henderson	442.1250	+	KG4IWI	l 88.5	KG4IWI
Henderson	444.3750	+	KB4WGA	o 156.7	KB4WGA
Hendersonville	442.4500	+	WA4TOG		WA4TOG
Hendsvl/Berlw	444.2500	+	WA4KNI	o	PRI JOHNS
Hickory	442.3750	+	WA4PXV		WA4PXV
Hickory	444.0000	+	K4JEQ	o	K4JEQ
Hickory	444.8000	+	KF4LUC	94.8	KF4LUC
High Point	443.9000	+	W4UA	oe	HPARC
High Point	444.0250	+	KD4JFN	oa 107.2	AC4DZ
Hillsborough	443.9500	+	WA1YYN	l 114.8	GRA
Hillsborough	444.4500	+	WR4AGC	aelr 100.0	WB4YYY
Jacksonville	444.6750	+	KE4JDP	#oe 88.5	KE4JDP/ON
Kannapolis	443.3500	+	N4JEX	oa 136.5	W1WBT
Kernersville	442.9750	+	KF4DAR	o 107.2	KF4DAR
Kernersville	443.3250	+	KF4IXK	pr 131.8	KF4QDS
King/Sauratown	444.2000	+	KE4QEA	#o 100.0	
Kinston	444.5750	+	N4HAJ	o(CA)e 88.5	
Kville/H Point	443.7000	+	KE4QOX	oelz 103.5	KE4QOX
Lake Gaston	442.3500	+	KF5TU	o(CA) 100.0	N4JEH
Lenoir/Cajah M	443.5250	+	N4EUX	oe	WESTERN C
Lexington	442.2750	+	KO0NTZ	pt	KO0NTZ
Lexington	442.4250	+	K4AE	o(CA)e 107.2	LARC

NORTH CAROLINA

<i>Location</i>	<i>Output</i>	<i>Input</i>	<i>Call</i>	<i>Notes</i>	<i>Sponsor</i>
Lexington	442.9250	+	K4CH	o(CA)e 107.2	EFAM
Lexington	444.5000	+	WD4ICX	o	HEALING S
Lillington	444.1750	+	W4FBC	p 118.8	FARS
Lincolnton	442.3500	+	WA4YGD	oaRBz	WA4YGD
Locust	443.7000	+	WA4LBT	o(CA)l	WM. GLENN
Louisburg	444.2500	+	N4EWS	o 88.5	N4EWS
Lumberton	444.6250	+	WB4DVN	oe	WB4DVN
Lumberton	444.7000	+	KD4BGD	o 114.8	KD4BGD
Mayodan	443.9750	+	WA4WGY	ol	ROCKINGH
McLeansville	444.1250	+	WB4GUG	ot	WB4GUG
Middlesex	444.6500	+	NE4J	oel 179.9	NE4J
Monroe	444.4250	+	N4ZVN	o 94.8	UCARS
Morg/Walker To	442.3000	+	KC4QPR	ol 94.8	KC4QPR
Morganton	443.8000	+	KC4QZL	oet	KC4QZL
Mount Airy	444.9250	+	N4XRY	o	N4XRY
Mt Airy/Fsh Pk	444.8250	+	KF4UY	oaelRB 100.0	KF4UY
Mt Mitchell	443.6000	+	N4DWU	oe	WA4BVW
New Bern	444.9000	+	W4EWN	oe 100.0	NBARC (NE
Newport Ccars	444.9750	+	W4YMI	o	CCARS
Newton	442.6250	+	KE4KIV	o	KE4KIV
Old Fort	444.7750	+	KR4EX	oa	
Oxford	444.6000	+	KC4WXA	o	GRANVILLE
Pikeville	443.0000	+	KI4RK	o	KI4RK
Piney Knob	443.8750	+	KC4KPW	oel 103.5	KC4KPW
Pittsboro	442.5500	+	K1BUD	o(CA)t	
Pittsboro	444.7500	+	KD4JFN	oaeRBz 146.2	KD4JFN
Polkville	444.9750	+	KC4ZTJ	o(CA)	KC4ZTJ
Raleigh	442.0250	+	K4OO	94.8	K4OO
Raleigh	442.4500	+	N4LMR	o(CA)	N4LMR
Raleigh	442.5750	+	W4MLU	156.7	W4FAL
Raleigh	442.6750	+	NC4SU	or 100.0	NCSU ARC
Raleigh	443.1250	+	WA4NNA	o	WA4NNA
Raleigh	443.2250	+	N4ZCM	o(CA)et	N4ZCM
Raleigh	443.3750	+	W1IFL	ot	W1IFL
Raleigh	444.5250	+	W4RNC	oaez 88.5	RALEIGH A
Raleigh	444.8250	+	K4GWH	oelz 146.2	K4GWH
Raleigh	444.8750	+	KD4RAA	oeRB 100.0	KD4RAA RE
Reidsville	444.8000	+	K4YEC	o 107.2	K4YEC
Res Triangle	443.4250	+	WA1YYN	oel 156.7	WA1YYN
Res Triangle	443.6250	+	W4EUS	o	ERICSSON
Roanoke Rapids	444.5500	+	KA4BQM	oel 192.8	KA4BQM
Roaring Gap	443.5500	+	KC4XE	ol	BLUE RIDG
Rockingham	443.8250	+	KC4FWC	#ol 77.0	W4DEX & K
Rocky Mount	443.7000	+	N4JEH	l 107.2	N4JEH
Rocky Mount	444.7000	+	N4JEH	o(CA)e	CARL H. BR
Rocky Mount	444.7250	+	KG4IWI	t	KG4IWI
Rolesville	444.9500	+	KF4HFQ	88.5	FCARC
Rougemnt/Red M	443.2750	+	WA4WTX	oaeRB 100.0	WA4WTX

494 420-450 MHz

NORTH CAROLINA-NORTH DAKOTA

<i>Location</i>	<i>Output</i>	<i>Input</i>	<i>Call</i>	<i>Notes</i>	<i>Sponsor</i>
Roxboro	442.1750	+	KE4GYN	156.7	N4LWK
Salisbury	443.1500	+	W4HG	oae 136.5	WA4PVI
Salisbury	444.6500	+	KJ4HF	#o	N4MME
Sauratown Mt	442.8250	+	WA1YYN	l 131.8	GRA
Sauratown Mt	443.1000	+	KE4QOX	ol 88.5	WW4FL
Sauratown Mt	443.4000	+	WB4GUG	o 107.2	WB4GUG
Selma	444.0000	+	KI4RK	o(CA)e	KI4RK
Sophia/Randlem	443.0750	+	WR4BEG	oel	BROADCAST
Southern Pines	444.8000	+	KD4QMS	r 118.8	KD4QMS
Spivey's Corne	442.8750	+	KD4DMS	oe	KD4DMS
Stanfield	443.2000	+	KC4FWC	#ol 77.0	W4DEX & K
Statesville	443.4500	+	N4VOZ	oa	N4VOZ
Statesville	444.7000	+	AE4GA	op 94.8	AE4II
Tarboro	444.5000	+	N4JEH	oel 100.0	N4JEH
Taylorsville	441.6250	+	W4ERT	123.0	ALEX CTY A
Taylorsville	441.7250	+	W4ERT	151.4	ALEX. CTY.
Taylorsville	442.9500	+	W4ERT	oaez 151.4	ALEXANDE
Thomasville	442.9000	+	WW4DC	ol 88.5	WW4FL
Walkertown	444.7750	+	WA4RQF	#o 103.5	WA4RQF
Waxhaw	444.5250	+	WA4ZRS	op 94.8	WBT ARC
Waynesville	444.4500	+	N4DTR	oel	N4DTR
Wentworth	442.1000	+	N4IV	103.5	RATTS
West Jefferson	443.5000	+	AB4JJ	107.2	AB4JJ
Whitaker Mtn	444.3250	+	WA4QFV	oe	SHELBY AR
Wilkesboro	442.4750	+	KE4DGP	oal 107.2	
Williamston	444.2500	+	K4SER	oel 131.8	ROANOKE A
Wilmington	442.0750	+	N4JDW	oal 88.5	N4JDW
Wilmington	442.1750	+	WA4US	o	WA4US
Wilmington	442.2000	+	WA4US	o(CA) RBt	WA4US
Wilmington	442.5000	+	K4YNY	oaelRB 88.5	K4YNY
Wilmington	443.4000	+	AD4DN	oaelWX 88.5	AD4DN
Wilmington	443.8500	+	WA4US	o	WA4US
Wilmington	443.9500	+	WA4US	o	WA4US
Wilmington	444.2000	+	WA4US	o	WA4US
Wilmington	444.4500	+	WA4US	o	WA4US
Wilmington	444.6500	+	WA4US	o	WA4US
Wilmington	444.8500	+	K4GMP	oe 88.5	WILMINGTO
Wilson	444.9000	+	W4EJ	oel 179.9	W4EJ
Wingate	444.8750	+	WB4U	127.3	WB4U
Winston-Salem	442.5750	+	KU4MC	146.2	KU4MC
Winston-Salem	444.2750	+	W4NC	o	FORSYTH A
Winston-Salem	444.7250	+	KD4MMP	o(CA)e 107.2	
Yadkinville	442.8000	+	N4AAD	oa 100.0	N4AAD & KC
Youngsville	443.2000	+	KD2LH	oael 88.5	KD2LH
Zebulon	442.4000	+	KD4WJD	o(CA)eRB	FIVE COUN

NORTH DAKOTA

FREQUENCY USAGE

Statewide	443.7000	+	SNP
Statewide	444.3250	+	SNP

420-450 MHz 495
NORTH DAKOTA-OHIO

<i>Location</i>	<i>Output</i>	<i>Input</i>	<i>Call</i>	<i>Notes</i>	<i>Sponsor</i>
Statewide	444.7250	+	SNP		
N E CENTRAL					
Maddock	442.2500	+	KF0HR	141.3	KF0HR
N W CENTRAL					
Minot	442.3000	+	K0AJW	o	SVARC
Minot	444.9500	+	K0CLD	i	K0CLD
NORTHWEST					
Williston	444.8500	+	NF0S	o	WBARC
S E CENTRAL					
Jamestown	444.2500	+	N0HNM	o	N0HNM
Jamestown	444.9250	+	WB0TWN	o	WB0TWN
S W CENTRAL					
Bismarck	444.2000	+	N0FAZ	oae	N0FAZ
Bismarck	444.6500	+	KC0AHL	oe L(52.525)	Hillside A
Center	444.9000	+	KE0VF	o	KE0VF
SOUTHEAST					
Fargo	443.9000	+	KE0VN	oe 100.0	KE0VN
Fargo	444.8750	+	W0ILO	oe	RRRA
Fargo	446.6000	446.6000	KE0VN		KE0VN
Horace	443.7500	+	W0ZOK	o L(SHUTTLE AUDIO)	W0ZOK
SOUTHWEST					
Dickinson	442.6750	+	K0ND	o	TRARC
Killdeer	444.6750	+	K0ND	o	TRARC
Sentinel Butte	443.6750	+	K0ND	o	TRARC
OHIO					
ADAMS					
Peebles	442.6750	+	KJ8I	o(CA)e	+N8JSZ
Peebles	444.0250	+	WD8LSN	o	WD8LSN
ALLEN					
Lima	443.6250	+	W8HDU	o(CA)e 100.0	W8HDU
Lima	444.0750	+	N8GCH	oae	ShawneeRA
Lima	444.7750	+	WB8PJZ		WB8PJZ
ASHLAND					
Ashland	442.1500	+	KG8FV	o 88.5	KG8FV
Ashland	442.8000	+	W8IVG	o	KB8GF
Polk	443.3250	+	N8SIW	(CA)i 131.8	N8SIW
ASHTABULA					
Geneva	443.6250	+	N8WPZ	o 146.2	N8WPZ
Kingsville	443.6500	+	WX8D		WX8D
Orwell	444.2500	+	KF8YF	ael	KF8YF
AUGLAIZE					
Cridersville	444.9250	+	W8EQ	o	LAARC
New Bremen	443.0750	+	WA8JMA	o(CA)er 103.5	WA8JMA
St Marys	444.2000	+	K8QYL	oel 107.2	Rsvr ARA
BROWN					
Sardinia	444.5125	+	KC8FBG	o(CA)e	KC8FBG

496 420-450 MHz

OHIO

<i>Location</i>	<i>Output</i>	<i>Input</i>	<i>Call</i>	<i>Notes</i>	<i>Sponsor</i>
BUTLER					
Cincinnati	442.5000	+	WA3ZUS	a	WA3ZUS
Fairfield	443.6500	+	W8PRH	oae	FARA
Hamilton	442.6500	+	N8OUY	o	N8OUY
Hamilton	444.6500	+	K8KY	o	K8KY
Middletown	443.5375	+	W8MUM	77.0	MiamiUARC
Middletown	444.4750	+	AG8Y	oTTel 100.0	AG8Y
Middletown	444.8250	+	W8BLV	o(CA)el 77.0	Dial ARC
Monroe	443.0875	+	KC8ECK	oep	KC8ECK
Oxford	442.5500	+	W8MUO	oe 118.8	W8MUO
West Chester	444.6250	+	WB8PIH	o(CA)	WB8PIH
CARROLL					
Carrollton	442.4000	+	K8VPJ	o(CA)et	K8VPJ
Carrollton	442.6250	+	K8VPJ	c(CA)e	K8VPJ
Malvern	443.2000	+	WA8SMQ	aelRB LITZ	CC ARES
CHAMPAIGN					
Urbana	443.1750	+	WB8UCD	a 123.0	WB8UCD
Urbana	443.3500	+	KB7TSE	o	KB8PVX
CLARK					
N Hampton	444.3750	+	KB8ZXK	oe 127.3	N8SBN
Springfield	443.3000	+	WB8ZCE	o(CA)elzt	WB8ZCE
CLERMONT					
Batavia	444.3250	+	N8NKS	oaelrwx x	N8NKS
Cincinnati	444.9250	+	K8CF	a	KF8ON
Goshen	442.2750	+	N8CKE	ol 110.9	N8CKE
CLINTON					
Blanchester	442.0250	+	KB8CWC	t	KB8CWC
Wilmington	442.1500	+	WB8ZZR	o(CA)e WXz	ClintonRA
Wilmington	443.2750	+	N8ASB	o	N8ASB
Wilmington	444.5750	+	WB8ZZR	er	WB8ZZR
COLUMBIANA					
E Liverpool	442.1750	+	K8BLP	o(CA)e	TriangIRC
Lisbon	442.5250	+	KD8XB	ae 110.9	KD8XB
Salem	444.6750	+	KA8OEB	o(CA)e WXzt	SAARA
CRAWFORD					
Bucyrus	442.5250	+	W8DZN	alzt	W8DZN
CUYAHOGA					
Brecksville	442.6500	+	KC8FAQ	oazt	N8JR
Brook Park	442.0500	+	WB8ZQH	c	WB8ZQH
Cleveland	443.3625	+	KB8WLW	(CA)IRBzt	KB8WLW
Cleveland	444.1000	+	NA8SA	o(CA)el	NGARC
Cleveland	444.2750	+	N8OND	cl	N8OND
Cleveland	444.3500	+	N8OOF	e 131.8	OBES
Cleveland	444.4500	+	W8QV	131.8	ARSC
Cleveland	444.7000	+	WR8ABC	oe	LEARA
Euclid	444.4750	+	N8CHM	o 110.9	N8CHM
Highland Hill	444.9500	+	WB8APD	131.8	SMART

Location	Output	Input	Call	Notes	Sponsor
HighlandHills	444.4000	+	WR8ABC		LEARA
N Royalton	443.1500	+	K8SCI	o 131.8	N Cst ARC
N Royalton	443.9000	+	WA8CEW	o(CA)lt	WA8CEW
N Royalton	444.0750	+	K8YSE	t	K8YSE
Parma	442.1250	+	N3OYQ	o(CA)el RB WX 82.5	N3OYQ
Parma	443.8250	+	K8ZFR	o 131.8	C.A.R.S.
Parma	444.0500	+	W8DRZ	o(CA)elt	LEARN
Parma	444.7750	+	WR8SS	c	SSARS
Parma	444.9000	+	W8CJB	131.8	WR RA
Shaker Hts	444.3250	+	N8FIL	o	N8FIL
Shaker Hts	444.7500	+	K8ZFR	oa	C.A.R.S.
DARKE					
Greenville	444.1750	+	N8OBE	oaeRB	N8OBE
Greenville	444.3500	+	N8KPJ	o	N8KPJ
DELAWARE					
Delaware	444.3375	+	KA8IWB	oe 82.5	KA8IWB
ERIE					
Berlin Hghts	442.9750	+	WA8CAE		THRG
Berlin Hts	443.3500	+	WD8OCS	lRB	WD8OCS
Huron	444.3125	+	KA8VDW	oa(CA)elr WXxz 162.2	SREL
Sandusky	442.7250	+	WA8VOE	o(CA)e	N8BPE
Sandusky	444.3750	+	W8LBZ	oe 110.9	SREL
Vermilion	443.0500	+	W8DRZ	o 131.8	LEARN
FAIRFIELD					
Lancaster	443.8750	+	K8QIK		LanFarARC
Lancaster	444.7000	+	N18F	oaez	N18F
Lithopolis	443.9000	+	KB8VN	o	KB8VN
Pickerington	444.2250	+	K8VKA	t	K8VKA
FAYETTE					
Greenfield	444.7750	+	N8OOB	o(CA)e	N8OOB
Washington CH	444.6125	+	N8EMZ	o(CA)t	FayetteRA
FRANKLIN					
CanalWinchstr	443.7000	+	KB8LJL	elp	KB8LJL
Columbus	442.2250	+	WB8ONA	c(CA)l	WB8ONA
Columbus	442.6000	+	W8LT	114.8	OSUARC
Columbus	442.8000	+	W8CMH	oaeWX 179.9	K8NIO
Columbus	443.4250	+	N8OPB	o	N8OPB
Columbus	443.4750	+	N8IHU	l	N8IHU
Columbus	443.5250	+	WB8YOJ	ol	WB8YOJ
Columbus	443.5750	+	WB8YOJ	ol	WB8YOJ
Columbus	443.6500	+	AA8XA	o(CA)	AA8XA
Columbus	443.8125	+	K8MK	t	K8MK
Columbus	443.9500	+	N8CSH	o	N8CSH
Columbus	444.1000	+	WB8MMR	oel	WB8MMR
Columbus	444.2000	+	W8RXX	179.9	CORC
Columbus	444.2750	+	WB8INY	oae 94.8	COARES
Columbus	444.3000	+	WB8YOJ	oal	WB8YOJ
Columbus	444.4000	+	W8RW	o	W8RW
Columbus	444.5250	+	K8DRE	oaelz 179.9	CCRA

498 420-450 MHz

OHIO

Location	Output	Input	Call	Notes	Sponsor
Columbus	444.5500	+	N8PVC	oaelz 123.0	CCRA
Columbus	444.8000	+	K8DDG	oae	COARES
Columbus	444.8500	+	N8EXT	c	N8EXT
Columbus	444.9000	+	N8ADL	o	N8ADL
Dublin	444.1750	+	WA8PYR	oe 179.9	WA8PYR
Groveport	442.5500	+	WA8DNI	o(CA)	WA8DNI
Hilliard	443.5500	+	WB8DZW	o	WB8DZW
FULTON					
Fayette	442.0750	+	KB8GOM	oe	KB8GOM
Wauseon	443.4000	+	KB8MDF	ae	KB8MDF
GEAUGA					
Chardon	444.5625	+	N8WHG	(CA)	N8WHG
Chardon	444.8125	+	KF8YK	oae	KF8YK
Chesterland	444.6000	+	K9IC	ol 131.8	K9IC
Newbury	442.5500	+	N8CPI	o	N8CPI
Newbury	444.6250	+	WB8QGR	o	WB8QGR
Newbury	444.9750	+	K8SGX		K8SGX
GREENE					
Bellbrook	443.6750	+	W8DGN		BARC
Bellbrook	444.7375	+	N8UR		N8UR
Bellbrook	444.8750	+	N8NQH	c(CA)	N8NQH
Fairborn	442.3750	+	N8GTE	o	UpVlyARC
Fairborn	442.5750	+	N8QBS	(CA)z 127.3	N8QBS
Xenia	443.1000	+	N8JFA	oaelz	N8JFA
Xenia	443.3750	+	KB8GRJ	az	KB8GRJ
Xenia	444.9500	+	KA8THB	o	XeniaUHFG
GUERNSEY					
Cambridge	444.3750	+	WD8AHV	oe 91.5	KB8ZMI+BT
HAMILTON					
Cincinnati	442.1250	+	W8MM	cRB	W8MM
Cincinnati	442.2000	+	N8JRX	o(CA)l	WhiprSnap
Cincinnati	442.4750	+	KD8TE	oelp 114.8	KD8TE
Cincinnati	442.6250	+	WB8TAD	o(CA)e	WB8TAD
Cincinnati	442.7000	+	WB8MCX	(CA)l	WB8MCX
Cincinnati	442.7750	+	K8SCH	oaTTe	O-K-I ARS
Cincinnati	443.4000	+	WB8CRS	oaer	Cinci FMC
Cincinnati	443.7000	+	WB8MCX	o(CA)	WX AR NET
Cincinnati	443.9000	+	WR8CRA	o 123.0	CRA
Cincinnati	443.9500	+	WB8MCX	o	WB8MCX
Cincinnati	444.0000	+	K8CLA	o	K8CLA
Cincinnati	444.2250	+	N8CKE	ol 110.9	N8CKE
Cincinnati	444.7500	+	KB8BWE	o(CA)l	CinciUHFG
Cincinnati	444.8625	+	K8YOJ		HCARPSC
Harrison	442.8000	+	N8WYF	o(CA) TT e	N8WYF
HANCOCK					
Findlay	442.8750	+	KA8TOK	a(CA)e	FndlyARTS
Findlay	444.1500	+	W8FT	o	FRC
Findlay	444.5750	+	WB8PBR	o	WB8PBR

420-450 MHz 499
OHIO

<i>Location</i>	<i>Output</i>	<i>Input</i>	<i>Call</i>	<i>Notes</i>	<i>Sponsor</i>
HARDIN Kenton	442.4000	+	N8MTZ	o	N8MTZ
HIGHLAND Hillsboro	444.6750	+	WA8KFB	oe	HlsboroRC
New Vienna	441.1000	441.1000	W8NTX	oae	W8NTX
HOCKING Logan	443.1250	+	K8LGN	e	H.V.A.R.C
HOLMES Millersburg	444.8750	+	KD8CJ	131.8	KD8CJ
HURON Greenwich	442.9000	+	KA8LKN	oe	KA8LKN
Norwalk	442.6750	+	KA8VDW	a(CA)elr WXxz 162.2	SREL
JACKSON Ray	443.1125	+	WO8Z	c(CA)lt	WO8Z
JEFFERSON Toronto	443.7750	+	WD8IIJ	oa	TRISTATE
KNOX Fredericktown	442.3250	+	N8NMQ	o(CA)	N8NMQ
LAKE Eastlake	443.7000	+	N8KT	o(CA)	CLARA
Eastlake	444.3875	+	N8UXA	RB	N8SKL
Kirtland	444.2250	+	KB8JTZ	o(CA) RB	KB8JTZ
Mentor-O-T-Lk	444.1875	+	N8WHG	(CA) WX	N8WHG
Painesville	444.6500	+	N8BC	aelz 131.8	LCARA
Wickliffe	444.1500	+	WA8PKB	o(CA)l	WA8PKB
Wickliffe	444.7250	+	WA8PKB	(CA) RB	WA8PKB
Willoughby Hl	444.5000	+	KB8JTZ	oRB	N8KXX
LAWRENCE Ironton	444.5500	+	W8OR	o(CA)e	N8JDF
LICKING Amsterdam	443.9250	+	WD8AHV	e 91.5	KB8ZMI+BT
Hebron	444.6500	+	KB8TRL	o	KB8TRL
Newark	442.0500	+	WD8RVK	o(CA)	WD8RVK
Newark	444.5000	+	W8WRP	o(CA)l	NARA
LOGAN Bellefontaine	442.7750	+	W8PRH	l	FARA
Bellefontaine	443.2500	+	N8IID	o 186.2	N8IID
Bellefontaine	443.8250	+	N8QBT	oaelz 186.2	Honda-Ame
East Liberty	444.4500	+	KA7UUC	oTTel Z(771) 127.3	Honda-Ame
LORAIN Amherst	442.5000	+	WD8OTY	oe	WD8OTY
Elyria	443.4000	+	KB8EAX	ot	KB8EAX
Elyria	444.1750	+	KC8BED	oRB 11.0	LCARA
Elyria	444.8000	+	K8KRG	o	NOARS
Lorain	443.6000	+	WA8CAE	oae	WA8CAE
Lorain	444.1250	+	WD8CHL	cl	WD8CHL
Lorain	444.5250	+	WD8OCS		WD8OCS
Oberlin	443.5250	+	N8DH	o(CA)e	N8DH
Wellington	444.6625	+	K8TV	o	K8TV

500 420-450 MHz

OHIO

<i>Location</i>	<i>Output</i>	<i>Input</i>	<i>Call</i>	<i>Notes</i>	<i>Sponsor</i>
LUCAS					
Holland	443.7750	+	KB8DIL	oaelrwx 103.5	KB8DIL
Maumee	442.7500	+	KB8TAK	a	KB8TAK
Oregon	443.7500	+	KI8CY	oae 103.5	KI8CY
Oregon	443.9750	+	KG8EE	ca	KG8EE
Toledo	442.8500	+	W8HHF	oTTez 103.5 A(123)	TMRA
Toledo	442.9500	+	WJ8E	o(CA)elr WXz	WJ8E
Toledo	443.3000	+	N8UAS	oe 103.5	N8UAS
Toledo	444.0250	+	W8MTU	aerst	LucasARES
Toledo	444.7000	+	WA8EXF	o(CA)e	WA8EXF
Toledo	444.9500	+	AF8W	o	Toledo RA
Whitehouse	444.4000	+	N8BMZ	o	N8BMZ
MADISON					
London	444.7250	+	N8CWU	o(CA)	MARC
Mt Sterling	442.0750	+	N8RFR	o	N8RFR
MAHONING					
Austintown	443.2500	+	W8IZC	ce	+N8DUP
Canfield	442.7500	+	KC8WY	oaelz 131.8	KC8WY
Youngstown	443.2250	+	K8EAU	oa	+ N8FAL
MARION					
Marion	443.8000	+	NE8X	oe	KA8MFG
MEDINA					
Brunswick	444.9250	+	W8EOC	o 131.8	M2M
Hinckley Twp	443.4250	+	W8WGD	oeWX 131.8	B.A.R.C.
West Salem	443.3000	+	KE8X	o 131.8	KE8X
MERCER					
Ft Recovery	442.6750	+	KB8SCR	oaeWX 107.2	KB8SCR
MIAMI					
Ludlow Falls	444.6000	+	WD8JPP	oa	WD8JPP
Piqua	444.8375	+	WF8M	o	MVRFG
Tipp City	442.9250	+	W8AK	oRB 123.0	W8AK
Troy	442.9750	+	WD8CMD	(CA)z	WB8CMD
MONROE					
Hannibal	444.8750	+	WB8CSW	oe	MDARC
MONTGOMERY					
Clayton	442.1750	+	N8PS	oet	N8PS
Dayton	442.0000	+	WB8HSV	o	WB8HSV
Dayton	442.1000	+	W8BI	o	DARA
Dayton	442.9000	+	N8HRY	o(CA)el	N8HRY
Dayton	443.0500	+	N8SD	o	DNARC
Dayton	443.5000	+	KB8ZR	o	3Z
Dayton	443.6000	+	NY1A	ct	NY1A
Dayton	443.7500	+	K8BSC	o(CA)	VandliaRG
Dayton	443.7750	+	WF8M	o 131.8	MVRFG
Dayton	444.0500	+	KA8PGJ	ol	BearcatRC
Dayton	444.2500	+	WB8CQK	o	MVFMA

420-450 MHz 501
OHIO

<i>Location</i>	<i>Output</i>	<i>Input</i>	<i>Call</i>	<i>Notes</i>	<i>Sponsor</i>
Dayton	444.7625	+	W8NCI	(CA)e 77.0	KI8FT
Fairborn	444.3125	+	KI6SZ	c(CA)	KI6SZ
Huber Heights	442.9500	+	NO8I	ol 118.8	HHARC
Kettering	444.6625	+	W8GUC	c(CA)t	W8GUC
Miamisburg	442.3000	+	WB8YXD	o(CA)	WB8YXD
Miamisburg	443.2250	+	W8KMC	(CA)e	WCOARA
Miamisburg	444.7000	+	N8BYT	o(CA)el	N8BYT
Phillipsburg	442.4500	+	K4WXJ		K4WXJ
Trotwood	443.9750	+	W8PB	o	W8PB
Union	442.8500	+	WA8ZWJ	oa	Union RC
Vandalia	442.7500	+	W6CDR	ot	W6CDR
W Carrollton	442.8250	+	N8QWA	(CA) 186.2	N8QWA
W Carrollton	443.8500	+	N8ZS	o	N8ZS
W Carrollton	444.5000	+	K8ZQ	oaelz	WCARG
W Carrollton	444.7875	+	N8ZS	o	N8ZS
MUSKINGUM					
Roseville	442.1750	+	KA8GOO	o 91.5	TRI CO RC
Zanesville	442.2500	+	WD8AHV	oe 91.5	KB8ZMI+BT
OTTAWA					
Oak Harbor	442.2500	+	K8VXH	oe	OttawaARC
Oak Harbor	443.8500	+	WB8JLT	ewx	WB8JLT
PICKAWAY					
Circleville	443.4500	+	KC8WR	a	KC8WR
PIKE					
Elm Grove	442.3500	+	KC8BBU	o	KC8BBU
PORTAGE					
Kent	442.0250	+	N8BHU	c	TreeCy220
Kent	444.3000	+	WB8AVD	ce	WB8AVD
Ravenna	442.8750	+	N8QXG	o	PortageRC
PREBLE					
Eaton	444.9125	+	KA8LLO		KA8LLO
PUTNAM					
Deshler	442.3000	+	WB8OMG	oael 77.0	WB8OMG
Leipsic	443.6500	+	W8KT	(CA) 107.2	W8KT
Ottawa	443.8875	+	N8PFM	e	N8PFM
RICHLAND					
Lexington	443.2250	+	W8ZES	oTT A(42) 146.2	MASER
Mansfield	444.0250	+	W8NW	o 71.9	W8NW
Mansfield	444.7000	+	N8JY	ol 971	MASER
ROSS					
Bourneville	442.8750	+	W8PRH	l	FARA
Chillicothe	444.4250	+	W8BAP	o	SciotoARC
SANDUSKY					
Fremont	443.0000	+	N8TRQ	aez	N8TRQ
Fremont	443.4500	+	KG8Y	o	SVARC
SCIOTO					
McDermott	443.3250	+	KB8RBT	a	KB8RBT
SENECA					
Attica	443.6750	+	N0CZV	oeRB	N0CZV

502 420-450 MHz

OHIO

<i>Location</i>	<i>Output</i>	<i>Input</i>	<i>Call</i>	<i>Notes</i>	<i>Sponsor</i>
Flat Rock	442.6250	+	NF8E	oaelrWX	ClydeARS
McCutchenvill	442.4500	+	KB8QFF	(CA)	KB8QFF
Tiffin	444.8250	+	W8MTD	oae 100.0	CTS
SHELBY					
Anna	442.3500	+	KC8CFI	oelt	Honda-Ame
Sidney	443.2000	+	AA8OF	aelrsWXz	SCARES
STARK					
Alliance	442.3500	+	K8LTG	oe	AARC
Canton	442.0750	+	N8GNO	o 131.8	N8GNO
Canton	443.3750	+	KA8AHF	o	KA8AHF
Canton	443.8500	+	W8TUY	oe	WD8PTW
Canton	444.5750	+	KC8GL	c(CA)	KC8GL
Lexington Twp	443.2750	+	AB8DP	o(CA)e 131.8	AB8DP
Louisville	443.9500	+	KB8VAS	o(CA)e	KB8VAS
Massillon	442.8500	+	W8NP	oaez 131.8	MARC
Massillon	443.6750	+	WA8GXM	oaeRBz 131.8	WA8GXM
Uniontown	442.0000	+	WB8OVQ	ot	WB8OVQ
Waynesburg	442.2000	+	KC8ONY	o	KC8ONX
SUMMIT					
Akron	442.6000	+	WD8MDF	o	WD8MDF
Akron	442.7000	+	WB8AZP	oael	WB8AZP
Akron	442.9250	+	W8AKR	oaelz	W8AKR
Akron	443.1125	+	W8UPD	(CA)	U/AkrnRC
Akron	444.2000	+	WA8DBW	oTTelRBx z 131.8	WA8DBW
Akron	444.5125	+	WB8AVD	c	WB8AVD
Akron	444.5500	+	W8ODJ	c	K8EIO
Cuyahoga Fls	444.8500	+	K8EIW	t	K8EIW
Fairlawn	443.7500	+	N8NOQ	o 131.8	N8NOQ
Hudson	443.4750	+	K8COM	o(CA)zt	WRARG
Norton	442.4750	+	WD8MIC		WD8MIC
Norton	442.5750	+	WD8MBF		AmishNERT
Norton	444.0000	+	WD8KNL	o	WD8KNL
Norton	444.4250	+	WA8DBW	oaeWXz	WA8DBW
Richfield	443.5500	+	WA8OGN	o 131.8	RchFidTch
Richfield	443.9250	+	KA8JOY	oe 131.8	KA8JOY
TRUMBALL					
Brookfield	443.7250	+	W8IZC	o 110.9	+N8DUP
Warren	444.8375	+	WA8ILI	olp	WA8ILI
TRUMBULL					
Cortland	443.8750	+	WA8ILI	ot	WA8ILI
Fowler	443.5750	+	WD8PVC	oel	WD8PVC
Hubbard	443.1000	+	WA8PHN	o	WA8PHN
Newton Falls	442.2500	+	N8VPR	aeWX	N8VPR
Warren	442.8250	+	KB8QDX	aerWX	KB8QDX
Warren	443.0000	+	W8VTD	o(CA)e	WarrenARA
TUSCARAWAS					
Uhrichsville	443.5000	+	K8CQA	o	K8CQA
UNION					
Jerome	444.1250	+	N8IJV	lp 192.8	W8RW

420-450 MHz 503
OHIO-OKLAHOMA

<i>Location</i>	<i>Output</i>	<i>Input</i>	<i>Call</i>	<i>Notes</i>	<i>Sponsor</i>
VAN WERT Van Wert	444.8500	+	W8FY	t	VWARC
VINTON Hamden	442.2250	+	KB8TNN	c(CA)lt	KB8TNN
WARREN Franklin	442.4250	+	WE8N	oa(CA)e 118.8	BEARS
Franklin	443.1500	+	WB8ZVL	o(CA)r 118.8	WB8ZVL
Loveland	443.8000	+	WB8BFS	ca	WB8BFS
Mason	444.1500	+	WB8WFG	o	WB8WFG
Mason	444.9750	+	WD8KMX	o(CA) TT eL(224.40)	BEARS
Springboro	443.0000	+	WB8SMC	o(CA)ez	FaroutARC
WASHINGTON Constitution	444.1000	+	N8ILO	et	N8ILO
Marietta	442.6000	+	W8JL	aRbt	KC8GF
Marietta	442.9000	+	W8JL	calp	W8JL
Marietta	443.4000	+	W8HH	al 91.5	M.A.R.C.
Marietta	444.0000	+	WD8BRZ	ol	WD8BRZ
WAYNE Doylestown	442.2750	+	W8WKY	oel 131.8	SlvrckARA
Rittman	442.3750	+	KC8INT	c	SARTECH
Wooster	443.1750	+	W8WOO	o(CA)	WARC
Wooster	444.2500	+	KD8EU	oe 131.8	WAYNE AR
WOOD Bowling Green	444.4750	+	K8TIH	oae	WCARC
Northwood	444.2750	+	KA8ENK	ot	KA8ENK
Perrysburg	444.6500	+	KB8YVY	oa	KA8WPC
Perrysburg	444.9250	+	K8CQI	ot	K8CQI
OKLAHOMA					
Okmulgee	444.8250	+	W5KO	o(CA)e	W5KO
CENTRAL Kingfisher	444.9750	+	WD5GLD	oae	WD5GLD
NORTH CENTRAL Ponca City	114.8 444.7000	+	W5HZZ	o	KAY COUNT
Stillwater	444.9000	+	K5FVL	oe 141.2	K5FVL
NORTHEAST Afton	444.9750	+	W5IAS	olWXx 88.5	TARC
Bartelsville	444.7750	+	W5NS	olWX 88.5	BARC
Ketchum	444.8750	+	W5RAB	olWX 88.5	W5RAB
Muskogee	443.1000	+	W5IAS	ol 88.5	WA5VMS
Pryor	444.6750	+	KB5TVA	o 88.5	GRDA
Pryor	444.8000	+	KB5TVA	o 88.5	GRDA
Tahlequah	442.2250	+	W5IAS	olWX 88.5	
Vinita	444.3750	+	KC5VVT	oe 88.5	NORA
NORTHWEST Enid	443.0000	+	WD5GUG	ol	WD5GUG
Enid	443.2000	+	WD5GUG	ol	WD5GUG
Enid	444.8250	+	N5LWT	o	

504 420-450 MHz

OKLAHOMA

<i>Location</i>	<i>Output</i>	<i>Input</i>	<i>Call</i>	<i>Notes</i>	<i>Sponsor</i>
Fairview	444.7250	+	N5RHO	o	N5RHO
OKLAHOMA					
Newcastle	444.6750	+	KB5LSB	o(CA)e 141.3	KB5LSB
Oklahoma City	444.6750	+	KB5LSB	o(CA)e 141.3	KB5LSB
OKLAHOMA CITY					
Bethany	443.7750	+	KC5CRT		KC5CRT
Del City	442.8000	+	N1LPN	ol	N1LPN
Edmond	443.1500	+	N5TWC	o(CA) 179.9	N5TWC
Edmond	443.4250	+	KA5WIS	o(CA) 88.5	KA5WIS
Elreno	442.2500	+	W5ELR	o(CA) 141.3	ERARC
Elreno	449.2500	-	W5ELR	o(CA)	ERARC
Norman	443.7000	+	N5BEW	141.3	SCARS
Norman	444.3500	+	N5KUK	oe 141.3	N5KUK
Norman	444.7500	+	N5KUK	oe 141.3	N5KUK
Oklahoma City	442.1500	+	KA5ETA	o(CA) 141.3	KA5ETA
Oklahoma City	442.5000	+	WA5YTI	o(CA)e 123.0	MORI
Oklahoma City	442.6250	+	WB5ISN	o(CA) 146.2	WB5ISN Net
Oklahoma City	442.7000	+	W5PAA	oa 141.3	ACARC
Oklahoma City	442.7000	+	WA7WNM	oa 141.3	MMACARC
Oklahoma City	442.9500	+	K5OKC	o	K5OKC
Oklahoma City	443.5000	+	K5EBT	o 141.3	K5EBT
Oklahoma City	444.1000	+	WA5YTI	o(CA)e 141.3	MORI
Oklahoma City	444.2000	+	WD5AII	o(CA) 141.3	Edmond AR
Oklahoma City	444.3000	+	K5JL	o(CA)e 141.3	OCAPA
Oklahoma City	444.6250	+	KI5MV	o 141.3	KI5MV
Oklahoma City	444.7750	+	N5KUE	o 141.3	N5KUE
Oklahoma City	444.9250	+	KB5XM	oe 141.3	KB5XM
Shawnee	443.3750	+	N5YSO	o	
PANHANDLE					
Guymon	444.9750	+	N5OJX	oel 88.5	DBARC
SOUTH CENTRAL					
Ardmore	444.3750	+	KD5XW	oel 114.8	KD5XW
Lindsay	444.8750	+	KE5KK	o 131.8	KE5KK
Purcell	444.5500	+	NF7T	141.3	NF7T
SOUTHEAST					
Cavanal Mtn	444.5000	+	W5ANR	oe	FSAARC
Hitichita	444.6000	+	W5IAS	olWX 88.5	TARC
Mcalester	444.4000	449.0000	N5JMG	ol 88.5	N5JMG
Shawnee	443.8750	+	AD5RM	162.2	
Talihina	442.9000	+	AC5QH	c 114.8	KM5GB
Talihina	444.6250	+	W5IAS	olWX 88.5	TARC
Wilburton	444.9250	+	K5PY	o	

420-450 MHz 505 OKLAHOMA-OREGON

Location	Output	Input	Call	Notes	Sponsor
SOUTHWEST	442.2500	+	WSIAS	olwx 88.5	Tulsa ARC
Blanchard	442.0000	+	W0DXA	0 141.3	W0DXA
Bridge Creek	444.8500	+	WATWNM	0 141.3	WATWNM
Duncan	444.8250	+	WD5YF	oe 118.8	CTARC
Lawton	443.8500	+	W5KS	0	LFARC
Lawton	444.4500	+	AISU	oa	LIRA
Lawton	444.9000	+	K5VHF	0 118.8	K5VHF
Velma	443.3250	+	N5TML	0 141.3	N5TML
TULSA	442.5250	+	KF6GMI	ol 192.8	RASS
Broken Arrow	443.6000	+	W5BBS	oa	BAARC
Broken Arrow	444.0000	+	W5BBS	oae	BAARC
Claremore	442.0750	+	KB5TVA	0 88.5	GRDA
Claremore	442.6250	+	WB5ISN	o(CA)	WB5ISN Net
Claremore	444.3500	+	WASVPO	0	RCWA
Leonard	444.9500	+	WASLVT	oe	TRO Inc
Mannford	442.0000	+	WSIAS	olwx 88.5	Tulsa ARC
Owasso	444.3000	+	K5LAD	0	K5LAD
Skiatook	442.1750	+	W5RAB	oe	W5RAB
Tulsa	442.3000	+	WD5EVU	oe	WD5EVU
Tulsa	443.0000	+	WSIAS	0	WASVMS
Tulsa	443.4000	+	N5LWO	oe	N5LWO
Tulsa	443.4500	+	WSIAS	op 88.5	Tulsa ARC
Tulsa	443.8500	444.8500	WSIAS	oelswx	Tulsa ARC
Tulsa	444.1000	+	WASLVT	0 88.5	TRO Inc
Tulsa	444.2000	+	WB5ISN	0 167.9	WB5ISN Net
Tulsa	444.4500	+	KC5FCA	0	KC5FCA
OREGON	FREQUENCY USAGE				
Statewide	442.0000	+	TEST PAIR (SNP)		
Statewide	443.0000	+	TEST PAIR (SNP)		
ALBANY					
Albany	442.8500	+	KA7ENW	oe1 167.9	ELRA
Albany	444.9750	+	KD6VLR	oe 100.0	KD6VLR
ALOHA					
Aloha	442.0500	+	K7WVG	c	K7WVG
APPEGAGE VALLEY/MEDFORD/ROGUE VALLEY					
Jacksonville	444.3000	+	W9PCI	oae11	W9PCI
APPEGAGE VALLEY/ROGUE VALLEY					
Central Point	444.1000	+	W9PCI	ol1	W9PCI
APPEGATE VALLEY/S MEDFORD/ROGUE VALLEY					
Jacksonville	444.2000	+	W9PCI	oe	W9PCI
ASTORIA					
Astoria	440.7500	+	W7HSJ	oe 100.0	NWRA
ASTORIA, NW OREGON, SW WASHINGTON					
Astoria	444.7750	+	W7FBM	oe 118.8	W7FBM
BATTLE GROUND					
Battle Ground	440.7750	+	KB7APU	e 136.5	kb7apu

506 420-450 MHz

OREGON

<i>Location</i>	<i>Output</i>	<i>Input</i>	<i>Call</i>	<i>Notes</i>	<i>Sponsor</i>
BEAVERTON					
Beaverton	440.4500	+	KD6LVP		KD6LVP
BEND VICINITY					
Bend	443.0500	+	KB7LNR	oes	KB7LNR
BEND, REDMOND, BURNS					
Bend	444.7500	+	K7YRU		HiDERG
BENTON COUNTY					
Corvallis	442.3000	+	WB7NML	o	WB7NML
CENTRAL OREGON					
Bend	444.2500	+	WA7TPD	oel	WA7TPD
CENTRAL OREGON COAST					
Florence	442.5750	+	W7FLO	oe 100.0	OCERI
CENTRALIA, SALEM, CASCADE LOCKS, COAST RANGE					
Portland	442.5500	+	K7KSN	oaez 179.9	K7KSN
CITY OF FLORENCE					
Florence	444.4000	+	W7OC	e 146.2	SWORA
CLARK, CLACKAMAS, MULTNOMAH, WASHINGTON CO					
Portland	442.2250	+	K7RPT	o(CA)ez	ARRG
COOS BAY					
Coos Bay	443.1250	+	W70C	oe 146.2	SWORA
COOSBAY TO NEWPORT, WOODBURN TO ROSEBURG					
Eugene	443.5000	+	W7EXH	oe 100.0	W7EXH
EAST MULTNOMAH COUNTY, CLACKAMAS COUNTY					
Timberline	444.2250	+	K7RPT	oez	ARRG
EUGENE					
Eugene	441.9750	+	K7PFJ		K7PFJ
Eugene	442.9000	+	W7EXH	oe 100.0	W7EXH
Eugene	443.8000	+	K7RPT	e	ARRG
GRANTS PASS					
Grants Pass	444.8000	+	WA6YSM	oe 100.0	WA6YSM
HOOD RIVER					
Hood River	442.5750	+	KC7AWL	oest	KC7AWL
Hood River	442.7500	448.7500	W7HSJ	oe 100.0	NWRA
JACKSON AND JOSEPHINE COUNTIES					
White City	444.3250	+	KB7PPD	o(CA) 100.0	KB7PPD
KLAMATH BASIN AND ROGUE VALLEY, LINK TO ELK MT					
Klamath Falls	443.9000	+	N7RBP	o(CA)elz	SARA
KLAMATH COUNTY					
Klamath Falls	444.0000	+	KG7UL	oe 100.0	KG7UL
LA GRAND					
La Grande	449.9250	-	N7JMM	#ol	N7JMM
LINN, BENTON, LANE & DOUGLAS COUNTIES					
Cottage Grove	440.8500	+	W7ZQE	oe 82.5	W7ZQE
LINN/BENTON CNTIES					
S Salem	441.8250	+	K7HOG	e 192.8	KK7CW
LONGVIEW					
Randle	444.8750	+	AB7F	e 100.0	AB7F
MCKENZIE VALLEY					
Vida	443.0250	+	K7SLA	oe 156.7	W7ZQE
MCMINVILLE					
McMinnville	444.4000	+	N7OCS	oaez	N7OCS

420-450 MHz 507
OREGON

<i>Location</i>	<i>Output</i>	<i>Input</i>	<i>Call</i>	<i>Notes</i>	<i>Sponsor</i>
MEDFORD					
Medford	444.8250	+	KD7BCS	100.0	KD7BCS
METRO PORTLAND					
Portland	440.0250	+	WB2QHS	o 136.5	WB2QHS
MID-WILLAMETTE VALLEY					
Salem	443.7250	+	W7SRA	oe 100.0	W7SRA
MT HOOD AREA					
Sandy	442.7000	+	N7SXZ	#e	
NEWBURG TO ROSEBURG					
Saginaw	440.1000	+	W7EXH	cel 100.0	W7EXH
NORTH WILLAMETTE VALLEY					
Newberg	442.7250	+	N7ASM	oe	PMRA
Portland	440.3000	+	KC7MZM	oe 167.9	KC7MZM
NORTHERN OREGON COAST AND SOUTHERN WASHINGTON COAST					
Astoria	444.5000	+	N7BAG	oe 123.7	N7BAG
NORTHERN WILLAMETTE VALLEY					
West Linn	443.4250	+	KR7IS	oez 100.0	WORC
NW OREGON					
Salem/Newberg	444.1250	+	K7RPT	e	ARRG
ONTARIO					
Huntington	444.1500	+	K7OJI	o(CA)els 100.0	TVRA
OR/WA LINKS					
Hood River	449.9500	-	W7UIV	e 100.0	W7UIV
OREGON CITY					
Oregon City	442.0750	+	WA7VTD	e	OC RACES
OREGON CITY, CLACKAMAS, MILWAUKIE					
West Linn	440.8500	+	KA7QGD	ol 100.0	KA7QGD
PENDLETON					
Pendleton	449.9750	-	N7ERT	#	N7ERT
PINE CITY					
Pine City	443.2750	+	N7ZHG	#es 79.7	N7ZHG
Pine City	443.7500	+	KB7WGE	#	KB7WGE
PORTLAND AND NORTH WILLAMETTE VALLEY AREA					
Colton	440.2500	+	K7WWG	oe	NVRG
PORTLAND METRO					
Aloha	443.3500	+	NM7B	o	NM7B
Beaverton	440.8250	+	KJ7IY	oaels 107.2	KJ7IY
Gresham	449.7500	-	W7VNS	o	W7VNS
Lake Oswego	443.8250	+	W7RDK	oez 127.3	W7RDK
Lake Oswego	447.7750	-	K7RUN	ot	K7RUN
Oregon City	440.0500	+	WB7QFD	oe	HCARC
Portland	440.3500	+	KB7OYI	o(CA)ez 127.3	K7YVF
Portland	442.4500	+	KB7SJE	oez 103.5	KB7SJE
Portland	442.8000	+	W7EXH	oe 100.0	W7EXH
Portland	443.1500	+	KJ7IY	oaelst	WORC
Portland	443.2250	+	WA7HAA	oe 107.2	WA7HAA
Portland	443.4750	+	WB7QIW	oe 167.9	WB7QIW
Portland	443.5750	+	KS0F	c(CA)els 100.0	WCRI

OREGON

<i>Location</i>	<i>Output</i>	<i>Input</i>	<i>Call</i>	<i>Notes</i>	<i>Sponsor</i>
Portland	443.6250	+	W7DTV	77.0	Digital TV
Portland	443.7500	+	W7HSJ	o 100.0	NWRA
Portland	443.9000	+	N7DA	o 179.9	N7DA
Portland	444.0000	+	K0HSU	es 100.0	HEART
Portland	444.6000	+	W7HSJ	o 100.0	NWRA
Portland	444.8250	+	W7JDT	e	W7JDT
Portland	448.7750	-	K7RUN	o	K7RUN
Portland	449.1750	-	W7VNS	o	W7VNS
Portland	449.2750	-	WA7PCG	o(CA)e 118.8	WA7PCG
Portland	449.5750	-	KG0D	o 167.9	KG0D
Portland West Hills	440.9250	+	K7JOE	oe	K7JOE
Sandy	440.1250	+	KB7DBD	oe	KB7DBD
Scappoose	441.7500	+	W7HSJ	oe 100.0	NWRA
Scappoose	442.6000	+	KD7FCA	e	
PORTLAND METRO AREA					
Portland	442.0250	+	N7NLL	o(CA)ez 100.0	N7NLL
PORTLAND, EVERGREEN INTERTIE					
Portland	442.9250	+	WB7DZG	ol 107.2	WORC
PRINEVILLE					
Prineville	444.6500	+	W7HSJ	e 103.5	NWRA
ROGUE VALLEY					
Phoenix	444.9750	+	KD7BCS	o	KD7BCS
ROGUE VALLEY, ASHLAND, TALENT, MEDFORD, WHITE CITY,					
Central Point	440.8250	+	WA6RHK	o 136.5	WA6RHK
SALEM					
Salem	442.5000	+	K7MAR	e	K7MAR
Salem	444.2500	+	WA7ABU	100.0	WA7ABU
SCAPPOOSE, ST HELENS, VANCOUVER, N PORTLAND					
Scappoose	444.6250	+	N7BRU	107.2	N7BRU
SE COLUMBIA BASIN/PENDLETON					
Weston	444.6500	+	N7DWC	oes	N7DWC
SOTH WILLAMETTE VALLEY					
Eugene	442.1250	+	K7PFJ	oe 107.2	K7PFJ
SOUTHERN COOS COUNTY					
Myrtle Point	444.1750	+	W7OC	146.2	SWORA
SOUTHERN OR, NORTHERN CA					
Ashland	440.7000	+	WX7MFR	oet	KC7PJX
SOUTHERN WILLAMETTE VALLEY					
Junction City	446.0750	-	K6AER	oel 94.8	K6AER
SOUTHWEST OREGON COAST					
Brookings	443.2750	+	W7PCR	e 103.5	W7PCR
TILLAMOOK, BAY CITY, NORTH COAST AREA					
Bay City	444.8250	+	N7GB	o 100.0	N7GB
TOLLGATE					
Tollgate	444.7500	+	W7HSJ	oe 100.0	NWRA
TRI-CITY					
Tri city	444.3000	+	KB7OOB	oe	KC7UAV
TUALATIN VALLEY					
Aloha	443.0250	+	WN7VHF	o(CA) 146.2	WN7VHF

420-450 MHz 509
OREGON-PENNSYLVANIA

<i>Location</i>	<i>Output</i>	<i>Input</i>	<i>Call</i>	<i>Notes</i>	<i>Sponsor</i>
North Plains	442.4000	+	KE7DC	oel	KB7RGX
UMPQUA VALLEY					
Roseburg	449.0000	-	N7JNJ	oe	KC7UAV
VANCOUVER					
Hazel Dell	443.8000	+	KC7QPD	oe 100.0	KC7QPD
Orchards, WA	442.3750	+	AB7F	o 123.0	AB7F
VANCOUVER, PORTLAND, TUALITIN VALLEY, WILLAMETTE VALLEY					
Forest Grove	442.3250	+	K7RPT	o(CA)ez	ARRG
WA/OR LINKS					
Hood River	440.9500	+	W7UIV	oe 100.0	WOBRG
WASHINGTON CO YAMHILL/CLARK/MULTNOMAH/CLACKAMAS					
Hillsboro	443.6500	+	K7AUO	oel	TERAC
WEST LANE AND SOUTH LINCOLN COUNTIES					
Mapleton	443.0250	+	KC7LOB	e 162.2	SLRA
WESTERN WASHINGTON COUNTY					
Banks	440.8750	+	KC7UQB	o 103.5	KC7UQB
WHITE SALMON					
White Salmon	443.1750	+	NB7M	o(CA)z 88.5	NB7M
WILLAMETTE VALLEY					
Silverton	444.9500	+	K6DBR	ol 100.0	K6DBR
YAMHILL COUNTY					
McMinnville	441.7250	+	KB7TRP	oe 127.3	KB7TRP
McMinnville	442.1750	+	KG7LX	oe	KG7LX/YHV

PENNSYLVANIA

FREQUENCY USAGE - WESTERN PA

Mobile Repeaters	446.4000	446.4000	CROSS-BAND		
Mobile Repeaters	446.4250	446.4250	CROSS-BAND		
Mobile Repeaters	446.4500	446.4500	CROSS-BAND		
Mobile Repeaters	446.4750	446.4750	CROSS-BAND		
Mobile Repeaters	446.5000	446.5000	CROSS-BAND		
Mobile Repeaters	446.5250	446.5250	CROSS-BAND		
Mobile Repeaters	446.5500	446.5500	CROSS-BAND		
Mobile Repeaters	446.5750	446.5750	CROSS-BAND		
Mobile Repeaters	446.6000	446.6000	CROSS-BAND		
WPA SNP	442.0000	+	SNP		
ALTOONA 123.0					
Altoona	442.1000	+	NU3T		BKRA
Carrolltown	443.5250	+	KB3BLF	l 107.2	CCDES
BEAVER 131.8					
Beaver	442.4500	+	KA3IRT	ael	KA3IRT
Beaver Falls	442.9750	+	W3SGJ	100.0	B.V.A.R.A.
Beaver Falls	443.0750	+	KA3RFA	o	KA3RFA
Freedom	444.2500	+	N3TN	o	TAARA
Rochester	443.8250	+	KA3RFA	o	KA3RFA
BERKS					
Earlville	443.5500	+	K3DBD	oe 131.8	PART
Pottstown	442.7500	+	KI3I	oe 141.3	
Reading	444.3500	+	K3TI	oa 114.8	DaubDXAS
Texter Mt	449.0750	-	N3SWH	oe 131.8	SPARK
BRADFORD					
Sylvania	442.9000	+	N3KZ	o(CA)el RB 131.8	UPenn ARC

510 420-450 MHz

PENNSYLVANIA

<i>Location</i>	<i>Output</i>	<i>Input</i>	<i>Call</i>	<i>Notes</i>	<i>Sponsor</i>
Towanda	444.2500	+	WA3GGS	oe 151.4	
BUCKS					
Bensalem	444.2000	+	WA3BXW	o(CA)lrs RB WX 131.8	BEARS
Fairless Hills	447.1250	-	WA3BXW	o(CA)lprs RB WX	BEARS
Feasterville	443.3000	+	K3ZFD	ol 131.8	
Morrisville	447.4750	-	WR3B	oel 103.5	NERA
Ottsville	449.7250	-	KD3KZ	o	
Plumsteadville	447.9750	-	KB3AJF	o(CA)e 131.8	
Quakertown	443.2000	+	WA3KEY	o(CA)e 114.8	BLURA
Quakertown	444.7500	+	N3BKN	o(CA)erBt	
Springtown	442.9500	+	WA3BXW	o(CA)elrs RB WX 131.8	BEARS
Warminster	443.9500	+	K3DN	o(CA)ers 131.8	WARC
CARBON					
Lake Harmony	442.1000	+	N3KZ	o(CA)el RB 127.3	UPenn ARC
Nesquehoning	447.6250	-	N3REA	o(CA) 103.5	
Palmerton	449.3750	-	N3ZVR	o(CA)l 151.4	
White Bear	449.4750	-	AA3TL	oa 103.5	
CENTRAL 173.8/123.0					
Reedsville	443.5500	+	KA3ANJ	o(CA)	JMRA
Rosser	444.5750	+	N3FXN		N3FXN
State College	443.6500	+	K3CR	o(CA)e	PSARC
CHESTER					
Coatesville	447.3750	-	NM3S	ol 100.0	M-N ARC
Cochranville	449.6750	-	WB3LGG	o(CA) RB 94.8	
Honeybrook	447.0750	-	N3OUR	o(CA)elWX 94.8	
Honeybrook	447.1250	-	WA3BXW	o(CA)elrs RB WX 131.8	BEARS
New London	448.9750	-	KB3DRX	o 107.2	
Oxford	444.2500	+	W3SWR	oaeWX 100.0	
Paoli	445.6750	-	WB3JOE	o(CA)l 131.8	MARC
Parkesburg	442.0000	+	KJ6AL	oaelrsRB 94.8	
Thorndale	447.8750	-	AA3VI	o(CA) 123.0	
Valley Forge	443.8000	+	N3KZ	o(CA)el RB 131.8	UPenn ARC
Valley Forge	443.9000	+	W3PHL	o	PARA Group
West Chester	446.5250	-	W3EOC	oaers 100.0	CCAR
COLUMBIA					
Bloomsburg	444.1500	+	WB3DUC	celt	
CUMBERLAND					
Summerdale	442.2000	+	N3KZ	o(CA)IRB 131.8	UPenn ARC
DAUPHIN					
Harrisburg	443.5000	+	WN3V	o(CA)esRB WX 110.9	
Hershey	449.9250	-	KA3RMP	oe 123.0	

**420-450 MHz 511
PENNSYLVANIA**

<i>Location</i>	<i>Output</i>	<i>Input</i>	<i>Call</i>	<i>Notes</i>	<i>Sponsor</i>
DELAWARE					
Broomall	444.7000	+	KM3W	o(CA)IRB 131.8	CHI/RAILS
Chester	443.0500	+	W3PS	o(CA)eIrb RB LITZ WX 162.2	METRO-CO
Chester	448.9250	-	KM3W	o(CA)l	131.8
Darby	444.0500	+	WA3RVT	o(CA)els RB 131.8	DCARA
Media	443.6500	+	W3AWA	oa	Mobl 6ers
Newtown Square	442.2500	+	NM3S	o(CA)l 131.8	M-N ARC
Newtown Square	442.6000	+	N3EJU	o(CA)l	131.8
ERIE 186.2					
Cherry Hill	444.9250	+	WA3USH	o	WA3USH
Corry	444.8000	+	W3YXE	ar	RACorry
Erie	442.9500	+	WN3M	oEXP	WN3M
Erie	443.3750	+	WN3M	ca	WN3M
Erie	444.5000	+	KA3MJN	o	KA3MJN
Erie	444.6750	+	WA3MKT	olEXP	
Erie	444.8750	+	W3GV	oaers 127.3	RAE
Meadville	444.0750	+	W3MIE	o	C.A.R.S.
Union City	443.5000	+	N3UBZ	o	N3UBZ
JOHNSTOWN 123.0					
Johnstown	442.8250	+	KB3BLF	l 110.9	CCDES
Johnstown	444.3750	+	N3VFG	olr 107.2	SMST-EMA
LACKAWANNA					
Scranton	444.4000	+	KB3BIU	oelLITZ 127.3	BgmU RS
Scranton	448.8250	-	N3EVW	oarWX	
LANCASTER					
Cornwall	449.0250	-	W3AD	o 162.2	LRTS
Ephrata	444.6500	+	K3RZF	o(CA)eBl 131.8	EphrataARS
Ironville	443.2500	+	K3IR	oaersWX	SPARC
Ironville	449.9750	-	K3IR	oaersWX	SPARC
Kirkwood	444.6000	+	N3EZI	o 141.3	
Lancaster	449.2250	-	KA3CNT	oe 131.8	R.H.R.A.
Lancaster	449.3250	-	KA3CNT	oal 173.8	R.H.R. Ass
Lancaster	449.4250	-	N3EJG	o 110.9	
Lancaster	449.4750	-	AA3DH	o	
Lancaster	449.5750	-	KB3BVL	o 118.8	R.R.R.A.
Quarryville	448.1750	-	N3EIO	o 94.8	KC3LE
LEBANON					
Eagles Peak	442.4000	+	N3KZ	o(CA)IRB 131.8	UPenn ARC
Grantville	448.2250	-	AA3RG	oe 192.8	A.A.R.G.
Lebanon	447.6750	-	N3RM	oers 192.8	LVSRA
LEHIGH					
Allentown	443.3500	+	WZ3L	oeRB 100.0	
Allentown	443.5000	+	N3HES	o(CA)e 156.7	
Allentown	444.1000	+	KA3NRJ	oers 151.4	KeystoneRG

512 420-450 MHz

PENNSYLVANIA

<i>Location</i>	<i>Output</i>	<i>Input</i>	<i>Call</i>	<i>Notes</i>	<i>Sponsor</i>
Allentown	444.1500	+	N3KZ	o(CA)el RB 131.8	UPenn ARC
Allentown	448.7750	-	N3MFT	oeRB 131.8	
Center Valley	444.3000	+	W3LR	oa	NLCRA
Coopersburg	443.5900	+	W3LR	o	NLCRA
Coopersburg	449.2750	-	W3LR	o	NLCRA
Ironton	449.8750	-	KA3ZAT	o 131.8	
LUZERNE					
Berwick	447.9250	-	N3OAP	o 74.4	BARS
Hazleton	449.4250	-	KD3JZ	oeRB 103.5	A.R.A.
Nanticoke	442.5500	+	N3FCK	oae 100.0	
Wilkes-Barre	442.2000	+	N3KZ	o(CA)IRB 131.8	UPenn ARC
Wilkes-Barre	443.4000	+	WX3N	o(CA)el 77.0	
Wilkes-Barre	449.8250	-	WB3FKQ	oeirsWX 82.5	
LYCOMING					
Montoursville	443.5000	+	N3AFX	celrswxt	LycCoEMA
Williamsport	443.0500	+	N3SSL	o(CA)e 167.9	
Williamsport	443.2000	+	WX3N	o(CA)el 77.0	
Williamsport	444.0000	+	W3AVK	o	WestBranch
MONROE					
Camelback Mtn	442.5000	+	N3KZ	o(CA)IRB 131.8	UPenn ARC
Long Pond	448.2750	-	N3BUB	o(CA)e 131.8	
Long Pond	448.4750	-	WN3L	oIRB LITZ 123.0	
Tannersville	444.2500	+	WA3BXW	o(CA)lrs RB WX 131.8	BEARS
Wooddale	448.3750	-	N3JNZ	o(CA)e 131.8	
MONTGOMERY					
Blue Bell	447.0250	-	KB3BKH	oe 131.8	U.A.R.C.
Eagleville	449.9250	-	K3CX	ct	
Green Lane	449.1250	-	N3ACL	oers 88.5	Montco OEP
Horsham	444.5500	+	WA3TSM	o	
Norristown	448.6750	-	N3CB	o(CA) 131.8	
Willow Grove	443.2500	+	N3EMY	o(CA)r 131.8	T.A.G.
Wyndmoor	449.3250	-	K3GAC	o 103.5	GAC ARC
NORTH CENTRAL					
Brookville	442.0750	+	WA3FFC	o(CA)	WB3HUE
Coudersport	443.3000	+	KB3EAR	o	KB3EAR
Sheffield	444.4750	+	N3FXD	o	N3FXD
Sigel	443.2750	+	N3GPM	oe	N3GPM
Smethport	443.7500	+	N3LLR	oa(CA)r WX	N3LLR
NORTHAMPTON					
Bangor	447.2250	-	N3TXG	o(CA)eLITZ 131.8	
East Bangor	449.6250	-	WN3L	ol 131.8	
Little Offset	448.5250	-	KA2QEP	oe 131.8	
Nazareth	443.4500	+	W3PYF	oersWX	DLARCNE
Northampton	444.9000	+	W3OK	oe 151.4	DLARC
Pen Argyl	448.0250	-	KA3ODJ	o(CA)el 151.4	
Wind Gap	443.7000	+	KA3HJW	oel 151.4	K3LZ

420-450 MHz 513
PENNSYLVANIA

<i>Location</i>	<i>Output</i>	<i>Input</i>	<i>Call</i>	<i>Notes</i>	<i>Sponsor</i>
Wind Gap	447.1750	-	N3DZM	ol 131.8	
NORTHWEST 186.2					
Greenville	443.4250	+	KE3JP	o	KE3JP
Leeper	444.3250	+	KA3CII	oa	KA3CII
Oil City	444.1250	+	W3ZIC	oe	FVMKC
Strattonville	444.4250	+	N3PCQ	oalEXP	ARC
Vowinkel	443.3750	+	N3GPM	o	N3GPM
Warren	443.9000	+	N3DDY	o	
Waterford	443.9500	+	KF8YF	el 100.0	KF8YF
Wattsburg	442.6000	+	KE3JP	o	KE3JP
PERRY					
Newport	444.5500	+	N3CMY	o(CA)ers	156.7
PHILADELPHIA					
Center City	443.1000	+	K3QFP	oeBl	CCRG
Philadelphia	442.4000	+	N3KZ	o(CA)IRB	UPenn ARC
Philadelphia	442.8000	+	K3TU	o(CA)el	TUARC
Philadelphia	447.6250	-	N3TSZ	ol 103.5	NERA
Philadelphia	449.7750	-	WB0CPR	o(CA) RB	141.3
Roxborough	444.8000	+	W3QV	oael	Phil-Mont
Univ of PA	442.7000	+	WA3RXE	o(CA)es	NEARFAR
PIKE					
Greentown	444.6500	+	WA2AHF	o(CA)	114.8
PITTSBURGH 131.8					
Apollo	444.9000	+	N1RS	oaerxz	SARA
Apollo	444.9250	+	N1RS	oelr	131.8 SARA
Bridgeville	442.5000	+	KS3R	o(CA)z	SHARC
Canonsburg	443.6500	+	N3BV	oelWX	N3BV
Carnegie	444.4500	+	W3KWH	oe 103.5	SCARC
Clinton	443.0000	+	K3KEM	cet	K3KEM
Clinton	444.8500	+	K3KEM	oaelz	K3KEM
Coraopolis	444.1500	+	KA3IRT	oalx	KA3IRT
Gibsonia	443.6250	+	KA3RFA	o	KA3RFA
Monroeville	444.0000	+	K3TT	oe	Dot0RG
Mt Lebanon	442.5500	+	W3SRL	131.8	WA3SH
Murrysville	443.5000	+	W3GKE	o	W3GKE
N Huntingdon	444.7750	+	K3CFY	ol	K3CFY
New Kensington	444.3000	+	N1RS	oelr	131.8 SARA
New Kensington	444.3000	29.5800	N1RS	oelr	141.3 SARA
Pgh/	442.7250	+	W3IXR	o	W3IXR
Pgh/	444.7500	+	WA3TBL		
Pgh/Carrick	444.9500	+	W3PGH	oaelz	GPVHFS
Pgh/Downtown	442.6250	+	WB3BOI	oalt	DUARC
Pgh/Hazelwood	443.1000	+	WA3PBD	o	GtwyFM
Pgh/Hazelwood	444.0500	+	KA3IDK	o	
Pgh/Homestead	444.1000	+	WA3PBD	oaex	GtwyFM
Pgh/N Hills	442.7750	+	KA3IRT	o	AAFMA

514 420-450 MHz

PENNSYLVANIA

Location	Output	Input	Call	Notes	Sponsor
Pgh/N Hills	443.5500	+	WA3YOA	o(CA)	NHARC
Pgh/N Hills	444.4000	+	W3EXW	o(CA)r	NHARC
Pgh/Oakland	442.2250	+	N3BEZ	al	N3BEZ
Pgh/Oakland	444.3500	+	W2XO	o	W2XO
Pgh/Oakland	444.6500	+	W3VC	o	CMUARC
PGH/S Hills	442.5500	+	N3SH	131.8	SHARC
Pgh/W Mifflin	444.5000	+	N3FMN	oae	KA3IDK
Pgh/W Mifflin	444.5250	+	KA3IDK	oae	GtwyFM
Pgh/W Mifflin	444.5500	+	KA3IDK	o	
Tarentum	443.1500	+	WA3WOM	(CA)ez	CARA
SCHUYLKILL					
Pottsville	443.0000	+	WX3N	o(CA)el 77.0	
SOMERSET 123.0					
Central City	443.5750	+	KE3UC	ot	W3KKC
Meyersdale	444.3750	+	W3KKC	ol 107.2	NET.ENG.
Mt Davis	443.7250	+	WA3P	olrz 103.5	SMST-EMA
Seven Springs	443.9250	+	N3SQK	olrz 123.0	SMST-EMA
Somerset	443.2500	+	K3SMT		SCARC
Somerset	443.8500	+	N3VFG	oelr 123.0	SMST-EMA
Somerset	443.9500	+	N3VFG	o(CA)lrz 88.5	SMST-EMA
SOUTH CENTRAL 123.0					
Bedford	444.2000	+	K3SAK	o	BCARS
Chambersburg	443.7000	+	N3KZ	o(CA)elx 131.8	UofPA ARC
Mercersburg	444.1750	+	WA3ZPO		
SOUTHWEST 131.8					
Bentleyville	443.8000	+	KA3GIR	o(CA)e	MARC
Connellsville	444.8250	+	N3LGY	oTTI 151.4	SWPDA
Derry	442.1500	+	KE3PO	oelr 131.8	KE3PO
Derry	442.2750	+	KE3PO	or 131.8	KE3PO
E Monongahela	442.4250	+	W3CSL	o(CA)	MARC
E Monongahela	443.3500	+	W3CDU	o(CA)l	MARC
Farmington	444.6250	+	KA3NEW	o	KA3NEW
Hopwood	443.7500	+	W3PIE	o	UARC
Indiana	444.9750	+	W3BMD	o	ICARC
Laurel Mtn	442.3750	+	KA3JSD	o(CA)elxt	KA3JSD
Long Branch	443.1250	+	W3RON	o(CA)e	W3RON
Monongahela	443.6000	+	KA3TRT	o(CA)	S.W.Y.A.N.
Mt Pleasant	444.8750	+	KA3JSD	o(CA)l	KA3JSD
New Stanton	442.5750	+	N3HOM	o(CA)t	N3HOM
Punxsutawney	443.4750	+	N5NWC	o	N5NWC
Washington	442.1250	+	N3WMV	o	N3WMV
Washington	443.3000	+	W3CYO	o	W3CYO
West Newton	442.7000	+	N3OVP	o(CA)elp	N3OVP
SUSQUEHANNA					
Elk Mountain	447.3750	-	N3HPY	o(CA)els LITZ WX 131.8	B&B
TIOGA					
Jackson Summit	443.1000	+	KF3DY	o(CA)e 127.3	
Wellsboro	447.3250	-	KB3EAR	o(CA)eRB 103.5	N.T.R.S.

420-450 MHz 515
PENNSYLVANIA-PUERTO RICO

<i>Location</i>	<i>Output</i>	<i>Input</i>	<i>Call</i>	<i>Notes</i>	<i>Sponsor</i>
WAYNE					
Waymart	448.8750	-	WB3KGD	oaerswx	
WEST CENTRAL	131.8/186.2				
Brookville	444.2750	+	N3GPM	elr	JCEMARS
Butler	443.3250	+	KV3N	o	KV3N
Butler	443.9000	+	N3LEZ	oaer	BCEMA
Clover Run	444.2250	+	N3GPM	elr	JCEMARS
Cowansville	442.8000	+	N1RS	oelrx	SARA
				131.8	
Cranberry Twp	443.4000	+	K3LL	o	K3LL
Evans City	442.6750	+	N3XCD	oar	N3XCD
Kittanning	443.9750	+	N3PPX	o	N3PPX
Mars	443.7000	+	K3SAL	or	K3SAL
N Washington	442.9000	+	K3PGS	o(CA)er	MRG
New Castle	444.0250	+	KA3UEX	o	KA3UEX
New Castle	444.7250	+	N3ETV	o(CA)el	N3ETV
Punxsutawney	442.4750	+	N3GPM	elr	JCEMARS
Saxonburg	443.2000	+	W3SYV		Butler Co
WYOMING					
Forkston	442.0000	+	N3KZ	o(CA)el	UPenn ARC
				RB 131.8	
YORK					
Dover	442.7000	+	WB3EPJ	o(CA)e	S.C.A.B.
				WX 74.4	
Shrewsbury	449.7250	-	N3IEE	o 123.0	SoPaComm
York	444.2500	+	K3PQZ	oeRB	
York	447.2750	-	W3HZU	o(CA)e	Keystone
PUERTO RICO					
C					
Orocovis	448.8250	-	KP4RZ	o	
CN					
Barranquitas	449.4250	-	NP4UG	oa(CA)	
Cayey	448.1000	-	KP3AB	o	
Cayey	449.9750	-	KP3AB	o	
Corozal	447.5000	-	WP4AIX	c	
Corozal	447.7000	-	NP4SN	o	
Orocovis	447.2000	-	KP4BCQ	c	
CS					
Adjuntas	448.0750	-	NP4A	o	
Barranquitas	447.2500	-	KP4LP	o	MOLINO
Barranquitas	447.6500	-	WP4JOF	o	
Barranquitas	447.7250	-	KP4HP	o	
Jayuya	447.0500	-	WP4AZT	c	
Jayuya	447.1750	-	KP4PK	oE-SUN 67.0	
Jayuya	447.8000	-	WP4IT	o	
Jayuya	448.5000	-	WP4AZT	o	
Jayuya	448.7000	-	KP4QY	o	
Villalba	449.5000	-	KP4HN	oE-SUN	
E					
Aguas Buenas	447.6000	-	KP4RF	o	
Caguas	447.4000	442.4500	NP4ND	o	
Caguas	447.9000	-	WP4FXM	o	

516 420-450 MHz

PUERTO RICO

<i>Location</i>	<i>Output</i>	<i>Input</i>	<i>Call</i>	<i>Notes</i>	<i>Sponsor</i>
Canovanas	447.1000	-	WP4CIE	o	
Ceiba	448.5500	-	WP4DE	o	RODE
Fajardo	448.2500	-	NP3H	o	
Fajardo	448.7250	444.7250	WP4NGX	o	
Fajardo	448.8000	-	KP4TB	o	
Gurabo	447.2250	-	KP4HP	o	
Gurabo	448.9000	-	WP4LXE	oa	
Gurabo	449.0000	-	WP4KAG	oe	
Humacao	421.2500	439.2500	KP4DGW	oe	ATV
Juncos	448.8500	443.9500	KP4IJ	o	
Las Piedras	448.2750	-	WP4SW	o(CA)e	
Luquillo	448.7750	-	KP4TN	o	
Luquillo	449.5500	-	WP4KER	o	
Luquillo	449.7500	-	KP4TN	c	
Luquillo	449.9500	-	NP4Z	o	
Rio Grande	447.0250	-	WP4HRL	o	
Rio Grande	447.3750	-	KP4SQ	c	
Rio Grande	448.0500	-	WP4LQQ	o	
Rio Grande	449.2750	-	WP4FWN	c	
San Lorenzo	448.4500	-	WP4MAS	o	
Trujillo Alto	448.1500	-	KP4BG	ce	
Vieques	449.8750	-	WP4LBM	oa(CA) 118.8	
Yabucoa	447.6250	-	KP4MCR	o	
Yabucoa	448.3500	-	WP4BV	o	
N					
Aguas Buenas	426.2500	1252.0000	KP4IA	o	M/V(ATV)
Bayamon	448.8750	444.8750	KP4ER	ce	-
Bayamon	449.0250	-	NP3JL	o	
Bayamon	449.4750	-	KB2OBL	o	
Bayamon	449.6000	-	WP4XI	o	
Bayamon	449.6250	-	WP4KMB	o	
Bayamon	449.6500	-	KP4KSL	ca(CA) 67.0	
Bayamon	449.6750	-	KP4XC	o	
Bayamon	449.7750	-	NP3OQ	oa(CA)e	
Bayamon	449.9000	-	WP4MXY	o	
Canovanas	449.3750	-	NP3FV	ce	
Carolina	445.5000	-	NP4SB	oE-SUN	
Carolina	449.8000	-	NP3EN	o	SARC
Catano	445.7500	-	NP4VG	oE-SUN	
Corozal	448.3000	-	WP4LQQ	c	
Corozal	449.2000	-	KP3AV	o	
Corozal	449.5750	-	WP4KYP	oae 100.0	
Guaynabo	447.7500	-	WP4IVC	o	
Guaynabo	447.8500	-	KP4GA	o	
Guaynabo	449.8250	-	KP4XK	o	
Morovis	449.4000	-	WP4TT	o	
Naranjito	447.1500	-	WP4IWJ	o	
Naranjito	449.9250	-	WP4FUI	o	
Rio Piedras	448.6500	-	WP4NEP	oae	
Rio Piedras	449.4500	-	WP4MQZ	oe	
San Juan	447.3500	-	WP4GZO	c	
San Juan	448.6000	-	WP4KHA	oa(CA)	
San Juan	449.7250	-	KP4AIC	o	

PUERTO RICO-SOUTH CAROLINA

<i>Location</i>	<i>Output</i>	<i>Input</i>	<i>Call</i>	<i>Notes</i>	<i>Sponsor</i>
O					
Aguada	447.9500	-	WP4NAT	o	
S					
Ponce	449.1000	-	KP4GBF	o	
W					
Aguada	447.7750	-	WP4KJU	o	
Cabo Rojo	448.9500	-	KP4FAF	c	
Maricao	447.5500	-	KP4UK	o	
Mayaguez	448.7500	-	WP4EJJ	o	
Sabana Grande	449.8500	-	WP4MJP	o	
San Sebastian	448.2000	-	WP4KJI	o	
San Sebastian	448.4000	-	WP4EJE	o	
X					
Temp/Emerg	447.0000	-	EMERG.	o	PR/VI
Temp/Emerg	448.0000	-	EMERG.		PR/VI

RHODE ISLAND

NEWPORT/BRISTOL

Bristol	443.1500	+	K1CW	94.8	K1CW
Newport	441.2000	+	WA1TAQ	oelr 88.5	Quahaug N
Tiverton	442.6000	+	K1LIQ	100.0	K1LIQ

PROVIDENCE/KENT

Coventry	444.9500	+	N1OLF	o(CA)el 88.5	N1OLF
Coventry	448.5250	-	N1MIW	123.0	N1MIW
Cranston	444.5000	+	W1IMD	82.5	W1IMD
Cranston	448.9250	-	WA1RBT	elr 88.5	
Lincoln	449.3250	-	KA1RCI	127.3	KA1RCI
N Smithfield	440.2500	+	WB1FDY	oelr	Quahaug N
Pronidence	447.1250	-	KA1AIR	o(CA) 203.5	KA1AIR
Providence	441.3500	+	KA1RCI	oel 103.5	KA1RCI
Providence	441.7000	+	WR1R	o 88.5	WR1R
Providence	441.7500	+	KH6HZ	o 192.8	KH6HZ
Providence	447.0250	-	N1JBC	o 88.5	N1JBC
Providence	449.2250	-	WA1TAQ	oelr 88.5	Quahaug N
Scituate	444.8500	+	KD1TS	o 192.8	Brown UAR
Scituate	447.4250	-	K1KYI	oe	RI AFMRS
Scituate	447.8250	-	N1JBC	o	N1JBC
South County	443.3500	+	WB1FDY	oelr	Quahaug N
Warwick	443.3000	+	KA1RCY	o 192.8	NR1RC
Woonsocket	442.1500	+	WA1VFP	oe 88.5	WA1VFP

WASHINGTON

W Greenwich	444.0500	+	K1AST	o 151.4	K1AST
-------------	----------	---	-------	---------	-------

SOUTH CAROLINA

Aiken	443.4000	+	AC4WW	oe 107.2	AC4WW
Anderson	442.7500	+	KD4HEY	ae 162.2	KD4HEY
Bishopville	444.5000	+	K4NOC	e 123.0	K4NOC
Bluffton	442.6750	+	WA4MPZ	#o	ISLANDER A
Charleston	442.7750	+	KF4CDR	oael	KF4CDR
Charleston	444.3000	+	N4MNH	oae	N4MNH

518 420-450 MHz

SOUTH CAROLINA-SOUTH DAKOTA

Location	Output	Input	Call	Notes	Sponsor
Charleston	444.9500	+	KD4PBC	oel 103.5	KD4PBC
Clemson Univ	444.6250	+	WD4EOG	oe 156.7	CLEMSON A
Clover	443.7250	+	KC4KPJ	er 127.3	KC4KPJ
Columbia	442.2000	+	N7GZT	eIRB	N7GZT
Columbia	443.0000	+	N4EOY	oIRB	AL HARNEY
Columbia	443.5000	+	N5CWH	el 162.2	NARC
Columbia	444.2000	+	KF4GHC	oe 156.7	CARC
Cowpens	443.6250	+	KE4EAN	oae 136.5	KE4EAN
Easley/Sas Mtn	444.9250	+	AC4RZ	o(CA)e 103.5	EASLEY RC
Florence	444.0000	+	W4ULH	oe	FLORENCE
Fort Mill	443.4750	+	WZ4SC	oae	SUGAR CRE
Gaffney	442.0000	+	KC4IEV	o 114.8	KC4IEV
Greeleyville	441.5250	+	KG4AQH	el	KG4AQH
Greenville	442.2500	+	KB4PQA	o(CA)eRB	KB4PQA
Greenwood	443.9000	+	W4GWD	o 107.2	W4GWD
Grnvle/Paris M	443.3500	+	ND4N	o(CA)	PIEDMONT
Knightsville	441.3500	+	WA4USN		WA4USN
Lancaster	444.1000	+	KC4AC	oa	N4MZL
Laurens	443.1750	+	KD4HLH	oe 146.2	KD4HLH
Laurens	443.7750	+	KF4Y	oe 141.3	KB4YF
Liberty	443.9750	+	N4VDE	o 103.5	K4TWE
Little Mountai	444.6500	+	N4UHF	e	N4UHF
Little Mt	442.9750	+	NK4W	oa(CA) 162.2	MID-CAROLI
Mountain Rest	442.7750	+	AE4PZ	o(CA)e 127.3	AE4PZ
Mt Pleasant	441.4500	+	WA4USN		WA4USN
Myb Bch/Brksvi	444.5250	+	N4LV	o	
Myr Bch/Conway	444.6750	+	W4GS	oae 85.4	GSARC (GR
Myrtle Beach	444.5750	+	K2PJ	oa 85.4	K2PJ
No Charleston	444.6000	+	KT4YW	oae	KC4OOZ
Orangeburg	442.2000	+	N7GZT	oet	N7GZT
Orangeburg	444.8750	+	N7GZT	l	N7AZT
Orangeburg	444.9750	+	WM3O	oae	EARS (EDIS
Pickens	442.1250	+	WT4F	o	WT4F
Pickens/Csrs H	442.4000	+	WB4QHF	oe 127.3	PICKENS C
Rock Hill	444.7250	+	KC4KPJ	er 127.3	WC4ABD
Simpsonville	442.7250	+	N4GLB	o(CA)e	N4GLB
Summerville	442.3000	+	KC4ED	oeRBt	KC4OOZ
Summerville	443.8000	+	W4HNK	o	W4HNK
Sumter	444.1500	+	W4GL	oez 123.0	SARA
Union	442.1000	+	K4USC		K4USC
Walterboro	444.5500	+	KG4BZN	l 123.0	KG4BZN

SOUTH DAKOTA

FREQUENCY USAGE

Statewide	442.7000	+	SNP		
Statewide	443.3250	+	SNP		
Statewide	443.7000	+	SNP		
CENTRAL					
Mitchell	444.8250	+	N0LCL	oaRB 82.5 L(SDLINK 146.2)	N0LCL

SOUTH DAKOTA-TENNESSEE

<i>Location</i>	<i>Output</i>	<i>Input</i>	<i>Call</i>	<i>Notes</i>	<i>Sponsor</i>
EAST CENTRAL					
Brookings	444.0500	+	N0VEK	o	N0VEK
Brookings	444.7000	+	KG0XM	o 103.5	KG0XM
NORTH CENTRAL					
Bath	443.4000	+	WB0JZZ	o	HubCtyARC
NORTHEAST					
Big Stone City	444.9500	+	W0BC	o 118.8	DCARC
Britton	442.0000	+	N0SHL	o 107.2	TRAC
Watertown	442.5000	+	KA0YOS	o	KA0YOS
Watertown	444.5500	+	K0TY	o 82.5	K0TY
SOUTHEAST					
Sioux Falls	442.8000	+	N0PV	o 88.5	N0PV
Sioux Falls	444.2000	+	N0IHX	oa 82.5	N0IHX
Yankton	444.4500	+	W0OJY	ol 146.2	PD ARC
Yankton	444.7000	+	N0VC	o 146.2	N0VC
WEST CENTRAL					
Rapid City	444.7500	+	W0BLK	o	W0BLK
				L(SDLINK) 146.2	
Rapid City	444.8000	+	WB6GHA	o	WB6GHA
Rapid City	444.8250	+	W0BLK	o 74.4	NQ0F
TENNESSEE					
Alamo	443.7500	+	WB4EDS	ol	
Arnold A F B	443.9500	+	KC4FV	oe	WARC
Bartlett	443.7000	+	K4VVM	o 107.2	
Bartlett	444.2500	+	WA4PAJ	o	
Big Sandy	443.6000	+	W4TLB	114.8	W4TLB
Brstl/Holstn M	444.5000	+	K4JP	oa	K4JP
Chat/Mntlake M	444.8750	+	KD4UWA	o(CA)e 156.7	KD4UWA
Chat/Walden	442.4250	+	AF4ZJ	o(CA)e	AF4ZJ
Chatt/Hixson	442.9000	+	N4WT	ol	N4WT
Chattanooga	442.1500	+	WJ9J	oaelRBz	ANDREW S.
Chattanooga	443.1250	+	KT4OL	or	KT4OL
Chattanooga	443.1250	+	KT4OL		KT4OL
Chattanooga	443.5500	+	WB4LRD	e	KA4WFB
Chattanooga	443.7500	+	KD4MSS	ol 100.0	W4LOC
Chattanooga	443.9000	+	KD4HII	o(CA)et	
Chattanooga	444.1000	+	W4AM	oa	CHATTANO
Chattanooga	444.1500	+	KE4LQY	o	KE4LQY
Chattanooga	444.2000	+	KD4HII	o(CA)et	KA4WFB
Clarksville	444.3250	+	WA4BZU	o 107.2	
Clarksville	444.9500	+	KF4GP	oae 167.9	KF4GP
Cleveland	442.2500	+	WD4DES	o 118.8	WD4DES
Cleveland	442.4500	+	KD4NED	oe 88.5	KD4NED
Cleveland	444.2750	+	W4GZX	oae	CARC
Collegedale	443.5750	+	KA6UHV	o(CA)e 131.8	KA6UHV
Collierville	443.3000	+	KA7UEC	o 107.2	KA7UEC
Collierville	443.6250	+	KA7UEC	oRB 107.2	KA7UEC
Collierville	444.6250	+	WT4E	107.2	WT4E

520 420-450 MHz

TENNESSEE

Location	Output	Input	Call	Notes	Sponsor
Columbia	442.7250	+	W4RDM	o	W4RDM
Columbia	444.9250	+	WA4AKM	o 107.2	K2GJY
Cookeville	442.3000	+	WA4UCE	oe 107.2	WA4UCE
Cookeville	444.5500	+	NQ4Y	oal 107.2	UCARS/N3J
Cookeville	444.6000	+	WS4S	e 107.2	COOKVL/PU
Crossville	444.9500	+	W4EYJ	oeIRB 118.8	CUMBERLA
Cumberland Cit	443.4000	+	WD4DBJ	o	WD4DBJ
Dayton	442.0750	+	KJ4BJ	oeRB	KJ4BJ
Deason	443.3500	+	WA4AWI	ol 107.2	WA4AWI
Decatur	442.7250	+	KE4MBR	e 141.3	KE4MBR
Dover	444.9250	+	N4VIH	o	N4VIH
Dresden	442.1500	+	KA4BNI	oaeRB WX	KA4BNI
Dresden	443.8500	+	KE4OVN	oapRLITZ 107.2	KE4OVN
Etowah	442.2750	+	KF4CFO	cae 141.3	KF4CFO
Eva	443.6250	+	AD4QG	oel	KF4GCB
Franklin	443.8500	+	N4ULM	o	
Franklin	444.7250	+	WA4AKM	ol 107.2	K2GJY
Gallatin	444.0000	+	WD4BKY	oel 107.2	50MUG GR
Gallatin	444.3500	+	WD4BKY	o 114.8	WD4BKY,K
Gallatin	444.4500	+	W4CAT	oae 107.2	CATS
Gallatin	444.7750	+	WA4AKM	ol 107.2	K2GJY
Gatlbj/Cove Mt	443.3000	+	WA4KJH	ol 127.3	
Germantown	444.1750	+	W2GLJ	oe	W2GLJ
Goodlettsville	443.1250	+	KC4PRD	o 107.2	KC4PRD
Gray	442.2000	+	WM4T	o 100.0	WM4T
Greenbrier	444.2500	+	WQ4E	oae	WQ4E
Greeneville	443.2000	+	W4WC	o(CA) RB 100.0	
Greeneville	444.6500	+	WB4NKM	o 100.0	WB4NKM
Greeneville	444.9500	+	K4GX	ot	K4GX
Harriman	442.8750	+	KC4WHL	oa 136.5	KC4WHL
Harriman	444.0250	+	KC4WHL	olRB	KC4WHL
Henderson	442.2750	+	KE4PFW	o	KE4PFW
Henderson	444.7500	+	K4TC	ot	CHESTER C
Hickory Valley	443.1250	+	KA4JXT	oRB 107.2	KA4JXT
Hixson	444.7500	+	KF4VWJ	oae 100.0	KF4VWJ
Hohenwald	442.0000	+	WB4NNX	eRB	WB4NNX
Huntingdon	444.3750	+	KB4YTM	oaez	CARROLL C
Jackson	442.4250	+	KA4BNI	e 107.2	IND - KA4B
Jackson	442.9000	+	KE4CES	o 114.8	WTARS
Jackson	444.7250	+	WB0TMC	o 107.2	WB0TMC
Jamestown	443.6250	+	KC4MJN	o 100.0	ARC OF FE
Jasper	442.0500	+	KD4XV	oe 127.3	SEQUACHIE
Jefferson City	444.6250	+	KD4TUD	ot	KD4TUD
Johnson City	444.1000	+	KE4FH	o	KE4FH
Johnson City/H	442.0500	+	WB4SQC	oez 100.0	WB4SQC
Knox/Englsh Mt	444.6000	+	WB4HAP	o	WB4HAP/W
Knoxville	442.5000	+	WB4HAP	o 103.5	
Knoxville	443.0250	+	N4UAG	o	N4UAG
Knoxville	443.0750	+	KA4AZQ	oe 100.0	KA4AZQ

<i>Location</i>	<i>Output</i>	<i>Input</i>	<i>Call</i>	<i>Notes</i>	<i>Sponsor</i>
Knoxville	443.5000	+	KD4CWB	oaelt	
Knoxville	443.8000	+	KA4AZQ	o 100.0	KA4AZQ
Knoxville	443.9500	+	KD4OBX	RB	KD4OBX
Knoxville	444.0000	+	KD4CWB	o 100.0	
Knoxville	444.1750	+	KC4NNN	oaelt	
Knoxville	444.3000	+	WB4GBI	o	WB4GBI
Knoxville	444.3250	+	KB4KSL	oa	
Knoxville	444.4250	+	KC4NNN	oaelt	KC4NNN
Knoxville	444.5250	+	KD4IBW	oe 100.0	KD4IBW
Knoxville	444.9250	+	KD4TZD	o	KD4TZD
Knoxville/Rack	444.5750	+	W4BBB	oelRB 100.0	W4BBB
Lafayette	444.1250	+	KC4ECD	oRB 107.2	KC4ECD
Lafollette	443.7000	+	KB4OTK	oe	KB4OTK
Lake City	442.8000	+	WD4LUR	oe 100.0	WD4LUR
Lavergne	443.9750	+	WR3S	oat	WR3S
Lebanon	443.2750	+	WA4AWI	oel 107.2	WA4AWI
Lebanon	443.5750	+	W4LYR	o 100.0	WILSON AM
Lebanon	444.2750	+	WA4AXH	ot	WA4AXH
Lewisburg	442.1000	+	KF4TNP	o 107.2	KF4TNP
Lewisburg	444.0750	+	KG4JJB	o 107.2	WB4VXX
Lexington	442.0750	+	KA4BNI	e 107.2	KA4BNI
Loretto	442.8750	+	KF4OCK	oe 203.5	KF4OCK
Maryville	442.0000	+	K4BTL	o(CA)e	KE4IAV
Maryville	444.0750	+	KC4PDQ	oaeRBz 100.0	KC4PDQ
Maryville	444.8250	+	KE4FGW	oaeRB 100.0	KE4FGW
McEwen	443.9250	+	KE4KNZ	oet	
McKenzie	443.8750	+	KD4KPV	o	KD4KPV
McMinnville	444.8500	+	WD4MWQ	o(CA)t	WD4MWQ
McNairy	444.5500	+	WF4Q	oel 107.2	WF4Q
Medina	442.0500	+	WA4BJY	oal	A R ECHO S
Memphis	442.1750	+	W4GMM	o 107.2	W4GMM
Memphis	442.5750	+	NU5O	o 77.0	NU5O
Memphis	442.6250	+	WB4EPG	o	WB4EPG
Memphis	442.8250	+	WF4G	o	WF4G
Memphis	443.0000	+	W4ZJM	#oet	W4ZJM
Memphis	443.1000	+	KA4JXT	o 107.2	MEGA SYST
Memphis	443.1250	+	KA4JXT	oRBt	KA4JXT
Memphis	443.2000	+	W4BS	o 107.2	DELTA ARC
Memphis	443.4000	+	WA4QWW	oa	
Memphis	443.9500	+	N4ER	o(CA)eRB EXPT	ECAMS
Memphis	444.0250	+	K4RDK	o	K4RDK
Memphis	444.0750	+	KF4ATY	o 107.2	LEARC
Memphis	444.1000	+	KA4JXT	o(CA) RBt	MEGA SYST
Memphis	444.1250	+	KA4JXT	oet	MEGA SYST
Memphis	444.4000	+	WA4KOG	o	WA4KOG
Memphis	444.5000	+	N4WAH	o(CA)et	N4WAH
Memphis	444.8000	+	K0JXI	o	K0JXI
Memphis	444.8250	+	K5FE	o 107.2	FEDEX ARC

TENNESSEE

<i>Location</i>	<i>Output</i>	<i>Input</i>	<i>Call</i>	<i>Notes</i>	<i>Sponsor</i>
Memphis	444.8500	+	K7AG	oe 107.2	
Memphis	444.9500	+	WB4NNE	o	UNIV OF TN
Milan	442.1000	+	WD4PAX	o	
Monroe Co	443.7250	+	KG4KIJ	et	REACT 6031
Monteagle Mt	441.2500	+	NQ4Y	o	NQ4Y
Morristown	444.8000	+	KD4LP	#oae	JAMES LEE
Morristown	444.9750	+	KQ4E	ot	KQ4E
Mountain City	443.9250	+	K4DHT	o 103.5	K4DHT
Mt Juliet	444.4000	+	N4PYI	o(CA)et	N4PYI
Mt Juliet	444.7500	+	N4PYI	oel 156.7	N4PYI
Mt Pleasant	443.1750	+	KF4TNP	o 107.2	KF4TNP
Murfreesboro	441.8750	+	KD4TZZ	107.2	KD4TZZ
Nashville	443.0500	+	WB4PUB	#o(CA)e 107.2	WB4PUB
Nashville	443.7250	+	KB5YJC	lWX 107.2	MTEARS
Nashville	444.0500	+	N4PYI	o 107.2	N4PYI
Nashville	444.1500	+	AF4TZ	oaelRB 107.2	RPT SOC O
Nashville	444.2000	+	N4ARK	oezt	
Nashville	444.2250	+	N4ARK	oel 114.8	N4ARK
Nashville	444.3000	+	WA4BZU	o 107.2	
Nashville	444.5250	+	WA4BGK	o 107.2	WA4BGK
Nashville	444.5500	+	WA4PCD	o	WA4PCD
Nashville	444.5750	+	WA4WCK	ot	WA4WCK
Nashville	444.6250	+	WA4TOA	o(CA) 107.2	NASHVILLE
Nashville	444.6750	+	WA4PCD	oRbt	WA4PCD
Nashville	444.8000	+	N4PYI	ol 110.9	N4PYI
Nashville	444.8750	+	WA4AKM	o 107.2	K2GJY
Nashville	444.9750	+	WA4AKM	o(CA)lRB 107.2	K2GJY
Nolensville	443.6500	+	WA4AXH	ot	WA4AXH
Oak Ridge	444.4000	+	K4EAJ	ol 82.5	K4EAJ
Oakfield	442.2000	+	WA4BJY	o(CA)lt	WAYNE MU
Oneida	442.8250	+	KT4PN	oeRB	KE4QQF
Paris	442.9500	+	KC4YLL	cael 123.0	KC4YLL
Paris	443.6750	+	AD4LR	oae	HENRY CO
Pigeon Forge	444.3500	+	KD4CLA	olRB 156.7	KD4CLA
Prospect	444.6000	+	WA4AUX	o 118.8	WA4AUX
Pulaski	442.1500	+	WD4RBJ	el 118.8	WD4RBJ
Ramer	444.9000	+	WB4MMI	oet	WB4MMI
Rckwood/Ozone	442.2250	+	WJ9J	oRBZ	
Rockwood	443.9750	+	KA4WJS	o	RAY KIRKLA
Rogersville	443.3500	+	K4GX	ct	K4GX
Sevierville	443.6750	+	KD4IBW	oeIRB 100.0	
Sevierville	444.7250	+	N4CKB	o(CA)e 123.0	N4CKB
Shelbyville	442.7000	+	WA4PZN	oet	WA4PZN
Shelbyville	443.8250	+	KC4KRM	o	KC4RSR
Shrt Mt/Murfre	444.6500	+	W4CAT	o 107.2	CATS
Smithville	444.8250	+	N4PYI	o 107.2	K2GJY

420-450 MHz 523
TENNESSEE-TEXAS

<i>Location</i>	<i>Output</i>	<i>Input</i>	<i>Call</i>	<i>Notes</i>	<i>Sponsor</i>
Soddy Daisy	444.4500	+	WJ9J	oa(CA)el RBz	WJ9J
Sparta	444.3750	+	KR4BT	oaez 123.0	KR4BT
Spencer	443.7750	+	KA4MHJ	oaeLITzz	KA4MHJ
Springfield	442.6000	+	N8ITF	o 107.2	N8ITF
Summitville	444.4750	+	N4ZKR	o 107.2	N4ZKR
Watertown	444.9000	+	W4LYR	o(CA) 100.0	W4LYR
Waverly	442.2250	+	NO4Q	o 110.9	W4TLB
White House	443.9000	+	W4KOC	o 107.2	WA4KOC
White Oak Mt	442.9250	+	WD4OAR	calwx 100.0	WD4OAR

TEXAS

Abilene	443.5000	+	A15TX	c	
Abilene	444.0000	+	W5MUH	c	
Abilene	444.1750	+	WX5TX	olwx 100.0	CPARC
Abilene	444.2500	+	N5TEQ	ol 88.5	CPARC
Abilene	444.5000	+	WB5VIH	oaz 91.5	
Abilene	444.7500	+	KB5GAR	c	
Addison	443.4250	+	N5GRK	c	
Aledo	443.9000	+	K5RHV	o 100.0	
Allen	442.5500	+	WB5WPA	ox	
Allen	444.2500	+	K5PRK	o	PARK
Alvarado	442.0250	+	WD5GIC	o(CA) 110.9	NTARA
Alvin	442.2000	+	KA5QDG	o 103.5	
Alvin	442.7750	+	KA9JLM	o(CA)	ALVIN
Alvin	444.0500	+	W5ITI	o 103.5	
Amarillo	443.6500	+	N5LTZ	o 127.3	CRI
Amarillo	444.2000	+	N5LTZ	o 88.5	CRI
Amarillo	444.4750	+	W5WX	o 88.5	PARC
Anahuac	441.7250	+	WB5SAG	o 127.3	AARG
Anahuac	442.1000	+	KB5FLX	o 103.5	ARCDCT
Andrews	442.1250	+	KB5MBK	ol 146.2	
Andrews	443.8250	+	N5NOM	o 88.5	
Angleton	444.4250	+	WB5UGT	o 103.5	
Anhalt	442.6750	+	KJ5PS	ol 131.8	
Anthony	442.9500	+	N5ZRF	ol 67.0	AMIGO
Argyle	443.5500	+	WB5NDJ	o 110.9	
Arlington	441.3500	+	K5ERT	cwx	ALERT
Arlington	443.4000	+	WD5DBB	ol 110.9	MCRG
Arlington	443.6250	+	N5ECG	ol 110.9	
Arlington	443.6750	+	A15TX	c	
Arlington	443.7750	+	WS5J	ol 110.9	
Arlington	443.8500	+	WA5VHU	c	
Arlington	444.2000	+	K5SLD	o 110.9	AARC
Arlington	444.3750	+	N5GRK	c	
Athens	443.3000	+	KF5WT		
Atlanta	443.3000	+	K5HCM	o	
Austin	441.5500	+	WB5AHN	c	

TEXAS

<i>Location</i>	<i>Output</i>	<i>Input</i>	<i>Call</i>	<i>Notes</i>	<i>Sponsor</i>
Austin	441.6000	+	W6OSM	(CA)t	
Austin	441.7750	+	W5JWB	o(CA)lt	
Austin	441.8000	+	WA2FXZ	c	
Austin	441.9750	+	KA9LAY	oae 97.4	
Austin	442.0250	+	N0MG	o 114.8	SBCTRIARC
Austin	442.1500	+	AB5N	o 186.2	
Austin	442.2000	+	K5AB	o	
Austin	442.4000	+	K5FX	c(CA)et	
Austin	442.6000	+	K5TCR	o 141.3	TCREACT
Austin	442.8250	+	W5TEY	o 114.8	
Austin	443.9250	+	W5ZS	c	
Austin	443.9500	+	A15TX	c	
Austin	444.0000	+	WB5PCV	ol	
Austin	444.0750	+	K5DOG		
Austin	444.1000	+	WA5ESR	o	ARO
Austin	444.1500	+	WA5PAX	(CA) 123.0	
Austin	444.2000	+	W5FUA	o 103.5	
Austin	444.3250	+	W5MOT	o(CA)t	MOTOROLA
Austin	444.5750	+	WB5ICB	c	
Austin	444.6000	+	W3MRC	oae	3M ARC
Austin	444.7750	+	AA5R	o(CA)	
Austin	444.8250	+	KB5YKJ		
Austin	444.9500	+	KA5GMG	c	
Austin	444.9750	+	KZ5TX	o 162.2	
Azle	444.9750	+	WB5IDM	c	
Baird	443.9250	+	KG5NW	c	
Balmoreha	444.8500	+	KB5MBK	o 146.2	
Bastrop	443.7500	+	W5QXH		BCARC
Baytown	441.8000	+	KK5XQ	c	
Baytown	442.8000	+	N5JNN	oe 203.5	
Baytown	443.8000	+	WA5JDI	o 88.5	BCDG
Baytown	443.8750	+	N5XUV	o 173.8	HCTA
Baytown	444.9750	+	N5JNN	oae 167.9	
Beaumont	444.5000	+	WB5ITT	ol 100.0	TRS/EARS
Beaumont	444.7000	+	W5KWA	o 107.2	
Beaumont	444.9000	+	WB5HRF	o 103.5	MERC
Bedford	442.3000	+	KA5SYL		
Bedford	442.8250	+	N5VAV		TRAIN
Bee Cave	443.6250	+	A15TX	c	DILLO
Beeville	443.5250	+	WD5IEH	el 107.2	
Bellaire	441.8250	+	AK5G	aelt	
Bellville	444.8750	+	W5SFA	o 103.5	SFA RCB
Benbrook	441.6250	+	K5SXX	c	BBRC
Benbrook	441.7000	+	WB3FYV	c	
Big Lake	442.6500	+	KB5MBK	o 146.2	
Big Spring	442.1000	+	KE5PL	oel 162.2	WTXC
Big Spring	442.6250	+	KB5MBK	o 146.2	
Big Spring	443.9500	+	KE5PL	c	
Blanco	443.9750	+	WA5JEC	c	INTERTIE
Bluffton	444.8000	+	W5KFT		BARC
Boerne	444.7500	+	W5VEO	ol 162.2	SWLS
Boerne	444.9000	+	W5VEO	oe 123.0	
Bonham	443.7500	+	KD5QVL		FCARC

420-450 MHz 525
TEXAS

<i>Location</i>	<i>Output</i>	<i>Input</i>	<i>Call</i>	<i>Notes</i>	<i>Sponsor</i>
Borger	444.6000	+	WB5ZDK	o 141.3	
Bowie	442.4500	+	KA5PQK	ol 156.7	
Boyd	444.8250	+	W5OYS	o 110.9	
Brackettville	443.6250	+	WB5TZJ	c	INTERTIE
Brenham	443.2500	+	NE5AL	o 103.5	BARC
Brenham	444.9000	+	W5TZ	oep 100.0	
Bridge City	443.8500	+	W5SSV	o 103.5	JCARC
Brownfield	442.0250	+	KB5MBK	o 146.2	
Brownfield	444.8250	+	W5HFT	o	
Brownsville	443.3500	+	KC5OWA	o 114.8	
Brownsville	444.3750	+	KC5MAH	o 114.8	
Brownsville	444.6000	+	W5RGV	o 114.8	STARS
Brownwood	444.7000	+	W3MAR	oaet	3 M ARC
Bryan	443.4000	+	W5DZ	oel 162.2	SWLS
Bryan	443.4500	+	KD5DLW	oe 127.3	
Bryan	444.2000	+	KC5HHN	o 127.3	
Buchanan Dam	444.2750	+	WA5PJE	o	
Buda	444.2250	+	N5SBH	o(CA) 114.8	
Bulverde	443.2500	+	WA5KBQ	ol 103.5	
Burkburnett	444.5000	+	W5DAD	o 192.8	BURKRGR
Caddo	444.7250	+	KC4HHO	c	
Canton	441.6750	+	K5PD		
Carrollton	441.6250	+	K5QL	c	
Carrollton	441.8250	+	K5GWF	c	
Carrollton	442.2500	+	K4TTT	oa	
Carrollton	442.4750	+	WO5E	c	
Carrollton	442.6500	+	N5MJQ	o 110.9	METROCAR
Carrollton	442.8750	+	N5GRK	c	
Carrollton	444.4500	+	K5AB	ol 107.2	
Carrollton	444.8750	+	K5MOT	c	MOTOROLA
Carthage	444.8000	+	KA5HSA	o 151.4	
Carver Park	444.5750	+	WB5UGT	ol 141.3	SALTGRAS
Cedar Hill	442.4000	+	W5MAY	o 110.9	SBE
Cedar Hill	443.5000	+	AI5TX	c	
Cedar Hill	444.5000	+	W5AUY	o	SWDCARC
Cedar Hill	444.9500	+	N5SHC	c	
Cedar Park	441.9500	+	WB6ARE	oe 162.2	
Centerville	443.6750	+	AI5TX	c	
Channelview	441.6000	+	KC5TCT	o 203.5	CVFDRC
Channelview	443.6000	+	KC5TCT	oaewX 103.5	
Christine	443.7750	+	WD5IEH	el 141.3	
Clear Lake	442.7500	+	K5HOU	oae 103.5	CLARC
Cleburne	444.5750	+	AA5PH	o 88.5	
Cleveland	444.6500	+	N5AK	o	SHARC
Clute	441.8500	+	N5VSQ	oa 103.5	
Clute	444.5750	+	WC3J	o 103.5	
Clute	444.7250	+	KB5HII	ol 103.5	
Clute	444.9000	+	KA5VZM	o 141.3	UHF CLUB
Coleman	444.3000	+	N5RMO	oe 94.8	CARC
College Station	443.6250	+	W6TRO	c	
College Station	444.5500	+	N1WP	oa 127.3	
Colleyville	441.9000	+	W5RV	o 110.9	
Colleyville	442.9500	+	N5SVZ	o 110.9	

526 420-450 MHz

TEXAS

<i>Location</i>	<i>Output</i>	<i>Input</i>	<i>Call</i>	<i>Notes</i>	<i>Sponsor</i>
Collinsville	442.1000	+	N5IUF	c	TRS
Collinsville	444.5750	+	N5GRK	c	
Colorado City	444.8500	+	K5WTC	ol 162.2	WTXC
Columbus	442.7500	+	WB5UGT	ol 141.3	SALTGRAS
Comanche	442.2750	+	WD5GIC	oel 88.5	NTRA
Commerce	444.5250	+	W5AMC	oe 103.5	TAMUC
Conroe	441.7250	+	WA5AIR	o 162.2	SALTGRAS
Conroe	442.1500	+	WD5CFJ	o 146.2	
Conroe	442.1750	+	WD5CFJ	o 103.5	
Conroe	442.2500	+	WB5DGR	oa 103.5	
Conroe	442.5250	+	W5DCW	o 123.7	
Conroe	442.9000	+	WB5DGR	oa 151.4	
Conroe	444.4250	+	KB5HII	o 203.5	
Conroe	444.5750	+	K5TXU	ol 103.5	TXUARC
Conroe	444.8000	+	WB5ITT	ol 100.0	TRS/EARS
Converse	444.8500	+	KC5TCC	ot	CARS
Coppell	441.6000	+	KA1CWM	oae 107.2	
Coppell	441.8000	+	KA1CWM	oaert	
Coppell	444.2250	+	KA1CWM	oaerz	
Copperas Cove	443.3250	+	WR5CRA	o	CRA
Corpus Christi	442.6000	+	N5IUT	o 162.2	LYNX
Corpus Christi	443.7000	+	WA2MCT	c	
Corpus Christi	443.9250	+	W5MS	o 162.2	CCARC
Corpus Christi	443.9500	+	N5IUT	o 156.7	INTERTIE
Corpus Christi	444.2000	+	W5KUF	o 103.5	CCARC
Corpus Christi	444.3500	+	WD5FJX	c	
Corpus Christi	444.4000	+	WX5II	oe 123.0	INTERTIE
Corsicana	442.7250	+	W5ZNN	ol 110.9	
Crockett	443.2750	+	W5DLC	o 103.5	HCARC
Crosby	441.5500	+	KB5OVJ	c	
Crosby	442.0500	+	KJ5MA	c	
Crosby	442.4000	+	KB5OVJ	c	
Crosby	444.1250	+	KB5NNP	o 103.5	
Crosby	444.2250	+	KJ5MA	o 103.5	
Cuero	442.0250	+	K5WAG	o 103.5	
Dallas	441.9250	+	W5EBQ	c	
Dallas	442.0000	+	K4REL	c	
Dallas	442.0500	+	WA5HTT	c	
Dallas	442.1500	+	N5BFG	o	
Dallas	442.2750	+	N5GAR		
Dallas	442.4750	+	WO5E	c	
Dallas	442.5000	+	W5JBP	o 110.9	SWRSOC
Dallas	442.6250	+	KC5NQ	o(CA) 110.9	
Dallas	443.0000	+	N5DA	o 110.9	NTRN
Dallas	443.0250	+	N5DA	o	
Dallas	443.3500	+	WD5EEH	o(CA) 110.9	
Dallas	443.4750	+	N5MIJ	c	
Dallas	443.5750	+	WB5TCD	ol	
Dallas	443.8250	+	WA5WWH	o 103.5	
Dallas	443.9500	+	AI5TX	c	ARN
Dallas	444.0750	+	K5MET	o	
Dallas	444.1500	+	N5IUF	c	TRS
Dallas	444.6500	+	W5EXP	c	DART

<i>Location</i>	<i>Output</i>	<i>Input</i>	<i>Call</i>	<i>Notes</i>	<i>Sponsor</i>
Dallas	444.7750	+	N5UOW	c	
Dallas	444.8500	+	KM5NT	c	TUARC
Dallas	444.9250	+	K5JOI	o 110.9	
Davy	443.1250	+	WA5LNL	olt	
Dayton	442.4250	+	N5TNS	o(CA) 146.2	DART
Dayton	444.8500	+	N5JNN	c	
Decatur	444.4000	+	KA5PQK	ol 156.7	
Del Rio	443.5000	+	WB5TZJ	c	INTERTIE
Del Rio	443.7250	+	KD5HAM	o 100.0	BARS
Denison	444.1500	+	K5YM	oa 100.0	TARC
Denton	443.5250	+	WA5LIE	o 118.8	4SQR
Denton	444.0500	+	W5NGU	o(CA)r	DCARA
Denver City	443.6750	+	K5WTC	c	
Devers	442.5750	+	KA5QDG	o 103.5	
Devers	443.5000	+	W3DH	c	
Devine	443.9000	+	WB5LJZ	c	
Dickinson	443.4000	+	K5CA	oewx 131.8	OEM
Doss	442.3000	+	W5RP	ol 162.2	HOTROCS
Double Mtn	443.7000	+	KG5NW	c	
Duncanville	441.5500	+	KG5LL	BI	
Duncanville	444.7250	+	K5HJ	o 110.9	
Eastland	444.8000	+	KB5WB	o 107.2	
Edgewood	444.2000	+	W5EEY	o 136.5	
Edinburg	443.7250	+	N9DBX	o(CA) 114.8	
Edna	443.0750	+	A15E	o 103.5	
El Campo	442.2750	+	WB5UGT	o 103.5	
El Paso	442.1250	+	K5KKO	ol 103.5	
El Paso	442.2500	+	K5WPH	ol 100.0	SCARC
El Paso	442.8250	+	K5ELP	o 100.0	
El Paso	443.4000	+	K5WPH	ol 100.0	SCARC
El Paso	444.2000	+	K5ELP	oal 100.0	WTRA
Elgin	442.9750	+	KA9LAY	o(CA) 97.4'	
Elgin	444.9250	+	N5YEO	o	SCTARC
Elmendorf	442.0000	+	W5ROS	ae 88.5	ROOST
Eules	441.3250	+	KC5GVN	o	
Eules	442.9000	+	K5QA	c	
Flatonia	443.8250	+	WB5UGT	o 141.3	SALTGRAS
Floresville	442.3250	+	KC5PRY	c	
Flower Mound	442.9250	+	KR5U	o 110.9	CRNSTNAR
Fort Davis	444.9000	+	N5HYD	o(CA)	
Fort Stockton	444.8000	+	N5SOR	ol 162.2	
Fort Worth	441.3000	+	W7YC	c	
Fort Worth	442.1250	+	KA5GFH	or 156.7	
Fort Worth	442.2000	+	W5SJZ	o(CA)	LMRARC
Fort Worth	442.2250	+	KM5R	c	SWAUARC
Fort Worth	442.3250	+	AA5WJ	o 110.9	FWISD
Fort Worth	442.3750	+	N5AUX	oal 110.9	
Fort Worth	443.0500	+	WD5GIC	o 88.5	NTARA
Fort Worth	443.1000	+	WB2DYB	o 141.3	
Fort Worth	443.1500	+	N5PMB	o 110.9	
Fort Worth	443.9250	+	K5SXX	c	

528 420-450 MHz

TEXAS

<i>Location</i>	<i>Output</i>	<i>Input</i>	<i>Call</i>	<i>Notes</i>	<i>Sponsor</i>
Fort Worth	443.9750	+	N5UN	c	FW440
Fort Worth	444.1000	+	K5FTW	o 110.9	FWTXVHFF
Fort Worth	444.3000	+	K9MK	c	
Fort Worth	444.6000	+	N5HKA	c	
Fort Worth	444.6750	+	N5GRX	oIRB	
Fort Worth	444.9000	+	KC5IC	o	33 GROUP
Frisco	443.7000	+	W5VUV	ol 110.9	
Gail	444.6000	+	N5SVF	ol 100.0	
Gainesville	442.7750	+	WB5FHI	o 100.0	CCOARC
Gainesville	443.1250	+	K5AGG	o 100.0	
Galveston	442.7000	+	KC5QMX	o	
Galveston	443.1250	+	N5KIT	c	GULL
Galveston	443.2750	+	KC5FOG	o 103.5	GCATS
Galveston	443.9500	+	WB5BMB	c	
Galveston	444.9500	+	WB5BMB	c	
Garland	442.7000	+	K5QHD	o	GARARC
Gary	442.1250	+	AA5HF	o	
Georgetown	441.6250	+	KD5QOI	o 103.5	SCARS
Georgetown	443.3000	+	K5AB	RB	
Georgetown	443.5500	+	KZ5TX	o 162.2	
Giddings	442.5750	+	N5MZQ	o	
Glass Mtn	443.6500	+	N5WRW	c	INTERTIE
Glen Rose	441.7750	+	N5UGW		TUARC
Gonzales	443.1500	+	KC5JNT	o	
Granbury	442.5750	+	WD5GIC	o(CA) 88.5	NTARA
Granger	442.9500	+	KZ5TX	o 162.2	
Grangerland	444.0750	+	N5QBX		
Grapevine	443.8750	+	W5AP	o	NETARC
Greenville	441.6000	+	N5SN	o 100.0	GVL RPTR
Greenville	443.9000	+	N5SN	o 71.9	GVL RPTR
Gruver	442.0000	+	KC5WBK	oeI 88.5	CRI
Hale Center	444.8000	+	K5BUZ	oRB WX	162.2
Hallettsville	444.7500	+	KC5RXW	oat	
Hamilton	442.4750	+	KC5VDT	o 88.5	
Harlingen	443.6000	+	AK5B	oe 114.8	GCRA
Harlingen	444.2750	+	W5RGV	o 114.8	STARS
Harlingen	444.9750	+	W5RGV	oae 114.8	STARS
Haskell	443.9750	+	KG5NW	c	
Haskell	444.7000	+	KG5NW	o 91.5	
Haslet	444.3250	+	K9MK	c	
Haslet	444.4750	+	N5GRK	c	
Henly	444.6750	+	W5IZN	o	
Henrietta	444.7250	+	K5REJ	o 192.8	CCARC
Henrietta	444.8500	+	KA5WLR	o(CA) 192.8	
Hillsboro	443.2750	+	WB5YFX	o 123.0	
Houston	441.6500	+	WA5NWN	o 103.5	CARC
Houston	442.0000	+	NT5D	o 103.5	
Houston	442.1250	+	N5VCX	o 103.5	
Houston	442.2250	+	N5VTP	oae 131.8	WARC
Houston	442.5000	+	WA5F	o(CA) 123.0	RACFE
Houston	442.8500	+	W5AVI	o 114.8	

Location	Output	Input	Call	Notes	Sponsor
Houston	442.9250	+	KB5IAM	o 103.5	HCTA
Houston	442.9500	+	W5JON	o 123.0	
Houston	443.0500	+	WB5RDK	o	
Houston	443.0750	+	KC5AWF	o 123.0	BRA
Houston	443.1000	+	K5IHK	o 123.0	
Houston	443.1750	+	KB5IAM	o 103.5	HCTA
Houston	443.2000	+	W5QV	o 123.0	
Houston	443.3250	+	KB5FLX	o 103.5	ARCDCI
Houston	443.3500	+	KC5SGV	op 123.0	HCTA
Houston	443.5750	+	KB5IAM	o 103.5	HCTA
Houston	443.6500	+	N5TZ	c	
Houston	443.7250	+	KB5TFE	o 146.2	
Houston	443.7500	+	KB5TFE	o 94.8	
Houston	443.8250	+	WB5UGT	o 103.5	
Houston	443.9000	+	WD5BDX	o 88.5	
Houston	444.2000	+	W5HJL	oe 114.8	
Houston	444.2500	+	WD5KCX	c	
Houston	444.2750	+	KA5GLX	o 103.5	CLARC
Houston	444.3000	+	N5XWD	o 146.2	TRS
Houston	444.3250	+	KB5OVJ	c	
Houston	444.3750	+	KA5AKG	o 103.5	ECHO
Houston	444.4000	+	WD5BON	o 103.5	COMPAG
Houston	444.4500	+	K5WH	o(CA) 103.5	
Houston	444.4750	+	W5JON	oa 173.8	
Houston	444.5000	+	WB5CEM	o	
Houston	444.5500	+	W5RPT	o 123.0	MERA
Houston	444.6000	+	WR5AAA	o 127.3	HRRC
Houston	444.6250	+	WB5WOW	o 127.3	
Houston	444.7250	+	WB5UGT	RB	
Humble	443.5500	+	N5IQ	c	
Huntsville	443.7000	+	KE5ZW	c	
Huntsville	443.7750	+	K5HVL	oa 131.8	TGTOAR
Huntsville	443.9750	+	A15TX	c	
Hurst	441.9250	+	K5JR	o 110.9	
Hurst	442.8500	+	K5KKS	o	
Idalou	443.0000	+	N5TVI	o 67.0	
Irving	442.5250	+	N5FTF	o 110.9	IRVINGRC
Irving	442.6750	+	W5ACKF	oa	
Irving	443.1750	+	N5J	o 110.9	
Irving	444.8000	+	AL7HH	o(CA) 110.9	
Jacinto City	442.3000	+	W5VIN	oe 103.5	
Jacksonville	444.6000	+	KB5TA	o	
Jasper	442.2000	+	K5PFE	o 192.8	LAARC
Jasper	444.5500	+	K5PFE	o 131.8	LAARC
Joshua	444.1250	+	KC5PWS	oe 88.5	JCARC
Katy	442.3250	+	KB5FLX	o 103.5	ARCDCI
Katy	442.3500	+	WD8RZA	o 103.5	SALTGRAS
Katy	444.0750	+	WB5UGT	o 103.5	
Katy	444.7750	+	K15RX	o 103.5	
Keene	443.1250	+	KC5PWO	o	
Keller	442.9750	+	N5UA	c	
Keller	443.3000	+	N5ABV	o	ERG

530 420-450 MHz

TEXAS

<i>Location</i>	<i>Output</i>	<i>Input</i>	<i>Call</i>	<i>Notes</i>	<i>Sponsor</i>
Kenedy	443.6500	+	WX5II	c	INTERTIE
Kerrville	443.6250	+	K5ZZT	c	INTERTIE
King Mtn	444.6000	+	KB5MBK	o 162.2	
Kingwood	444.8250	+	W5SI	o 103.5	TEAC
Kyle	444.3750	+	K5JNW	o	
La Grange	443.7000	+	A15TX	c	
La Marque	442.0250	+	K5BS	oae 103.5	TARS
Lake Jackson	441.5750	+	KC5MIW	oa 103.5	
Lakeway	444.4000	+	WB5PCV	o	
Lamesa	444.7500	+	K5WTC	ol 162.2	WTXC
Lamesa	444.9500	+	N5SVF	o 100.0	
Lampasas	444.8750	+	KC5YVU	oe 88.5	
Laredo	442.7000	+	N5LNU	oax 88.5	RRGRC
League City	444.1000	+	W5PQQ	o	
Levelland	442.0000	+	N5SOU	oaRB 67.0	
Levelland	444.3750	+	WA5OEO	ol 162.2	
Liberty Hill	444.2500	+	W5WPG	c	
Little Elm	444.3500	+	WA5YST		
Littlefield	444.8500	+	WA5OEO	ol 162.2	
Livingston	442.3000	+	WA5QLE	o 146.2	
Llano	443.5000	+	A15TX	c	
Lockhart	444.3000	+	WB5UGT	ol 203.5	SALTGRAS
Longview	443.9500	+	W5HD	oe	
Louise	444.3250	+	WA5JYK	o 203.5	
Lubbock	442.8000	+	W5CP	oe	BIGHORN
Lubbock	443.9250	+	WA5TBB	c	
Lubbock	444.4500	+	K50CQ	o	NONE
Lubbock	444.6250	+	KC5KQF	oe 118.8	
Lubbock	444.7000	+	N5RAN	oa	
Lubbock	444.9000	+	KA5ETX	oa 162.2	
Lubbock	444.9750	+	WA5OEO	ol 162.2	
Lufkin	444.5750	+	K5TXU	oel 107.2	TXUARC
Lufkin	444.9000	+	KD5TD	o 107.2	
Magnolia	441.6000	+	KB5FLX	o(CA) 127.3	
Magnolia	443.0250	+	KB5FLX	o 103.5	ARCDT
Magnolia	444.6750	+	KD0RW	o 192.8	
Manor	442.4250	+	K14MS	o	
Mansfield	444.5500	+	K5BFJ	c	
Manvel	441.8750	+	K5DGS	o 114.8	
Marathon	443.9750	+	N5WRW	cel	INTERTIE
Markham	444.7000	+	WA5SNL	o 146.2	MATARC
Maydelle	444.8750	+	KB5VQG	o 136.5	
McAllen	444.3000	+	NA5C	o 114.8	STARS
McCamey	444.7000	+	N5SOR	o 162.2	
McElroy Mtn	443.9500	+	WX5II	cel	
McFaddin	443.4250	+	K5SOI	o 103.5	
McKinney	442.0250	+	N4MSE	c	
McKinney	442.3500	+	KF5TU	o	PAGER
McKinney	443.2750	+	N5MRG	c	NTRS
Mesquite	443.3750	+	N5AIB	oer 162.2	
Mesquite	444.4250	+	KA5PQK	ol 156.7	
Midland	441.7000	+	W5QGG	o	MARC
Midland	441.9250	+	W5MDS	o 162.2	ARES

Location	Output	Input	Call	Notes	Sponsor
Midland	442.2000	+	W5LNX	01 162.2	SWLS
Midland	443.6250	+	KE5PL	c	
Midland	443.9750	+	KE5PL	c	
Midland	444.2000	+	W5QGG	0	MARC
Midland	444.9250	+	KB5MBK	0 146.2	
Mineral	442.5000	+	NS1UT	0 156.7	WOPNET
Mission	443.0750	+	NSRNT	0 114.8	
Mission City	443.9250	+	A15TX	c	
Mission City	444.0000	+	W5XC	0	
Mission City	444.1500	+	W5XC	0 103.5	CYPRESS
Moody	443.9250	+	A15TX	c	
Moody	444.4750	+	AA5RT	0 123.0	SV7ORC
Moulton	444.4750	+	KC5RXW	0(CA1)	
Mount Pleasant	441.9250	+	WD5IEH	c	ETXARC
Murphy	441.7000	+	AA5BS	0	
N Richland Hills	441.7500	+	NT5WL	0 100.0	
N Richland Hills	442.7750	+	NS5ABV	0	
N Richland Hills	443.6000	+	W5URH	0 110.9	
Nacogdoches	441.7500	+	KB5UGA	0ae 103.5	
Nacogdoches	444.0500	+	W5NAC	0 141.3	NACOGDCH
Nassau Bay	442.4750	+	NB5F	0a 103.5	BAARC
New Braunfels	443.5000	+	WD5IEH	1 141.3	
New Braunfels	443.8500	+	WD5GQT	0	
New Waverly	442.7250	+	W5AIR	01 162.2	SALTGRAS
Notrees	442.5000	+	NS5OR	01 162.2	WTXC
Notrees	442.6000	+	KB5MBK	0 146.2	
Notrees	443.7000	+	A15TX	c	
Odessa	443.5000	+	WX5II	0 156.7	INTERTIE
Odessa	441.9000	+	NS5MW	0 173.8	
Odessa	443.1000	+	KA5REL	0 141.3	
Odessa	443.6500	+	KE5PL	c	
Odessa	444.1000	+	W5CDM	0el 162.2	WTXC
Odessa	444.1500	+	W5AVYK	0 203.5	
Odessa	444.9000	+	K5KDI	01	
Onalaska	443.0250	+	NS5ENH	0 67.0	
Palestine	442.3750	+	KJ5DS	0	
Pandale	443.9250	+	NS5UFV	c	
Paradise	441.9250	+	KJ5HO	0 173.8	
Paris	442.1250	+	N4RAP	0e 151.4	RRVARC
Paris	443.8500	+	N4RAP	0e 123.0	WNRG
Paris	444.5000	+	N4RAP	0 114.8	RAILS
Pasadena	442.3750	+	W5ALQR	c	
Pasadena	443.4500	+	WBSZMY	0 114.8	PASADENA
Pearland	441.9250	+	NS5EQ	c	
Pearland	441.9500	+	NS5QE	0eWX 167.9	
Pearland	442.6000	+	WB5UBG	0 103.5	
Penwell	444.5000	+	NS5OR	0 162.2	
Pflugerville	441.8250	+	KC5CFU	0	
Pflugerville	442.1750	+	NS5PTN	01	
Pflugerville	444.3500	+	K5UUT	0 114.8	ZIA
Pine Springs	444.0500	+	NS5OR	01	
Pipe Creek	442.3750	+	WB5UGT	01 141.3	SALTGRAS

TEXAS

<i>Location</i>	<i>Output</i>	<i>Input</i>	<i>Call</i>	<i>Notes</i>	<i>Sponsor</i>
Plano	441.3000	+	N5UIG	c	
Plano	443.4500	+	N4MSE	c	NTXRA
Plano	443.6500	+	AI5TX	c	
Plano	444.1750	+	W5SUF	c	
Plum Grove	444.1750	+	W5SUE	oel 162.2	SALTGRAS
Port Arthur	444.8000	+	KK5LK	oWX 141.3	
Port Lavaca	442.6750	+	W5KTC	o 103.5	PLARC
Ranger	443.6750	+	AI5TX	c	
Rankin	443.9250	+	KE5PL	c	
Ransom Canyon	444.8750	+	N5YBW	oe	
Raymondville	444.9250	+	K5RAV	o 114.8	STARS
Redrock	444.6250	+	KC5FZP	oa	
Refugio	443.0500	+	N5FNG	oex 103.5	RCARC
Refugio	443.8750	+	KG5DF	o 103.5	
Richardson	441.8750	+	W5ROK	oa 131.8	RCARC
Richardson	442.8000	+	W5VV	o	ALCATEL
Richardson	443.3250	+	NT5NT	oel 2.0	NNARC
Richardson	444.0250	+	WB5TVI	ol 110.9	
Richland Hills	441.8500	+	N5VAV	oel 110.9	
Richland Hills	444.7000	+	KE5QW	o 110.9	
Richmond	444.5250	+	KD5HAL	oeWX	BVARC
Rio Medina	443.0000	+	W5TSE	c	
Roby	444.8250	+	KE5YF	olRB 162.2	
Rockwall	441.3750	+	KK5PP	p 141.3	
Rockwall	441.5250	+	KK5PP	oe 141.3	
Rockwall	443.5500	+	K5GCW	o 162.2	
Roma	444.9500	+	N5RNT	o 114.8	
Rosenberg	442.5500	+	WB5TUF	c	
Round Rock	441.7000	+	KM5MQ	o 110.9	RRARE
Round Rock	442.0000	+	KK5XU	o 110.9	
Round Rock	443.6750	+	AI5TX	c	
S Houston	441.5250	+	N5TZV	o 103.5	
San Angelo	441.7500	+	KC5EZZ	olWX 162.2	
San Angelo	442.2500	+	W5RP	o 162.2	HOTROCS
San Angelo	443.7000	+	N5FTL	c	
San Angelo	444.2250	+	KC5EZZ	oelWX 162.2	
San Angelo	444.3500	+	N5SVK	o 162.2	
San Antonio	442.0750	+	N5TX	ot	
San Antonio	442.1250	+	KD5GSS	(CA) Bit	
San Antonio	442.2000	+	K5AWK	o 162.2	
San Antonio	442.2500	+	AA5DB	c	
San Antonio	442.3750	+	WD5FWP	o(CA)	
San Antonio	443.3500	+	KD5CIU		
San Antonio	443.4000	+	KC5MIC	o(CA) BI	SAHARA
San Antonio	443.4750	+	WB5FNZ	ol 162.2	
San Antonio	443.5750	+	WD5IEH	e 141.3	
San Antonio	443.6250	+	WA5DXJ	oel	
San Antonio	443.6750	+	AI5TX	c	
San Antonio	443.7000	+	W5FQA	ce	INTERTIE
San Antonio	443.7250	+	K5TEX	c	
San Antonio	443.8750	+	AA5RO	ol 162.2	AARO
San Antonio	443.9000	+	WB5LJZ	c	
San Antonio	443.9500	+	WX5II	c	INTERTIE

**420-450 MHz 533
TEXAS**

<i>Location</i>	<i>Output</i>	<i>Input</i>	<i>Call</i>	<i>Notes</i>	<i>Sponsor</i>
San Antonio	444.0250	+	K5DSF	o	
San Antonio	444.0500	+	K5DSF	o	
San Antonio	444.1000	+	KA5HQU	ae 179.9	SARO
San Antonio	444.1250	+	K5SUZ		SARO
San Antonio	444.2000	+	WR5Q	c	
San Antonio	444.2500	+	KJ5UU	ca	SAARMI
San Antonio	444.3250	+	W5DKK	c	
San Antonio	444.7000	+	N5TX	o	
San Antonio	444.8000	+	W5ETS	o 146.2	
San Antonio	444.8750	+	KB5MXO	(CA) 186.2	SCTAC
San Antonio	444.9500	+	WA5KBQ	o 103.5	
San Marcos	443.6500	+	A15TX	c	
Santa Anna	444.4500	+	N5RMO	o 94.8	COLEMAN
Santa Fe	443.4750	+	N5NWK	c	
Schertz	443.3750	+	W0TEX	o(CA) 141.3	
Seguin	442.2250	+	W5CTX	oal 141.3	
Seguin	444.4000	+	W5WD	o	CRC
Sheffield	443.6250	+	KE5PL	c	
Sherman	443.4500	+	N4MSE	c	NTXRA
Sherman	444.7500	+	W5RVT	o 100.0	SHERMAN
Shiner	442.1000	+	K5WAG	o 103.5	
Sinton	444.7000	+	W5CRP	ox 103.5	SPOCD
Snyder	443.6250	+	KE5ZW	c	
Snyder	443.7500	+	N5JDZ	o 94.8	SCROG
Southlake	442.1750	+	N1OZ	o	
Southlake	443.0750	+	N5LLH	o 110.9	
Speaks	442.5250	+	K5WAG		
Spring	442.6750	+	KB5FLX	ol 103.5	ARCDCT
Spring	442.7000	+	WA5AIR	oel 162.2	SALTGRAS
Spring	444.3500	+	KA2EEU	o 103.5	
Stephenville	442.4500	+	KA5PQK	o 192.8	
Stephenville	443.1750	+	KD5HNN	o 88.5	
Stephenville	444.7750	+	AB5BX	o 179.9	
Sterling City	443.6750	+	N5FTL	c	
Sugarland	443.0000	+	KC5EVE	c	
Sulphur Springs	444.8250	+	N4RAP	o 151.4	
Sweet Home	443.8250	+	WB5UGT	o 203.5	
Sweetwater	443.6500	+	A15TX	c	
Sweetwater	444.7750	+	KE5YF	ORB 162.2	NCARA
Temple	444.0250	+	NU5D	ol 123.0	
Temple	444.5000	+	WB5TTY	c	
Texas City	444.9250	+	WB5BMB	c	
Tom Bean	441.6500	+	N5MRG	c	NTRS
Trinity	444.1000	+	K5VMX	oe 151.4	
Tyler	442.2000	+	K5PDQ	c	
Tyler	444.4000	+	K5TYR	c	TYLERARC
Tyler	444.7500	+	WB5UOM	o 110.9	
Tyler	444.9000	+	W5CKO	o	
Universal City	444.5000	+	N5YEO	o	SCTA
Universal City	444.5500	+	WA5VAF	o(CA)	
Uvalde	443.6500	+	K5DRT	c	INTERTIE

534 420-450 MHz
TEXAS

Location	Output	Input	Call	Notes	Sponsor
Uvalde	444.6000	+	AA5DB	c	
Van Alstyne	443.8000	+	W5VAL	oe 103.5	VARC
Van Alstyne	444.1250	+	WB4GHY	o	
Vernon	444.1500	+	NC5Z	o	
Victoria	441.9000	+	KI5PG	o 103.5	
Victoria	442.0500	+	K5SOI	o 103.5	
Victoria	443.2250	+	K5FOL	o 103.5	
Victoria	443.9750	+	K5FOL	o 103.5	VARC
Victoria	443.8000	+	W5DSC	oa 103.5	
Victoria	443.7250	+	K5SOI	o 103.5	
Victoria	443.5500	+	KC5WUA	o 103.5	
Victoria	443.3500	+	KI5PG	o 103.5	
Victoria	443.3500	+	KI5PG	o 103.5	
Victoria	443.2250	+	K5FOL	o 103.5	
Victoria	442.0500	+	K5SOI	o 103.5	
Vidor	443.6750	+	KB5NEB	c	
Waco	442.4500	+	WA5BU	oe	BARC
Waco	442.8750	+	AA5RT	o 123.0	
Waco	444.1500	+	AA5RT	o 123.0	SV70RC
Waco	444.7250	+	AA5RT	o 123.0	
Watauga	444.6250	+	W5URH	o 123.0	
Waxahachie	441.6500	+	N5OUW	o 110.9	
Weatherford	443.2000	+	KA5HND	oi	
Weatherford	443.2250	+	WD5GIC	o(CA) 88.5	NTARA
Weatherford	443.2500	+	W5URH	oi 110.9	
Weatherford	443.8000	+	W5URH	o 110.9	
Weatherford	444.2750	+	W0BOE	o 103.5	
Webster	442.8750	+	N5JUY	c	
Webster	442.9750	+	K3WIV	c	GULL
West Columbia	443.6250	+	K5MBH	c	
Wharton	444.6500	+	WB5UT	oi 203.5	
Whitney	442.2000	+	W5WK	o(CA) 103.5	
Whitney	444.4000	+	W5BCR	oe 123.0	BOSQUEAR
Wichita Falls	442.5250	+	W5DAD	o	
Wichita Falls	442.8000	+	WG5K	o	
Wichita Falls	444.0000	+	N5WF	o(CA) 192.8	WARS1
Wichita Falls	444.2000	+	N5AAJ	o	TFR GROUP
Wichita Falls	444.3250	+	K5WFT	o 192.8	
Wichita Falls	444.5250	+	WX5TWS	eIWXX	TWS
Wichita Falls	444.6750	+	N5AAJ	o 192.8	TFR GROUP
Wichita Falls	444.7000	+	W5GPO	o 192.8	TFR GROUP
Wichita Falls	444.8000	+	W5GPO	o 192.8	TRICOARES
Wichita Falls	444.8750	+	W5GPO	o 192.8	TRICOARES
Wichita Falls	444.9500	+	W5A5CMB	c	
Wichita Falls	444.9500	+	N5AAJ	oxz 192.8	TFR GROUP
Wichita Falls	444.9750	+	N5LEZ	o 192.8 (LRFP)	
Willis	442.2750	+	W5WDD	c	
Willis Point	442.5750	+	K5IK	o 136.5	WARS
Wimberley	442.5500	+	W5CTX	o	
Woodlands	442.6500	+	N5LUV	o 156.7	
Woodlands	444.7500	+	N5LUV	o(CA) 114.8	

420-450 MHz 535
UTAH

Location	Output	Input	Call	Notes	Sponsor
UTAH					
FREQUENCY USAGE					
All Utah	447.5750	-	WA7GTU	e	
Statewide	446.0000	446.0000			
Statewide	446.5000	446.5000			
Statewide	447.8000	447.8000			
Statewide	447.8250	-	KD7BA	o	
Statewide	447.8500	447.8500			
Statewide	449.2500	-			
CASTLEDALE					
Castledale	447.6250	-	K7YI	cL(CACTUS) 100.0	
Castledale	448.5500	-	WX7Y	oRBX 88.5 N7QLO	
Cedar Mtn	447.1250	-	K7YI	cL(CACTUS) 100.0	
Horn Mtn	447.7000	-	WX7Y	o(CA) RB WX7Y x 88.5	
CENTRAL					
Ephriam	449.8250	-	N7LM	ol	
Fairview	449.0250	-	WA7X	oex	
Horse Shoe	448.9750	-	WA7FFM	cx L(CACTUS) DARS	
Manti	448.2750	-	KD7YE	oL(146.66) 107.2 A(911)	
Manti	449.7500	-	N7YFZ	o(CA) 131.8	
Marysvale	449.8000	-	N7ZSJ	o	
Monroe	447.4500	-	W7DHH	o 114.8	
Salina	449.3000	-	WB7REL	oRB 88.5 W7DHH	
Salina Canyon	449.2500	-	WB7REL	o 131.8	
MIDVALE					
Midvale	448.5500	-	W7OAD	o 100.0	
NORTH					
Bear Lake	448.9750	-	KB7OGM	c L(CACTUS) DARS	
Logan	449.3250	-	N7RRZ	o 156.7 A(*007/#)	
Logan	449.6250	-	AC7O	o(CA)z BARC L(BARC) 103.5	
Logan	449.8500	-	N7XLH	o	
Riverside	449.5750	-	WA7KMF	oRB L(449.80) BARC	
Thiokol	448.3000	-	W7TEU	oaL(145.43/147.22)	
Wellsville	449.8000	-	WA7KMF	o 103.5 BARC	
NORTHEAST					
Powder Mtn	447.7750	-	N7TOP	ol 123.0	
Vernal	449.7000	-	W7BYU	o 136.5 W7BYU	
PRICE					
Bruin Peak	449.0500	-	K7SDC	o(CA) RB SDARC x 88.5 L(147.32)	
Price	449.3500	-	KA7LEG	o	
Scofield	448.9000	-	KF7OY	oL(147.34)	
Star Point	447.0250	-	K7SDC	olx 88.5 N7TAG	
PROVO					
Provo	448.9000	-	KF7OY	p	
SOUTH					
Kanab	449.8500	-	W7NRC	o	

536 420-450 MHz

UTAH

Location	Output	Input	Call	Notes	Sponsor
Kanab	449.8750	-	WI7M	o	
Navajo Mtn	448.7500	-	NA7DB	o	
Navajo Mtn	449.3750	-	W1OQ	o	NL
Navajo Mtn	449.9250	-	W7CWI	o	LPARG
SOUTHEAST					
Henry Mtn	449.6000	-	NV0X	o 107.2	NV0X
Moab	449.1000	-	K7QEQ	c L(CACTUS)	GMRA
Monticello	447.2000	-	NV0X	ox 107.2	
Monticello	447.4000	-	K7QEQ	c L(CACTUS)	GMRA
SOUTHWEST					
Black Hill	449.7250	-	KD7YK	oa	KD7YK
Black Hill	449.9750	-	NR7K	oa	NR7K
Cedar City	448.4000	-	N7NRX	o	
Cedar City	448.6500	-	KB6BOB	cRBx L(CACTUS)	DARS
Cedar City	448.8500	-	W7OQF	cXL(LAS VEGAS)	
Cedar City	448.9500	-	W7OQF	CL(LAS VEGAS)	
Cedar City	449.5000	-	WA7GTU	o	
Cedar City	449.9000	-	WA7GTU	o	
Kolob Peak	448.5000	-	K7WS	c	
Milford	448.6750	-	K7JL	cx L(CACTUS)	DARS
Seegmiller	449.3250	-	NR7K	o	NR7K
St George	448.6250	-	KD7YK	c	DARS
St George	448.7250	-	WB6TNP		
St George	449.4250	-	KA7STK	o(CA) L(IRLP)	
St George	449.7000	-	K7SG	o	
Webb Hill	449.9500	-	NR7K	o	NR7K
WASATCH FRONT					
Antelope Is	447.2000	-	K7DAV	oex 127.3	DCARC
Bountiful	447.2250	-	N7TDT	cRB L(BUN 7.272)	
Bountiful	447.6500	-	W7CWK	op 123.0	
Bountiful	448.8000	-	KA7SLC	cRB 88.5	RMRA
Bountiful	449.3500	-	W7CWK	o 123.0	
Bountiful	449.9250	-	K7DAV	oeRBx L(147.42) 100.0	DCARC
Brighton	448.2000	-	N7HMF	o 131.8	
Brighton	449.5250	-	K7JL	ox 146.2	
BYU	449.0750	-	N7BYU	o	KI7TD
Clearfield	447.1500	-	KR7K	o 114.8	
Clearfield	447.3500	-	N7CRG	o	CSEGR
Clinton	447.0500	-	KK7AV	oaRB 114.8	
Coalville	448.9000	-	WB7TSQ	oRB	
Cottonwood	448.1500	-	KD7IMS	o	N7HIW
Curry Peak	447.9000	-	WD7SL	oeRBx 114.8 L(RMRA)	RMRA
Draper	447.3750	-	AA7XY	o	
Draper	448.7000	-	KA7SLC	oe 114.8	RMRA
Draper	449.7000	-	K7DOU	or 100.0	K7DOU
Eden	447.6000	-	KJ7YE	o	
Ensign Peak	449.6500	-	W2IO	oa 167.9 L(449.275)	KD7PB

<i>Location</i>	<i>Output</i>	<i>Input</i>	<i>Call</i>	<i>Notes</i>	<i>Sponsor</i>
Erda	447.3000	-	N7SLC	o 88.5	
Eureka Peak	447.8750	-	KC7KRY	o	
Eureka Peak	448.2250	-	KC7MVI	oa 146.2	UVCC
Farmington	447.9250	-	KB7CVH	oL(52.525)	
Grantsville	447.4750	-	KK7AV	o 114.8	
Lake Mtn	449.4750	-	WA7GIE	o	WA7GIE
				L(LEWIS PEAK)	
Layton	449.2500	-	A17J	o 136.5	SNP
Layton	449.8750	-	W7MVK	ox 167.9	KD7PB
Lewis Peak	448.6500	-	WA7GIE	c	DARS
Lewis Peak	449.5500	-	WA7GIE	o	
Midway	449.9500	-	N7ZOI	o	
Murray	447.6250	-	N7HIW	o	
Murray	448.1250	-	N7HIW	o(CA)	
Murray	448.8250	-	N7TGX	o	
Murray	448.8500	-	KD7PB	oa 167.9	KD7PB
Ogden	448.2750	-	WB7TSQ	ox	
Ogden	448.6000	-	W7SU	oL(146.82)	
Ogden	449.6000	-	A17J	o 136.5	
Ogden	449.9500	-	NJ7J	o	
Orem	447.2750	-	N7HMF	s	UTCOARES
Orem	447.3250	-	N7JBX	o	
Orem	449.5750	-	N7FOC	o	
Park City	447.5000	-	NZ6Z	x	
Park City	448.4750	-	KB7HAF	o	
Payson	447.0000	-	NV7V	o	NV7V
Payson	447.1250	-	N7HMF	s	UTCOARES
Payson	448.0250	-	N7HMF	oRB 131.8	
Payson	448.2500	-	WB7NPL	oal 167.9	KD7PB
Payson	448.8750	-	WB7RPF	c	WB7RPF
Pleasant Grove	447.6000	-	WB7TYK	oa	
Pleasant Grove	449.3250	-	N7UEO	o 114.8	
Pleasant Grove	449.3750	-	N7XHO	o	
Promontory	449.7750	-	N7TOP	oE-SUN RB	
Provo	447.4250	-	N7EVC	o	
Provo	448.3250	-	N7FQ	o	ARES
Provo	449.2000	-	WA7FFM	op	
Provo	449.8250	-	KB7YOT	o 167.9	
Provo	449.8500	-	WA7FFM	o	UVRMC
Provo/Orem	449.6750	-	KE7AU	oa	KE7AU
Pt of Mtn	447.4500	-	WB7REL	oal(146.66) 107.2	
Salem	447.0750	-	N7FQ	o 131.8	
Salt Lake	447.1750	-	W7SAR	o	
Salt Lake	447.5250	-	N7NTZ	o	
Salt Lake	447.7250	-	KD7BA	ca	
Salt Lake	447.9500	-	KD7PB	p	
Salt Lake	448.0000	-	KB7YSW	o	ARES
Salt Lake	448.0500	-	KC7NAB	o 100.0	SLPEAKAR
Salt Lake	448.0750	-	WD7P	o	
Salt Lake	448.1750	-	K17DX	ox 141.3	WA7X
				L(53.15)	
Salt Lake	448.4250	-	WD7SL	o 100.0	ERRS
Salt Lake	448.5250	-	N7GXT	o	

538 420-450 MHz

UTAH-VERMONT

Location	Output	Input	Call	Notes	Sponsor
Salt Lake	448.6250	-	WA7GIE	cRBX	DARS
Salt Lake	448.7250	-	WA7GIE	c	DARS
Salt Lake	448.7500	-	WA7GIE	c	DARS
				L(CACTUS)	
Salt Lake	449.0000	-	WA7GIE	cRBX	DARS
				L(CACTUS)	
Salt Lake	449.0250	-	WA7X	o	
Salt Lake	449.1000	-	WA7X	oax	YOUARK
Salt Lake	449.1750	-	KA7EGC	ox	
Salt Lake	449.2250	-	K7MLA	oe	ERRS
Salt Lake	449.2500	-	K7MLA	op	SNP
Salt Lake	449.2500	-	N7BHX	op	N7BHX
Salt Lake	449.3000	-	K7DOU	op	
Salt Lake	449.4250	-	WA7GIE	ol	
Salt Lake	449.5000	-	K7JL	oelx 71.9	K7JL
Salt Lake	449.7250	-	K7MLA	ex 151.4	ERRS
Salt Lake	449.7500	-	KA7OEI	o	
Salt Lake	449.9000	-	KB7YSW	o 100.0	ARES
Sandy	448.3750	-	W7ROY	o 167.9	
Sandy	449.1500	-	K7JL	o	K7JL
Sandy	449.4000	-	KD7BAY	oae 100.0	K7JL
South Mtn	448.1000	-	KD7NX	o	
South Mtn	448.3500	-	KC7OXI	oeRB	RMRA
Tower Mtn	449.9750	-	WA7FFM	o	WA7FFM
West Haven	448.7750	-	N7TOP	o 123.0	L(449.775)
West Jordan	447.5750	-	K7LNP	o 114.8	
West Mtn	448.9500	-	WA7FFM	o	WA7FFM
WEST					
Delle	449.2750	-	KD7BA	oalx 167.9	KD7PB
Tooele	449.3500	-	W7EO	o 100.0	TCARS
Vernon	448.9750	-	WA7GIE	cx	DARS
				L(CACTUS)	
Vernon Hills	449.9500	-	W7EO	o 100.0	TCARES
VERMONT					
BURLINGTON					
Bolton	445.0250	-	WB1GQR	celt	RANV
Burlington	443.1500	+	W1FP	o 103.5	NETARC
Essex Jct	449.0250	-	K1IBM	ol	IBM ARC
Monkton	444.6500	+	W1AAK	o	NE FM RA
Monkton	447.9250	-	WE1U	o 103.5	RANT
CENTRAL					
Killington	444.5500	+	W1ABI	oelx 110.0	NFMRA
Pico Peak	444.4000	+	N1DZA	olx 82.5	FARTS
EAST CENTRAL					
Williamstown	444.6000	+	W1AAK	ol 110.9	NFMRA
NORTH					
Jay Peak	447.2250	-	K1BVT	o 100.0	Border ARC
NORTHWEST					
St Albans	443.4000	+	N1NZH	ol 162.2	StAlbansRC

Location	Output	Input	Call	Notes	Sponsor
SOUTHEAST					
Newfane	444.7000	+	WA1KFX	ol 110.9	NE FM RA
SOUTHWEST					
Mt Equinox	444.0500	+	K1DF	o 100.0	IBARC
WEST CENTRAL					
Rutland	449.1750	-	WA1ZMS	oe 100.0	WA1ZMS
VIRGIN ISLANDS					
USVI					
St Croix	447.3000	-	NP2R	o	
VI					
St Thomas	449.7000	-	NP2Y	c	
VIRGINIA					
FREQUENCY USAGE - T-MARC AREA					
SNP	442.9000	+			
SNP	447.8750	-			
Abingdon	442.9750	+	KB8KSP	oe 100.0	ARA-SOUTH
Accomack	444.3000	+	K4BW	olz 156.7	K4BW
Altavista	444.4250	+	WA4ISI	oe 100.0	WA4ISI
Amelia	443.2000	+	KB4YKV		KB4YKV
Bassett	442.7250	+	KF4RMT	IRB	KF4RMT
Bedford	444.3500	+	N4CH	ol	N4CH
Bedfrd/Apl Orc	442.6500	+	WA1ZMS	oel 100.0	MTN TOP A
Bedfrd/Apl Orc	443.8000	+	WA1ZMS	oe 100.0	MTN TOP A
Bent Mt	443.6750	+	K4YD	e 107.2	K4YD
Big A Mtn	444.8750	+	KB4WTP	o	KB4WTP
Bluefield	442.4500	+	W8MOP	(CA)	W8MOP
Bluefield	444.4500	+	W8MOP	oe	EAST RIVER
Bluefield	444.6250	+	WZ8E	oal	ARA-SOUTH
Bluefield/Onei	443.3250	+	WB3T	el 103.5	KD4EMP
Charlottesvill	442.0750	+	KF4UCI	oe 151.4	KF4UCI
Charlottesvill	444.2500	+	WA4TFZ	oe 151.4	ALBEMARL
Charlotteville	444.7750	+	KF4UCI	#oe	KF4UCI
Chesapeake	444.0000	+	W4CAR	e 162.2	W4CAR
Chesterfield	442.1500	+	KD4SUU	o	KD4SUU
Chesterfield	442.4500	+	WA3KOK	oelRB 107.2	(NERA)
Copper Ridge	444.5500	+	KB4WTP	e 103.5	KB4WTP
Covington	442.2500	+	WA4PGI	o 100.0	VHF COMM
Danville/Whit Oa	444.7000	+	K4AU	o(CA)eRB z	K4AU
Danville	443.8500	+	KQ4I	oe	KQ4I
Enon	444.2000	+	WB4VWR	oRB	WA4ECM &
Enon	444.2750	+	W4RDF	o 114.8	W4RDF
Fancy Gap	444.0500	+	WB3T	e 103.5	WB3T
Fancy Gap	444.3750	+	N4OWU	o 107.2	N4OWU
Fancy Gap	444.9000	+	N4XRY	o(CA)eRB	N4XRY
Fancy Gap	444.9250	+	KD4FWS	e 100.0	KD4FWS
Forest	442.4750	+	AG4AN	oe	AG4AN
Forest	443.6000	+	W8CXD	o 136.5	W8CXD
Forest	444.7500	+	WD4KQI	oa	WD4KQI

540 420-450 MHz

VIRGINIA

<i>Location</i>	<i>Output</i>	<i>Input</i>	<i>Call</i>	<i>Notes</i>	<i>Sponsor</i>
Gasburg	442.0000	+	W4LG	o	W4LG
Gate City	444.7000	+	N4WWB	oael	SCOTT CO
Gretna/Smith M	444.0750	+	KD4TBC	o(CA)e 123.0	KD4TBC
Gum Spring	442.8000	+	KB4MIC	o	KB4MIC
Hampton	443.6500	+	K4UMI	o	
Hampton	443.7500	+	WA4OHX	oep 100.0	WA4OHX
Hampton	444.5500	+	W4QR	o 167.9	SPARK
Hillsville	442.1250	+	KB4YFV	o 103.5	KB4YFV
Independence	443.3750	+	KF4ZIG	ol 103.5	KF4ZIG
Jonesville	442.5750	+	WB4IVB	oel 100.0	WM4MD
Lexington	444.3000	+	KI4ZR	oae	RARC
Lexngtn/Rock M	444.1500	+	KI4ZR	ol	ROCKBRID
Lynchbg/Jack M	442.4000	+	KF4YI	o(CA)e 107.2	KF4YI
Lynchbg/Tob M	444.5000	+	K4CQ	oRB 136.5	LARC,INC.
Lynchburg	442.9500	+	AB4FU	o(CA)t	AB4FU
Lynchburg	443.4500	+	KC4RBA	o(CA)e 186.2	KC4RBA
Lynchburg	444.5500	+	W4WWQ	oel 136.5	LARC
Lynchburg/T ro	442.2000	+	N4IFC	oe 103.5	N4IFC
Marion	443.1250	+	WB3T	e 103.5	WB3T
Martinsville	443.8250	+	KF4RMT	aRB 107.2	KF4RMT
Meadows Of Dan	444.2500	+	WG4R	e 103.5	WG4R
Newport News	442.9000	+	W4MT	o(CA) 100.0	PARC
Norfolk	444.4750	+	AD4ZK	o(CA)e 127.3	AD4ZK
Norfolk	444.6750	+	WD4MIZ	oe 107.2	WD4MIZ
Oilville	444.8000	+	KB4MIC	o(CA)	KB4MIC
Patrick Spring	443.1750	+	WB8POC	oe	WB8POC
Patrick Spring	443.7500	+	KC3FB	e 77.0	KC3FB
Pearisburg	444.9750	+	N4AZJ	oe 103.5	DPARS
Petersburg	442.6000	+	K4ARO	o	K4ARO
Petersburg	443.8250	+	WB4KZI	oe	WB4KZI
Portsmouth	443.8000	+	W4POX	oe	PORTSMOU
Powhatan	443.1000	+	KN4YM	o	AC4QG
Pulaski	442.7750	+	KE4CIF	oet	KE4CIF
Richmond/Chltvl	444.6500	+	N4EHJ	oe	N4EHJ
Richmond	441.6000	+	WA4AYB	(CA)elt	WA4AYB
Richmond	442.3000	+	KC4VDZ	o 114.8	WB4YMA
Richmond	442.5500	+	W4RAT	o 127.3	RATS
Richmond	444.8500	+	AB4SF	ot	
Roanoke	442.6000	+	K4ARO	ot	K4ARO
Roanoke	442.7000	+	W7CP	ot	W7CP/K1GG
Roanoke	444.3250	+	WB3T	el 103.5	KD4EMP
Roanoke/Mill M	442.7500	+	WD4KZK	olRB 107.2	WD4KZK
Roanoke/Poor M	442.5000	+	W4CA	oe	ROANOKE V
Roanoke/Poor M	442.8500	+	KA4IXK	oe	ARA-SOUTH
Roanoke/Read M	444.8500	+	WD4KZK	oelRB 107.2	N4MGQ

**420-450 MHz 541
VIRGINIA**

<i>Location</i>	<i>Output</i>	<i>Input</i>	<i>Call</i>	<i>Notes</i>	<i>Sponsor</i>
Roanoke/Tinker	444.9250	+	WB8BON	oe	WB8BON
Slings Gap	444.7750	+	WD4KZK	e 107.2	WD4KZK
South Boston	443.9250	+	KF4AGO	o	PIEDMONT
South Boston	444.6250	+	KF4LWH	oe	HALIFAX CO
South Hill	443.5250	+	KD4MJO	oel 100.0	KD4MJO
Staunton	444.8250	+	WA4ZBP	o 131.8	TEL PIO OF
Staunton/EI Kn	444.1000	+	KE4CKJ	o 131.8	EKRA
Stuart	442.2250	+	WB4GUG	o 107.2	WB4GUG
Stuarts Draft	444.0500	+	KB4OLM	oez	KB4OLM
Virginia Beach	444.9500	+	WA4KXV	oz	VBEARS
Whitetop Mt	443.0000	+	KM4X	oe 103.5	MTN EMPIR
Williamsburg	444.1000	+	KB4ZIN	oa	KC4CMR
Willis	443.8750	+	W4DUM	oe	W4DUM
Wythe/Walker M	442.0000	+	WB3T	oaelRB 103.5	KD4EMP
Wytheville	442.5250	+	WB3T	oel 103.5	KD4EMP
Yorktown	443.5500	+	N3ELM	e 100.0	N3ELM
FBI ACADEMY					
Quantico	447.9750	-	N3QEM		N3QEM
METRO DC					
Bull Run Mtn	447.7750	-	WA3KOK		NERA
METRO FALLS CHURCH					
Falls Church	447.4250	-	WB4UNB	(CA)e	WB4UNB
MID WESTERN VA					
Linden	442.3500	+	N3UR	oa	N3UR
NORTH CENTRAL					
Banco	443.2500	+	WA3KOK	l 107.2	NERA
Harrisonburg	444.6000	+	N4YET		N4YET
Haymarket	448.3250	-	KT4ER	r	KT4ER
Haymarket	449.0250	-	N3AUY	el 156.7	+KD3R
Madison	444.4000	+	N8HON	el	+KA4RCL
NW					
High Knob Mtn	442.7250	+	N1TXI	(CA)l	NERA
SPOTSYLVANIA					
Spotsylvania	442.7000	+	KD4QNA		KD4QNA
Spotsylvania	442.8500	+	K4MQF	(CA)e 79.7	K4MQF
Spotsylvania	447.8750	-	N2XHZ	o	N2XHZ
STAFFORD					
Stafford	444.4500	+	K4HR	79.7	S.A.R.A.
Stafford County	444.4500	+	K4HR	e 79.7 A(*911)	S.A.R.A.
SW WASHINGTON					
Manassas	442.2000	+	W4OVH	100.0	OVHARC
WASHINGTON AREA					
Alexandria	444.6000	+	W4HFH	l 107.2	Alex RC
Alexandria	444.6000	147.9150	W4HFH	l	Alex RC
Arlington	444.1500	+	WB4MJF		+KI4MB
Arlington	444.5500	+	K4AF	88.5	Pentagn
Arlington	448.6250	-	KD4DSX		ARPSC
Arlington	449.3250	-	W8HNT		W8HNT
Dale City	443.1000	+	N8BOR	151.4/151.4 100.0	LRRC

542 420-450 MHz

VIRGINIA-WASHINGTON

Location	Output	Input	Call	Notes	Sponsor
Fairfax	448.3750	-	K4HTA		VWS
Falls Church	444.3000	+	KF4LWJ		EsysARC
Herndon	443.0000	+	N4LXI		+WB4UKB
Lorton	448.6750	-	WA3TOL		NARC
Sterling	442.1000	+	WA4TXE	Is	WA4TXE
Tysons Corner	443.5000	+	KM4FI	156.7	FI Assoc
Tysons Corner	447.0250	-	KA3RQR	o(CA)esz 100.0	NVFMFA
Vienna	444.8500	+	N4KOU	s	RMtnRptG
Woodbridge	444.9000	+	W4IY	o(CA)e 127.3	WWI

WINCHESTER

Berryville	447.4750	-	WB2KPH		Mt Wx AR
Bluemont	449.9250	-	WA4TSC	146.2	WA4TSC
Front Royal	449.2250	-	N4MKH		CARS
Siler	449.1750	-	WA4RS	rEXP 131.8	Va Inbre
Winchester	442.0000	+	W3CSG		+W4TCK
Winchester	448.7750	-	W4RKC	rs 146.2	W4KRT

WASHINGTON

FREQUENCY USAGE - EAST WASH LIN

Spokane	430.0750	439.0750	WA7YCP
Spokane	430.1750	439.1750	WA7YCP
Spokane	430.2000		WB7AUK
Spokane	439.0750	430.0750	WA7YCP
Spokane	441.2500		WA7YCP
Spokane	446.2250	-	WA7YCP
Spokane	446.2500	446.2500	WA7YCP
Wenatchee	430.0250		WA7YCP
Wenatchee	430.1000		WA7PUD
Wenatchee	430.3500		WA7PUD
Wenatchee	439.0250	430.0250	WA7YCP
Wenatchee	439.1000		WA7PUD
Wenatchee	439.1750	430.1750	WA7YCP
Wenatchee	439.3500		WA7PUD
Wenatchee	440.8750		WA7PUD
Wenatchee	441.2250	+	WA7YCP

FREQUENCY USAGE - IACC AREAS

SNP	443.0000	+	t
-----	----------	---	---

FREQUENCY USAGE--W WA

	440.0000	+	SHARED (SNP)
	440.0250		CROSS-BAND USE
	441.0000		SIMPLEX-DATA
	443.0000	+	SHARED (SNP)
	443.0000	+	SHARED (SNP)
	446.0000		SIMPLEX CALLING
420.0000 to	426.0000		MIXED USE-ATV/LINKS/EXPERIM
426.0000 to	432.0000		MIXED USE-ATV/LINKS/EXPERIM
430.8000 to	430.9750		PACKET
433.0000 to	435.0000		MIXED USE
438.0000 to	440.0000		LINKS/OTHER
439.8000 to	439.9750		PACKET

420-450 MHz 543
WASHINGTON

<i>Location</i>	<i>Output</i>	<i>Input</i>	<i>Call</i>	<i>Notes</i>	<i>Sponsor</i>
440.0500 to	440.6750		RPTR OUTPUTS (25 KHZ SPACIN		
440.7000 to	440.7750		PACKET RPT OUT (25 KHZ SPAC		
440.8000 to	440.9000		SIMPLEX-DATA		
440.9250 to	444.9750		RPTR OUTPUTS (25 KHZ SPACIN		
445.0000 to	445.6750		RPTR INPUTS (25 KHZ SPACING)		
445.7000 to	445.7750		PACKET RPT IN		
445.8000 to	445.9000		SIMPLEX-VOICE (25 KHZ SPACIN		
445.9750 to	446.0250		SIMPLEX-VOICE (25 KHZ SPACIN		
446.0500 to	449.8750		RPTR INPUTS (25 KHZ SPACING)		
E WA-CHELAN					
Chelan	444.9250	+	KB7RII	173.8	KB7RII
E WA-CLARKSTON					
Clarkston	442.4000	+	N7SAU	131.8	N7SAU
E WA-CLE ELUM					
Cle Elum	444.9250	+	WA7HNNH	(CA)ez	WA7HNNH
Sky Meadows	442.2000	+	WR7KCR	o	KCRA
Sky Meadows	444.0750	+	WR7KCR	o 131.8	KCRA
E WA-DAYTON					
Dayton	444.4750	+	N7HZS	cl	N7HZS
E WA-DEER PARK					
Scoop Mtn	444.6500	+	KA7ENA		KA7ENA
E WA-ELLENSBURG					
Ellensburg	444.8250	+	KB6KJX		KB6KJX
E WA-EPHRATA					
Beezly Hill	443.9000	+	W7TT	o	CWARC
Breezly Hill	444.9000	+	W7DTS	o 100.0	W7DTS
E WA-KENNEWICK					
Kennewick	443.5000	+	KD7JC	oe	KD7JC
E WA-MABTON					
Missouri Falls	443.8250	+	KB7CSP	o	KB7CSP
E WA-NEWPORT					
Cooks Mtn	444.5750	+	KB7TBN	o	PCARC
E WA-NORTHEAST					
Stranger Mtn	443.6000	+	WA7RVV		KA7ENA
Stranger Mtn	444.3000	+	WB7AUK		WB7AUK
E WA-OKANOGAN					
Pitcher Mtn	443.5500	+	W7GSN	100.0	ORA
E WA-PLYMOUTH					
V & I Butte	444.3250	+	KA7IXH	o	
E WA-PROSSER					
Prosser	444.8750	+	WB7WHF	141.3	WB7WHF
E WA-ROCKFORD					
Rockford	443.2500	+	N7LMD	RB	SESpRG
E WA-SELAH					
Selah	444.8000	+	KC7VQR	114.8	KC7VQR
E WA-SPOKANE					
Browns Mtn	444.4250	+	WB7RBJ	o	WB7RBJ
Browns Mtn	444.7000	+	WA7YCP		SpRptGrp
Browns Mtn	444.7250	+	W7RY	ce 100.0	W7RY
Krell Hill	443.7500	+	W7RGW	156.7	W7RGW
Krell Hill	444.1500	+	N7BFS	cl	N7BFS
Lookout Mtn	444.2000	+	WA7WM	o	WA7WM
Mica Peak	444.1250	+	KC7AAD	100.0	KC7AAD

544 420-450 MHz

WASHINGTON

Location	Output	Input	Call	Notes	Sponsor
Mica Peak	444.8500	+	K7LVB	l	K7VLB
Mt Spokane	443.1250	+	WB7AVD	l	IEVHF
Newman Lake	444.5250	+	W7OPR		W7OPR
Nine Mile Fls	443.7000	+	N7HZS	o	N7HZS
Nine Mile Fls	444.8750	+	W7RY	c 100.0	W7RY
Spokane	442.0250	+	W6LNB	o	W6LNB
Spokane	442.4250	+	N7XKP	o	N7XKP
Spokane/Stevens Tower Mtn	444.6750 443.8000	+	WB7UCI KA7ENA	123.0	WB7UCI KA7ENA
E WA-SUNNYSIDE					
Rattlesnake	442.0000	+	W7HSJ	eRbt	NWRA
Rattlesnake	444.1000	+	WB7WHF	141.3	WB7WHF
E WA-WALLA WALLA					
Walla Walla	444.2500	+	KL7NA	cRbt	KL7NA
E WA-WENATCHEE					
Badger Mtn	444.7500	+	N7RHT	ae 100.0	N7RHT
Naneum Ridge	444.0500	+	WA7PUD	o	WA7PUD
Wenatchee	443.6500	+	KB7MWF	oa	KB7MVF
Wenatchee Mtn	444.4500	+	KB7OPW	100.0	WA7ZFX
E WA-YAKIMA					
Bethel Ridge	444.6000	+	N7SVC	123.0	YakSO
Cowiche Mtn	444.7250	+	N7SWR	203.5	N7SWR
W WA-BAINBRIDGE ISLAND					
Bainbridge Is	444.4750	+	W7NPC	ae 103.5	BARC
W WA-EVERETT					
Lake Stevens	443.4750	+	NN7N	oae	Soper Hill
W WA-FEDERAL WAY					
Federal Way	442.9500	+	KA7GZR	aez 103.5	J Zanella
Federal Way	443.5750	+	KS0F	100.0	KS0F
Indian Hill	444.3000	+	WA7WKT	e 114.8	Arne Skoog
W WA-GRAYS HARBOR COUNTY					
Aberdeen	444.6000	+	KA7DNK	e 100.0	Frank Volz
Copalis Crossi	441.2000	+	K7PP	celz 91.5	K7PP
W WA-HOOD CANAL					
Hood Canal	443.4250	+	WO7O	(CA) 103.5	B Whitney
W WA-ISLAND COUNTY					
Camano Island	441.0500	+	KC7MAP	(CA)e 103.5	Stanwood-C
W WA-JEFFERSON COUNTY					
Matts Matts	442.5250	+	WR7V	af 103.5	M McKibbin
W WA-JEFFERSON COUNTY - EAST					
Port Townsend	441.3250	+	KA7ZEM	aelz 103.5	J Moseley
W WA-KENMORE					
Kenmore	443.6000	+	N7KP	123.0	S Kometz
W WA-KING COUNTY					
Kirkland	441.0750	+	AA7UJ	oel 103.5	AA7UJ
Seattle	444.2250	+	KC7LFW	e 123.0	NwFilipino
Squak Mtn	444.5250	+	N7KGJ	oe 103.5	Joe Basta
Woodinville	441.1000	+	K7AAE	ae 156.7	Verschuyt
Woodinville	442.7750	+	WA7TZY	e 100.0	WA7TZY

**420-450 MHz 545
WASHINGTON**

<i>Location</i>	<i>Output</i>	<i>Input</i>	<i>Call</i>	<i>Notes</i>	<i>Sponsor</i>
W WA-KING COUNTY - EAST					
Issaquah	440.7000	+	NV7P	e	WETNET
Issaquah	444.3750	+	K7YR	103.5	Ken Rau
W WA-KING COUNTY - NORTH					
Finn Hill	444.8250	+	W7SRZ	aelz 103.5	W7SRZ
Lk Forest Park	443.4500	+	W7JPH	l 103.5	Don Rose
W WA-KING COUNTY - SOUTH					
Renton	443.6000	+	N7KP	ce 103.5	S Kometz
W WA-KITSAP COUNTY					
Bremerton	441.2750	+	N7XOJ	l 110.9	R Kolste
Bremerton	443.0250	+	N7NVP	el 110.9	N7NVP
Bremerton	443.8500	+	WB7DPF	127.3	WB7DPF
Bremerton	444.2750	+	N7NVP	el 110.9	Ed Bruette
W WA-LACEY					
Lacey	442.4750	+	WC7I	oe 100.0	WC7I
W WA-LONG BEACH					
Long Beach	444.8000	+	NM7R	l 118.8	Pacific Co
W WA-MERCER ISLAND					
Mercer Island	440.1750	+	KA7PMC	e 103.5	Mercer Is
W WA-MT VERNON					
Mt Vernon	444.3500	+	K7OET	ae 103.5	Emerald Ci
W WA-OLYMPIC PENINSULA - NORTH					
Quinault	443.0500	+	KA7PMC	e 114.8	S Mayes
W WA-PIERCE COUNTY					
Graham	442.3500	+	W7MYR	z 141.3	Graham Hil
Graham	444.6750	+	N7BUW	(CA)e 127.3	N7BUW
Sumner	443.2750	+	KB7WYL	(CA) 186.2	KB7WYL
Tacoma	441.3750	+	W7NTF	el 103.5	WA7NTF
Tacoma	441.9000	+	KB7RII	(CA) 173.8	KB7RII
Tacoma	443.8250	+	N7WGR	a(CA)ez 88.5	N7WGR
Tacoma	443.9750	+	KD7DUJ	151.4	Gobblers K
Tacoma	444.1750	+	K7HW	(CA)ez 103.5	K7HW
Tacoma	444.4250	+	WA7NAN	103.5	B St.Andre
Tacoma	444.7500	+	KB7CNN	a(CA)elz 192.8	KB7CNN
W WA-PIERCE COUNTY - SOUTH					
Pack Forest	443.9750	+	KD7DUJ	e 151.4	Gobblers K
W WA-PORT ORCHARD					
Port Orchard	441.4250	+	N7ENT	(CA)e 103.5	N7ENT
W WA-PUGET SOUND					
Baldi Mtn	442.6250	+	W7NTF	103.5	G Kohtala
Buck Mtn	441.2000	+	K7PP	cl 123.0	K7PP
Buck Mtn	442.8000	+	N7NFY	e 103.5	N7NFY
Buck Mtn	444.3000	+	WA7WKT	e 103.5	Arne Skoog
Electron	444.2500	+	WR7JM	e 141.3	J-Mar Comm
Gold Mtn	442.6500	+	WW7RA	(CA)ez 103.5	WWRA

546 420-450 MHz

WASHINGTON

<i>Location</i>	<i>Output</i>	<i>Input</i>	<i>Call</i>	<i>Notes</i>	<i>Sponsor</i>
Gold Mtn	443.4000	+	K7PP	(CA)e 123.0	P Policani
Green Mtn	442.0500	+	KA7PMC	114.8	S Mayes
Green Mtn	443.6750	+	KC7TD	a 103.5	P Saflund
Issaquah	444.4000	+	WA7NAN	103.5	B St.Andre
Maynard Hill	442.4250	+	W7UDI	e 103.5	PSE ARG
Mt Lake Terrac	444.0250	+	KB7ZTC	(CA) 103.5	KN7MVO
North Bend	442.1500	+	K7LWZ	103.5	Jim Posey
Rattlesnake Mt	443.1250	+	N7UMO	(CA)e 110.9	N7UMO
Seattle	442.9000	+	WA7LZO	aez 103.5	Sea ARS
Seattle	444.7000	+	WA7QIH	a 103.5	B Palmore
Three Sisters	444.6750	+	N7BUW	(CA)e 127.3	B Mizener
W WA-PUGET SOUND - NORTH					
Mt Erie	442.2750	+	WA7NAN	e 103.5	B St.Andre
Port Ludlow	441.5750	+	N7PL	z 103.5	Pt Ludlow
W WA-PUGET SOUND - SOUTH					
Crawford Mtn	441.4000	+	NT7H	aelz 103.5	OLY ARES
Issaquah	441.7750	+	K7CHV	e 103.5	C Graff
North Mtn	441.9250	+	W7UVH	100.0	W7UVH
North Mtn	444.4500	+	K7CH	el 100.0	C Holman
Olalla	440.2250	+	WR7HE	(CA)l 103.5	K7PAG
Puyallup	442.1250	+	NV7P	e	WETNET
Puyallup	442.8500	+	W7MYR	c 141.3	Rick Myr
Tacoma	441.1250	+	WB0CZA	ae 123.0	WB0CZA
Tacoma	442.4500	+	K7SEX	(CA)lz 103.5	Snd of Tac
Univ Place	442.3750	+	K7NP	e 103.5	Univ PI RG
Univ Place	443.1500	+	N7EHP	ce 107.2	Rick Hyde
W WA-REDMOND					
Redmond	440.6750	+	N6OBY	e 103.5	M McClain
Redmond	441.4750	+	KB7TBF	e 100.0	R Hodges
Redmond	441.8500	+	N6TJQ	e 203.5	Microsoft
Redmond	443.2000	+	K7PAR	e 103.5	PARS
W WA-SAN JUAN ISLANDS					
Friday Harbor	443.4500	+	K7KFM	ae 103.5	SanJuan Is
W WA-SEATTLE					
Ft Lawton	444.2000	+	K7MLR	e 100.0	K7MLR
Roosevelt Hill	443.6500	+	W7ACS	e 141.3	Seattle City
Seattle	442.8250	+	WB7AHT	a 103.5	WB7AHT
Seattle	443.3750	+	N7IO	e 103.5	N7IO
Seattle	443.5500	+	W7SRZ	aelz 103.5	W7SRZ
West Seattle	441.8000	+	W7AW	e 141.3	W Sea ARC
W WA-SEATTLE - NORTH					
Shoreline	440.2750	+	WA7NAN	c 103.5	WA7NAN
Shoreline	440.3000	+	KC7ONX	e 103.5	KC7ONX
Shoreline	444.7250	+	WB7UFR	o	Mt Lk Terr

**420-450 MHz 547
WASHINGTON**

<i>Location</i>	<i>Output</i>	<i>Input</i>	<i>Call</i>	<i>Notes</i>	<i>Sponsor</i>
W WA-SKAGIT COUNTY					
Sedro Woolley	442.5000	+	KG7IK	eI 103.5	T Bigelow
W WA-SKAGIT VALLEY					
Lyman Hill	444.5000	+	WA7ZUS	103.5	Mike Olds
W WA-SNOHOMISH COUNTY					
Clearview	442.9750	+	W7ERH	e 103.5 DCS(565)	B Rourke
Everett	443.3500	+	KA7BZA	103.5	Bertilson
Everett	444.5750	+	WA7LAW	o(CA)eIz 103.5	Snohomish
Jim Creek	441.9500	+	KC7MAP	az 103.5	Stanwood-C
Jim Creek	443.8750	+	W7UFI	e 103.5	SNO ARES
Lynnwood	441.8750	+	KB7RZZ	e 103.5	KB7RZZ
Marysville	444.9000	+	WA7RUE	c(CA)e 146.2	Todd Felix
Monroe	443.2250	+	K7MJ	103.5	K7MJ
Mukelteo	443.9250	+	W7FLY	100.0	Bearons
W WA-SNOHOMISH COUNTY - SOUTH					
Mt Lake Terrac	443.7250	+	WA7NUU	ce 127.3	Emerg Svc
W WA-SUMNER					
White River	443.6250	+	KC7JM	e 103.5	PARS
W WA-THURSTON COUNTY					
Olympia	444.3250	+	WA7USJ	ce 100.0	Pat Senko
Olympia	444.3500	+	WA7USJ	eI 100.0	Pat Senko
Tumwater	444.5500	+	KD7HTE	103.5	
W WA-WASHINGTON - NORTHWEST					
Blyn Mtn	442.1000	+	N7EHY	oe	Thyrring
Haystack Ridge	443.8750	+	KA7PMC	e 123.0	SNO ARES
Lyman Hill	442.4000	+	W7UMH	eI 107.2	NW10/6/440
Mt Constitutio	442.7500	+	W7UMH	eI 103.5	NW10/6/440
Mt Constitutio	444.0500	+	K7SKW	ez 103.5	Mt. Baker
Toad Mtn	443.7500	+	W7ISX	e 103.5	Mt. Baker
W WA-WASHINGTON - SOUTH					
Burley Mtn	444.8750	+	AB7F	eI 100.0	AB7F
W WA-WASHINGTON - SOUTHWEST					
E Pacific Coun	441.6750	+	N7XAC	e 94.8	S Madsen
Kalama	442.8250	+	WB7DFV	oI 131.8	Dave Amos
Longview	441.7000	+	N3EG	I 114.8	N3EG
Longview	442.1250	+	N3EG	I 114.8	E Garber
Longview	444.9000	+	W7DG	oe 114.8	LCARA
Mt Brynion	444.1250	+	K7WF	e 114.8	Longview U
Raymond	441.3000	+	K7PP	celz 127.3	K7PP
Raymond	443.8250	+	KA7DNK	(CA)e 100.0	KA7DNK
Rooster Rock	444.9750	+	KB7WVX	e 110.9	M Dawes
Shelton	443.2500	+	N7SK	e 100.0	Mason Co
W WA-WASHINGTON - WESTERN					
Baldi Mtn	443.1750	+	N7SNK	e 107.2	N7SNK
Capitol Peak	443.5250	+	WB7DPF	e 173.8	W Penner
Cougar Mtn	442.0250	+	W7WWI	e 156.7	Gary Hart
Cougar Mtn	442.3250	+	K7MMI	aEl 100.0	CMARG
Cougar Mtn	443.7000	+	WA7EBH	ce 103.5	C Stroehrer

548 420-450 MHz

WASHINGTON-WEST VIRGINIA

<i>Location</i>	<i>Output</i>	<i>Input</i>	<i>Call</i>	<i>Notes</i>	<i>Sponsor</i>
Cougar Mtn	443.7750	+	WA7VNP	e 103.5	Seatac Rpt
Grass Mtn	444.6250	+	WC7AAO	e1 136.5	Raven
Issaquah	441.2500	+	K7PP	ce	P Policani
				DCS(575)	
Tiger Mtn	442.3000	+	WA7NAN	103.5	B St.Andre
Tiger Mtn	443.3000	+	WA7NAN	103.5	B St.Andre
Tiger Mtn	444.6500	+	WA7HTJ	(CA)el	B Simpson
				131.8	
Tiger Mtn E	442.6000	+	K7DNR	e 114.8	WA ST DNR
Tiger Mtn E	443.0500	+	KA7PMC	103.5	KA7PMC
Tiger Mtn E	443.3250	+	WR7JM	l 127.3	J-Mar Comm
Tiger Mtn W	441.1250	+	K7PP	ca(CA)el	K7PP
				151.4	
Tiger Mtn W	441.1250	+	WB0CZA	e 123.0	WB0CZA
Tiger Mtn W	442.0750	+	K7NWS	e 110.9	B.E.A.R.S.
Tiger Mtn W	443.9000	+	K7NWS	e	B.E.A.R.S.
W WA-WHATCOM COUNTY					
King Mtn	443.6500	+	K7SKW	l 103.5	Mt. Baker
W WA-YELM					
Yelm	444.9250	+	WQ7A	az 103.5	WQ7A

WEST VIRGINIA

FREQUENCY USAGE: T-MARC AREA

SNP	442.9000	+			
SNP	447.8750	-			
Alderson/Sam B	444.4000	+	N8LVE	100.0	N8LVE
Beckley	443.0500	+	N8FWL	oe 123.0	N8FWL-N8Z
Beckley	444.1250	+	N8LVE	oet	ARA NORTH
Beckley/Bolt	443.2250	+	W8LG	oRB	ARA NORTH
Beckley/Oak Hi	444.8000	+	WV8B	o 100.0	ARA NORTH
Beckly/Oak Hil	443.1000	+	KE4QOX	lr 107.2	KE4QOX
Belington	444.9000	+	N8SCS	oe 141.3	N8SCS
Bluefield	443.6250	+	WZ8E	oei 100.0	ARA-SOUTH
Buckhannon	444.2500	+	N8ZAR	oaez	N8ZAR
Ceredo	443.6000	+	KC8PFI	l	KC8PFI
Charleston	442.9250	+	KB8QKM	o 71.9	
Charleston	444.2250	+	WV8AR	oiz 123.0	WV AMATE
Charleston	444.3500	+	WB8YST	oeIRBZ	WB8YST
				107.2	
Clarksburg	444.1750	+	N8FMD	o 103.5	N8FMD
Dunmore	444.2750	+	KC8CSE	oer 123.0	KC8CSE
Fairmont	443.8750	+	W8SP	o	MOUNTAINE
Flatwoods	444.2000	+	N8ZVK	o	N8ZVK
Gassaway	444.6750	+	K8WGB	oe 123.0	K8WGB
Gilbert	442.7250	+	KB8PCW	elt	KB8PCW
Glenville	444.3250	+	KA8ZXP	o	KA8ZXP
Hernshaw	444.7000	+	WB8CQV	l 203.5	WB8CQV
Huntington	443.0000	+	WB8EZR	oe	WB8EZR
Huntington	443.8500	+	KB8TGK	oeRB 88.5	
Huntington/Cha	444.8500	+	WB8ZER	o 131.8	WB8ZER
Hurricane	444.0750	+	K8OJC	o	
Keyser	444.1250	+	N8RCG	ol 103.5	N8RCG

420-450 MHz 549
WEST VIRGINIA-WISCONSIN

<i>Location</i>	<i>Output</i>	<i>Input</i>	<i>Call</i>	<i>Notes</i>	<i>Sponsor</i>
Lewisburg	444.7250	+	KF8FO	o 103.5	KF8FO
Logan	444.9000	+	KE4QOX	oeRB 107.2	
Morgantown	444.7000	+	K8LG	ol	MWA
Morgantown	444.8000	+	W8CUL	oe	WVU ARC
Mullens	444.0000	+	KC8IT	oae	ARA NORTH
Oak Hill	443.8000	+	KA8OTX	o	KA8OTX
Parkersburg (o	444.1000	+	N8ILO	o(CA)eRB	N8ILO
Pennsboro	442.8500	+	WB8NSL	103.5	WB8NSL
Princeton	443.7000	+	KB8UJG	oae 123.0	KB8UJG
Richwood	443.4750	+	KB8YDD	o	WA8YWO
Richwood	443.5750	+	KC8AUY	lt	WA8YWO
Shirley	444.4250	+	KB8TJH	oet	KB8TJH
So Charleston	444.9500	+	WB8CQV	olRB 203.5	WB8CQV
St Albans	443.1500	+	K8MHR	oez	
Welch	443.7250	+	N8SNY	o	N8SNY
Weston	443.9750	+	N8FIP	oeRB	N8FIP
Weston	444.6000	+	KA8TCF	o	KA8TCF
Wheeling	443.0250	+	KA8YEZ	oarWX 77.0	KA8YEZ/O.C
Wheeling	444.9750	+	N8EKT	o	N8EKT
CAPACON MTN					
Berkeley Spr	443.8500	+	KK3L	l	KK3L
EAST					
Berkeley Springs	442.4500	+	WA3KOK	ls 107.2	N.E.R.A.
WV NE					
Berkeley Springs	444.7500	+	K7SOB		K7SOB
WISCONSIN					
NORTH CENTRAL 114.8					
Big Flats	444.7250	+	N9WYQ	oer 114.8	N9WYQ
Marshfield	444.9750	+	KC9AAR	oes	M.A.A.R.S.
Osseo	444.2000	+	N9LIE	olx 110.9	N9LIE
Park Falls	444.7500	+	KA9EOK	oersWX	PRICE CRA
Prentice	443.8000	+	W9ALS	oaelWXz 114.8	W9ALS
Stevens Point	444.7000	+	KC9NW	o(CA)el	KC9NW
Tomahawk	444.5750	+	N9CLE	o	TOM RPT A
Waupaca	444.9000	+	N5IIA	ol 114.8	N5IIA
Wausau	442.2000	+	N9QIP	oelrsx 114.8	N9QIP
Wausau	443.3250	+	KA9HQE	o(CA) 100.0	KA9HQE
Wausau	443.7500	+	KC9NW	o(CA)els WXxz 71.9	KC9NW
Wausau	443.9500	+	KC9NW	o(CA)ex 114.8	KC9NW
Wausau	444.1000	+	W9SM	oaelWXx z 114.8	W9SM
Wausau	444.3000	+	KC9NW	o(CA)ex 114.8	R.M.R.A.
NORTH EAST 107.2					
Appleton	442.1750	+	W9RIC	o(CA)e 100.0	W9RIC

550 420-450 MHz

WISCONSIN

<i>Location</i>	<i>Output</i>	<i>Input</i>	<i>Call</i>	<i>Notes</i>	<i>Sponsor</i>
Appleton	443.6500	+	W9IEI	or	F V VHF
Black River Fa	443.6000	+	N9JCX	oe 114.8	N9JCX
Cleveland	444.1750	+	K9SJ	oelrsWX 107.2	K9SJ ARES
Green Bay	443.5000	+	KB9AMM	o(CA)el 107.2	TEARUG
Green Bay	443.7500	+	N9IIE	ol	NEWRL
Green Bay	444.7750	+	K9EAM	o(CA)exz 107.2	G B M&K
Howard	444.2000	+	KC9AAJ	ca 118.8	KC9AAJ
Kaukauna	444.4500	+	ND9Z	o(CA) 107.2	ND9Z
Manitowoc	443.9750	+	N9GHE	oarsz	N9GHE
Oshkosh	442.0750	+	N9GDY	oaez 107.2	SOLAR
Plymouth	443.2250	+	KD9TZ	oeWX 107.2	S CTY 440
Plymouth	444.3500	+	WE9R	oex 114.8	WERA
Sheboygan	442.9000	+	AC9A	o 107.2	AC9A
Sheboygan	444.6000	+	N9REH	oael 114.8	N9REH
Sturgeon Bay	444.0000	+	K9KJM	o 107.2	K9KJM
NORTH WEST 110.9					
Beldenville	443.2250	+	N0NIC	oaep 110.9	B.A.T.S.
Chippewa Falls	442.3000	+	WD9HFT	o 110.9	WD9HFT
Chippewa Falls	444.0000	+	WD9HFT	ox 110.9	WD9HFT
Colfax	444.3500	+	WA9PAM	o 110.9	WA9PAM
Eau Claire	443.3000	+	KB9R	oe 110.9	KB9R
Exeland	444.8500	+	KD9FC	o 110.9	N9EGE
Holcombe	444.5250	+	N9LIE	olx 110.9	N9LIE
Hudson	444.9250	+	N9NGH	oe 110.9	N9NGH
New Richmond	444.6750	+	N9LIE	olx 110.9	N9LIE
Rice Lake	443.6500	+	N9KOR	oeWX 110.9	N9KOR
River Falls	443.0250	+	N9QIP	oelrsx 110.9	W.I.N.
Shell Lake	442.1500	+	N9PHS	oeprswX 110.9	NORWESCO
Spoooner	444.8000	+	W9AEA	ol	W9AEA
Spoooner/Hertel	443.5000	+	KB9OHN	oaelz	BARS
Superior	444.9000	+	WA9KLM	oae	WITC ARC
SOUTH CENTRAL 123.0					
Baraboo	443.9000	+	N9QIP	oelrsWxx 100.0	W.I.N.
Berlin	443.8500	+	N9AOZ	oa 123.0	N9AOZ
Clinton	443.1750	+	K9RIJ	oers 123.0	C.A.T.S.
Edgerton	442.3000	+	N9QIP	oelrsWxx 123.0	W.I.N.
Fitchburg	444.0000	+	KA9VDU	ox 123.0	KA9VDU
Hollandale	444.5500	+	N9QIP	oelrsWxx 123.0	N9QIP/WIN

**420-450 MHz 551
WISCONSIN**

<i>Location</i>	<i>Output</i>	<i>Input</i>	<i>Call</i>	<i>Notes</i>	<i>Sponsor</i>
Janesville	444.7500	+	WB9BJU	o 123.0	WB9BJU
Madison	443.4000	+	N9KAN	oelxz 123.0	S.W.R.G.
Madison	444.3750	+	KB9DRZ	oelx 123.0	KB9DRZ
Madison	444.5000	+	WB9TAE	o(CA)e 123.0	WB9TAE
Madison	444.7750	+	NG9V	o 123.0	NG9V
Markesan	444.4000	+	K9WC	o	G FOX ARC
Necedah	444.1250	+	K9UJH	oe 123.0	K9UJH
North Freedom	443.6750	+	KD9UU	olWxx 114.8	S.W.R.G.
Praire Du Sac	444.2500	+	N9KXX	oe 123.0	BSRG
Verona	442.1000	+	KA9VDU	o 123.0	KA9VDU
SOUTH EAST 127.3					
Allenton	442.3500	+	N9GMT	oaelxz 114.8	FM38
Burlington	442.8500	+	N9RNA	o 88.5	N9RNA
Caledonia	442.5000	+	WE9EE	o 114.8	WE9EE
Cedarburg	442.1000	+	K9QLP	oe 127.3	CFD
Delafield	444.1250	+	K9ABC	o(CA)ez 114.8	SEWFARS
Genoa City	443.9250	+	K9XN	o 114.8	LAKCARS
Germantown	444.5250	+	WD9IEV	o 114.8	WD9IEV
Hubertus	443.1500	+	K9JAC	o(CA) 127.3	K9JAC
Ixonia	442.0250	+	WA9YVE	oers 114.8	N9JUJ
Kenosha	442.2000	+	N9OIG	olx 114.8	N9OIG
Kewaskum	444.2750	+	N9NLU	oe 127.3	N9NLU
Mequon	443.3250	+	N9PMR	o 127.3	N9PMR
Merton	444.6250	+	W9JPE	oel 127.3	W9JPE
Milwaukee	442.4250	+	N9UUR	oe 127.3	N9UUR
Milwaukee	442.4750	+	KF9RU	oae 127.3	KF9RU
Milwaukee	442.6500	+	N9VBK	o 114.8	N9VBK
Milwaukee	443.0250	+	KB9UIZ	ol 114.8	W9DWP
Milwaukee	443.0500	+	N9OSK	oWx 100.0	N9OSK
Milwaukee	443.5500	+	N9LKH	oe 127.3	N9LKH
Milwaukee	443.8000	+	N9GMT	oaelxz 114.8	FM38
Milwaukee	444.3250	+	N9CFG	oe 127.3	W.E.R.A.
Milwaukee	444.4500	+	KA9QMD	oa 114.8	KA9QMD
Milwaukee	444.8500	+	W9DHI	c(CA)elx 127.3	WERA
Milwaukee	444.8750	+	W9DHI	oex 127.3	WERA
Milwaukee	444.9250	+	N9NGI	o(CA)z 127.3	N9NGI
New Berlin	443.3000	+	W9LR	o 127.3	W9LR
Port Washingto	443.5250	+	WB9RQR	o(CA)ers WXz 114.8	OZARES
Port Washingto	443.7500	+	W9CQO	o(CA)exz 127.3	O.R.C.

**552 420-450 MHz
WISCONSIN-WYOMING**

<i>Location</i>	<i>Output</i>	<i>Input</i>	<i>Call</i>	<i>Notes</i>	<i>Sponsor</i>
Racine	442.0000	+	KR9RK	osWX 127.3	LRA Racine
Racine	444.0500	+	KA9LOK	o 114.8	KA9LOK
Trevor	442.6000	+	KA9VZD	oel 114.8	KA9VZD
Union Grove	442.2500	+	N9OIG	olx 114.8	N9OIG
Waukesha	444.6500	+	KA9FUR	o 127.3	KA9FUR
Williams Bay	443.2750	+	K9RC	o 127.3	K9RC
SOUTH WEST 131.8					
Galesville	442.5000	+	N9QIP	oelrsWxx 100.0	N9QIP
La Crosse	444.4750	+	WR9ARC	oa	RARC
La Crosse	444.6000	+	N9ETD	o	MRARA
Tomah	444.8000	+	N9QIP	oelrsx 110.9	W.I.N.
Tomah	444.8500	+	KB9EBX	o 167.9	KB9EBX

WYOMING

CENTRAL

Casper	447.5000	-	KD7BN	l 100.0	CARC
Casper	449.5000	-	NB7I	o	NB7I
Casper	449.5750	-	KB7WON	ol 146.6	C.D.K. NE
Lander	449.8000	-	KD7BN	oelx	KD7BN
Lander	449.9000	-	N7HYF	ol	WYAME
Riverton	448.2000	-	KD7BN	oe	KD7BN
Riverton	449.0000	-	KD7BN	oelx	KD7BN
Riverton	449.2000	-	KD7BN	ol	W7PAW
Shoshoni	449.4500	-	KB7PLA	o	KB7PLA
Worland	449.6000	-	KB7PLA	o	KB7PLA

EAST CENTRAL

Douglas	449.7000	-	NX7Z	o	NX7Z
---------	----------	---	------	---	------

NORTH CENTRAL

Shell	449.6500	-	WB7QQA	o	CMARC
Sheridan	449.7000	-	W7GUX	o	SRAL
Sheridan	449.8500	-	N7KEO	o	N7KEO

NORTH EAST

Gillette	448.0000	-	K7VU	o	K7VU
Gillette	449.9500	-	KJ7UG	o	KJ7UG

NORTH WEST

Cody	448.3500	-	KC7NP	ol 42.0	KC7NP
Worland	448.2500	-	KC7NP	ol 42.0	KC7NP

SOUTH CENTRAL

Rawlins	448.3000	-	KB8RWI	o	KB8RWI
Rawlins	449.4000	-	KJ7AZ	ol 147.5	HAMS

SOUTH EAST

Cheyenne	447.0250	-	AA7JQ	o(CA)	AA7JQ
Cheyenne	447.2250	-	N7QBQ	(CA)ez 114.8	N7MYR
Cheyenne	448.1500	-	KC7CAJ	(CA) 156.7	KB7SWR
Cheyenne	449.3000	-	N7CLV	(CA)z 131.8	N7CLV
Laramie	447.1000	-	N7QJL	o 114.8	N7CTM
Laramie	449.0750	-	WB7CJO	o	WB7CJO

WYOMING-BRITISH COLUMBIA

<i>Location</i>	<i>Output</i>	<i>Input</i>	<i>Call</i>	<i>Notes</i>	<i>Sponsor</i>
Laramie	449.1000	-	NG7T	o	NG7T
Laramie	449.8000	-	KB7Z	o	KB7Z
Wheatland	449.6000	-	WA7SNU	o	WA7SNU
Wheatland	449.6250	-	WA7SNU	o	GPARA
Wheatland	449.7750	-	N7UCL	100.0	N7UCL
SOUTH WEST					
Evanston	448.1500	-	N7LMN	o	N7LMN
Evanston	449.3250	-	N7LMN	o	N7LMN
Kemmerer	449.0750	-	KC7FDO	123.0	KC7FDO
Kemmerer	449.8250	-	N7HCH	o	ORARC
ALBERTA					
CALGARY					
Calgary	443.1500	+	VE6NZ	oa	VE6NZ
Calgary	444.0000	+	VE6RYC	ox	CARA
Calgary	444.1200	+	VE6WRT	o	VE6CPT
Calgary	444.3500	+	VE6EHX	o	CARA
Calgary	444.4000	+	VE6NOV	ol	CARA
Calgary	444.4500	+	VE6SPR	o	VE6NZ
Calgary	444.4800	+	VE6DDC	o	VE6FH
Calgary	444.7500	+	VE6KQ	olr 6.0	VE6KQ
Calgary	444.9000	+	VE6WRT	olx	WRN
High River	449.1500	-	VE6HRB	o	HRARC
EDMONTON					
Edmonton	444.1000	+	VE6HM		VE6NC
Edmonton	444.4000	+	VE6GPS	o	VE6JTM
Edmonton	444.8000	+	VE6SBR	o	VE6SBS
Edmonton	444.9750	+	VE6EAR		VE6ETU
MEDICINE HAT					
Medicine Hat	444.0750	+	VE6MHU	o	VE6MLD
Medicine Hat	449.9250	-	VE6VOA	o	VE6MLD
NORTH EAST					
Ashmont	444.1500	+	VE6TTL	ol	VE6ARJ
Beaumont	444.9750	+	VE6SBE	o	VE6AVK
Cold Lake	442.2000	+	VE6TAR	o	CLARC
Glendon	444.9750	+	VE6COW	o	VE6XLR
Lloydminster	444.7250	+	VE5FD	oa	VE6FF
RED DEER					
Alix/Bashaw	448.9750	-	VE6PAT	o	VE6ZH
Red Deer	444.5500	+	VE6SCR		VE6AQK
Red Deer	444.5500	+	VE6YX	o	VE6CIA
BRITISH COLUMBIA					
FRASER VALLEY					
Chilliwack	442.8000	+	VE7RSH	o	Cheam RA
Chilliwack	443.0000	+	VA7CRC	o	E.Lutes
Chilliwack	444.7000	+	VE7RAD	o 100.0	
Maple Ridge	443.6250	+	VE7RMR	o	M R ARC
GREATER VANCOUVER					
Anvil Island	444.4000	+	VE7QRO	o	VE7LWB
Burnaby	442.7250	+	VE7FVR	#	IPARN
Burnaby	443.6750	+	VE7RMY	114.8	Van. Exper
Vancouver	442.5750	+	VE7ZIT	118.8	Radio Fili

**554 420-450 MHz
BRITISH COLUMBIA**

<i>Location</i>	<i>Output</i>	<i>Input</i>	<i>Call</i>	<i>Notes</i>	<i>Sponsor</i>
Vancouver	442.8500	+	VE7BRY	o	Burnaby AR
Vancouver	442.9500	+	VE7AAU	114.8	RADIO ATS
Vancouver	443.1000	118.1000	VE7UDX	#o	VE7ZZX
Vancouver	443.2000	+	VE7RGM	o	VE7CHU
Vancouver	443.2500	+	VE7EX	o	Cheam RA
Vancouver	443.2750	+	VE7EX	o	Cheam RA
Vancouver	443.5250	+	VE7RPT	o	BCFMCA
Vancouver	443.5500	+	VE7ZMK	oL(IRLP)	Noriel Pas
Vancouver	443.7250	+	VE7RDJ	o	VE7AOV
Vancouver	443.8000	+	VE7UHF		VE7MQ
Vancouver	444.0000	+	VE7URG	156.7	John Thoma
Vancouver	444.0750	+	VE7TOK	o	VE7MBG
Vancouver	444.1000	+	VE7ROY	# 156.7	VE7COT
Vancouver	444.1750	+	VE7RIO	# 156.7	Van Emerg
Vancouver	444.2250	+	VE7RFI	o	Rogers Cab
Vancouver	444.4750	+	VE7PRA	o	Pacific Ri
Vancouver	444.6750	+	VE7CDN	o	Can. Airli
Vancouver	444.8250	+	VE7VYL	o	BCFMCA
Vancouver	444.9250	+	VE7WAR	#o	VE7WAR
Vancouver	444.9500	+	VE7RNV	o	VE7CHU
NORTH INTERIOR					
Prince George	442.8620	+	VE7RQU	o	VE7EQU
Williams Lake	444.1000	+	VE7ZIG	o	Reg Beck V
PEACE RIVER					
Terrace	444.9750	+	VE7RDD	o	Doug Davi
SOUTH CENTRAL					
Blackpool	444.0000	+	VE7RBP	o	WELLS GRA
Edgewood/Nakus	449.2500	-	VE7SMT	!	NORAC
p					
Falkland	442.4500	+	VE7RAM	#o	VE7EHL
Kamloops	449.2500	-	VE7RLO	o	Kamloops A
Kamloops	449.3000	-	VE7RHM	o	VE7LDM
Kamloops	449.5000	-	VE7KIG	o	IPARN
Kelowna	442.7750	+	VE7KEL	o	OCARC
Kelowna	444.1000	+	VA7KRG	o	Kelowna Rp
Kelowna	449.1250	-	VA7KEL	o	VE7KED
Penticton	444.5000	+	VE7RPC	o	Penticton
Sorrento	444.1000	+	VE7SPG	#o	Shuswap AR
Vernon	444.2750	+	VE7RVN	o	NORAC
Vernon	444.5250	+	VE7OKN	o	VE7OHM
SOUTH EAST					
Cranbrook	443.6250	+	VE7CAP	o	EKARC
VANC ISLAND CENTRAL					
Campbell River	443.6500	+	VE7CRC	o	CRARS
Chemainus	442.6000	+	VE7RNA	o	Cowichan A
Parksville	442.5250	+	VE7PQU	o	Bryan Bisl
Port Alberni	443.6000	+	VE7BHI	oa	VE7BHI
Port Alberni	444.4500	+	VE7KU	o	Arrowsmith
Port Alberni	444.7500	+	VE7RTE	o	Ted Maczul
Port Alberni	449.4500	-	VE7KU	o	Arrowsmith
Qualicum Beach	445.0000	144.7700	VE7RQR	o	Mid Island
VANC ISLAND NORTH					
Comox Valley	447.5750	-	VE7RAP	o	Comox Vall

BRITISH COLUMBIA-NEW BRUNSWICK

<i>Location</i>	<i>Output</i>	<i>Input</i>	<i>Call</i>	<i>Notes</i>	<i>Sponsor</i>
Courtney	443.5000	+	VE7RMW	#o	VE7AGM
Sayward	443.7000	+	VE7RNC	o	North Isla
VANC ISLAND SOUTH					
Duncan	442.9750	+	VE7TPS		TPARC
Parksville	442.6500	+	VE7PQE	114.8	Oceanside
Parksville	444.2000	+	VE7PQD	L(IRLP)	ORCA
Victoria	443.5750	+	VE7RAA	o	Camosun C
Victoria	443.9500	+	VE7RTC	o	WARA
Victoria	444.1500	+	VE7RBA	o	VE7IA
Victoria	444.2500	+	VE7IA	o	VE7IA
Victoria	444.4500	+	VE7SLC	o	Saanich Em
Victoria	444.8750	+	VE7VIC	107.2	WARA
Victoria	449.5500	-	VE7RGP	#o L(146.24)	Rogers Cab
MANITOBA					
INTERLAKE					
Selkirk	444.1500	+	VE4SLK	oe	E Selkirk
NORTHWEST					
Dauphin	448.4000	-	VE4BMR	o	DARC
Swan River	443.4000	+	VE4SRR	o	SwanRivAR
SOUTHWEST					
Killarney	449.5000	-	VE4KIL	o 127.3	
WINNIPEG					
Winnipeg	433.7500	+	VE4KEG	o 5.0/5.0	
Winnipeg	434.0000	1253.2500	VE4EDU	o	
Winnipeg	443.5000	+	VE4VJ	olrsx	
Winnipeg	444.5000	+	VE4AGA	o	VE4AGA
Winnipeg	444.7500	+	VE4PAR	o 127.3	
NEW BRUNSWICK					
C					
Fredericton	449.2500	-	VE9ZC	o	
St John (Mt Champlain)	443.5000	+	VE9MCH	o	
N					
Dalhousie	444.6000	+	VE9FMG	o	
NW					
Edmunston	444.1300	+	VE9PIN	ol	
S					
Grand Manan Is	444.8750	+	VE9GMI	oL(IRG)	
Mt Pleasant (St George)	443.6000	+	VE9ARZ	ol 141.3	
Saint John	448.7000	-	VE9BSQ	ol 141.3	
St Andrews	448.1000	-	VE1IE	o	
SE					
Moncton	443.0000	+	VE9LNK	ol	
Moncton	443.3500	+	VE9LNK	ol	
Moncton	444.9750	+	VE1PJX	o	
Moncton	449.3000	-	VE9TRI	ol	

556 420-450 MHz**NEWFOUNDLAND-ONTARIO**

<i>Location</i>	<i>Output</i>	<i>Input</i>	<i>Call</i>	<i>Notes</i>	<i>Sponsor</i>
NEWFOUNDLAND					
CENTRAL NF					
Grand Falls	446.0000	-	VO1PMS	o	VO1PRP
EASTERN AVALON					
St John's	444.9000	+	VO1UHF	o	AVRAC
St John's	447.1000	-	VO1KEN	oaTTIWX 103.5/103.5	VO1ST
WESTERN NF					
Corner Brook	444.4000	+	VO1MO	o	HUMBARS

NORTHWEST TERRITORIES**YELLOWKNIFE**

Yellowknife	444.0000	444.0000	VE8NWT	o(CA)eI	VE8DP
-------------	----------	----------	--------	---------	-------

NOVA SCOTIA**C**

Gore	449.9000	-	VE1NSC	oL(MAVCOM)	
Halifax - Musq Hrbr	444.5500	+	VE1PSR	oL(MAVCOM)	
Halifax - Truro	444.7500	+	VE1PSR	oL(MAVCOM)	

E

Boisedale C B	449.9000	-	VE1HAM	oL(IRG)	
Kiltarlty Mtn (Inverness)	444.9000	+	VE1KIL	oL(SYDNEY)	

N

Springhill - Sugarloaf	444.2000	+	VE1SPR	oL(IRG)	
---------------------------	----------	---	--------	---------	--

S

Dartmouth	444.6000	+	VE1DAR	o	
Halifax	442.9750	+	VE1AEZ	o	
Halifax	443.6000	+	VE1KUR	o	
Halifax	444.8000	+	VE1ERS	o	
Halifax (Airport)	444.0000	+	VE1CDN	oL(MARCAN)	
Halifax - Lunenburg	444.4500	+	VE1PSR	o	

SE

Sheet Harbour - MHR	444.4250	+	VE1ESR	ol	
------------------------	----------	---	--------	----	--

SW

Barrington (Oak Park)	444.2750	+	VE1SCR	ol	
--------------------------	----------	---	--------	----	--

W

Yarmouth	444.7000	+	VE1YAR	o	
----------	----------	---	--------	---	--

ONTARIO**FREQUENCY USAGE--ALL WNYSORC AREAS**

	442.9500	+	SHARED NON-PROTECTED		
	443.9500	+	SHARED NON-PROTECTED		
	444.9500	+	SHARED NON-PROTECTED		

EAST SOUTH CENTRAL

Baltimore	444.9750	+	VE3MXR	oL(LINK3)	PRIVATE R
Colborne	443.3750	+	VE3RTY	e	HARC
Mitchell's Co	442.5500	+	VE3UOR	L(LINK6)	

**420-450 MHz 557
ONTARIO**

<i>Location</i>	<i>Output</i>	<i>Input</i>	<i>Call</i>	<i>Notes</i>	<i>Sponsor</i>
Oshawa	443.4750	+	VE3OUR	oa	
Peterborough	444.5750	+	VA3PBO	(CA)e	
Raglan	443.0000	+	VE3NAA	o	NSARC
HASTINGS/PRINCE EDWARD					
Belleville	444.4500	+	VE3MHZ	o	VE3APF
LANARK/LEEDS-GRENVILLE					
Carleton Place	444.3500	+	VA3TQX	oe	VA3TQX
Franktown	444.3000	+	VE3KNA	oWX(*7) L(IRLP) 100.0/100.0	VA3WK
Kemptville	444.5500	+	VA3KPT	o 151.4	VA3WHS
Lavant	444.8500	+	VE3DVQ	o	WCARC
Mallorytown	443.9000	+	VE3IGE	o	VE3IGE
Mississippi Mills	444.1000	+	VA3SRO	#o 100.0	VE3CFZ
METRO TORONTO					
Acton	442.8250	+	VE3GTU	esL(443.750)	103.5
Aurora	442.0250	+	VE3ULR	oL(LINK1)	VE3ULR RA
Aurora	444.1000	+	VE3WMX	oL(442.750)	103.5
Ballantrae	442.4750	+	VA3URU	(CA)l	GHRC
Ballantrae	443.7000	+	VE3ZBA	e	COARC
Brampton	443.5500	+	VE3PRC	o	PEEL ARC
Brampton	444.5750	+	VE3MIS	oe	
Cannington	443.7500	+	VE3GTU	osL(442.375)	103.5
Downsview	444.7000	+	VE3RAK	oeL(IRLP)	MFMC 103.5
Egypt	444.2250	+	VE3YRC	o	YRARC
Etobicoke	442.8000	+	VA3GTU	osL(442.375)	103.5
King City	442.3250	+	VA3BNI		
King City	444.3000	+	VE3UKC	(CA)eL(LINK6)	
Markham	442.2750	+	VA3CTR	88.5 L(IRLP)	
Pickering	444.5250	+	VE3DPR		
Pickering	444.6000	+	VE3SPA	o	SPRARC
Scarborough	443.3500	+	VE3RTC	o(CA) L(146.745)	
Scarborough	443.8250	+	VA3HKG	o(CA)	
Streetsville	442.1750	+	VE3ULR		VE3ULR RA
Toronto	442.1250	+	VE3TNK	L(TFMCS. IPA)	
Toronto	442.6000	+	VE3CAY	o	CANTEL AR
Toronto	442.6500	+	VA3GTU	oe 100.0	
Toronto	442.7000	+	VE3TDO	o(CA)e L(147.480)	DOCARC
Toronto	442.7500	+	VE3WOO	o	
Toronto	442.7750	+	VA3GTU	oe 103.5	
Toronto	442.8500	+	VE3SNM		VE3SNM RG
Toronto	442.9750	+	VE3RUF	o	
Toronto	443.0500	+	VE3YYZ	aezL(LINK6)	
Toronto	443.1000	+	VE3SKI	o	SARC
Toronto	443.3000	+	VE3PRT	o	PARC
Toronto	443.5000	+	VE3PVT	cL(LINK3)	PRIVATE R
Toronto	443.6500	+	VE3NOR	o	NARC
Toronto	443.7750	+	VE3JOP		
Toronto	443.9000	+	VE3XUU	o	XUU UG
Toronto	444.2500	+	VE3UHR	o	TARRA
Toronto	444.4000	+	VE3TWR	o(CA)ez L(LINK2)	TFMCS

558 420-450 MHz

ONTARIO

Location	Output	Input	Call	Notes	Sponsor
Toronto	444.4750	+	VE3URU	o(CA)e	GHRC
Toronto	444.7750	+	VA3LTA	(CA)e	
Toronto	444.8500	+	VE3UKW	o	
Uxbridge	442.1000	+	VE3RPT	o(CA)eZ L(LINK2)	TFMCS
Uxbridge	442.2250	+	VA3BNI	o	
Uxbridge	443.2250	+	VE3RPT	o(CA)eZL(LINK2)	
Uxbridge	444.1750	+	VE3RUX		
Willowdale	442.3750	+	VA3GTU	oael 103.5	
NIAGARA					
Fonthill	444.7250	+	VE3PLF	aesWX 107.2 (CA)e	COBRA RC
Niagara Falls	442.9000	+	VE3GRW		
Niagara Falls	443.1750	+	VE3RNR		
Selkirk	442.0500	+	VA3BDX	a	NIL
Thorold	442.2500	+	VE3HM	oL(LINK5)	RFMARC
Thorold	443.7250	+	VE3RAF	oaz	RAFARC
Wainfleet	442.5000	+	VE3KJR	o	
NORTHEASTERN ONTARIO					
Little Current	444.3000	+	VE3RQQ	#o	
Sault Ste Marie	442.6500	+	VE3SSM	#oaez L(VE3SJI VE3SNR)	VE3FOD
Timmins	444.9000	+	VE3AA	#ol	
NORTHWESTERN ONTARIO					
Thunder Bay	443.8500	+	VE3TBU	#c	VE3CX
Thunder Bay	444.8250	+	VE3TBR	#ol	LARC
OTTAWA					
Carp	444.0500	+	VA3WJC	o L(147.270)	VE3CFZ 123.0/123.0
Cumberland	444.9500	+	VE3CPA	oe	CEMA
Hull QC	443.3000	+	VE2CRA	oe	OARC
Ottawa	443.5500	+	VA3OTW	oa(CA)eI	SARC
Ottawa	443.8000	+	VE3TEL	oae	PARC
Ottawa	444.1250	+	VE3TST	o	VE3HXP
Ottawa	444.2000	+	VE3TWO	oal	OVMRC
Ottawa	444.4000	+	VE3MPC	oal	CPCARC
Ottawa	444.7500	+	VE3WDP	oe/136.5	VE3WDP
PRESCOTT-RUSSELL					
Alfred	443.5000	+	VA3TLO	o(CA) A(*25)	RAAG
RENFREW COUNTY					
Bissett Creek	443.0250	+	VE3ZBC	oe	RCARC
Foymount	442.3750	+	VE3UCR	ol	RCARC
Pembroke	448.0250	-	VE3NRR	oel	RCARC
SOUTH					
Arkel	443.8500	+	VE3RKL	oL(LINK7)	
Brantford	442.0000	+	VE3MMN	c	
Brantford	443.0250	+	VE3TCR	o(CA)	BARC
Brantford	443.4500	+	VE3MMX	o(CA)e	
Brantford	443.6000	+	VE3WDF	c	
Burlington	442.1500	+	VA3AMH	e 131.8	
Burlington	443.1500	+	VE3BUR	oL(442.450)	
Burlington	443.2000	+	VE3IWL	oeL(IRLP)	

420-450 MHz 559
ONTARIO

<i>Location</i>	<i>Output</i>	<i>Input</i>	<i>Call</i>	<i>Notes</i>	<i>Sponsor</i>
Burlington	444.8250	+	VE3RSB	aex 131.8 L(2M+220)	BARC
Cambridge	442.6750	+	VA3AQ		
Cambridge	443.3750	+	VE3SWR	o	SWARC INC
Campbellville	443.3250	+	VE3RTP	151.4	PARC
Carlisle	443.6750	+	VE3WIK	(CA)	
Halton Hills	443.4250	+	VE3OD	oe	HARC
Hamilton	442.6250	+	VE3DSX	a	
Hamilton	443.0750	+	VE3ZOE	o	
Hamilton	443.2500	+	VE3RFI	(CA)eL(146.805)	
Hamilton	444.4250	+	VE3RDX		
Kitchener	442.2000	+	VE3SED	o(CA)e 131.8 L(53.37)	KWARC
Kitchener	444.8750	+	VE3RBM	L(IRLP) 114.8	
Milton	444.1250	+	VE3ADT	oeL(IRLP) 131.8	
Norwich	442.8750	+	VA3PPO		
Norwich	444.5750	+	VE3PPO	aL(VE3PPO)	
Oakville	442.3000	+	VE3OAK	l 107.2	OARC
Oakville	442.4500	+	VE3OKR	oL(443.150)	
Oakville	444.3250	+	VE3OAK	o	OARC
Vinemount	444.6500	+	VE3VSC	o	SCFMA
Waterford	444.5500	+	VE3SML	oeL(52.525. LINK7)	
Waterloo	442.4000	+	VE3WWW	(CA)	UWARC
SOUTH CENTRAL					
Cannington	444.4500	+	VA3TVE	(CA)eI	
Colgan	444.6750	+	VE3GAS	o	
Creemore	443.2750	+	VE3CAB	oL(LINK1)	VE3ULR RA
Edgar	442.5750	+	VE3UOR	L(LINK6)	
Edgar	444.3500	+	VE3LSR	aez L(LINK1)	LSRI
Goodwood	442.0750	+	VE3GTU	esL(443.750)	103.5
Midland	444.6500	+	VE3SGB	o	SGBARC
Moonstone	444.2750	+	VE3QSB		TFMCS
Orangeville	442.9250	+	VE3DRC	o	
Orangeville	443.6250	+	VE3DRC	(CA)e	HCARC
Orangeville	444.0250	+	VE3NSL	o(CA)eI	
Orangeville	444.5000	+	VE3MAP		
Orillia	444.5500	+	VE3ORC	o	
Parry Sound	443.5750	+	VE3RPL	(CA)	PSARC
Parry Sound	444.7990	+	VE3UPS	oI 6.0	
Singhampton	444.9000	+	VE3WIK	o	
SOUTHWEST					
Chatham	444.3250	+	VE3COZ	o(CA)ez	C-K ARC
Dorchester	444.6500	+	VE3RXU	oaer	
Goderich	444.8250	+	VE3WZL	ae 123.0	EXP ARC
London	442.3000	+	VE3TTT	o	SORT
London	444.1000	+	VE3ZCO	a	
London	444.4000	+	VE3SUE	o L(1+IRLP)	SORT
London	444.8000	+	VE3MGI	ael	MARG
London	444.9250	+	VE3NMN	oaer	
McGregor	444.3000	+	VE3RRR	oaex L(2M 220)	WART

560 420-450 MHz

ONTARIO-QUEBEC

<i>Location</i>	<i>Output</i>	<i>Input</i>	<i>Call</i>	<i>Notes</i>	<i>Sponsor</i>
Port Elgin	444.6250	+	VE3CAC		PEARC
Sarnia	442.8500	+	VE3TTP	(CA)	
Sarnia	444.5500	+	VE3SUR	oe	SURG
Sarnia	444.7000	+	VA3LAM	o	
St Marys	444.5250	+	VE3ZTD	o	
St Thomas	443.8250	+	VE3STR	oe	EARS
Stratford	444.9750	+	VE3RFC		
Windsor	444.4000	+	VE3UUU	o	
Windsor	444.5000	+	VE3III	oae	SPRARC
Woodstock	443.9250	+	VE3WHR	o	
STORMONT-DUNDAS-GLENGARRY					
Cornwall	442.5000	+	VE3SDG	ol	VE3MD
Cornwall	443.0000	+	VE3PGC	oaeLITZ 110.9/110.9	CPG
Cornwall	443.6500	+	VE3SVC	oal	SeawayValle
Moose Creek	443.0500	+	VE3TYF	oe 151.4/151.4	VE3OJN
WEST SOUTH CENTRAL					
Owen Sound	443.0250	+	VE3RBT	o	
Owen Sound	443.5250	+	VE3GBT	o	
PRINCE EDWARD ISLAND					
C					
Charlottetown	443.3000	+	VE1UHF	oal(MAVCOM)	
Charlottetown	444.4000	+	VE1UHF	oal(MARCAN)	
Charlottetown	449.1000	-	VE1CRA	oL(S'SIDE)	
W					
Summerside - Oleary	444.5000	+	VE1CFR	oal(MARCAN/S'SIDE)	
QUEBEC					
Alma	449.4250	-	VE2RIU	o	VE2DIA
Alma	449.6250	-	VA2RIU	o	VE2TMR
Baie-Comeau	442.3500	+	VE2RBG	o 131.8	VE2FVV
Baie-Comeau	442.6250	+	VE2RUU	o	VE2RUU
Baie-Comeau	443.8500	+	VE2RMH	oelx	VE2FAZ
Baie-Comeau	449.6000	-	VE2RBD	o	VE2RBD
Bedford	443.8000	+	VE2RSN	o 103.5	VE2TUA
Blainville	443.1000	+	VE2RMR	oe	VE2DJE
Blainville	449.7250	-	VE2RVV	o 103.5	VE2SMB
Cap-de-la Madeleine	443.0000	+	VE2RDG	oex	VE2DND
Cap-de-la Madeleine	448.6750	-	VE2RBN		VE2MTE
Charlesbourg	449.8750	-	VA2RDF	o	VE2NGG
Charny	444.6000	+	VE2RDB	oe	VE2FTO
Chicoutimi	449.0250	-	VE2RKA	oax	VE2NAU
Chicoutimi	449.7000	-	VE2RDH	o	VE2MDH
Coaticook	449.2750	-	VE2RJV	o 118.8	VE2GNN
Colline Poudrier	449.7250	+	VE2GPA	ol 100.0	VE2GPA
Contrecoeur	443.6500	+	VE2CKC	141.3	VE2AN
Cowansville	447.6750	-	VE2RCZ	o 118.8	VE2CAF

**420-450 MHz 561
QUEBEC**

<i>Location</i>	<i>Output</i>	<i>Input</i>	<i>Call</i>	<i>Notes</i>	<i>Sponsor</i>
Delson	442.1500	+	VE2LHF	o	VE2LHF
Drummondville	442.9500	+	VE2RBU	o 110.9	VE2YLA
Drummondville	444.0500	+	VE2RBZ	oa 110.9	VE2ZBR
Drummondville	444.1500	+	VE2RDL	oe 110.9	VE2CRD
Gatineau	444.2500	+	VA2UHF	l	VE2GUY
Gatineau	444.6000	+	VE2UHF	(CA)l 100.0	ARAI
Granby	448.6250	-	VE2RGJ	o 118.8	VE2JRG
Grand-Mere	449.5250	-	VE2RLM		VE2CM
Grand-Mere	449.5750	-	VE2RNG	o 110.9	VE2GBB
Grand-Mere	449.9250	-	VA2RTI	ol	VE2JTR
Grand-Mere	449.9750	-	VA2RDX	oaex 110.9	VE2PWP
Grenville	443.8500	+	VE2RWC	oex	VE2CWB
Hull	443.3000	+	VE2CRA	o 100.0	VE2CRA
Hull	443.9500	+	VE2RAO		VE2CRO
Hull	444.6000	+	VE2REH	oael 110.9	ARAI
Joliette	444.6250	+	VE2RLJ	oel 103.5	VE2RLJ
Jonquiere	449.0000	-	VE2RPA	oa	VE2AFD
Jonquiere	449.1000	-	VE2RFL	oae	VE2EFL
L'Anse-St-Jean	449.9000	-	VE2RME	oael	VE2XIT
La Baie	444.9500	+	VE2RCX	o	VE2LRE
La Baie	449.9750	-	VE2RLE	o	VE2LRE
Lac-Daran	444.9000	+	VE2RAH	o	VE2AFD
Lac-Larouche	449.6250	-	VE2RPV	ol	VE2RPV
Laval	443.6000	+	VE2VK	oel 141.3	VE2VK
Levis-Lauzon	444.1000	+	VE2RHD	o 100.0	CRAQ
Longueuil	442.4000	+	VE2HPB	oep 103.5	VE2UF
Magog	444.2500	+	VE2RZZ	o(CA)e 118.8	VE2CGM
Mascouche	443.8000	+	VE2RTM	oe	VE2KAR
Mascouche	448.8250	-	VE2RTM	ox	VE2KAR
Melbourne	443.7500	+	VE2RHP	o(CA)e 146.2	VE2LBN
Mercier	442.1000	+	VE2RTS	o	VE2BCM
Mercier	444.5000	+	VE2RTS	o	VE2BCM
Mont Bélair	448.6250	-	VE2UCD	100.0	
Mont St-Michel	444.6000	+	VE2RHY	o	VE2HY
Mont-Carmel	447.0750	-	VE2RIR	oelx 110.9	VE2EX
Mont-Laurier	444.6250	+	VE2RMC	ol	VE2RMC
Montreal	442.5000	+	VE2RCW	oelx 141.3	VE2MCC
Montreal	442.6500	+	VE2ETS	o 103.5	VE2COI
Montreal	442.8000	+	VE2JGA	o	VE2JGA
Montreal	442.9000	+	VE2REZ	o 103.5	VE2EZ
Montreal	443.7000	+	VE2RHH	o 100.0	MTL220
Montreal	444.2500	+	VE2RVH	ox 88.5	VE2VNH
Montreal	444.3750	+	VE2TEL	ox	VE2BIA
Montreal	444.4000	+	VE2REM	oe	UMS
Montreal	447.0250	-	VE2RJX	ol 103.5	VE2JX
Montreal	447.9750	-	VA2RJX	ol 103.5	VA2JX

562 420-450 MHz

QUEBEC

<i>Location</i>	<i>Output</i>	<i>Input</i>	<i>Call</i>	<i>Notes</i>	<i>Sponsor</i>
Montreal	449.3000	-	VE2AIF	oa	VE2ACG
Montreal	449.4750	-	VE2WM	o	VE2WM
Montreal	449.9250	-	VE2RIO	o 103.5	RAQI
Montreal	449.9750	-	VE2RJS	o 77.0	VE2CSL
Montreal-Nord	448.6500	-	VE2RPT	o	VE2FMK
Mt-Belair	444.2000	+	VE2RAX	oe	VE2EZZ
Mt-Belair	444.9000	+	VA2TEL	oi 100.0	VE2OSQ
Mt-Gladys	442.4000	+	VE2RMG	oi	VE2CQ
Mt-Orford	442.0000	+	VE2RTO	oe 118.8	VE2EKL
Mt-St-Bruno	444.1000	+	VE2RSP	oe 103.5	VE2GGY
Mt-St-Gregoire	442.0000	+	VE2RKL	o	VE2EKL
Mt-St-Gregoire	444.2000	+	VE2RIB	ox	VE2MLV
Mt-Ste-Anne	447.3750	-	VE2RAA	oi 110.9	VE2CQ
Nantes	448.1250	-	VE2RTN	o 118.8	VE2TIC
Parc D-Laurentides	442.3750	+	VE2RMG	ox 110.9	VE2CQ
Parc D-Laurentides	442.5000	+	VE2RMG	oi	VE2CQ
Parent	444.9000	+	VE2RPC	o	VE2MBP
Pic-Champlain	447.5250	-	VE2RWM	oi	VE2CSL
Pierrefonds	444.9500	+	VE2JKA	o(CA)e 107.2	VE2MRJ
Pointe-Claire	448.6500	-	VE2RHI	o	VE2RHI
Quebec	444.3000	+	VE2RXR	oi	VE2XR
Quebec	444.5000	+	VE2RTB	oa 100.0	VE2TEP
Rigaud	442.2500	+	VE2RM	olx	VE2RM
Rigaud	442.6250	+	VE2RM	o 100.0	MTL220
Rigaud	444.0000	+	VE2RM	oex 100.0	VE2RM
Rimouski	442.6250	+	VE2RWM	o 123.0	VE2CSL
Rimouski	447.4000	-	VE2RXA	o	VE2RXA
Riviere-a-Pierre	442.3000	+	VE2RZT	o	VE2TRZ
Rougemont	444.3250	+	VE2RAW	oe 103.5	VE2AW
Rougemont	446.5750	-	VE2ROU	o	VE2HR
S -de-Valleyfield	444.3500	+	VE2RVF	oae	VE2BYB
Sept-Iles	442.0000	+	VE2RLL	ox	VE2GLJ
Sherbrooke	444.7500	+	VE2RQM	o	VE2KIT
St-Antoine-sur-R	447.1250	-	VE2RSO	oi	VE2WA
St-Calixte	443.5500	+	VE2RVK	141.3	VE2VK
St-Calixte	444.9000	+	VA2RDG	107.2	VE2JKA
St-Calixte	444.9500	+	VA2RDG	ox 107.2	
St-Elleuthere	442.3750	+	VE2NY	ox 110.9	VE2TC
St-Elleuthere	442.6250	+	VE2NY	o 123.0	VE2TC
St-Hubert	449.0250	-	VA2ASC	(CA)	VA2ASC
St-Hubert	449.0250	-	VA2ASC	oa	VA2ASC
St-Hugues	443.9500	+	VE2RBY	ox 110.9	VE2YLA
St-Hyacinthe	444.4500	+	VE2RBE	o	VE2FEK
St-Jean-de Matha	447.8250	-	VE2RHR	o 103.5	VE2JHR
St-Jerome	449.7500	-	VE2RJE	o 103.5	VE2MCJ
St-Joseph-du-Lac	449.8750	-	VE2RST	o 123.0	VE2GSB
St-Michel-des Saints	443.8500	+	VE2ESN	o 103.5	VE2ESN
St-Pascal-Kam	449.5750	-	VE2RQA	oax	VE2MEL

420-450 MHz 563
QUEBEC-YUKON TERRITORY

<i>Location</i>	<i>Output</i>	<i>Input</i>	<i>Call</i>	<i>Notes</i>	<i>Sponsor</i>
St-Pie	442.3500	+	VE2RYM	olx 141.3	VE2VK
St-Pie	443.3000	+	VE2RMV	o 103.5	VE2ULU
St-Tite-des-Caps	447.2000	-	VE2RSB	oe	VE2BPU
Ste-Agathe	448.2750	-	VE2RLO	ox	VE2LLA
Ste-Foy	442.7000	+	VE2RCH	o	VE2MER
Ste-Foy	444.7000	+	VE2RSX	ol	VE2VEM
Ste-Foy	444.8000	+	VE2ROY	o	VE2LRI
Ste-Marcelline	444.7000	+	VE2RMS	o(CA) 103.5	VE2BFK
Ste-Therese	448.4250	-	VE2RWW	o 103.5	VA2MAC
Thetford Mines	448.1750	-	VE2RVA	o(CA)	VE2LES
Trois-Rivieres	442.7500	+	VE2VIP	o	VE2ZZ
Trois-Rivieres	449.1750	-	VE2RTZ	ox 110.9	VE2TRZ
Val-Belair	447.6250	-	VE2RGG	oa	VE2TEB
Val-Morin	443.5500	+	VE2RNO	olx 141.3	VE2VK
Varennes	448.2750	-	VE2REQ	o	VE2ESM
Victoriaville	442.8500	+	VE2RMD	oax	VE2MF
Victoriaville	443.5000	+	VE2RBF		VE2FQG
Waterloo	443.9000	+	VE2ESM	o(CA)	VE2ESM
Windsor	447.9250	-	VE2RGX	ox	VE2LGX
ARGENTEUIL					
Brownsburg	443.8500	+	VE2RWC	oe	BARC
GATINEAU					
Gatineau	444.2500	+	VA2UHF	ol	GRARCN
Gatineau	444.6000	+	VE2REH	oael 110.9/110.9	ARAI
Hull	433.1000	+	VE2UQH	o	CRAO
Hull	443.3000	+	VE2CRA	oe	OARC
Hull	443.9500	+	VE2RAO	oel/123.0	VE2CRO
VAUDREUIL-SOULANGES					
Mont-Rigaud	444.0000	+	VE2RM	o	
SASKATCHEWAN					
REGINA					
Avonlea	444.1500	+	VE5AHR	o	
Regina	444.2500	+	VE5UHF	o	
Regina	447.2500	-	VE5BBZ	o	
SASKATOON					
Saskatoon	441.0000	+	VE5RPH	o	
Saskatoon	443.9750	+	VE5PJH	o	VE5PJH
Saskatoon	448.0000	-	VE5HG	o	VE5HG
YUKON TERRITORY					
BEAVER CREEK					
Horse Camp Hill	444.9000	+	VY1RHH	ol	YARA
WHITEHORSE					
Carcross/Whitehorse	444.9000	+	VY1RMM	oE-SUN E-WIND	YARA

902-928 MHz

<i>Location</i>	<i>Output</i>	<i>Input</i>	<i>Call</i>	<i>Notes</i>	<i>Sponsor</i>
ALABAMA					
Corner	919.5000	-	N4UKE	oel	N4UKE
ARIZONA					
NORTHWEST					
Kingman	927.2125	902.2125	N0NKU	o(CA)elr 88.5	MCRA
PHOENIX METRO					
Scottsdale	927.3875	902.3875	W7MOT	o 151.4	M.A.R.C.A.
Usery Pass	927.4625	902.4625	N7MK	c	FHART
White Tanks	927.3375	902.3375	KD7ETM	o 151.4	KD7ETM
CALIFORNIA					
FREQUENCY USAGE - SOUTHERN CALIFORNIA					
SO CAL	927.7000	902.7000	TESTPAIR		
SO CAL	927.8000		SIMPLEX		
#KE,LA,OR,RIV,SBAR,SBER,VE					
Frazier Mtn	927.8375	902.8375	WB6RHQ	156.7	CONDOR
#ORANGE					
Orange Hills	927.9500	902.9500	KA6RWW	o	
#PALMDALE					
Pinon Hills	927.3500	902.3500	KA6YTT	o	
#SAN DIEGO					
Palomar Mtn	927.9750	902.9750	W6NWG	100.0	PARC
EAST BAY					
Concord	927.5500	-	N6OLD	#o 141.3	ERG
Pleasanton	920.3875	-	KE6WED	#oDCsel x	KE6WED
Pleasanton	927.6250	-	KB6LED	#ol 136.5	KK6AN
NORTH BAY					
Novato	927.3500	-	KM6PA	#o 131.8	KM6PA
NORTH COAST					
Willits	927.0125	-	K7WWA	#oelrs	K7WWA
SACRAMENTO VALLEY					
Auburn	927.1500	-	N6NMZ	c	N6NMZ
Vacaville	927.4750	-	WA6JQV	cDCSelx	WA6JQV
SAN JOAQUIN VALLEY					
Lodi	927.6000	-	WB6ASU	oelrx 114.8	WB6ASU
Patterson	927.6250	-	KK6AT	#o 100.0	KK6AT
WEST BAY					
Pacifica	927.6500	-	N6ZOE	#c	N6ZOE
COLORADO					
DENVER					
Boulder	921.1000	-	N0SZ	o	MtnTop L(14+IRLP) 100.0

566 902-928 MHz
CONNECTICUT-IOWA

Location	Output	Input	Call	Notes	Sponsor
----------	--------	-------	------	-------	---------

CONNECTICUT

Information for Connecticut is provided by CSMA, a formative coordination body. CSMA is not currently recognized by either the adjacent coordination councils nor the NFCC, and cross-coordination of these informational-only listings with the recognized adjacent coordination councils is pending.

FREQUENCY USAGE

	903.2500			FM SIMPLE X CALLING	
NEW HAVEN & S CENTRAL					
Naugatuck	920.2000	-	WA1NQP	o(CA)el	71.9

DELAWARE

FREQUENCY USAGE

SNP	920.0000	-			
-----	----------	---	--	--	--

DISTRICT OF COLUMBIA

SNP	920.0000	-			
-----	----------	---	--	--	--

FLORIDA

MIAMI AREA

Ft Lauderdale	921.5000	-	WA4PHG	cl	Teletrol
Ft Lauderdale	922.0000	-	W4KR	o(CA)elz	W4KR
				110.9	
Homestead	921.4000	-	WA4PHG	clBI	Teletrol
Miami	921.0000	-	W4HN	oe 110.9	W4HN
Miami	921.3000	-	KA4ZAY	oex	KA4ZAY

NORTH CENTRAL

Trenton	921.2000	-	N4TSV	oe	N4TSV
---------	----------	---	-------	----	-------

NORTH EAST

Daytona Beach	919.3000	-	KE4NZG	ol	KE4NZG
---------------	----------	---	--------	----	--------

HAWAII

OAHU

Honolulu	925.6000	922.0000	AH6CP	oeRB	AH6CP
----------	----------	----------	-------	------	-------

ILLINOIS

CHICAGO

Chicago	910.2500	1289.2500	KD9FA	o	ACLR
Chicago	921.2250	-	KD9FA	oael	ACLR

INDIANA

INDIANAPOLIS

Noblesville	918.2000	-	W9ICE	o	ICE
-------------	----------	---	-------	---	-----

NORTHWEST

Valparaiso	927.9800	907.9800	KB9KRI	oe 131.8	Duneland
------------	----------	----------	--------	----------	----------

IOWA

Cherokee	927.7500	902.7500	N0DFF	epx	N0DFF
				DCS(031)	

WATERLOO

Waterloo	927.3370	902.3370	WA0INC	e 136.5	WA0INC
----------	----------	----------	--------	---------	--------

**902-928 MHz 567
KANSAS-NEW YORK**

<i>Location</i>	<i>Output</i>	<i>Input</i>	<i>Call</i>	<i>Notes</i>	<i>Sponsor</i>
KANSAS					
SOUTHCENTRAL					
Moundridge	920.0000	-	KA0MR	ol	KA0MR
LOUISIANA					
FREQUENCY USAGE					
Shared	920.0000	-	SNP		
MARYLAND					
SNP					
Germantown	919.4500	-	K3JAY		K3JAY
ANNAPOLIS					
Crofton	919.1000	-	WB4LNM	107.2	WB4LNM
MASSACHUSETTS					
BERKSHIRE					
Adams	921.1000	-	K1FFK		NoBARC
ESSEX					
Groveland	919.2000	-	K1KKM	o	K1KKM
Lynn	919.3000	-	W1DVG	ol	W1DVG
HAMPDEN					
Feeding Hills	919.5000	-	KA1KPH		KA1KPH
MIDDLESEX					
Lexington	919.8000	-	W1KSZ	o	W1KSZ
Lexington	927.1375	902.1375	W1KSZ		W1KSZ
Pepperell	919.1000	-	WA1VVH	ol	435 RA
WORCESTER					
Lunenburg	919.9000	-	W1HFN	o	W1HFN
Worcester	921.5000	-	N1KFL	ol	N1KFL
MINNESOTA					
MPLS-ST PAUL					
White Bear Lk	919.1000	-	K0LAV	ol 444.00	KOLAV+
NEW HAMPSHIRE					
HILLSBOROUGH					
Hollis	919.4000	-	N1IMO	oelx	N1IMO
Pelham	920.2000	-	WB1CMG	oel	+KA2RMF
STRAFFORD					
Dover	919.5000	-	N1RIK	oTTIWX	N1RIK
NEW YORK					
<i>Information for New York City, Long Island, and Rockland and Westchester Counties is provided by MetroCor, a formative coordination body. MetroCor is not currently recognized by either the adjacent coordination councils nor the NFCC, and cross-coordination of these informational-only listings with the recognized adjacent coordination councils is pending.</i>					
FREQUENCY USAGE--ALL WNYSORC AREAS					
	920.0000	-	SHARED		NON-PROTECTED
ALBANY/SCHENECTADY					
Albany	920.8000	-	KD3NC	o(CA)	

568 902-928 MHz**NEW YORK-RHODE ISLAND**

<i>Location</i>	<i>Output</i>	<i>Input</i>	<i>Call</i>	<i>Notes</i>	<i>Sponsor</i>
New Scotland	921.0000	-	K2AD	o(CA)elx 100.0	MountTop A
Schenectady	921.3000	-	K2AD	o(CA)el 100.0	MountTop A
MID HUDSON					
Mount Beacon	921.2000	-	N2HPA	o(CA)e 100.0	MBARC/K1D
NEW YORK CITY - QUEENS					
Flushing	927.7000	-	KQ2H	cl	KQ2H
ROCHESTER					
Rochester	919.0250	-	W2RFM	oel	GRID

NORTH CAROLINA

Raleigh	920.8000	-	W4FAL	o 94.8	K400
---------	----------	---	-------	--------	------

OHIO**CUYAHOGA**

Parma	921.4000	-	KB8GVQ	o(CA)t	KB8GVQ
-------	----------	---	--------	--------	--------

FRANKLIN

Columbus	920.8750	-	W8RW	ol	W8RW
----------	----------	---	------	----	------

STARK

Uniontown	919.0250	-	WB8OVQ	ot	WB8OVQ
-----------	----------	---	--------	----	--------

SUMMIT

Akron	920.0000	-	WA8DBW	oaTTel RBxz	WA8DBW
-------	----------	---	--------	----------------	--------

PENNSYLVANIA**FREQUENCY USAGE - WESTERN PA**

WPA SNP	920.0000	-	SNP		
CHESTER					
Valley Forge	919.2000	-	W3PHL	o	PARA Group
PITTSBURGH 131.8					
Pgh/Homestead	920.5000	-	KA3IDK	o	KA3IDK

PUERTO RICO**N**

Caguas	927.1000	927.1000	KP3AB	ce-SUN	
--------	----------	----------	-------	--------	--

RHODE ISLAND**PROVIDENCE**

Lincoln	921.2000	446.3500	KA1RCI	ol	KA1RCI
Lincoln	921.2000	-	KA1RCI	ol	KA1RCI
Lincoln	921.3000	-	K1KYI	ol	RIAFMRS
N Providence	921.9000	-	WA1TAQ	ol	WA1TAQ
N Providence	921.9000	52.1700	WA1TAQ	ol	KA1BRJ
Providence	921.7000	-	W1OP	ol	ProvRA
Providence	921.8000	-	W1OP		K1DT
Scituate	921.9500	-	WA1TAQ	ol	WA1TAQ
Scituate	921.9500	444.2250	WA1TAQ	ol	WA1TAQ
Woonsocket	920.2000	-	WA1VFP	o	WA1VFP

902-928 MHz 569
TENNESSEE-WISCONSIN

<i>Location</i>	<i>Output</i>	<i>Input</i>	<i>Call</i>	<i>Notes</i>	<i>Sponsor</i>
TENNESSEE					
Lewisburg	920.5000	-	KF4TNP	o	KF4TNP
Morristown	920.8000	-	KQ4E	o(CA)e	KQ4E
TEXAS					
Austin	919.9000	-	KM5CC	o(CA) 131.8	
Fort Worth	919.9000	-	K5MOT		MOTOROLA
UTAH					
WASATCH FRONT					
Murray	920.0000	-	K7JL	o	
VERMONT					
WEST CENTRAL					
Rutland	921.2000	-	W1AD	o	W1AD
VIRGINIA					
FREQUENCY USAGE - TARC AREA					
SNP	920.0000	-			
Bedfrd/Apl Orc	921.1000	-	WA1ZMS	oel 100.0	MTN TOP A
Bluemont	919.3000	-	KA4DCS		KA4DCS
Culpepper	919.4000	-	KA4DCS		KA4DCS
Lynchbrg/Tob M	921.0000	-	K4CQ	o 100.0	LARC, INC
Roanoke/Poor M	919.5000	-	WD4KZK	oelRB 107.2	WD4KZK
PRINCE WILLIAM VA					
Woodbridge	919.8000	-	KA4DCS		KA4DCS
WASHINGTON AREA					
Alexandria	919.6000	-	WA4CCF	l	Alex RC
Tyson's Corner	919.5000	-	K6LEW	o(CA)ez	NVFMA
WASHINGTON					
FREQUENCY USAGE--W WA					
902.3000 to	903.0000				RPTR INPUTS (25KHZ SPACING)
912.0000 to	918.0000				ATV (913.25 MHZ VIDEO CARRIE
927.3000 to	928.0000				RPTR OUTPUTS (25KHZ SPACIN
W WA-PUGET SOUND - SOUTH					
North Mtn	927.2500	902.2500	W7UVH	114.8	G Colson
Univ Place	927.6000	902.6000	K7NP	e 114.8	Univ PI RG
W WA-THURSTON COUNTY					
Tumwater	927.7500	902.7500	W7UVH	e 114.8	G Colson
W WA-WASHINGTON- WESTERN					
Tiger Mtn W	927.4000	902.4000	WB0CZA	cel 114.8	WB0CZA
WEST VIRGINIA					
FREQUENCY USAGE - TARC AREA					
SNP	920.0000	-			
WISCONSIN					
NORTH CENTRAL 114.8					
Wausau	918.0000	-	KC9NW	oex	R.M.R.A.

570 902-928 MHz
WISCONSIN-QUEBEC

<i>Location</i>	<i>Output</i>	<i>Input</i>	<i>Call</i>	<i>Notes</i>	<i>Sponsor</i>
NORTH EAST 107.2					
Sturgeon Bay	920.0000	-	K9KJM	o	K9KJM

ONTARIO

FREQUENCY USAGE--ALL WNYSORC AREAS

	920.0000	-		SHARED NON-PROTECTED	
OTTAWA					
Ottawa	914.0000	439.2500	VE3TVA	o	PARC
SOUTH					
Brantford	921.0000	-	VE3DTE	oEXP	
SOUTHWEST					
London	922.0000	-	VA3CCC		

QUEBEC

Montreal	920.0000	-	VE2RHH	o(CA)e	MTL220
Mt-Belair	919.1000	-	VE2RPQ	o	APQ
Mt-Belair	919.2000	-	VE2GPQ	o	APQ

1240 MHz and Above

<i>Location</i>	<i>Output</i>	<i>Input</i>	<i>Call</i>	<i>Notes</i>	<i>Sponsor</i>
ALABAMA					
Birmingham	1291.4440	1271.4440	N4PHP	o	N4PHP
Birmingham (Pelham)	1293.0000	1273.0000	KE4EHQ	100.0	N4PHP
ARIZONA					
CENTRAL					
Pinal Pk	1283.6500	-	KD7DR	oe 100.0	DAVID COW
Utery Mt	1284.6500	-	N7TWY	ce	CHRIS RADI
NORTHWEST					
Hayden Pk	1286.7000	-	N6RHZ	cel	CAL.MICRO
Lake Havasu City	1284.4500	-	WC6MRA	cl	CAL.MICRO
ARKANSAS					
CENTRAL					
White Hall	1283.0000	-	K5ECJ	o	K5ECJ
WEST CENTRAL					
Mena	1293.0000	1273.0000	N0EQQ	o	N0EQQ
CALIFORNIA					
FREQUENCY USAGE - SOUTHERN CALIFORNIA					
SO CAL	1260.0000		OSCAR		
SO CAL	1283.0000	-	TESTPAIR		
SO CAL	1294.1000		PACKET		
SO CAL	1294.2500		DIGITAL		
SO CAL	1294.5000		FM SPLX		
SO CAL	1294.7000		RMT BASE		
SO CAL	1294.9000		NOV SSB		
SO CAL	1296.0000		WEAK SIG		
SO CAL	1296.1000		SSB CALL		
#ANZA					
Anza	1282.7000	-	W6MR	100.0	OCDXG
#COASTAL					
Catalina Islan	1282.0000	-	KJ6YA	192.8	SWAPS
#LA CENTRAL					
Disappointment	1285.3000	-	K6CPT	100.0	LA DCS
El Sereno	1282.6750	-	KB6MRC	o	
Harvard	1282.1250	-	WA6TFD	114.8	BHARC
Lukens	1282.0750	-	KO6TD	100.0	
Lukens	1282.4750	-	WA6DPB	77.0	
Monterey Park	1282.3250	-	KA6GXY	141.3	GARS
Verdugo	1282.9000	-	N6MQS	o	ARRC
#LA EAST					
Arcadia	1282.7500	-	N6AH	131.8	A.D.C.
Sunset	1282.4250	-	AD6XK	127.3	
Sunset	1282.8250	-	WA6ITC	88.5	
West Covina	1282.8750	-	WB6QZK	o	

AIRWAVE SUPERIORITY



NEW TS-2000

HF/VHF/UHF Multi-Mode

- HF / 6M / 144 / 440 / 1.2 (Optional)
- Cross-Band/Cross-Mode Repeat
- Built-in TNC / DX Packet Cluster Tune
- Sky Command System w/ TH-D7AG



NEW TH-F6A TRIBANDER

- Triband (144/220/440 MHz)
- Dual Receive Even on the Same Band
- 0.1~1300MHz All-Mode Receive
- 1550mAh Lithium-ion Battery

KENWOOD

COMMUNICATIONS CORPORATION

#020602B www.kenwood.net

AMATEUR PRODUCTS GROUP

3875 Johns Creek Court

Suwanee, GA 30024

P.O. Box 22745

Long Beach, CA 90801-5745

Support/Brochures (310) 639-4200

**1240 MHz and Above 573
CALIFORNIA**

<i>Location</i>	<i>Output</i>	<i>Input</i>	<i>Call</i>	<i>Notes</i>	<i>Sponsor</i>
Wilson	1282.2500	-	WD8CIK	127.3	PAPA
#LA SOUTH					
Palos Verdes	1282.3750	-	WB6NIL	o 100.0	MIPL
Palos Verdes	1282.4750	-	WA6DPB	131.8	
Palos Verdes	1286.3000	-	W6VPZ	100.0	NGRC
Signal Hill	1282.2000	-	K6CHE	o	LBRACES
#LA WEST					
Los Angeles	1282.5750	-	K6PYP	103.5	
#ORANGE					
Anaheim	1283.1000	-	KB6ZDB	r 114.8	
Bolero Pk	1282.7250	-	W6KRW	88.5	OCCC
Costa Mesa	1282.4000	-	WB6NOA	88.5	GWRS
Costa Mesa	1284.0000	-	WA6TUG	o	
Irvine	1283.3500	-	WA6GPP	o	
Orange	1283.1500	-	KB6CJZ	85.4	
Santa Ana	1282.7000	-	W6MR	100.0	OCDXG
Santiago Peak	1282.0250	-	W6KRW	88.5	OCCC
Santiago Peak	1282.1500	-	WA6MDJ	114.8	BHARC
Santiago Peak	1282.6250	-	K6ARN	82.5	
Sierra	1282.2750	-	W6KRW	88.5	OCCC
Signal Pk	1282.5250	-	W6KRW	88.5	OCCC
#ORANGE SOUTH					
Mission Viejo	1283.5250	-	AB6YT	103.5	TANGO
San Clemente	1282.7750	-	W6KRW	88.5	OCCC
#PALM SPRINGS					
Palm Springs	1285.2000	-	KV6Y	131.8	
#PALMDALE					
Hauser	1288.0000	-	WA6GDF	192.8	SWAPS
#SAN BERNARDINO					
Sky Forest	1282.9250	-	WA6BFH	o	
#SAN DIEGO					
Otay Mtn	1282.3000	-	W6RHV	103.5	SANDRA
Pt Loma	1285.4000	-	WA6ZFT	88.5	ECRA
#VENTURA					
Red Mtn	1282.1000	-	WB6ZTQ	127.3	SMRA
CENTRAL COAST					
Monterey	1286.7000	-	K6LY	#o 162.2	NPSARC
San Jose	1282.2000	-	W6RLW	olx 88.5	ARRC
SanLuisObispo	1286.7500	-	WC6MRA	cel	CMRA
Watsonville	1286.2000	-	N6NAC	oe 110.9	N6NAC
EAST BAY					
Berkeley	1283.5000	-	N6MMK	oelx 179.9	N6MMK
Berkeley	1285.3000	-	KK6PH	o 88.5	23 CM Club
Berkeley	1285.5500	-	WA2UNP	oers 114.8	NALCO ARE
Concord	1284.2000	-	K6BIV	oaelrsx 88.5	K6BIV
Fremont	1282.6000	-	KJ6NN	#c	KJ6NN
Livermore	1282.2250	-	KB6SJT	olrsx 88.5	BKRN
Livermore	1292.5000	-	K6USH	#o 100.0	K6USH
Newark	1285.6000	-	K1YJ	oe 88.5	SCARES
Oakland	1284.4500	-	KD6GLT	#c	KD6GLT

574 1240 MHz and Above

CALIFORNIA

<i>Location</i>	<i>Output</i>	<i>Input</i>	<i>Call</i>	<i>Notes</i>	<i>Sponsor</i>
Pinole	1286.6000	—	N6PBC	oel 114.8	N6PBC
Pleasanton	1284.7250	—	KE6WED	#oelx 88.5	KE6WED
Pleasanton	1284.7500	—	KE6WED	#oelx 88.5	KE6WED
Pleasanton	1286.8000	—	KN6FW	#oe 88.5	KN6FW
San Ramon	1286.5500	—	K6WL	o 141.3	K6WL
IMP,LA,OR,RIV,SBER,SD					
Snow Pk	1285.4500	—	N6AQQ	c	CMRA
IMP,RIV,SBER,SD					
Black Mtn	1284.6000	—	N6CKS	c	CARE
Toro Pk	1284.8500	—	WV6H	c	CARE
KE,LA,OR,SBER					
Blue Ridge	1285.1250	—	N6GMS	c	KALAY
Frazier Mtn	1286.1500	—	WB6KLL	c	CMRA
KE,LA,SBER					
Hauser	1286.2000	—	KI6RK	c	CMRA
LA,OR					
Canyon Country	1284.3000	—	KI6JL	c	ESSN
Carson	1285.3750	—	KK6BE	c	
Castro Peak	1284.2500	—	N6IGG	c	
Chatsworth Pk	1285.2500	—	NW6B	c	
Chino Hills	1286.2250	—	KC6NBC	c	PYRAMID
Contractors PT	1283.0250	—	W6WAX	c	
Disappointment	1283.2500	—	K6VGP	c	DARN
Granada Hills	1287.5000	—	WW6HAM	c	SCARC
Hawthorne	1283.7250	—	AC6FB	c	HDCS
Highland Park	1287.7000	—	AB6BX	c	
Long Beach	1283.9750	—	KD6CIX	c	LIBRA
Los Angeles	1285.0250	—	KK6QY	c	ERRC
Lukens	1284.1250	—	KB6SUA	c	
Lukens	1284.4750	—	K6CQA	c	RIZAL
Lukens	1285.1000	—	KN6RW	c	SARA
Lukens	1285.3250	—	AA6TL	c	Hisp ARC
Lukens	1285.6000	—	AB6BX	c	MAGELLAN
Lukens	1286.0250	—	KJ6XR	c	SCORPIO
Lukens	1286.1000	—	N6XRV	c	
Lukens	1286.3250	—	KC6MQP	c	
Lukens	1286.4750	—	KO6SP	c	APO
Palos Verdes	1283.1250	—	N6CA	c	WSWSS
Palos Verdes	1283.3250	—	N6YKE	c	
Palos Verdes	1283.5500	—	N6UL	c	
Palos Verdes	1284.5000	—	K6MOZ	c	DARN
Palos Verdes	1285.1500	—	KV6D	c	SWAN
Palos Verdes	1287.0000	—	N6SPS	c	Videcom
Palos Verdes	1287.1000	—	N6SPS	c	Videcom
Torrance	1284.0750	—	KE6LDM	c	
Verdugo	1283.9500	—	KA6AZB	c	HAMS
Verdugo	1285.0000	—	N6AHM	c	COSMIC
Whittier	1283.0500	—	KA6VHA	c	
LA,OR,RIV,SBER					
Heaps	1286.3500	—	KE6CLU	c	
Heaps	1287.3500	—	KE6JVU	c	MARC

**1240 MHz and Above 575
CALIFORNIA**

<i>Location</i>	<i>Output</i>	<i>Input</i>	<i>Call</i>	<i>Notes</i>	<i>Sponsor</i>
Pleasants Pk	1284.4250	-	AA6SI	c	
Pleasants Pk	1286.9500	-	K6RR	c	
Running Spr	1285.0750	-	AA6QO	c	
Running Spr	1286.0000	-	KA6RWW	c	
Santa Anita Rg	1283.3000	-	W6VHU	c	FIRES
Sunset	1283.9000	-	WA6CGR	c	
Sunset	1284.0500	-	KB6MQQ	c	CMRA
Sunset	1284.3750	-	KM6NP	c	SCARA
Sunset	1285.2750	-	WH6NZ	c	
Sunset	1285.9750	-	N6LXX	c	
Sunset	1286.4250	-	KB6SUA	c	CARA
Sunset	1286.9000	-	N6AVI	c	
Sunset	1286.9250	-	WA6ITC	c	
Wilson	1284.1000	-	K6JP	c	SCJHC
LA,OR,RIV,SBER,SD					
Santiago Peak	1284.1750	-	KB6KZA	c	EKOARC
Santiago Peak	1284.2750	-	KB6SUA	c	
Santiago Peak	1285.0500	-	W6ATB	c	
Santiago Peak	1285.4250	-	KC6ZYY	c	Viking
Santiago Peak	1285.4750	-	AB6BX	c	MAGELLAN
Santiago Peak	1285.9500	-	N6SIM	c	
Santiago Peak	1286.1500	-	WA6SVT	c	ATN
Santiago Peak	1286.3750	-	KE6JUV	c	MARC
Santiago Peak	1286.4500	-	N6SLD	c	CLARA
Santiago Peak	1286.7500	-	N6OGM	c	CMRA
LA,OR,SBAR,VE					
Saddle	1283.3750	-	NF6R	c	PAPA
Saddle	1283.5000	-	WB6FOD	c	CMRA
Saddle	1284.2000	-	KA6CBE	c	
LA,OR,VE					
Oat Mtn	1283.1750	-	WD6FZA	c	PAPA
Oat Mtn	1283.8250	-	KC6WTL	c	SCARA
Oat Mtn	1284.1500	-	KB6TLJ	c	BEARS
Oat Mtn	1284.4500	-	KI6RK	c	CMRA
Sylmar	1285.3500	-	KA6FJP	c	
NORTH BAY					
Corte Madera	1287.9000	-	W6RLW	oel 88.5	ARRC
Guerneville	1286.7000	-	KD6FYK	#o 88.5	KD6FYK
Napa	1285.7000	-	W6FMG	oel 173.8	W6FMG
Petaluma	1286.2500	-	W6GHZ	oel 88.5	NMG
Santa Rosa	1283.2000	-	KC6REK	oelx 88.5	KC6REK
Vallejo	1284.3500	-	KC6PGV	ol 131.8	NCRG
OR					
Anaheim	1286.1750	-	KB6OZM	c	
Fountain Valle	1284.0250	-	W6FJS	c	
Fountain Valle	1286.1250	-	W6TMB	c	FOCUS
Huntington Bch	1283.4000	-	WB6WAJ	c	
La Palma	1286.0500	-	WA6PMX	c	
Loma Ridge	1286.2750	-	W6KRW	c	OCCC
Mission Viejo	1283.4500	-	KM6NP	c	SCARA
Westminster	1286.0750	-	KD6JVC	c	WMRACES
RIV,SBER					
Chuckwalla	1283.3000	-	KF6PHZ	c	CMRA

576 1240 MHz and Above

CALIFORNIA

<i>Location</i>	<i>Output</i>	<i>Input</i>	<i>Call</i>	<i>Notes</i>	<i>Sponsor</i>
SACRAMENTO VALLEY					
Auburn	1282.7000	—	AA6LK	o 162.2	AA6LK
Camino	1284.8000	—	N6DPP	#cersx	HAWK
Georgetown	1285.7500	—	K6RTL	oelx 88.5	NCAA
Red Bluff	1286.9000	—	K6JDS	oel 100.0	K6JDS
Sacramento	1284.8500	—	KD6GFZ	#o 88.5	KD6GFZ
Sacramento	1285.8500	—	N6SEX	olx 100.0	N6SEX
ShingleSprings	1283.7500	—	KG6HAT	ol 88.5	KG6HAT
Vacaville	1282.9000	—	K6USW	#or 88.5	Solano/ACS
Vacaville	1285.0500	—	W6RLW	oelx 88.5	ARRC
Vacaville	1285.9000	—	KD6ZNG	#c	HARC
Vacaville	1291.9000	—	WV6F	#oaelrsx	WVA
SAN JOAQUIN VALLEY					
Angels Camp	1286.2250	—	KE6MOW	oelx 110.9	MARG
Bakersfield	1283.3000	—	N6UPH	#oe 88.5	N6UPH
Bakersfield	1284.0500	—	N6UPH	#c	CMRA
Bakersfield	1285.4500	—	W6LIE	#o 100.0	W6LIE
Fresno	1283.4500	—	W6YEP	#oe 100.0	W6YEP
Fresno	1286.3000	—	N6JXL	#o 141.3	CARP
Fresno	1286.4750	—	W6EMS	#olx 110.9	KARC
Mariposa	1287.6000	—	W6RLW	ol 88.5	ARRC
Westley	1282.8000	—	K6RDJ	celx	KF6EQR
SBAR					
Santa Ynez	1284.0500	—	K6RCL	c	CMRA
SBER					
Keller Peak	1286.2500	—	KG6YS	c	MARA
Rodman	1283.5000	—	KB6TQQ	c	CMRA
SD					
Mt Soledad	1284.7500	—	WB6HHV	c	CARE
Otay Mtn	1284.6000	—	NF6E	c	CARE
Otay Mtn	1285.5500	—	AB6BX	c	MAGELLAN
Otay Mtn	1285.8000	—	WA6ZFT		ECRA
Palomar Mtn	1284.6500	—	W6RHV	c	CARE
Palomar Mtn	1285.9000	—	KD6AEA	c	
Pt Loma	1285.2250	—	N6XQ	c	WSVHFS
Rattlesnake	1284.8000	—	WA6RLV	c	CARE
San Diego	1285.1750	—	KD6AEA	c	
San Miguel	1284.3000	—	WV6H	c	CARE
Tabletop	1284.7000	—	WV6H	c	CARE
Woodson	1284.7000	—	WB6DTR	c	CARE
SOUTH BAY					
Campbell	1284.8500	—	K6KMT	os 100.0	K6KMT
Cupertino	1282.8500	—	K6QFO	#oaelrsx 94.8	Coax ARG
Cupertino	1285.6500	—	KE6MOW	#o 110.9	MARG
Cupertino	1292.5200	—	KW6KW	#oe	KW6KW
Cupertino	2425.1500	—	K6DHI	#o 88.5	MARG
Los Altos	1283.1500	—	W6SRI	oex 100.0	SRI INT
Los Altos	1286.4000	—	AA6IW	#o 88.5	AA6IW
Los Gatos	1284.8500	—	W6SZS	#o 88.5	W6SZS
Milpitas	1282.1000	—	KJ6NN	#cel	KJ6NN

**1240 MHz and Above 577
CALIFORNIA-COLORADO**

<i>Location</i>	<i>Output</i>	<i>Input</i>	<i>Call</i>	<i>Notes</i>	<i>Sponsor</i>
Mountain View	1284.2500	-	N6SGI	#oe 141.3	SGIARC
Palo Alto	1282.5000	-	W6YX	#oers 88.5	SUARC
Palo Alto	1284.6500	-	WA6NUP	#o 88.5	SLAC-ARC
Palo Alto	1284.9500	-	K6BAM	oel 88.5	BAMA
Palo Alto	1286.8500	-	K6GDS	oex 88.5	K6GDS
Palo Alto	2420.3000	-	K6BAM	oael 88.5	BAMA
San Bruno	1286.0500	-	KM6EF	crs	GSARC
San Jose	1282.0000	-	W6RLW	ol 88.5	ARRC
San Jose	1283.1000	-	N6AKK	oe 88.5	CarJack
San Jose	1283.4000	-	N6EEZ	#o 94.8	RRR
San Jose	1283.5500	-	N6AKK	oe 88.5	CarJack
San Jose	1283.7000	-	WA6GFY	oe 100.0	LMERA ARC
San Jose	1284.3000	-	N6AKB	#oe 100.0	N6AKB
San Jose	1285.0000	-	W6RLW	olx 88.5	ARRC
San Jose	1285.1500	-	N1OJ	#o 173.8	LAPU-LAPU
San Jose	1285.2000	-	WR6ABD	oaex	LPRC
San Jose	1285.5000	-	N6LXA	#o 100.0	SMARA
San Jose	1285.8000	-	KD6AOG	#o 127.3	KD6AOG
San Jose	1285.9500	-	N6EEZ	#o 131.8	DARMAR
San Jose	1286.0000	-	K1YJ	oelrsx 88.5	SCARES
San Jose	1286.0250	-	N6NAC	oelx 110.9	N6NAC
San Jose	1286.0750	-	WB6OCD	oaex 88.5	WB6OCD
San Jose	1286.1500	-	KD6AOG	#o 127.3	KD6AOG
San Jose	1286.2000	-	W6PIY	oels 100.0	WVARA
San Jose	1286.4500	-	K6MF	ce	K6MF
San Jose	2420.0000	-	W6RLW	ol 88.5	ARRC
Santa Clara	1287.0000	-	K6CPU	#oe 88.5	IEARS
Saratoga	1283.0000	-	W6RLW	ol 88.5	ARRC
Saratoga	1284.8500	-	K6PRK	o 192.8	BAMA
Saratoga	1287.5000	-	K6UB	oel 88.5	K6UB
TAHOE					
So Lake Tahoe	1285.0000	-	N3KD	#oe 123.0	N3KD
Tahoe City	1287.8000	-	W6RLW	olx 88.5	ARRC
WEST BAY					
Daly City	1285.1000	-	KC6PGV	olx 131.8	NCRG
Redwood City	1284.7000	-	WD6GGW	oal	WD6GGW
San Francisco	1284.9000	-	KA6TGI	#o 100.0	LARAC
COLORADO					
COLORADO SPRINGS					
Colorado Springs	1287.9750	-	W0YNE	oe 100.0	PPFMA
DENVER					
Boulder	1283.1000	-	N0SZ	o L(14+IRLP) 100.0	MtnTop
Denver	1287.9000	-	W0CRA	ox	CoRptAssn
SOUTH CENTRAL					
Cripple Creek	1287.7000	-	WB0WDF	oE-SUN 67.0	WB0WDF

578 1240 MHz and Above**CONNECTICUT-ILLINOIS**

Location	Output	Input	Call	Notes	Sponsor
----------	--------	-------	------	-------	---------

CONNECTICUT

Information for Connecticut is provided by CSMA, a formative coordination body. CSMA is not currently recognized by either the adjacent coordination councils nor the NFCC, and cross-coordination of these informational-only listings with the recognized adjacent coordination councils is pending.

CONNECTICUT

FM Call Freq	1296.2500	1296.2500		o	NEWS
USB/CW Only	1296.1000	1296.1000		o	NEWS
NEW HAVEN & S CENTRAL					
Naugatuck	1291.1900	1271.1900	WA1NQP	o 88.5	WA1NQP

DELAWARE**FREQUENCY USAGE**

SNP	1283.0000	-			
-----	-----------	---	--	--	--

DISTRICT OF COLUMBIA

SNP	1283.0000	-			
-----	-----------	---	--	--	--

FLORIDA**JACKSONVILLE AREA**

Jacksonville	1291.1000	1271.1000	AA4QI	o aerz 103.5	AA4QI
Jacksonville	1291.2000	1271.2000	KE4KNE	oe	KE4KNE

MIAMI AREA

Coral Gables	1291.8000	1271.8000	KD4BBM	o(CA)elrz	S Fla FMA
Hialeah	1291.1000	1271.1000	WB4IVM	oae	WB4IVM
Hialeah	1292.1000	1272.1000	WA4TPW	o bi	WA4TPW
Miami	1291.4000	1271.4000	KB4YXT	o elx 103.5	KB4YXT
Miami	1292.0000	1272.0000	W4HN	o el 110.9	W4HN

ORLANDO AREA

Orlando	1293.2000	1273.2000	WD4IXD	o(CA)el	WD4IXD
---------	-----------	-----------	--------	---------	--------

SOUTH EAST

West Palm Bch	1291.7000	1271.7000	W4PHL	oer	PBCEM
---------------	-----------	-----------	-------	-----	-------

TAMPA/ST PETE AREA

St Petersburg	1285.0000	-	WB4OMG	o 103.5	WB4OMG
St Petersburg	1291.0000	1271.0000	KE4CGL	o 127.3	KE4CGL

GEORGIA

Atlanta/Bell	1292.0000	1272.0000	KB4KIN	o	MATPARC
--------------	-----------	-----------	--------	---	---------

ILLINOIS**CHICAGO**

Chicago	1292.1000	1272.1000	KD9FA	oael	ACLR
Chicago	1292.3000	1272.3000	KA9QPZ	o 114.8	WSNSTVAR

NORTHEAST

Batavia	1292.0000	1272.0000	W9XA	oel 88.5	W9XA
Lisle	1293.1000	1273.1000	WA9AEK	o(CA)el WXZ 114.8	WA9AEK

SPRINGFIELD

Springfield	1293.0000	1273.0000	N9JYC	oer	N9EUO
-------------	-----------	-----------	-------	-----	-------

**1240 MHz and Above 579
INDIANA-MINNESOTA**

<i>Location</i>	<i>Output</i>	<i>Input</i>	<i>Call</i>	<i>Notes</i>	<i>Sponsor</i>
INDIANA					
INDIANAPOLIS					
Indianapolis	1292.0000	1272.0000	K9LPW	o 100.0	Central In
Indianapolis	1293.5000	1273.5000	W9ICE	o 77.0	ICE
NORTHEAST					
South Whitley	1291.5000	1271.5000	WF9Q	o	WF9Q
KANSAS					
KANSAS CITY METRO					
Shawnee Msn	1285.0000	-	K0GXL	oe	SMMC
LOUISIANA					
FREQUENCY USAGE					
Shared	1283.0000	-	SNP		
NEW ORLEANS					
Jefferson	1282.1000	-	WB5JEQ	oaeBl	WB5JEQ
MARYLAND					
FREQUENCY USAGE					
SNP	1283.0000	-			
MASSACHUSETTS					
BARNSTABLE					
Nantucket	1282.2000	-	W1UF		W1UF
BERKSHIRE					
Adams	1283.9000	-	K1FFK		NoBARC
BRISTOL					
North Easton	1282.8000	1262.8000	WB1GVB	ol	WB1GVB
ESSEX					
Lynn	1282.6000	-	W1DVG	ol	W1DVG
HAMPDEN					
Feeding Hills	1282.5000	-	KA1KPH		KA1KPH
MIDDLESEX					
Pepperell	1290.4000	1270.4000	WA1VVH	l	+WB1CMG
Pepperell	1290.4000	224.6400	WA1VVH	l	+WB1CMG
Pepperell	1290.4000	442.8250	WA1VVH	l	+WB1CMG
Stoneham	1282.4000	-	WA1VVH	l	WA1VVH
WORCESTER					
Worcester	1283.5000	-	N1KFL	o	N1KFL
MICHIGAN					
LOWER PEN SOUTHEAST					
Clawson	1253.2500	439.2500	N8UDK	oWX	DATS
Clawson	1282.4000	-	N8UDK	o 100.0	N8UDK
Detroit	1284.0500	-	KA8RAD	o	MetroARC
Inkster	1282.0500	-	K8OCL	ol	AMSAT
MINNESOTA					
MPLS-ST PAUL					
Columbia Hts	1284.0000	-	WB0BWL		MNLINK
Maplewood	1285.0000	-	W0JH	oe L(145.21 & 444.00)	+NY9D

580 1240 MHz and Above**MISSOURI-NEW YORK**

<i>Location</i>	<i>Output</i>	<i>Input</i>	<i>Call</i>	<i>Notes</i>	<i>Sponsor</i>
-----------------	---------------	--------------	-------------	--------------	----------------

MISSOURI**KANSAS CITY METRO**

Shawnee Msn KS	1285.0000	-	K0GXL	oe	SMMC
-------------------	-----------	---	-------	----	------

ST LOUIS METRO

Des Peres	1286.8500	-	N0QBF	oa	
-----------	-----------	---	-------	----	--

MONTANA**SOUTHEAST**

Billings	1285.0000	-	KF7ZW	o	KF7ZW
----------	-----------	---	-------	---	-------

NEVADA**LAKE TAHOE**

Glenbrook	1285.0000	-	N3KD	o 88.5	N3KD
-----------	-----------	---	------	--------	------

SOUTHERN NEVADA

Black Mtn	1293.9000	1273.9000	NX7R	o	HDRA
-----------	-----------	-----------	------	---	------

DCS(754)

Lo Potosi Mtn	1284.0500	-	N6RHZ	c	CMRA
---------------	-----------	---	-------	---	------

Lo Potosi Mtn	1286.5500	-	N6JFO	o 167.9	Magellan
---------------	-----------	---	-------	---------	----------

TAHOE / SACRAMENTO

Tahoe City	1287.8000	1276.8000	W6CYX	olx 88.5	W6CYX
------------	-----------	-----------	-------	----------	-------

WEST CENTRAL

Reno	1284.4200	-	WA7RPS	o 88.5	TMARA
------	-----------	---	--------	--------	-------

WEST CENTRAL NV

Hawthorne	1284.9750	-	WA6BXP	olx 88.5	WA6BXP
-----------	-----------	---	--------	----------	--------

NEW HAMPSHIRE**HILLSBOROUGH**

Goffstown	1290.1000	1270.1000	K1UHF	o	K1SNH
-----------	-----------	-----------	-------	---	-------

Hollis	1290.5000	1270.5000	N1IMO	oelx	N1IMO
--------	-----------	-----------	-------	------	-------

Nashua	1282.3000	-	KA1JJA		KA1JJA
--------	-----------	---	--------	--	--------

Pelham	1290.2000	1270.2000	WA1UXA	ol	+WB1CMG
--------	-----------	-----------	--------	----	---------

NEW MEXICO**SOUTH CENTRAL**

Organ	1293.9000	1273.9000	KC5SJQ	olsx	KC5SJQ
-------	-----------	-----------	--------	------	--------

NEW YORK

Information for New York City, Long Island, and Rockland and Westchester Counties is provided by MetroCor, a formative coordination body. MetroCor is not currently recognized by either the adjacent coordination councils nor the NFCC, and cross-coordination of these informational-only listings with the recognized adjacent coordination councils is pending.

FREQUENCY USAGE--ALL WNYSORC AREAS

1283.0000	-	SHARED NON-PROTECTED
-----------	---	----------------------

BUFFALO/NIAGARA

Holley	1282.0000	-	KB2UUT	oeL(DX INFO)
--------	-----------	---	--------	--------------

NEW YORK CITY - QUEENS

Corona	1286.4000	-	WB2ZZO	o	HallofSci
--------	-----------	---	--------	---	-----------

ROCHESTER

Rochester	1288.0000	1268.0000	N2HJD	ol	RRRA
-----------	-----------	-----------	-------	----	------

**1240 MHz and Above 581
NORTH CAROLINA-PENNSYLVANIA**

<i>Location</i>	<i>Output</i>	<i>Input</i>	<i>Call</i>	<i>Notes</i>	<i>Sponsor</i>
NORTH CAROLINA					
Concord	1285.0000	-	N6CLU	lpr 103.5	N6CLU
Gastonia/Crwdr	1292.8200	1272.8200	AG4EI	oaelRBz	AG4EI
Wilmington	1291.4100	1271.4100	AD4DN	88.5	AD4DN
OHIO					
CUYAHOGA					
Cleveland	1291.0000	1271.0000	N8OND		N8OND
N Olmsted	1290.0000	1270.0000	WR8RA	o	WR RA
FRANKLIN					
Columbus	1292.3000	1272.3000	WB8YOJ	ol	WB8YOJ
LUCAS					
Toledo	1285.0000	-	WJ8E	o	WJ8E
MIAMI					
Ludlow Falls	1292.0800	1272.0800	WD8JPP	olt	WD8JPP
SUMMIT					
Akron	1291.0200	1271.0200	WB8AZP	oael	WB8AZP
Akron	1292.2000	1272.2000	WA8DBW	oaTTel RBxz	WA8DBW
Akron	2411.2000	2431.2000	WA8DBW	oaTTel RBxz	WA8DBW
OKLAHOMA					
SOUTHWEST					
Lawton	1285.0000	-	AI5U	oa	LIRA
OREGON					
FREQUENCY USAGE					
Statewide	1283.0000	1263.0000	TEST PAIR (SNP)		
KLAMATH BASIN					
Klamath Falls	1294.5000	1294.5000	KG7UL	e	KG7UL
PORTLAND METRO					
Portland	1291.0000	1271.0000	KB7WUK	oe 107.2	WORC
Portland	1292.0000	1272.0000	KB7WUK	e	KB7WUK
WASHINGTON CLARK/YAMHILL/MULTNOMAH/CLACKAMAS					
Hillsboro	1291.5000	1271.5000	K7AUO	oel	TERAC
PENNSYLVANIA					
FREQUENCY USAGE - WESTERN PA					
WPA SNP	1283.0000	-	SNP		
CHESTER					
Glen Mills	1295.8000	1280.8000	W3VU	oe	
Valley Forge	1292.0000	1272.0000	WA2QEB	o	PARA Group
LYCOMING					
Williamsport	1285.0000	-	N3PFC	c(CA)et	
NORTHAMPTON					
Easton	1294.0000	1274.0000	N2ZAV	olLITZ	
PHILADELPHIA					
Philadelphia	1294.1000	1274.1000	K3PHL	oel 127.3	
PITTSBURGH 131.8					
Pgh/W Mifflin	1285.0000	-	KA3IDK	o	KA3IDK

582 1240 MHz and Above**PUERTO RICO-VIRGINIA**

<i>Location</i>	<i>Output</i>	<i>Input</i>	<i>Call</i>	<i>Notes</i>	<i>Sponsor</i>
PUERTO RICO					
E					
Luquillo	1285.0000	-	WP4KER	c	

RHODE ISLAND**PROVIDENCE**

Cranston	1291.5000	1271.5000	KA1BRJ	ol	KA1BRJ
Narragansett	1291.3000	1271.3000	KA1BRJ	ol	KA1BRJ
Providence	1291.4000	1271.4000	KA1BRJ	ol	KA1BRJ
Providence	1291.6000	1271.6000	K1AD	o	NM1Z
Woonsocket	1291.2000	1271.2000	KA1BRJ	ol	KA1BRJ

TENNESSEE

Lewisburg	1285.3000	-	KF4TNP	o	KF4TNP
Memphis	1292.0000	1272.0000	N4HKS	oe	MID SOUTH
Nashville	1284.4000	-	WA4AKM	olRB	
Smithville	1286.5000	-	WA4AKM	oael	

TEXAS

Austin	1292.3000	1272.3000	AB5N	o	
Austin	1292.4000	1272.4000	W5NFC	t	
Dallas	1292.0000	1272.0000	KC5NQ	o(CA)	156.7
Dallas	1292.6000	1272.6000	N5MIJ	c	
Deerpark	1292.2000	1272.2000	WB5PWG	o	
Duncanville	1292.7000	1272.7000	N5MIJ		
Fort Worth	1292.7800	1272.7800	N5UN	o 110.9	FW1200
Fort Worth	1292.9000	1272.9000	W0BOD	(CA)e	
Houston	1292.1000	1272.1000	WA5KXG	o 103.5	
Pflugerville	1292.2000	1272.2000	N5PTN	ol	
Richardson	1292.2000	1272.2000	NT5NT	o(CA)et	NORTELAR
San Antonio	1292.0000	1272.0000	KB5BI		
San Antonio	1292.1000	1272.1000	AA5RO	oa	AARO
San Antonio	1292.3000	1272.3000	W5DKK	c	

UTAH**FREQUENCY USAGE**

Statewide	1283.0000	-			
-----------	-----------	---	--	--	--

CASTLEDALE

Castledale	1282.1000	-	N7QGM	c	
------------	-----------	---	-------	---	--

WASATCH FRONT

Salt Lake	1284.0000	-	WA7GIE	ox	
Salt Lake	1285.0000	-	W2IO	o 88.5	W2IO
Salt Lake	1286.0000	-	AA7XY	o	

VIRGINIA**FREQUENCY USAGE - TMARC AREA**

SNP	1283.0000	-			
-----	-----------	---	--	--	--

Bedfrd/Apl Orc	1283.1000	-	WA1ZMS	oel 100.0	MTN TOP A
Bedfrd/Apl Orc	2411.6000	2441.6000	WA1ZMS	ol	WA1ZMS
Roanoke/Poor M	1291.0200	1271.0200	N4CH	o	N4CH

**1240 MHz and Above 583
VIRGINIA-ONTARIO**

<i>Location</i>	<i>Output</i>	<i>Input</i>	<i>Call</i>	<i>Notes</i>	<i>Sponsor</i>
NORTHEAST					
Bull Run Mtn	1286.1000	--	N3KL	o	N3KL
WASHINGTON AREA					
Alexandria	1282.6000	-	WA4CCF	l	Alex RC

WASHINGTON

FREQUENCY USAGE--W WA

	1292.5000				CROSS-BAND USE
1240.0000 to	1246.0000				ATV #1 (1241.25 VIDEO CARRIER
1246.0000 to	1248.0000				NB FM LINKS (25 KHZ SPACING)
1248.0000 to	1252.0000				DIGITAL
1252.0000 to	1258.0000				ATV #2 (1253.25 VIDEO CARRIER
1268.0000 to	1275.0000				RPTR INPUTS (25 KHZ SPACING)
1275.0000 to	1276.0000				NB FM LINKS (25 KHZ SPACING)
1276.0000 to	1282.0000				ATV #3 (1277.25 VIDEO CARRIER
1282.0000 to	1288.0000				WB/NB FM LINKS (25 KHZ SPACI
1288.0000 to	1295.0000				RPTR OUTPUTS (25 KHZ SPACIN

W WA-PIERCE COUNTY

Tacoma	1292.4000	1272.4000	KB7CNN	o(CA)ez	KB7CNN 103.5
--------	-----------	-----------	--------	---------	-----------------

W WA-PUGET SOUND - NORTH

Oak Harbor	1292.1000	1272.1000	W7ZXM	oe	Harold Tod
------------	-----------	-----------	-------	----	------------

W WA-SEATTLE

Seattle	1292.0000	1272.0000	W7SRZ	aelz	Northcutt 103.5
---------	-----------	-----------	-------	------	--------------------

W WA-SNOHOMISH COUNTY

Haystack Mtn	1293.0000	1273.0000	W7ERH	e 103.5	B Rourke
--------------	-----------	-----------	-------	---------	----------

W WA-WASHINGTON - WESTERN

Tiger Mtn E	1292.2000	1272.2000	KB7CNN	o 103.5	KB7CNN
-------------	-----------	-----------	--------	---------	--------

W WA-WHATCOM COUNTY

King Mtn	1290.9500	1270.9500	N7FYU	c 103.5	Allen Hart
----------	-----------	-----------	-------	---------	------------

WEST VIRGINIA

FREQUENCY USAGE - T-MARC AREA

SNP	1283.0000	-			
-----	-----------	---	--	--	--

WISCONSIN

NORTH EAST 107.2

Appleton	1282.2000	-	N9QZD	o	N9QZD
Sturgeon Bay	1282.1000	-	K9KJM	o	K9KJM

MANITOBA

WINNIPEG

Winnipeg	1280.5000	-	VE4KEG	o	
Winnipeg	1289.2500	915.0000	VE4EDU	o	
Winnipeg	1292.0000	1272.0000	VE4AGA	o	

ONTARIO

FREQUENCY USAGE--ALL WNYSORC AREAS

	1283.0000	-			SHARED NON-PROTECTED
--	-----------	---	--	--	----------------------

EAST SOUTH CENTRAL

Oshawa	1283.4750	-	VE3OUR	o	
--------	-----------	---	--------	---	--

584 1240 MHz and Above**ONTARIO-QUEBEC**

<i>Location</i>	<i>Output</i>	<i>Input</i>	<i>Call</i>	<i>Notes</i>	<i>Sponsor</i>
METRO TORONTO					
Toronto	1284.0000	–	VA3GTU	o	
Toronto	1285.0000	–	VE3VGA	o	
NIAGARA					
Grimsby	1283.6000	–	VE3IUW	o	
OTTAWA					
Ottawa	1245.0000	1245.0000	VE3TVA	o	PARC
SOUTH					
Acton	1284.5000	–	VE3GTU	o 103.5	
Vinemount	1283.5000	–	VE3VSC	o	
Waterloo	1287.0000	–	VE3WWW	o(CA) 131.8	UWARC
SOUTH CENTRAL					
Cannington	1288.0000	–	VA3TVE	(CA)el	
SOUTHWEST					
McGregor	1282.5000	–	VE3SOT	c	
QUEBEC					
Des Laurentides	1284.0000	–	VE2RFO		VE2BFK
Montreal	1283.0000	–	VE2RIO	o 103.5	RAQI

Amateur Television (ATV)

Location	Output	Input	Call	Notes	Sponsor
ALABAMA					
Anniston	1253.2500	426.2500	KJ4JJ	oe	KJ4JJ
Gadsden- Hensley Mtn	421.2500	439.2500	WD4FEQ	oe	WD4FEQ
Huntsville	421.2500	439.2500	W4ATV		TnVlyATC
Mobile (Mabis)	426.2500	439.2500	N4UXY	L(COORD oeIRB EXP	145.33) GCATV So
Muscle Shoals	421.2500	439.2500	W4JNB		MSARC
Selma	421.2500	439.2500	K14SC	o	Sel/Dils ARC

ARIZONA CENTRAL

Shaw Butte	1241.2500	1265.0000	W7ATV	o	ARIZONA A
Usery Mt	1277.2500	2421.5000	W7ATN	o	ARIZONA A
White Tanks	1253.2500	434.0000	WB7VVD	o	Ward Wheat
TUSCON					
Mt Lemmon	1253.2500	434.0000	W7ATN	o	ARIZONA A

ARKANSAS CENTRAL

Little Rock	421.2500	439.2500	N5XAY	o	PlaskCoOES
Pine Bluff	426.2500	439.2500	K5DAK	o	PinBlufARC
Pine Bluff	1255.0000	426.5000	K5DAK	o	PinBlufARC
Russellville	426.2500	439.2500	W5RZ	o	W5RZ

NORTH CENTRAL

Harrison	421.2500	439.2500	K5YWL	o	K5YWL
Harrison	1253.2500	1277.2500	K5YWL	o	K5YWL
Heber Springs	434.0000	434.0000	W9ZJZ	o	W9ZJZ

NORTHWEST

Marshall	1289.2500	1241.2500	KC5JGV	o	KC5JGV
----------	-----------	-----------	--------	---	--------

CALIFORNIA

FREQUENCY USAGE - SOUTHERN CALIFORNIA

SO CAL ATV	144.3450	ATV-SPLX VOICE
SO CAL ATV	146.4300	ATV-RPT VOICE
SO CAL ATV	426.2500	ATV-SPLX
SO CAL ATV	434.0000	ATV-RPT INPUT-H SYNC ACTIVAT
SO CAL ATV	913.2500	ATV-SPLX
SO CAL ATV	919.2500	ATV-RPT OUT
SO CAL ATV	1241.2500	ATV-RPT OUT
SO CAL ATV	1253.2500	ATV-RPT OUT
SO CAL ATV	1265.2500	ATV-SPLX EXP
SO CAL ATV	1277.2500	ATV-RPT OUT
SO CAL ATV	1289.2500	ATV-SPLX
SO CAL ATV	2398.0000	ATV-FM-SPLX
SO CAL ATV	2417.0000	ATV-FM-LINKS
SO CAL ATV	2441.5000	ATV-FM-RPT INPUT, H-SYNC
SO CAL ATV	3380.0000	ATV-WFM-RPT OUTPUT
SO CAL ATV	3480.0000	ATV-WFM-RPT OUTPUT
SO CAL ATV	10400.0000	ATV-WFM-RPT INPUT

AMATEUR TELEVISION

SEE AND HEAR THE ATV ACTION

FOR ONLY \$99

TVC-4G Downconverter
tunes whole 420-450 MHz band
down to your TV set on ch 3 or 4.



Simple, low cost plug in & play ATV reception!

See video and audio from the local ATV repeaters, simplex, Balloons, Rockets, R/C Vehicles, Space Shuttle, Weather Radar, Tower Cams, Radio Club meetings, Public Service events, etc.; the applications are fun and endless.



ATV is very easy to get on since it uses the same standards as your camcorder and TV set - no computers or other interface boxes required. Any Tech class or higher licensed ham can get on. See 1995-2002 ARRL Handbook chapter 12 page 46.

Show the family Live and in Color
just like broadcast TV with our ATV transmitters.

Hams, visit our web site: www.hamtv.com
to download our current ATV catalogue and more info,
or email or call for free printed catalogue and info on
other ATVers in your area. We have transmitters,
antennas, repeater modules and all your ATV needs.

CALL (626) 447-4565 m-th, 8am-5:30 pm pst

P. C. ELECTRONICS

2522-R Paxson Lane
Arcadia CA 91007

Tom@hamtv.com

Tom W6ORG

MaryAnn WB6YSS

Est. 1965



**Amateur Television (ATV) 587
CALIFORNIA-FLORIDA**

<i>Location</i>	<i>Output</i>	<i>Input</i>	<i>Call</i>	<i>Notes</i>	<i>Sponsor</i>
#LA CENTRAL Mt Wilson	1241.2500	434.0000	K6KMN		ATN, Space
#LA NORTH Loop Cyn	1277.2500	434.0000	WA6ZVE		
Loop Cyn	1277.2500	2441.5000	WA6ZVE		
Oat Mtn	919.2500	434.0000	W6ATN		ATN-L
Oat Mtn	919.2500	2441.5000	W6ATN		ATN-L
#ORANGE Santiago Peak	1253.2500	434.0000	W6ATN		ATN-L hub
Santiago Peak	1253.2500	2441.5000	W6ATN		ATN-L
Santiago Peak	3480.0000	10400.0000	KE6JUV		MARC
#SAN BERNARDINO Heaps	3380.0000	2441.5000	KE6JUV		MARC-L
Heaps	3380.0000	10400.0000	KE6JUV		MARC-L
Little San G	1277.2500	434.0000	WQ6I		ATN-L
Little San G	1277.2500	2441.5000	WQ6I		ATN-L
#SAN DIEGO Palomar Mtn	1241.2500	919.2500	W6NWG		PARC
San Miguel	1277.2500	434.0000	WA6VLF		RACES
#SANTA BARBARA Santa Barbara	1277.2500	434.0000	WB9KMO		ATN-L
Santa Barbara	1277.2500	2441.5000	WB9KMO		ATN-L
#VICTORVILLE Blue Ridge	919.2500	434.0000	WB6VVV		ATN-L
Blue Ridge	919.2500	2441.5000	WB6VVV		ATN-L
EAST BAY Concord	427.2500	1253.2500	W6CX	#oersx	MDARC
Concord	1241.2500	1289.2500	W6CX	#oersx	MDARC
SAN JOAQUIN VALLEY Lodi	1241.2500	1289.2500	WB6ASU	olrx	WB6ASU
SOUTH BAY Palo Alto	2429.2500	1255.0000	W6YX	#oers	SUARC
San Jose	923.2500	427.2500	W2NYC	#c	BEN
WEST BAY San Francisco	2442.0000	2412.0000	K6SEE	o	S.E.E.
COLORADO COLORADO SPRINGS Colorado Springs	421.2500	911.2500	WA0YVW	o	RampartHVN
Colorado Springs	1253.2500	426.2500	W0ATV	o	PPFMA
DENVER Boulder	421.2500	1277.2500	WA0NHD	o	BCARES
Denver	426.2500	1253.2500	N0IVN	o	WestVisnNe
FLORIDA EAST CENTRAL Cocoa	421.2500	434.0000	K4ATV	oe	LISATS Inc
Palm Bay	427.2500	1280.0000	W4RP	orwx	W4RP
Palm Bay	427.2500	923.2500	W4RP	owx	W4RP
Palm Bay	427.2500	2420.0000	W4RP	owx	W4RP
FT MYERS AREA Port Charlotte	421.2500	434.0000	WA9NLA	o	WA9NLA
JACKSONVILLE AREA Jacksonville	923.2500	910.2500	KE4KNE	oel	KE4KNE
Jacksonville	2433.7500	910.2500	KE4KNE	oelwx	KE4KNE
MIAMI AREA Hialeah	427.2500	914.2500	KA4GAQ	oBl	KA4GAQ
Miami	421.2500	434.0000	KB4YXT	olx	KA4ZAY

588 Amateur Television (ATV)**FLORIDA-KENTUCKY**

<i>Location</i>	<i>Output</i>	<i>Input</i>	<i>Call</i>	<i>Notes</i>	<i>Sponsor</i>
Miami	439.2500	910.2500	KC4JHS	oe	KC4JHS
Miami	1276.2500	1241.2500	KB4YXT	oelx	KA4ZAY
NORTH EAST					
Daytona Beach	421.2500	434.0000	K4BV	o	DBARA
ORLANDO AREA					
Orlando	421.2500	434.0000	KO4QJ	o	OARC
St Cloud	427.2500	439.2500	W4NCO	oe	SCATS
PENSACOLA AREA					
Ft Walton Bch	427.2500	439.2500	KB4OID	o	ECATS
TAMPA/ST PETE AREA					
Holiday	421.2500	434.0000	K4LK	o	K4LK
Holiday	421.2500	1277.2500	K4LK	o	K4LK
Holiday	421.2500	910.2500	K4LK	o	K4LK

GEORGIA

Atlanta/Bell	421.2500	434.0000	W4ZTL	o	MATPARC
Atlanta/Mariet	427.2500	1253.0000	N4NEQ	oRB	AMATEUR T
Dalton Atv	421.2500	1265.0000	N4BZJ	o	N4BZJ
Savannah	421.2500	434.0000	K4NLX	oe	CARS
Savannah	427.2500	439.2500	WA4VHP	oeRBT	SAVANNAH
Savannah	923.0000	910.2500	WA4VHP	#o	

IDAHO

SW-ID					
Boise	434.0000	1253.2500	N7MOE	o	N7MOE
Burley	434.0000	1253.2500	K6ZVA	o	ISRA MHCH

ILLINOIS

CHAMPAIGN					
Champaign	426.2500	439.2500	KA9SZX	os	KA9SZX
DECATUR					
Decatur	421.2500	439.2500	KD9D	o	CIATVU
WEST CENTRAL					
Galesburg	427.2500	439.2500	W9SLO	o	W9SLO

INDIANA

EAST CENTRAL					
New Castle	427.2500	439.2500	KA9QIG		KA9QIG
INDIANAPOLIS					
Indianapolis	439.2500	425.2500	K9LPW		CenIN RA
Indianapolis	911.2500	425.2500	WB9YAJ		CenIN RA
Indianapolis	911.2500	1277.2500	WB9YAJ		CenIN RA
Noblesville	911.2500	+	WB9YCZ		ICE
Noblesville	911.2500	1253.2500	WB9YCZ		ICE
NORTHEAST					
Fort Wayne	911.2500	439.2500	W9TE		FWRC
SOUTHWEST					
Newburgh	427.2500	439.2500	WB9PLR		WB9PLR
Newburgh	427.2500	1277.2500	WB9PLR		WB9PLR

IOWA

DES MOINES					
Des Moines	427.2500	1277.2500	WB0OEU	o	CITS

KENTUCKY

Bowling Green	426.2500	439.2500	W4HTB	o	W4HTB
---------------	----------	----------	-------	---	-------

**Amateur Television (ATV) 589
KENTUCKY-NEBRASKA**

<i>Location</i>	<i>Output</i>	<i>Input</i>	<i>Call</i>	<i>Notes</i>	<i>Sponsor</i>
Elizabethtown Lexington	421.2500 923.2500	439.2500 439.2500	W4BEJ KY4ATV	o #	LINCOLN TR BLUEGRASS
LOUISIANA					
NEW ORLEANS					
New Orleans	421.2500	439.2500	WDØGIV	o	WDØGIV
NORTHWEST					
Shreveport	421.2500	439.2500	WB5NLF	oelwx	NW LA ATV
MARYLAND					
ANNAPOLIS					
Annapolis	923.2500	426.2500	WB4APR	L(147.435)	WB4APR
BALTIMORE					
Baltimore	439.2500	426.2500	W3WCQ	I	BRATS
Baltimore	439.2500	1253.2500	W3WCQ	I	BRATS
Baltimore	911.2500	426.2500	W3WCQ	I	BRATS
Baltimore	923.2500	1265.2500	K3UQQ		CATS
Baltimore	927.7500	1269.7500	K3UQQ		L(AUDIO 147.495) CATS
Baltimore	1241.2500	1277.2500	W3DID		L(AUDIO 147.495) 1200 Clu
Baltimore	1289.2500	426.2500	W3WCQ	I	BRATS
WASHINGTON AREA					
Rockville	923.2500	1277.2500	WB3LHB		MACS
MASSACHUSETTS					
BARNSTABLE					
Provincetown	1252.0000	915.0000	WA1YFV	FM	WZ1O
FRANKLIN					
Leyden	1241.2500	439.2500	KC1RH		KC1RH
MICHIGAN					
LOWER PEN NORTHEAST					
Saginaw	1253.2500	439.2500	N8JAT	o	N8JAT
LOWER PEN SOUTHEAST					
Ann Arbor	1255.0000	439.2500	W8MNT	o	ARROW
Ann Arbor	1255.2500	439.2500	W8MNT	oe	ARROW
Flint	1253.2500	439.2500	KC8KGZ	oersWX 100.0	GCARES
LOWER PEN SOUTHWEST					
Grand Rapids	421.2500	439.2500	K8DMR	oex	K8DMR
MINNESOTA					
MPLS-ST PAUL					
West St Paul	1277.2500	1253.2500	NØORK		NØORK
MISSISSIPPI					
Gautier	426.2500	439.2500	KA5NOJ	o	KA5NOJ
Gautier	911.2500	439.2500	KA5NOJ	o	
NEBRASKA					
GRAND ISLAND					
Grand Island	923.2500	434.0000	WRØK	o	HALL Co EM
LINCOLN					
Lincoln	923.2500	434.0000	KØLNE	oe	LINCOLN RE
OMAHA					
Omaha	421.2500	434.0000	WBØCMC	oxz	

590 Amateur Television (ATV)**NEBRASKA-OREGON**

Location	Output	Input	Call	Notes	Sponsor
Omaha	1248.2500	434.0000	WBØCMC		

NEVADA**SOUTHERN NEVADA**

Hi Potosi Mtn	1241.2500	913.0000	KB7BY	o	FMinAMout
Hi Potosi Mtn	1265.0000	913.0000	KB7BY	o	FMin&out

NEW HAMPSHIRE**HILLSBOROUGH**

Goffstown	923.2500	426.2500	WB1ADF		WB1ADF
Goffstown	923.2500	917.2500	WB1ADF		WB1ADF
Goffstown	923.2500	1277.2500	WB1ADF		WB1ADF
Goffstown	1253.2500	917.2500	WB1ADF		WB1ADF
Goffstown	1253.2500	1277.2500	WB1ADF		WB1ADF

NEW MEXICO**NORTHWEST**

Farmington	421.2500	439.2500	NO3Y	o	NO3Y
------------	----------	----------	------	---	------

NEW YORK

Information for New York City, Long Island, and Rockland and Westchester Counties is provided by MetroCor, a formative coordination body. MetroCor is not currently recognized by either the adjacent coordination councils nor the NFCC, and cross-coordination of these informational-only listings with the recognized adjacent coordination councils is pending.

CORTLAND/ITHACA

Ithaca	421.2500	439.2500	AF2A	o	Tompk ARA
--------	----------	----------	------	---	-----------

ELMIRA/CORNING

Elmira	421.2500	434.0000	KB3APR	o	ARAST
Elmira	923.2500	434.0000	KB3APR	o	ARAST

NORTH CAROLINA

Charlotte	421.2500	439.2500	W4PPN	o	W4PPN & W
Charlotte	1253.2500	1277.2500	W4PPN	#o	W4PPN & W
Durham Tv Hill	421.2500	434.0000	KJ4SO	o	TRIANGLE A
Greensboro	421.2500	434.0000	KO4AT	o	WW4FL
Shelby	427.2500	439.2500	W4NYR	#o	SHELBY AR

OHIO**ALLEN**

Lima	421.2500	439.2500	WB8ULC	o	NWOHioARC
------	----------	----------	--------	---	-----------

VAN WERT

Van Wert	434.0000	923.2500	W8FY		VWARC
----------	----------	----------	------	--	-------

OKLAHOMA**NORTH CENTRAL**

Guthrie	439.2500	425.2500	KA5EOS	oe	ATV Soc.
Guthrie	1253.2500	425.2500	KA5EOS	oe	ATV Soc.

TULSA

Tulsa	421.2500	439.2500	WA5LVT	o	TRO
Tulsa	913.2500	434.0000	W5IAS	os	Tulsa ARC

OREGON**PORTLAND METRO**

Portland	426.2500	910.2500	WB2QHS	ol	WB2QHS
----------	----------	----------	--------	----	--------

**Amateur Television (ATV) 591
OREGON-VIRGINIA**

<i>Location</i>	<i>Output</i>	<i>Input</i>	<i>Call</i>	<i>Notes</i>	<i>Sponsor</i>
SALEM, DALLAS, TURNER, MT ANGEL, WOODBURN, MID WILL V West Salem	1277.2500	426.2500	K7ATV	oes	SATVA
PENNSYLVANIA					
LANCASTER					
Columbia	923.2500	910.2500	K3IR	oerswx	SPARC Inc.
PHILADELPHIA					
Philadelphia	421.2500	439.2500	W3PHL	or	PARA Group
Philadelphia	923.2500	910.2500	W3PHL	or	PARA Group
PITTSBURGH					
Carnegie	426.2500	439.2500	W3KWH	o	SCARC
Pgh/Hazelwood	421.2500	910.2500	WA3PBD	o	GFMA
Pgh/Hazelwood	923.2500	910.2500	WA3PBD	o	GFMA
SOUTH CENTRAL					
Mercersburg	421.2500	439.2500	WA3PTV		WA3PTV
SOUTHWEST					
Acme	421.2500	439.2500	W3PVH	o	LHVHFS
YORK					
Dover	439.2500	426.2500	W3HZU	oelt	Keystone
SOUTH CAROLINA					
Lexington	421.2500	439.2500	N4GUP	o	N4GUP
Sumter	421.2500	439.2500	WZ4O	o	WZ4O
TENNESSEE					
Johnson City/B	421.2500	434.0000	WD4ATV	oe	
Nashville	421.2500	439.2500	AF4TZ	o	BOB WIGGIN
Nashville	439.2500	1277.2500	KD4EEW	ol	KD4EEW
Nashville	923.2500	910.2500	K4ZGA	ol	K4ZGA
TEXAS					
Austin	421.2500	1253.2500	W5VDS		AATVC
Austin	421.2500	1252.0000	W5VDS	L(FM)	AATVC
Austin	421.2500	907.2500	W5VDS		AATVC
Austin	1241.2500	1277.2500	W3MRC		3M ARC
Beaumont	421.2500	439.2500	KE5O		
Dallas	421.2500	910.0000	KC5NQ		NTSC
Elmo	421.2500	439.2500	W5EEY		TVARC
Galveston	2441.2500	1252.0000	KC5FOG		GCATS
Houston	421.2500	1285.0000	W5PZP		
Marshall	439.2500	915.0000	K5FBI		
Tyler	421.2500	434.0000	W5KPZ		
Waco	421.2500	439.2500	KC5OYN		WATS
UTAH					
WASATCH FRONT					
ATV Intercomm	145.7300	145.7300			ATV
Salt Lake	426.2500	439.2500	WB7FID		WB7FID
Salt Lake	1248.0000	439.2500	KA7OEI		
Salt Lake	2425.0000	1265.0000	KB7YAF	o	
VIRGINIA					
Gloucester	421.2500	439.2500	N4XND	o	MIDDLE PEN
Lynchburg	420.0500	426.0500	KB4CVN	o 136.5	KB4CVN
Lynchburg	923.2500	426.2500	K4CQ	o	LARC, INC
Roanoke/Poor M	439.2500	426.2500	N4FHL	o	LEE MCDANI

592 Amateur Television (ATV)**VIRGINIA-SASKATCHEWAN**

<i>Location</i>	<i>Output</i>	<i>Input</i>	<i>Call</i>	<i>Notes</i>	<i>Sponsor</i>
Waynesboro	426.2500	439.2500	N3XA	o	WA4ZBP
WASHINGTON AREA					
Alexandria	439.2500	426.2500	WA9GVK		Metrovis
Alexandria	911.2500	426.2500	WA9GVK	L(147.465 & 443.750) L(147.465)	Metrovis

WASHINGTON**E WA-SUNNYSIDE**

Rattlesnake	421.2500	439.2500	N7IWA		N7IWA
-------------	----------	----------	-------	--	-------

E WA-YAKIMA

Eagle Peak	1253.2500	434.0000	N7IWA		N7IWA
------------	-----------	----------	-------	--	-------

Little Bald Mtn	923.2500	426.2500	N7IWA		N7IWA
-----------------	----------	----------	-------	--	-------

W WA-WASHINGTON - WESTERN

Cougar Mtn	1252.0000	434.0000	WA7BBJ	o	W WA ATV
------------	-----------	----------	--------	---	----------

WEST VIRGINIA

Huntington	421.2500	434.0000	WA4GSS	oe	OHIO VALLE
Wheeling	421.2500	434.0000	KB8QHO	o	KB8QHO

WISCONSIN**NORTH CENTRAL**

Wausau	421.2500	915.0000	KB9RFT	oelrsx	RMATS
--------	----------	----------	--------	--------	-------

Wausau	915.0000	1250.0000	KB9RFT	oelsx	RMATS
--------	----------	-----------	--------	-------	-------

Wausau	1250.0000	915.0000	KB9RFT	oelsx	RMATS
--------	-----------	----------	--------	-------	-------

SOUTH CENTRAL

Baraboo	421.2500	923.2500	KB9SFS	o	B.A.T.S.
---------	----------	----------	--------	---	----------

Baraboo	421.2500	1252.0000	KB9SFS	o	B.A.T.S.
---------	----------	-----------	--------	---	----------

ALBERTA**CALGARY**

Calgary	910.2500	439.2500	VE6RTV	o	CARA
---------	----------	----------	--------	---	------

Calgary	923.2500	439.2500	VE6TVR	o	VE6CDU
---------	----------	----------	--------	---	--------

BRITISH COLUMBIA**FRASER VALLEY**

Abbotsford	1289.0000	1246.0000	VE7RVA	oe-SUN	FVAG
------------	-----------	-----------	--------	--------	------

Abbotsford	1289.0000	1246.0000	VE7RVA		FVARESS
------------	-----------	-----------	--------	--	---------

SOUTH CENTRAL

Vernon	1289.0000	1246.0000	VE7VTV	#	VE7VVW
--------	-----------	-----------	--------	---	--------

MANITOBA**WINNIPEG**

Winnipeg	1253.2500	434.0000	VE4EDU		
----------	-----------	----------	--------	--	--

Winnipeg	1253.2500	434.0000	VE4EDU	o	
----------	-----------	----------	--------	---	--

Winnipeg	1289.2500	915.0000	VE4EDU		
----------	-----------	----------	--------	--	--

Winnipeg	1292.0000	1272.0000	VE4AGA	o	
----------	-----------	-----------	--------	---	--

QUEBEC**QUEBEC**

Ste-Foy	1278.7500	434.0000	VE2RQT	o	CRAQ
---------	-----------	----------	--------	---	------

Ste-Foy	1283.2500	438.5000	VE2RQT	o	CRAQ
---------	-----------	----------	--------	---	------

SASKATCHEWAN**REGINA**

Regina	1277.2500	439.2500	VE5RTV	o	
--------	-----------	----------	--------	---	--

Regina	1277.2500	439.2500	VE5RTV	o	
--------	-----------	----------	--------	---	--

**“The Authoritative Source of
VHF/UHF Repeater Listings”**



Published by:

ARRL *The national association for*
AMATEUR RADIO
ARRLWeb: www.arrl.org/

225 Main Street • Newington, CT 06111-1494



ISBN: 0-87259-864-0 ARRL Order No. 8640