

\$9

**THE ARRL**  
**REPEATER**  
**DIRECTORY®**

**2001 2002**  
**EDITION**



**THE AUTHORITATIVE**  
**SOURCE OF VHF-UHF**  
**REPEATER LISTINGS**

# **The ARRL Repeater Directory®**



**Edited by  
Brennan Price,  
N4QX**

**The American Radio Relay League  
Newington, CT 06111-1494**



## PURPOSE

The purpose of the ARRL *Repeater Directory* is to provide:

- 1) A reference manual of repeater locations, frequencies and other pertinent data for the United States, Canada and US Territories.
- 2) Information necessary to contact Frequency Coordinators and ARRL officers.

Formatting of data for this edition was conducted by Jon Bloom, KE3Z.

Repeater Directory® is a registered trademark of the American Radio Relay League, Inc.

Copyright © 2001 by

The American Radio Relay League, Inc.

Copyright secured under the Pan-American Convention  
International Copyright secured

This work is Publication no. 37 of the Radio Amateur's  
Library, published by the League. All rights reserved.

No part of this work may be reproduced in any form  
except by written permission of the publisher. All rights  
of translation are reserved.

Printed in USA

*Quedan reservados todos los derechos*

ISSN: 0190-3632

ISBN: 0-87259-824-1

\$9.00

Thirtieth Edition

# 12 STORE BUYING POWER



# HAM RADIO OUTLET

WORLDWIDE DISTRIBUTION

[www.hamradio.com](http://www.hamradio.com)

## KENWOOD

### TH-D7A(G)

2M/440 HT

- 2M/440 Dual Band
- Built-in 1200/9600 Baud TNC
- APRS Compatible
- DX Packet Cluster Mon.
- 200 Memos., CTCSS
- VC-H1 Msg. Cont.

**Call Now/Low Pricing!**



## YAESU

### VX-5R

50/2M/440 HT

- Wideband RX
- 6M-2M-440TX • 5W out
- Li-Ion Battery
- 220 mems, opt. barometer unit
- Alpha Numeric Display
- CTCSS/DCS built-in

**Low Price!**



## ALINCO

### DJ-196T

2M HT

- 5 Watt out • 40 memories
- Alphanumeric Display
- CTCSS + DCS Built-in
- "S" Meter • Auto Dialer

**Call Now/Low Price!**



## ICOM

### IC-W32A

Dual Band Handheld

- 5w@13.5v
- Unit to unit/ computer to unit cloning
- 200 memory channels
- w/Easy Alpha Naming

**Call Now/Low Price!**



**ANAHEIM, CA**  
(714) 533-7373  
(800) 854-6046

**SAN DIEGO, CA**  
(858) 560-4900  
(800) 854-6046

**PORTLAND, OR**  
(503) 598-0555  
(800) 854-6046

**ATLANTA, GA**  
(770) 263-0700  
(800) 444-7927

**BURBANK, CA**  
(818) 842-1786  
(800) 854-6046

**SUNNYVALE, CA**  
(408) 736-9496  
(800) 854-6046

**DENVER, CO**  
(303) 745-7373  
(800) 444-9476

**WOODBIDGE, VA**  
(703) 643-1063  
(800) 444-4799

**OAKLAND, CA**  
(510) 534-5757  
(800) 854-6046

**NEW CASTLE, DE**  
(302) 322-7092  
(800) 644-4476

**PHOENIX, AZ**  
(602) 242-3515  
(800) 444-9476

**SALEM, NH**  
(603) 898-3750  
(800) 444-0047

AZ, CA, CO, GA, VA residents add sales tax. **Phone Hours: 9:30 am - 5:30 pm**  
Prices, specifications, descriptions, subject to change without notice.

# MFJ VHF/UHF Headquarters

... the world's largest assortment of ham accessories!



**\$24<sup>95</sup>**

**MFJ-288 (K,I,Y)**  
headset with  
PTT boom mic  
for HT radios



**\$17<sup>95</sup>**

**MFJ-292 (K,I,Y)**  
earbud w/tiny  
PTT lapel mic  
for HT radios



**\$24<sup>95</sup>**

**MFJ-293 (K,I,Y)**  
earbud + 5 inch  
boom mic for  
HT radios



**\$15<sup>95</sup>**

**MFJ-295 (K,I,Y)**  
mini speaker/mic  
for tiny new HT  
radios. PTT.



**\$15<sup>95</sup>**

**MFJ-6200**  
*HamGear*<sup>TM</sup>  
Waistpack -- lots  
of pockets!



**\$69<sup>95</sup>**

**MFJ-844**  
Compact  
VHF/UHF SWR  
Power Meter



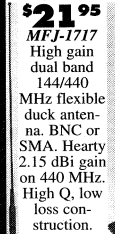
**\$29<sup>95</sup>**

**MFJ-916**  
144/440 MHz  
duplexer will  
handle 200 Watts



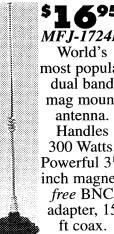
**\$19<sup>95</sup>**

**MFJ-335S/M**  
5" magnet mount  
w/17 ft. coax.  
SO-239 or NMO



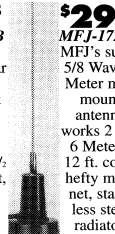
**\$21<sup>95</sup>**

**MFJ-1717**  
High gain  
dual band  
144/440  
MHz flexible  
duck anten-  
na. BNC or  
SMA. Hearty  
2.15 dBi gain  
on 440 MHz.  
High Q, low  
loss con-  
struction.



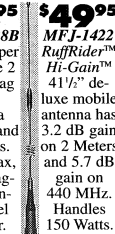
**\$16<sup>95</sup>**

**MFJ-1724B**  
World's  
most popular  
dual band  
mag mount  
antenna.  
Handles  
300 Watts.  
Powerful 3 1/2  
inch magnet,  
free BNC  
adapter, 15  
ft coax.



**\$29<sup>95</sup>**

**MFJ-1728B**  
MFJ's super  
5/8 Wave 2  
Meter mag  
mount  
antenna  
works 2 and  
6 Meters.  
12 ft. coax,  
hefty mag-  
net, stain-  
less steel  
radiator.



**\$49<sup>95</sup>**

**MFJ-1422**  
*RuffRider*<sup>TM</sup>  
*Hi-Gain*<sup>TM</sup>  
41 1/2" de-  
luxe mobile  
antenna has  
3.2 dB gain  
on 2 Meters  
and 5.7 dB  
gain on  
440 MHz.  
Handles  
150 Watts.

## Free MFJ Catalog

Nearest Dealer or to Order ... 800-647-1800

# MFJ

**MFJ ENTERPRISES, INC.**

Box 494, Miss State, MS 39762

Ph: (662) 323-5869 Fx: (662)-323-6551

E-mail: [mjf@mfjenterprises.com](mailto:mjf@mfjenterprises.com)

MFJ ... the world leader in ham radio accessories!

[www.mfjenterprises.com](http://www.mfjenterprises.com)

# TABLE OF CONTENTS

- 10 Chapter 1—General Information
- 37 Chapter 2—Band Plans
- 58 Chapter 3—Coordinators
- 81 Chapter 4—Repeater Lingo/Hints
- 85 Index of Advertisers

## Repeater Listings

- |     |                          |                      |
|-----|--------------------------|----------------------|
| 85  | 29.5-29.7 MHz            | <b>29.5-29.7 MHz</b> |
| 91  | 51-54 MHz                | <b>51-54 MHz</b>     |
| 119 | 144-148 MHz              | <b>144-148 MHz</b>   |
| 329 | 222-225 MHz              | <b>222-225 MHz</b>   |
| 377 | 420-450 MHz              | <b>420-450 MHz</b>   |
| 553 | 902-928 MHz              | <b>902-928 MHz</b>   |
| 559 | 1240 MHz and Above       | <b>1240 MHz</b>      |
| 573 | Amateur Television (ATV) | <b>ATV</b>           |

# FOREWORD

Entering its 30th edition, the *Repeater Directory* continues to be the authoritative source of repeater listings throughout the United States and Canada. Repeater operation is becoming increasingly popular worldwide, and tracking the growing number of foreign repeaters from the United States has become increasingly difficult. Since overseas travelers must investigate reciprocal licensing requirements before operating overseas, the most effective medium for foreign repeater listings is the same as thousands rely upon for licensing information: *ARRLWeb*. We invite those planning overseas travel to obtain licensing and, where available, repeater information at <http://www.arrl.org/FandES/field/regulations/io/ recip-country.html>.

As always, you will find information on general repeater operating procedures, specialized emergency procedures, and locating and effectively overcoming jamming. We continue to provide a comprehensive listing of regional frequency coordinators and coordination bodies, including Web URLs and email addresses where available. Coordinators across the United States and Canada not only provide us with the data in this publication, but also strive to facilitate interference-free operation among the thousands of repeaters in their databases. We all appreciate their efforts.

Thank you for your support of ARRL by purchasing this publication. It is our hope that you continue to find the *Repeater Directory* to be a useful tool for your operating library. Many thanks to *all* those involved in the process of making this the respected publication it continues to be.

David Sumner, K1ZZ  
Executive Vice President, ARRL

Newington, CT,  
February 2001

# hamcity.com

**ONLINE LEADER IN RADIO COMMUNICATIONS:  
BUY, SELL, TRADE, LEARN...**

## Online Shopping Cart

Amateur Equipment, Two-Way Radio,  
Family Radio Service, Shortwave, Scanners,  
GPS and Marine Equipment

## Community Center


Used Equipment Postings, Message Boards,  
Product Reviews and Ham Club Listings

## Learning Center

Ham Practice Exams

## Resource Center

Manufacture Directory, Call Sign Search,  
Hamband Chart, Prefix Search and Much  
More.....



## ANNUAL UPDATE INFORMATION

This edition of the *Repeater Directory* has been revised with the exception of the areas of New York and New Jersey formerly served by TSARC, and presently served by the Metropolitan Coordination Association (MetroCor). MetroCor is a new agency serving New York City, Long Island, Orange, Putnam, Rockland, Sullivan and Westchester Counties in New York, and ARRL's Northern New Jersey section. MetroCor will not review coordinations issued by other agencies, accept requests for coordination, or grant new coordinations until at least July 1, 2001.

If you have questions or concerns about these listings, please contact the regional Frequency Coordinator. Annual updates are submitted by Coordinators in December for inclusion in the next edition of the *Repeater Directory*.

## PACKET AND FOREIGN LISTINGS

Please note that the digital listings contained in previous editions of the *Repeater Directory* have moved to a web site sponsored by Tucson Amateur Packet Radio Corporation (TAPR). The URL is:  
**<http://www.tapr.org/directory>**

Listings outside the United States and Canada have been moved to ARRL's comprehensive reciprocal licensing web site. ARRL welcomes the submission of additional foreign listings. Overseas travelers should refer to **<http://www.arrl.org/FandES/field/regulations/io/recip-country.html>**.



# MIRAGE POWER!

## 35 Watts Out For Your Handheld!

**FREE  
Catalog!**

B-34-G  
**\$89<sup>95</sup>**  
Suggested Retail



*Call your dealer for your best price!*

- 35 Watts Output
- All Modes: FM, SSB, CW
- 18 dB GaAsFET preamp
- Reverse polarity protection
- Includes mobile bracket
- Auto RF sense T/R switch
- Custom heatsink, runs cool
- Works with all HTs to 8W
- Superb RF performance
- Low input SWR
- Compact size: 5<sup>1</sup>/<sub>4</sub>"x1<sup>3</sup>/<sub>4</sub>"x4<sup>1</sup>/<sub>4</sub>"
- One year MIRAGE warranty

**Power Curve** -- typical B-34-G output power for your HT input

Watts Out	8	12	18	30	33	35	35+	35+	35+
Watts In	.25	0.5	1	2	3	4	5	6	8

B-34, \$69.95. 35W out. For FM 2-Meter HTs, 3x1<sup>3</sup>/<sub>4</sub>x4<sup>1</sup>/<sub>4</sub> in.

B-310-G, \$199. 100W out. For 2M fm/ssb/cw HTs. Preamp.

B-320-G, \$449.95. 200W out. 2M all mode for HTs/mobiles.

## MIRAGE DUAL BAND 144/440 MHz

45 watts on 2 meters or 35 watts on 440 MHz

**MIRAGE**  
**Rugged!**

BD-35  
**\$159<sup>95</sup>**  
Suggested Retail



- 45 Watts on 2 Meters or 35 Watts on 440 MHz
- Single connectors for dual band radios and antennas
- Automatic band selection
- Reverse polarity protection
- Full Duplex Operation
- Auto RF sense T/R switch
- Superb RF performance
- Works with all FM HTs
- Compact size: 5x1<sup>3</sup>/<sub>4</sub>"x5 in.
- One year MIRAGE warranty

# MIRAGE

300 Industrial Park Road  
Starkville, MS 39759 USA  
Call Toll-Free: 800-647-1800

COMMUNICATIONS EQUIPMENT

FAX: 662-323-6551

MIRAGE . . . the world's most rugged VHF/UHF Amplifiers

[www.mirageamp.com](http://www.mirageamp.com)

---

# CHAPTER ONE

---

## GENERAL INFORMATION

This chapter will address repeater operating practices, give you a few user notes, provide information on special features some repeaters utilize, cover interference issues and discuss what to do if your repeater experiences jamming. A section listing CTCSS tone frequencies is also included for your information.

### Repeater Operating Practices

The following suggestions will assist you in operating a repeater “like you’ve been doing it for years.”

- 1) Monitor the repeater to become familiar with any peculiarities in its operation.
- 2) To initiate a contact simply indicate that you are on frequency. Various geographical areas have different practices on making yourself known, but, generally, “This is NUØX monitoring” will suffice. Please don’t “ker-chunk” (key up without identifying yourself) the repeater “just to see if it’s working.”
- 3) Identify legally; you must identify at the end of a transmission or series of transmissions and at least once each 10 minutes during the communication.
- 4) Pause between transmissions. This allows other hams to use the repeater (someone may have an emergency). On most repeaters a pause is necessary to reset the timer.
- 5) Keep transmissions short and thoughtful. Your “monologue” may prevent someone with an emergency from using the repeater. If you talk long enough, you may actually time out the repeater.

# Barry

ELECTRONICS CORP

Domestic & Export Sales ...

**OUR 50th YEAR!**

212 925-7000

Fax: 212 925-7001

OPEN 7 DAYS

**YAESU ICOM KENWOOD  
ALINCO STANDARD**



ASTRON  
HUSTLER  
NYE VIKING  
TELEX HY-GAIN  
AMERITRON  
COMET

CUSHCRAFT  
KANTRONICS  
MIRAGE

KLM  
MFJ

ADI RADIOS

BENCHER PADDLES &  
LOW PASS FILTERS  
BARKER & WILLIAMSON  
ANTENNAS

LARSEN & DIAMOND  
ANTENNAS

BIRD WATT METERS  
MOTOROLA RADIOS

NEXTEL  
POCKETALK/CELLULAR

540 Broadway  
New York, NY

E-MAIL: [barrycorp@aol.com](mailto:barrycorp@aol.com)

10012

**WE SHIP WORLDWIDE**

Your transmissions are being heard by many listeners, including non-hams with “public service band” monitors and scanners. Don’t give a bad impression of our service.

6) Use simplex whenever possible. If you can complete your QSO on a direct frequency, there is no need to tie up the repeater and prevent others from using it.

7) Use the minimum amount of power necessary to maintain communications. This FCC regulation {97.313(a)} minimizes the possibility of accessing distant repeaters on the same frequency.

8) Don’t break into a contact unless you have something to add. Interrupting is no more polite on the air than it is in person.

9) Repeaters are intended primarily to facilitate mobile operation. During the commuter rush hours, base stations should relinquish the repeater to mobile stations; some repeater groups have rules that specifically address this practice.

10) Many repeaters are equipped with autopatch facilities which, when properly accessed, connect the repeater to the telephone system to provide a public service. The FCC has liberalized Part 97.113 regarding business communications by amateurs. Amateur operators may not accept compensation for the use of their radios. Under certain conditions, however, the radio/autopatch can be utilized to make appointments and order items. This, though, is a decision that is made by the local repeater owner, so check with yours before making such calls. Autopatch facilities should never be used to avoid a toll call or where regular telephone service is available. Remember, autopatch privileges that are abused may be rescinded. For further details on business communication rules,

**SITTING  
ON A TAX  
WRITE-OFF?**

**DONATE YOUR RADIO**



**Turn your excess Ham Radios and related items into a tax break for you and learning tool for kids.**

Donate your radio or related gear to an IRS approved 501 (c)(3) charity. Get the tax credit and help a worthy cause.

**Call  
24 Hours  
a Day**

***Equipment picked up anywhere  
or shipping arranged.***

Radios you can write off -  
kids you can't.

**Call (516) 674-4072  
FAX (516) 674-9600  
crew@wb2jkj.org**

**WB2JKJ**

**THE RADIO CLUB  
OF JUNIOR HIGH  
SCHOOL 22  
P.O. Box 1052  
New York, NY  
10002**

*Bringing Communication to Education*

please consult *The FCC Rule Book* or *QST* magazine.

11) All repeaters are assembled and maintained at considerable expense and inconvenience. Usually an individual or group is responsible, and those who are regular users of a repeater should support the efforts of keeping the repeater on the air. Repeater owners may restrict individuals from using their machines, and the FCC expects users to comply with these restrictions. See Section 97.205 (e) of the FCC's rules.

## **AUTOPATCH GUIDELINES**

Autopatch operation involves using a repeater as an interface to a local telephone exchange. Hams operating mobile or portable stations are able to use the autopatch to access the telephone system and place a call. Hams use autopatches to report traffic accidents, fires and other emergencies. There's no way to calculate the value of the lives and property saved by the intelligent use of autopatch facilities in emergencies. The public interest has been well served by amateurs with interconnect capabilities. As with any privilege, this one can be abused and the penalty for abuse could be the loss of the privilege for all amateurs. The suggested guidelines here are based on conventions that have been in use for years on a local or regional basis throughout the country. The ideas they represent have widespread support in the amateur community. Amateurs are urged to observe these standards carefully so our traditional freedom from government regulation may be preserved as much as possible.

1) Although it's not the intent of the FCC Rules to let Amateur Radio operation be used to conduct an individual's or an organization's commercial affairs, autopatching involving business affairs may be conducted on Amateur Radio. (The FCC has stated that it considers nonprofit and noncommercial organizations businesses.) On the other hand, amateurs are strictly prohibited from accepting any form of payment for operating their ham transmitters, they may not use Amateur Radio to conduct any form of business in which they have a financial interest and they may not use Amateur Radio in a way that economically benefits their employers.



# RVS-8 REPEATER VOTING SYSTEM

8 CHANNEL VOTING  
MICROPROCESSOR CONTROLLED  
MENU DRIVEN LCD DISPLAY



PROGRAMMABLE COR AND DISABLE INPUTS  
PROGRAMMABLE HYSTERISIS  
TRUE SIGNAL-TO-NOISE VOTING



12 VOLT OPERATION  
19" RACK MOUNTABLE  
HUNDREDS IN USE WORLDWIDE

**MORE FEATURES,  
LESS PRICE!**

**\$319** PLUS  
SHIPPING

LDG ELECTRONICS, INC.  
1445 PARRAN RD.  
PO Box 48  
ST. LEONARD, MD 20685




TOLL SALES: 877-890-3003 SUPPORT: 410-586-2177  
FAX: 410-586-8475

WEB SITE: [WWW.LDGELECTRONICS.COM](http://WWW.LDGELECTRONICS.COM)  
E-MAIL: [SALES@LDGELECTRONICS.COM](mailto:SALES@LDGELECTRONICS.COM)  
ON-LINE SECURE ORDERING  
DOWNLOADABLE MANUAL

# Remote Repeater Status & Control

Query your repeater from your HT. Using your keypad, the RCA will tell you critical parameters about your repeater such as power output, supply voltage, SWR, and internal temperature.

The Repeater Controller Accessory can easily interface with wind speed and direction measuring equipment and also report the outside temperature.



Monitor the following information:

- Transmitter Power Output
- SWR
- Power Supply Voltage
- Backup Battery Voltage
- Internal Temperature
- External Temperature
- Voter Site Selection
- S/N Ratio
- Several Optional Devices

The RCA has 8 user programmable SPDT relays which allow you to turn other devices on and off in your repeater shack. All setup is achieved on a multifunction LCD panel. The RCA is 19 inch rack mountable and uses a 12vdc power source. The RCA completes your repeater site and helps you diagnose problems at a distance!



**RCA Kit: \$199.00 Enclosures: \$85.00 Plus Shipping**

LDG Electronics, Inc.  
1445 Parran Road  
PO Box 48  
St. Leonard, MD 20685

Toll Free Sales: 877-890-3003  
Support: 410-586-2177  
Fax: 410-586-8475  
E-mail: [sales@ldgelectronics.com](mailto:sales@ldgelectronics.com)


Our Web Site features secure on-line ordering

[www.ldgelectronics.com](http://www.ldgelectronics.com)



Amateurs should generally avoid using Amateur Radio for any purpose that may be perceived as abuse of the privilege. The point of allowing hams to involve themselves in “business” communication is to make it more convenient and to remove obstacles from ham operations in support of public service activities. Before this rule was revised in 1993 it was often technically illegal for amateurs to participate in many charitable and community service events because the FCC regarded any organization, commercial or noncommercial, as a business with respect to the rules and prohibited hams from making any communications to in any way facilitate the business affairs of any party. That meant that operating a talk-in station for a local nonprofit radio club’s hamfest constituted a violation! So now it’s legal to use ham frequencies, including autopatch facilities, to communicate in such a way as to facilitate a business transaction. The distinction is essentially whether the amateur operator or his employer has a financial stake in the communication. This means that a ham may use a patch to call someone about a club event or activity, to make a dentist appointment, to order a pizza or to see if a load of dry cleaning is ready to be picked up. In such situations the ham isn’t in it for the money. However, no one may use the ham bands to dispatch taxicabs or delivery vans, to send paid messages, to place a sales call to a customer or to cover news stories for the local media (except in emergencies if no other means of communication is available). If the ham is paid for or will profit from the communication it may not be conducted on an amateur frequency. That’s why there are telephones and commercial business radio services available. Use care in calling a


# For Repeaters only.



## **Receiver Voter** 4 channel, signal-to-noise

**Improve coverage by adding receivers.**

- Expandable to 32 channels by adding additional cards
- Continuous voting
- Available as a card or in a rack system
- Can be used with RF links or Telco lines
- Select/disable switches available for manual override
- External disable inputs
- LED indicators of COR and voted signals
- Remote voted indicators pinned out
- Thousands in service
- Starting at \$410



## **Remote Base Interface**

**Add a Kenwood frequency agile remote base, now to 9 different repeater controllers.**

- Connects and controls a maximum of 4 radios or bands
- Supports 16 Kenwood models
- Connects thru the radio's mike jack
- Controls frequency, power, RF power, CTCSS, Shift, etc.
- Expands user function output
- Just plug, program and play
- \$285

For more details or to order, call or write:

### **Doug Hall Electronics**

815 E. Hudson Street  
Columbus, Ohio 43211

1-614-261-8871/ Fax 1-614-261-8805


<http://www.dheco.com>

business telephone via an amateur autopatch. Calls may be legally made to one's office to receive or to leave personal messages although using Amateur Radio to avoid the cost of public telephones, commercial cellular telephones or two-way business-band radio isn't considered appropriate to the purpose of the amateur service. Calls made in the interests of highway safety such as for the removal of injured persons from the scene of an accident or for the removal of a disabled vehicle from a hazardous location are clearly permitted. A final word on business communications: Just because the FCC says that a ham can place a call involving business matters on a repeater or autopatch doesn't mean that a repeater licensee or control operator must allow you to do so! If he or she prefers to restrict all such contacts he or she has the right to terminate your access to the system. A club for instance may decide that it would rather not have members order commercial goods over the repeater autopatch and may vote to forbid members from doing so. The radio station's licensee and control operator are responsible for what goes over the air and have the right to refuse anyone access to the station for any reason.

2) All interconnections must be made in accordance with telephone company rules and fee schedules (tariffs).

If you have trouble obtaining information about them from telephone company representatives, the tariffs are available for public inspection at your telephone company office. Although some local telephone companies consider Amateur Radio organizations to be commercial entities and subject to business telephone rates, many repeater organizations as noncommercial volunteer public

# DUAL PORT REPEATER AND REMOTE BASE CONTROLLER



- 2 Full duplex repeater, link or remote base ports. 2nd radio port requires \*
  - Built-in Autopatch with 500 number autodialer, 500 call sign slots, 500 user autopatch codes and 500 number long distance dialing table
  - 100 time-of-day scheduler slots with grandfather clock function
  - T1 voice synthesizer with 685 word male, female and special effects library
  - Internal 16 second Digital Voice Recorder allows custom voice messages
  - 4 analog temperature, voltage or signal strength inputs, 8 output lines optional\*
  - Built-in front panel 12-LED display. Shows COR, PL, PTT and DTMF valid
  - FCC part 68 patch with fuse and surge protection, FCC part 15 class A typed
  - Free Windows™ programming software included with easy on-line help menus
- Only the RLC-CLUB system gives you Windows™ programming software that allows timers, messages, users and most functions to be set-up with the ease of a computer, very powerful autopatch features, and multiple repeater control at such a low price. With the addition of the RLC-Deluxe module an additional radio port, increased output controls and support for our large voice mail based Digital Voice Recorder interface is provided. Remote base support for Icom CI-V™, Kenwood™ serial and Yaesu CAT™ HF/VHF radios. Other remote bases supported include the RLC-ICM IC-900 band module controller and the Doug Hall RBI-1 interfaces.

See why the RLC-CLUB knocks the competition's socks off!

## RLC-CLUB CONTROLLER SYSTEM

**\$599.95** RLC-CLUB

**\$199.95\*** DELUXE MODULE

**\$50.00** 19" CABINET



**Link Communications, Inc.**

**899 Parkway Lane, Billings, MT 59101-4652**

(406)245-5002 Voice (406) 245-4889 Fax (800) 610-4085 Sales

World Wide Web Access: <http://www.link-comm.com>

service groups have successfully arranged for telephone lines at repeater sites to be charged at the lower residential rate.

3) Autopatches should not be made solely to avoid telephone toll charges. Autopatches should never be made when normal telephone service could be just as easily used. The primary purpose of an autopatch is to provide vital, convenient access to authorities during emergencies. Operators should exercise care, judgment and restraint in placing routine calls.

4) Third parties (nonhams) should not be put on the air until the responsible control operator has explained to them the nature of Amateur Radio. Control of the station must never be relinquished to an unlicensed person. Permitting a person you don't know well to conduct a patch in a language you don't understand amounts to relinquishing control because you don't know whether what they are discussing is permitted by FCC rules.

5) Autopatches must be terminated immediately in the event of any illegality or impropriety.

6) Station identification must be strictly observed.

7) Phone patches should be kept as brief as possible as a courtesy to other amateurs; the amateur bands are intended primarily for communication among radio amateurs, not to permit hams to communicate with nonhams who can also be reached by telephone.

8) If you have any doubt as to the legality or advisability of a patch, don't make it. Compliance with these guidelines will help ensure that amateur autopatch privileges will continue to be available in the future, which helps the Amateur Radio service contribute to the public interest.



# Batteries

You've Bought Our Replacement Batteries Before...  
NOW YOU CAN BUY DIRECT FROM US, THE MANUFACTURER

W&W Has the  
**LARGEST**  
Selection of  
Quality High  
Capacity Ni-Cd and  
NiMH Batteries!

95% of all W&W battery packs  
are made with  
SANYO / Panasonic cells.

## Powerpac<sup>+</sup>

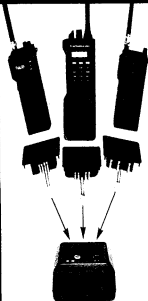
6 V for Camcorders & 12V for 2-way



Look for  
Monthly  
**SPECIALS**  
on  
Replacement  
Batteries

Charge One or More Batteries With Our Expanding Family of

# MasterChargers



## MasterCharger I<sup>®</sup>


- Charges any Nicad battery from 4.8v to 13.2v with a max capacity of 1.5 AH.
- Charges the battery pack typically in 1/2 to 2 3/4 hours, then automatically goes into a trickle charge mode.
- A constant current rapid charger, utilizing a Philips microprocessor based control unit, with Negative Delta [V] detection, to determine when the battery is fully charged.
- Over 50 different adaptor cups available and we are constantly fabricating new ones.
- Works with an A/C adaptor (115VAC or 220VAC) as well as an optional cigarette lighter adaptor cord in a car, boat or plane.
- Comes with a charging cup of your choice and a 115VAC adaptor.

## MasterCharger IIa<sup>®</sup> **NEW!**

- Charges any Nicad battery from 4.8v to 13.2v typically in 8 to 12 hours.
- Utilizes a regulated constant current charging circuit.
- Over 50<sup>+</sup> adaptor cups available. Utilizes the same cups as MasterCharger I<sup>®</sup>.
- Comes with a charging cup of your choice and a 115VAC adaptor.

## MasterCharger I+IIa<sup>®</sup> and MasterCharger IIa<sup>®</sup>+IIa

**NEW!**



Both charge two batteries simultaneously!

- With the MasterCharger I+IIa<sup>®</sup> half the charger will function as a MasterCharger I<sup>®</sup> and the other half will function as a MasterCharger IIa<sup>®</sup>.
- With the MasterCharger IIa+IIa<sup>®</sup> both halves will function as a MasterCharger IIa<sup>®</sup>.
- Adaptor cups are interchangeable from MasterCharger I<sup>®</sup> to MasterCharger IIa<sup>®</sup>.
- Comes with 115VAC adaptor.

# W & W Manufacturing Co.

800 SOUTH BROADWAY, HICKSVILLE, NEW YORK 11801

IN U.S.A. & CANADA CALL TOLL FREE: (800) 221-0732 • IN NY STATE CALL: (516) 942-0011 • FAX: (516) 942-1944

ALL SPECIFICATIONS & PRICES ARE SUBJECT TO CHANGE WITHOUT NOTICE

w-wassoc@ix.netcom.com

  <http://www.wassoc.com>

## USER INFORMATION

Except where noted, repeaters are listed according to their Geographic Area (metropolitan area or county). There are, however, some state Frequency Coordinators who prefer to list their systems alphabetically by location.

This directory lists private (closed) repeater systems as well as open systems. Many private systems, including repeaters, remote bases, control and link channels are in properly coordinated operation on authorized frequencies but are not included in this directory. This is especially common on the 440 MHz band, commonly utilized for linking and/or remote control systems. Please consult your Frequency Coordinator for their recommendations for operating frequencies on new repeaters, remote bases or control links.

With an increase in the number of reports of repeater-to-repeater interference, the FCC is placing more emphasis on repeaters being coordinated. Repeater coordination is an example of voluntary self-regulation within the Amateur Service. Non-coordinated repeater operation may imply non-conformance with locally recognized band plans (e.g. an unusual frequency split) or simply that the repeater trustee has not yet applied for, or received "official" recognition from the Frequency Coordinator. Known non-coordinated repeaters are indicated in this directory with a *pound sign (#)* following the city of location. This symbol does not indicate anything about the relative merit of any particular repeater.

**PLEASE NOTE:** It is the responsibility of the TRUSTEE to provide the Frequency Coordinator with annual updates for inclusion in the ARRL Repeater Directory. Most coordination organizations have their own criteria for annual updates.

# NHRC

## REPEATER CONTROLLERS

### Your Source for High Value, Low-Cost Repeater Controller Solutions

NHRC designs, develops, and markets Repeater Controllers and related accessories for the Amateur Radio and Land-Mobile radio sectors. Our goal is to advance the state-of-the-art in Repeater Controller design, while at the same time providing our customers with powerful, but cost-effective products.

### Repeater Controllers and Accessories

#### Kits

NHRC-2 • Repeater Controller w/ Real Speech Kit

NHRC-4 • Repeater Controller with Link Port Kit

NHRC-Remote • Intelligent DTMF Remote Control Kit

#### Assembled

NHRC-3 • Repeater Controller with Real Speech

NHRC-3/M2 for GE MASTR II Radios

NHRC-4 • Repeater Controller with Link Port

NHRC-4/M2 for GE MASTR II Radios

NHRC-10 • Advanced Repeater Controller

#### Accessories

NHRC-DAD • Digital Audio Delay

NHRC-Squelch • Intelligent Carrier Activated Squelch

NHRC-Remote • Intelligent DTMF Remote Control

NHRC-VSQ • Volume / Squelch for GE MASTR II Radios

Check out our web site at <http://www.nhrc.net>  
for a complete listing of the NHRC Product Line  
and to see our new and updated products!

NHRC Repeater Controllers • 444 Micol Rd. • Pembroke, NH 03275  
email: [info@nhrc.net](mailto:info@nhrc.net) • phone: 603-485-2248 • <http://www.nhrc.net>

**Call, write or see our web site for a Free Catalog**


## REPEATER JAMMERS AND THE LOCAL INTERFERENCE COMMITTEE

Interference on VHF or UHF repeaters is primarily a local problem requiring local resolution. This kind of problem varies from non-existent in some parts of the country to extremely serious in others. The Amateur Auxiliary mechanism for dealing with any local amateur-to-amateur interference (primarily on VHF) is the local interference committee. The philosophy of the committee approach to solving this type of problem was provided in 1980 by the ARRL Interference Task Force. Many repeater groups have already successfully established local interference committees, some employing very sophisticated methods. The committee approach to solving this type of problem and Public Law 97-259 have proven most effective.

The Amateur Auxiliary incorporates this program of local interference committees into its comprehensive program of dealing with all types of amateur variations with the regulations. Since the ARRL Field Organization is the focus of Amateur Auxiliary involvement as recognized by agreement with FCC, the local interference committee now comes within the purview of the Section Manager's overall Amateur Auxiliary program. The local interference committee gains official standing through the Section Manager. It is, in effect, a "group appointment" of the Section Manager, for specific *authorization to deal with local problems of amateur-to-amateur interference*. Thus the local interference committee plays a crucially important role in the make-up of the Amateur Auxiliary.

For more information on local interference committees, Amateur Auxiliary and the ARRL Field Organization, contact your ARRL Section Manager, or the Field and Educational Services Department at ARRL HQ.

# EAST COAST AMATEUR RADIO, INC.



**Western New York's Finest  
Amateur Radio Equipment**  
*Since 1989*

**We also offer  
PROFESSIONAL  
RADIO REPAIR**

**We carry a full line of MFJ products**

<b>Yaesu</b>	<b>Kenwood</b>	<b>Icom</b>
<b>Alinco</b>	<b>ADI</b>	<b>Diamond</b>
<b>Transel</b>	<b>Hustler</b>	<b>Cushcraft</b>
<b>Anli</b>	<b>Premier</b>	<b>Comet</b>

**Plus much more...**

**314 SCHENCK STREET  
NORTH TONAWANDA  
NEW YORK, 14120**

**Tel: 716-695-3929**

**Fax: 716-695-6067**

**See us on the internet@  
<http://www.eastcoastradio.com>**

## NOTES AND SPECIAL FEATURES

What follows is a discussion of some of the specialized features used in repeater listings in the Directory.

- LOCATION** — The city/town where the repeater is located a pound sign (#) following indicates the repeater is uncoordinated by the coordination council.
- OUTPUT** — The output frequency in megahertz.
- INPUT** — The frequency offset (difference between input and output frequencies). Either a (+) or (-). A frequency printed in the input field indicates a "non-standard" offset.

Standard offsets by band:

29 MHz - 100 kHz

52 MHz - VARIOUS

144 MHz - 600 kHz

222 MHz - 1.6 MHz

440 MHz - 5 MHz

902 MHz - 12 MHz

1240 MHz - 12 MHz

- CALL** — The call sign of the repeater.
- NOTES** — How the repeater may be accessed and other specialized features are indicated by the following abbreviations:
- o - Open system usually carrier-operated
  - Bi - Bi-lingual system
  - c - Closed, limited access system
  - d/EXP - Demonstration, experimental system
  - LiTZ - (Ltz) Long-Tone Zero. Used to alert users to an emergency in some areas of the country. A more in-depth in-depth discussion of LiTZ systems and their usage follows later in this chapter.

***Mike's  
Electronics***

**O  
ICOM<sup>®</sup>  
Receivers**

***1001 North West 52nd St  
Ft Lauderdale, FL 33309***

***Phone: 800-427-3066  
Fax: 954-491-7011  
mspivak@bellsouth.net***



- t - Tone-Access (CTCSS tone) required to access the system. Standard EIA frequency codes are listed later in this chapter.
- tt - Touch-Tone® access to specialized features
- RB - Remote Base
- SNP - Shared Non-Protected pair. In some areas there are repeater frequencies listed as SNP. These frequencies are intended to provide spectrum for experimental repeaters, search and rescue operations, portable public service systems and to act as a holding place for repeaters awaiting coordination. Users of SNP frequencies do so under the following guidelines:
  - 1) The frequencies are shared by all users.
  - 2) Operators receive no protection from other co-channel users.
  - 3) All systems use CTCSS or other approved method of limited access.
  - 4) The frequency coordinator shall coordinate the CTCSS tones.

#### SPECIALIZED FEATURES:

- a - autopatch
- (ca) - closed autopatch
- e - emergency power
- e-sun - solar power
- e-wind - wind power
- l - linked or crossband system
- p - portable system
- pkt - digital/packet capability

# Go With The Leader In Repeater Systems — Spectrum!

**NEW**

- SYNTHESIZED UNITS
- 6 METER UNITS

## ■ HIGHEST PERFORMANCE

### ■ 0.25 $\mu$ V Receivers,

Excellent Intermod Rejection, Super-Sharp 8 Pole Front-End & 12 Pole IF Filters!

### ■ Heavy Duty Transmitters to 150 VHF or 100W

UHF. 10, 30, 75W VHF and 10 & 40W UHF

### ■ WIDEST LINE OF REPEATERS & VHF/UHF LINK EQUIPMENT


### ■ "Fully Loaded" Deluxe Repeaters, or 'Basic Units'

### ■ Rack Mount Receivers, Xmtrs, High Power Amps

■ Complete Line of 'built in' options- Full Panel Metering & Controls, Hi/Low Pwr., IDer,'PL', Autopatch, Courtesy Tone, Various Remote (Touch Tone) Control Functions, Btry. Backup, etc.

### ■ HIGHEST QUALITY & FIELD-PROVEN RELIABILITY

- 25 Years experience in the business
- Thousands of units in service throughout the entire world! New Improved Models.
- Only the Finest Quality Designs, Components & Construction. 1 yr. Warranty.



**Deluxe SCR1400**

FCC Type Accepted  
For Commercial Services

## VHF/UHF REPEATER or LINK BOARDS & ASSEMBLIES


- Receivers, Transmitters, Amps, VHF Preselectors, etc.
- Autopatch, ID, COR, DTMF Control, Tone & Timer Bds.
- RX & TX Boards, In Shielded Housing, or complete Rack Mt. Units



### S-7R Low Cost Basic Repeater

Duplexers, Antennas, Cabinets, Cable, Commercial RF Links, etc., also available.

SCR200A  
VHF  
RCVR.  
ASSY.



Call or write today for data sheets & prices. Sold Factory Direct or through Export/Foreign Sales Reps. Get your order in today!

[www.spectrumcoms.com](http://www.spectrumcoms.com)  
FAX 610-631-5017



**SPECTRUM COMMUNICATIONS**

1055 W. GERMANTOWN PIKE • NORRISTOWN, PA 19403 • (610) 631-1710

R/r	- RACES affiliated
S	- ARES affiliated
x	- wide area coverage system
y	- RTTY/ASCII system
z	- direct access to law enforcement
Wx	- weather net/weather usage
Exp	- experimental system

**SPONSOR** — The sponsor of the repeater. Plus (+) sign indicates the listed call plus additional calls sponsor the repeater.

**NOTE:** Listings of two CTCSS tones in the notes field indicates both the input and output are tone encoded.

## **REPEATER-TO-REPEATER INTERFERENCE**

In an effort to resolve repeater-to-repeater interference complaints, FCC has adopted the following rules. Where an amateur radio station in repeater or auxiliary operation causes harmful interference to the repeater or auxiliary operation of another amateur radio station, the two are equally and fully responsible for resolving the interference unless one station's operation is coordinated and the other's is not. In that case, the station engaged in the non-coordinated operation has primary responsibility to resolve the interference. See Sections 97.201 (c) and 97.205 (c) of the Commission's Rules.

## **LITZ OVERVIEW**

*Mutual Assistance Procedures for VHF/UHF FM  
Brief Overview for ARRL Repeater Directory*

*By: Paul Newland, AD7I*

*35 Barrister Lane*

*Middletown, NJ 07748*

*ad7i@arrl.net*

### **Introduction**

One of the great features of Amateur Radio is it gives hams the ability to provide mutual assistance to one another. There are two common procedures currently in place for mutual assistance on VHF/UHF FM frequencies. The first is "LiTZ," a DTMF (Touch-Tone) based all-call priority alerting system. The second is the "Wilderness Protocol".

### **LITZ (i - added to make it easier to pronounce)**

LiTZ is a simple method to indicate to others on an amateur VHF/UHF FM radio channel that you have an immediate need to communicate with someone, anyone, regarding a priority situation or condition.

LiTZ stands for LONG TONE ZERO. The LiTZ signal consists of transmitting DTMF (Touch-Tone) Zero for at least 3 seconds. After sending the LiTZ signal the operator announces by voice the kind of assistance that is needed. For example: (5-seconds-DTMF-zero) "This is KA7BCD. I'm on Interstate 5 between mile posts 154 and 155. There's a 3 car auto accident in the southbound lane. Traffic has been completely blocked. It looks like paramedics will be needed for victims. Please respond if you can contact authorities for help. This is KA7BCD."

If your situation does not involve safety of life or property, try giving a general voice call before using LiTZ. Use LiTZ only when your voice calls go unanswered or the people who respond can't help you.

When you see the notation "LiTZ" for a repeater in this directory that means that it's highly likely that someone will receive and respond to LiTZ signals transmitted on the input frequency of the repeater. Please note, however, that if a CTCSS tone is needed to access that repeater you should transmit that CTCSS tone along with your LiTZ signal.

The type and nature of calls that justify the use of LiTZ may vary from repeater to repeater, just as other uses vary. Here are some general guidelines that may be suitable for most repeaters and simplex calling channels. Items with a star (\*) should be acceptable on any frequency at any time.

### **LiTZ Use Guidelines**

<i>Event/Situation</i>	<i>Waking Hours (0700-2200 LT)</i>	<i>Sleeping Hours (2200-0700 LT)</i>
Calling CQ	no	no
Calling a buddy	no	no
Weekly Test of LiTZ	yes	no
Club Message	yes	no
Need Driving Directions	yes	no
Report Drunk Driver	yes	yes
Car Break Down	yes	yes
Safety of Life or Property	yes	yes

For more information on LiTZ and LiTZ decoders refer to *QST* (Oct 92, page 82; Nov 92, pages 108-110; Dec 95, pages 25-31).

## **Wilderness Protocol**

The Wilderness Protocol is a suggestion that those outside of repeater range should monitor standard simplex channels at specific times in case others have priority calls. The primary frequency is 146.52 MHz, with 52.525, 223.5 446.0 and 1294.5 MHz serving as secondary frequencies. This system was conceived to facilitate communications between hams that were hiking or backpacking in uninhabited areas, outside repeater range. However, the Wilderness Protocol should not be viewed as something just for hikers. It can (and should) be used by everyone anywhere repeater coverage is unavailable. The protocol only becomes effective when many people use it.

The Wilderness Protocol recommends that those stations able to do so should monitor the primary (and secondary, if possible) frequency every three hours starting at 7 AM, local time, for 5 minutes (7:00-7:05 AM, 10:00-10:05 AM, ..., 10:00-10:05 PM). Additionally, those stations that have sufficient power resources should monitor for 5 minutes starting at the top of every hour, or even continuously.

Priority transmissions should begin with the LiTZ signal. CQ-like calls (to see who is out there) should not take place until four minutes after the hour.

For more information on the Wilderness Protocol refer to *QST* (Feb 94, page 100; Apr 94, pages 109; May 94, pages 103-104.).

## CTCSS AND DCS INFORMATION

The purpose of CTCSS (PL)<sup>TM</sup> is to reduce co-channel interference during band openings. CTCSS (PL)<sup>TM</sup> equipped repeaters respond only to signals having the sub-audible CTCSS tone required for that repeater. These repeaters do not retransmit distant signals without the required tone, and congestion is minimized.

The standard Electronic Industries Association (EIA) tones, in hertz, with their Motorola alphanumeric designators are as follows:

67.0 -XZ	97.4 -ZB	141.3 -4A	210.7 -M2
69.3 -WZ	100.0 -1Z	146.2 -4B	218.1 -M3
71.9 -XA	103.5 -1A	151.4 -5Z	225.7 -M4
74.4 -WA	107.2 -1B	156.7 -5A	233.6 -M5
77.0 -XB	110.9 -2Z	162.2 -5B	241.8 -M6
79.7 -WB	114.8 -2A	167.9 -6Z	250.3 -M7
82.5 -YZ	118.8 -2B	173.8 -6A	
85.4 -YA	123.0 -3Z	179.9 -6B	
88.5 -YB	127.3 -3A	186.2 -7Z	
91.5 -ZZ	131.8 -3B	192.8 -7A	
94.8 -ZA	136.5 -4Z	203.5 -M1	

Some systems use tones not listed in the EIA standard. Motorola designators have been assigned to the most commonly used of these tones: 206.5 (8Z), 229.1 (9Z), and 254.1 (0Z). Some newer amateur transceivers support additional tones of 159.8, 165.5, 171.3, 177.3, 183.5, 189.9, 196.6 and 199.5 hertz.

Some newer amateur gear supports Digital Code Squelch (DCS), a similar form of access control less susceptible to false triggering than CTCSS. DCS codes are designated by three digit numbers and are enabled in a manner similar to CTCSS tones.

Those wishing to use a CTCSS or DCS equipped system should check equipment specifications prior to purchase to ensure capability for the specified tone(s) or code(s).

---

## CHAPTER TWO

---

### BAND PLANS

This chapter will address band plans. These exist only as “traffic control” devices, allowing the most efficient use of limited spectrum space and varied amateur interests. The band plans published herein were developed by ARRL. Also discussed are the Line “A” restrictions, and a map delineating repeater offsets is provided.

---

Although the FCC rules set aside portions of some bands for specific modes, there’s still a need to further organize our space among user groups by “gentlemen’s agreements.” These agreements, or band plans, usually emerge by consensus of the band occupants, and are sanctioned by a national body like ARRL. For further information on band planning, please contact your ARRL Division Director (page 10 of any *QST*).



## VHF-UHF BAND PLANS

When considering frequencies for use in conjunction with a proposed repeater, be certain that both the input and output fall within subbands authorized for repeater use, and do not extend past the subband edges. FCC regulation 97.205(b) defines frequencies which are currently available for repeater use.

For example, a 2-meter repeater on exactly 145.50 MHz would be "out-of-band," as the deviation will put the signal outside of the authorized band segment.

Packet-radio operations under automatic control should be guided by Section 97.109(d) of the FCC Rules.

### **Regional Frequency Coordination**

The ARRL supports regional frequency coordination efforts by amateur groups. Band plans published in the ARRL Repeater Directory are recommendations based on a consensus as to good amateur operating practice on a nationwide basis. In some cases, however, local conditions may dictate a variation from the national band plan. In these cases, the written determination of the regional frequency coordinating body shall prevail and be considered good amateur operating practice in that region.

## 28.000-29.700 MHz

Please note that the listed bandplans are ARRL bandplans. Spectrum usage can be different depending upon local and regional coordination differences. Please check with your Frequency Coordinator for information.

28.000 – 28.070	CW
28.070 – 28.150	Data/CW
28.120 – 28.189	Packet/Data/CW
28.190 – 28.225	Foreign CW Beacons
28.200 – 28.300	Domestic CW Beacons (*)
28.300 – 29.300	Phone
28.680	SSTV
28.300 – 29.510	Satellites
29.510 – 29.590	Repeater Inputs
29.600	National FM Simplex Frequency
29.610 – 29.690	Repeater Outputs

\*User note: In the United States, automatically controlled beacons may only operate on 28.2-28.3 MHz [97.203(d)].

In 1980, the ARRL Board of Directors adopted the following recommendations for CTCSS tones to be voluntarily incorporated by 10 meter repeaters:

Call Area	Tones	Call Area	Tones
W1	131.8/91.5	W7	162.2/110.9
W2	136.5/94.8	W8	167.9/114.8
W3	141.3/97.4	W9	173.8/118.8
W4	146.2/100.0	W0	179.9/123.0
W5	151.4/103.5	VE	127.3/88.5
W6	156.7/107.2		

The following band plan for 6 meters was adopted by the ARRL Board of Directors at its July, 1991 meeting.

## 50-54 MHz

50.0-50.1	CW, beacons
50.060-50.080	beacon subband
50.1-50.3	SSB, CW
50.10-50.125	DX window
50.125	SSB calling
50.3-50.6	all modes
50.4	AM calling frequency
50.6-50.8	nonvoice communications
50.62	digital (packet) calling
50.8-51.0	radio remote control (20-kHz channels)
	NOTE: Activities above 51.10 MHz are set on 20-kHz-spaced "even channels"
51.0-51.1	Pacific DX window
51.5-51.6	simplex (6 channels)
51.12-51.48	repeater inputs (19 channels)
51.12-51.18	digital repeater inputs
51.62-51.98	repeater outputs (19 channels)
51.62-51.68	digital repeater outputs
52.0-52.48	repeater inputs (except as noted; 23 channels)
52.02, 52.04	FM simplex
52.2	TEST PAIR (input)
52.5-52.98	repeater output (except as noted; 23 channels)
52.525	primary FM simplex
52.54	secondary FM simplex
52.7	TEST PAIR (output)

- 53.0-53.48 repeater inputs (except as noted;  
19 channels)
- 53.0 base FM simplex
  - 53.02 simplex
  - 53.1, 53.2, radio remote control
  - 53.3, 53.4
- 53.5-53.98 repeater outputs (except as noted;  
19 channels)
- 53.5, 53.6 radio remote control
  - 53.7, 53.8
  - 53.52-53.9 simplex

Notes: The following packet radio frequency recommendations were adopted by the ARRL Board of Directors in July, 1987.

Duplex pairs to consider for local coordination for uses such as repeaters and meteor scatter:

50.62-51.62	50.68-51.68	50.76-51.76
50.64-51.64	50.72-51.72	50.78-51.78
50.66-51.66	50.74-51.74	

Where duplex packet radio stations are to be co-existed with voice repeaters, use high-in, low-out to provide maximum frequency separation from low-in, high-out voice repeaters.

## Footnotes

*Specific VHF/UHF channels recommended above may not be available in all areas of the US.*

*Prior to regular packet radio use of any VHF/UHF channel, it is advisable to check with the local frequency coordinator. The decision as to how the available channels are to be used should be based on coordination between local packet radio users.*

## 144-148 MHz

144.00-144.05	EME (CW)
144.05-144.10	General CW and weak signals
144.10-144.20	EME and weak-signal SSB
144.200	SSB calling frequency
144.20-144.275	General SSB operation
144.275-144.300	Propagation beacons
144.30-144.50	New OSCAR subband
144.50-144.60	Linear translator inputs
144.60-144.90	FM repeater inputs
144.90-145.10	Weak signal and fm simplex (145.01,03,05,07,09 are widely used for packet radio)
145.10-145.20	Linear translator outputs
145.20-145.50	FM repeater outputs
145.50-145.80	Miscellaneous and experimen- tial modes
145.80-146.00	OSCAR subband
146.01-146.37	Repeater inputs
146.40-146.58	Simplex (*)
146.52	National Simplex Calling Frequency
146.61-147.39	Repeater outputs
147.42-147.57	Simplex (*)
147.60-147.99	Repeater inputs

NOTES: (\*) Due to differences in regional coordination plans the simplex frequencies listed may be repeater inputs/outputs as well. Please check with local coordinators for further information.

1) Automatic/unattended operations should be conducted on 145.01, 145.03, 145.05, 145.07 and 145.09 MHz.

- a) 145.01 should be reserved for inter-LAN use.
- b) Use of the remaining frequencies should be

determined by local user groups.

2) Additional frequencies within the 2-meter band may be designated for packet radio use by local coordinators.

### **Footnotes**

*Specific VHF/UHF channels recommended above may not be available in all areas of the US.*

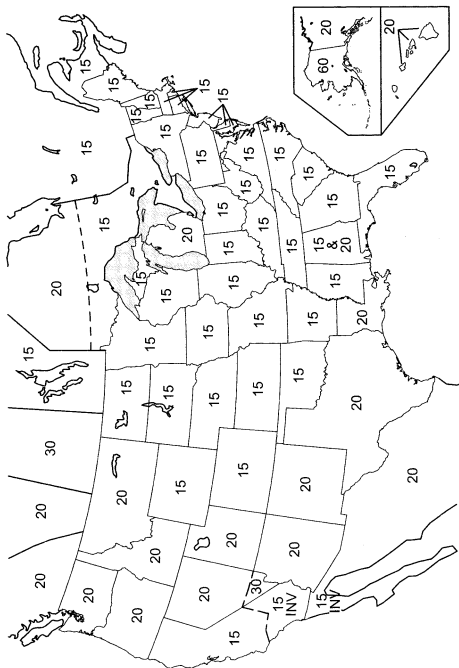
*Prior to regular packet radio use of any VHF/UHF channel, it is advisable to check with the local frequency coordinator. The decision as to how the available channels are to be used should be based on coordination between local packet radio users.*

*Some areas use 146.40-146.60 and 147.40-147.60 MHz for either simplex or repeater inputs and outputs.*

*States use differing channel spacings on the 146-148 MHz band. For further information on which states are currently utilizing which spacing structure see the Offset Map immediately following.*

### **NOTE:**

Please contact your local Frequency Coordinator for additional information on regional channel spacing. See Coordinator listing in Chapter 3.



Note: This map shows channel spacing in the US and southern Canada. Spacing is in kHz unless otherwise specified. Please check with your Regional Frequency Coordinator for further information.

The following band plan for 222-225 MHz was adopted by the ARRL Board of Directors in July, 1991.

## 222-225 MHz

222.00-222.15	Weak signal modes (No repeater operating)
222.00-222.025	EME
222.05-222.060	Propagation beacons
222.1	SSB & CW Calling
222.10-222.150	Weak signal CW & SSB
222.15-222.25	Local coordinator's option: weak signal, ACSB, repeater inputs and control
222.25-223.38	FM repeater inputs only
223.40-223.52	FM simplex
223.50	Simplex calling
223.52-223.64	Digital, packet
223.64-223.70	Links, control
223.71-223.85	Local coordinator's option; FM simplex, packet, repeater outputs
223.85-224.98	Repeater outputs only

Notes: Candidate packet simplex channels shared with FM voice simplex. Check with your local frequency coordinator prior to use. Those channels are:

223.42	223.46
223.44	223.48

### Footnotes

*Specific VHF/UHF channels recommended above may not be available in all areas of the US.*

*Prior to regular packet radio use of any VHF/UHF channel, it is advisable to check with the local frequency coordinator. The decision as to how the available channels are to be used should be based on coordination between local packet radio users.*



## 420-450 MHz

420.00-426.00	ATV repeater or simplex with 421.25 MHz video carrier, control links and experimental
426.00-432.00	ATV simplex with 427.25 MHz video carrier frequency
432.00-432.07	EME (Earth-Moon-Earth)
432.07-432.10	Weak signal CW
432.10	Calling frequency
432.10-432.30	Mixed-mode and weak-signal work
432.30-432.40	Propagation beacons
432.40-433.00	Mixed-mode and weak signal work
433.00-435.00	Auxiliary/repeater links
435.00-438.00	Satellite only (internationally)
438.00-444.00	ATV repeater input with 439.250-MHz video carrier frequency and repeater links
442.00-445.00	Repeater inputs and outputs (local option)
445.00-447.00	Shared by auxiliary and control links, repeaters and simplex (local option)
446.00	National simplex frequency
447.00-450.00	Repeater inputs and outputs (local option)

The following packet radio frequency recommendations were adopted by the ARRL Board of Directors in January, 1988.

- 1) 100-kHz bandwidth channels
 

430.05	430.35	430.65
430.15	430.45	430.85
430.25	430.55	430.95

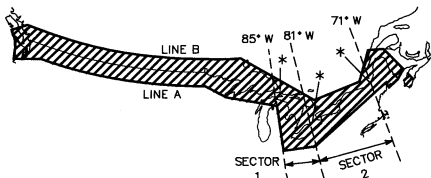
- 2) 25-kHz bandwidth channels  
431.025 441.000 441.050  
440.975 441.025 441.075

### **Footnotes**

*Specific VHF/UHF channels recommended above may not be available in all areas of the US.*

*Prior to regular packet radio use of any VHF/UHF channel, it is advisable to check with the local frequency coordinator. The decision as to how the available channels are to be used should be based on coordination between local packet radio users.*

## Line A Restrictions



The band is shared by amateurs with government Radio Location Services (RADAR); amateurs must not interfere with these priority government stations. As part of WARC-79 proceedings, the 420-430 MHz portion of the band was removed from the Amateur Radio Service north of Line "A" (see figure).

In a later action, FCC allocated portions of the band 421-430 MHz to the Land Mobile Service within 50-mile radii centered on Buffalo, Detroit and Cleveland. Amateur stations south of Line "A" in the vicinities of these cities may continue to operate in the 421-430 MHz spectrum as long as they do not cause interference to land mobile or government radio-location users. Additionally, 50-watt PEP output power limitations apply to certain amateurs operating within circles of designated military installations in the US. [See 97.313(f)(g)].

## 902-928 MHz

902.0-903.0	Weak signal
902.1	Calling frequency
903.0-906.0	Digital
903.1	Alternate calling frequency
906.0-909.0	FM repeater inputs
909.0-915.0	Amateur TV
915.0-918.0	Digital
918.0-921.0	FM repeater outputs
921.0-927.0	Amateur TV
927.0-928.0	FM simplex and links

NOTE: A new bandplan is under development that reflects our need to avoid causing interference to AVM systems at 904-912 MHz and 918-926 MHz.

Notes: Adopted by the ARRL Board of Directors in July, 1989. The following packet radio frequency recommendations were adopted by the ARRL Board of Directors in January, 1988 as interim guidance. Two 3-MHz-bandwidth channels are recommended for 1.5 Mbit/s links. They are 903-906 MHz and 914-917 MHz with 10.7 MHz spacing.

### Packet Footnotes

*Specific VHF/UHF channels recommended above may not be available in all areas of the US.*

*Prior to regular packet radio use of any VHF/UHF channel, it is advisable to check with the local frequency coordinator. The decision as to how the available channels are to be used should be based on coordination between local packet radio users.*

**Canadian amateurs note:** *The Amateur Service will continue to have secondary status in the band*

*902-928 MHz throughout Canada, using any of the following emissions: N0N, A1A, A2A, A3A, A3E, C3F, F1A, F2A, F2B, F1C, F3E.*

*Before operating in this band, Canadian amateur licensees are required to consult with their DOC District Office to ensure interference will not be caused to other services operating in the area as per Section 45 of the General Radio Regulations Part II, given in TRC 25.*

*Government of Canada shipborne radiolocation service is permitted within 150 km of the east and west coasts, Arctic Ocean, Hudson Bay, James Bay and up the St Lawrence River as far as Rimouski on precoordinated channels in the 902-928 MHz band.*

### **Footnotes:**

1) Extracts of FCC Rules & Regulations, 97.303(g)(1): No amateur station shall transmit from within the states of Colorado and Wyoming, bounded on the south by latitude 39 degrees North, on the north by latitude 42 degrees North, on the east by longitude 105 degrees West, and on the west by longitude 108 degrees West.(\*)

(\*) FOOTNOTE: Waived July 2, 1990 to permit amateurs in the restricted areas to transmit in the following segments: 902.0-902.4, 902.6-904.4, 904.7-925.3, 925.7-927.3 and 927.7-928-MHz.

This band is allocated on a secondary basis to the Amateur Service subject to not causing harmful interference to, and not receiving protection from any interference due to the operation of, industrial, scientific and medical devices, automatic vehicle monitoring systems or government stations authorized in this band.

2) Coordinated frequency assignments are required.

3) ATV assignments should be made according to modulation type, e.g. VSB-ATV, SSB-ATV or combinations. Coordination of multiple users of a single channel in a local area can be achieved through isolation by means of cross-polarization and directional antennas.

4) Coordinated assignments at 100 kHz until allocations are filled, then assign 50 kHz until allocations are filled, before assigning 25 kHz channels.

5) Simplex services only; permanent users shall not be coordinated in this segment. High altitude repeaters or other unattended fixed operations are not permitted.

6) Voice and nonvoice operation.

7) Spread-spectrum requires FCC authorization.

8) Consult FCC (97.307) for allowable data rates and bandwidths.

The following band plan was adopted by the ARRL Board of Directors meeting in January, 1985.

## 1240-1300 MHz

1240-1246	ATV #1
1246-1248	Narrow-bandwidth FM point-to-point links and digital, duplex with 1258-1260.
1248-1252	Digital Communications
1252-1258	ATV #2
1258-1260	Narrow-bandwidth FM point-to-point links and digital, duplexed with 1246-1252
1260-1270	Satellite uplinks, experimental simplex ATV
1270-1276	Repeater inputs, FM and linear, paired with 1282-1288. (239 pairs, every 25 kHz, e.g. 1270.025, 050, etc.)
1271/1283	Non-coordinated test pair
1276-1282	ATV #3
1282-1288	Repeater outputs paired with 1270-1276
1288-1294	Wide band experimental, simplex ATV
1294-1295	Narrow band FM simplex, 25-kHz channels
1294.50	National FM Simplex calling
1295-1297	Narrow band weak signal (no FM)
1295-1295.80	STV, FAX, ACSSB experimental
1295.8-1296	Reserved for EME, CW expansion
1296-1296.05	EME exclusive
1296.07-1296.08	CW beacons

1296.1	CW/SSB calling frequency
1296.40-1296.60	Crossband linear translator input
1296.60-1296.80	Crossband linear translator output
1296.80-1297.00	Experimental beacons (exclusive)
1297-1300	Digital communication

Notes: The following packet radio frequency recommendations were adopted by the ARRL Board of Directors in January, 1988.

1) 2-MHz-bandwidth channels at:

1249.00      1251.00      1298.00

2) 100-kHz-bandwidth channels

1299.05      1299.45      1299.75

1299.15      1299.55      1299.85

1299.25      1299.65      1299.95

1299.35

3) 25-kHz-bandwidth channels

1294.025      1294.125

1294.050      1294.150

1294.075      1294.175

1294.100 National packet simplex calling

## Packet Footnotes

*Specific VHF/UHF channels recommended above may not be available in all areas of the US.*

*Prior to regular packet radio use of any VHF/UHF channel, it is advisable to check with the local frequency coordinator. The decision as to how the available channels are to be used should be based on coordination between local packet radio users.*

## Footnotes

1) Deleted

2) Coordinated assignments required



3) ATV assignments should be made according to modulation type (for example, VSB-ATV, SSB-ATV or combinations). Coordination of multiple users of a single channel in a local area can be achieved through isolation by means of cross polarization and directional antennas. DSB ATV may be used, but only when local and regional activity levels permit. The excess bandwidths from such users are secondary to the assigned services.

4) Coordinate assignments with 100-kHz channels, beginning at the lower end of the segment until allocations are filled, then assign 50-kHz channels until allocations are filled before assigning 25-kHz channels.

5) Wide bandwidth experimental users are secondary to the satellite service and may be displaced upon the installation of any new satellites. Users are EIRP-limited to the noise floor of the satellites in service and may suffer interference from satellite uplinks.

6) Simplex services only: permanent users shall not be coordinated in this segment. High altitude repeaters or other unattended fixed operations are not permitted.

7) Voice and nonvoice operations.

8) Consult 47 CFR 97.307 for allowable data rates and bandwidths.

9) Provide guard bands at the higher frequency end of segments, as required, to avoid interference to ATV.

10) 1274.0-1274.2 and 1286.0-1286.2 MHz are optionally reserved for contiguous Linear Translators supporting multiple narrow bandwidth users. These may also be duplexed with other noncoordinated band segments.

The following band plan was adopted by the ARRL Board of Directors in January, 1991.

## **2300-2310 and 2390-2450 MHz**

2300-2303	High-rate data
2303-2303.5	Packet radio
2303.5-2303.8	TTY, packet
2303.8-2303.9	Packet, TTY, CW, EME
2303.9-2304.1	CW, EME
2304.1-2304.2	CW, EME, SSB
2304.2-2304.3	SSB, SSTV, FAX, Packet, AM, AMTOR
2304.3-2304.32	Propagation beacon network
2304.32-2304.4	General propagation beacons
2304.4-2304.5	SSB, SSTV, ACSSB, FAX, Packet, AM, AMTOR experimental
2304.4	Calling frequency
2304.5-2304.7	Crossband linear translator input
2304.7-2304.9	Crossband linear translator output
2304.9-2305	Experimental beacons
2305-2305.2	FM simplex (25-kHz spacing)
2305.2	FM simplex calling frequency
2305.2-2306	FM simplex (25-kHz spacing)
2306-2309	FM repeaters (25-kHz) input
2309-2310	Control and auxiliary links
2390-2396	Fast-scan TV
2396-2399	High-rate data
2399-2399.5	Packet
2399.5-2400	Control and auxiliary links
2400-2403	Satellite
2403-2408	Satellite high-rate data
2408-2410	Satellite
2410-2413	FM repeaters (25-kHz spacing) output

2413-2418	High-rate data
2418-2430	Fast-scan TV
2430-2433	Satellite
2433-2438	Satellite high-rate data
2438-2450	Wideband FM, FSTV, FMTV, SS experimental

## **3300-3500 MHz**

The following beacon subband was adopted by the ARRL Board of Directors in July, 1988.

3456.3-3456.4 Propagation beacons

## **5650-5925 MHz**

The following beacon subband was adopted by the ARRL Board of Directors in July, 1988.

5760.3-5760.4 Propagation beacons

## **10.000-10.500 GHz**

The following subband recommendation was adopted by the ARRL Board of Directors in January, 1987

10.368.1 GHz Narrow-band calling frequency

The following beacon subband was adopted by the ARRL Board of Directors in July, 1988.

10368.3-10368.4 Propagation beacons

---

## CHAPTER THREE

---

### REPEATER LISTINGS- COMMITTEES & COORDINATORS

Within the confines of this chapter you will find a description of repeater listing procedures, how and why repeaters are registered, and listings of Regional Frequency Coordinators. Also included for your information is a list of the ARRL Officers.

As you can imagine, many changes occur to the Frequency Coordinator's list during the course of the year. For the most current contact information of the Frequency Coordinator in your area, visit the ARRL Web site at: <http://www.arrl.org/nfcc>.

### REPEATER LISTINGS

All repeater listings in the *Repeater Directory* are provided by regional frequency coordinators. Except for minor editorial changes and shuffling of field locations, all data appears exactly as it was submitted by the coordinator. If you notice any errors or omissions, please notify your frequency coordinator.

1) Listings provided by member states of the Mid-America Coordination Council, Inc., (MACC) are copyrighted and are published by permission.

2) Listings provided by the Southeastern Repeater Assn. Inc., (SERA) are copyrighted and are published by permission.

3) Listings provided by the Alabama Repeater Council, Inc., (ARC) are copyrighted and are published by permission.

4) Listings provided by the Indiana Repeater

Council (IRC) are copyrighted and are published by permission.

5) Listings provided by the Wisconsin Association of Repeaters (WAR) are copyrighted and are published by permission.

6) Listings provided by the Ohio Area Repeater Council, Inc., (OARC) are copyrighted and are published by permission.

7) Listings for Michigan Area Repeater Council (MARC) are copyrighted and are published by permission.

8) Listings provided by the Western Washington Amateur Relay Association (WWARA) are copyrighted and are published by permission.

9) Listings provided by the NESMC 440-ATV coordinator are copyrighted and are published by permission.

10) Listings provided by Iowa Repeater Council (IRC) are copyrighted and are published by permission.

11) Listings provided by the Western Pennsylvania Repeater Council Inc (WPRC) are copyrighted and are published by permission.

In exceptional cases, where organizations or coordinators are not known to exist, listings have been obtained by the best source available.

Repeater listings are accurate to the best of our ability; however, no guarantee of accuracy is made or implied. The listing of a repeater in the Repeater Directory does not imply that the listed repeater has any greater legal status than any other amateur station.

## REPEATER REGISTRATION

Repeater registration and updates are necessary in order to compile a current and accurate *Repeater Directory*. In some cases the changes only involve the addition or deletion of a specialized feature—in other cases it may involve a frequency or location change. Your Frequency Coordinator is in charge of seeing to it that this updated information is provided to the *Repeater Directory* in a timely manner for publication.

Please note that all repeater registration is now carried out through Frequency Coordinators.

## FREQUENCY COORDINATORS

The ARRL is not a Frequency Coordinator, nor does the ARRL "certify" coordinators. Frequency Coordinators are volunteers normally appointed by a coordinating body. The ARRL *Repeater Directory* reports only the fact of coordination or non-coordination as instructed by the coordinating body. Publication in the Repeater Directory does not constitute nor imply endorsement or recognition of the authority of such coordinators, as coordinators derive their authority from the voluntary participation of the entire amateur community in the areas they serve.

In some cases the person or group listed only compiles the information for listings in the Repeater Directory. In other cases the listed individual or group offers guidance but not coordination.

Frequency Coordinators keep extensive records of repeater input, output and control frequencies, including those not published in directories (at the owner's request). The coordinator will recommend frequencies for a proposed repeater in order to minimize interference with other repeaters and simplex operations. Therefore, anyone considering the installation of a repeater should check with the local frequency coordinator prior to such installation.

The following is a listing of groups or individuals for the United States and Canada who are active in Frequency Coordination and are acknowledged, by virtue of the recognition accorded them by the entire amateur community they serve, as the sole Frequency Coordinators in their respective jurisdictions.



**ARRL Officers 2001-2002****President**

Jim Haynie, W5JBP  
3226 Newcastle Dr  
Dallas, TX 75220-1640  
**w5jbp@arri.org**

**First Vice President**

Joel M Harrison, W5ZN  
528 Miller Rd  
Judsonia, AR 72081-9208  
**w5zn@arri.org**

**Vice President**

Kay C Craigie, WT3P  
5 Faggs Manor Ln  
Paoli, PA 19301-1905  
**wt3p@arri.org**

**Vice President**

John C Kanode, N4MM  
1741 Old Chapel Rd  
Boyce, VA 22620-2305  
**n4mm@arri.org**

**International Affairs****Vice President**

Rodney J Stafford,  
W6ROD  
5155 Shadow Estates  
San Jose, CA  
95135-1230  
**w6rod@arri.org**

**ARRL Headquarters**

225 Main Street  
Newington, CT  
06111-1494  
Phone: 860-594-0200  
Fax: 860-594-0259  
**info@arri.org**

**ALABAMA**

Alabama Repeater  
Council (ARC)

<http://jschool.troyst.edu/~arc/>

Coordinator

Jack Lambert, K4YVV  
1608 East 31st Street  
Sheffield AL 35660  
[k4yvv@hiwaay.net](mailto:k4yvv@hiwaay.net)

President

David Baughn, KX4I  
3926 Woodland Hills  
Drive  
Tuscaloosa AL 35405  
[dave@pb.ua.edu](mailto:dave@pb.ua.edu)

**ALASKA**

Coordinator—South and  
Central

Mel Bowns, KL7GG  
23708 The Clearing  
Eagle River AK 99577  
[mel\\_bowns@ak-prepared.com](mailto:mel_bowns@ak-prepared.com)

Coordinator—North,  
West, and Interior

Jerry Curry, KL7EDK  
940 Vide Way  
Fairbanks, AK 99712

**ARIZONA**

Amateur Radio Council  
of Arizona (ARCA)

<http://www.azfreqcoord.org>

Chair

Ralph S. Turk, W7HSG  
PO Box 5188  
Tucson AZ 85703  
[chairman@azfreqcoord.org](mailto:chairman@azfreqcoord.org)

**ARKANSAS**

Arkansas Repeater  
Council (ARC)

President

Chuck Bishop, WB5GFA  
6012 Mabelvale Pike  
Little Rock AR 72209  
[cgbishopjr@aol.com](mailto:cgbishopjr@aol.com)

Coordinator

David Stone, N5AHP  
39 Mallory Street  
Morrilton AR 72110  
[n5ahp@ipa.net](mailto:n5ahp@ipa.net)

**CALIFORNIA—  
NORTHERN**

Northern Amateur Relay  
Council of California  
(NARCC)

<http://www.narcc.org>

# SCRRBA

P.O. Box 5967  
Pasadena, CA 91117

[www.scrrba.org](http://www.scrrba.org)

## 420 – 450 MHz Band

- 420.00 – 425.50 Point To Point (20 kHz BW, Paired)
- 425.50 – 431.00 ATV (426.25 - Visual Carrier, 430.75 - Aural Carrier)
- 428.50 – 431.00 Point To Point (20 kHz BW, Paired)
- 431.00 – 431.60 Digital (100W max ERP @ 100 Ft)
- 431.60 – 433.00 Weak Signal
- 433.00 – 438.90 ATV (434.00 - Visual Carrier, 438.50 - Aural Carrier)
- 435.00 – 438.00 Satellite
- 438.00 – 438.94 Point To Point (20 kHz BW, Restricted)
- 438.94 – 439.08 Digital (20 kHz BW, 100W ERP @ 100Ft)
- 439.08 – 440.00 Point To Point (Mtn Rx, 20 kHz BW, One Way)
- 440.00 – 445.00 Rptr Inputs (5 MHz Spacing, 20 kHz Channels, 16K0F3E)
- 445.00 – 450.00 Rptr Outputs (5 MHz Spacing, 20 kHz Channels, 16K0F3E)

### 440.020 - 449.980 Repeater Sub-band

20 kHz Channel Spacing Per Each 100 kHz Is As Follows:

- 44x.x00
- 44x.x20
- 44x.x40
- 44x.x60
- 44x.x80

President  
 Bob Lanning, W6OPO  
 PO Box 946  
 Grass Valley CA 94945  
**w6opo@arri.net**

**CALIFORNIA—  
 SOUTHERN  
 10 meters, 6 meters,  
 70 centimeters and  
 above:**

Southern California  
 Repeater and Remote  
 Base Association  
 (SCRRBA)  
 PO Box 5967  
 Pasadena CA 91117-  
 5967  
**<http://www.scrba.org>**

**2 meters**  
 Two-Meter Area Spec-  
 trum Management  
 Association (TASMA)  
 Attn: Technical Commit-  
 tee  
 358 S Main St #90  
 Orange, CA 92868-3834  
**<http://www.tasma.org>**

Chair  
 Bob Dingler, NO6B  
 PO Box 412  
 Walnut CA 91788-0412  
**[info@tasma.org](mailto:info@tasma.org)**

**222 MHz**  
 220 MHz Spectrum  
 Management Association  
 Attn: 222 MHz Coordina-  
 tion Committee  
 21704 Devonshire St.  
 #220  
 Chatsworth, CA 91311-  
 2949  
**<http://www.220sma.org>**

President  
 Jim Fortney, K6IYK  
 PO Box 3419  
 Camarillo CA 93011-3419  
**[K6IYK@arri.net](mailto:K6IYK@arri.net)**

**COLORADO**  
 Colorado Council of  
 Amateur Radio Clubs  
 (CCARC)  
**<http://www.ccarc.net>**

Chair  
 John Thomson, N5EHP  
 PO Box 24244  
 Denver CO 80224

**CONNECTICUT**  
 Connecticut Spectrum  
 Management Associa-  
 tion (CSMA)  
**[http://  
 www.ctspectrum.com](http://www.ctspectrum.com)**

Coordinator  
 Mark Casey, K1MAP  
 PO Box 268  
 Somers CT 06071

## DELAWARE

T-MARC—See Maryland

## DISTRICT OF COLUMBIA

T-MARC—See Maryland

## FLORIDA

Florida Repeater Council (FRC)  
<http://www.florida-repeaters.org>

Database Manager  
 Dana Rodakis, K4LK  
 6280 Fairfield Avenue  
 South  
 St. Petersburg FL  
 33707-2323  
[coordinator@florida-repeaters.org](mailto:coordinator@florida-repeaters.org)

6 Meter Coordinator  
 Matthew Bush, KA9RIX  
 237 East Madeira  
 Avenue  
 Madeira Beach, FL  
 33708  
[6meter\\_coord@florida-repeaters.org](mailto:6meter_coord@florida-repeaters.org)

## GEORGIA

Southeastern Repeater Association (SERA)  
<http://www.sera.org/ga.html>

Primary Coordinator  
 Richard Wright, W4LOC  
 93 Morrison Lane  
 Chickamauga GA  
 30707-4315  
[w4loc@sera.org](mailto:w4loc@sera.org)

Secondary Coordinator  
 Jeff Benjamin, W4KMB  
 1704 Cedar Lane  
 #L706E  
 Flintstone GA 30725-2685  
[w4kmb@sera.org](mailto:w4kmb@sera.org)

## HAWAII

Hawaii State Repeater Advisory Council (HSRAC)  
<http://www.pdarri.org/pacsec/HSRAC/index.html>

Coordinator  
 Rick Ching, KH7O  
 PO Box 10868  
 Honolulu HI 96816-2536  
[kh7o@arri.net](mailto:kh7o@arri.net)

**IDAHO—SOUTHEAST**

Southeast Idaho Coordination Committee  
(SEICC)

Coordinator

Rod Wilde, AB7OS  
1061E 1100N  
Shelley ID 83274

**IDAHO—SOUTHWEST**

Coordinator

Larry E. Smith, W7ZRQ  
8106 Bobran Street  
Boise ID 83709  
[ismith@2online.com](mailto:ismith@2online.com)

**IDAHO—PANHANDLE**

IACC—See Eastern  
Washington

**ILLINOIS**

Illinois Repeater Association (IRA)  
<http://www.enteract.com/~ira/>

Coordinator

Carl Bergstedt, K9VXW  
P.O. Box 514  
Naperville, IL 60566-0514  
[cberg@grayfox.svs.com](mailto:cberg@grayfox.svs.com)

**INDIANA**

Indiana Repeater Council (IRC)  
<http://www.ircinc.org/>

Chair

Jay Jackson, KA9QIG  
1507 H Avenue  
New Castle IN 47362  
[ka9qig@kiva.net](mailto:ka9qig@kiva.net)

Vice Chair

Walt Breining, N9WB  
PO Box 10  
Spiceland IN 47385-0010  
[n9wb@nltc.net](mailto:n9wb@nltc.net)

**IOWA**

Iowa Repeater Council (IRC)  
<http://www.iowarepeater.org>

President

Dennis W. Crabb,  
WBØGGI  
1306 4th Avenue North  
Denison IA 51442-1413  
[dwcrabb@pionet.net](mailto:dwcrabb@pionet.net)

Coordinator  
 Thomas G. Crabb,  
 NØJLU  
 813 South 26th Street  
 West Des Moines IA  
 50265  
**tgcrabb.rphjd@juno.com**

Coordinator  
 Jay Mabey, NUØX  
 P.O. Box 19022  
 Cedar Rapids, IA 52409  
**nu0x@arri.net**

**KANSAS**  
 Kansas Amateur Re-  
 peater Council (KARC)  
**http://www.qsl.net/karc**

Coordinator  
 Ronald Farthing, KØFFR  
 134 Emporia Court  
 Valley Center KS 67147  
**rfarthing@aol.com**

President  
 Daniel Babilla, KAØOXH  
 8726 West 78th Circle  
 Overland Park KS  
 66204  
**babd1@aerial1.com**

**KENTUCKY**  
 Southeastern Repeater  
 Association (SERA)  
**http://www.sera.org/  
 ky.html**

Coordinator  
 Jerry Shouse, N4EQT  
 1050 Hickory Hill Road  
 Lawrenceburg KY 40342  
**n4eqt@sera.org**

**LOUISIANA**  
 Louisiana Council of  
 Amateur Radio Clubs  
 (LCARC)

Chair  
 Roger Farbe, N5NXL  
 12665 Roundsaville  
 Baton Rouge LA 70818  
**N5nxl@aol.com**

**MAINE**  
 NESMC—See Massa-  
 chusetts

**MARYLAND**  
 The Middle Atlantic FM  
 and Repeater Council  
 (TMARC)  
 P.O. Box 1022  
 Savage, MD 20763-  
 1022  
**http://www.t-marc.org**

President  
 Larry D'Anna, WA3KOK  
 8404 Jandy Avenue  
 Laurel MD 20723  
**ldanna@teamvideo.com**

VP/Ops  
 Bill Conaway W8HNT  
 6074 Clerkenwell Court  
 Burke VA 22015-3225  
**conaways@erols.com**

**MASSACHUSETTS**  
 New England Spectrum  
 Management Council  
 (NESMC)  
**http://www.nesmc.org**

10 Meter Coordinator  
 Roger Perkins, W1OJ  
 Old Bay Road  
 Bolton MA 01740  
**roger@miniequine.com**

6 Meter Coordinator  
 George Cleveland,  
 WA1QGU  
 8 Bruno Drive  
 Milford MA 01757  
**rcvxmt@aol.com**

2 Meter Coordinator  
 Bob Skinner, WA1YEG  
 68 Governor Dinsmore  
 Road  
 Windham NH 03087  
**wa1yeg@worldnet.att.net**

222 MHz Coordinator  
 Tom Greenwood,  
 N1JQB  
 126 Haynes Road  
 Sudbury MA 01776  
**tag@tag.ultranet.com**

440 MHz Coordinator  
 Gregory Richardson,  
 N1QLS  
 48 Ingalls Street  
 Lynn, MA 01904  
**n1qls@juno.com**

902 MHz and Above  
 Coordinator  
 Lew Collins, W1GXT  
 10 Marshall Terrace  
 Wayland MA 01778  
**902coord@nesmc.org**

**MICHIGAN—LOWER  
 PENINSULA**  
 Michigan Area Repeater  
 Council (MARC)  
 PO Box 463148  
 Mt. Clemens MI 48046  
**http://www.qsl.net/  
 miarc/index.html**



Coordinator  
Wallace W. Murray,  
KE8HR  
1403 S Hill Road  
Milford MI 48381  
[ke8hr@arri.net](mailto:ke8hr@arri.net)

### **MICHIGAN—UPPER PENINSULA**

Upper Peninsula Amateur Radio Repeater Association (UPARRA)  
308 West Chocoday  
Munsing MI 49862

Coordinator  
Noel Beardsley, K8NB  
W7021 CR 356  
Stephenson MI 49887  
[k8nb@hotmail.com](mailto:k8nb@hotmail.com)

### **MINNESOTA**

Minnesota Repeater Council (MRC)

Coordinator  
Paul Emeott, KØLAV  
3960 Schuneman Road  
White Bear Lake MN  
55110  
[k0lav@arri.net](mailto:k0lav@arri.net)

### **MISSISSIPPI**

Southeastern Repeater Association (SERA)  
[http://www.sera.org/  
ms.html](http://www.sera.org/ms.html)

Coordinator  
Steve Grantham,  
N5DWU  
PO Box 127  
Ellisville MS 39437-0127  
[n5dwu@sera.org](mailto:n5dwu@sera.org)

### **MISSOURI**

Missouri Repeater Council (MRC)  
[http://www.mrc.  
missouri.edu/](http://www.mrc.missouri.edu/)

Coordinator  
Wayland "Mac"  
McKenzie, K4CHS  
8000 S Barry Road  
Columbia MO 65201  
[k4chs@mrc.missouri.edu](mailto:k4chs@mrc.missouri.edu)

Assistant Coordinator—  
St. Louis Area  
Jeff Young, KB3HF  
6 Long Branch Court  
St. Peters MO 63376  
[kb3hf@mrc.missouri.edu](mailto:kb3hf@mrc.missouri.edu)

### **MONTANA**

Radio Amateur Council of Montana (RACOM)

Coordinator  
Kenneth Kopp, KØPP  
PO Box 848  
Anaconda MT 59711-0848  
[k0pp@worldnet.att.net](mailto:k0pp@worldnet.att.net)

**NEBRASKA**

Coordinator

John Gebuhr, WB0CMC  
 2349 North 64th Street  
 Omaha NE 68104  
**wb0cmc@probe.net**

**NEVADA—LAS VEGAS AREA**

Southern Nevada Repeater Council (SNRC)

Director

Bob Woollum, WB6TNP  
 6916 North Creekside Lane  
 Las Vegas NV 89128  
**tnplv@aol.com**

Coordination information to:

SNRC  
 PO Box 93803  
 Las Vegas NV 89193-3803

**NEVADA—NORTHERN**

Combined Amateur Relay Council of Nevada (CARCON)

**<http://www.carcon.org>**

Coordinator

Robert Nagel, WA6TLW  
 PO Box 71  
 Reno NV 89504-0071

Other than coordination requests:

CARCON  
 PO Box 7756  
 Reno NV 89510-7756

**NEW HAMPSHIRE**

NESMC—See Massachusetts

**NEW JERSEY—NORTHERN**

MetroCor—See New York—NYC and Long Island

**NEW JERSEY—SOUTHERN**

ARCC—See Eastern Pennsylvania

**NEW MEXICO**

New Mexico Frequency Coordination Committee (NMFCC)

Coordinator

Eddie Johnston, N5OBZ  
 1909 Somervell Street NE  
 Albuquerque NM 87112-2859  
**edhazel@flash.net**

**NEW YORK—FAR  
NORTHERN**

Saint Lawrence Valley  
Repeater Council  
(SLVRC)

[http://www.igs.net/  
slvrc/](http://www.igs.net/slvrc/)

Coordinator  
Peter DeWolfe, VE3YYY  
RR 1  
Braeside ON K0A 1G0  
[whisper@igs.net](mailto:whisper@igs.net)

**NEW YORK—  
EASTERN AND CEN-  
TRAL UPSTATE**

Upper New York Re-  
peater Council  
(UNYREPCO)  
[http://www.unyrepco.  
org](http://www.unyrepco.org)

President  
Robert J. Soltis,  
WA2VCS 225 Dorothy  
Street  
Endicott NY 13760  
[wa2vcs@unyrepco.org](mailto:wa2vcs@unyrepco.org)

**NEW YORK—  
WESTERN**

Western New York and  
Southern Ontario Re-  
peater Council  
(WNYSORC)

PO Box 224  
Niagara Falls ON  
L2E 6T3  
[http://www.hwcn.org/  
~ad757](http://www.hwcn.org/~ad757)

**NEW YORK—NYC AND  
LONG ISLAND**

Metropolitan Coordina-  
tion Association  
(MetroCor)  
[http://www.qsl.net/  
metrocor](http://www.qsl.net/metrocor)  
[metrocor@qsl.net](mailto:metrocor@qsl.net)

President  
Stephan M. Anderman,  
K2SMA  
PO Box 478  
Unionville NY 10988-  
0478

**NORTH CAROLINA**  
Southeastern Repeater  
Association (SERA)  
[http://www.sera.org/  
nc.html](http://www.sera.org/nc.html)

**Director**

Danny Hampton, K4ITL  
 5453 Rock Service  
 Station Road  
 Raleigh NC 27603-9513  
**k4itl@sera.org**

**Coordinator**

Frank A. Lynch, W4FAL  
 2528 Oakes Plantation  
 Drive  
 Raleigh NC 27610-9328  
**w4fal@sera.org**

**NORTH DAKOTA****Coordinator**

Arthur Rabe, KBØVSE  
 3770 Lehigh Road  
 Dickinson ND 58601  
**kb0vse@arrl.net**

**OHIO**

Ohio Area Repeater  
 Council (OARC)

**<http://www.oarc.com>**

**Coordinator**

Ken Bird, W8SMK  
 244 North Parkway  
 Drive  
 Delaware OH 43015-  
 8788  
**ken@midohio.net**

**OKLAHOMA**

Oklahoma Repeater  
 Society, Inc. (ORSI)  
 PO Box 893175  
 Oklahoma City OK  
 73189-3175  
**<http://www.qsl.net/orsi>**

**Coordinator**

Merlin Griffin, WB5SOM  
**megriffin@ionet.net**

**OREGON**

Oregon Region Relay  
 Council (ORRC)  
**<http://www.orrc.org>**

**Chair**

Carl DiPaolo, W7EXH  
 PO Box 8  
 Eugene OR 97440  
**carl@landmobile.com**

**PENNSYLVANIA—  
EASTERN**

Area Repeater Coordi-  
 nation Council (ARCC)  
 PO Box 3006  
 Maple Glen PA 19002-  
 8006  
**<http://www.arcc-inc.org>**

10 and 6 Meter  
Coordinator  
Dick Tyler, WA2EHL  
[wa2ehl@arcc-inc.org](mailto:wa2ehl@arcc-inc.org)

2 Meter and 220 MHz  
Coordinator  
John Sichert, KA3LAO  
[ka3lao@arcc-inc.org](mailto:ka3lao@arcc-inc.org)

UHF and above  
Coordinator  
Position vacant at press  
time.  
Contact [info@arcc-  
inc.org](mailto:info@arcc-inc.org)

### **PENNSYLVANIA— WESTERN**

Western Pennsylvania  
Repeater Council  
(WPRC)  
10592 Perry Highway  
PMB 173  
Wexford PA 15090  
[wprc@qsl.net](mailto:wprc@qsl.net)

### **PUERTO RICO**

Puerto Rico/Virgin Is-  
lands Volunteer Fre-  
quency Coordinators  
(PR/VI VFC)

Coordinator  
Victor M. Madera, KP4PQ  
PO Box 191917  
San Juan PR 00919  
[vmadera@isla.net](mailto:vmadera@isla.net)

### **RHODE ISLAND**

NESMC—See Massachu-  
setts

### **SOUTH CAROLINA**

Southeastern Repeater  
Association (SERA)  
[http://www.sera.org/  
sc.html](http://www.sera.org/sc.html)

Director  
Bill Jones, N4MNH  
1609 Bur-Clare Road  
Charleston SC 29412-  
8148  
[n4mnh@sera.org](mailto:n4mnh@sera.org)

Coordinator—East  
Ed Frank, KC4ED  
614 Longstreet Street  
Summerville SC 29483-  
2033  
[kc4ed@sera.org](mailto:kc4ed@sera.org)

Coordinator—West  
Roger W. Gregory,  
W4RWG  
102 Partridge Road  
Union SC 29379-9657  
[w4rwg@sera.org](mailto:w4rwg@sera.org)

**SOUTH DAKOTA**

Coordinator  
 Richard L. Neish, W0SIR  
 Box 100  
 Chester SD 57016-0100  
**neish@itctel.com**

**TENNESSEE**

Southeastern Repeater  
 Association (SERA)  
**[http://www.sera.org/  
 tn.html](http://www.sera.org/tn.html)**

Director  
 Johnny Wofford,  
 WA4ETE  
 6781 Oakmoor Circle  
 South  
 Bartlett TN 38135-3120  
**wa4ete@sera.org**

Coordinator—West  
 Andy Masters, NU5O  
 240 West White Road  
 Collierville TN 38017-  
 2110  
**nu5o@sera.org**

Coordinator—Middle  
 Mike Conway, KD4VVA  
 294 Sherry Circle  
 Gallatin TN 37066  
**kd4vva@sera.org**

Coordinator—East  
 Tim Berry, WB4GBI  
 214 Echodale Lane  
 Knoxville TN 37920-  
 5042  
**wb4gbi@sera.org**

**TEXAS**

Texas VHF/FM Society  
 (TVFS)  
**<http://www.txvhffm.org>**

State Frequency Coordi-  
 nation Chairman  
 Paul Gilbert, KE5ZW  
 1911 Pleasant Street  
 Huntsville TX 77320  
 (936) 291-9532  
**niklas@wt.net**

Coordinator, Link Fre-  
 quencies  
 Jim Reese, WD5IYT  
 6501 Clay Allison Pass  
 Austin TX 78749  
 (512) 301-6785  
**jim@hosemore.net**

Coordinator, Northeast,  
 2 Meters  
 Gerry Dalton, W5MAY  
 PO Box 181912  
 Arlington TX 76096-  
 1912  
 (214) 353-5454  
**2meters@w5may.com**

Coordinator, Northeast,  
440 MHz  
Larry Pollock, N5XBM  
PO Box 181912  
Arlington TX 76096-  
1912  
(817) 991-6986  
**n5xbm@itexas.net**

Coordinator, Northeast,  
All Other Bands  
Paul Baumgardner,  
K5BFJ  
12936 Honey Locust  
Circle  
Eules TX 76040  
(817) 868-7663  
**pbaumg1@aol.com**

Coordinator, Southeast,  
222 MHz and Below  
Eric Schmidt, KA5WMY  
120 Rucks Drive  
Angleton TX 77515  
(409) 849-7703  
**eschmidt@brazoria.net**

Coordinator, Southeast,  
440 MHz and above  
Paul Gilbert, KE5ZW  
1911 Pleasant Street  
Huntsville TX 77320  
(936) 291-9532  
**niklas@wt.net**

Coordinator, South  
Richard Norton,  
W5FRO  
815 South Georgia  
Weslaco TX 78596  
(956) 968-2447  
**wbofro@acnet.net**

Coordinator, Central  
Louis Hancock, K5UUT  
2201 Four Hills Court  
Pflugerville TX 78660  
(512) 990-7262  
**lgb@inetport.com**

Coordinator, West  
Fred Coonce, K5WTC  
4805 B Dentcrest  
Midland TX 79707  
(915) 699-1368  
**kc5bns@lx.net**

Mexican Liaison  
David Woolweaver,  
K5RAV  
2210 South 77 Sun-  
shine Strip  
Harlingen TX 78550  
(956) 425-3128  
**k5rav@arrl.org**

President  
 Harold Reasoner,  
 K5SXX  
 1222 Johnson Drive  
 Fort Worth TX 76126-  
 3615  
 (817) 249-1880  
**president@txvhffm.org**

**UTAH**  
 Utah VHF Society  
 (UVHFS)  
**<http://www.ussc.com/~uvhfs>**

Coordinator  
 John Lloyd K7JL  
 2078 Kramer Drive  
 Sandy UT 84092  
**[lloyd@ussc.com](mailto:lloyd@ussc.com)**

**VERMONT**  
 Vermont Independent  
 Repeater Coordination  
 Committee (VIRCC)  
**<http://www.ranv.together.com/rptr.html>**

Mitchell Stern, W1SJ  
 PO Box 99  
 Essex VT 05451  
**[w1sj@arri.net](mailto:w1sj@arri.net)**

**VIRGINIA—SOUTH OF  
 38<sup>TH</sup> PARALLEL AND  
 US 33**  
 Southeastern Repeater  
 Association (SERA)  
**<http://www.sera.org/va.html>**

Coordinator—West  
 Don Williams, W4VT  
 412 Ridgeway Drive  
 Bluefield VA 24605-  
 1630  
**[w4vt@sera.org](mailto:w4vt@sera.org)**

Coordinator—East  
 Jim Campbell, K4YM  
 PO Box 697  
 Montross VA 22520-  
 0697  
**[k4ym@sera.org](mailto:k4ym@sera.org)**

**VIRGINIA—NORTH OF  
 38<sup>TH</sup> PARALLEL AND  
 US 33**  
 T-MARC—See Maryland

**WASHINGTON—  
 EASTERN**  
 Inland Amateur Coordi-  
 nation Council (IACC)



Coordinator  
 Doug Rider, KC7JC  
 11516 East Mission  
 Avenue  
 Spokane WA 99206-  
 4883  
**djrider@concentric.net**

**WASHINGTON—  
 WESTERN**

Western Washington  
 Amateur Relay Associa-  
 tion (WWARA)  
**<http://www.wwara.org>**

Chair  
 Ed Bruette, N7NVP  
 16541 Redmond Way  
 PMB-243-C  
 Redmond WA 98052  
**wwara@radiolink.net**

**WEST VIRGINIA—  
 EASTERN  
 PANHANDLE**

T-MARC—See Maryland

**WEST VIRGINIA—ALL  
 OTHER AREAS**

Southeastern Repeater  
 Association (SERA)  
**[http://www.sera.org/  
 wv.html](http://www.sera.org/wv.html)**

Coordinator—North of  
 38.5 Degrees  
 Dick Fowler, N8FMD  
 RR 5 Box 737P  
 Clarksburg WV 26301-  
 9371

Coordinator—South of  
 38.5 Degrees  
 H. Alex Hedrick, N8FWL  
 PO Box 417  
 Beckley WV 25802-0417

**WISCONSIN**

Wisconsin Association  
 of Repeaters (WAR)  
**[http://www.wi-  
 repeaters.org](http://www.wi-repeaters.org)**

Chair  
 Gary Bargholz, N9UUR  
 8273 North 53<sup>rd</sup> Street  
 Brown Deer WI 53223  
**n9uur@wi-repeaters.  
 org**

Coordinator  
 Dave Karr, KA9FUR  
 S64 W24740 Susan  
 Street  
 Waukesha WI 53189  
**ka9fur@wi-repeaters.  
 org**

**WYOMING**

Wyoming Council of  
Amateur Radio Clubs  
(WCARC)

<http://www.breazile.com/ham>

Chair

Don Breazile, N7MYR  
3508 Land Court  
Cheyenne WY 82001  
[don@breazile.com](mailto:don@breazile.com)

**ALBERTA**

Amateur Radio League  
of Alberta (ARLA)

<http://www.arla.ab.ca/>

Coordinator

Don Moman, VE6JY  
PO Box 127  
Lamont AB T0B 2R0  
[ve6jy@freenet.ab.ca](mailto:ve6jy@freenet.ab.ca)

**BRITISH COLUMBIA**

British Columbia Ama-  
teur Radio Coordination  
Council (BCARCC)

<http://www.bcarcc.org>

Coordinator

Ed Frazer, VE7EF  
6695 Madrona Cres  
West Vancouver, BC  
V7W 2J9  
[ejfrazer@sfu.ca](mailto:ejfrazer@sfu.ca)

**MANITOBA**

Coordinator  
Tom Blair, VE4TOM  
121 Miramar Road  
Winnipeg MB R3R 1E4  
[tom1@mts.net](mailto:tom1@mts.net)

**MARITIME  
PROVINCES**

MARCAN Frequency  
Coordinator  
Ron MacKay, VE1AIC  
Box 188  
Cornwall, PEI C0A 1H0  
[ve1aic@iname.com](mailto:ve1aic@iname.com)  
<http://www.marine-electronics.net/ve1aic/>

**NEWFOUNDLAND  
AND LABRADOR**

VOARA  
Ken Whalen, VO1ST  
24 Wadland Crescent  
St. John's NF A1A 2J6  
[vo1st@rac.ca](mailto:vo1st@rac.ca)  
<http://www.avalon.nf.ca/~techline>

**ONTARIO—EAST AND  
NORTH**

SLVRC—See Far North-  
ern New York

**ONTARIO—SOUTH-  
WEST**

WNYSORC—See West-  
ern New York

**QUEBEC—WITHIN 50  
km OF THE OTTAWA  
RIVER**

SLVRC—See Far North-  
ern New York

**QUEBEC—ALL OTHER  
AREAS**

Radio Amateur du Que-  
bec, Inc (RAQI)

<http://www.raqi.ca>

Coordinator  
Daniel Lamoreaux,  
VE2KA  
c/o RAQI  
4545 ave Pierre du  
Coubertin, CP1000  
Montreal, QC H1V 3R2  
[raqi@sympatico.ca](mailto:raqi@sympatico.ca)

**SASKATCHEWAN**

Saskatchewan Amateur  
Radio League (SARL)  
Stan Ewert, VE5SC  
# 7 Federal Drive  
White City SK S0G 5B0  
[sewert@sk.sympatico.ca](mailto:sewert@sk.sympatico.ca)

**OTHER CANADIAN  
AREAS**

Ken Oelke, VE6AFO  
729 Harvest Hills Drive  
NE  
Calgary AB T3K 4R3  
[ve6afo@rac.ca](mailto:ve6afo@rac.ca)

**Packet listings** have moved to an all-  
electronic website sponsored by the Tucson  
Amateur Packet Radio Corp (TAPR). All  
listings can be found at the URL:

<http://www.tapr.org/directory>

---

## CHAPTER FOUR

---

### REPEATER LINGO / HINTS

This chapter covers a basic course in “repeater-speak” and explains many of the terms heard on your local repeater.

#### **REPEATER LINGO:**

Definitions of the words and phrases commonly used on repeaters:

**Autopatch** - A device that interfaces the repeater system with the telephone system to extend ham communications over the telephone communications network.

**Breaker** - A ham who interjects his call sign during a QSO in an attempt to get a chance to communicate over a repeater.

**Channel** - The pair of frequencies (input and output) a repeater operates on.

**Closed Repeater** - A repeater whose use is limited to certain individuals. These are completely legal under FCC rules.

**Control Operator** - An individual ham designated to “control” the repeater, as required by FCC regulations.

**COR** - Carrier-Operated-Relay, a device that, upon sensing a received signal, turns on the repeater’s transmitter to repeat the received signal.

**Courtesy Tone** - A short tone sounded after each repeater transmission to permit other stations to gain access to the repeater before the tone sounds.

**Coverage** - The geographical area in which the repeater may be used for communications.

**CTCSS** - Continuous Tone Coded Squelch System, a sub-audible tone system which operates the squelch (COR) of a repeater when the corresponding sub-audible tone is present on a transmitted signal. The squelch on a repeater which uses CTCSS will not activate if the improper CTCSS tone, or if no tone, is transmitted.

**Crossband** - Communications to another frequency band by means of a link interfaced with the repeater.

**Desense** - Degradation of receiver sensitivity caused by strong unwanted signals reaching the receiver front end.

**Duplexer** - A device that permits the use of one antenna for both transmitting and receiving with minimal degradation to either the incoming or outgoing signals.

**Frequency Synthesis** - A scheme of frequency generation in modern transceivers using digital techniques.

**Full Quieting** - Signal strength in excess of amount required to mask ambient noise.

**Hand-Held** - A portable FM transceiver that is small enough to use and carry in one hand.

**Input** - The frequency the repeater receiver is tuned to: The frequency that a repeater user transmits on.

**Intermod** - Interference caused by spurious signals generated by intermodulation distortion in a receiver front end or transmitter power amplifier stage.

**Key-Up** - Turning on a repeater by transmitting on its input frequency.

**LiTZ** - Long Tone Zero (LiTZ) Alerting system. Send DTMF zero (0) for at least three seconds to request emergency/urgent assistance.

**Machine** - The complete repeater system.

**Mag-Mount** - A mobile antenna with a magnetic base that permits quick installation and removal from the motor vehicle.

**Offset** - The spacing between a repeater's input and output.

**Omnidirectional** - An antenna system that radiates equally in all directions.

**Output** - The frequency the repeater transmits on; the frequency that a repeater user receives on.

**Picket-Fencing** - Rapid flutter on a mobile signal as it travels past an obstruction.

**Polarization** - The plane an antenna system operates in; most repeaters are vertically polarized.

**Reverse Autopatch** - A device that interfaces the repeater with the telephone system and permits users of the phone system to call the repeater and converse with on-the-air repeater users.

**Reverse Split** - A split-channel repeater operating in the opposite direction of the standard.

**RPT/R** - Abbreviation used after repeater call signs to indicate that the call sign is being used for repeater operation.

**Simplex** - Communication on one frequency, not via a repeater

**Splinter Frequency** - 2-meter repeater channel 15 kHz above or below the standard 30 kHz-spaced channel.

**Split Sites** - The use of two locations for repeater operation (the receiver is at one site and the transmitter at another), and the two are linked by telephone or radio.

**Squelch Tail** - The noise burst that follows the short, unmodulated carrier following each repeater transmission.

**Time-Out-Timer** - A device that limits the length of a single repeater transmission (usually 3 minutes).

**Tone Pad** - A device that generates the standard telephone system tones used for controlling various repeater functions.

# AD INDEX

---

- Amateur & Advanced Communications: 584  
American Radio Relay League: 151  
Barry Electronics Corp: 11  
Colorado Connection Repeaters: 147  
Colorado Repeater Assn.: 149  
Doug Hall Electronics: 19  
East Coast Amateur Radio: 27  
Forrest: 582  
Ham Radio Outlet: 3  
Ham Station: 176  
Jun's Electronics: 7  
KJI Electronics: 219  
Kenwood USA Corp: 137  
LDG Electronics: 16, 17  
Link Communications Inc: 21  
Long Island Mobile ARC: 226  
Maggiore Electronic Laboratory: 585  
MFJ Enterprises: 4  
Mikes Electronics: 29, 588  
Mirage: 9  
NHRC Repeater Controllers: 25  
North Olmsted Amateur Radio: 240  
PC Electronics: 572  
Pikes Peak FM Assoc: 151  
Radio Club of J.H.S. 22 NYC: 13  
Ross Distributing Co: 583  
SCRRBA: 64, 389  
Sea Pac Ham Convention: 252, 290  
Spectrum: 31  
TX RX Systems, Inc: 586  
Timeline: 587  
Universal Radio, Inc: 584  
W & W Manufacturing Co: 23  
WA2EHL Repeaters: 583



# 29.5-29.7 MHz

<i>Location</i>	<i>Output</i>	<i>Input</i>	<i>Call</i>	<i>Notes</i>	<i>Sponsor</i>
<b>ALABAMA</b>					
Dothan	29.6800	-	WA4MZL	100.0	WA4MZL
Foley	29.6600	-	WB4GMQ	o	WB4GMQ
Mobile, Bay Minette	29.6400	-	WB4TJO		WB4TJO
Moulton	29.6200	-	N4IDX	o	Bankhead A
Pelham	29.6600	-	KR4UD	o 100.0	KR4UD
Talladega	29.6200	-	N8DNZ	oTT 103.7	N8DNZ
Tuscaloosa	29.6400	-	KX4I	cx 203.5	KX4I
<b>ARKANSAS</b>					
<b>NORTH CENTRAL</b>					
Clinton	29.6800	-	N5YU	o 151.4	N5YU
<b>NORTHWEST</b>					
Rogers	29.6400	-	KA4AFE	o	KA4AFE
Rudy	29.6200	-	WA5P	o	WA5P
<b>CALIFORNIA</b>					
<b>FREQUENCY USAGE - SOUTHERN CALIFORNIA</b>					
SO CAL	29.5000		SIMPLEX	o	
SO CAL	29.6000		SIMPLEX	o	
<b>#LA CENTRAL</b>					
Arcadia	29.6600	-	K6TY	o 107.2	
Los Angeles	29.6200	-	N18H	o 107.2	BHARC
<b>#LA EAST</b>					
Johnstone Peak	29.6800	-	K6BFS	o 107.2	WEEVIL
<b>#ORANGE</b>					
Santiago Peak	29.6400	-	W6KRW	o 107.2	OC RACES
<b>NORTH BAY</b>					
Clear Lake	29.6800	-	N0EDS	o 156.7	N0EDS
<b>SACRAMENTO VALLEY</b>					
Auburn	29.6200	-	N6JSL	o 156.7	PARK
<b>SAN JOAQUIN VALLEY</b>					
Clovis	29.6200	-	W7JAG	o	W7JAG
<b>SOUTH BAY</b>					
San Jose	29.6200	-	KD6AOG	ol 127.3	KD6AOG
San Jose	29.6600	-	N6RKS	oelx 156.7	N6RKS
<b>TAHOE</b>					
So Lake Tahoe	29.6800	-	W6SUV	oel 156.7	W6SUV
<b>COLORADO</b>					
<b>COLORADO SPRINGS</b>					
Colorado Spgs	29.6800	-	KX0E	(CA)t	KX0E
<b>DENVER</b>					
Denver	29.6200	-	W0TX	o	DRC



**86 29.5-29.7 MHz****CONNECTICUT-INDIANA**

<i>Location</i>	<i>Output</i>	<i>Input</i>	<i>Call</i>	<i>Notes</i>	<i>Sponsor</i>
-----------------	---------------	--------------	-------------	--------------	----------------

**CONNECTICUT**

## FREQUENCY USAGE - STATEWIDE

Connecticut	29.6800	-	SNP	CTCSS SHARED	
-------------	---------	---	-----	--------------	--

## HARTFORD &amp; N. CENTRAL

Rocky Hill#	29.6400	-	KJ1Q	o	
-------------	---------	---	------	---	--

**FLORIDA**

## EAST CENTRAL

Cocoa	29.6400	-	N4LEM	o	N4LEM
-------	---------	---	-------	---	-------

## JACKSONVILLE AREA

Jacksonville	29.6400	-	NS4R	o(CA)el 103.5	NS4R
--------------	---------	---	------	------------------	------

## MIAMI AREA

Miami	29.6400	-	W4HN	o	W4HN
Miami	29.6600	-	WB4TWQ	ol	WB4TWQ
Miami	29.6800	-	KA4ZAY	olBI 103.5	KA4ZAY

## NORTH CENTRAL

Ocala	29.6800	-	KA2MBE	oel	KA2MBE
-------	---------	---	--------	-----	--------

## ORLANDO AREA

Montverde	29.6200	-	K2SSE	o	K2SSE
-----------	---------	---	-------	---	-------

## PENSACOLA AREA

Ft Walton Bch	29.6200	-	KT4BQ	ol	BARC
---------------	---------	---	-------	----	------

## SOUTH EAST

West Palm Bch	29.6600	-	WA4FM	oer	MAFA
---------------	---------	---	-------	-----	------

## TAMPA/ST. PETE AREA

St Petersburg	29.6800	-	K4LK	oelx	K4LK
---------------	---------	---	------	------	------

**GEORGIA**

Dalton	29.6800	-	N4BZJ	oal	7.135 RPTR
Monroe	29.6200	-	KQ4XL	o	KQ4XL
Warner Robins	29.6600	-	WR4MG	o	WR4MG

**HAWAII**

## OAHU

North Shore	29.6600	-	KH7HI	o 88.5	KH7HI
-------------	---------	---	-------	--------	-------

**ILLINOIS**

## CHICAGO

Chicago	29.6800	-	KD9FA	oal	ACLR
---------	---------	---	-------	-----	------

## NORTHEAST

Tinley Park	29.6600	-	WA9GOB	o 114.8	WA9GOB
-------------	---------	---	--------	---------	--------

## ROCKFORD

Rockford	29.6200	-	K9AMJ	oelr	K9AMJ
----------	---------	---	-------	------	-------

## ST. LOUIS

Godfrey	29.6200	-	K9KE	ol	K9KE
Godfrey	29.6600	-	K9KE	o	K9KE
Mascoutah	29.6800	-	AA9ME	ol	AA9ME
Troy	29.6400	-	AA9MZ	ol	AA9MZ

**INDIANA**

## NORTHWEST

Valparaiso	29.6400	-	KB9KRI	o 131.8	W9PM
------------	---------	---	--------	---------	------

29.5-29.7 MHz 87  
IOWA-NEBRASKA

<i>Location</i>	<i>Output</i>	<i>Input</i>	<i>Call</i>	<i>Notes</i>	<i>Sponsor</i>
<b>IOWA</b>					
<b>SIOUX CITY</b>					
Sioux City	29.6200	-	K0AAR	x 179.9	SARA
<b>KENTUCKY</b>					
Louisville	29.6400	-	KK4CZ	o	KK4CZ
<b>LOUISIANA</b>					
<b>NEW ORLEANS</b>					
Metairie	29.6200	-	W5GAD	oL151.4 L145.37	JFRSN ARC
New Orleans	29.6800	-	N5OMG	oelrxz	N5OMG
<b>NORTHEAST</b>					
Columbia	29.6500	-			
<b>MARYLAND</b>					
<b>SOUTH</b>					
Mechanicsville	29.6200	-	AA3AV	elr 141.3	SPARC
Mechanicsville	29.6200	448.3000	N3AGB	elr	SPARC
<b>WASHINGTON AREA</b>					
Silver Spring	29.6600	444.0250	N3AUY	el 156.7	+KD3R
Silver Spring	29.6600	-	N3AUY	el 141.3	+KD3R
<b>WESTERN</b>					
Cumberland	29.6200	-	KK3L	It	KK3L
Cumberland	29.6200	147.5250	KK3L	I	KK3L
<b>MICHIGAN</b>					
<b>MONROE</b>					
Petersburg	29.6200	-	KC8HIG	oa(CA)I WX 0.0	HAMALOTA
<b>WASHTENAW</b>					
Ann Arbor	29.6400	-	WD8DPA	ol 114.8	WD8DPA
<b>MINNESOTA</b>					
<b>DULUTH</b>					
Duluth	29.6800	-	KA0JZV	o L:443.200	KA0JZV
<b>MPLS-ST.PAUL</b>					
Cologne	29.6200	-	KA0BFP	o	SCAN
White Bear Lk	29.6600	-	K0LAV	oL:145.25	K0LAV
<b>MONTANA</b>					
<b>SOUTH CENTRAL</b>					
Bozeman	29.6200	-	KB7KB	ol	BARBS
<b>NEBRASKA</b>					
<b>FREMONT</b>					
Hooper	29.6600	-	WB0IEN	oel	WB0IEN
<b>OMAHA</b>					
Bellevue	29.6400	-	WB0QQK	oae L:444.875	WB0QQK

**88 29.5-29.7 MHz****NEVADA-OHIO**

<i>Location</i>	<i>Output</i>	<i>Input</i>	<i>Call</i>	<i>Notes</i>	<i>Sponsor</i>
<b>NEVADA</b>					
SIERRA/TAHOE					
S.lake Tahoe	29.6800	-	WA6SUV	o 156.7	WA6SUV
<b>NEW JERSEY</b>					
<b>CUMBERLAND</b>					
Millville	29.6400	-	N2VV	ol	N2VV
<b>SOMERSET</b>					
Bridgewater	29.6800	-	KD2RZ	136.5	KD2RZ
<b>NEW YORK</b>					
<b>BUFFALO/NIAGARA AREA</b>					
Williamsville	29.6800	-	WB2JQK	o	BARRA L(BARRA) DTMF TIME &
<b>MANHATTAN</b>					
Manhattan	29.6200	-	KQ2H	146.2	KQ2H
<b>ONEONTA/NORWICH</b>					
Walton	29.6600	-	K2NK	o 107.2	
<b>POUGHKEEPSIE</b>					
Stormville	29.6600	-	W2ID	ol 141.3	AliveNtARC
<b>ROCHESTER</b>					
Avon	29.6200	-	WR2AHL	o	GRIDD
Rochester	29.6800	-	N2HJD	ol 123.0	RRRA
<b>SUFFOLK</b>					
Setauket #	29.6800	-	K2YBW	oaelt	K2YBW
<b>ULSTER</b>					
Ellenville #	29.6800	-	WB2BQW	o	WB2BQW
Woodstock	29.6200	-	KQ2H	110.9	KQ2H
<b>WESTCHESTER</b>					
Tuckahoe	29.6400	-	WA2MLG	ot	WA2MLG
<b>WESTERN - SOUTHERN TIER</b>					
Maple Springs	29.6200	-	N2ISQ		
<b>NORTH CAROLINA</b>					
High Point	29.6400	-	KE4QOX	lpB 103.5	KE4QOX
Newport	29.6600	-	K4GRW	o	
Rocky Mount	29.6600	-	N4JEH	o	N4JEH
Thomasville	29.6800	-	WW4DC	ol 88.5	WW4FL
Wilkesboro	29.6200	-	KC4XE	ol	BLUE RIDG
Zebulon	29.6200	-	WB4IUY	oel	WB4IUY
<b>OHIO</b>					
<b>CARROLL</b>					
Malvern	29.6600	-	WA8SMQ	aelrz	CC ARES
<b>LORAIN</b>					
N. Ridgeville	29.6200	-	W8HF		W8HF
<b>LUCAS</b>					
Toledo	29.6800	-	W8HHF	o	TMRA
<b>MEDINA</b>					
Wadsworth	29.6400	-	K8LK	o	K8LK
<b>WARREN</b>					
Mason	29.6200	-	KD8C	ot	FARA

**29.5-29.7 MHz 89**  
**OREGON-WASHINGTON**

<i>Location</i>	<i>Output</i>	<i>Input</i>	<i>Call</i>	<i>Notes</i>	<i>Sponsor</i>
<b>OREGON</b>					
<b>PORTLAND METRO</b>					
Portland	29.6200	—	AD7O	ot	WCRI
<b>SOUTH CENTRAL</b>					
Klamath Falls	29.6000	29.6000	KG7UL		KG7UL
<b>PENNSYLVANIA</b>					
<b>DELAWARE</b>					
Chester	29.6200	—	W3PS	oelrRB WX 162.2	METRO-CO
<b>NORTHWEST</b>					
Meadeville	29.6400	—	W3MIE	o	CrwfrdARS
<b>PITTSBURGH</b>					
Apollo	29.6800	449.3000	N1RS	oaelrxz 131.8	SARA
Apollo	29.6800	—	N1RS	oaelrxz 141.3	SARA
Irwin	29.6200	—	K3CFY	oe	K3CFY
<b>SOUTHWEST</b>					
Indiana	29.6600	—	W3BMD	o	ICARC
<b>YORK</b>					
York	29.6800	—	W3HZU	oaelr 123	Keystone
<b>PUERTO RICO</b>					
<b>E</b>					
Aguas Buenas	29.6200		KP4IA	o	
<b>N</b>					
Catano	29.6800		NP4VG	ol	
Corozal	29.6600		KP3AV	o	
<b>SOUTH CAROLINA</b>					
Sumter	29.6600	—	W4GL	o	SARA, INC.
<b>TENNESSEE</b>					
Gallatin/Bna	29.6400	—	W4CAT	oel 107.2	CATS
Greeneville	29.6400	—	WB4NKM	o	WB4NKM
Memphis	29.6200	—	W4ZJM	oelt*#	W4ZJM
Springfield	29.6800	—	N8ITF	o 88.5	N8ITF
Union City	29.6600	—	WA4YGM	o	RARC
<b>TEXAS</b>					
Fort Worth	29.6600	—	W5DFW	o 192.8	FW 29
Rosehill	29.6800	—	K5SOH	o 123.0	
Socorro	29.6400	—	N5XTO	o	
<b>VIRGINIA</b>					
Fancy Gap	29.6600	—	KE4QOX	l 123.0	KE4QOX
Newport News	29.6000	29.6000	W4CM	oRB	NEWPORT
<b>WASHINGTON</b>					
<b>FREQUENCY USAGE</b>					
Washington	29.6000		WWARA	CROSS BAND ALLOCATI	

**90 29.5-29.7 MHz****WASHINGTON-QUEBEC**

<i>Location</i>	<i>Output</i>	<i>Input</i>	<i>Call</i>	<i>Notes</i>	<i>Sponsor</i>
PUGET SOUND - NORTH					
Woodinville	29.6200	–	AA7UJ	l 110.9	AA7UJ
WASHINGTON - NORTHWEST					
Mt Constitutio	29.6800	–	W7UMH	oel 110.9	J KAUFMAN

**WEST VIRGINIA**

Bekley	29.6200	–	KA8OTX	o	ARA NORTH
Bekley	29.6800	–	KE4QOX	oirt	KE4QOX
Charleston	29.6400	–	WB8CQV	ol 203.5	WB8CQV
Richwood	29.6600	–	WA8YWO	o 100.0	WA8YWO

**WYOMING****NORTH WEST**

Cody	29.6800	–	KC7NP	(CA)	KC7NP
------	---------	---	-------	------	-------

**SOUTH CENTRAL**

Rawlins	29.6400	–	KJ7AZ	ol	KJ7AZ
---------	---------	---	-------	----	-------

**NORTHWEST TERRITORIES****YELLOWKNIFE**

Yellowknife	29.6600	–	VE8NWT	oelz	VE8DP
-------------	---------	---	--------	------	-------

**ONTARIO****EASTERN**

Kemptville	29.6200	–	NYA	l 151.4 IN/OUT	VE3HXP
------------	---------	---	-----	-------------------	--------

**METRO TORONTO**

Agincourt	29.6400	–	VE3WOO	o	
Uxbridge	29.6200	–	VE3TFM	o(CA)ez L(2)	TFMCS

**QUEBEC**

Gatineau	29.5000		VE2REH	o(CA)el 110.9	ARAI
St-Pie	29.6000		VE2RYM	o 141.3	VE2VK
LOWER OTTAWA VALLEY					
Buckingham	29.5000		VE2REG	oael 110.9 IN	ARAI

# 51-54 MHz

<i>Location</i>	<i>Output</i>	<i>Input</i>	<i>Call</i>	<i>Notes</i>	<i>Sponsor</i>
<b>ALABAMA</b>					
Bessemer	53.1500	52.1500	N4AHN	oaelxz	KB4CII
Birmingham	53.2500	52.2500	WA4MHO	o	P&P Repeat
Corner	53.1100	52.1100	N4UKE	oel 131.8	N4UKE
Decatur	53.3700	+	WA4OUE	o	WA4OUE
Foley	53.0300	52.0300	WB4GMQ	o	WB4GMQ
Fort Payne	53.4100	52.4100	WA4QKC	ol	WA4QKC
Green Mountain	53.2100	52.2100	WB4TUR	100	NARA
Horton	53.0300	52.0300	AF4QV	eIRBx 203.5	KF4LJR
Lawrence County	53.3100	52.3100	KF4UJM	o	KF4UJM
Moulton	53.1700	52.1700	N4IDX	oelrwx	Bankhead A
Mulga	53.0900	52.0900	KF4GPD	oelx	T.H.E. ARC
Opelika	53.0100	52.0100	WB8RDY	o	WB8RDY/W
Pelham	53.7500	52.7500	N4PHP	ewx 100.0	KR4UD, N4P
Rogersville	53.2300	52.2300	WA4III		WA4III
Talladega	53.6700	52.6700	N8DNZ	oltTT	N8DNZ
Tuscaloosa	53.0700	52.0700	KX4I		KX4I
Tuscumbia	53.1900	52.1900	K4YVV	oe	K4YVV
Uriah	53.1300	52.1300	N4YYX	oa	N4YYX
Vinemont	53.3300	52.3300	KF4UJM	o	KF4UJM
Warrior	53.0100	52.0100	N4CCQ	o	N4CCQ
<b>ARIZONA</b>					
<b>C AZ</b>					
Prescott Airport	53.0400	52.0400	KC7WBF	o(CA)el 100	SW FM SOC
Sky Harbor	53.0100	52.0100	WB7QGJ	o 136.5	WB7QGJ
<b>E CENTRAL AZ</b>					
Greens Pk	53.4100	52.4100	N9CZV	oel 110.9	DAVID EPLE
<b>NC AZ</b>					
Mt Union	52.5600	52.0600	N7NGM	o 100	N7NGM
<b>PHX METRO</b>					
Glendale	53.1200	52.1200	AB7KV	o	AB7KV
Tempe	53.2100	52.2100	AA7WD	ol	MOTOROLA
<b>S.E. AZ</b>					
Mt Bigelow	53.7200	52.7200	WB7CGQ	oe	DAVID R HA
<b>SE AZ</b>					
Vail	53.0800	52.0800	K7LHR	o 146.2 RM	K7LHR
<b>TUC METRO</b>					
Tucson	53.2400	52.2400	KG7KV	o(CA) 162.2	KB7KV

**92 51-54 MHz**

**ARKANSAS-CALIFORNIA**

<i>Location</i>	<i>Output</i>	<i>Input</i>	<i>Call</i>	<i>Notes</i>	<i>Sponsor</i>
<b>ARKANSAS</b>					
<b>CENTRAL</b>					
Hot Springs	53.2500	52.2500	KC5QY	o	KC5QY
Little Rock	52.8100	51.1100	WB5NFD	oel	WB5NFD
Little Rock	53.3100	52.3100	N5NQW	o	N5NQW
Lonoke	52.8900	51.1900	W5RHL	o 88.5	W5RHL
Mt Ida	52.9100	51.2100	KA5WPC	oe	KA5WPC
Russellville	51.3100	53.0100	N5XWX	o	N5XWX
Searcy/ C. Hill	52.8300	51.1300	N5ZA	oe	N5ZA
<b>NORTH CENTRAL</b>					
Clinton	53.0700	51.3700	N5YU	oaezTT	N5YU
<b>NORTHEAST</b>					
Jonesboro	53.1250	52.1250	WA5OOE	o	WA5OOE
<b>NORTHWEST</b>					
Decatur	51.9250	52.9250	N5UXE	o(CA)eI TT 123.0	N5UXE
Fayetteville	52.7700	53.7700	KA5TGN	o	KA5TGN
Rogers	53.4700	52.4700	KA4AFE	o	KA4AFE
Rudy	53.1100	51.4100	WA5P	o	WA5P
<b>WEST CENTRAL</b>					
Parks	53.4100	51.5100	KC5FTQ	o	KC5FTQ

**CALIFORNIA**

**FREQUENCY USAGE - SOUTHERN CALIFORNIA**

SO CAL	51.0200		DX	o	
SO CAL	51.0400		DX	o	
SO CAL	51.0600		DX	o	
SO CAL	51.0800		DX	o	
SO CAL	51.1000		DX	o	
SO CAL	51.5000		SIMPLEX	o	
SO CAL	51.5200		SIMPLEX	o	
SO CAL	51.5400		SIMPLEX	o	
SO CAL	51.5600		SIMPLEX	o	
SO CAL	51.5800		SIMPLEX	o	
SO CAL	51.6000		SIMPLEX	o	
SO CAL	51.6200	51.1200	DIGITAL	REPEATER	
SO CAL	51.6400	51.1400	DIGITAL	REPEATER	
SO CAL	51.6600	51.1600	DIGITAL	REPEATER	
SO CAL	51.6800	51.1800	DIGITAL	REPEATER	
SO CAL	52.0200		SIMPLEX	o	
SO CAL	52.0400		SIMPLEX	o	
SO CAL	52.5250		SIMPLEX	o	
SO CAL	52.5400		SIMPLEX	o	
SO CAL	52.7000	52.2000	TESTPAIR	O TEST PAIR	
SO CAL	53.0000		SIMPLEX	REMOTE BASE	
SO CAL	53.0200		SIMPLEX	o	
SO CAL	53.1000		RC	o	
SO CAL	53.2000		RC	o	
SO CAL	53.3000		RC	o	
SO CAL	53.4000		RC	o	
SO CAL	53.5000		RC	o	
SO CAL	53.5200		SIMPLEX	o	
SO CAL	53.6000		RC	o	

<i>Location</i>	<i>Output</i>	<i>Input</i>	<i>Call</i>	<i>Notes</i>	<i>Sponsor</i>
SO CAL	53.7000		RC	o	
SO CAL	53.8000		RC	o	
SO CAL	53.9000		SIMPLEX	o	
#KE,LA,OR,RIV,SBAR,SBER,VE					
Frazier Mtn	52.5600	52.1600	N6BKL	o	
#KERN					
El Paso Pk	52.7200	52.2200	W6NVY	o 82.5	
Shirley Peak	51.9800	51.4800	W6NVY	o 82.5	
#LA CENTRAL					
Arcadia	51.8600	51.3600	W6VIO	o 103.5	
Flint Peak	53.6800	53.1800	WA6MDJ	o 114.8	BHARC
Los Angeles	51.9000	51.4000	KC6MQL	o	
Los Angeles	53.6400	53.1400	WA6TFD	o 100.0	BHARC
Lukens	52.7400	52.2400	N6ENL	o 127.3	SCRN
Pico Rivera	52.6600	52.1600	WD6EZQ	o	
Wilson	52.5000	52.0000	W6ZOI	o	LARA
Wilson	52.8400	52.3400	WA6DVG	o 94.8	
#LA EAST					
Sunset	52.9000	52.4000	KB6MIP	o 82.5	
#LA NORTH					
Contractors PT	52.8600	52.3600	W6JW	o 82.5	
Oat Mtn	51.8000	51.3000	N6TCO	o 82.5	
Oat Mtn	51.8200	51.3200	W6NVY	o 82.5	
Santa Clarita	51.8600	51.3600	N6KNW	o 82.5	SCARC
#LA WEST					
Baldwin Hills	51.9200	51.4200	WA6MDJ	o	BHARC
Topanga Peak	52.5800	52.0800	K0JPK	o	
W Los Angeles	51.7800	51.2800	K6PYP	o	
Westchester	51.8800	51.3800	K6LH	o	
#LOMPOC					
Lompoc	51.8600	51.3600	WB6BGK	o	
Lompoc	52.8800	52.3800	WA6VPL	o 82.5	
#ONTARIO					
Chino Hills	51.7800	51.2800	WA6AJP	o	
#ORANGE					
Fullerton	51.7400	51.2400	N6ME	oel	WARN
Orange	52.6400	52.1400	KB6CJZ	o 103.5	
Santiago Peak	52.6200	52.1200	W6KRW	o 103.5	OC RACES
#PALM SPRINGS					
Indio Hills	51.8400	51.3400	KA6GBJ	o 107.2	
#PALMDALE					
Hauser	51.9600	51.4600	W6NVY	o 82.5	
Lancaster	52.6800	52.1800	N6BCE	o 82.5	
Palmdale	52.6600	52.1600	WB6TTS	o	
#SAN BERNARDINO					
Green Vally LK	52.8800	52.3800	AA6PX	o	
Rimforest	52.9800	52.4800	KF6MZS	o 103.5	
Sky Forest	51.7600	51.2600	WA6BFH	o	
#SAN DIEGO					
Cuyamaca Peak	52.6000	52.1000	WA6ZZL	o 107.2	SD RACES
Palomar Mtn	52.6800	52.1800	W6NWG	o 107.2	PARC
Potrero	52.6600	52.1600	N6SXH	o	
San Diego	52.7800	52.2800	W6HDC	o 107.2	



**94 51-54 MHz**

**CALIFORNIA**

<i>Location</i>	<i>Output</i>	<i>Input</i>	<i>Call</i>	<i>Notes</i>	<i>Sponsor</i>
<b>#SANTA BARBARA</b>					
Santa Barbara	52.9200	52.4200	K6BVA	o 88.5	SMUG
<b>#THOUSAND OAKS</b>					
Rasnow Pk	51.9400	51.4400	WB6RHQ	o 82.5	
<b>#VENTURA</b>					
Camarillo	51.8400	51.3400	WB6ZCO	o 82.5	
South Mtn	52.9800	52.4800	K6SMR	o	SMRA
<b>CENTRAL COAST</b>					
Monterey	51.7600	51.2600	WE6R	clrs	WE6R
San Ardo	51.8200	51.3200	WR6VHF	oe 136.5	CERT
SanLuisObispo	51.8200	51.3200	WR6VHF	oel 118.8	CERT
Santa Cruz	52.8000	52.3000	N6RKS	o 114.8	N6RKS
<b>EAST BAY</b>					
Berkeley	51.8200	51.3200	WR6VHF	oel 107.2	CERT
Concord	51.8200	51.3200	WR6VHF	oelx 127.3	CERT
Hayward	52.7600	52.2600	K6EAG	oers 114.8	Hayward RC
<b>KE,LA,OR,RIV,SBAR,SBER,VE</b>					
COVERS AREA	52.9400	52.4400	W6+	c	
<b>LA,OR,RIV,SBAR,SBER,SD,VE</b>					
COVERS AREA	52.7200	52.2200	W6+	c	
COVERS AREA	52.7600	52.2600	W6+	c	
COVERS AREA	52.8000	52.3000	W6+	c	
<b>LA,OR,RIV,SBER</b>					
COVERS AREA	51.7200	51.2200	W6+	c	
<b>LA,OR,RIV,SBER,SD</b>					
COVERS AREA	52.8200	52.3200	W6+	c	
<b>NORTH BAY</b>					
Clear Lake	51.9600	51.4600	N0EDS	o 114.8	CDF/VIP
Guerneville	51.8000	51.3000	KM6XU	oe 114.8	ChickenNet
Napa	51.8200	51.3200	WR6VHF	oex 151.4	CERT
Napa	52.7200	52.2200	N6TKW	o 114.8	N6TKW
Sebastopol	51.7200	51.2200	KA6AQS	oelx 114.8	MOFRC
Yountville	52.6200	52.1200	KD6KML	oer 114.8	KD6KML
<b>NORTH COAST</b>					
Willits	51.7000	51.2000	WD6FGX	oers 114.8	LLVRG
Willits	51.7400	51.2400	K7WWA	oelrsx 114.8	K7WWA
<b>NORTH EAST</b>					
Mt Shasta City	52.7200	52.2200	KJ6RA	ox 123.0	KJ6RA
<b>SACRAMENTO VALLEY</b>					
Auburn	52.6000	52.1000	WB6OHV	o 156.7	PARK
Camino	52.5600	52.0600	N6DPP	cersx	H A W K
Foresthill	52.9800	52.4800	N6ZQW	o 131.8	N6ZQK
Grass Valley	52.7600	52.2600	N6ZN	oex 131.8	N6ZN
Magalia	51.9400	51.4400	KC6USM	oe 114.8	KC6USM
Pollock Pines	52.9800	52.4800	WB6DAX	o 141.3	WB6DAX
Red Bluff	52.6600	52.1600	W6QWN	oe 110.9	W6QWN
Sacramento	51.9800	51.4800	WU7Q	cex	WU7Q
Vacaville	51.8200	51.3200	WR6VHF	oelx 141.3	CERT

**51-54 MHz 95**  
**CALIFORNIA-CONNECTICUT**

<i>Location</i>	<i>Output</i>	<i>Input</i>	<i>Call</i>	<i>Notes</i>	<i>Sponsor</i>
Vacaville	52.7400	52.2400	WV6F	oaelrsx 127.3	WV6F
Vacaville	52.8600	52.3600	N6NMZ	o 136.5	N6NMZ
<b>SAN JOAQUIN VALLEY</b>					
Bakersfield	51.8200	51.3200	WR6VHF	oelr 173.8	CERT
Bakersfield	52.6000	52.1000	KC6OVD	oe 82.5	KC6OVD
Bakersfield	52.7800	52.2800	W6LIE	o 82.5	KCCVARC
Fresno	51.8200	51.3200	WR6VHF	ox 162.2	CERT
Hanford	53.6600	53.1600	KC6QIT	oel 77.0	KC6QIT
Los Banos	51.8200	51.3200	WR6VHF	oel 156.7	CERT
Modesto	51.8000	51.3000	WD6EJF	o 136.5	SARA
Modesto	51.9400	51.4400	K6GTO	oelx 114.8	K6GTO
Murphys	51.9000	51.4000	KD6GIY	o 114.8	SARC
Porterville	51.8200	51.3200	WR6VHF	oel 167.9	CERT
Porterville	51.8800	51.3800	W6BJ	o 114.8	W6BJ
<b>SOUTH BAY</b>					
Los Gatos	51.8800	51.3800	AB6VU	o 114.8	AB6VU
Menlo Park	51.7800	51.2800	KB7IP	olrx 114.8	NC6MLA
San Jose	51.8200	51.3200	WR6VHF	ol 114.8	CERT
San Jose	51.8200	51.3200	WR6VHF	oelx 131.8	CERT
San Jose	51.9200	51.4200	N6OHI	o 114.8	N6OHI
San Jose	52.6400	52.1400	WA6FUL	o 100.0	WA6FUL
San Jose	52.6600	52.1600	KD6AOG	o 127.3	KD6AOG
San Mateo	51.8200	51.3200	WR6VHF	oel 123.0	CERT
<b>TAHOE</b>					
InclineVillage	51.8600	51.3600	N7VXB	c	PCSAR
So Lake Tahoe	52.8400	52.3400	K7UI	o 123.0	WA6MNM
<b>COLORADO</b>					
<b>FREQUENCY USAGE</b>					
Statewide	53.0700	52.0700		TSNP	CntrlAcces
<b>COLORADO SPRINGS</b>					
Colo Spgs	53.1300	51.4300	KC3LW	o	CMRG
<b>DENVER</b>					
Aurora	53.1500	51.4500	NØPYY	o 107.2	DenPoIEEB
Denver	53.0500	52.0500	NØIAK	o 107.2	CoRptAssn
Denver	53.0900	52.0900	WØTX	o	DRC
Denver	53.1100	51.4100	NØPYY	o	COLCAR
<b>GRAND JUNCTION</b>					
Clifton	53.1100	51.4100	WØBZU	o	GRO
<b>PUEBLO</b>					
Pueblo	53.0300	52.0300	WAØVTO	o	WAVTO
<b>CONNECTICUT</b>					
<b>FREQUENCY USAGE - STATEWIDE</b>					
Connecticut	52.5250	simplex	FM Call	FREQUENCY	
State-SNP	53.5700	52.5700	CTCSS	SHARED SNP	
<b>FAIRFIELD &amp; SOUTHWEST</b>					
Bridgeport	53.5900	52.5900	KD1RJ	ol 77/77	FCSP
<b>HARTFORD &amp; N. CENTRAL</b>					
Bolton	53.4500	52.4500	WA1NXG	ol 88/88	KB1AEV

**96 51-54 MHz**

**CONNECTICUT-FLORIDA**

<i>Location</i>	<i>Output</i>	<i>Input</i>	<i>Call</i>	<i>Notes</i>	<i>Sponsor</i>
Bristol	53.0500	52.0500	WA1IXU	o 162/162	
Burlington	53.0100	52.0100	WA1LMV	ol 162/162	
Coventry	51.6200	50.6200	K1JCL	oAM	AM OK
Hartland	53.1900	52.1900	W1OBQ	162	NYNES
Tolland	53.1500	52.1500	W1GPO	oe 162/100	
Vernon	53.3900	52.3900	KJ1Q	o 162/71	
<b>LITCHFIELD &amp; NORTHWEST</b>					
Torrington	53.6100	52.6100	K1MAP	o 77/77	KB1AEV
<b>NEW HAVEN &amp; S. CENTRAL</b>					
Milford	53.2700	52.2700	N1RWE	o 77	53.27RGS

**DISTRICT OF COLUMBIA**

**WASHINGTON AREA**

Washington	53.3100	52.3100	N4QFW	caet	N4QFW
------------	---------	---------	-------	------	-------

**FLORIDA**

**EAST CENTRAL**

Cocoa	53.0700	52.0700	WB4O EZ	r 118.8	WB4O EZ
Orlando	53.0500	52.0500	KS4SX	o(CA)ez 103.5	KS4SX
Vero Beach	53.3300	52.3300	KC4IBT	o(CA)elr 100	KC4IBT

**FT. MYERS AREA**

Ft Myers	51.6800	51.1800	KA9RIX	cl	Homey HC
Naples	53.0100	52.0100	WB2WPA	o(CA)elr WXZ	CCEM

**JACKSONVILLE AREA**

Jacksonville	53.0300	52.0300	NS4R	o(CA)el 103.5	NS4R
Jacksonville	53.3300	52.3300	W4RNG	o(CA)er	Jax Range
Orange Park	53.1900	52.1900	K4SIX	oe 100	CC Sixers
Penney Farms	53.2100	52.2100	N4KOX	oarz 136.5	N4KOX
St Augustine	53.2500	52.2500	KF4MX	oe	KF4MX

**MIAMI AREA**

Coral Gables	51.6600	51.1600	KD4BBM	o(CA)l 94.8	S Fla FMA
Miami	51.6200	51.1200	KD4BBM	o(CA)lr	KD4BBM
Miami	53.0300	52.0300	KA4ZAY	oel	KA4ZAY
Miami	53.2500	52.2500	W4HN	oelr 110.9	W4HN

**NORTH CENTRAL**

Fanning Sprgs	53.1700	52.1700	KB8BSO	olx 107.2	KB8BSO
---------------	---------	---------	--------	-----------	--------

**NORTH WEST**

Panama City	53.0500	52.0500	AC4QB	oex	AC4QB
-------------	---------	---------	-------	-----	-------

**ORLANDO AREA**

Minneola	53.0300	52.0300	K2SSE	oael	K2SSE
Orlando	53.1900	52.1900	W4PLB	o(CA) 103.5	OARC

**PENSACOLA AREA**

Ft Walton Bch	53.1500	52.1500	KT4BQ	ol	Boeing ARC
Milton	53.1100	52.1100	KE4COT	oe	KE4COT

**SOUTH CENTRAL**

Okeechobee	53.3100	52.3100	KF4BPX	olr	OARC
------------	---------	---------	--------	-----	------

**51-54 MHz 97**  
**FLORIDA-ILLINOIS**

<i>Location</i>	<i>Output</i>	<i>Input</i>	<i>Call</i>	<i>Notes</i>	<i>Sponsor</i>
<b>TALLAHASSEE AREA</b>					
Tallahassee	51.7000	51.2000	K4TLH	oe 100	TARS
<b>TAMPA/ST. PETE AREA</b>					
Holiday	53.0100	52.0100	WB8ONY	c	FARS
Largo	51.8400	51.3400	K4LK	o(CA)IRB WXxz 146.2	K4LK
<b>GEORGIA</b>					
#Conyers	51.5500	52.5500	WB4JEH	oel 151.4	
#Cumming	51.7000	51.2000	WA4YNZ	o	WA4YNZ
#Roswell	53.0100	52.0100	WA4YNZ	o(CA)lt	WA4YNZ
Atl/Marietta	53.0900	52.0900	KD4DKW	ol 118.8	BIG SHANT
Atlanta	53.1500	52.1500	KA5WZY	oarB	GA POWER
Augusta	53.0300	52.0300	W4WTA	oel	CSRA
Biskey Mt.	53.0500	52.0500	KC4JNN	oaelRB 100.0	NGAA
Bolingbroke	53.4300	52.4300	KR4OL	oe	JULIETTE R
Cartersville	53.0700	52.0700	WB4AEG	oe 123.0	WB4AEG
Cartersville	53.4500	52.4500	WD4OVN	o	KA4NNT
Conyers	53.5500	52.5500	WB4JEH	ol 151.4	
Dalton	53.1300	52.1300	N4BZJ	o	
Decatur	53.3900	52.3900	KA4UFM	o(CA)et	KA4UFM
Hiawassee	53.2700	52.2700	KC4CBQ	o(CA)IRB 186.2	KC4CBQ
Ivey/Macon	53.7300	51.2200	K4YC	oelRB 88.5	
Kingsland	51.9400	51.4400	KC5BMJ	ol 82.5	KC5BMJ
Lake Park	53.8900	52.8900	KB0Y	o 141.3	KB0Y
Lawrenceville	53.1100	52.1100	W4GR	oB 82.5	W4GR
Lula	53.8900	52.8900	WB4HJG	o 82.5	WB4HJG
Marietta	53.2100	52.2100	N1KDO	o 79.7	N1KDO
Marietta	53.2500	52.2500	KF4BMG	o(CA)lz 79.7	SPARC
Pine Log Mt.	53.2900	52.2900	K4PLM	ol 198.2	PINE LOG M
Warner Robins	53.7900	52.7900	WR4MG	o	MID GA RAD
Watkinsville	53.5700	52.5700	KD4AOZ	o 123.0	KD4AOZ
<b>HAWAII</b>					
<b>OAHU</b>					
Honolulu	53.0300	52.0300	WH6F	o	WH6F
<b>IDAHO</b>					
<b>LEWISTON</b>					
Lewiston Hill	53.3500	51.6500	KD7UJ		KD7UJ
<b>SOUTHWEST</b>					
Boise	52.6200	52.1200	WA9WSJ	o	WA9WSJ
<b>WEST CENTRAL</b>					
McCall	52.4600	53.9600	K7EME	o	K7EME
<b>ILLINOIS</b>					
<b>CHICAGO</b>					
Chicago	52.8250	52.2250	KD9FA	oal	ACLR
Chicago	52.8900	51.1900	K9SAD	oal 131.8	SADFAR

**98 51-54 MHz****ILLINOIS-INDIANA**

<i>Location</i>	<i>Output</i>	<i>Input</i>	<i>Call</i>	<i>Notes</i>	<i>Sponsor</i>
Chicago	53.3300	51.6300	W9GG	o 100.0	STANFAR
DECATUR					
Decatur	53.2300	51.5300	WA9RTI	oe 103.5	MACONCOA
EAST CENTRAL					
Paris	52.8500	51.1500	KB9ZU	oas	EDGAR ELE
NORTHEAST					
Crystal Lake	52.9100	51.9100	K9VI	oe 114.8	BUCKFAR M
Crystal Lake	53.1700	51.4700	W9CEE	o 107.2	CEEARS
Deerfield	53.2500	51.5500	N9GUN	o	CHINET
Itasca	51.7000	51.2000	WA9ZZU	ct	WA9ZZU
Palatine	53.0500	51.3500	WB9QZB	o	+WB9QZB
Schaumburg	52.9500	51.9500	N9KNS	oe 114.8	MOTOROLA
PEORIA					
Peoria	53.8700	52.1700	N9HUW	o	PALS
Washington	53.9900	52.2900	W9UVI	o(CA)lrz 103.5	PAARC
ROCKFORD					
Rockford	53.0100	52.0100	K9AMJ	oelr	K9AMJ
ST. LOUIS					
Godfrey	53.3500	51.6500	K9KE	oel	K9KE
<b>INDIANA</b>					
CENTRAL					
Nashville	53.7100	52.7100	KA9SWI	oerwx 136.5	KA9SWI
EAST CENTRAL					
Brookville	53.3700	52.3700	N9HHM	o(CA)e	N9HHM
Connersville	52.5250	146.4400	WB9SBI	o 131.8 L146.440	WB9SBI
Connersville	53.4300	52.4300	WB9SBI	oe 131.8	WB9SBI
Morristown	53.4700	52.4700	N9PDB	o	N9PDB
New Castle	53.0700	52.0700	W9CSI	o 103.5	W9CSI
INDIANAPOLIS					
Danville	53.4500	52.4500	N9XDW	oel	N9XDW
Franklin	53.1500	52.1500	KA9ZPA		
Indianapolis	52.5600	53.1600	WB9IHS	o	WB9IHS
Indianapolis	52.6000	52.8400	WB9QLJ	oeL100.0	IPL ARC
Indianapolis	52.8400	52.6000	WB9QLU		WB9QLU
Indianapolis	53.0100	52.0100	K9TNW	or	N9DOO
Indianapolis	53.0500	52.0500	KA9GIX		KA9GIX
Noblesville	53.1100	52.1100	K9YDO	o(CA)prz L77.0	ICE
NORTH					
Elkhart	53.7100	52.7100	KA9DVL	oaerswx	KA9DVL
NORTH CENTRAL					
Goshen	53.0300	52.0300	KB9BIF	oaz 131.8	MCARS
Kokomo	53.2100	52.2100	N9LLO		N9LLO
Kokomo	53.3900	52.3900	N9LLO	o	N9LLO
South Bend	53.1200	52.1200	WA9SIQ	o(CA)e 146.2	WA9SIQ
South Bend	53.3100	52.3100	W9FS	o 131.8	W9FS
NORTHEAST					
Angola	52.6800	52.9200	WB9FHD		WB9FHD

**51-54 MHz 99**  
**INDIANA-KENTUCKY**

<i>Location</i>	<i>Output</i>	<i>Input</i>	<i>Call</i>	<i>Notes</i>	<i>Sponsor</i>
Auburn	52.6000	52.8400	WB9VDK		WB9VDK
Fort Wayne	53.3300	52.3300	W9FEZ	o	Mizpah Shr
North Webster	53.8900	52.8900	KF9MP	o(CA)e 131.8	IRCS
Roanoke	53.1300	52.1300	WB9VLE	oaL131.8	WB9VLE
Urbana	53.2300	52.2300	N7ZOQ	o	N7ZOQ
<b>NORTHWEST</b>					
RollingPrairie	53.3500	52.3500	N9LWD	o 131.8	N9LWD
Valparaiso	53.5700	52.5700	KB9KRI	oe 131.8	W9PM
<b>WEST CENTRAL</b>					
Darlington	53.2500	52.2500	KB9HRS	o(CA)lr	Mont RACES
Fowler	53.0700	52.0700	WA9KLZ	o	WA9KLZ
Terre Haute	52.5250	52.9200	W9EQD	oe	Terre Haut
<b>IOWA</b>					
<b>CENTRAL</b>					
Sheldahl	53.0900	51.3900	N0QFK	oel	N0QFK
<b>DES MOINES</b>					
Grimes	53.2500	51.5500	N0INX	oelx	Westside C
<b>NORTHWEST</b>					
Alta	53.0300	51.3300	WA0C	192.8	WA0C
<b>SOUTHWEST</b>					
Woodbine	53.3900	51.6900	KB0Y	136.5	Boyer Val
<b>KANSAS</b>					
<b>KANSAS CITY METRO</b>					
Kansas City	53.8500	52.1500	WB0SNQ	o	WB0SNQ
Shawnee	53.5500	52.5500	N0EUH	cel	BYRG
Shawnee Msn	53.0700	51.3700	KB0VDA	oa	SPARC
<b>NORTHEAST</b>					
Kansas City	52.8100	51.1100	N0IGD	o	N0IGD
Kansas City	53.8500	52.1500	WB0NSQ	o	WB0SNQ
Topeka	52.9100	51.2100	K0HAM	o(CA)ez	NE KS ARC
<b>SOUTH CENTRAL</b>					
Wichita	53.8900	52.1900	KC0AHN	o(CA)z	BEARS
<b>SOUTHEAST</b>					
Pittsburg	53.7900	52.0900	K0PKT	o 91.5	SLDDG
<b>KENTUCKY</b>					
#Stanton	53.8100	52.8100	WD4KNE	o(CA)	WD4KNE
Ashland	53.0100	52.0100	KC4QK	o(CA)e 107.2	ASHLAND 2
Hazard	53.8500	52.8500	KE4LVS	o	KE4LVS
Highland Heigh	53.3300	52.3300	AD4CC	oaeRB 123.0	NKU & AD4
Highland Heigh	53.7500	52.7500	W4YWH	o	W4YWH
LaGrange	53.9500	52.9500	WB4WSB	o	WB4WSB
Lawrenceburg	53.1300	52.1300	N4EQT	o 107.2	N4EQT
Lexington	53.5700	52.5700	KE4LGL	o(CA)	KE4LGL
London	53.9100	52.9100	KE4ZJT	o 100.0	KE4ZJT
Louisville	53.2900	52.2900	KF4UAQ	a	KF4UAQ
Louisville	53.4300	52.4300	WA4DBY	o 151.4	FLOYD CO

**100 51-54 MHz****KENTUCKY-MARYLAND**

<i>Location</i>	<i>Output</i>	<i>Input</i>	<i>Call</i>	<i>Notes</i>	<i>Sponsor</i>
Nancy	53.2700	52.2700	KA4UHL	oaez 100.0	KA4UHL
Waynesburg	53.3900	52.3900	KE4RKF	oe 100.0	KE4RKF
Williamsburg	53.0700	52.0700	KB4PTJ	o 100.0	KB4PTJ

**LOUISIANA****HAMMOND**

Hammond	53.0900	52.0900	W5NJJ	o	NLAKE ARC
LaComb	53.1300	52.1300	W5VAS	oe	TRI-PAR

**LAFAYETTE**

Morgan City	52.4500	51.4500	N5DVI	o	AADXA
-------------	---------	---------	-------	---	-------

**NEW ORLEANS**

New Orleans	50.3000	+	N5OMG	M	NO Emg Mgt
New Orleans	53.2100	52.2100	N5OMG	o(CA)elrx z	N5OMG

**NORTHEAST**

Monroe	53.0300	52.0300	AB5LG	o(CA)el WXxz	NE LA 6M
West Monroe	53.6100	52.6100	KB5TLB	oaWxt	KB5TLB

**MAINE****GREATER PORTLAND**

Portland	53.5700	52.5700	K1AAM	o 136.5	K1AAM
----------	---------	---------	-------	---------	-------

**LAKES + MOUNTAINS**

Woodstock	53.0900	52.0900	K1AAM	o 136.5	K1AAM
-----------	---------	---------	-------	---------	-------

**MOOSE RIVER VALLEY**

Augusta	53.2900	52.2900	W1ZOU	o 136.5/136.5	PWAWA
Winthrop	53.1500	52.1500	KA1SHU	ocs Q	KA1SHU

**SOUTHERN COAST**

Parsonfield	53.3700	52.3700	W1ZOU	o 136.5/136.5	PWAWA
-------------	---------	---------	-------	------------------	-------

**SOUTHERN MAINE COAST**

Arundel	53.0500	52.0500	K1AAM	o 136.5	K1AAM
---------	---------	---------	-------	---------	-------

**WASHINGTON**

Washington	53.5500	52.5500	KC1CG	o 91.5	KC1CG
------------	---------	---------	-------	--------	-------

**MARYLAND****BALTIMORE**

Catonsville	53.4700	52.4700	N3KTX	107.2	N3KTX
Randallstown	53.1500	52.1500	N3GXH	l	N3GXH
W.Baltimore	53.3900	52.3900	K3GOD	a	CARC

**CENTRAL**

Catonsville	51.8200	51.3200	N3KTX	107.2	N3KTX
-------------	---------	---------	-------	-------	-------

**CUMBERLAND MD**

Dans Mountain	53.4100	52.4100	N8YIB	127.3	N8YIB
---------------	---------	---------	-------	-------	-------

**EASTERN SHORE**

Ocean City	53.1100	52.1100	K3OCM	ca	K3OCM
------------	---------	---------	-------	----	-------

**GAITHERSBURG**

Gaithersburg	53.2100	52.2100	K3JAY	ca	K3JAY
--------------	---------	---------	-------	----	-------

**NE MD**

Jarrettsville	53.9300	52.9300	WA3DUR		WA3DUR
---------------	---------	---------	--------	--	--------

**51-54 MHz 101**  
**MARYLAND-MASSACHUSETTS**

<i>Location</i>	<i>Output</i>	<i>Input</i>	<i>Call</i>	<i>Notes</i>	<i>Sponsor</i>
<b>NORTH CENTRAL</b>					
Westminster	53.0900	52.0900	K3PZN		CCARC
<b>NORTH MD</b>					
Cascade	51.9600	51.4600	N3NRI	oa	N3NRI
<b>NORTHEAST</b>					
Colora	53.0500	52.0500	K3UAV	r 107.2	FORCE
Port Deposit	53.8300	52.8300	N3OUT	(CA) 94.8	N3OUT
Rising Sun	53.9500	52.9500	K3DWB		N3ONK
<b>SOUTH</b>					
Lexington Park	53.0300	52.0300	WA3UMY	l	WA3UMY
<b>SOUTH MD</b>					
Waldorf	53.3300	52.3300	N4QFW	caet	N4QFW
<b>WASHINGTON AREA</b>					
Wheaton	53.2500	52.2500	N3AGB	l	MCNRC
<b>WEST CENTRAL</b>					
Frederick	53.7500	52.7500	N3IGM		N3IGM
<b>MASSACHUSETTS</b>					
<b>BERKSHIRES</b>					
NorthAdams	53.2300	52.2300	K1FFK	ox 162.2/162.2	NOBARC
Windsor	53.1900	52.1900	W1OBQ	t	NYNES
<b>BOSTON</b>					
Quincy	53.3300	52.3300	K1USN	o 100.0/100.0	USSSRC
Waltham	53.2500	52.2500	WA1HUD	o 100.0/71.9	WA1HUD
<b>BOSTON SOUTH</b>					
Sharon	53.8500	52.8500	N1UEC	o 71.9/71.9	N1UEC
<b>CAPE AND LSLANDS</b>					
Sandwich	53.1700	52.1700	K1LU	o 100.0/100.0	MYRA
<b>CENTRAL</b>					
Oakham	53.6700	52.6700	KA1OXQ	oE-SUN 100.0/123.0	KA1OXQ
Princeton	53.3100	52.3100	K1KZE	oelrx 100.0/162.2	MEMA 71.9
<b>MERRIMAC VALLEY</b>					
Billerica	53.0700	52.0700	W1DC	os D 100.0/71.9	1200RC
Pepperell	53.8900	52.8900	N1MNX	ol 100.0/100.0	N1MNX
<b>METRO WEST</b>					
Bolton	53.0100	52.0100	W1OJ	oE-SUNr 173.8/173.8	W1OJ
Marlborough	53.4700	52.4700	KA1TIH	ol 100.0/71.9	AARC
Marlborough	53.8100	52.8100	W1BRI	ol 173.8 71.9/71.9	MMRA
<b>METROWEST</b>					
Metrowest	53.2700	52.2700	WA1NVC	o 100.0/71.9	WA1NVC



**102 51-54 MHz****MASSACHUSETTS-MICHIGAN**

<i>Location</i>	<i>Output</i>	<i>Input</i>	<i>Call</i>	<i>Notes</i>	<i>Sponsor</i>
<b>NORTH SHORE</b>					
Danvers	52.4200	52.0400	WA1HZK	olx 100.0/71.9	WA1HZK
Danvers	52.4200	53.6400	WA1HZK	olx 100.0/173.8	WA1HZK
<b>PIONEER VALLEY</b>					
Amherst	53.3500	52.3500	KD1XP	oa 71.9/71.9	KD1XP
Pelham	53.0900	52.0900	N1PAH	o 162.2/162.2	N1PAH
<b>SOUTH COASTAL</b>					
Fall River	53.9100	52.9100	N1LDY	oca E-SUNr 100.0/71.9	N1LDY
<b>MICHIGAN</b>					
<b>ANTRIM</b>					
Mancelona	51.9800	51.4800	K8WQK	ol	CHERRYLA
<b>CALHOUN</b>					
Battle Creek	52.9800	52.4800	WD8BVL	oa	SMART
<b>CLINTON</b>					
Eureka	52.8400	52.3400	WB8ZYZ	ox	WB8ZYZ
<b>GENESEE</b>					
Burton	51.7600	51.2600	N8DI	o(CA)elx	N8DI
Clio	51.8800	51.3800	WB8INH	oael 88.5	FAIR
<b>INGHAM</b>					
Lansing	52.9600	52.4600	KD8PA	ol	KD8PA
<b>JACKSON</b>					
Hanover	52.6200	52.1200	N8RLA	o(CA)elp WXz 123.0	N8RLA
Norvell	51.9000	51.4000	KB8VLU	o 103.5	KB8VLU
<b>KALAMAZOO</b>					
Kalamazoo	51.7200	51.2200	K8KZO	o	SWMART
<b>KENT</b>					
Cedar Springs	52.7200	52.2200	NW8J	oe 136.5	NW8J
Grand Rapids	52.7600	52.2600	W8DC	oalz	GRARA
Rockford	52.6000	52.1000	K8KWD	oDS 114.8	K8KWD
<b>LIVINGSTON</b>					
Hell	51.8400	51.3400	WD8PMV	o(CA)el	WD8PMV
<b>MACOMB</b>					
East China	51.9600	51.4600	N8YTT	o	N8YTT
Romeo	51.7400	51.2400	N8MCD	o 100.0	N8MCD
<b>MONROE</b>					
Petersburg	52.2800	51.7800	KC8HIG	oa(CA)l WX	HAMALOTA
Petersburg	52.7800	52.2800	K8OF	o	HAMALOTA
<b>MUSKEGON</b>					
Whitehall	52.8000	52.3000	K8COP	o 94.8	K8COP
<b>OAKLAND</b>					
Lake Angelus	53.9400	53.4400	NE9Y	o	NE9Y
Milford	51.8800	51.3800	K8PLW	o	K8PLW
Novi	52.6400	52.1400	K8RUR	ol 100.0	I 94 ARC
West Bloomfield	52.6800	52.9200	W8HD	oaelWxx Z	W8HD

51-54 MHz 103  
MICHIGAN-MISSOURI

Location	Output	Input	Call	Notes	Sponsor
SAGINAW					
Saginaw	51.8600	51.3600	K8DAC	oal	SVARA
VAN BUREN					
Decatur	52.9400	52.4400	KF8ZF	ox 94.8	BASR
WAYNE					
Detroit	52.8200	52.3200	WA6CDR	oa 107.2	CATVS
<b>MINNESOTA</b>					
DULUTH					
Cook	53.0200	52.0200	KB0TNB	o	+ KB0QYC
Duluth	53.1300	52.1300	KB0QYC	o	KB0QYC
Proctor	53.0500	52.0500	N0BZZ	o	N0BZZ
EAST CENTRAL					
North Branch	53.2100	52.2100	N0KVL	o	N0KVL L:442.950
MPLS-ST.PAUL					
Anoka	53.5500	52.5500	K0MSP	o 114.8	MIDWESTA
Chaska	53.0300	52.0300	N0QNY	o	SMARTS
Cologne	53.3300	52.3300	KA0BFP	o	SCAN
Little Canada	53.4900	52.4900	N0NFO	olp 107.2 L:146.925	RAMCO
Mpls	53.0100	52.0100	WE0H	o	WE0H
Mpls	53.1500	52.1500	W0YC	oae L:147.15	UMRADCLU
Mpls	53.4500	52.4500	N0BVE	oe L:145.450	MNTNKRC
St. Paul	53.4700	52.4700	KA0JLB	o L:145.170	MAGIC
White Bear Lk	53.2500	52.2500	WD0HWT	oL:146.85	MARA
<b>MISSISSIPPI</b>					
Byhalia	53.2700	52.2700	N4DRL	olRbt	N4DRL
Ellisville	53.0100	52.0100	N5EKR	ot	N5EKR
Laurel	53.4500	52.4500	KC5PIA	o	KB5ZCX
Nettleton	53.0500	52.0500	AB5MU	oal 192.8	AB5MU
<b>MISSOURI</b>					
CENTRAL					
Eldon	53.0500	52.0500	N0GYE	o	
New Bloomfield	53.8700	52.1700	N0XIY	o	
COLUMBIA/JEFF CITY					
Ashland	52.8900	51.1900	KB0IRV	o	
EAST CENTRAL					
Marthasville	52.9100	51.2100	KA2AYR	o 179.9	
Washington	52.8100	51.1100	K0MUQ	o	K0MUQ
KANSAS CITY METRO					
Kansas City	52.8100	51.1100	N0IGD	o(CA)el	N0IGD
Kansas City	53.3300	52.3300	WV0T	o	SEIDKR
Missouri City	53.2900	51.5900	N0FUN	o	KC6METER
SOUTH CENTRAL					
Salem	53.4500	51.7500	KB0WLF	oaelz 77.0	FLASH

**104 51-54 MHz****MISSOURI-NEW HAMPSHIRE**

<i>Location</i>	<i>Output</i>	<i>Input</i>	<i>Call</i>	<i>Notes</i>	<i>Sponsor</i>
ST LOUIS METRO					
St Louis	52.8500	51.1500	NØOWJ	oel 141.3	

**MONTANA****SOUTH CENTRAL**

Bozeman	53.2900	51.5900	KF7FW	ol	KF7FW
---------	---------	---------	-------	----	-------

**NEBRASKA****FREMONT**

Hooper	52.9300	51.2300	WBØIEN	ol	WBØIEN
--------	---------	---------	--------	----	--------

**GRAND ISLAN**

Grand Island	53.3500	51.6500	WØCUO	oae	GIARS
--------------	---------	---------	-------	-----	-------

Grand Island	53.7500	52.0500	WRØK	oae 123.0	HALL CO. E
--------------	---------	---------	------	-----------	------------

**LINCOLN**

Lincoln	52.9700	51.2700	NØQEG	oaez	NØQEG
---------	---------	---------	-------	------	-------

Lincoln	53.0100	51.3100	KBØZCY	o	KBØZCY
---------	---------	---------	--------	---	--------

Lincoln	53.2500	51.5500	NØWXI	oel	NØWXI
---------	---------	---------	-------	-----	-------

Lincoln	53.9500	52.2500	KAØWUX	oe	KAØWUX
---------	---------	---------	--------	----	--------

L:444.675

**OMAHA**

Omaha	53.1500	54.8500	KØAWB	oel	KØAWB
-------	---------	---------	-------	-----	-------

**NEVADA****NORTH CENTRAL**

Battle Mt.	52.5250	52.7600	WA6TLW	o	WA6TLW
------------	---------	---------	--------	---	--------

**SIERRA/TAHOE**

Incline Vlg	51.8600	51.3600	N7VXB	c	N7VXB
-------------	---------	---------	-------	---	-------

**SOUTHERN NEVADA**

Lo Potosi Mtn	53.0100	52.0100	WB6TNP	o	TRISTATE
---------------	---------	---------	--------	---	----------

N. Vegas local	53.1900	52.1900	N9CZV	o	
----------------	---------	---------	-------	---	--

**WEST CENTRAL**

Reno	52.5800	52.0800	N7RH	o 114.8	WA7DG
------	---------	---------	------	---------	-------

Reno	52.8400	52.3400	WA6MNM	o 123.0	WA6MNM
------	---------	---------	--------	---------	--------

**NEW HAMPSHIRE****MERRIMACK VALLEY**

Brookline	53.9300	52.9300	N11MO	ol	N11MO
-----------	---------	---------	-------	----	-------

88.5/88.5

Hudson	53.9700	52.9700	N1VQQ	ol	N1VQQ
--------	---------	---------	-------	----	-------

71.9/71.9 100.0

N. Pembroke	53.5900	52.5900	KA1OKQ	o	NHRC
-------------	---------	---------	--------	---	------

100.0/71.9

Pelham	53.6500	52.6500	K1SI	ol	NHRC
--------	---------	---------	------	----	------

127.3/127.3

**MONADNOCK**

Peterborough	53.1900	52.1900	W1OBQ	t	NYNES
--------------	---------	---------	-------	---	-------

Walpole	53.4300	52.4300	N1SJK	o	N1SJK
---------	---------	---------	-------	---	-------

88.5/88.5

**WHITE MOUNTAINS**

Srgnts Purchase	53.1900	52.1900	W1OBQ	t	NYNES
-----------------	---------	---------	-------	---	-------

**51-54 MHz 105**  
**NEW JERSEY-NEW YORK**

<i>Location</i>	<i>Output</i>	<i>Input</i>	<i>Call</i>	<i>Notes</i>	<i>Sponsor</i>
<b>NEW JERSEY</b>					
<b>BERGEN</b>					
Cliffside Park	53.7700	52.7700	KA2AYR	o(CA) 136.5	KA2AYR
Hackensack	53.3500	52.3500	WB2ZNP	o(CA) 136.5	WB2ZNP
Haledon	53.6300	52.6300	WA2OFI	o	WA2OFI
Paramus	53.4900	52.4700	W2GEZ	o(CA)  136.5	WB2MAZ
<b>CAMDEN</b>					
Waterford Wks	52.6000	52.8400	KA2PFL	oaelRB WX	131.8
<b>EAST CENTRAL</b>					
Jackson	53.4300	52.4300	WB2HAE	o	WB2HAE
<b>HUDSON</b>					
Bayonne	53.0900	52.0900	N2EHN	ol	N2EHN
<b>MIDDLESEX</b>					
Piscataway	53.2500	52.2500	N2PLR	136.5	N2PLR
<b>MONMOUTH</b>					
Cream Ridge	53.4500	52.4500	N3IBX	o	CR-MRG
Holmdel	53.4700	52.4700	W2GEZ	o(CA)  136.5	WB2MAZ
Millstone	53.2100	52.2100	KD2I	ol 131.8	SPARS
<b>MORRIS</b>					
Mt Freedom	53.1500	52.1500	KE2RY	o 136.5	MORRIS OE
Rockaway	53.0100	52.0100	WA2SLR	o(CA) 136.5	WA2SLR
<b>OCEAN</b>					
Beachwood	53.4500	52.4500	KB2ISY	o	WorldLink
<b>PASSAIC</b>					
Little Falls	53.6900	52.6900	N2DSY	ol 136.5	N2DSY
West Patterson	53.0300	52.0300	N2EYK	136.5	N2EYK
<b>SALEM</b>					
Quinton	53.7100	52.7100	N2KEJ	oe 74.4	
<b>SUSSEX</b>					
Lake Hopatcong	53.3900	52.3900	WR2M	ol	WR2M
Montague	53.2100	52.2100	KB2BNU	ol 131.8	SPARS
Netcong	53.5100	52.2100	N2EWV	o(CA)  136.5	SPARS
Pahaquarry	53.8700	52.8700	KA2EIA	oelr	CIS
<b>NEW MEXICO</b>					
<b>ALBUQUERQUE</b>					
Albuquerque	52.5250	+	WB5IUZ		WB5IUZ
<b>NORTH CENTRAL</b>					
La Cueva	53.2000	52.2000	N9PGQ	oe 107.2	N9PGQ
<b>NORTHWEST</b>					
Farmington	53.0100	52.0100	KB5ITS	o 131.8	KB5ITS
Farmington	53.8500	52.8500	NO3Y	o	NO3Y
<b>NEW YORK</b>					
<b>ALBANY/SCHENECTADY</b>					
Albany	53.4100	52.4100	WA2GBO	oeX 100.0	
Grafton	53.6300	52.6300	K2CBA	o	GURU

**106 51-54 MHz**

**NEW YORK**

<i>Location</i>	<i>Output</i>	<i>Input</i>	<i>Call</i>	<i>Notes</i>	<i>Sponsor</i>
Grafton	53.8100	52.8100	K2RBR	oe	
<b>AUBURN</b>					
Auburn	53.0500	52.0500	K2INH	o 71.9	
<b>BUFFALO/NIAGARA AREA</b>					
Grand Island	53.0900	52.0900	W2SIX	88.5 L(444.100-14)	
Tonawanda	53.2900	52.2900	W2SEX	151.4	
<b>ELMIRA/CORNING</b>					
Elmira Heights	53.6900	52.6900	W2AC	o	W2AC
<b>HUDSON/CATSKILLS</b>					
Ashokan Rsvoir	51.7600	51.2600	N2NCP	o 103.5	
Woodstock	53.1100	52.1100	N2WCY	o 77.0	
<b>MANHATTAN</b>					
Manhattan	53.5500	52.5500	WB2VTN	oelr	
Manhattan	53.7300	52.7300	AG2S	136.5	KQ2H
<b>MINEVILLE/ESSEX CTY</b>					
Mineville	53.3500	52.3500	WA2LRE	oelWX 123.0 X	ESX CTY RA
<b>NORTHEAST</b>					
Mineville	53.3500	52.3500	WA2LRE	oelr 123.0	Essx RACES
Plattsburgh	53.5900	52.5900	WA2LRE	oelr 123.0	Clin RACES
<b>ONEONTA/NORWICH</b>					
Fleischmanns	53.4700	52.4700	WA2SEI	o 107.2	KnightRdrs
Stamford	53.2700	52.2700	K2NK	oe 107.2	
Worcester	53.0300	52.0300	KC2AWM	oe 100.0	CTRC
<b>ORANGE</b>					
Blooming Grove	53.1900	52.1900	WB2BQW	ol	WB2BQW
Harriman	53.1700	52.1700	WA2LVY	ol 136.5	WA2LVY
<b>POUGHKEEPSIE</b>					
Mount Beacon	53.3100	52.3100	K2ROB	oe 114.8	MBARC
<b>ROCHESTER</b>					
Rochester	53.3300	52.3300	N2HJD	oaelrz 123.0	RRRA
Rochester	53.4300	52.4300	WR2AHL	o	
Rochester	53.6300	52.6300	WR2AHL	olx	GRIDD
<b>ST LAWRENCE/FRANKLIN COUNTIES</b>					
Malone	53.1500	52.1500	WB2RYB	123.0	WB2RYB
<b>STATEN ISLAND</b>					
Staten Island	53.1300	52.1300	KA2YBF	ol	KA2YBF
<b>SUFFOLK</b>					
Melville	53.1100	52.1100	WB2CIK	ol	WB2CIK
Setauket	53.6800	52.5250	K2YBW	oe	K2YBW
Setauket	53.6800	52.6800	K2YBW	oe	K2YBW
Yaphank	53.7900	52.7900	KA2RGI	156.7	KA2RGI
<b>SYRACUSE</b>					
Syracuse	53.0100	52.0100	N2TUF	oe	
Syracuse	53.1100	52.1100	KC2BXY	o 103.5	
<b>ULSTER</b>					
Woodstock	53.3300	52.3300	KA1JVC	o(CA) 162.2	WARC
<b>WESTERN - SOUTHERN TIER</b>					
Delevan	51.6200	51.1200	WB2JPK	ol 88.5 DS	
Limestone	53.3100	52.3100	N2ISQ		
Mayville	53.5700	52.5700	WA2EQX	o	CCWRA

## NEW YORK-NORTH DAKOTA

Location	Output	Input	Call	Notes	Sponsor
Sherman	53.6100	52.6100	WB2EDV	o	

## NORTH CAROLINA

#Fayetteville	53.8100	52.8100	W4EBM	o(CA)e	CAPE FEAR
#Grandfather M	53.0500	52.0500	WA4PXV	oel	
#Hendersonvill	53.1300	52.1300	W4FOT	lB 100.0	W4FOT
#Ranlo	53.3900	52.3900	KC4YOZ	oel 107.2	MUG
#West Jefferso	53.7500	52.7500	WA4PXV	oe	
Asheville	53.2700	52.2700	WD4BQW	o	WD4BQW
Barium Springs	53.6700	52.6700	WA4WRS	o	
Boone	53.7900	52.7900	WA4NC	l 136.5	WA4NC
Chapel Hill	53.4500	52.4500	W4UNC	oet	OCRA
Claremont	53.8100	52.8100	WB4SRV	118.8 B	WB4SRV
Clinton	53.3300	52.3300	W4TLP	o(CA)elz	SCARS
Efland	53.4100	52.4100	WA1YYN	oe 107.2	WA1YYN
Gastonia/Crdr	53.1100	52.1100	N4XTF	oaelRBz	N4XTF
Kville/Hipoint	53.5900	52.5900	KF4QDS	lrb 103.5	KE4QOX
Lumberton	53.1100	52.1100	KD4BGD	o	KD4BGD
Mt Mitchell	53.6300	52.6300	AB4JJ	oe 100.0	AB4JJ
Mt.Airy/Fancy	53.0700	52.0700	KD4FWS	o(CA)ez 100.0	KD4FWS
Mt.Airy/Fancy	53.9700	52.9700	KD4FWS	oepB 100.0	KD4FWS
Newport	53.0100	52.0100	K4GRW	o	RW CHAMB
Pittsboro	53.2300	52.2300	KD4JFN	oa 107.2	KD4JFN
Raleigh	53.0300	52.0300	K4ITL	o	K4ITL
Raleigh	53.7500	52.7500	W4BAD	oB	W4BAD
Reelsboro	53.0900	52.0900	KF4IXW	oeRB 162.2	
Rocky Mount	53.0500	52.0500	N4JEH	o	N4JEH
Rocky Mount	53.6500	52.6500	KC4SBJ	o	
Sophia/Randlem	53.3500	52.3500	WR4BEG	ol	BROADCAST
Thomasville	52.5250	+	WW4DC	oRB 88.5	WW4FL
Thomasville	53.0100	52.0100	KE4QOX	o(CA)el RB 88.5	WW4FL
Thomasville	53.1700	52.1700	WW4DC	ol 88.5	
W. Jefferson	53.3300	52.3300	AB4JJ	B 100.0	AB4JJ
Williamston	53.3100	52.3100	K4SER	o	K4SER
Wilmington	53.4300	52.4300	AD4DN	aeWX 0 88.5 l	AD4DN
Youngsville	53.3700	52.3700	KD4MYE	oazt	KD4MYE
Zebulon	53.0700	52.0700	WB4IUY	o(CA)l 88.5	5CRG

## NORTH DAKOTA

## N.E. CENTRAL

Drake	53.4100	52.4100	K0AJW	o	SVARC
-------	---------	---------	-------	---	-------

## S.E. CENTRAL

Cleveland	53.0100	52.0100	W0FX	o	N0HNM
-----------	---------	---------	------	---	-------

## S.W. CENTRAL

Bismarck	52.5250	+	N0FAZ	L444.220	N0FAZ
----------	---------	---	-------	----------	-------

## SOUTHEAST

Wahpeton	52.5250	+	WB0GAH	el	3rvr ARC
----------	---------	---	--------	----	----------

**108 51-54 MHz**

**OHIO**

<i>Location</i>	<i>Output</i>	<i>Input</i>	<i>Call</i>	<i>Notes</i>	<i>Sponsor</i>
<b>OHIO</b>					
<b>ALLEN</b>					
Lima	53.6300	52.6300	W8HDU	o(CA)e 100.0	W8HDU
<b>AUGLAIZE</b>					
St. Marys	53.5500	52.5500	WB8FNB	o 107.2	WB8FNB
<b>BUTLER</b>					
Fairfield	53.1700	52.1700	W8DZ	oe	GCARA
Middletown	51.6200	51.1200	N8COZ	cl	N8COZ
Middletown	53.2100	52.2100	W8JEU	oeTT 77.0	Dial ARC
Middletown	53.3500	52.3500	N8COZ	o(CA)l	N8COZ
<b>CARROLL</b>					
Carrollton	53.0700	52.0700	KB8SXE	oaet	CC ARES
<b>COLUMBIANA</b>					
E. Liverpool	53.0900	52.0900	KB8JNM	(CA)el	KB8JNM
N. Waterford	53.6300	52.6300	KB8SHE	oeRB	KB8SHE
<b>CUYAHOGA</b>					
Brecksville	53.3100	52.3100	N8BHU		TCG
Cleveland	53.1100	52.1100	WA8WSO	t	WRRA
HighlandHills	53.2300	52.2300	WR8ABC	107.2	LEARA
Mayfield Hts	51.6200	51.1200	N8QBB	o	N8QBB
Parma	53.0100	52.0100	K8ZFR	o	C.A.R.S.
Shaker Hts.	53.8300	52.8300	K8ZFR	o	CARS
<b>ERIE</b>					
Sandusky	53.3500	52.3500	W8LBZ	oa(CA)elr WXx 107.2	SREL
Vermillion	53.2900	52.2900	KA8VDW	oa(CA)elr WXxz 107.2	SREL
<b>FAIRFIELD</b>					
Lancaster	53.0700	52.0700	NI8F	o	HVARA
<b>FRANKLIN</b>					
Westerville	52.7000	52.9400	W8RRJ	oal	CORC
<b>FULTON</b>					
Wauseon	53.4100	52.4100	KB8MDF	ae*	KB8MDF
<b>GEAUGA</b>					
Newbury	52.6800	52.9200	WB8APD	cx	SMART
<b>GREENE</b>					
Beavercreek	53.7300	52.7300	N8NPT	ot	N8NPT
Xenia	51.8000	51.3000	KB8GRJ	azt	KB8III
<b>HAMILTON</b>					
Cincinnati	53.1900	52.1900	KD8TE	el 114.8	KD8TE
<b>HOLMES</b>					
Lakeville	53.3300	52.3300	KB8UXC		KB8UXC
<b>LORAIN</b>					
Elyria	53.7700	52.7700	WD8OCS	e 136.5	WD8OCS
<b>MAHONING</b>					
Canfield	53.2100	52.2100	KC8WY	oaelz 131.8	KC8WY
Youngstown	53.0300	52.0300	K8EAU		N8FAL
<b>MEDINA</b>					
Brunswick	53.1900	52.1900	N8OVW		N8OVW

**51-54 MHz 109**  
**OHIO-PENNSYLVANIA**

<i>Location</i>	<i>Output</i>	<i>Input</i>	<i>Call</i>	<i>Notes</i>	<i>Sponsor</i>
<b>MONTGOMERY</b>					
Dayton	53.0300	52.0300	WF8M	o	MVRFG
<b>PUTNAM</b>					
Leipsic	53.1100	52.1100	KB8GNF	o 107.2	KB8GNF
<b>STARK</b>					
Massillon	53.0500	52.0500	WA8GXM	oaeRBz 136.5	WA8GXM
Uniontown	53.2500	52.2500	WD8BIW	o	WD8BIW
Waynesburg	53.5700	52.5700	W8ATF	c	W8ATF
<b>SUMMIT</b>					
Akron	53.1700	52.1700	N8XPK	oaez	N8XPK
Norton	53.1500	52.1500	WB8UTW		WB8UTW
<b>TRUMBALL</b>					
Warren	53.3900	52.3900	KB8QDX	c	KB8QDX
<b>WAYNE</b>					
West Salem	53.2700	52.2700	KE8X	107.2	KE8X
<b>WOOD</b>					
Bowling Green	53.6100	52.6100	WA8EXF	o	WA8EXF
Perrysburg	53.6500	52.6500	KB8YVY	oa	KA8WPC
<b>OKLAHOMA</b>					
<b>OKLAHOMA CITY</b>					
Bethany	53.0100	52.0100	KD5AHH	ol	Bojive RN
Mustang	53.0500	52.0500	KB5XM	oe 141.3	KB5XM
Oklahoma City	52.8100	51.1100	K5ENU	oa	K5ENU
Oklahoma City	52.8100	51.8100	K5ENU	oa	K5ENU
Oklahoma City	53.0900	51.3900	KC5LXT	o	KC5LXT
<b>TULSA</b>					
Claremore	53.6500	51.9500	KB5TVA	o 173.8	GRDA ARC
Tulsa	53.1500	51.4500	W5IAS	o 88.5	TARC
<b>OREGON</b>					
<b>COAST - CENTRAL</b>					
Waldport	53.0100	52.0100	KA7TRY	oe 146.2	KA7TRY
<b>COLUMBIA RIVER GORGE</b>					
#Hood River	53.1500	51.4500	W7HSJ	oel	NWRA
<b>PORTLAND METRO</b>					
Beaverton	53.3500	51.6500	KC7STO	o 107.2	WORC
Oregon City	53.7900	52.7900	KE7AF	ot	KE7A
Portland	52.8500	51.1500	KSØF	olt	KSØF
Portland	53.0900	51.3900	N7NLL	oet	N7NLL
Wilsonville	52.8300	51.1300	KC7STO	oe	WORC
<b>SOUTH CENTRAL</b>					
Klamath Falls	52.5700	+	KG7UL		KG7UL
<b>SOUTH WILLAMETTE VALLEY</b>					
Eugene	53.6500	51.9500	W7ALN	ot	W7ALN
<b>SOUTHWEST</b>					
Ashland	52.5250	+	KC7PJX	o	KC7PJX
<b>PENNSYLVANIA</b>					
<b>BEAVER</b>					
Beaver	53.8500	52.8500	N3TN		TAARA
New Galilee	51.7200	51.2200	KE3ED		KE3ED



**110 51-54 MHz**
**PENNSYLVANIA**

<i>Location</i>	<i>Output</i>	<i>Input</i>	<i>Call</i>	<i>Notes</i>	<i>Sponsor</i>
BERKS					
Earlville	53.8700	52.8700	N3KZ	o 131.8	UPenn ARC
BUCKS					
Fairless Hills	53.0300	52.0300	WA3BXW	oa(CA)r RB WX 131.8	BEARS
Warminster	53.3700	52.3700	K3MFI	o(CA) 131.8	WarmSix
West Rockhill	53.2300	52.2300	K3CX	ct	
CHESTER					
Valley Forge	53.4100	52.4100	W3PHL	olRB	PARA Group
COLUMBIA					
Berwick	53.5900	52.5900	N3JPV	oWX 77	B.A.R.S.
Bloomsburg	53.1300	52.1300	WB3DUC	oeRB 131.8	
DELAWARE					
Media	53.2700	52.2700	N3EJU	ol 131.8	
ERIE					
Albion	53.5500	52.5500	WA3WYZ	ol 186.2	WA3WYZ
JOHNSTOWN					
Barnesboro	52.9000	52.4000	KE3DR	o 141.3	KB3ANT
Johnstown	51.8000	51.3000	KB3BLF	o	CCDES
LACKAWANNA					
Ransom	53.4300	52.4300	N3EVW	oae	
LANCASTER					
Cornwall	53.8500	52.8500	N3TJJ	oe 114.8	L.R.T.S.
LUZERNE					
Wilkes-Barre	53.8100	52.8100	WB3FKQ	oaelrWX 82.5	
LYCOMING					
WilliamSPORT	53.7300	52.7300	N3JIX	c 167.9	
MONROE					
Camelback Mtn.	53.7900	52.7900	N3KZ	o 131.8	UPenn ARC
MONTGOMERY					
Eagleville	53.1100	52.1100	N3ACL	o aer	Montco OEP
NORTH CENTRAL					
DuBois	53.0700	52.0700	K3PS	or	QCFMA
NORTHAMPTON					
Pen Argyl	53.5700	52.5700	KA3ODJ	oe 203.5	
NORTHAMPTON					
Bangor	53.9500	52.9500	N3TXG	oelLITZ 131.8	
North Bangor	53.8300	52.8300	KA2QEP	o	
Wind Gap	51.9400	51.4400	N3DZM	oel 131.8	CRLG
Wind Gap	53.2900	52.2900	N3MSK	ct	
NORTHWEST					
Meadville	52.6800	52.9200	WB8APD	cx". "	WB8APD
Titusville	51.8200	51.3200	WB3KFO	o	WB3KFO
Vowinkel	51.7000	51.2000	N3GPM	o	N3GPM
PHILADELPHIA					
Philadelphia	53.8900	52.8900	N3KZ	o 131.8	UPenn ARC
PITTSBURGH					
Apollo	51.9000	51.4000	N1RS	oaelrxz 141.3	SARA
Crafton	53.2900	52.2900	WA3RSP		
PGH/?	51.9400	+	KS3R	o	SHARC Inc
Pgh/Homestead	51.7400	51.2400	WA3PBD	o	GtwyFM

**51-54 MHz 111**  
**PENNSYLVANIA-TENNESSEE**

<i>Location</i>	<i>Output</i>	<i>Input</i>	<i>Call</i>	<i>Notes</i>	<i>Sponsor</i>
<b>SOUTHWEST</b>					
Acme	51.7800	51.2800	N3QZU	o	LHVHFS
Finleyville	51.9800	51.4800	N3OVP	oe	N3OVP
Mt. Pleasant	51.9600	51.4600	KA3JSD	o(CA)elx 141.3	KA3JSD
New Stanton	51.8400	51.3400	N3HOM	o 141.3	N3HOM
<b>TIOGA</b>					
Jackson Summit	53.7500	52.7500	N3NXC	oLITZ	
<b>WAYNE</b>					
Pleasant Mount	53.0700	52.0700	K2KQZ	o 136.5	
<b>WYOMING</b>					
Mehoopany	53.3500	52.3500	WA3PYI	oe	
<b>YORK</b>					
York	53.9700	52.9700	W3HZU	o(CA)el 123	Keystone
<b>PUERTO RICO</b>					
<b>E</b>					
Aguas Buenas	51.9800	51.4800	KP4IA	o	
<b>RHODE ISLAND</b>					
<b>GREATER PROVIDENCE</b>					
Cranston	53.2900	52.2900	W1CDO	clx 162.2/162.2	W1CDO
<b>SOUTH CAROLINA</b>					
Blythewood	53.0100	52.0100	N0WFL	o	
Chester	53.2900	52.2900	KF4SXO	o	CHESTER C
Gilbert	53.2700	52.2700	KC4GYM	oel 162.2	NARC
Gvl/Csr's Head	53.4100	52.4100	KO4MZ	oe 131.8	KO4MZ
Little Mountai	53.1900	52.1900	KN4AS	oe 156.7	
Mountain Rest	53.5900	52.5900	KF4IWA	oez	KF4IWA
Orangeburg	53.2100	52.2100	AD4U	o	AD4U
Orangeburg	53.2100	52.2100	AD4U	o 156.7	AD4U
Sumter	53.7700	52.7700	W4GL	ol	SARA, INC.
<b>SOUTH DAKOTA</b>					
<b>WEST CENTRAL</b>					
Rapid City	52.9600	52.4600	WB6GHA	oe	WB6GHA
<b>TENNESSEE</b>					
#Knoxville	53.2500	52.2500	WA4YON	o	R.E.PRICE
#Rogersville	53.7500	52.7500	K4GX	o 114.8	K4GX
Chattanooga	53.3500	52.3500	K4VCM	o	W4AM
Cookeville	53.1900	52.1900	WA4UCE	o	ARS OF TTU
Dresden	53.7100	51.2000	KE4OVN	alpLITZ B 107.2	KE4OVN
Gallatin	53.0500	52.0500	WA4BGK	olRB 114.8	WA4BGK
Gray/Holston M	53.0100	52.0100	WM4T	o	WM4T
Kingsport	53.4300	52.4300	K4GX		K4GX

## 112 51-54 MHz

## TENNESSEE-TEXAS

Location	Output	Input	Call	Notes	Sponsor
Knoxville	53.5500	52.5500	N4OQJ	o 100.0	KB4FZK
Knoxville	53.7700	52.7700	W4BBB	olB 1000.0	W4BBB
Knxvl/Eng Mt	53.1500	52.1500	WB4IOB	o	WB4IOB
Lafollette	53.1700	52.1700	K4BGW	o	RAY BURNS
Maryville	53.3700	52.3700	KC4PDQ	o	
McNairy	53.3500	52.3500	NU5O	oel 107.2	VOLNET RE
Memphis	53.0100	52.0100	WA4KOG	o	LIONEL LEJ
Memphis	53.5500	52.5500	K4RDK	o	K4RDK
Memphis	53.9300	52.9300	W4GMM	o 107.2	W4GMM
Monteagle Mt	53.4500	52.4500	NQ4Y	oarBl 114.8	NQ4Y
Morristown	53.0300	52.0300	KF4FTD	e	KF4JOZ
Morristown	53.2300	52.2300	KQ4E	o	KQ4E
Nashville	53.0100	52.0100	WA4BGK	o 114.8	
Nashville	145.2100	52.5250	N4ARK	oeRB	N4ARK
Oak Ridge	53.1100	52.1100	WD4GYN	o	WD4GYN
Roan Mtn	53.3100	52.3100	KD4SQB	oe	KD4PVU
Springfield	53.1500	52.1500	N8ITF	o 107.2	N8ITF
Waverly	53.0900	52.0900	NO4Q		W4TLB

## TEXAS

Amarillo	52.6500	51.6500	N5SQK	o 127.3	
Andrews	53.2500	52.2500	KB5MBK	o 88.5	
Austin	52.6500	51.6500	W5FUA	o 114.8/151.4	
Austin	53.6700	52.6700	WB5PCV	o	
Beaumont	53.0500	52.0500	NC5V	c	
Dallas	53.3500	52.3500	WA5YST	o	
Dallas	53.6300	52.6300	WA5EHA		
Dallas	53.9300	52.9300	K10K	o	
Edge	52.5500	51.5500	K5ENL	o 127.3	POOR BOY
El Paso	53.5500	52.5500	K5WPH	ol	SCARC
Elmendorf	53.0900	52.0900	W5ROS	c	
Farmersville	53.0500	52.0500	N5TIP		
Fort Worth	52.6500	51.6500	N5HKA		
Georgetown	53.0500	52.0500	K5AB		
Houston	52.2500	51.2500	K5WH	ol	COMPAQ
Houston	52.6500	51.6500	N5TZ	o 156.7	
Houston	53.0500	52.0500	WB5UGT	o	SALT GRAS
Houston	53.1100	52.1100	WA5SIX	o 141.3	HAMS
Longview	53.4100	52.4100	N5REO		
Midland	53.1100	52.1100	WB5RCD	o(CA)l EXPx	+WTX220AS
Murphy	53.0300	52.0300	N5ROY	o	
Plano	53.6100	52.6100	N5TVN		
Rosehill	53.2700	52.2700	KC5TFL	oa 123.0	ALERT-HOU
Saltillo	53.0100	52.0100	N5TAG		
San Angelo	53.6300	52.6300	KG5X	o	
San Antonio	53.1300	52.1300	K5SUZ	e	SARO
San Antonio	53.1700	52.1700	WA5KBQ	o	
Tuxado	52.6500	51.6500	N5TEQ		CPARC
Victoria	53.0700	52.0700	WD5IEH	oel 103.5	
Victoria	53.3700	52.3700	K5ATT	o 103.5	

**51-54 MHz 113**  
**TEXAS-WASHINGTON**

<i>Location</i>	<i>Output</i>	<i>Input</i>	<i>Call</i>	<i>Notes</i>	<i>Sponsor</i>
Weatherford	53.1500	52.1500	K5SXX	o	
Wichita Falls	53.2900	52.2900	WB2NQV	olwx	

**UTAH**

**FREQUENCY USAGE**

Statewide	53.2100	52.2100	(Shared)		Non Prot SNP PL COORDINATED
-----------	---------	---------	----------	--	--------------------------------

**WASATCH FRONT**

Salt Lake	53.1500	52.1500	KI7DX	ox 146.2	
-----------	---------	---------	-------	----------	--

**VERMONT**

**CENTRAL**

Pico Peak	53.2900	52.2900	N1DZA	ol 162.2	FARTS
-----------	---------	---------	-------	----------	-------

**VIRGINIA**

Amelia	53.3900	52.3900	WB3R	o	WB3R
Amelia Courths	53.1100	52.1100	KB4YKV	o(CA)	KB4YKV
Bedfrd/Thax Mt	53.1500	52.1500	N4CH	o	N4CH
Chesterfield	53.4300	52.4300	KD4SUU	oe	KD4SUU
Danville(DCC)	53.1300	52.1300	WB4GJG	ot	DCCARC
Fancy Gap	53.2900	52.2900	WA4CQK	o 100.0	WA4CQK
Gate City	53.2100	52.2100	N4WWB	oael	SCOTT CO
Gum Spring	53.0700	52.0700	KB4MIC	o 203.5	KB4MIC
Hampton	53.8900	52.8900	WA4OHX	oe	TEL PIONEER
Lexngtn/Rock M	53.0100	52.0100	KI4ZR	ol	ROCKBRID
Lynchburg	53.5700	52.5700	KE4KEH	o 103.5	KE4KEH
Newport News	53.2500	52.2500	KT4QW	o(CA)et	KT4QW
Pearisburg	53.4700	52.4700	KE4JYN	o 107.2	DISMAL PE
Rice	53.1700	52.1700	KE4SFU	oe	KE4SFU
Roanoke	53.2500	52.2500	N4CH	ol	N4CH
Roanoke/Poor M	53.0900	52.0900	WB8BON	ol	WB8BON
Rocky Mt/Ferru	53.2700	52.2700	WD4KZK	lb 107.2	W4TLM
Vesta	53.4300	52.4300	N4GBO	o 107.2	N4GBO
White Top Mtn	53.6500	52.6500	KB4YFV	oe	KB4YFV

**NORTH CENTRAL**

Bull Run Mtn	53.4500	52.4500	K8GP	a	DVMS
--------------	---------	---------	------	---	------

**NORTH EAST VA**

Fredericksburg	51.8600	51.3600	WA1ZFB	ca	WA1ZFB
----------------	---------	---------	--------	----	--------

**STAFFORD**

Front Royal	51.9400	51.4400	N4MDK	o(CA)ex	N4QJZ
-------------	---------	---------	-------	---------	-------

**VA**

Madison	53.9100	52.9100	AD4CG	el 100.0	AD4CG
---------	---------	---------	-------	----------	-------

**WASHINGTON AREA**

Alexandria	53.1300	223.2200	W4HFH	l 107.2	Alex RC
Alexandria	53.1300	52.1300	W4HFH	l 107.2	Alex RC
Mclean	53.3700	52.3700	K6LEW	o(CA)ez	NVFMA

**WASHINGTON**

**FREQUENCY USAGE**

Washington	52.5700		WVARA		CROSS BAND ALLOCATI
------------	---------	--	-------	--	---------------------

**CENTRAL**

Saddle Mtn	52.9500	51.2500	KB6KJX	oL(100.0)	KB6KJX
------------	---------	---------	--------	-----------	--------

**114 51-54 MHz****WASHINGTON**

<i>Location</i>	<i>Output</i>	<i>Input</i>	<i>Call</i>	<i>Notes</i>	<i>Sponsor</i>
COAST - NORTH					
West Port	52.8100	51.1100	K7CH	ot	K7CH
INDEX					
Index	53.3500	51.6500	KC7LOC	e 100.0	SKY VALLE
KIRKLAND					
Kirkland	53.1700	51.4700	AA7UJ	(CA) 100.0	AA7UJ
KITSAP COUNTY					
Bremerton	53.2100	51.5100	N7NVP	el 100.0	N7NVP
LYNNWOOD					
Lynnwood	53.2700	51.5700	KG7PD	e 100.0	KG7PD
PIERCE COUNTY - SOUTH					
Eatonville	53.4100	51.7100	KD7DUJ	el 100.0	GOBBLERS
PORT ORCHARD					
Port Orchard	53.2300	52.2300	KA7JUR	100	KA7JUR
PUGET SOUND					
Baldi Mountain	53.3300	51.6300	N7OEP	(CA)e 100.0	N7OEP
Buck Mountain	53.2900	51.5900	WR7JM	e 100.0	J MARCINK
Tiger Mountain	53.1500	51.4500	K7CR	oe 100.0	CH 1 RG
PUGET SOUND - SOUTH					
North Mountain	53.0300	51.3300	K7CH	ae 103.5	K7CH
PUYALLUP					
Puyallup	53.6700	51.9700	KB7SVU	e 103.5	KB7SVU
REDMOND					
Redmond	53.0700	51.3700	KC7IYE	e 100.0	A JONES
SEATTLE					
Bothell	53.5500	51.8500	W7SRZ	aelz 100.0	W7SRZ
Channel 11 Tow	53.0500	51.3500	K7YR	e 100.0	KEN RAU
SHARED NON PROTECTED					
Washington	52.9900	51.1900	WWARA		W.W.A.R.A.
SNOHOMISH					
Snohomish	53.6500	51.9500	W7QA	100	W7QA
SNOHOMISH COUNTY					
Everett	52.9500	51.2500	N7RTT	100	N7RTT
Everett	53.1300	51.4300	WA7LAW	o(CA)elz 100.0	SNOHOMIS
SPOKANE					
Mica Peak	53.2900	51.5900	K7LVB	oax	K7LVB
SUNNYSIDE					
Rattlesnake	53.1500	51.4500	W7HSJ	100.0	NWRA
Spokane	53.1500	51.4500	W7HSJ	100.0	HWRA
TACOMA					
Tacoma	53.0100	51.3100	K7NP	e 100.0	UNIV PL RG
Tacoma	53.1900	51.4900	K7HW	(CA)elz 100.0	K7HW
WASHINGTON - NORTHWEST					
Blyn Mountain	53.3700	51.6700	WR7V	e 100.0	MC KIBBIN
Haystack Ridge	53.5900	51.8900	KA7PMC	e 100.0	KA7PMC
Lyman Hill	53.0900	51.3900	W7UMH	el 100.0	J KAUFMAN
WASHINGTON - SOUTHWEST					
Baw Faw	52.9300	51.2300	K7CH	100	K7CH

**51-54 MHz 115**  
**WASHINGTON-ALBERTA**

<i>Location</i>	<i>Output</i>	<i>Input</i>	<i>Call</i>	<i>Notes</i>	<i>Sponsor</i>
Signal Peak	52.8100	51.1100	N7JYW	e 100.0	MONTICELL
<b>WASHINGTON WESTERN</b>					
Capital Peak	53.4700	51.7700	KB7TGJ	e 100.0	KB7TGJ
Cougar Mtn	53.3100	51.6100	K7MMI	ael 100.0	COUGAR M
Grass Mountain	53.8700	52.1700	W7SIX	e 100.0	W7SIX
Tiger Mountain	53.3900	51.6900	WR7JM	l 100.0	WR7JM
<b>WEST VIRGINIA</b>					
Alderson	53.1900	52.1900	WV8BD	oe	BLACK DIA
Beckley	53.1700	52.1700	N8FWL	o 123.0	N8FWL
Beckley	53.5900	52.5900	WB8YST	ol 107.2	WB8YST
Charleston	53.6300	52.6300	WB8YST	o(CA)elz 107.2	WB8YST
Flatwoods	53.1100	52.1100	N8CQQ	o	N8ZVK
Gassaway	53.2100	52.2100	K8WGB	o(CA)el 123.0	K8WGB
Lewisburg	53.9300	52.9300	KC8LRN	oet	KC8LRN
Marmt/Charlstn	53.7500	52.7500	N8PEI	oe 141.3	
Richwood	53.7100	52.7100	WB8YST	o 107.2	
Shirley	53.3100	52.3100	KB8TJH	o	KB8TJH
Snowshoe	53.3300	52.3300	KC8CSE	oB	KC8CSE
<b>WISCONSIN</b>					
<b>NORTH CENTRAL 114.8</b>					
Tomahawk	52.8300	51.1300	N9MEA	oelx 114.8	N9MEA
Wausau	52.8900	51.1900	W9SM	o 114.8	W.V.R.A.
<b>NORTH EAST 107.2</b>					
Hilbert	53.1700	51.4700	KN9P	o	C.A.R.E.S.
<b>NORTH WEST 110.9</b>					
Holcombe	52.8100	51.1100	N9LIE	olx 110.9	N9LIE
<b>SOUTH CENTRAL 123.0</b>					
Clinton	53.1900	51.4900	WB9BJU	oe 123.0	KF9RU
Fort Atkinson	53.0900	52.0900	AA9AD	olWXX 103.5	S.W.R.G.
Madison	53.0700	52.0700	N9KAN	o(CA)rx 103.5	S.W.R.G.
<b>SOUTH EAST 127.3</b>					
Mequon	53.0100	51.3100	N9PMR	oe 103.5	N9PMR
Milwaukee	53.0300	52.0300	W9DHI	oel 103.5	WERA
<b>WYOMING</b>					
<b>CENTRAL</b>					
Lander	53.0300	52.0300	N7HYF	ol	WYAME
Riverton	53.3500	51.6500	KB7PLA	ol	KB7PLA
<b>SOUTH CENTRAL</b>					
Rawlins	53.9300	51.6900	KJ7AZ	ol	KJ7AZ
<b>ALBERTA</b>					
<b>CENTRAL</b>					
Limestone Mtn	52.6100	53.6100	VE6MTR		VE6CMM

**116 51-54 MHz**
**ALBERTA-ONTARIO**

<i>Location</i>	<i>Output</i>	<i>Input</i>	<i>Call</i>	<i>Notes</i>	<i>Sponsor</i>
<b>EDMONTON</b>					
Edmonton	53.0700	52.0700	VE6UFO		VE6UFO
Edmonton	53.4300	52.4300	VE6SSM	ol	SARA
<b>LETHBRIDGE</b>					
Lethbridge	53.4500	52.4500	VE6ZIX	o	VE6HDO

**BRITISH COLUMBIA**
**GREATER VANCOUVER**

Anvil Island	52.9100	51.2100	VE7QRO		VE7LWB
Surrey #	53.5300	51.8300	VE7DQ		Tom Glover
Vancouver #	52.8900	51.1900	VE7HCP		VE7HCP

**VANC ISLAND SOUTH**

Victoria	52.8300	51.1300	VE7RSX	o 100	WARA
Victoria	52.8700	51.1700	VE7VIC	o 100	WARA

**MANITOBA**
**INTERLAKE**

Stoney Mountain	53.1100	52.1100	VE4SMR	o	VE4SMR
-----------------	---------	---------	--------	---	--------

**WINNIPEG**

Winnipeg	53.4000	52.4000	VE4KOG	o	PMCStaff
----------	---------	---------	--------	---	----------

**NORTHWEST TERRITORIES**
**YELLOWKNIFE**

Yellowknife	52.5250	+	VE8NWT		VE8DP REMOTE BASE
-------------	---------	---	--------	--	----------------------

**ONTARIO**
**CANADIAN NATIONAL CAPITAL AREA**

Ottawa	53.0300	52.0300	VE3RVI	e	OVMRC
--------	---------	---------	--------	---	-------

**EASTERN**

Kemptville	53.0900	52.0900	NYA	l	VE3HXP
------------	---------	---------	-----	---	--------

**METRO TORONTO**

Brampton	53.1900	52.1900	VE3PRC	oe	Peel ARC
Toronto	53.3500	52.3500	VA3ODX	o 103.5	VA3ODX RG
Uxbridge	53.0300	52.0300	VE3SIX	o(CA)ez L(2)	TFMCS

**NORTHERN**

Sudbury	51.2000	51.7000	VE3MKW	o	VE3PHC
---------	---------	---------	--------	---	--------

**NORTHWESTERN**

Thunder Bay	53.0500	52.0500	VA3OLA	o	VA3DPB
-------------	---------	---------	--------	---	--------

**SOUTH**

Burlington	53.5900	52.5900	VE3DUO	o	
Carlisle	53.1100	52.1100	VE3WIK	o	
Scotland	53.2300	52.2300	VE3PPO	o	

**SOUTH CENTRAL**

Edgar	53.0700	52.0700	VE3LSR		LSRI
Pefferlaw	53.0900	52.0900	VA3PTX	o(CA)e	

**SOUTH CENTRAL EAST**

Haliburton	53.0500	52.0500	VE3SRU	oael	Haliburton
------------	---------	---------	--------	------	------------

**SOUTH CENTRAL WEST**

Proton Station	53.2500	52.2500	VA3SRC	o	VA3ODX RG
----------------	---------	---------	--------	---	-----------

**SOUTHWEST**

Essex	53.0300	52.0300	VE3SMR	o	
-------	---------	---------	--------	---	--

51-54 MHz 117  
**ONTARIO-YUKON**

<i>Location</i>	<i>Output</i>	<i>Input</i>	<i>Call</i>	<i>Notes</i>	<i>Sponsor</i>
Windsor	53.0500	52.0500	VE3RRR	o	WART

**QUEBEC**

Alma	53.2500	52.2500	VE2RYK	o	VE2AYK
Drummondville	53.2700	52.2700	VE2ROC	o	VE2ZRA
Gatineau	53.1100	52.1100	VE2REH	o(CA)el 110.9	ARAI
Grand-Mere	53.1100	52.1100	VA2RTI	ol 141.3	VE2JTR
Grenville	53.0100	52.0100	VE2RWC	oe	VE2CWB
Parc- Laurentides	53.6350	52.6350	VE2RAH	o	VE2RAH
Qc (Ste-Magerite)	53.0900	52.0900	VE2RIX	o	VE2BPU
St-Calixte-Nord	53.0700	52.0700	VE2LED	olx 143.0	VE2VK
St-Honore	53.2450	52.2450	VE2ROM	ox	VE2MOR
St-Pie	53.0500	52.0500	VE2RYM	oel 143.0	VE2VK

**LOWER OTTAWA VALLEY**

Brownsburg	53.0100	52.0100	VE2RCS	e	BARC
Gatineau	53.1100	52.1100	VE2REH	ae 110.9 IN/OUT	ARAI

**YUKON**

**WHITEHORSE**

Carcross/Whitehorse	52.7000	52.2000	VY1RMM	oE-SUN E-WINDI	YARA
---------------------	---------	---------	--------	-------------------	------





# 144-148 MHz

<i>Location</i>	<i>Output</i>	<i>Input</i>	<i>Call</i>	<i>Notes</i>	<i>Sponsor</i>
<b>ALABAMA</b>					
Albertville	145.1100	-	N4YJR	o(CA)elx 107.2	N4YJR
Alexander City	146.9600	-	WA4KIK	oae	WA4KIK
Allsboro	147.0600	+	KB4FKU	o	Arthur N.
Andalusia	146.9400	-	K4TGU	o	Covington
Andalusia	147.2600	+	KA4YXB	o 100	South Ala
Arab	146.8000	-	N4CLS	oex 107.2	N4CLS
Arab	146.9200	-	KE4Y	oaxzW	Brindlee M
Ashland	147.2550	+	KF4UOU	aeWXz 131.8	KF4UOU
Athens	145.1500	-	N4SEV	o(CA)e WXz	LIMESTONE
Auburn	147.0600	+	KA4Y	o	KA4Y
Auburn	147.2400	+	K4RY	o	AUBURN UN
Bald Rock	145.1300	-	N4MLP	oerRB WX DS103.5	St Clair C
Bay Minette	145.4300	-	KD4HYG	oaRB 123.0	KD4HYG
Bay Minette	146.6100	-	K4JIE	oe	Baldwin Co
Bessemer	145.1500	-	N4AHN	oaelxz	K4GTQ
Birmingham	145.1900	-	N4IQT	ol	N4IQT
Birmingham	145.2300	-	WB4TJX	oe	UAB ARC
Birmingham	145.3500	-	KX4I	cx	KX4I
Birmingham	145.4100	-	W4CUE	oa	Birmingham
Birmingham	146.8800	-	W4CUE	oaeRB WX	Birmingham
Birmingham	147.1400	+	WA4CYA	celWX	Hueytown R
Birmingham	147.2800	+	W4TPA	oa	TPARCA
Birmingham, Ruffner	146.7600	-	K4HAL	oae 88.5	H&H Repeat
Birmingham, Ruffner	147.3400	+	WA4MHO	o	P&P RA
Black	145.2700	-	W4UZR	oWX	W4UZR
Boaz	147.2000	+	KF4DLE	oaelrsRB WXXTT 100.0	Marshall C
Brent	145.3900	-	NU4A	oe	BIBB COUN
Butler	146.8500	-	KE4ROA	210.7	Iris Duren
Cheaha Mountain	147.0900	+	WB4GNA	oaeWXxz 131.8	CALHOUN C
Clanton	147.1000	+	WB4UQT	o	CLANTON A
Coldwater Mtn Annist	146.7800	-	N4QLB	oaelRB WXz	Calhoun Co
Corner	147.1200	+	KD4CIF	oe	DAVID FLO
Cullman	145.3100	-	AK4B	oaxz	CARC
Dadeville	147.2000	+	KS4UN	oaWX 107.2	KS4UN

## 120 144-148 MHz

## ALABAMA

Location	Output	Input	Call	Notes	Sponsor
Decatur	145.2100	-	N4VCN	eIRB EXP	N4VCN
Decatur	145.2500	-	KA4DIO	o	KA4DIO
Decatur	146.7200	-	KA4DIO	oe	KA4DIO
Decatur	146.9800	-	W4ATD	oerWX	DARC
Decatur	147.0000	+	W4ATD	oerWX	DECATUR A
Demopolis	146.6400	-	W4TLV	o	W4TLV
Dixon Mills	147.0800	+	W4WTG	o	
Dothan	145.4300	-	WA4QEO	ot	WIREGRAS
Dothan	146.8500	-	KD4GZM	o	KD4GZM
Dothan	147.1000	+	WA4MZL	olWX	WA4MZL, AI
				203.5	
Dothan	147.3400	+	N4RNU	oerWxz	Houston Co
East Brewton	146.9700	-	WA4TYH	o	WA4TYH
Enterprise	145.3900	-	KD4BWM	oaez	EEARA
Enterprise	147.2400	+	WD4ROJ	oaelrz	Enterprise
Ethelsville	147.1600	+	K4PHH	o	K4PHH
Eufaula	146.7800	-	K4BOE	o	EUFULA A
Eufaula	147.2800	+	K4BOE	o	K4BOE
Fayette	147.2000	+	N4DSS	o 110.9	N4DSS
Flagg Mtn	145.2700	-	KC4CM	o 88.5	KC4CM
Flint Ridge	146.8600	-	N4YI	azt W	N4YI
Florence	145.3700	-	KC4FLN	o	KC4FLN
Florence	147.3200	+	WB4JNX	o	
Foley	146.6850	-	WB4GMQ	oae	SO.BALDWI
Foley	147.3900	+	WB4GMQ	oae 118.8	WB4GMQ
Forestdale	145.1900	-	K6RWJ	151.4	K6RWJ
Ft. Payne	147.2700	+	W4GBR	o 100.0	Decalb Cou
Gadsden	145.4900	-	KK4DD	o	KK4DD
Gadsden	146.8200	-	N4NAK	o(CA)er	Etowah Co
				RB WXZDS192.8	
Gadsden	147.1600	+	K4JMC	oaelWxz	Gadsden Am
Gadsden, Chandler Mt	146.6700	-	K4BWR	o(CA)ex	K4BWR
				100.0	
Goodwater	145.3300	-	W4AEM	oeWX	LAKE MARTI
Gordo	146.6850	-	KC4ZMP	118.8	KC4ZMP
Gordon	146.9600	-	KE4HUN		Farley NP,
Gordonsville	146.6700	-	W4MPQ	oerWxx	BUTLER CO
				123.0	
Greenville	145.1900	-	W4MPQ	oerWX	Butler Co
				203.5 AICN	
Grove Hill	147.2800	+	WB4THU	o	CLARKE CO
Guntersville	145.1700	-	K4WWN	oae 179.9	K4WWN
Guntersville, Wyeth	147.3800	+	K4CZZ	oa	K4CZZ
Haleyville	146.7800	-	WA4YYL	oaez	"The Above
Haleyville	147.3600	+	KE4MEC	oaelWxz	Freestate
				71.9	
Headland	147.2100	+	WA4GIU	o	
Huntsville	145.2900	-	KK4AI	oae 100.0	MARA
Huntsville	145.3900	-	WA4NPL	oelx	WA4NPL
Huntsville	145.4300	-	WB4LTT	c	WB4LTT
Huntsville	145.4700	-	WA4OUE	o 100	WA4OUE
Huntsville	146.8600	-	WB4UEE	oEXP	Radio Free

## ALABAMA

<i>Location</i>	<i>Output</i>	<i>Input</i>	<i>Call</i>	<i>Notes</i>	<i>Sponsor</i>
Huntsville	147.1400	+	N4AZY	o	N4AZY
Huntsville	147.2400	+	KB4CRG	oaelRB 82.5	KB4CRG
Huntsville	147.3000	+	N4VB	o	NADXC
Huntsville Monte San	145.2300	-	W4XE	186.2	AICN
Huntsville, Brindlee	147.1800	+	WD4CPF	oaxz 100.0	NARA
Huntsville, Monte Sa	146.9400	-	K4IQU	o(CA)er WXxz 100.0	NARA
Huntsville, Monte Sa	147.2200	+	K4RSB	or	HUNTSVILL
Huntsville, Monte Sa	147.5050	146.5050	KC4HRX	o(CA)zt	KE4JMQ
Huntsville, Weeden M	147.1000	+	W4VM	o	NADXC/W4V
Jacksonville, Chimne	147.0400	+	WD4LDU	o(CA)e	Anniston A
Jasper	146.6400	-	KW4P/R	oe	Walker Co
Jasper	146.9000	-	WB4ACN	o	WB4ACN
Jasper	147.2600	+	WA4JUJ	o	WA4JUJ
Killen	146.6800	-	WB4NQH	oaelxz DS100.0	WB4NQH
Lake Wedowee	146.9000	-	KK4IF	oaRB	KA5WZY
Lanett	147.0000	+	K4DXZ	oe	VALLEY AR
Leesburg	147.0750	+	KE4SWI	oaWXz	Cherokee Co
Leighton	147.3400	+	AC4EG	o(CA)	NAARC
Lineville	145.2500	-	KF4VOV	oaWXz 131.8	KF4VOV
Littleville	145.1300	-	WB4KKV	oae	WB4BPS W
Marbury	147.3800	+	N4WDN	o	
Millry, Al	147.1800	+	KF4ZLK	114.8	Paul E Bro
Mobile	146.8200	-	W4IAX	o 203.5	Mobile ARC
Mobile	146.9400	-	WB4QEV	o(CA)er WXz	MCCDARC
Mobile	147.1200	+	K4AN	151.4	K4AN
Mobile	147.1500	+	WB4BXM	oe	WB4BXM
Monroeville	147.1600	+	WB4UFT	o(CA)e	MARC
Montevallo	145.2900	-	N4GEG	oeRB	N4GEG
Montevallo, Pea Ridg	147.3200	+	N4GEG	o	N4GEG
Montgomery	146.6400	-	W4AP	oa	Montgomery
Montgomery	146.8400	-	W4AP	oerwxz	MONTGOME
Montgomery	146.9200	-	W4AP	oarz	MONTGOME
Montgomery	147.0000	-	WA4ZYS	o	Montgomery
Montgomery	147.1800	+	W4AP	oerwxz	MONTGOME
Moulton	145.2700	-	N4IDX	oa(CA)er SWX 107.2	Bankhead A
Moulton	146.9600	-	KS4B	oa(CA)elr WX	Bankhead A
Muscle Shoals	145.4100	-	KF4MH	lWX 203.5	AICN/WB4N
Muscle Shoals	146.6100	-	W4JNB	oaerx	MSARC
Nectar, Skyball Mtn	146.7000	-	W4BLT	ox	Blount Co

## 122 144-148 MHz

## ALABAMA

<i>Location</i>	<i>Output</i>	<i>Input</i>	<i>Call</i>	<i>Notes</i>	<i>Sponsor</i>
New Brockton	145.1300	-	WA4WQW	o	WA4WQW
Opelika	146.9400	-	WA4QHN	oeWxx DS123.0	WA4QHN
Opp	146.6400	-	W4VOM	o	Covington
Ozark	146.9800	-	KA4AFI	oae	DALE CO A
Palmerdale	145.4500	-	WB4ZNQ	olRBx	+WD4GQF
Pelham	146.9800	-	KC4AF	oe	SHELBY CO
Pell City	147.0200	+	N4ISB	o	J&J REPEAT
Phenix City	146.6100	-	W4CVY	oeWxxz	Columbus,
Phenix City	146.7200	-	WA4QHN	oe 123.0	WA4QHN
Phenix City	146.8800	-	W4CVY	o	Columbus A
Phenix City	147.3200	+	W4DUF	lwx 203.5	AICN
Prattville	146.9000	-	NN1W	oae	NN1W
Pratville	145.3100	-	KF4DPY	oRB WX	Tri Area A
Remlap	146.6200	-	KF4FVH	o	P&P Repeat
Roanoke	147.2200	+	WD4KTY	ol	WD4KTY
Roanoke,Al	147.1800	+	KF4QDQ	o	Randolph C
Robertsdale	147.0900	+	K4RAW	oe	Baldwin EM
Rogersville	146.7400	-	WA4III	oe 162.2	WA4III
Russellville	147.1600	+	KE4ZIM	oeWX	Franklin C
Scottsboro	146.9000	-	N4SCO	aeWxz 123.0	Jackson Co
Section	147.3600	+	W4BSO	oeWx 123.0	Jackson Co
Selma	146.7200	-	N4KTX	oe	N4KTX
Selma	147.2200	+	KF4QJX	o 203.5	Selma Dall
Sheffield	146.8800	-	K4YVV	o	K4YVV
Skipperville	147.0300	+	KD4KRP	o(CA)e 71.9	KD4KRP
Smiths	145.3500	-	KF4AEJ	o 123.0	KE4AEJ
Spanish Fort	147.3450	+	W4IAX	oa	MOBILE AM
Spruce Pine	147.2100	+	K4NXB	o	K4NXB
Talladega	145.3700	-	KE4EHO		KE4EHO
Talladega	146.7400	-	AD4CY	oaeWxxz	Talladega
Talladega	147.3600	+	N4TNX	oe	Talledega
Theodore	145.1900	-	N4LMZ	o	N4LMZ
Theodore	147.2000	+	N4LMZ	o	N4LMZ
Thorsby	145.4300	-	W4MPQ	0203.5 AICN	Alabama In
Troy	146.8200	-	W4NQ	(CA)ez 100.0	Pike Count
Tuscaloosa	145.1700	-	KR4ET	c	KR4ET,WB4
Tuscaloosa	145.2100	-	W4UAL	o	UNIV. OF A
Tuscaloosa	145.3500	-	KX4I	cx 91.5	KX4I
Tuscaloosa	145.4700	-	KX4I	203.5	KX4I
Tuscaloosa	146.8200	-	W4KQC	oaeWxz 118.8	TUSCALOO
Tuscaloosa	146.9250	-	WS4I	oe 131.8	Druid City
Tuscaloosa	147.0600	-	KX4I	c 179.9	KX4I
Tuscaloosa	147.2400	+	KF4MH	203.5 AICN	AICN/W4MD
Tuscaloosa	147.3000	+	W4WYN	oaeRB WX	W AL ARS

## ALABAMA-ALASKA

Location	Output	Input	Call	Notes	Sponsor
Tuskegee Inst	147.1400	+	KA4NTI		
Uriah	145.1500	-	N4YYX	o	N4YYX
Vernon	146.6600	-	KC4UG	o	KC4UG
Warrior	146.8400	-	WB4YOX	o	WB4YOX
Waterloo	146.7600	-	K4YVV	o	K4YVV
Winfield	147.0400	+	KT4JW	oe 192.8	KC4RNF,KC
Wood Mtn	147.3200	+	KF4IGZ	o 100.0	Cherokee A
York	147.0000	+	K4QXT	oae	Sumter Co.

## ALASKA

## INTERIOR

Cantwell	146.8200	-	KL7KC	ol 103.5	ARCTIC AR
Central/Circle	146.7000	-	AL7FQ	lx 103.5	AL7FQ
Cleary Summit	146.6700	-	KL7CNG	o	KL7CNG
Delta Junction	146.7600	-	WL7AI	oa	WL7AI
Delta Junction	146.8200	-	KL7KC	olx 103.5	ARCTIC AR
Denali Peak	146.7600	-	KL7KC	ol 103.5	ARCTIC AR
Dot Lake	146.8800	-	KL7KC	olx 103.5	ARCTIC AR
Fairbanks	146.8800	-	KL7KC	oaelx 103.5	ARCTIC AR
Fairbanks	146.9400	-	KL7KC	oa 103.5	ARCTIC AR
Fairbanks	147.0900	+	KL7KC	oae 103.5	ARCTIC AR
Fairbanks	147.3000	+	KL7EDK	oe 103.5	KL7EDK
Manley	147.0300	+	KL7KC	oel 103.5	+KL7XO
Mt. Eldridge	146.9400	-	KL7KC	l 103.5	KL7KC
Nenana	147.0600	+	WL7TY	ol 103.5	WL7TY
North Pole	146.7900	-	AL7AC	oelx 103.5	BOREALIS A
North Pole	147.2400	+	KL7VK	oaep	KL7VK
Northway	146.8200	-	KL7KC	l 103.5	ARCTIC AR

## NORTH SLOPE

Deadhorse	146.9400	-	KL7UQ	oae 103.5	WL7BD
-----------	----------	---	-------	-----------	-------

## PANHANDLE

Crystal Mt.	147.3600	+	W6SJJ	oelx	SARA
Haines-Mt.	147.0600	+	KL7GPG	el	JARC
Ripinski					
Juneau- Heinzelmann Ridge	146.6400	-	KL7HFI	oael	JARC
Juneau-Lena Point	147.0000	-	KL7PF	oael	JARC
Juneau-Tramsite	146.8200	-	KL7PF	oael	JARC
Ketchikan	146.7900	-	KL7ST	oae	KARC
Mendenhall	147.3000	+	KLYIWC	oe	ARES
Petersburg	146.9600	-	KL7FFP	o(CA)	PARC
Sitka	146.8200	-	KL7FFR	o(CA)	SITKA ARC

## SOUTH CENTRAL

Anchorage	146.9400	-	KL7AA	oaez 100.0/141.3	AARC
Anchorage	147.2100	+	KL7M	oel	KL7M
Anchorage	147.3000	+	KL7AA	oer 141.3	PARKA
Chugiak	147.1500	+	NL7J	oae 107.2	WL7QI
Dillingham	147.1650	+	WAOLKT	oaz	WAOLKT
Eagle River	145.4500	-	KL7GG	cae	KL7GG

**124 144-148 MHz**

**ALASKA-ARIZONA**

<i>Location</i>	<i>Output</i>	<i>Input</i>	<i>Call</i>	<i>Notes</i>	<i>Sponsor</i>
Elmendorf	146.6700	-	KL7AIR	oe 107.2	EARS
Ft. Richardson	147.3900	+	KL7GG	caeRB 100.0	GG/ADES
Girdwood	146.7600	-	KL7AA	oe 141.3	AARC
Jake Lake	145.4900	-	AA0NN	o	AA0NN
Kenai/Soldotna	146.8800	-	AL7LE	oae	MARC
Kodiak	146.8800	-	AL7LQ	oae	AL7LQ
Kodiak	146.9400	-	KL7JBV	oe	KARES
Valdez	146.9400	-	KL1V	oe	KL1V
Wasilla	147.0900	+	KL7DJE	oe-SUN E-WIND 100.0	DJE/HE

**WESTERN**

Nome	146.9400	-	KL0EF	oa	SPARC
Nome	147.2100	144.5100	KL0EF	oaE-SUN 100.0	SPARC

**AMERICAN SAMOA**

**TUTUILA IS**

Mt Matafao	146.6100	-	KH8AC	o	KH8AC
------------	----------	---	-------	---	-------

**ARIZONA**

**C AZ**

Black Canyon C	146.9000	-	KB7OCY	o 118.8	HENRY HUR
Mingus Mtn	147.0000	+	W7GLT	oeLITZt 100/162.2	MINGUS MT
Mt Ord	145.4900	-	WB7UAN	c	RENO PEAK
Mt Ord	146.6600	-	KA7BTS	oe	JOHN DURH
Mt Ord	146.9200	-	W7MDY	oael 162.2	ARIZONA R
Mt Union	147.2600	+	K7HS	oae 103.5	YAVAPAI C
Payson	145.1700	-	KC7UXU	o 162.2	GILA REPEA
Payson	147.3900	+	KC7YYM	oae 100	TONTO AMA
Pinal Peak	145.4100	-	K7EAR	ol 141.3	EAARS
Pinal Peak	147.2000	+	W7ARA	o 110.9	ARIZONA R
Prescott	146.8800	-	W2YAV	oe 100	WILLIAM KA
Signal Pk/Pina	146.7400	-	WA7HUH	or 162.2	GILA COUN
Thompson Pk	147.0800	+	W7IFH	oe 162.2	MARICOPA
Towers Mtn	145.3700	-	W1OQ	oe 162.2	MINGUS MT
Wickenberg	145.4700	-	W7DQS	c	W7DQS c/o
Wildflower Mt	147.0400	+	KA7ATV	or 107.2	LAVERN HE
Wildflower Mtn	145.3500	-	KD7CCV	oe 162.2	DAWN, c/o

**EC AZ**

Eden	146.9400	-	K7EAR	ol	MILT JENSE
Greens Peak	146.7000	-	K7EAR	ol 141.3	EAARS
Heber	146.8000	-	W7RIM	oe 162.2	RIM COUNT
Mt Ord	147.3600	+	W7MDY	oel 162.2	ARIZONA R
S Mtn Alpine	145.2700	-	K7EAR	o 141.3	EAARS
Winslow	147.3800	+	KK7TF	o	DONALD E

**NC AZ**

Ash Fork	147.3000	+	NR7G	o	BOBBY J CU
Bill Williams	146.7800	-	N7JG	o(CA)e 91.5	BILL WILLI
Cave Creek	147.3200	+	K5VT	o	VINCE THO

## ARIZONA

<i>Location</i>	<i>Output</i>	<i>Input</i>	<i>Call</i>	<i>Notes</i>	<i>Sponsor</i>
Flagstaff	145.4100	-	K7NAU	o 151.4	NORTHERN
Lake Montezuma	147.2800	+	W7DFW	o 136.5	JOHN D. HI
Mingus Mtn	147.2200	+	W7EI	oeLITZ	VERDE VAL
Mt Elden	146.9800	-	W7ARA	o(CA) 100	ARIZONA R
Mt Elden	147.1400	+	W7ARA	oel 162.2	ARIZONA R
Navajo Mtn	146.9600	-	W7DRR	ol	GLEN CANY
Prescott	145.4300	-	N7NBK	o(CA)e 107.2	KENNETH M
Squaw Pk Verde	145.3300	-	KA7IOG	o(CA)e 156.7	CARLA HEN
Winslow	146.8400	-	W7DFW	oa 136.5	JOHN D HIG
Winslow	147.2800	+	W7DFW	o 136.5	JOHN D. HI
NE AZ					
Greens Peak	145.3100	-	N9CZV	o 110.9	DAVE EPLE
Greens Peak	146.6100	-	N7ENS	oel 162.2	DON LETCH
Holbrook	146.6800	-	KA7ARZ	o	NAVAJO CO
Nah-Ah-Tee Mes	146.8600	-	N7ENS	ol 162.2	DON LETCH
Porter Mtn	146.7600	-	N7ENS	oel 162.2	DON W. LET
Portor Mtn	145.1900	-	N9CZV	oa 110.9	DAVE EPLE
Roof Butte	146.8200	-	K5WXI	o 100	TOTAH ARC
Show Low	147.1000	+	N9CZV	oa 110.9	DAVE EPLE
NW AZ					
Bullhead City	145.1700	-	W7GAA	oa	WESTERN A
Bullhead City	146.6400	-	KC7GSA	o(CA)e 123.0	FREEDOM N
Dolan Springs	147.3200	+	K6SHH	oe	ROBERT F.
Dolan Springs.	147.1000	+	W6ROA	o	RAY POLST
Hayden Peak	146.7600	-	N7SKO	oe 131.8	WECOM, IN
Hopi Pt Grand	147.3200	+	WB6JAA	oel	NORTHLINK
Hualapai Mtn	147.1600	+	WB6RER	o 131.8	HUALAPAI A
Kingman	146.6200	-	N0NKU	oel 88.5	MOHAVE C
Lake Havasu	146.9000	-	WX0R	o(CA)	CHARLES S.
Lake Havasu Ci	146.9600	-	W7DXJ	o(CA) 162.2	DOUG SPR
Lk Havasu Cty	146.6400	-	K7LHC	oer 156.7	LONDON BR
Peach Springs	147.3400	+	WB7POD	oes 91.5	BRENT FOY
Potato Patch I	146.8000	-	KC7IFD	c 123.0	NOWARE
Willow Beach	147.1200	+	W6PNM	ol 131.8	VINE COMM
PHOENIX METRO					
Apache Junctio	146.8000	-	W7KOS	oa 123.0	W7KOS RPT
Bank One	146.8200	-	N1KQ	oe 162.2	M.R.C.G. c
Bell Butte	146.9800	-	A17R	oae 162.2	CITY OF TE
Central Phx	146.6400	-	W7ARA	oae 162.2	ARIZONA R
Chandler	145.1700	-	W1OQ	o 162.2	HARTLEY G
Chandler	145.4500	-	KC7TMB	oae 162.2	INTEL AMAT
Coolidge Ariz.	145.2100	-	WA7HJN	oa	CARE UNIT
Mesa	145.3300	-	WB7TUJ	oe 114.8	BRIAN VIET
Mesa	146.7200	-	WA7ZFZ	oae	MERCURY A
Mesa	146.8600	-	N7DJZ	oe 162.2	CITY OF ME
Mesa	147.1200	+	WB7TJD	oe 162.2	SUPERSTITI
Paradise Vly	145.4700	-	K7ER	o(CA)e 79.7	KC7GEH RE
Phoenix	145.1900	-	W7ATV	o 162.2	AATV



## ARIZONA

<i>Location</i>	<i>Output</i>	<i>Input</i>	<i>Call</i>	<i>Notes</i>	<i>Sponsor</i>
Phoenix	145.2900	-	WB7VVD	o 103.5	DEVRY AMA
Phoenix	146.9600	-	KB7NKB	o	STEVEN L.
Phoenix	147.0200	+	W7BSA	o 162.2	BSA EP 599
Phoenix	147.0600	+	W7UXZ	oe	LEE WALTE
Phoenix	147.2800	+	WA7UID	o	MINGUS MT
Phoenix Metro	146.7000	-	KC7MKZ	o 162.2	THUNDERBI
Scottsdale	147.1800	+	WA7APE	o 162.2	SCOTTSDA
Scottsdale	147.3400	+	W7MOT	oael 162.2	MARCA
Scottsdale Air	146.7600	-	WA7ZZT	o 162.2	ARIZONA R
Shaw Butte	146.8400	-	W7ATV	oe 162.2	ARIZONA A
Shaw Butte	147.2400	+	W7FVZ	oael 162.2	ARIZONA R
Sun City	147.3000	+	KC7KLC	oae	WEST VALL
Tempe	145.2700	-	N7ADA	o	DAVE KNAP
West Phoenix	145.2300	-	KA7IOG	o 94.8	CARLA HEN
West Phx.	145.2100	-	KJ7VL	o	TOM BROW
White Tanks Mt	145.4300	-	N7SKT	oe 100	CITY OF GL
White Tanks Mt	147.1000	+	N7EEG	op	WES MORRI
White Tanks Mt	147.3800	+	N7ULY	ce 79.7	DOUG PELL
Wht. Tanks Mtn	146.9400	-	W7EX	oel 162.2	ARIZONA R
SC AZ					
Ajo Childs Mth	145.3100	-	KF7LA	o 100	AJO ARC
Casa Grande	146.7800	-	N8UVV	o 100.0	NANCY J. D
Maricopa	145.2500	-	KD7DWZ	oae 162.2	J. DWAIN
Mescal/Benson	147.0000	+	W7AFC	ol	WM OLIVER
Red Mtn/Patago	146.6400	-	W7JPI	oeprs	W7JPI c/o
SE AZ					
Duncan	146.9600	-	N5IA	o	MILT JENSE
Green Valley	145.2700	-	N7GV	o	GREEN VAL
Green Valley	146.6200	-	KC7DVJ	o	SANTIAGO
Guthrie Peak	145.3500	-	N5IA	o	MILT JENSE
Guthrie Peak	145.3900	-	K7EAR	ol 141.3	EAARS
Heliograph Pk	146.8600	-	K7EAR	ol 141.3	EAARS
Heliograph Pk	146.9000	-	K7EAR	oe 141.3	EAARS
Mt Benedict	147.3800	+	KA7UPR	o	DAN VANAT
Mt Bernadino	147.3400	+	KA7TXS	ol 162.2	SEARS(S.E.
Mt Bigelow	147.2200	+	K7TRA	o 110.9	TUCSON RE
Mt Lemmon	145.3900	-	N7QVK	o(CA) 156.7	STEVE STO
Mule Mtn	146.7600	-	K7RDG	o 162.2	COCHISE A
Mule Mtn Bisbe	147.0200	+	W7DZG	o(CA)er 162.2	S.E.A.R.S.
Tucson	145.2300	-	NR7J	c(CA)e 77.0	DAVE STAP
SOUTHWEST					
Jacob Lake	147.3000	+	WA7VKV	oL146.80	
SW AZ					
Mohawk Pass	146.6200	-	N7ACS	or 103.5	ACS GROU
Potholes Hill	146.8400	-	N7ACS	er 0 103.5	ACS GROU
Telegraph Pass	146.7800	-	N7ACS	oer 103.5 RM	ACS GROU
Yuma	146.7400	-	KA7UOU	o 162.2	BRUCE PRO

**144-148 MHz 127**  
**ARIZONA-ARKANSAS**

<i>Location</i>	<i>Output</i>	<i>Input</i>	<i>Call</i>	<i>Notes</i>	<i>Sponsor</i>
Yuma	146.8000	-	N7ACS	o(CA)elr 162.2	ACS GROU
<b>TUCSON METRO</b>					
Avra Valley	147.2600	+	W7HD	o	W7HD, RON
East Tucson	146.6600	-	K7TRA	o 110.9	TUCSON RE
Green Valley	145.2900	-	W8SXX	oae	GREEN VAL
Green Valley	145.4300	-	WB6TYP	o	WB6TYP c/o
Mt Lemmon	146.8800	-	K7TRA	o 110.9	TUCSON RE
Mt Lemmon	147.1400	+	WB0LWH	o	LOMA GRIF
Mt Lemmon	147.1600	+	K7EAR	ol 141.3	EAARS
S Tucson	147.3900	+	W7SA	oelr 100	CATALINA R
Tucson	145.3100	-	K7MUF	o	NATIONAL F
Tucson	145.3300	-	KA7LVX	o(CA) 127.3	KA7LVX c/o
Tucson	145.4500	-	W7IBM	o(CA)e	IBM A.R.C.
Tucson	145.4900	-	K7OPX	o	RADOPS
Tucson	146.6800	-	N7IQV	oe 173.8	COTE-RAC
Tucson	146.7000	-	K7INO	o 127.3	KINO LC AR
Tucson	146.7800	-	K7CC	oe 71.9	BORDER A
Tucson	146.8200	-	K7TRA	oa 110.9	TUCSON RE
Tucson	146.8500	-	AG7H	oes	RON BATES
Tucson	146.9400	-	K7CC	oa	BORDER A
Tucson	146.9600	-	N7UKI	o 127.3	U OF A THE
Tucson	147.1000	+	N7TVP	ol	DANIEL J.
Tucson	147.2800	+	N7QVK	c(CA) 156.7	STEPHEN S
Tucson	147.3000	+	K7CET	or	PIMA COUN
<b>WC AZ</b>					
Black Peak	146.8500	-	WA7RAT	oae 162.2	CARRA
Lake Havasu Ci	146.6100	-	K7LHC	o(CA)e 162.2	LONDON BR
Quartzsite	145.3100	-	WB7FIK	o 162.2	CACTUS RA
Smith Peak	146.6800	-	K7LKL	oe 162.2	ARIZONA R
<b>ARKANSAS</b>					
<b>CENTRAL</b>					
Arkadelphia	145.1100	-	AC5BO	o(CA)e 114.8	AC5BO
Benton	145.1700	-	KB5EJJ	oae	KB5EJJ
Benton	145.1700	-	KB5UIK	o 85.4	KB5UIK
Benton	146.6400	-	K5TCK	oa	SalineCoAR
Benton	146.8050	-	KA5NWA	oe	SalinCoOES
Benton	147.1200	+	KB5WTF	o 114.8	KB5WTF
Benton	147.1200	+	KE5BI	o	BARS
Cabot	146.8950	-	K7ZQR	o	K7ZQR
Cabot	147.1500	+	KJ5DQ	o	STARS
Caddo Valley	147.2250	+	KB5IFV	oars	KB5IFV
Conway	145.2100	-	W5AUU	o	FalkCoARC
Conway	146.9700	-	WB5NXJ	o(CA)	FalkCoARC
Conway	147.0300	+	N5YU	o(CA)el 114.8	N5YU
Dardanelle	147.3300	+	WB5MSM	o(CA)	WB5MSM
Hot Springs	145.1500	-	WB5SPA	o	W5LVB

## ARKANSAS

<i>Location</i>	<i>Output</i>	<i>Input</i>	<i>Call</i>	<i>Notes</i>	<i>Sponsor</i>
Hot Springs	145.1500	-	W5LVB	o	W5LVB
Hot Springs	146.7600	+	W5LVB	o 114.8	W5LVB
Hot Springs	146.7600	-	W5LVB	o 114.8	W5LVB
Hot Springs	146.8800	-	WA5BRF	o	HotSpgARC
Hot Springs	147.0150	+	KC9S	oa	VillageARC
Hot Springs	147.1800	+	WB5PIB	o	SPA-AR
Jessieville	145.3100	-	N5MIU	o	N5MIU
Little Rock	145.3300	-	WA5OOY	o	CAREN
Little Rock	145.4100	-	K5JOE	o 114.8	K5JOE
Little Rock	145.4900	-	AF5M	o	CARDXClub
Little Rock	146.6700	-	WB5GFA	oel	WB5GFA
Little Rock	146.7300	-	WA5PGB	o	EADS
Little Rock	146.7750	-	KB5ZZI	c	KB5ZZI
Little Rock	146.8500	-	N5CQE	oa	N5CQD
Little Rock	146.8500	-	KA5VAQ	o	KA5VAQ
Little Rock	146.9400	-	WA5OOY	oel	CAREN
Little Rock	147.0600	+	WB5FDP	oaez	CAREN
Little Rock	147.1350	+	N5NQW	o	CARON
Little Rock	147.3000	+	WA5OOY	o	CARON
Lonoke	147.1050	+	WA5AAK	o	WA5AAK
Malvern	145.3100	-	KJ5YJ	88.5	MalvernARC
Malvern	147.3600	+	W5BXJ	o(CA)lz 136.5	W5BXJ
Malvern	147.3900	+	W5BXJ	op	W5BXJ
Mayflower	146.6250	-	KD5CYA	o 114.8	KD5CYA
Morrilton	145.3300	-	KB5VBL	o(CA)e 114.8	KB5VBL
Mount Ida	146.7150	-	KA5WPC	oe	KA5WPC
N Little Rock	145.1300	-	N5AT	o 114.8	N5AT
N Little Rock	145.2900	-	AA5BC	o	AA5BC
Ola	147.2100	+	WA5YHN	oal	WA5YHN
Pine Bluff	146.7000	-	K5DAK	o	PinBlufARC
Pine Bluff	147.1650	+	K5ECJ	o(CA)	K5ECJ
Pine Bluff	147.1950	+	N5KWH	o(CA)	PinBlufARC
Pine Bluff	147.2400	+	K5ECJ	oae	PinBlufARC
Russellville	145.2300	-	K5XT	c	K5XT
Russellville	145.3900	-	W5VUB	oe	W4VUB
Russellville	146.8200	-	K5PXP	oe	KB8DM
Russellville	147.3150	-	WA6YIE	o	WA6YIE
Searcy	146.6550	-	AB5ER	oe	NCAARC
Searcy	146.8950	-	N5ZA	o 114.8	N5ZA
Searcy	146.9250	-	KB5TYZ	o(CA)e 94.8	NCAARS
Searcy	147.3900	+	K5GK	o	WhiteCoARC
Sheridan	146.9850	-	KB5ZES	o	GrantCoARC
Sherwood	147.2550	+	KK5CB	oae	KK5CB
<b>EAST CENTRAL</b>					
Forrest City	146.7600	-	KD5DF	o	KD5DF
Forrest City	147.3750	+	KA5BFC	ol	THE Link
Helena	145.3900	-	WX5J	o	WX5J
Marion	146.7300	-	KC5LL	o	KC5LL
Stuttgart	147.0000	-	W5BDR	o	Ed Moory
West Helena	146.6850	-	N5JLJ	oal	N5JLJ

## ARKANSAS

Location	Output	Input	Call	Notes	Sponsor
West Memphis	147.1500	+	WA5KUB	oa	WMARRA
Wynne	145.3100	-	WB5LNG	o	WynneARC
<b>NORTH CENTRAL</b>					
Calico Rock	147.1800	+	KB5UCL	o 114.8	StoneCoAR
Clinton	145.3700	-	N5YU	o(CA)els z	N5YU
Clinton	146.9100	-	KD5GC	oa	ClintonARS
Fox	145.1100	-	WD5C	o	WD5C
Greers Ferry	147.3300	+	KB4JKQ	o	GFARC
Harrison	145.1500	-	K0JXI	o	K0JXI
Harrison	147.0000	-	WD5GHD	o	WD5GHD
Heber Springs	145.4300	-	N5XUN	o	N5XUN
Jasper	146.6100	-	WB5CYX	o	NArkARS
Leslie	145.2700	-	W0DWS	o	W0DWS
Mountain View	147.1200	+	AA5EM	o(CA)els TT 100.	StonCoARC
Mtn Home	146.8800	-	K9DSJ	oe	OzarcARC
Mtn Home	147.0750	+	WB5OZE	oae	TwinLksARC
Summit	147.2400	+	WB5LKN	o	MarinCoARS
<b>NORTHEAST</b>					
Batesville	147.2700	+	W5VAE	oae	BatsvilARC
Blytheville	146.6700	-	W5ENL	oe	K5SMV
Hardy	145.1900	-	KF5TL	o	SharpCoAR
Harrisburg	146.8350	-	N5OHO	oel	PARC
Jonesboro	146.6100	-	KC5TUT	o(CA)e	JARC
Jonesboro	146.8650	-	WA5PTD	oe	MOR
Jonesboro	147.1650	+	N5MOT	oa	RESPOND
Jonesboro	147.2100	+	K5CRS	o	K5CRS
Jonesboro	147.2400	+	K0JXI	ol 107.2	AISTC
Mammoth Spring	147.0600	+	KB0RPB	o(CA)	FultnCoARC
Newport	147.3150	+	KA5BFC	ol	The Link
Paragould	145.4700	-	W5BJR	o	GreenCoAR
Pocahontas	145.4100	-	WA5QKX	o	RandfCoAR
Trumann	146.9550	-	NI5A	o(CA)el 107.2	AISTC
Walnut Ridge	146.7900	-	KB5TI	o(CA)ez	KB5TI
Walnut Ridge	147.0450	+	KJ5MO	o(CA)ez	KJ5MO
<b>NORTHWEST</b>					
Alma	146.8950	-	KA5PZR	ol	KA5PZR
Altus	145.3500	-	WA5QGV	oe	WA5QGV
Bella Vista	147.2550	+	AB5UN	oaezTT	BVRG
Bentonville	147.0300	+	KA5ZYY	o(CA)	NARS
Centerton	145.2900	-	KB5BBI	oe 110.9	BCRO
Clarksville	146.6850	-	KC5LVW	oeWX	KC5LVW
Clarksville	147.2850	+	KB5KCD	o	Ozk285ARC
Decatur	146.9250	-	N5UXE	o(CA) E-SUN 11 TT	N5UXE
Eureka Spg	146.8350	-	K5AA	o	LtSwtzARC
Fayetteville	146.7600	-	KA5BML	o(CA)e	NARS
Fayetteville	146.9550	-	KB5MBC	o 114.8	KB5MBC
Fayetteville	147.1350	+	W5YM	oes	UnivARARC
Huntsville	145.2500	144.6250	KI5FY	o	NAARC
Mountainburg	145.4900	-	KC5GMG	oe	KC5GMG

**130 144-148 MHz**

**ARKANSAS-CALIFORNIA**

<i>Location</i>	<i>Output</i>	<i>Input</i>	<i>Call</i>	<i>Notes</i>	<i>Sponsor</i>
Prairie Grove	146.7000	-	KA5BML	o	NARS
Prairie Grove	146.8650	-	KJ5BJ	oaelrsz	KJ5BJ
Prairie Grove	147.3750	+	KJ5BJ	oael 110.9	KJ5BJ
Rudy	147.1650	+	WA5P	o	WA5P
Siloam Spgs	146.6700	-	KC5YZI	o(CA)elz 110.9	SSARC
<b>SOUTH CENTRAL</b>					
Crossett	146.6400	-	AB5PS	o	S.E.ArkARC
El Dorado	145.4300	-	KF5QT	o	KF5QT
El Dorado	146.7450	-	KC5AUP	ol	ARKLA
El Dorado	147.0300	+	WB5JHK	o	WB5JHK
El Dorado	147.3300	+	WB5QHI	o	SARRC
Emerson	146.9550	-	N5PNB	oaz	N5PNB
Gurdon	147.2700	+	WB5KYM	o	GurdonARC
Magnolia	147.1050	+	AA5MC	oa	CimbaCoAR
<b>SOUTHEAST</b>					
Monticello	146.6100	-	WA5VSE	oewX	SE ARK SM
<b>SOUTHWEST</b>					
Ashdown	145.3700	-	WB8SOC	o	WB8SOC
Ashdown	147.3800	+	KB5SSW	o(CA)e 100.0	KB5SSW
Dequeen	145.2700	-	N5THR	o	N5THR
Dequeen	147.0750	+	WA5LTA	o(CA)	SWARC
Hope	146.6850	-	KC5FFN	o	HNARC
Nashville	147.0450	+	N5THS	o	HEARClub
Willisville	146.6550	-	N5ZAY	o	ARKLAARC
<b>WEST CENTRAL</b>					
Danville	147.0000	+	WB5UKW	o	WB5UKW
Fort Smith	145.1900	-	KG5K	oae	WB5CQK
Fort Smith	146.9700	-	KG5K	oaert	SPARKS
Mena	145.4300	-	NØEOQ	o	NØEOQ
Mena	146.7900	-	N4EJZ	oe 100.0	OuahitaARA
Mt Magazine	147.0900	+	WD5IFR	o	WestArARC
Parks	145.2500	-	KK5KA	c 250.3	KK5KA

**CALIFORNIA**

**FREQUENCY USAGE - SOUTHERN CALIFORNIA**

SO CAL	144.3450	ATV	o
SO CAL	144.3900	A.P.R.S	o
SO CAL	144.9100	PACKET	KEYBD
SO CAL	144.9300	PACKET	TCP/IP
SO CAL	144.9500	SAREX	SSB/CW
SO CAL	144.9900	PACKET	9600 BD
SO CAL	145.0100	PACKET	USERS
SO CAL	145.0300	PACKET	KEYBD
SO CAL	145.0500	PACKET	GEN USE
SO CAL	145.0700	PACKET	GEN USE
SO CAL	145.0900	PACKET	GEN USE
SO CAL	145.5500		SAREX
SO CAL	145.6100	PACKET	GEN USE
SO CAL	145.6300	PACKET	GEN USE
SO CAL	145.6500	PACKET	GEN USE

144-148 MHz 131  
CALIFORNIA

Location	Output	Input	Call	Notes	Sponsor
SO CAL	145.6700		PACKET	DX CLUST	
SO CAL	145.6900		PACKET	DX CLUST	
SO CAL	145.7100		SimplxAP	o	
SO CAL	145.7250		SimplxAP	o	
SO CAL	145.7400		SimplxAP	o	
SO CAL	145.7550		SimplxAP	o	
SO CAL	145.7700		SimplxAP	o	
SO CAL	145.7850		SimplxAP	o	
SO CAL	146.4000			RPTR INPUT	
SO CAL	146.4150			RPTR INPUT	
SO CAL	146.4300		ATV	o	
SO CAL	146.4600		RMT BASE	REMOTE BASE	
SO CAL	146.4750			RPTR INPUT	
SO CAL	146.5050			RPTR INPUT	
SO CAL	146.5650		T-HUNTS	T-HUNTS	
CENTRAL COAST					
Ben Lomond	147.1200	+	WR6AOK	oaerx 94.8	N6RZ
Cambria	147.2700	+	KC6TOX	o	KC6TOX
Half Moon Bay	147.2850	+	WB6ASD	oers 100.0	WB6ASD
King City	145.3700	-	WA6VPL	oelx 100.0	WALA
King City	146.7300	-	KA6AZI	oersx	WHARRS
Monterey	146.0850	+	WE6R	oers 94.8	WE6R
Monterey	146.9700	-	K6LY	oersx 94.8	NPSARC
Paso Robles	146.9800	-	W6YDZ	ol 88.5	W6YDZ
Prunedale	145.4300	-	W6TAR	oes 94.8	ECTAR
Salinas	145.4700	-	K6JE	oersx 94.8	FPRA
Salinas	146.0850	+	KC6UDC	o 100.0	KC6UDC
Salinas	146.9100	-	WB6ARF	oerx 94.8	MBRC
Salinas	147.0000	-	WB6HUK	oerx 100.0	SAREG
SanLuisObispo	145.2900	-	KC6WRD	ce	FCC
SanLuisObispo	146.6200	-	KD6EKH	o	KD6EKH
SanLuisObispo	146.7600	-	W6BHZ	o 127.3	CPARC
SanLuisObispo	146.8050	-	WB6FMC	o 127.3	WB6FMC
SanLuisObispo	147.3600	+	W7AZF	oers 127.3	W7AZF
Santa Cruz	145.2500	-	W6PAD	os 100.0	W6PAD
Santa Cruz	146.7450	-	N6IYA	or 94.8	SLVARES
Santa Cruz	146.7900	-	K6BJ	oelx 94.8	SCCARC
Santa Cruz	146.8350	-	N6ZOC	oersx 94.8	ARES
Templeton	146.8800	-	W6YDZ	oel 88.5	W6YDZ
Watsonville	145.1700	-	W6UNI	o 131.8	KE6YBZ
Watsonville	145.3300	-	W6DNC	oesx 123.0	W6DNC
Watsonville	146.7000	-	AA6T	oe 151.4	GOB/R
Watsonville	146.7750	-	KB6MET	oa 123.0	KB6MET
Watsonville	147.0150	+	KD6FXQ	or 94.8	WAT ARES

## 132 144-148 MHz

## CALIFORNIA

Location	Output	Input	Call	Notes	Sponsor
Watsonville	147.9450	-	KI6EH	o 94.8	SCCARC
<b>EAST BAY</b>					
Berkeley	145.2900	-	K7IJ	o 131.8	K7IJ
Berkeley	146.8500	-	WA6QFR	o 162.2	WA6QFR
Concord	145.3300	-	K6POU	oex 100.0	MDRA
Concord	146.8950	-	K6CHV	o 123.0	CARC
Concord	147.0600	+	W6CX	oelrsx 100.0	MDARC
Concord	147.7350	-	WA6HAM	oelx 107.2	CCRA
Danville	146.3550	+	KI6O	oersx 71.9	SCCC RACE
Fremont	146.9400	-	N6OXR	o 123.0	N6OXR
Fremont	147.0150	+	WA6PWW	o	TRICO ARC
Hayward	145.1300	-	K6EAG	oers 127.3	Hayward RC
Hayward	147.9750	-	KB6LED	o 156.7	KB6LED
Livermore	145.3500	-	AB6CR	oerx 100.0	RACES
Livermore	145.4300	-	N6SVD	or 100.0	N6SVD
Livermore	146.6550	-	W6OA	o 100.0	W6OA
Livermore	146.7750	-	WA6YHJ	o 100.0	LLNLRC
Livermore	147.1200	+	W6OA	oerx 100.0	LARK
Oakland	146.6700	-	W6BUR	oe 85.4	W6BUR
Oakland	146.8800	-	WB6NDJ	oex 77.0	WB6NDJ
Oakland	147.2100	+	WB6TCS	oex 100.0	WB6TCS
Orinda	145.4900	-	WA6HAM	oelx 107.2	CCRA
Pleasanton	147.0450	+	N6HZG	oelx 94.8	N6HZG
San Leandro	147.0300	+	N6DOD	o 156.7	ACRC
San Leandro	147.2400	+	W6RGG	o	NCCC
San Pablo	145.1100	-	WD6EZC	oersx 88.5	CCCC
San Ramon	145.4100	-	WA6HAM	oelx 107.2	CCRA
Union City	146.6100	-	AB6HK	oelx 123.0	NBRG
<b>IMPERIAL COUNTY</b>					
Blythe/Yuma	146.7400	-	WE7G	oe	
Blythe/Yuma	147.9900	-	W6JAM	cl	DRØNK
Borrego Spgs	146.7000	-	WA6MDD	oe	
Brawley	147.1200	+	WM6Z	o 103.5	ECRA
Lookout Pk	146.6700	-	N6LVR	o 103.5	ECRA
<b>INYO COUNTY</b>					
Bishop	146.9100	-	W6IY	oel	
Little Lake	147.2100	+	W6TD	E-SUN	LIARS
Mazourka Peak	146.7600	-	W6TD	oaE-SUN 100	LIARS
Silver Peak	146.9400	-	W6IY	oe 103.5	
Silver Peak	147.0600	+	W6IY	oe 103.5	
<b>KERN COUNTY</b>					
Bird Spg Pass	146.0850	+	WA6UYW	oel 141.3	BSRA

<i>Location</i>	<i>Output</i>	<i>Input</i>	<i>Call</i>	<i>Notes</i>	<i>Sponsor</i>
El Paso Peak	147.0000	+	WA6YBN	oae 107.2	
El Paso Peak	147.0600	+	W6IY	o 107.2	
Randsburg	145.3400	-	WA6YBN	o 100	
Ridgecrest	146.6400	-	WA6YBN	oer	SARC
Tehachapi	147.0600	+	W6PVG	oae	SSARS
LOS ANGELES COUNTY					
Bel Air	147.0300	+	W6LQ	c(CA)e	BelAir RC
Burbank	147.9900	-	W6JAM	cl	DRØNK
Castro Peak	147.2250	+	K6JHX	c(CA)elr	AGOURA R
Catalina Isl	147.0900	+	AA6DP	oel	CARA
ContractorsPoint	145.1200	-	KC6PXL	c	
Contractrs Pt	147.1800	+	WA6BSC	c	
Covina	145.2800	-	WB6CAY	o 141.3	
Diamond Bar	146.6400	-	W7BF	o(CA)z 167.9	DBARS
Duarte	146.0850	+	KA6AMR	o(CA) E-SUNZ 110.9	SGVRCRA
Duck Mtn	147.2400	+	W6MEP	o 67.0	N6NMC
East L.A.	147.1950	+	W6NVY	o 131.8	LACySchls
Flint Pk	147.7050	-	N7RDA	oel 131.8	E-QUAKE N
Frazier Park	147.7650	-	K6VGA	o	
Glendale	146.0250	+	WB6ZTY	o(CA)e 136.5	CVARC
Hauser Peak	146.7300	-	WB6VVV	oe 100.0	
Hollywood Hls	147.0000	+	WB6BJM	c(CA)e	HH RPT
HollywoodHills	144.5050	+	W3TGG	c(CA)e	
Johnstone Peak	144.9700	147.4100	KA6NCR	c(CA)	RlyRptCib
Johnstone Peak	146.8200	-	W6FNO	oel	Edgwd ARS
Juniper Hills	145.2000	-	WA6QDO	o(CA)el 114.8	
Juniper Hills	145.3800	-	K6SRT	o(CA)el 151.4	
Lancaster	146.6700	-	WB6RSM	oae	
Littlerock	147.0750	+	KN6RW	c	
Long Beach	146.7900	-	K6SYU	o 103.5	Anaheim AR
Long Beach	146.8050	-	KE6HE	ce	LBYachtCI
Malibu	145.2600	-	N6FDR	o 100	
Monrovia	147.7650	-	W6QFK	oe 131.8	SGV ARC
Monterey Park	145.2000	-	N6BWE	o(CA) 103.5	
Monterey Park	146.3550	+	W6OKY	o(CA)e 71.9	JAARS
Mt Disapptmnt	145.3000	-	K6CPT	oer	LACoDCS
Mt Disapptmnt	147.2700	+	WA6ZTR	oe 100.0	LACoDCS
Mt Disapptmnt	147.3600	+	K6VGP	cl	DARN
Mt Lukens	145.4800	-	W6AM	c	SCA DXCib
Mt Lukens	147.1950	+	W6NVY	c	LAUSD
Mt Lukens	147.3000	+	WA6PPS	ce	RAAVN
Mt Wilson	147.0150	+	W6CY	cl	
Mt Wilson	147.3600	+	K6VGP	cl	DARN
MtLukens	146.1150	+	K6PSK	o(CA)el	K6CJX RA
Oat Mtn	147.7050	-	N7RDA	oel 141.3	
Oat Mtn	147.7350	-	KB6C	o 100.0	MMRA
OatMtn	147.4500	146.4150	W6FP	o(CA) 162.2	
Palmdale	146.7900	-	WA6YVL	o 103.5	
Palos Verdes	145.3600	-	WB6YMH	OAX.25	GFRN



## 134 144-148 MHz

## CALIFORNIA

Location	Output	Input	Call	Notes	Sponsor
Palos Verdes	145.3800	-	N6RBR	oe 100.0	PVARC
Palos Verdes	146.2350	+	WA6RJA	c(CA)e	SCRAN
Palos Verdes	146.8050	-	KA6RXX	ce	
Palos Verdes	147.0600	+	W6RBW	cl	
Palos Verdes	147.1800	+	N6UL	c	
Palos Verdes	147.1950	+	W6NVY	oe 100.0	LACySchls
Palos Verdes	147.3600	+	K6VGP	cl	DARN
Palos Verdes	147.4200	146.4750	AA6RJ	c	N3RP
Pasadena	145.1800	-	W6MPH	o 156.7	Telph ARC
Pasadena	147.1500	+	WR6JPL	o 131.8	JPL ARC
Pomona	146.0250	+	WB6RSK	o(CA)e 103.5	
Pomona	146.9400	-	WB6RSK	o 103.5	PmnVlyRC
Redondo Beach	145.3200	-	W6TRW	o(CA)e 114.8	TRW ARC
Rio Hondo Peak	146.7300	-	KØJPK	o	COLA
Saddle Peak	146.7450	-	N6GPP	oAX.25	SCARC
Saddle Peak	147.0000	+	WB6BJM	c	
Saddle Peak	147.4350	146.4000	W6NUT	oe 103.5	MWRA
Santa Clarita	146.9700	-	N6TCO	oe 67.0	
Santa Monica	145.2800	-	K6QN	o 127.3	
SantaClarita	146.7900	-	W6JW	o 123.0	SCARC
Sherman Oaks	145.2400	-	NK6S	c(CA)	Ham Watch
Sunset Ridge	145.4400	-	WB6LFC	o 136.5	W/C ARC
Sunset Ridge	145.4950	-	WB6LFC	ACSSB	
Sunset Ridge	146.7000	-	AB6FC	o 146.2	
Sunset Ridge	147.0750	+	N6JOQ	c(CA)e	FVARC
Sunset Ridge	147.3965	-	AB6FC	ACSSB	
Sunset Ridge	147.8100	-	AB8AA	oel 156.7	W/C ARC
Tujunga	146.1600	+	W6JAM	o 146.2	SSSS
Tujunga	147.9900	-	W6JAM	c	DRØNK
Van Nuys	146.2650	+	K6QYB	o 103.5	LittonARC
Verdugo Peak	147.1200	+	WA6NRB	o 136.5	SWAPS
Verdugo Peak	147.3600	+	K6VGP	cl	DARN
West L.A.	146.6700	-	KD6AFA	o(CA) 141.3	SSARO
Whittier	146.6550	-	WA6GEV	o(CA)	
Whittier Hls	146.1750	+	W6GNS	el	RHARC
MONO COUNTY					
Casa Diablo Peak	146.6100	-	K6PXF	oE-SUN	Lo-InyoRS
Conway Summit	146.8800	-	KB6MDG	oelr 131.8	MonoCoARC
June Lake	146.6550	-	KB6MDG	oelr 131.8	MonoCoARC
Mammoth Mtn	146.7300	-	NW6C	oe 100.0	
Sweetwater Summit	146.9700	-	KB6MDG	oelr 131.8	MonoCoARC
NORTH BAY					
Bodega Bay	146.6700	-	K6HSJ	or 88.5	WA6YGD
Clear Lake	146.7750	-	KA6JJW	o 88.5	KA6JJW
Clear Lake	146.8950	-	WD6EOP	oaelx 88.5	CARC
Clear Lake	147.3300	+	WD6EOP	o 100.0	CARC
Clear Lake	147.6750	-	KF6BSC	oerx 85.4	KF6BSC
Guerneville	146.9400	-	KI6B	oels 88.5	SMRS

## CALIFORNIA

<i>Location</i>	<i>Output</i>	<i>Input</i>	<i>Call</i>	<i>Notes</i>	<i>Sponsor</i>
Inverness	145.1700	-	K6GEV	oelrs 88.5	SMRS
Mill Valley	146.7000	-	K6GWE	oerx 179.9	ACS
Napa	146.6550	-	N6TKW	o 88.5	N6TKW
Napa	146.8200	-	K6BYS	or 103.5	NARC
Napa	147.1800	+	W6CO	or 127.3	SARS
Napa	147.1800	+	W6CO	oelrx 151.4	SARS
Novato	147.3300	+	K6GWE	or 203.5	ACS
Petaluma	146.9100	-	WB6TMS	oers 88.5	SMRS
San Francisco	145.1500	-	W6PW	oaersx 179.9	W6PW
San Francisco	146.7900	-	W6TP	oelx 114.8	GSPLRC
San Francisco	147.1050	+	WA6OXR	oelx 103.5	K6TW
San Rafael	146.7750	-	K6BW	o 110.9	HAA
Santa Rosa	145.1900	-	KD6LC	o 88.5	KD6LC
Santa Rosa	145.3500	-	WA6YGD	olrs 88.5	WA6YGD
Santa Rosa	146.7300	-	W6SON	oers 88.5	SCRA
Santa Rosa	146.7900	-	KD6RC	oers 88.5	Santa Rosa
Santa Rosa	146.9550	-	N6NKB	o 88.5	N6NKB
Sea Ranch	147.9450	-	WA6RWM	o 88.5	TSR ARA
Sebastopol	146.7300	-	W6SON	osx 88.5	SCRA
Sonoma	146.2050	+	AA6GV	o 88.5	AA6GV
Vallejo	145.3100	-	K6LI	o 88.5	NBARA
Windsor	146.7900	-	KE6EAQ	oers 88.5	SR ARES
Yorkville	146.0850	+	WB6PER	oelx 88.5	WB6PER
<b>NORTH COAST</b>					
Anchor Bay	147.8250	-	WA6HGH	o 103.5	ABARC
Covelo	147.2100	+	WB6TCS	oelx 103.5	WB6TCS
Crescent City	146.8800	-	W6HY	o 100.0	KV6G
Crescent City	147.1800	+	W6HY	oex 100.0	KV6G
Eureka	146.7000	-	KD6RC	ol 103.5	W6RNL
Fort Bragg	147.0300	+	K6MHE	o 103.5	MCARA
Fortuna	147.0900	+	KA6ROM	oa 103.5	RARC
Fortuna	147.3600	+	N6AFT	oelx 103.5	CDF/VIP
Garberville	146.6100	-	N6VA	o 103.5	FWRA
Garberville	146.7900	-	W6CLG	o 103.5	KE6WC
Garberville	147.3300	+	KA6ROM	oex 103.5	CDF/VIP
Klamath	147.3900	+	KA6ROM	oex 103.5	CDF/VIP
Laytonville	146.6550	-	KF6ZU	o 103.5	KF6ZU
Mendocino	146.8200	-	WD6HDY	oe 103.5	MCARC
Point Arena	146.6100	-	N6MIV	o 88.5	ABARC
Ukiah	145.4700	-	WA6RQX	oex 103.5	WA6RQX
Willits	145.1300	-	K7WWA	oersx 103.5	MCAP
Willits	147.1200	+	K7WWA	oelrsx 103.5	K7WWA
<b>NORTH EAST</b>					
Alturas	146.9700	-	WB6HMD	oex 100.0	WB6HMD

**136 144-148 MHz**

**CALIFORNIA**

<i>Location</i>	<i>Output</i>	<i>Input</i>	<i>Call</i>	<i>Notes</i>	<i>Sponsor</i>
Burney	145.3300	-	WA6KKH	o 88.5	IMRC
Burney	147.0300	+	KI6WG	o 103.5	KI6WG
Chester	145.3700	-	N6TZG	oex 123.0	N6TZG
Dunsmuir	146.8200	-	KE6YJH	oelx 100.0	SCARA
FallRiverMills	147.1200	+	KI6WG	o 103.5	KI6WG
Happy Camp	146.9100	-	KE6YJH	oelx 100.0	SCARA
Lake Almanor	145.1500	-	N6HAZ	o 123.0	N6HAZ
Mt Shasta City	145.1100	-	KE6OUD	oelrx 123.0	NCARRA
Mt Shasta City	146.6700	-	KJ6RA	o 100.0	KJ6RA
Mt Shasta City	146.8800	-	W6BML	o	MSARC
Quincy	145.4700	-	WD6FGB	o 123.0	PLUMAS OE
Redding	146.6400	-	KE6WKC	o 88.5	SCARS
Redding	146.7600	-	WR6TV	oelx 107.2	W6QWN
Redding	147.3000	+	K6NP	o 146.2	JISPRC
Redding	147.3300	+	KB6HWZ	o	KB6HWZ
Shingletown	145.1500	-	KJ6C	ors	SARG
Weaverville	146.7300	-	WA6BXN	o 85.4	HBRA
Weaverville	146.9250	-	W6HOR	o 85.4	HBRA
Yreka	146.7900	-	KE6YJH	oelx 100.0	SCARA
<b>ORANGE COUNTY</b>					
Anaheim	147.8550	-	WA6YNT	o(CA)e TT4851 100.0	NrthropRC
Anaheim	147.9150	-	K6NX	o(CA)e TT*1 136.5	BoeingARC
Brea	147.8850	-	W6BII	o 103.5	BeckmanAR
Costa Mesa	147.0600	+	KB6FRW	c(CA)e	MESAC
Disneyland	146.9400	-	KE6FUZ	o(CA) 131.8	DsnylndRC
Easter Hill	145.1600	-	KA6EEK	c(CA)e	ALERT
Fountain Valley	145.2600	-	N6PSY	or 136.5	FV RACES
Fullerton	145.4000	-	N6ME	oel 103.5	Wstrn ARA
Fullerton	146.7900	-	K6SYU	o 114.8	AARC
Fullerton	146.9700	-	K6QEH	o(CA)e 136.5	RaytheonSy
Fullerton	147.9750	-	WD6DPY	o(CA)l	
Huntington Beach	147.4650	146.5050	W6VLD	o 103.5	McDonDoug
HuntingtonBch	145.1400	-	KH6FL	celr	HB RACES
Laguna Beach	147.6450	-	K6SOA	o 110.9	SOARA
Laguna Niguel	146.1600	+	N6WIK	o 110.9	
Loma Ridge	146.8950	-	W6KRW	oer 136.5	OC Races
Newport Beach	145.4200	-	WB6NLU	o(CA)erz 136.5	SOCAL
Orange	145.2800	-	WA6LDS	c	
Orange	147.9750	-	WD6DPY	o(CA)l 114.8	
PanoramaHts	145.3400	-	WA6LUR	c(CA)	
San Clemente	146.0250	+	N6NHP	o(CA) 110.9	BCWS

# FREE

## Operation Manuals & Brochures

Online all day...  
...everyday!

*Manuals/Brochures*

*Service Bulletins*

*Application Notes*

*Radio/Memory  
Control Software*

*Full Customer  
Support*

*And Much,  
Much More!*


# KENWOOD

COMMUNICATIONS CORPORATION

## WWW.Kenwood.net

*Requires Adobe® Acrobat Reader to view pdf's.*

01ARD-2067 #012601



**138 144-148 MHz**

**CALIFORNIA**

<i>Location</i>	<i>Output</i>	<i>Input</i>	<i>Call</i>	<i>Notes</i>	<i>Sponsor</i>
Santiago Peak	145.1400	-	WD6AWP	c(CA)elrz	
Santiago Peak	145.1600	-	KA6EEK	c(CA)e	ALERT
Santiago Peak	145.2200	-	N6SLD	c(CA)	CLARA
Santiago Peak	146.9250	-	WA6TFD	o 114.8	BARC
Santiago Peak	147.0150	+	WA6MPV	cel	
Santiago Peak	147.3600	+	K6VGP	cl	DARN
Sierra Peak	146.6100	-	N6THQ	o 103.5	
Signal Peak	145.1600	-	KA6EEK	cer	ALERT
<b>RIVERSIDE COUNTY</b>					
Anza	145.3400	-	K6JM	or 107.2	ANZA RC
Anza	146.0850	+	WB6UBG	o 107.2	
Beaumont	147.9150	-	W6CDF	or 123.0	
Blythe	146.8800	-	WA6LAW	o 162.2	
Blythe	147.0000	+	KB6LJO	oel 203.5	PARC
Blythe	147.0900	+	W6CDF	oer	N6KZB
Box Springs	146.7600	-	W6SKF	c(CA)e	
CathedralCity	146.8500	-	KE6LHW	o 107.2	KE6GMD
Chuckwalla Mtn	145.3800	-	KF6BM	ol 162.2	ZIA
ChuckwallaPk	146.3550	+	KB6LJQ	ol 203.5	PARC
Corona	147.0600	+	W6PWT	o 146.2	
Hemet	145.4200	-	N7OD	oer 88.5	LeeDeFores
Hemet	146.8050	-	KB6UJN	op 110.9	
Idyllwild	146.8950	-	KD6OI	o 118.8	
Indio	146.0250	+	NR6P	oer 107.2	CVARC
Indio	147.0300	+	KA6GBJ	o 107.2	
Lake Elsinore	146.7600	-	N6UKR	opr 103.5	
Lake Elsinore	146.7600	-	WB6NLU	o 136.5	
Moreno Valley	146.6550	-	W6IBR	o(CA) 103.5	MVARA
Norco Hills	147.0600	+	W6PWT	o 162.2	
Palm Springs	145.4800	-	W0GFQ	oae 107.2	
Palm Springs	146.9400	-	WD6RAT	oe 107.2	Dsrt RATS
Pine Cove	147.0150	+	WA6MPU	c	
Ramona	145.3000	-	WA6QQW	o 88.5	ROARS
Redlands	147.9750	-	W6LAR	o 156.7	
Riverside	146.8800	-	W6TJ	o(CA)er 146.2	RCARA
Toro Peak	147.9900	-	W6JAM	cl	DR0NK
Wildomar	146.8050	-	KE6UES	o(CA) 100.0	WB6CUB
<b>SACRAMENTO VALLEY</b>					
Auburn	145.2700	-	W6SAR	o 156.7	PCSAR
Auburn	145.4300	-	K6ARR	o 94.8	SFARC
Auburn	146.3550	+	KI6TE	oe 94.8	GSARG
Burney	145.3500	-	W6QWN	o 107.2	W6QWN
Camino	147.8250	-	N6DPP	oersx 82.5	EDCARC
Carmichael	146.6100	-	WB6VYH	oersx 136.5	SHARP
Chico	145.3100	-	KI6ND	o 110.9	KI6ND
Chico	146.8500	-	W6RHC	oaesx 110.9	GEARS
Chico	146.9400	-	W6ECE	ox 100.0	W6ECE

## CALIFORNIA

<i>Location</i>	<i>Output</i>	<i>Input</i>	<i>Call</i>	<i>Notes</i>	<i>Sponsor</i>
Chico	147.3000	+	K6NP	oelx 141.3	JISPRC
Chico	147.9750	-	N6TZG	oelrsx 110.9	N6TZG
Fair Oaks	145.1300	-	WB6HEV	o 162.2	PARE
Fair Oaks	146.7900	-	W6HIR	o 100.0	RAMS
Foresthill	146.7450	-	N6PYF	o 156.7	PCSAR
Grass Valley	146.1150	+	N6YYK	o 151.4	WMR
Grass Valley	146.6250	-	WB4YJT	oex 151.4	NCAA
Grass Valley	147.0150	+	W6DD	oe 151.4	NCARC
Grass Valley	147.2850	+	W6ZUZ	oersx 151.4	NARC
Live Oak	146.8200	-	KC6MUS	oae 127.3	MURMUS
Maxwell	147.0450	+	N6NMZ	oex 156.7	N6NMZ
Newcastle	145.3700	-	W6NZL	o 94.8	W6NZL
Outingdale	146.8500	-	WD6ALJ	o 146.2	WD6ALJ
Placerville	147.2550	+	N6NGA	oex 136.5	N6NGA
Pollock Pines	146.8050	-	KA6GWY	oelx 123.0	KA6GWY
Pollock Pines	146.8650	-	WA6BTH	oaelx 146.2	P&F
Pollock Pines	147.0300	+	W6LDX	oe 123.0	W6LDX
Red Bluff	145.4500	-	W6SYY	oex	W6SYY
Roseville	146.7600	-	N6JSL	o 136.5	PARK
Roseville	147.3150	+	KD6PDD	oael 162.2	HP HRA
Sacramento	145.1900	-	K6IS	oae 162.2	NHRC
Sacramento	145.2300	-	KC6MHT	oaex 162.2	KC6MHT
Sacramento	145.2500	-	N6NA	o 162.2	RCARCS
Sacramento	146.9100	-	W6AK	oaelx 100.0	SAEN
Sacramento	146.9850	-	AB6OP	oerx 94.8	AB6OP
Sacramento	147.1200	+	KF6SQL	oa 162.2	ERRS
Sacramento	147.3000	+	K6NP	oelx 136.5	JISPRC
Sacramento	147.3900	+	N6FR	c	WB6RVR
ShingleSprings	146.6700	-	KD6AZF	olrx 94.8	RMRG
Sutter	146.0850	+	WD6AXM	oex 127.3	YSARC
Truckee	146.6400	-	W6SAR	oex 131.8	PCSAR
Vacaville	145.4700	-	WD6BUS	oaelrsx 127.3	WVA & VVR
Vacaville	146.6250	-	WB4YJT	o 123.0	NCAA
Vacaville	146.7450	-	N6PYF	o 131.8	PCSAR
Vacaville	147.0000	-	K6MVR	oex 136.5	MVRC
Vacaville	147.1950	+	N6ICW	o 123.0	N6ICW
Vacaville	147.2700	+	W6AEX	oex 77.0	SARO
Willows	147.1050	+	K6BIQ	oex 100.0	K6BIO
Woodland	146.9700	-	KE6YUV	oaelx 123.0	BARK
<b>SAN BERNARDINO COUNTY</b>					
Barstow	146.7600	-	KK6FL	or 123.0	
Barstow	146.9700	-	WA6TST	oa	

**140 144-148 MHz**

**CALIFORNIA**

<i>Location</i>	<i>Output</i>	<i>Input</i>	<i>Call</i>	<i>Notes</i>	<i>Sponsor</i>
Barstow	147.0300	+	WD6BNG	o(CA)er	
Big Bear	145.1800	-	W6MPH	o(CA) 100	W6MPH
Big Bear	145.2600	-	AB6OQ	o(CA)e 103.5	
Big Bear	147.3300	+	K6BB	oal 131.8	BB ARC
Big Bear	147.4600	146.5050	WB6PFW	o	
Big Bear Valley	147.6450	-	KC6OKB	o 103.5	
Crestline	146.8500	-	W6JBT	oe 146.2	CBARC
Crestline	147.9450	-	K6JTH	c	K6SBC
Cucamonga	145.3200	-	KB6MQQ	o 110.9	
Cucamonga	145.4800	-	KE6UPK	o 77.0	IIARC
Flash II	147.1800	+	WA6TST	oaer	Brstw ARC
				151.4	
Heaps Peak	145.2400	-	K6LLU	oe 118.8	Arwhd RG
Hesperia	145.4400	-	AB6FC	o 103.5	
Hesperia	147.3000	+	KG6PD	oe 91.5	HARS
Hesperia	147.8550	-	WW6Y	o 186.2	
Keller Peak	146.9850	-	KE6TZG	oe 146.2	KPRA
Loma Linda	147.7350	-	K6LLU	o(CA)e	LLU ARC
				118.8	
Ludlow	147.8850	-	WA6MTZ	oel	
Newberry Spgs	146.7000	-	WA6MTZ	oel	
Onyx Peak	146.8200	-	W6FNO	oel	Edgwd ARS
Phelan	147.1500	+	N6LXX	c(CA)	
Running Sprgs	146.9100	-	W6RHM	oe	RSRG
				ANTI PL-107.2	
RunningSprings	145.1200	-	WA6ISG	y	
San Bernrdino	146.6700	-	WA6HYQ	o 123	
Table Mtn	145.2800	-	WR6AZN	oel 131.8	GldstrnARC
Trona	146.9700	-	WB6LYB	o 123.0	
Twnty-nine Plm	147.0600	+	W6IF	oe 136.5	MBRG
Upland	147.3000	+	WB6QHB	o(CA)e 123	
Victorville	145.2200	-	N6SLD	o 114.8	N6SLD
Victorville	146.1150	+	KA6CYD	o 91.5	
Victorville	146.9400	-	WA6EFW	o(CA)e 91.5	
Victorville	147.1200	+	WA6EFW	oa 91.5	
Victorville	147.7050	-	WA6WWB	o 100	
Yucca Valley	146.7900	-	W6BA	o(CA)e	MBRG
				136.5	
Yucca Valley	147.7650	-	WB6QFE	o 136.5	
YuccaValley	147.7050	-	K6JB	o 123.0	
<b>SAN DIEGO COUNTY</b>					
Boulder Mtn	147.3000	+	N6PWY	o(CA)e	Poway ARS
				103.5	
Chula Vista	145.2600	-	KK6KD	o 107.2	
Chula Vista	147.0600	+	KF6QNJ	o(CA)	Hltop ARC
				127.3	
Coronado	147.1800	+	W6GMQ	o(CA)ez	CP ARES
				110.9	
Cuyamaca Peak	147.1950	+	K6JCC	cr	SD RACES
El Cajon	147.4200	146.4750	WA6BGS	o 107.2	
ElCajon	146.3550	+	KN6NA	o 123	
Escondido	146.8800	-	KC6UQH	o(CA)e	EARS
				107.2	

## CALIFORNIA

<i>Location</i>	<i>Output</i>	<i>Input</i>	<i>Call</i>	<i>Notes</i>	<i>Sponsor</i>
Hi-Pass	145.2800	-	K6GAO	o 107.2	SANDRA
Hi-Pass	147.9900	-	W6JAM	cl	DRØNK
La Jolla	146.0850	+	K6OPY	c	LJ DX Asn
La Mesa	145.2400	-	WA6HYQ	o 131.8	
Lyons Peak	146.2650	+	W6SS	oe	SANDRA
Lyons Peak	147.1950	+	K6JCC	cr	SD RACES
Mission Hills	145.3200	-	WD6APP	o 107.2	
Monument Peak	147.2400	+	KA6DAC	o(CA)el 103.5	ECRA
Mt Laguna	147.1500	+	WB6WLV	o 107.2	SANDRA
Mt Otay	145.3600	-	WB6WLV	oAX.25	
Mt Otay	146.6400	-	WB6WLV	oe 107.2	SANDRA
Mt Otay	146.9100	-	KN6KM	o(CA)el 107.2	SoBayRG
Mt Otay	146.9250	-	N6RSH	o 107.2	KN6KM
Mt Otay	147.2100	+	KN6KM	o 107.2	SoBayRC
Mt Otay	147.9900	-	W6JAM	cl	DRØNK
Mt Woodson	147.1950	+	K6JCC	cr	SD RACES
MtSanMiguel	145.1200	-	W6HDC	o 107.2	
MtWoodson	145.1800	-	W6HDC	o 107.2	
Palomar Mtn	145.4400	-	W1CDM	oe 107.2	SBRG
Palomar Mtn	146.7000	-	W6NWG	y	Palomar AR
Palomar Mtn	146.7300	-	W6NWG	o(CA)e 107.2	Palomar AR
Palomar Mtn	147.0300	+	K6RIF	oe 103.5	ECRA
Palomar Mtn	147.0750	+	W6NWG	o(CA)e 107.2	Palomar AR
Palomar Mtn	147.1300	+	W6NWG	o(CA)el 107.2	Palomar AR
Palomar Mtn	147.1950	+	K6JCC	cr	SD RACES
Palomar Mtn	147.9900	-	W6JAM	cl	DRØNK
Paradise Hills	146.6100	-	N6ZHN	oel 167.9	Crest RC
Paradise Hls	145.4800	-	W6JVA	o 127.3	
Point Loma	145.3800	-	N6LWO	o(CA)e 107.2	PLARC
RedMtn	146.1750	+	N6FQ	oae 107.2	Fallbrook
San Clem Isl	147.1950	+	K6JCC	ce-SUNr	SD RACES
San Diego	146.1600	+	W6SS	o 107.2	
San Diego	146.6700	-	N6QWD	c(CA)l	
San Diego	147.7050	-	WD6APP	cer	
San Diego	147.7650	-	AA6WS	c	
San Diego	147.8550	-	WA6ZMZ	o(CA)l 107.2	
San Diego	147.8850	-	WA6AIL	o(CA)z 107.2	SANDRA
San Diego	147.9450	-	N6WYF	o 107.2	
SanMarcos	145.2800	-	WD6FCG	o(CA) 114.8	55 ARG
Spring Valley	147.9150	-	K6GHM	o(CA)e 107.2	
Sun City	146.7000	-	KB6SSB	o 103.5	
TRW-San Diego	146.7900	-	KK6G	o 107.2	
Vista	146.9700	-	K6YUH	o(CA)	97 RG
SAN JOAQUIN VALLEY					
Angels Camp	145.1700	-	WB6MFV	oaelrsx 100.0	FPRG



**142 144-148 MHz**

**CALIFORNIA**

<i>Location</i>	<i>Output</i>	<i>Input</i>	<i>Call</i>	<i>Notes</i>	<i>Sponsor</i>
Angels Camp	145.3100	-	AA6PM	oex 77.0	AA6PM
Bakersfield	145.1500	-	W6LIE	o 100.0	KCCVARA
Bakersfield	145.4100	-	W6LI	o 103.5	KRVARC
Bakersfield	146.6700	-	WA6CLS	o 100.0	BRS
Bakersfield	146.9100	-	W6LIE	ol 100.0	KCCVARA
Bakersfield	147.0600	+	W6PVG	o 100.0	SSARS
Bakersfield	147.1200	+	N6DTB	o 100.0	N6DTB
Bakersfield	147.2100	+	N6DTB	o	N6DTB
Clovis	145.4300	-	KC6UCN	o 141.3	CARP
Clovis	147.6750	-	K6ARP	oaelrx 141.3	CARP
Coalinga	147.3300	+	W6IYY	oelrsx 100.0	ST PK ARC
Copperopolis	145.1500	-	N6RZL	o 127.3	SALAC
Dinuba	147.3000	+	KE6DDU	o 77.0	N6SGW
Fresno	145.1300	-	WB6TIA	o	ACES
Fresno	145.2300	-	N6MTS	oae 141.3	N6MTS
Fresno	145.2900	-	KE6IPA	o 141.3	EARC
Fresno	145.4700	-	W7POR	oex 141.3	FARA
Fresno	146.6100	-	WB6QDN	oelx	ARC
Fresno	146.7300	-	KM6OR	oex 141.3	W6YEP
Fresno	146.7900	-	KE6VFU	oex	CCAC
Fresno	146.8200	-	KE6JZ	or 141.3	SRG
Fresno	146.8500	-	K6OGX	o 141.3	K6OGX
Fresno	146.9400	-	W6TO	o	Fresno ARC
Fresno	147.1050	+	W7POR	oex 141.3	W7POR
Fresno	147.1500	+	N6HEW	or 141.3	RACES
Hanford	145.1100	-	KA6Q	oaelrsx 100.0	W6VFZ
Hanford	146.8950	-	KC6QIT	oel 77.0	KC6QIU
Lake Isabella	145.4500	-	KC6OCA	oersx 156.7	PRUNEJUIC
Lodi	147.0900	+	WB6ASU	oelrx 114.8	WB6ASU
Los Banos	147.0600	+	KB6NMP	oaelrx 107.2	LBRC
Madera	146.7000	-	KD6FW	oaerx 141.3	KD6FW
Madera	147.1800	+	W6WGZ	oersx	MARC
Madera	147.9750	-	KD6NEF	o 136.5	CVARC
Mammoth	146.7300	-	NW6C	o 100.0	BARC/CARS
Manteca	146.9850	-	KF6GDM	o 100.0	MARC
Mariposa	146.7450	-	W6PPM	oaelx 146.2	MMU-VIP
Mariposa	147.0300	+	W6BXN	oelrsx	W6BXN
Meadow	147.0150	+	N6LZR	o 136.5	SARC
Merced	146.7450	-	W6PPM	oae 123.0	MMU-VIP
Merced	147.2550	+	K6IN	oaer 127.3	WA6PIC
Modesto	145.1100	-	WD6EJF	o 136.5	SARA
Modesto	145.3900	-	WD6EJF	oelx 136.5	SARA

**144-148 MHz 143**  
**CALIFORNIA**

<i>Location</i>	<i>Output</i>	<i>Input</i>	<i>Call</i>	<i>Notes</i>	<i>Sponsor</i>
Modesto	146.3550	+	WA6OYF	oerx 156.7	WA6OYF
Modesto	146.8800	-	WA6TCG	oex 94.8	VHF-FM
Murphys	146.8950	-	N6LZR	oelx 100.0	SARC
Parkfield	147.2400	+	W6DCP	oaex 100.0	W6DCP
Pine Grove	146.8350	-	K6ARC	oex 100.0	ACARC
Pine Grove	147.1650	+	W6SF	oelx 123.0	W6YM
Porterville	145.3100	-	W6BJ	o 100.0	PARA
Porterville	146.6550	-	K6LSB	oaelx 88.5	PARA
Porterville	146.8800	-	WA6BAI	o 151.4	WA6BAI
Sonora	147.9450	-	W6FEJ	o 100.0	TRA
Sonora	147.9750	-	WB6SAT	oerx 100.0	TCARES
Soulsbyville	146.1150	+	N6HUH	oex 100.0	SPARK
Stockton	145.2100	-	WA6SEK	o 100.0	WA6SEK
Stockton	147.1050	+	KN6KO	or 67.0	KAISER
Stockton	147.2100	+	W6BWK	oerx 151.4	DELTA RC
Strawberry	147.6750	-	KK6NB	oelrx 131.8	TCRA
Visalia	146.7600	-	N6BYH	o 141.3	N6BYH
Yosemite	147.0000	+	W6BXN	oaelrsx	W6BXN
<b>SAN LUIS OBISPO COUNTY</b>					
Cambria	146.6200	-	N6LYF	oe	BCMA
Cambria	147.2700	+	KC6TOX	o	
Cuesta Peak	146.8000	-	WB6FMC	oe 127.3	CCARS
SanMiguel	146.9800	-	W6YDZ	oe 88.5	
Templeton	146.8800	-	W6YDZ	o 88.5	
<b>SANTA BARBARA COUNTY</b>					
Broadcast Peak	147.0000	+	WB6OBB	oe 131.8	
Figueroa Mtn	147.2100	+	WA6BRW	o 131.8	SYVARRG
Goleta	145.2400	-	K6TZ	ep 131.8	SBARC
Lompoc	145.1200	-	WA6VPL	oel 100.0	W Lnk Asn
Lompoc	145.4200	-	WA6YZV	o(CA)e	Missn ARC
Lompoc	147.1200	+	WA6VPL	o(CA) 131.8	
Nipomo	146.9400	-	WB6FMC	oe	
Santa Barbara	145.4800	-	W6RFU	o 136.5	UCSB
Santa Barbara	146.7900	-	K6TZ	oer 131.8	SBARC
Santa Barbara	147.9450	-	WA6JFM	oae 131.8	Gbrltr RA
Santa Maria	145.1400	-	K6MX	oE-SUN 103.5	
Santa Maria	147.9150	-	W6NO	op 103.5	
Santa Ynez Peak	145.1800	-	WA6COT	oe 131.8	
Solvang	146.8950	-	N6JNS	oe	
Tranquillion Pk	145.3500	-	WB6BGK	o(CA)e 141.3	LMC ARC
<b>SOUTH BAY</b>					
Belmont	146.8200	-	AB6CD	o 156.7	WA6HAS
Belmont	147.0900	+	WB6CKT	oesx 100.0	WB6CKT

144 144-148 MHz

CALIFORNIA

<i>Location</i>	<i>Output</i>	<i>Input</i>	<i>Call</i>	<i>Notes</i>	<i>Sponsor</i>
Gilroy	147.8250	-	K6THR	o	GVARC
Los Gatos	145.4500	-	K6FB	oels 100.0	LCARC
Milpitas	147.9450	-	N6QDY	o 77.0	C.A.R.U.N.
Mountain View	145.2500	-	KD6CWM	ors	KD6CWM
Mountain View	145.2700	-	W6ASH	oaelsx 100.0	SPECS
Pacifica	146.9250	-	WA6TOW	oerx 114.8	CARC
Palo Alto	145.2300	-	N6NFI	oaersx 100.0	SPARK/SAR
Palo Alto	147.3150	+	WW6HP	oelx 151.4	HPHRA
Palo Alto	147.3600	+	W6TI	o 110.9	NCDXC
Redwood City	146.8650	-	KD6TPH	oaerx 114.8	SM OES
San Bruno	145.3700	-	KB6LT	o 123.0	SHRINE RA
San Carlos	146.8950	-	KD6BXY	oex 110.9	KD6BXY
San Jose	145.1900	-	WA2IBM	oex 151.4	IBM ARC
San Jose	145.3100	-	KD6PBM	o 127.3	KD6PBM
San Jose	145.3900	-	W6DYL	oex 94.8	SBRG
San Jose	146.1150	+	WB6ADZ	oaerx 100.0	SVECS
San Jose	146.2050	+	KC6LLI	o 103.5	KC6LLI
San Jose	146.3550	+	KD6AOG	c	KD6AOG
San Jose	146.3850	+	W6UU	oex	SCARRA
San Jose	146.6250	-	KE6MMK	oars 82.5	GSARC
San Jose	146.6400	-	WR6ABD	o 162.2	LPRC
San Jose	146.7600	-	WB6OQS	oaelx 151.4	SCVRS
San Jose	146.8200	-	AB6CD	o 156.7	KB6XN
San Jose	147.1500	+	WA6YCY	cel	BAYCOM
San Jose	147.1650	+	WB6KHP	ol	CFMA
San Jose	147.2850	+	KF6FWO	oaerx 103.5	MARA
San Jose	147.3900	+	W6PIY	oelsx 151.4	WVARA
San Jose	147.6750	-	W6TED	oelx 162.2	W6TED
San Jose	147.8550	-	WA6TEM	oaex 100.0	STRACHAN
San Mateo	147.3000	+	WB6VIG	o 100.0	MSARC
Saratoga	146.6550	-	K6SA	oes 114.8	SARA
Sunnyvale	145.1700	-	K6GL	oers 94.8	SNNYVLAR
<b>TAHOE</b>					
InclineVillage	147.1500	+	WA7DG	o 123.0	TMARA
So Lake Tahoe	145.1500	-	N6ICW	oelrx 123.0	N6ICW
So Lake Tahoe	146.7150	-	W6SUV	oael 203.5	W6SUV
So Lake Tahoe	146.8500	-	W6CSP	oex 123.0	TARA
So Lake Tahoe	147.2400	+	NR7A	o 100.0	TARA
Tahoe City	146.9400	-	WA6FJS	o 100.0	Tahoe ARC

**144-148 MHz 145**  
**CALIFORNIA-COLORADO**

<i>Location</i>	<i>Output</i>	<i>Input</i>	<i>Call</i>	<i>Notes</i>	<i>Sponsor</i>
Truckee	145.3100	-	WA6FWU	o 123.0	WA6FWU
<b>VENTURA COUNTY</b>					
Camarillo	145.2800	-	WB2WIK	o 100.0	
Camarillo	147.1500	+	WB6ZTQ	oe 127.3	
Chatsworth Pk	146.9100	-	KC6RZY	o 136.5	
Grant Park	147.7650	-	WB6ZTW	oer 127.3	SMRA
Ojai	145.4000	-	N6FL	oE-SUN	
Oxnard	146.9700	-	WB6YQN	o(CA)e 127.3	LPMG
Simi Valley	146.6400	-	WA6FGK	o 127.3	
Simi Valley	147.9300	-	AD6SV	o(CA)ez 127.3	SVRA
South Mtn	146.9850	-	WB6ZTX	oer 127.3	SMRA
Sulphur Mtn	146.8800	-	WA6ZTT	o(CA)el 127.3	SMRA
Thousand Oaks	145.3200	-	WD8RCL	o(CA)e	
Thousand Oaks	146.6700	-	N6JMI	oe 127.3	Bozo ARN
Thousand Oaks	146.8500	-	K6AER	o(CA)elz 94.8	TORAG
Thousand Oaks	147.8850	-	N6JMI	o(CA)ez 127.3	Bozo ARN
Ventura	147.9750	-	N6AHI	o(CA)ez 127.3	ChnllsIRG
Ventura Harbor	146.6550	-	N6QOL	oe 131.8	
<b>COLORADO</b>					
<b>FREQUENCY USAGE</b>					
Statewide	145.1900	-		TSNP	CntrlAcces
Statewide	145.2050	-		TSNP	CntrlAcces
Statewide	146.7750	-		TSNP	CntrlAcces
Statewide	146.8350	-		p	EMRG&SPE
Statewide	146.8650	-		p	EMRG&SPE
Statewide	147.1650	+		TSNP	CntrlAcces
Statewide	147.3150	+		TSNP	CntrlAcces
<b>BOULDER</b>					
Boulder	145.4600	-	NØIAK	o(CA)x (L2)	CoRptAssn
Boulder	146.6100	-	NØPM	o	NØPM
Boulder	146.7000	-	WØDK	oe	BARC
Boulder	146.7600	-	WØIA	ox	RMVHFS
Boulder	147.0300	+	WB2CBU	100	CARN
Nederland	146.7450	-	A18Z	o	PPRG
<b>CENTRAL</b>					
Como	146.8950	-	NØFTC		ParkCntyRC
Tarryall	147.3600	+	NØCAM	o(CA)x	CMRG
<b>COLORADO SPRINGS</b>					
Colorado Spgs	145.1300	-	KBØVJJ	oelx 123.0 (L1)	Colo Conn
Colorado Spgs	145.1600	-	WA1JHK	o	CoRptAssn
Colorado Spgs	145.2650	-	NØWPA	o(CA)e 100.0	PPFMA
Colorado Spgs	145.3100	-	WØLKD	c	WØLKD
Colorado Spgs	146.9100	-	KØIRP	o	GGARC

## COLORADO

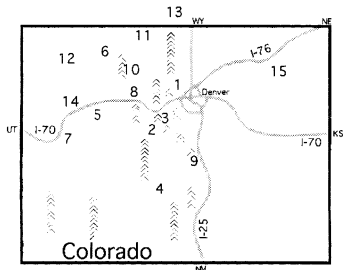
<i>Location</i>	<i>Output</i>	<i>Input</i>	<i>Call</i>	<i>Notes</i>	<i>Sponsor</i>
Colorado Spgs	146.9700	-	NØWPA	oeWxx 100.0	PPFMA
Colorado Spgs	147.0300	+	WAØKXO	(CA)lt	CMARC
Colorado Spgs	147.1050	+	NØKG	c	NØKG
Colorado Spgs	147.1350	+	KBØNN	o(CA)e	KBØNN
Colorado Spgs	147.1800	+	AAØSP	oe 100.0	GGARC
Colorado Spgs	147.2700	+	WAØRGA	a	TRA
Colorado Spgs	147.3450	+	NØZUQ	c(CA)	CMRG
Colorado Spgs	147.3900	+	WØYNE	c(CA)	RNRA
Divide	146.7300	-	K5GS	oe	K5GS
Teller Cty	146.8200	-	NXØG	o(CA)ez	Mtn ARC
Teller Cty	147.0150	+	NXØG	lt	Mtn ARC
Widfield	146.6250	-	KFØWF	o	ColoSprARA
Woodland Park	145.4150	-	KAØWUC	o	KAØWUC
Woodland Park	146.6850	-	NXØG	o	MARC
<b>DENVER</b>					
Aurora	145.4000	-	KBØUDD	o 100.0	CRRG
Denver	145.1450	-	NØESX	oex	CoRptAssn
Denver	145.2200	-	WNØEHE	o(CA)ez 103.5	RMRL
Denver	145.2500	-	KEØSJ	oa	MHRG
Denver	145.2800	-	KEØSJ	ox(L4)	IRG
Denver	145.3100	-	KBØVJJ	oelx 123.0 (L1)	Colo Conn
Denver	145.3250	-	NØIXR	o	HiPlainsRG
Denver	145.3400	-	KBØHKY	oelprx 103.5	RMRL
Denver	145.3850	-	WA1JHK	PKT	CoRptAssn
Denver	145.4300	-	KBØHKY	oexz 103.5	RMRL
Denver	145.4750	-	NØJOQ	oa(L4)	IRG
Denver	145.4900	-	WØTX	o	Denver RC
Denver	146.6400	-	WAØKBT	o(CA)	DRL
Denver	146.6700	-	KBØUDD	oe	CRRG
Denver	146.7150	-	NØJXN	o	EARS
Denver	146.8050	-	KQØJ	o	SARES
Denver	146.8800	-	WAØKBT	oa	DRL
Denver	146.9400	-	WØWYX	oeWxxz 103.5	RMRL
Denver	146.9850	-	KØFEZ	oe 100.0	RADOPS EJ
Denver	147.0450	+	KØML	t	KØML
Denver	147.1200	+	NØOWY	oe	ARA
Denver	147.1500	+	N7PVN	oae	ARA
Denver	147.2100	+	WDØE	(CA)t	GRG
Denver	147.2250	+	WA1JHK	o(CA)exz (L2)	CoRptAssn
Denver	147.2550	+	WØIY	o(CA)	FROSTY AR
Denver	147.3000	+	KØLF	rw	RACES
Denver	147.3300	+	WØTX	o	Denver RC
Denver	147.3750	+	WØHE	o(CA)x	CCRC
Denver	147.6900	-	KØJUP	o(CA)t	HPRA
Denver	147.6900	-	KØJUP	o(CA) 123	KØJUP

# COLORADO CONNECTION

*Connecting Colorado's Amateur Community*

1	10,600'	145.310-	Denver/Boulder (Hub)
2	13,600'	145.445-	Leadville
3	12,600'	146.790-	Breckenridge
4	11,700'	147.285+	Salida
5	10,600'	146.850-	Glenwood Springs
6	10,300'	449.625-	Steamboat Springs
7	10,000'	145.355-	Grand Junction
8	9,800'	147.345+	Vail
9	9,300'	145.130-	Colorado Springs
10	9,200'	147.075+	Kremmling
11	9,000'	145.160-	Walden
12	8,500'	147.270+	Meeker
13	8,300'	145.445-	Laramie WY
14	8,000'	146.985-	Rifle
15	4,700'	145.400-	Akron

The Colorado Connection is an open system. Its repeaters require a 123.0Hz tone and are linked full time. Before keying up, please allow the system to drop a few seconds after each proceed "k" signal.



Colorado Connection Repeaters, Inc.  
P.O. Box 22134, Denver, CO 80222

The KB0VJJ Repeaters  
<http://www.colcon.org/>

Send SASE for info  
[kb0vjj@colcon.org](mailto:kb0vjj@colcon.org)

The Colorado Connection is a 501c3 non-profit corporation supported solely by donations. National Traffic System net each evening 7:30pm.

## 148 144-148 MHz

## COLORADO

<i>Location</i>	<i>Output</i>	<i>Input</i>	<i>Call</i>	<i>Notes</i>	<i>Sponsor</i>
<b>EAST CENTRAL</b>					
Cheyenne Wells	147.0750	+	KAØSJP	oa	KAØSJP
Flagler	146.8950	-	KAØEFF	oaLITZz 103.5	BigSndyARC
Genoa	147.0600	+	KØGS	o 103.5	BSARC
Kirk	145.3550	-	NØRUR	o	NØRUR
<b>ESTES PARK</b>					
Estes Park	146.6850	-	WØANE	o	EVARC
<b>FORT COLLINS</b>					
Fort Collins	145.1150	-	WØUPS	oex 100	NCARC
Fort Collins	147.3600	+	WØQEY	o(CA)z 100	CSU ARC
Windsor	146.8500	-	WØUPS	ox	NCARC
<b>GRAND JUNCTION</b>					
Grand Junction	145.1750	-	WØRRZ	oe	WCARC
Grand Junction	145.2200	-	KEØTY	oE-SUNlx (L3) 107.2	GMRUG
Grand Junction	145.3550	-	KBØVJJ	oelx 123.0 (L1)	Colo Conn
Grand Junction	146.7900	-	NØMBJ	o	NØMBJ
Grand Junction	146.8200	-	KEØTY	olx(L3) 107.2	GMRUG
Grand Junction	146.9400	-	WØRRZ	o(CA)	WSRC
Grand Junction	147.0000	+	WØSXI	o	TMAR
Grand Junction	147.1050	+	WØSXI	os 107.2	WØSXI
Grand Junction	147.1950	+	WA6UZP	o	WA6UZP
Grand Junction	147.3900	+	KEØTY	olx(L3) 107.2	GMRUG
<b>GREELEY</b>					
Greeley	147.0000	+	KEØUL	o(CA) 100	WARS
<b>LONGMONT</b>					
Longmont	147.2700	+	WBØZ	oa 100.0	LARC
<b>LOVELAND</b>					
Loveland	147.1950	+	NØHMY	oae	LRA
<b>NORTH CENTRAL</b>					
Empire	145.3700	-	KAØIWE	o	CCARS
Fort Collins	146.6250	-	WØUPS	o	NCARC
Kremmling	147.0150	+	KQØJ	o	KQØJ
Kremmling	147.0750	+	KQØJ	oelx 123.0 (L1)	SARES
Kremmling	147.2850	+	NØGBJ	o	KRA
Walden	145.1600	-	KBØVJJ	oelx 123.0 (L1)	Colo Conn
<b>NORTHEAST</b>					
Akron	145.4000	-	KBØVJJ	oelx 123.0 (L1)	Colo Conn
Fort Morgan	147.2400	+	KBØVGB	oae	PitVlyARC
Holyoke	146.9550	-	KAØWKG	o	PCARC
Ovid	146.6550	-	NØNCD	o	TriCntyRA
Sterling	145.1750	-	WØLHA	o	HPARC
Sterling	145.2950	-	WAØJTB	o	NECARA
Sterling	146.9100	-	WDØHDR	o	HPRC
Wray	146.7900	-	KØLMD	o	WH

147.225  
145.145  
145.160  
145.460  
224.980  
447.150  
447.975  
53.050  
1287.900  
1287.800  
144.990  
145.385  
447.200

# COLORADO REPEATER ASSOCIATION

## SUPPORT AMATEUR RADIO

COLORADO REPEATER ASSOCIATION, Inc.  
POST OFFICE BOX 1013  
PARKER, COLORADO 80134

<http://www.qsl.net/cra/>  
e-mail: [cra@qsl.net](mailto:cra@qsl.net) 303-840-4CRA

The Colorado Repeater Association's (CRA) membership welcomes all amateurs to the state of Colorado. The CRA's ragchew repeaters are open to all hams. Please feel free to access and use the CRA frequencies listed above.

Join our Information Net every Sunday at 9 a.m. for license exam info, the NewsLine Report, the Swap Net, a swapfest schedule and much more. CRA repeaters host various special interest nets covering AMSAT, ARES, EOSS, QRP, DX, scanning, and other topics. Also, listen for live shuttle audio during all flights.

Six of the CRA's repeaters have Denver Metro autopatch capabilities. Ask any CRA member to dial a local or emergency number for you.

The CRA repeaters cover 275 miles along Interstate 25 and 100 miles along Interstate 70 providing coverage in Denver, Colorado Springs, Pueblo, Boulder, Longmont, Greeley, Fort Collins and Cheyenne.

73 - THE CRA HOPES YOU SAFELY ENJOY COLORADO



## 150 144-148 MHz

## COLORADO

<i>Location</i>	<i>Output</i>	<i>Input</i>	<i>Call</i>	<i>Notes</i>	<i>Sponsor</i>
<b>NORTHWEST</b>					
Craig	146.9700	-	KØIQA	o	KØIQA
Meeker	146.7300	-	WBØNOH	o	MMRA
Steamboat Spgs	147.2100	+	KCØZQ	ox	SSARC
<b>PUEBLO</b>					
Canon City	147.2100	+	WDØEKR	o	RGHC
Pueblo	145.1150	-	NDØQ	oe	Pueblo HC
Pueblo	145.2350	-	NØNRI	c(CA)	NØNRI
Pueblo	146.6550	-	KØST	c	KØST
Pueblo	146.7900	-	NDØQ	o	Pueblo HC
Pueblo	146.8800	-	NDØQ	ox(L7)	Pueblo HC
Pueblo	147.0000	+	NEØZ	o	STARS
<b>SOUTH CENTRAL</b>					
Cripple Creek	145.4600	-	WBØWDF	o	WBØWDF
La Veta	145.3550	-	NØJPX	o(L9) 100.0	NØJPX
Salida	145.2950	-	KCØCVU	o 107.2	CMRG
Salida	147.2850	+	KBØVJJ	oelx 123.0 (L1)	Colo Conn
Walsenburg	146.7300	-	NDØQ	oae(L7)	PuebloHC
<b>SOUTHEAST</b>					
La Junta	146.7000	-	WØKEV	o	WØKEV
Lamar	146.6100	-	WAØVOG	ox 123.0 (L9)	WAØVOG
Lamar	147.1500	+	WBØHBJ	o	WBØHBJ
Springfield	146.6400	-	NØPAZ	o 100	NØPAZ
Trinidad	145.4300	-	WA6IFI	oe	WA6IFI
<b>SOUTHWEST</b>					
Creede	146.9250	-	WAØJS	o	CREEDE AR
Durango	146.6700	-	KØEP	oaE-SUNl x(L8) 100.0	DARC
Durango	146.7000	-	KØEP	ox 100	DARC
Norwood	146.6400	-	NDØE	ox	N. Mtn ARC
Nucla	147.3600	+	N7VWX	oE-SUN	NrthMtnARC
Pagosa Springs	145.4750	-	WA5PBR	o	PagosaSprR
Pagosa Springs	146.6100	-	NØJSP	oa	DARC
Silverton	147.2700	+	KB5ITT	oE-SUNlx (L8) 127.3	SilvConn
Silverton	147.3750	+	KC5CHM	oE-SUNlx 156.7 (L8)	SilvConn
<b>WEST CENTRAL</b>					
Aspen	146.7000	-	KØCL	oy	SCARC
Aspen	147.3000	+	KØVQ	oaE-SUNl x(L6) 107.2	RFARC
Breckenridge	146.7900	-	KBØVJJ	oE-SUNlx 123.0 (L1)	Colo Conn
Buena Vista	146.7450	-	WØLSD	o	WØLSD
Dillon	146.7000	-	WBØQMR	oa	WBØQMR
Glenwood Spgs	145.1300	-	KØSNO	oaE-SUNl (L6) 107.2	RFARC
Glenwood Spgs	146.8500	-	KBØVJJ	oelx 123.0 (L1)	Colo Conn
Glenwood Spgs	146.8800	-	KØCL	oaelx 107.2 (L10)	SCARC

## PIKES PEAK FM ASSOCIATION

The PPFMA welcomes you to the Pikes Peak and Colorado Springs area. Our goal is to provide superior communications infrastructure for the amateur radio community. Our repeaters are open and are supported solely by donations and membership dues. The 146.97 and 448.450 can be used for over 100 miles in many directions. Links to the 448.450 serve much of south central and southeast CO and northern NM. Visit our web site or email for more info.

### "ABOVE THEM ALL!!!"

<u>Frequency/Offset</u>	<u>Tone</u>	<u>Coverage</u>	
146.970 -	100.0 In-Out	COS Wide area pp	
145.265 -	100.0 In-Out	COS local pp	
448.800 -	100.0 In-Out*	COS local pp	
1,287.975 -	100.0 In-Out	COS local	
L I N K E D	448.450 -	100.0 In-Out	COS Wide area
	145.355 -	100.0 In-Out	La Veta wide area
	146.610 -	123.0 In-Out	Lamar area
	449.500 -	123.0 In-Out	Lamar city

Tone required to access all repeaters (100.0Hz except Lamar 123.0)

Tone available on most repeater outputs (\*planned on 448.800)

Links to Lamar & La Veta by agreement with other other amateurs.

Member's phone patch

ppfma@ppfma.org

www.ppfma.org

## The ARRL Operating Manual — *The ESSENTIAL book for all ham operators!*

Over 400 pages loaded with a variety topics for every Amateur Radio operator. Operating basics, contesting, digital modes, and even shortwave listening. **BONUS!** Included with this book is the **Ham Desktop Reference** with useful charts and tables hams refer to most often. Keep it right by your operating position!

**Order toll-free (US)**

**1-888-277-5289**



Seventh edition © 2001. ARRL Order No. 7938

\$25.00 + shipping

ARRL 225 Main Street, Newington CT 06111

E-mail: [pubsales@arrl.org](mailto:pubsales@arrl.org)

[www.arrl.org/shop](http://www.arrl.org/shop)

**152 144-148 MHz**

**COLORADO-CONNECTICUT**

<i>Location</i>	<i>Output</i>	<i>Input</i>	<i>Call</i>	<i>Notes</i>	<i>Sponsor</i>
Granby	146.8200	-	KAØYDW	oE-SUN	KAØYDW
Gunnison	147.1200	+	WAØTOJ	o	GVARC
Leadville	145.4450	-	KBØVJJ	oE-SUNlx 123.0 (L1)	Colo Conn
Marble	147.3900	+	KBØJQM	o 107.2	KBØJQM
Montrose	145.1450	-	NØMBJ	olx(L3) 107.2	GMRUG
Montrose	146.9100	-	NXØQ	o	NXØQ
Montrose	147.1500	+	NXØQ	o(CA)	NXØQ
Rifle	146.7600	-	NØSWE	oaE-SUNl (L6)	NØSWE
Rifle	146.9850	-	KBØVJJ	oE-SUNlx 123.0 (L1)	Colo Conn
Snowmass	146.6700	-	KØCL	oael 107.2 (L10)	SCARC
Vail	146.6100	-	KØEC	oax 107.2	ECHO
Vail	147.3450	+	KBØVJJ	oelx 123.0 (L1)	Colo Conn

**CONNECTICUT**

**FREQUENCY USAGE - STATEWIDE**

Connecticut	146.5200	simplex	FM Call	FREQUENCY
SNP-Shared	145.4300	-	CTCSS	TEMP. & EMERGENCY
SNP-Shared	147.0300	+	CTCSS	LOCAL AREA-SNP
SNP-Shared	147.1350	+	CTCSS	SHARED SNP

**FAIRFIELD & SOUTHWEST**

Bethel	147.0300	+	KA1KD	o	BEARS
Bridgeport	146.4450	147.4450	WK1M	oe 77	
Bridgeport	146.8950	-	KA1KJZ	oae 77	N1LXV
Bridgeport	146.8950	-	WA1JTB	oae	CAFM
Danbury	146.6700	-	W1QI	oa(CA)er WX 100/100	CARA
Danbury	146.7150	-	W1QI	o 100/100	CARA
Danbury	147.1200	+	WA1NXG	o(CA)e 141	PVRA
Fairfield	146.6250	-	WB1CQO	oaelrz	FrlfARA
Monroe	146.8350	-	N1XQQ	oae 100	CAFM
New Canaan	146.4750	147.4750	K1DR	aelyz 100	FrlfFMA
Newtown	145.2300	-	WA1SOV	o	PEARS
Norwalk	147.3900	+	K1OF	oaez	G.NARC
Stamford	146.6550	-	W1EE	oae 100	StamARA

**HARTFORD & N. CENTRAL**

Bloomfield	146.8200	-	W1CWA	oces-Q	BlmflARC
Bristol	146.6850	-	W1DHT	oer 141	CRBRC
Bristol	147.1500	+	N1JGR	oael	ICRC
Burlington	146.8800	-	K1DFS	ocaelszQ	ICRC
Coventry	145.2500	-	K1JCL	oAM	AM OK
E.Hartland	145.2300	-	K1YON	o	HartlandCD
Glastonbury	147.0900	+	W1EDH	oel 110	CT ARES
Glastonbury#	147.2850	+	K1SSO	oer	Glstnby CP
Hartford	146.6400	-	N1ABL	o(CA)elz 114	PVRA
Hartford	146.7450	-	N1AF	o	

## CONNECTICUT

<i>Location</i>	<i>Output</i>	<i>Input</i>	<i>Call</i>	<i>Notes</i>	<i>Sponsor</i>
Hartford	147.3750	+	KB1CDI	o(CA)elz	KJ1Q
Hartford#	147.1350	+	KB1CDI		KJ1Q
Hebron	145.4700	-	K1PTI	o	
Manchester	145.3300	-	WB1GIC	oe 88/88	
Manchester	147.0450	+	N1SPI	o 88/88	N1TUP
Newington	145.4500	-	W1AW	o(CA)e 127/127	NARL
Rocky Hill	145.2700	-	WB1EXV	oaelz	
Somers	147.0000	+	W1TOM	oe 114/114	MTARA
Southington	145.1700	-	W1ECV	o 77	SARA
Vernon	145.1100	-	W1BYN	oe 77/77	BearsMAN
Vernon	145.4100	-	WA1NXG	oel 141	WA1NXG
Vernon	146.7900	-	WA1KGQ	o(CA)e 82	PVRA
Vernon	147.3450	+	KB1AEV	o 77	N1FNE
Wethersfield	145.3500	-	KA1BQO	oaet	
<b>LITCHFIELD &amp; NORTHWEST</b>					
Barkhamsted	147.2700	+	AA1U	oe	BkhmstdCD
Bethlehem	146.9550	-	NF1E	oy 77	CT ATV Soc
New Milford	146.7300	-	KB1FVG	o(CA)e 77	NARA
Sharon	147.2850	+	WB1CEI	oe	SBARC
Torrington	145.3700	-	N1FNE	o 77	KB1AEV
Torrington	146.8500	-	N1OQA	o(CA)e	PVRA
Torrington	147.2400	+	KJ1M	oae	TorngrtnCD
Winsted	147.3300	+	W1EOO	oae	CD
<b>NEW HAVEN &amp; S. CENTRAL</b>					
Ansonia	145.1900	-	WK1M	oe 77	
Ansonia	146.9850	-	KD1BD	oa	VLY ARA
East Haddam	147.0150	+	K1IKE	o 110	
Killingworth	145.2900	-	W1BCG	oaerl 110	ShrlnARC
Meriden	145.4900	-	N1FQF	o 77	
Milford	146.9250	-	KBICBD	ocaers-Q	MilfordARC
Milford	147.2250	+	WA1YQE	oae 77	
Naugatuck	147.1800	+	WA1NQP	oe 141	PVRA
New Haven	147.2550	+	W1WHF	oa 110/110	SCARA
Old Saybrook	146.7750	-	W1BCG	ol 110	ShrlnARC
Orange	147.2850	+	K1ACD	oa	
Portland	147.0300	+	W1EDH	oe 110	CT ARES
Portland	147.1950	+	N1JML	o 71/71	N1JML
Wallingford	147.3600	+	W1KKF	oaer 162	WRA
Waterbury#	147.3150	+	KB1CDI		KJ1Q
West Haven	146.6100	-	W1GB	oae 110/110	SCARA
West Haven	147.5050	146.5050	N1LFE	o(CA)e 77	SPARC
<b>NEW LONDON &amp; SOUTHEAST</b>					
Groton	146.6700	-	KB1BZP	oa(CA)l 156	SCRAMS
Groton	146.8650	-	K1SSN	oaerzl 156	
Lebanon	147.3000	+	WE1Y	oae	NatchARA
Ledyard	145.3900	-	W1AAA	ol 156	AWASEC
New London	146.9700	-	KB1BZP	oa(CA) WX 156	SCRAMS

**154 144-148 MHz****CONNECTICUT-FLORIDA**

<i>Location</i>	<i>Output</i>	<i>Input</i>	<i>Call</i>	<i>Notes</i>	<i>Sponsor</i>
Norwich	146.7300	-	N1NW	oae 156/156	RASON
Norwich	147.0600	+	W1AAA	o 156	AWASEC
<b>WINDHAM &amp; NORTHEAST</b>					
Killingly	147.2250	+	K1MUJ	oe 156	ECARA

**DELAWARE****FREQUENCY USAGE**

ALL	145.1700	-		SNP	
<b>DE</b>					
Seaford	146.7150	-	N3YMS	t	N3YMS
<b>DOVER</b>					
Dover	146.7900	-	N3YMS	A(*89)	N3YMS
Dover	146.9700	-	W3HZW		KentCoAR
Dover	147.1950	+	W3HZW	a	KentCoAR
Hazletville	147.3000	+	K4CHE		K4CHE
<b>SOUTH</b>					
Delmar	146.9250	-	WW3I	erz 156.7	PROS
Dewey Beach	147.3300	+	N3OLY		N3OLY
Millsboro	147.0750	+	KB3BHL	aeZ(911)	SussexAR
Seaford	145.2100	-	W3TBG	a	NARC
<b>WILMINGTON</b>					
Newark	146.7000	-	W3DRA	e	DRA
Wilmington	146.7300	-	W3DRA	e	DRA
Wilmington	146.9550	-	WA3UYJ	ae	DVARs
Wilmington	147.2250	+	K3WAJ	al	K3WAJ

**DISTRICT OF COLUMBIA****FREQUENCY USAGE**

ALL	145.1700	-		SNP	
Washington	145.1900	-	W3DOS		DOS ARC
Washington	145.4300	-	WA3DVO		DCMARC
<b>METRO DC</b>					
Washington	147.0450	+	K3VOA		VOA ARC
<b>WASHINGTON AREA</b>					
Washington	145.1100	-	W3ETX	oaz	CCARS
Washington	146.7600	-	WA3DZD	l	MFMA
Washington	147.3600	+	N3AGB	l	AixBellR

**FLORIDA****CENTRAL**

Bartow	146.8650	-	KQ4KX	oer 127.3	PCEM
Lake Wales	147.3300	+	KF4YEA	o	LWRA
Lakeland	146.6550	-	WB4EIF	o(CA) 127.3	Polk EG
Lakeland	146.6850	-	KT4PM	o(CA)erz 127.3	LARC
Winter Haven	146.9850	-	KE4WDP	o 127.3	KE4WDP
<b>DEEP SOUTH</b>					
Cudjoe Key	145.1700	-	KD4DHG	oae	KD4DHG
Key Largo	147.1650	+	KC4SFA	oa	CRARC
Key West	145.1500	-	WY4P	o 103.5	WB4TWQ

<i>Location</i>	<i>Output</i>	<i>Input</i>	<i>Call</i>	<i>Notes</i>	<i>Sponsor</i>
Key West	145.3100	-	W4HN	o(CA)l	W4HN
Key West	145.4900	-	NP4GM	o	NP4GM
Key West	146.9400	-	W4LLO	o(CA)e	KWARC
Marathon	145.1100	-	W4HN	o	W4HN
Marathon	145.3700	-	KB4HRV	o	Bros Resc
Marathon	146.8050	-	W4NR	olWX	W4NR
<b>EAST CENTRAL</b>					
Cocoa	145.1900	-	N4LEM	or	N4LEM
Cocoa	146.7150	-	KD4DJX	oer	SC REACT
Cocoa	147.0300	+	W4REN	or	W4REN
Cocoa	147.3600	+	N4LEM	or	N4LEM
Cocoa Beach	145.3700	-	W4NLX	o(CA)ez	IRARC
Ft Pierce	146.7750	-	AF4CN	oaerz	SLRA
Ft Pierce	147.0150	+	AA4PN	o 110.9	AA4PN
Ft Pierce	147.2400	+	W4SLC	oaeWX	SLC EOC
Ft Pierce	147.3450	+	W4AKH	o(CA)erz 107.2	FPARC
Melbourne	145.3100	-	KB4WEG	o(CA) 203.5	KB4WEG
Melbourne	145.4300	-	W4KYG	o(CA)elBl	W4KYG
Melbourne	145.4700	-	KF4APQ	ae 107.2	HARC
Melbourne	146.6100	-	W4MLB	o(CA)ez	PCARS
Melbourne	146.7450	-	K4YWC	(CA)ezt	K4YWC
Melbourne	146.8500	-	W4MLB	o(CA)ez 107.2	PCARS
Melbourne	147.0000	-	K4YWC	(CA)zt	K4YWC
Melbourne	147.1050	+	KC4YEK	oer	KC4YEK
Merritt Island	146.9400	-	K4GCC	o(CA)r	K4GCC
Palm Bay	145.1700	-	KF4APQ	oae 107.2	HARC
Palm Bay	145.2700	-	K4YWC	t	K4YWC
Palm Bay	146.8950	-	K4EOC	oer	BCEM
Palm Bay	147.2550	+	AD4GO	o(CA)e 131.8	AD4GO
Port St Lucie	145.4500	-	KB4VVE	oa 100	KB4VVE
Port St Lucie	146.7300	-	AE4RO	o 141.3	AE4RO
Port St Lucie	146.8650	-	AF4MH	oa	AF4MH
Port St Lucie	146.9250	-	N4MKL	oa(CA)er z 107.2	N4MKL
Port St Lucie	146.9550	-	K4PSL	o	PSLARA
Port St Lucie	146.9850	-	N4MKL	o	N4MKL
Rockledge	146.8800	-	W4NLX	o(CA)z	IRARC
Rockledge	147.1350	+	K4EOC	oer	BCDEM
Satellite Bch	146.6250	-	W4BWS	oaelrz 127.3	W4BWS
Stuart	145.1500	-	WX4MC	oer 100	MCARES
Stuart	147.0600	+	KB4VOL	o(CA)ez	MCARA
Titusville	145.4900	-	WN3DHI	o(CA)e	WN3DHI
Titusville	146.6700	-	W0LRC	oaez	W0LRC
Titusville	146.7750	-	KF4CFN	o	TARC
Titusville	146.9100	-	K4SJC	oer	TARC
Titusville	146.9700	-	AF4EA	oae	TARC
Titusville	147.0750	+	K4EOC	oer	BC DEM

**156 144-148 MHz**

**FLORIDA**

<i>Location</i>	<i>Output</i>	<i>Input</i>	<i>Call</i>	<i>Notes</i>	<i>Sponsor</i>
Vero Beach	145.1300	-	W4PHJ	oa	TCRA
Vero Beach	145.4100	-	KD4UGF	oae	KD4UGF
Vero Beach	146.6400	-	W4PHJ	oae 103.5	TCRA
<b>FT. MYERS AREA</b>					
Cape Coral	147.2250	+	W4PJK	o(CA) 136.5	GCARC
Ft Myers	145.1700	-	KQ4UW	oel 136.5	GCARC
Ft Myers	145.3900	-	KA9RIX	cl	Horney HC
Ft Myers	146.8800	-	K4OVC	oer	LCEM
Ft Myers	147.3450	+	WD4PPA	o(CA)ez 136.5	GCARC
Grove City	146.8650	-	K8ONV	oaerWXz	EARS
Labelle	145.4700	-	W9VDS	o(CA)e	LARA
Lehigh Acres	145.3500	-	W4LHI	o(CA)e	N4FSU
Olga	147.3750	+	K4JTB	o(CA)l 123	ORC
Port Charlotte	146.9250	-	WA9NLA	oe	WA9NLA
Port Charlotte	147.0150	+	WB9JTK	o(CA)ep	GRA
Port Charlotte	147.2550	+	N8RZZ	oarWXz	PRRA
Punta Gorda	146.7450	-	K4IB	oar	CARS
Sanibel	146.7900	-	KF4LQL	oe 136.5	SERT
<b>JACKSONVILLE AREA</b>					
Callahan	146.8350	-	KE4BXR	o(CA)rz	CARE
Callahan	147.0000	-	N4PAO	o(CA)elr	N4PAO
Fernandina Bch	145.2300	-	NG4R	o(CA)e	NG4R
Jacksonville	145.2900	-	N4GIH	or	N4GIH
Jacksonville	145.4500	-	NS4R	o(CA)el 103.5	NS4R
Jacksonville	146.6400	-	W4IJJ	(CA)ert	W4IJJ
Jacksonville	146.7000	-	W4IZ	oaerWXz	NOFARS
Jacksonville	146.7150	-	NS4R	o(CA)el 103.5	NS4R
Jacksonville	146.7600	-	W4RNG	o(CA)	Jax Range
Jacksonville	146.8800	-	W4RNG	o(CA)e	Jax Range
Jacksonville	147.1350	+	N4RYX	oepr	N4RYX
Jacksonville B	145.3500	-	KB4ARS	o(CA)e	BARS
Jacksonville B	147.2250	+	W4RCS	o(CA) wx x 127.3	W4RCS
Jacksonville B	147.3900	+	W4RCS	oe 127.3	W4RCS
Orange Park	145.3900	-	W4OTH	o 127.3	OTH Gang
Orange Park	146.6700	-	WB4CGD	oa	OPARC
Penney Farms	145.1100	-	N4KOX	oarz 103.5	N4KOX
St Augustine	145.1700	-	AB4EY	oaer 107.2	AB4EY
St Augustine	145.2100	-	KI4MZ	oer	SJCSO
St Augustine	146.6250	-	KF4MX	o(CA)er	KF4MX
<b>MIAMI AREA</b>					
Aventura	147.2100	+	KD4JSD	o(CA)	FARC
Boca Raton	145.2900	-	WB4QNX	o(CA)lz	BRARA
Boca Raton	146.8200	-	W4BUG	o(CA)	GCARA
Boca Raton	147.2550	+	KC4GH	o(CA)er	BRFD
Boca Raton	147.3900	+	KS4VT	oer 103.5	KS4VT

144-148 MHz 157  
FLORIDA

<i>Location</i>	<i>Output</i>	<i>Input</i>	<i>Call</i>	<i>Notes</i>	<i>Sponsor</i>
Cooper City	146.6850	-	WA4STJ	o	WA4STJ
Coral Gables	146.7600	-	KD4BBM	o 94.8	S Fla FMA
Coral Gables	146.8650	-	W4VUM	o(CA)r	ARC at UM
Coral Gables	147.2400	+	KD4BBM	o(CA)lr 94.8	KD4BBM
Coral Springs	145.1100	-	WR4AYC	o(CA)elrz	WR4AYC R
Deerfield Bch	147.1050	+	N4KS	o(CA)e	NBARA
Florida City	145.2900	-	N4RQQ	ol	N4RQQ
Ft Lauderdale	146.9100	-	W4AB	o(CA)elr 110.9	BARC
Hialeah	145.2500	-	WD4FMQ	o	WD4FMQ
Hialeah	146.7000	-	N2GKG	c(CA)ez 114.8	N2GKG
Hialeah	147.0300	+	WD4JMN	oae	WD4JMN
Hollywood	145.2100	-	KA4ZAY	o(CA)el 103.5	KA4ZAY
Hollywood	145.4500	-	KE4IPB	o 123	KE4IPB
Key Largo	147.2850	+	KC4FUR	o(CA)el 118.8	KC4FUR
Miami	145.1300	-	WD4RXD	oaBl	RC de Cuba
Miami	145.1500	-	WB4TWQ	o 118.8	WB4TWQ
Miami	145.1900	-	WD4RXD	o(CA) Bl	WD4RXD
Miami	145.2300	-	NC4M	o(CA)elt	WA4TCE
Miami	145.3100	-	W4HN	o(CA)elBl	W4HN
Miami	145.3300	-	KB4AIL	o	KB4AIL
Miami	145.3500	-	KE4RPC	ol	KE4RPC
Miami	145.3700	-	KF4SPA	oer 67	KC4BPG
Miami	145.3900	-	N4BKZ	o(CA)el	N4BKZ
Miami	145.4100	-	N4RQQ	o(CA)el 110.9	N4RQQ
Miami	145.4900	-	KA4AQQ	oel	KA4AQQ
Miami	146.6400	-	W6BXQ	oe	TCARS
Miami	146.7300	-	W4HN	o(CA) Bl	W4HN
Miami	146.7750	-	KE4DAQ	oaelzt	KE4DAQ
Miami	146.8050	-	AE4EQ	o(CA)ex 110.9	AE4EQ
Miami	146.9250	-	N4IFD	oaez 94.8	N4IFD
Miami	146.9550	-	W4NR	o(CA)el WX 179.9	W4NR
Miami	146.9700	-	AE4EQ	o(CA)ex	AE4EQ
Miami	147.0150	+	N4TCW	oe	TPARC
Miami	147.0450	+	KR4DQ	o(CA)er	KR4DQ
Miami	147.0900	+	W4ILQ	o(CA)el	W4ILQ
Miami	147.1200	+	WA4TCE	o	WA4TCE
Miami	147.1950	+	KC4EBL	o 67	KC4EBL
Miami	147.2700	+	KF4OJ	o(CA)erBl	ARC
Miami	147.3000	+	WB4ESB	o(CA)e	SIRA, Inc.
Miami	147.3150	+	KE4VNN	oepr 94.8	KE4VNN
Miami	147.3300	+	K4FK	oe	SFDA
Miami	147.3600	+	N4OCA	o(CA)l 131.8	N4OCA
Miami Beach	145.2700	-	KG4CCR	o	KG4CCR
Miramar	145.4700	-	KB4JDE	ol	MRG



## FLORIDA

<i>Location</i>	<i>Output</i>	<i>Input</i>	<i>Call</i>	<i>Notes</i>	<i>Sponsor</i>
N Miami Beach	146.8500	-	WE4B	o(CA)elrz	PARC
N Miami Beach	147.0600	+	KD4IMM	oaerBI	KM4OP
N Miami Beach	147.1350	+	KC4MND	o(CA) 127.3	KC4MND
N Miami Beach	147.3750	+	KE4ZZM	o(CA)e	FARC
Plantation	146.7900	-	W4MOT	oelrx	MARC
Pompano Beach	146.6100	-	WA4YOG	o(CA)l	GCARA
Princeton	146.8350	-	W4SVI	o(CA)e	EARC
Princeton	147.0000	-	KU4GY	o(CA)elr	S Fla FMA
<b>NORTH CENTRAL</b>					
Chiefland	147.3900	+	KB4QQX	oa	DARK
Ft McCoy	146.7000	-	WB4MBU	o 127.3	WB4MBU
Ft McCoy	147.3600	+	W4FRC	o(CA)erz 123	FMARC
Gainesville	146.6850	-	K4GNV	oepr	GARS
Gainesville	146.8200	-	K4GNV	oaerz	GARS
Gainesville	146.9100	-	W4DFU	oalrz	GARC
Gainesville	146.9850	-	K4GNV	or	GARS
Gainesville	147.3750	+	KB4HF	o	KB4HF
Hawthorne	147.1050	+	K3YAN	c(CA)	K3YAN
High Springs	145.4700	-	WB4JEM	oe	WB4JEM
High Springs	146.8500	-	KD4MGR	o(CA)z 103.5	KD4MGR
Hines	146.7450	-	KJ4ZI	o(CA)et	TCARC
Lake City	145.4900	-	WA4ZFQ	oaerz	CARS
Lake City	147.1500	+	WA4ZFQ	oer	CARS
Macclenny	147.0900	+	W4YIL	oelr 127.3	BCARC
Ocala	146.6100	-	K4GSO	oaerz	SSARC
Salt Springs	146.7450	-	N4KIM	o	SCARS
Starke	145.1500	-	KU4AY	oer	BAARC
Summerfield	147.0300	+	KF4CBA	oaerWxz 123	KC4VFI
<b>NORTH EAST</b>					
Daytona Beach	146.9850	-	NN4ER	o(CA)ez 107.2	ERAU ARA
Daytona Beach	147.3750	+	K4BV	oa 103.5	DBARA
DeBary	146.8350	-	WD8JTJ	o	WD8JTJ
DeLand	145.2300	-	KE8MR	cerWxx 123	KE8MR
DeLand	147.0450	+	K4DWF	o(CA)e	K4DWF
DeLand	147.2400	+	W2DU	oer	VEOC
DeLand	147.3150	+	N4GMU	o(CA)erz	WESTVARS
Flagler Beach	147.0750	+	WA3QCV	oae 127.3	WA3QCV
Keystone Hgts	145.1300	-	KF4EHP	oe	KF4EHP
Ormond Beach	146.8650	-	KE8MR	orWxx	KE8MR
Ormond Beach	147.2700	+	KE8MR	oae	KE8MR
Palatka	145.3700	-	KF4PXZ	oaz 123	KF4PXZ
Palatka	147.3450	+	KD4DVO	o 156.7	KD4DVO
S Daytona	146.6850	-	W9TT	o(CA)e WXZ 100	W9TT
Starke	146.7300	-	W4EAG	or	ERC
<b>NORTH WEST</b>					
Chipley	146.7450	-	KD4TOK	oer	WCARA

## FLORIDA

<i>Location</i>	<i>Output</i>	<i>Input</i>	<i>Call</i>	<i>Notes</i>	<i>Sponsor</i>
DeFuniak Spgs	147.2850	+	KF4PDX	or 123	WCARC
DeFuniak Spgs	147.3750	+	WF4X	oer 103.5	WF4X
Midway	147.3450	+	KG4CJX	o(CA)e	KG4CJX
Panama City	145.3300	-	AC4QB	oae	AC4QB
Panama City	145.3900	-	KD4VGX	c(CA)l 103.5	KD4VGX
Panama City	147.0750	+	NX4E	oael	NX4E
Panama City	147.3900	+	WA6QKN	oa	WA6QKN
Perry	146.9700	-	W4RTN	o(CA)et	TCARC
Port St Joe	147.3000	+	W4WEB	oe 103.5	GARS
<b>ORLANDO AREA</b>					
Altamonte Spgs	147.1950	+	W4PLA	oer	QCWA 45
Altamonte Spgs	147.2850	+	N4EH	o(CA)ez 103.5	LMARS
Apopka	147.0150	+	N4UMB	o(CA)el 103.5	OARC
Chuluota	147.1650	+	KE4ZIO	oer 103.5	KE4ZIO
Clermont	145.2100	-	WA8TTM	o(CA) 103.5	WA8TTM
Clermont	147.1800	+	W4JYE	o(CA)l 127.3	W4JYE
Enterprise	146.8050	-	N4EH	oe 103.5	LMARS
Eustis	146.8950	-	KD4MBN	o	KD4MBN
Leesburg	147.0000	-	N4FLA	or 103.5	LC ARES
Lk Panasoffkee	146.8500	-	KF4JJP	o(CA)e 103.5	KF4JJP
Minneola	145.3900	-	KD4ZIK	or	Sugarloaf
Montverde	147.2250	+	K2SSE	or	K2SSE
Oakland	147.3450	+	K4NTD	o(CA)l 103.5	K4NTD
Orlando	145.1100	-	W4PLB	o(CA)elz 103.5	OARC
Orlando	145.1300	-	KS4SX	o(CA)ez	FECA
Orlando	145.4500	-	N4LRX	oeBl	PARC
Orlando	146.6400	-	K4UCF	o(CA)er 103.5	UCF ARC
Orlando	146.7300	-	N2HBX	oer 103.5	OC ARES
Orlando	146.7600	-	W4PLB	o(CA)elz 103.5	OARC
Orlando	146.8200	-	W4PLB	o(CA)el 103.5	OARC
Orlando	146.9250	-	N4ROD	o(CA)e 103.5	N4ROD
Orlando	147.0900	+	N4SA	oe	CFDA
Orlando	147.1200	+	K4AJM	oel 94.8	K4AJM
Orlando	147.3900	+	W4PAO	o(CA)e	BSARC
St Cloud	145.3500	-	N4ZIQ	o(CA)erz 103.5	N4ZIQ
St Cloud	146.7900	-	W4SIE	oe 107.2	OCRA
Tavares	145.3100	-	N4JTS	olr 103.5	N4JTS
Tavares	147.2550	+	K4FC	o(CA)erz 103.5	LARA
Winter Park	145.2900	-	WP4PR	oa	WP4PR

**160 144-148 MHz**

**FLORIDA**

<i>Location</i>	<i>Output</i>	<i>Input</i>	<i>Call</i>	<i>Notes</i>	<i>Sponsor</i>
<b>PENSACOLA AREA</b>					
Cantonment	147.3000	+	KC4SME	o(CA)e 100	KC4SME
Chipley	146.6250	-	N4PTW	o	N4PTW
Crestview	146.9100	-	KD4NHT	oe 100	KD4NHT
Crestview	147.3600	+	WB4CDR	o(CA)	NOARC
Ft Walton Bch	146.6550	-	WD4CKU	o(CA)	WD4CKU
Ft Walton Bch	147.3150	+	KT4BQ	oel 100	Boeing ARC
Gulf Breeze	147.0300	+	W4GMS	oe	GB VFD
Holt	146.8350	-	KF4ZNO	o	KF4ZNO
Milton	146.7000	-	KD4FZB	oaez	SRCEM
Pace	145.4100	-	AA4PT	oae	AA4PT
Pensacola	145.3500	-	KO4TT	oaez 100	KO4TT
Pensacola	145.4500	-	WA4ECY	oe	NTTC ARC
Pensacola	146.6250	-	K4PNS	oe	SHARC
Pensacola	146.7600	-	K4PRA	oael 100	PFMRA
Pensacola	146.8500	-	WR4USA	o(CA) 100	WB4BFO
<b>SARASOTA AREA</b>					
Bradenton	146.8200	-	K4GG	o(CA)e	MARC
Bradenton	147.0450	+	KF4BJQ	oet	EARS
Bradenton	147.1950	+	K4GG	o(CA)er	MARC
Sarasota	145.2700	-	KA9RIX	cl	Homey HC
Sarasota	145.3700	-	WA2HCV	oalWX	FARS
Sarasota	146.7300	-	WB4NJV	oaelz	SERC
Sarasota	147.3900	+	N4LML	o(CA)er	N4LML
Venice	145.1300	-	WB4NJV	oer	SERC
Venice	146.8050	-	WB8ONY	o	FARS, Inc.
Verna	145.4300	-	K4WCF	oelr 100	WCFG
<b>SOUTH CENTRAL</b>					
Arcadia	147.0750	+	W4MIN	oae	DARC
Arcadia	147.1800	+	W4MIN	o	DARC
Avon Park	145.3300	-	KG4GNF	o	KG4GNF
Lake Placid	145.2500	-	KT4AZ	o 100	KT4AZ
Lake Placid	147.0450	+	KK4LI	oar	HCARC
Lake Placid	147.1500	+	KD4CQG	oaez	KE4WU
Lakeport	147.3000	+	W4TEJ	oer 100	W4TEJ
Okeechobee	145.2100	-	KC4NNG	(CA)eRBz t	WA4EMJ
Okeechobee	147.0900	+	KF4BPX	oer 100	OARC
Okeechobee	147.1950	+	KF4BPX	o(CA)r 100	OARC
Sebring	147.2700	+	KE4WU	oaez	HCEOC
Wauchula	146.6250	-	KF4LEA	o	KF4LEA
<b>SOUTH EAST</b>					
Belle Glade	147.1200	+	AB4BE	o(CA)	BLRA
Boynton Beach	147.2250	+	N4MOT	o(CA)elr 107.2	MARC
Jupiter	146.6250	-	KF4BHE	o(CA)er 114.8	JTRG
Lake Park	147.0750	+	W4UZJ	o(CA)	W4UZJ
Palm Beach Gar	145.3300	-	AF4MH	oaez	AF4MH
Palm Beach Gar	146.7150	-	KA4JTN	oe 114.8	CPFA
Royal Palm Bch	146.8350	-	WB4AKH	(CA)lt	WB4AKH

144-148 MHz 161  
FLORIDA

Location	Output	Input	Call	Notes	Sponsor
Royal Palm Bch	146.9700	-	WB4AKH	(CA)lt	WB4AKH
Wellington	147.2850	+	K4WRC	or	WRC
West Palm Bch	145.1900	-	KE4HHU	o(CA)e 203.5	LARC
West Palm Bch	145.2300	-	AD4C	c(CA)z 203.5	AD4C
West Palm Bch	145.3100	-	W4HN	o	W4HN
West Palm Bch	145.4900	-	KA4AQQ	o	KA4AQQ
West Palm Bch	146.6700	-	WR4AKX	o(CA)ert	AREC RG
West Palm Bch	146.7450	-	WB4FPB	c(CA)t	PBRA
West Palm Bch	146.8800	-	W4UJ	oat	W4UJ
West Palm Bch	146.9400	-	WA4FAP	o(CA)e REMOTE-RX:127.3	WA4FAP
West Palm Bch	147.0450	+	WA4FM	or	MA FMA
West Palm Bch	147.1350	+	W4SS	ol	WPBARC
West Palm Bch	147.1650	+	WB4FPB	oer	PBRA
West Palm Bch	147.3150	+	K4WMD	oer 107.2	ARC
West Palm Bch	147.3600	+	W4PHL	o(CA)er	PBCEM
SOUTH WEST					
Naples	147.0300	+	WB2WPA	o(CA)elr WXz 136.5	CCEM
Ochopee	146.6550	-	KA4MXQ	oe	KA4MXQ
Port Charlotte	145.1900	-	KF4HFR	oaelrWX z	CCEOC
TALLAHASSEE AREA					
Bristol	146.7150	-	KF4DYR	o	KF4DYR
Monticello	145.4300	-	N4EHX	o 103.5	JCRA
Quincy	147.1650	+	KB4RRT	o(CA)et	GCARS
Tallahassee	145.4500	-	KB4ES	o	KB4ES
Tallahassee	146.6550	-	AE4S	oer 94.8	AE4S
Tallahassee	146.8650	-	KS4JW	o(CA)e 94.8	KS4JW
Tallahassee	146.9100	-	K4TLH	oer	TARS
Tallahassee	147.0300	+	K4TLH	oer	TARS
TAMPA/ST. PETE AREA					
Brandon	147.1650	+	WB4BIM	o(CA)e	BARS
Clearwater	145.1100	-	KC4HU	o	KC4HU
Dade City	146.8800	-	K4EX	oer	EPARS
Dunedin	145.2100	-	WA4BSA	o(CA)l 127.3	WCFSRN
Dunedin	145.2300	-	K4LK	c(CA)el RB WXXz	K4LK
Holiday	146.6400	-	N9EE	oer	N9EE
Holiday	146.7000	-	WB8ONY	c	FARS
Holiday	146.7600	-	KF4PUN	cel 141.3	FARS
Holiday	147.1500	+	WB8ONY	c	FARS, KM4
Land O' Lakes	145.3300	-	WA4GDN	oer	GCARC
Largo	145.1700	-	KF4FOH	oelrWXX 156.7	PCACS
Largo	146.9700	-	WB4BZF	oaelr 103.5	CARS
New Prt Richey	146.6700	-	WA4GDN	o(CA)erz	GCARC
Pinellas Park	145.4500	-	KA4CNP	oe	HRA

**162 144-148 MHz  
FLORIDA-GEORGIA**

<i>Location</i>	<i>Output</i>	<i>Input</i>	<i>Call</i>	<i>Notes</i>	<i>Sponsor</i>
Pinellas Park	146.8500	-	W4ORM	ol 123	Wormhole
Port Richey	145.3500	-	WA4T	o(CA)elr	SARC
Reddington Sho	147.2100	+	W4NHL	o(CA)lr WXxz 156.7	W4NHL
Ruskin	146.6100	-	W8PCZ	oae	SHARES
Ruskin	147.0900	+	W8PCZ	o	SHARES
Ruskin	147.2250	+	W8PCZ	oe	SHARES
St Petersburg	145.2900	-	W3XQ	oaez	W3XQ
St Petersburg	145.3900	-	KA9RIX	cl	Homey HC
St Petersburg	145.4700	-	WA4BSA	o(CA)z 127.3	WCFSRN
St Petersburg	145.4900	-	KE4CGL	c(CA)lz	KE4CGL
St Petersburg	146.7900	-	W4BNC	c 136.5	W4BNC
St Petersburg	147.0000	+	W4CF	c(CA)lt	FPARC
St Petersburg	147.0600	+	WA4AKH	o(CA)	SPARC
St Petersburg	147.1200	+	KR4U	oae 146.2	KR4U
St Petersburg	147.2850	+	K4LK	c(CA)lrb WXxz	K4LK
St Petersburg	147.3150	+	N4BSA	o(CA)	PCRA
St Petersburg	147.3600	+	W4MRA	o(CA)e 127.3	MRA
Tampa	145.1300	-	KU4OA	o(CA)	KU4OA
Tampa	145.1500	-	N4PIM	c(CA)ez 100	N4PIM
Tampa	146.7450	-	W7RRS	o(CA)e	N4PDB
Tampa	147.1050	+	N4TP	oer 146.2	TBARS
Tampa	147.2400	+	K4USF	oer 88.5	USF REC
Tampa	147.3450	+	K4FEZ	o 103.5	Shriners
<b>WEST CENTRAL</b>					
Brooksville	145.3700	-	W1LBV	oel	W1LBV
Brooksville	146.7150	-	WA3YMV	oaelrz	HCARA
Crystal River	147.2700	+	W4CF	c(CA)l	FPARC
Dunnellon	145.2900	-	KD4GME	oaelz	KD4GME
Dunnellon	146.6550	-	W4UEA		W4UEA
Homosassa Spgs	146.7750	-	N4EK	o(CA)er 146.2	N4EK
Lecanto	146.9550	-	W4IIR	oer 103.5	SHARC
Silver Spgs	147.3300	+	KE4TDS	o	KE4TDS
Spring Hill	146.6250	-	KF4IXU	o 94.8	SHARC
Wesley Chapel	145.2500	-	WD4LWG	o(CA)el 88.5	WD4LWG
Zephyrhills	145.1900	-	AD4HV	o 146.2	AD4HV
<b>GEORGIA</b>					
#Albany	146.7000	-	W4MM	oa	ALBANY AR
#Atlanta	146.6400	-	WB4QGR	ot	GALVIN RA
#Black Rock Mt	147.3900	+	KE4SNT	o	KE4SNT
#Lincolnton	147.1200	+	KT4N	o	WB4OCB
#Newnan	146.7900	-	K4SEX	o(CA)ez	B.GRAMILLI
Adairsville	146.6850	-	WD4IWL	oe	N. GA. VHF
Albany	146.7300	-	W4MM	o	ALBANY AR

## GEORGIA

<i>Location</i>	<i>Output</i>	<i>Input</i>	<i>Call</i>	<i>Notes</i>	<i>Sponsor</i>
Albany	146.8200	-	W4MM	o	ALBANY AR
Americus	147.2700	+	W4VIR	o	SUMTER C
Ashburn/Tifton	147.2850	+	W4PVW	oe 103.5	COASTAL P
Athens	146.7450	-	KD4QHB	o(CA)	ATHENS RA
Athens	146.9550	-	KD4AOZ	oae 123.0	KD4AOZ
Athens/Crawfdr	147.3750	+	K4TQU	o(CA)	K4TQU
Atlanta	145.1500	-	W4AQL	o(CA)ez 127.3 167.9	GEORGIA T
Atlanta	145.2900	-	W4IBM	o(CA)ez	IBM RADIO
Atlanta	145.3500	-	W4DOC	oe 146.2	ATL RC, IN
Atlanta	145.4300	-	K4LCI	o(CA)	HEWLETT P
Atlanta	146.8200	-	W4DOC	o(CA)e 146.2	ATL RC,INC
Atlanta	146.9700	-	K4CLJ	ot	K4CLJ
Atlanta	147.0000	-	WA4NNO	o(CA)	WA4NNO
Atlanta	147.1050	+	WB6RTH	oaelz 107.2	ATLANTA C.
Atlanta	147.1950	+	K4JPD	ot	ATLANTA D
Atlanta	147.2850	+	KA5WZY	oaRB	KA5WZY
Atlanta/Airpor	147.0300	+	W4REI	o	ATLANTA AI
Atlanta/Bell	145.4100	-	W4PME	o(CA)ez 100.0	MATPARC
Atlanta/Mariet	146.6550	-	N4NFP	oaelRB 118.8	BIG SHANT
Atlanta/Mariet	147.3450	+	N4NEQ	o(CA)IRB z 118.8	AMATEUR T
Atlanta/Sweat	146.7300	-	KD4NC	ol	GRAPES, IN
Augusta	145.2900	-	W4DV	oez 100.0	W4DV
Augusta	145.3700	-	AA4UA	oae	AA4UA
Augusta	145.4100	-	K4KNS	oae	CSRA RPT
Augusta	145.4900	-	W4DV	oeWxx	ARC OF AU
Augusta	146.9400	-	KT4N	o	RICHMOND
Augusta	146.9850	-	K4KNS	o(CA)elz 100.0	CSRA REPE
Augusta	147.1800	+	N4BMA	oy	
Baldwin	147.1800	+	WD4NHW	oa	SPARC
Blairsville	146.9550	-	K5PRE	o 100.0	K5PRE
Bogart	147.0000	+	W4EEE	oet	WB4VNT
Bonaire	145.4700	-	KD4HMH	o(CA)e	KF4QQZ
Bonaire	147.0150	+	K4EDN	o 82.5	WB4UHL
Boston	147.1950	+	W4UCJ	oaez	THOMASVIL
Brunswick	146.7300	-	K4TVE	oa	GWYNN CO
Calhoun	146.7450	-	K4WOC	oae 100.0	K4WOC
Carrollton	146.6400	-	W4FWD	oez 131.8	WEST GEO
Cartersville	147.0150	-	N4GIS	o(CA)eRB z 100.0	N4GIS
Cedartown	147.1200	+	W4CMA	o(CA)	CEDAR VAL
Chatsworth	145.2500	-	N4YYD	o(CA)eRB z 71.9	N4YYD
Clarksville	147.1200	+	K4HCA	oae	K4HCA
Cleveland	146.9100	-	WB4HIG	oae	GATEWAY A
Cochran	145.1100	-	N4MXC	oaez 107.2	MID GA RAD

## 164 144-148 MHz

## GEORGIA

<i>Location</i>	<i>Output</i>	<i>Input</i>	<i>Call</i>	<i>Notes</i>	<i>Sponsor</i>
Cochran	147.3300	+	W3LAP	oaelRB 77.0	W3LAP
Colbert	147.3000	+	N4ALE	o	BUBBA RPT
Conyers	145.2300	-	WB4JEH	ol 151.4	
Conyers	146.6100	-	WB4JEH	oael 151.4	
Conyers	147.2100	+	KF4GHF	o(CA)ez 162.2	CONYERS A
Cordele	145.2300	-	WR4SG	oel 141.3	KBØY
Cordele	145.4900	-	KA4WUJ	oe 103.5	FLINT ARC
Covington	146.9250	-	WA4ASI	oal	
Covington	147.2700	+	KF4GHF	oe 162.2	CARG
Cumming	147.1500	+	WB4GQX	o(CA)	WB4GQX
Dahlonega	146.8350	+	N4KHQ	o(CA)eRB 100.0	N4KHQ
Dallas	146.8500	-	W4RPO	o(CA)z	JOHN E. TI
Dallas	146.8950	+	WD4LUQ	oeRB 77.0	WD4LUQ
Dalton	145.2300	-	W4DRC	oa	DALTON AR
Dalton	147.1350	+	N4BZJ	oaelRBz 118.8	7.135 RPTR
Decatur	145.4500	-	W4BOC	o	ALFORD ME
Doerun	147.2250	+	KG4ABK	o	KG4ABK
Douglas	147.0450	+	KE4ZRT	o 141.3	DOUGLAS A
Douglas	147.3150	+	AD4EQ	o	AD4EQ
Douglasville	145.1100	-	KR4HV	o(CA)e 88.5	SCARS
Douglasville	147.3600	+	W4SCR	o 88.5	SCARS
Dublin	147.3600	+	WA4HZX	oae	DUBLIN AR
Eastman	145.2100	-	KC4RRO	oe	HEART OF
Eastman	145.3300	-	KF4ODQ	oa 77.0	KF4ODQ
Eatonton	147.0900	+	KC4YHM	oaeRBz 179.9	KC4YHM
Elberton	146.6250	-	N4UJT	o	BROADRIVE
Ellijay/Talona	146.9850	-	KC4ZGN	oae 77.0	KC4ZGN
Emerson	147.2400	+	AE4JO	oez 103.5	ETOWAH V
Fayetteville	145.2100	-	WA4EPK	o(CA)z	FAYETTE C
Fayetteville	146.6850	-	K4KZY	o(CA)e	K4ZKY
Forsyth	147.3150	+	W4STJ	oe 88.5	W4STJ
Gainesville	146.6700	-	W4ABP	o(CA)ez 131.8	LANIERLAN
Griffin	145.3900	-	K4HYB	o(CA)e 88.5	K4HYB
Griffin	146.9100	-	K4HYB	o	CHAS NEWT
Hartwell	146.8950	-	N4VNI	oe 100.0	HARTWELL
Hinesville	147.0150	+	KF4UM	oaez	KF4UM
Irwinton	147.2400	+	WB4NFG	oae 77.0	
Ivey	145.2500	-	K4YC	olt	K4YC
Ivey/Macon	145.1500	-	K4YC	oelRB WXz 77.0	K4YC
Jasper	145.3700	-	KB4IZF	o(CA)e 100.0	KB4IZF
Jasper	146.7000	-	K4UFO	o	PICKENS A
Jasper	146.8050	+	KC4AQS	olRB B 100.0	KC4AQS

<i>Location</i>	<i>Output</i>	<i>Input</i>	<i>Call</i>	<i>Notes</i>	<i>Sponsor</i>
Jesup	145.4300	-	KA4EIM	oa	KA4PCZ
Jesup	146.8650	-	N4ZON	oe 123.0	WAYNE CO.
Jonesboro	145.1700	-	WA4DIW	oez	CLAYTON C
Jonesboro	145.3300	-	WA4OGE	oz	WA4OGE
Kibbee	146.8200	-	K4HVK	ot	K4HVK
Kingsland	147.2850	+	KC4WWU	o(CA)e WXZ 118.8	CCARS
Lagrange	146.7000	-	KD4BWK	oe 141.3	KD4BWK
Lagrange	147.3300	+	WB4BXO	oe	WB4BXO
Lake Park	147.1350	+	WR4SG	oel 141.3	KBØY
Lavonia	146.7150	-	K4NVG	o(CA)ez 100.0	LAVONIA A
Lawrenceville	145.1900	-	WBØQGH	ocet	WBØQGH
Lawrenceville	147.0750	+	W4GR	o(CA)z 82.5	GWINETT
Lookout Mt.	146.7600	-	KS4QA	oe 67.0	KS4QA
Lookout Mtn	145.3500	-	W4GTA	oe 100.0	W4GTA
Macon	145.3700	-	W4BKM	o	MACON AR
Macon	145.4300	-	AA4RI	o(CA)IRB	AA4RI
Macon	146.6600	-	W4BKM	o(CA)e	MACON AR
Macon	146.7300	-	WR4DH	IRB 100.0	K4DDH
Macon	146.8050	-	K4PDQ	oaeRBz 77.0	K4PDQ
Macon	146.8950	-	N3SM	oa 123.0	N3SM
Macon	147.0600	+	WA4DDI	ot	WA4DDI
Madison	146.8650	-	WB4DKY	oa 179.9	WB4DKY
Marietta	145.4900	-	W4LMA	o(CA)z 88.5	LOCKHEED
Marietta	146.7750	-	N4NEQ	o(CA)el RB 118.8	BIG SHANT
Marietta/Atlan	146.8800	-	W4BTI	o(CA)ez 100.0	KENNEHOO
Milledgeville	146.7000	-	WB4DOJ	oa 67.0	MILLEDGEV
Milledgeville	147.1350	+	K4GK	oel 123.0	K4GK
Morganton	147.1650	+	N4NEQ	ol 151.4	N4NEQ
Moultrie	146.7900	-	WD4KOW	o	COLQUITT
Nashville	145.3100	-	KB4JF	ol 141.3	KB4JF
Newnan	145.1300	-	K4SEX	oa(CA)e WXZ	B.GREMILLI
Ocilla	145.3500	-	KD4MFS	oe	KD4MFS
Pembroke	147.0750	+	W4CJB	oa	BEARS
Perry	145.2900	-	WR4MG	oe 107.2	MIDDLE GA
Perry	146.9550	-	WR4MG	oae 107.2	MGRA
Quitman	146.8800	-	WA4NKL	oe	WA4NKL
Riceboro	145.4700	-	KF4UM	oaez	LCECARC
Ringgold	146.7150	-	W4ABZ	o(CA)el 67.0	WA4LJU
Rome	147.3000	+	WB4YSV	o	WB4YSV
Rome/Mt. Alto	146.9400	-	W4VO	o(CA)e 88.5	NW GEORGI
Roswell	147.0600	+	N4CLA	o(CA)z	N. FULTON
Sandersville	145.2700	-	KT4X	oa 77.0	AD4ID
Savannah	146.7000	-	K4NLX	o(CA)elz	COASTAL A



166 144-148 MHz

GEORGIA-HAWAII

Location	Output	Input	Call	Notes	Sponsor
Savannah	146.8500	-	KE4WAQ	oez	AMERICAN
Savannah	146.8800	-	W4HBB	oe	ARC OF SA
Savannah	146.9700	-	W4HBB	oae	ARC OF SA
Savannah	147.1500	+	WA4IDS	o	WA4IDS
Savannah	147.2100	+	K4NLX	o(CA)ez	COASTAL A
Savannah	147.3300	+	K4NLX	o(CA)ez	CARS
Snellville	147.2550	+	KR4NQ	oe 107.2	KR4NQ
St Simons Isla	145.3300	-	N4XGI	oe 131.8	N4XGI
Statesboro	147.1050	+	NC4D	o	
Stockbridge	145.3100	-	WA4JDR	o	
Stone Mt	146.7600	-	W4BOC	o 107.2	ALFORD ME
Summerville	147.2250	+	W4RLP	oae 100.0	CWARC
Sweat Mt/Marie	145.4700	-	N4CLA	o(CA)z	N.FULTON A
Thomasville	147.0600	+	W4UCJ	o	THOMASVIL
Thomson	146.8350	-	KC4GSS	oa	THOMSON-
Toccoa	147.3300	+	KA4DIP	o	T.A.R.S.
Tyrone	147.1650	+	N4OME	o(CA)e	N4OME
Unadilla	146.7600	-	WR4MG	oe 107.2	WR4MG
Valdosta	145.1300	-	WR4SG	oael	WR4SG
				141.3	
Valdosta	146.7600	-	KF4BJM	o(CA)e	VARC
				LITZZ 141.3	
Vidalia	146.6250	-	K4HAO	oa	K4HAO
Waleska/Pnlg M	145.2700	-	K4PLM	ol,103.5	PINE LOG M
Warm Springs	146.9850	-	KN4FE	oez	N4UER
Warner Robins	146.8500	-	WA4ORT	o(CA)e	CEN.GA. AR
Warner Robins	147.1800	+	WB4BDP	oa(CA)l	WB4BDP
Warner Robins	147.3000	+	WR4MG	oaeRBz	MID GA RAD
				107.2	
Watkinsville	147.0450	+	KD4AOZ	o 123.0	KD4AOZ
Waycross	146.6400	-	AE4PO	oa 141.3	OKEFENOK
Waycross	147.2550	+	AE4PO	o(CA)z	AE4PO
				141.3	
Waynesboro	145.2300	-	K4BR	c	WD4COL
Wrens	146.7750	-	KB4NA	o	THOMSON-
Wrightsville	146.9400	-	WA4RVB	oaeRB	WA4RVB
Young Harris	147.0900	+	K2YRW	o	K2YRW

GUAM

Saipan	146.9400	-	WH0V	oae	MARC
--------	----------	---	------	-----	------

HAWAII

FREQUENCY USAGE

shared	145.2500	-	shared	SNP	shared
--------	----------	---	--------	-----	--------

HAWAII

Hilo	146.6800	-	KH6IAA	oe	BIARC
Hualalai	147.1600	+	WH6DEW	oae	HWARS
Kalaoa	145.3100	-	KH7MS	oael	KH7MS
Kau	145.2900	-	WH6FC	oaels	WH6FC
				141.3	
Kealahakua	144.5100	+	KH6ANA	oael	KH6ANA
Kealahakua	145.4100	-	KH6ANA	o	IRC
Kohala	146.7200	-	NH6M	oe	HWARS

<i>Location</i>	<i>Output</i>	<i>Input</i>	<i>Call</i>	<i>Notes</i>	<i>Sponsor</i>
Kulani Cone	146.7600	-	KH6LE	oael	BIARC
Maunaloa	146.8200	-	KH6HME	oael	BIARC
Maunaloa	147.0400	+	AH6JA	oelrx	RACES
Pepeekeo	146.8800	-	KH6EJ	oel	BIARC
Waimea	147.3200	+	NH7HI	oae	HWARS
<b>KAUAI</b>					
Hanamaulu	146.6600	-	WH6Z	oe	GTEARC-K
Kahili	146.9200	-	KH6E	oael	KARC
Kapaa	145.3300	-	KH6KWS	c	KH6KWS
Kekaha	146.8600	-	KH6ENC	o	AH6AW
Kukuilonono	146.8200	-	KH6JJC	oae	HANG ARC
Lihue	147.0400	+	NH6FJ	oelrx	RACES
Lihue	147.1600	+	KH6E	oael	KARC
<b>MAUI</b>					
Haleakala	146.9400	-	NH6XO	oelwx	NH6XO
Haleakala	147.0200	+	KH6H	oelrx	RACES
Haleakala	147.1800	+	AH6GR	oe	AH6GR
Haleakala	147.2600	+	N6HPQ	o	N6HPQ
Kahului	146.7600	-	AH6IF	oaes 88.5	MCDA
Wailuku	145.1300	-	AH6IF	o(CA)el	AH6IF
<b>MOLOKAI</b>					
Kualapuu	145.3700	-	W6KAG	oe	W6KAG
<b>OAHU</b>					
Diamond head	146.8800	-	WH6CZB	oelwx	EARC
Diamond head	147.0600	+	AH6RH	oelrx	RACES
Diamond head	147.2600	+	WR6AVM	ct	KH7R
Diamond head	147.3600	+	AH7DX	o	HDXC/REDC
Ewa	146.6000	-	KH6CY	oe	Ohana ARC
Honolulu	144.7300	+	KH6KL	oael	RAG
Honolulu	145.2100	-	AH7HI	o	KH6HKL
Honolulu	145.3900	-	WH6CZP	cel	HEART
Honolulu	145.4700	-	WH6F	ol 114.8	WH6F
Honolulu	145.4900	-	WH6HR	o	WH6HR
Honolulu	146.7800	-	KH6WO	o	HARC
Honolulu	146.8400	-	KH6JUJ	oael	RAG
Honolulu	146.9600	-	KH6BYZ	oael	RAG
Honolulu	146.9800	-	WH6CZB	o(CA)e	OCDA
Honolulu	147.2200	+	KH6ICX	o	SFHARC
Honolulu	147.2800	+	NH6QZ	o	NH6QZ
Honolulu	147.3000	+	AH6CP	ct	KARA
Honolulu	147.3400	+	AH6BW	oe	Ohana ARC
Honolulu	147.3800	+	WH6MK	ol	Ohana ARC
Kailua	145.1500	-	WH6CWI	oe	KARA
Kailua	146.6600	-	WH6CZB	o	EARC
Kailua	147.0000	+	WR6AVM	ct	KH7U
Kaneohe	145.3500	-	WH6CZP	cel	HEART
Kaneohe	147.2000	+	KH6BFZ	oelz	KH6BFZ
Leeward	145.1300	-	NH6QJ	t	Ohana ARC
Leeward	145.4300	-	AH7GK	t	KH7TK
Leeward	145.4500	-	KH6EJZ	o	KH6EJZ
Leeward	147.0800	+	KH6EJZ	o	KH6EJZ
Leeward	147.3200	+	NH6AQ	c	HEART
Maunakapu	146.6200	-	WR6AVM	cewxt	KH7O

**168 144-148 MHz**

**HAWAII-IDAHO**

<i>Location</i>	<i>Output</i>	<i>Input</i>	<i>Call</i>	<i>Notes</i>	<i>Sponsor</i>
Maunakapu	146.8000	-	WH6CZB	oe	EARC
Maunakapu	147.1200	+	KH6JPL	o(CA)e WXz	GTE ARC
North Shore	145.2900	-	KH6BYU	oae	BYUH
North Shore	146.6400	-	WH6CZB	oel	EARC
North Shore	146.7600	-	KH6FV	oe	OCDA
North Shore	146.9000	-	KH6LJ	o	Ohana ARC
Waianae	146.7400	-	NH6PE	oael	Waianae A
Waimanalo	145.2300	-	WH6CXI	o(CA)e	Ohana ARC
Windward	147.1400	+	KH6BS	o	Ohana ARC

**IDAHO**

**# IACC AREAS**

# Snp	145.1300	144.6300		tsNP	
# Snp	145.2900	-		SNP SP 88.0	

**BANNOCK**

Pocatello	146.8200	-	K7NHA	o	LDSW
Pocatello	147.0600	+	N7DN	o	PARC
Pocatello	147.2400	+	N7PFH	o	BCES
Pocatello	147.3000	+	KA7MLM	o	KA7MLM

**BEAR LAKE**

Grace	146.8000	-	WE7T	o	FCES
-------	----------	---	------	---	------

**BONNERS FERRY**

Black Mtn	146.9600	-	WX7H	o	WX7H
Bonnors Airport	145.4500	-	WX7H	oer	WX7H

**BONNEVILLE**

Idaho Falls	146.6400	-	N7JHS	oa	ERARC
Idaho Falls	146.7400	-	N7JHS	o	BCES
Idaho Falls	147.1500	+	N7JHS	o	WB7CCS

**BUTTE**

Howe	146.8500	-	WA7FDR	ol	ERARRA
------	----------	---	--------	----	--------

**COEUR D'ALENE**

Mica Peak	147.0800	+	W7MCD	oer	KCDS
-----------	----------	---	-------	-----	------

**DEARY**

Deary	145.3500	-	N7SAU	o 114.8	N7SAU
-------	----------	---	-------	---------	-------

**ELK RIVER**

Elk Butte	145.1900	-	KB7SIJ	o	BCARES
-----------	----------	---	--------	---	--------

**GRANGEVILLE**

Idaho Mtn	146.6800	-	KC7MGR	oae 100.0	CPARC
-----------	----------	---	--------	-----------	-------

**HELLS GULCH**

St Maries	147.1000	+	W7KCP	oer	BCARES
-----------	----------	---	-------	-----	--------

**KELLOGG**

Wardner Peak	146.9400	-	N7SZY	o	SVARC
--------------	----------	---	-------	---	-------

**LEWISTON**

Lewiston Hill	146.9600	-	W7VJD	o	LCARC
---------------	----------	---	-------	---	-------

**MADISON**

Rexburg Hill	146.7000	-	K7ENE	o	MCCD
--------------	----------	---	-------	---	------

**Rigby**

Rigby	146.8800	-	K7ENE	o	ERRS
-------	----------	---	-------	---	------

**MOSCOW**

Moscow	146.8200	-	W7NGI	oelx	W7NGI
--------	----------	---	-------	------	-------

Moscow Mtn	146.8200	-	WA7HWD	olx	NWTriSt
------------	----------	---	--------	-----	---------

Paradise Rdg	146.7000	-	WB7TBM	o(CA)e	TARC
--------------	----------	---	--------	--------	------

<i>Location</i>	<i>Output</i>	<i>Input</i>	<i>Call</i>	<i>Notes</i>	<i>Sponsor</i>
MULLAN					
Lookout Pass	147.0200	+	N7LVO	ol	W7OE
NEWPORT					
Hoodo Mtn	147.1200	+	WB7TBN	o	Pend ARC
NORTH					
Burley	147.0000	-	KC7SNN	ox	
Sedgwick Peak	146.8000	-	N7JYU	oxL(BARC) A(80*/#)	
OROFINO					
Orofino	145.4900	-	N7INN	o	CVARC
Wells Bench	145.2700	-	KD7ALJ	oae 100.0	LCTDX
Wells Bench	146.7600	-	K7NDX	oe	CVARC
POST FALLS					
Blossom Mtn	146.9800	-	K7ID	oe	KARS
Blossom Mtn	147.2200	+	N7ESU	oay	N7ESU
RATHDRUM					
Rathdrum	145.3300	-	W7GNU	o	
SANDPOINT					
Algoma	145.2700	-	AA7XM	or 127.3	AA7XM
Sandpoint Baldy	145.2300	144.6500	KB7ZRG	o	BonCoDES
Sandpoint Baldy	146.7800	-	N7BHL	o	BCARC
SOUTH CENTRAL					
Burley	145.2700	-	WA7FDR	ol 100	WA7FDR
Burley	147.0000	-	KC7SNN	olx	ISRA MtHsn
Cascade	146.9000	-	K7IDA	o 100	KB7LVC+
Jerome	146.6600	-	KA7ENV	o	TF ARES
Ketchum	147.1800	+	N7EWT	o	N7EWT
Twin Falls	146.7600	-	KC7SNX	oa	ISRA MVCh.
West	145.2300	-	WA7FDR	ol 100.0	WA7FDR
Yellowstone					
SOUTHWEST					
Boise	145.2500	-	WA9WSJ	o	BCARC
Boise	145.2900	-	KE7RL	oe	KE7RL
Boise	146.6800	-	KB7LVC	oae 100	K7IDA+
Boise	146.8400	-	W7VOI	oa 100	VOIARC
Boise	146.8800	-	W7ID	oel	W7ZRQ+
Boise	146.9400	-	W7ZRQ	o 100	ISRA Boise
Boise	147.2400	+	W7VOI	oE-SUNlx	VOIARC
Boise	147.2600	+	AB7HP	oat	HPARC
Boise	147.3200	+	N7FYZ	o	N7FYZ
Homedale	146.9200	-	KB7AOF	o	KB7AOF
Kuna	147.2000	+	N7NTY	oalxz	N7NTY
Kuna	147.3600	+	N7NTY	oalxz	N7NTY
Mt. Home	147.3400	+	N7OKG	o	E.C.R.A.
Weiser	145.3900	-	K7OJI	oel 100	TVARC
TETON					
Driggs	146.9400	-	K7ENE	oe	MCCD
WEST CENTRAL					
McCall	147.0200	+	W7HXU	o	Cent. ID A
Star Valley	146.6100	-	N7VGS	E-SUNlz 100	SRARC
WESTERN					
Cascade	146.6200	-	W7VOI	olx	VOIARC

## 170 144-148 MHz

## ILLINOIS

<i>Location</i>	<i>Output</i>	<i>Input</i>	<i>Call</i>	<i>Notes</i>	<i>Sponsor</i>
<b>ILLINOIS</b>					
<b>BLOOMINGTON</b>					
Bloomington	146.7900	-	K9CYW	oal	McLEANCO
Bloomington	146.9400	-	W9AML	oe	CIRC
Bloomington	147.1500	+	WD9FTV	oa	GENTEL AR
Normal	147.0150	+	NX9M	o(CA)e 88.5	McLEANCO
Odell	145.4300	-	KD9F	o 103.5	FLANAGAN
<b>CENTRAL</b>					
Clinton	146.9850	-	KA9YPK	oa	KA9YPK
Greenville	147.1650	+	W9KXQ	o(CA)elz	OVARC
Lincoln	145.3900	-	N9EZJ	oarz 103.5	+KG9IW
Lincoln	147.3450	+	K9ZM	ors	LOGAN ESD
<b>CHAMPAIGN</b>					
Allerton	147.2250	+	K9LOF	o 146.2	K9LOF
Allerton	147.2850	+	K9LOF	o 146.2	K9LOF
Champaign	146.7600	-	W9SEH	o	TCARC
Ogden	145.3100	-	NO9Z	o	NO9Z
Urbana	147.0600	+	K9CW	oer	CCESDA
Urbana	147.1950	+	N9HQB	o(CA)z	NO9Z
<b>CHICAGO</b>					
Chicago	145.1100	-	N9BBW	o 107.2	UFDA
Chicago	145.2100	-	W9CEE	oa(CA)el 107.2	CEEARS
Chicago	146.6700	-	WB9AET	o(CA)lz CD 107.2	WAFAR
Chicago	146.7300	-	WB9RFQ	o(CA)ey 107.2	+WB9RFQ
Chicago	146.7600	-	WA9ORC	o(CA) 107.2	CFMC
Chicago	146.8500	-	WA9DZO	celt	M.A.P.S.
Chicago	146.8800	-	K9GFY	o(CA)rz 107.2	SARA
Chicago	147.1500	446.2750	W9SRO	l 107.2	CFAR
Chicago	147.1500	+	W9SRO	ol 107.2	CFAR
Chicago	147.2250	+	KD9FA	oal 107.2	ACLR
Hines	147.0600	147.0600	WB9AGH	cer	NE IL COMM
Markham	147.1350	+	W9NXP	o	AREA
<b>DECATUR</b>					
Cadwell	146.6550	-	W9BIL	oes	MARK
Decatur	146.7300	-	K9HGX	oaez 123.0	CENOIS AR
Decatur	147.1000	+	WA9RTI	oa	MACONCOA
<b>EAST</b>					
Loda	146.8500	-	W9NKX	o 179.9	IFARS
<b>EAST CENTRAL</b>					
Casey	147.0300	+	W9GWF	oe	EIHC-W9GW
Charleston	145.3700	-	KF9NB	oe	CENILLRS
Crescent City	147.2700	+	K9NR	o 94.8	MDXCS
Danville	146.8200	-	W9MJL	o(CA)rwx	VCARA
Lerna	146.6250	-	WA9CUE	o 103.5	UMRA
Mattoon	145.3300	-	KF9NB	oaesz 186.2	KF9NB

<i>Location</i>	<i>Output</i>	<i>Input</i>	<i>Call</i>	<i>Notes</i>	<i>Sponsor</i>
Monticello	146.9250	-	K9IYP	oa	PICO RAMS
Paris	145.2700	-	KB9ZU	oas 82.5	EDGAR ELE
NORTH					
Byron	147.2700	+	KA9NYN	oe 114.8	BARC
NORTH CENTRAL					
Dixon	146.9700	-	N9JWI	oe 82.5	LEE CO. ES
Freeport	147.3900	+	KB9RNT	o(CA)e	SCRA
Ottawa	147.1200	+	W9MKS	o(CA)Z 103.5	SRRC
Princeton	146.9550	-	WB9NTG	o 103.5	RED COVER
Rock Falls	146.6250	-	N9ORQ	oae 100	N9ORQ
Roscoe	146.7750	-	KA9WON	c(CA)e	BEARS
Sterling	146.8500	-	W9MEP	o(CA) 114.8	S/RF ARS
Toluca	146.8950	-	KA9IHD	oae 103.5	KA9IHD
NORTHEAST					
Antioch	145.2900	-	KA9VZD	oaelxz	STLIN ARC
Argonne	145.1900	-	W9ANL	oy	ARGONNAR
Arlington Heights	146.9850	-	WB9TAL	oa 107.2	ARCOMLEA
Aurora	147.2100	+	W9CEQ	oe 103.5 107.2	FRRL, INC.
Batavia	145.4700	-	KB9RYA	oer 103.5	KCARS
Batavia	146.5800	147.6600	W9ZGP	oe	NIARC
Blue Island	146.6400	-	W9SRC	o(CA)e 107.2	STARS
Bolingbrook	147.3300	+	WD9AKO	o(CA)e	BARS
Bridgeview	146.9550	-	WB9ZPE	oa 114.8	WB9ZPE
Cicero	146.9700	-	K9ONA	o 107.2	SMCC
Crystal Lake	145.3300	-	N9HEP	o(CA)ers 107.2	N9HEP
Crystal Lake	146.6550	-	WD9DRC	oel 107.2	CLRG
Downers Grove	145.2500	-	W9DUP	o(CA) 107.2	DARC
Elgin	146.7900	-	WR9ABQ	o(CA)e 107.2	VARA
Elk Grove Village	147.0150	+	KB9L	oey 107.2	EGDXA
Gilberts	146.9250	-	WA9VGI	o 100.00	RATFAR
Glen Ellyn	145.3900	-	W9CCU	o(CA)erz 107.2	WCRA
Glenview	147.0900	+	W9AP	o(CA)ez 107.2	NORA
Gurnee	147.2400	+	W9MAB	o(CA)e 127.3	GURNEE R
Hampshire	147.1200	+	K8IE	clt	HAMPSHIRE
Hazelcrest	146.8050	-	WD9HSY	oae 107.2	TRITOWN A
Hoffman Estates	145.3100	-	W9CCU	PKT	WCRA
Joliet	146.8200	-	W9OFR	oaez	WCARL
Joliet	147.3000	+	WD9AZK	o(CA)z	MAVERICK
Kankakee	145.1300	-	KB9LXA	o(CA) 107.2	FARG
Kankakee	146.9400	-	W9AZ	oa	KARS
Kankakee	147.1650	+	KB9JZJ	oars 94.8 107.2	KB9JZJ

## 172 144-148 MHz

## ILLINOIS

<i>Location</i>	<i>Output</i>	<i>Input</i>	<i>Call</i>	<i>Notes</i>	<i>Sponsor</i>
Lake Villa	147.0300	+	WB9RKD	oaelz 107.2	WB9RKD
Libertyville	147.1800	+	W9FUL	oerz 127.3	LAKE CO R
Malta	146.7300	-	WA9CJN	oes 100.0	KARC
Marengo	146.6850	-	WI9C	oe	MOTHERS
Marengo	147.1650	+	WA9UNA	o 114.8	WA9UNA
Mchenry	145.4100	-	KB9I	o(CA)erz	ARROW
Morris	147.2700	+	KB9SZK	o(CA)esz 107.2	GCARC
Naperville	145.1700	-	WA9DNZ	oa 103.5	MORAD
Niles	147.3150	+	W9FO	o	METRO ARC
Plainfield	146.7150	-	KA9OOP	o(CA)el 107.2	ARP
Schaumburg	145.1500	-	W9LOV	oaez 107.2	BEAR
Schaumburg	145.2300	-	K9IIK	o(CA)elz 107.2	SARC
Schaumburg	145.2700	-	WA9ZDX	o 107.2	ECHO
Schaumburg	145.3700	-	K9SO	o	AMA
Schaumburg	146.7000	-	WB9PHK	o(CA)l 100.0	STROKE
Schaumburg	147.2850	+	N9CXQ	oa(CA)el z 107.2	NAPS
Wasco	145.3500	-	W9CEE	os 107.2	CEEARS
Watseka	147.0300	+	W9RWX	o	IROQUOIS
Westmont	145.4900	-	K9CSE	oael 107.2	WSTMTESD
Wheaton	147.3600	+	W9BZW	oDX-INFO 136.5	NORTHERN
Winnetka	147.3450	+	NS9RC	o(CA)e 107.2	NSRC
Yorkville	147.3750	+	N9FNS	o	N9FNS
<b>NORTHWEST</b>					
East Moline	146.7600	-	K9JL	ol 100.0	K9JL
Morrison	145.2100	-	KA9QYS	o(CA)	S/RF ARS
Morrison	145.3500	-	W9CEE	oes 107.2	CEEARS
Oregon	147.0450	+	KB9DBG	oa(CA)e	KB9DBG
Savanna	147.1350	+	N9FID	oae	P.A.R.C.
<b>PEORIA</b>					
Canton	147.2850	+	K9ILS	o(CA)ez 103.5	FCARC
Dunlap	145.3700	-	N9BBO	o(CA)el 156.7	N9BBO
East Peoria	145.2700	-	KA9GCI	oaez	PEKIN RPT
Kickapoo	146.9700	-	KF9XK	oae 103.5	BFD RC
Metamora	147.2550	+	K9UQF	oerz	WCRA
Pekin	145.1100	-	K9GBN	e	K9GBN
Pekin	145.4500	-	KA9GCI	oaz	PEKIN RPT
Pekin	146.6700	-	K9GBN	oaelz	K9GBN
Peoria	145.1500	-	W9DGF	o(CA)ez	O.F.F. RG
Peoria	146.7600	-	W9UFF	oe	HIFC
Peoria	146.8500	-	W9UVI	oerz	PAARC

<i>Location</i>	<i>Output</i>	<i>Input</i>	<i>Call</i>	<i>Notes</i>	<i>Sponsor</i>
Sparland	147.1800	+	WB9NNS	o	WB9NNS
Topeka	146.6100	-	N9OSR	oae 103.5	N9OSR
Tremont	146.9100	-	WA9DKO	oe	TCESDA
Washington	147.0750	+	W9UVI	o(CA)erz 103.5	PAARC
<b>ROCKFORD</b>					
Belvidere	147.3750	+	K9ORU	oer 100.0	BRC
Mt. Morris	147.1050	+	K9AMJ	o(CA)er	K9AMJ
Rockford	146.6100	-	W9AXD	oer 114.8	RARA
Rockford	146.8050	-	K9AMJ	o(CA)elr	K9AMJ
Rockford	147.0000	+	W9AXD	oe 114.8	RARA
Rockford	147.1950	+	K9RFD	oe	RTG
Rockford	147.2550	+	W9CEE	o 100	CEEARS
<b>SOUTH</b>					
Alto Pass	146.8500	-	K9GOX	oe	MTAVARG
Carbondale	146.7300	-	W9UIH	o(CA)	SIUARC
Carbondale	147.1950	+	KA9YGR	oae	KA9YGR
Marion	146.6400	-	W9RNM	o(CA)e 88.5	SARA
Marion	146.9550	-	K9WV	o 107.2	K9WV
Metropolis	145.3100	-	N9YWS	o(CA)erz 123.0	N9YWS
Metropolis	147.2250	+	N9IBS	oaez 123.0	MAMA ARC
Mounds	147.2550	+	KB9BNB	o	KB9BNB
Ramsey	145.2500	-	N9LVZ	o 88.5	KVARC
Thebes	146.6850	-	K9IM	oe 186.2	904 ARC
West Frankfort	146.8050	-	KB9ADK	o 88.5	LEARS
<b>SOUTH CENTRAL</b>					
Centralia	147.2700	+	W9CWA	oez	CWA
Effingham	146.8950	-	K9UXZ	oe	NTARC
Mt. Vernon	147.1350	+	KB9KDE	o(CA)e	ARCOM
Mt. Vernon	147.1800	+	W9EAR	oal 107.2	EARS
Tamaroa	146.9850	-	N9LUD	oe 107.2	T.A.R.A.
Tunnel Hill	147.3450	+	W9WG	oe	TRGHILARA
<b>SOUTHEAST</b>					
Flora	146.7000	-	N9YJY	o(CA)	CCARC
Grayville	145.1300	-	N9ASN	o	SLNCORA
Herald	147.3000	+	K9RZP	oe	INRAC
Herd	146.8800	-	K9TSI	oelr 88.5	SCAN
Marion	145.1900	-	AA9ET	oe 88.5	SCAN
Mt. Carmel	146.9400	-	AI9H	oerz	RADIO
Newton	145.4900	-	WB9AZN	oa(CA)e	JARS
Olney	146.7600	-	K9QAT	o(CA)e	WA8AFM
Robinson	147.3600	+	WA9ISV	oaez	CCARC/IEM
<b>SOUTHWEST</b>					
Campbell Hill	147.0900	+	KE9WR	o	TCARC
Virden	147.0900	223.5400	WD9EBQ	csy	MCESDASW
<b>SPRINGFIELD</b>					
Jacksonville	146.7750	-	K9JX	oaez	JARS
Pawnee	146.8050	-	N9MAF	o 94.8	N9MAF



## 174 144-148 MHz

## ILLINOIS-INDIANA

<i>Location</i>	<i>Output</i>	<i>Input</i>	<i>Call</i>	<i>Notes</i>	<i>Sponsor</i>
Springfield	146.6850	-	WA9KRL	o	WA9KRL
Springfield	147.3150	+	WS9V	oa(CA)el z	MR. DX
Springfield	147.3750	+	WA9KRL	o 110.9	WA9KRL
Taylorville	145.4300	-	N9FU	oae 79.7	N9FU
Taylorville	146.8350	-	N9OGL	ct	N9OGL
Taylorville	146.9550	-	N9FU	oer 79.7	CCARC
Tovey	147.1800	+	WE9W	o 136.5	WE9W
<b>ST. LOUIS</b>					
Belleville	145.1100	-	N9NJX	o(CA)elrs z	N9NJX
Belleville	147.1200	+	K9GXU	o(CA)rz	STCARC
Carlinville	146.8650	-	W9FJ		MCRC
Collinsville	146.7900	-	W9AIU	oa(CA)l	EGYPTN RC
Edwardsville	146.7900	-	W9AIU	o(CA)el 127.3	EGYPTN RC
Elsah	145.3100	-	WA9NYN	oa(CA)e	WA9NYN
Gillespie	145.2900	-	K9KE	o	K9KE
Gillespie	146.8200	-	WA9FDP	oierz	MONTEMAC
Godfrey	145.1300	-	K9KE	oaelrz	K9KE
Godfrey	145.2300	-	K9HAM	oaelrz	LCRC
Godfrey	145.4700	-	N9GGF	o 123.0	N9OWS+
Godfrey	147.2100	+	K9KE	oael	K9KE
Granite City	145.4500	-	WA9REW	o	SPRAVRPT
Mascoutah	145.3900	-	AA9ME	ol	AA9ME
St. Louis	146.7600	-	W9AIU	oa(CA)e 103.5	EGYPTN RC
<b>WEST</b>					
Galva	145.4900	-	W9YPS	o(CA) 88.5 SKY	AARO
Little York	145.1700	-	KA9EEM	o(CA)e 100.0	NØVHK
<b>WEST CENTRAL</b>					
Beardstown	146.7150	-	KB9KCC	o 103.5	IVARC
Carthage	147.1050	+	N9MTM	oe	N9MTM
Frederick	146.7450	-	AA9GK	o(CA)	AA9GK
Galesburg	147.0000	-	W9GFD	oaelz	KNOXCARC
Galesburg	147.2100	+	W9SLO	o	KNOX CO C
Macomb	147.0600	+	WB9TEA	oaez 103.5	LEARC
Monmouth	146.6550	-	W9XYZ	oer 173.8	W9XYZ
Pittsfield	147.2700	+	N9DO	o	N9DO
Quincy	146.9400	-	W9AWE	oae	WIARC
Quincy	147.0300	+	W9AWE	oa(CA)ez 103.5	WIARC
Quincy	147.1350	+	WB9OTW	oe	WB9OTW
Quincy	147.1950	+	WB9ROZ	oaez	QARG
Versailles	145.4300	-	KB9JVU	o 103.5	KB9JVU
<b>INDIANA</b>					
<b>EAST CENTRAL</b>					
Alexandria	145.4300	-	WB9UOF	o	WB9UOF
Anderson	145.3900	-	W9VCF	o	MCARC

<i>Location</i>	<i>Output</i>	<i>Input</i>	<i>Call</i>	<i>Notes</i>	<i>Sponsor</i>
Anderson	146.8200	-	KA9SYP	o(CA)er WX	AndersonRC
Anderson	147.0900	+	KB9VE	or	AndRC
Connersville	146.7450	-		o(CA)er WX	FayCoRG
Greenfield	145.3300	-	W9ATG	oarz	HancocARC
Greenfield	147.1500	+	N9GWK		N9GWK
Greensburg	146.9550	-	KB9KNG	o	DCARC
Hartford City	146.6550	-	AA9Z	o	BARS
Middletown	145.2700	-	N9FFS	o	MdltownRA
Muncie	145.4900	-	WD9HQH	oe	Evans Rust
Muncie	146.7300	-	WB9HXG	o(CA)er WX	MuncieARC
Muncie	146.8500	-	KC9IY	o	DelaARS
New Castle	145.4500	-	W9ML	o	W9ML
New Castle	147.3600	+	N9WB	orWX	KB9BGN9W
Parker City	147.3000	+	WD9EXZ	o	Randolph
Richmond	147.1800	+	K9QAN	oe	WVRA
Richmond	147.2700	+	KC9RI	o	WWVARC
Rushville	147.0000	+	K9PQP	oerWX	ECRA
INDIANAPOLIS					
Avon	147.0150	+	WD9CXU	oerWX	HCARS
Franklin	146.8350	-	WA9RDF	o(CA)e 151.4	MidStARC
Indianapolis	145.2500	-	KA9PCT	ol	EARS
Indianapolis	145.2900	-	AB9D	o	IAFS ARC
Indianapolis	145.3700	-	WB9IQI	oe 88.5	FAA ARC
Indianapolis	145.4100	-	KA9PCT	o 88.5	KA9PCT
Indianapolis	146.6250	-	W9HFQ	o	TechHi ARC
Indianapolis	146.6700	-	WB9QLJ	oe	IPL ARC
Indianapolis	146.7000	-	WA9RIA	oeWX	IndyRpt
Indianapolis	146.7600	-	K9LPW	oerWX	CentIN RA
Indianapolis	146.8800	-	W9RCA	oae 88.5	ThomsnARC
Indianapolis	146.9700	-	WB9OPR	o(CA)z 107.2	ICE
Indianapolis	147.1200	+	WA9RIA	oa	IndyRpt
Indianapolis	147.2100	+	W9FBZ	o	NAC ARC
Indianapolis	147.3150	+	W9SU	o	IndyDX
Lebanon	147.1050	+	N9HLL	o(CA)lz	BCRA
New Whiteland	145.1100	-	KN9E	o(CA)lr 88.5	511RptrAsc
Noblesville	145.1700	-	KB9FVJ	oaers 77.0	HC ARES
Noblesville	147.3900	+	WB9YCZ	o(CA)lrz 77.0	ICE
Plainfield	147.1650	+	K9LMK	oae	K9LMK
NORTH CENTRAL					
Elkhart	145.4300	-	AA9DG	o(CA)erz	ElkhrtCoRA
Elkhart	146.6400	-	K9CMJ	o	CTS Rptr
Frankfort	146.6100	-		oe	ClintonARC
Frankfort	147.0450	+	W9FAM		W9FAM
Kokomo	146.9100	-	W9KRC	o(CA)erz	KRC
Kokomo	147.2400	+	W9KRC	oer	KRC

# icom

## IC-2800H



**2M-440MHz Dual Band  
Mobile Transceiver**

**Store Hours (cst)**  
**Mon-Fri: 8AM - 4PM**  
**Sat: 9AM - 3PM**

**ORDERS & PRICE CHECKS**

**800-729-4373**

**LOCAL INFORMATION**

**812-422-0231**

**FAX 812-422-4253**

**e-mail: sales@hamstation.com**

**http://www.hamstation.com**

***Used  
Equipment***

**TERMS:**  
Prices Do Not  
Include Shipping.  
Price and Availability  
Subject to  
Change Without  
Notice  
Most Orders Shipped  
The Same Day  
COD's Welcome

**P.O. Box 6522**  
**220 N. Fulton Avenue**  
**Evansville, IN 47719-0522**



**the  
HAM STATION**

<i>Location</i>	<i>Output</i>	<i>Input</i>	<i>Call</i>	<i>Notes</i>	<i>Sponsor</i>
Kokomo	147.3750	+	W9KRC	o(CA)e	KRC
Logansport	145.2300	-	W9VMW	oe	CassCoARC
Logansport	145.3500	-	AA9CS		BridgeCty
Logansport	147.1800	+	W9VMW	oe	CassCoARC
Marion	145.3100	-	WB9UCF	oae	FisherBod
Marion	146.7900	-	W9EBN	o(CA)er WXz	GrantARC
Marion	147.1950	+	W9EBN	oerx 131.8	GARC
Mishawaka	147.0900	+	N9GVU	o 131.8	N9GVU
Mishawaka	147.3300	+	K9FIV	oae	Michiana A
Peru	147.3450	+	K9ZEV	oe	Miami ARC
Plymouth	146.6700	-	K9ZLQ		
Plymouth	147.2850	+	K9WZ	o	K9WZ
Rochester	146.8050	-	W9KLC	oa	FultonRAC
South Bend	145.2900	-	WA9GOP	o 88.5	D&K RG
South Bend	146.9400	-	N9MML	oe	N9MML
South Bend	147.2250	+	W9AB	o	MARC
Wabash	147.0300	+	KB9LDZ	o(CA)e WXz	WabashRC
<b>NORTHEAST</b>					
Angola	147.1050	+			
Angola	147.1800	+	WB9AEI	o	WB9AEI
Angola	147.2100	+	KF9IQ	o	StbnARC
Auburn	147.3600	+	WB9VDK	or	Dekalb RC
Bluffton	147.0600	+	W9SR		B-W RA
Columbia City	145.2700	-	KB9KWX	oaelrs WX 131.8	WhitCoARC
Decatur	145.4700	-	KB9KYM	o(CA)er	AdamsARC
Fort Wayne	145.3300	-	W9FEZ	o	Mizpah ARC
Fort Wayne	146.6250	-	K9LSB	celz	HAMS
Fort Wayne	146.7600	-	W9TE	oe	FWRC
Fort Wayne	146.8800	-	W9INX	oe	AC-ARTS
Fort Wayne	146.9100	-	W9TE	o(CA)	FWRC
Fort Wayne	146.9400	-	NA9C	oae	FWRC
Fort Wayne	147.1650	+	WD9AVW	o	WD9AVW
Fort Wayne	147.2550	+	W9INX	oae	AC-ARTS
Huntington	146.6850	-	N9BHA	oae	HCARS
Ligonier	147.1500	+	N9BCP	orWX	21RptrGrp
Monroe	146.9700	-	W9FRU	oar	AdamsARC
Pennville	145.2100	-	WA9BFF	o(CA)er	JayCoARC
Portland	146.9250	-	N9EDJ	or	JC-ARTS
Rich Valley	146.9550	-	WA9RRL	oe 141.3	TriResARA
Warsaw	145.1300	-	KA9OHV		NoINRptGr
Warsaw	146.9850	-	KB9AVO	oaelrz 131.8	KB9AVO
Waterloo	147.0150	+	W9OU	oer	NE IN ARC
<b>NORTHWEST</b>					
Bristol	146.8950	-	N9OC	o(CA)e 131.8	BCRA
Cedar Lake	146.8350	-	WB9VRG	o	WB9VRG
Crown Point	145.4500	-	KE9I	oe	AREA
Crown Point	146.7000	-	W9EMA	oer 82.5	LakeCoEMA

## 178 144-148 MHz

## INDIANA

<i>Location</i>	<i>Output</i>	<i>Input</i>	<i>Call</i>	<i>Notes</i>	<i>Sponsor</i>
Gary	146.6250	-	N9IPS		N9IPS
Gary	146.9100	-	WA9JLN	oel 131.8	WA9JLN
Hammond	147.1950	+	AA9YJ	o 131.8	IARA/AA9YJ
La Porte	146.6100	-	K9JSI	aelt	LaPorARC
Lafayette	146.7300	-	N9DKI	oe 88.5	LafARC
Merrillville	147.0000	+	W9LJ	o(CA) 131.8	LakeCoARC
Michigan City	146.9700	-	W9LY	o(CA)z	MCARC
RollingPrairie	146.8650	-	N9LWD	oaelz 131.8	N9LWD
RollingPrairie	147.1200	+	KF9XS	oaez 131.8	KF9XS
St. John	147.2400	+	W9LJ	ol 131.8	LakeCoARC
Valparaiso	146.6850	-	N9IAA	(CA)et	NW IN RpG
Valparaiso	146.7750	-	K9PC	o(CA)ez	PorterARC
Valparaiso	147.1050	+	KB9KRI	oe 131.8	Duneland
W. Lafayette	147.1350	+	WB9RVN	oeWX 88.5	WB9RVN
SOUTH CENTRAL					
Chrisney	146.9100	-	WJ9A	or	SpencoARC
Columbus	146.7900	-	WB9AEP	oe	ColumBARC
Corydon	145.1900	-	WD9HMH	oaer 151.4	HarCoRACE
Floyds Knobs	146.7450	-	WD9HMH	oer	FloydRACES
Frenchtown	146.8200	-	W9BGW	o	W9BGW
Jeffersonville	146.8500	-	N9RM	oae 151.4	ClarkCoARC
Jeffersonville	147.0900	+	N9RM	o 151.4	ClarkARC
Nashville	147.3000	+	KA9SWI	oerWX 136.5	BrownRACE
Paoli	147.0450	+	NM9P	o(CA)erz	Orange Co
Salem	146.6550	-	KA9SHM		WashCoAR
Scottsburg	146.6100	-	KB9ADA	o	KB9ADA
Seven Springs	146.7750	-	W9SAR	c	W9SAR
Seymour	145.4300	-	N9HBM	oe	SeymourRC
Seymour	147.1350	+	KA9PCT	ol 88.5	EARS
SOUTHEAST					
Lawrenceburg	147.2850	+	WA9BLA	oaersWX	LV ARC
Madison	145.1700	-	W9EFU	oaersWX	Clifty ARS
Napoleon	146.8050	-	N9SFW	o(CA)er WXZ	RipCoARC
Shelbyville	145.4800	144.4800	W9JUQ	oaersWX	BRV RC
SOUTHWEST					
Bedford	145.3100	-	W9QYQ	o	HoosHills
Bedford	146.7300	-	W9QYQ	o 107.2	HoosHills
Bedford	147.3450	+	WD9DKO	oer	WD9DKO
Bloomfield	147.2400	+	W9HD	oerWXz	ShawneeRpt
Bloomington	146.6400	-	K9OK	oaeWXz 136.5	MonreCoRA
Bloomington	146.9400	-	K9IU	oe	IU ARC
Bloomington	147.1800	+	K9KTH	o	BBS
Boonville	147.0750	+	WA9BAD	oe	WarrickCD
Cannelton	145.3300	-	W4QFL	or	PerryCoEMA
Cannelton	146.7600	-	W9UNI	o	W9UNI

## INDIANA-IOWA

<i>Location</i>	<i>Output</i>	<i>Input</i>	<i>Call</i>	<i>Notes</i>	<i>Sponsor</i>
Evansville	145.1100	-	W9EAR	oe 107.2	EARS
Evansville	145.1500	-	W9EAR	o(CA)lz 107.2	EARS
Evansville	146.7900	-	W9OG	oaer	TARS
Evansville	146.8350	-	N9YAI	o	N9YAI
Evansville	146.8950	-	KE4OXZ	oaz	EARS
Evansville	147.1500	+	W9OG	oer	TARS
Jasper	147.1950	+	KB9LHX	oaer	DuboisCD
Petersburg	145.4500	-	WA9FGT	oal	PtrsbgRA
Princeton	145.4100	-	WA9FCY	o	GARS
Santa Claus	147.3750	+	W4QFL	o	W4QFL
Shoals	145.2100	-	KA9ENL	oaez	KA9ENL
Vincennes	146.6700	-	W9EOC		OPARS
Vincennes	146.8800	-	K9LMJ	o	K9LMJ
Vincennes	146.9250	-	W9EAR	or	EARS
Washington	147.3150	+	WA9IN	or	Daviess Co
Winslow	147.0000	+	W9UL	oaez 107.2	PikeCoARC
<b>WEST CENTRAL</b>					
Crawfordsville	146.8650	-	KB9GPB	o	SCRA
Crawfordsville	147.2250	+	WC9AAH	oerWX	MontRACES
Dugger	146.7750	-	WD9JCV	oe	DuggerARC
Gosport	146.8950	-	K9TC	oerWX 136.5	K9TC
Greencastle	147.3300	+	W9BJJ	oa	Putnam AR
Linton	145.3900	-	N9LAX	oaer	GreeneCo
Martinsville	147.0600	+	N9AJS	oaez	MorganRA
Martinsville	147.2550	+	KA9NPY	o	SGRL
Rockville	146.7450	-	NS9M	oe 98.4	NS9M
Spencer	146.9850	-	KB9MZZ	oaersWX	OwenCoRA
Terre Haute	145.3500	-	NC9U	oae 88.5	OtrCrkRC
Terre Haute	146.6850	-	NC9U	oe	OtrCrkRC
Terre Haute	146.7150	-	N9IAH	ol	N9IAH
Terre Haute	146.8500	-	W9UUU	oerWX	WVARA
Terre Haute	147.0900	+	W0DQJ	oez	W0DQJ
Terre Haute	147.1500	+	W9EQD	oe	THRC
West Lafayette	146.7600	-	W9YB	oe 88.5	PurdueARC
<b>IOWA</b>					
<b>BURLINGTON</b>					
Burlington	146.7900	-	W0LAC	oaesxz	IA-ILL ARC
Burlington	147.3600	+	WA6GUF	el 100.0	+SEITS
Fort Madison	146.8650	-	WF0RT	oe	Ft Madison
Mt Pleasant	147.1650	+	W0MME	oaez	Mt Pleasan
Mt Pleasant	147.3900	+	W0MME	oerWX	Mt Pleasan
Winfield	145.2900	-	WB0VHB	IWX 100.0	+SEITS
<b>CEDAR RAPIDS</b>					
Cedar Rapids	145.1500	-	W0HUP	(CA)xz 192.8	CRRA
Cedar Rapids	145.1900	-	N0DX	o	EIDXA
Cedar Rapids	146.7450	-	W0GQ	esWX 192.8	CVARC
Cedar Rapids	146.9550	-	WB0VVZ	(CA)elz 141.3	FIAR

**180 144-148 MHz**

**IOWA**

<i>Location</i>	<i>Output</i>	<i>Input</i>	<i>Call</i>	<i>Notes</i>	<i>Sponsor</i>
Cedar Rapids	147.0900	+	W0HUP	(CA)lxz 192.8	CRRA+SEIT
Coralville	147.1500	+	W0FDA	oex	Coralville
Garrison	145.2300	-	K0KBX	oesWX	BntnCoARC
Iowa City	146.8500	-	W0JV	oaeWXz	ICARC
Marion	147.2100	+	KC0OX	e 192.8	KC0OX
<b>CENTRAL</b>					
Ames	147.2400	+	W0YL	oesWXx	Story Co A
Ames	147.3750	+	W0YI	oalWXz	Cyclone AR
Boone	146.8500	-	KB0TLM	o(CA)es WX	BARK
Des Moines	145.3500	-	KC0AHQ	114.8	ARCS
Fort Dodge	146.9100	-	W0UL	ox	Ft Dodge A
Grinnell	145.3100	-	K0JRR	el 114.8	K0JRR
Marshalltown	146.8800	-	W0DYS	WX 141.3	CIRAS
Marshalltown	147.1350	+	W0DYS	axz 141.3	CIRAS
Newton	147.0300	+	W0WML	oeWX	Newton ARA
Sheldahl	147.0750	+	N0QFK	elsWXx 114.8	N0QFK
Stratford	146.6250	-	K0KQT	oe	K0KQT
Webster City	147.0150	+	K0KWO	oes	Hamilton C
<b>COUNCIL BLUFFS</b>					
Council Bluffs	146.8200	-	K0SWI	oae	SWIARC, In
Council Bluffs	147.0600	+	W0JJK	ol	W0JJK
Thurman	145.3900	-	WB0YLA	o	WB0YLA
<b>DAVENPORT</b>					
Davenport	146.7000	-	W0BXR	oas	DvnprtRAC
Davenport	146.8800	-	W0BXR	oesWXx	DvnprtRAC
Muscatine	145.3700	-	WA0AUQ	elwxx 100.0	WA0AUQ
<b>DES MOINES</b>					
Des Moines	146.6100	-	KD0KU	e 114.8	KD0KU
Des Moines	146.8200	-	WB0OEU	o(CA)ez	CITS
Des Moines	146.9400	-	W0AK	oesWX	DMRAA
Des Moines	146.9850	-	W0AK	(CA)esz 114.8	DMRAA
Des Moines	147.1050	+	WD0FIA	(CA)elWX xz 114.8	WD0FIA+KB RACES
Des Moines	147.3000	+	WA0QBP	o	WA0QBP
Indianola	146.7600	-	KG0DC	ewx 131.8	KG0DC RACES
Saylor TWP	145.3900	-	KF0QI	esWXz 114.8	STAR
Saylor TWP	146.8950	-	KB0NFF	esWXx 114.8	STAR
<b>DUBUQUE</b>					
Dubuque	147.0300	+	W0YLQ	oe	W0YLQ
Dubuque	147.2400	+	WB0LOB	o(CA) WX xz	Great Rive
Rickardsville	146.8950	-	WA0DCB	o	WA0DCB
<b>EAST CENTRAL</b>					
Anamosa	145.3900	-	W0RFx	oelsWX	Jones Co A
Clinton	145.4300	-	W0CS	owx CD	Clinton AR

144-148 MHz 181  
IOWA

Location	Output	Input	Call	Notes	Sponsor
Clinton	146.7300	-	K0EII	94.8	K0EII
DeWitt	147.3150	+	W0GNJ	o	W0GNJ
Monticello	147.1800	+	W0CZO	o	W0CZO
Preston	146.9850	-	KC0EII	oex	KC0EII
<b>MASON CITY</b>					
Clear Lake	146.6850	-	WA0BMP	o(CA)el	WA0BMP
Mason City	146.7600	-	KB0JBF	IWX 103.5	N IA RA
Mason City	147.1500	+	K0UXA	o	K0UXA
<b>NORTH CENTRAL</b>					
Algona	147.2100	+	WD0EKJ	oaez	KARO Rptr
Bancroft	147.3900	+	N0SPQ	o	KI0GE
Belmond	145.2700	-	K0DXT	oex	K0DXT
Forest City	147.2700	+	WA0SMD	oe	WinnebagoH
Humboldt	147.1800	+	WB0RKO	oe	HARK
West Bend	145.1700	-	N0DOB	esx 110.9	N0DOB
<b>NORTHEAST</b>					
Cresco	146.9250	-	W0CYY	(CA)e 103.5	Cresco ARC
Cresco	147.0750	+	W0CVJ	(CA)es WXx 103.5	TriStateAR
Decorah	146.7750	-	N0OZG	oe	N0OZG
Manchester	147.3000	+	N0YZ	oe	N0YZ
Waverly	145.4300	-	N0RJJ	x 136.5	KA0OPU
<b>NORTHWEST</b>					
Alta	147.0450	+	WA0C	110.9	WA0C
Cherokee	146.7150	-	N0DFF	(CA)ez 110.9	N0DFF
Estherville	146.7000	-	W0MDM	oesWX	W0MDM
Hawarden	146.7600	-	WB0YRQ	(CA)l 94.8	WB0YRQ
Manson	145.4900	-	N0YMS	ca(CA)elr xz 110.9	+CEMA
Moline	146.6400	-	W0BXR	o(CA)	DAVRC
Moline	146.9400	-	W0BXR	o	DAVRC
Sibley	147.3000	+	WB0SRK	oWXx	Sibley Are
Spirit Lake	146.6100	-	WB0WOE	oeWXx	la Gt Lks
Storm Lake	146.7750	-	WA0UZI	elx 110.9	WA0UZI
Webb	146.8200	-	KG0CK	ex 110.9	Webb.82RK
<b>SIOUX CITY</b>					
LeMars	146.9700	-	K0AAR	elx 110.9	SARA
LeMars	147.0150	+	KI0EO	110.9	KI0EO
Sioux City	146.9100	-	K0AAR	oaesWXx z	SARA
Sioux City	147.0600	+	K0TFT	(CA)e 110.9	SARA
<b>SOUTH CENTRAL</b>					
Chariton	146.8350	-	KB0AJ	ox	S IA RA
Knoxville	146.6400	-	K0ARC	oa	Knoxville
Knoxville	147.1950	+	W0LWG	es 100.0	W0LWG
Melcher-Dallas	146.7150	-	N0UJS	(CA)ex 127.3	N0UJS
Melrose	147.2850	+	N0WK	oex	N0WK
Pella	145.1700	-	WB0URW	oeWXxz	PellaARC
Winterset	147.2700	+	WA0O	oe	Madison Co



**182 144-148 MHz****IOWA-KANSAS**

<i>Location</i>	<i>Output</i>	<i>Input</i>	<i>Call</i>	<i>Notes</i>	<i>Sponsor</i>
<b>SOUTHEAST</b>					
Fairfield	147.3300	+	KØBPR	oeWX	Fairfield
Keokuk	145.3500	+	WBØVHB	lWX 100.0	+SEITS
Oskaloosa	145.4900	-	KBØVXL	(CA)eWX xz 146.2	Mahaska AR
<b>SOUTHWEST</b>					
Atlantic	147.1500	+	KØZQ	oex RACES	Cass Co RA
Avoca	147.2550	+	NØDYB	alz 151.4	NØDYB+NØN
Bedford	147.1350	+	NØHCV	aelsWXz	Taylor Co
Blockton	146.8800	-	KAØZAD	o(CA)es	KAØZAD
Clarinda	146.9700	-	KØSKU	oaesWXz	Page Co AR
Glenwood	145.2900	-	NØWKF	oaesWxx z	NØWKF
Mo Valley	145.1300	-	KBØY	esWX 136.5 TT123	Boyer Val
Red Oak	146.6550	-	NØNHB	(CA)l 146.2	NØNHB
Stuart	146.8650	-	NØQFK	elWxx 146.2 RACES	NØQFK
<b>WATERLOO</b>					
Cedar Falls	146.6550	-	KMØK	136.5	KMØK
Independence	145.3300	-	NIØL	CD 136.5	BuchCoCD
Oelwein	147.3450	+	KFØHA	o	KFØHA
Waterloo	146.8200	-	WAØINC	aesWxxz 136.5	WAØINC
Waterloo	146.9400	-	WØMG	aelWxxz CD 136.5	NE IA RAA
<b>WEST CENTRAL</b>					
Arcadia	146.8050	-	NØJRJX	oelx	NØJRJX
Audubon	147.1200	+	WAØGUD	oelWX	Coon Valle
Charter Oak	146.6850	-	NØOIL	oe	+SARA
Denison	147.0900	+	KCØEAW	oaeWxxz RACES	Denison RA
Denison	147.3300	+	NØJLU	o(CA)z	+WBØGGI
Manilla	147.2250	+	NØJRJX	oelx	NØJRJX
Sac City	146.9250	-	WDØCLO	oasz	WDØCLO
<b>KANSAS</b>					
<b>CENTRAL</b>					
Abilene	145.3300	-	NUØS	o(CA)ez	NUØS
Bazine	147.0750	+	NØYKR	c	T2-Systems
Beloit	145.3100	-	WAØCCW	oe	SLMNVLYA
Great Bend	146.7600	-	NØOM	oaez	GRTBNDAR
Hays	146.7900	-	NØIGX	o	NØGNJ
Hays	147.1800	+	KBØRZA	oaez	Hays ARC
Hesston	145.2100	-	NØLRA	o(CA)	HSTN COLG
Lincoln	147.1950	+	KØMXJ	o	POST ROCK
Lyons	147.3600	+	WAØLBB	o	RiceCoARC
Newton	145.1100	-	NØEVF	oeWX	SKYWARN
Salina	145.4300	-	NØKSC	oe	NØKSC
Salina	146.7300	-	NØKSC	o(CA)e	NØKSC
Salina	146.9100	-	KØKSU	o	KSUSLNAR

## KANSAS

<i>Location</i>	<i>Output</i>	<i>Input</i>	<i>Call</i>	<i>Notes</i>	<i>Sponsor</i>
Salina	147.0300	+	W0CY	o(CA)e	CKARC
Smolan	146.6250	445.9250	WD0GAH	o	WB0OPI
Smolan	146.6250	-	WD0GAH	o	WB0OPI
<b>EAST CENTRAL</b>					
Cadmus	146.8950	-	WA0SMG	o	WA0SMG
Emporia	146.9850	-	KB0SSR	oaez	EARS
Garnett	146.8650	-	K0VEV	o	CHPPWARC
Mound City	147.2850	+	WA0PPN	oe	MnCrkARA
New Strawn	147.0750	+	KB0ITP	o	KB0ITP
Ottawa	147.3900	+	W0QW	oe	OttawaARA
Overbrook	146.8050	-	WD0DDG	o(CA)ez	WD0DDG
<b>KANSAS CITY METRO</b>					
Kansas City	145.1300	-	WA0NQA	o(CA)e	ArtShrnRC
Kansas City	147.1500	+	W0LB	oer	JyhwkARC
Kansas City	147.2100	+	WB0NSQ	cer	KCKWyndC
Lawrence	146.7600	-	W0UK	o	DGLSCOAR
Lawrence	147.0300	+	N0APJ	oaez	DGLSCO
Olathe	145.4700	-	K0OKI	o(CA)r	JHSNEPD
Olathe	147.2400	+	KA0FMZ	oa(CA)er	SFTARC
Overland Park	145.4900	-	WA0SQN	o	KISS ARC
Overland Park	146.9100	-	WB0KKA	c(CA)ez 151.4	KCARC
Roeland Park	145.2900	-	W0ERH	oa(CA)e	JCRAC
Shawnee	145.2100	-	WB0HAC	o(CA)erz	SRACT
Shawnee	145.2300	-	WB0RJQ	o(CA)el	WB0RJQ
<b>NORTH CENTRAL</b>					
Concordia	146.8650	-	W0TQ	oaez	CLOUDCOC
Concordia	146.9250	-	WB0SVM	oe	NCK RC
Greenleaf	147.0600	+	AC0I	o	BlueVlyRA
Norton	147.3000	+	K0ENU	o	NrtnSgCrp
Osborne	147.3750	+	W1OZ	oez	ORUG
Smith Center	146.6100	-	N0LL	oe	USCTRARC
<b>NORTHEAST</b>					
Herrington	147.1350	+	K0HAM	o(CA)ez	NE KS ARC
Hiawatha	147.1800	+	WA0SRR	oe	HwathaARC
Holton	146.7750	-	AA0MM	o(CA)e	JARC
Junction City	146.8800	-	N0UZT	oe	GEARYCTY
Kansas City	145.1300	-	WA0NQA	o(CA)e	WA0NQA
Kansas City	147.1500	441.3500	W0LB	o	JyhwkARC
Kansas City	147.1500	+	W0LB	oe	JyhwkARC
Kansas City	147.1500	445.2000	W0LB	o	JyhwkARC
Kansas City	147.2100	+	WB0NSQ	ce	KCKWyndC
Lawrence	145.3900	-	K0HAM	o(CA)ez	NE KS ARC
Lawrence	147.0300	+	N0APJ	oaez	DGLSCO
Leavenworth	147.0000	+	WA0HUJ	o(CA)	PLTKNBAR
Meriden	146.8350	-	N0LFN	oaez	BARCBADS
Mission	146.8200	445.7500	KC0ARC	o	KCARC
Olathe	145.4700	-	K0OKI	o(CA)	JHSNEPD
Olathe	147.2400	+	KA0FMZ	o(CA)e	SFTARC
Overland Park	145.4900	-	WA0SQN	o	KISS ARC
Overland Park	146.8200	-	KC0ARC	o	KCARC
Seneca	146.7150	-	KB0DEU	o(CA)e	NMCOCD
Shawnee	145.2100	-	WB0HAC	o(CA)ez	SRACT

**184 144-148 MHz**

**KANSAS**

<i>Location</i>	<i>Output</i>	<i>Input</i>	<i>Call</i>	<i>Notes</i>	<i>Sponsor</i>
Shawnee	145.2300	-	WBØRJQ	o(CA)e	WBØRJQ
Shawnee	145.2300	446.2500	WBØRJQ	o(CA)e	WBØRJQ
Topeka	145.2700	-	WØCET	oe 88.5	KAWVlyARC
Topeka	145.4500	-	WØCET	oae 88.5	KwVlyARC
Topeka	146.6700	-	WAØVRS	oaez 88.5	SMSNEMNM
Topeka	146.9550	-	KØHAM	o(CA)z	NE KS ARC
Manhattan	145.4100	-	WØQQQ	o	KSUARC
Roeland Park	145.2900	-	WØERH	o(CA)ez	JCRAC
<b>NORTHWEST</b>					
Colby	146.8200	-	WØWOB	o(CA)e	TROJANAR
Goodland	147.0300	+	WAØGBN	o	WAØGBN
Oberlin	145.1900	-	KBØDZB	o	TRI-ST. AR
Russell	147.2850	+	KBØQGX	oe	RUSSELL C
<b>SOUTH CENTRAL</b>					
Beaumont	145.1300	-	KBØNUF	o(CA)ez	BTLRCOAR
Belle Plaine	147.3150	+	KAØMR	o	KAØMR
Derby	146.7900	-	KFØAO	o(CA)ez	WARC
Eldorado	147.1500	+	WØRGB	oe	FlntHlsRC
Eldorado	147.2100	+	KØCKN	oe	EARG
Hutchinson	146.6700	-	WØWR	oe	RCKARA
Hutchinson	146.8200	-	WØKA	o(CA)e	WARC
Hutchinson	147.1200	+	WØWR	o(CA)e	RCKARA
Mulvane	146.7150	-	KWØH	oe	MLVANEAR
Newton	146.6100	-	WØBZN	o(CA)e WX	NWTN ARC
Newton	147.0600	-	KØFFR	o(CA)e WXZ	SKYWARN
Valley Center	147.3900	+	KØFFR	o	KØFFR
Wellington	147.2400	+	WAØZFE	o	WAØZFE
Wichita	145.4500	-	NØJWY	c(CA)e	NØJWY
Wichita	146.8200	-	WØKA	oe	WARC
Wichita	146.8500	+	WØSOE	o	WARC
Wichita	146.8500	-	WØSOE	o(CA)ez	WARC
Wichita	146.8950	-	KCØAHN	o(CA)z	BEARS
Wichita	146.9400	-	WAØRJE	o(CA)ez	TECNICHAT
<b>SOUTHEAST</b>					
Deering	147.3150	+	KØPRO	o 91.5	PRO
Fredonia	147.3750	+	KBØITP	o	KBØITP
Ft. Scott	146.7150	-	KØPRO	o 91.5	PRO
Independence	145.4900	-	WØPJC	o	INDPNDARC
Parsons	146.6850	-	NØWS	o(CA)ez	PRNSAAR
Pittsburg	146.9400	-	KØPRO	o(CA)ez 91.5	PRO
Pittsburg	147.2400	+	KØPRO	o(CA) 91.5	PRO
<b>SOUTHWEST</b>					
Dodge City	146.6100	-	KØBAI	oe	KØBAI
Garden City	146.9100	-	WØMI	oez	SNDHLSAR
Lakin	146.9850	-	NØOMC	o	NØOMC
Liberal	146.8050	-	WØQEK	oaez 103.5	WØQEK
<b>WEST CENTRAL</b>					
Dighton	146.6400	-	WØHFG	o	NessCoARC

144-148 MHz 185  
KANSAS-KENTUCKY

Location	Output	Input	Call	Notes	Sponsor
Scott City	146.7000	-	K0EQH	oa	SNDHISARC
Syracuse	146.7750	-	WD0ELC	oe	WD0ELC

**KENTUCKY**

#Artemus	147.3900	+	KE4INT	prB 107.2	KE4INT
#Central City	145.3900	-	WF4N	o	
#Dixon	147.2550	+	N4IOX	o(CA)	TARA
#Henderson	146.9700	-	K4DPP	oe	WEHT-TV
#Hodgenville	147.3150	+	KC4TX	o	KC4TX
#Louisville	147.1200	+	KA4KMT	oe	KA4MKT
#Louisville	147.1500	+	KA9KOP	o 141.3	KA9KOP
#Mt. Sterling	147.3300	+	WD4KNE	oe	MONTGOME
Allen	147.3000	+	K4ICN	oalRB	K4ICN
Ashland	146.9400	-	KG4DVE	o(CA)	RIVER CITI
Ashland	147.2400	+	KC4QK	o(CA)e 107.2	ASHLAND 2
Ashland	147.3300	+	WA8KWH	oa	RON CURR
Bardstwn/Nelsn	145.4700	-	WB4GGH	o 151.4	KENTUCKY
Berea	146.7150	-	KF4OFT	oe 100.0	WILDERNES
Black Mountain	147.2100	+	KB4DFK	oe 103.5	KE4SCJ
Bowling Green	146.6250	-	WA4GOZ	o 103.5	WA4GOZ
Bowling Green	147.0600	+	K4LOL	156.7	KY COLONE
Bowling Green	147.1650	+	W4WSM	oe	
Bowling Green	147.3300	+	KA4CFW	oe	KCARC
Bowling Green- Brooks	146.6550	-	W4WSM	ol	WD4MNI
	146.7000	-	KY4KY	oa(CA)er RB WX 151	BULLITT AR
Buckhorn Lake	147.3750	+	KG4HRN	o 103.5	KG4HRN
Cane Valley	146.6400	-	WA4UXJ	o	CENTRAL K
Center	147.3750	+	KD4Y GK	o 151.4	N4FND
Corbin	146.6100	-	WD4KWV	o(CA)	WD4KWV
Covington	147.3900	+	WR8CRA	o	CINCINNATI
Crestwood	147.3900	+	KF4TOL	o(CA) 151.4	OCARC
Danville	146.6550	-	WD4DZC	oae	WRARC
David	145.3100	-	KC4KZT	olt	KC4KZT
Dawson Springs	147.0900	+	KF4CWK	o(CA) 103.5	KF4CWK
Dorton	146.8950	+	KC4KZT	oalRB 141.3	KC4KZT
Elizabethtown	146.9800	-	W4BEJ	oael	LINCOLN TR
Farmington	147.2400	+	W4GZ	o 91.5	MSUARC
Flemingsburg	146.9550	-	KF4BRO	o 107.2	GREATER M
Florence	146.8950	-	K4JBV	oalRB 100.0	N KY RPT A
Frankfort	147.1050	+	N4EQT	oe 107.2	N4EQT
Frankfort	147.2400	+	KC4AI	o 100.0	K4NGQ
Franklin	147.1350	+	KE4SZK	136.5	KE4SZK
Georgetown	146.6850	-	KF4NTQ	oae 107.2	GEO-SCOTT
Glasgow	146.9400	-	KY4X	oae 114.8	MCARC, INC
Grayson	146.7000	-	KD4DZE	o 107.2	KD4DZE

## 186 144-148 MHz

## KENTUCKY

Location	Output	Input	Call	Notes	Sponsor
Grethel	147.0450	+	KJ4VF	o(CA)IRB	KJ4VF
Guthrie	146.8050	-	KA4NNE	ol	R & W REPE
Halls Gap	145.1700	-	W8PRH	oal	FAIRFIELD
Hazard	146.6700	-	KF4SJO	oe	KY MOUNTA
Hazard	146.8050	-	W8PRH	oal	FARA & KD4
Highland Heigh	146.7900	-	W4YWH	o	W4YWH
Highland Hts.	147.2550	+	K4CO	o(CA)t	NKARC
Hopkinsville	146.7100	-	KF4FO	oeRB	KF4FO
Hopkinsville	147.0300	+	KD4ULE	o 103.5	KD4ULE
Hueysville	145.4700	-	KF4ZTB	o 79.7	KF4ZTB
Hyden	147.2400	+	KF4TLT	a 186.2	KR4YP
Irvine	146.8200	-	W4CMR	o(CA)el RBZ 192.8	CHESTNUT
Irvine	147.0150	+	AD4RU	o(CA)ez	ECHO CLUB
Irvington	146.9000	-	WB4WVH	oaz	WB4WVH
Jackson	145.4100	-	WA4MXO	oa	JACKSON A
Lawrenceburg	145.3900	-	N4EQT	oe 107.2	N4EQT
Lebanon	147.3450	+	WD4JZH	o	WD4JZH
Lebanon	147.3450	+	WD4JZH	o 151.4	WD4JZH
Leesburg	145.1100	-	KC4UPE	o(CA)e 192.8	KC4UPE
Lexingtn/Grgtw	145.2100	-	W8PRH	oal	FAIRFIELD
Lexington	145.2500	-	AD4YJ	o(CA) 110.9	AD4YJ
Lexington	146.7300	-	AC4AO	o	AC4AO
Lexington	146.7600	-	K4KJQ	o(CA)z	BLUEGRAS
Lexington	147.1650	+	WA4HBM	o	BLUEGRAS
Lexington	147.1950	+	KJ4VF	oae	KJ4VF
London	147.1800	+	KE4ZJT	151.4	KE4ZJT
London	147.2850	+	KC4ZFH	oet	KC4ZFH
Louisa	147.3900	+	N8QCW	oeRB 107.2	WA4SWF
Louisville	145.2300	-	W8PRH	oal	FARA
Louisville	145.2900	-	AC2DC	oRB 151.4	AC2DC
Louisville	145.4100	-	KK4CZ	o 127.3	KF4MNA & K
Louisville	146.8800	-	W4PF	o(CA)	W4PF
Louisville	147.0300	+	W4PJZ	o(CA)er RBZ 151.4	LVL & JEF
Louisville	147.0700	+	N4NMC	o(CA)ez 151.4	N4MRM
Louisville	147.1800	+	W4CN	o 88.5	W4CN
Louisville	147.2700	+	WB4EJK	o 151.4	WB4EJK
Louisville Are	145.1300	-	N4UL	oe 151.4	N4UL
Lynn Grove	146.8950	-	KA4BLZ	o(CA) 210.7	KA4BLZ
Madisonville	146.6100	-	KC4FRA	oae	HOPKINS C
Maysville	145.4700	-	KF4BRO	o(CA)ez 107.2	GMCARA
Middlesboro	146.7750	-	W4PPM	o	W4PPM
Millard	146.7450	-	KD4RTR	o 141.3	
Monticello	145.1500	-	KY4JW	o(CA)e	WARS
Morehead	145.1300	-	KJ4VF	o(CA)IRB	KJ4VF

**144-148 MHz 187**  
**KENTUCKY-LOUISIANA**

<i>Location</i>	<i>Output</i>	<i>Input</i>	<i>Call</i>	<i>Notes</i>	<i>Sponsor</i>
Morehead	146.9100	-	K4GFY	o 123.0	K4GFY
Murray	146.9400	-	K4MSU	o(CA)e	MSUARC
Nancy	146.7900	-	KA4UHL	oaez 100.0	KA4UHL
Owensboro	146.6850	-	N4WJS	oae 110.9	N4WJS
Owensboro	146.8650	-	KM4OF	oae	WKRA/DES
Owensboro	147.2100	+	K4HY	oal 110.9	OARC
Owingsville	147.0750	+	N4TLP	oaez	CAVE RUN
Paducah	146.6550	-	K4CUW	oet	K4CUW
Paducah	146.7600	-	K4CUW	o(CA)e	MC DES/PA
Paducah	147.0600	+	W4NJA	oaez	PARA
Paintsville	145.2700	-	N4KJU	oaez	JOHNSON C
Paris	147.0450	+	KE4OOS	o 141.3	WD4GPO
Phelps	147.0900	+	KJ4YK	oRB	KJ4YK
Pikeville	145.1500	-	AD4BI	oeRB 107.2	AD4BI
Pikeville	146.8500	-	KM4IV	oIRBz	MARK L SMI
Prestonsburg	147.1650	+	WB4UBY	o	N4MWA
Radcliff	145.3500	-	AI4HB	oaeLITZ WX 173.8	AI4HB
Radcliff	146.9250	-	W4BEJ	oael	LTARC
Richmond	145.3700	-	KE4YVD	o(CA)e 192.8	EARS
Richmond	146.8650	-	KG4AEU	oa 192.8	MCEMA
Rockfield	145.4500	-	KG4FEJ	o 136.5	KG4FEJ
Rockport	145.2700	-	KD4BOH	oaez 77.0	KD4BOH
Salem	147.3150	+	KC4VXR	oe	SALEM ARA
Salvisa	146.8350	-	KC4ZOX	o(CA)el 192.8	SALVISA AR
Salyersville	145.1900	-	KB4SQI	o(CA)eRB 127.3	KB4SQI
Sandy Hook	147.1350	+	KF4WMM	o 107.2	KF4WMM
Shelbyville	147.0000	+	KE4LR	o(CA)ez	STUBBLEFI
Somerset	146.8800	-	KA4UHL	oe 77.0	LCARRG
Springfield	147.3000	+	WA4SJH	oael	J. MURRAY
St. Charles	147.2700	+	KE4AIE	o	KE4AIE
Stanton	145.2900	-	N4VOS	o	
Stanton	146.9700	-	W8PRH	oal	PCARC
Stinett	147.3450	+	KF4TLT	oat	LESLIE CO
Tompkinsville	146.7750	-	KJ4OG	oe	
Vanceburg	146.7750	-	AE4SK	o(CA)eRB z	AE4SK
Versailles	145.3300	-	KF4INN	oae	AD4CR
Waddy	146.9100	-	KS4TO	oa 107.2	
Walton	147.3750	+	K4CO	o	NKARC
Webster	146.6250	-	K4ULW	oe 151.4	WEBSTER R
Williamsburg	145.3500	-	KD4DAX	oae	KD4DAX
Williamsburg	147.0000	+	KG4M	o	STUBBLEFI
Winchester	147.1200	+	WB4ASZ	o(CA)e	WB4ASZ

**LOUISIANA**

**FREQUENCY USAGE**

Shared	145.1700	-		SNP	
--------	----------	---	--	-----	--

## LOUISIANA

<i>Location</i>	<i>Output</i>	<i>Input</i>	<i>Call</i>	<i>Notes</i>	<i>Sponsor</i>
<b>BATON ROUGE</b>					
Addis	147.2800	+	W5KRO	oe 107.2	CCAC
Baton Rouge	145.1100	-			
Baton Rouge	145.2300	-	W5GQ	o(CA)elx	WAFB-TV-E
Baton Rouge	145.2700	-	W5OVV	o	ROSEDALE
Baton Rouge	145.3500	-	KQ5N	o(CA)er 186.2	RATS
Baton Rouge	145.4500	-	WA5TQA	oaez	OMIK-BR
Baton Rouge	145.4900	-	KD5SL	oaelx	RASC
Baton Rouge	146.7000	-	WB5TPK	o	EXXON ARC
Baton Rouge	146.7800	-	W5GIX	oae	BR ARC
Baton Rouge	146.8800	-	W5GIX	oe	BR ARC
Baton Rouge	146.9400	-	N5XBW	oer	EBRP OEP
Baton Rouge	147.1000	+	NV5A	c	135 RA
Baton Rouge	147.2600	+	N5NXL	o	BRRG
Baton Rouge	147.3400	+	W5DOW	oae L100.0	Dow ARC
Geismar	145.2500	-	WB5SJL	o(CA)et	OMIK-BR
Gonzales	145.3100	-	KC5PBP	o L444.025	ASCN ARC
Gonzales	146.9800	-	KC5PBP	oeD	ASCN ARC
Gonzales	147.2200	+	KC5PBP	oaelz 444.725*	ASCN ARC 911
Kentwood	146.8400	-	N5PCQ	oa	StLine ARC
Livingston	147.1600	+	N5XQS	oeprs D	KC5BMA
New Roads	146.6600	-	N5DHM	o(CA)el 107.2	CEARC
Plaquemine	145.1900	-	N5MHT	o	PLQ ARC
Rosedale	147.1800	+	W5OVV	oael	W5OVV
Satsuma	146.7200	-	KL7JIU	oaeWxt	LVNGSTN
Wakefield	147.0800	+	KQ5N	oa(CA)elr WXz 107.2	RATS
<b>CENTRAL</b>					
Alexandria	145.1500	-	KA5AJH	oe	CLARC
Alexandria	147.0000	-	KA5AJH	oaelrz 911	CLARC
Alexandria	147.2200	+			
Ball	146.9000	-	KE5KT	o 103.5	KE5KT
Leesville	145.1300	-	K5AG	oae 203.5	K5AG
Leesville	145.3100	-			
Many	147.2800	+	N5VTL	oalex	SPARC
Many	147.3600	+	W5FFZ	oe	SBN ARC
Natchitoches	146.8800	-	WA5BWV	oer	WA5BWV-C
Pineville	146.9200	-	WD5KFG	o	WD5KFG
<b>HAMMOND</b>					
Hammond	145.1300	-	WB5NET	oe	SELARC
Hammond	146.9200	-	WD5HLE	o(CA)e 173.8	SEARAT
Hammond	147.0000	-	WB5NET	o(CA)ez	SELARC
LaComb	145.4300	-	N5GLB	oel	TRI-PAR
Madisonville	147.3800	+	W5NJJ	oe	NLAKE ARC
Mandeville	146.6600	-	W5NJJ	o(CA)e	NLAKE ARC
Slidell	145.2900	-	K5OZ	c	Ozone ARC

## LOUISIANA

Location	Output	Input	Call	Notes	Sponsor
Slidell	146.6400	-	W5VAS	oel	TRI-PAR
Slidell	146.6600	-	WA5ZCC	oe	Ozone ARC
<b>HOUMA</b>					
HOUMA	145.1500	-	W5YL	oe	THBDX ARC
HOUMA	147.3000	+	W5YL	oe	THBDX ARC
Thibodaux	145.2100	-	WD5IWT	oae	WD5CFM+
Thibodaux	147.0800	+	W5YL	oael	THBDX ARC
<b>LAFAYETTE</b>					
Arnaudville	145.2900	-	N5WXO	o	N5WXO
Berwick	146.7400	-	N5BOD	oa	N5BOD
Crowley	147.2400	+	N5NKR	o(CA)e 127.3	TV 10 RG
Franklin	147.1200	+	KA5TJQ	oaer	ST MRY CD
Lafayette	145.3300	-	N5AN	oaelrsxt B	N5AN
Lafayette	145.3310	144.7300			
Lafayette	145.3700	-	KF5VH	oe	LRA
Lafayette	145.4100	-	WA5ISZ	oexD	A DX ASSN
Lafayette	146.8200	-	K5ARH	oe	ACDN ARA
Lafayette	147.0400	+	W5DDL	oe	ACDN ARA
Lafayette	147.2000	+	W5DDL	o(CA)z* 9	AARA
Lafayette	147.3200	+	N5AN	oersxt W	N5AN
Morgan City	145.1700	-			
Morgan City	145.4300	-	KB5GZU	oaeprsD	AADXA
Morgan City	146.9200	-	N5BOD	oaer	ST MRY CD
New Iberia	146.6800	-	KD5CHT	oaer	IBR PR OEP
Opelousas	147.1400	+	W5OPL	o(CA)lB 103.5	OPLS AARC
<b>NEW ORLEANS</b>					
Bridge City	146.9000	-	N5AYE	oerx#	N5AYE
Chalmette	145.3500	-	WD5HFC	ct	WD5HFC
Covington	146.8200	-	KF5JC	o	KF5JC
Destrehan	146.8000	-	WB5MUI	oe	Plantation
Gretna	147.0200	+	WA5RKC	oa(CA)er 127.3	CARS
Gretna	147.1200	+	KB5LUE	oa(CA)er 127.3	CARS
Marrero	147.1400	+	N5MWY	oa(CA)er 127.3	CARS
Metairie	145.1700	-			
Metairie	145.3700	-	W5GAD	o 114.8 L29.62	JFRSN ARC
Metairie	147.1800	+	K5VL	ot	K5VL
Metairie	147.3600	+	W5RU	cD	DELTA DXA
New Orleans	145.3900	-	W5MCC	o(CA)e L444.950	NO VHF
New Orleans	145.4700	-			
New Orleans	146.6200	-	W5MCC	oelr 444.800	NO VHF
New Orleans	146.7600	-	W5MCC	o(CA)e 114.8	NO VHF
New Orleans	146.8600	-	W5MCC	o(CA)er 114.8	NO VHF



**190 144-148 MHz**

**LOUISIANA**

<i>Location</i>	<i>Output</i>	<i>Input</i>	<i>Call</i>	<i>Notes</i>	<i>Sponsor</i>
New Orleans	146.9400	-	W5MCC	oe	NO VHF
New Orleans	146.9600	-	N5QHD	o(CA)e	WB5ZRL
New Orleans	147.2000	+	WB5ZFZ	c(CA)e	KC5SMX
New Orleans	147.2400	+	W5GAD	oael	JFRSN ARC
New Orleans	147.3200	+			
Wilmer	147.0400	+	N5MWY	oa(CA)er 100.0	CARS
<b>NORTH WEST</b>					
Blanchard	145.4100	-	KC5OKA	oe	ARK LA TX
Coushatta	145.2700	-	K5EYG	oaer	RRARA
Mansfield	146.9400	-	KC5XR	oaer	UNTD R AC
Mansfield	147.2400	+	N5VTL	c	B.A.R.G.
Minden	147.3000	+	N5RD	oa	MINDEN AR
Shreveport	145.1100	-	K5SAR	o(CA)e WX	S.A.R.A.
Shreveport	145.4300	-			
Shreveport	145.4700	-			
Shreveport	146.6800	-	N5JH	oeWxx	ARCOS
Shreveport	146.7000	-	K5SAR	oer	CAD-BO CD
Shreveport	146.7600	-	WA5KBS	oapsz 911910 =HV D	A R C O S
Shreveport	146.7800	-	K5JRV	oet	K5JRV
Shreveport	146.8200	-	K5SAR	o(CA)e	S.A.R.A
Shreveport	147.0400	+			
Shreveport	147.1400	+	WB5ORJ	o	WB5ORJ
Springhill	146.7200	-	N5II	oa	SPHL ARC
Springhill	147.1600	+	N5NLX	owx	ARKLA ARA
<b>NORTHEAST</b>					
Calhoun	145.1700	-	KB5ZVK	o(CA)elz	KB5ZVK
COLUMBIA	147.0200	+	N5ZEV	oext	N5ZEV
Monroe	146.8600	-	WB5SOT	o	WB5SOT
Monroe	146.9600	-	K5GHK	o	K5GHK
Olla	147.2600	+	KD5KT	oe	AARO
Rayville	145.4900	-	WA5KNV	o	Beouf R RA
West Monroe	147.3800	+	KB5TLB	oa(CA) Wxt	KB5TLB
Winnsboro	146.7000	-	KA5BNV	o	ED MSN RC
<b>NORTHWEST</b>					
Jonesboro	146.7800	-	WB5NIN	oaez	JAARO
Ruston	147.1200	+	KB5OR	o	PINEY HILL
Winnfield	147.0600	+	W5WIN	o 173.8	WINN ARC
<b>NOUTHEAST</b>					
Oak Grove	145.1100	-			
<b>SOUTH WEST</b>					
Oakdale	146.6200	-			
<b>SOUTHWEST</b>					
DeRidder	146.8600	-	N5BDD	o	W LA ARS
Lake Charles	145.2100	-			
Lake Charles	146.7200	-	W5BII	oae 173.8	SWLARC
Sulphur	145.3500	-	KC5PNH	o(CA)e 103.5	SAC

<i>Location</i>	<i>Output</i>	<i>Input</i>	<i>Call</i>	<i>Notes</i>	<i>Sponsor</i>
<b>MAINE</b>					
<b>AROOSTOOK COUNTY</b>					
Allagash(T18 R12)	146.7150	-	N1CHF	E-SUN	
Fort Kent	146.6400	-	W1TCF	oaelxB	100.0
Frenchville	147.3300	+	N1FCV	o(CA) BI	
Houlton	146.7900	-	W1NSN	o	Katahdn AR
Patten	146.8800	-	WA1UDP		
Presque Isle	146.7300	-	K1TFX		
Topsfield	146.6700	-	K1HHC		
<b>AUBURN</b>					
Auburn	146.6100	-	W1NPP	o(CA)e	ANDRSCGN
Buckfield(Strkd Mtn)	146.8800	-	KQ1L	aelrWXZ	100.0
<b>AUGUSTA</b>					
Augusta	146.6700	-	KQ1L	aelrWXZ	100.0
Litchfield	146.7000	-	N1ITR	o	100.0
North Vassalboro	146.7600	-	K1PMR		
Togus	145.3900	-	W1PIG	(CA)e	KennebecAR
Winslow	145.3500	-	N1UGR	o	100.0
<b>BANGOR</b>					
Charleston	147.1500	+	W1WL	o	100
Dixmont	146.8500	-	KQ1L	aelrWXz	100.0
Hermon	145.4500	-	N1KAD	o	67.0
Holden	146.9400	-	N1ME	o	100.0
Orono	145.4700	-	W1YA	oa	PINE STATE U MAINE AR
Orrington	146.6400	-	K1CZ	o	173.8
Springfield	147.3750	+	WA1ZJL	o	100
<b>CENTRAL</b>					
New Sharon	145.3500	-	N1UGR	o	
<b>COAST: BAR HARBOR &amp; NORTH</b>					
Cooper	147.3300	+	W1LH	o	118.8
Machais	145.4300	-	N1JZV	o(CA)e	
<b>COAST: PORTLAND TO ROCKLAND</b>					
Brunswick	147.2100	+	KS1R	oaelz	100.0
Falmouth (Blakstrp)	147.0900	+	W1QUI	o	100.0
Gray	147.0450	+	K1MV	o	100.0
Growstown(Brun swck)	147.1350	449.9000	WZ1J	oaelxz	103.5
Growstown(Brun swck)	147.1350	+	WZ1J	oaelxz	
Knox	147.2700	+	N1TN	oe	Waldo Cnty
Waldoboro	147.3900	+	K1NYY		
Wiscasset	145.2700	-	N1ETT	o(CA)	
Wiscasset	146.9850	-	K1LX	oer	100.0
<b>COAST: ROCKLAND TO BAR HARBOR</b>					
Bar Harbor	145.2900	-	WB1GDZ	o	
Hulls Cove	147.0300	+	W1TU	o	100.0
Rockport(Ragged Mt)	146.8200	-	KQ1L	aelrWXZ	100.0
Washington	145.4900	-	KC1CG	oex	91.5
Washington	147.0600	+	W1PBR	oelx	PenBay ARC

**192 144-148 MHz**

**MAINE-MARYLAND**

<i>Location</i>	<i>Output</i>	<i>Input</i>	<i>Call</i>	<i>Notes</i>	<i>Sponsor</i>
<b>NORTH - CENTRAL</b>					
Brownville	145.1100	-	N1BUG	o 100.0	
Lincoln	147.0000	+	KW1Q	o 100.0	
<b>PORTLAND &amp; SOUTH</b>					
Alfred	145.4100	-	WJ1L	aelrz 103.5 DS	
Arundel	146.9250	-	W6BZ	o(CA) 103.5	N East ARC
Lyman	147.1800	+	KB1BQV	o 123.0	SoMeARC
Portland	146.7300	-	W1KVI	o 100.0	
Portland	147.3600	+	K1SA		
Saco	146.7750	-	WA1GTT	o 82.5	
<b>WESTERN</b>					
Farmington	147.1800	+	KY1C	o	
Kents Hill	147.0000	+	W1PIG	o 91.5	
Madison	146.7300	-	KA1C	o 91.5	
Mexico	146.9100	-	N1BBK		
Naples	145.1300	-	N1ZNJ		
Sugarloaf Mtn	146.9700	-	W1HTG	o 100.0	
<b>MARYLAND</b>					
<b>FREQUENCY USAGE</b>					
ALL	145.1700	-		SNP	
<b>ANNAPOLIS</b>					
Davidsonville	147.1050	+	W3VPR	aez	AARC
Millersville	146.8050	-	W3CU	aerZ(911) 107.2	MMARC
<b>BALTIMORE</b>					
Baltimore	146.6700	-	W3FT	aelr 107.2	Balto AR
Baltimore	147.0300	+	W3DID	o(CA)el WX	BRATS
Baltimore	147.2850	+	W3EEI		TelPionr
Cockeysville	145.1900	-	K3NXU	110.9	Boumi AR
Columbia	147.1350	+	K3CUJ	er	Col. ARA
Columbia	147.3900	+	K3CUJ	a	Col. ARA
E. Baltimore	147.2400	+	W3PGA	l	Aero ARC
Jessup	146.7600	449.0000	WA3DZD	l 107.2	MFMA
Jessup	146.7600	223.1600	WA3DZD	l 107.2	MFMA
Jessup	146.7600	-	WA3DZD	l 107.2	MFMA
Millersville	147.0750	+	W3VPR		AARC
NW Baltimore	145.1300	-	WA3DZZ	o(CA) RB	BRATS
<b>BY THE BAY</b>					
Charlestown	145.4700	-	N3RCN	o(CA)rz 107.2	N3RCN
<b>CENTRAL DELMARVA</b>					
Centerville	146.9400	-	K3ORC	l	K.I. ARC
Easton	147.0450	+	WA3GVI	er 156.7 Z(911)	EARS
Ocean City	147.0150	+	KA3T	a 156.7	Tri-Co A
Princess Anne	146.6250	-	KA3MRX	ar	SCARES
Salisbury	146.8200	-	WA3ROW	ae 156.7	DARC
Tyaskin	146.8650	-	N3HQJ	a 156.7	Muddy Ho
<b>NE</b>					
Colora	146.7450	-	N3NAB		N3NAB

## MARYLAND

<i>Location</i>	<i>Output</i>	<i>Input</i>	<i>Call</i>	<i>Notes</i>	<i>Sponsor</i>
Rising Sun	146.9250	-	K3DWB		K3DWB
<b>NORTH</b>					
Harford County	145.1100	-	KE3BSA	o	KA3UPR
<b>NORTH CENTRAL</b>					
Manchester	146.8950	-	N3KZS	l	N3KZS
Westminster	145.4100	-	K3PZN	aelrz	CCARC
<b>NORTH DELMARVA</b>					
Chesapeake City	145.1900	-	K3NCL	aez 162.2	CCARA
Chestertown	147.3750	+	K3ARS	oa(CA)er	KARS
<b>NORTH MD</b>					
Cascade	145.2500	-	WB3EDM		KK3L
<b>NORTHEAST</b>					
Bel Air	146.7750	-	WA3PFT	r	HarfdCoC
Colora	147.1650	+	K3UAV	aer 107.2	FORCE
Havre de Grace	146.8500	-	WA3SFJ	az 107.2	CBRA
Whiteford	147.1200	+	N3CNJ		N3CNJ
<b>NORTHEAST VA</b>					
Shawsville	145.3300	-	K3HT		W3EHT
<b>NW BALTIMORE</b>					
Towson	145.2700	-	KE3BSA	ca	N3XHK
<b>SOUTH</b>					
Blossom Point	146.8500	-	W3ERU		BPARC
California	147.3900	+	N3JTO	aerz 156.7	SPARC
Leonardtown	147.1950	+	N3JTG	er 156.7	SPARC
Lexington Park	146.6400	-	K3HKI	aez	StMrysAR
Lexington Park	146.7750	-	N3HRT	156.7 A(*911)	N3HRT
Sunderland	146.9850	-	W3ZNW	aerz	CalvertA
<b>SOUTH BAY</b>					
Crisfield	145.1100	-	N3RKT	o	N3RKT
<b>SOUTH MD</b>					
Hughesville	145.3900	-	W6QMN	oe 186.2	W7UH
Lusby	145.1300	-	N6QAB	a 156.7	N6QAB
Waldorf	145.3500	-	KB3BOI	ael 156.7	KB3BOI R
<b>TMARC</b>					
	147.5550	147.5550	KA3LAO		TCARC
<b>WASHINGTON AREA</b>					
Adelphi	145.3700	-	WB3FRW	eA(*537)	HDL ARC
Ashton	147.0000	-	K3WX	a	ARCS
Bethesda	145.2900	-	K3YGG	el	NIHRAC
Brandywine	147.1500	+	WA3YUV	et	SMARC
Cheverly	146.6100	-	KD3VR	o(CA)er	GMRA
College Park	145.4900	-	W3EAX	az(*911)	UofMd AR
Germantown	147.2700	+	K4IWF		NERA
Greenbelt	146.8350	-	WA3NAN	e	GoddardA
Greenbelt	146.8800	-	K3GXF	o(CA)er	GMRA
Jessup	146.7600	449.0000	WA3DZD	l 107.2	MFMA
Jessup	146.7600	223.1600	WA3DZD	l 107.2	MFMA
Jessup	146.7600	-	WA3DZD	l 107.2	MFMA
New Carrollton	145.2300	-	N3EZD	110.9	CMARC
Rockville	145.2500	-	W3RCN	e	PARCARA
Rockville	145.4500	-	N3GKZ	oar 156.7	MADRAS

## MARYLAND-MASSACHUSETTS

Location	Output	Input	Call	Notes	Sponsor
Rockville	146.9550	-	KV3B	o(CA)r	MARC
Silver Spring	147.1800	+	KA3LAO	ar 156.7	Tri-Co A
Silver Spring	147.2250	+	WB3GXW	al 156.7	+KA3HGB

## WEST CENTRAL

Frederick	146.6400	-	K3ERM		FARC
Frederick	146.7300	-	W3SOG	e	Fdk ARG
Frederick	147.0600	+	K3MAD	o(CA)erx z 123	MADRA
Hagerstown	146.9400	-	W3CWC	ar	AnttmRA
Hagerstown	147.0900	+	W3CWC	er	AnttmRA
Hagerstown	147.3750	+	K3UMV	r	K3UMV
Thurmont	147.1950	+	N3EJT	179.9	N3EJT

## WESTERN

Cumberland	145.4500	-	W3YMW	al	MounnAR
Cumberland	147.5250	29.5200	KK3L	l	KK3L
Frostburg	147.2400	+	KK3L	l 156.7	KK3L
Lonaconing	147.3150	+	N3JJK	oe 118.8	N3JJK
Midland	146.8800	-	W3YMW	ar 118.8	Mounn A
Oakland	146.8050	-	KB8NUF	arz 123.0	GCARES
Oakland	147.1050	+	WJ3V	a	WMARC

## MASSACHUSETTS

## BOSTON - 128

Beverly	147.3900	+	JA1PNW	ar	Beverly CD
Boston	145.2100	-	WA1GHL	oe	
Boston	145.2300	-	W1BOS	oex 88.5	Boston ARC
Brookline	146.9850	-	W1FCC	o(CA) WX 88.5	
Dedham	147.2100	+	W1JLI	o 100.0	
Lexington	145.1100	-	N1AU		
Lynn	145.3300	-	W1LRX	oa(CA)lpRB EXPT	
Lynn	147.0150	+	W1DVG	oa(CA)lpRB EXPT	
Medford	145.4300	-	WA1TFJ	o 67.0	MVARG
Newton	147.3600	+	W1HEB	o 67.0	MDLSX ARC
Quincy	146.6700	-	W1BRI	o(CA)elr 146.2	MMRA
Reading	147.0750	+	WA1RHN	o 151.4	
Salem	146.8800	-	KA1KFQ	oaerz	
Saugus	146.9100	-	K1SVP	oelrt	
Stoneham	146.7150	-	N1NVL	o(CA)elr 146.2	MMRA

## BOSTON - NORTH

Andover	146.8350	-	W1CUO	o(CA)erz	
Billerica	147.1200	+	W1DC	o	1200 ARC
Danvers	145.4700	-	KB1CDG	oaerz 136.5	
Gloucester	145.1300	-	W1GLO	oa(CA)e WXz	CAARA
Haverhill	145.3500	-	KT1S	oa(CA)ez 136.5	
Haverhill	146.6250	-	K1KKM	oa(CA)el WXxzDS	PRA
North Andover	145.2900	-	KA1LFD	o(CA)elp 167.9	
Topsfield	147.2850	+	W1VYI	oez 100.0	ESSEX CNT
Attleboro	147.1950	+	K1XE	oe 100	SMHARC

**144-148 MHz 195  
MASSACHUSETTS**

<i>Location</i>	<i>Output</i>	<i>Input</i>	<i>Call</i>	<i>Notes</i>	<i>Sponsor</i>
Bridgewater	147.1800	+	W1MV	oa(CA) WXz 67.0	MARA
Fall River	145.1500	-	WA1DGW	oaer 123.0	BRSTL CNT
Foxboro	147.3750	+	WB1EMT	o(CA)e	Foxboro AR
Medway	147.0600	+	W1KG	ol	
Norwell	145.2500	-	AC1M	oer	
Scituate	145.3900	-	W1QWT		
Sharon	146.8650	-	KB1EDV	oer	
Stoughton	146.7750	-	K1VNU		
Taunton	147.1350	+	ND1N		
Walpole	146.8950	-	K1HRV	oaerWX	
Walpole	147.0900	+	K1UHU	o 203.5	
Weymouth	147.3000	+	AC1N	oer	
Whitman	147.2250	+	WA1NPO	oer 67	Whitman AR
<b>BOSTON - WEST</b>					
Blandford	147.2250	+	KA1NEQ		
Chelmsford	145.4900	-	N1GYG	o(CA)e 71.9	
Framingham	147.1500	+	W1FY	o	
Leominster	146.7900	-	N1IMO	elWXz 88.5	N1IMO
Marlboro	146.6100	-	N1BHI	o(CA)elr 146.2	MMRA
Marlboro	147.2700	+	W1AQI	o(CA)e 107.2	
Marlboro	147.3450	+	K1LU	o	MYRA
Maynard	147.2400	+	WA1NPN	ol	
Southboro	145.2700	-	KA1AXY	oe	Dta Gen AR
Waltham	146.6400	-	W1MHL	oeWXxz	
Wellesley	147.0300	+	W1TKZ	oel	Wellsly AR
Westford	146.9550	-	WB1GOF	(CA)erz	
Weston	146.8200	-	KA1AL	o(CA)elr 146.2	MMRA
<b>CAPE &amp; ISLANDS</b>					
Dennis	146.9550	-	K1BPO	oeWX	BARC
Dennis/Yarmouth	147.0450	+	WA1UMG		
East Harwich	147.3300	+	W1VTX	o	
East Sandwich	146.7300	-	W1SGL	o	CC & IARA
Fairhaven	145.4900	-	KA1WBF	o(CA)erWxx	
Falmouth	146.6550	-	WA1GPO	o(CA)el 88.5	
Nantucket	145.3100	-	W1UF	oe	
Plymouth	146.6850	-	WS1K	o(CA)	MAYFLWR A
Provincetown	147.2550	+	WA1KZT	oe	Pilgrim AR
S Dartmouth	147.0000	+	W1AEC	o(CA)eDS 67.0	SEMARA
Wareham	147.3150	+	N1BBT		
<b>CENTRAL - SPRINGFIELD</b>					
Agawam	146.6700	-	W1TOM	o(CA)	MTARA
Amherst	145.1300	-	KD1XP	o 71.9	KD1XP
Chicopee	147.0750	+	WC1AAE	cer	CCCDA
Holyoke	146.7150	-	K1ZJH		
Holyoke	146.9400	-	W1TOM	o(CA)x	
Monson	147.1050	+	W1OBQ	o	NYNES
West Brookfield	145.3100	-	WA1UWZ	o	

196 144-148 MHz

MASSACHUSETTS-MICHIGAN

<i>Location</i>	<i>Output</i>	<i>Input</i>	<i>Call</i>	<i>Notes</i>	<i>Sponsor</i>
<b>CENTRAL - WORCESTER</b>					
Clinton	146.6550	-	W1YSB	oaer 74.4	CLINTON C
Fitchburg	145.4500	-	W1GZ	o(CA)ers z 74.4	MARA
Fitchburg	147.3150	+	WB1EWS	o	
Harvard	145.4100	-	W1DVC	o 74.4	
Oxford	147.2550	+	K1AOI	o	
Paxton	146.9700	-	W1BIM	oe 114.8	
Templeton	145.3700	-	N1EZD	aelrWxx 136.5	Mohawk Rpt
Warren	147.2100	+	K1UJT	oaer	
Worcester	145.3100	-	W1WPI	alz	WPI Wirles
Worcester	146.9250	-	W1YK	o(CA)elz	WPI Wirles
<b>WESTERN</b>					
Great Barrington	145.2700	-	KA1OA	oaelpz 100	
Leyden	146.9850	-	KB1BSS	oaeWxxz 136.5	FCARC
Mt Greylock	145.2100	-	WA1WMG	elrxy 77.0	
Mt Greylock	146.9100	-	K1FFK	oeWX	N BKSHRE
Mt Lenox	145.2900	-	WA1WMG	oz 77.0	
North Adams	145.4900	-	KC1EB	o	
Pittsfield	146.7150	-	WA1WMG	77.0	
Pittsfield	147.0300	+	K1FFK	oe	N BKSHRE
<b>MICHIGAN</b>					
<b>ALLEGAN</b>					
Allegan	147.2400	+	KC8ITU	oarWxz 94.8	ACARC
<b>ALPENA</b>					
Alpena	145.4900	-	N8BIT	o(CA)el WX 100.0	8BITRG
Alpena	146.7600	-	K8PA	oaeWxz 88.5	TBARC
<b>ANTRIM</b>					
Mancelona	147.1000	+	K8WQK	oe	CHERRYLA
<b>BARRY</b>					
Hastings	146.5000	147.5000	KB8SEM	o	KB8SEM
Nashville	146.5000	147.5000	W8BMZ	oaelrwx z 110.9	W8BMZ
Plainwell	146.8400	-	W8YMG	oe	W8YMG
<b>BAY</b>					
Bay City	145.3100	-	N8BBR	oeWxx	BARC
Bay City	147.3600	+	N8BBR	oae	BARC
<b>BENZIE</b>					
Benzonia	147.0400	+	W8VWY	oaerz	BENZARC
<b>BERRIEN</b>					
Berrien Springs	145.3700	-	W8YKS	o(CA)	DOCRG
Niles	147.1800	+	WA8ZPD	o(CA)e	4FLAGSARC
Sister Lakes	146.8200	-	W8MAI	oaelrWxx 88.5	BARA
St Joseph	145.4700	-	W8HVG	oaelWxx z 94.8	IRA
St Joseph	146.7200	-	KE3K	o(CA)ez 131.8	SCRA

<i>Location</i>	<i>Output</i>	<i>Input</i>	<i>Call</i>	<i>Notes</i>	<i>Sponsor</i>
BRANCH Coldwater	147.3000	+	WD8KAF	oaewx 100.0	BCARC
CALHOUN Battle Creek	145.1500	-	W8HVG	oaelWxx z 94.8	IRA
Battle Creek	146.6600	-	W8DF	oa(CA)er WXz 94.8	SMARS
Marshall	145.3500	-	W8NZ	o	W8NZ
Marshall	147.1200	+	K8ZRL	oa(CA)er WXxz 186.2	BCE
CASS Dowagiac	145.2100	-	KU8Y	oe 131.8	KU8Y
CHARLEVOIX East Jordan	147.2800	+	N8MJE	oa(CA)er WXxz 103.5	CARC
CHEBOYGAN Cheboygan	146.7400	-	W8IPQ	oe 103.5	CCARA
CLARE Farwell	147.2000	+	WD8MQR	oez	WD8MQR
CLINTON Wacousta	146.8600	-	N8DEF	oelrwx 100.0	WIRE
CRAWFORD Grayling	145.1300	-	WD8LUM	oaewx	ARAHH
EATON Charlotte	147.0800	+	WB8OUT	orWXz	ECARC
EMMET Pellston	147.2400	+	WA8EFE	o 103.5	WA8EFE
Stutsmanville	146.6800	-	W8GQN	oaxz	SARC
GENESEE Burton	147.3800	+	N8NE	oael	FAIR
Fenton	146.7800	-	W8VHB	oaexz	FAARA
Flint	147.1000	+	KC8KGZ	oa(CA)el WXzDS 100.0	GCARES
Flint	147.2600	+	KC8KGZ	oa(CA)er WXz 100.0	GCARES
Flint	147.3400	+	W8ACW	oa	GCARES
Rankin	145.1900	-	W8YUC	o(CA)elx DS 100.0	RARG
GLADWIN Gladwin	147.1800	+	WT8J	oeWX 173.8	GAARC
GRAND TRAVERSE Traverse City	145.1500	-	W8HVG	oaelWxx z	IRA
Traverse City	145.2700	-	KC8KGG	oa(CA)l	W8TVC
Traverse City	147.3000	+	N8VVG	o 114.0	N8VVG
Traverse City	147.3800	+	KA8HIB	oerWX	KA8HIB
GRATIOT Alma	145.3700	-	NO8V	oae	ALMA RC
HILLSDALE Hillsdale	147.0600	+	WD8JOO	o	HCARC



**198 144-148 MHz**

**MICHIGAN**

<i>Location</i>	<i>Output</i>	<i>Input</i>	<i>Call</i>	<i>Notes</i>	<i>Sponsor</i>
HURON					
Bad Axe	145.4700	-	N8LFR	o	LHARC
Bad Axe	146.8800	-	KA8PZP	o	THUMB ARC
INGHAM					
Lansing	146.7000	-	WB8CQM	oerz 100.0	LCDRA
Lansing	146.9400	-	WB8CQM	oer 100.0	LCDRA
Okemos	145.3900	-	WB8CQM	oerWxx 100.0	LCDRA
IONIA					
Portland	145.1300	-	N8ZMT	oerWX 94.8 DS	IONIA ARES
IOSCO					
Hale	147.2200	+	K5YHA	oerWX 141.3	K5EKP RS
Oscoda	146.9000	-	KB8RWG	oerWXz	ALCONA CR
Tawas	146.6400	-	KA8AIP	oe	I CARE
ISABELLA					
Mt Pleasant	145.1500	-	W8HVG	oaelWxx z 103.5	IRA
JACKSON					
Jackson	145.4700	-	KA8HDY	caelrz	KA8HDY
Jackson	146.8800	-	W8JXN	oaprWxx z 100.0	CARS
Jackson	147.3600	+	KA8HDY	o	CARS
KALAMAZOO					
Kalamazoo	145.1700	-	N8DXB	oae 94.8	N8DXB
Kalamazoo	147.0000	+	W8VY	o(CA)elr 94.8	KARC
Kalamazoo	147.0400	+	K8KZO	oa(CA)elr WXz 94.8	SWMART
KENT					
Cedar Springs	146.8800	-	NW8J	oae 141.3 DS	NW8J
Grand Rapids	145.1100	-	K8SG	o	KENT RACE
Grand Rapids	145.4100	-	W8USA	oa(CA)er z 94.8	MARA
Grand Rapids	146.7600	-	W8DC	o	GRARA
Grand Rapids	147.1600	+	W8HVG	oaelWxx z 94.8	IRA
Grand Rapids	147.2600	+	W8DC	oalWxxz 94.8	GRARA
Lowell	145.2700	-	W8LRC	oaeWxx 94.8	LARC
LAPEER					
Lapeer	146.6200	-	W8LAP	oerWXz	LCARA
LEELANAU					
Lake Leelanau	146.9200	-	N8JKV	ol	N8JKV
Leland	145.3900	-	W8TCM	o(CA)erz	LRA&CARC
Traverse City	146.8600	-	W8SGR	o(CA)erx z	CARC
LENAWEE					
Adrian	145.3700	-	W8TQE	oaWX 85.4	ADRIAN AR

<i>Location</i>	<i>Output</i>	<i>Input</i>	<i>Call</i>	<i>Notes</i>	<i>Sponsor</i>
LIVINGSTON Howell	146.6800	-	KA8BOG	oaepDS 100.0	LARK
MACOMB Mt Clemens	147.2000	+	KB8DSC	oaerWX 100.0	MCEM
Roseville	147.2200	+	N8EDV	ol	N8EDV
Utica	147.1800	+	K8UO	o(CA) DS 100.0	USECA
MANISTEE Manistee	146.7800	-	N8OVA	oex	WMRA
MASON Ludington	145.3100	-	W8HVG	oaelWXx z	IRA
Ludington	145.4700	-	K8DXF	o	K8DXF
Ludington	146.6200	-	WB8ERN	oae	WB8ERN
MECOSTA Big Rapids	145.2900	-	W8HVG	oaelWXx z 94.8	IRA
MIDLAND Midland	147.0000	+	W8KEA	oaerWXz 103.5	MARC
Pleasant Valley	146.7200	-	KB8ZGU	oaerWXx z	CMARA
MISSAUKEE Cadillac	147.1600	+	W8HVG	oaelWXx z 103.5	IRA
Lake City	145.2100	-	KG8QY	o(CA)ez	RAT PACK
Moorestown	146.9600	-	KA8ABM	o(CA)e	KA8ABM
MONROE Monroe	145.3100	-	W8YZ	oaerlWX	MEMRA
Monroe	146.7200	-	WA8EFK	oa(CA)elr WXz	RRRA
MONTCALM Edmore	146.8000	-	WB8VWK	o(CA)e WXxz 103.5	CMARA
MUSKEGON Fruitport	147.3800	+	KE8LZ	o(CA)z 94.8	KE8LZ
Holton	147.3200	+	WD8MKG	oa(CA)elr WXxz 94.8	WD8MKG
Muskegon	145.3300	-	W8HVG	oaelWXx z 94.8	IRA
Muskegon	146.8200	-	K8WNJ	oaer 94.8	MCARESG
Muskegon	146.9400	-	W8ZHO	oa 94.8	MAARC
Whitehall	146.5000	147.5000	W8WPD	oaerprwx 127.0	W-M ES
Whitehall	146.6800	-	K8COP	oar 94.8	K8COP
NEWAYGO Big Rapids	146.7400	-	KB8QOI	oaerz	BRAARC
Fremont	146.9200	-	N8ACL	oae	NCRG
White Cloud	145.4500	-	KB8IFE	o(CA)ez 94.8	KB8IFE

## 200 144-148 MHz

## MICHIGAN

<i>Location</i>	<i>Output</i>	<i>Input</i>	<i>Call</i>	<i>Notes</i>	<i>Sponsor</i>
OAKLAND					
Clarkston	146.8400	-	K8NWD	oaerWXz 100.0	CRA
Milford	146.9000	-	NW8R	o(CA)	NW8R
Oak Park	146.6400	-	W8HP	oaWX 100.0	DART
Pontiac	145.2500	-	W8OAK	oaerWX 100.0	OAKLAND C
Rochester Hills	147.0800	+	K8RO	o(CA)z	LCARC
Royal Oak	146.4000	147.4000	KA8ZRR	c(CA)l	KA8ZRR
Royal Oak Twp	147.1400	+	N8KD	oaerWXx	SMART
South Lyon	147.0400	+	N8MQW	o(CA)e	LSD RA
Southfield	146.8200	-	WB8ZLG	o	WB8ZLG
Troy	145.1300	-	K8NA	o 100.0	SEMDXA
Waterford	145.4300	-	W8JIM	ca(CA)el pWXz	W8JIM
White Lake Twp	145.4900	-	N8BIT	oaelz 67.0	8BITRG
OCEANA					
Hart	146.6400	-	N8UKH	oaerWXz 94.8	OARES
New Era	147.2200	+	AB8AZ	oael	AB8AZ
Walkerville	145.4300	-	NW8J	o 94.8	NW8J
OGEMAW					
Lupton	147.1400	+	K5EKP	oaerWX 141.3 DS	K5EKP RS
Rose City	145.1700	-	K5EKP	oaerWX 141.3 DS	K5EKP RS
West Branch	145.4100	-	W8YUC	c	RARG
West Branch	146.9400	-	WB8UJB	oaerWXx z 107.2	OARS/K5EK
OSCEOLA					
Cadillac	146.9800	-	K8CAD	o(CA) WX xz	WEXARC
OSCODA					
Luzerne	145.2500	-	K8GER	oaerWX	K8GER
Mio	145.3500	-	WT8G	oae	AVARC
Mio	146.7000	-	K5YHA	oaerWXx 107.2	K5EKP RS
OTSEGO					
Gaylord	145.2900	-	W8HVG	oaerWXx z	IRA
Gaylord	146.8200	-	N8JTQ	oa(CA)er WXz	TOMARC
Gaylord	147.1200	+	N8JCN	oa(CA)er WXx 151.4	N8JCN
OTTAWA					
Grand Haven	145.4900	-	W8CSO	oaerWXz 94.8	NORC
Holland	146.5000	147.5000	K8DAA	oaerWX 94.8	HARC
Holland	147.0600	+	K8DAA	oaerWX z 94.8	HARC

144-148 MHz 201  
MICHIGAN

<i>Location</i>	<i>Output</i>	<i>Input</i>	<i>Call</i>	<i>Notes</i>	<i>Sponsor</i>
PRESQUE ISLE					
Rogers City	147.0200	+	WB8TQZ	oaex	PICARC
ROSCOMMON					
Higgins Lake	146.5000	147.5000	N8QOP	ol 100.0	N8QOP
Houghton Lake	147.0800	+	K5EKP	oaerWxx 107.3	K5EKP RS
Roscommon	145.4500	-	WF8R	oar	C/RARA
SAGINAW					
Hemlock	145.3300	-	K8DO	or 88.5	K8DO
Saginaw	146.5000	147.5000	KC8CAR	o 123.0	MMW
Saginaw	147.2400	+	K8DAC	o	SVARA
SANILAC					
Sandusky	146.8600	-	W8AX	oaewX 100.0	THUMB ARC
SHIAWASSEE					
Durand	145.2900	-	N8IES	oa(CA)l WX 100.0	N8IES
Owosso	147.0200	+	N8DVH	oa(CA)e WX	N8DVH
ST CLAIR					
Avoca	147.3000	+	K8DD	oaerWxx	PHART
Port Huron	146.7200	-	N8CQA	oa 100.0	PHART
Port Huron	146.8000	-	NA8I	o(CA) 100.0	NA8I / WD8
ST JOSEPH					
Centerville	145.3100	-	WB8ZEQ	oa(CA)er WX 94.8	ARPSA
TUSCOLA					
Caro	146.6600	-	WB8WJV	oaerWX	TCARA
Caro	146.8200	-	WA8CKT	oaewX	WA8CKT
Watrousville	147.3200	+	N8UT	carWX	AREA
UPPER PEN. CENT					
Escanaba	147.1500	+	K8ZAS	o(CA)z	DCARS
Iron Mountain	146.8500	-	WA8FXQ	o(CA)e	MichACon
Ishpeming	146.9100	-	K8LOD	oe	HARA
Marquette	146.9700	-	KE8IL	o(CA)ez 100.0	MrquttRA
Marquette	147.2700	+	W8RY	o(CA)ez	HARA
Menominee	147.0000	+	W8PIF	o(CA)e 107.2	M&MARC
Munising	145.4100	-	K8KIT	o	AlgerARC
Republic	147.0900	+	KG8ZL	oe	CUPRA
Stephenson	147.3300	+	K8NB	oe	K8NB
UPPER PEN. EAST					
Newberry	146.6100	-	KA8CEO	oe	SPARK
Pickford	146.6400	-	W8EUP	oe	EUPAR
SaultSte.Marie	147.2100	+	W8EUP	o(CA)e	EUPAR
Wetmore	146.7900	-	W8NI	o	MARA
UPPER PEN. WEST					
Bessemer	146.7600	-	K8ATX	o(CA)	BlkJckRA
Calumet	147.3150	+	K8MDH	oa ez	KewCoRA
Gaastra	145.2900	-	N8IEQ	oe	N8IEQ
Hancock	146.8800	-	W8CDZ	oa ez	CCRAA

## 202 144-148 MHz

## MICHIGAN-MINNESOTA

Location	Output	Input	Call	Notes	Sponsor
Iron River	145.1700	-	KC8MEC	o(CA)e 107.2	IRARC
L'anse	146.6700	-	W8CDZ	oex	CCRAA
Watersmeet	147.2400	+	KC8DFF	o(CA) 103.5	ALERT
White Pine	147.3000	+	N8JUP	o	THARC
Winona	146.7300	-	W8UXG	oae	SARA
<b>VAN BUREN</b>					
Bangor	147.3600	+	WA8PRJ	oerWX	BRARC
Mattawan	146.5000	147.5000	N8ZFU	o 94.8	N8ZFU
Paw Paw	147.2000	+	KB8CRR	oe 94.8	BASR
<b>WASHTENAW</b>					
Ann Arbor	145.2300	-	W8UM	oe 100.0	U OF M ARC
Ann Arbor	146.9600	-	K8PBA	oax 100.0	ARROW RC
Chelsea	145.4500	-	WD8IEL	oarWXz	CARC
Chelsea	146.9800	-	WD8IEL	oerWXx	CARC
Ypsilanti	146.9200	-	K8RUR	oalrWXz 100.0	I 94 ARC
<b>WAYNE</b>					
Dearborn	145.2700	-	K8UTT	oa	FORD ARL
Dearborn	147.1600	+	N8DJP	oa(CA)elr z 100.0	N8DJP
Detroit	145.1100	-	W8DET	oe 100.0	DM&KC
Detroit	145.3300	-	W8ICN	oael 100.0	RADAR
Detroit	146.7400	-	K8BYI	oarWXz 100.0	SEMARA
Detroit	146.7600	-	KE8HR	oaerxz DS 100.0	SPIRITARC
Garden City	146.8600	-	KK8GC	o(CA)el 100.0	GCRA
Livonia	145.3500	-	K8UNS	oax 100.0	LARC
Northville	145.1700	-	K8RUR	oalrWXz 100.0	I 94 ARC
Wyandotte	147.2400	+	K8SB	oe	DARES

## MINNESOTA

## FREQUENCY USAGE

Statewide	145.2300	-	SNP NON COORDINATED		
<b>CENTRAL</b>					
Avon	147.1050	+	KB0RRS	oerWX 85.4	STEARNSE
Big Lake	146.7750	-	AA0TR	o	SHERBCRG
Cambridge	146.7000	-	KB0RRV	oalp	KB0RRV
Collegetown	147.0150	+	W0MBD	ox SUPLNK785	STCLOUDR
Elk River	146.9700	-	K0CJD	o	ELKRVRA
Erhard	147.1950	+	KC0AIW	o	NRYNDIAIW
Foreston	146.7450	-	N0GOI	o	MAGIC
Hutchinson	147.3750	+	WA0GMY	o	CITYOFHUT
Long Prairie	146.6550	-	N9DHW	oae	TODDCTYE
Mora	147.2400	+	K0CRB	oe	K0CRB
Paynesville	145.2700	-	WD0DEH	o	PAYNSRA

## MINNESOTA

<i>Location</i>	<i>Output</i>	<i>Input</i>	<i>Call</i>	<i>Notes</i>	<i>Sponsor</i>
Princeton	145.4700	-	N0WEM	oe	SHCNTYRG
Princeton	146.8950	-	N0RPP	oael 100.0	SHERBCRG
Sauk Centre	147.2550	+	WA0VVM	o	RUNEARC
St. Cloud	146.8350	-	N0OYQ	oe 85.4	N0OYQ
St. Cloud	146.9400	-	NF0H	oa	STCLDARC
Wadena	147.3300	+	N0WN	o	WADENARC
<b>DULUTH</b>					
Canyon	145.2700	-	N0BZZ	o	N0BZZ
Duluth	145.1500	-	N0GFA	oe	N0GFA
Duluth	146.9400	-	W0GKP	oae	AROWHDCR
Duluth	146.9700	-	W0TVD	oe	NMNDXASS
Duluth	147.1800	+	KA0TMW	oaeWX L:442.6	+KE0TX
Duluth	147.3750	+	WB0EAL	o	WB0EAL
<b>EAST CENTRAL</b>					
Forest Lake	146.7300	-	K0HPY	oL:ISLE	K0HPY
Isle	146.6100	-	WB0SYO	o L:FOREST LK	WB0SYO
Moose Lake	147.0000	-	N0BNG	oe	MOOSELKR
Mora	146.7900	-	KA0EVR	o(CA)	MORAORA
North Branch	145.2300	-	N0KVL	SNP 100.0	N0KVL
Rush City	145.3300	-	N0ABR	oa	N0ABR
<b>MPLS-ST.PAUL</b>					
Apple Valley	145.4100	-	NJ0M	o 77.0	APPLEVYRA
Bloomington	147.0900	+	KD0CL	o(CA)e	A R A B
Burnsville	147.2100	+	W0BU	oaeWXx	TCRC
Carver	147.1650	+	WB0RMK	oae 107.2	SMARTS
Columbia Hts	145.2100	-	WB0BWL	o L:444.000	MNLINK
Coon Rapids	146.6700	-	KB0VYD	oaeWX	ANOKACRC
Corcoran	147.2850	+	W0SBR	oe	MILLS RC
Eden Prairie	146.8800	-	WA0VLL	o	SWRPTRAS
Edina	145.4300	-	WD0FSC	clp	WD0FSC
Edina	147.3900	+	K0JE	or	TWINTNRPT
Gem Lake	145.2500	-	K0TWG	oL:29.66	+K0LAV
Golden Valley	146.8200	-	W0PZT	o(CA)e 127.3	MARC
Inver Grove	146.9850	-	WB0OND	oe	SARCASM
Little Canada	146.9250	-	N0NFO	oarWX 107.2	RAMCOESV
Long Lake	147.3150	+	WB0OND	o L:146.985	SARCASM
Maple Plain	147.0000	+	K0LTC	o(CA)	ROBBARC
Maplewood	147.1200	+	WB0BQG	o	3M ARC
Minnetonka	145.4500	-	N0BVE	oe L:444.65	MHRA
Mpls	145.1500	-	WR0DK		WR0DK SPACE SHUTTLE AUDI
Mpls	145.2900	-	N0DCA	ol	29/66 RG
Mpls	145.3700	-	K0MSP	oae 114.8	MIDWESTR
Mpls	146.7000	-	WC0HC	oalp 127.3	HENNRACE

## 204 144-148 MHz

## MINNESOTA

Location	Output	Input	Call	Notes	Sponsor
Mpls	147.0300	+	WBØMPE	o	WBØMPE
Mpls	147.1500	+	WØYC	o	UOFM ARC
Mpls	147.1800	+	NØJAL	o	NØJAL
Mpls	147.2700	+	WBØZKB	o	WBØZKB
Oakdale	146.8500	-	WDØHWT	o(CA) WX XL:53.25	MARA
Richfield	145.3900	-	WBØPWQ	oe 103.5	RICHPSAF
St. Louis Pk	146.7600	-	WØEF	oaeWX	TCFMCLUB
St. Michael	147.3450	+	NØLGF	o	NØLGF
St. Paul	145.3100	-	KØAGF	oa	STPAULRC
St. Paul	145.1700	-	NØGOI	oL:53.47	MAGIC
Stillwater	145.2300	-	KBØSCE	SNP 114.8	STILLWRC
NORTH CENTRAL					
Aitkin	146.7150	-	KBØRW	o	KBØRW
Bemidji	145.4500	-	KBØMM	oe	TURTLRVR
Bemidji	146.7300	-	KAØKWM	oa SUPLNK236	PAULBARC
Big Falls	146.9100	-	WVØO	o	KCARS
Brainerd	145.1300	-	WØUJ	o	BAARC
Brainerd	147.0300	+	WØUJ	oaeWX	BRAINARC
Gheen Hill	147.2100	+	WVØO	o	KCARS
Grand Rapids	146.8800	-	KØEL	oaez	NOLKSARC
Grand Rapids	147.0750	+	KKØF	ol	NORTHLKR
Grand Rapids	147.2550	+	WBØSLI	c 88.5	GRFROGGE
Greenbush	147.0600	-	NØKSS	oel	LKOFWDRA
Int Falls	146.6100	-	WVØO	oa	KCARS
Int Falls	146.9700	-	KØHKZ	oe	KØHKZ
Lengby	147.2700	+	WBØHUJ	oel	PAULBARC
Loman	146.6700	-	WJØY	o	WJØY
Loman	147.3450	+	WDØGTM	o	WDØGTM
Longville	146.9550	-	WØETY	o(CA)z	+ WOECJ
Northome	146.7600	-	WVØG	oe	KCARS
Pequot Lakes	147.0900	+	KBØSYA	o L:444.950	BRNLKARA
Roosevelt	147.0000	-	NØLAH	oae	LKWOODSR
Walker	147.3900	+	NØGNM	o	CASHUBAR
NORTHEAST					
Cloquet	146.6700	-	WAØGWI	oa	WAØGWI
Ely	147.2400	+	WØRYX	o	VERMILARC
Gilbert	147.1500	+	WDØFQO	oa	MESBIWIRA
Grand Marais	146.8950	-	WØBBN	oa	BWARC
Hibbing	146.7900	-	KBØHYB	oae	MIDRGARC
Hibbing	147.1200	+	NØEUR	oa	NØEUR
Hoyt Lakes	146.6400	-	NØOIW	o	+ NØOIU
Hoyt Lakes	146.7600	-	KBØBK	oae	ENDOFLNR
Proctor	147.2850	+	KRØB	oe	LKSUPDXC
Silver Bay	146.9100	-	AAØWD	ol	KBØLBS
Silver Bay	147.0900	+	KFØQG	oa	NOSHORER
NORTHWEST					
Barnsville	147.0600	+	KCØSD	olx SUPLNK327	KCØSD

144-148 MHz 205  
MINNESOTA

Location	Output	Input	Call	Notes	Sponsor
Detroit Lakes	146.8200	-	NØMVN	oe	DETLKSAR
Fergus Falls	147.2850	+	KØQIK	oae 88.5	LKREGARC
Fisher	146.7000	-	KAØDTV	oy	NOSTARS
				SUPLNK327	
Karlstad	145.4700	-	KAØNWV	o	KAØNMV
				SUPLNK327	
Park Rapids	147.3000	+	KØGUV	o	KØGUV
Wannaska	147.0900	+	NØLAH	oae	LKOFWDRA
Wolverton	147.1500	+	NØCBV	o	NØCBV
				L:147.000 (ND)	
<b>SOUTH CENTRAL</b>					
Blue Earth	147.0000	+	KØUSR	ol	BLUERTHC
Fairmont	146.6400	-	KØSXR	oa	FAIRMTRC
Hampton	147.3600	+	KØJTA	oae	KØJTA
Le Sueur	146.6100	-	WBØERN	oa 136.5	LESUERRG
Mankato	147.0450	+	KØFTB	o	MNVALRA
Mankato	147.2400	+	KØKLY	o	MNVALEYR
New Ulm	146.8050	-	NØVQA	o	NWULMARC
New Ulm	147.3300	+	WIØD	o 100.0	NEWULMRG
St.Peter	147.1350	+	WQØA	o(CA)e 100.0	SCAN
Waseca	146.7150	-	WAØCJU	o(CA)z	VIKINGARS
Waseca	146.9400	-	WAØCJU	oeWX	VIKINGARS
<b>SOUTHEAST</b>					
Austin	145.4700	-	WAØRPS	o	AUSTINRC
Austin	146.7300	-	WAØRPS	oaez	MOWERCD
Clarks Grove	146.8800	-	WAØRAX	o	ALBLEARC
Cottonwood	146.6250	-	KBØTOK	o	+ WBØGJF
Faribault	146.7900	-	WBØNKX	oae	FAIRBARC
La Crescent	146.9700	-	KØJYB	oae	RVRLNDAR
Northfield	146.6550	-	WØIHI	oe	WØIHI
Owatonna	145.1900	-	NØFDY	oael	NØFDY
Owatonna	145.4900	-	KAØKEL	oelr	OWASTELA
Owatonna	147.1050	+	WBØVAJ	oael	WBØVAK
Red Wing	147.3000	+	KDØAU	o	HIWATVATC
Rochester	146.6250	-	WBØSBH	o	OLMSTDES
Rochester	146.8200	-	WØMXW	oae	ROCHARC
Spring Valley	147.0150	+	NØZOD	oe	SPGVLYEM
Winona	146.6400	-	WBØBDI	oae	WINONARC
Winona	147.1500	+	WDØHAD	oe	+ OTHERS
Winona	147.2850	+	NØPDD	o(CA)e 100.0	NØQZU
<b>SOUTHWEST</b>					
Chandler	147.2250	+	NØPKZ	o(CA)e L:147.075	NØPKZ
Hills	147.0750	+	NØPKZ	oael	NØPKZ
Holland	145.1100	-	KAØBWS	o	KAØBWS
Marshall	147.1950	+	WØBMJ	o	MARSHALR
Redwood Falls	146.8650	-	KBØCGJ	oaez	REDWARA
Worthington	146.6700	-	WAØLUT	o	WORTH TAR
<b>WEST CENTRAL</b>					
Alexandria	146.7900	-	WAØVVM	oae	RUNESTNR
				SUPLNK253	



## 206 144-148 MHz

## MINNESOTA-MISSISSIPPI

Location	Output	Input	Call	Notes	Sponsor
Benson	147.3600	+	W0ELC	o	W0ELC
Fergus Falls	146.6400	-	K0QIK	oae	LKREGARC
Ulen	146.6850	-	W0QQK	oa	W0QQK
Willmar	146.9100	-	W0SW	oex	WILLEAR
Willmar	147.0300	-	W0SW	oa	WILLMEAR

## MISSISSIPPI

#French Camp	147.2250	+	W5BJT	o	W5BJT
#New Albany	145.2300	-	KC5VZI	o	KC5VZI
#New Albany	146.7450	-	KC5VZI		
#Sumner	147.0900	+	WB5FXH		WB4FXH
#Vancleave	147.0000	-	KE5TL	o	KE5TL
#West Point	147.1800	+	KC5LIO	oae	CLAY CO A
Aberdeen	147.2700	+	WB5USN	oae	MONROE C
Ackerman	147.1200	+	NO5N	o	
Amory	146.9400	-	KB5DWX	ol 192.8	N MONROE
Amory	147.0900	+	KB5DSN	o	
Bay St. Louis	146.7000	-	WB4FUR	o	NASA/SSC
Biloxi	146.7300	-	KC5IF	oa(CA)z	MISS. COAS
Biloxi	146.7900	-	K5TYP	oae	KEESLER A
Booneville	145.1900	-	K5YD	oae 110.9	BOONEVILL
Booneville	147.1500	+	KI5WI	oaz	
Bude	146.8500	-	K5JMD	oe 103.5	SW MS ARC
Byhalia	145.3500	-	N4DRL	o	N4DRL
Byhalia	147.2250	+	N4DRL	o	N4DRL
Chatawa	145.3100	-	WB5GOJ	o(CA) RB	WB5GOJ
Collins	146.9850	-	N5LRQ	oeRB 136.5	
Columbia	147.2850	+	N5LJC	oe	N5LJC
Columbus	146.6250	-	KC5ULN	oae	K5ULN
Columbus	147.0000	+	KC5ULN	oa	KC5ULN
Corinth	146.9250	-	WB5VOJ	o 107.2	GENE PLAXI
Corinth	147.0000	-	K5UFH	o	K5UFH
Corinth	147.2850	+	KB5TGA	oaeRB	CRA
D'iberville	145.4100	-	KC5IF	oa(CA) RBz	KC5IF
Ellisville	146.8650	+	N5DWU	oel 136.5	N5DWU/N5H
Ellisville	146.8950	+	N5DWU	olRB 136.5	N5DWU/N5H
Ellisville	146.9550	-	N5EKR	ot	N5EKR
Forest	147.3900	+	KC5QHP	o 100.0	BIENVILLE
Fulton	145.4500	-	WX5P	oae	WX5P
Gloster	145.4300	-	KX5E	o 136.5	ONARC
Greenville	147.3450	+	KG5SF	oe	KG5SF
Grenada	146.7000	-	W5LV	oe	W5LV
Gulfport	147.3750	+	KA5VFU	o	
Hattiesburg	145.1900	-	W5CJR	o 136.5	HATTIESBU
Hattiesburg	145.3700	-	K5IJX	o 136.5	K5IJX
Hattiesburg	146.7750	-	W5CJR	oe 136.5	HATTIESBU
Hattiesburg	147.3600	+	W5CJR	o	HATTIESBU
Hernando	146.9100	-	K5VV	oa	K5VV
Isola	146.9550	-	KC5OB	o	KC5OB
Jackson	146.7600	-	W5AXQ	o	JARC, INC

## MISSISSIPPI

<i>Location</i>	<i>Output</i>	<i>Input</i>	<i>Call</i>	<i>Notes</i>	<i>Sponsor</i>
Jackson	146.8800	-	K5QNE	oaz 100.0	JARC, INC.
Jackson	146.9400	-	KA5SBK	oeRB WX Z 100.0	KA5SBK
Jackson	147.0000	+	W5IQ	ot	ST ANDRE
Jackson	147.0750	+	NC5Y	oat	GEORGE T.
Kiln	145.3300	-	K5DMC		K5DMC
Kiln	145.3300	-	K5DMC	oe	K5DMC
Kosciusko	146.8500	-	W5LWC	o	
Laurel	146.6100	-	KC5QZW	o(CA)ez	LAUREL AR
Laurel	147.0300	-	WV5D	ot	WV5D
Laurel	147.2550	+	KC5RC	oe	JONES CO
Lucedale	146.9100	-	WA5JZL	o	WA5JZL
Madison	146.6400	-	K5XU	o	JARC, INC
Magee	146.8200	-	K5HYE	oe 100.0	SIMPSON C
Magee	147.3000	+	KA5LNY	oe	KA5LNY
Mccomb	146.9400	-	K5JMD	oet	
Mclain	145.2300	-	KC5QYG	oe	KC5QYG
Mendenhall	145.1100	-	K5HYE	oe 100.0	K5HYE
Mendenhall	145.2100	-	KB5IKR	oa 100.0	KB5IKR
Meridian	146.6550	-	KC5ZZH	oc	KC5ZZH
Meridian	146.7000	-	W5FQ	o(CA)ez	MERIDIAN A
Meridian	146.9700	-	KI5FW	oe 100.0	LAUDERDA
Monticello	147.0150	+	N5JHK	oae	N5JHK
Mooreville	146.6400	-	WB5NAY	oa	
Natchez	146.6850	-	W5KHB	o	W5KHB
Natchez	146.9100	-	K5OCM	o 91.5	OLD NATCH
Natchez	147.3600	+	K5SVC	oe 100.0	
New Albany	146.6700	-	W5UBG	oae	BP HOSP R
New Hebron	147.0900	+	N5MRS	oaelRBzt	N5MRS
Ocean Springs	147.0300	+	W5LDD	oe	W5LDD
Oxford	145.4700	-	KF4SCT	oel 107.2	VOLNET RE
Pascagoula	145.1100	-	W5WA	ae 123.0	W5WA
Pascagoula	146.8800	-	KE5SJ	oa	KE5SJ
Pascagoula	146.9700	-	N5PH	ot	N5PH
Pearl/Rankin C	147.1500	+	KF5IZ	oaez 88.5	
Petal	145.1700	-	N5DWU	olRB 136.5	N5DWU/N5H
Philadelphia	147.3300	+	N5EPP	o	NESHOBA A
Picayune	145.1500	-	K5LFP	o	PEARL RIVE
Polkville	147.0450	+	KB5LCL	oel 141.3	
Port Gibson	146.6250	-	KE5WO	o	KE5WO
Purvis	146.6700	-	KB5ZCX	o	
Raymond	147.2400	+	KG5YV	o 136.5	KG5YV
Richton	147.0600	+	N5OCF	ot	N5OCF
Senatobia	146.9850	-	KB5DMT	o 107.2	
Sharon	145.4500	-	N5ZQC	oe 100.0	
Southaven	145.3700	-	N5PYQ	oez 107.2	SRA
Starkville	146.7300	-	KD5GVU	oalz 210.7	MAGNOLIA
Starkville	146.8050	-	KF5C	9192.8	
Tupelo	145.4900	-	N5VGK	oe	
Union	147.2100	+	N5SPJ	oa(CA)el Z 100.0	ECMARC

## 208 144-148 MHz

## MISSISSIPPI-MISSOURI

Location	Output	Input	Call	Notes	Sponsor
Utica	145.3500	-	N5ZMZ	o	N5ZMZ
Vicksburg	145.2900	-	WJ5L	oae	LESTER GR
Vicksburg	147.2700	+	K5ZRO	o(CA)ez 100.0	VICKSBURG
Vossburg	147.1350	+	KB5UIX	o 136.5	KB5UIX
Walls	145.2700	-	N5NBG	o(CA) 162.2	REDNECKS
Water Valley	147.0000	-	N5DXM	o	TRI-LAKE H
Waynesboro	147.1050	+	W5SAR	o	W5SAR
Waynesboro	147.3150	+	N5DWU	o	N5DWU/N5H
Wiggins	145.2700	-	KB5DZJ	o(CA)e 136.5	KB5DZJ
Winona	146.9700	-	N5EYM	oa 110.9	N5EYM

## MISSOURI

## BRANSON

Branson	147.1500	+	N0MLR	or	TriLksArc
Branson	147.1950	+	N0IDF	oer	TriLks ARC
Branson	147.2250	+	WB0ZVQ	oel	HollistRG

## CAPE GIRARDEAU

Cape Girardeau	146.6100	-	WB0TYV	oa	WB0TYV
Cape Girardeau	146.9400	-	WB0TYV	o	WB0TYV

## CENTRAL

Boonville	147.3600	+	W0KGJ	o(CA)z	BrvilleRC
Fulton	147.3150	+	KC0MV	o	C.A.R.L.
Laurie	146.7300	-	W0GTH	oe	LkOzksARC
Laurie	146.9550	-	KA0RFO	c(CA)el	Lake Link
Marshall	147.1650	+	WB0WMM	oaz	IndFtHARC
Mexico	147.2550	+	NU0H	oarz	AudrainARC
Moberly	147.0900	+	K0MOB	o	TriCtARC

## COLUMBIA/JEFF CITY

Ashland	146.6850	-	W0DQJ	o	KFMZRADIO
Ashland	146.6850	-	W0DQJ	o(CA)er 77.0	KFMZRADIO
Columbia	146.6100	-	K4CHS	o(CA)z 127.3	
Columbia	146.7600	-	K0SI	oaz 127.3	CMRAssn
Jefferson City	146.8650	-	KC0IRJ	oel 127.3	MMSKIW
Jefferson City	147.0000	-	K0ETY	oaez 127.3	MidMO ARC
Linn	145.3900	-	N0DMI	o	

## EAST CENTRAL

Beaufort	147.1800	+	K0MUQ	o(CA)er	K0MUQ
De Soto	146.7000	-	K0MGU	o	SHO-ME
De Soto	146.8800	-	K0MGU	oaz	K0MGU
Farmington	147.0300	+	AF0J	oe 100.0	EtnOzkARC
French Village	147.1050	+	KB0TLL	ol 100.0	JeffCoARC
Hermann	146.7450	-	KB0TZG	oa	
Hillsboro	147.0750	+	KB0TLL	o(CA)lz 141.3	JeffCoARC
Ironton	146.8350	-	KC0EUB	o	ShoMeIARC
Potosi	146.7150	-	AB0HX	o	AB0HX
Potosi	147.1950	+	KC0EUB	o	ShoMeIARC
Ste Genevieve	146.6250	-	K0QOD	oer	DOERS ARC

<i>Location</i>	<i>Output</i>	<i>Input</i>	<i>Call</i>	<i>Notes</i>	<i>Sponsor</i>
Sullivan	145.1500	-	K0CSM	o	SARC
Sullivan	146.8050	-	KC0DBS	oe	Sullvn ARC
Washington	147.2400	+	WA0FYA	o(CA)erz 141.3	ZBARC
<b>JOPLIN</b>					
Joplin	145.3500	-	NI0W	oaez	4SARC
Joplin	145.3900	-	N0NFY	oaez	4 ST RPTR
Joplin	147.1050	+	KI0L	o	4StARCP
Joplin	147.2100	+	W0IN	oe	JoplinARC
<b>KANSAS CITY METRO</b>					
Belton	147.0150	+	K0DUT	erz	BeltonECV
Excelsior Spgs	145.1900	-	K0BSJ		K0BSJ
Excelsior Spgs	147.3750	+	K0ESM	oe	RayClayRC
Gladstone	145.4300	-	N0JNO	o	KCATVG
Independence	145.2500	-	KB0GR	oerz	EARS, Inc
Independence	145.3100	-	KB0GR	oelrz	EARS, Inc
Independence	145.3700	-	KB0GR	o(CA)erz	EARS, Inc
Independence	146.7300	-	W0SHQ	o(CA)erz	ASCRA, Inc
Independence	147.0900	+	W0TOJ	o(CA)el	IndFMARC
Kansas City	146.7900	-	WA0KHP	o(CA)e 107.2	ClayCoARC
Kansas City	146.8200	-	KC0ARC	oelr	KCARC
Kansas City	146.9400	-	W0AT	oe	MidAmerFM
Kansas City	146.9700	-	N0RK	o	97USERSG
Kansas City	147.0450	+	W0AV	o	147.045RG
Kansas City	147.2700	+	WA0SMG	o(CA)e	WA0SMG
Kansas City	147.3300	+	WA0QFJ	o(CA)erz	TWA ARC
Kearney	147.3000	+	K0BSJ	c 107.2	K0BSJ
Lee's Summit	145.4100	-	WA0TEG	o(CA)	KCARC
Lee's Summit	146.7000	-	K0JPR	oaez	K0JPR
Liberty	145.1100	-	N0ELK		N0ELK
Odessa	145.1500	-	KB0UDL		JAC/LAFRC
Raymore	146.6250	-	N0RH	o 123.0	N0RH
Raymore	147.1200	+	N0YRO	oae	SSARC
Raytown	145.1700	-	K0GQ	oer 151.4	RaytownAR
Smithville	146.6400	-	KC0IMO	o	N0VER
<b>NORTH CENTRAL</b>					
Brookfield	147.3450	+	W0CIT	o(CA)	W0TH
Chillicothe	147.2250	+	K0MPT	o	GHARC
Macon	146.8050	-	N0PR	oaez	MARC
Marceline	147.1800	+	WQ0E	o(CA)e	
<b>NORTHEAST</b>					
Eolia	145.1900	-	KA0EJQ	oel	KA0EJQ
Glenwood	145.1100	-	KB0VLK	oe	Sch-Co-RA
Hannibal	146.6250	-	W0KEM	oer	HannibARC
Hannibal	146.8800	-	W0KEM	oer	HannibARC
Kirksville	145.1300	-	W0CBL	oe	NEMOARC
Lancaster	145.3300	-	KE0BX	oel 100.0	OLRG
Madison	146.9850	-	N0SYL	oe 110.9	N0SYL
Monroe City	146.7000	-	KA0EJQ	oel	KA0EJQ
Paris	146.8350	-	N0SYL	oe	N0SYL
<b>NORTHWEST</b>					
Grant City	147.0600	+	WB0UJF	o	RWelliott

**210 144-148 MHz**

**MISSOURI**

<i>Location</i>	<i>Output</i>	<i>Input</i>	<i>Call</i>	<i>Notes</i>	<i>Sponsor</i>
Hatfield	145.2700	-	KCØDIQ		
Maryville	146.6850	-	NØOEV	oel	NØOEV
Maysville	147.3900	+	KØRIC	oe	NØPPR
<b>ROLLA</b>					
Rolla	145.4500	-	WØEEE	o(CA)lz	UMR ARC
Rolla	146.7900	-	WØGS	o	RollaRARS
<b>SOUTH CENTRAL</b>					
Brinktown	146.8950	-	NØGYE	o	
Bunker	147.2700	+	KDØIM	o(CA) 156.7	
Gainesville	145.2900	-	KFØBA	o	
Gainesville	147.3900	+	WBØJJJ	oerz 110.9	ARCO
Houston	147.1350	+	KBØMPO	o(CA)ez 100.0	
Mountain Grove	146.7450	-	KØKNC	oelz 123.0	SCHC
Mountain Grove	147.2850	+	KGØLF	oae	
Salem	146.6550	-	WBØNRP	oer	WBØNRP
Salem	147.3450	+	KBØAMZ	o	DentCTARC
Thayer	146.8050	-	WBØLLS	o	OrgnCoARC
Tyrone	146.8500	-	NØKBC	oe	OMRG
West Plains	146.9400	-	KC5DGC		
West Plains	147.3600	+	WØYX	oer 85.4	HoCoRACE
<b>SOUTHEAST</b>					
Benton	146.7900	-	NØGK	o	CrIRDgARC
Dexter	146.8200	-	WBØTYV	o	WBØTYV
Dexter	147.0000	-	NØGK	o 100.0	CR ARC
Kennett	146.9850	-	KBØUFL	o 88.5	BARC
Kennett	147.0750	+	KAØF	oae	KAØF
New Madrid	146.9250	-	KBØTEU	o	NM Co CD
Piedmont	147.3750	+	NØQAAQ	oer	W.C. ARC
Poplar Bluff	146.9100	-	WAØT	o(CA)er	BluffARC
Van Buren	147.3000	+	WDØAJP	oe	BluffARC
<b>SOUTHWEST</b>					
Aurora	146.9700	-	WØOAR	oer	OzarkARS
Ava	146.6250	-	WBØSUQ	oe 110.9	
Bolivar	147.0600	+	KØBFM	oaelrz 107.2	LksAraARA
Buffalo	147.1800	+	K9HOI	o(CA)ez	BARK
Caulfield	145.1700	-	KBØRPA	oe	Cld9RptC
El Dorado Sprg	146.6700	-	KØKRB	oe	WCFMAssn
Hermitage	147.2550	+	KBØAL	oer	OIHickARC
Kimberling Cty	147.3450	+	KØEI	oaez 162.2	KmbrlnARC
Lebanon	145.4700	-	KØLH	oez	LebanonAR
Lebanon	146.7000	-	KØLH	oez	LebanonAR
Neosho	146.8050	-	KCØFDO	oa 127.3	Neosho RA
Nevada	147.1350	+	WBØNYD	oae	N.A.R.C.
Pittsburg	146.9850	-	KØGXL	c(CA)z	+ NØNWZ
Shell Knob	145.2100	-	NAØX	oarz 162.2	TableRock
Webb City/Alba	147.2700	+	KAØIPD	oe	
<b>SPRINGFIELD</b>					
Ozark	146.7750	-	KAØWFC	oa(CA)er z	CCMARS

## MISSOURI

Location	Output	Input	Call	Notes	Sponsor
Republic	146.8200	-	K0EAR	oe	EARS
Springfield	145.3300	-	KC0DBU		BSAPost30
Springfield	145.4300	-	KA0FKF	oae	SMSU ARC
Springfield	145.4900	-	N0NQW	or 136.5	
Springfield	146.6400	-	W0EBE	o(CA)erz 162.2	SW MO ARC
Springfield	146.9100	-	W0EBE	oelrz 162.2	SW MO ARC
Springfield	147.0150	+	N0MBW	oe 162.2	SMART
Springfield	147.1200	+	KB0E	c	SARA
ST JOSEPH					
St Joseph	146.7450	-	WB0HNO	o	
St Joseph	146.8500	-	W0NH	oe	MOVaIARC
St Joseph	147.1050	+	KB0AEC	oel 173.8	
ST LOUIS METRO					
Bridgeton	146.7300	-	KB0TUD	o(CA)ez 141.3	NWAR/EAsn
Clayton	146.9400	-	N0PKC	o	STL Rpt
Crystal City	146.7750	-	K0TPX	o 100.0	TwnCtyARC
Des Peres	146.9100	-	N0TYZ	o	STL Rpt
Ferguson	145.3500	-	WA0WKI	o 141.3	FVCC ARC
Harvester	145.4900	-	W0ECA	o(CA)erz	ARESRACE
Harvester	147.3300	+	KE0HM	oae	KE0HM
Kirkwood	147.1500	+	KB0ZRI	c(CA)e	TelemRC
Maryland Hghts	145.3700	-	KJ0A	o(CA)elz 88.5	KJ0A
O'Fallon	145.3300	-	WB0HSI	o(CA)el	StChasARC
O'Fallon	146.6700	-	WB0HSI	o(CA)elz	StChasARC
Olivette	146.8500	-	W0SRC	o(CA)erz 141.3	SuburbanRC
St Louis	145.1700	-	K0KYZ	c(CA)ez	K0KYZ
St Louis	145.2100	-	WB0QXW	o(CA)elz	+ K0YCV
St Louis	145.2700	-	KA9HNT	o(CA)	XEEARC
St Louis	146.6100	-	KA0NPJ	o(CA)elr	KA0NPJ
St Louis	146.7600	-	W9AIU	oa(CA)e 127.3	EgyptnRC
St Louis	146.9250	-	K0RWU	o(CA)l	
St Louis	146.9700	-	W0FF	oe	STL Rpt
St Louis	147.0000	-	N0LCB	oa 88.5	N0LCB
St Louis	147.0150	+	KA0YXU	oer 100.0	
St Louis	147.0600	+	W0MA	o(CA)ez 141.3	BEARS-STL
St Louis	147.2250	+	N0FLC	oe	N0FLC
St Louis	147.2850	+	W0QEV	o(CA)e	WashUARC
St Louis	147.3600	+	K0DO	o(CA)e	MonsntARC
St Louis	147.3900	+	WB0IUN	oe 100.0	44405RPTR
St Peters	145.4100	-	KB0SWK	oe	StPtrsARC
WEST CENTRAL					
Appleton City	146.8500	-	WA9QME	oe 107.2	WA9QME
Carrollton	146.6550	-	N0SAX	oe	N0SAX
Clinton	145.4500	-	N0ATH	o(CA)ez 107.2	N0ATH
Clinton	147.1950	+	N0ATH	oel 107.2	RATS

**212 144-148 MHz**  
**MISSOURI-MONTANA**

<i>Location</i>	<i>Output</i>	<i>Input</i>	<i>Call</i>	<i>Notes</i>	<i>Sponsor</i>
Concordia	146.7750	-	AA0IY	oel 156.7	AA0IH
Sedalia	147.0300	-	W0ENW	oer 179.9	Sedalia RC
Warrensburg	146.8800	-	N0OHD	oae 107.2	WAARCI
Warsaw	147.0750	+	KI0IP	o 146.2	WA0CKG
Warsaw	147.3000	+	K0AWP	o	WarsawRpt

**MONTANA**

**FREQUENCY USAGE**

Statewide 145.4700 - Statewide Emergency Frequency

**CENTRAL**

Helena	146.9200	-	KC7PSE	o	KC7PSE
Lewistown	147.1500	+	WA7LAD	o	WA7LAD

**EAST CENTRAL**

Glendive	146.7600	-	W7DXQ	oelx	LYARC
Miles City	146.9200	-	W7YUP	o	SEMARC
Sidney	147.3800	+	W7DXQ	ol	LYARC

**NORTH CENTRAL**

Chester	146.6400	-	WA7JYU	o	KS7S
Great Falls	146.6800	-	AA7GS	ol 100.0	MRLA
Great Falls	146.7300	-	W7ECA	oex	GFAARC
Great Falls	147.1200	+	W7ECA	ox	GFAARC
Great Falls	147.3000	+	W7ECA	oaez	GFAARC
Havre	146.9100	-	KS7S	o	
Havre	147.0900	+	KC7NV	o(CA)	KC7NV
Zortman	146.7900	-	N7ARA	o	N7ARA

**NORTHEAST**

Ft. Peck	146.8400	-	KC7RXX	o 100.0	Valley RC
Plentywood	147.3000	+	KB7QWG	ol	KB7QWG
Plentywood	147.3400	+	KC7MNI	o 88.5	County Gvt
Whitetail	147.1000	+	W7WZW	o	NLARG
Wolf Point	146.8600	-	N7WF	oE-WIND	PRC

**NORTHWEST**

Bigfork	146.6200	-	KA5LXG	oaelRBxz 100.0	FVRG
Cutbank	146.7000	-	K7HR	oel 103.5	K7HR
Cutbank	146.8200	-	W7DPK	o	HARK
Eureka	147.3400	+	KC7CUE	oaelRBxz	FVRG
Happy's Inn	145.3100	-	KB7TBD	oaelRBxz 100.0	FVRG
Lakeside	146.7600	-	K7LYY	ol 100.0	FVARC
Plains	147.1400	+	WB7WBJ	ol 103.5	WB7WBJ
Polson	145.3500	-	W7CMA	oaelRBxz 100.0	FVRG
Swan Valley	147.2000	+	KG7QU	oaelRBxz	FVRG
Thompson Falls	146.6800	-	KC7BEP	o	KC7BEP
Thompson Falls	147.1600	+	W7TQN	o	W7TQN
Whitefish	145.2700	-	KO8N	oaelRBxz 100.0	FVRG
Whitefish	147.3800	+	K7LYY	ol	FVARC

**SOUTH CENTRAL**

Big Sky	146.8200	-	W7LR	oE-SUN	ERA
Bozeman	145.2500	-	KB7KB	oalz	BARBS
Bozeman	146.8800	-	W7YB	oax	ERA

**144-148 MHz 213**  
**MONTANA-NEBRASKA**

<i>Location</i>	<i>Output</i>	<i>Input</i>	<i>Call</i>	<i>Notes</i>	<i>Sponsor</i>
Bozeman	147.1800	+	KB7KB	oelx	MRLA
Greycliff	147.2800	+	KB7KB	oelx	MRLA
West Yellowstone	146.7200	-	KL7JGS	o 107.2	KL7JGS
<b>SOUTHEAST</b>					
Billings	145.3300	-	N7VMR	oelx	MRLA
Billings	146.8000	-	W7ECO	o	W7ECO
Billings	147.1000	+	KF7ZW	oel	KF7ZW
Billings	147.3000	+	K7EFA	ol 100.0	YRC
Billings	147.3600	+	K7EFA	oaelz 100.0	YRC
Broadus	146.6200	-	KC7KCF	o	WMARC
Broadus	146.8800	-	KC7KCF	o	WMARC
Colstrip	146.9000	-	KC7KCF	oe	WMARC
Colstrip	147.2400	+	W7JDX	oel 100.0	W7JDX
Forsyth	147.2000	+	KC7BOB	o	-----
Hardin	145.4700	-	KB7AN	o	KB7AN
Red Lodge	147.0000	+	WB7RIS	oe	BARK
Roundup	145.4100	-	K7EFA	o 100.0	YRC
<b>SOUTHWEST</b>					
Anaconda	147.0800	+	KØPP	ol 107.2	AARC
Butte	144.5000	147.5000	WW7T	oaE-SUN 107.2	WW7T
Butte	146.7800	-	N7AFS	o 107.2	N7AFS
Butte	146.9400	-	WA7KZF	oaer W	BARC
Butte	147.0200	+	W7VNE	oel 107.2	AARC
Dillon	146.7600	-	K7IMM	o	DARC
Helena	145.4500	-	W7MRI	oelWxx 123.0	MRLA
Helena	146.8500	-	W7CK	or 146.2	W7CK
Helena	147.3200	+	W7MRI	o	W7MRI
Helena	147.8200	-	W7MRI	o	CCARC
Philipsburg	147.1600	+	KA7NBR	ol	AARC
Stevensville	147.3200	+	N7IVH	oae	N7IVH
Three Forks	147.3800	+	N7HAL	oelx	MRLA
Walkerville	147.3400	+	KC7KSY	ol	BARS
<b>WEST CENTRAL</b>					
Hamilton	146.7200	-	W7FTX	o	BARC
Lolo	146.9600	-	W7PX	ol 88.5	HARC
Missoula	145.2100	-	WA7OPE	o(CA)el RB EXP 103.5	MVRG
Missoula	146.8000	-	W7PX	o 88.5	HARC
Missoula	146.9000	-	W7PX	oal 88.5	HARC
Missoula	147.0000	+	KI7BR	o(CA)	KI7BR
Missoula	147.0400	+	W7PX	oe	HARC
Missoula	147.2400	+	N7VLA	o 911 ACCESS	N7VLA
Stevensville	146.6600	-	KE7WR	o 88.5	KE7WR
<b>NEBRASKA</b>					
<b>BELEVUE/OMA</b>					
Bellevue	145.1150	-	WBØQQK	oa(CA)ez 179.9	BEL VOL FD



## 214 144-148 MHz

## NEBRASKA

Location	Output	Input	Call	Notes	Sponsor
Bellevue	147.3900	+	WØWYV	oa	BELLEVUE
CENTRAL					
Broken Bow	146.8650	-	KRØA	oe	KRØA
Broken Bow	147.0600	+	KRØA	oe	KRØA
Burwell	147.0900	+	WØEJL	oe	N LOUP VA.
Johnson Lake	146.8500	-	KØPXY	o	KØPXY
COLUMBUS					
Clarkson	146.8800	-	WBØYWL	oaelp 131.8	NENARA
Columbus	146.7750	-	NØRHM	o(CA)er	RGN 10 CD
EAST					
Blair	146.6100	-	WBØMWB	oael	WBØMWB
FREMONT					
Fremont	145.2650	-	WNØL	oez	
Fremont	146.6700	-	WNØL	oae	WNØL
Fremont	147.1050	+	KFØMS	oae	KFØMS
Hooper	147.1650	+	WBØIEN	oaelz	WBØIEN
GRAND ISLAN					
Elba	147.2400	+	WØCUO	oael	GIARS
Grand Island	145.1600	-	WRØK	oae 123.0	HALL CO. E
Grand Island	145.2050	-	KAØRCZ	ol	KAØRCZ
Grand Island	146.9400	-	WØCUO	oael	GIARS
HASTINGS					
Hastings	145.1300	-	WØWWV	oalx 123.0	H.A.R.C.
KEARNEY					
Kearney	147.3150	+	KAØRCZ	ol	KAØRCZ
LINCOLN					
Beaver Xing	146.7600	-	KØKKV	oerx	LINCOLN A
Lincoln	145.1450	-	NØQEG	oaez	NØQEG
Lincoln	145.1900	-	WDØCKL	o(CA)elz	WDØCKL
Lincoln	145.3250	-	NØFER	oe	WØDMS/NO
Lincoln	145.4900	-	KAØOKI	oae	KAØOKI
Lincoln	146.8500	-	KØLNE	oae	LINC RPT C
Lincoln	147.1500	+	NØQEG		NØQEG
Lincoln	147.1950	+	KØSIL	o(CA)ez	KØSIL
Lincoln	147.2400	+	NØFER	oae	UNLARC
Lincoln	147.3300	+	WØMAO	oer	NEMA
NORFOLK					
Neligh	146.7900	-	KBØTRU	o	BUZRDS RO
Norfolk	146.7300	-	WØOFK	o(CA)ez 131.8	EVARC
Wayne	147.0300	+	NØZQR	oe	WAYNE AR
NORTH CENTRAL					
Ainsworth	147.3600	+	WMØL	ol	WMØL
Chambers	147.3000	+	KAØRKB	o(CA)	
Valentine	147.2100	+	KAØWJW	oae	KAØWJW
NORTHEAST					
Albion	147.3750	+	KBØTLX	o	Albion ARC
Crofton	147.3150	+	KCØAXP	o(CA)lp 186.2	
Winslow	145.4300	-	WBØRUS	oaelp 131.8 L:146.88	LEVARA

**144-148 MHz 215  
NEBRASKA-NEVADA**

<i>Location</i>	<i>Output</i>	<i>Input</i>	<i>Call</i>	<i>Notes</i>	<i>Sponsor</i>
<b>NORTHWEST</b>					
Cody	146.7450	-	WBØVIV	oe	WBØVIV
Gordon	146.6700	-	NØUVP	oae	SHARC
<b>OMAHA</b>					
Ewetan	145.3700	-	NØYMJ	o	SHEPHERD
Omaha	145.3700	-	NØOFQ	cel	EWETAN AR
Omaha	145.4500	-	KØBOY	oel	KØBOY
Omaha	146.9400	-	KØUSA	oae 136.8	AKSARBEN
Omaha	147.0000	+	WBØCMC	oael	WBØCMC
Omaha	147.0000	-	WBØCMC	oael	WBØCMC
Omaha	147.3000	+	WAØWTL	(CA)e	WAØWTL
Omaha	147.3600	+	KØBOY	oe	KØBOY
<b>PANHANDLE</b>					
Angora	147.2850	+	AGØN	oel	AGØN
<b>SCOTTSBLUFF</b>					
Scottsbluff	145.4750	-	WDØBQM	oae	RWMC
<b>SOUTH CENTRAL</b>					
Heartwell	146.8200	-	WØWWV	oaelx 123.0	H.A.R.C.
Oxford	146.7150	-	KXØM	o(CA)elp	KXØM
<b>SOUTHEAST</b>					
Ashland	145.3100	-	KAØBOJ	oaz	AARC
Beatrice	146.7900	-	WBØORU	oelz	TRARC
Fairbury	147.1200	+	WBØRMO	oael	JCARS
Falls City	147.3150	+	KØJKS	oa(CA)el p 100	FALLS C. A
Gilead	145.4750	-	KBOUAC	oae	Or.TRAIL A
Johnson	146.8950	-	WØOOW	o	WØOOW
Nebraska City	146.7000	-	KØTIK	oaelz	KØTIK
<b>SOUTHWEST</b>					
Cambridge	146.9700	-	KAØTDT	oae	CAMB.2M C
Hayes Center	146.6700	-	KOTAJ	oal	McCOOK AR
McCook	147.2700	+	KØTAJ	oal	McCOOK AR
Ogallala	146.7600	-	KBØSOL	oe	TRAILS END
<b>WEST</b>					
Maywood	147.3450	+	NØHWU	ol	KLUGE/R
North Platte	145.3700	-	WBØIIO	o	
North Platte	146.7000	-	KBØYSG	oae	WBØART
North Platte	146.9400	-	WØCXH	oe	WØCXH
North Platte	147.1500	+	NØHWU	ol 103.5	KLUGE/R
<b>NEVADA</b>					
<b>CENTRAL</b>					
Goldfield	146.6400	-	WB7WTS	olx	WB7WTS
<b>EAST CENTRAL</b>					
Ely	146.6100	-	WB7WTS	ol	WB7WTS
Wells	146.7900	-	WA7MOC		WA7MOC
<b>ELKO CO</b>					
Elko	147.3900	+	WA9UMW	o	WA9UMW
<b>LAKE TAHOE</b>					
Glenbrook	146.7000	-	N3KD		N3KD
<b>NE CALIF</b>					
Susanville	146.8350	-	K6JKC	o	LARA

## 216 144-148 MHz

## NEVADA

<i>Location</i>	<i>Output</i>	<i>Input</i>	<i>Call</i>	<i>Notes</i>	<i>Sponsor</i>
<b>NORTH CENTRAL</b>					
Winnemucca	146.7000	-	W7TA	o1 123.0	SNARS
Winnemucca	146.7300	-	WO7I	o 88.5	WO7I
<b>NORTH EAST</b>					
Elko	147.2100	+	KC7LCY	o	EARC
<b>SIERRA/TAHOE</b>					
Lake Tahoe	147.2400	+	NR7A	o(CA)e	TARA
Truckee	145.3100	-	WA6FWU	o 123.0	WA6FWU
Truckee	146.6400	-	WB6ALS	oel 131.8	PCSCR
<b>SOUTHERN NEVADA</b>					
Apex Mtn	146.7900	-	W7IVK	o	
Apex Mtn	147.0600	+	KB7RIR	o 100	NRAC
Black Mtn	145.3900	-	W9RU	o	
Boulder City	147.2100	+	WB7DRJ	o	
Christmas Tree	145.2700	-	N7SKO	o	
Glendale	147.3900	+	W7MZV	o	
Henderson	147.2400	+	W7IVK	o 146.2	
Hi Potosi Mtn	146.8800	-	WA7HXO	o 100	LVRA
Highland Peak	145.2200	-	WA7HXO	o 100	LVRA
N. Vegas local	147.0900	+	KJ6CF	o 100	SDARC
Pahrump local	146.8500	-	N7RNU	o 100	
Pahrump Valley	147.0300	+	KC7DKC	o	
Red Mtn	145.1100	-	WA7LAT	o	LVRA
Tonopah	147.9900	-	WA7HXO	o	LVRA
Vegas local	145.1600	-	KE6DV	c	
Vegas local	145.1900	-	KA7BCP	o	
Vegas local	145.3000	-	N7RMB	c	
Vegas local	146.6700	-	WA7CYC	o 136.5	
Vegas local	146.7000	-	W7IVK	o	
Vegas local	146.7300	-	KD8S	QST MACHINE	
Vegas local	146.9400	-	K7UGE	o 100	LVRAC
Vegas local	147.1800	+	AA7JZ	o 100	RACES
Vegas local	147.2700	+	KC7DB	o	MARA
<b>WASHOE CO</b>					
Reno	145.4100	-	KK7MK	o	KK7MK
<b>WEST CENTRAL</b>					
Carson City	146.8200	-	WA7DG	o 123.0	WA7DG
Sparks	147.3600	+	KK7KM	c 100	KK7MK
<b>WEST CENTRAL</b>					
Battle Mt.	146.7900	-	WA6TLW	o	WA6TLW
Carson City	145.1100	-	WA6JQV	o 156.7	WA6JQV
Carson City	145.4900	-	W7JA	oe 123.0	SCARS
Fallon	145.3500	-	W6POC	o	W6POC
Hawthorne	146.7900	-	WA6TLW	olx	WA6TLW
Lovelock	145.4700	-	K6ALT	o1 123.0	CARA
Lovelock	147.3900	+	W7TA	olx 123.0	SNARS
Minden	145.2700	-	KC7STW	o 141.3	KC7STW
Minden	145.4300	-	KB7PDF	o	KB7PDF
Minden	147.2700	+	W7DI	o	W7DI
Minden	147.3300	+	WW7E	o 123.0	SIERA
Reno	145.2900	-	W7UNR	o	UNR
Reno	145.3300	-	WA6MNM	o 151.4	WA6MNM
Reno	145.4500	-	W7JA	oel 123.0	CARA

**144-148 MHz 217**  
**NEVADA-NEW HAMPSHIRE**

<i>Location</i>	<i>Output</i>	<i>Input</i>	<i>Call</i>	<i>Notes</i>	<i>Sponsor</i>
Reno	146.6100	-	W7TA	oelx 123.0	SNARS
Reno	146.6700	-	W7TA	oalpy *U#DWN( N)	SNARS
Reno	146.7300	-	W7OFT	c(CA) 123.0	W7OFT
Reno	146.7600	-	K7AN	o 123.0	K7AN
Reno	147.3000	+	WA7DG	oaelz	WA7DG
<b>WEST CENTRAL NV</b>					
Montgomery Ps	146.6700	-	KE6VVB	oE-SUN	KE6VVB
<b>NEW HAMPSHIRE</b>					
<b>LAKES REGION</b>					
Franklin	147.3000	+	K1JY	o(CA) 88.5	
Gilford	147.3900	+	W1JY	oa(CA)erWXz	
Laconia	147.0600	+	NIPKD	o(CA)elz	
Moultonboro	145.3100	-	N1TZE	ol 88.5	N1IMO/N1IM
Moultonborough	147.2550	+	N1NLU	oa(CA)elr s 156.7	LRC
Ossipee	147.0300	+	W1BST		
<b>MERRIMACK VALLEY</b>					
Candia	145.1500	-	W1HZH	oae 100.0	
Concord	146.9400	-	W1ALE	o	
Concord	147.2250	+	KA1OKQ	o(CA)e 100	
Derry	146.7450	-	NM1D	o	KA1QBO
Derry	146.8500	-	K1CA	o(CA)ex 85.4	
Goffstown	147.3300	+	WB1BXB	o	
Henniker	146.8950	-	K1BKE	o(CA)erz 100	CVRC
Hollis	146.7300	-	N1IMO	oael 88.5	
Hudson	147.1050	+	NE1B	o 146.2	
Manchester	145.1700	-	N1FIK	o(CA)el	
Nashua	147.0450	+	KA1DT	ol	
New Boston	147.3750	+	W1VTP	o 88.5	
Portable	147.0600	+	N1FIK	SPECIAL EVENTS	
Salem	147.1650	+	W1GPV	o	MtMORIAH
Washington	145.2500	-	K1JY	o(CA) 88.5	
<b>MONADNOCK</b>					
Francistown	146.6850	-	N1E	o	
Keene	146.8050	-	K1TQY	o(CA)elDS 100.0	
Walpole	147.0300	+	WA1DKL	oaez 100	MARKEM A
<b>SEACOAST</b>					
Chester	145.1900	-	K1OX	o	
Deerfield	147.0000	-	KD1XZ	o	Saddlbc RA 147.600 INPUT
Portsmouth	146.8050	-	W1WQM	127.3/110.9/88.5	
<b>SUNAPEE-DARTMOUTH</b>					
Claremont	147.2850	+	N1FSR		
Hanover	145.3300	-	W1FN	o	
Hanover	147.1500	147.6500	W1UWS	o	
Mt Sunapee	147.2400	+	W1UWS	oe	CVFMA
Plainfield	147.2700	+	WB2HIY	oe	

**218 144-148 MHz**

**NEW HAMPSHIRE-NEW JERSEY**

<i>Location</i>	<i>Output</i>	<i>Input</i>	<i>Call</i>	<i>Notes</i>	<i>Sponsor</i>
<b>WHITE MTN</b>					
Berlin	145.1100	-	N1ZGK		
Cannon Mtn	145.4300	-	K1HR	o 114.8	
Colebrook	147.3000	+	W1HJF		
Littleton	147.3450	+	K1HR		
Mt Washington	146.6550	-	W1NH	or 100.0	NHOEM
North Conway	145.4500	-	N1KNR	o(CA)e	
North Haverhill	147.1800	+	N1QGC	oe	N1QBC
Whitefield	145.3700	-	N1PCE	os	
<b>NEW JERSEY</b>					
<b>ATLANTIC</b>					
Absecon	145.4900	-	N2LXK	c(CA)t	
Absecon	147.2100	+	KB2IOJ	o(CA)eRB 123	
Pinehurst	146.8800	-	KA2HQP	o(CA) 91.5	
Pomona	146.7450	-	K2BR	o(CA)r	SCARA
W. Atlantic City	146.9850	-	W2HRW	o(CA)e 146.2	SPARC
<b>BERGEN</b>					
Alpine	146.9550	-	K2ETN	o(CA) 141.3	CST RDG R
Elmwood Park	147.3900	+	WA2SQQ	o(CA)l	WA2SQQ
Fair Lawn	145.3100	-	KA2FXA	o	
Fort Lee	145.4700	-	WB2LXS	o	AE2O
Hackensack	145.2100	-	WA2UXC	o	WA2UXC
Midland Park	145.1500	-	WA2VLD	t	WA2VLD
Oakland	146.4900	147.4900	WA2SNA	a	RAMAPO
Oakland	146.7000	-	W2PQG	o	10-70 RA
Paramus	146.7900	-	W2AKR	o	BERGEN FM
Woodcliff Lk	146.8350	-	K2LSA	(CA)t	STLN RC
<b>BURLINGTON</b>					
Chatsworth	145.4700	-	WB2SOY	oaerWX	BURLCO OE
Medford Twp.	145.2900	-	K2AA	o(CA)ef	SJRA
Robbinsville	147.0750	+	K2ASF	o(CA)elr 71.9	Robbinsvil
Tabernacle	145.1500	-	K2BU	o(CA)e 91.5	JTRA
Westampton	147.1500	+	WB2SOY	oa(CA)elr WX	BURLCO OE
Willingboro	146.9250	-	WB2YGO	c(CA)e	WARG Inc.
<b>CAMDEN</b>					
Camden	146.8200	-	WB2B	o	PARA Group
Pine Hill	146.8650	-	K2CJX	o(CA)el 131.8	CCAPRA
Pine Hill	146.8950	-	N2TXV	oaerWX 192.8	CamCoRAC
Waterford Wks	145.2100	-	W2FLY	oel 110.9	
Waterfrd Works	147.3450	+	K5YKG	oaerWX 127.3	SNJ-ARES
<b>CAPE MAY</b>					
Ocean City	147.2850	+	W3PS	o(CA)elr RB LITZ WX 146.2	METRO-CO
Wildwood	146.7750	-	WB3KAG	oeRB WX 131.8	C.A.R.E.S.

# KJI Electronics

SERVING AMATEUR RADIO SINCE 1978

P.O. BOX 438, CEDAR GROVE, NJ 07009-0438 • 1-973-239-4389  
HOURS M-F 1-5, 7-10 PM, SAT-SUN 1-5 PM, CLOSED WED.

**KJI - YOUR ICOM HEADQUARTERS IN NEW JERSEY!**



## IC-207H

Super compact


- 2M/440MHz
- 2M(45W)/440 MHz (35W)
- Work One Band at a Time
- Up to 9600 bps Packet\*
- Air Band RX†
- MIL STD 810

also available: **IC-2800H**

## IC-T82A\*

ICOM's latest handheld

- Full 5W of Power on 50 MHz, 144 MHz, & 440 MHz + 220 MHz at 100 mW
- Wide Band Rx - 495 kHz-1319.995 MHz
- 500 Alphanumeric Memory Channels with New DMS • DTCS/CTCSS
- JIS-4 Weather Resistant
- Lithium Ion Technology



## IC-910H

More power. Go anywhere size.

- 100W VHF/75W UHF Variable Output
- Work Two Bands at Once
- 9600 bps High Speed PACKET Port
- All Mode
- .11 uV Sensitivity
- CTCSS Encode/Decode/Tone Scan



## IC-706MKIIG

The legacy continues

- HF/6M/2M/440MHz
- 100W on HF, 100W on 6M, 50W on 2M, 20W on 440 MHz
- AF-DSP
- Plug and play filters - no soldering
- Auto repeater
- CTCSS encode/decode



also available: **IC-W32A, IC-T2H, IC-T7H, IC-Q7A**

\* As of 2/01, this device has not been approved by the FCC. This device may not be sold or leased, or offered for sale or lease, until approval of the FCC has been obtained.

Visit KJI Electronics, Inc. on the web at [www.kjielelectronics.com](http://www.kjielelectronics.com)

**220 144-148 MHz****NEW JERSEY**

<i>Location</i>	<i>Output</i>	<i>Input</i>	<i>Call</i>	<i>Notes</i>	<i>Sponsor</i>
CUMBERLAND					
Vineland	146.6550	-	WB2RUH	oa(CA)er	VinelandRG
EAST CENTRAL					
Deal #	147.2250	+	K2KMT	c(CA)elBI 203.5	OMARC
Farmingdale	145.1100	-	NK2O	a	OMARC
ESSEX					
Cedar Grove	146.4450	147.4450	K2KJI	o	
Cedar Grove	147.1800	+	W2JT	o	NNJDXA
Hillside #	145.2900	-	WB2CWZ	oaelr	Hilsid
Livingston	146.5950	147.5950	NE2S	oae	SBARC
Montclair	145.1900	-	K2AQC	oa	K2AQQ
Newark	145.3300	-	WA2CBM	o	WA2CBM
Newark	147.2250	+	K2MFF	oe	NJIT ARC
Newark	147.2850	+	WB2MFC	oe	WARC
West Orange	146.4150	147.4150	W2QR	al	W2QR
West Orange	146.7450	-	WA2BAU	o	WA2BAU
West Orange	147.3450	+	WA2HYO	o	WA2HYO
GLOUCESTER					
Monroe Twp.	145.3900	-	K2DX	oar 91.5	+WC2K
Pitman	147.1800	+	W2MMD	oa(CA)r	GCARC
HUDSON					
Bayonne	145.4300	-	W2ODV	oaelrz	BYNE EMAR
Jersey City	145.1250	-	WB2TSH	o	WB2TSH
HUNTERDON					
Mt Kipp	147.1350	+	WJ2DX	151.4	WJDXG
LONG BRANCH					
Asbury Park	147.0450	+	WB2ABT	o(CA)ez	MCRA
Belmar	146.7750	-	UNK???	o	
MERCER					
Allentown	147.1050	+	K2UQ	c(CA)	Allentown
Lawrenceville	146.4600	147.4600	N2RE	o 131.8	SarnoffRC
MIDDLESEX					
Cream Ridge	147.2400	+	N2RDM	o	CrmRdgRG
Fords	146.8200	-	K2IEZ	aelrz 151.4	NJFMRA
Parlin	147.1200	+	W2CJA	o(CA)ers 162.2	CJRA
Sayerville	146.7600	-	K2GE	elrt	RBRA
MONMOUTH					
Cream Ridge	147.2400	+	N2RDM	o(CA)er 131.8	CrmRdgRG
Holmdel	146.4750	147.4750	WA2EDD	o 156.7	BYSHRE AR
Middletown	145.4850	-	N2DR	r 151.4	MTToem
MORRIS					
Morris Twp	145.3700	-	NO2EL	o(CA)elr 151.4	NO2EL
Morristown #	145.3700	-	NO2EL	oe 151.4	NO2EL
Mt Freedom	146.8950	-	K2PBP	oerxz	MC OEM
Rockaway	146.9850	-	K2RF	o(CA)ez	SARA
Whippany	147.0300	+	W2TW	o	BELL LABS
OCEAN					
Lakehurst	145.1700	-	N2ORM	o 131.8	CrmRdgRG

**144-148 MHz 221**  
**NEW JERSEY-NEW MEXICO**

<i>Location</i>	<i>Output</i>	<i>Input</i>	<i>Call</i>	<i>Notes</i>	<i>Sponsor</i>
Lakewood	146.9550	-	W2RAP	oe 127.3	JSARS
Manahawkin	146.8350	-	N2OO	oa(CA)er 127.3	835UserGrp
Manahawkin	146.8350	-	N2OO	o(CA) 127.3	OCNCTY OE
Toms River	146.4450	147.4450	KF2EF	oaeWX 167.9	O.C.R.G.
Toms River	146.9100	-	W2DOR	o(CA)e 127.3	JSARS
Toms River	146.9100	-	K2VRE	oaez	JSARS
West Creek	146.7000	-	W2HDS	o	
<b>SALEM</b>					
Pennsville	146.6250	-	KB2IBW	o(CA)er 131.8	S.C.R.A.
<b>SOMERSET</b>					
Green Brook	146.6250	-	W2QW	(CA)et	RVRC
Green Brook	146.9400	-	W2NR	oaez	ETS OF NJ
Martinsville	145.3300	-	K2RB	o	TelEmpIRA
<b>SUSSEX</b>					
High Point	147.5850	440.0250	K2KQZ	oelt	HPLINKSYS
Newton	147.2100	+	N2WM	oe	SUSSEXAR
Newton	147.3000	+	N2WM	o(CA)elr	SUSSEX AR
Newton	147.3300	+	N2WM	oery	SUSSEX AR
Vernon #	146.9250	-	K2BOG	o(CA)elr WX	VERN RACE
<b>UNION</b>					
Linden	146.6550	-	K2ACU	o	EARS-NJ
Linden	146.6850	-	WA2ZDN	o	WA2ZDN
Murray Hill	147.2550	+	W2LI	oe	TRICTY
Springfield	147.5050	146.5050	WA2BAT	oaelrz	SPFLD OEM
<b>WARREN</b>					
Buttville	146.7300	-	N5EGX	oe	WARG
Grt Meadows #	146.8050	-	K2OWR	o	+WB2WIK
Washington	146.8200	-	W2SJT	oa	PENJER AR
<b>WEST CENTRAL</b>					
Cherryville	147.1350	+	KD2UF	151.4	WJSYDX GR
Cherryville	147.3750	+	WB2NQV	oaelrz	CHRYVL RA
Frenchtown	146.8500	-	WA2GWA	(CA)elz 151.4	K2PM
<b>NEW MEXICO</b>					
<b>ALBUQUERQUE</b>					
Albuquerque	145.3300	-	WA5VKY	oelx 100	AACC
Albuquerque	146.7200	-	K5CQH	oex	K5CQH
Albuquerque	146.8000	-	WB5IUZ	o	WB5IUZ
Albuquerque	146.9000	-	WB9ERE	oex 67	URFMSI
Albuquerque	147.1500	+	WA5UKZ	o	WMARTS
Albuquerque	147.3600	+	KB5XE	oe	KB5XE
Albuquerque	147.3800	+	N5GU	o	ED&DREW
Rio Rancho	147.1000	+	W5BI	oer 67	SCARES
<b>CENTRAL</b>					
Belen	146.7000	-	KC5OUR	oe 100	Val.CoARA
Belen	146.9600	-	WD5KED	o(CA)exz 67	URFMSI



## 222 144-148 MHz

## NEW MEXICO

<i>Location</i>	<i>Output</i>	<i>Input</i>	<i>Call</i>	<i>Notes</i>	<i>Sponsor</i>
Los Lunas	145.4900	-	N5CUL	o 100	LLARA
Socorro	146.6800	-	KC5OLJ	oaelxz 100	Soc. ARA
<b>EAST CENTRAL</b>					
Clovis	147.2400	+	KA5B	o(CA)e 67	ENM ARC
Mesa Rica	147.2400	+	WA5IHL	ox 100	WA5IHL
Portales	146.8200	-	KA5B	oe	ENM ARC
Tucumcari	146.8800	-	WA5EMA	o	WA5EMA
<b>MEGA-LINK</b>					
Alamogordo	145.3500	-	WA5KUI	o(CA)elx Z 67	Mega-Link
Albuquerque	145.2900	-	WA5IHL	o(CA)elx Z 100	Mega-Link
Bloomfield	147.2800	+	WA5IHL	o(CA)elx Z 67	Mega-Link
Clovis	147.2800	+	WA5IHL	o(CA)elx Z 67	Mega-Link
Conchas Lake	147.2600	+	WA5IHL	o(CA)elx Z 100	Mega-Link
Corona	147.2800	+	WA5IHL	o(CA)elx Z 100	Mega-Link
Cuba	147.2400	+	WA5IHL	o(CA)elx Z 67	Mega-Link
Datil	147.1400	+	WA5IHL	o(CA)elx Z 100	Mega-Link
Ft. Sumner	147.1400	+	KB5ZFA	o(CA)elx Z 100	Mega-Link
Gallup	147.2200	+	WA5IHL	o(CA)elx Z 67	Mega-Link
Grants	146.6600	-	WA5IHL	o(CA)elx Z 100	Mega-Link
Maljamar	147.1400	+	WA5IHL	o(CA)elx Z 67	Mega-Link
Raton	147.2800	+	WA5IHL	o(CA)elx Z 100	Mega-Link
Roswell	146.6600	-	WA5IHL	oalsx 67	Mega-Link
Roswell	147.2600	+	WA5IHL	o(CA)lxz 67	Mega-Link
Silver City	145.1700	-	N5IA	o(CA)elx	Mega link
T or C	147.2600	+	WA5IHL	o(CA)elx Z 100	Mega-Link
Tijeras	147.4400	147.4400	WA5IHL	o(CA)lz 100	Mega-Link
Tres Piedras	147.2200	+	WA5IHL	o(CA)elx Z 100	Mega-Link
Tucumcari	147.2200	+	WA5IHL	o(CA)elx Z 100	Mega-Link
<b>NORTH CENTRAL</b>					
Angel Fire	147.3400	+	N5LEM	oex	N5LEM
Chama	147.0800	+	K5HSO	oelsx 67	BrazosARC
La Cueva	146.8400	-	N9PGQ	oex 107.2	N9PGQ
Las Vegas	145.4500	-	KB5UGY	ox	KB5UGY
Las Vegas	147.3000	+	W5SF	oelx	SFARC

## NEW MEXICO

Location	Output	Input	Call	Notes	Sponsor
Las Vegas	147.3800	+	KB5ENM	oe	ALOST RS
Los Alamos	145.1900	-	KB5RX	o(CA)es 100	JMRA
Los Alamos	146.8800	-	W5PDO	o	LAARC
Red River	145.3900	-	N5LEM	oex 100	RRARC
Taos	147.1200	+	WU5B	oex	WU5B
Tres Piedras	146.7600	-	KD5CHU	oex	HiVly ARC
White Rock	146.9800	-	K4KIY	o(CA)e 131.8	K4KIY
<b>NORTHEAST</b>					
Des Moines	146.8500	-	N5BOP	oex 100	SGRC
<b>NORTHWEST</b>					
Aztec	146.7400	-	WA5UJU	o(CA)el 100	Totah ARC
Bloomfield	146.9200	-	N5GOL	o 100	N5GOL
Farmington	145.4500	-	K5WY	ol 100	K5WY
Farmington	146.7600	-	KB5ITS	ocae 100	KB5ITS
Farmington	146.8500	-	K5WXI	o(CA) 100	Totah ARC
Farmington	147.0000	+	KB5ITS	oae 100	KB5ITS
Lybrook	145.4900	-	WA5UJU	o(CA)l 100	Totah ARC
<b>SANTA FE</b>					
Santa Fe	146.8200	-	W5SF/TES	oaelx 162.2	SF VHFS
Santa Fe	147.2000	+	N5BGC	oe	SF ARC
<b>SOUTH CENTRAL</b>					
Elephant Butte	147.0600	+	K5IE	oe	K5IE
<b>SOUTH CENTRAL</b>					
Alamogordo	146.8000	-	W7MBH	o(CA)e 100	Alamo ARC
Alamogordo	146.8600	-	KA5MUM	o(CA)e	WA5KUI
Alamogordo	147.2200	+	WB5CBD	ox 162.2	FMA
Benson Ridge	145.2300	-	K5ZIA	olx 162.2	K5BEN
Capitan	146.6100	-	W5YFN	oex	W5YFN
Las Cruces	146.6400	-	N5BL	o(CA)e 100	MVRC
Las Cruces	146.7800	-	N5IAC	oe	N5IAC
Las Cruces	146.8400	-	W5GB	o	NMSU ARC
Ruidoso	146.7400	-	W5BLO	olx	K5BEN
Ruidoso	146.9200	-	AA5BJ	ox	SBARA
T or C	146.7600	-	N5BL	oex 100	MVRC
<b>SOUTHEAST</b>					
Caprock	147.1800	+	W5BLO	olx	W5BLO
Carlsbad	146.8800	-	KA5JWK	o(CA)e	CARC
Eunice	147.2200	+	N5NBR	ol	N5NBR
Hobbs	145.4900	-	N5ELH	o(CA)	LCRA
Hobbs	147.3000	+	KC5AF	o	S L ARcv
Jal	147.1000	+	N5SVI	o	N5SVI
Roswell	146.9400	-	K5LWU	o(CA)l	PVARC
<b>SOUTHWEST</b>					
Deming	146.8200	-	KA5HWD	oex	Deming Rp
Reserve	147.3800	+	K5GAR	olx	Gila ARS
Silver City	145.2100	-	K5ZIA	ox 162.2	N5IA

224 144-148 MHz

NEW MEXICO-NEW YORK

Location	Output	Input	Call	Notes	Sponsor
Silver City	146.9800	-	K5GAR	o(CA)els x 103.5	Gila ARS
<b>WEST CENTRAL</b>					
Gallup	147.2600	+	KC5WDV	o 100	KC5WDV
Grants	146.6400	-	W5PDY	o(CA)elx Z 67	URFMSI
Grants	146.9400	-	WB5EKP	o(CA)exz 67	URFMSI
Grants	147.1800	+	WB5EKP	o(CA)l	CARCUS
Zuni	145.4300	-	K5EN	o(CA)x 162.2	ZARCOM

NEW YORK


FREQUENCY USAGE - ALL WNYSORC AREAS

	145.2500	-	SNPF	SNP	
	147.3900	+	SNPF	SNP	
<b>ALBANY/SCHENECTADY</b>					
Albany	145.1900	-	K2CT	oe 100.0	Albany ARA
Albany	146.6700	-	KC2CLR	oe 127.3	ARTS
Albany	147.1200	+	WB2ZCM	oer	AlbRACES
Cobleskill	146.6100	-	WA2ZWM	oar 123.0	SCARA
Cohoes	147.1500	+	WB2TDG	o	
Delmar	146.6400	-	WB2VJB	or	BethRACES
Fonda	147.1950	+	KC2AUO	oerz 156.7	MONT CT R
Galway	147.2400	+	WA2UMX	o(CA)elrz 100.0	Sara RACES
Glenville	146.7900	-	W2IR	o 100.0	SMARA
Gloversville	146.7000	-	K2JJI	oar	Tryon ARC
Grafton	145.2500	-	WB2BQW	o(CA)e 100.0	NE Connect
Grafton	145.3100	-	K2CBA	o	GURU
Grafton	147.1800	+	N2LOD	o(CA)elrs Z	Rens RACE
Hoosick Falls	147.3450	+	K2RBR	oer	Rens RACE
Knox	145.3700	-	KB2IXT	ol 127.3	HMARC
Lake Nancy	147.3600	+	N2FEP	o	
Middle Grove	145.4300	-	WB2BGI	o 156.7	
Rensselaer	147.3300	+	WB2HZT	o 146.2	
Schenectady	147.0600	+	K2AE	oer	SARA
Schenectady	147.3000	+	WA2AFD	oa	
Schenectady	147.3750	+	KA2QYE	o 100.0	SMARA
Troy	145.1700	-	N2TY	oelrsWX	Troy ARA
Troy	145.3300	-	WA2OQE	olr	NiMo ARC
Troy	146.7600	-	KB2HPX	oelrs 100.0	Rens RACE
Troy	146.8200	-	W2SZ	o(CA)l	RPI ARC
Troy	146.9400	-	WA2GBO	oael	Tel Pionrs
<b>AUBURN</b>					
Auburn	145.2300	-	W2QYT	oaeszX 71.9	
Auburn	147.0000	-	W2QYT	oaeszX 71.9	
Auburn	147.2700	+	K2RSY	oer 71.9	CayugaEMO
Moravia	146.6700	-	AK2K	oersWX X 151.4	

144-148 MHz 225  
NEW YORK

Location	Output	Input	Call	Notes	Sponsor
Seneca Falls	145.1300	-	N2POH	ol	Sen ARES
Skaneateles	147.1950	+	WB2FOF	oe 82.5	
<b>BATH/HORNELL</b>					
Alfred	146.9550	-	K2BVD	oe	AlfrdUARC
Bath	146.8050	-	N2HLT	oelWXX	S Tier RpA
Dansville	147.3300	+	KA2GEH	ol	Keuka LARA
Groveland	147.0300	+	K2COP	o	
HammondSport	145.1900	-	KV2W	oael	Keuka LARA
Naples	146.9250	-	NO2W	ol	Telcourier
Prattsburg	147.2400	+	K1NXG	ol 110.9	N2PA MtnGp
Springwater	146.7600	-	WA2DHB	o(CA)elz	Lvgstn ARS
<b>BINGHAMTON</b>					
Bing. Airport	146.8650	-	WA2QEL	orWX 123.0	SVARA
Binghamton	145.4700	-	W2EWM	o	
Binghamton	146.7300	-	K2TDV	oeX 100.0	
Binghamton	146.8200	-	WA2QEL	oWX X 100.0	SVARA
Binghamton	147.0750	+	KB2KW	oeWXX	
Binghamton	147.3900	+	W2OW	oae 100.0	BARA
Endicott	145.3900	-	N2YR	oEXP 123.0	W.A.G.
Endicott	147.2550	+	WA2VCS	o(CA)e 100.0	N2ZOJ
Owego	146.7600	-	W2VDX	oWX	TIGARS
Vestal	147.1200	+	KA2OZG	ol	
<b>BRONX</b>					
Bronx	147.2400	+	KA2NYR	oxt	BX AR Soc
Bronx #	146.8200	-	N2EQX	o(CA)e	+KA2TQJ
<b>BROOKLYN</b>					
Brooklyn	145.2300	-	W2CMA	o	W2CMA
Brooklyn	146.7300	-	KW2V	o	KW2V
<b>BUFFALO/NIAGARA AREA</b>					
Boston	146.9100	-	W2EUP	oaerX(2)	BARRA
Buffalo	146.8650	-	WB2DSS	(CA)ezDS	151.4
Buffalo	147.3600	+	W2RR	oe 88.5 DXINFO	WNYDXA
Colden	147.0900	+	WB2ELW	o(CA)e 107.2	STARS
Grand Island	146.7300	-	K2GUG	107.2	BARRA
Kenmore	147.0000	+	W2OXB	oe	BARRA
Lancaster	147.2550	+	N2QLS	o 107.2	LARC
Lockport	146.8200	-	W2RUI	o	LARA
N. Tonawanda	146.9550	-	W2SEX	o(CA) 151.4	ARATS
Niagara Falls	146.7750	-	WA2CFM	o(CA)e	NF RACES
Tonawanda	146.6100	-	KA2TSV	l 88.5 DS	
<b>CANANDAIGUA</b>					
Bristol Sprngs	147.0450	+	WA2RZG	oelr 110.9	Keuka LARA
Canandaigua	146.8200	-	K2BWK	oersWX X 110.9	Sq IS ARC
Farmington	145.4100	-	N2HJD	o 110.9	N2HJD

# Long Island Mobile



## Amateur Radio Club

The Long Island Mobile Amateur Radio Club is an ARRL Affiliated Special Service Club, with membership over 400 and is the fourth largest Amateur Radio club in the USA. We are a non-profit organization, dedicated to the advancement of amateur radio, public service and assistance to fellow amateurs.

LIMARC operates five repeaters, all using a 136.5 PL.

**Repeater Frequency Weekly Nets (all on 146.850)**

W2VL	146.850 -	Sunday	8:00 PM	Technical Net
WB2NHO	147.375 +	Monday	8:30 PM	Club Info Net
WB2NHO	224.820 -	Thursday	8:30 PM	Swap & Shop Net
WB2NHO	449.125 -			
W2VL	1288.00 -			

**Trustee: W2VL - W2QZ                      WB2NHO - WB2WAK                      WV2LI - N2GA**

**Some of LIMARC's regular activities are:**

General Meetings: 3rd Monday at Levittown Hall in Hicksville 8:00pm

VE Tests: 2nd Saturday in odd numbered months--

at NY Institute of Technology, Old Westbury 9 am

Hamfests: Winter, Spring & Fall                      License classes 3 times a year

**LIMARC Officers:**

**President:** Rob Todaro N1XL                      **Secretary:** Diane Ortiz K2DO

**Vice Pres:** Ray Skrabut WA2CNJ                      **Treasurer:** Rick Bressler W2RHB

**Past President:** George Tranos N2GA

**Directors:** Al Bender W2QZ                      Don Kane, WB2BEZ                      Sid Wolin K2LJH  
Lew Reinberg, W2BIE                      Norman Wesler K2YEW

**For more information on current LIMARC events:** call LIMARC's 24 hour telephone information system at **516-520-9311** or access LIMARC on the world wide web: <http://www.limarc.org> or e-mail us at: [limarc73@aol.com](mailto:limarc73@aol.com). Write: LIMARC, P.O. Box 392, Levittown, NY 11756.

Location	Output	Input	Call	Notes	Sponsor
<b>CENTRAL SUFFOLK</b>					
Dix Hills #	147.0750	+	W2RGM	oaez 136.5	WA2SNQ
Farmingville	145.3100	-	N2BFJ	oaer	LIRG
Hauppauge	145.3300	-	WA2LQO	et	GrummanRC
Hauppauge	145.3700	-	WA2TTP	oae	LILCO ARC
Manorville	146.8200	-	W2OQI	elt	RCKHILLRA
Port Jefferson	145.1500	-	W2RC	(CA)elz 136.5	RCARC
Selden	146.7150	-	WA2UMD	o 135.5	WA2UMD
Setauket	146.9400	-	K2TKE	elr 136.5 100.0	WRDMLVLH
Setauket	147.0450	+	K2YBW	oaelt	K2YBW
Smithtown	145.4300	-	W2LRC	cer 136.5	LRKFLD AR
Stony Brook	146.4450	147.4450	WB2DVK	o	NYLINX
Stony Brook	146.7600	-	WA2VNV	el 136.5 100.0	STONYBRK
Stony Brook	146.7600	443.8250	WA2VNV	oael 114.8 186.	STONYBRK
Stony Brook	147.7600	52.8000	WA2VNV	oael 151.4	STONYBRK
Yaphank	145.2100	-	W2DQ	o 136.5	Sflk CTYRC
<b>CORTLAND/ITHACA</b>					
Cortland	145.4900	-	KA2TBU	oaez 123.0	SkylineARC
Cortland	147.0300	+	WA2VAM	o	FngrLksRA
Cortland	147.1800	+	K2IWR	oe 71.9	SkylineARC
Cortland	147.2250	+	WA2VAM	o	FngrLksRA
Ithaca	146.6100	-	W2CXM	oaez	CornellURC
Ithaca	146.8950	-	KA2OZG	oeX 107.2	
Ithaca	146.9400	-	KC1RM	o 103.5	
Ithaca	146.9700	-	AF2A	oaesWXz 103.5 X	Tompk ARA
<b>EASTERN NASSAU</b>					
Bethpage	146.7450	-	WA2LQO	oe	GRMMAN A
Hicksville	147.1350	+	WB2CYN	t	PHNX ARTS
Levittown	147.0300	+	WB2ROL	(CA)elt	WB2ROL
Malverne	146.8050	441.1250	WB2WAK	136.5	+WB2WHH
Malverne	147.1350	+	WB2WAK	t	PHNX ARTS
Malverne #	146.8050	+	WB2WHH	136.5	+WB2WAK
Plainview	146.8050	-	WB2WHH	ael 136.5	+WB2WAK
Plainview	147.1350	+	WA2NIC	t	PHNX ARTS
Plainview	147.3750	+	WB2NHO	oaelz 136.5	LIMARC
<b>EASTERN SUFFOLK</b>					
Amagansett	147.0300	+	W2HLI	o	W2HLI
Deer Park	145.2900	-	WA2BPO	o	AIL ARC
East Hampton	145.2700	-	KA2NYA	ct	HERA
Islip	147.3450	+	K2IRG	os 100.0	W2FX / IRG
South Hampton	146.9550	-	WA2SWL	o	WA2SWL
South Hampton	147.1950	+	WA2UEG	o(CA)e	
<b>ELMIRA/CORNING</b>					
Corning	147.0150	+	N2IED	o(CA)elz	CARA

## NEW YORK

Location	Output	Input	Call	Notes	Sponsor
Elmira	146.7000	-	W2GJ	ol	STARRS
Elmira	147.3600	+	N3AQ	oaelrs WXxz	ROOKIES
GLENDS FALLS					
Glens Falls	146.7750	-	KA5VVI	oeWX	SoAdRG
Lake George	146.7300	-	KT2M	or 100.0	Warr RACES
North Creek	147.1350	+	KT2M	or 123.0	Warr RACES
Saratoga Spr.	147.0000	-	WA2UMX	oelrz 100.0	Sara RACES
HUDSON/CATSKILLS					
Cairo	146.7450	-	KB2DYB	oe 210.7	
Cairo	147.0900	+	N2SQW	o(CA)ers Z	GRN CTY R
Cragmoor	147.0750	+	N2ETY	oaelz 114.8	
Highland	147.0450	+	N2OXV	o(CA)es 100.0	MBARC
Hudson	147.2100	+	K2RVW	oes	Rip VW ARS
Hunter	145.1500	-	WB2UYR	o	Mntntop ARA
Jewett	145.4500	-	KA2PAP	o	
Kingston	147.2550	+	WA2MJM	oerWXz 77.0	OvIkMt ARC
Krumville	146.7450	-	KC2BYY	oes 123.0	RidgeTpARC
Roxbury	146.9850	-	K2AGF	oe	Mrgtrvl RC
KRUMVILLE					
Krumville	146.7450	-	KC2BYY	oe	Ridgetop
MANHATTAN					
Manhattan	145.4500	-	K2KLN	oaelz	MTRPLX AR
Manhattan	146.6700	-	W2FWG	oe	TARCOM
Manhattan	147.0000	-	WA2EXP	o	METRO RA
Manhattan	147.2700	+	WB2ZKX	(CA)et	BCSTEM AR
Manhattan	147.3600	+	WA2YEG	oe	MAARC
Manhattan #	147.1500	+	WB2EQX	o	MNHT RADS
Setauket	144.9400	29.6600	K2TKE	oelrt	WrdMlvHS
MINEVILLE/ESSEX CTY					
Mineville	147.2550	+	WA2LRE	oelrwx 123.0 X	ESX CTY RA
MONROE COUNTY					
Churchville	145.2100	-	N2EPO	o	
Greece	147.1800	+	N2LWY	o(CA)e	
NASSAU					
Albertson	145.4100	-	K2CJP	o	K2CJP
Glen Oaks	146.8500	-	W2VL	oelz	LIMARC
Mineola	146.6400	-	WA2YNH	oerz	PLAZA RPT
NEW YORK					
Manhattan	145.2700	-	WR2MSN	ol 156.7	METRO 70c
Manhattan	147.1950	+	W2ML	oe 136.5	W2ML
NORTHEAST					
Lake Placid	147.3000	+	N2NGK	ol 100.0	N2NGK
Lyon Mtn	147.2850	+	W2UXC	oex 123.0	ChmpVlyRC
Mineville	147.2550	+	WA2LRE	oelr 123.0	Essx RACES
Plattsburgh	147.1500	+	W2UXC	o(CA)ez 123.0	ChmpVlyRC
Whiteface Mtn	145.1100	-	N2JKG	celrWxx 123.0	Clin RACES

<i>Location</i>	<i>Output</i>	<i>Input</i>	<i>Call</i>	<i>Notes</i>	<i>Sponsor</i>
<b>ONEONTA/NORWICH</b>					
Cherry Valley	145.3500	-	NC2C	oe 167.9	OCARA
Cooperstown	146.6400	-	NC2C	oer	OCARA
Delhi	146.7450	-	K2NK	oersz	Del Cty ES
Norwich	146.6850	-	WA2EYH	o	
Oneonta	146.7150	-	W2EES	or	
Oneonta	146.8500	-	W2SEU	o(CA)ers WXz 167.9 X	OARC
Stamford	145.2300	-	W2SEU	orsx	
Walton	145.2500	-	WB2BQW	orLITZ WXz 100.0	WB2BQW
Walton	146.9550	-	K2NK	oersz	Del Cty ES
Walton	147.3150	+	W2LZ	oer	Walton RA
<b>ORANGE</b>					
Mount Hope	146.9400	-	WR2MSN	ol 156.7	METRO 70c
<b>OSWEGO/FULTON</b>					
Fulton	145.3300	-	KW2M	oalr	NiMo ARC
Fulton	147.1500	+	N2GIV	or 103.5	NiMo ARC
Oswego	146.8500	-	K2QQY	oer 123.0	OswegoCEM
<b>POUGHKEEPSIE</b>					
Clinton Cornrs	147.3450	+	W2CS	c	STARC
Kingston	147.2550	+	WA2MJM	o	KINGSTN R
Millbrook	146.8950	-	N2EYH	o 100.0	MBARC
Mount Beacon	146.9700	-	KC2DAA	o(CA)e 100.0	MBARC
Mt Beacon	146.9700	-	N2ZON	o(CA)erx 100.0	MtBcnARC
New Windsor	145.2500	-	WB2BQW	o(CA)l	Orange RG
Poughkeepsie	147.0450	+	N2EYH	oaer 100.0	MtBcnARC
Poughkeepsie	147.1350	+	WC2AGD	o	RACES
<b>PUTNAM</b>					
Carmel	145.1300	144.5350	WA2AWG	oer	PEARL
<b>QUEENS</b>					
Elmhurst	145.2700	-	W2OQK	aet	Elmhrst
Flushing	147.0900	+	K2HAM	c(CA)t	ECVHFC
Flushing	147.0900	+	W2AY	c(CA)t	ECVHFC
Kennedy Airprt	145.3500	-	K2EAR	o 114.8	Ebnr ARS
Woodside	145.3900	-	N2ZWN	o	NYPD ARC
<b>ROCHESTER</b>					
Fairport	146.6100	-	K2COP	o(CA)esz 110.9	FLARES
Fairport	147.1350	+	WB2SSJ	o(CA)eDS	PKT
Mendon	146.9250	-	N2HJD	oalrz 110.9	RRRA
Rochester	145.1100	-	WR2AHL	ol 110.9	GRIDD
Rochester	145.2900	-	KE2MK	oaelxz	Xerox ARC
Rochester	146.6550	-	WR2AHL	ol 110.9	BARRA
Rochester	146.7150	-	W2KZD	o	
Rochester	146.7900	-	K2SA	oa	Genesee RA
Rochester	146.8800	-	K2RRA	o(CA)elrs z	RRRA
Rochester	147.3000	+	WB2TRC	o	



**230 144-148 MHz**

**NEW YORK**

<i>Location</i>	<i>Output</i>	<i>Input</i>	<i>Call</i>	<i>Notes</i>	<i>Sponsor</i>
<b>SCHROON LAKE</b>					
Schroon Lake	145.2700	-	KS2K	oeLITZ WX 118.8 TT	KS2K
<b>SOUTHEAST</b>					
Ellenville	147.2250	+	WA2EUJ	o	
Liberty	147.1350	+	N2APX	oe	S CATSKL
Middletown	146.7600	-	WA2VDX	o 100.0	+WA2ZPX
Middletown	147.3900	+	WA2ZPX	c	WA2ZPX
Middletown #	147.0750	+	N2ETY	oaelz 114.8	N2ETY
Monroe	145.3100	-	WB2AAO	oaeyz	WB2AAO
Nyack	145.1700	-	WA2EHI	o	RckindRA
Nyack	147.1650	+	K2CIB	(CA)elrx 114.8	RCKLAND
Patterson	147.2250	+	KA2BCD	oly	KA2BCD
Pearl River	146.8350	-	WB2HEM	o	
Pomona	146.4600	147.4600	WA2ZAR	oae	SVRS
Walton	147.0000	-	K2NK	o	
<b>SPECULATOR/BLUE MTN</b>					
Blue Mntn Lake	145.4900	-	N2JKG	ol 123.0 X	
Speculator	147.1650	+	KA2VHF	oer	Hmltn ARC
<b>ST LAWRENCE/FRANKLIN COUNTIES</b>					
Canton	146.7900	-	W2CCT		WCTC 123.0 OUTPUT
Fine	147.1350	+	WA2NAN		OVARC
Malone	147.0900	+	NG2C	(CA)	NG2C
Malone	147.2250	+	WB2RYB	l 151.4	WB2RYB
Ogdensburg	147.1650	+	N2MX	e	N2MXR
Parishville	147.3900	+	WA2NGD	elp 151.4	NCRAC
Potsdam	145.2100	-	N5IFH	ca	N5IFH
Potsdam	146.8950	-	K2CC	ael IN 151.4	CUARC
Russell	146.9250	-	KA2JXI	aer 203.5	SLVRA
Saranac Lake	145.3100	-	W2TLR	opt/UU 127.3 INPUT	Tri Lakes
Tupper Lake	147.3300	+	NR2V	als 100 IN	DU Q
<b>STATEN ISLAND</b>					
Staten Island	146.4300	147.4300	WA2ZWP	o	KNG CTY
Staten Island	146.8800	-	NS2U	o	NYCRA
Staten Island	147.3150	+	WA2RXQ	o	WA2RXQ
<b>SUFFOLK/WEST</b>					
Babylon	146.6850	-	WB2FKZ	oelz 136.5	GRTSBAY R
Babylon	147.2550	147.8850	KB2UR	o(CA)ezt	S SHRE AR
Farmingdale	147.1350	+	WA2NIC	t	
Huntington	147.2100	+	WR2ABA	cer	LRKFLD
Huntington	147.3000	+	W2WVG	cer 136.5	LIDXA
Huntington	147.3300	+	WA2UZE	oal	HVHFFMA
<b>SYRACUSE</b>					
Cazenovia	147.0750	+	N2BQV	oe 151.4	
Jamesville	145.1500	-	KB2SWA	oeRB 123.0	
Lafayette	146.7750	-	W2CNY	o	CNYARF
Liverpool	145.2100	-	W2ISB	oe 103.5	

<i>Location</i>	<i>Output</i>	<i>Input</i>	<i>Call</i>	<i>Notes</i>	<i>Sponsor</i>
Phoenix	147.3450	+	KB2DM	o 151.4	SCDX Assoc
Sentinel Hgts	145.3100	-	WE2D	oeX 151.4	
Syracuse	145.2700	-	W1MVV	oe	
Syracuse	145.4300	-	K2SDD	ol 141.3	
Syracuse	146.6250	-	N2PYK	o(CA) 103.5	
Syracuse	146.6400	-	W2JST	oez 103.5	
Syracuse	146.9100	-	AA2HV	oz 103.5	LARC
Syracuse	147.1050	+	K2JVL	oarz	
Syracuse	147.2100	+	WA2U	o(CA) 103.5	LARC
Syracuse	147.3000	+	N2ACO	oerz	OndgaRACE
Syracuse	147.3900	+	K2BFH	olr 151.4	NiMo ARC
UTICA/ROME					
Boonville	146.6550	-	WD2ADX	oe	BRVRA
Ilion	145.1100	-	N2ZWO	o(CA)ers WX	Herk ARES
Ilion	146.8050	-	N2FBB	oer	Mohawk VR
Mohawk	147.0900	+	W2JIT	o	Deerfld RA
Norway	147.0450	+	N2ZWO	oersWX	Herk ARES
Rome	146.8800	-	W2OFQ	oel	Rome ARC
Rome	147.1200	+	K2GVI	or	Rome ARC
Rome	147.2400	+	K2BRH	o(CA)ers	RomeRadio
Rome	147.2850	+	WA2ZXS	o(CA)	GrfAFB RC
Utica	145.4500	-	W2JIT	o	Deerfld RA
Utica	146.7600	-	W2JIT	o	Deerfld RA
Utica	146.9700	-	WB2FAW	oPKT	RACOM
Utica	147.3750	+	K2GVI	oe	Rome ARC
Verona	145.1700	-	KA2NIL	oae	
Westmoreland	146.9400	-	K2GVI	o	Rome ARC
WATERTOWN					
Lowville	146.9550	-	KC2CDT	oer 156.7	BRV ARC
Watertown	146.7000	-	WB2OOY	oezDS 151.4	
Watertown	147.2550	+	N2KFJ	oarsWXz X 151.4	CANAMARA
Watertown	147.3750	+	K2BFH	ol	NiMo ARC
WATKINS GLEN					
Penn Yan	145.3700	-	WA2UKX	oelrsx	
Penn Yan	146.8350	-	KE2BV	o	
Watkins Glen	147.1650	+	KA2IFE	olr	
WAYNE/NEWARK					
Clyde	145.4700	-	KA2NDW	o	
Newark	146.7450	-	WA2AAZ	o	DrmlnsARC
Sodus	146.6850	-	WB2QKO	oer	Wyn RACES
WEST					
Albion	145.2700	-	WA2DQL	oa	OCARC
Attica	145.3100	-	WA2JRR	o	
Attica	145.4900	-	WB2JPQ	88.5 DS	
Bennington	147.1500	+	W2GUT	o(CA)e 141.3	
Bethany	147.2850	+	W2RCX	oa(CA)ez 141.3	GRAM RC
Wethersfield	145.1700	-	K2ISO	owXX L(BARRA)	BARRA

## NEW YORK-NORTH CAROLINA

Location	Output	Input	Call	Notes	Sponsor
Wethersfield	145.4500	-	N2FQN	o	
Wethersfield	146.6400	-	WA2CAM	o	
Wethersfield	147.1050	+	N2FQN	oer	
Wethersfield	147.3150	+	WA2CAM	o(CA)	
<b>WESTCHESTER</b>					
Bedford	147.1050	+	WB2AAQ	o	
Chappaqua	145.1100	-	WA2DCH	114.8	NWARptAsn
Portchester	146.9400	-	KC2ZO	oer	RYE CD
Rye	146.9400	-	AJ1J	oer	RYE CD
Valhalla	147.0600	+	WB2ZII	oaelryz	WECA
White Plains	145.3300	-	WA2ELE	oe	
White Plains	146.7750	-	WA2CWP	o	TEL PION
Yonkers	145.4950	-	W2KSV	o	W2KSV
Yonkers	146.8650	-	WB2BNH	aelz	YARC
Yonkers	146.9100	-	K2JQB	o	WFMA
Yorktown Hgts	147.3300	+	KF2IP	o 162.2	KF2IP
Yorktown Hts	146.3400	+	WA2TOW	oar	YCDARC
Yorktown Hts	147.0150	+	WB2IXR	oarz	NWSTCH A
Yorktown Hts	147.1000	+	KF2IP	o 162.2	KF2YK
<b>WESTERN - SOUTHERN TIER</b>					
Alma	147.2100	+	KA2AJH	oaelrxL(146.955/145.43)	
Arkwright	146.6700	-	KE2VW	a(CA)elrWX 107.2	
Delevan	145.3900	-	K2XZ	o	
Eden	146.8350	-	WB2JPQ	oael 88.5 DS	
Fillmore	145.3300	-	N2EHY	o	DHRA
Fredonia	146.6250	-	W2SB	o	NCARC
Frewsburg	146.7900	-	W2DRZ	o	
Jamestown	146.9400	-	K2HE	oaelr	
Knapp Creek	146.8500	-	K2IWY	o	MCARC
Little Valley	147.1950	+	N2KZB	o	CCCD
Lyndon	146.8950	-	K2UOB	o	AHARC
Mayville	145.2900	-	K2JQT	o	CCWRA
Mayville	145.3500	-	K2OAD	oal	CCRA
Ripley	145.4700	-	KB2OUA	(CA)e 100	
Sherman	147.3300	+	N2JYG	o	
Stockton	146.8800	-	KE2PW	aelrx	C.C.A.F.M.
Wellsville	147.1350	+	N2EWJ	o	

## NORTH CAROLINA

#Asheville	146.8350	-	WB4PLA	o(CA)e	WB4PLA
#Beulaville	145.2300	-	N4VBH	o(CA)e	N4VBH
#Concord/Kanna	146.6550	-	K4CEB	o(CA)e	CABARRUS
#High Point	145.2900	-	KB4BPV	oa 88.5	KC4KUL
#Laurinburg	146.6250	-	KI4RR	o(CA)ez	SCOTLAND
#Lenoir	147.1950	+	N4NIN	oae	LENOIR AR
#Lumberton	145.1500	-	W4NHV	o	W4NHV
#Statesville	147.0450	+	KC4MJC	o 77.0	ICARS
Ahoskie	146.9100	-	WA4ZGQ	o(CA)el 131.8	TRI-COUNT
Albemarle	146.9850	-	K4OGB	oa	STANLY CO
Andrws/Robnsvl	147.0450	-	K4AIH	o(CA)elz 151.4	WD4JEM

## NORTH CAROLINA

<i>Location</i>	<i>Output</i>	<i>Input</i>	<i>Call</i>	<i>Notes</i>	<i>Sponsor</i>
Andsn Mt/Denve	145.1700	-	K4CCR	oer 88.5	CATAWBA C
Aquadale	147.3900	+	WA4CHZ	o	BENTON BL
Asheboro	147.2550	+	KJ4AV	o(CA)l	KJ4AV
Ashvl/Mt Pisga	146.7600	-	WA4BVW	oe	WA4BVW
Ashvl/Spivey M	146.9100	-	W4MOE	oae 91.5	W.CAROLIN
Bakersville	145.3100	-	KC4WPM	oaeRBz	MCRA - N4
Baner Elk/Suga	146.6250	-	N4WET	o	
Boone/Rich Mtn	147.3600	+	WA4J	aelz 103.5	WATAUGA
Brevard	147.1350	+	K4HXZ	o(CA)e	TRANSYLVA
Broadway	147.1050	+	K4ITL	o	
Burgaw	146.9400	-	W4DLH	o	4-CTY ARC
Burlington	146.6700	-	K4FHB	oae	WA4HBQ
Burnsville	146.9550	-	KD4WAR	oaez	KD4WAR
Burnsville	147.3750	+	KD4WAR	oaez	KD4WAR
Butner	145.3700	-	N4NCK	oe	4 COUNTY
Butner	146.9400	-	WA4IZG	eB 156.7	FALLS LAKE
Buxton	146.6250	-	K4USB	oe 131.8	OUTER BAN
Canton	146.8050	+	W4DJB	o	W4DJB
Carthage	147.2400	+	W2SE	o(CA)e	MOORE CT
Chapel Hill	145.2300	-	W4UNC	oel 107.2	OCRA
Chapel Hill	147.1350	+	K4ITL	lB 82.5	PCRN
Charlotte	145.2300	-	W4BFB	o	MECKLENB
Charlotte	145.2900	-	W4BFB	oa	MECKLENB
Charlotte	145.3500	-	WA4AOS	ol	
Charlotte	146.9400	-	W4BFB	oa	MECKLENB
Charlotte	147.0600	-	W4CQ	oaez	CHARLOTT
Charlotte	147.2700	+	W4CQ	o	CHARLOTT
China Grove	145.4100	-	N4XO	oa 136.5	N4XO
Claremont	147.2250	+	WB4SRV	B 162.2	WB4SRV
Clayton	147.3900	+	WB4IUY	oaelz 88.5	TEARA
Clinton	146.7900	-	W4TLP	o(CA)ez	SAMPSON
Coinjock	145.2900	-	WN3X	oez 131.8	CARES
Columbia	146.8350	-	KB4TOH	oaelz 131.8	COLUMBIA
Crossnore	146.7000	-	KD4GLB	oaz 167.9	MAYLAND A
Dunn	146.7000	-	N4CID	o(CA)	CHICORA A
Durham	145.4500	-	WR4AGC	oal	DURHAM F
Durham	147.3600	+	WD4LDB	oaez	MID-STATE
Eden/Stonevill	147.3900	+	WA4QBG	o	WA4QBG,W
Efland	147.1800	+	WA1YYN	oe 156.7	WA1YYN
Elizabeth City	146.6550	-	WA4VTX	oae 131.8	PASQUTAN
Elm City	145.1500	-	K2IMO	aB 88.5	K2IMO
Farmville	145.2700	-	K4ROK	oae 131.8	TAR RIVER
Fayetteville	146.8050	-	N4EWG	o	N4EWG
Fayvll/CFARS	146.9100	-	WB4YZF	o(CA) 100	CAPE FEAR
Fayville/Ft Bra	147.3300	+	W4LPL	oe	W4LPL & OT
Forest City	146.6700	-	WA4BKU	o	WA4BKU
Forest City	147.2400	+	W4SIJ	oa 123.0	RUTHERFO
Franklin	145.4900	-	NT4K	oe	FRANKLIN A
Franklin	147.2400	+	W4GHZ	o 151.4	84/24 REP
Gastonia/Crwdr	146.8050	-	K4GNC	oaelRBz	GAARC

**234 144-148 MHz**  
**NORTH CAROLINA**

<i>Location</i>	<i>Output</i>	<i>Input</i>	<i>Call</i>	<i>Notes</i>	<i>Sponsor</i>
Gastonia/Spcr	147.1200	+	N4GAS	o(CA)	GCARS
Gibsonville	145.4900	-	WB4IKY	oaRB 107.2	WB4IKY
Goldsboro	145.3300	-	KI4RK	oe(U) 100.0	KI4RK
Goldsboro	146.8500	-	K4CYP	o(CA)t	WAYNE CO
Graham	147.3750	+	K4GWH	oe 114.8	K4GWH
Greensboro	145.1500	-	W4GSO	aelB	GREENSBO
Greensboro	145.2500	-	W4GG	oeWX 88.5	GUILFORD
Greensboro	146.7600	-	K4GWH	oaz 88.5	K4GWH
Greensboro	147.0300	+	KG4BTN	o(CA)l 131.8	G.A.S. RAD
Greensboro	147.2100	+	W4BUZ	o	W4BUZ
Greenville	145.3500	-	WD4JPQ	oaelz 131.8	PITT CTY R
Greenvl/Estn N	147.0900	+	W4GDF	o	GREENVILL
Grifton	146.6850	-	W4NBR	ol 88.5	ENC REPEA
Hatteras Islan	145.1500	-	K4OBX	oaelz 131.8	W4HAT
Haw River	146.7150	-	KD4JFN	oaRBZ 107.2	KD4JFN
Hendersonville	146.6400	-	WB4YAO	elpB 100.0	W4FOT
Hendersonville	147.1050	+	WA4KNI	oa	PRI JOHNS
Hendsvl/Berww	145.2700	-	WA4KNI	oa	PRI JOHNS
Hendsvl/Penic	147.2550	+	WA4KNI	oa	PRI JOHNS
Hickory/Brt. M	146.8500	-	WA4DSZ	o	UNIFOUR A
High Peak Mtn	145.2100	-	K4OLC	oel 94.8	K4OLC/KD4
High Point	146.8350	+	KB4BPV	o(CA)l	N4NNR
High Point	147.1650	+	W4UA	o(CA)e	HPARC
Hillsborough	147.2250	+	WR4AGC	oal	DURHAM F
Jacksonville	145.1900	-	KA4SQN	oe	ONSLOW A
Jacksonville	147.0000	-	WD4FVO	oaez	ONSLOW A
Jefferson	147.3000	+	W4YSB	oa 103.5	ACARC
Kannapolis	147.3000	+	N4JEX	oa 136.5	
Kill Devil Hil	145.1100	-	W4PCN	oaz 131.8	OUTERBAN
Kinston	145.4700	-	W4OIX	oa	KINSTON A
Lenoir/Hibritn	147.3300	+	KN4K	o 141.3	HIBRITEN R
Lexington	145.3100	-	N4LEX	o 88.5	DAVIDSON
Lexington	146.9100	-	K4IZM	o(CA)ez	HEALING S
Lincolnton	147.0150	+	NC4LC	o 141.3	LINCOLN C
Lumberton	147.0450	+	W4NHV	olz	W4NHV
Lumberton	147.1650	+	KD4PBK	o(CA) 88.5	
Lumberton	147.3600	+	W4PET	o(CA)e	W4NHV
Maco	147.0600	+	WA4LED	cez 88.5 (D)	CAPE FEAR
Madison	147.3450	+	WA4IXW	oel 103.5	RATTS
Manteo/Wanches	146.9400	-	W4ACY	oalz	OUTER BAN
Marion	146.9850	-	WD4PVE	oaeRB WX2 118.8 911	WD4PVE
Midway	145.2700	-	KM4AR	o 77.0	KM4AR
Millers Creek	146.7150	-	N4GGN	oa	BLUE RIDG

**144-148 MHz 235  
NORTH CAROLINA**

<i>Location</i>	<i>Output</i>	<i>Input</i>	<i>Call</i>	<i>Notes</i>	<i>Sponsor</i>
Monroe/UCARS	145.3900	-	N4ZVN	o(CA)ez 94.8	UNION CTY
Morganton	146.7450	-	KC4QPR	al 94.8	KC4QPR
Morganton	147.1500	+	K4VLY	o	W.PIEDMON
Mount Airy	145.3300	-	N4VRD	o 100.0	N4VRD
Mount Airy	146.9700	-	N4XRY	o(CA)z	N4XRY
Mt Mitchell	145.1900	-	WA4BVW	oe	WA4BVW
Murphy/Stalcup	146.8650	+	KB4YSX	oe 151.4	TRIODE AR
N. Wilkesboro	145.3700	-	W4HF	o(CA)	FOOTHILLS
New Bern	146.6100	-	WD4JMS	oal 100.0	NEW BERN
Newport	145.4500	-	K4GRW	oae	
Newton	147.0750	+	K4CCR	oaerz 88.5	CATAWBA C
Oriental	147.2100	+	W4SLH	oB	AA4YW
Oxford	145.1700	-	N4NCK	o(CA)	4 COUNTY
Pittsboro	147.0750	+	KD4JFN	o(CA)eRB z 146.2	KD4JFN
Raeford	145.4300	-	KU4W	o 100.0	HOKE ARES
Raleigh	145.1300	-	W4RNC	o(CA)e 88.5	RALEIGH A
Raleigh	145.1900	-	K4GWH	oez 156.7	K4GWH
Raleigh	145.3900	-	WB4TQD	oB 82.5	PCRN
Raleigh	145.4900	-	W4BWC	o(CA)ez 88.5	CAPITAL AR
Raleigh	146.6100	-	WB4TOP	o 131.8	W4FMN
Raleigh	146.6400	-	W4DW	oaerz 88.5	RALEIGH A
Raleigh	146.7300	-	W4BWC	o(CA)ez 88.5	CAPITAL AR
Raleigh	146.7750	-	NC4SU	o(CA)eRB z 88.5	KD4RAA RE
Raleigh	146.8800	-	WB4TQD	ol	PCRN
Raleigh	147.0150	+	KD4MYE	o(CA)ez	KD4MYE
Raleigh	147.1950	+	KO4CW	o(CA)ez 88.5	N4BQF
Raleigh/Benson	147.2700	+	AK4H	o(CA)ez	JARS (JOHN
Red Springs	147.3000	+	W4MZP	o(CA)e	RAD.AM.GR
Reidsville	146.8500	-	N4IV	o(CA)elz 103.5	RATTS
Roanoke Rapids	147.0300	+	KB4DJT	o(CA)eRB z	ROANOKE V
Roanoke Rapids	147.1500	+	K4ITL	oB 82.5	PCRN
Roaring Gap	146.8200	-	WB4PZA	o	BLUE RIDG
Robbinsville	145.1100	-	KR4RR	oe 151.4	SMOKY MT
Rockingham	146.9550	-	K4RNC	oaez	RCARC
Rocky Mount	145.2900	-	KF4NOV	oB 107.2	N4JEH
Rocky Mount	146.8050	-	W4DCG	oz 118.8	NF4C/N4PE/
Rocky Mount	147.1200	+	WN4Z	o(CA)z 131.8	ROCKY MO
Rollesville	147.3150	+	KF4HFQ	B 88.5	FCARC
Roseboro	145.3100	-	K4ITL	elB	PCRN
Salisbury	146.7300	-	W4EXU	oaz 94.8	BARBER JC
Sauratown Mt	145.4700	-	W4NC	oe 100	FORSYTH A
Sauratown Mt	146.7900	-	KG4ASL	o(CA) RB z 107.2	TRIAD ARA

## 236 144-148 MHz

## NORTH CAROLINA-NORTH DAKOTA

<i>Location</i>	<i>Output</i>	<i>Input</i>	<i>Call</i>	<i>Notes</i>	<i>Sponsor</i>
Sauratown Mt	147.3150	+	K4MPJ	o(CA)eRB 100.0	K4MPJ
Shalotte	145.3700	-	K4PPD	o(CA)ez	BRUNSWIC
Shalotte	147.3150	+	K4PPD	o(CA)ez	BRUNSWIC
Shalotte	147.3900	+	K4PPD	o(CA)ez	BRUNSWIC
Shelby	146.8800	-	W4NYR	o	SHELBY AR
Shelby	147.3450	+	W4NYR	o(CA)	SHELBY AR
Smithfield	146.9700	-	K4WGG	oa	KD4JQ
Southport	146.7750	-	W4ZU	o(CA)e 100.0	W4ZU & WD
Sparta/Green M	145.4300	-	K4QFQ	ol	PIED COAS
Statesville	146.6850	-	KE4WSX	o(CA)ez	IREDELL CT
Swansboro	146.7600	-	KB2XI	oa	KO4S
Sylva	147.3450	+	KF4DTL	e 151.4	KF4DTL
Thomasville	147.0000	+	WW4DC	o 88.5	WW4FL
Trenton	145.2100	-	WB4TQD	ol	PCRN
Tryon	145.3300	-	KF4JVI	o	TBARC
Wadesboro	146.8350	-	W4USH	oa	SELECTRO
Washington	147.3450	+	WA4TEP	oa	TAR RIVER
Waxhaw	146.8650	+	WA4ZRS	(CA)ez 94.8	WBT ARC
Waynesville	147.2700	+	N4SM	oa	HAYWOOD
Waynesville	147.3900	+	N4DTR	o(CA)ez	N4DTR
Whiteville	147.2100	+	W4NTQ	oaz	COLUMBUS
Williamston	145.4100	-	K4SER	oael 131.8	ROANOKE A
Wilmington	146.6700	-	AD4DN	oaeWXz 88.5	AD4DN
Wilmington	146.7300	-	W4VNK	oae	WILMINGTO
Wilmington	146.8200	-	K4GMP	oel 88.5	WILMINGTO
Wilmington	147.1350	+	WA4US	o 67.0	KM4GN
Wilmington	147.1800	+	AC4RC	oaeWXz 88.5	AZALEA CO
Wilson	146.7600	-	WB4THL	oae 131.8	WILSON AR
Wilson	147.3000	+	WB4IUJ	oaelRBz 88.5	TEARA
Winston-Salem	146.6400	-	W4NC	oael 100	FORSYTH A
Yadkinville	147.0150	-	N4YSB	o(CA)e	
Youngsville	145.1100	-	KD4MYE	oaez 88.5	KD4MYE

## NORTH DAKOTA

## FREQUENCY USAGE

STATE - EAST	145.2300	-		SNP	NDFC
STATE - WEST	145.4700	-		SNP	NDFC
N.E. CENTRAL					
#Leeds	147.0000	-			
Devils Lake	146.8800	-	K0PVG	oae	RC ARC
				SUPLK338	
Harlow	147.0150	+	KF0HR	123	KF0HR
Langdon	146.7900	-	KA0BKO	oael	KA0BKO
Maddock	147.2400	+	KF0HR	oe 141.3	BC ARC
				SUPLK623	
Petersburg	146.8200	-	KA0FIN	oe	RC ARC

## NORTH DAKOTA

<i>Location</i>	<i>Output</i>	<i>Input</i>	<i>Call</i>	<i>Notes</i>	<i>Sponsor</i>
Rocklake	147.3000	+	WCØM	o	WCØM
Rugby	147.0600	-	WBØATB	oe	GCHC
St John	146.8500	-	KEØPW	o	TMARC
<b>N.W. CENTRAL</b>					
#Garrison	146.7000	-	NØNGL	o	NØMGL
#Grano/Mohall	147.3300	+			
Butte	147.3600	+	KØAJW	oe	SVARC
Minot	146.9700	-	KØAJW	oa	SVARC
Minot	147.2700	+	KØAJW	oa	SVARC
				SUPLK646	
Mohall	146.7600	-	N9GUX		NTARC
<b>NORTHEAST</b>					
Cavalier	147.1500	+	KØBGV	oal	PC ARC
Emerado	145.4100	-	WAØJXT	o	WAØJXT
Grand Forks	146.8650	-	KAØCLH	oa	UND ARC
Grand Forks	146.9400	-	WAØJXT	oe	FORX ARC
Grand Forks	147.0300	-	WAØLPV	o(CA)	Forx UG
Grand Forks	147.3900	+	WAØVfy	o	WAØVfy
Mayville	146.9100	-	WØKZU	o	GRARC
<b>NORTHWEST</b>					
Stanley	146.6100	-	KBØYGP	oa	P.H.R.A.
Williston	147.2100	+	NFØS	ol	WB ARC
<b>S.E. CENTRAL</b>					
Carrington	146.6700	-	KRØW	oe	HN ARC
				SUPLK227	
Cleveland	147.1800	+	WØFX	oae	JARC
				SUPLK526	
Cooperstown	147.2100	+	KAØOFF	o	KAØOFF
				SUPLK266	
Valley City	146.7900	-	WØSRH	oe 100	TM Electro
<b>S.W. CENTRAL</b>					
Bismarck	146.8500	-	WØZRT	oe 107.2	CDARC
Bismarck	147.3900	+	WØZRT	oel	CDARC
Hannover	145.4300	-	WØZRT 43	o	CDARC
				SUPLK426	
Mandan	146.9400	-	WØZRT	oae	CDARC
				SUPLK247	
<b>SOUTHEAST</b>					
Fargo	146.7600	-	WØILO	o(CA)el	RRRA
Fargo	146.9700	-	WØRRW	oaeTT	Ernie Ande
Fargo	147.0900	+	WØHSC	o	NDSUARS
Grandin	147.2550	+	WØILO	ox 82.5	Red River
Gwinner	145.1100	-	NØJCT	o 114.8	SHARC
Horace	146.7150	-	WØZOK	o	WØZOK
Lisbon	147.0000	-	NØBQY	oel	NØBQY
Wahpeton	147.3750	+	WBØGAH	oael	3 RVR ARC
<b>SOUTHWEST</b>					
Bowman	145.3100	-	KBØDYA	oae	SLARC
				SUPLK269	
Dickinson	146.8200	-	KØND	oae	TRARC
				SUPLK342	
Hettinger	146.8800	-	KAØBAW	o	Hetgr ARC
Killdeer	146.6400	-	KØND	oe	TRARC
				SUPLK545	



**238 144-148 MHz**  
**NORTH DAKOTA-OHIO**

<i>Location</i>	<i>Output</i>	<i>Input</i>	<i>Call</i>	<i>Notes</i>	<i>Sponsor</i>
Sentinel Butte	146.7300	-	NØKVH	oe SUPLK736	TRARC
<b>OHIO</b>					
<b>ADAMS</b>					
Cherry Fork	147.0000	+	K8GE	o(CA)e 94.8	DforestRC
Peebles	145.1700	-	KJ8I	o(CA)e	KJ8I
Wrightsville	147.1800	+	N8XGP	o(CA)ez 118.8	N8XGP
<b>ALLEN</b>					
Lima	145.1700	-	N8GCH	oae	ShawneeRA
Lima	145.3700	-	W8HDU	o(CA)e 100.0	W8HDU
Lima	146.6700	-	WB8ULC	oaez	NWOHioARC
Lima	146.9400	-	W8EQ	ot	LAARC
Lima	147.0300	+	K8TCF	oet	OttawaVRA
<b>ASHLAND</b>					
Ashland	146.7450	-	W3YXS	o(CA)t	W3YXS
Ashland	147.1050	+	N8IHI	oae 71.9	AAARC
Polk	145.1300	-	N8SIW	o 110.9	N8SIW
<b>ASHTABULA</b>					
Conneaut	147.3900	+	W8BHZ	oae	CnntARES
Jefferson	146.7150	-	K8CY	oae	Ash.CoARC
Orwell	146.6550	-	KF8YF		KF8YF
<b>ATHENS</b>					
Athens	145.1500	-	WD8RIF	o(CA)e	AthensARA
Athens	146.6250	-	K8TUT	oae	K8TUT
Athens	146.7300	-	K8TUT	o	K8TUT
Athens	147.1500	+	WD8LWC	o	WD8LWC
Glouster	147.2250	+	WD8LWC		WD8LWC
Shade	146.7750	-	NJ8V	o(CA)	NJ8V
<b>AUGLAIZE</b>					
St. Marys	147.3300	+	K8QYL	o(CA)elz 107.2	Rsvr ARA
<b>BELMONT</b>					
Barnesville	146.6400	-	WB8WJT	ot	WB8WJT
St Clarsville	145.2100	-	WB8JGY	oe	EOAWA
<b>BROWN</b>					
Georgetown	146.7300	-	K8YGV	oa	K8YGV
<b>BUTLER</b>					
Fairfield	145.2300	-	W8PRH	o	FARA
Fairfield	145.3900	-	W8PRH	oa	FARA
Fairfield	147.0300	+	WB8CRS	oer	Cinci FMC
Hamilton	145.1500	-	N8EKG	o(CA)e	N8CHL
Hamilton	146.9700	-	W8CCI	o	BVHFAssoc
Hamilton	147.3300	+	W8CCI	o	BVHFAssoc
Middletown	146.6100	-	W8BLV	o(CA)el TT 77.0	Dial ARC
Middletown	146.7150	-	N8COZ	ct	N8COZ
Middletown	147.3150	+	W8JEU	oelTT 77.0	Dial ARC
Oxford	145.2100	-	W8CCI	o	BVHFAssoc

<i>Location</i>	<i>Output</i>	<i>Input</i>	<i>Call</i>	<i>Notes</i>	<i>Sponsor</i>
CARROLL					
Malvern	147.0750	+	K8VPJ	oaelLITZ	K8VPJ
CHAMPAIGN					
Urbana	146.9550	-	WD8XX	o(CA)elx	WD8XX
Urbana	147.3750	+	WB8UCD	o(CA)e	WB8UCD
CLARK					
Springfield	145.3100	-	W8OG	oe	CLARA
Springfield	145.4500	-	KB8Z XK	(CA)	IndepndRA
Springfield	146.7300	-	W8OG	o(CA)e 77.0	CLARA
CLERMONT					
Batavia	146.6550	-	N8NKS	oaerlWX X	N8NKS
Bethel	147.2250	+	K8ARE	oaETT	BARA
Owensville	147.3450	+	WB8WSV	oa	MilfordRC
CLINTON					
Blanchester	145.2500	-	KB8CWC	oa 162.2	KB8CWC
Wilmington	147.1200	+	WB8ZZR	o(CA)el WXZ	ClintonRA
COLUMBIANA					
E. Liverpool	146.7000	-	K8BLP	o(CA)e WX	TrianglRC
Lisbon	146.8050	-	KC8ITV	oaewX	CCARC
Salem	147.2850	+	KB8MFV	aeRB WX Z	KB8MFV
COSHOCTON					
Keene	147.0450	+	KB8HEA	o	CCARA
CRAWFORD					
Galion	146.8500	-	W8BAE	71.9	NCORA
CUYAHOGA					
Brecksville	146.8200	-	K8ZFR	oaelz	C.A.R.S.
Cleveland	146.7300	-	W8CZW	t	WR RA
Cleveland	146.7600	-	WR8ABC	oalzt	LEARA
Cleveland	146.8800	-	WR8ABC	oaezt	LEARA
Cleveland	147.1950	+	NA8SA	o(CA)el	NLARC
Euclid	145.2100	-	N8CHM	o 110.9	N8CHM
N. Royalton	145.1500	-	K8KRG	oe	NOARS
NorthRoyalton	147.3600	+	W8DXA	ot	NOH DXAsn
Parma	145.3100	-	KC8KLU	o	WoodchkRC
Parma	145.4300	-	AB8Z	oel 110.9	AB8Z
South Euclid	146.7900	-	N8APU	o(CA)elzt	HERO
Strongsville	145.1900	-	W8PRH	aelrwx	FARA
DARKE					
Arcanum	147.1800	+	WA8RUO	oae 162.2	MVARG
Greenville	146.7900	-	KA8GY	oaelrz	TreatyCty
DEFIANCE					
Defiance	147.0900	+	K8VON	o(CA)e	DCARC
Defiance	147.2250	+	KB8YTO	al 0 77.0	DERS
DELAWARE					
Delaware	145.1700	-	W8SMK	oae	W8SMK
Delaware	145.2900	-	KA8IWB	o(CA)el 123.0	KA8IWB

***Family Owned and In business since 1987***  
***“We appreciate your business”***

(330) 225-7373      MON., WED. & FRI. 11:00 AM - 7:00 PM  
FAX: 225-4333      CLOSED TUES. & THUR.  
PAGER: (216) 634-4290      SATURDAY 10:00 AM - 6:00 PM  
1-877-964-5566      SUNDAY 1:00 PM - 4:00 PM  
WWW.NOARD.COM

***North Olmsted***  
***Amateur Radio Depot***

Rick Wells - K8SCI

NOARD, Inc.  
821 Pearl Rd.  
Brunswick, OH 44212

**WWW.NOARD.COM**

<i>Location</i>	<i>Output</i>	<i>Input</i>	<i>Call</i>	<i>Notes</i>	<i>Sponsor</i>
<b>ERIE</b>					
Berlin Height	146.8050	-	WB8LLY	oe	Firelands
Sandusky	146.6550	-	W8LBZ	o(CA)el 110.9	SREL
<b>FAIRFIELD</b>					
Lancaster	146.7000	-	K8QIK	oe	LanFarARC
Lancaster	147.0300	+	K8QIK	oaelt	LanFarARC
Lithopolis	145.2100	-	KB8WQ	o	KB8WQ
Lithopolis	145.3900	-	KB8VN	o	KB8VN
<b>FAYETTE</b>					
Greenfield	146.6850	-	N8OOB	o(CA)e	N8OOB
Washington CH	147.2700	+	N8EMZ	o(CA)e	FayetteRA
<b>FRANKLIN</b>					
Columbus	145.1100	-	W8KMC	o(CA)elx	WCOARA
Columbus	145.2300	-	WB8MMR	oel	WB8MMR
Columbus	145.4300	-	N8PVC	oaelz 123.0	CCRA
Columbus	145.4900	-	K8NIO	oaWXz 179.9	K8NIO
Columbus	146.6700	-	W8ZPF	o(CA)et	LUCENT TC
Columbus	146.7600	-	W8RXX	oaWX 123.0	CORC
Columbus	146.8050	-	WB8LAP	ot	MARK
Columbus	147.0600	+	K8DDG	o	C OH ARES
Columbus	147.0900	+	AA8EY	ol	C OH ARES
Columbus	147.1500	+	W8CQK	o	Battel RC
Columbus	147.2100	+	WB8DZW	o	CCRA
Columbus	147.2400	+	K8DRE	oaelz 179.9	CCRA
Columbus	147.3300	+	W8NBA	oar	CORC
Dublin	145.2700	-	WA8PYR	oe 82.5	CCRA
Gahanna	146.6550	-	KB8SXJ	el	CCRA
New Albany	146.9700	-	W8RRJ	oal 123.0	CORC
Reynoldsburg	146.9100	-	W8FEH	oewX	W8FEH
Worthington	145.1900	-	W8PRH	oaelrx	OtbnColRC
<b>FULTON</b>					
Wauseon	147.1950	+	K8BXQ	o	FultonARC
<b>GALLIA</b>					
Gallipolis	147.0600	+	N8HPR	o(CA)	MOVARC
<b>GEAUGA</b>					
Bainbridge	146.8500	-	W8LYD	o 110.9	ClevQCWA
BainbridgeTwp	147.0600	+	WR8ANN	o 110.9	CVRA
Chardon	145.4100	-	KB8QDX	ewX 110.9	KB8QDX
Chardon	146.9400	-	KA8YNO	oet	NORMA
Newbury	147.0150	+	W8OKE	oer	NORMA
<b>GREENE</b>					
Bellbrook	147.0450	+	W8DGN	o(CA)e	BARC
Fairborn	145.4100	-	N8GTE	oe 100.0	UpVlyARC
Xenia	147.1050	+	KB8III	o(CA)	KB8III
Xenia	147.1650	+	N8JFA	o(CA)e	XeniaARN
<b>GUERNSEY</b>					
Cambridge	146.8500	-	W8VP	oael	CARA

## 242 144-148 MHz

## OHIO

<i>Location</i>	<i>Output</i>	<i>Input</i>	<i>Call</i>	<i>Notes</i>	<i>Sponsor</i>
Cambridge HAMILTON	147.0000	+	WD8AHV	oe 91.5	KB8ZMI
Cincinnati	145.1900	-	W8PRH	oaelrxz	FARA
Cincinnati	145.2700	-	W8DZ	o(CA)er	GCARA
Cincinnati	145.3100	-	N8SIM	o	CinMilARC
Cincinnati	145.3500	-	K8CLA	o	K8CLA
Cincinnati	145.3700	-	K8YOJ	oer	HCARPSC
Cincinnati	145.4500	-	K8ORW	oae	OcasaraUC
Cincinnati	146.6250	-	K8SCH	oer	OhKylInARS
Cincinnati	146.6700	-	K8SCH	o(CA)elpr z	OhKylInARS
Cincinnati	146.7000	-	WR8CRA	oae 123.0	CRA
Cincinnati	146.7600	-	WR8CRA	o	CRA
Cincinnati	146.8500	-	WR8CRA	o 123.0	CRA
Cincinnati	146.8800	-	WB8CRS	o(CA)er	Cinci FMC
Cincinnati	146.9250	-	K8SCH	o(CA)er	OhKylInARS
Cincinnati	147.0000	+	KY8E	o	OMIKEA
Cincinnati	147.0600	+	W8YX	(CA)	Unv-Cinci
Cincinnati	147.0900	+	WR8CRA	oae	CRA
Cincinnati	147.1500	+	K8CLA	ot	K8CLA
Cincinnati	147.2400	+	W8VND	ot	QueenCyEN
Cincinnati	147.3000	+	KY8E	o	OMIKEA
HANCOCK					
Findlay	147.0450	+	KA8TOK	o 100.0	FndlyARTS
Findlay	147.1500	+	W8FT	oae 88.5 71	FRC
HARDIN					
Kenton	146.6250	-	W8VMV	o	KentonARC
HARRISON					
Cadiz	146.6550	-	WB8FPN	oa	HARC
HENRY					
Napoleon	147.3150	+	K8TII	oe	HenryCoRC
Ridgevl Cnrs	145.4100	-	KA8ATI	oe	KA8ATI
HIGHLAND					
Hillsboro	146.7450	-	WA8KFB	o(CA)e	HlsboroRC
Hillsboro	147.2100	+	K8HO	(CA)eWx 100.0	HilandARA
HOCKING					
Logan	147.3450	+	KC8EJZ	oaez	H.V.A.R.C
HOLMES					
Millersburg	146.6700	-	WA8WQT	oaez	Holmes RA
JACKSON					
Jackson	146.7900	-	WA8YUL	o	JacksonRC
Jackson	146.8950	-	W8ZUA	aez	N8HYP
JEFFERSON					
Toronto	147.0600	+	WD8IIJ	oawxzTT	TSARA
KNOX					
Mount Vernon	146.7900	-	N8NMQ	o(CA)e	MtVernRC
LAKE					
Madison	145.3300	-	K8UET	oaezt	Mdsn ARS
Mentor	147.1650	+	WA8TWM	oez	LCAREOC
Mentor	147.2550	+	WB8PHI	o	WB8PHI
Painesville	147.2100	+	N8BC	oaelz	LCARA

<i>Location</i>	<i>Output</i>	<i>Input</i>	<i>Call</i>	<i>Notes</i>	<i>Sponsor</i>
LAWRENCE					
Chesapeake	146.7150	-	WB8YKS	oe 103.5	SoOHARA
Ironton	145.2700	-	W8OR	o(CA)e	N8JDF
Ironton	146.6100	-	KB8CJB	e	SOARA
LICKING					
Amsterdam	146.8350	-	WD8AHV	oe 91.5	KB8ZMI+BT
Newark	145.3700	-	WD8RVK	o(CA)	WD8RVK
Newark	146.8800	-	W8WRP	o(CA)e	NARA
LOGAN					
Bellefontaine	147.0000	+	W8EBG	oae TT871 100.0	CLARC
Lakeview	145.1300	-	KA8QIX	o	KA8QIX
LORAIN					
Amherst	146.6250	-	WD8OCS	wxt	WA8WUU
Elyria	146.7000	-	K8KRG	o	NOARS
Elyria	147.1500	+	KC8BED	oaelWxz 110.9	LCARA
Lorain	147.2250	+	WA8VOE	o(CA)t	WARS
N. Ridgeville	145.2300	-	W8HF	oaz	NRRA
Oberlin	147.2850	+	N8DH	o(CA)e	Glfrd ARC
S. Amherst	145.4700	-	WD8CXB	o(CA)eRB 110.9	SARA
LUCAS					
Oregon	147.3750	+	W8RZM	o(CA)e WX	ToledoRAC
Toledo	146.6100	-	K8ALB	o(CA)et	GTARA
Toledo	146.7900	-	WB8CQO	o	Toledo RA
Toledo	146.9400	-	W8RZM	o	ToledoRAC
Toledo	147.1200	+	K8ALB	oat	GTARA
Toledo	147.2700	+	W8HHF	oaez 103.5 TT123	TMRA
Toledo	147.3450	+	WJ8E	o 103.5	WJ8E
MADISON					
London	147.2850	+	KE8RV	o(CA)l	MARC
MAHONING					
Beloit	146.8650	-	KB8WMY	oae	N8EWV
Canfield	145.2700	-	KD8ED	oaelz 110.9	KD8ED
Youngstown	146.7450	-	W8QLY	o(CA) WX 110.9	MVARA
Youngstown	146.9100	-	K8AJR	o	LibertyRA
Youngstown	147.2250	+	N8FAL	az 156.7	+ K8EAU
Youngstown	147.3150	+	N8FAL	a 156.7	+ K8EAU
Youngstown	147.3750	+	W8RAJ	oaez	W8RAJ
MARION					
Marion	146.8950	-	WB8WUP	o 71.9	N.R.A.P.
Marion	147.3000	+	WB8WUP	o	Marion RG
MEDINA					
Brunswick	145.2900	-	K8SCI	(CA) 110.9	N.C.A.R.C
Brunswick	147.0300	+	W8EOC	110.9	M2M
Medina	147.0300	+	W8EOC	o(CA)ez	M2M

**244 144-148 MHz**

**OHIO**

<i>Location</i>	<i>Output</i>	<i>Input</i>	<i>Call</i>	<i>Notes</i>	<i>Sponsor</i>
MEIGS					
Pomeroy	146.8650	-	KC8LOE	er	MeigsCoAR
MERCER					
Celina	146.6100	-	K8QYL	ol 107.2	Rsvr ARA
Fort Recovery	145.2500	-	N9YXU	owx	N9YXU
MIAMI					
Piqua	147.2100	+	W8SWS	oaer	Piqua ARC
Troy	145.2300	-	W8FW	o(CA)e 100.0	MiamiCoRC
Troy	147.2400	+	WB8ASZ	o(CA)el	84/24FMA
MONROE					
Hannibal	147.2400	+	WB8CSW	oe	MDARC
Woodsfield	147.2700	+	K8VG	o	K8VG
MONTGOMERY					
Centerville	145.4300	-	KD8SI	o(CA)ez	CtrvilARS
Dayton	145.1100	-	W8KMC	o(CA)elx 67.0	WCOARA
Dayton	145.4900	-	W8CYE	oel 77.0	DrakeARC
Dayton	146.6400	-	WB8CQK	o(CA)e WX	MVFMA
Dayton	146.9100	-	WB8CQK	o(CA)e	MVFMA
Dayton	146.9400	-	W8BI	oa 100.0	DARA
Dayton	147.1350	+	WB8SMC	o(CA)z	FaroutARC
Dayton	147.3600	+	WA8PLZ	oc(CA)er s 1 i	MWA
Kettering	146.9850	-	KA8PGJ	ol	BearcatRC
Kettering	147.0750	+	W8KMC	o(CA)el	KMC ARA
Miamisburg	145.3300	-	W8DYY	o(CA)e	MoundARA
Miamisburg	146.8200	-	K8TDN	oa	MWA
Miamisburg	147.1950	+	W8DYY	o(CA)e WX	MoundARA
Phillipsburg	147.0150	+	K4WXJ	o 94.8	K4WXJ
Vandalia	146.7750	-	W6CDR	ct	W6CDR
MORGAN					
McConnelsvill	147.1950	+	WB8VQV	o	WB8VQV
MORROW					
Mt. Gilead	146.7750	-	WN7C	oa 71.9	WN7C
MUSKINGUM					
Philo	146.6100	-	K8CYN	o 74.4	Znsvl ARC
Roseville	145.2500	-	N8ROA	o	TCRC
Zanesville	147.0750	+	WD8AHV	oe 91.5	KB8ZMI+BT
NOBLE					
Caldwell	147.2850	+	NC8OH	o	NOBLECoA
OTTAWA					
Oak Harbor	147.0750	+	K8VXH	oe	OttawaARC
PAULDING					
Paulding	146.8650	-	WB8EHJ	o	WB8EHJ
PERRY					
New Lexington	146.8200	-	WD8AHV	100.0	KB8ZMI+BT
PICKAWAY					
Circleville	147.1800	+	KC8JDY	a* 911	Teays ARC
PORTAGE					
Kent	146.8950	-	N8KW	oe 110.9	+ N8EQJ

<i>Location</i>	<i>Output</i>	<i>Input</i>	<i>Call</i>	<i>Notes</i>	<i>Sponsor</i>
Ravenna PREBLE	145.3900	-	N8QXG	oae	PortageRC
Eaton PUTNAM	145.4700	-	KC8AKI	o(CA)e	PrebleARA
Deshler	145.1900	-	W8PRH	oaelx	FARA
Ottawa	146.7150	-	W8MCB	oaez	Ottawa RC
RICHLAND					
Mansfield	145.3300	-	WD8NDB	oelt	RC-Mnsfld
Mansfield	146.9400	-	K8RT	oaezt	MASER
Mansfield	147.3600	+	K8HF	oae 961 71.9	MASER
ROSS					
Bourneville	146.9250	-	WA8PZJ	o(CA)e	WA8PZJ
Bournville	145.1900	-	W8PRH	l	FARA
Chillicothe	146.8500	-	W8BAP	oe 74.4	SciotoARC
SANDUSKY					
Clyde	145.3500	-	NF8E	oa(CA)elr WXZ	ClydeARS
Fremont	146.9100	-	KC8EPF	o	KC8EPF
SCIOTO					
Portsmouth	147.3600	+	KA8ZAF	o(CA)e 11 136.5	OhioVlyRC
W.Portsmouth	147.0150	+	KF8R	o	OVRC
SENECA					
Bascom	146.6850	-	N8VWZ	wxx	N8VWZ
Tiffin	145.4500	-	KA8EMR	ol	KA8EMR
Tiffin	147.2100	+	WD8KRG	oaet	WD8KRG
SHELBY					
Maplewood	146.8350	-	K8ZUK	aeWxt	SCARES
STARK					
Alliance	145.3700	-	K8LTG	oaez	AARC
Canton	145.4900	-	W8TUY	o	W8TUY
Canton	146.7900	-	W8AL	o	CantonARC
Canton	147.1200	+	WD8AYE	oaelrs WXZ	+ N8ATZ
Massillon	146.9550	-	WB8HHP	oaepyz	NERT
Massillon	147.1800	+	W8NP	oaexTT 110.9	MARC
Uniontown	145.4500	-	WD8BIW	o	WD8BIW
SUMMIT					
Akron	146.6100	-	K8NHD	o 110.9	K8NHD
Akron	146.6400	-	WB8DJP	oae	Cmnty ARS
Akron	146.9850	-	WA8UXP	oalz	GoodYrARC
Akron	147.1350	+	KB8ZAM	alz	PARF
Akron	147.3000	+	WB8HFZ	o	Cmnty ARS
Akron	147.3300	+	WB8CXO	ot	AKCOM
Barberton	147.0900	+	WB8OVQ	o	WB8OVQ
Cuyahoga Fall	147.2400	+	WD8MJS	ot	IndepndRA
Cuyahoga Fall	147.2700	+	W8VPV	oaez	CFRC
Hudson	145.2500	-	WD8CFS	oaet	WD8CFS
Norton	146.6850	-	WA8DBW	oaelRBxz 88.5 TT	WA8DBW



**246 144-148 MHz**  
**OHIO-OKLAHOMA**

<i>Location</i>	<i>Output</i>	<i>Input</i>	<i>Call</i>	<i>Notes</i>	<i>Sponsor</i>
<b>TRUMBULL</b>					
Cortland	147.1050	+	N8GZE	oierz 114.8	N8GZE
Hubbard	146.6850	-	WA8PHN	ot	WA8PHN
Newton Falls	145.1100	-	KG8GL	oe	KG8GL
Newton Falls	146.8350	-	KC8IBJ	o 114.8	K8DOH
Vienna	147.0450	+	W8IZC	o 110.9	W8IZC
Warren	146.9700	-	W8VTD	oaeWX 77.0	WarrenARA
Youngstown	147.0000	+	N8GO	oael	LibertyRA
<b>TUSCARAWAS</b>					
Stone Creek	146.7300	-	W8ZX	oert	TUSCO ARC
Sugarcreek	146.9250	-	W8ZX	oery	TUSCO ARC
<b>UNION</b>					
Marysville	145.3500	-	KE8DQ	oaelrzw 127.3	Honda-Ame
Marysville	147.3900	+	W8BJN	o	UnionCoRC
<b>VAN WERT</b>					
Delphos	147.1200	+	W8YEK	oa	TRI-CoARC
Van Wert	146.7000	-	W8FY	c(CA)	VWARC
Van Wert	146.8500	-	W8FY	o	VWARC
<b>VINTON</b>					
McArthur	147.1050	+	AA8QE	o aer	VCARC
<b>WARREN</b>					
Franklin	145.2900	-	WB8ZVL	o(CA)r 118.8	WB8ZVL
Lebanon	146.8650	-	WC8EMA	oa(CA)elr 118.8	WarrenEMA
Mason	145.1300	-	W8BRQ	o(CA)e	MasonRC
<b>WASHINGTON</b>					
Belpre	147.3150	+	W8JL	aRB	KC8GF
Constitution	146.7450	-	WF8U	aeRBz	MOVARC
Constitution	146.9700	-	N8NBL	o(CA)	PARK
Marietta	145.3300	-	W8JL	aRB 141.3	KC8GF
Marietta	146.8800	-	W8HH	oaez 91.5	MARC
<b>WAYNE</b>					
Doylestown	147.3900	+	W8WKY	o(CA)e WXzt	SlvrckRA
Orrville	146.7150	-	KD8EU	oTT	OARS
Wooster	147.2100	+	W8WOO	o(CA)e 88.5	WARC
Wooster	147.3450	+	WB8VPG	110.9	WB8VPG
<b>WILLIAMS</b>					
Bryan	146.8200	-	KA8OFE	oaelpz	Wms ARC
<b>WOOD</b>					
Bowling Green	147.1800	+	K8TIH	oe	WoodCoAR
Perrysburg	146.8350	-	KB8YVY	oa	KA8WPC
<b>OKLAHOMA</b>					
<b>CENTRAL</b>					
Stroud	146.7900	-	KF6GMI	oIWX 131.8	RASS

## OKLAHOMA

<i>Location</i>	<i>Output</i>	<i>Input</i>	<i>Call</i>	<i>Notes</i>	<i>Sponsor</i>
<b>EAST CENTRAL</b>					
Boynton	147.1050	+	K5KW	oewx	K5KW
Cavanal Mtn	146.6400	-	N5ZS	oe	FSAARC
Eufaula	146.6850	-	W5JDH	oe	LEARC
Levi Mountain	145.2100	-	W5TQE	oe	W5TQE
Muskogee	146.7450	-	W5EJK	o(CA)	Muskogee RC
Muskogee	146.8200	-	KP2CP	ol 162.2	L&M Radio
Muskogee	146.8500	-	W5EJK	oe	Muskogee RC
Muskogee	147.3300	+	WA5VMS	ol	WA5VMS
Oklmulgee	147.2250	+	W5OKM	oa	OCARA
Poteau	145.4100	-	N5NHU	o(CA)e	LcoARC
Seminole	147.0150	+	WJ5F	o	WJ5F
Tahlequah	147.2400	+	N5NRL	oe	EMERG. NE
<b>NORTH CENTRAL</b>					
Blackwell	145.2300	-	N5ANV	o	N5ANV
Blackwell	145.3100	-	WB5MRE	o	OIDAR
Enid	145.2900	-	W5HTK	o	Enid ARC
Enid	147.1500	+	W5HTK	o	Enid ARC
Enid	147.3750	+	N5HEL	o	N5HEL
Ponca City	146.6250	-	KF6GMI	ol 192.8	RASS
Ponca City	146.7300	-	KA5SJK	o(CA)e 186.2	KAY CTY AR
Ponca City	146.9700	-	W5HZZ	o(CA)e LITZ WXz	KayCtyARC
Stillwater	145.3500	-	K5SRC	oae	SARC
Stillwater	146.7150	-	W5YJ	o	OSU ARC
Stillwater	147.2550	+	K5FVL	o	K5FVL
<b>NORTHEAST</b>					
Bartlesville	146.6550	-	W5NS	oe	BrtlsvlARC
Bartlesville	146.7600	-	W5NS	oae	Bville ARC
Chouteau	145.1300	-	K5LEE	oae	K5LEE
Claremore	147.0900	+	N5OK	o(CA)e	RCWA
Grove	147.1500	+	K5PJR	o	K5PJR
Liberty Mounds	145.2300	-	N5XBE	o(CA)e	N5XBE
Miami	145.3300	-	KC5EXM	oae	KC5EXM
Nowata	145.3700	-	K4RGV	oe	Nowata H.C
Pawhuska	147.2700	+	N5ZQW	oae	N5ZQW
Pryor	147.0600	+	KB5ZB	oe	Mayes ARC
Talihina	145.2900	-	AC5QH	c 162.2	KM5GB
Vinita	147.3600	+	WA5ICW	oe	NORA
<b>NORTHWEST</b>					
Fairview	145.4500	-	WK5V	oe	MCARA
Fairview	147.0750	+	WK5V	oe	WK5V
Fargan	145.1500	-	KD5JR	o 114.8	WX Watch
Fort Supply	147.1200	+	KK5G	oe	OKKAN ARC
Sharon	147.3600	+	N5WO	o 88.5	WX Watch
Watonga	146.7450	-	N5WO	o 88.5	WX Watch
<b>OKLAHOMA CITY</b>					
Calumet	146.6100	-	K5GDE	o	WhStrawAR
Chandler	147.3600	+	WB5EDN	o	L&M Radio
Chickasha	145.1300	-	WA0AQO	o(CA)	CARS
Choctaw	145.1500	-	KC5PWX	ol 114.8	KC5PWX
Choctaw	147.0900	+	K5CAR	o	ChoctawAR

## OKLAHOMA

<i>Location</i>	<i>Output</i>	<i>Input</i>	<i>Call</i>	<i>Notes</i>	<i>Sponsor</i>
Edmond	147.1350	+	KC5ORP	o(CA)e	EARS
El Reno	147.2400	+	K5OL	o 141.3	ERARC
Guthrie	147.1050	+	KA5EOS	oe	KA5EOS
Kingfisher	146.6400	-	WD5GLD	oae	Pioner Tel
Newcastle	147.3150	+	KP2CP	ol 127.3	L&M Radio
Norman	146.8800	-	N5MS	o(CA)e	OU ARC
Norman	147.0600	+	W5NOR	o(CA) 141.3	SCARS
Oklahoma City	145.2100	-	WA5YTI	oe 156.7	MORI
Oklahoma City	145.3300	-	WN5J	oa 100.0	MegaplexRG
Oklahoma City	145.3700	-	N5KUE	o(CA)e 141.3	N5KUE
Oklahoma City	145.4100	-	K5IRU	c	ODCEM
Oklahoma City	145.4900	-	KD5AHH	ol 131.8	Bojive RN
Oklahoma City	146.6700	-	WA5YTI	o(CA)e 127.3	MORI
Oklahoma City	146.7600	-	KB5XM	oe	KB5XM
Oklahoma City	146.8200	-	K5JL	o(CA)e	OCAPA
Oklahoma City	146.8500	-	W5PAA	o(CA)e	ACARC
Oklahoma City	146.9250	-	WA5YTI	o(CA)e 127.3	MORI
Oklahoma City	146.9850	-	W5NZS	oe 100.0	W5NZS
Oklahoma City	147.0300	+	WD5AII	o(CA)e 167.9	Edmond AR
Oklahoma City	147.2100	+	K5JL	o(CA)e	OCAPA
Oklahoma City	147.3400	+	WD5AII	ol 167.9	WD5AII
Seminole	147.1950	+	KD5VQ	o	SeminoleUG
Shawnee	145.3900	-	W5SXA	o(CA)e	PCARC
Shawnee	147.1650	+	KP2CP	o 131.8	WB5EDN
Warwick	145.2500	-	WB9VMY	olSNP 100.0	WB9VMY
PANHANDLE					
Forgan	147.3900	+	N5AKN	o	N5AKN
Guymon	147.1500	+	KY5C	oael	DBARC
Texhoma	147.3750	+	W0PFJ	oe	Okie ARC
SOUTH CENTRAL					
Ada	146.8950	-	KA5CXT	oel 114.8	KA5CXT
Ada	147.2850	+	WB5NBA	o(CA)e	Ada ARC
Arbuckle Mtn	147.1500	+	WG5B	o(CA)e 114.8	ArbckIARC
Ardmore	145.1100	-	KD5XW	oel 114.8	KD5XW
Ardmore	146.9700	-	N5AO	o	Ardm ARC
Blanchard	145.4700	-	WA7WNM	o	WA7WNM
Chickasha	146.7000	-	KP2CP	ol 173.8	L&M Radio
Davis	145.2300	-	WG5B	o(CA) 114.8	AARKI
Duncan	146.7300	-	WD5IYF	oae	CTARC
Durant	147.2550	+	K5CGE	o 114.8	K5CGE
Durant	147.3900	+	KC5NWV	oa	DARA
Eufala	145.3100	-	N5PNE	o	ROMAC
Lone Grove	146.7900	-	W5BLW	oe	Ardmore AR
Lone Grove	147.3000	+	WG5B	ce 141.3	ArbckIARC
Purcell	145.1900	-	WB5RAP	o(CA)	CAVARC

## OKLAHOMA

<i>Location</i>	<i>Output</i>	<i>Input</i>	<i>Call</i>	<i>Notes</i>	<i>Sponsor</i>
<b>SOUTHEAST</b>					
Allen	147.3750	+	KN6UG	ol 192.8	KD5FIR
Antlers	145.4900	-	KI5KC	o 114.8	TAAG
Atoka	145.4300	-	WB5VUE	o(CA)e 114.8	KA V-T RC
Broken Bow	147.1350	+	N5UWT	oe 67.0	MCARC
Clayton	146.7300	-	WA7WIY		WA7WIY
Coalgate	146.6550	-	KA5CXT	oel 114.8	KA5CXT
Franks	146.8650	-	KD5FIR	ol 192.8	KN6UG
Holdenville	146.6250	-	WB5OFC	oe	TriCityARC
Hugo	146.6100	-	KB5JTR	o(CA)e 114.8	KARC
McAlester	145.3700	-	W5CUQ	oae	N5JMG
McAlester	147.2700	+	N5JMG	oe 114.8	N5JMG
Wilburton	145.3300	-	WA0TJJ	o	LAT.CO.AR
<b>SOUTHWEST</b>					
Altus	146.7900	-	WB5KRH	oe	SORA
Altus	147.2850	+	WB5KRH	oa	AAARA
Anadarko	147.2700	+	W5OFG	oae	SPARS
Cyril	147.0450	+	KB5LLI	ol 123.0	SWIRA
Grandfield	147.2550	+	KB5LLI	o 192.8	SWRIA
Granite	146.6400	-	W5CHE	o	Granite AR
Lawton	145.1700	-	KC5AVY	oWX TT	KC5AVY
Lawton	145.3100	-	N5VBP	oae	N5VBP
Lawton	145.4300	-	K5VHF	oa	K5VHF
Lawton	146.8050	-	N5PYD	oe	N5PYD
Lawton	146.9100	-	W5KS	oae	LFSARC
Lawton	147.0000	-	AB5UI	oa	LIRA
Lawton	147.1800	+	KC5BHN	oae	KC5BHN
Lawton	147.3300	+	KB5ZOG	oa	KB5ZOG
Lawton	147.3600	+	W5KS	oe	LFSARC
Lawton	147.3900	+	AB5J	oae	AB5J
Marlow	146.9550	-	K5UM	o(CA)	Marlow ARC
<b>TULSA</b>					
Bixby	147.3000	+	WD5EVU	oa	WD5EVU
Broken Arrow	145.4700	-	AB5M	o(CA)	AB5M
Broken Arrow	146.9100	-	W5BBS	oa	BAARC
Mounds	146.7750	-	WB5NJU	oe	775 Group
Owasso	145.4500	-	N5FER	oe	OARC
Sapulpa	145.4300	-	KF5YP	o(CA)e	Sapulpa RO
Stone Bluff	147.0750	+	N5OHM	o(CA)e	N5OHM
Tulsa	145.1100	-	w5ias	oal 88.5	TARC
Tulsa	145.1700	-	N5NNF	oal	Am Air ARC
Tulsa	145.2700	-	N5FWX	o(CA)e	TARC
Tulsa	146.7000	-	WR5AWF	o(CA)	K5LAD
Tulsa	146.8050	-	WA5LVT	oal	TRO
Tulsa	146.8350	-	N5OHM	oe	N5OHM
Tulsa	146.8800	-	WA5LVT	oal 88.5 114.8	TRO
Tulsa	146.9400	-	WA5LVT	o	TRO
Tulsa	147.0000	+	NE5Z	oa	Am Air ARC
Tulsa	147.0450	+	W5IAS	o(CA) 88.5	TARC

**250 144-148 MHz**

**OKLAHOMA-OREGON**

<i>Location</i>	<i>Output</i>	<i>Input</i>	<i>Call</i>	<i>Notes</i>	<i>Sponsor</i>
Tulsa	147.1800	+	WD5EVU	o(CA)e	WD5EVU
Tulsa	147.3450	+	NE5Z	oa	Am Air ARC
Tulsa	147.3900	+	WB5NJU	o(CA)e	39 Group
<b>WEST CENTRAL</b>					
Elk City	146.7600	-	WB5FBU	o	WCenOK AR
Thomas	146.8650	-	KB5TOO	o	KB5TOO

**OREGON**

**FREQUENCY USAGE**

Statewide	145.2500	-		ORRC TEST	
<b>CENTRAL</b>					
#The Dalles	145.4500	-	W7HSJ	oet	NWRA
Bend	146.7000	-	K7YRU	o	HiDERG
Bend	147.3600	+	KB7LNR	o	KB7LNR
Fossil	147.2400	+	KB7LNR		KB7LNR
LaPine	145.4700	-	W6VIP	o(CA)z	W6VIP
Mitchell	147.1800	+	K7YRU	o	HiDERG
Prineville	145.1500	-	W7HSJ	oet	NWRA
Sisters	146.9000	-	W7JSJ	oaz	W7JSJ
Warm Springs	147.3400	+	KC7CKC	oe 162.2	KC7CKC
<b>CENTRAL WILLAMETTE VALLEY</b>					
#Sweet Home	147.1800	+	KB7QFW	o	KB7QFW
Albany	145.1700	-	W7EXH	oe	W7EXH
Albany	146.6100	-	KA7ENW	o	ELRA
Corvallis	146.7800	-	W7QH	oe	LBLERA
Corvallis	146.8200	-	WA7TUV	o	MPRA
Corvallis	147.1600	+	W7OSU	o(CA)z	W7OSU
Falls City	147.0200	+	W7SRA	oe	W7SRA
Lebanon	147.2000	+	KA7ENW	o	ELRA
Lyons	145.1300	-	W5NUI	o(CA)e	W5NUI
Salem	145.2900	-	W7SAA	o(CA)	W7SAA
Salem	145.3300	-	W7SRA	o(CA)ez	W7SRA
Salem	145.3500	-	W7HQ	o(CA)e	
Salem	146.6250	-	W7SAA	o(CA) 179.9	W7SAA
Salem	146.8600	-	W7SRA	o(CA)ez	W7SRA
Silverton	146.9200	-	KB7RW	o	ARCS
<b>COAST - CENTRAL</b>					
Florence	146.8000	-	W7FLO	oeLITZ 100.0	OCERI
Lincoln City	147.0400	+	W7VTW	oaez	LCES
Lincoln City	147.0600	+	N7HQR	oaelz	N7HQR
Newport	145.3700	-	W7VTW	o	LCES
Newport	145.4700	-	W7VTW	oe	LCES
Newport	147.3000	+	W7VTW	oaez	LCES
Waldport	147.0000	+	KA7TRY	oe	KA7TRY
<b>COAST - NORTH</b>					
Astoria	146.6600	-	W7FBM	oaez 118.8	W7FBM
Astoria	146.7400	-	W7BU	o	SEARC
Astoria	146.7600	-	W7BU	o 118.8	SEARC
Seaside	145.4500	-	W7BU	oe	SEARC
Tillamook	147.2200	+	W7HNR	oe	W7HNR

<i>Location</i>	<i>Output</i>	<i>Input</i>	<i>Call</i>	<i>Notes</i>	<i>Sponsor</i>
Tillamook	147.2600	+	N7QFT	oe	N7QFT
<b>COAST - SOUTH</b>					
Brookings	146.9700	-	K7VPL	oaez	PBARC
Brookings	147.2500	+	KB7PNP	oet	CCES
Coos Bay	147.1800	+	W7OC	ot	W7OC
Coos Bay	147.2800	+	W7OC	oaez	SWORA
				146.2	
Coos Bay	147.3800	+	W7OC	oe 146.2	SWORA
Coquille	146.6100	-	K7CCH	o	CCRC
Gold Beach	146.7400	-	K7SEG	oet	K7SEG
Langlois	145.2100	-	KB7PNP	ot	CCES
Myrtle Point	145.1900	-	W7OC	oe 146.2	SWORA
Myrtle Point	146.9200	-	W7EXH	oet	W7EXH
Winchester Bay	147.1000	+	W7OC	oe 146.2	SWORA
<b>COLUMBIA RIVER GORGE</b>					
Hood River	147.1000	+	N7DNV	oaez	N7DNV
<b>LOWER COLUMBIA</b>					
Deer Island	146.8800	-	KC7TLZ	ot	KC7TLZ
<b>NORTH WILLAMETTE VALLEY</b>					
Damascus	147.1800	+	W7LT	oe	PARC
				RTTY/DIGITAL	
Forest Grove	147.3200	+	K7RPT	o(CA)ez	ARRG
McMinnville	146.6400	-	KC7NAA	o(CA)ez	MARC
Newberg	145.4100	-	N7ASM	o	PMRA
Newberg	145.4900	-	K7FM	oe	K7FM
Newberg	147.3400	+	W7EJ	ot	W7EJ
North Plains	145.4500	-	KE7DC	oe	WA7ZNZ
Oregon City	145.2100	-	WB7QFD	oet	WB7QFD
Timberline	147.1200	+	K7RPT	oez	ARRG
West Linn	145.4700	-	KC7STO	ot	WORC
<b>NORTHEAST</b>					
Baker City	147.0600	+	W7NYW	oaez	EOARS
Goldendale	147.0800	+	KA7JNU	o	KA7JNU
La Grande	145.1500	-	W7NYW	o(CA)	EOARS
La Grande	146.9800	-	W4PJS	o(CA)ez	W4PJS
La Grande	147.1800	+	K7RPT	oelz	ARRG
La Grande	147.2600	+	KA6GQE	oe	KA6GQE
Ontario	147.0000	-	KB7TAM	o	KB7TAM
Pendleton	146.8800	-	W7ZKH	oae	PDT ARC
Pendleton	147.1200	+	K7RPT	oelz	ARRG
<b>NORTHWEST</b>					
Forest Grove	146.8000	-	KJ7IY	oael	WORC
				107.2	
<b>PORTLAND METRO</b>					
#Hood River	145.1500	-	W7HSJ	oet	NWRA
Aloha	147.3600	+	WA6KLA	o	WA6KLA
Aloha	147.3800	+	K7RPT	oe	ARRG
Beaverton	146.6200	-	KJ7IY	oael	KJ7IY
				107.2	
Brush Prairie	147.1400	+	W7AC	o	WVDXC
Portland	145.1900	-	W7NTO	o	NAG
Portland	145.2300	-	K7LJ	o(CA)e	K7LJ
Portland	145.2700	-	WB7DZG	oael	WORC
				107.2	

*“The Northwest’s Largest Ham Convention”*

SEAPAC 01



SEAPAC 02

June 1, 2 & 3, 2001    May 31, June 1, 2, 2002

**NORTHWEST DIVISION HAM CONVENTION**  
**Seaside Convention Center, Seaside Oregon**

---

Commercial Exhibits • Giant Flea Market • Banquet/Entertainment • Seminars  
Awards Program • Ladies Program • V. E. Testing • Q. C. W. A. Meeting

**And Much More - Right on the Beautiful Pacific Northwest Ocean Beach**

---

SEAPAC Ham Convention  
P. O. Box 219142  
Portland, Oregon 97225-9142

Registration and Exhibitor Information  
Randy Stimson, KZ7T (503) 641-3776  
Email: [kz7t@arrrl.net](mailto:kz7t@arrrl.net)

Updates on our Web Site: [www.seapac.org](http://www.seapac.org)

<i>Location</i>	<i>Output</i>	<i>Input</i>	<i>Call</i>	<i>Notes</i>	<i>Sponsor</i>
Portland	145.3100	-	KA7HRJ	o(CA)z	KA7HRJ
Portland	145.3900	-	K7LJ	o(CA)elzt	K7LJ
Portland	146.7000	-	WA7VNN	o	PRI
Portland	146.8400	-	W7LT	oe	PARC
Portland	146.9400	-	W7LT	oe	PARC
Portland	146.9600	-	K7WWG	oaz	K7WWG
Portland	146.9800	-	W7EXH	oe	W7EXH
Portland	147.0400	+	K7RPT	o(CA)ez	ARRG
Scholls	146.9000	-	K7WWG	o(CA)elz	K7WWG
<b>SOUTH CENTRAL</b>					
Chemult	147.1400	+	W7EXH	oe	W7EXH
Keno	147.1800	+	W7KEH	oel	SCOES
Keno	147.3200	+	K7ENO	o	K7ENO
Klamath Falls	146.6100	-	KA7BGQ	o(CA)ez	KBRA
Klamath Falls	146.8500	-	K7RFO	oe	KBRA
<b>SOUTH WILLAMETTE VALLEY</b>					
Blue River	145.1100	-	N7NOP	oet	IRRA
Blue River	145.3700	-	N7IXA	o(CA)elzt	LCSARO
Dorena	145.2300	-	W7EXH	oe	W7EXH
Eugene	145.4500	-	K6VDV	o(CA)t	K6VDV
Eugene	145.4500	-	K6VDV	ot	K6VDV
Eugene	146.6300	-	KJ7FU	oe	KJ7FU
Eugene	146.7400	-	KD7RG	ot	KD7RG
Eugene	147.2600	+	W7LVN	oe	W7LVN
Eugene	147.3600	+	W7EXH	o	W7EXH
Junction City	146.6800	-	K6AER	oe	K6AER
Oakridge	146.9800	-	W7EXH	oe	W7EXH
Saginaw	146.7600	-	W7EXH	oe	W7EXH
<b>SOUTHEAST</b>					
Bonanza	145.3100	-	WB7VMA	oaez	WB7VMA
Burns	146.7600	-	WB7RHC	oe	WB7NRI
Burns	147.3000	+	K7YRU	o	HIDERG
Hampton	147.2000	+	K7YRU	o	HIDERG
Huntington	147.1200	+	K7OJI	oel 100	TVARC
Jorden Vy	146.7800	-	K7IDA	oel	KB7LVC+
Juntura	147.2800	+	K7YRU	oe	HIDERG
Lakeview	147.0000	-	W7MLJ	oaez	W7MLJ
Ontario	147.1000	+	K7OJI	oel 100	TVRA
<b>SOUTHWEST</b>					
Ashland	147.1600	+	WA6RHK	oe 136.5	WA6RHK
Ashland	147.2600	+	K7RPM	o	K7RPM
Central Point	145.4100	-	KB7QMV	oaez	KB7QMV
Central Point	146.7000	-	W7KZU	o	SOAR
Central Point	147.1000	+	KB7SKB	o 136.5	KB7SKB
Glide	145.3900	-	KC7NFY	oez 186.2	KC7UAV
Glide	145.4300	-	WA7BWT	oe	WA7BWT
Glide	147.2400	+	WA7BWT	oe	WA7BWT
Grants Pass	146.6400	-	K7LIX	oaez	SOARC
Grants Pass	147.2200	+	WA6OTP	oe	WA6OTP
Grants Pass	147.3000	+	WM7K	o	SOARC
Jacksonville	145.3300	-	WB6KBB	oe	WB6KBB
Jacksonville	146.6250	-	WB6KBB	oe	WB6KBB
Medford	147.0600	+	K7FH	o(CA)e	RVA



## 254 144-148 MHz

## OREGON-PENNSYLVANIA

<i>Location</i>	<i>Output</i>	<i>Input</i>	<i>Call</i>	<i>Notes</i>	<i>Sponsor</i>
Phoenix	147.2000	+	WS7G	oaz 136.5	WS7G
Rogue River	146.7600	-	WB6YQP	oe	JARS
Roseburg	146.9000	-	KC7TLY	oaez	KC7UAV
Tri-City	147.1200	+	KC7TLY	oezt	KC7UAV
Wolf Creek	145.4900	-	WB6YQP	oe	JARS
Wolf Creek	146.9400	-	W7OFY	o	SOAR

## PENNSYLVANIA

## FREQUENCY USAGE - WPA SECTION

APRS	144.3900			APRS	
APRS	145.7900			EXP	
FM VOICE SX	145.5100			EXP	
FM VOICE SX	145.5300			EXP	
FM VOICE SX	145.5500			EXP	
FM VOICE SX	145.5700			EXP	
FM VOICE SX	145.5900			EXP	
FM VOICE SX	145.6100			EXP	
FM VOICE SX	145.6300			EXP	
FM VOICE SX	145.6500			EXP	
FM VOICE SX	145.6700			EXP	
FM VOICE SX	146.5200			NATIONAL SX FREQ	
FM VOICE SX	146.5350				
FM VOICE SX	146.5500				
FM VOICE SX	146.5650				
FM VOICE SX	146.5800				
FM VOICE SX	146.5950				
FM VOICE SX	147.5250				
FM VOICE SX	147.5400				
FM VOICE SX	147.5550				
FM VOICE SX	147.5700				
FM VOICE SX	147.5850				
Packet	144.9100				
Packet	144.9300				
Packet	144.9500				
Packet	144.9700				
Packet	144.9900				
Packet	145.0100				
Packet	145.0300				
Packet	145.0500				
Packet	145.0700				
Packet	145.0900				
Packet	145.6900			EXP	
Packet	145.7100			EXP	
Packet	145.7300			EXP	
Packet	145.7500			EXP	
Packet	145.7700			EXP	
Repeater Input	147.4150				
Repeater Input	147.4300				
Repeater Input	147.4450				
Repeater Input	147.4600				
Repeater Input	147.4750				
Repeater Input	147.4900				
Repeater Input	147.5050				

144-148 MHz 255  
PENNSYLVANIA

<i>Location</i>	<i>Output</i>	<i>Input</i>	<i>Call</i>	<i>Notes</i>	<i>Sponsor</i>
Repeater Output	146.4150				
Repeater Output	146.4300				
Repeater Output	146.4450				
Repeater Output	146.4600				
Repeater Output	146.4750				
Repeater Output	146.4900				
Repeater Output	146.5050				
<b>ALTOONA 123.0</b>					
Altoona	146.6100	-	K3IML	oerz	HshuRC
Altoona	146.8200	-	K3IML	p	HrsuRC
New Germany	145.2100	-	KB3BLF	o(CA)elrz	CCDES
<b>BEAVER 131.8</b>					
Beaver	146.8500	-	N3TN	o(CA)erz	TAARA
Beaver	147.1350	+	N3TN	oer	TAARA
Beaver	147.1650	+	N3CYR	or 100.0	N3CYR
Beaver Falls	145.3100	-	W3SGJ	oaelrz 100.0	B.V.A.R.A.
Industry	146.4150	147.4150	N3CYR	o(CA)e	RESCUE40
New Brighton	146.4750	147.4750	N3ALL	(CA)el PKT	N3ALL
<b>BERKS</b>					
Pine Grove	145.1700	-	AA3RG	oel	A.A.R.G.
Pine Grove	146.6400	-	AA3RG	oa(CA)er WX	A.A.R.G.
Pottstown	147.2100	+	K3DBD	o(CA)er	P.A.R.T.
Reading	145.1500	-	K3TI	o	DDXA
Reading	145.4900	-	K3TI	oae 114.8	DDXA
Reading	146.9100	-	W3BN	o(CA)e	RDGRADIO
Reading	147.1800	+	WB3FPL	oa(CA)er WX 110.9	BerksCoEM
<b>BRADFORD</b>					
Gillett	146.8800	-	N3GOT	o(CA)	The Outfit
Sayre	145.1300	-	KA3UFM	oaeWX 100	
Towanda	147.2850	+	KZ2Z	olr	NTRG
<b>BUCKS</b>					
Doylestown	145.3500	-	WA3EPA	o(CA)er WX 131.8	RACES/WR
Fairless Hills	147.3000	+	WA3HLC	oaelrRB WX 131.8	BEARS
Feasterville	146.9700	-	K3ZFD	ol	PARA Group
Hatfield	146.8800	-	WB3BJE	o(CA)	PARA Group
Hilltown	145.3300	-	K3ESJ	o(CA)e 131.8	HiPointRA
Hilltown	147.3900	+	K3ESJ	o(CA)e 100	CBRA
Perkasie	145.3100	-	W3AI	o(CA)	RF HILL
Richboro	146.7900	-	N3TS	oe 131.8	LBRA
Sellersville	145.1900	-	N3ZA	o(CA) 131.8	TARA
Southampton	145.2500	-	W3SK	oa(CA)r 131.8	PWA
Warminster	146.7150	-	WA3UTI	o(CA) 131.8	
Warminster	147.0900	+	K3DN	oa(CA)elr 131.8	WARC

## 256 144-148 MHz

## PENNSYLVANIA

<i>Location</i>	<i>Output</i>	<i>Input</i>	<i>Call</i>	<i>Notes</i>	<i>Sponsor</i>
Warrington	147.0000	+	WA3ZID	oe	
CARBON					
Jim Thorpe	147.2550	+	W3HA	oa(CA)er	CARC
CENTRAL 173.8/123.0					
Huntingdon	145.3100	-	W3WIV	oel	LTRA
Huntingdon	146.7000	-	WB3CJB	o	
Lewistown	146.9100	-	K3KDK	o	JVARC
Philipsburg	146.6400	-	KB3CLZ		PARA
Rockton	146.8650	-	K3MD	oae 100.0	K3MD
State College	145.4500	-	K3CR	oael	PSARC
State College	146.7600	-	K3HKK	oael	NtnyRC
State College	146.8500	-	W3YA	ol	NtnyRC
CHESTER					
Paoli	145.1300	-	WB3JOE	oa(CA)er 131.8	MidAtlARC
Parkesburg	146.9850	+	WA3GMS	oerRB 94.8	
Valley Forge	146.7600	-	W3PHL	o(CA)l	PARA Group
West Chester	146.9400	-	W3EOC	oer 131.8	PARA Group
COLUMBIA					
Bloomsburg	147.1200	+	WB3DUC	o(CA)el WX 131.8	WB3DUC
Bloomsburg	147.2250	+	KB3BJO	oa(CA)er WX 203.5	CMARC
CUMBERLAND					
Mt. Holly	145.4300	-	KB3BNY	oaWX	SMRA
DAUPHIN					
Harrisburg	145.2100	-	WB3EYB	oer 123	
Harrisburg	146.7600	-	W3UU	oa(CA)e	HRAC
Steelton	147.3000	+	W3UU	oae	
DELAWARE					
Darby	147.3600	+	KM3N	oa(CA)el RB 131.8	DCARA
Media	145.2300	-	W3AWA	oa	Mobl 6ers
Newtown Square	147.0600	+	WB3JOE	oa(CA)e WX	MidAtlARC
Newtown Square	147.1950	+	K3HR	o(CA)elWX	
ERIE 186.2					
Cherry Hill	146.7600	-	WA3USH	oaelx	+WYZ
Corry	147.0900	+	W3YXE	o	RAC
Erie	146.6100	-	W3GV	aerz 127.3	RAErie
Erie	146.6400	-	KA3MJN	o(CA)elz	KA3MJN
Erie	146.8200	-	W3GV	er 127.3	RAErie
Erie	147.2700	+	N3APP	o(CA)e	N3APP
Erie	147.3750	+	WB3DWL	o 100.0	Gannon U
Union City	146.7300	-	WA3PGL	ca	WA3PGL
Union City	146.9100	-	WB3AYW	o	WB3AYW
JOHNSTOWN 123.0					
Carrolltown	146.6550	-	KA3YVT	o	
Carrolltown	146.7750	-	KA3ZYC	o	AMARC
Johnstown	145.3900	-	W3LSE	oery	+CVARC
Johnstown	146.9400	-	WA3WGN	o(CA)erz	+CVARC

**144-148 MHz 257  
PENNSYLVANIA**

<i>Location</i>	<i>Output</i>	<i>Input</i>	<i>Call</i>	<i>Notes</i>	<i>Sponsor</i>
Johnstown	147.3750	+	N3AGW	o(CA)IRB Z	W3KKC
<b>JUNIATA</b>					
Tuscarora Mtn.	147.0450	+	KI3D	oaewX	T.A.R.A.
<b>LACKAWANNA</b>					
Scranton	146.8350	-	KB3BIU	oelLITZ 127.3	BgmU RS
Scranton	146.9400	-	K3CSG	oa(CA)er WX	SPARK
<b>LANCASTER</b>					
Cornwall	145.3900	-	W3AD	oe 118.8	L.R.T.S.
Ephrata	145.4500	-	K3RZF	o(CA)el RB LITZ WX B	EphrataARS
Lancaster	145.2300	-	K3IR	oaerWX	SPARC
Lancaster	147.0150	+	KB3BVL	oaewX 118.8	R.R.R.A.
Lititz	145.3100	-	KA3CNT	oal 118.8	R.H.R.A.
<b>LEBANON</b>					
Campbelltown	147.1650	+	WA3ZFM	oa	WA3ZFM/ES
Lebanon	147.3150	+	K3LV	oa(CA)er	LVSRA
Newmanstown	147.2850	+	N3NWA	o(CA)e 118.8	SPARK
<b>LEHIGH</b>					
Allentown	146.6550	-	N3LWY	oa 136.5	
Allentown	146.7450	-	N3HES	o(CA)elr 146.2	
Allentown	146.9400	-	W3OI	oaerLITZ WX 71.9	LVARC
Allentown	147.1350	+	W3OI	oa(CA)elr WX B 71.9	LVARC
Allentown	147.2250	+	WA3VHL	o(CA) 151.4	
<b>LUZERNE</b>					
Berwick	145.1300	-	NQ3G	oa(CA)r 77	B.A.R.S.
Bunker Hill	145.4500	-	K3YTL	oe	Murgas ARC
Hanover Twp.	147.3300	+	WA3CPW	o(CA)e	
Hazleton	146.6700	-	K3PGI	o(CA)	A.R.A.
Hazleton	147.0300	+	K3BS	oe	A.R.A.
Hunlock Creek	146.8050	-	AD3L	o(CA)e 94.8	JMRA
Wilkes-Barre	145.4100	-	N3DAX	oa(CA) WX 100	
Wilkes-Barre	146.6100	-	WB3FKQ	oaerWX 82.5	
Wilkes-Barre	147.1650	+	KB3BIU	oelLITZ 127.3	BgmU RS
<b>LYCOMING</b>					
Huntersville	145.4500	-	N3AFX	oaerWX	LycCoEMA
Montoursville	145.4900	-	N3AFX	o(CA)et	B.E.R.A.
S. Williamsport	145.3300	-	N3AFX	oaerWxt	LycCoEMA
Trout Run	145.1500	-	N3AFX	oaerWX	LycCoEMA
Waterville	145.3500	-	N3AFX	oaerWX	LycCoEMA
Williamsport	146.7300	-	W3AVK	oael	WestBranch
Williamsport	147.0900	+	N3AFX	o(CA)e 167.9	B.E.R.A.

**258 144-148 MHz**  
**PENNSYLVANIA**

<i>Location</i>	<i>Output</i>	<i>Input</i>	<i>Call</i>	<i>Notes</i>	<i>Sponsor</i>
<b>MONROE</b>					
Jackson Twp.	145.2300	-	N3VAE	oelwx 77	CRLG
Long Pond	146.4450	147.4450	KB3WW	oa(CA)e	131.8
Tannersville	146.8650	-	N3EFW	oaerRB	MCOES
<b>MONTGOMERY</b>					
Abington	147.2700	+	W3FRC	ol	FrankfordR
Eagleville	146.8350	-	N3ACL	oa(CA)er	Montco OEP
Hatfield	147.3300	+	WA3RYQ	o(CA)el	H.A.R.A.
Horsham	147.1650	+	K3JJO	o 162.2	DELMONT R
<b>MONTOUR</b>					
Danville	145.1900	-	N3NSO	o(CA)eRB	114.8
Liberty Twp.	145.2900	-	WA2JOC	oe	MCEMA
<b>NORTH CENTRAL 173.8</b>					
Bradford	147.2400	+	KD3OH	o	KD3OH
Brookville	147.2850	+	WA3FFC	oae	JeffCoAG
Coudersport	146.6850	-	KB3CCI		HARC
DuBois	147.3900	+	K3PS	or	QCFMA
Emporium	146.8050	-	N3FYD	o(CA)	CCARC
Emporium	147.1800	+	WA3WPS	o(CA)e	CCARC
Galeton	147.3450	+	KB3EAR	o(CA)	NTRS
James City	146.7300	-	WB3IGM		WB3IGM
Lock Haven	147.3600	+	K3KR	oelr	K3KR
Ridgway	147.0000	+	WS3T	o	WS3T
Sigel	147.1050	+	N3JGT		JCEMA
Smethport	147.3000	+	N3LLR	oer	N3LLR
Ulysses	145.4300	-	K3QBU	or	PCEMA
<b>NORTHAMPTON</b>					
Bethlehem	146.7750	-	K3LPR	o(CA)	
Nazareth	145.1100	-	W3PYF	oaerWX	DLARC NCE
Nazareth	146.7000	-	W3OK	o(CA)elr	DLARC
				RB WX	151.4
<b>NORTHUMBERLAND</b>					
Milton	146.9850	-	WA3AMI	o(CA)e	Milton ARC
				WX	
Sunbury	147.2700	+	K3ARR	oa(CA)er	SVARC
				WX	
<b>NORTHWEST 186.2</b>					
Erie	146.4300	147.4300	N3OCL	ol	KE3JP
Franklin	145.2300	-	W3ZIC	oaelz	FVM&KC
Greenville	146.4450	147.4450	KE3JP	o	KE3JP
Guys Mills	147.0300	+	W3MIE	o	CARS
Meadville	145.1300	-	W3MIE	oelr	CfdARS
Meadville	147.2100	+	K3YAK	oaerz	K3YAK
Pleasantville	147.1200	+	W3ZIC	oalrz	FVM&KC
Springboro	146.4600	147.4600	KF8YF	el 100.0	KF8YF
Union City	146.7000	-	WX3E	oe	WX3E
Vowinkel	147.0750	+	N3UOH	110.9	N3UOH
Warren	146.7600	-	N3JBG	oe 88.5	CCAFMA
Warren	147.3600	+	AK3R	o	WrnHMS
Waterford	145.4300	-	KE3JP		KE3JP
Youngsville	146.9700	-	NA3I	oe	NA3I
<b>PERRY</b>					
Millerstown	146.6850	-	N3SDZ	oae	156.7

## PENNSYLVANIA

<i>Location</i>	<i>Output</i>	<i>Input</i>	<i>Call</i>	<i>Notes</i>	<i>Sponsor</i>
<b>PHILADELPHIA</b>					
Center City	145.4300	-	K3NL	o	LBARA
Center City	146.6850	-	WA3AOP	oa(CA)l	HARC
Philadelphia	145.2700	-	W3PVI	o(CA)e	ChSixARC
Philadelphia	145.4100	-	KD3WT	o(CA)e	Schuylkill
Roxborough	147.0300	+	W3QV	oael	Phil-Mont
<b>PIKE</b>					
Milford	147.0900	+	K2KQZ	o 100	
Schahola	145.3500	-	K3TSA	oaelrwx 100	TSARA
Shohola Falls	146.7150	-	K2KQZ	o 82.5	
<b>PITTSBURGH 131.8</b>					
Apollo	146.9700	-	N1RS	oaerxz 131.8	SARA
Bridgeville	145.1300	-	KS3R	o(CA)	SHARC
Carnegie	147.0300	+	W3KWH	oe	SCARC
Churchill	146.8200	-	W3GKE	o	
Clinton	147.2100	+	K3KEM	oaelz 100.0	K3KEM
Gibsonia	145.2900	-	WA3UQD	(CA)el	WA3UQD
Irwin	146.4600	147.4600	K3PGP	o	K3PGP
Jeanette	146.9250	-	WB3JSI	oe	lwnARA
McMurray	147.3450	+	WB3AZL	at	
Monroeville	145.2500	-	KA3FZF	o(CA)el	K3CFY
Mt. Lebanon	146.9550	-	N3RNX	o	N3RNX
N. Huntingdon	147.1200	+	KC3ET	o(CA)t	WMRG
Natrona Hts	147.0000	-	KA3NVP	pt	KA3NVP
New Kensington	145.3700	-	WA3WOM	o(CA)et	WA3WOM
New Kensington	146.4900	147.4900	N1RS	oaelx 131.8	SARA
New Kensington	146.6400	-	K3MJW	oae 131.8	Skyview
Pgh/Baldwin	145.3300	-	W3PGH	o	GPVHFS
Pgh/Carrick	146.6100	-	W3PGH	oaelz	GPVHFS
Pgh/Hazelwood	145.4700	-	WA3PBD	oaex	GtwyFM
Pgh/Homestead	146.7300	-	WA3PBD	oaex	GtwyFM
Pgh/N Hills	146.8800	-	W3EXW	o(CA)r	NHARC
Pgh/N Hills	147.0900	+	W3EXW	o(CA)r	NHARC
<b>SCHUYLKILL</b>					
Delano	145.3700	-	W3EEK	o(CA)e wxt	SARA
<b>SNYDER</b>					
Middleburg	146.8200	-	WA3DTV	orwx	SnyderCoEM
Selinsgrove	147.1800	+	NR3U	oa(CA)r WX	SVARC
<b>SOMERSET 123.0</b>					
Central City	146.6250	-	WA3MYA	o(CA)lz 123.0	W3KKC
Meyersdale	145.2700	-	WV3A	o(CA)lz	AHRA
Seven Springs	146.8350	-	W3KKC	olrxz 123.0	AHRA
Somerset	147.1950	+	K3SMT	oaerz	SARC
<b>SOUTH CENTRAL 123.0</b>					
Bedford	145.4900	-	K3SAK	o	BCARS

**260 144-148 MHz**

**PENNSYLVANIA**

<i>Location</i>	<i>Output</i>	<i>Input</i>	<i>Call</i>	<i>Notes</i>	<i>Sponsor</i>
Blue Knob	147.1500	+	K3OIH	oaelrxz	BKRA
Chambersburg	147.1200	+	W3ACH	o	CVARC
Fort Loudon	147.2250	+	K3PQX	o	K3PQX
<b>SOUTHWEST 131.8</b>					
Acme	146.6700	-	W3SII	oerz	LHVHFS
Bentleyville	147.2700	+	WA3DIQ	oy	WA3DIQ
California	145.1100	-	KA3FLU	oae	
Connellsville	145.1700	-	WB3LUC		WB3JNP
Connellsville	146.8950	-	KB3BJZ	oer	CCRC
Derry	145.1500	-	W3CRC	oaery	CRARC
Greensburg	147.1800	+	W3LWW	TT325 131.8 o(CA)e TT325	FARC
Indian Head	147.2250	+	KA3BFI	oa	KA3BFI
Indiana	146.9100	-	W3BMD	o	ICARC
Mt. Pleasant	147.0150	+	KA3JSD	o(CA)elx	KA3JSD
Uniontown	147.0450	+	W3PIE	oax	UARC
Uniontown	147.2550	+	W3PIE	o	UARC
Washington	145.4900	-	W3CYO	oa	W3CYO
Washington	146.7900	-	K3PSP	oa	K3PSP
Waynesburg	146.4300	147.4300	N3LIF	oe 131.8	GCARA
<b>SULLIVAN</b>					
Laporte	146.9250	-	N3CDC	oa(CA)er RB LITZ WX 167.9	SCESARA
<b>SUSQUEHANNA</b>					
Elk Mountain	147.2400	+	N3HPY	oa(CA)e RB LITZ WX 131.8	B&B
Montrose	147.3750	+	N3HPY	oa(CA)el RB LITZ WX 131.8	B&B
Silver Lake	145.2900	-	N3HPY	oa(CA)el 131.8	B&B
Susquehanna	145.2500	-	WB2BQW	oael 100	
<b>TIOGA</b>					
Blossburg Mt.	147.0600	+	WB3GPY	oer 131.8	PAGCRptGr
Jackson Summit	146.7900	-	WA3CSP	oaeWX	
Tioga	146.6250	-	KB3EAR	o(CA)l 131.8	N.T.R.S
Wellsboro	145.2700	-	WB3DLN	oer	PAGCRptGr
<b>WAYNE</b>					
Honesdale	145.2100	-	K3MMC	oewX	W.A.R.S.
Newfoundland	147.1950	+	N3SOA	o(CA)e 131.8	
Waymart	146.6550	-	WB3KGE	oaelWX B	
<b>WEST CENTRAL 131.8/186.2</b>					
Bessemer	145.1700	-	N3FV	o(CA)elrz 136.5	N3FV
Butler	147.3600	+	W3UDX	o(CA)e	BCARA
Cowansville	146.5050	147.5050	N1RS	oelrx 131.8	SARA
Franklin Twp	147.3000	+	WB3KZS	o	WB3KZS
Independance	145.4500	-	KA3IRT	o	KA3IRT
Kittanning	145.4100	-	K3TTK	o	FAWA
Leechburg	147.3300	+	WA3JVG	oer	WA3JVG
New Castle	146.6250	-	WA3VRD	o	B.DeSANZO

## PENNSYLVANIA-PUERTO RICO

Location	Output	Input	Call	Notes	Sponsor
New Castle	147.1950	+	N3ETV	oaelz	N3ETV
Parker	145.1900	-	W3ZIC	oalr	FVM&KC
Punxsutawney	146.7150	-	N5NWC	o(CA)el	PAARC
Sharon	145.3500	-	W3LIF	oaelrxz	MercerCARC
Sharon	147.1500	+	KE3JP	oaezr	
Zelienople	147.2400	+	K3SAL	oe	BCFMA
WYOMING					
Mehoopany	147.2100	+	N3KAI	oa(CA)e RB WX 88.5	KA3ZAR
YORK					
Red Lion	146.8650	-	WB3ERZ	o(CA)e WX	Hilltopers
Shrewsbury	146.7000	-	K3AE	oalrWX 110.9	SoPaComm
York	146.9700	-	W3HZU	oa(CA)elr LITZ WX 123	Keystone

## PUERTO RICO

Location	Output	Input	Call	Notes	Sponsor
CN					
Cayey	145.1100	-	KP4CR	o	
Cayey	145.4100	-	KP4GN	c	
Cayey	146.7700	-	KP3AB	o 100	
Comerio	147.1700	+	KP4FCC		
Corozal	146.6100	-	WP4ENA	o	
Corozal	146.6700	-	KP4DH	c	
Corozal	147.3300	+	WP4ABI	o	
Naranjito	147.0100	+	WP4FHR		ARG
Orocovis	145.3900	-	KP4OG	o	
Orocovis	147.3900	+	KP4BCQ	c	
CS					
Adjuntas	147.1900	+	KP4ST	o	
Barranquitas	145.4900	-	KP4LP	o	MOLINO
Cayey	145.2500	-	WP4MXB	o	
Jayuya	145.1700	-	WP4I	o	CRG
Jayuya	145.2900	-	NP4A	o	
Jayuya	146.7500	-	KP4AMJ	o	
Jayuya	147.2500	+	KP4IN	o	
Utuado	145.4300	-	KP4BOL	o	
Villalba	145.1900	-	KP3AB	o	
Villalba	146.4100	146.8100	WP4IZI	o	
Villalba	146.9700	-	NP4WI	o	
Villalba	147.0500	+	WP4AZT	o	
Villalba	147.1500	+	WP4IFU	o	ARG
Villalba	147.2100	+	WP4GRC	o	
Villalba	147.2900	+	NP4MA	o	

Location	Output	Input	Call	Notes	Sponsor
E					
Aguas Buenas	145.3700	-	KP4IA	o	
Aguas Buenas	145.4500	-	KP4RF	o	
Aguas Buenas	146.7300	-	WP4JLH	o 123	
Canovanas	147.2300	+	KP4LO	c	
Ceiba	147.2700	146.7700	KP4FGL	o	
Culebra	147.0700	+	KP4FGL	o	
Fajardo	145.1900	-	KP3AB	o	



## 262 144-148 MHz

## PUERTO RICO-RHODE ISLAND

<i>Location</i>	<i>Output</i>	<i>Input</i>	<i>Call</i>	<i>Notes</i>	<i>Sponsor</i>
Fajardo	145.4700	-	NP3CB	o	
Fajardo	146.6900	-	NP3H	o	CONQUISTA
Gurabo	145.2100	-	NP3Z	c 127.3	
Gurabo	145.3100	-	KP4FAK	c	COQUI
Gurabo	146.7900	-	WP4LXE	o	
Gurabo	146.8700	146.2500	NP3BQ	o	AMISTOSOS
Gurabo	146.9500	-	WP4B	o	
Gurabo	147.3700	+	KP4QW	o	
Humacao	147.1900	+	KP4DGW	o	CRIATURA
Las Piedras	146.6500	-	KP4PF	o	EARCLUB
Las Piedras	146.8900	-	KP4JF		PREAHR
Luquillo	147.3100	+	WP4K	o	
Luquillo	147.3500	+	NP3EF	o	ERGRP.
Rio Grande	146.9900	-	NP3H	o	
Rio Grande	147.0300	+	NP4SB	o	YARC
Yabucoa	145.3300	-	WP4BV	o	
<b>N</b>					
Aguas Buenas	145.3500	-	KP3AB	o	CRAN
Bayamon	145.1300	-	KB2OBL	o	
Bayamon	145.1500	-	WP4XI	o	
Bayamon	145.2300	-	WP4MXY	o	
Bayamon	147.1300	+	KP4AHN		
Carolina	145.2700	-	KP4FX	o	
Corozal	146.7100	-	KP4DEU	o	
Guaynabo	146.8500	-	KP4CK	o	PRARL
Guaynabo	147.2700	+	KP4CE	o	
<b>S</b>					
Adjuntas	146.9300	-	KP4EMC	o	FRA
Ponce	147.3900	+	WP4JLQ	o	
Yauco	145.4700	-	WP4MJP	o	
<b>W</b>					
Aguada	145.3300	-	NP4WX	o	
Aguada	447.7800	442.7750	WP4KJU	o	
Aguadilla	145.1500	-	KP4EDK	o	ARA
Lares	146.7900	-	KP4ARN	c	
Maricao	146.7700	-	KP3AB	o	
Maricao	146.8700	-	KP4BKY	c	
Maricao	147.2300	+	WP4CPV	c	CRG
Maricao	147.3100	+	WP4K	o	
Mayaguez	146.6900	-	KP4AIC	o	
Rincon	146.8300	-	WP4MSL	o	FRA
San Sebastian	146.6500	146.2500	WP4NAT	c	
Yauco	147.0700	+	NP4QH	o	656 GRP.
Yauco	147.3500	+	NP4FL	o	
<b>RHODE ISLAND</b>					
Bristol	145.3300	-	K1CW	oe 94.8	PatriotAWS
Coventry	145.3500	-	WA1VUT	o	
Cranston	146.7000	-	K1CR	oe	
Cranston	147.1050	+	W1OAV		
Exeter	147.1650	+	WA1HAH	oe	
Lincoln	146.9400	-	K1KYI	oex	RIAFMRS

## RHODE ISLAND-SOUTH CAROLINA

Location	Output	Input	Call	Notes	Sponsor
Newport	146.8050	-	W1CG	oePKT	
Newport	146.8800	-	WC1R	o(CA)e 100	VIKING ARS
No. Scituate	146.7600	-	W1HQV	olx	RIAFMRS
Pawtucket	147.3300	+	W1AQ		
Portsmouth	145.4500	-	W1SYE	oael 100	NWPRT CNT
Portsmouth	146.9850	-	K1DA	c	
Providence	145.1700	-	KA1JNP	o(CA)el	
Providence	146.8350	-	WA1QCA		
Westerly	147.2400	+	N1LMA	o	

## SOUTH CAROLINA

#Barnwell	147.0300	+	KF4CVO	oe 156.7	SALKEHATC
#Greenwood	147.3750	+	K4LEO	o	K4LEO
#N. Myrtle Bea	147.0300	+	K4NMB	o	N. MYRTLE
#White Oak Mtn	147.2850	+	W4RCW	o	W4RCW
Adams Run (Cha	147.3450	+	KF4CDR	oet	KF4CDR
Aiken	145.1700	-	KY4S	o	N4ADM
Aiken	147.2850	+	N4ADM	o(CA)	N4ADM
Anderson	146.9700	-	N4AW	o(CA)e	ANDERSON
Anderson/Sas M	146.7900	-	N4AW	oe	ANDERSON
Awendaw	147.3000	+	K4LWS	o(CA) 103.5	K4LWS
Bamberg	145.3300	-	WA4DFP	o	WA4DFP
Beaufort	145.3100	-	W4IAR	o	ISLANDER A
Beaufort	146.6550	-	KD4KOJ	oae	BEAUFORT
Bishopville	146.9250	-	W4APE	ol	W4APE
Blythwood	147.0000	-	N0WFL	o	N0FWL
Camden	146.8200	-	KT4NZ	o 131.8	KT4NZ
Charleston	145.2500	-	WA4USN	oal 123.0	CHARLEST
Charleston	146.7900	-	WA4USN	oal	CHARLEST
Charleston	146.8350	-	KT4YW	oael	KC4OOZ
Charleston	146.9400	-	KF4CDR	oal	KF4CDR
Charleston Are	147.2700	+	W4ANK	oae	TRIDENT AR
Cheraw	145.4900	-	W4APE	ol	W4APE
Chester	145.3100	-	KG4FRA	oae	CHESTER A
Chester	146.6250	-	KF4SXO	o(CA) RB	CHESTER C
Chesterfield	147.1350	+	KF4GPE	oaz	CCARS
Clemson Univ	145.4500	-	WD4EOG	oet	KD4KAO
Columbia	145.1900	-	N0YVN	o	
Columbia	145.2700	-	KC4GYM	o(CA)e 127.3	NARC
Dillon/Pee Dee	146.7450	-	NN4N	o	GREATER P
Eastover	147.0750	+	KT4BU	o(CA) 156.7	
Florence	146.8500	-	W4ULH	oa	FLORENCE
Florence	146.9700	-	W4GEY	oa	PDFRA, INC
Florence	147.1950	+	W4APE	ol	W4APE
Fort Jackson	146.7750	-	KF4GHC	o(CA)el 156.7	CARC
Fort Mill	145.1100	-	WZ4SC	o(CA)	SUGAR CRE
Fort Mill	147.1800	+	W4DXA	o	W4DXA
Gaffney	145.4700	-	KN4RG	oe 141.3	KN4RG
Georgetown	147.3750	+	KI4CB	oel 179.9	KI4CB

**264 144-148 MHz**  
**SOUTH CAROLINA**

<i>Location</i>	<i>Output</i>	<i>Input</i>	<i>Call</i>	<i>Notes</i>	<i>Sponsor</i>
Gilbert	145.4300	-	KF4GHC	o(CA)el 156.7	CARC
Greeleyville	145.2300	-	KG4AQH	o	KG4AQH
Greenville	146.9400	-	W4IQQ	o 7	GREER ARC
Greenwood	145.1300	-	W4JAK	o 123.0	W4JAK
Greenwood	147.1650	+	W4GWD	o(CA)e 107.2	GREENWO
Grnvle/Csrs Hd	146.6100	-	W4NYK	o	BLUE RIDG
Grnvle/Paris M	146.8200	-	W4NYK	o(CA)	BLUE RIDG
Hilton Head	147.2400	+	W4IAR	ot	ISLANDER A
Inman	145.1500	-	K8HID	o(CA)	N. SPARTA
Lancaster	146.7000	-	W4PAX	o(CA)	LANCASTE
Lancaster	147.2400	+	AC4VT	o 88.5	
Laurens	146.8650	-	KD4HLH	o 107.2	KD4HLH
Leesville	147.2550	+	W4RRC	oe 123.0	RIDGE ARC
Lexington	145.2100	-	NS4SC	o(CA) RB	MID-CAROLI
Lexington	147.3900	+	KA4FEC	oe	KA4FEC
Little Mt.	147.2100	+	K4AVU	o	MID-CAROLI
Marion	147.0000	-	WA4MRV	oz	WA4MRV
Moncks Corner	147.1500	+	WD4NUN	oeyzt	BC DISASTE
Mountain Rest	147.0300	-	KU4OL	o	KU4OL
Mt Pleasant	146.7600	-	K4ESG	o(CA)et	K4LWS
Mt. Pleasant	145.4500	-	N7GZT	oet	N7GZT
Myb Bch/Brksvi	147.2850	+	N4LV	o	
Myr Bch/Conway	145.1100	-	W4GS	oae	GRAND STR
Myr Bch/Conway	145.4700	-	KI4CB	oel 179.9	KI4CB
Myrtle Beach	145.2900	-	W4GS	o 85.4	W4GS
Myrtle Beach	147.1200	+	W4GS	oa	GRAND STR
N. Augusta	146.7300	-	K4NAB	oE-SUNT	N.AUG/BEL
N. Spartanburg	147.3150	+	N4UZT	oaez 141.3	N4UZT
Orangeburg	146.8050	-	KF4ATU	oael 156.7	EDISTO AR
Orangeburg	146.8800	-	KF4IIM	oael 118.8	CRESCENT
Orangeburg	147.0900	+	KF4ATU	o 156.7	EDISTO AR
Pageland	146.8950	-	W4APE	ol	KA4ABW
Pickens	146.7000	-	WR4PKZ	o	FOOTHILLS
Pumpkintown	145.2900	-	KU4ZS	o 123.0	KU4ZS
Rock Hill	147.0300	-	K4Ytz	o(CA)ez	YORK CTY
Santee	147.2250	+	W4DTW	oe	W4DTW
Seneca/Long Mt	147.2700	+	WA4JRJ	o(CA)ez	KEOWEE T
Simpsonville	146.7300	-	WA4UKX	o 100.0	WA4UKX
Spartanburg	147.0900	+	K4JLA	oa	SPARTANB
St. Matthews	146.6700	-	AD4U	oae 156.7	AD4U
Summerville	147.1800	+	W4Hnk	o 123.0	W4Hnk
Sumter	145.1300	-	K4JR	o	
Sumter	146.6400	-	W4GL	o	SUMTER AR
Sumter	147.0150	+	W4GL	o 156.7	SUMTER AR
Union	145.2500	-	K4USC	o(CA)ez	K4USC
Union	146.6850	-	K4USC	o	UC4RC
Walterboro	147.1350	+	KF4CDR	oael	LOW CTY. R
White Hall	146.9100	-	W4BWZ	oe	COASTAL A

## SOUTH DAKOTA

<i>Location</i>	<i>Output</i>	<i>Input</i>	<i>Call</i>	<i>Notes</i>	<i>Sponsor</i>
<b>SOUTH DAKOTA</b>					
<b>FREQUENCY USAGE</b>					
Statewide	145.2300	-		SNP (PRI)	
Statewide	145.4700	-		SNP (SEC)	
<b>CENTRAL</b>					
Mitchell	146.6400	-	W0SZJ	oae 146.2	MARC
Murdo	147.3000	+	AA0CT	olx	SDARC
				SDLINK 146.2	
Phillip	147.3750	+	N0OMP	oel	SDARC
				SDLINK 146.2	
Pierre	145.3500	-	W0HVY	oa 146.2	PARC
Pierre	146.7300	-	W0CQN	oISDLINK	SDARC
				146.2	
Reliance	146.9400	-	N0NPO	oelx	MB ARC
				SDLINK 146.2	
Wessington Spr	147.0900	+	K0OH	o	K0OH
Wessington Spr	147.3450	+	AA0F	olx	SDARC
				SDLINK 146.2	
<b>EAST CENTRAL</b>					
Brookings	146.9400	-	W0BXO	oa	BR ARC
<b>NORTH CENTRAL</b>					
Aberdeen	146.9100	-	WB0JZZ	oel	HubCtyARC
Aberdeen	147.0300	+	WB0TPF	o	WB0TPF
Bowdle	147.1200	+	WB0JZZ	ol	HubCtyARC
Eagle Butte	146.7900	-	W0KUX	o	W0KUX
Mobridge	147.2100	+	W0YMB	oe	MARC
Redfield	147.1500	+	WD0BIA	o	S ARC
Ridgeview	147.0600	+	K0GSY	oa	K0GSY
<b>NORTHEAST</b>					
Britton	146.6100	-	N0SHL	o	TRAC
Clear Lake	145.4300	-	K0CVF	oa 127.3	DB ARC
Clear Lake	147.1800	+	WA0YIN	oa 146.2	WA0YIN
Garden City	146.6700	-	KZ0E	oISDLINK	GCRA
				146.2	
Gary	145.3900	-	K0TY	ol	K0TY
Pierpont	147.3300	+	WB0JZZ	o	HubCtyARC
Sisseton	146.8800	-	WA0BZD	oe	WA0BZD
Watertown	146.8500	-	KF0HL	o(CA)e	LARC
Watertown	147.3900	+	K0TY	ol	K0TY
<b>SOUTHEAST</b>					
Beresford	147.2400	+	KA0VHV	o 141.3	PDARC
Humboldt	147.2850	+	N0LCL	olx	SDARC
				SDLINK 146.2	
Sioux Falls	146.8950	-	W0ZWY	oe	SEARC
Springfield	147.2100	+	W0OJY	o 146.2	N0OII
Turkey Ridge	147.0000	+	W0OJY	oISDLINK	PD ARC
				146.2	
Vermillion	147.3750	+	W0MMQ	ol 146.2	PD ARC
Yankton	146.8500	-	W0OJY	ol 146.2	PD ARC
<b>SOUTHWEST</b>					
Custer	146.8500	-	W0BLK	ox	BikHisARC
Custer	147.0900	+	K0DPD	o	CH ARC
Hot Springs	146.7000	-	K0HS	oe	HS ARC

## 266 144-148 MHz

## SOUTH DAKOTA-TENNESSEE

Location	Output	Input	Call	Notes	Sponsor
WEST CENTRAL					
Lead/Terry Peak	146.7600	-	W0BLK	olx	BikHisARC
Rapid City	146.9400	-	W0BLK	ol	BikHisARC
Rapid City	147.8400	-	KB0BUT	o(CA)e	KB0BUT
Terry Peak	147.0300	+	W0JEK	olSDLINK 146.2	SDARC

## TENNESSEE

#Clarksville	147.3900	+	KF4L	oae	CLRKSVL A
#Lewisburg	146.8050	-	WB4VXX	ot	
#Morristown	147.3900	+	KQ4E	o	
#Mt Pleasant	145.4500	-	KF4GHD	oae 127.3	WB4JCR
#Nashville	146.9550	-	NT4L	o 114.8	FUN!
Alamo	147.1350	+	WB4EDS	o	
Anderson Cty	146.7000	-	KF4BVQ	oae 100.0	KF4BVQ
Arnold A.F.B.	147.1950	+	KC4FV	oe	WARC
Athens	145.1500	-	KG4FZR	oe 141.3	KF4CFO
Athens	145.3100	-	WA4PNI	oe 141.3	MCMINN CO
Benton	145.4500	-	K4SIR	ot	JAMES PRE
Blountville	147.0000	+	W4CBX	oe	W4FXO
Bolivar	147.0450	+	WD4OZN	oaeRB	KD4TGR
Braden	145.4900	-	WA4KOG	o	LIONEL LEJ
Bristol	146.6700	-	W4UD	o(CA)e	BRIS ARS/S
Bristol	146.8800	-	WD4CYZ	o	WD4CYZ
Brownsville	145.4300	-	KB4YTU	o(CA)l	KB4YTU
Brownsville	146.6550	-	KD4AOK	oae	B-HCEMA
Brstl/Holstn M	146.7600	-	K4JP	oa	K4JP
Bruceton	145.1700	-	KF4SCT	oel 107.2	VOLNET RE
Bucksnot	145.4300	-	KF4SCT	oel 107.2	VOLNET RE
Carlisle	145.2500	-	KT4WS	oaeWXz	KR4WG
Carthage	145.1900	-	N4OTT	o	CORDELL H
Chattanooga	145.1300	-	K4CMY	o	K4CMY&KA
Chattanooga	145.2900	-	W4AM	o 118.8	CHATTANO
Chattanooga	145.3900	-	W4AM	oa	CHATTANO
Chattanooga	146.6100	-	W4AM	o	CHATTANO
Chattanooga	146.7900	-	W4AM	oa	CHATTANO
Clarksville	147.0000	+	WD4SGA	o	BOB HILL
Cleveland	146.9250	-	W4GZX	oae	CLEVELAND
Cleveland	147.1050	+	KD4NEC	oae	
Cleveland	147.1800	+	WD4DES	o 118.8	WD4DES
Collegedale	147.0000	+	KA6UHV	o(CA)e	KA6UHV
Columbia	147.1200	+	W4GGM	oae	MAURY ARC
Cookeville	145.1100	-	NQ4Y	oael	UCARS/KK4
Cookeville	145.4300	-	WA4UCE	oae	ARS OF TTU
Cookeville	147.2100	+	N4WS	oaRBz	COOKEVILL
Cornersville	146.6250	-	KF4TNP	o 107.2	KF4TNP
Cross Plains	147.3450	+	K4BBN	o	IND - K4UV
Crossville	146.8050	-	W4EYJ	IRB	CUMBERLA
Crossville	146.8650	-	KF4DPU	oae	PARC (PLAT
Crossville	146.8950	-	KF4HNV	oeRB 118.8	KF4HNV
Cumberland Cit	145.3300	-	WD4DBJ	oB	WD4DBJ

## TENNESSEE

<i>Location</i>	<i>Output</i>	<i>Input</i>	<i>Call</i>	<i>Notes</i>	<i>Sponsor</i>
Cumberland Cit	146.9250	-	WA4TLZ	o 127.3	WA4TLZ
Dandridge	146.8950	-	WD4EGD	o(CA)eRB zt	WD4EGD
Dayton	147.3450	+	K4PHT	oe	K4PHT
Dayton/Rhea Ct	147.3900	+	K4DPD	oe	RHEA CO A
Dickson	147.3750	+	KN4HL	o(CA)e	KN4HL
Dover	145.4100	-	N4VIH	oB	N4VIH
Dresden	145.3500	-	KE4OVN	alpLITZ B 107.2	KE4OVN
Dyersburg	146.7450	-	WB4RCK	o	
Elizton/Hols M	145.2900	-	KF4ZQA	oe	CARTER CT
Erwin/Pinnacle	145.2500	-	N4WXS	oaeRBzt	N4WXS
Eva	147.0900	+	AD4QG	oeRB	AD4QG
Fayetteville	147.0300	+	W4BV	o(CA)e	KA4WOG
Franklin	145.1500	-	W4XS	o	FOW
Fruitland	146.7750	-	KF4SCT	oel 107.2	VOLNET RE
Gallatin	145.1300	-	N4SSB	o 107.2	TVARN
Gallatin	147.2400	+	W4LKZ	oel 114.8	SUMNER C
Gallatin	147.2700	+	WA4YQC	o(CA)el 114.8	WA4YQC,W
Gallatin	147.3000	+	W4CAT	oae 114.8	CATS
Germantown	145.2100	-	W2GLJ	oe	W2GLJ
Gray	145.1100	-	WM4T	o 100.0	WM4T
Greenbrier	147.0750	+	WQ4E	oae 107.2	WQ4E
Greeneville	145.3900	-	W4WC	oe	ANDREW JO
Greeneville	145.4100	-	WB4NKM	o 173.8	WB4NKM
Grnvl/Viking M	147.0600	+	KB4UG	oRB	BOBBY GAS
Gtlbg/Cove Mtn	146.8500	-	WA4KJH	ol 127.3	
Harriman	146.6400	-	KA4QYI	o 100.0	RCARC
Harriman	146.7450	-	KC4WHL	o	KC4WHL
Henderson	147.1050	+	K4TC	oezt	MIKE BURK
Hendersonville	145.2700	-	WB4WZK	o(CA)t	WB4WZK
Huntingdon	146.8350	-	KB4YTM	oaez	CARROLL C
Jackson	145.1100	-	KD4GCT	oal	KD4GCT
Jackson	145.3100	-	KF4SC	oa	WTARS
Jackson	147.2100	+	WF4Q	oa 107.2	WTARS
Jackson	147.2700	+	WB0TMC	o	WB0TMC
Jamestown	147.0900	+	K4NLP	oe 100.0	K4NLP
Jasper	145.1900	-	KD4XV	oe 127.3	SEQUACHE
Johnson City	146.7900	-	W4ABR	o(CA)e	JCARA (JOH
Johnson City	147.2700	+	KE4FH	o	KE4FH
Jonesborough	146.9250	-	WD4OBW	ol	WD4OBW
Kngspt/Bays Mt	146.9700	-	W4TRC	o(CA)ez	KINGSPORT
Knoxville	145.1700	-	WB4GBI	o	WB4GBI
Knoxville	145.3300	-	WA4TEM	oaeRBz	KNOXVILLE
Knoxville	145.3700	-	KB4KIE	oe	KB4KIE
Knoxville	145.4300	-	WB4YLC	o	KERBELA A
Knoxville	145.4700	-	WB4GBI	o	WB4GBI
Knoxville	146.6250	-	WB4GBI	oe 100.0	WB4GBI
Knoxville	146.9400	-	WB4GBI	oe	WB4GBI
Knoxville	147.0750	+	WB4GBI	oae	WB4GBI
Knoxville	147.1950	+	KD4CWB	oelz 100.0	KD4CWB

## TENNESSEE

<i>Location</i>	<i>Output</i>	<i>Input</i>	<i>Call</i>	<i>Notes</i>	<i>Sponsor</i>
Knoxville/Rack	145.2100	-	W4BBB	oaez 100.0	RACK
Knoxville/Rack	147.3000	+	W4BBB	oelRB 100.0	RACK
Knxvl/Eng Mt	146.7300	-	WB4IOB	o	WB4IOB
Lafayette	145.3100	-	KC4ECD	oz 151.4	KC4ECD
Lafollette	146.6700	-	K4BGW	o	W4TZG
Laverne	145.2300	-	W4CAT	oa	CATS
Lawrenceburg	146.6550	-	W4RDM	ot	KM4ME
Lebanon	147.1050	+	W4LYR	o(CA)lz 100.0	WILSON AM
Livingston	147.0450	+	N2UP	oaez	N2UP
Manchester	146.7000	-	W4UOT	oa 114.8	MID TN ARS
Martin	146.6250	-	N4ABU	oa	RARC
Maryville/Alco	146.6550	-	W4OLB	oaez	SMOKY MT
Maynardville	145.2300	-	KB4KIE	oe	KB4KIE
McMinvl/Sht Mt	145.4900	-	WB4LHO	o	I.D. BYARS
McNairy	147.0750	+	KF4SCT	oel 107.2	VOLNET RE
Medina	146.9700	-	WA4RWK	oae	A R ECHO S
Memphis	145.1300	-	KF4SCT	oel 107.2	VOLNET RE
Memphis	145.1500	-	K0JXI	o	
Memphis	145.4100	-	K5FE	o(CA) 107.2	K5FE
Memphis	145.4500	-	WA4KOG	o(CA) RB	LIONEL LEJ
Memphis	146.6400	-	WB4KQQ	o	UNIV OF TN
Memphis	146.7300	-	KE4LFZ	o 107.2	KE4LFZ
Memphis	146.7900	-	W4KIB	o(CA)e 107.2	WA4HBY
Memphis	146.8200	-	W4BS	o(CA)t	DELTA ARC
Memphis	146.8500	-	WA4KOG	oa	WA4KOG
Memphis	146.8800	-	WA4KOG	oap	WA4KOG
Memphis	146.9400	-	N4BSM	o(CA)el 107.2	N4BSM
Memphis	147.0000	-	W4ZJM	oelt*#	W4ZJM
Memphis	147.0300	+	W4EM	o	MID-SOUTH
Memphis	147.0600	+	WA4MQQ	o	
Memphis	147.0900	+	W4GMM	oaer 107.2	W4GMM
Memphis	147.1800	+	WA4KOG	o	LIONEL LEJ
Memphis	147.3000	+	WA4ADT	o(CA)l 107.2	WA4ADT
Memphis	147.3600	+	W4BS	o 107.2	DELTA ARC
Monteagle	145.4100	-	NQ4Y	oal 114.8	STARS
Morgan County	147.3300	+	WD4ORB	o 82.5	MCARC
Morristown	145.4500	-	KQ4E	oe	KQ4E
Morristown	147.0300	+	KQ4E	oz	LAKEWAY A
Mountain City	145.4700	-	KF4RBR	oae 103.5	JOHNSON C
Murfreesboro	145.1700	-	WB4LHO	o	WB4LHO
Nashville	52.5250	144.6100	N4ARK	oelRB	N4ARK
Nashville	145.2100	-	N4ARK	oeRB	N4ARK
Nashville	145.3700	-	WR3S	oa	KB4ZOE
Nashville	145.4700	-	N4ARK	o(CA)e	N4ARK
Nashville	146.6100	-	WA4PCD	o(CA)elt	WA4PCD

## TENNESSEE

<i>Location</i>	<i>Output</i>	<i>Input</i>	<i>Call</i>	<i>Notes</i>	<i>Sponsor</i>
Nashville	146.7600	-	WA4PCD	oel 114.8	N.R.A.
Nashville	146.7900	-	W4SQE	ot	MUSIC CITY
Nashville	146.8500	-	W4AY	o(CA)e 114.8	SOTS
Nashville	146.8800	-	WA4PCD	o(CA)eRB zt	N.R.A.
Nashville	146.9850	-	KC4PRD	oa	KC4PRD
Nashville	147.0150	+	AF4TZ	ot	CRAN
Nashville	147.1800	+	K4ZGA	oa 114.8	
Nashville	147.3600	+	AF4TZ	oalt	RPT SOC O
Nashville W	146.6400	-	AF4TZ	oael 114.8	RPT SOC O
Nashville W	146.6700	-	AF4TZ	oaelRB 114.8	RPT SOC O
Nashville West	147.1500	+	WA4PCD	ol 114.8	N.R.A.
Nashvl/Fairvie	145.1100	-	N4ARK	oe 151.4	N4ARK
Nolensville	145.3500	-	WD4JYD	o(CA)ez 114.8	
Oak Ridge	146.8800	-	W4SKH	oe	OAK RIDGE
Oak Ridge	146.9700	-	W4SKH	oa	OAK RIDGE
Oak Ridge	147.1200	+	K4EAJ	o 82.5	K4EAJ
Oak Ridge	147.1500	+	K4EAJ	ol 82.5	K4EAJ
Oakfield	147.3900	+	WA4BJY	o(CA) Rbt	WA4BJY
Paris	147.3600	+	K4KLX	oa	HCRA
Petros/Frz Hd	147.2550	+	KJ4SI	o(CA)eRB z 94.8	KJ4SI/KB4S
Pigeon Forge	145.2700	-	KD4CLA	oRB 100.0	KD4CLA
Pikeville	147.2850	+	KF4JPT	o	KF4JPT
Pulaski/Music	146.7750	-	W4JVO	o	STARS-SOU
Puryear	147.1650	+	WA4CEX	o	RIDGE REP
Ramer	146.7000	-	WB4MMI	oae 107.2	WB4MMI
Rckwd/Mt Rosvl	147.0150	+	AA4KS	oaeRBz	RCARC
Ridgetop	145.2900	-	K4DXC	o 114.8	MTDARC, IN
Ripley	145.2300	-	KE4NTL	o 100.0	
Rogersville	147.3150	+	KD4HZN	oz 114.8	KD4HZN
Salttillo	146.7150	-	KB4JUB	o	SALTILLO A
Sardis	147.1950	+	AF4OQ	o	AF4OP
Selmer	146.8050	-	WB4MMI	oe 107.2	MCNAIRY C
Sparta	147.3150	+	N4ARK	o 123.0	K4TAX
Sparta/White	147.1650	+	KR4BT	oaeRB WXz 123.0	K44BT & TR
Tellico Plains	147.3150	+	AJ4D	oae 141.3	KC4OJS
Trenton	146.8650	-	KN4KP	oaz	GIBSON CT
Union City	146.7000	-	WA4YGM	oa	REELFOOT
Union City	147.0150	+	KF5SCT	oel 107.2	VOLNET RP
Walland	146.6850	-	KF4ARH	oaelx 88.5	
Watertown	146.7300	-	KD4EHL	o 100.0	KD4EHL
Watertown	146.8350	-	W4LYR	o(CA)l 100.0	W4LYR
Waverly	147.2250	+	NO4Q	at	KC4VHQ
Winchester	146.8200	-	AB4SW	oa	MTARS MID



## 270 144-148 MHz

## TEXAS

<i>Location</i>	<i>Output</i>	<i>Input</i>	<i>Call</i>	<i>Notes</i>	<i>Sponsor</i>
<b>TEXAS</b>					
Abernathy	146.7600	-	WB5BRY	ol 179.9	CRRC
Abilene	145.3500	-	KC5PPI	oaez 110.9	AAHTC
Abilene	145.4900	-	KI5ZS	o 88.5	
Abilene	146.7000	-	WB5TMV	o	
Abilene	146.7600	-	KC5OLO	o(CA) 146.2	KCARC
Abilene	146.8000	-	W5TNJ	oe 88.5	AARC
Abilene	146.9600	-	KC5OLO	oe 146.2	KCARC
Albany	147.2200	+	KG5BU	o	
Alice	147.3000	+	K5DYY	c	
Alpine	145.2300	-	WB5MPX		BBARC
PORTABLE					
Alpine	146.5800	146.5800	N5QIA	ol 88.5	SWLS
Alpine	146.7200	-	N5DO	o(CA)elrz	BBARC
Alpine	146.9400	-	WB5MPX	o 88.5	BBARC
Alto	145.3300	-	KD5TD	o	
Alvin	145.1100	-	KA5QDG	o(CA) 123.0	
Alvin	145.2500	-	KA9JLM	o 141.3	AARC
Alvin	146.7400	-	KA5QDG	o 123.0	HAMS
Amarillo	146.6600	-	W5WX	o 88.5	PARC
Amarillo	146.7400	-	N5ZLU	o 110.9	SWL SYSTE
Amarillo	146.9200	-	N5LTZ	oel	CRII
Amarillo	146.9400	-	W5WX	o 88.5	PARC
Amarillo	147.3200	+	W5AMA	o	
Anahuac	145.2700	-	WB5SAG	o 186.2	AEM
Andrews	146.4800	146.4800	N5NOM	ol 88.5	WTXC
Andrews	147.2800	+	WA5IKQ	o 88.5	
Angleton	147.3400	+	WB5UGT	ol 103.5	
Anhalt	145.1300	-	KJ5PS	l 131.8	
Archer City	146.8400	-	W5GPO	o 192.8	
Arlington	146.8600	-	WD5DBB	o(CA) 110.9	MCR GROU
Arlington	147.1400	+	K5SLD	o(CA)	AARC
Aspermont	146.6200	-	W5CD	o	
Atlanta	146.9800	-	K5HCM	oa	RACC
Austin	145.1700	-	KB5HTB	(CA) 88.5	
Austin	145.3300	-	W5DVG	o	
Austin	145.4500	-	KB5O	o	
Austin	145.4700	-	K5DOG		
Austin	146.6100	-	WB5PCV	o	
Austin	146.7800	-	W5KA	oaezTT	AARC
Austin	146.8800	-	W5FQR	oa	ARO
Austin	146.9000	-	W3MRC	oae	3M ARC
Austin	146.9400	-	W5FIT	o	ARO
Austin	146.9600	-	K5ZSI	o	ACCARC
Austin	147.0600	+	WB5HNC	o	
Austin	147.1800	+	W5HS	o(CA)	
Austin	147.3600	+	WA5VTV		
Azle	147.1600	+	WB5IDM	o 110.9	
Baird	147.3000	+	KF5YZ	oa	
Ballinger	147.3200	+	WD5FTP	o	RCARC

<i>Location</i>	<i>Output</i>	<i>Input</i>	<i>Call</i>	<i>Notes</i>	<i>Sponsor</i>
Balmorhea	145.4300	-	N5SOR	ol 88.5	WTXC
Balmorhea	146.9600	-	KD5CCY	o 91.5	WTNMRC
Bangs	147.0000	+	KB5ZVV	o 94.8	
Bay City	146.7200	-	WA5SNL	oe 146.2	MCARC
Baytown	145.3100	-	N5JNN	o 167.9	
Baytown	146.7800	-	WA5JDI	oez 127.3	BCD
Beaumont	146.7000	-	W5KWA	oe 107.2	BEARC
Beaumont	146.7600	-	W5GNX	o	BEARC
Beaumont	146.8600	-	WB5VFF	o 186.2	PARGP
Beaumont	147.2000	+	K5PE	o	
Beaumont	147.3000	+	WA5HRF	103.5	MERC
Beaumont	147.3400	+	W5RIN	o 107.2	BEARC
Bee Cave	147.3000	+	WD0ACD	o 114.8	BSA T 441
Beeville	146.9200	-	KC5DYC	o 107.2	
Bellville	145.4100	-	W5SFA	oe 100.0	SFARC
Bellville	146.8800	-	WR5AAA	ox 203.5	HRRC
Big Bend Area	146.8200	-	N5DO	oelr	BBARC
Big Spring	146.8200	-	W5AW	o(CA)	BSARC
Big Spring	147.0400	+	KE5PL	oel 88.5	WTXC
Boerne	145.1900	-	KB5TX	o	KARS
Boerne	146.6400	-	KB5TX	o	KARS
Bonham	145.4700	-	N5OXV	oa	
Borger	147.0600	+	WA5CSF	o	NWTARC
Bowie	145.3900	-	KC5KPF	o(CA) 192.8	MONTAGE
Boyd	146.9800	-	K5JEJ	oa	
Brackettville	146.8800	-	N5PJR	o	BARS
Brady	146.9000	-	K5PW	oae 162.2	
Brady	147.3600	+	W5RP	o 162.2	HOTROCS
Breckenridge	147.3800	+	N0TX	o(CA) 88.5	
Brenham	145.3900	-	NE5AL	o 103.5	BRENHAM A
Brenham	147.2600	+	NE5AL	o 103.5	BRARC
Bridge City	145.4700	-	W5SSV	oa 103.5	JCARC
Brookston	146.7000	-	KD5HIS		
Brownfield	145.1700	-	W5HFT	o	
Brownfield	146.8000	-	KA5BQG	oa 162.2	TCARC
Brownfield	147.3400	+	WA5TBB	ol 162.2	
Brownsville	145.3500	-	WA5YJR	o 114.8	
Brownsville	147.0400	+	W5RGV	o 114.8	STARS
Brownsville	147.1200	+	W5RGV	o 114.8	STARS
Brownwood	146.8200	-	WB5FXD	c	
Brownwood	146.9400	-	K5BWD	ae 94.8	BWDARC
Burkburnett	146.7000	-	W5DAD	ol 192.8	
Burnet	146.6600	-	K5JIC	oa 88.5	HGLD LKE
Caldwell	145.3300	-	N4GCA	o 88.5	CARS
Canton	146.6200	-	K5PD	o 123.0	
Canton	147.2800	+	KK5AU	o(CA)er WX	ESARA
Canyon	145.3500	-	N5MGU	oWX 88.5	
Carrollton	145.2100	-	N5MJQ	oaerz	METROARC
Carrollton	147.3200	+	K5MOT	c	MOTOROLA
Carthage	146.7200	-	KA5HSA	o	
Carthage	147.1600	+	AA5HF	o	

## TEXAS

<i>Location</i>	<i>Output</i>	<i>Input</i>	<i>Call</i>	<i>Notes</i>	<i>Sponsor</i>
Carthage	147.1800	+	AA5HF		
Castroville	145.2900	-	KD5BFV	o 162.2	MCARC
Castroville	146.8000	-	K5YDE	o	
Cedar Hill	147.0600	+	W5AUY	o(CA)e	SWDCARC
Cedar Hill	147.2600	+	W5AHN	o(CA)	
Cedar Hill	147.3200	+	K5MOT	c	MOTOROLA
Childress	146.9600	-	N5OX	o	
Chocolate Bayou	145.3900	-	KA5QDG	o 103.5	HAMS
Clarksville	147.2000	+	KA5BCR	o 186.2	RRCA
Cleburne	145.4900	-	N5OAN	o aer 88.5	
Cleveland	146.9000	-	N5AK	o ae	SHARK
Clifton	147.1800	+	W5BCR	o 123.0	BCRA
Clute	145.3500	-	WB5UGT	ol 103.5	
Coleman	146.9800	-	N5RMO	o ae 94.8	CARC
College Station	146.6200	-	N5HQM	ox	
College Station	146.6800	-	W5DZ	o(CA) 88.5	08/68ROG
College Station	146.8200	-	W5AC	o az 88.5	TAMUARC
Colombus	147.1400	+	K5KZP	oa	CCOARC
Comanche	146.6800	-	KC5QHO	110.9	CARC
Comfort	145.4900	-	WB5Q	c(CA)	
Conroe	147.0200	+	N5HNE	o	MCOCD
Conroe	147.1400	+	N5KWN	o 136.5	
Coppell	145.2500	-	KA1CWM	o aers	
Copperas Cove	147.2600	+	WR5CRA	o(CA) 88.5	CREPA
Corpus Christi	145.4900	-	KG5BE	o 88.5	
Corpus Christi	146.8200	-	KE6DRE	oe 107.2	STARC
Corpus Christi	146.8400	-	N5IUT	o 88.5	
Corpus Christi	146.8800	-	K5CNZ	o ae 107.2	STARC
Corpus Christi	147.0600	+	K5OG	c	CCARC
Corpus Christi	147.1000	+	W5MS	o 162.2	CCARC
Corpus Christi	147.2200	+	N5XCI	o 107.2	STARC
Corsicana	145.2900	-	N5DDC	oe WX	NARC
Crane	146.8000	-	WB5WYI	ol 88.5	WTXC
Crockett	145.1900	-	KB5NNP	o 146.2	LHRA
Crockett	145.3100	-	W5DLC	o 103.5	HCARC
Crosby	146.6200	-	KB5NNP	o(CA) 123	LHOURA
Crossbyton	147.1600	+	WB5BRY	ol 179.9	CRC
Crystal City	145.3300	-	KD5FDP	o E-SUN BI EXP	HJR-WGA-R
Daingerfield	145.2300	-	N5ETE	o(CA) 151.4	ETARC
Dallas	145.1300	-	W5JBP	c	SWR SOCIE
Dallas	145.1900	-	KA5CTN	o(CA) 110.9	
Dallas	145.4300	-	K5DM	o	TEXINSARC
Dallas	146.6400	-	K5AHT	o	RECA
Dallas	146.7000	-	W5BOH	o	DALAMTPA
Dallas	146.8200	-	KB5ID	oe	
Dallas	146.8800	-	W5FC	o(CA)rz	DARC
Dallas	146.9600	-	K5JD	(CA) 110.9	
Dallas	147.3600	+	W5EXP	o(CA)	
Dayton	146.8000	-	KC5NZE	o 146.2	DART

<i>Location</i>	<i>Output</i>	<i>Input</i>	<i>Call</i>	<i>Notes</i>	<i>Sponsor</i>
Decatur	146.7800	-	W5FB	o 131.8	
Del Rio	146.8200	-	KD5HAM	a 127.3	BARS
Del Rio	147.3000	+	K5CXR	c	
Denton	146.9200	-	W5NGU	o(CA) 110.9	DCARC
Devers	146.9800	-	N5FJX	o 103.5	HAMS
Devine	146.8800	-	WB5LJZ	o	
Dickinson	145.4100	-	K5CA	o 131.8	GCOR
Doss	147.1600	+	W5RP	oael 162.2	HOTROCS
Dripping Spring	146.7400	-	KA5AMP	o(CA) 114.8	
Dumas	147.1400	+	KC5PIM	oWX 88.5	
Eagle Pass	147.1200	+	N5UMJ	c	
Eastland	145.3500	-	KA5BNO	oa	
Eddy	146.7200	-	NU5D	ol 88.5	
Edinburg	146.6600	-	KC5ZVC	o 114.8	
Edinburg	146.7600	-	W5RGV	o 114.8	STARS
Edna	147.2800	+	AI5E	o 167.9	
El Paso	146.6200	-	N5HVX	oBI 100.0	BARA
El Paso	146.7000	-	N5ELP	oal 162.2	WTRA
El Paso	146.8800	-	N5RG	oe	WTRA
El Paso	147.0600	+	KJ5EO	c	EPRACES
El Paso	147.1600	+	KC5WDQ	oa 162.2	
El Paso	147.2400	+	K5WPH	o 162.2	SCARC
El Paso	147.2800	+	W2BFI	oal 162.2	WTXC
El Paso	147.3200	+	WB5LJO	o 162.2	
El Paso	147.3600	+	N5WPV	o 71.9	
Elgin	145.2700	-	N5MZQ		
Elmendorf	145.2100	-	W5CRS	oe	ROOST
Elmendorf	146.8600	-	W5ROS	o(CA) 88.5	
Elmo	145.2700	-	WB5HGI	o 136.5	TVARC
Fabens	147.9800	-	WD5HTQ	o 203.5	
Fairfield	145.1100	-	N5YAF	aez 103.5	FCARC
Floresville	145.1100	-	KC5PRX	o 88.5	
Fluvanna	146.9800	-	W5CD	o	
Fort Worth	145.1100	-	K5FTW	o	FWTXVHFF
Fort Worth	145.3300	-	W5FA	o(CA)	
Fort Worth	145.3700	-	K2BSA	o	BSAARC
Fort Worth	146.6800	-	W5URH	o 110.9	
Fort Worth	146.7600	-	K5FTW	o 110.9	FWTX VHFF
Fort Worth	146.8000	-	W5URH	o 110.9	
Fort Worth	146.8400	-	W5SH	o 110.9	FWKCCL
Fort Worth	146.9400	-	K5FTW	or 110.9	FWTX VHFF
Fort Worth	147.2800	+	W5SJZ	o(CA)	LMRARC
Fredericksburg	146.7600	-	W5FJD	o 162.2	
Fredericksburg	147.0400	+	N5PIA	o 162.2	
Freeport	147.3800	+	N5KV	o	BZARC
Freer	146.7200	-	KB5ZXD	o 77.0	CACTUS
Friendswood	147.2800	+	KD5GR	o	
Fritch	147.3000	+	WA5CSF	ol	NWTXRC
Ft. Davis	146.6200	-	N5HYD	oelrz	BBARC
Ft. Davis	147.0800	+	N5SOR	ol 88.5	WTXC
Ft. Davis	147.3600	+	W5CDM	o	

## TEXAS

<i>Location</i>	<i>Output</i>	<i>Input</i>	<i>Call</i>	<i>Notes</i>	<i>Sponsor</i>
Ft. Stockton	145.3700	-	KB5GLA	o 88.5	
Ft. Stockton	146.6800	-	WB5FWR	oa 88.5	WTXC
Gail	147.2400	+	W5CD	o	
Gainesville	145.2900	-	K5AGG	oa 100.0	
Gainesville	147.3400	+	WB5FHI	oae	CCARRA
Galveston	146.6800	-	WB5BMB	oe 103.5	UTMB/ECG
Galveston	147.0400	+	WB5BMB	c	
Gardendale	146.9400	-	N5FRN	o	
Garland	146.6600	-	K5QHD	o	GARC
Garland	147.2400	+	K5QBM	o(CA)e	RSARC
Gatesville	146.9600	-	N5DDR	o(CA)e	
Geneva	146.7400	-	KC5VVV	oWX	TBARC
				118.8	
George West	146.9800	-	K5YFL	o 107.2	BSATROOP
Georgetown	146.6400	-	N5TT	o 162.2	WCARC
Georgetown	147.0800	+	W5HS	o(CA)	
Gerogetown	147.1600	+	K5AB	oe 88.5	
Giddings	146.8600	-	N5MZQ	o	
Giddings	147.2200	+	N5MZQ	o	
Glen Rose	145.2700	-	WD5GND	o 110.9	
Glen Rose	147.0200	+	WD5GIC	o(CA)	NTARA
				110.9	
Goliad	146.7400	-	WB5MCT	o 103.5	VICTORIA A
Gonzales	145.1500	-	KC5JNT	o	
Gonzales	147.2600	+	KB5RSV	oa	GARC
Graham	147.3400	+	KF5SJ	ol	LCARC
Granbury	147.0800	+	WD5GIC	o(CA)	NTARA
				110.9	
Grapevine	145.2500	-	W5AP	oEXP	GARC
				136.5	
Greenville	146.7800	-	K5GVL	oae 118.8	SVARA
Greenville	147.1600	+	WD5GSL	oa 100.0	ESRC
Gruver	147.0400	+	KY5C	oelWX	CRII
				88.5	
Gun Barrell Cty	146.9000	-	K5CCL	o(CA)	
Hamilton	147.2000	+	AB5BX	o 88.5	HARC
Happy	145.2500	-	KD5IIA	olr 118.8	
Harlingen	145.3900	-	K5VCG	oe 114.8	GCRA
Harlingen	146.7000	-	W5RGV	oa 114.8	STARS
Harlingen	146.8000	-	W5RGV	o 114.8	STARS
Harlingen	146.9600	-	K5DG	o	
Harlingen	147.2000	+	AG5B	oae 114.8	VBM CRA
Harlingen	147.3900	+	W5RGV	o 114.8	STARS
Haskell	146.7400	-	WA5YSZ	o	
Hearne	147.1000	+	W5HBH	o 88.5	ORA
Henderson	146.7800	-	KB5NXW	o	
Henly	146.9200	-	W5IZN	o	
Henrietta	146.6800	-	K5REL	o(CA) 192.8	
Henrietta	146.8600	-	KB5ATE		CCARC
Henrietta	147.3200	+	K5REJ	o 192.8	CCOARC
Hewitt	146.9800	-	W5ZDN	o	HOTARC
Hillsboro	146.7800	-	N5QHO	oaeWX	
Hondo	145.2700	-	WA5PPI	o(CA)e	

<i>Location</i>	<i>Output</i>	<i>Input</i>	<i>Call</i>	<i>Notes</i>	<i>Sponsor</i>
Horizon City	147.2000	+	K5ELP	oa 162.2	WTRA
Houston	145.1300	-	W5VIN	o 123.0	
Houston	145.1700	-	KA5QDG	o 123.0	
Houston	145.1900	-	W5BSA	o 123.0	
Houston	145.2500	-	WA5YBC	o 103.5	
Houston	145.3300	-	WA5DOS	o(CA) 103.5	HTPARC
Houston	145.3700	-	W5VIN	o 162.2	
Houston	145.3900	-	KA5QDG	o 123.0	HAMMOBS
Houston	145.4500	-	WB5RDK	o(CA)e	STECGRP
Houston	145.4700	-	W5RPT	o 123.0	MERA
Houston	146.6400	-	W5RRR	o	JSCARC
Houston	146.6600	-	KA5AKG	o	NARS
Houston	146.7000	-	WA5TWT	o 103.5	HNTTY
Houston	146.7400	-	KA5QDG	o 162.2	HAMS
Houston	146.7600	-	N5FIJ	oe 103.5	
Houston	146.8200	-	K5GZR	o	GCRC
Houston	146.8400	-	KF5ZL	o 103.5	CHEM
Houston	146.9200	-	WB5UGT	ol 103.5	
Houston	146.9400	-	W5HJL	oe 167.9	PRRL
Houston	146.9600	-	WA5BUV	o 103.5	HARCOMM
Houston	147.0000	+	W5ANQ	o	CYPRESS
Houston	147.0800	+	W5ATP	oae 103.5	ECHO
Houston	147.1000	+	WD5BDX	o	
Houston	147.1200	+	WB5WOV	oe 167.9	ARMS
Houston	147.1600	+	KA5REV	o(CA)	SCMSOC
Houston	147.2400	+	KB5AXX	oae 167.9	HAACH
Houston	147.3000	+	KD0RW	o 151.4	
Houston	147.3200	+	WA5QXE	oae 100.0	ECHO
Houston	147.3600	+	K5DX	o	TEXDXSOC
Huntsville	145.2700	-	W5RJV	o 103.5	
Huntsville	145.4700	-	KE5ZW	c	
Huntsville	146.8600	-	W5HVL	o 103.5	HARC
Hurst	147.1000	+	W5KXC	c	HURST ARC
Iowa Park	145.4900	-	N5JRF	o(CA) 192.8	
Irving	145.2300	-	N5IUF	oe	METROARC
Irving	145.4500	-	K5HCJ	c	
Irving	146.7200	-	WA5CKF	o(CA) 110.9	IRVARC
Jacksonville	145.4300	-	KB5TA	o	
Jacksonville	146.8000	-	KG5SI	o	CCARC
Jacksonville	147.3800	+	W5CKO	o(CA)	
Jasper	147.0000	-	W5JAS	ol 118.8	LAREAARC
Jewett	145.2300	-	KC5SWI	o 110.9	JEWETT PW
Katy	147.2000	+	KC5UJM	o 103.5	KARS
Keene	147.2200	+	WA5FWC	o	
Keller	147.2000	+	N5HIS	c	ERG
Kenedy	147.2000	+	WA5ZYT	o	CERLI
Kermit	147.2600	+	WB5ZAN	o 88.5	WCARC
Kerrville	145.1500	-	W5RP	oael 162.2	HOTROCS
Kerrville	146.9800	-	N5HR	oa	HCARC
Kilgore	145.4500	-	K5GEL	o(CA)	

## TEXAS

<i>Location</i>	<i>Output</i>	<i>Input</i>	<i>Call</i>	<i>Notes</i>	<i>Sponsor</i>
Killeen	145.1900	-	KB5UMG	oa	
Killeen	146.7600	-	WA5RZQ	o 94.8	
Killeen	147.0200	+	N5TLS	o(CA) 88.5	
Kingsville	146.6800	-	KB5YAI	o 107.2	
Kingwood	145.4300	-	W5SI	oe	TEACOMM
La Grange	146.8000	-	KB5JHK	o	FCRC
La Grange	146.9800	-	KG5YO	o(CA)	
La Sara	147.1400	+	W5RGV	o 114.8	STARS
Lake Whitney	146.6200	-	KJ5OL	o	LWARS
Lakeway	145.4100	-	WB5PCV	ol	
Lamesa	145.1500	-	N5BNX	o 100.0	
Lampasas	146.8600	-	N5JLP	ol 88.5	
Lampasas	147.2200	+	KB5SXV	oae 88.5	
Laredo	145.1700	-	K5QI	o 88.5	
Laredo	146.8400	-	N5LNU	oax	RRGRC
Laredo	146.9000	-	NN5Q	o 88.5	LDRC
Levelland	147.1200	+	N5SOU	oal	
Lewisville	145.1700	-	N5GEJ	o(CA) 110.9	LTARC
Lewisville	147.3800	+	KB5HOV	o 110.9	LAARK
Liberty Hill	147.3800	+	KA5GMG	c	AMARC
Littlefield	146.6400	-	WB5BRY	ol 179.9	CRRC
Livingston	147.0400	+	K5EWU	o	ULLWA
Livingston	147.1600	+	N5SPR	oe 103.5	LLRR
Llano	146.8000	-	K5JIC	oe	HGLD LKE
Longfellow	147.3400	+	N5BPJ	oe	
Longview	145.1700	-	KB5OAI	o	
Longview	145.3500	-	N5REO	oe	
Longview	146.6400	-	WA5LDL	oa	
Longview	147.3000	+	KB5TWW		
Longview	147.3400	+	N5VGS	oa	LETARC
Lubbock	145.1900	-	KB5STK	ol	
Lubbock	145.2700	-	KD5JLC	o 179.9	
Lubbock	146.9400	-	WB5BRY	o(CA) 179.9	CRRC
Lubbock	147.0000	-	WB5BRY	ol 179.9	CRRC
Lubbock	147.2000	+	WA5TBB	ol 162.2	
Lubbock	147.2200	+	W5CD	o	
Lubbock	147.3000	+	N5ZTL	o 88.5	
Lubbock	147.5800	147.5800	KC5KQF	ol 88.5	SWLS
Lufkin	145.3700	-	KD5TD	100.0	
Lufkin	146.8800	-	K5TXU	o(CA) 107.2	TXUARC
Lufkin	146.9400	-	W5IRP	oa	DETARC
Lufkin	147.2600	+	KA5NAA	o 141.3	
Luling	145.2300	-	W5CTX	ol 141.3	
Lumberton	147.2200	+	WA5UQR	o 103.5	BTARC
Lyford	147.3600	+	WA5ZRP	o 114.8	EARTH
Madisonville	146.7800	-	K5PNV	o 103.5	MCARC
Manor	146.8400	-	N5RVD	o(CA)xt	
Marathon	147.3200	+	N5SOR	ol 88.5	WTXC
Marble Falls	146.6800	-	W5RP	oael 162.2	HOTROCKS

<i>Location</i>	<i>Output</i>	<i>Input</i>	<i>Call</i>	<i>Notes</i>	<i>Sponsor</i>
Maydelle	147.0200	+	KB5VQG	o	
Maydelle	147.2400	+	KB5VQG	o	
Mayflower	147.1200	+	W5JAS	ol 203.5	LAARC
Mckinney	145.3500	-	WA5FYI	o 100.0	
Mckinney	146.7400	-	W5MRC	o(CA) 110.9	MARC
Mesquite	145.1500	-	N5DA	o(CA) 110.9	
Mesquite	145.2500	-	KC5NQ	oEXP 110.9	
Mesquite	145.3100	-	KA5EVF	o(CA) 162.2	HAM
Mexia	145.3900	-	W5ZMI	o	NAVARC
Miami	145.1100	-	KA5KQH	ol 88.5	CRII
Midland	145.1300	-	W5LNX	ol 88.5	SWLS
Midland	145.2900	-	KE5WN	o	
Midland	146.7600	-	W5QGG	o(CA)	MARC
Midland	147.2200	+	KE5PL	ol 88.5	WTXC
Midland	147.3000	+	W5QGG	o	MARC
Midland	147.3800	+	W5QGG	oa	MARC
Millsap	145.4700	-	WA5TZB	o	
Mineral	147.3200	+	WD5DUL	oaet	
Mineral Wells	146.6400	-	W5ABF	o	MWARC
Missouri City	146.8800	-	WR5AAA	ox 103.5	HRRC
Montel	147.3800	+	W5SJS	o	
Moody	145.1500	-	W5ZDN	oWX 123.0	HOTARC
Morgans Pt	147.3000	+	N5DJJ	o	FISH
Mountain Home	145.1100	-	K5AWK	o 162.2	HOTROCS
Mt Enterprise	146.9200	-	W5CKO	o	ETVHFSOC
Mt Pleasant	146.9400	-	WA5YVL	o	
Mt Vernon	147.3200	+	W5XK	o 151.4	
Nacogdoches	146.6600	-	KB5UGA	oae 103.5	
Nacogdoches	146.8400	-	W5NAC	oae	NACOGD.A
Nacogdoches	147.3200	+	W5NAC	oe 141.3	NARC
Naples	145.4100	-	N5GVE	oa	
Nassau Bay	145.1500	-	N5MKK	oae	BAARC
New Boston	146.9000	-	W5LAN	oe	
New Braunfels	147.0000	-	WD5GQT	o(CA)	
New Waverly	147.1800	+	N5KWN	o 136.5	CARES
Nocona	147.3600	+	N5VAV	oeWX 110.9	
Notrees	147.0000	-	N5SOR	ol 162.2	ZIA
Notrees	147.0200	+	N5XOX	ol 88.5	SWLS
Oak Hill	147.3200	+	W5MOT	o(CA)lz	MOTOARC
Odessa	145.4100	-	W5CDM	o 88.5	
Odessa	145.4700	-	KC5QHE	o	WTXARC
Odessa	146.7000	-	N5SOR	ol 88.5	WTXC
Odessa	146.7400	-	KD5CCY	ol 91.5	WTNMRG
Odessa	146.8400	-	WB5MPX	oaelz 88.5	ARC
Odessa	147.1400	+	KB5RTT	o 88.5	
Orange	147.1800	+	W5ND	oWX 103.5	OARC
Palestine	145.4900	-	KJ5DS	ot	
Palestine	146.7400	-	KJ5DS	o	



## 278 144-148 MHz

## TEXAS

<i>Location</i>	<i>Output</i>	<i>Input</i>	<i>Call</i>	<i>Notes</i>	<i>Sponsor</i>
Palestine	147.0800	+	W5DLC	oe	
Palestine	147.1400	+	W5DLC	oae	
Pampa	145.4500	-	KB5OSF	oaz	
Pampa	146.9000	-	W5TSV	o	
Paradise	146.6200	-	KJ5HO	o 131.8	
Paris	146.7600	-	WB5RDD	o(CA)ez	RRVARC
Paris	147.3400	+	KA5RLK	o 110.9	
Pasadena	145.2900	-	NE5N	oa 167.9	PASCD
Pasadena	147.0600	+	KA5QDG	o 123.0	
Pearland	147.2200	+	K5PLD	o 167.9	PARC
Perryton	146.6400	-	K5IS	o	
Perryton	146.8200	-	K5IS	o 88.5	CAPROCK I
Pflugerville	145.2900	-	KG5BZ	ol 110.9	
Pipe Creek	147.2200	+	N5XNR	(CA) 186.2	
Pipe Creek	147.2800	+	WD5FWP	ot	
Pittsburg	147.2600	+	W5GC	o 151.4	ARTNET
Plainview	146.7200	-	W5WV	o(CA)z 88.5	PARC
Plainview	147.1000	+	N5RNY	o 88.5	
Plano	145.2500	-	WD5ERD	EXP 123.0	
Plano	147.1800	+	WD5ERD	oa(CA)z	PARK
Pleasanton	145.4300	-	KD5ZR	(CA)er 100.	ACARO
Pleasanton	147.3400	+	W5ROS	o 88.5	ROOST
Port Aransas	147.0400	+	KG5BZ	oal 110.9	
Port Lavaca	147.0200	+	W5KTC	oa 103.5	PLARC
Post	145.1100	-	KB5STK	oael	
Post	147.0600	+	WB5BRY	ol 179.9	CRC
Quitman	147.3600	+	WA5LDL	o	ETVHFSOC
Ranger	147.0600	+	N5RMA	o 131.8	
Refugio	147.1400	+	KG5DF	oa	RCARC
Refugio	147.1800	+	KG5DF	oe 103.5	RCARC
Richardson	147.1200	+	K5GW	o(CA)r	RWC
Richmond	145.4900	-	KD5HAL	owx 123.0	EMROG
Robert Lee	147.3400	+	KF5EI	o 88.5	
Rockdale	147.2800	+	AF5C	o	RARA
Rockport	147.2600	+	WB5OLT	oa 103.5	ROCARC
Roscoe	146.6800	-	K5IFW	o	
Rosehill	146.7200	-	K5IHK	o 123.0	
Round Rock	146.7000	-	N5MNW	oet	
Rusk	147.0400	+	KA5AEP	o(CA) 110.9	
San Angelo	145.2700	-	W5QX	ol 88.5	
San Angelo	146.8800	-	K5CMW	o	HOTROCS
San Angelo	146.9400	-	KC5EZZ	owx 103.5	SAARC
San Angelo	147.0600	+	N5DE	o	
San Angelo	147.1000	+	N5RBW	o	
San Angelo	147.3000	+	KG5X	o	
San Antonio	145.1700	-	W5QCB	o	
San Antonio	145.2500	-	N5UAP		
San Antonio	145.3100	-	WD5JFF	o 103.5	
San Antonio	145.3300	-	KC5RXY	(CA) BI	

<i>Location</i>	<i>Output</i>	<i>Input</i>	<i>Call</i>	<i>Notes</i>	<i>Sponsor</i>
San Antonio	145.3500	-	AB5NZ	o	
San Antonio	145.3900	-	N5TX	t	
San Antonio	145.4500	-	N5UAP	oa	
San Antonio	145.4700	-	KD5GSS	(CA) Bit	
San Antonio	146.6200	-	K5AWK	o 162.2	
San Antonio	146.6600	-	AF5D	oe	
San Antonio	146.6800	-	K5YDE	o	
San Antonio	146.7000	-	KA5IID	o(CA)t	
San Antonio	146.7200	-	KB5TSO	(CA)e 162.2	BARS
San Antonio	146.7800	-	KG5QW		SARO
San Antonio	146.8200	-	WA5FSR	(CA)	SARO
San Antonio	146.8800	-	WB5LJZ	o	
San Antonio	146.9000	-	N5QLA	o(CA) Bl	SAHARA
San Antonio	146.9400	-	KA5HQU	eWX	SARO
San Antonio	146.9600	-	K5AWK	o 88.5	SWLS
San Antonio	147.0200	+	W5RRA	oa	SWRCARC
San Antonio	147.0600	+	K5DSF	o	
San Antonio	147.0800	+	N5CSC	oa 162.2	EXPLO700
San Antonio	147.1200	+	WA5DXJ	oel	
San Antonio	147.1800	+	KC5S	o(CA)er	SAEM
San Antonio	147.2400	+	K5GE	c	
San Antonio	147.2600	+	K5SOJ	o	
San Antonio	147.2800	+	WD5FWP	o(CA)	
San Antonio	147.3000	+	W5XW	oE-SUN 107.2	BEARS
San Antonio	147.3200	+	KC5AON	203.5	
San Antonio	147.3600	+	K5SUZ	(CA)	SARO
San Antonio	147.3800	+	KC5NTN	o(CA) 162.2	AARO
Santa Anna	147.1400	+	N5RMO	o 94.8	COLEMAN A
Sattler	147.1400	+	K5PWX	o	SARO
Scurry	147.3400	+	KC5DX	o	
Seabrook	147.2600	+	WX5ET	o 162.2	LYCRC
Seguin	145.4900	-	W5CTX	oaI 141.3	
Seguin	146.7600	-	WA5DGK	o	C.A.R.C.
Seminole	145.4500	-	WA5FKT	o	
Seminole	146.7800	-	N5SOR	ol 88.5	WTXC
Seymour	147.1000	+	N5ENS	o 192.8	
Seymour	147.2000	+	N5LEZ	olx 192.8	
Sherman	145.4900	-	WB5CVR	o	
Sherman	147.0000	+	W5RVT	o 100.0	GCVHFSOC
Sherman	147.0800	+	WB5DCU	o	GCVS
Shiner	146.6800	-	KC5QLT	o 100.0	
Sinton	147.0800	+	W5CRP	o 107.2	SPCCD
Smithville	145.3500	-	N5JWP	oa(CA) 114.8	BCARC
Snyder	146.9200	-	KE5ZW	oaeRBz 67.0	SARA
South Houston	145.1700	-	KA5QDG	o 103.5	
Spearman	147.0000	+	N5TQR	oe 103.5	HHC
Stafford	145.2300	-	W5TI	o 88.5	HTEXIARC
Sterling City	146.6400	-	N5FTL	ol 88.5	WTXC

## 280 144-148 MHz

## TEXAS

<i>Location</i>	<i>Output</i>	<i>Input</i>	<i>Call</i>	<i>Notes</i>	<i>Sponsor</i>
Sulphur Springs	146.6800	-	N5REL	o(CA)er	HCARC
Sundown	146.7800	-	WB5BRY	ol 179.9	CRRC
Sweetwater	145.2500	-	KC5NDX	ol 162.2	NCARA
Taft	147.0000	-	W5CRP	ox 107.2	
Tarzan	146.9000	-	N5XXO	ol 88.5	
Temple	145.3100	-	N5ZXJ	o(CA) 162.2	
Temple	145.4900	-	WB5TTY	c	
Temple	146.8200	-	W5LM	o(CA)ez	TEMPARC
Temple	147.3400	+	W5ARO	o(CA) 162.2	
Terrell	146.9200	-	K5BNI	o 136.5	TVARC
Texarkana	145.4500	-	KG5RX	o	FSAC
Texarkana	147.1200	+	KG5RX	o	
Texas City	147.1400	+	WR5TC	oae	GCRA
Tomball	147.3800	+	WB5ZMV	c	
Trinity	145.3500	-	W5USD	o 131.8	ULLWA
Tulia	147.3600	+	KF5AO	o 88.5	
Tyler	145.2100	-	K5BWB	o	
Tyler	145.3700	-	N1EW	oa 88.5	
Tyler	146.9600	-	WA5LOL	oa	ETVHFSOC
Tyler	147.0000	-	K5TYR	o(CA) 88.5	TYARC
Tyler	147.0600	+	K5TWR	o 151.4	
Tyler	147.1000	+	W5CKO	o	
Tyler	147.1200	+	K5PDQ	c	
Universal City	146.8400	-	WA5VAF	o(CA)	CREST
Universal City	147.1600	+	N5YEO	o(CA) 203.5	SCTARC
Uvalde	146.7600	-	K5AWK	o 162.2	
Uvalde	146.9000	-	N5RUI	o	
Uvalde	147.1600	+	KD5GSS	c	
Uvalde	147.2000	+	AA5DB	c	
Uvalde	147.2600	+	W5LBD	c	
Vernon	147.0200	+	NC5Z	o	
Vernon	147.1600	+	N5LEZ	olx 192.8	
Victoria	145.1300	-	W5DSC	o 103.5	VICARC
Victoria	145.1900	-	W5DSC	o 103.5	VICARC
Victoria	147.1600	+	K5FOL	o 103.5	
W Tawakoni	145.3900	-	N5DA	o(CA) 110.9	NTRN
Waco	146.6600	-	AA5RT	oa 123.0	
Waco	146.8800	-	W5ZDN	aezTT	HOTARC
Waco	147.1600	+	WA5BU	o	BAYLOR AR
Waco	147.3600	+	AA5RT	o 123.0	
Walburg	145.1300	-	KC5US	o	HOTERA
Waxahachie	145.4100	-	WD5DDH	o(CA)er	ECOARC
Weatherford	145.2500	-	W0BOD	EXP 103.5	
Weatherford	146.9000	-	KG5CW	o 110.9	
Weatherford	147.0400	+	W5URH	o 110.9	
Weslaco	146.7400	-	KC5YFP	oa 114.8	
Wharton	145.2100	-	KE5HP	o	GCARC
Wharton	145.4300	-	KM5WV	o 167.9	
White Deer	147.3800	+	N5MGU	oWX 88.5	
Whitehouse	147.2000	+	W5CKO	o	

## TEXAS-UTAH

Location	Output	Input	Call	Notes	Sponsor
Whitehouse	147.3000	+	W5CKO		
Whitney	147.0000	-	W5WK	o 103.5	
Wichita Falls	145.1500	-	WX5TWS	oWX	TEXWXSPT
Wichita Falls	145.2700	-	WB2NQV	o 192.8	
Wichita Falls	146.6600	-	K5WFT	o(CA) 192.8	
Wichita Falls	146.9400	-	W5US	o 192.8	
Wichita Falls	147.0600	+	WA5CMB	o(CA) 156.7	
Wichita Falls	147.1200	+	N5LEZ	o1x 192.8	
Wichita Falls	147.1400	+	N5WF	o 192.8	WICHARS
Wichita Falls	147.3000	+	WG5K		
Willis	147.3400	+	W5WDD	o 67.0	
Wills Point	146.9800	-	W5PWD	o	
Wimberley	147.1000	+	W5CTX	o	WARS
Yoakum	147.0400	+	WA5VIO		LCRC
Zapata	147.0200	+	KJ5HW	114.8	

## UTAH

## FREQUENCY USAGE

Statewide	145.4100	-	(Shared)		Non Prot
					SNP PL COORDINATED
Statewide	145.7100	145.7100	(Simplex)		RMRA
					EMERGENCY CALL IN

## CASTLEDALE

Castledale	147.1400	+	K7SDC	o(CA) RB SDARC 88.5 L147.32	
Horn Mtn	147.0600	+	K7SDC	o(CA) RB SDARC 88.5 L147.32	
Scotfield	147.0800	+	K7SDC	o(CA) RB SDARC 88.5 L147.32	

## CENTRAL

Ephriam	146.6600	-	W7DHH	oXL146.86	
Manti	145.2900	-	WB7REL	oL146.66 WB7REL A-911 131.8	
Monroe	146.6400	-	WA7HSW	oL146.66 WA7HSW A-911 100.0	
Salina	146.8600	-	KD7YE	oL146.66 WB7REL A-911 100.0	
Salina	147.1000	+	N7GGN	o(CA)x N7GGN 131.8	

## NORTH

Bear Lake	147.0200	+	KB7OGM	ox 100.0 K7JL L147.18	
Bear Lake	147.1200	+	KB7OGM	o 100.0 K7JL	
Logan	146.6400	-	N7PEG	oA(*#) BARC	
Logan	147.2400	+	N7RRZ	o 79.7 L449.325	
Logan	147.3200	+	KA7FAP	o	
Malad	146.4300	146.4300	WA7FDR	oL146.85 WA7FDR	
Mantua	147.2200	+	KJ7VO	oL448.300/145.43	
Mt Logan	146.7200	-	AC7O	o(CA)xz BARC/VHFS L(BARC)	
Red Spur	145.3100	-	WA7KMF	o(CA)xL(BARC) 103.5	
Thiokol	145.4300	-	K7UB	oaez W7TEU L145.29/147.22	

**282 144-148 MHz**

**UTAH**

<i>Location</i>	<i>Output</i>	<i>Input</i>	<i>Call</i>	<i>Notes</i>	<i>Sponsor</i>
<b>NORTHEAST</b>					
Roosevelt	145.4900	-	K7HEN	oa L147.32	W7BYU 136.5
Tabby Mtn	147.2400	+	K7HEN	oax L147.14	K7HEN 136.5
Vernal	147.0400	+	KF7AG	oe	BARC
Vernal	147.1000	+	N7VJO	oaex 136.5	BARC
Vernal	147.3400	+	KK7EX	ox	136.5
<b>PRICE</b>					
Bruin Peak	147.3200	+	K7SDC	o(CA) RB 88.5	SDARC
Carbon County	145.4100	-	KA7LEG	oe	
Ford Ridge	145.3100	144.7300	K7SDC	o(CA) RB 88.5	SDARC L147.32
Price	145.4300	-	KA7LEG	oa 88.5	KA7LEG
<b>PROVO</b>					
Provo	145.6300	145.6300	NV7V		NV7V SPACE SHUTTLE AUDI
<b>SOUTH</b>					
Kanab	146.8800	-	WA7VKV	o	
Navajo Mtn	146.9600	-	W7DRR	olx	GCWA
<b>SOUTHEAST</b>					
Henry Mtns.	147.0800	+	K7SDC	o(CA) RB L147.32	SDARC 136.5
Moab	146.7600	-	K7QEQ	o(CA) RB 88.5	K7QEQ L147.32
Moab	146.9000	-	K7QEQ	(CA) RB L146.76	K7QEQ 88.5
Monticello	146.6100	-	K7SDC	o(CA) RB 88.5	SDARC L147.32
<b>SOUTHWEST</b>					
Cedar City	145.4700	-	KG7LM	o	KG7LM
Cedar City	146.7600	-	K7JH	o(CA)x	K7JH
Cedar City	146.8000	-	KG7LM	oxL146.94	
Cedar City	146.9800	-	N7KM	o	N7KM
Cedar City	147.0600	+	N7DZP	o(CA)	N7DZP
Cedar City	147.3600	+	W7KBM	o	
Delta	147.3800	+	KB7WQD	o	
Frisco Peak	146.9400	-	WR7AAA	ox 100.0 L147.18	WA7GTU
Hinckley	147.2600	+	N7WPF	o	
Kanab	146.7200	-	WA7VKV	oL146.66	A-911 100.0
Panguitch	147.1600	+	N7NKK	ox 100.0	ERRS
Seegmiller	146.9100	-	NR7K	oex	NR7K
St George	146.6400	-	K7SG	oa	
St George	146.7400	-	NR7K	o	
St. George	145.4500	-	K7SG	oE-SUNx	
St. George	145.4900	-	W5CNG	oWXx (*)	127 128
St. George	147.2600	+	K7SG	oE-SUNx	
Utah Hill	146.8200	-	NR7K	ox L146.94	DARC 82.5

Location	Output	Input	Call	Notes	Sponsor
<b>WASATCH FRONT</b>					
American Fork	145.2500	-	KF7CK	oa	KF7CK
Antelope Is.	147.0400	+	K7DAV	o(CA)exz 123.0	DCARC/VHF
Bacchus	146.7000	-	KB7YSW	oe	ARES
Bountiful	147.3000	+	W7CWK	o 123.0	
Brigham City	145.2900	-	N7WFM	oaezL448.3/145.43	
BYU Campus	145.3300	-	N7BYU	o(CA)	N7XGA
Huntsville	145.2100	-	W7DBA	o	
Huntsville	146.6800	-	N7JSQ	oax L145.49	ARI 123.0
Lake Mtn	147.2800	+	WB7TSY	ox 141.3	UTCOARES
Lake Mtn	147.3400	+	WB7TSY	ox 100.0	UTCOARES
Layton	145.4100	-	A17J	o 141.3	SNP
Layton	146.9600	-	KF7UR	o	ERRS
Lehi	147.2200	+	WA7YZR	oa	UVHFS
Lewis Peak	147.3600	+	WA7GIE	ox 100.0	WA7GIE
Lewis Peak	147.3800	+	WB7TSQ	o	
Midway	147.2000	+	N7ZOI	o 88.5	
Ogden	145.4100	-	WB7TSQ	o 123.0	
Ogden	145.4900	-	K7HEN	oa L146.68	ARI 123.0
Ogden	146.8200	-	WB7TSQ	o	OARC/VHFS
Ogden	146.9000	-	WB7TSQ	oa 123.0	OARC/VHFS
Ogden	147.1000	+	KC7SUM	o	
Orem	145.4700	-	N7BSA	oa 100.0	ExPst1973
Orem	146.7800	-	N7PKI	oa	
Payson	147.0200	+	WB7RPF	ca	WB7RPF
Powder Mtn.	145.4700	-	KC7SUM	o 123.0	
Promontory	146.9200	-	N7TOP	o 123.0 L(449.775)	
Promontory	147.2600	+	AC7O	o(CA)x L(BARC) 103.5	BARC
Provo	145.2300	-	WA7FFM	oaers 123.0	ARES
Provo	145.3700	-	N7CGH	ox	N7CGH
Provo	146.7600	-	W7SP	o(CA)ex	UARC
Salt Lake	145.2100	-	AA7JR	oa	UVHFS
Salt Lake	145.4500	-	K7MLA	oex 100.0	ERRS
Salt Lake	146.6200	-	W7SP	oex L146.62(SCOTTS)	UARC
Salt Lake	146.8400	-	N7PCE	oaers	SLCOARES
Salt Lake	146.8800	-	KB7YSW	oaers 88.5	UVHFS
Salt Lake	146.9400	-	K7JL	ox 88.5	UVHFS
Salt Lake	147.0600	+	AC7H	o	UVHFS
Salt Lake	147.1200	+	K7JL	oex 100.0 L147.18	KB7OGM
Salt Lake	147.1400	+	K7MLA	oaex B 127.3 L147.24	
Salt Lake	147.1600	+	WA7SNS	oa 127.3	
Salt Lake	147.6000	147.6000	(Simplex)		UDXA
Salt Lake City	146.7400	-	N7JID	o	MARA
Snowbird	147.1800	+	K7JL	oex L147.12	+KB7OGM 100.0

**284 144-148 MHz**

**UTAH-VIRGIN ISLANDS**

<i>Location</i>	<i>Output</i>	<i>Input</i>	<i>Call</i>	<i>Notes</i>	<i>Sponsor</i>
Tooele	147.3000	+	W7EO	0 100.0	
<b>WEST</b>					
Tooele	146.9800	-	W7EO	oa L145.39	TCARES
Vernon	145.3900	-	W7EO	oa L146.98	TCARES
Wendover	147.2000	+	W7EO	oL146.98 100.0	TCARES
<b>VERMONT</b>					
<b>BURLINGTON</b>					
Bolton	145.1500	-	WB1GQR	oelx 100.0	RANV
Burlington	146.6100	-	W1KOO	oaez	BrlngtnAR
Essex Jct	146.8500	-	K1IBM	ol	IBM ARC
Mt. Mansfield	145.4700	-	N1ELL	ox 100.0	N1ELL
Mt. Mansfield	146.9400	-	W1KOO	ox 100.0	BrlngtnAR
<b>CENTRAL</b>					
Killington	146.8800	-	W1ABI	ox	NE FM RA
<b>EAST CENTRAL</b>					
Barre	147.3900	+	N1IOE	o	N1IOE
Cabot	146.8200	-	W1BD	o	CentVtARC
Randolph	147.0900	+	W1VTC	o	VTC ARC
Tunbridge	146.9700	-	K1MOQ	ol	K1MOQ
Williamstown	146.6250	-	W1BD	oe	CentVtARC
<b>NORTH</b>					
Jay Peak	146.7450	-	K1UFL	o 100.0	BorderARC
<b>NORTHEAST</b>					
Danville	147.2700	+	KB1BPR	o	St J Acady
Glover	147.3750	+	KB1BRN	o	BARF
<b>NORTHWEST</b>					
Georgia	146.9250	-	N1FPB	o	FrankCoRA
St. Albans	145.2300	-	N1IRO	o 100.0	StAlbansRC
<b>SOUTHEAST</b>					
Marlboro	147.0150	+	N1HWI	oe 100.0	N1HWI
Mt. Ascutney	146.7600	-	W1UWS	o(CA)e WXZ	CtVlyFMA
<b>SOUTHWEST</b>					
Bennington	146.8350	-	KB1BRI	o	SOVARC
Mt. Equinox	145.3900	-	WA1ZMS	oex 100.0	WA1ZMS
<b>WEST CENTRAL</b>					
Middlebury	147.3600	+	WA1NRA	o 100.0	WA1NRA
Rutland	147.0450	-	W1GMW	oae 100.0	GreenMtWS
<b>VIRGIN ISLANDS</b>					
<b>BVI</b>					
Tortola	146.7300	-	VP2V	o	
<b>USVI</b>					
St. Croix	147.2500	+	NP2B	o	
<b>VI</b>					
St. Croix	146.9100	-	KV4JC	o	
St. Croix	147.1100	+	NP2BF	o	
St. John	146.6300	-	KP2G	o	St. John A

**144-148 MHz 285**  
**VIRGIN ISLANDS-VIRGINIA**

<i>Location</i>	<i>Output</i>	<i>Input</i>	<i>Call</i>	<i>Notes</i>	<i>Sponsor</i>
St. John	146.9700	-	KP2I	o	ST.JOHN AR
St. Thomas	146.8100	-	KP2O	o	
St. Thomas	146.9500	-	NP2GO	o	

**VIRGINIA**

**FREQUENCY USAGE**

T-MARC Area	145.1700	-		SNP	
#Clinchco	146.9850	-	KK4MW	oa 103.5	KK4MW
#Clinchco	147.2550	+	WD4CYZ	o	WD4CYZ
#Fancy Gap	145.1100	-	WA4CQK	o 100.0	WA4CQK
Abingdn/Brmly	146.6100	-	K4JP	ol	K4JP
Abingdon	147.3450	+	NM4L	oael 103.5	MEARS (MO)
Accomac	147.2550	+	K4BW	oez 156.7	ESHARC
Altavista	146.6550	-	WA4ISI	o(CA)ez	WA4ISI
Amelia	145.1900	-	WB3R	o	
Amelia Courths	147.1800	+	KB4YKV	o(CA)	KB4YKV
Amherst	145.4900	-	K4CQ	(CA)B 136.5	LYNCHBUR
Bedford	145.2300	-	N4CH	o	N4CH
Bedford	147.1050	+	WB4JBJ	oel	WB4JBJ
Bedfrd/Apl Orc	146.6850	-	WA1ZMS	oe 100.0	MTN TOP A
Blacksburg	146.7150	-	W9KIC	o	BRUSH MTN
Bland	145.3500	-	N4AZJ	o(CA) RB 103.5	T.E. MALLO
Bluefield	145.2500	-	KD8XK	o 100.0	ARA-SOUTH
Bluefield	145.4900	-	W8MOP	o(CA)e	EAST RIVER
Bluefield/Onei	146.9550	-	WZ8E	o(CA)l 100.0	ARA-SOUTH
Boydton	147.2400	+	KD4ZTK	o	KD4JMH
Charlottesvill	146.7600	-	WA4TFZ	oB 151.4	WA4TFZ
Charlottesvill	146.8950	-	N4RAG	oe 131.8	N4RAG RPT
Charlottesvill	146.9250	-	WA4TFZ	oe	ALBEMARL
Chesapeake	146.6100	-	WA4YSE	oaez	WA4YSE/CA
Chesapeake	146.7900	-	N4SD	oe	HAMPTON R
Chesterfield	145.3100	-	KD4KWP	oe 127.3	KD4KWP
Chesterfield	147.3600	+	KA4CBB	o(CA)ez	KA4CBB
Clinchco	147.1500	+	KB4RFN	o(CA)ez 88.5	KB4AKS
Coeburn	145.4300	-	AD4OV	oaeRBz 103.5	AD4OV
Covington	146.8050	-	WA4HTI	ol	VHF COMM
Danville/Wht Oa	146.7000	-	K4AU	o(CA)eRB z 107.2	K4AU
Danville(dcc)	146.9250	-	WB4GJG	o(CA)eRB 107.2	DCCARC
Dublin	146.6700	-	K4HZS	o(CA)e	K4HZS
Eastville	147.3450	+	N4WAO	o 156.7	ESHARC
Elk Crk/Iron M	147.2400	+	N4MGQ	oel 107.2	N4MGQ
Enon	147.0600	+	WB4VWR	o(CA)e 107.2	WA4ECM &
Farmville	145.3300	-	KE4ZBH	o(CA)ez	SARA



## 286 144-148 MHz

## VIRGINIA

<i>Location</i>	<i>Output</i>	<i>Input</i>	<i>Call</i>	<i>Notes</i>	<i>Sponsor</i>
Farmville	146.9100	-	KE4ZBH	o	SARA
Farmville	146.9550	-	N4CFA	136.5	N4CFA
Fincastle	146.6400	-	W4WIC	o	T.E. CHAMB
Forest	146.7750	-	AG4AN	opB 131.8	AG4AN
Franklin	147.3000	+	KD4ITB	o(CA)elz 131.8	FRANKLIN R
Galax/Brirp Mt	147.0900	+	W4BRC	oae	BRIARPATC
Galax/Lkout Mt	145.1300	-	N4VL	oRB 103.5	BRIARPATC
Gate City	146.8200	-	N4WWB	oaelt	SCOTT CO
Gloucester	145.3700	-	W4HZL	oet	MPARC
Goochland	147.0900	+	N4TZE	oael	
Greenbay	145.1500	-	K4ARO	o	K4ARO
Grundy	147.3150	+	K4HWQ	o	GRNDY GR
Grundy/Big A M	146.8350	-	KK4EH	o	KK4EH
Gum Spring	147.2700	+	WB4IKL	o	WB4IKL
Hampton	145.4900	-	WA4OHX	oaelz	TELE PIONE
Hampton	146.7300	-	W4QR	o(CA)ez	SPARK
Hampton	146.9400	-	K4UMI	ot	
Hampton	147.2250	+	KA4VXR	oa 136.5	KA4VXR
Jarratt	146.6250	-	K4SVA	oel	K4SVA
Lexington	147.3000	+	K14ZR	oae 131.8	ROCKBRID
Lexngtn/Rock M	147.3300	+	K14ZR	o	ROCKBRID
Lynchburg	145.3700	-	KC4RBA	o(CA)e 186.2	KC4RBA
Lynchburg	146.6100	-	W4WWQ	o 136.5	LARC, INC.
Lynchburg	147.0150	-	AB4M	o(CA) 131.8	AB4M
Lynchburg	147.1950	+	WA4RTS	oe 136.5	LYNCHBUR
Marion	146.6400	-	N4QLF	oa 103.5	SMYTH CO
Martinsville	147.2850	+	KF4KVG	o(CA)ez 107.2	PATRICK H
Mechanicsville	146.8050	-	W4ML	o	W4ML
Monterey	147.1800	+	WD4ITN	oB 100.0	WD4ITN
Montpelier	145.2500	-	KQ4RH	ot	KQ4RH
Mountain Lake	146.8650	+	WZ8E	o(CA)  110.9	ARA-SOUTH
Mt.Lake/Bald K	146.9100	-	K4TUE	o 107.2	K4TUE
Newport News	145.2300	-	W4MT	o(CA) 100.0	PARC
Newport News	147.1650	+	W4CM	o(CA) rB	NEWPORT
Norfolk	145.3300	-	W4VB	o(CA)eRB z	K4DA
Norfolk	146.7000	-	KF8PT	oe	KF8PT
Norfolk	147.0750	+	AD4ZK	o(CA)ez	AD4ZK
Norton	146.8650	-	KC4UBU	oez 103.5	KC4UBU
Norton/High Kn	147.0150	-	K4AXO	o(CA)e 88.5	K4AXO
Patrick Spring	147.1200	+	WB8POC	oe 107.2	WB8POC
Pearisburg	147.1350	+	N4AZJ	o(CA)ez 100.0	DISMAL PE
Pearisburg	147.3750	+	W4NRV	B 100.0	W4NRV
Pennington Gap	146.7000	-	AF4FB	o 103.5	LEE CO AR

<i>Location</i>	<i>Output</i>	<i>Input</i>	<i>Call</i>	<i>Notes</i>	<i>Sponsor</i>
Petersburg	147.3900	+	K4ARO	o	A.CARTER
Pks Kb/Pulaski	147.1800	+	WB3S	o(CA)e 103.5	NEW RIVER
Portsmouth	146.8500	-	W4POX	o(CA)ez	PORTSMOU
Radford/Riner	145.1500	-	KA4IXK	o	KA4IXK
Richmond	145.1100	-	K4YPE	oa	CENT. VIRG
Richmond	145.4300	-	W4SQT	o(CA)	METROPOLI
Richmond	146.6400	-	WB4QEY	o(CA)	
Richmond	146.8800	-	W4RAT	o(CA)e	RATS
Richmond	146.9400	-	W4ZA	oe	RICHMOND
Richmond	147.0300	-	WA4JST	o	COMMONW
Richmond	147.1350	+	KC4VDZ	o 107.2	WB4YMA/K
Roanoke	146.9400	-	N4AP	oa	N4AP
Roanoke/Poor M	145.2100	-	N2EDE	o(CA)el RBy	BVDS
Roanoke/Poor M	145.3900	-	K4ARO	ol 107.2	K4ARO
Roanoke/Poor M	146.7450	-	K4ROA	o(CA)eRB z 107.2	SW VA. WIR
Roanoke/Poor M	146.9850	-	W4CA	o(CA)elz	ROANOKE V
Roanoke/Poor M	147.2700	+	KB4QWO	o(CA)el	ARA-SOUTH
Rustburg	145.2900	-	N4UTN	o(CA)t	N4UTN
Rustburg/Long	146.8350	-	N4UTN	o(CA)e 173.8	N4UTN
Salem	146.8800	-	WA4V	o	WA4V
Saluda	145.4500	-	AA4HQ	oaez	AA4HQ,KB4
Smithfield	147.1950	+	WT4RA	oaeRBz 100.0	WTRA
South Boston	145.3500	-	KF4LWH	oe	HALIFAX CO
South Boston	147.0600	-	KF4AGO	o(CA)l	PIEDMONT
South Hill	145.4700	-	N4ZCM	o(CA)l	N4ZCM
Staunton	146.7000	-	KD4WWF	o 131.8	TEL PIO OF
Staunton	146.8500	-	WA4ZBP	oRBy 131.8	TELE. PIONE
Staunton	146.9700	-	W4WRN	oz	
Staunton/EI.kb	147.0450	+	KE4CKJ	o 131.8	EKRA
Stuarts Draft	147.3600	+	KB4OLM	o(CA)lz	KB4OLM
Suffolk	147.0000	-	W4LG	o(CA)z 100.0	W4LG
Virginia Beach	146.8950	-	WA4KXV	o	VBEARS
Virginia Beach	146.9700	-	WA4KXV	oz	VBEARS
Virginia Beach	147.0450	+	WA4SBC	o	WA4SBC
Warsaw	147.2850	+	KA4ZIP	oz	K3RZR
Waynesboro	147.0750	+	W4PNT	o(CA)elz	WAYNSBRO
Williamsburg	145.4100	-	KF4ADM	oaez 127.3	K2QIJ
Williamsburg	146.6700	-	K4RC	oaezt	WAARC
Williamsburg	146.7600	-	KB4ZIN	oaez	KC4CMR
Williamsburg	147.1050	+	KB4ZIN	o	KC4CMR
Wythe/Walkr To	146.8950	-	WB3T	oelRB 103.5	KD4EMP A.L
Wytheville	146.7750	-	WB3T	oalz 107.2	WB3T

**288 144-148 MHz**

**VIRGINIA**

<i>Location</i>	<i>Output</i>	<i>Input</i>	<i>Call</i>	<i>Notes</i>	<i>Sponsor</i>
<b>CULPEPPER</b>					
Madison	145.4100	-	AF4CY	cael 100.0	AD4CG
<b>FREDERICKSBURG</b>					
Fredericksburg	147.0150	+	K4TS	e	RVARC
Quantico	147.3450	+	#W4NFR	167.9	W4NFR
Stafford County	145.2700	-	N4NW	aeZ(*911) 103.5	S.A.R.A.
<b>KINGS CROSSING</b>					
Kings Crossing	147.1500	+	N5GQD	131.8	N5GQD
<b>NORTH CENTRAL</b>					
Culpeper	147.1200	+	W4CUL		ClpprARA
Harrisonburg	145.1300	-	N4YET		+WX4C
Harrisonburg	146.8950	-	N4RAG	131.8	N4RAG
Harrisonburg	147.2250	+	N4RAG	131.8	N4RAG
Harrisonburg	147.3150	+	N4YET		N4YET
New Market	146.6250	-	W3MMC	e	Big Mtn
Warrenton	145.3500	-	KB3BOI	l	KB3BOI R
Warrenton	147.1650	+	NZ4N		Fauquier
<b>NW</b>					
High Knob Mtn	145.2100	-	K4QZJ	o	K4QZJ
Luray	147.0300	+	KE4JSV	o 131.8	KE4JSV
Page Co	146.6700	146.1700	KD4DDI	ca	JeffM
<b>SPOTSYLVANIA</b>					
Spotsylvania	146.7750	-	K4MQF	(CA)e 203.5	K4MQF
<b>WASHINGTON AREA</b>					
Alexandria	146.6550	-	K4US	o(CA)er	MVARC
Alexandria	147.3150	449.6000	W4HFH	l	Alex RC
Alexandria	147.3150	+	W4HFH	l	Alex RC
Arlington	145.1500	-	WB4MJF	t	WB4MJF
Arlington	145.4700	-	WB4MJF		R&R RG
Arlington	146.6250	-	KF4JPC	(CA)	ARPSC
Dulles Airport	145.3100	-	W4DLS	ae 77.0	DARG
Fairfax	146.7900	-	K4KXK	oa(CA)el z	NVFMA
Fairfax	146.7900	222.5000	K4KXK	oa(CA)el z	NVFMA
Manassas	146.9700	-	W4OVH	az 100.0	OVHARC
Sterling	146.7000	-	WA4TXE	ae	WA4TXE
Tysons Corner	146.9100	-	KF4QQP	oa(CA)el LITZZ	NVFMA
Vienna	146.6850	-	K4HTA	e	VWS
Vienna	147.2100	+	WB4MMB	ae	AMRAD
Woodbridge	147.2400	+	W4IY	ael	WWI
Woodbridge	147.5850	147.5850	W4IY	a 100.0	WWI
<b>WINCHESTER</b>					
Bluemont	147.3000	+	WA4TSC	ar 146.2	WA4TSC
Winchester	145.2100	-	N4RAG	131.8	N4RAG
Winchester	145.3500	-	KB3BOI	l	KB3BOI R
Winchester	146.8200	-	W4RKC		ShenVlyA

## WASHINGTON

<i>Location</i>	<i>Output</i>	<i>Input</i>	<i>Call</i>	<i>Notes</i>	<i>Sponsor</i>
<b>WASHINGTON</b>					
<b>FREQUENCY USAGE</b>					
Washington	146.6000		WWARA	CROSS BAND ALLOCATI	
<b># IACC AREAS</b>					
# Snp	145.1300	144.6300		tsNP	
# Snp	145.2900	-		tsNP	
<b>ASHFORD</b>					
Ashford	145.3700	-	WC7AAO	el 100.0	RACES/ARE
<b>CENTRAL</b>					
Saddle Mtn	145.3500	-	N7MHE	oa 100 L(147.120)	N7MHE
<b>CHELAN</b>					
Chelan	145.4900	-	KB7RII	o 173.8	KB7RII
Mcneal Canyon	147.1000	+	K7SMX	o	LCRC
<b>CLARKSTON</b>					
Potter Hill	145.3900	-	KA7FAJ	o(CA)r	
<b>CLE ELUM</b>					
Cle Elum	147.1600	+	KR7UKC	o(CA)ez L(146.72)	UKCARC
Echo Hill	147.1200	+	KC7WFD	o	KC7WFD
Sky Meadow	147.3600	+	WA7UHW	oaez 100.0	KKRA
<b>COLFAX</b>					
Kamiak Butte	146.7400	-	KB7ARA	oelx	KB7ARA
<b>COLVILLE</b>					
Monumental Mtn	146.6200	-	K7JAR	oerx	PARC
<b>CONCRETE</b>					
Concrete	147.1000	+	WR7JM	e 114.8	WR7JM
<b>DAVENPORT</b>					
Teel Hill	147.0400	+	N7YPT	o	LCRP
<b>EATONVILLE</b>					
Alder	145.4500	-	KB7CNN	(CA)elz 110.9	KB7CNN
<b>ELLENSBURG</b>					
Ellensburg	146.7200	-	W7TXU	oalz	KCRA
<b>EPHRATA</b>					
Beezly Hill	145.3100	-	W7TT	o(CA)e 100.0	W7TT
<b>GOLDENDALE</b>					
Juniper Point	145.1500	-	W7HSJ	c 114.8	NWRA
Simcoe Mtn	146.9200	-	KC7UTD	o	KC7UTD
<b>GRANGER</b>					
Cherry Hill	147.0400	+	KB7CSP	123.0	KB7CSP
<b>GRAYS HARBOR COUNTY</b>					
Aberdeen	147.1600	+	W7ZA	oae	GRAYS HAR
Saddle Mtn	146.9000	-	W7ZA	oel	GRAYS HAR
<b>ISLAND COUNTY</b>					
Freeland	147.2200	+	K7OI	oa(CA)et	WHIDBEY IS
<b>JEFFERSON COUNTY - EAST</b>					
Port Townsend	145.1500	-	K7RBT	a(CA)ez 114.8	JEFFERSON
<b>KING COUNTY - EAST</b>					
Bellevue	147.3000	+	WA7NAN	e 127.3	WA7NAN

*“The Northwest’s Largest Ham Convention”*

SEAPAC 01  SEAPAC 02 

June 1, 2 & 3, 2001    May 31, June 1, 2, 2002

**NORTHWEST DIVISION HAM CONVENTION**  
**Seaside Convention Center, Seaside Oregon**

---

Commercial Exhibits • Giant Flea Market • Banquet/Entertainment • Seminars  
Awards Program • Ladies Program • V. E. Testing • Q. C. W. A. Meeting  
**And Much More - Right on the Beautiful Pacific Northwest Ocean Beach**

---

**SEAPAC Ham Convention**  
**P. O. Box 219142**  
**Portland, Oregon 97225-9142**

**Registration and Exhibitor Information**  
**Randy Stimson, KZ7T (503) 641-3776**  
**Email: [kz7t@arrl.net](mailto:kz7t@arrl.net)**

Updates on our Web Site: [www.seapac.org](http://www.seapac.org)

## WASHINGTON

<i>Location</i>	<i>Output</i>	<i>Input</i>	<i>Call</i>	<i>Notes</i>	<i>Sponsor</i>
Woodinville	147.3400	+	K6RFK	o(CA)e	A CHANDLE
KING COUNTY - SOUTH					
Kent	145.1300	-	KF7JC	123	KF7JC
KITSAP COUNTY					
Silverdale	145.4300	-	AA7LP	az 179.9	KITSAP DE
KITSAP COUNTY - SOUTH					
Olalla	145.3500	-	W7ZLJ	o(CA)elz 103.5	K7PAG/TGJ
LACEY					
Lacey	146.8000	-	WC7I	oae 100.0	WC7I
LEAVENWORTH					
Lake Wenatchee	145.4900	-	N7QVO	100.0	BRA
LEWIS COUNTY					
Toledo	145.4300	-	NO7S	oe	MT. ST HEL
LEWISTON					
Anatone	146.8600	-	W7VJD	o	LCARC
LOOKOUT POINT					
Spokane	147.0600	+	WA7WM	o 77.0	WA7WM
LOWER COLUMBIA					
Rainier	147.2000	+	K7PP	ot	K7PP
MASON COUNTY					
Belfair	145.1700	-	NM7E	(CA)e 103.5	N MASON A
Shelton	146.7200	-	N7SK	e 103.5	MASON CO
MCNEAL CANYON					
Chelan	147.1000	+	K7SMX	o	LCRC
MEDICAL LAKE					
Booth Hill	145.3700	-	KA7ENA	o	
MINERAL					
Mineral	146.6800	-	K7HW	(CA)ez 103.5	K7HW
NORTH WEST COAST					
Bahokas Peak	147.2800	+	K7PP	ce 107.2	K7PP
NORTHEAST					
Chewelah Pk	145.4300	-	WR7Y	oe 100.0	WR7Y
John Day	146.6400	-	N7LZN	o(CA)ez	GCARC
John Day	147.2200	+	N7LZM	oe	N7LZM
Stranger Mtn	147.3600	+	KB7WTO	oalx	W7OE
Tollgate	146.8000	-	WA7SDV	oe	SSRA
NORTHWEST					
Lookout Pass	147.0200	+	N7LVO	ol	W7OE
OCEAN SHORES					
Ocean Shores	146.6400	-	KB7CNN	(CA) 103.5	KB7CNN
OLYMPIA - SOUTH					
Tumwater	147.1200	+	N7EHP	l 127.3	RICK HYDE
OLYMPIC PENINSULA - NORTH					
North Point	146.6600	-	N7QDY	(CA)el 100.0	W COAST A
Storm King	145.3700	-	WC7AAO	el 88.5	RACES/ARE
Striped Peak	146.7600	-	W7FEL	oe	CLALLAM C
OMAK					
Okanogan	146.7200	-	N7XBB	o	N7XBB

## 292 144-148 MHz

## WASHINGTON

Location	Output	Input	Call	Notes	Sponsor
Omak Mtn	145.4500	-	W7GSN	oex	OMRA
Tunk Mtn	147.2000	+	WA7YCP	ox 131.3	SRG
PACIFIC COUNTY					
Ilwaco	146.8600	-	KC7QOV	a 100.0	PENINSULA
PIERCE COUNTY					
Crawford Mtn	147.3800	+	W7DK	oe 103.5	RC OF TAC
Graham	147.1400	+	KL7ELD	(CA) 103.5	GRAHAM HI
Tacoma	146.6400	-	KB7CNN	o(CA)elz	KB7CNN
PORT ANGELES					
Port Angeles	145.1300	-	WF7W	az 100.0	PT ANGELE
PORTLAND METRO					
Camas	147.2400	+	W7AIA	oe	CCARC
Vancouver	145.3700	-	N7XMD	ot	N7XMD
PUGET SOUND					
Bellevue	147.0000	-	W7DX	o	WW DX CLU
Buck Mountain	146.7000	-	WR7JM	e 127.3	WR7JM
Ch 28 Tacoma	145.2100	-	N7QHX	(CA) 141.3	N7QHX
Cougar Mtn	147.0800	+	W7WWI	oaez	SEATAC RE
Gold Mountain	147.2000	+	K7PP	(CA)el 123.0	K7PP
Green Mountain	146.8800	-	K7PF	oe	SEATTLE R
Rattlesnake Mt	145.1100	-	N7HDH	l 103.5	KC SAR
Squak Mountain	146.8200	-	K7LED	oe 103.5	MIKE & KEY
Tiger Mountain	145.2300	-	WR7JM	c 127.3	J-MAR COM
Tiger Mountain	145.3300	-	K7NWS	elz 179.9	B.E.A.R.S.
PUGET SOUND - NORTH					
Mt Erie	145.2500	-	WA7NAN	e 127.3	ST ANDRE
PUGET SOUND - SOUTH					
East Hill	147.2400	+	K7SYE	oe	ACADEMY A
Lakewood	145.4100	-	W7NTF	aelz 118.8	R LAZARUS-
PULLMAN					
Pullman	145.4700	-	WA7WNJ	o	WA7WNJ
REDMOND					
Redmond	145.3100	-	KC7IYE	ae 103.5	A JONES
REPUBLIC					
Klondike Mtn	145.1900	-	N7XAY	oar	
RITZVILLE					
Ritzville	146.7200	-	WD7C	o	
SAN JUAN COUNTY					
Friday Harbor	146.9000	-	K7KFM	ae 131.8	SAN JUAN I
SEATTLE					
Seattle	145.4900	-	KB7NFN	e 103.5	KB7NFN
Seattle	146.9000	-	W7SRZ	aelz 103.5	W7SRZ
Seattle	146.9600	-	N7GAD	oly	PSRG
Seattle	146.9600	-	N7GAD	oa(CA)el 173.8	PSRG
SEATTLE - NORTH					
Lynnwood	146.7800	-	K7CHN	aelz 103.5	SNO KING

## WASHINGTON

<i>Location</i>	<i>Output</i>	<i>Input</i>	<i>Call</i>	<i>Notes</i>	<i>Sponsor</i>
Shoreline	145.2500	-	WA7NAN	103.5	ST ANDRE
<b>SEATTLE - SOUTH</b>					
Federal Way	147.0400	+	WA7FW	a 103.5	FED WAY A
<b>SHARED NON PROTECTED</b>					
Washington	145.1300	-	WWARA		W.W.A.R.A.
Washington	145.2900	-	WWARA		W.W.A.R.A.
<b>SNOHOMISH COUNTY</b>					
Everett	145.3900	-	AB7V	(CA)z 103.5	NWARRG
Everett	147.1800	+	WA7LAW	o(CA)elz 103.5	SNOHOMIS
<b>SOUTHERN WASHINGTON</b>					
Longview	147.2600	+	K7ZVV	o	K7ZVV
<b>SPOKANE</b>					
Browns Mtn	146.8800	-	W7RY	oae 100.0	IEVHF
Browns Mtn	147.3000	+	WC7AAT	oerx	
Farm Bank	147.3400	+	W7RY	oe 100.0	IEVHF
Krell	145.3900	-	N7HZS	o 127.3	N7HZS
Liberty Lake	145.2100	144.7100	KB9FJ	o	
Mica Peak	145.1100	-	WA7RVV	oL(29.6)	
Mica Peak	145.1500	-	W7HSJ	l 118.8	NWRA
Mica Peak	147.2000	+	WA7YCP	o 100.0	WA7YCP
Mica Peak	147.2400	+	WA7HWD	oelx	
Mica Peak	147.3200	+	WG7B	o 98.4	WG7B
Mica Peak	147.3800	+	W7OE	o L(147.26)	W7OE
Mt Spokane	147.2000	+	WA7YCP	o 100.0	SpoRptGr
Spokane	146.6600	-	N7FM	o	N7FM
Spokane	147.1600	+	KA7BPO	c 136.5	KA7BPO
<b>STEVENS PASS</b>					
Skykomish	145.1100	-	N7HDH	el 123.0	KC SAR
<b>SUNNYSIDE</b>					
Rattlesnake	146.7600	-	KA7SSB	o	KA7SSB
Rattlesnake	147.0000	+	W7HSJ	oe 100.0	NWRA
<b>TACOMA</b>					
Radio Club Hou	147.2800	+	W7DK	o(CA)ez	RC OF TAC
Tacoma	145.2500	-	WA7NAN	114.8	ST ANDRE
Tacoma	146.9400	-	K7HW	oe 103.5	K7HW
Tacoma	147.0200	+	K7SEX	(CA)lz 103.5	SOUND OF
<b>THURSTON COUNTY</b>					
Olympia	145.1500	-	K7CHV	e 103.5	PARS
Olympia	147.3600	+	NT7H	o 103.5	OLYMPIA A
<b>TRI-CITIES</b>					
Badger Mtn	147.3400	+	WA7EAQ	oa	WA7EAQ
Johnson Butte	146.6400	-	W7VPA	oe	TCARC
Jump Off Joe	147.0800	+	KC7WFD	oe 94.8	KC7WFD
Kennewick	145.4100	-	W7AUL	L(145.39) 100.0	N7LZM
Kennewick	147.2200	+	N7LZM	ol	N7LZM
<b>TROUT LAKE</b>					
King Mtn	147.0800	+	WA7SAR	o	WA7SAR



## 294 144-148 MHz

## WASHINGTON

<i>Location</i>	<i>Output</i>	<i>Input</i>	<i>Call</i>	<i>Notes</i>	<i>Sponsor</i>
<b>WALLA WALLA</b>					
Pikes Peak	147.2800	+	KB7WRT	o	BMRG
Walla Walla	146.9600	-	WA5ZAY	o 100.0	WA5ZAY
Walla Walla	147.1400	+	KH6IHB	o(CA)ez 94.8	KH6IHB
<b>WASHINGTON - NORTHWEST</b>					
Lyman Hill	145.1900	-	KG7HQ	oe 127.3	RADIO AMA
Lyman Hill	147.2000	+	K7PP	c(CA)elz 107.2	K7PP
Mt Constitutio	146.7400	-	K7SKW	(CA)elz 103.5	MT. BAKER
Mt Pilchuck	146.9200	-	WB7VYA	123	SNOHOMIS
Smith Peak	145.3700	-	WC7AAO	el 103.5	RACES/ARE
Sumas Mountain	145.2300	-	WR7JM	e 103.5	J-MAR COM
<b>WASHINGTON - SOUTHWEST</b>					
Abernathy Ridg	145.3700	-	WC7AAO	el 146.2	RACES/ARE
Longview	147.2600	+	K7ZVV	e 114.8	LOWER CO
Mt Brynion	147.2000	+	K7PP	a(CA)z 91.5	K7PP
Mt Brynion	147.3000	+	WA7SJNI	e 114.8	WR7ADW IN
Mt Octopus	147.2800	+	K7PP	a(CA)ez 127.3	K7PP
North Mountain	145.2700	-	W7UVH	103.5	G COLSON
Raymond	147.2000	+	K7PP	(CA)lz 127.3	K7PP
<b>WASHINGTON WESTERN</b>					
Baw Faw Peak	147.0600	+	N7PRJ	oe 110.9	BAW FAW R
Capital Peak	145.4700	-	K7CAH	o(CA)elz 100.0	CAPITOL R
Crystal Mtn	145.4900	-	KG7VL	e 179.9	HOGAN/DU
Gold Mountain	146.6200	-	KC7MEG	o(CA)e	WWRA
Grass Mountain	145.3700	-	WC7AAO	o(CA)el 136.5	RACES/ARE
Tiger Mountain	147.1000	+	WA7NAN	103.5	WA7NAN
<b>WENATCHEE</b>					
Birch Mtn	146.6800	-	W7TD	o(CA)z	
Mission Ridge	146.9000	-	WR7ADX	o 173.8	MRRA
Naneum	147.2000	+	WA7YCP	94.8	WA7YCP
Naneum	147.2600	+	KB7RII	eL(156.7)	NRRA
<b>WHATCOM COUNTY</b>					
King Mountain	147.1600	+	K7SKW	l 103.5	MT. BAKER
<b>WHIDBEY ISLAND</b>					
Oak Harbor	146.8600	-	W7NQF	oaez	N WHIDBEY
<b>WHITE SWAN</b>					
Fort Simcoe	146.7200	-	KA7IJU	oe 123.0	KA7IJU
<b>WILLAPA BAY</b>					
South Bend	145.3100	-	NM7R	el 118.8	NM7R
<b>YAKIMA</b>					
Ahtanum Ridge	146.9400	-	W7CCY	o 173.8	W7CCY
Bethel Ridge	145.1700	-	N7SVC	o 123.0	YakSO
Bethel Ridge	147.3000	+	W7AQ	oerx	
Darland Mtn	146.8600	-	WA7SAR	o	YCS&R
Kb7hdx Res	147.0600	+	KB7HDX	o	BCARES

## WASHINGTON-WEST VIRGINIA

Location	Output	Input	Call	Notes	Sponsor
Moxee	146.8400	-	W7AQ	o(CA)lrz 123.0	YARC
Quartz Mtn	145.2700	-	N7SVC	oE-SUN 123.0	YakSO
Rattlesnake	147.3200	+	KB7HDX	oelrz	KB7HDX
Yakima	147.3200	+	KB7HDX	oer	KB7HDX
Yakima Ridge	146.6600	-	W7AQ	o(CA)erz 123.0	YARC

## WEST VIRGINIA

## FREQUENCY USAGE

T-MARC Area	145.1700	-		SNP	
#Gassaway	147.2400	+	K8WGB	o(CA)el 123.0	K8WGB
#Lenore	145.3900	-	KF8HL	o	
Amber Ridge	147.2100	+	KB8NJH	oeRB 107.2	KB8NJH
Beckley	147.3600	+	N8FWL	oe 123.0	RAL.BECKL
Beckley/Bolt M	145.1700	-	WV8B	oal 100.0	ARA NORTH
Beckley/Eoc	145.3700	-	WV8BD	oael	BLACK DIA
Beckley/Flat T	146.8500	-	WV8BD	oel	BLACK DIA
Beckley/Laylan	145.3100	-	N8FCJ	oal 100.0	ARA NORTH
Beckly/Oak Hill	145.2300	-	N8FWL	oel 100.0	RALEIGH-B
Birch River	145.2700	-	N8FMD	ol 103.5	N8FMD
Bridgeport	147.1200	+	WB8DKM	o(CA)ezt	WB8DKM
Buckhannon	145.4100	-	N8FHE	oa	N8FHE
Buckhannon	146.8500	-	N8ZAR	oe	WD8L
Buckhannon	147.0600	+	N8ZAR	o 123.0	N8ZAR
Charleston	145.3500	-	W8GK	oa(CA)er WXZ 91.5	KANAWHA
Charleston	146.8200	-	WB8IFS	oaz	WB8IFS
Clarksburg	146.6850	-	N8FMD	oel 103.5	N8FMD
Clarksburg	147.2100	+	N8FMD	o(CA)z 103.5	N8FMD
Danville	146.6850	-	WB8NAM	o(CA)ezt	BOONE AR
Davis	147.1350	+	KE8MR	ol 103.5	KE8MR
Elkins	145.2300	-	WJ8G	oel 103.5	WJ8G
Elkins	146.7750	-	KB8BWZ	o	DAVID W. S
Fairmont	145.3500	-	W8SP	oa 103.5	MARA (MOU
Fenwick	146.9400	-	KD8AB	o	NICHOLAS
Flat Top/Wintr	146.6250	-	WV8B	oa 100.0	ARA NORTH
Flatwoods	146.6550	-	N8ZPX	oe 123.0	N8ZVK
Franklin	147.3450	+	W3RUA	oe	W3RUA
Frost	145.1100	-	N8RV	oe 107.2	8RARC
Gassaway	146.6100	-	WB8MZI	o	
Glenville	145.1300	-	N8OYY	o	N8OYY
Glenville	145.2900	-	WB8WV	oaelRBZ	N8OYY
Grafton	147.3750	+	WD8LNB	o 118.8	WD8LNB
Grantsville	145.4500	-	N8LGY	o(CA)ez 103.5	CALHOUN A
Harisvl/Pensbr	147.3000	+	WB8NSL	o	WB8NSL
Hinton	147.2550	+	KC8CNL	oae 100.0	BLUESTON

## 296 144-148 MHz

## WEST VIRGINIA

<i>Location</i>	<i>Output</i>	<i>Input</i>	<i>Call</i>	<i>Notes</i>	<i>Sponsor</i>
Huntington	145.2100	-	WB8FEQ	o(CA)e	WB8FEQ/KA
Huntington	146.7600	-	W8VA	o(CA)z	TARA
Huntington/Cha laeger	146.6400	-	WB8EZR	oeRBz	WPBY-TV R
Keyser	146.6550	-	N8SNW	o	N8SNW
	147.3900	+	N8RCG	oa(CA)er 123.0	N8RCG
Lewisburg	146.7300	-	WB8SPW	o(CA) 100.0	SOUTHERN
Lewisburg	146.7600	-	N4RAG	elt	N4RAG
Lewisburg	147.3900	+	WV8D	o 100.0	WV8D
Liberty	145.4100	-	WV8AR	ol 123.0	WV AR, INC
Logan South	147.1950	+	NV8H	o(CA) 100.0	NV8H
Logan/Sumerco	147.3450	+	NU8K	o(CA)l	LOGAN CTY
Logan/Wrd Rk M	146.9700	-	KJ8E	o(CA)l	LOGAN CTY
Madison	147.1200	+	WB8NAM	o(CA)ezt	BOONE AR
Marlinton	147.0900	+	N4RAG	ol 131.8	N4RAG
Mcmechen	146.9100	-	N8BQ	o	TRIPLE STA
Middlebourne	147.3600	+	WV8TC	oe 110.9	TYLER CO A
Morgantown	145.4300	-	K8LG	oal	MWA
Morgantown	146.7600	-	W8CUL	oe	WVU ARC
Morgantown	147.0750	+	KE8MR	o(CA)lz 103.5	KE8MR
Mullens	147.0300	+	KC8IT	oRB	ARA NORTH
Oak Hill	146.7900	-	NM8T	oae	PLATEAU A
Parkersburg	145.4900	-	WV8G	oae	WV8G
Parkersburg	147.2550	+	WA8LLM	oae	WCEC
Parkersburg	147.3900	+	WD8CYV	oae 141.3	PARK
Parkersburg (o Parsons	146.9700	-	N8NBL	oa	PARKERSB
	145.3700	-	K8VNQ	oaez 118.8	N8ER
Philippi	145.1500	-	K8VE	o 103.5	
Pineville	147.2850	+	W8LG	o	ARA NORTH
Princeton	147.0600	-	KA8PNC	o(CA)	PRINCETON
Princeton	147.2250	+	WB8NRK	oe 114.8	PRINCETON
Princeton/Pipe	146.9250	-	WD8OGY	o	
Ravenswood	146.6700	-	WD8JNU	o(CA)	JACKSON C
Richwood	145.1900	-	WB8YJJ	oet	WB8YJJ
Richwood	147.0150	+	AA8TH	oet	AA8TH
Richwood	147.1500	+	KB8YDG	oe 100.0	
Salt Rock	145.1100	-	K8SA	oe 110.9	K8SA
Scott Depot	147.2700	+	WV8AR	o(CA)el RBz 123.0	WV AR, INC
Shirley	145.3100	-	KB8TJH	oet	KB8TJH
Skyline	147.3600	+	K7SOB	oe 127.3	K7SOB
Smithers	147.0750	-	NM8T	oe	PLATEAU A
So. Charleston	146.8800	-	WB8CQV	ol 203.5	WB8CQV
Spencer	147.1050	+	KA8AUW	o 100.0	
Spruce Knob	147.2850	+	N8HON	ol	MOUNTAIN
St Albans	147.0000	-	K8WMX	oe	ST.ALBANS
Summersville	145.4700	-	W8FG	100.0	W8FG
Terra Alta	147.0000	+	KD8ZR	oazt	CHESTER S
Union	145.4100	-	W8IFL	o	MONROE A

## WEST VIRGINIA-WISCONSIN

<i>Location</i>	<i>Output</i>	<i>Input</i>	<i>Call</i>	<i>Notes</i>	<i>Sponsor</i>
Weirton	146.9400	-	W8CWO	oa(CA)ez	S/W ARC
Welch	145.4500	-	WB8SXZ	o	MCDOWELL
Weston	145.3900	-	WD8EOM	o(CA)	
Weston	147.1650	+	WC8K	oeRB	WC8K
Wheeling	145.1900	-	KA8YEZ	oaerWX	KA8YEZ
Wheeling	146.7600	-	W8ZQ	o(CA)e	NORTHERN
Williamson	145.3300	-	WR8M	oaRB	SAWS
<b>EAST</b>					
Berkeley Springs	146.7450	-	KK3L	lr	KK3L
Charles Town	146.9850	-	N8EIV	t	+WD8RWG
Harper's Ferry	145.3500	-	KB3BOI	l	KB3BOI R
Martinsburg	145.1500	-	WA8FSE	e	OpequonR
Martinsburg	147.2550	+	WB8YZV		WB8YZV
Martinsburg	147.3450	+	K3MAD	o(CA) 123	MADRA
Moorefield	145.1900	-	N8VAA	118.8	+N8VAA
<b>ROMNEY</b>					
Romney	146.7150	-	K7SOB		K7SOB
<b>WV</b>					
Capon Mountain	147.4350	144.7300	N8YIB		N8YIB
				RETRAN	145.33
Dans Mountain	145.3300	-	N8YIB	al 127.3	N8YIB
<b>WISCONSIN</b>					
<b>MPLS-ST.PAUL</b>					
Hudson	146.9550	-	K0LAV	o	+WB0BWL
				SUPLNK787	
<b>NORTH CENTRAL</b>					
Adams	145.2900	-	KB9JYT	oeWX	ACARC
Antigo	145.3100	-	KD9HH	oeWXz	KD9HH
				114.8	
Antigo	147.2550	+	N9TEV	oezTT	N9TEV
				114.8	
Big Flats	146.6250	-	N9WYQ	oe 123.0	N9WYQ
				TT	
Eagle River	145.3900	-	KD9PT	o(CA)ez	KD9PT
Granton	146.7750	-	N9RRF	oeWXz	N9RRF
Hill	147.0900	+	N0GMJ	oerLITZ	N0GMJ
				WXx 114.8	
Iola	147.1650	+	N9NOJ	ol 103.5	N9NOJ
Irma	146.7300	-	K9GTQ	o	K9GTQ
Lac Du Flambea	146.6700	-	N9AFN	o 107.2	N9AFN
Lac Du Flambea	146.7000	-	W9BTN	o 114.8	W9BTN
Marshfield	147.1800	+	AA9BN	oaelz	MAARS
				114.8	
Mauston	146.8500	-	N9FVP	oerWX	ARC OF CW
Medford	147.1500	+	KB9OBX	oeWX	ARC TAYLO
				114.8	
Merrill	145.1900	-	KX2DX	oe 114.8	M.A.R.G
New London	145.4100	-	KB9QWC	o(CA)	KB9QWC
				114.8	
Nokomis	147.0150	+	KB9QVB	oaepTT	KB9QVB
				114.8	
Osseo	145.3300	-	N9LIE	olx 110.9	N9LIE

## 298 144-148 MHz

## WISCONSIN

<i>Location</i>	<i>Output</i>	<i>Input</i>	<i>Call</i>	<i>Notes</i>	<i>Sponsor</i>
Park Falls	147.0000	+	KA9EOK	oerWX 110.9	PRICE CRA
Pound	146.6850	-	KA9JVH	ol 107.2	NEWRL
Prentice	146.6850	-	W9ALS	oaelz 114.8	W9ALS
Prentice	146.8950	-	W9ALS	oaelWXx z 114.8	W9ALS
Rhineland	145.2100	-	W9BHL	oelWX 114.8	NWARC
Rhineland	146.9400	-	W9ZZZ	oaerWXx z	RHIN RP A
Rhineland	147.3600	+	KA9TCC	oa 114.8	KA9TCC
Sayner	145.1300	-	KB9CBL	oelWX	NWARC
Shawano	145.3500	-	KA9NWY	oerWXx 114.8	KA9NWY
Shawano	146.8650	-	KB9DAC	o 114.8	KB9DAC
Stevens Point	146.6700	-	WB9QFW	oelz 114.8	CWRA LTD
Stevens Point	146.9850	-	W9NN	oaeWXz TT	CWRA LTD
Tigerton	147.1350	+	KF9TS	oWXx	KF9TS
Tomahawk	145.4300	-	N9CLE	oaerWXx z 114.8	TOM RP A
Waupaca	147.3900	+	WA9FDC	oax	WARC
Wausau	146.6400	-	W9SM	oaelxz 114.8	W.V.R.A.
Wausau	146.8200	-	W9BCC	oaelrWX xz 114.8	R.M.R.A.
Wis Rapids	146.7900	-	W9DQA	o(CA)erx z 114.8	MIDST RA
Wis Rapids	147.3300	+	K9PJB	oe 114.8	WI AIR RA
NORTH EAST 107.2					
Appleton	145.1500	-	KF9CS	oepr	O CO REDX
Appleton	145.3300	-	W9RIC	o 100.0	F V VHF A
Appleton	146.6550	-	KB9ENO	oaeprWX z 107.2	ECR LTD
Appleton	146.7600	-	K9OQO	oerx 100.0	F V VHF A
Ashwaubenon	146.8350	-	KB9DSV	oerWX 107.2	KB9DSV
Carlsville	146.7300	-	W9AIQ	o 107.2	DOOR CO
Crivitz	145.4700	-	K9ARF	o 107.2 TT	ATHELSTAN
Fond Du Lac	145.4300	-	K9IA	o 107.2	F.A.R.A.
Fond Du Lac	147.0900	+	K9DJB	o 107.2	FDL. RPT
Green Bay	147.0750	+	N9DKH	o(CA)e LITZ 107.2	AHSTC
Green Bay	147.1200	+	K9GB	o(CA)e WXx 107.2	G B M&K
Green Bay	147.2700	+	KB9ALN	ol 107.2	NEWRL
Green Bay	147.3600	+	K9EAM	oaeWX	G B M&K
Hilbert	146.8950	-	N9OBG	oa 146.2	N9OBG
Kewaunee	146.8050	-	WB9RJB	o 107.2	WB9RJB

144-148 MHz 299  
WISCONSIN

<i>Location</i>	<i>Output</i>	<i>Input</i>	<i>Call</i>	<i>Notes</i>	<i>Sponsor</i>
Manitowoc	145.1900	-	WB9MFB	oerWxx 107.2	WB9MFB
Manitowoc	146.6100	-	W9DK	o(CA)er WXZ 107.2	MANCORAD
Manitowoc	147.0300	+	N9GHE	oarz 110.9	N9GHE
New Holstein	147.3000	+	KA9OJN	oeWxz	C.A.R.E.S
Oshkosh	147.2400	+	KA9JAC	o(CA)er WXZ	WIN CTY E
Oshkosh	147.3450	+	N9GDY	o 107.2	SOLAR
Plymouth	147.0600	+	WE9R	o 107.2	SHEB ARC
Sheboygan	147.2550	+	N9REH	oael 127.3	N9REH
Sister Bay	147.1800	+	W9AIQ	o(CA)e 107.2	DC ARC
Sturgeon Bay	147.2100	+	W9AIQ	oa(CA)ex Z	DC ARC
Wabeno	145.1100	-	KF9DB	oel 107.2	NEWRL
NORTH WEST 110.9					
Ashland	147.3150	+	WB9TVV	o(CA)el TT	NARC
Bayfield	146.6100	-	W9BCY	o(CA)	NARC
Beldenville	147.2250	+	NØNIC	oaep 110.9	B.A.T.S.
Cameron	147.1050	+	KB9TYC	oaez 110.9	KB9TYC
Chippewa Falls	147.3750	+	WD9HFT	ox 110.9	WD9HFT
Earl	145.1100	-	N9MMU	oelrwx 110.9	N.V.W.A.
Earl	147.3900	+	N9PHS	oerWxx 110.9	N9PHS
Eau Claire	146.9100	-	W9EAU	oerWxz 110.9	E C ARC
Eau Claire	147.2400	+	W9EAU	oae 110.9	E C ARC
Hayward	147.2550	+	N9MMU	oaelxz 110.9	NVWA
Holcombe	145.4700	-	N9LIE	olx 110.9	N9LIE
Holcombe	147.3450	+	N9MMU	oelrwx 136.5	N.V.W.A.
Hudson	145.1300	-	N9QKK	o(CA)er	SCC RACES
Hudson	146.9550	-	KØLAV	ol	KØLAV
Menomonie	146.6100	-	K9KGB	oaelxz	R CDR RA
Menomonie	146.8050	-	N9HNI	o(CA)	N9HNI
New Richmond	145.2700	-	N9LIE	olx 110.9	N9LIE
Pepin	145.3500	-	KB9S	oe	WAB ARS
Prairie Farm	147.0750	+	K9ST	oe	K9ST
Rice Lake	146.7150	-	WB9PRI	owx	WB9PRI
Rice Lake	147.0300	+	WB9WFG	o 110.9	WB9WFG
Roberts	147.3300	+	KA9YRV	o 110.9	SCVRA
Shell Lake	147.0450	+	N9PHS	oelrWxx 110.9	NORWESC
Siren	146.6250	-	N9PHS	oelrwx 110.9	NORWESC

**300 144-148 MHz****WISCONSIN**

<i>Location</i>	<i>Output</i>	<i>Input</i>	<i>Call</i>	<i>Notes</i>	<i>Sponsor</i>
Solon Springs	145.4900	-	N9QWH	oaelrWX xz 110.9	DC RACES
Spooner	147.1350	+	W9AEA	ol	W9AEA
Spooner/Hertel	145.1900	-	KB9OHN	o(CA)elz	BARS
Spooner/Hertel	147.3000	+	KB9OHN	o(CA)elz 110.9	BARS
Superior	146.7600	-	KB9VPA	oae	UWS-ARC
Superior	146.8200	-	WA9VDW	oa 203.5	T P T G
SOUTH CENTRAL 123.0					
Baraboo	146.8800	-	WR9ABE	oerWXx 123.0	C.W.R.A.
Baraboo	147.3150	+	N9QIP	oerWXx 123.0	N9QIP/WIN
Beloit	146.6700	-	WA9JTX	oer 123.0 TT	Beloit ARC
Berlin	145.2100	-	N9PAA	oex 123.0	N9PAA
Clinton	146.7150	-	K9RIJ	oer 123.0 TT	C.A.T.S.
Fort Atkinson	145.4900	-	WB9EMR	oaelrWX zTT	TCARC
Friendship	147.0300	+	W9EIL	o 123.0	N9TD
Gillingham	147.1200	+	KØDB	o	KØDB
Green Lake	146.9550	-	KB9WC	oewX	G FOX ARC
Hollandale	146.6550	-	KB9AKM	oe 123.0	HVARC
Janesville	145.4500	-	WD9ACY	oaeWX TT	R.A.T.S.
Janesville	147.0750	+	K9FRY	o 123.0	K9FRY
Juneau	146.6400	-	W9TCH	oaelrWX z 123.0	ROCK R RC
Lodi	147.2250	+	K9EYY	oe 123.0	K9EYY
Lohrville	145.2700	-	KB9JJB	o 123.0	KB9JJB
Madison	146.6850	-	W9YT	oe 123.0	UW BARS
Madison	146.7600	-	W9HSY	o(CA)exz 123.0	M A R A
Madison	146.9400	-	WR9ABE	oa 123.0	C W R A
Madison	147.1500	+	W9HSY	o(CA)exz 123.0	M A R A
Monroe	145.1100	-	NR9W	oe 114.8	G C ARA
Necedah	147.1050	+	K9UJH	oe 123.0	K9UJH
Rubicon	145.3500	-	WB9KPG	oe	WB9KPG
SOUTH EAST 127.3					
Cedarburg	146.9700	-	W9CQO	o(CA)xz 127.3	O.R.C.
Delafield	146.8200	-	K9ABC	o(CA)elr WXxz 127.3	SEWFARS
Elkhorn	146.8650	-	KB9LBR	o(CA)e	LAARC
Hales Corners	147.3900	+	N9CFK	o 151.4	N9CFK
Hartford	147.2850	+	K9MLD	oe 103.5	K9MLD
Hubertus	146.8500	-	W9KHO	o 127.3	MICORS
Milwaukee	145.1300	-	N9LKH	oaelz 100.0	MAARS
Milwaukee	145.2300	-	N9BMH	oTT 127.3	N9BMH
Milwaukee	145.2500	-	KA9WXN	o 127.3	UW-M ARC

**144-148 MHz 301  
WISCONSIN-WYOMING**

<i>Location</i>	<i>Output</i>	<i>Input</i>	<i>Call</i>	<i>Notes</i>	<i>Sponsor</i>
Milwaukee	145.3900	-	WB0AFB	o 127.3	MATC RC
Milwaukee	146.6250	-	N9BMH	oTT 127.3	N9BMH
Milwaukee	146.6700	-	WB9SMM	oaerWX z 127.3	ARES
Milwaukee	146.7900	-	W9HHX	o 127.3	MSOE ARC
Milwaukee	146.9100	-	K9IZV	oaewXxz 127.3	MKE RPTR
Milwaukee	147.0000	+	W9PY	oa 146.2	PHANTOM
Milwaukee	147.0450	+	W9RH	o 127.3	M.R.A.C.
Milwaukee	147.1050	+	K9IFF	c(CA)eTT 127.3	K9IFF
Milwaukee	147.1650	+	WB9SDD	oe 127.3	WB9SDD
Milwaukee	147.2100	+	W9ODD	o 127.3	M.U. RAMS
Pewaukee	147.2100	+	WB9AKC	oTT 127.3	WCTC ARC
Port Washingto	147.3300	+	WB9RQR	o(CA)er WXxz 127.3	OZARES
Racine	147.2700	+	KR9RK	o(CA)ez TT	LRA Racine
St. Lawrence	146.7300	-	WB9BVB	orWX 127.3	W.C. ARC
Union Grove	146.7450	-	N9OIG	oe 127.3	N9OIG
West Allis	145.1700	-	W9FK	o	WARAC
West Milwaukee	147.1350	+	NY9T	o 141.3	NY9T
<b>SOUTH WEST 131.8</b>					
Bluff Siding	146.8350	-	WB0BDI	oe	WINON ARC
Eau Galle	146.6850	-	KB9LUK	o 110.9	KB9LUK
Hixton	146.9400	-	KC9YE	ox	T-J RA
La Crosse	146.7600	-	K9CUT	o	LaCrossRA
La Crosse	146.9700	-	WR9ARC	oaerWXx z	RVRLND AR
La Crosse	147.0900	+	N9ETD	o	N9ETD
Melrose	145.4500	-	W9LLB	oe 110.9	W9LLB
Mount Sterling	147.3600	+	W9DMH	oeWX	W9DMH
Richland Cente	146.9100	-	WB9SLI	o 131.8	P V RP A
Tomah	145.3900	-	N9BOE	o(CA)e WXxz 131.8	N9BOE
Tomah	147.0000	+	N9UOM	o	N9UOM
<b>WYOMING</b>					
<b>CENTRAL</b>					
Casper	145.1450	-	N7OSW	oaz	N7OSW
Casper	145.2350	-	KD7BN	l 100	CARC
Casper	146.6400	-	WB7RDQ	o L:449.575	WB7RDQ
Casper	146.9400	-	W7VNJ	aex 100	CARC
Casper	147.3450	+	K7KMT	oaex	K7KMT
Lander	145.4450	-	KC7CJN	110.9	KC7CJN
Lander	146.7900	-	WB7AHL	o L:448.200	WB7AHL
Lander	147.0600	+	N7HYF	ol	WYAME
Riverton	145.2800	-	KC7BNC	aez 100	KC7BNC
Riverton	146.8050	-	KD7BN	oelx	FCARS
Riverton	147.0300	+	KD7BN	ol	KD7BN



**302 144-148 MHz****WYOMING**

<i>Location</i>	<i>Output</i>	<i>Input</i>	<i>Call</i>	<i>Notes</i>	<i>Sponsor</i>
Shoshoni	147.3000	+	KB7PLA	o(CA)	KB7PLA
Worland	147.2250	+	KB7PLA	o	KB7PLA
<b>EAST CENTRAL</b>					
Douglas	146.9100	-	WB7AEM	100 L:146.88	GPARA
Douglas	147.1500	+	KK7BA	oe	CCARC
Glenrock	145.2650	-	KB7FGN	o	KB7FGN
Lusk	147.3300	+	KK7LI	oe	W7IFW
<b>NORTH CENTRAL</b>					
Basin	147.1350	+	WB7S	o	WB7S
Powell	147.2550	+	WA7QNS	o	WA7QNS
Shell	146.6100	-	WB7QQA	o	CMARC
Shell	146.6700	-	WA7NZI	o	CMARC
Sheridan	146.7300	-	N7KEO	oa	N7KEO
Sheridan	146.8200	-	W7GUX	o	SRAL
<b>NORTH EAST</b>					
Casper	147.2800	+	N7NPL	(CA) 88	N7NPL
Gillette	147.2700	+	KJ7UG	o	NEWAL
Gillette	147.3600	+	WC7M	oae	CCARC
Sundance	146.7900	-	KØHP	ox	KØHP
Wright	146.9850	-	WB7RDQ	o L:449.575	WB7RDQ
<b>NORTH WEST</b>					
Cody	146.8500	-	W7PT	o	CMARC
<b>NORTHEAST</b>					
Evanston	146.8600	-	K7JL	ox 100.0 L147.18	UVHFS
<b>SOUTH CENTRAL</b>					
Rawlins	146.7600	-	N7ZED	oax	CCARS
Rawlins	147.0450	+	WD4MYL	o	HAMS
Rawlins	147.1800	+	KI7QG		CCARS
Rawlins	147.2400	+	WB7TJP	ox	CCARS
Rawlins	147.3900	+	KD7BN	oelx	HERC
Sinclair	146.7000	-	WA7YWA	o	WA7LFT
<b>SOUTH EAST</b>					
Albin	147.1650	+	KC7SNO	o	SHY-WY AR
Cheyenne	145.2350	-	KB7SWR	(CA) 114.8	KB7SWR
Cheyenne	146.7750	-	KC7SNO	(CA)ez 114.8	SHY-WY AR
Cheyenne	147.1050	+	KC7SNO	o(CA)r	SHY-WY AR
Esterbrook	147.0300	+	KT7V	a 100	KT7V
Laramie	145.3250	-	NG7T	o	NG7T
Laramie	145.4450	-	KBØVJJ	l 1 123.0	KBØVJJ
Laramie	146.6100	-	AA7BP	oz	UARC
Laramie	146.8200	-	KC7SNO	olx	SHYWY
Laramie	147.0150	+	N7MMC	(CA)ex 114.8	N7MMC
Torrington	146.7300	-	WA7ALI	o	HPARC
Wheatland	146.8800	-	WA7SNU	100 L:446.975	GPARA
<b>SOUTH WEST</b>					
Cokeville	147.3000	+	N7BRQ	o	N7BRQ

**144-148 MHz 303**  
**WYOMING-ALBERTA**

<i>Location</i>	<i>Output</i>	<i>Input</i>	<i>Call</i>	<i>Notes</i>	<i>Sponsor</i>
Evanston	145.3300	-	WA7MEK	o	UCRACES
Evanston	146.8600	-	K7JL	l 100	K7JL
Kemmerer	147.0900	+	W7PIF	oarx	LCRACES
Labarge	146.8800	-	W7VHS	o	W7VHS
Rock Springs	146.6100	-	N7ERH	or	SWRACES
Rock Springs	146.9400	-	KC7LOR	ox	SWARC
<b>WEST CENTRAL</b>					
Afton	146.9700	-	WB7TJH	o	SVARC
Dubois	146.8200	-	KD7BN	oelx	KD7BN
Dubois	147.3150	+	KG7ST	oelx	KG7ST
Jackson	146.9100	-	N7NG	oarx	TCORACES
Kemmerer	147.3900	+	W7PIF	o	W7PIF
<b>ALBERTA</b>					
<b>BANFF</b>					
Banff	146.6700	-	VE6MPR	o	WRN
Lake Louise	147.3300	+	VE6HWY	E-SUN	CARA
<b>CALGARY</b>					
Calgary	145.2900	-	VA6CTV	o	VE6DRC
Calgary	146.6100	-	VE6OIL	oe	SARA
Calgary	146.6400	-	VE6NQ	p	CARA
Calgary	146.6400	-	VE6NQ	ex	CARA
Calgary	146.7300	-	VE6MX	oa	VE6MX
Calgary	146.7600	-	VE6NOV	oa	CARA
Calgary	146.8500	-	VE6RYC	oael	CARA
Calgary	146.9400	-	VE6RPT	ol	VE6CKV
Calgary	147.0600	-	VE6AUY	oe	CARA
Calgary	147.0750	+	VE6GAD	ol	VE6GAD
Calgary	147.0900	+	VE6SPR	o	VE6NZ
Calgary	147.1350	+	VE6TPA	oa	VE6VK
Calgary	147.1800	+	VE6REC	o	CARA
Calgary	147.2100	+	VE6RPC	o	CARA
Calgary	147.2400	+	VE6GWR	o	SARA
Calgary	147.2700	+	VE6RY	o	CARA
Calgary	147.3900	+	VE6WRT	oael	VE6CPT
Plateau Mtn	147.3600	+	VE6RMT	oel	CARA
<b>CENTRAL</b>					
Camrose	146.7600	-	VE6WW	o	RCARC
Carbon	146.7150	-	VE6RCB	oe	CARA
Clive	145.4300	-	VE6GAS	o	VE6TE
<b>DRUMHELLER</b>					
Hanna	146.8200	-	VE6HB	ol	THARC
<b>EAST CENTRAL</b>					
Youngston	145.4700	-	VE6YSR	o	VE6NBR
<b>EDMONTON</b>					
Beaumont	147.1800	+	VE6BUZ	oa	VE6PAW
Devon	146.6850	-	VE6LOS	o	VE6FQ
Edmonton	145.4100	-	VE6NHB	ol	VE6RKW
Edmonton	146.6400	-	VE6QCR	o	QCARC
Edmonton	146.8500	-	VE6ETR	oae	VE6BJP
Edmonton	146.9400	-	VE6MR	o	VE6MR
Edmonton	147.0600	-	VE6HM	oa	NARC
Edmonton	147.1200	+	VE6RES	oaeWX	RAES

## 304 144-148 MHz

## ALBERTA

<i>Location</i>	<i>Output</i>	<i>Input</i>	<i>Call</i>	<i>Notes</i>	<i>Sponsor</i>
Edmonton	147.2400	+	VE6JN	ol	NARC
Fort Saskatchewan	147.2700	+	VE6CWW	o	
Ft. Saskatchewan	147.2700	+	VE6FSR	o	VE6TCK
Ft. Saskatchewan	147.3600	+	VE6GNS		VE6TCK
Pigeon Lake	146.8800	-	VE6SS	oex	
Sherwood Park	145.2900	-	VE6SRV	o	
FT MCMURRAY					
Ft McMurray	146.9400	-	VE6TAC		
Ft McMurray	147.0000	+	VE6TRC	oae	TARC
GRANDE PRAIRIE					
Grande Prairie	146.3600	+	VE6LGL	oa	PCARC
Grande Prairie	146.8500	-	VE6BL	o	PCARC
Grande Prairie	147.0600	-	VE6OL	ox	PCARC
Grande Prairie	147.1500	+	VE6XN	o	PCARC
Rycroft	146.9700	-	VE6MAR	o	VE6BHH
Valleyview	147.2400	+	VE6YK	o	
KANANASKIS					
Fortress Mountain	147.1200	+	VE6AQA	o	CARA
LAKE LOUISE					
Lake Louise	146.8800	-	VE6BNP	ol	WRN
LETHBRIDGE					
Lethbridge	146.8800	-	VE6CAM	oe	VE6CAM
Lethbridge	147.1500	+	VE6UP	oa	CCRG
Raymond	145.3700	-	VE6EEK	o	VE6FIE
MEDICINE HAT					
Brooks	147.1200	+	VE6EID	oel	BARC
Brooks	147.2700	+	VE6NEW	oa	BARC
Medicine Hat	145.4100	-	VE6CDR	ol	VE6GLF
Medicine Hat	146.7000	-	VE6HHO	o	MHARC
Medicine Hat	147.0600	-	VE6HAT	oalx	MHARC
Medicine Hat	147.1800	+	VE6MHT	o	MHARC
NORTH					
Athabaska	146.7300	-	VE6BOX	oe	VE6BOY
NORTH CENTRAL					
Wetaskiwin	145.3700	-	VE6WCR	o	VE6KP
NORTH EAST					
Andrew	146.7000	-	VE6JET	oa	VE6BIK
Ashmont	147.1800	+	VE6TTL	EXP	VE6ARJ
Cold Lake	147.0900	+	VE6ADI	oae	CLARC
Elk Island	146.6100	-	VE6REI	o	VE6BEX
Glendon	145.4500	-	VE6HOG		VE6XLR
La Corey	147.3750	+	VE6MBJ	o	CLARC
Lloydminster	145.2900	-	VE6YLL	ol	
May Lakes	147.1500	+	VE6TBC	ol	VE6RMB
Poe	145.4900	-	VE6POE	o	VE6TCK
Slave Lake	147.0300	+	VE6SLR	o	VE6AMY
St Paul	146.6700	-	VE6SB	oa	VE6SB
Willingdon	146.7900	-	VE6RJK	oelx	VE6BIK

**144-148 MHz 305**  
**ALBERTA-BRITISH COLUMBIA**

<i>Location</i>	<i>Output</i>	<i>Input</i>	<i>Call</i>	<i>Notes</i>	<i>Sponsor</i>
<b>NORTH WEST</b>					
Grande Cache	147.3900	+	VE6YGR	ol	
Nordegg	145.2100	-	VE6PZ	ol	CARL
Whitecourt	146.8200	-	VE6PP	ox	QCARC
<b>PEACE RIVER</b>					
Fairview	147.3750	+	VE6AZZ	o	VE6NN
Peace River	146.7900	-	VE6PRC	o	PRARC
Peace River	146.8200	-	VE6PRR	oa	
Peace River	146.9400	-	VE6AAF	oa	
<b>RED DEER</b>					
Alix/Bashaw	147.2100	+	VE6PAT	oael	VE6ZH
Red Deer	145.3300	-	VE6REP	olx	VE6MCD
Red Deer	146.6700	-	VE6UK	FUTURE	CARL
Red Deer	147.1500	+	VE6QE	oaelx	CARL
Rocky Mtn House	146.9100	-	VE6VHF	oaelx	CARL
<b>SOUTH</b>					
Claresholm	146.7900	-	VE6ROT	oe	PHARTS
High River	147.0000	+	VE6CQM	oae	VE6BGL
Milk River	146.7600	-	VE6BRC	oal	VE6BRX
Warner	146.6700	-	VE6BBR	o	VE6BD
<b>SOUTH CENTRAL</b>					
Kathryn	145.3900	-	VE6OTR	ol	WRN
Olds	145.4900	-	VE6OLS	oal	VE6KN
Stettler	146.7000	-	VE6STR	oa	
Sundre	145.2300	-	VE6GAB	ol	VE6GAB
Three Hills	147.3150	-	VE6TRO	o	VE6CKV
Wimborne	146.9700	-	VE6BT	oelx	THARC
<b>SOUTH WEST</b>					
Black Diamond	145.3700	-	VE6HRD	ol	FARS
Chain Lakes	147.0300	+	VE6WRO	ol	WRN
Claresholm	145.2100	-	VE6AAH	o	VE6ARS
High River	145.1900	-	VE6HWC	o	FARS
Millarville	145.1900	-	VE6HRC	ol	FARS
Nanton	145.1700	-	VE6HRB	oe	FARS
Pincher Creek	145.4500	-	VE6PAS	o	VE6COM
Turner Valley	147.3000	+	VE6CBI	c	VE6CBI
<b>WEST CENTRAL</b>					
Limestone Mountain	145.2700	-	VE6MTR	ol	VE6CMM
<b>YELLOWHEAD</b>					
Hinton	146.7600	-	VE6YAR	oaex	VE6YAC
Jasper	146.9400	-	VE6YPR	o	YARC
Jasper	147.4800	-	VE6KMC	o	
<b>BRITISH COLUMBIA</b>					
<b>FRASER VALLEY</b>					
Abbotsford	145.0300	+	VE7PKV	o	FVARESS
Abbotsford	146.6000	-	VE7RVA	o 110.9	FVARESS
Chilliwack	147.0000	-	VE7?	o	VE7DBU
Chilliwack	147.1000	+	VE7RCK	o	New Horizo
Chilliwack	147.2200	+	VE7VCR	o	VE7CIO
Hope	147.0800	+	VE7RVB	o 100.9	FVARESS
Maple Ridge	146.8000	-	VE7RMR	o	Maple Ridg

**306 144-148 MHz**  
**BRITISH COLUMBIA**

<i>Location</i>	<i>Output</i>	<i>Input</i>	<i>Call</i>	<i>Notes</i>	<i>Sponsor</i>
<b>GREATER VANCOUVER</b>					
Burnaby	147.0600	+	VE7FVR	o	IPARN
Coquitlam	145.3100	-	VE7MFS	o	Coquitlam
Langley#	147.3800	+	VE7RLY	o	Langley AR
Pemberton	146.9800	-	VE7PVR	o	Squamish A
Richmond#	147.1400	+	VE7RMD	o	Richmond A
Squamish	147.0000	-	VE7SQR	o	Squamish A
Surrey#	147.3600	+	VE7RSL	o	Surrey ARC
Vancouver	145.2100	-	VE7BBL	o	VE7BBL
Vancouver	145.2700	-	VE7RHS	o	UBC ARC
Vancouver	145.3500	-	VE7RBY	o	BARC
Vancouver	145.4500	-	VE7TOK	c	VE7MBG
Vancouver	145.4900	-	VE7REC	o	Comms. Van
Vancouver	146.7200	-	VE7RBC		CBC ARC
Vancouver	146.7200	-	VE7RBI		CBC ARC
Vancouver	146.9400	-	VE7RPT	o	BCFMCA
Vancouver	147.0200	+	VE7RAG	o	BCFMCA
Vancouver	147.0400	+	VE7RCH	o	Cheam Repe
Vancouver	147.1200	+	VE7VAN	t	John Thoma
Vancouver	147.2600	+	VE7RNS		VE7CHU
Vancouver	147.2600	+	VE7RHB		VE7CHU
Vancouver #	145.1500	-	VE7ROX		J.B.Havema
Vancouver #	145.3800	-	VE7QTV	o	VE7BC
Whistler	145.3100	-	VE7BMT	o	VE7EBQ Ste
White Rock	146.9000	-	VE7RWR	o	WRARC
White Rock	146.9200	-	VE7RWR	o	White Rock
<b>NORTH COAST</b>					
Kitimat	146.8200	-	VE7SNO	o	Kitimat AR
Kitimat	147.0600	+	VE7ACF		Kitimat AR
Prince Rupert	146.8800	-	VE7RPR	o	PRARC
Prince Rupert	146.9400	+	VE7RKI	o	VE7EDZ
Prince Rupert	147.2800	+	VE7RMM	o	Prince Rup
Queen Charlotte	146.6800	-	VE7RQI	o	QCI ARC
Terrace	146.8500	-	VE7RTK	o	Terrace AR
<b>NORTH INTERIOR</b>					
Ft. St. James	147.0300	+	VE7??	o	BV ARC
Houston	147.0600	+	VE7??	o	BV ARC
Loos	147.0600	+	VE7PAB	o	McBride AR
Prince George	145.4300	-	VE7RES	o	Prince Geo
Prince George	146.3400	147.5400	VE7RTA	o	Prince Geo
Prince George	146.7000	-	VE7FFF	o	Prince Geo
Prince George	146.9100	-	VE7RWT	o	Prince Geo
Prince George	146.9400	-	VE7RPM	o	Prince Geo
Quesnel	147.0600	-	VE7RQL	o	Quesnel AR
Smithers	146.8800	-	VE7RHD	o	BV ARC
Tabor Mtn	147.0000	+	VE7RUN	o	Prince Geo
Vanderhoof	146.8000	-	VE7RSM	o	Nechako CI
Vanderhoof	146.8800	-	VE7RON	o	Nechako CI
Williams Lake	147.1200	+	VE7RWL	o	W'S LK ARC
<b>PEACE RIVER</b>					
Chetwynd	146.9100	-	VE7ATY	o	BC Oil ARC
Dawson Creek	146.7600	-	VE7RMS	o!	VA7CC
Dawson Creek	146.9400	-	VE7RDC	o	VE7DSD

## BRITISH COLUMBIA

<i>Location</i>	<i>Output</i>	<i>Input</i>	<i>Call</i>	<i>Notes</i>	<i>Sponsor</i>
Fort St. John	146.8800	-	VE7RSJ	o	VE7AGJ
Fort St. John	147.2800	+	VE7RUC	o	VE7AGJ
Fort St. John #	147.1400	+	VE7RPI	o	BC Oil ARC
Ft. St. John	146.7600	-	VE7RBM	o	VE7AGJ
Terrace	146.0000	+	VE7RTK	o	Terrace AR
Terrace	146.9400	-	VE7RDD	o	"Doug Davi
<b>SOUTH CENTRAL</b>					
Ashcroft	147.0800	+	VE7LIM		VE7EHL
Barriere	147.3600	+	VE7LMR	o	Kevin Lars
Blackpool	146.9000	-	VE7RBP	o	Wells Gray
Chinnok Mtn	147.3200	+	VE7RTN	o	Thompson R
Clearwater	145.3500	-	VE7RNT	o	Wells Gray
Clearwater	146.9200	-	VE7RWG	o	Wells Gray
Clinton	146.6800	-	VE7RKL	o	IPARN
Clinton	147.0000	-	VE7RKA*	o	Kamloops A
Coquihalla	146.9800	-	VE7TYN*	o	Kamloops A
Coquihalla	147.1000	+	VE7LGN*	o	VE7FFK
Garrison Mtn	147.3800	+	VA7RTN	o	Thompson R
Granite Peak	146.7600	-	VE7RNH	a	Shuswap AR
Kamloops	146.9400	-	VE7RKA*	o	Kamloops A
Kamloops	146.9600	-	VE7RLO	o	Kamloops A
Kamloops	147.2400	+	VE7KIG	o	IPARN
Kelowna	146.6200	-	VE7ROK	o	OCARC
Kelowna	146.7800	-	VE7SFX		VE7EQN
Kelowna	146.8200	-	VE7ROC		OCARC
Kelowna	147.2400	+	VE7RIM	o	VE7KHQ/IPA
Lillooett	147.3800	+	VE7TJS	o	Tyler Schw
Lytton	147.0600	+	VE7HGR	o	IPARN
Manning Park	147.0600	+	VE7MPR	o	IPARN
Merritt	146.6600	-	VE7IRN	o	IPARN
Monashee Pass	146.7400	-	VE7SMT	o	NORAC
Oliver	147.1600	+	VE7RBD	o	Oliver ARC
Oliver	147.3800	+	VE7?	o	Oliver ARC
Penticton	147.1200	+	VE7RPC	o	Penticton
Robson Valley	146.7600	-	VE7RMB	o	McBride AR
Salmon Arm	146.1600	+	VE7CAL	a	Shuswap AR
Salmon Arm	147.0200	-	VE7RSA		SASARC
Silver Star	146.9000	-	VE7RHW	o 123	VE7HW/VE7
Sorrento	146.6400	-	VE7RXX		VE7EHL
Valemont	146.6000	-	VE7YCR	o	Wells Gray
Vernon	146.8800	-	VE7RSS	o	NORAS
Vernon	147.0400	+	VE7RIP	a	NORAC
Vernon	147.0600	+	VE7RNR		NORAC
<b>SOUTH EAST</b>					
Cranbrook	146.9400	-	VE7CAP	o	EKARC
Creston	146.8000	-	VE7RCA		CVARC
Grand Forks	147.2800	+	VE7RGF	o	Grand Fork
Isabella #	146.7000	-	VE7KNP		VE6FH
Kimberley	145.1900	28.6000	VE7REK		EKARC
Kootenay Lake	147.0600	-	VE7BTU	o	West Koote
Nelson	146.6400	-	VE7RCT	o	West Koote
Revelstoke	146.7200	-	VE7RBG	o	OCARC
Rossland #	147.1400	+	VE7OGM	o	Ben Peach

**308 144-148 MHz****BRITISH COLUMBIA-MANITOBA**

<i>Location</i>	<i>Output</i>	<i>Input</i>	<i>Call</i>	<i>Notes</i>	<i>Sponsor</i>
Sparwood	147.3000	+	VE7RSQ		Karl Ehrle
Spillimacheen	146.8500	-	VE7RIN	o	EKARC
Trail	146.8400	-	VE7CAQ		BVARC
<b>VANC ISLAND CENTRAL</b>					
Nanaimo	145.4300	-	VE7DJA	o	NARA
Nanaimo	146.9800	-	VE7RME	o	Malaspina
Nanaimo #	146.6400	-	VE7ISC	o	NARA
Parksville	145.3700	-	VE7RPQ	oa	Mid Island
Port Alberni	147.1500	+	VE7RPA	o	Arrowsmith
Port Alberni	147.2400	+	VE7KU	o	Arrowsmith
Sunshine Coast#	147.2200	+	VE7RXZ	o	SCARC
<b>VANC ISLAND NORTH</b>					
Campbell River	146.7600	-	VE7XJR	o	VE7BMR
Campbell River	146.9600	-	VE7RCR	o	C. R. ARS
Comox Valley	146.7800	-	VE7RAP	o	Comox Vall
Comox Valley	146.9100	-	VE7RCV	o	Comox Vall
Courtenay	147.1800	+	VE7RBB	o	VE7RBB
Nimkish Valley	146.7600	-	VE7RNI	o	Dave Belwa
Port McNeil	146.9400	-	VE7RNI	o	North Isla
Sayward	146.7000	-	VE7RNC	o	North Isla
Woss Lake	146.8800	-	VE7RWV	o	NIARS
<b>VANC ISLAND SOUTH</b>					
Chemainus	146.6800	-	VE7RNA*	o	Cowichan V
Duncan	145.4700	-	VE7RNA*	o	Cowichan V
Saanichton #	145.1300	-	VE7RGT	o	VE7GCT
Saltspring Is	147.3200	+	VE7RSI	o	Friends of
Saltspring Is.	146.6600	-	VE7RMT	o 100	WARA
Sooke	146.9800	-	VE7RWS	o	VE7ED
Sooke	147.2200	+	VE7RSK		Paul Johns
Victoria	145.2900	-	VE7VAP	o 100	WARA
Victoria	145.4100	-	VE7RSR	o	Victoria N
Victoria	145.4300	-	VE7RCN	oa	Base ARC
Victoria	146.8400	-	VE7VIC	o 100	WARA
Victoria	147.1200	+	VE7RBA	o 100	VE7IA
Victoria	147.2400	+	VE7RHC	o 100	Art Jackso
<b>MANITOBA</b>					
<b>BRANDON</b>					
Brandon	146.7300	-	VE4TED	oa	BrandonRC
Brandon	146.9400	-	VE4BDN	ox	BrandonRC
Neepawa	147.2100	+	VE4NEP	oae	MANRS
<b>CENTRAL</b>					
Portage	147.1650	+	VE4PTG	o	VE4KE
Portage La Prai	147.1650	+	VE4PTG	o	PortageARC
<b>DAUPHIN</b>					
Dauphin	147.0300	+	VE4BMR	olx 2	MANRS
<b>FLIN FLON</b>					
Flin Flon	146.7300	-	VE4NWA	o	FliFlonRC
Flin Flon	146.9400	-	VE4FFR	ox	FliFlonRC
<b>INTERLAKE</b>					
Arborg	147.0000	+	VE4ARB	o	ILARC
Ashern	146.7000	-	VE4SHR	o	VE4KE
East Selkirk	146.7300	-	VE4SLK	o	SelkirkARC

**144-148 MHz 309**  
**MANITOBA-NEW BRUNSWICK**

<i>Location</i>	<i>Output</i>	<i>Input</i>	<i>Call</i>	<i>Notes</i>	<i>Sponsor</i>
Gimli	146.8500	-	VE4GIM	oaet	MANRS
Lundar	146.9700	-	VE4LDR	ol	VE4GM
Selkirk	147.0600	+	VE4MBR	o	SelkirkARC
Teulon	145.4100	-	VE4TEU	o	ILARC
Woodlands	145.4300	-	VE4SIX	ol	
<b>NORTH CENTRAL</b>					
Thompson	146.9400	-	VE4TPN	ox	ThmpsnARC
<b>NORTHWEST</b>					
Swan River	145.4500	-	VE4SSR	ol	SWANRARC
The Pas	145.3500	-	VE4PAS	o	
<b>SOUTH CENTRAL</b>					
Austin	146.9100	-	VE4MTR	o	VE4RE
Bruxeles	146.8800	-	VE4HS	olx	SWARC
St Jean	145.2700	-	VE4CDN	oae	MANRS
Winkler	145.1900	+	VE4VRG	o	WinklerARC
<b>SOUTHEAST</b>					
Falcon Lake	146.6400	-	VE4FAL	ol	VE4AS
Hadishville	147.3600	+	VE4EMB	oers	MANRS
Pinawa	145.3700	-	VE4PIN	ox	PARC
Woodridge	145.2900	-	VE4WOD	o	
<b>SOUTHWEST</b>					
Killarney	146.8500	-	VE4KIL	ox	VE4RO
<b>WEST CENTRAL</b>					
Basswood	145.1500	+	VE4BAS	o 127.3	VE4TOM
Foxwarren	147.0600	+	VE4PCL	ol	PCLRS
Russell	147.2400	+	VE4BVR	ol	RARC
<b>WINNIPEG</b>					
Bird's Hill	146.8200	-	VE4INT	o	
Birds Hill	146.8200	-	VE4INT	ox	ARRC
Elie	147.2400	+	VE4RAG	o 127.3	VE4TOM
Milner Ridge	145.2100	-	VE4MIL	oae	
Starbuck	146.6100	-	VE4MAN	olrs	MANRS
Winnipeg	145.2300	-	VE4ARC	o 127.3	
Winnipeg	145.3500	-	VE4WNR	oa	VE4VE
Winnipeg	146.7600	-	VE4CNR	o	PMCStaff
Winnipeg	147.1200	+	VE4AGA	ol	VE4AGA
Winnipeg	147.2700	+	VE4UMR	o	UMARS
Winnipeg	147.3000	+	VE4EDU	ol	MANRS
Winnipeg	147.3300	+	VE4RRC	o	RedRvrCC
Winnipeg	147.3900	+	VE4WPG	olrsx	MANRS
Winnipeg	147.7800	-	VE4WDX	c	WnpgDXCib
<b>NEW BRUNSWICK</b>					
<b>ACADIEVILLE</b>					
Acadieville	145.4300	-	VE9ACD	oel	IRG
<b>BATHURST</b>					
Allardville	147.3150	+	VE1BRD	oe	IRG
Bathurst	147.2400	+	VE9BAT	o	VE9FL
<b>CAMPBELLTON</b>					
7 Mile Ridge	146.6550	-	VE9CTN	o	VE2FXM
7 Mile Ridge	147.3900	+	VE9VDR	oe	IRG
Campbellton	146.9550	-	VE9SMR	o	VE2FXM



**310 144-148 MHz  
NEW BRUNSWICK**

<i>Location</i>	<i>Output</i>	<i>Input</i>	<i>Call</i>	<i>Notes</i>	<i>Sponsor</i>
CHIPMAN					
Grove Hill	145.1900	-	VE9KV	o	
DALHOUSIE					
Dalhousie	145.3900	-	VE9LED	o	
Dalhousie	145.4900	-	VE9DNB	o	VE9YN
Dalhousie	146.9700	-	VE9MDM	o	
DOAKTOWN					
Doaktown	146.9100	-	VE1XI	oel	IRG
EDMUNSTON					
Edmunston	147.3000	+	VE9TMR	o	CRAM
Riceville	145.1300	-	VE9RCV	ol	IRG
FREDERICTON					
Crabbe Mtn	147.3000	+	VE9FNB	o	FARC
Crabbe Mtn.	146.7600	-	VE1PD	oel	IRG
Fredericton	145.3100	-	VE9SKR	o	
Fredericton	147.1200	+	VE1BM	oael	IRG
Fredericton	147.1650	+	VE9FTN	o	VE1KO
FUNDY					
Fundy Park	145.1700	-	VE9TCF	ol	
GRAND MANAN IS					
Grand Manan Is	146.9550	-	VE9GMI	ol	VE9MB
MONCTON					
Moncton	146.8800	-	VE1RPT	o	VE1NU
Moncton	147.0900	+	VE1MTN	o	VE1XW
Moncton	147.3450	+	VE9TCR	ol	TCARC
NEW GLASGOW					
Pictou	146.7600	-	VE1HR	ol	PCARC
NEWCASTLE					
Miramichi	147.1500	+	VE9MIR	oel	IRG
Newcastle	146.7300	-	VE1NCW	o	VE1DAB
PERTH					
Kintore Mtn	147.0600	-	VE9KMT	oel	IRG
PERTH-ANDOVER					
Perth	147.1800	+	VE9ROW	o	
SACKVILLE					
Fairfield	145.2300	-	VE9SKV	ol	IRG
SAINT JOHN					
Saint John	145.1100	-	VE9SNB	o	
Saint John	145.1300	-	VE1AGZ	o	
Saint John	147.2700	+	VE1EE	oae	LCARC
Saint John	147.3900	+	VE9PSA	o	
SHEDIAC					
Shediac	147.2250	+	VE9SBR	o	SBRG
ST. JOHN					
St. Martins	145.3300	-	VE9STM	ol	IRG
ST. QUENTIN					
St. Quentin	145.2300	-	VE9SQN	ol	IRG
St. Quentin	145.4500	-	VE1MIK	o	
ST. STEPHEN					
Pleasant Ridge	146.8500	-	VE1IE	o	VE1AU
St. Stephen	146.7000	-	VE1BI	oel	IRG
STANLEY					
Stanley	147.0300	+	VE9NRV	o	IRG

## NEW BRUNSWICK-NEWFOUNDLAND

<i>Location</i>	<i>Output</i>	<i>Input</i>	<i>Call</i>	<i>Notes</i>	<i>Sponsor</i>
SUSSEX					
Sussex	146.6100	-	VE9SMT	ol	IRG
TRACADIE					
Pokemouche	147.0300	+	VE1AZU	o	VE1BKU
St. Isidore	146.7000	-	VE9SID	oel	IRG
Tracadie	145.4700	-	VE9CR	o	
WOODSTOCK					
Cantebury	145.3700	-	VE9PP	oe	VE1ACB
Woodstock	146.9700	-	VE9CCR	oa	CCARC
YARMOUTH					
Yarmouth	146.7300	-	VE1YAR	oa	YARC

## NEWFOUNDLAND

## CENTRAL NEWFOUNDLAND

Botwood	147.3800	+	VO1BOT	o	VO1AJ
Clarenville	146.6600	-	VO1SHR	ol	ARCON
Gander	146.8800	-	VO1ADE	oa	ARCON
Gander	147.1800	+	VO1GLR	ol	ARCON
Grand Falls	146.6000	-	VO1HHR	oE-SUN	EVARC
Grand Falls	146.7600	-	VO1JY	oa	EVARC
Grand Falls	146.9100	-	VO1GFR	ol	EVARC
Lewisporte	147.3200	+	VO1LJR	ol	ARCON
Ochre Hill	146.7000	-	VO1TNP	oE-SUN	ARCON
St Alban's	147.3800	+	VO1BDR	o	VO1FI

## EASTERN AVALON

Cape Pine	147.1200	+	VO1CPR	o	ILARC
Cape Race	147.2800	+	VO1CQD	o	ILARC
Goulds	147.2400	+	VO1KCR	o	GARC
Holyrod	146.7600	-	VO1BT	oal	SONRA
Portugal Cove South	147.0300	+	VO1ILR	o	
St John's	146.7900	-	VO1AAA	oal	SONRA
St John's	146.8800	-	VO1CCG	o	VO1ST
St John's	146.9400	-	VO1GT	ol	SONRA
St John's	147.0600	-	VO1EN	o	SONRA
St John's	147.0900	+	VO1KEN	oal	VO1ST
St John's	147.1200	+	VO1TZ	o	AVRAC
St John's	147.3450	+	VO1RCR	o	AVRAC
St Mary's	146.6400	-	VO1SMB	o	PAARA

## LABRADOR

Goose Bay	146.3400	+	VO2GB	o	GARS
Labrador City	146.9400	-	VO2KG	o	HOWL
Labrador City	147.7600	-	VO2LMC	oa	HOWL

## WESTERN AVALON AND BURIN

Allan's Island	147.1900	-	VO1AIR	o	FBARC
Bay Roberts	146.7300	-	VO1KQ	oa	VO1IC
Carbonear	146.9700	-	VO1TCR	o	BARK
Grand Bank	146.9400	-	VO1GBR	oal	FBARC
Grand Bank	147.0900	+	VO1FBR	o	FBARC
Green's Harbour	147.3600	+	VO1ELF	o	UTARC
Heart's Content	147.3000	+	VO1TBR	o	VO1NC
Marystown	146.8500	-	VO1MST	ol	VO1EE
Marystown	147.2200	+	VO1AWR	oa	VO1AW

## 312 144-148 MHz

## NEWFOUNDLAND-NOVA SCOTIA

<i>Location</i>	<i>Output</i>	<i>Input</i>	<i>Call</i>	<i>Notes</i>	<i>Sponsor</i>
Placentia	146.8200	-	VO1ARG	ol	PAARA
Placentia	147.0100	+	VO1PFR	oa	PAARA
St Lawrence	147.1400	+	VO1SLR	ol	SLARC
<b>WESTERN NEWFOUNDLAND</b>					
Baie Verte	146.9700	-	VO1BVR	o	BVARC
Birchy Lake	146.6400	-	VO1BLR	ol	HUMBARS
Corner Brook	146.9400	-	VO1CBK	oa	HUMBARS
Corner Brook	147.3600	+	VO1MO	ol	HUMBARS
Port aux Basques	146.9700	-	VO1PAB	o	PABARC
Port aux Basques	147.0600	-	VO1??	o	
Port aux Choix	147.0650	+	VO1PCR	o	VO1BOK
Ramea	147.2800	+	VO1RIR	o	VO1UG
St Anthony	147.9650	-	VO1GNP	o	SAARA
Stephenville	147.0900	+	VO1STR	ol	STARS
<b>NORTHWEST TERRITORIES</b>					
<b>FT PROVIDENCE</b>					
Ft Providence	145.1900	-	VE8RPO	ol	YARS
<b>FT SMITH</b>					
Fort Smith	145.1700	-	VE8RDP	o	YARS
<b>HAY RIVER</b>					
Hay River	145.2100	-	VE8HR	oal	VE8CM
<b>RAE-EDZO</b>					
Rae-Edzo	145.1500	-	VE8RAE	ol	YARS
<b>YELLOWKNIFE</b>					
Yellowknife	145.0100	145.0100	VE8NWT		VE8DP
Yellowknife	145.3700	-	VE8ROM	oael	VHF/HF GATE-14.111M VE8OM
Yellowknife	145.4100	-	VE8PTL	oaE-SUNI	VE8DVH
Yellowknife	145.4300	-	VE8VH	oael	VE8DVH
Yellowknife	145.4500	-	VE8RAG	oael	VE8MP
Yellowknife	146.9400	-	VE8YK	oael	YARS
Yellowknife	147.0000	-	VE8NWT	oel	VE8DP
Yellowknife	147.1800	+	VE8RPT	oel	VE8DP
<b>NOVA SCOTIA</b>					
<b>AMHERST</b>					
Amherst	147.2850	+	VE1WRC	o	WCARC
<b>ANTIGONISH</b>					
Antigonish	146.8200	-	VE1RTI	oe	
<b>BARRINGTON PASSAGE</b>					
BARRINGTON	146.8800	-	VE1JNR	o	
<b>BRIDGETOWN</b>					
Bridgetown	147.0600	+	VE1BO	oe	
<b>BRIDGEWATER</b>					
Hebbville	147.0900	+	VE1NIN	ol	
<b>CHESTER</b>					
Bezanson	147.3300	+	VE1LUN	oel	
<b>COLLINGWOOD</b>					
Sugarloaf	145.3500	-	VE1BHS	ol	
<b>DARTMOUTH</b>					
Dartmouth	147.1500	+	VE1DAR	oae	DARC

<i>Location</i>	<i>Output</i>	<i>Input</i>	<i>Call</i>	<i>Notes</i>	<i>Sponsor</i>
DIGBY					
Victoria Beach	146.7900	-	VE1AAR	oa	
GOLDBORO					
Goldboro	145.4900	-	VE1SOE	o	
GREENFIELD					
Greenfield	147.3600	+	VE1BBY	o	
GREENWOOD					
Greenwood	147.2400	+	VE1WN	o	
GUYSBOROUGH					
Lundy	146.7000	-	VE1GYS	o	
HALIFAX					
Bedford	146.8500	-	VE1NZ	oel	
Halifax	146.9400	-	VE1HNS	o	
Halifax	147.2700	+	VE1PSR	oel	
Hammonds Plain	146.6850	-	VE1PKT	oe	VE1YZ
HFX Airport	146.9700	-	VE1CDN	oel	VE1YZ
HALIFAX-ALL N.S.					
Halifax	145.2500	-	VE1HRM	oE-PORTABLE	
Halifax	145.4100	-	VE1HRM	oE-PORTABLE	
INVERNESS					
Kiltarthy Mtn.	146.7300	-	VE1KIL	ol	
KENTVILLE					
Glenmount	147.1800	+	VE1AEH	oal	
LIVERPOOL					
Liverpool	147.3000	+	VE1VO	oal	
LUNNENBURG					
Lunnunberg	147.0600	-	VE1QW	o	
MUSQUODOBOIT H					
Musquodoboit H	147.0300	+	VE1MHR	oel	
PARRSBORO					
Parrsboro	145.4700	-	VE1PAR	oel	VE1BXK
SHEET HARBOUR					
Sheet Harbour	145.4500	-	VE1ESR	ol	
SHELBURNE					
Jordan	147.2250	+	VE1JBR	ol	
Shelburne	146.6100	-	VE1SCR	oal	
SHERBROOKE					
Sherbrooke	145.3900	-	VE1SAB	o	
SPRINGFIELD					
Albany Cross	147.1950	+	VE1LCA	ol	
Springfield	146.8350	-	VE1LCA	o	
SPRINGHILL					
Springhill	147.0000	-	VE1SPR	oel	
SYDNEY					
Cape Smokey	147.2400	+	VE1CBI	oael	
Rear Boisdale	146.8800	-	VE1HAM	oel	
Sydney	146.6100	-	VE1CR	oel	SARC
Sydney	146.9400	-	VE1SYD	oa	
Sydney	146.9700	-	VE1QRZ	o	VE1APE
TRURO					
Nuttby Mtn.	146.7900	-	VE1XK	oael	TARC
Nuttby Mtn.	147.2100	+	VE1TRO	oe	TARC

**314 144-148 MHz**  
**NOVA SCOTIA-ONTARIO**

<i>Location</i>	<i>Output</i>	<i>Input</i>	<i>Call</i>	<i>Notes</i>	<i>Sponsor</i>
<b>WINDSOR</b>					
Gore	146.6400	-	VE1OM	o	
Windsor	146.9100	-	VE1HCA	o	
<b>ONTARIO</b>					
<b>FREQUENCY USAGE - ALL WNYSORC AREAS</b>					
	145.2500	-	SNPF	SNP	
	147.3900	+	SNPF	SNP	
<b>CANADIAN NATIONAL CAPITAL AREA</b>					
Constance Bay	146.8800	-	VA3BAY	el	VA3GLK
Franktown	147.2400	+	VA3IGS	e 100 IN/OUT	
Osgoode	145.4500	-	VE3RIX	o U 151.3	Manotick A
Ottawa	145.1900	-	VA3OTW	ael	SARC
Ottawa	145.4900	-	VA3EMV	op H UU 136.5	Emergency
Ottawa	146.6700	-	VE3HPY		Mariposa R
Ottawa	146.7900	-	VA3LCC	156.7	LCC
Ottawa	147.0300	-	VE3TEL	a	PARC
				100 OUTPUT	
Ottawa	147.1500	+	VE3MPC	al	CPCARC
Ottawa	147.3000	+	VE3TWO	e	OVMRC
				100 IN/OUT	
Ottawa	147.5250	-	VE3OCE		EMRG
Toledo	146.8650	-	VE3HTN	ae	HTML Users
<b>EAST CENTRAL</b>					
Belleville	146.9850	-	VE3QAR	e	QARC
Hastings	145.1100	-	VE3RWN		
Kingston	146.9400	-	VE3KBR		KARC
Maynooth	147.0000	+	VE3WPR	I	
McArthur Mills	147.1800	+	VA3PLA	E-SUN	Planica AR
Minden	147.0750	+	VE3VHH	162.2 IN	
Perth	146.9550	-	NYA	lp	VE3GWS
				118.8 IN/OUT	
Picton	146.7300	-	VE3TJU	alr U	PERC
Trenton	147.0150	+	VE3TRN		Trenton AR
Tweed	145.3700	-	VE3RNU	I	VE3GWS
Westport	145.2300	-	VA3TEL	151.4	
<b>EASTERN</b>					
Brockville	146.8200	-	VE3BAT	ocept	VE3IWI
				88.5 INPUT /UU	
Cornwall	145.1700	-	VE3YGM	oca(CA)e	VE3IGM
				I VIMI	
Cornwall	147.1800	+	VE3SVC	al	Seaway Val
Iroquois	145.2900	-	VE3IRO	ae	IARG
				123.0 IN/OUT	
Kemptville	146.8500	-	VE3KPT	e 151.4	NGARG
Landsdowne	146.6250	-	VA3LGA	e	Leeds/Gren
				100 IN/OUT	
Lavant	146.6400	-	VE3KJG	el 100	VE3WM
				DUAL SQUELCH	
Mallorytown	146.9700	-	VE3IGE		VE3IGE
Martintown	145.3500	-	VA3MTN	e	VA3JJM
Morrisburg	146.7600	-	VE3SVR		VE3BOQ

## ONTARIO

<i>Location</i>	<i>Output</i>	<i>Input</i>	<i>Call</i>	<i>Notes</i>	<i>Sponsor</i>
Smith Falls	147.2100	+	VE3RLR	ae	RLARC
Smiths Falls	146.7750	-	VE3ZPO	oa 151.4 *# N	RLARC
<b>LOWER OTTAWA VALLEY</b>					
Alfred	145.4900	-	NYA		ARES
				151.4 IN/OUT	
Moose Creek	145.3700	-	VE3OJE		EOVHFRG
<b>METRO TORONTO</b>					
Aurora	145.4700	-	VE3ULR	oL(1)	VE3ULR RA
Ballantrae	146.8350	-	VE3ZJC		
Brampton	146.8800	-	VE3PRC	o(CA)e	PEEL ARC
King City	145.3100	-	VE3GSR	oal	
King City	145.3500	-	VE3YRA	o	YRARC
Mississauga	145.4300	-	VE3MIS	o(CA)e 103.5	MARC
Mississauga	147.2550	+	VE3BDJ	oe 103.5 L(2)	
Myrtle Station	147.3750	+	VE3SPA	o	SPARC
Richmond Hill	146.7000	-	VE3TTY	o	TRAC
Scarborough	146.7450	-	VE3RTC	o(CA) L(443.825)	SCARC
Stouffville	147.2700	+	VE3TNC	o	TARC
Toronto	145.1100	145.5100	VE3WOO	o	
Toronto	145.1300	-	VE3TRO	o	TRO
Toronto	145.2300	-	VE3XUU	o	XUU UG
Toronto	145.3700	-	VE3GER	oL(1)	C.T.V. ARC
Toronto	145.4100	-	VE3TWR	o(CA)ez L(2)	TFMCS
Toronto	146.9400	-	VE3TOR	o	
Toronto	146.9850	-	VE3SKY	o	SARC
Toronto	147.1800	+	VE3MOT		MARC
Uxbridge	146.6700	-	VE3PIC	o 67.0	PRA
Uxbridge	147.0600	+	VE3RPT	o(CA)ez L(2)	TFMCS
<b>NIAGARA</b>					
Cayuga	147.0750	+	VE3HNR	oae L(VE3HM WX)	DARC
Fonthill	147.3000	+	VE3WCR	o 107.2	WCARC
Ridgeway	147.1650	+	VE3RAC	aeDS L(2 UFAT Z)	
St. Catharines	147.2400	+	VE3NRS	o(CA)	NPARC
Thorold	145.1900	-	VE3RAF	oelWX 107.2	RFMARC
<b>NORTHERN</b>					
Cobalt	146.9700	-	VE3TAR	o	
Driftwood	147.3600	+	VE3XXA	ol	
Elliot Lake	147.0000	+	VE3TOP	oa	VA3GTH
Gogama	146.6100	-	VE3OPO	ol	
Hearst	146.7000	-	VA3YHF	o(CA)z	
Hearst	146.9400	-	VA3GJY	oat	HARC
Kapuskasing	146.6400	-	VE3KKC	oax	
Kapuskasing	146.9400	-	VE3NWA	o	NWA
Kirkland Lake	146.8800	-	VE3KLR	o	
Little Current	146.6700	-	VE3LTR	o	
Little Current	147.2700	+	VE3RMI	oa	

## ONTARIO

<i>Location</i>	<i>Output</i>	<i>Input</i>	<i>Call</i>	<i>Notes</i>	<i>Sponsor</i>
Mattawa	145.4100	-	VE3EOR	o	
Mattawa	147.1500	+	VE3NBR	o	
Mindemoya	146.6700	-	VE3LTR	o	
Montreal River Harbour	145.2100	-	VE3SNR	oe	VE3MO
North Bay	147.1800	+	VE3NHM	oaez	VE3DRP
Powassan	145.1100	-	VE3NFM	o(CA)l	VE3DRP
Ramore	147.2100	+	VE3TIR	ol	
Richards Landing	146.8800	-	VE3SJI	oel	VE3BLX
Sault Ste. Marie	146.9400	-	VE3SSM	oaez	VE3FOD
Sault Ste. Marie	147.0600	-	VE3SAP	o	SAPA
Sault Ste. Marie	147.1500	+	VE3YAK	oa	VE3DYR
Sudbury	146.7000	-	VE3JPF	oa	
Sudbury	147.0600	-	VE3SRG	o	
Sudbury	147.0900	+	VE3SRG	o	SudburyARC
Sudbury	147.3900	+	VE3RKN	o	VE3PHC
Temagami	146.9100	-	VE3TEM	o	
Timmins	147.0600	+	VE3AA	ol	
Valley East	147.1200	+	VE3VLY	o	
Wawa	146.9400	-	VE3WAW	oa	VE3IHC
NORTHWESTERN					
Atikokan	147.1200	+	VE3RIB	o	VE3JAR
Blackhawk	147.0600	+	VE3RBK	ol	RLARC
Dryden	147.2400	+	VE3DRY	oaez	DARRC
Ear Falls/Red Lake	147.0000	+	VE3RLD	o	RLARC
Fort Francis	146.8200	-	VE3RLC	oal	RLARC
Fort Francis	147.0600	-	VE3FHS	o	
Geraldton	147.3000	+	VE3GLD	oae	GARC
Kenora	146.9100	-	VE3YQK	oa	VE3NHP
Kenora	147.0300	147.4300	VE3LWR	oael	LotWRS
Longlac	147.0600	-	VE3LLT	o	VE3FQH
Sioux Lookout	146.8500	146.3500	VE3YXL	o	VE3UKK
Sioux Narrows	146.9400	-	VE3RSN	oalt	VE3JJA
Thunder Bay	146.8200	-	VE3TBR	oaez	LARC
Thunder Bay	146.9400	-	VE3WNJ	o	VE3WCT
Thunder Bay	147.0600	-	VE3YQT	oal	LARC
Thunder Bay	147.2700	+	VE3RUM	c	VE3CX
Thunder Bay	147.3900	+	VE3TBT	o	VE3TKA
Upsala	145.4700	-	VE3TBB	oal	LARC
SOUTH					
Acton	147.0300	+	VE3RSS	oa	DOARC
Baden	146.9700	-	VE3KSR	o(CA)z	K-S FMA
Brantford	147.1500	+	VE3TCR	oael	BARC
Burlington	147.2100	+	VE3RSB	oaexDS	BARC
Cambridge	146.7900	-	VE3SWR	o	SWARC
Delhi	147.0450	+	VE3WAT	o(CA)	
Fergus	145.4900	-	VE3IXB	oe	FEARC
Guelph	145.2100	-	VE3ZMG	oaz	GFMRA
Halton Hills	147.1350	+	VE3OD	oaez	HARC
Hamilton	146.7150	-	VE3NYC	(CA)e	WARC
Hamilton	146.7600	-	VE3NCF	oaeL(2)	HARC

<i>Location</i>	<i>Output</i>	<i>Input</i>	<i>Call</i>	<i>Notes</i>	<i>Sponsor</i>
Kitchener	146.8650	-	VE3RCK	o(CA)z	K-W ARC
New Dundee	145.3300	-	VE3RND	eVOX	
Oakville	147.0150	+	VE3OAK	oe	OARC
Simcoe	146.9250	-	VE3SME	oeL(1)	NRRG
Stoney Creek	147.3450	+	VE3PDX	oL(4) DXINFO	NFIDXA
Waterdown	146.8950	-	VE3RAE	o 136.5	RA EXP
Waterloo	146.8350	-	VE3WWW	o	UWARC
Waterloo	147.0900	+	VE3WFM	o	
<b>SOUTH CENTRAL</b>					
Ahmic Arbour	147.3600	+	VA3AMH	e	
Berkeley	145.2900	-	VE3CAX-3		
Bracebridge	146.8650	-	VE3MRT	o	MRA
Britt	147.0300	+	VE3RSR	oe	
Collingwood	146.7900	-	VE3MTR	oL(1)	BMRA
Dwight	145.2700	-	VE3MUS	oel	MFMC
Dwight	146.7750	-	VE3MUS	o(CA)e L(2 X)	MFMC
Dwight	146.8200	-	VE3MUS	o	MFMC
Edgar	145.1900	-	VE3TTB	oL(1)	
Edgar	146.8500	-	VE3LSR	ez	LSR
Edgar	147.3150	+	VE3LSR	ezDVR	LSRI
Keswick	147.2250	+	VE3YRC	oDS	YRARC
Midland	146.7600	-	VE3SGB	o	SGBARC
Midland	146.9100	-	VE3UGB	oL(1)	SGBARC
Orillia	147.2100	+	VE3ORR	oa	OARC
Parry Sound	145.4900	-	VE3RPL	oaWXz L(1)	PSARC
Pefferlaw	147.2850	+	VA3PTX	o(CA)eL(2)	
Penetang	147.1500	+	VE3PEN	o	HURONIA R
Penetang	147.1800	+	VE3MGB	o	MGBARC
Penetanguishin	145.2900	-	VA3CAX	oal	RCARC
Shelburne	146.6850	-	VE3ZAP	oL(1)	DARC
<b>SOUTH CENTRAL EAST</b>					
Colborne	147.1650	+	VE3RTY	oldS	
Essonville	147.2400	+	VE3TBF	o L(2 (CA) E)	BFRA
Fenelon Falls	145.2900	-	VE3CAX	oal	RCARC
Haliburton	146.6550	-	VE3ZHR	oael	HARF
Haliburton	147.1050	+	VA3LTX	o	
Lindsay	147.1950	+	VE3LNZ	oa(CA)eI WX	V-H ARC
McArthur Mill	147.1800	+	VA3PLA	oE-SUN	PARC
Oshawa	147.1200	+	VE3OSH	oe	NSARC
Peterborough	146.6250	-	VE3PBO	o L(1 LINK2 (CA) E)	PARC
Peterborough	146.9700	-	VE3QRU	o	
Rice Lake	145.1500	-	VE3RTR	oL(1)	VE3ULR RA
<b>SOUTH CENTRAL WEST</b>					
Kincardine	146.6100	-	VE3TIV	oaelz	BARC
Lions Head	146.8950	-	VE3GBT	o	
Lucknow	147.1950	+	VE3DFJ	o	
Owen Sound	146.9400	-	VE3OSR	o	GBARC



## 318 144-148 MHz

## ONTARIO-PRINCE EDWARD ISLAND

Location	Output	Input	Call	Notes	Sponsor
Port Elgin	146.8200	-	VE3PER	oael	PEARC
Proton Station	146.6400	-	VE3RAN	oex 136.5	
SOUTHWEST					
Binbrook	146.8050	-	VE3TVI	(CA)eL(443.25)	
Chatham	145.1900	-	VE3COZ	o(CA)e 100	C-K ARC
Chatham	147.1200	+	VE3KCR	o(CA)ez 100 DS L(WX)	C-K ARC
Dorchester	147.2400	+	VE3NDT	o	NDRC
Goderich	147.0300	+	VE3GOD	oe	BARC
Grand Bend	146.7600	-	VE3RGB	o	GBRA
Hensall	146.9100	-	VE3OBC	o	
Ingersoll	147.2700	+	VE3OHR	o	OCARC
Ipperwash	146.9400	-	VE3TCB	o	SORT
Leamington	147.3000	+	VE3TOM	L(VE3NMN) o	SPARC
London	145.3900	-	VE3MGI	aeDS L(DVR)	MARG
London	145.4500	-	VE3OME	eUFAT L(CANWARN)	MARG
London	147.0600	+	VE3LON	aeDS TT(7661)	LARC
London	147.1800	+	VE3TTT	oL(1)	SORT
Lucan	147.0000	+	VE3MCR	o	MCRA
McGregor	145.4700	-	VE3RRR	oaelx	WART
McGregor	147.0600	+	VE3III	oaeWX	SPRARC
McGregor #	145.3900	-	VE3KUC	o 118.8 DS	WART
Mitchell	147.2850	+	VE3XMM	o	MARC
Sarnia	145.3700	-	VE3SAR	(CA)z 123.0	LCARC
Sarnia	147.2100	+	VE3TTP	oeDS	
St. Marys	147.3750	+	VE3ZDT	o 104.8	
St. Thomas	147.3300	+	VE3STR	oaez	EARS
Staffordville	146.6550	-	VE3DPL	oaeL(FAT)	
Stratford	145.1500	-	VE3RFC	(CA)l	
Wallaceburg	146.9850	-	VE3WAL	o	WARC
Windsor	147.0000	+	VE3WIN	o	WARC
UPPER OTTAWA VALLEY					
Almonte	147.2700	+	VA3AAR	(CA)e	ARRL
Barry's Bay	146.9700	-	VE3RKA	ae	BBRA
Bissett Creek	147.1200	+	VE3ZBC	oaelr HD INK VN 3	RCARC
Foymount	147.3300	+	VE3UCR	oalyt MNH	RCARC
Mt St Patrick	147.0600	-	VE3STP	e	CRRA
Pembroke	146.7600	-	VE3NRR	al	RCARC
Point Alexander	146.7900	-	VA3RBW	al	RCARC
Renfrew	146.9100	-	VE3ZRR	ael 114.8	ZRRRG

## PRINCE EDWARD ISLAND

## CAVENDISH

Cavendish	145.1500	-	VY2PEI	o	VY2RU
-----------	----------	---	--------	---	-------

## PRINCE EDWARD ISLAND-QUEBEC

<i>Location</i>	<i>Output</i>	<i>Input</i>	<i>Call</i>	<i>Notes</i>	<i>Sponsor</i>
<b>CHARLOTTETOWN</b>					
Charlottetown	146.6700	-	VE1CRA	oael	VE1AIC
Charlottetown	147.3900	+	VY2CS	o	
<b>O'LEARY</b>					
O'Leary	147.1200	+	VY2CFB	oel	SPARC
<b>SOURIS</b>					
Souris	147.1650	+	VY2EKR	oel	VY2ROB
<b>SUMMERSIDE</b>					
Summerside	146.8500	-	VE1CFR	oael	SPARC
<b>QUEBEC</b>					
<b>FREQUENCY USAGE</b>					
APRS	144.3900				
Albanel	147.3750	+	VE2TFL	o	VE2EFQ
Alma	145.1300	-	VE2RMX	oa	VE2DIA
Alma	146.6700	-	VE2RCA	oael	VE2DAT
Alma	147.0000	-	VE2RMX	o	VE2CVT
Alma	147.0450	+	VA2RIT	o	VE2TMR
Alma	147.2700	+	VE2RVX	o	VE2DIA
Alma	147.2850	+	VE2RPJ	o	VE2JMP
Alma	147.3600	+	VE2LPO	o	VE2XCP
Amos	147.1500	+	VE2RAZ	oa	VE2MLS
Amqui	146.7600	-	VE2RDD	o	VA2DD
Amqui	147.3750	+	VE2RDD		
Ancienne-Lorette	145.2900	-	VE2RGE	oax 100	VE2YSU
B-C S-Pierre	146.8200	-	VA2RSP	E-SUNlxt RTQ98	VE2FAZ
Bagotville	146.6400	-	VE2RYB	o	VE2RYB
Baie-Comeau	146.9700	-	VE2RMH	oaelx RTQ98	VE2CMH
Baie-Comeau	147.3000	+	VE2RBC	o(CA)elx RTQ99	VE2FAJ
Baie-Comeau	147.3900	+	VE2RDE	oaelx RTQ98	VE2FAZ
Baie-Johan Beetz	146.9400	-	VE2RJI	oa	VE2AGT
Beloil	147.1650	+	VE2RGB	o	VE2GAB
Black Lake	145.1300	-	VE2RVA	o(CA)e 100 RTQ	VE2LES
Blainville	145.4500	-	VE2RMR	o(CA) 103.5	VE2DJE
Cantley	147.1950	+	VE2MDC	(CA)l 110.9	VE2GUY
Cap à l'Aigle	145.2900	-	VA2RKT		VE2CSQ
Cap-Corbeau	147.3900	+	VA2RAT	op	VE2CBA
Cap-de-la Madeleine	147.2550	+	VE2RDG	oe	VE2DND
Carleton	145.4100	-	VE2RXT	oelxRTQ	CRAG
Chambord	146.6400	-	VE2RVP	oax	VE2SV
Charlesbourg	146.6850	-	VA2RDF	o 100.0	VE2NGG
Charlesbourg	147.1800	+	VE2UX	oE-SUN	VE2YSU
Charlesbourg	147.2250	+	VE2RHT	o 100.0	VE2YSU

## 320 144-148 MHz

## QUEBEC

<i>Location</i>	<i>Output</i>	<i>Input</i>	<i>Call</i>	<i>Notes</i>	<i>Sponsor</i>
Charrette	147.2550	+	VE2A00	oae	VE2A00
Chibougamau	147.0300	+	VE2RTG	oRTQ79	VE2RTG
Chicioutimi	147.3000	+	VE2RPA	oel	VE2SV
Chicoutimi	145.3300	-	VE2RCH	o	VE2CSQ
Chicoutimi	145.4300	-	VE2RMI	ol	VE2MDH
Chicoutimi	146.7600	-	VE2RGT	o(CA)	VE2CI
Chicoutimi	147.0750	+	VE2RCI	127.3	VE2BLM
Chicoutimi	147.1200	+	VE2RCC	oel	RASL
Chicoutimi	147.1800	+	VE2RCF	oael	VE2CRS
Chute des Passes	147.2700	+	VE2RFN	ol	VE2FNN
Coaticook	147.3600	+	VE2RDM	o 118.8	VE2DPD
Contrecoeur	145.1900	-	VE2CKC	141.3	VE2AN
Covey Hill	147.2100	+	VE2RBV		VE2BCM
Dolbeau	146.7000	-	VE2RCD	oel	RASL
Donnacona	145.1500	-	VE2RAP	oae	VE2CSP
Donnacona	145.3300	-	VE2RBJ	o 100.0	VE2SBR
Drummondville	146.6250	-	VE2RDL	oa	VE2CRD
Drummondville	146.7750	-	VE2DQA	110.9	VE2DQA
Drummondville	146.8350	-	VE2RBX	o 110.9	VE2CSN
Drummondville	147.0900	+	VE2RDV	oa 110.9	VE2CRD
Farham	147.3900	+	VE2RFM	oae	VE2EVR
Ferland-Boileau	147.3300	+	VE2RCK	ol	RASL
Fermont	146.8200	-	VE2RGA	o(CA)ex	VE2ACP
Fire Lake	147.0600	-	VE2RGF	ox	VE2ACP
Forestville	146.7000	-	VE2RLI	oax 123.0	VE2VD
Forestville	146.9100	-	VE2RFG	oa 123.0	VE2VD
Forestville	147.1050	+	VE2ROA	ox	VE2A00
Forestville	147.2550	+	VE2REE	ol 131.8	VE2JVJ
Gagnon	146.6900	-	VE2RGH	oE-SUNx	VE2ACP
Gaspe	146.8950	-	VE2RLE	oex	VE2EPY
Gatineau	147.1050	+	VE2REH	o(CA)el 110.9	ARAI
Gatineau	147.1500	+	VE2REH	(CA)l 110.9	ARAI
Granby	146.6700	-	VE2RJB	o(CA) E-SUN	VE2JB
Granby	146.7900	-	VE2RVM	o	VE2TVM
Granby	147.1800	+	VE2RTA	oe	VE2EKY
Grand-Mere	146.9250	-	VE2RGM	oaex	VE2GM
Grand-Mere	147.0300	+	VE2REY	o	
Grand-Mere	147.1650	+	VE2RAI	o	VE2RAI
Grande-Riviere	146.7300	-	VE2RBM	(CA)e	VE2FXG
Grenville	146.8050	-	VE2RWC	oex	VE2CWB
Havelock	146.6850	-	VE2REX	oex	VE2CYH
Havre-St-Pierre	145.4900	-	VE2TIO	o	PROJET
Havre-St-Pierre	146.9700	-	VE2RFD	oae	VE2AGT
Heberville	146.7900	-	VE2RCV	ol	VE2CRS
Hull	146.7000	-	VE2RAO		
Hull	146.7450	-	VE2RAO	oae	VE2CRO
Hull	146.9400	-	VE2CRA	RTQ47 123 o 100.0	VE2CRA

<i>Location</i>	<i>Output</i>	<i>Input</i>	<i>Call</i>	<i>Notes</i>	<i>Sponsor</i>
Hull	147.3600	+	VE2KPG	ae	VE2KPG
Joliette	145.4100	-	VA2RMM	oa 103.5	VE2GMV
Joliette	147.0300	-	VE2RMA	o(CA)e RTQ87	VE2IU
Joliette	147.3000	+	VE2RLJ	o(CA)eI 103.5	VE2RLJ
Jonquiere	145.1700	-	VE2RHJ	o	VE2QY
Jonquiere	145.4100	-	VE2RKA	o 127.3	VE2NAU
Jonquiere	146.8200	-	VE2VP	oael	VE2SV
Jonquiere	146.8500	-	VE2RAH	ox	VE2LLQ
Jonquiere	147.0600	+	VE2RHC	ox	VE2DHC
Jonquiere	147.0900	+	VE2RLG	oa	VE2RLG
Jonquiere	147.2400	+	VE2RVG	oaex	VE2SMP
Jonquiere	147.3900	+	VE2RLG	oa	VE2SDJ
L'Anse-St-Jean	145.1500	-	VE2RME	oaelx	VE2XIT
La Baie	145.3100	-	VE2RPY	oa 127.3	VE2HPY
La Baie	146.7300	-	VE2RCE	oal	VE2RLE
La Baie	147.3000	+	VE2RTX		
La Pocatiere	146.6250	-	VE2RDJ	o 151.4	VE2DBU
La Pocatiere	147.3600	+	VE2RDJ	o 100.0	VE2DBU
La Richardiere	146.7900	-	VE2ROO	oax	CRASL
La Sarre	146.7000	-	VE2RSL	oa	VE2UKJ
La Tuque	146.7900	-	VE2RTL	oae	VE2DGS
La Tuque	146.9400	-	VE2RLF	o	VE2BGX
Lac Daran	145.2900	-	VE2RLD		VE2CSQ
Lac Edouard	147.2250	+	VE2RCL	oe	VE2YJA
Lac Etchemin	147.2400	+	VE2RKM	ox 100.0	VE2KCB
Lac-a-L'Epaule	145.4900	-	VE2RPL	o	VE2CSQ
Lac-a-la-Tortue	146.8950	-	VE2RBR	o	VE2GM
Lac-aux-Sables	147.2100	+	VA2RSA	oE-SUN	VE2CSP
Lac-Canot	145.4500	-	VE2RGU	oE-SUNx	VE2AFR
Lac	146.9700	-	VE2RHC	oa	VE2DHC
Commissaires					
Lac-Megantic	147.1050	+	VE2RJC	oa 118.8	VE2TIC
Laval	147.3600	+	VE2RMY	o 88.5	VE2OHO
Les Escoumins	146.6700	-	VE2REB	oa	VE2PYB
Les Mechins	147.2700	+	VE2RNM	ox	VE2ENM
Levis-Lauzon	145.1100	-	VE2RYC	oa 100.0	VE2YCQ
Levis-Lauzon	147.1500	+	VE2RCT	o	VE2YGB
Longueuil	145.3900	-	VE2RSM	o(CA)ex	VE2AZX
Maria	146.9100	-	VE2RXL	o	VE2KF
Mascouche	147.3450	+	VE2RHL		VE2SSY
Maskinonge	147.0900	+	VA2MLP	o	VE2MLP
Matagami	146.7600	-	VE2RBO		
Matagami	146.9100	-	VE2RBO	oaE-SUN	VE2SGS
Matane	146.8800	-	VA2RAM	oae	VE2MWA
Matane	147.1200	+	VE2RAS	o(CA)e	GRAM
Mauricie,Bois Frans	147.0000	-	VE2RLT	oe	VE2CLT
Melbourne	147.2550	+	VE2RHP	o(CA)e 146.2	VE2LBN
Metabetchouan	147.1500	+	VA2RPT	ol	VE2NAU
Mont Beauvoir	145.2300	-	VE2CAQ	o 118.8	VE2LGX

## 322 144-148 MHz

## QUEBEC

<i>Location</i>	<i>Output</i>	<i>Input</i>	<i>Call</i>	<i>Notes</i>	<i>Sponsor</i>
Mont Bélair	146.6550	-	VE2UCD	100.0	
Mont Laurier	146.9700	-	VE2RMC		VE2RMC
Mont Ste-Marie	145.4900	-	VA2REH	o(CA)elx 110.9	ARAI
Mont Valin	145.2700	-	VE2RCB		VE2CRK
Mont Valin	147.3450	+	VE2RTV	oaE-SUN x 100.0	VE2SV
Mont-Carmel	145.4300	-	VE2RLB	oa	VE2MEL
Mont-Carmel	146.6700	-	VE2TRP	o(CA)ex	VE2MO
Montmagny	146.9700	-	VE2RAB	oa	VE2AIV
Montreal	144.9500	+	VE2PWI	o	VE2FN
Montreal	145.3500	-	VE2REM	o(CA)e	UMS
Montreal	145.6500	+	VE2CSA	o	VE2CSA
Montreal	146.9100	-	VE2TBH	ox	VE2TBH
Montreal	147.0450	+	VE2RCU	oaex	VE2ARC
Montreal	147.0600	+	VE2BG	o	VE2ARC
Montreal	147.0750	+	VE2RVL	o(CA) 103.5	VE2JGA
Montreal	147.1200	+	VE2MRC	o(CA)ex 103.5	VE2ESU
Montreal	147.1650	+	VE2CUA	o	CUAR
Montreal	147.2700	+	VE2RED	o	VE2ARC
Montreal	147.3750	+	VE2RBI	o	CRAC
Montreal	147.3900	+	VE2RIO	o 103.5	RAQI
Mt-Adstock	146.7300	-	VE2CTM	o	VE2TMA
Mt-Apica	145.3500	-	VE2RHX	o	VE2CAX
Mt-Belair	146.7900	-	VE2RAX	oe 100.0	VE2EZZ
Mt-Belair	146.9400	-	VE2OM	o	VE2AP
Mt-Belair	147.0750	+	VA2TEL	ol 100.0	VE2OSQ
Mt-Bromont	146.8800	-	VE2RMK	ox 94.8	VE2KYP
Mt-Fournier	147.3150	+	VA2RCA	o 107.2	
Mt-Gladys	147.0900	+	VE2RMG	oeRTQ89	CRAQ
Mt-Grand-Fond	147.0000	-	VE2CTT	oaex	VE2CBA
Mt-Oneil	147.3900	+	VE2RMF	oex	CRAQ
Mt-Rougemont	145.5700	+	VE2ROU	o	VE2HR
Mt-Ste-Anne	146.8200	-	VE2RAA	oex RTQ89	VE2CQ
Mt-Tremblant	146.7200	-	VE2RMT	oRTQ37	VE2GCK
Mt-Valin	146.8800	-	VE2RES	oRTQ79	VE2RES
Mt-Valin	147.2100	+	VE2RJZ	o	VE2RJZ
New Richmond	147.1800	+	VE2RPG	ox	VE2DSJ
Parc de la Vérendrye	145.4900	-	VE2RPV		
Parc La Vérendrye	144.8900	+	VE2RPV	oex	VE2DY
Parc- Laurentides	147.0300	+	VE2RKJ	oE-SUN 127.3	VE2SAM
Perce	146.7900	-	VÉ22RLC	oaelx RTQ	CRAG
Pic-Champlain	146.6100	-	VE2RWM	oex RTQ39	VE2CSL
Pierrefonds	145.4900	-	VE2RKE	ox	VE2KRA
Pipmuacan	145.2100	-	VE2RIT	o(CA)e	VE2LSO

<i>Location</i>	<i>Output</i>	<i>Input</i>	<i>Call</i>	<i>Notes</i>	<i>Sponsor</i>
Plessisville	147.0450	+	VE2RAV	olx 100.0	VE2GPA
Pont P-Laporte	146.8800	-	VE2RIG	o 100.0	VE2SIG
Quebec	145.2700	-	VE2RHT	ol 100.0	VE2YSU
Quebec	145.3500	-	VE2RRS	ox	VE2DSU
Quebec	147.2550	-	VE2RQE	o	VE2MEW
Quebec	147.3000	+	VE2RCQ	oae	CRAQ
Québec	147.0150	+	VE2RUK	o	RAQI
Rapide Blanc	146.6100	-	VE2RRB	oaex	VA2HQ
Rigaud	147.0000	-	VE2RM	oae	VE2RM
Rimouski	146.8500	-	VE2ROE	ox	CRASL
Rimouski	146.9400	-	VE2CSL	oae	VE2CSL
Rimouski	147.2400	+	VE2RXA	o	VE2RXA
Rimouski	147.3600	+	VE2RDE	ox	VE2CSL
Ripon	145.4100	-	VE2RBH	oae	VE2CRO
				RTQ57 123	
Riv.-au-Tonnerre	147.0300	+	VE2RET	o	VE2AGT
Riviere-a-Pierre	145.4300	-	VE2RLN	oex 110.9	VE2MRJ
Riviere-a-Pierre	146.7150	-	VE2RSU	oe 118.8	VE2LET
Riviere-du-Loup	146.9550	-	VE2RML	o	
Riviere-du-Loup	147.1500	+	VE2RAY	oa	VE2EOT
Rosemere	145.2100	-	VE2RXZ	o(CA)	VE2GXZ
Rougemont	145.3100	-	VE2RAW	oe 103.5	VE2AW
Rougemont	146.7000	-	VE2RXW	o	VE2AIK
Rouyn-Noranda	146.6400	-	VE2RNR	o	VE2KRN
Rouyn-Noranda	146.8200	-	VE2RON	oaex	VE2NOQ
Rouyn-Noranda	147.0900	+	VE2RYN	o	VE2PIO
Senneterre	145.1100	-	VE2RSZ	oa	VE2MLS
Sept-Iles	145.1900	-	VE2RDO	o	VE2NN
Sept-Iles	146.7000	-	VE2RNN	o	VE2NN
Sept-Iles	146.7900	-	VE2RRU	aex 88.5	VE2XY
				RTQ149	
Sept-Iles	146.9400	-	VE2RSI	o	VE2XY
Sept-Iles	147.0000	+	VA2RNY	o	VE2YDQ
Sept-Iles	147.2100	+	VA2RSM	oaE-SUN	VE2GLJ
Sherbrooke	145.3300	-	VE2RZA	o	VE2ZAC
Sherbrooke	146.9700	-	VE2RSH	oae	CRAS
Sherbrooke	147.0600	+	VE2RSS	o	VE2DME
Sorel	145.3700	-	VE2RBS	oae	VE2AHG
Sorel	146.6100	-	VE2FCT	oae 103.5	VE2FCT
St-A.-d'Howard	146.6550	-	VE2RYV	oelx	VE2YLB
St-Aime-des Lacs	147.1350	+	VE2RJO	oE-SUNx	VE2JOQ
St-Anne-des Monts	146.7450	-	VE2GIT	o	VE2GIT
St-Aurélie	146.6850	-	VE2RFB	o(CA)e	VE2CBC
St-Casimir	145.5100	-	VE2RPH	o	VE2JPH
St-Charles Bourget	146.9400	-	VE2RCR	oel	RASL
St-Damase	147.2700	+	VE2RMQ	ox	VE2HEJ
St-Damien	145.2900	-	VE2RGC	o(CA)x 103.5	VE2RLJ
St-Donat Rim.	146.7300	-	VE2RAC	oael 123.0	VE2DLE

## 324 144-148 MHz

## QUEBEC

<i>Location</i>	<i>Output</i>	<i>Input</i>	<i>Call</i>	<i>Notes</i>	<i>Sponsor</i>
St-E-des-Gres	147.1900	+	VE2RZX	oae	VE2FJZ
St-Eleuthere	147.2250	+	VE2NY	oeRTQ69	VE2TC
St-Felicien	146.6100	-	VE2RSF	oa	VE2RSF
St-Francois-de Sales	145.4700	-	VE2RRR	oa	VE2CJQ
St-Georges	146.6400	-	VE2RSG	oae	VE2BPD
St-Honore	145.2300	-	VE2RHS	ol 127.3	VE2YAT
St-Honore	147.1800	+	VE2RKT	oal	VE2SAM
St-Hubert	147.3000	+	VA2CSA	o	VA2CSA
St-Hyacinthe	146.9550	-	VE2RBE	oae	VE2FEK
St-J. Chrysostome	147.3750	+	VE2RSQ	oaelx	VE2BPU
St-Jean-Port-Joli	147.3150	+	VA2RWW	o 100.0	VA2CCS
St-Jean-Port-Joli	147.3150	+	VA2RCE	oel 100.0	VE2CE
St-Jean-Richelieu	145.2700	-	VE2RKL	o 103.5	VE2EKL
St-Jean-Richelieu	147.2400	+	VE2RVR	oae	VE2FUO
St-J��rome	146.8500	-	VE2RVS	o 103.5	VE2APL
St-Jogues	146.8200	-	VE2RIN	ox	VE2CAB
St-Joseph Beauce	146.9850	-	VE2RSJ	o(CA)e 100.0	VE2BPD
St-Joseph-du-Lac	145.1300	-	VE2RST	o	VE2GSB
St-Joseph-du-Lac	147.3150	+	VE2REL	oeRTQ27	VE2GDR
St-Michel des Saints	145.3300	-	VE2RLP	o(CA) 103.5	VE2SMS
St-Onesime	147.2100	+	VE2RAF	oae	VE2BVC
St-Pacome	146.7000	-	VE2RAK	oex	VE2GEU
St-Pascal	147.0600	+	VE2RGP		VE2CCS
St-Pascal-Kam.	145.1900	-	VE2RQA	oe	VE2PAC
St-Paul-du-Nord	147.2850	+	VE2REJ	oe	VE2JEA
St-Phil��mon	145.3700	-	VA2RMS		VE2CCS
St-Raymond	145.2100	-	VE2RUV	oa	VE2CSP
St-Tite	147.3450	+	VE2RHM	oe	VE2MRJ
St-Tite Des Caps	147.0450	+	VA2RSL	o 100.0	
St-Tite-des-Caps	145.4700	-	VE2RTI	oae	VE2CSQ
St-Ubalde	145.3900	-	VE2RBT	o 100.0	VE2SRB
St-Ubalde	145.4100	-	VE2RPM	o	VE2PMG
St-Ubalde	146.8500	-	VE2RPW	oaex	VE2CSP
St-Urbain	146.9100	-	VE2RAT	oa	VE2CCR
Ste-Agathe	145.3100	-	VE2RLO		VE2LLA
Ste-Anne du Lac	146.7600	-	VE2RMP	ox	VE2BRF
Ste-Apolline	145.5300	-	VE2BUS	100.0	
Ste-Foy	146.7600	-	VE2RVD	ox	VE2CQ
Ste-Foy	147.1200	+	VE2SRC	oa	VE2FTD
Ste-Marguerite	145.4500	-	VE2RCJ	oex	VE2SBR
Ste-Petronille	146.6100	-	VE2RQR	o(CA)e	VE2CQ
Sutton	146.6400	-	VE2RTC	ox	VE2DIW
Thetford Mines	147.1650	+	VE2RDT	ox	VE2JMO
Trois-Rivieres	146.9850	-	VE2ROX	oelx	VE2EX
Trois-Rivieres	147.0600	-	VE2CTR	o	VE2CTR
Val-Brillant	147.3600	+	VE2ROL	o	VE2FZR
Val-D'Irene	146.7600	-	VE2RKH	ox	VE2CSL
Val-D'Or	146.7600	-	VE2RYL	oax 114.8	VE2DY
Valcartier	145.4500	-	VE2RAG		VE2LVD

## QUEBEC-SASKATCHEWAN

<i>Location</i>	<i>Output</i>	<i>Input</i>	<i>Call</i>	<i>Notes</i>	<i>Sponsor</i>
Varenes	145.1700	-	VE2REQ	oae	VE2ESM
Victoriaville	147.1400	+	VE2RBF	o(CA)	VE2FQB
Ville Marie	146.7300	-	VE2RTE	oax	VE2EUA
Waterloo	145.4100	-	VE2RVW	o 118.8	VE2DIW
CANADIAN NATIONAL CAPITAL AREA					
Cantley	147.1950	+	VE2MDC	o(CA)l 110.9 U/IN	VE2GUY
Hull	146.7450	-	VE2RAO	l 123.0	VE2CRO
Hull	146.9400	-	VE2CRA	e 100 OUTPUT	OARC
Hull	147.3600	+	VE2KPG	cae	VE2CV
Low	146.8200	-	NYA		OARC
Mont St Marie	146.6100	-	VA2REH	a 110.9 IN/OUT	ARAI
Ripon	145.4100	-	VE2RBH	al 123.0 OUTPUT	CRAO
LOWER OTTAWA VALLEY					
Brownsburg	146.8050	-	VE2RWC	e	BARC
Gatineau	147.1050	+	VE2REH	(CA)e 110.9	ARAI
Masson-Angers	145.4900	-	VA2REG	a 110.9 IN/OUT	ARAI
Mt Rigaud	147.0000	-	VE2RM		
SASKATCHEWAN					
Theodore	147.3300	+	VE5CNR	ol	
Theodore	147.3300	+	VE5CNR	ol	
CENTRAL					
Allan Hills	147.3300	+	VE5AHR	o	VE5NR
Bruno	147.2100	+	VE5DNA	ol	VE5RY
Davidson	147.2700	+	VE5DPR	o	
Kenaston	147.2700	+	VE5DPR	o	
Last Mtn	146.8500	-	VE5AT	o	VE5UJ
Last Mtn.	146.8500	-	VE5AT	o	VE5UJ
Touchwood Hls	146.9100	-	VE5HVR	ol	VE5HV
Watrous	146.7000	-	VE5IM	oal	
Watrous	146.7000	-	VE5IM	oal	
Wynyard	146.9100	-	VE5HVR	ol	VE5HV
DANA					
Bruno	147.2100	+	VE5DNA	ol	VE5RY
EAST CENTRAL					
Melfort	146.8800	-	VE5RPT	D	Mifrt ARC
St Gregor	146.7300	-	VE5NJR	ol	VE5RY
St. Gregor	146.7600	-	VE5NJR	ol	VE5RY
Unity	147.0000	-	VE5URC	o	
LLOYDMINSTER					
Lloydminster	146.9400	-	VE5RI	o	S-A R
Lloydminster	146.9400	-	VE5RI	o	S-A R
MELFORT					
Little Bear Lk	146.8500	-	VE5NLR	o	VE5KRB
Melfort	146.8800	-	VE5MFT	oael	MARC
Melfort	146.8800	-	VE5MFT	oael	MARC



## 326 144-148 MHz

## SASKATCHEWAN

<i>Location</i>	<i>Output</i>	<i>Input</i>	<i>Call</i>	<i>Notes</i>	<i>Sponsor</i>
Nipawin	146.7900	-	VE5NIP	oal	MARC
Nipawin	146.7900	-	VE5NIP	oal	MARC
<b>MOOSE JAW</b>					
Moose Jaw	146.6100	-	VE5VHF	ID	VE5AAY
Moose Jaw	146.6100	-	VE5VHF	ID	VE5AAY
Moose Jaw	146.9400	-	VE5CI	o	Pioneer
Moose Jaw	146.9400	-	VE5CI	o	PioneerR
<b>NORTH BATTLEFORD</b>					
Meadow Lake	147.3300	+	VE5MLR	o	VE5RAE
N Battleford	146.8800	-	VE5BRC	al	BARC
Unity	147.0000	-	VE5URC	o	VE5BBH
<b>NORTH BATTLEFORD</b>					
North Battleford	146.8800	-	VE5BRC	al	BARC
Pilger	146.9400	-	VE5JPR	o	
Turtle Lake	147.0900	+	VE5TLK	o	VE5DWR
<b>NORTH BRATTLEFORD</b>					
Lizard Lake	147.2400	+	VE5LIZ	o	BARC
<b>PRINCE ALBERT</b>					
Christopher Lk	146.6100	-	VE5LAK	oa	VE5QU
La Ronge	146.9700	-	VE5LAR	o	
Minichinas Hills	147.1500	+	VE5RPA	oel	NSARC
Minitinas	147.1500	+	VE5RPA	oel	NSARC
Prince Albert	146.8200	-	VE5FUN	ol	VE5QU
Prince Albert	146.8200	-	VE5IOU	oa	VE5QU
Prince Albert	147.0600	-	VE5EEE	a	N SK ARC
Prince Albert	147.0600	-	VE5EEE	a	N SK ARC
Prince Albert	147.1800	+	VE5CCH	oEXP	CCHRC
Snowden	147.0900	+	VE5NDR	o	VE5ND
Waskesiu	146.7600	-	VE5BBI	el	NSARC
Waskesiu	146.7600	-	VE5BBI	el	NSARC
<b>REGINA</b>					
Regina	146.8800	-	VE5WM	a	RARA
Regina	146.8800	-	VE5WM	a	RARA
Regina	147.1200	+	VE5RRG	a	Regina RG
Regina	147.1200	+	VE5RRG	a	Regina RG
Regina	147.2100	+	VE5RTV	os	RECT
White City	147.2400	+	VE5TR	o	
White City	147.2400	+	VE5TR	o	
<b>SASKATOON</b>					
Hanely	146.6700	-	VE5TWO	ol	
Saskatoon	145.2100	-	VE5SKN	o(CA)IsTT	MARS
Saskatoon	145.2700	-	VE5FUN	oEXP	MARS
Saskatoon	145.2900	147.9900	VE5UFO	oRB EXP 107.2	MARS
Saskatoon	145.4100	-	VE5SD	o	VE5SD
Saskatoon	146.6400	-	VE5SK	M	VE5AA
Saskatoon	146.6400	-	VE5SK	M	VE5AA
Saskatoon	146.7900	-	VE5NER	o	
Saskatoon	146.7900	-	VE5NER	o	
Saskatoon	146.9400	-	VE5CC	o	
Saskatoon	146.9400	-	VE5CC	o	
Saskatoon	146.9700	-	VE5SCA	(CA)	VE5HG
Saskatoon	146.9700	-	VE5SCA	(CA)	VE5HG

## SASKATCHEWAN-YUKON

<i>Location</i>	<i>Output</i>	<i>Input</i>	<i>Call</i>	<i>Notes</i>	<i>Sponsor</i>
Saskatoon	147.0900	+	VE5EMO	o	ARES
Saskatoon	147.2700	145.2700	VE5ZH	o	VE5HZ
Sonningdale	146.6100	-	VE5SON	oel	SkPioneer
Warman	145.2300	-	VE5VI	oEXP	VE5VI
<b>SOUTH CENTRAL</b>					
Avonlea	147.0600	-	VE5ARG	o	
Avonlea	147.0600	-	VE5ARG		
Wolseley	146.6700	-	VE5WRG	a	VE5FM
Wolseley	146.6700	-	VE5WRG	a	VE5FM
<b>SOUTH EAST</b>					
Arcola	146.8200	-	VE5MMR	D	MooseMtRC
Estevan	147.1800	+	VE5EST	IDMG	VE5HD
McLean	146.6400	-	VE5REC	o	VE5TH
Moosomin	146.7900	-	VE5MRC	M	MARC
Weyburn	146.7000	-	VE5WEY	IM	VE5HD
Yorkton	146.8800	-	VE5BD	I	VE5RF
<b>SOUTH WEST</b>					
Lucky Lake	146.7300	-	VE5XW	o	
Tompkins	146.6700	-	VE5TOM	ol	SWARC
<b>SOUTHEAST</b>					
Arcola	146.8200	-	VE5MMR	D	MooseMtRC
Estevan	147.1800	+	VE5EST	IDMG	VE5HD
McLean	146.6400	-	VE5REC	o	VE5TH
Melville	147.0000	+	VE5MDM	o	VE5MDM
Moosomin	146.7900	-	VE5MRC	M	MARC
Weyburn	146.7000	-	VE5WEY	IM	VE5HD
Yorkton	146.8800	-	VE5BD	I	VE5RF
<b>SOUTHWEST</b>					
Eyebrow	147.3600	+	VE5YMJ	o	
Lucky Lake	146.7300	-	VE5XW	o	
Tompkins	146.6700	-	VE5TOM	ol	SWARC
<b>SWIFT CURRENT</b>					
Stranraer	147.0300	-	VE5UB	ol	
Stranraer	147.0300	-	VE5UB	ol	
Swift Current	146.7900	-	VE5SCR	ol	SW ARC
Swift Current	146.7900	-	VE5SCR	ol	SW ARC
Swift Current	146.8800	-	VE5SCC	o	SW ARC
Swift Current	146.8800	-	VE5SCC		SW ARC
<b>YUKON</b>					
<b>HAINES JCT</b>					
Haines Junction	146.8200	-	VY1RHJ	oaE-SUN E-WIND	YARA
Rose Hill	147.0600	+	VY1RRH	E-SUN I	YARA
<b>STEWART CROSSING-MAYO</b>					
Ferry Hill	147.0600	+	VY1RFH	I	YARA
<b>TESLIN &amp; AREA</b>					
Hayes Peak	147.0600	+	VY1RHP	E-SUN E-WIND I	YARA
<b>WHITEHORSE</b>					
Carcross	146.8200	-	VY1RCC	oe	YARA
Carcross/Whitehorse	146.8200	-	VY1RMM	oe-SUN E-WIND	YARA

**328 144-148 MHz****YUKON**

<i>Location</i>	<i>Output</i>	<i>Input</i>	<i>Call</i>	<i>Notes</i>	<i>Sponsor</i>
Pilot Mountain	146.9400	-	VY1RPT	oE-SUN E-WIND	YARA
Whitehorse	146.8800	-	VY1RCM	o(CA)	YARA

# 222-225 MHz

<i>Location</i>	<i>Output</i>	<i>Input</i>	<i>Call</i>	<i>Notes</i>	<i>Sponsor</i>
<b>ALABAMA</b>					
Albertville	224.4200	—	N4YJR	o(CA)l	N4YJR
Birmingham, Pilots K	224.2200	—	K4TQR	oaeRBxz	H&H REPEA
Cheaha Mtn	224.1600	—	N6IFL	caelRBxz 100.0	N6IFL
Cheaha Mtn	224.8400	—	W4UWH	o	W4UWH
Dadeville	224.4000	—	KS4UN	oelTT	KS4UN
Decatur	224.1000	223.5000	WA4OUE	o	WA4OUE
Enterprise	224.9400	—	WD4ROJ	oaelrz	ENTERPRIS
Ft. Payne, Lookout M	224.6600	—	N4TZV	o	N4YJR
Gadsden	224.8600	—	WA4ICF	o(CA)	WA4ICF
Green Pond	223.9400	—	N4WYS	o(CA)el	W4EVO
Huntsville	224.8000	—	KC4YJG	oaelRB TT	KC4YJG
Huntsville	224.9400	—	N4HSV	oe	NARA
Leeds	224.9400	—	N4IQT	o	N4IQT
Montgomery/Sant uck	224.9800	144.7100	KD4PEI	oewX 88.5	Tri Area A
Pinnacle Point	224.5000	—	N4PHP	oewX 100.0	KB4KCH,W
Prattville	224.9400	223.3600	NN1W	oae	NN1W
Roanoke	224.9200	—	KA4KBX	oae	KA4KBX
Rogersville	224.9600	—	WA4III	oe	WA4III
Seminole	224.9400	—	KM4HP	oaelRB WXzt	KM4HP
Talladega	223.9200	—	N8DNZ	otTT	N8DNZ
Talladega	224.1400	—	KC4QPI	oalz	KC4QPI
Warrior	224.1200	—	W4GQF	o	W4GQF
<b>ALASKA</b>					
<b>INTERIOR</b>					
Dot Lake	224.8200	223.2800	KL7KC	lx 103.5	ARCTIC AR
Fairbanks	224.8800	—	AL7FG	oel 103.5	+KL7XO
<b>PANHANDLE</b>					
Lena Point	224.0400	—	KL7PF	oel	JARC
<b>SOUTH CENTRAL</b>					
Anchorage	224.9400	—	KL7AA	oe	AARC
<b>ARIZONA</b>					
Black Pea	224.0000	—	K7ZFU	c(CA)elt	CARRA
Chino Valley	223.9600	—	NW7AZ	caeltRM	KM6BF c/o
Clay Springs	224.9400	—	N7KQ	o	MCRG
Dolan Springs	224.1400	—	WA7ICI	o	WA7ICI c/o
Hayden Peak	224.8800	—	WB6RUF	oel 156.7	CONDOR

## 330 222-225 MHz

## ARIZONA-CALIFORNIA

Location	Output	Input	Call	Notes	Sponsor
Lake Havasu	224.2400	-	KF7X	o(CA) 156.7	James Goul
Lake Havasu	224.8600	-	WC6MRA	cl	CMRA
Mesa/Phoenix	224.6800	-	W7ARA	oa 156.7	ARA
Mesa/Phoenix	224.7000	-	WD2ADY	o	WD2ADY c/o
Mt. Bigelow	224.0600	-	KA7LFX	o 107.2	Paul VanBe
Mt. Lemmon	224.3000	-	WB0LWH	o	LOMA GRIF
Phoenix Metro	224.8000	-	KA7ATV	o(CA) 94.8	KA7IOG c/o
Pima	224.4400	-	WB7ONJ	o	DAVID WEL
Prescott	224.7800	-	KJ7DX	oe	Matt Stran
Queen Creek	224.2000	-	WA2DFI	o	WA2DFI c/o
Queen Creek	224.4000	-	WA2DFI	o	WA2DFI c/o
Shaw Butte	224.9000	-	W7FVZ	oae 156.7	Ariz. Repe
Towers	224.0400	-	KA6CAT	celTRM	CMRA
Towers	224.9800	-	KA7IOG	o(CA) 156.7	CONDOR
Tucson	223.9400	-	WB7TLS	o	PHIL RICHA
Tucson	224.0000	-	NR7J	clr M	Roberto Fe
Tucson	224.1800	-	N7EOJ	o	BUD TURNE
Tucson	224.4800	-	K6VE	o	Mountain R
Tucson	224.7400	-	W7FDF	o 100	PIMA RADIO
Union Hills	224.5600	-	N6IME	o(CA)e 67	J.D.Ward
White Tanks	223.9800	-	KA7IOG	o 77	N0NKU
White Tanks	224.9200	-	KD7ETM	o 156.7	Andrew Kof
Yuma	224.0800	-	KA6LSL	cart	Bob Dahl

## ARKANSAS

## CENTRAL

Benton	224.0200	-	AB5CY	oeWX	AB5CY
Conway	224.7000	-	WD5B	o(CA)	WD5B
N Little Rock	224.5000	223.9000	AA5BC	o	AA5BC
Shinall Mtn	224.9800	-	WB5GFA	cel	WB5GFA

## NORTH CENTRAL

Izard County	224.6400	-	AE4SO	o	AE4SO
--------------	----------	---	-------	---	-------

## NORTHWEST

Fayetteville	224.9000	-	KB5ITV	oE-SUN	KB5ITV
Fayetteville	224.9800	-	KB5ITV	oE-SUN	KB5ITV
Prairie Grove	224.6000	-	WA5VTW	oa	WA5VTW

## WEST CENTRAL

Fort Smith	224.8800	223.8800	WC5I	oe	WC5I
Mena	224.4000	-	N0EOQ	o	N0EOQ

## CALIFORNIA

## FREQUENCY USAGE - SOUTHERN CALIFORNIA

222.0100	WEAK SIG		thru
222.0500	WEAK SIG		
222.0600	FM Smpix		
222.0800	FM Smpix		
222.1000	CW/SSB		Calling
222.1200	FM Smpix		
222.1400	Packet	LAN	Low Level
223.4000	FM Smpix		T-Hunts

## CALIFORNIA

Location	Output	Input	Call	Notes	Sponsor
	223.4200		FM Smplx		
	223.4400		FM Smplx		
	223.4600		FM Smplx		
	223.4800		FM Smplx		ARES
	223.5000		FM NatCall		
	223.5200		FM Smplx		ARES
	223.5400		Packet	MAN	Linking
	223.5600		Packet	LAN	BBS Fwd
	223.5800		Packet	MAN	Linking
	223.6000		Packet	GEN	BBS User
	223.6200		Packet	DX CLS	Linking
	223.6400		Packet	GEN	Kbrd/Kbrd
	223.6600		Packet	TCP/IP	
	223.6800		Packet	MAN	Linking
	223.7000		Packet	MAN	Linking
	223.7200		AUX-LINK		CntrlChnl
	223.7400		AUX-LINK		CntrlChnl
CENTRAL COAST					
Arroyo Grande	224.5800	-	WB6NYS	celx	WB6NYS
Monterey	224.2400	-	KQ6FM	oelsx 123.0	ECTAR
SanLuisObispo	224.6800	-	WB6JWB	o 94.8	WB6JWB
SanLuisObispo	224.8600	-	KF6PHZ	ce	CMRA
SanLuisObispo	224.9200	-	N6HYM	o 156.7	N6HYM
Shandon	224.7400	-	KB6NVG	o 100.0	ShandonRG
Watsonville	224.3800	-	KB6MET	oa 100.0	KB6MET
Watsonville	224.8400	-	KB6MET	o 156.7	KB6MET
EAST BAY					
Berkeley	223.7800	-	K7IJ	o 131.8	K7IJ
Concord	224.7800	-	W6CX	oelrs 77.0	MDARC
Concord	224.9200	-	K1BMW	o 85.4	WA6YOP
Danville	223.9800	-	KQ6DI	o 100.0	Northgate
Fremont	223.9000	-	WA6PWW	o	TRICO ARC
Fremont	224.1800	-	KU6V	o 94.8	KU6V
Livermore	224.7400	-	WB6MFV	oelrx	Lark RACES
Oakland	224.1600	-	KC6LHL	o 156.7	KD6BVQ
Oakland	224.5200	-	KA6TGI	o 141.3	LAARC
Oakland	224.7000	-	AD6AC	oars 123.0	MARA
Oakland	224.7600	-	WA6YOP	ol 85.4	WA6YOP
San Pablo	224.3000	-	WD6EZC	oersx 82.5	CCCC
Union City	224.6600	-	N6VYW	o 100.0	GS ARC
IMPERIAL					
Quartz Pk	224.9600	-	WB6YFG	c(CA)e	COUVRA
KERN					
Inyokern	224.9800	-	AB6DY	oa 156.7	Condor
Observatory Rg	224.4200	-	W6PVG	o 156.7	SSARS
Shirley Pk	224.6400	-	WB6RHQ	oel 156.7	Condor
Tehachapi	224.4400	-	WB6FYR	o 94.8	
Tehachapi	224.7000	-	W6SCE	c 100.0	EARN
LOS ANGELES					
Altadena	224.8400	-	WB6PRR	c	

332 222-225 MHz

CALIFORNIA

<i>Location</i>	<i>Output</i>	<i>Input</i>	<i>Call</i>	<i>Notes</i>	<i>Sponsor</i>
Blue Ridge	224.4800	-	KK6KU	o 100.0	MRA
Catalina	224.4200	-	AA6DP	o 110.9	CARA
Contractor Pt	224.2600	-	WB6ERQ	c(CA)	AFMA
Contractor Pt	224.4800	-	K6VE	o(CA) 110.9	MRA
Contractor Pt	224.6600	-	WA6ZRC	o 114.8	SWAT
Flint Pk.	224.9200	-	WB6FYR	c	ASTRO
Glendora	223.9400	-	W6GNS	o 100.0	RHARC
Hauser Cyn	224.9200	-	WB6FYR	o 94.8	
Hauser Pk	224.6600	-	KK6KU	o 110.9	MRA
Hollywood Hls	224.6800	-	WA6MDJ	o 114.8	BHARC
Hollywood Hls	224.9600	-	N6KHZ	c	AARC
Johnstone Pk	223.9800	-	W6NRY	oe 103.5	EARS
La Canada	224.0800	-	WR6JPL	o 156.7	JPL ARC
La Canada	224.7000	-	WR6JPL	c	JPL ARC
Lakewood	224.3200	-	N6AXA	o 103.5	
Lancaster	224.2000	-	KE6KT	oel 107.2	
Long Beach	224.5000	-	K6SYU	o 156.7	AARA
Loop Canyon	224.3600	-	K6IYK	o(CA)e 107.2	VERA
Loop Cyn-Fire	224.8600	-	WC6MRA	c	CMRA
Los Angeles	224.4400	-	WA6IWB	o 100.0	SPARC
Mt Wilson	224.9400	-	WA6DVG	o 94.8	
Mt Wilson	224.9800	-	K6KGS	c	
Mt. Lukens	223.8600	-	WS6RG	c	WestsdARC
Mt. Lukens	224.0400	-	W6JUN	c	KARA
Mt. Lukens	224.7800	-	N6ENL	c	SC RADNet
MtDisappntment	224.3000	-	N6CPT	o 100.0	LACoDCS
Newhall	223.9800	-	WB6DZO	o 110.9	VRA
Oat Mtn	223.9000	-	N6NFQ	o(CA)e 94.8	
Oat Mtn	224.2000	-	N6MQS	o(CA)l 100.0	
Oat Mtn	224.4000	-	WD6FZA	c	PAPA
Oat Mtn	224.5200	-	N6ENV	o 156.7	ENV RG
Oat Mtn	224.5800	-	KF6CPI	o 156.7	VGG ARC
Oat Mtn	224.7400	-	W6SCE	c	EARN
Palmdale	223.9200	-	W6VPZ	ol 100.0	NorthrupRC
Palos Verdes	223.7800	-	WA6TMJ	oe 100.0	PVARs
Palos Verdes	223.9200	-	KA6MTO	c	RHE HAM C
Palos Verdes	224.3800	-	W6SBA	o 192.8	SBayARC
Palos Verdes	224.6000	-	KA6N	o 100.0	HUGHES AR
Palos Verdes	224.6200	-	W6VPZ	o 100.0	NorthrupRC
Palos Verdes	224.6600	-	W6GAA	o(CA)l 100.0	PARC
Saddle Pk	224.2400	-	WA6DCJ	cel	CROSSBAR
Saddle Pk	224.3400	-	KD6ODU	c	CMRA
Santa Anita Rg	224.2800	-	WA6CGR	o 100.0	SCERA
Signal Hill	223.8000	-	K6CHE	o 156.7	LB CD&DR
Sunset Ridge	224.0000	-	K6TSG	c	Sunset Gp
Sunset Ridge	224.0600	-	KB6MQQ	c	
Sunset Ridge	224.1600	-	WB6LFC	c	
Table Mtn	223.9600	-	WR6AZN	o 156.7	
Torrance	224.4600	-	W6VRF	o 131.8	
Tujunga	224.5600	-	WA6MPG	oel 67.0	

## CALIFORNIA

<i>Location</i>	<i>Output</i>	<i>Input</i>	<i>Call</i>	<i>Notes</i>	<i>Sponsor</i>
Verdugo Pk	224.2000	-	N6MQS	o(CA)  123.0	
Whittier Hills	224.1200	-	N6CRG	o(CA)e 151.4	SERG
<b>NORTH BAY</b>					
Rohnert Park	223.9000	-	WD6FTB	o 156.7	WD6FTB
San Francisco	224.4200	-	KB6LCS	o 136.5	KB6LCS
San Francisco	224.5000	-	W6TP	o 114.8	GSPLRC
San Rafael	224.8200	-	WB6CVJ	oe 85.4	WB6CVJ
Santa Rosa	223.7600	-	WB6PER	oel 85.4	WB6PER
Santa Rosa	224.4800	-	W6SON	oers 88.5	SCRA
Sausalito	224.2400	-	K6ER	o 114.8	K6ER
Sebastopol	224.9600	-	W6DTV	o 100.0	N6DBZ
Windsor	224.8400	-	AC6VJ	ol 136.5	CONDOR
<b>NORTH COAST</b>					
Crescent City	224.6200	-	KA7PRR	oel 91.5	MT NEBO
Crescent City	224.7200	-	KA7PRR	oelx 103.5	MT NEBO
<b>NORTH EAST</b>					
Redding	224.1400	-	K6IZC	o 100.0	INTERMTNR
Redding	224.8200	-	WR6TV	o 88.5	W6QWN
Redding	224.9600	-	KI6ND	o 110.9	KI6ND
<b>ORANGE</b>					
Anaheim	224.2200	-	WB6HRO	c	
Clemente Pk	223.9000	-	N6NFQ	o(CA)e 156.7	
Costa Mesa	223.9200	-	N6AVX	o 151.4	
Fullerton	224.1800	-	N6ME	ol 103.5	WARA
Huntington Bch	223.7600	-	N6GVO	oer 94.8	
La Habra	224.5000	-	K6SYU	o 156.7	AARA
Laguna Niguel	224.5600	-	N6WIK	o 67.0	
Mission Viejo	223.9600	-	N6QLB	c	SOC ARES
Santiago Pk	224.2200	-	W6HIL	c 151.4	VULTURE
Santiago Pk	224.5400	-	W6YQY	c	
Santiago Pk	224.6400	-	K6SOA	c	
Santiago Pk	224.7600	-	W6SCE	c 131.8	EARN
Santiago Pk	224.8000	-	W7BF	c	SPARK
Santiago Pk	224.8200	-	KJ6J	o 156.7	Condor
Santiago Pk	224.9800	-	K6KGS	c	
Sierra Pk	223.7600	-	W6KRW	oer 110.9	OC RACES
Temple Hill	224.1000	-	K6SOA	o 110.9	SOARA
Yorba Linda	224.8400	-	WA6MTM	c	
<b>RIVERSIDE</b>					
Anza	224.3600	-	W6HIL	c	VULTURE
Bermuda Dunes	224.2400	-	W6EEN	o 107.2	Desert RC
Blythe	224.2200	-	KB6QGW	o 151.4	VULTURE
Blythe	224.3200	-	W6SCE	c 156.7	EARN
Blythe	224.6600	-	KB6LJO	o(CA)  LITZZ 156.7	PARC
Box Springs	224.4600	-	W6TJ	o 110.9	RCARA
Chuckwalla Mtn	224.0400	-	WC6MRA	c	CMRA
Chuckwalla Mtn	224.7000	-	W6YQY	c	JPTMRS
Chuckwalla Mtn	224.7600	-	W6SCE	c 131.8	EARN
Corona	224.4400	-	KB6ONO	o 107.2	
Corona	224.6800	-	KB6DOL	o 141.3	CNRUG



## 334 222-225 MHz

## CALIFORNIA

Location	Output	Input	Call	Notes	Sponsor
Hemet	224.1200	-	KF6ABO	o 110.9	
Indio	224.3200	-	W6SCE	c 131.8	EARN
Lake Elsinore	223.9400	-	N6UTA	o 136.5	
Palm Desert	224.9200	-	KJ6J	oae 156.7	DESERT RC
Perris	224.2400	-	KC6YLK	o 82.5	
Pinto Mtn	224.7200	-	KC6YLK	o 94.8	
Pleasants Pk	224.8000	-	W7BF	c	SPARK
Riverside	224.9800	-	KA6RVK	c	
Santa Rosa Mtn	223.8800	-	WA6HYQ	or 110.9	
Toro Pk	224.1000	-	W6YQY	c	
Toro Pk	224.1800	-	WB6RHQ	o 156.7	Condor
Yucca Valley	224.7400	-	KC6YLK	o 136.5	SCRA
<b>SACRAMENTO VALLEY</b>					
Auburn	223.8600	-	K6ARR	oe 100.0	SFARC
Auburn	223.9000	-	N6NMZ	o 100.0	N6NMZ
Auburn	224.3200	-	N6JSL	o 192.8	PARK
Carmichael	224.8800	-	W6YFW	oe 162.2	CE ARC
Chico	223.9600	-	WB6LKZ	c	WB6LKZ
Fairfield	224.3800	-	K6USW	orx 77.0	SOLANO/AC
Foresthill	223.7600	-	WB6AEU	oe 100.0	PCSAR
Georgetown	224.8400	-	W6HIR	o 100.0	RAMS
Grass Valley	224.6400	-	AB6LI	osx 151.4	AB6LI
Grass Valley	224.9000	-	KD6GVO	oels 151.4	KD6GVO
Lincoln	224.9800	-	AB6OP	oer 100.0	AB6OP
Oroville	224.7600	-	WA6NTG	o 100.0	WA6NTG
Placerville	224.0600	-	N6DPP	cersx	HAWK
Rancho Cordova	224.1000	-	W6AK	o 100.0	AmaEmgNet
Red Bluff	224.1800	-	KI6ND	c	KI6ND
Red Bluff	224.8000	-	N6YCK	oaex 110.9	N6YCK
Sacramento	224.2200	-	KC6MHT	o 123.0	KC6MHT
Sacramento	224.4000	-	K6IS	o 162.2	NHRC
Sacramento	224.5600	-	WA6ZZK	oerx 94.8	WB6DUA
Sacramento	224.6800	-	N6MDJ	o	N6MDJ
Sacramento	224.7000	-	AA6IP	oelx 107.2	AA6IP
Sacramento	224.7200	-	KG6XX	o 162.2	RCARCS
ShingleSprings	224.5800	-	N5GJP	o 192.8	N5GJP
Truckee	223.8200	-	W6SAR	o 100.0	PCSAR
Vacaville	223.8400	-	KB6ABM	oelx 141.3	CONDOR
Vacaville	223.9200	-	KM6KW	o 85.4	P I R G
Vacaville	223.9400	-	KF6PTF	o 123.0	KF6PTF
Vacaville	224.0600	-	N6DPP	cersx	H A W K
Vacaville	224.1200	-	KJ6MB	oex 141.3	KJ6MB
Vacaville	224.2000	-	WV6F	oaelrsx	WVA
Vacaville	224.2400	-	KB6SJG	oe 141.3	KB6SJG
Vacaville	224.4200	-	N6NMZ	o 100.0	N6NMZ
Woodland	223.9200	-	KE6YUV	ol 100.0	BARC
<b>SAN BERNARDINO</b>					
Barstow	224.0400	-	WR6AZN	o 156.7	
Chino Hills	224.7200	-	WB6TPG	o 127.3	CHART

## CALIFORNIA

<i>Location</i>	<i>Output</i>	<i>Input</i>	<i>Call</i>	<i>Notes</i>	<i>Sponsor</i>
Crestline	224.2000	—	N6QCU	c	GTE EARC
Crestline	224.8600	—	W6JBT	o 77.0	CVARC
Keller Pk	224.3400	—	KD6ODU	c	CMRA
LwrSanGorgonio	224.0000	—	N6TDZ	c	
Mt Rodman	224.0800	—	KC6KUY	o 131.8	CMRA
Ord Mtn	224.3200	—	W6SCE	c 100.0	EARN
Pinon Hills	224.2600	—	N6SWF	o 156.7	
Rim Forest	224.2600	—	N6KZB	or 110.9	
Running Sprgs	224.5600	—	WB6IVS	o(CA)e 110.9	
Upland	224.3600	—	N6CRF	c	
Upland	224.5800	—	K6PQN	o(CA) 88.5	K6PQN
Victorville	223.8400	—	K7GIL	o 156.7	Condor
<b>SAN DIEGO</b>					
Chula Vista	223.7600	—	N6PTF	c	
Chula Vista	224.9400	—	KK6KD	o 107.2	CV ARC
El Cajon	224.0800	—	WA6BGS	o 107.2	
El Cajon	224.6200	—	WB6SYD	o(CA)z 127.3	CRST ARC
Julian	224.1600	—	WB6WUI	cl	
La Mesa	223.8800	—	WA6HYQ	or 110.9	
La Mesa	224.0200	—	WB6TOP	c	HELIX RG
Lyons Pk	223.8000	—	K6JCC	c	
Lyons Pk	223.9400	—	WV6H	o 141.3	
Mission Hills	223.8000	—	K6JCC	c	
Mt Laguna	224.0600	—	WB6WLV	o 107.2	SANDRA
Mt Otay	223.8600	—	KN6KM	o 107.2	SoBay RG
Mt Otay	224.2000	—	N6ICC	o 107.2	SANDRA
Mt Otay	224.2600	—	N6VVZ	o 107.2	FILAMARS
Mt Otay	224.4000	—	WV6H	c	
Mt Otay	224.6800	—	W6CRC	o 107.2	
Mt Otay	224.9800	—	K6KGS	c	
Mt San Miguel	224.4600	—	W6CRC	o 107.2	
Palomar Mtn	223.9800	—	WA6RKK	o 107.2	
Palomar Mtn	224.3800	—	KK6KD	o 107.2	AUARC
Palomar Mtn	224.9000	—	WD6HFR	oe 107.2	220 of SD
San Diego	223.9600	—	WD6APP	o 107.2	
San Diego	224.6000	—	KD6AEA	c	
San Diego	224.7400	—	W6GIC	oe 107.2	
San Diego	224.9200	—	KD6GNB	o(CA)lz 107.2	ECRA
San Marcos	224.1400	—	N6UKO	o(CA)e 156.7	
San Marcos	224.4400	—	KM6VH	o(CA)ez 156.7	
Woodson	223.8000	—	K6JCC	c	
<b>SAN JOAQUIN VALLEY</b>					
Angels Camp	224.3600	—	WD6BPK	o 156.7	WD6BPK
Bakersfield	224.0600	—	W6LIE	oelx 100.0	KCCVARA
Bakersfield	224.4200	—	W6PVG	ol 156.7	W6PVG
Banta	224.0800	—	WD6BPK	o 156.7	WD6BPK
Byron	224.4200	—	KB6HBF	o 100.0	KB6HBF
Cerro Noroeste	224.9800	—	KC6WRD	ce	FCC
Coalinga	224.4400	—	W6VFZ	olrsx 100.0	KARC

## 336 222-225 MHz

## CALIFORNIA

Location	Output	Input	Call	Notes	Sponsor
Coalinga	224.8200	-	N6DL	oelrsx 114.8	Kings ARC
Copperopolis	224.3400	-	KI6FR	oex 141.3	KI6FR
Delhi	224.5200	-	KF6CLR	o 100.0	CRAS
Fiddletown	224.8600	-	KD6AZF	oex 107.2	RMRG
Frazier Park	224.1400	-	WB6DGF	o 100.0	AARC
Fresno	223.7800	-	KE6VFU	o 141.3	CCAC
Fresno	223.9400	-	W6TO	o	Fresno ARC
Fresno	224.3800	-	N6ZGY	olx 100.0	SSURRBP
Fresno	224.7000	-	KE6JZ	oer 156.7	SRG
Fresno	224.7600	-	W6SCE	celrx	EARN
Fresno	224.8200	-	K6KDM	oae 100.0	K6KDM
Fresno	224.8800	-	N6JXL	oaelx 141.3	CARP
Fresno	224.9000	-	WB6BRU	oelx 156.7	CONDOR
Fresno	224.9400	-	W7POR	oex 141.3	FARA
Fresno	224.9600	-	WD6BNO	o 192.8	WD6BNO
Glennville	224.3200	-	W6SCE	celr	EARN
Kathy Valley	224.1600	-	KF6CLR	o 173.8	CRAS
Kathy Valley	224.3000	-	KF6CLR	oaex 173.8	CRAS
Lake Isabella	224.6400	-	WB6RHQ	oel 156.7	CONDOR
Lebec	224.4600	-	W6LIE	o	KCCVARC
Manteca	224.0400	-	WB6GUM	oelx 110.9	WB6GUM
Modesto	224.1400	-	WD6EJF	o 136.5	SARA
Shaver Lake	223.8200	-	KA6JKS	oerx 114.8	SRG
Sonora	224.4400	-	AB6WT	c	HAARC
Stockton	224.6200	-	WA6TCG	o 100.0	VHF-FM
Stockton	224.6600	-	WA6SEK	o 100.0	WA6SEK
Tehachapi	224.8400	-	W6PVG	o 156.7	SSARS
Tracy	224.9800	-	WD6BPK	o 156.7	TRACY FIRE
Visalia	224.7000	-	W6SCE	o 100.0	EARN
West Point	223.8000	-	WD6DKW	oe 123.0	BARK
WoffordHeights	224.5400	-	KB6DJT	oaex	KB6DJT
SAN LUIS OBISPO					
San LuisObispo	224.5800	-	WB6NYS	o 151.4	
SANTA BARBARA					
Brush Peak	224.0000	-	N6HYM	o 156.7	Condor
Gibraltar	224.8600	-	WB9KMO	o 131.8	
Goleta	224.1600	-	K6TZ	o 131.8	SBARC
Goleta	224.6600	-	K6RCL	o 131.8	CMRA
La Cumbre Pk	224.0800	-	K6TZ	oelr 131.8	SBARC
Lompoc	224.5000	-	WB6BGK	c	MidCstARC
Santa Barbara	224.3200	-	N6HYM	o 131.8	
Santa Barbara	224.5600	-	KD6REG	o 131.8	
Santa Barbara	224.9000	-	WB6OBB	o 131.8	SBCORA
Santa Cruz Is	223.9200	-	K6TZ	oer 131.8	SBARC
Santa Ynez Pk	224.1200	-	K6TZ	oer 131.8	SBARC
Santa Ynez Pk	224.8000	-	K6RCL	c	CMRA
TranquillionPk	224.8200	-	WB6BGK	o 141.3	Condor

## CALIFORNIA

<i>Location</i>	<i>Output</i>	<i>Input</i>	<i>Call</i>	<i>Notes</i>	<i>Sponsor</i>
<b>SOUTH BAY</b>					
Daly City	224.6600	-	WL7OW	o 123.0	FIL-AM REP
Los Altos	224.1200	-	K6YQV	o	K6YQV
Los Gatos	223.8800	-	K6FB	oersx	LCARC
Los Gatos	224.5800	-	WB6NWD	oel 107.2	WB6NWD
Los Gatos	224.8000	-	NU6P	cx	NU6P
Los Gatos	224.8800	-	N6DVC	oe 88.5	K6UB
Milpitas	224.0600	-	N6NAC	ol 110.9	N6NAC
Milpitas	224.7200	-	KA6S	oers	MARES
Montara	224.5200	-	KA6TGI	oe 141.3	LARAC
Morgan Hill	223.8000	-	WA6YBD	oel 107.2	WA6YBD
Morgan Hill	223.9200	-	KU6V	o 100.0	KU6V
Morgan Hill	224.9800	-	KU6U	o 88.5	KU6U
Palo Alto	224.9000	-	WA6EQS	o 107.2	MRRBG
San Jose	223.8600	-	KD6QEM	o 107.2	KD6QEM
San Jose	223.9400	-	KF6PTF	oelrsx	KF6PTF
San Jose	223.9600	-	W6PIY	oels	WVARA
San Jose	224.0000	-	AB6AY	oex 156.7	HARC
San Jose	224.0200	-	K6UB	oelx 88.5	K6UB
San Jose	224.0800	-	WB6NWD	ol 107.2	WB6NWD
San Jose	224.1000	-	WA2IBM	oe 156.7	IBM ARC
San Jose	224.1400	-	WB6KHP	ol	CFMA
San Jose	224.2600	-	WB6OQS	oe	SCVRS
San Jose	224.2800	-	WA6GFY	oex 100.0	LMERA ARC
San Jose	224.3200	-	K6YZS	oe 100.0	K6YZS
San Jose	224.3400	-	AB6BP	o 156.7	AB6BP
San Jose	224.4400	-	KC6ZIS	o 123.0	ECHO CLUB
San Jose	224.6000	-	K6GZK	oel 156.7	CONDOR
San Jose	224.6200	-	K6GZK	osx	KA2FND
San Jose	224.6400	-	N6NAC	o 110.9	NARF
San Jose	224.8600	-	KB6HDA	o 100.0	ATVSTF
San Jose	224.9400	-	WA6YCZ	o	BAYCOM
San Jose	224.9600	-	KD6AOG	o 127.3	KD6AOG
Saratoga	224.4600	-	K6BEN	celr	W2NYC
Saratoga	224.6800	-	WB6KHP	oe 107.2	CFMA
<b>TAHOE</b>					
Reno, NV	224.8000	-	WA6CBA	o 100.0	WA6CBA
So Lake Tahoe	224.0200	-	NR7A	oex 100.0	NR7A
So Lake Tahoe	224.6400	-	W6SUV	oael	W6SUV
Truckee	223.8000	-	K1BMW	oe 100.0	KJ6GM
<b>VENTURA</b>					
Frazier Mtn	224.1400	-	N6KHZ	c	AARC
Frazier Mtn	224.7200	-	N6XKI	ol 156.7	Condor
La Conchita	224.7600	-	W6SCE	c 131.8	EARN
Rasnow Pk	223.9400	-	WB6RHQ	o 156.7	Condor
Rasnow Pk	223.9600	-	N6CFC	o 141.3	
Santa Paula	224.1800	-	KB6TDJ	o 156.7	
Simi Valley	224.0600	-	AD6SV	o 156.7	SVRA

## 338 222-225 MHz

## CALIFORNIA-COLORADO

Location	Output	Input	Call	Notes	Sponsor
South Mtn	224.1000	-	WA6ZSN	DATA	SMRA
Sulphur Mtn	224.0200	-	WB6ZTR	o(CA)e1r 127.3	SMRA
Thousand Oaks	224.7000	-	K6HB	o(CA)e 156.7	

## COLORADO

## FREQUENCY USAGE

Statewide	224.0400	-		TSNP	CntrlAcces
Statewide	224.2800	-		TSNP	CntrlAcces
Statewide	224.4400	-		TSNP	CntrlAcces
Statewide	224.5000	-		TSNP	CntrlAcces
Statewide	224.5400	-		TSNP	CntrlAcces
Statewide	224.6600	-		TSNP	CntrlAcces
Statewide	224.9200	-		TSNP	CntrlAcces

## BOULDER

Boulder	224.0200	-	W0IA	o	RMVHFS
Boulder	224.6000	-	W0RM	oa	W0RM
Boulder	224.8600	-	W0DK	oe	BARC

## COLORADO SPRINGS

Colorado Spgs	224.0600	-	W0YNE	c	PPFMA
Colorado Spgs	224.1000	-	WA0KXO	(CA)lt	WA0KXO
Colorado Spgs	224.8200	-	W0NR	o	W0NR
Colorado Spgs	224.9600	-	N0ISV	o(CA) LITZ	N0ISV

## DENVER

Brighton	224.3000	-	KF0OA	o	KF0OA
Denver	223.9800	-	KE0JM	o 100	KE0JM
Denver	224.0000	-	N0MHU	o(CA)z 103.5	RMRL
Denver	224.1800	-	K9UL	o	JGMR
Denver	224.3400	-	KQ0J	o	SARES
Denver	224.6200	-	WD0E	t	WD0E
Denver	224.6400	-	WA0KBT	oe	DRL
Denver	224.7000	-	N0AFI	(CA)lt	N0AFI
Denver	224.7400	-	W0IJR	o	ARA
Denver	224.7800	-	N0CFM	o	IRG
Denver	224.8800	-	KE0JM	o 100	KE0JM
Denver	224.9800	-	WA1JHK	o(CA)exz (L2)	CoRptAssn
Fort Lupton	224.4000	-	KA0NNO	o	KA0NNO
Golden	224.1000	-	WA0UCQ	c	FRG
Lafayette	224.7600	-	N0HUM	o	N0HUM

## GRAND JUNCTION

Grand Junction	224.2400	-	KB0SW	c	GMRA
Grand Junction	224.2600	-	WA4HND	oe	WA4HND

## GREELEY

Greeley	224.9400	-	WB6AVV	o	WARS
---------	----------	---	--------	---	------

## LONGMONT

Longmont	223.9400	-	N0EC	oa	N0EC
----------	----------	---	------	----	------

## LOVELAND

Loveland	224.1400	-	KD0GD	o	LRA
----------	----------	---	-------	---	-----

## NORTHEAST

Brush	224.4600	-	WD0AUN	o	WD0AUN
-------	----------	---	--------	---	--------

**222-225 MHz 339**  
**COLORADO-CONNECTICUT**

<i>Location</i>	<i>Output</i>	<i>Input</i>	<i>Call</i>	<i>Notes</i>	<i>Sponsor</i>
<b>PUEBLO</b>					
Canon City	223.9600	-	WD0EKR	o	RGHC
Pueblo	224.2600	-	ND0Q	ox	Pueblo HC
Pueblo	224.7200	-	KE0PA	oae	KE0PA
<b>SOUTH CENTRAL</b>					
Walsenburg	224.3200	-	N0BDK	oe(L5)	RRA
<b>WEST CENTRAL</b>					
Glenwood Spgs	224.0200	-	N0NHJ	oex	SCARC

**CONNECTICUT**

**FREQUENCY USAGE - STATEWIDE**

Connecticut	223.5000	simplex	FM Call	FREQUENCY	
Connecticut	224.4400	-	SNP	SHARED	
New England	224.1400	-	SNP	SHARED	
<b>FAIRFIELD &amp; SOUTHWEST</b>					
Bethel	224.3200	-	KA1KD	oaer	BEARS
Bridgeport	224.9600	-	N1LXV	77/136	W1BHZ
Danbury	223.9600	-	W1QI	o(CA)e 100/100	CARA
Fairfield	224.1000	-	N3AQJ	o	Fairfield
<b>HARTFORD &amp; N. CENTRAL</b>					
Avon	224.9400	-	KB1GA	oaez	WA1RYZ
Bristol	224.2200	-	WA1IXU	oaelz 110	
Hebron	224.7000	-	N1CBD	156	
Newington	224.0200	-	N1OGB	ol 100	
Newington	224.8400	-	W1AW	o(CA)e	NARL
Rocky Hill	224.7800	-	KJ1Q	o	
Somers	223.8200	-	W1TOM	ol	MTARA
Vernon	224.1200	-	WA1KGG	o 114	PVRA
Vernon	224.1600	-	KB1AEV	ol 77	N1FNE
Vernon	224.6000	-	KA1DFH	o	
W. Hartford	224.2800	-	N1XLU	o 114	N1XLU
Wethersfield	224.6800	-	KA1DFH	o	
<b>LITCHFIELD &amp; NORTHWEST</b>					
New Milford	224.7200	-	KA1RFM	o	CARA
Torrington	223.7800	-	N1OQA	ocs-Q	PVRA
Watertown	224.0400	-	KB1ALU	o 151	
<b>NEW HAVEN &amp; S. CENTRAL</b>					
Ansonia	224.4200	-	KA1LSD	oe	AnsoniaCD
East Haddam	224.6600	-	K1IKE	aez 103	
Guilford	224.0600	-	W1BCG	or 156	ShrInARC
Killingworth	224.3400	-	W1BCG	oe 110	ShrInARC
Meriden	224.8000	-	K1HSN	o 77	Southingt n
Milford	223.8800	-	N1JKA	o	
Naugatuck	224.4600	-	WA1NQP	ce	WA1TBP
New Haven	224.1800	-	WA1UFC	o	
New Haven	224.5000	-	N1LFE		ShrPtARC
Wallingford	224.3600	-	K1KBW	100	
<b>NEW LONDON &amp; SOUTHEAST</b>					
Groton	223.9600	-	KB1BQZ	o(CA)e 156	SCRAMS
Ledyard	224.3800	-	W1AAA	ol 103 156 ?	AWASEC

**340 222-225 MHz****CONNECTICUT-FLORIDA**

<i>Location</i>	<i>Output</i>	<i>Input</i>	<i>Call</i>	<i>Notes</i>	<i>Sponsor</i>
Montville	224.8200	-	WA1IXU	oaelz 110	WA1IXU
New London	224.2600	-	KB1BZP	oe	SCRAMS
Norwich	224.0800	-	N1FLU	o 156	
Salem	224.1400	-	W1AAA	103	AWASEC

**DELAWARE****FREQUENCY USAGE**

ALL	223.8000	-		SNP	
<b>GREENWOOD</b>					
Greenwood	224.4400	-	KD3GS		CSARC
<b>SOUTH</b>					
Dagsboro	224.8800	-	KA3TWG	l	KA3TWG
Delmar	224.0200	-	N3FJM		DARC
Millsboro	224.8400	-	K3JL	aeZ(911)	SussexAR
<b>WILMINGTON</b>					
New Castle	224.2200	-	KA3TWG	a(CA)el WX	Penn-Del
Newark	224.5400	-	WB2LSP	al	WB2LSP
Newark	224.7200	-	N3JCR	a	+N3JFS
Wilmington	224.0000	-	K3WAJ	l	K3WAJ

**DISTRICT OF COLUMBIA****FREQUENCY USAGE**

ALL	223.8000	-		SNP	
<b>WASHINGTON AREA</b>					
Washington	224.5000	-	W3NKF	a	NRL ARC

**FLORIDA****DEEP SOUTH**

Key West	224.2600	-	KD6ZZ	o(CA)ez	KD6ZZ
----------	----------	---	-------	---------	-------

**EAST CENTRAL**

Cocoa	224.5000	-	N4LEM	or	N4LEM
-------	----------	---	-------	----	-------

**FT. MYERS AREA**

Ft Myers	224.5200	-	WA4PIL	o(CA)e 136.5	GCARC
----------	----------	---	--------	-----------------	-------

**JACKSONVILLE AREA**

Jacksonville	224.7800	-	KE4FZM	oa	KE4FZM
Jacksonville	224.9400	-	NS4R	o(CA)el 103.5	NS4R

**MIAMI AREA**

Coral Gables	224.3600	-	KD4BBM	o(CA)lr	KD4BBM
Hialeah	223.9400	-	WA4UYV	ot	WB4IVM
Hialeah	224.0600	-	WB4IVM	o(CA)et	WB4IVM
Hialeah	224.1200	-	KD4DHG	oelt	KD4DHG
Hialeah	224.2600	-	KA4GAQ	c 110.9	KA4GAQ
Hialeah	224.5800	-	WA4TPW	o(CA)t	WA4TPW
Hollywood	224.2200	-	WD4KYW	ol	MRC
Hollywood	224.6000	-	KD4MGR	(CA) 103.5	KD4MGR
Kendall	224.0200	-	KB4JDE	oel	KC4QLV
Miami	223.9200	-	KC4QLV	o(CA)e	KC4QLV
Miami	223.9800	-	KF4OJ	o(CA)	KF4OJ
Miami	224.0000	-	AE4EQ	o(CA)	AE4EQ

<i>Location</i>	<i>Output</i>	<i>Input</i>	<i>Call</i>	<i>Notes</i>	<i>Sponsor</i>
Miami	224.1000	-	KC4MND	o	KC4MND
Miami	224.1400	-	KD4LIH	c(CA)	KD4LIH
Miami	224.5000	-	W4HN	oel 110.9	W4HN
Miami	224.6200	-	WA4TCE	c	WA4TCE
Miami	224.6600	-	WB4ESB	oe	SIRA, Inc.
Miami	224.7000	-	KA4ZAY	celt	KA4ZAY
Miami	224.8400	-	KC4BOB	ol	KC4BOB
Miami	224.9800	-	WD4RXD	oaBl	RC de Cuba
Miami Beach	224.5400	-	KB4JDE	ol	KB4JDE
Miami Beach	224.7400	-	WA4LWN	o(CA)e	WA4LWN
Plantation	224.7600	-	W4AB	o(CA)er	BARC
Pompano Beach	224.4600	-	WA4EMJ	o(CA)	GCARA
Wilton Manors	224.8000	-	N4WWM	oelRBx 103.5	WA4EMJ
<b>NORTH CENTRAL</b>					
Gainesville	224.1600	-	K4GNV	ol	GARS
<b>NORTH EAST</b>					
DeLand	224.0000	-	KE8MR	o	KE8MR
<b>ORLANDO AREA</b>					
Altamonte Spgs	224.4600	-	WA4JNG	oer	WA4JNG
Clermont	224.3000	-	WA8TTM	o 103.5	WA8TTM
Orlando	224.4000	-	WB4HZQ	oaelRBz	W4WJB
Orlando	224.4200	-	W4PLB	o(CA)el 103.5	OARC
Orlando	224.7600	-	WP4MWK	o(CA)erz	WP4MWK
Orlando	224.9400	-	W8ANK	o	W8ANK
Umatilla	224.1400	-	KA4OPN	oe	SHRA
Winter Park	224.2000	-	WA4JNG	o(CA)ez	WA4JNG
<b>PENSACOLA AREA</b>					
Cantonment	224.9400	-	KC4ZUG	oe	KC4ZUG
Crestview	224.8200	-	KD4NHT	o 100	KD4NHT
Crestview	224.9000	-	KD4NHT	oa 100	KD4NHT
<b>SOUTH CENTRAL</b>					
Lake Placid	224.6400	-	KE4GZV	o	KE4GZV
<b>SOUTH EAST</b>					
West Palm Bch	223.9200	-	W4PHL	oer	PBCEM
West Palm Bch	224.3400	-	WB4FPB	o	PBRA
<b>TAMPA/ST. PETE AREA</b>					
Clearwater	224.1200	-	KF4FOH	o(CA)elr WXz 156.7	PCACS
Clearwater	224.4400	-	W4NHL	oelr	W4NHL
Clearwater	224.7800	-	W4NHL	oelr	W4NHL
Clearwater	224.9400	-	WB4BZF	oer	CARS
Dunedin	224.2400	-	W4YYZ	c(CA)l	W4YYZ
Largo	224.2200	-	KO4CR	o(CA)el	KO4CR
New Prt Richey	223.9400	-	AE4GB	o	AE4GB
New Prt Richey	224.5400	-	WA4GDN	oer	GCARC
Pinellas Park	224.8400	-	W4ORM	ol 103.5	Wormhole
Port Richey	224.8600	-	WD8MVU	o	WD8MVU
St Petersburg	224.3800	-	K4LK	o(CA)el RB WXz 146.2	K4LK
St Petersburg	224.6600	-	WA4AKH	o	SPARC



## 342 222-225 MHz

## GEORGIA

<i>Location</i>	<i>Output</i>	<i>Input</i>	<i>Call</i>	<i>Notes</i>	<i>Sponsor</i>
<b>GEORGIA</b>					
#Atlanta-NE	224.2000	—	KC4OVY	o(CA)eRB 100.0	KC4OVY
#Conyers	224.0200	—	WB4JEH	ol	
Acworth/Atl	224.3200	—	N4MTA	o(CA)ez 123.0	DELTA 4 RG
Acworth/Atl	224.5000	—	N4MTA	o(CA)ez 123.0	DELTA 4 RG
Alpharetta	224.5800	—	NX9O	o(CA)eRB 100.0	RFACRES
Alpharetta	224.8600	—	KC4JNN	oaelRBz 100.0	KC4JNN
Atl/Marietta	224.4400	—	N4NEQ	o(CA)el RB 118.8	BIG SHANT
Atlanta	224.3400	—	W4DOC	o	ATL RC, IN
Atlanta	224.5600	—	W4DOC	oe 146.2	ATL RC, IN
Atlanta	224.8200	—	KK4C	o	K4PE
Atlanta/Bell	224.6200	—	W4PME	o(CA)ez 100.0	MATPARC
Atlanta/Mariet	224.1200	—	N4NFP	oaelRB 118.8	BIG SHANT
Atlanta/Mariet	224.2200	—	N4NEQ	oet	N4NEQ
Atlanta/Mariet	224.9600	—	PT2RFL	o(CA)eRB z 100.0	GIRA
Augusta	224.9400	—	WB4KXO	o(CA)	WB4KXO
Biskey Mtn	224.1600	—	KC4JNN	oaelRBz 100.0	KC4JNN
Cedartown	224.7800	—	KC4KLW	oe 179.9	KC4KLW
Clayton	224.7200	—	W4UWH	o	W4UWH
Dahlonega	224.3800	—	N4RBT	o 100.0	N4RBT
Dallas	224.1800	—	N4YDX	oe	N4YDX
Dallas	224.5400	—	N4YEA	o(CA)e	N4YEA
Dallas	224.7000	—	W4TIY	o(CA)eRB z	PAULDING
Dalton	224.3600	—	N4BZJ	oaet	7.135 RPTR
Dalton	224.4600	—	N4BZJ	o 118.8	N4BZJ
Dalton	224.6800	—	N4BZJ	o	7.135 RPTR
Dalton	224.7400	—	N4KVC	oRBzt	7.135 RPTR
Ft Mt/Chatswth	224.2400	—	N4YYD	o(CA)eRB z 71.9	N4YYD
Gainesville	224.4600	—	W4ABP	o	
Gainsville	224.8400	—	W4TL	o 131.8	W4TL
Hawkinsville	224.8200	—	WR4MG	o 107.2	KB8CUH
Jasper	224.4000	—	KC4AQS	lRB B 100.0	KC4AQS
Jasper	224.6000	—	W4UWH	oB 100.0	NP2Y
Lookout Mt	224.5600	—	W4LOC	oel 100.0	W4LOC
Lookout Mt.	224.6400	—	KS4QA	oel	KS4QA
Macon	224.6600	—	W4BKM	o	MACON AR
Marietta	224.2600	—	KE4QFG	o	KE4QFG
Marietta	224.9000	—	W4LMA	o(CA)z	LARC-LOCK
Norcross	224.4800	—	KE4IPX	oARB	KE4IPX

## GEORGIA-ILLINOIS

Location	Output	Input	Call	Notes	Sponsor
Pine Log Mtn	224.5200	-	KE4AIS	o(CA)eRB z	KE4AIS
Snellville	224.9200	-	W4CSX	o 100.0	MARCEL
Stone Mt	224.7600	-	W4BOC	o	ALFORD ME
Temple	224.3000	-	WA4KM	oB 100.0	WA4KM
Valdosta	224.4600	-	KB0Y	o(CA)el RB 141.3	SGRA
Waleska	224.1400	-	KD4ALC	oe	KD4ALC
Waleska	224.9400	-	KB4GDS	o(CA)eRB z	AG0GI
Warner Robins	224.8400	-	WR4MG	oaerBz	MID GA RAD
Watkinsville	224.4200	-	KD4AOZ	o 123.0	KD4AOZ
Yorkville	224.8800	-	WD4LUQ	oeRB 77.0	WD4LUQ
Young Harris	224.6600	-	NP2Y	o 100.0	WP2ADK

## HAWAII

## KAUAI

Hanamaulu	223.9800	-	KH6BFU		Ohana ARC
Lihue	224.7000	-	KH6JJC	o	KH6JJC

## OAHU

Diamond head	224.2200	-	WH6CZP	cal	KH7TX
Ewa	224.7400	223.7400	NH6WP	o	Ohana ARC
Honolulu	224.5000	-	KH6JPL	oel	GTEARC
Honolulu	224.9400	-	KH6CY	o	Ohana ARC
North Shore	224.0200	-	KH6LJ		Ohana ARC

## IDAHO

## # IACC AREAS

# Snp	224.7200	223.1400		SNP	
# Snp	224.8400	-		SNP SP 88.0	

## SOUTHWEST

Boise	223.9400	-	KB7ZD	o	KB7ZD
Boise	224.5000	-	WB7DOW	ol	WB7DOW

## ILLINOIS

## BLOOMINGTON

Bloomington	224.4600	-	K9MBS	ct	K9MBS
-------------	----------	---	-------	----	-------

## CENTRAL

Greenville	224.1400	-	W9KXQ	o	W9KXQ
Greenville	224.4400	-	W9KXQ	o(CA)elz	OVARC

## CHICAGO

Bloomington	224.2200	-	K9NB	o 110.9	BARK
Chicago	224.0200	-	W9TMC	t	TMCARC
Chicago	224.0600	-	WD9GEH	o 110.9	WD9GEH
Chicago	224.1000	-	WA9ORC	o(CA)	CFMC
Chicago	224.3400	-	W9RA	oc 1200 023. 103.5 . MD	DONFAR
Chicago	224.4800	-	KD9FA	ol	ACL R
Chicago	224.7200	-	KA9QPZ	o(CA)e 114.8	WSNSTVAR
Chicago	224.8600	446.1500	W9SRO	192.8	CFAR
Chicago	224.8600	446.4250	W9SRO	110.9	CFAR

**344 222-225 MHz**
**ILLINOIS**

<i>Location</i>	<i>Output</i>	<i>Input</i>	<i>Call</i>	<i>Notes</i>	<i>Sponsor</i>
Chicago	224.8600	-	W9SRO	ol 110.9	CFAR
<b>EAST CENTRAL</b>					
Danville	224.2800	-	KA9SKS	o	KA9SKS
<b>NORTH CENTRAL</b>					
Dixon	224.6000	-	WD9CJB	oe	WD9CJB
Freeport	224.9200	-	W9FN	o(CA)e 100.0	W9FN
<b>NORTHEAST</b>					
Batavia	224.4000	-	W9XA	oel	W9XA
Bolingbrook	224.5400	-	K9BAR	o(CA)ez	BARS
Bourbonnais	224.8000	-	W9TJD	o(CA) 107.2	W9TJD
Brookfield	224.1600	-	K9SAD	oaelz 110.9	SADFAR
Buffalo Grove	224.5800	-	WB9TAL	o(CA)l 110.9	ARCOMLEA
Clarendon Hills	224.6800	-	W9DUP	o	DARC
Crystal Lake	224.7000	-	KA9VNV	oer 100.0	KA9VNV
Deerfield	224.2400	-	KA9REN	o(CA)	CHINET
Downers Grove	224.9200	-	NK9M	o	NK9M/DARN
Elgin	223.9600	-	WD9IQY	oael	AARC
Glen Ellyn	224.1400	-	W9CCU	oaelrz	WCRA
Glendale Heights	224.6400	-	WA9E	oerz 110.9	HRTS
Glenview	224.6000	-	W9AP	o 110.9	NORA
Gurnee	224.0800	-	W9MAB	o(CA)e	GURNEE R
Hampshire	223.9200	-	W9ZS	c(CA)z	W9ZS
Hazel Crest	224.1800	-	WA9ORC	o	CFMC
Itasca	224.5000	-	WA9ZZU	ct	WA9ZZU
Joliet	223.8200	-	W9OFR	oael	WCARL
Lisle	224.3600	-	W9US	oaelz 110.9	FUBAR
Lisle	224.6200	-	WA9AEK	o 110.9	WA9AEK
Marengo	224.8400	-	WA9UNA	o 114.8	WA9UNA
Mt. Prospect	223.9000	-	WB9UOM	c	ORD 220
Naperville	224.2000	-	WB9MDM	or 110.9	WB9MDM
New Lenox	224.4200	-	N2BJ	oae	N2BJ
Northbrook	224.2600	-	WB9KNX	oe 110.9	WB9KNX
Oak Brook	224.8800	-	KB2MAU	oae	RAYFAR
Orland Park	224.9400	-	N2BJ	oae	ANDREWS
Park Ridge	224.7800	-	KB9Jl	o	FAROUT
Rolling Meadows	224.3800	-	WB9WNK	oal 110.9	MATS
Schaumburg	223.9400	-	N9EP	ol 110.9	WRC
Schaumburg	224.5600	-	K9EL	ol	EGDXA
Schaumburg	224.6600	-	WB9YBM	c	WB9YBM
Schaumburg	224.7600	-	N9CXQ	oa(CA)el z 110.9	NAPS
Schiller Park	224.9800	-	WB9AET	o(CA)r 110.9	WAFAR
Techny	224.3200	-	NS9RC	o(CA)l 110.9	NSRC
Wheaton	224.8200	-	KF9OA	or 110.9	DART

**222-225 MHz 345**  
**ILLINOIS-INDIANA**

<i>Location</i>	<i>Output</i>	<i>Input</i>	<i>Call</i>	<i>Notes</i>	<i>Sponsor</i>
<b>NORTHWEST</b>					
East Moline	224.1000	—	NN9K	o	NN9K
Lanark	224.8600	—	WB9NLQ	o	SRG
<b>PEORIA</b>					
Canton	223.8600	—	N9GA	ct	N9GA
Dunlap	224.0800	—	N9BBO	o(CA)el 156.7	N9BBO
<b>ROCKFORD</b>					
Rockford	223.8800	—	W9AXD	oe	RARA
Rockford	224.0400	—	K9AMJ	o(CA)elr	K9AMJ
Rockford	224.2800	—	N9CCE	oae	N9CCE
Rockford	224.4400	—	K9AMJ	o(CA)elr	K9AMJ
<b>SPRINGFIELD</b>					
Springfield	224.6800	—	WS9V	oa(CA)el z	MR. DX
<b>ST. LOUIS</b>					
Belleville	224.1200	—	K9GXU	oarz	STCARC
Collinsville	224.0600	—	W9AIU	oa(CA)l	EGYPTN RC
Edwardsville	224.0600	—	W9AIU	o(CA)el	EGYPTN RC
Godfrey	224.3000	—	N9GGF	celt	N9OWS+
Godfrey	224.4000	—	K9KE	oelr	K9KE
Mascoutah	224.2000	—	AA9ME	ol	AA9ME
<b>INDIANA</b>					
<b>CENTRAL</b>					
Indianapolis	224.8000	—	WB9PAR		WB9PAR
Indianapolis	224.9200	—	N9ARQ	o 77.0	ICE
Indianapolis	224.9800	—	WD9EZK		WD9EZK
Martinsville	224.6600	—	N9AJS		MCRA
Martinsville	224.8400	—	N9FUT		N9FUT
Shelbyville	224.4400	—	W9JUQ	oaerswx	BRV ARS
<b>EAST CENTRAL</b>					
Brookville	224.2800	—	N9HHM	o(CA)e	N9HHM
Brookville	224.3200	—	N9HHM	o(CA)e	N9HHM
Chesterfield	224.1000	—	WD9AQA	o	WD9AQA
Eaton	224.6000	—	W9KFO		W9KFO
Hartford City	224.5600	—	W9NPA	o	BARS
Hartsville	224.1400	—	WD9EME	o	WD9EME
Muncie	223.9200	—	WB9HXG	oel	MAARC
Muncie	224.7000	—	WD9HQH	oae	Evans Rust
New Castle	224.1800	—	W9ML	o	W9ML
Parker City	224.0400	—	K9EKP		Parker Cit
Richmond	224.7400	—	KC9TR		KC9TR
Rushville	224.3600	—	K9PQP		BAMS
<b>NORTH CENTRAL</b>					
Elkhart	224.9000	—	KA9QVM		ELKHART R
Marion	224.5200	—	KA9IYJ	oa	Grant Co.
Plymouth	224.5000	—	K9ZLQ		K9ZLQ
South Bend	223.9800	—	WB9YPA		FM98
<b>NORTHEAST</b>					
Angola	224.9400	—	WB9DGD		STARS
Auburn	224.2200	—	N9DCB		N9DCB
Fort Wayne	224.4800	—	KA9SLN	o(CA)el	KA9SLN

**346 222-225 MHz****INDIANA-KANSAS**

<i>Location</i>	<i>Output</i>	<i>Input</i>	<i>Call</i>	<i>Notes</i>	<i>Sponsor</i>
Fort Wayne	224.8000	-	W9FEZ	o	Mizpah Shr
Fort Wayne	224.8800	-	K9LSB		NIUA-HAMS
Huntington	224.8600	-	WB9GEO		WB9GEO
North Webster	224.1600	-	N9SBH	c 131.8	IRDF+CS
North Webster	224.1600	-	WB9MYW	(CA)ep L131.8	IRDF+CS
Warsaw	224.7800	-	WD9HIK	o	WD9HIK
<b>NORTHWEST</b>					
De Motte	224.5800	-	KA9WIE	o	KA9WIE
Fowler	224.5200	-	WA9TCL	o	WA9TCL
Hammond	224.7400	-	AA9YJ	opL131.8	AA9YJ
Lafayette	224.9600	-	WA9KLZ	o	WA9KLZ
St. John	224.4600	-	WA9JLN		WA9JLN
Valparaiso	224.1200	-	KB9KRI	oep L131.8	Duneland
<b>SOUTH CENTRAL</b>					
Floyds Knobs	224.8200	-	W4MOP		W4MOP
<b>SOUTHEAST</b>					
Brookville	224.2800	-	N9HHM	oael	N9HHM
Brookville	224.3200	-	N9HHM	oael	N9HHM
<b>SOUTHWEST</b>					
Bloomington	224.7800	-	K9KTH		BBS
Evansville	224.7600	-	N9APA		N9APA
Linton	224.4400	-	N9LAX		LARG
Vincennes	224.6000	-	NT9H	oe	NT9H
<b>WEST CENTRAL</b>					
Terre Haute	223.8800	-	NS9M	oe	NS9M
Terre Haute	224.3000	-	N9IAH		N9IAH
<b>IOWA</b>					
<b>CEDAR RAPIDS</b>					
Cedar Rapids	224.9400	-	W0HUP	o(CA)lz	CRRA+SEIT
<b>COUNCIL BLUFFS</b>					
Council Bluffs	224.0600	-	W0JJK	ol	W0JJK
<b>DES MOINES</b>					
Des Moines	224.8200	-	WD0FIA	o(CA)e WXxRACES	WD0FIA+KB
Des Moines	224.9800	-	WD0FIA	(CA)elWX x 114.8 RACES	WD0FIA+KB
Grimes	224.5400	-	N0INX	ael 118.8	Westside C
<b>NORTHWEST</b>					
Alta	224.1000	-	WA0G	o	WA0C
<b>WATERLOO</b>					
Waterloo	224.9000	-	NK0T	el 136.5	NE IA RAA
<b>KANSAS</b>					
<b>KANSAS CITY METRO</b>					
Kansas City	224.1000	-	WB0KIA	oerz	KC220ARA
Kansas City	224.2000	-	WB0KIA	oar	KC220ARA
Lawrence	224.3000	-	N0AOL	oe	N0AOL
McLouth	224.6000	-	N0EUH	c(CA)elr	BYRG
Olathe	224.9400	-	W0QQ	o(CA)e	SFTARC
Shawnee	223.9400	-	WA0CBW	o	WA0CBW

**222-225 MHz 347**  
**KANSAS-LOUISIANA**

<i>Location</i>	<i>Output</i>	<i>Input</i>	<i>Call</i>	<i>Notes</i>	<i>Sponsor</i>
<b>NORTH CENTRAL</b>					
Concordia	224.8600	-	WB0SVM	o	NCK RC
<b>NORTHEAST</b>					
Gardner	224.7800	-	K0NK	o(CA)ez	WB0KRX
Olathe	224.9400	-	W0QQ	o(CA)e	SFTARC
Shawnee	223.9400	-	WA0CBW	o	WA0CBW
<b>SOUTH CENTRAL</b>					
Moundridge	224.5200	-	KA1KSN	oae	KA0MR
Wichita	224.0600	-	KF0M	o	ARATA

**KENTUCKY**

Ashland	223.9400	-	KC4QK	o(CA)e	ASHLAND 2
Dorton	224.5200	-	WR4AMS	o	WR4AMS
Hazard	224.8200	-	WR4AMS	o	K4ITF
Irvine	224.9400	-	AD4RU	o(CA)ez	AD4RU
Lancaster	224.5600	-	KD4RXF	o(CA)	N4YUU
Langley	224.7200	-	WR4AMS	o	WR4AMS
Lawrenceburg	224.9000	-	N4EQT	o 107.2	N4EQT
Lexington	224.4200	-	AC4AO	oaelz	AC4AO
Lexington	224.8000	-	KR4BD	o	KR4BD/KA8
London	224.9800	-	KE4GJG	o	KE4GJG
Louisville	224.3000	-	KA4MKT	oe	KA4MKT
Middlesboro	224.1200	-	WM4MD	o 82.5	WM4MD
Nancy	224.1000	-	KA4UHL	oaez	KA4UHL
				100.0	
Pikeville	224.5800	-	WB4F	o	KEYSER HE
Pikeville	224.6200	-	KD4DAR	oRB	
Shepherdsville	224.5000	-	N4FND	o(CA)eRB	N4FND
				151.4	
Somerset	224.3000	-	N4AI	oez	N4AI
Somerset	224.8800	-	N4AI	oe	N4AI
Versailles	224.2200	-	AD4CR	o(CA)eRB	AC4FP
				z	

**LOUISIANA**

**FREQUENCY USAGE**

Shared	224.6000	-		SNP	
<b>BATON ROUGE</b>					
Baton Rouge	224.0600	-	KC5BMA	oelr	RASC
<b>HAMMOND</b>					
LaCombe	224.6600	-	AA5UY	c	AA5UY-RA
Madisonville	224.1400	-	W5NJJ	oe	NLAKE ARC
<b>NEW ORLEANS</b>					
Jefferson	223.9600	-	WB5JEQ	oaeBI	WB5JEQ
Metairie	224.0000	-	K5MPJ	o	K5MPJ
New Orleans	222.0400	+			
New Orleans	223.6400	-			
New Orleans	224.5200	-	KF5JC	o	TRI-PAR
New Orleans	224.7000	-	W5RGM	c(CA)et	PARC
New Orleans	224.9000	-	WD0GIV	o	WD0GIV
New Orleans	224.9400	-	WB5LOC	o	WB5LOC
New Orleans	224.9800	-	AA5OY	o	AA5OY

**348 222-225 MHz****LOUISIANA-MARYLAND**

<i>Location</i>	<i>Output</i>	<i>Input</i>	<i>Call</i>	<i>Notes</i>	<i>Sponsor</i>
NORTH WEST Shreveport	223.9400	-	K5HR	o	NW LA ATV

**MAINE****#-STATEWIDE**

SIMPLEX	223.5000	223.5000			NESMC
TEST PAIR	224.1400	-		cs 107.2 82.5	NESMC

**AROOSTOCK**

Frenchville	224.1800	-	N1CHF	oE-SUN	N1CHF
-------------	----------	---	-------	--------	-------

**KENNEBEC**

Winthrop	224.7200	-	N1EWS	oe	KVARC
----------	----------	---	-------	----	-------

**LAKES & MOUNTAINS**

Buckfield	223.9400	-	WA1KAH	oel	+FARTS
Buckfield	223.9400	444.0250	WA1KAH		+FARTS
Buckfield	224.6200	-	W1IF	o 103.5	W1IF

**MID-COAST**

Hope	224.0000	-	WA1ZDA	o	WA1ZDA
Northeast Hrbr	224.4000	-	N4MDC	oaez	Island Ins
Rockland	224.1000	-	WA1ZDA	o	K1EHO

**MARYLAND****FREQUENCY USAGE**

ALL	223.8000	-		SNP	
ANNAPOLIS					
Arnold	224.0800	-	WBØFQC	l	WBØFQC
Davidsonville	223.8800	-	W3VPR	aeZ(911)	AARC
BALTIMORE					
Baltimore	224.9600	-	WA3DZZ	o(CA)el WX	BRATS
Carney	224.4800	-	KB3AVZ	alTT	KB3AVZ
Columbia	223.9200	-	K3CUJ	l	Col. ARA
Columbia	224.8600	-	KA3HRJ		KA3HRJ
Ellicott City	224.3200	-	N3EZD		N3EZD
Jessup	224.7600	-	WA3DZD	l 107.2	MFMA
Jessup	224.7600	449.0000	WA3DZD	l 107.2	MFMA
Jessup	224.7600	146.1600	WA3DZD	l 107.2	MFMA
Millersville	224.5600	-	W3VPR		AARC
NW Baltimore	224.3800	-	W3HMO	l	W3HMO
NW Baltimore	224.8000	-	WA3DZZ		BRATS
Perry Hall	223.8400	-	W3JEH		W3JEH
S. Baltimore	224.6800	-	KS3L		SummitAR
W. Baltimore	224.6400	-	WA3Z		SummitAR
CENTRAL					
Damascus	224.5400	-	W2BZR	a	W2BZR
Damascus	224.5800	-	K3LNZ		PAVHFS
CENTRAL DELMARVA					
Salisbury	224.0200	-	N3FJM		DARC
MD NE					
Odenton	224.6000	-	N3MIR		N3MIR
Rising Sun	224.3000	-	N3PCL	107.2	K3DWB
NE					
Port Deposit	224.5200	-	N3VTI	103.5	N3OUT

**222-225 MHz 349**  
**MARYLAND-MASSACHUSETTS**

<i>Location</i>	<i>Output</i>	<i>Input</i>	<i>Call</i>	<i>Notes</i>	<i>Sponsor</i>
NE MD					
Belair	223.9600	—	N3EKQ	ca	N3EKQ
Manchester	224.1200	—	N3KZS	ap	N3KZS
NORTHEAST					
Colora	224.9000	—	K3UAV	er 107.2	FORCE
Shawsville	224.9200	—	WA3DUR		WA3DUR
SOUTH					
Lexington Park	223.9000	—	WA3UMY	l	WA3UMY
WASHINGTON AREA					
Jessup	224.7600	449.0000	WA3DZD	l 107.2	MFMA
Jessup	224.7600	—	WA3DZD	l 107.2	MFMA
Jessup	224.7600	146.1600	WA3DZD	l 107.2	MFMA
Rockville	224.9400	—	WB3DIO	ar	MACS
WEST CENTRAL					
Frederick	224.2000	—	K3MAD	o(CA)exz 123	MADRA
<b>MASSACHUSETTS</b>					
<b>#-STATEWIDE</b>					
SIMPLEX	223.5000	223.5000			NESMC
TEST PAIR	224.1400	—		cs 103.5 67.0	NESMC
<b>BERKSHIRES</b>					
#Adams	224.1000	146.9100	K1FFK		NOBARC
#Adams	224.1000	147.0300	K1FFK		NOBARC
#Adams	224.1000	921.1000	K1FFK		NOBARC
#Adams	224.1000	449.4250	K1FFK		NOBARC
#Adams	224.1000	53.2300	K1FFK		NOBARC
#Adams	224.1000	—	K1FFK	ol	NOBARC
#Pittsfield	224.4000	—	N1FZH	o	N1FZH
Gt.Barrington	223.8800	444.1500	KA1OA		KA1OA
Gt.Barrington	223.8800	144.6700	KA1OA		KA1OA
Gt.Barrington	223.8800	—	KA1OA	oaelzTT 100.0	KA1OA
<b>BLACKSTONE VALLEY</b>					
Medway	224.6600	147.6600	W1KG		W1KG
Medway	224.6600	—	W1KG	ol	W1KG
<b>BOSTON</b>					
Brookline	224.8800	147.5850	K1IW	103.5	CrockerPSG
Brookline	224.8800	—	K1IW	a(CA)l 103.5	CrockerPSG
Lexington	224.0400	442.5750	N1AU		CLNL WRLS
Lexington	224.0400	—	N1AU	ol	CLNL WRLS
Lexington	224.0400	147.7950	N1AU		CLNL WRLS
Medford	224.3600	—	N1MV	oe	MVARG
Quincy	224.4000	—	N1KUG	o(CA)el 103.5	MMRA
Quincy	224.4000	449.9250	N1KUG	103.5	MMRA
Stoneham	224.4200	—	KA1JMF	oaez	KA1JMF
Wakefield	223.8000	—	N1CSI	oeEXP PKT	N1CSI
Waltham	224.9400	—	WA1GEP	oe	WARA
Westwood	224.7400	—	WJ1A	oaer	WestwoodE



**350 222-225 MHz****MASSACHUSETTS**

<i>Location</i>	<i>Output</i>	<i>Input</i>	<i>Call</i>	<i>Notes</i>	<i>Sponsor</i>
Woburn	224.9800	-	KA1RMF	o	+WA1HOG
<b>BOSTON SOUTH</b>					
Walpole	224.3200	-	W1ZSA	oerWX	WalpoleEMA
<b>CAPE &amp; ISLANDS</b>					
Chatham	224.5200	-	WC1L	oel 103.5 TT	+WC1O
Dennis	224.3400	-	N1SGK	oaezTT	BRDEAN MR
West Tisbury	224.8000	-	KB1QL	oae	VARA
<b>CENTRAL</b>					
#Fitchburg	224.3400	-	WB1EWS	oex	WB1EWS
#Fitchburg	224.3400	442.9500	WB1EWS		WB1EWS
#Fitchburg	224.3400	147.3150	WB1EWS		WB1EWS
#Princeton	224.5800	-	KG1C	ol 103.5	NEN
#Princeton	224.5800	442.6250	KG1C		NEN
Hardwick	224.3800	-	NC1Z	o	3AMIGOS R
Spencer	224.5400	223.9400	N1RFL	oe	N1RFL
Westminster	224.8200	-	W1GPM	o 88.5	W1GPM
Winchendon	224.4400	-	AA1JD	oaelrRB	MEGASYSG
Worcester	224.4800	-	N1EKO	oa(CA)ez TT	K1ANA
<b>MERRIMACK VALLEY</b>					
Groton	224.8200	-	NO1A	o(CA)	NO1A
Methuen	224.9600	-	KX1M	oae 103.5	NE MUDDU
Pepperell	223.9600	-	N1MNX	ol 100.0	N1MNX
Pepperell	224.6400	907.1000	WA1VVH		WA1VVH
Pepperell	224.6400	1270.4000	WA1VVH		WA1VVH
Pepperell	224.6400	2405.0000	WA1VVH		WA1VVH
Pepperell	224.6400	-	WA1VVH	ol	WA1VVH
Pepperell	224.6400	52.1100	WA1VVH		WA1VVH
Pepperell	224.6400	442.1250	WA1VVH		WA1VVH
Tewksbury	224.2600	-	N1HDY	oae 67.0	Tewks EMA
Westford	224.7600	-	AA1JD	ol 85.4	MEGASYST
Westford	224.7600	146.7300	AA1JD		MEGASYST
Westford	224.7600	446.1750	AA1JD		MEGASYST
Wilmington	224.1600	-	K1KZP	oa(CA)e 67.0	+K1ZOE
<b>METRO WEST</b>					
Framingham	224.2400	-	KD1T	o	222 CLUB
Lincoln	223.8400	-	WA9AMZ	oer	Lincoln CD
Marlborough	223.8600	-	KA1TIH	o(CA)elr 241.8	AARC
Marlborough	223.8600	441.6750	KA1TIH		AARC
Marlborough	223.8600	52.4700	KA1TIH		AARC
Marlborough	223.9400	-	N1BHI	o(CA)el 103.5	MMRA
Marlborough	223.9400	449.9250	N1BHI		MMRA
Weston	224.7000	449.9250	N1HBR	103.5	MMRA
Weston	224.7000	-	N1HBR	o(CA)el 103.5	MMRA
<b>MIDDLESEX</b>					
Pepperell	223.0400	1270.4000	WA1VVH	ol	+WB1CMG
<b>NORTH SHORE</b>					
#Danvers	224.3800	-	KB1CDG	oe	N1IEQ

**222-225 MHz 351**  
**MASSACHUSETTS-MICHIGAN**

<i>Location</i>	<i>Output</i>	<i>Input</i>	<i>Call</i>	<i>Notes</i>	<i>Sponsor</i>
Gloucester	224.9000	-	KA1GTA	o(CA)e	CP ANN RA
Haverhill	223.9200	-	KA1CQY	oa(CA)el SRBxD TT	PCFULVALE
Haverhill	224.1200	-	KA1JMF	oel 103.5	KA1JMF
Lynn	224.7800	-	W1SWR	o 151.4	W1SWR
No. Andover	224.5200	-	WA1WLU	oar	N AndvrCD
North Andover	224.6800	-	WA1WLU	oar	N AndvrCD
Saugus	224.7200	-	WA1WYA	oaeTT	+WB1HKY
<b>PIONEER VALLEY</b>					
Pelham	224.7400	-	WA1VEI	o	MSRA
<b>SOUTH SHORE</b>					
#Plymouth	224.1200	-	KG1C	ol 103.5	NEN
<b>SPRINGFIELD</b>					
#E. Longmeadow	224.9800	-	WA1PLS	oe	220/450 RA
#Springfield	223.9400	-	WA1OCK	o(CA)el 103.5	WA1OCK
#Springfield	224.9000	-	N1DUY	oaelr	N1DUY
Agawam	224.5200	-	WC1L	oa(CA)elr WXz 103.5	+WC1O
Holyoke	224.6200	-	WC1L	oa(CA)lr WX 103.5 TT	NEN
<b>MICHIGAN</b>					
<b>ALPENA</b>					
Alpena	224.0800	-	N8BIT	o(CA)elr WX 100.0	8BITRG
<b>BERRIEN</b>					
Berrien Springs	224.3000	-	W8YKS	o(CA)	DOCRG
Buchanon	224.2000	-	N8NIT	o	DOCRPTRG
Buchanon	224.2000	-	N8NIT	o	DOCRG
<b>CALHOUN</b>					
Battle Creek	224.2400	-	W8DF	owxx	SMARS
<b>CASS</b>					
Glenwood	224.8400	-	KB6WJ	o	KA8LGP
<b>EATON</b>					
Vermontville	224.6000	-	KB8TI	oepx	RRRG
<b>GENESEE</b>					
Burton	224.7200	-	W8JDE	oael	FAIR
Clio	224.0600	-	N8NJJN	oael	FAIR
Flint	224.1800	-	KF8UI	oa(CA)elr WXz 88.5 DS	KF8UI
Flint	224.5400	-	N8IES	oaelrwx 88.5	FMRA
Rankin	224.9600	-	W8YUC	c	RARG
<b>INGHAM</b>					
Lansing	224.9800	-	WB8CQM	oer 100.0	LCDRA
<b>JACKSON</b>					
Hanover	224.2600	-	N8RLA	o(CA)el 123.0	N8RLA
Hanover	224.9000	-	K8WQB	o(CA)elp WXZ 123.0	K8WQB
<b>KENT</b>					
Cedar Springs	224.1400	-	NW8J	oe 167.9	NW8J

## 352 222-225 MHz

## MICHIGAN

<i>Location</i>	<i>Output</i>	<i>Input</i>	<i>Call</i>	<i>Notes</i>	<i>Sponsor</i>
Grand Rapids	224.4400	—	WB8VOJ	o	IRA
Grand Rapids	224.6400	—	W8DC	oalrz	GRARA
Grand Rapids	224.7600	—	WD8KXA	oae	WD8KXA
Grand Rapids	224.8800	—	K8SG	oe	K8SG
LAPEER					
Almont	224.7600	—	WN8VOT	o	WN8VOT
Lapeer	224.8800	—	W8LAP	oarwx	LCARA
LIVINGSTON					
Hell	224.9200	—	WD8PMV	(CA)ep	WD8PMV
MANISTEE					
Manistee	224.1200	—	KB8BIT	oaelWxx z 103.5	KB8BIT
MONROE					
Petersburg	224.0400	—	KC8HIG	oa(CA)l WX	K8OF
MONTMORENCY					
Lewiston	224.4200	—	N8SCY	o	N8SCY
MUSKEGON					
Muskegon	224.7000	—	N8KQQ	oael 94.8	N8KQQ
OAKLAND					
Berkley	224.2000	—	W8WQ	oe	W8WQ
Clarkston	224.0800	—	N8BIT	o(CA)el 67.0	8BITRG
Milford	224.6200	—	K8PLW	oae	K8PLW
Northville	224.9400	—	W8NJVH	oaelwx 100.0	STUROCK
Pontiac	224.5600	—	WD8INW	oeDS 67.0	WD8INW
Royal Oak	224.8400	—	KA8ZRR	o(CA)l 100.0	KA8ZRR
Waterford	224.4200	—	W8JIM	o(CA)el WXz 77.0	W8JIM
OGEMAW					
West Branch	224.2200	—	W8YUC	c	RARG
SAGINAW					
Saginaw	224.2800	—	K8DAC	oalrwx	SVARA
SHIAWASSEE					
Durand	224.8600	—	N8IES	oa(CA)l WX 100.0	N8IES
VAN BUREN					
Gobles	224.7400	—	N8OKU	oaex	N8OKU
Paw Paw	224.5400	—	KB6WJ	o	GRAPES
WASHTENAW					
Ann Arbor	224.3400	—	N4UHW	o(CA)e	N4UHW
Ann Arbor	224.3800	—	W8PGW	ox	ARROW RC
Ann Arbor	224.7800	—	WA8EFK	oaelrwx	RRRA
Chelsea	224.0000	—	WD8IEL	oaerwx	CARC
Chelsea	224.1600	—	WD8IEL	oaerwx	CARC
WAYNE					
Canton	224.7400	—	W8PMN	o(CA) 100.0	W8KFN
Dearborn	224.5200	—	K8UTT	oa 100.0	FORD ARL
Detroit	224.4600	—	N8EDV	ol	N8EDV

**222-225 MHz 353**  
**MICHIGAN-MISSOURI**

<i>Location</i>	<i>Output</i>	<i>Input</i>	<i>Call</i>	<i>Notes</i>	<i>Sponsor</i>
Garden City	224.8000	—	KK8GC	o(CA)el 100.0	GCRA
Inkster	224.5800	—	N8WB	oaerwxz 100.0	N8WB
Westland	224.1200	—	KB8BIT	oaerwxz 110.9	KB8BIT
<b>MINNESOTA</b>					
<b>CENTRAL</b>					
St Joseph	224.8000	—	WB0TDN	o	WB0TDN
<b>MPLS-ST.PAUL</b>					
Burnsville	224.5400	—	W0BU	o	TCRC
Columbia Hts	224.2200	—	WB0BWL	ol	MNLINK
Columbia Hts	224.5000	—	N0FKM	ol 114.8	N0FKM
Gem Lake	224.1000	—	K0LAV	o	K0LAV
SUPLNK787 L:2M					
Maplewood	224.8800	—	N0FKM	o	N0FKM
Mounds View	224.9400	—	KB0VYD	oe	ANOKACRC
Mpls	223.9000	—	W0YC	ol	UOFM ARC
Mpls	223.9400	—	KA0PQW	o	+ KA0ODB
Mpls	224.3800	—	N0SVX	o	N0SVX
Mpls	224.6000	—	W0ELX	o	W0ELX
Mpls	224.6600	—	AE0N	o(CA) L:145.29	+ OTHERS
St. Paul	224.3000	—	WD0DIR	oal	WD0DIR
St. Paul	224.4200	—	KA0JLB	oL:145.17	KA0JLB
St. Paul	224.5800	—	WS0H	oae	BATCRKRA
<b>SOUTHEAST</b>					
Rochester	224.8200	—	W0MXW	o	ROCH ARC
<b>MISSISSIPPI</b>					
Byhalia	224.5000	—	N4DRL	oal	N4DRL
Vicksburg	224.7800	—	WB5OWY	o	
Warsaw	224.8800	—	N4DRL	oal	N4DRL
Waynesboro	224.1400	—	W5SAR	oe	W5SAR
<b>MISSOURI</b>					
<b>CENTRAL</b>					
Eldon	224.5800	—	N0GYE	oel	
<b>COLUMBIA/JEFF CITY</b>					
Columbia	224.0200	—	N0FPE	oel	N0FPE
<b>EAST CENTRAL</b>					
Washington	224.9400	—	K0MUQ	o(CA)	K0MUQ
<b>JOPLIN</b>					
Joplin	224.8200	—	NI0W	oel	FSARC
<b>KANSAS CITY METRO</b>					
Belton	224.6200	—	N0GXO	o	
Independence	224.7400	—	KB0GR	oelrz	EARS, Inc
Kansas City	224.0000	—	KA0OXH	o(CA)elz	KA0OXH
Shawnee	224.5400	—	KC2ARC	oal 131.8	KC220ARC
<b>NORTHEAST</b>					
Troy	224.5400	—	KA0EJQ	oel	PkeLincCo

**354 222-225 MHz  
MISSOURI-NEVADA**

<i>Location</i>	<i>Output</i>	<i>Input</i>	<i>Call</i>	<i>Notes</i>	<i>Sponsor</i>
ROLLA					
Rolla	224.8800	-	W0LLU	o(CA)el	Rolla220RG
SOUTH CENTRAL					
Belle	224.6000	-	N0VHN		
St James	224.8000	-	N00XR	o	
ST LOUIS METRO					
Clayton	224.3400	-	WB0RPN	o	
Imperial	224.0400	-	WA0PEZ	o(CA)e	
Olivette	224.5200	-	W0SRC	oe 141.3	SuburbanRC
St Charles	224.9000	-	NF0Q	oe	NF0Q
St Louis	224.2400	-	N0LCB	oa	N0LCB
St Louis	224.9800	-	K0GOB	o(CA)ez	UHFARA
St Paul	224.6600	-	N0EEA	oaer	N0EEA
WEST CENTRAL					
Sedalia	224.4400	-	WB0LRX	oel	RATS
<b>MONTANA</b>					
SOUTHWEST					
Bozeman	224.6600	-	KB7KB	ol	KB7KB
Bozeman	224.7200	-	KL7JGS	o	ERA
<b>NEBRASKA</b>					
EAST					
Blair	224.7400	-	WB0MWB	oal	WB0MWB
FREMONT					
Fremont	224.6600	-	WN0L	oe	
Hooper	224.1600	-	WB0IEN	cl	WB0IEN
Hooper	224.4200	-	WB0IEN	oaelz	WB0IEN
LINCOLN					
Lincoln	224.3000	-	N0GMR	o	
OMAHA					
Omaha	223.9400	-	WB0CMC	oael	
Omaha	224.8200	-	WB0CMC	olx	
Omaha	224.9400	-	K0USA	ox	AKSARBEN
<b>NEVADA</b>					
SIERRA/TAHOE					
Lake Tahoe	224.0200	-	NR7A	oe	TARA
Truckee	223.8200	-	WB6ALS	oe 131.8	PCSCR
SOUTHERN NEVADA					
Apex Mtn	224.9800	-	N7SGV	o 167.9	SMRC
Hi Potosi Mtn	224.9000	-	W8IXD	o 156.7	Condor
Lo Potosi Mtn	224.0600	-	N6RHZ		CMRA
Lo Potosi Mtn	224.4800	-	W7EB	o 110.9	
Pahrump Valley	224.7200	-	KC7DKC	o	
Vegas local	224.5000	-	N8NDI	c	
WEST CENTRAL					
Carson City	224.4600	-	WA7DG	oalz 123.0	WA7DG
Reno	224.0600	-	K7IY	o 123.0	K7IY
Reno	224.1000	-	W7UIZ	o	W7UIZ

## NEW HAMPSHIRE-NEW JERSEY

<i>Location</i>	<i>Output</i>	<i>Input</i>	<i>Call</i>	<i>Notes</i>	<i>Sponsor</i>
<b>NEW HAMPSHIRE</b>					
#-STATEWIDE					
SIMPLEX	223.5000	223.5000			NESMC
TEST PAIR	224.1400	-		cs 136.5 85.4	NESMC
DARTMOUTH/LAKE SUNAP					
#Claremont	224.1200	-	N1FSR	o	N1FSR
#Claremont	224.8200	-	N1FSR		N1FSR
LAKES REGION					
Pittsfield	224.5400	-	N1AKE	o(CA)ez	PRG
MERRIMACK VALLEY					
#Chester	224.2000	-	K1OX	o	K1OX
#Mont Vernon	224.1800	920.2000	WB1CMG		435 ARA
#Mont Vernon	224.1800	442.1250	WB1CMG		435 ARA
#Mont Vernon	224.1800	-	WB1CMG	ol	435 ARA
#Mont Vernon	224.1800	53.1100	WB1CMG		435 ARA
Deerfield	223.9800	441.8000	WA1HZK	173.8	WA1HZK
Deerfield	223.9800	-	WA1HZK	ol 136.5	WA1HZK
Deerfield	223.9800	146.3400	WA1HZK	71.9	WA1HZK
Deerfield	223.9800	53.6400	WA1HZK	173.8	WA1HZK
Deerfield	223.9800	52.0400	WA1HZK	71.9	WA1HZK
Deerfield	223.9800	29.5600	WA1HZK	131.8	WA1HZK
Derry	224.3000	-	N1EXC	oe	N1EXC
Derry	224.4600	-	K1CA	oa(CA)elr Z 85.4	IntrStRS
Derry	224.4600	146.2500	K1MNS		IntrStRS
Goffstown	223.9000	-	N1FIK	oa(CA)el 103.5 TT	DFQ System
Hollis	224.5000	-	N1IMO	oael 88.5	N11MON11M
Hollis	224.5000	146.1300	N1IMO		+N11MN
Hollis	224.5000	441.1750	N1IMO		+N11MN
Nashua	224.2800	147.6450	WW1Y		+W1HZN
Nashua	224.2800	-	WW1Y	oel	+W1HZN
Northwood	223.8200	-	W1ELW	oe	W1ELW
Pelham	224.9200	-	N1HBI	oa	N1HBI
Pembroke	224.8000	-	KA1OKQ	o(CA)eRB zt	KA1OKQ
Windham	224.0800	-	WA1YEG	o	WA1YEG
Windham	224.5600	-	W1PW	oe	W1PW
MONADNOCK					
Walpole	224.7200	-	N1BAC	oal	+DHRA
SEACOAST					
Exeter	224.2200	-	K1KN	oaRB TT 131.8	
WHITE MOUNTAINS					
Franconia	224.0600	-	K1HR	o 114.8	K1HR
<b>NEW JERSEY</b>					
ATLANTIC					
Absecon	224.1400	-	N2LXK	c(CA)	
BERGEN					
Fort Lee	224.2400	-	W2QAQ	(CA)e 107.2	MAMARC
Fort Lee	224.7000	-	K2KLN	oaelz 151 141.3	METROPLE

**356 222-225 MHz**
**NEW JERSEY**

<i>Location</i>	<i>Output</i>	<i>Input</i>	<i>Call</i>	<i>Notes</i>	<i>Sponsor</i>
Hackensack	224.9000	-	W2GIF	o	W2GIF
Oakland	224.8400	-	W2PQG	oe 141.3	10-70 RA
Ramsey	224.3400	-	W2FMN	oy	W2FMN
Saddle Brook	224.4200	-	WB2IZC	o 88.5	WB2IZC
Saddle Brook	224.5200	-	WA2UXC	o	WA2UXC
<b>BURLINGTON</b>					
Willingboro	223.8800	-	WB2YGO	c(CA)et	WARG Inc.
<b>CAMDEN</b>					
Washington Twp	224.6600	-	W2MMD	oar	GCARC
Waterford Wks	224.6200	-	W2MX	oer	MSARC
<b>CAPE MAY</b>					
Ocean City	223.9800	-	W3PS	o(CA)elr RB LITZ WX 156.7	METRO-CO
<b>ESSEX</b>					
Caldwell	224.2200	-	WB2ZRK	oa	CRSCOMAR
Cedar Grove	223.8800	-	KR2I	o(CA) 151.4	KR2I
Montclair	224.0000	-	K2AQG	o(CA)el	K2AQG
Newark	224.2800	-	W2KB	oelr	BAYONNEO
Short Hills	224.4600	-	WA2VFP	o	WA2VFP
Verona	224.4800	-	WB2JGZ	oe	ESSEX OEM
West Orange	224.1800	-	WA2BAU	o	WA2BAU
<b>HUDSON</b>					
Jersey City	224.0200	-	NE2E	o 127.3	IBERIA ARC
<b>HUNTERDON</b>					
Cherryville	224.6000	-	K2PM	oer	K2PM
Mt Kipp	224.1200	-	K2PM	oaelrz	CHERYVILL
<b>MIDDLESEX</b>					
Metuchen	224.2000	-	K2YNT	o	MRC
New Brunswick	224.7800	-	NE2E	100.0	NE2E
Piscataway	224.5600	-	KA2HAS	oael	MIDLESXOE
South River	224.7800	-	NE2E	100.0	NE2E
<b>MONMOUTH</b>					
Ellisdale	224.1600	-	K2NI	oael	HRG
Keyport	224.9600	-	WA2EWK	oe	HAZLET OE
Manalapan	223.9200	-	N2HXU	o(CA)	N2HXU
<b>MORRIS</b>					
Boonton	224.8600	-	WA2PTD	o	WA2PTD
Morris Twp	224.9400	-	NO2EL	oel	NO2EL
Morristown	224.9400	-	NO2EL	oerz	MORRIS OE
<b>OCEAN</b>					
Jackson	224.3000	-	N2RDM	or	CrmRdgRG
Toms River	224.7200	-	WA2TMZ	o 131.8	
<b>PASSAIC</b>					
Clifton	224.3600	-	KB2N	oael	CLIFTONOE
Little Falls	224.8000	-	KQ2H	oaelz 107.2	KQ2H
West Orange	224.0600	-	WA2VKH	o(CA)	WA2VKH
<b>SALEM</b>					
Salem	224.4600	-	N2KEJ	oaelrwx 77	SCOEM
<b>SOMERSET</b>					
Baskingridge	224.8800	-	KD2RZ	oel 97.4	SOMRSETO

**222-225 MHz 357**  
**NEW JERSEY-NEW YORK**

<i>Location</i>	<i>Output</i>	<i>Input</i>	<i>Call</i>	<i>Notes</i>	<i>Sponsor</i>
Bridgewater	224.6400	—	N2BRG	o 151.4	N2BRG
Warren	223.9600	—	K2IH	oae 136.5	ETS OF NJ
<b>SUSSEX</b>					
Mt Arlington	224.7200	—	WB2SLJ	o	WB2SLJ
Newton	224.5000	—	N2WM	oalr	SUSSEX AR
Sparta	224.6800	—	KC2NZ	o	KC2NZ
<b>UNION</b>					
Elizabeth	224.0400	—	KB2ABD	oaelz 123.0	KB2ABD
<b>WARREN</b>					
Washington	223.9200	—	WC2EM	oe 110.9	WCRACES/
<b>NEW MEXICO</b>					
<b>ALBUQUERQUE</b>					
Albuquerque	223.8200	—	WA5VJY	oe	NM 220 S
Albuquerque	224.0000	—	K5CQH	ox	JRANM
Rio Rancho	224.4200	—	WA7YEJ	ol	Intel ARC
<b>CENTRAL</b>					
Albuquerque	224.5800	—	KH6JTM	oae	KH6JTM
Sandia Park	224.9400	—	W5AOX	ol	W5AOX
<b>EAST CENTRAL</b>					
Tucumcari	224.9800	—	WA5EMA	o	WA5EMA
<b>LOS ALAMOS</b>					
Los Alamos	223.9400	—	KB5RX	oesx	JMRA
<b>SOUTH CENTRAL</b>					
Alamogordo	224.8000	—	WA5UNO	o	AARC
Dona Ana	224.3400	—	KC5SJK	ols	KC5SJK
Las Cruces	223.9400	—	N5IAC	o	N5IAC
<b>WEST CENTRAL</b>					
Grants	224.8800	—	WB9ERE	oex	WB9ERE
<b>NEW YORK</b>					
<b>ALBANY/SCHENECTADY</b>					
Albany	224.1400	—	K2AD	o(CA)el DS X 100.0	MT Assoc
Gloversville	224.7000	—	K2JJI	orWX	Tryon ARC
Schenectady	224.0600	—	K2AE	oae	SARA
Troy	224.4200	—	W2SZ	o(CA)l	RPI ARC
Troy	224.6400	—	KB2HPW	oe	ARDVARC
<b>BINGHAMTON</b>					
Vestal	224.4800	—	AA2EQ	o(CA)l	
<b>BRONX</b>					
Bronx	224.5800	—	WB2KVO	o	WB2KVO
<b>BUFFALO/NIAGARA AREA</b>					
Buffalo	224.8200	—	W2EUP	oaer L(BARRA)	BARRA
East Aurora	223.9400	—	N2CVQ	(CA)ezL(224.94)	
Elma	224.6600	—	KC2P	o	ERRA
Lancaster	224.6400	—	N2QLS	oe	LARC
Lockport	224.3600	—	K2MJ	o	
Newfane	224.9400	—	K2AER	(CA)z 88.5	DVR H/V/UFAT
Orchard Park	224.1400	—	WB2VCR	o	ERRA



**358 222-225 MHz****NEW YORK**

<i>Location</i>	<i>Output</i>	<i>Input</i>	<i>Call</i>	<i>Notes</i>	<i>Sponsor</i>
<b>CANANDAIGUA</b>					
Bristol	224.6800	—	WB2IMT	o 110.9	
South Bristol	224.4600	—	NR2M	oE-WIND 110.9	QHRA
<b>ELMIRA/CORNING</b>					
Big Flats	224.2200	—	WB2VPY	o	ChmARES
Elmira	223.9800	—	N2DVH	oal	RATS
<b>HUDSON/CATSKILLS</b>					
Cragmoor	224.6000	—	N2ETY	o	
Hudson	224.2800	—	K2RVW	oes	Rip VW ARS
<b>KINGS</b>					
Bayside	224.7600	—	WB2QQZ	o	WB2QQZ
Brooklyn	224.1000	—	WB2STQ	o 136.5	AVARA
Brooklyn	224.7400	—	NN2N	oa 131.8	QNARC
<b>NASSAU</b>					
East Rockaway	224.5400	—	WA2YUD	o(CA) 131.8	WA2YUD
Levittown	224.3000	—	WB2ROL	o	WB2ROL
Massapequa	224.5000	—	KA2CAF	oaelr 131.8	NARC/QNAR
Plainview	224.8200	—	WB2NHO	o 136.5	LIMARC
<b>NEW YORK</b>					
Manhattan	223.7600	—	WR2MSN	l 67.0	METRO 70c
Manhattan	223.9400	—	WA2YEG	oae 107.2	MAARC
Manhattan	224.4400	—	N2SJ	o 74.4	K2VZG
Manhattan	224.6600	—	WA2HDE	o	WA2HDE
<b>NORTHEAST</b>					
Plattsburgh	224.0200	—	KD2AJ	oelr 123.0	Clin RACES
<b>ONEONTA/NORWICH</b>					
Springfld Ctr	224.9800	—	NC2C	o	OCARA
<b>ORANGE</b>					
Harriman	223.8000	—	W2AEE	o 107.2	CUARC
Mount Hope	224.5400	—	WR2MSN	l 67.0	METRO 70c
<b>POUGHKEEPSIE</b>					
Mount Beacon	223.9200	—	W2GIO	o(CA)e 100.0	MBARC
Stormville	224.0000	—	W2ID	oal 141.3	AliveNtARC
<b>PUTNAM</b>					
Brewster	224.8800	—	K2CQS	oe	220 RATS
<b>QUEENS</b>					
Howard Beach	224.2600	—	WB2OLB	74.4	BRONX ARC
Jamacia	223.9800	—	KF2J	oael 141.3	KF2J
Rego Park	224.0800	—	W2BMW	o	TU-BORO R
Woodhaven	224.1600	—	W2YTR	o	QCWA
<b>RICHMOND</b>					
Staten Island	223.8400	—	KA2CUS	136.5	KA2CUS
<b>ROCHESTER</b>					
Rochester	224.2600	—	KE2MK	oaelxz	Xerox ARC
Rochester	224.5800	—	N2HJD	oaelrz	RRRA
Rochester	224.9000	—	WS2F	o	GRIDD
<b>ROCKLAND</b>					
Garnerville	223.8200	—	WA2ZAR	oaey	HVRA

## NEW YORK-NORTH CAROLINA

<i>Location</i>	<i>Output</i>	<i>Input</i>	<i>Call</i>	<i>Notes</i>	<i>Sponsor</i>
<b>SPECULATOR/BLUE MTN</b>					
Blue Mntn Lake	224.0400	-	N2JKG	ol 123.0 X	
<b>ST LAWRENCE/FRANKLIN COUNTIES</b>					
Canton	224.7400	-	KA2JXI		SLVRA
Fine	223.9800	-	WA2NAN-6		NNYPCA
<b>SUFFOLK</b>					
Bayshore	224.1200	-	KB2UR	o	SSARC
Dix Hills	224.9200	-	WA2PWS	oae 136.5	TEL PION
East Hampton	224.6000	-	W2HLI	o(CA)e	W2HLI
Huntington	224.5600	-	KJ2I	oaelz 136.5	KJ2I
Huntington	224.6200	-	WA2PNU	136.5	LARKFIELD
Manorville	224.6400	-	N2ASF	136.5	N2ASF
West Islip	223.8600	-	WB2FKZ	oel 131.8	GSBARC
Yaphank	224.6800	-	W2DQ	oe 136.5	SCARC
<b>SYRACUSE</b>					
Clay	224.2200	-	WA2U	oel 110.9	
Syracuse	224.1200	-	WB2BJW	o	LARC
<b>ULSTER</b>					
Cragmoor	224.6000	-	N2ETY	o	N2ETY
<b>UTICA/ROME</b>					
Utica	224.6600	-	WA2CAV	oa	
Verona	224.2600	-	KA2NIL	o	
<b>WAYNE/NEWARK</b>					
Ontario	224.0200	-	KA2CKR	o	DrmlnsARC
<b>WEST</b>					
Bergen	224.6200	-	WB2VUO	o	
Bethany	224.1400	-	W2RCX	oa(CA)ez 141.3	GRAM RC
East Aurora	224.1000	-	WB2OXB	o	ERRA
<b>WESTCHESTER</b>					
Bronxville	224.1400	-	W2XV	o	VHF ACCO
Tuckahoe	224.3800	-	WA2MLG	o	WA2MLG
Valhalla	224.4000	-	WB2ZII	oaelrz 114.8	WECA
Valhalla	224.7800	147.6600	WB2ZII	oaelryz	WECA
<b>WESTERN - SOUTHERN TIER</b>					
Dayton	224.5400	-	WA2HBO	o	TCARS
Delevan	224.2000	-	N2PBU	o	
<b>NORTH CAROLINA</b>					
#Grimesland	224.3600	-	WB4PAC	oe	COASTAL R
#Walkertown	224.5800	-	WA4RQF	o	WA4RQF
Andrws/Robinsv	224.8800	-	K4AIH	oelt	WD4JEM
Asheville	224.6000	-	WB4PLA	oe	WB4PLA
Ashvl/Mt Pisga	224.2600	-	WA4BVW	oe	WA4BVW
Banner Elk	224.8400	-	WA4NC	o	WA4NC
Barium Springs	224.3000	-	WA4WRS	o	
Big Knb/Mars H	224.6600	-	KE4RQL	o 100.0	KE4RQL
Burnsville	224.7400	-	KD4WAR	olB	KD4WAR
Canton	224.8200	-	N4DWU	o(CA)e	WA4BVW
Charlotte	224.4000	-	W4BFB	oa	MECKLENB

## 360 222-225 MHz

## NORTH CAROLINA-NORTH DAKOTA

Location	Output	Input	Call	Notes	Sponsor
Cherryville	224.9600	-	KC4ZTJ	o(CA)	KC4ZTJ
Clemmons	224.7000	-	WB9SZL	oe 100.0	FORSYTH A
Duncan	224.7000	-	KM4TC	o(CA)eRB 88.5	TRI-CTY RP
Eden	224.7800	-	N4IV	oaeIRBz 103.5	RCKINGHA
Efland	224.6600	-	WA1YYN	oe 107.2	WA1YYN
Fayetteville	224.5600	-	WB4YZF	ol	CAPE FEAR
Franklin	224.1000	-	W4UWH	o 94.8	W4UWH
Gastonia	224.6200	-	KC4IRA	oeP 127.3	KC4IRA
Goldsboro	224.9600	-	W3PS	o(CA)lz 156.7	METRO-CO
Greensboro	224.4400	-	WB4GUG	o 107.2	
Greensboro	224.9600	-	N4QVI	oe	N4QVI
Grifton	224.8400	-	WA4DAN	oel	ENC 220 RP
Haw River	224.6200	-	KD4JFN	oaRB 107.2	KD4JFN
Hendsvl/Berwlv	224.2400	-	WA4KNI	o	PRI JOHNS
High Point	224.6000	-	KC4KUL	o	KC4KUL/KB
Hillsborough	224.2600	-	WR4AGC	ol	DURHAM F
Jacksonville	224.3200	-	KA4SQN	o	KA4SQN/RA
Kernersville	224.8200	-	KD4LHP	prB 107.2	KD4LHP
Kville/Hipoint	224.2400	-	KE4QOX	lrB 107.2	KE4QOX
Lenoir/Hibritn	224.1600	-	KN4K	o	HIBRITEN R
Lexington	224.5200	-	KR4HJ	oe 107.2	KR4HJ
Locust	224.4800	-	W4DEX	o(CA)l	W4DEX&WB
Marshall	224.3600	-	WA4TG	oet	34
Mt Mitchell	224.5400	-	WA4BVW	oe	WA4BVW
Oxford	224.7400	-	N4NCK	o	4 COUNTY
Raleigh	224.6400	-	W4RNC	oaez	RALEIGH A
Rocky Mount	224.2200	-	NF4C	oeRBz	NF4C/WB4B
Rocky Mount	224.5800	-	KR4AA	oe	N4TUF
Salisbury	224.7600	-	W4EXU	o	BARBER JC
Shelby	224.0600	-	W4NYR	o	SHELBY AR
Shelby	224.4600	-	KC4ZTJ	o(CA)	KC4ZTJ
Sophis/Randlem	224.1400	-	WR4BEG	olt	BROADCAST
Thomasville	224.3400	-	WW4DC	oal 88.5	K4AZA
Trenton	224.7200	-	WA4DAN	oe	ENC 220 RP
Walkertown	224.6400	-	WA4RQF	o(CA) RB	WA4RQF
Wilmington	224.2000	-	WA4US	o(CA) RBt	KM4GN
Zebulon	224.8000	-	KD4WJD	o(CA)e 88.5	FIVE COUN

## NORTH DAKOTA

## FREQUENCY USAGE

STATE WIDE	224.2400	-		SNP	NDFC
NORTHEAST					
Cavalier	223.6800	223.6800			PC ARC
Langdon	223.6800	223.6800	KA0BKO	I	KA0BKO
S.W. CENTRAL					
#Bismarck	224.2000	-	N0FAZ		

<i>Location</i>	<i>Output</i>	<i>Input</i>	<i>Call</i>	<i>Notes</i>	<i>Sponsor</i>
<b>OHIO</b>					
ALLEN					
Lima	224.9000	—	WB8PJZ	o	LimaUHFRA
ASHTABULA					
Austinburg	224.6200	—	K8PEX	oat	Ash.CoARC
Geneva	223.9600	—	N8WPZ	o 146.2	N8WPZ
ATHENS					
Athens	224.1400	—	WD8LWC		WD8LWC
BROWN					
Mt. Orab	224.1800	—	W8UJM	oa	WA8CFX
BUTLER					
Fairfield	224.1200	—	KA8YRN	oaerB	FARA
Middletown	224.9600	—	W8BLV	o(CA)el 0 TT77	Dial ARC
Oxford	224.3400	—	KD8AX	oae	Oxford RS
Oxford	224.6400	—	N8FTS	o(CA)el	+WD8JHB
CHAMPAIGN					
St. Paris	224.8600	—	WB8UCD	oae	WB8UCD
CLARK					
North Hampton	224.6000	—	WD8XX	o(CA)el 131.8	WD8XX
CLINTON					
Blanchester	224.5200	—	KB8CWC	t	KB8CWC
COLUMBIANA					
E. Liverpool	224.6600	—	KB8JNM	(CA)el	KB8JNM
CUYAHOGA					
Cleveland	224.8800	—	WA8PKB	oelx	WD8BJQ
Cleveland	224.9000	—	WB8CQR	oaez	LEARA
Cleveland	224.9400	—	WX8CLE	o	CLEWARN
Euclid	223.9000	—	W8KKK		W8KKK
Maple Heights	224.2600	—	KA8NTV	oael	KA8NTV
N. Olmsted	223.9800	—	W8FZS	o	WR RA
N. Royalton	224.7600	—	K8SCI	o	N Cst ARC
Parma	224.3000	—	AB8Z	oel 88.5	AB8Z
Shaker Hts.	223.9200	—	K8ZFR	o	C.A.R.S.
Walton Hills	224.1000	—	KA8WDX	ol 141.3	KA8WDX
DARKE					
Greenville	224.3800	—	N8NR	o	N8NR
DELAWARE					
Delaware	224.1000	—	W8SMK	oa	W8SMK
FRANKLIN					
Columbus	224.0600	—	K8DDG	o	C OH ARES
Columbus	224.4600	—	AA8EY	ol	C OH ARES
Columbus	224.6600	—	WA8RUT	oal	C OhioARG
Columbus	224.8400	—	K8DRE	oaelz 179.9	CCRA
GREENE					
Xenia	224.8200	—	KB8GRJ	azt	KB8GRJ
HAMILTON					
Cincinnati	224.0600	—	K8QW	o	HmltARPSC
Cincinnati	224.6200	—	KB8AGU	o(CA)e	KB8AGU
Monfort Hts.	224.2400	—	KD8IF	oe	AWARE

## 362 222-225 MHz

## OHIO

<i>Location</i>	<i>Output</i>	<i>Input</i>	<i>Call</i>	<i>Notes</i>	<i>Sponsor</i>
JACKSON Jackson	224.1200	-	W8ZUA	oael 100.0	N8HYP
LAKE Concord	224.9600	-	KB8FKM	o(CA)e WX 141.3	KB8FKM
Painesville	224.5000	-	N8BC	o 141.3	LCARA
Wickliffe	224.3400	-	WA8PKB	o	WA8PKB
LICKING Newark	223.9400	-	KA8PCP	ol	KA8PCP
LOGAN Bellevfontaine	224.5000	-	KA8GRP	o(CA)elz	TopOfOhio
LORAIN N. Ridgeville	224.7000	-	WB8TMR	oe	WB8TMR
LUCAS Oregon	224.4400	-	WJ8E	o 103.5	WJ8E
Toledo	224.1400	-	W8HHF	oae 103.5 TT123	TMRA
Toledo	224.5400	-	WB8OET	e 103.5	WB8OET
MAHONING Canfield	224.4200	-	KC8WY	oaelz 131.8	KC8WY
MEDINA Brunswick	224.8600	-	W8UQZ	oe	W8UQZ
Valley City	224.6800	-	K8WW	c	K8WW
West salem	224.5800	-	KE8X		KE8X
MIAMI Ludlow Falls	224.1000	-	WD8JPP	oa	WD8JPP
Tipp City	224.4200	-	WB8WIQ	o(CA)l	WB8WIQ
Troy	224.9400	-	WB8PMG	o(CA)l	WB8PMG
MONTGOMERY Dayton	223.9400	-	W8BI	oa	DARA
Dayton	224.0200	-	WB8SMC	o(CA)elz	FaroutARC
Dayton	224.1600	-	W8KMC	o(CA)el	WCOARA
Dayton	224.6800	-	KB8CSL	oe	KB8GDE
Huber Heights	224.3000	-	NO8I	ol 442.95	HHARC
Kettering	224.7600	-	KA8PGJ	o 100.0	BearcatRC
Miamisburg	223.9000	-	W8KMC	oel	WCOARA
Trotwood	224.2000	-	N8GPU	oa	N8GPU
Trotwood	224.7200	-	KJ8R	oael	NW ARA
MORROW Mt. Gilead	224.9400	-	WB8BHK	oe	W8JRL
MUSKINGUM Zanesville	224.7600	-	KJ8N	o(CA)	KJ8N
Zanesville	224.9400	-	KJ8N	oae	Y-City WC
PORTAGE Atwater	224.1400	-	W8GOH	ol	W8HEG
Kent	224.0200	-	N8BHU	oaelz	TreeCy220
Mantua	224.2800	-	N8QXG	oe	PARTS
PREBLE Eaton	224.4800	-	KC8AKI	el	PrebleARA
STARK Canton	224.6000	-	W8TUY	oaEXP	W8TUY

**222-225 MHz 363**  
**OHIO-OREGON**

<i>Location</i>	<i>Output</i>	<i>Input</i>	<i>Call</i>	<i>Notes</i>	<i>Sponsor</i>
Canton SUMMIT	224.7800	-	KB8LWP	oae	KB8LWP
Akron	223.9400	-	WB8CXO	oal	AKCOM
Akron	224.3200	-	WA8DBW	oaelRBxz TT	WA8DBW
Hudson	224.6400	-	N8FNF	o	WRARG
Norton	224.0600	-	WB8UTW		WB8UTW
WARREN Franklin	224.5600	-	W8CYE	o(CA)l 77.0	DrakeARC
Lebanon	224.0800	-	WD8KMX	ol	BEARS
Mason	224.4000	-	WD8KMX	o(CA)el TT 127.3	BEARS
WASHINGTON Marietta	224.2600	-	W8JL	calp	W8JL
WOOD Perrysburg	223.9200	-	K8CQI	o(CA) 103.5	K8CQI
Perrysburg	224.2800	-	KB8YVY	oa	KA8WPC
<b>OKLAHOMA</b>					
<b>EAST CENTRAL</b>					
Muskogee	224.3400	-	W5EJK	oe	MuskogARC
Poteau	224.8600	-	WC5I	o 88.5	WC5I
Poteau Mtn	224.7600	-	NØEOQ	o	NØEOQ
NORTHEAST Bartlesville	224.2600	-	AL7C	oae 88.5	AL7C
<b>OKLAHOMA CITY</b>					
Edmond	224.8400	-	N5PTE	o	System 70
Edmond	224.9600	-	KD5AHH	oal	Bojive RN
Norman	224.4400	-	K9KK	c	K9KK
Norman	224.7000	-	N5JBK	o	E.Nor.RC
Oklahoma City	224.1000	-	WA5YTI	o(CA)e	MORI
Oklahoma City	224.8800	-	WN5J	oa 100.0	MegaplexRG
Spencer	224.0600	-	KI5CW	oae	KI5CW
<b>SOUTH CENTRAL</b>					
Durant	224.6000	-	N5KFS	o(CA)e	ARMPIT
<b>SOUTHEAST</b>					
Talihina	224.5600	-	K5QA	c 114.8	K5QA
<b>OREGON</b>					
<b>FREQUENCY USAGE</b>					
Statewide	224.6800	-		ORRC TEST	
Statewide	224.8000	-		ORRC TEST	
<b>NORTH WILLAMETTE VALLEY</b>					
Colton	223.9400	-	K7TJR	oe	K7TJR
Yamhill	224.7200	-	KB7OYI	o(CA)elz	KB7OYI
<b>NORTHEAST</b>					
Pendleton	224.5600	-	N7NKT	o	N7NKT
<b>PORTLAND METRO</b>					
Aloha	224.3200	-	KB7OYI	o(CA)z	KB7OYI
Portland	224.9400	-	K7TJR	oa	K7TJR
Scappoose	224.9200	-	KB7OYI	oet	KB7OYI

**364 222-225 MHz**

**OREGON-PENNSYLVANIA**

<i>Location</i>	<i>Output</i>	<i>Input</i>	<i>Call</i>	<i>Notes</i>	<i>Sponsor</i>
<b>SOUTH CENTRAL</b>					
Klamath Falls	223.5000	223.5000	KG7UL		KG7UL
<b>SOUTH WILLAMETTE VALLEY</b>					
Eugene	224.4000	-	WB7RKR	oet	MNUHFG
<b>SOUTHWEST</b>					
Grants Pass	224.5200	-	WA6VQP	o(CA)et	WA6VQP
Roseburg	224.1000	-	WB7RKR	oe	MNUHFG

**PENNSYLVANIA**

**FREQUENCY USAGE - WPA SECTION**

WPA SNP	223.8000	-		SNP	
<b>BEAVER 131.8</b>					
Beaver	224.8800	-	N3TN	o(CA)erz	TAARA
Beaver Falls	223.8800	-	N3IPW		N3IPW
Freedom	224.4600	-	N3TN	o	N3TN
Freedom	224.5600	-	W3IXR	o(CA)elrz	W3IXR
New Brighton	224.7200	-	N3ALL	oaely	N3ALL
<b>BERKS</b>					
Pottstown	224.0200	-	WA3LAB	oe	P.A.R.T.
Reading	224.1600	-	K3UIP	oa(CA)er 146.2	BARS
Reading	224.6400	-	K3TI	o 114.8	DDXA
<b>BUCKS</b>					
Chalfont	223.9000	-	W3DBZ	oe	
Churchville	224.5800	-	W3CCX	o	Mt.AiryVHF
Feasterville	223.8000	-	N3SP	o	
Feasterville	224.9800	-	WB3BLG	o	PARA Group
Quakertown	224.4000	-	W3PS	o(CA)el LITZ WX 156.7	METRO-CO
Quakertown	224.9000	-	WB3KRW	ot	
Warminster	223.7600	-	K3NAL	oael 186.2	NAWC ARC
<b>CARBON</b>					
Palmerton	224.2600	-	N3DVF	oa(CA)er RB	EPA-VHF
<b>CENTRAL 173.8/123.0</b>					
Lock Haven	224.4000	-	K3QFW	oaelr	K3QFW
<b>CHESTER</b>					
Glen Mills	224.9800	-	W3VU	o	
Parkesburg	223.9400	-	KJ6AL	oaelr	
Parkesburg	224.0400	-	N3JCN	oaewX	
Thorndale	224.3600	-	N3NAB	o	
Valley Forge	224.9400	-	W3PHL	o	PARA Group
<b>DELAWARE</b>					
Broomall	224.7000	-	KM3W	o(CA)lRB WX 131.8	CHI/RAILS
Chester	224.9600	-	W3PS	o(CA)elr RB LITZ WX 156.7	METRO-CO
Darby	224.5000	-	KM3N	oa(CA)el RB 131.8	DCARA
Glenolden	224.1000	-	N3FCX	oa(CA)e	
<b>ERIE 186.2</b>					
Albion	223.9400	-	WA3USH	o	WA3USH

**222-225 MHz 365  
PENNSYLVANIA**

<i>Location</i>	<i>Output</i>	<i>Input</i>	<i>Call</i>	<i>Notes</i>	<i>Sponsor</i>
Erie	224.9200	—	WB2GZM	o(CA)	WB2GZM
JOHNSTOWN 123.0					
Johnstown	224.2600	—	W3IW	o	W3IW
Johnstown	224.6800	—	KB3BLF	a(CA)er RBz	CCDES
LANCASTER					
Cornwall	224.8400	—	KA3CNT	o 131.8	R.H.R.A.
Lititz	224.4400	—	KA3CNT	oalRB	R.H.R.A.
LUZERNE					
Wilkes-Barre	224.4200	—	N3DAP	oaeWX 94.8	
Wilkes-Barre	224.6000	—	N3JDV	o	
MONROE					
Long Pond	224.3400	—	KB3WW	o(CA)e 131.8	
MONTGOMERY					
Bryn Mawr	224.4200	—	WB3JOE	oa(CA)er	MidAtIARC
Eagleville	224.6800	—	W3PS	o(CA)elr RB LITZ WX 156.7	METRO-CO
Fairview Village	224.2000	—	N3CVJ	oe	
Norristown	223.8600	—	N3CDP	o	PARA Group
Plymouth Twp.	224.7600	—	N3CB	o(CA)	
NORTHAMPTON					
Easton	224.7400	—	KB3AJF	oe	
Pen Argyl	224.1400	—	KA3ODJ	o(CA)eIRB 203.5	
NORTHWEST 186.2					
Corry	224.0600	—	KE3PD	o 186.2	KE3PD
Franklin	224.7400	—	N3QCR	oer	N3MBR
Titusville	224.8200	—	WB3KFO		WB3KFO
PHILADELPHIA					
Philadelphia	224.0600	—	WB3EHB	oelB	
Philadelphia	224.8000	—	K3TU	o(CA)el RB 131.8	TUARC
Temple Univ.	224.1800	—	K3QFP	oIB	CCRG
PITTSBURGH 131.8					
Apollo	224.3000	—	N1RS	oaerz 131.8	SARA
Carnegie	224.6200	—	W3KWH	oe	SCARC
Long Branch	223.8600	—	W3RON	o(CA)e	W3RON
New Kensington	224.6400	—	K3MJW	o 131.8	Skyview
Pgh/Carrick	223.9800	—	W3PGH	I	GPVHFS
Pgh/Homestead	223.9400	—	WA3PBD	o	GtwyFM
Pgh/Homestead	224.1400	—	KA3IDK	o	KA3IDK
Pgh/N Hills	224.1000	—	W3XX	o	NHARC
Pgh/Wilkinsburg	224.7000	—	W3DHL		ATAWPA
SOMERSET 123.0					
Meyersdale	224.5200	—	KK3L	ol	AHRA
SOUTH CENTRAL 123.0					
Bedford	224.4800	—	K3SAK	o	
SOUTHWEST 131.8					
Bentleyville	224.5800	—	WA3QYV	o	M.A.R.C.
Carnegie	224.2000	—	WB3HDI	o	
E Monongahela	223.9000	—	N3OVP	o(CA)el	N3OVP
Indiana	224.9000	—	W3MMY	o	W3MMY
Washington	224.4000	—	W3CYO	o	W3CYO



## 366 222-225 MHz

## PENNSYLVANIA-RHODE ISLAND

Location	Output	Input	Call	Notes	Sponsor
WEST CENTRAL	131.8/186.2				
Cowansville	224.1800	-	KA3HUK	oar	WPA-220
Ellwood City	224.3600	-	N3XKA	oaely	KO3Y
Evans City	224.9800	-	KA3HUK	oar	WPA-220
Mars	224.9400	-	K3RS	oel	K3RS
New Castle	224.0400	-	KA3UEX	o	KA3UEX
New Castle	224.8000	-	NO3I	o	NO3I
Prospect	224.2400	-	N3HWW	o(CA)er	MRG
Slippery Rock	224.8400	-	KA3HUK	oalr	M.R.G.
YORK					
Red Lion	224.3200	-	WA3WPA	oe	

## PUERTO RICO

CN					
Cayey	223.9400	-	KP4GE	o	
Cayey	223.9800	-	KP3AB	o	
Cayey	224.8600	-	NP4HS	o	
Corozal	224.3000	-	NP4CB	c	
Corozal	224.4600	-	KP4DH	o	CACIQUE
Naranjito	224.5000	-	KP4FO	o	

## CS

Barranquitas	224.0800	-	KP4LP	o	MOLINO
Barranquitas	224.9400	-	KP4HB	o	
Jayuya	224.0400	-	KP4IN	o	
Jayuya	224.4200	-	KP4PK	o	
Villalba	224.0200	-	KP3AB	o	

## E

Caguas	224.1000	-	KP4NB	o	
Caguas	224.9800	-	NP4H	o	
Canovanas	224.1800	-	KP4IN	o	
Canovanas	224.7400	-	WP4IVG	o	
Carolina	224.1600	-	NP4VG	o	
Carolina	224.2200	-	KP4YA	o	
Fajardo	224.2400	-	NP3H		CRF
Humacao	224.5200	-	WP4GUL	o	
Humacao	224.5400	-	WP4R	o	
Juncos	224.3800	-	KP4IJ	o	
Rio Grande	224.7000	-	NP3CB	o	

## N

Carolina	224.0600	-	WP4BVS	o	
Guaynabo	224.5800	-	KP4KA	o	
Manati	224.9000	-	KP4PG	o	
San Juan	224.6600	223.0800	WP4BFC	o	
Toa Alta	224.3400	-	WP4BCK	o	

## W

Maricao	224.9200	-	KP3AB	o	
---------	----------	---	-------	---	--

## RHODE ISLAND

## #-STATEWIDE

SIMPLEX	223.5000	223.5000			NESMC
TEST PAIR	224.1400	-		cs 88.5 100.0	NESMC

## RHODE ISLAND

<i>Location</i>	<i>Output</i>	<i>Input</i>	<i>Call</i>	<i>Notes</i>	<i>Sponsor</i>
<b>GREATER NEWPORT</b>					
Newport	223.8200	441.2000	WA1TAQ		QRN
Newport	223.8200	53.1700	WA1TAQ		QRN
Newport	223.8200	1291.5000	WA1TAQ		QRN
Newport	223.8200	440.2500	WA1TAQ		QRN
Newport	223.8200	921.9500	WA1TAQ		QRN
Newport	223.8200	447.5000	WA1TAQ		QRN
Newport	223.8200	449.2250	WA1TAQ		QRN
Newport	223.8200	921.9000	WA1TAQ		QRN
Newport	223.8200	1291.4000	WA1TAQ		QRN
Newport	223.8200	1291.3000	WA1TAQ		QRN
Newport	223.8200	1291.2000	WA1TAQ		QRN
Newport	223.8200	-	WA1TAQ	o(CA)er 88.5	QRN
Tiverton	224.0600	-	N1MFU	oae 100.0	C&L Comm
Tiverton	224.8400	442.6000	K1LIQ	100.0	NETARC
Tiverton	224.8400	441.5750	K1LIQ	88.5	NETARC
Tiverton	224.8400	-	K1LIQ	oel 100.0	NETARC
<b>GREATER PROVIDENCE</b>					
#Coventry	224.8600	-	N1JKM	o	CVTRYDCP
Barrington	224.1000	1291.4000	N1JBC		QRN
Barrington	224.1000	440.2500	N1JBC		QRN
Barrington	224.1000	1291.5000	N1JBC		QRN
Barrington	224.1000	441.2000	N1JBC		QRN
Barrington	224.1000	53.1700	N1JBC		QRN
Barrington	224.1000	443.3500	N1JBC		QRN
Barrington	224.1000	-	N1JBC	r	QRN
Barrington	224.1000	1291.3000	N1JBC		QRN
Barrington	224.1000	447.5250	N1JBC		QRN
Barrington	224.1000	449.2250	N1JBC		QRN
Barrington	224.1000	921.9000	N1JBC		QRN
Barrington	224.1000	921.9500	N1JBC		QRN
Barrington	224.1000	1291.2000	N1JBC		QRN
Coventry	223.9000	-	KA1ABI	oe	KA1ABI
Coventry	224.9600	222.0000	N1OLF	o(CA)el 88.5	+N1TIK
Foster	224.2800	-	KA1ZMA	(CA)eTT	KA1ZMA
Glocester	224.0000	-	N1KK	ol	N1KK
Lincoln	223.7600	-	K1KYI	oe	RIAFMRSInc
Lincoln	223.9600	446.3500	KA1RCI		KA1RCI
Lincoln	223.9600	444.3250	KA1RCI		KA1RCI
Lincoln	223.9600	-	KA1RCI	o(CA)el 127.3	KA1RCI
Lincoln	223.9600	909.2000	KA1RCI		KA1RCI
Lincoln	224.2000	-	KA1MYV	o(CA)elr	KA1MYV
No. Providence	224.9200	1291.3000	WA1TAQ		QRN
No. Providence	224.9200	447.5250	WA1TAQ		QRN
No. Providence	224.9200	440.2500	WA1TAQ		QRN
No. Providence	224.9200	449.2250	WA1TAQ		QRN
No. Providence	224.9200	921.9000	WA1TAQ		QRN
No. Providence	224.9200	921.9500	WA1TAQ		QRN
No. Providence	224.9200	-	WA1TAQ	o(CA)er	QRN
No. Providence	224.9200	441.2000	WA1TAQ		QRN

## 368 222-225 MHz

## RHODE ISLAND-TENNESSEE

Location	Output	Input	Call	Notes	Sponsor
No. Providence	224.9200	53.1700	WA1TAQ		QRN
No. Providence	224.9200	1291.4000	WA1TAQ		QRN
No. Providence	224.9200	1291.5000	WA1TAQ		QRN
No. Providence	224.9200	1291.2000	WA1TAQ		QRN
Providence	223.9800	-	W1OP		PROV RA
Providence	224.5600	144.5700	KA1NXS		+KA1JNP
Warwick	223.8800	-	KA1PBS	o	+FAMILY
Warwick	223.8800	449.2250	KA1PBS		+FAMILY
Warwick	223.9200	-	KA1LMX	oe	KA1LMX
West Greenwich	224.0400	443.6750	N1FPH		N1FPH
West Warwick	224.7600	-	KA1SOO	oe	KA1JNP
SOUTH COUNTY					
#Kingston	224.8800	-	KD1NW	o	URIARC+FA
West Greenwich	224.0400	-	N1FPH	o(CA)  88.5	N1FPH
West Greenwich	224.5600	-	KA1NXS	oel	+KA1JNP

## SOUTH CAROLINA

Columbia	224.5600	-	KC4GYM	oe 162.2	NARC
Fort Mill	224.8000	-	WZ4SC		SUGAR CRE
Greenville	224.2000	-	W4ILY	oa	EXPERIMEN
Grnvl/Downtwn	224.9200	-	W4NYK	o 88.5	BLUE RIDG
Little Mtn	224.5200	-	K4RWN	o(CA)e	SOU. BELL
Pickens	224.2800	-	AC4RZ	el	AC4RZ
Pickens	224.4000	-	WB4QHF	oe 131.8	PICKENS C
Pickens/Csrs H	224.1400	-	WB4QHF	oe 131.8	PICKENS C
Pickens/Sasfr	224.3200	-	W4IT	oe	ALTAMONT
Sumter	224.1200	-	W4GL	ol	SARA

## TENNESSEE

#Nashville	224.4400	-	KC4TFQ	oaRBzt	KI4OG
Blountville	224.2000	-	W4CBX	o	W4FXO
Brownsville	224.2000	-	KB4YTU	o(CA)	LARRY FOR
Chattanooga	224.7800	-	K4VCM	o	CHATTANO
Collierville	224.4000	-	KB4YGI	o(CA)	KB4YGI
Erwin	224.1800	-	KB8FPK	oa(CA)e  RB 88.5	KB8FPK
Gallatin	223.9800	-	W4CAT	oae	CATS
Gallatin	224.7000	-	KD4VUW	o	KD4VUW
Gatlinburg	224.6200	-	W4UWH	o	W4UWH
Gray	224.9000	-	WM4T	o	WM4T
Greenbriar	224.8000	-	WQ4E	oae	WQ4E
Greenbriar	224.7600	-	WQ4E	oae	WQ4E
Greeneville	224.9400	-	WB4NKM	oaeRB	WB4NKM
Hermitage	223.9000	-	WB4SJV	o	WB4SJV
Jc/Bufalo Mt	224.7800	-	KE4FH	o	KE4FH
Knoxville	224.3400	-	WB4GBI	o	WB4GBI
Knoxville	224.3800	-	N4OQJ	o 100.0	KB4FZK
Knoxville	224.5800	-	N4KFI	oe 103.5	N4KFI
Knoxville	224.7600	-	K4PCK	oae	K4PCK
Knoxville/Rack	224.5000	-	W4BBB	oelRB 100.0	RACK

**222-225 MHz 369**  
**TENNESSEE-TEXAS**

<i>Location</i>	<i>Output</i>	<i>Input</i>	<i>Call</i>	<i>Notes</i>	<i>Sponsor</i>
Knxvl/Cross Mt	224.2200	-	KB4FZK	oe 100.0	N4OQJ
Lavergne	224.3600	-	WR3S	oaRB	FELTS RPT
Memphis	223.9400	-	W4ZJM	oelt*#	W4ZJM
Memphis	224.4200	-	W4BS	o	DELTA ARC
Memphis	224.7800	-	WA4KOG	o	WA4KOG
Morristown	224.6400	-	KC4RGQ	oael	KC4RGQ
Nashville	224.1600	-	WR3S	oaelRB	TMS
Nashville	224.4800	-	K4ZGA	oa	
Nashville	224.6600	-	WR3S	oalRB	WR3S
Nashville	224.7400	-	N4PYI	oalRB	N4PYI
				100.0	
Nashville	224.8400	-	KC4PRD	oa	
Nashville	224.9400	-	WA4PCD	ot	WA4PCD
Newport	224.5600	-	AC4JF	oel 100.0	AC4JF
Oneida	224.1400	-	KB4PNG	oaerBZ	KC4ALK
Rogersville	224.4800	-	KD4HZN	oe	KD4HZN
Sevierville	224.7000	-	KD4IBW	oelRB	KD4IBW
				100.0	
Sevierville	224.8000	-	KD4IBW	oelRB	KD4IBW
Short Mtn.	224.2600	-	N4PYI	olRB	KE4NP
				114.8	
Signal Mt	224.9200	-	W4LOC	olB	W4LOC
Smithville	223.9600	-	WR3S		FELTS RPT
Springfield	224.4000	-	N8ITF	oal 107.2	N8ITF
Springfield	224.5400	-	N8ITF	o 107.2	N8ITF
Sweetwater	224.9000	-	WD9JGI	(CA)eRB	WD9JGI
				LITZt	

**TEXAS**

Aledo	224.7200	-	N5AG	o	
Argyle	223.8600	-	WB5NDJ		
Arlington	223.9800	-	KB5WB	lr 110.9	
Arlington	224.8000	-	K5SLD		AARC
Arlington	224.9000	-	WB0LII	110.9	
Austin	223.9400	-	W5HS	o(CA)	
Austin	224.6000	-	W3MRC	o	3M ARC
Austin	224.6200	-	KA5TXK	o	
Austin	224.8000	-	W5FIT	o	ARO
Austin	224.9400	-	WB5PCV	ol	
Beaumont	224.5000	-	WB5ITT	o(CA)	EARS
Buda	224.9800	-	N5SBH	o(CA) 114.8	
Burleson	224.7600	-	N5USG	oerz	
Canton	224.6200	-	N5LLH		
Cedar Hill	224.1000	-	WA5ZRQ	c	
Cedar Hill	224.5000	-	W5MAY	c	SBE 220
Cleveland	224.7800	-	N5AK	c	SHARC
Conroe	224.0800	-	KQ5W	o 103.5	
Conroe	224.8000	-	WB5ITT	o	EARS
Coppell	224.3600	-	KA1CWM	o	
Dallas	223.7800	-	N5UA	c	DAL220
Dallas	224.4800	-	K5JOI	o 110.9	
Dallas	224.6000	-	N5MIJ	c	
Dallas	224.7000	-	N5MIJ	c	

## 370 222-225 MHz

## TEXAS

<i>Location</i>	<i>Output</i>	<i>Input</i>	<i>Call</i>	<i>Notes</i>	<i>Sponsor</i>
Dallas	224.8800	-	W5FC		DARC
Denton	224.7400	-	N5FFB	oae	YLRTXRA
Devers	224.9200	-	KA5QDG	o 123.0	
Eastland	224.9800	-	KB5WB	110.9	
Eules	223.8000	-	K5QA	c	
Eules	224.5600	-	K5QA	o	
Forest Hill	224.1400	-	KA5GFH		
Fort Worth	224.3200	-	W0BOD	a(CA)ey	
Fort Worth	224.4200	-	W5SJZ	o	LMRARC
Fort Worth	224.4400	-	N5AUX	a 110.9	
Fort Worth	224.6800	-	W0BOD	ae	
Fort Worth	224.7800	-	N5UN	c	FW220
Fort Worth	224.8400	-	KC5IC	o	
Fort Worth	224.9400	-	K5FTW	r 110.9	FWCTVHFF
Granbury	224.3400	-	WD5GIC	o(CA) 88.5	NTXARA
Harlingen	224.4600	-	WA5S	oe 114.8	
Hempstead	223.7800	-	AC5GR	o	
Houston	223.8000	-	KA5QDG	o 123.0	
Houston	223.9600	-	KA5QDG	o 123.0	HAMS
Houston	224.0600	-	WB5YVQ	o 110.9	
Houston	224.1200	-	KA5AKG	o	NARS
Houston	224.1400	-	KA5QDG	o 123.0	HAMS
Houston	224.1600	-	KB5IAM	oe 103.5	HCTA
Houston	224.2000	-	N5HQM	oxy	HTTYERS
Houston	224.3200	-	KA5QDG	o 123.0	HAMS
Houston	224.4000	-	WN5P	c	
Houston	224.9400	-	WA5YBC	o 103.5	S.A.R.C.
Hurst	224.3000	-	WB5TCD		
Hurst	224.5200	-	AB5PL	oa	
Irving	224.1600	-	N5MK	oa 110.9	KFRC
Irving	224.4000	-	WA5CKF	oa	IARC
Jasper	224.8600	-	K5PFE	o	
Keller	224.4600	-	KA5TXC		
Lewisville	224.9800	-	KB5HOV	r	LAARK
Longview	224.7800	-	KB5OAI		
Lubbock	224.8200	-	WB5R	o(CA)elp x	+WTX220AS
Marshall	223.8800	-	N5WKG		
Mauriceville	224.0400	-	N5KDH	oaezx	
Midland	223.9400	-	WB5RCD	o!EXPx	+WTX220AS
Midland	224.9400	-	WB5RCD	o(CA)l EXPx	+WTX220AS
Mineral Wells	224.5800	-	WA5TZB		MWARC
Missouri City	224.1000	-	KR5K	o	CYPRESS
Missouri City	224.7000	-	W5ANQ	o 127.3	
Murphy	224.1800	-	W5RD		TI ARC
N Richland Hill	223.9400	-	W5URH		
Odessa	223.9400	-	WB5RCD	o(CA)l EXPx	+WTX220AS
Pflugerville	224.4200	-	K5UUT	l	
Pflugerville	224.4800	-	KG5BZ	ol	
Plano	224.2200	-	WB5SGN		PARK

**222-225 MHz 371  
TEXAS-VERMONT**

<i>Location</i>	<i>Output</i>	<i>Input</i>	<i>Call</i>	<i>Notes</i>	<i>Sponsor</i>
Port Aransas	224.8800	-	KG5BZ	ol 110.9	
Port Arthur	223.9500	-	KK5LK	o 100.0	
Port Arthur	224.8800	-	KK5LK	oa(CA)erz	
Richardson	224.9600	-	K5RA		ESIARC
Rosehill	223.8400	-	K5SOH	o	
San Antonio	223.9400	-	WR5Q	o	
San Antonio	224.3800	-	KA5HQU	oe	SARO
San Antonio	224.6800	-	KA5OHJ	oa	
San Antonio	224.8200	-	WA5DXJ	oel	
San Antonio	224.9400	-	K5SUZ	o	
Weatherford	223.9000	-	KA5HND		RREPGRP
Weatherford	224.2600	-	W5URH		
Weslaco	224.6200	-	WA5S	oaez	
Weston	224.5400	-	K5DJH		
Wichita Falls	224.4000	-	KA5VQR	(CA)	
Wichita Falls	224.5200	-	WB2NQV	al	

**UTAH**

**FREQUENCY USAGE**

Statewide	224.8600	-	(Shared)		Non Prot SNP PL COORDINATED
-----------	----------	---	----------	--	--------------------------------

**CENTRAL**

Skyline	223.9200	-	WX7Y	oRBx 88.5	WX7Y
---------	----------	---	------	--------------	------

**PRICE**

Scofield	224.9800	-	WX7Y	oaerRBx IN	IREAN/SD
----------	----------	---	------	---------------	----------

**SOUTH**

Henry Mtn	224.4800	-	WX7Y	oRBx 88.5	WX7Y
-----------	----------	---	------	--------------	------

**SOUTHEAST**

Abajo Peak	223.9400	223.3400	K7QEQ	c L(CACTUS)	GMRA
------------	----------	----------	-------	----------------	------

**WASATCH FRONT**

American Fork	224.4200	-	WB7TCV	c	
Lake Mtn	224.7000	-	KE7AU	ox 107.2	KE7AU
Layton	224.0000	-	AI7J	oaelrRB 167.9 IN	IREAN
Ogden	224.5000	-	WB6CDN	oaer 167.9 " IN" A(*.#)	IREAN
Riverside	223.9000	-	KA7KMO	oalRBz	
Salt Lake	223.9400	-	KD0J	oaers 100.0	SLCARES
Salt Lake	224.7800	-	KD0J	oe	
Salt Lake	224.8200	-	WB6CDN	oaelrRBx z IN	IREAN

**VERMONT**

**EAST CENTRAL**

Tunbridge	224.6800	-	K1MOQ	o	K1MOQ
-----------	----------	---	-------	---	-------

**SOUTHWEST**

Wells	224.9600	-	WB2MIC	o	COSIN
-------	----------	---	--------	---	-------

**372 222-225 MHz**

**VIRGINIA**

<i>Location</i>	<i>Output</i>	<i>Input</i>	<i>Call</i>	<i>Notes</i>	<i>Sponsor</i>
<b>VIRGINIA</b>					
<b>FREQUENCY USAGE</b>					
T-MARC Area	223.8000	—		SNP	
Bedford	224.8400	—	N4PLV	oe	BEDFORD A
Bedfrd/Apl Orc	224.1800	—	WA1ZMS	oel 100.0	MTN TOP A
Bluefield	224.9200	—	WA8O	o	N8LGA
Buck's Elbow	224.3200	—	N4RAG	oe 131.8	N4RAG
Charlottesvill	224.1400	—	N4HRV	o(CA)e 88.5	N4HRV
Charlottesvill	224.7600	—	WA4TFZ	oe	WA4TFZ
Deltaville	224.9000	—	AA4HQ	oaez	AA4HQB4J
Fancy Gap	224.8800	—	K4DQ	o 100.0	BEAR CREE
Gloucester	224.6200	—	W4GSF	oae	W4GSF
Hampden Sydney	224.2000	—	W4JAS	o	HAMPDEN-
Hampton	224.5400	—	WB4PVT	oel 100.0	TIDEWATER
Lake Gaston	224.6000	—	W4LG	o	W4LG
Lynchburg	224.2800	—	AB4M	o(CA)	AB4M
Martinsville	224.5000	—	K4RCA	o(CA)	WB4YJC
Norfolk	224.7400	—	KC4JGC	o 100.0	KC4JGC
Norton/High Kn	224.4200	—	WD4GSM	oe	WD4GSM
Patrick Spring	224.4200	—	WB8POC	oB 103.5	WB8POC
Pearisburg	224.8600	—	KQ4Q	oe 103.5	DISMAL PE
Petersburg	224.7000	—	K4ARO	o	K4ARO
Ridgeway	224.3800	—	WS4W	oeRbt	DCCARC
Roa/Cahas Mt	224.9400	—	AB4EM	o	
Roanoke	224.1000	—	N4CH	ol	N4CH
Roanoke/Tinker	224.9000	—	K4YDG	oe	K4YDG
Staunton/EI Kn	224.3000	—	KE4CKJ	o 131.8	WD4FOZ
Stuart	224.2000	—	WB4GUG	o 107.2	WB4GUG
Waynesboro	224.6800	—	KA4RCL	o 131.8	KA4RCL
<b>NORTH</b>					
Blue Mt	224.1600	—	KF4VED	cae	WA4JR
Leesburg	224.0200	—	N0NW	ca	N0NW
Lovettsville	224.4600	—	WB4FUJ	c	WB4FUJ
<b>NORTH CENTRAL</b>					
Harrisonburg	224.8200	—	N4YET		N4YET
Manassas	224.6600	—	W4OVH	az 100.0	OVHARC
<b>NW</b>					
Luray	224.3600	—	KE4JSV		KE4JSV
Winchester	224.2200	—	N3HXT	o(CA)	N3HXT
<b>WASHINGTON AREA</b>					
Alexandria	224.8200	52.1300	W4HFH	al 107.2	Alex RC
Alexandria	224.8200	—	W4HFH	l 107.2	Alex RC
Arlington	224.0600	—	WB4MJF	l	+K14MB
Arlington	224.0600	52.0500	WB4MJF	l	+K14MB
Arlington	224.6200	—	WB4MWF		WB4MWF
Fairfax	224.1000	—	W4YHD	el	NVFMA
Fairfax	224.1000	146.1900	W4YHD	o(CA)elr LITZ	NVFMA
Tysons Corner	224.3400	—	KM4OI	o(CA)elz	NVFMA
Woodbridge	224.7800	—	WB4GJZ	el	WWI

## WASHINGTON

<i>Location</i>	<i>Output</i>	<i>Input</i>	<i>Call</i>	<i>Notes</i>	<i>Sponsor</i>
<b>WASHINGTON</b>					
FREQUENCY USAGE					
Washington	224.0000		WWARA	CROSS BAND ALLOCATI	
# IACC AREAS					
# Snp	224.7200	-		tSNP	
GRAYS HARBOR COUNTY					
Aberdeen	224.8800	-	KA7DNK	(CA)e 103.5	KA7DNK
KING COUNTY					
Rattlesnake Mt	224.9800	-	KC7UW	oe 118.8	BILL DAVIS
KING COUNTY - NORTH					
Bellevue	224.0600	-	W7IQV	(CA)	P RABBIT
Woodinville	224.6200	-	N8GNJ	y	N8GNJ
KING COUNTY - NORTHEAST					
Carnation	223.9000	-	KA7AEF	oaelz	R GIBBS
MASON COUNTY					
Belfair	224.2600	-	NM7E	(CA)e 103.5	N MASON A
NORTHEAST					
Stranger Mtn	223.9000	-	WA7YCP	olx	
PUGET SOUND					
Baldi Mountain	224.7600	-	WB7DOB	o(CA) 103.5	B CHESHIE
Buck Mountain	224.9200	-	WR7JM	e 127.3	WR7JM
Cougar Mtn	224.4400	-	K7MMI	ae 100.0	COUGAR M
Cougar Mtn	224.5000	-	N6OBY	oae 103.5	N6OBY
Gold Mountain	224.0400	-	KB7GZ	aelz 103.5	EMERALD C
Gold Mountain	224.5600	-	N7BTI	ey	GOLD MT P
Mount Jupiter	224.4800	-	KA7JUR	ey 103.5	KA7JUR
Somerset	224.2000	-	WN7Q	o 103.5	WN7Q
Tiger Mountain	224.1200	-	K7LED	103.5	MIKE & KEY
SEATTLE					
Roosevelt Hill	224.1600	-	K6LIE	oaz	J ACETO
Seattle	224.6800	-	W7SRZ	oaelz	W7SRZ
SEATTLE - WEST					
Seattle	224.8000	-	KD7FK	o	TOM KLEIN
SHARED NON PROTECTED					
Washington	224.7200	-	WWARA		W.W.A.R.A.
Washington	224.8400	-	WWARA		W.W.A.R.A.
SKAGIT VALLEY					
Mt Vernon	223.8800	-	N7UQA	o(CA)	RADIO AMA
SNOHOMISH					
Snohomish	224.3800	-	W7PZ	e 123.0	W7PZ
SNOHOMISH COUNTY - SOUTH					
Lynnwood	224.6600	-	W7UFI	ae 103.5	SNOHOMIS
Monroe	224.1000	-	K7MJ	e 123.0	K7MJ
SPOKANE					
Krell Hill	224.4000	-	W7RGW	l(REV)	W7RGW
Mica Peak	223.9400	-	WG7B	o 98.4	WG7B
Spokane	223.9800	-	WA7YCP	o	SpoRptrCon
Spokane	224.6800	-	K7HRT	o	K7HRT



**374 222-225 MHz****WASHINGTON-WISCONSIN**

<i>Location</i>	<i>Output</i>	<i>Input</i>	<i>Call</i>	<i>Notes</i>	<i>Sponsor</i>
SUNNYSIDE					
Rattlesnake	224.3200	223.7200	W7HSJ	c	NWRA
TACOMA					
Tacoma	224.9600	-	N7MEB	ca 141.3	J HUMPHRE
THURSTON COUNTY					
Crawford Mtn	224.4600	-	NT7H	ol 103.5	OLYMPIA A
WASHINGTON - NORTHWEST					
Cultus Mtn	224.5800	-	KG7IK	el 103.5	KG7IK
Haystack Ridge	224.2400	-	N7NFY	oe 103.5	SNOHOMIS
WASHINGTON - SOUTHWEST					
Longview	224.1400	-	K7SH	e 114.8	LOWER CO
Rainer Hill	224.6600	-	N7ZKW	114.8	N7ZKW
Raymond	224.8600	-	KA7DNK	o(CA)e	FRANK VOL
WASHINGTON WESTERN					
Tiger Mountain	223.9800	-	K7RZ	(CA)	M HAGESTA
				100.0	
Tiger Mountain	224.3400	-	K7NWS	(CA)el	B.E.A.R.S.
				110.9	
WENATCHEE					
Mission Ridge	224.7400	-	WR7ADX	o	W7CCY
WHATCOM COUNTY					
Toad Mountain	224.8600	-	W7ISX	103.5	W7ISX
WOODINVILLE					
Woodinville	224.0000	-	K7AAE	103.5	K7AAE
YAKIMA					
Bethel Ridge	224.9000	-	W7AQ	oaerz	

**WEST VIRGINIA****FREQUENCY USAGE**

T-MARC Area	223.8000	-		SNP	
Beckley	224.2400	-	N8FWL	oe 123.0	RAL.BECKL
Beckley/Oak Hi	224.3400	-	N8FWL	o	RAL.BECK
Charleston	224.3600	-	WB8YST	o(CA)el	WB8YST
				RBz 107.2	
Flat Top/Wintr	224.1200	-	WV8B	oa	ARA NORTH
Hillsboro	224.2200	-	KC8LRN	o 131.8	KC8LRN
Lewisburg	224.8000	-	KC8LRN	oet	KC8LRN
Williamson	224.1400	-	WR8M	o	SAWS
EAST					
Berkeley Springs	224.7000	-	KA3VLG		222-West

**WISCONSIN****NORTH CENTRAL 114.8**

Shawano	224.4800	-	KG9AL	oer 114.8	KG9AL
Tomahawk	223.7600	-	N9CLE	oe 114.8	TOM RP A
Wausau	224.6400	-	W9SM	oaelxz	W.V.R.A.
				114.8	

**NORTH EAST 107.2**

Green Bay	223.9400	-	K9JQE	oe 107.2	K9JQE
Manitowoc	224.5400	-	N9GHE	or	N9GHE
Oshkosh	223.9000	-	W9OSH	o 107.2	W9OSH
Winneconne	224.5000	-	KB9IE	olxTT	P.G.R.A.

## WISCONSIN-NORTHWEST TERRITORIES

<i>Location</i>	<i>Output</i>	<i>Input</i>	<i>Call</i>	<i>Notes</i>	<i>Sponsor</i>
<b>NORTH WEST 110.9</b>					
Beldenville	224.8400	-	N0NIC	oaep 110.9	B.A.T.S.
Eau Claire	223.8200	-	N9RSU	oazTT 67.0	N9RSU
Spoooner/Hertel	224.5000	-	KB9OHN	oaelz	BARS
<b>SOUTH CENTRAL 123.0</b>					
Eeloit	224.3000	-	N9BUL	oa	C.B.S. RG
Fort Atkinson	224.4200	-	N9DTT	oaelrWX Z 123.0 TT	FT AT RG
Madison	224.1600	-	WB9RSQ	oalz 123.0	WB9RSQ
Portage	224.6600	-	KE9KX	oxTT	KE9KX
<b>SOUTH EAST 127.3</b>					
Cudahy	224.9000	-	NK9G	oalz	NK9G
Franksville	223.8000	-	K9DQ	o 127.3	K9DQ
Germantown	224.1800	-	W9CQO	oe	O.R.C.
Kenosha	224.8000	-	K9RI	oaerwXx Z 114.8	K.A.R.S.
Mequon	224.0600	-	N9PMR	o	N9PMR
West Allis	224.5200	-	KA9JCP	oae	KA9JCP
West Bend	223.8200	-	N9NBN	o 114.8	N9NBN
<b>WYOMING</b>					
<b>SOUTH CENTRAL</b>					
Rawlins	223.8600	-	KD7SU	o	KS7SU
<b>ALBERTA</b>					
<b>RED DEER</b>					
Red Deer	224.8000	-	VE6KLM	oa	VE6MB
<b>BRITISH COLUMBIA</b>					
<b>GREATER VANCOUVER</b>					
Burnaby	224.9600	-	VE7VYL		VE7EWS
Coquitlam	224.9400	223.6600	VE7MFS		VE7NZ
Maple Ridge	224.8800	-	VE7RUG	o	Martin Hil
Vancouver	224.3000	-	VE7RPT	o	BCFMCA
Vancouver	224.8400	-	VE7TOK	o	Murray Gje
<b>VANC ISLAND SOUTH</b>					
Sidney	222.5400	146.0600	VE7XMT	100	WARA
Victoria	224.1400	-	VE7VIC	o	WARA
Victoria	224.5000	-	VE7RGP	o	Rogers Cab
Victoria	224.9000	-	VE7BEL	o	WARA
<b>MANITOBA</b>					
<b>WINNIPEG</b>					
Winnipeg	224.9400	-	VE4RPT	ox	VE4ABA
<b>NORTHWEST TERRITORIES</b>					
<b>YELLOWKNIFE</b>					
Yellowknife	224.0000	-	VE8NWT	oel	VE8DP
Yellowknife	224.0000	-	VE8NWT	oel	VE8DP

## 376 222-225 MHz

## ONTARIO-SASKATCHEWAN

<i>Location</i>	<i>Output</i>	<i>Input</i>	<i>Call</i>	<i>Notes</i>	<i>Sponsor</i>
<b>ONTARIO</b>					
<b>CANADIAN NATIONAL CAPITAL AREA</b>					
Kanata	224.7800	-	VE3KNA		VA3MWK
Nepean	223.5400		VE3YMK		VE3BYT
Ottawa	224.6800	-	VA3OTW	ael	SARC
Ramseyville	224.9400	-	VE3YRR	E-SUNZ	RDFCC
<b>METRO TORONTO</b>					
Aurora	224.8800	-	VE3ULR	oL(1)	VE3ULR RA
Brampton	224.2400	-	VE3WSA	o	
Scarborough	224.7800	-	VE3RAL	o(CA)	MTPARC
Toronto	224.4000	-	VE3KRC	o(CA)	KAROC
Toronto	224.8400	-	VE3UKW	o	
Toronto	224.9200	-	VE3OBN	o	
Toronto	224.9800	-	VE3TTR	oL(1)	VE3ULR RA
Uxbridge	224.8600	-	VE3RPT	o(CA)ez L(2)	TFMCS
<b>SOUTH</b>					
Burlington	224.7400	-	VE3RSB	oaexDS 131.8 L(2M+440)	BARC
Hamilton	224.9600	-	VE3DRW	oL(1)	
Scotland	224.4400	-	VE3PPO	oeIVFAT	
<b>SOUTH CENTRAL EAST</b>					
Essonville	224.8400	-	VE3TBF	(CA)e	BFRA
<b>SOUTHWEST</b>					
London	224.5400	-	VA3VHF	a	
London	224.7800	-	VE3TTT	o	SORT
McGregor	224.7000	-	VE3RRR	oae L(2M 444.3)	WART
Sarnia	224.9600	-	VE3RCA	o	SARNIA UR
Windsor	224.6600	-	VE3OOO	o	Farout ART
<b>QUEBEC</b>					
Beaconsfield	224.6000	-	VE2RNC	o(CA)e	VE2HOT
Drummondville	223.9000	-	VE2ROK	o 110.9	VE2YLA
Farnham	224.8400	-	VE2RDH	o 82.5	VE2WDH
Havelock	224.7000	-	VE2RPT	o(CA)e	VE2FMK
Havelock	224.8000	-	VE2HOT	o	VE2HOT
Montreal	224.9000	-	VE2RHH	o(CA)e	MTL220
Rigaud	224.9800	-	VE2RM	oe	MTL220
St-Bruno	224.7600	-	VE2RVK	ol 141.3	VE2VK
St-Calixte-Nord	224.7400	-	VE2LED	ol 141.3	VE2VK
St-Pie	224.3000	-	VE2RMV	o	VE2ULU
Ste-Marcelline	224.5600	-	VE2RJR	o	VE2BLV
Trois-Rivieres-O.	224.1000	-	VE2RTZ	o	VE2TRZ
<b>SASKATCHEWAN</b>					
<b>SASKATOON</b>					
Saskatoon	222.7000	+	VE5UFO	o	VE5SD
<b>SOUTH CENTRAL</b>					
Grenfell	225.9000	224.3000	VE5GRP	el	
<b>SOUTH EAST</b>					
Wolseley	224.3000	-	VE5ACB	el	

## 420-450 MHz

<i>Location</i>	<i>Output</i>	<i>Input</i>	<i>Call</i>	<i>Notes</i>	<i>Sponsor</i>
<b>ALABAMA</b>					
Alabaster	442.4750	+	KE4CAP	oeEXP	KE4CAP
Albertville	442.6250	+	KF4EYT	aWX 203.5	KF4EYT
Albertville	442.9500	+	N4YJR	cRB	N4YJR
Arab	443.2250	+	KE4Y	oaeWXXz	Brindlee M
Athens	443.1500	+	W4LRE	o	W4LRE
Auburn	444.8000	+	K4RY	oe	AUARC
Baldrock	442.8500	+	AA4CW	o	AA4CW
Bay Minette	444.3750	+	WB4TJO	203.5	WB4TJO
Birmingham	443.1250	+	N4VSU	o 146.2	Alabama Po
Birmingham	443.2000	+	W4CUE	o	Birmingham
Birmingham	443.9000	+	W4CUE	o	Birmingham
Birmingham	444.4250	+	KE4ADV	oae	KE4ADV
Birmingham	444.6500	+	KA5GET	o	KE4ADV
Birmingham	444.7000	+	WA4CYA	cx	WA4CYA
Birmingham	444.8250	+	KB4CTS	118.8	Birmingham
Birmingham	444.8750	+	W4TPA	ol 85.4	TPARC
Birmingham (North)	444.0750	+	KR4UD	oeEXP WX 100.0	KR4UD
Birmingham, Double O	443.0750	+	KR4UD	oWX 100.0	KR4UD
Birmingham, Foresdal	443.6500	+	K6RWJ	151.4	K6RWJ
Birmingham, Forestda	444.7250	+	W4YMW	oa	W4YMW
Birmingham, Red Mtn	443.7500	+	WO4W	oaelRBz	KB4KCH
Birmingham, Ruffner	444.1000	+	N4KNB	oae	H&H Repeat
Birmingham, Shades M	444.9750	+	KB4TUE	c(CA)e	KB4TUE
Birmingham/Red Mount	442.0750	+	KR4UD	ae	KR4UD
Birmingham/Red Mount	444.2000	+	KB4KCH	oeRBz	ALERT/KB4
Blountsville	442.7500	+	WA4LXP	oal	WA4LXP
Bluff Springs	444.3750	+	KF4UOW	oeWX 100.0	KF4UOW
Boaz	443.0500	+	WA4MTH	254.1	WA4MTH
Chandler Mountian	443.9750	+	AA4CW	o	AA4CW
Cheaha Mtn., Talladeg	443.3500	+	N8DNZ	otTT	N8DNZ
Cheaha Mtn., Annisto	444.7500	+	WB4GNA	oex 131.8	CALHOUN C
Cherokee	442.4500	+	KF4LNS	100	Chuck Lans

## 378 420-450 MHz

## ALABAMA

<i>Location</i>	<i>Output</i>	<i>Input</i>	<i>Call</i>	<i>Notes</i>	<i>Sponsor</i>
Clanton	443.5000	+	KF4LQK	o	Montgomery
Clanton	444.4750	+	WB4UQT	oe	CLANTON A
Clanton/Ema Corner	443.5000 443.5500	+	KF4LQK N4UKE	o oe 123.0	Montgomery N4UKE
Cropwell	442.5750	+	N4PFB	oael	N4PFB
Cullman	444.6250	+	KD4ZO	o	KD4ZO
Cullman	444.9000	+	N4UAI	o	N4UAI
Dadeville	444.5250	+	KB4MDD	oaeRB	KB4MDD
				WXz 146.2	
Decatur	442.3500	+	WA4OUE	oe	W9KOP
Decatur	442.6750	+	WA4OUE	o	WA4OUE
Decatur, Brindlee Mt	443.8500	+	W4ATD	ox	Decatur AR
Demopolis	442.3750	+	KE4JQP	oa	KE4JQP
Demopolis	443.9500	+	N4QII	aRB	N4QII
Dothan	444.0500	+	N4RNU	oel	HOUSTON C
Dothan	444.7750	+	KE4GWW	oeWX	KE4GWW
Dothan	444.9000	+	KA4WVO	oeRB WX	KA4WVO
Dothan, AI	444.6750	+	KI4ZP	156.7	KI4ZP
Enterprise	443.2500	+	WD4ROJ	oaelrz	ENTERPRIS
Eufaula	442.0750	+	N4TKT	celWX	N4TKT
				203.5	
Eufaula	444.9250	+	WB4MIO	oe 151.4	WB4MIO
Fayette	444.8500	+	N4GRX	o	N4GRX
Flagg Mountian	442.5000	+	W4YH	o 88.5	W4YH
Florence	442.2500	+	WA4FYN	0100.0	WA4FYN
Florence	442.3250	+	KI4SP	oaez	KI4SP
Florence	443.6750	+	WB4TT	oaelRBz	WB4TT
Florence	444.0000	+	KC4FLN	oaeRB	KC4FLN
				WX 100.0	
Florence	444.1500	+	KS4NJ	o 141.3	KS4NJ
Florence	444.3750	+	KC4FLN	ot	KC4FLN
Fort Payne	444.8000	+	KF4FWX	o	
Ft Payne	442.6000	+	KF4FWZ	o 100.0	KF4FWZ
Ft. Payne, Lookout M	442.2750	+	N4YJR	cRB	N4YJR
Gadsden	442.1000	+	KC4ANB	oeRB	KC4ANB
				103.5	
Gadsden, Chandler Mt	444.7750	+	K4BWR	o(CA)ex	K4BWR
				100.0	
Gadsden, Hensley Mtn	444.6750	+	K4VMV	o	K4VMV
Grant	441.9750	+	Ke4BPW	oelRB	KE4BPW
Grant	442.4000	+	WA4OXX	o	WA4OXX
Green Mountain	443.6250	+	WB4TUR		NARA
Green Pond	442.2500	+	N4TDQ	o(CA)el	N4TDQ
Guntersville	444.2500	+	K4CZZ	o	Guntersvil
Hartselle	444.3250	+	KD4SIY	o 107.2	KD4SIY
Hoover	442.7000	+	WD4MPS	oe	Sonics ARC
Horton	443.7250	+	AF4QV	o(CA)el	KF4LJR
				203.5	
Hueytown	444.6000	+	KC4EUA	c	Hueytown R
Huntsville	442.0000	+	KE4BLC	oa	KE4BLC

## ALABAMA

<i>Location</i>	<i>Output</i>	<i>Input</i>	<i>Call</i>	<i>Notes</i>	<i>Sponsor</i>
Huntsville	442.3000	+	W4NPZ	c	W4NPZ
Huntsville	443.0000	+	WA4NPL	oelx	WA4NPL
Huntsville	443.3000	+	KE4GNN	oRB 156.7	R.F.HSV
Huntsville	443.4250	+	KE4JMQ	c(CA)zt	KC4HRX
Huntsville	443.4750	+	W4VM	oa 103.5	W4VM
Huntsville	443.7000	+	WD4IDD	oaex	MOTOROLA
Huntsville	443.8000	+	N4HSV	c(CA) 110.9	NARA
Huntsville	444.1250	+	AC4LA	oeRBx	AC4LA
Huntsville	444.3500	+	WB4SRG	RB	WB4SRG
Huntsville	444.5000	+	WB4LTT	c	WB4LTT
Huntsville	444.5750	+	KB4CRG	oaelRB 88.5	KB4CRG
Huntsville, Brindlee	443.6000	+	WB4LTT	(CA)t	N ALA RPTR
Huntsville, Capshaw	443.3250	+	KM4ON	ceIRBt	KM4ON
Huntsville, Green Mt	444.3000	+	W4XE	aeRB 103.5	W4XE
Huntsville, Monte Sa	443.2500	+	KE4JMQ	o(CA)e 97.4	KC4HRX
Huntsville, Monte Sa	443.5000	+	W4HSV	ocaeRBz 110.9	NARA
Huntsville, Monte Sa	444.1750	+	KD4TFV	cae 151.4	KD4TFV
Huntsville, Monte Sa	444.3000	+	W4XE	AUX SITE 186.2	W4XE
Huntsville, Weeden M	442.8250	+	WA4NZD	oe	Marshall S
Huntsville/Drake Mtn	442.7750	+	KB4CRG	o 85.4	KB4CRG
Jacksonville, Chimne	442.2000	+	WD4LDU	o 100.0	Anniston A
Killen	442.0250	+	KF4FUG	oeIRB WX 131.8	KF4FUG
Killen	444.4250	+	KS4QF	(CA) E-SUNlWX 203.5	KS4QF
Lake Wedowee	443.9250	+	KK4IF	oalt	KA5WZY
Leesburg	444.0250	+	KE4SWI	oaWXz	Cherokee C
Lineville	444.0000	+	WB4VBA	o	WB4VBA
Maylene	442.2750	+	KE4CAP	oeWX	Shelby Cou
Mccalla	443.1000	+	AE4CP	o(CA)l	AE4CP
Mexia	442.9750	+	W4MPQ	c	AICN
Mobile	444.4000	+	WA4JOP	oe	WA4JOP
Mobile	444.9000	+	W4IAX	o	Mobile ARC
Mobile (Springhill)	444.5000	+	WB4QEV	ewX 123.0	Mobile Cou
Montevallo	442.9250	+	KC4PXE	oaelz	KC4PXE
Montgomery	443.4500	+	WA4ZYS	o	Montgomery
Montgomery	444.2500	+	N4QT	o	N4QT
Montgomery	444.4500	+	WD4JRB	100	WD4JRB
Montgomery	444.5000	+	W4AP	oa(CA)el SM IN 84	Montgomery

**380 420-450 MHz**
**ALABAMA-ALASKA**

<i>Location</i>	<i>Output</i>	<i>Input</i>	<i>Call</i>	<i>Notes</i>	<i>Sponsor</i>
Montgomery	444.5750	+	KE4LTT	oRB WX	EMARA
Moulton	442.4250	+	N4IDX	oaerRB	Bankhead A
Moulton	444.2750	+	KF4UJM	107.2	KF4UJM
New Brockton	442.6500	+	WA4WQW	o	WA4WQW
Ohatchee	444.0500	+	WB4LYR	oa 146.2	WB4LYR
Opelika	442.1750	+	N4TKT	oexw 203.5	N4TKT
Opelika	444.1000	+	WA4QHN	oe	WA4QHN
Ozark	444.6000	+	K4OZK		Dale Count
Pelham	444.1500	+	N4NR	o	TPARCA
Pelham	444.3000	+	W4TPA	o	TPARCA
Phenix City	444.2000	+	WA4QHN	o(CA)ez	WA4QHN
Phenix City	444.7250	+	N4TKT	o 203.5	N4TKT
Pinnacle Point	442.0000	+	N4PHP		N4PHP/KE4
Pinson	444.9250	+	AD4LA	o	N4EIX
Prattville, Al	443.3000	+	NN1W	oae	NN1W
Rainsville	442.5500	+	KF4BCR	100.0	KF4BCR
Remlap	444.5500	+	WA4MHO	o	P&P RA
Roanoke, Al	444.3750	+	KF4QDQ	o	Randolph C
Rogersville	442.5000	+	WA4III	oe	WA4III
Rogersville	442.9250	+	KE4GOE	caers 203.5	KE4GOE
Rogersville	444.4750	+	KF4CSZ	88.5	KF4CSZ
Russellville	444.8000	+	WA4AQM	o	WA4AQM
Selma	442.0250	+	N4KTX	oe	N4KTX
Sheffield	442.9500	+	K4YVV	o	K4YVV
Smokerise	443.8750	+	KE4YO	o	KE4YO
Theodore	444.1000	+	N4LMZ	o	N4LMZ
Thomasville	442.0500	+	WA4GNA	oaelz	WA4GNA
Trinity	444.9500	+	WB4NLN	o	MCARC
Troy	443.0000	+	W4NQ	100.0	Troy Radio
Tuscaloosa	442.1500	+	K2SAT	oe	K2SAT
Tuscaloosa	442.5500	+	KX4I		KX4I
Tuscaloosa	442.9000	+	KX4I	ct	KX4I
Tuscaloosa	442.9500	+	W4MD	c	W5TW/KX4I/
Tuscaloosa	443.8250	+	W4KCCQ	118.8	TUSCALOO
Tuscaloosa	444.0250	+	KX4I	203.5	KX4I
Tuscaloosa	444.7000	+	WA4CYA	cx	WA4CYA
Tuscaloosa/Birmi ngha	443.5750	+	KX4I	cxt	KX4I
Tuscumbia	444.2250	+	KF4DPF	oaerB WXz	KF4DPF
Tuskegee	442.2000	+	KA4NTI		
Union Hill	442.8000	+	W5MEI	c 161.2	W5MEI
Valley	442.0500	+	K4DXZ	o	CHATTA. VA
Warrior, Al	442.2250	+	KG4DFW		KG4DHK
Waterloo	442.1250	+	KF4GZI	oeRB 100	Lauderdale
Winfield	444.4000	+	KB5LTW	oaez	KB5LTW
Wood Mtn	443.8250	+	KF4IGZ		CCARC Cher

**ALASKA  
INTERIOR**

Delta Junction	444.6000	+	WL7AI	oe	WL7AI
----------------	----------	---	-------	----	-------

## ALASKA-ARIZONA

Location	Output	Input	Call	Notes	Sponsor
Delta Junction	444.9000	+	KL7KC	Ix 103.5	ARCTIC AR
Fairbanks	444.1000	444.9000	KL7NO	ox	KL7NO
Fairbanks	444.8000	+	KL7KC	oaelx 103.5	ARCTIC AR
Healy	444.4000	+	KL7KC	I 103.5	ARCTIC AR
Mt. Fairplay	444.7000	+	AL7FQ	E-SUNIx 103.5	ARCTIC AR
North Pole	443.6400	+	NL7V	o	NL7V
<b>PANHANDLE</b>					
Juneau	444.5000	+	KL7PF	oael	JARC
Juneau	444.7000	+	WA6AXO	oael	WA6AXO
<b>SOUTH CENTRAL</b>					
Anchorage	444.7000	+	KL7AA	oaelz 100.0/141.3	AARC
Anchorage	444.9000	+	KL7M	oel	KL7M
Eagle River	444.1000	+	KL7GG	cae 100.0	KL7GG
Ft. Richardson	444.5000	+	KL7GG	caeRB 100.0	GG/ADES
Kodiak	444.8500	+	AL7LQ	oae 141.3	AL7LQ
<b>WESTERN</b>					
Nome	442.0000	+	KLØEF	oal	SPARC
<b>ARIZONA</b>					
Arizona	440.5500	+	TEST PAIR	est	AVAILABLE:
Arizona	445.5000	-	TEST PAIR	est	AVAILABLE:
Arizona	446.0500	446.0500	SIMPLEX		
<b>C AZ</b>					
Crown King	447.6250	-	WA7ZZT	celtRM	South Moun
Dewey	441.8500	+	N7QQJ	o(CA) 151.4	Richard K.
Mingus Mtn.	449.7000	-	WA7GBL	cltRM	PINAL MTN.
Mt. Ord	444.5000	+	W7MDY	oel 100.0	ARA
Mt. Ord	444.9000	+	WB7TUJ	ct	SAGUARO A
Oracle	448.7000	-	WA7ELN	ctRM	TROY HALL
Payson	449.5500	-	WAØOJS	oetRM	RONALD E.
Pinal Peak	448.1750	-	WB5QHS	c	JACKS PEA
Pinal Peak	448.4250	-	KD7DR	oel 103.5	S.A.R.B.A.
Pinal Peak	448.6500	-	WA7KUM	celtRM	SAGUARO A
Pinal Peak	449.4500	-	W7MOT	p	MARCA
Prescott	449.6750	-	KC7WBE	c(CA)ltRM	STEVE CRU
Prescott Valley	446.8250	-	KC7AFB	o	THE HAPPY
Sacaton Peak	447.7250	-	N7ULY	oe 100.0	Doug Pelly
Signal Peak	449.6500	-	WA7HUH	oer	GILA COUN
Towers Mtn	448.5750	-	WB7EVI	oe 100.0	MINGUS MT
Towers Mtn	448.6000	-	WA7ZZT	cel	BOBBYE MI
White Tanks	449.2750	-	KG7KF	ct	SHRINE RA
<b>E AZ</b>					
Greens Peak	449.3500	-	N7ENS	oelt	DONALD W.
Guthrie Peak	448.9750	-	N5IA	cltRM	JACKS PEA
Guthrie Peak	449.3750	-	N5IA	c	EAARS INC
S Mtn Alpine	448.3750	-	N9CZV	oael 110.9	DAVE EPLE



## 382 420-450 MHz

## ARIZONA

Location	Output	Input	Call	Notes	Sponsor
EC AZ					
7 Mile Ridge	449.7500	-	N9CZV	oael 110.9	DAVE EPLE
Greens Peak	448.2000	-	N9CZV	oael 110.9	DAVE EPLE
Heliograph Peak	449.4000	-	K7EAR	cet	EAARS INC
N AZ					
Ash Fork	449.6250	-	NR7G	ce	Bobby Curr
Grand Canyon	442.0750	+	N7FHQ	oel 100.0	NORTHLINK
Mt Elden	448.6250	-	N7MK	clt	SAGUARO A
Mt Elden	448.8750	-	W7ARA	oe	ARA
Mt. Elden	448.4750	-	W7ARA	oe	ARA
N C AZ					
Mingus Mtn	442.1500	+	WA7UID	cel	MINGUS MT
Payson	446.4000	-	W7PSN	caet	STEVE BIN
Squaw Peak	447.5000	-	WA6LSE	celt	MIKE WING
N W AZ					
Bullhead City	449.6250	-	N7URK	o 136.5	DARRYL WH
NC AZ					
Bill Williams	449.7500	-	N9CZV	ol 110.9	DAVE EPLE
P Mountain	448.5000	-	KB6TWC	o(CA) 100.0	Last Trump
Prescott	447.6500	-	W2YAV	ct	WILLIAM C.
Towers Mtn	449.0000	-	K7PL	cltRM	TOWERS M
Towers Mtn	449.1750	-	WB7EVI	oel 100.0	NORTHLINK
NE AZ					
Eager	441.2000	+	N7XDO	ot	JAMES TIE
Greens Peak	449.8500	-	K7KI	ct	SAGUARO A
Navajo Mtn	448.7500	-	NA7DB	celtRM	J. DAN BRO
Navajo Mtn	449.3750	-	W1OQ		NorthLink
Porter Mtn	444.1500	+	N7ENS	cRM	SUNRISE A
Porter Mtn	447.7500	-	N9CZV	oael 110.9	DAVE EPLE
Roof Butte	448.6500	-	N5SDQ	cltRM	FOUR COR
Winslow	449.9750	-	W7DFW	c(CA)t	JOHN D. HI
NW ARIZONA					
Hayden Peak	448.1000	-	WD6EDW	c	Donald Pet
NW AZ					
Bullhead City	449.9500	-	N7AML	o	FRANK L. E
Bullhead City	449.9750	-	AA7FW	o 136.5	BULLHEAD
Dolan Springs	449.8750	-	KC7UJL	oet	Charles Wa
Golden Valley	448.4000	-	N7FK	o(CA)er 123.0	FREEDOM N
Golden Valley	448.5000	-	N7VDX	c(CA)t	MARK C. HE
Hualapai Mtn	448.0000	-	NW7AZ	cl	NOWARE
Hualapai Mtn	448.2500	-	N7SKO	o 131.8	WECOM, IN
Hualapai Mtn	449.2250	-	W6PNM	ol 131.8	HUALAPAI A
Hualapai Mtn.	449.4750	-	NW7AZ	c(CA)IRM	NOWARE
Kingman	446.4000	-	KJ7HR	oer 103.5	ATLANTIS R
Oatman Mtn	448.6200	-	KF6BXP	cel	CACTUS RA
Potato Patch	448.6800	-	W6PNM	cel	CACTUS RA
PHX METRO					
Apache Junction	449.8250	-	W7KOS	o	W7KOS REP

Location	Output	Input	Call	Notes	Sponsor
Chandler	442.6750	+	WA7ZCZ	o(CA) RM	HAROLD W
Chandler	447.4500	-	N7XVB	oae 100.0	City of Ch
Chandler	448.9500	-	KC7TMB	oelp 100.0	IEARS INT
Chandler	448.9250	-	N7SCE	or 123	J. SHUGERT
Fountain Hills	447.7750	-	N7MK	c	Fountain H
Glendale	447.4750	-	N7AIL	ctRM	Stephen L.
Glendale	448.3250	-	KB7FQO	oeRM	MICHAEL A
Maricopa	444.1250	+	WB7NNP	c	LOCAL REM
Mesa	447.4250	-	K7WJH	o 107.2	James R. W
Mesa	448.7250	-	N7TX	ct	STEVE THO
Mesa	449.0250	-	N7DJZ	oae 100.0	CITY OF ME
Mesa	449.0500	-	WA7VEI	c(CA)IRM	PINAL MTN.
Mesa	449.6000	-	WB7TJD	oe 100.0	SUPERSTITI
Mesa	449.6250	-	W7ARA	oaet	ARA
Mesa	449.8500	-	W5WVI	clpRM	JON M. DEL
N. Phoenix	447.6250	-	WA7ZZT	c(CA)elt M	South Moun
Peoria	441.1750	+	KA7ATV	ct	LAVERN HE
Phoenix	442.0500	+	W7MOT	o 100.0	MARCA
Phoenix	442.0750	+	N7FHQ	lt	DAN HUGHE
Phoenix	442.6000	+	N1KQ	ol 100.0	M.C.R.G.
Phoenix	444.3000	+	W7ARA	oa	ARA
Phoenix	446.1500	-	N7MFY	oel 100.0	THUNDERBI
Phoenix	447.9500	-	N7TWB	o(CA)e 100.0	BRUCE RO
Phoenix	448.5000	-	K7KWA	crt	PETER G. G
Phoenix	448.7750	-	WA7ZZT	c(CA)tRM	DENNIS MIL
Phoenix	449.5750	-	K7KWA	oe 100.0	PETER G. G
Phoenix Nw	447.3000	-	K7KWA	o 100.0	PETER G. G
Pinal Mtn	448.4750	-	W7ARA	oel 100.0	ARIZONA R
Queen Creek	443.1250	+	WD8MHM	o 100.0	DALE KALC
Scottsdale	440.0000	+	W3RJZ	ol 100.0	SCOTTSDA
Scottsdale	441.6250	+	WA7ZZT	o 100.0	ARA
Scottsdale	441.8750	+	W7MOT	p	MARCA
Scottsdale	442.0250	+	W7MOT	o 100.0	MARCA
Scottsdale	442.2000	+	WB7RZV	clt	LOCAL REM
Scottsdale	442.9250	+	WG7M	o	JEFF TOYE,
Scottsdale	443.1500	+	N7QHK	o 100.0	JAMES GER
Scottsdale	444.0750	+	WB7NNP	c	LOCAL REM
Scottsdale	448.6750	-	W7IXA	clt	SAGUARO A
Scottsdale	448.9000	-	WA7VEI	clRM	PINAL MTN.
Scottsdale	911.2750	449.1250	WB7NNP	cl	LOCAL REM
Shaw Butte	442.8500	+	WB7EVI	oe 100.0	ARA
Shaw Butte	449.3500	-	N7ULY	cel 88.5	DOUG PELL
Shaw Butte	449.5250	-	W7FVZ	oat	ARA
South Mountain	443.0500	+	W7MOT	o 100.0	MARCA
South Mtn	442.0000	+	WA7ZZT	ctRM	DENNIS MIL
South Mtn	442.1250	+	N7AUW	celt	NORTHLINK
South Mtn	442.5500	+	WA7ZZT	o 100.0	WEST SIDE
South Mtn	442.8000	+	N1KQ	o 100.0	M.C.R.G. C
South Mtn	448.8000	-	W7BSA	o	EXPLORER
Sun City	449.8000	-	W7JHQ	oae	WEST VALL

**384 420-450 MHz**

**ARIZONA**

<i>Location</i>	<i>Output</i>	<i>Input</i>	<i>Call</i>	<i>Notes</i>	<i>Sponsor</i>
Tempe	442.9750	+	W7MOT	o 100.0	MARCA
Tempe	444.8750	+	KB7KY	ol 100.0	DAVID T KN
Tempe	447.8750	-	N7CI	ctRM	LEO J. PAQ
Tempe	449.2500	-	KG7KF	c(CA)t	SHRINE RA
Thompson Peak	448.8250	-	W7IFH	oe 100.0	MARICOPA
Usery Mtn	445.2250	-	W7ATN	ct	ARIZONA A
Usery Mtn	447.2500	-	WB7TUJ	ceRM	HAROLD PI
Usery Mtn	447.6500	-	WB7QGJ	c(CA)l	DAVE GORE
Usery Pass	449.1000	-	N7TX	cet	STEVE C. T
White Tanks	441.6750	+	WB7EVI	oe 100.0	NORTHLINK
White Tanks	441.7250	+	W7EX	oe 100.0	ARA
White Tanks	442.7000	+	N1KQ	cert	M.C.R.G. C
White Tanks	447.2250	-	K7YXD	cltRM	FORREST A
White Tanks	448.2250	-	N7ULY	ce	DOUG PELL
White Tanks	448.2750	-	N0NKU	c(CA)el RM	Southwest
White Tanks	448.7500	-	K7BB	celt	WHITE TAN
White Tanks	449.1500	-	WA7GBL	clRM	SARBA
<b>S AZ</b>					
Elephant Head	449.3750	-	W8SXX	oaep 107.2	GREEN VAL
Elephant Head Peak	449.8500	-	WA7BGX	cel	CHOLLA AM
<b>S C AZ</b>					
Casa Grande	446.8250	-	KJ7YM	oa 88.5	LARRY MILL
<b>S NV/NWAZ</b>					
Christmas Tree Pass	447.8250	-	WA6RTV	c	Las Vegas
<b>SC AZ</b>					
Childs Mtn	448.1000	-	KB7RJ	oaer 100.0	AJO AMATE
Mt Lemmon	448.3500	-	N7JUQ	c	GARY MATT
Vail	449.5500	-	K7LHR	oel 107.2	Don Stiver
<b>SE AZ</b>					
Benson	448.8250	-	WA7PIQ	oes 107.2	ALAN A. HA
Dos Cabezas	449.0250	-	KA7TXS	ortRM	S.E.A.R.S.
Heliograph Pk	440.7000	+	K7EAR	oe 141.3	EAARS
Heliograph Peak	447.8250	-	K7EAR	oep 100.0 RM	EAARS INC
Heliograph Peak	448.6750	-	N7DZH	celt	CHOLLA AM
Mt Lemmon	448.6250	-	AK7Z	clt	CHOLLA AM
Mule Mtn	448.7500	-	WB7BWR	ctRM	CHOLLA AM
Mule Mtn.	449.5250	-	W7DZG	o(CA)er 100.0	SOUTHEAS
Red Mountain	449.9500	-	W7JPI	oers	LEO P SWA
Sierra Vista	447.9500	-	K7RDG	oae 100.0	COCHISE A
<b>SW AZ</b>					
Mohawk Pass	447.5250	-	N7ACS	o 82.5	YUMA COU
Telegraph Pass	448.6250	-	KF6BXR	cltRM	CACTUS RA
Telegraph Pass	449.0750	-	N7ACS	oelr 88.5 RM	ACS Group
Yuma	449.9250	-	KE6EZB	oe 88.5	CLARENCE
Yuma	449.9750	-	KB7PA	c(CA)t	YARA

**420-450 MHz 385**  
**ARIZONA-ARKANSAS**

<i>Location</i>	<i>Output</i>	<i>Input</i>	<i>Call</i>	<i>Notes</i>	<i>Sponsor</i>
<b>TUCSON METRO</b>					
Catalina	447.3250	-	N0BUM	oel 110.9	Robert Gra
Mt Bigelow	448.5500	-	W7HSG	oe 110.9	TUCSON RE
Oko Valley	449.5000	-	WA6MDI	oRM	Richard Me
Oro Valley	449.5750	-	AG7H	oaes N/	Ronald Bat
Picture Rocks	447.5250	-	N7SQJ	RM	Greg White
Tucson	443.0250	+	N7ZD	ct	SPENCER F
Tucson	447.5000	-	N7XJQ	c(CA) RM	JAMES R SI
Tucson	447.8750	-	KB7RFI	ce	CHUCK MIC
Tucson	448.2500	-	K7KZ	oae 107.2 RM	GERALD B.
Tucson	448.3000	-	W7HSG	clt	TROY HALL,
Tucson	448.3250	-	K7RST	o 156.7	RADIO SOCI
Tucson	448.4000	-	KN7B	o(CA)t	PATRICK M
Tucson	448.7750	-	W7SA	olt	CATALINA R
Tucson	448.9000	-	KG7KV	c(CA)elt RM	SPARC
Tucson	448.9750	-	N7CK	c(CA)ltRM	CHOLLA AM
Tucson	449.3000	-	N6DGT	ct	DAIL TERRY
Tucson	449.8000	-	N7JUQ	oe 107.2	GARY MATT
Tucson	449.9250	-	W7FDF	ol	DOUGLAS F
<b>W AZ</b>					
Guadalupe Peak	448.9000	-	KF6FM	clrRM	CACTUS RA
Guadalupe Peak	448.9750	-	WB7FIK	cltRM	CACTUS RA
Lake Havasu	449.9500	-	KB7YKY	oe 141.3	Michael A.
<b>W C AZ</b>					
Black Peak	449.0500	-	K7FAY	c(CA) 100.0	JOHN FAY/
<b>W C AZ</b>					
Lake Havasu City	448.7250	-	W7MCF	ctRM	DOUG SPR
Smith Peak	441.2750	+	W7ARA	o 100.0	ARA
<b>WC AZ</b>					
Crossman Peak	447.5500	-	WA6LEW	clt	BARN
<b>WC AZ.</b>					
Smith Peak	443.7750	+	K7LKL	100.0	Arizona Re
<b>ARKANSAS</b>					
<b>CENTRAL</b>					
Alexander	444.3000	+	N5TKG	oel 131.8	N5TKG
Benton	443.1750	+	KC5FWB	oe	KC5FWB
Cabot	444.8250	+	K7ZQR	o 85.4	K7ZQR
Conway	443.8000	+	WB5NXJ	o	FalkCoARC
Damascus	442.1000	+	KD5GMX	o	KD5GMX
Hot Springs	444.0000	+	WB5PIB	o	WB5PIB
Hot Springs	444.6000	+	W5LVB	oe	W5LVB
Hot Springs	444.7250	+	KC5QY	o 100.0	KC5QY
Hot Springs	444.7500	+	K5DV	o(CA)	K5DV
Jacksonville	442.6000	+	N5KRN	o	N5KRN
Little Rock	443.7500	+	KA5SED	oa	KA5SED
Little Rock	444.0750	+	WA5PGB	o	WA5OOY
Little Rock	444.2000	+	WA5OOY	oel	CAREN
Little Rock	444.4000	+	WA5PGB	o	WA5OOY
Little Rock	444.4500	+	WB5FDP	oat	CAREN

## 386 420-450 MHz

## ARKANSAS

Location	Output	Input	Call	Notes	Sponsor
Little Rock	444.6500	+	WA5OOY	o 100.0	WA5OOY
Little Rock	444.7000	+	K5JOE	o 85.4	K5JOE
Little Rock	444.8000	+	K5XT	ot	K5XT
Little Rock	444.8500	+	WB5KUT	o 173.8	NRC
Little Rock	444.9750	+	N5EMT	o 88.5	N5EMT
Malvern	442.3000	+	W5BXJ	o	W5BXJ
Malvern	443.5000	+	W5BXJ	ol	W5BXJ
Malvern	444.1500	+	K5TAC	oaelz 88.5	K5TAC
Mt Ida	444.4750	+	W5LVB	o	W5LVB
N Little Rock	443.9000	+	WA5LUY	o(CA)el	CanyonRA
N Little Rock	443.9000	+	N5QLC	o 114.8	N5QLC
Ola	444.5500	+	WA5YHN	oa	WA5YHN
Quitman	444.0500	+	KC5PLA	o(CA)elz 127.3	KC5PLA
Russellville	443.4000	+	K5PXP	o	ARVARF
Russellville	443.5750	+	K5PXP	o	ARVARF
Russellville	444.5750	+	K5PXP	o	KB8DM
Russellville	444.8500	+	KF5JH	ot	NRC
Russellville	444.9000	+	WB5JJJ	oaelt	WB5JJJ
Searcy	444.5000	+	AB5QS	oe	NCAARS
Searcy	444.8250	+	KC5HND	oel 84.5	KC5HND
Shinall Mtn	443.8250	+	NM5O	celt	NM5O
White Hall	442.1750	+	K5ECJ	o(CA)	K5ECJ
White Hall	443.7000	+	WA5SJX	o	WA5SJX
EAST CENTRAL					
Forrest City	443.4500	+	KD5DF	o 100.0	KD5DF
Frenchman's Bay	442.8500	+	N4NBC	ceL:146.2 TT	ECAMS
West Memphis	442.4000	+	N5MNP	o	N5MNP
NORTH CENTRAL					
Clinton	443.3000	+	N5YU	oelszTT	N5YU
Harrison	444.1000	+	KI6NU	o	KI6NU
Harrison	444.8000	+	K0JXI	o	K0JXI
Heber Springs	444.4250	+	W9ZJZ	oe 110.9	W9ZJZ
Mtn Home	443.1250	+	K5FOY	o	K5FOY
Mtn Home	443.2750	+	K5FOY	o	K5FOY
Mtn Home	443.3250	445.3250	K5FOY	o	K5FOY
NORTHEAST					
Batesville	444.7500	+	W5VAE	o	BatsvilARC
Batesville	444.9000	+	N5TSC	o 186.2	N5TSC
Jonesboro	444.6000	+	N15A	oel 107.2	AISTC
Newport	444.2500	+	KG5KS	o	KG5KS
Pocahontas	442.2750	+	KC5FVC	c(CA)ezt	KC5FVC
Trumann	443.5000	+	N15A	ol 107.2	AISTC
Wirth	444.4750	+	WA5PTD	ol	MOR
NORTHWEST					
Clarksville	444.9750	+	KB5KCD	o	Ozk285ARC
Decatur	443.9250	+	N5UXE	o(CA)el TT 114.8	N5UXE
Fayetteville	442.5000	+	AB5UB	o	AmRedCross
Fayetteville	443.1000	+	KA9UBD	o(CA)el	KA9UBD
Fayetteville	443.1500	+	KA5TGN	o	KA5TGN

**420-450 MHz 387**  
**ARKANSAS-CALIFORNIA**

<i>Location</i>	<i>Output</i>	<i>Input</i>	<i>Call</i>	<i>Notes</i>	<i>Sponsor</i>
Prairie Grove	442.5250	+	KJ5BJ	oel	KJ5BJ
Prairie Grove	444.7000	+	WA5VTW	o	WA5VTW
Rudy	443.2500	+	WA5P	o	WA5P
Siloam Spgs	444.3250	+	N5YEI	o(CA) 110.9	N5YEI
Siloam Spgs	444.9250	+	N5SRA	o	N5SRA
Springdale	442.0500	+	WD5DUC	oers 110.9	NWAARC
Yellville	444.0250	+	W5YS	oe	Marion Cty
<b>SOUTH CENTRAL</b>					
Crossett	444.9750	+	N5XUZ	o	N5XUZ
Gurdon	442.3000	+	W5BXJ	o	W5BXJ
<b>SOUTHWEST</b>					
Dequeen	444.8000	+	N5KIG	DS85.4	SWARC
Nashville	444.9750	+	N5THS	o	N5THS
Willisville	444.9250	+	N5ZAY	ol	ARKLA
<b>WEST CENTRAL</b>					
Fort Smith	444.3000	+	KK5KU	ol 123.0	KK5KU
Fort Smith	444.7750	+	N5VSW	ot	N5VSW
Mena	443.3500	+	NØEQ	o	NØEQ
Tall Peak	443.4000	+	NØEQ	o	NØEQ

**CALIFORNIA**

**FREQUENCY USAGE - SOUTHERN CALIFORNIA**

SO CAL	431.0000		PACKET	PKT	
SO CAL	439.0000		PACKET	DATA TRNK O	
SO CAL	440.0000		SIMPLEX	SIMPLX PTCH	
SO CAL	441.5000		PACKET	DATA GND ON	
SO CAL	445.0000		SIMPLEX	SIMPLX PTCH	
SO CAL	446.0000		SIMPLEX	O VOICE ONL	
SO CAL	446.5000		SIMPLEX	O VOICE ONL	
SO CAL	446.5200		SIMPLEX	O VOICE ONL	
SO CAL	446.8600	-	TESTPAIR	O TEST PAIR	
SO CAL	446.8800	-	TESTPAIR	O TEST PAIR	
SO CAL	449.4600		SIMPLEX	REMOTE BASE	
SO CAL ATV	439.5000		SIMPLEX	O VOICE COORD ATV	
<b>#BIG BEAR</b>					
Big Bear	446.4000	-	WA6ITC	o 162.2	
<b>#FALLBROOK</b>					
Red Mtn	445.6000	-	N6FQ	o 103.5	FARC
<b>#KERN</b>					
Ridgecrest	447.0200	-	W5HMV	o 118.8	
<b>#LA CENTRAL</b>					
Altadena	445.6400	-	W6TOI	o 156.7	Downey AR
Cerro Negro	445.2000	-	WR6JPL	o 103.5	JPLARC
Hollywood Hill	445.6600	-	W7RF	o 131.8	W7RF
Lukens	445.9200	-	KD6AFA	oSPANISH 186.2	
Lukens	449.2000	-	KO6TD	o	
Santa Anita Rg	447.5800	-	AB6WQ	o 131.8	MonroviaES
Verdugo	445.6800	-	WB6ZTY	o 136.5	CVRC
Wilson	449.7000	-	W6NVY	o 131.8	LAUSDARC
<b>#LA EAST</b>					
Johnstone Peak	446.4000	-	WA6FZH	o 103.5	

## 388 420-450 MHz

## CALIFORNIA

Location	Output	Input	Call	Notes	Sponsor
Johnstone Peak	448.3400	-	KB6MRC	o 192.8	
Sunset	449.5000	-	WA6ITC	o 146.2	
Whittier Hills	445.5600	-	W6GNS	o 100.0	RHARC
<b>#LA NORTH</b>					
Burbank	445.6000	-	WD6MM	o 131.8	DEARS
Cyn Country	445.9000	-	KC6TKA	o 107.2	
Oat Mtn	447.0200	-	N6ENV	o 156.7	
Oat Mtn	447.2000	-	WB5EKU	o 67.0	
Santa Clarita	448.3400	-	N6NMC	o 67.0	
<b>#LA SOUTH</b>					
Bellflower	448.3400	-	KA6GXY	o 151.4	
Palos Verdes	447.0000	-	W6TRW	o 100.0	TRW ARC
Signal Hill	445.9000	-	K6CHE	o 131.8	LBARC
<b>#LA WEST</b>					
El Segundo	445.6200	-	W6HA	o 127.3	HARC
Pac Palisades	445.5200	-	KD6LVW	o 123.0	BDE ARC
W Los Angeles	447.3200	-	N6TAF	o 103.5	VA Hspll
<b>#ONTARIO</b>					
Alta Loma	447.2000	-	KD6JSL	o 131.8	ONT RACES
Chino Hills	445.5600	-	K6OPJ	o 136.5	CHINORAC
Ontario	445.5800	-	KD6RWI	o 131.8	ONT RACES
<b>#ORANGE</b>					
Disneyland	445.6000	-	WD6MM	o 103.5	DEARS
Huntington Bch	445.5800	-	W6VLD	o 94.8	BOEING
Knotts Berry Farm	445.5200	-	K6KBF	o 85.4	KNOTT'S AR
<b>#ORANGE SOUTH</b>					
Laguna Hills	445.6600	-	K6SOA	o 110.9	SOARA
Laguna Niguel	447.0000	-	N6WIK	o 110.9	
<b>#PALM SPRINGS</b>					
Bell Mtn	447.5800	-	WB6QFE	o 131.8	
Edom Hill	447.3200	-	WA6ZUF	o 131.8	
Indio	447.5800	-	W6KSN	o 100.0	
Thousand Palms	447.2000	-	KA6GBJ	o 107.2	
<b>#PALMDALE</b>					
Hauser	446.4000	-	WB6SIQ	o 100.0	
Juniper Hills	449.5000	-	WB6GDF	o 192.8	
Ten-Hi	445.2000	-	N6GLT	o 107.2	N6GLT
Ten-Hi	445.6000	-	KJ6W	o 100.0	
<b>#SAN BERNARDINO</b>					
Alta Loma	445.9000	-	N6RPG	o 146.2	
Fontana	447.3200	-	KA6GRF	o 136.5	RACES
Keller Peak	447.0200	-	N6ENV	o 71.9	
Loma Linda	445.6000	-	K6LLU	o 118.8	LLHARC
Loma Linda	447.0000	-	KE6CPF	o 156.7	LLRACES
<b>#SAN DIEGO</b>					
El Cajon	447.2000	-	WA6BGS	o 141.3	ARCELCAJ
Laguna Pk	449.2000	-	WB6WLV	o 107.2	SANDRA
Mission Valley	447.3200	-	W6UUS	o 107.2	CONVAIR
Otay Mtn	449.5000	-	WB6WLV	o 107.2	SANDRA
Palomar Mtn	446.4000	-	KA6UAI	o 100.0	
Palomar Mtn	447.0000	-	W6NWW	o 107.2	PARC
San Diego	445.2000	-	W2NOR	o 123.0	W2NOR

# SCRRBA

**Southern California Repeater and Remote Base Association**

SCRRBA  
P.O. Box 5967  
Pasadena, CA 91117

**[www.scrriba.org](http://www.scrriba.org)**

Frequency Coordination in Southern California for the  
following Amateur Radio Bands:

10 Meters 29.5 – 29.7 MHz  
6 Meters 51.0 – 54.0 MHz  
75 cMeters 420 – 450 MHz  
33 cMeters 902 – 928 MHz  
23 cMeters 1240 – 1300 MHz  
and all Microwave Bands



## 390 420-450 MHz

## CALIFORNIA

<i>Location</i>	<i>Output</i>	<i>Input</i>	<i>Call</i>	<i>Notes</i>	<i>Sponsor</i>
San Diego	445.5800	-	K6KHO	o	
San Miguel	447.5800	-	KF6HPG	o 123.0	CORA
#SANTA BARBARA					
Broadcast Pk	449.3000	-	WB6OBB	o 131.8	WB6OBB
Painted Cave	447.2000	-	N6HYM	o 131.8	
Santa Barbara	446.4000	-	K6TZ	o 131.8	SBARC
#VENTURA					
Camarillo	447.0000	-	WD6EBY	o 141.3	
Newbury Park	445.9000	-	W4EG	o 123.0	
Santa Paula	445.2000	-	KB6TDJ	o 107.2	KB6TDJ
Sulphur Mtn	447.3200	-	WB6ZTU	o 100.0	SMRA
Ventura	445.6000	-	KB6LJQ	o 114.8	
#VICTORVILLE					
Hesperia	447.0000	-	KC6OPU	o 136.5	
Table Mtn	447.2000	-	WR6AZN	o 94.8	JPLARC
CENTRAL COAST					
Aptos	441.9250	+	WA6HHQ	o 100.0	WA6HHQ
Atascadero	441.9750	+	KE6RL	o 82.5	KE6RL
Bonny Doon	441.3000	+	WB6ECE	oe 131.8	WB6ECE
King City	443.9750	+	K6TAZ	cl	PENDULUM
King City	444.2750	+	WA6VPL	oel 100.0	WALA
Monterey	441.3250	+	WE6R	celrs	WE6R
Monterey	441.6500	+	N6LP	oelsx 123.0	ECTAR
Monterey	443.9750	+	K6TAZ	cl	PENDULUM
Monterey	444.7000	+	K6LY	oers 123.0	NPSARC
Nipomo	444.2000	+	WB6IY	o 100.0	WB6IY
Nipomo	444.7000	+	KB6Q	o	KB6Q
Pescadero	442.3250	+	N6QZH	cel	KB6NAN
Pismo Beach	443.2750	+	AB6FA	o	AB6FA
Prunedale	441.1250	+	KC6UDC	o 123.0	KC6UDC
Prunedale	443.9000	+	W6TAR	oers 123.0	ECTAR
Salinas	441.4500	+	K6JE	ors 123.0	FPRA
Salinas	442.0750	+	N6BDR	oe 114.8	CARLA
Salinas	442.7250	+	WB6PHE	celrsx	WB6PHE
SanLuisObispo	440.1250	+	WA6IBE	c	WA6IBE
SanLuisObispo	441.0750	+	WB6JWB	o 94.8	WB6JWB
SanLuisObispo	442.3000	+	W6BHZ	o 127.3	CP ARC
SanLuisObispo	442.7000	+	WB6FMC	o 100.0	WB6FMC
SanLuisObispo	443.4250	+	W7AZF	oers 127.3	W7AZF
SanLuisObispo	443.8000	+	N6HYM	ce	N6HYM
SanLuisObispo	444.4750	+	WB6HJW	c	WB6HJW
SanLuisObispo	444.5250	+	WB6HJW	o 127.3	WB6HJW
SanLuisObispo	444.9000	+	KC6WRD	ce	FCC
Santa Cruz	440.5500	+	AB6VS	o 94.8	LPARC
Santa Cruz	440.8500	+	N6IYA	oersx 94.8	N6IYA
Santa Cruz	440.9250	+	K6BJ	oe 123.0	SCCARC
Santa Cruz	441.6750	+	N7WG	c	N7WG
Santa Cruz	441.9000	+	KB6PPQ	o 123.0	KB6PPQ

## CALIFORNIA

<i>Location</i>	<i>Output</i>	<i>Input</i>	<i>Call</i>	<i>Notes</i>	<i>Sponsor</i>
Santa Maria	444.8000	+	WA6VPL	c	WALA
Watsonville	443.3500	+	KB6MET	o 123.0	KB6MET
Watsonville	444.8500	+	W6NMW	oe 162.2	W6NMW
EAST BAY					
Antioch	440.6500	+	KF6DQJ	oers 127.3	O.T.H.E.R.
Berkeley	440.1750	+	K7IJ	o 131.8	K7IJ
Berkeley	440.4000	+	WB6WTM	celx	WB6WTM
Berkeley	440.7500	+	WB6JKV	oelx 100.0	WB6JKV
Berkeley	440.8250	+	WB6IXH	cl	WB6IXH
Berkeley	440.9000	+	WA2UNP	oe 114.8	NALCO ARE
Berkeley	442.2750	+	WA6ZTY	o 100.0	WA6ZTY
Berkeley	442.6750	+	WM6R	ce	WM6R
Berkeley	442.9750	+	N7HZ	cx	N7HZ
Clayton	441.2000	+	N6GVI	cel	State OES
Concord	440.3000	+	N6AMG	c	ERG
Concord	440.3250	+	K6TAZ	clx	PENDULUM
Concord	440.8750	+	WA6AEO	celx	WA6AEO
Concord	441.3250	+	W6CX	oelrs 100.0	MDARC
Concord	441.7500	+	WA6YOP	clrx	YOP HLLS
Concord	441.8250	+	WB6BDD	cex	WB6BDD
Concord	442.4500	+	KO6RO	celrs	KO6RO
Concord	442.6500	+	WA6ZTY	o 100.0	WA6ZTY
Concord	443.5000	+	K6JJC	celx	CUBE
Concord	443.5750	+	KE6WCO	celx	ARN
Concord	443.8000	+	K6POU	oe 100.0	MDRA
Concord	444.8750	+	K6FJ	cex	K6FJ
Dublin	444.0750	+	N6BMB	c	N6BMB
El Cerrito	444.7000	+	KF6GZZ	o 100.0	KF6GZZ
Fremont	440.0000	+	WA6FSP	oel 110.9	WA6FSP
Fremont	441.1250	+	KC6WXO	oe 100.0	ACWDRC
Fremont	441.5250	+	N6OXR	oes 123.0	N6OXR
Fremont	442.6000	+	WA6PWW	o 107.2	TRICO ARC
Fremont	443.4000	+	N6IGF	cex	YAARC
Fremont	443.7000	+	W6LP	celx	WPRN
Fremont	443.7250	+	N6HWI	celrsx	WB6PHE
Fremont	444.8000	+	WA6GEL	cex	Red Carpet
Hayward	440.4750	+	KB6LED	o 71.9	NCRU
Hayward	444.8250	+	K6EAG	oe 127.3	Hayward RC
Hayward	444.9500	+	KB6XN	o 162.2	KB6XN
Martinez	444.4500	+	WA6QQF	oe 107.2	MTZ ARC
Moraga	443.4250	+	KB7IP	c	3RA
Oakland	440.5250	+	KM6KP	o 141.3	KM6KP
Oakland	440.5750	+	W6EBW	oer 118.8	EBMUD
Oakland	441.0500	+	N6UUI	oelx 131.8	N6UUI
Oakland	441.4250	+	WT6L	oae 114.8	OARA
Oakland	441.4750	+	W6YOP	clx	YOP HLLS
Oakland	442.4000	+	WB6NDJ	oe 77.0	WB6NDJ
Oakland	443.0500	+	N6QOP	oelx 100.0	CARLA

## 392 420-450 MHz

## CALIFORNIA

<i>Location</i>	<i>Output</i>	<i>Input</i>	<i>Call</i>	<i>Notes</i>	<i>Sponsor</i>
Oakland	443.2000	+	N6GVI	cel	State OES
Oakland	443.3250	+	WA6BZS	c	Bovine
Oakland	443.3750	+	WB6SHU	o 114.8	W6BUR
Oakland	443.8750	+	W6MTF	cel	W6MTF
Oakland	443.9750	+	WB9GVF	cl	SRA
Oakland	444.2250	+	AB6CB	o 100.0	AB6CB
Oakland	444.2500	+	WB6TCS	oelx 100.0	WB6TCS
Oakland	444.6500	+	KA6KBI	c	NORCAL
Oakland	444.7750	+	WB6CVJ	c	WB6CVJ
Oakland	444.8000	+	KD6GLT	c	KD6GLT
Orinda	440.6250	+	WA6AEO	celx	WA6AEO
Orinda	443.8250	+	W6LP	celx	WPRN
Pleasanton	442.6250	+	N6HZG	o 94.8	N6HZG
Pleasanton	442.7250	+	WA6KBP	cl	CALNET
Pleasanton	442.9250	+	W6RGG	c	W6RGG
Pleasanton	443.6500	+	K6TEA	c	WB6EKU
Richmond	440.9750	+	AB6NK	ce	AB6NK
Richmond	442.1500	+	WA6DUR	o 100.0	WA6DUR
San Leandro	442.3500	+	WA6IVQ	o	WA6IVQ
San Leandro	444.2000	+	W6RGG	o 107.2	AC RACES
San Pablo	444.2750	+	WD6EZC	oe 82.5	CCCC
San Ramon	440.4250	+	WA6AEO	celx	WA6AEO
IMP, LA, OR, RIV, SB, SD					
COVERS AREA	446.0400	-	KF6FM	c	SWRRC
COVERS AREA	446.6800	-	WA6LWW	c	BFI
COVERS AREA	447.8600	-	W6EMS	c	
COVERS AREA	448.2000	-	WB6DYM	c	SCRN
COVERS AREA	448.4000	-	KE6PCV	c	CALNET SO
COVERS AREA	448.5600	-	WA6ZRB	c	SWAT
COVERS AREA	448.6000	-	WA6COT	c	RRN
COVERS AREA	448.6200	-	KF6BXX	c	CACTUS
COVERS AREA	448.8400	-	K6OW	c	LARA
COVERS AREA	448.9400	-	KE6VK	c	DRONK
COVERS AREA	449.3400	-	KB6CRE	c	BARN
COVERS AREA	449.4400	-	N6GWD	c	
COVERS AREA	449.5200	-	WB6SLC	c	
COVERS AREA	449.7200	-	K6ENS	c	
COVERS AREA	449.8600	-	KD6DRS	c	
COVERS AREA	449.9200	-	WD6EDW	c	
IMP, RIV, SB, SD					
COVERS AREA	447.1400	-	WB6SLR	c	GRONK
COVERS AREA	447.8000	-	WA6SYN	c	ECRA
COVERS AREA	448.7400	-	KF6BYA	c	CACTUS
COVERS AREA	448.7800	-	N6GWD	c	
COVERS AREA	448.8000	-	K6JSI	c	WIN
COVERS AREA	449.0000	-	WB6TZF	c	CACTUS
COVERS AREA	449.1800	-	N6LVR	c	ECRA
COVERS AREA	449.5800	-	N6CKS	c	
IN, KE, LA, MO, SB, SD					
COVERS AREA	442.2400	+	W6TD	c	GRONK
COVERS AREA	442.3400	+	W6TD	c	GRONK
COVERS AREA	444.3000	+	W6TD	c	GRONK

## CALIFORNIA

<i>Location</i>	<i>Output</i>	<i>Input</i>	<i>Call</i>	<i>Notes</i>	<i>Sponsor</i>
COVERS AREA	444.4000	+	W6TD	c	GRONK
COVERS AREA	444.5000	+	W6IY	c	
COVERS AREA	444.5800	+	WA6VVC	c	
COVERS AREA	444.6400	+	WA6KYZ	c	
COVERS AREA	447.4800	-	N6SRC	c	SWRRC
COVERS AREA	447.7000	-	K6RFO	c	
COVERS AREA	447.7200	-	KB6OOC	c	CALNET SO
KE,LA,OR,RIV,SBAR,SBER,VE					
COVERS AREA	447.0400	-	WA6GML	c	
COVERS AREA	447.0800	-	WA6LWW	c	BFI
COVERS AREA	447.1000	-	WB6ORK	c	SARS
COVERS AREA	447.1600	-	K6KMN	c	
COVERS AREA	447.2800	-	N6ME	c	WARN
COVERS AREA	447.4400	-	KM6NP	c	SCARA
COVERS AREA	447.5400	-	KB6CRE	c	BARN
COVERS AREA	447.6400	-	K6JSI	c	WIN
COVERS AREA	447.8600	-	W6EMS	c	
COVERS AREA	448.3800	-	WD6AWP	c	
COVERS AREA	448.4600	-	W6EMS	c	
COVERS AREA	448.5200	-	N6ENL	c	SCRN
COVERS AREA	448.6800	-	WB6TZH	c	CACTUS
COVERS AREA	448.7600	-	WA6COT	c	RRN
COVERS AREA	448.8600	-	W6HWW	c	LARA
COVERS AREA	449.0200	-	WB6DYM	c	
COVERS AREA	449.1200	-	N6KHZ	c	AARC
KE,LA,SBER					
COVERS AREA	445.3400	-	KA6YTT	c	
COVERS AREA	445.4800	-	KA6YTT	c	
COVERS AREA	446.0400	-	WD6FM	c	SWRRC
COVERS AREA	446.0600	-	K6SRC	c	SWRRC
COVERS AREA	446.1000	-	K7GIL	c	HDRN
COVERS AREA	446.3000	-	K7GIL	c	HDRN
COVERS AREA	446.3800	-	K7GIL	c	HDRN
COVERS AREA	446.5400	-	N6LXX	c	PIN
COVERS AREA	446.8200	-	WB6FIU	c	
COVERS AREA	446.9000	-	WD6DIH	c	ALERT
COVERS AREA	446.9400	-	WB6BVY	c	
COVERS AREA	447.1600	-	K6ENS	c	GRONK
COVERS AREA	447.3600	-	WR6HP	c	
COVERS AREA	447.5600	-	KB6CRE	c	BARN
COVERS AREA	447.6200	-	N6DD	c	RAVEN
COVERS AREA	447.8200	-	W6IY	c	
COVERS AREA	447.9000	-	WD6AML	c	
COVERS AREA	448.0800	-	KC6WRD	c	
COVERS AREA	448.3600	-	W7BF	c	
COVERS AREA	448.4200	-	WB6IOJ	c	
COVERS AREA	448.4600	-	W6EMS	c	
COVERS AREA	448.6200	-	KF6BXZ	c	CACTUS
COVERS AREA	448.6400	-	K6BDI	c	
COVERS AREA	449.4000	-	WA6SBH	c	
COVERS AREA	449.6800	-	K7GIL	c	HDRN
COVERS AREA	449.7800	-	K7GIL	c	HDRN
COVERS AREA	449.8000	-	WB6BWU	c	

## 394 420-450 MHz

## CALIFORNIA

<i>Location</i>	<i>Output</i>	<i>Input</i>	<i>Call</i>	<i>Notes</i>	<i>Sponsor</i>
LA,OR					
COVERS AREA	445.0600	-	KK6HS	c	
COVERS AREA	445.0800	-	WA6TUB	c	
COVERS AREA	445.2200	-	W6BAB	c	CNS
COVERS AREA	445.2400	-	KB6VWN	c	
COVERS AREA	445.2400	-	W6AGO	c	
COVERS AREA	445.3600	-	KA6P	c	BARC
COVERS AREA	445.3600	-	KA6P	c	BARC
COVERS AREA	445.4600	-	K6LAM	c	
COVERS AREA	445.7200	-	WA6TWF	c	SS
COVERS AREA	446.1000	-	WB6NLU	c	
COVERS AREA	446.3000	-	N6SIM	c	
COVERS AREA	446.3200	-	WA6TWF	c	SS
COVERS AREA	446.3600	-	WA6TWF	c	SS
COVERS AREA	446.4400	-	K6QEH	c	Raytheon
COVERS AREA	446.4400	-	WA6FZH	c	
COVERS AREA	446.8400	-	N6EHM	c	DARN
COVERS AREA	446.9200	-	W6SCE	c	EARN
COVERS AREA	446.9400	-	K6IPC	c	
COVERS AREA	447.0600	-	WA6DYX	c	
COVERS AREA	447.1000	-	WD6AML	c	
COVERS AREA	447.1200	-	K4DTU	c	
COVERS AREA	447.1400	-	KE6SWJ	c	SPEAR
COVERS AREA	447.4400	-	KM6NP	c	SCARA
COVERS AREA	447.6600	-	KE6QH	c	
COVERS AREA	447.9400	-	N6XZE	c	
COVERS AREA	447.9800	-	NW6B	c	SWAN
COVERS AREA	448.5400	-	W6YRA	c	UCLARC
COVERS AREA	448.8000	-	W6JTB	c	PALMTREE
COVERS AREA	449.0400	-	N6MH	c	
COVERS AREA	449.0800	-	WB6HTS	c	
COVERS AREA	449.1200	-	N6KHZ	c	AARC
COVERS AREA	449.3200	-	WD6CZH	c	
COVERS AREA	449.6200	-	WA6TFD	c	BHARC
COVERS AREA	449.8400	-	NG6Q	c	
COVERS AREA	449.8400	-	NG6Q	c	
COVERS AREA	449.9800	-	K6IUM	c	RTD ARC
LA,OR,RIV,SBAR,SBER,SD,VE					
COVERS AREA	445.0200	-	W6CDF	c	
COVERS AREA	445.1600	-	KE6FQA	c	
COVERS AREA	445.1800	-	WB9RNW	c	
COVERS AREA	445.3000	-	WA6IGJ	c	
COVERS AREA	445.3200	-	WA6MDJ	c	BHARC
COVERS AREA	445.4200	-	WD6FZA	c	PAPA
COVERS AREA	445.5400	-	W6GJS	c	ABC RC
COVERS AREA	445.7000	-	K7SA	c	
COVERS AREA	445.7200	-	WA6TWF	c	SS
COVERS AREA	445.7400	-	K6JHX	c	
COVERS AREA	445.7600	-	W6+	c	
COVERS AREA	445.7800	-	N6OYF	c	
COVERS AREA	445.7800	-	N6VYA	c	
COVERS AREA	445.8000	-	WA6IBL	c	
COVERS AREA	445.8200	-	KA6CBE	c	HAMS

420-450 MHz 395  
CALIFORNIA

<i>Location</i>	<i>Output</i>	<i>Input</i>	<i>Call</i>	<i>Notes</i>	<i>Sponsor</i>
COVERS AREA	445.8600	-	KF6ALX	c	
COVERS AREA	445.8800	-	W6OC	c	
COVERS AREA	445.9400	-	K6JP	c	SCJHC
COVERS AREA	445.9800	-	N6ACV	c	SWAN
COVERS AREA	446.0200	-	K6BFS	c	WEEVIL
COVERS AREA	446.0800	-	N6AOL	c	
COVERS AREA	446.1000	-	WB6NLU	c	
COVERS AREA	446.1200	-	WB6MIE	c	
COVERS AREA	446.1800	-	W6YQY	c	
COVERS AREA	446.2400	-	K6VGP	c	DARN
COVERS AREA	446.3200	-	WA6TWF	c	SS
COVERS AREA	446.3400	-	WA6TWF	c	SS
COVERS AREA	446.3400	-	WA6TWF	c	SS
COVERS AREA	446.3600	-	WA6TWF	c	SS
COVERS AREA	446.3800	-	KD6KQ	c	BRAVO
COVERS AREA	446.4200	-	N6CIZ	c	
COVERS AREA	446.4200	-	WA6RQD	c	
COVERS AREA	446.4600	-	WA6APQ	c	
COVERS AREA	446.4800	-	WA6LSE	c	FASTNET
COVERS AREA	446.5400	-	KA6ANH	c	PIN
COVERS AREA	446.5800	-	WD6FZA	c	PAPA
COVERS AREA	446.6600	-	KM6NP	c	SCARA
COVERS AREA	446.7000	-	WA6TWF	c	SS
COVERS AREA	446.7200	-	KB6CRE	c	BARN
COVERS AREA	446.7400	-	K6VGP	c	DARN
COVERS AREA	446.7800	-	WA6LWW	c	BFI
COVERS AREA	446.8000	-	K6THQ	c	
COVERS AREA	446.8200	-	WA6LIF	c	
COVERS AREA	446.8400	-	N6EHM	c	DARN
COVERS AREA	446.9000	-	WD6DIH	c	ALERT
COVERS AREA	446.9400	-	K6PVC	c	
COVERS AREA	446.9600	-	W6+	c	
COVERS AREA	447.0800	-	K6ZXZ	c	BFI
COVERS AREA	447.0800	-	K6ZXZ	c	BFI
COVERS AREA	447.1600	-	K6ENS	c	GRONK
COVERS AREA	447.1800	-	KG6GI	c	HROC
COVERS AREA	447.2400	-	AA4CD	c	
COVERS AREA	447.2400	-	WA6UZS	c	CDMARC
COVERS AREA	447.2600	-	AA4CD	c	
COVERS AREA	447.2600	-	WA6UZS	c	CDMARC
COVERS AREA	447.3600	-	W6TWE	c	
COVERS AREA	447.3600	-	WR6SP	c	
COVERS AREA	447.3800	-	W6+	c	
COVERS AREA	447.5400	-	KB6CRE	c	BARN
COVERS AREA	447.6400	-	W6PL	c	WIN
COVERS AREA	447.6800	-	WR6ORG	c	SCRN
COVERS AREA	447.7000	-	W6YQY	c	
COVERS AREA	447.7400	-	KA6RJG	c	CALNET SO
COVERS AREA	447.7600	-	WB6DIJ	c	CALNET SO
COVERS AREA	447.7800	-	WA6EQU	c	CROSSBAR
COVERS AREA	447.8400	-	WA6JQB	c	LPARG
COVERS AREA	447.8800	-	WD6EDW	c	
COVERS AREA	447.9600	-	NW6B	c	SWAN

## CALIFORNIA

<i>Location</i>	<i>Output</i>	<i>Input</i>	<i>Call</i>	<i>Notes</i>	<i>Sponsor</i>
COVERS AREA	448.0200	-	WR6PV	c	
COVERS AREA	448.0400	-	WD6AWP	c	
COVERS AREA	448.0600	-	K6JSI	c	WIN
COVERS AREA	448.1000	-	K6JTH	c	
COVERS AREA	448.1200	-	WA6VLD	c	
COVERS AREA	448.1400	-	WB6SRC	c	SWRRC
COVERS AREA	448.2000	-	WB6DYM	c	
COVERS AREA	448.2400	-	WA6ZPS	c	SPARC
COVERS AREA	448.3000	-	WA6ZJT	c	
COVERS AREA	448.3200	-	W6KRW	c	CPRA
COVERS AREA	448.4200	-	WJ6A	c	
COVERS AREA	448.4400	-	WA6ZJT	c	
COVERS AREA	448.4800	-	KB6C	c	FRN
COVERS AREA	448.5000	-	WA6VLD	cSHUTTLE	
COVERS AREA	448.5000	-	WA6VLD	cSHUTTLE	
COVERS AREA	448.5200	-	N6ENL	c	SCRN
COVERS AREA	448.5600	-	WA6ZRB	c	SWAT
COVERS AREA	448.6000	-	K6TVE	c	RRN
COVERS AREA	448.7000	-	AF6J	c	SCRN
COVERS AREA	448.7200	-	WA6COT	c	RRN
COVERS AREA	448.7600	-	WA6COT	c	RRN
COVERS AREA	448.8200	-	W6ZOJ	c	LARA
COVERS AREA	448.8800	-	W6ZOI	c	LARA
COVERS AREA	448.9000	-	WA6ZSG	c	WIN
COVERS AREA	448.9200	-	N6SLD	c	CRA
COVERS AREA	448.9600	-	K6MOT	c	MARC
COVERS AREA	448.9600	-	K6MOT	c	MARC
COVERS AREA	448.9800	-	WA6KXX	c	CACTUS
COVERS AREA	449.0200	-	WB6DTR	c	DRONK
COVERS AREA	449.0400	-	WB6ZQX	c	
COVERS AREA	449.0600	-	W6NVY	c	
COVERS AREA	449.1000	-	W6KRW	c	OC RACES
COVERS AREA	449.1800	-	W6KRW	c	OC RACES
COVERS AREA	449.2200	-	WB6CYT	c	GFRN
COVERS AREA	449.2200	-	WB6YMH	c	GFRN
COVERS AREA	449.2400	-	WA6TXY	c	OMARS
COVERS AREA	449.2600	-	W6+	c	
COVERS AREA	449.3400	-	WB6UKD	c	
COVERS AREA	449.4000	-	WA6SBH	c	
COVERS AREA	449.4000	-	WA6SBH	c	
COVERS AREA	449.4400	-	WB6SSO	c	
COVERS AREA	449.5200	-	WB6SLC	c	
COVERS AREA	449.5400	-	W6AP	c	
COVERS AREA	449.5600	-	W6AP	c	
COVERS AREA	449.6000	-	WV6H	c	CARE
COVERS AREA	449.6000	-	N6UL	c	
COVERS AREA	449.6200	-	WB6DTR	c	DRONK
COVERS AREA	449.6400	-	WA6VLF	c	
COVERS AREA	449.6600	-	W6NVY	c	
COVERS AREA	449.6800	-	KC6N	c	
COVERS AREA	449.7200	-	K6ENS	c	GRONK
COVERS AREA	449.7400	-	WB6SLR	c	GRONK
COVERS AREA	449.7600	-	WB6YMI	c	GFRN

420-450 MHz 397  
CALIFORNIA

<i>Location</i>	<i>Output</i>	<i>Input</i>	<i>Call</i>	<i>Notes</i>	<i>Sponsor</i>
COVERS AREA	449.7800	-	WB6DTR	c	DRONK
COVERS AREA	449.8000	-	WB6BWU	c	
COVERS AREA	449.8000	-	WB6BWU	c	
COVERS AREA	449.8200	-	KE6LE	c	
COVERS AREA	449.9000	-	WB6IOS	c	
COVERS AREA	449.9200	-	WD6EDW	c	
COVERS AREA	449.9600	-	W6AP	c	
LA,OR,RIV,SBER					
COVERS AREA	445.1200	-	W6GAE	c	LAPRG
COVERS AREA	445.1200	-	WB6DAO	c	LPARG
COVERS AREA	445.1400	-	W6DXX	c	AARC
COVERS AREA	445.2400	-	WB6VMV	c	ELSEG ARC
COVERS AREA	445.3600	-	KA6P	c	BARC
COVERS AREA	445.3800	-	WA6LSE	c	FASTNET
COVERS AREA	445.3800	-	K6CCC	c	FASTNET
COVERS AREA	445.4000	-	KA6RWW	c	
COVERS AREA	445.4000	-	WD6DIH	c	ALERT
COVERS AREA	445.4400	-	W6UE	c	CALTECHA
COVERS AREA	445.5000	-	WB6ZSU	c	SCEARA
COVERS AREA	445.8400	-	WA6AJP	c	
COVERS AREA	446.0200	-	W6FNO	c	SJARC
COVERS AREA	446.1000	-	WB6EVM	c	
COVERS AREA	446.2200	-	KI6QK	c	
COVERS AREA	446.2200	-	KI6QK	c	
COVERS AREA	446.2600	-	KM6NP	c	SCARA
COVERS AREA	446.2800	-	W6GAE	c	LPARG
COVERS AREA	446.5600	-	WD6FZA	c	PAPA
COVERS AREA	447.1200	-	KB6MIP	c	
COVERS AREA	447.1600	-	WB6IZC	c	GRONK
COVERS AREA	447.3600	-	WR6PV	c	
COVERS AREA	447.8200	-	KJ6TQ	c	MARS
COVERS AREA	447.9200	-	KE6WUK	c	
COVERS AREA	448.0000	-	W6ATB	c	
COVERS AREA	448.0200	-	W6TWE	c	
COVERS AREA	448.0200	-	W6TWE	c	
COVERS AREA	448.0800	-	KD6ZLZ	c	
COVERS AREA	448.2600	-	WA6PYJ	c	MSRN
COVERS AREA	448.2800	-	K6MIC	c	
COVERS AREA	448.3600	-	W7BF	c	
COVERS AREA	448.6600	-	WB6TZC	c	CACTUS
COVERS AREA	448.7600	-	WA6COT	c	RRN
COVERS AREA	448.7800	-	WH6NZ	c	
COVERS AREA	448.9400	-	KK6HX	c	
COVERS AREA	449.0000	-	K6TMD	c	CACTUS
COVERS AREA	449.0400	-	N6MH	c	
COVERS AREA	449.0800	-	WA6ZUF	c	
COVERS AREA	449.1600	-	AB6Z	c	
COVERS AREA	449.2800	-	WB6VSJ	c	
COVERS AREA	449.3400	-	N3RP	c	
COVERS AREA	449.4800	-	N6YN	c	LAX RB
COVERS AREA	449.6000	-	KB6BF	c	
COVERS AREA	449.6400	-	N6HAE	c	
COVERS AREA	449.6800	-	W6KRW	c	OC RACES



## 398 420-450 MHz

## CALIFORNIA

<i>Location</i>	<i>Output</i>	<i>Input</i>	<i>Call</i>	<i>Notes</i>	<i>Sponsor</i>
COVERS AREA	449.8000	-	WB6VPQ	c	
COVERS AREA	449.8000	-	WB6BWU	c	
COVERS AREA	449.8400	-	N7QT	c	
COVERS AREA	449.8400	-	N6JXI	c	
COVERS AREA	449.8800	-	WA6ITC	c	
COVERS AREA	449.9000	-	WB6IOS	c	
LA,OR,RIV,SBER,SD					
COVERS AREA	445.0200	-	W6CDF	c	
COVERS AREA	445.0400	-	WW6TXA	c	
COVERS AREA	445.1000	-	WA6KRC	c	
COVERS AREA	445.2600	-	KA6AZB	c	HAMS
COVERS AREA	445.2800	-	K6AHM	c	DARN
COVERS AREA	445.4600	-	NO6B	c	LARG
COVERS AREA	445.4800	-	W6VHU	c	FIRES
COVERS AREA	445.5000	-	N6EX	c	SCEARA
COVERS AREA	445.8400	-	WB6ALD	c	
COVERS AREA	445.9400	-	K6JP	c	SCJHC
COVERS AREA	445.9600	-	WA2AMB	c	AARC
COVERS AREA	446.0400	-	WA6FM	c	SWRRC
COVERS AREA	446.0600	-	KF6FM	c	SWRRC
COVERS AREA	446.1000	-	WB6EVM	c	
COVERS AREA	446.1600	-	KA6KVX	c	
COVERS AREA	446.2000	-	WA6PPC	c	
COVERS AREA	446.5400	-	KA6ANH	c	PIN
COVERS AREA	446.5400	-	KA6ANH	c	PIN
COVERS AREA	446.5600	-	WD6FZA	c	PAPA
COVERS AREA	446.5800	-	WD6FZA	c	PAPA
COVERS AREA	446.6000	-	KK6LG	c	
COVERS AREA	446.6200	-	WA6KCV	c	
COVERS AREA	446.6400	-	KM6NP	c	SCARA
COVERS AREA	446.6800	-	WA6LWW	c	BFI
COVERS AREA	446.7600	-	WD6FZA	c	PAPA
COVERS AREA	446.8000	-	K6THQ	c	
COVERS AREA	446.8000	-	N6LXX	c	
COVERS AREA	446.8000	-	K6THQ	c	
COVERS AREA	446.8200	-	WA6LIF	c	
COVERS AREA	446.8200	-	WA6LIF	c	
COVERS AREA	446.9000	-	WD6DIH	c	ALERT
COVERS AREA	446.9200	-	W6SCE	c	EARN
COVERS AREA	446.9400	-	K6IPC	c	
COVERS AREA	446.9800	-	WA6ZVE	c	
COVERS AREA	447.0600	-	WA6DYX	c	
COVERS AREA	447.1400	-	W6LKO	c	
COVERS AREA	447.2200	-	N6APP	c	
COVERS AREA	447.2800	-	N6GWD	c	HDRN
COVERS AREA	447.3000	-	W6NRY	c	EARS
COVERS AREA	447.3400	-	KM6JY	c	
COVERS AREA	447.4000	-	W6LKO	c	
COVERS AREA	447.4600	-	KM6NP	c	SCARA
COVERS AREA	447.4800	-	NA6S	c	
COVERS AREA	447.4800	-	W6LKO	c	
COVERS AREA	447.5000	-	KØJPK	c	
COVERS AREA	447.5200	-	K6CF	c	

## CALIFORNIA

<i>Location</i>	<i>Output</i>	<i>Input</i>	<i>Call</i>	<i>Notes</i>	<i>Sponsor</i>
COVERS AREA	447.5200	-	K6CF	c	
COVERS AREA	447.5600	-	WB6LST	c	BARN
COVERS AREA	447.6000	-	W6GAE	c	LAPRG
COVERS AREA	447.6200	-	N6DD	c	RAVEN
COVERS AREA	447.6600	-	KE6QH	c	SCRN
COVERS AREA	447.7200	-	N6DKA	c	CALNET SO
COVERS AREA	447.8000	-	WA6DCR	c	
COVERS AREA	447.8600	-	W6EMS	c	
COVERS AREA	447.8800	-	WD6EDW	c	
COVERS AREA	447.9000	-	WD6AML	c	
COVERS AREA	447.9400	-	W6BRP	c	
COVERS AREA	447.9800	-	KV6D	c	SWAN
COVERS AREA	447.9800	-	N6ACV	c	SWAN
COVERS AREA	448.0200	-	WR6SP	c	
COVERS AREA	448.0600	-	K6JSI	c	WIN
COVERS AREA	448.1000	-	AF6J	c	
COVERS AREA	448.1600	-	KF6FM	c	SWRRC
COVERS AREA	448.1600	-	W7DOD	c	SWRRC
COVERS AREA	448.1800	-	WB6TZU	c	SKYLINE
COVERS AREA	448.2200	-	WA6EQU	c	CROSSBAR
COVERS AREA	448.3600	-	W7BF	c	
COVERS AREA	448.3600	-	W7BF	c	
COVERS AREA	448.4000	-	KB6OOC	c	CALNET SO
COVERS AREA	448.4200	-	WB6IOJ	c	
COVERS AREA	448.4200	-	WB6IOJ	c	
COVERS AREA	448.4800	-	KB6C	c	FRN
COVERS AREA	448.5000	-	WA6VLD	cSHUTTLE	
COVERS AREA	448.5200	-	N6ENL	c	SCRN
COVERS AREA	448.5400	-	N6MQS	c	A-TECH
COVERS AREA	448.5800	-	W6JUN	c	KARA
COVERS AREA	448.6200	-	KF6ALG	c	CACTUS
COVERS AREA	448.6400	-	WB6TZD	c	CACTUS
COVERS AREA	448.6800	-	KF6ALF	c	CACTUS
COVERS AREA	448.7000	-	K6JTH	c	SCRN
COVERS AREA	448.7200	-	WA6TZF	c	CACTUS
COVERS AREA	448.8200	-	W6JYP	c	LARA
COVERS AREA	448.8400	-	K6MVH	c	LARA
COVERS AREA	448.8600	-	W6UJS	c	LARA
COVERS AREA	448.9600	-	K6MOT	c	MARC
COVERS AREA	449.0000	-	WB6TZA	c	CACTUS
COVERS AREA	449.0200	-	WB6CLG	c	
COVERS AREA	449.0400	-	N6MH	c	
COVERS AREA	449.1200	-	N6KHZ	c	AARC
COVERS AREA	449.2800	-	W6LKO	c	
COVERS AREA	449.3200	-	WD6CZH	c	
COVERS AREA	449.3800	-	KF6BFT	c	
COVERS AREA	449.4000	-	WA6SBH	c	
COVERS AREA	449.4200	-	KE6TZF	c	SRRG
COVERS AREA	449.5200	-	WA6HJW	c	
COVERS AREA	449.5800	-	N6IPD	c	IREC/ALERT
COVERS AREA	449.6600	-	W6NVY	c	
COVERS AREA	449.7200	-	WB6IZC	c	GRONK
COVERS AREA	449.8000	-	WA6DPB	c	

## 400 420-450 MHz

## CALIFORNIA

<i>Location</i>	<i>Output</i>	<i>Input</i>	<i>Call</i>	<i>Notes</i>	<i>Sponsor</i>
COVERS AREA	449.9000	-	WB6IOS	c	
COVERS AREA	449.9400	-	W6JBO	c	
COVERS AREA	449.9400	-	WB6RYO	c	
COVERS AREA	449.9400	-	WB6NVD	c	
COVERS AREA	449.9800	-	KA6MEP	c	RTD ARC
COVERS AREA	449.9800	-	K6IUM	c	RTD ARC
LA,SBAR,SD,VE					
COVERS AREA	447.2200	-	WB6TZE	c	RRN
COVERS AREA	447.9200	-	N6HYM	c	
COVERS AREA	449.0000	-	WB6TZE	c	RRN
COVERS AREA	449.3600	-	N6VVY	c	
LA,SBAR,VE					
COVERS AREA	440.1200	+	WB6DAO	c	LPARG
COVERS AREA	446.2000	-	WA6KCV	c	
COVERS AREA	446.2800	-	KC6YIO	c	SPEAR
COVERS AREA	446.7600	-	WD6FZA	c	PAPA
COVERS AREA	446.7800	-	WA6LWW	c	BFI
COVERS AREA	446.9000	-	WD6DIH	c	ALERT
COVERS AREA	447.3400	-	WA6TWE	c	
COVERS AREA	447.3400	-	W6FRT	c	OFARTS
COVERS AREA	447.4800	-	W8AKF	c	
COVERS AREA	447.5000	-	KE6HGO	c	
COVERS AREA	447.5400	-	KB6CRE	c	BARN
COVERS AREA	447.6000	-	KE6DTF	c	LPARG
COVERS AREA	447.7600	-	N6NHJ	c	CALNET SO
COVERS AREA	447.8200	-	KJ6TQ	c	MARS
COVERS AREA	448.1400	-	W7DOD	c	SWRRC
COVERS AREA	448.1800	-	K6SMR	c	SMRA
COVERS AREA	448.3600	-	W7BF	c	
COVERS AREA	448.3800	-	WD6AWP	c	
COVERS AREA	448.4800	-	KB6C	c	FRN
COVERS AREA	448.7400	-	WA6COT	c	RRN
COVERS AREA	448.8000	-	W6JTB	c	
COVERS AREA	448.9400	-	N6MBR	c	
COVERS AREA	449.1400	-	W6NM	c	GRONK
COVERS AREA	449.1400	-	WA6VPL	c	
NORTH BAY					
Benicia	442.7500	+	WB6ABE	oel 100.0	WB6ABE
Calistoga	440.0500	+	W6CO	oer 127.3	SARS
Calistoga	442.2250	+	KH8AF	cel	KH8AF
Calistoga	443.2250	+	N6PMF	celrsx	YOP HLLS
Calistoga	444.1500	+	WB6TMS	oex 107.2	SMRS
Calistoga	444.4750	+	N7HZ	celx	ARN
Clear Lake	441.1000	+	KA6JJW	o 100.0	KA6JJW
Clear Lake	441.3500	+	W6LOU	or 100.0	LEARS
Clear Lake	441.4250	+	N6GJM	oe 100.0	CDF/VIP
Cobb	442.8750	+	KE6QDW	oe	KE6QDW
Geyserville	442.0500	+	WA6OYK	oe 100.0	WA6OYK
Kenwood	443.3500	+	WN6W	c	WN6W
Marin	440.2500	+	N6GVI	cel	STATE OES
Mill Valley	443.2500	+	K6GWE	oer 179.9	ACS
Milpitas	443.0750	+	N6MVT	oe 162.2	CARLA
Napa	440.0500	+	W6CO	oer 151.4	SARS

**420-450 MHz 401  
CALIFORNIA**

<i>Location</i>	<i>Output</i>	<i>Input</i>	<i>Call</i>	<i>Notes</i>	<i>Sponsor</i>
Napa	441.6750	+	WA7G	ox 100.0	WA7G
Napa	441.8000	+	W6CO	oer 151.4	SARS
Napa	441.9000	+	W6CO	oer 151.4	SARS
Napa	441.9000	+	W6CO	oer 127.3	SARS
Napa	444.1750	+	N6TKW	o 151.4	K7PBX
Napa	444.9750	+	WA6EUZ	clx	ADC
Novato	442.2000	+	KH8AF	cel	KH8AF
Novato	443.6000	+	KI6B	ces	KI6B
Petaluma	444.2250	+	NI6B	c	SMRS
Point Reyes	443.4500	+	WB6IXH	cel	WB6IXH
San Anselmo	440.5500	+	W6RV	c	WY8T
San Francisco	441.4500	+	W6EE	oe	W6EE
San Francisco	442.0500	+	WA6GG	o 127.3	SF OES
San Francisco	442.0750	+	N6QOO	oael	CARLA
San Francisco	443.1000	+	W6TP	oe 100.0 oe 114.8	GSPLRC
San Francisco	443.4250	+	KB7IP	c	FRN/GG
San Francisco	443.6750	+	K6MSR	clx	MSR
San Francisco	444.5250	+	WB6VNP	oaersx 88.5	N1MK
San Francisco	444.6750	+	KJ6RA	celx	Patio
San Francisco	444.7250	+	K6TW	oe 103.5	K6TW
San Rafael	442.2000	+	KH8AF	cel	KH8AF
San Rafael	443.5250	+	K6GWE	o 82.5	ACS
Santa Rosa	440.2000	+	KD6CJQ	oers 88.5	KD6CJO
Santa Rosa	440.4500	+	K6EAR	o 88.5	EARA
Santa Rosa	440.7750	+	N6VUD	oe 100.0	ChickenNet
Santa Rosa	441.3000	+	KV6A	ors 88.5	SKM
Santa Rosa	441.3750	+	W6SON	oers 88.5	SCRA
Santa Rosa	441.6500	+	N6DZU	c	N6DZU
Santa Rosa	443.3500	+	WN6W	c	WN6W
Santa Rosa	444.7500	+	KD6RC	o 82.5	KD6RC
Sausalito	442.5250	+	K6ER	o 114.8	WV6E
Sausalito	444.5500	+	WA6EUZ	clx	ADC
Sebastapol	442.3250	+	N6AMG	c	ERG
Sebastopol	440.1250	+	KA6AQS	oelx 107.2	MOFRC
Sebastopol	444.8250	+	WA6TIP	o 131.8	WA6TIP
St. Helena	444.3750	+	WB6RUT	clr	WB6RUT
Vallejo	442.3750	+	KE6WVR	oe 156.7	KE6WVR
<b>NORTH COAST</b>					
Crescent City	443.0500	+	KD6GDZ	o 100.0	KD6GDZ
Crescent City	442.5250	+	KA7PRR	cel	KA7PRR
Eureka	442.0000	+	AE6R	o 100.0	AE6R
Ukiah	440.3000	+	N6AMG	c	ERG
Willits	444.5000	+	WD6FGX	oelrs 103.5	LLVRG
Willits	444.9250	+	K7WWA	oelrsx 103.5	K7WWA
<b>NORTH EAST</b>					
Alturas	442.3500	+	WB6HMD	oex 85.4	WB6HMD
Burney	440.2500	+	KI6WG	o 103.5	KI6WG
Burney	444.6000	+	W6NHV	o	W6NHV

**402 420-450 MHz**

**CALIFORNIA**

<i>Location</i>	<i>Output</i>	<i>Input</i>	<i>Call</i>	<i>Notes</i>	<i>Sponsor</i>
Chester	441.3750	+	N6TZG	ce	N6TZG
Chester	444.5000	+	N6TZG	oel 103.5	KC6BUE
Chester	444.6750	+	N6TZG	cex	N6TZG
Mineral	440.9750	+	N6TZG	oelx 123.0	N6TZG
Mt Shasta City	440.2750	+	N6QGZ	clx	YOP HLLS
Mt.ShastaCity	444.3500	+	N6CNG	celx	Patio
Mt.ShastaCity	444.8250	+	AB6MF	oe 100.0	AB6MF
Redding	440.9500	+	KB6HWZ	o 131.8	KB6HWZ
Redding	442.8500	+	WR6TV	cel	W6QWN
Redding	442.8750	+	WA6PEO	c	WA6PEO
Redding	443.0500	+	W6QWN	oel 110.9	W6QWN
Redding	444.5500	+	KE6WKC	o 100.0	SCARS
Redding	444.6250	+	WA7ZXM	o 107.2	WA7ZXM
Susanville	444.9750	+	N6RCJ	o	N6RCJ
Westwood	441.0250	+	N6TZG	oel 123.0	N6TZG
Yreka	443.7500	+	KE6YJH	oelx 100.0	SCARA
Yreka	444.4250	+	KJ6RA	celx	Patio
Yreka	444.9000	+	AB6MF	oe 100.0	AB6MF
<b>OR</b>					
COVERS AREA	445.3600	-	KA6P	c	BARC
COVERS AREA	445.3600	-	KA6P	c	BARC
COVERS AREA	446.1400	-	KB6CJZ	c	
COVERS AREA	446.7000	-	WA6TWF	c	SS
COVERS AREA	446.7200	-	N6KXK	c	IDEC
COVERS AREA	447.8600	-	W6EMS	c	
COVERS AREA	448.1200	-	WB6KOD	c	
COVERS AREA	449.4800	-	WB6NLU	c	
COVERS AREA	449.9800	-	K6IUM	c	RTD ARC
<b>RIV,SBER</b>					
COVERS AREA	446.1000	-	WR6TM	c	
COVERS AREA	447.2800	-	N6GWD	c	GRONK
COVERS AREA	447.9200	-	WB6AMY	c	
COVERS AREA	448.2800	-	W6CDF	c	
COVERS AREA	448.5000	-	K7SRC	c	SWRRC
COVERS AREA	448.6200	-	W6PNM	c	CACTUS
COVERS AREA	448.6400	-	KF6BYA	c	CACTUS
COVERS AREA	448.9200	-	K7SRC	c	SWRRC
COVERS AREA	449.2400	-	WA6ZUF	c	SWRRC
<b>SACRAMENTO VALLEY</b>					
Auburn	440.5750	+	K6ARR	o 94.8	SFARC
Auburn	440.7000	+	KJ6KO	oelx 88.5	P & F
Auburn	442.4500	+	WB6GWZ	c	WB6GWZ
Auburn	442.7000	+	KA6ZRJ	oe 114.8	KA6ZRJ
Auburn	443.7750	+	N6HZQ	o 123.0	N6HZQ
Auburn	444.6000	+	N6NMZ	oe 192.8	N6NMZ
Auburn	444.9000	+	W6CUL	c	W6CUL
Auburn	444.9500	+	W6NZZ	c	W6NZZ
Ben Bolt	441.0500	+	N6UUI	oelx 123.0	N6UUI
Chico	440.5500	+	WB6RHC	cr	BERG
Chico	440.6500	+	W6RHC	os	GEARS

## CALIFORNIA

<i>Location</i>	<i>Output</i>	<i>Input</i>	<i>Call</i>	<i>Notes</i>	<i>Sponsor</i>
Chico	440.6750	+	N6EJX	celrsx	N6EJX
Chico	440.9000	+	KA6SUY	c	BCSCR
Chico	441.4000	+	WB6RHC	or 110.9	WB6RHC
Chico	442.1500	+	W6ECE	ox 100.0	W6ECE
Chico	442.3750	+	W6ECE	ox 100.0	CARA
Chico	444.4000	+	KA0VRB	o 100.0	KA0VRB
Colfax	440.9500	+	WB6OHV	o 192.8	PARK
Dixon	443.9500	+	W6FRE	cr	W6FRE
Dobbins	440.1500	+	W6OF	oe 131.8	LAKE SL
Dobbins	444.3000	+	N6ICW	c	N6ICW
Donner Summit	440.7000	+	WB6ALS	oe 100.0	SRARR
Echo Summit	441.0500	+	N6UUI	oelx 127.3	N6UUI
El Dorado	441.7250	+	N6DPP	cersx	N6DPP
El Dorado	442.1000	+	KC6MDY	c	KC6MDY
El Dorado	444.0750	+	WA6EUZ	clx	ADC
EIDoradoHills	440.3500	+	K6KCP	oex 179.9	K6KCP
Fair Oaks	440.7250	+	WB6HEV	oe 162.2	WB6HEV
Fair Oaks	444.7250	+	KA6FTY	o 100.0	KA6FTY
Fairfield	441.1500	+	KA6CHJ	oelr 77.0	SCARS
Fairfield	442.7750	+	KC6UJM	oe 77.0	KC6UJM
Folsom	442.3500	+	WB6VYH	oers 136.5	SHARP
Foresthill	442.8750	+	KA6EBR	oe 131.8	PCSCR
Georgetown	441.5750	+	K6IRC	clx	ARN
Georgetown	443.8500	+	WA6APX	cx	WA6APX
Georgetown	444.0250	+	W6LP	clx	WPRN
Granite Bay	444.5000	+	K6IOK	c	GBAY
Grass Valley	440.1000	+	KO6CW	olsx 151.4	KO6CW
Grass Valley	442.1500	+	AB6LI	olsx 151.4	AB6LI
Grass Valley	442.4250	+	KF6GLZ	celx	N6ZN
Grass Valley	442.6250	+	KC6AWI	celx	KC6AWI
Grass Valley	442.9500	+	N6VYQ	oel 107.2	INTERCITY
Grass Valley	443.0250	+	WA6WER	oerx 114.8	CPRA
Grass Valley	444.0500	+	K6NP	o 136.5	JISPRC
Grass Valley	444.7500	+	K6RTL	oe 167.9	NCAA
Grass Valley	444.9250	+	WA6HWT	c	WA6HWT
Grizzly Flats	441.2500	+	W6LOA	c	W6LOA
Kelsey	444.8250	+	W6TIQ	c	W6TIQ
Marysville	440.5250	+	KB6LCS	o 192.8	KB6LCS
Marysville	443.3250	+	W6LP	celx	WPRN
Maxwell	442.2750	+	N6NMZ	oae 136.5	Patio
Napa	441.8000	+	W6CO	oer 131.8	SARS
Oroville	441.4750	+	WA6NTG	celx	YOP HLLS
Oroville	442.3500	+	WB6JKZ	o 110.9	WB6JKZ
Pine Hill	441.2500	+	W6LOA	c	W6LOA
Placerville	440.7000	+	WA6BTH	oelx 123.0	P&F
Placerville	441.6250	+	WA6BZS	ce	BOVINE
Placerville	442.8500	+	KB6RRA	c	KB6RRA

**404 420-450 MHz**

**CALIFORNIA**

<i>Location</i>	<i>Output</i>	<i>Input</i>	<i>Call</i>	<i>Notes</i>	<i>Sponsor</i>
Placerville	443.1750	+	K6IRC	cx	ARN
Pollock Pines	442.4750	+	WB6KQV	oaelx 123.0	P&F
Red Bluff	443.1000	+	N6YCK	o 100.0	N6YCK
Red Bluff	443.4000	+	WB6USH	o 179.9	WB6USH
Red Bluff	444.5250	+	WB6USH	o 100.0	WB6USH
Red Bluff	444.9500	+	W6QWN	oe 110.9	W6QWN
Rio Linda	440.2000	+	W6GO	c	W6GO
Roseville	442.5750	+	KA6NFP	o 162.2	HPFARCS
Sacramento	441.3000	+	KM6PX	c	ORW
Sacramento	441.4500	+	KC6BWO	oalr 123.0	KC6BWO
Sacramento	441.7750	+	N6ICW	c	N6ICW
Sacramento	441.7750	+	N6ICW	c	N6ICW
Sacramento	441.8500	+	K6KCP	o 77.0	K6KCP
Sacramento	441.9500	+	KBØGX	oelx 151.4	KBØGX
Sacramento	442.0000	+	KD6PTE	o 179.9	KD6PTE
Sacramento	442.3250	+	N6IG	o 114.8	N6IG
Sacramento	442.4000	+	WB6GWZ	c	WB6GWZ
Sacramento	442.5000	+	WA6ZZK	oerx 151.4	WB6DUA
Sacramento	442.6000	+	KG6XX	o 100.0	RCARCS
Sacramento	442.7250	+	KN6LZ	o 162.2	KN6LZ
Sacramento	442.8000	+	W6AK	oaelx 100.0	SAEN
Sacramento	442.9000	+	K6NP	o 136.5	JISPRC
Sacramento	443.1250	+	N5GJP	o 186.2	N5GJP
Sacramento	443.2750	+	W6CBS	ce	WU7Q
Sacramento	443.4500	+	NØRM	c	WB6RVR
Sacramento	443.5500	+	K6LQT	c	K6LQT
Sacramento	443.6500	+	KC6MHT	o 110.9	KC6MHT
Sacramento	443.7500	+	WB6RAP	o 127.3	WB6RAP
Sacramento	444.4250	+	K6PRN	celx	Patio
Sacramento	444.6250	+	K6RAK	o 123.0	K6RAK
Sacramento	444.8250	+	K6DJP	c	K6DJP
ShingleSprings	442.0500	+	KD6AZF	olx 156.7	RMRG
Stonyford	443.0750	+	N6MVT	oelx 114.8	CARLA
Stonyford	443.8750	+	K6BIQ	oersx 100.0	K6BIQ
Sutter	443.8500	+	WA6FGZ	ox 127.3	WA6FGZ
Vacaville	440.0000	+	N6RZL	o 141.3	SALAC
Vacaville	440.0250	+	WV6F	oaelrsx	WVA
Vacaville	440.5250	+	KB6LCS	o 136.5	KB6LCS
Vacaville	441.6000	+	WA6BZS	cl	Bovine
Vacaville	441.7750	+	N6ICW	celrx	N6ICW
Vacaville	441.9250	+	K6BIV	celx	YOP HLLS
Vacaville	441.9750	+	KF6SYN	oelx 100.0	GRS
Vacaville	441.9750	+	WB6GHA	c	SNERD
Vacaville	442.0250	+	W6KCS	oe 179.9	W6KCS
Vacaville	442.3000	+	W6NQJ	ce	N6ZN
Vacaville	443.3000	+	KB5JR	o 114.8	KB5JR

420-450 MHz 405  
CALIFORNIA

<i>Location</i>	<i>Output</i>	<i>Input</i>	<i>Call</i>	<i>Notes</i>	<i>Sponsor</i>
Vacaville	443.9000	+	W6CSS	o 100.0	W6CSS
Vacaville	443.9500	+	W6FRE	crx	W6FRE
Vacaville	444.0000	+	K6MVR	o 136.5	MVRC
Vacaville	444.5250	+	AA6GV	cs	SMRS
Vacaville	444.5750	+	WA6EUZ	clx	ADC
Vacaville	444.7500	+	K6RTL	oex 107.2	NCAA
Vacaville	444.8500	+	WA6TLW	cx	NORCAL
Walnut Grove	443.7000	+	WA6JIV	cx	WA6JIV
Walnut Grove	443.9000	+	K6MVR	c	MVRC
Willows	444.2000	+	K6BIQ	o 74.4	K6BIO
Wilton	440.1250	+	KN6HN	c	KN6HN
Woodland	440.4750	+	KC6UDS	o 192.8	YARS
Woodland	444.1000	+	KE6YUV	oe 71.9	BARK
Yuba City	442.9500	+	W6OOL	c	W6OOL
Zamora	441.8500	+	K6KCP	ox 156.7	K6KCP
<b>SAN JOAQUIN VALLEY</b>					
Angels Camp	440.4500	+	AA6PM	o 77.0	AA6PM
Angels Camp	442.1250	+	KE6ZWJ	c	SARC
Arnold	441.7250	+	KD6GIY	c	SARC
Bakersfield	440.4750	+	WB6SVT	c	ATvN
Bakersfield	440.6000	+	N6VYQ	oel 107.2	INTERCITY
Bakersfield	440.9000	+	N6VYQ	o 103.5	INTERCITY
Bakersfield	442.9750	+	KK6AC	o 141.3	BODFISH R
Bakersfield	443.9000	+	W6LIE	o 141.3	KCCVARA
Bakersfield	444.4000	+	WB6PAO	c	WB6PAO
Bakersfield	444.5000	+	WA6GML	c	WA6GML
Calaveras	442.1000	+	N6LZR	o 103.5	SARC
Calaveras	442.1000	+	N6LZR	c	SARC
Clovis	440.3500	+	KC6UCN	o 141.3	CARP
Coalinga	442.0750	+	N6IRF	o 107.2	CARLA
Coalinga	442.4250	+	KF6FM	cl	KF6FM
Coalinga	443.1000	+	N6GSM	o 141.3	N6GSM
Coalinga	443.3250	+	K6JJC	celx	CUBE
Columbia	440.8500	+	KF6HPV	ce	KF6HPV
Columbia	444.3750	+	WB6SAT	cel	WB6SAT
Delano	443.2750	+	K8GR	o 103.5	K8GR
Dinuba	444.8250	+	N6SGW	o 141.3	N6SGW
Fresno	440.3750	+	N6AMG	c	ERG
Fresno	441.2500	+	WB6TIA	o	WB6TIA
Fresno	441.6250	+	WA6BZS	cl	Bovine
Fresno	441.8000	+	N6LYE	celx	N6LYE
Fresno	442.2000	+	KM6OR	o 141.3	KM6OR
Fresno	442.3500	+	WB6TIA	o 71.9	WB6TIA
Fresno	442.5250	+	N5UYI	cex	N5UYI
Fresno	442.9500	+	N6VYQ	oelx 103.5	INTERCITY
Fresno	443.1250	+	N6PNZ	oe 100.0	KU6A
Fresno	443.2500	+	K6OGX	c	K6OGX
Fresno	443.4000	+	NA6MM	clx	PENDULUM
Fresno	443.4500	+	W6YEP	c	TELE HOP
Fresno	443.6500	+	KE6SHK	oe 141.3	WB6MCG
Fresno	443.7250	+	K6TVI	clx	CALNET
Fresno	443.8750	+	N6LDG	oael 107.2	KAI-PERM



## 406 420-450 MHz

## CALIFORNIA

<i>Location</i>	<i>Output</i>	<i>Input</i>	<i>Call</i>	<i>Notes</i>	<i>Sponsor</i>
Fresno	443.9750	+	WB9GVF	cl	SRA
Fresno	444.2000	+	W6TO	o 141.3	Fresno ARC
Fresno	444.2500	+	KE6VFU	o 141.3	CCAC
Fresno	444.5000	+	WA6GML	celx	WA6GML
Fresno	444.6250	+	WB6KLV	o 114.8	WB6KLV
Fresno	444.7250	+	N6VYT	oaelx 141.3	CARP
Fresno	444.9500	+	WA6NIF	o 141.3	WA6NIF
Fresno	444.9750	+	W6BJ	ox 141.3	W6BJ
Groveland	442.1250	+	KD6GIY	cel	CDF VIP
Groveland	443.7250	+	KF6OTM	oelrs 118.8	WB6PHE
Hanford	441.6750	+	KA6Q	oelrs 100.0	KINGS ARC
Hanford	441.9000	+	N6OA	oelrs 110.9	N6OA
Jackson	441.1250	+	KD6AZF	olx 156.7	RMRG
Jackson	443.3500	+	NH6XY	o 94.8	SCAN
Kathy Valley	441.1000	+	KF6CLR	o 74.4	CRAS
Kathy Valley	441.4250	+	KF6CLR	o 74.4	CRAS
Lodi	444.2500	+	WB6ASU	oelrx 114.8	WB6ASU
Los Banos	444.0000	+	KB6NMP	oaelr 241.8	LBRC
Mariposa	443.0750	+	K6IXA	oe 107.2	K6IXA
Mariposa	444.7000	+	W6BXN	oelsx 107.2	W6BXN
Martell	441.5500	+	WB6ZRO	ol	WB6ZRO
Merced	440.8000	+	N6LYE	oe 114.8	N6LYE
Merced	441.1750	+	W6WGZ	oerx 146.2	MCARC
Merced	441.3500	+	K6SIX	oe 107.2	K6SIX
Merced	442.4000	+	KF6FM	cl	SRRC
Merced	442.6750	+	N6VYQ	oel 107.2	INTERCITY
Modesto	440.2250	+	WD6EJF	o 136.5	SARA
Modesto	440.8000	+	N6LYE	oel 107.2	N6LYE
Modesto	442.5500	+	N6APB	c	N6APB
Modesto	443.1750	+	K6RDJ	celx	KF6EQR
Modesto	443.5250	+	K6LPG	c	K6LPG
Modesto	443.7500	+	N6OGN	oe 107.2	CVUG
Modesto	443.8250	+	W6LP	celx	WPRN
Parkfield	443.7000	+	AA6GZ	o 141.3	WA6TJW
Pine Grove	441.3750	+	WU0Q	o 192.8	NOR CAL
Pine Grove	441.5250	+	K6ARC	oe 100.0	ACARC
Pine Grove	442.2500	+	W6YKM	oelr 114.8	W6YM
Pioneer	443.6250	+	K6MSR	clx	MPSR
Porterville	442.0500	+	W6BJ	o 100.0	PARA
Porterville	442.2750	+	AC6KT	o 100.0	AC6KT
San Andreas	441.7000	+	K6VT	cex	W6RD
Sanger	443.6000	+	W6FSC	oelx 141.3	N6MTS
Shaver Lake	441.4750	+	KE6JZ	olx 110.9	SRG
Shaver Lake	443.3750	+	KE6JZ	cel	SRG

<i>Location</i>	<i>Output</i>	<i>Input</i>	<i>Call</i>	<i>Notes</i>	<i>Sponsor</i>
Sonora	440.9750	+	N6EUO	oe 103.5	TCARES
Sonora	441.0250	+	W7DXZ	cel	WB6SAT
Stockton	440.0750	+	KE6DXF	o 131.8	KE6DXF
Stockton	440.5000	+	N6AMG	c	ERG
Stockton	440.7750	+	N6BLA	c	CALNET
Stockton	441.2750	+	WA6SEK	oe 100.0	WA6SEK
Stockton	441.6500	+	KD6FVA	o 77.0	KD6FVA
Stockton	441.9500	+	WA6TCG	o 94.8	VHF-FM
Stockton	442.2750	+	K6GTO	oel 103.5	K6GTO
Stockton	443.1000	+	N6GVI	o 107.2	N6GVI
Stockton	443.1500	+	KF6BPA	o 107.2	KF6BPA
Stockton	443.2250	+	WB6GUM	cl	WB6GUM
Stockton	444.3250	+	WA6TCG	oe 94.8	VHF-FM
Taft	440.0500	+	KC6KGE	oers 94.8	KC6KGE
Taft	442.9000	+	KD6EYM	o 141.3	KD6EYM
Turlock	442.1750	+	WB6PBN	c	WB6PBN
Valley Springs	441.0750	+	W6EBW	oer 118.8	EBMUD
Visalia	440.4500	+	N6BYH	c	N6BYH
Visalia	441.1000	+	WD6CVN	o	WD6CVN
Visalia	443.0250	+	WA6BLB	oae	WA6BLB
Visalia	443.2000	+	WA6RWN	o 141.3	WA6RWN
Visalia	443.3500	+	WA6YLB	o 141.3	WA6YLB
West Point	440.0750	+	WB6LZV	o 123.0	WB6LZV
SBAR					
COVERS AREA	444.8000	+	WA6VPL	c	
COVERS AREA	445.4800	-	N6VMN	c	
SD					
COVERS AREA	445.2200	-	WB6DIJ	c	CALNET SO
COVERS AREA	445.3000	-	KM6VH	c	
COVERS AREA	445.7400	-	K6ODB	c	
COVERS AREA	445.8800	-	KM6NP	c	SCARA
COVERS AREA	446.0400	-	W6SRC	c	SWRRC
COVERS AREA	446.1400	-	WB6FMT	c	
COVERS AREA	446.1800	-	N6JOJ	c	
COVERS AREA	446.4200	-	W6CRC	c	
COVERS AREA	446.6600	-	KM6NP	c	SCARA
COVERS AREA	447.0400	-	KK6KD	c	
COVERS AREA	447.3600	-	AA4CD	c	
COVERS AREA	447.6000	-	AA4CD	c	
COVERS AREA	447.6200	-	KB6BOB	c	
COVERS AREA	447.9400	-	N6CRF	c	
COVERS AREA	448.7600	-	WD6APP	c	
COVERS AREA	448.7800	-	K6JCC	c	RACES
COVERS AREA	448.9800	-	KF6BYB	c	CACTUS
COVERS AREA	449.0200	-	W6FM	c	
COVERS AREA	449.0800	-	K6JSI	c	WIN
COVERS AREA	449.1200	-	K6JSI	c	
COVERS AREA	449.1400	-	N6VCM	c	ECRA
COVERS AREA	449.1600	-	WA6SYN	c	ECRA
COVERS AREA	449.2400	-	WB6BOD	c	
COVERS AREA	449.3200	-	WA6RQD	c	
COVERS AREA	449.6000	-	WV6H	c	CARE
COVERS AREA	449.8200	-	W6LKK	c	

## 408 420-450 MHz

## CALIFORNIA

<i>Location</i>	<i>Output</i>	<i>Input</i>	<i>Call</i>	<i>Notes</i>	<i>Sponsor</i>
COVERS AREA	449.8400	-	N6OEI	c	
COVERS AREA	449.9000	-	K6RYA	c	
COVERS AREA	449.9800	-	WA6SYN	c	ECRA
SOUTH BAY					
Almaden	443.6250	+	K6MSR	celx	MSR
Belmont	440.0750	+	K6HN	c	K6HN
Brisbane	440.7000	+	K6SUY	celx	K6SUY
Cupertino	440.1500	+	W6TDM	o 100.0	Compaq
Cupertino	441.5500	+	W6VB	oels 100.0	W6VB
Cupertino	443.1500	+	NU6P	cl	NU6P
Daly City	440.6750	+	K6TEA	clx	K6TEA
Daly City	442.4750	+	KA6EYH	oaers 114.8	HARC
Daly City	444.8000	+	WA6GEL	cex	Red Carpet
Los Altos	440.8750	+	KH6N	o 100.0	KH6N
Los Altos	441.2500	+	WB6WTM	celx	WB6WTM
Los Altos	443.6750	+	K6MSR	celx	M S R
Los Gatos	440.0500	+	KB5JR	ol 100.0	KB5JR
Los Gatos	440.6500	+	WA6JZN	c	WA6JZN
Los Gatos	441.0500	+	N6UUI	oelx 123.0	N6UUI
Los Gatos	441.7000	+	K6UB	oel 127.3	K6UB
Los Gatos	443.0250	+	WA6ABB	ce	WA6ABB
Los Gatos	444.1250	+	WB6LPZ	c	WB6LPZ
Los Gatos	444.4250	+	NA6MM	c	NA6MM
Los Gatos	444.4500	+	WB6JSO	oe 100.0	WB6JSO
Los Gatos	444.9750	+	WA6EUZ	clx	ADC
LosAltosHills	443.8500	+	W6CWO	c	W6CWO
Millbrae	442.1000	+	K6HSV	oes 107.2	MARC
Milpitas	443.0250	+	K6EXE	cer	K6EXE
Morgan Hill	440.5750	+	KB6MRM	c	KB6MRM
Mountain View	440.8000	+	W6ASH	os 100.0	SPECS
Mountain View	442.1250	+	WR6BAT	c	K6LLK
Mountain View	442.5500	+	N6APB	c	N6APB
Pacifica	440.7250	+	WA6AFT	c	WB6JKV
Pacifica	441.0750	+	WA6TOW	oerx 114.8	CARC
Pacifica	443.1750	+	K6PEG	celx	ARN
Palo Alto	440.2000	+	N6BDE	o 123.0	N6BDE
Palo Alto	441.0250	+	KD6ANG	o 103.5	KD6ANG
Palo Alto	441.1000	+	WA6FUL	o 114.8	WA6FUL
Palo Alto	441.5750	+	K6IRC	celx	ARN
Palo Alto	441.8500	+	K6OTR	o 114.8	SCAR
Palo Alto	442.0000	+	WW6HP	oelx 151.4	HPHRA
Palo Alto	442.5750	+	K6FB	ol 100.0	LCARC
Palo Alto	442.8000	+	K6OTR	o 114.8	SCAR
Palo Alto	443.0000	+	W6OOL	c	W6OOL
Palo Alto	443.7500	+	WB9GVF	oex 100.0	BARF
Palo Alto	444.3500	+	KJ6VU	c	SIERRA
Redwood City	444.5000	+	K6MPN	oels 100.0	SCARES

<i>Location</i>	<i>Output</i>	<i>Input</i>	<i>Call</i>	<i>Notes</i>	<i>Sponsor</i>
Redwood City	440.4500	+	WB6MZS	oers 100.0	WB6MZS
Redwood City	441.4000	+	WD6GGW	oe 114.8	WD6GGW
San Bruno	440.5000	+	N6AMG	c	ERG
San Jose	440.0250	+	WB6KHP	o 100.0	CFMA
San Jose	440.1000	+	K1YJ	oelrsx 100.0	SCARES
San Jose	440.1250	+	W6AMT	o 114.8	AMT
San Jose	440.2250	+	K6LLC	o 123.0	LAPU-LAPU
San Jose	440.2750	+	WA6HHQ	clrx	YOP HLLS
San Jose	440.3500	+	KM6EF	oe 123.0	NBRG
San Jose	440.3750	+	N6AMG	c	ERG
San Jose	440.6000	+	N6VYQ	ol 107.2	INTERCITY
San Jose	440.7750	+	N1UFD	ol 103.5	CALNET
San Jose	440.9500	+	WR6COP	o 71.9	BARS
San Jose	441.1500	+	KC6BJO	oe 100.0	KAISER HP
San Jose	441.1750	+	KF6FWO	oer 103.5	MARA
San Jose	441.2250	+	AB6AY	oae 127.3	HARC
San Jose	441.2750	+	K6BEN	celrx	W2NYC
San Jose	441.3000	+	WB6ECE	cex	WB6ECE
San Jose	441.3500	+	W6PIY	oels 88.5	WVARA
San Jose	441.7250	+	WA6QDP	cel	WA6QDP
San Jose	441.7750	+	N6MQF	o 156.7	N6MQF
San Jose	441.7750	+	N6MQF	o 162.2	N6MQF
San Jose	441.9500	+	N6MPX	oel 100.0	MSARC
San Jose	442.3000	+	K6INC	oae 114.8	K6INC
San Jose	442.4250	+	W6UU	oe 107.2	SCARRA
San Jose	442.5000	+	WB6ZVW	oers 100.0	CPRA
San Jose	442.6750	+	WM6R	cel	WM6R
San Jose	442.7750	+	KB6FPR	oe 131.8	RFD&A
San Jose	442.8250	+	WR6COP	cel	K6COP
San Jose	442.8500	+	WA6MIA	celx	WA6MIA
San Jose	442.8750	+	WA6YLV	c	WA6YLV
San Jose	442.9000	+	WR6ABD	c	LPRC
San Jose	442.9500	+	K6YZS	c	K6YZS
San Jose	443.2250	+	WB6GUM	cl	WB6GUM
San Jose	443.2750	+	W6AMT	o 107.2	AMT
San Jose	443.3000	+	KB5JR	o 136.5	KB5JR
San Jose	443.4750	+	WA6GML	c	WA6GML
San Jose	443.5500	+	K6TAZ	celx	PENDULUM
San Jose	443.7750	+	WA6GFY	o 100.0	LERA ARC
San Jose	443.9000	+	KB6POQ	c	N6PPY
San Jose	444.0250	+	W6LP	celx	WPRN
San Jose	444.0500	+	KD6CUC	c	PLATINIUM
San Jose	444.0750	+	KJ6VU	c	SIERRA
San Jose	444.1000	+	N6TLQ	cr	N6TLQ
San Jose	444.1750	+	W6OOL	cx	W6OOL
San Jose	444.3000	+	WB6RNH	o 100.0	WB6RNH
San Jose	444.3000	+	WB6RNH	o 162.2	WB6RNH
San Jose	444.3250	+	KD6AOG	o 127.3	KD6AOG
San Jose	444.4000	+	WA6YCZ	cel	BAYCOM
San Jose	444.6000	+	WB6OQS	oe 141.3	SCVRS

## 410 420-450 MHz

## CALIFORNIA-COLORADO

Location	Output	Input	Call	Notes	Sponsor
San Jose	444.6250	+	WB6FIY	oe 131.8	NARF
San Jose	444.7500	+	K6LHE	oe 100.0	K6LHE
San Jose	444.8000	+	WA6GEL	cesx	Red Carpet
San Jose	444.9000	+	W6UNI	oax 94.8	W6UNI
Santa Clara	442.2500	+	KJ6ID	o 77.0	KJ6ID
Santa Clara	442.7000	+	KK6TE	o 100.0	ROLM ARC
Saratoga	443.1250	+	K6BEN	cel	W2NYC
SoSanFrancisco	441.2500	+	K6DNA	oe 141.3	GNEARC
SoSanFrancisco	442.7000	+	N6MNV	o 173.8	N6MNV
SoSanFrancisco	443.9250	+	KG6TN	o 136.5	KG6TN
Woodside	441.3000	+	WB6ECE	oe	WB6ECE
<b>TAHOE</b>					
Alpine	441.5500	+	N6LZR	c	SARC
Carson City	440.1000	+	WA6CBA	cl	WA6CBA
InclineVillage	440.8500	+	NU7Y	oe 100.0	NU7Y
So Lake Tahoe	441.1750	+	N7VXB	o 107.2	N7VXB
So Lake Tahoe	442.4750	+	WA6EWV	o 100.0	TARA
So Lake Tahoe	444.9500	+	WB6PUE	c	NORCAL
Tahoe City	440.2750	+	K1BMW	celx	YOP HLLS
Tahoe City	442.0750	447.0250	N6MVT	oe 118.8	CARLA
Tahoe City	442.1750	+	KH8AF	cel	KH8AF
Tahoe City	442.9500	+	WA6FJS	o 131.8	Tahoe ARC
Truckee	441.7500	+	W6XN	cl	YOP HLLS
Truckee	444.2750	+	WA6JQV	cesx	WA6JQV

## COLORADO

## FREQUENCY USAGE

Statewide	447.0500	-		TSNP	CntrlAcces
Statewide	447.3000	-		TSNP	CntrlAcces
Statewide	448.0500	-		TSNP	CntrlAcces
Statewide	448.3250	-		t	CntrlAcces
Statewide	448.8250	-		TSNP	CntrlAcces
Statewide	449.0750	-		p	EMRG&SPE
Statewide	449.1000	-		p	EMRG&SPE
Statewide	449.2750	-		TSNP	CntrlAcces
Statewide	449.4250	-		TSNP	CntrlAcces

## BOULDER

Boulder	447.3750	-	KG0GB	o(CA)	KG0GB
Boulder	447.4500	-	W0DA	o	KirkwoodRA
Boulder	447.6000	-	W0MKZ		W0MKZ
Boulder	448.1750	-	WB0WNV	o	WB0WNV
Boulder	448.9000	-	W0DA	oae	KARG
Boulder	449.3750	-	WB6OAD	c	WB6OAD
Boulder	449.4000	-	K0DK	oE-SUN RB	BARC
Boulder	449.5500	-	W0IA	o	RMVHFS
Boulder	449.9250	-	KD0HG	oe	BLRA
Louisville	447.5250	-	KG0RP	o	STK RG

## CENTRAL

Hartsel	449.8000	-	NX0G	cl	CARN
---------	----------	---	------	----	------

## COLORADO SPRIGNS

Colorado Spgs	447.6750	-	N0ISV	o(CA) LITZ	N0ISV
---------------	----------	---	-------	---------------	-------

## COLORADO

<i>Location</i>	<i>Output</i>	<i>Input</i>	<i>Call</i>	<i>Notes</i>	<i>Sponsor</i>
COLORADO SPRINGS					
Colorado Spgs	447.0250	—	KF0WF	oae 123.0	CSARA
Colorado Spgs	447.2500	—	N3EUA-8	o 9600 PKT	PPFMA
Colorado Spgs	447.3500	—	K0IRP	o 151.4	GGARC
Colorado Spgs	447.5500	—	WA6IFI		WA6IFI
Colorado Spgs	447.8250	—	N0CAM	o	N0CAM
Colorado Spgs	448.0000	—	N0CAM	o	N0CAM
Colorado Spgs	448.1000	—	KC0TI		KC0TI
Colorado Spgs	448.2500	—	N0KG		N0KG
Colorado Spgs	448.3000	—	KB0NN	c	KB0NN
Colorado Spgs	448.3500	—	N0HSM	o 100	N0HSM
Colorado Spgs	448.4500	—	N0WPA	oelx 100.0	PPFMA
Colorado Spgs	448.5000	—	W0LKD	o	W0LKD
Colorado Spgs	448.6000	—	W0MOG	o	W0MOG
Colorado Spgs	448.7250	—	KA0TTF	o	KA0TTF
Colorado Spgs	448.8000	—	N0WPA	o(CA)e 100.0	PPFMA
Colorado Spgs	449.3000	—	KB0NN	c	KB0NN
Colorado Spgs	449.9000	—	WA0KXO	(CA)lt	CARN
Divide	447.4250	—	WX5R	o	TESAC
Lake George	449.7000	—	KC0CVU	o	CMRG
Monument	447.7250	—	KB0CY	o(CA) RB 100	KB0CY
Teller Cty	448.6500	—	NX0G	lt	Mtn ARC
Woodland Park	447.4750	—	NX0G	o 107.2	MtnARC
Woodland Park	449.0250	—	N0XIA	cl	N0XIA
Woodland Park	449.1500	—	WA6TTY	c(CA)	CARN
DENVER					
Boulder	447.9750	—	N0IAK	o(CA) (L2)	CoRptAssn
Broomfield	448.2250	—	N0PSR	c	N0PSR
Denver	447.0000	—	WD0FVV	ct	WD0FVV
Denver	447.1250	—	N0JQ	o	EmpireARC
Denver	447.1500	—	WA1JHK	o(CA)elz	CoRptAssn
Denver	447.2000	—	N0IAK	oxPKT	CoRptAssn
Denver	447.3250	—	N0FOE		HTRG
Denver	447.4000	—	KD0YD	o	KD0YD
Denver	447.5000	—	N0OWY	oel	ARA
Denver	447.6250	—	N0IXR	o	HiPlainsRG
Denver	447.6500	—	NC0S	c	VRC
Denver	447.7750	—	KA0KYB	c	KA0KYB
Denver	447.9000	—	WB0TPT		WB0TPT
Denver	447.9250	—	K0FEZ	o 100.0	RADOPS EJ
Denver	447.9500	—	WJ0G	o	WJ0G
Denver	448.0750	—	N5EHP	o 123.0	N5EHP
Denver	448.1250	—	N0PY	o	CBHFG
Denver	448.3750	—	KQ0J	ol	SARES
Denver	448.4000	—	WA0YOJ	c	WA0YOJ
Denver	448.5000	—	KB0UDD	o	CRRG
Denver	448.5500	—	WB0KIZ	o 123.0	HPRA
Denver	448.5750	—	KA0TTW	o 100.0	KA0TTW
Denver	448.6250	—	W0TX	o 100.0	DENVER RC

## 412 420-450 MHz

## COLORADO

<i>Location</i>	<i>Output</i>	<i>Input</i>	<i>Call</i>	<i>Notes</i>	<i>Sponsor</i>
Denver	448.6750	-	KA0HTT	o	KA0HTT
Denver	448.7500	-	N0ELY	o	N0ELY
Denver	448.7750	-	KA0HJB	t	J & V
Denver	448.8500	-	N7PVN	oae	ARA
Denver	448.8750	-	WS0O	o	WS0O
Denver	448.9250	-	W0LMA	o	W0LMA
Denver	448.9500	-	WA0GIL	oex 100.0	WA0GIL
Denver	448.9750	-	W0GV	o 100.0	FRG
Denver	448.9750	-	W0GV	o 123.0	FRG
Denver	449.0000	-	WB0LGC	(CA)lt	CARN
Denver	449.0500	-	K9UL	c	FRIARS
Denver	449.1750	-	N0ELY	o	N0ELY
Denver	449.2000	-	KC4UCB	o	KC4UCB
Denver	449.2250	-	N0WBW	olx 141.3	N0WBW
Denver	449.2500	-	AA0QC	o(CA)	LMRG
Denver	449.3500	-	W0TX	o	Denver RC
Denver	449.4500	-	WB4ETT	oexz 103.5	RMRL
Denver	449.5250	-	KE0SJ	elxt	IRG
Denver	449.6000	-	WA0KBT	o(CA)	DRL
Denver	449.6750	-	WB0LGC	(CA)lt	CARN
Denver	449.7500	-	N0TI	EXP	RMRL
Denver	449.7750	-	WA0YOJ	c	WA0YOJ
Denver	449.8250	-	W0WYX	oelwx 103.5	RMRL
Denver	449.8750	-	N0MHU	oelxz 103.5 TT	RMRL
Denver	449.9500	-	W9SL	o	W9SL
Denver	449.9750	-	WN0EHE	c	WN0EHE
Evergreen	449.5000	-	W0FZG	o 100.0	FRIARS
Golden	447.8000	-	KD0GA	o(CA) 123.0	KD0GA
Parker	448.4250	-	KA0VKM	ct	TLARS
Rollinsville	447.0750	-	N0MFB	o(CA)	N0MFB
Sedalia	449.1250	-	N0FVG	o 103.5	RMRL
DURANGO					
Durango	448.7000	-	KC5EVE	o	KC5EVE
EAST CENTRAL					
Deer Trail	447.8750	-	WA0NJZ	o 103.5	WA0NJZ
ELIZABETH					
Elizabeth	447.7000	-	WA4RYW	oE-SUN 100.0	WA4RYW
Elizabeth	449.6500	-	KO4LB	o 110.9	KO4LB
ESTES PARK					
Estes Park	449.8000	-	W0ANE	o	EVARC
FORT COLLINS					
Fort Collins	447.2750	-	W0UPS	o 103.5	NCARC
Fort Collins	449.8500	-	W0QEY	o(CA)Z 100.0	CSUARC
GRAND JUNCTION					
Collbran	449.5000	-	KB0SW	I 107.2	KB0SW
Grand Jct	449.8000	-	KC0ARV	o 114.8	KC0ARV
Grand Junction	447.0000	-	KB0SW	o 107.2	KB0SW

## COLORADO

<i>Location</i>	<i>Output</i>	<i>Input</i>	<i>Call</i>	<i>Notes</i>	<i>Sponsor</i>
Grand Junction	447.5000	-	KC0ARV	o 114.8	KC0ARV
Grand Junction	448.1500	-	N0MBJ		N0MBJ
Grand Junction	448.2000	-	W0RRZ	o 118.8	WCAC
Grand Junction	448.8000	-	KC0ARV	o 114.8	KC0ARV
Grand Junction	449.0000	-	KB0SW	o 107.2	KB0SW
Grand Junction	449.2000	-	N0NHP	ol 107.2	N0NHP
Grand Junction	449.3000	-	WA4HND	oe 107.2	WA4HND
Grand Junction	449.5750	-	WA4HND	o(CA)x 107.2	ARES
<b>GREELEY</b>					
Greeley	447.5750	-	W0DON	o	W0DON
Greeley	448.4750	-	W0ITD	ot	WARS
Greeley	449.1500	-	WB0GAI	c	CARN
Greeley	449.3250	-	WB0GAI	c	CARN
Greeley	449.4750	-	N0NYY	o	N0NYY
Greeley	449.7250	-	K0OJ	o	K0OJ
<b>LONGMONT</b>					
Longmont	448.5250	-	N0EPA	o	N0EPA
Longmont	448.8000	-	W0ENO	o	LARC
<b>LOVELAND</b>					
Loveland	447.8500	-	WB9EEC		WB9EEC
Loveland	448.0250	-	NK0R	o	NK0R
Loveland	448.2750	-	N0DZA	t	N0DZA
Loveland	449.5750	-	W0DZ	o	LRA
<b>NORTHEAST</b>					
Fort Morgan	448.2000	-	KB0VGB	o	PltVlyARC
Sterling	447.7000	-	W0GGP	oPKT	NEColoARA
Sterling	448.1500	-	W0LHA	o	HPARC
<b>NORTHWEST</b>					
Rangely	449.9500	-	N0ITS	o 114.8	N0ITS
Steamboat Spgs	449.6250	-	N0PRG	oelx 123.0 (L1)	NCARA
Steamboat Spgs	449.6500	-	N0LEU	o	NCARA
<b>PUEBLO</b>					
Canon City	447.7500	-	WD0EKR	o	WD0EKR
Pueblo	447.1750	-	ND0Q	ox(L7)	Pueblo HC
Pueblo	447.4500	-	KR0R	o	KR0R
Pueblo	447.9500	-	ND0Q	ol	Pueblo HC
Pueblo	449.5500	-	ND0Q	olx	ND0Q
Pueblo	449.6250	-	N0CAM	c	CMRG
Pueblo	449.8500	-	WA0VTO	o	STARS
<b>SOUTH CENTRAL</b>					
Cripple Creek	447.4000	-	WB0WDF	ol	WB0WDF
Salida	449.3250	-	WA0KXO	o(CA)x 141.3	CARN
Salida	449.6500	-	N0CAM	o	CMRG
Walsenburg	448.5500	-	N0BDK	o(L5)	RBRA
Walsenburg	449.4750	-	KB0TSQ	c	CARN
<b>SOUTHEAST</b>					
Haswell	447.1000	-	WB0HBJ	o	WB0HBJ
Lamar	449.5000	-	KC0HH	o 123.0 (L9)	LAMAR ARC
Trinidad	449.6000	-	WA6IFI	oe	WA6IFI



## 414 420-450 MHz

## COLORADO-CONNECTICUT

<i>Location</i>	<i>Output</i>	<i>Input</i>	<i>Call</i>	<i>Notes</i>	<i>Sponsor</i>
<b>SOUTHWEST</b>					
Cortez	449.1750	-	KA1MWD	o	KA1MWD
Durango	449.8500	-	KØEP	o	DARC
Silverton	447.5250	-	KC5CHM	oE-SUNlx (L8)	SilvConn
<b>WEST CENTRAL</b>					
Aspen	449.9750	-	KDØNU	o	FOA
Buena Vista	448.2750	-	KEØTK	o	KEØTK
Carbondale	449.8500	-	KDØNU	ot	KDØNU
El Jebel	449.7250	-	KØSNO	oal 156.7 (L6)	RFARC
Glenwood Spgs	447.1000	-	KIØG	o 107.2	SCARC
Glenwood Spgs	447.6000	-	NØNHJ	oelx 167.9 (L10)	SCARC
Vail	448.6500	-	WBØITG	ol	WBØITG
Vail	449.9000	-	KØEC	o	ECHO
Winter Park	448.7000	-	NØWBW	olx 141.3	NØWBW
<b>CONNECTICUT</b>					
<b>FAIRFIELD &amp; SOUTHWEST</b>					
Ansonia	442.9000	+	WK1M	oe 77	
Bridgeport	441.5000	+	N1LXV	ae 77	
Bridgeport	443.5500	+	WA1YQE	77	
Bridgeport	449.4000	-	KA1HCX	o 114	CAFI
Danbury	443.6500	+	WA1NXG	o 114	PVRA
Danbury	447.7750	-	W1QI	o	CARA
Fairfield	442.7500	+	KD1RJ	oa(CA)elr WX 103/103	FCSkywrn
Fairfield	446.8250	-	N3AQJ	o 114	FunARCA
Greenwich	443.4000	+	N1LNA		
Norwalk	448.0750	-	WT1I	oar 114	NRWK ARC
Stamford	447.1250	-	WA1RSD	114	
Stamford	448.0250	-	K1DR	123	
Westport	442.2500	+	KG1M	o	
<b>HARTFORD &amp; N. CENTRAL</b>					
Avon	444.9500	+	K1IIG	c	AVON RPT
Avon#	449.3000	-	W1NI	oe 218	WTIC RC
Bristol	442.8500	+	N1JGR	ol	ICRC
Bristol	444.6500	+	KB1AEV	ol 77	N1FNE
Bristol	447.9250	-	WA1LMV	c	
Bristol	448.8750	-	WA1IXU	o(CA)el 110	
Coventry	449.8750	-	K1JCL	o 162	
Farmington	442.7000	+	N1GCN	oe 173	
Glastonbury	449.6250	-	W1EDH	oel 110	CT ARES
Granby	448.9750	-	WA8RUC	oex	
Hartford	443.1000	+	N1ABL	oe 114	PVRA
Hartford#	446.3250	-	N1SFE	o 203	
Hartland	448.0000	-	W1OBQ	162	NYNES
Hebron	449.3750	-	K1PTI	o	
Manchester	449.2250	-	WA1YQB	o	
Meriden	445.9750	-	N2HBD	o 114	NE NET
New Britain	448.7250	-		o	
Newington	443.0500	+	W1OKY	o 100/100	NARL

## CONNECTICUT-DELAWARE

Location	Output	Input	Call	Notes	Sponsor
Newington	444.3500	+	KA1BQQ	o	
Newington	449.5750	-	WA1UTQ	o(CA)el 79	
Rocky Hill	442.3000	+	KJ1Q	ol	
Rocky Hill	444.1500	+	WB1EXV	o 114	
Tolland	449.2750	-	AC1T	ol	
Vernon	442.6000	+	KB1AEV	o(CA)el 77	N1FNE
Vernon	443.3000	+	WA1KGQ	o 114	PVRA
<b>LITCHFIELD &amp; NORTHWEST</b>					
Goshen	440.2500	+	KU1Q	o(CA)ez 123	
New Milford	441.8500	+	KB1FVG	oe 77	NARA
Torrington	443.6000	+	N1OQA	o(CA)elz 114	PVRA
Torrington	444.1000	+	N1FNE	oaelz 77	KB1AEV
Torrington	449.7750	-	K1KGQ	141	
<b>NEW HAVEN &amp; S CENTRAL</b>					
Meriden	448.0000	-	W1OBQ	192	NYNES
<b>NEW HAVEN &amp; S.CENTRAL</b>					
Bethany	441.1000	+	W1EDH	olryPKT	MARA
Bethany	449.3250	-	N1NWP	oe 103	
Branford#	449.9250	-	W1GC	oa 110	SCARA
East Haven	449.8250	-	KA1MJ	o 110/110	SCARA
EastHaddam	440.8000	+	K1IKE	o 110	Ares/Races
Guilford	449.4750	-	NI1U	oaelr 110	KM1R
Guilford	449.9000	-	KM1R	c	
Meriden	444.2500	+	KA1ILH	oelr 77	SARA
Middletown	446.8750	-	K1IKE	oelr 156	
Milford	441.7000	+	N1KGN	o(CA)el 77	CARA
Naugatuck	444.2000	+	WA1NQP	o 114	
Naugatuck	444.5500	+	WA1NQP	o 114	
Portland	443.4500	+	N1JML	o 100/100	N1JML
Waterbury#	449.1250	-	WA1PEI	o 74/74	
<b>NEW LONDON &amp; SOUTHEAST</b>					
Colchester	443.2500	+	WB1AIZ	o(CA)ez	
Groton	448.9750	-	KB1BZP	o	SCRAMS
Norwich	448.5250	-	N1FLU	o 156	
Norwich	449.7250	-	N1NW	o 156/156	RASON
Salem	443.4000	+	W1AAA	o 103	AWASEC
Salem	449.9750	-	WU1I	o 156	SCRAMS

**DELAWARE**

## FREQUENCY USAGE

ALL	442.9000	+	SNP
ALL	445.9250		SIMPLEX USE
ALL	445.9500		SIMPLEX USE
ALL	445.9750		SIMPLEX USE
ALL	446.0000		NATIONAL SX
ALL	446.0250		SIMPLEX USE
ALL	446.0500		SIMPLEX USE
ALL	446.0750		SIMPLEX USE
ALL	447.8750	-	SNP

**416 420-450 MHz**

**DELAWARE-FLORIDA**

<i>Location</i>	<i>Output</i>	<i>Input</i>	<i>Call</i>	<i>Notes</i>	<i>Sponsor</i>
<b>DE</b>					
Harrington	442.4500	+	N3HTT	131.8	N3HTT
Seaford	448.1750	-	N3KQP	ap	N3KQP
<b>DOVER</b>					
Dover	444.5000	+	K4CHE	114.8	K4CHE
Woodside	449.3250	-	WB3ILS	a 107.2	WB3ILS
Wyoming	449.7750	-	N3IOC		N3IOC
<b>HAZLETTVILLE</b>					
Hazlettville	449.7250	-	WA3BXW	calwx 131.8	BEARS
<b>MILFORD</b>					
Greenwood	444.9000	+	KD3UI	e	KD3UI
<b>SOUTH</b>					
Delmar	444.0500	+	K3RIC	156.7	K3RIC
Millsboro	449.8250	-	K3JL		SussexAR
<b>WILMINGTON</b>					
Claymont	444.9500	+	KA3JRG	a	+WB3IKP
Delaware City	448.8250	-	N3HTT	131.8	DelMarVa
Newark	449.0250	-	W3DRA	131.8	DRA
Wilmington	443.7000	+	W3GQP		W3GQP
Wilmington	448.3750	-	W3DRA	131.8	DRA

**DISTRICT OF COLUMBIA**

**FREQUENCY USAGE**

ALL	442.9000	+		SNP	
ALL	445.9250			SIMPLEX USE	
ALL	445.9500			SIMPLEX USE	
ALL	445.9750			SIMPLEX USE	
ALL	446.0000			NATIONAL SX	
ALL	446.0250			SIMPLEX USE	
ALL	446.0500			SIMPLEX USE	
ALL	446.0750			SIMPLEX USE	
ALL	447.8750	-		SNP	
<b>NW WASHINGTON</b>					
NW	447.8250	-	N3LDM	cae 131.8	Fed City
Washington	442.5500	+	N3UEZ	ex 100.0	
<b>WASHINGTON AREA</b>					
Washington	442.6500	+	N8BOR		CARS
Washington	444.1000	+	W3YTW	e 114.8	MADRAS
Washington	448.5750	-	W3ETX		W3ETX
Washington	448.8750	-	KC3VO		RACES-AR
Washington	449.9750	-	WA3KOK	al 107.2	NERA

**FLORIDA**

**CENTRAL**

Dundee	444.6250	+	WA4HJM	o	WA4HJM
Lake Wales	444.9500	+	KC4TRS	ox 203.5	KC4TRS
Lakeland	442.0250	+	K4ACE	c(CA)l	K4ACE
Lakeland	443.9000	+	KC4TRS	o(CA)e 82.5	KC4TRS
Lakeland	444.7750	+	KD4EFM	o(CA) 127.3	N4KEG
Lk Panasoffkee	442.6750	+	KF4JJP	oe 123	KF4JJP

**420-450 MHz 417  
FLORIDA**

<i>Location</i>	<i>Output</i>	<i>Input</i>	<i>Call</i>	<i>Notes</i>	<i>Sponsor</i>
Orange City	442.8750	+	K4VJ	ol 103.5	K4VJ
Wildwood	443.2250	+	K4ALN	o(CA)e 103.5	K4ALN
Winter Haven	444.8000	+	KE4WDP	o 127.3	KE4WDP
<b>DEEP SOUTH</b>					
Key West	443.1000	+	WA4JFJ	oe	WA4JFJ
Key West	443.3750	+	W4HN	ol 110.9	W4HN
Key West	444.9750	+	W4NR	ol	W4NR
Marathon	444.0250	+	KA4EPS	oe	KA4EPS
<b>EAST CENTRAL</b>					
Cocoa	444.6750	+	WB4O EZ	o 103.5	WB4O EZ
Cocoa	444.7500	+	N4LEM	cr 103.5	N4LEM
Cocoa Beach	444.2500	+	KM4ND	oe	KM4ND
Cocoa Beach	444.6500	+	W4NLX	o(CA)e	IRARC
Ft Drum	444.3250	+	KE4KOU	ce 250.3	KE4KOU
Ft Pierce	443.5000	+	W4DNS	oe	W4DNS
Ft Pierce	444.6000	+	KB4VVE	oaer 110.9	SLC EOC
Ft Pierce	444.8000	+	N4XEO	oer 107.2	FPARC
Melbourne	442.4000	+	KD4DJW	or 107.2	KD4DJW
Melbourne	443.0000	+	WB2GGP	c(CA)l	WB2GGP
Melbourne	443.8000	+	WB4O EZ	oe 103.5	WB4O EZ
Melbourne	444.4250	+	KT4DI	o(CA)e 100	KT4DI
Melbourne	444.5750	+	WB4O EZ	o 103.5	WB4O EZ
Melbourne	444.7750	+	KB4DMQ	o 103.5	RCARC
Melbourne	444.8250	+	VE2GU	olr 103.5	KC4YEK
Palm Bay	442.1500	+	AD4GO	o(CA)e	AD4GO
Port St Lucie	442.0000	+	N4MKL	oa(CA)er z 103.5	N4MKL
Port St Lucie	443.6500	+	K4PSL	o	PSLARA
Port St Lucie	444.0000	+	KE4WNV	oerz 103.5	NRG
Port St Lucie	444.0750	+	AE4RO	o 141.3	AE4RO
Port St Lucie	444.4750	+	KE4KOU	o(CA)rz	KE4KOU
Rockledge	444.5250	+	K4EOC	oer 103.5	K4EOC
Stuart	442.6750	+	WB9HDL	o 103.5	MRG
Stuart	444.4000	+	N4KCD	oel 103.5	WR4AYC R
Stuart	444.9000	+	WX4MC	or	MCARES
Stuart	444.9750	+	N4IRS	o(CA)l 103.5	N4IRS
Titusville	444.1500	+	WB4SIG	o(CA)er 103.5	TARC
Titusville	444.9250	+	WB4O EZ	r 103.5	WB4O EZ
Vero Beach	444.7250	+	KC4IBT	o(CA)elr 103.5	KC4IBT
Vero Beach	444.8500	+	KA4EPS	oelWX 88.5	KA4EPS
Vero Beach	444.8750	+	KC4IBT	o(CA)el 103.5	MRG
<b>FT. MYERS AREA</b>					
Ft Myers	442.4500	+	WD4IFC	o(CA)e 136.5	GCARC

## 418 420-450 MHz

## FLORIDA

<i>Location</i>	<i>Output</i>	<i>Input</i>	<i>Call</i>	<i>Notes</i>	<i>Sponsor</i>
Ft Myers	443.6000	+	KF4BBV	c(CA)r 114.8	MARS
Ft Myers	444.3000	+	KA9RIX	c(CA)elr 103.5	Homey HC
Ft Myers	444.7250	+	KA9RIX	cl	Homey HC
Lehigh Acres	444.4750	+	W4LHI	o(CA)elr 192.8	N4FSU
Lehigh Acres	444.5750	+	KA9RIX	c(CA)lr 103.5	Homey HC
Naples	443.5250	+	W4DGB	o 103.5	W4DGB
Olga	444.5250	+	K4JTB	oelr 103.5	ORC
Port Charlotte	442.9250	+	WA9NLA	o	WA9NLA
Punta Gorda	444.8500	+	K0RTU	ol 100	K0RTU
Punta Gorda	444.9750	+	KS4ST	orz	CARS
Sanibel	443.4250	+	KF4LQL	oe	SERT
St James City	444.6500	+	KA4PIR	o(CA)lrz 156.7	KA4PIR
JACKSONVILLE AREA					
Jacksonville	444.1000	+	NS4R	o(CA)el 103.5	NS4R
Jacksonville	444.2000	+	WW9Z	o 118.8	WW9Z
Jacksonville	444.4000	+	W4IZ	oaelr 103.5	NOFARS
Jacksonville	444.6750	+	W4RNG	o(CA)e	Jax Range
Jacksonville	444.8250	+	W4IJJ	o(CA)er	W4IJJ
Jacksonville	444.9250	+	N4GIH	o(CA)e 103.5	N4GIH
Jacksonville B	442.4250	+	W4RCS	oe 127.3	W4RCS
Jacksonville B	444.8750	+	KB4ARS	oe	BARS
Orange Park	444.5000	+	WB4CGD	oer 127.3	OPARC
Penney Farms	444.7000	+	N4KOX	oarz	N4KOX
St Augustine	443.5000	+	KF4MX	oe	KF4MX
St Augustine	443.5750	+	N4RDT	oer 107.2	AB4EY
MIAMI AREA					
Aventura	443.8250	+	KE4ZZM	o(CA)	FARC
Boca Raton	442.8750	+	WB4QNX	o 110.9	BRARA
Boca Raton	443.5000	+	WF3I	o(CA)elz 131.8	WF3I
Boca Raton	444.4500	+	KC4GH	oer 123	BRFD
Boca Raton	444.9250	+	KF4DXY	o(CA) 103.5	SARC
Boynton Beach	444.6500	+	N4MOT	c(CA)lt	MARC
Coral Gables	443.3000	+	N4IFK	oe	N4IFK
Coral Springs	443.8500	+	WR4AYC	o(CA)elrz	WR4AYC R
Cutler Ridge	444.2750	+	N4CRP	o(CA)e	N4CRP
Ft Lauderdale	442.2000	+	KC4QXM	o(CA)	GCARA
Ft Lauderdale	444.5000	+	W4KR	oelWxx 110.9	W4KR
Ft Lauderdale	444.7250	+	K4LNP	oe	K4LNP
Ft Lauderdale	444.8250	+	W4AB	o(CA)elr 110.9	BARC
Goulds	443.9750	+	KC4FUR	o(CA)elr 148.2	KC4FUR

<i>Location</i>	<i>Output</i>	<i>Input</i>	<i>Call</i>	<i>Notes</i>	<i>Sponsor</i>
Goulds	443.9750	+	KC4FUR	o(CA)elr 148.2	KC4FUR
Hialeah	443.4500	+	KD4ZAW	o 110.9	KD4ZAW
Hialeah	443.4750	+	WD4FHM	ot	WD4FHM
Hialeah	443.9500	+	WB4IVM	o(CA)et	WB4IVM
Hialeah	444.3250	+	WD4JMN	oae 67	WD4JMN
Hialeah	444.7500	+	WA4UYV	o(CA)e	WA4UYV
Hialeah	444.8000	+	WA4TPW	o(CA)e	WA4TPW
Hollywood	442.2250	+	N4IFK	o	N4IFK
Hollywood	442.2750	+	KE4IPB	oaezt	KE4IPB
Hollywood	442.5750	+	W4RCC	o	W4RCC
Hollywood	443.2500	+	N2VNG	(CA)	KW4FM
Hollywood	444.1750	+	AC4XQ	o(CA)l	AC4XQ
Homestead	442.3500	+	WT4X	oa(CA)el WX	WT4X
Homestead	444.0500	+	WT4X	oa(CA)l WX	WT4X
Kendall	442.9500	+	KB4ZLL	o(CA)r 141.3	KB4ZLL
Miami	441.8750	+	KC4GRB	oaezt	KC4GRB
Miami	442.0750	+	KB4MAG	oel 103.5	KB4MAG
Miami	442.1000	+	KF4VJZ	oa 77	KF4VJZ
Miami	442.1250	+	KG4CCR	o(CA)l	KG4CCR
Miami	442.1500	+	W4HN	o(CA)eBit	W4HN
Miami	442.1750	+	W4ILQ	c(CA)ex 94.8	W4ILQ
Miami	442.3750	+	N2GKG	oBI	N2GKG
Miami	442.4500	+	KA4KQA	o(CA)ez 110.9	KA4KQA
Miami	442.6250	+	KB4TFF	oal	KB4TFF
Miami	442.6500	+	KA4ZAY	o(CA)el 103.5	KA4ZAY
Miami	442.7250	+	KC4MND	o	KC4MND
Miami	442.8250	+	WA4TCE	oaeBI	WA4TCE
Miami	442.9000	+	WD4FDW	cel	TCRA
Miami	442.9750	+	WD4RXD	o(CA) BI	RC de Cuba
Miami	443.1000	+	AC4K	o(CA)el 103.5	AC4K
Miami	443.1250	+	KB4AJM	o(CA)eBI	KB4AJM
Miami	443.1500	+	KH6M	c(CA)e	BRA
Miami	443.2250	+	KD4BBM	o(CA)lrz	KD4BBM
Miami	443.3250	+	W4CD	oaerWXz	W4CD
Miami	443.3500	+	AB4CB	oe 123	AB4CB
Miami	443.3750	+	W4HN	o(CA)elBI 110.9	W4HN
Miami	443.5250	+	WB4TWQ	oelr 103.5	KE4WZD
Miami	443.5500	+	N4RQQ	o(CA)e 110.9	N4RQQ
Miami	443.6000	+	N4LJQ	o(CA)e WX 88.5	N4LJQ
Miami	443.6250	+	KC4NAH	o(CA)elx y 103.5	MDVD
Miami	443.7750	+	KS4WF	oBit	KS4WF

## 420 420-450 MHz

## FLORIDA

<i>Location</i>	<i>Output</i>	<i>Input</i>	<i>Call</i>	<i>Notes</i>	<i>Sponsor</i>
Miami	443.9000	+	N4LDG	o	N4LDG
Miami	443.9250	+	AE4EQ	o(CA)	AE4EQ
Miami	444.0000	+	WB4ESB	oe	SIRA, Inc.
Miami	444.0750	+	KB4MAG	oae 103.5	KB4MAG
Miami	444.1250	+	KA4EPS	oe	KA4EPS
Miami	444.2000	+	KA4HLO	oer	S Fla FMA
Miami	444.3000	+	KE4PEE	o(CA)l	KE4PEE
Miami	444.3750	+	KB4JDE	o(CA)lyz	KB4JDE
Miami	444.4500	+	WA4PHG	(CA)elt	Teletrol
Miami	444.4750	+	KA4HLO	oer 94.8	S Fla FMA
Miami	444.5250	+	KD4IMM	o(CA)e 103.5	KD4IMM
Miami	444.5750	+	N4KTT	o(CA)t	N4KTT
Miami	444.6000	+	KU4GY	o	KU4GY
Miami	444.6750	+	W2NQS	o(CA) 173.8	W2NQS
Miami	444.9000	+	N4OCA	c(CA)e 110.9 146.2	N4OCA
Miami	444.9500	+	KM4OP	o(CA)eBl	KM4OP
Miami	444.9750	+	W4NR	o	W4NR
Miami Beach	444.8500	+	KF4JSF	t	KF4JSF
Miramar	442.4000	+	N4VPD	o(CA)z 131.8	N4VPD
Miramar	444.1000	+	N2YAG	olt	N2YAG
Pembroke Pines	444.5500	+	KC4MNI	c(CA) Bit	KC4MNI
Plantation	441.5500	+	KE4MDX	oWxx 103.5	KE4MDX
Plantation	442.8500	+	WA4YOG	o(CA)e	WA4YOG
Plantation	443.0000	+	W4MOT	oer	MARC
Pompano Beach	442.3000	+	W4SRT	c(CA)elr t	FL SRT-A
Pompano Beach	443.8000	+	KD4CPG	oel 107.2	KB4OVL
Sunrise	441.9000	+	KC4GOL	o(CA)ez 103.5	W4HN
Sunrise	444.0250	+	KA4EPS	oe 186.2	KA4EPS
Wilton Manors	442.6750	+	N4WWM	oelRBx 131.8	WA4EMJ
NORTH CENTRAL					
Ellisville	444.6500	+	KE4SKF	oerWX	KE4SKF
Ft McCoy	442.1500	+	W4BTB	o(CA)r	W4BTB
Gainesville	444.5250	+	KC4NWK	o(CA)z 103.5	KC4NWK
Gainesville	444.7250	+	W4DFU	oalr	GARC
Gainesville	444.7750	+	K4GNV	oerz	GARS
Gainesville	444.9250	+	K4GNV	or	GARS
Lake City	444.9000	+	WB4VFT	oaelr 110.9	CARS
Ocala	444.3250	+	KA2MBE	oel	KA2MBE
Summerfield	444.4750	+	KF4CBA	o	KF4CBA
NORTH EAST					
Daytona	443.0500	+	W9TT	oewxt	W9TT
Daytona Beach	444.8500	+	KE4GW	o	KE4GW
DeLand	444.0500	+	KE8MR	oa	KE8MR

420-450 MHz 421  
FLORIDA

<i>Location</i>	<i>Output</i>	<i>Input</i>	<i>Call</i>	<i>Notes</i>	<i>Sponsor</i>
DeLand	444.4500	+	KE8MR	oe	KE8MR
Flagler Beach	442.2000	+	WA3QCV	oal	WA3QCV
Orange City	444.6250	+	KE8MR	oet	KE8MR
Ormond Beach	443.8000	+	WB4OEZ	o 103.5	WB4OEZ
Ormond Beach	443.8250	+	KE4NZG	o(CA) 118.8	KE4NZG
Ormond Beach	443.8750	+	KE8MR	oae	KE8MR
Ormond Beach	444.2250	+	AC4QM	oaelr 103.5	AC4QM
Palatka	443.9000	+	KD4DVO	103.5	TP
Palatka	444.5750	+	KF4PXZ	oaelwxz 123	KF4PXZ
<b>NORTH WEST</b>					
Marianna	444.9500	+	KF4CEI	o	K4KHV
Panama City	444.5000	+	KF4JMM	o(CA)e	KF4JMM
Panama City	444.5250	+	NX4E	oel	NX4E
Port St Joe	444.0000	+	KD4RZP	o(CA)e	KD4RZP
Smith Creek	444.7250	+	KD4VGX	c(CA)l 103.5	KD4VGX
<b>ORLANDO AREA</b>					
Altamonte Spgs	442.9750	+	N4EH	oe 103.5	LMARS
Altamonte Spgs	443.7750	+	N4EH	o(CA)lz 103.5	LMARS
Altamonte Srgs	442.7500	+	KE4ZIO	oelr 103.5	SCDOPS
Bithlo	444.9000	+	KC4VBZ	o(CA)e 103.5	KC4VBZ
Bushnell	443.1250	+	WB4MOX	aet	SCART
Clermont	442.2000	+	WA8TTM	o(CA)el 103.5	WA8TTM
Kissimmee	444.1000	+	N4ZQE	oer 123	N4ZQE
Longwood	443.7000	+	KD4JYD	oael 103.5	KD4JYD
Longwood	444.5000	+	KC4VBZ	o(CA)elz 103.5	PRG
Montverde	443.9250	+	K4AJM	oe 103.5	K4AJM
Ocoee	443.3250	+	N4LOZ	o(CA)el 103.5	N4LOZ
Orlando	442.0750	+	KC4SGG	oe 103.5	KD4JYD
Orlando	442.2500	+	KD4ZDD	oel 103.5	KD4ZDD
Orlando	442.3500	+	WP4PR	o(CA)e WX 103.5	WP4PR
Orlando	442.5000	+	ACØY	o(CA) 103.5	ACØY
Orlando	442.5250	+	N2HBX	o(CA)elr 103.5	OC ARES
Orlando	442.5750	+	ACØY	c(CA)el 103.5	ACØY
Orlando	442.6250	+	KF4HES	o	OLARC
Orlando	442.7000	+	N2HBX	oer 103.5	OC ARES
Orlando	442.8000	+	K4UCF	oer	UCF ARC
Orlando	442.8250	+	KC4VBZ	oel 103.5	KC4VBZ
Orlando	443.1000	+	WD4IXD	o(CA)el 103.5	WD4IXD



**422 420-450 MHz**

**FLORIDA**

<i>Location</i>	<i>Output</i>	<i>Input</i>	<i>Call</i>	<i>Notes</i>	<i>Sponsor</i>
Orlando	443.2000	+	KE4PRA	oe 118.8	KE4PRA
Orlando	443.2750	+	W4PLB	o(CA)elz 103.5	OARC
Orlando	443.4500	+	WB4HZQ	oaelRBz	W4WJB
Orlando	443.4750	+	KC4VBZ	o(CA)el 103.5	KC4VBZ
Orlando	443.5250	+	N2HBX	oer 103.5	OC ARES
Orlando	443.6250	+	NN4TT	o 103.5	NN4TT
Orlando	444.7000	+	N4ROD	oe 103.5	N4ROD
Oviedo	442.9500	+	WD4DSV	o(CA)e 103.5	WD4DSV
Poinciana	444.5500	+	AG4CD	o(CA)rz 103.5	AG4CD
Sanford	442.3000	+	KF4HFC	or 103.5	KF4HFC
St Cloud	442.4750	+	W4SIE	oe	OCRA
Tavares	442.3750	+	N4JTS	c(CA) 103.5	N4JTS
Tavares	442.9000	+	K4FC	o(CA)erz	LARA
Union Park	444.9750	+	WP4MWK	o(CA)e WXXz 103.5	WP4MWK
Winter Park	444.6000	+	KE4GWT	o	KE4GWT
<b>PENSACOLA AREA</b>					
Cantonment	444.8750	+	W4RFL	o(CA)z 103.5	W4RFL
Crestview	444.1250	+	KD4NHT	o 100	KD4NHT
Crestview	444.6500	+	N4WTN	oer 100	N4WTN
Crestview	444.8500	+	KD4NHT	oaz 100	KD4NHT
Crestview	444.9500	+	N4NID	oaelyz 88.5	NOARC
Eglin AFB	444.8000	+	W4NN	oa 100	Eglin ARS
Ft Walton Bch	444.7000	+	KB4OID	o(CA)y	KB4OID
Milton	444.0000	+	KG4EFR	o(CA)ez 100	KG4EFR
Pensacola	443.8500	+	WA4ECY	oaez	NTTC ARC
Pensacola	444.9250	+	K4MV	oael	K4MV
Southport	444.0750	+	KF4JMM	oe	KF4JMM
<b>SARASOTA AREA</b>					
Bradenton	442.1250	+	N8EHZ	o(CA)erz	ARES/RACE
Bradenton	442.8750	+	KA3NXN	oaelzt	KA3NXN
Bradenton	443.2250	+	WA4ZBM	o(CA)erz	ARES/RACE
Bradenton	444.2750	+	K4MPX	c(CA)l	K4MPX
Bradenton	444.8750	+	KF4HXU	o(CA)e 151.4	KF4HXU
Myakka City	444.6000	+	KF4HXU	o(CA)e 151.4	KF4HXU
Sarasota	442.5750	+	KA9RIX	cl	Homey HC
Sarasota	443.4750	+	KG4GJC	o(CA)e WXX	KE4GJC
Sarasota	443.5500	+	WB4NJV	oerz	SERC
Sarasota	443.8250	+	K2MZ	136.5	K2MZ
Sarasota	443.8750	+	WA2HCV	oa 110.9	SMART
Sarasota	444.5500	+	KD4MZM	o 103.5	KD4MZM
Sarasota	444.8250	+	WA2HCV	c	SMART

<i>Location</i>	<i>Output</i>	<i>Input</i>	<i>Call</i>	<i>Notes</i>	<i>Sponsor</i>
Verna	442.9500	+	K4WCF	oelr 100	WCFG
<b>SOUTH CENTRAL</b>					
Arcadia	444.2000	+	W4MIN	o	DARC
Avon Park	443.5750	+	KE4GZV	ot	KE4GZV
Lake Placid	442.3500	+	KE4WU	oar	HCARC
Lake Placid	442.8500	+	KD4CQG	oaerz	KD4CQG
Lakeport	444.0250	+	W4TEJ	oer 100	W4TEJ
Okeechobee	444.0500	+	KF4BPX	o(CA)r	OARC
Okeechobee	444.3750	+	N4IRS	oe 103.5	N4IRS
Wauchula	442.3250	+	KF4LEA	o(CA)erz 127.3	KF4LEA
<b>SOUTH EAST</b>					
Jupiter	442.6250	+	K4GPS	ol 103.5	K4GPS
Jupiter	442.8000	+	KS4EC	o(CA)el WXzt	KS4EC
Jupiter	443.8250	+	KA4EPS	oeWXx 103.5	KA4EPS
Jupiter	444.2250	+	KF4BHE	o(CA) 110.9	JTRG
Jupiter	444.3000	+	KD4EC	oe	KD4EC
Lake Park	444.9250	+	W4UZJ	o(CA)	W4UZJ
Lake Worth	443.7500	+	AD4SR	oe 103.5	AD4SR
Lake Worth	444.8500	+	KA4EPS	oe\WXz 146.2	KA4EPS
Palm Beach Gar	442.9500	+	AF4MH	oaBl 203.5	AF4MH
Pompano Beach	444.4000	+	N4KCD	oe 103.5	WR4AYC R
Royal Palm Bch	443.3500	+	WB4AKH	(CA)lt	WB4AKH
Wellington	442.0500	+	K4WRC	103.5	WRC
West Palm Bch	442.7500	+	N4KJW	(CA)et	SBM
West Palm Bch	443.1000	+	W4SS	oe	WPBARC
West Palm Bch	443.3000	+	K4WMD	or 103.5	ARC
West Palm Bch	443.3250	+	KE4HHU	o(CA)e 203.5	LARC
West Palm Bch	443.3750	+	W4HN	oael 110.9	W4HN
West Palm Bch	443.4500	+	WB4FPB	103.5	PBRA
West Palm Bch	443.9750	+	WA4FM	cert	MAFA
West Palm Bch	444.1250	+	KA4EPS	oe 186.2	KA4EPS
West Palm Bch	444.2750	+	W4PHL	oer 103.5	PBCEM
West Palm Bch	444.3250	+	KE4KOU	c(CA)e 94.8	ATTARC
West Palm Bch	444.8750	+	WB9HDL	ol 103.5	MRG
<b>SOUTH WEST</b>					
Naples	443.7000	+	WB2WPA	o(CA)elr WXz 136.5	CCEM
Ochopee	444.2750	+	KA4MXQ	oel 67	KA4MXQ
<b>TALLAHASSEE AREA</b>					
Tallahassee	443.4000	+	KB4ES	o(CA)e 131.8	KB4ES
Tallahassee	443.9500	+	AE4S	oaer 94.8	AE4S
Tallahassee	444.4000	+	KD4MOJ	et	KD4MOJ
Tallahassee	444.8000	+	KC4TOC	oer	KC4TOC

## 424 420-450 MHz

## FLORIDA

<i>Location</i>	<i>Output</i>	<i>Input</i>	<i>Call</i>	<i>Notes</i>	<i>Sponsor</i>
<b>TAMPA/ST. PETE AREA</b>					
Brandon	443.3000	+	AE4ET	ol 103.5	KC4TRS
Brandon	443.5000	+	WB4BIM	o	BARS
Clearwater	442.0750	+	K4LK	o(CA)IRB WXxz 146.2	K4LK
Clearwater	442.1500	+	N4PK	o(CA)z 103.5	N4PK
Clearwater	442.4000	+	KF4FOH	o(CA)elrz 156.7	PCACS
Clearwater	443.0750	+	KD4KSI	ol 146.2	KD4KSI
Clearwater	443.8000	+	KF4FOH	oelrWXz 156.7	PCACS
Clearwater	444.3750	+	KE4EMC	o(CA)e 136.5	KE4EMC
Davis Island	443.0000	+	WB2GGP	cl	WB2GGP
Dunedin	442.1750	+	WA4BSA	c(CA)lr WXz 127.3	WCFSRN
Dunedin	442.3500	+	W4BNC	c	W4BNC
Dunedin	444.0750	+	KA9RIX	cl	Homey HC
Dunedin	444.1500	+	WB4BZF	oelr 103.5	Clearwater
Holiday	444.4250	+	WB8ONY	c	FARS
Largo	443.4500	+	WA4GCH	o 127.3	WA4GCH
Largo	444.3000	+	KA2UFO	o(CA) 131.8	PARC
Largo	444.5000	+	KA9RIX	cl	Homey HC
Largo	444.5750	+	KA9RIX	cl	Homey HC
New Prt Richey	442.6000	+	N9EE	oal	N9EE
New Prt Richey	442.6500	+	N9EE	c(CA)t	N9EE
New Prt Richey	444.8500	+	WB8ONY	c	FARS
Port Richey	443.9500	+	K4LK	o(CA)IRB WXxz 146.2	K4LK
Port Richey	444.1000	+	WD8MVU	o(CA)l	WD8MVU
Port Richey	444.6500	+	WA4GDN	oer	GCARC
Ruskin	443.2500	+	W8PCZ	o	SHARES
South Pasadena	442.8000	+	KF4FOH	o(CA)elrz 156.7	PCACS
South Pasadena	443.4000	+	KF4FOH	oelrWXz 156.7	PCACS
St Petersburg	441.8750	+	K4LK	c(CA)IRB WXxz	K4LK
St Petersburg	441.9500	+	K4LK	c(CA)IRB WXxz	K4LK
St Petersburg	442.5000	+	KR4U	oae	KR4U
St Petersburg	442.6250	+	W4ORM	ol 103.5	Wormhole
St Petersburg	443.6250	+	K4LK	o(CA)IRB WXxz 146.2	K4LK
St Petersburg	443.8500	+	W4BNC	c(CA)e 146.2	W4BNC
St Petersburg	443.9250	+	W4ABC	c(CA)l 127.3	W4ABC
St Petersburg	444.1750	+	KA9RIX	cl	Homey HC
St Petersburg	444.2250	+	WW4I	o(CA)el 103.5	WA4IBM

<i>Location</i>	<i>Output</i>	<i>Input</i>	<i>Call</i>	<i>Notes</i>	<i>Sponsor</i>
St Petersburg	444.3250	+	KD4UJO	c(CA)elz 103.5	KD4UJO
St Petersburg	444.4750	+	WA4AKH	o	SPARC
St Petersburg	444.7000	+	K4LK	o(CA)lRB WXxz 146.2	K4LK
St Petersburg	444.7250	+	KA9RIX	cl	Homey HC
Sun City Ctr	442.4500	+	W3SOB	oe	KPRC
Tampa	443.0250	+	N4TP	(CA)er 103.5 TT	TBARS
Tampa	443.3500	+	NP4DS	c(CA)	NP4DS
Tampa	443.4250	+	W4EMI	or	W4EMI
Tampa	444.4000	+	WA4VMH	c 103.5	TITG
Tampa	444.6750	+	WA4HDJ	o 103.5	WA4HDJ
Tampa	444.7500	+	K4CRB	o 203.5	TPALAN
Tampa	444.9000	+	W4HSO	orz 141.3	STARC
Tarpon Springs	444.4500	+	WB4BZF	oel 131.8	CARS
Treasure Island	444.3500	+	W4TIF	o 146.2	ERCO
Valrico	443.7500	+	KD4DFI	o 123	KU4OA
Wesley Chapel	442.8500	+	KB2FUJ	o 127.3	KB2FUJ
Zephyrhills	444.3750	+	KC4OML	o(CA)e 103.5	KC4OML
<b>WEST CENTRAL</b>					
Brooksville	442.1250	+	WA3YMV	oelr	HCARA
Brooksville	443.7250	+	KB4CDK	o(CA) 103.5	KB4CDK
Crystal River	444.2000	+	WA4IBM	o(CA)el 103.5	WA4IBM
Hudson	443.9750	+	WB8ONY	c	FARS, WB8
Inverness	444.8250	+	KD4MIP	(CA) 103.5	KB4CDK
Lecanto	443.1750	+	W4IIR	oaer 103.5	SHARC
Zephyrhills	442.7750	+	KB4YNU	o(CA)l 103.5	KB4YNU
<b>GEORGIA</b>					
#Atlanta	442.2250	+	WB6RTH	oaelz 107.2	ATLANTA C.
#Biskey Mtn	443.2500	+	KC4JNN	oaelRBz 100.0	NGAA
#Cumming	444.9750	+	WA4YNZ	o(CA)lRBt	
#Gainsville	444.2000	+	WA4DB	o 107.2	
#Roswell	442.9750	+	WA4YNZ	o(CA)lt	
#Savannah	444.0000	+	WD4AFY	oe	WD4AFY
#Waleska	441.3500	+	KD4DXR	ctB	KD4DXR
#Waleska	443.8500	+	K4PLM	o 192.8	PINE LOG M
Acworth	441.8000	+	KC4YNF	o 77.0	KC4YNF
Albany	444.5000	+	W4MM	o	ALBANY AR
Alpharetta	442.0000	+	WB6RTH	oaelz 107.2	ATLANTA C.
Athens	442.9500	+	AA4AI	o 179.9	KD4AOZ
Athens	443.3000	+	WB4VNT	oet	

## 426 420-450 MHz

## GEORGIA

<i>Location</i>	<i>Output</i>	<i>Input</i>	<i>Call</i>	<i>Notes</i>	<i>Sponsor</i>
Athens/Crawfor	444.3000	+	KC4GZX	o 127.3	KC4GZX
Atl/Marietta	442.8000	+	N4NFP	olt	BSRG
Atl/Marietta	444.0500	+	N4NEQ	oe 118.8	BIG SHANT
Atl/Marietta	444.7750	+	N4NEQ	oa(CA)el RB 118.8	BIG SHANT
Atlanta	442.0250	+	W4CML	o 100.0	
Atlanta	442.6750	+	KE4PVE	oel 100.0	KE4PVE
Atlanta	442.9750	+	WA4YNZ	o(CA)lt	WA4YNZ
Atlanta	443.0250	+	W4CML	ol 100.0	
Atlanta	443.6000	+	KA5WZY	oa	GPEARC
Atlanta	444.4500	+	W4DOC	oe 146.2	ATL RC, IN
Atlanta	444.5000	+	WB5TUF	o 110.9	TURNER AR
Atlanta	444.8250	+	W4DOC	o(CA)e 146.2	ATL RC, IN
Atlanta	444.9250	+	WA4NNO	o	WA4NNO
Atlanta	444.9750	+	WA4YNZ	o(CA)lRbt	WA4YNZ
Atlanta/Bell	444.1500	+	W4PME	o(CA)ez 100.0	MATPARC
Atlanta/Mariet	442.8750	+	PT2RFL	o(CA)eRB Z 100.0	GIRA
Atlanta/Mariet	443.8000	+	N4NFP	o(CA)el RB 118.8	BIG SHANT
Augusta	444.9000	+	KD4BOO	o(CA)el	CSRA RPTR
Baldwin	442.3500	+	WD4NHW	o	SPARC
Blairsville	442.2000	+	KF4SKT	oB	KF4SKT
Bogart	443.4750	+	W4EEE	oet	WB4VNT
Bonaire	444.6250	+	K4EDN	o 82.5	K4EDN
Brunswick	444.9750	+	K4TVE	o	K4TVE
Buford	442.9000	+	K3TD	o(CA)e 103.5	NZ3I
Byron	444.7000	+	WB4SBT	o 103.5	WB4SBT
Carrollton	444.0750	+	AE4GU	o(CA)e 107.2	WEST GA A
Cedartown	443.5750	+	KD4NTF	o(CA)e 107.2	KD4NTF/KD
Chatsworth	443.0000	+	W4DRC	o	
Chester	444.5250	+	KD4IEZ	oel 156.7	JULIETTE R
Clarksville	442.4250	+	K4HCA	oe	K4HCA
Clayton	442.8250	+	W1CP	oe 162.2	W1CP
Clermont	444.9500	+	W4TL	o 100.0	W4TL
Cochran	444.7750	+	N4MXC	o	MGRA
Cochran	444.9750	+	W3LAP	o(CA)eRB Z 77.0	W3LAP
Concord	443.4000	+	WB4GWA	o 118.8	WB4GWA/C
Conyers	442.5500	+	WB4JEH	ol 151.4	
Conyers	443.7250	+	KB2DZA	o(CA)e 77.0	AT&T
Conyers	444.5500	+	WB4JEH	ol 151.4	
Conyers	444.7500	+	KC4ELV	o(CA)l 162.2	KC4ELV
Covington	443.7500	+	K4GO	oe 146.2	K4GO
Covington	444.1750	+	KE4PVE	oel 100.0	KE4PVE
Covington	444.8000	+	WA4ASI	oal 88.5	GEORGE H

**420-450 MHz 427  
GEORGIA**

<i>Location</i>	<i>Output</i>	<i>Input</i>	<i>Call</i>	<i>Notes</i>	<i>Sponsor</i>
Culloden	444.2750	+	KE4BB	o 123.0	K4VTT
Cumming	441.9000	+	WB4GQX	o(CA)eRB 141.3	WB4GQX
Cumming	442.5750	+	WA4BPY	e 79.9	WA4BPY
Cumming	444.6250	+	W4CBA	o(CA)eRB z 123.0	W4CBA
Dahlonega	443.1000	+	N4KHQ	o 100	N4KHQ
Dahlonega	444.9000	+	N4KHQ	o	N4KHQ
Dallas	441.9250	+	W4CSX	o 162.2	W4CSX
Dallas	443.7000	+	W4TIY	o(CA)eRB	W4TIY
Dallas	444.7000	+	WD4LUQ	oeRB 77.0	WD4LUQ
Dalton	442.1250	+	KD4GRU	o	KD4GRU
Dalton	442.1750	+	N4BZJ	oaez 118.8	N4BZJ
Dalton	444.5000	+	N4BZJ	o 118.8	N4BZJ
Dalton	444.8500	+	N4BZJ	o	
Danielsville	442.6500	+	KE4FHN	oat	KE4FHN
Decatur	442.2000	+	N3APR	oa	N3APR
Decatur	443.9500	+	KA4UFM	o(CA)e 110.9	KA4UFM
Decatur	444.2500	+	W4BOC	o	ALFORD ME
Douglasville	444.5750	+	W4SCR	o 88.5	SCARS
Dublin	442.6000	+	KD4FOC	o(CA) 77.0	KD4FOC
Dublin	443.0250	+	KD4IEZ	ol 156.7	KD4IEZ
Eatonton	442.9250	+	KC4YHM	oaez	KC4YHM
Ellijay	442.7000	+	KC4ZGN	oa 77.0	KC4ZGN
Fayetteville	444.6000	+	W4PSZ	oe	KD4YDC
Flowery Branch	443.9000	+	K4RHJ	o 100.0	W4TL
Ft. Mt/Chatswt	443.3500	+	N4YYD	o(CA)eRB z 71.9	N4YYD
Gainesville	442.6250	+	W4ABP	o(CA)ez 131.8	LANIERLAN
Gray	443.6250	+	K4MDS	o	K4MDS
Greensboro	444.8500	+	N4YXL	o(CA) 103.5	
Griffin	443.5500	+	KE4WLP	o	KE4WLP
Hiawassee	444.6750	+	KC4CBQ	o(CA)lRB 186.2	KC4CBQ
High House Mtn	443.2000	+	KD4APP	o	KD4APP
Hinesville	444.8500	+	KF4UM	o	LCECARC
Hog Mtn	444.4000	+	WB0QGH	oe 82.5	WB0QGH
Hogansville	444.3000	+	KC4YNY	oaB	KC4YNY
Irwinton	444.9250	+	WB4NFG	o 77.0	WB4NFG
Ivey	443.2000	+	K4YC	oeIRB 88.5	K4YC
Ivey	444.6500	+	K4YC	o(CA)elt	K4YC
Jasper	443.3750	+	KC4AQS	olRB B 100.0	KC4AQS
Jasper	443.6250	+	KF4OYP	oeRB 100.0	KF4LMW
Jasper	444.3750	+	KB4IZF	o(CA)e 103.5	KB4IZF

**428 420-450 MHz**
**GEORGIA**

<i>Location</i>	<i>Output</i>	<i>Input</i>	<i>Call</i>	<i>Notes</i>	<i>Sponsor</i>
Jonesboro	443.2250	+	N4QCP	o	N4QCP/WB4
Juliette	444.4250	+	WB4JWM	oel 156.7	JULIETTE R
Kingsland	444.6250	+	KC5BMJ	o(CA)e 118.8	N4PAO
Knoxville	443.5250	+	N4PQR	ol 114.8	
Lakemont	444.7500	+	N4ZRF	oet	
Lavonia	442.4750	+	K4NVG	o(CA)e 203.5	LAVONIA A
Lawrenceville	442.8500	+	WB0QGH	oe 82.5	WB0QGH
Lawrenceville	444.0000	+	WB4QDX	oe 100.0	KF4PWI
Lawrenceville	444.0250	+	W4CML	ol 127.3	
Lookout Mt.	442.4750	+	KS4QA	oe 67.0	KS4QA
Lookout Mtn	442.6500	+	W4LOC	oe 100.0	W4LOC
Mableton	442.3250	+	W4JLG	oaezt	
Macon	442.2750	+	K4DDH	oaelRBz 100.0	K4DDH
Macon	442.8750	+	K4EFW	o(CA) 114.8	K4EFW
Macon	443.0750	+	KC4ZIZ	oel 156.7	JULIETTE R
Macon	444.1000	+	W4BKM	o	MACON AR
Marietta	442.0500	+	N1KDO	o 107.2	N1KDO
Marietta	442.3750	+	KE4QFG	o(CA)t	KE4QFG
Marietta	442.6000	+	WA4OKJ	o(CA)z 100.0	WA4OKJ
Marietta	443.5000	+	N4MTA	o(CA)ez	DELTA 4 RG
Marietta	444.3250	+	KF4BMG	o(CA) 79.7	KF4BMG
Marietta/Atl	442.7250	+	KE4QFG	o(CA)t	KE4QFG
Mcdonough	444.8750	+	KE4UAS	oae 123.0	KE4RQP
Monroe	443.9250	+	KQ4XL	o 123.0	KD4WOU
Moultrie	444.6250	+	W1BPP	oe 123.0	AA4P
Newnan	444.3500	+	KE4PVE	oel 100.0	KE4PVE
Norcross	442.1000	+	K4HUM	oet	K4HUM
Peachtree City	442.5000	+	AB4KN	oeRB 77.0	AB4KN
Peachtree City	444.6750	+	N4YTR	o(CA)ez 77.0	N4YTR
Pendergrass	444.1250	+	KE4PVE	oel 100.0	KE4PVE
Perry	444.9500	+	WR4MG	o	MID GA RAD
Quitman	444.6000	+	WA4NKL	oe 127.3	
Ringgold	442.3000	+	KW4KW	o 118.8 B	KW4KW
Ringgold	443.9250	+	W4BAB	o(CA) RB	
Rockmart	443.2750	+	KC4KLW	oae 179.9	KC4KLW
Rome	443.5250	+	KC4KLW	o 179.9	N4WPI
Roswell	442.0750	447.0250	W8BLA	oat	W8BLA
Roswell/Bell	442.1500	+	N4SE	o 100.0	MATPARC
Roswell/Bell	443.1500	+	W4PME	o 100.0	MATPARC
Sandy Springs	441.9500	+	KE4OKD	aelRB 103.5	ETOWAH V
Savannah	442.7000	+	K4NLX	o	CARS
Shellman Bluff	443.6500	+	KC5BMJ	ol 118.8	KC5BMJ
Snellville	442.4500	+	W4CML	ot	NE1H
Snellville	443.0500	+	NE1H	ot	NE1H

## GEORGIA-HAWAII

<i>Location</i>	<i>Output</i>	<i>Input</i>	<i>Call</i>	<i>Notes</i>	<i>Sponsor</i>
Snellville	444.5250	+	W4GR	o(CA) 82.5	GWINNETT
St Simons Isla	442.9500	+	N4XGI	oe 131.8	N4XGI
Stockbridge	443.3250	+	N4JMD	o(CA)t	WILLIAM HE
Sweat Mt/Marie	444.4750	+	N4CLA	o(CA)z	N FULTON A
Valdosta	444.3500	+	WR4SG	oaeRB 141.3	WR4SG
Valdosta	444.7000	+	KF4BJM	o(CA)ez 141.3	VARC
Vidalia	442.5000	+	KE4PMP	oe 88.5	KE4PMP
Waleska	443.1750	+	KE4KLQ	o(CA)eRB z 103.5	KE4MLY
Warm Springs	442.4000	+	N4UER	oez	KN4FE
Warner Robins	442.9000	+	WR4MG	o	MGRA
Watkinsville	444.7250	+	KD4AOZ	o 123.0	KD4AOZ
Waycross	444.0250	+	AE4PO	olz 141.3	AE4PO
Woodstock	444.2250	+	KE4SJO	o(CA)e	KE4SJO
<b>HAWAII</b>					
<b>HAWAII</b>					
Hilo	442.9250	+	NH6XO	oelr	NH6XO
Hilo	444.4500	+	KH7E	o	KH7E
Kalaoa	443.8000	+	KH7MS	oaelRBx 103.5	KH7MS
Kulani Cone	444.7500	+	KH6LE	oelrz	BIARC
<b>KAUAI</b>					
Kapaa	442.1500	+	KH6KWS	ct	KH6KWS
Kukuilono	442.0500	+	NH6JA	oe	HANG ARC
Lihue	443.9250	+	NH6XO	oelr	NH6XO
Weiku	449.1750	-	KH6E	e 118.8	KARC
Weiku	449.2500	-	KH6E	118.8	KARC
<b>MAUI</b>					
Haleakala	442.3000	+	N6HPQ	o	N6HPQ
Haleakala	443.1500	+	AH6IF	o(CA)eRB z	AH6IF
Haleakala	443.7500	+	WH6CYD	o	WH6CYD
Haleakala	443.9250	+	NH6XO	oelr	NH6XO
Haleakala	444.1500	+	KH6RS	oel	MARC
Kahana	442.7500	+	AH6GR	ol	AH6GR
Kahului	444.9500	+	AH6IF	oalr	AH6IF
<b>OAHU</b>					
Diamond head	444.5000	+	WH6CZB	oelWxz	EARC
Diamond head	444.7500	+	WH6CZP	cal	KH7TX
East Oahu	443.8500	+	WH6CZP	cel	HEART
Ewa	443.1000	+	KH6CY	ol	Ohana ARC
Honolulu	442.9000	+	WH6BH	c	WH6BH
Honolulu	442.9250	+	NH6XO	oelr	NH6XO
Honolulu	443.0000	+	KH6BYZ	oel	RAG
Honolulu	443.2000	+	NH6AQ	c	HEART
Honolulu	443.2500	+	KH6FV	o(CA)e 114.8	KH6FV
Honolulu	443.3000	+	WH6F	ol	WH6F
Honolulu	443.3500	+	KH6JUU	oel	RAG



**430 420-450 MHz**

**HAWAII-IDAHO**

<i>Location</i>	<i>Output</i>	<i>Input</i>	<i>Call</i>	<i>Notes</i>	<i>Sponsor</i>
Honolulu	443.4500	+	NH6QJ	o	NH6QJ
Honolulu	443.6250	+	WH6HR	o	WH6HR
Honolulu	443.9500	+	AH7GK	o 118.8	KH7TK
Honolulu	444.0000	+	NH6WP	o	SFHARC
Honolulu	444.0500	+	KH6OCD	o	OCDA
Honolulu	444.2000	+	KH6SW	oez	KH6BFZ
Honolulu	444.3250	+	AH6RH	oer	RACES
Honolulu	444.3500	+	AH6CP	o(CA)elr 103.5	RACES
Honolulu	444.8250	+	KH6HKL	o	KH6HKL
Honolulu	444.8750	+	NH6YM	o(CA)z 103.5	NH6YM
Honolulu	444.9000	+	AH6CP	o(CA) RB	AH6CP
Honolulu	446.3250	-	WH6SQ	ct	WH6SQ
Honolulu	448.7000	-	WH6CZB	o	EARC
Kailua	444.4250	+	KH7XX	oe	WH6T
Kailua	449.1500	-	WH6CZB	o	EARC
Leeward	444.9750	+	WH6CZP	cel	HEART
Maunakapu	442.4750	+	WR6AVM	ceWxt	KH7O
Maunakapu	444.1000	+	WH6CZB	oelr	EARC
North Shore	443.9000	+	KH7R	o	KH7R
Waimanalo	442.5000	+	KH7Q	c	KH7Q

**IDAHO**

**# EAST WASH LIN**

Cda	440.2000		W7GNU	o	W7GNU
Mullan	439.0500		WB7AUK	EVRGRN	KBARA
Mullan	439.2000		WB7AUK	EVRGRN	KBARA

**# IACC AREAS**

# Snp	443.0000	+		SNP SP 88.0	
<b>BANNOCK</b>					
Pocatello	444.6750	+	WAØDYU	o	PARC
Pocatello	447.7500	-	K7NHA	o	ISU
<b>BEAR LAKE</b>					
Grace	449.3750	-	AE7T	o	CES
<b>BINGHAM</b>					
Blackfoot	443.0000	+	N7JHS	o 123.0	N7JHS
<b>BONNEVILLE</b>					
Idaho Falls	443.0000	+	N7JHS	oex 123.0	EIUS
Idaho Falls	444.0000	+	N7JHS	oeTT	N7JHS
<b>BUTTE</b>					
Howe	449.4000	-	WA7FDR	o	
Howe	449.4500	-	WA7FDR	o	ERARRA
<b>FREMONT</b>					
Ashton	449.0000	-	WA7MFJ	o	WA7MFJ
<b>KELLOGG</b>					
Wardner Peak	444.0000	+	N7SZY	o	SVARC
<b>LEWISTON</b>					
Lewiston	444.9750	+	KD7UJ	o 203.5	KD7UJ
Lewiston Hill	444.3750	+	N7SAU	oL(131.8)	N7SAU
<b>MOSCOW</b>					
Moscow	442.8000	+	W7NGI	oe 103.5	W7NGI
Mtn/West					

**420-450 MHz 431  
IDAHO-ILLINOIS**

<i>Location</i>	<i>Output</i>	<i>Input</i>	<i>Call</i>	<i>Notes</i>	<i>Sponsor</i>
<b>NORTH</b>					
MT. Harrison	449.2000	-	WA7UHW	ox	
Sedgwick Peak	449.3750	-	N7JYU	ocalr 80 (*/#) (B)	AE7T
<b>POST FALLS</b>					
Blossom Mtn	444.7750	+	K7ID	oae L(146.98)	KAR
<b>SOUTH CENTRAL</b>					
Burley	449.2000	-	KC7SNN	oelx	Mt.HAR.ISR
<b>SOUTHWEST</b>					
Boise	443.2500	+	WB7RES	oeRB	WB7RES
Boise	443.6000	+	W7VOI	oE-SUNlx	VOIARC
Boise	443.7500	+	KG7WV	c	KG7WV
Boise	443.8500	+	W7VOI	o	VOIARC
Boise	444.3500	+	W9MRL	cat	W7GF+
Boise	444.6500	+	KA7EWN	o 110.9	KA7EWN
Boise	445.6000	-	K7IDA	oel 71.9	KB7LVC+
Caldwell	443.2000	+	WB7RES	oRB	WB7RES
Cascade	443.0500	+	KA7ANM	oRB	KA7ANM
Eagle	449.8500	-	WV7I	oa	WV7I
Mt. Home	444.7750	+	N7OKG	o	ECRA
Nampa	444.3000	+	W7GF	cat	W9RML+
<b>TWIN FALLS</b>					
Twin Falls	445.0500	-	KA7ENV	o	TF ARES
<b>WEST CENTRAL</b>					
Cascade	444.4500	+	KB7LVC	oa	K7IDA+
McCall	447.5000	-	K7EME	oa	K7EME
<b>ILLINOIS</b>					
<b>BLOOMINGTON</b>					
Bloomington	444.3500	+	W9EX	oe 107.2	W9EX
Gridley	443.3250	+	KE9HB	o 107.2	KE9HB
Normal	442.7000	+	WB9UUS	oael	WB9UUS
<b>CENTRAL</b>					
Decatur	442.8000	+	K9IV	o(CA) 77.0	K9IV
Lincoln	442.1500	+	K9ZM	oes 103.5	LAARC/K9Z
Litchfield	444.4500	+	AC9P	o	AC9P
Mt. Zion	444.8000	+	W9EHR	o(CA)e 103.5	+N9FNT
Ramsey	442.4500	+	WB9NEY	o	WB9NEY
<b>CHAMPAIGN</b>					
Champaign	444.1000	+	K9SI	oel 103.5	K9SI
Champaign	444.5250	+	K9BF	o	K9BF
Champaign	444.6500	+	W9YH	oa	SYNTON AR
<b>CHICAGO</b>					
Chicago	442.0750	+	NS9RC	o 100.0	NSRC
Chicago	442.1750	+	K9TMR	ct	WGNTVARC
Chicago	442.3750	+	WB9PIZ	114.8	WB9PIZ
Chicago	442.4500	+	K9QKB	c	MRCA
Chicago	442.5750	+	K9CDW	c	SATURN
Chicago	442.7000	+	K9VXW	o 114.8	AARC
Chicago	442.9750	+	WA9VGI	oar 114.8	FISHFAR

**432 420-450 MHz**
**ILLINOIS**

<i>Location</i>	<i>Output</i>	<i>Input</i>	<i>Call</i>	<i>Notes</i>	<i>Sponsor</i>
Chicago	443.0000	+	W9LM	o	NARC
Chicago	443.3750	+	K9QKW	o	WB9RFQ
Chicago	443.6000	+	WB9AET	o(CA)r 114.8	WAFAR
Chicago	443.6750	+	W9WBY	o 114.8	DEVRY ARS
Chicago	443.7000	+	KD9FA	oal 114.8	ACLR
Chicago	443.7500	+	WA9ORC	o(CA) 114.8	CFMC
Chicago	443.8000	+	K9SAD	oal 103.5	SADFAR
Chicago	443.8750	+	KA9QPZ	oae 114.8	WSNSTVAR
Chicago	443.9750	+	KB9PTI	o 114.8	AIRA
Chicago	444.0000	+	W9OWV	o(CA)e	C.U.B.E.S.
Chicago	444.3750	+	K9GFY	o(CA)r 114.8	SARA
Chicago	444.5000	+	K9PW	c	CARP
Chicago	444.6250	+	N9SHB	o(CA) 110.9	N9SHB
Chicago	444.7250	+	WA9MAG	ot	TMC ARC
Chicago	444.7750	+	WA9PAC	o(CA) 114.8	TELPIONEE
<b>DECATUR</b>					
Decatur	442.2500	+	WA9RTI	oae 103.5	MACONCOA
Decatur	443.8000	+	K9HGX	oe 123.0	CENOIS AR
Lovington	444.2750	+	WC9V	oe 103.5	+N9GRL
<b>EAST</b>					
Loda	442.4250	+	K9UXC	o(CA)	K9UXC
<b>EAST CENTRAL</b>					
Arcola	444.3750	+	WA9WOB	oe 192.8	ARC NET
Paris	443.4750	+	KB9ZU	o 82.5	EDGAR ELE
Watseka	444.6250	+	W9QKF	o(CA) 103.5	W9QKF
<b>NORTH CENTRAL</b>					
Amboy	444.0250	+	N9JWI	o(CA)e 97.4	N9JWI
Dixon	444.8000	+	W9DXN	oe 114.8	RRARC
Freeport	443.2750	+	W9RAN	o 114.8	W9RAN
Freeport	444.6500	+	WI9K	oae	KA9DNO
Malta	442.6500	+	WA9Z	c(CA)elp D 244	WA9Z
Malta	442.9250	+	WA9VGI	oer 114.8	FISHFAR
Malta	442.9500	+	WA9VGI	o(CA)s 131.8	FISHFAR
Oregon	442.5000	+	N9ECQ	o(CA)els Z 192.8	Ogle Cty
Princeton	444.1500	+	N9ECQ	o(CA)ez 103.5	N9ECQ
Winnebago	442.3500	+	WD9HSH	c(CA)el 88.5	WD9HSH
<b>NORTHEAST</b>					
Algonquin	444.0250	+	N9IVM	o 103.5	N9IVM
Aurora	444.3000	+	W9CEQ	oe 114.8	FRRL, INC.
Barrington Hills	442.1500	+	WD9IAE	o	WD9IAE
Batavia	443.6500	+	WB9PHK	o(CA)l 114.8	STROKE

<i>Location</i>	<i>Output</i>	<i>Input</i>	<i>Call</i>	<i>Notes</i>	<i>Sponsor</i>
Batavia	443.6500	+	W9XA	o	W9XA
Batavia	444.1000	+	KA9LFU	oet	ELFAR
Batavia	444.2250	+	WB9IKJ	oe 114.8	FERMILAB
Bellwood	444.5750	+	KC9ZI	o 114.8	KC9ZI
Bloomington	442.0500	+	N9JYA	o	N9JYA
Bolingbrook	443.5250	+	K9BAR	o(CA)z	BARS
Bolingbrook	443.9000	+	N9ATO	o(CA)e 114.8	SERCOMM
Calumet City	443.9500	+	KA9OOI	o 131.8	CHUMPS
Calumet City	444.4250	+	KA9QPN	oer 114.8	CC ESDA
Cary	443.0750	+	WB9PHK	o(CA)l 114.8	STROKE
Cherry Valley	442.6250	+	W9FT	o 100.0	PIGFAR
Chicago	442.4000	+	K9NBC	o(CA)e 114.8	PARC
Cicero	443.3000	+	K9ONA	o 114.8	SMCC
Coal City	443.7750	+	N9IWJ	o 114.8	BARN
Crete\Steger	442.5000	+	KE9FC	oael 114.8	WOODFAR
Crystal Lake	443.2000	+	N9EAO	ol 131.8	FROGFAR #
Crystal Lake	443.4750	+	N9HEP	oers 114.8	N9HEP
Crystal Lake	444.1750	+	KA9ATL	o 114.8	KA9ATL
Dekalb	443.5500	+	WA9Z	o 118.8	WA9Z
Dekalb	444.4500	+	WB9DOM	o(CA)e 114.8	WB9DOM
Downers Grove	442.5500	+	W9DUP	o(CA)e 114.8	DARC
Downers Grove	442.8750	+	W9PCS	oe 114.8	York RC
Downers Grove	444.4750	+	W9CCU	or 114.8	WCRA
Dundee	443.0250	+	W9DWP	or	W9DWP/KC
Elgin	444.9500	+	WR9ABQ	o 114.8	VARA
Frankfort	443.3250	+	WD9HSY	orwx 114.8	WD9HSY
Grays Lake	442.4250	+	N9MRT	ol 114.8	K9SA
Gurnee	443.4250	+	KF9PI	o 131.8	GUFAR
Gurnee	443.5000	+	W9MAB	o(CA)e 127.3	GURNEE R
Hampshire	443.8250	+	N9GLP	ct	N9GLP
Hampshire	444.6000	+	K8IE	t	HAHAMS
Hampshire	444.6750	+	W8ZS	o(CA)elz 114.8	SKYHAWK
Hampshire	444.7000	+	W8ZS	ol 114.8	SKYHAWK
Joliet	442.3000	+	W9OFR	oe	WCARL
Kankakee	444.8000	+	W9AZ	oae 114.8	KARS
Lake Villa	444.4000	+	WB9RKD	oaelz 114.8	WB9RKD
Lake Zurich	443.3500	+	K9SA	o(CA)elr 114.8	K9SA
Lake Zurich	443.8500	+	KD9GY	oers 114.8	LK CO RAC
Libertyville	442.1000	+	W9UHF	o 114.8	RATFAR
Libertyville	442.5250	+	W9CEE	oae 114.8	CEEARS

## 434 420-450 MHz

## ILLINOIS

<i>Location</i>	<i>Output</i>	<i>Input</i>	<i>Call</i>	<i>Notes</i>	<i>Sponsor</i>
Libertyville	443.7750	+	N9JSF	olr 127.3	N9JSF
Lockport	442.0250	+	NC9T	o 100.0	P.A.D.X.A.
Lockport	443.4000	+	KB2MAU	114.8	RAYFAR
Lombard	442.9500	+	WB9HYB	o 114.8	WB9HYB
Lombard	444.2500	+	N9ECQ	o(CA)elz 114.8	CDES
Marengo	442.3750	+	KA9LOY	o(CA)lrx SKY 210.7	N9AWQ
Marengo	442.6750	+	WA9UNA	o 114.8	WA9UNA
Marengo	444.5500	+	W19C	l	MOTHERS
Marengo	444.8250	+	W19C	l	MOTHERS
Mchenry	444.0750	+	KB9I	c	KB9I
Melrose Park	442.6250	+	W9FT	o 114.8	PIGFAR
Mt. Prospect	443.2000	+	N9EAO	o 100.0	FROGFAR #
Naperville	442.2250	+	WA9WSL	ol 114.8	LUCENT IHA
Naperville	443.0500	+	WB9QAH	o(CA)rz 114.8	NEMA
North Chicago	442.3250	+	N9FJS	o(CA)e	LBRG
Oak Forest	443.2750	+	WB9ZKD	oe 114.8	WB9ZKD
Oak Lawn	444.9000	+	W9OAR	o(CA)elz 131.8 114.8	W9GYC
Oakbrook	443.2000	+	N9EAO	o 114.8	FROGFAR #
Orland Park	442.6750	+	W9SRC	o 131.8	STARS
Orland Park	443.2250	+	KB9KV	caet	ANDREWS
Orland Park	444.8500	+	WD9HGO	o	WD9HGO
Palatine	443.2500	+	K9SA	o(CA) 114.8	SUHFARS
Plainfield	442.8500	+	KA9OOP	ol	ARP
Plato Center	444.9750	+	W9ZS	c	VARA
Rockford	444.7250	+	N9MCS	o	N9MCS
Roselle	444.8750	+	KA9LOY	o(CA)el 114.8	NIPSARS
Schaumburg	442.2750	+	K9IIK	oelz 97.4	SARC
Schaumburg	442.7750	+	W9TK	c(CA)et	W9TK
Schaumburg	442.8000	+	N9EP	ol 114.8	WRC
Schaumburg	442.9000	+	WA9VGI	oar 114.8	FISHFAR
Schaumburg	443.1000	+	WB9PHK	o(CA)l 114.8	STROKE
Schaumburg	443.1500	+	N9OZB	o 110.9	ARG
Schaumburg	443.5750	+	WA9ADT	oa 114.8	MOTO ARC
Schaumburg	443.6250	+	N9CXQ	oa(CA)el z 114.8	NAPS
Schaumburg	443.7250	+	N9KNS	o 114.8	MOTOROLA
Schaumburg	444.5000	+	K9PW	c	CARP
St. Charles	444.5250	+	KB9RYA	o 114.8	KCARS
Sugar Grove	442.4750	+	KA9HPL	oa	KA9HPL
Techny	442.7250	+	NS9RC	o 114.8	NSRC
Warrenville	444.2000	+	WD9DAU	oel 114.8	TFAR
Wasco	444.9250	+	WA9IMB	oe 114.8	WA9IMB
Westmont	443.1250	+	KG9F	o 114.8	KG9F
Wheaton	444.0500	+	WA9E	oe 114.8	TARC
Wheaton	444.2750	+	KA9KDC	o(CA)el 114.8	KA9KDC

<i>Location</i>	<i>Output</i>	<i>Input</i>	<i>Call</i>	<i>Notes</i>	<i>Sponsor</i>
Wheeling	444.3250	+	WB9OUF	o 114.8	WB9OUF
Yorkville	443.5000	+	N9LCH	o 114.8	N9LCH
<b>NORTHWEST</b>					
East Moline	444.5000	+	K9JL	o 146.2	K9JL
East Moline	444.6250	+	NN9K	o	NN9K
Geneseo	444.8750	+	W9MVG	oe 136.5	SHAFFER ME
Oregon	443.9500	+	KB9DBG	oe 141.3	KB9DBG
Rock Island	444.9000	+	W9WRL	oe1	QCRPTG
<b>PEORIA</b>					
Canton	444.7250	+	K9ILS	oerWX 103.5	FCARC
Delavan	442.5250	+	KB9RAO	o 151.4	KB9RAO
Dunlap	443.1250	+	N9BBO	o(CA)el 156.7	N9BBO
East Peoria	443.0000	+	KA9GCI	oaez	PEKIN RPT
Kickapoo	444.2000	+	KF9XK	oe	PCESDA
Pekin	444.0000	+	KA9GCI	oaz	PEKIN RPT
Pekin	444.5500	+	K9GBN	oaelz	K9GBN
Peoria	442.1250	+	W9GAO	oe	HIFC
Peoria	444.3750	+	N9BBO	o(CA)e 156.7	N9BBO
Topeka	442.3250	+	N9OSR	oaelz	N9OSR
<b>ROCKFORD</b>					
Belvidere	442.8250	+	N9KUX	oae 114.8	N9KUX
Rockford	442.0750	+	N9CCE	oa	N9CCE
Rockford	443.4500	+	WB9TFX	o 114.8	WB9TFX
Rockford	444.3500	+	K9AMJ	o(CA)elr	K9AMJ
Rockford	444.8500	+	K9AMJ	o(CA)elr	K9AMJ
<b>SOUTH</b>					
Carrier Mills	444.9250	+	KA9YCX	o	KA9YCX
Eagleton	443.4000	+	W9IMP	o	OTHG
Jonesboro	444.0250	+	K9DMG	o	BASS HILL
Metropolis	444.9750	+	N9IBS	o(CA)ez 123.0	MAMA ARC
Salem	442.2000	+	W9CWA	o(CA)e 103.5	CWA
West Frankfort	444.3500	+	N9ZDZ	o	N9ZDZ
<b>SOUTH CENTRAL</b>					
Centralia	443.2000	+	W9CWA	o(CA)ez	CWA
Effingham	444.1750	+	K9UXZ	o 110.9	NTARC
Mattoon	443.7250	+	N9VLD	oe 103.5	N9VLD
Mattoon	444.9250	+	W9MBD	oe 103.5	HOWARD K.
Toledo	442.3000	+	W9MBD	oe 103.5	HWKNOEBE
<b>SOUTHWEST</b>					
Greenville	442.9250	+	KB9EGI	oaez	OVARC
<b>SPRINGFIELD</b>					
Athens	444.8250	+	WB9ZPY	oaelr 94.8	WB9ZPY
Jacksonville	444.6750	+	K9JX	o(CA)ez	JARS
Murrayville	444.2500	+	N9YAY	o 146.2	N9YAY
Pawnee	442.6000	+	N9MAF	o 94.8	N9MAF
Springfield	444.1000	+	W9TNG	o(CA)e	PIONEER A
Springfield	444.4000	+	K9CZ	o 103.5	K9CZ

**436 420-450 MHz**

**ILLINOIS**

<i>Location</i>	<i>Output</i>	<i>Input</i>	<i>Call</i>	<i>Notes</i>	<i>Sponsor</i>
Springfield	444.5000	+	N9EUO	oaers 103.5	N9EUO
Springfield	444.7500	+	WS9V	oa(CA)el Z 103.5	MR. DX
Springfield	444.9750	+	N9YAY	o(CA)el 210.7	N9YAY
Tallula	444.9000	+	K9KGO	oa 151.4	K9KGO
Tovey	442.0500	+	WE9W	oa 79.7	WE9W
<b>ST LOUIS</b>					
Granite City	444.8750	+	KF9BN	o	KF9BN
<b>ST. LOUIS</b>					
Alton	442.9000	+	K9HAM	oe	LCRC
Belleville	442.7500	+	KG9LE	o	KG9LE
Belleville	444.3000	+	N9NJX	o 141.3	N9NJX
Belleville	444.6250	+	K9GXU	o	STCARC
Carlinville	443.2750	+	N9OWS	o	N9OWS
Carlinville	443.7500	+	N9OWS	o(CA)el 107.2	N9OWS
Caseyville	444.4250	+	N9BNR	(CA)elt	
Collinsville	442.1750	+	KD6TVP	o(CA)e 103.5	KD6QKX
Collinsville	444.9500	+	W9UH	o	W9UH
Edwardsville	442.4000	+	W9AIU	o(CA)ez 127.3	EGYPTN RC
Freeburg	444.8000	+	WA9YDK	oel	WA9YDK
Godfrey	442.2250	+	K9HAM	o	LCRC
Godfrey	443.0000	+	K9KE	oaelrz 103.5	K9KE
Godfrey	443.2750	+	N9GGF	o	N9GGF
Godfrey	443.3500	+	K9KE	oel	K9KE
Godfrey	443.5000	+	K9KE	oael 103.5	K9KE
Godfrey	443.6000	+	K9KE	oael 103.5	K9KE
Godfrey	443.7000	+	K9KE	oael 100.0	K9KE
Mascoutah	443.9000	+	AA9ME	ol	AA9ME
Mascoutah	443.9750	+	AA9ME	ol	AA9ME
Mascoutah	444.2250	+	AA9ME	ol	AA9ME
O'Fallon	443.1000	+	K9AIR	o(CA)e	SPARC
Troy	442.0750	+	AA9MZ	oal	AA9MZ
Troy	444.5750	+	AA9MZ	oal	AA9MZ
Waterloo	444.7000	+	N9OMD	oaerz 136.5	N9OMD
Wood River	442.0250	+	WB9HGZ	o(CA)t	WB9HGZ
<b>WEST</b>					
Galva	443.3000	+	WA9BA	o 103.5	AARO
<b>WEST CENTRAL</b>					
Beardstown	443.9500	+	KB9KCQ	o	IVARC
Carthage	444.9250	+	N9YAY	oae 210.7	N9YAY
Galesburg	444.4500	+	W9GFD	ol	KNOXCARC
Macomb	444.3000	+	WB9TEA	oa	LEARC
Monmouth	444.3250	+	W9XYZ	o	W9XYZ

**420-450 MHz 437  
ILLINOIS-INDIANA**

<i>Location</i>	<i>Output</i>	<i>Input</i>	<i>Call</i>	<i>Notes</i>	<i>Sponsor</i>
Quincy	443.9000	+	W9AWE	oa(CA)ez	WIARC
Table Grove	442.9750	+	N9EM	o(CA) 110.9	N9EM
Versailles	443.9250	+	KB9JVU	o 88.5	KB9JVU

**INDIANA**

Danville	444.5750	+	KB9DGA		Hendricks
<b>EAST CENTRAL</b>					
Anderson	443.3500	+	WA9CWE	or	Madison EM
Greensburg	444.5250	+	N9LQP	oe	N9LQP
Greentown	442.8000	+	KA9TNH		KA9TNH
Gwynneville	443.2000	+	N6RS	oer	N6RS
Hartford City	443.5750	+	AA9Z	o	BlckfrdARS
Modoc	443.3250	+	K9NZF	o	K9NZF
Muncie	443.4500	+	WD9HQH	oae	Evans Rust
Muncie	444.3750	+	WB9HXG	o	MuncieAAR
New Castle	444.2750	+	W9ML	o(CA)	W9ML
Richmond	442.2500	+	N9BWB		N9BWB
Rushville	442.6000	+	K9PQP	oer	ECIRA
Rushville	444.7750	+	NV9M	oer	ECIRA
Yorktown	442.7250	+	W9CSI	o	W9CSI

**INDIANAPOLIS**

Brownsburg	442.7750	+	W8CQ		W8CQ
Greenfield	442.0500	+	N0BPM		N0BPM
Greenfield	444.4500	+	W9ATG	oaz	HARC
Greenfield	444.7250	+	W9ATG	o	Hancock AR
Indianapolis	442.1250	+	KA9ODU		KA9ODU
Indianapolis	442.2750	+	AB9D	o(CA) 123.0	IAFSARC
Indianapolis	442.5000	+	WA9MVP	or 100.0	Marion RAC
Indianapolis	442.6500	+	W9ICE	o 77.0	ICE
Indianapolis	442.8500	+	KB9UZD	o 100.0	KB9UZD
Indianapolis	443.0000	+	WB9PGW	oe 100.0	WB9PGW
Indianapolis	443.1000	+	W9DUU	oe 100.0	WISH TV
Indianapolis	443.2500	+	KM9E	o(CA)elrz	KM9E
Indianapolis	443.6000	+	K8VII	oe 88.5	K8VII
Indianapolis	443.7500	+	W9DUU	oerWX 100.0	Central In
Indianapolis	443.8500	+	WA9RIA	o	Indpls R.A
Indianapolis	443.9500	+	WB9OLI	o	WB9OLI
Indianapolis	444.0000	+	NE9T	o 100.0	OMIK
Lebanon	442.2250	+	KE9OH		KE9OH
Lebanon	443.1500	+	NX9Q	oaelrz	Boone Co.
Noblesville	443.5500	+	W9KD	o(CA)er	HamiltonRA
Noblesville	443.9000	+	K9IAI	o	CARS
Noblesville	444.1250	+	WB9YCZ	o(CA)lrz 77.0	ICE
Plainfield	442.9000	+	WB9CIF	o	Hendricks
Shelbyville	444.9750	+	W9JUQ	oaersWX	B R V ARS
<b>NORTH CENTRAL</b>					
Culver	443.9250	+	N9GPY	oez 131.8	N9GPY
Elkhart	443.4750	+	AA9JC	o 131.8	AA9JC



## INDIANA

<i>Location</i>	<i>Output</i>	<i>Input</i>	<i>Call</i>	<i>Notes</i>	<i>Sponsor</i>
Frankfort	442.0750	+	W9FAM		W9FAM
Frankfort	442.5750	+			ClintonARC
Kokomo	442.3000	+	W9KRC	o	KRC
Kokomo	442.4000	+	KA9GFS	o	KA9GFS
Kokomo	443.3000	+	KA9GFS	oe	KA9GFS
Kokomo	444.0250	+	N9LLO	oel	N9LLO
Kokomo	444.2000	+	WD9EXH		WD9EXH
Marion	442.7500	+	KB9CRA	oer	VMAC
Marion	443.4000	+	KB9CRA	o(CA)erz 107.2	MGH
Mishawaka	444.1000	+	N9GVU	o 131.8	N9GVU
North Judson	442.0000	+	KA9VOI		KA9VOI
Rochester	444.9250	+	N9GCG	oe 131.8	N9GCG
Russiaville	442.5250	+	N9KYB	o	N9KYB
South Bend	442.5000	+	WA9GOP		WA9GOP
South Bend	442.6000	+	N9OVI	o	N9OVI
South Bend	444.0000	+	KB9ACX		KB9ACX
South Bend	444.8250	+	AA9WQ		AA9WQ
South Bend	444.9750	+	WA9SIQ	o(CA)e 131.8	WA9SIQ
Tipton	443.1250	+	K9TRC	PENDING	Tipton R.C
Wabash	442.3250	+	KB9LDZ	oe	Wabash Co.
Warsaw	443.0500	+	K9MMQ	oaelpz 131.8	North In.
Warsaw	444.4250	+	KB9AVO	oaelsz 131.8	ARC Repeat
NORTHEAST					
Andrews	442.9250	+	KC9DZ	oal	Huntington
Angola	442.8750	+	WB9DGD	o 131.8	WB9DGD
Angola	444.3500	+	WB9DGD	oal 131.8	WB9DGD
Angola	444.9000	+	WB9AEI	oe 100.0	WB9AEI
Auburn	442.4500	+	KA9LCF	o	TRICoTXO
Columbia City	444.5500	+	KB9KWX	oaerswx 131.8	WhitCoARC
Decatur	443.7250	+	W9FRU	o	W9FRU R.G.
Fort Wayne	443.0000	+	K9DYH		K9DYH
Fort Wayne	443.8000	+	W9INX	o	ACARTS
Fort Wayne	444.2500	+	WD9AVW	o	WD9AVW
Fort Wayne	444.3000	+	W9VD	o 131.8	Portside
Fort Wayne	444.6250	+	K9LSB		K9LSB
Fort Wayne	444.8000	+	W9FEZ	o	Mizpah Shr
Fort Wayne	444.8750	+	W9TE	oe	FWRC
Huntington	443.9750	+	KC9GX	oal	Huntington
Indianapolis	444.8750	+	N9DZJ		N9DZJ
Wolcottville	443.5250	+	NB9L		NB9L
Wolf Lake	444.1500	+	WB9VLE	oal 131.8	WB9VLE
NORTHWEST					
Crown Point	443.4500	+	W9EMA	er 82.5	Lake Co. E
Gary	442.7500	+	WA9JLN	o 131.8	WA9JLN
Hammond	442.2000	+	AA9YJ	o 173.8	IARA/AA9YJ
Hammond	444.7500	+	KA9QJG	aeWX	KA9QJG

## INDIANA

<i>Location</i>	<i>Output</i>	<i>Input</i>	<i>Call</i>	<i>Notes</i>	<i>Sponsor</i>
Knox	442.9500	+	WB9GNJ		WB9GNJ
LaPorte	443.9000	+	WA9IDZ		WA9IDZ
Merrillville	442.0750	+	W9LJ	o 131.8	Lake Co. A
Mishawaka	442.0500	+	WA9NJM	o 131.8	WA9NJM
Monticello	443.8250	+	W9JFF		W9JFF
Portage	444.9500	+	N9IN	c(CA)e 77.0	Portage AR
RollingPrairie	442.4250	+	N9LWD	o 131.8	N9LWD
Valparaiso	442.2500	+	K9PC	o(CA)e 131.8	Porter Co
Valparaiso	442.3500	+	KA9CRF	o(CA)er	Porter RAC
Valpraiso	444.4500	+	W9PQQ	oer 131.8	PORTEREM
Whiting	443.1750	+	W3ATP	o(CA)e 123.0	W3ATP
<b>SOUTH CENTRAL</b>					
Bedford	442.0000	+	W9QYQ		W9QYQ
Bedford	442.6750	+	N9WEV	o(CA)er	Hooters Hi
Bloomington	443.7750	+	KB9SGN	oersWX 136.5	KB9SGN
Bloomington	444.9000	+	K9KTH		K9KTH
Chrisney	443.6000	+	WB9DRB	o	WB9DRB
Columbus	444.9500	+	KA9UUP		KA9UUP
Floyds Knobs	444.2000	+	WD9ANK	o(CA)e	WD9ANK
Martinsville	444.2500	+	N9EGQ		N9EGQ
Milltown	444.6500	+	KF4WJT	oersWX 103.5	KF4WJT
Morgantown	444.4250	+	N9FUT	o	N9FUT
Nashville	443.2750	+	KA9SWI	oelr 136.5	KA9SWI
<b>SOUTHEAST</b>					
Lawrenceburg	443.8750	+	K9GPS	o 146.2	K9GPS
Madison	443.8250	+	N9SDE	o	N9SDE
<b>SOUTHWEST</b>					
Evansville	443.4000	+	AA9MM	o(CA)ep zL141.3	AA9MM
Gentryville	443.1000	+	WA9AWG		WA9AWG
Madison	442.8750	+	W9EFU	oersWX	Clifty ARS
Petersburg	444.0000	+	KB9EDT	o	Loos & Son
Solsberry	442.0250	+	KZ9H		KZ9H
St. Meinrad	444.8250	+	NC9W		NC9W
Vincennes	443.9250	+	W9EAR	o(CA)z 107.2	EARS
<b>WEST CENTRAL</b>					
Clayton	444.7000	+	WB9YTW		WB9YTW
Clinton	443.0250	+	NS9M	oe	NS9M
Cloverdale	444.4750	+	KB9SGN	oersWX 136.5	KB9SGN
Foster	443.4500	+	N9UWE	ol 88.5	N9UWE
Gosport	442.3500	+	KB9QJM	oaelWX 136.5	KB9QJM
Gosport	442.4750	+	N9UDC		N9UDC UHF
Pine Village	443.6250	+	KA9WSJ	oe 88.5	KA9WSJ
Terre Haute	444.7500	+	W9EQD	o(CA)	Terre Haut
Terre Haute	444.8500	+	WB9KIX	o	WB9KIX

**440 420-450 MHz****INDIANA-IOWA**

<i>Location</i>	<i>Output</i>	<i>Input</i>	<i>Call</i>	<i>Notes</i>	<i>Sponsor</i>
Vicksburg	442.4250	+	KB9SIP	oaersWX 136.5	KB9SIP
West Lafayette	443.5000	+	WA9RNP	o(CA)erz 107.2	WA9RNP
West Lafayette	444.5000	+	W9YB	oe	PU ARC
<b>IOWA</b>					
<b>BURLINGTON</b>					
Burlington	444.7000	+	WA6GUF	oe	WA6GUF
Fort Madison	444.8000	+	KA0YAP	oe	KA0YAP
Mt Pleasant	443.5750	+	N8OCX	WX 114.8 RACES	N8OCX
Mt Pleasant	444.9500	+	W0MME	oeWX	Mt Pleasant
<b>CEDAR RAPIDS</b>					
Cedar Rapids	444.3000	+	NN0V	(CA)e 192.8	NN0V
Cedar Rapids	444.6000	+	WB0VVZ	(CA)elpz	FIAR
Coralville	444.7500	+	N0BZU	oex	Coralville
Van Horne	444.4000	+	WB0RTM	(CA)p 136.5	WB0RTM
<b>CENTRAL</b>					
Ames	442.3750	+	W0YI	156.7	Cyclone AR
Ames	443.3750	+	W0YI	alz 156.7	Cyclone AR
Boone	443.9000	+	KB0TLM	o	BARK
Laurel	444.8000	+	N0JGB	eWXx 151.4	N0JGB
Montour	442.5000	+	WD0GAT	oe	Tama ARS
Sheldahl	442.2000	+	N0QFK	o	N0QFK
<b>COUNCIL BLUFFS</b>					
Thurman	444.5000	+	WB0YLA	oes	WB0YLA
<b>DAVENPORT</b>					
Davenport	444.4250	+	WB0VQP	o	WB0VQP
Muscatine	443.2500	+	K0IIR	o	K0IIR
<b>DES MOINES</b>					
Conrad	444.1500	+	KB0JQO	(CA)e 151.4	KB0JQO+W
Des Moines	443.1750	+	KC0AHQ	(CA)els WX 151.4	ARCS
Des Moines	443.5000	+	WB0OEU	e 151.4	CITS
Des Moines	443.6500	+	KI0BW	el 151.4	KI0BW
Des Moines	444.5750	+	WB0OEU	oep	+CITS
Grimes	443.4000	+	N0INX	ael 151.4	Westside C
Norwalk	443.1000	+	N0XD	o	N0XD
<b>DUBUQUE</b>					
Dubuque	444.2250	+	WB0LOB	o	GRARC
<b>MASON CITY</b>					
Mason City	443.2000	+	K0UXA	o	K0UXA
<b>NORTH CENTRAL</b>					
Belmond	444.2000	+	KA0HIB	103.5	BARC
Belmond	444.9500	+	W0ILY	oex	W0ILY+K0D
Iowa Falls	444.5000	+	N0JUP	l 151.4	WCRA
<b>NORTHWEST</b>					
Alta	444.7500	+	WA0C	110.9	WA0C

## IOWA-KANSAS

<i>Location</i>	<i>Output</i>	<i>Input</i>	<i>Call</i>	<i>Notes</i>	<i>Sponsor</i>
Cherokee	444.4000	+	NØDFF	ep 110.9	NØDFF
Scranton	444.3000	+	KIØBW	lWxx	WCRA
				151.4 RACES	
Sheldon	444.8000	+	NØVJN	o	NØVJN
Spirit Lake	444.9750	+	WAØDOY	110.9	WAØDOY
West Bend	444.7750	+	NØQQS	110.9	Signal, In
<b>SIoux CITY</b>					
Brunsville	444.2250	+	KDØXD	l 110.9	KDØXD+KØN
LeMars	444.6750	+	KIØEO	p 110.9	KIØEO
Sioux City	443.5750	+	KSØF	Wxx	West Com N
				110.9	
Sioux City	444.4750	+	KIØEO	p 110.9	KIØEO
Sioux City	444.7250	+	KØNH	l 110.9	KØNH
Sioux City	444.8250	+	WBØOQE	110.9	+WITCC
<b>SOUTHEAST</b>					
Moravia	444.4750	+	WAØINC	o	WAØINC
Wayland	444.8250	+	KBØSAL	o	WACO ARC
<b>SOUTHWEST</b>					
Avoca	444.9000	+	NØNDY	(CA)lz	NØDYB
				151.4	
Bedford/Lenox	443.7000	+	KAØRDE	elWX 91.5	Taylor Co
				RACES	
Blockton	443.3000	+	KAØZAD	o	KAØZAD
Glenwood	444.3250	+	NØWKF	oe	NØWKF
Greenfield	444.7000	+	NØBKB	oelWX	NØBKB
Logan	444.8000	+	NØZPF	e 97.4	NØZPF
Mo Valley	444.0750	+	NØZHX	ox	NØZHX
Woodbine	444.3500	+	KBØY	elWX	Boyer Val
				136.5 TT123	RACES
<b>WATERLOO</b>					
Cedar Falls	444.6500	+	NØCF	elx 136.5	NØCF
Oelwein	443.9500	+	KFØHA	o	KFØHA
Waterloo	443.7500	+	WAØINC	ex 136.5	WAØINC
Waterloo	444.9000	+	WAØINC	oIWxx	WAØINC
Waterloo	444.9250	+	WAØINC	elWxx	WAØINC
				136.5	
Waterloo	444.9750	+	WØMG	e 136.5	NE IA RAA
<b>WEST CENTRAL</b>					
Castana	444.9250	+	KBØY	o	BVARC
Denison	444.0000	+	NØJLU	oe	+WBØGGI
<b>KANSAS</b>					
<b>CENTRAL</b>					
Ellsworth	443.9500	+	WØXJ	oez	WØXJ
Great Bend	444.7000	+	NØORS	o	BARTON CO
Great Bend	444.9250	+	NØYKR	ca	NØYKR
Herington	443.5750	+	KØHAM	o(CA)e	NE KSARC
				100	
Hesston	442.4000	+	NØLRA	o(CA)	HSTN COLG
McPherson	444.6000	+	NØSGK	oe	N5NIQ
Otis	443.0000	+	KCØAAV	o	KCØAAV
Salina	442.2000	+	NØKSC	o	NØKSC
Salina	443.9000	+	WØCY	o	WAØPSF

**442 420-450 MHz**

**KANSAS**

<i>Location</i>	<i>Output</i>	<i>Input</i>	<i>Call</i>	<i>Notes</i>	<i>Sponsor</i>
<b>EAST CENTRAL</b>					
Mound City	444.4250	+	AA0CP	oe	MnCrkARC
<b>KANSAS CITY METRO</b>					
Kansas City	426.2500	439.2500	WR0J	oer	KC ATV Gp
Kansas City	442.1000	+	KB0VDA	c(CA)r	N0UOV
Kansas City	442.5500	+	WR0BPU	o 186.2	
Kansas City	442.8500	+	WD0GQA	c(CA)	BYRG
Kansas City	443.8500	+	WD0GQA	c(CA)	BYRG
Kansas City	444.2500	+	WA0VXQ	c(CA)	KCARC
Kansas City	444.8500	+	WB0SNQ	oelr	WB0NSQ
Lawrence	444.9000	+	KU0K	c(CA)z	KUARC
Lenexa	442.6000	+	K0LW	c(CA)el	BYRG
Lenexa	442.9750	+	N0EUH	c(CA)el	BYRG
Lenexa	443.0000	+	KC3OL	c(CA)el	BYRG
McLouth	444.9750	+	N0EUH	c 186.2	BYRG
Olathe	442.2000	+	N0CHT	o(CA)e	N0CHT
Olathe	442.3500	+	N0VEB	cae 151.4	N0THU
Olathe	444.7000	+	N0HDB	o(CA)z	N0HDB
Overland Park	442.9500	+	KI0LV	o	KB0MFE
Overland Park	444.1000	+	WB0FAQ	o	WB0FAQ
Overland Park	444.5500	+	N0BIW	c(CA)el	BYRG
Roeland Park	443.7250	+	W0ERH	oa(CA)e	JCRAC
Shawnee	444.7500	+	WB0RJQ	c(CA)elr	WB0RJQ
Shawnee Msn	442.2500	+	K0GXL	o(CA)ez	SMMC
<b>NORTH CENTRAL</b>					
Delphos	442.5000	+	N0UJQ	c(CA)ez	N0UJQ
Delphos	444.8500	+	N0UJQ	oaez	N0AAB
Hays	444.8250	+	N0ECQ	oe	FHSU ARC
<b>NORTHEAST</b>					
Basehor	443.5500	+	N0GRQ	oe	N0GRQ
Flush	444.3250	+	N0UZN	oe 88.5	N0UZN
Kansas City	426.2500	439.2500	WR0J	oe	KC ATV Gp
Kansas City	442.5500	+	WR0BPU	oe	BPUARS
Kansas City	444.2500	+	WA0VXQ	o(CA)	KCARC
Kansas City	444.8500	+	WB0NSQ	oe	WB0NSQ
Lawrence	444.9000	+	K0HAM	o(CA)z	KUARC
Leavenworth	444.8000	+	W0ROO	o(CA)e	PKARC
Olathe	442.2000	442.7000	KE5BR	o(CA)z	SFTARC
Overbrook	444.5750	+	W0TI	c(CA)e	W0TI
Shawnee	444.7500	+	WB0RJQ	c(CA)e	WB0RJQ
Shawnee Msn	442.2500	+	K0GXL	c(CA)ez	SMMC
Stilwell	442.1500	+	W0LHK	o 82.5	W0LHK
Topeka	442.2250	+	W0CET	o 88.5	KAWVLYAR
Topeka	443.6750	+	K0SUN	c	SUNFLOWE
Topeka	444.7250	+	K0HAM	oez 88.5	NE KS ARC
Manhattan	444.1750	+	W0QQQ	o	KSUARC

**420-450 MHz 443**  
**KANSAS-KENTUCKY**

<i>Location</i>	<i>Output</i>	<i>Input</i>	<i>Call</i>	<i>Notes</i>	<i>Sponsor</i>
<b>SOUTH CENTRAL</b>					
Arkansas City	444.3000	+	KB0OYL	o	AL MUNDAY
Belle Plaine	444.5250	+	KA0MR	o	KA0MR
El Dorado	444.1500	+	K0CKN	oz	FlntHlsRC
Mulvane	443.5500	+	N0KTA	o	MlvaneARC
Newton	443.1000	+	KB0SOF	o(CA)	NEWTON A
Sterling	444.4500	+	WB0LUN	oae 100	WBOLUN
Wellington	444.2500	+	WA0ZFE	o	WA0ZFE
Wichita	442.0000	+	N0ITL	o(CA)ez	NCRARC
Wichita	444.0000	+	WA0RJE	o(CA)ez	TecNiChat
Wichita	446.8000	146.2500	W0SOE	o(CA)e	WARC
Winfield	444.0250	+	N0IDW	o(CA) 100	ED JARVIS
<b>SOUTHEAST</b>					
Coffeyville	444.5500	+	N0TAP	oe	CFYVLE AR
Humboldt	442.9000	+	KZ0V	c	KZ0V
Pittsburg	426.2500	910.2500	K0PRO	o	PRO ATV
Pittsburg	444.8000	+	KB0TAA	o(CA) 91.5	PRG
Pittsburg	444.9000	+	K0PRO	o 91.5	PRO
Preston	444.8000	+	WG0Q	oe	WG0Q
<b>SOUTHWEST</b>					
Ensign	444.3750	+	K0BAI	o	K0BAI
Hickok	444.0000	+	WD5IBQ	o(CA) 82.5	WD5IBQ
Hugoton	444.2250	+	WD5IBQ	o 82.5	WD5IBQ
Liberal	443.1000	+	N0BTH	o 71.9	SPARK
Syracuse	443.1250	+	KA0TAO	o	KA0TAO
<b>KENTUCKY</b>					
#Louisville	444.3000	+	WB4ZZD	o 156.7	WB4ZZD
Allen	444.7750	+	N4IWZ	oaRB 123.0	N4IWZ
Ashland	444.7500	+	KA4MKG	o 88.5	KA4MKG
Ashland	444.9750	+	KC4QK	o(CA)e 107.2	ASHLAND 2
Bardstown	443.0000	+	KT4GB	o	AE4NU
Beattyville	444.8250	+	KC4UPE	o(CA)eI RB 192.8	KC4UPE
Bowling Green	444.1000	+	W4WSM	oaeI	
Bowling Green	444.7000	+	N5KOL	oe 136.5	N5KOL
Brooks	443.7000	+	KY4KY	o 151.4	BULLITT AR
Brushy Fork	444.6000	+	KF4WMM	o 88.5	KF4WMM
Cane Valley	443.9500	+	KC4TX	ot	CENTRAL K
Corbin	444.2750	+	KF4IFC	o 79.7	KF4IFC
Corbin	444.9000	+	WB4IVB	oIRB 100.0	WB4IVB
Cox's Creek	443.4500	+	AE4NU	o(CA) 151.4	KT4GB
David	443.9000	+	KC4KZT	oI 167.9	KC4KZT
Dawson Springs	444.2750	+	KU4MJ	oa	KE4UZE
Dorton	442.1500	+	KD4RTR	o 167.9	KD4RTR
Dorton	443.2500	+	KJ4VF	o(CA)IRB	KJ4VF

## 444 420-450 MHz

## KENTUCKY

<i>Location</i>	<i>Output</i>	<i>Input</i>	<i>Call</i>	<i>Notes</i>	<i>Sponsor</i>
Dry Ridge	443.4250	+	KD4EVB	o 100.0	N. KY DX E
Elizabethtown	444.8000	+	W4BEJ	oael 156.7	LINCOLN TR
Falmouth	443.8250	+	KD4EVB	o 118.8	KD4EVB
Florence	443.1750	+	KC4COV		KC4COV
Florence	443.4750	+	KC4COV	oae 192.8	NKRA
Florence	444.1750	+	KC4COV	oalRB 192.8	N KY RPT A
Fort Wright	442.5250	+	KY4JD	o(CA)elz 123.0	NKRA
Foster	443.1250	+	KU4ML	o	KU4ML
Frankfort	442.1750	+	K4NGQ	o 67.0	K4NGQ
Frankfort	443.3250	+	WA4CMO	o	DIV. OF EM
Franklin	443.2250	+	KD4TAH	o(CA)e	KD4TAH
Garrett	442.4000	+	KF4JJJ	o 79.7	KF4ZTB
Georgetown	443.6250	+	KF4NTQ	o	SCOTT CO.
Gilbertsville	442.8500	+	W2HR	o(CA)ez 103.5	
Glasgow	444.9250	+	KY4X	o	MCARC, INC
Graefenburg	443.5500	+	N4HZX	o(CA)eRBz	
Grethel	444.5250	+	KJ4VF	o	KJ4VF
Hawesville	444.6250	+	KB4QFL	o(CA)	KB4QFL
Hazard	443.9750	+	KE4BHZ	o 103.5	KE4BHZ
Henderson	444.7250	+	KY4K	oe 203.5	WEHT ARC
Highland Heigh	444.9000	+	W4YWH	o 123.0	W4YWH
Hopkinsville	444.7500	+	KE4AIF	oa 103.5	KE4AIF
Independence	442.3250	+	K4JBV	a 100	N. KY RPTR
Independence	444.0750	+	KB8SBN	oae 110.9	KB8SBN
Irvine	442.9000	+	W4CMR	oel	CHESTNUT
Irvine	444.0000	+	AD4RU	o(CA)ez	AD4RU
Jonesville	444.4250	+	KC4COV	o 118.8	KC4COV
Latonia	442.4000	+	AA4XV	o(CA)t	AA4XV
Lawrenceburg	443.9250	+	N4EQT	oe 107.2	N4EQT
Lewisport	444.5500	+	K4DC	oalRB	K4DC
Lexington	442.0500	+	KD4ADJ	o(CA)	KD4ADJ
Lexington	443.0250	+	KE4OOL	o(CA)e 123.0	KE4OOL
Lexington	444.1250	+	KC4ZY	o(CA)	KC4ZY
Lexington	444.5500	+	KC4DUU	oe	KC4DUU
Lexington	444.9500	+	N4DUE	oe	FAYETTE C
Louisville	442.5500	+	WD4ELX	oe	WD4ELX
Louisville	442.7250	+	KB4YJ	oerWXzD 151.4	KB4YJ
Louisville	444.1000	+	N4UL	oaeRBz 173.8 1	N4UL
Louisville	444.6000	+	N4NMC	o(CA)ez 151.4	N4MRM
Louisville Are	442.1000	+	N4RBL	o(CA)et	N4RBL
Louisville Are	442.4500	+	KD4CLR	o(CA)e 151.4	OLDHAM C
Louisville SW	443.3500	+	K4ULW	o	K4ULW
Madisonville	442.4250	+	KC4FIE	o	KC4FIE
Madisonville	442.5750	+	AE4LW	o(CA) 100.0	AE4LW

**420-450 MHz 445**  
**KENTUCKY-LOUISIANA**

<i>Location</i>	<i>Output</i>	<i>Input</i>	<i>Call</i>	<i>Notes</i>	<i>Sponsor</i>
Madisonville	442.7750	+	KC4FIE	oe	KC4FIE
Madisonville	444.6000	+	KC4FIE	o(CA)	KC4FIE
Mammoth Cave	444.4750	+	KF4QZN	oe 179.9	KF4QZN
Marion	444.2000	+	KR4PF	oael	KR4PF
Maysville	443.5000	+	KF4BRO	100.0 o(CA)e 123.0	GREATER M
Meta	443.5000	+	WB4UBY	o	WB4UBY
Middlesboro	442.3250	+	WM4MD	oeRB 67.0	WM4MD
Middlesboro	444.1500	+	WB4IVB	ol 100.0	WB4IVB
Millard	443.4250	+	KD4RTR	o(CA)e	
Monticello	444.7500	+	WB9SHH	o(CA)e	WAYNE AR
Morehead	442.5000	+	K4GFY	o	K4GFY
Mt Sterling	442.6000	+	KD4ADJ	o(CA)	KD4ADJ
Murray	443.8000	+	K4MSU	oe 114.8	MSUARC
Nancy	443.6000	+	KA4UHL	oaez 100.0	KA4UHL
Nicholasville	444.7750	+	KC4UPE	o(CA) RB 167.9	R.A.R.E. I
Nicholasville	444.9750	+	WB4CWF	oRB	JAWS
Olive Hill	444.9250	+	KO4LI	oa	KO4LI
Owensboro	443.1000	+	N4WJS	oae	N4WJS
Owensboro	443.6500	+	N4WJS	e 203.5	N4WJS
Phelps	444.5750	+	N4MVY	o	N4MVY
Pikeville	444.2000	+	KD4RTR	o	KD4RTR
Pikeville	444.3750	+	KD4DAR	o	KD4DAR
Pikeville	444.4750	+	AD4BI	oeRB	AD4BI
Robinson Creek	444.6750	+	KC4VYX	oeRB	KC4VYX
Rockport	442.6750	+	KD4BOH	oaez 77.0	KD4BOH
Rockport	444.0750	+	KD4BOH	oae 77.0	KD4BOH
Russellville	442.3500	+	KD4TAH	o 136.5	KD4TAN
Salem	444.8250	+	KC4VXR	o 100.0	WA4Q/KC4V
Salvisa	444.6750	+	KF4AWA	oe 203.5	SARC
Salvisa	444.8750	+	KC4UPE	o(CA)e 167.9	KC4UPE
Salyersville	444.0500	+	KE4NLL	oa 127.3	KE4NLL
Shelbyville	442.3750	+	KE4YRE	o(CA)	KF4ALP
Shepherdsville	444.4000	+	KD4YGK	oe 203.5	N4FND
Simpsonville	444.4500	+	KO4OT	oe 100.0	KE4YRI
Springfield	444.6000	+	WA4SJH	o	J. MURRAY
Stanton	442.0750	+	N4VOS	o(CA) RB	N4VOS
Versailles	443.7750	+	KF4INN	o(CA)	N4YUU
Waddy	443.2250	+	KS4TO	o(CA)	KE4ZIJ
Walton	444.3500	+	K4CO	oa	NKARC
Wilder	444.4000	+	KC4COV	131.8	KC4COV
Williamsburg	444.0500	+	KB4PTJ	o 100.0	KB4PTJ

**LOUISIANA**  
**FREQUENCY USAGE**

Shared	442.9000	+		SNP	
	443.2750	+			



**446 420-450 MHz**

**LOUISIANA**

<i>Location</i>	<i>Output</i>	<i>Input</i>	<i>Call</i>	<i>Notes</i>	<i>Sponsor</i>
	443.7750	+			
<b>BATON ROUGE</b>					
Addis	443.6000	+	W5KRO		CCAC
Araaudville	443.0250	+	KC5VDN	o	KC5VDN
Baton Rouge	442.0000	+	KQ5N	c(CA)e L186.2	RATS
Baton Rouge	442.6750	+			
Baton Rouge	443.0000	+			
Baton Rouge	444.1250	+			
Baton Rouge	444.2250	+	WB5BKE	o(CA)er	CEARC
Baton Rouge	444.2750	+	N5XQS	o	WB5ZFZ
Baton Rouge	444.3000	+			
Baton Rouge	444.3500	+	N5NXL	o	BRRG
Baton Rouge	444.4000	+	W5GIX	oe	BR ARC
Baton Rouge	444.4500	+	KA5QNV	oa(CA)er BI WXzt	OMIK-BR
Baton Rouge	444.6000	+	W5GQ	o(CA)e	WAFB-TV-E
Baton Rouge	444.6750	+	NV5A	oae 136.5	Dow ARC
Baton Rouge	444.8500	+	KC5BMA	oelr	RASC
Baton Rouge	444.9000	+	WB5TPK	o	Exxon ARS
Gonzales	444.0250	+	KC5PBP	o L145.310	ASCN ARC
Gonzales	444.7250	+	KC5PBP	oaelz 147.225* 911	ASCN ARC
New Roads	444.9250	+	N5DHM	o(CA)el 107.2	CEARC
Plaquemine	442.1500	+			
Plaquemine	444.5750	+	N5MHT	o	PLQ ARC
Sorrento	442.2500	+	WB5SJL	oeWX 107.2	OMIK-BR
St Gabriel	443.3500	+	N5NXL		BRRG
Wakefield	444.1750	+	KQ5N	o(CA)e	RATS
<b>CENTRAL</b>					
Alexandria	443.3000	+	N5MEF	oaelrz 911 100.0	CLARC
Leesville	444.7000	+	K5AG	oe	K5AG
Many	444.2000	+	N5VTL	oae	SPARC
<b>HAMMOND</b>					
Covington	444.4750	+			
Hammond	444.2500	+	WB5NET	oe	SELARC
Hammond	444.5500	+			
Loranger	443.8750	+	N5OQT	o	N5OQT
Madisonville	444.0500	+	W5NJJ	oe	NLAKE ARC
Slidell	442.2250	+	KB5SDX	o 114.8	SARC
<b>HOUMA</b>					
Schriever	444.5000	+	W5YL	oe	THBDX ARC
<b>LAFAYETTE</b>					
Abbeville	442.0250	+	WU3V	o	TV 10 RG
Bunkie	444.7750	+	AB5CV	o(CA)t	CARS
Crowley	444.0000	+	N5NKR	o(CA)er WXz	ACADIA CD
Franklin	443.4500	+			
Lafayette	443.5000	+			

<i>Location</i>	<i>Output</i>	<i>Input</i>	<i>Call</i>	<i>Notes</i>	<i>Sponsor</i>
Lafayette	443.6500	+			
Lafayette	443.9000	+	N5MEG	exz	CAJUN ARS
Morgan City	444.6250	+	KB5GON	L103.5 9 B* o(CA)eZ 100.0	N5DVI
Opelousas	442.0000	+			
Opelousas	444.8750	+	N5TBU	o(CA)eB1 103.5	N5TBU
Scott	443.8750	+	N5VTK	t	N5VTK
<b>NEW ORLEANS</b>					
Bridge City	444.6500	+			
Des Allemands	443.4000	+			
Kenner	444.3750	+	N5MWM	oae 114.8	N5MWM
LaComb	444.1000	+	KB5DG	oe	TRI-PAR
LaPlace	443.8250	+	KD5CQA	o(CA) 114.8	Plantation
LaPlace	443.8500	+	KA5ZCI	oae 114.8	KA5ZCI
Metairie	443.9500	+	WA9TMC	oa 114.7	WA9TMC
Metairie	444.0000	+	W5GAD	oael	JFRSN ARC
Metairie	444.2000	+	W5UK	o	GNOARC
Metairie	444.4250	+	N4VTT	o	KB5VXM
New Orleans	443.7000	+			
New Orleans	444.0750	+	AA5OY	o 114.8	AA5OY
New Orleans	444.1500	+	KB5AVY	oae	KB5AVY
New Orleans	444.3250	+	N5OMG	o(CA)er 100.0	NO EmgMgt
New Orleans	444.5250	+	KJ5KW	o	N.O.E. ARC
New Orleans	444.5500	+	N5GWF	oae	FUN F ARC
New Orleans	444.7000	+	WB5HVV	oae 114.8	WB5HVV
New Orleans	444.7500	+	W5MCC	oe	NO VHF
New Orleans	444.7750	+	W5MCC	o(CA)et	NO VHF
New Orleans	444.8000	+	W5MCC	oe L146.610	NO VHF
New Orleans	444.9000	+			
New Orleans	444.9250	+	N5AYE	c(CA)et	N5AYE
New Orleans	444.9500	+	W5MCC	oe L145.390	NO VHF
New Orleans	444.9750	+	KB5AVY	oae L110.9	KB5AVY
<b>NORTH WEST</b>					
Blanchard	444.5000	+	KC5OKA	oe	ARK-LA-TEX
Ida	444.9750	+	KB5VME	o	KB5VME
Mansfield	444.6000	+	N5VTL	c	B.A.R.G.
Shreveport	444.9000	+	K5SAR	o 186.2	SARA
<b>NORTHEAST</b>					
Bastrop	444.3000	+	N5BSL	o	N5BSL
Bernice	444.9250	+	K5FPR	o(CA)e	K5FPR
Calhoun	444.7000	+	KB5ZVK	oaeWXzt	KB5ZVK
Columbia	444.5250	+	N5ZEV	oex	N5ZEV
Monroe	444.1000	+	N5PXW	o	N5PXW
Monroe	444.6500	+			
Rayville	444.9500	+	WA5KNV	o	WA5KNV
W. Monroe	444.2500	+	KB5TLB	awxt	KB5TLB

**448 420-450 MHz****LOUISIANA-MARYLAND**

<i>Location</i>	<i>Output</i>	<i>Input</i>	<i>Call</i>	<i>Notes</i>	<i>Sponsor</i>
Winnsboro	443.5250	+	K5JET	o(CA)e 94.8	K5JET
<b>NORTHWEST</b>					
Jonesboro	444.4000	+	WB5NIN	o(CA)	JAARO
Jonesboro	444.8000	+	WB5NIN	o	JAARO
Ruston	444.3500	+	KB5IPU	o(CA)e	PINEY HILL
<b>SOUTHWEST</b>					
Lake Charles	444.2000	+	WA5VDM	o	
Lake Charles	444.2250	+	KI5EE	o 103.5	KI5EE
Lake Charles	444.3000	+	W5BII	o	SWLARC

**MAINE****DOWNEAST ACADIA**

E. Dedham	444.1000	+	WA1KAH	l 88.5	P'head Net
Franklin	442.4500	+	N1OYZ	o 88.5	N1OYZ/N1W
Machiasport	444.9500	+	N1MKZ	o	FRG

**GREATER PORTLAND & CASCO BAY**

Portland	444.0000	+	KA1RTW	o 82.5	KA1RTW
South Freeport	448.6750	-	WA2YVL	o	WA2YVL
South Freeport	449.9250	-	WA2YVL	o	WA2YVL

**KATAHDIN-MOOSEHEAD-PENQUIS**

E. Holden	448.7750	-	KW1Q	o	KW1Q
Lincoln	449.0750	-	WA1KAH	l 88.5	P'head Net

**KENNEBEC & MOOSE RIVER VALLEY**

Belgrade	449.2750	-	K1PIG	ol 100.0	K1PIG
----------	----------	---	-------	----------	-------

**LAKES & MOUNTAINS**

Buckfield	449.0250	-	WA1KAH	l 88.5	P'head Net
Fayette	443.2000	+	K1PIG	o 88.5	
New Sharon	448.3250	-	KY1C	o 167.9	Bass Hill

**MID-COAST**

Brunswick	444.4000	+	KA1OR	o	MryMtgARA
Freedom	443.5000	+	KD1KE	o	KD1KE
Washington	444.9000	+	WZ1J	oaelrxz 103.5 91.5	WZ1J

**SOUTHERN MAINE COAST**

Alfred	448.7250	-	WJ1L	o	WJ1L
Arundel	442.2000	+	N1KMZ	o	AVRU
Shapleigh	443.2500	+	K1SI	o 131.8	K1SI
West Lebanon	447.3250	-	K1QIZ	o	K1QIZ
York	441.6000	+	N1WS	o 88.5	N1WS
York	442.6000	+	K1MON	oel 88.5	NETARC

**MARYLAND****FREQUENCY USAGE**

ALL	442.9000	+		SNP	
ALL	445.9250			SIMPLEX USE	
ALL	445.9500			SIMPLEX USE	
ALL	445.9750			SIMPLEX USE	
ALL	446.0000			NATIONAL SX	
ALL	446.0250			SIMPLEX USE	
ALL	446.0500			SIMPLEX USE	
ALL	446.0750			SIMPLEX USE	
ALL	447.8750	-		SNP	

<i>Location</i>	<i>Output</i>	<i>Input</i>	<i>Call</i>	<i>Notes</i>	<i>Sponsor</i>
Marion	443.8500	+	WA3BXW	calWX	BEARS
ANNAPOLIS					
Davidsonville	444.4000	+	W3VPR	156.7	AARC
Millersville	449.1250	-	W3CU	aerz	MMARC
BALTIMORE					
Baltimore	443.2000	+	KA3GWC	r 107.2	KA3GWC
Baltimore	448.3250	-	W3DID	aelz	BRATS
Baltimore	449.0750	-	KB3AVZ		KB3AVZ
Baltimore	449.6250	-	W3FT	aelr 107.2	BARC
Cockeysville	448.5250	-	KB3BHO		Boumi AR
Columbia	448.2750	-	K3CUJ		Col.ARA
E. Baltimore	449.5750	-	W3PGA	l	Aero ARC
Ellicott City	448.0250	-	N3HTJ		N3HTJ
Ellicott City	449.5250	-	N3EZD		N3EZD
Harmans	443.9500	+	W3YVV	aet	W3YVV
Harmans	444.9500	+	NS3V	(CA)erz	+NT3Z
				123.0 911	
Jessup	444.0000	146.1600	WA3DZD	l 107.2	MFMA
Jessup	444.0000	223.1600	WA3DZD	l 107.2	MFMA
Jessup	444.0000	+	WA3DZD	l 107.2	MFMA
NE Baltimore	448.0750	-	KA3ZAN	100.0	CARC
NE Baltimore	449.3250	-	N3FFB	e 107.2	N3FFB
NW Baltimore	443.3500	+	WA3DZZ	o(CA)	BRATS
Odenton	442.6000	+	N3MIR	(CA)	GBURG
				127.3	
Owings Mills	449.2750	-	N3CDY	ae 107.2	N3CDY
Randallstown	444.2000	+	N3GXH	l	N3GXH
S. Baltimore	443.5500	+	WA3WLO		WA3WLO
Towson	449.6750	-	N3ST	167.9	N3ST
BALTIMORE NE					
Baltimore	449.4250	-	N3XHK		N3XHK
CARROL CO					
Hampstead	443.8000	+	N3KZ	alp	WN3A-UPa
CECIL COUNTY					
Elkton	447.3250	-	WA3BXW	calWX	BEARS
				131.8	
CENTRAL					
Columbia	449.4750	-	K3CUJ		Col. ARA
Taylorsville	444.6500	+	N3ST	114.8	N3ST
CENTRAL DELMARVA					
Ocean City	443.4500	+	AA3HA	156.7	AA3HA
Salisbury	442.6500	+	N3HQJ	156.7	Muddy Ho
Salisbury	444.2000	+	KB3QV		PROS
Stevensville	442.2500	+	WA3JGI		WA3JGI
CHARLES COUNTY					
Waldorf	443.7000	+	KA3GRW	a	CCARC2
CHARLESTOWN					
Charlestown	442.9500	+	N3RCN	a 103.5	
HARFORD CO					
HavreDeGrace	444.7500	+	N3KZ	alp	WN3A-UPa
MD WEST					
Frostburg	443.4000	+	WA3KOK	ca	NERA

## 450 420-450 MHz

## MARYLAND

<i>Location</i>	<i>Output</i>	<i>Input</i>	<i>Call</i>	<i>Notes</i>	<i>Sponsor</i>
NC MD					
Cascade	447.2250	-	KK3L	t	KK3L
NE WASHINGTON					
Bowie	442.1500	+	N3EGO		N3EGO
NORTH BAY					
Centerville	448.2250	-	K3ORC	e 114.8 A(*)	K.I.ARC
NORTH CENTRAL					
Manchester	447.6750	-	N3KZS		N3KZS
Westminster	449.8750	-	K3PZN	el	CCARC
NORTH DELMARVA					
Chestertown	449.1750	-	WA3UJE	ar	KARS
NORTHEAST					
Bel Air	449.7750	-	WA3PFT		HarfdCoC
Colora	443.0000	+	K3UAV	elr 107.2	FORCE
Havre de Grace	449.8250	-	WA3SFJ	az 107.2	CBRA
Jarrettsville	448.4750	-	WA3DUR		WA3DUR
Rising Sun	442.8500	+	K3DWB	a 107.2	K3DWB
Shawsville	449.3750	-	W3EHT	l	W3EHT
Whiteford	449.2250	-	N3CNJ		N3CNJ
NW MD					
Dans Mountain	447.5250	-	KG8GN		KG8GN
Hancock	447.1750	-	N2OCW	l 118.8	N2OCW
SO MD					
Golden Beach	447.1250	-	W3SMD	lp 131.8	W3SMD
SOUTH					
Croom	443.6000	+	WA3YUV		WA3YUV
Leonardtown	449.2250	-	KA3ZYG	e	SPARC
Lexington Park	443.0500	+	WA3UMY	a	WA3UMY
St. Leonard	443.3000	29.5200	N3AGB	elr 141.3	SPARC
St. Leonard	443.3000	+	N3AGB	elr 141.3	SPARC
Sunderland	444.3500	+	N3AGB	l 156.7	SPARC
SOUTHERN MD					
Indian Head	442.4500	+	WB3IUT		WB3IUT
LaPlata	443.7500	+	KA3GRW		KA3GRW
WASHINGTON AREA					
Accokeek	444.5000	+	WA3TAI		WA3TAI
Ashton	443.1500	+	K3WX	a	ARCS
Bethesda	447.9250	-	K3YGG	el	NIHRAC
Bethesda	447.9250	144.6900	K3YGG	el	NIHRAC
Bowie	444.7000	+	WA3GPC	l	CMRG
Burtonsville	443.6500	+	WA3UTY		WA3UTY
Germantown	443.4000	+	N3EAE	al 107.2	NERA
Germantown	444.2000	+	KV3S		MgyCol A
Jessup	444.0000	146.1600	WA3DZD	l 107.2	MFMA
Jessup	444.0000	223.1600	WA3DZD	l 107.2	MFMA
Jessup	444.0000	+	WA3DZD	l 107.2	MFMA
Laurel	442.5000	+	WA3WZF	e	B.A.R.F.
Rockville	442.7500	+	KV3B	o(CA)r 156.7	MARC
Rockville	443.9000	+	WA3YOO	r	MoCoRACE
Seat Pleasant	448.9250	-	N3ST	el 167.9	CMRG
Silver Spring	443.4500	+	AA3HA	156.7	AA3HA

## MARYLAND-MASSACHUSETTS

<i>Location</i>	<i>Output</i>	<i>Input</i>	<i>Call</i>	<i>Notes</i>	<i>Sponsor</i>
Silver Spring	444.2500	+	WB3GXW	a	WB3GXW
Silver Spring	449.0250	-	N3AUY	el 156.7	+KD3R
Washington	442.5500	+	N3UEZ	ex 100.0	
<b>WEST CENTRAL</b>					
Frederick	444.8000	+	W3SOG		Fdk ARG
Frederick	448.4250	-	K3ERM	ae	Fdk ARC
Hagerstown	447.9750	-	W3CWC	e	AnttmRA
Hagerstown	448.9750	-	KA3VLG		222Weste
Jefferson	443.3000	+	K3LMS		K3LMS
Thurmont	447.5750	-	N3NRR		N3NRR
<b>WESTERN</b>					
Cumberland	444.0000	+	KK3L	el	KK3L
Cumberland	444.5000	+	W3YMW	118.8	Mtn ARC
McHenry	444.4250	+	KE3BA	100.0	McARC
<b>WYE MILLS</b>					
Wye Mills	442.9500	+	K3SVA	cae 156.7	K3SVA
<b>MASSACHUSETTS</b>					
<b>BERKSHIRES</b>					
Adams	449.4250	-	K1FFK	oex 162.2	NoBARC
<b>BLACKSTONE VALLEY</b>					
Milford	446.8250	-	WA1QGU	oel 100.0	GMARG
<b>BOSTON</b>					
Arlington	442.4000	+	WN9T	o 100.0	WN9T
Boston	444.7000	+	W1KRU	oae 88.5	BEMSARG
Boston	446.5750	-	WA1PBJ	oel 88.5	NETARC
Boston	449.8750	-	N1XUK	o(CA) 127.3	RedCross
Braintree	442.5000	+	WB1ANP	o 167.9	Braintee C
Cambridge	449.1250	-	W1MX	o	MIT UHF RA
Cambridge	449.7250	-	W1XM	oe 114.8	MIT UHF RA
Dedham	447.8750	-	AK1J	ol 88.5	AK1J
Lexington	447.5750	-	N1AU	oel 88.5	Col Wires
Medford	446.9250	-	W1KN	o 88.5	Tufts UARC
Reading	446.5250	-	WA1RHN	o 151.4	Reading CD
Stoneham	446.7250	-	N1NVK	o(CA)el 88.5	MMRA
Wakefield	447.2250	-	NC1U	o	1HKY&1WY
Waltham	449.0750	-	WA1PBU	o	WARA
Westwood	448.1750	-	WJ1A	o	WEM
Woburn	447.3750	-	WB1FKF	o	WB1FKF
Woburn	447.4250	-	WB1FVK	o 88.5	WB1FVK
Woburn	449.8250	-	N1OMJ	o 136.5	N1OMJ
<b>BOSTON METROWEST</b>					
Bedford	444.1500	+	N1KXT	o(CA)l	N1KXT
Framingham	448.2250	-	KC1HF	oel 88.5	NETARC
Holliston	448.0250	-	KB1BN	oelr 88.5	WorldNet
Hopkinton	442.2500	+	K1ST	o 88.5	K1ST
Marlboro	449.2750	-	K1LU	o 100.0	Marlboro Y
Marlborough	442.2500	+	K1ST	o 88.5	K1ST
Marlborough	446.6750	-	KA1TIH	oelr 88.5	Algnqn ARC
Marlborough	449.9250	-	N1HBR	o(CA)el 88.5	MMRA

**452 420-450 MHz  
MASSACHUSETTS**

<i>Location</i>	<i>Output</i>	<i>Input</i>	<i>Call</i>	<i>Notes</i>	<i>Sponsor</i>
Medfield	441.5000	+	N1KUE	o 88.5	Medfield C
Natick	447.6750	-	KB1DFN	o 103.5	NEMA
Southborough	448.3750	-	N1FOD	e	DG ARC
Stow	442.0500	+	N1CPK	o 114.8	N1CPK
Wellesley	444.6000	+	W1TKZ	oe	Wellesley
<b>BOSTON SOUTH</b>					
Bridgewater	444.5500	+	W1MV	88.5	MARA
Taunton	449.5750	-	N1NVL	ol 88.5	MMRA
Walpole	448.9750	-	W1ZSA	o 141.3	WEM
Walpole	449.6750	-	N1UEC	o 146.2	N1UEC
<b>CAPE &amp; ISLANDS</b>					
Barnstable	443.5000	+	K1BPO	o(CA)	BARC
Chatham	443.8500	+	AA1JY	o(CA) 131.8	AA1JY
Falmouth	444.2500	+	WA1GPO	o	FARA
<b>CENTRAL</b>					
Auburn	443.9000	+	K1WPO	o 100.0	K1WPO
Clinton	442.3000	+	N1KUB	o 88.5	N1KUB
Clinton	444.3500	+	N1KUB	o 88.5	N1KUB
Fitchburg	442.0000	+	WA1PBJ	oel 88.5	NETARC
Fitchburg	442.1000	+	KA1SRD	oel 88.5	KA1SRD
Fitchburg	442.9500	+	WB1EWS	oel 88.5	WB1FVK
Leominster	448.8250	-	N1IMO	o 88.5	N1IMO-N1IM
North Brookfield	448.3250	-	N1FRY	oe 88.5	BARA
Paxton	445.7250	-	K1WPO	o 88.5	NETARC
Paxton	448.1250	-	K1WPO	o 88.5	NETARC
Princeton	448.1750	-	N1CIS	oex 88.5	MEMA
Princeton	448.6250	-	W1OJ	elrx 88.5	WorldNet
Rutland	442.8500	+	KA1AQP	o 100.0	N1ZTD
Winchendon	441.3000	+	WB1EWS	ol 88.5	WB1EWS
Worcester	444.9000	+	WA1VVT	o	WA1VVT
Worcester	449.0250	-	W1WPI	ol 88.5	NA1Q
<b>MERRIMAC VALLEY</b>					
Andover	443.2000	+	WB4HFN	o 88.5	
Dracut	442.7000	+	N1HND	o(CA)t	BHRA
Lawrence	447.6250	-	N1EXC	o	N1EXC
Methuen	443.0500	+	KC2LT	o 88.5	KC2LT
Pepperell	442.9000	+	KB1FJ	oer 100.0	KB1FJ
Westford	442.4500	+	WB1GOF	aelrz 88.5	PART
Wilmington	444.1000	+	N1LHP	o 123.0	N1LHP
Wilmington	449.4750	-	NS1P	151.4	Wilmington
<b>MIDDLESEX</b>					
Pepperell	447.8250	1270.4000	WA1VVH	ol	+WB1CMG
<b>NORTH SHORE</b>					
Danvers	442.8000	+	W1KVQ	oaez 118.8	NSRA
Danvers	444.4000	+	N1NGX	o 123.0	AVOE+
Haverhill	447.2750	-	K1KKM	o(CA)el	PentuketRA
Lynn	442.7500	+	W1LRX	ol 123.0	W1DVG
Lynn	444.7500	+	W1DVG	ol 123.0	W1DVG
Magnolia	443.7000	+	W1RK	o	W1RK
North Reading	446.8750	-	N1FOS	o 88.5	N1FOS
Peabody	447.0250	-	N1FBG	o 110.9	N1FBG

**420-450 MHz 453**  
**MASSACHUSETTS-MICHIGAN**

<i>Location</i>	<i>Output</i>	<i>Input</i>	<i>Call</i>	<i>Notes</i>	<i>Sponsor</i>
Saugus	444.3000	+	N1OHN	o(CA) 123.0	N1OHN
<b>PIONEER VALLEY</b>					
Amherst	442.3000	+	KD1XP	o 123.0	KD1XP
Amherst	443.4500	+	KD1XP	o(CA) 71.9	KD1XP
Deerfield	442.2000	+	KD1XP	71.9	KD1XP
Greenfield	448.8750	-	KB1BSS	oe 136.5	FCARC
<b>PLYMOUTH</b>					
Foxboro	448.0750	1274.1000	WA1YKF	I	N1DZD
<b>SOUTH COASTAL</b>					
Assonet	441.4000	+	WG1U	ol 100.0	WG1U
Dartmouth	443.8000	+	N1RFH	o(CA)ez 88.5	&N1RFI
Fall River	442.2000	+	N1NRL	o(CA)e 88.5	N1LDY
Fall River	444.3500	+	W1ACT	o(CA)e	FRARC
New Bedford	442.3500	+	N1QWW	o(CA) 141.3	N1QWW
Westport	443.4500	+	K1MYL	oer 88.5	K1MYL
<b>SPRINGFIELD</b>					
Holyoke	443.2000	+	K1ZJH	oer 114.8	Mt Tom ARA
Montgomery	449.2250	-	N1AGV	o	MTARA
<b>MICHIGAN</b>					
<b>ALPENA</b>					
Alpena	442.4750	+	N8BIT	o(CA)el WXZ 100.0	8BITRG
<b>ANTRIM</b>					
Mancelona	442.8000	+	K8WQK	ol	CHERRYLA
<b>BARRY</b>					
Hastings	444.2250	+	KB8SEM	o 167.9	KB8SEM
<b>BAY</b>					
Bay City	444.5000	+	KB8YUR	oaelrWX 123.0	BAARC
<b>BENZIE</b>					
Lake Ann	444.7250	+	N7LMJ	oal 114.8	N7LMJ
<b>BERRIEN</b>					
Berrien Springs	442.8250	+	W8YKS	o(CA)	DOCRG
Berrien Springs	444.0250	+	KE4PM	oe	KE4PM
Bridgeman	442.7750	+	W8MAI	oaelrWX 88.5	BARA
Buchanon	443.6500	+	N8NIT	o	DOCRG
Sister Lakes	442.2750	+	W8MAI	oe	BARA
<b>BRANCH</b>					
Coldwater	443.3000	+	WD8KAF	oaeWX 123.0	BCARC
<b>CALHOUN</b>					
Battle Creek	443.9500	+	W8DF	oWxx 94.8	SMARS
<b>CASS</b>					
Cassopolis	443.5500	+	N8VPZ	oarWX	N8VPZ



## 454 420-450 MHz

## MICHIGAN

<i>Location</i>	<i>Output</i>	<i>Input</i>	<i>Call</i>	<i>Notes</i>	<i>Sponsor</i>
CLARE					
Clare	443.0250	+	KG8XS	oaerWX	KG8XS
CLINTON					
Eagle	442.7250	+	KB8SXX	o(CA)er WX 100.0	KB8SXX
Laingsburg	442.9000	+	N8TNT	o	N8TNT
St Johns	444.8500	+	WA8RZJ	oelrWX 141.3	CCARA
Wacousta	444.1250	+	N8DEF	oerWX 100.0	WIRE
EATON					
Charlotte	443.6250	+	N8HEE	oaelrWX xz 100.0	EFFECT
Dimondale	442.0500	+	N9CVU	oaeWXz 100.0	N9CVU
Grand Ledge	442.5250	+	KB8HWT	ol	KB8HWT
EMMET					
Harbor Springs	442.3750	+	N8DNX	oaWXxz	N8DNX
Petoskey	442.6500	+	N8JBO	oaeWX 107.8	N8JBO
GENESEE					
Burton	444.6000	+	WB8INH	oael	FAIR
Clio	442.9750	+	N8NE	oae	FAIR
Davison	442.8750	+	N8XCW	o(CA)	N8XCW
Fenton	443.9750	+	W8VHB	oaexz	FAARA
Flint	443.6750	+	WB8YWF	o	WB8YWF
Flint	444.2000	+	W8ACW	oapz	GCARES
Flint	444.4500	+	N8JYI	oal	N8JYI
Rankin	444.1500	+	WD8JOF	oaelzDS	RARG
Swartz Creek	444.2500	+	W8NS	oer 100.0	W8NS
GLADWIN					
Beaverton	442.8500	+	WD8KUF	oe	WD8KUF
GRAND TRAVERSE					
Traverse City	442.0250	+	W8TVC	o 114.0	W8TVC
HURON					
Bad Axe	443.5500	+	KA8WYN	oelWxx 114.8	KA8WYN
INGHAM					
Dansville	444.5750	+	N8OBU	a(CA)elp	N8OBU
East Lansing	440.5000	+	W8MSU	o 77.0	MSUARC
Holt	444.9250	+	KE8DR	oael	DELHI UHF
Lansing	442.0250	+	N8JFB	o	N8JFB
Lansing	442.4250	+	KD8PA	oaWX	KD8PA
Lansing	444.7500	+	N8KRF	oa 100.0	N8KRF
Mason	443.7000	+	WB8RJY	o(CA)	WB8RJY
IONIA					
Saranac	443.8500	+	N8TSJ	oe	N8TSJ
IOSCO					
Hale	444.2750	+	K5EKP	oerWxx 141.3	K5EKP RS
Oscoda	444.9000	+	KB8RWG	oarWX	KB8RWG
Tawas	444.5500	+	KA8AIP	oarWX	ICARE

<i>Location</i>	<i>Output</i>	<i>Input</i>	<i>Call</i>	<i>Notes</i>	<i>Sponsor</i>
ISABELLA					
Blanchard	443.3250	+	N8HVZ	o	N8HVZ
Mt Pleasant	442.8250	+	N8UXR	oe 100.0	N8UXR
JACKSON					
Hanover	444.1750	+	K8WQB	o(CA)elp WXz 123.0	K8WQB
Jackson	443.1750	+	WD8EEQ	oarWXx 77.0	WD8EEQ
Munith	442.3250	+	KB8UB	oelx	KB8UB
KALAMAZOO					
Kalamazoo	444.6500	+	W8VY	oe 131.0	KARC
Kalamazoo	444.8750	+	K8KZO	o	SMART
Oshtemo	444.8250	+	N8IYX	oel	N8IYX
KALKASKA					
South Boardman	444.9250	+	KB8UTJ	oeWXx	KB8UTJ
KENT					
Cedar Springs	443.0750	+	NW8J	oae 94.8	NW8J
Grand Rapids	442.0000	+	K8EFK	ox 141.3	K8EFK
Grand Rapids	443.8000	+	KA8YSM	oae	IRA
Grand Rapids	444.1000	+	N8NET	o(CA)ez	N8NET
Grand Rapids	444.4000	+	K8EX	oaelz	GRARA
Grand Rapids	444.6250	+	KD8CP	oa 94.8	KD8CP
Grand Rapids	444.9000	+	K8IHY	oaez 94.8	K8IHY
Rockford	442.0750	+	K8KWD	o 114.8	K8KWD
Sparta	444.7750	+	AB8MS	oelx 94.8	AB8MS
LAPEER					
Lapeer	442.7500	+	W8LAP	oaerWX	LCARA
North Branch Twp.	443.4500	+	KG8ID	oe	KG8ID
LEELANAU					
Traverse City	442.5000	+	W8SGR	oe	CARC
LENAWEE					
Adrian	443.3750	+	N8QZO	o(CA)e 107.2	N8QZO
LIVINGSTON					
Brighton	443.2000	+	K8IF	o	K8BX
Brighton	443.8750	+	WA1LRL	oa(CA)er WXz	WA1LRL
Brighton	444.4250	+	K8KWH	o 118.8	WD8OQO
Hell	442.6750	+	WD8PMV	c	WD8PMV
Howell	444.5250	+	N8FVF	oe	N8FVF
MACOMB					
Lenox	442.0750	+	W8UHF	o	W8UHF
Romeo	443.5250	+	N8MCD	o	N8MCD
St Clair Shores	442.0000	+	N8BJZ	o	MRRA
Sterling Heights	444.7750	+	N8FNO	p	FORD TL-N
Warren	443.5500	+	KA8WYN	celWXx	KA8WYN
Washington Twp	442.5500	+	WA1APX	o	WARTS
MASON					
Freesoil	443.3500	+	W8VHF	o	W8VHF
MECOSTA					
Big Rapids	443.9000	+	KB8QOI	oaerz	BRAARC

**456 420-450 MHz**

**MICHIGAN**

<i>Location</i>	<i>Output</i>	<i>Input</i>	<i>Call</i>	<i>Notes</i>	<i>Sponsor</i>
MIDLAND					
Midland	444.3500	+	WB8WNF	o(CA) 131.8	PRA
MONROE					
Dundee	442.8250	+	WA8EFK	oaer 103.5	RRRA
Luna Pier	444.5500	+	N8OSC	oe 100.0	N8OSC
Petersburg	442.2000	+	KC8HIG	oa(CA)  WX	HAMALOTA
MONTCALM					
Crystal Lake	442.1250	+	KB8LCY	ox	KB8LCY
MUSKEGON					
Fruitport	442.3000	+	KE8LZ	ol 94.8	KE8LZ
Holton	444.6750	+	N8DWZ	o	WD8MKG
Muskegon	442.9500	+	N8KQQ	oel 94.8	N8KQQ
Muskegon	443.2000	+	N8UKF	oael 94.8	N8UKF
Muskegon	444.5500	+	W8ZHO	oe 94.8	MAARC
Whitehall	443.2500	+	K8COP	ox 94.8	K8COP
OAKLAND					
Commerce Twp	442.3750	+	WD8DWO	o 91.5	WD8DWO
Farmington Hills	442.7000	+	WA8SEL	o 100.0	FARC
Lake Orion	442.5750	+	N8AES	o 88.5	N8AES
Milford	442.1500	+	K1DE	oaerWX 100.0	K1DE
Milford	443.3500	+	K8PLW	oe	K8PLW
New Hudson	442.7750	+	N8BK	o 107.2	N8BK
Northville	443.1000	+	W8ICN	oae 82.5	W8ICN
Novi	444.8000	+	NC8H	oe 110.9	NARC
Oxford	443.0000	+	KA8CSH	o	KA8CSH
Pontiac	443.8250	+	WN8G	o	WN8G
Pontiac	443.9250	+	W8OAK	oaerWX 136.0	OCARPSC
Rochester Hills	442.9250	+	K8RO	o(CA)z	LCARC
Royal Oak	443.7250	+	KA8ZRR	o(CA)  100.0	KA8ZRR
Southfield	442.1000	+	KC8LIY	oWX	KC8LIY/KA8
Southfield	442.6000	+	K8FBI	p	FBIRC
Southfield	442.6500	+	N8CCV	oelx 100.0	N8CCV
Southfield	443.2250	+	W8HP	oarWX 100.0	DART
Southfield	443.4750	+	KB8PO	oar 107.2	KB8PO
Southfield	443.6000	+	K8RAU	o	K8RAU
Southfield	444.6250	+	WB8ZLG	o	WB8ZLG
Waterford	442.4750	+	W8JIM	oa(CA)el pWXz 85.5	W8JIM
White Lake	444.0750	+	WB8VTW	o	WB8VTW
OCEANA					
Hart	443.6750	+	W8VTM	oar	OCARS
OGEMAW					
Lupton	444.4750	+	K5EKP	oaerWxx 141.0 DS	K5EKP RS
West Branch	444.8000	+	K5EKP	oaerWX DS 100.0	K5EKP RS

**420-450 MHz 457  
MICHIGAN**

<i>Location</i>	<i>Output</i>	<i>Input</i>	<i>Call</i>	<i>Notes</i>	<i>Sponsor</i>
OSCEOLA					
Cadillac	444.8250	+	WB8WIV	o	WEXARC
OSCODA					
Luzerne	442.1500	+	K8GER	oaeWX	K8GER
OTTAWA					
Grand Haven	443.7750	+	W8GVK	o 94.8	W8GVK
Holland	443.8250	+	K8DAA	oaelrWX 94.8	HARC
ROSCOMMON					
Roscommon	443.1000	+	WF8R	o	WF8R
SAGINAW					
Bridgeport	443.4000	+	KC8BXI	oarWX 156.0	KC8BXI
Frankenmuth	442.4500	+	WK8Z	o	RAF
Frankenmuth	444.0250	+	KB8SWR	o	KB8SWR
Saginaw	444.6750	+	KC8CAR	o	MMW
SHIAWASSEE					
Durand	442.6250	+	N8IES	oa(CA)  WX 100.0	N8IES
Owosso	442.4000	+	N8DVH	oa(CA)e WX	N8DVH
Owosso	444.3000	+	WB8BRA	o(CA)	WB8BRA
ST CLAIR					
Avoca	443.3000	+	N8ERV	o	N8ERV
ST JOSEPH					
Centerville	442.1500	+	N8IYX	oa(CA)er	ARPSA
TUSCOLA					
Mayville	444.3750	+	WB8INH	oael	FAIR
Watrousville	442.5000	+	N8UT	oalrWX 91.5	AREA
UPPER PEN. CENT					
Escanaba	444.3000	+	WD8RTH	o	WD8RTH
Iron Mountain	444.8500	+	WA8FXQ	o(CA)e 100.0	MichACon
Marquette	444.8000	+	KE8IL	oe 100.0	MrquttRA
Menominee	444.0750	+	W8PIF	oe	M&MARC
UPPER PEN. EAST					
Newberry	444.9000	+	W8CJB	o 131.8	W8CJB
SaultSte.Marie	442.8500	+	KB8SKC	o(CA)e	KB8SKC
UPPER PEN. WEST					
Gaastra	444.1750	+	N8IEQ	o	IRARC
Houghton	444.5000	+			
VAN BUREN					
Lawton	444.4750	+	N8GH	oae 94.8	N8GH
Paw Paw	444.0750	+	N8DAN	oaez 94.8	N8DAN
Paw paw	444.9750	+	KB6WJ	o	K8CRH
WASHTENAW					
Ann Arbor	443.5000	+	W8PGW	oxDS 100.0	ARROW RC
Ann Arbor	444.9750	+	WD8DPA	ol 107.2	WD8PA
Ypsilanti	443.1500	+	KB8RF	o 107.2	I 94 ARC
WAYNE					
Dearborn	442.8000	+	W8ICN	oaelr 107.2	RADAR

**458 420-450 MHz**

**MICHIGAN-MINNESOTA**

<i>Location</i>	<i>Output</i>	<i>Input</i>	<i>Call</i>	<i>Notes</i>	<i>Sponsor</i>
Dearborn	443.2500	+	N8BK	(CA)ep	FORDCOMS
Dearborn	443.4250	+	K8UTT	o 107.2	FORD ARL
Dearborn	444.3500	+	KQ8G	o(CA)e 107.2	DARG
Detroit	443.0250	+	KC8DCS	oarz 107.0 DS	SPIRITARC
Detroit	443.0750	+	WW8GM	o(CA)er WXz 123.0	GMARC
Detroit	443.3250	+	N8DXG	o 107.2	METROARC
Detroit	444.0000	+	WB8CQP	o 107.0 DS	DRCG
Garden City	444.7250	+	KA8SPW	o(CA)er 107.2	GCARC
Livonia	442.2250	+	KV8G	a(CA)ep	KV8G
Livonia	444.8250	+	N8ENX	o(CA) 107.2	SARA
Plymouth	444.1000	+	K8HEW	o(CA)	K8HEW
Westland	443.1250	+	N8DJP	olr 107.2	N8DJP
Westland	443.2750	+	N8ISK	oer 107.2	N8ISK

**MINNESOTA**

**FREQUENCY USAGE**

Statewide	442.7000	+	SNP NON COORDINATED		
Statewide	443.0000	+	SNP NON COORDINATED		
Statewide	443.7000	+	SNP NON COORDINATED		
Statewide	444.3250	+	SNP NON COORDINATED		
Statewide	444.7250	+	SNP NON COORDINATED		
Statewide	445.9750		SIMPLEX REMOTE BASE		
Statewide	446.0250		SIMPLEX REMOTE BASE		
<b>CENTRAL</b>					
Avon	443.6500	+	KGØCV	oe 85.4	KGØCV
Big Lake	443.6000	+	NØJDH	oae 114.8	SHERBCRG
Cambridge	443.9750	+	KBØRRV	oae	KBØRRV
Foreston	443.6750	+	NØGOI	o 114.8	MAGIC
St.Cloud	444.3500	+	WØBF	o	STCLD U
<b>DULUTH</b>					
Duluth	443.2000	+	KAØJZV	oae L:29.680	KAØJZV
Duluth	443.7500	+	NØBZZ	o	NØBZZ
Duluth	444.1000	+	WØGKP	ol	ARROWHDR
Duluth	444.7000	+	NØBNG	o	NØBNG
Duluth	444.9750	+	NØWEZ	o	KBØLBS
Esko	442.6000	+	NØNXA	ol 94.8	NØNXA
Proctor	443.1500	+	KAØJZV	oe	KAØJZV
Proctor	444.5000	+	WAØRXB	o	WAØRXB
<b>EAST CENTRAL</b>					
Forest Lake	442.0500	+	WBØSYO	oae	WBØSYO
North Branch	442.9500	+	NØKVL	oL:6M 100.0	NØKVL
North Branch	443.8750	+	NØOOX	oae 114.8	NØOOX
<b>MPLS-ST.PAUL</b>					
Afton	443.3500	+	NØODO	ol 88.5	NØODO
Andover	443.5500	+	NØZJI	olp	NØZJI

Location	Output	Input	Call	Notes	Sponsor
Bayport	443.4500	+	WBØOND	oe L:443.250	WASHCNTY
Blaine	443.1000	+	WBØOND	oael 100.0	SARCASM
Blaine	443.4000	+	KGØBP	oaelp	KGØBP
Burnsville	442.4000	+	WJ7X	oe 91.5 L:442.00	WJ7X
Burnsville	444.3000	+	WØBU	o 114.8	TCRC
Cologne	444.6000	+	KAØBFP	oerB EXP	SCAN
Columbia Hts	444.0000	+	WBØBWL	oL:145.21	MNLINK
Columbia Hts	444.5500	+	KØHPY	oel	KØHPY
Columbia Hts	444.7500	+	NØFKM	ol 114.8	NØFKM
Coon Rapids	443.0000	+	KAØKMJ	SNP 100.0	KAØKMJ
Credit River	444.7250	+	KAØBFP	SNP 100.0	SCAN
Edina	444.1750	+	NØCGD	o(CA) 127.3	HENNCTYR
Elk River	442.9000	+	KØFHC	o 114.8	NARA
Elk River	443.0750	+	NØWEM	o 114.8	NØWEM
Elko	442.0000	+	WJ7X	oalp L:442.4	WJ7X
Falcon Hts	443.9250	+	KBØGGT	o 100.0	FALHTARES
Gem Lake	444.9500	+	WRØDK	o 114.8	+KØLAV
Golden Valley	444.5000	+	WØPZT	clp	MARC
Little Canada	444.0750	+	KFØFX	c(CA)el 91.5	KFØFX
Maplewood	444.8250	+	WBØBQG	o	3M ARC
Mpls	442.9250	+	KØFHC	o 114.8	NARA
Mpls	443.1500	+	NØZET	oe 114.8	NØZET
Mpls	443.3000	+	NØNKI	olp	NØNKI
Mpls	443.9500	+	KØGTT	o 151.4	KØGTT
Mpls	444.1250	+	KØEF	o 114.8	TCFMCLUB
Mpls	444.4250	+	WØYC	oL:147.15	UOFM RC
Mpls	444.6500	+	NØBVE	ol	MRHA
Mpls	444.7750	+	NØGY	o(CA)z	NØGY
Mpls	444.8750	+	WBØMPE	o	WBØMPE
Mpls	444.9000	+	NØDCA	o	2966RPTGP
Mpls	444.9750	+	KØMSP	oae 114.8	MIDWESTR
New Brighton	443.4250	+	KBØWDS	oae 100.0	NØYNT
New Hope	444.7000	+	WBØYTX	o 100.0	WBØYTX
Ostego	442.9750	+	KØFHC	o 114.8	NARA
Plymouth	444.2000	+	WDØFSC	c	WDØFSC
Plymouth	444.3750	+	NØFWG	o 114.8	+NOGEF
Ramsey	443.2000	+	NØUSE	oe 151.4	NØUSE
Richfield	444.4750	+	WDØHSD	oelp 118.8 L:145.39	RICHPSAF
Robbinsdale	444.7250	+	KØLTC	SNP 162.2	RARC
Shoreview	442.6000	+	NØNAS	o 167.9	RAMCOESV
St. Paul	444.8000	+	WDØHWT	o 114.8	MARA
St.Louis Park	444.1000	+	KØEF	ox 114.8	TCFMCLUB

**460 420-450 MHz  
MINNESOTA-MISSISSIPPI**

<i>Location</i>	<i>Output</i>	<i>Input</i>	<i>Call</i>	<i>Notes</i>	<i>Sponsor</i>
St.Paul	444.0500	+	KAØJLB	ol	MAGIC
Woodbury	443.0500	+	KFØZM	o 114.8	MAGIC
<b>NORTH CENTRAL</b>					
Bemidji	444.0250	+	NIØK	o	PAULBRC
				SUPERLINK 71.9	
Brainerd	444.9250	+	WØUJ	olp	BAARC
Gheen Hill	443.0000	+	WVØO	SNP	KCARS
Pequot Lakes	444.9500	+	KBØSYA	oL:147.09	BRNLKARA
Warroad	443.0000	+	NØMHO	ltsnp	LKOFWRPT
<b>NORTHEAST</b>					
Canyon	443.3500	+	KAØJZV	oe	KAØJZV
				L:443.200	
Gilbert	443.5000	+	NØAXP	o 151.4	NØAXP
Grand Marais	444.2500	+	WØBBN	o	BWARC
Hibbing	444.2000	+	NØSDM	o 107.2	NØSDM
Hibbing	444.8000	+	NØEUR	o	NØEUR
<b>NORTHWEST</b>					
Fergus Falls	444.2000	+	KØQIK	oae	LKREGARC
Karlstad	444.9750	+	KAØNWV	oa	KAØNWV
Park Rapids	444.9000	+	KFØKP	oa	SMOKHLAR
Wannaska	444.7000	+	NØLAH	oel 118.8	LKOWORPT
<b>SOUTH CENTRAL</b>					
Mankato	443.6500	+	WA2OFZ	oae 114.8	WA2OFZ
Mankato	444.6750	+	KZØU	o 100.0	KZØU
Rosemont	442.5500	+	NKØD	oae 100.0	DAKCTYAR
St.Peter	444.1500	+	WQØA	o	SCAN
Waseca	442.3000	+	WJ7X	oael 91.5	WJ7X
Waseca	443.7500	+	WAØCJU	oe	VIKINGARS
Waseca	444.5750	+	WBØZUR	o	WBØZUR
<b>SOUTHEAST</b>					
Austin	443.5000	+	NØRZO	oa	RVRLNDTC
Faribault	444.6250	+	WBØNKX	oel	WBØNKX
Owatonna	444.4500	+	WBØVAK	oael	WBØVAK
Red Wing	442.2500	+	KØFP	o 136.5	KØFP
Rochester	443.8500	+	WØMXW	olp	ROCHARC
Spring Valley	444.5250	+	NØZOD	oae	BLUFLDSE
Winona	444.2250	+	WBØBDI	oae	WINONARC
				L:146.835	
Winona	444.9750	+	WDØELS	o 123.0	WDØELS
<b>SOUTHWEST</b>					
Chandler	444.0750	+	NØPKZ	oael	NØPKZ
				136.5	
Wabasso	444.5250	+	KBØCGJ	oael	REDWARA
				141.3	
<b>WEST CENTRAL</b>					
Alexandria	442.0250	+	WAØVVM	oe 88.5	RUNESARC
Willmar	444.8000	+	WØWUG	o	RURALARE
<b>MISSISSIPPI</b>					
Aberdeen	444.4500	+	KD5AHI		MONROE C
Amory	444.8250	+	KB5DSN	o	
Byhalia	444.3000	+	N4DRL	oaelz	N4DRL

**420-450 MHz 461**  
**MISSISSIPPI-MISSOURI**

<i>Location</i>	<i>Output</i>	<i>Input</i>	<i>Call</i>	<i>Notes</i>	<i>Sponsor</i>
Clermont Harbr	444.1500	+	WD5BJT	oal	WD5BJT
Clinton	444.0000	+	KG5YV	o 100.0	JARC, INC
Ellisville	442.2000	+	N5DWU	o(CA)e 167.9	N5DWU/N5H
Ellisville	442.2500	+	N5DWU	oel 167.9	N5DWU/N5H
Gautier	443.4500	+	KC5LCW	o 123.0	KC5LCW
Greenville	444.6750	+	N5PS	aelp	G.R.A. INC
Hattiesburg	443.7000	+	W5CJR	o 136.5	HATTIESBU
Heidelberg	444.3000	+	KC5RC	oe 100.0	JONES CO
Indianola	444.8500	+	AB5DU	o 136.5	AB5DU
Jackson	444.4500	+	KB5LCL	o(CA) RB 141.3	
Jackson	444.6000	+	KB5CO	o 100.0	JARC, INC
Jackson	444.7000	+	NC5Y	o	NC5Y
Jackson	444.8000	+	KB5CO	o	
Mccomb	444.8750	+	N5HTQ	o 100.0	
Mendenhall	443.6000	+	K5HYE	oe	K5HYE
Meridian	444.1000	+	KB5BRZ	oeRB 131.8	WB5AKR
Meridian	444.5000	+	W5LRG	oe 107.2	LOUDERDA
Natchez	443.8000	+	N5IAT	oae	N5IAT
Nettleton	444.6250	+	AB5MU	oa 192.8	AB5MU
New Albany	444.1500	+	WB5YCR	o	NEMARC
New Hebron	444.5250	+	N5NNI	oaet	N5MRS
Pearl	444.3750	+	KB5HAV	oae 88.5	
Petal	443.3500	+	W5CJR	o(CA)t	PAWS
Philadelphia	444.9500	+	WB5YGI	oe	NESHOB A
Picayune	443.7250	+	KE5LT	o 179.9	KE5LT
Pinola	444.8500	+	KC5LXF	o	KC5LXF
Port Gibson	444.5750	+	KC5CLM	o 141.3	
Richton	444.6250	+	N5OCF	o(CA) RB	N5OCF
Southaven	444.9250	+	N5PYQ	oe 107.2	SRA
Stennis Spc Ce	444.6500	+	WB4FUR	o	NASA/SSC
Tupelo	444.9500	+	N5VGK	oe 192.8	
Vossburg	442.7250	+	N5LRQ	o 167.9	
Walls	444.6500	+	N5NBG	o	
Waynesboro	443.5000	+	W5SAR	(CA) RB o	W5SAR
Waynesboro	443.5500	+	W5SAR	o	W5SAR
West Point	443.4500	+	N5WXd	o	KC5LIO
Wiggins	443.3000	+	KB5DZJ	o(CA)e 167.9	KB5DZJ

**MISSOURI**

**BRANSON**

Branson 444.5250 + WB0ZVQ oel HollistRG

**CENTRAL**

Centralia 444.8000 + W9KGJ o(CA)ez 103.5  
 Clark 442.1250 + N0FPE o 127.3 N0FPE  
 Fulton 443.5750 + KB0NXX o 110.9 KB0NXX  
 Laurie 444.5000 + N0QVO oe  
 Mexico 444.8250 + N0RTI oaz AudrainARC  
 Moberly 443.9750 + K0MOB o TriCtARC  
 New Bloomfield 443.8000 + KB0NXX oae KB0NXX



**462 420-450 MHz**

**MISSOURI**

<i>Location</i>	<i>Output</i>	<i>Input</i>	<i>Call</i>	<i>Notes</i>	<i>Sponsor</i>
<b>COLUMBIA/JEFF CITY</b>					
California	444.2500	+	KBØHNR	o	
Columbia	443.0500	+	NMØN	o 186.2	BYRG
Columbia	443.1000	+	WØZLN	ol 186.2	UMARC-BY
Columbia	444.4500	+	NØFPE	oe	NØFPE
Columbia	444.7000	+	WØSMI	oal 77.0	ShowMeINT
Columbia	444.9750	+	NØLBA	o(CA)er	NØLBA
Hallsville	443.0250	+	NØPBM	oel	PERC
Holt's Summit	444.1750	+	KBØNXX	o(CA)e 110.9	KBØNXX
Jefferson City	443.1750	+	WØSMI	oael 77.0	ShowMeINT
<b>EAST CENTRAL</b>					
De Soto	442.8500	+	KØMGU	o	KØMGU
Farmington	443.6750	+	KØOWG	o 100.0	
High Hill	444.0250	+	WØSMI	ol 77.0	ShowMeINT
Leslie	444.0750	+	KBØTWT		KBØTWT
Potosi	444.4000	+	KAØITI	o	KAØITI
Ste Genevieve	444.3250	+	NØSNX	o	NØSNX
Washington	444.1000	+	NØMFD	o 151.4	NØMFD
Washington	444.3500	+	WAØFYA	o(CA)ez 141.3	ZBARC
<b>JOPLIN</b>					
Joplin	443.4750	+	WBØUPB	o	4StARCP
<b>KANSAS CITY METRO</b>					
Blue Springs	444.9500	+	KBØVBN	oe 107.2	BLUSPRRP
Excelsior Spgs	443.3250	+	KCØDGB	c(CA)e 141.3	KØBSJ
Excelsior Spgs	444.3000	+	KBØONY	o	
Grain Valley	444.2750	+	KBØTHQ	o(CA)ez 151.4	PHRRL
Grandview	444.6000	+	KØLW	o(CA)elr 186.2	BYRG
Hoover	442.0750	+	KAØFKL	o 151.4	
Independence	444.5000	+	WØAT	o	WØAT
Independence	444.5750	+	NØOEV	ol 186.2	
Kansas City	442.0000	+	KEØPZ	o(CA)el 186.2	BYRG
Kansas City	442.4000	+	KØLW	c(CA)el	BYRG
Kansas City	443.1000	+	NGØN	o	BYRG
Kansas City	443.3500	+	WVØT	o(CA)	SEIDKR
Kansas City	443.4000	+	KØLW	c(CA)el	BYRG
Kansas City	443.6500	+	KSØOP	c	OPARC
Kansas City	443.7500	+	NØKUG		WVØT
Kansas City	443.7750	+	WAØNQA	o	ArtShmRC
Kansas City	443.9500	+	KAØOXH	c(CA)elz	KAØOXH
Kansas City	444.0250	+	N4MSE	cel	BYRG
Kansas City	444.0500	+	WAØQFJ	oer	TWA ARC
Kansas City	444.1250	+	NØNKX	o(CA) 123.0	NØNKX
Kansas City	444.3500	+	NØAAP	o	NØAAP
Kearney	443.9000	+	KBØEQV	o(CA)e 127.3	KØRDF
Kearney	444.2000	+	KØKMO	o(CA)el	MJARS

<i>Location</i>	<i>Output</i>	<i>Input</i>	<i>Call</i>	<i>Notes</i>	<i>Sponsor</i>
Kingsville	444.3750	+	NØNDP	oe 107.2	NØNDP
Lee's Summit	443.5250	+	KBØFK	o(CA)	
Liberty	443.3750	+	NØESD	o 151.4	
Odessa	444.5250	+	KØKVA	oe	KØKVA
Peculiar	442.0250	+	KØLW	c(CA)el	BYRG
Platte City	444.1500	+	W5USI	o	W5USI
Smithville	443.6250	+	NØVER	c 114.8	
<b>NORTHWEST</b>					
Graham	444.4750	+	NØGGU	o 146.2	NØGGU
Holt	443.1250	+	WØBOV	oe 151.4	WØBOV
Maysville	443.8000	+	KØRIC	oae	NØPPR
<b>ROLLA</b>					
Rolla	443.8250	+	WØEEE	o(CA)lz	UMR ARC
<b>SOUTH CENTRAL</b>					
Belle	442.6000	+	NØVHN	o 127.3	
Bourbon	444.3750	+	N9HWU	o 103.5	
Gainesville	444.3500	+	WBØJJJ	oaez 110.9	ARCO
Mountain Grove	444.9500	+	KØKNC	oaez	ToARC
Salem	442.4500	+	KBØWLF	oaelz 77.0	FLASH
<b>SOUTHEAST</b>					
Poplar Bluff	444.9250	+	NØKES		
<b>SOUTHWEST</b>					
Buffalo	443.0250	+	KBØBEQ	o 107.2	KBØBEQ
Carthage	444.7500	+	NØZSG		
Highlandville	442.1250	+	WA6JGM		
Hollister	443.9000	+	KC5YJY	o	
Kimberling Cty	444.3000	+	NØNWP	o	NØNWP
Monett	444.6500	+	KØSQS	o 123.0	KØSQS
Nevada	444.0000	+	KØCB	o	KØCB
Nevada	444.2250	+	WØHL	o 127.3	WØHL
Pittsburg	442.2500	+	KØGXL	cel	+ NØNWZ
<b>SPRINGFIELD</b>					
Springfield	444.0500	+	W9XO	o	W9XO
Springfield	444.4000	+	WØEBE	o(CA)ez 162.2	SW MO ARC
Springfield	444.6000	+	W6OQS	oe	CCARS
Springfield	444.7250	+	WØYKE	o	SMSU ARC
Springfield	444.7750	+	WØNXU	o	WØNXU
Springfield	444.8250	+	WØEBE	o	SW MO ARC
<b>ST JOSEPH</b>					
St Joseph	443.5000	+	WA7KKP		
St Joseph	444.7750	+	WDØBBR	oe	WDØBBR
St Joseph	444.9250	+	WAØHBX	oe 110.9	WAØHBX
<b>ST LOUIS METRO</b>					
Berkeley	443.6500	+	KBØPE	c	KBØPE
Bridgeton	443.4500	+	KBØTUD	oe	NWAR/EASn
Clayton	442.1000	+	KBØMWG		STL Rpt
Clayton	444.0000	+	KØCEH		
Creve Coeur	443.5500	+	KØDO	o(CA)ez	MonsntARC
Crystal City	443.6250	+	KØTPX	o 100.0	TwnCtyARC
Festus	443.9500	+	NØVO	oaez	NØVO

**464 420-450 MHz**  
**MISSOURI-MONTANA**

<i>Location</i>	<i>Output</i>	<i>Input</i>	<i>Call</i>	<i>Notes</i>	<i>Sponsor</i>
Harvester	444.1250	+	KEØHM	oae	KEØHM
Hazelwood	443.2250	+	KBØUAB	o(CA) 146.2	
High Ridge	444.5500	+	KØRWU	c(CA)l	
High Ridge	444.7500	+	KØRWU	c(CA)l	
High Ridge	444.8500	+	WAØZPD	c(CA)	
Imperial	442.5000	+	KEØPE	o(CA)e	KEØPE
New Haven	444.9000	+	KAØBWH	o	
Olivette	443.0750	+	WØSRC	oe 141.3	SuburbanRC
St Charles	443.2500	+	NØKQG	o	
St Charles	443.7250	+	WØECA	oael 141.3	ECA OF ST
St Charles	444.7750	+	KAØRFO	o(CA)el	Lake Link
St Louis	421.2500	923.2500	KDØLO		KDØLO
St Louis	442.8250	+	KØGFM	oaez 127.3	SMARC
St Louis	442.8750	+	WØMA	o(CA)ez 141.3	BEARS-STL
St Louis	443.1500	+	NØFLC	oe	NØFLC
St Louis	443.3000	+	KA9HNT	o 123.0	XEEARC
St Louis	443.4750	+	WDØEFP	oaelr 77.0	WDØEFP
St Louis	444.0500	+	WØKZT	oe	14739RPTR
St Louis	444.1500	+	WBØQXW	o(CA)elz	+ KØYCV
St Louis	444.5250	+	NØLCB	oa	NØLCB
St Louis	444.6250	+	K9GXU	o	StClairARC
St Louis	444.6500	+	WBØHSI	o	StChasARC
St Paul	444.2000	+	KAØEJQ	l	KAØEJQ
St Peters	444.2750	+	KB3HF	oe	KB3HF
St. Louis	442.9500	+	KBØTNV		
Webster Groves	443.8500	+	NØUJH	oa(CA) 141.3	NØUJH
Weldon Springs	442.6500	+	KA2AYR	o 127.3	
<b>WEST CENTRAL</b>					
Butler	443.5750	+	KBØPSG	oaez 186.2	
Clinton	443.3000	+	WBØNTZ	oe 107.2	
Clinton	444.3250	+	NØYOX	o 107.2	
Concordia	442.9250	+	AAØIY	o(CA)el 156.7	AAØIH
Pittsfield	442.0000	+	NØAJF	oersKY	NØAJF
Warrensburg	443.2000	+	WØAU	oa 107.2	WAARCI
<b>MONTANA</b>					
<b>EAST CENTRAL</b>					
Glendive	444.4000	+	N7TGA	oRB	N7ORC
Miles City	444.9500	+	K7RNS	o	K7TNJ
Sidney	444.5500	+	W7DXQ	olx	LYARC
<b>NORTH CENTRAL</b>					
Great Falls	444.3500	+	W7ECA	oe	GFAARC
<b>NORTHEAST</b>					
Plentywood	444.6000	+	KB7QWG	ol	KB7QWG
Plentywood	448.3500	-	KC7MNI	o	County Gov
<b>NORTHWEST</b>					
Bigfork	442.0750	+	KA5LXG	oaelRBxz 88.5	FVRG

**420-450 MHz 465**  
**MONTANA-NEBRASKA**

<i>Location</i>	<i>Output</i>	<i>Input</i>	<i>Call</i>	<i>Notes</i>	<i>Sponsor</i>
Cutbank	443.3750	+	WB7BTS	oeRB	HARK
Dixon	444.5500	+	WB7WBJ	o	WB7WBJ
<b>SOUTH CENTRAL</b>					
Belgrade	448.8500	-	WB7USV	o 100.0	BARBS
Bozeman	447.0000	-	KL7JGS	oae 162.2	BDH
Bozeman	447.7000	-	KI7XF	oa 77.0	ERA
Bozeman	448.4500	-	N7LT	o	BARBS
Bozeman	449.9000	445.9000	KL7JGS	oaeWX 110.9	KL7JGS
<b>SOUTHEAST</b>					
Billings	449.2500	-	WB6EHV	o	WB6EHV
<b>SOUTHWEST</b>					
Butte	449.7750	-	N7AFS	o 107.2	N7AFS
Helena	444.7000	+	KC7ILQ	o	KC7ILQ
Helena	449.5500	-	W7MRI	o	W7MRI
Three Forks	448.3500	-	KB7KB	oelx 77.0	KB7KB
<b>WEST CENTRAL</b>					
Missoula	444.8000	+	W7PX	o 88.5	HARC
Missoula	447.2500	-	N7VLA	ol 911 ACCESS	N7VLA
Stevensville	442.2500	+	KE7WR	o 88.5	KE7WR
<b>NEBRASKA</b>					
<b>BELEVUE/OMA</b>					
Bellevue	443.3500	+	WB0QQK	oalz 179.9	WB0QQK
Bellevue	443.8250	+	WB0QQK	oa(CA)ez 179.9	BEL VOL FD
<b>CENTRAL</b>					
Arapahoe	444.2750	+	W0JJO	oerz	W0JJO
Wood River	444.3250	+	N0YTC	oe 123.0	N0YTC
<b>EAST</b>					
Blair	443.7750	+	W0EQU	oae	ARC DIS. S
Blair	444.4000	+	KC0R	oae 141.3	BLAIR ARC
Blair	444.5250	+	WB0MWB	oal	WB0MWB
Tekamah	444.1250	+	AB0MZ	olp L:110.9	AB0MZ
<b>FREMONT</b>					
Fremont	444.1750	+	W0UVQ	o	W0UVQ
Fremont	444.3750	+	KFOMS	oae	
Hooper	444.8500	+	WB0IEN	oaelz	WB0IEN
<b>GRAND ISLAN</b>					
Doniphan	443.7500	+	WR0K	oalp 123.0	HALL CO E
Grand Island	443.9500	+	WY0F	oalpr 123	GI 440 ASS
Grand Island	446.7000	439.7000	W0CUO	el 162.4	GIARS
<b>HASTINGS</b>					
Hastings	443.2000	+	W0WWV	oa	H.A.R.C.
<b>KEARNEY</b>					
Axtell	444.6250	+	KA0RCZ	ol	KA0RCZ
Kearney	444.8500	+	KA0RCZ	oalpz L:147.315 74.4	KA0RCZ

**466 420-450 MHz  
NEBRASKA-NEVADA**

<i>Location</i>	<i>Output</i>	<i>Input</i>	<i>Call</i>	<i>Notes</i>	<i>Sponsor</i>
<b>LINCOLN</b>					
Gretna	444.9000	+	W0MAO	oer	NEMA
Lincoln	443.2500	+	N0WXI	oel	N0WXI
Lincoln	443.5000	+	N0GVK	o	N4OUY
Lincoln	443.9000	+	N0QEG	oaez	N0QEG
Lincoln	444.1000	+	W0DMS	oe	W0DMS
Lincoln	444.3000	+	N0GVK	ocelz	
Lincoln	444.6750	+	KA0WUX	oce	KA0WUX
Lincoln	444.7500	+	KB0ZCY	oa	KB0ZCY
<b>NORTH CENTRAL</b>					
Atkinson	444.9000	+	WM0L	ol	WM0L
Chambers	444.8250	+	KA0RKB		
<b>NORTHEAST</b>					
Winslow	444.5750	+	W0QOU	oae L:145.43	LEVARRA
<b>OMAHA</b>					
Omaha	443.1500	+	K0AWB	oel	K0AWB
Omaha	444.0500	+	WB0WXS	oe	WB0WXS
Omaha	444.6500	+	K0BOY	oel	K0BOY
Omaha	444.9500	+	WB0CMC	ox	WOWT
Yutan/Omaha	444.4250	+	N0YMJ	ol	EWETAN AR
<b>OMAHA/VALLEY</b>					
Omaha/Valley	443.5500	+	K0AWB	oael 103.5	K0AWB
<b>SCOTTSBLUFF</b>					
Scottsbluff	444.8250	+	W0KAV	oaez	W0KAV/KW0
<b>SOUTHEAST</b>					
Beatrice	444.4500	+	WB0RMO	oael	JCARS
Fairbury	444.1250	+	N0LSU	oe	N0LSU
Julian	444.6250	+	W0MAO	oer	NEMA
Nebraska City	442.0250	+	K0TIK	oal	K0TIK
<b>WEST</b>					
North Platte	444.2250	+	KX0M	oel 103.5	KLUGE/R
North Platte	444.7250	+	N0KQS	oa 173.8	N0KQS
<b>YORK/COLUMBUS</b>					
Osceola	444.7750	+	N0QEG	oaelz	N0QEG
<b>NEVADA</b>					
<b>CENTRAL</b>					
Tonopah	425.7000	-	WA6MNM	c	WA6MNM
<b>NE CALIF</b>					
Susanville	443.0250	+	W6EXP	o	LARA
<b>NORTH CENTRAL</b>					
Winnemucca	442.8250	+	WO7I	o 118.8	WO7I
<b>NORTH EAST</b>					
Elko	444.9500	+	KC7LCY	o	EARC
<b>NORTH WEST</b>					
Gerlach	441.7000	+	WA6MNM	o 146.2	WA6MNM
<b>NORTHEAST</b>					
Wells	441.9750	+	WA7BWF	l	EARC
<b>RENO</b>					
Reno	441.8750	+	WA6CBA		WA6CBA

<i>Location</i>	<i>Output</i>	<i>Input</i>	<i>Call</i>	<i>Notes</i>	<i>Sponsor</i>
<b>SIERRA/TAHOE</b>					
Glenshire	443.0500	+	WB6ALS	ca 162.2	WB6ALS
Incline Vlg	441.2000	+	N7VXB	c	N7VXB
Kings Beach	442.9500	+	WA6FJS	o 131.8	WA6FJS
Lake Tahoe	442.4750	+	WA6EWW	oel	TARA
Truckee	440.2750	+	KJ6GM	c	KJ6GM
Truckee	440.7000	+	WB6ALS	oel 100.0	PCSCR
Truckee	441.1750	+	N7VXB	o 151.4	N7VXB
Truckee	442.1750	+	KH6AF	ol 167.9	KH6AF
<b>SOUTHERN NEVADA</b>					
Angel Pk.	447.4750	-	N7OK	o 110.9	SDARC
Angel Pk.	448.2000	-	WB6DYM	c	SCRN
Angel Pk.	448.5750	-	WB6TNP	c	TRISTATE
Angel Pk.	449.9250	-	K7WS	c	NARC
Apex Mtn	447.3250	-	N7SGV	o 127.3	SMRC
Apex Mtn	447.6250	-	N7YOR	o 114.8	HDRA
Apex Mtn	449.8750	-	KC7TMC	o	
Christmas Tree	448.4750	-	K7WS	c	NARC
Christmas Tree	448.7000	-	WB6TNP	c	TRISTATE
Christmas Tree	449.0250	-	KE6QH	c	SCRN
Henderson	448.6250	-	N7UFV	o 114.8	HDRA
Henderson	449.6250	-	N7YOR	o 103.5	HDRA
Hi Potosi Mtn	449.0000	-	N6DD	c	Cactus
Hi Potosi Mtn	449.1750	-	WA7HXO	c	LVRA
Hi Potosi Mtn	449.9500	-	KB6CRE	c	
Lida	449.8500	-	K7WS	c	NARC
Lo Potosi Mtn	448.5250	-	N6ENL	c	SCRN
Lo Potosi Mtn	448.8250	-	KG6ALU	c	KARC
Lo Potosi Mtn	448.9250	-	K7WS	c	NARC
Lo Potosi Mtn	449.2500	-	WB6TNP	c	TRISTATE
Lo Potosi Mtn	449.4000	-	W7OQF	c	LVRA
Pahrump local	447.5500	-	KC7DKC	o	
Pahrump local	448.8500	-	N7HYV	o	
Pahrump local	449.8500	-	K7WS	c	NARC
Pahrump Valley	448.9750	-	KA7RXH	o	
Red Mtn	449.1000	-	WA7LAT	c	LVRA
Red Mtn	449.1500	-	WA7HXO	o 127.3	LVRA
Tonopah	449.9250	-	K7WS	c	NARC
Vegas local	447.0000	-	KG7SS	c	
Vegas local	447.6000	-	KI7BE	c	
Vegas local	448.0750	-	WN9ANF	o 127.3	
Vegas local	449.3500	-	WB7RRA	o	
Vegas local	449.5000	-	N7TND	c	LVRA
Vegas local	449.6750	-	WA7CYC	o 192.8	
Vegas local	449.7000	-	K7UGE	o 127.3	LVRAC
Vegas local	449.7250	-	W7AOR	o	
<b>WEST CENTRAL</b>					
Virginia City	443.0500	+	WB6ALS	c 100	WB6ALS
<b>WEST CENTRAL</b>					
Carson City	440.1000	+	WA6CBA	o 123	WA6CBA
Carson City	441.5250	+	N6GKJ	o(CA) 127.3	N6GKJ
Carson City	442.8500	+	KB7PDE	o 141.3	KB7PDE

## 468 420-450 MHz

## NEVADA-NEW HAMPSHIRE

Location	Output	Input	Call	Notes	Sponsor
Reno	425.8000	-	WA6MNM	c	WA6MNM
Reno	425.9000	-	WA6MNM	c	WA6MNM
Reno	440.0250	+	WB6ALS		WB6ALS
Reno	440.0500	+	WB6ALS	oel 100.0	WB6ALS
Reno	440.1250	+	WA7RPS	cl	TMARA
Reno	440.5500	+	K6ALT	l	CARA
Reno	441.3000	+	N7TR	o	N7TR
Reno	444.9750	+	WA7RPS	c	TMARA
Schurz	441.9000	+	WA6MNM	o 123.0	WA6MNM

## NEW HAMPSHIRE

## DARTMOUTH/LAKE SUNAPEE

Hanover	443.5500	+	W1FN	o	TwinState
Hanover	444.9000	+	W1FN	o(CA)	TwinState
				131.8	
Sunapee	449.5750	-	W1UWS	o 127.3	CVFMA
Warner	447.6750	-	K1JY	oelx 88.5	K1JY

## LAKES REGION

Gilford	441.6500	+	N1WS	o 88.5	N1WS
Gilford	449.4250	-	N1MAZ	o(CA)	N1MAZ
Milton	447.5250	-	WA1T	o 192.8	KA1JBL
Moultonboro	443.5000	+	N1IMO	oalz 88.5	N1IMO
Ossipee	447.7750	-	K1JY	o(CA)el 85.4	K1JY

## MERRIMACK VALLEY

Amherst	448.4250	-	W1DAY	o 88.5	Amherst EM
Auburn	444.3000	+	N1IOF	c(CA) 100	N1IOF
Bow	442.1500	+	N1IMO	oalz 88.5	N1IMO
Candia	442.2000	+	W1HZH	o 94.7	W1HZH
Candia	449.5250	-	N1QGJ	o 88.5	N1QCJ
Chester	442.5500	+	K1JC	o 85.4	K1JC
Chester	449.3250	-	WA1DMV	o	WA1DMV
Concord	448.7750	-	KA1OKQ	o(CA)ez 82.5	NHRC
Deerfield	449.2250	-	K1JY	ol 88.5	K1JY
Deerfield	449.4500	-	WA1ZYX	oelx 123.0	Sadlbc Mtn
Derry	441.2500	+	KC2LT	o(CA)l 100.0	KC2LT
Derry	441.5500	+	W1AJI	o(CA)e 127.3	MVCC
Derry	449.6250	-	K1CA	o(CA) 85.4	IntrStRS
Epsom	444.9500	+	KA1EHA	oel 88.5	KA1EHA
Goffstown	441.8000	+	KC2LT	o 88.5	KC2LT
Goffstown	444.8000	+	K1SI	o 131.8	K1SI
Goffstown	446.3250	-	N1WS	o 88.5	N1WS
Goffstown	448.0000	-	KA1JVC	olx 162.2	KA1JVC
Henniker	442.3500	+	K1JY	o(CA)el 88.5	K1JY
Hollis	446.1750	-	N1IMO	oael 88.5	N1IMO
Hudson	443.8500	+	N1QGJ	o 88.5	N1QGJ
Hudson	448.2750	-	KC2LT	o(CA) 107.2	KC2LT

## NEW HAMPSHIRE-NEW JERSEY

<i>Location</i>	<i>Output</i>	<i>Input</i>	<i>Call</i>	<i>Notes</i>	<i>Sponsor</i>
Hudson	449.9750	-	WA1SOT	o 88.5	WA1SOT
Londonderry	444.0500	+	NV1J	o 100.0	NV1J
Manchester	441.4000	+	N1JHI	o 88.5	N1JHI
Mont Vernon	447.1250	-	WA1HCO	o	WA1HCO
Nashua	444.5000	+	N1MXL	ol 88.5	N1MXL
New Boston	448.6750	-	W1VTP	88.5	W1VTP
Northwood	447.0250	-	WB1APP	o	WB1APP
Pelham	443.1500	+	K1SI	o 131.8	
Pembroke	444.1500	+	KA1OKQ	o(CA) 114.8	NHRC
Salem	449.7750	-	W1GPV	oe	Mt Moriah
MONADNOCK					
Keene	443.8000	+	WA1ZYX	oel 141.3	KA1QFA
Peterboro	441.2000	+	N1WS	o 88.5	N1WS
Peterboro	443.3500	+	KA1OKQ	elrx 110.9	KA1OKQ
Temple	449.3750	-	N1IMO	ol 88.5	N1IMO
WHITE MOUNTAINS					
Franconia	449.8750	-	WA1ZYX	oelx 123.0	Cannon Mtn
Sargents Pur	448.2250	-	WA1PBJ	oelx 88.5	NETARC
Sargents Pur	448.9750	-	W1NH	elrx 141.3	NHOEM
<b>NEW JERSEY</b>					
ATLANTIC					
Absecon	442.9000	+	N2LXJ	c(CA) 110.9	N2LXK
Atlantic City	444.3500	+	AA2BP	o(CA) 107.2	N2JVM
Atlantic City	447.5750	-	N2KDV	o(CA)el 131.8	
Brigantine	449.4250	-	KA2OOR	o(CA) RB 131.8	
W. Atlantic City	443.2500	+	W2HRW	oe 146.2	SPARC
BERGEN					
Alpine	442.9000	+	W2EHD	o(CA)lz 141.3	CRRC
Alpine	446.5250	-	W2VH	o(CA)el 107.2	ArmstrngME
Alpine	449.2250	-	W2NV	c	
Cliffside Park	441.2500	+	KA2AYR	c	EB EMA
Elmwood Park	442.0000	+	WA2SQQ	oITT2581	
Fort Lee	441.1500	+	WB2HUS	c	
Fort Lee	441.3000	+	WB2UVU	o 114.8	
Fort Lee	443.9500	+	K2KLN	o 141.3	METROPLE
Franklin Lakes	443.1000	+	K2GCL	oer 141.3	BCFMA
Hackensack	441.8500	+	WA2UXC	oe	
Hackensack	442.7000	+	WB2ZNP	oe 141.3	
Hasbrouck Hts	442.5000	+	K2OMP	o(CA) 141.3	
Mahwah #	443.9000	+	N2LYB	o 192.8	
Midland Park	444.9000	+	WA2CAI	o(CA) 114.8	
Oakland	444.1500	+	W2PQG	o(CA)e 141.3	10-70 RA
Oakland	446.1750	-	WA2SNA	oa	RMtn ARC
Paramus	444.1000	+	W2AKR	oelr 141.3	BC FM
Paramus #	444.3500	+	N2LYB	o 192.8	



**470 420-450 MHz**

**NEW JERSEY**

<i>Location</i>	<i>Output</i>	<i>Input</i>	<i>Call</i>	<i>Notes</i>	<i>Sponsor</i>
Park Ridge	441.9500	+	KA2MRK	o	
Park Ridge	443.6000	+	N2HDW	oI 114.8	
Ramsey	445.7750	-	KA2WEU	o 141.3	
Woodridge	443.7500	+	WB2IKB	o(CA)elz	141.3
<b>BURLINGTON</b>					
Browns Mills	449.9750	-	KA1AOR	oe	
Burlington	447.9250	-	WA2EHL	o 114.8	
Willingboro	442.0500	+	WB2YGO	c(CA)et	WARG Inc.
<b>CAMDEN</b>					
Berlin	444.6500	+	N2KDV	o(CA)I	131.8
Camden	442.1500	+	N2KDV	oel	131.8
Camden	444.3000	+	WB3EHB	oIB	131.8
Cherry Hill	442.8500	+	N3EJU	o	131.8
Cherry Hill	444.9000	+	WB3BDC	o(CA)elRB	131.8
Pine Hill	442.3500	+	K2CJX	o(CA)el	CCAPRA 131.8
Waterford Wks	442.3000	+	KA2PFL	oa(CA)elRB	WX 131.8
Waterford Wks	444.4500	+	W2FLY	celt	
West Berlin	447.7750	-	N2PKP	oaer	131.8
<b>CAPE MAY</b>					
Beesleys Point	448.4250	-	N3KZ	o(CA)IRB	UPenn ARC 131.8
<b>CUMBERLAND</b>					
Greenwich	443.7000	+	N3KZ	o(CA)el	UPenn ARC RB 131.8
Vineland	448.5250	-	N2EHS	o	156.7
<b>EAST CENTRAL</b>					
Deal	449.0000	147.8250	K2KMT	(CA)elBI	OMARC 203.5
<b>ESSEX</b>					
Cedar Grove	442.7500	+	KF2GG	o 114.8	KF2GG
Irvington	449.4750	-	N2JGC	o(CA)rz	I-ART 114.8
Livingston	448.9750	-	W2VDH	o(CA)et	St B ARC
Newark	446.9000	-	N2BEI	o(CA)elrz	SCJRA 141.3
Newark	447.8750	-	W2QR	oer	E OEM
Nutley #	446.3250	-	W2FOY	o	POVERSHO
Verona	448.8750	-	W2UHF	o(CA) TT	MEARC 151.4
West Orange	442.6000	+	N2MH	o 141.3	
West Orange	446.5750	-	WB2WTJ	oe	107.2 NARK
<b>GLOUCESTER</b>					
Pitman	442.1000	+	W2MMD	o 131.8	GCARC
<b>HUDSON</b>					
Jersey City	440.6250	+	WB2TAW	o 141.3	
Jersey City	447.4250	-	KF2J	oelBI	203.5
Secaucus	441.5500	+	N2TGG	o 88.5	SOEM
West New York	447.1750	-	WB2ZTH	c	
<b>HUNTERDON</b>					
Bloomsbury	449.5750	-	N3MSK	o 151.4	N3ODB
Califon	448.0750	-	N3JRK	o(CA)I	162.2
Cherryville	444.8500	+	K2TKN	oelrz	CRA 141.3

<i>Location</i>	<i>Output</i>	<i>Input</i>	<i>Call</i>	<i>Notes</i>	<i>Sponsor</i>
Mt Kipp MERCER	441.4000	+	WJ2DX	141.3	WJDXG
Hightstown	444.6000	+	WB2JQR	o(CA) 141.3	AstroSpace
Princeton	442.8500	+	N3KZ	o(CA)el RB 131.8	UPenn ARC
Trenton	442.2000	+	N2GBK	o 141.3	
Windsor	449.8250	-	K2WKA	o(CA) 136.5	
MIDDLESEX					
Colonia	445.9250	-	NT2G	c 88.5	
Colonia	445.9750	-	KM2G	c	
East Brunswick	443.1500	+	WB2HEK	o 141.3	WB2HEK
East Brunswick	449.2750	-	KC2CWP	o(CA)ex 151.4	KC2CWP
Fords	444.4000	+	K2IEZ	oe 141.3	RC
Kendall Park	443.4000	+	WA2WSK	oe 141.3	SB OEM
New Brunswick	440.8000	+	KA2AHS	o(CA)er 141.3	MDLSX OE
Old Bridge	441.7000	+	NA2J	oers 127.3	CJRA
Old Bridge	443.6500	+	WB2HKK	o 141.3	
Piscataway	441.9500	+	WA2NPP	o(CA)e 141.3	R HRC
Sayerville	440.0500	+	KA2YKC	o(CA)lrz 141.3	
Sayreville	443.2000	+	K2GE	o 141.3	RB RA
Sayreville	446.3250	-	KA2AHS	o(CA)er 141.3	MC OEM
South Amboy	440.2500	+	WB2FYF	o 67.0	
South Amboy	446.9000	-	N2BEI	o(CA)elrz 118.8	SCJRA
South River	443.5500	+	WB2SNN	oe 141.3	SR EM
South River	444.2500	+	NE2E	o 141.3	
MONMOUTH					
Aberdeen	442.1500	+	WB2SMA	o 192.8	
Asbury Park	449.0750	-	KC2Q	o 127.3	SC RPT
Belmar	440.4500	+	KD2NX	c 173.8	
Ellisdale	447.5250	-	K2NI	o(CA)et	HRG
Holmdel	445.8750	-	K2DR	o(CA)	HARC
Holmdel	448.7250	-	W2GEZ	oe 141.3	GSP RC
Keyport	446.8250	-	KB2ABD	o(CA)l 123.0	
Long Branch	448.1250	-	WR2M	o(CA)el	
Ocean Twp	443.0000	+	N2IHN	oaez 127.3	OMARC
Wall Twp #	444.3500	+	WB2ANM	(CA) 114.8	
MORRIS					
Chatham	449.1750	-	WB2CMK	ol 141.3	
Kinnelon	448.8250	-	WA2IKL	oe 141.3	
Long Valley	440.9500	+	N2OUQ	o 141.3	
Morris Plains	443.2500	+	K2PBP	oe 141.3	MC OEM
Morris Twp	443.2500	448.5000	NO2EL	oerz 141.3	NO2EL
Parsippany	440.1000	+	WA2UEM	oe 141.3	
Randolph	441.5000	+	WA2SLH	ol 141.3	

**472 420-450 MHz**

**NEW JERSEY**

<i>Location</i>	<i>Output</i>	<i>Input</i>	<i>Call</i>	<i>Notes</i>	<i>Sponsor</i>
Rockaway	446.6250	-	KB2ENF	o	
Succasunna	447.7750	-	WT2S	o	
<b>OCEAN</b>					
Beach Haven	448.5750	-	WA2NEW	oerWX 141.3	BeachHavE
Eagleswood Twp	442.7500	+	KA2PFL	oa(CA)elWX	131.8
Jackson	440.3000	+	WB2HAE	o	131.8
Jackson	440.4250	+	WR2MSN	ol	156.7 METRO 70c
Lakehurst	443.3500	+	W2DOR	oe	141.3 JSARS
Lakehurst	447.2250	-	WA3BXW	oa(CA)elr RB WX	BEARS 131.8
Lakewood	449.3750	-	NE2E	o(CA)elLITZ B	141.3
Pemberton	443.7000	+	WR2MSN	ol	156.7 METRO 70c
Toms River	448.6250	-	N2WFU	oe	141.3
<b>PASSAIC</b>					
Haledon	442.3000	+	WB2CKD	o(CA)e	141.3
Little Falls	440.5000	147.8250	K2MFF	o	NJIT ARC
Little Falls	443.0500	+	WV2ZOW	c	ARR LEG
Little Falls #	440.4000	+	N2DSY	o	RATS
N Haledon #	445.5250	-	WA2MCZ	o	141.3
Passaic	443.4500	+	KB2VD	c	
Wanaque	442.1500	+	WA2WYW	o	
West Milford	444.6000	+	KB2BLX	oaer	141.3
<b>SALEM</b>					
Deepwater	446.9250	-	KA3TWG	oa(CA)elr LITZ 91.5	PENN-DEL
Pennsville	442.5000	+	WB3IKP	oaer	114.8
<b>SOMERSET</b>					
Bedminster	443.9000	+	N2HRH	ol	156.7
Breenbrook	444.5000	+	N2EFO	o(CA)l 141.3	SUHFA
Bridgewater	444.9500	+	WA2OCN	oelr	141.3 S OEM
Green Brook	447.1250	-	N2IKJ	o(CA)e 141.3	W OEM
Green Brook #	442.2500	+	K2OIY	o	141.3
Neshanic	448.1750	-	WA2OCN	oelr	141.3 S OEM
Warren	445.7250	-	KD2EL	oe	PSARA
<b>SUSSEX</b>					
Branchville	443.0000	+	N2ERH	or	SCARC
Hardiston Twp	449.0750	-	N2HMM	oelr	141.3 RACES
Hopatcong	440.8500	+	WR2M	o(CA)el	
Stanhope	441.2000	+	N2KWO	oel	151.4 S OEM
Stanhope	448.6750	-	N2KWO	ol	
<b>UNION</b>					
Clark	441.6500	+	WO2M	o	141.3 CLARK OEM
Elizabeth	440.6500	+	KB2ABD	o(CA)lz	123.0
Elizabeth	442.4000	+	WB2CMN	oe	WB2CMN
Hillside	445.2750	-	WB2THP	c	
Murray Hill	449.9750	-	W2LI	o(CA)elx 141.3	T-C ARA
Springfield	445.5250	-	WA2MCZ	c	
Springfield	446.3750	-	WA2WUX	o(CA)e 141.3	RV ARA

**420-450 MHz 473**  
**NEW JERSEY-NEW MEXICO**

<i>Location</i>	<i>Output</i>	<i>Input</i>	<i>Call</i>	<i>Notes</i>	<i>Sponsor</i>
Springfield WARREN	449.5250	-	AI2P	o(CA)e	
Buttsville	448.9250	-	N2KWO	oel	
<b>NEW MEXICO</b>					
<b>ALBUQUERQUE</b>					
Albuquerque	442.2000	+	K5RM		K5RM
Albuquerque	442.5500	+	K5FSB	o(CA)e 77	K5FSB
Albuquerque	442.6000	+	WA5YUE	o(CA)x 100	WA5YUE
Albuquerque	443.6000	+	WA5OIP	oe	AUHFRA
Albuquerque	444.0000	+	WA5VKY	oelx	AACC
Albuquerque	449.5500	-	WB9ERE	oe 71.9	URFMSI
Rio Rancho	444.7000	+	WA7YEJ	oel	Intel ARC
<b>CENTRAL</b>					
Albuquerque	444.9750	+		o	ED&DREW
Belen	443.3000	+	K5FSB	olx 100	ABQUHF Rp
Belen	444.5250	+	WB9ERE	o(CA)z 67	URFMSI
Los Lunas	442.2250	+	N5CUL		N5CUL
Mountainair	444.0750	+	WB5NES	o 100	WB5NES
Sandia Park	444.1500	+	WB5AOX	ol 100	WB5AOX
Socorro	444.2750	+	WB5QZD	o 100	WB5QZD
Socorro	444.7500	+	KC5OLJ	ol	Soc. ARA
<b>EAST CENTRAL</b>					
Clovis	443.4500	+	N5YPN	o(CA)e 131.8	N5YPN
Tucumcari	443.7500	+	WA5EMA	o	WA5EMA
<b>MEGA-LINK</b>					
Albuquerque	444.3250	+	WA5IHL	o(CA)elx z 100	Mega-Link
Eagle Nest	444.3500	+	WA5IHL	o(CA)elx z 100	Mega-Link
Las Vegas	444.3750	+	WA5IHL	o(CA)elx z 100	Mega-Link
Ruidoso	444.3750	+	WA5IHL	o(CA)elx z 67	Mega-Link
<b>NORTH CENTRAL</b>					
Chama	449.8250	-	K5HSO	ol 67	BrazosARC
La Cueva	442.1250	+	N9PGQ	oe 107.2	N9PGQ
Los Alamos	442.2750	+	WA6SCW	oae	WA6SCW
Los Alamos	442.6500	+	W5GL	oelsx 114.8	JMRA
Los Alamos	444.7750	+	WD9CMS	oe 131.8	WD9CMS
Santa Fe	442.8250	+	KB5ZQE	oa 131.8	KB5ZQE
<b>NORTHEAST</b>					
Des Moines	444.8000	+	N5BOP	oelx 77	SGRC
Wagon Mound	444.4000	+	N7JNI	o 100	Mora ARC
<b>NORTHWEST</b>					
Blanco T. P.	449.0500	-	K5WY	ox 100	K5WY
Farmington	421.2500	439.2500	NO3Y	o	NO3Y
Farmington	449.0000	-	K5WY	oel 100	K5WY
<b>SOUTH CENTRAL</b>					
Alamogordo	444.7000	+	W7MBH	o(CA)	Alamo ARC

**474 420-450 MHz**

**NEW MEXICO-NEW YORK**

<i>Location</i>	<i>Output</i>	<i>Input</i>	<i>Call</i>	<i>Notes</i>	<i>Sponsor</i>
Alamogordo	444.8250	+	WA5KUI	oe 67	WA5KUI
Alamogordo	444.9750	+	KA5MUM	c(CA)e 100	KA5MUM
Dona Ana	441.4250	446.9250	KG5ES	cls 79.7	KC5SJK
Las Cruces	447.5000	-	N5IAC	o	N5IAC
Las Cruces	448.2000	-	N5BL	o(CA)e 100	MVRC
Las Cruces	449.5750	-	KC5EVR	oe	KC5EVR
Las Cruces	449.8000	-	KC5IEC	o 100	KC5IEC
Las Cruces	449.9000	-	WA8FBN	o	WA8FBN
T or C	448.5000	-	WD5FIH	o(CA)ex 114.8	SierraARC
T or C	448.5750	-	KA5OYO	oelx 123	KA5OYO
T or C	449.3000	-	WD5FIH	oex 114.8	SierraARC
<b>SOUTHEAST</b>					
Artesia	442.0000	+	KU5J	ol	KU5J
Carlsbad	444.0500	+	N5SOR	ol 162.2	N5SOR
Carlsbad	444.2500	+	WA9TTV	ol	WA9TTV
Eunice	442.9000	449.9000	KB5MWW	ol 91.5	KB5MWW
Hobbs	444.2750	+	KD5EWX	oe 162.2	Lea Co. RC
<b>SOUTHWEST</b>					
Deming	449.4750	-	WA6RT	o 77	WA6RT
Deming	449.8500	-	N5WSB	oe 100	Luna Co.AR
Silver City	448.0500	-	WB5TGL	oelx 100	Gila ARS
Silver City	448.8000	-	WY5G	o 100	WY5G
<b>WEST CENTRAL</b>					
Gallup	442.0000	+	N7JVO	ce	FCUHFA
Gallup	449.7500	-	KC5WDV	o 100	KC5WDV
Grants	444.9500	+	WB5EKP	olx 100	CARCUS

**NEW YORK**

**FREQUENCY USAGE - ALL WNYSORC AREAS**

	442.9500	+	SNPF	SNP	
	443.9500	+	SNPF	SNP	
	444.9500	+	SNPF	SNP	
<b>ALBANY/SCHENECTADY</b>					
Albany	444.0000	+	K2AD	o(CA)el DS X 100.0	MT Assoc
Albany	444.7000	+	KB2SIY	oersX 82.5	
Austerlitz	442.8500	+	WA2ZPX	oeRB 156.7 X TT	
Cohoes	449.8250	-	KG2BH	oers 136.5	CohEddy Ct
Defreestville	444.3000	+	K2ZP	ol 100.0	
Grafton	442.2000	+	N2LOD	o(CA)elrs Z	Rens RACE
Grafton	442.9500	+	K2CBA	o	GURU
Grafton	444.6000	+	N2ZQF	o 136.5	
Grafton	444.6500	+	K2RBR	oe	
Halfmoon	448.8750	-	WA2GBO	o 203.5	
Knox	444.3500	+	WB2QBQ	o	
Knox	444.5000	+	KB2IXT	ol 127.3	HMARC
Schenectady	443.5500	+	W2EWY	o 203.5	
Schenectady	443.7500	+	WZ2X	oe	

Location	Output	Input	Call	Notes	Sponsor
Schenectady	444.2000	+	K2AE	oal	SARA
Troy	443.0000	+	W2SZ	o	RPI ARC
Troy	444.8500	+	WA2OQE	ol	NiMo ARC
Troy	447.2250	-	KD3NC	o(CA)  100.0	
Troy	448.4250	-	WA2GBO	oel	Tel Pionrs
Troy	448.9750	-	WA2GBO	oe 100.0	
AUBURN	444.1500	+	W2QYT	oae 71.9	
Auburn	444.5000	+	N2HLT	ol 100.0	
Auburn	444.6500	+	K2INH	o 71.9	
Poplar Ridge	449.9750	-	W2FLW	o 71.9	
Skateletes	442.3000	+	W8JGP	oae	
BATH/HORNELL	442.0500	+	N3KZ	o(CA)  131.8	UPennARC
Bath	442.7500	+	N2HLT	oelwX X 100.0	
Bath	442.9500	+	KV2W	ol	Kouka LARA
Hammondsport	444.1000	+	WA2WYQ	o 100.0	SVARA
Binghamton	444.3000	+	N2YOW	oe 173.8	
Endicott	444.7000	+	N3KZ	o(CA)  131.8	UPennARC
Vestal	444.5500	+	AA2EQ	o(CA)	
BRONX	440.6000	+	NY4Z	ol 203.5	EARC
Bronx	442.0500	+	KB2WWT	o 141.3	SBARC
Bronx	443.3000	+	W2XV	o(CA)	WACG
Bronx	445.0750	-	N2CXJ	c 88.5	ALIVE
Bronx	448.3750	-	WA2LAF	c	
ARCade	443.8000	+	N2QLS	o	LARC
Buffalo	443.5250	+	WB2DSS	(CA)eds 151.4	
Buffalo	443.8750	+	WB2SQR	o	BARRA
Buffalo	444.0000	+	WA2HKS	o(CA)e	BARRA
Buffalo	444.1500	+	WB2JFQ	ael 88.5 DS	
Buffalo	444.3750	+	WB2JFQ	ael 88.5 DS	
Colden	442.3250	+	WB2ELW	o(CA)e	STARS
Colden	444.1000	+	WB2JFQ	a 88.5 DS	
Eden	444.2000	+	WB2JFQ	ae 88.5 V/U FAT DS	
Elma	443.9750	+	KN2M	o	
Hamburg	443.4000	+	WB2DSS	(CA)eds	
Kenmore	444.7500	+	WB2DSS	151.4	
Lancaster	443.8500	+	N2QLS	oa 88.5	LARC
Lockport	443.9250	+	WB2DSS	151.4	
Lockport	444.6250	+	W2OM	o	NC RACES
N. Tonawanda	442.5750	+	K2YW	e	
Newfane	444.8000	+	K2AER	(CA)e ZH/U FAT	
Orchard Park	444.6750	+	N2XFX	o 88.5	
Perrysburg	444.9000	+	WB2DSS	(CA)eds 151.4	
West Falls	442.1000	+	WB2KFL	e 107.2	

**476 420-450 MHz**

**NEW YORK**

<i>Location</i>	<i>Output</i>	<i>Input</i>	<i>Call</i>	<i>Notes</i>	<i>Sponsor</i>
Wethersfield	442.0000	+	WR2AHL	L(BARRA)	110.9
<b>CANANDAIGUA</b>					
Bristol	443.6000	+	WB2IMT	o 110.9	
Middlesex	442.5000	+	W2CSA	ol	
South Bristol	442.9250	+	N2HJD	oalrs	RRRA
				110.9	
<b>CENTRAL SUFFOLK</b>					
Manorville	448.3250	146.2200	W2OQI	elt	R. H. RA
<b>CORTLAND/ITHACA</b>					
Cortland	442.8500	+	KB2FAF	oe	
Cortland	443.1500	+	KB2FAF	oe 127.3	
Cortland	444.4500	+	WA2VAM	o	FngrLksRA
Dryden	449.0250	-	AF2A	o 103.5	TCARC
<b>EASTERN SUFFOLK</b>					
Southold	448.3250	146.8200	W2OQI	olt	R. H. RA
<b>ELMIRA/CORNING</b>					
Corning	444.3500	+	N2IED	o(CA)elz	CARA
Elmira	443.5500	+	N2HLT	o 100.0	
Elmira	444.2000	+	KA3EVQ	o(CA)erx	ROOKIES
				Z	
<b>GLENS FALLS</b>					
Corinth	448.1250	-	WA2UMX	oerPKT-ONLY	
Saratoga Spr.	448.2250	-	WA2UMX	oelrz	Sara RACES
				100.0	
<b>HUDSON/CATSKILLS</b>					
Chatham	444.1500	+	WA2PVV	oe	Col CRA
Cragmoor	448.6250	-	K2HVC	o 162.2	HudVlyCont
Hudson	449.9250	-	K2RVW	oes	Rip VW ARS
Kingston	442.0500	+	K2HVC	o 103.5	HudVlyCont
				DS	
Livingston	449.0250	-	N2HDW	ol 114.8	
Marlboro	447.7250	-	WA2BXK	oe 100.0	
Woodstock	449.1750	-	KQ2H	o 82.5	
<b>KINGS</b>					
Brooklyn	441.1000	+	N2ROW	oa 136.5	
Brooklyn	446.2250	-	WB2SLV	o 162.2	
Brooklyn	446.6750	-	W2CMA	o 114.8	
Brooklyn	446.7250	-	WB2WTJ	oe 107.2	BARK
Brooklyn	447.9250	-	KB2OZ	c	
Brooklyn	448.4750	-	W2RGM	o 127.3	
Brooklyn	449.3750	-	WB2STQ	o 136.5	A-V ARA
Staten Island	445.1250	-	WB2PTV	ol 136.5	
<b>MANHATTAN</b>					
Manhattan	443.9500	144.8500	K2KLN	oaelz	METROPLE
<b>MONROE COUNTY</b>					
Brockport	442.2000	+	KB2LZF		
Greece	444.8750	+	N2KG		
Ogden	443.2750	+	K1NXG	aL(147.24)	
Rochester	442.7250	+	N2OTC	o(CA)	
Rochester	444.8500	+	WB2KAO	(CA)ex	
<b>NASSAU</b>					
East Meadow	443.3250	+	K2GLP	ol 141.3	RH RA
East Meadow	443.8000	+	KB2CIP	o(CA)elz	114.8

<i>Location</i>	<i>Output</i>	<i>Input</i>	<i>Call</i>	<i>Notes</i>	<i>Sponsor</i>
East Meadow	444.7500	+	WB2ERS	o 110.9	INTERPLEX
Hempstead	449.6750	-	WA2QJS	c	TEL PION
Hempstead #	449.3000	-	WB2GAD	o 162.2	TEL PION
Malverne	446.4250	-	WB2WAK	ol 136.5	
Mineola	441.3500	+	WA2YNH	c 107.2	PRG
Mineola	442.3500	+	N2FLF	o	NCWA
N Massapequa	440.9500	+	WB2IBO	o 114.8	AMSAT NA
New Hyde Park	445.3750	-	K2CJP	o 114.8	NFRC
Plainview	446.4750	-	WB2WAK	c	PH ARTS
Plainview	447.2000	-	KB2TZ	c	
Plainview	447.9750	-	WB2CYN	oe 136.5	PH ARTS
Plainview	448.5250	-	WB2WHH	c	PARC
Plainview	449.1250	-	WB2NHO	o 136.5	LIMARC
Plainview	449.7750	441.1750	K2SF	c	
Syosset	440.3000	+	N2OCN	o(CA)e 114.8	
Syosset	447.9500	-	N2HBA	c	
Valley Stream	448.6250	-	KD2QC	o(CA)lz 136.5	KD2QC
Westbury #	449.9250	-	KB2HRA	o 114.8	
Woodbury	446.9250	-	KF2GV	c	
NEW YORK					
Far Rockaway	449.4250	-	WR2MSN	ol 156.7	METRO 70c
Manhattan	440.3500	+	WA2WCB	o 103.5	MRA
Manhattan	440.4250	+	WR2MSN	ol 156.7	METRO 70c
Manhattan	440.7500	+	WB2BAL	o 192.8	AWESOME
Manhattan	441.6000	+	K2RPC	oyPKT	
Manhattan	441.7500	+	K2KLN	o 141.3	METROPLE
Manhattan	442.4500	+	KF2J	olBI 79.9	
Manhattan	443.2750	+	WB2CUX	o 110.9	MRA
Manhattan	443.7000	+	WA2TLI	c	BEARS
Manhattan	444.0500	+	KK2T	oe 114.8	APPLE ARC
Manhattan	444.5500	+	WA2UYP	o 114.8	INTERPLEX
Manhattan	445.0750	-	N2CXJ	c	ALIVE
Manhattan	445.1750	-	NB2A	ox 141.3	LE AR
Manhattan	445.2250	-	WB2OLB	o(CA)l 74.4	RAT PACK
Manhattan	445.9000	-	KQ2H	l	
Manhattan	446.2750	-	NY4Z	o(CA)el 151.4	ALIVE
Manhattan	446.8750	-	W2PAV	olBI 88.5	RAAG
Manhattan	446.9000	-	N2BEI	o(CA)elrz 136.5	SCJRA
Manhattan	447.8250	-	WA2YEG	o(CA)e 107.2	MAARC
Manhattan	448.5000	-	W2RGM	ol 127.3	
Manhattan	448.5750	-	N2HDW	o	8575 GRP
Manhattan	449.0250	-	WB2EQX	o 123.0	
Manhattan	449.3000	-	WB2GAD	c	TEL POIN
Manhattan	449.3250	-	W2ML	oe 136.5	W2ML
Manhattan	449.6250	-	WA2RXQ	o 156.7	RA RPTR
Manhattan	449.8000	-	WB2ZSE	c	
Manhattan #	444.9500	+	WB2SQM	o 141.3	
Manhattan #	447.0250	-	N2HBD	o 114.8	NORTHEAS



**478 420-450 MHz**

**NEW YORK**

<i>Location</i>	<i>Output</i>	<i>Input</i>	<i>Call</i>	<i>Notes</i>	<i>Sponsor</i>
Manhattan #	449.6750	-	WA2QJS	c	TEL PION
<b>NORTHEAST</b>					
Lake Placid	449.6750	-	N2NGK	cl 192.8	N2NGK
Plattsburgh	448.7750	-	WA2LRE	celr 123.0	Clin RACES
Plattsburgh	449.7750	-	W2UXC	oe 123.0	ChmpVlyRC
Plattsburgh	449.8250	-	N2MMV	o 100.0	Interplex
Whiteface Mtn	447.7750	-	N2JKG	oelrx 123.0	Clin RACES
<b>ONEONTA/NORWICH</b>					
Cooperstown	442.3500	+	NC2C	oer	OCARA
Norwich	442.6500	+	KA2NKD	o	
Norwich	443.6000	+	WA2EYH	o	ChngoARA
Schenevus	447.1250	-	KC2AWM	o 100.0	
Sharon Springs	449.2750	-	KF2JT	o 167.9	
Stamford	448.7250	-	WA2MMX	oX 136.5	
Summit	442.5000	+	KB2NSE	o 100.0	
Walton	443.0000	+	K2NK	oers	Del Cty ES
<b>ORANGE</b>					
Blooming Grove	444.7500	+	WB2BQW	o 114.8	INTERPLEX
Finchville	443.8000	+	WA2EHI	yPKT	
Finchville	449.5250	-	WA2VDX	o 123.0	WA2VDX+
Middletown	443.7000	+	KB2DDX	o	
Mount Hope	443.3500	+	WR2MSN	ol 156.7	METRO 70c
New Windsor	449.2750	-	KE2AM	o(CA)el 103.5	
Newburgh	449.4750	-	WA2GZW	oaex 123.0	
Port Jervis	440.4500	+	K2KQZ	o 151.4	
Port Jervis	445.0250	-	K2KQZ	o 156.7	
Port Jervis	445.9250	-	KB2TM	c	
Slate Hill	442.8500	+	WA2ZPX	o 156.7	
Sparrow Bush	447.9750	-	WB2HWY	c	
Washingtonville	447.5250	-	KQ2H	ol 82.5	
<b>OSWEGO/FULTON</b>					
Hannibal	442.3500	+	K2QQY	o	ARES
Oswego	442.4500	+	W2FBI	o 151.4	
<b>POUGHKEEPSIE</b>					
Clove Mountain	449.9750	-	N2CJ	oe 88.5	DutchRACE
Mount Beacon	449.5750	-	WA2GZW	o(CA)e 100.0	MBARC
Stormville	448.9250	-	W2ID	oal 141.3	AliveNtARC
<b>PUTNAM</b>					
Lake Carmel	445.8750	-	KG1O	oer 114.8	PE ARL
Patterson	448.1250	-	KA2NAX	o 82.5	
Peekskill	449.9250	-	KB2CQE	oe 179.9	PARA
<b>QUEENS</b>					
Astoria	447.3250	-	KB2FHB	o 100.0	HELLENIC
Corona	444.2000	+	WB2ZZO	o(CA)el 136.5	HofS ARC
Flushing	440.5500	+	KB2FUT	o(CA)ez 77.0	QC ARC
Flushing	440.7000	+	WB2HWW	o(CA)lz 141.3	EARC
Flushing	448.5750	-	WB2CPE	ol 114.8	8575 GRP
Glen Oaks	447.2750	-	KB2LFX	c	

<i>Location</i>	<i>Output</i>	<i>Input</i>	<i>Call</i>	<i>Notes</i>	<i>Sponsor</i>
Glen Oaks	449.8250	-	WB2VTJ	c	
Glen Oaks #	447.0250	-	N2HBD	o 114.8	NE NET
Glen Oaks #	448.7750	-	WA2WAI	o	
Key Gardens	449.7250	-	WA2RYY	o 114.8	
L I City	444.8500	+	N2FDJ	o 123.0	EARS
Queens	442.1000	+	WB2IEI	c	LI FMA
Queens	446.9750	-	WA2RSW	o 114.8	WA2RSW+
Queens Village	442.6500	+	WB2QBP	oe 141.3	RED CROSS
Woodside	445.0250	-	K2KQZ	o 156.7	
RICHMOND					
Staten Island	440.0000	+	K2KQZ	o 156.7	
Staten Island	445.3250	-	W2CWW	oLITZ 156.7	SI ARA
Staten Island	445.5750	-	N2EHN	o 141.3	
Staten Island	445.8250	-	KA2PBT	o 156.7	SI UHF RA
Staten Island	447.0750	-	KW2V	o 114.8	
Staten Island	447.2250	-	N2CBU	o 192.8	NBFFRC
Staten Island	447.3750	-	WA2JWR	o 156.7	NYC RA
Staten Island	447.5750	-	WA2YYX	o 127.3	
Staten Island	447.6750	-	WB2BTD	o 156.7	
Staten Island	447.7250	-	KB2CPW	o 156.7	
ROCHESTER					
Canadice	443.7500	+	N2HLT	o 100.0	
Fairport	444.9000	+	N2BZX	o 110.9	
Fairport	447.1750	-	WB2SSJ	o(CA)eDS	PKT
Mendon	444.7000	+	N2HJD	oalrz 110.9	RRRA
Rochester	442.6500	+	K2SA	oI	Genesee RA
Rochester	442.7000	+	K2RRA	oeIrs 110.9	RRRA
Rochester	442.8000	+	N2HJD	oaelrz 110.9	RRRA
Rochester	442.9000	+	N2HJD	oalrz 110.9	RRRA
Rochester	443.0000	+	N2WPB	or	RRRA
Rochester	443.7000	+	K2SA	oaz	Genesee RA
Rochester	443.9000	+	KB2CHY	oe 110.9	RRRA
Rochester	444.4000	+	KB2PT	o	Harris ARC
Rochester	444.5500	+	WR2AHL	oI 110.9	
Rochester	444.8250	+	KE2MK	oex	Xerox ARC
Rochester	444.8500	+	WB2KAO	o(CA) X 110.9	
Rochester	444.9500	+	WR2AHL	o	GRIDD
ROCKLAND					
Orangetown	443.8500	+	K2IBW	o 114.8	RRA
Orangetown	444.8500	+	K2CIB	c	RRA
Pearl River	446.0750	-	K2LSA	o(CA)e 114.8	SL RC
Spring Valley	441.4500	+	NE2E	oI 141.3	
SCHROON LAKE					
Schroon Lake	442.7000	+	KS2K	oeLITZ WX 118.8 TT	KS2K
SPECULATOR/BLUE MTN					
Blue Mntn Lake	442.7500	+	N2JKG	oI 123.0 X	

## 480 420-450 MHz

## NEW YORK

<i>Location</i>	<i>Output</i>	<i>Input</i>	<i>Call</i>	<i>Notes</i>	<i>Sponsor</i>
ST LAWRENCE/FRANKLIN COUNTIES					
Colton	444.1500	+	NS2Z		NS2Z
Malone	444.6500	+	NG2C	l	NG2C
Malone	444.7500	+	NG2C	l	
Potsdam	443.3500	+	K2CC	alr	CUARC
Potsdam/Parishville	444.8500	+	WA2NGD	151.4 IN lp 123.0	NCARC
Tupper Lake	444.3500	+	KB2WAU		KB2SIY
Tupper Lake	444.7000	+	NR2V	l	
SUFFOLK					
Babylon #	446.1750	-	KB2UR	o 114.8	SSARC
Centereach	444.6000	+	KA2JOB	o 146.2	
Cold Spring Hbr	447.9500	-	WB2CIK	c	
Farmingville	448.1750	-	K2VL	o 114.8	
Fort Salonga	449.2750	-	AA2KL	o 114.8	
Greenlawn	447.6250	-	WA2AMX	o 114.8	
Greenport	440.0500	+	N3VT	or	PARC
Hauppauge	441.2000	+	N2DHC	o 114.8	RAT PACK
Hauppauge	444.7000	+	WR2UHF	c	GABAMFKR
Holbrook	446.0250	-	WA2HFG	o 100.0	
Huntington	446.1250	-	W2HAP	o	LIDXA
Huntington	448.2250	-	WA2UZE	o 114.8	Hntgtn FM
Huntington	448.5000	-	W2RGM	o 114.8	
Huntington	448.6750	-	KJ2I	o 141.3	HRG
Huntington #	446.1750	-	KB2GYC	o	
Huntington #	447.1750	-	WB2ZTH	o	
Huntington Stn	449.0000	-	WA2VMV	o 114.8	CI RA
Islip Terrace	449.6250	-	KE2LE	c	SC VUA
Islip Terrace #	447.7750	-	WA2UMD	o 114.8	
Kings Park	448.4250	-	WA2PNU	c	LARC
Kings Park	448.4750	-	W2RGM	o 114.8	
N Babylon	446.7750	-	KB2UR	o(CA)z 114.8	SS ARC
Patchogue #	449.3000	-	WB2GAD	o 114.8	TEL PION
Port Jefferson	449.5250	-	W2RC	o 114.8	RCARC
Rocky Point	443.9000	+	N2FXF	o(CA) 146.2	
Sayville	440.2000	+	AA2GT	o(CA)elz 114.8	SS ARC
Selden	448.8250	-	WA2VNV	ol 114.8	SBRA
Selden	448.9750	-	KF2J	olBI 136.5	
Selden #	447.5250	-	WA2UMD	o	
Selden #	447.8000	-	WA2UMD	o	
Setauket	449.1750	-	K2TKE	o 114.8	W MELVILA
Smithtown	448.7750	-	N2HII	oerz 114.8	ARES
Southold	448.3250	-	W2OQI	ol 107.2	RH RA
Upton	442.4000	+	WA2KSM	o(CA)erz 114.8	BHNL ARC
West Islip	440.8500	+	KA2CAF	oel 114.8	BABYLON
West Sayville	449.7250	-	WA2RYY	o 114.8	
Yaphank	446.6250	-	W2DQ	o(CA)elrz 114.8	SC RC

**420-450 MHz 481  
NEW YORK**

<i>Location</i>	<i>Output</i>	<i>Input</i>	<i>Call</i>	<i>Notes</i>	<i>Sponsor</i>
<b>SYRACUSE</b>					
Camillus	444.7500	+	KB2ZBI	oe 103.5	
Canastota	443.0000	+	N2UDF	o	
Cazenovia	444.0000	+	N2BQV	oae 151.4	
Clay	444.1000	+	WA2U	oel 110.9	
Dewitt	448.5750	-	K2OOP	o(CA) LOW-PROFILE 141.	
Liverpool	443.2000	+	W2ISB	oe 103.5	
Pompey	442.5500	+	W2JST	oe 71.9	CoastGdAU
Syracuse	442.2000	+	WA2VAM	o	
Syracuse	442.4000	+	W2QYT	oaesZ 123.0 X	
Syracuse	442.9000	+	N2NUP	o 103.5	
Syracuse	443.1000	+	WA2AUL	o 103.5	
Syracuse	443.3000	+	W2SWN	o 103.5	LARC
Syracuse	443.3500	+	KA2CTN	o 103.5	
Syracuse	443.4000	+	KA2CTN	oelz 103.5	
Syracuse	443.4500	+	N2UQG	o 131.8	
Syracuse	444.2000	+	WB2JOD	oa	NiMo ARC
Syracuse	448.8750	-	K2OOP	ol 141.3	
Syracuse	448.9250	-	K2OOP	oLOW-PROFILE	
<b>ULSTER</b>					
Marlboro	447.7250	-	WA2BXK	oe	
Wawarsing	445.7250	-	WB2BQW	c(CA)l	
Wawarsing #	444.8500	+	WB2VTJ	o 114.8	
Woodstock	449.1750	-	KQ2H	oel 146.2	
<b>UTICA/ROME</b>					
Ilion	444.4000	+	N2FBB	o	Mohawk VR
Utica	442.1000	+	KA2UWD	oelX 100.0	MT Assoc
Utica	444.8500	+	W2JIT	o	Deerfld RA
Verona	443.6500	+	KA2NIL	oael	
Westmoreland	444.9000	+	K2GVI	ol	Rome ARC
<b>WATERTOWN</b>					
Dry Hill	442.5000	+	N2YQI	oz	
Watertown	443.1500	+	KE2UA	oaelx	TIARA
Watertown	444.0500	+	KA2QJO	oz	
<b>WATKINS GLEN</b>					
Penn Yan	442.2500	+	N2HLT	oalz 100.0	
Penn Yan	442.6000	+	KB2PVZ	o 88.5	
Watkins Glen	442.1500	+	N2IED	ol 123.0	CARA
<b>WAYNE/NEWARK</b>					
Clyde	449.0750	-	KA2NDW	o	
Palmyra	444.2500	+	W2RFM	oe	GRID
Sodus Point	444.9500	+	WA2AAZ	oa	DrmlnsARC
<b>WEST</b>					
Attica	444.0500	+	WB2JPQ	88.5 DS	
Wethersfield	443.6250	+	WA2CAM	e	
Wethersfield	444.5750	+	WA2CAM		
<b>WESTCHESTER</b>					
Ardsley #	443.3500	+	WR2MSN	ol 156.7	METRO 70c
Bedford	444.4500	+	WB2AGF	c	WRA
Mt Vernon	445.6750	-	K2YCJ	o(CA)el 94.8	COMM CLU
Rye Brook	444.6500	+	KC2ZO	oer 114.8	RYE BROOK

## 482 420-450 MHz

## NEW YORK-NORTH CAROLINA

Location	Output	Input	Call	Notes	Sponsor
Valhalla	447.4750	-	WB2ZII	o(CA)elrz 114.8	WECA
Valhalla	447.4750	147.6600	WB2ZII	oaelryz	WECA
Yonkers	440.1500	+	WB2BNH	o(CA)elz	YARC
Yonkers	445.4750	-	WA2RRY	ca 110.9	TSTS
Yorktown Hts	441.4000		KA2NAX	o 88.5	
Yorktown Hts	443.1500	+	AF2C	orz 88.5	D Band
<b>WESTERN - SOUTHERN TIER</b>					
Delevan	444.1750	+	K2XZ	oaez	
Fredonia	444.3500	+	W2SB	o	NCARC
Maple Springs	444.5000	+	N2ISQ	o 88.5	
Mayville	443.0000	+	WB2DSS	151.4	
Mayville	444.4500	+	WB2EDV	oL(442.75)	88.5
Olean	444.8500	+	K2XZ	o	
Ripley	444.0250	+	KB2OUX	ael	GLUCS
Sherman	442.7500	+	WB2EDV	l 88.5	
Sherman	444.9750	+	N2JYG	o	
Stockton	443.1250	+	KB2YZH	aFAT	CCRA
Westfield	444.9250	+	WB2EDV	l 88.5	

## NORTH CAROLINA

#Grandfather M	443.5750	+	WA4PXV	oel	
#Jacksonville	444.6750	+	KE4JDP	oe 88.5	KE4JDP/ON
#King/Sauratow	444.2000	+	KE4QEA	o 100.0	
#Salisbury	444.6500	+	N4MME	o	N4MME
#Stanfield	443.2000	+	W4DEX	ol	W4DEX & K
#Walkertown	444.7750	+	WA4RQF	o 103.5	WA4RQF
Andrws/Robinsv	442.6000	+	WD4NWV	oe 151.4	WD4NWV
Andrws/Robinsv	443.6500	+	K4AIH	oelt	WD4JEM
Andsn Mt/Denve	444.0750	+	K4CCR	oelr 88.5	CATAWBA C
Apex	442.0750	+	KD4PBS	opB 114.8	KD4PBS
Archdale	443.3000	+	KC4KUL	oaRB	KC4SVQ
Asheboro	442.3250	+	WD4ICX	o	
Asheboro	444.3000	+	KD4JYV	lp 118.8	KD4JYV
Asheboro	444.9750	+	KQ4ML	o	
Asheville	442.5500	+	WA4TOG	oelB	WA4TOG
Asheville	443.2750	+	KF4TLA	o 103.5	KF4TLA
Auburn	442.2750	+	N4ZCM	o	
Brevard	442.8500	+	AG4AZ	oe	AG4AZ
Bryson City	442.7500	+	N0SU	B 151.4	SCARRO
Burnsville	443.6500	+	KD4WAR	oaelz	KD4WAR
Canton	443.4750	+	KE4UIU	ol 156.7	
Cary	444.7750	+	K4JDR	o(CA)el RB 100.0	KD4RAA
Castalia	444.9750	+	N4JEH	lB 107.2	N4JEH
Chapel Hill	442.1500	+	W4UNC	oet	OCRA
Chapel Hill	443.4750	+	W4UNC	oe 131.8	OCRA
Charlotte	444.4500	+	W4CQ	oe	CHARLOTT
Charlotte	444.6000	+	W4BFB	oa 100.0	MECKLENB
Charlotte	444.6750	+	W4WBT	o	BELLSOUTH
Charlotte	444.8500	+	W4CQ	oe	CHARLOTT
Claremont	443.7750	+	WB4SRV	ol 118.8 B	WB4SRV

## NORTH CAROLINA

<i>Location</i>	<i>Output</i>	<i>Input</i>	<i>Call</i>	<i>Notes</i>	<i>Sponsor</i>
Colfax	442.2000	+	KS4SB	o(CA)ez	KS4SB
Columbia	443.3000	+	KB4TOH	oel 131.8	COLUMBIA
Columbus	442.0750	+	K4JLA	o 103.5	SPARTANB
Concord	442.6750	+	N6CLU	lprB 103.5	N6CLU
Crab Creek Twp	443.1250	+	KB4PQA	o(CA)eIRB	
Dallas/Charlte	444.9500	+	WA1WXL	oel 136.5	KC4DRA
Dallas/Clt	443.8500	+	KC4YOZ	oel 100.0	MUG
Durham	444.1000	+	WR4AGC	oal	DURHAM F
Durham	444.9250	+	KB4WGA	o 156.7	KB4WGA
Efland	442.0500	+	WA1YYN	oel 107.2	WA1YYN
Elizabeth City	444.3000	+	WA4VTX	o 131.8	PASQUOTA
Fayetteville	444.4000	+	WB4YZF	oz 100 H	CAPE FEAR
Forest City	444.4000	+	KC4YOQ	o	KC4YOQ
Franklin	444.3750	+	N4DTR	oelpB 131.8	N4DTR
Gastonia/Crwdr	443.7500	+	KC4ZTI	oaelRBZ	KC4ZTI
Gastonia/Crwdr	444.1500	+	KE4GTM	oaelRBZ	KE4GTM
Gastonia/Crwdr	444.7500	+	KC4YOT	oaelRBZ	KC4YOT
Gastonia/Spocr	444.5500	+	N4GAS	o(CA)	GASTON CT
Gibsonville	443.0250	+	WB4IKY	oa 107.2	WB4IKY
Gibsonville	444.3500	+	WB4IKY	o 107.2	WB4IKY
Goldsboro	443.0500	+	W3PS	olz 156.7	METRO-CO
Graham	443.7250	+	K4GWH	oe 156.7	K4GWH
Grantsboro	444.3500	+	KR4LO	oe	KR4LO
Greensboro	442.7250	+	WG4R	oIRB	WG4R
Greensboro	442.8750	+	W4GSO	oelpt	GREENSBO
Greensboro	443.6500	+	KG4BTN	o 88.5	KG4BTN (G
Greensboro	444.2250	+	K4GWH	olz 146.2	K4GWH
Greensboro	444.4750	+	KG4BTN	oe 107.2	KG4BTN (G
Greenville	444.8000	+	WB4PMQ	o 131.8	WB4PMQ
Hatteras Islan	444.9250	+	K4OBX	oe 131.8	W4HAT
Haw River	443.7750	+	KD4JFN	oaeRBZ 107.2	KD4JFN
Henderson	444.3750	+	KB4WGA	o 156.7	KB4WGA
Hendersonville	442.4500	+	WA4TOG		WA4TOG
Hendsvl/Berwlw	444.2500	+	WA4KNI	o	PRI JOHNS
Hickory	444.0000	+	K4JEQ	o	K4JEQ
Hickory	444.8000	+	KF4LUC	B 94.8	KF4LUC
High Point	443.9000	+	W4UA	oe	HPARC
High Point	444.0250	+	KD4JFN	oa 107.2	AC4DZ
Hillsborough	443.9500	+	WA1YYN	lB 114.8	GRA
Hillsborough	444.4500	+	WR4AGC	aelrB 100.0	WB4YYY
Kannapolis	443.2500	+	N4JEX	o 136.5	KC4DRA
Kannapolis	443.3500	+	N4JEX	oa 136.5	
Kernersville	443.3250	+	KF4IXK	prB 131.8	KF4QDS
Kinston	444.5750	+	N4HAJ	o(CA)e 88.5	
Kville/H Point	443.7000	+	KE4QOX	oelz 103.5	KE4QOX
Lake Gaston	442.3500	+	KF5TU	o(CA)ZH 100.	N4JEH
Lenoir/Cajah M	443.5250	+	N4EUX	oe	WESTERN C
Lexington	442.2750	+	KO0NTZ	pt	KO0NTZ

**484 420-450 MHz**  
**NORTH CAROLINA**

<i>Location</i>	<i>Output</i>	<i>Input</i>	<i>Call</i>	<i>Notes</i>	<i>Sponsor</i>
Lexington	442.4250	+	K4AE	o(CA)e 107.2	N4TZD
Lexington	442.9250	+	K4CH	o(CA)e 107.2	EFAM
Lexington	444.5000	+	WD4ICX	o	HEALING S
Lillington	444.1750	+	W4FBC	p 118.8 B	FARS
Lincolnton	442.3500	+	WA4YGD	oARBz	WA4YGD
Locust	443.7000	+	WA4LBT	o(CA)l	WM. GLENN
Louisburg	444.2500	+	N4EWS	o 88.5	N4EWS
Lumberton	444.6250	+	WB4DVN	oe	WB4DVN
Lumberton	444.7000	+	KD4BGD	o 114.8	KD4BGD
Mayodan	443.9750	+	WA4WGY	ol	ROCKINGH
McLeansville	444.1250	+	WB4GUG	ot	WB4GUG
Middlesex	444.6500	+	NE4J	oel 179.9	NE4J
Monroe	444.4250	+	N4ZVN	o 94.8	UCARS
Morg/Walker To	442.3000	+	KC4QPR	ol 94.8	KC4QPR
Morganton	443.8000	+	KC4QZL	oet	KC4QZL
Mount Airy	444.9250	+	N4XRY	o	N4XRY
Mt Airy/Fsh Pk	444.8250	+	KF4UY	oaelRB 100.0	KF4UY
Mt Mitchell	443.6000	+	N4DWU	oe	WA4BVW
New Bern	444.9000	+	WD4JMS	oe 100.0	NBARC (NE
Newport Ccars	444.9750	+	W4YMI	o	CCARS
Newton	442.6250	+	KE4KIV	o	KE4KIV
Old Fort	444.7750	+	KR4EX	oa	
Pikeville	443.0000	+	KI4RK	o	KI4RK
Piney Knob	443.8750	+	KC4KPW	oel 103.5	KC4KPW
Pittsboro	442.5500	+	K1BUD	o(CA)t	
Pittsboro	444.7500	+	KD4JFN	oaeRBz 146.2	KD4JFN
Polkville	444.9750	+	KC4ZTJ	o(CA)	KC4ZTJ
Raleigh	442.4500	+	N4LMR	o(CA)	N4LMR
Raleigh	442.5750	+	W4MLU	156.7	W4FAL
Raleigh	442.6750	+	NC4SU	or 100.0	NCSU ARC
Raleigh	443.1250	+	WA4NNA	o	WA4NNA
Raleigh	443.2250	+	N4ZCM	o(CA)et	N4ZCM
Raleigh	443.3750	+	W1IFL	ot	W1IFL
Raleigh	444.5250	+	W4RNC	oaez 88.5	RALEIGH A
Raleigh	444.8250	+	K4GWH	oelz 146.2	K4GWH
Raleigh	444.8750	+	KD4RAA	o(CA)eRB z 100.0	KD4RAA RE
Raleigh	444.9500	+	W4RNC	oa	RALEIGH A
Reidsville	444.8000	+	K4YEC	o 107.2	K4YEC
Res. Triangle	443.4250	+	WA1YYN	oel 156.7	WA1YYN
Roanoke Rapids	444.5500	+	KA4BQM	oel 192.8	KK4VM
Roaring Gap	443.5500	+	KC4XE	ol	BLUE RIDG
Rocky Mount	443.7000	+	N4JEH	lB 107.2	N4JEH
Rocky Mount	444.7000	+	N4JEH	o(CA)e	CARL H. BR
Rougemnt/Red M	443.2750	+	WA4WTX	oaeRB 100.0	WA4WTX
Rtp	443.6250	+	W4EUS	o	ERICSSON
Salisbury	443.1500	+	W4HG	oae	WA4PVI

## NORTH CAROLINA-NORTH DAKOTA

Location	Output	Input	Call	Notes	Sponsor
Sanford	442.3750	+	W4RNR	oe	W4RNR
Sauratown Mt	442.8250	+	WA1YYN	lB 131.8	GRA
Sauratown Mt	443.1000	+	KE4QOX	ol 88.5	WW4FL
Sauratown Mt	443.4000	+	WB4GUG	o 107.2	WB4GUG
Selma	444.0000	+	KI4RK	o(CA)e	KI4RK
Seven Springs	444.1500	+	K4JDR	ori 100.0	KD4RAA
Sophia/Randlem	443.0750	+	WR4BEG	oel	BROADCAS
Southern Pines	444.8000	+	KD4QMS	r 118.8 B	KD4QMS
Spindale	443.3000	+	KC4IEV	o 123.0	KC4IEV/N4S
Spivey's Corne	442.8750	+	KD4DMS	oe	KD4DMS
Statesville	443.4500	+	N4VOZ	oa	N4VOZ
Statesville	444.7000	+	AE4GA	opB 94.8	AE4II
Tarboro	444.5000	+	N4JEH	oel 100.0	N4NTO
Taylorsville	441.6250	+	W4ERT	B 151.4	ALEX CTY A
Taylorsville	441.7250	+	W4ERT	B 151.4	ALEX. CTY.
Taylorsville	442.9500	+	W4ERT	oaez 151.4	ALEXANDE
Thomasville	442.9000	+	WW4DC	ol 88.5	WW4FL
Waxhaw	444.5250	+	WA4ZRS	op 94.8	WBT ARC
Waynesville	444.4500	+	N4DTR	o(CA)elz	N4DTR
Wentworth	442.1000	+	N4IV	B 103.5	RATTS
West Jefferson	442.3750	+	WA4PXV	oe	
Wilkesboro	442.4750	+	KE4DGP	oal 107.2	
Williamston	444.2500	+	K4SER	oel 131.8	ROANOKE A
Wilmington	442.0750	+	N4JDW	oalB 88.5	N4JDW
Wilmington	442.1750	+	WA4US	o	WA4US
Wilmington	442.2000	+	WA4US	o(CA) RBT	KM4GN
Wilmington	442.5000	+	K4YNY	oaelRB 88.5	K4YNY
Wilmington	443.4000	+	AD4DN	oaelWX 88.5	AD4DN
Wilmington	443.8500	+	WA4US	o	WA4US
Wilmington	443.9500	+	WA4US	o	
Wilmington	444.2000	+	WA4US	o	KM4GN
Wilmington	444.4500	+	WA4US	o	
Wilmington	444.6500	+	WA4US	o	
Wilmington	444.8500	+	K4GMP	oe 88.5	WILMINGTO
Wilson	444.9000	+	NE4J	oel 179.9	NE4J
Wingate	444.8750	+	WB4U	B 127.3	WB4U
Winston-Salem	442.5750	+	KU4MC	l 146.2	KU4MC
Winston-Salem	444.2750	+	W4NC	o	FORSYTH A
Winston-Salem	444.7250	+	KD4MMP	o(CA)e 107.2	
Yadkinville	442.8000	+	N4AAD	oa 100.0	N4AAD & KC
Youngsville	443.2000	+	KD2LH	oael 88.5	KD2LH
Zebulon	442.3000	+	WB4IUY	oelRB 88.5	WB4IUY
Zebulon	442.4000	+	KD4WJD	o(CA)eRB	FIVE COUN

## NORTH DAKOTA

## FREQUENCY USAGE

STATE WIDE	443.7000	+	SNP	NDFC
STATE WIDE	444.3250	+	SNP	NDFC
STATE WIDE	444.7250	+	SNP	NDFC



**486 420-450 MHz  
NORTH DAKOTA-OHIO**

<i>Location</i>	<i>Output</i>	<i>Input</i>	<i>Call</i>	<i>Notes</i>	<i>Sponsor</i>
<b>N.E. CENTRAL</b>					
Langdon	441.5250	+	KAØBKO	oael	Ronald I.
Maddock	442.2500	+	KFØHR	141.3	KFØHR
Petersburg	443.9500	+	KAØFIN	o	RC ARC
<b>N.W. CENTRAL</b>					
Minot	441.9250	+	KØAJW	l	SVARC
<b>N.W. CENTRAL</b>					
Butte	446.9000	-	KØAJW	l	SVARC
Butte	446.9250	-	KØAJW	l	SVARC
Garrison	444.1000	+	NØMGL	o	NØMGL
Minot	442.3000	+	KØAJW	o	SVARC
Minot	444.8000	+	KØAJW	o	SVARC
Minot	444.9500	+	KØCLD	l	KØCLD
<b>NORTHEAST</b>					
Cavalier	446.5250	-	KØBGV	l	PC ARC
Grand Forks	443.0000	+	WAØVfy	o	WAØVfy
Grand Forks	444.0000	+	KAØCLH	oa	UND ARC
<b>NORTHWEST</b>					
Williston	441.7250	+	NFØS		WBARC
Williston	444.8500	+	NFØS	o	WB ARC
Williston	446.7250	-	NFØS		WBARC
Williston	449.5500	-	NFØS		WBARC
<b>S.E. CENTRAL</b>					
Carrington	441.9000	+	WBØVHW	el	CDARC
Jamestown	444.2500	+	NØHNM	o	NØHNM
Jamestown	444.9250	+	WBØTWN	o	WBØTWN
<b>S.W. CENTRAL</b>					
#Hannover	447.0500	-			CDARC
Bismarck	442.2000	+	NØPKO		NØPOK
Bismarck	444.2000	+	NØFAZ	oae	NØFAZ
				L52.525	
Bismarck	444.6500	+	KCØAHL	oe	Hillside A
Bismarck	446.5000	-	WØZRT	l 67.0	CDARC
Center	444.9000	+	KEØVF	o	KEØVF
Hannover	446.9500	-	NØELA/A	el 67	TRARC
Hannover	446.9750	-	NØELA/A	el 71.9	TRARC
Mandan	441.9500	+	WØZRT	l 67	CDARC
New Salem	441.5000	+	WØZRT	l 77.0	CDARC
Wing	446.9000	441.9500	WØZRT	l 141.3	CDARC
Wing	446.9500	441.9000	WØZRT	l 67	CDARC
<b>SOUTHEAST</b>					
Fargo	443.9000	+	KEØVN	oe 100.0	KEØVN
Fargo	444.5000	+	KØALL	o	KØALL
Fargo	444.8750	+	WØILO	oael	RRRA
Fargo	446.6000		KEØVN		KEØVN
				SHUTTLE REBROADCA	
Horace	443.7500	+	WØZOK	o	WØZOK
Wahpeton	443.8000	+	WBØGAH	107.2	3 RVRS AR
<b>OHIO</b>					
<b>ADAMS</b>					
Peebles	442.6750	+	KJ8I	o(CA)e	+N8JSZ

420-450 MHz 487  
OHIO

<i>Location</i>	<i>Output</i>	<i>Input</i>	<i>Call</i>	<i>Notes</i>	<i>Sponsor</i>
ALLEN Lima	443.6250	+	W8HDU	o(CA)e 100.0	W8HDU
Lima	444.0750	+	N8GCH	oae	ShawneeRA
Lima	444.7750	+	WB8PJZ		WB8PJZ
ASHLAND					
Ashland	442.1500	+	KG8FV	o 88.5	KG8FV
Ashland	442.8000	+	KB8GF	o	KB8GF
Polk	443.3250	+	N8SIW	(CA)l 131.8	N8SIW
ASHTABULA					
Geneva	443.6250	+	N8WPZ	o 146.2	N8WPZ
Kingsville	443.6500	+	WX8D		WX8D
Orwell	444.2500	+	KF8YF	ael	KF8YF
AUGLAIZE					
Cridersville	444.9250	+	W8EQ	o	LAARC
New Bremen	443.0750	+	WA8JMA	o(CA)er 103.5	WA8JMA
St. Marys	444.2000	+	K8QYL	oel 107.2	Rsvr ARA
BROWN					
Sardinia	444.5125	+	KC8FBG	o(CA)e	KC8FBG
BUTLER					
Cincinnati	442.5000	+	WA3ZUS	a	WA3ZUS
Fairfield	443.6500	+	W8PRH	oae	FARA
Hamilton	442.6500	+	N8OUY	o	N8OUY
Hamilton	444.6500	+	K8KY	o	K8KY
Middletown	444.4750	+	AG8Y	oelTT 100.0	AG8Y
Middletown	444.8250	+	W8BLV	o(CA)el 77.0	Dial ARC
Monroe	443.0875	+	KC8ECK	oep	KC8ECK
Oxford	442.5500	+	W8MUO	oe 118.8	W8MUO
West Chester	444.6250	+	WB8PIH	o(CA)	WB8PIH
CARROLL					
Carrollton	442.2000	+	KB8SXE	(CA)e	KB8SXE
Carrollton	442.4000	+	K8VPJ	o(CA)et	K8VPJ
Carrollton	442.6250	+	K8VPJ	c(CA)e	K8VPJ
Malvern	443.2000	+	WA8SMQ	aelRB LITZ	CC ARES
CHAMPAIGN					
Urbana	443.1750	+	WB8UCD	a 123.0	WB8UCD
CLARK					
N. Hampton	444.3750	+	KB8ZXK	o(CA)el 127.3	N8SBN
Springfield	443.3000	+	WB8ZCE	o(CA)elzt	WB8ZCE
Springfield	443.3500	+	N8LDO	o(CA)elx	WD8RNV
CLERMONT					
Batavia	444.3250	+	N8NKS	oaelrwx x	N8NKS
Cincinnati	444.9250	+	K8CF	a	KF8ON
Goshen	442.2750	+	N8CKE	ol 110.9	N8CKE
CLINTON					
Blanchester	442.0250	+	KB8CWC	t	KB8CWC

**488 420-450 MHz****OHIO**

<i>Location</i>	<i>Output</i>	<i>Input</i>	<i>Call</i>	<i>Notes</i>	<i>Sponsor</i>
Wilmington	442.1500	+	WB8ZZR	o(CA)e WXz	ClintonRA
Wilmington	443.2750	+	N8ASB	o	N8ASB
Wilmington	444.5750	+	WB8ZZR	er	WB8ZZR
<b>COLUMBIANA</b>					
E. Liverpool	442.1750	+	K8BLP	o(CA)eW	TrianglIRC
Lisbon	442.5250	+	KD8XB	ae 110.9	KD8XB
Salem	444.6750	+	KA8OEB	o(CA)e WXzt	ChrstinRA
<b>CRAWFORD</b>					
Bucyrus	442.5250	+	W8DZN	alzt	W8DZN
<b>CUYAHOGA</b>					
Brecksville	442.6500	+	KC8FAQ	oazt	N8JR
Brook Park	442.0500	+	WB8ZQH	c	WB8ZQH
Cleveland	443.3625	+	KB8WLW	(CA)lRBzt	KB8WLW
Cleveland	444.1000	+	NA8SA	o(CA)el	NLARC
Cleveland	444.2750	+	N8OND	cl	N8OND
Cleveland	444.3500	+	N8OOF	e 131.8	OBES
Cleveland	444.4500	+	W8QV	131.8	ARSC
Cleveland	444.7000	+	WR8ABC	oe	LEARA
Euclid	444.4750	+	N8CHM	o 110.9	N8CHM
Highland Hill	444.9500	+	WB8APD	131.8	SMART
HighlandHills	444.4000	+	WR8ABC		LEARA
N. Royalton	443.1500	+	K8SCI	o 131.8	N Cst ARC
N. Royalton	443.9000	+	WA8CEW	o(CA)lt	WA8CEW
N. Royalton	444.0750	+	K8YSE	t	K8YSE
Newbury	442.5500	+	N8CPI	o	N8CPI
Parma	442.1250	+	N3OYQ	o(CA)el RB 82.5	N3OYQ
Parma	443.8250	+	K8ZFR	o 131.8	C.A.R.S.
Parma	444.0500	+	W8DRZ	o(CA)elt	LEARN
Parma	444.7750	+	WR8SS	c	SSARS
Parma	444.9000	+	W8CJB	131.8	WR RA
Shaker Hts.	444.3250	+	N8FIL	o	N8FIL
Shaker Hts.	444.7500	+	K8ZFR	oa	C.A.R.S.
<b>DARKE</b>					
Greenville	444.1750	+	N8OBE	oaeRB	N8OBE
Greenville	444.3500	+	N8KPJ	o	N8KPJ
<b>DELAWARE</b>					
Delaware	444.3375	+	KA8IWB	oe 82.5	KA8IWB
<b>ERIE</b>					
Berlin Hghts	442.9750	+	WA8CAE	y	THRG
Berlin Hts.	443.3500	+	WD8OCS	lRB	WD8OCS
Huron	444.3125	+	KA8VDW	oa(CA)elr WXxz 107.2	SREL
Sandusky	442.7250	+	WA8VOE	o(CA)e	N8BPE
Sandusky	444.3750	+	W8LBZ	oe 110.9	SREL
Vermilion	443.0500	+	W8DRZ	o(CA)l 131.8	LEARN
<b>FAIRFIELD</b>					
Lancaster	443.8750	+	K8QIK		LanFarARC
Lancaster	444.7000	+	N18F	oaez	N18F
Lithopolis	443.9000	+	KB8VN	o	KB8VN

420-450 MHz 489  
OHIO

Location	Output	Input	Call	Notes	Sponsor
Pickerington	444.2250	+	K8VKA	t	K8VKA
<b>FAYETTE</b>					
Greenfield	444.7750	+	N8OOB	o(CA)e	N8OOB
Washington CH	444.6125	+	N8EMZ	o(CA)t	FayetteRA
<b>FRANKLIN</b>					
Columbus	442.2250	+	WB8ONA	c(CA)lt	WB8ONA
Columbus	442.6000	+	W8LT	114.8	OSUARC
Columbus	443.4250	+	N8OPB	o	N8OPB
Columbus	443.4750	+	N8IHU	l	N8IHU
Columbus	443.5250	+	WB8YOJ	ol	WB8YOJ
Columbus	443.5750	+	WB8YOJ	ol	WB8YOJ
Columbus	443.6500	+	AA8XA	o(CA)	AA8XA
Columbus	444.1000	+	WB8MMR	oel	WB8MMR
Columbus	444.2000	+	W8RXX	179.9	CORC
Columbus	444.2750	+	WB8INY	oae 94.8	COARES
Columbus	444.3000	+	WB8YOJ	oal	WB8YOJ
Columbus	444.4000	+	WB8WQA	o	WB8WQA
Columbus	444.5250	+	K8DRE	oaelz 179.9	CCRA
Columbus	444.5500	+	N8PVC	oaelz 123.0	CCRA
Columbus	444.8000	+	K8DDG	oae	COARES
Columbus	444.8500	+	N8EXT	c	N8EXT
Columbus	444.9000	+	N8ADL	oa	N8ADL
Dublin	444.1750	+	WA8PYR	oe 179.9	WA8PYR
Hilliard	443.5500	+	WB8DZW	o	WB8DZW
Reynoldsburg	443.9500	+	N8CSH	o	N8CSH
<b>FULTON</b>					
Fayette	442.0750	+	KB8GOM	oe	KB8GOM
Wauseon	443.4000	+	KB8MDF	ae*	KB8MDF
<b>GEAUGA</b>					
Chardon	444.5625	+	N8WHG	(CA)	N8WHG
Chardon	444.8125	+	KF8YK	oae	KF8YK
Chesterland	444.6000	+	K9IC	ol 131.8	K9IC
Newbury	444.6250	+	WB8QGR	o	WB8QGR
Newbury	444.9750	+	K8SGX		K8SGX
<b>GREENE</b>					
Bellbrook	443.6750	+	W8DGN		BARC
Bellbrook	444.8750	+	N8NQH	c(CA)	N8NQH
Fairborn	442.3750	+	N8GTE	o	UpVlyARC
Fairborn	442.5750	+	N8QBS	(CA)z 127.3	N8QBS
Xenia	443.1000	+	N8JFA	oaelz	N8JFA
Xenia	443.3750	+	KB8GRJ	az	KB8GRJ
Xenia	444.9500	+	KA8THB	o	XeniaUHFG
<b>GUERNSEY</b>					
Cambridge	444.3750	+	WD8AHV	oe 91.5	KB8ZMI+BT
<b>HAMILTON</b>					
Cincinnati	442.2000	+	N8JRX	o(CA)l	WhiprSnap
Cincinnati	442.4750	+	KD8TE	oelp 114.8	KD8TE
Cincinnati	442.6250	+	WB8TAD	o(CA)e	WB8TAD
Cincinnati	442.7000	+	WB8MCX	o(CA)l	WB8MCX

## 490 420-450 MHz

## OHIO

Location	Output	Input	Call	Notes	Sponsor
Cincinnati	442.7750	+	K8SCH	oeTT	O-K-I ARS
Cincinnati	443.4000	+	WB8CRS	oaer	Cinci FMC
Cincinnati	443.7000	+	WB8MCX	o(CA)	WX AR NET
Cincinnati	443.9000	+	WR8CRA	o	CRA
Cincinnati	443.9500	+	WB8MCX	o	WB8MCX
Cincinnati	444.0000	+	K8CLA	o	K8CLA
Cincinnati	444.2250	+	N8CKE	oI 110.9	N8CKE
Cincinnati	444.7500	+	KB8BWE	o(CA)I	CinciUHFG
Cincinnati	444.8625	+	K8YOJ		HCARPSC
Harrison	442.8000	+	N8WYF	o(CA)eTT	N8WYF
HANCOCK					
Findlay	442.8750	+	KA8TOK	a(CA)e	KA8TOK
Findlay	444.1500	+	W8FT	o	FRC
Findlay	444.5750	+	WB8PBR	o	WB8PBR
HARDIN					
Kenton	442.4000	+	N8MTZ	o	N8MTZ
HIGHLAND					
Hillsboro	444.6750	+	WA8KFB	oe	HlsboroRC
New Vienna	441.1000	441.1000	W8NTX	oe	W8NTX
HOCKING					
Logan	443.1250	+	KC8EJZ	e	H.V.A.R.C
HOLMES					
Millersburg	444.8750	+	KD8KP	ot	KD8KP
Winesburg	444.8000	+	WB8JAY		WB8JAY
HURON					
Greenwich	442.9000	+	KA8LKN	oe	KA8LKN
JACKSON					
Ray	442.2250	+	WO8Z	c(CA)It	WO8Z
JEFFERSON					
Toronto	443.7750	+	WD8IIJ	oa	TRISTATE
KNOX					
Fredericktown	442.3250	+	N8NMQ	o(CA)	N8NMQ
LAKE					
Eastlake	443.7000	+	N8KT	o(CA)	CLARA
Eastlake	444.3875	+	N8UXA	RB	N8SKL
Kirtland	444.2250	+	KB8JTZ	o(CA) RB	KB8JTZ
Painesville	444.6500	+	N8BC	aelz 131.8	LCARA
Wickliffe	444.1500	+	WA8PKB	o(CA)I	WA8PKB
Wickliffe	444.7250	+	WA8PKB	caRB	WA8PKB
Willoughby Hl	444.5000	+	KB8JTZ	oRB	N8KXX
LAWRENCE					
Ironton	444.5500	+	W8OR	o(CA)e	N8JDF
LICKING					
Amsterdam	443.9250	+	WD8AHV	e 91.5	KB8ZMI+BT
Hebron	444.6500	+	KB8TRL	o	KB8TRL
Newark	442.0500	+	WD8RVK	o(CA)	WD8RVK
Newark	444.5000	+	W8WRP	o(CA)I	NARA
LOGAN					
Bellefontain	442.7750	+	W8PRH	I	FARA
Bellefontaine	443.2500	+	N8IID	o 186.2	N8IID
Bellefontaine	443.8250	+	N8QBT	oaelz 186.2	Honda-Ame

**420-450 MHz 491  
OHIO**

<i>Location</i>	<i>Output</i>	<i>Input</i>	<i>Call</i>	<i>Notes</i>	<i>Sponsor</i>
East Liberty	444.4500	+	KA7UUC	oelz TT771 127.3	Honda-Ame
<b>LORAIN</b>					
Amherst	442.5000	+	WD8OTY	oe	WD8OTY
Elyria	443.4000	+	KB8EAX	ot	KB8EAX
Elyria	444.1750	+	KC8BED	oRB 11 131.8	LCARA
Elyria	444.8000	+	K8KRG	o	NOARS
Lorain	443.6000	+	WA8CAE	oae	WA8CAE
Lorain	444.1250	+	WD8CHL	cl	WD8CHL
Lorain	444.5250	+	WD8OCS		WD8OCS
Oberlin	443.5250	+	N8DH	o(CA)e	N8DH
Wellington	444.6625	+	K8TV	o	K8TV
<b>LUCAS</b>					
Holland	443.7750	+	KB8DIL	oaelrWX 103.5	KB8DIL
Maumee	442.7500	+	KB8TAK	a	KB8TAK
Oregon	443.7500	+	KG8EE	oe	KG8EE
Oregon	443.9750	+	KG8EE	ca	KG8EE
Toledo	442.8500	+	W8HHF	oaez 103.5 TT123	TMRA
Toledo	442.9500	+	WJ8E	o(CA)elr WXz	WJ8E
Toledo	443.3000	+	N8UAS	oe 103.5	N8UAS
Toledo	444.0250	+	W8RQI	t	W8RQI
Toledo	444.9500	+	AF8W	o	Toledo RA
Whitehouse	444.4000	+	N8BMZ	o	N8BMZ
<b>MADISON</b>					
London	444.7250	+	N8CWU	o(CA)	MARC
Mt. Sterling	442.0750	+	N8RFR	o	N8RFR
<b>MAHONING</b>					
Austintown	443.2500	+	W8IZC	ce	+N8DUP
Canfield	442.7500	+	KC8WY	oaelz 131.8	KC8WY
Youngstown	443.2250	+	K8EAU	oa	+ N8FAL
<b>MARION</b>					
Marion	443.8000	+	NE8X	oe	KA8MFG
<b>MEDINA</b>					
Brunswick	444.9250	+	W8EOC	o 131.8	M2M
Hinckley Twp	443.4250	+	KB8CJO	oeWX 131.8	B.A.R.C.
West Salem	443.3000	+	KE8X	o 131.8	KE8X
<b>MERCER</b>					
Ft. Recovery	442.6750	+	KB8SCR	oaeWX 107.2	KB8SCR
<b>MIAMI</b>					
Troy	442.9750	+	WD8CMD	(CA)z	WB8CMD
<b>MONROE</b>					
Hannibal	444.8750	+	WB8CSW	oe	MDARC
<b>MONTGOMERY</b>					
Clayton	442.1750	+	N8PS	o(CA)elt	N8PS
Dayton	442.0000	+	WB8HSV	o	WB8HSV
Dayton	442.1000	+	W8BI	o	DARA

## 492 420-450 MHz

## OHIO

Location	Output	Input	Call	Notes	Sponsor
Dayton	442.9000	+	N8HRY	o(CA)el	N8HRY
Dayton	443.0500	+	N8SD	o	DNARC
Dayton	443.5000	+	KB8ZR	o	3Z
Dayton	443.6000	+	NY1A	ct	NY1A
Dayton	443.7500	+	K8BSC	o(CA)	VandliaRG
Dayton	443.7750	+	WF8M	o 131.8	MVRFG
Dayton	444.0500	+	KA8PGJ	ol	BearcatRC
Dayton	444.2500	+	WB8CQK	o	MVFMA
Dayton	444.7625	+	W8NCI	(CA)e 77.0	KI8FT
Fairborn	444.3125	+	KI6SZ	c(CA)	KI6SZ
Huber Heights	442.9500	+	NO8I	ol 118.8	HHARC
Kettering	444.6625	+	W8GUC	c(CA)t	W8GUC
Miamisburg	442.3000	+	WB8YXD	o(CA)	WB8YXD
Miamisburg	443.2250	+	W8KMC	(CA)e	WCOARA
Miamisburg	444.7000	+	N8BYT	o(CA)el	N8BYT
Phillipsburg	442.4500	+	K4WXJ		K4WXJ
Trotwood	443.9750	+	W8PB	o	W8PB
Union	442.8500	+	WA8ZWJ	oa	Union RC
Vandalia	442.7500	+	W6CDR	ot	W6CDR
W. Carrollton	442.8250	+	N8QWA	(CA) 186.2	N8QWA
W. Carrollton	444.5000	+	K8ZQ	oaelz	WCARG
W. Carrollton	444.7875	+	N8ZS	o	N8ZS
MUSKINGUM					
Roseville	442.1750	+	KA8GOO	o 91.5	TRI CO RC
Zanesville	442.2500	+	WD8AHV	oe 91.5	KB8ZMI+BT
OTTAWA					
Oak Harbor	442.2500	+	K8VXH	oe	OttawaARC
Oak Harbor	443.8500	+	WB8JLT	ewx l	WB8JLT
PICKAWAY					
Circleville	443.4500	+	KC8WR	a	KC8WR
PIKE					
Elm Grove	442.3500	+	KC8BBU	o	KC8BBU
PORTAGE					
Kent	442.0250	+	N8BHU	c	TreeCy220
Kent	444.3000	+	WB8AVD	ce	WB8AVD
Ravenna	442.8750	+	N8QXG	o	PortageRC
PREBLE					
Eaton	444.9125	+	KA8LLO		KA8LLO
PUTNAM					
Deshler	442.3000	+	WB8OMG	oael 77.0	WB8OMG
Leipsic	443.6500	+	KB8GNF	(CA) 107.2	KB8GNF
Ottawa	443.8875	+	N8PFM	e	N8PFM
RICHLAND					
Lexington	443.2250	+	W8ZES	o 146.2 TT42	MASER
Mansfield	444.0250	+	W8NW	o 71.9	KN8COQ
Mansfield	444.7000	+	N8JY	ol 971 146.2	MASER
ROSS					
Bourneville	442.8750	+	W8PRH	extFULL DU LINK	FARA

Location	Output	Input	Call	Notes	Sponsor
Chillicothe SANDUSKY	444.4250	+	W8BAP	o	SciotoARC
Fremont	443.0000	+	N8TRQ	aez	N8TRQ
Fremont	443.4500	+	KG8Y	o	SVARC
SCIOTO					
McDermott	443.3250	+	KB8RBT	a	KB8RBT
SENECA					
Attica	443.6750	+	N0CZV	oeRB	N0CZV
Flat Rock	442.6250	+	NF8E	oaelrWX	ClydeARS
McCutchenvill	442.4500	+	KB8QFF	(CA)	KB8QFF
Tiffin	444.8250	+	W8MTD	oae 100.0	CTS
SHELBY					
Sidney	443.2000	+	AA8OF	aelrsWXz	SCARES
STARK					
Alliance	442.3500	+	K8LTG	oe	AARC
Canton	442.0750	+	N8GNO	o 131.8	N8GNO
Canton	443.3750	+	KA8AHF	o	KA8AHF
Canton	443.8500	+	W8TUY	oe	WD8PTW
Canton	444.5750	+	KC8GL	c(CA)	KC8GL
Lexington Twp	443.2750	+	AB8DP	(CA)	AB8DP
Louisville	443.9500	+	KB8VAS	o(CA)e	KB8VAS
Massillon	442.8500	+	W8NP	oaez	MARC
Massillon	443.6750	+	WA8GXM	131.8 oaeRBz	WA8GXM
Uniontown	442.0000	+	WB8OVQ	131.8 ot	WB8OVQ
SUMMIT					
Akron	442.6000	+	WD8MDF	o	WD8MDF
Akron	442.7000	+	WB8AZP	oael	WB8AZP
Akron	442.9250	+	W8AKR	oaelz	W8AKR
Akron	443.1125	+	W8UPD	(CA)	U/AkrmRC
Akron	444.2000	+	WA8DBW	oelRBxz TT 131.8	WA8DBW
Cuyahoga Fls	444.8500	+	K8EIW	t	K8EIW
Fairlawn	443.7500	+	N8NOQ	o 131.8	N8NOQ
Hudson	443.4750	+	K8COM	o(CA)zt	WRARG
Norton	442.4750	+	WD8MIC		WD8MIC
Norton	442.5750	+	WD8MBF		AmishNERT
Norton	444.0000	+	WD8KNL	o	WD8KNL
Norton	444.4250	+	WA8DBW	oaeWXz	WA8DBW
Richfield	443.5500	+	WA8OGN	o 131.8	RchFldTch
Richfield	443.9250	+	KA8JOY	oe 131.8	KA8JOY
TRUMBALL					
Brookfield	443.7250	+	W8IZC	o 110.9	W8IZC
TRUMBULL					
Cortland	443.8750	+	WA8ILI	ot	WA8ILI
Fowler	443.5750	+	WD8PVC	oel	WD8PVC
Hubbard	443.1000	+	WA8PHN	o	WA8PHN
Newton Falls	442.2500	+	N8VPR	aeWX I	N8VPR
Warren	442.8250	+	KB8QDX	a(CA)elr WX	KB8QDX
Warren	443.0000	+	W8VTD	o(CA)e	WarrenARA



**494 420-450 MHz**

**OHIO-OKLAHOMA**

<i>Location</i>	<i>Output</i>	<i>Input</i>	<i>Call</i>	<i>Notes</i>	<i>Sponsor</i>
<b>TUSCARAWAS</b>					
Uhrichsville	443.5000	+	K8CQA	o	K8CQA
<b>UNION</b>					
Jerome	444.1250	+	N8IJV	192.8	W8RW
<b>VAN WERT</b>					
Van Wert	444.8500	+	W8FY	t	VWARC
<b>WARREN</b>					
Franklin	442.4250	+	WE8N	oa(CA)e 118.8	BEARS
Franklin	443.1500	+	WB8ZVL	o(CA)r 118.8	WB8ZVL
Loveland	443.8000	+	WB8BFS	ca	WB8BFS
Mason	444.1500	+	WB8WFG	o	WB8WFG
Mason	444.9750	+	WD8KMX	o(CA)el TT 224.40	BEARS
Springboro	443.0000	+	WB8SMC	o(CA)ez	FaroutARC
<b>WASHINGTON</b>					
Constitution	444.1000	+	N8ILO	et	N8ILO
Marietta	442.6000	+	W8JL	aRbt	KC8GF
Marietta	442.9000	+	W8JL	calp	W8JL
Marietta	443.4000	+	W8HH	al 91.5	M.A.R.C.
Marietta	444.0000	+	WD8BRZ	ol	WD8BRZ
<b>WAYNE</b>					
Doylestown	442.2750	+	KC8INT	oel 131.8	SARtech
Rittman	442.3750	+	KC8INT	oel 131.8	SARtech
Wooster	443.1750	+	W8WOO	o(CA)	N8JBG
Wooster	444.2500	+	KD8EU	oe 131.8	WAYNE AR
<b>WOOD</b>					
Bowling Green	444.4750	+	K8TIH	oae	WCARC
Bowling Green	444.7000	+	WA8EXF	o(CA)e	WA8EXF
Northwood	444.2750	+	KA8ENK	ot	KA8ENK
Perrysburg	444.6500	+	KB8YVY	oa	KA8WPC
Perrysburg	444.9250	+	K8CQI	ot	K8CQI
<b>OKLAHOMA</b>					
<b>EAST CENTRAL</b>					
Butner	443.0750	+	KF6GMI	ol 192.8	RASS
Cavanal Mtn	444.5000	+	N5ZS	oe	FSAARC
Hitichita	444.6000	+	K5KW	oelWX	K5KW
Muskogee	443.1000	+	WA5VMS	ol 107.2	WA5VMS
Okmulgee	444.8250	+	KB5HDP	o(CA)e	KB5HDP
Tahlequah	443.8000	+	WA6EAW	o	WA6EAW
<b>MCALISTER</b>					
Mt Cavanaugh	444.1250	+	KF6GKI		RASS
<b>NORTH CENTRAL</b>					
Chester	443.0000	+	WD5GUG	o	WD5GUG
Enid	443.2000	+	WD5GUG	o	WD5GUG
Enid	444.4000	+	WA5QYE	o	Enid ARC
Enid	444.8250	+	N5HEL	o	N5HEL
Perry	442.9250	+	WA5YTI	o 79.7	MORI
Ponca City	444.7000	+	W5HZZ	o	KayCtyARC
Stillwater	444.9000	+	K5FVL	o	K5FVL

<i>Location</i>	<i>Output</i>	<i>Input</i>	<i>Call</i>	<i>Notes</i>	<i>Sponsor</i>
<b>NORTHEAST</b>					
Afton	444.9750	+	W5IAS	ol	TARC
Bartlesville	444.7750	+	W5NS	o 141.3	BARC
Pryor	444.6750	+	KB5TVA	o	KB5TVA
Sand Springs	442.7250	+	KF6GMI	ol 162.2	RASS
Vinita	444.3750	+	WA5ICW	o	NOLA
<b>NORTHWEST</b>					
Fairview	444.7250	+	N5RHO	o	N5RHO
Guymon	444.9750	+	KY5C	oel	DBARC
Laverne	444.9250	+	KK5G	o	OKKAN ARC
Sharon	444.9500	+	WN5LUI	oe 88.5	WX Watch
Woodward	444.8750	+	WN5LUI	o 88.5	WN5LUI
<b>OKLAHOMA CITY</b>					
Bethany	443.7750	+	KC5CRT		KC5CRT
Bethany	444.0500	+	WA5CZN	o 141.3	WA5CZN
Bethany	444.5000	+	N5HIP	o 141.3	N5HIP
Chandler	442.0500	+	WB9VMY	o(CA)e 103.5	WB9VMY
Davenport	444.6500	+	KP2CP	oe 141.3	L&M Radio
Del City	444.0000	+	WR5G	oa 141.3	WR5G
Drumright	442.5250	+	KF6GMI	ol 192.8	RASS
Edmond	442.8500	+	KB5SCG	o	KB5SCG
Edmond	442.9000	+	N5PTE	o	Sys70 ARC
Edmond	443.1500	+	N5TWC	o(CA) 179.9	KA5WIS
Edmond	443.4250	+	KA5WAV	o(CA) 88.5	KA5WIS
El Reno	444.2500	+	K5OL	o	ERARC
Kingfisher	444.9750	+	WD5GLD	oaø	Pioner Tel
Norman	442.1000	+	N5TKS	c	N5TKS
Norman	442.1250	+	WA5LKS	o(CA) 107.2	WA5LKS
Norman	442.6750	+	KB5RVT	o(CA) 141.3	OU Telecom
Norman	443.7000	+	N5BEW	o 141.3	SCARS
Norman	444.3500	+	N5KUK	o(CA)e	N5KUK
Norman	444.7500	+	N5KUK	oe 141.3	N5KUK
Oklahoma City	442.2500	+	KG5AA	o(CA) 141.3	K5OL
Oklahoma City	442.5000	+	WA5YTI	oe 123.0	MORI
Oklahoma City	442.6250	+	WB5ISN	o(CA) 146.2	WB5ISN Net
Oklahoma City	442.7000	+	W5PAA	o(CA)	ACARC
Oklahoma City	442.9500	+	K5OKC	o DIGITAL	K5OKC AUDIO
Oklahoma City	443.1000	+	WN5J	oa 100.0	MegaplexRG
Oklahoma City	443.5000	+	K5EBT	o 141.3	K5EBT
Oklahoma City	443.5500	+	WB5EDN	o	L&M Radio
Oklahoma City	443.6250	+	WB5ISN	o	WB5ISN Net
Oklahoma City	443.9000	+	AD1S		AD1S
Oklahoma City	444.1000	+	WA5YTI	o(CA)e 141.3	MORI
Oklahoma City	444.2000	+	WD5AII	o(CA) 141.3	Edmond AR

**496 420-450 MHz**

**OKLAHOMA**

<i>Location</i>	<i>Output</i>	<i>Input</i>	<i>Call</i>	<i>Notes</i>	<i>Sponsor</i>
Oklahoma City	444.3000	+	K5JL	o(CA)e 141.3	OCAPA
Oklahoma City	444.4750	449.4760	KC5AEL	oe 141.3	KC5AEL
Oklahoma City	444.6250	+	KI5MV	o 141.3	KI5MV
Oklahoma city	444.6750	+	KB5LSB	o(CA)e 141.3	KB5LSB
Oklahoma City	444.7750	+	N5KUE	o 141.3	N5KUE
Oklahoma City	444.8500	+	KD5AHH	oa 141.3	Bojive RN
Oklahoma City	444.9250	+	KB5XM	oe 141.3	KB5XM
Spencer	444.4250	+	KI5CW	oae	KI5CW
<b>SOUTH CENTRAL</b>					
Ada	443.8000	+	WB5NBA	o	Ada ARC
Ardmore	444.3750	+	KD5XW	oe 114.8	KD5XW
Dougherty	444.7750	+	KB5CEN	oa 131.8	KB5CEN
Duncan	444.8250	+	WD5IYF	oe 118.8	CTARC
Lindsay	444.8750	+	KM5PU	131.8	KM5PU
Marlow	443.3250	+	N5TML		N5TML
Pauls Valley	442.2250	+	KI5EL	o	KI5EL
Pauls Valley	443.6500	+	N5TMH		
Purcell	444.5500	+	NF7T	o	NF7T
<b>SOUTHEAST</b>					
Fort Towson	444.5000	+	KB5MGO	oae	KB5MGO
McAlester	444.4000	449.0000	N5JMG	ol 88.5	N5JMG
Talihina	442.9000	+	KM5GB	c 114.8	KM5GB
Talihina	444.6250	+	W5IAS	o 88.5	TARC
Witteville	442.2500	+	W5IAS	o 88.5	TARC
<b>SOUTHWEST</b>					
Altus	444.1000	+	WD5BBN	o	WD5BBN
Lawton	443.8500	+	W5KS	o	LFSARC
Lawton	444.4500	+	AB5UI	oa	AB5UI
Lawton	444.9000	+	AC5QY	oa 118.8	AC5QY
<b>TULSA</b>					
Broken Arrow	443.6000	+	W5BBS	oa	BAARC
Broken Arrow	444.0000	+	WA6HNO	oae	BAARC
Claremore	442.0750	+	KB5TVA	o 173.8	GRDA
Claremore	442.6250	+	WB5ISN	o(CA)e 123.0	WB5ISN Net
Claremore	444.3500	+	WA5VPO	o	WA5VPO
Cleveland	443.3000	+	WB5MPU	o	WB5MPU
Skiatook	442.1750	+	KD5QD	oe	KD5QD
Tulsa	442.3000	+	WD5EVU	oe	WD5EVU
Tulsa	443.0000	+	W5IAS	o(CA)	TARC
Tulsa	443.4000	+	N5LWO	oe 146.2	N5LWO
Tulsa	443.4500	+	W5IAS	o 88.5	TARC
Tulsa	443.7250	+	N5WX	oae 127.3	N5WX
Tulsa	443.8500	+	W5IAS	oe 88.5	TARC
Tulsa	444.1000	+	WA5LVT	o	TRO
Tulsa	444.2000	+	WD5ISN	o 167.9	WB5ISN Net
Tulsa	444.4500	+	KC5FCA	o	KC5FCA
Tulsa	444.9500	+	WA5LVT	oe	TRO
Tulsa	449.8750	-	K5JME	oalWX 82.5	AmAir ARC

<i>Location</i>	<i>Output</i>	<i>Input</i>	<i>Call</i>	<i>Notes</i>	<i>Sponsor</i>
<b>OREGON</b>					
<b>FREQUENCY USAGE</b>					
Statewide	442.0000	+		ORRC TEST	
Statewide	443.0000	+		ORRC TEST	
<b>CENTRAL</b>					
Bend	443.0500	+	KB7LNR	o	KB7LNR
Bend	444.7500	+	K7YRU		HiDERG
Prineville	444.6500	+	W7HSJ		NWRA
<b>CENTRAL WILLAMETTE VALLEY</b>					
Albany	442.8500	+	KA7ENW	ol	ELRA
Albany	444.9750	+	KD6VLR	o 100.0	KD6VLR
Corvallis	442.3000	+	WB7NML	o	WB7NML
Salem	443.7250	+	W7SRA	oe	W7SRA
Silverton	444.9500	+	K6DBR	olt	K6DBR
<b>COAST - CENTRAL</b>					
Florence	442.5750	+	W7FLO	oe 100.0	OCERI
Lincoln City	442.6000	+	N7HQR	o(CA)jez	N7HQR
Waldport	444.4750	+	KA7TRY	oe	KA7TRY
<b>COAST - NORTH</b>					
Astoria	440.9250	+	N7BAG	o	N7BAG
Astoria	444.7750	+	W7FBM	oe	W7FBM
<b>COLUMBIA RIVER GORGE</b>					
Hood River	440.9500	+	W7UIV	oe	WOBRG
Hood River	449.9500	-	W7UIV		W7UIV
<b>NORTH CENTRAL</b>					
Lake Oswego	447.7750	-	K7RUN	ot	K7RUN
<b>NORTH WILLAMETTE VALLEY</b>					
Colton	440.2500	+	K7WWG	oe	NVRG
Forest Grove	442.3250	+	K7RPT	o(CA)jez	ARRG
McMinnville	441.7250	+	KB7TRP	oe 127.3	KB7TRP
McMinnville	442.1750	+	KG7LX	oe	KG7LX/YHV
McMinnville	444.4000	+	N7OCS	oaez	N7OCS
Newberg	442.7250	+	N7ASM	o	PMRA
North Plains	442.4000	+	KE7DC	oel	KB7RGX
West Linn	440.8500	+	KA7QGD	ol 100.0	KA7QGD
West Linn	443.4250	+	KC7STO	oez 107.2	WORC
<b>NORTHEAST</b>					
#La Grande	449.9250	-	N7JMM	ol	N7JMM
#Pendleton	449.9750	-	N7ERT		N7ERT
#Pine City	443.2750	+	N7ZHG		N7ZHG
<b>NORTHWEST</b>					
Banks	440.8750	+	KC7UQB	ot	KC7UQB
<b>PORTLAND METRO</b>					
Aloha	442.0500	+	K7WWG	c	K7WWG
Aloha	443.0250	+	WB7PSD	o(CA)	WB7PSD
Aloha	443.3500	+	NM7B	o	NM7B
Beaverton	440.8250	+	KJ7IY	oael 107.2	KJ7IY
Gresham	442.6250	+	WB7SKD	o	WB7SKD
Hillsboro	443.6500	+	K7AUO	oel	TERAC
Lake Oswego	443.8250	+	W7RDK	oaezt	W7RDK
Oregon City	440.0500	+	WB7QFD	oe	HCARC
Portland	440.0250	+	WB2QHS	ot	WB2QHS

## OREGON

<i>Location</i>	<i>Output</i>	<i>Input</i>	<i>Call</i>	<i>Notes</i>	<i>Sponsor</i>
Portland	440.2750	+	N7ROD	ot	N7ROD
Portland	440.3000	+	KC7MZM	oe	KC7MZM
Portland	440.3500	+	K7YVF	o(CA)ezt	K7YVF
Portland	440.6250	+	KB7WIO	o	KB7WIO
Portland	442.0250	+	N7NLL	o(CA)ezt	N7NLL
Portland	442.2250	+	K7RPT	o(CA)ez	ARRG
Portland	442.4500	+	KB7SJE	oaezt	KB7SJE
Portland	442.8000	+	W7EXH	oe 100	W7EXH
Portland	442.9250	+	WB7DZG	ol 107.2	WORC
Portland	443.1500	+	KJ7IY	oael	WORC
				107.2	
Portland	443.2250	+	WA7HAA	oe 107.2	WA7HAA
Portland	443.5750	+	KSØF	c(CA)lt	WCRI
Portland	443.7500	+	W7HSJ	o	NWRA
Portland	443.9000	+	N7DA	ot	N7DA
Portland	444.6000	+	W7HSJ	o	NWRA
Portland	447.8750	-	N7GHI	oe	ADPARC
Portland	448.7750	-	K7RUN	o	K7RUN
Portland	449.2750	-	WA7PCG	o(CA)t	WA7PCG
Portland	449.5750	-	KGØD	ot	KGØD
Sandy	440.1250	+	KB7DBD	oe	KB7DBD
Scholls	441.1500	+	KB7PSM	ol	KB7PSM
Scholls	442.1500	+	KB7PSM	o	KB7PSM
Timberline	444.2250	+	K7RPT	oez	ARRG
Vancouver	440.1500	+	KB7PSM	o	KB7PSM
SOUTH CENTRAL					
Klamath Falls	443.9000	+	N7RBP	o(CA)elz	SARA
Klamath Falls	444.0000	+	KG7UL	oe	KG7UL
SOUTH WILLAMETTE VALLEY					
Eugene	442.9000	+	W7EXH	oe	W7EXH
Eugene	443.5000	+	W7EXH	oet	W7EXH
Eugene	444.4500	+	W7EXH	ot	W7EXH
Junction City	446.0750	-	K6AER	oel	K6AER
Saginaw	440.1000	+	W7EXH	cl	W7EXH
SOUTHEAST					
Huntington	444.1500	+	K7OJI	oel 100	TVRA
SOUTHWEST					
Ashland	440.7000	+	KC7PJX	oet	KC7PJX
Ashland	444.0250	+	N7AGX	oet	N7AGX
Cave Junction	443.4000	+	WA6YSM	oe	JARS
Central Point	440.8250	+	WA6RHK	ot	WA6RHK
Central Point	444.1000	+	WB6KBB	olt	WB6KBB
Grants Pass	442.7000	+	N6DFV	o	WB6YQP
Grants Pass	444.8000	+	WA6YSM	oe	WA6YSM
Jacksonville	444.2000	+	WB6KBB	o	WB6KBB
Jacksonville	444.3000	+	WB6KBB	oaelt	WB6KBB
Medford	442.5000	+	KA7QFY	o	KA7QFY
Rogue River	440.7250	+	KB7FMB	o(CA)e	KB7FMB
				110.9	
Roseburg	449.0000	-	N7JNJ	oe	KC7UAV
Tri city	444.3000	+	KB7OOB	oe	KC7UAV
White City	444.3250	+	KB7PPD	o(CA)	KB7PPD

Location	Output	Input	Call	Notes	Sponsor
TUALATIN VALLEY	440.9250	+	K7JOE	oe	K7JOE Hills
ALTOONA 123.0	442.1000	+	NU3T		BKRA
BEAVER 131.8	443.5250	+	KB3BLF	107.2	CODES
Beaver	442.4500	+	KA3IRT	ael	KA3IRT
Beaver Falls	442.9750	+	W3SGJ	100.0	B.V.A.R.A.
Beaver Falls	443.0750	+	KA3RFA	o	KA3RFA
Freedom	444.2500	+	N3TN	o	TARA
Rocheater	443.8250	+	KA3RFA	o	KA3RFA
BEARBS	443.5500	+	K3DBD	oe 131.8	PART
Earville	442.7500	+	K13I	oe 141.3	
Pottstown	444.3500	+	K3TI	oa 114.8	DaubDXAS
Reading	449.0750	-	N3SWH	oe 131.8	SPARK
BRADFORD	442.9000	+	N3KZ	o(CA)el	UPenn ARC
Sylvania	444.2500	+	WA3GGS	oe 151.4	
Towanda	444.2000	+	WA3BXW	oa(CA)lr	BEARS
BUCKS	447.1250	-	WA3BXW	RB WX 131.8	BEARS
Fairless Hills	443.3000	+	K3ZFD	ol 131.8	
Feasterville	447.4750	-	WR3B	oe  103.5	NERA
Morrisville	449.7250	-	KD3KZ	ocs=	
Ottsville	447.9750	-	KB3AJF	o(CA)e 131.8	
Plumsteadville	443.2000	+	WA3KEY	o(CA)e	BLURA
Quakertown	444.7500	+	N3BKN	o(CA)eRBT	
Springtown	442.9500	+	WA3BXW	oa(CA)elr	BEARS
Warminster	443.9500	+	K3DN	RB WX 131.8	oa(CA)er
WARM	442.1000	+	N3KZ	o(CA)el	UPenn ARC
CARBON	447.6250	-	N3REA	RB 127.3	
Nesquehoning	449.3750	-	N3ZVR	o(CA) 103.5	
Palmetton	443.5500	+	KA3ANJ	o(CA)	JMRA
Reedsville	444.5750	+	N3FXN		N3FXN

PENNSYLVANIA  
FREQUENCY USAGE - WPA SECTION

**500 420-450 MHz****PENNSYLVANIA**

<i>Location</i>	<i>Output</i>	<i>Input</i>	<i>Call</i>	<i>Notes</i>	<i>Sponsor</i>
State College	443.6500	+	K3CR	o(CA)e	PSARC
<b>CHESTER</b>					
Coatesville	447.3750	-	NM3S	ol 100	M-N ARC
Cochranville	449.6750	-	WB3LGG	o(CA) RB 94.8	
Honeybrook	447.0750	-	N3OUR	o(CA)eIWX 94.8	
New London	448.9750	-	KB3DRX	o 107.2	
Oxford	444.2500	+	W3SWR	oaeWX 100	
Parkesburg	442.0000	+	KJ6AL	oaelrRB 94.8	
Thorndale	447.8750	-	AA3VI	o(CA) 123	
Valley Forge	443.8000	+	N3KZ	o(CA)eI RB 131.8	UPenn ARC
Valley Forge	443.9000	+	W3PHL	o	PARA Group
<b>COLUMBIA</b>					
Bloomsburg	444.1500	+	WB3DUC	celt	
<b>CUMBERLAND</b>					
Summerdale	442.2000	+	N3KZ	o(CA)IRB 131.8	UPenn ARC
<b>DAUPHIN</b>					
Harrisburg	443.5000	+	WN3V	oa(CA)eRB WX 110.9	
Hershey	449.9250	-	KA3RMP	oe 123	
<b>DELAWARE</b>					
Broomall	444.7000	+	KM3W	o(CA)IRB 131.8	CHI/RAILS
Chester	443.0500	+	W3PS	o(CA)eI RB LITZ WX 162.2	METRO-CO
Chester	448.9250	-	KM3W	o(CA)I 131.8	
Darby	444.0500	+	WA3RVT	oa(CA)eI RB 131.8	DCARA
Media	443.6500	+	W3AWA	oa	Mobl 6ers
Newtown Square	442.2500	+	NM3S	o(CA)I 131.8	M-N ARC
Newtown Square	442.6000	+	N3EJU	o(CA)I 131.8	
<b>ERIE 186.2</b>					
Cherry Hill	444.9250	+	WA3USH	o	WA3USH
Corry	444.8000	+	W3YXE	ar	RACorry
Erie	442.9500	+	WN3M	oEXP	WN3M
Erie	443.3750	+	WN3M	ca	WN3M
Erie	444.5000	+	KA3MJN	o	KA3MJN
Erie	444.6750	+	WA3MKT	olEXP	
Erie	444.8750	+	W3GV	oaers 127.3	RAE
Meadville	444.0750	+	W3MIE	o	C.A.R.S.
Union City	443.5000	+	N3UBZ	o	N3UBZ
<b>JOHNSTOWN 123.0</b>					
Johnstown	442.8250	+	KB3BLF	I 110.9	CCDES
Johnstown	444.3750	+	N3VFG	olr 107.2	SMST-EMA
<b>LACKAWANNA</b>					
Scranton	444.4000	+	KB3BIU	oelLITZ 127.3	BgmU RS
Scranton	448.8250	-	N3EVW	oarWX	
<b>LANCASTER</b>					
Cornwall	449.0250	-	W3AD	o 162.2	LRTS
Ephrata	444.6500	+	K3RZF	o(CA)eIb 131.8	EphrataARS

**420-450 MHz 501  
PENNSYLVANIA**

<i>Location</i>	<i>Output</i>	<i>Input</i>	<i>Call</i>	<i>Notes</i>	<i>Sponsor</i>
Ironville	443.2500	+	K3IR	oaerWX	SPARC
Ironville	449.9750	-	K3IR	oaerWX	SPARC
Kirkwood	444.6000	+	N3EZI	o 141.3	
Lancaster	449.2250	-	KA3CNT	oe 131.8	R.H.R.A.
Lancaster	449.3250	-	KA3CNT	oal 173.8	R.H.R. Ass
Lancaster	449.4250	-	N3EJG	o 110.9	
Lancaster	449.4750	-	AA3DH	o	
Lancaster	449.5750	-	KB3BVL	o 118.8	R.R.R.A.
Quarryville	448.1750	-	N3EIO	o 94.8	KC3LE
LEBANON					
Eagles Peak	442.4000	+	N3KZ	o(CA)IRB 131.8	UPenn ARC
Grantville	448.2250	-	N3OGS	oe 192.8	A.A.R.G.
Lebanon	447.6750	-	N3RM	oaer 192.8	LVSRA
LEHIGH					
Allentown	443.3500	+	WZ3L	oeRB 100	
Allentown	443.5000	+	N3HES	o(CA)e 156.7	
Allentown	444.1500	+	N3KZ	o(CA)el RB 131.8	UPenn ARC
Allentown	448.7750	-	N3MFT	oeRB 131.8	
Center Valley	444.3000	+	W3LR	oa	NLCRA
Coopersburg	443.5900	+	W3LR	o	NLCRA
Coopersburg	449.2750	-	W3LR	o	NLCRA
Ironton	449.8750	-	KA3ZAT	o 131.8	
LUZERNE					
Berwick	447.9250	-	N3OAP	o 74.4	BARS
Hazleton	449.4250	-	KD3JZ	oeRB 103.5	A.R.A.
Wilkes-Barre	442.2000	+	N3KZ	o(CA)IRB 131.8	UPenn ARC
Wilkes-Barre	443.4000	+	WX3N	o(CA)el 77	
Wilkes-Barre	449.8250	-	WB3FKQ	oaerWX 82.5	
LYCOMING					
Montoursville	443.5000	+	N3AFX	caerWxt	LycCoEMA
Williamsport	443.0500	+	N3SSL	o(CA)e 167.9	
Williamsport	443.2000	+	WX3N	o(CA)el 77	
Williamsport	444.0000	+	W3AVK	o	WestBranch
MONROE					
Camelback Mtn.	442.5000	+	N3KZ	o(CA)IRB 131.8	UPenn ARC
Long Pond	448.2750	-	N3BUB	o(CA)e 131.8	
Long Pond	448.4750	-	WN3L	oIRB LITZ 123	
Tannersville	444.2500	+	WA3BXW	oa(CA)lr RB WX 131.8	BEARS
Wooddale	448.3750	-	N3JNZ	o(CA)e 131.8	
MONTGOMERY					
Blue Bell	447.0250	-	KB3BKH	oe 131.8	U.A.R.C.
Eagleville	449.9250	-	K3CX	ct	
Green Lane	449.1250	-	N3ACL	oaer 88.5	Montco OEP
Horsham	444.5500	+	WA3TSW	o	
Norristown	448.6750	-	N3CB	o(CA) 131.8	
Willow Grove	443.2500	+	N3EMY	o(CA)r 131.8	T.A.G.



## 502 420-450 MHz

## PENNSYLVANIA

Location	Output	Input	Call	Notes	Sponsor
Wyndmoor	442.5500	+	K3VIT	oaelWX 131.8	
Wyndmoor	449.3250	-	K3GAC	o 103.5	GAC ARC
NORTH CENTRAL 173.8					
Brookville	442.0750	+	WA3FFC	o(CA)	WB3HUE
Coudersport	443.3000	+	WA3UAT	o	WA3UAT
Sheffield	444.4750	+	N3FXD	o	N3FXD
Sigel	443.2750	+	N3GPM	oe	N3GPM
Smethport	443.7500	+	N3LLR	oa(CA)r WX	N3LLR
NORTHAMPTON					
Bangor	447.2250	-	N3TXG	o(CA)elLITZ 131.8	
East Bangor	449.6250	-	WN3L	ol 131.8	
Little Offset	448.5250	-	KA2QEP	oe 131.8	
Nazareth	443.4500	+	W3PYF	oaerWX	DLARC NCE
Northampton	444.9000	+	W3OK	oe 151.4	DLARC
Pen Argyl	448.0250	-	KA3ODJ	o(CA)el 151.4	
Wind Gap	443.7000	+	KA3HJW	oel 151.4	K3LZ
Wind Gap	447.1750	-	N3DZM	ol 131.8	
NORTHWEST 186.2					
Greenville	443.4250	+	KE3JP	o	KE3JP
Leeper	444.3250	+	KA3CII	oa	KA3CII
Oil City	444.1250	+	W3ZIC	oe	FVMKC
Strattonville	444.4250	+	N3PCQ	oalEXP	ARC
Vowinkel	443.3750	+	N3GPM	o	N3GPM
Warren	443.9000	+	N3DDY	o	
Waterford	443.9500	+	KF8YF	el 100.0	KF8YF
Wattsburg	442.6000	+	KE3JP	o	KE3JP
PERRY					
Newport	444.5500	+	N3CMY	oa(CA)er 156.7	
PHILADELPHIA					
Center City	443.1000	+	K3QFP	oelB 131.8	CCRG
Philadelphia	442.4000	+	N3KZ	o(CA)lRB 131.8	UPenn ARC
Philadelphia	442.8000	+	K3TU	o(CA)el RB 131.8	TUARC
Philadelphia	447.4250	-	N3TSZ	o 103.5	NERA
Philadelphia	447.6250	-	N3TSZ	ol 103.5	NERA
Philadelphia	449.7750	-	WB0CPR	o(CA) RB	141.3
Roxborough	444.8000	+	W3QV	oael	Phil-Mont
Univ. of PA	442.7000	+	WA3RXE	oa(CA)e 131.8	NEARFAR
PIKE					
Greentown	444.6500	+	WA2AHF	o(CA) 114.8	
PITTSBURGH 131.8					
Apollo	444.9000	+	N1RS	oaerxz 131.8	SARA
Apollo	444.9250	+	N1RS	oelr 131.8	SARA
Bridgeville	442.5000	+	KS3R	o(CA)z	SHARC
Canonsburg	443.6500	+	N3FFP	oelWX 131.8	N3FFP
Carnegie	444.4500	+	W3KWH	oe 103.5	SCARC
Clinton	443.0000	+	K3KEM	cet	K3KEM

**420-450 MHz 503  
PENNSYLVANIA**

<i>Location</i>	<i>Output</i>	<i>Input</i>	<i>Call</i>	<i>Notes</i>	<i>Sponsor</i>
Clinton	444.8500	+	K3KEM	oaelz 114.8	K3KEM
Coraopolis	444.1500	+	KA3IRT	oalx	KA3IRT
Gibsonia	443.6250	+	KA3RFA	o	KA3RFA
Monroeville	444.0000	+	K3TT	oe	Dot0RG
Mt. Lebanon	442.5500	+	W3SRL	131.8	WA3SH
Murrysville	443.5000	+	W3GKE	o	W3GKE
N Huntingdon	444.7750	+	K3CFY	ol	K3CFY
New Kensington	444.3000	+	N1RS	oelr 131.8	SARA
New Kensington	444.3000	29.5800	N1RS	oelr 141.3	SARA
Pgh/	442.7250	+	W3IXR	o	W3IXR
Pgh/	444.7500	+	WA3TBL		
Pgh/Carrick	444.9500	+	W3PGH	oaelz	GPVHFS
Pgh/Downtown	442.6250	+	WB3BOI	oalt DIGI	DUARC
Pgh/Hazelwood	443.1000	+	WA3PBD	o	GtwyFM
Pgh/Hazelwood	444.0500	+	KA3IDK	o	
Pgh/Homestead	444.1000	+	WA3PBD	oaex	GtwyFM
Pgh/N Hills	443.5500	+	WA3YOA	o(CA)	NHARC
Pgh/N Hills	444.4000	+	W3EXW	o(CA)r	NHARC
Pgh/N. Hills	442.7750	+	KA3IRT	o	AAFMA
Pgh/Oakland	442.2250	+	N3BEZ	al	N3BEZ
Pgh/Oakland	444.3500	+	W2XO	oy	W2XO
Pgh/Oakland	444.6500	+	W3VC	o	CMUARC
PGH/S Hills	442.5500	+	N3SH	131.8	SHARC
Pgh/W Mifflin	444.5000	+	N3FMN	oae	KA3IDK
Pgh/W Mifflin	444.5250	+	KA3IDK	oae	GtwyFM
Pgh/W Mifflin	444.5500	+	KA3IDK	o	
Tarentum	443.1500	+	WA3WOM	(CA)ez	CARA
<b>SCHUYLKILL</b>					
Pottsville	443.0000	+	WX3N	o(CA)el 77	
<b>SOMERSET 123.0</b>					
Central City	443.5750	+	KE3UC	ot	W3KKC
Meyersdale	444.3750	+	W3KKC	ol 107.2	NET.ENG.
Mt. Davis	443.7250	+	WA3P	olrz 103.5	SMST-EMA
Seven Springs	443.9250	+	N3SQK	olrz 123.0	SMST-EMA
Somerset	443.8500	+	N3VFG	oelr 123.0	SMST-EMA
Somerset	443.9500	+	N3VFG	o(CA)lrz 88.5	SMST-EMA
<b>SOUTH CENTRAL 123.0</b>					
Bedford	444.2000	+	K3SAK	o	BCARS
Chambersburg	443.7000	+	N3KZ	o(CA)elx 131.8	UofPA ARC
Mercersburg	444.1750	+	WA3ZPO		
<b>SOUTHWEST 131.8</b>					
Bentleyville	443.8000	+	KA3GIR	o(CA)e	MARC
Connellsville	444.8250	+	N3LGY	olTT 151.4	SWPDA
Derry	442.1500	+	KE3PO	oelry 131.8	KE3PO
Derry	442.2750	+	KE3PO	or 131.8	KE3PO
E Monongahela	443.3500	+	W3CDU	o(CA)l	MARC
E. Monongahela	442.4250	+	W3CSL	o(CA)	MARC
Farmington	444.6250	+	KA3NEW	o	KA3NEW

## 504 420-450 MHz

## PENNSYLVANIA-PUERTO RICO

<i>Location</i>	<i>Output</i>	<i>Input</i>	<i>Call</i>	<i>Notes</i>	<i>Sponsor</i>
Hopwood	443.7500	+	W3PIE	o	UARC
Indiana	444.9750	+	W3BMD	o	ICARC
Laurel Mtn	442.3750	+	KA3JSD	o(CA)elxt	KA3JSD
Long Branch	443.1250	+	W3RON	o(CA)e	W3RON
Monongahela	443.6000	+	KA3TRT	o(CA)	S.W.Y.A.N.
Mt. Pleasant	444.8750	+	KA3JSD	o(CA)l	KA3JSD
New Stanton	442.5750	+	N3HOM	o(CA)t	N3HOM
Punxsutawney	443.4750	+	N5NWC	o	N5NWC
Washington	442.1250	+	N3WMV	o	N3WMV
Washington	443.3000	+	W3CYO	o	W3CYO
West Newton	442.7000	+	N3OVP	o(CA)elp	N3OVP
<b>SUSQUEHANNA</b>					
Elk Mountain	447.3750	-	N3HPY	oa(CA)el LITZ WX 131.8	B&B
<b>TIOGA</b>					
Jackson Summit	443.1000	+	N3GZW	o(CA)e 127.3	
<b>WAYNE</b>					
Waymart	448.8750	-	WB3KGD	oaerWX	
<b>WEST CENTRAL</b>	131.8/186.2				
Brookville	444.2750	+	N3GPM	elr	JCEMARS
Butler	443.3250	+	KV3N	o	KV3N
Butler	443.9000	+	N3LEZ	oaer	BCEMA
Clover Run	444.2250	+	N3GPM	elr	JCEMARS
Cowansville	442.8000	+	N1RS	oelrx 131.8	SARA
Cranberry Twp	443.4000	+	K3LL	o	K3LL
Evans City	442.6750	+	N3XCD	oar	N3XCD
Kaylor	442.3250	+	N3WHV	o(CA)elz	KARA
Kittanning	443.9750	+	N3PPX	o	N3PPX
Mars	443.7000	+	K3SAL	or	K3SAL
N. Washington	442.9000	+	K3PGS	o(CA)er	MRG
New Castle	444.0250	+	KA3UEX	o	KA3UEX
New Castle	444.7250	+	N3ETV	o(CA)el	N3ETV
Punxsutawney	442.4750	+	N3GPM	elr	JCEMARS
Saxonburg	443.2000	+	W3SYV		Butler Co
<b>WYOMING</b>					
Forkston	442.0000	+	N3KZ	o(CA)el RB 131.8	UPenn ARC
<b>YORK</b>					
Dover	442.7000	+	WB3EPJ	o(CA)e WX 74.4	S.C.A.B.
Shrewsbury	449.7250	-	N3IEE	o 123	SoPaComm
York	444.2500	+	K3PQZ	oeRB	
York	447.2750	-	W3HZU	o(CA)e	Keystone
<b>PUERTO RICO</b>					
<b>C</b>					
Orocovis	448.8300	443.8250	KP4RZ	o	
<b>CN</b>					
Barranquitas	449.4300	444.4250	NP4UG	o	
Cayey	448.1000	-	KP3AB	o	
Cayey	449.9800	444.9750	KP3AB	o	
Corozal	447.5000	-	WP4AIX	c	



**506 420-450 MHz**

**PUERTO RICO-RHODE ISLAND**

<i>Location</i>	<i>Output</i>	<i>Input</i>	<i>Call</i>	<i>Notes</i>	<i>Sponsor</i>
Guaynabo	447.7500	-	WP4IVC	o	
Guaynabo	447.8500	-	KP4GA	o	
Guaynabo	449.8300	444.8250	KP4XK	o	
Morovis	449.4000	-	WP4TT	o	
Morovis	449.5800	444.5750	WP4KYP	o	
Naranjito	447.1500	-	WP4IWJ	o	
Naranjito	449.9300	444.9250	WP4FUI	o	
Rio Piedras	448.6500	-	WP4NEP	o	
Rio Piedras	449.4500	-	WP4MQZ	o	
San Juan	447.3500	-	WP4GZO	c	
San Juan	448.6000	-	WP4KHA	o	
San Juan	449.7300	444.7250	KP4AIC	o	

**O**

Aguada	447.9500	-	WP4NAT	o	
--------	----------	---	--------	---	--

**S**

Ponce	449.1000	-	KP4GBF	o	
-------	----------	---	--------	---	--

**W**

Cabo Rojo	448.9500	-	KP4FAF	c	
Maricao	447.5500	-	KP4UK	o	
Mayaguez	448.7500	-	WP4EJJ	o	
Sabana Grande	449.8500	-	WP4MJP	o	
San Sebastian	448.2000	-	WP4KJI	o	
San Sebastian	448.4000	-	WP4EJE	o	

**X**

Temp/Emerg.	447.0000	-	EMERG.	o	PR/VI
Temp/Emerg.	448.0000	-	EMERG.	oer(MG)	PR/VI

**RHODE ISLAND**

**NEWPORT/BRISTOL**

Newport	441.2000	+	WA1TAQ	oelr	Quahaug Ne
---------	----------	---	--------	------	------------

**PROVIDENCE/KENT**

Barrington	447.0250	-	N1JBC	o 88.5	N1JBC
Coventry	444.9500	+	N1OLF	o(CA)jel 88.5	N1OLF

Cranston	448.9250	-	WA1RBT	elr 88.5	WorldNet
E. Providence	447.1250	-	KA1AIR	o(CA) 203.5	KA1AIR

Lincoln	441.3500	+	KA1RCI	oel	KA1RCI
Lincoln	443.3500	+	KA1MYV	o(CA) 88.5	Quahaug Ne

North Scituate	447.4250	-	K1KYI	oe	RI AFMRS
North Smithfield	440.2500	+	WB1FDY	oelr	Quahaug Ne
Providence	441.7000	+	WR1R	o 88.5	WR1R
Providence	441.7500	+	KD1HZ	o 192.8	KD1HZ
Providence	444.8500	+	KD1TS	o 88.5	Brown U.AR
Providence	449.2250	-	WA1TAQ	oelr	Quahaug Ne
Scituate	447.5250	-	WA1TAQ	oelr	Quahog Net
Warwick	443.3000	+	KA1RCY	o 203.5	NRIRC
Warwick	447.8250	-	N1JBC	o	N1JBC
Woonsocket	442.1500	+	WA1VFP	oe	WA1VFP

**WASHINGTON**

West Greenwich	444.0500	+	N1IIN	o 151.4	N1IIN
Westerly	449.6750	-	WY1M	o	WG1A

**420-450 MHz 507**  
**SOUTH CAROLINA-SOUTH DAKOTA**

<i>Location</i>	<i>Output</i>	<i>Input</i>	<i>Call</i>	<i>Notes</i>	<i>Sponsor</i>
<b>SOUTH CAROLINA</b>					
#Bluffton	442.6750	+	WA4MPZ	o	ISLANDER A
Aiken	443.4000	+	AC4WW	oe 107.2	AC4WW
Blythewood	444.0000	+	NØYNV	o	
Charleston	442.7750	+	KF4CDR	oaet	KF4CDR
Charleston	444.3000	+	N4MNH	oae	N4MNH
Clemson Univ.	444.6250	+	WD4EOG	o(CA)el 156.7	CLEMSON A
Columbia	444.2000	+	KF4GHC	o(CA)el 156.7	CARC
Cowpens	443.6250	+	KE4EAN	oae 136.5	KE4EAN
Easley/Sas Mtn	444.9250	+	AC4RZ	o(CA)e 103.5	EASLEY RC
Fort Mill	443.4750	+	WZ4SC	oae	SUGAR CRE
Gaffney	442.0000	+	KC4IEV	o 114.8	KC4IEV
Gilbert	443.5000	+	N5CWH	el 162.2	N5CWH
Greenville	442.2500	+	KB4PQA	o(CA)eRB	KB4PQA
Greenwood	443.9000	+	W4GWD	o 107.2	W4GWD
Grnvle/Paris M	443.3500	+	ND4N	o(CA)	PIEDMONT
Knightsville	441.3500	+	WA4USN		WA4USN
Laurens	443.1750	+	KD4HLH	oe 146.2	KD4HLH
Laurens	443.7750	+	KF4Y	oe 141.3	KB4YF
Little Mt	442.9750	+	NK4W	oa(CA) 162.2	MID-CAROLI
Mountain Rest	442.7750	+	AE4PZ	o(CA)e 127.3	AE4PZ
Mt. Pleasant	441.4500	+	WA4USN		WA4USN
Mt. Pleasant	444.8750	+	KD4CHL	o	N7GZT
Myb Bch/Brksvi	444.5250	+	N4LV	o	
Myr Bch/Conway	444.6750	+	W4GS	oae	GSARC (GR
Myrtle Beach	444.5750	+	K2PJ	oa 85.4	K2PJ
No. Charleston	444.6000	+	KT4YW	oae	KC4OOZ
Orangeburg	442.2000	+	N7GZT	oet	N7GZT
Orangeburg	444.9750	+	WM3O	oae	EARS (EDIS
Pickens	442.1250	+	WR4PKZ	o	WR4PKZ
Pickens/Csrs H	442.4000	+	WB4QHF	oe 127.3	PICKENS C
Simpsonville	442.7250	+	N4GLB	o(CA)e	N4GLB
Summerville	442.3000	+	KC4ED	oeRbt	KC4OOZ
Summerville	443.8000	+	W4Hnk	o	W4Hnk
Sumter	444.1500	+	W4GL	oez 123.0	SARA

**SOUTH DAKOTA**

**FREQUENCY USAGE**

Statewide	442.7000	+		SNP	
Statewide	443.3250	+		SNP	
Statewide	443.7000	+		SNP	

**CENTRAL**

Mitchell	444.8250	+	NØLCL	oa (SDLINK 146.2) 82.5	NØLCL
----------	----------	---	-------	---------------------------	-------

**EAST CENTRAL**

Brookings	444.0500	+	NØVEK	o	NØVEK
Brookings	444.7000	+	KGØXM	o 103.5	KGØXM

## 508 420-450 MHz

## SOUTH DAKOTA-TENNESSEE

<i>Location</i>	<i>Output</i>	<i>Input</i>	<i>Call</i>	<i>Notes</i>	<i>Sponsor</i>
<b>NORTH CENTRAL</b>					
Bath	443.4000	+	WB0JZZ	o	HubCtyARC
<b>NORTHEAST</b>					
Big Stone City	444.9500	+	W0BC	o 118.8	DCARC
Britton	442.0000	+	N0SHL	o 107.2	TRAC
Watertown	442.5000	+	KA0YOS	o	KA0YOS
Watertown	444.5500	+	K0TY	o 82.5	K0TY
<b>SOUTHEAST</b>					
Sioux Falls	444.2000	+	N0IHx	oa 82.5	N0IXH
Yankton	444.4500	+	W0OJY	ol 146.2	PD ARC
Yankton	444.7000	+	N0VC	o 146.2	N0VC
<b>WEST CENTRAL</b>					
Rapid City	444.7500	+	W0BLK	oSDLINK 146.2	W0BLK
Rapid City	444.8250	+	W0BLK	o 74.4	NQ0F
<b>TENNESSEE</b>					
#Nashville	443.0500	+	WB4PUB	o(CA)e 107.2	WB4PUB
#Nashville	444.5500	+	WA4PCD	o	
Alamo	443.7500	+	WB4EDS	ol	
Arnold A.F.B.	443.9500	+	KC4FV	oe	WARC
Bartlett	443.7000	+	K4VVM	o 107.2	
Bartlett	444.2500	+	WA4PAJ	o	
Bethpage	442.2000	+	KD4YUX	oe 107.2	
Big Sandy	443.6000	+	W4TLB	114.8	W4TLB
Brownsville	444.2000	+	KB4YTU	o(CA)l	KB4YTU
Brownsville	444.4500	+	KB4YTU	o(CA)l	LARRY FOR
Brstl/Holstn M	444.5000	+	K4JP	oa	K4JP
Chat/Mntlake M	444.8750	+	KD4UWA	o(CA)e 156.7	KD4UWA
Chat/Walden	442.4250	+	AF4ZJ	o(CA)eB	AF4ZJ
Chatt/Hixson	442.9000	+	N4WT	olB	N4WT
Chattanooga	442.1500	+	WJ9J	oaelRBz	ANDREW S.
Chattanooga	443.1250	+	KT4OL		KT4OL
Chattanooga	443.1250	+	KT4OL	orB	KT4OL
Chattanooga	443.5500	+	WB4LRD	e	KA4WFB
Chattanooga	443.9000	+	KD4HII	o(CA)et	
Chattanooga	444.1000	+	W4AM	oa	CHATTANO
Chattanooga	444.2000	+	KD4HII	o(CA)et	KA4WFB
Clarksville	444.3250	+	WA4BZU	o 107.2	
Clarksville	444.9500	+	KF4GP	oae 167.9	KF4GP
Cleveland	442.2500	+	WD4DES	o 118.8	WD4DES
Cleveland	444.2750	+	W4GZX	oae	CARC
Collegedale	443.5750	+	KA6UHV	o(CA)e	KA6UHV
Collierville	443.3000	+	KA7UEC	o 107.2	KA7UEC
Collierville	443.6250	+	KA7UEC	orB 107.2	KA7UEC
Columbia	444.9250	+	WA4AKM	o 107.2	K2GJY
Cookeville	442.3000	+	WA4UCE	oe 107.2	WA4UCE
Cookeville	444.5500	+	NQ4Y	oal 107.2	UCARS,/WS
Crossville	444.9500	+	W4EYJ	oelRB 107.2	CUMBERLA

**420-450 MHz 509**  
**TENNESSEE**

<i>Location</i>	<i>Output</i>	<i>Input</i>	<i>Call</i>	<i>Notes</i>	<i>Sponsor</i>
Cumberland Cit	443.4000	+	WD4DBJ	oB	WD4DBJ
Dayton	442.0750	+	KJ4BJ	o(CA)eRB z	KJ4BJ
Deason	443.3500	+	WA4AWI	ol 107.2	WA4AWI
Dover	444.9250	+	N4VIH	oB	N4VIH
Dresden	442.1500	+	KA4BNI	oeRB	KA4BNI
Dresden	443.8500	+	KE4OVN	o 107.2	KE4OVN
Etowah	442.2750	+	KF4CFO	(CA)e 141.3	KF4CFO
Eva	443.6250	+	AD4QG	oel	KF4GCB
Franklin	444.7250	+	WA4AKM	ol 107.2	K2GJY
Gallatin	444.0000	+	WD4BKY	oel 107.2	50MUG GR
Gallatin	444.3500	+	WD4BKY	o(CA)l 114.8	WD4BKY,K
Gallatin	444.4500	+	W4CAT	oae 107.2	CATS
Gallatin	444.7750	+	WA4AKM	ol 107.2	K2GJY
Gatlbg/Cove Mt	443.3000	+	WA4KJH	ol 127.3	
Georgetown	442.9250	+	WD4OAR	ca 107.2	WD4OAR
Germantown	444.1750	+	W2GLJ	oe	W2GLJ
Goodlettsville	443.1250	+	KC4PRD	o 107.2	KC4PRD
Gray	442.2000	+	WM4T	o 100.0	WM4T
Greenbrier	444.2500	+	WQ4E	oae	WQ4E
Greeneville	444.6500	+	WB4NKM	o 100.0	WB4NKM
Greeneville	444.9500	+	K4GX	ot	K4GX
Grnvle/Viking	443.2000	+	W4WC	o(CA) RB	100.0
Harriman	442.8750	+	KC4WHL	oa 136.5	KC4WHL
Harriman	444.0250	+	KC4WHL	olRB	KC4WHL
Henderson	442.2750	+	KE4PFW	o	KE4PFW
Henderson	444.7500	+	K4TC	ot	CHESTER C
Hickory Valley	443.1250	+	KA4JXT	oRB 107.2	KA4JXT
Hobbs Hill	441.2500	+	NQ4Y	o	NQ4Y
Huntingdon	444.3750	+	KB4YTM	oaez	CARROLL C
Jackson	442.9000	+	KE4CES	o 114.8	HUB CITY A
Jackson	444.7250	+	WB0TMC	o 107.2	WB0TMC
Jamestown	443.6250	+	KC4MJN	o 100.0	ARC OF FE
Jasper	442.0500	+	KD4XV	oe 127.3	SEQUACHIE
Jefferson City	444.6250	+	KD4TUD	o(CA)zt	KD4TUD
Johnson City	444.1000	+	KE4FH	o	KE4FH
Johnson City/H	442.0500	+	WB4SQC	oez 100.0	WB4SQC
Knox/Englsh Mt	444.6000	+	WB4HAP	o	WB4HAP/W
Knoxville	442.5000	+	WB4HAP	o 103.5	
Knoxville	443.0250	+	N4UAG	o	N4UAG
Knoxville	443.0750	+	KA4AZQ	o(CA)e 100.0	KA4AZQ
Knoxville	443.5000	+	KD4CWB	oaelt	
Knoxville	443.9500	+	KD4OBX	RB	KD4OBX
Knoxville	444.3000	+	WB4GBI	o	WB4GBI
Knoxville	444.3250	+	KB4KSL	oa	
Knoxville	444.5250	+	KD4IBW	oe 100.0	KD4IBW
Knoxville	444.9250	+	KD4TZD	o	KD4TZD
Knoxville/RACK	444.5750	+	W4BBB	oelRB 100.0	W4BBB



## 510 420-450 MHz

## TENNESSEE

Location	Output	Input	Call	Notes	Sponsor
Lafayette	444.1250	+	KC4ECD	oRB 107.2	KC4ECD
Lafollette	443.7000	+	KB4OTK	oe	KB4OTK
Lake City	442.8000	+	WD4LUR	oe 100.0	WD4LUR
Lavergne	443.9750	+	WR3S	oat	WR3S
Lawrenceburg	442.7250	+	W4RDM	o	W4RDM
Lebanon	443.2750	+	WA4AWI	oel 107.2	WA4AWI
Lebanon	443.5750	+	W4LYR	o 100.0	WILSON AM
Lebanon	444.2750	+	WA4AXH	ot	WA4AXH
Lewisburg	442.1000	+	KF4TNP	o 107.2	KF4TNP
Lewisburg	444.0750	+	KF4TNP	o 107.2	KF4TNP
Loretto	442.8750	+	KF4OCK	oe 203.5	KF4OCK
Maryville	442.0000	+	KF4BTL	o(CA)e	KE4IAV
Maryville	444.0750	+	KC4PDQ	oaerBz 100.0	KC4PDQ
McEwen	443.9250	+	KE4KNZ	oet	
McKenzie	443.8750	+	KD4KPV	o(CA)z	KD4KPV
McNairy	444.5500	+	KF4SCT	oel 107.2	VOLNET RE
Medina	442.0500	+	WA4BJY	oal	A R ECHO S
Memphis	442.1750	+	W4GMM	o 107.2	W4GMM
Memphis	442.6250	+	WB4EPG	o	WB4EPG
Memphis	442.8250	+	WF4G	o	WF4G
Memphis	443.0000	+	W4ZJM	oet*#	W4ZJM
Memphis	443.1000	+	KA4JXT	o 107.2	MEGA SYST
Memphis	443.1250	+	KA4JXT	oRBt	KA4JXT
Memphis	443.2000	+	W4BS	o 107.2	DELTA ARC
Memphis	443.4000	+	WA4QWW	oa	
Memphis	443.9500	+	N4ER	o(CA)eRB EXPT	ECAMS
Memphis	444.0250	+	K4RDK	o	K4RDK
Memphis	444.0750	+	KF4ATY	o 107.2	LEARC
Memphis	444.1000	+	KA4JXT	o(CA) RBt	MEGA SYST
Memphis	444.1250	+	KA4JXT	oet	MEGA SYST
Memphis	444.4000	+	WA4KOG	o	WA4KOG
Memphis	444.8000	+	KØJXI	o	KØJXI
Memphis	444.8250	+	K5FE	o 107.2	FEDEX ARC
Memphis	444.8500	+	K7AG	oe 107.2	
Memphis	444.9500	+	WB4NNE	o	UNIV OF TN
Milan	442.1000	+	WD4PAX	o	
Morristown	444.9750	+	KQ4E	ot	KQ4E
Mountain City	443.9250	+	KF4RBR	oB 103.5	KF4RBR
Mt Juliet	444.4000	+	N4PYI	o(CA)et	N4PYI
Mt Juliet	444.7500	+	N4PYI	oel 156.7	N4PYI
Mt Pleasant	443.1750	+	KF4TNP	o 107.2	KF4TNP
Nashville	443.7250	+	KB5YJC	aewX 107.2	KB5YJC
Nashville	444.0500	+	N4PYI	o 107.2	N4PYI
Nashville	444.1500	+	AF4TZ	oaelRB 107.2	RPT SOC O
Nashville	444.2000	+	N4ARK	oezt	
Nashville	444.2250	+	N4ARK	oel 114.8	N4ARK
Nashville	444.3000	+	WA4BZU	o 107.2	
Nashville	444.5250	+	WA4BGK	o 107.2	WA4BGK

Location	Output	Input	Call	Notes	Sponsor
Nashville	444.5750	+	WA4WCK	ot	WA4WCK
Nashville	444.6250	+	WA4TOA	o(CA)	NASHVILLE
Nashville	444.6750	+	WA4PCD	o(CA) RBz	WA4PCD
Nashville	444.8000	+	N4PYI	dl 110.9	N4PYI
Nashville	444.8750	+	WA4AKM	o 107.2	K2GJY
Nashville	444.9750	+	WA4AKM	o(CA) RB	K2GJY
Nolensville	443.6500	+	WA4AXH	ot	WA4AXH
Oak Ridge	444.4000	+	K4EAJ	dl 82.5	K4EAJ
Oakfield	442.2000	+	WA4BJY	o(CA) t	WAYNE MU
Paris	443.6750	+	AD4LR	oae	HENRY CO
Pigeon Forge	444.3500	+	KD4CLA	o RB	KD4CLA
Ramer	444.9000	+	WB4MMI	oet	WB4MMI
Rckwood/Ozone	442.2250	+	WJ9J	o(CA) RBz	RAY KIRKLA
Rockwood	443.9750	+	K44WJS	o	
Rogersville	443.3500	+	K4GX	ct	K4GX
Sevierville	443.6750	+	KD4IBW	oe RB 100.0	
Sevierville	444.7250	+	N4CKB	o(CA)e	N4CKB
Shelbyville	443.8250	+	KC4KRM	o	KC4RSR
Shrt Mt/Murfre	444.6500	+	W4CAT	o 107.2	CATS
Signal Mt.	444.1500	+	KE4LOY	o	KE4LOY
Smithville	444.8250	+	N4PYI	o 107.2	K2GJY
Soddy Daisy	444.4500	+	WJ9J	oa(CA) el	WJ9J
Sparta	444.3750	+	KR4BT	oaez	KR4BT
Spencer	443.7750	+	K44MHJ	oael TZZ	K44MHJ
Springfield	442.6000	+	N8ITF	o 107.2	N8ITF
Summitville	444.4750	+	N4ZKR	o 107.2	N4ZKR
Watertown	444.9000	+	W4LYR	o(CA)	W4LYR
Waverly	442.2250	+	NO4Q	o 110.9	W4TLB
White House	443.9000	+	W4KOC	o 107.2	W4KOC
Abemathy	444.0000	+	WB5BRY	o 118.8	CRRC
Abilene	443.5000	+	A15TX	c	
Abilene	444.0000	+	W5MUH	o 162.2	CPARC
Abilene	444.1750	+	WX5TX	dl 100.0	CPARC
Abilene	444.2500	+	N5TEQ	dl 88.5	CPARC
Abilene	444.5000	+	WB5VH	oaz 91.5	
Abilene	444.7500	+	KB5GAR	c	
Abilene	444.9000	+	N5TEQ	dl 114.8	CPARC
Abilene	445.2500	445.2500	WX5TX	dl 162.2	SWLS
Addison	443.4250	+	N5GRK	c	
Aledo	443.9000	+	K5RHV	o 100.0	
Alice	444.0000	+	K5DY	c	
Allen	442.5500	+	WB5WPA	ox	
Alpine	443.0000	+	N5DO	o	BBARC

TEXAS

## 512 420-450 MHz

## TEXAS

Location	Output	Input	Call	Notes	Sponsor
Alpine	444.9750	+	WB5MPX		ARC
Alvarado	442.0250	+	WD5GIC	PORTABLE o(CA) 110.9	NTARA
Alvin	442.2000	+	KA5QDG	o 103.5	
Alvin	442.7750	+	KA9JLM	o(CA)	ALVIN
Alvin	444.0500	+	W5ITI	o 103.5	
Amarillo	443.6500	+	N5LTZ	o 127.3	CRI
Amarillo	444.2000	+	N5LTZ	o 88.5	CRI
Amarillo	444.4750	+	W5WX	o 88.5	PARC
Anahuac	441.7250	+	WB5SAG	o 127.3	AARG
Anahuac	442.1000	+	KB5FLX	o 103.5	ARCDCT
Andrews	444.9250	+	KB5MBK	o 146.2	
Angleton	442.9500	+	WA5JYK	o 203.5	
Angleton	444.4250	+	WB5UGT	103.5	
Anhalt	442.6750	+	KJ5PS	ol 131.8	
Anthony	442.9500	+	N5ZRF	ol 67.0	AMIGO
Argyle	443.5500	+	WB5NDJ	o 110.9	
Arlington	441.3500	+	K5ERT	cwx SNP	ALERT
Arlington	443.4000	+	WD5ENJ	ol 110.9	
Arlington	443.6250	+	N5ECG	ol 110.9	
Arlington	443.6750	+	WA5ZRQ	c	
Arlington	443.7750	+	WS5J	ol 110.9	
Arlington	443.8500	+	WA5VHU	c	
Arlington	444.2000	+	K5SLD	o 110.9	AARC
Arlington	444.3750	+	N5GRK	c	
Athens	443.3000	+	KF5WT		
Atlanta	443.3000	+	K5HCM	o	
Austin	441.6000	+	W6OSM	(CA)t	
Austin	441.7750	+	KC5QGU	o(CA)lt	
Austin	441.8000	+	WA2FXZ	c	
Austin	441.9750	+	KA9LAY	o(CA) 97.4	
Austin	442.1500	+	AB5N	o 186.2	
Austin	442.2000	+	K5AB	o	
Austin	442.4000	+	K5FX	c	
Austin	442.8250	+	W5TEY	o 114.8	
Austin	443.9250	+	N5VI	c	
Austin	443.9500	+	A15TX	c	
Austin	444.0000	+	WB5PCV	ol	
Austin	444.0750	+	K5DOG		
Austin	444.1000	+	WA5ESR	o	ARO
Austin	444.1500	+	WA5PAX	(CA) 123	
Austin	444.2000	+	WB5HNC	o 103.5	
Austin	444.3250	+	W5MOT	o(CA)t	MARC
Austin	444.5750	+	WB5ICB	c	
Austin	444.6000	+	W3MRC	oae	3M ARC
Austin	444.7750	+	AA5R	o(CA)	
Austin	444.8500	+	WD5EGC	oa	
Austin	444.9500	+	KA5GMG	c	
Austin	444.9750	+	K5MYX	o 162.2	
Azle	442.1500	+	N5CA		
Azle	444.9750	+	WB5IDM	c	
Baird	443.9250	+	KG5NW	c	

<i>Location</i>	<i>Output</i>	<i>Input</i>	<i>Call</i>	<i>Notes</i>	<i>Sponsor</i>
Balmorhea	442.7000	+	KD5CCY	ol 91.5	WTNMRG
Bastrop	443.7500	+	W5QXH		BCARC
Baytown	441.8000	+	KK5XQ	c	
Baytown	442.8000	+	N5JNN	oe 203.5	
Baytown	443.8000	+	WA5JDI	o	BCDG
Baytown	443.8750	+	N5XUV	o 173.8	HCTA
Baytown	444.9750	+	N5JNN	oae 167.9	
Beaumont	444.5000	+	WB5ITT	ol 100.0	TRS/EARS
Beaumont	444.7000	+	W5KWA	o 107.2	
Beaumont	444.9000	+	WB5HRF	o 103.5	MERC
Bedford	442.3000	+	KA5SYL		
Bedford	442.8250	+	WI5S	o	
Bee Cave	443.6250	+	A15TX	c	DILLO
Beeville	443.5250	+	WD5IEH	el 107.2	
Bellare	441.8250	+	AK5G	c	
Bellville	444.8750	+	W5SFA	o 103.5	SFA RCB
Benbrook	441.6250	+	K5SXX	c	BBRC
Benbrook	441.7000	+	WB3FYV	c	
Big Spring	442.1000	+	KE5PL	oel 162.2	WTXC
Big Spring	443.3500	+	N5BTJ	o 156.7	
Big Spring	443.9500	+	KE5PL	c	
Blanco	443.9750	+	WA5JEC	c	INTERTIE
Bluffton	444.8000	+	W5KFT		BARC
Boerne	444.7500	+	W5VEO	ol 162.2	SWLS
Boerne	444.9000	+	W5VEO	o 123.0	
Bonham	443.7500	+	WA5TKC		FCARC
Borger	444.6000	+	WB5ZDK	o 141.3	
Bowie	442.4500	+	KA5PQK	ol 156.7	
Boyd	444.8250	+	W5OYS	o 110.9	
Brackettville	443.6250	+	WB5TZJ	c	INTERTIE
Brady	444.8750	+	N5KAO	o 162.2	HOT-HOG
Brenham	443.2500	+	NE5AL	o 103.5	BARC
Brenham	444.9000	+	W5TZ	oep 100.0	
Bridge City	443.8500	+	W5SSV	103.5	JCARC
Brownfield	444.8250	+	W5HFT	o	
Brownsville	443.3500	+	KC5OWA	114.8	
Brownsville	444.3750	+	KC5MAH	o 114.8	
Brownsville	444.6000	+	W5RGV	o 114.8	STARS
Brownwood	444.7000	+	W3MAR	oae	3 M ARC
Bryan	443.2000	+	KB5VAW	o 127.3	PBR
Bryan	443.4000	+	W5DZ	oel 162.2	SWLS
Bryan	443.4500	+	KD5DLW	oel 127.3	
Bryan	444.2000	+	KC5HHN	o 127.3	
Buchanan Dam	444.2750	+	WA5PJE	o	
Buda	444.2250	+	N5SBH	o(CA) 114.8	
Buena Vista	444.9500	+	AC5MP	o	NWTARC
Bulverde	443.2500	+	WA5KBQ	ol	
Burkburnett	444.5000	+	W5DAD	o 192.8	BURKRGR
Burkburnett	444.8000	+	W5GPO	o 192.8	TRICOARES
Caddo	444.7250	+	KC4HHO	c	
Canton	441.6750	+	K5PD		
Carrollton	441.6250	+	K5QL	c	
Carrollton	441.8250	+	KB5RKX	c	

## TEXAS

<i>Location</i>	<i>Output</i>	<i>Input</i>	<i>Call</i>	<i>Notes</i>	<i>Sponsor</i>
Carrollton	442.2500	+	K4TTT	oa	
Carrollton	442.4750	+	WO5E	c	
Carrollton	442.6500	+	N5MJQ	o 110.9	METROCAR
Carrollton	442.8750	+	N5GRK	c	
Carrollton	444.4500	+	K5AB	ol 107.2	
Carrollton	444.8750	+	K5MOT	c	MORTOROL
Carthage	444.8000	+	KA5HSA	o 151.4	
Carver Park	444.5750	+	WB5UGT	ol 141.3	SALTGRAS
Cedar Hill	442.4000	+	W5MAY	o	SBE
Cedar Hill	443.5000	+	WA5ZRQ	c	
Cedar Hill	443.7250	+	AA5EY	o 110.9	
Cedar Hill	444.5000	+	W5AUY	o	SWDCARC
Cedar Hill	444.9500	+	N5SHC	c	
Centerville	443.6750	+	AI5TX	c	
Channelview	441.6000	+	KC5TCT	o 103.5	CVFDRC
Christine	443.7750	+	WD5IEH	el 141.3	
Clear Lake	442.7500	+	K5HOU	oae 103.5	CLARC
Cleburne	444.5750	+	AA5PH	o 88.5	
Cleveland	444.6500	+	N5AK	oa	SHARC
Clute	441.8500	+	N5VSQ	oa 103.5	
Clute	444.5750	+	WC3J	o 103.5	
Clute	444.7250	+	KB5HII	ol 103.5	
Clute	444.9000	+	WB5AHN	o 141.3	UHF CLUB
Coleman	444.3000	+	N5RMO	oe 94.8	CARC
College Station	443.6250	+	W6TRO	c	
College Station	444.5500	+	N1WP	oa 127.3	
Colleyville	441.9000	+	W5RV	o 110.9	
Colleyville	442.9500	+	N5SVZ	o 110.9	
Collinsville	442.1000	+	N5IUF	c	
Collinsville	444.5750	+	N5GRK	c	
Colorado City	443.4500	+	K5SWT	o	
Colorado City	444.8500	+	K5WTC	ol 162.2	WTXC
Comanche	442.2750	+	WD5GIC	oel 88.5	NTRA
Conroe	441.7250	+	WA5AIR	o 162.2	SALTGRAS
Conroe	442.1500	+	WD5CFJ	o	
Conroe	442.1750	+	WD5CFJ	o 192.8	
Conroe	442.2500	+	WB5DGR	oa 103.5	
Conroe	442.9000	+	WB5DGR	oa 151.4	
Conroe	444.4250	+	KB5HII	o 203.5	
Conroe	444.8000	+	WB5ITT	ol 146.2	TRS/EARS
Converse	443.3750	+	W0TEX	o 141.3	
Coppell	441.6000	+	KA1CWM	oae 107.2	
Coppell	441.8000	+	KA1CWM	oaert	
Coppell	444.2250	+	KA1CWM	oaerz	
Copperas Cove	443.3250	+	WR5CRA	o	CRA
Corpus Christi	442.6000	+	N5IUT	o 162.2	LYNX
Corpus Christi	443.7000	+	WA2MCT	c	
Corpus Christi	443.9250	+	W5MS	o 162.2	CCARC
Corpus Christi	443.9500	+	N5IUT	o 156.7	INTERTIE
Corpus Christi	444.2000	+	W5KUF	o 103.5	CCARC
Corpus Christi	444.3500	+	WD5FJX	c	
Corpus Christi	444.4000	+	WX5II	oe 123.0	INTERTIE
Corsicana	442.7250	+	W5ZNN	ol 110.9	

420-450 MHz 515  
TEXAS

Location	Output	Input	Call	Notes	Sponsor
Crockett	443.2750	+	W5DLC	o 103.5	
Crosby	441.5500	+	KB5OVJ	c	
Crosby	442.0500	+	KJ5MA	c	
Crosby	442.4000	+	KB5OVJ	c	
Crosby	443.2500	+	N5YIJ	o 162.2	NSARC
Crosby	444.1250	+	KB5NNP	o 103.5	
Crosby	444.2250	+	KJ5MA	o 103.5	
Cuero	442.0250	+	N5FNG	o 103.5	
Daingerfield	444.9250	+	N5ETE		ETARC
Dallas	441.9250	+	W5EBQ	c	
Dallas	441.9750	+	KN5X	o 103.5	
Dallas	442.0000	+	K4REL	c	
Dallas	442.0500	+	WA5HTT	c	
Dallas	442.0750	+	N5IAG	o(CA) 110.9	DCREACT
Dallas	442.1500	+	N5BFG	o	
Dallas	442.2750	+	N5GAR		
Dallas	442.4250	+	W5FC	o(CA)	DARC
Dallas	442.4750	+	W05E	c	
Dallas	442.5000	+	W5JBP	110.9	SWRSOC
Dallas	442.5750	+	WD5BOR		
Dallas	442.6250	+	KC5NQ	o(CA) 110.9	
Dallas	442.7500	+	KA5AJB	o	SHRINERS
Dallas	442.9250	+	WA5ZZT	o 110.9	
Dallas	442.9750	+	K5UA	c	
Dallas	443.0000	+	N5DA	o 110.9	NTRN
Dallas	443.0250	+	N5DA	o	
Dallas	443.3500	+	WD5EEH	o(CA) 110.9	
Dallas	443.4750	+	N5MIJ	c	
Dallas	443.5750	+	WB5TCD	ol	
Dallas	443.8250	+	WA5WWH	o 103.5	
Dallas	443.9500	+	N5MP	c	
Dallas	444.0000	+	K5PC	o 110.9	DRASSN
Dallas	444.0750	+	K5MET	o	
Dallas	444.1500	+	N5IUF	c	
Dallas	444.6500	+	W5EXP	c	DART
Dallas	444.7750	+	N5UOW	c	
Dallas	444.8500	+	KM5NT	c	TUARC
Dallas	444.9250	+	K5JOI	o 110.9	
Davy	443.1250	+	WA5LNL	olt	
Dayton	442.4250	+	N5TNS	o(CA) 146.2	DART
Dayton	444.8500	+	N5JNN	c	
Decatur	444.4000	+	KA5PQK	ol 156.7	
Del Rio	443.5000	+	WB5TZJ	c	INTERTIE
Del Rio	443.7250	+	KD5HAM	o	BARS
Del Rio	443.7250	+	N5PJR	o	BARS
Denton	443.5250	+	WA5LIE	o 118.8	4SQR
Denton	444.0500	+	W5NGU	o(CA)r	DCARA
Denver City	443.6750	+	K5WTC	c	
Devers	442.5750	+	KA5QDG	103.5	
Devers	443.5000	+	WJ5B	o	
Devine	443.9000	+	WB5LJZ	c	

## TEXAS

<i>Location</i>	<i>Output</i>	<i>Input</i>	<i>Call</i>	<i>Notes</i>	<i>Sponsor</i>
Dickinson	443.4000	+	K5CA	o 131.8	OEM
Dimmitt	444.9250	+	N5MGU	oWX 88.5	
Doss	442.3000	+	W5RP	ol 162.2	HOTROCS
Double Mountain	443.7000	+	KG5NW	c	
Duncanville	441.5500	+	KG5LL	BI	
Duncanville	444.7250	+	K5HJ	o 110.9	
Eastland	444.8000	+	KB5WB	o 107.2	
Edgewood	444.2000	+	W5EEY	o 136.5	
Edinburg	443.7250	+	N9DBX	o(CA) 114.8	
Edna	443.0750	+	AI5E	o 103.5	
Egan	443.7500	+	N5VZE	oelt	NTCS/NTSC
El Campo	442.2750	+	WB5UGT	o 103.5	
El Campo	442.5250	+	N5FNG	o 103.5	
El Paso	441.7000	+	N5ZFF	oa 100.0	
El Paso	442.1250	+	K5KKO	ol 103.5	
El Paso	442.2500	+	K5WPH	ol 100.0	SCARC
El Paso	442.5500	+	N5GHQ	o 100.0	
El Paso	442.8250	+	K5ELP	o 100.0	
El Paso	443.3750	+	N6TOC	o(CA) RB	
El Paso	443.4000	+	K5WPH	ol 100.0	SCARC
El Paso	444.2000	+	K5ELP	oal 100.0	WTRA
Elgin	442.9750	+	KA9LAY	o(CA) 97.4	
Elmendorf	442.0000	+	W5ROS	ae 88.5	
Eules	441.3250	+	KC5GVN	oSNP	
Eules	442.9000	+	K5QA	c	
Fabens	442.4500	+	W5DBC	o	
Farwell	442.2500	+	KB5ZJO	o 162.2	
Flatonia	443.8250	+	WB5UGT	o 141.3	SALTGRAS
Fluvanna	444.3250	+	W5CD	o	
Fort Worth	441.3000	+	WA7RS	cSNP	
Fort Worth	441.3750	+	KB5ZMY	oSNP	
Fort Worth	442.1250	+	KA5GFH	or 156.7	
Fort Worth	442.2000	+	W5SJZ	o(CA)	LMRARC
Fort Worth	442.3250	+	AA5WJ	o 110.9	FWISD
Fort Worth	442.3750	+	N5AUX	oal 110.9	
Fort Worth	443.0500	+	WD5GIC	o 88.5	NTARA
Fort Worth	443.1000	+	WB2DYB	o 141.3	
Fort Worth	443.1500	+	N5PMB	o 110.9	
Fort Worth	443.9250	+	K5SXX	c	
Fort Worth	443.9750	+	N5UN	c	FW440
Fort Worth	444.1000	+	K5FTW	o 110.9	FWTX VFFF
Fort Worth	444.3000	+	K9MK	c	
Fort Worth	444.6000	+	N5HKA	c	
Fort Worth	444.6750	+	N5GRX	oIRB	
Fort Worth	444.9000	+	KC5IC	o	33 GROUP
Frisco	443.7000	+	W5VUV	olp 110.9	
Ft. Davis	444.9000	+	N5HYD	o(CA)	
Ft. Stockton	442.8000	+	KD5CCY	ol 146.2	WTNMRG
Ft. Stockton	444.8000	+	N5SOR	ol 162.2	
Gail	444.6000	+	N5SVF	ol 100.0	
Gainesville	442.7750	+	WB5FHI	o 100.0	CCOARC
Gainesville	443.1250	+	K5AGG	o 100.0	
Galveston	442.7000	+	KC5QMX	o	

420-450 MHz 517  
TEXAS

Location	Output	Input	Call	Notes	Sponsor
Galveston	443.1250	+	N5KIT	c	GULL
Galveston	443.2750	+	KC5FOG	o 103.5	GCATS
Galveston	443.9500	+	WB5BMB	c	
Galveston	444.9500	+	WB5BMB	c	
Garden City	442.9000	+	KD5CCY	ol 91.5	WTNMRG
Garland	441.7250	+	KD5IN	o 100.0	
Garland	442.7000	+	K5QHD	o	GARARC
Gary	442.1250	+	AA5HF	o	
Georgetown	443.3000	+	K5AB	RB	
Georgetown	443.5500	+	K5MYY	o 162.2	
Giddings	442.5750	+	N5MZQ	o	
Glass Mt	443.6500	+	W5EX	c	INTERTIE
Glen Rose	441.7750	+	N5UGW		TUARC
Goliad	444.4500	+	WB5MCT	o 103.5	VICTORIA A
Gonzales	443.1500	+	KC5JNT	o	
Granbury	442.5750	+	WD5GIC	o(CA) 88.5	NTARA
Granbury	443.1750	+	N5SCC	al 88.5	
Granger	442.9500	+	K5MYY	o 162.2	
Grangerland	444.7000	+	KC5DAQ	o(CA) 151.4	HARS
Grapevine	443.8750	+	W5AP	o	GRAPARC
Greenville	441.6000	+	N5SN	o 100.0	GRVLRPTA
Greenville	443.9000	+	N5SN	o 71.9	GVL RPTR
Gruver	442.0000	+	KC5WBK	oel 88.5	CRI
Gun Barrell Cty	443.1500	+	KK5KM	o	
Hale Center	444.8000	+	KA5TJA	ORB WX 162.2	
Hallettsville	444.7500	+	KC5RXW	oat	
Hamilton	442.4750	+	KC5VDT	o 88.5	
Harlingen	443.6000	+	AK5B	oe 114.8	GCRA
Harlingen	444.2750	+	W5RGV	o 114.8	STARS
Harlingen	444.9750	+	W5RGV	oae 114.8	STARS
Haskell	443.9750	+	KG5NW	c	
Haskell	444.7000	+	KG5NW	o 91.5	
Haslet	444.3250	+	K9MK	c	
Haslet	444.4750	+	N5GRK	c	
Helotes	442.4250	+	AC5RP	c	
Henly	444.6750	+	W5IZN	o	
Henrietta	444.7250	+	K5REJ	o 192.8	CCARC
Henrietta	444.8500	+	KA5WLR	o(CA) 94.8	
Hillsboro	443.0750	+	N5LLH	o 162.2	LIMALINK
Hillsboro	443.2750	+	WB5YFX	o 123.0	
Houston	441.6500	+	WA5NWN	o 103.5	CARC
Houston	441.6750	+	KE5DW	o 146.2	BCARC
Houston	442.0000	+	NT5D	o 103.5	
Houston	442.1250	+	N5VCX	o 103.5	
Houston	442.5000	+	WA5F	o(CA) 123.0	RACFE
Houston	442.8250	+	KC5UIB		
Houston	442.8500	+	W5AVI	c	
Houston	442.9250	+	KB5IAM	o 103.5	HCTA
Houston	442.9500	+	W5JON	o 123.0	
Houston	443.0500	+	WB5RDK	o	



## TEXAS

<i>Location</i>	<i>Output</i>	<i>Input</i>	<i>Call</i>	<i>Notes</i>	<i>Sponsor</i>
Houston	443.0750	+	KC5AWF	o 123.00	BRA
Houston	443.1000	+	K5IHK	o 123.0	
Houston	443.1750	+	KB5IAM	o 103.5	HCTA
Houston	443.2000	+	W5QV		
Houston	443.3250	+	KB5FLX	ol 103.5	ARCDCT
Houston	443.3500	+	KC5SGV	op 123.0	
Houston	443.5750	+	KB5IAM	o 103.5	HCTA
Houston	443.6500	+	N5TZ	c	
Houston	443.7250	+	KB5TFE	o 103.5	
Houston	443.7500	+	KB5TFE	c	
Houston	443.8250	+	WB5UGT	ol 103.5	
Houston	443.9000	+	WD5BDX	o	
Houston	444.2500	+	WD5KCX	c	
Houston	444.2750	+	KA5GLX	o 103.5	CLARC
Houston	444.3000	+	N5XWD	ol 146.2	TRS
Houston	444.3250	+	KB5OVJ	c	
Houston	444.3750	+	KA5AKG	o 103.5	
Houston	444.4000	+	WD5BQN	o 103.5	ECHO
Houston	444.4500	+	K5WH	o 103.5	COMPAQ
Houston	444.4750	+	W5JON	oa 173.8	
Houston	444.5000	+	WB5CEM	o	
Houston	444.5500	+	W5RPT	o 123.0	MERA
Houston	444.6250	+	WB5WOW	o 127.3	
Houston	444.7250	+	WB5UGT	RB	
Humble	443.5500	+	N5LJV	c	
Huntsville	443.7000	+	KE5ZW	c	
Huntsville	443.7750	+	K5HVL	oa 131.8	TGTOAR
Huntsville	443.9750	+	AI5TX	c	
Hurst	441.9250	+	K5JRR	o 110.9	
Hurst	442.8500	+	K5KKS	o	
Idalou	443.0000	+	N5TYI	o 67.0	
Irving	442.5250	+	N5FTF	o 110.9	
Irving	442.6750	+	WA5CKF	oa	IRVINGRC
Irving	443.1750	+	NT5J	o 110.9	
Irving	444.8000	+	AL7HH	o(CA) 110.9	
Jacinto City	442.3000	+	W5VIN	oe 103.5	
Jacksonville	444.6000	+	KB5TA	o	
Jasper	442.2000	+	K5PFE	ol 192.8	LAARC
Jasper	444.5500	+	K5PFE	o 131.8	LAARC
Joshua	444.1250	+	N5OAN	oe 88.5	JCARC
Katy	442.2250	+	N5VTP	oae 131.8	WARC
Katy	442.3250	+	KB5FLX	o 103.5	ARCDT
Katy	442.3500	+	WD8RZA	o 103.5	
Keene	442.2250	+	KM5R	o 110.9	SWAUARC
Keene	443.1250	+	KC5PWQ	o	
Keller	443.3000	+	N5ABV	o	ERG
Keller	444.6250	+	W5RUH		
Kenedy	443.6500	+	WX5II	c	INTERTIE
Kerrville	443.6250	+	K5ZZT	c	INTERTIE
King Mountain	442.6000	+	KB5MBK	ol 162.2	
Kingwood	444.8250	+	W0VT	o 103.5	
Kyle	444.3750	+	K5JNW	o	
La Grange	443.7000	+	AI5TX	c	

<i>Location</i>	<i>Output</i>	<i>Input</i>	<i>Call</i>	<i>Notes</i>	<i>Sponsor</i>
Lake Jackson	441.5750	+	KC5MIW	oa 103.5	
Lakeway	444.4000	+	WB5PCV	o	
Lamesa	442.7000	+	KD5CCY	ol 91.5	WTNMRG
Lamesa	443.5000	+	KE5PL	c	
Lamesa	444.7500	+	K5WTC	ol 162.2	WTXC
Lamesa	444.9500	+	N5SVF	o 100.0	
Lampasas	444.8750	+	KC5YVU	oe 88.5	
Laport	444.0250	+	N5JNN	c	
Laredo	442.7000	+	N5LNU	oax 88.5	RRGRC
League City	444.1000	+	W5PQQ	o	
Levelland	441.5000	+	KB5STL	oa 67.0	
Levelland	442.0000	+	N5SOU	oaRB 67.0	
Levelland	444.3750	+	WA5TBB	ol 162.2	
Liberty Hill	444.2500	+	W5WPG	c	
Little Elm	444.3500	+	WA5YST		
Littlefield	444.8500	+	WA5TBB	ol 162.2	
Livingston	442.3000	+	WA5QLE	o 146.2	
Llano	443.5000	+	AI5TX	c	
Lockhart	444.3000	+	WB5UGT	ol 203.5	SALTGRAS
Longview	443.9500	+	KB5OAI	oe	
Louise	444.3250	+	WA5JYK	o 203.5	
Lubbock	442.0500	+	KD5JLC	o 118.8	
Lubbock	442.8000	+	W5CP	oe	BIGHORN A
Lubbock	443.9250	+	WA5TBB	c	
Lubbock	443.9500	+	WB5R	ol	TTARC
Lubbock	444.0000	+	WB5BRY	oel 118.8	CRRC
Lubbock	444.4500	+	K50CQ	o	
Lubbock	444.5000	+	WB5BRY	oe 118.8	CRRC
Lubbock	444.6250	+	KC5KQF	oar 118.8	
Lubbock	444.7000	+	N5RAN	oa	
Lubbock	444.9000	+	KA5ETX	oa 162.2	
Lubbock	444.9750	+	WA5TBB	ol 162.2	
Lufkin	444.9000	+	KD5TD	o 107.2	
Magnolia	441.6000	+	KB5FLX	o(CA) 127.3	
Magnolia	443.0250	+	KB5FLX	o 103.5	ARCDT
Magnolia	444.6750	+	WD5CFJ	o 192.8	
Manor	442.4750	+	KI4MS		
Mansfield	444.5500	+	K5BFJ	c	
Marvel	441.8750	+	K5DGS	o 114.8	
Marathon	443.5000	+	KE5PL	c	
Marathon	443.9750	+	N5WRW	c	INTERTIE I
Markham	444.7000	+	WA5SNL	o 146.2	MATARC
Marlin	441.6750	+	KB5UTT		
Mason	443.9250	+	AI5TX	c	
Maydelle	444.8750	+	KB5VQG	o 136.5	
Mcallen	444.3000	+	NA5C	o 114.8	STARS
Mcelroy Mt	442.4000	+	KD5CCY	ol 146.2	BEAN
Mcelroy Mt	443.9500	+	WX5II	c	
Mcfaddin	443.4250	+	N5FNG	o 103.5	
Mckinney	442.3500	+	KF5TU	o	PAGER
Mckinney	443.2750	+	N5MRG	c	NTRS
Mesquite	443.3750	+	N5AIB	oer 162.2	
Mesquite	444.4250	+	KA5PQK	ol 156.7	

## 520 420-450 MHz

## TEXAS

<i>Location</i>	<i>Output</i>	<i>Input</i>	<i>Call</i>	<i>Notes</i>	<i>Sponsor</i>
Midland	441.7000	+	W5QGG	o	MARC
Midland	441.9250	+	N5UNH	o 162.2	ARES
Midland	442.2000	+	W5LNX	ol 162.2	SWLS
Midland	442.6250	+	KB5MBK	o(CA) 146.2	
Midland	443.4000	+	KD5CCY	o	WTNMRG
Midland	443.6250	+	KE5PL	c	
Midland	443.9750	+	KE5PL	c	
Midland	444.2000	+	W5QGG	o	MARC
Midland	444.4000	+	KE5WM	o	+WTX220AS
Midland	444.7750	+	W5CD	ol	WTDXA
Mineral	442.5000	+	N5IUT	o 156.7	WOPNET
Mission	443.0750	+	N5RNT	o 114.8	
Missouri City	443.9250	+	A15TX	c	
Missouri City	444.0000	+	W5XC	o	
Missouri City	444.1500	+	W5XC	o 103.5	CYPRESS
Missouri City	444.2000	+	W5HJL	oe 114.8	
Missouri City	444.6000	+	WR5AAA	olWX 71.9	HRRC
Monahans	444.7000	+	N5SOR	o 162.2	
Moody	443.9250	+	K7JR	c	
Moody	444.4750	+	AA5RT	o 123.0	SV70RC
Moulton	444.4750	+	KC5RXW	o(CA)t	
Mound Creek	441.9250	+	WD5IEH	c	
Mt Pleasant	444.9500	+	W5XK	ol 151.4	ETXARC
Murphy	441.7000	+	AA5BS	c	
N Richland Hill	441.7500	+	N5TWL	o 100.0	
N Richland Hill	442.7750	+	N5ABV	o	
N Richland Hill	443.6000	+	W5URH	o 110.9	
Nacogdoches	441.7500	+	KB5UGA	oae 103.5	
Nassua Bay	442.4750	+	NB5F	oa 103.5	BAARC
New Braunfels	443.5000	+	WD5IEH	l 141.3	
New Braunfels	443.8500	+	WD5GQT	o	
New Waverly	442.7250	+	WA5AIR	o 162.2	SALTGRAS
Notrees	442.5000	+	N5SOR	ol 162.2	WTXC
Notrees	443.7000	+	N5SOR	c	
Notrees	444.0500	+	N5SOR	ol	ZIA
Notrees	444.6000	+	KB5MBK	o 146.2	
Odem	443.5000	+	WX5II	o 156.7	INTERTIE
Odessa	441.9000	+	N5MW	o 173.8	
Odessa	442.3000	+	KD5CCY	ol 91.5	WTNMRG
Odessa	443.1000	+	KA5REL	o 141.3	
Odessa	443.6500	+	N5XXO	c	
Odessa	444.1000	+	W5CDM	oel 162.2	WTXC
Odessa	444.1500	+	WA5VYK	o 203.5	
Odessa	444.4250	+	KC5QHE	o	WTARC
Odessa	444.6750	+	N5XXO	ol 162.2	SWLS
Odessa	444.8750	+	KL7GNW	oal 136.5	
Odessa	444.9000	+	KB5RTT	ol	
Onalaska	443.0250	+	N5ENH	o 67.0	
Palestine	442.3750	+	KJ5DS	o	
Pandale	443.9250	+	N5UFV	c	
Paradise	441.9250	+	KJ5HO	o 173.8	
Paris	442.1250	+	N4RAP	oe 151.4	RRVARC
Paris	443.8500	+	N4RAP	oe 123.0	WNRG

Notes	Call	Output	Input	Location
Sponsor	N4RAP	444,5000	+	Paris
0 114.8	KB5YBP	444,6250	+	Paris
RAILS				Paris
RAILS				Pasadena
114.8	WA5LQR	442,3750	+	Pasadena
	WB5ZMY	443,4500	+	Pasadena
0 114.8	WB5TSN	441,6250	+	Pasadena
0 103.5	N5JEQ	441,9250	+	Pasadena
	N5JQE	441,9500	+	Pasadena
0 167.9	WB5UBG	442,6000	+	Pasadena
0 103.5	W5AAW	443,5250	+	Pasadena
0 103.5	N5SOR	444,5000	+	Penwell
0 162.2	KC5CFU	441,8250	+	Pflugerville
	N5PTN	442,1750	+	Pflugerville
0 114.8	K5UT	444,3500	+	Pflugerville
	WB5UGT	442,3750	+	Pipe Creek
0 141.3	N5UIG	441,3000	+	Piano
CSNP	N4MSE	442,0130	+	Piano
	K4REL	442,0250	+	Piano
	N5AC	443,6500	+	Piano
	W5SUF	444,1750	+	Piano
	K5VOU	444,2500	+	Piano
	W5SUE	444,1750	+	Plum Grove
0 162.2	KK5LK	444,8000	+	Port Arthur
0E 141.3	W5KTC	442,6750	+	Port Lavaca
0 103.5	KB5VKC	442,7750	+	Quinlan
	A15TX	443,6750	+	Ranger
	KE5PL	443,9250	+	Rankin
	N5YBW	444,8750	+	Ransom Canyon
0E	K5RAV	444,9250	+	Raymondville
0 114.8	KC5FZP	444,6250	+	Red Rock
	KB5YKJ	444,8250	+	Red Rock
	N5FNG	443,0500	+	Refugio
0E x 103.5	KG5DF	443,8750	+	Refugio
0 103.5	W5ROK	441,8750	+	Richardson
0A 131.8	N5EG	442,8000	+	Richardson
	NT5NT	443,3250	+	Richardson
0(CA)				Richardson
NNARC				Richardson
110.9	WB5TVI	444,0250	+	Richardson
0E 110.9	N5AV	441,8500	+	Richard Hills
0E 110.9	KE5QW	444,7000	+	Richard Hills
0 110.9	KD5HAL	444,5250	+	Richmond
	W5TSE	443,0000	+	Rio Medina
	KE5YF	444,8250	+	Roby
0E 162.2	N5SRW	443,8750	+	Rock Island
0 71.9	KK5PP	441,5250	+	Rockwall
0E 141.3	K5GCW	443,5500	+	Rockwall
0 162.2	N5RNT	444,9500	+	Roma
0 114.8	W5DKC X	442,5500	+	Rosenberg
	KK5XU	442,0000	+	Round Rock
110.9	A15TX	443,6750	+	Round Rock
	N5TZV	441,5250	+	S. Houston
0 103.5	KC5EZZ	441,7500	+	San Angelo
0 162.2	W5RFP	442,2500	+	San Angelo
0 162.2	N5FTL	443,7000	+	San Angelo

## TEXAS

<i>Location</i>	<i>Output</i>	<i>Input</i>	<i>Call</i>	<i>Notes</i>	<i>Sponsor</i>
San Angelo	444.1250	+	KC5JJK	o1 71.9	
San Angelo	444.2250	+	KC5EZZ	o1 162.2	
San Angelo	444.3500	+	N5SVK	o 162.2	
San Angelo	444.5000	+	WB5MTR	o	
San Antonio	442.0750	+	N5TX	ot	
San Antonio	442.1250	+	KD5GSS	c(CA) Bix	
San Antonio	442.2000	+	K5AWK	o 162.2	
San Antonio	442.2500	+	AA5DB	c	
San Antonio	443.3500	+	KD5CIU		
San Antonio	443.4000	+	KC5MIC	o(CA) BI	SAHARA
San Antonio	443.4750	+	WB5FNZ	o1 162.2	
San Antonio	443.5750	+	WD5IEH	el 141.3	SALTGRAS
San Antonio	443.6250	+	WA5DXJ	oel	
San Antonio	443.6750	+	AI5TX	c	
San Antonio	443.7000	+	W5FQA	c	INTERTIE
San Antonio	443.7250	+	K5TEX	c	
San Antonio	443.8750	+	KC5NTN	o1 162.2	AARO
San Antonio	443.9000	+	WB5LJZ	c	
San Antonio	443.9500	+	WX5II	c	INTERTIE
San Antonio	444.0250	+	K5DSF	o	
San Antonio	444.0500	+	K5DSF	o	
San Antonio	444.1000	+	KA5HQU	ae 179.9	SARO
San Antonio	444.1250	+	K5SUZ		SARA
San Antonio	444.2000	+	WR5Q	c	
San Antonio	444.2500	+	KJ5UU	ca	SAARM I
San Antonio	444.2750	+	KB5SYW	o(CA) 203.5	
San Antonio	444.3250	+	W5DKK	c	
San Antonio	444.7000	+	N5TX	o	
San Antonio	444.8000	+	KC5BGK	o 146.2	
San Antonio	444.8750	+	KB5MXO	(CA)	SCTAC
San Antonio	444.9500	+	WA5KBQ	o 103.5	
San Marcos	443.6500	+	AI5TX	c	
Santa Anna	444.4500	+	N5RMO	o 94.8	COLEMAN A
Santa Fe	443.4750	+	N5NWK	c	
Seguin	442.2250	+	W5CTX	oal 141.3	
Seguin	444.4000	+	WA5DGK	o	CRC
Seminole	443.2000	+	KD5CCY	o 91.5	WTNMRG
Sheffield	443.6250	+	KE5PL	c	
Sherman	444.7500	+	W5RVT	o 100.0	SHERMAN
Shiner	442.1000	+	N5FNG	o 103.5	
Sinton	444.7000	+	W5CRP	ox 103.5	SPCOCD
Snyder	443.6250	+	KE5ZW	c	
Snyder	443.7500	+	N5JDZ	o 94.8	SCROG
Southlake	442.1750	+	N1OZ	c	
Southlake	443.0750	+	N5LLH	o 110.9	LIMALINK
Speaks	442.5250	+	N5FNG		
Spring	441.5250	+	KC5DAQ	o(CA) 151.4	HARS
Spring	442.6750	+	KB5FLX	o1 103.5	ARCDCT
Spring	442.7000	+	WA5AIR	o 162.2	SALTGRAS
Spring	444.3500	+	KA2EEU	o 103.5	
Stephenville	442.4500	+	KA5PQK	o 192.8	
Stephenville	444.7750	+	AB5BX	o 179.9	

Location	Output	Input	Call	Notes	Sponsor
Sterling City	443.6750	+	N5FTL		
Sugarland	443.0000	+	KC5EVE		
Sulphur Springs	444.8250	+	N4RAP	o 151.4	
Sweetwater	443.6500	+	KE5ZW		
Sweetwater	444.7750	+	KE5YF	ORB	NCARA
Temple	444.0250	+	NU5D		
Temple	444.5000	+	WB5TTY		
Temple	444.7000	+	W5LTM	ol 123.0	
Texas City	442.0250	+	K5BS	oae 103.5	TARS
Texas City	444.9250	+	WB5BMB		
The Colony	441.6750	+	N5G6J	o 123.0	
Tom Bean	441.6500	+	N5MRG		
Trinity	442.0250	+	W5USD	o 151.4	
Trinity	444.1000	+	K5VMX	oe 151.4	
Tyler	442.2000	+	K5PDD		
Tyler	444.4000	+	K5TYR		
Tyler	444.7500	+	WB5UOM	o 110.9	TYLERARC
Tyler	444.9000	+	W5CKO		
Universal City	444.5000	+	N5YEO		SCTA
Universal City	444.5500	+	WA5VAF	o(CA)	
Uvalde	443.6500	+	K5DRT		
Uvalde	444.6000	+	AA5DB		
Van Alstyne	443.8000	+	W5VAL	oe 103.5	VARC
Van Alstyne	444.1250	+	WB4GHY		
Vernon	444.1500	+	NC5Z		
Victoria	441.8500	+	K15PG	103.5	VARC
Victoria	441.9000	+	K15PG	o 103.5	
Victoria	442.0500	+	N5FNG	o 103.5	
Victoria	443.2250	+	K5FOL	o 103.5	
Victoria	443.3500	+	K15PG	o 103.5	
Victoria	443.5500	+	KC5WUA	o 103.5	
Victoria	443.7250	+	K5SOI	o 103.5	
Victoria	443.8000	+	W5DSC	oa 103.5	VARC
Victoria	443.9750	+	K5FOL	o 103.5	
Victoria	444.6500	+	N5FNG	o 103.5	
Victoria	444.6750	+	WB5MCT		
Vidor	443.6750	+	KB5NEB		
Waco	442.4500	+	WA5BU	oe	BARC
Waco	442.8750	+	AA5RT		
Waco	444.1500	+	AA5RT	o 123.0	SV70RC
Waco	444.7250	+	AA5RT	o 123.0	
Walburg	444.1250	+	KC5US		
Waxahachie	441.6500	+	N5OUW	o 110.9	
Weatherford	443.2000	+	KASHND	ol	
Weatherford	443.2250	+	WD5GIC	o(CA)	NTARA
Weatherford	443.2500	+	W5URH	ol 110.9	
Weatherford	443.8000	+	W5URH	o 110.9	
Weatherford	444.1750	+	W5SUF		
Weatherford	444.2750	+	W0BOE	o 103.5	
Webster	442.8750	+	N5JYJ		
Webster	442.9750	+	K3WIV		
					GULL

**524 420-450 MHz**

**TEXAS-UTAH**

<i>Location</i>	<i>Output</i>	<i>Input</i>	<i>Call</i>	<i>Notes</i>	<i>Sponsor</i>
West Columbia	443.6250	+	K5MBH	c	
Wharton	444.6500	+	WB5UGT	oI 203.5	
Whitney	442.2000	+	W5WK	o(CA) 103.5	
Whitney	444.4000	+	W5BCR	oe 123.0	BOSQUECO
Wichita Falls	442.5250	+	W5DAD	o	
Wichita Falls	442.8000	+	WB5VNJ	o	
Wichita Falls	442.8500	+	KC5RUC		
Wichita Falls	444.0000	+	N5WF	o(CA) 192.8	WARSI
Wichita Falls	444.2000	+	N5AAJ	o	TFR GROUP
Wichita Falls	444.3250	+	K5WFT	o 192.8	
Wichita Falls	444.6750	+	N5AAJ	o 192.8	TFR GROUP
Wichita Falls	444.7000	+	W5GPO	o 192.8	TRICOARES
Wichita Falls	444.8750	+	WA5CMB	c	
Wichita Falls	444.9500	+	N5AAJ	ox 192.8	TFR GROUP
Willis	442.2750	+	W5WDO	o 173.8	
Wills Point	442.5750	+	K5IK	o 136.5	
Wimberley	442.5500	+	W5CTX	o	WARS
Woodlands	442.6500	+	N5LUY	o 156.7	
Woodlands	444.7500	+	N5LUY	o(CA) 114.8	

**UTAH**

**FREQUENCY USAGE**

All Utah	447.5750	-	WA7GTU		Statewide EMERGENCY/SP EVEN
Statewide	446.0000	446.0000			SIMPLEX
Statewide	446.5000	446.5000	(Simplex)		SIMPLEX
Statewide	447.8000	447.8000	(Simplex)		SIMPLEX
Statewide	447.8500	447.8500	(Simplex)		SIMPLEX
Utah SNP	449.2500	-	Utah		SNP SNP PL COORDINATED
<b>CASTLEDALE</b>					
Castledale	447.6250	-	K7YI	CL(CACTUS) 100.0	
Castledale	448.5500	-	WX7Y	oRBx 88.5 N7QLO	
Cedar Mtn	447.1250	-	K7YI	CL(CACTUS) 100.0	
Horn Mtn.	447.7000	-	WX7Y	o(CA) RB 88.5 (HF) WX7Y	
<b>CENTRAL</b>					
Manti	448.2750	-	KD7YE	oL146.66 107.2 A-911	
Manti	449.7500	-	N7YFZ	o(CA) 131.8	
Monroe	447.4500	-	W7DHH	o 114.8 L146.720	
Salina	449.3000	-	WB7REL	orRB 88.5 W7DHH 220 6 (M/)	
Salina Canyon	449.2500	-	WB7REL	o 131.8 L145.29	
<b>MIDVALE</b>					
Midvale	448.5500	-	W7OAD	o 100.0	
<b>NORTH</b>					
Logan	449.3250	-	N7RRZ	o 156.7 A(*007/#)	
Logan	449.6250	-	AC7O	o(CA) BARC L(BARC) 103.5	
Riverside	449.5750	-	WA7KMF	oRB 449.80 6 (M) BARC	

420-450 MHz 525  
UTAH

Location	Output	Input	Call	Notes	Sponsor
Thiokol	448.3000	-	W7TEU	oaL145.43/29/147.22	
Wellsville	449.8000	-	WA7KMF	o 103.5	BARC
<b>NORTHEAST</b>					
Powder Mtn	447.7750	-	N7TOP	ol 123.0	W7LYC
Vernal	449.7000	-	W7BYU	o 136.5	W7BYU
<b>PRICE</b>					
Bruin Peak	449.0500	-	K7SDC	o(CA) RB 88.5 L147.32	SDARC
Price	449.3500	-	KA7LEG	o	
<b>SOUTH</b>					
Navajo Mtn	448.7500	-	NA7DB	o	
Navajo Mtn	449.9250	-	W7CWI	o	LPARG
<b>SOUTHEAST</b>					
Moab	449.1000	-	K7QEQ	c L(CACTUS)	GMRA
Monticello	447.4000	-	K7QEQ	c L(CACTUS)	GMRA
<b>SOUTHWEST</b>					
Black Hill	449.7250	-	KD7YK	oa	KD7YK
Cedar City	448.4000	-	N7NRX	o	
Cedar City	448.6500	-	KB6BOB	cRBx L(CACTUS)	DARS
Cedar City	448.8500	-	W7OQF	cxL(VEGAS)	
Cedar City	448.9500	-	W7OQF	cL(VEGAS)	
Cedar City	449.5000	-	WA7GTU	ort (IN MN.)	
Cedar City	449.9000	-	WA7GTU	o	
Kolob Peak	448.5000	-	K7WS	c	
Milford	448.6750	-	K7JL	cx L(CACTUS)	DARS
Seegmiller	449.3250	-	NR7K	o	NR7K
St George	448.7250	-	WB6TMP	aelrstl	INK
St. George	446.7000	446.7000	KA7STK	oa	
St. George	448.6250	-	KD7YK	c	DARS
ST. George	449.7000	-	K7SG	o	
<b>WASATCH FRONT</b>					
Bountiful	447.2250	-	N7TDT	ocerRBx ( . F HF BUN)	
Bountiful	447.6500	-	W7CWK	oaelpr (B ) 123.0	
Bountiful	448.8000	-	KA7SLC	cRB 88.5	RMRA
Bountiful	449.3500	-	W7CWK	o 123.0	
Bountiful	449.9250	-	K7DAV	oerBx 147.42 100.0	DCARC
Brighton	448.2000	-	N7HMF	oaers 131.8	
Brighton	449.5250	-	K7JL	o 146.2	
BYU	449.0750	-	N7BYU	o	N7XGA
Clearfield	447.1500	-	KR7K	o 114.8	
Clearfield	447.3500	-	N7CRG	o	CSEGR
Clinton	447.0500	-	KK7AV	oaRB 114.8	
Clinton	447.2000	-	K7DAV	oex 127.3	DCARC
Coalville	448.9000	-	WB7TSQ	oRB	
Cottonwood	448.1500	-	KD7IMS	o	N7HIW
Curry Peak	447.9000	-	WD7SL	oerBx 114.8 L(RMRA)	RMRA
Draper	447.3750	-	AA7XY	o	



## UTAH

Location	Output	Input	Call	Notes	Sponsor
Draper	448.7000	-	KA7SLC	oeRB 52.525 114.8	RMRA
Ensign Peak	449.6500	-	KD7PB	oa 167.9 L449.275	KD7PB
Eureka Peak	447.8750	-	KC7KRY	o	
Eureka Peak	448.2250	-	KC7MVI	oa 146.2	UVCC
Farmington	447.9250	-	KB7CVH	oL52.525(SIMPLEX)	
Grantsville	447.4750	-	KK7AV	o 114.8	
Layton	449.2500	-	A17J	oSNP 136.5	SNP
Layton	449.8750	-	W7MVK	ox 167.9	KD7PB
Lewis Peak	448.6500	-	WA7GIE	c	DARS
Lewis Peak	449.5500	-	WA7GIE	o	
Midway	449.9500	-	N7ZOI	o	
Murray	447.6250	-	N7HIW	o	
Murray	448.1250	-	N7HIW	o(CA)	
Ogden	448.6000	-	W7SU	oL146.82	
Ogden	449.6000	-	A17J	oalrs 136.5	
Ogden	449.9500	-	NJ7J	o	
Orem	447.2750	-	N7HMF	aers	UTCOARES
Orem	449.5750	-	N7FOC	oaelprt M B	
Park City	448.4750	-	KB7HAF	o	
Payson	447.0000	-	NV7V	o	NV7V
Payson	447.1250	442.1240	N7HMF	aers	UTCOARES
Payson	448.0250	-	N7HMF	oRB 2 131.8 (M)	
Payson	448.2500	-	WB7NPL	oal 167.9	KD7PB
Pleasant Grove	449.3250	-	N7UEO	o 114.8	
Promontory	449.7750	-	N7TOP	oalrsRB	
Provo	448.3250	-	N7FQ	o	ARES
Provo	449.2000	-	WA7FFM	ocprt	
Provo	449.8250	-	KB7YOT	o 167.9	
Provo	449.8500	-	WA7FFM	o	UVRMC
Provo/Orem	449.6750	-	KE7AU	oa	KE7AU
Pt. of Mtn	447.4500	-	WB7REL	oal146.66 107.2	
Salem	447.0750	-	N7FQ	o 131.8	
Salt Lake	448.0000	-	KB7YSW	o	ARES
Salt Lake	448.0500	-	KC7NAB	o 100.0	SLPEAKAR
Salt Lake	448.1750	-	KI7DX	ox 141.3 L53.150	WA7X
Salt Lake	448.4250	-	WD7SL	o 100.0	ERRS
Salt Lake	448.6250	-	WA7GIE	cRBX L(CACTUS)	DARS
Salt Lake	448.7250	-	WA7GIE	cl	DARS
Salt Lake	448.7500	-	WA7GIE	c L(CACTUS)	DARS
Salt Lake	449.0000	-	WA7GIE	cRBx L(CACTUS)	DARS
Salt Lake	449.1000	-	WA7X	oax	YOUARK
Salt Lake	449.1250	-	KK7DV-7	caepR BUD K 9600	
Salt Lake	449.2250	-	K7MLA	oe 100.0	ERRS
Salt Lake	449.2500	-	K7MLA	oprtSNP	SNP
Salt Lake	449.5000	-	K7JL	oex 71.9	K7JL
Salt Lake	449.7250	-	K7MLA	ex 151.4	ERRS

## UTAH-VIRGINIA

<i>Location</i>	<i>Output</i>	<i>Input</i>	<i>Call</i>	<i>Notes</i>	<i>Sponsor</i>
Salt Lake	449.9000	-	KB7YSW	o 100.0	ARES
Sandy	449.1500	-	K7JL	o	K7JL
Sandy	449.4000	-	KD7BAY	oae 203.5	K7JL
South Mtn	448.3500	-	KC7OXI	oaeRB (M -MN)	RMRA
South Mtn.	448.1000	-	KD7NX	o	
Tower Mtn	449.9750	-	WA7FFM	o	WA7FFM
West Haven	448.7750	-	N7TOP	o 123.0 L(449.775)	
West Mtn	448.9500	-	WA7FFM	o	WA7FFM
WEST					
Delle	449.2750	-	KD7BA	oalx 167.9	KD7PB
Tooele	449.3500	-	W7EO	o 100.0	TCARS
Vernon	448.9750	-	WA7GIE	cx L(CACTUS)	DARS
Vernon Hills	449.9500	-	W7EO	o 100.0	TCARES
<b>VERMONT</b>					
<b>BURLINGTON</b>					
Bolton	445.0250	-	WB1GQR	celt	RANV
Burlington	443.1500	+	W1FP	o 103.5	NETARC
Essex Jct	449.0250	-	K1IBM	ol	IBM ARC
Monkton	444.6500	+	W1AAK	o	NE FM RA
Monkton	447.9250	-	WE1U	o 103.5	RANT
<b>CENTRAL</b>					
Killington	444.5500	+	W1ABI	olx 110.9	NE FM RA
Pico Peak	444.4000	+	N1DZA	olx 82.5	FARTS
<b>EAST CENTRAL</b>					
Barre	447.8750	-	N1IOE	o	N1IOE
<b>NORTH</b>					
Jay Peak	447.2250	-	K1UFL	o	Border ARC
<b>SOUTHEAST</b>					
Newfane	444.7000	+	WA1KFX	o 110.9	NE FM RA
<b>SOUTHWEST</b>					
Mt. Equinox	444.0500	+	K1DF	ox 100.0	IBARC
<b>WEST CENTRAL</b>					
Rutland	449.1750	-	WA1ZMS	o(CA)e 100.0	WA1ZMS
<b>VIRGIN ISLANDS</b>					
<b>USVI</b>					
St. Croix	447.3000	-	NP2R	o	
<b>VI</b>					
St. Thomas	449.7000	-	NP2Y	c	
<b>VIRGINIA</b>					
<b>FREQUENCY USAGE</b>					
ALL	445.9250				SIMPLEX USE
ALL	445.9500				SIMPLEX USE
ALL	445.9750				SIMPLEX USE
ALL	446.0000				NATIONAL SX
ALL	446.0250				SIMPLEX USE
ALL	446.0500				SIMPLEX USE

## 528 420-450 MHz

## VIRGINIA

Location	Output	Input	Call	Notes	Sponsor
ALL	446.0750			SIMPLEX USE	
T-MARC Area	442.9000	+		SNP	
T-MARC Area	447.8750	-		SNP	
#Charlottetvill	444.7750	+	KF4UCI	oe	KF4UCI
Abingdon	442.9750	+	KB8KSP	oe 100.0	ARA-SOUTH
Accomack	444.3000	+	K4BW	olz 156.7	K4BW
Altavista	444.4250	+	WA4ISI	o(CA)ez	WA4ISI
Amelia	443.2000	+	KB4YKV		KB4YKV
Bassett	443.8250	+	KF4RMT	o 107.2	KF4RMT
Bedford	444.3500	+	N4CH	ol	N4CH
Bedfrd/Apl Orc	442.6500	+	WA1ZMS	oel 100.0	MTN TOP A
Bedfrd/Apl Orc	443.8000	+	WA1ZMS	oe 100.0	MTN TOP A
Big A Mtn	444.8750	+	KB4WTP	o	KB4WTP
Bluefield	444.4500	+	W8MOP	oe	EAST RIVER
Bluefield	444.6250	+	WZ8E	oal	ARA-SOUTH
Bluefield/Onei	443.3250	+	WB3T	lB 103.5	WB3T
Charlottesvill	442.0750	+	KF4UCI	oB 151.4	KF4UCI
Charlottesvill	444.2500	+	WA4TFZ	oe 151.5	ALBEMARL
Chesterfield	433.0750	438.7750	WA3KOK	l	NERA
Chesterfield	442.1500	+	KD4SUU	o	KD4SUU
Chesterfield	442.4500	+	WA3KOK	oelRB 107.2	(NERA)
Copper Ridge	444.5500	+	KB4WTP	B 103.5	KB4WTP
Covington	442.2500	+	WA4HTI	o	VHF COMM
Danville/Whit Oa	444.7000	+	K4AU	o(CA)eRB z	K4AU
Danville	443.8500	+	KQ4I	oe	KQ4I
Enon	444.2000	+	WB4VWR	oRB	WA4ECM &
Enon	444.2750	+	W4RDF	o 114.8	KE4RTQ
Fancy Gap	444.1750	+	WD4ICX	o 107.2	WD4ICX
Fancy Gap	444.3750	+	N4OWU	o 107.2	N4OWU
Fancy Gap	444.9000	+	N4XRY	o(CA)eRB	N4XRY
Forest	442.4750	+	AG4AN	oeB	AG4AN
Forest	443.6000	+	W8CXD	o 136.5	W8CXD
Forest	444.7500	+	WD4KQI	oa	WD4KQI
Gasburg	442.0000	+	W4LG	o	W4LG
Gate City	444.7000	+	N4WWB	oael	SCOTT CO
Gretna/Smith M	444.0750	+	KD4TBC	o(CA)e 123.0	KD4TBC
Gum Spring	442.8000	+	KB4MIC	o	KB4MIC
Hampton	443.6500	+	K4UMI	o	
Hampton	443.7500	+	WA4OHX	opB 100.0	WA4OHX
Hampton	444.5500	+	W4QR	o(CA)z 167.9	SPARK
Hillsville	442.1250	+	KB4YFV	o 103.5	KB4YFV
Independence	443.3750	+	KF4ZIG	ol 103.5	KF4ZIG
Jonesville	442.5750	+	WB4IVB	oel 100.0	WM4MD
Lexington	444.3000	+	KI4ZR	oae	RARC
Lexngtn/Rock M	444.1500	+	KI4ZR	ol	ROCKBRID
Lynchbg/Jack M	442.4000	+	KF4YI	o(CA)e 107.2	KF4YI
Lynchbrg/Tob M	444.5000	+	K4CQ	oRB 136.5	LARC, INC.

<i>Location</i>	<i>Output</i>	<i>Input</i>	<i>Call</i>	<i>Notes</i>	<i>Sponsor</i>
Lynchburg	442.9500	+	AB4FU	o(CA)t	AB4FU
Lynchburg	443.4500	+	KC4RBA	o(CA)e	KC4RBA
Lynchburg	444.5500	+	W4WWQ	oel 136.5	LARC
Lynchburg/T.ro	442.2000	+	N4IFC	oe 103.5	N4IFC
Newport News	442.9000	+	W4MT	o(CA)	PARC
				100.0	
Norfolk	444.4750	+	AD4ZK	oa(CA)et	AD4ZK
Norfolk	444.6750	+	WD4MIZ	oe 107.2	WD4MIZ
Oilville	444.8000	+	KB4MIC	o(CA)	KB4MIC
Patrick Spring	443.1750	+	WB8POC	oB	WB8POC
Pearisburg	444.9750	+	N4AZJ	oe 103.5	DISMAL PE
Petersburg	442.6000	+	K4ARO	o	K4ARO
Petersburg	443.8250	+	WB4KZI	oe	WB4KZI
Portsmouth	443.8000	+	W4POX	o(CA)ez	PORTSMOU
Powhatan	443.1000	+	KN4YM	o	AC4QG
Pulaski	442.7750	+	KE4CIF	oet	KE4CIF
Richmond/Chltvl	444.6500	+	N4EHJ	oe	N4EHJ
Richmond	441.6000	+	WA4AYB	(CA)ltB	WA4AYB
Richmond	441.6000	+	WA4AYB	(CA)ltB	WA4AYB
Richmond	442.3000	+	KC4VDZ	o 114.8	WB4YMA
Richmond	442.5500	+	W4RAT	o 127.3	RATS
Richmond	444.8500	+	AB4SF	ot	
Roa/Poor Mt	442.8500	+	KA4IXK	oe	ARA-SOUTH
Roanoke	442.6000	+	K4ARO	ot	K4ARO
Roanoke	442.7000	+	W7CP	ot	W7CP/K1GG
Roanoke	444.3250	+	WB3T	lB 103.5	KD4EMP
Roanoke/Mill M	442.7500	+	WD4KZK	oIRB	WD4KZK
				107.2	
Roanoke/Poor M	442.5000	+	W4CA	o(CA)ez	ROANOKE V
Roanoke/Read M	444.8500	+	WD4KZK	oelRB	N4MGQ
				107.2	
Roanoke/Tinker	444.9250	+	WB8BON	oe	WB8BON
Slings Gap	444.7750	+	WD4KZK	B 107.2	KF4ZTB
South Boston	443.9250	+	KF4AGO	o	PIEDMONT
South Boston	444.6250	+	KF4LWH	oe	HALIFAX CO
South Hill	443.5250	+	KD4MJO	oel 100.0	KD4MJO
Staunton	444.8250	+	WA4ZBP	o 131.8	TEL PIO OF
Staunton/El Kn	444.1000	+	KE4CKJ	o 131.8	EKRA
Stuart	442.2250	+	WB4GUG	o 107.2	WB4GUG
Stuarts Draft	444.0500	+	KB4OLM	o(CA)elz	KB4OLM
Vinton	443.6750	+	K4YD	oRB	K4YD
				107.2	
Virginia Beach	444.9500	+	WA4KXV	oz	VBEARS
Whitetop Mtn	443.0000	+	KM4X	oe 103.5	MTN EMPIR
Williamsburg	444.1000	+	KB4ZIN	oa	KC4CMR
Willis	443.8750	+	W4DUM	oe	W4DUM
Winchester	448.7750	-	W4RKC	ar 146.2	SHEN.VAL A
Wythe/Walker M	442.0000	+	WB3T	oaelRB	KD4EMP
				103.5	
Wytheville	442.5250	+	WB3T	oIB 103.5	KD4EMP
Yorktown	443.5500	+	N3ELM	B 100.0	N3ELM

**530 420-450 MHz**  
**VIRGINIA-WASHINGTON**

<i>Location</i>	<i>Output</i>	<i>Input</i>	<i>Call</i>	<i>Notes</i>	<i>Sponsor</i>
<b>FBI ACADEMY</b>					
Quantico	447.9750	-	N3QEM		N3QEM
<b>METRO DC</b>					
Bull Run Mtn	447.7750	-	WA3KOK		NERA
<b>METRO FALLS CHURCH</b>					
Falls Church	447.4250	-	WB4UNB	cae	WB4UNB
<b>MID WESTERN VA</b>					
Linden	442.3500	+	N3UR	oa	N3UR
<b>NORTH CENTRAL</b>					
Banco	443.2500	+	WA3KOK	l 107.2	NERA
Harrisonburg	444.6000	+	N4YET		N4YET
Haymarket	448.3250	-	KT4ER	r	KT4ER
Haymarket	449.0250	-	N3AUY	el 156.7	+KD3R
Madison	444.4000	+	N8HON	el	+KA4RCL
<b>SPOTSYLVANIA</b>					
Spotsylvania	442.7000	+	KD4QNA		KD4QNA
Spotsylvania	442.8500	+	K4MQF	(CA)e 203.5	K4MQF
<b>STAFFORD</b>					
Stafford	444.4500	+	K4HR	79.7	S.A.R.A.
Stafford County	444.4500	+	K4HR	aeZ(*911) 79.7	S.A.R.A.
<b>SW WASHINGTON</b>					
Manassas	442.2000	+	W4OVH	100.0	OVHARC
<b>WASHINGTON AREA</b>					
Alexandria	444.6000	+	W4HFH	l 107.2	Alex RC
Arlington	444.1500	+	WB4MJF		+KI4MB
Arlington	444.5500	+	K4AF	88.5	Pentagn
Arlington	448.6250	-	KD4DSX		ARPSC
Arlington	449.3250	-	W8HNT	151.4	W8HNT
Dale City	443.1000	+	N8BOR	100.0	LRRC
Fairfax	448.3750	-	K4HTA		VWS
Falls Church	444.3000	+	KF4LWJ		EsysARC
Herndon	443.0000	+	N4LXI		+WB4UKB
Lorton	448.6750	-	WA3TOL		NARC
Sterling	442.1000	+	WA4TXE	al	WA4TXE
Tysons Corner	443.5000	+	KM4FI	156.7	FI Assoc
Tysons Corner	447.0250	-	KA3RQR	oa(CA)jez 100.	NVFMA
Vienna	444.8500	+	N4KOU	a	RMtnRptG
Woodbridge	444.9000	+	W4IY	e	WWI
<b>WINCHESTER</b>					
Berryville	447.4750	-	WB2KPH		Mt Wx AR
Bluemont	449.9250	-	WA4TSC	146.2	WA4TSC
Front Royal	449.2250	-	N4MKH		CARS
Siler	449.1750	-	WA4RS	r 131.8	Va Inbre
Winchester	442.0000	+	W3CSG		+W4TCK
Winchester	448.7750	-	W4RKC		W4KRT
<b>WASHINGTON</b>					
<b>FREQUENCY USAGE</b>					
Washington	440.0250		WWARA		CROSS BAND ALLOCATI

<i>Location</i>	<i>Output</i>	<i>Input</i>	<i>Call</i>	<i>Notes</i>	<i>Sponsor</i>
<b># EAST WASH LIN</b>					
Spokane	430.0750	439.0750	WA7YCP		SRG
Spokane	430.1750	439.1750	WA7YCP		SRG
Spokane	430.2000		WB7AUK	EVRGRN	KBARA
Spokane	439.0750	430.0750	WA7YCP		SRG
Spokane	441.2500		WA7YCP		SRG
Spokane	446.2250	-	WA7YCP		SRG
Spokane	446.2500	446.2500	WA7YCP		SRG
Wenatchee	430.0250		WA7YCP		SRG
Wenatchee	430.1000		WA7PUD	EVRGRN	NRRA
Wenatchee	430.3500		WA7PUD	EVRGRN	NRRA
Wenatchee	439.0250	430.0250	WA7YCP		SRG
Wenatchee	439.1000		WA7PUD	EVRGRN	NRRA
Wenatchee	439.1750	430.1750	WA7YCP		SRG
Wenatchee	439.3500		WA7PUD	EVRGRN	NRRA
Wenatchee	440.8750		WA7PUD	EVRGRN	NRRA
Wenatchee	441.2250	+	WA7YCP		SRG
<b># IACC AREAS</b>					
# Snp	443.0000	+		tSNP	
<b>ANACORTES</b>					
Mt Erie	442.2750	+	WA7NAN	e 103.5	ST ANDRE
<b>BAINBRIDGE ISLAND</b>					
Bainbridge Is	444.4750	+	KC7TGA	(CA)ez 103.5	BAINBRIDG
<b>BREMERTON</b>					
Bremerton	440.6000	+	AA7SS	c 103.5	NW FILIPIN
Bremerton	440.7500	+	N7WE	y	N7WE
<b>CHELAN</b>					
Chelan	444.9250	+	KB7RII	173.8	KB7RII
<b>CLARKSTON</b>					
Clarkston	442.4000	+	N7SAU	o 131.8	N7SAU
<b>CLE ELUM</b>					
Cle Elum	444.9250	+	WA7HNN	(CA)ez L(147.16)	WA7HNN
Sky Meadows	442.2000	+	KI7AO	o	KittCoRA
<b>COLUMBIA RIVER GORGE</b>					
White Salmon	443.1750	+	NB7M	o(CA)z	NB7M
<b>DAYTON</b>					
Dayton	444.4750	+	N7HZS	cl	N7HZS
<b>DEER PARK</b>					
Scoop Mtn	444.6500	+	KA7ENA	oL(123.0)	KA7ENA
<b>ELLENSBURG</b>					
Boylston Mtn	444.0000	+	W7HSJ	oet	NWRA
Ellensburg	444.8250	+	KB6KJX	oL(100.0)	KB6KJX
<b>EPHRATA</b>					
Beezly Hill	443.9000	+	W7TT	o	CWARC
<b>EVERETT</b>					
Lake Stevens	443.4750	+	NN7N	oae	SOPER HILL
<b>FEDERAL WAY</b>					
Federal Way	442.9500	+	KA7GZR	aez 103.5	J ZANELLA
Federal Way	443.5750	+	KSØF	100	KSØF
Indian Hill	444.3000	+	WA7WKT	e 114.8	A SKOOG

## 532 420-450 MHz

## WASHINGTON

<i>Location</i>	<i>Output</i>	<i>Input</i>	<i>Call</i>	<i>Notes</i>	<i>Sponsor</i>
<b>GRAYS HARBOR COUNTY</b>					
Aberdeen	444.6000	+	KA7DNK	e 100.0	KA7DNK
Copalis Crossi	441.2000	+	K7PP	ca(CA)el z 91.5	K7PP
<b>HOOD CANAL</b>					
Hoods Canal	443.4250	+	WO7O	a(CA)e 103.5	W WHITNEY
<b>ISLAND COUNTY</b>					
Camano Island	441.0500	+	KC7MAP	aez 103.5	STANWOOD
<b>JEFFERSON COUNTY - EAST</b>					
Matts Matts	442.5250	+	WR7V	al 103.5	MC KIBBIN
Port Townsend	441.3250	+	KA7ZEM	aelz 103.5	J MOSELEY
<b>KENNEWICK</b>					
Kennewick	443.5000	+	KD7JC	oe	KD7JC
<b>KING COUNTY</b>					
Issaquah	441.2500	+	K7PP	cl	K7PP
Squak Mountain	444.5250	+	N7KGJ	oe 103.5	JOE BASTA
<b>KING COUNTY - EAST</b>					
Issaquah	444.3750	+	K7YR	103.5	KEN RAU
<b>KING COUNTY - NORTH</b>					
Finn Hill	444.8250	+	W7SRZ	aelz 103.5	W7SRZ
Kirkland	441.4750	+	N7CHN	100	N7CHN
Lk Forest Park	443.4500	+	W7JPH	l 103.5	DON ROSE
Woodinville	442.7750	+	WA7TZY	e 100.0	WA7TZY
<b>KING COUNTY - NORTHEAST</b>					
Kirkland	441.0750	+	AA7UJ	oel 103.5	AA7UJ
<b>KING COUNTY - SOUTH</b>					
Renton	443.6000	+	N7KP	ce 103.5	KC SAR
<b>KING COUNTY - WEST</b>					
Seattle	444.2250	+	KC7LFW	e 123.0	NW FILIPIN
<b>KITSAP COUNTY</b>					
Bremerton	441.2750	+	W7HR	l 110.9	STEGEMEY
Bremerton	443.0250	+	N7NVP	el 110.9	N7NVP
<b>KITSAP COUNTY - NORTH</b>					
Poulsbo	444.7750	+	W7JP	a(CA)ez 110.9	W7JP
<b>LACEY</b>					
Lacey	442.4750	+	WC7I	oe 100.0	WC7I
<b>MABTON</b>					
Missouri Falls	443.8250	+	KB7CSP	o	KB7CSP
<b>MERCER ISLAND</b>					
Mercer Island	440.1750	+	KA7PMC	e 103.5	MERCER IS
<b>MT VERNON</b>					
Mt Vernon	444.3500	+	K7OET	ae 103.5	EMERALD C
<b>NEWPORT</b>					
Cooks Mtn	444.5750	+	KB7TBN	o	PCARC
<b>NORTH WILLAMETTE VALLEY</b>					
Mulino	443.5500	+	W7SRZ	o(CA)ez	N7HZU
<b>NORTHEAST</b>					
Stranger Mtn	443.6000	+	WA7RVV	oL(123.0)	KA7ENA
Stranger Mtn	444.3000	+	WB7AUK	oL(147.36)	

## WASHINGTON

<i>Location</i>	<i>Output</i>	<i>Input</i>	<i>Call</i>	<i>Notes</i>	<i>Sponsor</i>
Weston OKANOGAN	444.6500	+	N7DWC	oe	N7DWC
Pitcher Mtn	443.5500	+	W7GSN	100.0	ORA
OLYMPIC PENINSULA - NORTH					
Quinault	443.0500	+	KA7PMC	e 114.8	S MAYES
PIERCE COUNTY					
Puyallup	442.8500	+	W7MYR	c 141.3	R MYR
Sarpole Hill	440.6250	+	W7DK	e 103.5	RC OF TAC
Sumner	443.2750	+	KB7WYL	(CA) 186.2	KB7WYL
Tacoma	444.7500	+	KB7CNN	(CA)el 192.8	KB7CNN
PIERCE COUNTY - SOUTH					
Pack Forest	443.9750	+	KD7DUJ	e 151.4	GOBBLERS
PIERCE COUNTY - TACOMA					
Graham	442.3500	+	W7MYR	a(CA)z 141.3	GRAHAM HI
PLYMOUTH					
V & I Butte	444.3250	+	KA7IXH	o	
PORT ORCHARD					
Port Orchard	441.4250	+	N7ENT	(CA)e 103.5	N7ENT
PORTLAND METRO					
Camas	443.9250	+	W7AIA	oe	CCARC
Orchards	442.3750	+	AB7F	o	AB7F
PROSSER					
Prosser	444.8750	+	WB7WHF	141.3	
PUGET SOUND					
Baldi Mountain	442.6250	+	W7NTF	e 103.5	G KOHTALA
Baldi Mountain	443.1750	+	N7SNK	e 107.2	N7SNK
Buck Mountain	441.2000	+	K7PP	cl 123.0	K7PP
Buck Mountain	442.8000	+	N7NFY	e 103.5	N7NFY
Buck Mountain	444.3000	+	WA7WKT	e 103.5	A SKOOG
Cougar Mtn	442.0250	+	W7WWI	e 156.7	GARY HART
Cougar Mtn	442.3250	+	K7MMI	ae 100.0	COUGAR M
Electron	444.2500	+	WR7JM	e 141.3	MARCINKO
Gold Mountain	441.3750	+	W7NTF	ael 103.5	WA7NTF &
Gold Mountain	442.6500	+	NC7U	(CA)e 103.5	WWRA
Gold Mountain	443.4000	+	K7PP	ca(CA)el 114.8	K7PP
Graham	444.6750	+	N7BUW	(CA)e 127.3	N7BUW
Green Mountain	442.0500	+	KA7PMC	114.8	S MAYES
Issaquah	444.4000	+	WA7NAN	103.5	ST. ANDRE
Maynard Hill	442.4250	+	K7CHV	e 103.5	C GRAFF
Mt Jupiter	444.2750	+	KA7JUR	el 110.9	KA7JUR
North Bend	442.1500	+	K7LWZ	103.5	JIM POSEY
Rattlesnake Mt	443.1250	+	N7UMO	(CA)e 110.9	N7UMO
Seattle	444.7000	+	WA7QIH	a 103.5	B PALMORE
Three Sisters	444.6750	+	N7BUW	(CA)e 127.3	B MIZENER



## 534 420-450 MHz

## WASHINGTON

<i>Location</i>	<i>Output</i>	<i>Input</i>	<i>Call</i>	<i>Notes</i>	<i>Sponsor</i>
Tiger Mountain	441.1250	+	K7PP	ca(CA)el 151.4	K7PP
Tiger Mountain	442.0750	+	K7NWS	e 110.9	B.E.A.R.S.
Tiger Mountain	442.3000	+	WA7NAN	103.5	ST ANDRE
Tiger Mountain	443.0500	+	KA7PMC	e 103.5	KA7PMC
Tiger Mountain	443.3000	+	WA7NAN	103.5	ST ANDRE
Tiger Mountain	443.3250	+	WR7JM	l 127.3	MARCINKO
Tiger Mountain	443.9000	+	K7NWS	ey	B.E.A.R.S.
Tiger Mountain	444.6500	+	WA7HTJ	(CA)el 131.8	B SIMPSON
PUGET SOUND - CENTRAL					
Green Mtn	444.8000	+	K7OET	e 100.0	K7OET
Mt Lk Terrace	444.0250	+	KB7ZTC	(CA) 103.5	KN7MVO
PUGET SOUND - NORTH					
Everett	443.3500	+	KA7BZA	103.5	BERTILSON
Mukelteo	443.9250	+	W7FLY	100	BEARONS
Port Ludlow	441.5750	+	N7PL	a(CA)z 103.5	PORT LUDL
PUGET SOUND - SOUTH					
Anderson Is.	444.1000	+	WA7ATJ	c 100.0	ERNE BEET
Green Mountain	443.6750	+	KC7TD	a 103.5	P SAFLUND
Issaquah	441.7750	+	K7CHV	e 103.5	C GRAFF
North Mountain	441.9250	+	W7UVH	100	W7UVH
North Mountain	444.4500	+	K7CH	ae 100.0	K7CH
Tacoma	442.4500	+	K7SEX	(CA)lz 103.5	SOUND OF
Tiger Mountain	442.6000	+	K7DNR	e 114.8	WA ST DNR
Univ Place	442.3750	+	K7NP	e 103.5	UNIV PLACE
PUGET SOUND - WEST					
Bremerton	443.8500	+	WB7DPF	127.3	WB7DPF
REDMOND					
Redmond	440.6750	+	N6OBY	e 103.5	N6OBY
Redmond	441.8500	+	N6TJQ	e 203.5	MICROSOFT
ROCKFORD					
Rockford	443.2500	+	N7LMD	oRB 2M	
SAN JUAN ISLANDS					
Friday Harbor	443.4500	+	K7KFM	ae 103.5	SAN JUAN I
Orcas Island	441.9000	+	N7ZCZ	c(CA)e	N7ZCZ
SEATTLE					
Ft Lawton	444.2000	+	K7MLR	e 100.0	K7MLR
Redmond	443.2000	+	WS7K	e 103.5	PARS
Roosevelt Hill	443.6500	+	W7ACS	e 141.3	SEATTLE E
Seattle	442.8250	+	WB7AHT	(CA) 103.5	WB7AHT
Seattle	443.0000	+	W7ACS	e 141.3	SEATTLE E
Seattle	443.3750	+	N7IO	e 103.5	N7IO
Seattle	443.5500	+	W7SRZ	aelz 103.5	W7SRZ
West Seattle	441.8000	+	W7AW	e 141.3	W SEATTLE
SEATTLE - NORTH					
Edmonds	442.7250	+	KB7BJE	al 103.5	MC KIBBIN
Mt Lk Terrace	444.7250	+	WB7UFR	o	MT LK TERR

**420-450 MHz 535  
WASHINGTON**

<i>Location</i>	<i>Output</i>	<i>Input</i>	<i>Call</i>	<i>Notes</i>	<i>Sponsor</i>
Seattle	444.1500	+	W7GVJ	a 100.0	M MUELLER
Shoreline	440.2750	+	WA7NAN	c 103.5	WA7NAN
Shoreline	440.3000	+	KC7ONX	e 103.5	KC7ONX
<b>SELAH</b>					
Selah	444.8000	+	KC7VQR	o 114.8	KC7VQR
<b>SEQUIM</b>					
Blyn Mountain	442.1000	+	N7EHY	oe	ART THYRR
<b>SHARED NON PROTECTED</b>					
Washington	440.0000	+	WWARA		W.W.A.R.A.
Washington	443.0000	+	WWARA		W.W.A.R.A.
Washington	443.0000	+	WWARA		W.W.A.R.A.
<b>SKAGIT COUNTY</b>					
Sedro Woolley	442.5000	+	KG7IK	el 103.5	KG7IK
<b>SKAGIT VALLEY</b>					
Lyman Hill	444.5000	+	WA7ZUS	(CA)e 103.5	MIKE OLDS
<b>SNOHOMISH COUNTY</b>					
Clearview	442.9750	+	W7ERH	elp 565 D() 103.5	W ROURKE
Everett	444.5750	+	WA7LAW	o(CA)elz 103.5	SNOHOMIS
Jim Creek	441.9500	+	KC7MAP	az 103.5	STANWOOD
Jim Creek	443.8750	+	W7UFI	e 103.5	SNOHOMIS
Marysville	444.9000	+	WA7RUE	c(CA)e 146.2	TODD FELIX
<b>SNOHOMISH COUNTY - SOUTH</b>					
Lynnwood	441.8750	+	KB7RZZ	e 103.5	KB7RZZ
Monroe	443.2250	+	K7MJ	105.3	K7MJ
Mt Lake Terrac	443.7250	+	WA7NUU	ce 127.3	EMER SVCS
<b>SPOKANE</b>					
Arbor Crest	444.9000	+	WB7AUK	o 100.0	WA6HSL
Browns Mtn	444.4250	+	WB7RBJ	o	WB7RBJ
Browns Mtn	444.7000	+	WA7YCP	oL(100.0)	SpRptGrp
Browns Mtn	444.7250	+	W7RY	ce 100.0	W7RY
Krell Hill	443.7500	+	W7RGW	o 156.7	W7RGW
Krell Hill	444.1500	+	N7BFS	cl	N7BFS
Lookout Mtn	444.2000	+	WA7WM	o	WA7WM
Mica Peak	444.1250	+	KC7AAD	o 100.0	KC7AAD
Mica Peak	444.8500	+	K7LVB	l	K7VLB
Mt Spokane	443.1250	+	WB7AVD	l	IEVHF
Newman Lake	444.5250	+	W7OPR	oL(100.0)	W7OPR
Nine Mile Fls	443.7000	+	N7HZS	o	N7HZS
Nine Mile Fls	444.8750	+	W7RY	c 100.0	W7RY
Spokane	442.0250	+	W6LNB	o	
Spokane	442.4250	+	N7XKP	o	N7XKP
Spokane/Stevens	444.6750	+	WB7UCI	EMERG	WB7UCI
Tower Mtn	443.8000	+	KA7ENA	123.0	KA7ENA
<b>SUMNER</b>					
White River	443.6250	+	KC7JM	e 103.5	PARS
<b>SUNNYSIDE</b>					
Rattlesnake	442.0000	+	W7HSJ	oeRbt	NWRA
Rattlesnake	444.1000	+	WB7WHF	141.3 (REV)	WB7WHF

## 536 420-450 MHz

## WASHINGTON

<i>Location</i>	<i>Output</i>	<i>Input</i>	<i>Call</i>	<i>Notes</i>	<i>Sponsor</i>
<b>TACOMA</b>					
Tacoma	441.9000	+	KB7RII	(CA) 173.8	KB7RII
Tacoma	443.1500	+	N7EHP	cl 107.2	N7EHP
Tacoma	443.8250	+	N7WGR	a(CA)ez 88.5	N7WGR
Tacoma	443.9750	+	KD7DUJ	151.4	GOBBLERS
Tacoma	444.1750	+	K7HW	(CA)ez 103.5	K7HW
Tacoma	444.4250	+	WA7NAN	103.5	ST. ANDRE
<b>THURSTON COUNTY</b>					
Crawford Mtn	441.4000	+	NT7H	ol 103.5	OLYMPIA A
Olympia	444.3500	+	WA7USJ	el 100.0	PAT SENKO
<b>THURSTON COUNTY - NORTH</b>					
Olympia	440.7250	+	KB6LE	ly	KB6LE
<b>WALLA WALLA</b>					
Walla Walla	444.2500	+	KL7NA	cRbt	KL7NA
<b>WASHINGTON - NORTHWEST</b>					
Haystack Ridge	443.8750	+	KA7PMC	e 123.0	SNOHOMIS
Lyman Hill	442.4000	+	W7UMH	el 107.2	NW WASH 1
Mt Constitutio	442.7500	+	W7UMH	el 103.5	J KAUFMAN
Mt Constitutio	444.0500	+	K7SKW	(CA)elz 103.5	MT. BAKER
Toad Mountain	443.7500	+	W7ISX	e 103.5	MT. BAKER
<b>WASHINGTON - SOUTH</b>					
Burley Mtn	444.8750	+	AB7F	o 100.0	AB7F
<b>WASHINGTON - SOUTHWEST</b>					
Longview	442.1250	+	N3EG	l 114.8	N3EG
Longview	444.9000	+	W7DG	oe 114.8	LOWER CO
Mt Brynion	444.1250	+	K7WF	e 114.8	LONGVIEW
Mt Pleasant	444.8500	+	N7JXD	az 114.8	MONTICELL
Pacific County	441.6750	+	N7XAC	e 94.8	MADSEN/W
Raymond	441.3000	+	K7PP	ca(CA)el z 127.3	K7PP
Raymond	443.8250	+	KA7DNK	(CA)e 100.0	KA7DNK
Rooster Rock	444.9750	+	K7HRN	e 110.9	M DAWES
Shelton	443.2500	+	N7SK	100	MASON CO
<b>WASHINGTON WESTERN</b>					
Capital Peak	443.5250	+	WB7DPF	e 173.8	W PENNER
Cougar Mtn	443.7000	+	WA7EBH	ce 103.5	C STROEHE
Cougar Mtn	443.7750	+	WA7VNP	e 103.5	SEATAC RP
Seattle	442.9000	+	WA7LZO	aez 103.5	L ZANELLA
<b>WENATCHEE</b>					
Badger Mtn	444.7500	+	N7RHT	oae 100.0	
Naneum Ridge	444.0500	+	WA7PUD	o	WA7PUD
Wenatchee	443.6500	+	KB7MWF	oa	KB7MVF
Wenatchee Mtn	444.4500	+	KB7OPW	o 100.0	WA7ZFX
<b>WHATCOM COUNTY</b>					
King Mountain	443.6500	+	K7SKW	l 103.5	MT. BAKER
<b>YAKIMA</b>					
Bethel Ridge	444.6000	+	N7SVC	123.0	YakSO
Cowiche Mtn	444.7250	+	N7SWR	203.5	N7SWR

**420-450 MHz 537**  
**WASHINGTON-WEST VIRGINIA**

<i>Location</i>	<i>Output</i>	<i>Input</i>	<i>Call</i>	<i>Notes</i>	<i>Sponsor</i>
YELM Yelm	444.9250	+	WQ7A	az 103.5	WQ7A
<b>WEST VIRGINIA</b>					
<b>FREQUENCY USAGE</b>					
ALL	445.9250			SIMPLEX USE	
ALL	445.9500			SIMPLEX USE	
ALL	445.9750			SIMPLEX USE	
ALL	446.0000			NATIONAL SX	
ALL	446.0250			SIMPLEX USE	
ALL	446.0500			SIMPLEX USE	
ALL	446.0750			SIMPLEX USE	
T-MARC Area	442.9000	+		SNP	
T-MARC Area	447.8750	-		SNP	
Alderson/Sam B	444.4000	+	N8LVE	B 100.0	N8LVE
Beckley	443.0500	+	N8FWL	oe 123.0	RAL.BECKL
Beckley	444.1250	+	N8LVE	oet	
Beckley/Bolt	443.2250	+	W8LG	oRB	ARA NORTH
Beckley/Oak Hi	444.8000	+	WV8B	o	ARA NORTH
Becky/Oak Hill	443.1000	+	KE4QOX	lrB 107.2	KE4QOX
Belington	444.9000	+	N8SCS	oe 141.3	N8SCS
Bluefield	443.6250	+	WZ8E	oel 100.0	ARA-SOUTH
Buckhannon	444.2500	+	N8ZAR	oaez	N8ZAR
Charleston	442.9250	+	KB8QKM	o 71.9	
Charleston	444.2250	+	WV8AR	olz 123.0	WV AMATE
Charleston	444.3500	+	WB8YST	oeIRBz 107.2	WB8YST
Clarksburg	444.1750	+	N8FMD	o(CA)z 103.5	N8FMD
Dunmore	444.2750	+	KC8CSE	oer 123.0	KC8CSE
Fairmont	443.8750	+	W8SP	o	MOUNTAINE
Flatwoods	444.2000	+	N8ZVK	o	N8ZVK
Gassaway	444.6750	+	K8WGB	o(CA)el 123.0	K8WGB
Gilbert	442.7250	+	KB8PCW	elt	KB8PCW
Glenville	444.3250	+	KA8ZXP	o	KA8ZXP
Huntington	443.0000	+	WB8EZR	oe	WB8EZR
Huntington	443.8500	+	KB8TGK	oeRB 88.5	
Huntington/Cha	444.8500	+	WB8ZER	oB 131.8	WB8ZER
Hurricane	444.0750	+	K8OJC	o	
Hurricane	444.5000	+	W8HYX	oeRB	W8HYX
Keyser	444.1250	+	N8RCG	ol 103.5	N8RCG
Lewisburg	444.7250	+	KF8FO	o 103.5	KF8FO
Logan	444.9000	+	KE4QOX	oeRB 107.2	
Morgantown	444.7000	+	K8LG	ol	MWA
Morgantown	444.8000	+	W8CUL	oe	WVU ARC
Mullens	444.0000	+	KC8IT	oae	ARA NORTH
Oak Hill	443.3000	+	NM8T	oae	PLATEAU A
Oak Hill	443.8000	+	KA8OTX	o	KA8OTX
Parkersburg (o	444.1000	+	N8ILO	o(CA)eRB	N8ILO
Pennsboro	442.8500	+	WB8NSL	B 103.5	WB8NSL
Princeton	443.7000	+	KB8UJG	oae 123.0	KB8UJG

**538 420-450 MHz**

**WEST VIRGINIA-WISCONSIN**

<i>Location</i>	<i>Output</i>	<i>Input</i>	<i>Call</i>	<i>Notes</i>	<i>Sponsor</i>
Richwood	443.4750	+	KB8YDD	o	WA8YWO
Richwood	443.5750	+	KC8AUY	lt	WA8YWO
Shirley	444.4250	+	KB8TJH	oet	KB8TJH
So. Charleston	444.9500	+	WB8CQV	oIRB 203.5	WB8CQV
St. Albans	443.1500	+	K8MHR	o(CA)elz	
Welch	443.7250	+	N8SNY	o	N8SNY
Weston	443.9750	+	N8FIP	oeRB	N8FIP
Weston	444.6000	+	WC8K	o	WC8K
Wheeling	443.0250	+	KA8YEZ	oarWXZH 77.0	KA8YEZ/O.C

**EAST**

Berkeley Springs	442.4500	+	WA3KOK	al 107.2	N.E.R.A.
WV NE					
Berkeley Springs	444.7500	+	K7SOB		K7SOB

**WISCONSIN**

**NORTH CENTRAL 114.8**

Big Flats	444.7250	+	N9WYQ	oer 114.8	N9WYQ
Iola	444.6500	+	N9NOI	o 114.8	N9NOI
Marshfield	444.9750	+	AA9BN	o(CA)elr WX	MAARS
Osseo	444.2000	+	N9LIE	olx 110.9	N9LIE
Park Falls	444.7500	+	KA9EOK	oerWX	PRICE CRA
Prentice	443.8000	+	W9ALS	oaelWXz 114.8	W9ALS
Shawano	442.0500	+	KB9DAC	orWX 114.8	KB9DAC
Stevens Point	444.8750	+	NJ9H	ox 114.8	NJ9H
Tomahawk	444.5750	+	N9CLE	o	TOM RPT A
Waupaca	444.9000	+	N5IIA	ol 114.8	N5IIA
Wausau	442.2000	+	N9QIP	oelrx 114.8	N9QIP
Wausau	443.3250	+	KA9HQE	o(CA) 100.0	KA9HQE
Wausau	444.1000	+	W9SM	oaelxz 114.8	W.V.R.A.

**NORTH EAST 107.2**

Appleton	442.1750	+	W9RIC	o(CA)e 100.0	W9RIC
Appleton	443.6500	+	W9IEI	or	F V VHF
Black River Fa	443.6000	+	N9JCX	oe 114.8	N9JCX
Cleveland	444.1750	+	K9SJ	oelrWX 107.2	K9SJ ARES
Green Bay	443.5000	+	KB9AMM	o(CA)el 107.2	TEARUG
Green Bay	443.7500	+	N9IIE	ol	NEWRL
Green Bay	444.7750	+	K9EAM	o(CA)exz 107.2	G B M&K
Kaukauna	444.4500	+	ND9Z	o(CA) 107.2 TT	ND9Z
Luxemburg	443.7000	+	W9BLI	oe 107.2	W9BLI
Manitowoc	443.9750	+	N9GHE	oarz	N9GHE

## WISCONSIN

<i>Location</i>	<i>Output</i>	<i>Input</i>	<i>Call</i>	<i>Notes</i>	<i>Sponsor</i>
Oshkosh	442.0750	+	N9GDY	o 107.2	SOLAR
Plymouth	443.2250	+	KD9TZ	o 107.2	S CTY 440
Plymouth	444.3500	+	WE9R	o 114.8	WERA
Sheboygan	444.6000	+	N9REH	oael 114.8	N9REH
Sturgeon Bay	444.0000	+	K9KJM	o	K9JKM
NORTH WEST 110.9					
Beldenville	443.2250	+	NØNIC	oap 110.9	B.A.T.S.
Chippewa Falls	442.3000	+	WD9HFT	ox 110.9	WD9HFT
Chippewa Falls	444.0000	+	WD9HFT	ox 110.9	WD9HFT
Colfax	444.3500	+	WA9PAM	o 110.9	WA9PAM
Eau Claire	443.3000	+	KB9R	oe 110.9	KB9R
Hayward	444.8500	+	N9EGE	o 110.9	N9EGE
Holcombe	444.5250	+	N9LIE	olx 110.9	N9LIE
Hudson	444.9250	+	N9NGH	oer 67.0	N9NGH
New Richmond	444.6750	+	N9LIE	olx 110.9	N9LIE
Rice Lake	443.6500	+	N9KOR	oewx 110.9	N9KOR
River Falls	443.0250	+	N9QIP	oelxTT 100.0	W.I.N.
Shell Lake	442.1500	+	N9PHS	oeprWX 110.9	NORWESC
Spoooner	444.8000	+	W9AEA	ol	W9AEA
Spoooner/Hertel	443.5000	+	KB9OHN	oaelz	BARS
Superior	444.9000	+	WA9KLM	oae	WITC ARC
NORTHEAST					
Elgin	444.1250	+	K9UJH	o 114.8	K9UJH
SOUTH CENTRAL 123.0					
Baraboo	443.9000	+	N9QIP	oelrWxx 100.0	W.I.N.
Berlin	443.8500	+	N9AOZ	oa 123.0	N9AOZ
Clinton	443.1750	+	K9RIJ	oer 123.0	C.A.T.S.
Fitchburg	444.0000	+	KA9VDU	ox 123.0	KA9VDU
Fort Atkinson	442.3000	+	N9QIP	oelrWxx 123.0	W.I.N.
Fort Atkinson	442.7500	+	N9DTT	oaelrWX 123.0	FT AT RG
Green Lake	444.4000	+	KB9WC	o	G FOX ARC
Hollandale	444.5500	+	N9QIP	oelrWxx 123.0	N9QIP/WIN
Janesville	444.7500	+	WB9BJU	o 123.0	WB9BJU
Madison	443.4000	+	N9KAN	oa(CA)el xz 123.0	S.W.R.G.
Madison	444.3750	+	KB9DRZ	oelx 123.0	KB9DRZ
Madison	444.5000	+	WB9TAE	o(CA)el 123.0	WB9TAE
Madison	444.7750	+	NG9V	o 123.0	NG9V
Madison	444.9250	+	WB9TAE	o(CA)el 123.0	WB9TAE
Necedah	444.1250	+	K9UJH	oe 123.0	K9UJH
North Freedom	443.6750	+	KD9UU	olWxx 114.8	S.W.R.G.

**540 420-450 MHz**
**WISCONSIN**

<i>Location</i>	<i>Output</i>	<i>Input</i>	<i>Call</i>	<i>Notes</i>	<i>Sponsor</i>
Praire Du Sac	444.2500	+	N9KXX	oe 123.0	BSRG
Verona	442.1000	+	KA9VDU	o 123.0	KA9VDU
<b>SOUTH EAST 127.3</b>					
Allenton	442.3500	+	N9GMT	oaelxz 114.8	FM38
Burlington	442.8500	+	N9RNA	oWX 88.5	N9RNA
Caledonia	442.5000	+	WE9EE	o 114.8	WE9EE
Cedarburg	442.1000	+	K9QLP	oe 127.3	CFD
Colgate	444.0250	+	WX9Z	o 151.4	WX9Z
Delafield	444.1250	+	K9ABC	o(CA)ez 114.8	SEWFARS
Genoa City	443.9250	+	K9XN	ol 114.8	LAKCARS
Germantown	444.5250	+	WD9IEV	o 114.8	WD9IEV
Hubertus	443.1500	+	K9JAC	o 114.8	K9JAC
Kenosha	442.2000	+	N9OIG	olx 114.8	N9OIG
Kenosha	444.1500	+	K9UAW	oa 114.8	KB9KUT
Menomonee Fall	444.4250	+	W9RGV	o 114.8	SHRINE
Mequon	443.3250	+	N9PMR	o 127.3	N9PMR
Merton	444.6250	+	W9JPE	oe 127.3	W9JPE
Milwaukee	442.4250	+	N9UUR	oe 127.3	N9UUR
Milwaukee	442.4750	+	KF9RU	oae 127.3	KF9RU
Milwaukee	442.6500	+	N9VBK	o 114.8	N9VBK
Milwaukee	443.0250	+	KB9UIZ	ol 114.8	W9DWP
Milwaukee	443.0500	+	N9OSK	oWX 100.0	N9OSK
Milwaukee	443.5500	+	N9LKH	oe 127.3	N9LKH
Milwaukee	443.8000	+	N9GMT	oaelxz 114.8	FM38
Milwaukee	443.9500	+	AA9JR	oaxTT 127.3	AA9JR
Milwaukee	444.2000	+	K9HXA	cl	K9HXA
Milwaukee	444.3250	+	N9CFG	oe 127.3	W.E.R.A.
Milwaukee	444.4500	+	KA9QMD	oa 114.8	KA9QMD
Milwaukee	444.8000	+	K9HXA	cl	K9HXA
Milwaukee	444.8500	+	W9DHI	c(CA)elx 127.3	WERA
Milwaukee	444.8750	+	W9DHI	oex 127.3	WERA
Milwaukee	444.9250	+	N9NGI	o(CA)z 127.3	N9NGI
New Berlin	443.3000	+	W9LR	o 127.3	W9LR
Oak Creek	443.4000	+	N9NLU	oe 136.5	N9NLU
Oconomowoc	442.0250	+	N9JUJ	o 114.8	N9JUJ
Pewaukee	443.1250	+	WB9AKC	oTT 114.8	WCTC ARC
Port Washingto	443.5250	+	WB9RQR	o(CA)er WXz 114.8	OZARES
Port Washingto	443.7500	+	W9CQO	o(CA)exz 127.3	O.R.C.
Racine	442.0000	+	KR9RK	or 127.3	LRA Racine
Racine	444.0500	+	KA9LOK	o	KA9LOK
Sheboygan	442.9000	+	AC9A	o 107.2	AC9A
Trevor	442.6000	+	KA9VZD	oel 114.8	KA9VZD
Union Grove	442.2500	+	N9OIG	olx 114.8	N9OIG
Waukesha	444.6500	+	KA9FUR	o 127.3	KA9FUR

**420-450 MHz 541**  
**WISCONSIN-WYOMING**

<i>Location</i>	<i>Output</i>	<i>Input</i>	<i>Call</i>	<i>Notes</i>	<i>Sponsor</i>
Williams Bay	443.2750	+	K9RC	o 127.3	K9RC
<b>SOUTH WEST 131.8</b>					
Galesville	442.5000	+	N9QIP	oelrwx TT 100.0	N9QIP
La Crosse	444.4750	+	WR9ARC	oa	RARC
La Crosse	444.6000	+	N9ETD	o	MRARA
Tomah	443.7000	+	N9UOM	o	N9UOM
Tomah	444.8000	+	N9QIP	oelrx 110.9	W.I.N.
Tomah	444.8500	+	KB9EBX	o 167.9	KB9EBX
<b>WYOMING</b>					
<b>CENTRAL</b>					
Casper	447.5000	-	KD7BN	l 100	CARC
Casper	449.5000	-	NB7I	o	NB7I
Casper	449.5750	-	KB7WON	o	C.D.K. NE
				L:146.640	
Lander	449.8000	-	KD7BN	oelx	KD7BN
Lander	449.9000	-	N7HYF	ol	WYAME
Riverton	448.2000	-	KD7BN	oe	KD7BN
Riverton	449.0000	-	KD7BN	oelx	KD7BN
Riverton	449.2000	-	KD7BN	ol	W7PAW
Shoshoni	449.4500	-	KB7PLA	o	KB7PLA
Worland	449.6000	-	KB7PLA	o	KB7PLA
<b>EAST CENTRAL</b>					
Douglas	449.7000	-	NX7Z	o	NX7Z
<b>NORTH CENTRAL</b>					
Shell	449.6500	-	WB7QQA	o	CMARC
Sheridan	449.7000	-	W7GUX	o	SRAL
Sheridan	449.8500	-	N7KEO	o	N7KEO
<b>NORTH EAST</b>					
Gillette	448.0000	-	K7VU	o	K7VU
Gillette	449.9500	-	KJ7UG	o	KJ7UG
<b>NORTH WEST</b>					
Cody	448.3500	-	KC7NP	oL:426.2 42	KC7NP
Worland	448.2500	-	KC7NP	oL:426.3 42	KC7NP
<b>SOUTH CENTRAL</b>					
Rawlins	448.3000	-	KB8RWI	o	KB8RWI
Rawlins	449.4000	-	KJ7AZ	o	HAMS
				L:147.530	
<b>SOUTH EAST</b>					
Cheyenne	447.0250	-	AA7JQ	o(CA)	AA7JQ
Cheyenne	447.2250	-	N7QBQ	(CA)ez 114.8	N7MYR
Cheyenne	448.1500	-	KC7CAJ	(CA) 156.7	KB7SWR
Cheyenne	449.3000	-	N7CLV	(CA)z 131.8	N7CLV
Laramie	447.1000	-	N7QJL	o 114.8	N7CTM
Laramie	449.0750	-	WB7CJO	o	WB7CJO
Laramie	449.1000	-	NG7T	o	NG7T



## 542 420-450 MHz

## WYOMING-BRITISH COLUMBIA

Location	Output	Input	Call	Notes	Sponsor
Laramie	449.8000	-	KB7Z	o	KB7Z
Wheatland	449.6000	-	WA7SNU	o	WA7SNU
Wheatland	449.6250	-	WA7SNU	o	GPARA
Wheatland	449.7750	-	N7UCL	100	N7UCL
<b>SOUTH WEST</b>					
Evanston	448.1500	-	N7LMN	o	N7LMN
Evanston	449.3250	-	N7LMN	o	N7LMN
Kemmerer	449.0750	-	KC7FDO	123.0	KC7FDO
Kemmerer	449.8250	-	N7HCH	o	ORARC

**ALBERTA****CALGARY**

Calgary	443.1500	+	VE6NZ	oa	VE6NZ
Calgary	444.0000	+	VE6RYC	ox	CARA
Calgary	444.1200	+	VE6WRT	o	VE6CPT
Calgary	444.3500	+	VE6EHX	o	CARA
Calgary	444.4000	+	VE6NOV	ol	CARA
Calgary	444.4500	+	VE6SPR	o	VE6NZ
Calgary	444.4800	+	VE6DDC	o	VE6FH
Calgary	444.7500	+	VE6KQ	ol	VE6KQ
Calgary	444.9000	+	VE6WRT	olx	WRN
High River	449.1500	-	VE6HRB	o	HRARC

**EDMONTON**

Edmonton	444.1000	+	VE6HM		VE6NC
Edmonton	444.4000	+	VE6GPS	o	VE6JTM
Edmonton	444.8000	+	VE6SBR	o	VE6SBS
Edmonton	444.9750	+	VE6EAR		VE6ETU

**MEDICINE HAT**

Medicine Hat	444.0750	+	VE6MHU	o	VE6MLD
Medicine Hat	449.9250	-	VE6VOA	o	VE6MLD

**NORTH EAST**

Ashmont	444.1500	+	VE6TTL	ol	VE6ARJ
Beaumont	444.9750	+	VE6SBE	o	VE6AVK
Cold Lake	442.2000	+	VE6TAR	o	CLARC
Glendon	444.9750	+	VE6COW	o	VE6XLR
Lloydminster	444.7250	+	VE5FD	oa	VE6FF

**RED DEER**

Alix/Bashaw	448.9750	-	VE6PAT	o	VE6ZH
Red Deer	444.5500	+	VE6YX	o	VE6CIA
Red Deer	444.5500	+	VE6SCR		VE6AQK

**BRITISH COLUMBIA****FRASER VALLEY**

Abbotsford	442.0250	+	VE7RVA	o	FVARESS
Chilliwack	442.8000	+	VE7?	o	Cheam Repe
Chilliwack	444.7000	+	VE7RAD	o 1	VE7OHM
Langley	441.3750	+	VE7RMH	o	Surrey ARC
Maple Ridge	443.6250	+	VE7RMR	o	M R ARC

**GREATER VANCOUVER**

Anvil Island	444.4000	+	VE7QRO	o	Lloyd Blaz
Burnaby #	443.6750	+	VE7RMY	114.8	Van. Exper
Burnaby#	442.7250	+	VE7FVR		IPARN
Vancouver	441.6500	+	VE7MFS	o	Fred Carey

**420-450 MHz 543**  
**BRITISH COLUMBIA**

<i>Location</i>	<i>Output</i>	<i>Input</i>	<i>Call</i>	<i>Notes</i>	<i>Sponsor</i>
Vancouver	441.9750	+	VE7UBC	o	UBC ARC
Vancouver	442.2250	+	VE7RPS	o	VE7MMA
Vancouver	442.3500	+	VE7RUK	o	WCUARC
Vancouver	442.5750	+	VE7ZIT	118.8	Radio Fili
Vancouver	442.8500	+	VE7BRY	o	Burnaby AR
Vancouver	442.9500	+	VE7AAU	114.8	RADIO ATS
Vancouver	443.2000	+	VE7RGM	o	VE7CHU
Vancouver	443.2500	+	VE7EX	o	Cheam Repe
Vancouver	443.2750	+	VE7EX	o	Cheam Repe
Vancouver	443.5250	+	VE7RPT	o	BCFMCA
Vancouver	443.5500	+	VE7ZMK	o	Noriel Pas
Vancouver	443.7250	+	VE7RDJ	o	VE7AOV
Vancouver	443.8000	+	VE7UHF		VE7MQ
Vancouver	444.0000	+	VE7URG	156.7	John Thoma
Vancouver	444.0750	+	VE7TOK	o	VE7MBG
Vancouver	444.2250	447.2250	VE7RFI	o	Rogers Cab
Vancouver	444.4750	+	VE7PRA	o	Pacific Ri
Vancouver	444.6750	+	VE7CDN	o	Can. Airli
Vancouver	444.9500	+	VE7RNV	o	VE7CHU
Vancouver #	443.1000	118.1000	VE7UDX	o	VE7ZZX
Vancouver #	444.9250	+	VE7WAR	o	VE7WAR
<b>NORTH INTERIOR</b>					
Prince George	442.8620	+	VE7RQU	o	VE7EQU
Williams Lake	444.1000	+	VE7ZIG	o	Reg Beck V
<b>PEACE RIVER</b>					
Terrace	444.9750	+	VE7RDD	o	"Doug Davi
<b>SOUTH CENTRAL</b>					
Blackpool	444.0000	+	VE7RBP	o	WELLS GRA
Falkland #	442.4500	+	VE7RAM	o	VE7EHL
Kamloops	449.2500	-	VE7RLO	o	Kamloops A
Kamloops	449.3000	-	VE7RHM	o	VE7LDM
Kamloops	449.5000	-	VE7KIG	o	IPARN
Kelowna	442.7750	+	VE7KEL	o	OCARC
Kelowna	449.1250	-	VA7KEL	o	VE7KED
Penticton	444.5000	+	VE7RPC	o	Penticton
Sorrento #	444.1000	+	VE7SPG	o	Shuswap AR
Vernon	444.2750	+	VE7RVN		NORAC
Vernon	444.5250	+	VE7OKN*	o	VE7OHM
<b>SOUTH EAST</b>					
Cranbrook	443.6250	+	VE7CAP	o	EKARC
<b>VANC ISLAND CENTRAL</b>					
Chemainus	442.6000	+	VE7RVC	o	Cowichan A
Parksville	442.5250	+	VE7PQU	o	Bryan Bisl
Port Alberni	444.4500	+	VE7KU	o	Arrowsmith
Port Alberni	444.7500	+	VE7RTE	o	Ted Maczul
Port Alberni	449.4500	-	VE7KU	o	Arrowsmith
Qualicum Beach	445.0000	144.7700	VE7RQR	o	Mid Island
<b>VANC ISLAND NORTH</b>					
Comox Valley	447.5750	-	VE7RAP	o	Comox Vall
Courtney #	443.5000	+	VE7RMW	o	VE7AGM
<b>VANC ISLAND SOUTH</b>					
Parksville	442.6500	+	VE7PQE	114.8	Oceanside
Victoria	443.5750	+	VE7RAA	o	Camusun Co

## 544 420-450 MHz

## BRITISH COLUMBIA-NEWFOUNDLAND

Location	Output	Input	Call	Notes	Sponsor
Victoria	443.9500	+	VE7RTC	o	WARA
Victoria	444.1500	+	VE7RBA	o	VE7IA
Victoria	444.2500	+	VE7IA	o	VE7IA
Victoria	444.4500	+	VE7SLC	o	Saanich Em
Victoria	444.8750	+	VE7VIC	107.2	WARA
Victoria	449.8750	146.2400	VE7XIC		WARA
				RMT VE7VIC	
Victoria #	449.5500	-	VE7RGP	o	Rogers Cab

## MANITOBA

## INTERLAKE

Selkirk	443.0000	+	VE4MBR	o 127.3	SARC
Selkirk	444.1500	+	VE4SLK	oe 16	E Selkirk
NORTHWEST					
Swan River	443.4000	+	VE4SRR	c	SwanRivAR
WINNIPEG					
Winnipeg	443.5000	+	VE4VJ	olrsx	
Winnipeg	444.5000	+	VE4AGA	o 127.3	VE4AGA

## NEW BRUNSWICK

## BELLEDUNE

Belledune	444.3500	+	VE9ELM	ol	
DALHOUSIE					
Dalhousie	444.6000	+	VE9FMG	o	VE9DEN
EDMUNDSTON					
Edmundston	444.1300	+	VE9PIN	ol	VE1PIN
FREDERICTON					
Fredericton	449.2500	-	VE9ZC	o	FARC
GRAND MANAN IS.					
Grand Manan	449.8750	-	VE9GMI	ol	
MACES BAY					
Maces Bay	444.8750	+	VE9MBY	ol	
MONCTON					
Moncton	443.3500	+	VE9LNK	ol	
Moncton	444.9750	+	VE1PJX	o	VE1XW
Moncton	449.3250	-	VE9SHM	ol	TCARC
SAINT JOHN					
Mt. Champlain	443.5000	+	VE9MCH	o 141.3	VE9GLN
ST. ANDREWS					
St. Andrews	448.1000	-	VE1IE	o 141.3	VE9NZ
ST. GEORGE					
Mt. Pleasant	443.6000	+	VE9ARZ	o 141.3	VE9XF
ST. JOHN					
St. John	448.7000	-	VE9BSQ	o 141.3	VE9XF

## NEWFOUNDLAND

## CENTRAL NEWFOUNDLAND

Grand Falls	446.0000	-	VO1PMS	o	VO1PRP
EASTERN AVALON					
St John's	444.9000	+	VO1UHF	o	AVRAC
St John's	447.1000	-	VO1KEN	oal	VO1ST
WESTERN AVALON AND BURIN					
Marystown	444.5500	+	VO1AWR	o	VO1AW

**420-450 MHz 545**  
**NEWFOUNDLAND-ONTARIO**

<i>Location</i>	<i>Output</i>	<i>Input</i>	<i>Call</i>	<i>Notes</i>	<i>Sponsor</i>
<b>WESTERN NEWFOUNDLAND</b>					
Corner Brook	444.4000	+	VO1MO	o	HUMBARS
<b>NORTHWEST TERRITORIES</b>					
<b>YELLOWKNIFE</b>					
Yellowknife	444.0000	444.0000	VE8NWT	o(CA)el	VE8DP
<b>NOVA SCOTIA</b>					
<b>BARRINGTON</b>					
Oak Park	444.2750	+	VE1SCR	ol	
<b>BOISEDALÉ CAPE BR.</b>					
Boisedale	449.9000	-	VE1HAM	ol	
<b>DARTMOUTH</b>					
Dartmouth	444.6000	+	VE1DAR	o	
<b>GORE</b>					
Gore	449.9000	-	VE1NSC	o	VE1VCK
<b>HALIFAX</b>					
Halifax	442.9750	+	VE1AEZ	o	
Halifax	443.6000	+	VE1KUR	o	
Halifax	444.4500	+	VE1PSR	ol	
Halifax	444.5500	+	VE1PSR	ol	
Halifax	444.7500	+	VE1PSR	ol	
Halifax	444.8000	+	VE1ERS	o	
HFX Airport	444.0000	+	VE1CDN	oel	VE1YZ
<b>INVERNESS</b>					
Kiltarty	444.9000	+	VE1KIL	ol	
<b>MUSQUODOBOIT HBR.</b>					
Musq. Harbour	449.4250	-	VE1MHR	ol	
Musq. Harbour	449.4500	-	VE1MHR	ol	
<b>SHEET HARBOUR</b>					
Sheet Harbour	444.4250	+	VE1ESR	ol	
<b>SPRINGHILL</b>					
Springhill	444.2000	+	VE1SPR	oel	
<b>YARMOUTH</b>					
Yarmouth	444.7000	+	VE1YAR	ol	VE1RB
<b>ONTARIO</b>					
<b>FREQUENCY USAGE - ALL WNYSORC AREAS</b>					
	442.9500	+	SNPF	SNP	
	443.9500	+	SNPF	SNP	
	444.9500	+	SNPF	SNP	
<b>CANADIAN NATIONAL CAPITAL AREA</b>					
Cumberland	443.9750	+	VE3PAZ		VE3PAZ
Cumberland	444.9500	+	VE3CPA		CEMA
Kanata	444.3000	+	VE3KNA		VA3MWK
				100.0 IN/OUT	
Nepean	444.1000	+	VA3CIQ		VE3CIQ
				100.0 INPUT	
Nepean	445.6750		#VA3BAY		VA3GLK
Ottawa	442.6500	+	VE3HPY		Mariposa R
Ottawa	443.5500	+	VA3OTW	cael	SARC
Ottawa	443.8000	+	VE3TEL	ae	Telephone
Ottawa	444.2000	+	VE3TWO	l	OMVRC

## 546 420-450 MHz

## ONTARIO

<i>Location</i>	<i>Output</i>	<i>Input</i>	<i>Call</i>	<i>Notes</i>	<i>Sponsor</i>
Ottawa	444.4000	+	VE3MPC	al	CPCARC
Ottawa	444.7500	+	VE3WDP	e	VE3WDP
Ottawa	449.4750	-	#VY9CC	136.5 OUTPUT	VE3XJ for
<b>EAST CENTRAL</b>					
Belleville	444.4500	+	VE3MHZ		VE3APF
Kingston	443.3000	+	(VE3KER)		George Sam
McArthur Mills	442.7000	+	VA3PLA	caE-SUNI	Planica AR
<b>EASTERN</b>					
Cornwall	443.0000	+	VE3PGC	caelz	CPG
				110.9 911	
Cornwall	443.6500	+	VE3SVC	al	Seaway Val
Kemptville	444.5500	+	NYA	151.4 INPUT	
Mallorytown	443.9000	+	VE3IGE		VE3IGE
<b>LOWER OTTAWA VALLEY</b>					
Alfred	443.5000	+	VA3TLO	(CA)e 25	RAAG
				*	
Moose Creek	443.0500	+	VE3TYF	elp	VE3OJN
				151.4 IN/OUT	
<b>METRO TORONTO</b>					
Acton	442.8250	+	VE3GTU	eL(443.750 A)	103.5
Aurora	442.0250	+	VE3ULR	oL(1)	VE3ULR RA
Aurora	444.1000	+	VE3WMX	oL(442.750)	103.5
Ballantrae	442.4750	+	VA3URU	(CA)l	GHRC
Ballantrae	443.7000	+	VE3ZBA	e	COARC
Brampton	443.5500	+	VE3PRC	o	PEEL ARC
Brampton	444.5750	+	VE3FBI	oe	C-B RG
Cannington	443.7500	+	VE3GTU	oL(442.375 A)	103.5
Downsview	444.7000	+	VE3RAK	oel 105.3	MFMC
Egypt	444.2250	+	VE3YRC	o	YRARC
Etobicoke	442.8000	+	VA3GTU	oL(442.375 A)	103.5
King City	442.3250	+	VA3BNI		
King City	444.3000	+	VE3UKC	(CA)eL(6) V/UFAT	
Markham	442.2750	+	VA3CTR	88.5	
Pickering	444.5250	+	VE3DPR		
Pickering	444.6000	+	VE3SPA	o	SPRARC
Scarborough	443.3500	+	VE3RTC	o(CA) L(146.745)	
Scarborough	443.8250	+	VA3HKG	o(CA)	
Streetsville	442.1750	+	VE3ULR		VE3ULR RA
Toronto	442.1250	+	VE3TNK	L(TFMCS. IPA)	
Toronto	442.6000	+	VE3CAY	o	CANTEL AR
Toronto	442.6500	+	VA3GTU	oe 100.0	
Toronto	442.7000	+	VE3TDO	o(CA)e	DOCARC
				VHF:147.480	
Toronto	442.7500	+	VE3WOO	o	
Toronto	442.7750	+	VA3GTU	oe 103.5	
Toronto	442.8500	+	VE3SNM		VE3SNM RG
Toronto	442.9750	+	VE3RUF	o	
Toronto	443.0500	+	VE3YYZ	aezL(6)	
Toronto	443.1000	+	VE3SKI	o	SARC
Toronto	443.3000	+	VE3PRT	o	PARC
Toronto	443.5000	+	VE3PVT	cl(3)	PRIVATE R
Toronto	443.6500	+	VE3NOR	o	NARC

420-450 MHz 547  
ONTARIO

Location	Output	Input	Call	Notes	Sponsor
Toronto	443.7750	+	VE3JOP		
Toronto	443.9000	+	VE3XUU	o	XUU UG
Toronto	444.2500	+	VE3UHR	o	TARRA
Toronto	444.4000	+	VE3TWR	o(CA)ez L(2)	TFMCS
Toronto	444.4750	+	VE3URU	o(CA)e	GHRC
Toronto	444.7750	+	VA3LTA	(CA)eDS	
Toronto	444.8500	+	VE3UKW	o	
Uxbridge	442.1000	+	VE3RPT	o(CA)ez L(2)	TFMCS
Uxbridge	442.2250	+	VA3BNI	o	
Uxbridge	443.2250	+	VE3RPT	o(CA)ezL(2)	
Uxbridge	444.1750	+	VE3RUX		
Willowdale	442.3750	+	VA3ODX	oael 103.5	VA3ODX RG
<b>NIAGARA</b>					
Fonthill	444.7250	+	VE3PLF	aeWX UFAT VFAT 107.2 DVR (CA)eV/UFAT DVR	COBRA RC
Niagara Falls	442.9000	+	VE3GRW		
Niagara Falls	443.1750	+	VE3RNR		
Selkirk	442.0500	+	VA3BDX	a	NIL
Thorold	442.2500	+	VE3HM	oL(5)	RFMARC
Thorold	443.7250	+	VE3RAF	oaz	RAFARC
Wainfleet	442.5000	+	VE3KJR	o	
<b>NORTHERN</b>					
Little Current	444.3000	+	VE3RQQ	o	
Sault Ste. Marie	442.6500	+	VE3SSM	oaelz	VE3FOD
Timmins	444.9000	+	VE3AA	ol	
<b>NORTHWESTERN</b>					
Thunder Bay	443.8500	+	VE3TBU	c	VE3CX
Thunder Bay	444.8250	+	VE3TBR	ol	LARC
<b>SOUTH</b>					
Arkel	443.8500	+	VE3RKL	oL(7)	
Brantford	442.0000	+	VE3MMN	c	
Brantford	443.0250	+	VE3TCR	o(CA)	BARC
Brantford	443.4500	+	VE3MMX	o(CA)e	
Brantford	443.6000	+	VE3WDF	c	
Burlington	442.1500	+	VA3AMH	eVFAT-6M	131.8
Burlington	443.1500	+	VE3BUR	oL(442.450)	
Burlington	443.2000	+	VE3IWL	oe	
Burlington	444.8250	+	VE3RSB	aex L(2M+220)	131.8 BARC
Cambridge	442.6750	+	VA3AQ		
Cambridge	443.3750	+	VE3SWR	o	SWARC INC
Campbellville	443.3250	+	VE3RTP	151.4	PARC
Carlisle	443.6750	+	VE3WIK	(CA)	
Halton Hills	443.4250	+	VE3OD	oe	HARC
Hamilton	442.6250	+	VE3DSX	a	
Hamilton	443.0750	+	VE3ZOE	o	
Hamilton	443.2500	+	VE3RFI	(CA)eL(146.805)	
Hamilton	444.4250	+	VE3RDX		
Kitchener	444.8750	+	VE3RBM	114.8	
Milton	444.1250	+	VE3ADT	oeL(IRLP)	DS 131.8

## ONTARIO

<i>Location</i>	<i>Output</i>	<i>Input</i>	<i>Call</i>	<i>Notes</i>	<i>Sponsor</i>
Norwich	442.8750	+	VA3PPO		
Norwich	444.5750	444.5750	VE3PPO	aL(VE3PPO) FAT	
Oakville	442.3000	+	VE3OAK	I 107.2	OARC
Oakville	442.4500	+	VE3OKR	oL(443.150)	
Oakville	444.3250	+	VE3OAK	o	OARC
Vinemount	444.6500	+	VE3VSC	o	SCFMA
Waterford	444.5500	+	VE3SML	oeL(7) RB:52.525	
Waterloo	442.4000	+	VE3WWW	(CA)	UWARC
SOUTH CENTRAL					
Cannington	444.4500	+	VA3TVE	(CA)el	
Colgan	444.6750	+	VE3GAS	o	
Creemore	443.2750	+	VE3CAB	oL(1)	VE3ULR RA
Edgar	442.5750	+	VE3UOR	L(6)	
Edgar	444.3500	+	VE3LSR	aezVFAT L(1)	LSRI
Goodwood	442.0750	+	VE3GTU	eL(443.750 A)	103.5
Midland	444.6500	+	VE3SGB	o	SGBARC
Moonstone	444.2750	+	VE3QSB		TFMCS
Orangeville	442.9250	+	VE3DRC	o	
Orangeville	443.6250	+	VE3DRC	(CA)e	HCARC
Orangeville	444.0250	+	VE3NSL	o(CA)el	
Orangeville	444.5000	+	VE3MAP		
Orillia	444.5500	+	VE3ORC	o	
Parry Sound	443.5750	+	VE3RPL	(CA)	PSARC
Parry Sound	444.7990	+	VE3UPS	oL(6)	
Singhampton	444.9000	+	VE3WIK	o	
SOUTH CENTRAL EAST					
Baltimore	444.9750	+	VE3MXR	oL(3)	PRIVATE R
Colborne	443.3750	+	VE3RTY	eDS	HARC
Mitchell's Co	442.5500	+	VE3UOR	L(6)	
Oshawa	443.4750	+	VE3OUR	oa	
Peterborough	444.5750	+	VA3PBO	(CA)e	
Raglan	443.0000	+	VE3NAA	o	NSARC
SOUTH CENTRAL WEST					
Owen Sound	443.0250	+	VE3RBT	o	
Owen Sound	443.5250	+	VE3GBT	o	
SOUTHWEST					
Chatham	444.3250	+	VE3COZ	o(CA)ez	C-K ARC
Dorchester	444.6500	+	VE3RXU	oeCANWARN	
Goderich	444.8250	+	VE3WZL	ae 123.0 DS	EXP ARC
London	442.3000	+	VE3TTT	o	SORT
London	444.1000	+	VE3ZCO	a	
London	444.4000	+	VE3SUE	oL(1)	SORT
London	444.8000	+	VE3MGI	aeIVFAT DS	MARG
London	444.9250	+	VE3NMN	oaeH/VFAT	DVR
McGregor	444.3000	+	VE3RRR	oaex L(2M 220)	WART
Port Elgin	444.6250	+	VE3CAC		PEARC
Sarnia	442.8500	+	VE3TTP	(CA) DS	
Sarnia	444.5500	+	VE3SUR	oe	SURG
Sarnia	444.7000	+	VA3LAM	o	

<i>Location</i>	<i>Output</i>	<i>Input</i>	<i>Call</i>	<i>Notes</i>	<i>Sponsor</i>
St. Marys	444.5250	+	VE3ZTD	o	
St. Thomas	443.8250	+	VE3STR	oe	EARS
Stratford	444.9750	+	VE3RFC		
Windsor	444.4000	+	VE3UUU	o	
Windsor	444.5000	+	VE3III	oae	SPRARC
Woodstock	443.9250	+	VE3WHR	o	
<b>UPPER OTTAWA VALLEY</b>					
Carleton Place	444.3500	+	VA3TQX	e	VA3TQX
Foymount	442.3750	+	VE3UCR	l	RCARC
Mississippi Mills	444.0500	+	VA3WJC		
Pembroke	448.0250	-	VE3NRR	el	RCARC

**PRINCE EDWARD ISLAND**

**CHARLOTTETOWN**

Charlottetown	443.3000	+	VE1UHF	oael	VE1AIC
Charlottetown	444.4000	+	VE1UHF	oael	VE1AIC
Charlottetown	449.1000	-	VE1CRA	oael	VE1AIC

**SUMMERSIDE**

Summerside	444.5000	+	VE1CFR	oael	SPARC
------------	----------	---	--------	------	-------

**QUEBEC**

Alma	449.4250	-	VE2RIU	o	VE2DIA
Alma	449.6250	-	VA2RIU	o	VE2TMR
Baie-Comeau	442.3500	+	VE2RBG	o 131.8	VE2FVV
Baie-Comeau	442.6250	+	VE2RUU	o	VE2RUU
Baie-Comeau	443.8500	+	VE2RMH	oelx	VE2FAZ
Baie-Comeau	449.6000	-	VE2RBD	o	VE2RBD
Bedford	443.8000	+	VE2RSN	o 103.5	VE2TUA
Blainville	443.1000	+	VE2RMR	oe	VE2DJE
Blainville	449.7250	-	VE2RVV	o 103.5	VE2SMB
Cap-de-la Madeleine	443.0000	+	VE2RDG	oex	VE2DND
Cap-de-la Madeleine	448.6750	-	VE2RBN		VE2MTE
Charlesbourg	449.8750	-	VA2RDF	o	VE2NGG
Charny	444.6000	+	VE2RDB	oe	VE2FTO
Chicoutimi	449.0250	-	VE2RKA	oaex	VE2NAU
Chicoutimi	449.7000	-	VE2RDH	o	VE2MDH
Coaticook	449.2750	-	VE2RJV	o 118.8	VE2GNN
Colline Poudrier	449.7250	-	VE2GPA	ol 100.0	VE2GPA
Contrecoeur	443.6500	+	VE2CKC	141.3	VE2AN
Cowansville	447.6750	-	VE2RCZ	o 118.8	VE2CAF
Delson	442.1500	+	VE2LHF	o	VE2LHF
Drummondville	442.9500	+	VE2RBU	o 110.9	VE2YLA
Drummondville	444.0500	+	VE2RBZ	oa 110.9	VE2ZBR
Drummondville	444.1500	+	VE2RDL	oe 110.9	VE2CRD
Gatineau	444.2500	+	VA2UHF	l	VE2GUY
Gatineau	444.6000	+	VE2UHF	(CA)l 100.0	ARAI
Granby	448.6250	-	VE2RGJ	o 118.8	VE2JRG
Grand-Mere	449.5250	-	VE2RLM		VE2CM
Grand-Mere	449.5750	-	VE2RNG	o 110.9	VE2GGB



## 550 420-450 MHz

## QUEBEC

<i>Location</i>	<i>Output</i>	<i>Input</i>	<i>Call</i>	<i>Notes</i>	<i>Sponsor</i>
Grand-Mere	449.9250	-	VA2RTI	ol	VE2JTR
Grand-Mere	449.9750	-	VA2RDX	oaex 110.9	VE2PWP
Grenville	443.8500	+	VE2RWC	oex	VE2CWB
Hull	443.3000	+	VE2CRA	o 100.0	VE2CRA
Hull	443.9500	+	VE2RAO		VE2CRO
Hull	444.6000	+	VE2REH	o(CA)el 110.9	ARAI
Joliette	444.6250	+	VE2RLJ	oel 103.5	VE2RLJ
Jonquiere	449.0000	-	VE2RPA	oa	VE2AFD
Jonquiere	449.1000	-	VE2RFL	oae	VE2EFL
L'Anse-St-Jean	449.9000	-	VE2RME	oael	VE2XIT
La Baie	444.9500	+	VE2RCX	o	VE2LRE
La Baie	449.9750	-	VE2RLE	o	VE2LRE
Lac-Daran	444.9000	+	VE2RAH	o	VE2AFD
Lac-Larouche	449.6250	-	VE2RPV	ol	VE2RPV
Laval	443.6000	+	VE2VK	oel 141.3	VE2VK
Levis-Lauzon	444.1000	+	VE2RHD	o 100.0	CRAQ
Longueuil	442.4000	+	VE2HPB	oep 103.5	VE2UF
Longueuil	445.2250		VE2RSM	o	VE2AZX
Magog	444.2500	+	VE2RZZ	o(CA)e 118.8	VE2CGM
Mascouche	443.8000	+	VE2RTM	oe	VE2KAR
Mascouche	448.8250	-	VE2RTM	ox	VE2KAR
Melbourne	443.7500	+	VE2RHP	o(CA)e 146.2	VE2LBN
Mercier	442.1000	+	VE2RTS	o	VE2BCM
Mercier	444.5000	+	VE2RTS	o	VE2BCM
Mont Bélair	448.6250	-	VE2UCD	100.0	
Mont St-Michel	444.6000	+	VE2RHY	o	VE2HY
Mont-Carmel	447.0750	-	VE2RIR	oelx 110.9	VE2EX
Mont-Laurier	444.6250	+	VE2RMC	ol	VE2RMC
Montreal	442.5000	+	VE2RCW	oelx 141.3	VE2MCC
Montreal	442.6500	+	VE2ETS	o 103.5	VE2COI
Montreal	442.8000	+	VE2JGA	o	VE2JGA
Montreal	442.9000	+	VE2REZ	o 103.5	VE2EZ
Montreal	443.7000	+	VE2RHH	o 100.0	MTL220
Montreal	444.2500	+	VE2RVH	ox 88.5	VE2VNH
Montreal	444.3750	+	VE2TEL	ox	VE2BIA
Montreal	444.4000	+	VE2REM	oe	UMS
Montreal	447.0250	-	VE2RJX	ol 103.5	VE2JX
Montreal	447.9750	-	VA2RJX	ol 103.5	VA2JX
Montreal	449.3000	-	VE2AIF	oa	VE2ACG
Montreal	449.4750	-	VE2WM	o	VE2WM
Montreal	449.9250	-	VE2RIO	o 103.5	RAQI
Montreal	449.9750	-	VE2RJS	o 77.0	VE2CSL
Montreal-Nord	448.6500	-	VE2RPT	o	VE2FMK
Mt-Belair	444.2000	+	VE2RAX	oe	VE2EZZ
Mt-Belair	444.9000	+	VA2TEL	ol 100.0	VE2OSQ
Mt-Gladys	442.4000	+	VE2RMG	ol	VE2CQ
Mt-Orford	442.0000	+	VE2RTO	oe 118.8	VE2EKL

<i>Location</i>	<i>Output</i>	<i>Input</i>	<i>Call</i>	<i>Notes</i>	<i>Sponsor</i>
Mt-St-Bruno	444.1000	+	VE2RSP	oe 103.5	VE2GGY
Mt-St-Gregoire	442.0000	+	VE2RKL	o	VE2EKL
Mt-St-Gregoire	444.2000	+	VE2RIB	ox	VE2MLV
Mt-Ste-Anne	447.3750	-	VE2RAA	ol 110.9	VE2CQ
Nantes	448.1250	-	VE2RTN	o 118.8	VE2TIC
Parc	442.3750	+	VE2RMG	ox 110.9	VE2CQ
D-Laurentides					
Parc	442.5000	+	VE2RMG	ol	VE2CQ
D-Laurentides					
Parent	444.9000	+	VE2RPC	o	VE2MBP
Pic-Champlain	447.5250	-	VE2RWM	ol	VE2CSL
Pierrefonds	444.9500	+	VE2JKA	o(CA)e 107.2	VE2MRJ
Pointe-Claire	448.6500	-	VE2RHI	o	VE2RHI
Quebec	444.3000	+	VE2RXR	ol	VE2XR
Quebec	444.5000	+	VE2RTB	oa 100.0	VE2TEP
Rigaud	442.2500	+	VE2RM	olx	VE2RM
Rigaud	442.6250	+	VE2RM	o 100.0	MTL220
Rigaud	444.0000	+	VE2RM	oex 100.0	VE2RM
Rimouski	442.6250	+	VE2RWM	o 123.0	VE2CSL
Rimouski	447.4000	-	VE2RXA	o	VE2RXA
Riviere-a-Pierre	442.3000	+	VE2RZT	o	VE2TRZ
Rougemont	444.3250	+	VE2RAW	oe 103.5	VE2AW
Rougemont	446.5750	-	VE2ROU	o	VE2HR
S.-de-Valleyfield	444.3500	+	VE2RVF	oae	VE2BYB
Sept-Iles	442.0000	+	VE2RLL	ox	VE2GLJ
Sherbrooke	444.7500	+	VE2RQM	o	VE2KIT
St-Antoine-sur-R.	447.1250	-	VE2RSO	ol	VE2WA
St-Calixte	443.5500	+	VE2RVK	141.3	VE2VK
St-Calixte	444.9000	+	VA2RDG	107.2	VE2JKA
St-Calixte	444.9500	+	VA2RDG	ox 107.2	
St-Eleuthere	442.3750	+	VE2NY	ox 110.9	VE2TC
St-Eleuthere	442.6250	+	VE2NY	o 123.0	VE2TC
St-Hubert	449.0250	-	VA2ASC	oa	VA2ASC
St-Hubert	449.0250	-	VA2ASC	(CA)	VA2ASC
St-Hugues	443.9500	+	VE2RBY	ox 110.9	VE2YLA
St-Hyacinthe	444.4500	+	VE2RBE	o	VE2FEK
St-Jean-de	447.8250	-	VE2RHR	o 103.5	VE2JHR
Matha					
St-Jerome	449.7500	+	VE2RJE	o 103.5	VE2MCJ
St-Joseph-du-Lac	449.8750	-	VE2RST	o 123.0	VE2GSB
St-Leonard	433.0000	-	VE2UMS	o	VE2UMS
St-Michel-des	443.8500	+	VE2ESN	o 103.5	VE2ESN
Saints					
St-Pascal-Kam.	449.5750	-	VE2RQA	oax	VE2MEL
St-Pie	442.3500	+	VE2RYM	olx 141.3	VE2VK
St-Pie	443.3000	+	VE2RMV	o 103.5	VE2ULU
St-Tite-des-Caps	447.2000	-	VE2RSB	oe	VE2BPU
Ste-Agathe	448.2750	-	VE2RLO	ox	VE2LLA
Ste-Foy	442.7000	+	VE2RCH	o	VE2MER
Ste-Foy	444.7000	+	VE2RSX	ol	VE2VEM
Ste-Foy	444.8000	+	VE2ROY	o	VE2LRI
Ste-Marcelline	444.7000	+	VE2RMS	o(CA) 103.5	VE2BFK

## 552 420-450 MHz

## QUEBEC-YUKON

<i>Location</i>	<i>Output</i>	<i>Input</i>	<i>Call</i>	<i>Notes</i>	<i>Sponsor</i>
Ste-Therese	448.4250	-	VE2RWW	o 103.5	VA2MAC
Thetford Mines	448.1750	-	VE2RVA	o(CA)	VE2LES
Trois-Rivieres	442.7500	+	VE2VIP	o	VE2ZZ
Trois-Rivieres	449.1750	-	VE2RTZ	ox 110.9	VE2TRZ
Val-Belair	447.6250	-	VE2RGG	oa	VE2TEB
Val-Morin	443.5500	+	VE2RNO	olx 141.3	VE2VK
Varenes	448.2750	-	VE2REQ	o	VE2ESM
Victoriaville	442.8500	+	VE2RMD	oax	VE2MF
Victoriaville	443.5000	+	VE2RBF	RTQ	VE2FQG
Waterloo	443.9000	+	VE2ESM	o(CA)l	VE2ESM
Windsor	447.9250	-	VE2RGX	ox	VE2LGX

## CANADIAN NATIONAL CAPITAL AREA

Gatineau	444.2500	+	VA2UHF	l	GRARCN
Hull	433.1000	+	VE2UQH		CRAO
Hull	443.3000	+	VE2CRA	e	OARC
Hull	443.9500	+	VE2RAO	el	VE2CRO

123.0 OUTPUT

## LOWER OTTAWA VALLEY

Brownsburg	443.8500	+	VE2RWC	e	BARC
Buckingham	444.6000	+	VE2REH	ael 110.9	ARAI
Mt Rigaud	444.0000	+	VE2RM		

## SASKATCHEWAN

	444.7250	+	VE5FD	o	
REGINA					
Avonlea	444.1500	+	VE5AHR	o	
Avonlea	444.1500	+	VE5AHR	o	
Regina	444.2500	+	VE5UHF	o	
Regina	444.2500	+	VE5UHF	o	
Regina	447.2500	-	VE5BBZ	o	
Regina	447.2500	-	VE5BBZ	o	
SASKATOON					
Saskatoon	441.0000	+	VE5RPH	o	
Saskatoon	443.9750	+	VE5PJH	o	VE5PJH
Saskatoon	448.0000	-	VE5HG	o	VE5HG
Saskatoon	448.0000	-	VE5HG	o	VE5HG

## YUKON

## BEAVER CREEK

Horse Camp Hill	444.9000	+	VY1RHH	ol	YARA
-----------------	----------	---	--------	----	------

## WHITEHORSE

Carcross/Whitehorse	444.9000	+	VY1RMM	oE-SUN E-WIND	YARA
---------------------	----------	---	--------	------------------	------

# 902-928 MHz

<i>Location</i>	<i>Output</i>	<i>Input</i>	<i>Call</i>	<i>Notes</i>	<i>Sponsor</i>
<b>ALABAMA</b>					
Corner	919.5000	-	N4UKE	oel	N4UKE
<b>ARIZONA</b>					
WHITE TANKS MIDDLE PEAK					
White Tanks	927.3375	902.3375	KD7ETM	o 151.4	ANDREW S.
<b>CALIFORNIA</b>					
FREQUENCY USAGE - SOUTHERN CALIFORNIA					
SO CAL	927.7000	902.7000	TESTPAIR	O TEST PAIR	
SO CAL	927.8000		SIMPLEX	O-SIMPLEX	
#KE,LA,OR,RIV,SBAR,SBER,VE					
Frazier Mtn	927.8370	902.8370	WB6RHQ	o 156.7	CONDOR
#ORANGE					
Orange Hills	927.9500	902.9500	KA6RWW	o	
#PALMDALE					
Pinon Hills	927.3500	902.3500	KA6YTT	o	
#SAN DIEGO					
Palomar Mtn	927.9750	902.9750	W6NWX	o 100.0	PARC
EAST BAY					
Concord	927.5500	902.5500	N6OLD	o 141.3	ERG
East Bay	927.8000	902.8000	KF6NY	o 100.0	KF6NY
Pleasanton	920.3875	-	KE6WED	oelx	KE6WED
Pleasanton	927.6250	902.6250	KB6LED	ol 136.5	KK6AN
NORTH BAY					
Novato	927.3500	902.3500	KM6PA	o 131.8	KM6PA
Pacifica	927.6500	902.6500	N6ZOE	c	N6ZOE
NORTH COAST					
Willits	927.0125	902.0125	K7WWA	oelrs	k7wwa
SACRAMENTO VALLEY					
Auburn	927.1500	902.1500	N6NMZ	c	N6NMZ
SAN JOAQUIN VALLEY					
Patterson	927.6250	902.6250	KK6AT	o 100.0	KK6AT
<b>CONNECTICUT</b>					
Naugatuck	920.2000	-	WA1NQP	o(CA)el 71	
Newington	919.7500	-	WA1UTQ	csQ	
<b>DELAWARE</b>					
FREQUENCY USAGE					
ALL	920.0000	-			SNP
<b>DISTRICT OF COLUMBIA</b>					
ALL	920.0000	-			SNP



## 554 902-928 MHz

## FLORIDA-MASSACHUSETTS

<i>Location</i>	<i>Output</i>	<i>Input</i>	<i>Call</i>	<i>Notes</i>	<i>Sponsor</i>
<b>FLORIDA</b>					
<b>MIAMI AREA</b>					
Ft Lauderdale	921.5000	-	WA4PHG	clBit	Teletrol
Homestead	921.4000	-	WA4PHG	clBit	Teletrol
Miami	921.0000	-	W4HN	oe 110.9	W4HN
Miami	921.3000	-	KA4ZAY	ex 1	KA4ZAY
<b>NORTH CENTRAL</b>					
Ocala	921.2000	-	N4TSV	oe	N4TSV
<b>NORTH EAST</b>					
Daytona Beach	919.3000	-	KE4NZG	ol	KE4NZG
<b>HAWAII</b>					
<b>OAHU</b>					
Honolulu	925.6000	922.0000	AH6CP	oeIRB	AH6CP
<b>ILLINOIS</b>					
<b>CHICAGO</b>					
Chicago	910.2500	1289.2500	KD9FA	o	ACLR
Chicago	921.2250	-	KD9FA	oael	ACLR
<b>INDIANA</b>					
<b>INDIANAPOLIS</b>					
Noblesville	918.2000	-	W9ICE	ol	ICE
<b>NORTH CENTRAL</b>					
Kokomo	921.1120	-	N9LLO	ol	N9LLO
<b>NORTHEAST</b>					
Auburn	921.4500	-	KA9LCF	o	Tri-County
Fort Wayne	921.5500	-	K9RKA	ol	K9RKA
<b>IOWA</b>					
<b>NORTHWEST</b>					
Cherokee	927.7500	902.7500	N0DFF	epx DS:031	N0DFF
<b>LOUISIANA</b>					
<b>FREQUENCY USAGE</b>					
Shared	920.0000	-		SNP	
<b>MARYLAND</b>					
<b>ALL</b>					
	920.0000	-		SNP	
<b>ANNAPOLIS</b>					
Crofton	919.1000	-	WB4LNM	107.2	WB4LNM
<b>MASSACHUSETTS</b>					
<b>BERKSHIRE</b>					
Adams	921.1000	-	K1FFK		NoBARC
<b>ESSEX</b>					
Groveland	919.2000	-	K1KKM	o	K1KKM
Lynn	919.3000	-	W1DVG	ol	W1DVG
<b>HAMPDEN</b>					
Feeding Hills	919.5000	-	KA1KPH		KA1KPH
<b>MIDDLESEX</b>					
Pepperell	919.1000	-	WA1VVH	ol	435 RA

## MASSACHUSETTS-NORTH CAROLINA

<i>Location</i>	<i>Output</i>	<i>Input</i>	<i>Call</i>	<i>Notes</i>	<i>Sponsor</i>
<b>WORCESTER</b>					
Lunenburg	919.9000	-	W1HFN	o	W1HFN
Worcester	921.5000	-	N1KFL	ol	N1KFL
<b>MINNESOTA</b>					
<b>MPLS-ST.PAUL</b>					
Chaska	919.0000	-	WJ7X	olp 114.8 L:442.00	WJ7X
White Bear Lak	919.1000	-	K0LAV	ol	KOLAV+
<b>NEW HAMPSHIRE</b>					
<b>HILLSBOROUGH</b>					
Hollis	919.4000	-	N1IMO	oelx	N1IMO
Pelham	920.2000	-	WB1CMG	oel	+KA2RMF
<b>STRAFFORD</b>					
Dover	919.5000	-	N1RIK	olWX TT	N1RIK
<b>NEW JERSEY</b>					
<b>MONMOUTH</b>					
Belmar	920.8500	-	KD2NX	o	KD2NX
<b>SOMERSET</b>					
Green Brook	920.3000	-	WB2SMA	o	WB2SMA
<b>UNION</b>					
Cranford	919.5000	-	N2QJI	o(CA)	N2QJI
Elizabeth	920.4000	-	WB2CMN	oel 141.3	WB2CMN
<b>NEW YORK</b>					
<b>FREQUENCY USAGE - ALL WNYSORC AREAS</b>					
	920.0000	-	SNPF	SNP	
<b>ALBANY/SCHENECTADY</b>					
Albany	920.8000	-	KD3NC	o(CA)l	
New Scotland	921.0000	-	K2AD	o(CA)elx 100.0	MountTop A
Schenectady	921.3000	-	K2AD	o(CA)el 100.0	MountTop A
<b>MANHATTAN</b>					
New York	920.8000	-	KQ2H	o(CA)l 107.2	KQ2H
<b>NASSAU</b>					
Hicksville	920.2500	-	KB2FHB	o	KB2FHB
Plainview	920.7000	-	WB2WAK	(CA)elz	WB2WAK
<b>POUGHKEEPSIE</b>					
Mount Beacon	921.2000	-	N2HPA	o(CA)e 100.0	MBARC/K1D
<b>PUTMAN</b>					
Mahopac	919.4000	-	N2EGS	o(CA)eprt	N2EGS
<b>QUEENS</b>					
L I City	907.0000	+	N2FDJ	ol	N2FDJ
<b>ROCHESTER</b>					
Rochester	919.0250	-	W2RFM	oel	GRID
<b>NORTH CAROLINA</b>					
Raleigh	920.8000	-	W4FAL	o 156.7	K4SCS

**556 902-928 MHz****OHIO-VERMONT**

<i>Location</i>	<i>Output</i>	<i>Input</i>	<i>Call</i>	<i>Notes</i>	<i>Sponsor</i>
<b>OHIO</b>					
CUYAHOGA					
Parma	921.4000	-	KB8GVQ	o(CA)t	KB8GVQ
FRANKLIN					
Columbus	920.8750	-	WB8WQA	ol	WB8WQA
STARK					
Uniontown	919.0250	-	WB8OVQ	ot	WB8OVQ
SUMMIT					
Akron	920.0000	-	WA8DBW	oaelRBxz TT	WA8DBW

**PENNSYLVANIA****FREQUENCY USAGE - WPA SECTION**

WPA SNP	920.0000	-		SNP	
<b>CHESTER</b>					
Valley Forge	919.2000	-	W3PHL	o	PARA Group
<b>PITTSBURGH 131.8</b>					
Pgh/Homestead	920.5000	-	KA3IDK	o	KA3IDK

**PUERTO RICO**

<b>N</b>					
Caguas	927.1000	927.1000	KP3AB	c	

**RHODE ISLAND****PROVIDENCE**

Lincoln	921.2000	-	KA1RCI	ol	KA1RCI
Lincoln	921.2000	446.3500	KA1RCI	ol	KA1RCI
Lincoln	921.3000	-	K1KYI	ol	RIAFMRS
N. Providence	921.9000	-	WA1TAQ	ol	WA1TAQ
N. Providence	921.9000	52.1700	WA1TAQ	ol	KA1BRJ
Providence	921.7000	-	W1OP	ol	ProvRA
Providence	921.8000	-	W1OP		K1DT
Scituate	921.9500	-	WA1TAQ	ol	WA1TAQ
Scituate	921.9500	444.2250	WA1TAQ	ol	WA1TAQ
Woonsocket	920.2000	-	WA1VFP	o	WA1VFP

**TENNESSEE**

Morristown	920.8000	-	KQ4E	o(CA)e	KQ4E
------------	----------	---	------	--------	------

**TEXAS**

Austin	919.9000	-	KM5CC	o(CA) 131.8	
Haslet	919.9000	-	K9MK		

**UTAH****WASATCH FRONT**

Murray	920.0000	-	K7JL	o	
--------	----------	---	------	---	--

**VERMONT****WEST CENTRAL**

Rutland	921.2000	-	W1AD	o	W1AD
---------	----------	---	------	---	------

902-928 MHz 557  
**VIRGINIA-QUEBEC**

<i>Location</i>	<i>Output</i>	<i>Input</i>	<i>Call</i>	<i>Notes</i>	<i>Sponsor</i>
<b>VIRGINIA</b>					
FREQUENCY USAGE					
T-MARC Area	920.0000	—		SNP	
Bedfrd/Apl Orc	921.1000	—	WA1ZMS	oel 100.0	MTN TOP A
Lynchbrg/Tob M	921.0000	—	K4CQ	o 100.0	LARC, INC
Roanoke/Poor M	919.5000	—	WD4KZK	oelRB 107.2	WD4KZK
NC VA					
Culpepper	919.4000	—	KA4DCS		KA4DCS
NW VA					
Bluemont	919.3000	—	KA4DCS		KA4DCS
PRINCE WILLIAM VA					
Woodbridge	919.8000	—	KA4DCS		KA4DCS
WASHINGTON AREA					
Alexandria	919.6000	—	WA4CCF	I	Alex RC
<b>WASHINGTON</b>					
PUGET SOUND					
Rattlesnake Mt	927.4000	902.4000	N7TJP	e 110.9	N7TJP
PUGET SOUND - SOUTH					
North Mountain	927.2500	902.2500	W7UVH	114.8	G COLSON
SEATTLE					
Capital Hill	927.7000	902.7000	N7TJP	ae 110.9	N7TJP
<b>WEST VIRGINIA</b>					
FREQUENCY USAGE					
T-MARC Area	920.0000	—		SNP	
<b>WISCONSIN</b>					
NORTH EAST 107.2					
Sturgeon Bay	920.0000	—	K9KJM	o	K9JKM
<b>ONTARIO</b>					
FREQUENCY USAGE - ALL WNYSORC AREAS					
	920.0000	—	SNPF	SNP	
SOUTH					
Brantford	921.0000	—	VE3DTE	oEXP	
SOUTHWEST					
London	922.0000	—	VA3CCC		
<b>QUEBEC</b>					
Montreal	920.0000	—	VE2RHH	o(CA)e	MTL220
Mt-Belair	919.1000	—	VE2RPQ	o	APQ
Mt-Belair	919.2000	—	VE2GPQ	o	APQ





# 1240 MHz and Above

<i>Location</i>	<i>Output</i>	<i>Input</i>	<i>Call</i>	<i>Notes</i>	<i>Sponsor</i>
<b>ALABAMA</b>					
Anniston	1253.2500	426.2500	KJ4JJ	oel	KJ4JJ
Birmingham	1291.4440	1271.4440	N4PHP	o	N4PHP
Birmingham(Pelham)	1293.0000	1273.0000	KE4EHQ	100.0	N4PHP
<b>ARIZONA</b>					
CENTRAL AZ.					
Pinal Pk.	1283.6500	-	KD7DR	oe 100	DAVID COW
N.W. AZ.					
Hayden Pk.	1286.7000	-	N6RHZ	celt	CAL.MICRO
NO. WEST AZ					
Lake Havasu City	1284.4500	-	WC6MRA	cl 110.9 103.5	CAL.MICRO
<b>ARKANSAS</b>					
CENTRAL					
White Hall	1283.0000	-	K5ECJ	o	K5ECJ
WEST CENTRAL					
Mena	1293.0000	1313.0000	N0EOQ	o	N0EOQ
<b>CALIFORNIA</b>					
FREQUENCY USAGE - SOUTHERN CALIFORNIA					
SO CAL	1260.0000		OSCAR	SATELLITE	
SO CAL	1283.0000	-	TESTPAIR	O TEST PAIR	
SO CAL	1294.1000		DIGITAL	PACKET	
SO CAL	1294.2500		DIGITAL	56 KBD DATA	
SO CAL	1294.5000		SIMPLEX	O NBFM SIMP	
SO CAL	1294.7000		SIMPLEX	REMOTE BASE	
SO CAL	1294.9000		DX	SSB NOV (CA)L	
SO CAL	1296.0000		DX	WK SIG	
SO CAL	1296.1000		DX	SSB (CA)LLING	
#ANZA					
Anza	1282.7000	-	W6MR	o 100.0	OCDXG
#COASTAL					
Catalina Islan	1282.0000	-	KJ6YA	o 192.8	SWAPS
#LA CENTRAL					
Disappointment	1285.3000	-	K6CPT	o 100.0	LA DCS
EI Sereno	1282.6750	-	KB6MRC	o	
Harvard	1282.1250	-	WA6TFD	o 114.8	BHARC
Lukens	1282.0750	-	KO6TD	o 100.0	
Lukens	1282.4750	-	WA6DPB	o 77.0	
Monterey Park	1282.3250	-	KA6GXY	o 141.3	GARS
Verdugo	1282.9000	-	N6MQS	o	ARRC
Wilson	1282.4500	-	WD6MM	o 103.5	DEARS
Wilson	1282.5000	-	WA6NRB	o 192.8	SWAPS
Wilson	1284.2250	-	AB6IJ	c	



**560 1240 MHz and Above  
CALIFORNIA**

<i>Location</i>	<i>Output</i>	<i>Input</i>	<i>Call</i>	<i>Notes</i>	<i>Sponsor</i>
<b>#LA EAST</b>					
Arcadia	1282.7500	-	N6AH	o 131.8	A.D.C.
Sunset	1282.4250	-	AB6FC	o 127.3	
Sunset	1282.8250	-	WA6ITC	o 88.5	
West Covina	1282.8750	-	WB6QZK	o	
Whittier	1283.0500	-	KA6VHA	c	
<b>#LA SOUTH</b>					
Palos Verdes	1282.4750	-	WA6DPB	o 131.8	
Palos Verdes	1283.3250	-	N6YKE	c	
Palos Verdes	1283.5500	-	N6UL	c	
Palos Verdes	1283.7500	-	KA6VHC	c	
Palos Verdes	1286.3000	-	W6VPZ	o 100.0	NGRC
Signal Hill	1282.2000	-	K6CHE	o	LBRACES
Torrance	1284.0750	-	KE6LDM	c	
<b>#LA WEST</b>					
Los Angeles	1282.5750	-	K6PYP	o 103.5	
<b>#ORANGE</b>					
Anaheim	1283.1000	-	KB6ZDB	or 114.8	
Bolero Pk	1282.7250	-	W6KRW	o 88.5	OCCC
Costa Mesa	1282.4000	-	WB6NOA	o 88.5	GWRS
Costa Mesa	1284.0000	-	WA6TUG	o	
Irvine	1283.3500	-	WA6GPP	o	
Orange	1283.1500	-	KB6CJZ	o 85.4	
Santa Ana	1282.7000	-	W6MR	o 100.0	OCDXG
Santiago Peak	1282.0250	-	W6KRW	o 88.5	OCCC
Santiago Peak	1282.1500	-	WA6MDJ	o 114.8	BHARC
Santiago Peak	1282.6250	-	K6ARN	o 82.5	
Santiago Peak	1283.5750	-	KJ6HT	c	ATTARC
Sierra	1282.2750	-	W6KRW	o 88.5	OCCC
Signal Pk	1282.5250	-	W6KRW	o 88.5	OCCC
<b>#ORANGE SOUTH</b>					
Mission Viejo	1283.5250	-	AB6YT	o 103.5	TANGO
San Clemente	1282.7750	-	W6KRW	o 88.5	OCCC
<b>#PALM SPRINGS</b>					
Palm Springs	1285.2000	-	KV6Y	o 131.8	
<b>#PALMDALE</b>					
Hauser	1288.0000	-	WA6GDF	o 192.8	SWAPS
<b>#SAN BERNARDINO</b>					
Keller Peak	1286.2500	-	KG6YS	c	MARA
Reynolds Rdg	1283.2000	-	WA6GDF	o 192.8	SWAPS
Sky Forest	1282.9250	-	WA6BFH	o	
<b>#SAN DIEGO</b>					
Otay Mtn	1282.3000	-	W6RHV	o 103.5	SANDRA
Otay Mtn	1285.8000	-	WA6ZFT	o 88.5	ECRA
Pt Loma	1285.4000	-	WA6ZFT	o 88.5	ECRA
<b>#VENTURA</b>					
Red Mtn	1282.1000	-	WB6ZTQ	o 127.3	SMRA
<b>CENTRAL COAST</b>					
Monterey	1286.7000	-	K6LY	o 162.2	K3CXZ
SanLuisObispo	1286.7500	-	WC6MRA	c	N6RHZ
Santa Cruz	1282.2000	-	W6RLW	o 88.5	W6CYX
Watsonville	1286.2000	-	N6NAC	o 110.9	N6NAC

**1240 MHz and Above 561  
CALIFORNIA**

<i>Location</i>	<i>Output</i>	<i>Input</i>	<i>Call</i>	<i>Notes</i>	<i>Sponsor</i>
<b>EAST BAY</b>					
Berkeley	1285.3000	—	KK6PH	o 88.5	23 CM CLUB
Berkeley	1285.5500	—	WA2UNP	oe 114.8	NALCO ARE
Concord	1284.2000	—	K6BIV	oaelrsx 88.5	K6BIV
Fremont	1282.6000	—	KJ6NN	c	KJ6NN
Fremont	1284.6000	—	WD6AGG	c	WD6AGG
Fremont	1288.0000	—	W6AMT	c	W6IT
Livermore	1292.5000	1272.5000	K6USH	o 100.0	K6USH
Newark	1285.6000	—	K1YJ	oe 88.5	K1YJ RG
Oakland	1284.4500	—	KD6GLT	c	KD6GLT
Pinole	1286.6000	—	N6PBC	oe 114.8	N6PBC
Pleasanton	1284.7250	—	KE6WED	oelx 88.5	KE6WED
Pleasanton	1284.7500	1282.7500	KE6WED	oelx 88.5	KE6WED
Pleasanton	1286.8000	—	KN6FW	oe 88.5	KN6FW
<b>IMP,LA,OR,RIV,SBER,SD</b>					
Snow Pk	1285.4500	—	N6AQQ	c	CMRA
<b>IMP,RIV,SBER,SD</b>					
Black Mtn	1284.6000	—	N6CKS	c	CARE
Toro Pk	1284.8500	—	WV6H	c	CARE
<b>KE,LA,OR,SBER</b>					
Blue Ridge	1285.1250	—	N6GMS	c	KALAY
Blue Ridge	1286.4000	—	N6RHZ	c	CMRA
Frazier Mtn	1286.1500	—	WB6KLL	c	CMRA
<b>KE,LA,SBER</b>					
Hauser	1286.2000	—	KI6RK	c	CMRA
<b>LA,OR</b>					
Canyon Country	1284.3000	—	KI6JL	c	ESSN
Carson	1283.6250	—	AA6NV	c	
Carson	1285.3750	—	KK6BE	c	
Castro Peak	1284.2500	—	N6IGG	c	
Chatsworth Pk	1285.2500	—	NW6B	c	
Chino Hills	1286.2250	—	KC6NBC	c	PYRAMID
Contractors PT	1283.0250	—	W6WAX	c	
Disappointment	1283.2500	—	K6VGP	c	DARN
Granada Hills	1287.5000	—	WW6HAM	c	SCARC
Hawthorne	1283.7250	—	KW6X	c	HDCS
Highland Park	1287.7000	—	AB6BX	c	
Long Beach	1283.9750	—	KD6CIX	c	LIBRA
Los Angeles	1285.0250	—	KK6QY	c	ERRC
Lukens	1283.0750	—	AA6QO	c	ERRC
Lukens	1283.4750	—	N6WPL	c	
Lukens	1283.6500	—	N6GMS	c	AGTRJ
Lukens	1284.1250	—	KB6SUA	c	
Lukens	1284.4750	—	K6CQA	c	RIZAL
Lukens	1285.1000	—	KN6RW	c	SARA
Lukens	1285.3250	—	AA6TL	c	Hisp ARC
Lukens	1285.6000	—	AB6BX	c	MAGELLAN
Lukens	1286.0250	—	KJ6XR	c	SCORPIO
Lukens	1286.1000	—	N6XRV	c	
Lukens	1286.3250	—	KC6MQP	c	
Lukens	1286.4750	—	KO6SP	c	APO
Lukens	1286.7000	—	N6RHZ	c	CMRA

**562 1240 MHz and Above  
CALIFORNIA**

<i>Location</i>	<i>Output</i>	<i>Input</i>	<i>Call</i>	<i>Notes</i>	<i>Sponsor</i>
Malibu	1283.2750	—	KB6WMV	c	TANGO
Montecito Hts	1283.2250	—	WB6HWG	c	
Palos Verdes	1283.1250	—	N6CA	c	WSWSS
Palos Verdes	1283.8500	—	K6VGP	c	DARN
Palos Verdes	1285.1500	—	KV6D	c	SWAN
Verdugo	1283.9500	—	KA6AZB	c	HAMS
Verdugo	1285.0000	—	N6AHM	c	COSMIC
<b>LA,OR,RIV,SBER</b>					
Heaps	1286.3500	—	KE6CLU	c	
Heaps	1287.3500	—	KE6JVU	c	MARC
Pleasants Pk	1284.4250	—	AA6SI	c	
Pleasants Pk	1286.9500	—	K6RR	c	
Running Spr	1285.0750	—	AA6QO	c	
Running Spr	1286.0000	—	KA6RWW	c	
Santa Anita Rg	1283.3000	—	W6VHU	c	FIRES
Sunset	1283.6750	—	WR1ZAL	c	RIZAL
Sunset	1283.9000	—	WA6CGR	c	
Sunset	1284.0500	—	KB6MQQ	c	CMRA
Sunset	1284.3750	—	KM6NP	c	SCARA
Sunset	1285.2750	—	WH6NZ	c	
Sunset	1286.4250	—	KB6SUA	c	CARA
Sunset	1286.9250	—	WA6ITC	c	
Wilson	1282.2500	—	WD8CIK	o 127.3	PAPA
Wilson	1284.1000	—	K6JP	c	SCJHC
<b>LA,OR,RIV,SBER,SD</b>					
Santiago Peak	1283.4250	—	W6EMS	c	
Santiago Peak	1283.7000	—	N6TBB	c	SIWARC
Santiago Peak	1284.1750	—	KB6KZA	c	EKOARC
Santiago Peak	1284.2750	—	KB6SUA	c	
Santiago Peak	1285.0500	—	W6ATB	c	
Santiago Peak	1285.4250	—	KC6ZYY	c	Viking
Santiago Peak	1285.4750	—	AB6BX	c	MAGELLAN
Santiago Peak	1285.9500	—	N6SIM	c	
Santiago Peak	1286.1500	—	WA6SVT	c	ATN
Santiago Peak	1286.3750	—	KE6JUV	c	MARC
Santiago Peak	1286.4500	—	N6SLD	c	CLARA
Santiago Peak	1286.7500	—	N6OGM	c	CMRA
<b>LA,OR,SBAR,VE</b>					
Saddle	1283.3750	—	NF6R	c	PAPA
Saddle	1283.5000	—	WB6FOD	c	CMRA
Saddle	1284.2000	—	KA6CBE	c	SCARA
<b>LA,OR,VE</b>					
Oat Mtn	1283.1750	—	WD6FZA	c	PAPA
Oat Mtn	1283.8250	—	KC6WTL	c	SCARA
Oat Mtn	1284.1500	—	KB6TLJ	c	BEARS
Oat Mtn	1284.4500	—	KI6RK	c	CMRA
<b>NORTH BAY</b>					
Corte Madera	1287.9000	—	W6RLW	oel 88.5	W6CYX
Daly City	1285.1000	—	KC6PGV	olx 131.8	NCRG
Guerneville	1286.7000	—	KD6FYK	o 88.5	KD6FYK
Petaluma	1286.2500	—	W6GHZ	oel 88.5	W6GHZ
San Francisco	1284.9000	—	KA6TGI	o 100.0	LARAC
Santa Rosa	1283.2000	—	KC6REK	oelx 88.5	KC6REK

<i>Location</i>	<i>Output</i>	<i>Input</i>	<i>Call</i>	<i>Notes</i>	<i>Sponsor</i>
Vallejo	1284.3500	-	KC6PGV	o1 131.8	NCRG
Vallejo	1285.7000	-	W6FMG	oel 173.8	W6FMG
OR					
Anaheim	1283.6000	-	WA6TWF	c	SS
Anaheim	1286.1750	-	KB6OZM	c	
Fountain Valle	1284.0250	-	W6FJS	c	
Fountain Valle	1286.1250	-	W6TMB	c	FOCUS
Huntington Bch	1283.4000	-	WB6WAJ	c	
Loma Ridge	1286.2750	-	W6KRW	c	OCCC
Mission Viejo	1283.4500	-	KM6NP	c	SCARA
Westminster	1286.0750	-	KD6JVC	c	WMRACES
RIV, SBER					
Chuckwalla	1283.3000	-	KF6PHZ	c	CMRA
SACRAMENTO VALLEY					
Camino	1284.8000	-	N6DPP	cersx	H A W K
Fair Oaks	1283.0500	-	K6DJP	oe 100.0	K6DJP
Loomis	1285.7500	-	K6RTL	o 88.5	NCAA
Red Bluff	1286.9000	-	WB6USH	o 100.0	WB6USH
Sacramento	1282.7000	-	AA6LK	o 162.2	AA6LK
Sacramento	1284.8500	-	KD6GFZ	o 88.5	KD6GFZ
Vacaville	1282.9000	-	K6USW	or 88.5	SOLANO/AC
Vacaville	1285.0500	-	W6RLW	oelx 88.5	ARRC
Vacaville	1285.9000	-	KD6ZNG	c	HARC
Vacaville	1291.9000	1271.9000	WV6F	oaelrs 88.5	WVA
SAN JOAQUIN VALLEY					
Angels Camp	1286.2250	-	KE6MOW	oel 110.9	MARG
Bakersfield	1283.3000	-	N6UPH	oe 88.5	N6UPH
Bakersfield	1284.0500	-	N6UPH	c	CMRA
Bakersfield	1285.4500	-	W6LIE	o 100.0	W6LIE
Fresno	1283.4500	-	W6YEP	oe 100.0	TEST
Fresno	1286.3000	-	N6JXL	o 141.3	CARP
Fresno	1286.4750	-	W6EMS	olx 110.9	KARC
Westley	1282.8000	-	K6RDJ	celx	KF6EQR
SBAR					
Santa Ynez	1284.0500	-	K6RCL	c	CMRA
SBER					
Rodman	1283.5000	-	KB6TQQ	c	CMRA
SD					
Mt Soledad	1284.7500	-	WB6HHV	c	CARE
Otay Mtn	1284.6000	-	NF6E	c	CARE
Otay Mtn	1285.5500	-	AB6BX	c	MAGELLAN
Palomar Mtn	1284.6500	-	W6RHV	c	CARE
Palomar Mtn	1285.9000	-	KD6AEA	c	
Palomar Mtn	1286.2000	-	N6RHZ	c	CMRA
Pt Loma	1285.2250	-	N6XQ	c	WSVHFS
Rattlesnake	1284.8000	-	WA6RLV	c	CARE
San Diego	1285.1750	-	KD6AEA	c	
San Miguel	1284.3000	-	WV6H	c	CARE
Tabletop	1284.7000	-	WV6H	c	CARE
Woodson	1284.7000	-	WB6DTR	c	CARE
SOUTH BAY					
Belmont	1285.2500	-	WA6HAS	o 100.0	WA6HAS

**564 1240 MHz and Above  
CALIFORNIA**

<i>Location</i>	<i>Output</i>	<i>Input</i>	<i>Call</i>	<i>Notes</i>	<i>Sponsor</i>
Campbell	1284.8500	—	K6KMT	os 100.0	K6KMT
Cupertino	1282.8500	—	K6QFO	oaelrsx 94.8	COAX ARG
Cupertino	1284.0000	—	N6MZV	o 100.0	APPLE ARC
Cupertino	1285.6500	—	KE6MOW	o 88.5	MARG
Cupertino	1292.5200	1272.5200	KW6KW	oe	KW6KW
Cupertino	2425.1500	2405.1500	K6DHI	o 88.5	MARG
Los Altos	1283.1500	—	W6SRI	oex 100.0	SRI INT
Los Altos	1286.4000	—	AA6IW	o 88.5	AA6IW
Los Gatos	1284.8500	—	W6SZS	o 88.5	W6SZS
Los Gatos	1285.4000	—	KD6ALG	oe 100.0	SUNPARC
Milpitas	1282.1000	—	KJ6NN	cel	KJ6NN
Mountain View	1284.2500	—	N6SGI	oe 141.3	SGIARC
Palo Alto	1282.5000	—	W6YX	oers 88.5	SUARC
Palo Alto	1284.6500	1271.6500	WA6NUP	o 88.5	SLAC-ARC
Palo Alto	1284.9500	—	K6BAM	oel 88.5	BAMA
Palo Alto	1286.8500	—	K6GDS	oex 88.5	K6GDS
Palo Alto	2424.8500	2404.8500	K6BAM	ol 88.5	BAMA
Redwood City	1284.7000	—	WD6GGW	o 100.0	WD6GGW
San Jose	1283.4000	—	N6EEZ	o 94.8	RRR
San Jose	1283.4500	—	K6EOS	o 136.5	K6EOS
San Jose	1283.5500	—	N6AKK	oe 88.5	CARJACK
San Jose	1283.7000	—	WA6GFY	oe 100.0	LERAR ARC
San Jose	1284.3000	—	N6AKB	oe 100.0	N6AKB
San Jose	1285.0000	—	W6RLW	ol 88.5	W6CYX
San Jose	1285.1500	—	N1OJ	o 173.8	LAPU-LAPU
San Jose	1285.2000	—	WR6ABD	o 162.2	LPRC
San Jose	1285.5000	—	N6LXA	o 100.0	SMARA
San Jose	1285.8000	—	KD6AOG	o 127.3	KD6AOG
San Jose	1285.9500	—	N6EEZ	o 131.8	DARMAR
San Jose	1286.0000	—	K1YJ	oelrsx 88.5	SCARES
San Jose	1286.0250	—	N6NAC	oelx 110.9	N6NAC
San Jose	1286.0500	—	AB6HK	c	GSARC
San Jose	1286.0750	—	W6EMS	celx	KARC
San Jose	1286.1500	—	KD6AOG	o 127.3	KD6AOG
San Jose	1286.2000	—	W6PIY	oels 100.0	WVARA
San Jose	1287.1000	—	KC6BED	o 88.5	KC6BED
San Jose	1287.6000	—	W6RLW	ol 88.5	ARRC
San Jose	1287.7000	—	N6MBB	o 141.3	N6MBB
San Jose	2420.0000	2400.0000	W6RLW	ol 88.5	W6CYX
Santa Clara	1287.0000	—	K6CPU	oe 88.5	IEARS
Saratoga	1283.0000	—	W6RLW	ol 88.5	W6CYX
Saratoga	1284.8500	—	K6PRK	o 192.8	BAMA
Saratoga	1287.5000	—	K6UB	oel 88.5	K6UB
<b>TAHOE</b>					
Glenbrook	1285.0000	—	N3KD	oe 123.0	N3KD
Reno	1284.4200	—	WA7RPS	o 100.0	WA7RPS
Tahoe City	1287.8000	—	W6RLW	olx 88.5	W6CYX
<b>TAHOE / SACRAMENTO</b>					
Tahoe City	1287.8000	1276.8000	W6CYX	olx 88.5	W6CYX

**1240 MHz and Above 565  
COLORADO-ILLINOIS**

<i>Location</i>	<i>Output</i>	<i>Input</i>	<i>Call</i>	<i>Notes</i>	<i>Sponsor</i>
<b>COLORADO</b>					
<b>COLORADO SPRINGS</b>					
Colorado Spgs	1287.9750	—	W0YNE	o 100.0	PPRMA
<b>DENVER</b>					
Denver	1287.8000	—	N0IAK	o	N0IAK
Denver	1287.9000	—	WA1JHK	ox	CoRptAssn
<b>CONNECTICUT</b>					
Naugatuck	1291.1900	1271.1900	WA1NQP	o 88	WA1NQP
Newington	1292.1500	1272.1500	WA1UTQ	91/91	
<b>DELAWARE</b>					
<b>FREQUENCY USAGE</b>					
ALL	1283.0000	—		SNP	
<b>DISTRICT OF COLUMBIA</b>					
ALL	1283.0000	—		SNP	
<b>FLORIDA</b>					
<b>JACKSONVILLE AREA</b>					
Jacksonville	1291.2000	1271.2000	KE4KNE	oe	KE4KNE
<b>MIAMI AREA</b>					
Coral Gables	1291.8000	1271.8000	KD4BBM	o(CA)elrz	S Fla FMA
Hialeah	1291.1000	1271.1000	WB4IVM	oae	WB4IVM
Hialeah	1292.1000	1272.1000	WA4TPW	oBl	WA4TPW
Miami	1291.4000	1271.4000	KB4YXT	elx 103.5	KB4YXT
Miami	1292.0000	1272.0000	W4HN	oel 110.9	W4HN
<b>ORLANDO AREA</b>					
Clermont	1293.1000	1273.1000	K4VJ	ct	K4VJ
Orlando	1293.2000	1273.2000	WD4IXD	o(CA)el	WD4IXD
<b>SOUTH EAST</b>					
West Palm Bch	1291.7000	1271.7000	W4PHL	oer	PBCEM
<b>TAMPA/ST. PETE AREA</b>					
St Petersburg	1285.0000	—	WB4OMG	o 103.5	WB4OMG
St Petersburg	1291.0000	1271.0000	KE4CGL	o 127.3	KE4CGL
<b>GEORGIA</b>					
Atlanta/Bell	1292.0000	1272.0000	KB4KIN	o	MATPARC
<b>ILLINOIS</b>					
<b>CHICAGO</b>					
Chicago	1292.1000	1272.1000	KD9FA	oael	ACLR
Chicago	1292.3000	1272.3000	KA9QPZ	o 114.8	WSNSTVAR
<b>NORTHEAST</b>					
Batavia	1292.0000	1272.0000	W9XA	oel 88.5	W9XA
Lisle	1293.1000	1273.1000	WA9AEK	o(CA)el WXZ 114.8	WA9AEK
<b>SPRINGFIELD</b>					
Springfield	1293.0000	1273.0000	N9JYC	oer	N9EUO



## 566 1240 MHz and Above

## INDIANA-MICHIGAN

<i>Location</i>	<i>Output</i>	<i>Input</i>	<i>Call</i>	<i>Notes</i>	<i>Sponsor</i>
<b>INDIANA</b>					
<b>INDIANAPOLIS</b>					
Indianapolis	1292.0000	1272.0000	K9LPW	o 100.0	Central In
<b>NORTHEAST</b>					
South Whitley	1291.5000	1271.5000	WF9Q	o	WF9Q
<b>IOWA</b>					
<b>DES MOINES</b>					
Des Moines	1285.5000	-	WB0OEU	o	CITS
<b>KANSAS</b>					
<b>KANSAS CITY METRO</b>					
Kansas City	1284.8500	-	WD0GQA	o(CA)l	BYRG
McLouth	1284.9750	-	N0EUH	c(CA)el	BYRG
Shawnee Msn	1285.0000	-	K0GXL	oe	SMMC
<b>NORTHEAST</b>					
Shawnee Msn	1285.0000	-	K0GXL	oe	SMMC
<b>SOUTH CENTRAL</b>					
Newton	1288.0000	-	N0NEK	oe	POWERLIN
<b>LOUISIANA</b>					
<b>FREQUENCY USAGE</b>					
Shared	1283.0000	-		SNP	
<b>NEW ORLEANS</b>					
Jefferson	1282.1000	-	WB5JEQ	oaeBl	WB5JEQ
<b>MARYLAND</b>					
<b>FREQUENCY USAGE</b>					
ALL	1283.0000	-		SNP	
<b>MASSACHUSETTS</b>					
<b>BARNSTABLE</b>					
Nantucket	1282.2000	-	W1UF		W1UF
<b>BERKSHIRE</b>					
Adams	1283.9000	-	K1FFK		NoBARC
<b>ESSEX</b>					
Lynn	1282.6000	-	W1DVG	ol	W1DVG
<b>HAMPDEN</b>					
Feeding Hills	1282.5000	-	KA1KPH		KA1KPH
<b>MIDDLESEX</b>					
Pepperell	1290.4000	1270.4000	WA1VVH	ol	+WB1CMG
Pepperell	1290.4000	224.6400	WA1VVH	ol	+WB1CMG
Pepperell	1290.4000	442.8250	WA1VVH	ol	+WB1CMG
Stoneham	1282.4000	-	WA1VVH	ol	WA1VVH
<b>MICHIGAN</b>					
<b>BERRIEN</b>					
Berrien Springs	1282.0750	-	W8YKS	o	DOCRG
<b>MACOMB</b>					
Clawson	1253.2500	439.2500	N8UDK	oWX	DATS
<b>OAKLAND</b>					
Clawson	1282.4000	-	N8UDK	o 100.0	N8UDK

## 1240 MHz and Above 567

## MICHIGAN-NEW JERSEY

<i>Location</i>	<i>Output</i>	<i>Input</i>	<i>Call</i>	<i>Notes</i>	<i>Sponsor</i>
<b>WAYNE</b>					
Detroit	1284.0500	-	KA8RAD	o	METROARC
Inkster	1282.0500	-	K8OCL	ol	AMSAT
<b>MINNESOTA</b>					
<b>MPLS-ST.PAUL</b>					
Columbia Hts	1284.0000	-	WB0BWL		MNLINK
Shoreview	1285.0000	-	NY9D	o	NY9D
				L:145.21/444.000	
<b>MISSOURI</b>					
<b>ST LOUIS METRO</b>					
Des Peres	1286.8500	-	N0QBF	oa	
<b>MONTANA</b>					
<b>SOUTH CENTRAL</b>					
Bozeman	1292.0000	1272.0000	N7LT	ol	BARBS
<b>SOUTHEAST</b>					
Billings	1285.0000	-	KF7ZW	o	KF7ZW
<b>NEVADA</b>					
<b>LAKE TAHOE</b>					
Glenbrook	1285.0000	-	N3KD	o 88.5	N3KD
<b>SOUTHERN NEVADA</b>					
Lo Potosi Mtn	1284.0500	-	N6RHZ	c	CMRA
<b>WEST CENTRAL</b>					
Reno	1284.4200	-	WA7RPS	o 88.5	TMARA
<b>WEST CENTRAL NV.</b>					
Hawthorne	1284.9750	-	WA6BXP	olx 88.5	WA6BXP
<b>NEW HAMPSHIRE</b>					
<b>HILLSBOROUGH</b>					
Hollis	1290.5000	1270.5000	N1IMO	oelx	N1IMO
Nashua	1282.3000	-	KA1JJA		KA1JJA
Pelham	1290.2000	1270.2000	WA1UXA	ol	+WB1CMG
<b>NEW JERSEY</b>					
<b>EAST CENTRAL</b>					
Deal #	1260.0000	1240.0000	K2KMT	ceBl	DMARC
<b>HUDSON</b>					
Kearny	1290.5000	1270.5000	KB2ITZ	cat	NJERG
<b>MIDDLESEX</b>					
South River	1291.2000	1271.2000	NE2E	o	NE2E
<b>MORRIS</b>					
Parsippany	1287.5000	-	WA2UEM	o	WA2UEM
<b>SUSSEX</b>					
Sparta	1282.7000	-	N2MCV	o	N2MCV
<b>UNION</b>					
Cranford	1282.4000	-	N2QJI	o(CA)	N2QJI
Elizabeth	1284.7000	-	N2PMY	oe	N2PMY
Elizabeth	1287.0000	-	WB2CMN	oel 141.3	WB2CMN

**568 1240 MHz and Above  
NEW MEXICO-OHIO**

<i>Location</i>	<i>Output</i>	<i>Input</i>	<i>Call</i>	<i>Notes</i>	<i>Sponsor</i>
<b>NEW MEXICO</b>					
<b>SOUTH CENTRAL</b>					
Organ	1293.9000	1273.9000	KC5SJK	olsx	KC5SJK
<b>NEW YORK</b>					
<b>FREQUENCY USAGE - ALL WNYSORC AREAS</b>					
	1282.0000	1271.0000	SNPF	SNP	
<b>BRONX</b>					
New York #	1292.8500	1272.8500	KP4IP	o	Bronx ARC
<b>BUFFALO/NIAGARA AREA</b>					
Holley	1282.0000	-	KB2UUT	oeDXINFO	
<b>KINGS</b>					
Brooklyn	1291.7500	1271.7500	W2VD	oe	W2VD
<b>MANHATTAN</b>					
New York	1282.8000	-	WA2CDL	l	44 ALIVE
New York	1292.0000	1272.0000	N2EZZ	o	PANYNJ
New York	1292.2000	1272.2000	K2APL	o(CA)l	PONY
New York	1294.0250	1294.0250	K2APL	l	PONY
<b>NASSAU</b>					
Glen Oaks	1288.0000	-	W2VL	caez	LIMARC
Hicksville	1282.3000	-	KB2FHB	o	KB2FHB
Plainview	1285.5000	-	WB2WAK	caelz	WB2WAK
<b>QUEENS</b>					
Corona	1286.4000	-	WB2ZZO	al	H SCI ARC
L I City	1261.2500	1241.2500	N2FDJ	oelr	N2FDJ
L I City	1282.6000	-	N2FDJ	o(CA)elr	N2FDJ
<b>ROCHESTER</b>					
Rochester	1288.0000	1268.0000	N2HJD	ol	RRRA
<b>SUFFOLK</b>					
Hauppauge	1286.0000	-	WR2UHF	o L(440220)	N2PW
Setauket #	1283.5000	-	K2YBW	o	K2YBW
Upton	1284.5000	-	WA2KSM	oe	BNL ARC
<b>NORTH CAROLINA</b>					
Concord	1285.0000	-	N6CLU	lprB 103.5	N6CLU
Gastonia/Crwdr	1292.8200	1272.8200	KE4GTM	oaelRBz	KE4GTM
<b>OHIO</b>					
<b>CUYAHOGA</b>					
Cleveland	1291.0000	1271.0000	N8OND		N8OND
N. Olmsted	1290.0000	1270.0000	K8AET	o	WR RA
<b>FRANKLIN</b>					
Columbus	1292.3000	1272.3000	WB8YOJ	ol	WB8YOJ
<b>LUCAS</b>					
Toledo	1285.0000	-	WJ8E	o	WJ8E
<b>MIAMI</b>					
Ludlow Falls	1292.0800	1272.0800	WD8JPP	olt	WD8JPP
<b>SUMMIT</b>					
Akron	1291.0200	1271.0200	WB8AZP	oael	WB8AZP
Akron	1292.2000	1272.2000	WA8DBW	oaelRBxz TT	WA8DBW

## 1240 MHz and Above 569

## OHIO-TENNESSEE

Location	Output	Input	Call	Notes	Sponsor
Akron	2411.2000	2431.2000	WA8DBW	oaelRBxz TT	WA8DBW

**OKLAHOMA****OKLAHOMA CITY**

Oklahoma City	1283.1000	-	WN5J	oa	MegaplexRG
Oklahoma City	1284.8500	-	WA5YTI	o	MORI
Warwick	1282.1000	-	WB9VMY	ce	WB9VMY

**SOUTH CENTRAL**

Lawton	1285.0000	-	AB5UI	oa	AB5UI
--------	-----------	---	-------	----	-------

**OREGON****FREQUENCY USAGE**

Statewide	1283.0000	1263.0000			ORRC TEST
-----------	-----------	-----------	--	--	-----------

**PORTLAND METRO**

Hillsboro	1291.5000	1271.5000	K7AUO	oel	TERAC
-----------	-----------	-----------	-------	-----	-------

**SOUTH CENTRAL**

Klamath Falls	1294.5000	1294.5000	KG7UL		KG7UL
---------------	-----------	-----------	-------	--	-------

**PENNSYLVANIA****FREQUENCY USAGE - WPA SECTION**

WPA SNP	1283.0000	-			SNP
---------	-----------	---	--	--	-----

**CHESTER**

Glen Mills	1295.8000	1280.8000	W3VU	oe	
Valley Forge	1292.0000	1272.0000	WA2QEB	o	PARA Group

**LYCOMING**

Williamsport	1285.0000	-	N3PFC	c(CA)et	
--------------	-----------	---	-------	---------	--

**PHILADELPHIA**

Philadelphia	1294.9500	1274.9500	K3PHL	oel 77	
--------------	-----------	-----------	-------	--------	--

**PITTSBURGH 131.8**

Pgh/W Mifflin	1285.0000	-	KA3IDK	o	KA3IDK
---------------	-----------	---	--------	---	--------

**PUERTO RICO****E**

Luquillo	1285.0000	-	WP4KER	c	
----------	-----------	---	--------	---	--

**RHODE ISLAND****PROVIDENCE**

Cranston	1291.5000	1271.5000	KA1BRJ	ol	KA1BRJ
Narragansett	1291.3000	1271.3000	KA1BRJ	ol	KA1BRJ
Providence	1291.4000	1271.4000	KA1BRJ	ol	KA1BRJ
Providence	1291.6000	1271.6000	WD9HMH	o	HarCoRACE
Woonsocket	1291.2000	1271.2000	KA1BRJ	ol	KA1BRJ

**SOUTH CAROLINA**

Blythewood	1292.0000	1272.0000	N0WFL	o	
------------	-----------	-----------	-------	---	--

**TENNESSEE**

Memphis	1292.0000	1272.0000	N4HKS	oe	MID SOUTH
Nashville	1284.4000	-	WA4AKM	olRB	
Smithville	1286.5000	-	WA4AKM	oael	

## 570 1240 MHz and Above

## TEXAS-WASHINGTON

Location	Output	Input	Call	Notes	Sponsor
<b>TEXAS</b>					
Arlington	1292.3000	1272.3000	N5RAT	110.9	
Austin	1292.3000	1272.3000	AB5N	o	
Austin	1292.4000	1272.4000	W5NFC	t	
Cedar Hill	1293.0000	1273.0000	N5RAT	c	
Dallas	1292.0000	1272.0000	KC5NQ	o(CA)	156.7
Dallas	1292.6000	1272.6000	N5MIJ	c	
Deerpark	1292.2000	1272.2000	WB5PWG	o	
Dripping Spring	1292.5000	1272.5000	K5VH	ot	
Duncanville	1292.7000	1272.7000	N5MIJ		
Fort Worth	1292.7800	1272.7800	N5UN	110.9	FW1200
Fort Worth	1292.9000	1272.9000	W0BOD	(CA)e	
Houston	1292.1000	1272.1000	WA5KXG	o 103.5	
Pflugerville	1292.2000	1272.2000	N5PTN		
Richardson	1292.2000	1272.2000	NT5NT		NORTEL AR
Richland Hills	1291.0000	1271.0000	N5CJD		
San Antonio	1292.0000	1272.0000	KB5BI		
San Antonio	1292.1000	1272.1000	KC5NTN	oa	AARO
San Antonio	1292.3000	1272.3000	W5DKK	c	

## UTAH

## FREQUENCY USAGE

Statewide	1283.0000	-	(Shared)		Non-Prot SNP PL COORDINATED
-----------	-----------	---	----------	--	--------------------------------

## WASATCH FRONT

Salt Lake	1285.0000	-	W2IO	o 88.5	W2IO
-----------	-----------	---	------	--------	------

## VIRGINIA

## FREQUENCY USAGE

T-MARC Area	1283.0000	-		SNP	
Bedfrd/Apl Orc	1283.1000	-	WA1ZMS	oel 100.0	MTN TOP A
Roanoke/Poor M	1291.0200	1271.0200	N4CH	o	N4CH

## WASHINGTON AREA

Alexandria	1282.6000	-	WA4CCF	l	Alex RC
------------	-----------	---	--------	---	---------

## WASHINGTON

## FREQUENCY USAGE

Washington	1292.5000		WWARA		CROSS BAND ALLOCATI
------------	-----------	--	-------	--	---------------------

## PORTLAND METRO

Vancouver	1291.0601	1271.0601	W7AIA	o	W7AIA
-----------	-----------	-----------	-------	---	-------

## PUGET SOUND

Tiger Mountain	1292.2000	1272.2000	KB7CNN	o 103.5	KB7CNN
----------------	-----------	-----------	--------	---------	--------

## PUGET SOUND - NORTH

Oak Harbor	1292.1000	1272.1000	W7ZXM	oe	H TODD
------------	-----------	-----------	-------	----	--------

## SEATTLE

Seattle	1292.0000	1272.0000	W7SRZ	aelz 103.5	NORTHCUT
---------	-----------	-----------	-------	---------------	----------

Seattle	1292.9000	1272.9000	WA7LZO	ae 103.5	WA7LZO
---------	-----------	-----------	--------	----------	--------

## SNOHOMISH COUNTY

Haystack Mtn	1293.0000	1273.0000	W7ERH	e 103.5	B ROURKE
--------------	-----------	-----------	-------	---------	----------

## TACOMA

Tacoma	1292.4000	1272.4000	KB7CNN	o(CA)e 103.5	KB7CNN
--------	-----------	-----------	--------	-----------------	--------

1240 MHz and Above 571  
WASHINGTON-QUEBEC

Location	Output	Input	Call	Notes	Sponsor
<b>WHATCOM COUNTY</b>					
King Mountain	1290.9500	1270.9500	N7FYU	c 103.5	ALLEN HAR

**WEST VIRGINIA**  
FREQUENCY USAGE

T-MARC Area	1283.0000	-		SNP	
-------------	-----------	---	--	-----	--

**WISCONSIN**

**NORTH EAST 107.2**

Sturgeon Bay	1282.1000	-	K9KJM	o	K9JKM
--------------	-----------	---	-------	---	-------

**BRITISH COLUMBIA**

**FRASER VALLEY**

Abbotsford	1289.0000	1246.0000	VE7RVA	oE-SUN	FVAG
------------	-----------	-----------	--------	--------	------

**ONTARIO**

**FREQUENCY USAGE - ALL WNYSORC AREAS**

	1282.0000	1271.0000	SNPF	SNP	
--	-----------	-----------	------	-----	--

**METRO TORONTO**

Toronto	1282.0000	1272.0000	VA3GTU	o	
---------	-----------	-----------	--------	---	--

Toronto	1282.0000	1273.0000	VE3VGA	o	
---------	-----------	-----------	--------	---	--

**NIAGARA**

Grimsby	1282.6000	1271.6000	VE3IUW	oDS	
---------	-----------	-----------	--------	-----	--

**SOUTH**

Acton	1282.5000	1272.5000	VE3GTU	o 103.5	
-------	-----------	-----------	--------	---------	--

Vinemount	1282.5000	1271.5000	VE3VSC	oDS	
-----------	-----------	-----------	--------	-----	--

Waterloo	1282.0000	1275.0000	VE3WWW	o(CA) 131.8	UWARC
----------	-----------	-----------	--------	----------------	-------

**SOUTH CENTRAL**

Cannington	1282.0000	1276.0000	VA3TVE	(CA)eI	
------------	-----------	-----------	--------	--------	--

**SOUTH CENTRAL EAST**

Oshawa	1282.4700	1271.4700	VE3OUR	o	
--------	-----------	-----------	--------	---	--

**SOUTHWEST**

McGregor	1282.5000	-	VE3SOT	c	
----------	-----------	---	--------	---	--

**QUEBEC**

Des Laurentides	1284.0000	-	VE2RFO		VE2BFK
-----------------	-----------	---	--------	--	--------

Montreal	1283.0000	-	VE2RIO	o 103.5	RAQI
----------	-----------	---	--------	---------	------

**QUEBEC**

Ste-Foy	1283.2500	438.5000	VE2RQT	o	CRAQ
---------	-----------	----------	--------	---	------

AUX IN 144.370

# AMATEUR TELEVISION

*SEE AND HEAR THE ATV ACTION*

FOR ONLY **\$89**

TVC-4G Downconverter  
tunes whole 420-450 MHz band  
down to your TV set on ch 3 or 4.



Simple, low cost plug in & play ATV reception!  
See video and audio from the local ATV repeaters,  
simplex, Balloons, Rockets, R/C Vehicles, Space  
Shuttle, Weather Radar, Tower Cams, Radio Club  
meetings, Public Service events, etc.

The applications are fun and endless.



ATV is very easy to get on since  
it uses the same standards as  
your camcorder and TV set - no  
computers or other interface  
boxes required. Any Tech class  
or higher licensed ham can get  
on. See 1995-2000 ARRL  
Handbook chapter 12 page 46.

Show the family Live and in Color  
just like broadcast TV with our ATV transmitters.

Hams, visit our web site: **www.hamtv.com**  
to download our current ATV catalogue and more info,  
or email or call for free printed catalogue and info on  
other ATVers in your area. We have transmitters,  
antennas, repeater modules and all your ATV needs.

**CALL (626) 447-4565** m-th, 8am-5:30 pm pst

**P. C. ELECTRONICS**

Since. 1965

2522-R Paxson Lane  
Arcadia CA 91007

<http://www.hamtv.com>

Tom@hamtv.com

Tom W6ORG

Maryann WB6YSS



# Amateur Television (ATV)

<i>Location</i>	<i>Output</i>	<i>Input</i>	<i>Call</i>	<i>Notes</i>	<i>Sponsor</i>
<b>ALABAMA</b>					
Huntsville	145.3300	-	W4ATV		NARA
<b>ARIZONA</b>					
<b>CENTRAL AZ</b>					
Shaw Butte	1241.2500	1265.0000	W7ATV	o	ARIZONA A
Shaw Butte	1253.2500	434.0000	WB7VVD	o	Ward Wheat
Phoenix					
Usery Mt.	1277.2500	2421.5000	W7ATN	o	AMATEUR T
<b>PHX METRO</b>					
Shaw Butte	421.2500	434.0000	W7ATV	o	ARIZONA A
<b>TUSCON</b>					
Oro Valley	1253.2500	434.0000	K7OLD	o	ARIZONA A
<b>ARKANSAS</b>					
<b>CENTRAL</b>					
Little Rock	421.2500	439.2500	N5XAY	o	PlaskCoOES
Pine Bluff	426.2500	439.2500	K5DAK	o	PinBlufARC
Pine Bluff	1255.0000	426.5000	K5DAK	o	PinBlufARC
Russellville	426.2500	439.2500	W5RZ	o	W5RZ
<b>NORTH CENTRAL</b>					
Harrison	421.2500	439.2500	K5YWL	o	K5YWL
Harrison	1253.2500	1277.2500	K5YWL	o	K5YWL
Heber Springs	434.0000	434.0000	W9ZJZ	o	W9ZJZ
<b>NORTHWEST</b>					
Marshall	1289.2500	1241.2500	KC5JGV	o	KC5JGV
<b>CALIFORNIA</b>					
<b>FREQUENCY USAGE - SOUTHERN CALIFORNIA</b>					
SO CAL ATV	144.3450		ATV		OAFSPLXCOORD
SO CAL ATV	146.4300		ATV		O AFRPTCO
SO CAL ATV	426.2500		ATV		O SPLX RA
SO CAL ATV	434.0000		ATV		O RPTR INP
SO CAL ATV	913.2500		ATV		O SIMPLEX RA
SO CAL ATV	919.2500		ATV		O RPT OUT
SO CAL ATV	1265.2500		ATV		O SPLX WB
SO CAL ATV	1289.2500		ATV		O SPLX RA
SO CAL ATV	2398.0000		ATV-FM		O SPLX WB
SO CAL ATV	2441.5000		ATV-FM		O RPT INP
SO CAL ATV	10400.0000		ATV-FM		O RPT INP
<b>#LA CENTRAL</b>					
Mt Wilson	1241.2500	434.0000	K6KMN		oSHUTTLE HSYNC
<b>#LA NORTH</b>					
Loop Cyn	1277.2500	434.0000	WA6ZVE		oHSYNC
Loop Cyn	1277.2500	2441.5000	WA6ZVE		oFM HSYNC
Oat Mtn	919.2500	2441.5000	W6ATN		oFM ATN-L HSYNC





**574 Amateur Television (ATV)****CALIFORNIA-CONNECTICUT**

<i>Location</i>	<i>Output</i>	<i>Input</i>	<i>Call</i>	<i>Notes</i>	<i>Sponsor</i>
Oat Mtn	919.2500	434.0000	W6ATN	oHSYNC	ATN-L
<b>#ORANGE</b>					
Santiago Peak	1253.2500	434.0000	W6ATN	oHSYNC	ATN-L
Santiago Peak	1253.2500	2441.5000	W6ATN	oFM HSYNC	ATN-L
Santiago Peak	3480.0000	10400.0000	KC6CCC	oWB HSYNC	MARC
<b>#SAN BERNARDINO</b>					
Heaps	3380.0000	2441.5000	KE6JUV	oFM HSYNC	
Heaps	3380.0000	10400.0000	KE6JUV	oWB HSYNC	MARC-L
Little San G	1277.2500	434.0000	WQ6I	oHSYNC	ATN-L
Little San G	1277.2500	2441.5000	WQ6I	oFM HSYNC	ATN-L
<b>#SAN DIEGO</b>					
Palomar Mtn	1241.2500	919.2500	W6NWG	oHSYNC	PARC
San Miguel	1277.2500	434.0000	WA6VLF	oHSYNC	RACES
<b>#SANTA BARBARA</b>					
Santa Barbara	1277.2500	2441.5000	WB9KMO	oFM HSYNC	ATN-L
Santa Barbara	1277.2500	434.0000	WB9KMO	oHSYNC	ATN-L
<b>#VICTORVILLE</b>					
Blue Ridge	919.2500	2441.5000	WB6VVV	oFM HSYNC	ATN-L
Blue Ridge	919.2500	434.0000	WB6VVV	oHSYNC	ATN-L
<b>EAST BAY</b>					
Concord	427.2500	1253.2500	W6CX	ors	MDARC
Concord	1241.2500	+	W6CX	oers	MDARC
<b>NORTH BAY</b>					
San Francisco	2442.0000	2412.0000	K6SEE	o	S.E.E.
<b>SAN JOAQUIN VALLEY</b>					
Lodi	927.6000	902.6000	WB6ASU	olr 114.8	WB6ASU
Lodi	1241.2500	1289.2500	WB6ASU	olrx	WB6ASU
<b>SOUTH BAY</b>					
Palo Alto	2429.2500	1255.0000	W6YX	oers	SUARC
San Jose	923.2500	427.2500	W2NYC	c	BEN
<b>COLORADO</b>					
<b>BOULDER</b>					
Boulder	421.2500	1277.2500	WA0NHD	o	BCARES
<b>COLORADO SPRINGS</b>					
Colorado Spgs	421.2500	911.2500	WA0YVW	o	RampartHVN
<b>COLORADO SPRING</b>					
Colorado Spgs	1253.2500	426.2500	N0IVN	o	PPFMA
<b>DENVER</b>					
Denver	426.2500	1253.2500	N0IVN	o	WestVisnNe
<b>CONNECTICUT</b>					
Farmington	421.2500	435.2500	W1NI		
New Haven	439.2500	426.2500	W1NRE		SCARA

**Amateur Television (ATV) 575  
FLORIDA-INDIANA**

<i>Location</i>	<i>Output</i>	<i>Input</i>	<i>Call</i>	<i>Notes</i>	<i>Sponsor</i>
<b>FLORIDA</b>					
<b>EAST CENTRAL</b>					
Cocoa	421.2500	434.0000	K4ATV	oe	LISATS Inc
Palm Bay	427.2500	2420.0000	W4RP	owx	W4RP
Palm Bay	427.2500	1280.0000	W4RP	orwx	W4RP
Palm Bay	427.2500	923.2500	W4RP	owx	W4RP
<b>FT. MYERS AREA</b>					
Port Charlotte	421.2500	434.0000	WA9NLA	o	WA9NLA
<b>JACKSONVILLE AREA</b>					
Jacksonville	923.2500	910.2500	KE4KNE	oel	KE4KNE
Jacksonville	2433.7500	910.2500	KE4KNE	oelWX	KE4KNE
<b>MIAMI AREA</b>					
Hialeah	427.2500	914.2500	KA4GAQ	oBI	KA4GAQ
Miami	421.2500	434.0000	KB4YXT	olxNTSC	KA4ZAY
Miami	1276.2500	1241.2500	KB4YXT	oelx	KA4ZAY
<b>ORLANDO AREA</b>					
Orlando	421.2500	434.0000	KO4QJ		OARC
St Cloud	427.2500	439.2500	W4NCO	oe	SCATS
<b>PENSACOLA AREA</b>					
Ft Walton Bch	427.2500	439.2500	KB4OID	o	ECATS
<b>TAMPA/ST. PETE AREA</b>					
Holiday	421.2500	1277.2500	K4LK	o	K4LK
Holiday	421.2500	434.0000	K4LK	o	K4LK
Holiday	421.2500	910.2500	K4LK	o	K4LK
<b>GEORGIA</b>					
#Savannah	923.0000	910.2500	WA4VHP	o	
Atl/Marietta	427.2500	1253.0000	N4NEQ	oRB	AMATEUR T
Atlanta/Bell	421.2500	434.0000	W4ZTL	o	MATPARC
Dalton ATV	421.2500	1265.0000	N4BZJ	o	N4BZJ
Savannah	421.2500	434.0000	K4NLX	oe	CARS
Savannah	427.2500	439.2500	WA4VHP	oeRBt	SAVANNAH
<b>IDAHO</b>					
<b>SOUTH CENTRAL</b>					
Burley	434.0000	1253.2500	K6ZVA		ISRA MTHsn
<b>SOUTHWEST</b>					
Boise	434.0000	1253.2500	N7MOE		N7MOE
<b>ILLINOIS</b>					
<b>CHAMPAIGN</b>					
Champaign	426.2500	439.2500	KA9SZX	oSYNC	KA9SZX
<b>DECATUR</b>					
Decatur	421.2500	439.2500	KD9D	o	CIATVU
<b>NORTH CENTRAL</b>					
Alexis	427.2500	910.2500	N9UKB	oSYNC	TRI-COUNT
<b>WEST CENTRAL</b>					
Galesburg	427.2500	439.2500	W9SLO	o	W9SLO
<b>INDIANA</b>					
<b>EAST CENTRAL</b>					
New Castle	427.2500	439.2500	KA9QIG		KA9QIG
					SYNC:15.750

576 Amateur Television (ATV)  
INDIANA-MARYLAND

Location	Output	Input	Call	Notes	Sponsor
INDIANAPOLIS	439.2500	425.2500	K9LPW		Genin RA
Indianapolis	911.2500	1277.2500	WB9YAJ		Genin RA SYNC:15.750
Indianapolis	911.2500	425.2500	WB9YAJ		Genin RA SYNC:15.750
Indianapolis	911.2500	1253.2500	WB9YCZ		ICE SYNC:15.750
Noblesville	911.2500	+	WB9YCZ		ICE SYNC:15.750
Noblesville	911.2500	911.2500			
Fort Wayne	911.2500	439.2500	W9TE		FWRC SYNC:15.750
SOUTHWEST	427.2500	1277.2500	WB9PLR		WB9PLR SYNC:15.750
Newburgh	427.2500	439.2500	WB9PLR		WB9PLR SYNC:15.750
DAVENPORT	421.2500	439.2500	WB0BIZ	WXX	QCATVC
Davenport	421.2500	910.2500	WB0BIZ		QCATVC
DES MOINES	421.2500	910.2500			
Des Moines	427.2500	1277.2500	WB0EUF		CITS
KENTUCKY					
#Lexington	923.2500	439.2500	KY4ATV		
Bowling Green	426.2500	439.2500	W4HTB	o	W4HTB
Bowling Green	1280.0000	439.2500	W4HTB	o	W4HTB
Elizabethtown	421.2500	439.2500	W4BEJ	o	LINCOLN TR
LOUISIANA					
NEW ORLEANS	421.2500	439.2500	WD0GIV	o	WD0GIV
New Orleans	421.2500	439.2500			
NORTH WEST	421.2500	439.2500			
Shreveport	421.2500	439.2500	WB5NLF	oeIWX	NW LA ATV
MARYLAND					
ANNAPOLIS	147.4350	923.2500	WB4APR		WB4APR
Annapolis	147.4350	1289.2500	WB4APR		WB4APR
Annapolis	147.4350	426.2500	WB4APR		WB4APR
Annapolis	923.2500	426.2500	WB4APR		WB4APR
Annapolis	927.7500	147.4350	WB4APR		WB4APR
Annapolis	927.7500	430.7500	WB4APR		WB4APR
BALTIMORE	147.4950	1269.7500	K3UQQ		CATS
Baltimore	147.4950	426.2500	W3WCO		WB4APR
Baltimore	439.2500	426.2500	W3WCO		WB4APR
Baltimore	439.2500	1253.2500	W3WCO		WB4APR
Baltimore	911.2500	426.2500	W3WCO		WB4APR
Baltimore	915.7500	430.7500	W3WCO		WB4APR

**Amateur Television (ATV) 577  
MARYLAND-NEVADA**

<i>Location</i>	<i>Output</i>	<i>Input</i>	<i>Call</i>	<i>Notes</i>	<i>Sponsor</i>
Baltimore	923.2500	1265.2500	K3UQQ	I	CATS
				HORIZ-POL	
Baltimore	927.7500	147.4950	K3UQQ	IAUDIO	CATS
Baltimore	927.7500	1269.7500	K3UQQ	I	CATS
				HORIZ-POL	
Baltimore	1241.2500	1277.2500	W3DID		1200 Clu
Baltimore	1289.2500	426.2500	W3WCQ	IVIDEO	BRATS
Baltimore	1293.7500	430.7500	W3WCQ	AUDIO	BRATS
<b>WASHINGTON AREA</b>					
Rockville	923.2500	1277.2500	WB3LHB	VIDEO	MACS
Rockville	927.7500	1281.7500	WB3LHB	AUDIO	MACS
Silver Spring	449.0250	29.5600	N3AUY	el 141.3	+KD3R
<b>MICHIGAN</b>					
<b>GENESEE</b>					
Flint	1253.2500	439.2500	WB8YOB	oaepwx	GCARES
<b>KENT</b>					
Grand Rapids	421.2500	439.2500	K8DMR	ol	K8DMR
<b>SAGINAW</b>					
Saginaw	1253.2500	439.2500	N8JAT	o	N8JAT
<b>WASHTENAW</b>					
Ann Arbor	1255.0000	439.2500	W8MNT	o	ARROW
Ann Arbor	1255.2500	439.2500	W8MNT	oe 17.3	ARROW
<b>MINNESOTA</b>					
<b>MPLS-ST. PAUL</b>					
Mpls	1280.0000	1255.0000	KBØGL	FM	MNFSTV
Mpls (Atv)	421.2500	439.2500	KBØGL		MPLSFSTV
Mpls (Atv)	421.2500	910.2500	KBØGL	21.25	MPLSFSTV
West St. Paul	1277.2500	1253.2500	NØORK	VSß	NØORK
<b>MISSISSIPPI</b>					
Gautier	426.2500	439.2500	KA5NOJ	o	KA5NOJ
Gautier	911.2500	439.2500	KA5NOJ	o	
<b>MISSOURI</b>					
<b>KANSAS CITY METRO</b>					
Kansas City	1250.0000	1274.0000	NØHKR	or	P.C. ARES
<b>NEBRASKA</b>					
<b>GRAND ISLAN</b>					
Grand Island	923.2500	434.0000	WØCUO	oSYNC	GIARS
<b>LINCOLN</b>					
Lincoln	923.2500	434.0000	KØLNE	oe	LINCOLN R
<b>OMAHA</b>					
Omaha	421.2500	434.0000	WBØCMC	oxzSYNC	WOWT
Omaha	1248.2500	434.0000	WBØCMC		
<b>NEVADA</b>					
<b>SOUTHERN NEVADA</b>					
Hi Potosi Mtn	1241.2500	913.0000	KB7BY	oAM-OUT	FM-IN
Hi Potosi Mtn	1265.0000	913.0000	KB7BY	oFM-OUT	FM-IN

**578 Amateur Television (ATV)****NEW HAMPSHIRE-PENNSYLVANIA**

<i>Location</i>	<i>Output</i>	<i>Input</i>	<i>Call</i>	<i>Notes</i>	<i>Sponsor</i>
<b>NEW HAMPSHIRE</b>					
<b>MERRIMACK VALLEY</b>					
Manchester	426.2500	439.2500	WB1ADF	ov	ATOM
<b>NEW YORK</b>					
<b>CORTLAND/ITHACA</b>					
Ithaca	421.2500	439.2500	AF2A	o	Tompk ARA
<b>ELMIRA/CORNING</b>					
Elmira	421.2500	434.0000	KB3APR	o	ARAST
Elmira	923.2500	434.0000	KB3APR	o	ARAST
<b>NORTH CAROLINA</b>					
#Charlotte	1253.2500	1277.2500	W4PPN	o	
#Shelby	427.2500	439.2500	W4NYR	o	SHELBY AR
Charlotte	421.2500	439.2500	W4PPN	o	W4PPN & W
Durham TV Hill	421.2500	434.0000	KJ4SO	o	TRIANGLE A
Greensboro	421.2500	434.0000	KO4AT	o	WW4FL
Zebulon	427.2500	1277.2500	WB4IUY	oe	WB4IUY
<b>NORTH DAKOTA</b>					
<b>SOUTHEAST</b>					
Fargo	421.2500	439.2500	N0NNR	o	N0NNR
<b>OHIO</b>					
<b>ALLEN</b>					
Lima	421.2500	439.2500	WB8ULC	oVIDEO	NWOhioARC
<b>MONTGOMERY</b>					
Miamisburg	426.2500	439.2500	W8BI	oVIDEO	DARA
Miamisburg	1287.0000	1245.0000	W8BI	VIDEO	DARA
Miamisburg	1291.5000	1249.5000	W8BI	AUDIO	DARA
<b>VAN WERT</b>					
Van Wert	434.0000	923.2500	W8FY		VWARC
<b>OKLAHOMA</b>					
<b>OKLAHOMA CITY</b>					
Guthrie	439.2500	425.2500	KA5EOS		ATV Societ
Guthrie	1253.2500	425.2500	KA5EOS		ATV Societ
<b>TULSA</b>					
Tulsa	421.2500	439.2500	WA5LVT	oWX	TRO
Tulsa	913.2500	434.0000	W5IAS	o	TARC
<b>OREGON</b>					
<b>CENTRAL WILLAMETTE VALLEY</b>					
West Salem	1277.2500	426.2500	K7ATV	o	SATVA
<b>PORTLAND METRO</b>					
Portland	426.2500	910.2500	WB2QHS	ol	WB2QHS
<b>PENNSYLVANIA</b>					
<b>LANCASTER</b>					
Columbia	923.2500	910.2500	K3IR	oerWX	SPARC Inc.
<b>PHILADELPHIA</b>					
Philadelphia	421.2500	439.2500	W3PHL	or	PARA Group

**Amateur Television (ATV) 579**
**PENNSYLVANIA-VIRGINIA**

<i>Location</i>	<i>Output</i>	<i>Input</i>	<i>Call</i>	<i>Notes</i>	<i>Sponsor</i>
Philadelphia PITTSBURGH	923.2500	910.2500	W3PHL	or	PARA Group
Carnegie	426.2500	439.2500	W3KWH	o	SCARC
Pgh/Hazelwood	421.2500	910.2500	WA3PBD	o	GFMA
Pgh/Hazelwood	923.2500	910.2500	WA3PBD	o	GFMA
SOUTH CENTRAL Mercersburg	421.2500	439.2500	WA3PTV		WA3PTV
SOUTHWEST Acme	421.2500	439.2500	W3PVH	o	LHVHFS
YORK Dover	439.2500	426.2500	W3HZU	oelt	Keystone
<b>PUERTO RICO</b>					
E Humacao	421.2500	439.2500	KP4DGW	o	ATV
N Aguas Buenas	426.2500	1252.0000	KP4IA	o	M/V(ATV)
<b>SOUTH CAROLINA</b>					
Sumter	421.2500	439.2500	WZ4O	o	WZ4O
<b>TENNESSEE</b>					
Johnson City/B	421.2500	434.0000	WD4ATV	oe	
Nashville	421.2500	439.2500	AF4TZ	o	BOB WIGGI
Nashville	923.2500	910.2500	K4ZGA	ol	K4ZGA
<b>TEXAS</b>					
Arlington	426.2500	915.0000	KS5S		KS5S ATV
Austin	421.2500	1252.0000	W5VDS	FM	AATVC
Austin	421.2500	1253.2500	W5VDS	VSF-AM	AATVC
Austin	421.2500	907.2500	W5VDS	VSF-AM	AATVC
Austin	1241.2500	1277.2500	W3MRC	VSF	3M ARC
Beaumont	421.2500	439.2500	KE5O		
Boyd	434.0000	923.2500	W5OYS		
Dallas	421.2500	910.0000	KC5NQ		NTSC
Dallas	2441.2500	1250.0000	AB5IG		
Elmo	421.2500	439.2500	W5EEY		TVARC
Galveston	910.0000	1252.0000	KC5FOG	AM-FM	GCATS
Houston	421.2500	1285.0000	W5PZP		
Marshall	421.2500	915.0000	N5RRN		
Tyler	421.2500	434.0000	W5KPZ		
Waco	421.2500	910.2500	KC5OYN		WATS
<b>UTAH</b>					
<b>WASATCH FRONT</b>					
ATV Intercomm	145.7300	145.7300	(Simplex)		ATV
Farnsworth	426.2500	439.2500	WB7FID	TESTING	WB7FID
Farnsworth	2425.0000	1265.0000	KB7YAF	oFM	
Salt Lake	1248.0000	439.2500	KA7OEI	FM	
<b>VIRGINIA</b>					
Gloucester	421.2500	439.2500	N4XND	o	MIDDLE PE

**580 Amateur Television (ATV)****VIRGINIA-ALBERTA**

<i>Location</i>	<i>Output</i>	<i>Input</i>	<i>Call</i>	<i>Notes</i>	<i>Sponsor</i>
Lynchburg	923.2500	426.2500	K4CQ	o	LARC, INC.
Roa/Poor Mt	439.2500	426.2500	N4FHL	o	LEE MCDAN
Waynesboro	426.2500	439.2500	N3XA	o	WA4ZBP

**WASHINGTON AREA**

Alexandria	147.4650	430.7500	WA9GVK	IAUDIO	Metrovis
Alexandria	439.2500	426.2500	WA9GVK	IVIDEO	Metrovis
Alexandria	443.7500	147.4650	WA9GVK	IAUDIO	Metrovis
Alexandria	444.6000	147.9150	W4HFH	I	Alex RC
Alexandria	911.2500	426.2500	WA9GVK	VIDEO	Metrovis
Alexandria	915.7500	430.7500	WA9GVK	AUDIO	Metrovis

**WASHINGTON****MONROE**

Monroe	912.0000	912.0000	WA7BBJ		WWATS
--------	----------	----------	--------	--	-------

**PUGET SOUND**

Cougar Mountai	1252.0000	434.0000	WA7BBJ	o	W WASH AT
----------------	-----------	----------	--------	---	-----------

**SEATTLE**

Univ of WA	1277.2500	434.0000	K6HVI		G SULTAN
------------	-----------	----------	-------	--	----------

**SUNNYSIDE**

Rattlesnake	421.2500	439.2500	N7IWA		N7IWA
					TT ON#23/OFF

**YAKIMA**

Eagle Peak	1253.2500	434.0000	N7IWA		N7IWA
------------	-----------	----------	-------	--	-------

					TT ON#25/OFF
--	--	--	--	--	--------------

Little Bald Mtn	923.2500	426.2500	N7IWA		N7IWA
-----------------	----------	----------	-------	--	-------

					TT ON#27/OFF
--	--	--	--	--	--------------

**WEST VIRGINIA**

Huntington	421.2500	434.0000	WA4GSS	oe	OHIO VALLE
Wheeling	421.2500	434.0000	KB8QHO	o	KB8QHO

**WISCONSIN****NORTH CENTRAL**

Wausau	421.2500	434.0000	KB9RFT	oelrx	RMATS
--------	----------	----------	--------	-------	-------

Wausau	425.7500	438.5000	KB9RFT	oelrx	RMATS
--------	----------	----------	--------	-------	-------

Wausau	915.0000	1250.0000	KB9RFT	oelr	RMATS
--------	----------	-----------	--------	------	-------

Wausau	1250.0000	915.0000	KB9RFT	oelrx	RMATS
--------	-----------	----------	--------	-------	-------

**NORTH WEST**

Bluff Siding	1253.2500	426.2500	W5TWR	o	WARC
--------------	-----------	----------	-------	---	------

**SOUTH CENTRAL**

Baraboo	421.2500	923.2500	KB9SFS	o	B.A.T.S.
---------	----------	----------	--------	---	----------

Baraboo	421.2500	1252.0000	KB9SFS	o	B.A.T.S.
---------	----------	-----------	--------	---	----------

**SOUTH EAST**

Milwaukee	421.2500	1253.2500	WB9SMM	o	ARES
-----------	----------	-----------	--------	---	------

**ALBERTA****CALGARY**

Calgary	910.2500	439.2500	VE6RTV	o	CARA
---------	----------	----------	--------	---	------

Calgary	923.2500	439.2500	VE6TVR	o	VE6CDU
					AURAL+4.5
					AURAL+4.5

**Amateur Television (ATV) 581**  
**BRITISH COLUMBIA-SASKATCHEWAN**

<i>Location</i>	<i>Output</i>	<i>Input</i>	<i>Call</i>	<i>Notes</i>	<i>Sponsor</i>
<b>BRITISH COLUMBIA</b>					
<b>FRASER VALLEY</b>					
Abbotsford	1289.0000	1246.0000	VE7RVA		FVARESS
<b>SOUTH CENTRAL</b>					
Vernon #	1289.0000	1246.0000	VE7VTV		VE7VWV
<b>CANADIAN NATIONAL CAPITAL AREA</b>					
<b>NATIONAL CAPITAL AREA</b>					
Ottawa	914.0000	439.2500	VE3TEL	FM	PARC
<b>MANITOBA</b>					
<b>WINNIPEG</b>					
Winnipeg	1253.2500	434.0000	VE4EDU		
Winnipeg	1289.2500	915.0000	VE4EDU		
Winnipeg	1292.0000	1272.0000	VE4AGA	o	
<b>ONTARIO</b>					
<b>CANADIAN NATIONAL CAPITAL AREA</b>					
Ottawa	914.0000	439.2500	VE3TVA	FM-OUT AM-IN	PARC
Ottawa	914.0000	1245.0000	VE3TVA	FM	PARC
<b>QUEBEC</b>					
New Richmond	439.2500	+	VE2RXM		VE2XM
Ste-Foy	1257.7500	-	VE2RQT		CRAQ
<b>QUEBEC</b>					
Ste-Foy	1278.7500	434.0000	VE2RQT	15.735	CRAQ
<b>SASKATCHEWAN</b>					
<b>REGINA</b>					
Regina	1277.2500	439.2500	VE5RTV	o	



# Need a Commercial Repeater at a Club Price?



**Our licensed engineers can  
put together a quality  
repeater system that won't  
break the bank!**



**MOTOROLA**

*Authorized Two-Way  
Radio Dealer*

**[www.repeaters.ws](http://www.repeaters.ws)**

**1-888-663-6877**

**Specializing in communications needs  
for 23 years**

**A division of Forrest Communications, L.L.C.**

**Ross Distributing Company**  
**78 South State**  
**Preston, Idaho 83263**

Visit our Web Page or Phone for specials

<http://www.rossdist.com>  
**(208)852-0830**

# **WA2EHL REPEATER**

**447.925-BURLINGTON, NJ**

## **PRESENTS**

**“HAM RADIO NEWS”**

**IN THE**

**DELAWARE VALLEY**

**SUNDAY NIGHT AT 8:30 PM**

**INCLUDING AMATEUR RADIO  
NEWSLINE**

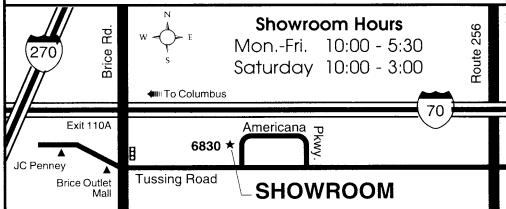
**E-MAIL STORIES TO WA2EHL@AOL.COM  
OR CALL DICK AT 1-888-447-9250**

**Universal Radio, Inc.**  
6830 Americana Pkwy.  
Reynoldsburg, OH 43068  
➤ 800 431-3939 Orders  
➤ 614 866-4267 Info.  
➤ 614 866-2339 Fax  
<http://www.universal-radio.com>

**All major HAM  
and SWL lines!**

- Since 1942
- Huge Showroom
- New & Used
- Service Dept.
- **FREE** Catalog

**VISIT OUR STORE JUST EAST OF COLUMBUS**



**Amateur  
&  
Advanced  
Communications**

3208 CONCORD PIKE  
ROUTE 202  
WILMINGTON  
DELAWARE  
19803

**302-478-2757**

**NO SALES TAX IN DELAWARE!**

DELAWARE's friendliest ham  
store and headquarters for the  
**A.W.A.R.E. RADIO CLUB**

# MAGGIORE

## ELECTRONIC LAB

Hi Pro "R1" LOW COST Repeater.  
144 MHz, 222 MHz or 440 MHz



HERE IS A COMPLETE LOW COST VHF REPEATER, LESS CONTROLLER, PRICED AT \$639.00. A 35 WATT VHF 2M REPEATER WITH COMPUTER CONTROLLER, VOICE SYNTHESIZER, AUTO PATCH, AUTO DIALERS, USER FUNCTIONS ETC. PRICED AT \$1195.00. THIS IS NOT A KIT BUT A COMPLETE REPEATER WITH A 2 YEAR WARRANTY. THE "R1" IS ALSO AVAILABLE IN 220 AND 440 MHZ.



The Hi Pro "E" is the choice if you need a power supply plus room for an extra receiver, transmitter, small duplexer or large controller. The front panel provides status lights, microphone, control switches, etc.

If you need a receiver or transmitter in a housing or as a board, we can provide them. These are the same boards used in all of our repeaters. All have our new QUALITY AUDIO AND STABLE OSCILLATORS.



EV1 VHF  
Transmitter



R4V VHF  
Receiver

OUR PRODUCTS CARRY A TWO YEAR WARRANTY.  
WRITE OR PHONE FOR A FREE CATALOG.

*Made in USA*

600 WESTTOWN RD., WEST CHESTER, PA 19382

**MAGGIORE ELECTRONIC LAB**

Ph 610 436-6051 FAX 610 436-6268


[www.hiprorepeaters.com](http://www.hiprorepeaters.com)



# DUPLEXERS



PROFESSIONAL DUPLEXERS FOR APPLICATION IN THE TWO METER, 220, AND 440 MHz AMATEUR BANDS. OTHER MODELS ARE AVAILABLE FOR UHF ATV AND 1.2 GHz.



**MODEL 28-66-02A** (442-450 MHz)

100 dB ISOLATION AT 5.0 MHz SEPARATION  
350 WATT POWER RATING

The TX RX Systems Inc. patented Vari-Notch<sup>®</sup> filter circuit, a pseudo-bandpass design, provides low loss, high TX to RX, and between-channel isolation, excellent for amateur band applications. TX RX Systems Inc. has been manufacturing multicoupling systems since 1976.

## TX RX SYSTEMS INC.

8625 INDUSTRIAL PARKWAY, ANGOLA, NY 14006  
TELEPHONE 716-549-4700 FAX 716-549-4772 (24 HRS.)

A MEMBER OF THE BIRD TECHNOLOGIES GROUP

2539 W. 237th Street, Bldg. F, Torrance, CA 90505

Order desk only: USA: (800) 872-8878 CA: (800) 223-9977

L.A. & Technical Info: (310) 784-5488 Fax: (310) 784-7590

www.digsys.net/timeline • email: mraa@earthlink.net

# TIMELINE INC.

Over 15 years and 33,000 customers and still growing

Minimum Order: \$20.00. Minimum shipping and handling charge \$5.00. We accept cashiers checks, MC or VISA. No personal checks or COD's. CA residents add 8.25% sales tax. We are not responsible for typographical errors. All merchandise subject to prior sale. Phone orders welcome. Foreign orders require special handling. Prices subject to change without notice. 20% restocking fee for returned orders.

## LIQUID CRYSTAL DISPLAYS

### 240x64 dot LCD with built-in controller.

AND 4021ST-EO. Unit is EL back-lit.

OPTREX DMF5005 (non back-lit)

20 character x 8 line 7/16" x 2 1/2"

\$49.<sup>00</sup> or 2 for \$89.<sup>00</sup> or

\$39.<sup>00</sup> or 2 for \$69.<sup>00</sup>

The built-in controller allows you to do text and graphics.

### 240x128 LCD with built-in controller. \$49.<sup>00</sup>

### 256x128 LCD with built-in controller. \$49.<sup>00</sup>

### Alphanumeric—parallel interface

16x1.....	\$5.00	20x2.....	\$7.00	32x2.....	\$6.00
16x1 (lg char.).....	\$8.00	20x4.....	\$9.00	40x1.....	\$6.00
16x2.....	\$6.00	20x4 (lg char.).....	\$10.00	40x2.....	\$8.00
16x2 (lg char.).....	\$10.00	24x2.....	\$7.00	40x4.....	\$15.00
16x4.....	\$8.00	32x4.....	\$8.00	4x2.....	\$4.00

5V power required • Built-in C-MOS LCD driver & controller • Easy "microprocessor" interface • 9B ASCII character generator • Certain models are backlit, call for more info.

### Graphics and alphanumeric—serial interface

size	Mfr.	price	size	Mfr.	price
640x480 (backlit)	Epson	\$15.00	320x240	Epson	\$20.00
640x400 (backlit)	Panasonic	\$10.00	256x128	Epson	\$15.00
640x200	Toshiba	\$10.00	240x128 (backlit)	Optrex	\$20.00
480x128 (backlit)	ALPS	\$ 8.00	240x64	Epson	\$15.00
480x128	Hitachi	\$ 6.00	160x128	Optrex	\$15.00

### 6" VGA LCD 640X480, Sanyo LMDK55-22 \$15.<sup>00</sup>

### 9.4 inch color active matrix LCD. Toshiba LTM09C011 \$49.<sup>00</sup>

### 9.4 inch monochrome displays. Sharp LM64P70 or LM64P723 \$29.<sup>00</sup>

## MONITORS

### Non-Enclosed TTL

Comes with pinout. 12V at 1.4 Amp input • Horizontal frequency 15Khz. • Ability to do 40 and 80 column.

5 inch Amber \$19.00 • 7 inch Amber \$19.00

9 inch Amber or Green \$19.00

### 5" COLOR MONITOR \$29.<sup>00</sup>

• Flat Faceplate • 320 x 200 Dot Resolution • CGA & Hercules Compatible

• 12 VDC Operation • 15.75 KHz Horiz. Freq. • 60 Hz Vert. Sync. Freq.

• Open Frame Construction • Standard Interface Connector • Degaussing Coil included • Mfr. Samtron

2 for \$40.<sup>00</sup>

## HACKER CORNER

### Rockwell "Jupiter" GPS Receiver \$69.<sup>00</sup>

Miniature (2.75" x 1.5" x .25") 12 channel receiver engine. Supports NMEA 0183 and binary protocols. Supports DGPS input in both protocols. Compatible with active and passive antennas. "Keep-Alive" reduced power capability. Standard 2mm 2x10 interface connector. Complete manual and interface documentation available. Compatible with most laptop software using NMEA interface. Suitable for wide range of GPS applications including: Handheld GPS, Automotive / Marine / Aviation Applications, Amateur APRS and Packet.

### EMBEDDED 486 COMPUTER \$79.<sup>00</sup> 2 for \$149.<sup>00</sup>

Complete enhanced Intel 486SX-33 based computer in ultra small (9-7/8" x 6-5/8" x 3-1/8") case. Ideal for embedded operations or as a second computer. Features include: • One 16 bit ISA slot • 3 serial ports plus dedicated printer port • Parallel optical coupled adapter port • Built in IBM PC/AT keyboard port • On board VGA video and port • Uses standard SIMM up to 32 MB • BIOS is PC/AT compatible

Unit has a backup Ni-Cd battery system in case of power failure (5 min. backup time) and lockable front cover to prevent floppy drive access. Mounting / interface provisions for standard 3.5" laptop floppy and 2.5 inch hard drives. Comes with very comprehensive manual.

### CELL SITE TRANSCEIVER \$29.<sup>00</sup> 2 for \$49.<sup>00</sup>

These transceivers were designed for operation in an AMPS (Advanced Mobile Phone Service) cell site. The 20 MHz bandwidth of the transceiver allows it to operate on all 666 channels allocated. The transmit channels are 870.030-889.980 MHz with the receive channels 45 MHz below those frequencies. A digital synthesizer is utilized to generate the selected frequency. Each unit contains two independent receivers to demodulate voice and data with a Receive Signal Strength Indicator (RSSI) circuit to select the one with the best signal strength. The transmitter provides a 1.5 watt modulated signal to drive an external power amplifier. Channel selection is accomplished with a 10 bit binary input via a connector on the back panel. Other interface requirements for operation are 26 VDC (unregulated) and an 18.990 MHz reference frequency for the digital synthesizer. The units contain independent boards for receivers, exciter, synthesizer, tunable front end, and interface assembly (which includes power supplies and voltage-controlled oscillator). See service manual, schematics and circuit descriptions included.

### Portable Micro Terminal \$99.<sup>00</sup> or 2 for \$149.<sup>00</sup>

• Flip up LCD display (9-16 VDC) • Can communicate with any computer having RS 232 port • Can communicate with another Microterminal • Use by itself as electronic notebook • Onboard microprocessor, data RAM (32K) and Video RAM (64K) • Complex built in diagnostics and set up capabilities • Original intention for POS applications • Display size 40 x 16 (256 x 128 pixels) • Dimensions: 6.3" W, 11" L, 2" H. (With LCD up height is 7.1").

## POS & BAR CODE

### MAGNETIC CARD READER \$15.<sup>00</sup>

Includes: • 20 character dot matrix display with full alpha-numeric capability • keypad with full alpha-numeric entry • separate 7.5 VDC/0.5 Amp power supply • standard telephone interface extension cord • lithium battery and flat-cone speaker.

HP bar code wand (HBCS 2300) \$19.00

***Mike's  
Electronics***

**O  
ICOM<sup>®</sup>**

***Amateur Radio***

***1001 North West 52nd St  
Ft Lauderdale, FL 33309***

***Phone: 800-427-3066***

***Fax: 954-491-7011***

***mspivak@bellsouth.net***

# AD INDEX

---

- Amateur & Advanced Communications: 584  
American Radio Relay League: 151  
Barry Electronics Corp: 11  
Colorado Connection Repeaters: 147  
Colorado Repeater Assn.: 149  
Doug Hall Electronics: 19  
East Coast Amateur Radio: 27  
Forrest: 582  
Ham Radio Outlet: 3  
Ham Station: 176  
Jun's Electronics: 7  
KJI Electronics: 219  
Kenwood USA Corp: 137  
LDG Electronics: 16, 17  
Link Communications Inc: 21  
Long Island Mobile ARC: 226  
Maggiore Electronic Laboratory: 585  
MFJ Enterprises: 4  
Mikes Electronics: 29, 588  
Mirage: 9  
NHRC Repeater Controllers: 25  
North Olmsted Amateur Radio: 240  
PC Electronics: 572  
Pikes Peak FM Assoc: 151  
Radio Club of J.H.S. 22 NYC: 13  
Ross Distributing Co: 583  
SCRRBA: 64, 389  
Sea Pac Ham Convention: 252, 290  
Spectrum: 31  
TX RX Systems, Inc: 586  
Timeline: 587  
Universal Radio, Inc: 584  
W & W Manufacturing Co: 23  
WA2EHL Repeaters: 583





# Notes

# Notes

# Notes

