

\$8

THE ARRL

REPEATER DIRECTORY®

2000 2001
EDITION



THE AUTHORITATIVE
SOURCE OF VHF-UHF
REPEATER LISTINGS

The ARRL Repeater Directory[®]



**Edited by
Tom Hogerty, KC1J**

**The American Radio Relay League
Newington, CT 06111-1494**

PURPOSE

The purpose of the ARRL *Repeater Directory* is to provide:

1) A reference manual of repeater locations, frequencies and other pertinent data for the United States, Canada and, where available, The Caribbean, Central and South America, Pacific Islands under US jurisdiction, Europe, and other areas as available.

2) Information necessary to contact Frequency Coordinators and ARRL officers.

Repeater Directory® is a registered trademark of the American Radio Relay League, Inc.

Copyright © 2000 by
The American Radio Relay League, Inc.

Copyright secured under the Pan-American Convention
International Copyright secured

This work is Publication no. 37 of the Radio Amateur's
Library, published by the League. All rights reserved.
No part of this work may be reproduced in any form
except by written permission of the publisher. All rights
of translation are reserved.

Printed in USA

Quedan reservados todos los derechos

ISSN: 0190-3632

ISBN: 0-87259-353-3

\$8.00

Twenty-Ninth Edition

12 STORE BUYING POWER



HAM RADIO OUTLET

WORLDWIDE DISTRIBUTION

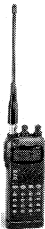
ICOM

IC-W32A Dual Band Handheld

2m/440 MHz HT

- 5w@13.5v
- Unit to unit/computer to unit cloning
- 200 memory channels w/Easy Alpha Naming

Call Now For Low Pricing!



YAESU

FT-50RD Dual Band Handheld

2m/440 MHz HT

- Alpha numeric display
- Wide Band receive
- Battery Saver • 112 Memories
- Mil-Spec • HiSpeed scanning

Call Now For Low Pricing!



ALINCO

DJ-S41T/DJ-S11T Handheld

440 MHz Tiny HT/2Mtr Tiny HT

- 340 mw
- 21 memories
- Uses 3 "AA" Batteries
- Encode built-in
- Pivot antenna
- Less than 5" high and 2 1/4" wide (DJ-S41T)

Call Now For Low Pricing!



KENWOOD

TH-G71A 2m/440 Handheld

- 2m/440 Dual Band HT
- 200 memories
- PC Programmable
- 6w 2m, 5.5w UHF @ 13.8 VDC
- Alphanumeric Display
- CTCSS Built in
- Backlit Keypad

Call For Low Price Special!



ANAHEIM, CA 92801
(714) 533-7373

OAKLAND, CA 94606
(510) 534-5757

SAN DIEGO, CA 92123
(858) 560-4900

SUNNYVALE, CA 94086
(408) 736-9496

BURBANK, CA 91506
(818) 842-1786

NEW CASTLE, DE 19720
(302) 322-7092

PORTLAND, OR 97223
(503) 598-0555

DENVER, CO 80231
(303) 745-7373

PHOENIX, AZ 85015
(602) 242-3515

ATLANTA, GA 30340
(770) 263-0700

WOODBRIIDGE, VA 22191
(703) 643-1063

SALEM, NH 03079
(603) 898-3750

PHONE HOURS: 9:30 AM - 5:30 PM

— CALL TOLL FREE —

WEST	1-800-854-6046
MOUNTAIN	1-800-444-9476
SOUTHEAST	1-800-444-7927
MID-ATLANTIC	1-800-444-4799
NEW ENGLAND	1-800-444-0047
NORTHEAST	1-800-644-4476

AZ, CA, CO, GA, VA residents add sales tax. Prices, specifications, descriptions, subject to change without notice.

Toll free, incl. Hawaii, Alaska, Canada; call routed to nearest store; all HRO 800-lines can assist you, if the first line you call is busy, you may call another.

MFJ VHF/UHF Headquarters

... the world's largest assortment of ham accessories!



\$24⁹⁵

MFJ-288 (K,I,Y)
headset with PTT
boom mic for
handheld radios



\$17⁹⁵

MFJ-292 (K,I,Y)
earbud w/ tiny
PTT lapel mic for
handheld radios



\$24⁹⁵

MFJ-293 (K,I,Y)
earbud and 5 inch
boom microphone
for handheld radios



\$15⁹⁵


**MFJ-295
(K,I,Y)**

Mini
speaker
mic
for
tiny
new
HT
radios.
Has
long
coil
cord.
PTT.



\$14⁹⁵

MFJ-315
Jaws GripMatic™
HT holder for car



\$69⁹⁵

MFJ-844
Compact VHF/ UHF
SWR Power Meter



\$29⁹⁵

MFJ-916
144/440 MHz
200 W Duplexer



\$19⁹⁵

MFJ-335
Five inch Chrome
magnet mount has
17 feet coaxial
line SO-239 or
NMO connector.



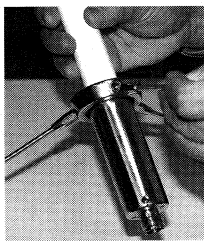
\$49⁹⁵

MFJ-1422
RuffRider™
High
Gain™
41 1/2 inch
deluxe
mobile
antenna has
3.2 dB gain
on 2 Meters
and 5.7 dB
gain on 440
MHz.
Handles
150 Watts.



\$21⁹⁵

MFJ-1717
High gain
dual band
144/440
MHz flexi-
ble duck
antenna.
Choose
BNC or
SMA.
Hearty
2.15 dBi
gain on
440 MHz.
High Q,
low loss.



\$154⁹⁵

MFJ-1536
Pulsar™
VHF/UHF
Tri-Bander™
is perfect as
a base or
repeater
antenna. 2
dB gain on
6 Meters, 6
dB gain on
2 Meters. 8
dB gain on
440 MHz!
8.2 feet,
200 Watts.

Free MFJ Catalog

Nearest Dealer/Order/Free Catalog ... 800-647-1800

visit our web site ... <http://www.mfjenterprises.com>

MFJ

MFJ ENTERPRISES, INC.

Box 494, Miss State, MS 39762

Ph: (662) 323-5869 Fx: (662) 323-6551

MFJ ... the world leader in ham radio accessories!

TABLE OF CONTENTS

- 10 Chapter 1—General Information
- 37 Chapter 2—Band Plans
- 75 Chapter 3—Coordinators
- 95 Chapter 4—Repeater Lingo Hints

Repeater Listings

- | | | |
|-----|--------------------------|----------------------|
| 99 | 29.5-29.7 MHz | 29.5-29.7 MHz |
| 107 | 51-54 MHz | 51-54 MHz |
| 133 | 144-148 MHz | 144-148 MHz |
| 373 | 222-225 MHz | 222-225 MHz |
| 421 | 420-450 MHz | 420-450 MHz |
| 597 | 902-928 MHz | 902-928 MHz |
| 603 | 1240 MHz and Above | 1240 MHz |
| 615 | Amateur Television (ATV) | ATV |
| 622 | Index of Advertisers | |

FOREWORD

As the *Repeater Directory* enters its 29th edition you'll find it continues to be the useful (and still pocket-sized) tool it has always been. With each new edition it becomes more and more difficult to improve a publication that already enjoys widespread respect and acceptance within the Amateur Radio community. This edition again provides you with updated listings for nearly 21,000 FM voice and ATV repeaters and also, for the world traveler, a newly-revised bandplan section for Europe and Africa (IARU Region 1).

You will of course still find handy information on general repeater operating procedures, locating and dealing with jamming, and wilderness protocol. We continue to provide a comprehensive listing of regional Frequency Coordinator contact information, including Web URLs and email addresses where available.

Thank you for your support of ARRL by purchasing this publication. It is our hope that you continue to find the *Repeater Directory* to be a useful tool for your operating library. Many thanks to *all* those involved in the process of making this the respected publication that it continues to be.

David Sumner, K1ZZ
Executive Vice President, ARRL

Newington, CT,
February 2000



Jun's Electronics

5563 SEPULVEDA BLVD., CULVER CITY, CA 90230

Hours: M-F 10-6 & Sat. 10-5

Se Habla Espanol

Factory Authorized Dealer

ICOM YAESU KENWOOD



OUT OF STATE

1-800-882-1343

CALIFORNIA ONLY

1-800-564-6516

NEW EQUIPMENT PRICING AND ORDERS

310-390-8003 INFO, TECH QUESTIONS

310-390-4393 FAX

JRC

KLM



DIAMOND
ANTENNA

DAIWA

MAHA

PERIPHON Inc.



BENCHER, INC.

GARMIN



COMET

ASTRON
CORPORATION

HUSTLER

TE SYSTEMS

Kantronics

MAGELLAN

Larsen

W & W

MEF

AOR

GAP

MIRAGE

NYE & Co.



PALOMAR



E-mail: juns@dxnet.com

<http://www.juns.com>

ANNUAL UPDATE INFORMATION

This edition of the *Repeater Directory* has been revised with the exception of the following:

NYC, LONG ISLAND and
NORTHERN NEW JERSEY SECTIONS

If you have questions or concerns about these areas, please contact the Regional Frequency Coordinator. Annual updates are to be submitted to ARRL HQ by the Regional or State Frequency Coordinator by December for inclusion in the next edition of the *Repeater Directory*.

PACKET LISTINGS

Please note that the digital listings, formerly contained in the Repeater Directory have MOVED to an all-electronic web site sponsored by the Tucson Amateur Packet Radio Corporation (TAPR). The URL for the TAPR site is:

<http://www.tapr.org/directory>

This Isn't Any Ordinary Receiver...It's an MR4!

Ordinary receivers can't perform in harsh R.F. environments like the MR4...

With **SEVEN** large helical filters in the front end *and* **TWELVE** poles of IF filtering, the **MR4** Receiver is immune to desense at interference levels greater than 100,000 uV. The 21.4 MHz first IF and shielded oscillator/multiplier chain make it difficult to even measure an image, and it's double-balanced first and second mixers intermodulation products by 80 db.

The **MR4 Receiver** is also packed with features like our famous MCS squelch circuit often called "the best there is!" The automatic fast/slow squelch locks on to weak signals and eliminates squelch tails on strong signals.

MICRO CONTROL SPECIALTIES... For the BEST:


Repeaters * Links * Power Amplifiers *
VoterSystems * Receivers * Transmitters
Call or Write Today for a Free Brochure

Micro Control Specialties

A Division of
Kendecom Inc.
23 Elm Park

Groveland, MA 01834

Phone: 978-372-3442 • Fax: 978-373-7304



CHAPTER ONE

GENERAL INFORMATION

This chapter will address repeater operating practices, give you a few user notes, provide information on special features some repeaters utilize, cover interference issues and discuss what to do if your repeater experiences jamming. A section listing CTCSS tone frequencies is also included for your information.

Repeater Operating Practices

The following suggestions will assist you in operating a repeater "like you've been doing it for years."

1) Monitor the repeater to become familiar with any peculiarities in its operation.

2) To initiate a contact simply indicate that you are on frequency. Various geographical areas have different practices on making yourself known, but, generally, "This is NUØX monitoring" will suffice. Please don't "ker-chunk" (key up without identifying yourself) the repeater "just to see if it's working."

3) Identify legally; you must identify at the end of a transmission or series of transmissions and at least once each 10 minutes during the communication.

4) Pause between transmissions. This allows other hams to use the repeater (someone may have an emergency). On most repeaters a pause is necessary to reset the timer.

5) Keep transmissions short and thoughtful. Your "monologue" may prevent someone with an emergency from using the repeater. If you talk long enough, you may actually time out the repeater.

Barry

ELECTRONICS CORP

Domestic & Export Sales ...

OUR 50th YEAR!

212 925-7000

Fax: 212 925-7001

OPEN 7 DAYS

**YAESU ICOM KENWOOD
ALINCO STANDARD**

ASTRON
HUSTLER
NYE VIKING
TELEX HY-GAIN
AMERITRON
COMET
CUSHCRAFT
KANTRONICS
MIRAGE
KLM
MFJ

ADI RADIOS
BENCHER PADDLES &
LOW PASS FILTERS
BARKER & WILLIAMSON
ANTENNAS
LARSEN & DIAMOND
ANTENNAS
BIRD WATT METERS
MOTOROLA RADIOS
NEXTEL
POCKETALK/CELLULAR

540 Broadway
New York, NY

E-MAIL: barrycorp@aol.com

10012

WE SHIP WORLDWIDE



Your transmissions are being heard by many listeners including non-hams with “public service band” monitors and scanners; don’t give a bad impression of our service.

6) Use simplex whenever possible. If you can complete your QSO on a direct frequency, there is no need to tie up the repeater and prevent others from using it.

7) Use the minimum amount of power necessary to maintain communications. This FCC regulation {97.313(a)} minimizes the possibility of accessing distant repeaters on the same frequency.

8) Don’t break into a contact unless you have something to add. Interrupting is no more polite on the air than it is in person.

9) Repeaters are intended primarily to facilitate mobile operation. During the commuter rush hours, base stations should relinquish the repeater to mobile stations; some repeater groups have rules that specifically address this practice.

10) Many repeaters are equipped with autopatch facilities which, when properly accessed, connect the repeater to the telephone system to provide a public service. The FCC has liberalized Part 97.113 regarding business communications by amateurs. Amateur operators may not accept compensation for the use of their radios. Under certain conditions, however, the radio/autopatch can be utilized to make appointments and order items. This, though, is a decision that is made by the local repeater owner, so check with yours before making such calls. Autopatch facilities should never be used to avoid a toll call or where regular telephone service is available. Remember, autopatch privileges that are abused may be rescinded. For further details on business communication rules,

**SITTING
ON A TAX
WRITE-OFF?**

DONATE YOUR RADIO



Turn your excess Ham Radios and related items into a tax break for you and learning tool for kids.

Donate your radio or related gear to an IRS approved 501 (c)(3) charity. Get the tax credit and help a worthy cause.



Equipment picked up anywhere or shipping arranged.

Radios you can write off - kids you can't.

**Call (516) 674-4072
FAX (516) 674-9600
crew@wb2jkj.org**

WB2JKJ

The logo for WB2JKJ features the call letters 'WB2JKJ' in a bold, sans-serif font. The letter 'J' is integrated with a stylized apple graphic, where the apple's shape forms the lower curve of the 'J'.

**THE RADIO CLUB
OF JUNIOR HIGH
SCHOOL 22
P.O. Box 1052
New York, NY
10002**

Bringing Communication to Education

please consult *The FCC Rule Book* or *QST* magazine.

11) All repeaters are assembled and maintained at considerable expense and inconvenience. Usually an individual or group is responsible, and those who are regular users of a repeater should support the efforts of keeping the repeater on the air.

AUTOPATCH GUIDELINES

Autopatch operation involves using a repeater as an interface to a local telephone exchange. Hams operating mobile or portable stations are able to use the autopatch to access the telephone system and place a call. Hams use autopatches to report traffic accidents, fires and other emergencies. There's no way to calculate the value of the lives and property saved by the intelligent use of autopatch facilities in emergencies. The public interest has been well served by amateurs with interconnect capabilities. As with any privilege, this one can be abused and the penalty for abuse could be the loss of the privilege for all amateurs. The suggested guidelines here are based on conventions that have been in use for years on a local or regional basis throughout the country. The ideas they represent have widespread support in the amateur community. Amateurs are urged to observe these standards carefully so our traditional freedom from government regulation may be preserved as much as possible.

1) Although it's not the intent of the FCC Rules to let Amateur Radio operation be used to conduct an individual's or an organization's commercial affairs, autopatching involving business affairs may be conducted on Amateur Radio. (The FCC has stated that it considers nonprofit and noncommercial organizations businesses.) On the other hand, amateurs are strictly prohibited from accepting any form of payment for operating their ham transmitters they may not use Amateur Radio to conduct any form of business in which they have a financial interest and they may not use Amateur Radio in a way that economically benefits their employers.

RVS-8 REPEATER VOTING SYSTEM

8 CHANNEL VOTING
MICROPROCESSOR CONTROLLED
MENU DRIVEN LCD DISPLAY



PROGRAMMABLE COR AND DISABLE INPUTS
PROGRAMMABLE HYSTERISIS
TRUE SIGNAL-TO-NOISE VOTING



12 VOLT OPERATION
19" RACK MOUNTABLE
HUNDREDS IN USE WORLDWIDE

**MORE FEATURES,
LESS PRICE!**

\$319 PLUS
SHIPPING

LDG ELECTRONICS, INC.
1445 PARRAN RD.
PO Box 48
ST. LEONARD, MD 20685

LDG
ELECTRONICS


TOLL SALES: 877-890-3003 SUPPORT: 410-586-2177
FAX: 410-586-8475

WEB SITE: WWW.LDGELECTRONICS.COM
E-MAIL: SALES@LDGELECTRONICS.COM
ON-LINE SECURE ORDERING
DOWNLOADABLE MANUAL

Remote Repeater Status & Control

Query your repeater from your HT. Using your keypad, the RCA will tell you critical parameters about your repeater such as power output, supply voltage, SWR, and internal temperature.

The Repeater Controller Accessory can easily interface with wind speed and direction measuring equipment and also report the outside temperature.



Monitor the following information:

- Transmitter Power Output
- SWR
- Power Supply Voltage
- Backup Battery Voltage
- Internal Temperature
- External Temperature
- Voter Site Selection
- S/N Ratio
- Several Optional Devices

The RCA has 8 user programmable SPDT relays which allow you to turn other devices on and off in your repeater shack. All setup is achieved on a multifunction LCD panel. The RCA is 19 inch rack mountable and uses a 12vdc power source. The RCA completes your repeater site and helps you diagnose problems at a distance!



RCA Kit: \$199.00 Enclosures: \$85.00 Plus Shipping

LDG Electronics, Inc.
1445 Parran Road
PO Box 48
St. Leonard, MD 20685

Toll Free Sales: 877-890-3003
Support: 410-586-2177
Fax: 410-586-8475
E-mail: sales@ldgelectronics.com


Our Web Site features secure on-line ordering

www.ldgelectronics.com



Amateurs should generally avoid using Amateur Radio for any purpose that may be perceived as abuse of the privilege. The point of allowing hams to involve themselves in “business” communication is to make it more convenient and to remove obstacles from ham operations in support of public service activities. Before this rule was revised in 1993 it was often technically illegal for amateurs to participate in many charitable and community service events because the FCC regarded any organization, commercial or noncommercial, as a business with respect to the rules and prohibited hams from making any communications to in any way facilitate the business affairs of any party. That meant that operating a talk-in station for a local nonprofit radio club’s hamfest constituted a violation! So now it’s legal to use ham frequencies, including autopatch facilities, to communicate in such a way as to facilitate a business transaction. The distinction is essentially whether the amateur operator or his employer has a financial stake in the communication. This means that a ham may use a patch to call someone about a club event or activity, to make a dentist appointment, to order a pizza or to see if a load of dry cleaning is ready to be picked up. In such situations the ham isn’t in it for the money. However, no one may use the ham bands to dispatch taxicabs or delivery vans, to send paid messages, to place a sales call to a customer or to cover news stories for the local media (except in emergencies if no other means of communication is available). If the ham is paid for or will profit from the communication it may not be conducted on an amateur frequency. That’s why there are telephones and commercial business radio services available. Use care in calling a


For Repeaters only.



Receiver Voter 4 channel, signal-to-noise

Improve coverage by adding receivers.

- Expandable to 32 channels by adding additional cards
- Continuous voting
- Available as a card or in a rack system
- Can be used with RF links or Telco lines
- Select/disable switches available for manual override
- External disable inputs
- LED indicators of COR and voted signals
- Remote voted indicators pinned out
- Thousands in service
- Starting at \$410



Remote Base Interface

Add a Kenwood frequency agile remote base, now to 9 different repeater controllers.

- Connects and controls a maximum of 4 radios or bands
- Supports 16 Kenwood models
- Connects thru the radio's mike jack
- Controls frequency, power, RF power, CTCSS, Shift, etc.
- Expands user function output
- Just plug, program and play
- \$285

For more details or to order, call or write:

Doug Hall Electronics

815 E. Hudson Street

Columbus, Ohio 43211

1-614-261-8871/ Fax 1-614-261-8805


<http://www.dheco.com>

business telephone via an amateur autopatch. Calls may be legally made to one's office to receive or to leave personal messages although using Amateur Radio to avoid the cost of public telephones, commercial cellular telephones or two-way business-band radio isn't considered appropriate to the purpose of the amateur service. Calls made in the interests of highway safety such as for the removal of injured persons from the scene of an accident or for the removal of a disabled vehicle from a hazardous location are clearly permitted. A final word on business communications: Just because the FCC says that a ham can place a call involving business matters on a repeater or autopatch doesn't mean that a repeater licensee or control operator must allow you to do so! If he or she prefers to restrict all such contacts he or she has the right to terminate your access to the system. A club for instance may decide that it would rather not have members order commercial goods over the repeater autopatch and may vote to forbid members from doing so. The radio station's licensee and control operator are responsible for what goes over the air and have the right to refuse anyone access to the station for any reason.

2) All interconnections must be made in accordance with telephone company rules and fee schedules (tariffs).

If you have trouble obtaining information about them from telephone company representatives, the tariffs are available for public inspection at your telephone company office. Although some local telephone companies consider Amateur Radio organizations to be commercial entities and subject to business telephone rates, many repeater organizations as noncommercial volunteer public

DUAL PORT REPEATER AND REMOTE BASE CONTROLLER



- 2 Full duplex repeater, link or remote base ports. 2nd radio port requires *
 - Built-in Autopatch with 500 number autodialer, 500 call sign slots, 500 user autopatch codes and 500 number long distance dialing table
 - 100 time-of-day scheduler slots with grandfather clock function
 - T1 voice synthesizer with 685 word male, female and special effects library
 - Internal 16 second Digital Voice Recorder allows custom voice messages
 - 4 analog temperature, voltage or signal strength inputs, 8 output lines optional*
 - Built-in front panel 12-LED display. Shows COR, PL, PTT and DTMF valid
 - FCC part 68 patch with fuse and surge protection, FCC part 15 class A typed
 - Free Windows™ programming software included with easy on-line help menus
- Only the RLC-CLUB system gives you Windows™ programming software that allows timers, messages, users and most functions to be set-up with the ease of a computer; very powerful autopatch features, and multiple repeater control at such a low price. With the addition of the RLC-Deluxe module an additional radio port, increased output controls and support for our large voice mail based Digital Voice Recorder interface is provided. Remote base support for Icom CI-V™, Kenwood™ serial and Yaesu CAT™ HF/VHF radios. Other remote bases supported include the RLC-ICM IC-900 band module controller and the Doug Hall RBI-1 interfaces.

See why the RLC-CLUB knocks the competition's socks off!

RLC-CLUB CONTROLLER SYSTEM

\$595.95 RLC-CLUB

\$199.95* DELUXE MODULE

\$50.00 19" CABINET



Link Communications, Inc.

1407 4th Ave N, Billings, MT 59101-1518

(406) 245-5002 Voice

(406) 245-4889 Fax

(800) 610-4085 Sales

World Wide Web Access: <http://www.link-comm.com>

service groups have successfully arranged for telephone lines at repeater sites to be charged at the lower residential rate.

3) Autopatches should not be made solely to avoid telephone toll charges. Autopatches should never be made when normal telephone service could be just as easily used. The primary purpose of an autopatch is to provide vital, convenient access to authorities during emergencies. Operators should exercise care, judgment and restraint in placing routine calls.

4) Third parties (nonhams) should not be put on the air until the responsible control operator has explained to them the nature of Amateur Radio. Control of the station must never be relinquished to an unlicensed person. Permitting a person you don't know well to conduct a patch in a language you don't understand amounts to relinquishing control because you don't know whether what they are discussing is permitted by FCC rules.

5) Autopatches must be terminated immediately in the event of any illegality or impropriety.

6) Station identification must be strictly observed.


7) Phone patches should be kept as brief as possible as a courtesy to other amateurs; the amateur bands are intended primarily for communication among radio amateurs, not to permit hams to communicate with nonhams who can also be reached by telephone.

8) If you have any doubt as to the legality or advisability of a patch, don't make it. Compliance with these guidelines will help ensure that amateur autopatch privileges will continue to be available in the future, which helps the Amateur Radio service contribute to the public interest.

CAT-1000 Repeater Controller

Features Include:

- * TI Voice Synthesizer
- * DTMF Regenerator
- * Forty Voice Messages
- * DTMF Key-Pad Test
- * Digital Voice Clock
- * DTMF Audio Muting
- * Grandfather Clock
- * Full Feature Autopatch
- * 40 DTMF Paging Memories
- * Two CW Identifiers
- * Sixty-Four Control Functions
- * Doug Hall RBI-1 Interface
- * Forty Link Preset Frequencies
- * DTMF Command Generator
- * Link Serial Tuning
- * TS440 HF Remote Base
- * Ten Emergency Speed Dials
- * Reverse Autopatch
- * Autopatch Cover Tone
- * Link Auto Disconnect
- * Eight User Function Switches
- * Forty Macro Strings
- * Phone Number Read Back
- * Eight Memory Saves
- * Caller ID Suppression
- * DTMF Repeater Access
- * Sixty Position Scheduler
- * Ten Programmable Courtesy Tones
- * Three-Hundred User Speed Dials
- * FT767GX HF Remote Base
- * Phone Number Lock-Out
- * RS232 Interface
- * Eight Hardware Inputs
- * DVR Controller Ready
- * Programmable Prefix Codes
- * TTL Computer Interface
- * Nineteen Programmable Timers
- * Two-Tone Paging
- * 300 baud on Board Modem



CAT-1000 Controller Board \$679.00. Wired and Tested.

Write or Call for a brochure describing the CAT-1000 Controller including schematic, voice word list, and control functions. Other Controllers with autopatch and TI voice synthesizer are available starting at **\$299.00.**

Computer Automation Technology Inc.

4631 N.W. 31st Avenue, Suite 142, Fort Lauderdale, Florida 33309

Phone: (954) 978-6171 - Fax: (561) 488-2894

Internet: <http://www.catauto.com>

USER INFORMATION

Except where noted, repeaters are listed according to their Geographic Area (metropolitan area or county). There are, however, some state Frequency Coordinators who prefer to list their systems alphabetically by location. Special mode repeaters are not (usually) broken down by Geographic Area.

This directory lists private (closed) repeater systems as well as open systems. Many private systems, including repeaters, remote bases, control and link channels are in properly coordinated operation on authorized frequencies but are not included in this directory. This is especially common on the 440 MHz band, commonly utilized for linking and/or remote control systems. Please consult your Frequency Coordinator for their recommendations for operating frequencies on new repeaters, remote bases or control links.

With an increase in the number of reports of repeater-to-repeater interference, the FCC is placing more emphasis on repeaters being coordinated. Repeater coordination is an example of voluntary self-regulation within the Amateur Service. Non-coordinated repeater operation may imply non-conformance with locally recognized band plans (e.g. an unusual frequency split) or simply that the repeater trustee has not yet applied for, or received "official" recognition from the Frequency Coordinator. Known non-coordinated repeaters are indicated in this directory with a pound sign (#) following the city of location. This symbol does not indicate anything about the relative merit of any particular repeater.

PLEASE NOTE: It is the responsibility of the TRUSTEE to provide the Frequency Coordinator with annual updates for inclusion in the ARRL Repeater Directory. Most coordination organizations have their own criteria for annual updates.

NHRC

REPEATER CONTROLLERS

NHRC-10

Advanced Repeater Controller

True Speech

- More than 90 real speech "canned" words in a 10 minute DVR used for controller messages and prompts.
- Four real speech ID messages you record yourself.
- Three real speech tail messages you record yourself.
- Speech can be custom recorded for local language support.
- Six-slot voice mailbox.
- Audio test mode records user's audio and replays to user.

Full Duplex Autopatch

- 100 autodial slots with an additional 10 Emergency autodial slots.
- Four area codes supported with grant/deny access control to each exchange.
- "Reverse Patch" & DTMF control over telephone with a dedicated DTMF receiver for telephone control.

Link Port w/ ICOM® CI-V Remote Control

- Allows remote base, link radio, or slave repeater to be connected.
- Unique courtesy tones indicate link/remote base status.
- Link port can have DTMF control.
- CI-V control of most ICOM® HF radios, including the IC-706 MkIIIG to provide a frequency-agile remote base.

Other Features

- Separate control receiver audio input with dedicated DTMF receiver.
- LiTZ & 911 message support.
- Transmitter fan control output.
- Over 70 control operator functions with five saved setup states.
- Real sine wave audio tones.
- DTMF access mode.
- "Carrier", "Carrier and CTCSS", and "Carrier or CTCSS" access modes.
- Granular security allows tailored control operator access.
- Jumper-selectable audio de-emphasis for main and link receivers.
- Available accessories include an 8 port digital output board and a 19" rack mount case.

Special Introductory Price \$399

plus shipping & handling


NHRC Repeater Controllers • 444 Micol Rd. • Pembroke, NH 03275
email: info@nhrc.net • phone: 603-485-2248 • <http://www.nhrc.net>

Call, write or see our web site for a Free Catalog

REPEATER-TO-REPEATER INTERFERENCE

In an effort to resolve repeater-to-repeater interference complaints, FCC has offered the following definition of "Repeater Operation." Where an amateur radio station in repeater or auxiliary operation causes harmful interference to the repeater or auxiliary operation of another amateur radio station, the two are equally and fully responsible for resolving the interference unless one station's operation is coordinated and the other's is not. In that case, the station engaged in the non-coordinated operation has primary responsibility to resolve the interference.

EAST COAST AMATEUR RADIO, INC.



**Western New York's Finest
Amateur Radio Equipment**

Since 1989

**We also offer
PROFESSIONAL
RADIO REPAIR**

We carry a full line of MFJ products

Yaesu	Kenwood	Icom
Alinco	ADI	Diamond
Transel	Hustler	Cushcraft
Anli	Premier	Comet

Plus much more...

**314 SCHENCK STREET
NORTH TONAWANDA
NEW YORK, 14120**

Tel: 716-695-3929

Fax: 716-695-6067

**See us on the internet@
<http://www.eastcoastradio.com>**

REPEATER JAMMERS AND THE LOCAL INTERFERENCE COMMITTEE

Interference on VHF or UHF repeaters is primarily a local problem requiring local resolution. This kind of problem varies from non-existent in some parts of the country to extremely serious in others. The Amateur Auxiliary mechanism for dealing with any local amateur-to-amateur interference (primarily on VHF) is the local interference committee. The philosophy of the committee approach to solving this type of problem was provided in 1980 by the ARRL Interference Task Force. Many repeater groups have already successfully established local interference committees, some employing very sophisticated methods. The committee approach to solving this type of problem and Public Law 97-259 have proven most effective.

The Amateur Auxiliary incorporates this program of local interference committees into its comprehensive program of dealing with all types of amateur variations with the regulations. Since the ARRL Field Organization is the focus of Amateur Auxiliary involvement as recognized by agreement with FCC, the local interference committee now comes within the purview of the Section Manager's overall Amateur Auxiliary program. The local interference committee gains official standing through the Section Manager. It is, in effect, a "group appointment" of the Section Manager, for specific authorization to deal with local problems of amateur-to-amateur interference. Thus the local interference committee plays a crucially important role in the make-up of the Amateur Auxiliary.

For more information on local interference committees, Amateur Auxiliary and the ARRL Field Organization, contact your ARRL Section Manager, or the Field Services Department at ARRL HQ.

Batteries

You've Bought Our Replacement Batteries Before...
NOW YOU CAN BUY DIRECT FROM US, THE MANUFACTURER

W&W Has the
LARGEST
Selection of
Quality High
Capacity Ni-Cd and
NiMH Batteries!

95% of all W&W battery packs
are made with
SANYO / Panasonic cells.

Powerpac+®

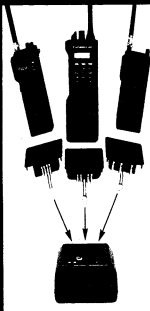
6 V for Camcorders & 12 V for 2-way



Look for
Monthly
SPECIALS
on
Replacement
Batteries

Charge One or More Batteries With Our Expanding Family of

MasterChargers



MasterCharger I®


- Charges any Nicad battery from 4.8v to 13.2v with a max capacity of 1.5 AH.
- Charges the battery pack typically in 1/2 to 23/4 hours, then automatically goes into a trickle charge mode.
- A constant current rapid charger, utilizing a Phillips microprocessor based control unit, with Negative Delta (V) detection, to determine when the battery is fully charged.
- Over 50 different adaptor cups available and we are constantly fabricating new ones.
- Works with an A/C adaptor (115VAC or 220VAC) as well as an optional cigarette lighter adaptor cord in a car, boat or plane.
- Comes with a charging cup of your choice and a 115VAC adaptor.

MasterCharger IIa® **NEW!**

- Charges any Nicad battery from 4.8v to 13.2v typically in 8 to 12 hours.
- Utilizes a regulated constant current charging circuit.
- Over 50 adaptor cups available. Utilizes the same cups as MasterCharger I®.
- Comes with a charging cup of your choice and a 115VAC adaptor.

MasterCharger I+IIa® and MasterCharger IIa®+IIa

NEW!



Both charge two batteries simultaneously!

- With the MasterCharger I+IIa® half the charger will function as a MasterCharger I® and the other half will function as a MasterCharger IIa®.
- With the MasterCharger IIa+IIa® both halves will function as a MasterCharger IIa®.
- Adaptor cups are interchangeable from MasterCharger I® to MasterCharger IIa®, and a 115VAC adaptor.

W & W Manufacturing Co.

800 SOUTH BROADWAY, HICKSVILLE, NEW YORK 11801

IN U.S.A. & CANADA CALL TOLL FREE: (800)221-0732 • IN NY STATE CALL: (516)942-0011 • FAX: (516)942-1944

ALL SPECIFICATIONS & PRICES ARE SUBJECT TO CHANGE WITHOUT NOTICE

w-wassoc@ix.netcom.com

 <http://www.w-wassociates.com>

NOTES AND SPECIAL FEATURES

What follows is a discussion of some of the specialized features used in repeater listings in the Directory.

- LOCATION** — The city/town where the repeater is located a pound sign (#) following indicates the repeater is uncoordinated by the coordination council.
- OUTPUT** — The output frequency in megahertz.
- INPUT** — The frequency offset (difference between input and output frequencies). Either a (+) or (-). A frequency printed in the input field indicates a "non-standard" offset.

Standard offsets by band:

- 29 MHz - 100 kHz
- 52 MHz - VARIOUS
- 144 MHz - 600 kHz
- 222 MHz - 1.6 MHz
- 440 MHz - 5 MHz
- 902 MHz - 12 MHz
- 1240 MHz - 12 MHz

- CALL** — The call sign of the repeater.
- NOTES** — How the repeater may be accessed and other specialized features are indicated by the following abbreviations:
- o** - Open system usually carrier-operated
 - Bi** - *Bi-lingual system*
 - c** - Closed, limited access system
 - d/EXP** - Demonstration, experimental system
 - LiTZ** - (Ltz) Long-Tone Zero. Used to alert users to an emergency in some areas of the country. A more in-depth in-depth discussion of LiTZ systems and their usage follows later in this chapter.

- t - Tone-Access (CTCSS tone) required to access the system. Standard EIA frequency codes are listed later in this chapter.
- tt - Touch-Tone® access to specialized features
- RB - Remote Base
- SNP - Shared Non-Protected pair. In some areas there are repeater frequencies listed as SNP. These frequencies are intended to provide spectrum for experimental repeaters, search and rescue operations, portable public service systems and to act as a holding place for repeaters awaiting coordination. Users of SNP frequencies do so under the following guidelines:
 - 1) The frequencies are shared by all users.
 - 2) Operators receive no protection from other co-channel users.
 - 3) All systems use CTCSS or other approved method of limited access.
 - 4) The frequency coordinator shall coordinate the CTCSS tones.

SPECIALIZED FEATURES:

- a - autopatch
- (ca) - closed autopatch
- e - emergency power
- e-sun - solar power
- e-wind - wind power
- l - linked or crossband system
- p - portable system
- pkt - digital/packet capability

R/r	- RACES affiliated
A/a	- ARES affiliated
x	- wide area coverage system
y	- RTTY/ASCII system
z	- direct access to law enforcement
Wx	- weather net/weather usage
Exp	- experimental system

SPONSOR — The sponsor of the repeater. Plus (+) sign indicates the listed call plus additional calls sponsor the repeater.

NOTE: Listings of two CTCSS tones in the notes field indicates both the input and output are tone encoded.

LiTZ OVERVIEW

*Mutual Assistance Procedures for VHF/UHF FM
Brief Overview for ARRL Repeater Directory*

By: Paul Newland, AD7I

Post Office Box 205

Holmdel, NJ 07733

ad7i@tapr.org

Introduction

One of the great features of Amateur Radio is it gives hams the ability to provide mutual assistance to one another. There are two common procedures currently in place for mutual assistance on VHF/UHF FM frequencies. The first is "LiTZ," a DTMF (Touch-Tone) based all-call priority alerting system. The second is the "Wilderness Protocol". LiTZ (i - added to make it easier to pronounce)

LiTZ is a simple method to indicate to others on an amateur VHF/UHF FM radio channel that you have an immediate need to communicate with someone, anyone, regarding a priority situation or condition.

LiTZ stands for LONG TONE ZERO. The LiTZ signal consists of transmitting DTMF (Touch-Tone) Zero for at least 3 seconds. After sending the LiTZ signal the operator announces by voice the kind of assistance that is needed. For example: (5-seconds-DTMF-zero) "This is KA7BCD. I'm on Interstate 5 between mile posts 154 and 155. There's a 3 car auto accident in the southbound lane. Traffic has been completely blocked. It looks like paramedics will be needed for victims. Please respond if you can contact authorities for help. This is KA7BCD."

If your situation does not involve safety of life or

property, try giving a general voice call before using LiTZ. Use LiTZ only when your voice calls go unanswered or the people who respond can't help you.

When you see the notation "LiTZ" for a repeater in this directory that means that it's highly likely that someone will receive and respond to LiTZ signals transmitted on the input frequency of the repeater. Please note, however, that if a CTCSS tone is needed to access that repeater you should transmit that CTCSS tone along with your LiTZ signal.

The type and nature of calls that justify the use of LiTZ may vary from repeater to repeater, just as other uses vary. Here are some general guidelines that may be suitable for most repeaters and simplex calling channels. Items with a star (*) should be acceptable on any frequency at any time.

LiTZ Use Guidelines

<i>Event/Situation</i>	<i>Waking Hours (0700-2200 LT)</i>	<i>Sleeping Hours (2200-0700 LT)</i>
Calling CQ	no	no
Calling a buddy	no	no
Weekly Test of LiTZ	yes	no
Club Message	yes	no
Need Driving Directions	yes	no
Report Drunk Driver	yes	yes
Car Break Down	yes	yes
Safety of Life or Property	yes	yes

For more information on LiTZ and LiTZ decoders refer to *QST* (Oct 92, page 82; Nov 92, pages 108-110; Dec 95, pages 25-31).

Wilderness Protocol

The Wilderness Protocol is a suggestion that those outside of repeater range should monitor standard simplex channels at specific times in case others have priority calls. The primary frequency is 146.52 MHz, with 52.525, 223.5 446.0 and 1294.5 MHz serving as secondary frequencies. This system was conceived to facilitate communications between hams that were hiking or backpacking in uninhabited areas, outside repeater range. However, the Wilderness Protocol should not be viewed as something just for hikers. It can (and should) be used by everyone anywhere repeater coverage is unavailable. The protocol only becomes effective when many people use it.

The Wilderness Protocol recommends that those stations able to do so should monitor the primary (and secondary, if possible) frequency every three hours starting at 7 AM, local time, for 5 minutes (7:00-7:05 AM, 10:00-10:05 AM, ..., 10:00-10:05 PM). Additionally, those stations that have sufficient power resources should monitor for 5 minutes starting at the top of every hour, or even continuously.

Priority transmissions should begin with the LiTZ signal. CQ-like calls (to see who is out there) should not take place until four minutes after the hour.

For more information on the Wilderness Protocol refer to *QST* (Feb 94, page 100; Apr 94, pages 109; May 94, pages 103-104.).

CTCSS (PL) TONE FREQUENCIES

The purpose of CTCSS (PL)TM is to reduce co-channel interference during band openings. CTCSS (PL)TM equipped repeaters would respond only to signals having the CTCSS tone required for that repeater. These repeaters would not respond to weak distant signals on their inputs and correspondingly not transmit and repeat to add to the congestion.

The standard Electronic Industries Association (EIA) frequency codes, in hertz, with their Motorola alphanumeric designators are as follows:

67.0 -XZ	97.4 -ZB	141.3 - 4A	206.5 -8Z
69.3 -WZ	100.0 -1Z	146.2 - 4B	210.7 -M2
71.9 -XA	103.5 -1A	151.4 - 5Z	218.1 -M3
74.4 -WA	107.2 -1B	156.7 - 5A	225.7 -M4
77.0 -XB	110.9 -2Z	162.2 - 5B	229.1 -9Z
79.7 -WB	114.8 -2A	167.9 - 6Z	233.6 -M5
82.5 -YZ	118.8 -2B	173.8 - 6A	241.8 -M6
85.4 -YA	123.0 -3Z	179.9 - 6B	250.3 -M7
88.5 -YB	127.3 -3A	186.2 - 7Z	254.1 -0Z
91.5 -ZZ	131.8 -3B	192.8 - 7A	
94.8 -ZA	136.5 -4Z	203.5 - M1	

During 1980 the ARRL Board of Directors adopted the 10-meter CTCSS (PL)TM tone-controlled squelch frequencies listed below for voluntary incorporation into 10-meter repeater systems to provide a uniform national system.

<i>Call Area</i>	<i>Tone 1</i>	<i>Tone 2</i>
W1	131.8 - 3B	91.5 - ZZ
W2	136.5 - 4Z	94.8 - ZA
W3	141.3 - 4A	97.4 - ZB
W4	146.2 - 4B	100.0 - 1Z
W5	151.4 - 5Z	103.5 - 1A
W6	156.7 - 5A	107.2 - 1B
W7	162.2 - 5B	110.9 - 2Z
W8	167.9 - 6Z	114.8 - 2A
W9	173.8 - 6A	118.8 - 2B
W0	179.9 - 6B	123.0 - 3Z
VE	127.3 - 3A	88.5 - YB

CHAPTER TWO

BAND PLANS

This chapter will address band plans. These exist only as “traffic control” devices, allowing the most efficient use of limited spectrum space and varied amateur interests. The band plans published herein were developed by ARRL. Also discussed are the Line “A” restrictions, and a map delineating repeater offsets is provided.

Although the FCC rules set aside portions of some bands for specific modes, there’s still a need to further organize our space among user groups by “gentlemen’s agreements.” These agreements, or band plans, usually emerge by consensus of the band occupants, and are sanctioned by a national body like ARRL. For further information on band planning, please contact your ARRL Division Director (page 10 of any *QST*).

VHF-UHF BAND PLANS

When considering frequencies for use in conjunction with a proposed repeater, be certain that both the input and output fall within subbands authorized for repeater use, and do not extend past the subband edges. FCC regulation 97.205(b) defines frequencies which are currently available for repeater use.

For example, a 2-meter repeater on exactly 145.50 MHz would be "out-of-band," as the deviation will put the signal outside of the authorized band segment.

Packet-radio operations under automatic control should be guided by Section 97.109(d) of the FCC Rules.

Regional Frequency Coordination

The ARRL supports regional frequency coordination efforts by amateur groups. Band plans published in the ARRL Repeater Directory are recommendations based on a consensus as to good amateur operating practice on a nationwide basis. In some cases, however, *local conditions* may dictate a variation from the national band plan. In these cases, the written determination of the regional frequency coordinating body shall prevail and be considered good amateur operating practice in that region.

28.000-29.700 MHz

Please note that the listed bandplans are ARRL bandplans. Spectrum usage can be different depending upon local and regional coordination differences. Please check with your regional Frequency Coordinator for information.

28.000 - 28.070	CW
28.070 - 28.150	Data/CW
28.120 - 28.189	PKT/Data/CW
28.190 - 28.225	CW/Beacon Subband
28.200 - 28.300	CW/Beacon Subband (*)
28.300 - 29.300	Phone
28.680 -	SSTV
29.300 - 29.510	Satellites
29.510 - 29.590	Repeater inputs
29.600 -	National FM Simplex Frequency
29.610 - 29.690	Repeater outputs

*User note: The FCC states in 97.203(d) that automatically controlled beacons may only operate on 28.200-28.300 MHz.

Repeater frequency pairs (input/output)

29.520/29.620	29.560/29.660
29.540/29.640	29.580/29.680

The following band plan for 6 meters was adopted by the ARRL Board of Directors at its July, 1991 meeting.

50-54 MHz

50.0-50.1	CW, beacons
50.060-50.080	beacon subband
50.1-50.3	SSB, CW
50.10-50.125	DX window
50.125	SSB calling
50.3-50.6	all modes
50.4	AM calling frequency
50.6-50.8	nonvoice communications
50.62	digital (packet) calling
50.8-51.0	radio remote control (20-kHz channels)
	NOTE: Activities above 51.10 MHz are set on 20-kHz-spaced "even channels"
51.0-51.1	Pacific DX window
51.5-51.6	simplex (6 channels)
51.12-51.48	repeater inputs (19 channels)
51.12-51.18	digital repeater inputs
51.62-51.98	repeater outputs (19 channels)
51.62-51.68	digital repeater outputs
52.0-52.48	repeater inputs (except as noted; 23 channels)
52.02, 52.04	FM simplex
52.2	TEST PAIR (input)
52.5-52.98	repeater output (except as noted; 23 channels)
52.525	primary FM simplex
52.54	secondary FM simplex
52.7	TEST PAIR (output)

- 53.0-53.48 repeater inputs (except as noted;
19 channels)
- 53.0 base FM simplex
- 53.02 simplex
- 53.1, 53.2, radio remote control
- 53.3, 53.4
- 53.5-53.98 repeater outputs (except as noted;
19 channels)
- 53.5, 53.6 radio remote control
- 53.7, 53.8
- 53.52-53.9 simplex

Notes: The following packet radio frequency recommendations were adopted by the ARRL Board of Directors in July, 1987.

Duplex pairs to consider for local coordination for uses such as repeaters and meteor scatter:

50.62-51.62	50.68-51.68	50.76-51.76
50.64-51.64	50.72-51.72	50.78-51.78
50.66-51.66	50.74-51.74	

Where duplex packet radio stations are to be co-existed with voice repeaters, use high-in, low-out to provide maximum frequency separation from low-in, high-out voice repeaters.

Packet Footnotes

Specific VHF/UHF channels recommended above may not be available in all areas of the US.

Prior to regular packet radio use of any VHF/UHF channel, it is advisable to check with the local frequency coordinator. The decision as to how the available channels are to be used should be based on coordination between local packet radio users.

144-148 MHz

144.00-144.05	EME (CW)
144.05-144.10	General CW and weak signals
144.10-144.20	EME and weak-signal SSB
144.200	SSB calling frequency
144.20-144.275	General SSB operation
144.275-144.300	Propagation beacons
144.30-144.50	New OSCAR subband
144.50-144.60	Linear translator inputs
144.60-144.90	FM repeater inputs
144.90-145.10	Weak signal and fm simplex (145.01,03,05,07,09 are widely used for packet radio)
145.10-145.20	Linear translator outputs
145.20-145.50	FM repeater outputs
145.50-145.80	Miscellaneous and experimen- tal modes
145.80-146.00	OSCAR subband
146.01-146.37	Repeater inputs
146.40-146.58	Simplex (*)
146.52	National Simplex Calling Frequency
146.61-147.39	Repeater outputs
147.42-147.57	Simplex (*)
147.60-147.99	Repeater inputs

NOTES: (*) Due to differences in regional coordination plans the simplex frequencies listed may be repeater inputs/outputs as well. Please check with local coordinators for further information.

1) Automatic/unattended operations should be conducted on 145.01, 145.03, 145.05, 145.07 and 145.09 MHz.

- a) 145.01 should be reserved for inter-LAN use.
- b) Use of the remaining frequencies should be

determined by local user groups.

2) Additional frequencies within the 2-meter band may be designated for packet radio use by local coordinators.

Packet Footnotes

Specific VHF/UHF channels recommended above may not be available in all areas of the US.

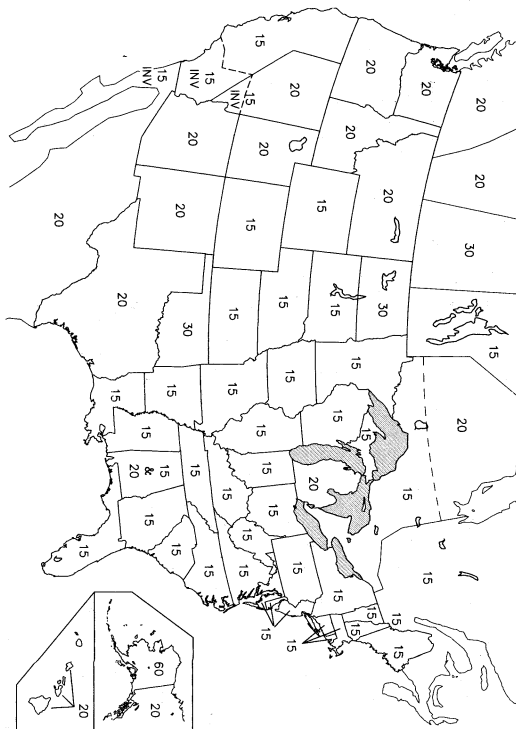
Prior to regular packet radio use of any VHF/UHF channel, it is advisable to check with the local frequency coordinator. The decision as to how the available channels are to be used should be based on coordination between local packet radio users.

Some areas use 146.40-146.60 and 147.40-147.60 MHz for either simplex or repeater inputs and outputs.

Several states have chosen to realign the 146-148 MHz band, using 15 or 20 kHz spacing between channels. For further information on which states are currently utilizing which spacing structure see the Offset Map immediately following. The transition from 30 kHz spacing is taking place on a case-by-case basis as the need occurs.

NOTE:

Please contact your local Frequency Coordinator for additional information on regional channel spacing. See Coordinator listing in Chapter 3.



Note: This map shows channel spacing in the US and southern Canada. Spacing is in kHz unless otherwise specified. Please check with your Regional Frequency Coordinator for further information.

The following band plan for 222-225 MHz was adopted by the ARRL Board of Directors in July, 1991.

222-225 MHz

222.00-222.15	Weak signal modes (No repeater operating)
222.00-222.025	EME
222.05-222.060	Propagation beacons
222.1	SSB & CW Calling
222.10-222.150	Weak signal CW & SSB
222.15-222.25	Local coordinator's option: weak signal, ACSB, repeater inputs and control
222.25-223.38	FM repeater inputs only
223.40-223.52	FM simplex
223.50	Simplex calling
223.52-223.64	Digital, packet
223.64-223.70	Links, control
223.71-223.85	Local coordinator's option; FM simplex, packet, repeater outputs
223.85-224.98	Repeater outputs only

Notes: Candidate packet simplex channels shared with FM voice simplex. Check with your local frequency coordinator prior to use. Those channels are:

223.42	223.46
223.44	223.48

Packet Footnotes

Specific VHF/UHF channels recommended above may not be available in all areas of the US.

Prior to regular packet radio use of any VHF/UHF channel, it is advisable to check with the local frequency coordinator. The decision as to how the available channels are to be used should be based on coordination between local packet radio users.

420-450 MHz

420.00-426.00	ATV repeater or simplex with 421.25 MHz video carrier, control links and experimental
426.00-432.00	ATV simplex with 427.25 MHz video carrier frequency
432.00-432.07	EME (Earth-Moon-Earth)
432.07-432.10	Weak signal CW
432.10	Calling frequency
432.10-432.30	Mixed-mode and weak-signal work
432.30-432.40	Propagation beacons
432.40-433.00	Mixed-mode and weak signal work
433.00-435.00	Auxiliary/repeater links
435.00-438.00	Satellite only (internationally)
438.00-444.00	ATV repeater input with 439.250-MHz video carrier frequency and repeater links
442.00-445.00	Repeater inputs and outputs (local option)
445.00-447.00	Shared by auxiliary and control links, repeaters and simplex (local option)
446.00	National simplex frequency
447.00-450.00	Repeater inputs and outputs (local option)

The following packet radio frequency recommendations were adopted by the ARRL Board of Directors in January, 1988.

1) 100-kHz bandwidth channels

430.05	430.35	430.65
430.15	430.45	430.85
430.25	430.55	430.95

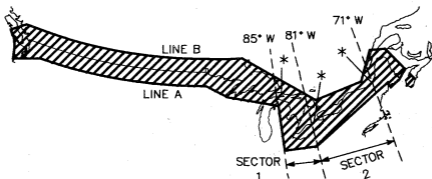
- 2) 25-kHz bandwidth channels
431.025 441.000 441.050
440.975 441.025 441.075

Packet Footnotes

Specific VHF/UHF channels recommended above may not be available in all areas of the US.

Prior to regular packet radio use of any VHF/UHF channel, it is advisable to check with the local frequency coordinator. The decision as to how the available channels are to be used should be based on coordination between local packet radio users.

Line A Restrictions



The band is shared by amateurs with government Radio Location Services (RADAR); amateurs must not interfere with these priority government stations. As part of WARC-79 proceedings, the 420-430 MHz portion of the band was removed from the Amateur Radio Service north of Line "A" (see figure).

In a later action, FCC allocated portions of the band 421-430 MHz to the Land Mobile Service within 50-mile radii centered on Buffalo, Detroit and Cleveland. Amateur stations south of Line "A" in the vicinities of these cities may continue to operate in the 421-430 MHz spectrum as long as they do not cause interference to land mobile or government radio-location users. Additionally, 50-watt PEP output power limitations apply to certain amateurs operating within circles of designated military installations in the US. [See 97.313(f)(g)].

902-928 MHz

902.0-903.0	Weak signal
902.1	Calling frequency
903.0-906.0	Digital
903.1	Alternate calling frequency
906.0-909.0	FM repeater inputs
909.0-915.0	Amateur TV
915.0-918.0	Digital
918.0-921.0	FM repeater outputs
921.0-927.0	Amateur TV
927.0-928.0	FM simplex and links

NOTE: A new bandplan is under development that reflects our need to not cause interference to AVM systems at 904-912 MHz and 918-926 MHz.

Notes: Adopted by the ARRL Board of Directors in July, 1989. The following packet radio frequency recommendations were adopted by the ARRL Board of Directors in January, 1988 as interim guidance. Two 3-MHz-bandwidth channels are recommended for 1.5 Mbit/s links. They are 903-906 MHz and 914-917 MHz with 10.7 MHz spacing.

Packet Footnotes

Specific VHF/UHF channels recommended above may not be available in all areas of the US.

Prior to regular packet radio use of any VHF/UHF channel, it is advisable to check with the local frequency coordinator. The decision as to how the available channels are to be used should be based on coordination between local packet radio users.

Canadian amateurs note: The Amateur Service will continue to have secondary status in the band 902-

928 MHz throughout Canada, using any of the following emissions: N0N, A1A, A2A, A3A, A3E, C3F, F1A, F2A, F2B, F1C, F3E.

Before operating in this band, Canadian amateur licensees are required to consult with their DOC District Office to ensure interference will not be caused to other services operating in the area as per Section 45 of the General Radio Regulations Part II, given in TRC 25.

Government of Canada shipborne radiolocation service is permitted within 150 km of the east and west coasts, Arctic Ocean, Hudson Bay, James Bay and up the St Lawrence River as far as Rimouski on precoordinated channels in the 902-928 MHz band.

Footnotes:

1) Extracts of FCC Rules & Regulations, 97.303(g)(1): No amateur station shall transmit from within the states of Colorado and Wyoming, bounded on the south by latitude 39 degrees North, on the north by latitude 42 degrees North, on the east by longitude 105 degrees West, and on the west by longitude 108 degrees West.(*)

(*) FOOTNOTE: Waived July 2, 1990 to permit amateurs in the restricted areas to transmit in the following segments: 902.0-902.4, 902.6-904.4, 904.7-925.3, 925.7-927.3 and 927.7-928-MHz.

This band is allocated on a secondary basis to the Amateur Service subject to not causing harmful interference to, and not receiving protection from any interference due to the operation of, industrial, scientific and medical devices, automatic vehicle monitoring systems or government stations authorized in this band.

2) Coordinated frequency assignments are required.

3) ATV assignments should be made according to modulation type, e.g. VSB-ATV, SSB-ATV or combinations. Coordination of multiple users of a single channel in a local area can be achieved through isolation by means of cross-polarization and directional antennas.

4) Coordinated assignments at 100 kHz until allocations are filled, then assign 50 kHz until allocations are filled, before assigning 25 kHz channels.

5) Simplex services only; permanent users shall not be coordinated in this segment. High altitude repeaters or other unattended fixed operations are not permitted.

6) Voice and nonvoice operation.

7) Spread-spectrum requires FCC authorization.

8) Consult FCC (97.307) for allowable data rates and bandwidths.

The following band plan was adopted by the ARRL Board of Directors meeting in January, 1985.

1240-1300 MHz

1240-1246	ATV #1
1246-1248	Narrow-bandwidth FM point-to-point links and digital, duplex with 1258-1260.
1248-1252	Digital Communications
1252-1258	ATV #2
1258-1260	Narrow-bandwidth FM point-to-point links and digital, duplexed with 1246-1252
1260-1270	Satellite uplinks, experimental simplex ATV
1270-1276	Repeater inputs, FM and linear, paired with 1282-1288. (239 pairs, every 25 kHz, e.g. 1270.025, 050, etc.)
1271/1283	Non-coordinated test pair
1276-1282	ATV #3
1282-1288	Repeater outputs paired with 1270-1276
1288-1294	Wide band experimental, simplex ATV
1294-1295	Narrow band FM simplex, 25-kHz channels
1294.50	National FM Simplex calling
1295-1297	Narrow band weak signal (no FM)
1295-1295.80	STV, FAX, ACSSB experimental
1295.8-1296	Reserved for EME, CW expansion
1296-1296.05	EME exclusive
1296.07-1296.08	CW beacons
1296.1	CW/SSB calling frequency

1296.40-1296.60	Crossband linear translator input
1296.60-1296.80	Crossband linear translator output
1296.80-1297.00	Experimental beacons (exclusive)
1297-1300	Digital communication

Notes: The following packet radio frequency recommendations were adopted by the ARRL Board of Directors in January, 1988.

1) 2-MHz-bandwidth channels at:

1249.00 1251.00 1298.00

2) 100-kHz-bandwidth channels

1299.05 1299.45 1299.75

1299.15 1299.55 1299.85

1299.25 1299.65 1299.95

1299.35

3) 25-kHz-bandwidth channels

1294.025 1294.125

1294.050 1294.150

1294.075 1294.175

1294.100 National packet simplex calling

Packet Footnotes

Specific VHF/UHF channels recommended above may not be available in all areas of the US.

Prior to regular packet radio use of any VHF/UHF channel, it is advisable to check with the local frequency coordinator. The decision as to how the available channels are to be used should be based on coordination between local packet radio users.

Footnotes

1) Deleted

2) Coordinated assignments required

3) ATV assignments should be made according

to modulation type (for example, VSB-ATV, SSB-ATV or combinations). Coordination of multiple users of a single channel in a local area can be achieved through isolation by means of cross polarization and directional antennas. DSB ATV may be used, but only when local and regional activity levels permit. The excess bandwidths from such users are secondary to the assigned services.

4) Coordinate assignments with 100-kHz channels, beginning at the lower end of the segment until allocations are filled, then assign 50-kHz channels until allocations are filled before assigning 25-kHz channels.

5) Wide bandwidth experimental users are secondary to the satellite service and may be displaced upon the installation of any new satellites. Users are EIRP-limited to the noise floor of the satellites in service and may suffer interference from satellite uplinks.

6) Simplex services only: permanent users shall not be coordinated in this segment. High altitude repeaters or other unattended fixed operations are not permitted.

7) Voice and nonvoice operations.

8) Consult 47 CFR 97.307 for allowable data rates and bandwidths.

9) Provide guard bands at the higher frequency end of segments, as required, to avoid interference to ATV.

10) 1274.0-1274.2 and 1286.0-1286.2 MHz are optionally reserved for contiguous Linear Translators supporting multiple narrow bandwidth users. These may also be duplexed with other noncoordinated band segments.

The following band plan was adopted by the ARRL Board of Directors in January, 1991.

2300-2310 and 2390-2450 MHz

2300-2303	High-rate data
2303-2303.5	Packet radio
2303.5-2303.8	TTY, packet
2303.8-2303.9	Packet, TTY, CW, EME
2303.9-2304.1	CW, EME
2304.1-2304.2	CW, EME, SSB
2304.2-2304.3	SSB, SSTV, FAX, Packet, AM, AMTOR
2304.3-2304.32	Propagation beacon network
2304.32-2304.4	General propagation beacons
2304.4-2304.5	SSB, SSTV, ACSSB, FAX, Packet, AM, AMTOR experimental
2304.4	Calling frequency
2304.5-2304.7	Crossband linear translator input
2304.7-2304.9	Crossband linear translator output
2304.9-2305	Experimental beacons
2305-2305.2	FM simplex (25-kHz spacing)
2305.2	FM simplex calling frequency
2305.2-2306	FM simplex (25-kHz spacing)
2306-2309	FM repeaters (25-kHz) input
2309-2310	Control and auxiliary links
2390-2396	Fast-scan TV
2396-2399	High-rate data
2399-2399.5	Packet
2399.5-2400	Control and auxiliary links
2400-2403	Satellite
2403-2408	Satellite high-rate data
2408-2410	Satellite

2410-2413	FM repeaters (25-kHz spacing) output
2413-2418	High-rate data
2418-2430	Fast-scan TV
2430-2433	Satellite
2433-2438	Satellite high-rate data
2438-2450	Wideband FM, FSTV, FMTV, SS experimental

3300-3500 MHz

The following beacon subband was adopted by the ARRL Board of Directors in July, 1988.

3456.3-3456.4 Propagation beacons

5650-5925 MHz

The following beacon subband was adopted by the ARRL Board of Directors in July, 1988.

5760.3-5760.4 Propagation beacons

10.000-10.500 GHz

The following subband recommendation was adopted by the ARRL Board of Directors in January, 1987

10.368.1 GHz Narrow-band calling frequency

The following beacon subband was adopted by the ARRL Board of Directors in July, 1988.

10368.3-10368.4 Propagation beacons

IARU Region 1 (Europe and Africa) Band Plan

50-52 MHz BANDPLAN (Tel Aviv 1996) IARU Region 1 bandplan

Usage

50.000 - 50.100	TELEGRAPHY (a)
50.020 - 50.080	Beacons
50.090	Telegraphy centre of activity
50.100 - 50.500	ALL NARROW-BAND MODES (TELEGRAPHY, SSB, AM, RTTY, SSTV, ETC.) (b)
50.100 - 50.130	Intercontinental Telegraphy/SSB
50.110	DX Calling (c)
50.150	SSB Centre of activity
50.185	Crossband centre of activity
50.200	MS centre of activity
50.500 - 52.000	ALL MODES
50.510	SSTV (AFSK)
50.550	FAX working frequency
50.600	RTTY (FSK)
50.620 - 50.750	Digital communications
51.210 - 51.390	FM repeaters input channels, 20 kHz spacing (d)
51.410 - 51.590	FM
51.510	FM calling frequency
51.810 - 51.990	FM repeaters output channels, 20 kHz spacing (e)

NOTES ON THE 50-52 MHz BANDPLAN IARU REGION 1 BANDPLAN

This bandplan, first adopted at the IARU Region 1 Conference in Torremolinos (1990) and revised at the 1996 Tel Aviv conference, is recommended for use in those countries in the European part of Region 1 which allow amateurs to operate in this part of the radio spectrum. In many countries in the African part of Region 1 (see footnotes

accompanying the ITU frequency allocation table) the 50-54 MHz band is allocated to the Amateur Service on a primary basis, and in some cases, like for instance in South Africa, an adaptation of the Region 2 bandplan is used.

Footnotes

a. Telegraphy is permitted over the whole band; Telegraphy exclusive between 50.000-50.100 MHz.

b. The designation "Narrow Band" refers to transmission modes occupying a bandwidth of not more than 6 kHz (De Haan, 1993).

The following notes are referring to the Usage column in the bandplan. As already set out in the right amateur spirit operators should take notice of these agreements which are made for operating convenience, but no right to reserved frequencies can be derived from a mention in the Usage column or from the following notes.

c. The intercontinental DX calling frequency 50.110 MHz should not be used for calling within the European part of Region 1 at any time.

d. Channelized equipment: On this band the NBFM channel spacing is 20/10 kHz.

e. In those countries within the European part of IARU Region 1 where it is allowed to set up NBFM repeaters on 50 MHz, the indicated channels are recommended in order to establish a commonality. In those countries where the National Authorities do not permit repeaters to operate with output frequencies above 51MHz, repeater output frequencies may be 500kHz below the repeater input frequencies. (Tel Aviv 1996)

**144-146 MHz BANDPLAN
(Tel Aviv 1996)
IARU Region 1 bandplan**

Usage

144.000 - 144.035	E.M.E. (SSB & Telegraphy)
144.035 - 144.150	TELEGRAPHY (a)
144.050	Telegraphy calling
144.100	Random MS Telegraphy reference frequency (m)
144.140 - 144.150	FAI activity telegraphy
144.150 - 144.400	SSB
144.150 - 144.160	FAI activity SSB
144.195 - 144.205	Random MS SSB (m)
144.300	SSB Calling
144.390 - 144.400	Random MS SSB (m)
144.400 - 144.440	Beacons
144.440 - 144.490	Beacons (j)
144.490	SAREX uplink (q)
144.490 - 144.500	Guard band
144.500	SSTV Calling
144.500 - 144.800	ALL MODE (f)
144.525	ATV SSB talkback centre of activity
144.600	RTTY calling (n)
144.700	FAX calling
144.750	ATV calling/talk-back
144.800 - 144.850	DIGITAL COMMUNICATIONS (g,h)
144.850 - 144.990	DIGITAL COMMUNICATIONS (g,h,k)
144.990 - 144.994	
144.994 - 145.1935	NBFM REPEATER INPUT, 12.5 kHz spacing, (channel freqs 145.000-145.1875 MHz) (c)
145.1935 - 145.194	
145.194 - 145.5935	NBFM SIMPLEX CHANNELS 12.5kHz spacing, (channel freqs 145.200-145.5875 MHz) (c)
145.200	see note (p)
145.300	RTTY local
145.500	(Mobile) calling
145.5935 - 145.594	

145.594 - 145.7935	NBFM REPEATER OUTPUT, 12.5 kHz spacing, (channel freqs 145.600-145.7875 MHz) (c,d)
145.7935 - 145.800	
145.800 - 146.000	AMATEUR SATELLITE SERVICE (e)
145.800	see note (p)

FOOTNOTES

1. IARU REGION 1 BANDPLAN

The following notes are part of the officially adopted IARU Region 1 bandplan, and all member societies should strongly promote adherence to the recommendations made in these notes.

1.1. General

i. In Europe no input or output channels of NBFM repeaters shall be allowed to operate between 144 and 145 MHz.

ii. Except in the part of the band allocated to the Amateur Satellite Service it is not allowed to use input or output frequencies in the 145 MHz band for repeaters with input or output in other amateur bands (Miskolc-Tapolca 1978).

iii. No packet-radio networks will be set up in the 145 MHz band and no access from the 145 MHz band to networks on other bands will be allowed.

It is recognized that in some parts of Region 1 the introduction of packet-radio may require the use of access frequencies in the 144-146 MHz band for a limited time (Dusseldorf 1989).

Note. The parts of Region 1 meant are those parts with low amateur population and/or those at the periphery of the Region, where exceptions can be tolerated as these do not harm the orderly use of the band in the parts of Region 1 where there is a greater pressure on the available spectrum space. In the latter part of the Region the second paragraph of the footnote should never be used to justify ignoring the first part for a considerable time.

iv. Beacons, irrespective of their ERP, will have to be situated in the beacon part of the band.

1.2. Footnotes

a. Telegraphy is permitted over the whole band, but

preferably not in the beacon band; Telegraphy exclusive between 144.035-144.150 MHz.

b. Within IARU Region 1 the frequencies for beacons with an ERP of more than 50 Watts are coordinated by the IARU Region 1 Beacon Coordinator; the frequencies for beacons with an ERP of 10 Watts or more shall be communicated to the Beacon Coordinator.

If there is a real need for more repeater channels, it is recommended that Societies or Repeater Groups consider setting up a repeater system on the higher frequency band(s).

Further to this subject the following recommendation was adopted in De Haan, 1993:

For FM repeater and simplex operation in the 144 to 146 MHz band IARU Region 1 will change to a genuine 12.5 kHz channel spacing system.

Furthermore in Tel Aviv, 1996 it was decided that societies shall promote the use of the 12.5 kHz channel spacing standard for NBFM channels in order to effectively implement the 12.5 kHz system .

c. Established simplex frequencies on repeater output channels may be retained.

d. In view of the important public relations aspect of amateur satellite activities, it was decided at the IARU Region 1 Conference in Miskolc-Tapolca (1978) that:

i) AMSAT will be allowed to use the band 145.8-146.0 MHz for amateur satellite activity.

This decision was re-confirmed at the IARU Region 1 Conference in Brighton (1981).

e. No unmanned stations shall use the all-mode segment (Tel Aviv 1996)

f. Network stations shall only operate in the part of the 145 MHz band allocated to Digital Communications and will be permitted only for a limited time. Such network stations should also have access ports on other VHF/UHF or Microwave bands and should not use the 144 MHz band to forward traffic to other network stations. In view of the time limitation the set-up of new network stations is not encouraged (De Haan, 1993).

Unmanned packet radio stations are only allowed in the segment 144.800-144.990 MHz. Outside of this segment

the signal level produced by those stations shall be not larger than 60 dB below the carrier level (measured in a 12 kHz bandwidth). Any other unmanned packet radio and digital access points must cease operation not later than 31 December 1997. (Tel Aviv 1996).

g. Footnote withdrawn.

h. For a limited period - and never longer than novice stations in The Netherlands are only allowed to use SSB between 144.440 and 144.490 MHz - SSB and Telegraphy operations are also allowed in the 144.440/144.490 MHz part of the beacon band. (Tel Aviv 1996).

i. All beacons shall move from the 144.850/144.990 MHz segment to the 144.400/144.490 MHz segment before 1 July 1997. When coordinating frequencies the beacon coordinator shall try to place well known DX-beacons in the 144.400-144.440 MHz segment. Digital communications shall not use the 144.850/144.990 MHz segment before 1 July 1997. (Tel Aviv 1996)

2. USAGE

The following notes are referring to the Usage column in the bandplan. As already set out in the right amateur spirit operators should take notice of these agreements which are made for operating convenience, but no right to reserved frequencies can be derived from a mention in the Usage column or from the following notes.

At the meeting of the VHF/UHF/Microwaves Committee in Vienna, March 1992, the following recommendation was adopted:

Societies should publish the use of 144.140-144.160 MHz as an alternative for EME operation. The results of this test should be monitored with the aim of incorporating this segment as EME alternative into the Usage part of the bandplan if successful.

2.1. Footnotes

m. Publicity should be given to the usage of frequencies around 144.600 MHz by RTTY stations, in order to keep these frequencies clear from other traffic and to avoid interference with those RTTY stations.

n. Footnote withdrawn.

o. For NBFM voice communications with special stations like manned spacecraft it is recommended to use

145.200 MHz for simplex operation or 145.200/145.800 MHz for split-channel operation (Vienna 1995/Tel Aviv 1996).

p. In order to make worldwide operation of the SAREX project possible in its initial phase and facilitating the conversion towards use of higher frequency bands, the frequency 144.490 MHz can be used for uplink communication using NBFM for a limited period but not after 1 October 1999 (Tel Aviv 1996).

430-440 MHz BANDPLAN
(Tel Aviv 1996)
IARU Region 1 bandplan

Usage

430.000 - 431.981	SUB-REGIONAL (national bandplanning) (d)
430.025 - 430.375	NBFM repeater output - channel freqs (F/PA), 25 kHz spacing, 1.6 MHz shift (f)
430.400 - 430.575	Digital communication link channels (g,j)
430.600 - 430.925	Digital communications repeater channels (g,j,l)
430.925 - 431.025	Multi mode channels
431.050 - 431.825	Repeater input channel freqs (HB/DL/OE), 25 kHz spacing, 7.6 MHz shift (f)
431.625 - 431.975	Repeater input channel freqs (F/PA), 25 kHz spacing, 1.6 MHz shift
431.981 - 432.000	
432.000 - 432.150	TELEGRAPHY (a)
432.000 - 432.025	Moonbounce
432.050	Telegraphy centre of activity
432.150 - 432.500	SSB/TELEGRAPHY
432.200	SSB centre of activity
432.350	Microwave talkback centre of activity
432.500	Narrow-band SSTV
432.500 - 432.600	LINEAR TRANSPONDER INPUT (e)
432.600	RTTY (FSK/PSK)
432.600 - 432.800	LINEAR TRANSPONDER OUTPUT (e)
432.700	FAX (FSK)
432.800 - 432.990	BEACONS (b)
432.990 - 432.994	
432.994 - 433.381	REPEATER INPUT REGION 1 STANDARD, 25 kHz spacing, 1.6 MHz shift (Channel freq 433.000-433.375MHz)

433.381 - 433.394	
433.394 - 433.581	NBFM SIMPLEX CHANNELS, 25 kHz spacing, (Channel freq 433.400-433.575 MHz)
433.400	SSTV (FM/AFSK)
433.500	(Mobile) NBFM calling
433.581 - 433.600	
433.600 - 434.000	ALL MODES
433.600	RTTY (AFSK/FM)
433.625 - 433.775	Digital communications channels (g,h,i)
433.700	FAX channel (FM/AFSK)
434.000	Centre frequency of digital experiments as defined on note 434.000 434.594 (m)
434.450 - 434.475	Digital communications channels (by exception !!) (i)
434.594 - 435.981	ATV & REPEATER OUTPUT (c) (region 1 system), 25 kHz spacing, 1.6 MHz shift, (Channel freq 434.600-434.975MHz)
435.981 - 438.000	ATV & SATELLITE SERVICE (c)
438.000 - 440.000	ATV & SUB-REGIONAL (o) (national bandplanning)
438.025 - 438.175	Digital communications channel freqs (g)
438.200 - 438.525	Digital communications repeater channels (g,j,l)
438.550 - 438.625	Multi-mode (j,k,l)
438.650 - 439.425	Repeater output channels (HB/DL/OE), 25 kHz spacing, (f) 7.6 MHz shift,
439.800 - 439.975	Digital communications link channels (g,j)

FOOTNOTES

1. IARU REGION 1 BANDPLAN

The following notes are part of the officially adopted IARU Region 1 bandplan, and all member societies should strongly promote adherence to the recommendations made in these notes.

1.1. General

- i. In Europe no input or output channels of FM repeaters shall be allowed to operate between 432 and 433 MHz.
- ii. Beacons, irrespective of their ERP, will have to be located in the exclusive beacon part of the band.

1.2. Footnotes

a. Telegraphy is permitted over the whole narrow-band DX part of the band; Telegraphy exclusive between 432.000-432.150 MHz.

b. Within IARU Region 1 the frequencies for beacons with an ERP of more than 50 Watts are coordinated by the IARU Region 1 Beacon Coordinator

c. ATV operators should be encouraged to use the microwave allocations where available, but may continue to use the 430 MHz band where permitted by the licensing authority. In case of interference between ATV and the Amateur Satellite Service the Satellite Service should have priority.

i. ATV transmissions in the 435 MHz band should take place in the segment 434.000-440.000 MHz. The video carrier should be below 434.500 MHz or above 438.500 MHz. National societies should provide guidance to their members on the exact frequencies to be used, with due consideration of the interests of other users. (Noordwijkerhout 1987)

d. The words "Sub-regional (national) bandplanning" appearing in IARU Region 1 VHF/UHF/Microwave bandplans mean the following:

In bands and sub-bands not available throughout Region 1, band-planning should be coordinated on a sub-regional basis between the countries where those bands and sub-bands are allocated to the Amateur Service. The words "national bandplanning" refer to bands/segments which are available only in a single country (such as the 70 MHz band allocation), or only in a few widely separated countries.

(Torremolinos 1990)

e. At the IARU Region 1 Conference in Torremolinos (1990) the output band for linear transponders was extended from 432.700 to 432.800 MHz under the following condition:

The established use of 432.600 MHz for RTTY (FSK/PSK) and 432.700 MHz for FAX should be respected when installing linear transponders which use this allocation.

2. USAGE

The following notes are referring to the Usage column in the bandplan. As already set out in the right amateur spirit operators should take notice of these agreements which are made for operating convenience, but no right to reserved frequencies can be derived from a mention in the Usage column or from the following notes.

2.1. General

During contests and band openings local traffic using narrow-band modes should operate between 432.500-432.800 MHz.

2.2. Footnotes

f. The HB/DL/OE wide-shift repeater system, already in use for a long time, is valuable with a view to a better utilization of the whole band. Hence IARU Region 1 endorses the system.

This also applies for the French repeater channel system, also adopted by the Netherlands, which IARU Region 1 supports as a useful measure to fill a hitherto unused part of the band.

g. In the Usage section of the 435 MHz bandplan the following frequency segments have been designated for digital communications:

i. 430.544-430.931 MHz Extension of the 7.6 MHz repeater system input for digital comm.

437.194-438.531 MHz Output channels for the above

ii. 433.619 - 433.781 MHz

438.019 - 438.181 MHz

iii. 430.394 - 430.581 MHz For digital communication links

439.794 - 439.981 MHz For digital communication links

With due regard to the band allocated to the Amateur Service by the national Administration, the interests of other users, possible interference from e.g. ISM, the specific digital technique or system to be accommodated etc., a sub-regional, or national choice may be made within the above segments.

h. In those countries where 433.619-433.781 MHz is the only segment of the 435 MHz band available for digital communications, modulation techniques requiring a channel separation exceeding 25 kHz should not be used. If different

or incompatible use of this part of the frequency spectrum in contemplated in neighboring countries, this use should be coordinated between the countries concerned with the aim of avoiding harmful interference.

i. On a temporary basis, in those countries where 433.619 - 433.781 MHz is the only segment of the 435 MHz band available for Digital Communications:

1. Channels with centre frequencies 433.700, 432.725, 432.750, 432.775, 434.450, 434.475, 434.500, 434.525, 434.550 and 434.575 may be used for digital communications.

2. Use of these channels must not interfere with linear transponders.

3. Modulation techniques requiring a channel separation exceeding 25 kHz must not be used on these channels.

(De Haan, 1993)

j. At the IARU Region 1 Conference in Torremolinos (1990) the following recommendation was adopted regarding the segments for repeaters and links, shown in footnote g.

For a repeater/link to be installed within 150 km of a national border, the member society should co-ordinate the frequency allocation and the technical (system) data with the member societies in neighboring countries. Special attention should be paid to the common good practice of using directional antennas and the minimum power necessary.

As a matter of course this agreement is also valid for any link experiments carried out on the multi-mode channels in the segment 438.544-438.631 MHz. (De Haan, 1993).

k. These multi-mode channels are to be used for experimenting with new transmission technologies (De Haan, 1993).

l. In the United Kingdom the use of low-power speech repeaters on repeater channels in the segment 438.419-438.581 is allowed. Where necessary, frequencies will be coordinated with neighboring countries (De Haan, 1993).

m. Experiments using wide band digital modes may take place in the 435 MHz band in those countries that have the full 10 MHz allocation. These experiments should be in the all modes section around a frequency of 434 MHz, use horizontal polarization and the minimum power required. (Tel Aviv 1996).

1240-1300 MHz BANDPLAN IARU Region 1 bandplan

Usage

1240.000 - 1243.250	ALL MODES
1240.000 - 1241.000	Digital communications
1242.025 - 1242.250	Repeater output, ch. RS1-RS10
1243.250 - 1260.000	
1242.250 - 1242.700	Repeater output, ch. RS11-RS28
1242.725 - 1243.250	Pch. RS29-RS50
1258.150 - 1259.350	Repeater output, ch. R20-R68
1260.000 - 1270.000	SATELLITE SERVICE
1270.000 - 1272.000	ALL MODES
1270.025 - 1270.700	Repeater input, ch. RS1-RS28
1270.725 - 1271.250	Packet Radio duplex, ch. RS29-RS50
1272.000 - 1290.994	ATV
1290.994 - 1291.481	NBFM REPEATER INPUT, 25 kHz spacing, ch. RM0 (1291.000)- RM19 (1291.475)
1291.481 - 1291.494	
1291.494 - 1296.000	ALL MODES
1293.150 - 1294.350	Repeater input, ch. R20-R68
1296.000 - 1296.150	TELEGRAPHY (a)
1296.000 - 1296.025	Moonbounce
1296.150 - 1296.800	TELEGRAPHY/SSB
1296.200	Narrow-band centre of activity
1296.400 - 1296.600	Linear transponder input
1296.500	SSTV
1296.600	RTTY
1296.700	FAX
1296.600 - 1296.800	Linear transponder output
1296.800 - 1296.9875	BEACONS EXCLUSIVE (b)
1296.9875 - 1296.994	
1296.994 - 1297.481	NBFM REPEATER OUTPUT, ch. RM0 - RM19

1297.491 - 1297.494	
1297.494 - 1297.981	NBFM SIMPLEX, ch. SM20 — SM39 (c)
1297.500	NBFM activity centre
1297.981 - 1300.00	ALL MODES
1298.025 - 1298.500	Repeater output channel freqs, ch. RS1-RS28
1298.500 - 1300.000	Digital communications
1298.725 - 1299.000	Packet-Radio duplex channel freqs, ch. RS29-RS40

FOOTNOTES

1. IARU REGION 1 BANDPLAN

The following notes are part of the IARU Region 1 bandplan for this band, originally adopted during the IARU Region 1 Conference at Noordwijkerhout (1987), and all member societies should strongly promote adherence to the recommendations made in these notes.

1.1. Footnotes

a. Telegraphy is permitted over the whole narrow-band DX part of the band; Telegraphy exclusive between 1296.000-1296.150 MHz.

b. Within IARU Region 1 the frequencies for beacons with an ERP of more than 50 Watts are coordinated by the IARU Region 1 Beacon Coordinator.

c. In countries where 1298-1300 MHz is not allocated to the Amateur Service (e.g. Italy) the FM simplex segment may also be used for digital communications.

2. USAGE

The following note refers to the Usage column in the bandplan. As already set out in the right amateur spirit operators should take notice of these agreements which are made for operating convenience, but no right to reserved frequencies can be derived from a mention in the Usage column.

2.1. General

During contests and band openings local traffic using narrow-band modes should operate between 1296.500-1296.800 MHz.

2300-2450 MHz BANDPLAN IARU Region 1 bandplan

Usage

2300.000 - 2320.000	SUB-REGIONAL (national) BANDPLANNING (a)
2304.000 - 2308.000	Narrow band segment in countries where the 2320-2322 segment is not available
2308.000 - 2310.000	Narrow band segment in HB
2320.000 - 2320.150	TELEGRAPHY EXCLUSIVE
2320.000 - 2320.025	Moonbounce
2320.150 - 2320.800	TELEGRAPHY/SSB (c)
2320.200	SSB centre of activity
2320.800 - 2321.000	BEACONS EXCLUSIVE (c)
2321.000 - 2322.000	NBFM SIMPLEX & REPEATERS (b)
2322.000 - 2400.000	ALL MODES (b)
2322.000 - 2355.000	ATV
2355.000 - 2365.000	Digital communications
2365.000 - 2370.000	Repeaters
2370.000 - 2392.000	ATV
2392.000 - 2400.000	Digital communications
2400.000 - 2450.000	AMATEUR SATELLITE SERVICE

FOOTNOTES

a. The words "Sub-regional (national) bandplanning" appearing in IARU Region 1 VHF/UHF/Microwave bandplans mean the following:

In bands and sub-bands not available throughout Region 1, band-planning should be coordinated on a sub-regional basis *between the countries* where those bands and sub-bands are allocated to the Amateur Service. The words "national bandplanning" refer to bands which are available only in a single country (such as the 70 MHz band allocation), or only in a few widely separated countries.

(Torremolinos 1990)

b. In countries where the ALL MODES segment 2322-2400 MHz is not allocated to the Amateur Service, the FM SIMPLEX & REPEATER segment 2321- 2322 MHz may be

used for digital data transmissions.

c. In countries where the narrow-band segment 2320-2322 MHz is not available, the following alternative narrow-band segments can be used:

* 2304-2306 MHz

* 2308-2310 MHz

3400-3475 MHz BANDPLAN
IARU Region 1 bandplan

Usage

3400.000 - 3402.000	NARROW-BAND MODES
3400.100	Centre of activity
3402.000 - 3475.000	ALL MODES
3420.000 - 3430.000	Digital
3450.000 - 3455.000	Digital

CHAPTER THREE

REPEATER LISTINGS- COMMITTEES & COORDINATORS

Within the confines of this chapter you will find a description of repeater listing procedures, how and why repeaters are registered, and listings of Regional Frequency Coordinators. Also included for your information is a list of the ARRL Officers.

As you can imagine, many changes occur to the Frequency Coordinator's list during the course of the year. For the most current contact information of the Frequency Coordinator in your area, visit the ARRL Web site at: <http://www.arrl.org/field/regulations/freqcoord.html>.

REPEATER LISTINGS

All repeater listings in the *Repeater Directory* are provided by regional frequency coordinators. Except for minor editorial changes and shuffling of field locations, all data appears exactly as it was submitted by the coordinator. If you notice any errors or omissions, please notify your frequency coordinator.

1) Listings provided by member states of the Mid-America Coordination Council, Inc., (MACC) are copyrighted and are published by permission.

2) Listings provided by the Southeastern Repeater Assn. Inc., (SERA) are copyrighted and are published by permission.

3) Listings provided by the Alabama Repeater Council, Inc., (ARC) are copyrighted and are published by permission.

4) Listings provided by the Indiana Repeater

Council (IRC) are copyrighted and are published by permission.

5) Listings provided by the Wisconsin Association of Repeaters (WAR) are copyrighted and are published by permission.

6) Listings provided by the Ohio Area Repeater Council, Inc., (OARC) are copyrighted and are published by permission.

7) Listings for Michigan Area Repeater Council (MARC) are copyrighted and are published by permission.

8) Listings provided by the Western Washington Amateur Relay Association (WWARA) are copyrighted and are published by permission.

9) Listings provided by the NESMC 440-ATV coordinator are copyrighted and are published by permission.

10) Listings provided by Iowa Repeater Council (IRC) are copyrighted and are published by permission.

In exceptional cases, where organizations or coordinators are not known to exist, listings have been obtained by the best source available. Foreign listings for the Repeater Directory are welcomed and those included in this edition were largely provided courtesy of the IARU societies.

Repeater listings are accurate to the best of our ability; however, no guarantee of accuracy is made or implied. The listing of a repeater in the Repeater Directory does not imply that the listed repeater has any greater legal status than any other amateur station.

11) Listings provided by the Western Pennsylvania Repeater Council Inc (WPRC) are copyrighted and are published by permission.

REPEATER REGISTRATION

Repeater registration and updates are necessary in order to compile a current and accurate *Repeater Directory*. In some cases the changes only involve the addition or deletion of a specialized feature—in other cases it may involve a frequency or location change. Your Frequency Coordinator is in charge of seeing to it that this updated information is provided to the *Repeater Directory* in a timely manner for publication.

Please note that all repeater registration is now carried out through Frequency Coordinators.

FREQUENCY COORDINATORS

The ARRL is not a Frequency Coordinator, nor does the ARRL "certify" coordinators. Frequency Coordinators are volunteers normally appointed by a coordinating body. The ARRL *Repeater Directory* reports only the fact of coordination or non-coordination as instructed by the coordinating body. Publication in the Repeater Directory does not constitute nor imply endorsement or recognition of the authority of such coordinators, as coordinators derive their authority from the voluntary participation of the entire amateur community in the areas they serve.

In some cases the person or group listed only compiles the information for listings in the Repeater Directory. In other cases the listed individual or group offers guidance but not coordination.

Frequency Coordinators keep extensive records of repeater input, output and control frequencies, including those not published in directories (at the owner's request). The coordinator will recommend frequencies for a proposed repeater in order to minimize interference with other repeaters and simplex operations. Therefore, anyone considering the installation of a repeater should check with the local frequency coordinator prior to such installation.

The following is a listing of groups or individuals for the United States and Canada who are active in Frequency Coordination and are acknowledged, by virtue of the recognition accorded them by the entire amateur community they serve, as the sole Frequency Coordinators in their respective jurisdictions.

ARRL Officers 2000-2001**President**

Jim Haynie, W5JBP
3226 Newcastle Dr
Dallas, TX 75220-1640
w5jbp@arrl.org

First Vice President

Joel M Harrison, W5ZN
528 Miller Rd
Judsonia, AR 72081-9208
w5zn@arrl.org

Vice President

Kay C Craigie, WT3P
5 Faggs Manor Ln
Paoli, PA 19301-1905
wt3p@arrl.org

Vice President

John C Kanode, N4MM
1741 Old Chapel Rd
Boyce, VA 22620-2305
n4mm@arrl.org

**International Affairs
Vice President**

Rodney J Stafford,
W6ROD
5155 Shadow Estates
San Jose, CA
95135-1230
w6rod@arrl.org

ARRL Headquarters

225 Main Street
Newington, CT
06111-1494
Phone: 860-594-0200
Fax: 860-594-0259
info@arrl.org

ALABAMA ARC

Coordinator

Jack Lambert, K4YVV
1608 East 31st St
Sheffield, AL 35660
k4yvv@hiwaay.net

President

David Baughn, KX4I
3926 Woodland Hills Dr
Tuscaloosa, AL 35405
dave@pb.ua.edu

Vice President

Edward Crawford,
WA4QKC
PO Box 144
Albertville, AL 35950
wa4qkc@netnav.com

ALASKA

Coordinator

Mel Bowns, KL7GG
23708 The Clearing
Eagle River, AK 99577
**mel_bowns@
ak-prepared.com**

ARIZONA ARCA

Mark Krotz, N7MK
926 East Greenway St
Mesa, AZ 85203
n7mk@qrz.com

Chairperson

Ralph Turk, W7HSG
5232 West Calle Paint
Tucson, AZ 85741-4721
w7hsg@kvoa.com

Coordinator 222

Bill Jorden, K7KI
6861 Kenanna Pl
Tucson, AZ 85704
bjordenco@aol.com

Coordinator 2 meters

Lance Halle, KW7LH
12644 N 28th Dr
Ste A
Phoenix, AZ 85029
lance@a.crl.com

Coordinator 440/50

Dave Gorevin, N7DJZ
2310 East June St
Mesa, AZ 85213-2912
dave_g@ix.netcom.com

Coordinator 420/40

C Bob Nielsen, W6SWE
7050 E Fox Sparrow Pl
Tucson, AZ 85750-0933
nielsen@primenet.com

DB Manager

Hal Hostetler, WA7BGX
1934 South Lillian Cir
Tucson, AZ 85713-2601
hhh@kvoa.com

ARKANSAS MACC-ARC

Coordinator
 David Stone, N5AHP
 39 Mollary St
 Morrilton, AR 72110
n5ahp@mev.net

President
 Chuck Bishop, WB5GFA
 6012 Mabelvale Pike
 Little Rock, AR 72209
cgbishopjr@aol.com

CALIFORNIA 220 SMA

General Corres
 220 Spectrum Management Assn of SOCAL
 21704 Devonshire St #220
 Chatsworth, CA
 91311-2903

CALIFORNIA NARCC

Coordinator
 Keith Klattin, N6PMF
 2231 Daffodil Dr
 Pittsburg, CA 94565
klattin@earthlink.com

General Corres
 Frequency Coordinator,
 NARCC
 POB 946
 Grass Valley, CA 95945

CALIFORNIA SCRRBA

SCRRBA
 POB 5967
 Pasadena, CA 91117
<http://www.scrba.org>

CALIFORNIA TASMA

Chairperson
 Jeffrey Reinhardt, AA6JR
 5904 Lake Lindero Dr
 Agoura Hills, CA
 91301-1418
jreinh@ix.netcom.com
www.qsl.net/TASMA

Coordinator
 James Keck, N6JIM
 27080 Rio Pecos Dr
 Santa Clarita, CA
 91354-2278
jkeck@smartlink.net

COLORADO MACC-CCARC

Chairperson
 Whitman E Brown,
 WB0CJX
 14418 West Ellsworth Pl
 Golden, CO 80401-5324
whitbrown@aol.com

CONNECTICUT CSMA

Mark Casey, K1MAP
 PO Box 268
 Somers, CT 06071
map@map.com

DELAWARE TMARC

See Maryland

FLORIDA FRC

DB Manager

Dana Rodakis, AJ1R
6280 Fairfield Ave South
St Petersburg, FL 33707**k4lk@gte.net;****k4lk@juno.com;****http://www.florida-
repeaters.org**

President

Raymond Kassis, N4LEM
1150 West King St
Cocoa, FL 32922**kassir@softtech.net****GEORGIA SERA**

Coordinator

Jeff Benjamin, W4KMB
1704 Cedar L706E
Flintstone, GA 30725**w4kmb@sera.org****http://www.sera.org/**

Coordinator

Rick Wright, W4LOC
93 Morrison Lane
Chickamauga, GA 30707**w4loc@sera.org****http://www.sera.org/****HAWAII HSRAC**

Coordinator

Rick Ching, KH7O

POB 10868

Honolulu, HI

96816-2536

kh7o@arri.net;**http://www.pdarri.org/****pacsec/hsrac/****index.html****IDAHO SOUTHEAST****SEICC**

Coordinator

Clark Lenz, N7GEO
4475 East 1200 North
Ashton, ID 83420**IDAHO SOUTHWEST**

Coordinator

Larry E Smith, W7ZRQ
8106 Bobran St
Boise, ID 83709**ILLINIOS MACC-IRA**

Coordinator

Carl Bergstedt, K9VXW
PO Box 514
Naperville, IL

60566-0514

cberg@grayfox.svs.com**INDIANA MACC-IRC**

Indiana Coordination

1507 "H" Ave

New Castle, IN 47362

http://www.ircinc.org

Chairperson 52-222-440
 Jay Jackson, KA9QIG
 1507 H Ave
 New Castle, IN 47362
ka9qig@kiva.net

Db Manager
 Bob Burns, N9KRS
 PO Box 295
 Brownsburg, IN 46112
n9krs@ibm.net

NFCC
 Neil Rapp, WB9VPG
 1506 South Parker Dr
 Evansville, IN 47714-3154
neilrapp@comsource.net

V Chair 144
 Walt Breining, N9WB
 PO Box 10
 Spiceland, IN 47385-0010
n9wb@nltc.net

IOWA MACC-IRC
 Coordinator
 Thomas G Crabb, N0JLU
 813 South 26th St
 West Des Moines, IA
 50265
tcrabb.rphjd@juno.com

President
 Dennis W Crabb,
 WB0GGI
 1306 4th Ave North
 Denison, IA 51442-1413
dwcrabb@pionet.net
www.oowarepeater.org

V Pres
 John J Maurer, NA0S
 PO Box 310
 Ames, IA 50010-0310
maurer@netins.net

KANSAS MACC-KARC
 Coordinator
 Ronald Farthing, K0FFR
 POB 481
 Valley Center, KS 67147
rfarthing@aol.com

President
 Dan Babilla, KA0OXH
 8726 West 78th Cir
 Overland Park, KS 66204
babdl@aerial1.com

KENTUCKY SERA
 Coordinator
 Jerry Shouse, N4EQT
 1050 Hickory Hill Dr
 Lawrenceburg, KY 40342
n4eqt@sera.org
http://www.sera.org/

LOUISIANA LCARC

Chairperson

Roger Farbe, N5NXL
 12665 Rounsaville
 Baton Rouge, LA 70818
n5nxl@aol.com

MA-NH-ME-RI NESMC

Coordinator 440

John Brunelle, KA1FYB
 POB 1221
 Hudson, NH 03051
john@litchfieldnh.net

Coordinator 10 meters

Roger Perkins, W1OJ
 Old Bay Rd
 Bolton, MA 01740
roger@miniequine.com

Coordinator 222

Tom Greenwood, N1JQB
 126 Haynes Rd
 Sudbury, MA 01776
tag@tag.ultranet.com

Coordinator 902, 1296

Lew Collins, W1GXT
 10 Marshall Terrace
 Wayland, MA 01778
902coord@nesmc.org

Coordinator 2 Meters

Bob Skinner, WA1YEG
 68 Governor Dinsmore Rd
 Windham, NH 03087
wa1yeg@worldnet.att.net

Coordinator 6 meters

George Cleveland,
 WA1QGU
 8 Bruno Dr
 Milford, MA 01757
rcvxmt@aol.com

MAINE NESMC

See NESMC

MARYLAND TMARC

Frequency Coordination
 POB 1022
 Savage, MD 20763-1022

President

Larry D'Anna, WA3KOK
 8404 Jandy Ave
 Laurel, MD 20723
ldanna@teamvideo.com

VP/Ops

Bill Conaway, W8HNT
 6074 Clerkenwell Court
 Burke, VA 22015-3225
conaways@erols.com

**MASSACHUSETTS
NESMC**

See NESMC

**MICHIGAN (LOWER)
MARC**

DB Manager
Bruce Winchell, N8UT
5354 Baker Rd
Bridgeport, MI 48722
miarc@egroups.com

President
Kelly F Karpp, KB8RWG
4321 Bamfield Rd
Glennie, MI 48737-9709
kb8rwg@centuryinter.net

**MICHIGAN (UPPER)
UPARRA**

Coordinator
Noel Beardsley, K8NB
W7021 Country Rd 356
Stephenson, MI 49887
k8nb@hotmail.com

General Corres
UPARRA General
Correspondence
308 W Chocalay
Munising, MI 49862

**MINNESOTA MACC-
MRC**

Chairperson
James E Person,
WD0GUX
309 Augusta Ave
Willmar, MN 56201
wd0gux@amsat.org

MISSISSIPPI SERA

Coordinator
Mark Simmons, KD5EDV
129 Greenbriar Dr
Madison, MS 39110
kd5edv@sera.org
<http://www.sera.org>

Coordinator
Scott King, AB5MU
112 Rhudy Dr
Nettleton, MS 38858
ab5mu@sera.org
<http://www.sera.org>

Coordinator
Monte Hatfield, N4KMH
3418 Douglas Ave
Pascagoula, MS 39581
n4kmh@sera.org
<http://www.sera.org>

MISSOURI MACC-MRC

Asst Coordinator
Jeff Young, KB3HF
6 Long Branch Court
St Peters, MO 63376
jyoung01@win.org

Coordinator
Wayland McKenzie,
K4CHS
8000 South Barry Rd
Columbia, MO 65201
k4chs@mrc.missouri.edu
http://www.mrc.missouri.edu

MONTANA MACC-RACOM

Coordinator
Kenneth Kopp, KØPP
PO Box 848
Anaconda, MT
59711-0848
k0pp@worldnet.att.net

NEBRASKA MACC

Coordinator
John Gebuhr, WBØCMC
2349 North 64th St
Omaha, NE 68104
wb0cmc@probe.net

NEVADA MACC-CARCON

Chairperson
Bob Davis, K7IY
1765 Dickerson Rd
Reno, NV 89503
k7iy@aol.com

General Coordination
Frequency Coordinations
POB 7523
Reno, NV 89510-7523

NEVADA (SOUTHERN) SNRC

Director
Bob Woollum, WB6TNP
6916 North Creekside Ln
Las Vegas, NV 89128
tnplv@aol.com

General Coordination
Frequency Coordinations
POB 93803
Las Vegas, NV
89193-3803

NEW HAMPSHIRE NESMC

See NESMC

NEW JERSEY (NORTHERN)

No information at press time

NEW JERSEY (SOUTHERN)

See Pennsylvania - ARCC

NEW MEXICO NMFCC

Coordinator
Edwin R Johnston,
N5OBZ
1909 Somervell NE
Albuquerque, NM 87122
n5obz@juno.com

NEW YORK SLVRC

Coordinator
 Peter DeWolfe, VE3YYY
 RR 1
 Braeside, ON K0A 1G0
whisper@igs.net
<http://www.igs.net/slvrc/>

NEW YORK UNYREPCO

Coordinator
 John Storsberg, N2DCI
 5440 Caughdenoy Rd
 Clay, NY 13041
n2dci@unyrepco.org

President
 Robert J Soltis, WA2VCS
 225 Dorothy St
 Endicott, NY 13670
wa2vcs@unyrepco.org
<http://www.unyrepco.org>

**NEW YORK - WESTERN
WNYSORC**

Chairperson
 Gregory Young, KE2VW
 S-8590 Phillips Rd
 Holland, NY 14080
geyoung@
acsu.buffalo.edu

Coordinator
 Paul Toth, VE3GRW
 4629 Queensway Gardens
 Niagra Falls, ON L2E 6R2
bigdaddy@vaxxine.com

FC Chair
 Ed Gutowski, KB2UQZ
 8 Meadowbrook Terrace
 Corfu, NY 14036
wnysorc@intotem.net;
kb2uqz@juno.com

**NORTH CAROLINA
SERA**

Coordinator
 Todd Robinson, KE4JMH
 572 McElroy Cove Rd
 Waynesville, NC 28786
ke4jmh@sera.org
<http://www.sera.org/>

Coordinator
 Danny Hampton, K4ITL
 5453 Rock Service Stn Rd
 Raleigh, NC 27603
k4itl@sera.org
<http://www.sera.org/>

Coordinator
 Frank A Lynch, W4FAL
 2528 Oakes Plantation Dr
 Raleigh, NC 27610-9328
w4fal@sera.org
<http://www.sera.org/>

NORTH DAKOTA MACC

Coordinator
 Arthur A Rabe, KB0VSE
 3770 Leigh Rd
 Dickinson, ND 58601
kb0vse@arrl.net

OHIO MACC-OARC

Chairperson
 Clifford Bade, W8CJB
 26565 Locust Dr
 Olmsted Falls, OH 44138
cliff@clecom.com

OKLAHOMA MACC-ORSI

Coordinator
 Ed Jennings, KB5UKV
 2101 Shamrock
 Edmond, OK 73034
ed@wavelinx.net

General Corres.

ORSI
 POB 893175
 Oklahoma City, OK 73179

OREGON MACC-ORRC

Chairperson
 Carl DiPaolo, W7EXH
 PO Box 8
 Eugene, OR 97440-0008
fit@jb.com;
w7exh@juno.com;
carl@landmobile.com

General Coordination
 Frequency Coordinations
 POB 4402
 Portland, OR 97208-4402

PENNSYLVANIA ARCC

Coordinator
 John Sichert, KA3LAO
 14 Helen Trail
 Fairfield, PA 17320
jws@netrax.net

Gen'l Coordinations
 Coordinations, Gen'l
 Membership Info
 POB 3006
 Maple Glen, PA
 19002-8006

PENNSYLVANIA-WESTERN WPRC

Gen'l Coordinations
 Frequency Coordinations
 10592 Perry Hwy 173
 Wexford, PA 15090
wprc@qsl.net
<http://www.qsl.net/wprc/>

PUERTO RICO PR/VI VFC

Coordinator
 Victor M Madera, KP4PQ
 PO Box 191917
 San Juan, PR 00919
vmadera@isla.net

RHODE ISLAND NESMC

See NESMC

SOUTH CAROLINA**SERA**

Coordinator

Bill Jones, N4MNH

1609 Bur-Clare Rd

Charleston, SC

29412-8148

n4mnh@sera.org**<http://www.sera.org/>****SOUTH DAKOTA MACC**

Coordinator

Richard Neish, W0SIR

PO Box 100

Chester, SD 57016-0100

grilley@willinet.net**TENNESSEE (EAST)****SERA**

Coordinator

Tim Berry, WB4GBI

214 Echodale Lane

Knoxville, TN 37920-5042

wb4gbi@sera.org**<http://www.sera.org/>****TENNESSEE (MIDDLE)****SERA**

Coordinator

Richard Pryor, WD4BKY

wd4bky@sera.org**<http://www.sera.org/>****TENNESSEE (WEST)****SERA**

Coordinator

Andy Masters, NU5O

240 West White Rd

Collierville, TN 38017

nu5o@sera.org**<http://www.sera.org/>****TEXAS TVFS**

Coordinator Zone 1, NE

Texas

29,52,220,900,1240,ATV

Paul Baumgardner,

KB5BFJ

12936 Honey Locust Cir

Eules, TX 76040-7153

pbaumg1@aol.com

Coordinator Zone 2, SE

Texas

440,900,1240,ATV

Paul Gilbert, KE5ZW

1911 Pleasant St

Huntsville, TX 77340

niklas@wt.net

Coordinator Zone 3, S

Texas All Bands

Richard Norton,

WB5FRO

815 South Georgia

Weslaco, TX 78596

wb0fro@acnet.net

Coordinator Zone 5,
West Texas All Bands
Fred Coonce, K5WTC
4805 B Dentcrest
Midland, TX 79707
kc5bns@juno.com

Coordinator Zone 2, SE
Texas 29,52,144,220
Eric Schmidt, KA5WMY
120 Rucks Dr
Angleton, TX 77515
eschmidt@brazoria.net

Coordinator Link
Frequencies (420 MHz,
902 MHz, 1.2 GHz)
Jim Reese, WD5IYT
6501 Clay Allison Pass
Austin, TX 78749
wd5iyt@swbell.net

Coordinator Zone 1, NE
Texas 144, 440
Larry Pollock, N5XBM
POB 181912
Arlington, TX 76096-1912
n5xbm@itexas.net

Coordinator Zone 4, C
Texas All Bands
Louis Bancook, K5UUT
2201 Four Hills Ct
Pflugerville, TX 78660
lgb@inetport.com

President
Harold Reasoner, K5SXX
1222 Johnson Dr
Ft Worth, TX 76126-3615
reasoner@itexas.net

UTAH UVHFS

Coordinator
John Lloyd, K7JL
2078 Kramer Dr
Sandy, UT 84092
lloyd@ussc.com

VERMONT VIRCC

Mitchell Stern, W1SJ
VIRCC
PO Box 99
Essex, VT 05451
w1sj@arri.net
**www.ranv.together.com/
rptr.html**

VIRGINIA (CENTRAL & TIDEWATER) SERA

Coordinator
Doug Sharp, K2AD
POB 10542
Lynchburg, VA
24506-0542
k2ad@sera.org
http://www.sera.org/

**VIRGINIA (NORTH OF
38TH PARALLEL)****TMARC**

Gen'l Coordinations
 Frequency Coordinations
 POB 1022
 Savage, MD 20763-1022
dprestel@sprintmail.com
http://www.t-marc.org

**VIRGINIA
(SOUTHWEST) SERA**

President
 Donald Williams, W4VT
 412 Ridgeway Dr
 Bluefield, VA 24605-1630
w4vt@sera.org
http://www.sera.org/

**WASHINGTON
(EASTERN) MACC-IACC**

Chairperson
 Douglas J Rider, KC7JC
 East 11516 Mission Ave
 Spokane, WA 99206-4883
djrider@concentric.net

**WASHINGTON (WEST-
ERN) MACC-WWARA**

Gen'l Coordinations
 Frequency Coordinations
 POB 65492
 Port Ludlow, WA
 98365-0492
**http://members.aol.com/
wwara**

WEST VIRGINIA SERA

Coordinator
 H. Alex Hedrick, Jr,
 N8FWL
 POB 417
 Beckley, WV 25802-0417
n8fwl@sera.org
http://www.sera.org/

V Pres

Dick Fowler, N8FMD
 Route 5 Box 737P
 Clarksburg, WV 26301
n8fmd@sera.org
http://www.sera.org/

**WISCONSIN MACC-
WAR**

Chairperson
 Gary Bargholz, N9UUR
 8273 North 53rd St
 Brown Deer, WI 53223
n9uur@execpc.com

Coordinator

Dave Karr, KA9FUR
 S64 W24740 Susan St
 Waukesha, WI 53189
ka9fur@arrrl.net

**WISCONSIN (PACKET
RADIO) WAPR**

Chairperson
 Joel Papke, N9BQM
 7968 Ubinger Rd
 Pittsville, WI 54466
jpapke@badger.tds.net

WYOMING WCARC

Chairperson
 Don Breazile, N7MYR
 3508 Land Court
 Cheyenne, WY
 82001-1722
don@breazile.com

<http://www.breazile.com/ham>

ALBERTA

Don Moman, VE6JY
 Box 127
 Lamont, AB T0B 2R0

BRITISH COLUMBIA

Ed Frazer, VE7EF
 6695 Madrona Cres
 West Vancouver, BC V7W
 2J9

MANITOBA

Thomas Blair, VE4TOM
 121 Miramar Rd
 Winnipeg, MB R3R 1E4

MARITIMES

Ron MacKay, VE1AIC
 PO Box 188
 Cornwall, PEI C0A 1H0

ONTARIO

Ed Gutowski, KB2UQZ
 PO Box 62151
 Rossland Postal Outlet
 Oshawa, ON L1K 1K0

ONTARIO SLVRC

Chairperson
 Graham Ide, VE3BYT
 43 Quinpool Crescent
 Nepean, ON K2h 6H9
graham@igs.net

ONTARIO SLVRC

Coordinator
 Peter DeWolfe, VE3YYY
 RR 1
 Braeside, ON K0A 1G0
whisper@igs.net
<http://www.igs.net/slvrc/>

**ONTARIO - SOUTHERN
WNYSORC**

Chairperson
 Gregory Young, KE2VW
 S-8590 Phillips Rd
 Holland, NY 14080
geyoung@
acsu.buffalo.edu

Coordinator
 Paul Toth, VE3GRW
 4629 Queensway Gardens
 Niagra Falls, ON L2E IR2
bigdaddy@vaxxine.com

FC Chair

Ed Gutowski, KB2UQZ
 8 Meadowbrook Terrace
 Corfu, NY 14036
wnysorc@intotem.net;
kb2uqz@juno.com

**OTHER CANADIAN
AREAS**

Ken Oelke, VE6AFO
729 Harvest Hills Dr NE
Calgary, AB T3K 4R3
ve6afo@rac.ca

QUEBEC RAQI

Bruno Bouliane, VE2VK
440 DeCluny St
Lavel, QC H7N 5K6

SASKATCHEWAN

Stan Ewert, VE5SC
Box 17
White City, SK S0G 5B0
sewert@sk.sympatico.ca

**North American Digital
Systems Directory****NADSD**

Frank Aguilar, N5SSH
POB 2353
Larado, TX 78044-2353
n5ssh@tapr.org
[http://www.tapr.org/
directory](http://www.tapr.org/directory)

Packet listings have moved to an all-electronic website sponsored by the Tucson Amateur Packet Radio Corp (TAPR). All listings can be found at the URL:

<http://www.tapr.org/directory>

CHAPTER FOUR

REPEATER LINGO / HINTS

This chapter covers a basic course in “repeater-speak” and explains many of the terms heard on your local repeater.

REPEATER LINGO:

Definitions of the words and phrases commonly used on repeaters:

Autopatch - A device that interfaces the repeater system with the telephone system to extend ham communications over the telephone communications network.

Breaker - A ham who interjects his call sign during a QSO in an attempt to get a chance to communicate over a repeater.

Channel - The pair of frequencies (input and output) a repeater operates on.

Closed Repeater - A repeater whose use is limited to certain individuals. These are completely legal under FCC rules.

Control Operator - An individual ham designated to “control” the repeater, as required by FCC regulations.

COR - Carrier-Operated-Relay, a device that, upon sensing a received signal, turns on the repeater’s transmitter to repeat the received signal.

Courtesy Tone - A short tone sounded after each

repeater transmission to permit other stations to gain access to the repeater before the tone sounds.

Coverage - The geographical area in which the repeater may be used for communications.

CTCSS - Continuous Tone Coded Squelch System, a sub-audible tone system which operates the squelch (COR) of a repeater when the corresponding sub-audible tone is present on a transmitted signal. The squelch on a repeater which uses CTCSS will not activate if the improper CTCSS tone, or if no tone, is transmitted.

Crossband - Communications to another frequency band by means of a link interfaced with the repeater.

Desense - Degradation of receiver sensitivity caused by strong unwanted signals reaching the receiver front end.

Duplexer - A device that permits the use of one antenna for both transmitting and receiving with minimal degradation to either the incoming or outgoing signals.

Frequency Synthesis - A scheme of frequency generation in modern transceivers using digital techniques.

Full Quieting - Signal strength in excess of amount required to mask ambient noise.

Hand-Held - A portable FM transceiver that is small enough to use and carry in one hand.

Input - The frequency the repeater receiver is tuned to: The frequency that a repeater user transmits on.

Intermod - Interference caused by spurious signals

generated by intermodulation distortion in a receiver front end or transmitter power amplifier stage.

Key-Up - Turning on a repeater by transmitting on its input frequency.

LiTZ - Long Tone Zero (LiTZ) Alerting system. Send DTMF zero (0) for at least three seconds to request emergency/urgent assistance.

Machine - The complete repeater system.

Mag-Mount - A mobile antenna with a magnetic base that permits quick installation and removal from the motor vehicle.

Offset - The spacing between a repeater's input and output.

Omnidirectional - An antenna system that radiates equally in all directions.

Output - The frequency the repeater transmits on; the frequency that a repeater user receives on.

Picket-Fencing - Rapid flutter on a mobile signal as it travels past an obstruction.

Polarization - The plane an antenna system operates in; most repeaters are vertically polarized.

Reverse Autopatch - A device that interfaces the repeater with the telephone system and permits users of the phone system to call the repeater and converse with on-the-air repeater users.

Reverse Split - A split-channel repeater operating in the opposite direction of the standard 30-kHz repeaters.

RPT/R - Abbreviation used after repeater call signs

to indicate that the call sign is being used for repeater operation.

Simplex - Communication on one frequency, not via a repeater

Splinter Frequency - 2-meter repeater channel 15 kHz above or below the standard 30 kHz-spaced channel.

Split Sites - The use of two locations for repeater operation (the receiver is at one site and the transmitter at another), and the two are linked by telephone or radio.

Squelch Tail - The noise burst that follows the short, unmodulated carrier following each repeater transmission.

Time-Out-Timer - A device that limits the length of a single repeater transmission (usually 3 minutes).

Tone Pad - A device that generates the standard telephone system tones used for controlling various repeater functions.

29.5-29.7 MHz

<i>Location</i>	<i>Output</i>	<i>Input</i>	<i>Call</i>	<i>Notes</i>	<i>Sponsor</i>
ALABAMA					
Dothan	29.6800	—	WA4MZL	100.0	WA4MZL
Foley	29.6600	—	WB4GMQ	O	WB4GMQ
Mobile	29.6400	—	WB4TJO	RB	WB4TJO
Pelham	29.6600	—	KR4UD	o100.0	KR4UD
Talladega	29.6200	—	N8DNZ	ott103.7	N8DNZ
Tuscaloosa	29.6400	—	KX4I	cx	KX4I
ARKANSAS					
NORTH CENTRAL					
Clinton	29.6800	—	N5YU	o151.4	N5YU
NORTHWEST					
Rogers	29.6400	—	KA4AFE	o	KA4AFE
Rudy	29.6200	—	WA5P	o	WA5P
CALIFORNIA					
EAST BAY					
San Jose	29.6200	—	KD6AOG	o127.3l	KD6AOG
NORTH BAY					
Clear Lake	29.6800	29.5800	NØEDS	o156.7	NØEDS
SACRAMENTO VALLEY					
Auburn	29.6200	—	N6JSL	o156.7	PARK
SAN JOAQUIN VALLEY					
Clovis	29.6200	—	W7JAG	o	W7JAG
SOUTH BAY					
San Jose	29.6600	29.5600	N6RKS	o156.7 elx	N6RKS
TAHOE					
Tahoe Basin	29.6800	29.5800	W6SUV	o156.7el	W6SUV
CALIFORNIA SOUTH					
LA OR RIV SB					
Arcadia	29.6600	—	K6TY	o107.2	
Johnstone Peak	29.6800	—	K6BFS	o107.2	
Los Angeles	29.6200	—	NI8H	o107.2	
Santiago Peak	29.6400	—	W6KRW	o107.2	
SO CAL					
#So Cal	29.6000	29.6000	o		
#So Cal	29.5000	29.5000	o		
COLORADO					
COLORADO SPRINGS					
Colorado Spr	29.6800	—	KXØE	(ca)	KXØE
DENVER					
Denver	29.6200	—	WØTX	o	Denver RC

**100 29.5-29.7 MHz
CONNECTICUT-INDIANA**

<i>Location</i>	<i>Output</i>	<i>Input</i>	<i>Call</i>	<i>Notes</i>	<i>Sponsor</i>
CONNECTICUT					
HARTFORD & N. #Rocky Hill	CENTRAL 29.6400	-	KJ1Q		
STATE OF CT Connecticut	29.6800	-	SNP	t	SHARED
FLORIDA					
Cocoa	29.6400	-	N4LEM	o	N4LEM
Daytona Beach	29.6400	-	KI4RF	ol	KI4RF
Jacksonville	29.6400	-	NS4R	o(ca)el	NS4R
Miami	29.6200	-	KM4ZT	o	KM4ZT
Miami	29.6400	-	W4HN	o	W4HN
Miami	29.6600	-	WB4TWQ	ol	WB4TWQ
Miami	29.6800	-	KA4ZAY	obil	KA4ZAY
Montverde	29.6200	-	K2SSE	o	K2SSE
Ocala	29.6800	-	KA2MBE	oel	KA2MBE
Orlando	29.6600	-	W4PLB	o(ca)elz	OARC
St Petersburg	29.6800	-	K4LK	oelx	K4LK
West Palm Bch	29.6600	-	WA4FM	oer	MAFA
GEORGIA					
#Macon	29.6200	-	KF4XH	o	
Atl/Marietta	29.6400	-	N4NEQ	o118.8l	BIG Shanty
Dalton	29.6800	-	N4BZJ	oal	7.135 RPTR
Monroe	29.6200	-	KQ4XL	o	KQ4XL
Warner Robins	29.6600	-	WR4MG	o	WR4MG
HAWAII					
PUPUKEA Oahu	29.6600	-	KH7HI	ot88.5	KH7HI
IDAHO					
SW-ID Boise	29.6800	-	K7IDA	oa(ca)elx	K7IDA
ILLINOIS					
CHICAGO Chicago	29.6800	-	KD9FA	oal	ACLR
NORTHEAST Tinleypark	29.6600	-	WA9GOB	o114.8	WA9GOB
ROCKFORD Rockford	29.6200	-	K9AMJ	oelr	K9AMJ
ST.LOUIS Godfrey	29.6200	-	K9KE	oL	K9KE
Godfrey	29.6600	-	K9KE	o	K9KE
Mascoutah	29.6800	-	AA9ME	ol	AA9ME
Troy	29.6400	-	AA9MZ	ol	AA9MZ
INDIANA					
NORTHWEST Woodville	29.6400	-	KB9KRI	o131.8	WØPM

**29.5-29.7 MHz 101
IOWA-MONTANA**

<i>Location</i>	<i>Output</i>	<i>Input</i>	<i>Call</i>	<i>Notes</i>	<i>Sponsor</i>
IOWA					
SIOUX CITY					
Sioux City	29.6200	-	K0AAR	o179.9	SARA
KANSAS					
SC					
Wichita	29.6400	-	W0AQ	o(ca)r	POWERLIN
KENTUCKY					
Louisville	29.6400	-	KK4CZ	o	KK4CZ
LOUISIANA					
NEW ORLEANS					
Metairie	29.6200	-	W5GAD	o151.4l	JFRSN ARC
New Orleans	29.6800	-	N5OMG	oRelz	N5OMG
NORTH CENTRAL					
	29.6500	-			
MARYLAND					
SOUTH					
Mechanicsville	29.6200	-	AA3AV	elrt141.3	SPARC
Mechanicsville	29.6200	448.3000	N3AGB	elr	SPARC
WASHINGTON AREA					
Silver Spring	29.6600	444.0250	N3AUY	elt156.7	+KD3R
Silver Spring	29.6600	-	N3AUY	elt141.3	+KD3R
WESTERN					
Cumberland	29.6200	147.5250	KK3L	l	KK3L
Cumberland	29.6200	-	KK3L	lt	KK3L
MASSACHUSETTS					
CENTRAL					
Bolton	29.6200	-	W1OJ	oelxR 131.8	WorldNet
MICHIGAN					
MONROE					
Petersburg	29.6200	-	KC8HIG	o(ca)AL Wx0.0	HAMALOTA
WASHTENAW					
Ann Arbor	29.6400	-	WD8DPA	oL114.8	WD8DPA
MINNESOTA					
DULUTH					
Duluth	29.6800	-	KA0JZV	OLTO443.200	
MPLS-ST. PAUL					
Cologne	29.6200	-	KA0BFP	O	SCAN
White Bear Lk	29.6600	-	K0LAV	OLKTO 145.25	K0LAV
MONTANA					
SOUTH CENTRAL					
	29.6600	-	N7LT	o	BARBS

102 29.5-29.7 MHz**NEBRASKA-OHIO**

<i>Location</i>	<i>Output</i>	<i>Input</i>	<i>Call</i>	<i>Notes</i>	<i>Sponsor</i>
NEBRASKA					
OMAHA					
Bellevue	29.6400	-	WB0QQK	oel 444.875A	WB0QQK
NEVADA					
NORTHEAST					
Elko	29.6400	-	W7LKO	o162.2	EARC
NEW JERSEY					
CUMBERLAND					
Millville	29.6400	-	N2VV	ol	N2VV
SOMERSET					
Bridgewater	29.6800	-	KD2RZ	136.5	KD2RZ
NEW YORK					
MANHATTAN					
Manhattan	29.6200	-	KQ2H	146.2	KQ2H
NIAGARA					
Williamsville	29.6800	-	WB2JQK	olBARRA	
BARRA					
ONEONTA/NORWICH					
Walton	29.6600	-	K2NK	ot107.2	
ROCHESTER					
Avon	29.6200	-	WB2HYP	o	GRIDD
Rochester	29.6800	-	N2HJD	olt123.0	RRRA
SOUTHERN TIER					
Maple Springs	29.6200	-	N2ISQ		
SUFFOLK					
Setauket #	29.6800	-	K2YBW	oaetl	K2YBW
ULSTER					
Ellenville #	29.6800	-	WB2BQW	o	WB2BQW
Woodstock	29.6200	-	KQ2H	110.9	KQ2H
WESTCHESTER					
Tuckahoe	29.6400	-	WA2MLG	ot	WA2MLG
NORTH CAROLINA					
High Point	29.6400	-	KE4QOX	c103.5 Bip	KE4QOX
Newport	29.6600	-	K4GRW	o	
Rocky Mount	29.6600	-	N4JEH	o	N4JEH
Thomasville	29.6800	-	WW4DC	o88.5l	WW4FL
Wilkesboro	29.6200	-	KC4XE	ol	Blue Ridge
Zebulon	29.6200	-	WB4IUY	oel	WB4IUY
OHIO					
CARROLL					
Malvern	29.6600	-	WA8SMQ	raelz	CC ARES
LORAIN					
N. Ridgeville	29.6200	-	W8HF		W8HF
LUCAS					
Toledo	29.6800	-	W8HHF	o	TMRA
MEDINA					
Wadsworth	29.6400	-	K8LK	o	K8LK

OHIO-TEXAS

<i>Location</i>	<i>Output</i>	<i>Input</i>	<i>Call</i>	<i>Notes</i>	<i>Sponsor</i>
WARREN Mason	29.6200	-	KD8C	ot	FARA
OKLAHOMA					
TULSA Tulsa	29.6400	-	WB5VXK	o	WB5VXK
OREGON					
PORTLAND METRO Portland	29.6200	-	AD7O	c	WCRI
SOUTH CENTRAL Klamath Falls	29.6000	29.6000	KG7UL	o100 RBttel	KG7UL
PENNSYLVANIA					
NORTHWEST Meadeville	29.6400	-	W3MIE	O	CrwfrdARS
PITTSBURGH Apollo	29.6800	449.3000	N1RS	OAELR ZX131.8	SARA
Apollo	29.6800	-	N1RS	OAELR ZX141.3	SARA
Irwin	29.6200	-	K3CFY	OE	K3CFY
SOUTHWEST Indiana	29.6600	-	W3BMD	O	ICARC
YORK York	29.6800	-	W3HZU	oeIR At3Z	Keystone
PUERTO RICO					
E Aguas Buenas	29.6200		KP4IA	ol	
N Catano	29.6800		NP4VG	ol	
Corozal	29.6600		KP3AV	o	
SOUTH CAROLINA					
Rky Rdg/Wallac	29.6000		W4APE	oRB	
Sumter	29.6600	-	W4GL	o	SARA, INC.
TENNESSEE					
Gallatin/Bna	29.6400	-	W4CAT	o107.2el	CATS
Greeneville	29.6400	-	WB4NKM	o	WB4NKM
Memphis	29.6200	-	W4ZJM	oel	W4ZJM
Springfield	29.6800	-	N8ITF	o107.2	N8ITF
Union City	29.6600	-	WA4YGM	o	RARC
TEXAS					
Fort Worth	29.6600	29.5600	W5DFW	o192.8	FW 29
Odessa	29.6400	29.5400	WB5MPX	o(ca) 151.4	ARC
Rosehill	29.6800	-	K5SOH	o123.0	

104 29.5-29.7 MHz**UTAH-QUEBEC**

<i>Location</i>	<i>Output</i>	<i>Input</i>	<i>Call</i>	<i>Notes</i>	<i>Sponsor</i>
UTAH					
WASATCH FRONT					
Salt Lake	29.6800	-	O162.2		
Salt Lake	29.6600	-	O		
VIRGINIA					
Fancy Gap	29.6600	-	KE4QOX	c123I	KE4QOX
Newport News	29.6000	29.6000	W4CM	oRB	NEWPORT
WASHINGTON AREA					
Haymarket	29.6000	442.3750	WB4DAM		WB4DAM
Sterling Park	29.6800	-	KD4DN	It146.2	KD4DN
WASHINGTON					
WASHINGTON - NORTHWEST					
Mt Constitution	29.6800	-	W7UMH	OTEL110.	JIM
WASHINGTON - SOUTHWEST					
Longview	29.6600	-	N7JYW	E114.8	MONTICELL
WEST VIRGINIA					
Beckley	29.6800	-	KE4QOX	ol	KE4QOX
Beckley	29.6200	-	KA8OTX	o	ARA North
Charleston	29.6400	-	WB8CQV	ol	WB8CQV
Richwood	29.6600	-	WA8YWO	o100	WA8YWO
WISCONSIN					
SOUTH EAST					
Milwaukee	29.6800	-	N9BBG	O127.3	W.E.R.A.
WYOMING					
NORTH WEST					
Cody	29.6800	-	KC7NP	(ca)	KC7NP
MANITOBA					
SOUTH CENTRAL					
Austin	28.1930		VE4ARM	bcn 20w	
ONTARIO					
CENTRAL					
Pefferlaw	29.7000	29.6000	VA3PTX	o e (ca) Link	
METRO TORONTO					
Agincourt	29.6400	-	VE3WOO	o	
Uxbridge	29.6200	-	VE3TFM	o (ca) e z Link	TFMCS INC.
NCR					
Dunrobin, ON	29.6200	-	#VA3FMR	L 136.5 hz input	Brian Smit
QUEBEC					
MAURICIE					
Grand-Mere	29.0000	29.5800	VE2RGM	O X	VE2CM
MONTREAL					
St-Calixte-Nor	29.0000	29.6000	VE2LED	O L T 141.3	VE2VK
St-Joseph-Du-L	29.0000	29.5400	VE2RST	O	VE2GSB

QUEBEC-CHILE

<i>Location</i>	<i>Output</i>	<i>Input</i>	<i>Call</i>	<i>Notes</i>	<i>Sponsor</i>
NCR Gatineau, PQ	29.5000	VE2REG	a e I CTCSS 110		ARAI
ARGENTINA					
CORDOBA Cordoba	29.6700	-	LU5CBA	o	
AUSTRALIA					
ADELAIDE Elizabeth	29.6200	-	VK5RLZ	o	SEL
MELBOURNE Mt Dandenong	29.6400	-	VK3RHF	o	VTF
NW BRISBAN Camp Mountain	29.6600	-	VK4RCC	o	QCG
WOLLONGONG Knights Hill	29.6200	-	VK2RUW	o	NIL
Sanctuary Point	53.5750	52.5750	VK2RJB	o	NJB
Sydney West	53.5500	52.5500	VK2RSJ	o	NSJ
Tamworth	53.5750	52.5750	VK2RTM	o	NTM
Terrey Hills	53.6750	52.6750	VK2RMB	o	NMW
QUEENSLAND					
Acacia Ridge	53.7250	52.7250	VK4RLB	o	QLB
Amy's Peak	53.7250	52.7250	VK4RGA	o	QGL
Black Mtn	53.7750	52.7750	VK4RAF	o	QDW
Mt Haren	53.7250	52.7250	VK4RIK	o	QTR
TASMANIA					
Mt Duncan	53.8250	52.8250	VK7RMD	o	TNA
VICTORIA					
Dandenong	53.5750	52.5750	VK3RDD	o	VGG
Lake Mountain	53.6750	52.6750	VK3RTN	o	VSG
Mt Buller	53.9750	52.9750	VK3RGM	o	VSG
Mt Dandenong	53.9000	52.9000	VK3RMS	o	VWI
Wattle Glen	53.5500	52.5500	VK3RMH	o	VNE
WEST					
Tic Hill	53.8000	52.8000	VK6RTH	o	WRG 10
CHILE					
ZONE 3					
Til Til	53.2500	52.2500	CE3AA-9	RC de Chil	

51-54 MHz

<i>Location</i>	<i>Output</i>	<i>Input</i>	<i>Call</i>	<i>Notes</i>	<i>Sponsor</i>
ALABAMA					
Bessemer	53.1500	52.1500	N4AHN	OXAL ZEX	KB4CII
Birmingham	53.2500	52.2500	WA4MHO	O	P&P Repeat
Cherokee	53.1900	52.1900	K4YVV	oe	K4YVV
Corner	53.1100	52.1100	N4UKE	OLE	N4UKE
Decatur	53.3700	52.3700	WA4OUE	o	WA4OUE
Foley	53.0300	52.0300	WB4GMQ	O	WB4GMQ
Fort Payne	53.4100	52.4100	WA4QKC	ol	WA4QKC
Horton KF4LJR	53.0300	52.0300	KF4LJR	xelRB203.5	
Lawrence Cty	53.3100	52.3100	KF4UJM	o	KF4UJM
Lineville	53.0700	52.0700	WB4VBA	O	WB4VBA
Moulton	53.1700	52.1700	N4IDX	OER WXL	Bankhead A
Mulga	53.0900	52.0900	KF4GPD	oelx	T.H.E. ARC
Opelika	53.0100	52.0100	WB8RDY	O	WB8RDY/W
Pelham	53.7500	52.7500	N4PHP	t100.0e Wx	KR4UD
Rogersville	53.2300	52.2300	WA4III	WA4III	
Talladega	53.6700	52.6700	N8DNZ	o(link)tt	N8DNZ
Uriah	53.1300	52.1300	N4YYX	OA	N4YYX
Warrior	53.0100	52.0100	N4CCQ	O	N4CCQ
ARIZONA					
C AZ					
Prescott Airport	53.0400	52.0400	KC7WBF	OCAEL 100	SW FM Soc
Sky Harbor	53.0100	52.0100	WB7QGJ	O136.5	WB7QGJ
E CENTRAL AZ					
Greens Pk	53.4100	52.4100	N9CZV	OEL 110.9	David EPLE
NC AZ					
Mt Union	52.5600	52.0600	N7NGM	O100	N7NGM
PHX METRO					
Glendale	53.1200	52.1200	AB7KV	O	AB7KV
Tempe	53.2100	52.2100	AA7WD	OL	MOTOROLA
S.E. AZ					
Mt Bigelow	53.7200	52.7200	WB7CGQ	OE	DAVID R HA
SE AZ					
Vail	53.0800	52.0800	K7LHR	ORM 146.2	K7LHR
TUC METRO					
Tucson	53.2400	52.2400	KG7KV	OCA 162.2	KB7KV

108 51-54 MHz

ARKANSAS-CALIFORNIA

<i>Location</i>	<i>Output</i>	<i>Input</i>	<i>Call</i>	<i>Notes</i>	<i>Sponsor</i>
ARKANSAS					
CENTRAL					
Hot Springs	53.2500	52.2500	KC5QY	o	KC5QY
Little Rock	52.8100	51.1100	WB5NFD	oel	WB5NFD
Little Rock	53.3100	52.3100	N5NQW	o	N5NWQ
Lonoke	52.8900	51.1900	W5RHL	o88.5	W5RHL
Mt Ida	52.9100	51.2100	KA5WPC	oe	KA5WPC
Russellville	51.3100	53.0100	N5XWX	o	N5XWX
Searcy/ C. Hill	52.8300	51.1300	N5ZA	oe	N5ZA
NORTH CENTRAL					
Clinton	53.0700	51.3700	N5YU	oaezt	N5YU
NORTHEAST					
Jonesboro	53.1250	52.1250	WA5OOE	o	WA5OOE
NORTHWEST					
Decatur	51.9250	52.9250	N5UXE	o(ca)el 123.0	N5UXE
Fayetteville	52.7700	53.7700	KA5TGN	o	KA5TGN
Rogers	53.4700	52.4700	KA4AFE	o	KA4AFE
Rudy	53.1100	51.4100	WA5P	o	WA5P
WEST CENTRAL					
Parks	53.4100	51.5100	KC5FTQ	o	KC5FTQ
CALIFORNIA					
CENTRAL COAST					
Monterey	51.7600	51.2600	WE6R	cARI	WE6R
San Ardo	51.8200	51.3200	WR6VHF	o136.5e	CERT
San Luis Obispo	51.8200	51.3200	WR6VHF	o118.8el	CERT
Santa Barbara	51.8200	51.3200	WR6VHF	o110.9el	CERT
EAST BAY					
Berkeley	51.8200	51.3200	WR6VHF	o107.2el	CERT
Concord	51.8200	51.3200	WR6VHF	o127.3el	CERT
Hayward	52.7600	52.2600	K6EAG	o114.8 ARe	Hayward RC
San Jose	52.6600	52.1600	KD6AOG	o127.3	KD6AOG
NORTH BAY					
Clear Lake	51.9600	51.4600	NØEDS	o114.8	CDF/VIP
Guerneville	51.8000	51.3000	KM6XU	o114.8e	ChickenNet
Napa	51.8200	51.3200	WR6VHF	o151.4e	CERT
Napa	52.7200	52.2200	N6TWK	o114.8	N6TWK
Santa Rosa	51.8400	51.3400	N7HQZ	o114.8e	N7HQZ
Sebastopol	51.7200	51.2200	KA6AQS	o114.8 elx	MOFRC
Yountville	52.6200	52.1200	KD6KML	o114.8 Re	KD6KML
NORTH COAST					
Willits	51.7000	51.2000	WD6FGX	o114.8 ARe	LLVRG
Willits	51.7400	51.2400	K7WWA	o114.8 ARelx	K7WWA
NORTH EAST					
Chester	52.7800	52.2800	N6TZG	c	N6TZG
Mt. Shasta	52.7200	52.2200	KJ6RA	o123	KJ6RA
SACRAMENTO VALLEY					
Auburn	52.6000	52.1000	WB6OHV	o156.7	PARK

CALIFORNIA

Location	Output	Input	Call	Notes	Sponsor
Camino	52.5600	52.0600	N6DPP	cARex	H A W K
Foresthill	52.9800	52.4800	N6ZQW	o131.8	N6ZQK
Grass Valley	52.7600	52.2600	N6ZN	o100	N6ZN
Inclinevillage	51.8600	51.3600	N7VXB	c	PCSAR
Magalia	51.9400	51.4400	KC6USM	o114.8e	KC6USM
Mt Vaca	52.8600	52.3600	N6MNZ	o136.5	N6NMZ
Pollock Pines	52.9800	52.4800	WB6DAX	o141.3	WB6DAX
Red Bluff	52.6600	52.1600	W6QWN	o110.9e	W6QWN
Sacramento	51.9800	51.4800	WU7Q	cex	WU7Q
Vacaville	52.7400	53.3400	WV6F	o127.3a ARel	WVA
Vacaville	51.8200	51.3200	WR6VHF	o141.3el	CERT
SAN JOAQUIN VALLEY					
Bakersfield	52.7800	52.2800	W6LIE	o82.5	KCCVARC
Bakersfield	52.6000	52.1000	KC6OVD	o82.5e	KC6OVD
Bakersfield	51.8200	51.3200	WR6VHF	o173.8 Rel	CERT
Fresno	51.8200	51.3200	WR6VHF	o162.2	CERT
Hanford	53.6600	53.1600	KC6QIT	o77el	KC6QIT
Los Banos	51.8200	51.3200	WR6VHF	o156.7el	CERT
Modesto	51.9400	51.4400	K6GTO	o114.8 elx	K6GTO
Modesto	51.8000	51.3000	WD6EJF	o136.5	SARA
Murphys	51.9000	51.4000	KD6GIY	o114.8	SARC
Porterville	51.8800	51.3800	W6BJ	o114.8	W6BJ
Porterville	51.8200	51.3200	WR6VHF	o167.9el	CERT
SOUTH BAY					
Los Gatos	51.8800	51.3800	AB6VU	o114.8	AB6VU
Menlo Park	51.7800	51.2800	KB7IP	oRI	NC6MLA
San Jose	52.6400	52.1400	WA6FUL	o100	WA6FUL
San Jose	51.9200	51.4200	N6OHI	o114.8	N6OHI
San Jose	51.8200	51.3200	WR6VHF	o131.8el	CERT
San Mateo	51.8200	51.3200	WR6VHF	o123el	CERT
Santa Cruz	52.8000	52.3000	N6RKS	o114.8	N6RKS
TAHOE					
Tahoe Basin	52.8400	52.3400	K7UI	o123	WA6MNM

CALIFORNIA SOUTH

A					
#So Cal	51.6600	51.1600	DIGITAL	repeater	
#So Cal	53.3000		RC	o	
#So Cal	53.2000		RC	o	
#So Cal	53.1000		RC	o	
#So Cal	53.0000		SIMPLEX	remotbase	
#So Cal	51.1000		DX		
#So Cal	52.5400		SIMPLEX	o	
#So Cal	52.5250		SIMPLEX	o	
#So Cal	52.0400		SIMPLEX	o	
#So Cal	53.4000		RC	o	
#So Cal	51.6800	51.1800	DIGITAL	repeater	
#So Cal	53.0200		SIMPLEX	o	
#So Cal	51.6400	51.1400	DIGITAL	repeater	
#So Cal	51.6200	51.1200	DIGITAL	repeater	

110 51-54 MHz

CALIFORNIA

<i>Location</i>	<i>Output</i>	<i>Input</i>	<i>Call</i>	<i>Notes</i>	<i>Sponsor</i>
#So Cal	51.6000		SIMPLEX	o	
#So Cal	51.5800		SIMPLEX	o	
#So Cal	51.5600		SIMPLEX	o	
#So Cal	51.5400		SIMPLEX	o	
#So Cal	51.5200		SIMPLEX	o	
#So Cal	51.5000		SIMPLEX	o	
#So Cal	52.0200		SIMPLEX	o	
#So Cal	53.9000		SIMPLEX	o	
#So Cal	52.7000	52.2000	TEST PAIR	o	
#So Cal	51.0800		DX		
#So Cal	53.5000		RC	o	
#So Cal	51.0600		DX		
#So Cal	53.5200		SIMPLEX	o	
#So Cal	53.6000		RC	o	
#So Cal	53.7000		RC	o	
#So Cal	53.8000		RC	o	
#So Cal	51.0200		DX		
#So Cal	51.0400		DX		
IMP LA OR RI					
Cuyamaca Peak	52.6000	52.1000	WA6ZZL	o107.2	
KE LA OR RIV					
#Covers Area	52.9400	52.4400	W6+	c	
Frazier Mtn	52.5600	52.1600	N6BKL	o	
Mt Lukens	52.7400	52.2400	N6ENL	o127.3	
Mt Wilson	52.5000	52.0000	W6ZOI	o	
Mt Wilson	52.8400	52.3400	WA6DVG	o71.9	
Oat Mtn	51.8000	51.3000	N6TCO	o82.5	
KE LA SBER					
Palmdale	52.6600	52.1600	WB6TTS	o	
KE LA VE					
Lancaster	52.6800	52.1800	N6BCE	o82.5	
KE SBAR VE					
El Paso Pk	52.7200	52.2200	N7SX	o82.5	
KE SBER					
Shirley Peak	51.9800	51.4800	N7SX	o82.5	
LA					
Santa Clarita	51.8600	51.3600	N6KNW	or82.5	
W Los Angeles	51.7800	51.2800	K6PYP	o	
LA OR					
Contractors Poi	52.8600	52.3600	W6JW	o82.5	
Flint Peak	53.6800	53.1800	WA6MDJ	o114.8	
Los Angeles	51.9000	51.4000	KC6MQL	o	
Los Angeles	53.6400	53.1400	WA6TFD	o100.0	
Pico Rivera	52.6600	52.1600	WD6EZQ	o	
LA OR RIV SB					
	52.7800	52.2800	W6HDC	o107.2	
#Covers Area	52.7200	52.2200	W6+	c	
#Covers Area	52.8000	52.3000	W6+	c	
#Covers Area	52.8200	52.3200	W6+	c	
#Covers Area	51.7200	51.2200	W6+	c	
#Covers Area	52.7600	52.2600	W6+	c	
Arcadia	51.8600	51.3600	W6VIO	o103.5	
Baldwin Hills	51.9200	51.4200	WA6MDJ	o	

51-54 MHz 111
CALIFORNIA-CONNECTICUT

<i>Location</i>	<i>Output</i>	<i>Input</i>	<i>Call</i>	<i>Notes</i>	<i>Sponsor</i>
Chino Hills	51.7800	51.2800	WA6AJP	o	
Fullerton	51.7400	51.2400	N6ME	ole	
Orange	52.6400	52.1400	KB6CJZ	o103.5	
Rimforest	52.9800	52.4800	KF6MZS	o103.5	
Santiago Peak	52.6200	52.1200	W6KRW	o103.5	
Sky Forest	51.7600	51.2600	WA6BFH	o	
Sunset Ridge	52.9000	52.4000	KB6MIP	o82.5	
Topanga Peak	52.5800	52.0800	KOJPK	o	
Westchester	51.8800	51.3800	K6LH	o	
LA SBAR SD V					
Santa Barbara	52.9200	52.4200	K6BVA	o88.5	
LA SBAR VE					
Camarillo	51.8400	51.3400	WB6ZCO	o82.5	
Hauser Peak	51.9600	51.4600	N7SX	o82.5	
Rasnow Pk	51.9400	51.4400	WB6RHQ	o82.5	
South Mtn	52.9800	52.4800	K6SMR	o	
RIV					
	51.8200	51.3200	N7SX	o82.5	
RIV SBER					
Green Valley Lk	52.8800	52.3800	AA6PX	o	
Indio Hills	51.8400	51.3400	KA6GBJ	o107.2	
SBAR VE					
Lompoc	52.8800	52.3800	WA6VPL	o82.5	
Lompoc	51.8600	51.3600	WB6BGK	o	
SD					
Palomar Mtn	52.6800	52.1800	W6NWX	o107.2	
Potrero	52.6600	52.1600	N6SXH	o	
COLORADO					
COLORADO SPRINGS					
Colorado Spr	52.8100	51.1400	KF0XO	o	PPeak6ers
DENVER					
Aurora	53.1500	51.4500	N0PYY	o107.2	DenPolIEEB
Denver	53.1100	51.4100	N0PYY	o103.5	COCarphon
Denver	53.0500	52.0500	N0KV	o107.2	CoRptAssn
Denver	53.0900	52.0900	W0TX	o	Denver RC
GRAND JUNCTION					
Clifton	53.1100	51.4100	W0BZU	o	GRO
PUEBLO					
Pueblo	53.0300	52.0300	WA0VTO	o	WA0VTO
STATEWIDE					
Statewide	53.0700	52.0700	tSNP		
CONNECTICUT					
CENTRAL					
Bolton	53.4500	52.4500	WA1NXG	OL77.0/ 77.0	P.V.R.A.
Vernon	53.3900	52.3900	KJ1Q	O162.2/ 71.9	KJ1Q
FAIRFIELD & SOUTHWEST					
Bridgeport	53.5900	52.5900	KD1RJ	o(ca)l 103	FCSP
HARTFORD & N. CENTRAL					
Bolton	53.4500	52.4500	WA1NXG	o188/88	KB1AEV

**112 51-54 MHz
CONNECTICUT-FLORIDA**

<i>Location</i>	<i>Output</i>	<i>Input</i>	<i>Call</i>	<i>Notes</i>	<i>Sponsor</i>
Bristol	53.0500	52.0500	WA1IXU	o162/162	
Burlington	53.0100	52.0100	WA1LMV	o162/162	
Coventry	51.6200	51.1200	K1JCL	oAM	AM OK
Hartland	53.1900	52.1900	W1OBQ	162	NYNES
Tolland	53.1500	52.1500	W1GPO	o(ca)e100/162.2	
Vernon	53.3900	52.3900	KJ1Q	o162.2/71.9	
NORTH CENTRAL					
Tolland	53.1500	52.1500	W1GPO	OEca	W1GPO 100.0/16
NORTHERN					
E.Hartland	53.1900	52.1900	W1OBQ	tl	NYNES
SOUTH CENTRAL					
Old Saybrook	52.2900	53.2900	W1CDO	CLX	W1CDO 162.2/162.2
SOUTH WESTERN					
Bridgeport	53.5900	52.5900	KD1RJ	OcaL	FCSP 103.5/10
STATE OF CT					
Connecticut	53.5700	52.5700	SNP	t	SHARED
WEST CENTRAL					
Bristol	53.0500	52.0500	WA1IXU	O162.2/ 162.2	WA1IXU
Burlington	53.0100	52.0100	WA1LMV	OL162.2/WA1LMV 162.2	
DISTRICT OF COLUMBIA					
WASHINGTON AREA					
Washington	53.3100	52.3100	N4QFW	acet	N4QFW
FLORIDA					
Bithlo	53.0500	52.0500	KS4SX	oe	KS4SX
Cocoa	53.0700	52.0700	WB4O EZ	r	WB4O EZ
Coral Gables	51.6600	51.1600	KD4BBM	oZA(ca)l	S Fla FMA
Daytona Beach	53.0900	52.0900	KI4RF	ol	KI4RF
Eustis	53.2300	52.2300	KD4MBN	o(ca)el	KD4MBN
Fanning Sprgs	53.1700	52.1700	KB8BSO	olx	KB8BSO
Ft Myers	51.6800	51.1800	KA9RIX	cl	Homey HC
Ft Walton Bch	53.1500	52.1500	KT4BQ	ol	Boeing ARC
Holiday	53.0100	52.0100	WB8ONY	c	FARS
Jacksonville	53.3300	52.3300	W4IZ	o(ca)er	Jax Range
Jacksonville	53.0300	52.0300	NS4R	o(ca)el	NS4R
Largo	51.8400	51.3400	K4LK	c(ca)lz wxRB	K4LK
Miami	53.0300	52.0300	KA4ZAY	oel	KA4ZAY
Miami	51.6200	51.1200	KD4BBM	o(ca)lr	KD4BBM
Miami	53.0500	52.0500	WB4TWQ	oel	WB4TWQ
Miami	53.2500	52.2500	W4HN	oerl	W4HN
Milton	53.1100	52.1100	KE4COT	oe	KE4COT
Minneola	53.0300	52.0300	K2SSE	oael	K2SSE
Naples	53.0100	52.0100	WB2WPA	o(ca) elrzw	CCEM
Ocala	53.1100	52.1100	K4VDX	oe	K4VDX
Panama City	53.0500	52.0500	AC4QB	ow	AC4QB

51-54 MHz 113
FLORIDA-ILLINOIS

Location	Output	Input	Call	Notes	Sponsor
Penney Farms	53.2100	52.2100	N4KOX	oazR	N4KOX
Pompano Beach	51.6400	51.1400	WB4BKC	tl	WB4BKC
Seffner	51.7200	51.2200	KC4HAZ	olx	KC4HAZ
St Augustine	53.2500	52.2500	KF4MX	oe	KF4MX
Tallahassee	51.7000	51.2000	K4TLH	oe	TARS
Tampa	51.6400	51.1400	KB4ABE	oel	KB4ABE
Vero Beach	53.3300	52.3300	KC4IBT	o(ca)elr	KC4IBT
West Palm Bch	53.0100	52.0100	WB9HDL	o	Murphy RG

GEORGIA

#Cumming	51.7000	51.2000	WA4YNZ	o	WA4YNZ
#Macon	53.3900	52.3900	KF4XH	o	
#Roswell	53.0100	52.0100	WA4YNZ	o(ca)l	WA4YNZ
Atl/Marietta	53.0900	52.0900	KD4DKW	o118.8l	BIG Shanty
Atlanta	53.1500	52.1500	KA5WZY	oaRB	GA POWER
Augusta	53.0300	52.0300	W4WTA	oel	CSRA
Biskey Mt.	53.0500	52.0500	KC4JNN	o100a RBeI	NGAA
Bolingbroke	53.4300	52.4300	KR4OL	oe	JULIETTE R
Cartersville	53.0700	52.0700	WB4AEG	o123e	WB4AEG
Cartersville	53.4500	52.4500	WD4OVN	o	KA4NNT
Cleveland	53.1700	52.1700	N4RBT	o	N4RBT
Crawford	53.3300	52.3300	KD4FVI	o88.5z	QRV
Dalton	53.1300	52.1300	N4BZJ	o	
Decatur	53.3900	52.3900	KA4UFM	o(ca)e	KA4UFM
Douglasville	53.4700	52.4700	N4UOX	o88.5	KR4HV
Hiawassee	53.2700	52.2700	KC4CBQ	o79.9a RBI	KC4CBQ
Ivey/Macon	53.7300	51.2200	K4YC	o88.5RBeI	
Lake Park	53.8900	52.8900	KB0Y	o141.3	KB0Y
Lawrenceville	53.1100	52.1100	W4GR	o103.5	W4GR
Marietta	53.2500	52.2500	KF4BMG	o79.7 (ca)lz	SPARC
Marietta	53.2100	52.2100	N1KDO	o79.7	N1KDO
Pine Log Mt.	53.2900	52.2900	KE4PN	o198.2l	Pine Log M
Warner Robins	53.7900	52.7900	WR4MG	o	Mid GA RAD
Watkinsville	53.5700	52.5700	KD4AOZ	o123	KD4AOZ

IDAHO

SW-ID					
Boise	52.6800	52.1800	KB7LVC	oa(ca)elx	KB7LVC
Boise	52.6200	52.1200	WA9WSJ	ox	WA9WSJ
W. CENT. ID					
Mccall	50.0610	W7EME	ex	W7EME	
Mccall	52.4600	52.9600	W7EME	ox	W7EME

ILLINOIS

CHICAGO					
Chicago	53.3300	51.6300	W9GG	o100.0	STANFAR
Chicago	52.8250	52.2250	KD9FA	oal	ACLR
Chicago	53.2500	51.5500	N9GUN	o	CHINET
DECATUR					
Decatur	53.2300	51.5300	WA9RTI	oe103.5	MCONCOA

**114 51-54 MHz
ILLINOIS-INDIANA**

<i>Location</i>	<i>Output</i>	<i>Input</i>	<i>Call</i>	<i>Notes</i>	<i>Sponsor</i>
EASTCENTRAL					
Paris	52.8500	51.1500	KB9ZU	oAr	EDGRELEC
NORTHEAST					
Brookfield	52.8900	51.1900	K9SAD	oa	SADFAR
Crystallake	53.1700	51.4700	WB9IMR	o107.2	CEEARS
Crystallake	52.9100	51.9100	K9VI	oe114.8	BUCKFARM
Itasca	51.7000	51.2000	WA9ZZU	oCt	WA9ZZU
Palatine	53.0500	51.3500	WB9QZB	o	+WB9QZB
Schaumburg	52.9500	51.9500	N9KNS	oe114.8	MOTOROLA
PEORIA					
Peoria	53.8700	52.1700	N9HUW	o	PALS
Washington	53.9900	52.2900	W9UVI	o(ca)lrz 103.5	PAARC
ROCKFORD					
Rockford	53.0100	52.0100	K9AMJ	oelr	K9AMJ
ST. LOUIS					
Godfrey	53.3500	51.6500	K9KE	oEL	K9KE
INDIANA					
EAST CENTRAL					
Connersville	52.5250	146.4400	WB9SBI	131.8	WB9SBI
Connersville	53.4300	52.4300	WB9SBI	oe131.8	WB9SBI
Morristown	53.4700	52.4700	N9PDB	o	N9PDB
Yorktown	53.0700	52.0700	W9CSI	o103.5	W9CSI
INDIANAPOLIS					
Danville	53.4500	52.4500	N9XDW	oel	N9XDW
Franklin	53.1500	52.1500	KA9ZPA	ASBDG	
Indianapolis	52.5600	53.1600	WB9IHS		WB9IHS
Indianapolis	52.6000	52.8400	WB9QLJ	oel100.0	IPL ARC
Indianapolis	52.8400	52.6000	WB9QLU		WB9QLU
Indianapolis	53.0100	52.0100	K9TNW	or	N9DOO
Indianapolis	53.0500	52.0500	KA9GIX		KA9GIX
Noblesville	53.1100	52.1100	K9YDO	o(ca)rz 77.0	ICE
NORTH CENTRAL					
Goshen	53.0300	52.0300	KB9BIF	oaz131.8	MCARS
Kokomo	53.2100	52.2100	N9LLO		N9LLO
Kokomo	53.3900	52.3900	N9LLO	o	N9LLO
South Bend	53.3100	52.3100	W9FS	o131.8	W9FS
NORTHEAST					
Angola	52.6800	52.9200	WB9FHD		WB9FHD
Auburn	52.6000	52.8400	WB9VDK		WB9VDK
North Webster	53.8900	52.8900	KF9MP	o(ca)e 131.8	IRCS
Roanoke	53.1300	52.1300	WB9VLE	oal131.8	WB9VLE
NORTHWEST					
Beverly Shores	53.5700	52.5700	KA9TAD	o	KA9TAD
Rollingprairie	53.3500	52.3500	N9LWD	o131.8	N9LWD
SOUTH CENTRAL					
Nashville	53.7100	KA9SWI	o		KA9SWI
WEST CENTRAL					
Darlington	53.2500	52.2500	KB9HRS	o(ca)rl	Mont RCES
Fowler	53.0700	52.0700	WA9KLZ	o	WA9KLZ
Terre Haute	52.5250	52.9200	W9EQD	o	THRC

**51-54 MHz 115
IOWA-LOUISIANA**

<i>Location</i>	<i>Output</i>	<i>Input</i>	<i>Call</i>	<i>Notes</i>	<i>Sponsor</i>
IOWA					
CENTRAL Sheldahl	53.0900	51.3900	N0QFK	oel	N0QFK
DES MOINES Grimes	53.2500	51.5500	N0INX	oelx	Westside C
NORTHWEST Alta	53.0300	51.3300	WA0C	0192.8	WA0C
SOUTHWEST Woodbine	53.3900	51.6900	KB0Y	o136.5	Boyer Val
KANSAS					
NE					
Kansas City	53.8500	52.1500	WB0SNQ	o	WB0SNQ
Osage City	52.9500	51.2500	KD5WY	o	ECRG
Shawnee	53.5500	52.5500	N0EUH	cy	BYRG
Shawnee Msn	53.0700	51.3700	KB0VDA	oa	SPARC
Topeka	52.9100	51.2100	K0HAM	o(ca)y	NE KS ARC
SC					
Anthony	52.8300	51.1300	KB0HH	o	SLTPLNAR
Wichita	53.8900	52.1900	KC0AHN	o(ca)	BEARS
SE					
Pittsburg	53.7900	52.0900	K0PKT	91.5	SLDDG
KENTUCKY					
#Stanton	53.8100	52.8100	WD4KNE	o(ca)	WD4KNE
Ashland	53.0100	52.0100	KC4QK	o107.2 ae	ASHLAND
Highland Heigh	53.7500	52.7500	W4YWH	o	W4YWH
Highland Heigh	53.3300	52.3300	AD4CC	oaRBe	NKU &
Lawrenceburg	53.1300	52.1300	N4EQT	o107.2	N4EQT
Lexington	53.5700	52.5700	KE4LGL	o(ca)	KE4LGL
Louisville	53.4300	52.4300	WA4DBY	o151.4	Floyd CO R
Louisville	53.2900	52.2900	KF4UAQ	ca	KF4UAQ
Nancy	53.2700	52.2700	KA4UHL	o100aez	KA4UHL
Waynesburg	53.3900	52.3900	KE4RKF	o100e	KE4RKF
Williamsburg	53.0700	52.0700	KB4PTJ	o100	KB4PTJ
LOUISIANA					
COVINGTON-SLIDELL					
Lacomb	53.1300	52.1300	W5VAS	oe	TRI-PAR
HAMMOND					
Hammond	53.0900	52.0900	W5NJJ	o	NLAKE
MORGAN CITY					
Morgan City	52.4500	51.4500	N5DVI	o	AADX
NEW ORLEANS					
New Orleans	53.2100	52.2100	N5OMG	oa(ca) Relz	N5OMG
NORTH CENTRAL					
Monroe	53.0300	52.0300	AB5LG	oa(ca) WxLiTZelx	NE LA 6M
West Monroe	53.6100	52.6100	KB5TLB	oAWxl	KB5TLB

116 51-54 MHz

MAINE-MASSACHUSETTS

<i>Location</i>	<i>Output</i>	<i>Input</i>	<i>Call</i>	<i>Notes</i>	<i>Sponsor</i>
MAINE					
LAKES + MOUNTAINS					
Woodstock	53.0900	52.0900	WA1KAH	O/136.5	WA1KAH
LAKES AND MOUNTAINS					
Gray	53.5700	52.5700	WA1KAH	O/136.5	WA1KAH
MOOSE RIVER VALLEY					
Augusta	53.2900	52.2900	N1ULM	O136.5/ 136.5	PWAWA
Winthrop	53.1500	52.1500	KA1SHU	OCSQ	KA1SHU
SOUTHERN COAST					
Parsonfield	53.3700	52.3700	N1ULM	O136.5/ 136.5	PWAWA
WASHINGTON					
Washington	53.5500	52.5500	KC1CG	O/91.5	KC1CG
MARYLAND					
BALTIMORE					
Randallstown	53.1500	52.1500	N3GXH	l	N3GXH
BALTIMORE AREA					
Baltimore	51.8800	51.3800	N3KEV	o	#NAME?
CENTRAL					
Catonsville	51.8200	51.3200	N3KTX	T107.2	N3KTX
Damascus	51.9200	51.4200	KA3SVK	T127.3	KA3SVK
CUMBERLAND MD					
Dans Mountain	53.4100	52.4100	N8YIB	T127.2	N8YIB
EASTERN SHORE					
Ocean City	53.1100	52.1100	K3OCM	ca	K3OCM
GAITHERSBURG					
Gaithersburg	53.2100	52.2100	KA3ZMW	ca	KA3ZMW
NE MD					
Jarrettsville	53.9300	52.9300	WA3DUR		WA3DUR
NORTH CENTRAL					
Manchester	53.1900	52.1900	N3KZS		N3KZS
Westminster	53.0900	52.0900	K3PZN		CCARC
NORTHEAST					
Colora	53.0500	52.0500	K3UAV	rt107.2	FORCE
Jarrettsville	53.8100	52.8100	N3PWF	A	WA3DUR
Port Deposit	53.8300	52.8300	N3OUT	T94.8ca	N3OUT
Rising Sun	53.9500	52.9500	K3DWB	N3ONK	
SOUTH					
#Waldorf	52.6800	KA3WYD	otCoord.	KA3WYD	
Lexington Park	53.0300	52.0300	WA3UMY	l	WA3UMY
SOUTH MD					
Waldorf	53.3300	52.3300	N4QFW	acet	N4QFW
WASHINGTON AREA					
Wheaton	53.2500	52.2500	N3AGB	l	MCNRC
WEST CENTRAL					
Frederick	53.7500	52.7500	N3IGM	N3IGM	
MASSACHUSETTS					
BERKSHIRES					
Northadams	53.2300	52.2300	K1FFK	OX	NOBARC
				162.2/162.2	

MASSACHUSETTS-MICHIGAN

<i>Location</i>	<i>Output</i>	<i>Input</i>	<i>Call</i>	<i>Notes</i>	<i>Sponsor</i>
Windsor BOSTON	53.1900	52.1900	W1OBQ	t	NYNES
Quincy	53.3300	52.3300	K1USN	O100.0/ 100.0	USSSRC
Winchester	53.2500	52.2500	WA1HUD	O100.0/ 71.9	WA1HUD
CAPE AND LSLANDS					
Sandwich	53.1700	52.1700	K1LU	O100.0/ 100.0	MYRA
CENTRAL					
Fitchburg	53.8300	52.8300	KA1SRD	OL	KA1SRD 162.2/162.2
Oakham	53.6700	52.6700	KA1OXQ	OEsun	KA1OXQ 100.0/1
Princeton	53.3100	52.3100	K1KZE	OELRX	MEMA 100.0
MERRIMAC VALLEY					
Billerica	53.0700	52.0700	W1DC	O100.0/ 71.9	1200RC
Pepperell	53.8900	52.8900	N1MNX	OL	N1MNX 100.0/100.0
METRO WEST					
Bolton	53.0100	52.0100	W1OJ	OEsun	W1OJ R173.8
Marlborough	53.8100	52.8100	W1BRI	OL71.9/ 71.9+1	MMRA
Marlborough	53.4700	52.4700	KA1TIH	OL	AARC 100.0/71.9
METROWEST					
Metrowest	53.2700	52.2700	WA1NVC	O100.0/ 71.9	WA1NVC
NORTH SHORE					
Danvers	52.4200	52.0400	WA1HZK	OLX	WA1HZK 100.0/71.9
Danvers	52.4200	53.6400	WA1HZK	OLX	WA1HZK 100.0/173.8
PIONEER VALLEY					
Amherst	53.3500	52.3500	KD1XP	OA71.9/ 71.9	KD1XP
Pelham	53.0900	52.0900	N1PAH	O162.2/ 162.2	N1PAH
SOUTH COASTAL					
Fall River	53.9100	52.9100	N1LDY	OcaE sunR	N1LDY
MICHIGAN					
ANTRIM					
Mancelona	51.9800	51.4800	K8WQK	oL	K8WQK
CALHOUN					
Battle Creek	52.9800	52.4800	WD8BVL	oa	SMART
CLINTON					
St Johns	52.8400	52.3400	WB8ZYZ	ox	WB8ZYZ
GENESEE					
Burton	51.7600	51.2600	N8DI	o(ca)eLx	N8DI

118 51-54 MHz

MICHIGAN-MINNESOTA

Location	Output	Input	Call	Notes	Sponsor
Clio	51.8800	51.3800	WB8INH	oaeL 88.5	FAIR
INGHAM					
Lansing	52.9600	52.4600	KD8PA	oL	KD8PA
Onandaga	51.7000	51.2000	WB8RJY	o	WB8RJY
JACKSON					
Hanover	52.6200	52.1200	N8RLA	o(ca)eL pWxz123	N8RLA
Norvell	51.9000	51.4000	KB8VLU	o103.5	KB8VLU
KALAMAZOO					
Kalamazoo	51.7200	51.2200	K8TIW	o	SWMART
KENT					
Cedar Springs	52.7200	52.2200	NW8J	oe136.5	NW8J
Grand Rapids	52.7600	52.2600	W8DC	oaALz	GRARA
Rockford	52.6000	52.1000	K8KWD	oL114.0	K8KWD
LIVINGSTON					
Hell	51.8400	51.3400	WD8PMV	o(ca)eL	WD8PMV
MACOMB					
East China	51.9600	51.4600	N8YTT	o	N8YTT
Romeo	51.7400	51.2400	N8MCD	o100.0	N8MCD
MONROE					
Petersburg	52.2800	51.7800	KC8HIG	o(ca)AL Wx	HAMALOTA
Petersburg	52.7800	52.2800	K8OF	o	HAMALOTA
MUSKEGON					
Whitehall	52.8000	52.3000	K8COP	o94.8	K8COP
OAKLAND					
Novi	52.6400	52.1400	K8RUR	oL100.0	I 94 ARC
West Bloomfield	52.6800	52.9200	W8HD	oAeLWx xz	W8HD
SAGINAW					
Saginaw	51.8600	51.3600	K8DAC	oaL	SVARA
VAN BUREN					
Decatur	52.9400	52.4400	KF8ZF	ox94.8	BASR
WAYNE					
Detroit	52.8200	52.3200	WA6CDR	oa107.2	CATVS
MINNESOTA					
DULUTH					
Duluth	53.1300	52.1300	KB0QYC	O	KB0QYC
Proctor	53.0500	52.0500	N0BZZ	O	N0BZZ
EAST CENTRAL					
North Branch	53.2100	52.2100	N0KVL	OLKTO 442.950	N0KVL
North Branch	53.0700	52.0700	WB0OND	OELKTO 146.9	SARCASM
MPLS-ST. PAUL					
Anoka	53.5500	52.5500	K0MSP	O114.8	MIDWESTA
Chaska	53.0300	52.0300	N0QNY	O	SMARTS
Cologne	53.3300	52.3300	KA0BFP	O	SCAN
Hugo	53.1300	52.1300	KB0VAD	O	CHANONE
Little Canada	53.4900	52.4900	N0NFO	OLK 146.925	RAMCO

51-54 MHz 119
MINNESOTA-NEVADA

<i>Location</i>	<i>Output</i>	<i>Input</i>	<i>Call</i>	<i>Notes</i>	<i>Sponsor</i>
Mpls	53.0100	52.0100	WE0H	O	WE0H
Mpls	53.4500	52.4500	N0BVE	OELKTO 145.4	MNTNKRC
Mpls	53.1500	52.1500	W0YC	OAEK TO147.1	UMRADCLU
St. Paul	53.4700	52.4700	KA0JLB	OLKTO 145.170	MAGIC
White Bear Lk	53.2500	52.2500	WD0HWT	OLKTO 146.85	MARA

MISSISSIPPI

Byhalia	53.2700	52.2700	N4DRL	oRBI	N4DRL
Ellisville	53.0100	52.0100	N5EKR	o	N5EKR
Laurel	53.4500	52.4500	KC5PIA	o	KC4ZCX
Nettleton	53.0500	52.0500	AB5MU	o192.8a1	AB5MU

MISSOURI

CENTRAL					
Eldon	53.0500	52.0500	N0GYE	o	
New Bloomfield	53.8700	52.1700	N0XIY	o	
COLUMBIA/JEFF CITY					
Ashland	52.8900	51.1900	KB0IRV	o	
Columbia	53.2500	51.5500	K0MDX	o127.3	BYRG
KANSAS CITY					
Kansas City	52.8100	51.1100	N0IGD	oaSNP	N0IGD
Kansas City	53.3300	52.3300	WV0T	o	SEIDKR
Missouri City	53.2900	51.5900	N0FUN	ol	KC6METER
SOUTH CENTRAL					
Salem	53.4500	51.7500	KB0WLF	o77SNP y	FLASH
St James	53.0900	51.3900	N0OXR	o	
ST LOUIS					
St Louis	52.8500	51.1500	N0OWJ	o141.3SNP	

MONTANA

SOUTH CENTRAL					
Bozeman	53.2900	51.5900	KF7FW	ol	KF7FW

NEBRASKA

GRAND ISLAND					
Grand Island	53.7500	52.0500	WR0K	o123.0 eA	HALL CO. E
Grand Island	53.3500	51.6500	W0CUO	oelA	GIARS
LINCOLN					
Lincoln	53.2500	51.5500	N0WXI	oel	N0WXI
Lincoln	52.9700	51.2700	N0QEG	oaez	N0QEG
Lincoln	53.9500	52.2500	KA0WUX	oel 444.675	KA0WUX
OMAHA					
Omaha	53.1500	54.8500	KB0AWB	oel	KB0AWB

NEVADA

SIERRA/TAHOE					
Incline Village	51.8600	51.3600	N7VXB	c	N7VXB

120 51-54 MHz**NEVADA-NEW JERSEY**

<i>Location</i>	<i>Output</i>	<i>Input</i>	<i>Call</i>	<i>Notes</i>	<i>Sponsor</i>
SOUTHERN NEVADA					
Lo Potosi Mtn	53.0100	52.0100	WB6TNP	o	TRISTATE
N Vegas Local	53.1900	52.1900	N9CZV	o	
WEST CENTRAL					
Reno	52.5800	52.0800	WA7DG	o114.8	WADG
Reno	52.8400	52.3400	WA6MNM	o123.0	WA6MNM

NEW HAMPSHIRE**MERRIMACK VALLEY**

Brookline	53.9300	52.9300	N1IMO	OL88.5/ 88.5	N1IMO
Deerfield	53.0400	52.0400	WA1HZK	OLX	WA1HZK
Deerfield	53.0400	53.6400	WA1HZK	OLX	WA1HZK
Goffstown	53.4200	53.6400	WA1HZK	OLX	WA1HZK
Goffstown	53.4200	52.0400	WA1HZK	OLX	WA1HZK
Hudson	53.9700	52.9700	N1VQQ	OL71.9/ 71.9+1	N1VQQ
N. Pembroke	53.5900	52.5900	KA1OKQ	O100.0/ 71.9	NHRC

MONADNOCK

Peterborough	53.1900	52.1900	W1OBQ	t	NYNES
Walpole	53.4300	52.4300	N1SJK	O88.5/ 88.5	N1SJK

WHITE MOUNTAINS

Srgnts Purchase	53.1900	52.1900	W1OBQ	t	NYNES
-----------------	---------	---------	-------	---	-------

NEW JERSEY**BERGEN**

Cliffside Park	53.7700	52.7700	KA2AYR	o(ca) 136.5	KA2AYR
Hackensack	53.3500	52.3500	WB2ZNP	o(ca) 136.5	WB2ZNP
Haledon	53.6300	52.6300	WA2OFI	o	WA2OFI
Paramus	53.4900	52.4700	W2GEZ	o(ca) 136.5	WB2MAZ

CAMDEN

Waterford Wks	52.6000	52.8400	KA2PFL	oe ARBWxt	3B
---------------	---------	---------	--------	-----------	----

EAST CENTRAL

Jackson	53.4300	52.4300	WB2HAE	o	WB2HAE
---------	---------	---------	--------	---	--------

HUDSON

Bayonne	53.0900	52.0900	N2EHN	ol	N2EHN
---------	---------	---------	-------	----	-------

MIDDLESEX

Piscataway	53.2500	52.2500	N2PLR	136.5	N2PLR
------------	---------	---------	-------	-------	-------

MONMOUTH

Cream Ridge	53.4500	52.4500	N3IBX	o	CR-MRG
Holmdel	53.4700	52.4700	W2GEZ	o(ca) 136.5	WB2MAZ
Millstone	53.2100	52.2100	KD2I	ol131.8	SPARS

MORRIS

Mt Freedom	53.1500	52.1500	KE2RY	o136.5	MORRIS
------------	---------	---------	-------	--------	--------

51-54 MHz 121
NEW JERSEY-NEW YORK

Location	Output	Input	Call	Notes	Sponsor
Rockaway	53.0100	52.0100	WA2SLR	o(ca) 136.5	WA2SLR
OCEAN					
Beachwood	53.4500	52.4500	KB2ISY	o	WorldLink
PASSAIC					
Little Falls	53.6900	52.6900	N2DSY	o 136.5	N2DSY
West Patterson	53.0300	52.0300	N2EYK	136.5	N2EYK
PLACEHOLDER					
Waterford Work	52.6000	52.8400	#XXXXXX	#XXXXXX	
SALEM					
Quinton	53.7100	52.7100	N2KEJ	oet WA	
SUSSEX					
Lake Hopatcong	53.3900	52.3900	WR2M	o	WR2M
Montague	53.2100	52.2100	KB2BNU	o 131.8	SPARS
Netcong	53.5100	52.2100	N2EWV	o(ca) 136.5	SPARS
Pahaquarry	53.8700	52.8700	KA2EIA	oelR	CIS
NEW MEXICO					
ALBUQUERQUE					
Albuquerque	52.5250	52.5250	WB5IUZ	WB5IUZ	
NORTHWEST					
Farmington	53.0100	52.0100	KB5ITS	o 131.8	KB5ITS
Farmington	53.8500	52.8500	NO3Y	o	NO3Y
NEW YORK					
ALBANY/SCHENECTADY					
Albany	53.4100	52.4100	WA2GBO	oew	
Grafton	53.8100	52.8100	K2RBR	oe	
Grafton	53.6300	52.6300	K2CBA	o	GURU
AUBURN					
Auburn	53.0500	52.0500	K2INH	ot71.9	
ELMIRA/CORNING					
Elmira Heights	53.6900	52.6900	W2AC	o	W2AC
MANHATTAN					
Manhattan	53.5500	52.5500	WB2VTN	oelR	
Manhattan	53.7300	52.7300	AG2S	136.5	KQ2H
NIAGARA					
Grand Island	53.0900	52.0900	W2SIX	88.5 444	
Tonawanda	53.2900	52.2900	W2SEX	151.4	
NORTHEAST					
Mineville	53.3500	52.3500	WA2LRE	orel	Essx RCES
Plattsburgh	53.5900	52.5900	WA2LRE	orel	Clin RACES
ONEONTA/NORWICH					
Stamford	53.2700	52.2700	K2NK	oet 107.2	
Worcester	53.0300	52.0300	KC2AWM	oet 100.0	CTRC
ORANGE					
Blooming Grove	53.1900	52.1900	WB2BQW	o	WB2BQW
Harriman	53.1700	52.1700	WA2LVY	o 136.5	WA2LVY
POUGHKEEPSIE/DUTCHESS CO					
Mount Beacon	53.3100	52.3100	K2ROB	oet 100.0	MBARC
ROCHESTER					
Rochester	53.3300	52.3300	N2HJD	orzalet 123.0	RRRA

122 51-54 MHz

NEW YORK-NORTH CAROLINA

Location	Output	Input	Call	Notes	Sponsor
Rochester	53.6300	52.6300	WB2HYP	olw	GRIDD
S ESSEX CTY/MINEVILLE					
Mineville	53.3500	52.3500	WA2LRE	oelwWxt 123.0	ESX Cty RA
SCHROON LAKE					
Schroon Lake	53.1300	52.1300	KE2LS	oettWx LITZt118	KE2LS
SOUTHERN TIER					
Delevan	51.6200	51.1200	WB2JQP	88.5ol	
Limestone	53.3100	52.3100	N2ISQ		
Mayville	53.5700	52.5700	WA2EQX	o	CCWRA
Sherman	53.6100	52.6100	WB2EDV	o	
SSNY					
Malone	53.1500	52.1500	WB2RYB		
STATEN ISLAND					
Staten Island	53.1300	52.1300	KA2YBF	ol	KA2YBF
SUFFOLK					
Melville	53.1100	52.1100	WB2CIK	ol	WB2CIK
Setauket	53.6800	52.6800	K2YBW	oe	K2YBW
Setauket	53.6800	52.5250	K2YBW	oe	K2YBW
Yaphank	53.7900	52.7900	KA2RGI	156.7	KA2RGI
SYRACUSE					
Syracuse	53.0100	52.0100	N2TUF	oe	
Syracuse	53.1100	52.1100	KC2BXY	ot103.5	
ULSTER					
Woodstock	53.3300	52.3300	KA1JVC	o(ca) 162.2	WARC

NORTH CAROLINA

#Grandfather M	53.0500	52.0500	WA4PXV	oel	
#Ranlo	53.3900	52.3900	KC4YOZ	o107.2el	MUG
#West Jefferso	53.7500	52.7500	WA4PXV	oe	
Asheville	53.2700	52.2700	WD4BQW	o	WD4BQW
Barium Springs	53.6700	52.6700	WA4WRS	o	
Boone	53.7900	52.7900	WA4NC	c136.5l	WA4NC
Chapel Hill	53.4500	52.4500	W4UNC	oe	OCRA
Claremont	53.8100	52.8100	WB4SRV	c118.8	WB4SRV
Clinton	53.3300	52.3300	W4TLP	o(ca)elz	SCARS
Efland	53.4100	52.4100	WA1YYN	o107.2e	WA1YYN
Fayetteville	53.8100	52.8100	W4EBM	o(ca)e	GOLDEN
Gastonia/Crwdr	53.1100	52.1100	N4XTF	oaRBelz	N4XTF
Hendersonville	53.1300	52.1300	WA4FOT	o131.8el	WA4FOT
Kville/Hipoint	53.5900	52.5900	KF4QDS	c103.5Bi	KE4QOX
Lumberton	53.1100	52.1100	KD4BGD	o	KD4BGD
Mt Mitchell	53.6300	52.6300	K4JWJ	o100e	K4JWJ
Mt.Airy/Fancy	53.9700	52.9700	KD4FWS	o100ep	KD4FWS
Mt.Airy/Fancy	53.0700	52.0700	KD4FWS	o100(ca) ez	KD4FWS
Newport	53.0100	52.0100	K4GRW	o	RW
Pittsboro	53.2300	52.2300	KD4JFN	o107.2a	KD4JFN
Raleigh	53.0300	52.0300	K4ITL	o	K4ITL
Reelsboro	53.0900	52.0900	KF4IXW	o162.2RBe	
Rocky Mount	53.0500	52.0500	N4JEH	o	N4JEH

51-54 MHz 123
NORTH CAROLINA-OHIO

<i>Location</i>	<i>Output</i>	<i>Input</i>	<i>Call</i>	<i>Notes</i>	<i>Sponsor</i>
Rocky Mount	53.6500	52.6500	KC4SBJ	o	
Sophia/Randlmm	53.3500	52.3500	WR4BEG	oi	W4CL
Thomasville	53.1700	52.1700	WW4DC	o88.5l	
Thomasville	52.5250	52.5250	WW4DC	o88.5RB	WW4FL
Thomasville	53.0100	52.0100	KE4QOX	o88.5 (ca)RBel	K4AZA
W. Jefferson	53.3300	52.3300	K4JWJ	c100	K4JWJ
Williamston	53.3100	52.3100	K4SER	o	K4SER
Wilmington	53.4300	52.4300	AD4DN	c88.5a Wxe	AD4DN
Youngsville	53.3700	52.3700	KD4MYE	oaz	KD4MYE
Zebulon	53.0700	52.0700	WB4IUY	o88.5 (ca)l	5CRG
NORTH DAKOTA					
Bismarck	52.5250	52.5250	N0FAZ	lto 444.220rp	N0FAZ
N.E. CENTRAL					
Drake	53.4100	52.4100	K0AJW	o	SVARC
S.E. CENTRAL					
Cleveland	53.0100	52.0100	W0FX	o	N0HNM
SOUTHEAST					
Wahpeton	52.5250	52.5250	WB0GAH	el	3rvr ARC
OHIO					
ALLEN					
Lima	53.6300	52.6300	W8HDU	ot(ca)e 100.0	W8HDU
AUGLAIZE					
St. Marys	53.5500	52.5500	WB8FNB	o107.2	WB8FNB
BUTLER					
Fairfield	53.1700	52.1700	W8DZ	oe	GCARA
Middletown	53.2100	52.2100	W8JEU	o77.0ttel	Dial ARC
Middletown	53.3500	52.3500	N8COZ	o(ca)l	N8COZ
Middletown	51.6200	51.1200	N8COZ	lc	N8COZ
CARROLL					
Carrollton	53.0700	52.0700	KB8SXE	OteaA	CC ARES
COLUMBIANA					
E. Liverpool	53.0900	52.0900	KB8JNM	(ca)el	KB8JNM
N. Waterford	53.6300	52.6300	KB8SHE	orbe	KB8SHE
CUYAHOGA					
Brecksville	53.3100	52.3100	N8BHU	TCG	
Cleveland	53.1100	52.1100	WA8WSO	t	WRRR
Highlandhills	53.2300	52.2300	WR8ABC	107.2	LEARA
Mayfield Hts	51.6200	51.1200	N8QBB	o	N8QBB
Parma	53.0100	52.0100	K8ZFR	o	C.A.R.S.
Shaker Hts.	53.8300	52.8300	K8ZFR	o	CARS
ERIE					
Sandusky	53.3500	52.3500	W8LBZ	o(ca)el RAXWx107	SREL
Vermillion	53.2900	52.2900	KA8VDW	o(ca)el RAXzWx10	SREL
FAIRFIELD					
Lancaster	53.0700	52.0700	NI8F	o	HVARA

124 51-54 MHz

OHIO-OREGON

<i>Location</i>	<i>Output</i>	<i>Input</i>	<i>Call</i>	<i>Notes</i>	<i>Sponsor</i>
FRANKLIN Westerville	52.7000	52.9400	W8RRJ	oal	CORC
FULTON Wauseon	53.4100	52.4100	KB8MDF	ae*	KB8MDF
GEAUGA Newbury	52.6800	52.9200	WB8APD	cx	SMART
GREENE Beavercreek	53.7300	52.7300	N8NPT	to	N8NPT
Xenia	51.8000	51.3000	KB8GRJ	azt	KB8III
HAMILTON Cincinnati	53.1900	52.1900	KD8TE	el114.8	KD8TE
HOLMES Lakeville	53.3300	52.3300	KB8UXC	KB8UXC	
LORAIN Elyria	53.7700	52.7700	WD8OCS	e136.5	WD8OCS
MAHONING Canfield	53.2100	52.2100	KC8WY	oaelz	KC8WY
Youngstown	53.0300	52.0300	K8EAU	N8FAL	
MEDINA Brunswick	53.1900	52.1900	N8OVW	N8OVW	
MONTGOMERY Dayton	53.0300	52.0300	WF8M	o	MVRFG
STARK Massillon	53.0500	52.0500	WA8GXM	oeaz RB136.5	WA8GXM
Uniontown	53.2500	52.2500	WD8BIW	o	WD8BIW
SUMMIT Akron	53.1700	52.1700	N8XPK	oaez	N8XPK
Norton	53.1500	52.1500	WB8UTW		WB8UTW
WAYNE West Salem	53.2700	52.2700	N8NAU	107.2	N8NAU
WOOD Bowling Green	53.6100	52.6100	WA8EXF	o	WA8EXF
Perrysburg	53.6500	52.6500	KB8YVY	oa	KA8WPC

OKLAHOMA

NORTHEAST Bartlesville	50.0660		AL7C	bcn	AL7C
OKLAHOMA CITY Bethany	53.0100	52.0100	KD5AHH	ol	BojiveRN
Edmond	53.1700	51.4700	KA5WIS	o	KA5WIS
Mustang	53.0500	52.0500	KB5XM	oe141.3	KB5XM
Oklahoma Cty	52.8100	51.1100	KA5ENU	oa	KA5ENU
Oklahoma Cty	52.8100	51.8100	KA5ENU	oa	KA5ENU
Oklahoma Cty	53.0900	51.3900	KC5LXT	o	KC5LXT
Oklahoma Cty	53.3300	51.6300	KC5BRO	oa	KC5BRO
Oklahoma Cty	53.2300	51.5300	K5JL	oa	OCAPA
TULSA Claremore	53.6500	51.9500	N5PCZ	o	GRDA ARC

OREGON

COAST - CENTRAL Waldport	53.0100	52.0100	KA7TRY	c	KA7TRY
-----------------------------	---------	---------	--------	---	--------

51-54 MHz 125
OREGON-PENNSYLVANIA

<i>Location</i>	<i>Output</i>	<i>Input</i>	<i>Call</i>	<i>Notes</i>	<i>Sponsor</i>
COAST - NORTH					
West Port	52.8100	51.1100	K7CH	o100 103.5lx	K7CH
COLUMBIA RIVER GORGE					
#Mt Defiance	53.1500	51.4500	WA7HSJ	o94.8el	NRA
PORTLAND METRO					
Beaverton	53.3500	51.6500	KC7STO	cl	WORC
Portland	52.8500	51.1500	KSØF	c	KSØF
Portland	52.8900	51.1900	N7ROD	o	N7ROD
Portland	52.8700	51.1700	AE4KR	oel	AE4KR
Scappoose	52.9100	51.2100	KD7FCA	oe	KD7FCA
Wilsonville	52.8300	51.1300	KC7STO	o107.2 103.5aRB	WORC
SOUTH CENTRAL					
Klamath Falls	52.5700	52.5700	KG7UL	o100 RBttel	KG7UL
SOUTH WILLAMETTE VALLEY					
Eugene	53.6500	51.9500	W7ALN	ce	W7ALN
Eugene	53.2700	51.5700	N7NPA	o100e	N7NPA
SOUTHWEST					
Ashland	52.5250	52.5250	KC7PJX	cRB	KC7PJX
PENNSYLVANIA					
BEAVER					
New Galilee	51.7200	51.2200	KE3ED	KE3ED	
BERKS					
Earlville	53.8700	52.8700	N3KZ	ot 3B	UPenn ARC
BUCKS					
Fairless Hills	53.0300	52.0300	WA3BXW	o(ca)RA RBWxt 3B	BEARS
Warminster	53.3700	52.3700	K3MFI	o(ca)t 3B	WarmSix
West Rockhill	53.2300	52.2300	N3DQZ	ct	
CHESTER					
Valley Forge	53.4100	52.4100	W3PHL	oIRB	PARA Grp
COLUMBIA					
Berwick	53.5900	52.5900	N3JPV	oWxt XB	B.A.R.S.
Bloomsburg	53.1300	52.1300	WB3DUC	oeRBt	3B
DELAWARE					
Media	53.2700	52.2700	N3EJU	olt 3B	
ERIE					
Albion	53.5500	52.5500	WA3WYZ	OL186.2	WA3WYZ
JOHNSTOWN					
Barnesboro	52.9000	52.4000	KE3DR	O141.3	KB3ANT
Johnstown	51.8000	51.3000	KB3BLF	O	CCDES
LACKAWANNA					
Ransom	53.4300	52.4300	N3EVW	oeA	
LUZERNE					
Wilkes-Barre	53.8100	52.8100	WB3FKQ	oelRAWxt	YZ
LYCOMING					
Williamsport	53.7300	52.7300	N3JIX	ct 6Z	
MONROE					
Camelback Mtn.	53.7900	52.7900	N3KZ	ot 3B	UPenn ARC
MONTGOMERY					
Eagleville	53.1100	52.1100	N3ACL	oeRA	Montco OEP

126 51-54 MHz

PENNSYLVANIA-SOUTH CAROLINA

<i>Location</i>	<i>Output</i>	<i>Input</i>	<i>Call</i>	<i>Notes</i>	<i>Sponsor</i>
Wyndmoor	53.6500	52.6500	K3VIT	oaelWxt	3B
NORTH CENTRAL					
Dubois	53.0700	52.0700	K3PS	OR	QCFMA
NORTHAMPTO					
Pen Argyl	53.5700	52.5700	KA3ODJ	oet	M1
NORTHAMPTON					
Bangor	53.9500	52.9500	N3TXG	oelLiTz	3B
North Bangor	53.8300	52.8300	KA2QEP	o	
Wind Gap	53.2900	52.2900	N3MSK	ct	
NORTHWEST					
Meadville	52.6800	52.9200	WB8APD	cx	WB8APD
Titusville	51.8200	51.3200	WB3KFO	O	WB3KFO
Vowinkel	51.7000	51.2000	N3GPM	O	N3GPM
PHILADELPHIA					
Philadelphia	53.8900	52.8900	N3KZ	ot	3B UPenn ARC
PITTSBURGH					
Apollo	51.9000	51.4000	N1RS	OALR	SARA ZX141.3
Pgh/Homestead	51.7400	51.2400	WA3PBD	O	GtwyFM
Pittsburgh	51.9400	51.4400	KS3R	o	SHARC Inc
SOUTHWEST					
Acme	51.7800	51.2800	N3QZU	O	LHVHFS
Finleyville	51.9800	51.4800	N3OVP	OE	N3OVP
Mt. Pleasant	51.9600	51.4600	KA3JSD	OELX	KA3JSD (CA)141.3
New Stanton	51.8400	51.3400	N3HOM	O141.3	N3HOM
WAYNE					
Pleasant Mount	53.0700	52.0700	K2KQZ	ot	4Z
WYOMING					
Mehoopany	53.3500	52.3500	WA3PYI	oe	
YORK					
York	53.9700	52.9700	W3HZU	o(ca)	Keystone elt 3Z

PUERTO RICO

E					
Aguas Buenas	51.9800	51.4800	KP4IA	oe	

RHODE ISLAND

GREATER PROVIDENCE

Cranston	53.2900	52.2900	W1CDO	CLX	W1CDO 162.2/162.2
----------	---------	---------	-------	-----	----------------------

SOUTH CAROLINA

Blythewood	53.0100	52.0100	N0WFL	o	
Chester	53.2900	52.2900	KF4SXO	o	CHESTER
Gilbert	53.2700	52.2700	KC4GYM	o162.2e	NARC
Gvl/Csr's Head	53.4100	52.4100	KO4MZ	o131.8e	KO4MZ
Little Mountai	53.1900	52.1900	KN4AS	o156.7e	
Mountain Rest	53.5900	52.5900	KF4IWA	oez	KF4IWA
Sumter	53.7700	52.7700	W4GL	ol	SARA, INC.

51-54 MHz 127
TENNESSEE-TEXAS

<i>Location</i>	<i>Output</i>	<i>Input</i>	<i>Call</i>	<i>Notes</i>	<i>Sponsor</i>
TENNESSEE					
#Knoxville	53.2500	52.2500	WA4YON	o	R.E.PRICE
#Rogersville	53.7500	52.7500	K4GX	o114.8	K4GX
Chattanooga	53.3500	52.3500	K4VCM	o	W4AM
Cookeville	53.1900	52.1900	WA4UCE	o	ARS of TTU
Dresden	53.7100	51.2000	KE4OVN	c107.2 aBipz	KE4OVN
Gallatin	53.0500	52.0500	WA4BGK	o114.8 RBI	WA4BGK
Gray/Holston M	53.0100	52.0100	WM4T	o	WM4T
Kingsport	53.4300	52.4300	K4GX	c	K4GX
Knoxville	53.5500	52.5500	N4OQJ	o100	KB4FZK
Knxvl/Eng Mt	53.1500	52.1500	WB4IOB	o	WB4IOB
Lafollette	53.1700	52.1700	K4BGW	o	Ray Burns
Maryville	53.3700	52.3700	KC4PDQ	o	
Mcnairy	53.3500	52.3500	NU5O	o107.2el	VOLNET
Memphis	53.0100	52.0100	WA4KOG	o	LIONEL LEJ
Memphis	53.5500	52.5500	K4RDK	o	K4RDK
Memphis	53.9300	52.9300	W4GMM	o107.2	W4GMM
Morristown	53.2300	52.2300	KQ4E	o	KQ4E
Morristown	53.0300	52.0300	KF4FTD	ce	KF4JOZ
Nashville	53.0100	52.0100	WA4BGK	o114.8	
Nashville	145.2100	52.5250	N4ARK	oRBe	N4ARK
Oak Ridge	53.1100	52.1100	WD4GYN	o	WD4GYN
Roan Mtn	53.3100	52.3100	KD4SQB	oe	KD4PVU
Springfield	53.1500	52.1500	N8ITF	o107.2	N8ITF
Waverly	53.0900	52.0900	NO4Q	c	KC4VHQ
TEXAS					
Amarillo	52.6500	51.6500	N5SQK	o127.3	
Andrews	53.2500	52.2500	KB5MBK	o88.5	
Austin	53.6700	52.6700	WB5PCV	o	
Austin	52.6500	51.6500	W5FUA	o2A/5Z	
Barstow	53.0500	52.0500	N5SXQ	o	
Beaumont	53.0500	52.0500	NC5V	c	
Crosby	52.0100	51.0100	N5YIJ	o143.0	
Dallas	53.9300	52.9300	AA5ZD	o	
Dallas	53.6300	52.6300	WA5EHA		
Dallas	53.3500	52.3500	WA5YST	o	
Edge	52.5500	51.5500	K5ENL	o127.3	PBRC
El Paso	53.5500	52.5500	K5WPH	ol	SCARC
Elmendorf	53.0900	52.0900	W5ROS	c	
Farmersville	53.0500	52.0500	N5TIP		
Ft Worth	52.6500	51.6500	N5HKA		
Georgetown	53.0500	52.0500	K5AB		
Houston	53.0500	52.0500	WB5UGT		SALT GRASS
Houston	53.1100	52.1100	WA5SIX	o141.3	HAMS
Houston	52.6500	51.6500	N5TZ	o156.7	
Longview	53.4100	52.4100	N5REO		
Midland	53.1100	52.1100	WB5RCD	ox(ca) lexp	+WT220AS
Murphy	53.0300	52.0300	N5ROY	o	
Plano	53.6100	52.6100	N5TVN		

128 51-54 MHz

TEXAS-VIRGINIA

<i>Location</i>	<i>Output</i>	<i>Input</i>	<i>Call</i>	<i>Notes</i>	<i>Sponsor</i>
Rosehill	53.2700	52.2700	KC5TFL	oa123.0	Alert-HOU
Saltillo	53.0100	52.0100	N5TAG		
San Angelo	53.6300	52.6300	KG5X	o	
San Antonio	53.1700	52.1700	WA5KBQ	o	
San Antonio	53.0300	52.0300	WD5IEH	141.3	
San Antonio	53.1300	52.1300	K5SUZ	e	SARO
Tuxado	52.6500	51.6500	N5TEQ	CPARC	
Victoria	53.3700	52.3700	K5ATT	o103.5	VARC
Victoria	53.0700	52.0700	WD5IEH	ole103.5	
Weatherford	53.1500	52.1500	K5SXX	o	
Wichita Falls	53.2900	52.2900	WB2NQQ	olwx	

UTAH

SOUTH WEST

St. George	52.5250	53.6000		OLk145.450	
------------	---------	---------	--	------------	--

WASATCH FRONT

Clinton	53.0100	52.0100			
Mtn. Green	53.0500	52.0500		OLKto145.430	
Murray	53.1100	52.1100		CL	
Pt Of Mtn	53.0700	52.0700		O	RMRA
Pt Of Mtn	53.0900	52.0900		O	RMRA
Roy	52.5250	52.5250		O	

VIRGINIA

Amelia	53.3900	52.3900	WB3R	o	WB3R
Amelia Courths	53.1100	52.1100	KB4YKV	o(ca)	KB4YKV
Bedfrd/Thax Mt	53.1500	52.1500	N4CH	o	N4CH
Chesterfield	53.4300	52.4300	KD4SUU	oe	KD4SUU
Danville(Dcc)	53.1300	52.1300	WB4GJG	o	DCCARC
Fancy Gap	53.2900	52.2900	WA4CQK	o100	WA4CQK
Gate City	53.2100	52.2100	N4WWB	oael	Scott CO A
Gum Spring	53.0700	52.0700	KB4MIC	o	KB4MIC
Hampton	53.8900	52.8900	WA4OHX	oe	Tel Pioneer
Lexngtn/Rock M	53.0100	52.0100	KI4ZR	ol	Rockbridge
Lynchburg	53.5700	52.5700	KE4KEH	o103.5	KE4KEH
Newport News	53.2500	52.2500	KT4QW	o(ca)e	KT4QW
Pearisburg	53.4700	52.4700	KE4JYN	o107.2	DISMAL
Rice	53.1700	52.1700	KE4SFU	oe	KE4SFU
Roanoke	53.2500	52.2500	N4CH	ol	N4CH
Roanoke/Poor M	53.0900	52.0900	WB8BON	ol	WB8BON
Rocky Mt/Ferru	53.2700	52.2700	WD4KZK	c107.2Bi	W4TLM
Vesta	53.4300	52.4300	N4GBO	o107.2	N4GBO
White Top Mtn	53.6500	52.6500	KB4YFV	oe	KB4YFV

CENTRAL

Culpeper	52.8000	52.3000	KA4DCS	nonpub	KA4DCS
----------	---------	---------	--------	--------	--------

FAUQUIER COUNTY

Aldie	53.6700	52.6700	KA3WYD	KA3WYD	
-------	---------	---------	--------	--------	--

NORTH CENTRAL

Bull Run Mtn	53.4500	52.4500	WD8ISK	a	+KB4CVL
Haymarket	52.8200	52.3200	WD4KHP	o(ca)exl.	NoVa 6M

NORTH EAST VA

Fredericksburg	51.8600	51.3600	WA1ZFB	ca	WA1ZFB
----------------	---------	---------	--------	----	--------

SE MD

Woodbridge	53.6900	52.6900	KA3WYD	A	KA3WYD
------------	---------	---------	--------	---	--------

51-54 MHz 129
VIRGINIA-WEST VIRGINIA

<i>Location</i>	<i>Output</i>	<i>Input</i>	<i>Call</i>	<i>Notes</i>	<i>Sponsor</i>
VA					
Madison	53.9100	52.9100	AD4CG	elt100.0	AD4CG
WASHINGTON AREA					
#Haymarket	52.7800	52.2800	KA4DCS	o.C.	KA4DCS
Alexandria	51.9800	444.7250	KA4DCS	KA4DCS	
Alexandria	51.9800	51.4800	KA4DCS	KA4DCS	
Alexandria	53.1300	52.1300	W4HFH	It107.2	Alex RC
Alexandria	53.1300	223.2200	W4HFH	It107.2	Alex RC
McLean	53.3700	52.3700	K6LEW	o(ca)ez	NVFMA
WASHINGTON CENTRAL					
Saddle Mtn	52.9500	51.2500	KB6KJX	o1100.0	KB6KJX
INDEX					
Index	53.3500	51.6500	KC7LOC	E100	SKY
KIRKLAND					
Kirkland	53.1700	51.4700	AA7UJ	TCA100	AA7UJ
LYNNWOOD					
Lynnwood	53.2700	51.5700	KG7PD	E100	KG7PD
PORT ORCHARD					
Port Orchard	53.2300	52.2300	KA7JUR	100	KA7JUR
PUGET SOUND					
Baldi Mountain	53.3300	51.6300	N7OEP	CAE100	N7OEP
SEATTLE					
Bothell	53.5500	51.8500	W7SRZ	AELZ100W7SRZ	
SNOHOMISH COUNTY					
Everett	53.1300	51.4300	KF7UM	ECA100	VOLUNTEE
Everett	52.9500	51.2500	N7RTT	100	N7RTT
SPOKANE					
Mica Peak	53.2900	51.5900	K7LVB	oax	K7LVB
SUNNYSIDE					
Rattlesnake	53.1500	51.4500	W7HSJ	100.0	NWRA
Spokane	53.1500	51.4500	W7HSJ	100.0	HWRA
WASHINGTON - NORTHWEST					
Blyn Mountain	53.3700	51.6700	WR7V	E100	MARK MC
WASHINGTON - SOUTHWEST					
Signal Peak	53.0100	52.0100	N7JYW	100	MONTICELL
Signal Peak	52.8100	51.1100	N7JYW	E100	MONTICELL
WASHINGTON WESTERN					
Capital Peak	53.4700	51.7700	KB7TGJ	E100	KB7TGJ
Cougar Mountain	53.3100	51.6100	N7KFJ	AL131.8	N7KFJ
WOODINVILLE					
Woodinville	53.0700	51.3700	K7AAE	100	K7AAE
WEST VIRGINIA					
Alderson	53.1900	52.1900	W8WDK	oe	BLACK
Beckley	53.5900	52.5900	WB8YST	o107.2l	WB8YST
Beckley	53.1700	52.1700	N8FWL	o	KE4QOX
Charleston	53.6300	52.6300	WB8YST	o107.2 (ca)elz	WB8YST
Flatwoods	53.1100	52.1100	N8CQQ	o	N8ZVK
Gassaway	53.2100	52.2100	K8WGB	o123 (ca)el	K8WGB

130 51-54 MHz

WEST VIRGINIA-ONTARIO

<i>Location</i>	<i>Output</i>	<i>Input</i>	<i>Call</i>	<i>Notes</i>	<i>Sponsor</i>
Marmt/Charlstn	53.7500	52.7500	N8PEI	o141.3e	
Richwood	53.7100	52.7100	WB8YST	o107.2	
Shirley	53.3100	52.3100	KB8TJH	o	KB8TJH
Snowshoe	53.3300	52.3300	KC8CSE	o	KC8CSE

WISCONSIN

NORTH CENTRAL

Antigo	53.0500	51.3500	N9TQO	O	N9TQO
Eagle River	52.8500	51.1800	N9KXS	O	N9KXS
Wausau	52.8900	51.1900	W9SM	O114.8	W.V.R.A.
Wausau	53.4500	51.7500	W9BCC	O103.5	R.M.R.A.
Wausau	52.8300	51.1300	N9MEA	O107.2 XL146.	N9MEA

NORTH EAST

Hilbert	53.1700	51.4700	KN9P	O	CARES
---------	---------	---------	------	---	-------

NORTH WEST

Ashland	52.9500	51.2500	KB9AMY	O(ca) ELXZ	KB9AMY
Holcombe	52.8100	51.1100	N9LIE	O110.9 EX	N9LIE

SOUTH CENTRAL

Fort Atkinson	53.0900	52.0900	AA9AD	O103.5 LXWXR	S.W.R.G.
Janesville	53.1900	51.4900	KF9RU	O123.0 EX	KF9RU
Madison	53.0700	52.0700	N9KAN	O103.5 (ca)EL	S.W.R.G.

SOUTH EAST

Mequon	53.0100	51.3100	N9PMR	O103.5	N9PMR
Milwaukee	52.8300	51.1300	WN9HGB	O173.8	WN9HGB
Milwaukee	53.0300	52.0300	WB9TRO	O103.5 EL	WERA

BRITISH COLUMBIA

FRASER VALLEY

Abbotsford	52.8500	51.1500	VE7RVA	oe-sun	FVAG
------------	---------	---------	--------	--------	------

MANITOBA

INTERLAKE

Stoney Mountain	53.1100	52.1100	VE4SMR	o	VE4SMR
-----------------	---------	---------	--------	---	--------

WINNIPEG

Winnipeg	53.4000	52.4000	VE4KOG	o	PMCStaff
Winnipeg	50.0370		VE4AGA	bcn	

ONTARIO

CENTRAL

Edgar	53.0700	52.0700	VE3LSR		LSR INC.
Pefferlaw	53.0900	52.0900	VA3PTX	o e (ca)	

CENTRAL EAST

Haliburton	53.0500	52.0500	VE3SRU	o a e Link	
Haliburton					

METRO TORONTO

Brampton	53.1900	52.1900	VE3PRC	o e	Peel ARC
----------	---------	---------	--------	-----	----------

ONTARIO-ARGENTINA

Location	Output	Input	Call	Notes	Sponsor
Uxbridge	53.0300	52.0300	VE3SIX	o (ca) e z Link	TFMCS INC.
NCR					
Ottawa, ON	53.0300	VE3RVI		e	OVMRC
NORTHERN ONTARIO					
Sudbury	51.2000	VE3KMW	VE3PHC		
NORTHWESTERN ONTARIO					
Thunder Bay	53.0500	VA3OLA	VA3DPB		
SOUTH					
Burlington	53.5900	52.5900	VE3DUO	o (ca)	
Carlisle	53.1100	52.1100	VE3WIK	o	
Scotland	53.2300	52.2300	VE3PPO	o	
SOUTHWEST					
Essex	53.0300	52.0300	VE3SMR	o	
Parkhill	53.0100	52.0100	VE3MCR	o	MCRA
Windsor	53.0500	52.0500	VE3RRR	o	WART
UOV					
Foymount, ON	53.1700	VE3UCR	RCARC		
QUEBEC					
LOV					
Brownsburg, PQ	53.0100	VE2RCS	BARC		
Gatineau, PQ	53.1100	VE2REH	AE 110.9 in/out		ARAI
MAURICIE					
Drummondville	53.0000	52.2700	VE2ROC	O	VE2ZRA
Grand-Mere	53.0000	52.1100	VA2RTI	OLT 141.3	VE2JTR
Mont st-Michel	53.0000	52.0300	PROJET	O E L T141.3	VE2VK
MONTREAL					
Grenville	53.0000	52.0100	VE2RCS	O E L T 141.3	VE2HMA
Laurentides	53.0000	52.0900	PROJET	O L T 141.3	VE2WCC
Rouge mont	53.0000	52.0500	VE2RYM	O E L T141.3	VE2VK
St-Calixte-Nor	53.0000	52.0700	VE2LED	O L X T141.3	VE2VK
QUEBEC					
Massif du Sud	53.0000	52.1500	VE2RSB	O	VE2BPU
Quebec	51.0000	51.7000	VE2FTO	O	VE2FTO
Quebec	53.0000	52.0900	VE2BPU	O	VE2BPU
SAGUENAY/LAC ST-JEAN					
Alma	53.0000	52.2500	VE2RYK	O	VE2AYK
Parc-des-Laure	53.0000	53.1350	VE2RAH	O	VE2RAH
St-Honore	53.0000	52.2450	VE2ROM	O X	VE2MOR
ARGENTINA					
BUENOS AIR					
Lomas De Zmora	53.1900	52.1900	LU1EEE	77.0	
Mar De Ajo	53.1500	52.1500	LU6DM	71.9	

132 51-54 MHz**ARGENTINA-CHILE**

<i>Location</i>	<i>Output</i>	<i>Input</i>	<i>Call</i>	<i>Notes</i>	<i>Sponsor</i>
Moron	53.1100	52.1100	LU1DBQ	94.8	
CAPITAL FE					
Capital Federal	53.2300	52.2300	LU4AAO	88.5	
Capital Federal	53.0700	52.0700	LU5CBA	67.0	

AUSTRALIA**NEW SOUTH**

Albury	53.5500	52.5500	VK2RAY	o	NTC
Dural	53.8500	52.8500	VK2RWI	o	NWI
Lismore Casino	53.5500	52.5500	VK2RIC	o	NSU
Mt Sugarloaf	53.6250	52.6250	VK2RSN	o	NAU
Sanctuary Point	53.5750	52.5750	VK2RJB	o	NJB
Sydney West	53.5500	52.5500	VK2RSJ	o	NSJ
Tamworth	53.5750	52.5750	VK2RTM	o	NTM
Terrey Hills	53.6750	52.6750	VK2RMB	o	NMW

QUEENSLAND

Acacia Ridge	53.7250	52.7250	VK4RLB	o	QLB
Amy's Peak	53.7250	52.7250	VK4RGA	o	QGL
Black Mtn	53.7750	52.7750	VK4RAF	o	QDW
Mt Haren	53.7250	52.7250	VK4RIK	o	QTR

TASMANIA

Mt Duncan	53.8250	52.8250	VK7RMD	o	TNA
-----------	---------	---------	--------	---	-----

VICTORIA

Dandenong	53.5750	52.5750	VK3RDD	o	VGG
Lake Mountain	53.6750	52.6750	VK3RTN	o	VSG
Mt Buller	53.9750	52.9750	VK3RGM	o	VSG
Mt Dandenong	53.9000	52.9000	VK3RMS	o	VWI
Wattle Glen	53.5500	52.5500	VK3RMH	o	VNE

WEST

Tic Hill	53.8000	52.8000	VK6RTH	o	WRG 10
----------	---------	---------	--------	---	--------

CHILE**ZONE 3**

Til Til	53.2500	52.2500	CE3AA-9	RC de Chil	
---------	---------	---------	---------	------------	--

144-148 MHz

<i>Location</i>	<i>Output</i>	<i>Input</i>	<i>Call</i>	<i>Notes</i>	<i>Sponsor</i>
ALABAMA					
Albertville	145.1100	-	WA4QKC	oelxcat 1B	WA4QKC
Alexander City	146.9600	-	WA4KIK	OAE	WA4KIK
Andalusia	146.9400	-	K4TGU	O	Covington
Andalusia	147.2600	+	KA4IHE	o	South Ala
Arab	146.8000	-	N4CLS	oaex 107.2	
Arab	146.9200	-	KE4Y	oxawez	Brindlee M
Ashland	147.2550	+	KF4UOU	131.8a Wxez	KF4UOU
Athens	145.1500	-	KK4QI	oWxca Ez	LIMESTONE
Athens	147.4150	146.4150	KC4NUN	oe123.0	
Auburn	147.0600	+	KA4Y	O	KA4Y
Auburn	147.2400	+	K4RY	O	AUBURN
Bald Rock	145.1300	-	N4MLP	o103.5 WXERBr	St Clair C
Bay Minette	145.4300	-	KD4HYG	oaRB 123.0	KD4HYG
Bay Minette	146.6100	-	K4JIE	oe123.0	Baldwin Co
Bessemer	145.1500	-	N4AHN	OXALZ EX	K4GTQ
Birmingham	145.1900	-	N4IQT	OL	N4IQT
Birmingham	145.3500	-	KX4I	cx91.5	KX4I
Birmingham	145.4100	-	W4CUE	oa	Birmingham
Birmingham	145.2300	-	WB4TJX	OE	UAB ARC
Birmingham	146.8800	-	W4CUE	oaeWx RB	Birmingham
Birmingham	147.1400	+	WA4CYA	celWX	Hueytown R
Birmingham	147.2800	+	W4TPA	oa	TPARCA
Birmingham Ruffner Mtn	146.7600	-	K4HAL	oaet88.5	H&H Repeat
Birmingham Ruffner Mtn	147.3400	+	WA4MHO	O	P&P RA
Black	145.2700	-	W4UZR	owx	W4UZR
Boaz	147.2000	+	KF4DLE	awxexr solar100	Marshall
Brent	145.3900	-	NU4A	oe	BIBB
Cheaha Mtn.	147.0900	+	WB4GNA	oxawx Ezt131.8	CALHOUN
Cherokee	146.8800	-	K4YVV	O	K4YVV
Clanton	147.1000	+	WB4UQT	O	CLANTON
Coldwater Mtn Anniston	146.7800	-	N4QLB	oaWxEIz RB	Calhoun Co
Corner	147.1200	+	KD4CIF	oe	DAVID FLOR
Cullman	145.3100	-	AK4B	OAERZXCARC	

134 144-148 MHz

ALABAMA

Location	Output	Input	Call	Notes	Sponsor
Dadeville	147.2000	+	KS4UN	ot107.2 awx	KS4UN
Decatur	145.2100	-	N4VCN	eexRB	N4VCN
Decatur	145.2500	-	KA4DIO	O	KA4DIO
Decatur	146.7200	-	KA4DIO	oe	KA4DIO
Decatur	146.9800	-	W4ATD	oerwx	DARC
Decatur	147.0000	+	W4ATD	oaerwx	DECATUR
Demopolis	146.6400	-	W4TLV	O	W4TLV
Dixon Mills	147.0800	+	W4WTG	o	
Dora	147.3900	+	#AD4LA	o	N4EIX
Dothan	146.8500	-	KD4GZM	O	KD4GZM
Dothan	147.3400	+	N4RNU	oaWxezr	Houston Co
Dothan	145.4300	-	WA4QEO	OT	WREGRSS
East Brewton	146.9700	-	WA4TYH	O	WA4TYH
Enterprise	145.3900	-	KD4BWM	oaez	EEARA
Enterprise	147.2400	+	WD4ROJ	OAELRZ	Enterprise
Ethelsville	147.1600	+	K4PHH	O	K4PHH
Eufaula	146.7800	-	K4BOE	O	EUFAULA
Eufaula	147.2800	+	K4BOE	O	K4BOE
Eutaw	145.3700	-	WA4HIA	c	WA4HIA
Fayette	147.2000	+	N4GRX	ot110.9	N4GRX
Flagg Mtn	145.2700	-	KC4CM	o88.5	KC4CM
Flint Ridge	146.8600	-	N4YI	wza	N4YI
Florence	147.3200	+	WB4JNX	o	
Florence	145.3700	-	KC4FLN	o	KC4FLN
Foley	147.3900	+	WB4GMQ	oae 118.8	WB4GMQ
Foley	146.6850	-	WB4OWS	OAE	SO.BALDWI
Ft. Payne	147.2700	+	W4GBR	o100.0	Decalb Cou
Gadsden	145.4900	-	KK4DD	O	KK4DD
Gadsden	147.1600	+	K4JMC	OAEZ WXL	Gdsden Am
Gadsden	146.8200	-	N4NAK	oeRBr wxcaz192	Etowah Co
Gadsden	146.6700	-	K4BWR	ocaext 100.0	K4BWR
Goodwater	145.3300	-	W4AEM	oWxE	LAKE
Gordo	146.6850	-	KC4ZMP	t118.8	KC4ZMP
Gordon	146.9600	-	KE4HUN	Farley NP	
Gordonsville	146.6700	-	W4MPQ	oxerwx 123.0	BTLER CO.
Greenville	145.1900	-	W4MPQ	oerWxt 123.0alz	Butler Co
Grove Hill	147.2800	+	WB4THU	o	Clarke Co.
Guntersville	145.1700	-	K4WWN	179.9 oea	K4WWN
Guntersville Wyeth	147.3800	+	K4CZZ	OA	K4CZZ
Haleyville	146.7800	-	WA4YYL	0aez	The Above
Haleyville	147.3600	+	KE4MEC	oawxel zt71.9	Freestate
Headland	147.2100	+	WA4GIU	o	
Huntsville	145.2900	-	KK4AI	ot100.0 ae	MARA

ALABAMA

<i>Location</i>	<i>Output</i>	<i>Input</i>	<i>Call</i>	<i>Notes</i>	<i>Sponsor</i>
Huntsville	147.1400	+	N4AZY	O	N4AZY
Huntsville	147.3000	+	N4VB	O	NADXC
Huntsville	147.2400	+	KB4CRG	oeIRBa 82.5	
Huntsville	147.4600	146.4600	WA4NZD	OE	MSFCARC
Huntsville	145.4700	-	WO4V	O	HUNTSVILL
Huntsville	145.3900	-	WA4NPL	OLEX	WA4NPL
Huntsville	145.4300	-	WB4LTT	c	WB4LTT
Huntsville	146.8600	-	WB4UEE	oexp	Radio Free
Huntsville	147.1800	+	WD4CPF	oax100.0	
Brindlee Mt. Huntsville	146.9400	-	K4IQU	ocaeWX zrx100.0	NARA
Monte Sano Huntsville	147.2200	+	K4RSB	or	HUNTSVILL
Monte Sano Huntsville	146.7400	-	WA4DXP	C	WA4DXP
Monte Sano Huntsville	147.5050	146.5050	KC4HRX	ocazt	KE4JMQ
Monte Sano Huntsville	147.1000	+	KS4LU	o	NADXC/KS4
Weeden Mtn Jacksonville	147.0400	+	WD4LDU	ocae	Anniston A
Chimney Pk Jasper	146.9000	-	WB4ACN	O	WB4ACN
Jasper	147.2600	+	WA4JUJ	O	WA4JUJ
Jasper	146.6400	-	KW4P	OE	Walker Co
Killen	146.6800	-	WB4NQH	oxaelz 100.0	WB4NQH
Lake Wedowee Lanett	146.9000	-	KK4IF	oaRB	KA5WZY
	147.0000	+	K4DXZ	OE	VALLEY
Leesburg	147.0750	+	KE4SWI	oaWxz	Cherokee C
Leighton	147.3400	+	AC4EG	OCA	NAARC
Lineville	145.2500	-	KF4VOV	oaWxz 131.8	KF4VOV
Littleville	145.1300	-	WB4KKV	OAE	WB4BPS
Marbury	147.3800	+	N4WDN	o	
Millry	147.1800	+	KF4ZLK	114.8	Paul E Bro
Mobile	147.1500	+	WB4BXM	oe	WB4BXM
Mobile	147.1200	+	K4AN	K4AN	
Mobile	146.9400	-	WB4QEV	OCAER WXZ	MCCDARC
Mobile	146.8200	-	W4IAX	203.5	Mobile ARC
Monoreville	147.1600	+	WB4UFT	ocae	MARC
Montevallo	145.2900	-	N4GEG	oeRB	N4GEG
Montevallo	147.3200	+	N4GEG	O	N4GEG
Pea Ridge Montgomery	146.6400	-	W4AP	oa	Montgomery
Montgomery	147.1800	+	W4AP	OXER WX	MNTGME
Montgomery	147.0000	-	WA4ZYS	O	Montgomery
Montgomery	146.9200	-	W4AP	OARZ	Montgomery
Montgomery	146.8400	-	W4AP	OERZ WX	Montgomery

136 144-148 MHz

ALABAMA

Location	Output	Input	Call	Notes	Sponsor
Moulton	145.2700	-	N4IDX	ot107.2 caeRWXA	Bnkhd A
Moulton	146.9600	-	N4IDX	OCAER ALWX	Bnkhd A
Muscle Shoals	145.4100	-	KX4I	wxIAIC 203.5	WB4NQH
Muscle Shoals	146.6100	-	W4JNB	OXAER	MSARC
Nectar Skyball Mtn	146.7000	-	W4BLT	ox	Blount Co
New Brockton	145.1300	-	WA4WQW	O	WA4WQW
Opelika	147.1200	+	W4LEE	OAEZ	East AL RA
Opelika	146.9400	-	WA4QHN	oexWx 123.0	WA4QHN
Opp	146.6400	-	W4VOM	o	Covington
Ozark	146.9800	-	KA4AFI	OAE	Dale CO AR
Palmerdale	145.4500	-	WB4ZNQ	olxRB	WD4GQF
Pelham	146.9800	-	KC4AF	OE	Shelby Co.
Pell City	147.0200	+	N4ISB	o	J&J RPT
Phenix City	146.8800	-	W4CVY	O	Columbus A
Phenix City	146.7200	-	WA4QHN	oe123.0	WA4QHN
Phenix City	146.6100	-	W4CVY	ooWx Exz	Columbus G
Prattville	146.9000	-	NN1W	OAE	NN1W
Pratville	145.3100	-	KF4DPY	oWXR	Tri Area A
Remlap	146.6200	-	KF4FVH	O	P&P Repeat
Roanoke	147.2200	+	WD4KTY	ol	WD4KTY
Roanoke	147.1800	+	KF4QDQ	o	Randolph C
Robertsdale	147.0900	+	K4JIE	oe	Baldwin EM
Rogersville	147.4900	146.4900	WA4III	oe162.2	WA4III
Russellville	147.1600	+	KE4ZIM	eoWX	Franklin C
Scottsboro	146.9000	-	W4SBO	oazwx 123.0	
Section	147.3600	+	W4BSO	oelwx 123.0	
Selma	147.2200	+	KF4QJX	o203.5	Selma Dall
Selma	146.7200	-	N4KTX	OE	N4KTX
Skipperville	147.0300	+	KD4KRP	ocae71.9	KD4KRP
Smiths	145.3500	-	KF4AEJ	o123.0	KE4AEJ
Spanish Fort	147.3450	+	W4IAX	OA	MOBILE
Talladega	147.3600	+	N4TNX	oe	Talladega
Talladega	146.7400	-	AD4CY	oxaWX ez	Talladega
Talladega	145.3700	-	KE4EHO	KE4EHO	
Theodore	147.2000	+	N4LMZ	o	N4LMZ
Theodore	145.1900	-	N4LMZ	O	N4LMZ
Troy	146.8200	-	W4NQ	ocaez100.0	
Tuscaloosa	145.3500	-	KX4I	cx191.5	KX4I
Tuscaloosa	147.3000	+	W4WYN	0aWxe RB	W AL ARS
Tuscaloosa	147.2400	+	KX4I	203.5 AIC	AICN/W4MD
Tuscaloosa	147.0600	-	KX4I	ct179.9	KX4I
Tuscaloosa	146.9250	-	WS4I	oe131.8	Druid City

ALABAMA-ARIZONA

Location	Output	Input	Call	Notes	Sponsor
Tuscaloosa	145.4700	-	KX4I	203.5	N4UFE
Tuscaloosa	145.2100	-	W4UAL	O	UNIV. OF A
Tuscaloosa	145.1700	-	KR4ET	c	KR4ETWB4
Tuscaloosa	146.8200	-	W4KCCQ	oawxez1	18.8
Tuskegee Inst	147.1400	+	KA4NTI		
Uriah	145.1500	-	N4YYX	O	N4YYX
Vernon	146.6600	-	KC4UG	O	KC4UG
Warrior	146.8400	-	WB4YOX	O	WB4YOX
Waterloo	146.7600	-	K4YVV	o	K4YVV
Winfield	147.0400	+	KT4JW	oe192.8	
Winfield	147.0200	+	KB5LTW	oe	KB5LTW
Wood Mtn	147.3200	+	KF4IGZ	o100.0	Cherokee A
York	147.0000	+	K4QXT	OA	Sumter Co.

ALASKA

INTERIOR

Cantwell	146.8200	-		ol	Arctic ARC Fairvia220
Central/Circle	146.8200	-		xlto	AL7FQ Fairbank
Cleary Summit	146.6700	-		o	KL7GNG
Delta Junction	146.8200	-		oxlto	Arctic ARC Fairvia
Delta Junction	146.7600	-		oa	WL7AI
Denali Park	146.7600	-		ol	Arctic ARC
Dot Lake	146.8800	-		oxl103.5	Arctic ARC
Fairbanks	147.3000	+		oe	KL7EDK
Fairbanks	147.0900	+		eao	Borealis A
Fairbanks	146.9400	-		oa	Arctic ARC
Fairbanks	146.8800	-		eoxa	Arctic ARC
Healy	144.8800	144.8800		oxl(Lto	Arctic ARC Fa
Manley	147.0300	+		ole103.5	KL7XO
Mt.Eldridge	146.2200	+		lto	KL7KC Fairbanks
Nenana	147.0600	+		olto	NARC
North Pole	146.7900	-		eox	Borealis A
North Pole	147.2400	+		oaep	KL7VK
North Pole	146.6400	-		lto147.3	NL7V
North Pole	146.7000	-		oltoen	WL7TY
Northway	146.8200	-		lto	Arctic ARC
NORTH SLOPE					
Deadhorse	146.9400	-		oae	WL7BD 103.5

ARIZONA

Black Canyon C	146.9000	-	KB7OCY	O118.8	HENRY
Mingus Mtn	147.0000	+	W7GLT	OELITZ	MINGUS 100/162.
Mt Ord	146.6600	-	KA7BTS	OE	JOHN
Mt Ord	145.4900	-	WB7UAN	C	RENO PK
Mt Ord	146.9200	-	W7MDY	OALE	ARZ. RPT 162.2

ARIZONA

<i>Location</i>	<i>Output</i>	<i>Input</i>	<i>Call</i>	<i>Notes</i>	<i>Sponsor</i>
Mt Union	147.2600	+	K7HS	OEA 103.5	YAVAPAI
Payson	145.1700	-	KC7UXU	O162.2	GILA RPT
Payson	147.3900	+	KC7YYM	O100	TONTO
Pinal Peak	145.4100	-	K7EAR	OL141.3	EAARS
Pinal Peak	147.2000	+	WA7UPN	O110.9	PINAL
Prescott	146.8800	-	W2YAV	OE100	WILLIAM
Signal Pk/Pina	146.7400	-	WA7HUH	OR162.2	GILA
Towers Mtn	145.3700	-	W1OQ	OE162.2	MINGUS MT
Wickenberg	145.4700	-	W7DQS	C	W7DQS c/o
Wildflower Mtn	145.3500	-	KD7CCV	OE162.2	DAWN, c/o EC AZ
Eden	146.9400	-	K7EAR	OL	MLT JENSE
Greens Peak	146.7000	-	K7EAR	OL141.3	EAARS
Heber	146.8000	-	W7RIM	OE162.2	RIM
Mt Ord	147.3600	+	W7MDY	OLE 162.2	ARZ. RPT
S Mtn Alpine	145.2700	-	K7EAR	O141.3	EAARS
Winslow	147.3800	+	W0PJU	O	RAY LNDN BRDG ARC
Lake Havasu Ci	146.9600	-	WB6UFQ	OCapl 162.2	DOUG
MESA / APACHE JUNCTI					
Mesa	147.1200	+	WB7TJD	OE162.2	SPRSTITI
METRO TUS					
Tucson	147.1000	+	N7TVP	OL	DANIEL J.
NC ARIZONA					
Cave Creek	147.3200	+	K5VT	O	VINCE
NC AZ					
Ash Fork	147.3000	+	KF7IH	O	BOBBY J CU
Bill Williams	146.7800	-	N7JG	OCAE 91.5	BILL WILLI
Flagstaff	145.4100	-	K7NAU	O151.4	NORTHERN
Lake Montezuma	147.2800	+	W7DFW	O136.5	JOHN D. HI
Mingus Mtn	147.2200	+	W7EI	OELITZ	VERDE
Mt Elden	147.1400	+	W7ARA	OLE 162.2	ARIZONA
Mt Elden	146.9800	-	KA7TDH	OCA100	NORTHERN
Navajo Mtn	146.9600	-	W7DRR	OL	GLEN
Prescott	145.4300	-	N7NBK	OCAE 107.2	KENNETH
Squaw Pk Verde	145.3300	-	KA7IOG	OCAE 156.7	CARLA
Winslow	146.8400	-	W7DFW	OA 136.5	John D HI
Winslow	147.2800	+	W7DFW	O136.5	John D. HI
NE AZ					
Greens Peak	146.6100	-	N7ENS	OEL 162.2	DON
Greens Peak	145.3100	-	N9CZV	O110.9	DAVE

ARIZONA

Location	Output	Input	Call	Notes	Sponsor
Holbrook	146.6800	-	KA7ARZ	O	Navajo Co
Lake Havasu	146.9000	-	WX0R	OCA	Charles S.
Nah-Ah-Tee Mes	146.8600	-	N7ENS	OL67.0	DON
Porter Mtn	146.7600	-	N7ENS	OLE100	Don W. LET
Portor Mtn	145.1900	-	N9CZV	OA110.9	DAVE
Show Low	147.1000	+	N9CZV	OA110.9	DAVE
NW AZ					
Bullhead City	145.1700	-	W7GAA	OA	WESTERN
Bullhead City	146.6400	-	KC7GSA	OCAE 123.0	FREEDOM
Dolan Springs	147.3200	+	K6SHH	OE	ROBERT F.
Dolan Springs.	147.1000	+	W6ROA	O	RAY
Hayden Peak	146.7600	-	N7SKO	OE131.8	WECOM,
Hopi Pt Grand	147.3200	+	K7OFG	OLE	NRTHLINK
Hualapai Mtn	147.1600	+	WB6RER	O131.8	HUALAPAI
Lk Havasu Cty	146.6400	-	K7LHC	OER 156.7	LONDON
Peach Springs	147.3400	+	WB7POD	OES91.5	BRENT FOY
Potato Patch I	146.8000	-	KC7IFD	C123.0	NOWARE
PHOENIX METRO					
Apache Junctio	146.8000	-	W7KOS	OA123.0	W7KOS
Bank One	146.8200	-	WB7BNI	OE162.2	M.R.C.G.
Bell Butte	146.9800	-	A17R	OAE 162.2	CITY OF TE
Central Phx	146.6400	-	W7ARA	OEA 162.2	ARIZONA
Chandler	145.4500	-	KC7TMB	OAE 162.2	INTEL
Chandler	145.1700	-	W10Q	O162.2	HARTLEY
Coolidge Ariz.	145.2100	-	WA7HJN	OA	CARE UNIT
Glendale	145.4300	-	N7SKT	OE100	CITY OF GL
Mesa	145.3900	-	N7QVK	O	Steve STOG
Mesa	146.8600	-	N7DJZ	OE162.2	CITY OF ME
Mesa	146.7200	-	WA7ZFZ	OAE	MERCURY
Mesa	145.3300	-	WB7TUJ	OE114.8	BRIAN VIET
Paradise Vly	145.4700	-	K7ER	OCAE 79.7	KC7GEH
Phoenix	147.2800	+	WA7UID	O	MINGUS
Phoenix	145.1900	-	W7ATV	O162.2	AATV
Phoenix	145.2900	-	WB7VVD	O103.5	DEVRY
Phoenix	146.9600	-	KB7NKB	O	STEVEN L.
Phoenix	147.0600	+	W7UXZ	OE	LEE
Phoenix	147.0200	+	W7BSA	O162.2	BSA EP 599
Phoenix	147.3000	+	KC7KLC	O	WEST
Phoenix Metro	146.7000	-	W8AEF	O162.2	THNDERBI
Scottsdale	147.3400	+	W7MOT	OALE 162.2	MARCA
Scottsdale	147.1800	+	WA7APE	O162.2	SCTTSDAL
Scottsdale Air	146.7600	-	WA7ZZT	O162.2	ARIZ. RPTR
Shaw Butte	146.8400	-	W7ATV	OE162.2	ARIZONA
Shaw Butte	147.2400	+	W7FVZ	OALE 162.2	ARIZONA

140 144-148 MHz

ARIZONA

Location	Output	Input	Call	Notes	Sponsor
Tempe	145.2700	-	N7ADA	O	DAVE
West Phoenix	145.2300	-	KA7IOG	O94.8	CARLA
White Tanks Mt	147.1000	+	N7EEG	OP	WES
White Tanks Mt	147.3800	+	N7ULY	CE79.7	DOUG
Wht. Tanks Mtn	146.9400	-	W7EX	OLE 162.2	ARIZONA
PHX METRO					
Peoria	147.0400	+	KA7ATV	O94.8	LAVERN
West Phx.	145.2100	-	KJ7VL	O	TOM
SC AZ					
Ajo Childs Mth	145.3100	-	KF7LA	O100	AJO ARC
Casa Grande	146.7800	-	KC7JGF	O100.0	Steve D RO
Maricopa	145.2500	-	KD7DWZ	OAE 162.2	J. DWAIN
Mescal/Benson	147.0000	+	W7AFC	OL	WM OLIVER
Red Mtn/Patago	146.6400	-	W7JPI	OESRP	W7JPI c/o
SE AZ					
Catalina	147.2200	+	KA7ARZ	O	WILLIAM
Duncan	146.9600	-	N5IA	O	MILT JNSE
Green Valley	145.2700	-	N7GV	O	GREEN
Green Valley	146.6200	-	KC7DVJ	O	Santiago L
Guthrie Peak	145.3500	-	N5IA	O	MLT JENSE
Guthrie Peak	145.3900	-	K7EAR	OL141.3	EAARS
Heliograph Pk	146.9000	-	K7EAR	OE141.3	EAARS
Mt Benedict	147.3800	+	KA7UPR	O	DAN
Mt Bernadino	147.3400	+	KA7TXS	OL162.2	SEARS(S.E.)
Mule Mtn	146.7600	-	K7RDG	O162.2	COCHISE
Mule Mtn Bisbe	147.0200	+	W7DZG	OL162.2	S.E.A.R.S.
Tucson	145.2300	-	NR7J	CCA 77.0	DAVE
SW AZ					
Mohawk Pass	146.6200	-	N7ACS	OR103.5	ACS GRP
Telegraph Pass	146.7800	-	N7ACS	OERRM 103.5	ACS GRP
Yuma	146.8400	-	KB7ZVA	OA103.5	KB7ZVA
Yuma	146.7400	-	KA7UOU	O162.2	BRUCE
TUCSON METRO					
Avra Valley	147.2600	+	W7HD	O	W7HD, RON
East Tucson	146.6600	-	AA7HX	O	TUCSON
Green Valley	145.2900	-	W8SXX	OAE	GREEN
Green Valley	145.4300	-	WB6TYP	O	WB6TYP c/o
Mt Lemmon	146.8800	-	K7OMR	O	TUCSON
Mt Lemmon	147.1400	+	WB0LWH	O	Loma Griff
Mt Lemmon	147.1600	+	K7EAR	OL141.3	EAARS
S Tucson	147.3900	+	W7SA	OLER 100	CTLINA
Tucson	147.2800	+	N7QVK	OCA 156.7	Stephen ST
Tucson	147.3000	+	K7CET	OR	PIMA
Tucson	146.6800	-	N7IQV	OE173.8	Cote-Rac c
Tucson	144.2800	KJ7OG	DXBEACON		STEPHEN
Tucson	145.4500	-	W7IBM	OECA	IBM A.R.C.

144-148 MHz 141
ARIZONA-ARKANSAS

<i>Location</i>	<i>Output</i>	<i>Input</i>	<i>Call</i>	<i>Notes</i>	<i>Sponsor</i>
Tucson	146.9600	-	N7UKI	O127.3	U OF A THE
Tucson	145.3300	-	KA7LVX	OCA 127.3	KA7LVX c/o
Tucson	146.7000	-	K7INO	O127.3	KINO LC AR
Tucson	145.3100	-	K7MUF	O	NATIONAL
Tucson	146.8200	-	W7HSG	OA	TUCSON
Tucson	145.4900	-	K7OPX	O	RADOPS
Tucson	146.8500	-	AG7H	OES	RON BTS
Tucson	146.9400	-	K7CC	OA	BORDER
Tucson	146.7800	-	K7CC	OE71.9	BORDER
WC AZ					
Lake Havasu Ci	146.6100	-	K7LHC	OCAE 162.2	LONDON
Parker	146.8500	-	WB7NOU	O	Louis PLUN
Quartzsite	145.3100	-	WB7FIK	O162.2	CACTUS
Smith Peak	146.6800	-	K7LKL	OE162.2	ARA
ARKANSAS					
CENTRAL					
Arkadelphia	145.1100	-	AC5BO	o(ca)e 114.8	AC5BO
Benton	146.8050	-	KA5NWA	oe	SalinCoOES
Benton	146.6400	-	K5TCK	oa	SalineCoAR
Benton	145.1700	-	KB5EJJ	oae	KB5EJJ
Benton	147.1200	+	KE5BI	o	BARS
Cabot	147.1500	+	KJ5DQ	o	STARS
Cabot	146.8950	-	K7ZQR	o	K7ZQR
Caddo Valley	147.2250	+	KB5IFV	oaRA	KB5IFV
Conway	147.0300	+	N5YU	o(ca)el 114.8	N5YU
Conway	146.9700	-	WB5NXJ	o(ca)	FalkCoARC
Conway	145.2100	-	W5AUU	o	FalkCoARC
Dardanelle	147.3300	+	WB5MSM	o(ca)	WB5MSM
Hot Springs	145.1500	-	WB5SPA	o	W5LVB
Hot Springs	146.7600	+	W5LVB	ot114.8	W5LVB
Hot Springs	145.1500	-	W5LVB	o	W5LVB
Hot Springs	147.0150	+	KC9S	oa	VillageARC
Hot Springs	146.7600	-	W5LVB	ot114.8	W5LVB
Hot Springs	147.1800	+	WB5PIB	o	SPA-AR
Hot Springs	146.8800	-	WA5BRF	o	HotSpgARC
Jessieville	145.3100	-	N5MIU	o	N5MIU
Little Rock	146.7300	-	WA5PGB	o	EADS
Little Rock	147.3000	+	WA5OOY	o	CARON
Little Rock	147.1350	+	N5NQW	o	CARON
Little Rock	145.3300	-	WA5OOY	o	CAREN
Little Rock	145.4900	-	AF5M	o	CARDXClub
Little Rock	146.6700	-	WB5GFA	oel	WB5GFA
Little Rock	146.9400	-	WA5OOY	oel	CAREN
Little Rock	146.8500	-	N5CQE	oa	N5CQD
Little Rock	146.7750	-	KB5ZZI	c	KB5ZZI
Little Rock	147.0600	+	WB5FDP	oaez	CAREN
Lonoke	147.1050	+	WA5AAK	o	WA5AAK

142 144-148 MHz

ARKANSAS

<i>Location</i>	<i>Output</i>	<i>Input</i>	<i>Call</i>	<i>Notes</i>	<i>Sponsor</i>
Malvern	147.3600	+	W5BXJ	o(ca)lz 136.5	W5BXJ
Malvern	147.3900	+	W5BXJ	op	W5BXJ
Malvern	145.3100	-	KJ5YJ	88.5	MalvernARC
Morrilton	145.3300	-	KB5VBL	o(ca)e 114.8	KB5VBL
Mount Ida	146.7150	-	KA5WPC	oe	KA5WPC
N Little Rock	145.2900	-	AA5BC	o	AA5BC
Ola	147.2100	+	WA5YHN	oal	WA5YHN
Pine Bluff	147.2400	+	K5ECJ	oae	PinBlufARC
Pine Bluff	147.1950	+	N5KWH	o(ca)	PinBlufARC
Pine Bluff	147.1650	+	K5ECJ	o(ca)	K5ECJ
Pine Bluff	146.7000	-	K5DAK	o	PinBlufARC
Russellville	146.8200	-	K5XPX	oe	KB8DM
Russellville	147.3150	-	WA6YIE	o	WA6YIE
Russellville	145.3900	-	W5VUB	oe	W4VUB
Russellville	145.2300	-	K5XT	c	K5XT
Searcy	147.3900	+	K5GK	o	WhiteCoARC
Searcy	146.6550	-	AB5ER	oe	NCAARC
Searcy	146.8950	-	N5ZA	ot114.8	N5ZA
Searcy	146.9250	-	KB5TYZ	o(ca)e 94.8	NCAARS
Sheridan	146.9850	-	KB5ZES	o	GrntCoARC
Sherwood	147.2550	+	KK5CB	oae	KK5CB
EAST CENTRAL					
Forrest City	146.7600	-	KD5DF	o	KD5DF
Forrest City	147.3750	+	KA5BFC	ol	THE Link
Helena	145.3900	-	WX5J	o	WX5J
Marion	146.7300	-	KC5LL	o	KC5LL
Stuttgart	147.0000	-	W5BDR	o	Ed Moory
West Helena	146.6850	-	N5JLJ	oal	N5JLJ
West Memphis	147.1500	+	WA5KUB	oa	WMARRA
Wynne	145.3100	-	WB5LNG	o	WynneARC
NORTH CENTRAL					
Calico Rock	147.1800	+	KB5UCL	o114.8	StneCoARC
Clinton	145.3700	-	N5YU	o(ca) elzA	N5YU
Clinton	146.9100	-	KD5GC	oa	ClintonARS
Fox	145.1100	-	WD5C	o	WD5C
Greers Ferry	147.3300	+	KB4JKQ	o	GFARC
Harrison	147.0000	-	WD5GHD	o	WD5GHD
Harrison	145.1500	-	K0JXI	o	K0JXI
Heber Springs	145.4300	-	N5XUN	o	N5XUN
Jasper	146.6100	-	WB5CYX	o	NArkARS
Leslie	145.2700	-	W0DWS	o	W0DWS
Mountain View	147.1200	+	AA5EM	o(ca)el Att100.	StonCoARC
Mtn Home	147.0750	+	WB5OZE	oae	TwnLksARC
Mtn Home	146.8800	-	K9DSJ	oe	OzarcARC
Summit	147.2400	+	WB5LKN	o	MrinCoARS
NORTHEAST					
Batesville	147.2700	+	W5VAE	oae	BatsvilARC

ARKANSAS

<i>Location</i>	<i>Output</i>	<i>Input</i>	<i>Call</i>	<i>Notes</i>	<i>Sponsor</i>
Blytheville	146.6700	-	W5ENL	oe	K5SMV
Hardy	145.1900	-	KF5TL	o	ShrpCoARC
Harrisburg	146.8350	-	N5OHO	oel	PARC
Jonesboro	146.6100	-	KC5TUT	o(ca)e	JARC
Jonesboro	146.8650	-	WA5PTD	oe	MOR
Jonesboro	147.1650	+	N5MOT	oa	RESPOND
Jonesboro	147.2100	+	K5CRS	o	K5CRS
Jonesboro	147.2400	+	KØJXI	oi107.2	AISTC
Mammoth Spring	147.0600	+	KBØRPB	o(ca)	FultnCoARC
Newport	147.3150	+	KA5BFC	oi	THE Link
Paragould	145.4700	-	W5BJR	o	GrnCoARS
Pocahontas	145.4100	-	WA5QKX	o	RndfCoARC
Trumann	146.9550	-	NI5A	o(ca)el 107.2	AISTC
Walnut Ridge	146.7900	-	KB5TI	o(ca)ez	KB5TI
Walnut Ridge	147.0450	+	KJ5MO	o(ca)ez	KJ5MO
NORTHWEST					
Alma	146.8950	-	KA5PZR	oi	KA5PZR
Altus	145.3500	-	WA5QGV	oe	WA5QGV
Bella Vista	147.2550	+	AB5UN	oaezt	BVRG
Bentonville	147.0300	+	KA5ZYY	o(ca)	NARS
Centerton	145.2900	-	KB5BBI	oe110.9	BCRO
Clarksville	147.2850	+	KB5KCD	o	Ozk285ARC
Clarksville	146.6850	-	KC5LVW	oeWx	KC5LVW
Decatur	146.9250	-	N5UXE	o(ca)tt e-sun11	N5UXE
Eureka Spg	146.8350	-	K5AA	o	LtSwtzARC
Fayetteville	146.9550	-	KB5MBC	o114.8	KB5MBC
Fayetteville	146.7600	-	KA5BML	o(ca)e	NARS
Fayetteville	147.1350	+	W5YM	oeA	UnivARARC
Huntsville	145.2500	-	KI5FY	o	NAARC
Mountainburg	145.4900	-	KC5GMG	oe	KC5GMG
Prairie Grove	147.3750	+	KJ5BJ	oael 110.9	KJ5BJ
Prairie Grove	146.8650	-	KJ5BJ	oaelRAz	KJ5BJ
Prairie Grove	146.7000	-	KA5BML	o	NARS
Rudy	147.1650	+	WA5P	o	WA5P
Siloam Spgs	146.6700	-	KC5YZI	o(ca)elz 110.9	SSARC
SOUTH CENTRAL					
Crossett	146.6400	-	AB5PS	o	S.E.ArkARC
El Dorado	147.3300	+	WB5QHI	o	SARRC
El Dorado	145.4300	-	KF5QT	o	KF5QT
El Dorado	146.7450	-	KC5AUP	oi	ARKLA
El Dorado	147.0300	+	WB5JHK	o	WB5JHK
Emerson	146.9550	-	N5PNB	oaz	N5PNB
Gurdon	147.2700	+	WB5KYM	o	GurdonARC
Magnolia	147.1050	+	AA5MC	oa	ClmbCoARC
SOUTHEAST					
Monticello	146.6100	-	WA5VSE	oeWx	SE Ark SMP
SOUTHWEST					
Ashdown	147.3800	+	KB5SSW	o(ca)e 100.0	KB5SSW

144 144-148 MHz

ARKANSAS-CALIFORNIA

Location	Output	Input	Call	Notes	Sponsor
Ashdown	145.3700	-	WB8SOC	o	WB8SOC
Dequeen	147.0750	+	WA5LTA	o(ca)	SWARC
Dequeen	145.2700	-	N5THR	o	N5THR
Hope	146.6850	-	KC5FFN	o	HNARC
Nashville	147.0450	+	N5THS	o	HEARClub
Willisville	146.6550	-	N5ZAY	o	ARKLAARC
WEST CENTRAL					
Danville	147.0000	+	WB5UKW	o	WB5UKW
Fort Smith	146.9700	-	KG5K	oaeTR	SPARKS
Fort Smith	145.1900	-	KG5K	oae	WB5CQK
Mena	145.4300	-	NØEQQ	o	NØEQQ
Mena	146.7900	-	N4EJZ	oe100.0	OuahitaARA
Mt Magazine	147.0900	+	WD5IFR	o	WestArARC
Parks	145.2500	-	KK5KA	c250.3	KK5KA

CALIFORNIA

CENTRAL COAST

Ben Lomond	147.1200	+	WR6AOK	o94.8aR ex	N6RZ
Cambria	147.2700	+	KC6TOX	o	KC6TOX
Half Moon Bay	147.2850	+	WB6ASD	o100ARe	WB6ASD
King City	145.3700	-	WA6VPL	o100el	WALA
King City	146.7300	-	KA6AZI	oARex	WHARRS
Lompoc	145.2900	-	WA6VPL	o107.2	LARC
Monterey	146.0850	+	WE6R	o94.8A Re	WE6R
Monterey	146.9700	-	K6LY	o94.8A Re	NPSARC
Paso Robles	146.9800	-	W6YDZ	o88.5l	W6YDZ
Prunedale	145.4300	-	W6TAR	o94.8Ae	ECTAR
Salinas	146.0850	+	KC6UDC	o100	KC6UDC
Salinas	146.9100	-	WB6ARF	o94.8R ex	MBRC
Salinas	147.0000	-	WB6HUK	o100Rex	SAREG
Salinas	145.4700	-	K6JE	o94.8AR ex	FPRA
San Luis Obispo	145.2900	-	KC6WRD	ce	FCC
San Luis Obispo	146.6200	-	KD6EKH	o	KD6EKH
San Luis Obispo	146.7600	-	W6BHZ	o127.3	CPARC
San Luis Obispo	146.8050	-	WB6FMC	o127.3	WB6FMC
San Luis Obispo	147.3600	+	W7AZF	o127.3 ARe	W7AZF
Santa Cruz	146.8350	-	W6FKD	o94.8AR ex	ARES
Santa Cruz	146.7900	-	K6BJ	o94.8elx	SCCARC
Santa Cruz	146.7450	-	N6IYA	o94.8R	SLVARES
Santa Cruz	145.2500	-	W6PAD	o100ex	W6PAD
Templeton	146.8800	-	W6YDZ	o88.5el	W6YDZ
Watsonville	147.0150	+	KD6FXQ	o94.8R	WAT ARES
Watsonville	146.7000	-	AA6T	o151.4e	GOB/R
Watsonville	145.3300	-	W6DNC	o123Aex	W6DNC
Watsonville	147.9450	-	KI6EH	o94.8	SCCARC
Watsonville	145.1700	-	W6UNI	o131.8	KE6YBZ
EAST BAY					
Berkeley	145.2900	-	K7IJ	o131.8	K7IJ

144-148 MHz 145
CALIFORNIA

Location	Output	Input	Call	Notes	Sponsor
Concord	147.0600	+	W6CX	o100AR elx	MDARC
Concord	145.3300	-	K6POU	o100ex	MDRA
Concord	146.8950	-	K6CHV	o123	CARC
Concord	147.7350	-	WA6HAM	o107.2 elx	CCRA
Danville	146.3550	+	KO6RO	o100AR ex	SCCC RCS
Hayward	147.9750	-	KB6LED	o156.7	KB6LED
Hayward	145.1300	-	K6EAG	o127.3 ARe	Hayward RC
Livermore	145.3500	-	AB6CR	o100Rex	RACES
Livermore	145.4300	-	N6SVD	o100R	N6SVD
Livermore	146.6550	-	W6OA	o100	W6OA
Livermore	147.1200	+	W6OA	o100Rex	LARK
Livermore	146.7750	-	WA6YHJ	o100	LLNLRC
Milpitas	147.9450	-	N6QDY	o77	PIRANA
Oakland	147.2100	+	WB6TCS	o100ex	WB6TCS
Oakland	146.8800	-	WB6NDJ	o77ex	KB6KOR
Oakland	146.6700	-	W6BUR	o85.4e	W6BUR
Orinda	145.4900	-	WA6HAM	o107.2el	CCRA
Pleasanton	147.0450	+	N6HZG	o94.8elx	N6HZG
San Leandro	147.2400	+	W6RGG	o	NCCC
San Leandro	147.0300	+	N6DOD	o156.7	ACRC
San Pablo	145.1100	-	WD6EZC	o88.5 ARex	CCCC
San Ramon	145.4100	-	WA6HAM	o107.2 elx	CCRA
Union City	146.6100	-	AB6HK	o123elx	NBRG
NORTH BAY					
Bodega Bay	146.6700	-	K6HSJ	o88.5R	WA6YGD
Clear Lake	147.6750	-	KF6BSC	o85.4R ex	KF6BSC
Clear Lake	146.7750	-	KA6JJW	o88.5	KA6JJW
Guerneville	146.9400	-	KI6B	o88.5Ael	SMRS
Inverness	145.1700	-	K6GEV	o88.5AR el	SMRS
Mill Valley	146.7000	-	K6GWE	o179.9R ex	ACS
Napa	146.8200	-	K6BYS	o103.5R	NARC
Napa	146.6550	-	N6TKW	o88.5	N6TKW
Napa	147.1800	+	W6CO	o127.3R	SARS
Novato	147.3300	+	K6GWE	o203.5R	ACS
Petaluma	146.9100	-	WB6TMS	o88.5 ARe	SMRS
San Bruno	145.3700	-	KB6LT	o123	SHRN RAD
San Francisco	146.7900	-	W6TP	o114.8 elx	GSPLRC
San Francisco	147.1050	+	K6TW	o103.5 elx	WA6OXR
San Mateo	147.3000	+	WB6VIG	o100	MSARC
San Mateo	146.8500	-	WA6QFR	o100	WA6QFR
San Rafael	146.7750	-	K6BW	o110.9	HAA
Santa Rosa	146.7900	-	KH6GJV	o88.5 ARe	SR ARES

146 144-148 MHz

CALIFORNIA

Location	Output	Input	Call	Notes	Sponsor
Santa Rosa	146.9550	-	N6NKB	o88.5	N6NKB
Santa Rosa	146.7900	-	KD6RC	o88.5ARe	
Santa Rosa	146.7300	-	W6SON	o88.5 ARe	SCRA
Santa Rosa	145.1900	-	KD6LC	o88.5	KD6LC
Sebastopol	146.7300	-	W6SON	o88.5Ax	SCRA
Sonoma	145.3500	-	WA6YGD	o88.5ARIWA6YGD	
Sonoma	146.2050	+	AA6GV	o88.5	AA6GV
Vallejo	145.3100	-	K6LI	o88.5	NBARA
Windsor	146.7900	-	KE6EAQ	o88.5 ARe	SR ARES
Yorkville	146.0850	+	WB6PER	o88.5elx	WB6PER
NORTH COAST					
Anchor Bay	147.8250	-	WA6HGH	o103.5	ABARC
Covelo	147.2100	+	WB6TCS	o103.5 elx	WB6TCS
Crescent City	147.1800	+	W6HY	o100ex	KV6G
Crescent City	146.8800	-	W6HY	o100	KV6G
Eureka	146.7000	-	KD6RC	o103.5I	W6RNL
Fort Bragg	147.0300	+	K6MHE	o103.5	MCARA
Fort Bragg	146.8200	-	WD6HDY	o103.5 Rex	MCARG
Fortuna	147.3600	+	N6AFT	o103.5 elx	CDF/VIP
Fortuna	147.0900	+	KA6ROM	o103.5a	RARC
Garberville	147.3300	+	KA6ROM	o103.5ex	CDF/VIP
Garberville	146.7900	-	KE6WC	o103.5	KE6WC
Garberville	146.6100	-	N6VA	o103.5	FWRA
Klamath	147.3900	+	KA6ROM	o103.5ex	CDF/VIP
Lower Lake	146.8950	-	WD6EOP	o88.5 aelx	CARC
Lower Lake	147.3300	+	WD6EOP	o100	CARC
Point Arena	146.6100	-	N6MIV	o88.5	ABARC
Sea Ranch	147.9450	-	WA6RWM	o88.5	TSR ARA
Ukiah	145.4700	-	WA6RQX	o103.5ex	WA6RQX
Willits	147.1200	+	K7WWA	o103.5 ARelx	K7WWA
Willits	145.1300	-	K7WWA	o103.5 ARex	MCAP
NORTH EAST					
Alturas	146.9700	-	WB6HMD	o100ex	WB6HMD
Burney	145.3300	-	WA6KKH	o88.5	IMRC
Burney	147.0300	+	KI6WG	o103.5	KI6WG
Chester	145.3700	-	N6TZG	o123ex	N6TZG
Dunsmuir	146.8200	-	KE6YJH	o100elx	SCARA
Fallrivermills	147.1200	+	KI6WG	o103.5	KI6WG
Happy Camp	146.9100	-	KE6YJH	o100elx	SCARA
Lake Almanor	145.1500	-	N6HAZ	o123	N6HAZ
Mt. Shasta	146.6700	-	KJ6RA	o100	KJ6RA
Mt. Shastacity	146.8800	-	W6BML	o	MSARC
Quincy	145.4700	-	WD6FGB	o123	PLUMAS
Redding	146.7600	-	WR6TV	o107.2 elx	W6QWN
Shasta City	145.1100	-	KE6OUD	o123 Relx	NCARRA

144-148 MHz 147
CALIFORNIA

<i>Location</i>	<i>Output</i>	<i>Input</i>	<i>Call</i>	<i>Notes</i>	<i>Sponsor</i>
Shingletown	145.1500	-	KJ6C	oAR	SARG
Weaverville	146.9250	-	W6HOR	o85.4	HBRA
Weaverville	146.7300	-	WA6BXN	o85.4	HBRA
Yreka	146.7900	-	KE6YJH	o100elx	SCARA
SACRAMENTO					
Sacramento	145.2500	-	N6NA	o	RCARCS
SACRAMENTO VALLEY					
Auburn	145.4300	-	K6ARR	o94.8	SFARC
Auburn	146.3550	+	KI6TE	o94.8e	GSARG
Auburn	145.2700	-	W6SAR	o156.7	PCSAR
Burney	145.3500	-	W6QWN	o107.2	W6QWN
Camino	147.8250	-	N6DPP	o82.5	EDCARC
Carmichael	146.6100	-	WB6VYH	ARex o136.5	SHARP
Chico	145.3100	-	KI6ND	o110.9	KI6ND
Chico	147.3000	+	K6NP	o141.3	JISPRC
Chico	146.9400	-	W6ECE	o100	W6ECE
Chico	146.8500	-	W6RHC	o110.9	GEARS
Chico	147.9750	-	N6TZG	aAex o110.9	N6TZG
Fair Oaks	145.1300	-	WB6HEV	ARelx o162.2	PARE
Fair Oaks	146.7900	-	W6HIR	o100	RAMS
Foresthill	146.7450	-	N6PYF	o156.7	PCSAR
Grass Valley	147.2850	+	W6ZUZ	o151.4	NARC
Grass Valley	146.6250	-	WB4YJT	ARex o151.4ex	NCAA
Grass Valley	146.1150	+	N6YYK	o151.4	WMR
Grass Valley	147.0150	+	W6DD	o151.4e	NCARC
Grass Valley	146.1150	+	N6YYK	o88.5aex	LODESTAR
Live Oak	146.8200	146.6200	KC6MUS	o127.3	MURMUS
Lodi	147.0900	+	WB6ASU	ae o114.8	WB6ASU
Manteca	146.9850	-	KF6GDM	Relx o100	MARC
Maxwell	147.0450	+	N6NMZ	o156.7ex	N6NMZ
Newcastle	145.3700	-	W6NZL	o94.8	W6NZL
Outingdale	146.8500	-	WD6ALJ	o146.2	WD6ALJ
Pine Grove	146.8350	-	K6ARC	o100ex	ACARC
Placerville	147.2550	+	N6NGA	o136.5ex	N6NGA
Pollock Pines	147.0300	+	W6LDX	o123e	W6LDX
Pollock Pines	146.8050	-	KA6GWY	o123elx	KA6GWY
Pollock Pines	146.8650	-	WA6BTH	o146.2	P&F
Red Bluff	145.4500	-	W6SYY	aelx oex	W6SYY
Redding	147.3000	+	K6NP	o146.2	JISPRC
Redding	147.3300	+	KB6HWZ	o	KB6HWZ
Redding	146.6400	-	KE6WKC	o88.5	SCARS
Roseville	146.7600	-	N6JSL	o136.5	PARK
Roseville	147.3150	+	KD6PDD	o162.2	HP HRA
Sacramento	145.1900	-	K6IS	ael o162.2	NHRC
				ae	

148 144-148 MHz

CALIFORNIA

Location	Output	Input	Call	Notes	Sponsor
Sacramento	147.3000	+	K6NP	o136.5 elx	JISPRC
Sacramento	146.9100	-	W6AK	o100aelx	SAEN
Sacramento	147.3900	+	N6FOF	c	WB6RVR
Sacramento	145.2300	-	KC6MHT	o162.2 aex	KC6MHT
Sacramento	147.1200	+	KF6SQL	o162.2a	ERRS
Sacramento	146.9850	-	AB6OP	o94.8 Rex	AB6OP
Shingle Sprgs	146.6700	-	KD6AZF	o94.8Rlx	RMRG
Stockton	145.2100	-	WA6SEK	o100	WA6SEK
Stockton	147.1050	+	KN6KO	o67R	KAISER
Stockton	147.2100	+	W6BWK	o151.4 Rex	DELTA RC
Truckee	146.6400	-	W6SAR	o131.8ex	SRARR
Vacaville	145.1500	-	N6RZL	o127.3e	SALAC
Vacaville	147.0000	-	K6MVR	o136.5ex	MVRC
Vacaville	146.7450	-	N6PYF	o131.8	PCSAR
Vacaville	145.4700	-	WD6BUS	o127.3 aARel	WVA &
Vacaville	147.2700	+	W6AEX	o77ex	SARO
Vacaville	146.6250	-	WB4YJT	o123	NCAA
Vacaville	147.1950	+	N6ICW	o123	N6ICW
Willows	147.1050	+	K6BIQ	o100ex	K6BIO
Woodland	146.9700	-	KE6YUV	o123aelx	BARK
Yuba City	146.0850	+	WD6AXM	o127.3ex	YSARC
SAN JOAQUIN VALLEY					
Angels Camp	145.1700	-	WB6MFV	o100 aARelx	FPRG
Angels Camp	145.3100	-	AA6PM	o77ex	AA6PM
Bakersfield	146.9100	-	W6LIE	o100l	KCCVARA
Bakersfield	147.1200	+	N6DTB	o100	N6DTB
Bakersfield	147.2100	+	N6DTB	o	N6DTB
Bakersfield	145.4100	-	W6LI	o103.5	KRVARC
Bakersfield	145.1500	-	W6ILE	o100	KCCVARA
Bakersfield	147.0600	+	W6PVG	o100	SSARS
Bakersfield	146.6700	-	WA6CLS	o100	BRS
Clovis	145.4300	-	KC6UCN	o141.3	CARP
Clovis	147.6750	-	K6ARP	o141.3 aelx	CARP
Coalinga	147.3300	+	W6IYY	o100 ARelx	ST PK ARC
Dinuba	147.3000	+	KE6DDU	o77	N6SGW
Fresno	147.1050	+	W7POR	o100ex	W7POR
Fresno	147.1500	+	N6HEW	o141.3R	RACES
Fresno	146.8500	-	K6OGX	o141.3	K6OGX
Fresno	146.8200	-	KE6JZ	o141.3R	SRG
Fresno	146.7900	-	KE6VFU	o141.3ex	CCAC
Fresno	146.7300	-	W6YEP	o141.3ex	W6YEP
Fresno	146.9400	-	W6TO	o	Fresno ARC
Fresno	145.2900	-	KE6IPA	o141.3	EARC
Fresno	145.1300	-	WB6TIA	o100	ACES
Fresno	147.3900	+	WA6NIF	o141.3ex	WA6NIF
Fresno	146.6100	-	WB6QDN	o141.3 elx	ARC

CALIFORNIA

<i>Location</i>	<i>Output</i>	<i>Input</i>	<i>Call</i>	<i>Notes</i>	<i>Sponsor</i>
Fresno	145.4700	-	W7POR	o141.3 elx	WB6MCG
Fresno	145.2300	-	N6MTS	o141.3 aex	N6MTS
Hanford	146.8950	-	KC6QIT	o77el	KC6QIU
Hanford	145.1100	-	KA6Q	o100a ARelx	WB6VFZ
Lake Isabella	145.4500	-	KC6OCA	o156.7 ARex	PRUNEJUIC
Lodi	147.0900	+	WB6ASU	o107.2 Rlx	WB6ASU
Los Banos	147.0600	+	KB6NMP	o107.2	LBRC
Madera	147.1800	+	W6WGZ	o146.2 ARex	MARC
Madera	146.7000	-	KD6FW	o141.3 aRex	KD6FW
Madera	147.9750	-	KD6NEF	o136.5	CVARC
Mammoth	146.7300	-	NW6C	o100	BARC/ CARS9
Mariposa	146.7450	-	W6PPM	o146.2 aelx	MMU-VIP
Mariposa	147.0300	+	W6BXN	o100 ARel	W6BXN
Meadow	147.0150	+	N6LZR	o100	SARC
Merced	146.7450	-	W6PPM	o123aex	MMU-VIP
Merced	147.2550	+	WA6PIC	o127.3 aRe	WA6PIC
Modesto	145.3900	-	WD6EJF	o136.5 elx	SARA
Modesto	145.1100	-	WD6EJF	o136.5	SARA
Modesto	146.8800	-	WA6TCG	o94.8ex	VHF-FM
Modesto	146.3550	+	WA6OYF	o156.7 Rex	WA6OYF
Murphys	146.8950	-	N6LZR	o100el	SARC
Parkfield	147.2400	+	W6DCP	o100aex	W6DCP
Pinon Hills	146.0250	+	N3MBN	o162.2	KA6VNE
Porterville	146.6550	-	K6LSB	o88.5 aelx	PARA
Porterville	146.8800	-	WA6BAI	o151.4	WA6BAI
Porterville	145.3100	-	W6BJ	o100	PARA
Sonora	147.9450	-	W6FEJ	o100	TRA
Sonora	147.9750	-	WB6SAT	o100Rex	TCARES
Soulsbyville	146.1150	+	N6HUH	o100ex	SPARK
Stockton	147.1650	+	W6SF	o123x	SDARC
Strawberry	147.6750	-	KK6NB	o131.8 Relx	TCRA
Visalia	146.7600	-	N6BYH	o141.3	N6BYH
Yosemite	147.0000	+	W6BXN	oaARelx	W6BXN
SOUTH BAY					
Belmont	146.8200	-	AB6CD	o156.7	WA6HAS
Belmont	147.0900	+	WB6CKT	o100Aex	WB6CKT
Fremont	146.9400	-	N6OXR	o123	N6OXR
Fremont	147.0150	+	WA6PWW	o100	TRICO ARC
Gilroy	147.8250	-	K6THR	o100	GVARC

150 144-148 MHz

CALIFORNIA

<i>Location</i>	<i>Output</i>	<i>Input</i>	<i>Call</i>	<i>Notes</i>	<i>Sponsor</i>
Los Gatos	145.4500	-	K6FB	o100Ael	LCARC
Mountain View	145.2500	-	KD6CWM	oAR	KD6CWM
Mountain View	145.2700	-	W6ASH	o100aA elx	SPECS
Pacifica	146.9250	-	WA6TOW	o114.8 Rex	CARC
Palo Alto	145.2300	-	W6APZ	o100a ARe	SPRK/SARS
Palo Alto	147.3600	+	W6TI	o110.9	NCDXC
Palo Alto	147.3150	+	WW6HP	o151.4el	HPARA
Redwood City	146.8650	-	KD6TPH	o114.8 aRex	SM OES
San Carlos	146.8950	-	KD6BXY	o110.9ex	KD6BXY
San Francisco	145.1500	-	W6PW	o179.9 aARex	W6PW
San Jose	147.1500	+	WA6YCZ	cel	BAYCOM
San Jose	145.3100	-	KB6PBM	o127.3	KB6PBM
San Jose	147.8550	-	WA6TEM	o100aex	STRACHAN
San Jose	145.3900	-	W6DYL	o94.8ex	SBRG
San Jose	147.6750	-	W6TED	o162.2 elx	W6TED
San Jose	147.3900	+	W6PIY	o151.4 Ael	WVARA
San Jose	146.0250	+	KE6MMK	o167.9	KE6MMK
San Jose	146.1150	+	WB6ADZ	o100 aRex	SVECS
San Jose	147.1650	+	WB6KHP	ol	CFMA
San Jose	146.6400	-	WR6ABD	o162.2	LPRC
San Jose	146.2050	+	KC6LLI	o103.5	KC6LLI
San Jose	146.3550	+	KD6AOG	c	KD6AOG
San Jose	146.3850	+	W6UU	o100ex	SCARRA
San Jose	145.1900	-	WA2IBM	o151.4ex	IBM ARC
San Jose	146.8200	-	KB6XN	o156.7	KB6XN
San Jose	146.7600	-	WB6OQS	o151.4 ael	SCVRS
San Jose	147.2850	+	KF6FWO	o103.5 aRex	MARA
Saratoga	146.6550	-	K6SA	o114.8 Ae	SARA
Sunnyvale	145.1700	-	K6GL	o94.8 ARe	SNNYVLRE
TAHOE					
Inclinevillage	147.1500	+	WA7DG	o123	TMARA
S. Lake Tahoe	146.8500	-	W6CSP	o123ex	TARA
So. Lake Tahoe	145.1500	-	N6ICW	o123Relx	N6ICW
So. Lake Tahoe	146.7300	-	W6SUV	o100ael	W6SUV
Tahoe City	146.9400	-	WA6FJS	o100	Tahoe ARC
Tahoe Sierra	147.2400	+	NR7A	o100	TARA
Truckee	145.3100	-	WA6FWU	o123	WA6FWU

CALIFORNIA SOUTH

A					
So Cal	145.7550	SimplxAP	o		
So Cal	146.5650	T-HUNTS	T-HUNTS		
So Cal	146.5050	RPTR	INPUT		

KENWOOD

TH-D7A

DATA COMMUNICATOR FM Dual Bander



- ▶ Monitoring DX clusters
- ▶ Grid Square Locator
- ▶ Built-in 1200/
9600bps TNC
- ▶ Built-in APRS software
- ▶ Position and
direction data
- ▶ 45 character
APRS messaging
- ▶ MIL-STD 810C/D/E
water resistance
- ▶ 16 backlit keys
- ▶ PC programmable

KENWOOD COMMUNICATIONS CORPORATION
P.O. Box 22745, 2201 E. Dominguez St.,
Long Beach, CA 90801-5745, U.S.A.
Customer Support/Brochures (310) 639-5300
Kenwood News & Products <http://www.kenwood.net>

99ARD-1851

CALIFORNIA


Location	Output	Input	Call	Notes	Sponsor
So Cal	146.4750	RPTR INPUT			
So Cal	146.4600	RMT BASE			
So Cal	146.4300	ATV	o		
So Cal	146.4150	RPTR INPUT			
So Cal	146.4000	RPTR INPUT			
So Cal	145.7700	SimplxAP	o		
So Cal	145.7400	SimplxAP	o		
So Cal	145.7250	SimplxAP	o		
So Cal	145.6900	PACKET	dx clust		
So Cal	145.0100	PACKET	users		
So Cal	145.7850	SimplxAP	o		
So Cal	144.9900	PACKET	9600 bd		
So Cal	145.6700	PACKET	dx clust		
So Cal	145.0300	PACKET	keybd		
So Cal	145.0500	PACKET	gen use		
So Cal	145.0700	PACKET	gen use		
So Cal	145.5500	SAREX			
So Cal	145.6100	PACKET	gen use		
So Cal	144.9300	PACKET	TCP/IP		
So Cal	145.6300	PACKET	gen use		
So Cal	145.6500	PACKET	gen use		
So Cal	145.0900	PACKET	gen use		
So Cal	144.3900	A.P.R.S	o		
So Cal	144.9100	PACKET	keybd		
IMPERIAL COUNTY					
Blythe	147.9900	-	W6JAM	cl	DRØNK
Blythe	146.7400	-	WE7G	oe	
Borrego Spgs	146.7000	-	WA6MDD	oe	
Brawley	147.1200	+	WM6Z	o103.5	ECRA
Lookout Pk	146.6700	-	N6LVR	o103.5	ECRA
INYO COUNTY					
Bishop	146.9100	-	W6IY	oel	
Little Lake	147.2100	+	W6TD	eSUN	LIARS
Mazourka Peak	146.7600	-	W6TD	oae	LIARS
				SUN100	
Silver Peak	147.0600	+	W6IY	o103.5e	
Silver Peak	146.9400	-	W6IY	oe103.5	
KERN COUNTY					
Bird Spg Pass	146.0850	+	WA6UYW	oel141.3	BSRA
El Paso Peak	147.0600	+	W6IY	o107.2	
El Paso Peak	147.0000	+	WA6YBN	oae107.2	
Randsburg	145.3400	-	WA6YBN	o100	
Ridgecrest	146.6400	-	WA6YBN	oer	SARC
Tehachapi	147.0600	+	W6PVG	oae	SSARS
LOS ANGELES COUNTY					
Bel Air	147.0300	+	W6LQ	ce(ca)	BelAir RC
Burbank	147.9900	-	W6JAM	cl	DRØNK
Castro Peak	147.2250	+	K6JHX	celr(ca)	Agoura RA
Catalina Isl	147.0900	+	AA6DP	oel	CARA
Contractrs Pt	147.1800	+	WA6BSC	c	
Covina	145.2800	-	WB6CAY	o141.3	

CALIFORNIA

<i>Location</i>	<i>Output</i>	<i>Input</i>	<i>Call</i>	<i>Notes</i>	<i>Sponsor</i>
Diamond Bar	146.6400	-	WA6RTV	o(ca)z 167.9	DBARS
Duarte	146.0850	+	KA6AMR	o(ca)ez SUN110.9	SGVRCRA
Duck Mtn	147.2400	+	W6MEP	o67.0	N6NMC
East L.A.	147.1950	+	W6NVY	o131.8	LACySchls
Flint Pk	147.7050	-	N7RDA	oel131.8	E-QUAKE
Frazier Park	147.7650	-	K6VGA	o	
Glendale	146.0250	+	WB6ZTY	oe(ca) 136.5	CVARC
Hauser Peak	146.7300	-	WB6VVV	oe100.0	
Hollywood Hls	147.0000	+	WB6BJM	ce(ca)	HH RPT
Hollywoodhills	144.5050	+	W3TGG	ce(ca)	
Johnstone Peak	144.9700	147.4050	KA6NCR	c(ca)	RlyRptCib
Johnstone Peak	146.8200	-	W6FNO	oel	Edgwd ARS
Juniper Hills	145.2000	-	WA6QDO	o(ca)el 114.8	
Juniper Hills	145.3800	-	K6SRT	o(ca)el 151.4	
Lancaster	146.6700	-	WB6RSM	oae	
Littlerock	147.0750	+	KN6RW	c	
Long Beach	146.8050	-	KE6HE	ce	LBYachtCI
Long Beach	146.7900	-	K6SYU	o103.5	Anaheim AR
Malibu	145.2600	-	N6FDR	o100	
Monrovia	147.7650	-	W6QFK	oe131.8	SGV ARC
Monterey Park	146.3550	+	W6OKY	oe(ca) 71.9	JAARS
Monterey Park	145.2000	-	N6BWE	o(ca)103.5	
Mt Disapptmnt	145.3000	-	K6CPT	oer	LACoDCS
Mt Disapptmnt	147.2700	+	WA6ZTR	oe100.0	LACoDCS
Mt Disapptmnt	147.3600	+	K6VGP	cl	DARN
Mt Lukens	147.1950	+	W6NVY	c	LAUSD
Mt Lukens	145.4800	-	W6AM	c	SCA DXCib
Mt Lukens	147.3000	+	WA6PPS	ce	RAAVN
Mt Wilson	147.0150	+	W6CY	cl	
Mt Wilson	147.3600	+	K6VGP	cl	DARN
Mtlukens	146.1150	+	K6PSK	o(ca)el	K6CJX RA
Oat Mtn	147.7050	-	N7RDA	oel114.8	
Oat Mtn	147.7350	-	KB6C	o100.0	MMRA
Palmdale	146.7900	-	WA6YVL	o103.5	
Palos Verdes	147.3600	+	K6VGP	cl	DARN
Palos Verdes	147.4200	146.4750	AA6RJ	c	N3RP
Palos Verdes	147.1950	+	W6NVY	oe100.0	LACySchls
Palos Verdes	147.1800	+	N6UL	c	
Palos Verdes	146.2350	+	WA6RJA	ce(ca)	SCRAN
Palos Verdes	145.3800	-	N6RBR	oe100.0	PVARC
Palos Verdes	145.3600	-	WB6YMH	oAX.25	GFRN
Pasadena	147.1500	+	WR6JPL	o131.8	JPL ARC
Pasadena	145.1800	-	W6MPH	o156.7	Telph ARC
Pomona	146.0250	+	WB6RSK	o(ca)e103.5	
Pomona	146.9400	-	WB6RSK	o103.5	PmnVlyRC

KENWOOD

TH-G71A Dual-Band Handheld



- ▶ Wide Range Receiver
- ▶ PC Programmable
- ▶ MIL-SPEC (rain & shock)
- ▶ 200 Memory Channels
- ▶ Multiple Scan Modes
- ▶ Backlit Key Pad
- ▶ 6 Watts at 13.6 Volts
- ▶ No Intermod
- ▶ CTCSS Tone Scan
- ▶ Operation Manual at <ftp://ftp.kenwood.net>

KENWOOD COMMUNICATIONS CORPORATION
P.O. Box 22745, 2201 E. Dominguez St.,
Long Beach, CA 90801-5745, U.S.A.
Customer Support/Brochures (310) 639-5300
Kenwood News & Products <http://www.kenwood.net>

#022300-B

CALIFORNIA

Location	Output	Input	Call	Notes	Sponsor
Redondo Beach	145.3200	-	W6TRW	o(ca)ze 114.8	TRW ARC
Rio Hondo Peak	146.7300	-	K0JPK	o	COLA
Saddle Peak	147.4350	146.4000	W6NUT	oe103.5	MWRA
Saddle Peak	146.7450	-	N6GPP	o AX.25	SCARC
Saddle Peak	147.0000	+	WB6BJM	c	
Santa Monica	145.2800	-	K6QN	o127.3	
Santa Clarita	146.7900	-	W6JW	o123.0	SCARC
Sherman Oaks	145.2400	-	NK6S	c(ca)	Ham Watch
Sunset Ridge	145.4400	-	WB6LFC	o136.5	W/C ARC
Sunset Ridge	146.7000	-	AB6FC	o146.2	
Sunset Ridge	147.0750	+	N6JOQ	ce(ca)	FVARC
Sunset Ridge	147.3965	-	AB6FC	ACSSB	
Sunset Ridge	147.8100	-	AB6UB	oe156.7	W/C ARC
Tujunga	146.1600	+	W6JAM	o146.2	SSSS
Tujunga	147.9900	-	W6JAM	c	DR0NK
Van Nuys	146.2650	+	K6QYB	o103.5	LittonARC
Verdugo Peak	147.1200	+	WA6NRB	o136.5	SWAPS
Verdugo Peak	147.3600	+	K6VGP	cl	DARN
West L.A.	146.6700	-	KD6AFA	o(ca) 141.3	SSARO
Whittier	146.6550	-	WA6GEV	o(ca)	
Whittier Hls	146.1750	+	W6GNS	el	RHARC
MONO COUNTY					
Casa Dblo Peak	146.6100	-	K6PXF	oeSUN	Lo-InyoRS
Conway Summit	146.8800	-	KB6MDG	oelr 131.8	MonCoARC
June Lake	146.6550	-	KB6MDG	oelr 131.8	MonCoARC
Mammoth Mtn	146.7300	-	NW6C	oe100.0	
Swtwter Summit	146.9700	-	KB6MDG	oelr 131.8	MonCoARC
ORANGE COUNTY					
Anaheim	147.8550	-	WA6YNT	oTT4851 (ca)e100	NrthropRC
Anaheim	147.9150	-	K6NX	oTT*1 (ca)e136.5	BoeingARC
Brea	147.8850	-	W6BII	o103.5	BckmanARC
Costa Mesa	147.0600	+	KB6FRW	c(ca)e	MESAC
Disneyland	146.9400	-	KE6FUZ	o(ca) 131.8	DsnylndRC
Easter Hill	145.1600	-	KA6EEK	ce(ca)	ALERT
Fountain Valley	145.2600	-	N6PSY	or136.5	FV RACES
Fullerton	145.4000	-	N6ME	oe103.5	Wstrn ARA
Fullerton	146.7900	-	K6SYU	o114.8	AARC
Fullerton	146.9700	-	K6QEH	oe(ca) 136.5	RaytheonSy
Fullerton	147.9750	-	WD6DPY	o(ca)l	
Huntington Bch	147.4650	146.5050	W6VLD	o103.5	McDonDoug
Huntington Bch	145.1400	-	WD6AWP	crel	HB RACES
Laguna Beach	147.6450	-	K6SOA	o110.9	SOARA
Laguna Niguel	146.1600	+	N6WIK	o110.9	

156 144-148 MHz

CALIFORNIA

Location	Output	Input	Call	Notes	Sponsor
Loma Ridge	146.8950	-	W6KRW	oer136.5	OC Races
Newport Beach	145.4200	-	WB6NLU	o(ca)zre 136.5	SOCAL
Orange	145.2800	-	WA6LDS	o103.5	
Orange	147.9750	-	WD6DPY	ol(ca)114.8	
Panorama Hts	145.3400	-	WA6LUR	c(ca)	
San Clemente	146.0250	+	N6NHP	o(ca) 110.9	BCWS
Santiago Peak	147.0150	+	WA6MPV	cel	
Santiago Peak	146.9250	-	WA6TFD	o114.8	BARC
Santiago Peak	147.3600	+	K6VGP	cl	DARN
Santiago Peak	145.1600	-	KA6EEK	ce(ca)	ALERT
Santiago Peak	145.1400	-	WD6AWP	celrz(ca)	
Santiago Peak	145.2200	-	N6SLD	c(ca)	CLARA
Signal Peak	145.1600	-	KA6EEK	cer	ALERT
RIVERSIDE COUNTY					
Anza	145.3400	-	K6JM	or107.2	ANZA RC
Anza	146.0850	+	WB6UBG	o107.2	
Blythe	146.8800	-	WA6LAW	o162.2	
Blythe	147.0000	+	KB6LJO	oel203.5	PARC
Blythe	147.0900	+	W6CDF	cer	N6KZB
Box Springs	146.7600	-	W6SKF	ce(ca)	
Cathedral City	146.8500	-	KE6LHW	o107.2	KE6GMD
Chuckwalla Mtn	145.3800	-	KF6BM	ol162.2	ZIA
Chuckwalla Pk	146.3550	+	KB6LJQ	ol203.5	PARC
Corona	147.0600	+	W6PWT	o146.2	
Hemet	145.4200	-	N7OD	oer88.5	LeeDeFores
Hemet	146.8050	-	KB6UJN	op110.9	
Idyllwild	146.8950	-	KD6OI	o118.8	
Indio	146.0250	+	NR6P	oer107.2	CVARC
Indio	147.0300	+	KA6GBJ	o107.2	
Lake Elsinore	146.7600	-	N6UKR	por103.5	
Lake Elsinore	146.7600	-	WB6NLU	o136.5	
Moreno Valley	146.6550	-	W6IBR	o(ca) 103.5	MVARA
Norco Hills	147.0600	+	W6PWT	o162.2	
Palm Springs	145.4800	-	WØGFQ	oae107.2	
Palm Springs	146.9400	-	WD6RAT	oe107.2	Dsrt RATS
Pine Cove	147.0150	+	WA6MPU	c	
Ramona	145.3000	-	WA6QQW	o88.5	ROARS
Riverside	146.8800	-	W6TJ	oer(ca) 146.2	RCARA
Toro Peak	147.9900	-	W6JAM	cl	DRØNK
Wildomar	146.8050	-	KE6UES	o(ca) 100.0	WB6CUB
SAN BERNARDINO COUNTY					
Barstow	147.0300	+	WD6BNG	o(ca)er	
Barstow	146.9700	-	WA6TST	oa	
Barstow	146.7600	-	KK6FL	or123.0	
Big Bear	145.1800	-	W6MPH	o(ca)100	W6MPH
Big Bear	147.3300	+	K6BB	oal131.8	BB ARC
Big Bear Valley	147.6450	-	KC6OKB	o103.5	

CALIFORNIA

<i>Location</i>	<i>Output</i>	<i>Input</i>	<i>Call</i>	<i>Notes</i>	<i>Sponsor</i>
Crestline	146.8500	-	W6JBT	oe146.2	CBARC
Crestline	147.9450	-	K6JTH	c	K6SBC
Cucamonga	145.4800	-	KE6UPK	o77.0	IIARC
Flash li	147.1800	+	WA6TST	oaer 151.4	Brstw ARC
Heaps Peak	145.2400	-	K6LLU	oe118.8	Arwhd RG
Hesperia	147.3000	+	KG6PD	oe91.5	HARS
Hesperia	145.4400	-	AB6FC	o103.5	
Hesperia	147.8550	-	WW6Y	o186.2	
Keller Peak	146.9850	-	KE6TZG	oe146.2	KPRA
Loma Linda	147.7350	-	K6LLU	o(ca)e 118.8	LLU ARC
Ludlow	147.8850	-	WA6MTZ	oel	
Newberry Spgs	146.7000	-	WA6MTZ	oel	
Onyx Peak	146.8200	-	W6FNO	oel	Edgwd ARS
Phelan	147.1500	+	N6LXX	c(ca)	
Running Springs	146.9100	-	W6RHM	oeANTI PL-107.2	RSRG
Running Springs	145.1200	-	WA6ISG	y	
San Bernrdino	146.6700	-	WA6HYQ	o123	
Table Mtn	145.2800	-	WR6AZN	oel131.8	GldstnARC
Trona	146.9700	-	WB6LYB	o123.0	
Twenty Nine Plm	147.0600	+	W6IF	oe136.5	MBRG
Victorville	146.1150	+	KA6CYD	o91.5	
Victorville	146.9400	-	WA6EFW	oe(ca)91.5	
Victorville	145.2200	-	N6SLD	o114.8	N6SLD
Victorville	147.7050	-	WA6WWB	o100	
Victorville	147.1200	+	WA6EFW	oa91.5	
Yucca Valley	146.7900	-	W6BA	oe(ca) 136.5	MBRG
Yucca Valley	147.7650	-	WB6QFE	o136.5	
Yucca Valley	147.7050	-	K6JB	o123.0	
SAN DIEGO COUNTY					
Boulder Mtn	147.3000	+	N6PWY	o(ca)e 103.5	Poway ARS
Chula Vista	145.2600	-	KK6KD	o107.2	
Chula Vista	147.0600	+	KF6QNJ	o(ca) 127.3	Hltop ARC
Coronado	147.1800	+	W6GMQ	o(ca)ze 110.9	CP ARES
Cuyamaca Peak	147.1950	+	K6JCC	cr	SD RACES
Escondido	146.8800	-	KC6UQH	o(ca)e 107.2	EARS
Hi-Pass	147.9900	-	W6JAM	cl	DRØNK
Hi-Pass	145.2800	-	K6GAO	o107.2	SANDRA
La Jolla	146.0850	+	K6OPY	c	LJ DX Asn
La Mesa	145.2400	-	WA6HYQ	o123	
Lyons Peak	146.2650	+	W6SS	oe	SANDRA
Lyons Peak	147.1950	+	K6JCC	cr	SD RACES
Mission Hills	145.3200	-	WD6APP	o107.2	
Monument Peak	147.2400	+	KA6DAC	oel(ca) 103.5	ECRA

158 144-148 MHz

CALIFORNIA

<i>Location</i>	<i>Output</i>	<i>Input</i>	<i>Call</i>	<i>Notes</i>	<i>Sponsor</i>
Mt Laguna	147.1500	+	WB6WLW	o107.2	SANDRA
Mt Otay	145.3600	-	WB6WLW	oAX.25	
Mt Otay	146.6400	-	WB6WLW	oe107.2	SANDRA
Mt Otay	146.9100	-	KN6KM	oel(ca) 107.2	SoBayRG
Mt Otay	146.9250	-	N6RSH	o107.2	KN6KM
Mt Otay	147.2100	+	KN6KM	o107.2	SoBayRC
Mt Otay	147.9900	-	W6JAM	cl	DRØNK
Mt Woodson	147.1950	+	K6JCC	cr	SD RACES
Mt San Miguel	145.1200	-	W6HDC	o107.2	
Mt Woodson	145.1800	-	W6HDC	o107.2	
Palomar Mtn	147.1950	+	K6JCC	cr	SD RACES
Palomar Mtn	147.1300	+	W6NWG	o(ca)el107.2	
Palomar AR					
Palomar Mtn	147.9900	-	W6JAM	cl	DRØNK
Palomar Mtn	147.0300	+	K6RIF	oe103.5	ECRA
Palomar Mtn	145.4400	-	W1CDM	oe107.2	SBRG
Palomar Mtn	147.0750	+	W6NWG	o(ca)e 107.2	Palomar AR
Palomar Mtn	146.7000	-	W6NWG	Y	Palomar AR
Palomar Mtn	146.7300	-	W6NWG	o(ca)e 107.2	Palomar AR
Paradise Hills	146.6100	-	N6ZHN	oel167.9	Crest RC
Paradise Hills	145.4800	-	W6JVA	o127.3	
Point Loma	145.3800	-	N6LWO	o(ca)e 107.2	PLARC
Red Mtn	146.1750	+	N6FQ	oae 107.2	Fallbrook
San Clem Isl	147.1950	+	K6JCC	creSUN	SD RACES
San Diego	147.7050	-	WD6APP	cre	
San Diego	147.9450	-	N6WYF	o107.2	
San Diego	147.8850	-	WA6AIL	o(ca)z 107.2	SANDRA
San Diego	147.7650	-	AA6WS	c	
San Diego	146.6700	-	N6QWD	c(ca)l	
San Diego	147.8550	-	WA6ZMZ	o(ca)l107.2	
San Diego	146.1600	+	W6SS	o107.2	
San Marcos	145.2800	-	WD6FCG	o(ca) 114.8	55 ARG
Spring Valley	147.9150	-	K6GHM	o(ca)e107.2	
Sun City	146.7000	-	KB6SSB	o103.5	
Vista	146.9700	-	K6YUH	o(ca)	97 RG
SAN LUIS OBISPO COUNTY					
Cambria	146.6200	-	N6LYF	oe	BCMA
Cuesta Peak	146.8000	-	WB6FMC	oe127.3	CCARS
SANTA BARBARA COUNTY					
Figueroa Mtn	147.2100	+	WA6BRW	o131.8	SYVARRG
Goleta	145.2400	-	K6TZ	ep131.8	SBARC
Lompoc	145.1200	-	WA6VPL	oe100.0	W Lnk Asn
Lompoc	145.4200	-	WA6YZV	o(ca)e	Missn ARC
Lompoc	147.1200	+	WA6VPL	o(ca)131.8	
Santa Barbara	145.4800	-	W6RFU	o136.5	UCSB

144-148 MHz 159
CALIFORNIA-COLORADO

<i>Location</i>	<i>Output</i>	<i>Input</i>	<i>Call</i>	<i>Notes</i>	<i>Sponsor</i>
Santa Barbara	146.7900	-	K6TZ	oaer 131.8	SBARC
Santa Barbara	147.9450	-	WA6JFM	oae 131.8	Gibraltar RA
Santa Maria	147.9150	-	W6NO	op103.5	
Santa Maria	145.1400	-	K6MX	oeSUN103.5	
Santa Maria	146.6400	-	N6UE	ep	SAT ARC
Solvang	146.8950	-	N6JNS	oe	
Tranquillion Pk	145.3500	-	WB6BGK	oe(ca) 141.3	LMC ARC
VENTURA COUNTY					
Camarillo	145.2800	-	WB2WIK	o100.0	
Camarillo	147.1500	+	WB6ZTQ	oe127.3	
Chatsworth Pk	146.9100	-	KC6RZY	o136.5	
Grant Park	147.7650	-	WB6ZTW	oer127.3	SMRA
Ojai	145.4000	-	N6FL	oe-SUN	
Oxnard	146.9700	-	WB6YQN	o(ca)e 127.3	LPMG
Simi Valley	147.9300	-	AD6SV	oe(ca)z 127.3	SVRA
Simi Valley	146.6400	-	WA6FGK	o127.3	
South Mtn	146.9850	-	WB6ZTX	oer127.3	SMRA
Sulphur Mtn	146.8800	-	WA6ZTT	oel(ca) 127.3	SMRA
Thousand Oaks	146.6700	-	N6JMI	oe127.3	Bozo ARN
Thousand Oaks	146.8500	-	K6AER	oelz(ca) 94.8	TORAG
Thousand Oaks	147.8850	-	N6JMI	o(ca)ze	Bozo ARN
Thousand Oaks	145.3200	-	WD8RCL	oe(ca)	
Ventura	147.9750	-	N6AHI	o(ca)ze 127.3	ChnllsIRG
Ventura Harbor	146.6550	-	N6QOL	oe131.8	
COLORADO					
BOULDER					
Boulder	147.0300	+	WB2CBU	100	B.U.G.
Boulder	146.7600	-	WØIA	ox	RkyMtvVHFS
Boulder	146.7000	-	WØDK	oe	BoulldrARC
Boulder	146.7300	-	K5GS	o(ca)	SatMrngBG
Boulder	146.6100	-	NØPM	o	NØPM
Boulder	145.4600	-	NØGII	ox(ca) (12)	CoRptAssn
Nederland	146.7450	-	A18Z	o	Pk-PkRptG
CENTRAL					
Como	146.8950	-	NØFTC	oa100	ParkCtyRC
Tarryall	147.3600	+	NØCAM	ox(ca) (19)	CMRG
COLORADO SPRINGS					
Colorado Spr	145.1600	-	NØKV	o(12)	CoRptAssn
Colorado Spr	147.1050	+	NØKG	c	NØDG
Colorado Spr	147.3450	+	NØCAM	c(ca)(19)	CMRG

160 144-148 MHz

COLORADO

Location	Output	Input	Call	Notes	Sponsor
Colorado Spr	147.0300	+	WA0KXO	c(ca)	CARN
Colorado Spr	147.2700	+	WA0RGA	a	TelstarRA
Colorado Spr	147.3900	+	W0YNE	c(ca)	RNRL
Colorado Spr	145.3100	-	W0LKD	c	W0LKD
Colorado Spr	146.9700	-	N0WPA	oexWxt 100.0	PikePkFMA
Colorado Spr	147.1800	+	K0IRP	o	K0IRP
Colorado Spr	146.9100	-	K0IRP	o151.4	GGARC
Colorado Spr	145.1300	-	KB0VJJ	olx(1) 123.0	Colo Conn
Colorado Spr	147.1350	+	KB0NN	o(ca)e	KB0NN
Colorado Spr	145.2650	-	N0WPA	oet100.0 (ca)	PikePkFMA
Lake George	146.6850	-	NX0G	o107.2 (ca)ex	N0XIA
Teller Cnty	147.0150	+	NX0G	c	Mtn ARC
Teller Cnty	146.8200	-	NX0G	o	Mtn ARC
Widefield	146.6250	-	KF0WF	o	CSARA
Woodland Park	145.4150	-	KA0WUC	o(ca)	KA0WUC
DENVER					
Denver	146.9400	-	W0WYX	oxezWx 103.5	RckyMtnRL
Denver	146.9850	-	W0GW	oe	RADOPS EJ
Denver	147.1500	+	N0POH	oae	AurRptAsn
Denver	147.0450	+	K0ML	K0ML	
Denver	147.3300	+	W0TX	o	Denver RC
Denver	146.8050	-	KQ0J	o(18)	SARES
Denver	147.2250	+	WA1JHK	o(ca)e (12)xz	CoRptAssn
Denver	147.2100	+	WD0E	(ca)	Grndstar
Denver	147.1200	+	N0OWY	oe	AurRptAsn
Denver	147.2550	+	W0IY	o(ca)	FrostyARC
Denver	146.8800	-	WA0KBT	oa	Denver RL
Denver	147.3000	+	K0LF	wr	RACES
Denver	145.4900	-	W0TX	o	Denver RC
Denver	145.2800	-	N0CFM	o(14)x	IntrMtnRG
Denver	145.2200	-	WN0EHE	o(ca)ez 103.5	RckyMtnRL
Denver	145.3100	-	KB0VJJ	o(11) 123.0	Colo Conn
Denver	145.2500	-	KE0SJ	o	MileHi RG
Denver	145.3250	-	N0IXR	o	HiPlainRG
Denver	145.3400	-	KB0HKY	oexz 103.5	RckyMtnRL
Denver	145.3850	-	WA1JHK	pk	CoRptAssn
Denver	145.1450	-	N0GII	oex	CoRptAssn
Denver	145.4300	-	WT0C	oe103.5	RckyMtnRL
Denver	145.4750	-	N0CFM	oa(14)	IntrMtnRG
Denver	146.6400	-	WA0KBT	o(ca)	Denver RL
Denver	147.6900	-	K0JUP	o(ca)PL 123.0	HiPointRA
Denver	146.7150	-	N0JXN	o	EvrgrnARS
Denver	147.3750	+	W0HE	o(ca)x	ComCtyRC

147.225
145.145
145.160
145.460
224.980
447.150
447.975
53.050
1287.900
1287.800
144.990
145.385
447.200

COLORADO REPEATER ASSOCIATION

SUPPORT AMATEUR RADIO

COLORADO REPEATER ASSOCIATION, Inc.
POST OFFICE BOX 1013
PARKER, COLORADO 80134

<http://www.rmsd.com/hamradio/cra/>
e-mail: cra@rmsd.com 303-840-4CRA

The Colorado Repeater Association's (CRA) 800+ members welcome all amateurs to the state of Colorado. The CRA's ragchew repeaters are open to all hams. Please feel free to access and use the CRA frequencies listed above.

Join our Information Net every Sunday at 9 a.m. for license exam info, the NewsLine Report, the Swap Net, a swapfest schedule and much more. CRA repeaters host various special interest nets weekday evenings covering AMSAT, ARES, EOSS, QRP, scanning, TCP/IP and others. Also, listen for live shuttle audio during all flights.

The CRA Amateur Information Center provides AX.25 access to the world-wide AMPRnet. You may access it on 144.990 as WA1JHK-5 or via digipeater CRA; on the 145.385 1200 Baud Digital Repeater, connect to CRA. Work TCP/IP and AX.25 on the 447.200 9600 Baud Digital Repeater.

Six of the CRA's repeaters have autopatch capabilities. Ask any CRA member to dial a local or emergency number for you.

The CRA repeaters cover 275 miles along Interstate 25 and 100 miles along Interstate 70 providing coverage in Denver, Colorado Springs, Pueblo, Boulder, Longmont, Greeley, Fort Collins and Cheyenne.

73 - THE CRA HOPES YOU SAFELY ENJOY COLORADO

162 144-148 MHz

COLORADO

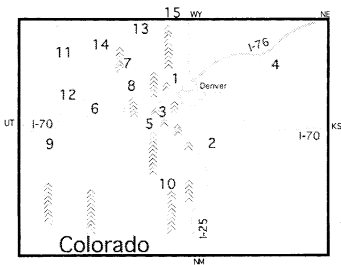
Location	Output	Input	Call	Notes	Sponsor
Denver	146.6700	-	KBØUDD	oe	CstIRckRG
DURANGO					
Durango	147.3450	+	KBØVJJ	ox123.0	Colo Conn
Durango	146.6700	-	KØEP	oaext 100.0	DurangoRC
Durango	146.7000	-	KØEP	oext100	DurangoRC
Silverton	147.2700	+	KB5ITT	o	KB5ITT
Silverton	147.3750	+	KC5CHM	o	SARC
EAST CENTRAL					
Cheyenwells	147.0750	+	KAØSJP	oa	KAØJSP
Flagler	146.8950	-	KAØEFF	o103.5 azLiZ	KAØEFF
Genoa	147.0600	+	KØGS	o103.5	BigSndyRC
Genoa	147.2850	+	KBØVJJ	o123.0	KGØVZ
Kirk	145.3550	-	NØRUR	o	NØRUR
ESTES PARK					
Estes Park	146.6850	-	WØANE	o	EstesVyRC
FORT COLLINS					
Fort Collins	145.1150	-	WØUPS	oex100	NoColoARC
Fort Collins	147.3600	+	WØQEY	oz(ca) 100	CSU ARC
Fort Collins	146.6250	-	WØUPS	o	WØUPS
Windsor	146.8500	-	WØUPS	ox	NoColoARC
GRAND JUNCTION					
Grand Jct	145.1750	-	WØRRZ	oe	WCARC
Grand Jct	147.1950	+	KBØREX	o	KBØREX
Grand Jct	146.9400	-	WØRRZ	o(ca)	WSRC
Grand Jct	146.7900	-	NØMBJ	o	NØMBJ
Grand Jct	147.1050	+	WØSXI	o107.5	WØSXI
Grand Jct	147.0000	+	WØSXI	ox107.2	TMAR
Grand Jct	145.2200	-	KEØTY	o107.2	GMRUA
Grand Jct	146.8200	-	KEØTY	ox(l3) 107.2	GMRS
Grand Jct	147.3900	+	KEØTY	o107.2	GMRUA
Grand Jct	147.2850	+	KBØVJJ	olx123.0 (11)	Colo Conn
GREELEY					
Greeley	147.0000	+	KEØUL	o100 (ca)z	Weld ARS
LONGMONT					
Longmont	147.2700	+	WBØZ	oa	WBØZ
LOVELAND					
Loveland	147.1950	+	NØHMY	oae	LovlandRA
NORTH CENTRAL					
Empire	145.3700	-	KAØIWE	o	CCARS
Kremmling	147.0750	+	KQØJ	olx(l1) 123.0	SARES
Kremmling	147.0150	+	KQØJ	o	SARES
Kremmling	147.2850	+	KQØJ	o	SARES
NORTHEAST					
Akron	145.4000	-	KBØVJJ	ol(l1) 123.0	Colo Conn
Fort Morgan	147.2400	+	KBØVGB	oae	PitVlyARC

COLORADO CONNECTION

Connecting Colorado's Amateur Community

1	10,600'	145.310-	Denver/Boulder (Hub)
2	6,900'	145.130-	Colorado Springs
3	12,600'	146.790-	Breckenridge
4	4,700'	145.400-	Akron
5	13,600'	145.445-	Leadville
6	10,600'	146.850-	Glenwood Springs
7	9,200'	147.075+	Kremmling
8	9,800'	147.345+	Vail
9	5,200'	147.285+	Grand Junction
10	11,700'	147.285+	Salida
11	8,500'	147.270+	Meeker
12	8,000'	146.985-	Rifle
13	9,000'	145.160-	Walden
14	10,300'	449.625-	Steamboat Springs
15	8,300'	145.445-	Laramie WY

The Colorado Connection is an open system. It's repeaters require a 123.0Hz tone and are linked full time. Before keying up, please allow the system to drop a few seconds after each proceed "k" signal.



Colorado Connection Repeaters, Inc.
P.O. Box 22134, Denver, CO 80222

The KB0VJJ Repeaters
<http://www.colcon.org/>

Send SASE for info
kb0vjj@colcon.org

The Colorado Connection is a 501c3 non-profit corporation supported solely by donations. Traveler's Net each evening 7:00-7:30pm (travel, weather, road information, and messages). To leave messages for the Traveler's Net, send an email to <travelnet@colcon.org>.

164 144-148 MHz

COLORADO

<i>Location</i>	<i>Output</i>	<i>Input</i>	<i>Call</i>	<i>Notes</i>	<i>Sponsor</i>
Holyoke	146.9550	-	KA0WKG	o	PCARC
Ovid	146.6550	-	N0NCD	o	N0NCD
Sterling	146.9100	-	WD0HDR	o	HPARC
Wray	146.7900	-	K0LMD	o	WH
NORTHWEST					
Craig	146.9700	-	K0IQA	o	K0IQA
Meeker	147.2700	+	N0PRG	ole(11) 123.0	Colo Conn
Meeker	146.7300	-	WB0NOH	o	MagMtn RA
Steamboat Spr	147.2100	+	KC0ZQ	ox	StmbtARC
Walden	145.1600	-	KB0VJJ	ol(11) 123.0	Colo Conn
PUEBLO					
Canon City	147.2100	+	WD0EKR	o	RylGrgHC
Pueblo	146.7900	-	ND0Q	o	Pueblo HC
Pueblo	147.0000	+	NE0Z	o	SlvrTrARS
Pueblo	146.8800	-	ND0Q	ox(17)	Pueblo HC
Pueblo	145.1150	-	ND0Q	oe	Pueblo HC
Pueblo	145.2350	-	N0NRI	c(ca)	N0NRI
Pueblo	146.6550	-	K0ST	c	K0ST
SOUTH CENTRAL					
Cripple Creek	145.4600	-	WB0WDF	o	WB0WDF
Lake George	145.2950	-	KC0CVU	ot107.2	CMRG
Laveta	145.3550	-	N0JPX	oxl(110) 100.0	N0JPX
Salida	147.2850	+	KB0VJJ	olx(11) 123.0	Colo Conn
Walsenburg	146.7300	-	ND0Q	oae(17)	PuebloHC
SOUTHEAST					
La Junta	146.7000	-	W0KEV	o	W0KEV
Lamar	146.6100	-	WA0VOG	oxl(110) 123.0	WA0VOG
Lamar	147.1500	+	WB0HBJ	o	WB0HBJ
Springfield	146.6400	-	N0PAZ	o100	N0PAZ
Trinidad	145.4300	-	WA6IFI	oe	WA6IFI
SOUTHWEST					
Norwood	146.6400	-	ND0E	ox	N.Mtn ARC
Nucla	147.3600	+	N7VWX	ox e-sun	NorMtnARC
Pagosa Spr	145.4750	-	WB5PBR	ot100	PSRA
Pagosa Spr	146.6100	-	N0JSP	oa	DurangoRC
Pagosa Spr	145.3100	-	KB0VJJ	ox123.0	Colo Conn
STATEWIDE					
Statewide	145.1900	-	tSNP		
Statewide	145.2050	-	tSNP		
Statewide	147.1650	+	tSNP		
Statewide	146.8350	-	EMERG	p	
Statewide	147.3150	+	tSNP		
Statewide	146.7750	-	tSNP		
Statewide	146.8650	-	EMERG	p	
STERLING					
Sterling	145.2950	-	WA0JTB	o	NECARA
WEST CENTRAL					
Aspen	146.6700	-	K0CL	oae(13)	SCARC

COLORADO-CONNECTICUT

Location	Output	Input	Call	Notes	Sponsor
Aspen	146.7000	-	KØCL	oy	SCARC
Aspen	147.3000	+	KAØDOE	o107.2 axe-sun	KAØDOE
Breckenridge	146.7900	-	KBØVJJ	olxe(l1) 123.0	Colo Conn
Buena Vista	146.7450	-	WØLSD	o	WØLSD
Carbondale	146.7600	-	NØSWE	o	NØSWE
Dillon	146.7000	-	WBØQMR	oa	WBØQMR
El Jebel	145.1300	-	KBØOYQ	o	KBØOYQ
Glenwood Spr	146.8500	-	KBØVJJ	oxl(l1) 123.0	Colo Conn
Glenwood Spr	146.8800	-	KØCL	o107.2 aex(l3)	SCRC
Gunnison	147.1200	+	WAØTOJ	o	GunVlyARC
Leadville	145.4450	-	KBØVJJ	olxe(l1) 123.0	Colo Conn
Montrose	145.4000	-	KBØVJJ	ox123.0	Colo Conn
Montrose	147.1500	+	NXØQ	o(ca)	NXØQ
Montrose	145.1450	-	NØMBJ	ox(l3) 107.2	GMRUS
Montrose	146.9100	-	NXØQ	o	NXØQ
Rifle	146.9850	-	KBØVJJ	olxe(l1) 123.0	Colo Conn
Vail	146.6100	-	KØEC	oax107.2	ECHO
Vail	147.3450	+	KBØVJJ	olx(l1) 123.0	Colo Conn
Winter Park	146.8200	-	WB4JQQ	oa	GrndCtyRA

CONNECTICUT

FAIRFIELD & SOUTHWEST

#Bethel	147.0300	+	W1***		
#Danbury	146.6700	-	W1QI	CARA	
#New Milford	146.7000	-	W1***	o141	
#Ridgefield	145.4700	-	W1***	o	
Bridgeport	146.8950	-	WA1JTB	oae	CAFM
Bridgeport	146.4450	147.4450	WK1M	oe77	
Danbury	147.1200	+	WA1NXG	o(ca)e 141	PVRA
Fairfield	146.6250	-	WB1CQO	oaelzR	FrlfdARA
Monroe	146.8350	-	W1BHZ	oae74	CAFM
New Canaan	146.4750	147.4750	K1DR	aelyz100	FrlfdFMA
Norwalk	147.3900	+	K1OF	oaez	G.NARC
Stamford	146.6550	-	W1EE	oael100	StamARA
Wilton	145.2300	-	WA1SOV	o	PEARS

HARTFORD & N. CENTRAL

#Berlin	147.1350	+	KJ1Q	o	
#Glastonbury	147.2850	+	K1SSO	oeR	Glstnby CP
Bloomfield	146.8200	-	W1CWA	oecsq	BlmfldARC
Bristol	146.6850	-	W1DHT	oeR141	CRBRC
Bristol	146.8800	-	K1DFS	oaelzcsq	
Burlington	147.1500	+	N1JGB	ael	ICRC
Glastonbury	147.0900	+	W1EDH	oe110	CT ARES

166 144-148 MHz

CONNECTICUT

<i>Location</i>	<i>Output</i>	<i>Input</i>	<i>Call</i>	<i>Notes</i>	<i>Sponsor</i>
Hartford	146.6400	-	N1ABL	o(ca)ezl 114	PVRA
Hartford	146.7450	-	N1AF	o	
Hartland	145.2300	-	K1YON	o	HartlandCD
Newington	145.4500	-	W1AW	o(ca)127	NARL
Rocky Hill	145.2700	-	WB1EXV	oaelz	
Wethersfield	145.3500	-	KA1BQO	oaet	
HARTFORD & N. CENTRAL					
Coventry	145.2500	-	K1JCL	oAM	AM OK
Coventry	147.3750	+	KJ1Q	(ca)elz	
Hartland	147.1050	+	W1OBQ	NYNES	
Hebron	145.4700	-	K1PTI	o	
Manchester	147.0450	+	WB1GIC	o	N1TUP
Somers	147.0000	+	W1TOM	oae114	MTARA
Southington	145.1700	-	W1ECV	o77	SARA
Tolland	145.3300	-	WB1GIC	oaelz	
Vernon	145.1100	-	W1BYN	o(ca)e77	BearsMAN
Vernon	145.4100	-	WA1NXG	oel141	
Vernon	146.7900	-	WA1KGQ	o(ca)e82	PVRA
Vernon	147.3450	+	KB1AEV	o77	N1FNE
LITCHFIELD & NORTHWEST					
Sharon	147.2850	+	WB1CEI	oe	SBARC
Torrington	146.8500	-	N1OQA	o(ca)e	PVRA
Torrington	147.2400	+	KJ1M	oae	TorngtnCD
Winsted	147.3300	+	W1EOO	oae	CD
LITCHFIELD & NORTHWEST					
#New Milford	146.7750	-	KE1AI	o(ca)e79	
Barkhamsted	147.2700	+	AA1U	oe	BkhmstdCD
Bethlehem	146.9550	-	NF1E	oy77	CT ATV Soc
Torrington	145.3700	-	N1FNE	o77	KB1AEV
NEW HAVEN & S. CENTRAL					
#Portland	147.0300	+	W1EDH	oe110	CT ARES
Ansonia	145.1900	-	WK1M	oe77	
Ansonia	146.9850	-	KD1BD	oa	VLY ARA
East Haddam	147.0150	+	K1IKE	o110	
Killingworth	145.2900	-	W1BCG	oaelR 110	ShrlnARC
Meriden	145.4900	-	N1FQF	o77	
Milford	146.9250	-	KB1CBD	oaeRcsq	MilfordARC
Milford	147.2250	+	WA1YQE	oae77	
Naugatuck	147.1800	+	WA1NQP	oe141	PVRA
Old Saybrook	146.7750	-	W1BCG	ol110	ShrlnARC
Orange	147.2850	+	K1ACD	oa	
Prospect	147.3150	+	KJ1Q	o(ca)ez	
Wallingford	147.3600	+	W1KKF	oaeR	WRA
West Haven	146.6100	-	W1GB	o(ca)e	ScCT ARA
West Haven	147.2550	+	WA1TAS	oey	ScCT ARA
West Haven	147.5050	146.5050	N1LFE	o(ca)e77	WHARA
NEW LONDON & SOUTHEAST					
Groton	146.6700	-	KB1BZP	o156	SCRAMS
Groton	146.8650	-	K1SSN	oaeizAR156	
Lebanon	147.3000	+	WE1Y	oae	NatchARA

144-148 MHz 167
CONNECTICUT-FLORIDA

<i>Location</i>	<i>Output</i>	<i>Input</i>	<i>Call</i>	<i>Notes</i>	<i>Sponsor</i>
Ledyard	145.3900	-	W1AAA	AWASEC	
New London	146.9700	-	KB1BZP	o(ca)156	SCRAMS
Norwich	146.7300	-	N1NW	oae156/ 156	Rason
Norwich	147.0600	+	W1AAA	o156	Rason
STATE OF CT					
Connecticut	146.5200	FM Call	Frequency		
Connecticut	147.0300	+	SNP	t	SHARED
Connecticut	147.1350	+	SNP	t	SHARED
Special&Temp	145.4300	-	SNP	t	&Emergency
WINDHAM & NORTHEAST					
Killingly	147.2250	+	K1MUJ	oe	EC ARA
DELAWARE					
ALL					
All	145.1700	-	SP		
DE					
Seaford	146.7150	-	N3YMS	T	N3YMS
DOVER					
Dover	147.1950	+	W3HZW	a	KentCoAR
Dover	146.9700	-	W3HZW		KentCoAR
Dover	146.7900	-	N3YMS	ap*89	N3YMS
Hazletville	147.3000	+	K4CHE		K4CHE
MILFORD					
#Milford	145.1700	-	KC3XQ	SP.C.	KC3XQ
SOUTH					
Delmar	146.9250	-	KC3RH	erz	PROS
Dewey Beach	147.3300	+	N3OLY		N3OLY
Millsboro	147.0750	+	KB3BHL	aez911	SussexAR
Seaford	145.2100	-	W3TBG	a	NARC
WILMINGTON					
Newark	146.7000	-	W3DRA	e	DRA
Wilmington	147.2250	+	K3WAJ	al	K3WAJ
Wilmington	146.9550	-	WA3UYJ	ae	DVARS
Wilmington	146.7300	-	W3DRA	e	DRA
DISTRICT OF COLUMBIA					
Washington	145.1900	-	W3DOS		DOS ARC
Washington	145.4300	-	WA3DVO		DCMARC
Washington	145.1900	-	W3DOS	Backup	DOS ARC
ALL					
All	145.1700	-	SP		
METRO DC					
Washington	147.0450	+	K3VOA		VOA ARC
WASHINGTON AREA					
Washington	145.1100	-	W3ETX	oaz	CCARS
Washington	147.3600	+	N3AGB	l	AixBellIR
Washington	146.7600	-	WA3DZD	l	MFMA
FLORIDA					
Altamonte Spgs	147.1950	+	W4PLA	oer	QCWA 45
Altamonte Spgs	147.2850	+	N4EH	o(ca)z	LMARS

FLORIDA

<i>Location</i>	<i>Output</i>	<i>Input</i>	<i>Call</i>	<i>Notes</i>	<i>Sponsor</i>
Anthony	146.9700	-	N4KIM	oae	SCARS
Apopka	147.0150	+	N4UMB	t(ca)	OARC
Arcadia	147.0750	+	W4MIN	oae	DARC
Arcadia	147.1800	+	KD4JUJ	o	KD4JUJ
Aventura	147.2100	+	KD4JSD	o(ca)	FARC
Avon Park	145.3300	-	K4CS	o	K4CS
Belle Glade	147.1200	+	AB4BE	o(ca)	BLRA
Big Pine Key	146.6700	-	W7IUC	oer	W7IUC
Boca Raton	147.3900	+	KS4VT	oe	KS4VT
Boca Raton	147.2550	+	KC4GH	o(ca)er	BRFD
Boca Raton	145.2900	-	WB4QNX	o(ca)lz	BRARA
Boca Raton	146.8200	-	W4BUG	o(ca) erzx	GCARA
Boynton Beach	147.2250	+	N4MOT	o(ca)erl	MARC
Bradenton	147.1950	+	K4GG	o(ca)er	MARC
Bradenton	147.0450	+	KF4BJQ	ote	EARS
Bradenton	146.8200	-	K4GG	o(ca)e	MARC
Brandon	147.1650	+	WB4BIM	o(ca)	BARS
Bristol	146.7150	-	KF4DYR	o	KF4DYR
Brooksville	146.7150	-	WA3YMV	oaezrl	HCARA
Brooksville	145.3700	-	KA2KDP	oel	MVU & KDP
Bunnell	145.4700	-	WA1ZRU	c(ca)zre	WA1ZRU
Bunnell	147.3000	+	KB4RSY	oer	FCEM
Callahan	146.8350	-	KE4BXR	o(ca)rz	CARE
Cantonment	147.3000	+	KC4SME	o(ca)e	KC4SME
Cape Coral	147.2250	+	W4PJK	o(ca)	GCARC
Chattahoochee	145.2500	-	KD4DSU	oae	KD4DSU
Chiefland	147.3900	+	KB4QQX	oa	DARK
Chipley	146.7450	-	KD4TOK	oer	WCARA
Chipley	146.6250	-	N4PTW	o	N4PTW
Chipley	147.1950	+	KT4QH	oer	KT4QH
Chuluota	147.1650	+	KE4ZIO	oer	KE4ZIO
Citronelle	146.7750	-	KF4JPB	o(ca)eR	CARL
Citronelle	146.6550	-	KF4JPB	o(ca)ez	RCARL
Clearwater	146.8950	-	AB4YI	c	FARS, AB4YI
Clearwater	147.2100	+	KF4FOH	o(ca)elzr	PCACS
Clearwater	145.1100	-	KC4HU	o	KC4HU
Clermont	147.1800	+	W4JYE	o(ca)l	W4JYE
Cocoa	146.7150	-	KD4DJX	oeR	SC REACT
Cocoa	147.3600	+	N4LEM	or	N4LEM
Cocoa	145.1900	-	N4LEM	or	N4LEM
Cocoa	147.0300	+	W4REN	or	W4REN
Cocoa Beach	145.3700	-	W4NLX	o(ca)ez	IRARC
Cooper City	146.6850	-	WA4STJ	o	WA4STJ
Coral Gables	146.7600	-	KD4BBM	oZA	S Fla FMA
Coral Gables	147.2400	+	KD4BBM	oZA(ca)lr	KD4BBM
Coral Gables	146.8650	-	W4VUM	o(ca)r	ARC at UM
Coral Springs	145.1100	-	WR4AYC	o(ca)erlz	WR4AYC RG
Crestview	147.3600	+	WB4CDR	o(ca)	NOARC
Crystal River	147.2700	+	W4CF	c(ca)l	FPARC

FLORIDA

<i>Location</i>	<i>Output</i>	<i>Input</i>	<i>Call</i>	<i>Notes</i>	<i>Sponsor</i>
Cudjoe Key	145.1700	-	KD4DHG	oae	KD4DHG
Cutler Ridge	147.0750	+	KD4NQY	c	KD4NQY
Daytona Beach	146.9850	-	NN4ER	o(ca)ez	ERAU ARA
Daytona Beach	145.4100	-	KE4KSS	oe	BSC
Daytona Beach	147.1500	+	K4BV	oa	DBARA
Debary	145.2700	-	W8CIJ	o	IMARS
Debary	146.8350	-	WD8JTJ	o	WD8JTJ
Deerfield Bch	147.1050	+	N4KS	o(ca)e	NBARA
Defuniak Spgs	147.3750	+	WF4X	oer	WF4X
Defuniak Spgs	147.2850	+	KF4PDX	or	WCARC
Deland	147.0450	+	K4DWF	o(ca)e	K4DWF
Deland	145.2300	-	KE8MR	ceWxR	KE8MR
Deland	147.3150	+	N4GMU	o(ca)erz	WESTVARS
Deland	147.2400	+	W2DU	oer	VEOC
Dunedin	145.2100	-	WA4BSA	o(ca)l	WCFSRN
Dunedin	145.2300	-	K4LK	c(ca)elz wxRB	K4LK
Edgewater	145.3300	-	K4BO	o(ca)er	Edgewater
Eglin AFB	147.1200	+	W4NN	oa	EARS
Englewood	146.7000	-	WB0GUX	oxbe	SWFATPA
Englewood	146.7750	-	K0DGF	oxbe	K0DGF
Enterprise	146.8050	-	N4EH	oe	LMARS
Eustis	146.8950	-	KD4MBN	o	KD4MBN
Fernandina Bch	145.2300	-	NG4R	o(ca)e	NG4R
Flagler Beach	147.0750	+	WA3QCV	oae	WA3QCV
Florida City	145.2900	-	N4RQQ	ol	N4RQQ
Ft Lauderdale	146.9100	-	W4AB	o(ca)elr	BARC
Ft Mccoy	147.3600	+	W4FRC	o(ca)ezR	FMARC
Ft Mccoy	146.7000	-	WB4MBU	oe	WB4MBU
Ft Myers	145.1700	-	K8DXE	oel	GCARC
Ft Myers	145.3900	-	KA9RIX	cl	Homey HC
Ft Myers	146.8800	-	K4OVC	oer	LCEM
Ft Myers	147.3450	+	WD4PPA	o(ca)ez	GCARC
Ft Pierce	147.0150	+	AA4PN	o	AA4PN
Ft Pierce	147.2400	+	W4SLC	oaew	SLC EOC
Ft Pierce	147.3450	+	W4AKH	oaezrw	FPARC
Ft Walton Bch	146.7900	-	W4ZBB	oa	PARC
Ft Walton Bch	147.3150	+	KT4BQ	oel	Boeing ARC
Ft Walton Bch	147.0000	+	W4RH	oa	PARC
Ft Walton Bch	146.6550	-	WD4CKU	o	WD4CKU
Ft Walton Bch	146.8800	-	W4MTD	o	W4MTD
Gainesville	146.6850	-	K4GNV	oerp	GARS
Gainesville	145.1900	-	WA4NWO	oe	WA4NWO
Gainesville	146.7900	-	K4EAC	o	SFCC
Gainesville	147.3750	+	KB4HF	o	KB4HF
Gainesville	146.9100	-	W4DFU	oarlz	GARC
Gainesville	146.9850	-	K4GNV	or	GARS
Gainesville	146.8200	-	K4GNV	oaezr	GARS
Grove City	146.8650	-	K8ONV	oaezwr	EARS
Gulf Breeze	147.0300	+	W4GMS	oe	GB VFD
Hawthorne	147.1050	+	K3YAN	c(ca)	K3YAN
Hialeah	147.0300	+	WD4JMN	oae	WD4JMN

170 144-148 MHz

FLORIDA

<i>Location</i>	<i>Output</i>	<i>Input</i>	<i>Call</i>	<i>Notes</i>	<i>Sponsor</i>
Hialeah	146.7000	-	N2GKG	c(ca)ez	N2GKG
Hialeah	145.4300	-	KA4DFX	o(ca)elz	KA4DFX
Hialeah	145.2500	-	WD4FMQ	o	WD4FMQ
High Springs	146.8500	-	KD4MGR	o(ca)z	KD4MGR
High Springs	145.4700	-	WB4JEM	oe	WB4JEM
Hines	146.7450	-	KJ4ZI	ot(ca)e	TCARC
Holiday	146.7000	-	WB8ONY	c	FARS
Holiday	146.7600	-	KF4PUN	cle	FARS
Holiday	146.6400	-	N9EE	oeR	N9EE
Holiday	147.1500	+	WB8ONY	c	FARS, KM4M
Hollywood	145.2100	-	KA4ZAY	o(ca)el	KA4ZAY
Hollywood	145.4500	-	KE4IPB	o	KE4IPB
Hollywood	146.9850	-	WB4TON	oe	HARC
Hollywood	147.1800	+	WF2C	oZZ(ca)e	HMRH
Holt	146.8350	-	KF4ZNO	o	KF4ZNO
Hudson	146.8050	-	K4FRQ	o	K4EAB
Hudson	147.0150	+	W4OHU	c	FARS, W4OH
Jacksonville	145.2900	-	N4GIH	or	N4GIH
Jacksonville	147.1800	+	KB4CKC	o(ca)e	KB4CKC
Jacksonville	146.8050	-	KK4BD	o(ca)e	KK4BD
Jacksonville	146.7600	-	W4IZ	o(ca)	Jax Range
Jacksonville	145.4500	-	NS4R	o(ca)el	NS4R
Jacksonville	147.3300	+	N4KWC	o(ca)rzl	RATS
Jacksonville	146.6400	-	W4IJJ	t(ca)er	W4IJJ
Jacksonville	146.7000	-	W4IZ	oaezwR	NOFARS
Jacksonville	147.0750	+	N4KWC	o(ca)	RATS
Jacksonville	146.8800	-	W4IZ	o(ca)e	Jax Range
Jacksonville	146.9250	-	KE4YJG	o(ca)	KE4YJG
Jacksonville B	147.2250	+	KC4HEL	(ca)	KC4HEL
Jacksonville B	147.3900	+	KC4HEL	or	KC4HEL
Jupiter	145.3500	-	KS4IU	o(ca)	LARC
Jupiter	146.6250	-	KF4BHE	o(ca)er	JTRG
Key Largo	147.1650	+	KC4SFA	oa	CRARC
Key Largo	147.2850	+	KC4FUR	o(ca)el	KC4FUR
Key West	145.3100	-	W4HN	o(ca)l	W4HN
Key West	145.1500	-	WY4P	o	WB4TWQ
Key West	145.4900	-	NP4GM	o	NP4GM
Key West	146.9400	-	W4LLO	o(ca)e	KWARC
Keystone Hgts	145.1300	-	KF4EHP	oe	KF4EHP
Labelle	145.4700	-	W9VDS	o(ca)e	LARA
Lake Buena Vis	145.2100	-	KE4ATS	ole	KE4ATS
Lake City	145.4900	-	WA4ZFQ	oaerz	CARS
Lake City	147.1500	+	WA4ZFQ	oer	CARS
Lake Park	147.0750	+	W4UZJ	o(ca)	W4UZJ
Lake Placid	147.0450	+	KK4LI	oar	HCARC
Lake Placid	147.1500	+	KD4CQG	oaeRz	KE4WU
Lake Wales	147.3300	+	W4KUM	o	LWRA
Lakeland	146.6850	-	K4LKL	o(ca)eRz	LARC
Lakeland	146.6550	-	WB4EIF	o(ca)	Polk EG
Lakeland	147.3750	+	N4KEG	o(ca)er	N4KEG

FLORIDA

<i>Location</i>	<i>Output</i>	<i>Input</i>	<i>Call</i>	<i>Notes</i>	<i>Sponsor</i>
Lakeland	145.2700	-	K4LK	c(ca)lz wxRB	K4LK
Lakeport	147.3000	+	W4TEJ	oer	W4TEJ
Land O' Lakes	145.3300	-	WA4GDN	oeR	GCARC
Largo	145.4300	-	KF4CFT	oer	FWC DxRing
Largo	147.0300	+	WD4SCD	oerlw	WD4SCD
Largo	146.9700	-	WB4BZF	oaerl	CARS
Largo	145.1700	-	KF4FOH	o(ca)elzr	PCACS
Lecanto	146.9550	-	W4IIR	oaerR	SHARC
Leesburg	147.0000	-	N4FLA	or	LC ARES
Live Oak	146.9400	-	WB4PHT	o	SBR
Macclenny	147.0900	+	W4YIL	oelr	BCARC
Marathon	145.1100	-	W4HN	o	W4HN
Marathon	146.8050	-	W4NR	olw	W4NR
Marathon	145.3700	-	KB4HRV	o	Bros Resc
Marathon	147.2550	+	W7IUC	oer	MCCD
Marco Island	146.9850	-	KA2WEU	t	KA2WEU
Melbourne	145.3100	-	KB4WEG	o(ca)	KB4WEG
Melbourne	145.4300	-	W4KYG	o(ca)biel	W4KYG
Melbourne	146.7450	-	K4YWC	t(ca)ez	K4YWC
Melbourne	146.6100	-	W4MLB	o(ca)ez	PCARS
Melbourne	147.1050	+	KC4YEK	oaer	KC4YEK
Melbourne	147.0000	-	K4YWC	t(ca)z	K4YWC
Melbourne	145.4700	-	KF4APQ	ae	HARC
Melbourne	146.8500	-	W4MLB	o(ca)ez	PCARS
Merritt Island	146.9400	-	K4GCC	o(ca)R	K4GCC
Miami	146.9250	-	N4IFD	oZAaez	N4IFD
Miami	145.3100	-	W4HN	o(ca)bile	W4HN
Miami	147.1500	+	K4IWT	oer	ARPS
Miami	146.7300	-	W4HN	o(ca)bi	W4HN
Miami	147.1200	+	WA4TCE	o	WA4TCE
Miami	147.0900	+	W4ILQ	o(ca)el	W4ILQ
Miami	146.9700	-	AE4EQ	o(ca)ex	AE4EQ
Miami	146.7750	-	KE4DAQ	otaezl	KE4DAQ
Miami	147.0450	+	KR4DQ	o(ca)er	KR4DQ
Miami	146.8050	-	AE4EQ	o(ca)ex	AE4EQ
Miami	145.3300	-	KB4AIL	o	KB4AIL
Miami	146.9550	-	W4NR	o(ca)elw	W4NR
Miami	147.3600	+	N4OCA	o(ca)l	N4OCA
Miami	147.2700	+	KF4OJ	o(ca)e Rbi	ARC
Miami	147.3000	+	WB4ESB	o(ca)e	SIRA, Inc.
Miami	147.3150	+	KE4VNN	oZAerp	KE4VNN
Miami	145.3500	-	KE4RPC	ol	KE4RPC
Miami	146.6400	-	W6BXQ	oe	TCARS
Miami	145.2300	-	NC4M	ot(ca)el	WA4TCE
Miami	145.4100	-	N4RQQ	o(ca)el	N4RQQ
Miami	145.3700	-	KF4SPA	oXZeR	KC4BPG
Miami	147.1950	+	KC4EBL	oXZ	KC4EBL
Miami	145.3900	-	N4BKZ	o(ca)el	N4BKZ
Miami	147.3300	+	W4WJ	oe	SFDA

FLORIDA

<i>Location</i>	<i>Output</i>	<i>Input</i>	<i>Call</i>	<i>Notes</i>	<i>Sponsor</i>
Miami	145.1500	-	WB4TWQ	o	WB4TWQ
Miami Beach	145.2700	-	KG4APY	o	KG4APY
Milton	146.7000	-	KD4FZB	oazer	SRCEM
Milton	145.4900	-	W4VIY	oaeZ	Milton ARC
Minneola	145.3900	-	KD4ZIK	or	Sugarloaf
Miramar	145.4700	-	KB4JDE	ol	MRG
Monticello	145.4900	-	N4EHX	o	JCRA
Montverde	147.2250	+	K2SSE	or	K2SSE
Mossy Head	146.9100	-	KD4NHT	oae	KD4NHT
N Miami Beach	147.3750	+	KE4ZZM	o(ca)e	FARC
N Miami Beach	147.0600	+	KD4VSF	oabier	KM4OP
N Miami Beach	146.8500	-	WE4B	o(ca) elzR	PARC
N Miami Beach	147.1350	+	KC4MND	o(ca)	KC4MND
Naples	147.0300	+	WB2WPA	o(ca) elrzw	CCEM
Naples	146.6700	-	WB2QLP	otaez	ARA of SWF
Naples	146.6400	-	WA3JGC	o	WA3JGC
New Prt Richey	146.6700	-	WA4GDN	o(ca)ezR	GCARC
Niceville	147.2250	+	W4ZBB	aeo	PARC
Ocala	145.4300	-	KD4GME	oa	KD4GME
Ocala	146.6100	-	K4GSO	oaez	SSARC
Ochopee	146.6550	-	KA4MXQ	oe	KA4MXQ
Okeechobee	147.0900	+	KF4BPX	oer	OARC
Okeechobee	147.1950	+	KF4BPX	o(ca)r	OARC
Okeechobee	145.2100	-	KC4NNG	t(ca)ez RB	WA4EMJ
Old Town	146.7000	-	WB4VBY	oa	DARK
Olga	147.3750	+	K4JTB	o(ca)l	ORC
Orange Park	145.3900	-	W4OTH	o	OTH Gang
Orange Park	146.6700	-	WB4CGD	oa	OPARC
Orlando	145.4500	-	N4LRX	oeb	PARC
Orlando	146.8200	-	W4PLB	o(ca)elr	OARC
Orlando	146.7300	-	WB4ULT	oer	OC ARES
Orlando	147.1200	+	K4AJM	oZAel	K4AJM
Orlando	145.1100	-	W4PLB	o(ca)elz	OARC
Orlando	147.0900	+	N4SA	oe	CFDA
Orlando	146.6400	-	K4UCF	o(ca)er	UCF ARC
Orlando	145.1300	-	KS4SX	o(ca)ez	FECA
Orlando	147.3000	+	WA4ABQ	o	WDWARC
Orlando	146.7600	-	W4PLB	o(ca)elz	OARC
Orlando	146.9250	-	N4ROD	o(ca)e	N4ROD
Ormond Bch	146.8650	-	KE8MR	oWXR	KE8MR
Ormond Beach	146.6550	-	KI4RF	o	KI4RF
Ormond Beach	147.2700	+	KE8MR	oae	KE8MR
Pace	146.8050	-	AA4PT	oae	AA4PT
Palatka	145.3700	-	KF4PXZ	oaz	KF4PXZ
Palatka	147.3450	+	KD4DVO	o5A	KD4DVO
Palm Bay	145.2700	-	K4YWC	o	K4YWC
Palm Bay	147.2550	+	AD4GO	o(ca)e	AD4GO
Palm Bay	145.1700	-	KF4APQ	oae	HARC
Palm Bay	146.8950	-	K4EOC	oer	BCEM

FLORIDA

<i>Location</i>	<i>Output</i>	<i>Input</i>	<i>Call</i>	<i>Notes</i>	<i>Sponsor</i>
Palm Beach Gar	146.7150	-	KA4JTN	oer	CPFA
Palm Beach Gar	145.3300	-	AF4MH	oaez	AF4MH
Palm Harbor	145.3100	-	N4LNM	o(ca)er	531 RptGrp
Panama City	145.3300	-	AC4QB	oae	AC4QB
Panama City	147.3900	+	WA6QKN	oa	WA6QKN
Panama City	146.9400	-	NK4A	oae	NK4A
Panama City	145.2100	-	W4RYZ	oe	PCARC
Panama City	147.0750	+	NX4E	oael	NX4E
Penney Farms	145.1100	-	N4KOX	oazR	N4KOX
Pensacola	146.6250	-	K4PNS	oe	SHARC
Pensacola	146.7600	-	K4PRA	oael	PFMRA
Pensacola	145.3500	-	KO4TT	oae	KO4TT
Pensacola	145.4500	-	WA4ECY	oe	NTTC ARC
Pensacola	146.8500	-	WR4USA	o(ca)	WB4BFO
Perry	146.9700	-	W4RTN	ot(ca)e	TCARC
Pinellas Park	145.4500	-	KA4CNP	oe	HRA
Pinellas Park	146.8500	-	W4ORM	ol	Wormhole
Plantation	145.1700	-	WA4EMJ	t(ca)ez RB	WA4EMJ
Plantation	146.7900	-	W4MOT	oerxl	MARC
Plantation Key	146.7150	-	W7IUC	oe	MCCD
Pompano Beach	146.6100	-	WA4YOG	o(ca) ezxr	GCARA
Port Charlotte	147.0150	+	WB9JTK	op(ca)e	GRA
Port Charlotte	146.9250	-	WA9NLA	oe	WA9NLA
Port Charlotte	145.1900	-	KF4HFR	oaelzwr	CCEOC
Port Charlotte	147.2550	+	N8RZZ	oazRw	PRRA
Port Richey	145.3500	-	WA4T	o(ca)erl	SARC
Port St Joe	147.3000	+	W4WEB	oe	W4WEB
Port St Lucie	146.8650	-	AF4MH	oa	AF4MH
Port St Lucie	145.4500	-	KB4VVE	oa	KB4VVE
Port St Lucie	146.9250	-	N4MKL	o(ca) ezrA	N4MKL
Port St Lucie	146.9550	-	K4PSL	o	PSLARA
Port St Lucie	146.9850	-	KO4CZ	o	KO4CZ
Princeton	147.3450	+	N4IFD	oZAaez	N4IFD
Princeton	146.8350	-	W4SVI	o(ca)e	EARC
Princeton	147.0000	-	KU4GY	o(ca)erl	S Fla FMA
Punta Gorda	146.7450	-	K4IB	oar	CARS
Rockledge	146.8800	-	W4NLX	o(ca)z	IRARC
Rockledge	147.1350	+	K4EOC	oer	BCDEM
Royal Palm Bch	146.9700	-	WB4AKH	t(ca)l	WB4AKH
Royal Palm Bch	146.8350	-	WB4AKH	t(ca)l	WB4AKH
Ruskin	147.0900	+	W8PCZ	o	SHARES
Ruskin	147.2250	+	W8PCZ	oe	SHARES
Ruskin	146.6100	-	W8PCZ	oae	SHARES
S Daytona	146.6850	-	N9TG	o(ca)ezw	N9TG
Salt Springs	146.7450	-	N4KIM	o	SCARS
Samsula	147.2100	+	KA4ZIA	c	KA4ZIA
Sanibel	146.7900	-	KD4GTF	oe	SERT
Sarasota	146.7300	-	WB4NJV	oaezrl	SERC
Sarasota	145.2700	-	KA9RIX	cl	Homey HC

174 144-148 MHz

FLORIDA

<i>Location</i>	<i>Output</i>	<i>Input</i>	<i>Call</i>	<i>Notes</i>	<i>Sponsor</i>
Sarasota	147.3000	+	KI4ZJ	oaez	KI4ZJ
Sarasota	147.3900	+	N4LML	o(ca)er	N4LML
Sarasota	146.9100	-	W4IE	otaerl	SARA
Satellite Bch	146.6250	-	W4BWS	oaelzr	W4BWS
Sebring	147.2700	+	KE4WU	oaezr	HCEOC
Smith Creek	145.3900	-	KD4VGX	c(ca)l	KD4VGX
South Pasadena	146.7900	-	KF4FOH	o(ca) elzrw	PCACS
Spring Hill	146.6250	-	KF4IXU	oZA	SHARC
St Augustine	146.6250	-	KF4MX	o(ca)er	KF4MX
St Augustine	145.1700	-	AB4EY	oaer	AB4EY
St Cloud	146.7900	-	W4SIE	oe	OCRA
St Cloud	145.3500	-	N4ZIQ	o(ca)ezR	N4ZIQ
St Cloud	145.1500	-	N8HB	oar	N8HB
St Petersburg	147.3600	+	KF4CCH	o(ca)ez	MRA
St Petersburg	145.4700	-	WA4BSA	o(ca)z	WCFSRN
St Petersburg	147.0600	+	WA4AKH	o(ca)	SPARC
St Petersburg	147.1200	+	KR4U	oae	KR4U
St Petersburg	145.3900	-	KA9RIX	cl	Homey HC
St Petersburg	145.4900	-	KE4CGL	c(ca)lz	KE4CGL
St Petersburg	145.2900	-	K9BSL	oaez	K9BSL
St Petersburg	147.0000	+	W4CF	tc(ca)l	FPARC
St Petersburg	147.2850	+	K4LK	c(ca)lz wxRB	K4LK
St Petersburg	147.3150	+	N4BSA	o(ca)	PCRA
Starke	145.1500	-	KU4AY	oer	BAARC
Stuart	145.1500	-	WA2TRJ	oer	MCPS
Stuart	147.0600	+	KB4VOL	o(ca)ez	MCARA
Summerfield	147.0300	+	KF4CBA	oaezrw	KF4CBA
Tallahassee	146.9100	-	K4TLH	oer	TARS
Tallahassee	145.4500	-	KB4ES	o	KB4ES
Tallahassee	146.8650	-	KS4JW	oZA(ca)e	KS4JW
Tallahassee	146.6100	-	N4PG	o	N4PG
Tallahassee	147.0300	+	K4TLH	oer	TARS
Tampa	147.3450	+	K4FEZ	o	Shriners
Tampa	147.0750	+	WA2TMU	oaz	WA2TMU
Tampa	146.9400	-	KC4HAZ	o(ca)erl	KC4HAZ
Tampa	146.7450	-	N4PDB	o(ca)e	N4PDB
Tampa	145.4100	-	WA4SWC	o	WA4SWC
Tampa	147.1050	+	N4TP	oer	TBARS
Tampa	147.2400	+	K4USF	oyBaerA	USF REC
Tampa	145.1300	-	KU4OA	o(ca)	KU4OA
Tampa	145.1500	-	N4PIM	oZZae	N4PIM
Tavares	147.2550	+	K4FC	o(ca)ezr	LARA
Tavares	145.3100	-	N4JTS	olr	N4JTS
Titusville	147.0750	+	K4EOC	oer	BC DEM
Titusville	145.4900	-	WN3DHI	oe	WN3DHI
Titusville	146.6700	-	W0LRC	oaez	W0LRC
Titusville	146.9100	-	K4SJC	oaer	TARC
Titusville	146.9700	-	AF4EA	oae	TARC
Titusville	146.7750	-	KF4CFN	o	TARC
Valparaiso	146.7300	-	N4KAJ	oa	TCARC

FLORIDA-GEORGIA

Location	Output	Input	Call	Notes	Sponsor
Venice	146.8050	-	WB8ONY	o	FARS, Inc.
Venice	145.1300	-	WB4NJV	oer	SERC
Vero Beach	145.4100	-	KD4UGF	oae	KD4UGF
Vero Beach	146.6400	-	W4PHJ	oae	TCRA
Vero Beach	145.1300	-	W4PHJ	oa	TCRA
Wauchula	146.6250	-	KF4LEA	o	KF4LEA
Wesley Chapel	145.2500	-	WD4LWG	oyB(ca) el	WD4LWG
West Palm Bch	146.8800	-	W4UJ	ota	W4UJ
West Palm Bch	145.2300	-	AD4C	c(ca)z	AD4C
West Palm Bch	147.0000	+	KS4IV	oa	WPB LAC
West Palm Bch	145.4900	-	KA4AQQ	o	KA4AQQ
West Palm Bch	145.1900	-	KE4HHU	o(ca)e	LARC
West Palm Bch	147.3150	+	K4WMD	oer	ARC
West Palm Bch	147.3600	+	W4PHL	o(ca)er	PBCEM
West Palm Bch	147.0450	+	KF4ADT	or	LRA
West Palm Bch	145.3100	-	W4HN	o	W4HN
West Palm Bch	146.6700	-	WR4AKX	ot(ca)eR	AREC RG
West Palm Bch	146.9400	-	WA4FAP	o (remotrx)	WA4FAP
White City	147.2700	+	WB4UVI	oa	WB4UVI
Winter Garden	147.3450	+	K4NTD	o(ca)	K4NTD
Winter Haven	146.9850	-	KE4WDP	o	KE4WDP
Winter Park	147.0600	+	KB4USW	o	CFRA
Winter Park	145.2900	-	WP4PR	oa	WP4PR
Zephyr Hills	145.1900	-	KA4DJV	otae	U-All-Welc
Zephyr Hills	147.1350	+	KF4ADP	oer	ZARC

GEORGIA

#Atlanta	146.6400	-	WB4QGR	o	GALVIN
#Lincolnton	147.1200	+	KT4N	o	WB4OCB
#Macon	147.1650	+	KF4XH	o	
#Monroe	146.9550	-	KD4WOU	o	
#Newnan	146.7900	-	K4SEX	o(ca)ez	B.GRAMILLI
#North Atlanta	147.3150	+	KR4KS	o100	MARCEL
Adairsville	146.6850	-	WD4IWL	oe	N. GA. VHF
Adairsville	146.7450	-	K4WOC	o100ae	K4WOC
Albany	146.8200	-	W4MM	o	ALBANY
Albany	146.7300	-	W4MM	o	ALBANY
Albany	146.7000	-	W4MM	oa	ALBANY
Athens	146.7450	-	WA4BKF	o(ca)	ATHENS
Athens/Crawfrd	147.3750	+	K4TQU	o(ca)	K4TQU
Atlanta	147.1950	+	K4JPD	o	ATLANTA
Atlanta	147.1050	+	WB6RTH	o107.2 aelz	ATLANTA
Atlanta	146.9700	-	K4CLJ	o	K4CLJ
Atlanta	145.1500	-	W4AQL	o(ca)ez	GEO TE
Atlanta	145.2900	-	W4IBM	o(ca)ez	IBM RADIO
Atlanta	147.2850	+	KA5WZY	oaRB	KA5WZY
Atlanta	145.4300	-	K4LCI	o(ca)	HEWLETT
Atlanta	146.8200	-	W4DOC	o146.2 (ca)e	ATL RC,INC

KENWOOD

VC-H1 Visual Communicator



- ▶ Quick and easy
- ▶ 1.8 inch color TFT display
- ▶ Ideal for mobile SSTV
- ▶ Compatibility with any transceiver
- ▶ Image memory
- ▶ Computer connectivity
- ▶ Call sign superimpose
- ▶ AF mute
- ▶ Auto power-off
- ▶ Operation Manual at <ftp://ftp.kenwood.net>

KENWOOD COMMUNICATIONS CORPORATION
P.O. Box 22745, 2201 E. Dominguez St.,
Long Beach, CA 90801-5745, U.S.A.
Customer Support/Brochures (310) 639-5300
Kenwood News & Products <http://www.kenwood.net>

#022300-C

GEORGIA

<i>Location</i>	<i>Output</i>	<i>Input</i>	<i>Call</i>	<i>Notes</i>	<i>Sponsor</i>
Atlanta	145.3500	-	W4DOC	o146.2e	ATL RC, IN
Atlanta/Airpor	147.0300	+	W4REI	o	ATLANTA
Atlanta/Bell	145.4100	-	W4PME	o100(ca) ez	MATPARC
Atlanta/Mariet	147.3450	+	N4NEQ	o118.8 (ca)RBiz	AMATEUR
Atlanta/Mariet	146.6550	-	N4NFP	o118.8 aRBeI	BIG SHNTY
Atlanta/Sweat	146.7300	-	KD4NC	ol	GRAPES, IN
Augusta	145.4900	-	W4DV	oe	ARC of AUG
Augusta	145.4100	-	K4KNS	oae	CSRA Rpt A
Augusta	145.3700	-	AA4UA	oae	AA4UA
Augusta	145.2900	-	W4DV	o100ez	CSRA
Augusta	146.9400	-	KT4N	o	RICHMOND
Augusta	146.9850	-	K4KNS	o100(ca) elz	CSRA RPT
Augusta	147.1800	+	N4BMA	oy	
Bainbridge	147.0900	+	KE4RWR	o(ca)ez	KE4RWR
Baldwin	147.1800	+	WD4NHW	oa	SPARC
Blairsville	146.9550	-	K5PRE	o	K5PRE
Bogart	147.0000	+	W4EEE	oe	WB4VNT
Bonaire	145.4700	-	KD4HMH	o(ca)e	KF4QQZ
Bonaire	147.0150	+	KM4DT	o82.5	WB4UHL
Boston	147.1950	+	W4UCJ	oaez	THMASVIL
Brunswick	146.7300	-	K4TVE	oa	GWYNN CO
Carrollton	146.6400	-	W4FWD	o131.8ez	WEST
Cartersville	147.0150	-	N4GIS	o100(ca) RBez	N4GIS
Cedartown	147.1200	+	W4CMA	o(ca)	CEDAR
Chatsworth	145.2500	-	N4YYD	o71.9 (ca)RBez	N4YYD
Chula	147.2850	+	W4PVW	o103.5e	COASTAL
Cleveland	146.9100	-	WB4HIG	oae	GATEWAY
Cochran	145.1100	-	N4MXC	o107.2 aez	Mid GA RAD
Cochran	147.3300	+	W3LAP	o77a RBeI	W3LAP
Colbert	147.3000	+	N4ALE	o	BUBBA RPT
Columbus	146.6100	-	W4CVY	oa	COLUMBUS
Conyers	147.2100	+	KF4GHF	o162.2 (ca)ez	CONYERS
Cordele	145.2300	-	WR4SG	o141.3el	KB0Y
Cordele	145.4900	-	KA4WUJ	o103.5e	FLINT ARC
Covington	147.2700	+	KF4GHF	o162.2e	CARG
Covington	146.9250	-	WA4ASI	oal	
Cummng/ Sawne M	147.1500	+	K4BYK	o(ca)	SAWNEE
Dahlonega	146.8350	+	N4KHQ	o100(ca) RBe	N4KHQ
Dallas	146.8500	-	W4RPO	o(ca)z	JOHN E. TI
Dallas	146.8950	+	WD4LUQ	o77RBe	WD4LUQ
Dalton	145.2300	-	KS4BS	oa	DALTON
Dalton	147.1350	+	N4BZJ	o100a RBeIz	7.135 RPTR

178 144-148 MHz

GEORGIA

Location	Output	Input	Call	Notes	Sponsor
Decatur	145.4500	-	W4BOC	o	ALFORD
Douglas	147.0450	+	KE4ZRT	o141.3	DOUGLAS
Douglas	147.3150	+	AD4EQ	o	AD4EQ
Douglasville	145.1100	-	KR4HV	o88.5 (ca)e	SCARS
Douglasville	147.3600	+	W4SCR	o88.5	SCARS
Dublin	147.3600	+	WA4HZX	oae	DUBLIN
Eastman	145.3300	-	KF4ODQ	o77a	KF4ODQ
Eastman	145.2100	-	KC4RRO	oe	HRT OF G
Eatonton	147.0900	+	KC4YHM	o179.9a RBez	KC4YHM
Elberton	146.6250	-	N4UJT	o	BRDRIVE
Ellijay/Talona	146.9850	-	KC4ZGN	o77ae	KC4ZGN
Emerson	147.2400	+	AE4JO	o103.5ez	ETOWAH
Fayetteville	145.2100	-	WA4EPK	o(ca)z	FAYETTE
Fayetteville	146.6850	-	K4ZKY	o(ca)e	K4ZKY
Folkston	146.7900	-	KD4GEY	oaz	KD4GEY
Gainesville	146.6700	-	W4ABP	o131.8 (ca)ez	LANIERLAN
Griffin	145.3900	-	K4HYB	o88.5 (ca)	CHAS
Griffin	146.9100	-	K4HYB	o	CHAS
Hartwell	146.8950	-	N4VNI	o100e	HARTWELL
Helen	147.3900	+	W4MMQ	oae	W4MMQ
Hinesville	147.0150	+	KF4UM	oaez	KF4UM
Irwinton	147.2400	+	WB4NFG	o77ae	
Ivey	145.2500	-	K4YC	ol	K4YC
Ivey/Macon	145.1500	-	K4YC	o77RB Wxelz	K4YC
Jasper	145.3700	-	KB4IZF	o100 (ca)e	KB4IZF
Jasper	146.7000	-	K4UFO	o	PICKNS AR
Jasper	146.8050	+	KC4AQS	o100 RBBi	KC4AQS
Jesup	145.4300	-	KA4EIM	oa	KA4PCZ
Jesup	146.8650	-	N4ZON	o123e	WAYNE CO.
Jonesboro	145.1700	-	WA4DIW	oez	CLAYTON
Jonesboro	145.3300	-	WA4OGE	oz	WA4OGE
Kibbee	146.8200	-	K4HVK	o	K4HVK
Kingsland	147.2850	+	KC4WWU	o118.8 (ca)Wxez	CCARS
Lafayette	147.3750	+	KB4VAK	o77 aRBe	G.R.O.U.P.
Lagrange	146.7000	-	KD4BWK	o141.3e	KD4BWK
Lake Park	147.1350	+	WR4SG	o141.3el	KB0Y
Lavonia	146.7150	-	K4NVG	o100(ca) ez	LAVONIA
Lawrenceville	147.0750	+	W4GR	o82.5 (ca)z	GWINNETT
Lawrenceville	145.1900	-	WB0QGH	oe	WB0QGH
Lookout Mtn	146.7600	-	KS4QA	o67ae	HIGH PNT
Lookout Mtn	145.3500	-	W4GTA	o100Wx epkt	TRI STTES

GEORGIA

<i>Location</i>	<i>Output</i>	<i>Input</i>	<i>Call</i>	<i>Notes</i>	<i>Sponsor</i>
Macon	146.7300	-	WR4DH	c100RBI	K4DDH
Macon	146.6600	-	W4BKM	o(ca)e	MACN ARC
Macon	146.8950	-	N3SM	o123a	N3SM
Macon	146.8050	-	K4PDQ	o77aRB	K4PDQ
				ez	
Macon	147.0600	+	WA4DDI	o	WA4DDI
Macon	145.3700	-	W4BKM	o	MACN ARC
Macon	145.4300	-	AA4RI	o(ca)RBI	AA4RI
Madison	146.8650	-	WB4DKY	o179.9a	WB4DKY
Marietta	145.4900	-	W4LMA	o88.5	LOCKHEED
				(ca)z	
Marietta	146.7750	-	N4NFP	o118.8	BIG SHNTY
				(ca)RBeI	
Marietta/Atlan	146.8800	-	W4BTI	o100(ca)	KENNEHOO
				ez	
Milledgeville	146.7000	-	WB4DOJ	o67a	MILLEDGEV
Milledgeville	147.1350	+	K4GK	o123el	K4GK
Morganton	147.1650	+	N4NEQ	ol	N4NEQ
Moultrie	146.7900	-	WD4KOW	o	COLQUITT
Newnan	145.1300	-	K4SEX	o(ca)exz	B.GREMILLI
Ocilla	145.3500	-	KD4MFS	oe	KD4MFS
Pembroke	147.0750	+	WB4CJB	oa	BEARS
Perry	145.2900	-	WR4MG	o107.2e	MIDDLE GA
Perry	146.9550	-	WR4MG	o107.2	MGRA
				ae	
Quitman	146.8800	-	WA4NKL	oe	WA4NKL
Riceboro	145.4700	-	KF4UM	oaez	LCECARC
Ringgold	146.7150	-	W4ABZ	o67(ca)	WA4LJU
				el	
Rome	147.3000	+	WB4YSV	o	
Rome/Mt. Alto	146.9400	-	W4VO	o88.5	NW
				(ca)e	
Roswell	147.0600	+	N4CLA	o(ca)z	N. FULTON
Sandersville	145.2700	-	KT4X	o77a	AD4ID
Savannah	147.2100	+	K4LNX	o(ca)ez	COASTAL
Savannah	146.9700	-	W4HBB	oe	ARC of SAV
Savannah	146.7000	-	K4NLX	o(ca)elz	COASTAL
Savannah	146.8500	-	KE4WAQ	oez	AMERICAN
Savannah	147.3300	+	K4NLX	o(ca)ez	CARS
Savannah	146.8800	-	W4HBB	oae	ARC of SAV
St Simons Isla	145.3300	-	N4XGI	o131.8e	N4XGI
Statesboro	147.1050	+	NC4D	o	
Stockbridge	145.3100	-	WA4JDR	o	
Stone Mtn	146.7600	-	W4BOC	o107.2	ALFORD
Stone Mtn	147.2550	+	WD4KDT	ce	
Summerville	147.2250	+	W4RLP	oae	CWARC
Sweet Mt/Marie	145.4700	-	N4CLA	o(ca)z	N.FULTON
Thomaston	147.3900	+	W4OHH	o(ca)e	W CENT
Thomasville	147.0600	+	W4UCJ	o	THMASVIL
Thomson	146.8350	-	KC4GSS	oa	THOMSON-
Toccoa	147.3300	+	KA4DIP	o	T.A.R.S.
Tyrone	147.1650	+	N4OME	o88.5	WD4LYT
				(ca)e	

180 144-148 MHz

GEORGIA-HAWAII

Location	Output	Input	Call	Notes	Sponsor
Valdosta	145.1300	-	WR4SG	o141.3 ael	WR4SG
Valdosta	146.7600	-	KF4BJM	o141.3 (ca)LITze	VARC
Waleska/Pnlgmt	145.2700	-	KE4PN	o103.5l	Pine Log M
Warm Springs	146.9850	-	KN4FE	oez	N4UER
Warner Robins	147.3000	+	WR4MG	o107.2a RBez	Mid GA RAD
Warner Robins	146.8500	-	WA4ORT	o(ca)e	Gen.GA. AR
Warner Robins	147.1800	+	WB4BDP	oa(ca)l	WB4BDP
Watkinsville	147.0450	+	KD4AOZ	o123	KD4AOZ
Waycross	147.2550	+	AE4PO	o141.3 (ca)z	AE4PO
Waycross	146.6400	-	AE4PO	o141.3a	OKEFENOK
Waynesboro	145.2300	-	K4BR	c	WD4COL
Wrens	146.7750	-	KB4NA	o	THOMSON-
Wrightsville	146.9400	-	WA4RVB	oaRBe	WA4RVB
Young Harris	147.0900	+	K2YRW	o79.9 (ca)RBI	K2YRW

HAWAII

DIAMOND HEAD

Oahu	147.3600	+	AH7DX	o	HDXC/ REDC
Oahu	147.0600	+	AH6RH	oelrx	RACES
Oahu	146.8800	-	WH6CZB	oelw	EARC EWA
Oahu	146.6000	-	KH6CY	oe	Ohana ARC

HALEAKALA

Maui	146.9400	-	NH6XO	oelw	NH6XO
Maui	147.0200	+	KH6H	oelrx	RACES
Maui	147.1800	+	AH6GR	oe	AH6GR

HANAMAULU

Kauai	146.6600	-	WH6Z	oe	GTEARC-K
-------	----------	---	------	----	----------

HONOLULU

Oahu	146.8400	-	KH6JUJ	oael	RAG
Oahu	146.6800	-	AH6MG	o	AH6MG
Oahu	144.7300	+	KH6KL	oael	RAG
Oahu	146.9600	-	KH6BYZ	oael	RAG
Oahu	146.7800	-	KH6WO	o	HARC
Oahu	147.3000	+	AH6CP	ct	KARA
Oahu	147.2400	+	WH7H	cae	WH6T
Oahu	147.2200	+	KH6ICX	o	SFHARC
Oahu	145.3900	-	WH6CZP	cel	HEART
Oahu	147.3800	+	WH6MK	ol	Ohana ARC
Oahu	147.3400	+	AH6BW	oe	Ohana ARC
Oahu	146.9800	-	WH6CZB	oe(ca)	OCDA
Oahu	145.2100	-	KH6HKL	o	KH6HKL
Oahu	145.4500	-	KH6EJZ	c	HnaHou RC
Oahu	147.2800	+	NH6QZ	o	NH6QZ
Oahu	145.4900	-	WH6HR	o	WH6HR

HUALALAI

Hawaii	147.1600	+	WH6DEW	aeo	HWARS
--------	----------	---	--------	-----	-------

<i>Location</i>	<i>Output</i>	<i>Input</i>	<i>Call</i>	<i>Notes</i>	<i>Sponsor</i>
KAHILI					
Kauai	146.9200	-	KH6E	oael	KARC
KAHULUI					
Maui	146.7600	-	AH6IF	oaAet 88.5	MCDA
KAILUA					
Oahu	146.6600	-	WH6CZB	o	EARC
Oahu	147.0000	+	WR6AVM	ct	KH7U
Oahu	145.1500	-	WH6CWI	oe(ca)	KARA
KAIWIKI					
Hawaii	146.6400	-	WH6BY	oel	WH6BY
KANEOHE					
Oahu	147.2000	+	KH6BFZ	oelz	KH6BFZ
Oahu	145.3500	-	WH6CZP	cel	HEART
KEALAKEKUA					
Hawaii	144.5100	+	KH6ANA	oael	KH6ANA
KEKAHA					
Kauai	146.8600	-	KH6ENC	o	AH6AW
KOHALA					
Hawaii	147.3200	+	WH6FM	o	H.E.R.C.
KUALAPUU					
Molokai	145.3700	-	W6KAG	oe	W6KAG
KUKUILONO					
Kauai	146.8200	-	KH6JJC	oae	HANG ARC
KULA					
Maui	146.8600	-	WH6BYH	o	WH6BYH
Maui	147.2600	+	N6HPQ	o	N6HPQ
KULANI CONE					
Hawaii	146.7600	-	KH6LE	oael	BIARC
LAIE					
Oahu	145.2900	-	KH6BYU	oae	BYUH
Oahu	146.6400	-	WH6CZB	oel	EARC
LIHUE					
Kauai	147.1600	+	KH6E	oael	KARC
Kauai	147.0400	+	NH6FJ	oelrx	RACES
MAILE					
Oahu	146.7400	-	NH6PE	oael	Waianae A
MAUNAKAPU					
Oahu	146.8000	-	WH6CZB	oe	EARC
Oahu	147.1200	+	KH6JPL	o(ca)ezw	WGTE ARC
Oahu	146.6200	-	WR6AVM	cetw	KH7O
MAUNA LOA					
Hawaii	146.8200	-	KH6HME	oael	BIARC
Hawaii	147.0400	+	AH6JA	oelrx	RACES
MILILANI					
Oahu	145.4300	-	AH7GK	t	KH7TK
NORTH KOHALA					
Hawaii	146.7200	-	NH6M	oe	HWARS
NORTH SHORE					
Oahu	146.7600	-	KH6FV	oe	EARC
PEPEEKEO					
Hawaii	146.8800	-	KH6EJ	oel	BIARC
PUPUKEA					
Oahu	147.2600	+	WR6AVM	ct	KH7R

182 144-148 MHz

HAWAII-IDAHO

<i>Location</i>	<i>Output</i>	<i>Input</i>	<i>Call</i>	<i>Notes</i>	<i>Sponsor</i>
SHARED					
Statewide	145.2500	-	shared	snp	shared
WAHIAWA					
Oahu	147.3200	+	NH6AQ	c	HEART
Oahu	147.0800	+	KH6EJZ	o	HnaHou RC
WAILUA					
Oahu	146.9000	-	KH6LJ	o	Ohana ARC
WAILUKU					
Maui	145.1300	-	AH6IF	o(ca)el	AH6IF
WAIMANALO					
Oahu	145.2300	-	WH6CXI	o(ca)e	Ohana ARC
Oahu	146.7200	-	KH7U	o	KH7U
WAIPAHAU					
Oahu	145.1300	-	NH6QJ	t	Ohana ARC
WINDWARD					
Oahu	147.1400	+	KH6BS	o	Ohana ARC

IDAHO

IACC AREAS

# Snp	145.1300	144.6300	SNP	t	
# Snp	145.2900	-	SNP	SP88.0	
BONNERS FERRY					
Black Mtn	146.9600	-	WX7H	o	WX7H
Bonnors Airport	145.4500	-	WX7H	oer	WX7H
COEUR D'ALENE					
Mica Peak	147.0800	+	W7MCD	oR	
ELK RIVER					
Elk Butte	145.1900	-	KB7SIJ	o	BCARES
GRANGEVILLE					
Idaho Mtn	146.6800	-	KC7MGR	oae 100.0	CPARC
HELLS GULCH					
St Maries	147.1000	+	W7KCP	oeR	BCARES
KELLOGG					
Wardner Peak	146.9400	-	N7SZY	o	SVARC
LEWISTON					
Lewiston Hill	146.9600	-	W7VJD	o	LCARC
MOSCOW					
Moscow	146.8200	-	W7NGI	oelx	W7NGI
Moscow Mtn	146.8200	-	WA7HWD	olx	NWTriSt
Paradise Rdg	146.7000	-	WB7TBM	o(ca)e	TARC
MULLAN					
Lookout Pass	147.0200	+	N7LVO	ol	W7OE
NEWPORT					
Hoodo Mtn	147.1200	+	WB7TBN	o	Pend ARC
NORTH					
Burley	147.0000	-		OLX	
Sedgwick Peak	146.8000	-		O	AE7T
OROFINO					
Orofino	145.4900	-	N7INN	o	CVARC
Wells Bench	145.2700	-	KD7ALJ	oae 100.0	LCTDX
Wells Bench	146.7600	-	K7NDX	oe	CVARC

IDAHO-ILLINOIS

<i>Location</i>	<i>Output</i>	<i>Input</i>	<i>Call</i>	<i>Notes</i>	<i>Sponsor</i>
POST FALLS					
Blossom Mtn	147.2200	+	N7ESU	oay	N7ESU
Blossom Mtn	146.9800	-	K7ID	oe	KARS
RATHDRUM					
Rathdrum	145.3300	-	W7GNU	o	
S. CENT.					
Burley	145.2700	-	WA7FDR	o100elx	WA7FDR
Burley	147.0000	-	KC7SNN	oex	ISRA MHCH
Jerome	146.6600	-	KA7ENV	oA	TF ARES
Ketchum	147.1800	+	N7EWT	oe	N7EWT
Twin Falls	146.7600	-	KC7SNX	oa(ca)e	ISRA MVCh
SANDPOINT					
Algoma	145.2700	-	AA7XM	oR127.3	AA7XM
Sandpoint Baldy	146.7800	-	N7BHL	o	BCARC
Sandpoint Baldy	145.2300	-	KB7ZRG	o	BonCoDES
SOUTH CENTRAL					
Howe	147.1200	+	WA7FDR	olt	WA7FDR
SW-ID					
Boise	147.2400	+	W7VOI	oARWx elx	VOI ARC
Boise	145.2900	-	KE7RL	o	KE7RL
Boise	146.8400	-	W7VOI	o100a (ca)exz	VOI ARC
Boise	147.3200	+	N7FYZ	oex	N7FYZ
Boise	145.2500	-	K3ZFF	o100 100	BCARC
Boise	146.8800	-	W7ID	o100el	W7ZRQ+
Boise	146.9400	-	W7ZRQ	o100 100ex	ISRA BOICH
Homedale	146.9200	-	KB7AOF	o	KB7AOF
Kuna	147.3600	+	N7NTY	oelx	N7NTY
Kuna	147.2000	+	N7NTY	oa(ca)elx	N7NTY
Mt. Home	147.3400	+	N7OKG	o	ECRA
Weiser	145.3900	-	K7OJI	o100aelx	TVARC
W. CENT. ID					
Cascade	146.9000	-	K7IDA	o100a (ca)elx	KB7LVC+
Cascade	146.6200	-	W7VOI	oelx	VOIARC
Mccall	147.0200	+	W7HXU	oex	W7EME+
WEST CENTRAL					
Star Valley	146.6100	-	N7VGS	100 esunlz	SRARC
ILLINOIS					
BLOOMINGTON					
Bloomington	147.1500	+	WD9FTV	oa	GNTLARC
Bloomington	146.7900	-	K9CYW	olr	McLEANCO
Bloomington	146.9400	-	W9AML	oe	CIRC
Normal	147.0150	+	NX9M	o(ca)e 88.5	McLEANCO
Odell	145.4300	-	KD9F	o103.5	FLANAGAN
CENTRAL					
Clinton	146.9850	-	KA9YPK	or	KA9YPK

ILLINOIS

<i>Location</i>	<i>Output</i>	<i>Input</i>	<i>Call</i>	<i>Notes</i>	<i>Sponsor</i>
Greenville	147.1650	+	W9KXQ	o(ca)elz	OVARC
Lincoln	145.3900	-	N9EZJ	oar	+KG9IW
Lincoln	147.3450	+	K9ZM	orS	LGANESDA
CHAMPAIGN					
Allerton	147.2850	+	K9LOF	o146.2	K9LOF
Allerton	147.2250	+	K9LOF	o146.2	K9LOF
Champaign	146.7600	-	W9SEH	o	TCARC
Urbana	147.1950	+	N9HQB	o(ca)Z	NO9Z
Urbana	147.0600	+	K9CW	oer	CCESDA
CHICAGO					
Chicago	147.1500	+	W9SRO	o1107.2	CFAR
Chicago	146.7600	-	WA9ORC	o(ca) 107.2	CFMC
Chicago	146.7300	-	WB9RFQ	o(ca)ey 107.2	+WB9RFQ
Chicago	147.2250	+	KD9FA	oal107.2	ACLR
Chicago	146.8800	-	K9GFY	o(ca)rz 107.2	SARA
Chicago	146.6700	-	WB9AET	o(ca)lrz 107.2	WAFAR
Chicago	145.2100	-	W9CEE	o(ca)elr 107.2	CEEARS
Chicago	145.1100	-	N9BBW	oO107.2	UFDA
Hines	147.0600	147.0600	WB9AGH	oerc	NEILCOMM
Markham	147.1350	+	W9NXP	o	AREA
DECATUR					
Cadwell	146.6550	-	W9BIL	oeS	MARK
Decatur	146.7300	-	K9HGX	oAEz 123.0	CNOISARC
Decatur	147.1000	+	WA9RTI	oarz	MCONCOA
EAST					
Loda	146.8500	-	W9NKX	o179.9	IFARS
EASTCENTRAL					
Casey	147.0300	+	W9GWF	oOe	EIHCW9GW
Charleston	145.3700	-	WD9ICG	oe	CENILLRS
Crescentcity	147.2700	+	K9NR	o94.8	MDXCS
Danville	146.8200	-	W9MJL	o(ca)r	VCARA
Danville	145.4700	-	KA9SKS	o(ca)EZ 94.8	KA9SKS
Lerna	146.6250	-	WA9CUE	o103.5	UMRA
Mattoon	145.3300	-	KF9NB	oAErZ 186.2	KF9NB
Monticello	146.9250	-	K9IYP	or	PICORAMS
Paris	145.2700	-	KB9ZU	oAr82.5	EDGRELEC
NORTH					
Byron	147.2700	+	KA9NYN	oe114.8	BARC
NORTHCENTRAL					
Dixon	146.9700	-	N9JWI	oe	LEECO.ES
Freeport	147.3900	+	KB9RNT	o(ca)e	SCRA
Ottawa	147.1200	+	W9MKS	o(ca)z 103.5	SRRC
Princeton	146.9550	-	WB9NTG	o103.5	RDCOVERE
Rockfalls	146.6250	-	N9ORQ	oae100	N9ORQ

Join

WAFAR

Now!!!

146.670 224.980 443.600

- ◇ Chicago's premier repeater club
- ◇ 8 receive site coverage from
Wisconsin to Indiana
- ◆ Weekly social gatherings
- ◇ 2-Meter Information Net
Every Tuesday 8pm
- ◆ 300+ Members

**Western Area FM Amateur
Repeater Club**

847-468-1367

PO Box 661043

Chicago, IL 60666

www.wafar.org

ILLINOIS

<i>Location</i>	<i>Output</i>	<i>Input</i>	<i>Call</i>	<i>Notes</i>	<i>Sponsor</i>
Sterling	146.8500	-	W9MEP	o(ca) 114.8	S/RFARS
Toluca	146.8950	-	KA9IHD	oae 103.5	KA9IHD
NORTHEAST					
Antioch	145.2900	-	KA9VZD	oaelxz	STLINARC
Argonne	145.1900	-	W9ANL	oy	ARGONNAR
Arlington Heights	146.9850	-	WB9TAL	oa107.2	ARCOMLEA
Aurora	147.2100	+	W9CEQ	oe103.5 107.2	FRRL
Batavia	146.5800	147.6600	W9ZGP	oe	NIARC
Batavia	145.4700	-	KB9RYA	oerE 103.5	KCARS
Blue Island	146.6400	-	W9SRC	o(ca)e 107.2	STARS
Bolingbrook	147.3300	+	WD9AKO	o(ca)e	BARS
Bridgeview	146.9550	-	WB9ZPE	oa114.8	WB9ZPE
Cicero	146.9700	-	K9ONA	o107.2	SMCC
Crystal Lake	146.6550	-	WD9DRC	o(ca)el 107.2	CLRG
Crystal Lake	145.3300	-	N9HEP	o(ca)er 107.2	MCESDA
Downers Grove	145.2500	-	W9DUP	o(ca) 107.2	DARC
Elgin	146.7900	-	WR9ABQ	o(ca)e 107.2	VARA
Elk Grove Village	147.0150	+	KB9L	oer107.2	EGDXA
Gilberts	146.9250	-	WA9VGI	o100.00	RATFAR
Glenellyn	145.3900	-	W9CCU	o(ca)erz 107.2	WCRA
Glenview	147.0900	+	W9AP	o(ca)ez 107.2	NORA
Gurnee	147.2400	+	W9MAB	o(ca)e 127.3	GURNEERG
Hampshire	147.1200	+	K8IE	tl	HAMPSHIR
Hazelcrest	146.8050	-	WD9HSY	oAe 107.2	TRITOWNA
Hoffman Estates	145.3100	-	W9CCU	opkt	WCRA
Joliet	146.8200	-	W9OFR	oAeZ	WCARL
Joliet	147.3000	+	WD9AZK	o(ca)z	MAVRICKA
Kankakee	146.9400	-	W9AZ	oa	KARS
Kankakee	147.1650	+	KB9JZJ	oar94.8	KB9JZJ
Kankakee	145.1300	-	KB9LXA	o(ca) 107.2	FARG
Lakevilla	147.0300	+	WB9RKD	oaelz 107.2	WB9RKD
Libertyville	147.1800	+	W9FUL	oerz 127.3	LAKECORA
Malta	146.7300	-	WA9CJN	oeS 100.0	KARC
Marengo	146.6850	-	WI9C	oe	MOTHERS
Marengo	147.1650	+	WA9UNA	o114.8	WA9UNA
Mchenry	145.4100	-	KB9I	o(ca)erz	ARROW

ILLINOIS

<i>Location</i>	<i>Output</i>	<i>Input</i>	<i>Call</i>	<i>Notes</i>	<i>Sponsor</i>
Morris	147.2700	+	KB9SZK	o(ca)erz 107.2	GCARC
Naperville	145.1700	-	WA9DNZ	oa103.5	MORAD
Niles	147.3150	+	W9FO	o	METROARC
Niles	147.3900	+	W9NMO	o(CA) 107.2	NARA
Plainfield	146.7150	-	KA9OOP	o(ca)EL 107.2	ARP
Schaumburg	145.3700	-	K9SO	o	AMA
Schaumburg	146.7000	-	WB9PHK	o(ca)l 100.0	STROKE
Schaumburg	145.2700	-	WA9ZDX	o107.2	ECHO
Schaumburg	147.2850	+	N9CXQ	o(ca)elrz 107.2	NAPS
Schaumburg	145.1500	-	W9LOV	oaez 107.2	BEAR
Schaumburg	145.2300	-	K9IIK	o(ca) ELZ107.2	SARC
Wasco	145.3500	-	W9CEE	oS107.2	CEEARS
Watseka	147.0300	+	W9RWX	o	IROQUOISC
Westmont	145.4900	-	K9CSE	oael 107.2	WSTMTESD
Wheaton	147.3600	+	W9BZW	oDXIFO 136.5	NIDXA
Winnetka	147.3450	+	NS9RC	o(ca)e 107.2	NSRC
Yorkville	147.3750	+	N9FNS	o103.5	N9FNS
NORTHWEST					
Eastmoline	146.7600	-	K9JL	oI100.0	K9JL
Morrison	145.3500	-	W9CEE	oeS 107.2	CEEARS
Morrison	145.2100	-	KA9QYS	o(ca)	S/RFARS
Oregon	147.0450	+	KB9DBG	o(ca)er	KB9DBG
Savanna	147.1350	+	N9FID	oae	P.A.R.C.
PEORIA					
Canton	147.2850	+	K9ILS	o(ca)ez 103.5	FCARC
Dunlap	145.3700	-	N9BBO	o(ca)el 156.7	N9BBO
East Peoria	145.2700	-	KA9GCI	oaez	PEKINRPT
Kickapoo	146.9700	-	KF9XK	oae 103.5	BFDR
Metamora	147.2550	+	K9UQF	oAErZ	WCRA
Pekin	146.6700	-	K9GBN	oaelz	K9GBN
Pekin	145.4500	-	KA9GCI	oaz	PEKINRPT
Peoria	146.7600	-	W9UFF	oe	HIFC
Peoria	146.8500	-	W9UVI	oaez	PAARC
Peoria	145.1500	-	W9DGF	o(ca)erz	O.F.F.RG
Sparland	147.1800	+	WB9NNS	o	WB9NNS
Topeka	146.6100	-	N9OSR	oae 103.5	N9OSR
Tremont	146.9100	-	WA9DKO	oe	TCESDA
Washington	147.0750	+	W9UVI	o(ca)erz 103.5	PAARC

188 144-148 MHz

ILLINOIS

<i>Location</i>	<i>Output</i>	<i>Input</i>	<i>Call</i>	<i>Notes</i>	<i>Sponsor</i>
ROCKFORD					
Belvidere	147.3750	+	K9ORU	oaer 100.0	BRC
Mt.Morris	147.1050	+	K9AMJ	o(CA)Er	K9AMJ
Rockford	147.2550	+	KB9AGE	o100	CEEARS
Rockford	147.1950	+	K9RFD	oe	RTG
Rockford	146.8050	-	K9AMJ	o(ca)elr	K9AMJ
Rockford	146.6100	-	W9AXD	oaer 114.8	RARA
Rockford	147.0000	+	W9AXD	oe114.8	RARA
SOUTH					
Altopass	146.8500	-	K9GOX	oe	MTAVARG
Carbondale	146.7300	-	W9UIH	o(ca)	SIUARC
Carbondale	147.1950	+	KA9YGR	oAE	KA9YGR
Marion	146.6400	-	W9RNM	o88.5 (ca)e	SARA
Metropolis	147.2250	+	N9IBS	oaerz 123.0	MAMAARC
Metropolis	145.3100	-	N9YWS	o(ca)EZ 123.0	N9YWS
Mounds	147.2550	+	KB9BNB	o	KB9BNB
Thebes	146.6850	-	K9IM	oe186.2	904ARC
West Frankfort	146.9550	-	K9WV	o79.7	K9WV
SOUTHCENTRAL					
Centralia	147.2700	+	W9CWA	oez	CWA
Effingham	146.8950	-	K9UXZ	oe	NTARC
Mt.Vernon	147.1800	+	W9EAR	oA1107.2	EARS
Mt.Vernon	147.1350	+	KB9KDE	o(ca)e	ARCOM
Tamaroa	146.9850	-	N9LUD	oe107.2	T.A.R.A.
Tunnelhill	147.3450	+	W9WG	oe	TRGHILARA
SOUTHEAST					
Flora	146.7000	-	N9YJY	o(ca)	CCARC
Grayville	145.1300	-	N9ASN	o	SLNCORA
Herald	147.3000	+	K9RZP	oe	INRAC
Herod	146.8800	-	K9TSI	oelr88.5	SCAN
Marion	145.1900	-	AA9ET	oE88.5	SCAN
Mt.Carmel	146.9400	-	A19H	oaer	RADIO
Newton	145.4900	-	WB9AZN	o(ca)er	JARS
Olney	146.7600	-	K9QAT	o(ca)e	WA8AFM
Robinson	147.3600	+	WA9ISV	oaerz	CCARC/IEM
SOUTHWEST					
Campbell Hill	147.0900	+	KE9WR	o	TCARC
Virden	147.0900	223.5400	WD9EBQ	oySC	MCS DASW
SPRINGFIELD					
Athens	146.8050	-	WB9ZPY	oael94.8	WB9ZPY
Jacksonville	146.7750	-	K9JX	oaerz	JARS
Springfield	147.3750	+	WA9KRL	o110.9	WA9KRL
Springfield	146.6850	-	WA9KRL	o	WA9KRL
Springfield	147.3150	+	WS9V	o(ca)elr	MR.DX
Taylorville	145.4300	-	N9FU	oAE79.7	N9FU
Taylorville	146.8350	-	N9OGL	t	N9OGL
Taylorville	146.9550	-	N9FU	oer79.7	CCARC
Tovey	147.1800	+	WE9W	o136.5	WE9W

ILLINOIS-INDIANA

<i>Location</i>	<i>Output</i>	<i>Input</i>	<i>Call</i>	<i>Notes</i>	<i>Sponsor</i>
ST. LOUIS					
Belleville	147.1200	+	K9GXU	o(ca)rz	STCARC
Belleville	145.1100	-	N9NJX	o(ca)elrz	N9NJX
Collinsville	146.7900	-	W9AIU	o(ca)lr	EGYPTNRC
Edwardsville	146.7900	-	W9AIU	o(CA)EL 127.3	EGYPTNRC
Elsah	145.3100	-	WA9NYN	o(ca)er	+WB1GOG
Gillespie	146.8200	-	WA9FDP	oerz	MNTEMAC
Gillespie	145.2900	-	K9KE	o	K9KE
Godfrey	147.2100	+	K9KE	oael	K9KE
Godfrey	145.4700	-	N9GGF	o123.0	N9OWS+
Godfrey	145.1300	-	K9KE	oaelrz	K9KE
Godfrey	145.2300	-	K9HAM	oaelrz	LCRC
Granitecity	145.4500	-	WA9REW	o	SPRAVRPT
Mascoutah	145.3900	-	AA9ME	ol	AA9ME
St. Louis	146.7600	-	W9AIU	o(ca)er 103.5	EGYPTNRC
WEST					
Galva	145.4900	-	W9YPS	o(CA)r 88.5	AARO
Littleyork	145.1700	-	KA9EEM	o(CA)E 100.0	NØVHK
WESTCENTRAL					
Beardstown	146.7150	-	KB9KCQ	o103.5	IVARC
Carthage	146.9250	-	N9YAY	oAE 210.7	N9YAY
Carthage	147.1050	+	N9MTM	oe	N9MTM
Carthage	145.2500	-	N9YAY	oL 146.20	N9YAY
Frederick	146.7450	-	AA9GK	o(ca)	AA9GK
Galesburg	147.2100	+	W9SLO	o	KNOXCOC
Galesburg	147.0000	-	W9GFD	oaelz	KNOXCARC
Macomb	147.0600	+	WB9TEA	oerz 103.5	LEARC
Monmouth	146.6550	-	W9XYZ	oer173.8	W9XYZ
Quincy	147.1950	+	WB9ROZ	oAEz	QARG
Quincy	146.9400	-	W9AWE	oer	WIARC
Quincy	147.1350	+	WB9OTW	oE	WB9OTW
Quincy	147.0300	+	W9AWE	o(ca)erz 103.5	WIARC
Versailles	145.4300	-	KB9JVU	o103.5	KB9JVU
INDIANA					
EAST CENTRAL					
Anderson	145.2300	-	N9DEZ		MCRN
Anderson	146.8200	-	KA9SYP	o(ca)er Wx	AndersnRC
Anderson	147.0900	+	KB9VE	or	AndRC
Anderson	145.3900	-	W9VCF	oe	MCARC
Connersville	146.7450	-	WB9SBI	oer	FayCoRG
Greenfield	145.3300	-	W9ATG	oarz	HncockARC
Greenfield	147.1500	+	N9GWK		N9GWK
Greensburg	146.9550	-	KB9KNG	oer	DCARC

190 144-148 MHz

INDIANA

Location	Output	Input	Call	Notes	Sponsor
Hartford City	146.6550	-	AA9Z		BARS
Middletown	145.2700	-	N9FFS		MdltownRA
Muncie	145.4900	-	WD9HQH	oe	ERCS
Muncie	146.8500	-	KC9IY	o	DelaARS
Muncie	146.7300	-	WB9HXG	o(ca)er Wx	MuncieARC
New Castle	145.4500	-	W9ML	o(ca)	W9ML
New Castle	147.3600	+	N9WB	oer	N9WB- KB9B
Parker City	147.3000	+	WD9EXZ	o	Randolph
Richmond	147.2700	+	KC9RI		WWVARC
Richmond	147.1800	+	K9QAN	oe	RichARA
Rushville	147.0000	+	N6RS	oerWx	ECRA
INDIANAPOLIS					
Avon	147.0150	+	WD9CXU	oerWx	HCARS
Franklin	146.8350	-	KB9LOC	o(ca)er	MidStARC
Indianapolis	147.2100	+	W9FBZ	o(ca)elrz	NAC ARC
Indianapolis	147.3150	+	W9SU	o	IndyDX
Indianapolis	146.7600	-	K9LPW	oeIWx	CentIN RA
Indianapolis	145.1900	-	WD8PRH	oarz	FARA
Indianapolis	146.7000	-	WA9RIA	oeWx	IndyRpt
Indianapolis	145.1500	-		oaz100.0	N9LFU
Indianapolis	146.9700	-	WB9OPR	o(ca)z 107.2	ICE
Indianapolis	147.1200	+	WA9RIA	oa	IndyRpt
Indianapolis	146.8800	-	W9RCA	oaett 88.5	ThomsnARC
Indianapolis	146.6700	-	WB9QLJ	oe	IPL ARC
Indianapolis	145.2500	-	W9EAR	o(ca)lxz 88.5	EARS
Indianapolis	145.2900	-	AB9D	t(ca)88.5	IAFS ARC
Indianapolis	145.4100	-	KA9PCT	o(ca) 88.5	KA9PCT
Indianapolis	146.6250	-	W9HFQ	o	TechHi ARC
Indianapolis	145.3700	-	WB9IQI	o(ca)e 88.5	FAA ARC
Lebanon	147.1050	+	N9HLL	o(ca)lz	BCRA
New Whiteland	145.1100	-	KN9E	orl(ca) 88.5	511RptAsc
Noblesville	145.1700	-	KB9FVJ	oer77.0	HC ARES
Noblesville	147.3900	+	WB9YCZ	o(ca)lrz 77.0	ICE
Plainfield	147.1650	+	K9LMK	oae	K9LMK
NORTH CENTRAL					
Elkhart	146.6400	-	K9CMJ	o	CTS Rptr
Elkhart	145.4300	-	AA9DG	o(ca)erz 131.8	ElkhrtCoRA
Frankfort	147.0450	+	W9FAM		W9FAM
Frankfort	146.6100	-	K9DFK	o(ca)e	ClintonARC
Kokomo	147.2400	+	W9KRC	oer	KRC
Kokomo	146.9100	-	W9KRC	o(ca)erz	KRC
Kokomo	147.3750	+	W9KRC	oer	KRC
Logansport	147.1800	+	W9VMW	o(ca)e 77.0	CassCoARC

icom

IC-2800H



2M-440MHz Dual Band
Mobile Transceiver

Store Hours (cst)
Mon-Fri: 8AM - 4PM
Sat: 9AM - 3PM

ORDERS & PRICE CHECKS

800-729-4373

LOCAL INFORMATION

812-422-0231

FAX 812-422-4253

e-mail: sales@hamstation.com

<http://www.hamstation.com>

*Used
Equipment*

TERMS:
Prices Do Not
Include Shipping.
Price and Availability
Subject to
Change Without
Notice
Most Orders Shipped
The Same Day
COD's Welcome

P.O. Box 6522
220 N. Fulton Avenue
Evansville, IN 47719-0522



**the
HAM STATION**

Location	Output	Input	Call	Notes
Logansport	145.3500	-	AA9CS	c(ca)el 141.3 Bridgely
Logansport	145.2300	-	W9VMW	oe CassCoARC
Marion	147.1950	+	W9EBN	o(ca)erz 131.8 GARC
Marion	145.3100	-	WB9UCF	oae FisherBod
Marion	146.7900	-	W9EBN	o(ca)erz Wx GrantARC
Mishawaka	147.0900	+	N9GVU	oe131.8 N9GVU
Mishawaka	147.3300	+	K9FIV	oae MARA
Osceola	146.8950	-	N9OC	(ca)et BCRA
Peru	147.3450	+	K9ZEV	oe Miami ARC
Plymouth	147.2850	+	WA9INM	o(ca)el 131.8 WA9INM
Plymouth	146.6700	-	K9ZLQ	131.8 MARC
Rochester	146.8050	-	W9KLC	oa FultonRAC
South Bend	147.2250	+	W9AB	o131.8 MARC
South Bend	147.3900	+	WB9AGX	oae StJoeCD
South Bend	145.2900	-	WA9GOP	131.8 D&K RG
South Bend	146.9400	-	N9MML	oe N9MML
Wabash	147.0300	+	KB9LDZ	o(ca)ez Wx WbshARC
Angola	147.1050	+	WB9AEI	oez WB9AEI
Angola	147.1800	+	WB9AEI	oaelz 131.8 WB9AEI
Angola	147.2100	+	KF9IQ	StbnARC
Auburn	147.3600	+	WB9VDK	or Dekalb RC
Bluffton	147.0600	+	W9SR	B-W RA
Columbia City	145.2700	-	KB9KWX	oe1rwx 131.8 WhitCoARC
Decatur	145.4700	-	KB9KYM	oaez AdamsARC
Fort Wayne	146.9100	-	W9TE	att FWRC
Fort Wayne	146.6250	-	K9LSB	c(ca) HAMS
Fort Wayne	146.9400	-	NA9C	oae FWRC
Fort Wayne	146.7600	-	W9TE	oe FWRC
Fort Wayne	146.8800	-	W9INX	oe AC-ARTS
Fort Wayne	145.3300	-	W9FEZ	o Mizpah ARC
Fort Wayne	147.1650	+	WD9AVW	o WD9AVW
Fort Wayne	147.2550	+	W9INX	oae AC-ARTS
Huntington	146.6850	+	N9BHA	oae HCARS
Ligonier	147.1500	+	N9BCP	o 21RptGrp
Monroe	146.9700	-	W9FRU	oa AdamsARC
Pennville	145.2100	-	WA9BFF	o(ca)elr JayCoARC
Portland	146.9250	-	N9EDJ	or JC-ARTS
Wabash	146.9550	-	N9AFI	oaelz TriResARA
Warsaw	145.1300	-	KA9OHV	oaelz NoiNpGr
Warsaw	146.9850	-	KB9AVO	oaelz KB9AVORG
Waterloo	147.0150	+	W9OU	oe NEIARC

<i>Location</i>	<i>Output</i>	<i>Input</i>	<i>Call</i>	<i>Notes</i>	<i>Sponsor</i>
NORTHWEST					
Cedar Lake	146.8350	-	WB9VRG	o	WB9VRG
Crown Point	146.7000	-	WN9Z	oer82.5	LakeCoEMA
Crown Point	145.4500	-	KE9I		AREA
Gary	146.6250	-	N9IPS		N9IPS
Gary	146.9100	-	WA9JLN	o1131.8	WA9JLN
Hammond	147.1950	+	N9FXT	131.8	IARA&FXT
La Porte	146.6100	-	K9JSI	aelt	LaPorARC
Lafayette	146.7300	-	N9DKI	oe88.5	LafARC
Lafayette	147.1350	+	WB9RVN	o(ca)ez Wx88.5	WB9RVN
Merrillville	147.0000	+	W9LJ	o(ca)l 131.8	LakeCoARC
Michigan City	146.9700	-	W9LY	(ca)lz 131.8	MCARC
Monticello	147.0750	+	W9JFF		TARS
Rolling Prairie	146.8650	-	N9LWD	oaelz 131.8	N9LWD
Rolling Prairie	147.1200	+	KF9XS	taez 131.8	KF9XS
St. John	147.2400	+	W9LJ	o1131.8	LakeCoARC
Valparaiso	146.6850	-	N9IAA	(ca)et	NW IN RpG
Valparaiso	146.7750	-	KB9JYL	o(ca)ez 113.8	PorterARC
Valparaiso	147.1050	+	KQ9Q	oatt	KQ9Q RG
SOUTH CENTRAL					
Chrisney	146.9100	-	WJ9A	or	SpencoARC
Columbus	146.7900	-	WB9AEP	oe	ColumbARC
Corydon	145.1900	-	WD9HMH	epr 151.4	HarCoRCES
Floyds Knobs	146.7450	-	WD9HMH	oer	FloydRCES
Frenchtown	146.8200	-	W9BGW	o	W9BGW
Jeffersonville	146.8500	-	N9RM	oae	ClarkCoARC
Jeffersonville	147.0900	+	N9RM	o	ClarkARC
Nashville	147.3000	+	KA9SWI	oerWx	BrwnRACES
Paoli	147.0450	+	NM9P	o(ca)erz Wx103.	Orange Co
Salem	146.6550	-	KA9SHM		WshCoARC
Scottsburg	146.6100	-	KB9ADA	o	KB9ADA
Seymour	145.4300	-	N9HBM	oe	SymourARC
Seymour	147.1350	+	W9EAR	o188.5	EARS
SOUTH WEST					
Washington	147.3150	+	N9UTV	or107.2	DaviessEMA
SOUTHEAST					
Hanover	145.4900	-	KD9BX	c(ca)z	MadHanRA
Hanover	145.1700	-	W9EFU	oewx	Clifty ARS
Lawrenceburg	147.2850	+	WA9BLA	o(ca)r	LV ARC
Napoleon	146.8050	-	N9SFW	o(ca)er	RipCoARC
SOUTHWEST					
Bedford	147.3450	+	WD9DKO	oer	WD9DKO
Bedford	145.3100	-	W9QYQ	o	HoosHills
Bedford	146.7300	-	W9QYQ	o107.2	HoosHills

194 144-148 MHz

INDIANA-IOWA

<i>Location</i>	<i>Output</i>	<i>Input</i>	<i>Call</i>	<i>Notes</i>	<i>Sponsor</i>
Bloomfield	147.2400	+	W9HD	o(ca) erzWx	ShawneeRjpt
Bloomington	146.6400	-	K9OK	oaez Wx136.5	MnroeCoRA
Bloomington	147.1800	+	K9KTH		BBS
Bloomington	146.9400	-	K9IU	oe	IU ARC
Boonville	147.0750	+	WA9BAD	oe	WarrickCD
Cannelton	145.3300	-	W4QFL	ocr	PrryCoEMA
Cannelton	146.7600	-	W9UNI	o	W9UNI
Evansville	146.8350	-	N9YAI	o	N9YAI
Evansville	147.1500	+	W9OG	oer	TARS
Evansville	146.8950	-	KE4OXZ	oaz	EARS
Evansville	145.1500	-	W9EAR	o(ca)lz 107.2	EARS
Evansville	146.7900	-	W9OG	oer	TARS
Evansville	145.1100	-	W9EAR	oe107.2	EARS
Jasper	147.1950	+	KB9LHX	oear	DuboisCD
Petersburg	145.4500	-	WA9FGT	oal	PtrsbgRA
Princeton	145.4100	-	N9IUI	o(ca)e	GARS
Santa Claus	147.3750	+	W4QFL	o	W4QFL
Shoals	145.2100	-	KA9ENL	oaez	KA9ENL
Vincennes	146.9250	-	W9EAR	o(ca)lx Wxz107.	EARS
Vincennes	146.8800	-	K9LMJ	o	K9LMJ
Vincennes	146.6700	-	W9EOC	o(ca)e	OPARS
Winslow	147.0000	+	W9UL	oaez 107.2	PikeCoARC
WEST CENTRAL					
Crawfordsville	146.8650	-	KB9GPB		SCRA
Crawfordsville	147.2250	+	WC9AAH	o(ca)erz 88.5	MontRACES
Dugger	146.7750	-	WD9JCV	oe	DuggerARC
Gospport	146.8950	-	K9TC	oaeWx 136.5	K9TC
Linton	145.3900	-	N9LAX	oer	GreeneCo
Martinsville	147.2550	+	KA9NPY	o(ca)	SGRL
Martinsville	147.0600	+	N9AJS	oaez	MorganRA
Putnamville	147.3300	+	W9BJJ	o	Putnm ARC
Spencer	146.9850	-	KB9MZZ	oe	OwnCoARA
Terre Haute	146.7450	-	WB9KIX	o	WB9KIX
Terre Haute	147.1500	+	W9EQD	o(ca)	THRC
Terre Haute	146.6850	-	NC9U	oe	OtrCrkRC
Terre Haute	146.8500	-	W9UUU	oeWx	WVARA
Terre Haute	145.3500	-	NC9U	oae88.5	OtrCrkRC
Terre Haute	146.7150	-	N9IAH	ol	N9IAH
Terre Haute	147.0900	+	WØDQJ	oez	WØDQJ
West Lafayette	146.7600	-	W9YB	oe88.5	PurdueARC
IOWA					
BURLINGTON					
Burlington	147.3600	+	WA6GUF	o100.0el	+SEITS
Burlington	146.7900	-	WØLAC	oaezx ARES	IA-ILL ARC

<i>Location</i>	<i>Output</i>	<i>Input</i>	<i>Call</i>	<i>Notes</i>	<i>Sponsor</i>
Fort Madison	146.8650	-	WF0RT	oe	Ft Madison
Mt Pleasant	147.3900	+	W0MME	oeWx	Mt Pleasan
Mt Pleasant	147.1650	+	W0MME	oaez	Mt Pleasan
Winfield	145.2900	-	WB0VHB	o100.0 IWx	+SEITS
CEDAR RAPIDS					
Cedar Rapids	145.1500	-	W0HUP	o192.8 (ca)xz	CRRA
Cedar Rapids	147.0900	+	W0HUP	o192.8 (ca)lxz	CRRA+ SEITS
Cedar Rapids	146.7450	-	W0GQ	o192.8e WxARES	CVARC
Cedar Rapids	146.9550	-	WB0VVZ	o141.3 (ca)elxz	FIAR
Coralville	147.1500	+	W0FDA	oex	Coralville
Garrison	145.2300	-	K0KBX	oex WxARES	BntnCoARC
Iowa City	145.4700	-	KE0BX	o100.0l	OLRG+ SEITS
Iowa City	146.8500	-	W0JV	oaezWx	ICARC
CENTRAL					
Ames	147.2400	+	W0YL	oeWx	Story Co A
Boone	146.8500	-	KB0TLM	o(ca)e WxARES	BARK
Des Moines	145.3500	-	KC0AHQ	o114.8 Wx	ARCS
Fort Dodge	146.9100	-	W0UL	ox	Ft Dodge A
Jefferson	147.3150	+	K0QFK	ol	K0QFK
Marshalltown	147.1350	+	W0DYS	o114.3 axz	CIRAS
Marshalltown	146.8800	-	W0DYS	o141.3 Wx	CIRAS
Sheldahl	147.0750	+	N0QFK	o114.8 elxWxARe	N0QFK
Stratford	146.6250	-	K0KQT	oe	K0KQT
Webster City	147.0150	+	K0KWO	oeARES	Hamilton C
COUNCIL BLUFFS					
Council Bluffs	147.0600	+	W0JJK	ol	W0JJK
Council Bluffs	146.8200	-	K0SWI	oae	SWIARC, In
Thurman	145.3900	-	WB0YLA	o	WB0YLA
DAVENPORT					
Davenport	146.8200	-	WB0BBM	oe	WB0BBM
Muscatine	146.9100	-	KC0AQS	oaezWx	Muscatine
Muscatine	145.3700	-	WA0AUQ	o100.0 elxWx	WA0AUQ
DES MOINES					
Des Moines	147.1050	+	WD0FIA	o114.8 (ca)elxz	WD0FIA+KB
Des Moines	146.6100	-	KD0KU	o114.8ex	KD0KU
Des Moines	146.9850	-	W0AK	o114.8 (ca)ezAR	DMRAA
Des Moines	146.9400	-	W0AK	oeWx ARES	DMRAA

196 144-148 MHz

IOWA

Location	Output	Input	Call	Notes	Sponsor
Indianola	146.7600	-	KGØDC	o131.8e WxRACES	KGØDC
Saylor Twp	146.8950	-	KBØNFF	o114.8e xzWxARE	STAR
Saylor Twp	145.3900	-	KFØQI	o114.8 ezARES	STAR
DUBUQUE					
Dubuque	147.0300	+	WØYLQ	oepx	WØYLQ
Dubuque	147.2400	+	WBØLOB	o(ca)xz Wx	Great Rive
Rickardsville	146.8950	-	WAØDCB	o	WAØDCB
EAST CENTRAL					
Anamosa	145.3900	-	WØRFX	oeIWx ARES	Jones Co A
Clinton	146.7300	-	KØEII	o94.8	KØEII
Clinton	145.4300	-	WØCS	oxWxCD	Clinton AR
Dewitt	147.3150	+	WØGNJ	o	WØGNJ
Monticello	147.1800	+	WØCZO	o	WØCZO
MASON CITY					
Clear Lake	146.6850	-	WAØBMP	o(ca)el	WAØBMP
Mason City	147.1500	+	KØUXA	o	KØUXA
Mason City	146.7600	-	KØARN	ox	N IA RA
NORTH CENTRAL					
Ackley	145.1100	-	WBØEMJ	olsbx	WBØEMJ
Ackley	147.2550	+	WBØEMJ	oexzWx	WBØEMJ
Algona	147.2100	+	WDØEKJ	oaez	KARO Rptr
Bancroft	147.3900	+	NØSPQ	o	KIØGE
Belmond	145.2700	-	KØDXT	oex	KØDXT
Humboldt	147.1800	+	WBØRKO	oe	HARK
West Bend	145.1700	-	NØDOB	o110.9 (ca)esx	NØDOB
NORTHEAST					
Cresco	147.0750	+	WØCVJ	o(ca)e WxARES	TriStateAR
Cresco	146.9250	-	AAØJG	o103.5 (ca)eWx	Cresco ARC
Decorah	146.7750	-	NØOZG	oe	NØOZG
Waverly	145.4300	-	NØRJJ	o136.5x	KAØOPU
NORTHWEST					
Alta	147.0450	+	WAØC	o110.9	WAØC
Cherokee	146.7150	-	NØDFF	o110.9 (ca)exz	NØDFF
Estherville	146.7000	-	WØMDM	oeWx ARES	WØMDM
Manson	145.4900	-	NØYMS	o110.9 (ca)elxz	+CCEMA
Moline	146.9400	-	WØBXR	o	DAVRC
Moline	146.6400	-	WØBXR	o(CA)	DAVRC
Rock Rapids	145.3100	-	WØVHQ	o110.9	MidLand AR
Sibley	147.3000	+	WBØSRK	ox	Sibley Are
Spencer	147.3600	+	NØUYI	o110.9	36 RPT GP
Storm Lake	146.7750	-	WAØUZI	o110.9ex	WAØUZI

Location	Output	Input	Call	Notes	Sponsor
Webb	146.8200	-	KGØCK	oex	Webb.82RK
SIOUX CITY					
Hinton	146.8350	-	WBØSFZ	o	WBØSFZ
Lemars	147.0150	+	KIØEO	o110.9	KIØEO
Lemars	146.9700	-	KØAAR	oelx	SARA
Sioux City	146.9100	-	KØAAR	oaexz	SARA
				WxARES	
Sioux City	147.0600	+	KBØSYB	o110.9 (ca)e	SARA
SOUTH CENTRAL					
Centerville	145.4500	-	NØZAK	o100.0 aez	+CvilleRG
Chariton	146.8350	-	KBØAJ	oxz	S IA RA
Knoxville	146.6400	-	KØARC	o	Knoxville
Knoxville	147.1950	+	WØLWG	o100.0e ARES	WØLWG
Melrose	147.2850	+	NØWK	oex	NØWK
Pella	145.1700	-	WBØURW	oexzWx	PellaARC
Winterset	147.2700	+	WAØO	oe	Madison Co
SOUTHEAST					
Oskaloosa	145.4900	-	KBØVXL	o146.2 (ca)exzW	Mahaska AR
Ottumwa	145.4100	-	KEØBX	o100.0 (ca)elWx	OLRG+ SEITS
Ottumwa	146.9700	-	KEØBX	o	OLRG
SOUTHWEST					
Anita	147.3450	+	NØORU	oe	NØORU
Atlantic	147.1500	+	KØZQ	oex	Cass Co RA
				RACES	
Blockton	146.8800	-	KAØZAD	o(ca)e ARES	KAØZAD
Clarinda	146.9700	-	KØSKU	oaezx WxARES	Page Co AR
Creston	146.7900	-	KØGPV	oxARES	SW IA ARA
Glenwood	145.2900	-	NØWKF	oaezx WxARES	NØWKF
Mo Valley	145.1300	-	KBØY	o136.5/ TT123eW	Boyer Val
Red Oak	146.6550	-	NØNHB	o146.2 (ca)l	NØNHB
Shenandoah	145.2100	-	KBØNUR	o	KBØNUR
Stuart	146.8650	-	NØQFK	o146.2 elxWxRAC	NØQFK
WATERLOO					
Cedar Falls	146.6550	-	KMØK	o136.5	KMØK
Oelwein	147.3450	+	KFØHA	o	KFØHA
Waterloo	146.9400	-	WØMG	o136.5a elxWxC	NE IA RAA
Waterloo	146.8200	-	WAØINC	o136.5a exzWxAR	WAØINC
WEST CENTRAL					
Audubon	147.1200	+	WAØGUD	oeWx	Coon Valle

198 144-148 MHz

IOWA-KANSAS

Location	Output	Input	Call	Notes	Sponsor
Charter Oak	146.6850	-	NØOIL	oe	+SARA
Denison	147.3300	+	NØJLU	o(ca)z	+WBØGGI
Sac City	146.9250	-	WDØCLO	oaz ARES	WDØCLO

KANSAS

C

Abilene	145.3300	-	NUØS	o(ca)ry	NUØS
Bazine	147.0750	+	NØYKR	c	T2-Systems
Beloit	145.3100	-	WAØCCW	oy	SLMNVLYA
Chapman	145.2500	-	WAØLXV	c(ca)r	NUØS
Clay Center	146.6850	-	NØXRM	o	NØXRM
Great Bend	146.7600	-	NØOM	ory	GRTBNDAR
Hays	147.1800	+	KBØRZA	ory	HAYS ARC
Hays	146.7900	-	NØIGX	o	NØGNJ
Hesston	145.2100	-	NØLRA	o(ca)	HSTN COL
Lincoln	147.1950	+	KØMXJ	o	POST RCK
Lyons	147.3600	+	WAØLBB	o	RiceCOARC
Marion	147.0900	+	WWØH	o	MCARC
Mcpherson	147.3300	+	WØTWU	oy	McPhrsnRC
Minneapolis	147.2250	+	NØNZL	o(ca)y	NØNZL
Newton	145.1100	-	NØEVF	oR&Ay	SKYWARN
Salina	146.7300	-	NØKSC	o(ca)ay	NØKSC
Salina	147.0300	+	WØCY	o(ca)ry	CKARC
Salina	146.9100	-	KØKSU	o	KSUSLN ARC
Salina	145.4300	-	NØKSC	oa&ry	NØKSC
Smolan	146.6250	-	WDØGAH	o	WBØOPI
Wilson	146.9700	-	WBØVOX	onn	WBØVOX

EC

Burlington	146.6550	-	KFØTL	o(ca)y	KFØTL
Cadmus	146.8950	-	WAØSMG	o	WAØSMG
Emporia	146.9850	-	KAØYTI	ory	EARS KBØSS
Emporia	145.3500	-	NAØF	oy	ESUARC
Garnett	146.8650	-	KØVEV	o	CHPPWRC
Miller	147.3450	+	KAØWOK	c(ca)	KAØWOK
Mound City	147.2850	+	WAØPPN	oay	MNCRKARA
New Strawn	147.0750	+	KBØITP	o	KBØITP
Ottawa	147.3900	+	WØQW	oy	OTTAWAAR
Overbrook	146.8050	-	WDØDDG	oy	WDØDDG
Paola	147.3600	+	WSØWA	o(ac)ry	WHTSTWRL
Paulene	147.1650	+	NAØF	oy	ECRG

KANSAS CITY

Overland Pk Ks	146.9100	-	WBØKKA	caSNPy	KCARC
----------------	----------	---	--------	--------	-------

NC

Concordia	146.8650	-	WØTQ	ory	CLOUDCOC
Concordia	146.9250	-	WBØSVM	oay	NCK RC
Greenleaf	147.0600	+	NØAEU	oa	BIUEVLYRA
Lenora	146.8800	-	NØKOM	o	NTNCTYRU
Norton	147.3000	+	KØENU	oy	NRTNS GCRP

KANSAS

Location	Output	Input	Call	Notes	Sponsor
Norton	147.0000	+	WDØBRZ	oy	WDØBRZ
Osborne	147.3750	+	W1OZ	or&ay	ORUG
Phillipsburg	147.1200	+	AAØHJ	oy	AAØHJ
Smith Center	146.6100	-	NØLL	oy	USCTRARC
NE					
Everest	146.6100	-	WBØITU	o	EARS
Herrington	147.1350	+	KØHAM	o(ca)y	NE KS ARC
Hiawatha	147.1800	+	WAØSRR	oy	HWATHAAR
Holton	146.7750	-	AAØMM	o(ca)y	JARC
Junction City	147.3000	+	WØCWJ	o	K.A.R.S.
Junction City	146.8800	-	NØUZT	ory	JCRACES
Kansas City	145.1300	-	WAØNQA	o(ca)y	ARTSHRN RC
Kansas City	147.1500	+	WØLB	ory	JYHWKARC
Kansas City	147.2100	+	WBØNSQ	cry	KCKWYN DC
Lawrence	147.0300	+	NØAPJ	ory	DGLSCO
Lawrence	146.7600	-	WØUK	o	DGLSCO ARC
Leavenworth	145.3300	-	NØKOA	oy	WBØYNE
Leavenworth	147.0000	+	WAØHVJ	o(ca)a	PLTKNBAR
Lecompton	145.3900	-	KØHAM	o(ca)y	NE KS ARC
Manhattan	145.4100	-	WØQQQ	o	KSU ARC
Manhattan	147.2550	+	NØTOK	oy	MAARS
Marysville	147.2850	+	NØPGE	o	MCARRA
Meriden	146.8350	-	NØLFN	oa&ry	BARCBADS
Olathe	145.4700	-	KØOKI	o(ca)r	JHSNEPD
Olathe	147.2400	+	KAØFMZ	o(ca) r&ay	SFTARC
Oskaloosa	147.0600	-	NØEUH	100(ca) rwy	JFCORCES
Overland Park	145.4900	-	WAØSQN	o	KISS ARC
Overland Park	146.9100	-	WBØKKA	151.4 (ca)y	KCARC
Overland Park	146.8200	-	KCØARC	or	KCARC
Roeland Park	145.2900	-	WØERH	o(ca)ay	JCRAC
Seneca	146.7150	-	KBØDEU	o(ca)ry	NMCOCD
Shawnee	145.2300	-	WBØRJQ	o(ca)y	WBØRJQ
Topeka	145.2700	-	WØCET	88.5ay	KAWVLYAR
Topeka	147.1350	147.7950	KØHAM	cy	NE KS ARC
Topeka	146.9550	-	KØHAM	o(ca)y	NE KS ARC
Topeka	145.4500	-	WØCET	88.5ay	KWVLYARC
Topeka	146.6700	-	WAØVRS	88.5ay	SMSNE MNM
NW					
Colby	146.8200	-	WØWOB	o(ca)ry	TRJANARC
Goodland	147.0300	+	WAØGBN	(ca)	NØSEG
Norton	145.3500	-	WDØAVA	oa	WDØAVA
Oberlin	145.1900	-	KBØDZB	o	TRI-STATE
Russell	147.2850	+	KBØQGX	oy	LINCLNCOE
Wallace	147.0900	+	WAØVJR	o(ca)ay	WAØVJR

200 144-148 MHz

KANSAS

Location	Output	Input	Call	Notes	Sponsor
SC					
Anthony	147.3000	+	KBØHH	o	SLTPLNRC
Arkansas City	147.0000	+	WAØJBW	or	CWLYCOAR
Beaumont	145.1300	-	KBØNUF	o(ca) a&ry	BTLRCO ARE
Belle Plaine	147.3150	+	KAØMR	o	KGØWA
Derby	146.7900	-	KFØAO	o(ca)y	WARC
Eldorado	147.2100	+	KØCKN	oy	EARG
Eldorado	147.1500	+	WØRGB	oy	FLNTHLS RC
Goddard	145.4700	-	WAØZBL	o(ca)	WAØZBL
Hutchinson	147.1200	+	KBØFJI	o(ca)y	RCKARA
Hutchinson	146.8200	-	WØKA	o(ca)y	WARC
Hutchinson	146.6700	-	WØWR	oy	RCKARA
Kiowa	147.0150	+	KB5MDH	oay	KDE-TV36
Mulvane	146.7150	-	KWØH	oy	MLVANEAR
Newton	146.6100	-	WØBZN	o(ca)y	NWTN ARC
Pratt	146.7000	-	WBØOAO	o	WBØOAO
Valley Center	147.3900	+	KØFFR	oa	VCARC
Wellington	147.2400	+	WØRPU	o	WØRPU
Wellington	146.6400	-	WAØQPY	o	WLNGTNAR
Wichita	145.4500	-	NØJWY	(ca)y	NØJWY
Wichita	147.0600	-	NØFEN	o(ca)y	ARATA
Wichita	147.2850	+	NØOUN	oy	NØOUN
Wichita	146.9400	-	WAØRJE	o(ca)ry	TECNICHAT
Wichita	146.8950	-	KCØAHN	o(ca)	BEARS
Wichita	146.8500	-	WØSOE	o(ca)y	WARC
Wichita	146.8200	-	WØKA		WARC
Wichita	145.1700	-	NØLWK	oy	KNOW
Wichita	145.3700	-	KBØSOF	o(ca)ry	POWERLIN
Winfield	146.7600	-	WAØJBW	o(ca)r	CWLYCOAR
Winfield	145.1900	-	WAØJBW	or	CWLYCOAR
SE					
Chanute	146.7450	-	AIOE	or	CAARC
Coffeyville	146.6100	-	KØLSI	o(ca)y	COFYVL ARC
Deering	147.3150	+	KØPRO	91.5	PRO
Fredonia	147.3750	+	KBØITP	o	KBØITP
Ft. Scott	146.7150	-	KØPRO	91.5	PRO
Humboldt	147.1800	+	WBØSHN	o	WBØSHN
Independence	145.4900	-	WØPJC	o	INDPND ARC
Independence	147.0150	+	NØKKW	100	INDPND ARC
Parsons	146.6850	-	NØWS	o(ca)y	PRNSA ARC
Pittsburg	146.9400	-	KØPRO	91.5 (ca)y	PRO
Pittsburg	147.2400	+	KØPRO	91.5(ca)	PRO
SW					
Dodge City	146.6100	-	KØBAI	oay	KØBAI

144-148 MHz 201
KANSAS-KENTUCKY

<i>Location</i>	<i>Output</i>	<i>Input</i>	<i>Call</i>	<i>Notes</i>	<i>Sponsor</i>
Elkhart	146.7600	-	K0ZPN	oy	K0ZPN
Garden City	146.9100	-	W0MI	oy	SNDHLS ARC
Hugoton	147.2400	+	KB0KQQ	o	HARG
Lakin	146.9850	-	N0OMC	o	
Liberal	146.8050	-	W0QEK	103.5	W0QEK
Offerle	146.8500	-	W0YXC	o	WB0FQR
Plains	147.1800	+	N0CPC	o	N0CPC
Sublette	147.3000	+	KC5CMC	o(ca)	CRSSROAD
Ulysses	147.0600	+	KA0ASH	oy	CMRNVLYR
WC					
Dighton	146.6400	-	WA0HFG	o	NESSCO ARC
Howell	147.0300	+	WA0WAB	ory	WA0WAB
Scott City	146.7000	-	K0EQH	o	SNDHIS ARC
Syracuse	146.7750	-	WD0ELC	oy	WD0ELC
Tribune	147.3600	+	KB0MH	o	KB0MH
KENTUCKY					
#Central City	145.3900	-	WF4N	o	
#Covington	145.4100	-	WR8CRA	o	CINCINNAT
#Dixon	147.2550	+	N4IOX	o(ca)	TARA
#Hawesville	147.1050	+	K9ZK	oy	K9ZK
#Henderson	146.9700	-	K4DPP	oe	WEHT-TV
#Hodgenville	147.3150	+	KC4TX	o	KC4TX
#Irvine	147.2250	+	W4CMR	o(ca)e	CHESTNUT
#Louisville	147.1500	+	KA9KOP	o	KF4UAQ
#Louisville	147.1200	+	KA4KMT	oe	KA4MKT
#Mt. Sterling	147.3300	+	WD4KNE	oe	MNTGOME
#Pineville	146.6400	-	WA4YZY	o100ae	MARC
Allen	147.3000	+	K4ICN	o123a RBI	K4ICN
Artemus	147.1350	+	KE4INT	c107.2p	KE4INT
Ashland	147.3300	+	WA8KWH	oa	RON CURRY
Ashland	147.2400	+	KC4QK	o107.2 (ca)e	ASHLAND
Ashland	146.9400	-	KG4DVE	o(ca)	RIVER CITI
Bardstwn/Nelsn	145.4700	-	WB4GGH	o151.4	KENTUCKY
Berea	146.7150	-	KF4OFT	o100e	WILDRNES
Black Mountain	147.2100	+	KB4DFK	o103.5e	KE4SCJ
Bowling Green	147.0600	+	K4LOL	c156.7	KY
Bowling Green	147.1650	+	W4WSM	oe	
Bowling Green	147.3300	+	KA4CFW	oe	KCARC
Bowling Green-	146.6550	-	W4WSM	ol	WD4MNI
Brooks	146.7000	-	KY4KY	o151.4a (ca)RBRW	BULLITT
Cane Valley	146.6400	-	WA4UXJ	o	CENTRAL
Center	147.2550	+	KD4YGK	o151.4	N4FND
Corbin	146.6100	-	WD4KWV	o(ca)	WD4KWV
Covington	147.3900	+	WR8CRA	o	CINCINNATI

202 144-148 MHz

KENTUCKY

<i>Location</i>	<i>Output</i>	<i>Input</i>	<i>Call</i>	<i>Notes</i>	<i>Sponsor</i>
Crestwood	147.3900	+	KF4TOL	o151.4 (ca)	OCARC
Danville	146.6550	-	WD4DZC	oae	WRARC
David	145.3100	-	KC4KZT	ol	KC4KZT
Dawson Springs	147.0900	+	KF4CWK	o103.5 (ca)	KF4CWK
Dorton	146.8950	+	KC4KZT	o141.3a RB	KC4KZT
Elizabethtown	146.9800	-	W4BEJ	oael	LINCOLN
Farmington	147.2400	+	W4GZ	o91.5	MSUARC
Flemingsburg	146.9550	-	KF4BRO	o107.2	GREATER
Florence	146.8950	-	K4JBV	o100a RBI	N KY RPT A
Frankfort	147.1050	+	N4EQT	o107.2e	N4EQT
Frankfort	147.2400	+	KC4AI	o100	K4NGQ
Franklin	147.1350	+	KE4SZK	c136.5	KE4SZK
Georgetown	146.6850	-	KF4NTQ	o107.2 ae	GEO- SCOTT
Glasgow	146.9400	-	KY4X	o114.8 ae	MCARC, INC
Grayson	146.7000	-	KD4DZE	o107.2	KD4DZE
Grethel	147.0450	+	KJ4VF	o(ca)RBI	KJ4VF
Guthrie	146.8050	-	KA4NNE	ol	R & W RPT
Halls Gap	145.1700	-	W8PRH	oal	FAIRFIELD
Hazard	146.8050	-	W8PRH	oal	FARA&KD4
Hazard	146.6700	-	KF4SJO	oe	KY
Henderson	145.4900	-	W4KVK	o	HARC
Henderson	147.1800	+	K4LRX	o141.3a	K4LRX
Highland Heigh	146.7900	-	W4YWH	o	W4YWH
Highland Hts.	147.2550	+	K4CO	o(ca)	NKARC
Hopkinsville	147.0300	+	KD4ULE	o103.5	KD4ULE
Hopkinsville	146.7100	-	KF4FO	oRBe	KF4FO
Hueysville	145.4700	-	KF4ZTB	o79.9	KF4ZTB
Hyden	147.2400	+	KF4TLT	c186.2a	KR4YP
Irvine	147.0150	+	AD4RU	o(ca)ez	ECHO CLB
Irvine	146.8200	-	W4CMR	o192.8 (ca)RBe	CHESTNUT
Irvington	146.9000	-	WB4WVH	oaz	WB4WVH
Jackson	145.4100	-	WA4MXO	oa	JCKSON AR
Lawrenceburg	145.3900	-	N4EQT	o107.2e	N4EQT
Leesburg	145.1100	-	KC4UPE	o192.8 (ca)e	KC4UPE
Lexingtn/Grgtw	145.2100	-	W8PRH	oal	FAIRFIELD
Lexington	146.7600	-	K4KJQ	o(ca)z	BLUGRASS
Lexington	147.1950	+	KJ4VF	oae	KJ4VF
Lexington	147.1650	+	WA4HBM	o	BLUGRASS
Lexington	145.2500	-	AD4YJ	o110.9 (ca)	AD4YJ
Lexington	146.7300	-	AC4AO	o	AC4AO
Lexington	145.4900	-	WB4CWF	oaez	WB4RZD
Lexington	145.4500	-	KC4TX	o(ca)	KC4TX
London	147.1800	+	KE4ZJT	c151.4	KE4ZJT

KENTUCKY

<i>Location</i>	<i>Output</i>	<i>Input</i>	<i>Call</i>	<i>Notes</i>	<i>Sponsor</i>
London	147.2850	+	KC4ZFH	oe	KC4ZFH
Louisa	147.3900	+	N8QCW	o186.2 RBe	WA4SWF
Louisville	147.1800	+	W4CN	o(ca)z	A.R.T.S.,
Louisville	145.4100	-	KK4CZ	o127.3	KF4MNA &
Louisville	147.2700	+	WB4EJK	o151.4	WB4EJK
Louisville	147.0700	+	N4NMC	o151.4 (ca)ez	N4MRM
Louisville	147.0300	+	W4PJZ	o151.4 (ca)RBez	LVL & JEF
Louisville	146.8800	-	W4PF	o(ca)	W4PF
Louisville	145.2900	-	AC2DC	o151.4 RB	WD4ELX
Louisville	147.3600	+	KQ9Z	oa	KQ9Z &
Louisville	145.2300	-	W8PRH	oal	FARA
Louisville Are	145.1300	-	N4RBL	o151.4e	N4RBL
Lynn Grove	146.8950	-	KA4BLZ	o210.7 (ca)	KA4BLZ
Madisonville	146.6100	-	KC4FRA	oae	Hopkins CO
Maysville	145.4700	-	KF4BRO	o(ca)ez	GMCARA
Middlesboro	146.7750	-	W4PPM	o	W4PPM
Millard	146.7450	-	KD4RTR	o141.3	
Monticello	145.1500	-	KY4JW	o(ca)e	WARS
Morehead	146.9100	-	K4GFY	o123	K4GFY
Morehead	145.1300	-	KJ4VF	o(ca)RBI	KJ4VF
Murray	146.9400	-	K4MSU	o(ca)e	MSUARC
Nancy	146.7900	-	KA4UHL	o100aez	KA4UHL
Owensboro	146.6850	-	N4WJS	o110.9 ae	N4WJS
Owensboro	146.8650	-	KM4OF	oae	WKRA/DES
Owensboro	147.2100	+	K4HY	o110.9al	OARC
Owingsville	147.0750	+	N4TLP	oaez	Cave Run A
Paducah	146.6550	-	K4CUW	oe	K4CUW
Paducah	146.7600	-	K4CUW	o(ca)e	MC DES/ PAD
Paducah	147.0600	+	W4NJA	oaez	PARA
Paintsville	145.2700	-	N4KJU	oae	JOHNSON
Paris	147.0450	+	KE4OOS	o141.3	WD4GPO
Phelps	147.0900	+	KJ4YK	oRB	KJ4YK
Pikeville	145.1500	-	AD4BI	o107.2 RBe	AD4BI
Pikeville	146.8500	-	KM4IV	oRBlz	Mark L SMI
Prestonsburg	147.1650	+	WB4UBY	o	N4MWA
Radcliff	145.3500	-	AI4HB	o173.8a WxLITZe	AI4HB
Radcliff	146.9250	-	W4BEJ	oael	LTARC
Richmond	145.3700	-	KE4YVD	o192.8 (ca)e	EARS
Richmond	146.8650	-	KG4AEU	o192.8a	MCEMA
Rockport	145.2700	-	KD4BOH	oaez	OCRC
Salem	147.3150	+	KC4VXR	oe	SALEM ARA
Salvisa	146.8350	-	KC4ZOX	o192.8 (ca)el	SALVISA AR

KENTUCKY-LOUISIANA

Location	Output	Input	Call	Notes	Sponsor
Salyersville	145.1900	-	KB4SQI	o127.3 (ca)RBe	KB4SQI
Shelbyville	147.0000	+	KE4LR	o(ca)ez	STBBLEFIE
So. Portsmouth	145.3900	-	WD8IFH	o(ca) RBe	PORTSMOU
Somerset	146.8800	-	KA4UHL	oe	LCARRG
Springfield	147.3000	+	WA4SJH	oael	J. MURRAY
St. Charles	147.2700	+	KE4AIE	o	KE4AIE
Stanton	145.2900	-	N4VOS	o	
Stanton	146.9700	-	W8PRH	oal	PCARC
Stinett	147.3450	+	KF4TLT	oa	LESLIE CO
Tompkinsville	146.7750	-	KJ4OG	oe	
Vanceburg	146.7750	-	AE4SK	o(ca) RBez	AE4SK
Versailles	145.3300	-	KF4INN	oae	AD4CR
Waddy	146.9100	-	KS4TO	o107.2a	
Walton	147.3750	+	K4CO	o	NKARC
Webster	146.6250	-	K4ULW	o151.4e	WEBSTER
Williamsburg	145.3500	-	KD4DAX	oae	KD4DAX
Williamsburg	147.0000	+	KG4M	o	STBBLEFIE
Winchester	147.1200	+	WB4ASZ	o(ca)e	WB4ASZ

LOUISIANA

BATON ROUGE

	145.1100	-			
	147.2550	+			
Addis	147.2850	+	W5KRO	o107.2 RBe	CCAC
Baton Rouge	145.3500	-	KQ5N	oa(ca)Re	RATS
Baton Rouge	147.3450	+	W5DOW	o100a (ca)RBeI	Dow ARC
Baton Rouge	147.1350	+	NV5A	c	135 RA
Baton Rouge	146.9400	-	N5XBW	oRe	EBRP OEP
Baton Rouge	146.8800	-	W5GIX	oe	BR ARC
Baton Rouge	146.7900	-	W5GIX	oa(ca)e	BR ARC
Baton Rouge	146.7000	-	WB5TPK	o	EXXN ARC
Baton Rouge	145.2700	-	W5OVV	o	ROSDALE
Baton Rouge	145.2300	-	W5GQ	oa(ca)elx	WAFB-TV-E
Baton Rouge	145.4500	-	WA5TQA	oa(ca)ez	OMIK-BR
Baton Rouge	145.4900	-	KD5SL	oa(ca)elx	RASC
Geismar	145.2500	-	WB5S JL	oa(ca)e	OMIK-BR
Gonzales	146.9850	-	KC5PBP	oe	ASCN ARC
Gonzales	145.3100	-	KC5PBP	o	ASCN ARC
Gonzales	147.2250	+	KC5PBP	oa(ca) LiTzez	ASCN ARC
Livingston	147.1650	+	N5XQS	o	KC5BMA
New Roads	146.6550	-	N5DHM	o107.2a (ca)e	CEARC
Plaquemine	145.1900	-	N5MHT	o	PLQ ARC
Rosedale	147.1800	+	W5OVV	oa(ca)e	W5OVV
Satsuma	146.7300	-	KL7JIU	oAWxe	LVNGSTN
Wakefield	147.0750	+	KQ5N	o107.2a (ca)ARWx	RATS

LOUISIANA

Location	Output	Input	Call	Notes	Sponsor
CENTRAL					
	147.3750	+			
	146.6250	-			
Alexandria	145.1500	-	KA5AJH	oe	CLARC
Alexandria	147.3300	+	KA5AJH	oa(ca)R ez	CLARC
Ball	147.1050	+	KE5KT	o103.5	KE5KT
Natchitoches	146.8800	-	WA5BWV	oa(ca)Re	WA5BWV-C
Pineville	146.9250	-	WD5KFG	o	WD5KFG
COVINGTON-SLIDELL					
Covington	146.8200	-	KF5JC	o	KF5JC
Lacomb	145.4300	-	N5GLB	oel	TRI-PAR
Madisonville	147.3750	+	W5NJJ	oe	NLAKE
Mandeville	146.7150	-	W5NJJ	oa(ca)e	NLAKE
Slidell	145.2900	-	K5OZ	c	Ozone ARC
Slidell	147.2700	+	WA5ZCC	oe	Ozone ARC
Slidell	146.6400	-	W5VAS	oel	TRI-PAR
DELHI-OAKGROVE					
	145.1100	-			
HAMMOND					
Hammond	147.0000	-	WB5NET	oa(ca)ez	SELARC
Hammond	146.9100	-	WD5HLE	o173.8a (ca)e	SEARAT
Hammond	145.1300	-	WB5NET	oe	SELARC
Kentwood	146.8350	-	N5PCQ	oa(ca)	StLine ARC
Wilmer	147.0450	+	N5MWY	o100a (ca)ARe	CARS
LAFAYETTE					
Arnaudville	145.2900	-	N5WXO	o	N5WXO
Lafayette	145.3300	-	N5AN	oa(ca)R elx	N5AN
Lafayette	145.3700	-	KF5VH	oe	LRA
Lafayette	145.4100	-	WA5ISZ	oelx	A DX ASSN
Moreauville	147.3900	+	KA5KON	oa(ca)	AVOY OEP
New Iberia	146.6700	-	KD5CHT	oa(ca)Re	IBR PR OEP
LAFAYETTE-OPELOUSAS					
	147.2710	+			
	145.3310	-			
Crowley	147.2400	+	N5NKR	o127.3a (ca)e	TV 10 RG
Lafayette	147.2100	+	W5DDL	oa(ca)z	AARA
Lafayette	147.0300	+	W5DDL	oe	ACDN ARA
Lafayette	147.2700	+	N5AN	oRelx	N5AN
Lafayette	146.8200	-	K5ARH	oe	ACDN ARA
Opelousas	147.1500	+	W5OPL	o103.5a (ca)Bi	OPLS AARC
LAKE CHARLES-SULPHUR					
	145.2100	-			
Lake Charles	146.7300	-	W5BII	o173.8a (ca)e	SWLARC
Sulphur	145.3500	-	KC5PNH	o103.5a (ca)e	SAC

206 144-148 MHz

LOUISIANA

Location	Output	Input	Call	Notes	Sponsor
MORGAN CITY					
	145.1700	-			
Berwick	146.7450	-	N5BOD	oa(ca)	N5BOD
Franklin	147.1200	+	KA5TJQ	oa(ca)Re	ST MRY CD
Morgan City	145.4300	-	KB5GZU	oa(ca)e	AADXA
Morgan City	146.9100	-	N5BOD	oa(ca)Re	ST MRY CD
NEW ORLEANS					
	145.1700	-			
	147.3150	+			
	145.4700	-			
Bridge City	146.8950	-	N5AYE	oRel	N5AYE
Chalmette	145.3500	-	WD5HFC	c	WD5HFC
Destrehan	146.8050	-	WB5MUI	oe	Plantation
Gretna	147.0150	+	WA5RKC	o127.3a	CARS
				(ca)ARe	
Gretna	147.1200	+	KB5LUE	o127.3a	CARS
				(ca)ARe	
Marrero	147.1500	+	N5MWY	o127.3a	CARS
				(ca)ARe	
Metairie	145.3700	-	W5GAD	o114.8	JFRSN ARC
Metairie	147.3600	+	W5RU	c	DELTA DXA
Metairie	146.6850	-	K5VL	o	K5VL
New Orleans	146.7600	-	W5MCC	o114.8a	NO VHF
				(ca)e	
New Orleans	147.2100	+	WB5ZFX	ca(ca)e	KC5SMX
New Orleans	146.9400	-	W5MCC	oe	NO VHF
New Orleans	146.6100	-	W5MCC	oRel	NO VHF
New Orleans	146.8500	-	W5MCC	o114.8a	NO VHF
				(ca)Re	
New Orleans	146.9700	-	N5QHD	oa(ca)e	WB5ZRL
New Orleans	147.2400	+	W5GAD	oa(ca)el	JFRSN ARC
New Orleans	145.3900	-	W5MCC	oe	NO VHF
NORTH CENTRAL					
Columbia	147.0150	+	N5ZEV	oelx	N5ZEV
Jonesboro	146.7900	-	WB5NIN	oa(ca)ez	JAARO
Monroe	146.9700	-	K5GHK	o	K5GHK
Monroe	146.8500	-	WB5SOT	o	WB5SOT
Monroe	147.2100	+	N5PXW	o94.8a	N5PXW
				(ca)	
Olla	147.2550	+	KD5KT	oe	AARO
Rayville	145.4900	-	WA5KNV	o	Beouf R RA
Ruston	147.1200	+	KB5OR	o	PINEY HILL
West Monroe	147.3750	+	KB5TLB	oa(ca)	KB5TLB
				AWx	
Winnfield	147.0600	+	W5WIN	o173.8	WINN ARC
Winnsboro	146.7000	-	KA5BNV	o	ED MSN RC
NORTH WEST					
	145.4300	-			
	147.0300	+			
	145.4700	-			
Blanchard	145.4100	-	KC5OKA	oe	ARK LA TX
Coushatta	145.2700	-	K5EYG	oa(ca)Re	RRARA
Mansfield	147.2400	+	N5VTL	c	B.A.R.G.

LOUISIANA-MAINE

Location	Output	Input	Call	Notes	Sponsor
Mansfield	146.9400	-	KC5XR	oa(ca)Re	UNTD R AC
Minden	147.3000	+	N5RD	oa(ca)	MINDEN
Shreveport	146.6700	-	N5JH	oWxelx	ARCOS
Shreveport	146.7000	-	K5SAR	oRe	CAD-BO CD
Shreveport	145.1100	-	K5SAR	oWxe	S.A.R.A.
Shreveport	146.8200	-	K5SAR	oa(ca)e	S.A.R.A
Shreveport	146.7900	-	K5JRV	oe	K5JRV
Shreveport	147.1500	+	WB5ORJ	o	WB5ORJ
Shreveport	146.7600	-	WA5KBS	oa(ca)z	A R C O S
Springhill	147.1650	+	N5NLX	oWx	ARKLA ARA
Springhill	146.7300	-	N5II	oa(ca)	SPHL ARC
STATE WIDE					
Shared	145.1700	-	od/EXPSNP		
THIBODAUX-HOUMA					
Houma	147.3300	+	W5YL	oe	THBX ARC
Houma	147.3000	+	W5YL	oe	THBX ARC
Thibodaux	145.2100	-	WD5IWT	oa(ca)e	WD5CFM+
Thibodaux	147.3900	+	W5YL	oa(ca)el	THBX ARC
WEST CENTRAL					
	145.3100	-			
Deridder	146.8500	-	N5BDD	o	W LA ARS
Many	147.3600	+	W5FFZ	oe	SBN ARC
Many	147.2850	+	N5VTL	oelx	SPARC
Moreauville	145.1300	-	KA5KON	o203.5 a(ca)e	KA5KON
MAINE					
AROOSTOOK COUNTY					
Allagash	146.7150	-	N1CHF	ESolar	
Fort Kent	146.6400	-	W1TCF	oaeblx100.0	
Frenchville	147.3300	+	N1FCV	o(ca)BI	
Houlton	146.7900	-	W1NSN	o	Katahdn AR
Patten	146.8800	-	WA1UDP		
Presque Isle	146.7300	-	K1TFX		
Topsfield	146.6700	-	K1HHC		
AUBURN					
Auburn	146.6100	-	W1NPP	oe(ca)	ANDRSCGN
Buckfield (Strkd Mtn)	146.8800	-	KQ1L	aelrzWx100	
AUGUSTA					
Augusta	146.6700	-	KQ1L	aelrzWx100.	
Litchfield	146.7000	-	N1ITR	o100.0	
North Vassalboro	146.7600	-	K1PMR		
Togus	145.3900	-	W1PIG	e(ca)	KnebecAR
Winslow	146.9100	146.3900	N1UGR	o100.0	
BANGOR					
Charleston	147.1500	+	W1WL	o100	
Dixmont	146.8500	-	KQ1L	aelrzWx100	
Hermon	145.4500	-	N1KAD	o67.	
Holden	146.9400	-	N1ME	o100.0	PINE STTE
Orono	145.4700	-	W1YA	oa	U ME AR

208 144-148 MHz

MAINE-MARYLAND

Location	Output	Input	Call	Notes	Sponsor
Orrington	146.6400	-	K1CZ	o173.8	
Springfield	147.3750	+	WA1ZJL	o100	
COAST: BAR HARBOR & NORTH					
Cooper	147.3300	+	W1LH	o118.8	
Machais	145.4300	-	N1JZV	o(ca)e	
COAST: PORTLAND TO ROCKLA					
Brunswick	147.2100	+	KS1R	oaelz88.5	
Falmouth (Blakstrp)	147.0900	+	W1QUI	o100.0	
Gray	147.0450	+	K1MV	o100.0	Royal Rive
Growstown (Brunswck)	147.1350	449.9000	WZ1J	oaelzx103.	
Growstown (Brunswck)	147.1350	+	WZ1J	oaelzx	
Knox	147.2700	+	N1TN	oe	Waldo Cnty
Waldoboro	147.3900	+	K1NYY		
Wiscasset	146.9850	-	K1LX	oer100.0	
Wiscasset	145.2700	-	N1ETT	o(ca)	
COAST: ROCKLAND TO BAR HARBOR					
Bar Harbor	145.2900	-	WB1GDZ	o	
Hulls Cove	147.0300	+	W1TU	o100.0	
Rockport (Ragged Mt)	146.8200	-	KQ1L	aelrzWx100.	
Washington	147.0600	+	W1PBR	oelx	PenBay RC
Washington	145.4900	-	KC1CG	oex91.5	KC1CG
NORTH - CENTRAL					
Brownville	145.1100	-	N1BUG	o100.	
Lincoln	147.0000	+	KW1Q	o100.0	
PORTLAND & SOUTH					
Alfred	145.4100	-	WJ1L	aelrz103	
Arundel	146.6400	-	W6BZ	o103.5	N East ARC
Lyman	147.1800	+	KB1BQV	o123.0	SoMeARC
Portland	146.7300	-	W1KVI	o100.0	
Portland	147.3600	+	K1SA		
Saco	146.7750	-	WA1GTT	o82.5	
Scarborough	146.9250	-	W1ME		
WESTERN					
Farmington	147.1800	+	KY1C	o	
Kents Hill	147.0000	+	W1PIG	o91.5	
Madison	146.7300	-	KA1C	o91.5	
Mexico	146.7900	-	N1BBK		
Sugarloaf Mtn	146.9700	-	W1HTG	o100	
MARYLAND					
	147.5550	147.5550	KA3LAO		TCARC
ALL					
All	145.1700	-		SP	
ANNAPOLIS					
#Davidsonville	146.5650	144.6000	N3BYJ	otCoord	AETRGR
Davidsonville	147.1050	+	W3VPR	aez	AARC
Millersville	146.8050	-	W3CU	aerz911 T107.2	MMARC
BALTIMORE					
Baltimore	146.6700	-	W3FT	aelrt 107.2	Balto AR

MARYLAND

Location	Output	Input	Call	Notes	Sponsor
Baltimore	147.2850	+	W3EEI	TelPionr	
Baltimore	147.0300	+	W3DID	oel(ca) Wx	BRATS
Cockeysville	145.1900	-	K3NXU		Boumi AR
Columbia	147.1350	+	K3CUJ	er	Col. ARA
Columbia	147.3900	+	K3CUJ	a	Col. ARA
E. Baltimore	147.2400	+	W3PGA	l	Aero ARC
Jessup	146.7600	-	WA3DZD	lt107.2	MFMA
Jessup	146.7600	223.1600	WA3DZD	lt107.2	MFMA
Millersville	147.0750	+	W3VPR	AARC	
Nw Baltimore	145.1300	-	WA3DZZ	o(ca)RB	BRATS
Pikesville	147.3450	+	WB3ARQ		MARCOM
CENTRAL DELMARVA					
Centerville	146.9400	-	K3ORC	l	K.I. ARC
Easton	147.0450	+	WA3GVI	erz911t 156.7	EARS
Ocean City	147.0150	+	KA3BAF	at156.7	Tri-Co A
Princess Anne	146.6250	-	KA3MRX	ar	SCARES
Salisbury	146.8200	-	WA3ROW	aet156.7	DARC
Tyaskin	146.8650	-	N3HQJ	at156.7	Muddy Ho
GARRETT CO					
Backbone Mt	146.9250	-	W8UB	ca	W8UB
MD NORTH					
Hagerstown	145.2300	-	N3MVL		N3MVL
MD WEST					
Midland	147.1650	+	N3WFY		N3WFY
NE					
Colora	146.7450	-	N3NAB		N3NAB
Rising Sun	146.9250	-	K3DWB		K3DWB
NORTH CENTRAL					
Manchester	146.8950	-	N3KZS	l	N3KZS
Westminster	145.4100	-	K3PZN	aelrz	CCARC
NORTH DELMARVA					
Chesapeake Cit	145.1900	-	K3NCL	aet 162.2Z	CCARA
Chestertown	147.3750	+	K3ARS	o(ca) eRA	KARS
NORTH MD					
Cascade	145.2500	-	WB3EDM		KK3L
NORTHEAST					
Bel Air	146.7750	-	WA3PFT	r	HarfdCoC
Colora	147.1650	+	K3UAV	aert 107.2	FORCE
Havre De Grace	146.8500	-	WA3SFJ	at107.2Z	CBRA
Whiteford	147.1200	+	N3CNJ		N3CNJ
NORTHEAST VA					
Shawsville	145.3300	-	K3HT		W3EHT
NW BALTIMORE					
Towson	145.2700	-	KE3BSA	ca	N3XHK
SOUTH					
#Avenue	147.5950	146.5950	N3NFX	otCoord.	N3NFX
Blossom Point	146.8500	-	W3ERU	BPARC	
California	147.3900	+	N3JTO	aert 156.7Z	SPARC

210 144-148 MHz

MARYLAND-MASSACHUSETTS

Location	Output	Input	Call	Notes	Sponsor
Leonardtown	147.1950	+	N3JTG	ert156.7	SPARC
Lexington Park	146.6400	-	K3HKI	aez	StMrysAR
Lexington Park	146.7750	-	N3HRT	a*911t 156.7	N3HRT
Sunderland	146.9850	-	W3ZNW	aerz	CalvertA
SOUTH BAY					
Crisfield	145.1100	-	N3RKT	o	N3RKT
SOUTH MD					
Hughesville	145.3900	-	W6QMN	oet186.2	W7UH
Lusby	145.1300	-	N6QAB	at156.7	N6QAB
Waldorf	145.3500	-	KB3BOI	aelt156.7	KB3BOI R
WASHINGTON AREA					
Adelphi	145.3700	-	WB3FRW	a*537e	HDL ARC
Ashton	147.0000	-	K3WX	a	ARCS
Bethesda	145.2900	-	K3YGG	el	NIHRAC
Brandywine	147.1500	+	WA3YUV	et	SMARC
Cheverly	146.6100	-	KD3VR	o(ca)R	GMRA
College Park	145.4900	-	W3EAX	az*911	UofMd AR
Germantown	147.2700	+	K4IWF	NERA	
Greenbelt	146.8800	-	K3GXF	o(ca)eR	GMRA
Greenbelt	146.8350	-	WA3NAN	e	GoddardA
Jessup	146.7600	-	WA3DZD	lt107.2	MFMA
Jessup	146.7600	449.0000	WA3DZD	lt107.2	MFMA
New Carrollton	145.2300	-	N3EZD	t110.9	CMARC
Rockville	146.9550	-	KV3B	o(ca)R	MARC
Rockville	145.2500	-	W3RCN	e	PARCARA
Rockville	145.4500	-	N3GKZ	oart 156.7	MADRAS
Silver Spring	147.1800	+	KA3LAO	art156.7	Tri-Co A
Silver Spring	147.2250	+	WB3GXW	alt156.7	+KA3HGB
WEST CENTRAL					
Frederick	146.7300	-	W3SOG	e	Fdk ARG
Frederick	146.6400	-	K3ERM		FARC
Frederick	147.0600	+	K3MAD	ot123 caerxz	MADRA
Hagerstown	146.9400	-	W3CWC	ar	AnttmRA
Hagerstown	147.3750	+	K3UMV	r	K3UMV
Hagerstown	147.0900	+	W3CWC	er	AnttmRA
Thurmont	147.1950	+	N3EJT	t179.9	N3EJT
WESTERN					
Cumberland	147.5250	29.5200	KK3L	l	KK3L
Cumberland	145.4500	-	W3YMW	al	MountnAR
Frostburg	147.2400	+	KK3L	LT156.7	KK3L
Lonaconing	147.3150	+	N3JJK	eOT 118.8	N3JJK
Midland	146.8800	-	W3YMW	art118.8	Mountn A
Oakland	146.8050	-	KB8NUF	art118.8 Tt1Z	GCARES
Oakland	147.1050	+	WJ3V	a	WMARC
MASSACHUSETTS					
BOSTON - 128					
Beverly	147.3900	+	WA1PNW	ar	Beverly CD
Boston	145.2100	-	WA1GHL	oe	

144-148 MHz 211
 MASSACHUSETTS

<i>Location</i>	<i>Output</i>	<i>Input</i>	<i>Call</i>	<i>Notes</i>	<i>Sponsor</i>
Boston	145.2300	-	W1BOS	oex88.1	Boston ARC
Brookline	146.9850	-	W1FCC	o(ca)Wx88.	
Dedham	147.2100	+	W1JLI	o100.0	
Lexington	145.1100	-	N1AU		
Lexington	224.0400		N1AU		
Lexington	447.5750		N1AU		
Lynn	145.3300	-	W1LRX	octRba(ca)lpExp	
Lynn	147.0150	+	W1DVG	octRba(ca)lpExp	
Medford	145.4300	-	WA1TFJ	o67.0	MVARG
Medford	146.7900	-	N1MV	e	MVARG
Newton	147.3600	+	W1HEB	ot67.0	MDLX ARC
Quincy	146.6700	-	KA1HKP	oeIR(ca)	MMRA
Reading	147.0750	+	WA1RHN	o151.4	
Salem	146.8800	-	KA1KFQ	oaezr	
Saugus	146.9100	-	K1SVP	otelr	
Stoneham	146.7150	-	N1NVL	oeIR(ca)	MMRA
BOSTON - NORTH					
Andover	146.8350	-	W1CUO	oerz(ca)	
Billerica	147.1200	+	W1DC	o	1200 ARC
Danvers	145.4700	-	KB1CDG	oaez136.5	
Gloucester	145.1300	-	W1GLO	oa(ca)	CAARA
				ezWx	
Haverhill	145.3500	-	KT1S	oa(ca)ezt	
Haverhill	146.6250	-	K1KKM	oa(ca)	PRA
				xelzWx	
North Andover	145.2900	-	KA1LFD	oe(ca)167	
Topsfield	147.2850	+	W1VYI	oez100.0	ESSX CNTY
BOSTON - SOUTH					
Attleboro	147.1950	+	K1XE	oe100	SMHARC
Bridgewater	147.1800	+	W1MV	oa(ca)	MARA
				zWx	
Fall River	145.1500	-	WA1DGW	oaer	BRSTL
				123.0	
Foxboro	147.3750	+	WB1EMT	o(ca)e	Foxboro AR
Medway	147.0600	+	W1KG	ol	
Norwell	145.2500	-	AC1M	oeR/r	
Scituate	145.3900	-	W1QWT		
Sharon	146.8650	-	KB1EDV	oe	
Stoughton	146.7750	-	K1VNU		
Taunton	147.1350	+	ND1N		
Walpole	147.0900	+	K1UHU	o203.5	
Walpole	146.8950	-	K1HRV	oeRAWx	
Weymouth	147.3000	+	AC1N	oeR/r	
Whitman	147.2250	+	WA1NPO	oer67	Whitman AR
BOSTON - WEST					
Blandford	147.2250	+	KA1NEQ		
Chelmsford	145.4900	-	N1GYG	o(ca)et	
Framingham	147.1500	+	W1FY	o	
Marlboro	146.6100	-	N1BHI	oeIR(ca)	MMRA
Marlboro	147.3450	+	K1LU	0	MYRA
Marlboro	147.2700	+	W1AQI	o(ca)e	
				107.2	
Maynard	147.2400	+	WA1NPN	ol	

212 144-148 MHz

MASSACHUSETTS-MICHIGAN

Location	Output	Input	Call	Notes	Sponsor
Southboro	145.2700	-	KA1AXY	oe	Dta Gen AR
Waltham	146.6400	-	WA1GEP	oexzWx	
Wellesley	147.0300	+	W1TKZ	oel	Wellsly AR
Westford	146.9550	-	WB1GOF	(ca)	
Weston	146.8200	-	KA1AL	oelR(ca)	MMRA
CAPE & ISLANDS					
Dennis	146.9550	-	K1BPO	oeWx	BARC
Dennis/Yarmouth	147.0450	+	WA1UMG		
East Harwich	147.3300	+	W1VTX	o	
East Sandwich	146.7300	-	W1SGL	o	CC & IARA
Fairhaven	145.4900	-	KA1WBF	oe(ca)rxWx	
Falmouth	146.6550	-	WA1GPO	o(ca)elt88	
Nantucket	145.3100	-	W1UF	oe	
Plymouth	146.6850	-	WS1K	o(ca)	MAYFLWR
Provincetown	147.2550	+	WA1KZT	oe	Pilgrim AR
S Dartmouth	147.0000	+	W1AEC	o(ca)e67	SEMARA
Wareham	147.3150	+	N1BBT		
CENTRAL - SPRINGFIELD					
Agawam	146.6700	-	W1TOM	o(ca)	MTARA
Amherst	145.1300	-	KD1XP	o71.9	KD1XP
Chicopee	147.0750	+	WC1AAE	cre	CCCDA
Holyoke	146.9400	-	W1TOM	o(ca)x	
Holyoke	146.7150	-	K1ZJH		
Monson	147.1050	+	W1OBQ	o	NYNES
West Brookfield	145.3100	-	WA1UWZ	o	
CENTRAL - WORCESTER					
Clinton	146.6550	-	W1YSB	o aer74.4	CLINTON
Fitchburg	145.4500	-	W1GZ	o(ca)ezr A/a	MARA
Fitchburg	147.3150	+	WB1EWS	o	
Harvard	145.4100	-	W1DVC	o74.4	
Oxford	147.2550	+	K1AOI	o	
Paxton	146.9700	-	W1BIM	oe114.8	
Templeton	145.3700	-	N1EZD	otxaeI	
Warren	147.2100	+	K1UJT	o aer	
Worcester	146.9250	-	W1YK	o(ca)elz	WPI Wirles
Worcester	145.3100	-	W1WPI	alz	WPI Wirles
WESTERN					
Great Barrington	145.2700	-	KA1OA	oaelzt	
Leyden	146.9850	-	KB1BSS	aoexz WxA136	FCARC
Mt Greylock	146.9100	-	K1FFK	oeWx	N BKSHR R
Mt Greylock	145.2100	-	WA1WMG	e(t)lryx	
Mt Lenox	145.2900	-	WA1WMG	oz	
North Adams	145.4900	-	KC1EB	o	
Pittsfield	147.0300	+	K1FFK	oe	N BKSHR R
Washington	146.7150	-	WA1SFU		
MICHIGAN					
ALLEGAN					
Allegan	147.2400	+	KC8ITU	oaAR Wxz94.8	ACARC

MICHIGAN

Location	Output	Input	Call	Notes	Sponsor
Plainwell	146.8400	-	W8YMG	oe	W8YMG
ALPENA					
Alpena	145.4900	-	N8BIT	o(ca)eL	8BITRG
				Wx100.0	
Alpena	146.7600	-	K8PA	oaAeWx	TBARC
				z88.5	
ANTRIM					
Mancelona	147.1000	+	K8WQK	oe	CARC
BARRY					
Hastings	146.5000	147.5000	KB8SEM	o	KB8SEM
Nashville	146.5000	147.5000	AA8GR	oaeRWx	AA8GR
				z110.9	
BAY					
Bay City	145.3100	-	N8BBR	oeWxx	BARC
Bay City	147.3600	+	N8BBR	oae	BARC
BENZIE					
Benzonia	147.0400	+	W8VWY	oaAeRz	BENZARC
BERRIEN					
Berrien Springs	145.3700	-	W8YKS	o(ca)	DOCRG
Niles	147.1800	+	WA8ZPD	o(ca)e	4FLAGSRC
				94.8	
Sister Lakes	146.8200	-	W8MAI	oAeRWx	BARA
				x88.5	
St Joseph	146.7200	-	KE3K	o(ca)ez	SCRA
				131.8	
St Joseph	145.4700	-	W8HVG	oaeLWx	IRA
				xz94.8	
BRANCH					
Coldwater	147.3000	+	WD8KAF	o(ca)Ae	BCARC
				Wxxz100	
CALHOUN					
Battle Creek	146.6600	-	W8DF	o(ca)Ae	SMARS
				RWxz94.	
Battle Creek	145.1500	-	W8HVG	oaeLWx	IRA
				xz94.8	
Marshall	147.1200	+	K8ZRL	o(ca)Ae	BCE
				RWxxz18	
Marshall	145.3500	-	W8NZ	o	W8NZ
CASS					
Dowagiac	145.2100	-	KU8Y	oe131.8	KU8Y
CHARLEVOIX					
East Jordan	147.2800	+	N8MJE	o(ca)Ae	CARC
				RWxxz10	
CHEBOYGAN					
Cheboygan	146.7400	-	N8NLQ	oaz	CCARA
				103.0	
CLARE					
Farwell	147.2000	+	WD8MQR	oz	WD8MQR
CLINTON					
Wacousta	146.8600	-	N8DEF	oeLR	WIRE
				Wx100.0	
CRAWFORD					
Grayling	145.1300	-	WD8LUM	oaAeR	ARAHH
				Wxz	

214 144-148 MHz

MICHIGAN

<i>Location</i>	<i>Output</i>	<i>Input</i>	<i>Call</i>	<i>Notes</i>	<i>Sponsor</i>
EATON					
Charlotte	147.0800	+	WB8OUT	oRWxz	ECARC
EMMET					
Pellston	147.2400	+	WA8EFE	o103.5	WA8EFE
Stutsmanville	146.6800	-	W8GQN	oaxz	SARC
GENESEE					
Burton	147.3800	+	N8NE	oaeL	FAIR
Fenton	146.7800	-	W8VHB	oa	FAARA
Flint	147.1000	+	KC8KGZ	o(ca)A dseLWxz1	GCARES
Flint	147.2600	+	KC8KGZ	o(ca)Ae RWxz100	GCARES
Flint	147.3400	+	W8ACW	oa	GCARES
Rankin	145.1900	-	W8YUC	o(ca)dse Lx100.	RARG
GLADWIN					
Gladwin	147.1800	+	WT8J	oeWx 173.0	GAARC
GRAND TRAVERSE					
Traverse City	146.8600	-	W8SGR	oaeRxz	CARC
Traverse City	145.1500	-	W8HVG	oaeLWx xz	IRA
Traverse City	147.3800	+	KA8HIB	oeRWx	KA8HIB
Traverse City	145.2700	-	KC8KGG	o(ca)AL	W8TVC
Traverse City	147.3000	+	N8VVG	o114.0	N8VVG
GRATIOT					
Alma	145.3700	-	NO8V	oAe	ALMA RC
HILLSDALE					
Hillsdale	147.0600	+	WD8JOO	o	HCARC
HURON					
Bad Axe	146.8800	-	KA8PZP	o	THMB ARC
Bad Axe	145.4700	-	N8LFR	o	LHARC
INGHAM					
Lansing	146.7000	-	WB8CQM	oaeRz 100.0	LCDRA
Lansing	146.9400	-	WB8CQM	oeR 100.0	LCDRA
Okemos	145.3900	-	WB8CQM	oeRWxx 100.0	LCDRA
IONIA					
Portland	145.1300	-	N8ZMT	oAdseR Wx94.8	IONIA ARES
IOSCO					
Hale	147.2200	+	K5YHA	oaAeR Wx141.3	K5EKP RS
Oscoda	146.9000	-	KB8RWG	oaAeR Wxz	ALCONA
Tawas	146.6400	-	KA8AIP	oe	I CARE
ISABELLA					
Mt Pleasant	145.1500	-	W8HVG	oaeLWx xz103.5	IRA
JACKSON					
Jackson	145.4700	-	KA8HDY	caAeLRz	KA8HDY
Jackson	147.3600	+	KA8HDY	o	CARS

MICHIGAN

<i>Location</i>	<i>Output</i>	<i>Input</i>	<i>Call</i>	<i>Notes</i>	<i>Sponsor</i>
Jackson	146.8800	-	W8JXN	oaApR Wxxz100.0	CARS
KALAMAZOO					
Kalamazoo	147.0400	+	K8TIW	o(ca)Ae LRWxz94	SWMART
Kalamazoo	145.1700	-	N8DXB	oae94.8	N8DXB
Kalamazoo	147.0000	+	W8VY	o(ca)eL R94.8	KARC
KENT					
Cedar Springs	146.8800	-	NW8J	oadse 141.3	NW8J
Grand Rapids	147.2600	+	W8DC	oaALWx xz94.8	GRARA
Grand Rapids	147.1600	+	W8HVG	oaeLWx xz	IRA
Grand Rapids	146.7600	-	W8DC	o	GRARA
Grand Rapids	145.4100	-	W8USA	o(ca)Ae Rz94.8	MARA
Grand Rapids	145.1100	-	K8SG	o	KENT
Lowell	145.2700	-	W8LRC	oae94.8	LARC
LAPEER					
Lapeer	146.6200	-	W8LAP	oaAeR Wxz	LCARA
LEELANAU					
Lake Leelanau	146.9200	-	N8JKV	oL	N8JKV
Leland	145.3900	-	W8TCM	o(ca)eR Wx	LRA&CARC
LENAWEE					
Adrian	145.3700	-	W8TQE	oaAWx z84.5	ADRIAN
LIVINGSTON					
Howell	146.6800	-	KA8BOG	oadsep 100.0	LARK
MACOMB					
Mt Clemens	147.2000	+	KB8DSC	oaAeR Wx100.0	MCEM
Roseville	147.2200	+	N8EDV	oL	N8EDV
MANISTEE					
Manistee	146.7800	-	N8OVA	oex	WMRA
MASON					
Ludington	145.3100	-	W8HVG	oaeLWx xz	IRA
Ludington	145.4700	-	K8DXF	o	K8DXF
Ludington	146.6200	-	WB8ERN	oae	WB8ERN
MECOSTA					
Big Rapids	145.2900	-	W8HVG	oaeLWx xz94.8	IRA
MIDLAND					
Midland	147.0000	+	W8KEA	oaAeR Wxz103.5	MARC
Pleasant Valley	146.7200	-	KG8XS	oaeRWx xz	CMARA

216 144-148 MHz

MICHIGAN

Location	Output	Input	Call	Notes	Sponsor
MISSAUKEE					
Cadillac	147.1600	+	W8HVG	oaeLWx xz	IRA
Lake City	145.2100	-	KG8QY	o(ca)	RAT PACK
Moorestown	146.9600	-	KA8ABM	o	KA8ABM
MONROE					
Monroe	145.3100	-	W8YZ	oAeLR Wx	MEMRA
Monroe	146.7200	-	WA8EFK	o(ca)Ae LRWxz	RRRA
MONTCALM					
Edmore	146.8000	-	WB8VWK	o(ca)e Wxxz103.	CMARA
MONTMORENCY					
Lewiston	145.1900	-	N8SCY	o	N8SCY
MUSKEGON					
Fruitport	147.3800	+	KE8LZ	o(ca)z 94.8	KE8LZ
Holton	147.3200	+	WD8MKG	o(ca)Ae LRWxxz9	WD8MKG
Muskegon	146.8200	-	K8WNJ	oaAeR 94.8	MCARESG
Muskegon	145.3300	-	W8HVG	oaeLWx xz94.8	IRA
Muskegon	146.9400	-	W8ZHO	oa94.8	MAARC
Whitehall	146.5000	147.5000	W8WPD	oAepR Wx127.0	W-M ES
Whitehall	146.6800	-	K8COP	oAR94.8	K8COP
NEWAYGO					
Big Rapids	146.7400	-	KB8QOI	oaAeRz	BRAARC
Fremont	146.9200	-	N8ACL	oae	NCRG
White Cloud	145.4500	-	KB8IFE	o(ca)ez 94.8	KB8IFE
OAKLAND					
Clarkston	146.8400	-	K8NWD	oaAeR Wxz100.0	CRA
Milford	146.9000	-	NW8R	o(ca)	NW8R
Oak Park	146.6400	-	W8HP	oaWx 100.0	DART
Oxford	145.2500	-	W8TNO	o	OCARS
Rochester Hills	147.0800	+	K8RO	o(ca)z	LCARC
Royal Oak	146.4000	147.4000	KA8ZRR	o(ca)L 100.0	KA8ZRR
Royal Oak Twp	147.1400	+	N8KD	oAeL Wxx	SMART
South Lyon	147.0400	+	N8MQW	o(ca)e	LSD RA
Southfield	146.8200	-	WB8ZLG	o	WB8ZLG
Troy	145.1300	-	K8NA	o100.0	SEMDXA
Waterford	145.4300	-	W8JIM	o(ca)AeL pWxz	W8JIM
White Lake Twp	145.4900	-	N8BIT	oaeLz 67.0	8BITRG

144-148 MHz 217
MICHIGAN

<i>Location</i>	<i>Output</i>	<i>Input</i>	<i>Call</i>	<i>Notes</i>	<i>Sponsor</i>
OCEANA					
Hart	146.6400	-	N8UKH	oaA94.8	OARES
New Era	147.2200	+	AB8AZ	oAeL	AB8AZ
Walkerville	145.4300	-	NW8J	o94.8	NW8J
OGEMAW					
Lupton	147.1400	+	K5EKP	oaAdse RWx141.0	K5EKP RS
Rose City	145.1700	-	K5EKP	oAdseR Wx141.0	K5EKP RS
West Branch	146.9400	-	WB8UJB	o	OARS
West Branch	145.4100	-	W8YUC	c	RARG
OSCEOLA					
Cadillac	146.9800	-	K8CAD	o(ca) Wxxz	WEXARC
OSCODA					
Luzerne	145.2500	-	K8GER	o	K8GER
Mio	146.7000	-	K5YHA	oaALR Wxxz107.2	K5EKP RS
Mio	145.3500	-	WT8G	oaAe	AVARC
OTSEGO					
Gaylord	145.2900	-	W8HVG	oaeLWx xz	IRA
Gaylord	147.1200	+	N8JCN	o(ca)Ae RWxx151	N8JCN
Gaylord	146.8200	-	N8JTQ	o(ca)Ae RWxz	TOMARC
OTTAWA					
Grand Haven	145.4900	-	W8CSO	oaAeWx z94.8	NORC
Holland	147.0600	+	K8DAA	oaAeLR Wxz94.8	HARC
Holland	146.5000	147.5000	K8DAA	oARWx 94.8	HARC
PRESQUE ISLE					
Rogers City	147.0200	+	WB8TQZ	oaex	PICARC
ROSCOMMON					
Houghton Lake	147.0800	+	K5EKP	oAeR Wxx	K5EKP RS
Roscommon	145.4500	-	WF8R	oaAR	C/RARA
SAGINAW					
Hemlock	145.3300	-	K8DO	oR88.5	K8DO
Saginaw	147.2400	+	K8DAC	o	SVARA
Saginaw	146.5000	147.5000	KC8CAR	o156.0	MMW
SANILAC					
Sandusky	146.8600	-	W8AX	oaAWx 100.0	THMB ARC
SHIAWASSEE					
Durand	145.2900	-	N8IES	o(ca)AL Wx100.0	N8IES
Owosso	147.0200	+	N8DVH	o(ca)e	N8DVH
ST CLAIR					
Avoca	147.3000	+	K8DD	oAeR Wxx	PHART

218 144-148 MHz

MICHIGAN

Location	Output	Input	Call	Notes	Sponsor
Port Huron	146.7200	-	N8CQA	oA100.0	PHART
Port Huron	146.8000	-	NA8I	o(ca) 100.0	NA8I
ST JOSEPH Centerville	145.3100	-	WB8ZEQ	o(ca)Ae RWx94.8	ARPSA
TUSCOLA Caro	146.8200	-	WA8CKT	oaeWx	WA8CKT
Caro	146.6600	-	WB8WJV	oAeRWx	TCARA
UPPER PEN. CENT Escanaba	147.1500	+	K8ZAS	o(ca)ez	DCARS
Iron Mountain	146.8500	-			
Ishpeming	146.9100	-	K8LOD	oe	HARA
Marquette	147.2700	+	W8JXJ	o(ca)ez	HARA
Marquette	146.9700	-	KE8IL	o(ca)ez 100.0	MrquttRA
Menominee	147.0000	+	W8PIF	o(ca)e 107.2	M&MARC
Munising	145.4100	-	K8KIT	o	AlgerARC
Republic	147.0900	+			
Stephenson	147.3300	+	K8NB	oe	K8NB
UPPER PEN. EAST Dafer	147.2100	+	KC8BZE	o(ca)e	EUPAR
Manistique	146.7900	-	KD8DD	o	MARA
Manistique	146.7000	-	WA8WG	o(ca)	WA8WG
Newberry	146.6100	-	KA8CEO	oe	SPARK
Pickford	146.6400	-	W8EUP	o	WA8WG
UPPER PEN. WEST Bessemer	146.7600	-	K8ATX	o(ca)	BlkJckRA
Calumet	147.3150	+	K8MDH	oaez	KewCoRA
Gaastra	145.2900	-			
Hancock	146.8800	-	W8CDZ	oaez	CCRAA
Iron River	145.1700	-	KC8MEC	o(ca)e 107.2	IRARC
L'anse Watersmeet	146.6700	-	W8CDZ	o	CCRAA
	147.2400	+	KC8DFF	o(ca) 103.5	ALERT
Winona	146.7300	-	W8UXG	oae	SARA
VAN BUREN Bangor	147.3600	+	WA8PRJ	oAeRWx	BRARC
Bangor	146.5000	147.5000	N8ZFX	oaez 131.8	N8ZFX
Paw Paw	147.2000	+	KB8CRR	oe94.8	BASR
WASHTENAW Ann Arbor	146.9600	-	K8PBA	oax100.0	ARROW RC
Ann Arbor	145.2300	-	W8UM	oe100.0	U of M ARC
Chelsea	146.9800	-	WD8IEL	oAeRWx	CARC
Chelsea	145.4500	-	WD8IEL	oaeRWx	CARC
Ypsilanti	146.9200	-	K8RUR	oaALR Wxz100.0	I 94 ARC
WAYNE Dearborn	145.2700	-	K8UTT	oa	FORD ARL
Dearborn	147.1600	+	N8DJP	o(ca)Ae LRz100.	N8DJP

144-148 MHz 219
MICHIGAN-MINNESOTA

Location	Output	Input	Call	Notes	Sponsor
Detroit	146.7400	-	K8BYI	oaARWx z100.0	SEMARA
Detroit	145.1100	-	W8DET	o(ca)LR z100.0	DM&KC
Detroit	146.7600	-	KE8HR	oaAeRz 100.0	SPIRITARC
Detroit	145.3300	-	W8ICN	oaAeL 100.0	EDISN RAA
Garden City	146.8600	-	KK8GC	o(ca)eL 100.0	GCRA
Livonia	145.3500	-	K8UNS	oa100.0	LARC
Northville	145.1700	-	K8RUR	oaALR Wxz100.0	I 94 ARC
Westland	146.5000	147.5000	KB8BIT	o	KB8BIT
Wyandotte	147.2400	+	K8SB	oe	DARES

MINNESOTA

CENTRAL

Avon	147.1050	+	KB0RRS	OERA WX85.4	STRNSES
Big Lake	146.7750	-	AA0TR	O	SHERBCRG
Cambridge	146.7000	-	KB0RRV	OAE	KB0RRV
Collegeville	147.0150	+	W0MBD	OXSUK 785	StCloudRC
Elk River	146.9700	-	K0CJD	O	ELKRVRA
Erhard	147.1950	+	KC0AIW	O	NRYNDIAIW
Foreston	146.7450	-	N0GOI	O	MAGIC
Hutchinson	147.3750	+	WA0GMY	O	CITYOFHUT
Long Prairie	146.6550	-	N9DHW	OAE	TODDCTYE
Milaca	145.3500	-	WB0MPE	O141.3	WB0MPE
Mora	147.2400	+	K0CRB	OE	K0CRB
Paynesville	145.2700	-	WD0DEH	O	PAYNSRA
Princeton	145.4700	-	N0WEM	OE	SHCNTYRG
Princeton	146.8950	-	N0RPP	OEAL 100.0	SHERBCRG
Sauk Centre	147.2550	+	WA0VVM	O	RUNEARC
St. Cloud	146.8350	-	N0OYQ	OE85.4	N0OYQ
St. Cloud	146.9400	-	NF0H	OA	STCLDARC
Wadena	147.3300	+	N0WN	O	WADENRC

DULUTH

Canyon	145.2700	-	N0BZZ	O	N0BZZ
Duluth	146.9400	-	W0GKP	OAE	ARWHDRG
Duluth	147.3750	+	WB0EAL	O	WB0EAL
Duluth	147.1800	+	KA0TMW	OAEWX LKTO44	+KE0TX
Duluth	145.1500	-	N0GFA	OE	N0GFA
Duluth	145.4100	-	KG0QR	OE	KG0QR
Duluth	146.9700	-	W0TVD	OE	NMNDXASS

EAST CENTRAL

Forest Lake	146.7300	-	K0HPY	OLTOIS LEM	K0HPY
Isle	146.6100	-	WB0SYO	OLTO	WB0SYO
Moose Lake	147.0000	-	N0BNG	OE	MOOSELKR

220 144-148 MHz

MINNESOTA

Location	Output	Input	Call	Notes	Sponsor
Mora	146.7900	-	KAØEVR	OCA	MORAORA
North Branch	145.2300	-	NØKVL	SP100.0	NØKVL
Rush City	145.3300	-	NØABR	OA	NØABR
MPLS-ST.PAUL					
Apple Valley	145.4100	-	NJØM	O77.0	APPLVYRA
Bloomington	147.0900	+	KDØCL	OECA	A R A B
Burnsville	147.2100	+	WØBU	OAEX	TCRC
				WX	
Carver	147.1650	+	WBØRMK	OEA	SMARTS
				107.2	
Columbia Hts	147.0600	+	KØHPY	OE	KØHPY
Columbia Hts	145.2100	-	WBØBWL	OLKTO	MNLINK
				444.000	
Coon Rapids	146.6700	-	KBØVYD	OAEXW	ANOKACRC
Corcoran	147.2850	+	WØSBR	OE	MILLS RC
Eden Prairie	146.8800	-	WAØVLL	O	SWRPTR
				ASN	
Edina	145.4300	-	WDØFSC	C	WDØFSC
Edina	147.3900	+	KØJE	OR	TWINTNRP
Gem Lake	145.2500	-	KØTWG	OLKTO	+KØLAV
				29.66	
Golden Valley	146.8200	-	WØPZT	OECA	MARC
				127.3	
Inver Grove	146.9850	-	WBØOND	OE	SARCASM
Little Canada	146.9250	-	NØNFO	OARWX	RMCOESVC
				107.2	
Long Lake	147.3150	+	WBØOND	OLKTO	SARCASM
				146.985	
Maple Plain	147.0000	+	KØLTC	OCA	ROBBARC
Maplewood	147.1200	+	WBØBQG	O	3M ARC
Minnnetonka	145.4500	-	NØBVE	OELKTO	MHRA
				444.65	
Mpls	147.0300	+	WBØMPE	O	WBØMPE
Mpls	147.2700	+	WBØZKB	OMSP	WBØZKB
				Airport	
Mpls	146.7000	-	WCØHC	OAE	HENRACES
Mpls	145.2900	-	NØDCA	OL	29/66 RG
Mpls	146.6400	-	WAØNLP	OCA	HNYWELAR
				107.2	
Mpls	145.3700	-	KØMSP	OAE	MIDWESTR
				114.8	
Mpls	147.1500	+	WØYC	O	UOFM ARC
Mpls	145.1500	-	WRØDK	Space	WRØDK
				ShuttleA	
Mpls	147.1800	+	NØJAL	O	NØJAL
Oakdale	146.8500	-	WDØHWT	OXCA	MARA
				WXLKTO	
Richfield	145.3900	-	WBØPWQ	OE103.5	RICHPSAF
St. Louis Pk	146.7600	-	WØEF	OAEXW	TCFMCLUB
St. Michael	147.3450	+	NØLGF	O	NØLGF
St. Paul	145.3100	-	KØAGF	OA	STPAULRC

MINNESOTA

Location	Output	Input	Call	Notes	Sponsor
St.Paul	145.1700	-	NØGOI	OLKTO 53.47	MAGIC
Stillwater	145.2300	-	KBØSCE	SP114.8	STILLWRC
NORTH CENTRAL					
Aitkin	146.7150	-	KBØRW	O	KBØRW
Bemidji	145.4500	-	KBØMM	OE	TURTLRVR
Bemidji	146.7300	-	KAØKWM	OASUK 236	PAULBARC
Big Falls	146.9100	-	WVØO	O	KCARS
Brainerd	147.0300	+	WØUJ	OAEWX	BRAINARC
Brainerd	145.1300	-	WØUJ	O	BAARC
Gheen Hill	147.2100	+	WVØO	O	KCARS
Grand Rapids	146.8800	-	KØEL	OAEZ	NOLKSARC
Grand Rapids	147.2550	+	WBØSLI	C88.5	GRFRGGER
Grand Rapids	147.0750	+	KKØF	OL	NORTHLKR
Greenbush	147.0600	-	NØKSS	OEL	LKOFWDRA
Int Falls	146.6100	-	WVØO	OA	KCARS
Int Falls	146.9700	-	KØHKZ	OE	KØHKZ
Lengby	147.2700	+	WBØHUJ	OEL	PAULBARC
Loman	146.6700	-	WJØY	O	WJØY
Loman	147.3450	+	WDØGTM	O	WDØGTM
Longville	146.9550	-	WØETY	OCAZ	+ WOECJ
Northome	146.7600	-	WVØG	OE	KCARS
Pequot Lakes	147.0900	+	KBØSYA	OLK 444.950	BRNLKARA
Roosevelt	147.0000	-	NØLAH	OEA	LKWDSR
Walker	147.3900	+	NØGNM	O	CSHUBARC
NORTHEAST					
Cloquet	146.6700	-	WAØGWI	OA	WAØGWI
Ely	147.2400	+	WØRYX	O	VRMILARC
Gilbert	147.1500	+	WDØFQO	OA	MESBIWIRA
Grand Marais	146.8950	-	KBØTAI	OA	BWARC
Hibbing	147.1200	+	NØEUR	OA	NØEUR
Hibbing	146.7900	-	KBØHYB	OAE	MIDRGARC
Hoyt Lakes	146.6400	-	NØOIW	O	+ NØOIU
Hoyt Lakes	146.7600	-	KBØBK	OEA	ENDFLNRC
Proctor	147.2850	+	KRØB	OE	LKSPDXCB
Silver Bay	146.9100	-	AAØWD	OLK	KBØLBS
Silver Bay	147.0900	+	KFØQG	OA	NOSHRERA
NORTHWEST					
Barnsville	147.0600	+	KCØSD	OXL SUK327	KCØSD
Detroit Lakes	146.8200	-	NØMVN	OE	DTLKSARC
Fergus Falls	147.2850	+	KØQIK	OAE88.5	LKREGARC
Fisher	146.7000	-	KAØDTV	OySUK 327	NOSTARS
Karlstad	145.4700	-	KAØNWX	OSUK 327	KAØNMV
Park Rapids	147.3000	+	KØGUV	O	KØGUV
Wannaska	147.0900	+	NØLAH	OEA	LKOFWDRA
Wolverton	147.1500	+	NØCBV	OLKTO 147.000	NØCBV

222 144-148 MHz

MINNESOTA

<i>Location</i>	<i>Output</i>	<i>Input</i>	<i>Call</i>	<i>Notes</i>	<i>Sponsor</i>
SOUTH CENTRAL					
Blue Earth	147.0000	+	K0USR	OL	BLUERTHC
Fairmont	146.6400	-	K0SXR	OA	FAIRMTRC
Hampton	147.3600	+	K0JTA	OEA	K0JTA
Le Sueur	146.6100	-	WB0ERN	OA136.5	LESUERRG
Mankato	147.0450	+	K0FTB	O	MNVALRA
Mankato	147.2400	+	K0KLY	O	MNVALEYR
New Ulm	146.8050	-	N0VQA	O	NWULMRC
New Ulm	147.3300	+	W10D	O100.0	NWULMRC
St.Peter	147.1350	+	WQ0A	OCAE 100.0	SCAN
Waseca	146.7150	-	WA0CJU	OCAZ	VIKINGARS
Waseca	146.9400	-	WA0CJU	OEWX	VIKINGARS
SOUTHEAST					
Austin	145.4700	-	WA0RPS	O	AUSTINRC
Austin	146.7300	-	WA0RPS	OAEZ	MOWERCD
Clarks Grove	146.8800	-	WA0RAX	O	ALBLEARC
Cottonwood	146.6250	-	KB0TOK	O	+ WB0GJF
Faribault	146.7900	-	WB0NKX	OAE	FAIRBARC
La Crescent	146.9700	-	K0JYB	OAE	RVRLNDRC
Northfield	146.6550	-	W0IHI	OE	W0IHI
Owatonna	147.1050	+	WB0VAJ	OAEL	WB0VAK
Owatonna	145.1900	-	N0FDY	OAEL	N0FDY
Owatonna	145.4900	-	KA0KEL	OELR	OWASTELA
Red Wing	147.3000	+	KD0AU	O	HIWATVAT
Rochester	146.6250	-	WB0SBH	O	OLMSTDES
Rochester	146.8200	-	W0MXW	OAE	ROCHARC
Spring Valley	147.0150	+	N0ZOD	OE	SPGVLEMS
Winona	147.2850	+	N0PDD	OECA 100.0	N0QZU
Winona	147.1500	+	WD0HAD	OE	+ OTHERS
Winona	146.6400	-	WB0BDI	OAE	WINONARC
SOUTHWEST					
Chandler	147.2250	+	N0PKZ	OCAEL KTO14	N0PKZ
Hills	147.0750	+	N0PKZ	OAELK	N0PKZ
Holland	145.1100	-	KA0BWS	O	KA0BWS
Marshall	147.1950	+	W0BMJ	O	MARSHALR
Redwood Falls	146.8650	-	KB0CGJ	OAEZ	REDWARA
Worthington	146.6700	-	WA0LUT	O	WORTHTAR
STATEWIDE					
Statewide	145.2300	-	SNP	SPO COORDI	SNP
WEST CENTRAL					
Alexandria	146.7900	-	WA0VVM	OAES UK25	RUNSTNRC
Benson	147.3600	+	W0ELC	O	W0ELC
Fergus Falls	146.6400	-	K0QIK	OAE	LKREGARC
Ulen	146.6850	-	W0QQK	OA	W0QQK
Willmar	146.9100	-	W0SW	OEX	WILLEAR
Willmar	147.0300	-	W0SW	OA	WILLMEAR

MISSISSIPPI

<i>Location</i>	<i>Output</i>	<i>Input</i>	<i>Call</i>	<i>Notes</i>	<i>Sponsor</i>
MISSISSIPPI					
#French Camp	147.2250	+	W5BJT	o	W5BJT
#New Albany	145.2300	-	KC5VZI	o	KC5VZI
#Sumner	147.0900	+	WB5FXH	c	WB4FXH
#Vancleave	147.0000	-	KE5TL	o	KE5TL
Aberdeen	147.2700	+	WB5USN	oae	Monroe CO
Ackerman	147.1200	+	NO5N	o	
Amory	146.9400	-	KB5DWX	o192.8I	N MONROE
Amory	147.0900	+	KB5DSN	o	
Bay St. Louis	146.7000	-	WB4FUR	o	NASA/SSC R
Biloxi	146.7900	-	K5TYP	oae	Keesler AR
Biloxi	146.7300	-	KC5IF	oa(ca)z	Miss. COAS
Booneville	145.1900	-	K5YD	oae	BOONEVILL
Booneville	147.1500	+	KI5WI	oaz	
Bude	146.8500	-	K5JMD	o103.5e	SW MS Arc
Byhalia	145.3300	-	N4DRL	oael	N4DRL
Byhalia	147.2250	+	N4DRL	o	N4DRL
Chatawa	145.3100	-	WB5GOJ	o(ca)RB	WB5GOJ
Collins	146.9850	-	N5LRQ	o136.5 RBe	
Columbus	146.6250	-	KC5ULN	oae	K5ULN
Columbus	147.0000	+	KC5ULN	oa	KC5ULN
Corinth	146.9250	-	WB5VOJ	o107.2	Gene PLAXI
Corinth	147.2850	+	KB5TGA	oaRBeI	CRA
Corinth	147.0000	-	K5UFH	o	K5UFH
D'iberville	145.4100	-	KC5IF	oa(ca) RBz	KC5IF
Ellisville	146.8950	+	N5DWU	o136.5RBI	
Ellisville	146.8650	+	N5DWU	o136.5eI	N5DWU
Ellisville	146.9550	-	N5EKR	o	N5EKR
Forest	147.3900	+	KC5QHP	o100	BIENVILLE
Fulton	145.4500	-	WX5P	oae	WX5P
Gloster	145.4300	-	KA5BEE	o136.5	OSARC
Greenville	147.3450	+	KG5SF	oe	KG5SF
Grenada	146.7000	-	W5LV	oe	W5LV
Gulfport	147.3750	+	KA5VFU	o	
Hattiesburg	145.1900	-	W5CJR	o136.5	HATTIESBU
Hattiesburg	145.3700	-	K5IJX	o136.5	K5IJX
Hattiesburg	146.7750	-	W5CJR	o136.5e	HATTIESBU
Hattiesburg	147.3600	+	W5CJR	o	HATTIESBU
Hernando	146.9100	-	K5VV	oa	Olde Tyme
Isola	146.9550	-	KC5OB	o	KC5OB
Jackson	147.0000	+	W5IQ	o	ST
Jackson	146.7600	-	W5AXQ	o	JARC, INC
Jackson	146.9400	-	KA5SBK	o100RB Wxez	KA5SBK
Jackson	147.0750	+	NC5Y	oa	GEORGE T.
Jackson	146.8800	-	K5QNE	o100az	JARC, INC.
Laurel	147.0300	-	WV5D	o	WV5D
Laurel	146.6100	-	KC5QZW	o(ca)ez	LAUREL
Laurel	147.2550	+	KC5RC	oe	Jones CO A
Madison	146.6400	-	K5XU	o	JARC, INC

MISSISSIPPI

Location	Output	Input	Call	Notes	Sponsor
Magee	147.3000	+	KA5LNY	oe	KA5LNY
Magee	146.8200	-	K5HYE	o100e	Simpson CO
Mccomb	146.9400	-	K5JMD	oe	
Mclain	145.2300	-	KC5QYG	oe	KC5QYG
Mendenhall	145.1100	-	K5HYE	o100e	K5HYE
Mendenhall	145.2100	-	KB5IKR	o100a	KB5IKR
Meridian	146.6550	-	KC5ZZH	o	KC5ZZH
Meridian	146.7000	-	W5FQ	o(ca)ez	MERIDIAN
Meridian	146.9700	-	K15FW	o100e	LAUDERDA
Monticello	147.0150	+	N5JHK	oae	N5JHK
Mooreville	146.6400	-	WB5NAY	oa	
Natchez	146.6850	-	W5KHB	o	W5KHB
Natchez	147.3600	+	K5SVC	oe	
Natchez	146.9100	-	K5OCM	oa	OLD
New Albany	146.6700	-	W5UBG	oae	BP Hosp RC
New Hebron	147.0900	+	N5MRS	oaRBelz	N5MRS
Ocean Springs	147.0300	+	W5LDD	oe	W5LDD
Okolona	145.1100	-	KC5NIX	o	
Olive Branch	145.3500	-	KA5WMH	o	
Oxford	145.4700	-	KF4SCT	o107.2el	VOLNET
Pascagoula	145.1100	-	W5WA	c123ae	W5WA
Pascagoula	146.9700	-	N5PH	o	N5PH
Pearl/Rankin C	147.1500	+	KF5IZ	o88.5aez	
Petal	145.1700	-	N5DWU	o136.5 RBI	EARS
Philadelphia	147.3300	+	N5EPP	o	NESHOBA
Picayune	145.1500	-	K5LFP	o	Pearl RIVE
Polkville	147.0450	+	KB5LCL	o141.3el	
Port Gibson	146.6250	-	KE5WO	o	KE5WO
Purvis	146.6700	-	KB5ZCX	o	
Raymond	147.2400	+	KG5YV	o136.5	KG5YV
Richton	147.0600	+	N5OCF	o	N5OCF
Senatobia	146.9850	-	KB5DMT	o107.2	
Sharon	145.4500	-	N5ZQC	o100e	
Southaven	145.3700	-	N5PYQ	o107.2ez	SRA
Starkville	146.8050	-	KF5C	c192.8	
Starkville	146.7300	-	KD5GVU	o210.7a	MAGNOLIA
Sumrall	147.1950	+	KA5FYW	o	SUMRALL
Tupelo	145.4900	-	N5VGK	oe	
Tupelo	147.2400	+	N5ELS	oa	TUPELO
Union	147.2100	+	N5SPJ	o100a (ca)elz	ECMARC
Utica	145.3500	-	N5ZMZ	o	N5ZMZ
Utica	147.3450	+	N5ZMZ	o	N5ZMZ
Vicksburg	147.2700	+	K5ZRO	o100(ca) ez	VICKSBRG
Vicksburg	145.2900	-	WJ5L	oae	Lester GRA
Vossburg	147.1350	+	KB5UIX	o136.5	KB5UIX
Walls	145.2700	-	N5NBG	o162.2 (ca)	REDNECKS
Water Valley	147.0000	-	N5DXM	o	TRI-LAKE H
Waynesboro	147.1050	+	KB5SAR	o	
Waynesboro	147.3150	+	N5DWU	o	

144-148 MHz 225
MISSISSIPPI-MISSOURI

<i>Location</i>	<i>Output</i>	<i>Input</i>	<i>Call</i>	<i>Notes</i>	<i>Sponsor</i>
West Point	147.1800	+	KC5LIO	oae	Clay CO AR
Wiggins	145.2700	-	KB5DZJ	o136.5 (ca)e	KB5DZJ
Winona	146.9700	-	N5EYM	oa	N5EYM
MISSOURI					
BRANSON					
Branson	147.1500	+	N0MLR	oA	TriLksArc
Branson	147.2250	+	WB0ZVQ	oSNP	HollistRG
Branson	147.1950	+	N0IDF	o	WhteRvVal
CAPE GIRARDEAU					
Cape Girardeau	146.6100	-	WB0TYV	o	WB0TYV
Cape Girardeau	146.9400	-	WB0TYV	o	WB0TYV
CENTRAL					
Boonville	147.3600	+	W0KGJ	oay	BnvilleRC
Cole Camp	147.0750	+	WD0FWP		WD0FWP
Fulton	147.3150	+	KC0MV	oA	C.A.R.L.
Laurie	146.7300	-	W0GTH	oSNP	LkOzksARC
Laurie	146.9550	-	KA0RFO	oaSNPI	Lake Link
Marshall	146.9250	-	WB0WMM	o	IndFtHARC
Marshall	147.1650	+	WB0WMM	oy	IndFtHARC
Mexico	147.2550	+	NU0H	oAly	AudrainARC
Moberly	147.0900	+	K0MOB	o	TriCtARC
COLUMBIA/JEFF CITY					
Ashland	146.6850	-	W0DQJ	o77aA SNPI	KFMZRadio
Columbia	146.8650	-	K0MDX	o127.3	BYRG
Columbia	145.2700	-	W0ZLN	o186.2a	UMARC- BYR
Columbia	146.7600	-	K0SI	oASNPy	CMRAssn
Columbia	146.6100	-	K4CHS	o127.3ay	
Jefferson City	147.0000	-	K0ETY	o127.3y	MidMO ARC
Linn	145.3900	-	N0DMI	o	
EAST CENTRAL					
De Soto	146.8800	-	K0MGU	oy	K0MGU
De Soto	146.7000	-	K0MGU	o	SHO-ME
Farmington	147.0300	+	AF0J	o100a SNP	EtnOzkARC
French Village	147.1050	+	KB0TLL	o	JeffCoARC
Hermann	146.7450	-	KB0TZG	o	
Hillsboro	147.0750	+	KB0TLL	oay	JeffCoARC
Ironton	146.8350	-	KC0EUB	o	ShoMeIARC
Potosi	146.7150	-	AB0HX	o	AB0HX
Potosi	147.1950	+	KC0EUB	o	SHO-MeRC
Ste Genevieve	146.6250	-	K0QOD	oASNP	Doers ARC
Sullivan	145.1500	-	K0CSM	o	SARC
Sullivan	146.8050	-	N0NCU	oSNP	EmergMng
Washington	147.2400	+	WA0FYA	o141.3a ASNPy	ZBARC
JOPLIN					
Joplin	147.1050	+	KI0L	o	4StARCP
Joplin	145.3900	-	N0NFY	o100 SNPy	4 ST RPT

MISSOURI

Location	Output	Input	Call	Notes	Sponsor
Joplin	147.2100	+	W0IN	oSNP	JoplinARC
Joplin	145.3500	-	KC0BUP	oSNP	
KANSAS CITY					
Belton	147.0150	+	K0DUT	ASNPy	BeltonECV
Excelsior Spgs	147.3750	+	K0ESM	o107.2 ASNPI	RayClayRC
Excelsior Spgs	145.1900	-	N0IGD	oaSNP	OPARC
Gladstone	145.4300	-	N0JNO	o	KCATVG
Independence	145.3700	-	KB0GR	oaA SNPy	EARS, Inc
Independence	145.3100	-	KB0GR	oASNPy	EARS, Inc
Independence	145.2500	-	KB0GR	oASNPy	EARS, Inc
Independence	146.7300	-	W0SHQ	oaA SNPy	ASCRA, Inc
Independence	147.0900	+	KB0TIA	oaSNP	IndFMARC
Kansas City	145.1900	-	N0IGD	oa(ca)el	OPARC
Kansas City	147.0450	+	W0AV	o	147.045RG
Kansas City	147.2700	+	WA0SMG	oaSNPI	WA0SMG
Kansas City	146.9700	-	N0RK	oA	97UsersGP
Kansas City	146.8200	-	KC0ARC	oASN	KCARC
Kansas City	146.9400	-	W0AT	oSNP	MidAmerFM
Kansas City	146.7900	-	WA0KHP	o107.2a SNP	ClayCoARC
Kansas City	147.3300	+	WA0QFJ	oaA SNPy	TWA ARC
Kearney	147.3000	+	N0YLH	c	
Lee's Summit	145.4100	-	WA0TEG	oa	KCARC
Lee's Summit	146.7000	-	K0JPR		K0JPR
Liberty	145.1100	-	N0ELK		N0ELK
Odessa	145.1500	-	KB0UDL		JAC/LAFRC
Raymore	146.6250	-	N0RH	o	KA0ABT
Raymore	147.1200	+	N0YRO	oSNP	SSARC
Raytown	145.1700	-	K0GQ	o151.4 ASNPI	RaytwnARC
Smithville	146.6400	-	KB0KO	oSNPI	KB0KO
NORTH CENTRAL					
Brookfield	147.3450	+	W0CIT	oa	W0TH
Chillicothe	147.2250	+	K0MPT	o	GHARC
Macon	146.8050	-	N0PR	oASNPy	MARC
Marceline	147.1800	+	WQ0E	oaSNP	
NORTHEAST					
Eolia	145.1900	-	KA0EJQ	oI	PkLewARES
Glenwood	145.1100	-	KB0VLK	oSNP	Sch-Co-RA
Hannibal	146.6250	-	W0KEM	oASN	HannibARC
Hannibal	146.8800	-	W0KEM	oASN	HannibARC
Kirksville	145.1300	-	W0CBL	oSNP	NEMOARC
Lancaster	145.3300	-	KE0MI	o100 SNP	OLRG
Madison	146.9850	-	N0SYL	o110.9	N0SYL
Monroe City	146.7000	-	KA0EJQ	o	PkLewARES
Monroe City	146.8350	-	N0SYL	oSNP	N0SYL
NORTHWEST					
Grant City	147.0600	+	WB0UJF	o	RWElliott

MISSOURI

Location	Output	Input	Call	Notes	Sponsor
Maryville	146.6850	-	N0OEV	oSNP	N0OEV
ROLLA					
Rolla	145.4500	-	W0EEE	o110.9ay	UMR ARC
Rolla	146.7900	-	W0GS	oSNP	RollaRARS
SOUTH CENTRAL					
Brinktown	146.8950	-	N0GYE	ol	
Gainsville	147.3900	+	WB0JJJ	oASNPy	ARCofozrk
Houston	147.1350	+	KB0MPO	o100aSNPy	
Mountain Grove	146.7450	-	K0KNC	o123 SNPy	SCHC
Mountain Grove	147.2850	+	KG0LF	oae	
Salem	146.6550	-	WB0NRP	oASNP	WB0NRP
Salem	147.3450	+	KB0AMZ	o	DentCTARC
Thayer	146.8050	-	WB0LLS	o	OrgnCoARC
Tyrone	146.8500	-	N0KBC	oSNP	OMRG
West Plains	147.3600	+	W0YX	o85.4A SNP	HoCoRCES
SOUTHEAST					
Benton	146.7900	-	N0GK		CrIRDgARC
Dexter	147.0000	-	N0QXB	o	
Dexter	146.8200	-	WB0TYV	o	WB0TYV
Dexter	147.0000	-	N0GK	o100 100	CR ARC
Doniphan	146.6400	-	N0OCX	o	
Grandin	147.1500	+	KG0DV	oSNP	KG0DV
Kennett	146.9850	-	KB0UFL	o88.5	BARC
Kennett	147.0750	+	KA0F	oSNP	KA0F
New Madrid	146.9250	-	KB0TEU	o	NM Co CD
Piedmont	147.3750	+	N0QAQ	oASNPI	W.C. ARC
Poplar Bluff	146.9100	-	WA0T	oaASNP	BluffARC
Poplar Bluff	145.3500	-	N0KES	oa	
Van Buren	147.3000	+	WD0AJP	oSNP	BluffARC
SOUTHWEST					
Aurora	146.9700	-	W0OAR	oASNP	OzarkARS
Ava	146.6250	-	WB0SUQ	oSNP	
Bolivar	147.0600	+	K0BFM	oASNPy	LksAraARA
Buffalo	147.1800	+	K9HOI	oaSNPy	BARK
Carl Junction	147.2700	+	KA0IPD		
Caulfield	145.1700	-	KB0QOB	oSNP	Cld9RptC
El Dorado Sprg	146.6700	-	K0KRB	oSNP	WCFMAssn
Hermitage	147.2550	+	KB0AL	oASNP	OIHickARC
Kimberling Cty	147.3450	+	K0EI	o162.2 RBSNPly	KmbrlnARC
Lebanon	145.4700	-	K0LH	o	LebnonARC
Lebanon	146.7000	-	K0LH	oSNPy	LebnonARC
Monett	145.2300	-	N0WXD	oa	N0WXD
Neosho	146.8050	-	W0TA	o	NewtonCCD
Pittsburg	146.9850	-	K0GXL	ay	+ N0NWZ
Shell Knob	145.2100	-	NA0X	o162.2 Ay	TableRock
SPRINGFIELD					
Ozark	146.7750	-	KA0WFC	oaRBA SNPy	CCMARS

MISSOURI

Location	Output	Input	Call	Notes	Sponsor
Springfield	146.8200	-	KBØYHB	oSNP	EARS
Springfield	145.4900	-	NØNQW	o136.5A	
Springfield	147.1200	+	KBØE	c	SARA
Springfield	145.4300	-	KAØFKF	oSNP	SMSU ARC
Springfield	146.9100	-	WØEBE	oASNPy	SW MO Arc
Springfield	147.0150	+	NØMBW	o162.2 SNP	SMART
Springfield	146.6400	-	WØEBE	oaA SNPy	SW MO Arc
ST JOSEPH					
St Joseph	147.1050	+	KBØAEC	o173.8SNP	
St Joseph	146.7450	-	WBØHNO	o	
St Joseph	146.8500	-	WØNH	oy	MOValARC
ST LOUIS					
Bridgeton	146.7300	-	KBØTUD	oaSNPy	NWAR/EAsn
Clayton	146.9400	-	NØPKC	o	STL Rpt
Clayton	146.9400	-	WBØBZP	o	STL Rpt
Crystal City	146.7750	-	KØTPX	o100	TwnCtyARC
Des Peres	146.9100	-	W9MLT	o	STL Rpt
Des Peres	146.9100	-	NØTYZ	o	STL Rpt
Ferguson	145.3500	-	WAØWKI	o	FVCC ARC
Harvester	147.3300	+	KEØHM	oa	KEØHM
Harvester	145.4900	-	WØECA	oaA SNPy	ARES RACES
Kirkwood	147.1500	+	KBØZRI	caSNP	TelemRC
Maryland Hghts	145.3700	-	KJØA	oaA SNPy	KJØA
O'fallon	145.3300	-	WBØHSI	oaSNP	StChasARC
O'fallon	146.6700	-	WBØHSI	oaSNPy	StChasARC
Olivette	146.8500	-	WØDCW	oaAy	SuburanRC
St Louis	147.0150	+	KAØYXU	o100ASNP	I
St Louis	147.3900	+	WBØIUN	o100 SNP	44405RPT
St Louis	145.1700	-	KØKYZ	caSNPy	KØKYZ
St Louis	147.0600	+	WØMA	oaSNPy	BEARS-STL
St Louis	146.6100	-	KAØNPJ	oaASNP	KAØNPJ
St Louis	146.9700	-	WØFF	oe	STL Rpt
St Louis	147.3600	+	KØDO	oaSNP	MonsntARC
St Louis	147.2850	+	WØQEV	oa	WashUARC
St Louis	145.2100	-	WBØQXW	oaSNPy	+ KØYCV
St Louis	145.2700	-	KA9HNT	oa	EEARC
St Louis	147.0000	-	NØLCB	o88.5	NØLCB
St Louis	146.7600	-	W9AIU	o127.3a RBSNP	EgyptnRC
St Louis	147.2250	+	NØFLC	oSNP	NØFLC
St Louis	146.9700	-	NØEIR	o	STL Rpt
St Peters	145.4100	-	KBØSWK	oSNP	StPtrsARC
WEST CENTRAL					
Carrollton	146.6550	-	NØSAX	oSNP	NØSAX
Clinton	145.4500	-	NØATH	o151.4a SNPy	NØATH
Clinton	147.1950	+	NØATH	oASNP	RATS
Concordia	146.7750	-	AAØIY	o156.7 SNP	AAØIH

<i>Location</i>	<i>Output</i>	<i>Input</i>	<i>Call</i>	<i>Notes</i>	<i>Sponsor</i>
Nevada	147.1350	+	WB0NYD	oRBSNP	N.A.R.C.
Sedalia	147.0300	-	W0ENW	o179.9 ASNP	Sedalia RC
Warrensburg	146.8800	-	N0OHD	o107.2 SNP	WAARCI
Warsaw	147.3000	+	K0GSO	o	WarsawRpt
Warsaw	147.3000	+	K0AWP	o	WarsawRpt
MONTANA					
CENTRAL					
Lewistown	147.1500	+	WA7LAD	o	WA7LAD
EAST CENTRAL					
Glendive	146.7600	-	W7DXQ	oelx	LYARC
Miles City	146.9200	-	W7YUP	o	SEMARC
Sidney	147.3800	+	W7DXQ	o	LYARC
NORTH CENTRAL					
Big Sandy	146.6400	-	WA7JYU	o	KS7S
Conrad	146.7000	-	K7HR	ol	K7HR
Great Falls	147.3000	+	W7ECA	oaez	GFAARC
Great Falls	147.1200	+	W7ECA	ox	GFAARC
Great Falls	146.7300	-	W7ECA	oex	GFAARC
Havre	147.0900	+	KC7NV	o(ca)	KC7NV
Havre	146.7900	-	N7ARA	o	N7ARA
Havre	146.9100	-	KS7S	o	MARLA
NORTHEAST					
Ft. Peck	146.8400	-	KC7RXX	ot	Valley RC
Plentywood	147.3000	+	KB7QWG	ol	KB7QWG
Whitetail	147.1000	+	W7WZW	o	NLARG
Wolf Point	146.8600	-	N7WF	oeWind	PRC
NORTHWEST					
Cut Bank	146.6100	-	WB7BTS	ol	WB7BTS
Cut Bank	146.8200	-	W7DPK	o	HARK
Dixon	147.1400	+	WB7WBJ	ol	WB7WBJ
Kalispell	146.8600	-	K7HJ	o	K7HJ
Kalispell	147.7800	-	W7ZKA	oy	W7ZKA
Kalispell	146.8200	-	K7LYY	o	FVARC
Kalispell	146.7600	-	K7LYY	ot	FVARC
Swan Lake	147.3400	+	KC7CUE/E	oaelxz RB	FVRG
Swan Lake	145.3100	-	KB7TBD/H	oaelxz RBt	FVRG
Swan Lake	145.3500	-	W7CMA/P	oaelxz RBt	FVRG
Swan Lake	145.2700	-	KO8N/BMT	oaelxz RBt	FVRG
Swan Lake	147.2000	+	KG7QU/SV	oaelxz RB	FVRG
Swan Lake	146.6200	-	KA5LXG/B	oaelxz RBt	FVRG
Swan Lake	145.3900	-	KC7CUE/E	oaelxz RB	FVRG
Thompson Falls	147.1600	+	W7TQN	o	W7TQN

230 144-148 MHz

MONTANA

<i>Location</i>	<i>Output</i>	<i>Input</i>	<i>Call</i>	<i>Notes</i>	<i>Sponsor</i>
SOUTH CENTRAL					
Billings	147.2800	+	N7VMR	ol	MARLA
Bozeman	146.9600	-	W7ED	oaep	ERA
Bozeman	147.1800	+	KB7KB	oelx	MARLA
Bozeman	145.2500	-	KB7KB	oalz	BARBS
Bozeman	146.8200	-	W7LR	oelSun	ERA
Bozeman	146.8800	-	W7YB	oaex	ERA
SOUTHEAST					
Billings	147.1000	+	KF7ZW	oel	KF7ZW
Billings	147.3000	+	K7EFA	ol	YRC
Billings	145.3300	-	N7VMR	ol	MARLA
Billings	146.8000	-	W7ECO	o	W7ECO
Billings	145.4100	-	K7EFA	ot	YRC
Billings	147.3600	+	K7EFA	oaelzt	YRC
Billings	147.2400	+	W7JDX	oelt	W7JDX
Colstrip	146.6200	-	KC7KCF	o	WMARC
Colstrip	146.8800	-	KC7KCF	o	WMARC
Colstrip	146.9000	-	KC7KCF	oe	WMARC
Hardin	145.4700	-	KB7AN	o	KB7AN
Joliet	147.0000	+	WB7RIS	oe	BARK
Miles City	147.2000	+	KC7BOB	o	
SOUTHWEST					
Anaconda	147.1600	+	KA7NBR	ol	AARC
Anaconda	147.0800	+	KØPP	olt	AARC
Anaconda	147.0200	+	W7VNE	oelt	AARC
Bozeman	147.3800	+	N7HAL	ol	MARLA
Butte	146.9400	-	WA7KZF	ot	BARC
Butte	146.7800	-	N7AFS	ot	N7AFS
Butte	147.3400	+	KC7KSY	oarz	BARS
Butte	144.5000	147.5000	WW7T	oaet	WW7T
Dillon	146.7600	-	K7IMM	o	DARC
East Helena	146.8500	-	W7CK	ort	W7CK
Helena	147.3200	+	W7MRI	o	W7MRI
Helena	145.4500	-	W7MRI	oelxWxt	W7MRI
Helena	147.8200	-	W7MRI	o	CCARC
Stevensville	147.3200	+	N7IVH	oea	N7IVH
STATEWIDE					
	145.4700	-			StatewideEmerg
WEST CENTRAL					
	146.7200	-	W7FTX	o	BARC
Missoula	147.0000	+	KI7BR	o(ca)	KI7BR
Missoula	146.8000	-	W7PX	ot	HARC
Missoula	147.2400	+	N7VLA	o911 access	N7VLA
Missoula	146.9600	-	W7PX	olt	HARC
Missoula	146.9000	-	W7PX	oalt	HARC
Missoula	147.0400	+	W7PX	oe	HARC
Missoula	145.2100	-	KB7ZGJ	ocaelRB ExpCT	MVRG
Stevensville	146.6600	-	KE7WR	ot	KE7WR

144-148 MHz 231
NEBRASKA

Location	Output	Input	Call	Notes	Sponsor
NEBRASKA					
BELEVUE/OMA					
Bellevue	147.3900	+	W0WYV	oA	BELLEVUE
Bellevue	145.1150	-	WB0QQK	o179.9ca eAz	BEL Vol FD
CENTRAL					
Arapahoe	146.7450	-	W0JJO	oaeRz	W0JJO
Broken Bow	147.0600	+	W0DUZ	oe	KR0A
Broken Bow	146.8650	-	KR0A	oe	KR0A
Burwell	147.0900	+	W0FIG	oe	N LOUP VA.
Johnson Lake	146.8500	-	K0PXY	o	K0PXY
COLUMBUS					
Columbus	146.7750	-	N0RHM	ocaeR	RGN 10 CD
FREMONT					
Fremont	145.2650	-	WN0L	oaez	
Fremont	147.1050	+	KF0MS	oaeA	KF0MS
Fremont	146.6700	-	WN0L	oeA	WN0L
Hooper	147.1650	+	WB0IEN	oaelz	WB0IEN
GRAND ISLAN					
Elba	147.2400	+	W0CUO	oeIA	GIARS
Grand Island	145.1600	-	WR0K	o123.0 eA	Hall CO. E
Grand Island	145.2050	-	KA0RCZ	ol	KA0RCZ
Grand Island	146.9400	-	W0CUO	oeIA	GIARS
HASTINGS					
Hastings	145.1300	-	W0WWV	o123.0IA	H.A.R.C.
KEARNEY					
Kearney	147.3150	+	KA0RCZ	ol	KA0RCZ
Kearney	146.6250	-	W0KY	oae	MARC
Kearney	145.2950	-	WB0YIG	oA	M.A.R.C.
LINCOLN					
Beaver Xing	146.7600	-	K0KKV	oxeR	LINCOLN
Lincoln	147.1950	+	K0SIL	ocaeZ	K0SIL
Lincoln	147.2400	+	N0FER	oeA	UNLARC
Lincoln	146.8500	-	K0LNE	oaeA	LINC RPT C
Lincoln	147.3300	+	W0MAO	oeR	NEMA
Lincoln	145.1450	-	N0QEG	oaez	N0QEG
Lincoln	145.1900	-	WD0CKL	ocaeZ	WD0CKL
N CENT					
Chambers	147.3000	+	KA0RKB	oca	
NORFOLK					
Neligh	146.7900	-	KB0TRU	o	BUZRDS
Norfolk	146.7300	-	W0OFK	ocaeZ	EVARC
Wayne	147.0300	+	N0ZQR	oe	WAYNE
NORTH CENT					
Ainsworth	147.3600	+	WM0L	ol	WM0L
Bassett	146.8050	-	N0PIH	ol	N0PIH
NORTH EAST					
Albion	147.3750	+	KB0TLX	o	Albion ARC
NORTH WEST					
Gordon	146.6700	-	N0UVP	oeA	SHARC
NORTHEAST					
Winslow	145.4300	-	WB0RUS	o131.8 e14	LEVARA

232 144-148 MHz

NEBRASKA-NEVADA

Location	Output	Input	Call	Notes	Sponsor
NORTHWEST					
Chadron	147.3600	+	W0FLO	oA	PNE RIDGE
Cody	146.7450	-	WB0VIV	oe	WB0VIV
OMAHA					
Ewetan	145.3700	-	N0YMJ	o	SHEPHERD
Omaha	146.9400	-	K0USA	oeA	AKSARBEN
Omaha	147.3600	+	K0BOY	oe	K0BOY
Omaha	147.0000	-	WB0CMC	oael	WB0CMC
Omaha	147.0000	+	WB0CMC	oael	WB0CMC
Omaha	145.4500	-	K0BOY	oel	K0BOY
Omaha	145.3700	-	N0OFQ	cel	EWETAN
Omaha	147.3000	+	WA0WTL	cae	WA0WTL
PANHANDLE					
Alliance	146.9250	-	N0MDG	oe	W7DTS
Angora	147.2850	+	AG0N	oel	AG0N
SCOTTSBLUFF					
Scottsbluff	147.0750	+	KC0BTJ	oa	TRI CITY A
Scottsbluff	145.4750	-	WD0BQM	oaeA	RWMC
SOUTH CENT					
Heartwell	146.8200	-	W0WVW	o123.0 eIA	H.A.R.C.
SOUTH CENTR					
Oxford	146.7150	-	KX0M	o/cael	KX0M
SOUTH EAST					
Fairbury	147.1200	+	WB0RMO	oaelA	JCARS
SOUTHEAST					
Ashland	145.3100	-	KA0BOJ	oaAz	AARC
Auburn	147.0750	+	W0FHF	o	SE NEB RA
Beatrice	146.7900	-	WB0ORU	oelz	TRARC
Falls City	147.3150	+	K0JKS	o100 caeA	FALLS C. A
Johnson	146.8950	-	W0OOW	o	W0OOW
Nebraska City	145.1750	-	N0UWW	o179.9e	N0UWW
Nebraska City	146.7000	-	K0TIK	oaelz	K0TIK
Nebraska City	146.7300	-	N0UWW	o179.9 caz	NCARC
Waco	147.2700	+	WA0HOU	oelA	BLUE
SOUTHWEST					
Cambridge	146.9700	-	KA0TDT	oae	CAMB.2M
Hayes Center	146.6700	-	K0TAJ	oIA	McCOOK
McCook	147.2700	+	K0TAJ	oalA	McCOOK
WEST					
Maywood	147.3450	+	N0HWU	ol	KLUGE/R
North Platte	147.1500	+	N0HWU	ol	KLUGE/R
North Platte	145.3700	-	WB0IIO	o	
North Platte	146.7000	-	KB0YSG	oeA	K0AEM
North Platte	146.9400	-	W0CXH	oe	W0CXH
YORK/COLUMBUS					
Osceola	147.0150	+	N0QEG	ocaelz	N0QEG
NEVADA					
CENTRAL					
Goldfield	146.6400	-	WB7WTS	olx	WB7WTS

NEVADA

Location	Output	Input	Call	Notes	Sponsor
Tonopah	147.1200	+	KB7PPG	o	KB7PPG
Warm Springs	146.8500	-	WB7WTS	ol	WB7WTS
EAST CENTRAL					
Ely	147.1800	+	WB7WTS	oR	WB7WTS
Ely	146.6100	-	WB7WTS	ol	WB7WTS
Ely	146.8800	-	WB7WTS	o100.0	WB7WTS
Eureka	147.0600	+	WB7WTS	o	WB7WTS
INTERSTATE I-80					
Lovelock	147.3900	+	W7TA	olx123.0	SNARS
Reno	146.6100	-	W7TA	olxe 123.0	SNARS
Winnemucca	146.7000	-	W7TA	ol123.0	SNARS
NE CALIF					
Susanville	146.8350	-	K6JKC	o	LARA
Susanville	146.8800	-	W6EXP	o	LARA
NORTH CENTRAL					
Battle Mtn	146.9100	-	W7LKO	o100.0	EARC
Winnemucca	146.7300	-	WO7I	o88.5	WO7I
Winnemucca	146.7000	-	W7TA	ol123.0	SNARS
NORTHEAST					
Carlin	146.8500	-	W7LKO	o100.0	EARC
Elko	146.8000	-	W7LKO	o100.0	EARC
Elko	147.2100	+	W7LKO	o100.0	EARC
Wells	146.9600	-	W7LKO	o100.0	EARC
SIERRA/TAHOE					
Kings Beach	146.9400	-	WA6FJS	ol	WA6FJS
Lake Tahoe	147.2400	+	NR7A	o(ca)e	TARA
Lake Tahoe	146.8500	-	WA6EWV	o(ca)el	TARA
Reno	147.1500	+	WA7DG	oxel- 147.21123	WADG
Truckee	146.6400	-	WB6ALS	oel131.8	PCSCR
Truckee	145.3100	-	WA6FWU	o123.0	WA6FWU
SOUTHERN NEVADA					
Apex Mtn	147.0600	+	KB7RIR	o100.0	NRAC
Apex Mtn	146.7900	-	W7IVK	o	
Black Mtn	145.3900	-	W9RU	o	
Boulder City	147.2100	+	WB7DRJ	o	
Christmas Tree	146.6400	-	N7SKO	o	
Glendale	147.3900	+	W7MZV	o	
Henderson	147.2400	+	W7IVK	o146.2	
Hi Potosi Mtn	146.8800	-	WA7HXO	o100.0	LVRA
Highland Peak	145.2200	-	WA7HXO	o100.0	LVRA
N Vegas Local	147.0900	+	KJ6CF	o100.0	SDARC
Pahrump Local	146.8500	-	N7RNU	o100.0	
Pahrump Valley	147.0300	+	KC7DKC	o	
Red Mtn	145.1100	-	WA7LAT	o	LVRA
Tonopah	147.9900	-	WA7HXO	o	LVRA
Vegas Local	146.7300	-	KD8S	QSTMachine	
Vegas Local	147.2700	+	KC7DB	o	MARA
Vegas Local	146.9400	-	K7UGE	o100.0	LVRAC
Vegas Local	146.7000	-	W7IVK	o	
Vegas Local	146.6700	-	WA7CYC	o136.5	
Vegas Local	145.3000	-	N7RMB	c	

234 144-148 MHz

NEVADA-NEW HAMPSHIRE

<i>Location</i>	<i>Output</i>	<i>Input</i>	<i>Call</i>	<i>Notes</i>	<i>Sponsor</i>
Vegas Local	145.1900	-	KA7BCP	o	
Vegas Local	145.1600	-	KE6DV	c	
Vegas Local	147.1800	+	AA7JZ	o100.0	RACES
WEST					
Rocky Point	146.9600	-		O	EARC
WEST CENTRAL					
Bridgeport	146.9700	-	K6PXF	o100.0	W6TD
Carson City	145.2700	-	KB7PDE	o141.3	KB7PDE
Carson City	145.4900	-	W7JA	oe123.0	SCARS
Carson City	145.1100	-	WA6JQV	o156.7	WA6JQV
Carson Valley	147.2700	+	W7DI	o	CVRC
Fallon	145.3500	-	W6POC	o	W6POC
Hawthorne	146.7900	-	WA6TLW	olx	WA6TLW
Lovelock	145.4700	-	K6ALT	ol123.0	CARA
Lovelock	147.3900	+	W7TA	olx123.0	SNARS
Minden	145.4300	-	KB7PDF	o	KB7PDF
Minden	147.3300	+	WW7E	o123.0	SIERA
Reno	145.4500	-	W7JA	ole123.0	CARA
Reno	145.3300	-	WA6MNM	o151.4	WA6MNM
Reno	146.6100	-	W7TA	olxe 123.0	SNARS
Reno	146.6700	-	W7TA	a(starUP /#DWN)	SNARS
Reno	146.7600	-	K7AN	o123.0	CARA
Reno	147.0900	+	KD6ZM	o127.3	KD6ZM
Reno	147.1200	+	K7WYC	oe123.0	USVAH
Reno	147.1800	+	WA7WOP	oeR	WA7NHJ
Reno	147.2100	+	WA7DG	ol- 147.15123.0	WADG
Reno	147.3000	+	WA7DG	oaelz	WADG
Reno	145.2900	-	W7UNR	o	UNR
Reno	147.0600	+	NV7RM	o123.0	RAMS

NEW HAMPSHIRE

LAKES REGION

Franklin	147.3000	+	K1JY	o(ca)88.5	
Gilford	147.3900	+	W1JY	aez	
Laconia	147.0600	+	NIPKD	o(ca)elz	
Moultonboro	145.3100	-	N1TZE	olt88.5	N1IMO/N1I
Moultonborough	147.2550	+	N2IBS	el(ca) solar	LRC
Northfield	146.7900	-	N2IBS	(ca)lz79.7	
Ossipee	147.0300	+	W1BST		

MERRIMACK VALLEY

Bow	147.1950	147.7350	N1IMO	oealt88.5	
Candia	145.1500	-	W1HZH	oea100	
Concord	147.2250	+	KA1OKQ	o(ca)et100	
Concord	146.9400	-	W1ALE	o	
Derry	146.7450	-	NM1D	o	KA1QBO
Derry	146.8500	-	K1CA	o(ca)ex85.4	
Goffstown	147.3300	+	WB1BXB	o	
Henniker	146.8950	-	K1BKE	o(ca)erz	CVRC

NEW HAMPSHIRE-NEW JERSEY

Location	Output	Input	Call	Notes	Sponsor
Hollis	146.7300	-	N1IMO	oalt88.	
Hudson	147.1050	+	WA2ROJ	o146.2t&r	
Manchester	145.1700	-	N1FIK	o(ca)el	
Nashua	147.0450	+	KA1DT	ol	
New Boston	147.3750	+	W1VTP	o88.5	
Portable	147.2550	+	N1FIK	ar	N1FIK
Salem	147.1650	+	W1GPV	o	MtMORIAH
Washington	145.2500	-	K1JY	o(ca)88.5	
MONADNOCK					
Francistown	146.6850	-	N1IE	o	
Keene	146.8050	-	K1TQY	oel(ca)1	
Walpole	147.0300	+	WA1DKL	oaez100	MARKEM
SEACOAST					
Chester	145.1900	-	K1OX	o	
Deerfield	147.0000	-	KD1XZ	o	Saddlbc RA
Portsmouth	146.8050	-	W1WQM	127.3	
SUNAPEE-DARTMOUTH					
Claremont	147.2850	+	N1FSR		
Hanover	145.3300	-	W1FN	o	
Hanover	147.1500	147.6500	W1UWS	o	
Mt Sunapee	147.2400	+	W1UWS	oe	CVFMA
Plainfield	147.2700	+	WB2HIY	oe	
WHITE MTN					
Berlin	145.1100	-	N1ZGK		
Colebrook	147.3000	+	W1HJF		
Franconia- Cannon Mtn	145.4300	-	K1HR	o114.8	
Littleton	147.3450	+	K1HR		
Mt Washington	146.6550	-	W1NH	or100.0	NHOEM
North Conway	145.4500	-	N1KNR	o(ca)e	
North Haverhill	147.1800	+	N1QGC	oe	N1QBC
Whitefield	145.3700	-	N1PCE	oa/A	

NEW JERSEY**ATLANTIC**

Absecon	145.4900	-	N2LXK	c(ca)t	
Absecon	147.2100	+	KB2IOJ	o(ca)eRbt 3Z	
Pinehurst	146.8800	-	KA2HQP	o(ca)t ZZ	
W. Atlantic City	146.9850	-	W2HRW	o(ca)et 4B	SPARC

BERGEN

Alpine	146.9550	-	K2ETN	o(ca) 141.3	Cst Rdg RC
Elmwood Park	147.3900	+	WA2SQQ	o(ca)l	WA2SQQ
Fair Lawn	145.3100	-	KA2FXA	o	
Fort Lee	145.4700	-	WB2LXS	o	AE2O
Hackensack	145.2100	-	WA2UXC	o	WA2UXC
Midland Park	145.1500	-	WA2VLD	t	WA2VLD
Oakland	146.4900	147.4900	WA2SNA	a	RAMAPO
Oakland	146.7000	-	W2PQG	o	10-70 RA
Paramus	146.7900	-	W2AKR	o	BERGEN
Woodcliff Lk	146.8350	-	K2LSA	(ca)t	STLN RC

236 144-148 MHz

NEW JERSEY

<i>Location</i>	<i>Output</i>	<i>Input</i>	<i>Call</i>	<i>Notes</i>	<i>Sponsor</i>
BURLINGTON					
Chatsworth	145.4700	-	WB2SOY	oeIRAWxBURLCO	
Medford Twp.	145.2900	-	K2AA	o(ca)et	SJRA
Robbinsville	147.0750	+	K2ASF	o(ca)eIRt	XA
Robbinsvil					
Tabernacle	145.1500	-	K2BU	o(ca)et ZZ	JTRA
Westampton	147.1500	+	WB2SOY	o(ca)eI RAWx	BURLCO
Willingboro	146.9250	-	WB2YGO	c(ca)e	WARG Inc.
CAMDEN					
Camden	146.8200	-	WB2ERI	o	PARA Grp
Camden	146.8950	-	N2TXV	oeRWxt 7A	CC RACES
Pine Hill	146.8650	-	K2CJX	o(ca)elt 3B	CCAPRA
Waterford Wks	145.2100	-	W2FLY	oelt 2Z	
Waterfrd Works	147.3450	+	K5YKG	oeRA Wxt 3A	SNJ-ARES
CAPE MAY					
Wildwood	146.7750	-	WB3KAG	oeRB Wxt 3B	C.A.R.E.S.
CUMBERLAND					
Vineland	146.6550	-	WB2RUH	o(ca)e RA	VinelandRG
EAST CENTRAL					
Deal #	147.2250	+	K2KMT	c(ca)eIbI 203.5	OMARC
Farmingdale	145.1100	-	NK2O	a	OMARC
ESSEX					
Cedar Grove	147.1800	+	W2JT	o	NNJDXA
Cedar Grove	146.4450	147.4450	K2KJI	o	
Hillside #	145.2900	-	WB2CWZ	oaelR	Hilsid
Livingston	146.5950	147.5950	NE2S	oae	SBARC
Montclair	145.1900	-	K2AQC	oa	K2AQG
Newark	147.2250	+	K2MFF	oe	NJIT ARC
Newark	147.2850	+	WB2MFC	oe	WARC
Newark	145.3300	-	WA2CBM	o	WA2CBM
West Orange	146.7450	-	WA2BAU	o	WA2BAU
West Orange	147.3450	+	WA2HYO	o	WA2HYO
West Orange	146.4150	147.4150	W2QR	al	W2QR
GLOUCESTER					
Monroe Twp.	145.3900	-	KB2BF	oRAt ZZ	+WC2K
Pitman	147.1800	+	W2MMD	o(ca)RA	GCARC
HUDSON					
Bayonne	145.4300	-	W2ODV	oaelzR	BYNE
Jersey City	145.1250	-	WB2TSH	o	WB2TSH
HUNTERDON					
Mt Kipp	147.1350	+	WJ2DX	151.4	WJDXG
LONG BRANCH					
Asbury Park	147.0450	+	WB2ABT	o(ca)ez	MCRA
Belmar	146.7750	-	UNK???	o	

NEW JERSEY

Location	Output	Input	Call	Notes	Sponsor
MERCER					
Allentown	147.1050	+	K2UQ	c(ca)	Allentown
Lawrenceville	146.4600	147.4600	N2RE	ot 3B	SarnoffRC
MIDDLESEX					
Cream Ridge	147.2400	+	N2RDM	o	CrnRdgRG
Fords	146.8200	-	K2IEZ	aelzR 151.4	NJFMRA
Parlin	147.1200	+	W2CJA	o(ca)e RA162.2	CJRA
Sayerville	146.7600	-	K2GE	eltR	RBRA
MONMOUTH					
Cream Ridge	147.2400	+	N2RDM	o(ca)eRt 3B	CrnRdgRG
Holmdel	146.4750	147.4750	WA2EDD	o156.7	BYSHRE
Middletown	145.4850	-	N2DR	R151.4	MToem
MORRIS					
Morris Twp	145.3700	-	NO2EL	o(ca)eIR 151.4	NO2EL
Morristown #	145.3700	-	NO2EL	oe151.4	NO2EL
Mt Freedom	146.8950	-	K2PBP	oexzR	MC OEM
Rockaway	146.9850	-	K2RF	o(ca)ez	SARA
Whippany	147.0300	+	W2TW	o	BELL LABS
NNJ					
#Denville	145.1900	-	N2SUB	N2SUB	
OCEAN					
Lakehurst	145.1700	-	N2ORM	ot 3B	CrnRdgRG
Lakewood	146.9550	-	W2RAP	oet 3A	JSARS
Manahawkin	146.8350	-	N2OO	o(ca) 127.3	OCNCTY
Toms River	146.9100	-	K2VRE	oaez	JSARS
West Creek	146.7000	-	W2HDS	o	
PASSAIC					
West Paterson	146.6100	-	W2FCL	c	LndRvrsRC
SALEM					
Pennsville	146.6250	-	KB2IBW	o(ca)eRt 3B	S.C.R.A.
SOMERSET					
Green Brook	146.6250	-	W2QW	e(ca)t	RVRC
Green Brook	146.9400	-	W2NR	oaez	ETS OF NJ
Martinsville	145.3300	-	K2RB	o	TelEmpIRA
SUSSEX					
High Point	147.5850	440.0250	K2KQZ	oelt	HPLINKSYS
Newton	147.3300	+	N2WM	oeyR	SUSSXARC
Newton	147.3000	+	N2WM	o(ca)eIR	SUSSXARC
Newton	147.2100	+	N2WM	oe	SUSSXARC
Vernon #	146.9250	-	K2BOG	o(ca)eIR Wx	VERNRCES
UNION					
Linden	146.6550	-	K2ACU	o	EARS-NJ
Linden	146.6850	-	WA2ZDN	o	WA2ZDN
Murray Hill	147.2550	+	W2LI	oe	TRICTY
Springfield	147.5050	146.5050	WA2BAT	oaelzR	SPFLD OEM

238 144-148 MHz

NEW JERSEY-NEW MEXICO

Location	Output	Input	Call	Notes	Sponsor
WARREN					
Buttville	146.7300	-	N5EGX	oe	WARG
Grt Meadows #	146.8050	-	K2OWR	o	+WB2WIK
Washington	146.8200	-	W2SJT	oa	PENJR ARC
WEST CENTRAL					
Cherryville	147.1350	+	KD2UF	151.4	WJSYDX
Cherryville	147.3750	+	WB2NQV	oaeizR	CHRYVL RA
Frenchtown	146.8500	-	WA2GWA	(ca)elz 151.4	K2PM
NEW MEXICO					
ALBUQUERQUE					
Albuquerque	146.9000	-	WB9ERE	oex67	URFMSI
Albuquerque	147.3800	+	N5GU	o	ED&DREW
Albuquerque	147.3600	+	KB5XE	oe	KB5XE
Albuquerque	147.1500	+	WA5UKZ	o	WMARTS
Albuquerque	146.8000	-	WB5IUZ	o	WB5IUZ
Albuquerque	146.7200	-	K5CQH	oex	K5CQH
Albuquerque	145.3300	-	WA5VKY	oelx100	AACC
Rio Rancho	147.1000	+	W5BI	oer67	SCARES
CENTRAL					
Belen	146.7000	-	KC5OUR	oe100	Val.CoARA
Belen	146.9600	-	WD5KED	oex(ca) 67	URFMSI
Los Lunas	145.4900	-	N5CUL	o100	LLARA
Socorro	146.6800	-	WB5TGR	oex100	Soc. ARA
Socorro	146.6800	-	KC5OLJ	oelxaz 100	Soc. ARA
EAST CENTRAL					
Clovis	147.2400	+	KA5B	oe(ca)	ENM ARC
Mesa Rica	147.2400	+	WA5IHL	ox100	WA5IHL
Portales	146.8200	-	KA5B	oe	ENM ARC
Tucumcari	146.8800	-	WA5EMA	o	WA5EMA
LAS CRUCES					
Las Cruces	146.8400	-	W5GB	o	NMSU ARC
Las Cruces	146.6400	-	N5BL	oe(ca) 162.2	MVRC
Las Cruces	146.7800	-	N5IAC	oe	N5IAC
T Or C	146.7600	-	N5BL	oex162.2	MVRC
MEGA-LINK					
Alamogordo	145.3500	-	WA5KUI	oelx(ca) 67MEGA	Mega-Link
Albuquerque	145.2900	-	WA5IHL	oelx(ca) 100	Mega-Link
Bloomfield	147.2800	+	WA5IHL	oelx(ca) 67	Mega-Link
Clovis	147.2800	+	WA5IHL	oelx(ca) 67	Mega-Link
Conchas Lake	147.2600	+	WA5IHL	oelx(ca) 100	Mega-Link
Corona	147.2800	+	WA5IHL	oelx(ca) 100	Mega-Link
Cuba	147.2400	+	WA5IHL	oelx(ca) 67	Mega-Link

NEW MEXICO

<i>Location</i>	<i>Output</i>	<i>Input</i>	<i>Call</i>	<i>Notes</i>	<i>Sponsor</i>
Datil	147.1400	+	WA5IHL	oelx(ca) 100	Mega-Link
Gallup	147.2200	+	WA5IHL	oelx(ca) 67	Mega-Link
Grants	146.6600	-	WA5IHL	oelx(ca) 100	Mega-Link
Maljamar	147.1400	+	WA5IHL	oelx(ca) 67	Mega-Link
Raton	147.2800	+	WA5IHL	oelx(ca) 100	Mega-Link
Roswell	147.2600	+	WA5IHL	olx(ca)67	Mega-Link
Silver City	145.1700	-	N5IA	oelx(ca)	Mega-Link
T Or C	147.2600	+	WA5IHL	oelx(ca) 100	Mega-Link
Tres Piedras	147.2200	+	WA5IHL	oelx(ca) 100	Mega-Link
Tucumcari	147.2200	+	WA5IHL	oelx(ca) 100	Mega-Link
NE AZ					
Roof Butte	146.8200	-	K5WXI	O100	Totah ARC
Roof Butte	146.2200	+	K5WXI	O100	Totah ARC
NORTH CENTRAL					
Angel Fire	147.3400	+	N5LEM	oex	N5LEM
Chama	147.0800	+	K5HSO	oeslx67	BrazosARC
Las Vegas	147.3800	+	KB5ENM	oe	ALOST RS
Las Vegas	145.4500	-	KB5UGY	ox	KB5UGY
Las Vegas	147.3000	+	W5SF	oelx	SFARC
Los Alamos	146.8800	-	W5PDO	o	LAARC
Los Alamos	145.1900	-	KB5RX	oes(ca) 100	JMRA
Red River	145.3900	-	N5LEM	oex100	RRARC
Taos	147.1200	+	WU5B	oex	WU5B
Tres Piedras	146.7600	-	KD5CHU	oex	HiVly ARC
White Rock	146.9800	-	K4KIY	oe(ca) 131.8	K4KIY
NORTHEAST					
Des Moines	146.8500	-	N5BOP	oex100	SGRC
NORTHWEST					
Aztec	146.7400	-	WA5UAU	oel(ca) 100	Totah ARC
Farmington	146.8500	-	K5WXI	o(ca)100	Totah ARC
Farmington	146.7600	-	KB5ITS	oeca100	KB5ITS
Farmington	147.0000	+	KB5ITS	oea100	KB5ITS
SANTA FE					
Santa Fe	146.8200	-	W5SF/TES	oelxa 162.2	SF VHFS
Santa Fe	147.2000	+	N5BGC	oe	SF ARC
SOUTH CENTRAL					
Alamogordo	146.8600	-	KA5MUM	oe(ca)	WA5KUI
Alamogordo	147.2200	+	WB5CBD	ox162.2	FMA
Alamogordo	146.8000	-	W7MBH	oe(ca)	Alamo ARC
Benson Ridge	145.2300	-	K5ZIA	olx162.2	WB5LJO
Capitan	146.6100	-	W5YFN	oex	W5YFN

240 144-148 MHz

NEW MEXICO-NEW YORK

Location	Output	Input	Call	Notes	Sponsor
Las Cruces	146.7800	-	N5IAC	oe	N5IAC
Las Cruces	146.6400	-	N5BL	oe(ca) 100	MVRC
Las Cruces	146.8400	-	W5GB	o	NMSU ARC
Ruidoso	146.7400	-	W5BLO	olx	W5BLO
Ruidoso	146.9200	-	AA5BJ	ox	SBARA
T Or C	146.7600	-	N5BL	oex100	MVRC
SOUTHEAST					
Caprock	147.1800	+	W5BLO	olx	W5BLO
Carlsbad	146.8800	-	KA5JWK	oe(ca)	CARC
Eunice	147.2200	+	N5NBR	ol	N5NBR
Hobbs	147.3000	+	KC5AF	o	S L ARC
Hobbs	145.4900	-	N5ELH	o(ca)	LCRA
Jal	147.1000	+	N5SVI	o	N5SVI
Roswell	146.9400	-	K5LWU	ol(ca)	PVARC
SOUTHWEST					
Deming	146.8200	-	KA5HWD	oex	Deming Rp
Reserve	147.3800	+	K5GAR	olx	Gila ARS
Silver City	146.9800	-	K5GAR	oeslx(ca) 103.5	Gila ARS
Silver City	145.2100	-	K5ZIA	ox162.2	N5IA
Silver City	145.1700	-	N5IA	oex	N5IA
WEST CENTRAL					
Gallup	147.2600	+	KC5WDV	o100	KC5WDV
Grants	147.1800	+	WB5EKP	ol(ca)	CARCUS
Grants	146.6400	-	W5PDY	oelx(ca) 67	URFMSI
Grants	146.9400	-	WB5EKP	oex(ca) 67	URFMSI
Zuni	145.4300	-	K5EN	ox(ca) 162.2	ZARCOM
NEW YORK					
ALBANY/SCHENECTADY					
Albany	146.6700	-	KC2CLR	oet127.3	ARTS
Albany	145.1900	-	K2CT	oe	Albany ARA
Albany	147.1200	+	WB2ZCM	oeR	AlbRACES
Cobleskill	146.6100	-	WA2ZWM	o(a)R	SCARA
Cohoes	147.1500	+	WB2TDG	o	
Delmar	146.6400	-	WB2VJB	oR	BethRACES
Galway	147.2400	+	WA2UMX	o(ca) elzR	SaraRACES
Glenville	146.7900	-	W2IR	ot100.0	SMARA
Gloversville	146.7000	-	K2JJI	o(a)R	Tryon ARC
Grafton	145.2500	-	WB2BQW	o(ca)et 100.0	NE Connect
Grafton	147.1800	+	N2LOD	oeIRA (ca)z	RensRCES
Grafton	145.3100	-	K2CBA	o	GURU
Hoosick Falls	147.3450	+	KB2KYZ	oeR	RensRCES
Knox	145.3700	-	KB2IXT	o(ca)t127.3	
Lake Nancy	147.3600	+	N2FEP	o	
Middle Grove	145.4300	-	WB2BGI	ot156.7	

Notes	Call	Output	Input	Location
Sponsor	WBZHT	147.3300	+	Rensselaer
0146.2	WBZAFD	147.3000	+	Schenectady
0	KA20YE	147.3750	+	Schenectady
0	KA20YE	147.0600	+	Schenectady
0(a)er	K2AE	146.9400	-	Troy
0(a)el	W2LWX	146.7600	-	Troy
0elRA	KB2HPX	145.3300	-	Troy
0IR	WA20QE	146.8200	-	Troy
0(c)al	W2SZ	147.2700	+	Troy
0ewt	WA2SPJ	145.1700	-	Troy
110.9	N2TY	147.3900	+	ALL WNYSORC AREAS
0eRAWxtTroy AR	SNPF	145.2500	-	AUBURN
0(a)erT CayugaEMO	K2RSY	147.2700	+	Auburn
71.9	W2QYT	145.2300	-	Auburn
0(a)epzw	W2QYT	147.0000	-	Auburn
A171.9	W2QYT	146.6700	-	Moravia
A171.9	AK2K	145.1300	-	Seneca Falls
0eRAW	N2POH	147.1950	+	BATH/HORNELL
Wxt151.4	WB2FOF	146.9550	-	Alfred
0e182.5	K2BVD	146.8050	-	Bath
oe	N2CEH	147.3300	+	Dansville
0e1wWx	KA2GEH	147.0300	+	Groveland
0	K2COP	145.1900	-	Hammondspport
0(a)el	KV2W	146.9250	-	Naples
0(c)elz	WA2DHB	146.7600	-	Springwater
0(c)elz	WA2DHB	146.8650	-	Bing. Airport
Lvgstn ARS	WA2QEL	146.7300	-	Binghamton
0e1w	K2TDV	147.0750	+	Binghamton
0e1wWx	KB2KW	145.4700	-	Binghamton
0	W2EWM	146.8200	-	Binghamton
0wWxt	WA2QEL	147.3900	+	Binghamton
100.0	W2OW	147.2550	+	Endicott
0(a)et	WA2VCS	145.3900	-	Endicott
100.0	N2YR	146.7600	-	Owego
0(Exp)t	W2VDX	145.1500	+	Vestal
W.A.G.	TIGARS	147.2400	+	Bronx
123.0	W2VCS	147.1200	+	BRONX
0(c)alT	KA2ZOG			
100.0	KA2ZOG			
0xT	KA2NYR			BX AR Soc

242 144-148 MHz

NEW YORK

Location	Output	Input	Call	Notes	Sponsor
Bronx #	146.8200	-	N2EQX	o(ca)e	+KA2TQJ
BROOKLYN					
Brooklyn	145.2300	-	W2CMA	o	W2CMA
Brooklyn	146.7300	-	KW2V	o	KW2V
CANANDAIGUA					
Bristol Sprngs	147.0450	+	WA2RZG	oelRt 110.9	Keuka LARA
Canandaigua	146.8200	-	K2BWK	oewWx RAt110.9	Sq IS ARC
Farmington	145.4100	-	N2HJD	ot110.9	N2HJD
CENTRAL SUFFOLK					
Dix Hills #	147.0750	+	W2RGM	oaez 136.5	WA2SNQ
Farmingville	145.3100	-	N2BFJ	oaeR	LIRG
Hauppauge	145.3300	-	WA2LQO	et	GrmmanRC
Hauppauge	145.3700	-	WA2TTP	oae	LILCO ARC
Manorville	146.8200	-	W2OQI	elt	RCKHILLRA
Port Jefferson	145.1500	-	W2RC	(ca)elz 136.5	RCARC
Selden	146.7150	-	WA2UMD	o135.5	WA2UMD
Setauket	146.9400	-	K2TKE	elR136.5 100.0	WRDMLVLH
Setauket	147.0450	+	K2YBW	oael	K2YBW
Smithtown	145.4300	-	W2LRC	ceR 136.5	LRKFLD
Stony Brook	146.7600	443.8250	WA2VNV	oael 114.8186.	STNYBRKR
Stony Brook	147.7600	52.8000	WA2VNV	oael 151.4	STNYBRKR
Stony Brook	146.7600	-	WA2VNV	el136.5 100.0	STNYBRKR
Stony Brook	146.4450	147.4450	WB2DVK	o	NYLINX
Yaphank	145.2100	-	W2DQ	o136.5	Sfik CTYRC
CORTLAND/ITHACA					
Cortland	147.1800	+	K2IWR	oet71.9	SkylineARC
Cortland	145.4900	-	KA2TBU	o(a)ezt 123.0	SkylineARC
Cortland	147.2250	+	WA2VAM	o	FngrLksRA
Cortland	147.0300	+	WA2VAM	o	FngrLksRA
Ithaca	146.9700	-	AF2A	o(a)ezw WxAt103	Tompk ARA
Ithaca	146.6100	-	W2CXM	o(a)ez	CornellIURC
Ithaca	146.8950	-	K2TDV	oelwt107.2	
EASTERN NASSAU					
Bethpage	146.7450	-	WA2LQO	oe	GRMMAN
Hicksville	147.1350	+	WB2CYN	t	PHNX ARTS
Levittown	147.0300	+	WB2ROL	e(ca)tl	WB2ROL
Malverne	147.1350	+	WB2WAK	t	PHNX ARTS
Malverne	146.8050	441.1250	WB2WAK	136.5	+WB2WHH
Malverne #	146.8050	+	WB2WHH	136.5	+WB2WAK
Plainview	147.3750	+	WB2NHO	oaelz 136.5	LIMARC
Plainview	147.1350	+	WA2NIC	t	PHNX ARTS

Long Island Mobile



Amateur Radio Club

The **Long Island Mobile Amateur Radio Club** is an ARRL Affiliated Special Service Club, with membership over 400 and is the fourth largest Amateur Radio club in the USA. We are a non-profit organization, dedicated to the advancement of amateur radio, public service and assistance to fellow amateurs.

LIMARC operates five repeaters, all using a 136.5 PL.

Repeater **Frequency** **Weekly Nets (all on 146.850)**

W2VL 146.850 - Sunday 8:00 PM **Technical Net**

WB2NHO 147.375 + Monday 8:30 PM **Club Info Net**

WB2NHO 224.820 - Thursday 8:30 PM **Swap & Shop Net**

WB2NHO 449.125 -

W2VL 1288.00 -

Trustee: W2VL - W2QZ **WB2NHO - WB2WAK** **WV2LI - N2GA**

Some of LIMARC's regular activities are:

General Meetings: 2nd Wednesday at Levittown Hall in Hicksville 8 PM

VE Tests: 2nd Saturday at NY Institute of Technology, Old Westbury 9 AM

Hamfests: Winter, Spring & Fall License classes 3 times a year

LIMARC Officers:

President: Ray Skrabut WA2CNJ **Secretary:** Jane Kindler K2JAN

Vice Pres: Diane Ortiz K2DO **Treasurer:** Rick Bressler K2RB

Past President: Rob Todaro N1XL

Directors: Nancy Rosner N2TKA Rich Rosner N2STU
Karl Johnson N2RLD Norman Wesler K2YEW
Sid Wolin K2LJH Austin Granat N2OTT

For more information on current LIMARC events: call LIMARC's 24 hour telephone information system at 516-520-9311 or access LIMARC on the world wide web: <http://www.limarc.org> or e-mail us at: limarc@limarc.org. Write: LIMARC, P.O. Box 392, Levittown, NY 11756.

244 144-148 MHz

NEW YORK

Location	Output	Input	Call	Notes	Sponsor
Plainview	146.8050	-	WB2WHH	ae136.5	+WB2WAK
EASTERN SUFFOLK					
Amagansett	147.0300	+	W2HLI	o	W2HLI
Deer Park	145.2900	-	WA2BPO	o	AIL ARC
East Hampton	145.2700	-	KA2NYA	ct	HERA
Islip	147.3450	+	K2IRG	oA100.0	W2FX / IRG
South Hampton	146.9550	-	WA2SWL	o	WA2SWL
South Hampton	147.1950	+	WA2UEG	o(ca)e	
ELMIRA/CORNING					
Corning	147.0150	+	N2IED	o(ca)elz	CARA
Elmira	146.7000	-	W2GJ	ol	STARRS
Elmira	147.3600	+	N3AQ	o(a)elzw WxRA	ROOKIES
GLENS FALLS					
Glens Falls	146.7750	-	KA5VVI	oeWx	SoAdRG
Hudson Falls	145.4100	-	WB2CEP	o	
Lake George	145.2500	-	WB2BQW	oRzLiTz wXt100	WB2BQW
Lake George	146.7300	-	KT2M	oR	Warr RCES
North Creek	147.1350	+	KT2M	oR	Warr RCES
Saratoga Spr.	147.0000	-	WA2UMX	oelzR	SaraRACES
HAMILTON CTY/SPECULATOR					
Speculator	147.1650	+	KA2VHF	oeR	Hmltn ARC
HUDSON/CATSKILL					
Cairo	147.0900	+	N2SQW	oe(ca)z AR	Grn CTY RC
HUDSON/CATSKILLS					
Cairo	146.7450	-	KB2DYB	oet210.7	
Hudson	147.2100	+	K2RVW	oeA	Rip VW ARS
Hunter	145.1500	-	WB2UYR	o	Mntntop ARA
Jewett	145.4500	-	KA2PAP	o	
Roxbury	146.9850	-	K2AGF	oe	Mrgrtvl RC
KRUMVILLE					
Krumville	146.7450	-	KC2BYY	oe	Ridgetop
MANHATTAN					
Manhattan	147.0000	-	WA2EXP	o	METRO RA
Manhattan	147.2700	+	WB2ZKX	e(ca)t	BCSTEM
Manhattan	146.6700	-	W2FWG	oe	TARCOM
Manhattan	145.4500	-	K2KLN	oaelz	MTRPLX
Manhattan	147.3600	+	WA2YEG	oe	MAARC
Manhattan #	147.1500	+	WB2EQX	o	MNHT
Setauket	144.9400	29.6600	K2TKE	oeltR	WrdMlvHS
MONROE COUNTY					
Churchville	145.2100	-	N2EPO	o	
Greece	147.1800	+	N2LWY	oe(ca)	
NASSAU					
Albertson	145.4100	-	K2CJP	o	K2CJP
Glen Oaks	146.8500	-	W2VL	oelz	LIMARC
Mineola	146.6400	-	WA2YNH	oezR	PLAZA
NEW YORK					
Manhattan	145.2700	-	WR2MSN	ol156.7	METRO
Manhattan	147.1950	+	W2ML	oe136.5	W2ML

Location	Output	Input	Call	Notes	Sponsor
NIAGARA					
Boston	146.9100	-	W2EUP	oaeRAx Lin	BARRA
Buffalo	146.8650	-	WB2DSS	151.4 (ca)e	WB2DSS
Buffalo	147.3600	+	W2RR	oeDXinfo	WNYDXA
Colden	147.0900	+	WB2ELW	107.2o (ca)	STARS
Grand Island	146.7300	-	K2GUG	ox	BARRA
Kenmore	147.0000	+	W2OXB	oe	BARRA
Lancaster	147.2550	+	N2QLS	107.2o	LARC
Lockport	146.8200	-	W2RUI	o	LARA
N.Tonawanda	146.9550	-	W2SEX	151.4o (ca)	ARATS
Niagara Falls	146.7750	-	WA2CFM	o(ca)e	NF RACES
Niagara Falls	146.6850	-	WA2UJG	o	RED CRSS
Tonawanda	146.6100	-	KA2TSV	88.5l	
NORTHEAST					
Lake Placid	147.3000	+	N2NGK	ol	N2NGK
Lyon Mtn	147.2850	+	W2UXC	oex	ChmpVlyRC
Mineville	147.2550	+	WA2LRE	orel	Essx RCES
Plattsburgh	147.1500	+	W2UXC	o(ca)ez	ChmpVlyRC
Whiteface Mtn	145.1100	-	N2JKG	crWxe	Clin RACES
ONEONTA/NORWICH					
Cherry Valley	145.3500	-	NC2C	oet167.9	OCARA
Cooperstown	146.6400	-	NC2C	oeR	OCARA
Delhi	146.7450	-	K2NK	oezRA	Del Cty ES
Norwich	146.6850	-	WA2EYH	o	
Oneonta	146.8500	-	W2SEU	o(ca)ezw WxRAt1	OARC
Oneonta	146.7150	-	W2EES	oR	
Stamford	145.2300	-	W2SEU	owRA	
Walton	145.2500	-	WB2BQW	oRzLiTz Wxt100	WB2BQW
Walton	147.3150	+	W2LZ	oeR	Walton RA
Walton	146.9550	-	K2NK	oeRzA	Del Cty ES
ORANGE					
Mount Hope	146.9400	-	WR2MSN	ol156.7	METRO
Warwick	145.1900	-	N2NOG	otelw141.3 atcsattel	
OSWEGO/FULTON					
Fulton	145.3300	-	KW2M	o(a)lR	NiMo ARC
Fulton	147.1500	+	N2GIV	oRt103.5	NiMo ARC
Oswego	146.8500	-	K2QQY	oeRt 123.0	OswgoCEM
POUGHKEEPSIE					
Clinton Cornrs	147.3450	+	W2CS	c	STARC
Kingston	147.2550	+	WA2MJM	o	Kingston RG
Mt Beacon	146.9700	-	N2ZON	o(ca)exR 100.0	MtBcnARC
New Windsor	145.2500	-	WB2BQW	o(ca)l	Orange RG
Poughkeepsie	147.0450	+	N2EYH	oaeR 100.0	MtBcnARC

246 144-148 MHz

NEW YORK

Location	Output	Input	Call	Notes	Sponsor
Poughkeepsie	147.1350	+	WC2AGD	o	RACES
POUGHKEEPSIE/DUTCHESS CO					
Mount Beacon	146.9700	-	N2ZON	oe(ca)t 100.0	MBARC
PUTNAM					
Carmel	145.1300	-	WA2AWG	oeR	PEARL
QUEENS					
Elmhurst	145.2700	-	W2OQK	aet	Elmhrst
Flushing	147.0900	+	K2HAM	c(ca)t	ECVHFC
Flushing	147.0900	+	W2AY	c(ca)t	ECVHFC
Kennedy Airprt	145.3500	-	K2EAR	o114.8	Ebnr ARS
Woodside	145.3900	-	N2ZWN	o	NYPD ARC
ROCHESTER					
Fairport	146.6100	-	K2COP	o(ca)ez At110.9	FLARES
Fairport	147.1350	+	WB2SSJ	o(ca)ep(pkt)	
Mendon	146.9250	-	N2HJD	oalzrt 110.9	RRRA
Rochester	145.1100	-	WB2HYP	olt110.9	GRIDD
Rochester	146.7900	-	K2SA	o(a)	Genesee RA
Rochester	146.7150	-	W2KZD	o	
Rochester	147.3000	+	WB2TRC	o	
Rochester	145.2900	-	KE2MK	o(a)elzw	Xerox ARC
Rochester	146.6550	-	WB2HYP	olt110.9	BARRA
Rochester	146.8800	-	K2RRA	o(ca)elz RA	RRRA
S ESSEX CTY/MINEVILLE					
Mineville	147.2550	+	WA2LRE	oewIR Wxt123.0	Esx CTY RA
SCHROON LAKE					
Schroon Lake	145.2700	-	KE2LS	oettWx LiTZt118	KE2LS
SOUTHEAST					
Ellenville	147.2250	+	WA2EUJ	o	
Liberty	147.1350	+	N2APX	oe	S CATSKL
Middletown	146.7600	-	WA2VDX	o100.0	+WA2ZPX
Middletown	147.3900	+	WA2ZPX	c	WA2ZPX
Middletown #	147.0750	+	N2ETY	oaelz 114.8	N2ETY
Monroe	145.3100	-	WB2AAO	oaez	WB2AAO
Nyack	145.1700	-	WA2EHI	o	RcklndRA
Nyack	147.1650	+	K2CIB	e(ca)lxR 114.8	RCKLAND
Patterson	147.2250	+	KA2BCD	oly	KA2BCD
Pearl River	146.8350	-	WB2HEM	o	
Pomona	146.4600	147.4600	WA2ZAR	oae	SVRS
Walton	147.0000	-	K2NK	o	
SOUTHERN TIER					
Arkwright	146.6700	-	KE2VW	107.2	
Delevan	145.3900	-	K2XZ	o	
Eden/Delevan	146.8350	-	WB2JPQ	88.5aeo	
Fillmore	145.3300	-	N2EHY	o	DHRA
Fredonia	146.6250	-	W2SB	o	NCARC

NEW YORK

Location	Output	Input	Call	Notes	Sponsor
Frewsburg	146.7900	-	W2DRZ	o	
Jamestown	146.9400	-	K2HE	oaeRAI	
Knapp Creek	146.8500	-	K2IWY	o	MCARC
Little Valley	147.1950	+	N2KZB	o	CCCD
Lyndon	146.8950	-	K2UOB	o	AHARC
Mayville	145.3500	-	K2OAD	oal	CCRA
Mayville	145.2900	-	K2JQT	o	CCWRA
Ripley	145.4700	-	KB2OUA	100e(ca)	
Sherman	147.3300	+	N2JYG	o	
Stockton	146.8800	-	KE2PW	aexARI	CCAFMA
Wellsville	147.2100	+	KA2AJH	oexls	
Wellsville	147.1350	+	N2EWJ	o	
SSNY					
Fine	147.1300	+	WA2NAN	OVARC	
Malone	147.0900	+	NG2C	(ca)	NG2C
Malone	147.2300	+	WB2RYB	I	WB2RYB
Ogdensburg	147.1600	+	N2MX	E	N2MXR
Parishville	147.3900	+	WA2NGD	e151.4	NCRAC
Potsdam	145.2100	-	N5IFH	CA	N5IFH
Potsdam	146.9000	-	K2CC	A(c)E	Clarkson U
Russell	146.9300	-	KA2JXI	AERaces	SLVRA
Saranac Lake	145.3100	-	KB2WNK	127.3	Black Fly
Tupper Lake	147.3300	+	NR2V	100	
STATEN ISLAND					
Staten Island	146.8800	-	NS2U	o	NYCRA
Staten Island	146.4300	147.4300	WA2ZWP	o	KNG CTY
Staten Island	147.3150	+	WA2RXQ	o	WA2RXQ
SUFFOLK/WEST					
Babylon	147.2550	+	KB2UR	o(ca)ezt	S Shre ARC
Babylon	146.6850	-	WB2FKZ	oelz 136.5	GRTSBAY
Farmingdale	147.1350	+	WA2NIC	t	
Huntington	147.3300	+	WA2UZE	oal	HVHFFMA
Huntington	147.2100	+	WR2ABA	ceR	LRKFLD
Huntington	147.3000	+	W2WVG	ceR 136.5	LIDXA
SYRACUSE					
Cazenovia	147.0750	+	K2ZI	oet151.4	
Jamesville	145.1500	-	KB2SWA	oeRBt123.0	
Lafayette	146.7750	-	W2CNY	o	CNYARF
Liverpool	145.2100	-	W2ISB	oet103.5	
Sentinel Hgts	145.3100	-	WE2D	oewt151.4	
Syracuse	146.6250	-	N2PYK	o(ca)t103.5	
Syracuse	147.2100	+	N2DCI	o(ca)t 103.5	LARC
Syracuse	146.6400	-	W2JST	oezpt103.5	
Syracuse	146.9100	-	AA2HV	oet103.5	LARC
Syracuse	145.4300	-	K2SDD	olt141.3	
Syracuse	147.1050	+	K2JVL	o(a)zR	
Syracuse	147.3000	+	N2ACO	oezR	Ondga RACES
Syracuse	147.3450	+	KB2DM	o	SCDX Assc
Syracuse	145.2700	-	W1MVV	oe	

NEW YORK

Location	Output	Input	Call	Notes	Sponsor
Syracuse	147.3900	+	K2BFH	oIRt 151.4	NiMo ARC
UTICA/ROME					
Boonville	146.6550	-	WD2ADX	oe	BRVRA
Ilion	146.8050	-	N2FBB	o(a)eR	Mohwk VRA
Ilion	145.1100	-	N2ZWO	oe(ca) WxRA	Herk ARES
Mohawk	147.0900	+	W2JIT	o	Deerfld RA
Norway	147.0450	+	N2ZWO	oeWxRA	Herk ARES
Rome	147.2400	+	K2BRH	o(ca)e RA RadioC	Rome
Rome	147.2850	+	WA2ZXS	o(ca)	GrfAFB RC
Rome	146.8800	-	W2OFQ	oel	Rome ARC
Rome	147.1200	+	K2GVI	oR	Rome ARC
Utica	145.4500	-	W2JIT	o	Deerfld RA
Utica	146.7600	-	W2JIT	o	Deerfld RA
Utica	146.9700	-	WB2FAW	o(pkt)	RACOM
Utica	147.3750	+	K2GVI	oe	Rome ARC
Verona	145.1700	-	KA2NIL	o(a)e	
Westmoreland	146.9400	-	K2GVI	o	Rome ARC
WATERTOWN					
Lowville	147.0150	-	N2CKT	o(a)eIR	Brv ARC
Watertown	146.7000	-	WB2OOY	oezt151.4	
Watertown	147.2550	+	N2KFJ	o(a)zw WxRat151	CANAMARA
Watertown	147.3750	+	K2BFH	ol	NiMo ARC
WATKINS GLEN					
Penn Yan	146.9850	-	KB2PVZ	ot88.5	
Penn Yan	146.8350	-	KE2BV	o	
Penn Yan	145.3700	-	WA2UKX	oelwRA	
Watkins Glen	147.1650	+	KA2IFE	oIR	
WAYNE/NEWARK					
Clyde	145.4700	-	KA2NDW	o	
Newark	146.7450	-	WA2AAZ	o	DrmlnsARC
Sodus	146.6850	-	WB2QKO	oaeR	Wyn RACES
WEST					
Albion	145.2700	-	WA2DQL	oa	OCARC
Attica	145.4900	-	WB2JPQ	88.5	
Attica	145.3100	-	WA2JRR	o	
Bennington	147.1500	+	KB2UQZ	141.3o(ca)	
Bethany	147.2850	+	W2RCX	o(ca) etzA	GRAM INC.
Wethersfield	145.4500	-	N2FQN	o	
Wethersfield	147.1050	+	N2FQN	oeR	
Wethersfield	146.6400	-	WA2CAM	o	
Wethersfield	145.1700	-	K2ISO	oxWxl BAR	BARRA
Wethersfield	147.3150	+	WA2CAM	o(ca)	
WESTCHESTER					
Bedford	147.1050	+	WB2AAQ	o	
Chappaqua	145.1100	-	WA2DCH	114.8	NWARptAsn
Portchester	146.9400	-	KC2ZO	oeR	RYE CD
Rye	146.9400	-	AJ1J	oeR	RYE CD

NEW YORK-NORTH CAROLINA

Location	Output	Input	Call	Notes	Sponsor
Valhalla	147.0600	+	WB2ZII	oaelyzR	WECA
White Plains	146.7750	-	WA2CWP	o	TEL PION
White Plains	145.3300	-	WA2ELE	oe	
Yonkers	146.8650	-	WB2BNH	aelz	YARC
Yonkers	145.4950	-	W2KSV	o	W2KSV
Yonkers	146.9100	-	K2JQB	o	WFMA
Yorktown Hgts	147.3300	+	KF2IP	o162.2	KF2IP
Yorktown Hts	147.1000	+	KF2IP	o162.2	KF2YK
Yorktown Hts	147.0150	+	WB2IXR	oazR	NWSTCH
Yorktown Hts	146.3400	+	WA2TOW	oaR	YCDARC

NORTH CAROLINA

#Asheville	146.8350	-	WB4PLA	o(ca)e	WB4PLA
#Cool Springs	147.0450	+	KC4DBZ	o	ICARS
#Greenville	147.3750	+	KC4UMO	oae	Down East
#High Point	145.2900	-	KB4BPV	o88.5a	KC4KUL
#Lenoir	147.1950	+	N4NIN	oae	Lenoir ARC
#Lumberton	145.1500	-	W4NHV	o	W4NHV
#Statesville	147.0450	+	KE4MJC	c	Iredell CO
Ahoskie	146.9100	-	WA4ZGQ	o131.8 (ca)el	TRI-COUNT
Albemarle	146.9850	-	K4OGB	oa	STANLY
Andrws/Robnsvl	147.0450	-	K4AIH	o151.4 (ca)elz	WD4JEM
Andsn Mt/Denve	145.1700	-	K4CCR	o88.5e	CATAWBA
Aquadale	147.3900	+	WA4CHZ	o	BENTON
Asheboro	147.2550	+	KJ4AV	o(ca)l	KJ4AV
Ashvl/Mt Pisga	146.7600	-	WA4BVW	oe	WA4BVW
Ashvl/Spivey M	146.9100	-	W4MOE	o91.5ae	W.CAROLIN
Bakersville	145.3100	-	KC4WPM	oaRBez	MCRA -
Baner Elk/Suga	146.6250	-	N4WET	o	
Beulaville	145.2300	-	N4VBH	o(ca)e	N4VBH
Boone/Rich Mtn	147.3600	+	WA4J	c103.5 aelz	WATAUGA
Brevard	147.1350	+	K4HXZ	o(ca)e	TRNSYLVA
Broadway	147.1050	+	K4ITL	o	
Burgaw	146.9400	-	W4DLH	o	4-CTY ARC
Burlington	146.6700	-	K4FHB	oae	NJ4M
Burnsville	146.9550	-	KD4WAR	oaez	KD4WAR
Burnsville	147.3750	+	KD4WAR	oaez	KD4WAR
Butner	145.3700	-	N4NCK	oe	GRANVILLE
Butner	146.9400	-	WA4IZG	c156.7e	Falls Lake
Buxton	146.6250	-	K4USB	o131.8e	OUTER
Canton	146.8050	+	W4DJB	o	W4DJB
Carthage	147.2400	+	W2SE	o(ca)e	Moore CTY
Chapel Hill	145.2300	-	W4UNC	o107.2el	OCRA
Chapel Hill	147.1350	+	K4ITL	c82.5Bi	PCRN
Charlotte	146.9400	-	W4BFB	oa	MECKLENB
Charlotte	147.0600	-	W4CQ	oaez	CHARLOTT
Charlotte	145.3500	-	WA4AOS	ol	
Charlotte	145.2900	-	W4BFB	oa	MECKLENB
Charlotte	145.2300	-	W4BFB	o	MECKLENB
Charlotte	147.2700	+	W4CQ	o	CHARLOTT

**250 144-148 MHz
NORTH CAROLINA**

<i>Location</i>	<i>Output</i>	<i>Input</i>	<i>Call</i>	<i>Notes</i>	<i>Sponsor</i>
Claremont	147.2250	+	WB4SRV	c118.8	WB4SRV
Clayton	145.2900	-	KO4XC	o(ca)e	KO4XC
Clayton	147.3900	+	WB4IUY	o88.5 aelz	TEARA
Clinton	146.7900	-	W4TLP	o(ca)ez	SAMPSON
Coinjock	145.2900	-	WN3X	oez	CARES
Columbia	146.8350	-	KB4TOH	o131.8 aelz	COLUMBIA
Concord/Kannap	146.6550	-	K4CEB	o(ca)e	CABARRUS
Crossnore	146.7000	-	KD4GLB	o167.9az	MAYLAND
Dunn	146.7000	-	N4CID	o(ca)	CHICORA
Durham	145.4500	-	WR4AGC	oal	DURHAM
Durham	147.3600	+	WD4LDB	oaez	MID-STATE
Eden/Stonevill	147.3900	+	WA4QBG	o	WA4QBG
Efland	147.1800	+	WA1YYN	o156.7e	WA1YYN
Elizabeth City	146.6550	-	WA4VTX	o131.8 ae	PASQUTAN
Elm City	145.1500	-	K2IMO	c88.5a	K2IMO
Farmville	145.2700	-	K4ROK	o131.8 ae	TAR RIVER
Fayetteville	146.8050	-	N4EWG	o	N4EWG
Fayville/Cfars	146.9100	-	WB4YZF	o100(ca)	CAPE FEAR
Fayville/Ft Bra	147.3300	+	W4LPL	oe	W4LPL &
Forest City	146.6700	-	WA4BKU	o	WA4BKU
Forest City	147.2400	+	W4SIJ	o123a	RUTHRFOR
Franklin	145.4900	-	NT4K	oe	FRANKLIN
Gastonia/Crwdr	146.8050	-	K4GNC	oaRBelz	GAARC
Gibsonville	145.4900	-	WB4IKY	o107.2a RB	WB4IKY
Goldsboro	145.3300	-	KK4YP	o100(ca)	KK4YP
Goldsboro	146.8500	-	K4CYP	o(ca)	WAYNE CO
Graham	147.3750	+	K4GWH	o114.8e	K4GWH
Greensboro	147.2100	+	W4BUZ	o	W4BUZ
Greensboro	147.0300	+	W4GG	o131.8 (ca)l	G.A.S. RAD
Greensboro	145.1500	-	W4GSO	cael	GREENSBR
Greensboro	146.7600	-	K4GWH	o88.5az	K4GWH
Greensboro/Lvl	145.2500	-	NC4FR	o88.5ex	76 GROUP
Greenville	145.3500	-	WD4JPM	o131.8 aelz	PITT CTY R
Greenvl/Estn N	147.0900	+	W4GDF	o	GREENVILL
Grifton	146.6850	-	W4NBR	o88.5l	ENC
Hatteras Islan	145.1500	-	K4OBX	o131.8 aelz	W4HAT
Haw River	146.7150	-	KD4JFN	o107.2a RBz	KD4JFN
Hendersonville	146.6400	-	WB4YAO	c100elp	W4FOT
Hendersonville	147.1050	+	WA4KNI	oa	PRI JOHNS
Hendsvl/Berwlv	145.2700	-	WA4KNI	oa	PRI JOHNS
Hendsvl/Penic	147.2550	+	WA4KNI	oa	PRI JOHNS
Hickory/Brt. M	146.8500	-	WA4DSZ	o	UNIFOUR
High Peak Mtn	145.2100	-	K4OLC	o94.8el	K4OLC/KD4
High Point	145.4100	-	N4XO	oa	N4XO

144-148 MHz 251
NORTH CAROLINA

Location	Output	Input	Call	Notes	Sponsor
High Point	147.1650	+	W4UA	o(ca)e	HPARC
High Point	146.8350	+	N4NNR	o(ca)l	N4NNR
Hillsborough	147.2250	+	WR4AGC	oal	DURHAM
Jacksonville	145.1900	-	KA4SQN	oe	ONSLOW
Jacksonville	147.0000	-	WD4FVO	oaez	ONSLOW
Jefferson	147.3000	+	W4YSB	o103.5a	ACARC
Kill Devil Hil	145.1100	-	W4PCN	o131.8az	OUTERBAN
Kinston	145.4700	-	W4OIX	oa	KINSTON
Laurinburg	146.6250	-	K14RR	o(ca)ez	SCOTLAND
Lenoir/Hibritn	147.3300	+	KN4K	o141.3	HIBRITEN R
Lexington	145.3100	-	WD4IIP	o88.5	Davidson C
Lexington	146.9100	-	K4IZM	o(ca)ez	Healing SP
Lincolnton	147.0150	+	KF4OGO	o	LINCOLN
Lumberton	147.0450	+	W4NHV	olz	W4NHV
Lumberton	147.1650	+	KD4PBK	o88.5(ca)	
Lumberton	147.3600	+	W4PET	o(ca)e	W4NHV
Maco	147.0600	+	WA4LED	c88.5ez	CAPE FEAR
Madison	147.3450	+	WA4IXW	o103.5el	RATTS
Manteo/Wanches	146.9400	-	W4ACY	oalz	OUTER
Marion	146.9850	-	WD4PVE	o118.8a	WD4PVE
Midway	145.2700	-	KM4AR	RBWxe o77	KM4AR
Millers Creek	146.7150	-	N4GGN	oa	Blue Ridge
Monroe/Ucars	145.3900	-	N4ZVN	o(ca)ez	UNION CTY
Morganton	146.7450	-	KC4QPR	cal	KC4QPR
Morganton	147.1500	+	K4VLY	o	W.Piedmon
Mount Airy	145.3300	-	N4VRD	o100	N4VRD
Mount Airy	146.9400	-	AD4T	o100	AD4T
Mount Airy	146.9700	-	N4XRY	o(ca)z	N4XRY
Mt Mitchell	145.1900	-	WA4BVW	oe	WA4BVW
Murphy/Stalcup	146.8650	+	KB4YSX	o151.4e	TRIODE
N. Wilkesboro	145.3700	-	N4AGN	o(ca)	FOOTHILLS
New Bern	146.6100	-	WD4JMS	o100al	NEW BERN
Newport	145.4500	-	K4GRW	oae	
Newton	147.0750	+	K4CCR	o88.5aez	CATAWBA
Oxford	145.1700	-	N4NCK	o(ca)	GRANVILLE
Pittsboro	147.0750	+	KD4JFN	o146.2 (ca)RBez	KD4JFN
Raeford	145.4300	-	KU4W	o100	Hoke ARES
Raleigh	145.1300	-	W4RNC	o88.5 (ca)e	Raleigh AR
Raleigh	147.0150	+	KD4MYE	o(ca)ez	KD4MYE
Raleigh	146.8800	-	WB4TQD	ol	PCRN
Raleigh	146.7750	-	NC4SU	o88.5 (ca)RBez	KD4RAA
Raleigh	146.7300	-	W4BWC	o88.5 (ca)ez	CAPITAL
Raleigh	146.6400	-	W4DW	o88.5aez	Raleigh AR
Raleigh	146.6100	-	WB4TOP	o131.8	W4FMN
Raleigh	145.4900	-	W4BWC	o88.5 (ca)ez	CAPITAL
Raleigh	145.1900	-	K4GWH	o156.7ez	K4GWH
Raleigh	147.1950	+	KO4CW	o88.5 (ca)ez	N4BQF

252 144-148 MHz
NORTH CAROLINA

<i>Location</i>	<i>Output</i>	<i>Input</i>	<i>Call</i>	<i>Notes</i>	<i>Sponsor</i>
Raleigh	145.3900	-	WB4TQD	o82.5	PCRN
Raleigh Benson	147.2700	+	AK4H	o100(ca) ez	JARS (JOHN)
Red Springs	147.3000	+	W4MZP	o(ca)e	RAD.AM.GR
Reidsville	146.8500	-	N4IV	o103.5 (ca)elz	RATTS
Roanoke Rapids	147.0300	+	KB4DJT	o(ca)RB ez	ROANOKE
Roanoke Rapids	147.1500	+	K4ITL	o82.5Bi	PCRN
Roaring Gap	146.8200	-	WB4PZA	o	Blue Ridge
Robbinsville	145.1100	-	KR4RR	o151.4e	SMOKY
Rockingham	146.9550	-	K4RNC	oaez	RCARC
Rocky Mount	146.8050	-	W4DCG	o118.8z	NF4C/ N4PE/
Rocky Mount	147.1200	+	WN4Z	o131.8 (ca)z	ROCKY
Rollesville	147.3150	+	KF4HFQ	c88.5	FCARC
Roseboro	145.3100	-	K4ITL	cel	PCRN
Salisbury	146.7300	-	W4EXU	o94.8az	Barber JCT
Sauratown Mt	145.4700	-	W4NC	o100e	FORSYTH
Sauratown Mt	146.7900	-	KG4ASL	o107.2 (ca)RBz	TRIAD ARA
Sauratown Mt	147.3150	+	K4MPJ	o100(ca) RBe	K4MPJ
Shalotte	147.3900	+	K4PPD	o(ca)ez	BRNSWICK
Shalotte	145.3700	-	K4PPD	o(ca)ez	BRNSWICK
Shalotte	147.3150	+	K4PPD	o(ca)ez	BRNSWICK
Shelby	146.8800	-	W4NYR	o	SHELBY
Shelby	147.3450	+	W4NYR	o(ca)	SHELBY
Smithfield	146.9700	-	K4WGG	oa	KD4JQ
Southport	146.7750	-	K4JYH	o(ca)e	K4JYH &
Sparta/Green M	145.4300	-	K4QFQ	ol	Pied Coast
Statesville	146.6850	-	KE4WSX	o(ca)ez	Iredell CT
Swansboro	146.7600	-	KO4S	oa	KO4S
Sylva	147.3450	+	KF4DTL	c151.4e	KF4DTL
Thomasville	147.0000	+	WW4DC	o88.5	WW4FL
Trenton	145.2100	-	WB4TQD	ol	PCRN
Tryon	145.3300	-	KF4JVI	o	TBARC
Wadesboro	146.8350	-	W4USH	oa	Selectron
Washington	147.3450	+	WA4TEP	oa	TAR RIVER
Waxhaw	146.8650	+	WA4ZRS	c94.8 (ca)ez	WBT ARC
Waynesville	147.2700	+	N4SM	oa	HAYWOOD
Waynesville	147.3900	+	KE4JMH	o(ca)ez	KE4JMH
Whiteville	147.2100	+	W4NTQ	oaz	COLUMBUS
Williamston	145.4100	-	K4SER	o131.8 ael	ROANOKE
Wilmington	146.6700	-	AD4DN	o88.5a Wxez	AD4DN
Wilmington	147.1800	+	AC4RC	o88.5a Wxez	AZALEA
Wilmington	147.1350	+	WA4US	o67	KM4GN
Wilmington	146.7300	-	W4VNK	oae	WILMINTG

NORTH CAROLINA-NORTH DAKOTA

Location	Output	Input	Call	Notes	Sponsor
Wilmington	146.8200	-	K4GMP	o88.5el	WILMINGT
Wilson	146.7600	-	WB4THL	o131.8 ae	WILSON
Wilson	147.3000	+	WB4IUUY	o88.5a RBelz	TEARA
Winston-Salem	146.6400	-	W4NC	o100ael	FORSYTH
Yadkinville	147.0150	-	N4YSB	o(ca)e	
Youngsville	145.1100	-	KD4MYE	o88.5aez	KD4MYE
NORTH DAKOTA					
State - East	145.2300	-	SP	NDFC	
State - West	145.4700	-	SP	NDFC	
M.W. CENTRAL					
#Grano/Mohall	147.3300	+			
N.E. CENTRAL					
#Leeds	147.0000	-			
Devils Lake	146.8800	-	K0PVG	aeo	RC ARC
Harlow	147.0150	+	KF0HR	t123	KF0HR
Langdon	146.7900	-	KA0BKO	aeol	KA0BKO
Maddock	147.2400	+	KF0HR	eoSuk 623t	BC ARC
Petersburg	146.8200	-	KA0FIN	eo	RC ARC
Rocklake	147.3000	+	WC0M	o	WC0M
Rugby	147.0600	-	WB0ATB	eo	GCHC
St John	146.8500	-	KE0PW	o	TMARC
N.W. CENTRAL					
##Mohall	146.7600	-	N9GUX		NTARC
#Garrison	146.7000	-	N0NGL	O	N0MGL
Butte	147.3600	+	K0AJW	eo	SVARC
Minot	146.9700	-	K0AJW	ao	SVARC
Minot	147.2700	+	K0AJW	ao	SVARC
NORTHEAST					
Cavalier	147.1500	+	K0BGV	alo	PC ARC
Emerado	145.4100	-	WA0JXT	o	WA0JXT
Grand Forks	146.8650	-	KA0CLH	ao	UND ARC
Grand Forks	147.3900	+	WA0VFX	o	WA0VFX
Grand Forks	146.9400	-	WA0JXT	eo	FORX ARC
Grand Forks	147.0300	-	WA0LPV	cao	Forx UG
Mayville	146.9100	-	W0KZU	o	GRARC
NORTHWEST					
Stanley	146.6100	-	KB0YGP	o(ca)	P.H.R.A.
Williston	147.2100	+	NF0S	ol	WB ARC
S.E. CENTRAL					
Carrington	146.6700	-	KR0W	eoSuk 227	HN ARC
Cleveland	147.1800	+	W0FX	aeo	JARC
Cooperstown	147.2100	+	KA0OFF	oSuk266	KA0OFF
Valley City	146.7900	-	W0SRH	eot100	TM Electro
S.W. CENTRAL					
Bismarck	146.8500	-	W0ZRT	eot107.2 (as	CDARC
Bismarck	147.3900	+	W0ZRT	elo	CDARC
Hannover	145.4300	-	W0ZRT 43	oSuk426	CDARC

**254 144-148 MHz
NORTH DAKOTA-OHIO**

<i>Location</i>	<i>Output</i>	<i>Input</i>	<i>Call</i>	<i>Notes</i>	<i>Sponsor</i>
Mandan	146.9400	-	W0ZRT	aeo	CDARC
SOUTHEAST					
Fargo	146.9700	-	W0RRW	eoatt	Ernie Ande
Fargo	146.7600	-	W0ILO	caeol	RRRA
Fargo	147.0900	+	W0HSC	o	NDSUARS
Grandin	147.2550	+	W0ILO	oxt82.5	Red River
Gwinner	145.1100	-	N0JCT	ot114.8	SHARC
Horace	146.7150	-	W0ZOK	o	W0ZOK
Lisbon	147.0000	-	N0BQY	elo	N0BQY
Wahpeton	147.3750	+	WB0GAH	aelo	3 RVR ARC
SOUTHWEST					
Bowman	145.3100	-	KB0DYA	aeo	SLARC
Dickinson	146.8200	-	K0ND	aeo	TRARC
Hettinger	146.8800	-	KA0BAW	o	Hetgr ARC
Killdeer	146.6400	-	K0ND	eoSuk 545	TRARC
Sentinel Butte	146.7300	-	N0KVH	eoSuk 736	TRARC
OHIO					
ADAMS					
Cherry Fork	147.0000	+	K8GE	o(ca)e 94.8	DforestRC
Peebles	145.1700	-	KJ8I	o(ca)e	KJ8I
Wrightsville	147.1800	+	N8XGP	o(ca)ez 118.8	N8XGP
ALLEN					
Lima	145.1700	-	N8GCH	oae	ShawneeRA
Lima	145.3700	-	W8HDU	ot(ca)e 100.0	W8HDU
Lima	146.9400	-	W8EQ	ot	LAARC
Lima	147.0300	+	K8TCF	ote	OttawaVRA
Lima	146.6700	-	WB8ULC	oaez	NWOHioRC
ASHLAND					
Ashland	146.7450	-	W3YXS	ot(ca)	W3YXS
Polk	145.1300	-	N8SIW	o110.9	N8SIW
ASHTABULA					
Conneaut	147.3900	+	W8BHZ	oae	CnntARES
Jefferson	146.7150	-	K8CY	oae	Ash.CoARC
Orwell	146.6550	-	KF8YF		KF8YF
ATHENS					
Athens	147.1500	+	WD8LWC	o	WD8LWC
Athens	146.7300	-	K8TUT	o	K8TUT
Athens	145.1500	-	WD8RIF	oe(ca)	AthensARA
Athens	146.6250	-	K8TUT	oae	K8TUT
Glouster	147.2250	+	WD8LWC		WD8LWC
Shade	146.7750	-	NJ8V	oca	NJ8V
AUGLAIZE					
St. Marys	147.3300	+	K8QYL	o107.2 elaz	Rsvr ARA
BELMONT					
Barnesville	146.6400	-	WB8WJT	ot	WB8WJT
St Clarsville	145.2100	-	WB8JGY	oe	EOAWA

<i>Location</i>	<i>Output</i>	<i>Input</i>	<i>Call</i>	<i>Notes</i>	<i>Sponsor</i>
BROWN					
Georgetown	146.7300	-	K8YGV	oa	K8YGV
BUTLER					
Fairfield	147.0300	+	WB8CRS	oer	Cinci FMC
Fairfield	145.3900	-	W8PRH	oa	FARA
Fairfield	145.2300	-	W8PRH	o	FARA
Hamilton	147.3300	+	W8CCI	o	BVHFAssoc
Hamilton	146.9700	-	W8CCI	o	BVHFAssoc
Hamilton	145.1500	-	N8EKG	o(ca)e	N8CHL
Middletown	147.3150	+	W8JEU	ottel77.0	Dial ARC
Middletown	146.6100	-	W8BLV	o(ca) 77.0ttel	Dial ARC
Middletown	146.7150	-	N8COZ	ct	N8COZ
Oxford	145.2100	-	W8CCI	o	BVHFAssoc
CARROLL					
Malvern	147.0750	+	K8VPJ	oaeAl LITZ	K8VPJ
CHAMPAIGN					
Urbana	147.3750	+	WB8UCD	oe(ca)	WB8UCD
Urbana	146.9550	-	WD8XX	ol(ca)ex	WD8XX
CLARK					
Springfield	145.4500	-	KB8ZXK	(ca)	IndepndRA
Springfield	146.7300	-	W8OG	o(ca)e 77.0	CLARA
Springfield	145.3100	-	W8OG	oe	CLARA
CLERMONT					
Batavia	146.6550	-	N8NKS	oaeIRx Wx	N8NKS
Bethel	147.2250	+	K8ARE	ottea	BARA
Owensville	147.3450	+	WB8WSV	oa	MilfordRC
CLINTON					
Blanchester	145.2500	-	KB8CWC	o(a) 162.2	KB8CWC
Wilmington	147.1200	+	WB8ZZR	oe(ca)lz Wx	ClintonRA
COLUMBIANA					
E. Liverpool	146.7000	-	K8BLP	o(ca)e Wx	TriangleRC
E. Palestine	146.7750	-	W8GM	oe	EPARC
Lisbon	146.8050	-	KC8ITV	oeaWx	CCARC
Salem	147.2850	+	KB8MFV	eazRB	KB8MFV
COSHOCTON					
Coshocton	145.2300	-	KE8XM	oaez packet	+ CCARA
Keene	147.0450	+	KB8HEA	o	CCARA
CRAWFORD					
Galion	146.8500	-	W8BAE	71.9	NCORA
CUYAHOGA					
Brecksville	146.8200	-	K8ZFR	oazel	C.A.R.S.
Cleveland	146.7600	-	WR8ABC	otalz	LEARA
Cleveland	147.1950	+	NA8SA	o(ca)el	NLARC
Cleveland	146.8800	-	WR8ABC	otaez	LEARA
Cleveland	146.7300	-	W8CZW	t	WR RA

256 144-148 MHz

OHIO

<i>Location</i>	<i>Output</i>	<i>Input</i>	<i>Call</i>	<i>Notes</i>	<i>Sponsor</i>
Euclid	145.2100	-	N8CHM	o110.9	N8CHM
N. Royalton	145.1500	-	K8KRG	oe	NOARS
Northroyalton	147.3600	+	W8DXA	ot	NOH DXAsn
Parma	145.4300	-	AB8Z	ole110.9	AB8Z
Parma	145.3100	-	KC8KLU	o	WoodchkRC
South Euclid	146.7900	-	N8APU	ot(ca)elz	HERO
Strongsville	145.1900	-	W8PRH	elraxWx	FARA
DARKE					
Arcanum	147.1800	+	WA8RUO	oea 162.2	MVARG
Greenville	146.7900	-	KA8GY Y	oaelrz	TreatyCty
DEFIANCE					
Defiance	147.2250	+	KB8YTO	0al77.0	DERS
Defiance	147.0900	+	K8VON	o(ca)e	DCARC
DELAWARE					
Delaware	145.1700	-	W8SMK	oea	W8SMK
Delaware	145.2900	-	KA8IWB	oel(ca) 123.0	KA8IWB
ERIE					
Berlin Height	146.8050	-	WB8LLY	oe	Firelands
Sandusky	146.6550	-	W8LBZ	o(ca)le 110.9	SREL
FAIRFIELD					
Lancaster	147.0300	+	K8QIK	oteal	LanFarARC
Lancaster	146.7000	-	K8QIK	oe	LanFarARC
Lithopolis	145.3900	-	KB8VN	o	KB8VN
Lithopolis	145.2100	-	KB8WQ	o	KB8WQ
FAYETTE					
Greenfield	146.6850	-	N8OOB	o(ca)e	N8OOB
Washington Ch	147.2700	+	N8EMZ	o(ca)e	FayetteRA
FRANKLIN					
Columbus	145.4300	-	N8PVC	oaelz12	CCRA
Columbus	147.0600	+	K8DDG	o	C OH ARES
Columbus	147.2400	+	KC8LCQ	oaelz 179.9	CCRA
Columbus	147.2100	+	WB8DZW	o	CCRA
Columbus	146.7600	-	W8RXX	oaWx 123.0	CORC
Columbus	145.2300	-	WB8MMR	oel	WB8MMR
Columbus	145.1100	-	W8KMC	o(ca)elx	KMC ARC
Columbus	147.3300	+	W8NBA	oar	CORC
Columbus	146.6700	-	W8ZPF	ot(ca)e	LUCENT TC
Columbus	146.8050	-	WB8LAP	ot	MARK
Columbus	145.4900	-	K8NIO	oazWxt 179.9t179	K8NIO
Columbus	145.2700	-	WA8PYR	o	CCRA
Columbus	147.1500	+	W8CQK	o	Battel RC
Columbus	147.0900	+	AA8EY	ol	C OH ARES
Gahanna	146.6550	-	KB8SXJ	el	CCRA
New Albany	146.9700	-	W8RRJ	oal	CORC
Reynoldsburg	146.9100	-	W8FEH	oeWx	W8FEH
Worthington	145.1900	-	W8PRH	oaelrx	OtnbColRC

WWW.NOARD.COM

Family Owned and In business since 1987
“We appreciate your business”

(440) 777-9460 MON., WED. & FRI. 11:00 AM - 7:00 PM
FAX: 777-9657 CLOSED TUES. & THUR.
PAGER: (216) 634-4290 SATURDAY 10:00 AM - 6:00 PM
1-877-964-5566 SUNDAY 1:00 PM - 4:00 PM
WWW.NOARD.COM

North Olmsted
Amateur Radio Depot

Rick Wells - K8SCI

NOARD, Inc.
29462 Lorain Rd.
N. Olmsted, OH 44070

258 144-148 MHz

OHIO

<i>Location</i>	<i>Output</i>	<i>Input</i>	<i>Call</i>	<i>Notes</i>	<i>Sponsor</i>
FULTON					
Wauseon	147.1950	+	K8BXQ	o	FultonARC
GALLIA					
Gallipolis	147.0600	+	N8HPR	o(ca)	MOVARC
GEAUGA					
Bainbridge	146.8500	-	W8LYD	o110.9	ClevQCWA
Bainbridgetwp	147.0600	+	WR8ANN	o110.9	CVRA
Chardon	145.4100	-	KB8QDX	eWx 110.9	KB8QDX
Chardon	146.9400	-	KA8YNO	ote	NORMA
Newbury	147.0150	+	W8OKE	oer	NORMA
GREENE					
Bellbrook	147.0450	+	W8DGN	oe(ca)	BARC
Fairborn	145.4100	-	N8GTE	o100.0	UpVlyARC
Xenia	147.1050	+	KB8III	o(ca)	KB8III
Xenia	147.1650	+	N8JFA	o(ca)e	XeniaARN
GUERNSEY					
Cambridge	146.8500	-	W8VP	oela	CARA
HAMILTON					
Cincinnati	145.1900	-	W8PRH	oalxrze	FARA
Cincinnati	145.3100	-	N8SIM	o	CinMilARC
Cincinnati	146.8800	-	WB8CRS	o(ca)er	Cinci FMC
Cincinnati	147.0900	+	WR8CRA	oea	CRA
Cincinnati	147.1500	+	K8CLA	ot	K8CLA
Cincinnati	147.0000	+	KY8E	o	OMIKEA
Cincinnati	146.9250	-	K8SCH	o(ca)er	OhKyInARS
Cincinnati	146.8500	-	WR8CRA	o123.0	CRA
Cincinnati	145.2700	-	W8DZ	oe(ca)R	GCARA
Cincinnati	146.6250	-	K8SCH	oer	OhKyInARS
Cincinnati	147.0600	+	W8YX	(ca)	Unv-Cinci
Cincinnati	147.3000	+	KY8E	o	OMIKEA
Cincinnati	145.3500	-	K8CLA	o	K8CLA
Cincinnati	145.3700	-	W8DZ	oer	GCARA
Cincinnati	146.7600	-	WR8CRA	o	CRA
Cincinnati	145.4500	-	K8ORW	oea	OcasaraUC
Cincinnati	147.2400	+	W8VND	ot	QueenCyEN
Cincinnati	146.7000	-	WR8CRA	oea 123.0	CRA
Cincinnati	146.6700	-	K8SCH	o(ca) elprz	OhKyInARS
HANCOCK					
Findlay	147.1500	+	W8FT	oea88.5 t71	FRC
Findlay	147.0450	+	KA8HHW	ot100.0	FndlyARTS
HARDIN					
Kenton	146.6250	-	W8VMV	o	KentonARC
HARRISON					
Cadiz	146.6550	-	WB8FPN	oa	HARC
HENRY					
Napoleon	147.3150	+	K8TII	oe	HenryCoRC
Ridgevl Cnrs	145.4100	-	KA8ATI	oe	KA8ATI
HIGHLAND					
Hillsboro	147.2100	+	K8HO	(ca)eWx 100.	HilandARA

<i>Location</i>	<i>Output</i>	<i>Input</i>	<i>Call</i>	<i>Notes</i>	<i>Sponsor</i>
Hillsboro	146.7450	-	WA8KFB	o(ca)e	HlsboroRC
HOCKING					
Logan	147.3450	+	KC8EJZ	oaez	H.V.A.R.C
HOLMES					
Millersburg	146.6700	-	WA8WQT	oaez	Holmes RA
JACKSON					
Jackson	146.8950	-	W8ZUA	aez	N8HYP
Jackson	146.7900	-	WA8YUL	o	JacksonRC
JEFFERSON					
Toronto	147.0600	+	WD8IIJ	ottazWx	TSARA
KNOX					
Mount Vernon	146.7900	-	N8NMQ	(ca)e	MtVernRC
LAKE					
Madison	145.3300	-	K8UET	otaez	Mdsn ARS
Mentor	147.2550	+	WB8PHI	o	WB8PHI
Mentor	147.1650	+	WA8TWM	oez	LCAREOC
Painesville	147.2100	+	N8BC	oaezl	LCARA
Painesville	147.3450	+	N8GAK	oeal	N8GAK
LAWRENCE					
Chesapeake	146.7150	-	WB8YKS	oe	SoOHARA
Ironton	146.6100	-	KB8CJB	e	SOARA
Ironton	145.2700	-	W8OR	oe(ca)	N8JDF
LICKING					
Amsterdam	146.8350	-	WD8AHV	oe91.5	KB8ZMI+BT
Newark	145.3700	-	WD8RVK	o(ca)	WD8RVK
Newark	146.8800	-	W8WRP	o(ca)e	NARA
LOGAN					
Bellefontaine	147.0000	+	W8EBG	oae 100.0t	CLARC
Lakeview	145.1300	-	KA8QIX	o	KA8QIX
LORAIN					
Amherst	146.6250	-	WD8OCS	Wx	WA8WUU
Elyria	147.1500	+	KC8BED	oaziWxA e110.9	LCARA
Elyria	146.7000	-	K8KRG	o	NOARS
Lorain	147.2250	+	WA8VOE	ot(ca)	WARS
N. Ridgeville	145.2300	-	W8HF	oaz	NRRA
Oberlin	147.2850	+	N8DH	o(ca)e	Glfrd ARC
S. Amherst	145.4700	-	WD8CXB	o(ca)e RB110	SARA
LUCAS					
Oregon	147.3750	+	W8RZM	o(ca)e Wx	ToledoRAC
Toledo	147.3450	+	WJ8E	o103.5	WJ8E
Toledo	146.7900	-	WB8CQO	o	Toledo RA
Toledo	147.1200	+	K8ALB	ota	GTARA
Toledo	146.9400	-	W8RZM	o	ToledoRAC
Toledo	146.6100	-	K8ALB	ot(ca)e	GTARA
Toledo	147.2700	+	W8HHF	oaze	TMRA
MADISON					
London	147.2850	+	N8CWU	o(ca)l	MARC
MAHONING					
Beloit	146.8650	-	KE8KH	oea	N8EWV


260 144-148 MHz

OHIO

Location	Output	Input	Call	Notes	Sponsor
Canfield	145.2700	-	KD8ED	oaelz 110.9	KD8ED
Youngstown	147.3150	+	N8FAL	a156.7	+ K8EAU
Youngstown	146.9100	-	K8AJR	o	LibertyRA
Youngstown	147.3750	+	W8RAJ	oaez	W8RAJ
Youngstown	147.2250	+	N8FAL	az156.7	+ K8EAU
Youngstown	146.7450	-	W8QLY	o(ca)Wx 110.9	MVARA
MARION					
Marion	147.3000	+	WB8WUP	o	Marion RG
Marion	146.8950	-	WB8WUP	o	Marion RG
MEDINA					
Brunswick	147.0300	+	W8EOC	110.9	M2M
Brunswick	145.2900	-	K8SCI	(ca) 110.9	N.C.A.R.C
Medina	147.0300	+	W8EOC	o(ca)ez	M2M
MEIGS					
Pomeroy	146.8650	-	KC8LOE	er	MeigsCoAR
MERCER					
Celina	146.6100	-	K8QYL	o107.2l	Rsvr ARA
MIAMI					
Piqua	147.2100	+	W8SWS	oaer	Piqua ARC
Troy	145.2300	-	W8FW	oe(ca) 100.0	MiamiCoRC
Troy	147.2400	+	WB8ASZ	o(ca)el	84/24FMA
MONROE					
Hannibal	147.2400	+	WB8CSW	oe	MDARC
Woodfield	147.2700	+	K8VG	O	K8VG
MONTGOMERY					
Centerville	145.4300	-	KD8SI	o(ca)ez	CtrvilARS
Dayton	146.9100	-	WB8CQK	o(ca)e	MVFMA
Dayton	147.1350	+	WB8SMC	o(ca)z	FaroutARC
Dayton	146.6400	-	WB8CQK	oe(ca) Wx	MVFMA
Dayton	146.9400	-	W8BI	oa100.0	DARA
Dayton	145.1100	-	W8KMC	o(ca)xle 67.0	KMC ARC
Dayton	145.4900	-	W8CYE	oel77.0	DrakeARC
Kettering	147.0750	+	W8KMC	oel(ca)	KMC ARC
Kettering	146.9850	-	KA8PGJ	ol	BearcatRC
Miamisburg	146.8200	-	K8TDN	oa	MWA
Miamisburg	147.3600	+	WA8PLZ	o	MWA
Phillipsburg	147.0150	+	K4WXJ	o94.8	K4WXJ
Vandalia	146.7750	-	W6CDR	ct	W6CDR
MORGAN					
Mcconnelsvill	147.1950	+	WB8VQV	WB8VQV	
MORROW					
Mt. Gilead	146.7750	-	WN7C	oa71.9	WN7C
MUSKINGUM					
Philo	146.6100	-	K8CYN	o74.4	Znsvl ARC
Roseville	145.2500	-	N8ROA	O	TCRC
Zanesville	147.0750	+	WD8AHV	oe91.5	KB8ZMI+BT

KENWOOD

TM-G707A Dual-Band Mobile



- ▶ Superior intermod rejection
- ▶ CTCSS encoder/decoder, built-in duplexer and priority scan.
- ▶ 180 multi-function memory channels
- ▶ Voice Guide (requires VS-3 option)
- ▶ Incremental MHz Key
- ▶ Five-in-one programmable memory system
- ▶ PC programmable
- ▶ Manual at <ftp://ftp.kenwood.net>

KENWOOD COMMUNICATIONS CORPORATION
P.O. Box 22745, 2201 E. Dominguez St.,
Long Beach, CA 90801-5745, U.S.A.
Customer Support/Brochures (310) 639-5300
Kenwood News & Products <http://www.kenwood.net>

#022300-A

262 144-148 MHz

OHIO

<i>Location</i>	<i>Output</i>	<i>Input</i>	<i>Call</i>	<i>Notes</i>	<i>Sponsor</i>
NOBLE					
Caldwell	147.2850	+	NC8OH	o	NobleCoAR
OTTAWA					
Oak Harbor	147.0750	+	K8VXH	oe	OttawaARC
PAULDING					
Paulding	146.8650	-	WB8EHJ	o	WB8EHJ
PERRY					
New Lexington	146.8200	-	WD8AHV	100.0	KB8ZMI+BT
PICKAWAY					
Circleville	147.1800	+	KC8JDY	a*911	Teays ARC
PORTAGE					
Kent	146.8950	-	N8KW	oe110.9	+ N8EQJ
Ravenna	145.3900	-	N8QXG	oae	PortageRC
PREBLE					
Eaton	145.4700	-	KC8AKI	o(ca)e	PrebleARA
PUTNAM					
Deshler	145.1900	-	W8PRH	oealx	FARA
Ottawa	146.7150	-	W8MCB	oaez	Ottawa RC
RICHLAND					
Mansfield	146.9400	-	K8RT	otaez	MASER
Mansfield	147.3600	+	K8HF	oae71.9t 961	MASER
Mansfield	145.3300	-	WD8NDB	otel	RC-Mnsfld
ROSS					
Bourneville	146.9250	-	WA8PZJ	o(ca)e	WA8PZJ
Bournville	145.1900	-	W8PRH	L	FARA
Chillicothe	146.8500	-	W8BAP	oe74.4	SciotoARC
SANDUSKY					
Clyde	145.3500	-	NF8E	o(ca)elr AzWx	ClydeARS
Fremont	146.9100	-	KC8EPF	o	KC8EPF
SCIOTO					
Portsmouth	147.3600	+	KA8ZAF	o(ca)e 136.5t11	OhioVlyRC
W.Portsmouth	147.0150	+	KF8R	O	OVRC
SENECA					
Bascom	146.6850	-	N8VWZ	xwx	N8VWZ
Tiffin	147.2100	+	WD8KRG	oae	WD8KRG
Tiffin	145.4500	-	KA8EMR	ol	KA8EMR
SHELBY					
Maplewood	146.8350	-	K8ZUK	aetwX	SCARES
STARK					
Alliance	145.3700	-	K8LTG	oaez	AARC
Canton	146.7900	-	W8AL	o	CantonARC
Canton	145.4900	-	W8TUY	o	W8TUY
Canton	147.1200	+	WD8AYE	oeazlr WxAres	+ N8ATZ
Massillon	147.1800	+	W8NP	oe(a)Attx	MARC
Massillon	146.9550	-	WB8HHP	oaeypz	NERT
Uniontown	145.4500	-	WD8BIW	o	WD8BIW
SUMMIT					
Akron	147.1350	+	W8AKR	alz	PARF
Akron	146.9850	-	WA8UXP	oazl	GoodYrARC

Location	Output	Input	Call	Notes	Sponsor
Akron	147.3300	+	WB8CXO	ot	AKCOM
Akron	147.3000	+	WB8HFZ	o	Cmnty ARS
Akron	146.6400	-	WB8DJP	oea	Cmnty ARS
Barberton	147.0900	+	WB8OVQ	o	WB8OVQ
Cuyahoga Fall	147.2400	+	WD8MJS	ot	IndepndRA
Cuyahoga Fall	147.2700	+	W8VPV	oeaz	CFRC
Cuyahoga Fall	146.6100	-	K8NHD	K8NHD	
Hudson	145.2500	-	WD8CFS	otae	WD8CFS
Norton	146.6850	-	WA8DBW	oaelxztz RB88.5	WA8DBW
TRUMBULL					
Cortland	147.1050	+	N8GZE	oeazr 114.8	N8GZE
Hubbard	146.6850	-	WA8PHN	ot	WA8PHN
Newton Falls	145.1100	-	KG8GL	oe	KG8GL
Newton Falls	146.8350	-	KC8IBJ	o114.8	K8DOH
Vienna	147.0450	+	W8IZC	o110.9	W8IZC
Warren	146.9700	-	W8VTD	oeWx 77.0	WarrenARA
Youngstown	147.0000	+	N8GO	oael	LibertyRA
TUSCARAWAS					
Stone Creek	146.7300	-	W8ZX	otre	Tusco ARC
Sugarcreek	146.9250	-	W8ZX	oery	Tusco ARC
UNION					
Marysville	145.3500	-	KE8DQ	oelazRW 127.3	Honda-Ame
Marysville	147.3900	+	W8BJN	o	UnionCoRC
VAN WERT					
Delphos	147.1200	+	W8YEK	oa	TRI-CoARC
Van Wert	146.8500	-	W8FY	o	VWARC
Van Wert	146.7000	-	W8FY	c(ca)	VWARC
VINTON					
Mcarthur	147.1050	+	AA8QE	oeRrA	VCARC
WARREN					
Franklin	145.2900	-	WB8ZVL	o(ca)r 118.8	WB8ZVL
Lebanon	146.8650	-	WC8EMA	oe(CA)lr A118.8	WarrenEMA
Mason	145.1300	-	W8BRQ	o(ca)e	MasonRC
WASHINGTON					
Belpre	147.3150	+	W8JL	rba	KC8GF
Constitution	146.9700	-	N8NBL	o(ca)	PARK
Constitution	146.7450	-	WF8U	aezrb	MOVARC
Marietta	146.8800	-	W8HH	oez91.5	MARC
Marietta	145.3300	-	W8JL	T(141.3) RBA	KC8GF
WAYNE					
Doylestown	147.3900	+	W8WKY	ot(ca)ez Wx	SlvrckrRA
Orrville	146.7150	-	KD8EU	ott	OARS
Wooster	147.3450	+	WB8VPG	110.9	WB8VPG
Wooster	147.2100	+	W8WOO	ot(ca)e 88.5	WARC

OHIO-OKLAHOMA

Location	Output	Input	Call	Notes	Sponsor
WILLIAMS					
Bryan	146.8200	-	KA8OFE	oaelzp	Wms ARC
WOOD					
Bowling Green	147.1800	+	K8TIH	oe	WoodCoRC
Perrysburg	146.8350	-	KB8YVY	oa	KA8WPC
OKLAHOMA					
EAST CENTRAL					
Boynton	147.1050	+	K5KW	oae	K5KW
Cavanal Mtn	146.6400	-	N5ZS	oe	FSAARC
Eufaula	146.6850	-	W5JDH	oe	LEARC
Levi Mtn	145.2100	-	W5TQE	oe	W5TQE
Muskogee	146.8500	-	W5EJK	oe	MuskogeRC
Muskogee	147.3300	+	WA5VMS	ol	WA5VMS
Muskogee	146.8200	-	WB5EDN	o	L&M Radio
Muskogee	146.7450	-	W5EJK	o(ca)	MuskogeRC
Okmulgee	147.2250	+	W5GA	oa	OkmlgeARC
Poteau	145.4100	-	N5NHU	o(ca)e	LATCoARC
Seminole	147.0150	+	WJ5F	o	WJ5F
Tahlequah	147.2400	+	N5SDP	oe	
EMERG.NET					
NORTH CENTRAL					
Blackwell	145.2300	-	N5ANV	o	N5ANV
Blackwell	145.3100	-	WB5MRE	o	OIDAR
Enid	147.1500	+	W5HTK	o	Enid ARC
Enid	147.3750	+	N5HEL	o	N5HEL
Enid	146.9400	-	K5BBI	oa	GCARC
Enid	145.2900	-	W5HTK	o	Enid ARC
Fairview	146.6850	-	KN6UG	o	KN6UG
Ponca City	146.6250	-	KN6UG	o	KN6UG
Ponca City	146.9700	-	W5HZZ	o(ca)ez WxLITZ	KayCtyARC
Stillwater	147.2550	+	K5FVL	o	K5FVL
Stillwater	146.7150	-	W5YJ	o	OSU ARC
Stillwater	145.3500	-	WB5KQL	oae	SARC
NORTHEAST					
Bartlesville	146.7600	-	W5NS	oae	BrtlsvlARC
Bartlesville	146.6550	-	W5NS	oe	BvilleARC
Chouteau	145.1300	-	K5LEE	oae	K5LEE
Claremore	147.0900	+	N5OK	o(ca)e	RCWA
Grove	147.1500	+	K5PJR	o	K5PJR
Liberty Mnds	145.2300	-	N5XBE	o(ca)e	N5XBE
Miami	146.8950	-	WB5OKX	oae	WB5OKX
Nowata	145.3700	-	K4RGV	oe	NowataH
Pawhuska	147.2700	+	N5ZQW	oae	N5ZQW
Pawhuska	146.9850	-	KY5J	o(ca)e	KY5J
Pawhuska	146.8650	-	KY5J	o88.5	KY5J
Pryor	147.0600	+	KB5ZB	oe	Mayes ARC
Talihina	145.2900	-	KM5GB	c162.2	KM5GB
Vinita	147.3600	+	WA5ICW	oe	NORA
NORTHWEST					
Fairview	145.4500	-	WK5V	oe	MCARA
Fairview	147.0750	+	WK5V	oe	WK5V

OKLAHOMA

<i>Location</i>	<i>Output</i>	<i>Input</i>	<i>Call</i>	<i>Notes</i>	<i>Sponsor</i>
Fargan	145.1500	-	KD5JR	o114.8	WX WATCH
Fort Supply	147.1200	+	N5TBX	oe	OKKAN RC
Gage	146.8800	-	KB5QAI	o131.8	KB5QAI
Sharon	147.3600	+	KD5JR	o88.5	WX WATCH
Watonga	146.7450	-	KD5HR	o	WX WATCH
Woodward	145.3900	-	KN6UG	o	KN6UG
Woodward	146.7300	-	WA5PLW	o	GrPlnsARC
OKLAHOMA CITY					
Calumet	146.6100	-	K5GDE	o	WhStrawRC
Chandler	147.3600	+	WB5EDN	o	L&M Radio
Chickasha	145.1300	-	WA0AQO	o(ca)	CARS
Choctaw	147.0900	+	K5CAR	o	ChoctawRC
Edmond	147.1350	+	KC5ORP	o(ca)e	EARS
Guthrie	147.1050	+	KA5EOS	oe	KA5EOS
Kingfisher	146.6400	-	WD5GLD	oae	PionerTel
Newcastle	147.3150	+	WB5EDN	o141.3	L&M Radio
Norman	146.8800	-	N5MS	o(ca)e	OU ARC
Norman	147.0600	+	KC5ILL	o(ca)	SCARS
Oklahoma Cty	147.2100	+	K5JL	o(ca)e	OCAPA
Oklahoma Cty	146.7600	-	KB5XM	oe	KB5XM
Oklahoma Cty	145.1500	-	KC5PWX	ol	KC5PWX
Oklahoma Cty	145.2100	-	WA5YTI	oe156.7	MORI
Oklahoma Cty	145.3300	-	WN5J	oa100.0	MegplexRG
Oklahoma Cty	145.3700	-	N5KUE	o(ca)et 141.3	N5KUE
Oklahoma Cty	145.4100	-	K5VFN	o	OK CD
Oklahoma Cty	147.3400	+	WD5AII	o167.9	WB5ISN
Oklahoma Cty	146.9250	-	WA5YTI	o(ca)et 127.3	MORI
Oklahoma Cty	146.8200	-	K5JL	o(ca)e	OCAPA
Oklahoma Cty	146.6700	-	WA5YTI	o(ca)et 127.3	MORI
Oklahoma Cty	146.8500	-	W5PAA	o(ca)e	ACARC
Oklahoma Cty	145.4900	-	KD5AHH	olt131.8	BojiveRN
Oklahoma Cty	146.9850	-	W5NZS	oe100.0	W5NZS
Oklahoma Cty	147.0300	+	WD5AII	o(ca)et 167.9	EdmondRC
Seminole	147.1950	+	KD5VQ	o	SeminoleUG
Shawnee	145.3900	-	W5SXA	o(ca)e	PCARC
Shawnee	147.1650	+	WN5Z	o	WN5Z
Warwick	145.2500	-	WB9VMY	oltSNP 100.0	WB9VMY
PANHANDLE					
Forgan	147.3900	+	N5AKN	o	N5AKN
Guymon	147.1500	+	KY5C	oael	DBARC
Texhoma	147.3750	+	W0PFJ	oe	Okie ARC
SOUTH CENTRAL					
Ada	147.2850	+	WB5NBA	o(ca)e	Ada ARC
Ada	146.8950	-	KA5CXT	oelt114.8	KA5CXT
Allen	147.3750	+	KN6UG	o	KN6UG
Arbuckle Mtn	147.1500	+	WG5B	o(ca)et 114.8	ArbkleARC
Ardmore	146.9700	-	N5AO	o	ArdmorARC

266 144-148 MHz

OKLAHOMA

Location	Output	Input	Call	Notes	Sponsor
Ardmore	146.7900	-	W5BLW	oe	ArdmorARC
Ardmore	145.1100	-	KD5XW	olet114.8	KD5XW
Blanchard	145.4700	-	KB5BS	o	KB5BS
Davis	145.2300	-	WG5B	o(ca) 114.8	AARKI
Duncan	146.7300	-	WD5IYF	oae	CTARC
Durant	147.2550	+	K5CGE	o114.8	K5CGE
Durant	147.3900	+	KC5NWX	oa	DARA
Franks	146.8650	-	KN6UG	o	KN6UG
Lone Grove	147.3000	+	WG5B	cet141.3	ArbkleARC
Purcell	145.1900	-	WB5RAP	o(ca)	CAVARC
SOUTHEAST					
Antlers	145.4900	-	KI5KC	o114.8	TAAG
Atoka	145.4300	-	WB5VUE	o(ca)et 114.8	KA V-T RC
Broken Bow	147.1350	+	N5UWT	oe67.0	MCARC
Clayton	146.7300	-	WA7WIY	o	WA7WIY
Coalgate	146.6550	-	KA5CXT	olet114.8	KA5CXT
Holdenville	146.6250	-	WB5OFC	oe	TriCityARC
Hugo	146.6100	-	KB5JTR	o(ca)et 114.8	KARC
Mcalester	145.3700	-	W5CUQ	oae	N5JMG
Mcalester	147.2700	+	N5JMG	oe114.8	N5JMG
Wilburton	145.3300	-	WA0TJJ	o	LATCoARC
SOUTHWEST					
Altus	146.7900	-	WB5KRH	oe	SORA
Altus	147.2850	+	WB5KRH	oa	AAARA
Anadarko	147.2700	+	W5OFG	oae	SPARS
Cyril	147.0450	+	KB5LLI	ol	SWIRA
Grandfield	147.2550	+	KB5LLI	o198.2	SWIRA
Granite	146.6400	-	W5CHE	o	GraniteARC
Lawton	147.0000	-	AB5UI	oa	LIRA
Lawton	145.3100	-	N5VBP	oae	N5VBP
Lawton	146.8050	-	N5PYD	oe	N5PYD
Lawton	146.9100	-	W5KS	oae	LFSARC
Lawton	147.1800	+	KC5BHN	oae	KC5BHN
Lawton	147.3300	+	KB5ZOG	oa	KB5ZOG
Lawton	147.3600	+	W5KS	oe	LFSARC
Lawton	147.3900	+	AB5J	oae	AB5J
Marlow	146.9550	-	K5UM	o(ca)	MarlowARC
TULSA					
Bixby	147.3000	+	WD5EVU	oa	WD5EVU
Broken Arrow	146.9100	-	WA6HNO	oa	BAARC
Broken Arrow	145.4700	-	AB5M	o(ca)	AB5M
Mounds	146.7750	-	WB5NJU	oe	775 Grp
Owasso	145.4500	-	N5FER	oe	OARC
Sapulpa	145.4300	-	KF5YP	o(ca)e	SapulpaRO
Stone Bluff	147.0750	+	N5OHM	o(ca)e	N5OHM
Tulsa	147.3900	+	WB5NJU	o(ca)e	39 Grp
Tulsa	147.3450	+	NE5Z	oa	AmAir ARC
Tulsa	147.1800	+	WD5EVU	o(ca)e	WD5EVU
Tulsa	147.0450	+	N5RFW	o(ca)	Tulsa ARC
Tulsa	147.0000	+	NE5Z	oa	AmAir ARC

144-148 MHz 267
OKLAHOMA-OREGON

<i>Location</i>	<i>Output</i>	<i>Input</i>	<i>Call</i>	<i>Notes</i>	<i>Sponsor</i>
Tulsa	146.9400	-	WA5LVT	o	TRO
Tulsa	146.8800	-	WA5LVT	oa88.5	TRO
Tulsa	146.8350	-	N5OHM	oe	N5OHM
Tulsa	146.8050	-	WA5LVT	oa	TRO
Tulsa	146.7000	-	WR5AWF	o(ca)	K5LAD
Tulsa	145.2700	-	N5FWX	o(ca)e	Tulsa ARC
Tulsa	145.1700	-	N5NNF	oal	AmAir ARC
Tulsa	145.1100	-	N5RFW	o	Tulsa ARC
WEST CENTRAL					
Elk City	146.7600	-	WB5FBU	o	WCenOKAR
Hydro	145.2700	-	KF6GMI	o	RASS
Thomas	146.8650	-	KB5TOO	o	KB5TOO
OREGON					
CENTRAL					
#The Dalles	145.4500	-	W7HSJ	o100 100e	NWRA
Bend	145.4500	-	K7ZM	o103.5a (ca)ARez	K7ZM
Bend	147.3600	+	KB7LNR	oaAel	KB7LNR
Bend	146.7000	-	K7YRU	oR	HiDERG
Bend	146.9400	-	WA7TPD	o162.2 162.2ARW	CORA
Bend	147.0400	+	K7RPT	ol	ARRG
Bend	147.0600	+	WA7TPD	o162.2 162.2ARW	CORA
Culver	146.6250	-	W7GVM	oe	W7GVM
Fossil	147.2400	+	KB7LNR	oaAxz	KB7LNR
Lapine	145.4700	-	W6VIP	oaz	W6VIP
Madras	147.3800	+	N7ART	o162.2	GRA
Mitchell	147.1800	+	K7YRU	oARel	HiDERG
Prineville	145.1500	-	W7HSJ	o91.5 91.5el	NWRA
Sisters	146.9000	-	W7JSJ	oaez	W7JSJ
Warm Springs	147.3400	+	KC7CKC	o162.2 162.2ARW	KC7CKC
CENTRAL WILLAMETTE VALLEY					
#Sweet Home	147.1800	+	KB7QFW	o77	KB7QFW
Albany	145.1700	-	W7EXH	oa(ca)	W7EXH
Corvallis	147.1600	+	W7OSU	o	W7OSU
Corvallis	146.8200	-	WA7TUV	o	MPRA
Corvallis	146.7800	-	W7QH	oe	LBLERA
Falls City	147.0200	+	W7SRA	o	W7SRA
Lyons	145.1300	-	W7SAN	oa(ca)e	W7SAN
Salem	145.3300	-	W7SRA	o	W7SRA
Salem	145.2900	-	W7SAA	oa(ca)e	W7SAA
Salem	145.3500	-	W7HQ	oa(ca)e	
Salem	146.6250	-	W7SAA	o179.9e	W7SAA
Salem	146.8600	-	W7SRA	o	W7SRA
Silverton	146.9200	-	KB7RW	o	ARCS
COAST - CENTRAL					
Florence	146.8000	-	W7FLO	o100AR LiTZtte	OCERI

268 144-148 MHz

OREGON

<i>Location</i>	<i>Output</i>	<i>Input</i>	<i>Call</i>	<i>Notes</i>	<i>Sponsor</i>
Lincoln City	147.0600	+	N7HQR	o	N7HQR
Lincoln City	147.0400	+	W7VTW	oa(ca)ez	LCES
Newport	145.3700	-	W7VTW	oe	LCES
Newport	145.4700	-	W7VTW	oe	LCES
Newport	147.3000	+	W7VTW	oa(ca)ez	LCES
Waldport	147.0000	+	KA7TRY	o	KA7TRY
COAST - NORTH					
Astoria	146.6600	-	W7FBM	o118.8a (ca)elz	W7FBM
Astoria	146.7600	-	W7BU	o118.8e	SEARC
Astoria	146.7400	-	W7FBM	o118.8	SEARC
Seaside	145.4500	-	W7BU	o123a (ca)elz	SEARC
Tillamook	147.2200	+	W7HNR	o	W7HNR
Tillamook	147.2600	+	N7QFT	o162.2e	N7QFT
COAST - SOUTH					
Brookings	146.9700	-	K7VPL	oa(ca)z	PBARC
Brookings	147.2500	+	KB7PNP	o88.5	CCES
Coos Bay	147.3800	+	W7OC	o146.2e	SWORA
Coos Bay	147.1800	+	W7TZO	o167.9	W7TZO
Coos Bay	147.2800	+	W7OC	o146.2 aelz	SWORA
Coquille	146.6100	-	K7CCH	o	CCRC
Gold Beach	145.2900	-	W7OC	o146.2	SWORA
Gold Beach	146.7400	-	K7SEG	o88.5e	K7SEG
Langlois	145.2100	-	KB7PNP	o88.5	CCES
Myrtle Point	145.1900	-	W7OC	o146.2 146.2e	SWORA
Myrtle Point	146.9200	-	W7EXH	o123	W7EXH
Winchester	147.1000	+	W7OC	o146.2e	SWORA
COLUMBIA RIVER GORGE					
Hood River	147.1000	+	N7DNV	o	N7DNV
The Dalles	147.2600	+	W7CCV	o100	MCARC
LOWER COLUMBIA					
Deer Island	146.8800	-	KC7TLZ	o114.8	KC7TLZ
Rainier	147.2000	+	K7PP	o127.3	K7PP
NORTH CENTRAL					
Goldendale	147.2000	+	W7HSJ	o100 100e	NWRA
The Dalles	146.7400	-	KC7LDD	o100ARe	MCARC
NORTH WILLAMETTE VALLEY					
Damascus	147.1800	+	W7LT	oARex pkty	PARC
Forest Grove	147.3200	+	K7RPT	oa(ca) Aexz	ARRG
Mcminnville	146.6400	-	KC7NAA	oa(ca) ARez	MARC
Newberg	145.4100	-	N7ASM	o	PMRA
Newberg	147.3400	+	W7EJ	o77	W7EJ
Newberg	145.4900	-	K7FM	o	K7FM
North Plains	145.4500	-	KE7DC	oel	WA7ZNZ
Oregon City	145.2100	-	WB7QFD	o110.9e	WB7QFD
Timberline	147.1200	+	K7RPT	oez	ARRG

“The Northwest’s Largest Ham Convention”

SEAPAC 2000  PAC 2000  SEAPAC 2001  PAC 2001

June 3 & 4, 2000

June 2 & 3, 2001

NORTHWEST DIVISION HAM CONVENTION
Seaside Convention Center, Seaside Oregon

Commercial Exhibits • Giant Flea Market • Banquet/Entertainment • Seminars
Awards Program • Ladies Program • V. E. Testing • Q. C. W. A. Meeting
And Much More - Right on the Beautiful Pacific Northwest Ocean Beach

SEAPAC Ham Convention
P. O. Box 219142
Portland, Oregon 97225-9142

Registration and Exhibitor Information
Randy Stimson, KZ7T (503) 297-1175
Email: kz7t@arrrl.net

Updates on our Web Site: www.seapac.org

270 144-148 MHz

OREGON

Location	Output	Input	Call	Notes	Sponsor
West Linn	145.4700	-	KC7STO	o107.2 107.2I	WORC
NORTHEAST					
#Heppner	146.7800	-	KC7SOY	o67ARex	UMESRO
#Prairie City	145.2100	-	KC7PAX	o123aA Wxelpktz	KC7PAX
Athena	145.1900	-	W7NYW	o110.9el	EOARS
Baker City	145.2300	-	W7NYW	o	EOARS
Baker City	145.2700	-	W7NYW	o110.9 aelz	EOARS
Baker City	147.0600	+	W7NYW	o	EOARS
Huntington	145.3900	-	K7OJI	o100a (ca)ARelx	TVRA
Huntington	147.1200	+	K7OJI	o100a (ca)ARelx	TVRA
La Grande	145.1500	-	W7NYW	oI	EOARS
La Grande	146.9800	-	W4PJS	oaez	W4PJS
La Grande	147.1800	+	K7RPT	oelx	ARRG
Lime	145.1700	-	W7NYW	o110.9el	EOARS
Ontario	147.0000	-	KB7TAM	o103.5	KB7TAM
Pendleton	146.8800	-	W7ZKH	oae	PDT ARC
Pendleton	147.1200	+	K7RPT	oel	ARRG
Tollgate	146.8000	-	WA7SDV	o100 100ex	SSRA
Ukiah	147.1600	+	KD7VX	oa(ca)	HARC
Umatilla	147.0200	+	KA7AHG	oa(ca)	HARC
NORTHWEST					
Forest Grove	146.8000	-	KJ7IY	o107.2a (ca)Atte	WORC
PORTLAND METRO					
#Portland	145.2500	-	KSØF	o100 SNP	KSØF
#Portland	145.4300	-	K7PDX	o100	PARG
#Portland	147.4350	146.4000	KC7HBU	o100	PARG
Aloha	147.3600	+	WA6KLA	o100	WA6KLA
Aloha	147.3800	+	K7RPT	oel	ARRG
Beaverton	146.6200	-	KJ7IY	o107.2a (ca)Atte	KJ7IY
Brush Prairie	147.1400	+	W7AC	o	WVDXC
Camas Wa	147.2400	+	W7AIA	o131.8 ARe	CCARC
Mt Defiance	145.1500	-	W7HSJ	o94.8 94.8el	NWRA
Portland	145.2300	-	K7LJ	oa(ca)ex	K7LJ
Portland	145.3900	-	K7LJ	o100 100a(ca)RB	K7LJ
Portland	145.2700	-	WB7DZG	oa(ca) Attelz	WORC
Portland	146.9400	-	W7LT	oARex	PARC
Portland	146.9800	-	W7EXH	o123	W7EXH
Portland	146.8400	-	W7LT	oARex	PARC
Portland	146.9600	-	K7WWG	o	K7WWG
Portland	147.0400	+	K7RPT	oa(ca)ez	ARRG

OREGON

<i>Location</i>	<i>Output</i>	<i>Input</i>	<i>Call</i>	<i>Notes</i>	<i>Sponsor</i>
Portland	146.7000	-	WA7VNN	o	PRI
Scholls	145.1100	-	KB7PSM	o103.4	IRRA
Scholls	146.9000	-	K7WWG	o	K7WWG
Vancouver	145.3700	-	N7XMD	o192.8a (ca)LITZ	N7XMD
SOUTH CENTRAL					
Chemult	147.1400	+	W7EXH	o100e	W7EXH
Keno	147.1800	+	W7KEH	o100el	SCOES
Keno	147.3200	+	K7ENO	o	K7ENO
Klamath Falls	147.0400	+	K7RPT	oelz	ARRG
Klamath Falls	146.6100	-	KA7BGQ	oa(ca) ARe	KBRA
Klamath Falls	146.5200	146.5200	KG7UL	o100 100RBttel	KG7UL
Klamath Falls	146.8500	-	K7RFO	oARe	KBRA
SOUTH WILLAMETTE VALLEY					
Blue River	145.1100	-	N7NOP	o151.4	IRRA
Blue River	145.3700	-	N7IXA	o100	LCSARO
Cottage Grove	146.6600	-	KC7LOB	o	KC7LOB
Dorena	145.2300	-	W7EXH	o100ex	W7EXH
Eugene	145.3900	-	K7LJ	o	K7LJ
Eugene	145.4500	-	K6VDV	o136.5	K6VDV
Eugene	147.0800	+	W7CQZ	o	W7CQZ
Eugene	146.8800	-	K7VJO	oe	BHRA
Eugene	146.7200	-	W7NQE	o151.4	W7NQE
Eugene	146.7400	-	KD7RG	o100aA ez	KD7RG
Eugene	146.6300	-	K6AER	o94.8att elz	K6AER
Eugene	147.2600	+	W7LVN	oaez	W7LVN
Eugene	147.3600	+	W7EXH	o	W7EXH
Junction City	146.6800	-	K6AER	o94.8 94.8a(ca)	K6AER
Oakridge	146.9800	-	W7EXH	oe	W7EXH
Saginaw	146.7600	-	W7EXH	oe	W7EXH
SOUTHEAST					
Bonanza	145.3100	-	WB7VMA	oaez	WB7VMA
Burns	146.7600	-	WB7RHC	o	WB7NRI
Burns	147.3000	+	K7YRU	o	HiDERG
Hampton	147.2000	+	K7YRU	o	HiDERG
Juntura	147.2800	+	K7YRU	o	HiDERG
Lakeview	147.0000	-	W7MLJ	o	W7MLJ
Ontario	147.1000	+	K7OJI	o100ARe	TVRA
SOUTHERN WASHINGTON					
Longview	147.2600	+	K7ZVV	o114.8	K7ZVV
SOUTHWEST					
#Grants Pass	145.1500	-	N7EZY	o67	N7EZY
Ashland	147.2600	+	WA7MUY	oA	WA7MUY
Ashland	147.0200	+	K7RPT	oel	ARRG
Ashland	147.1600	+	WA6RHK	o136.5A ex	WA6RHK
Central Point	145.4100	-	KB7QMV	o110.9 aez	KB7QMV

OREGON-PENNSYLVANIA

Location	Output	Input	Call	Notes	Sponsor
Central Point	147.1000	+	KB7SKB	o136.5 136.5	KB7SKB
Central Point	146.7000	-	W7KZU	o	SOAR
Glide	145.3900	-	KC7NFY	o186.2e	KC7UAV
Glide	145.4300	-	WA7BWT	o	WA7BWT
Glide	147.2400	+	WA7BWT	o	WA7BWT
Grants Pass	147.3000	+	WM7K	o	SOARC
Grants Pass	147.1400	+	WM7K	oAep	RRRC
Grants Pass	146.6400	-	K7LIX	oaez	SOARC
Jacksonville	145.3300	-	WB6KBB	o100a (ca)ez	WB6KBB
Jacksonville	146.6250	-	WB6KBB	o100a (ca)ez	WB6KBB
Medford	147.0600	+	K7FH	oa(ca)e	RVA
Phoenix	147.2000	+	WS7G	o136.5a Az	WS7G
Rogue River	146.7600	-	WB6YQP	o136.5el	JARS
Roseburg	146.9000	-	KC7TLY	o100	KC7UAV
Sutherlin	145.2100	-	K7RPT	oelz	ARRG
Tri-City	147.1200	+	KC7TLY	o100ez	KC7UAV
Wolf Creek	146.9400	-	W7OFY	o	SOAR
Wolf Creek	145.4900	-	WB6YQP	o136.5	JARS
STATEWIDE					
Statewide	145.2500	-	TEST	oSNP	ORRC
SW-ID					
Huntington	147.1200	+	K7OJI	o100aelx	TVRA
Jorden Vy	146.7800	-	K7IDA	oa(ca)elx	KB7LVC+
Ontario	147.1000	+	K7OJI	o100A	TVRA

PENNSYLVANIA

ALL WPA SECTION

Aprs	144.3900		APRS	WPRC
Aprs	145.7900		Exp	WPRC
Fm Voice Sx	145.5300		Exp	WPRC
Fm Voice Sx	145.6700		Exp	WPRC
Fm Voice Sx	145.6300		Exp	WPRC
Fm Voice Sx	145.5900		Exp	WPRC
Fm Voice Sx	145.5500		Exp	WPRC
Fm Voice Sx	146.5800			WPRC
Fm Voice Sx	145.5100		Exp	WPRC
Fm Voice Sx	145.5700		Exp	WPRC
Fm Voice Sx	146.5200		National SXFre	WPRC
Fm Voice Sx	146.5350			WPRC
Fm Voice Sx	146.5650			WPRC
Fm Voice Sx	146.5950			WPRC
Fm Voice Sx	147.5250			WPRC
Fm Voice Sx	147.5400			WPRC
Fm Voice Sx	147.5550			WPRC
Fm Voice Sx	147.5700			WPRC
Fm Voice Sx	147.5850			WPRC
Fm Voice Sx	145.6100		Exp	WPRC
Fm Voice Sx	146.5500			WPRC
Fm Voice Sx	145.6500		Exp	WPRC

PENNSYLVANIA

<i>Location</i>	<i>Output</i>	<i>Input</i>	<i>Call</i>	<i>Notes</i>	<i>Sponsor</i>
Packet	145.0700				WPRC
Packet	144.9100				WPRC
Packet	144.9300				WPRC
Packet	144.9500				WPRC
Packet	144.9700				WPRC
Packet	144.9900				WPRC
Packet	145.0100				WPRC
Packet	145.0500				WPRC
Packet	145.0900				WPRC
Packet	145.7700			Exp	WPRC
Packet	145.7500			Exp	WPRC
Packet	145.7300			Exp	WPRC
Packet	145.7100			Exp	WPRC
Packet	145.6900			Exp	WPRC
Packet	145.0300				WPRC
Repeater Input	147.4300				WPRC
Repeater Input	147.5050				WPRC
Repeater Input	147.4900				WPRC
Repeater Input	147.4750				WPRC
Repeater Input	147.4600				WPRC
Repeater Input	147.4450				WPRC
Repeater Input	147.4150				WPRC
Repeater Output	146.4600				WPRC
Repeater Output	146.4300				WPRC
Repeater Output	146.4750				WPRC
Repeater Output	146.4900				WPRC
Repeater Output	146.5050				WPRC
Repeater Output	146.4150				WPRC
Repeater Output	146.4450				WPRC
ALTOONA 123.0					
Altoona	146.6100	-	K3IML	OAERZ	HshuRC
Altoona	146.8200	-	K3IML	P	HrsuRC
New Germany	145.2100	-	KB3BLF	OELRZ (CA)	CCDES
BEAVER 131.8					
Beaver	147.1650	+	N3CYR	OR100.0	N3CYR
Beaver	147.1350	+	KC3TN	OER	TAARA
Beaver	146.8500	-	KC3TN	OERZ (CA)	TAARA
Beaver Falls	145.3100	-	W3SGJ	OAELRZ B.V.A.R.A. 100.0	
Industry	146.4150	147.4150	N3CYR	OE(CA)	RESCUE40
New Brighton	146.4750	147.4750	N3ALL	EL((ca)) PKT	N3ALL
BERKS					
Pine Grove	145.1700	-	AA3RG	oel	A.A.R.G.
Pine Grove	146.6400	-	AA3RG	o(ca)e RAWx	A.A.R.G.
Pottstown	147.2100	+	K3DBD	o(ca)eR	P.A.R.T.
Reading	145.1500	-	K3TI	o	DDXA
Reading	147.1800	+	WB3FPL	o(ca)e RAWxt 2Z	BrksCoEMA
Reading	146.9100	-	W3BN	o(ca)e	RDGRadioC

274 144-148 MHz

PENNSYLVANIA

Location	Output	Input	Call	Notes	Sponsor
Reading	145.4900	-	K3TI	oaet 2A	DDXA
BRADFORD					
Gillett	146.8800	-	N3GOT	o(ca)	The Outfit
Sayre	145.1300	-	KA3UFM	oaeWxt 1Z	
Towanda	147.2850	+	KZ2Z	oIR	NTRG
BUCKS					
Doylestown	145.3500	-	WA3EPA	o(ca)eR Wxt 3B	RACES/ WRC
Fairless Hills	147.3000	+	WA3HLC	oelRAR BWxt 3B	BEARS
Feasterville	146.9700	-	K3ZFD	ol	PARA Grp
Hatfield	146.8800	-	WB3BJE	o(ca)	PARA Grp
Hilltown	145.3300	-	K3ESJ	o(ca)et 3B	HiPointRA
Hilltown	147.3900	+	K3ESJ	o(ca)et 1Z	CBRA
Perkasie	145.3100	-	W3AI	o(ca)	RF HILL
Richboro	146.7900	-	N3TS	oet 3B	LBRA
Sellersville	145.1900	-	N3ZA	o(ca)t 3B	TARA
Warminster	146.7150	-	WA3UTI	o(ca)t 3B	
Warminster	147.0900	+	K3DN	o(ca)eI Rat 3B	WARC
Warrington	147.0000	+	WA3ZID	oe	
CARBON					
Jim Thorpe	147.2550	+	W3HA	o(ca)e RA	CARC
CENTRAL 173.8/123.0					
Huntingdon	146.7000	-	WB3CJB	O	
Huntingdon	145.3100	-	W3WIV	OEL	LTRA
Lewistown	146.9100	-	K3KDK	O	JVARC
Rockton	146.8650	-	K3MD	OAEAT 100.0	K3MD
State College	146.7600	-	K3HKK	OAEL	NtnyRC
State College	145.4500	-	K3CR	OAEL	PSARC
State College	146.8500	-	W3YA	OL	NtnyRC
CHESTER					
Paoli	146.9400	-	K3ECV	o	PARA Grp
Parkesburg	146.9850	+	WA3GMS	oaeRAR	Bt ZA
Valley Forge	146.7600	-	W3PHL	o(ca)I	PARA Grp
COLUMBIA					
Bloomsburg	147.1200	+	WB3DUC	o(ca)eI Wxt 3B	WB3DUC
Bloomsburg	147.2250	+	KB3BJO	o(ca)eR AWxt M1	CMARC
CUMBERLAND					
Mt. Holly	145.4300	-	KB3BNY	oaWx	SMRA
DAUPHIN					
Harrisburg	145.2100	-	WB3EYB	oeRat 3Z	
Harrisburg	146.7600	-	W3UU	o(ca)eA	HRAC
Steelton	147.3000	+	W3UU	oae	
DELAWARE					
Darby	147.3600	+	KM3N	o(ca)eIA Rbt 3B	DCARA

PENNSYLVANIA

Location	Output	Input	Call	Notes	Sponsor
Media	145.2300	-	W3AWA	oa	Mobl 6ers
Newtown Square	147.0600	+	WB3JOE	o(ca)e AWx	MidAtIARC
Newtown Square	147.1950	+	K3HR	o(ca)eIwX	
ERIE 186.2					
Cherry Hill	146.7600	-	WA3USH	OAELX	+WYZ
Corry	147.0900	+	W3YXE	O	RAC
Erie	146.8200	-	W3GV	ER127.3	RAErie
Erie	146.6400	-	KA3MJN	OELZ (CA)	KA3MJN
Erie	146.6100	-	W3GV	ERALZ 127.3	RAErie
Erie	147.3750	+	WB3DWL	O100.0	Gannon U
Erie	147.2700	+	N3APP	OECA	N3APP
Union City	146.9100	-	WB3AYW	O	WB3AYW
Union City	146.7300	-	WA3PGL	(ca)	WA3PGL
JOHNSTOWN 123.0					
Carrolltown	146.6550	-	KA3YVT	O	
Carrolltown	146.7750	-	KA3ZYC	O	AMARC
Johnstown	146.9400	-	WA3WGN	O(CA) ERZ	+CVARC
Johnstown	147.3750	+	N3AGW	OLZ(CA) RB	W3KKC
Johnstown	145.3900	-	W3LSE	OERy	+CVARC
JUNIATA					
Tuscarora Mtn.	147.0450	+	KI3D	oaeWx	T.A.R.A.
LACKAWANA					
Scranton	146.9400	-	K3CSG	o(ca)e RAWx	SPARK
LACKAWANNA					
Scranton	146.8350	-	KB3BIU	oeIiTz 3A	BgmU RS
LANCASTER					
Cornwall	145.3900	-	W3AD	oet 2B	L.R.T.S.
Ephrata	145.4500	-	K3RZF	o(ca)eR BWxLITZB	EphrataARS
Lancaster	145.2300	-	K3IR	oaeRA Wx	SPARC
Lancaster	147.0150	+	KB3BVL	oaeWxt 2B	R.R.R.A.
Lititz	145.3100	-	KA3CNT	oalt 2B	R.H.R.A.
LEBANON					
Campbelltown	147.1650	+	WA3ZFM	oa	WA3ZFM/ ES
Lebanon	147.3150	+	K3LV	o(ca)e RA	LVSRA
Newmanstown	147.2850	+	N3NWA	o(ca)et 2B	SPARK
LEHIGH					
Allentown	146.9400	-	W3OI	oeRAWx LITZt XA	LVARC
Allentown	147.1350	+	W3OI	o(ca)eR AWxBI t	LVARC

276 144-148 MHz

PENNSYLVANIA

<i>Location</i>	<i>Output</i>	<i>Input</i>	<i>Call</i>	<i>Notes</i>	<i>Sponsor</i>
Allentown	146.7450	-	N3HES	o(ca)eIRt 4B	
Allentown	146.6550	-	N3LWY	oat 4Z	
Allentown	147.2250	+	WA3VHL	o(ca)t 5Z	
LUZERNE					
Berwick	145.1300	-	NQ3G	o(ca)R At XB	B.A.R.S.
Bunker Hill	145.4500	-	K3YTL	oe	Murgas ARC
Hanover Twp.	147.3300	+	WA3CPW	o(ca)e	
Hazleton	147.0300	+	K3BS	oe	A.R.A.
Hazleton	146.6700	-	K3PGI	o(ca)	A.R.A.
Hunlock Creek	146.8050	-	AD3L	o(ca)et ZA	JMRA
Wilkes-Barre	147.1650	+	KB3BIU	oelITZt 3A	BgmU RS
Wilkes-Barre	145.4100	-	N3DAX	o(ca)AWxt 1Z	
Wilkes-Barre	146.6100	-	WB3FKQ	oelRAWxt YZ	
LYCOMING					
Huntersville	145.4500	-	N3AFX	oeRAWx	LycCoEMA
Montoursville	145.4900	-	N3AFX	o(ca)et	B.E.R.A.
S. Williamsport	145.3300	-	N3AFX	oeRA Wxt	LycCoEMA
Trout Run	145.1500	-	N3AFX	oeRAWx	LycCoEMA
Waterville	145.3500	-	N3AFX	oeRAWx	LycCoEMA
Williamsport	147.0900	+	N3AFX	o(ca)et 6Z	B.E.R.A.
Williamsport	146.7300	-	W3AVK	oael	WestBranch
MONROE					
Long Pond	145.2300	-	N3DZM	oelt 3B	CRLG
Tannersville	146.8650	-	N3EFW	oeRARB	MCOES
MONTGOMERY					
Bryn Mawr	145.1300	-	WB3JOE	o(ca)e RA	MidAtIARC
Eagleville	146.8350	-	N3ACL	o(ca)e RA	Montco OEP
Hatfield	147.3300	+	WA3RYQ	o(ca)eI	H.A.R.A.
Horsham	147.1650	+	K3JJO	ot 5B	DELMONT
Norristown	147.2700	+	W3FRC	o	FrankfordR
MONTOUR					
Liberty Twp.	145.2900	-	WA2JOC	oe	MCEMA
NORTH CENTRAL					
Bradford	147.2400	+	KD3OH	O	KD3OH
Brookville	147.2850	+	WA3FFC	OAE	JeffCoAG
Dubois	147.3900	+	K3PS	OR	QCFMA
Emporium	146.8050	-	N3FYD	O(CA)	CCARC
Emporium	147.1800	+	WA3WPS	O(CA)E	CCARC
Galeton	147.3450	+	KB3EAR	o(ca)	NTRS
Lock Haven	147.3600	+	K3KR	OELR	K3KR
Ridgway	147.0000	+	WS3T	O	WS3T
Smethport	147.3000	+	N3LLR	OER	N3LLR
Ulysses	145.4300	-	K3QBU	OR	PCEMA
NORTHAMPTON					
Bethlehem	146.7000	-	W3OK	oaeRWx t 5Z	DLARC

PENNSYLVANIA

Location	Output	Input	Call	Notes	Sponsor
Bethlehem	146.7750	-	K3LPR	o(ca)	
Nazareth	145.1100	-	W3PYF	oeRAWx	DLARCNC
NORTHUMBERLAND					
Milton	146.9850	-	WA3AMI	o(ca)e Wx	Milton ARC
Sunbury	147.2700	+	K3ARR	o(ca)e RAWx	SVARC
NORTHWEST 186.2					
Erie	146.4300	147.4300	N3OCL	OL	KE3JP
Franklin	145.2300	-	W3ZIC	OAELZ	FVM&KC
Greenville	146.4450	147.4450	KE3JP	O	KE3JP
Guys Mills	147.0300	+	W3MIE	O	CARS
Meadville	145.1300	-	W3MIE	OELR	CfdARS
Meadville	147.2100	+	K3YAK	OAERZ	K3YAK
Pleasantville	147.1200	+	W3ZIC	OALRZ	FVM&KC
Springboro	146.4600	147.4600	KF8YF	EL100.0	KF8YF
Union City	146.7000	-	WX3E	OE	WX3E
Vowinkel	147.0750	+	N3UOH	110.9	N3UOH
Warren	147.3600	+	AK3R	O	WrnHMS
Warren	146.7600	-	WB3IWY	OE88.5	CCAFMA
Waterford	145.4300	-	KE3JP	KE3JP	
Youngsville	146.9700	-	NA3I	OE	NA3I
PERRY					
Millerstown	146.6850	-	N3SDZ	oaeAt 5A	
PHILADELPHIA					
Center City	146.6850	-	WA3AOP	o(ca)IA	HARC
Center City	145.4300	-	K3NL	o	LBARA
Philadelphia	145.4100	-	KD3WT	o(ca)e	Schuykill
Philadelphia	145.2700	-	W3PVI	o(ca)e	ChSixARC
Roxborough	147.0300	+	W3QV	oael	Phil-Mont
PIKE					
Milford	147.0900	+	K2KQZ	ot 1Z	
Schahola	145.3500	-	K3TSA	oelRA Wxt 1Z	TSARA
Shohola Falls	146.7150	-	K2KQZ	ot YZ	
PITTSBURGH 131.8					
Apollo	146.9700	-	N1RS	OAERZX 131.8	SARA
Bridgeville	145.1300	-	KS3R	O(CA)	SHARC
Carnegie	147.0300	+	W3KWH	OE	SCARC
Churchill	146.8200	-	W3GKE	O	
Clinton	147.2100	+	K3KEM	OAELZ 100.0	K3KEM
Gibsonia	145.2900	-	WA3UQD	EL((ca))	WA3UQD
Irwin	146.4600	147.4600	K3PGP	O	K3PGP
Jeanette	146.9250	-	WB3JSI	OE	lwnARA
Mcmurray	147.3450	+	WB3AZL	At	
Monroeville	145.2500	-	KA3FZF	OEL(CA)	K3CFY
Mt. Lebanon	146.9550	-	N3RNX	O	N3RNX
N. Huntingdon	147.1200	+	KC3ET	O(CA)T	WMRG
Natrona Hts	147.0000	-	KA3NVP	Pt	KA3NVP
New Kensington	146.4900	147.4900	N1RS	OLAEX 131.8	SARA

278 144-148 MHz

PENNSYLVANIA

<i>Location</i>	<i>Output</i>	<i>Input</i>	<i>Call</i>	<i>Notes</i>	<i>Sponsor</i>
New Kensington	146.6400	-	K3MJW	OAE 131.8	Skyview
New Kensington	145.3700	-	WA3WOM	OE(CA)t	WA3WOM
Pgh/Baldwin	145.3300	-	W3PGH	O	GPVHFS
Pgh/Carrick	146.6100	-	W3PGH	OAELZ	GPVHFS
Pgh/Hazelwood	145.4700	-	WA3PBD	OAEX	GtwyFM
Pgh/Homestead	146.7300	-	WA3PBD	OAEX	GtwyFM
Pgh/N Hills	147.0900	+	W3EXW	OR(CA)	NHARC
Pgh/N Hills	146.8800	-	W3EXW	OR(CA)	NHARC
SCHUYLKILL					
Delano	145.3700	-	W3EEK	o(ca)e Wxt	SARA
SNYDER					
Middleburg	146.8200	-	WA3DTV	oRWx	SnderCoEM
Selinsgrove	147.1800	+	NR3U	o(ca)RA Wx	SVARC
SOMERSET 123.0					
Central City	146.6250	-	WA3MYA	OLZ(CA) 123.0	W3KKC
Meyersdale	145.2700	-	WV3A	OLZ(CA)	AHRA
Seven Springs	146.8350	-	W3KKC	OLRXZ 123.0	AHRA
Somerset	147.1950	+	K3SMT	OAERZ	SARC
SOUTH CENTRAL 123.0					
Bedford	145.4900	-	K3SAK	O	BCARS
Blue Knob	147.1500	+	K3OIH	OAELR ZX	BKRA
Chambersburg	147.1200	+	W3ACH	O	CVARC
Fort Loudon	147.2250	+	K3PQX	O	K3PQX
SOUTHWEST 131.8					
Acme	146.6700	-	W3SII	OAERZ	LHVHFS
Bentleyville	147.2700	+	WA3DIQ	Oy	WA3DIQ
California	145.1100	-	KA3FLU	OEA	
Connellsville	145.1700	-	WB3LUC	WB3JNP	
Connellsville	146.8950	-	KB3BJZ	OER	CCRC
Derry	145.1500	-	W3CRC	OEARy 131.8TT	CRARC
Greensburg	147.1800	+	W3LWW	O(CA) ETT325	FARC
Indian Head	147.2250	+	KA3BFI	OA	KA3BFI
Indiana	146.9100	-	W3BMD	O	ICARC
Mt. Pleasant	147.0150	+	KA3JSD	OELX (CA)	KA3JSD
Uniontown	147.0450	+	W3PIE	OAX	UARC
Uniontown	147.2550	+	W3PIE	O	UARC
Washington	145.4900	-	W3CYO	OA	W3CYO
Washington	146.7900	-	K3PSP	OA	K3PSP
Waynesburg	146.4300	147.4300	N3LIF	OE131.8	GCARA
SULLIVAN					
Laporte	146.8950	-	N3CDC	o(ca)eI RARBWxLi	S.C.D.E.S.
SUSQUEHANNA					
Elk Mountain	147.2400	+	N3HPY	o(ca)eA RBWxLiTZ	B&B

PENNSYLVANIA-PUERTO RICO

Location	Output	Input	Call	Notes	Sponsor
Montrose	147.3750	+	N3HPY	o(ca)eIA RBWxLiT	B&B
Silver Lake	145.2900	-	N3HPY	o(ca)eIA 3B	B&B
Susquehanna TIOGA	145.2500	-	WB2BQW	oeIA At 1Z	
Blossburg Mt.	147.0600	+	WB3GPY	oeRt 3B	PAGCRpt Grp
Jackson Summit	146.7900	-	WA3CSP	oeAWx	
Tioga	146.6250	-	KB3EAR	o(ca)It 3B	N.T.R.S
Wellsboro	145.2700	-	WB3DLN	oeaR	PAGCRpt Grp
WAYNE					
Honesdale	145.2100	-	K3MMC	oeWx	W.A.R.S.
Newfoundland	147.1950	+	N3SOA	o(ca)et 3B	
Waymart	146.6550	-	WB3KGE	oeaWxBI	
WEST CENTRAL	131.8/186.2				
Bessemer	145.1700	-	N3FV	OELRZ (CA)136.	N3FV
Butler	147.3600	+	W3UDX	OE(CA)	BCARA
Cowansville	146.5050	147.5050	N1RS	OELRX 131.8	SARA
Franklin Twp	147.3000	+	WB3KZS	O	WB3KZS
Independance	145.4500	-	KA3IRT	O	KA3IRT
Kittanning	145.4100	-	K3JVJ	O	FAWA
Leechburg	147.3300	+	WA3JVG	OER	WA3JVG
New Castle	147.1950	+	N3ETV	OAEZL	N3ETV
New Castle	146.6250	-	WA3VRD	O	B.DeSANZO
Parker	145.1900	-	W3ZIC	OALR	FVM&KC
Punxsutawney	146.7150	-	N5NWC	ELO ((ca))	PAARC
Sharon	145.3500	-	W3LIF	OAELR ZX	MrcerCARC
Zelienople	147.2400	+	K3SAL	OE	BCFMA
WYOMING					
Mehoopany	147.2100	+	N3KAI	o(ca)eA RBWxt	KA3ZAR YB
YORK					
Red Lion	146.8650	-	WB3ERZ	o(ca)e Wx	Hilltopers
Shrewsbury	146.7000	-	K3NXU	oIRAWxt 2Z	SoPaComG
York	146.9700	-	W3HZU	o(ca)eIR AWxLiTz	Keystone
PUERTO RICO					
CN					
Cayey	146.7700	-	KP3AB	c100	
Cayey	145.4100	-	KP4GN	o	
Cayey	147.0900	+	WP4AOH	ox	PRARC [KP4
Cayey	145.1100	-	KP4CR	o	

PUERTO RICO

Location	Output	Input	Call	Notes	Sponsor
Comerio	147.1700	+	KP4FCC	o	
Corozal	146.6700	-	KP4DH	ca(ca)e	
Corozal	146.6100	-	WP4ENA	o	
Corozal	147.3300	+	WP4ABI	ol	
Naranjito	147.0100	+	WP4FHR	o	ARG
Orocovis	145.3900	-	KP4OG	o	
Orocovis	147.3900	+	KP4BCQ	c	
CS					
Adjuntas	147.1900	+	KP4ST	o	
Barranquitas	145.4900	-	KP4LP	o	MOLINO
Cayey	145.2500	-	WP4MXB	o	
Jayuya	146.7500	-	KP4AMJ	o	
Jayuya	145.1700	-	WP4I	o	CRG
Jayuya	147.2500	+	KP4IN	o	
Jayuya	145.2900	-	NP4A	o	
Utua	145.4300	-	KP4BOL	o	
Villalba	145.1900	-	KP3AB	o	
Villalba	147.0500	+	WP4AZT	oex	
Villalba	147.1500	+	WP4IFU	o	ARG
Villalba	146.9700	-	NP4WI	o	
Villalba	146.4100	146.8100	WP4IZI	o	
Villalba	147.2100	+	NP4WI	o	
Villalba	147.2900	+	NP4MA	o	
E					
Aguas Buenas	145.4500	-	KP4RF	oBi	
Aguas Buenas	146.7300	-	WP4JLH	c123	
Aguas Buenas	145.3700	-	KP4IA	o	
Canovanas	147.2300	+	KP4LO	o	
Ceiba	147.2700	146.7700	KP4FGL	o	
Culebra	147.0700	+	KP4FGL	o	
Fajardo	145.4700	-	NP3CB	o	
Fajardo	145.1900	-	KP3AB	o	
Fajardo	146.6900	-	NP3H	oae	CNQUISTA
Gurabo	145.3100	-	KP4FAK	c	COQUI
Gurabo	145.2100	-	NP3Z	c127.3	
Gurabo	146.7900	-	WP4LXE	o	
Gurabo	146.8700	-	NP3BQ	o	AMISTSOS
Gurabo	146.9500	-	WP4B	o	
Gurabo	147.3700	+	KP4QW	o	
Humacao	147.1900	+	KP4DGW	o	CRIATURA
Las Piedras	146.6500	-	KP4PF	oe	EARCLUB
Las Piedras	146.8900	-	KP4JF	o	PREAHR
Luquillo	147.3500	+	NP3EF	o	ERGRP.
Luquillo	147.3100	+	WP4K	o	
Rio Grande	147.0300	+	NP4SB	c	YARC
Rio Grande	146.9900	-	NP3H	o	
Yabucoa	145.3300	-	WP4BV	o	
N					
Aguas Buenas	145.3500	-	KP3AB	o	CRAN
Bayamon	145.1300	-	KB2OBL	oe	
Bayamon	147.1300	+	KP4AHN	o	
Bayamon	145.2300	-	WP4MXY	o	
Bayamon	145.1500	-	WP4XI	o	

PUERTO RICO-SOUTH CAROLINA

<i>Location</i>	<i>Output</i>	<i>Input</i>	<i>Call</i>	<i>Notes</i>	<i>Sponsor</i>
Carolina	145.2700	-	KP4FX	o	
Corozal	146.7100	-	KP4DEU	o	
Guaynabo	147.2700	+	KP4CE	o	
Guaynabo	146.8500	-	KP4CK	oa(ca) Biez	PRARL
S					
Adjuntas	146.9300	-	KP4EMC	o	FRA
Ponce	147.3900	+	WP4JLQ	o	
W					
Aguada	447.7750	442.7750	WP4KJU	o	
Aguada	145.3300	-	NP4WX	o	
Aguadilla	145.1500	-	KP4EDK	o	ARA
Anasco	146.8300	-	WP4MSL	o	FRA
Lares	146.7900	-	WP4RN	o	
Maricao	146.8700	-	KP4BKY	c	
Maricao	145.4700	-	KP4UK	o	
Maricao	147.2300	+	WP4CPV	c	CRG
Maricao	147.3100	+	WP4K	o	
Maricao	146.7700	-	KP3AB	o	
Mayaguez	146.6900	-	KP4AIC	o	
San Sebastian	146.6500	146.2500	WP4NAT	c100e	
Yauco	147.3500	+	NP4FL	o	
Yauco	147.0700	+	NP4QH	o	656 GRP.
RHODE ISLAND					
Bristol	145.3300	-	K1CW	oe94.8	PatriotAWS
Coventry	145.3500	-	WA1VUT	o	
Cranston	147.1050	+	W1OAV		
Cranston	146.7000	-	K1CR	oe	
Exeter	147.1650	+	WA1HAH	oe	
Lincoln	146.9400	-	K1KYI	oex	RIAFMRS
Newport	146.8800	-	WC1R	o(ca)et 10	VIKING ARS
Newport	146.8050	-	W1CG	oepacket	
No. Scituate	146.7600	-	W1HQV	olx	RIAFMRS
Pawtucket	147.3300	+	W1AQ		
Portsmouth	146.9850	-	K1DA	c	
Portsmouth	147.3600	+	W1SYE	ot(ca) e10	NWPRT
Providence	145.1700	-	KA1JNP	o(ca)el	
Providence	146.8350	-	WA1QCA		
Westerly	147.2400	+	N1LMA	o	
SOUTH CAROLINA					
#Fort Mill	147.1800	+	W4DXA	o	CAROLINA
#Greenwood	147.3750	+	K4LEO	o	K4LEO
#N. Myrtle Bea	147.0300	+	K4NMB	o	N. MYRTLE
#Orangeburg	146.8800	-	KF4IIM	o118.8 ael	CHAOS
#Rock Hill	145.4100	-	W4WBT	o	W4WBT
#White Oak Mtn	147.2850	+	W4RCW	o	W4RCW
Adams Run (Cha	147.3450	+	N7GZT	oel	N7GZT
Aiken	145.1700	-	KY4S	o	N4ADM

282 144-148 MHz

SOUTH CAROLINA

<i>Location</i>	<i>Output</i>	<i>Input</i>	<i>Call</i>	<i>Notes</i>	<i>Sponsor</i>
Aiken	147.2850	+	N4ADM	o(ca)	N4ADM
Anderson	146.9700	-	N4AW	o(ca)e	ANDERSON
Anderson/Sas M	146.7900	-	N4AW	oe	ANDERSON
Awendaw	147.3000	+	K4LWS	o103.5 (ca)	K4LWS
Bamberg	145.3300	-	WA4DFP	o	WA4DFP
Barnwell	147.0300	+	KF4CVO	o156.7e	SALKHATC
Beaufort	146.6550	-	KD4KOJ	oae	BEAUFORT
Beaufort	145.3100	-	KD4KOJ	o	Islander A
Bishopville	146.9250	-	W4APE	ol	W4APE
Blythwood	147.0000	-	N0WFL	o	N0FWL
Charleston	146.9400	-	KF4CDR	o123al	KF4CDR
Charleston	146.8350	-	KT4YW	oael	KC4OOZ
Charleston	146.7900	-	WA4USN	oal	Charleston
Charleston	145.2500	-	WA4USN	o123al	Charleston
Charleston Are	147.2700	+	W4ANK	oae	TRIDENT
Cheraw	145.4900	-	W4APE	ol	W4APE
Chester	146.6250	-	KF4SXO	o(ca)RB	CHESTER
Chester	145.3100	-	KT4DG	oae	CHESTER
Chesterfield	147.1350	+	KF4GPE	oaz	CCARS
Clemson Univ	145.4500	-	WD4EOG	oe	KD4KAO
Columbia	145.1900	-	N0YVN	o	
Columbia	145.2700	-	KC4GYM	o127.3 (ca)e	NARC
Columbia	147.3300	+	KF4GHC	o156.7 (ca)el	CARC
Dillon/Pee Dee	146.7450	-	NN4N	o	GREATER
Eastover	147.0750	+	KT4BU	o156.7(ca)	
Eloree	146.6100	-	KC4WIF	o118.8 ae	KC4WIF
Florence	146.8500	-	W4ULH	oa	FLORENCE
Florence	146.9700	-	W4GEY	oa	PDFRA, INC
Florence	147.1950	+	W4APE	ol	W4APE
Fort Jackson	146.7750	-	KF4GHC	o156.7 (ca)el	CARC
Fort Mill	145.1100	-	WB4TWX	o(ca)	Sugar Cree
Gaffney	145.4700	-	KN4RG	o141.3e	KN4RG
Georgetown	147.3750	+	KI4CB	o179.9el	KI4CB
Gilbert	145.4300	-	KF4GHC	o156.7 (ca)el	CARC
Greeleyville	145.2300	-	KG4AQH	o162.2	KG4AQH
Greenville	146.9400	-	W4IQQ	o7	Greer ARC
Greenwood	147.1650	+	W4GWD	o107.2 (ca)e	Greenwood
Grnvle/Csrs Hd	146.6100	-	W4NYK	o	Blue Ridge
Grnvle/Paris M	146.8200	-	W4NYK	o(ca)	Blue Ridge
Hilton Head	147.2400	+	W8QKO	o	Islander A
Lancaster	147.2400	+	AC4VT	o88.5	
Lancaster	146.7000	-	W4PAX	o(ca)	Lancaster
Laurens	146.8650	-	KD4HLH	o107.2	KD4HLH
Leesville	147.2550	+	W4RRC	o123e	RIDGE ARC
Lexington	145.2100	-	NS4SC	o(ca)RB	MID-CAROL
Lexington	147.3900	+	KA4FEC	oe	KA4FEC

SOUTH CAROLINA-SOUTH DAKOTA

Location	Output	Input	Call	Notes	Sponsor
Little Mt.	147.2100	+	K4AVU	o	MID-CAROL
Marion	147.0000	-	WA4MRV	oz	WA4MRV
Moncks Corner	147.1500	+	WD4NUN	oeyz	BC Disaster
Mt Pleasant	146.7600	-	K4ESG	o(ca)e	K4LWS
Myb Bch/Brksvi	147.2850	+	N4LV	o	
Myr Bch/Conway	145.1100	-	W4GS	oae	GRAND
Myr Bch/Conway	145.4700	-	KI4CB	o179.9el	KI4CB
Myrtle Beach	147.1200	+	W4GS	oa	GRAND
N. Augusta	146.7300	-	K4NAB	o	N.AUG/ BELV
N. Spartanburg	147.3150	+	N4UZT	o141.3 aez	N4UZT
No. Columbia	147.1050	-	KE4GUA	cael	NARC
Orangeburg	146.8050	-	KF4ATU	o156.7 ael	Edisto ARS
Orangeburg	147.0900	+	KF4ATU	o156.7	Edisto ARS
Pageland	146.8950	-	W4APE	ol	KA4ABW
Pickens	146.7000	-	WR4PKZ	o	FOOTHILLS
Pickens	147.0000	-	WB4YXZ	o	Pickens RA
Pumpkintown	145.2900	-	KU4ZS	o123	KU4ZS
Rock Hill	147.0300	-	K4YTZ	o(ca)ez	YORK CTY
Santee	147.2250	+	W4DTW	oe	W4DTW
Seneca/Long Mt	147.2700	+	WA4JRJ	o(ca)ez	KEOWEE
Simpsonville	146.7300	-	WD4BJY	o	WD4BJY
Spartanburg	147.0900	+	K4JLA	oa	Spartanburg
St. Matthews	146.6700	-	AD4U	o156.7 ae	AD4U
Summerville	147.1800	+	WA4HNK	o123	WA4HNK
Sumter	147.0150	+	W4GL	o156.7	SUMTER
Sumter	145.1300	-	K4JR	o	
Sumter	146.6400	-	W4GL	o	SUMTER
Surfside Beach	145.2900	-	W4GS	o85.4	W4GS
Union	145.2500	-	K4USC	o(ca)ez	UCARC
Union	146.6850	-	K4USC	o	K4USC
White Hall	146.9100	-	W4BWZ	oe	COASTAL

SOUTH DAKOTA

#STATEWIDE

#Statewide	145.2300	-		SNP(Pri)	
#Statewide	145.4700			SNP(Sec)	

CENTRAL

Mitchell	146.6400	-	W0ZSJ	oae 146.2	MARC
Murdo	147.3000	+	AA0CT	olxSD Link146	SDARC
Phillip	147.3750	+	N0OMP	oleSD Link146	SDARC
Pierre	145.3500	-	W0HVY	oa146.2	PARC
Pierre	146.7300	-	W0CQN	olSD Link146.	SDARC
Reliance	146.9400	-	N0NPO	oelxSD Link14	MB ARC
Wessington Spr	147.0900	+	K0OH	o	K0OH

SOUTH DAKOTA-TENNESSEE

Location	Output	Input	Call	Notes	Sponsor
Wessington Spr	147.3450	+	AA0F	olxSD Link146	SDARC
NORTH CENTRAL					
Aberdeen	146.9100	-	WB0JZZ	ole	HubCtyARC
Bowdle	147.1200	+	WB0JZZ	ol	HubCtyARC
Eagle Butte	146.7900	-	W0KUX	o	W0KUX
Mobridge	147.2100	+	W0YMB	oe	MARC
Redfield	147.1500	+	WD0BIA	o	S ARC
Ridgeview	147.0600	+	K0GSY	oa	K0GSY
NORTHEAST					
Britton	146.6100	-	N0SHL	o	TRAC
Brookings	146.9400	-	W0BXO	oa	BR ARC
Clear Lake	147.1800	+	WA0YIN	oa146.2	WA0YIN
Clear Lake	145.4300	-	K0CVF	oa127.3	DB ARC
Garden City	146.6700	-	WD0FKC	oiSDLink 146.	GCRA
Gary	145.3900	-	K0TY	ol	K0TY
Pierpont	147.3300	+	WB0JZZ	o	HubCtyARC
Sisseton	146.8800	-	WA0BZD	oe	WA0BZD
Watertown	146.8500	-	KF0HL	o(ca)e	LARC
Watertown	147.3900	+	K0TY	ol	K0TY
SOUTHEAST					
Humboldt	147.2850	+	N0LCL	olxSD Link146	SDARC
Sioux Falls	146.8950	-	W0ZWY	oe	SEARC
Springfield	147.2100	+	W0OJY	o146.2	N0OII
Turkey Ridge	147.0000	+	W0OJY	oiSD Link146.	PD ARC
Vermillion	147.3750	+	W0OJY	oi146.2	PD ARC
Yankton	146.8500	-	W0OJY	oi146.2	PD ARC
SOUTHWEST					
Custer	146.8500	-	W0BLK	ox	BikHisARC
Custer	147.0900	+	K0DPD	o	CH ARC
Hot Springs	146.7000	-	K0HS	oe	HS ARC
WEST CENTRAL					
Lead/Terry Pk	146.7600	-	W0BLK	olx	BikHisARC
Rapid City	146.9400	-	W0BLK	ol	BikHisARC
Rapid City	147.8400	-	KB0BUT	o(ca)e	KB0BUT
Terry Peak	147.0300	+	W0JEK	oiSDLink 146.	SDARC
TENNESSEE					
#Clarksville	147.3900	+	KF4L	oae	CLRKSVL
#Lewisburg	146.8050	-	WB4VXX	o	
#Morristown	147.3900	+	KQ4E	o	
#Mt Pleasant	145.4500	-	KF4GHD	o127.3 ae	WB4JCR
#Nashville	146.9550	-	NT4L	o114.8	FUN
#Orlinda	147.1950	+	N8ITF	o	
#Sparta	147.3150	+	N4ARK	o123	
Alamo	147.1350	+	WB4EDS	o	
Anderson Cty	146.7000	-	KF4BVQ	o100ae	KF4BVQ
Arnold A.F.B.	147.1950	+	KC4FV	oe	WARC

TENNESSEE

Location	Output	Input	Call	Notes	Sponsor
Athens	145.3100	-	WA4PNI	o141.3e	McMinn CO
Benton	145.4500	-	K4SIR	o	James Pres
Blountville	147.0000	+	W4CBX	oe	W4FXO
Bolivar	147.0450	+	WD4OZN	oaRBe	KD4TGR
Braden	145.4900	-	WA4KOG	o	LIONEL LEJ
Bristol	146.6700	-	W4UD	o(ca)e	BRIS ARS/S
Bristol	146.8800	-	WD4CYZ	o	WD4CYZ
Brownsville	145.4300	-	KB4YTU	o(ca)l	KB4YTU
Brownsville	146.6550	-	KD4AOK	oae	B-HCEMA
Brstl/Holstn M	146.7600	-	K4JP	oa	K4JP
Bruceston	145.1700	-	KF4SCT	o107.2el	VOLNET
Bucksnot	145.4300	-	KF4SCT	o107.2el	VOLNET
Carlisle	145.2500	-	KT4WS	oaWxez	KR4WG
Carthage	145.1900	-	N4OTT	o	CORDELL
Chattanooga	145.1300	-	K4CMY	o	K4CMY&KA
Chattanooga	145.2900	-	W4AM	o67	CHATTANO
Chattanooga	145.3900	-	W4AM	oa	CHATTANO
Chattanooga	146.6100	-	W4AM	o	CHATTANO
Chattanooga	146.7900	-	W4AM	oa	CHATTANO
Clarksville	147.0000	+	WD4SGA	o	BOB HILL
Cleveland	147.1050	+	KD4NEC	oae	
Cleveland	146.9250	-	W4GZX	oae	Cleveland
Cleveland	147.1800	+	WD4DES	o118.8	WD4DES
Collegedale	147.0000	+	KA6UHV	o(ca)e	KA6UHV
Columbia	147.1200	+	W4GGM	oae	Maury ARC
Cookeville	147.2100	+	N4WS	oaRBz	COOKEVILL
Cookeville	145.4300	-	WA4UCE	oae	ARS of TTU
Cookeville	145.1100	-	NQ4Y	oael	UCARS/KK4
Cornersville	146.6250	-	KF4TNP	o107.2	KF4TNP
Cross Plains	147.3450	+	K4UVH	o	IND - K4UV
Crossville	146.8950	-	KF4HNV	o118.8 RBe	KF4HNV
Crossville	146.8050	-	W4EYJ	cl	CUMBERLA
Crossville	146.8650	-	KF4DPU	oae	PARC (PLAT
Cumberland Cit	145.3300	-	WD4DBJ	o(ca) RBe	SHARES
Cumberland Cit	146.9250	-	WA4TLZ	o127.3	WA4TLZ
Dandridge	146.8950	-	WD4EGD	o(ca) RBez	WD4EGD
Dayton	147.3450	+	K4PHT	oe	K4PHT
Dayton/Rhea Ct	147.3900	+	K4DPD	oe	Rhea Co AR
Decatur-Pone K	145.1500	-	W4RJC	oe	Richard JO
Dickson	147.3750	+	KN4HL	o(ca)e	KN4HL
Dover	145.4100	-	N4VIH	oe	SHARES
Dresden	145.3500	-	KE4OVN	c107.2 aBipz	KE4OVN
Dyersburg	146.7450	-	WB4RCK	o	
Elizton/Hols M	145.2900	-	KF4ZQA	oe	CARTER
Erwin/Pinnacle	145.2500	-	N4WXS	oaRBez	N4WXS
Erwin/Unicoi	147.1650	+	KF4BRS	oaez	AC4QF
Eva	147.0900	+	AD4QG	oRBe	AD4QG
Fayetteville	147.0300	+	W4BV	o(ca)e	LINCOLN

TENNESSEE

<i>Location</i>	<i>Output</i>	<i>Input</i>	<i>Call</i>	<i>Notes</i>	<i>Sponsor</i>
Franklin	145.1500	-	W4XS	o	FOW
Fruitland	146.7750	-	KF4SCT	o107.2e1	VOLNET
Gallatin	147.3000	+	W4CAT	o114.8 ae	CATS
Gallatin	145.1300	-	N4SSB	o107.2	TVARN
Gallatin	147.2400	+	W4LKZ	o114.8e1	Sumner CO
Gallatin	147.2700	+	WA4YQC	o114.8 (ca)e1	WA4YQC,W
Gray	145.1100	-	WM4T	o100	WM4T
Greenbrier	147.0750	+	WQ4E	o107.2 ae	WQ4E
Greeneville	145.3900	-	W4WC	oe	ANDREW
Greeneville	145.4100	-	WB4NKM	o	WB4NKM
Grnvl/Viking M	147.0600	+	KB4UG	oRB	Bobby Gass
Gtlbg/Cove Mtn	146.8500	-	WA4KJH	o127.31	
Harriman	146.6400	-	KA4QYI	o100	RCARC
Harriman	146.7450	-	KC4WHL	o	KC4WHL
Henderson	147.1050	+	K4TC	oez	MIKE
Hendersonville	145.2700	-	WB4WZK	o(ca)	WB4WZK
Huntingdon	146.8350	-	KB4YTM	oaez	CARROLL
Jackson	147.2100	+	WF4Q	o107.2a	WTARS
Jackson	145.3100	-	KF4SC	oa	WTARS
Jackson	147.2700	+	WBØTMC	o	WBØTMC
Jackson	145.1100	-	KD4GCT	oal	KD4GCT
Jamestown	147.0900	+	K4NLP	o100e	K4NLP
Jasper	145.1900	-	KD4XV	o127.3e	Sequachee
Johnson City	146.7900	-	W4ABR	o(ca)e	JCARA (JOH
Johnson City	147.2700	+	KE4FH	o	KE4FH
Jonesborough	146.9250	-	WD4OBW	ol	WD4OBW
Kngspt/Bays Mt	146.9700	-	W4TRC	o(ca)ez	Kingsport
Knoxville	145.1700	-	WB4GBI	o	WB4GBI
Knoxville	145.4700	-	WB4GBI	o	WB4GBI
Knoxville	145.4300	-	WB4YLC	o	KERBELA
Knoxville	145.3300	-	WA4TEM	oaRBez	KNOXVILLE
Knoxville	145.3700	-	KB4KIE	oe	KB4KIE
Knoxville	146.9400	-	WB4GBI	o	WB4GBI
Knoxville	146.9100	-	KC4ROG	oae	
Knoxville	146.6250	-	WB4GBI	o100e	WB4GBI
Knoxville	147.1950	+	KD4CWB	o100elz	KD4CWB
Knoxville	147.0750	+	WB4GBI	oa	WB4GBI
Knoxville/Rack	147.3000	+	W4BBB	o100R Bel	RACK
Knoxville/Rack	145.2100	-	W4BBB	o100aez	RACK
Knxvl/Eng Mt	146.7300	-	WB4IOB	o	WB4IOB
Lafayette	145.3100	-	KC4ECD	o151.4z	KC4ECD
Lafollette	146.6700	-	K4BGW	o	W4TZG
Laverne	145.2300	-	W4CAT	oa	CATS
Lawrenceburg	146.6550	-	KM4ME	o	KM4ME
Lebanon	147.1050	+	W4LYR	o100(ca) lz	WILSON
Livingston	147.0450	+	N2UP	oaez	N2UP
Manchester	146.7000	-	W4UOT	o114.8a	Mid TN ARS

TENNESSEE

<i>Location</i>	<i>Output</i>	<i>Input</i>	<i>Call</i>	<i>Notes</i>	<i>Sponsor</i>
Martin	146.6250	-	N4ABU	oa	RARC
Maryville/Alco	146.6550	-	W4OLB	oaez	SMOKY
Maynardville	145.2300	-	KB4KIE	oe	KB4KIE
Mcminnville	146.9700	-	WD4MWQ	o(ca)	WD4MWQ
Mcnairy	147.0750	+	KF4SCT	o107.2el	VOLNET
Medina	146.9700	-	WA4RWK	oae	A R Echo S
Memphis	146.9400	-	N4BSM	o107.2 (ca)el	N4BSM
Memphis	146.6400	-	WB4KQQ	o	UNIV OF TN
Memphis	145.2100	-	W2GLJ	oa	W2GLJ
Memphis	145.4100	-	K5FE	o107.2 (ca)	K5FE
Memphis	145.4500	-	WA4KOG	o(ca)RB	LIONEL LEJ
Memphis	145.1500	-	K0JXI	o	
Memphis	147.0300	+	W4EM	o	MID-SOUTH
Memphis	146.7900	-	W4KIB	o107.2 (ca)e	WA4HBY
Memphis	146.8200	-	W4BS	o(ca)	DELTA ARC
Memphis	146.8500	-	WA4KOG	oa	WA4KOG
Memphis	147.0000	+	W4ZJM	oel	W4ZJM
Memphis	147.0600	+	WA4MQQ	o	
Memphis	147.0900	+	W4GMM	o107.2 ae	W4GMM
Memphis	147.1800	+	WA4KOG	o	LIONEL LEJ
Memphis	147.3000	+	WA4ADT	o107.2 (ca)l	WA4ADT
Memphis	145.1300	-	KF4SCT	o107.2el	VOLNET
Memphis	146.8800	-	WA4KOG	oap	WA4KOG
Memphis	147.3600	+	W4BS	o107.2	DELTA ARC
Monteagle	145.4100	-	NQ4Y	o114.8al	STARS
Morgan County	147.3300	+	WD4ORB	o82.5	MCARC
Morristown	145.4500	-	KQ4E	oe	KQ4E
Morristown	147.0300	+	KQ4E	oz	LAKEWAY
Mountain City	145.4700	-	KF4RBR	o103.5 ae	Johnson
Nashville	147.3600	+	WB4NTM	oal	RPT Soc of
Nashville	146.7900	-	W4SQE	o	Music City
Nashville	147.0150	+	KJ4ZQ	o	CRAN
Nashville	146.9850	-	KC4PRD	oa	KC4PRD
Nashville	145.2100	52.5250	N4ARK	oRBel	N4ARK
Nashville	146.8800	-	WA4PCD	o(ca)RB ez	N.R.A.
Nashville	146.8500	-	W4AY	o114.8 (ca)e	NASHVILLE
Nashville	147.1800	+	K4ZGA	o114.8a	
Nashville	146.6100	-	WA4PCD	o(ca)el	WA4PCD
Nashville	145.4700	-	N4ARK	o(ca)e	N4ARK
Nashville	145.3700	-	WR3S	oa	KB4ZOE
Nashville	145.2100	-	N4ARK	oRBe	N4ARK
Nashville	146.7600	-	WA4PCD	o114.8el	N.R.A.
Nashville W	146.6700	-	WB4NTM	oal	RPT Soc of
Nashville W	146.6400	-	WB4NTM	oa	RPT Soc of
Nashville West	147.1500	+	WA4PCD	o114.8l	N.R.A.

**288 144-148 MHz
TENNESSEE-TEXAS**

<i>Location</i>	<i>Output</i>	<i>Input</i>	<i>Call</i>	<i>Notes</i>	<i>Sponsor</i>
Nashvl/Fairvie	145.1100	-	N4ARK	o151.4e	N4ARK
Nolensville	145.3500	-	WD4JYD	o(ca)ez	
Oak Ridge	146.8800	-	W4SKH	oe	OAK RIDGE
Oak Ridge	146.9700	-	W4SKH	oa	OAK RIDGE
Oak Ridge	147.1200	+	K4EAJ	o82.5	K4EAJ
Oak Ridge	147.1500	+	K4EAJ	o82.5l	K4EAJ
Oakfield	147.3900	+	WA4BJY	o(ca)RB	WA4BJY
Paris	147.3600	+	K4KLX	oa	HCRA
Petros/Frz Hd	147.2550	+	KJ4SI	o94.8 (ca)RBez	KJ4SI/ KB4S
Pigeon Forge	145.2700	-	KD4CLA	o100RB	KD4CLA
Pikeville	147.2850	+	KF4JPT	o	BLED SOE
Pulaski/Music	146.7750	-	W4JVO	o	Stars-SOU.
Puryear	147.1650	+	WA4CEX	o	RIDGE REP
Ramer	146.7000	-	WB4MMI	o107.2 ae	WB4MMI
Rckwd/Mt Rosvl	147.0150	+	AA4KS	oaRBez	RCARC
Ripley	145.2300	-	KE4NTL	o100	
Rogersville	147.3150	+	KD4HZN	o114.8z	KD4HZN
Saltillo	146.7150	-	KB4JUB	o	SALTILLO A
Selmer	146.8050	-	KB6BUL	o127.3e	MCNAIRY
Sparta/White	147.1650	+	KR4BT	o123a Wxez	K44BT & TR
Tellico Plains	147.3150	+	KT4EQ	oae	KC4OJS
Union City	146.7000	-	WA4YGM	oa	REELFOOT
Union City	147.0150	+	KF5SCT	o107.2el	VOLNET
Walland	146.6850	-	KF4ARH	o88.5aelx	
Watertown	146.8350	-	W4LYR	o100 (ca)l	W4LYR
Watertown	146.7300	-	KD4EHL	o100	WA4KPA
Waverly	147.2250	+	NO4Q	ca	KC4VHQ
Winchester	146.8200	-	AB4SW	oa	MTARS MID

TEXAS

Abernathy	146.7600	-	WB5BRY	o1179.9	CRRC
Abilene	146.9600	-	KC5OLO	oe146.2	KCARC
Abilene	146.7000	-	WB5TMV	o	
Abilene	145.3500	-	KC5PPI	oaez 110.9	AAHTC
Abilene	146.7600	-	KC5OLO	o(ca) 146.2	KCARC
Abilene	145.4900	-	KI5ZS	o88.5	
Abilene	146.8000	-	AG5F	oe(ca)	AARC
Albany	147.2200	+	KG5BU	o	
Alice	147.3000	+	K5DYY	c	
Alice	146.8600	-	K5DYY	c	
Alpine	146.7200	-	N5DO	ol(ca)erz	BBARC
Alpine	146.5800	146.5800	N5QIA	ol88.5	SWLS
Alpine	145.2300	-	WB5MPX	portable	BBARC
Alpine	146.9400	-	WB5MPX	o88.5	BBARC
Aito	145.3300	-	KD5TD	o	
Alvin	145.1100	-	KA5QDG	o(ca)123.0	
Alvin	145.2500	-	KA9JLM	o141.3	AARC

<i>Location</i>	<i>Output</i>	<i>Input</i>	<i>Call</i>	<i>Notes</i>	<i>Sponsor</i>
Amarillo	146.9200	-	N5LTZ	ole	CRII
Amarillo	147.5800	147.5800	N5LTZ	o188.5	SWLS
Amarillo	146.9400	-	W5WX	o88.5	PARC
Amarillo	146.6600	-	W5WX	o88.5	PARC
Amarillo	147.3200	+	N5IMO	o	
Anahuac	145.2700	-	WB5SAG	o186.2	AEM
Andrews	146.4800	146.4800	N5NOM	o188.5	WTXC
Andrews	147.2800	+	WA5IKQ	o88.5	
Angleton	147.3400	+	WB5UGT	o1103.5	
Anhalt	145.1300	-	KJ5PS	131.8	
Archer City	146.8400	-	W5GPO	o192.8	
Arlington	146.8600	-	WD5DBB	o(ca) 110.9	MCR GRP
Arlington	147.1400	+	K5SLD	o(ca)	AARC
Aspermont	146.6200	-	W5CD	o	
Atlanta	146.9800	-	K5HCM	oa	RACC
Austin	147.1800	+	W5HS	o(ca)	
Austin	147.0600	+	WB5HNC	o	
Austin	146.9600	-	K5ZSI	o	ACCARC
Austin	146.9400	-	W5FIT	o	ARO
Austin	146.9000	-	W3MRC	o	3M ARC
Austin	146.8800	-	W5FQR	oa	ARO
Austin	146.7800	-	W5KA	oatteAz	AARC
Austin	146.6100	-	WB5PCV	o	
Austin	145.4700	-	K5DOG		
Austin	145.4500	-	KB5O	o	
Austin	145.3300	-	KB5O	o	
Austin	145.1700	-	KB5HTB	(ca)	
Austin	147.3600	+	WA5VTV		
Azle	147.1600	+	WB5IDM	o110.9	
Baird	147.3000	+	KF5YZ	oa	
Ballinger	147.3200	+	WD5FTP	o	RCARC
Balmorhea	145.4300	-	N5SOR	o188.5	WTXC
Balmorhea	146.9600	-	KD5CCY	o91.5	WTNMRC
Bangs	147.0000	+	KB5ZVV	o94.8	
Bay City	146.7200	-	WA5SNL	oe146.2	MCARC
Baytown	145.3100	-	N5JNN	oa167.9	
Baytown	146.7800	-	WA5JDI	oez88.5	BCD
Beaumont	147.3000	+	WA5HRF	MERC	
Beaumont	146.7000	-	W5KWA	oe107.2	BEARC
Beaumont	146.7600	-	W5GNX	o	BEARC
Beaumont	147.2000	+	K5PE	o	
Beaumont	147.3400	+	W5RIN	o107.2	BEARC
Beaumont	146.8600	-	WB5VFF	o186.2	PARGP
Bee Cave	147.3000	+	WD0ACD	o114.8	BSA T 441
Beeville	146.9200	-	KC5DYC	o103.5	
Bellville	145.4100	-	KC5YMJ	oe100.0	ACRA
Bellville	146.8800	-	KD5GMI	o162.2	HRRC
Big Bend Area	146.8200	-	N5DO	olezr	BBARC
Big Spring	147.0400	+	KE5PL	o1E88.5	WTXC
Big Spring	146.8200	-	W5AW	o(ca)	BSARC
Boerne	145.1900	-	KB5TX	o	KARS
Boerne	146.6400	-	KB5TX	o	KARS

290 144-148 MHz


TEXAS

<i>Location</i>	<i>Output</i>	<i>Input</i>	<i>Call</i>	<i>Notes</i>	<i>Sponsor</i>
Bonham	145.4700	-	N5OXV	oa	
Borger	147.0600	+	WA5CSF	o	NWTARC
Bowie	145.3900	-	KC5KPF	o(ca) 192.8	MONTAGE
Boyd	146.9800	-	K5JEJ	oa	
Bracketville	146.8800	-	N5PJR	o	BARS
Brady	147.3600	+	W5RP	o162.2	HOTROCS
Brady	146.9000	-	K5PW	oae162.2	
Breckenridge	147.3800	+	NØTX	o(ca)88.5	
Brenham	147.2600	+	NE5AL	o103.5	BRARC
Brenham	145.3900	-	NE5AL	o103.5	BRENHAM
Bridge City	145.4700	-	W5SSV	oa103.5	JCARC
Brownfield	147.3400	+	WA5TBB	o1162.2	
Brownfield	145.1700	-	W5HFT	o	
Brownfield	146.8000	-	KA5BQG	oa162.2	TCARC
Brownsville	147.1200	+	W5RGV	o114.8	STARS
Brownsville	145.3500	-	WA5YJR	o114.8	
Brownsville	147.0400	+	W5RGV	o114.8	STARS
Brownwood	146.9400	-	K5BWD	ae94.8	BWDARC
Brownwood	146.8200	-	WB5FXD	c	
Burkburnett	146.7000	-	W5DAD	o1192.8	
Burnet	146.6600	-	K5JIC	oa88.5	HGLD LKE
Caldwell	145.3300	-	N4GCA	o88.5	CARS
Canton	146.6200	-	K5PD	o123.0	
Canton	147.2800	+	KK5AU	oer(ca) wx	ESARA
Canyon	146.7400	-	N5ZLU	o88.5	CAPROCK
Canyon	145.3500	-	N5MGU	o88.5	
Carrollton	147.3200	+	N5ECY	c	
Carrollton	145.2100	-	N5MJQ	oerz	METROARC
Carthage	147.1600	+	AA5HF		
Carthage	146.7200	-	KA5HSA	o	
Castroville	146.8000	-	K5YDE	o	
Cedar Hill	147.0600	+	W5AUY	o(ca)e	SWDCARC
Cedar Hill	147.2600	+	WA5WAI	o(ca)	
Cedar Hill	147.3200	+	N5ECY	c	
Childress	146.9600	-	N5OX	o	
Clarksville	147.2000	+	KA5BCR	o186.2	RRCA
Cleburne	145.4900	-	N5OAN	oear88.5	
Cleveland	146.9000	-	N5AK	oa	SHARK
Clifton	147.1800	+	W5BCR	o123.0	BCRA
Clute	145.3500	-	WB5UGT	o1103.5	
Coleman	146.9800	-	N5RMO	oae94.8	CARC
College Station	146.6200	-	N5HQM	ox2	
College Station	146.6800	-	W5DZ	o(ca) 88.5	08/68ROG
College Station	146.8200	-	W5AC	oaz88.5	TAMUARC
Colombus	147.1400	+	K5KZP	oa	CCOARC
Comanche	146.6800	-	KC5QHO	110.9	CARC
Comfort	145.4900	-	WB5Q	c	
Conroe	147.0200	+	N5HNE	o	MCOCD
Coppell	145.2500	-	KA1CWM	oer/a	
Copperas Cove	147.2600	+	WR5CRA	o(ca) 88.5	CREPA

KENWOOD

TM-D700A

Dual-Band Data Mobile



- ▶ **APRS 64 Character Messaging**
- ▶ **APRS Position/Directional Data**
- ▶ **Built-in 1200/9600 TNC**
- ▶ **118~524,800*~1300 MHz RX**
- ▶ **Digipeater Function**
- ▶ **DCS / CTCSS Encode + Decode**
- ▶ **DX Packet Cluster Reporting**
- ▶ **Visual Band-Scope**
- ▶ **Manual at <ftp://ftp.kenwood.net>**

***Cellular Block**

KENWOOD COMMUNICATIONS CORPORATION
P.O. Box 22745, 2201 E. Dominguez St.,
Long Beach, CA 90801-5745, U.S.A.
Customer Support/Brochures (310) 639-5300
Kenwood News & Products <http://www.kenwood.net>

#022300-D

292 144-148 MHz

TEXAS

<i>Location</i>	<i>Output</i>	<i>Input</i>	<i>Call</i>	<i>Notes</i>	<i>Sponsor</i>
Corpus Christi	145.4900	-	KG5BE	o88.5	
Corpus Christi	146.8200	-	KC5FLJ	oe107.2	STARC
Corpus Christi	146.8400	-	N5IUT	o88.5	
Corpus Christi	146.8800	-	KC5FLJ	oea 107.2	STARC
Corpus Christi	147.0600	+	K5OG	c	CCARC
Corpus Christi	147.1000	+	W5MS	o162.2	CCARC
Corpus Christi	147.2200	+	KC5FLJ	o107.2	STARC
Corsicana	145.2900	-	N5DDC	oewx	NARC
Crane	146.8000	-	WB5WYI	ol88.5	WTXC
Crockett	145.1900	-	KB5NNP	o146.2	LHRA
Crockett	145.3100	-	W5DLC	o103.5	HCARC
Crosby	146.6200	-	KB5NNP	o123.0	LHOURA
Crossbyton	147.1600	+	WB5BRY	ol179.9	CRC
Daingerfield	145.2300	-	N5ETE	o(ca) 151.4	ETARC
Dallas	145.4300	-	K5DM	o	TEXINSARC
Dallas	146.9600	-	K5JD	(ca)110.9	
Dallas	146.8800	-	W5FC	o(ca)rz	DARC
Dallas	146.8200	-	KB5ID	oe	
Dallas	147.3600	+	W5EXP	o(ca)	
Dallas	146.6400	-	K5AHT	o	RECA
Dallas	145.1900	-	KA5CTN	o(ca)110.9	
Dallas	145.1300	-	W5JBP	c	SWR Societ
Dallas	146.7000	-	W5BOH	o	DALAMTPA
Dayton	146.8000	-	KC5NZE	o146.2	DART
Decatur	146.7800	-	W5FB	o131.8	
Del Rio	146.8200	-	N5PJR	a	BARS
Denton	146.9200	-	W5NGU	o(ca) 110.9	DCARC
Denver City	145.2500	-	N5GZI	ol88.5	
Devers	146.9800	-	N5FJX	o	HAMS
Devine	145.2900	-	KD5BFV	o162.2	MCARC
Devine	146.8800	-	WB5LJZ	o	
Dickinson	145.4100	-	K5CA	o131.8	GCOR
Doss	146.4200	146.4200	K5AWK	SWLS	
Doss	147.1600	+	W5RP	oael 162.2	HOTROCS
Dripping Spring	146.7400	-	KA5AMP	o(ca)114.8	
Dumas	147.1400	+	KC5PIM	owx88.5	
Eagle Pass	147.1200	+	N5UMJ	c	
Eastland	145.3500	-	KA5BNO	oa	
Eddy	146.7200	-	NU5D	ol88.5	
Edinburg	146.6600	-	KC5ZVC	o114.8	
Edinburg	146.7600	-	W5RGV	o114.8	STARS
Edna	147.2800	+	AI5E	o167.9	
El Paso	147.3200	+	WA5JXY	o162.2	
El Paso	147.1600	+	KC5WDQ	oa162.2	
El Paso	147.3600	+	N5WPV	o71.9	
El Paso	147.2800	+	W2BFI	oa162.2	WTXC
El Paso	147.2400	+	K5WPH	o162.2	SCARC
El Paso	146.8800	-	N5RG	oe	WTRA

<i>Location</i>	<i>Output</i>	<i>Input</i>	<i>Call</i>	<i>Notes</i>	<i>Sponsor</i>
El Paso	146.7000	-	KC5PXD	oal62.2	WTRA
El Paso	146.6200	-	N5HVX	obl100.0	BARA
El Paso	147.0600	+	KJ5EO	c	EPRACES
Elgin	145.2700	-	N5MZQ		
Elmendorf	145.2100	-	W5CRS	oe	ROOST
Elmendorf	146.8600	-	W5ROS	o(ca)88.5	
Elmo	145.2700	-	WB5HGI	o136.5	TVARC
Fairfield	145.1100	-	N5YAF	aez103.5	FCARC
Floresville	145.1100	-	KC5PRX	o88.5	
Fluvanna	146.9800	-	W5CD	o	
Fort Worth	145.3300	-	W5FA	o(ca)	
Fort Worth	145.3700	-	K2BSA	o	BSAARC
Fort Worth	146.6800	-	W5URH	o110.9	
Fort Worth	146.7600	-	W5FTW	o110.9	FWTX
Fort Worth	146.8000	-	W5URH	o110.9	
Fort Worth	146.8400	-	W5SH	o110.9	FWKCCL
Fort Worth	146.9400	-	K5FTW	or110.9	FWTX
Fort Worth	147.2800	+	W5SJZ	o(ca)	LMRARC
Fort Worth	145.1100	-	K5FTW	o	FWTXVHFF
Fredericksburg	147.0400	+	N5PIA	o162.2	
Fredericksburg	146.7600	-	W5FJD	o162.2	
Freeport	147.3800	+	WB8PHO	o	BZARC
Friendswood	147.2800	+	KD5GR	o	
Fritch	147.3000	+	WA5CSF	ol	NWTRC
Ft. Davis	146.6200	-	N5HYD	olerz	BBARC
Ft. Davis	147.0800	+	N5SOR	ol88.5	WTXC
Ft. Davis	147.3600	+	W5CDM	o	
Ft. Stockton	145.3700	-	KB5GLA	o	
Ft. Stockton	146.6800	-	WB5FWR	oa88.5	WTXC
Gail	147.2400	+	W5CD	o	
Gainesville	145.2900	-	K5AGG	oa100.0	
Gainesville	147.3400	+	WB5FHI	oae	CCARRA
Galveston	146.6800	-	W5GI	oe103.5	UTMB/ECG
Galveston Co	147.0400	+	WB5BMB	c	
Gardendale	146.9400	-	N5FRN	o	
Garland	146.6600	-	K5QHD	o	GARC
Garland	147.2400	+	K5QBM	o(ca)e	RSARC
Gatesville	146.9600	-	N5DDR	oe(ca)	
Geneva	146.7400	-	KC5VVV	o192.8	TBARC
George West	146.9800	-	K5YFL	o107.2	BSATroop2
Georgetown	146.6400	-	AF5Z	o162.2	WCARC
Georgetown	147.0800	+	W5HS	o(ca)	
Gerogetown	147.1600	+	K5AB	oe88.5	
Giddings	147.2200	+	N5MZQ	o	
Giddings	146.8600	-	N5MZQ	o	
Glen Rose	147.0200	+	WD5GIC	o(ca) 110.9	NTARA
Glen Rose	145.2700	-	WD5GND	o110.9	
Goliad	146.7400	-	WB5MCT	o103.5	VICTORIA A
Gonzales	145.1500	-	KC5JNT	o	
Gonzales	147.2600	+	KB5RSV	oa	GARC
Graham	147.3400	+	KF5SJ	ol	LCARC

TEXAS

<i>Location</i>	<i>Output</i>	<i>Input</i>	<i>Call</i>	<i>Notes</i>	<i>Sponsor</i>
Granbury	147.0800	+	WD5GIC	o(ca) 110.9	NTARA
Grapevine	145.2500	-	W5AP	oexp 136.5	GARC
Greenville	147.1600	+	WD5GSL	oa	ESRC
Greenville	146.7800	-	K5GVL	oae	SVARA
Gruver	147.0400	+	KY5C	ole146.2	CRII
Gunbarrell City	146.9000	-	WA5LOP	o(ca)	
Hamilton	147.2000	+	AB5BX	o88.5	HARC
Happy Tx	145.2500	-	KD5IIA	o118.8rl	NONE
Harlingen	145.3900	-	K5VCG	o(ca) 114.8	GCRA
Harlingen	146.7000	-	W5RGV	oa114.8	STARS
Harlingen	146.8000	-	W5RGV	o114.8	STARS
Harlingen	146.9600	-	K5DG	o	
Harlingen	147.2000	+	AG5B	oea 114.8	VBMCRA
Harlingen	147.3900	+	W5RGV	o114.8	STARS
Haskel	146.7400	-	WA5YSZ	o	
Hearne	147.1000	+	KC5TBS	o88.5	ORA
Henderson	146.7800	-	KB5NXW	o	
Henly	146.9200	-	W5IZN	o	
Henrietta	146.6800	-	K5REL	o(ca)192.8	
Henrietta	146.8600	-	KB5ATE	CCARC	
Henrietta	147.3200	+	K5REJ	o192.8	CCOARC
Hewitt	146.9800	-	W5ZDN	o	HOTARC
Hillsboro	146.7800	-	N5QHO	oaewx	
Horizon City	147.2000	+	KC5PXD	oa162.2	WTRA
Houston	147.3200	+	WA5QXE	oae 100.0	ECHO
Houston	146.9400	-	W5HJL	oe167.9	PRRL
Houston	146.6400	-	W5RRR	o	JSCARC
Houston	146.9600	-	WA5BUV	o103.5	HARCOMM
Houston	147.0000	+	W5ANQ	o	CYPRESS
Houston	147.0800	+	W5ATP	oae 103.5	ECHO
Houston	147.1000	+	WD5BDX	o	
Houston	147.1200	+	WB5WOV	o167.9	ARMS
Houston	147.1600	+	KA5REV	o(ca)	SCMSOC
Houston	147.3000	+	KDØRW	o151.4	
Houston	147.3600	+	K5DX	o	TEXDXSOC
Houston	146.9200	-	WB5UGT	ol103.5	
Houston	147.2400	+	KB5AXX	c	HAACH
Houston	145.3900	-	KA5QDG	o	HAMMOBS
Houston	145.1300	-	WA5KVS	o123.0	
Houston	145.1900	-	AA5BD	o123.0	
Houston	145.2500	-	WA5YBC	o103.5	
Houston	146.8400	-	KF5ZL	o103.5	CHEM
Houston	145.3700	-	WA5KVS	o162.2	
Houston	145.4500	-	WB5RDK		STECGRP
Houston	145.4700	-	W5RPT	o123.0	MERA
Houston	146.7000	-	WD5EFC	oy	HNTTY

<i>Location</i>	<i>Output</i>	<i>Input</i>	<i>Call</i>	<i>Notes</i>	<i>Sponsor</i>
Houston	146.6600	-	KA5AKG	o	NARS
Houston	146.7600	-	N5FIJ	oe103.5	
Houston	146.8200	-	K5GZR	o	GCRC
Houston	145.3300	-	WA5DOS	o(ca) 103.5	HTPARC
Huntsville	145.2700	-	W5RJV	o103.5	
Huntsville	145.4700	-	KE5ZW	c	
Huntsville	146.8600	-	W5HVL	o103.5	HARC
Hurst	147.1000	+	W5KXC	c	Hurst ARC
Iowa Park	145.4900	-	N5JRF	o(ca)192.8	
Irving	145.2300	-	N5EWD	oe	METROARC
Irving	145.4500	-	K5HCJ	c	
Irving	146.7200	-	WA5CKF	o(ca) 110.9	IRVARC
Jacksonville	145.4300	-	KB5TA	o	
Jacksonville	146.8000	-	KG5SI	o	CCARC
Jacksonville	147.3800	+	KB5TA	o(ca)	
Jasper	147.0000	-	W5JAS	ol118.8	LAREAARC
Jewitt	145.2300	-	KC5SWI	o110.9	JEWITT
Katy	147.2000	+	KC5UJM	o103.5	KARS
Keene	147.2200	+	WA5FWC	o	
Keller	147.2000	+	N5HIS	c	ERG
Kenedy	147.2000	+	WA5ZYT	o	CERLI
Kermit	147.2600	+	WB5ZAN	o88.5	WCARC
Kerrville	146.9800	-	N5HR	o	HCARC
Kerrville	145.1500	-	W5RP	oae1 162.2	HOTROCS
Kilgore	145.4500	-	K5GEL	o(ca)	
Killeen	145.1900	-	KB5UMG	oa	
Killeen	146.7600	-	WA5RZQ	o94.8	
Killeen	147.0200	+	N5TLS	o(ca)88.5	
Kingsville	146.6800	-	KB5YAI	o107.2	
Kingwood	145.4300	-	W5SI	o	TEACOMM
La Grange	146.8000	-	KB5JHK	o	FCRC
La Grange	146.9800	-	KG5YO	o(ca)	
La Sara	147.1400	+	W5RGV	o114.8	STARS
Lake Whitney	146.6200	-	KJ5OL	o	LWARS
Lakeway	145.4100	-	WB5PCV	ol	
Lamesa	145.1500	-	N5BNX	o100.0	
Lampasas	147.2200	+	KB5SXV	oae88.5	
Lampasas	146.8600	-	N5JLP	ol88.5	
Laredo	146.9000	-	NN5Q	o88.5	LDRC
Laredo	146.8400	-	N5LNU	oax440	RRGRC
Laredo	145.1700	-	K5QI	o88.5	
Laredo	146.6600	-	KF5RM	o88.1	ROFRG
Levelland	146.8800	-	WB5EMR	oa	
Levelland	147.1200	+	N5SOU	ola	
Lewisville	145.1700	-	N5GEJ	o(ca) 110.9	LTARC
Lewisville	147.3800	+	KB5HOV	o110.9	LAARK
Liberty Hill	147.3800	+	KA5GMG	c	AMARC
Littlefield	146.6400	-	WB5BRY	ol179.9	CRRC

TEXAS

<i>Location</i>	<i>Output</i>	<i>Input</i>	<i>Call</i>	<i>Notes</i>	<i>Sponsor</i>
Livingston	147.0400	+	K5EWU	o	ULLWA
Livingston	147.1600	+	N5SPR	o71.9	LLRR
Llano	146.8000	-	K5JIC	oe	HGLD LKE
Longfellow	147.3400	+	N5BPJ	oe	
Longview	145.1700	-	KB5OAI	o	
Longview	145.3500	-	N5REO	oe	
Longview	146.6400	-	WA5LDL	oa	
Longview	147.3000	+	KB5TWW		
Longview	147.3400	+	N5VGS	oa	LETARC
Lubbock	147.2000	+	WA5TBB	ol62.2	
Lubbock	147.5800	147.5800	KC5KQF	ol88.5	SWLS
Lubbock	147.2200	+	W5CD	o	
Lubbock	147.0000	-	WB5BRY	ol179.9	CRRC
Lubbock	146.9400	-	WB5BRY	o(ca) 179.9	CRRC
Lubbock	145.1900	-	KB5STK	ol	
Lubbock	147.3000	+	N5ZTL	o88.5	
Lufkin	146.9400	-	W5IRP	oa	DETARC
Lufkin	145.3700	-	KD5TD	100.0	
Lufkin	147.2600	+	KA5NAA	o141.3	
Luling	145.2300	-	W5CTX	ol141.3	
Lumberton	147.2200	+	WA5UQR	o	BTARC
Lyford	147.3600	+	WA5ZRP	o114.8	EARTH
Madisonville	146.7800	-	W5TGJ	o103.5	
Manor	146.8400	-	N5RVD	o(ca)tx	
Marathon	147.3200	+	N5SOR	ol88.5	WTXC
Marble Falls	146.6800	-	W5RP	oael 162.2	HOTROCKS
Maydelle	147.0200	+	KB5VQG	o	
Maydelle	147.2400	+	KB5VQG	o	
Mayflower	147.1200	+	W5JAS	ol203.5	LAARC
Mcallen	145.2300	-	N5SIM	o114.8	EARTH
Mckinney	146.7400	-	W5MRC	o(ca) 110.9	MARC
Mckinney	145.3500	-	WA5FYI	o100.0	
Mesquite	145.3100	-	KA5EVF	o(ca) 162.2	HAM
Mesquite	145.1500	-	N5DA	o(ca)110.9	
Mesquite	145.2500	-	KC5NQ	oexp110.9	
Mexia	145.3900	-	W5ZMI	o	NAVARC
Miami	145.1100	-	KA5KQH	ol88.5	CRII
Midland	147.3800	+	W5QGG	oa	MARC
Midland	146.7600	-	W5QGG	o(ca)	MARC
Midland	145.2900	-	KE5WN	o	
Midland	145.1300	-	WB5RXA	ol88.5	SWLS
Midland	147.2200	+	KE5PL	ol88.5	WTXC
Midland	147.3000	+	W5QGG	o	MARC
Millsap	145.4700	-	WA5TZB	o	
Mineral	147.3200	+	WD5DUL	oeat	
Mineral Wells	146.6400	-	W5ABF	o	MWARC
Missouri City	146.8800	-	KD5GMI	ox103.5	HRRC
Montel	147.3800	+	W5SJS	o	

<i>Location</i>	<i>Output</i>	<i>Input</i>	<i>Call</i>	<i>Notes</i>	<i>Sponsor</i>
Moody	145.1500	-	W5ZDN	owx	HOTARC
Morgans Pt	147.3000	+	N5DJJ	o	FISH
Mountain Home	145.1100	-	K5AWK	o162.2	HOTROCS
Mt Enterprise	146.9200	-	W5CKO	o	ETVHFSOC
Mt Pleasant	146.9400	-	WA5YVL	o	
Mt Vernon	147.3200	+	W5XK	o151.4	
Nacogdoches	147.3200	+	W5NAC	oe141.3	NARC
Nacogdoches	146.6600	-	KB5UGA	oea103.5	
Nacogdoches	146.8400	-	W5NAC	oae	Nacodg.AR
Naples	145.4100	-	N5GVE	oa	
Nassau Bay	145.1500	-	N5MKK	oae	BAARC
New Braunfels	147.0000	-	WD5GQT	o(ca)	
New Waverly	147.1800	+	N5KWN	o136.5	CARES
Newton	145.1700	-	KD5GBG	o118.8	DETEC
Nocona	147.3600	+	N5VAV	oewx110.9	
Notrees	147.0000	-	N5SOR	o162.2	ZIA
Notrees	147.0200	+	N5XXO	o188.5	SWLS
Oak Hill	147.3200	+	W5MOT	o1z(ca)	MOTOARC
Odessa	146.8400	-	WB5MPX	oealz 88.5	ARC
Odessa	145.4700	-	KC5QHE	o	WTXARC
Odessa	146.7400	-	KD5CCY	o191.5	WTNMRG
Odessa	147.1400	+	KL7GNW	o1A88.5	
Odessa	145.4100	-	W5CDM	o88.5	
Odessa	146.7000	-	N5SOR	o188.5	WTXC
Orange	147.1800	+	W5ND	o103.5	OARC
Palestine	147.1400	+	W5DLC	oea	
Palestine	145.4900	-	KJ5DS	ot	
Palestine	146.7400	-	KJ5DS	o	
Palestine	147.0800	+	W5DLC	oe	
Pampa	145.4500	-	KB5OSF	oaz	
Pampa	146.9000	-	W5TSV	o	
Paradise	146.6200	-	KJ5HO	o131.8	
Paris	146.7600	-	WB5RDD	o(ca)ez	RRVARC
Paris	147.3400	+	KA5RLK	o110.9	
Pasadena	145.2900	-	NE5N	oa167.9	PASCD
Pearland	146.7400	-	KA5QDG	o103.5	HAMS
Pearland	147.2200	+	N5JEQ	o167.9	PARC
Perryton	146.6400	-	K5IS	o	
Perryton	146.8200	-	K5IS	o88.5	CAPROCK
Pflugerville	145.2900	-	KG5BZ	o110.9	
Pipe Creek	147.2200	+	N5XNR	(ca)186.2	
Pipe Creek	147.2800	+	WD5FWP	ot	
Pittsburg	147.2600	+	W5GC	o151.4	ARTNET
Plainview	146.7200	-	W5WV	o(ca)Z 88.5	PARC
Plainview	147.1000	+	N5RNY	o88.5	
Plano	145.2500	-	WD5ERD	exp123.0	
Plano	147.1800	+	WD5ERD	o(ca)zA	PARK
Pleasanton	147.3400	+	W5ROS	o88.5	ROOST
Pleasanton	145.4300	-	KD5ZR	(ca)eR 100.	ACARO

TEXAS

<i>Location</i>	<i>Output</i>	<i>Input</i>	<i>Call</i>	<i>Notes</i>	<i>Sponsor</i>
Port Aransas	147.0400	+	KG5BZ	oal110.9	
Port Lavaca	147.0200	+	W5KTC	oa103.5	PLARC
Post	145.1100	-	KB5STK	oael	
Post	147.0600	+	WB5BRY	o1179.9	CRC
Quitman	147.3600	+	WA5LDL	o	ETVHFSOC
Ranger	147.0600	+	N5RMA	o131.8	
Refugio	147.1400	+	KG5DF	oa	RCARC
Refugio	147.1800	+	KG5DF	oe103.5	RCARC
Richardson	147.1200	+	K5GW	o(ca)r	RWC
Richmond	145.4900	-	KA5GYG	o123.0	FBCOOEM
Robert Lee	147.3400	+	KF5EI	o	
Rockdale	147.2800	+	AF5C	o	RARA
Rockport	147.2600	+	WB5OLT	oa103.5	ROCARC
Roscoe	146.6800	-	K5IFW	o	
Rosehill	146.7200	-	K5IHK	o123.0	
Round Rock	146.7000	-	N5MNV	tr	
Rusk	147.0400	+	KA5AEP	o(ca)110.9	
San Angelo	147.0600	+	N5DE	oa	
San Angelo	147.1000	+	N5RBW	o	
San Angelo	146.9400	-	KC5EZZ	o103.5	SAARC
San Angelo	146.8800	-	K5CMW	oal	HOTROCS
San Angelo	145.2700	-	W5QX	o	
San Angelo	147.3000	+	KG5X	o	
San Antonio	147.2800	+	WD5FWP	o(ca)	
San Antonio	146.9600	-	K5AWK	o88.5	SWLS
San Antonio	147.0200	+	W5RRA	oa	SWRCARC
San Antonio	147.0600	+	K5DSF	o	
San Antonio	147.0800	+	N5CSC	oa162.2	EXPLO700
San Antonio	147.1200	+	WA5DXJ	oel	
San Antonio	147.2600	+	K5SOJ	o	
San Antonio	146.9400	-	KA5HQU	eWx	SARO
San Antonio	147.3000	+	W5XW	oe107.2	BEARS
San Antonio	147.3200	+	KC5AON	203.5	
San Antonio	147.3600	+	K5SUZ	(ca)	SARO
San Antonio	147.3800	+	KC5NTN	o162.2	AARO
San Antonio	147.2400	+	K5GE	c	
San Antonio	145.3900	-	N5TX	t	
San Antonio	146.9000	-	N5QLA	o(ca) bi/bl	SAHARA
San Antonio	145.1700	-	W5QCB	o	ADXA
San Antonio	145.3100	-	WD5JFF	o103.5	
San Antonio	147.1800	+	KC5S	o(ca)er	SAEM
San Antonio	145.3500	-	AB5NZ	o	
San Antonio	145.4500	-	AA5DB	oa	
San Antonio	146.6200	-	K5AWK	o162.2	
San Antonio	146.6600	-	AF5D	oe	
San Antonio	146.7000	-	KA5IID	o(ca)t	
San Antonio	146.7200	-	KB5TSO	(ca)e 162.2	BARS
San Antonio	146.7800	-	KG5QW	SARO	
San Antonio	146.8200	-	WA5FSR	(ca)	SARO
San Antonio	146.8800	-	WB5LJZ	o	

Location	Output	Input	Call	Notes	Sponsor
San Antonio	145.3300	-	KC5RXY	(ca)Bit	
Santa Anna	147.1400	+	N5RMO	o94.8	COLEMAN
Sattler	147.1400	+	K5PWX	o	SARO
Scurry	147.3400	+	KC5DX	o	
Seabrook	147.2600	+	WX5ET	o162.2	LYCRC
Seguin	145.4900	-	W5CTX	oal141.3	
Seguin	146.7600	-	WR5X	o	C.A.R.C.
Seminole	146.7800	-	N5SOR	o188.5	WTXC
Seminole	145.4500	-	WA5FKT	o	
Seymour	147.1000	+	N5ENS	o192.8	
Seymour	147.2000	+	N5LEZ	o1x192.8	
Sherman	145.4900	-	WB5CVR	o	
Sherman	147.0000	+	W5RVT	o100.0	GCVHFSOC
Sherman	147.0800	+	WB5DCU	o	GCVS
Shiner	146.6800	-	KC5QLT	o	
Sinton	147.0800	+	W5CRP	o	SPCCD
Smithville	145.3500	-	N5JWP	oz114.8	BCARC
Snyder	146.9200	-	KE5ZW	oaerbz 67.0	SARA
South Houston	147.0600	+	KA5QDG	o(ca)	
South Padre Id	147.2400	+	KA0ARS	o114.8	
Spearman	147.0000	+	N5TQR	oe103.5	HHC
Stafford	145.2300	-	W5TI	o88.5	HTEXIARC
Sterling City	146.6400	-	N5FTL	o188.5	WTXC
Sulphur Springs	146.6800	-	N5REL	o(ca)re	HCARC
Sundown	146.7800	-	WB5BRY	o179.9	CRRC
Taft	147.0000	-	W5CRP	ox107.2	
Tarzan	146.9000	-	N5XXO	o188.5	
Taylor	147.2000	+	W5LHX	o	
Temple	145.3100	-	N5ZXJ	o(ca)162.2	
Temple	145.4900	-	WB5TTY	c	
Temple	146.8200	-	W5LM	o(ca)ez	TEMPARC
Temple	147.3400	+	W5ARO	o(ca)162.2	
Terrell	146.9200	-	K5BNI	o136.5	TVARC
Texas City	147.1400	+	WB5BMB	oea	GCRA
Tomball	147.3800	+	WB5ZMV	c	
Trinity	145.3500	-	W5USD	o131.8	ULLWA
Tulia	147.3600	+	KF5AO	o88.5	
Tyler	145.3700	-	N1EW	oa88.5	
Tyler	146.9600	-	WA5SLG	oa	ETVHFSOC
Tyler	147.0000	-	K5TYR	o(ca) 88.5	TYARC
Tyler	147.0600	+	K5TWR	o151.4	
Tyler	147.1000	+	W5CKO	o	
Tyler	147.1200	+	K5PDQ	c	
Tyler	145.2100	-	K5BWB	o	
Universal City	146.8400	-	WA5VAF	o(ca)	CREST
Universal City	147.1600	+	N5YEO	o(ca) 203.5	SCTARC
Uvalde	146.9000	-	W5LBD	oa	
Uvalde	147.1600	+	KD5GSS	(ca)Bi	
Uvalde	147.2000	+	AA5DB	c	

Location	Output	Input	Call	Notes	Sponsor
Uvalde	147,2600	+	W5LBD	c	
Uvalde	146,7600	+	K5AWK	o162.2	
Vernon	147,0200	+	WB5ONC	o	
Vernon	147,0800	+	N5CDU	o	
Vernon	147,1600	+	N5LEZ	oix192.8	
Victoria	145,1300	-	W5DSC	o103.5	VICARC
Victoria	145,1900	+	W5DSC	103.5	VICARC
Victoria	147,1600	+	K5FOL	o103.5	
W Tawakoni	145,3900	-	N5DA	o(ca)	NTRN
Waco	146,6600	-	AA5RT	oa123.0	
Waco	146,8800	-	W5ZDN	aezt	HOTARC
Waco	147,1600	+	WA5BU	o	BAYLOR
Waco	147,3600	+	AA5RT	o123.0	
Walburg	145,1300	+	KC5US	o	HOTERA
Waxahachie	145,4100	-	WD5DDH	o(ca)er	ECOARC
Weatherford	146,9000	-	KG5CW	o110.9	
Weatherford	147,0400	+	W5URH	o110.9	
Weatherford	145,2500	-	W0BOD	exp103.5	
Weslaco	146,7400	-	KC5YFP	oa114.8	NONE
Wharton	145,2100	-	KE5HP	o	GCARC
White Deer	147,3800	+	N5MGU	o88.5	
Whitehouse	147,2000	+	W5CKO	o	
Whitehouse	147,3000	+	W5CKO	o	
Whitney	147,0000	-	W5WK	o103.5	
Wichita Falls	147,0600	+	WA5CMB	o(ca)156.7	
Wichita Falls	147,3000	+	W5GK	o	
Wichita Falls	147,1200	+	N5LEZ	oix192.8	
Wichita Falls	145,1500	-	WX5TWS	owx	TEXXSPPT
Wichita Falls	146,6600	-	K5WFT	o(ca)192.8	
Wichita Falls	147,1400	+	N5WF	o192.8	WICHARS
Wichita Falls	145,2700	-	WB2NQV	o192.8	
Wichita Falls	146,9400	-	W5US	o192.8	
Wills Point	146,9800	-	W5PWD	o	
Wimberley	147,1000	+	W5CTX	o	WARS
Wolfforth	146,6800	-	K5FJ	oe	BIGHORN
Woodville	145,3900	-	W5JAS	o118.8	LAARC
Yoakum	147,0400	+	WA5VIO	o	
Zapata	147,0200	+	KJ5HW	114.8	
CASTLEDALE	147,1400	+	K7SDC		OLWC SDARC
Castledale	147,1400	+	K7SDC		ARB88, SDARC
Emery	147,0800	+	K7SDC		OLX SDARC
Horn Mtn	147,0600	+	K7SDC		OWCA SDARC
CENTRAL	146,6600	-	W7DHH		OXL
Ephraim	145,2900	-	WB7REL		OLA
Manti	145,2900	-	WB7REL		WB7REL
Marysvalle	147,2000	+	N7VQO		OX
Monroe	147,3000	+	WA7HSW		OA

UTAH

Location	Output	Input	Call	Notes	Sponsor
Richfield	146.6400	-	WA7HSW	OXL	WA7HSW
Salina	147.1000	+	N7GGN	OEX	N7GGN
Salina Canyon	146.8600	-	KD7YE	OXL 146.660	WB7REL
NORTH					
Bear Lake	147.0200	+	KB7OGM	OXL 147.18	+K7JL
Bear Lake	147.1200	+	KB7OGM	OXL 147.18	+K7JL
Logan	145.3100	-	WA7KMF	OA123.0	BARC
Logan	146.6400	-	N7PEO	OL	
Logan	147.2000	+	AC7O	OEL147.18	
Logan	147.3200	+	KA7FAP	O	
Malad	146.4300	146.4300	WA7FDR	OL6.850	WA7FDR
Mt Logan	146.7200	-	N7PEO	OAX	BARC/VHFS
Thiokol	145.4300	-	KE7FO	OAL	MTARC
NORTH EAST					
Altamont	146.7000	-	WB7CBS	OA	
Duchesne	147.2600	+	N7PQD	O	BARC
Roosevelt	145.4900	-	K7HEN	OALK Bruin13	W7BYU
Roosevelt	146.9200	-	KA7BPB	O	
Tabby Mtn	147.2400	+	K7HEN	OAX 136.5L7	K7HEN
Vernal	147.0400	+	KF7AG	O136.5	BARC
Vernal	147.1000	+	KA7LWF	OA136.5	BARC
PRICE					
Bruin Peak	147.3200	+	K7SDC	OLWC ARB88.	SDARC
Carbon County	145.4100	-	KA7LEG	OE	
Ford Ridge	145.3100	-	K7SDC	OLWC ARB88.	SDARC
Price	145.4300	-	KA7LEG	OA88.5	KA7LEG
SOUTH					
Kaibab	146.7300	-	N7YSE	O	WA7VKV
Kanab	146.8800	-	WA7VKV	O	
Kanab	147.3600	+	W17M	O	
Navajo Mtn	146.9600	-	W7DRR	OLX	GCWA
SOUTH EAST					
Henry Mtns.	147.0800	+	K7SDC	OLWC ARB88.	SDARC
Moab	146.7600	-	K7QEQ	OLWC ARB88.	K7QEQ
Moab	146.9000	-	K7QEQ	OL76C ARB88	K7QEQ
Monticello	146.6100	-	K7SDC	OLWC ARB88.	SDARC
SOUTH WEST					
Cedar City	145.4700	-	KG7LM	O	KG7LM
Cedar City	146.7600	-	K7JH	OCAX	K7JH
Cedar City	146.8000	-	KG7LM	OL146.94	
Cedar City	146.9800	-	N7KM	O	N7KM

302 144-148 MHz

UTAH

Location	Output	Input	Call	Notes	Sponsor
Cedar City	147.0600	+	N7DZP	OCA	N7DZP
Cedar City	147.3600	+	W7KBM	O	
Delta	147.3800	+	KB7WQD	O	
Frisco Peak	146.9400	-	WR7AAA	OLX 147.18	WA7GTU
Hinckley	147.2600	+	N7WPF	O	
Seegmiller	146.9100	-	NR7K	OEX	NR7K
St George	146.6400	-	K7SG	OA	
St George	146.7000	-	KA7STK	(ca)	
St George	146.7400	-	WI7G	O	(new)
St. George	145.4500	-	K7SG	OX	
St. George	147.2600	+	K7SG	OPort	W7NFT
Utah Hill	146.8200	-	NR7K	OLX82.5	DARC
SOUTHWEST					
Panguitch	147.1600	+	WB7RYE	OL 147.160SLC	ERRS
STATEWIDE					
Statewide	145.4100	-	Shared	SharedonNon Prot Prot	
WASATCH FRONT					
American Fork	145.2500	-	KF7CK	OA	KF7CK
Antelope Is.	147.0400	+	NU7X	OX123.0	DCARC/ VHFS
Bacchus	146.7000	-	KB7YSW	OLAE	ARES
Brigham City	145.2900	-	KE7FO	OL	MTARC
Brighton	145.2700	-	KB7YAF	OL100.0	
Byu Campus	145.3300	-	W7OHR	O	KI7TD/BYU
Heber	147.2000	+	KB7YAF	O88.5	
Herd Mtn.	146.6800	-	N7JSQ	OAXL 5.4912	ARI
Huntsville	145.2100	-	KB7ZXU	O	
Kaysville Pk VHFS	146.8200	-	N7TOP	OAE(SU) LT(123.	OARC/
Lake Mtn	147.2800	+	WB7TSY	OX141.3	UTCOARES
Lake Mtn	147.3400	+	WB7TSY	OX100.0	UTCOARES
Layton	146.9600	-	KF7UR	O	ERRS
Lehi	147.2200	+	WA7YZR	OA	UVHFS
Lewis Peak	147.3600	+	WA7GIE	OLX 100.0	WA7GIE
Lewis Peak	147.3800	+	WB7TSQ	O	
Morgan	147.0600	+	N7KHJ	O	
Ogden	145.4900	-	K7HEN	OALK 6.68123.	ARI
Ogden	146.9000	-	N7TOP	OAEL WZ123	OARC/ VHFS
Orem	146.7800	-	N7PKI	OA	
Payson	147.0200	+	WB7RPF	CA186.2	WB7RPF
Powder Mtn.	145.4700	-	KC7SUM	O	
Promontory	145.4100	-	N7TOP	OLZ123.0	Sol
Promontory	147.2600	+	AC7O	OL146.72	
Provo	145.2300	-	WA7FFM	OARES	ARES

UTAH-VERMONT

<i>Location</i>	<i>Output</i>	<i>Input</i>	<i>Call</i>	<i>Notes</i>	<i>Sponsor</i>
Provo	145.3700	-	N7CGH	O	N7CGH
Provo	145.4700	-	WA7PKL	OA	UVCC
Provo	146.4800	146.4800	WA7PKL	O	UVCC
Provo	146.7600	-	W7SP	OCAX	UARC
Riverside	146.9200	-	N7TOP	OA(*/#) LT 123.0	OARC
Salt Lake	145.2100	-	AA7JR	OA	UVHFS
Salt Lake	145.4500	-	K7FY	O	ERRS
Salt Lake	146.6200	-	W7SP	OX	UARC
Salt Lake	146.8400	-	N7PCE	O	SLCOARES
Salt Lake	146.8800	-	KB7YSW	OARES	UVHFS
Salt Lake	146.9400	-	K7JL	OX88.5	UVHFS
Salt Lake	147.0600	+	AC7H	OL	UVHFS
Salt Lake	147.1200	+	K7JL	OEXL 147.12	+KB7OGM
Salt Lake	147.1400	+	WB7RYE	O127.3	
Salt Lake	147.1600	+	WA7SNS	OA127.3	
Salt Lake	147.3000	+	W7CWK	OA	
Salt Lake	147.6000	147.6000	DXCoordination		UDXA
Scotts Peak	145.4100	-	KB7YAF	O	KB7YAF
Snowbird	147.1800	+	K7JL	OXL 147.1210	+KB7OGM
South Mtn.	146.7400	-	N7JID	O	MARA
Summit Park	145.3500	-	AC7H	OL	UVHFS
Tooele	147.3000	+	W7EO	O	
WEST					
Dugway	145.3500	-	W7DTO	OA	W7DTO
Tooele	146.9800	-	W7EO	OAL 145.390	TCARES
Vernon	145.3900	-	W7EO	OLA 146.980	TCARES
Wendover	147.2000	+	W7EO	OL 146.98010	TCARES
VERMONT					
BURLINGTON					
Bolton	145.1500	-	WB1GQR	oelx	RANV
Burlington	146.6100	-	W1KOO	oaez	BrIngtnAR
Essex Jct	146.8500	-	K1IBM	ol	IBM ARC
Mt. Mansfield	146.9400	-	W1KOO	o	BrIngtnAR
Mt. Mansfield	145.4700	-	N1ELL	oex	N1ELL
CENTRAL					
Killington	146.8800	-	W1ABI	ox	NE FM RA
EAST CENTRAL					
Barre	147.3900	+	N1IOE	o	N1IOE
Cabot	146.8200	-	W1BD	o	CentVtARC
Randolph	147.0900	+	W1VTC	o	VTC ARC
Tunbridge	146.9700	-	K1MOQ	ol	K1MOQ
Williamstown	146.6250	-	W1BD	o	CentVtARC
NORTH					
Jay Peak	146.7450	-	K1UFL	o	BorderARC
NORTHEAST					
Danville	147.2700	+	KB1BPR	o	St J Acady

304 144-148 MHz**VERMONT-VIRGINIA**

<i>Location</i>	<i>Output</i>	<i>Input</i>	<i>Call</i>	<i>Notes</i>	<i>Sponsor</i>
Glover	147.3750	+	KB1BRN	o	BARF
NORTHWEST					
Berkshire	146.8950	-	K1VKN	o	K1VKN
Georgia	146.9250	-	N1FPB	o	FrankCoRA
St. Albans	145.2300	-	N1IRO	o	StAlbansRC
SOUTHEAST					
Marlboro	147.0150	+	N1HWI	oe	N1HWI
Mt. Ascutney	146.7600	-	W1UWS	o(ca)Wx ez	CtVlyFMA
SOUTHWEST					
Bennington	146.8350	-	KB1BRI	o	SOVARC
Mt. Equinox	145.3900	-	WA1ZMS	oex	WA1ZMS
WEST CENTRAL					
Middlebury	147.3600	+	WA1NRA	oel	WA1NRA
Rutland	147.0450	-	W1GMW	oae	GreenMtWS

VIRGIN ISLANDS**BVI**

Tortola	146.7300	-	VP2V	ol	
---------	----------	---	------	----	--

USVI

St. Croix	147.2500	+	NP2B	oa(ca)e	
-----------	----------	---	------	---------	--

VI

St. Croix	146.9100	-	KV4JC	oe	
St. Croix	147.1100	+	NP2BF	oa(ca)e	
St. John	146.9700	-	KP2I	o	ST.John AR
St. John	146.6300	-	KP2G	o	St. John A
St. Thomas	146.8100	-	KP2O	oa(ca)e	
St. Thomas	146.9500	-	NP2GO	o	

VIRGINIA

#Clinchco	147.2550	+	WD4CYZ	o	WD4CYZ
#Clinchco	146.9850	-	KK4MW	o103.5a	KK4MW
Abingdn/Brmly	146.6100	-	K4JP	ol	K4JP
Abingdon	147.3450	+	NM4L	o103.5 ael	MEARS
Accomac	147.2550	+	K4BW	o156.7ez	ESHARC
Altavista	146.6550	-	WA4ISI	o(ca)ez	WA4ISI
Amelia	145.1900	-	WB3R	o	
Amelia Courths	147.1800	+	KB4YKV	o(ca)	KB4YKV
Amherst	145.4900	-	K4CQ	c136.5 (ca)l	LYNCHBUR
Bedford	147.1050	+	WB4JBJ	oel	WB4JBJ
Bedford	145.2300	-	N4CH	o	N4CH
Bedfrd/Apl Orc	146.6850	-	WA1ZMS	o100e	MTN TOP
Blacksburg	146.7150	-	W9KIC	o	Brush MTN
Blackstone	146.8200	-	N4RAG	c131.8	SHEN. VAL.
Bland	145.3500	-	N4AZJ	o103.5 (ca)RB	T.E. MALLO
Bluefield	145.4900	-	W8MOP	o(ca)e	East River
Bluefield	145.2500	-	KD8XK	o100	ARA-South
Bluefield/Onei	146.9550	-	WZ8E	c100 (ca)l	ARA-South
Boydton	147.2400	+	KD4ZTK	o	KD4JMH
Charlottesvill	146.9250	-	WA4TFZ	oe	ALBEMARL

VIRGINIA

<i>Location</i>	<i>Output</i>	<i>Input</i>	<i>Call</i>	<i>Notes</i>	<i>Sponsor</i>
Charlottesville	146.7600	-	WA4TFZ	o88.5ez	ALBEMARL
Charlottesville	146.8950	-	N4RAG	o131.8e	N4RAG
Chesapeake	146.7900	-	N4SD	oaez	HAMPTON
Chesapeake	146.6100	-	WA4YSE	oaez	WA4YSE/ CA
Chesterfield	145.3100	-	KD4KWP	o127.3e	KD4KWP
Chesterfield	147.3600	+	KA4CBB	o(ca)ez	KA4CBB
Claypool Hill	146.8050	+	KU4RK	o103.5e	KF4EII
Clinchco	147.1500	+	KB4RFN	o88.5 (ca)ez	KB4AKS
Coeburn	145.4300	-	AD4OV	o103.5a RBez	AD4OV
Covington	146.8050	-	WA4HTI	ol	VHF COMM
Danville/Wht Oa	146.7000	-	K4AU	o107.2 (ca)RBez	K4AU
Danville(Dcc)	146.9250	-	WB4GJG	o107.2 (ca)RBe	DCCARC
Dublin	146.6700	-	K4HZS	o(ca)e	K4HZS
Eastville	147.3450	+	N4WAO	o156.7	ESHARC
Elk Crk/Iron M	147.2400	+	N4MGQ	o107.2el	N4MGQ
Enon	147.0600	+	WB4VWR	o107.2 (ca)e	WA4ECM &
Fancy Gap	145.1100	-	WA4CQK	o100	WA4CQK
Farmville	145.3300	-	KE4ZBH	o(ca)ez	SARA
Farmville	146.9100	-	N4RKM	o	SARA
Farmville	146.9550	-	N4CFA	c136.5	N4CFA
Fincastle	146.6400	-	W4WIC	o	T.E. CHAMB
Forest	147.1650	+	W8CXD	o114.8l	W8CXD
Franklin	147.3000	+	KD4ITB	o131.8 (ca)elz	Franklin R
Galax/Brirp Mt	147.0900	+	W4BRC	oae	Briarpatch
Galax/Lkout Mt	145.1300	-	N4VL	o103.5 RB	Briarpatch
Gate City	146.8200	-	N4WWB	oael	Scott CO A
Gloucester	145.3700	-	W4HZL	oe	MPARC
Goochland	147.0900	+	N4TZE	oael	
Greenbay	145.1500	-	K4ARO	o	K4ARO
Grundy	147.3150	+	K4HWQ	o	GRNDY
Grundy/Big A M	146.8350	-	KK4EH	o	KK4EH
Gum Spring	147.2700	+	WB4IKL	o	WB4IKL
Hampton	146.9400	-	K4UMI	o	
Hampton	145.4900	-	WA4OHX	oaelz	Tele Pione
Hampton	147.2250	+	KA4VXR	o136.5a	KA4VXR
Hampton	146.7300	-	W4QR	o(ca)ez	SPARK
High Knob	144.0540	-	WD4GSM	o	WD4GSM
Lexington	147.3000	+	KI4ZR	oae	Rockbridge
Lexngtn/Rock M	147.3300	+	KI4ZR	o	Rockbridge
Lynchburg	147.1950	+	WA4RTS	o136.5e	Lynchburg
Lynchburg	147.0150	-	AB4M	o131.8 (ca)	AB4M
Lynchburg	146.6100	-	W4WWQ	o136.5	LARC, INC.
Lynchburg	145.3700	-	KC4RBA	o(ca)e	KC4RBA
Marion	146.6400	-	N4QLF	o103.5a	SMYTH CO

306 144-148 MHz

VIRGINIA

<i>Location</i>	<i>Output</i>	<i>Input</i>	<i>Call</i>	<i>Notes</i>	<i>Sponsor</i>
Martinsville	147.2850	+	KF4KVG	o107.2 (ca)ez	PATRICK
Mechanicsville	146.8050	-	W4ML	o	W4ML
Monterey	147.1800	+	WD4ITN	o100	WD4ITN
Montpelier	145.2500	-	KQ4RH	o	KQ4RH
Mountain Lake	146.8650	+	WZ8E	o110.9 (ca)l	ARA-South
Mt.Lake/Bald K	146.9100	-	K4TUE	o107.2	K4TUE
Newport News	147.1650	+	W4CM	o(ca)RBI	NEWPORT
Newport News	145.2300	-	W4MT	o100(ca)	PARC
Norfolk	145.3300	-	W4VB	o(ca)RB ez	K4DA
Norfolk	146.7000	-	KF8PT	oe	KF8PT
Norfolk	147.0750	+	AD4ZK	o(ca)ez	AD4ZK
Norton	146.8650	-	KC4UBU	o103.5ez	KC4UBU
Norton/High Kn	147.0150	-	K4AXO	o88.5 (ca)e	K4AXO
Patrick Spring	147.1200	+	WB8POC	o107.2e	WB8POC
Pearisburg	147.1350	+	N4AZJ	o100(ca) ez	DISMAL
Pearisburg	147.3750	+	W4NRV	c100	W4NRV
Pennington Gap	146.7000	-	KK4QS	o	Lee Co ARC
Petersburg	147.3900	+	K4ARO	o	A.Carter C
Pks Kb/Pulaski	147.1800	+	WB3S	o103.5 (ca)e	NEW RIVER
Portsmouth	146.8500	-	W4POX	o100 (ca)ez	Portsmouth
Radford/Riner	145.1500	-	KA4IXK	o	KA4IXK
Richmond	145.1100	-	K4YPE	oa	CENT. VIRG
Richmond	145.4300	-	W4SQT	o(ca)	Metropoli
Richmond	147.1350	+	KC4VDZ	o107.2	WB4YMA/K
Richmond	147.0300	-	WA4JST	o	COMMONW
Richmond	146.9400	-	W4ZA	oe	RICHMOND
Richmond	146.8800	-	W4RAT	o(ca)e	RATS
Richmond	146.6400	-	WB4QEY	o(ca)	
Roa/Poor Mt	146.9850	-	W4CA	o(ca)elz	ROANOKE
Roanoke	146.9400	-	N4AP	oa	N4AP
Roanoke/Poor M	147.2700	+	KB4QWO	o(ca)el	ARA-South
Roanoke/Poor M	145.2100	-	N2EDE	o(ca)RB ely	WB4QOJ
Roanoke/Poor M	145.3900	-	K4ARO	o107.2l	K4ARO
Roanoke/Poor M	146.7450	-	K4ROA	o107.2 (ca)RBez	SW VA.Wire
Rustburg	145.2900	-	N4UTN	o(ca)	N4UTN
Rustburg/Long	146.8350	-	N4UTN	o173.8	N4UTN
Salem	146.8800	-	WA4V	o	WA4V
Saluda	145.4500	-	AA4HQ	oaez	AA4HQ, KB4J
Smithfield	147.1950	+	KF4ADJ	o100a RBez	WTRA
South Boston	145.3500	-	KF4LWH	oe	HALIFAX
South Boston	147.0600	-	KF4AGO	o(ca)l	PIEDMONT

TravelPlus for Repeaters* CD-ROM-2000/2001 Edition.

***Make TravelPlus*
your traveling companion,
and
you'll never be alone on the road.***

- **Locate ham radio repeaters along any US or Canadian travel route using this map-based repeater-locating software.**
- **Print a list of repeaters for your next trip, and tune in!**
- **Supports GPS units for real-time tracking, so you can view maps with your current position, route, grid square and repeaters within the range you specify!**
- **Export repeater data to Excel and other popular file formats.**
- **Uses the latest ARRL repeater frequency data.**
- **Requires Windows, and Pentium or compatible computer.**



©2000. #7962--\$39.95

ARRL 225 Main Street, Newington CT 06111

E-mail: circulation@arrl.org World Wide Web: <http://www.arrl.org/>

308 144-148 MHz

VIRGINIA

Location	Output	Input	Call	Notes	Sponsor
South Hill	145.4700	-	N4ZCM	o(ca)l	N4ZCM
Staunton	146.7000	-	KD4WWF	o131.8	TEL PIO OF
Staunton	146.8500	-	WA4ZBP	o131.8 RBy	Tele.Pione
Staunton	146.9700	-	W4WRN	oz	
Staunton/El.Kb	147.0450	+	KE4CKJ	o131.8	EKRA
Stuarts Draft	147.3600	+	KB4OLM	o(ca)lz	KB4OLM
Suffolk	147.0000	-	WA4HMT	o100 (ca)z	W4LG
Virginia Beach	146.9700	-	WA4KXV	oz	VBEARS
Virginia Beach	147.0450	+	WA4SBC	o	WA4SBC
Virginia Beach	147.3750	+	W4NV	o	TIDEWATE
Virginia Beach	146.8950	-	WA4KXV	o	VBEARS
Walkerton	146.7150	-	KA4DZU	o	W4ML &
Warsaw	147.2850	+	KA4ZIP	oz	K3RZR
Waynesboro	147.0750	+	W4PNT	o(ca)elz	Waynesboro
Williamsburg	146.7600	-	KB4ZIN	oaez	KC4CMR
Williamsburg	145.4100	-	KF4ADM	o127.3 aez	K2QIJ
Williamsburg	147.1050	+	KB4ZIN	c100	
Williamsburg	146.6700	-	K4RC	oaez	WAARC
Wythe/Walkr To	146.8950	-	WB3T	o103.5 RBel	KD4EMP
Wytheville	146.7750	-	WB3T	o107.2 alz	WB3T
CULPEPPER					
Madison	145.4100	-	AF4CY	caelt 100.0	AD4CG
FREDERICKSBURG					
Fredericksburg	147.0150	+	K4TS	e	RVARC
Quantico	147.3450	+	#W4NFR	t167.9	W4NFR
Stafford Count	145.2700	-	N4NW	aet103.5 *911	S.A.R.A.
FREDERICSBURG					
#Goldvein	145.1700	-	W4IN	VDEN	
KINGS CROSSING					
Kings Crossing	147.1500	+	N5GQD	t131.8	N5GQD
NORTH					
Lovettsville	146.8650	-	W4TLQ	ct146.2	W4TLQ
NORTH CENTRAL					
Culpeper	147.1200	+	W4CUL		ClpprARA
Harrisonburg	145.1300	-	N4YET		+WX4C
Harrisonburg	147.2250	+	N4RAG	t131.8	N4RAG
Harrisonburg	147.3150	+	N4YET		N4YET
Harrisonburg	146.8950	-	N4RAG	t131.8	N4RAG
New Market	146.6250	-	W3MMC	e	Big Mtn
Warrenton	145.3500	-	KB3BOI	l	KB3BOI R
Warrenton	147.1650	+	NZ4N		Fauquier
SPOTSYLVANIA					
Spotsylvania	146.7750	-	K4MQF	t203.5 cae	K4MQF

144-148 MHz 309
VIRGINIA-WASHINGTON

<i>Location</i>	<i>Output</i>	<i>Input</i>	<i>Call</i>	<i>Notes</i>	<i>Sponsor</i>
T-MARC AREA					
T-Marc Area	145.1700	-		SP	
WASHINGTON AREA					
#Fairfax	145.1700	-	WA4YVM	SP.C.	WA4YVM
Alexandria	146.6550	-	K4US	o(ca)eR	MVARC
Alexandria	147.3150	449.6000	W4HFH	l	Alex RC
Alexandria	147.3150	+	W4HFH	l	Alex RC
Arlington	146.6250	-	KF4JPC	(ca)	ARPSC
Arlington	145.1500	-	WB4MJF	t	WB4MJF
Arlington	145.4700	-	WB4MJF	R&R RG	
Dulles Airport	145.3100	-	N4FSC	ae	DARG
Fairfax	146.7900	-	K4KXX	o(ca)Ae	NVFMA
				Lz	
Fairfax	146.7900	222.5000	K4KXX	o(ca)Ae	NVFMA
				Lz	
Manassas	146.9700	-	W4OVH	az	OVHARC
Sterling	146.7000	-	WA4TXE	ae	WA4TXE
Tysons Corner	146.9100	-	KF4QQP	o(ca)Ae	NVFMA
				LzLiTz	
Vienna	147.2100	+	WB4MMB	ae	AMRAD
Vienna	146.6850	-	K4HTA	e	VWS
Woodbridge	147.2400	+	W4IY	ael	WWI
Woodbridge	147.5850	147.5850	W4IY	AT100.0	WWI
WINCHESTER					
Bluemont	147.3000	+	WA4TSC	art146.2	WA4TSC
Winchester	146.8200	-	W4RKC	ShenVlyA	
Winchester	145.2100	-	N4RAG	t131.8	N4RAG
Winchester	145.3500	-	KB3BOI	l	KB3BOI R
WASHINGTON					
# IACC AREAS					
# Snp		-	SNP	t	
# Snp	145.1300	144.6300	SNP	t	
ASHFORD					
Ashford	145.3700	-	WC7AAO	EL100	RACES/ ARES
CENTRAL					
Saddle Mtn	145.3500	-	N7MHE	oal	N7MHE
				147.120100	
CHELAN					
Chelan	145.4900	-	KB7RII	o173.8	KB7RII
Mcneal Canyon	147.1000	+	K7SMX	o	LCRC
CLARKSTON					
Potter Hill	145.3900	-	KA7FAJ	o(ca)R	
CLE ELUM					
Cle Elum	147.1600	+	KD7DUK	o(ca)ezl	UKCARC
				146.72	
COLFAX					
Kamiak Butte	146.7400	-	KB7ARA	olex	KB7ARA
COLVILLE					
Monumental Mtn	146.6200	-	K7JAR	oxeR	PARC
DAVENPORT					

310 144-148 MHz

WASHINGTON

Location	Output	Input	Call	Notes	Sponsor
Teel Hill	147.0400	+	N7YPT	o	LCRP
EATONVILLE					
Alder	145.4500	-	KB7CNN	ECAZL 110	KB7CNN
ELLENSBURG					
Ellensburg	146.7200	-	W7TXU	oalz	KCRA
EPHRATA					
Beezly Hill	145.3100	-	W7TT	o(ca)e 100.0	W7TT
GOLDENDALE					
Juniper Point	145.1500	-	W7HSJ	c114.8	NWRA
Three Creeks	146.6200	-	W7DLB	o123.0	W7DLB
GRANGER					
Cherry Hill	147.0400	+	N7LIV	123.0	N7JNV
GRAYS HARBOR					
Cosmopolis	147.2000	+	K7PP	ACAE LC9	K7PP
GRAYS HARBOR COUNTY					
Cosmopolis	147.1600	+	W7ZA	OAE	GRAYS
Saddle Mountain	146.9000	-	W7ZA	OEL	GRAYS
HOH RIVER					
Octopuss Mtn	145.3700	-	WC7AAO	CEL 114.8	RACES/ ARES
ISLAND COUNTY					
Freeland	147.2200	+	K7OI	OTAECA	Whidbey Is
JEFFERSON COUNTY - EAST					
Port Townsend	145.1500	-	K7RBT	AECAZ 114	Jefferson
KING COUNTY - EAST					
Bellevue	147.3000	+	WA7NAN	E127.3	WA7NAN
KING COUNTY - SOUTH					
Kent	145.1300	-	KF7JC	123	KF7JC
KITSAP COUNTY - NORTH					
Poulsbo	145.2900	146.4900	KC7OXZ	AECA 110.9	N KITSAP A
KITSAP COUNTY - SOUTH					
Olalla	145.3500	-	W7ZLJ	OCAE LZ1	K7PAG & K7
LACEY					
Lacey	146.8000	-	WC7I	OAE100	WC7I
LEAVENWORTH					
Lake Wenatchee	145.4900	-	N7QVO	100.0	BRA
LEWIS COUNTY					
Toledo	145.4300	-	NO7S	OE	MT. ST HEL
LEWISTON					
Anatone	146.8600	-	W7VJD	o	LCARC
LOOKOUT POINT					
Spokane	147.0600	+	WA7WM	o77.0	WA7WM
MASON COUNTY - NORTH					
Belfair	145.2900	-	KC7KFB	103.5	NORTH
MCNEAL CANYON					
Chelan	147.1000	+	K7SMX	o	LCRC

144-148 MHz 311
WASHINGTON

Location	Output	Input	Call	Notes	Sponsor
MEDICAL LAKE					
Booth Hill	145.3700	-	KA7ENA	o	
NORTH WEST COAST					
Bahokas Peak	147.2800	+	K7PP	EC107.2	K7PP
NORTHEAST					
Chewelah Pk	145.4300	-	WR7Y	oe100.0	WR7Y
Stranger Mtn	147.3600	+	KB7WTO	oaxl	W7OE
NORTHWEST					
Spokane	147.0200	+	N7LVO	ol	W7OE
OCEAN SHORES					
Ocean Shores	146.6400	-	KB7CNN	CA103.5	KB7CNN
OLYMPIC PENINSULA - NORTH					
North Point	146.6600	-	N7QDY	CAEL 100.0	WEST
Storm King	145.3700	-	WC7AAO	EL88.5	RACES/ ARES
OMAK					
Okanogan	146.7200	-	N7XBB	o	N7XBB
Omak Mtn	145.4500	-	W7GSN	oxe	OMRA
Tunk Mtn	147.2000	+	WA7YCP	ox131.3	SRG
PACIFIC COUNTY					
Illwaco	146.8600	-	KC7QOV	A100	James P KE
Meglar Mountain	145.1700	-	KA7GCT	E103.5	PENNISULA
PIERCE COUNTY					
Tacoma	146.6400	-	KB7CNN	OECALZ	KB7CNN
PUGET SOUND					
Bellevue	147.0000	-	W7DX	O	WESTERN
Ch 28 Tacoma	145.2100	-	N7QHX	CA103.5	N7QHX
Cougar Mountain	147.0800	+	W7WWI	OAZE	SEATAC
Gold Mountain	147.2000	+	K7PP	AECALC	K7PP
Green Mountain	146.8800	-	K7PF	OE	SEATTLE
Rattlesnake Mt	145.1100	-	N7HDH	L103.5	KING CO. S
Squak Mountain	146.8200	-	K7LED	OTE 103.5	MIKE AND
Tiger Mtn West	145.3300	-	K7NWS	ZEL 179.9	Boeing B E
PUGET SOUND - NORTH					
Mt Erie	145.2500	-	WA7NAN	E127.3	Bob ST AND
PUGET SOUND - SOUTH					
East Hill	147.2400	+	K7SYE	OE	ACADEMY
Lakewood	145.4100	-	W7NTF	AEZL 118.	RON
PULLMAN					
Pullman	145.4700	-	WA7WNJ	o	WA7WNJ
REPUBLIC					
Klondike Mtn	145.1900	-	N7XAY	oaR	
RITZVILLE					
Ritzville	146.7200	-	WD7C	o	
SAN JUAN COUNTY					
Friday Harbor	146.9000	-	K7KFM	AE131.8	SAN JUAN I
SEATTLE					
Seattle	146.9000	-	W7SRZ	AZEL 103.	W7SRZ

312 144-148 MHz

WASHINGTON

Location	Output	Input	Call	Notes	Sponsor
Seattle	146.9600	-	N7GAD	OAEC ALP	PUGET
Seattle	146.8200	-	K7LED	OP103.5	MIKE AND
Woodinville	147.3400	+	K6RFK	OCAE	K6RFK
SEATTLE - NORTH					
Lynnwood	146.7800	-	K7CHN	AZEL 103.	Sno King R
Shoreline	145.2500	-	WA7NAN	103.5	Bob ST AND
SNOHOMISH COUNTY					
Everett	145.1300	-	KA7VEE	CAZER 107	Ralph LUCI
SNOHOMISH COUNTY - CENT					
Everett	145.2900	-	WB7VYA	P123	Snohomish
SNOHOMISH COUNTY - NORTH					
Everett	145.3900	-	W7CSK	CAEZ 103.5	Northwest
SPOKANE					
Browns Mtn	146.8800	-	W7RY	oae 100.0	IEVHF
Browns Mtn	147.3000	+	WC7AAT	oexR	
Farm Bank	147.3400	+	W7RY	oe100.0	IEVHF
Krell	145.3900	-	N7HZS	o127.3	N7HZS
Liberty Lake	145.2100	144.7100	KB9FJ	o	
Mica Peak	145.2500	-	N7BFS	dPkt	N7BFS
Mica Peak	147.2000	+	WA7YCP	o100.0	WA7YCP
Mica Peak	147.3200	+	WG7B	o98.4	WG7B
Mica Peak	147.3800	+	W7OE	o147.26	W7OE
Mica Peak	145.1500	-	W7HSJ	118.8I	NWRA
Mica Peak	145.1100	-	WA7RVV	o129.6	
Mica Peak	147.2400	+	WA7HWD	oexI	
Mt Spokane	147.2000	+	WA7YCP	o100.0	SpoRptGr
Spokane	147.1600	+	KA7BPO	c136.5	KA7BPO
STEVENS PASS					
Skykomish	145.1100	-	N7HDH	EL123	King CO SE
SUMNER					
Sumner	147.2600	+	KB7WYL	CA100	KB7WYL
SUNNYSIDE					
Rattlesnake	147.0000	+	W7HSJ	oe100.0	NWRA
Rattlesnake	147.1800	+	K7OJ	opkt	K7OJ
Rattlesnake	146.7600	-	KA7SSB	o	KA7SSB
TACOMA					
Radio Club Hse	147.2800	+	W7DK	OECAZ	RADIO
Tacoma	145.2500	-	WA7NAN	114.8	Bob ST AND
Tacoma	145.2900	-	N7KNQ	TAZEL 14	Eric HARRI
TACOMA / SEATTLE					
Tacoma	145.2900	-	W7NTF	CAEP 118.8	GARY
THURSTON COUNTY					
Olympia	145.1500	-	K7CHV	E103.5	PUGET
TRI-CITIES					
Badger Mtn	147.3400	+	WA7EAQ	oa	WA7EAQ
Johnson Butte	146.6400	-	W7VPA	oe	TCARC
Jump Off Joe	147.0800	+	KC7WFD	oe94.8	KC7WFD

WASHINGTON

Location	Output	Input	Call	Notes	Sponsor
Kennewick	145.4100	-	W7AUL	100.01 145.39	N7LZM
Kennewick	147.2200	+	N7LZM	ol	N7LZM
WALLA WALLA					
Pikes Peak	147.2800	+	AA7P	o	AA7P
Walla Walla	146.9600	-	WA5ZAY	o100.0	WA5ZAY
Walla Walla	147.1400	+	KH6IHB	o(ca)ze 94.8	KH6IHB
WASHINGTON - NORTH WEST					
Lyman Hill	145.1900	-	KG7HQ	OE127.3	RADIO
WASHINGTON - NORTHWEST					
Lyman Hill	147.2000	+	K7PP	CECA LZ1	K7PP
Mt Pilchuck	146.9200	-	WB7VYA	123	Snohomish
Smith Peak	145.3700	-	WC7AAO	EL103.5	RACES/ ARES
WASHINGTON - SOUTHWEST					
Abernathy Ridge	145.3700	-	WC7AAO	EL146.2	RACES/ ARES
Longview	147.2600	+	K7ZVV	AZE 114.8	MIKE HART
Mt Brynion	147.3000	+	WA7SJN	E114.8	WR7ADW
North Mountain	145.2700	-	W7UVH	103.5	GENE
WASHINGTON - WESTERN					
Tiger Mountain	147.1000	+	WA7NAN	103.5	WA7NAN
WASHINGTON WESTERN					
Baldi Mountain	146.9800	-	N7NKJ	Ey	9600 BAUD
Baw Faw Peak	147.2000	+	K7PP	AECA LZ1	K7PP
Baw Faw Peak	147.0600	+	N7PRJ	OEX 110.9	BAW FAW
Capital Peak	145.4700	-	K7CAH	OECA LZ1	Capitol RE
Crystal Mountain	145.4900	-	KG7VL	E179.9	Hogan AND
Grass Mountain	145.3700	-	WC7AAO	OCAEL 136	RACES/ ARES
WENATCHEE					
Birch Mtn	146.6800	-	W7TD	o(ca)z	
Mission Ridge	146.9000	-	WR7ADX	o173.8	MRRA
Naneum	147.2000	+	WA7YCP	94.8	WA7YCP
Naneum	147.2600	+	KB7RII	el156.7	NRRRA
WHATCOM COUNTY					
King Mountain	147.1600	+	K7SKW	L103.5	MT. BAKER
WHIDBEY ISLAND					
Oak Harbor	146.8600	-	W7NQF	OAEZ	NORTH
WHITE SWAN					
Fort Simcoe	146.7200	-	KA7IJU	oe123.0	KA7IJU
YAKIMA					
Ahtanum Ridge	146.9400	-	W7CCY	o173.8	W7CCY
Bethel Ridge	145.1700	-	N7SVC	o123.0	YakSO
Bethel Ridge	147.3000	+	W7AQ	oexR	
Kb7hdx Res	147.0600	+	KB7HDX	o	BCARES
Moxee	146.8400	-	W7AQ	o(ca)zIR 123.0	YARC

WASHINGTON-WEST VIRGINIA

Location	Output	Input	Call	Notes	Sponsor
Quartz Mtn	145.2700	-	N7SVC	oesun 123.0	YakSO
Rattlesnake	147.3200	+	KB7HDX	oelzR	KB7HDX
Yakima	147.3200	+	KB7HDX	oer	KB7HDX
Yakima Ridge	146.6600	-	W7AQ	o(ca)ez R123.0	YARC

WEST VIRGINIA

#Gassaway	147.2400	+	K8WGB	o123(ca) el	K8WGB
Amber Ridge	147.2100	+	KB8NJH	o107.2 RBe	KB8NJH
Beckley	147.3600	+	N8FWL	o123e	RAL.BECKL
Beckley/Bolt	145.1700	-	WV8B	o100al	ARA North
Beckley/Eoc	145.3700	-	N8TNB	oael	BLACK
Beckley/Flat T	146.8500	-	W8WDK	oel	BLACK
Beckley/Laylan	145.3100	-	N8FCJ	o100al	ARA North
Beckly/Oak Hil	145.2300	-	N8FWL	o100el	Raleigh-BE
Birch River	145.2700	-	N8FMD	o103.5l	N8FMD
Bridgeport	147.1200	+	WB8DKM	o(ca)ez	WB8DKM
Buckhannon	147.0600	+	N8ZAR	o123	N8ZAR
Buckhannon	146.8500	-	N8ZAR	oe	WD8L
Buckhannon	145.4100	-	N8FHE	oa	N8FHE
Charleston	145.3500	-	W8GK	o91.5a (ca)Wxez	KANAWHA
Charleston	146.8200	-	WB8IFS	oaz	WB8IFS
Clarksburg	146.6850	-	N8FMD	o103.5el	N8FMD
Clarksburg	147.2100	+	N8FMD	o103.5 (ca)z	N8FMD
Danville	146.6850	-	WB8NAM	o(ca)ez	Boone ARC
Davis	147.1350	+	KE8MR	o103.5l	KE8MR
Elkins	145.2300	-	WJ8G	o103.5el	WJ8G
Elkins	146.7750	-	KB8BWZ	o	DAVID W. S
Fairmont	145.3500	-	W8SP	o103.5a	MARA
Fenwick	146.9400	-	KD8AB	o	Nicholas A
Flat Top/Wintr	146.6250	-	WV8B	o100a	ARA North
Flatwoods	146.6550	-	N8ZPX	o123e	N8ZVK
Franklin	147.3450	+	W3RUA	oe	W3RUA
Frost	145.1100	-	N8RV	oe	8RARC
Gassaway	146.6100	-	WB8MZI	o	
Glennville	145.2900	-	KA8ZXP	oaRBez	KA8ZXP
Glennville	145.1300	-	KB8EUN	o	KA8ZXP
Grafton	147.3750	+	WD8LNB	o	WD8LNB
Grantsville	145.4500	-	N8LGY	o103.5 (ca)ez	CALHOUN
Harisvl/Pensbr	147.3000	+	WB8NSL	o	WB8NSL
Hartmansville	147.3600	+	KC7OSZ	o127.3e	KC7OSZ
Hinton	147.2550	+	KC8CNL	o100ae	Bluestone
Huntington	146.7600	-	W8VA	o(ca)z	TARA
Huntington	145.2100	-	WB8FEQ	o(ca)e	WB8FEQ/ KA
Huntington/Cha laeger	146.6400 146.6550	- -	WB8EZR N8SNW	oRBez o	WPBY-TV N8SNW

WEST VIRGINIA

<i>Location</i>	<i>Output</i>	<i>Input</i>	<i>Call</i>	<i>Notes</i>	<i>Sponsor</i>
Keyser	147.3900	+	N8RCG	o123a (ca)e	N8RCG
Lewisburg	146.7300	-	WB8SPW	o100(ca)	SOUTHERN
Lewisburg	147.3900	+	WV8D	o100	WV8D
Liberty	145.4100	-	WV8AR	o123l	WV AR, INC
Logan South	147.1950	+	NV8H	o100(ca)	NV8H
Logan/Sumerco	147.3450	+	NU8K	o(ca)l	Logan CTY
Logan/Wrd Rk M	146.9700	-	KJ8E	o(ca)l	Logan CTY
Madison	147.1200	+	WB8NAM	o(ca)ez	Boone ARC
Marlinton	147.0900	+	N4RAG	o131.8l	N4RAG
Mcmechen	146.9100	-	N8BQ	o	TRIPLE STA
Middlebourne	147.3600	+	KC8GXI	o110.9e	Tyler CO A
Morgantown	147.0750	+	KE8MR	o103.5 (ca)lz	KE8MR
Morgantown	146.7600	-	W8CUL	oe	WVU ARC
Mullens	147.0300	+	KC8IT	oRB	ARA North
New Martinsvil	146.9850	-	KF8LL	oae	KF8LL
Oak Hill	146.7900	-	NM8T	oae	PLATEAU
Parkersburg	147.2550	+	WA8LLM	oae	WCEC
Parkersburg	147.3900	+	WD8CYV	o141.3 ae	PARK
Parkersburg	145.4900	-	WV8G	oae	WV8G
Parkersburg (O	146.7450	-	WF8U	oaRBez	MID OHIO V
Parkersburg (O	146.9700	-	N8NBL	oa	Parkersburg
Parsons	145.3700	-	K8VNZ	o118.8 aez	N8ER
Philippi	145.1500	-	K8VE	o103.5	
Pineville	147.2850	+	W8LG	o	ARA North
Princeton	147.0600	-	KA8PNC	o(ca)	Princeton
Princeton	147.2250	-	WB8NRK	o114.8e	Princeton
Princeton/Pipe	146.9250	-	WD8OGY	o	
Ravenswood	146.6700	-	WD8JNU	o(ca)	Jackson CO
Richwood	145.1900	-	WB8YJJ	oe	WB8YJJ
Richwood	147.1500	+	KB8YDG	o100e	
Richwood	147.0150	+	AA8TH	oe	AA8TH
Salt Rock	145.1100	-	K8SA	o110.9e	K8SA
Scott Depot	147.2700	+	WV8AR	o123(ca) RBez	WV AR, INC
Sherrard	146.7150	-	KD8GL	o(ca)lz	TRIPLE STA
Shirley	145.3100	-	KB8TJH	oe	KB8TJH
Smithers	147.0750	-	NM8T	oe	PLATEAU
So. Charleston	146.8800	-	WB8CQV	ol	WB8CQV
Spruce Knob	147.2850	+	N8HON	ol	MOUNTAIN
St Albans	147.0000	-	K8WMX	oe	ST.ALBANS
Summersville	145.4700	-	W8FG	c100	W8FG
Terra Alta	147.0000	+	KD8ZR	oaz	Chester SC
Union	145.4100	-	W8IFL	o	MONROE
Weirton	146.9400	-	W8CWO	oa(ca)ez	S/W ARC
Welch	145.4500	-	WB8SXZ	o	MCDOWELL
Weston	147.1650	+	WC8K	oRBe	WC8K
Weston	145.3900	-	WD8EOM	o(ca)	
Wheeling	145.1900	-	KA8YEZ	oaWxe	KA8YEZ

316 144-148 MHz

WEST VIRGINIA-WISCONSIN

<i>Location</i>	<i>Output</i>	<i>Input</i>	<i>Call</i>	<i>Notes</i>	<i>Sponsor</i>
Wheeling	146.7600	-	W8ZQ	o(ca)e	NORTHERN
Williamson	145.3300	-	WR8M	oaRB	SAWS
EAST					
Berkeley Sprin	146.7450	-	KK3L	lr	KK3L
Charles Town	146.9850	-	N8EIV	t	+WD8RWG
Harper's Ferry	145.3500	-	KB3BOI	l	KB3BOI R
Martinsburg	147.2550	+	WB8YZV		WB8YZV
Martinsburg	147.3450	+	K3MAD	ot123ca	MADRA
Martinsburg	145.1500	-	WA8FSE	e	OpequonR
Moorefield	145.1900	-	KD4SZR	t118.8	+N8VAA
T-MARC AREA					
T-Marc Area	145.1700	-	SP		
WV					
Capon Mountain	147.4350	144.7300	N8YIB	Retran 145.33	N8YIB
Dans Mountain	145.3300	-	N8YIB	AIT127.3	N8YIB
WISCONSIN					
MPLS-ST.PAUL					
Hudson Wi	146.9550	-	K0LAV/	OSUK 787	+WB0BWL
NORTH CENTRAL					
Adams	145.2900	-	KB9JYT	OEWX	ACARC
Antigo	145.3100	-	KD9HH	OAEZ	KD9HH
Antigo	147.2550	+	N9TEV	O114.8 AETT	N9TEV
Big Flats	146.6250	-	N9WYQ	O114.8 TTE	N9WYQ
Eagle River	145.3900	-	KD9PT	O(ca)D SEZ	KD9PT
Granton	146.7750	-	N9RRF	OWX	N9RRF
Greenwood	145.4900	-	W9FPE	O110.9E	W9FPE
Iola	147.1650	+	N9NOJ	O103.5L 52.83	N9NOJ
Irma	146.9700	-	KC9NW	O	KC9NW
Irma	146.7300	-	K9GTQ	O	K9GTQ
Lac Du Flambea	146.6700	-	N9AFN	O107.2	N9AFN
Lac Du Flambea	146.7000	-	W9BTN	O	W9BTN
Marshfield	147.1800	+	AA9BN	O114.8 AEZL	MAARS
Mauston	146.8500	-	N9FVP	O	ARC OF CW
Medford	147.1500	+	KB9OBX	O114.8 AEWX	ARC TAYLO
Merrill	145.1900	-	KX2DX	O114.8E	M.A.R.G
New London	145.4100	-	KB9QWC	O114.8	KB9QWC
Osseo	145.3300	-	N9LIE	O110.9 LX	N9LIE
Park Falls	147.0000	+	KA9EOK	O110.9	PRICE CRA
Pound	146.6850	-	KA9JVH	O107.2 DSL	NEWRL
Rhinelande	147.3600	+	KA9TCC	O114.8A	KA9TCC
Rhinelande	145.4900	-	KB9AZM	O114.8	KB9AZM

WISCONSIN

<i>Location</i>	<i>Output</i>	<i>Input</i>	<i>Call</i>	<i>Notes</i>	<i>Sponsor</i>
Rhineland	146.9400	-	W9ZZZ	OAEXZ WXAR	RHIN RP A
Rhineland	145.2100	-	KA9BHL	O(ca)EL 145.1	NWARC
Sayner	145.1300	-	KB9CBL	OEL 145.210	NWARC
Shawano	146.8650	-	KB9DAC	O114.8	KB9DAC
Shawano	145.3500	-	KA9NWX	O114.8 EXRW	KA9NWX
Stevens Point	146.6700	-	WB9QFW	O114.8OCWRA LTD EZL444	
Stevens Point	146.9850	-	W9NN	OOAEZ TT	CWRA LTD
Tigerton	147.1350	+	KF9TS	OXWX	KF9TS
Tomahawk	145.4300	-	N9CLE	OAEZ 911X	TOM RP A
Waupaca	147.3900	+	WA9FDC	OXAR WX	WARC
Waupaca	146.9250	-	N9BKJ	O114.8 AZRE	N9BKJ
Wausau	147.0600	+	W9KRY	O71.9L 147.16	KC9NW
Wausau	146.6400	-	W9SM	O114.8 AELXZ91	W.V.R.A.
Wausau	146.7150	-	KF9RU	O114.8	KF9RU
Wausau	146.8200	-	W9BCC	O114.8 (ca)E	R.M.R.A.
Wis Rapids	147.3300	+	K9PJB	O114.8E	WI AIR RA
Wis Rapids	146.7900	-	W9DQA	O114.8 (ca)EXZ	MIDST RA
NORTH EAST					
Appleton	145.1500	-	KF9CS	O	O CO REDX
Appleton	145.3300	-	W9RIC	O100.0	F V VHF A
Appleton	146.6550	-	KB9ENO	O107.2	ECR LTD
Appleton	146.7600	-	K9OQO	O100.0D SEXR	F V VHF A
Appleton	147.1950	+	N9PAO	O107.2L	N.X.C.
Ashwaubenon	146.8350	-	KB9DSV	O107.2	KB9DSV
Carlsville	146.7300	-	W9AIQ	O107.2	DOOR CO
Crivitz	145.4700	-	K9ARF	O107.2 TT	ATHELSTA
Fond Du Lac	147.0900	+	WD9ESH	O107.2	FDL. RPT
Fond Du Lac	145.4300	-	K9IA	O107.2	F.A.R.A.
Green Bay	147.0750	+	N9DKH	O107.2	AHSTC
Green Bay	147.3600	+	K9EAM	OAE WXA	G B M&K
Green Bay	147.2700	+	KB9ALN	O107.2L 145.1	NEWRL
Green Bay	147.1200	+	K9GB	O107.2 (ca)DSE	G B M&K
Hilbert	146.8950	-	N9OBG	O146.2	N9OBG
Kewaunee	146.8050	-	WB9RJB	O107.2	WB9RJB

318 144-148 MHz

WISCONSIN

<i>Location</i>	<i>Output</i>	<i>Input</i>	<i>Call</i>	<i>Notes</i>	<i>Sponsor</i>
Manitowoc	147.0300	+	N9GHE	O110.9 AZR	N9GHE
Manitowoc	146.6100	-	W9DK	O107.2 (ca)EZR	ManCORAD
Manitowoc	145.1900	-	WB9MFB	O107.2 ERAX	WB9MFB
New Holstein	147.3000	+	KA9OJN	OAEZ	C.A.R.E.S
Oshkosh	147.3450	+	N9GDY	O107.2	SOLAR
Oshkosh	147.2400	+	KA9JAC	O(ca)EZ RAW	WIN CTY E
Plymouth	147.0600	+	WE9R	O107.2	SHEB ARC
Sheboygan	147.2550	+	N9REH	O127.3 (ca)DSE	N9REH
Sister Bay	147.1800	+	W9AIQ	O107.2 (ca)E	DC ARC
Sturgeon Bay	147.2100	+	W9AIQ	O(ca) AEXZ	DC ARC
Wabeno	145.1100	-	KF9DB	O107.2 EL147.	NEWRL
NORTH WEST					
Ashland	147.3150	+	WB9TVV	O(ca) TTEL	NARC
Ashland	145.3500	-	KB9AMY	O(ca) ELXZ	KB9AMY
Baldwin	146.6850	-	WB0OND	OELXRA	SARCASM
Balsam Lake	147.1950	+	N9QFW	O110.9	N9QFW
Bayfield	146.6100	-	W9BCY	O(ca)	NARC
Beldenville	147.2250	+	N0NIC	O110.9 EAP	B.ATV S.
Chippewa Falls	146.8800	-	WA9PAM	O	WA9PAM
Chippewa Falls	147.3750	+	WD9HFT	O110.9 (ca)DS	WD9HFT
Earl	147.3900	+	N9PHS	O	N9PHS
Eau Claire	146.9100	-	W9EAU	O110.9 AEX	E C ARC
Eau Claire	147.2400	+	WU9R	O110.9 AE	E C ARC
Hayward	147.2550	+	N9MMU	O110.9 AEZL	NVWA
Holcombe	145.4700	-	N9LIE	O110.9 ELX	N9LIE
Holcombe	147.3450	+	N9QWH	O136.5L	N9QWH
Hudson	145.1300	-	W9AVX	O(ca)RE	SCC RACES
Hudson	146.9550	-	K0LAV	OTTON 787TTOFF	K0LAV
New Auburn	146.7450	-	N9LIK	O110.9 AE	N9LIK
New Richmond	145.2700	-	N9LIE	O110.9 LX	N9LIE
Pepin	145.3500	-	KB9S	O	WAB ARS
Prairie Farm	147.0750	+	K9ST	O	K9ST
Rice Lake	145.1100	-	N9QWH	O110.9 AELXZWX	N9QWH

WISCONSIN

Location	Output	Input	Call	Notes	Sponsor
Rice Lake	146.7150	-	WB9PRI	OE	WB9PRI
Rice Lake	147.0300	+	WB9WFG	O110.9	WB9WFG
Roberts	147.3300	+	KA9YRV	O110.9	SCVRA
Shell Lake	147.0450	+	N9PHS	OEAR WX	NorWESCO
Siren	146.6250	-	N9PHS	O	NorWESCO
Solon Springs	145.4900	-	K9ASC	OAEZ	DC RACES
Spooner	147.1350	+	KE6WF	O	KE6WF
Spooner/Hertel	145.1900	-	KB9OHN	O(ca) EZL	BARS
Superior	146.7600	-	W9BWK	O	T P A RA
Superior	146.8200	-	WA9VDW	O203.5 ADS	T P T G
Weyerhaeuser	145.1700	-	KA0PZX	OE	MAGIC
SOUTH CENTRAL					
Baraboo	147.3150	+	N9QIP	C100.0 EXWIN	N9QIP/WIN
Baraboo	146.8800	-	WR9ABE	O123.0 DSEXW	C.W.R.A.
Baraboo	145.3100	-	N9KXX	O123.0	N9KXX
Beloit	146.6700	-	WA9JTX	O123.0 ER#77	BELOIT AR
Berlin	145.2100	-	N9PAA	O123.0X	N9PAA
Clinton	146.7150	-	K9RIJ	O123.0 ATTE	K9RIJ
Fort Atkinson	145.4900	-	WB9EMR	OATTE LAWX	TCARC
Friendship	147.0300	+	N9TD	O123.0	N9TD
Gillingham	147.1200	+	K0DB	O	K0DB
Green Lake	146.9550	-	KB9WC	O	G FOX ARC
Hollandale	146.6550	-	KB9AKM	O123.0E	HVARC
Janesville	145.4500	-	WD9ACY	O	R.A.T.S.
Janesville	147.0750	+	K9FRY	O123.0	K9FRY
Juneau	146.6400	-	W9TCH	O123.0 AELWXZA	ROCK R RC
Lodi	147.2250	+	K9EYY	O123.0	K9EYY
Lohrville	145.2700	-	KB9JJB	O123.0	KB9JJB
Madison	145.1500	-	N9EJC	O123.0E	N9EJC
Madison	146.6850	-	W9YT	O123.0E	UW BARS
Madison	146.7600	-	W9HSY	O123.0 (ca)DS	M A R A
Madison	146.9400	-	WR9ABE	O123.0 DSA	C W R A
Madison	147.1500	+	W9HSY	O123.0 (ca)DS	M A R A
Monroe	145.1100	-	NR9W	O114.8	G C ARA
Necedah	147.1050	+	K9UJH	O123.0E	K9UJH
Rubicon	145.3500	-	WB9KPG	OE	WB9KPG
SOUTH EAST					
Cedarburg	146.9700	-	W9CQO	O127.3 (ca)E	O.R.C.
Delafield	146.8200	-	K9ABC	O127.3 (ca)EZX	SEWFARS

320 144-148 MHz

WISCONSIN-WYOMING

Location	Output	Input	Call	Notes	Sponsor
Elkhorn	146.8650	-	KB9LBR	O(ca)E	LAARC
Hartford	147.2850	+	K9MLD	O103.5E	K9MLD
Hubertus	146.8500	-	W9KHO	O127.3	MICORS
Milwaukee	146.6250	-	WB9ZRB	O	WB9ZRB
Milwaukee	145.1300	-	N9LKH	O100.0 AELZ	MAARS
Milwaukee	145.2300	-	N9BMH	O127.3 TT	N9BMH
Milwaukee	145.2500	-	KA9WXN	O127.3 DS	UW-M ARC
Milwaukee	145.3900	-	WB0AFB	O127.3 DS	MATC RC
Milwaukee	146.6700	-	WB9SMM	O127.3 AEXZRWX	ARES
Milwaukee	146.9100	-	K9IZV	O127.3 DSEXZAW	MKE RPTR
Milwaukee	147.1050	+	K9IFF	C(ca) ETT	K9IFF
Milwaukee	147.0000	+	W9PY	O146.2 AX	PHANTOM
Milwaukee	147.0450	+	W9RH	O127.3	M.R.A.C.
Milwaukee	147.1650	+	WB9SDD	O127.3E	WB9SDD
Milwaukee	147.2100	+	W9ODD	O127.3	M.U. RAMS
Milwaukee	146.7900	-	W9HHX	O127.3 A(ca)	MSOE ARC
Pewaukee	147.2100	+	WB9AKC	O127.3 TT	WCTC ARC
Port Washingto	147.3300	+	WB9RQR	O127.3 (ca)EX	OZARES
Racine	147.2700	+	W9UDU	O(ca) EZTTA	Lakeshore
St. Lawrence	146.7300	-	N9LZW	O127.3X	W.C. ARC
Union Grove	146.7450	-	N9OIG	O127.3E	N9OIG
Waukesha	147.3900	+	N9KS	O141.3	EARS
West Allis	145.1700	-	W9FK	OAZ	WARAC
West Milwaukee	147.1350	+	NY9T	O141.3	NY9T
SOUTH WEST					
Bluff Siding	146.8350	-	WB0BDI	O	Winon ARC
Hixton	146.9400	-	KC9YE	O	T-J RA
La Crosse	146.7600	-	K9CUT	O	LaCrossRA
La Crosse	147.0900	+	N9ETD	O	MRARA
La Crosse	146.9700	-	K0JYB	OAEXZ WXRA	RVRLNDRC
Mount Sterling	147.3600	+	W9DMH	OEXWX	W9DMH
Platteville	145.2700	-	KA9WBX	OAE	UWP ARC
Richland Cente	146.9100	-	WB9SLI	O131.8	P V RP A
Tomah	147.0000	+	N9UOM	O	N9UOM
Tomah	145.3900	-	N9BOE	O131.8 (ca)EX	N9BOE
WYOMING					
CENTRAL					
Casper	145.1450	-	N7OSW	oaz	N7OSW

WYOMING

<i>Location</i>	<i>Output</i>	<i>Input</i>	<i>Call</i>	<i>Notes</i>	<i>Sponsor</i>
Casper	145.2350	-	KD7BN	100I	CARC
Casper	146.6400	-	WB7RDQ	ol44	WB7RDQ
Casper	146.9400	-	W7VNJ	100aex	CARC
Casper	147.3450	+	K7KMT	oaex	K7KMT
Lander	145.4450	-	KC7CJN	110.9	KC7CJN
Lander	146.7900	-	WB7AHL	ol44	WB7AHL
Riverton	145.2800	-	KC7BNC	100aez	KC7BNC
Riverton	146.8050	-	KD7BN	oelx	FCARS
Riverton	147.0300	+	KD7BN	ol	KD7BN
Shoshoni	147.3000	+	KB7PLA	o(ca)	KB7PLA
EAST CENTRAL					
Douglas	146.9100	-	WB7AEM	100I	GPARA
Douglas	147.1500	+	W7OGT	o	CCARC
Glenrock	145.2650	-	KB7FGN	o	KB7FGN
Lusk	147.3300	+	KK7LI	oe	W7IFW
NORTH CENTRAL					
Shell	146.6100	-	WB7QQA	o	CMARC
Shell	146.6700	-	WA7NZI	o	CMARC
Sheridan	146.7300	-	N7KEO	oa	N7KEO
Sheridan	146.8200	-	W7GUX	o	SRAL
NORTH EAST					
Casper	147.2800	+	N7NPL	88(ca)	N7NPL
Evanston	146.8600	-		OL7.18 100.0	UVHFS
Gillette	147.2700	+	KJ7UG	o	NEWAL
Gillette	147.3600	+	WC7M	oae	CCARC
Sundance	146.7900	-	K0HP	ox	K0HP
Wright	146.9850	-	WB7RDQ	ol44	WB7RDQ
NORTH WEST					
Cody	146.8500	-	W7PT	o	CMARC
SOUTH CENTRAL					
Rawlins	146.7600	-	N7ZED	oax	CCARS
Rawlins	147.2400	+	WB7TJP	ox	CCARS
Rawlins	147.3900	+	KD7BN	oelx	HERC
Sinclair	146.7000	-	WA7YWA	o	WA7LFT
SOUTH EAST					
Albin	147.1650	+	KC7SNO	o	SHY-WY AR
Cheyenne	145.2350	-	KB7SWR	114.8 (ca)	KB7SWR
Cheyenne	146.7750	-	KC7SNO	114.8 (ca)ez	SHY-WY AR
Cheyenne	147.1050	+	KC7SNO	o(ca)r	SHY-WY AR
Esterbrook	147.0300	+	KT7V	100a	KT7V
Laramie	146.6100	-	AA7BP	oz	UARC
Laramie	146.8200	-	KC7SNO	olx	SHYWY
Laramie	147.0150	+	N7MMC	114.8 (ca)ex	N7MMC
Torrington	146.7300	-	WA7ALI	o	HPARC
Wheatland	146.8800	-	WA7SNU	100I	GPARA
SOUTH WEST					
Cokeville	147.3000	+	N7BRQ	o	N7BRQ
Evanston	145.3300	-	WA7MEK	o	UCRACES
Evanston	146.8600	-	K7JL	100I	K7JL

322 144-148 MHz

WYOMING-BRITISH COLUMBIA

<i>Location</i>	<i>Output</i>	<i>Input</i>	<i>Call</i>	<i>Notes</i>	<i>Sponsor</i>
Kemmerer	147.0900	+	W7PIF	oarx	LCRACES
Labarge	146.8800	-	W7VHS	o	W7VHS
Rock Springs	146.6100	-	N7ERH	or	SWRACES
Rock Springs	146.9400	-	KC7LOR	ox	SWARC
STATEWIDE					
Statewide	145.2050	-	CntrlAcce		
Statewide	145.1900	-	CntrlAcce		
WEST CENTRAL					
Afton	146.9700	-	WB7TJH	o	SVARC
Dubois	146.8200	-	KD7BN	oelx	KD7BN
Jackson	146.9100	-	N7NG	oarx	TCORACES
Kemmerer	147.3900	+	W7PIF	o	W7PIF
BRITISH COLUMBIA					
Clinton	146.6800	-	VE7	o	
BRIDGE RIVER					
Newcastle Island	146.7000	-	VE7RNC	oe-sunl	NIARS
CASSIAR					
Cassiar	146.9400	-	VE7RWT	o	CARC
CENTRAL CARIBOU					
100 Mile House	146.8200	-	VE7RKM	o	100MARC
Williams Lake	147.1200	+	VE7RWL	oal	WLARC
Williams Lake	146.8800	-	VE7WLR	o	WLARC
Williams Lake	146.6200	-	VE7TMR	o	CAR FMSOC
COQUIHALLA					
Mt Thynne	146.9800	-	VE7TYN	ox	KARC
CRANBROOK					
Cranbrook	146.9400	-	VE7CAP	oa	EK ARC
Elk Valley	147.3000	+	VE7RSQ	o	VE7ESQ
Kimbrly/N S Mtn	145.1900	28.6000	VE7REK	o	E KT ARC
FORT NELSON					
Fort Nelson	146.9400	-	VE7	o	
FRASER CANYON					
Lytton	147.0600	+	VE7HGR	o	IPARN
FRASER VALLEY					
Abbotsford	146.6000	-	VE7RVA	oae-sun	FVAG
Chilliwack	145.3100	-	VE7RYR	c Exp	VE7BPE
Chilliwack	147.1000	+	VE7RCK	o	CHNHARC
Chilliwack	147.0000	-	VE7ELK	o	FROG
Fraser	146.9400	-	VE7RFT	ole	YARA
Hope	147.0800	+	VE7RVB	o	FVAG
Langley	147.3800	+	VE7RLY	oe link to 443.	LARA
GRAND FORKS					
Grand Forks	147.2800	+	VE7RGF	o	GF ARC
HOWE SOUND					
Bowen Island	146.7200	-	VE7RBI	oe	CBC EARSM
KAMLOOPS					
Clearwater	146.9200	-	VE7RWG	o	VE7EIN
Clinton	147.0000	-	VE7LIM	o	KARC

144-148 MHz 323
BRITISH COLUMBIA

<i>Location</i>	<i>Output</i>	<i>Input</i>	<i>Call</i>	<i>Notes</i>	<i>Sponsor</i>
Kamloops	146.9400	-	VE7RKA	oae	KARC
Kamloops	147.2400	+	VE7	o	
Kamloops	146.9600	-	VE7RLO	ox	KARC
KITIMAT					
Kitimat	147.0600	-	VE7	o	
MANNING PARK					
Manning Park	147.0600	+	VE7MPR	o x	IPARN
NELSON					
Balfour	147.0600	-	VE7BTU	o	WK ARC
Creston	146.8000	-	VE7RCA	o	CRNHARC
Nakusap	146.9400	-	VE7RDM	o	VE7EDA
Nelson	146.6400	-	VE7RCT	o	W KT ARC
NORTH CENTRAL					
Fort Fraser	147.0300	+	VE7RFF	o	VE7DTK
Houston	147.0600	+	VE7RHN	o	BV ARC
Kitimat	147.0600	-	VE7RAF	oae	VE7RAF
Merritt	146.6600	-	VE7	ol	
Parksville	145.1300	-	VE7RBB	o	
Smithers	146.8800	-	VE7RBH	o	BVARC
Smithers	146.9400	-	VE7RHD	o	BVRC
Terrace	146.8500	-	VE7RTK	o	TK ARC
Terrace	146.9400	-	VE7RDD	o	TK ARC
Vanderhoof	146.8000	-	VE7RSM	o	FG ARC
OKANAGAN VALLEY					
Armstrong	146.7000	-	VE7NOK	o	VE7WFG
Falkland	145.4100	-	VE7TUK	olx	VE7OHM
Falkland	146.6400	-	VE7	o	
Kelowna	147.2400	+	VE7	ol	
Kelowna	147.0000	+	VE7	o	
Kelowna	146.6200	-	VE7ROK	oa	OC ARC
Kelowna	147.2400	+	VE7RIM	IPARN	OCARC
				e-sun	
Kelowna	146.8200	-	VE7ROC	oe-sun	OCARC
Monoshee Pass	146.7400	-	VE7SMT	oex	NORAC
Oliver	147.1600	+	VE7RBD	oe	OARC
Penticton	146.8400	-	VE7PEN	oa	VE7BEE
Penticton	146.9200	-	VE7OKN	oex	PARC
Penticton	147.1200	+	VE7RPC	o	PARC
Portable	146.7200	-	VE7OGO	oa	OCARC
Vernon	146.8800	-	VE7RSS	oex	NORAC
Vernon	146.9000	-	VE7RHW	oelx	VE7HW
Vernon	147.0400	+	VE7RIP	oale	NORAC
Vernon	147.0600	+	VE7RNR	oexl	NORAC
PEACE RIVER					
Chetwynd	146.8200	-	VE7RBM	lo	VE7EQF
Dawson Creek	146.9400	-	VE7RDC	o	HVCommAS
Dawson Creek	146.7600	-	VE7RMS	oa	VE7DSG
Fort St John	146.8800	-	VE7RSJ	o	BCOCARC
Pink Mtn	147.0000	-	VE7RPI	lo	BCOCARC
PRINCE GEORGE					
Prince George	146.8800	-	VE7RPG	o	RPG Assoc
Prince George	146.9400	-	VE7RPM	ol	
Prince George	146.7000	-	VE7RTM	o	

324 144-148 MHz

BRITISH COLUMBIA

<i>Location</i>	<i>Output</i>	<i>Input</i>	<i>Call</i>	<i>Notes</i>	<i>Sponsor</i>
Quesnel	147.0600	-	VE7RQL	o	QARC
PRINCE RUPERT					
Prince Rupert	146.8800	-	VE7RPR	o	PR ARC
Prince Rupert	146.9400	-	VE7RKI	o	PRARC
ROGERS PASS					
Eisenhower Jntn	146.7000	-	VE7KNP	o	WRN
Revelstoke	146.7200	-	VE7REV	ox	VE7EKC
SALMON ARM					
Salmon Arm	147.0200	-	VE7EKR	o	SASARS
Salmon Arm	146.6800	-	VE7RTS	o	VE7EJE
Salmon Arm	146.7600	-	VE7RNH	o	ShusARC
Sicamous	145.1500	-	VE7RSA	o	VE7UN
TRAIL					
Trail	146.8400	-	VE7CAQ	oa	T&DFMClub
VANCOUVER					
Burnaby	147.0400	+	VE7RCH	o	CHRASS
Burnaby	145.3500	-	VE7RBY	o	BARC
Burnaby	147.0600	+	VE7FVR	ol	IPARN
Maple Ridge	146.8000	-	VE7RMR	oae	MRARC
N Vancouver	146.9400	-	VE7RPT	o(ca)t	BCFMCA
N Vancouver	147.0200	+	VE7RAG	oe	BCFMCA
N Vancouver	146.7200	-	VE7RBC	oe	CBC EARS
N Vancouver	147.3000	+	VE7RDX	o	BCDXC
N Vancouver	147.2600	+	VE7RNS	ox	VE7CHU
N Vancouver	145.4500	-	VE7TOK	oaz	VE7MBG
Port Hardy	146.9400	-	VE7RNI	oae- sunlx	NIARS
Richmond	147.1400	+	VE7RMD	o	RARC
Surrey	147.3400	+	VE7RSE	o	SARC
Surrey	147.3600	+	VE7RSL	o	SATUC
Vancouver	145.2700	-	VE7UBC	o	UBC ARC
Vancouver	145.2100	-	VE7RTY	o	BCTG
Vancouver	145.1700	-	VE7TEL	o	BCT/Totem
Vancouver	147.1200	+	VE7VAN	o	VAN RA
Vancouver	145.4900	-	VE7VCH	o(ca)ze	Van CG
Whonnock	147.2800	+	VE7RFV	o	FVDXC
VANCOUVER ISLAND					
Campbell River	146.9600	-	VE7RCR	o	NIARS
Comox	146.7800	-	VE7RCV	oa	CVWC
Courtenay	146.9100	-	VE7RAP	o	CVWC
Nanaimo	145.4300	-	VE7RNB	o	NAARG
Nanaimo	146.6400	-	VE7ISC	bcn	VISRAA
Parksville	145.4700	-	VE7RNA	o	NAARG
Port Alberni	147.1500	+	VE7RPA	o	AARC
Port Alberni	147.2400	+	VE7RAC	lo	AARC
Saltspring Island	146.6600	-	VE7RMT	lo	VARRA
Saltspring Island	147.3200	+	VE7RSI	o	BCFMCA
Ucluelet	145.3300	-	VE7RWC	lo	UARC
VICTORIA					
Victoria	145.2000	-	VE7VAP	o	
Victoria	145.4100	-	VE7RSR	o	VICNH ARC
Victoria	146.6800	-	VE7RVC	lo	NAARG
Victoria	146.8400	-	VE7VIC	o(ca)ze	WARA

BRITISH COLUMBIA-MANITOBA

<i>Location</i>	<i>Output</i>	<i>Input</i>	<i>Call</i>	<i>Notes</i>	<i>Sponsor</i>
Victoria	147.1200	+	VE7RBA	oa	VE7FNI
Victoria	146.9800	-	VE7RBR	o	WARA
WHISTLER					
Whistler	145.1700	-	VE7RDP	o	VE7AHM
YELLOWHEAD					
McBride	146.7600	-	VE7RMB	o	McBARC
Valemount	147.0000	-	VE7YCR	o	YARC
MANITOBA					
BRANDON					
Brandon	146.9400	-	VE4BDN	ox	BrandonRC
Brandon	146.7300	-	VE4TED	oa	BrandonRC
Neepawa	147.2100	+	VE4NEP	oae	MANRS
CENTRAL					
Portage	147.1650	+	VE4PTG	o	VE4KE
Portage La Prai	147.1650	+	VE4PTG	o	PortageARC
DAUPHIN					
Dauphin	147.0300	+	VE4BMR	ox l2	MANRS
FLIN FLON					
Flin Flon	146.7300	-	VE4NWA	o	FliFlonRC
Flin Flon	146.9400	-	VE4FFR	ox	FliFlonRC
INTERLAKE					
Arborg	147.0000	+	VE4ARB	o	ILARC
Ashern	146.7000	-	VE4SHR	o	VE4KE
East Selkirk	146.7300	-	VE4SLK	o	SelkirkARC
Gimli	146.8500	-	VE4GIM	oaet	MANRS
Lundar	146.9700	-	VE4LDR	ol	VE4GM
Selkirk	147.0600	+	VE4MBR	o	SelkirkARC
Teulon	145.4100	-	VE4TEU	o	ILARC
Woodlands	145.4300	-	VE4SIX	ol	
NORTH CENTRAL					
Thompson	146.9400	-	VE4TPN	ox	ThmpsnARC
NORTHWEST					
Swan River	145.4500	-	VE4SSR	ol	
SWANRARC					
The Pas	145.3500	-	VE4PAS	o	
SOUTH CENTRAL					
Austin	146.9100	-	VE4MTR	o	VE4RE
Bruxeles	146.8800	-	VE4HS	olx	SWARC
St Jean	145.2700	-	VE4CDN	oae	MANRS
Winkler	145.1900	+	VE4VRG	o	WinklerARC
SOUTHEAST					
Falcon Lake	146.6400	-	VE4FAL	ol	VE4AS
Hadishville	147.3600	+	VE4EMB	oeAR	MANRS
Pinawa	145.3700	-	VE4PIN	ox	PARC
Woodridge	145.2900	-	VE4WOD	o	
SOUTHWEST					
Killarney	146.8500	-	VE4KIL	ox	VE4RO
WEST CENTRAL					
Basswood	145.1500	+	VE4BAS	o 127.3	VE4TOM
Foxwarren	147.0600	+	VE4PCL	ol	PCLRS
Russell	147.2400	+	VE4BVR	ol	RARC

326 144-148 MHz

MANITOBA-NEW BRUNSWICK

<i>Location</i>	<i>Output</i>	<i>Input</i>	<i>Call</i>	<i>Notes</i>	<i>Sponsor</i>
WINNIPEG					
Bird's Hill	146.8200	-	VE4INT	o	
Birds Hill	146.8200	-	VE4INT	ox	ARRC
Elie	147.2400	+	VE4RAG	o 127.3	VE4TOM
Milner Ridge	145.2100	-	VE4MIL	oae	
Starbuck	146.6100	-	VE4MAN	oIAR	MANRS
Winnipeg	145.2300	-	VE4ARC	o 127.3	
Winnipeg	147.1200	+	VE4AGA	ol	VE4AGA
Winnipeg	147.2700	+	VE4UMR	o	UMARS
Winnipeg	147.3000	+	VE4EDU	ol	MANRS
Winnipeg	147.3300	+	VE4RRC	o	RedRvrCC
Winnipeg	147.3900	+	VE4WPG	oxIAR	MANRS
Winnipeg	147.7800	-	VE4WDX	c	WnpgDXCib
Winnipeg	146.7600	-	VE4CNR	o	PMCStaff
Winnipeg	145.3500	-	VE4WNR	oa	VE4VE

NEW BRUNSWICK

ACADIEVILLE					
Acadieville	145.4300	-	VE9ACD	oel	IRG
BALMORAL					
Balmoral	147.3000	+	VE9LRC	o	
BATHURST					
Allardville	147.3150	+	VE1BRD	ol	IRG
Bathurst	147.2400	+	VE1CRH	o	VE9FL
CAMPBELLTON					
7 Mile Ridge	147.3900	+	VE9VDR	oel	IRG
7 Mile Ridge	146.6550	-	VE9CTN	o	VE2FXM
Campbellton	146.9550	-	VE9SMR	o	VE2FXM
DALHOUSIE					
Dalhousie	145.4900	-	VE9DNB	o	VE9YN
Dalhousie	146.9700	-	VE9MDM	o	
DOAKTOWN					
Doaktown	146.9100	-	VE1XI	oel	IRG
EDMUNSTON					
Edmunston	147.3000	+	VE9TMR	o	CRAM
Edmunston	146.8800	-	VE1EDM	o	CRAM
Edmunston	145.1300	-	VE9STL	ol	
FREDERICTON					
Carbbe Mtn	147.3000	+	VE9BEA	o	FARC
Crabbe Mtn.	146.7600	-	VE1PD	oel	IRG
Fredericton	145.4100	-	VE1AIL	o	
Fredericton	147.1200	+	VE1BM	oe	IRG
Fredericton	145.3100	-	VE9SKR	o	
Fredericton	147.1650	+	VE9FTN	o	VE1KO
GRAND FALLS					
Grand Falls	145.1700	-	VE9GRC	o	GFARC
GRAND MANAN IS					
Grand Manan Is	146.9550	-	VE9GMI	ol	VE9MB
MINTO					
Minto	145.1900	-	VE9GLA	o	VE9CQ
MONCTON					
Moncton	147.0900	+	VE1MTN	o	VE1XW

NEW BRUNSWICK-NOVA SCOTIA

<i>Location</i>	<i>Output</i>	<i>Input</i>	<i>Call</i>	<i>Notes</i>	<i>Sponsor</i>
Moncton	147.3450	+	VE9LNK	o	TCARC
Moncton	145.1700	-	VE9TCV	o	
Moncton	146.8800	-	VE1RPT	o	VE1NU
NEW GLASGOW					
Pictou	146.7600	-	VE1HR	ol	PCARC
NEWCASTLE					
Miramichi	147.1500	+	VE9MIR	oel	IRG
Newcastle	146.7300	-	VE9NCW	o	VE1DAB
PERTH					
Kintore Mtn	147.0600	+	VE1KMT	oel	IRG
QUISPAMIS					
Sussex	145.1300	-	VE9FM	o	
SACKVILLE					
Fairfield	145.2300	-	VE9SKV	ol	IRG
SAINT JOHN					
Saint John	147.2100	+	VE1SIR	o	
Saint John	147.2700	+	VE1EE	oe	LCARC
SHEDIAC					
Shediac	147.2250	+	VE9SBR	o	SBRG
ST. JOHN					
St. Martins	145.3300	-	VE9STM	ol	IRG
ST. STEPHEN					
Pleasant Ridge	146.8500	-	VE1IE	o	VE1AU
St. Stephen	146.7000	-	VE1BI	oel	IRG
STANLEY					
Stanley	147.0300	+	VE1NRV	ol	IRG
SUSSEX					
Sussex	146.6100	-	VE1SMT	ol	IRG
TRACADIE					
Pokemouche	147.0300	+	VE1AZU	o	VE1BKU
St. Isidore	146.7000	-	VE9SID	oel	IRG
Tracadie	145.4700	-	VE9CR	o	CRAP
WOODSTOCK					
Skiff Lake	145.3700	-	VE9PP	oe	VE1ACB
Woodstock	146.9700	-	VE9CCR	o	CCARC
YARMOUTH					
Yarmouth	146.7300	-	VE1YAR	ol	YARC
NOVA SCOTIA					
AMHERST					
Amherst	147.2850	+	VE1WRC	o	WCARC
ANTIGONISH					
Antigonish	146.8200	-	VE1RTI	o	
BRIDGETOWN					
Bridgetown	147.0600	+	VE1BO	o	
BRIDGEWATER					
Hebville	147.0900	+	VE1VL	ol	
CHESTER					
Bezanson	147.3300	+	VE1LUN	ol	
DARTMOUTH					
Dartmouth	147.1500	+	VE1DAR	o	DARC
DIGBY					
Victoria Beach	146.7900	-	VE1AAR	o	

**328 144-148 MHz
NOVA SCOTIA-ONTARIO**

<i>Location</i>	<i>Output</i>	<i>Input</i>	<i>Call</i>	<i>Notes</i>	<i>Sponsor</i>
FREDERICTON					
Fredericton	145.4100	-	VE1AIL	o	
GREENFIELD					
Greenfield	147.3600	+	VE1BBY	o	
GREENWOOD					
Greenwood	147.2400	+	VE1WN	o	
GUYSBOROUGH					
Guysborough	146.7000	-	VE1GYS	o	
HALIFAX					
Bedford	146.8500	-	VE1NZ	ol	
Halifax	146.9400	-	VE1HNS	o	
Halifax	147.2700	+	VE1PSR	oel	
Halifax	146.6850	-	VE1PKT	o	VE1YZ
HFX Airport	146.9700	-	VE1CDN	oel	VE1YZ
INVERNESS					
Kiltarilty Mtn.	146.7300	-	VE1KIL	ol	
KENTVILLE					
Glenmount	147.1800	+	VE1AEH	ol	
LIVERPOOL					
Liverpool	147.3000	+	VE1VO	ol	
MUSQUODOBOIT H					
Musquodoboit H	147.0300	+	VE1MHR	ol	
PARRSBORO					
Parrsboro	145.4700	-	VE1PAR	oe	VE1BXK
SAINT JOHN					
Saint John	147.2100	+	tVE1SIR	o	
SHELBURNE					
Shelburne	146.6100	-	VE1SCR	ol	
SPRINGFIELD					
Albany Cross	147.1950	+	VE1LCA	ol	
SPRINGHILL					
Springhill	147.0000	-	VE1SPR	ol	
Sugarloaf	145.3500	-	VE1BHS	ol	
ST. QUENTIN					
St. Quentin	145.4500	-	VE9MIK	o	VE1MIK
SYDNEY					
Cape Smokey	147.2400	+	VE1CBI	ol	
Rear Boisdale	146.8800	-	VE1HAM	ol	
Sydney	146.6100	-	VE1CR	oel	SARC
Sydney	146.9400	-	VE1SYD	o	
TRURO					
Nuttby Mtn.	146.7900	-	VE1XK	oel	TARC
Nuttby Mtn.	147.2100	+	VE1TRO	oe	TARC
WINDSOR					
Gore	146.6400	-	VE1OM	o	
Windsor	146.9100	-	VE1HCA	o	
ONTARIO					
ALL WNYSORC AREAS					
	147.3900	+	SNPF	SHARED NON-PROT	
	145.2500	-	SNPF	SHARED NON-PROT	
CENTRAL					

ONTARIO

<i>Location</i>	<i>Output</i>	<i>Input</i>	<i>Call</i>	<i>Notes</i>	<i>Sponsor</i>
Ahmic Arbour	147.3600	+	VA3AMH	e	
Berkeley	145.2900	-	VE3CAX-3		
Bracebridge	146.8650	-	VE3MRT	o	MRA
Britt	147.0300	+	VE3RSR	o e	
Collingwood	146.7900	-	VE3MTR	o Link1	BMRA
Dwight	145.2700	-	VE3MUS	o Link2 (ca)	MFMC
Dwight	146.7750	-	VE3MUS	o	MFMC
Dwight	146.8200	-	VE3MUS	o	MFMC
Edgar	147.3150	+	VE3LSR	e z DVR	LSR INC.
Edgar	145.1900	-	VE3TTB	o Link1	
Edgar	146.8500	-	VE3LSR	e z	LSR INC.
Keswick	147.2250	+	VE3YRC	o DS	YRARC
Midland	146.9100	-	VE3UGB	o Link1	SGBARC
Midland	146.7600	-	VE3SGB	o	SGBARC
Orillia	147.2100	+	VE3ORR	o a	OARC
Parry Sound	145.4900	-	VE3RPL	o a z Wx Link1	PSARC
Pefferlaw	147.2850	+	VA3PTX	o e (ca) Link2	
Penetang	147.1500	+	VE3PEN	o	HRG
Penetang	147.1800	+	VE3MGB	o	MGBARC
Penetanguishin	145.2900	-	VA3CAX	o a Link	R/C ARC
Shelburne	146.6850	-	VE3ZAP	o Link1	DARC
CENTRAL EAST					
Colborne	147.1650	+	VE3RTY	o DS Link	
Essonville	147.2400	+	VE3TBF	o Link2	TBFRA
Fenelon Falls	145.2900	-	VE3CAX	o a Link	R/C ARC
Haliburton	147.1050	+	VA3LTX	o	
Haliburton	146.6550	-	VE3ZHR	o a e Link	HARF
Lindsay	147.1950	+	VE3LNZ	o e (ca) AWxL	V-H ARC
McArthur Mill	147.1800	+	VA3PLA	o solar power	PARC
Oshawa	147.1200	+	VE3OSH	o e	NSARC
Peterborough	146.9700	-	VE3QRU	o	
Peterborough	146.6250	-	VE3PBO	o Link1 Link2	PARC
Rice Lake	145.1500	-	VE3RTR	o Link1	VE3ULR RA
CENTRAL WEST					
Kincardine	146.6100	-	VE3TIV	oaezA Link	BARC
Lions Head	146.8950	-	VE3GBT	o	
Lucknow	147.1950	+	VE3DFJ	o	
Owen Sound	146.9400	-	VE3OSR	o	GBARC
Port Elgin	146.8200	-	VE3PER	oea Link	PEARC
Proton Stn.	146.6400	-	VE3RAN	o e	
ECO					
Belleville, ON	146.9850	-	VE3QAR	E	QARC
Hastings, PEI	145.1100	-	VE3RWN		
Kingston, ON	146.7750	-	#VE3KNR	(ca)	KNR Group
Kingston, ON	146.9400	-	VE3KBR	KARC	

330 144-148 MHz

ONTARIO

Location	Output	Input	Call	Notes	Sponsor
Maynooth, ON	147.0000	+	VE3WPR	L	
Mcrrthr Mills, ON	147.1800	+	VA3PLA	solar	Planica AR
Minden, ON	147.0750	+	VE3VHH	162.2hz in	
Norwood, ON	145.4100	-	#VE3NWD	E A	Laurice He
Perth	146.9550	-	NYA	I (PL 118.8hz i	VE3GWS
Picton, ON	146.7300	-	VE3TJU	I (ULR) a	PERC
Trenton, ON	147.0150	+	VE3TRN		VE3UHO
(Carrying Tweed, ON	145.3700	-	VE3RNU	I	VE3GWS
Westport, ON	145.2300	-	VA3TEL	151.4hz	
EON					
Brockville, ON	146.8200	-	VE3BAT	E A(c) 88.5hz i	VE3IWJ
Cornwall, ON	147.1800	+	VE3SVC	a l	Seaway Val
Cornwall, ON	145.1700	-	VE3YGM	(ca) voicemail	VE3IGM
Iroquois, ON	145.2900	-	VE3IRO	A E123.0IARG in/	
Kemptville, ON	146.8500	-	VE3KPT	e 151.4 hzoutpu	NGARG
Landsdowne, ON	146.6250	-	VA3LGA	E 100 in/out	Leeds/Gren
Lavant, ON	146.6400	-	VE3KJG	L 100hz in not	VE3GWS
Mallorytown, ON	146.9700	-	VE3IGE	VE3IGE	
Martintown, ON	145.3500	-	VA3MTN	e	VA3JJM
Morrisburg, ON	146.7600	-	VE3SVR	VE3BOQ	
Smith Falls	147.1200	+	VE3RED	VE3ICF	
Smith Falls, ON	147.2100	+	VE3RLR	a e	RLARC
Smiths Falls, ON	146.7750	-	VE3ZPO	a (*#) 151.4hz	RLARC
St. Andrews W	146.7150	-	NYA	I 151.4 in/out	SVARC
LOV					
Embrum, ON	147.0750	+	NYA		GRARC
Moose Crk, ON	145.3700	-	VE3OJE		EOVHFRG
METRO TORONTO					
Aurora	145.4700	-	VE3ULR	o Link1	VE3ULR RA
Ballantrae	146.8350	-	VE3ZJC		
Brampton	146.8800	-	VE3PRC	o e (ca)	PEEL ARC
King City	145.3100	-	VE3GSR	o a Link	
King City	145.3500	-	VE3YRA	o	YRARC
Mississauga	145.4300	-	VE3MIS	o	MARC
Mississauga	147.2550	+	VE3BDJ	Exp	
Myrtle Stn.	147.3750	+	VE3SPA	o	SPARC
Richmond Hill	146.7000	-	VE3TTY	o	TRAC
Scarborough	146.7450	-	VE3RTC	o (ca) Link:443	SCARC
Stouffville	147.2700	+	VE3TNC	o	TARC
Toronto	147.1800	+	VE3MOT	MARC	
Toronto	146.9400	-	VE3TOR	o	
Toronto	146.9850	-	VE3SKY	o	SARC
Toronto	145.2300	-	VE3XUU	o	XUU UG

ONTARIO

Location	Output	Input	Call	Notes	Sponsor
Toronto	145.1300	-	VE3TRO	o	TRO
Toronto	145.4100	-	VE3TWR	o (ca)ez Link	TFMCS INC.
Toronto	145.3700	-	VE3GER	o Link1	C.T.V. ARC
Toronto	145.1100	145.5100	VE3WOO	o	
Uxbridge	147.0600	+	VE3RPT	o (ca)ez Link	TFMCS INC.
Uxbridge	146.6700	-	VE3PIC	o	PRA
NCR					
Cnstance Bay, ON	146.8800	-	VA3BAY	e l	VA3GLK
Franktown, ON	147.2400	+	VA3IGS	e (100hz	CTCSS
North Gower, ON	145.4500	-	VE3RIX	voice messaging	Manotick A
Ottawa, ON	147.5250		VE3OCE	EMRG	
Ottawa, ON	147.3000	+	VE3TWO	100 in/ out e	OVMRC
Ottawa, ON	147.1500	+	VE3MPC	AL	CPCARC
Ottawa, ON	147.0300	-	VE3TEL	A 100hz output	PARC
Ottawa, ON	146.7900	-	VA3LCC	156.7hz	LCC
Ottawa, ON	146.6700	-	VE3HPY	Mariposa R	
Ottawa, ON	146.6100	-	VE3RST	a 911 l	VE3AVH
Ottawa, ON	145.4900	-	VA3EMV/	Emergency	
Ottawa, ON	145.1900	-	VA3OTW	A E L	SARC
Toledo, ON	146.8650	-	VE3HTN	E A	HTML Users
NIAGARA					
Cayuga	147.0750	+	VE3HNR	oeaLink: VE3H	DARC
Fonthill	147.3000	+	VE3WCR	107.2Hz o	WCARC
Grimsby	146.8050	-	VE3TVI	o	
Ridgeway	147.1650	+	VE3RAC	aeDSL	Link2UF
St.Catharines	147.2400	+	VE3NRS	o (ca)	NParc INC.
Thorold	145.1900	-	VE3RAF	o e Wx Link	RFM ARC
NORTHERN ONTARIO					
Cobalt	146.9700	-	VE3TAR	o	
Driftwood	147.3600	+	VE3XAA	o l(VE3AA)	
Elliot Lake	147.0000	+	VE3TOP	o a	VA3GTH
Gogama	146.6100	-	VE3OPO	o l(VE3AA)	
Hearst	146.7000	-	VA3YHF	o z(911) (ca)	
Hearst	146.9400	-	VA3GJY	o a t	HARC
Kapuskasing	146.6400	-	VE3KKC	o a (rad.	100KM
Kapuskasing	146.9400	-	VE3NWA		NWA
Kirkland Lake	146.8800	-	VE3KLR	o	
Little Current	146.6700	-	VE3LTR		
Little Current	147.2700	+	VE3RMI	o a	
Mattawa	145.4100	-	VE3EOR	o	
Mattawa	147.1500	+	VE3NBR	o	
Mindemoya	146.6700	-	VE3LTR	o	
Montreal R. Hbr.	145.2100	-	VE3SNR	o e l (VE3SSM UH	VE3MO
North Bay	147.1800	+	VE3NHM	oeaz	VE3DRP

ONTARIO

Location	Output	Input	Call	Notes	Sponsor
Powassan	145.1100	-	VE3NFM	o(ca)l	VE3DRP
Ramore	147.2100	+	VE3TIR	o l(VE3AA)	
Sault Ste. Marie	146.9400	-	VE3SSM	oaez	VE3FOD
Sault Ste. Marie	147.1500	+	VE3YAK	o a	VE3DYR
Sault Ste. Marie	147.0600	-	VE3SAP		
St. Joseph Is - Richards	146.8800	-	VE3SJI	o e l (VE3SSM UH	VE3BLX
Sudbury	146.7000	-	VE3JPF	a	
Sudbury	147.0600	-	VE3SRG		
Sudbury	147.0900	+	VA3SRG		
Sudbury ARC	147.3900	+	VE3RKN		VE3PHC
Temagami	146.9100	-	VE3TEM	o	
Timmins	147.0600	+	VE3AA	o l	
Valley East	147.1200	+	VE3VLY		
Wawa	146.9400	-	VE3WAW	o a	VE3IHC
NORTHWESTERN ONTARIO					
Atikokan	147.1200	+	VE3RIB		VE3JAR
Blackhawk	147.0600	+	VE3RBK	ol	RLARC
Dryden	147.2400	+	VE3DRY	oaez	DARRC
Ear Falls/ Red Lake	147.0000	+	VE3RLD	o	RLARC
Falcon Lake MB	146.6400	-	VE4FAL	oal	
Fort Francis	146.8200	-	VE3RLC	oal	RLARC
Fort Francis	147.0600	-	VE3FHS		
Geraldton	147.3000	+	VE3GLD	oae	GARC
Hadishville MB	147.3600	+	VE4EMB	o	
Ignace	146.5200	-	VE3XAK		WARG
Kenora	146.9100	-	VE3YQK	oa	VE3NHP
Kenora	147.0300	-	VE3LWR	oael	LotWRS
Longlac	147.0600	-	VE3LLT	o	VE3FQH
Sioux Lookout	146.8500	-	VE3YXL		VE3UKK
Sioux Narrows	146.9400	-	VE3RSN	oatl	VE3JJA
Thunder Bay	147.2700	+	VE3RUM	c	VE3CX
Thunder Bay	147.0600	-	VE3YQT	oab	LARC
Thunder Bay	146.9400	-	VE3WNJ	o	VE3WCT
Thunder Bay	146.8200	-	VE3TBR	oaez	LARC
Thunder Bay	147.3900	+	VE3TBT	o	VE3TKA
SOUTH					
Acton	147.0300	+	VE3RSS	oa	DOARC
Baden	146.9700	-	VE3KSR	o (ca) z	K-S FMA
Brantford	147.1500	+	VE3TCR	oae Link	BARC
Burlington	147.2100	+	VE3RSB	131.8Hz oaxe	BARC
Burlington	146.8950	-	VE3RAE	o	RA EXP
Cambridge	146.7900	-	VE3SWR	o	SWarc INC.
Delhi	147.0450	+	VE3WAT	o (ca)	
Fergus	145.4900	-	VE3IXB	o e	F-E ARC
Guelph	145.2100	-	VE3ZMG	o a z	GFMRA
Halton Hills	147.1350	+	VE3OD	o a e z	HARC
Hamilton	146.7150	-	VE3NYC	(ca) e	WARC
Hamilton	147.1050	+	VE3MBR	o a	MBARC
Hamilton	146.7600	-	VE3NCF	oaeLink2	HARC INC.
Kitchener	146.8650	-	VE3RCK	o (ca) z	K-W ARC

ONTARIO

Location	Output	Input	Call	Notes	Sponsor
New Dundee	145.3300	-	VE3RND	VOX e	
Oakville	147.0150	+	VE3OAK	o e	OARC
Simcoe	146.9250	-	VE3SME	o e Link1	NRRG
Stoney Creek	147.3450	+	VE3PDX	o DX info Link4	NFIDXA
Waterloo	147.0900	+	VE3WFM	o	
Waterloo	146.8350	-	VE3WWW	o	U/W ARC
SOUTHWEST					
Chatham	146.6850	-	VA3KCR	123Hz o	C-K ARC
Chatham	147.1200	+	VE3KCR	100Hz (ca)eDS	C-K ARC
Chatham	145.1900	-	VE3COZ	100Hz o(ca)e	C-K ARC
Dorchester	147.2400	+	VE3NDT	o	NDRC
Goderich	147.0300	+	VE3GOD	oe	BARC
Grand Bend	146.7600	-	VE3RGB	o	GBRA
Hensall	146.9100	-	VE3OBC	o	
Ingersoll	147.2700	+	VE3OHR	o	OCARC
Ipperwash	146.9400	-	VE3TCB	o Link to	VE3NM SORT
Leamington	147.3000	+	VE3TOM	o	SPARC
London	147.1800	+	VE3TTT	o Link1	SORT
London	145.3900	-	VE3MGI	a eDS Link DVR	MARG INC.
London	147.0600	+	VE3LON	aeDS	LONDON DTMF:766
London	145.4500	-	VE3OME	eUFAT LinkCAN	MARG INC.
Lucan	147.0000	+	VA3MCR	o	MCRA
McGregor	145.4700	-	VE3RRR	oaeLink	WART
McGregor	147.0600	+	VE3III	oaeAWx	SPRARC
Mitchell	147.2850	+	VE3XMM	o	MARC
Sarnia	145.3700	-	VE3SAR	123.0Hz (ca) z	LCARC
Sarnia	147.2100	+	VE3TTP	o e DS	
St.Marys	147.3750	+	VE3ZDT	104.8Hz o	
St.Thomas	147.3300	+	VE3STR	o e a z	EARS
Staffordville	146.6550	-	VE3DPL	oeaLink	FAT
Stratford	145.1500	-	VE3RFC	(ca) Link	
Wallaceburg	146.9850	-	VE3WAL	o	WARC
Windsor	145.4100	-	VA3ELK	oaezA Wx1	ELKARA
Windsor	147.0000	+	VE3WIN	o	WARC
UOV					
Almonte, ON	147.2700	+	VA3AAR	(ca) E	ARRL
Barry's Bay, ON	146.9700	-	VE3RKA	L to VE3UCR	VA3GZ
Bissett Crk, ON	147.1200	+	VE3ZBC	Hard Link to VE	RCARC
Foymount, ON	147.3300	+	VE3UCR	L to Maynooth	RCARC
Mt St P trick, ON	147.0600	-	VE3STP	E	CRRA
Pembroke, ON	146.7600	-	VE3NRR	A L	RCARC
Pt Alexandr, ON	146.7900	-	VA3RBW	A L	RCARC

334 144-148 MHz

ONTARIO-QUEBEC

Location	Output	Input	Call	Notes	Sponsor
Renfrew ON	146.9100	-	VE3ZRR	EAL (114.8hz)	ZRRRG

PRINCE EDWARD ISLAND

CHARLOTTETOWN

Charlottetown	147.3900	+	VY2CS	o0 0	
Charlottetown	146.6700	-	VE1CRA	o0 0el	VE1AIC
O'LEARY					
O'Leary	147.1200	+	VY2CFB	o0 0l	SPARC
SOURIS					
Souris	147.1650	+	VY2EKR	o0 0el	VY2ROB
SUMMERSIDE					
Summerside	146.8500	-	VE1CFR	o0 0el	SPARC

QUEBEC

ABITIBI

Amos	146.0000	146.3400	VE2RIC	O L	VE2EUX
Amos	147.0000	147.7500	VE2RAZ	O A	VE2MLS
Amos	146.0000	146.2800	VE2RQS	O A	VE2RQS
Amos	147.0000	147.9000	VE2RLM	O	VE2OLM
Amos	146.0000	146.1600	VE2RYE	O X	PROJET
La Sarre	146.0000	146.1000	VE2RSL	O	VE2NOQ
Lac-Larouche	145.0000	144.8900	VE2RPV	O E L T 77.0	VE2BDV
Matagami	146.0000	146.3100	VE2RBO	O A E- SUN	VE2SGS
Parent	146.0000	146.3700	VE2RPC	O	VE2MBP
Rouyn-Noranda	146.0000	146.0400	VE2RNR	O A E X	VE2KRN
Rouyn-Noranda	147.0000	147.6900	VE2RYN	O	VE2NOQ
Rouyn-Noranda	146.0000	146.2200	VE2RON	O E L X	VE2NOQ
Senneterre	145.0000	144.5100	VE2RSZ	O A E	VE2MLS
Temiscaming	146.0000	146.1300	VE2RTE	O	VE2RTE
Val-D'Or	146.0000	146.1600	VE2RYL	O A X T 114.8	VE2NOQ

BAS FLEUVE/GASPESIE

Amqui	146.0000	146.1600	VE2RDD	O	VE2RDD
Carleton	147.0000	146.4600	VE2RXT	OELX RTQ29	VE2CGR
Gaspe	146.0000	146.2950	VE2RLE	O E X	VE2EPY
Grande-Riviere	146.0000	146.1600	PROJET	O	PROJET
Grande-Riviere	146.0000	146.1300	VE2RBM	O CA E	VE2FXG
Hope	146.0000	146.8200	VE2RIN	O X	VE2CAB
La Pocatiere	147.0000	147.9600	VE2RDJ	OT100.0	VE2VIM
La Richardiere	146.0000	146.1900	VE2ROO	O A X	CRASL
Les Mechins	147.0000	147.8700	VE2RNM	O X	VE2ENM
Maria	146.0000	146.3100	VE2RXL	O	VE2KF
Matane	147.0000	147.8400	VE2RXO	O	VE2RXO
Mont-Carmel	145.0000	144.8300	VE2RLB	O A	VE2MEL
Mt-Baleine	147.0000	147.7200	VE2RAS	O A E	CRAM
Mt-Fournier	147.0000	147.9150	VA2RCE	OT107.2	VE2CE
Murdochville	147.0000	146.4600	VE2RAE	O	VE2RAE
New Carlisle	145.0000	144.8100	VE2RKB	O	PROJET
New Richmond	147.0000	147.7800	VE2RPG	O X	VE2DSJ

QUEBEC

Location	Output	Input	Call	Notes	Sponsor
Perce	146.0000	146.1900	VE2RLC	OEX RTQ29	CRAG
Pic-Champlain	146.0000	146.0100	VE2RWM	O E X RTQ39	CRASL
Rimouski	145.0000	144.7100	PROJET	O	VE2FWZ
Rimouski	146.0000	146.2500	VE2ROE	O X	CRASL
Rimouski	147.0000	147.8400	VE2RXA	O	VE2RXA
Rimouski	146.0000	146.3400	VE2CSL	O A E	CRASL
Riviere-du-Lou	147.0000	147.7500	VE2RAY	O A	VE2EOT
St-Anne-des-Mo	146.0000	146.1450	VE2GIT	O	VE2GIT
St-Donat de Ri	146.0000	146.1300	VE2RAC	OAELT 123.0	VE2DLE
St-Eleuthere	147.0000	147.8250	VE2NY	O E RT Q69	VE2TC
St-Honore	145.0000	144.6300	VE2RHS	O L T 127.3	VE2YAT
St-Honore	147.0000	147.7800	VE2RKT	O A L	VE2SAM
St-Jean-Port-J	147.0000	147.9150	VA2RCE	OELT 100.0	VE2CE
St-Onesime-de-	147.0000	147.8100	VE2RAF	O A E	VE2BVC
St-Pacome	146.0000	146.1000	VE2RAK	O E X	VE2GEU
St-Pascal-de-K	145.0000	144.5900	VE2RQA	O E	VE2PAC
Ste-Francoise	147.0000	147.7050	VE2RFR	O X	VE2PSD
Val-Brilliant	147.0000	147.9600	VE2ROL	O	VE2FZR
Val-D'Irene	146.0000	146.1600	VE2RKH	O X	CRASL
Val-D'Irene	147.0000	147.9750	VE2RDD	O	TERA inc
COTE NORD					
Baie-Comeau	146.0000	146.3700	VE2RMH	OAELX RTQ98	VE2CMH
Baie-Comeau	146.0000	146.2200	VA2RSP	OE-SUN L T X R	VE2FAZ
Baie-Comeau	147.0000	147.9000	VE2RBC	OCAELX RTQ9	VE2FAJ
Baie-Comeau	147.0000	147.9900	VE2RDE	OAELX RTQ98	VE2FAZ
Fermont	146.0000	146.0850	VE2RGH	O L	VE2RGH
Fermont	146.0000	146.2200	VE2RGA	O X	VE2ACP
Forestville	146.0000	146.1000	VE2RLI	O A	VE2VD
Forestville	146.0000	146.3100	VE2RFG	O A	VE2VD
Forestville	147.0000	147.8550	VE2REE	OLT 131.8	VE2JVJ
Gagnon	146.0000	146.3400	VE2RGA	O	VE2RGA
Havre-St-Pierr	146.0000	146.3700	VE2RFD	O A	VE2AGT
Havre-St-Pierr	145.0000	144.8900	VE2RFF	O	PROJET
Les Escoumins	146.0000	146.0700	VE2REB	O A	VE2PYB
Les Escoumins	146.0000	146.0400	VE2REB	O	PROJET
Mt-Virot	146.0000	146.1000	VE2RLI	O X	VE2VD
Riviere-au-Ton	147.0000		+VE2RET	O	VE2AGT
Sept-Iles	146.0000	146.1900	VE2RRU	OAET 131.4 X	VE2XY
Sept-Iles	146.0000	146.3400	VE2RSI	O	VE2XY
Sept-Iles	146.0000	146.1000	VE2RNN	O	VE2NN
Sept-Iles	147.0000	147.8100	VE2RKV	OAE- SUN	VE2KV

336 144-148 MHz

QUEBEC

Location	Output	Input	Call	Notes	Sponsor
St-Paul-du-Nor	147.0000	147.8850	VE2REJ	O E	VE2JEA
St-Paul-du-Nor	147.0000	147.8850	VE2JEA	O A	VE2JEA
Tour-Furguesso	147.0000	147.8700	VE2RBC	O	VE2FAJ
ESTRIE					
Black Lake	145.0000	144.5300	VE2RVA	OECA RTQ T100	VE2PEP
Coaticook	147.0000	147.9600	VE2RDM	O118.8	VE2DPP
Lac-Megantic	147.0000	147.7050	VE2RJC	OAT 118.8	VE2TIC
Mt-Bromont	146.0000	146.2800	VE2RMK	OXT94.8	VE2KYP
Mt-Megantic	147.0000	147.9300	VE2RFX	OERT Q35	CRAS
Mt-Orford	145.0000	144.5900	VE2TA	OXRTQ 25	CRAS
Sherbrooke	146.0000	146.3700	VE2RSH	O A E	CRAS
Sherbrooke	147.0000	147.6600	VE2RSS	O	VE2DME
Sherbrooke	145.0000	144.7300	VE2RZA	O	VE2ZAC
St-Joseph-de-B	147.0000	146.6300	VE2RSJ	O	VE2RSJ
Stratford	147.0000	147.8250	VE2REE	O	VE2LA
Sutton	146.0000	146.0400	VE2RTC	O X	VE2DIW
Waterloo	145.0000	144.8100	VE2RVW	OT118.8	VE2VAW
Windsor	145.0000	144.6300	VE2RGX	O	VE2LGX
LOV					
Brownsburg, PQ	146.8050	-	VE2RWC	BARC	
Gatineau, PQ	147.1050	+	VE2REH	(ca) E, CTCSS1	ARAI
Mt Rigaud, PQ	147.0000	-	VE2RM		
MAURICIE					
Alma	147.0000	147.6450	VA2RIT	O	VE2TMR
Cap-de-la-Made	147.0000	147.8550	VE2RDG	O E	VE2DND
Drummondville	146.0000	146.2350	VE2RBX	OT110.9	VE2CSN
Drummondville	146.0000	146.0250	VE2RDL	O A	VE2CRD
Drummondville	146.0000	146.1750	PROJET	OELT 110.9	VE2DQA
Drummondville	147.0000	147.6900	VE2RDV	OAT 110.9	VE2CRD
Grand-Mere	147.0000	147.7650	VE2RAI	O	VE2RAI
Grand-Mere	146.0000	146.3250	VE2RGM	O A E X	VE2GM
Grand-Mere	146.0000	146.2950	VE2RBR	O A L	VE2GM
La Tuque	146.0000	146.1900	VE2RTL	ORTQ65	VE2DGS
La Tuque	146.0000	146.3400	VE2RLF	O	VE2BGX
Lac-a-la-Tortu	146.0000	146.2950	VE2RBR	O L	VE2GM
Mont-Carmel	146.0000	146.0700	VE2RTR	OCAEX	VE2DND
Rapide Blanc	146.0000	146.0100	VE2RRB	O A E X	VA2HQ
St-Etienne-des	147.0000	147.7900	VE2RZX	O A E	VE2FJZ
St-Tite	147.0000	147.9450	VE2RHM	O E	VE2MRJ
Trois-Rivieres	147.0000	146.4600	VE2CTR	O	VE2CTR
Trois-Rivieres	146.0000	146.3850	VE2ROX	O E L X	VE2EX
MONTREAL					
Beloil	147.0000	147.7650	VE2RGB	O	VE2GAB
Blainville	145.0000	144.8500	VE2RMR	O A	VE2DJE
Farhnam	147.0000	147.9900	VE2RFM	O A E	VE2EVR
Granby	146.0000	146.0700	VE2RJB	OCA E-SUN	VE2JB

QUEBEC

Location	Output	Input	Call	Notes	Sponsor
Granby	146.0000	146.1900	VE2RVM	O CA	VE2TVM
Granby	147.0000	147.7800	VE2RTA	O E	VE2EKY
Grenville	146.0000	146.2050	VE2RWC	O E X	VE3BOA
Havelock	147.0000	147.8100	VE2RBV	OELCAX	VE2BCM RTQ9
Havelock	146.0000	146.0850	VE2REX	O E X	VE2JT
Joliette	147.0000	147.9000	VE2RLJ	OCAELT	VE2RLJ 103.5
Joliette	147.0000	-	VE2RMA	OCAERT	VE2IU Q87 T1
Laval	147.0000	147.9600	VE2RMY	O T88.5	VE2OHO
Longueuil	145.0000	144.7900	VE2RSM	OCAEX	VE2AH T103.5
Montreal	145.0000	144.7500	VE2REM	O CA E	UMS
Montreal	145.0000	144.8300	PROJET	OT103.5	VE2ETS
Montreal	147.0000	147.6450	VE2RCU	O A E X	VE2CUA
Montreal	146.0000	146.3100	VE2RWI	OEX T	WIARC 141.3
Montreal	144.0000	446.5250	VE2PWI	O	VE2FN
Montreal	147.0000		+VE2RCW	O ELT	VE2WCC 141.3
Montreal	147.0000	146.4600	VE2BG	O	VE2BG
Montreal	147.0000	147.6750	VE2RVL	O CA	VE2JGA
Montreal	147.0000	147.7650	VE2CUA	O	CUAR
Montreal	147.0000	147.9900	VE2RIO	OT103.5	VE2AX
Montreal	147.0000	147.8700	VE2RED	O	VE2ATW
Montreal	147.0000	147.7200	VE2MRC	O CA	VE2ESU
Montreal	147.0000	147.9750	VE2RBI	O	CRAC
Montreal	147.0000	147.9450	VE2ETS	OET	VE2ETS 103.5
Mt-Tremblant	146.0000	146.1200	VE2RMT	ORTQ37	VE2GCK
Pierrefonds	145.0000	144.8900	VE2RKE	O X	VE2KRA
Rigaud	147.0000	-	VE2RM	O A E	VE2RM INC
Rosemere	145.0000	144.6100	VE2RXZ	O CA	VE2GXZ
Rougemont	145.0000	144.7100	VE2RAW	OCAET	VE2AW 103.5
Rougemont	146.0000	146.1000	VE2RXW	O	VE2AIK
Sorel	146.0000	146.0100	VE2FCT	OAET	VE2FCT 103.5
Sorel	145.0000	144.7700	VE2RBS	O A E	VE2AHG
St-Adolphe-d'H	146.0000	146.0550	VE2RYV	O E L X	VE2YLB
St-Damien	145.0000	144.6900	VE2RGC	OALX	VE2RLJ T103.5
St-Hyacinthe	146.0000	146.3550	VE2RBE	O A E	VE2FEK
St-Jean-sur-Ri	145.0000	144.6700	VE2RKL	O103.5	VE2EKL
St-Jean-sur-Ri	147.0000	147.8400	VE2RVR	O A E	VE2FUO
St-Jerome	146.0000	146.2500	VE2RVS	OET	VE2APL 103.5
St-Jerome	146.0000	146.1600	VE2RMP	O X	VE2BRF
St-Joseph-du-L	147.0000	147.9150	VE2REL	OE	VE2GDR RTQ27
St-Joseph-du-L	145.0000	144.5300	VE2RST	O	VE2GSB
St-Michel-des-	145.0000	144.7300	VE2RLP	OT103.5	VE2SMS

338 144-148 MHz

QUEBEC

Location	Output	Input	Call	Notes	Sponsor
Ste-Marguerite	145.0000	144.8900	VE2RSB	O	VE2RSB
Varenes	145.0000	144.5700	VE2REQ	O A E	VE2ESM
NCR					
Cantley, PQ	147.1950	+	VE2MDC	(ca) L 110.9hz	VE2GUY
Hull	146.9400	-	VE2CRA	E 100hz output	OARC
Hull PQ	146.7450	-	VE2RAO	123.0hz	CRAO
Hull, PQ	147.3600	+	VE2KPG	A(c) E	VE2CV
Low, PQ	146.8200	-	NYA	OARC	
Mont-St-Marie, PQ	145.4900	-	VA2REH	a 110.9 in/out	ARAI
Ripon, PQ	145.4100	-	VE2RBH	a l, 123.0hz o	CRAO
OUTAOUAIS					
Cantley	147.0000	147.7950	VE2MDC	OT110.9	VE2GUY
Hull	147.0000	147.9600	VE2KPG	O	KPGARA
Hull	146.0000	146.1000	VE2RAO	OAEX T123.0	VE2CRO
Hull	146.0000	146.1450	VE2RAO	OT123.0	VE2CRO
Hull	146.0000	146.0100	VE2RBG	O	VE2RBG
Hull	146.0000	146.3400	VE2CRA	O	VE2CRA
Mt-Sir Wilfrid	146.0000	146.3700	VE2RMC	O X	VE2GDL
Ripon	145.0000	144.8100	VE2RBH	OAET 123.0	VE2CRO
QUEBEC					
Charlesbourg	146.0000	146.0850	VA2RDF	OT100.0	VE2NGG
Charlesbourg	147.0000	147.8250	VE2RHT	OT100.0	VE2YSU
Charlesbourg	145.0000	144.6900	VE2RGE	OAX T100.0	VE2YSU
Charlesbourg	147.0000	147.7800	VE2RAA	O E-Sun	VE2YSY
Charny	145.0000	144.6300	VE2RKU	O E T 100.0	VE2FTO
Donnacona	145.0000	144.7300	VE2RBJ	OT100.0	VE2SBR
La Pocatiere	146.0000	146.0250	VE2RDJ	OT151.4	VE2VIM
Lac-a-L'Epaule	145.0000	144.8900	VE2RPL	O	VE2BPU
Lac-Beauport	145.0000	144.5700	VE2RHU	OT100.0	VE2GPA
Lac-Edouard	146.0000	146.3400	VE2RCL	O	VE2RCL
Levis-Lauzon	145.0000	144.5100	VE2RYC	O A T 100.0	VE2YCQ
Levis-Lauzon	147.0000	147.7500	VE2RCT	O	VE2YGB
Massif du Sud	145.0000	144.7700	VE2RSB	O X	VE2BPU
Montmagny	146.0000	146.3700	VE2RAB	O	VE2AIV
Mt-Adstock	146.0000	146.1300	VE2CTM	OAT 100.0	VE2TMA
Mt-Belair	146.0000	146.1900	VE2RAX	OET 100.0	VE2EZZ
Mt-Belair	146.0000	146.3400	VE2OM	O	VE2AP
Mt-Belair	147.0000	147.6750	VA2TEL	OLT 100.0(14	VE2OSQ
Mt-Gladys	147.0000	147.6900	VE2RMG	OERT Q89	CRAQ
Mt-Grand-Fond	147.0000	-	VE2CTT	O E X	VE2CBA

QUEBEC

Location	Output	Input	Call	Notes	Sponsor
Mt-Oneil	147.0000	147.9900	VE2RMF	OEX RTQ85	CRAQ
Mt-St-Michel	147.0000	147.7350	VE2RBF	O	VE2RBF
Mt-Ste-Anne	146.0000	146.2200	VE2UX	O E X RTQ89	CRAQ
Plessisville	147.0000	147.6450	VE2RAV	OLXT 100.0	VE2GPA
Province-de-Qu	147.0000		+VE2RUR	O	VE2XTD
Province-de-Qu	147.0000		+VE2RUK	O	VE2XTD
Quebec	145.0000	144.7500	VE2RRS	O	VE2BPU
Quebec	145.0000	144.6700	VE2RHT	OLT 100.0	VE2YSU
Quebec	145.0000	144.7300	VE2RRS	O X	VE2BPU
Quebec	147.0000	147.9000	VE2RCQ	O A E	CRAQ
Quebec	145.0000	144.5500	VE2RAP	O A	VE2CSP
Quebec	146.0000	146.2800	VE2RIG	OT100.0	VE2SIG
Riviere-a-Pier	146.0000	146.1150	VE2RSU	O E T 118.8	VE2LET
Riviere-a-Pier	145.0000	144.8300	VE2RLN	OEX T110.9	VE2MRJ
St-Adrien	145.0000	144.5300	VE2RVA	O A	VE2LES
St-Agathe	145.0000	144.7100	VE2RLO	OEX T100.0	VE2LLA
St-Casimir	145.0000	144.9100	VE2RPH	O	VE2RPH
St-Damase	147.0000	147.8700	VE2RMQ	O X	VE2HEJ
St-Emile	147.0000	147.8850	VA2RAV	O L T 100.0	VE2GPA
St-Georges	146.0000	146.0400	VE2RSG	O A	CRAB
St-Jean-Chryso	147.0000	147.9750	VE2RSQ	OAEL X	ARES
St-Joseph-de-B	146.0000	146.3850	VE2RSJ	O A	VE2BDP
St-Michel-de-B	146.0000	146.1000	VE2EWI	O	VE2EWI
St-Raymond	145.0000	144.6100	VE2RUV	O A E X	VE2CSP
St-Tite-des-Ca	145.0000	144.8700	VE2RTI	O A E	VE2CSQ
St-Ubalde	146.0000	146.2500	VE2RPW	O A E X	VE2CSP
St-Ubalde	145.0000	144.7900	VE2RBT	OT100.0	VE2SRB
St-Ubalde	145.0000	144.8100	VE2RPM	O	VE2PMG
St-Urbain	146.0000	146.3100	VE2RAT	O A	CCR
Ste-Aurelie	146.0000	146.2650	VE2RFB	O CA E	CRBEAUCE
Ste-Foy	147.0000	147.7200	VE2SRC	O A	VE2SRC
Ste-Foy	146.0000	146.1600	VE2RVD	O X	CRAQ
Ste-Foy	145.0000	144.5300	VE2RSR	O	VE2LET
Ste-Marguerite	145.0000	144.8500	VE2RCJ	O E X	VE2SBR
Ste-Marie	147.0000	147.8400	VE2RKM	O X T100.0	VE2KCB
Ste-Petronille	146.0000	146.0100	VE2RQR	O CA E	CRAQ
Thetford Mines	147.0000	147.7650	VE2RDT	O X	VE2JMO
SAGUENAY/LAC ST-JEAN					
Albanel	147.0000	147.9750	VE2TFL	O	VE2EFQ
Alma	147.0000	147.9600	VE2LPO	O	VE2XCP
Alma	145.0000	144.5300	VE2RMX	O A	VE2DIA
Alma	147.0000	147.8850	VE2RPJ	O	VE2JMP
Alma	146.0000	146.0700	VE2RCA	O A E L	VE2AYK

QUEBEC-SASKATCHEWAN

Location	Output	Input	Call	Notes	Sponsor
Alma	147.0000	147.7500	VA2RPT	O L	VE2NAU
Alma	147.0000	-	VE2RMX	O	VE2CVT
Alma	147.0000	147.8700	VE2RVX	O	VE2DIA
Bagotville	146.0000	146.0400	VE2RYB	O	VE2RYB
Chambord	146.0000	146.0400	VE2RVP	O A X	VE2SV
Chibougamau	147.0000		+VE2RTG	ORTQ79	VE2RTG
Chicoutimi	147.0000	147.9000	VE2RPA	O E L	VE2SV
Chicoutimi	146.0000	146.1600	VE2RGT	O CA	VE2AGB
Chicoutimi	145.0000	144.8300	VE2RMI	O L	VE2MDH
Chicoutimi	147.0000	147.7800	VE2RCF	O A E L	VE2CRS
Chicoutimi	147.0000	147.7200	VE2RCC	O E L	RASL
Chicoutimi - P	147.0000	147.7800	VE2RCF	O P	VE2CRK
Chute des pass	147.0000	147.9700	VE2RFN	O L	VE2FNN
Dolbeau	146.0000	146.1000	VE2RCD	O E L	RASL
Ferland-et-Boi	147.0000	147.9300	VE2RCK	O L	RASL
Heberville	146.0000	146.1900	VE2RCV	O L	VE2CRS
Jonquiere	147.0000	147.9900	VE2RLG	O A	VE2SDJ
Jonquiere	145.0000	144.5700	VE2RHJ	O	VE2QY
Jonquiere	145.0000	144.8100	VE2RKA	OT127.3	VE2NAU
Jonquiere	146.0000	146.2800	VE2VP	O	VE2VP
Jonquiere	146.0000	146.2500	VE2RAH	O X	VE2LLQ
Jonquiere	147.0000	147.6900	VE2RLG	O A	VE2RLG
Jonquiere	146.0000	146.2200	VE2VP	O A E L	VE2SV
Jonquiere	147.0000	147.6600	VE2RHC	O X	VE2DHC
Jonquiere	147.0000	147.8400	VE2RGV	O A E X	VE2SMP
L'Anse-St-Jean	145.0000	144.5500	VE2RME	OAEL X	VE2XIT
La Baie	147.0000	147.7800	VE2RCE	O A	RASL
La Baie	146.0000	146.1300	VE2RCE	O A L	RASL
La Baie	145.0000	144.7100	VE2RPY	O A T	VE2HPY
				127.3	
Lac-Canot	145.0000	144.8500	VE2RGU	O E-sun X	VE2AFR
Lac-des-Commis	146.0000	146.3700	VE2RHC	O A	VE2DHC
Mt-Apica	145.0000	144.7500	VE2RHX	O	PROJET
Mt-Apica	146.0000	146.3100	VE2RCP	O A E L	RASL
Mt-Archambeaul	146.0000	146.3400	VE2RCR	O E L	RASL
Mt-Valin	147.0000	147.8100	VE2RJZ	O	VE2RJZ
Mt-Valin	146.0000	146.2800	VE2RES	ORTQ79	VE2RES
Parc-des-Laure	147.0000		+VE2RKJ	O E-SUN	VE2SAM
St-Ambroise	145.0000	144.8900	VA2RDI	O	VE2MDH
St-Andre-Du-La	145.0000	144.6100	VE2RIT	O A	VE2DIA
St-David-de-Fa	147.0000	147.9450	VE2RTV	O A E- SUN X T10	VE2SV
St-Felicien	146.0000	146.0100	VE2RSF	O A	VE2RSF
St-Francois-de	145.0000	144.8700	VE2RRR	O	VE2CJQ
St-Honore-de-C	145.0000	144.7300	VE2RCH	O	ARES

SASKATCHEWAN

Theodore	147.3300	+	VE5CNR	ol	
CENTRAL					
Bruno	147.2100	+	VE5DNA	ol	VE5RY
Davidson	147.2700	+	VE5DPR	o	

SASKATCHEWAN

<i>Location</i>	<i>Output</i>	<i>Input</i>	<i>Call</i>	<i>Notes</i>	<i>Sponsor</i>
Last Mtn	146.8500	-	VE5AT	o	VE5UJ
Touchwood Hls	146.9100	-	VE5HVR	ol	VE5HV
Watrous	146.7000	-	VE5IM	oal	
EAST CENTRAL					
Melfort	146.8800	-	VE5RPT	d	Mlfrt ARC
St Gregor	146.7300	-	VE5NJR	ol	VE5RY
LLOYDMINSTER					
Lloydminster	146.9400	-	VE5RI	o	S-A R
MELFORT					
Melfort	146.8800	-	VE5MFT	oael	MARC
Nipawin	146.7900	-	VE5NIP	oal	MARC
MOOSE JAW					
Moose Jaw	146.6100	-	VE5VHF	dl	VE5AAY
Moose Jaw	146.9400	-	VE5CI	o	Pioneer
NORTH BATTLEFORD					
Meadow Lake	147.3300	+	VE5MLR	o	VE5RAE
N Battleford	146.8800	-	VE5BRC	al	BARC
Unity	147.0000	-	VE5URC	o	VE5BBH
NORTH BATTLEFORD					
Turtle Lake	147.0900	+	VE5TLK	o	VE5DWR
PRINCE ALBERT					
Christopher Lk	146.6700	-	VE5LAK	oa	VE5QU
La Ronge	146.9700	-	VE5LAR	o	
Minitinas	147.1500	+	VE5RPA	oel	NSARC
Prince Albert	146.8200	-	VE5IOU	oa	VE5QU
Prince Albert	147.0600	-	VE5EEE	a	N SK ARC
Prince Albert	146.8200	-	VE5FUN	ol	VE5QU
Prince Albert	147.1800	+	VE5CCH	od/EXP	CCHRC
Waskesiu	146.7600	-	VE5BBI	el	NSARC
REGINA					
Regina	147.1200	+	VE5RRG	a	Regina RG
Regina	147.2100	+	VE5RTV	oA	RECT
Regina	146.8800	-	VE5WM	a	RARA
White City	147.2400	+	VE5TR	o	
SASKATOON					
Saskatoon	147.2700	145.2700	VE5ZH	o	VE5HZ
Saskatoon	145.2900	147.9900	VE5UFO	o107.2 RBd/EXP	MARS
Saskatoon	145.2100	-	VE5CMR	o(ca)Attl	MARS
Saskatoon	146.6400	-	VE5SK	m	VE5AA
Saskatoon	145.2700	-	VE5FUN	od/EXP	MARS
Saskatoon	146.7900	-	VE5NER	o	
Saskatoon	146.9400	-	VE5CC	o	
Saskatoon	146.9700	-	VE5SCA	(ca)	VE5HG
Sonningdale	146.6100	-	VE5SON	oel	SkPioneer
Warman	145.2300	-	VE5VI	od/EXP	VE5VI
SOUTH CENTRAL					
Avonlea	147.0600	-	VE5ARG	o	
Wolseley	146.6700	-	VE5WRG	a	VE5FM
SOUTHEAST					
Arcola	146.8200	-	VE5MMR	d	MooseMtrC
Estevan	147.1800	+	VE5EST	dmgl	VE5HD
McLean	146.6400	-	VE5REC	o	VE5TH

342 144-148 MHz**SASKATCHEWAN-ARGENTINA**

<i>Location</i>	<i>Output</i>	<i>Input</i>	<i>Call</i>	<i>Notes</i>	<i>Sponsor</i>
Melville	147.0000	+	VE5MDM	o	VE5MDM
Moosomin	146.7900	-	VE5MRC	m	MARC
Weyburn	146.7000	-	VE5WEY	ml	VE5HD
Yorkton	146.8800	-	VE5BD	l	VE5RF
SOUTHWEST					
Eyebrow	147.3600	+	VE5YMJ	o	
Lucky Lake	146.7300	-	VE5XW	o	
Tompkins	146.6700	-	VE5TOM	ol	SWARC
SWIFT CURRENT					
Stranraer	147.0300	-	VE5UB	ol	
Swift Current	146.8800	-	VE5SCC	o	SW ARC
Swift Current	146.7900	-	VE5SCR	ol	SW ARC

AMERICAN SAMOA**TUTUILA IS**

Mt Matafao	146.6100	-	KH8AC	o	KH8AC
------------	----------	---	-------	---	-------

ANTIGUA

	146.8200	+			
St John's	146.3400	+	V21ARS	o	V21AY

ARGENTINA**BUENOS AIR**

25 De Mayo	147.3750	+	LU2DBE	100.0	
Avellaneda	145.3450	-	LU7EO	136.5	
Azul	146.9850	-	LU1DDO	94.8	
Azul	147.2100	+	LU1DDO	77.0	
Bahia Blanca	146.8200	-	LU3DZO	107.2	
Bahia Blanca	146.7000	-	LU7DBL	67.0	
Balcarce	146.6550	-	LU2DDC	67.0	
Banfield	147.3150	+	LU1EEE	67.0	
Benito Juarez	147.1350	+	LU7DFB	67.0	
Bernal	146.7450	-	LU1EA	146.2	
Bolivar	146.6100	-	LU3DAR	100.0	
Boulogne	145.3750	-	LU1DCB	88.5	
Burzaco	147.1200	+	LU3DY	100.0	
C De Patagones	147.2850	+	LU5VBV	100.0	
Campana	145.2700	-	LU1DB	100.0	
Caseros	145.4200	-	LU4EV	114.8	
Chacabuco	145.4350	-	LU1ELP	173.8	
Chacabuco	146.7300	-	LU3DI	88.5	
Chascomus	147.3300	+	LU8DZE	82.5	
Chivilcoy	147.2850	+	LU7ECK	67.0	
Colon	147.0450	+	LU5DCC	123.0	
Coronel Dorrego	147.1800	+	LU4EMJ	77.0	
Dolores	146.7750	-	LU5DDZ	107.2	
Estomba	147.1050	+	LU6EEG	94.8	
Ezeiza	145.3150	-	LU3EEE	141.3	
Gral Madariaga	146.8650	-	LU6ES	88.5	
Gral Pacheco	147.1950	+	LU4DKL	67.0	
Henderson	147.0900	+	LU7EES	77.0	
Junin	146.6400	-	LU7DCE	71.9	
La Plata	147.0300	+	LU8DZE	100.0	

ARGENTINA

<i>Location</i>	<i>Output</i>	<i>Input</i>	<i>Call</i>	<i>Notes</i>	<i>Sponsor</i>
Lanus	145.4800	-	LU1DAR	151.4	
Lezama	146.8350	-	LU1EA	146.2	
Lincoln	146.8500	-	LU8ENF	123.0	
Loberia	146.9700	-	LU1DI	114.8	
Lomas De Zamra	147.2250	+	LU6DK	123.0	
Los Toldos	147.0150	+	LU4DCW	94.8	
M B Gonnet	147.3600	+	LU3DKV	77.0	
Mar De Ajo	146.6850	-	LU1EA	146.2	
Mar Del Plata	146.9400	-	LU1DVT	82.5	
Mar Del Plata	147.0450	+	LU2DT	88.5	
Miramar	146.7600	-	LU7DZL	88.5	
Monte Hermoso	147.0600	+	LU6DG	114.8	
Moron	147.1650	+	LU1DBQ	141.3	
Necochea	146.8800	-	LU9EV	77.0	
Nueva De Julio	145.4950	-	LU5EYN	88.5	
Nueva De Julio	147.3450	+	LU4DLL	67.0	
Olavarria	145.2250	-	LU1DSO	77.0	
Pehuajo	147.1500	+	LU8EMH	94.8	
Pergamino	146.9100	-	LU4DTV	82.5	
Pigue	146.7900	-	LU8EKG	110.9	
Pigue	147.0000	+	LU8EZO	77.0	
Pinamar	147.2550	+	LU3DRP	82.5	
Punta Alta	147.2400	+	LU6DG	67.0	
Quilmes	145.3900	-	LU4DQ	131.8	
Quilmes	146.9700	-	LU4DQ	131.8	
Ramallo	146.9850	-	LW4ERZ	127.3	
Rojas	147.2550	+	LU7EG	141.3	
Roque Perez	147.2400	+	LU3CA	71.9	
S Cite Del Tuyu	147.0150	+	LU8DQ	67.0	
S De Los Padres	147.3000	+	LU2DT	88.5	
S M Del Monte	147.1800	+	LW5DRG	94.8	
Saladillo	145.2850	-	LU9DZZ	88.5	
Salliquelo	146.7450	-	LW1ERM	131.8	
San A De Areco	147.0000	+	LU1DB	141.3	
San Andres	145.4500	-	LU2DLH	71.9	
San Nicolas	147.2100	+	LU6EEC	100.0	
San Pedro	146.7600	-	LU6DHM	123.0	
Sierras Bayas	146.6250	-	LU1DSO	123.0	
Sierras Bayas	147.1650	+	LU2ETE	71.9	
Tandil	147.3900	+	LU2EE	88.5	
Tapiales	145.2100	-	LU3EY	67.0	
Tornquist	146.7300	-	LU7DBL	94.8	
Torres	146.8200	-	LU7EIC	123.0	
Trnque Lauquen	145.4500	-	LU9ERH	110.9	
Victoria	146.6100	-	LU1DRC	67.0	
Villa Ballester	147.2700	+	LU5DVB	71.9	
Villa Gesell	146.6400	-	LU8DMD	88.5	
Zarate	147.0750	+	LU4DXG	94.8	
CAPITAL FE					
Capital Federal	146.6700	-	LU1CAZ	123.0	
Capital Federal	145.2400	-	LU4AA	94.8	
Capital Federal	146.8050	-	LU4BB	94.8	
Capital Federal	147.0600	+	LU5CBA	67.0	

344 144-148 MHz

ARGENTINA

<i>Location</i>	<i>Output</i>	<i>Input</i>	<i>Call</i>	<i>Notes</i>	<i>Sponsor</i>
Capital Federal	146.9400	-	LU4AA	88.5	
Capital Federal	146.8800	-	LU4AAO	151.4	
CATAMARCA					
Ancasti	147.1500	+	LU5RC	118.8	
Ancasti	145.3450	-	LU5RC	173.8	
Catamarca	147.3750	+	LU8RM	103.5	
Mutquin	147.2400	+	LU5RC	156.7	
CHACO					
Barranqueras	147.0900	+	LU4GF	100.0	
Resistencia	146.7150	-	LU4GF	110.9	
Roque S Pera	146.7450	-	LU4GJ	88.5	
Villa Angela	147.1350	+	LU4GO	107.2	
CHUBUT					
Alto Rio Mayo	146.7600	-	LU6WN	131.8	
Cdro Rivadavia	146.9400	-	LU2WA	67.0	
CORDOBA					
Alta Gracia	147.0000	+	LU5HJU	118.8	
Alta Gracia	146.8950	-	LU5HJU	118.8	
Alta Gracia	145.3000	-	LU1HMB	88.5	
Arroyito	147.2250	+	LU9HEA	82.5	
Bell Ville	145.4350	-	LU8HJ	107.2	
Bosque Alegre	146.9700	-	LU4HH	77.0	
Calamuchita	145.3900	-	LU3HRB	77.0	
Calamuchita	145.4650	-	LU8HGL	131.8	
Calamuchita	145.3300	-	LU1HYW	136.5	
Chazon	145.2100	-	LU1HAF	123.0	
Comechingones	146.7300	-	LU3HAT	107.2	
Comechingones	146.7900	-	LU3HL	82.5	
Cordoba	146.9400	-	LU4HH	77.0	
Cumbres Achala	145.3600	-	LU4HH	110.9	
Cumbres Achala	146.6550	-	LU3HW	82.5	
Depto Ambul	147.3600	+	LU4HAW	94.8	
Depto Ambul	145.4200	-	LU4HAW	136.5	
Gral Galarza	146.8500	-	LU2HTM	141.3	
La Carlota	147.2700	+	LU3HAT	77.0	
La Falda	145.2700	-	LU4HH	123.0	
Las Varillas	146.7750	-	LU4HE	77.0	
Leones	145.2550	-	LU5HCZ	82.5	
Los Cocos	146.6100	-	LU4HH	110.9	
Los Molinos	147.1650	+	LU5HJU	118.8	
Malaguero	146.7000	-	LU4HH	77.0	
Marcos Juarez	146.7150	-	LU5HR	100.0	
Pmpa De Achala	147.1800	+	LU2HDX	88.5	
Pmpa De Achala	147.0600	+	LU2HDX	88.5	
Rio Cuarto	147.3000	+	LU1HKL	77.0	
Rio Cuarto	147.0300	+	LU3HAT	77.0	
San Francisco	146.8200	-	LU1HPW	82.5	
Unquillo	146.7600	-	LU4HH	77.0	
Villa Huidobro	145.4800	-	LU5HJD	77.0	
Villa Maria	147.0900	+	LU1HYW	82.5	
CORRIENTES					
Corrientes	146.9400	-	LU4LG	110.9	
Goya	146.6850	-	LU2LL	141.3	

<i>Location</i>	<i>Output</i>	<i>Input</i>	<i>Call</i>	<i>Notes</i>	<i>Sponsor</i>
Goya	147.2100	+	LU2LL	94.8	
Pnte Ctes/Chaco	147.2700	+	LU4LG	88.5	
ENTRE RIOS					
C Del Uruguay	147.3450	+	LU2JCI	103.5	
Chajari	145.4050	-	LU5JC	141.3	
Concordia	147.0300	+	LU4JJ	82.5	
Crespo	146.6550	-	LU5JTF	100.0	
Diamante	146.6100	-	LU2JAN	88.5	
Gilbert	147.1500	+	LU2JP	110.9	
Gral Galarza	146.9250	-	LU2JP	94.8	
Gualedguay	145.4650	-	LU2JP	82.5	
Gualedguaychu	145.3600	-	LU8JAL	82.5	
Gualedguaychu	145.2550	-	LU1JGU	173.8	
Gualedguaychu	147.3000	+	LU1JPU	71.9	
Larroque	146.8950	-	LU2JP	88.5	
Parana	146.7450	-	LU2JS	103.5	
Parana	147.2400	+	LU2JS	141.3	
Rosario Tala	146.7300	-	LU1JT	123.0	
San Jose	146.9550	-	LU3JAW	71.9	
Viale	146.8050	-	LU2JS	67.0	
Victoria	145.2850	-	LU8JBW	136.5	
Villaguay	146.8800	-	LU1JVY	131.8	
FORMOSA					
Formosa	147.3300	+	LU1GR	88.5	
JUJUY					
El Fuerte	146.7000	-	LU4OC	94.8	
LA PAMPA					
Eduardo Castex	145.3300	-	LU1UG	71.9	
General Pico	146.6400	-	LU1UG	110.9	
Parera	147.1050	+	LU1UP	67.0	
Santa Rosa	145.4050	-	LU1UM	186.2	
Vertiz	147.2250	+	LU1UG	107.2	
LA RIOJA					
La Rioja	147.2700	+	LU4SA	103.5	
La Rioja	146.6400	-	LU1SF	192.8	
MENDOZA					
C De La Gloria	146.7600	-	LU1MA	77.0	
Las heras	147.3900	+	LU1MA	114.8	
Lunlunta/Maipu	145.3150	-	LU2MBI	67.0	
Malarge	147.1200	+	LU2MMR	210.7	
Mendoza	147.0900	+	LU7MAY	127.3	
Pje Divisadero	146.6100	-	LU1MZE	141.3	
San Martin	146.9100	-	LU1MZE	71.9	
San Rafael	147.2100	+	LU9MAB	110.9	
San Rafael	147.3450	+	LU5MA	131.8	
Tupungato	147.0300	+	LU1MAO	131.8	
Tupungato	146.6700	-	LU1MAO	136.5	
MISIONES					
Leandro N Alem	147.1800	+	LU1II	123.0	
NEUQUEN					
Auca Mahuida	146.6400	-	LU1YY	77.0	
Collon Cura	145.2100	-	LU7VO	88.5	

ARGENTINA-AUSTRALIA

<i>Location</i>	<i>Output</i>	<i>Input</i>	<i>Call</i>	<i>Notes</i>	<i>Sponsor</i>
Collon Cura	147.3900	+	LU1VZ	67.0	
Dpto Picunches	147.3300	+	LU6YYM	71.9	
Neuquen	147.3600	+	LU1YH	71.9	
Neuquen	145.4800	-	LU7VM	71.9	
P Del Aguila	145.4200	-	LU1YY	77.0	
Plottier	147.3000	+	LU5YRO	110.9	
S M De Andes	147.2400	+	LU8YE	131.8	
Santo Tomas	145.2700	-	LU1YB	77.0	
V La Angostura	145.3750	-	LU4YYY	192.8	
Villa El chocon	147.0600	+	LU7VO	123.0	
RIO NEGRO					
C Onelli	145.4500	-	LU1VNH	88.5	
General Roca	146.7300	-	LU3VAL	114.8	
Lago Puelo	145.3000	-	LU1VAI	94.8	
S C Bariloche	146.9400	-	LU7VO	100.0	
S C Bariloche	147.0900	+	LU1VZ	103.5	
S C Bariloche	147.0300	+	LU1VZ	71.9	
Sierra Grande	146.6700	-	LU4VBW	77.0	
Tacuifi	147.1500	+	LU1VZ	123.0	
Villa Regina	147.1200	+	LU6VH	77.0	
SALTA					
Cachi/Salta	146.6400	-	LU1OBB	156.7	
Cafayate	145.3900	-	LU4OC	94.8	
Caldera/Salta	145.4500	-	LU9OB	118.8	
Guachipas	147.0000	+	LU9OB	82.5	
La Caldera	147.3000	+	LU1OBB	127.3	
M M De Guemes	146.7600	-	LU1OBB	146.2	
Moldes	147.0600	+	LU1OBB	71.9	
R De Frontera	147.1200	+	LU4OC	94.8	
Salta	146.9400	-	LU4OC	94.8	
Tartagal	147.3150	+	LU4OI	88.5	
Vaqueros	147.0900	+	LU9OB	114.8	
SAN JUAN					
Caucete	146.8200	-	LU1PAA	94.8	
Caucete	146.8800	-	LU1PAA	88.5	
San Juan	146.7900	-	LU1PAA	151.4	
SAN LUIS					
Carolina	147.2550	+	LU1QM	107.2	
Merlo	146.8050	-	LU2QC	77.0	
Potrero Funes	146.9400	-	LU1QA	71.9	
San Luis	146.8500	-	LU1QA	94.8	
SANTA CRUZ					
Rio Gallegos	146.6100	-	LU1XA	82.5	
SANTA FE					
Alvarez	145.3450	-	LU1FFF	107.2	
Crada De gomez	146.9550	-	LU5FM	88.5	
Casilda	145.2250	-	LU1FFF	88.5	
Coronda	147.1950	+	LU1FC	114.8	
Esperanza	147.0150	+	LU1FC	71.9	
Esperanza	147.3150	+	LU6FE	136.5	
Las Parejas	147.3750	+	LU6FGZ	107.2	
Perez	146.6250	-	LU7FHV	82.5	
Rafaela	147.2700	+	LU6FE	94.8	

144-148 MHz 347
ARGENTINA-AUSTRALIA

<i>Location</i>	<i>Output</i>	<i>Input</i>	<i>Call</i>	<i>Notes</i>	<i>Sponsor</i>
Reconquista	146.6100	-	LU2FI	77.0	
Reconquista	146.9700	-	LU3FBS	151.4	
Recreo	147.1200	+	LU1FC	114.8	
Rosario	145.3900	-	LU4FM	100.0	
Rosario	146.8650	-	LU6FHL	107.2	
Rosario	147.0300	+	LU1FKR	110.9	
Rosario	147.0900	+	LU5FEB	88.5	
Rosario	147.3300	+	LU4FM	67.0	
Rosario	146.8350	-	LU2FKV	88.5	
San Javier	146.6400	-	LU1FC	131.8	
San Jorge	147.3900	+	LU8FFV	110.9	
Santa Fe	145.4800	-	LU1FC	141.3	
V Constitucion	145.3750	-	LU1FMC	151.4	
Venado Tuerto	146.8800	-	LU3FV	127.3	
SANTIAGO D					
Sgo Del Estero	146.7600	-	LU6NH	173.8	
Sgo Del Estero	146.8500	-	LU1NF	67.0	
TUCUMAN					
Famailla	146.9400	-	LU4KC	123.0	
S M De Tucuman	145.4800	-	LU2KAU	67.0	
San Javier	146.9850	-	LU1KGJ	103.5	
V Nougues	146.9100	-	LU7KM	186.2	
ARUBA					
Aruba	146.8400	-	P43L	a	ARES
Aruba	146.7400	-	P43ARC	oe	P43ARC
AUSTRALIA					
NEW SOUTH					
Black Hill	146.9000	-	VK1RAC	o	AWI
Boona Mount	146.9000	-	VK2RRT	o	NAL
Bundook Mtn	146.8250	-	VK2RET	o	NTR
Byron Bay	146.6250	-	VK2RBB	o	NSU
Cabbage Tree	147.3750	+	VK2RGL	o	NGL
Chatswood	147.1500	+	VK2RWS	o	NWW
Coorumbong	147.3500	+	VK2RBO	o	
Dural	147.0000	-	VK2RWI	o	NWI
Forster	147.2750	+	VK2RFT	o	NGL
Goonellabah	146.8000	-	VK2RIC	o	NSU
Grenfell	147.1000	+	VK2RWM	o	NCW
Heathcote	146.8000	-	VK2RLE	o	NSG
Hornsby Heights	147.2500	+	VK2RNS	o	NHO
Lane Cove	147.2250	+	VK2RST	o	NGA
Little Forest	146.7000	-	VK2RMU	o	NMS
Liverpool	146.6250	-	VK2RLD	o	NLI
Middle Brother	146.7000	-	VK2RPM	o	NOX
Mt Arthur	147.1000	+	VK2RZL	o	NWE
Mt Bindo	146.6500	-	VK2RDX	o	NSG
Mt Bingar	146.8500	-	VK2RGF	o	NGR
Mt Cairncross	147.0000	-	VK2RCN	o	NOX
Mt Cambewarra	147.2000	+	VK2RSD	o	NSH
Mt Canobolas	146.7000	-	VK2RAO	o	NOA
Mt Coramba	146.6500	-	VK2RCH	o	NCH

AUSTRALIA

<i>Location</i>	<i>Output</i>	<i>Input</i>	<i>Call</i>	<i>Notes</i>	<i>Sponsor</i>
Mt Crawney	146.7500	-	VK2RTM	o	NTM
Mt Druitt	147.0500	+	VK2RBM	o	NBM
Mt Druitt	147.0750	+	VK2RCZ	o	NCA
Mt Flackney	146.7500	-	VK2RWG	o	NWG
Mt Gibraltar	146.8250	-	VK2RHR	o	NSO
Mt Ginni	146.9500	-	VK1RGI	o	AWI
Mt Gray	147.9250	-	VK2RGN	o	NGN
Mt Kaputar	146.8500	-	VK2RAB	o	NTM
Mt Kendall	146.8000	-	VK2RTD	o	NTU
Mt Mumbulla	146.7500	-	VK2RFS	o	NFS
Mt Murry	146.8500	-	VK2RAW	o	NIL
Mt Rumbee	146.9500	-	VK2RNE	o	NNW
Mt Sugarloaf	146.9000	-	VK2RAN	o	NHB
Mt Sugarloaf	146.9750	-	VK2RAN	o	NHB
Needle Mtn	146.8000	-	VK2RCC	o	NOR
North Ryde	146.9250	-	VK2RGR	o	NGA
Nowendoc	147.0750	+	VK2RPW	o	NWR
Paddington	147.0250	+	VK2ROT	o	NOT
Rylstone	147.2250	+	VK2RYL	o	NSG
Somersby	146.7250	-	VK2RAG	o	NCC
Sth Grafton	146.6750	-	VK2RCV	o	NSU
Sublime Point	147.2750	+	VK2RIL	o	NIL
Sugarloaf Ra	146.7750	-	VK2RTZ	o	NWE
Tamworth	147.2750	+	VK2RMO	o	NTM
Terrey Hills	146.8750	-	VK2RMB	o	NMW
Terry Hie Hie	146.6500	-	VK2RMI	o	NNW
Warners Bay	147.2000	+	VK2RWH	o	NWW
WICEN Portable	147.1250	+	VK2RWS	o	NWW
WICEN Portable	147.1750	+	VK2RWS	o	NWW
Winnmallee	147.3000	+	VK2RTS	o	NSA
NORTHERN					
Alice Springs	146.9500	-	VK8RCA	o	SWI
Karama	146.7000	-	VK8RDA	o	SDA
Nhulunbuy	146.6500	-	VK8RMS	o	SGR
Palmerston	147.0000	-	VK8RTE	o	SDA
QUEENSLAND					
Alexandra Hills	146.8750	-	VK4RBS	o	QBY
Amy's Peak	146.9000	-	VK4RGA	o	QGL
Bellenden Ker	146.9500	-	VK4RCA	o	QGA
Black Mtn	147.0000	-	VK4RMK	o	QMK
Blackdown T'Ind	146.9500	-	VK4RBD	o	QCH
Blue Mtn/Nebo	146.9750	-	VK4RRR	o	QCH
Braeside	146.8250	-	VK4RCR	o	QCU
Buderim	146.8500	-	VK4RSC	o	QSC
Bunya Mtns	146.6750	-	VK4RET	o	QDA
Four Mile Hill	146.7000	-	VK4RMI	o	QMI
Grafton Range	146.6500	-	VK4ROM	o	QRM
Hann Tabeland	146.8500	-	VK4RHT	o	QTB
Hodgson Range	146.9250	-	VK4RHR	o	QCH
Ipswich	147.1750	+	VK4RWM	o	QIP
Kallangur Hts	147.8250	-	VK4REG	o	QRX
Longlands Gap	146.6750	-	VK4RTA	o	QTB
Miriam Vale	147.6250	-	VK4RMV	o	QMO

AUSTRALIA

<i>Location</i>	<i>Output</i>	<i>Input</i>	<i>Call</i>	<i>Notes</i>	<i>Sponsor</i>
Mt Archer	146.7000	-	VK4RAR	o	QWC
Mt Bertha	147.9750	-	VK4RWB	o	QBL
Mt Boulder	146.6250	-	VK4RGY	o	QGY
Mt Cotton	147.6500	-	VK4RBT	o	QAR
Mt Cotton	147.6750	-	VK4RBT	o	QAR
Mt Devlin	147.8500	-	VK4RCB	o	QBW
Mt Glorious	147.0000	-	VK4RBN	o	QBV
Mt Glorious	147.3000	+	VK4RQT	o	QTV
Mt Goonaneman	146.8000	-	VK4RBU	o	QBU
Mt Gordon	146.7250	-	VK4RSB	o	QBW
Mt Inkerman	147.9500	-	VK4RII	o	QTO
Mt Lofty	146.7500	-	VK4RDD	o	QDD
Mt Maurice	146.6250	-	VK4RGT	o	QGL
Mt Mee	146.9250	-	VK4RRC	o	QRC
Mt Stradbroke	146.9000	-	VK4RAI	o	QIP
Mt Stuart	146.7000	-	VK4RAT	o	QTO
Mt Tabeltop	146.8750	-	VK4RTB	o	QCH
Nerang	146.9500	-	VK4RGG	o	QGC
Portable	146.7000	-	VK4RWI	o	QWI
South of Mackay	146.7750	-	VK4RDY	o	QMK
Spring Hill	147.1500	+	VK4RAG	o	QWW
Springbrook	146.7000	-	VK4RGC	o	QGC
Thursday Island	146.8000	-	VK4RTI	o	QTI
Weipa	146.8000	-	VK4RWP	o	QWP
WICEN Portable	147.1250	+		to	QWW
WICEN Portable	147.1500	+	VK4RWI	o	QWW
WICEN Portable	147.1750	+		to	QWW
SOUTH					
Angaston	146.8250	-	VK5RBV	o	SBA
Berri	147.9250	-	VK5RLD	o	SWI
Coolanie	146.8000	-	VK5REP	o	SWI
Crafers	147.0000	-	VK5RAD	o	SWI
Elizabeth	146.6250	-	VK5RLZ	o	SEL
Gawler	147.8250	-	VK5RBG	o	SBA
Houghton	146.8500	-	VK5RHO	o	SWI
Naracoorte	146.6500	-	VK5RNC	o	SWI
The Bluff	146.7000	-	VK5RMN	o	SWI
The Bluff	146.9000	-	VK5RMG	o	SWI
Winter Hill	146.7500	-	VK5RAC	o	SWI
TASMANIA					
Lonah	146.7500	-	VK7RNW	o	TWU
Mt Barrow	147.0000	-	VK7RAA	o	TWN
Mt Duncan	146.6250	-	VK7RMD	o	TWU
Mt Faulkner	147.2500	+	VK7RAF	o	TMF
Mt Reid	147.0750	+	VK7RWC	o	TWC
Mt Wellington	146.7000	-	VK7RHT	o	TWS
Snow Hill	146.9000	-	VK7REC	o	TEC
VICTORIA					
Bass Hill	147.1000	+	VK3RSG	o	VWI
Ben Nevis	147.1000	+	VK3RWA	o	VWI
Camberwell	147.0500	+	VK3RCG	o	VCG
Chesney Vale	146.8500	-	VK3RSB	o	VWI

350 144-148 MHz

AUSTRALIA

<i>Location</i>	<i>Output</i>	<i>Input</i>	<i>Call</i>	<i>Notes</i>	<i>Sponsor</i>
Donalds Knob	146.6500	-	VK3REG	o	VWE
Kinglake	146.8500	-	VK3RMN	o	VWI
Marimingo Hill	147.1500	+	VK3REM	o	VWI
Mildura	146.8000	-	VK3RMA	o	VWX
Montpelier	147.1250	+	VK3RGC	o	VWI
Montrose	147.0750	+	VK3RCR	o	
Mt Alexander	147.1500	+	VK3RCV	o	VWM
Mt Anakie	147.0000	-	VK3RGL	o	VWI
Mt Baw Baw	147.2250	+	VK3RWG	o	VWE
Mt Big Ben	147.0000	-	VK3RNE	o	VWY
Mt Buninyong	146.7500	-	VK3RBA	o	VWI
Mt Cowley	147.2750	+	VK3ROW	o	VWI
Mt Dandenong	146.7000	-	VK3RML	o	VWI
Mt Eildon	146.7750	-	VK3RAG	o	VSG
Mt Fatigue	147.0250	+	VK3RGS	o	VWI
Mt Kerang	147.0250	+	VE3RMK	o	VWI
Mt Livingstone	147.0500	+	VK3RGO	o	VWI
Mt Macedon	147.2500	+	VK3RMM	o	VWW
Mt Mitta Mitta	146.7000	-	VK3RNC	o	VWI
Mt Porepunkah	147.1000	+	VK3RPB	o	VWI
Mt Tassie	146.8000	-	VK3RLV	o	VWE
Mt Warrnambool	147.0500	+	VK3RWL	o	VWI
Mt William	146.9500	-	VK3RWZ	o	VWZ
Mt Wombat	146.6500	-	VK3RGV	o	VWI
Nungurner	146.9000	-	VK3REB	o	VWI
Olinda	147.1750	+	VK3REC	o	VEC
Ouyen	146.7000	-	VK3RON	o	VWI
Portable	146.9750	-	VK3RSR	o	VSA
Portable	147.3000	+	VK3RWP	o	VWW
Robinvale	147.0500	+	VK3RVL	o	VWI
Smeatons Hill	146.9000	-	VK3RBS	o	VWI
Swan Hill	146.9000	-	VK3RSH	o	VSH
WEST					
Albany	146.7250	-	VK6RAL	o	WSG
Bunbury	146.6500	-	VK6RBY	o	WSW
Busselton	147.3500	+	VK6RBN	o	WRG
Cataby	147.2000	+	VK6RCT	o	WRG
Eneabba	147.3000	+	VK6REN	o	WRG
Esperance	146.7500	-	VK6RES	o	WES
Exmouth	146.8500	-	VK6REX	o	WNW
Fairfield	147.0000	-	VK6RAW	o	WKA
Forbs Hill	146.7500	-	VK6RAT	o	WRG
Fremantle	146.9500	-	VK6RPD	o	WRG
Geraldton	147.0000	-	VK6RGN	o	WGE
Gin Gin	147.1250	+	VK6RHB	o	WSA
Goldsworthy	146.9500	-	VK6RSG	o	WNW
Hoddywell	147.2250	+	VK6RHW	o	WRG
Hudgejah	146.6750	-	VK6RNR	o	WGE
Kalgoorlie	147.0000	-	VK6RAK	o	WGO
Kambalda	146.8500	-	VK6RKB	o	WGO
Karratha	146.8000	-	VK6RWP	o	WNW
Lesmurdie	146.8500	-	VK6RLM	o	WRG
Lesmurdie	146.7500	-	VK6RLM	o	WRG

144-148 MHz 351
AUSTRALIA-BRAZIL

<i>Location</i>	<i>Output</i>	<i>Input</i>	<i>Call</i>	<i>Notes</i>	<i>Sponsor</i>
Manjimup	147.1500	+	VK6RMJ	o	WSW
Millendon	147.1000	+	VK6RWC	o	WWA
Mt Barker	146.8250	-	VK6RAA	o	WSG
Mt William	146.9000	-	VK6RMW	o	WRG
Nareling Hill	147.3250	+	VK6RKL	o	WRG
O'Connor	146.8750	-	VK6RSR	o	WSR
Portable (emg)	147.1750	147.6750	VK6RIC	o	WWW
Portable (Pri)	147.0000	-	VK6REE	o	WRG
Portable (Sec)	146.9750	-	VK6REE	o	WRG
Pt Hedland	147.0000	-	VK6RNW	o	WNW
Roleystone	146.7000	-	VK6RAP	o	WRG
Saddleback	147.2500	+	VK6RMS	o	WRG
Tic Hill	146.8000	-	VK6RTH	o	WRG
Whim Creek	146.6750	-	VK6RCA	o	WNW
Wickham	146.7000	-	VK6RWR	o	WNW
Wyalkachem	147.2750	+	VK6RWM	o	WRG
BAHAMAS					
Nassau	146.9400	-	C6AET	o	BASRA
GREAT ABAC					
Treasure Cay	145.2100	-	C6AFP	o	N4JQQ
BARBADOS					
Bridgetown	146.9100	-	8P6AW	o	8P6AW
Bridgetown	145.3100	-	8P6AW	ol	8P6AW
BERMUDA					
Devonshire	146.8200	-	VP9DC	BRS	
Devonshire	146.7000	-	VP9KA	oy	BermudaRS
Hamilton	146.9400	-	VP9AX	oae	BermudaRS
Prospect	146.8200	-	VP9DC	oe	BermudaRS
Prospect	146.9400	-	VP9AX	a	BRS
BRAZIL					
ACRE					
Rio Branco	146.9400	-	PTB-001	oae	
ALAGOAS					
Cajueiro	146.8200	-	PP7-002	oae	
Maceio	146.9400	-	PP7-001	oae	
AMAZONAS					
Manaus	146.7600	-	PP8-002	oae	
Manaus	146.9400	-	PP8-001	oae	
BAHIA					
Camacan	146.7600	-	PY6-004	oae	
Guaratinga	146.7000	-	PY6-003	oae	
Salvador	144.7700	+	PY6-006	oae	
Salvador	146.6100	-	PY6-005	oae	
Salvador	146.7300	-	PY6-002	oae	
Salvador	146.9400	-	PY6-001	oae	
CEARA					
Fortaleza	146.8200	-	PT7-001	oae	
Fortaleza	145.3300	-	PT7-010	oae	
Fortaleza	145.3900	-	PT7-009	oae	

352 144-148 MHz

BRAZIL

<i>Location</i>	<i>Output</i>	<i>Input</i>	<i>Call</i>	<i>Notes</i>	<i>Sponsor</i>
Fortaleza	146.0600	+	PT7-004	oae	
Fortaleza	146.7300	-	PT7-002	oae	
Fortaleza	146.9400	-	PT7-003	oae	
Fortaleza	147.1500	+	PT7-008	oae	
Fortaleza	147.2400	+	PT7-007	oae	
Fortaleza	146.6100	-	PT7-006	oae	
Guaramiranga	146.7000	-	PT7-005	oae	
DIS FEDERA					
Brasilia	146.9400	-	PT2-001	oae	
Brasilia	146.7600	-	PT2-002	oae	
GOIAS					
Goiania	146.6700	-	PP2-001	oae	
MATO GROSS					
Cuiaba	146.9400	-	PY9-001	oae	
MINAS GERA					
Belo Horizonte	147.7500	-	PY4-003	oae	
Belo Horizonte	146.6700	-	PY4-002	oae	
Caete	146.9400	-	PY4-001	oae	
PARA					
Belem	146.7600	-	PY8-002	oae	
Belem	146.9400	-	PY8-001	oae	
PARAIBA					
Campina Grande	146.8500	-	PR7-001	oae	
PARANA					
Arapongas	147.6300	-	PY5-010	o	
Curitiba	147.7500	-	PY5-008	o	
Curitiba	147.0000	+	PY5-001	oae	
Curitiba	147.6000	-	PY5-002	oae	
Curitiba	146.7600	-	PY5-003	oae	
Paranagua	146.6100	-	PY5-007	o	
San Jose	146.6700	-	PY5-005	o	
Santo Antonio	146.9400	-	PY5-006	o	
Terra Rica	146.8200	-	PY5-011	o	
Tijucas do Sul	146.6400	-	PY5-004	o	
PERNAMBUCO					
Recife	146.6100	-	PY7-002	o	
Recife	146.7600	-	PY7-003	o	
Recife	146.9400	-	PY7-001	o	
RIO DE JAN					
Angra ds Reis	146.7900	-	PY1-018	o	
Campo Grande	145.4500	-	PY1-001	o	
Nova Friburgo	145.2100	-	PY1-029	141.3	
Nova Friburgo	147.2100	+	PY1-012	o	
Petropolis	147.3900	+	PY1-002	o	
Petropolis	145.3100	-	PY1-007	o	
Petropolis	147.0600	+	PY1-023	o	
Petropolis	147.0900	+	PY1-006	o	
Rio Bonito	147.2400	+	PY1-011	o	
Rio de Janeiro	146.8800	-	PY1-009	o	
Rio de Janeiro	147.0000	+	PY1-008	o	
Rio de Janeiro	146.6100	-	PY1-024	o	
Rio de Janeiro	146.9100	-	PY1-015	o	
Rio de Janeiro	146.7300	-	PY1-005	o	

<i>Location</i>	<i>Output</i>	<i>Input</i>	<i>Call</i>	<i>Notes</i>	<i>Sponsor</i>
Rio de Janeiro	146.8200	-	PY1-019	o	
Rio de Janeiro	146.7600	-	PY1-020	o	
Rio de Janeiro	146.6400	-	PY1-014	o	
Rio de Janeiro	146.6700	-	PY1-003	o	
Rio de Janeiro	146.9400	-	PY1-004	o	
Serra Paracmb	147.0300	+	PY1-030	141.3	
Teresopolis	145.3500	-	PY1-013	o	
RIO GRANDE					
Osorio	146.7000	-	PY3-003	141.3	
Porto Alegre	147.1200	+	PY3-007	SimplxPtch	
Porto Alegre	146.9400	-	PY3-001	141.3	
Quarai	146.6700	-	PY3-004	141.3	
Sapiranga	146.6400	-	PY3-005	141.3	
Sapiranga	146.8800	-	PY3-002	141.3	
Snta Crz d Sul	145.2900	-	PY3-006	141.3	
SANTA CATA					
Blumenau	146.9700	-	PP5-007	SimplxPtch	
Blumenau	146.8200	-	PP5-001	SimplxPtch	
Chapeco	145.4500	-	PP5-005	SimplxPtch	
Florianopolis	146.8800	-	PP5-004	SimplxPtch	
Herval d Oeste	146.9100	-	PP5-008	SimplxPtch	
Itajai	146.7300	-	PP5-002	SimplxPtch	
Sao Joaquin	145.4900	-	PP5-006	SimplxPtch	
Tubarao	146.7600	-	PP5-003	SimplxPtch	
SAO PAULO					
Amparo	146.8500	-	PY2-056	SimplxPtch	
Araraquara	146.7600	-	PY2-055	SimplxPtch	
Araras	146.8800	-	PY2-051	SimplxPtch	
Avare	146.9700	-	PY2-061	SimplxPtch	
Bao Vista	147.2400	+	PY2-057	SimplxPtch	
Bauru	146.8500	-	PY2-062	SimplxPtch	
Birigui	146.7000	-	PY2-064	o	
Cabreuva	146.6700	-	PY2-033	SimplxPtch	
Cabreuva	145.4900	-	PY2-034	SimplxPtch	
Campinas	146.8200	-	PY2-036	SimplxPtch	
Campinas	147.3900	+	PY2-069	oe	
Cravinhos	146.9400	-	PY2-059	SimplxPtch	
Echaporá	146.8200	-	PY2-063	o	
Itapecerica	146.6100	-	PY2-038	SimplxPtch	
Jacarei	145.4300	-	PY2-040	SimplxPtch	
Joanopolis	146.7900	-	PY2-041	SimplxPtch	
Lihabela	146.8500	-	PY2-031	SimplxPtch	
Limeira	147.2700	+	PY2-049	SimplxPtch	
Mairipora	145.4700	-	PY2-032	SimplxPtch	
Mogi d Cruzes	146.9700	-	PY2-039	SimplxPtch	
Pindmhangaba	147.0300	+	PY2-044	SimplxPtch	
Piquete	146.7000	-	PY2-047	SimplxPtch	
Piquete	147.1500	+	PY2-048	SimplxPtch	
Pres Prudente	146.6100	-	PY2-068	o	
Pres Prudente	146.7900	-	PY2-066	o	
Pres Prudente	146.8800	-	PY2-065	o	
Pres Prudente	145.2100	-	PY2-068	o	
Ribeirao Preto	146.6700	-	PY2-060	SimplxPtch	

BRAZIL-CHILE

<i>Location</i>	<i>Output</i>	<i>Input</i>	<i>Call</i>	<i>Notes</i>	<i>Sponsor</i>
Rio Pardo	146.9700	-	PY2-058	SimplexPtch	
Santos	147.0300	+	PY2-046	SimplexPtch	
Sao Bernardo	145.2500	-	PY2-030	SimplexPtch	
Sao Carlos	146.7900	-	PY2-052	SimplexPtch	
Sao Carlos	145.2100	-	PY2-054	SimplexPtch	
Sao Carlos	146.7000	-	PY2-070	oe	
Sao Carlos	146.6400	-	PY2-053	SimplexPtch	
Sao Paulo	147.3600	+	PY2-015	SimplexPtch	
Sao Paulo	146.9400	-	PY2-001	SimplexPtch	
Sao Paulo	147.0000	+	PY2-023	SimplexPtch	
Sao Paulo	147.0600	+	PY2-027	SimplexPtch	
Sao Paulo	147.1200	+	PY2-016	SimplexPtch	
Sao Paulo	147.1500	+	PY2-009	SimplexPtch	
Sao Paulo	147.2100	+	PY2-021	SimplexPtch	
Sao Paulo	146.8800	-	PY2-007	SimplexPtch	
Sao Paulo	147.2400	+	PY2-022	SimplexPtch	
Sao Paulo	147.2700	+	PY2-024	SimplexPtch	
Sao Paulo	147.3000	+	PY2-017	SimplexPtch	
Sao Paulo	147.3300	+	PY2-013	SimplexPtch	
Sao Paulo	145.2700	-	PY2-019	SimplexPtch	
Sao Paulo	147.1800	+	PY2-014	SimplexPtch	
Sao Paulo	145.3500	-	PY2-018	SimplexPtch	
Sao Paulo	145.2100	-	PY2-004	SimplexPtch	
Sao Paulo	145.2300	-	PY2-006	SimplexPtch	
Sao Paulo	146.7600	-	PY2-002	SimplexPtch	
Sao Paulo	145.2900	-	PY2-020	SimplexPtch	
Sao Paulo	145.3700	-	PY2-026	SimplexPtch	
Sao Paulo	145.4100	-	PY2-010	SimplexPtch	
Sao Paulo	145.4500	-	PY2-011	SimplexPtch	
Sao Paulo	146.6400	-	PY2-005	SimplexPtch	
Sao Paulo	146.7000	-	PY2-003	SimplexPtch	
Sao Paulo	146.7300	-	PY2-012	SimplexPtch	
Sao Paulo	145.3100	-	PY2-025	SimplexPtch	
Sao Pedro	146.7300	-	PY2-050	SimplexPtch	
Sao Vicente	145.2100	-	PY2-045	SimplexPtch	
Serra Negra	146.9100	-	PY2-035	SimplexPtch	
Votorantim	147.0300	+	PY2-037	SimplexPtch	
SERGIPE					
Aracaju	146.8500	-	PP6-001	oe	
Sao Cristovao	146.7900	-	PP6-002	oe	
BRITISH VIRGIN ISLANDS					
AREA BWI					
Tortola	146.7300	-	VP2V	ol	
CAYMAN ISLANDS					
GRAND CAYMAN					
Frank Sound	146.7600	-	ZF1E	o	CARS
NORTHWARD					
Grand Cayman	147.3000	+	ZF2AD	oe	CARS
CHILE					
ZONE 1					
Arica	146.7900	-	CE3AA-8		RCdeChile

CHILE-COLOMBIA

<i>Location</i>	<i>Output</i>	<i>Input</i>	<i>Call</i>	<i>Notes</i>	<i>Sponsor</i>
Inquique	146.2300	-	CE3CRA		
Pampa Ossa	146.7900	-	CE1DCA		
ZONE 2					
Huaquelson	145.7600	-	CE2OV		
La Polvora	145.4500	-	CE2AA		
Tamaya	145.9700	-	CE2CQB		
ZONE 3					
Curacavi	146.9700	-	CE3AA-10		RCdeChile
Graneros	146.6400	-	CE3AA-3		RCdeChile
Graneros	146.6700	-	CE3AA		RCdeChile
Horcon d Pdra	146.6100	-	CE3AER		
La Parva	146.9100	-	CE3AA-11		RCdeChile
Punta Arenas	146.6400	-	CE3AA-16		RCdeChile
Punta d Damas	146.8200	-	CE3RSC		
San Francisco	145.6800	-	CE3ASI		
Santiago	146.7000	-	CE3AA-2		RCdeChile
Santiago	146.7300	-	CE3AA-2		RCdeChile
Santiago	146.9400	-	CE3AA-6		RCdeChile
Santiago	147.0000	-	CE3AA-1		RCdeChile
Tango Yanky	146.7600	-	CE3ASI		
Til Til	146.8500	-	CE3AA-5		RCdeChile
ZONE 4					
Chillan	146.7600	-	CE3AA-12		RCdeChile
Curico	146.8800	-	CE4FFA		
El Cobre	146.7900	-	CE4RC		
La Cruz	145.0000	-	CE4EA		
ZONE 6					
El Aique	145.7200	-	CE6OS		
El Mirador	145.7600	-	VE6VD		
Lastarria	145.0000	-	CE6CA		
Osorno	146.8500	-	CE3AA-15		RCdeChile
Pilmahue	146.9400	-	CE6CA		
Victoria	146.9700	-	CE3AA-13		RCdeChile
ZONE 7					
Castro	146.6800	146.2800	CE3AA-14		RCdeChile
Volcan Calbco	145.6400	-	CE7LL		
ZONE 8					
La Serena	145.5300	+	CE3AA-17		RCdeChile
COLOMBIA					
ALTO BUENA					
Neiva	147.3900	+			
ALTO DEL A					
Pereira	147.2100	+			
Pereira	146.6400	-			
ALTO DEL C					
Bogota	147.0900	+			
ALTO DEL N					
Pereira	147.8400	-			
BOQUERON					
Medellin	146.6100	-			
BUENA VENT					
Cali	145.3900	-			

356 144-148 MHz

COLOMBIA

<i>Location</i>	<i>Output</i>	<i>Input</i>	<i>Call</i>	<i>Notes</i>	<i>Sponsor</i>
BUENOS AIR					
Tulua	147.3000	+			
CERRO BUEN					
Sanandres	147.2100	147.9100			
Villavicencio	147.2100	+			
CERRO CAMP					
Armenia	145.4100	-			
Armenia	147.1200	+			
Buga	145.3600	-			
CERRO CAZA					
Bogota	147.3900	+			
CERRO CHIP					
Manizales	145.2100	-			
CERRO DE L					
Cali	147.0900	+			
CERRO DE P					
Buga	145.3600	-			
CERRO EL A					
Valledupar	145.1400	-			
Valledupar	147.0900	+			
CERRO EL C					
Armenia	146.7900	-			
CERRO EL H					
Cali	145.4900	-			
CERRO EL R					
Barranquilla	147.2700	+			
Manizales	145.3100	-			
Santamarta	145.4500	-			
CERRO EL T					
Villavicencio	144.0100	144.0100			
Villavicencio	145.4700	-			
Villavicencio	147.0900	+			
CERRO GALE					
Pasto	146.7900	-			
CERRO GRAN					
Bogota	147.2100	+			
Tunja	147.2100	+			
CERRO GUAL					
Manizales	146.8200	-			
CERRO JURI					
Bucaramanga	147.3600	+			
CERRO LA H					
Cali	146.7600	-			
CERRO LA L					
Cucuta	147.0000	+			
CERRO LALO					
Sanandres	146.9400	-			
CERRO MACO					
Cartagena	145.7400	-			
CERRO MART					
Ibague	146.6400	-			
Ibague	147.0300	+			
CERRO MOCH					
Bogota	146.7600	-			

<i>Location</i>	<i>Output</i>	<i>Input</i>	<i>Call</i>	<i>Notes</i>	<i>Sponsor</i>
CERRO MUNC					
Popayan	146.8800	-			
CERRO NEGR					
Bogota	145.4500	-			
Bogota	145.4900	-			
CERRO ORIE					
Cucuta	146.6400	-			
Cucuta	145.6900	-			
CERRO PAND					
Palmira	147.2100	+			
CERRO PICA					
Bucaramanga	146.8800	-			
CERRO PLAN					
Neiva	146.9000	-			
CERRO PURA					
Popayan	146.7000	-			
CERRO RICA					
Cucuta	147.0900	+			
CERRO SAN					
Bogota	146.6100	-			
Tunja	147.1200	+			
CERRO SARG					
Ibague	144.6100	+			
CERRO TACA					
Laplata	146.9400	-			
CERRO TRES					
Cali	146.9400	-			
CERRO TUNJ					
Tunja	145.1700	-			
CERRO VERD					
Medellin	144.8300	-			
CERRO YARU					
Medellin	147.2100	+			
CIUDAD DE					
Barranquilla	145.4900	-			
Bogota	146.5200	-			
Cali	145.2900	-			
Ibague	146.5000	-			
Pasto	147.0900	+			
Villavicencio	147.0000				
CRUZVERDE					
Bogota	146.7000	-			
EDIFICIO B					
Cucuta	146.9000	-			
HOSPITAL R					
Bucaramanga	146.9700	-			
HOSPITAL U					
Cartagena	146.6100	-			
Cartagena	147.3900	+			
MIRAVALLE					
Buga	147.3600	+			
MONTEALVER					
Medellin	146.9700	-			
PADREAMAYA					
Medellin	146.7300	-			

358 144-148 MHz

COLOMBIA-DENMARK

Location	Output	Input	Call	Notes	Sponsor
PANDEAZUCA					
Cali	147.3900	+			
PARAMO DE Palmira					
	147.0600	+			
SANTA ELEN Medellin					
	147.3900	+			

COSTA RICA**ALAJUELA**

Gallo	147.0000	+	T12HP	ox	T12HP
Volcan Poas	146.6700	-	T10ARA	ox	T10ARA

CARTAGO

Muerte	146.8200	-	T12HP	ox	T12HP
Muerte	145.2900	-	T13RNE	oxIR	ARE
Muerte	146.9400	-	T10ARA	oxR	T10ARA
Socolas	147.2700	+	T12RLA	ox	T12RLA
Volcan Irazu	146.7300	-	T10ARA	oxR	T10ARA
Volcan Irazu	146.7000	-	T12CAH	y	GDCR
Volcan Irazu	147.1500	+	T10RC	oxR	T10RC

GUANACASTE

Azul	146.7600	-	T12HP	ox	T12HP
------	----------	---	-------	----	-------

PUNTARENAS

Monteverde	146.8800	-	T10RC	oxR	T10RC
------------	----------	---	-------	-----	-------

SAN JOSE

San Jose	146.0400	+	tT12RNE	oR	ARE
San Jose	147.3600	+	tT12CF	t	T12CF

CUBA

Ciudad Habana	145.2500	-	CO2VHF	oe	FRC
Isla de la Juve	145.3500	-	CO4RCB	o	FRC
Pinar del Rio	145.1900	-	CO1FRC	oex	FRC
Pinar del Rio	145.4000	-	CO1RCB	o	FRC
Santi Spritus	145.1500	-	CO6FRC	oex	FRC
Santi Spritus	145.2100	-	CO6RCC	o	FRC
Santiago de Cub	145.2500	-	CO8FRC	ox	FRC
Villa Clara	145.4100	-	CO6RCB	o	FRC

GUANTANAMO

Guantanamo Bay	146.7300	-	KG4AN	oa	GARC
----------------	----------	---	-------	----	------

CYPRUS**R2**

Nicosia	145.6500	-	88.5		
---------	----------	---	------	--	--

R4

Limassol	145.7000	-	88.5		
----------	----------	---	------	--	--

R5

Nicosia	145.7250	-	88.5		
---------	----------	---	------	--	--

DENMARK

Alborg	145.6500	-	OZ3REN		
Bornholm	145.6500	-	OZ3REO		
Copenhagen	145.6750	-	OZ3REA		
Copenhagen	145.7000	-	OZ9REF		
Copenhagen	145.7500	-	OZ3REU		

144-148 MHz 359
DENMARK-ECUADOR

Location	Output	Input	Call	Notes	Sponsor
Esbjerg	145.6500	-	OZ3REK		
Esbjerg	145.7500	-	OZ5REY		
Fredikshavn	145.7750	-	OZ3RET		
Gadbjerg	145.7750	-	OZ9REK		
Herning	145.6250	-	OZ3REE		
Holme	145.7500	-	OZ3REC		
Hurup	145.7000	-	OZ9REX		
Knivsbjerg	145.7250	-	OZ3REI		
Odense	145.6500	-	OZ3REF		
Ramlose	145.7250	-	OZ9REH		
Randers	145.7250	-	OZ3RED		
Ringsted	145.6250	-	OZ3REJ		
Sakskobing	145.6500	-	OZ3REP		
Spjald	145.6000	-	OZ7RER		
Svendborg	145.7500	-	OZ7REF		
Vejrholm	145.6000	-	OZ3REG		
Vissenbjerg	145.7000	-	OZ3REX		
Yding Skovhøj	145.6750	-	OZ9REG		

DOMINICAN REPUBLIC

DIS NACION

Santo Domingo	146.9400	-	HI8MFS	o	HI8MFS
Santo Domingo	147.1200	+	HI8TJL	o	HI8TL

ISLAND WID

Santiago/El Mur	146.2200	-	HI3AW	o	RCD
-----------------	----------	---	-------	---	-----

LA VEGA

El Altar	146.7000	-	HI8TJL	o	HI8TL
La Chorreosa	146.7300	-	HI8WR	o	HI8WR
La Golondrina	146.8500	-	HI3HB	o	HI3HB

PERAVIA

Rodriguez	146.9100	-	HI8TJL	o	HI8TL
-----------	----------	---	--------	---	-------

DOMINIQUE

146.2000

ECUADOR

Guayaquil	147.0290	+	GRC		
Quito	144.6800	+	RRC		
Quito	145.2100	-	ECUARED		
Quito	145.3100	-	ECUARED		
Quito	146.7600	-	QRC		

AZUAY

Bueran	147.0000	+		to	HC5CRC
C D L Virgen	146.6700	-		oe	HC5CRC
Cajas	146.6100	-		o	HC5CRC
Carchao	146.8500	-		oe	HC5CRC
Nudo Portete	146.7600	-		oe	HC5CRC
Turi	146.9400	-		o	HC5CRC

BOLIVAR

Capadia Bajo	146.8200	-		oel	HC2GRC
Patiobamba	146.8950	-		oe	HC2GRC

CARCHI

Cerro Iguan	146.9100	-		o	HC1NRC
-------------	----------	---	--	---	--------

360 144-148 MHz
ECUADOR-EL SALVADOR

<i>Location</i>	<i>Output</i>	<i>Input</i>	<i>Call</i>	<i>Notes</i>	<i>Sponsor</i>
Cerro Troya	146.8500	-		ol	HC1QRC
Cerro Troya	146.8200	-		o	HC1NRC
CHIMBORAZO					
Capadia	146.7300	-		o	HC1QRC
Riobamba	146.9400	-		o	HC5RRC
Riobamba	146.6700	-		o	HC5RRC
COTOPAXI					
Apagua	146.9700	-		o	HC6CRC
Clirsén	146.1300	+		tl	HC1QRC
Huango	146.7900	-		o	HC6CRC
GUAYAQUIL					
Cerro Animas	146.9400	-		oe	HC2GRC
Guayaquil	146.9700	-		oe	HC2GRC
Guayaquil	146.7800	-		oae	HC2GRC
Guayaquil	147.0900	+		toe	HC2GRC
IMBABURA					
Aloburo	146.6400	-		oa	HC1NRC
Cerro Blanco	146.0600	+		tol	HC1QRC
Cerro Blanco	146.6700	-		oa	HC1NRC
LA TACUNGA					
	146.8500	-		oa	HC6CRC
LOJA					
Villamaco	146.7900	-		o	HC3LRC
MANABI					
Esmeralda	146.8800	-		o	HC4MRC
Jaboncillo	146.7900	-		o	HC4MRC
Lourdez	146.7000	-		o	HC4MRC
PICHINCHA					
Atacozo	146.7600	-		ol	HC1QRC
Cerro Virgen	146.3900	+		tol	HC1QRC
Quito	146.9400	-		oa	HC1QRC
TUGURAHUA					
Ambato	146.9100	-		o	HC6ARC
Ambato	146.7000	-		oa	HC6ARC
Ambato	146.3900	+		toa	HC6LRT
Igualata	146.8800	-		ol	HC1QRC
Labitagua	147.0600	+		to	HC6LRT
Liton	147.3300	+		to	HC6LRT
Oriente	147.0000	+		to	HC6ARC
Pillisurco	146.6100	-		o	HC6LRT
Pillisurco	146.8200	-		o	HC6ARC
EL SALVADOR					
AHUACHAPAN					
Cerro Cachio	146.7000	-	YS8YS	olRe- sun 1	CRAS
Cerro Santa Luc	146.8200	-	YS2YS	oer156.7	CRAS
LA UNION					
Cerro Cacahuati	146.9100	-	YS3YS	oe-sun R15	CRAS
Cerro Cnchagua	146.8800	-	YS9YS	oRe-sun 15	CRAS

EL SALVADOR-HONDURAS

<i>Location</i>	<i>Output</i>	<i>Input</i>	<i>Call</i>	<i>Notes</i>	<i>Sponsor</i>
SAN SALVADOR					
Boqueron	146.9400	-	YS1YS	oRe-sun 15	CRAS
Boqueron	147.2100	+	YS1LR	oeR 127.3	LRES
Boqueron	145.4900	-	YS1YS	oare- sun1	CRAS
Cerro San Jacin	147.0900	+	YS1YS	oRe-sun 15	CRAS
San Salvador	146.6400	-	YS1LR	o(ca)eR 12	LRES
SONSONATE					
Cerro Verde	146.7600	-	YS2YS	oRe-sun 15	CRAS
FRENCH POLYNESIA					
RIATEA/BOR					
Bora Bora	145.7000	-	FO5KF	FO5KF	
TAHITI					
Moorea	146.9400	-	FO8AA	CORA	
GRENADA					
St George's	146.7600	-	J39AA	oe	GrenadaRA
GUADELOUPE					
	146.8800	-			
	146.6000	+			
GUAM					
Dededo	146.7000	-	WH2AEN	oae	WH2AEN
AGANA					
Mt Barrigada	146.8800	-	KG6JKT	oae	KG6JKT
Tamuning	146.9400	-	KH2D	oae	MARC
MARIANAS I					
Mt Barrigada	146.9400	-	KH2BV	oae	MARC
GUATEMALA					
Central	146.7300	-	TG0AA	141.3	CRAG
Central/NW	146.8800	-	TG0AA	141.3	CRAG
Central/SE	146.7900	-	TG0AA	141.3	CRAG
Central/SW	146.9700	-	TG0AA	141.3	CRAG
North/East	147.3000	+	TG0AA	141.3	CRAG
South	146.6100	-	TG0AA	141.3	CRAG
South/West	146.9100	-	TG0AA	141.3	CRAG
Various	145.0000		TG0AA	Smpix Patch	CRAG
HONDURAS					
Comayagua	147.3900	+		tCRACH	
Copan Ruinas	146.8500	-		RCH	
La Ceiba	146.6400	-		RCLC	
La Ceiba	147.2100	+		tRCLC	

362 144-148 MHz
HONDURAS-JAMAICA

<i>Location</i>	<i>Output</i>	<i>Input</i>	<i>Call</i>	<i>Notes</i>	<i>Sponsor</i>
La Esperanza	146.7500	-		RCLE	
San Pedro Sula	145.4500	-		156.7	UREH
San Pedro Sula	146.7600	-		156.7	RCH
San Pedro Sula	146.6700	-		156.7	RCH
San Pedro Sula	147.0000	+		t100.0	CRACH
San Pedro Sula	146.9400	-			RCH
Tegucigala	147.1200	+		t100.0	CRACH
Tegucigala	147.3000	+		t103.5	RCT
Tegucigala	146.7300	-			CRACH
Tegucigala	145.9400	-			RCT

HONG KONG

Hong Kong	145.0500	+		t110.9	
Hong Kong	145.1500	+		t110.9	
Kowloon	144.9750	+		t118.9	

ISRAEL

UHF RX	145.7750	431.8250		107.2	
BEERSHEVA					
Beersheva	145.7500	-		R6 91.5	
CENTRAL CO					
Ariel	145.6000	-		R0 91.5/19	
GALILEE					
Safed	145.3500	-		R14 91.5/1	
HAIFA REGI					
Haifa	145.7130	-		R5 91.5	
Haifa	145.6750	-		R3 91.5/19	
JERUSALEM					
Jerusalem	145.6250	-		R1 91.5/19	
LINK TO NE					
Eilat/Yatir	145.3000			R12 91.5	
LOWER GALI					
Migdal Ha Emeq	145.3000	-		R12 91.5/1	
NATANYA/NO					
Natanya	145.4000	-		R16 91.5/1	
NEGEV/SOUT					
Yatir	145.3250	-		R13 91.5/1	
NORTHERN					
Natanya	145.7750	-		192.8	
SOUTHERN					
Rishon RX	145.7750	-		77.0	
TEL AVIV					
Tel Aviv	145.3750	-		R15	
Tel Aviv	145.7750	-		R7 91.5/10	

JAMAICA

Bamboo	146.7000	-		x	JARA
Bonny Gate	147.6000	-		a	JARA
Kingston	147.3600	+		tx	JARA
Mandeville	146.8800	-		a	JARA
Montego Bay	147.6000	-		a	JARA

LEBANON-MEXICO

<i>Location</i>	<i>Output</i>	<i>Input</i>	<i>Call</i>	<i>Notes</i>	<i>Sponsor</i>
LEBANON					
R2					
Beirut	144.6000	+		t67.0	
MARSHALL ISLANDS					
Kwajalein Islan	146.9400	-	V73AX	oa	KwajalnARC
MARTINIQUE					
NORTHERN					
	145.6000	-			
SOUTH					
	146.7100	-			
MEXICO					
AGUASCALIN					
Aguascalientes	146.9400	-			
Aguascalientes	146.6100	-			
Aguascalientes	146.7600	-			
Aguascalientes	146.8800	-			
BAJA CALIF					
Cerro Bola	147.3300	+			
Cerro Bola	147.3300	-			
Cerro Cantu	145.3400	-			
Ensenada	145.2000	-			
Ensenada	145.6800	-			
Ensenada	145.6800	-			
Ensenada	147.1800	+			
Islas de los Sa	146.8200	-			
La Paz	146.7700	-			
La Paz	146.7600	-			
La Rumorosa	145.1000	+			
La Rumorosa	146.9100	-			
Mexicali	146.9700	-			
Punta Banda	145.2000	-			
San Pedro Marti	146.6200	-			
San Pedro Marti	146.9700	-			
Tijuana	145.4600	-			
Tijuana	145.6500	-			
Tijuana	145.2700	-			
Tijuana	145.6800	-			
CAMPECHE					
Campeche	146.7600	-			
Campeche	146.7900	-			
El Carmen	147.2000	+			
El Carmen	147.3000	-			
El Carmen	146.7900	-			
CHIAPAS					
Cd. Juarez	146.7300	-			
Chiapas	147.0000	+			
Tapachula	146.9400	-			
Tuxtla Gutierre	147.2600	+			
Tuxtla Gutierre	146.5200	-			
Tuxtla Gutierre	146.8800	-			

364 144-148 MHz

MEXICO

<i>Location</i>	<i>Output</i>	<i>Input</i>	<i>Call</i>	<i>Notes</i>	<i>Sponsor</i>
Tuxtla Gutierre	147.0600	+			
CHIHUAHUA					
Cd. Cuauhtemoc	147.3800	+			
Cd. Juarez	146.9400	-			
Cerro El Durazn	147.2000	+			
Cerro La Tinaja	145.5000	-			
Chihuahua	146.9400	-			
Chihuahua	146.8800	-			
Hidalgo del Par	146.6700	-			
Hidalgo del Par	146.6700	-			
Hidalgo del Par	147.2700	+			
Hidalgo del Par	147.2700	+			
Sierra de Majac	145.1000	-			
Sierra de Presi	146.7300	-			
Sierra de Santo	146.9700	-			
COAHUILA					
Piedras Negras	146.6000	-			
Piedras Negras	146.6100	-			
Piedras Negras	146.6400	-			
Piedras Negras	146.9200	-			
Saltillo	147.2400	+			
Saltillo	147.3600	147.6200			
Saltillo	146.9400	-			
Saltillo	146.7600	-			
Saltillo	146.6400	-			
Torreon	147.0200	+			
Torreon	146.8800	-			
COLIMA					
Colima	146.8800	-			
Colima	146.9400	-			
DISTRITO F					
D. Federal	147.1200	+			
D. Federal	144.6300	-			
D. Federal	146.8800	-		100.0	
D. Federal	147.1500	+			
D. Federal	147.0000	+			
D. Federal	146.9100	-			
D. Federal	146.7900	-			
D. Federal	146.6600	-			
D. Federal	146.6400	-		100.0	
D. Federal	145.3900	-			
DURANGO					
Durango	146.6100	-			
Durango	147.2200	+			
EDO. DE ME					
Cd. Satellite	146.6600	-			
Cd. Satellite	147.0300	+			
Cerra de La Pal	147.1200	+		t100.0	
Cerro Tres Padr	147.0600	+		t103.5	
Jocotitlan	146.6100	-			
Paso de Cortes	146.9400	-		100.0	
Paso de Cortes	147.0900	+		t100.0	
Paso de Cortes	146.7000	-		100.0	

<i>Location</i>	<i>Output</i>	<i>Input</i>	<i>Call</i>	<i>Notes</i>	<i>Sponsor</i>
Paso de Cortes	145.2100	-		100.0	
Toluca	146.6100	-		100.0	
Toluca	147.0600	+			
Villa Alpina	147.1800	-			
GUANAJUATO					
Cerro de Cmaca	147.3600	+			
Cerro de Zamora	147.1500	+			
Guanajuato	146.6700	-			
Guanajuato	147.1200	+			
Leon	146.7000	-			
Leon	147.0900	146.6900			
Leon	146.8800	-			
Leon	147.0300	-			
Moro Leon	147.3000	+			
GUERRERO					
Acapulco	146.9400	-			
Acapulco	146.7600	-		88.5	
Acapulco	147.1500	+		188.5	
Acapulco	147.2100	146.5100			
Acapulco	146.6700	-			
Chilpancingo	147.3900	1247.9900		131.8	
Chilpancingo	146.6100	-		88.5	
Chilpancingo	146.9100	-		88.5	
Chilpancingo	147.3400	+			
Chilpancingo	147.2100	+			
Chilpancingo	145.4900	-			
HIDALGO					
Pachuca	146.8500	-			
Pachuca	146.9700	-			
Tizayuca	147.1800	+			
Tulancingo	147.3300	+			
JALISCO					
Atotonilco El A	146.6400	-			
Barra de Navida	146.9700	-			
Calle Venisuela	146.7900	-	XE1HCC	o	CRAVAC
Guadalajara	147.3000	+			
Guadalajara	146.8800	-			
Guadalajara	146.8200	-			
Guadalajara	146.7000	-			
Guadalajara	146.6900	-			
Guadalajara	146.6000	-			
Guadalajara	147.3400	+			
Lagos de Mreno	146.7000	-			
Nevado de Colim	146.9400	-			
Ocotlan	146.6400	-			
Ocotlan	146.7600	-			
Tepatitlan	146.9600	-			
Tequila	146.8200	-			
Tequila	147.0900	+			
MICHOACAN					
Cerro del Burro	146.9400	-			
La Piedad	147.3000	+			
La Piedad	146.7600	-			

366 144-148 MHz

MEXICO

<i>Location</i>	<i>Output</i>	<i>Input</i>	<i>Call</i>	<i>Notes</i>	<i>Sponsor</i>
Morelia	147.0600	+		t107.2	
Morelia	146.6400	-			
Morelia	146.8800	-			
Morelia	146.9400	-		88.5	
MORELOS					
Cuernavaca	146.7600	-			
Cuernavaca	146.8500	-			
Cuernavaca	146.7600	-		88.5	
Cuernavaca	145.2100	-		114.8	
NAYARIT					
Ixtlan del Rio	146.6100	146.6100			
Tepic	147.0000	+			
Tepic	146.6100	-			
Tepic	147.3600	-			
NUEVO LEON					
Monterrey	146.9700	-			
Monterrey	146.6100	+			
Monterrey	146.6200	-			
Monterrey	146.7600	-			
Monterrey	146.9300	-			
Monterrey	147.0000	+			
Monterrey	147.3750	+			
Monterrey	147.2700	+			
OAXACA					
Martin Romero	146.9100	-			
Oaxaca	147.2400	+			
Oaxaca	146.9400	-			
PUEBLA					
Huachinango	147.2100	+			
Puebla	145.2500	-			
Puebla	147.2700	+		t100.0	
Puebla	147.2400	+		t100.0	
Puebla	145.3000	-			
Puebla	146.8200	-			
QUERTARO					
Quertaro	147.2200	+			
Quertaro	146.7500	-			
Quertaro	147.1500	+			
Quertaro	147.0300	+			
Quertaro	146.8200	-		103.5	
Quertaro	146.8800	-			
San Juan del Ri	146.9700	-			
QUINTANA R					
Cancun	146.7600	-			
Cancun	146.8800	-		100.0	
Chetumal	147.3000	+			
SAN LUIS P					
Ebano	146.9400	-		136.5	
S.L.P.	146.9700	-			
S.L.P.	147.3700	+			
SINALOA					
Culiacan	146.9000	-			
Culiacan	147.0900	+			

MEXICO

<i>Location</i>	<i>Output</i>	<i>Input</i>	<i>Call</i>	<i>Notes</i>	<i>Sponsor</i>
Culiacan	147.1200	+			
Culiacan	147.1300	+			
Culiacan	147.2500	+			
Guasave	147.0300	+			
Los Mochais	146.7600	-			
Los Mochis	146.6000	-			
Mazatlan	146.8000	-			
Mazatlan	147.0800	+			
Mazatlan	146.8500	-			
SONORA					
Caborca	146.0000	+			
Cd. Obregon	146.9400	-			
Cd. Obregon	147.5400	147.9400			
Cerro de la Mas	147.1000	+			
Guaymas	146.9100	-			
Hermosillo	146.9400	-			
Hermosillo	147.1000	+			
Magdalena	146.7000	-			
Navojoa	147.2000	+			
Navojoa	146.7000	-			
Puerto Penasco	145.3200	-			
San Luis Rio Co	147.1000	+			
San Luis Rio Co	147.1900	+			
San Luis Rio Co	145.3200	-			
TABASCO					
Comalcalco	146.8100	-			
Villa Hermosa	146.8800	-			
Villa Hermosa	146.9400	-			
TAMAULIPAS					
Altamira	147.2100	+			
Cd. Mante	146.6400	-			
Cd. Victoria	147.0300		+1123.0		
Cd. Victoria	146.8200	+			
Madero	146.9000	-			
Matamoros	147.0150	+			
Miguel Aleman	147.0600	+			
Nuevo Laredo	146.7100	-			
Nuevo Laredo	146.9100	-			
Nuevo Laredo	147.2400	+			
Nuevo Laredo	147.3100	+			
Reynosa	146.7900	-			
Reynosa	146.6400	-			
Reynosa	146.7000	-			
Reynosa	146.9400	-			
Reynosa	147.1500	+			
Tampico	147.0900	+			
Tampico	146.7900	-			
VERACRUZ					
Coatzacoalcos	146.8800	-			
Coatzacoalcos	146.8200	-			
Cofre de Perote	147.0600	+			
Cofre de Perote	147.3000	+			
Cordova Orizaba	147.0300	+			

MEXICO-PANAMA

<i>Location</i>	<i>Output</i>	<i>Input</i>	<i>Call</i>	<i>Notes</i>	<i>Sponsor</i>
Huayacocotia	147.3300	+			
Las Lajas	146.8500	-			
Las Lajas	147.1200	+			
Nuevo Morelos	147.3900	+			
Veracruz	146.6000	-			
Veracruz	146.6400	-			
Veracruz	147.1200	+			
YUCATAN					
Merida	146.7600	146.7600			
Merida	147.3000	+			
Merida	147.0000	+			
Merida	146.8200	-			
ZACATECAS					
Cerro del Sombr	147.3000	+			
Zacatecas	146.7700	-			
Zacatecas	147.3300	+			
Zacatecas	147.1000	+			
Zacatecas	146.7900	-			
Zacatecas	146.8400	-			
MONTSERRAT					
Montserrat	146.9400	-	VP2M	o	MntsrrtARS
Plymouth	146.9700	-	VP2M	oe	MARS
PANAMA					
PROVINCIA					
Bocas d Toro	147.7600	-	HP4LR	a	HP4LR
Buena Vista	146.8800	-	HP3LR	x	HP3LR
Cerro Ancon	146.7000	-	HP1AFS	oe	HP1LR
Cerro Azul	146.7300	-	HP1LR	x	HP1LR
Cerro Azul	146.9400	-	HP1PC	cext	HP1RCP
Cerro Bandera	147.2100	+	tHP1RCL	c(ca)ext RB	HP1RCP
Cerro Campana	146.8800	-	HP1LR	x	HP1LR
Cerro Campana	147.3900	+	HP1RCC	cext	HP1RCP
Cerro Gaital	147.0300	+	HP8LR	lx	HP8LR
Cerro Italia	147.1200	+	HP6LR	x	HP6LR
Cerro Jefe	147.3600	+	HP1LR	x	HP1LR
Cerro Jefe	146.2000	+	HP1LR	lx	HP1LR
Cerro Manicda	147.1500	+	HP6LR	x	HP6LR
Cerro Piedra	147.3000	+	HP1LRO	a	HP1LR
Cerro San Jose	147.0900	+	HP8LR	o	HP8LR
Cerro Sosa	147.8700	-	HP1LR	a	HP1LR
Cerro Sta Rita	147.2100	+	HP2LR	a	HP2LR
Cerro Sta Rita	146.6400	-	HP2LR	x	HP2LR
Cerro Vigia	147.0600	+	HP8LR	o	HP8LR
Changuinola	146.8200	146.1600	HP4LR	x	HP4LR
Chorrera	147.2400	+	HP1LRO	a	HP1LR
Ciudad Panama	146.8200	-	HP1AUP	c(ca)et	HP1RCP
Crro Canajgua	146.6100	-	HP9LR	x	HP9LR
La Loma	147.3300	+	HP1RCP	c(ca)et	HP1RCP
La Palma	146.7600	-	HP7LR	x	HP7LR
La Villa	147.6100	-	HP9LR	o	HP9LR

<i>Location</i>	<i>Output</i>	<i>Input</i>	<i>Call</i>	<i>Notes</i>	<i>Sponsor</i>
Las Minas	146.9100	-	HP5LR	x	HP5LR
Local	146.7600	-	HP3LR	a	HP3LR
Local	146.7600	-	HP6LR	a	HP6LR
Local	146.7600	-	HP1LR	a	HP1LR
Local	146.6700	-	HP9LR	a	HP9LR
Local	146.8200	-	HP5LR	a	HP5LR
Local	147.0000	-	HP2REC	a	HP2LR
Local	146.7600	-	HP2LR	a	HP2LR
Pto Armuelles	147.6400	-	HP3LR	lx	HP3LR
Pto Armuelles	147.1800	+	tHP3LR	lx	HP3LR
Volcan Baru	147.3600	+	tHP3LR	x	HP3LR
Volcan Baru	146.9400	-	HP3RPC	cext	HP1RCP
Volcan Baru	146.2000	+	tHP3LR	lx	HP3LR
PARAGUAY					
C del Este	145.1100	-		o	RCP
Caacupe	146.3100	-		o	RCP
Encarnacion	145.3200	-		o	RCP
Loma Plata	146.9750	-			
Luque	147.8500	-			
Ybyturuzu	145.4600	-		o	RCP
ASUNCION					
Asuncion	144.5500	+		to	RCP
Asuncion	145.3800	-		o	RCP
PERU					
	147.0000	+		to	RCP
	145.2100	-		o	RCP
Lima	146.1000	+		t141.3	RCP
Lima	146.7600	-	OA4O	e	RCP
Lima	146.9400	-	OA4A	e	RCP
PHILIPPINES					
Subic Bay NavBs	145.1500	-	AH6CJ/ DU3	o	SBARC
ST KITTS					
	146.7500	-			
ST LUCIA					
	146.9400	-			
Castries	146.9400	-	J6LSF	c(ca)	
ST MAARTEN					
St Peters Hill	146.7600	-	PJ7R	oe	StM ARC
ST MARTIN					
	146.7600	-	FJ/FS		
ST VINCENT					
	146.8500	-			
Kingstown	146.8500	-	J88ARC	oe	SVARC

370 144-148 MHz
SURINAME-SWEDEN

<i>Location</i>	<i>Output</i>	<i>Input</i>	<i>Call</i>	<i>Notes</i>	<i>Sponsor</i>
SURINAME					
Paramaribo	146.0100	+	PZ0AA	o	VrngngRA
SWEDEN					
Are	145.7250	-	SK3RNJ		
Backelors	145.7000	-	SK6RFP		
Bjorna	145.6750	-	SK3RLO		
Bodon	145.8000	-	SK2RHI		
Bollnas	145.6500	-	SK3RET		
Boras	145.8000	-	SK6RBS		
Borgso	145.7000	-	SK3RIN		
Edsbyn	145.6000	-	SK3RKK		
Emmaboda	145.7750	-	SK7RUI		
Fagersta	145.6750	-	SK5RKF		
Falkenberg	145.6250	-	SK6RLN		
Falun	145.6250	-	SK4RGI		
Filipstad	145.7000	-	SK4RMP		
Folloping	145.7250	-	SK6RHY		
Forlanda	145.7000	-	SK6RLV		
Gauvare	145.6500	-	SK2RFS		
Gladsax	145.6000	-	SK7RNQ		
Glommerstrask	145.7250	-	SK2RLD		
Golaberg	145.6500	-	SK6RFQ		
Hagkorn	145.6750	-	SK4RKA		
Halinas	145.6500	-	SK2RLJ		
Hassolo	145.6750	-	SK3RQE		
Hilesband	145.6250	-	SK3RHZ		
Holmstad	145.6750	-	SK6RKG		
Hono	145.7250	-	SK6RKI		
Hudiksvall	145.7750	-	SK3RHU		
Jang	145.7250	-	SK4RQF		
Jonkoping	145.7500	-	SK7RGI		
Kalix	145.7250	-	SK2RJH		
Kalmer	145.8000	-	SK7RFL		
Karlskoga	145.7500	-	SK4RKD		
Katnnerholm	145.6750	-	SK5RLZ		
Kinnelkulie	145.6000	-	SK6ROY		
Kiruna	145.6250	-	SK2RFR		
Kramiors	145.6000	-	SK3RLC		
Krekskona	145.7500	-	SK7REJ		
Kristineberg	145.6750	-	SK2RLS		
Kungsbacka	145.7750	-	SK6RJW		
Kykinsjo	145.6000	-	SK3RMX		
Lindesberg	145.6000	-	SK4RRE		
Linkoping	145.8000	-	SK5RHT		
Ljungby	145.7250	-	SK7RNX		
Lucksolo	145.7750	-	SK2RLE		
Ludvka	145.7250	-	SK4RJM		
Lysekil	145.6000	-	SK6RIE		
Makino	145.7750	-	SK7RFP		
Manefred	145.8250	-	SK5RKM		
Motala	145.6250	-	SK5RIM		
Nasso	145.6500	-	SK7RFH		

SWEDEN-THE NETHERLANDS

<i>Location</i>	<i>Output</i>	<i>Input</i>	<i>Call</i>	<i>Notes</i>	<i>Sponsor</i>
Norrköping	145.6000	—	SK6RJB		
Nyköping	145.7000	—	SK5RHE		
Olofstrom	145.6250	—	SK7RGM		
Omskoldsvik	145.7750	—	SK3RKL		
Orebro	145.6500	—	SK4RGN		
Orsa	145.7500	—	SK4RGO		
Oskevmin	145.7250	—	SK7RUM		
Oslhammar	145.6000	—	SK6ROS		
Ostersund	145.7500	—	SK3RIA		
Piles	145.6000	—	SK2RME		
Sala	145.6500	—	SK5RPG		
Sama	145.6750	—	SK4ROI		
Sandvkon	145.7000	—	SK3RIG		
Saxnas	145.7500	—	SK2R		
Skelleflea	145.7000	—	SK2RFV		
Skovde	145.8250	—	SK6RKJ		
Sloruman	145.7250	—	SK2RMR		
Sollelea	145.6500	—	SK3RHH		
Solna	145.7250	—	SK0RFO		
Sorsolo	145.6000	—	SK2RMD		
Sthim/Varmdo	145.6500	—	SK0ROO		
Stockholm	145.8000	—	SK0RQZ		
Stockholm	145.6250	—	SK0RIX		
Summo	145.7750	—	SK4RJJ		
Sundsvall	145.8000	—	SK3RFG		
Tanumshodo	145.6750	—	SK6RIP		
Tarnaby	145.6500	—	SK7RIF		
Trands	145.7750	—	SK7RHF		
Turslry	145.6250	—	SK4RPK		
Ulricolumn	145.6750	—	SK6RKU		
Umea	145.8000	—	SK2RGT		
Ungborg	145.6500	—	SK7REE		
Uppsala	145.7500	—	SK5RFU		
Vagarla	145.6250	—	SK0RIC		
Valurvk	145.6750	—	SK7RKE		
Vannas	145.7250	—	SK2RIU		
Varberg	145.7250	—	SK6RNV		
Varnbro	145.6500	—	SK4UE		
Vastoras	145.7750	—	SK6RHQ		
Vaxjo	145.7000	—	SK7RKS		
Vetlanda	145.8250	—	SK7RKT		
Vikmmno	145.6000	—	SK7RIY		
Vilhelmina	145.7000	—	SK2RLX		
Virmortry	145.6250	—	SK7RMV		
Visby	145.7500	—	SK1RGU		
Vurndalon	145.6250	—	SK3RQC		
Ystad	145.8000	—	SK7REZ		

THE NETHERLANDS

Alkmaar	145.6250	—	PI3ALK		
Apeldoorn	145.7250	—	PI3APD		
Den Haag	145.7500	—	PI3CDH		

372 144-148 MHz

THE NETHERLANDS-URUGUAY

Location	Output	Input	Call	Notes	Sponsor
Eindhoven	145.7000	-	PI3EHV		
Geertruidenberg	145.6500	-	PI3AMR		
Goes	145.7250	-	PI3GOE		
Groningen	145.7500	-	PI3GRN		
Haarlem	145.7750	-	PI3HLM		
Hatterm	145.6750	-	PI3FLE		
Hoensbroek	145.7250	-	PI3ZLB		
Joure	145.7000	-	PI3FRL		
Meppel	145.6500	-	PI3MEP		
Nijmegen	145.7500	-	PI3NYM		
Rijssen	145.0000	-	PI3TWE		
Soesterberg	145.6000	-	PI3PYR		

TRINIDAD & TOBAGO

Couva	146.9400	-	9Y4TT		TTARS
Port of Spain	147.9300	-	9Y4TT	el	TTARS

URUGUAY

Montevideo	145.0300		Simplex	pkt/smplx	
Montevideo	146.7600	-	CX1AXX	o	SEDE
Montevideo	147.2400	+	CX2AXX	o	Fortaleza
CANELONES					
Canelones	147.1500	+		to	
Santa Lucia	146.6700	-		o	
COLONIA					
Nueva Helvecia	146.7900	-		o	
Tarariras	145.3300	-		o	
MALDONADO					
Piriapolis	147.3900	+		to	
Punta Del Este	147.0900	+		to	
Punta Del Este	147.1800	+		to	
MONTEVIDEO					
Montevideo	146.8500	-		o	
Montevideo	145.3900	-		ot	
Montevideo	146.9100	-		o	
Montevideo	146.7600	-		o	RC Uruguay
Montevideo	145.4200	-		o	
Montevideo	145.3000	-	CX0ARI	o	
Montevideo	147.2400	+		to	RC Uruguay
PAYSANDU					
Paysandu	145.2200	-		o	
ROCHA					
Rocha	144.8700	+		to	
SAN JOSE					
San Jose	146.6250	-		o	
SAYAGO					
Montevideo	146.6000	-	CX1CCC		CRAM
SORIANO					
Dolores	146.7150	-		o	

222-225 MHz

<i>Location</i>	<i>Output</i>	<i>Input</i>	<i>Call</i>	<i>Notes</i>	<i>Sponsor</i>
ALABAMA					
Albertville	224.4200	-	WA4QKC	olca	WA4QKC
Birmingham	224.2200	-	K4TQR	oaez	RBH&H
Pilots Knob Cheaha Mtn	224.1600	-	N6IFL	ct100.0 aElz	N6IFL RBx
Cheaha Mtn	224.8400	-	W4UWH	O	W4UWH
Dadeville	224.4000	-	KS4UN	ottel	KS4UN
Decatur	223.6600	449.9500	KA5COI	o	MCARC
Decatur	224.1000	223.5000	WA4OUE	o	WA4OUE
Enterprise	224.9400	-	WD4ROJ	oaezlr	ENTERPRIS
Ft. Payne	224.6600	-	N4TZV	o	WA4QKC
Lookout Mtn					
Gadsden	224.8600	-	WA4ICF	OCA	WA4ICF
Green Pond	223.9400	-	N4WYS	OCAEL	W4EVO
Huntsville	224.8000	-	KC4YJG	oaelRbtt	KC4YJG
Huntsville	224.9400	-	N4HSV	oe	NARA
Leeds	224.9400	-	N4IQT	o	N4IQT
Montgomery/ Santuck	224.9800	144.7100	KD4PEI	oWxe88.5	
Pinnacle Point	224.5000	-	N4PHP	ot100.0e Wx	KB4KCHWO
Prattville	224.9400	-	NN1W	OAE	NN1W
Roanoke	224.9200	-	KA4KBX	OAE	KA4KBX
Rogersville	224.9200	-	KE4GOE	at	KE4GOE
Rogersville	224.9600	-	WA4III	oe	WA4III
Sardis	224.7200	-	KF4IMV	oaezRB	KF4IMV
Seminole	224.9400	-	KM4HP	oaWxEIz RBitZ	KM4HP
Talladega	223.9200	-	N8DNZ	ott	N8DNZ
Talladega	224.1400	-	KC4QPI	OAZL	KC4QPI
Warrior	224.1200	-	W4GQF	O	W4GQF
ALASKA					
INTERIOR					
Dot Lake	224.8200	223.2800	KL7KC	xl	Arctic ARC Fairbanks
Fairbanks	224.8800	-	AL7FG	eo103.5 IDe	(+)KL7XO
ARIZONA					
N. W.					
Chino Valley	223.9600	-	NW7AZ	CALERMKM6BF	c/o
NC AZ					
Queen Creek	224.4000	-	WA2DFI	O	WA2DFI c/o

374 222-225 MHz

ARIZONA-CALIFORNIA

<i>Location</i>	<i>Output</i>	<i>Input</i>	<i>Call</i>	<i>Notes</i>	<i>Sponsor</i>
NW AZ					
Dolan Springs	224.1400	-	WA7ICI	O	WA7ICI C/O
Hayden Peak	224.8800	-	WB6RUF	OEL. 156.7	CONDOR
Prescott	224.7800	-	KJ7DX	OE	MATT
PHOENIX METRO					
Glendale	223.9800	-	KA7IOG	O77	KA7IOF c/o
Mesa/Phoenix	224.6800	-	W7ARA	OA156.7	ARA
Mesa/Phoenix	224.7000	-	WD2ADY	O	WD2ADYc/o
Phoenix Metro	224.8000	-	KA7ATV	OCA94.8	KA7IOG c/o
Pinal Peak	224.7600	-	WA7ZNY	O	WA7ZNY/ZI
Queen Creek	224.2000	-	WA2DFI	O	WA2DFI c/o
Towers Mt	224.9800	-	KA7IOG	OCA 156.7	CONDOR
Union Hills	224.5600	-	N6IME	OECA67	J. D. WARD
PHX METRO					
Phoenix	224.9400	-	K7ZWI	O	MCRG c/o K
Shaw Butte	224.9000	-	W7FVZ	OAE 156.7	AZ
SE AZ					
Pima	224.4400	-	WB7ONJ	O	DAVID
SW AZ					
Yuma	224.0800	-	NQ7I	O	ROBERT L.
TUC METRO					
Mt Bigelow	224.0600	-	KA7LFX	O107.2	TUCSON
Mt. Lemmon	224.3000	-	WB0LWH	O	Loma Griff
Tucson	224.0000	-	NR7J	CLRM	ROBERTO
Tucson	224.1800	-	N7EOJ	O	BUD
Tucson	224.4800	-	K6VE	O	MOUNTAIN
Tucson	224.7400	-	N7JBD	O100	DESERT
TUCSON METRO					
Tucson	223.9400	-	WB7TLS	O	PHIL RICHA
ARKANSAS					
CENTRAL					
Benton	224.0200	-	AB5CY	oeWx	AB5CY
Conway	224.7000	-	WD5B	o(ca)	WD5B
N Little Rock	224.5000	223.9000	AA5BC	o	AA5BC
Shinall Mtn	224.9800	-	WB5GFA	cel	WB5GFA
NORTH CENTRAL					
Izard County	224.6400	-	AE4SO	o	AE4SO
NORTHWEST					
Fayetteville	224.9000	-	KB5ITV	oe-sun	KB5ITV
Fayetteville	224.9800	-	KB5ITV	oe-sun	KB5ITV
Prairie Grove	224.6000	-	WA5VTW	oa	WA5VTW
WEST CENTRAL					
Fort Smith	224.8800	223.8800	WC5I	oe	WC5I
Mena	224.4000	-	N0EOQ	o	N0EOQ
CALIFORNIA					
BANDPLAN					
	222.0100				WEAK SIG thru
	222.0500				WEAK SIG

CALIFORNIA

Location	Output	Input	Call	Notes	Sponsor
	222.0600			FM Smplx	
	222.0800			FM Smplx	
	222.1000			CW/SSB Calling	
	222.1200			FM Smplx	
	222.1400		Packet	LA	Low Level
	223.4000		FM Smplx	T-Hunts	
	223.4200			FM Smplx	
	223.4400			FM Smplx	
	223.4600			FM Smplx	
	223.4800		FM Smplx	ARES	
	223.5000			FM NatCall	
	223.5200		FM Smplx	ARES	
	223.5400		Packet	MA	Linking
	223.5600		Packet	LA	BBS Fwd
	223.5800		Packet	MA	Linking
	223.6000		Packet	Gen	BBS User
	223.6200		Packet	DXClS	Linking
	223.6400		Packet	Gen	Kbrd/Kbrd
	223.6600		Packet	TCP/IP	
	223.6800		Packet	MA	Linking
	223.7000		Packet	MA	Linking
	223.7200		AUX-LINK	CntrlChnl	
	223.7400		AUX-LINK	CntrlChnl	
CENTRAL COAST					
Arroyo Grande	224.5800	-	WB6NYS	o151.4	WB6NYS
Bonny Doon	224.8800	-	K6HJU	o94.8	K6HJU
Grants Pass	224.5200	-	WA6VQP	c	WA6VQP
King City	223.9200	-	KA6AZI	oAR	KA6AZI
Monterey	224.1600	-	KA6AZI	o100AR	WHARRS
Monterey	224.2400	-	KQ6FM	o123A	ECTAR
				elx	
Salinas	223.9200	-	WB6GBQ	o100	WB6GBQ
Salinas	224.2400	-	N6AHW	o156.7	N6AHW
Sanluisobispo	224.6800	-	WB6JWB	o94.8	WB6JWB
Sanluisobispo	224.8600	-	KF6PHZ	ce	CMRA
Sanluisobispo	224.9200	-	N6HYM	o156.7	N6HYM
Santa Cruz	224.8800	-	WA6GBC	o100	WA6GBC
Santa Maria	224.6600	-	WB6HJW	c	WB6HJW
Santa Maria	224.9800	-	KC6WRD	c	FCC
Shandon	224.7400	-	KB6NVG	o100	ShandonRG
Watsonville	224.8400	-	KB6MET	o156.7	KB6MET
EAST BAY					
Berkeley	223.7800	-	K7IJ	o131.8	K7IJ
Concord	224.7800	-	W6CX	o77ARel	MDARC
Concord	224.9200	-	K1BMW	o85.4	WA6YOP
Danville	223.9800	-	KQ6DI	o100	Northgate
Livermore	224.7400	-	WB6MFV	oRelx	Lark RACES
Oakland	224.7000	-	AD6AC	o123	MARA
Oakland	224.7600	-	WA6YOP	o85.4I	WA6YOP
San Jose	224.9600	-	KD6AOG	o127.3	KD6AOG
San Pablo	224.3000	-	WD6EZC	o82.5AR	CCCC
				ex	
Union City	224.6600	-	N6VYW	o100	GS ARC

376 222-225 MHz

CALIFORNIA

<i>Location</i>	<i>Output</i>	<i>Input</i>	<i>Call</i>	<i>Notes</i>	<i>Sponsor</i>
IMPERIAL					
Quartz Pk	224.9600	-	WB6YFG	ae	COUVRA
KERN					
Inyokern	224.9800	-	AB6DY	156.7a	Condor
Observatory Rg	224.4200	-	W6PVG	156.7	
Shirley Pk	224.6400	-	WB6RHQ	156.7el	Condor
Tehachapi	224.4400	-	WB6FYR	94.8x	
Tehachapi	224.7000	-	W6SCE	100	EARN
LOS ANGELES					
Altadena	224.8400	-	WB6PRR		
Blueridge	224.4800	-	KK6KU	100	MRA
Castro Peak	224.3400	-	KD6ODU	162.2	
Catalina	224.4200	-	AA6DP	110.9	CARA
Flint Pk.	224.9200	-	WB6FYR		ASTRO
Glendora	223.9400	-	W6GNS	100	RHARC
Hauser Pk	224.6600	-	KK6KU	110.9	MRA
Hollywood Hls	224.6800	-	WA6MDJ	114.8	
Hollywood Hls	224.9600	-	N6KHZ		
Johnstone Pk	223.9800	-	W6NRY	103.5e	EARS
Johnstone Pk	224.0200	-	KA6DMH	100	
La Canada	224.0800	-	WR6JPL	156.7	JPL ARC
La Canada	224.7000	-	WR6JPL		JPL ARC
Lakewood	224.3200	-	N6AXA	103.5	
Lancaster	224.2000	-	KE6KT	107.2el	
Loop Canyon	224.3600	-	K6IYK	107.2ae	VERA
Loop Canyon	224.8600	-	N6ENV	157.7	
Loop Cyn-Fire	224.8600	-	KF6PHZ	lx	CMRA
Los Angeles	224.4400	-	WA6IWB	100	SPARC
Los Angeles	224.8400	-	KS6K		
Los Angeles	224.9200	-	N6WF	al	ASTRO
Mt Wilson	224.9400	-	WA6DVG	94.8	
Mt Wilson	224.9800	-	K6KGS		
Mt. Lukens	223.8600	-	W8DX		WestsdARC
Mt. Lukens	224.0400	-	W6JUN		
Mt. Lukens	224.7800	-	N6ENL		SC RADNet
Mtdisapptment	224.3000	-	K6CPT	100Rx	LACoDCS
Newhall	223.9800	-	WB6DZO	110.9	VRA
Oat Mtn	223.9000	-	N6NFG	94.8ae	NVRA
Oat Mtn	224.2000	-	N6MQS	100al	
Oat Mtn	224.4000	-	WD6FZA		PAPA
Oat Mtn	224.5200	-	N6ENV	156.7	ENV RG
Oat Mtn	224.5800	-	KF6CPI	156.7	
Oat Mtn	224.7400	-	W6SCE	lx	EARN
Palmdale	223.9200	-	W6VPZ	100l	NorthrupRC
Palos Verdes	223.7800	-	WA6TMJ	100e	PVARS
Palos Verdes	223.9200	-	KA6MTO		RHE HAM
Palos Verdes	224.3800	-	WB6MYD	192.8	SBayARC
Palos Verdes	224.6000	-	KA6N	100	HUGHES
Palos Verdes	224.6200	-	W6VPZ	100	NorthrupRC
Palos Verdes	224.6600	-	W6GAA	100al	PARC
Saddle Pk	224.2400	-	WA6DCJ	el	CROSSBAR
Santa Anita Rg	224.2800	-	WA6CGR	100	SCERA
Signal Hill	223.8000	-	K6CHE	156.7	LB CD&DR

CALIFORNIA

<i>Location</i>	<i>Output</i>	<i>Input</i>	<i>Call</i>	<i>Notes</i>	<i>Sponsor</i>
Sunset Ridge	224.0000	222.4000	K6TSG		
Sunset Ridge	224.0600	-	KB6MQQ		
Sunset Ridge	224.1600	-	WB6LFC		
Sunset Ridge	224.9000	-	WB6TPG	al	HROC RC
Table Mtn	223.9600	-	WR6AZN	156.7	
Torrance	224.4600	-	W6VRF	131.8	
Tujunga	224.5600	-	WA6MPG	67el	
Valencia	224.8400	-	KA6UFC		
Verdugo Pk	224.2000	-	N6MQS	123al	
Whittier Hills	224.1200	-	N6CRG	151.4ae	SERG
NORTH BAY					
Mill Valley	224.8800	-	K7IJ	o100	K7IJ
Montara	224.5200	-	KA6TGI	o141.3e	LARAC
Oakland	224.5200	-	KA6TGI	o141.3	LAARC
Rohnert Park	223.9000	222.6000	WD6FTB	o156.7	WD6FTB
San Francisco	224.4200	-	KB6LCS	o156.7	KB6LCS
San Francisco	224.5000	-	W6TP	o114.8	GSPLRC
San Rafael	224.8200	-	WB6CVJ	o85.4e	WB6CVJ
Santa Rosa	223.7600	-	WB6PER	o85.4el	WB6PER
Santa Rosa	224.4800	-	W6SON	oARe	SCRA
Sausalito	224.2400	222.8400	K6ER	o114.8	K6ER
Sebastopol	224.9600	-	W6DTV	o100	N6DBZ
NORTH COAST					
Crescent City	224.6200	-	KA7PRR	o91.5el	MT NEBO
Crescent City	224.7200	-	KA7PRR	o103.5 elx	MT NEBO
NORTH EAST					
Redding	224.1400	-	K6IZC	o100	INTERMTN
Redding	224.8200	-	WR6TV	o88.5	W6QWN
Redding	224.9600	-	KI6ND	o110.9	KI6ND
ORANGE					
Anaheim	224.2200	-	WB6HRO		
Clemente Pk	223.9000	-	N6NFQ	156.7ae	NVRA
Costa Mesa	223.9200	-	N6AVX	151.4	
Fullerton	224.1800	-	N6ME	103.5l	WARA
Huntington Bch	223.7600	-	N6GVO	94.8ARe	
La Habra	224.5000	-	K6SYU	162.2	AARA
Laguna Niguel	224.5600	-	N6WIK	123	
Mission Viejo	223.9600	-	N6QLB	SOC ARES	
Santiago Pk	224.2200	-	W6HIL	151.4	VULTURE
Santiago Pk	224.5400	-	W6YQY		
Santiago Pk	224.6400	-	K6SOA		
Santiago Pk	224.7600	-	W6SCE	100	EARN
Santiago Pk	224.8000	-	WA6RTV	SPARK	
Santiago Pk	224.8200	-	KJ6J	156.7	Condor
Santiago Pk	224.8800	-	WB6QWR	123Bi	RALAC
Santiago Pk	224.9800	-	K6KGS		
Seal Beach	224.0200	-	KA6DMH	107.2	
Sierra Pk	223.7600	-	W6KRW	110.9 ARe	OC RACES
Temple Hill	224.1000	-	K6SOA	110.9	SOARA
Yorba Linda	224.8400	-	WA6MTM		

378 222-225 MHz

CALIFORNIA

<i>Location</i>	<i>Output</i>	<i>Input</i>	<i>Call</i>	<i>Notes</i>	<i>Sponsor</i>
RIVERSIDE					
Anza	224.3600	-	W6HIL	VULTURE	
Bermuda Dunes	224.2400	-	W6EEN	107.2	
Blythe	224.2200	-	KB6QGW	151.4	
Blythe	224.3200	-	W6SCE	156.71x	EARN
Blythe	224.6600	-	KB6LJO	156.7a LiTZiz	PARC
Box Springs	224.4600	-	W6TJ	110.9	
Chuckwalla Mtn	224.0400	-	KF6PHZ	1x	CMRA
Chuckwalla Mtn	224.7000	-	W6YQY		
Chuckwalla Mtn	224.7600	-	W6SCE	131.8	EARN
Corona	224.4400	-	KB6ONO	107.2	
Corona	224.6800	-	KB6DOL	141.3	CNRUG
Hemet	224.1200	-	KF6ABO	110.9	
Indio	224.3200	-	W6SCE	131.8	EARN
Lake Elsinore	223.9400	-	N6UTA	136.5	
Palm Desert	224.9200	-	KJ6J	156.7ae	Desert RC
Perris	224.2400	-	KC6YLK	82.5	
Pinion Hills	224.2600	-	N6SWF	156.7	
Pinto Mtn	224.7200	-	KC6YLK	94.8	
Riverside	224.9800	-	KA6RVK		
Santa Rosa Mtn	223.8800	-	WA6HYQ	110.9AR	
Toro Pk	224.1000	-	W6YQY		
Toro Pk	224.1800	-	WB6RHQ	156.7	Condor
Yucca Valley	224.7400	-	KC6YLK	136.5	
SACRAMENTO					
Sacramento	224.7200	-	KG6XX	o162.2	RCARCS
SACRAMENTO VALLEY					
Auburn	223.8600	-	WB6OHV	o100e	SFARC
Auburn	223.9000	-	N6MNZ	o100	N6NMZ
Auburn	224.3200	-	N6JSL	o192.8	PARK
Banta	224.0800	-	WD6BPK	o156.7	WD6BAK
Carmichael	224.8800	-	W6YFW	o162.2e	CE ARC
Chico	223.9600	-	WB6LKZ	c	WB6LKZ
Chico	224.2600	-	KI6ND	o110.9e	KI6ND
Fairfield	224.3800	-	K6USW	o77Rx	Solano/AC
Fiddletown	224.8600	-	KD6AZF	o107.2ex	RMRG
Foresthill	223.7600	-	WB6AEU	o100e	PCSAR
Fowler Peak	224.3600	-	WD6BPK	o156.7	WD6BAK
Georgetown	224.8400	-	W6HIR	o100	RAMS
Grass Valley	224.6400	-	AB6LI	o151.4 Ax	AB6LI
Grass Valley	224.9000	-	KD6GVO	o151.4A el	KD6GVO
Lincoln	224.9800	-	AB6OP	o100Re	AB6OP
Manteca	224.0400	-	WA6SYE	o110.9 elx	WA6SYE
Mt Vaca	223.9400	-	KF6PTF	o123	KF6PTF
Oroville	224.7600	-	WA6NTG	o100	WA6NTG
Placerville	224.0600	-	N6DPP	cARex	HAWK
Rancho Cordova	224.1000	-	W6AK	o100	AmaEmgNet
Red Bluff	224.1800	-	KI6ND	c	KI6ND
Red Bluff	224.8000	-	N6YCK	o110.9 aex	N6YCK

CALIFORNIA

Location	Output	Input	Call	Notes	Sponsor
Sacramento	223.8400	-	KB6ABM	o156.7ex	CONDOR
Sacramento	224.1200	-	KJ6MB	o141.3	KJ6MB
Sacramento	224.2200	-	KC6MHT	o123	KC6MHT
Sacramento	224.2400	-	KB6SJG	o141.3e	KB6SGJ
Sacramento	224.4000	224.8000	K6IS	o162.2	NHRC
Sacramento	224.5600	-	WA6ZZK	o94.8R ex	WB6DUA
Sacramento	224.6800	-	N6MDJ	o	N6DMJ
Sacramento	224.7000	-	AA6IP	o107.2el	AA6IP
Shingle Sprgs	224.5800	-	N5GJP	o100	N5GJP
Sonora	224.4400	-	AB6WT	c	HAARC
Stockton	224.6600	-	WA6SEK	o100	WA6SEK
Tracy	224.4400	-	WD6BPK	o156.7	TARC
Tracy	224.9800	223.8000	WD6BPK	o156.7	Tracy FIRE
Truckee	223.8200	-	WB6ALS	o100	SRARR
Vacaville	223.9200	-	KM6KW	o85.4	P I R G
Vacaville	224.0600	-	N6DPP	cARex	H A W K
Vacaville	224.2000	-	WV6F	oaARel	WVA
Vacaville	224.4200	-	N6MNZ	o100	N6NMZ
West Point	223.8000	-	WD6DKW	o123e	BARK
Woodland	223.9200	-	KE6YUV	o100l	BARC
SAN BERNARDINO					
Barstow	224.0400	-	WR6AZN	156.7	
Big Bear	224.0000	222.4000	WB6JBL	162.2	
Crestline	224.2000	-	N6QCU	GTE EARC	
Crestline	224.8600	-	W6JBT	77	CARO
Keller Pk	224.3400	-	KD6ODU	156.7	
Mt Rodman	224.0800	-	KC6KUY	131.8x	
Ord Mtn	224.3200	-	W6SCE	100lx	EARN
Rim Forest	224.2600	-	N6KZB	110.9AR	
Running Sprgs	224.5600	-	WB6IVS	110.9ae	
Upland	224.3600	-	N6CRF		
Upland	224.5800	-	K6PQN	88.5a	K6PQN
Victorville	223.8400	-	KA6CYD	156.7	
SAN DIEGO					
Chula Vista	224.9400	-	KK6KD	107.2	CV ARC
Cuyamaca Park	224.1600	-	WB6WUI	l	
El Cajon	224.6200	-	WB6SYD	127.3az	CRST ARC
La Mesa	223.8800	-	WA6HYQ	107.2AR	
Lyons Pk	223.8000	-	K6JCC		
Lyons Pk	223.9400	-	WV6H	141.3lx	Condor
Mission Hills	223.8000	-	K6JCC		
Mt Otay	223.8600	-	KN6KM	107.2	SoBay RG
Mt Otay	224.2000	-	N6ICC	107.2	SANDRA
Mt Otay	224.2600	-	N6VVZ	107.2	FILAMARS
Mt Otay	224.4000	-	WV6H		
Mt Otay	224.6800	-	W6CRC		
Mt Otay	224.9800	-	K6KGS		
Mt San Miguel	224.4600	-	W6CRC	107.2	
Point Loma	224.2800	-	N6WXL	114.8	SDRG
San Diego	223.9600	-	WD6APP	107.2	
San Diego	224.6000	-	KD6AEA		
San Diego	224.7400	-	W6GIC	107.2e	

380 222-225 MHz

CALIFORNIA

Location	Output	Input	Call	Notes	Sponsor
San Diego	224.9200	-	KD6GNB	107.2alz	ECRA
San Marcos	224.1400	-	N6UKO	156.7ae	
San Marcos	224.4400	-	KM6VH	156.7aez	
Santee	224.0800	-	WA6BGS	107.2az	EICajonARC
Woodson	223.8000	-	K6JCC		
SAN JOAQUIN VALLEY					
Bakersfield	224.0600	-	W6ILE	o100	KCCVARC
Bakersfield	224.4200	-	W6PVG	o156.7I	W6PVG
Byron	224.4200	-	KB6HBF	o100	KB6HBF
Calaveras	224.3600	-	WD6BPK	o110.9R	TCRA
Cerro Noroeste	224.9800	-	KC6WRD	ce	FCC
Coalinga	224.4400	-	W6VfZ	o100	KARC
Coalinga	224.8200	-	N6DL	ARIx o114.8 ARel	Kings ARC
Copperopolis	224.3400	-	KI6FR	o141.3ex	KI6FR
Delhi	224.5200	-	KF6CLR	o100	CRAS
Frazier Mt	224.1400	-	N6KHZ	c	AARC
Fresno	223.7800	-	KE6VFU	o141.3	CCAC
Fresno	223.9400	-	W6TO	o100	Fresno ARC
Fresno	224.3800	-	KU6A	o100lx	SSURRBP
Fresno	224.7000	-	KE6JZ	o156.7 Re	SRG
Fresno	224.7600	-	W6SCE	cRel	EARN
Fresno	224.8200	-	K6KDM	o100ae	K6KDM
Fresno	224.8800	-	N6JXL	o141.3 aelx	CARP
Fresno	224.9000	-	WB6BRU	o156.7 elx	CONDOR
Fresno	224.9400	-	WB6MCG	o141.3e	WB6MCG
Fresno	224.9600	-	WD6BNO	o192.8	WD6BNO
Glennville	224.3200	-	W6SCE	cRel	EARN
Kathy Valley	224.1600	-	KF6CLR	o173.8	CRAS
Kathy Valley	224.3000	-	KF6CLR	o173.8 aex	CRAS
Lake Isabella	224.6400	-	WB6RHQ	o156.7e	CONDOR
Lebec	224.4600	-	W6LIE	o	KCCVARC
Modesto	224.1400	-	WD6EJF	o136.5	SARA
Shaver Lake	223.8200	-	KA6JKS	o114.8R ex	SRG
Stockton	224.6200	-	WA6TCG	o100	VHF-FM
Tehachapi	224.8400	222.8200	W6PVG	o156.7	SSARS
Visalia	224.7000	-	W6SCE	o100	EARN
Wofford Hgts	224.5400	-	KB6DJT	oaex	KB6DJT
SAN LUIS OBISPO					
San Luis Obispo	224.5800	-	WB6NYS	151.4	
SANTA BARBARA					
Brush Peak	224.0000	222.4000	N6HYM	156.7	
Goleta	224.1600	-	K6TZ	131.8	SBARC
Goleta	224.6600	-	K6RCL	131.8	GARP
La Cumbre Pk	224.0800	-	K6TZ	131.8 ARel	SBARC
Santa Barbara	224.5600	-	KD6REG	131.8	

CALIFORNIA

<i>Location</i>	<i>Output</i>	<i>Input</i>	<i>Call</i>	<i>Notes</i>	<i>Sponsor</i>
Santa Barbara	224.8000	-	K6RCL		
Santa Barbara	224.8600	-	WB9KMO	131.8	
Santa Barbara	224.9000	-	WB6OBB	131.8	
Santa Cruz Is	223.9200	-	K6TZ	131.8	SBARC
				ARe	
Santa Ynez Pk	224.1200	-	K6TZ	131.8	SBARC
				ARe	
Santa Ynez Pk	224.8000	-	K6RCL		
Tranquillionpk	224.8200	-	WB6BGK	141.3	Condor
SOUTH BAY					
Crystal Peak	223.9400	-	KF6PTF	o85.4	KF6PTF
				ARelx	
Daly City	224.6600	-	WL7OW	o123	FIL-AM REP
Fremont	223.9000	-	WA6PWW	o100	TRICO ARC
Fremont	224.1800	-	KU6V	o94.8	KU6V
Fremont	224.5400	-	WB6PHE	o88.5a	WB6PHE
Los Altos	224.1200	-	K6YQV	o100	K6YQV
Los Gatos	223.8600	-	KD6QEM	o107.2	KD6QEM
Los Gatos	223.8800	-	K6FB	o100Ae	LCARC
Los Gatos	224.5800	-	WB6NWD	o107.2el	WB6NWD
Los Gatos	224.8000	-	NU6P	cx	NU6P
Los Gatos	224.8800	-	N6DVC	o88.5e	K6UB
Milpitas	224.4200	-	KB6LCS	o136.5	KB6LCS
Milpitas	224.7200	-	KA6S	o100ARe	MARES
Morgan Hill	223.8000	-	WA6YBD	o107.2el	WA6YBD
Morgan Hill	223.9200	-	KU6V	o100	KU6V
Morgan Hill	224.9800	-	KU6U	o88.5	KU6U
Palo Alto	224.3600	-	W6ASH	o100Aex	SPECS
Palo Alto	224.9000	-	WA6EQS	o107.2	MRRBG
San Jose	223.9400	-	KD6RQM	o85.4ex	KD6RQM
San Jose	223.9400	-	KM6KW	o100	MARA
San Jose	223.9600	-	W6PIY	o156.7	WVARA
				Ael	
San Jose	224.0200	-	K6UB	o88.5elx	K6UB
San Jose	224.0400	-	KE6IFR	o151.4ex	KE6IFR
San Jose	224.0600	-	N6NAC	o110.9	N6NAC
San Jose	224.0800	-	WB6NWD	o107.2l	WB6NWD
San Jose	224.1000	-	WA2IBM	o156.7e	IBM ARC
San Jose	224.1400	-	WA6WER	o100	CPRA
San Jose	224.1400	-	WB6KHP	ol	CFMA
San Jose	224.2600	-	WB6OQS	oe	SCVRS
San Jose	224.2800	-	WA6GFY	o100ex	LMERA RC
San Jose	224.3000	-	WA7AAI	o131.8	RFD&A
San Jose	224.3200	-	K6YZS	o100e	K6YZS
San Jose	224.3400	-	AB6BP	o156.7	AB6BP
San Jose	224.4400	-	KC6ZIS	o123	Echo Club
San Jose	224.5600	-	K6RZG	o123e	K6RZG
San Jose	224.6000	-	K6GZK	o156.7e	CONDOR
San Jose	224.6200	-	K6GZK	o100	K6GZK
San Jose	224.6400	-	N6NAC	o	NARF
San Jose	224.7400	-	AA6HX	o100	AA6HX
San Jose	224.8600	-	KB6HDA	o100	ATVSTF
San Jose	224.9400	222.3400	WA6YCZ	o	BAYCOM

382 222-225 MHz

CALIFORNIA-COLORADO

Location	Output	Input	Call	Notes	Sponsor
Santa Cruz	224.0000	-	AB6AY	o156.7ex	HARC
Saratoga	224.4600	-	K6BEN	cRel	W2NYC
Saratoga	224.6800	-	WB6KHP	o107.2e	CFMA
Sunnyvale	224.4000	224.8000	WB7DEW	o	WB7DEW
TAHOE					
S. Lake Tahoe	224.0200	-	NR7A	o100ex	NR7A
S. Lake Tahoe	224.6400	-	W6SUV	o123ael	W6SUV
Truckee	223.8000	-	K1BMW	o100e	KJ6GM
Truckee	223.8200	-	N4KS	o131.8e	Placer S&R
VENTURA					
Frazier Mtn	224.1400	-	N6KHZ		
Frazier Mtn	224.7200	-	N6XKI	156.7I	Condor
La Conchita	224.7600	-	W6SCE	131.8	EARN
Rasnow Pk	223.9400	-	WB6RHQ	156.7	Condor
Rasnow Pk	223.9600	-	N6CFC	141.3	
Santa Paula	224.1800	-	KB6TDJ	156.7	
Simi Valley	224.0600	-	AD6SV	156.7	
South Mtn	224.1000	-	WA6ZSN	ARe	SMRA
Sulphur Mtn	224.0200	-	WB6ZTR	127.3a ARel	SMRA
COLORADO					
BOULDER					
Boulder	224.0200	-	W0IA	o	RkyMtvHFS
Boulder	224.6000	-	W0RM	oa	W0RM
Boulder	224.8600	-	W0DK	oe	BouldrARC
COLORADO SPRINGS					
Colorado Spr	224.0600	-	W0YNE	c	PikePkFMA
Colorado Spr	224.1000	-	N3EUA		CARN
Colorado Spr	224.8200	-	W0NR	o	W0NR
Colorado Spr	224.9600	-	N0ISV	o(ca)z	N0ISV
DENVER					
Brighton	224.3000	-	KF0OA	o	KF0OA
Denver	223.9800	-	KE0JM	o100	NoGrnMtRC
Denver	224.0000	-	N0MHU	o(ca)z 103.5	RckyMtnRL
Denver	224.1800	-	K9UL	o,e,100	JGMR
Denver	224.3400	-	KQ0J	o(18)	SARES
Denver	224.6400	-	WA0KBT	oe	Denver RL
Denver	224.6800	-	WD0E	o	WD0E
Denver	224.7000	-	N0AFI	(ca)l	N0AFI
Denver	224.7400	-	W0IJR	o	ARA
Denver	224.7800	-	N0CFM	o	IntrMtnRG
Denver	224.8800	-	KE0JM	o100	NoGrnMtRC
Denver	224.9800	-	N0IAK	o(ca)e (12)zx	CoRptAssn
Fort Lupton	224.4000	-	KA0NNO	o	KA0NNO
Golden	224.1000	-	WA0UCQ	c	FrtierRG
Lafayette	224.7600	-	N0HUM	o	N0HUM
GRAND JUNCTION					
Grand Jct	224.2400	-	KB0SW	c	KB0SW
Grand Jct	224.2600	-	WA4HND	oe	WA4HND
GREELEY					
Greeley	224.9400	-	WB6AVV	o	WARS

COLORADO-CONNECTICUT

<i>Location</i>	<i>Output</i>	<i>Input</i>	<i>Call</i>	<i>Notes</i>	<i>Sponsor</i>
LONGMONT					
Longmont	223.9400	-	N0EC	oa	N0EC
LOVELAND					
Lovland	224.1400	-	KD0GD	o	LovlandRA
NODRTHEAST					
Brush	224.4600	-	WD0AUN	o	WD0AUN
PUEBLO					
Canon City	223.9600	-	WD0EKR	o	RylGrgHC
Pueblo	224.2600	-	ND0Q	ox	Pueblo HC
Pueblo	224.7200	-	KE0PA	oae	KE0PA
SOUTH CENTRAL					
Walsenburg	224.3200	-	N0BDK	oe(15)	RRA
STATEWIDE					
Statewide	224.0400	-		SNP	
Statewide	224.2800	-		SNP	
Statewide	224.4400	-		SNP	
Statewide	224.5000	-		SNP	
Statewide	224.5400	-		SNP	
Statewide	224.6600	-		SNP	
Statewide	224.9200	-		SNP	
WEST CENTRAL					
Glenwood Spr	224.0200	-	N0NHJ	oex	SCARC
CONNECTICUT					
FAIRFIELD & SOUTHWEST					
Bethel	224.3200	-	KA1KD	oaeR/A	BEARS
Bridgeport	224.9600	-	N1LXV	77/136.5	W1BHZ
Danbury	223.9600	-	W1QI	o91	CARA
Fairfield	224.1000	-	N3AQJ	o	Fairfield
HARTFORD & N. CENTRAL					
Avon	224.9400	-	KB1GA	oaez	WA1RYZ
Bristol	224.2200	-	WA1IXU	oaelz110	
Hebron	224.7000	-	N1CBD	156	
Newington	224.0200	-	N1OGB	ol100	
Newington	224.8400	-	W1AW	o	NARL
Rocky Hill	224.7800	-	KJ1Q	o	
Somers	223.8200	-	W1TOM	ol114	MTARA
Vernon	224.1200	-	WA1KGG	o114	PVRA
Vernon	224.1600	-	KB1AEV	ol77	N1FNE
Vernon	224.6000	-	KA1DFH		
Wethersfield	224.6800	-	KA1DFH	o	
LITCHFIELD & NORTHWEST					
New Milford	224.7200	-	KA1RFM	o	CARA
Torrington	223.7800	-	N1OQA	ocsq	PVRA
Watertown	224.0400	-	KB1ALU	o151	
NEW HAVEN & S. CENTRAL					
Ansonia	224.4200	-	KA1LSD	oe	AnsoniaCD
East Haddam	224.6600	-	K1IKE	aez156	
Guilford	224.0600	-	W1BCG	oR156	ShrlnARC
Killingworth	224.3400	-	W1BCG	oe110	ShrlnARC
Meriden	224.8000	-	K1HSN	o77	SARA
Milford	223.8800	-	N1JKA	o	
Naugatuck	224.4600	-	WA1NQP	ce	WA1TBP

CONNECTICUT-FLORIDA

<i>Location</i>	<i>Output</i>	<i>Input</i>	<i>Call</i>	<i>Notes</i>	<i>Sponsor</i>
New Haven	224.1800	-	WA1UFC	o	
Wallingford	224.3600	-	K1KBW	100	
NEW LONDON & SOUTHEAST					
Groton	223.9600	-	KB1BQZ	oe156	SCRAMS
Ledyard	224.3800	-	W1AAA	103	AWASEC
Montville	224.8200	-	WA1IXU	oaelz110	WA1IXU
New London	224.2600	-	KB1BZP	oe	SCRAMS
Norwich	224.0800	-	N1FLU	o156	
Salem	224.1400	-	W1AAA	103	AWASEC
STATE OF CT					
Connecticut	223.5000		FM Call	Frequency	
Connecticut	224.4400	-	SNP	Shared	
New England	224.1400	-	SNP	Shared	
WINDHAM & NORTHEAST					
#Hampton	224.2800	-	KJ1Q	o	
DELAWARE					
ALL					
All	223.8000	-		SP	
GREENWOOD					
Greenwood	224.4400	-	KD3GS	CSARC	
SOUTH					
Dagsboro	224.8800	-	KA3TWG	I	KA3TWG
Delmar	224.0200	-	N3FJM	DARC	
Millsboro	224.8400	-	K3JL	aez911	SussexAR
WILMINGTON					
New Castle	224.2200	-	KA3TWG	a(ca)elWx	
Penn-Del					
Newark	224.5400	-	WB2LSP	al	WB2LSP
Newark	224.7200	-	N3JCR	a	+N3JFS
Wilmington	224.0000	-	K3WAJ	I	K3WAJ
DISTRICT OF COLUMBIA					
ALL					
All	223.8000	-		SP	
WASHINGTON AREA					
Washington	224.5000	-	W3NKF	a	NRL ARC
FLORIDA					
Altamonte Spgs	224.4600	-	WA4JNG	oeR	WA4JNG
Brooksville	224.9000	-	WD9JGI	c(ca)p	WD9JGI
Cantonment	224.9400	-	KC4ZUG	oe	KC4ZUG
Clearwater	224.1200	-	KF4FOH	o(ca)el zrw	PCACS
Clearwater	224.4400	-	W4NHL	oelr	W4NHL
Clearwater	224.7800	-	W4NHL	oler	W4NHL
Clearwater	224.9400	-	WB4BZF	oer	CARS
Clermont	224.3000	-	WA8TTM	o	WA8TTM
Clermont	224.8200	-	KR4Q	oe	KR4Q
Cocoa	224.5000	-	N4LEM	or	N4LEM
Coral Gables	224.3600	-	KD4BBM	o(ca)lr	KD4BBM
Coral Springs	224.1800	-	AC4KQ	oexIRB	WA4EMJ
Crestview	224.9000	-	KD4NHT	oel	KD4NHT

FLORIDA

<i>Location</i>	<i>Output</i>	<i>Input</i>	<i>Call</i>	<i>Notes</i>	<i>Sponsor</i>
Davie	224.0800	-	KB4WCA	t	WA4EMJ
Deland	224.0000	-	KE8MR	o	KE8MR
Dunedin	224.2400	-	W4YYZ	c(ca)l	W4YYZ
Dunnellon	224.9200	-	W4UEA	otaer	W4UEA
Ft Lauderdale	224.9200	-	KE4FG	o(ca)el (bi)	KE4FG
Ft Myers	224.5200	-	WA4PIL	o(ca)e	GCARC
Gainesville	224.1600	-	K4GNV	ol	GARS
Hialeah	223.9400	-	WA4UYV	ot	WB4IVM
Hialeah	224.0600	-	WB4IVM	ot(ca)e	WB4IVM
Hialeah	224.1200	-	KD4DHG	oelt	KD4DHG
Hialeah	224.2600	-	KA4GAQ	c	KA4GAQ
Hialeah	224.5800	-	WA4TPW	ot(ca)	WA4TPW
Hialeah	224.9400	-	KB4ZWF	o	KB4ZWF
Hollywood	224.2200	-	WD4KYW	ol	MRC
Hollywood	224.6000	-	KD4MGR	(ca)	KD4MGR
Jacksonville	224.5000	-	KC4OFI	oyBaz	KC4OFI
Jacksonville	224.7000	-	N4REV	o	N4REV
Jacksonville	224.7800	-	KE4FZM	oa	KE4FZM
Jacksonville	224.9400	-	NS4R	o(ca)el	NS4R
Kendall	224.0200	-	KB4JDE	oel	KC4QLV
Key West	224.2600	-	KD6ZZ	o(ca)z	KD6ZZ
Lake Placid	224.6400	-	KE4GZV	o	KE4GZV
Largo	224.2200	-	KO4CR	o(ca)el	KO4CR
Miami	223.9200	-	KC4QLV	o(ca)e	KC4QLV
Miami	224.0000	-	AE4EQ	o(ca)	AE4EQ
Miami	224.1000	-	KC4MND	o	KC4MND
Miami	224.1400	-	KD4LIH	c(ca)	KD4LIH
Miami	224.1600	-	WB4TWQ	c(ca)el	WB4TWQ
Miami	224.3000	-	WD4DPS	bil	WD4DPS
Miami	224.5000	-	W4HN	oel	W4HN
Miami	224.6200	-	WA4TCE	c	WA4TCE
Miami	224.6600	-	WB4ESB	oe	SIRA, Inc.
Miami	224.7000	-	KA4ZAY	tcel	KA4ZAY
Miami	224.7800	-	KC4MVR	o(ca)bie	KC4MVR
Miami	224.8400	-	KC4BOB	ol	KC4BOB
Miami Beach	224.5400	-	KB4JDE	ol	KB4JDE
Miami Beach	224.7400	-	WA4LWN	o(ca)e	WA4LWN
Mossy Head	224.8200	-	KD4NHT	o	KD4NHT
New Prt Richey	223.9400	-	AE4GB	o	AE4GB
New Prt Richey	224.5400	-	WA4GDN	oeR	GCARC
Ocala	224.1000	-	N4KIM	oe	N4KIM
Okeechobee	224.1000	-	KF4EA	ox	KF4EA
Orlando	224.4000	-	WB4HZQ	oaelzRB	W4WJB
Orlando	224.7600	-	WP4MWK	o(ca)ezr	WP4MWK
Orlando	224.9400	-	W8ANK	o	W8ANK
Pinellas Park	224.8400	-	W4ORM	ol	Wormhole
Plantation	224.7600	-	W4AB	o(ca)eR	BARC
Plantation	224.9600	-	KB4JFS	t(ca)ez RB	WA4EMJ
Pompano Beach	224.4600	-	WA4EMJ	otaer	GCARA
Pompano Beach	224.6800	-	WA4VEF	o(ca)exl RB	WA4EMJ

386 222-225 MHz

FLORIDA-GEORGIA

Location	Output	Input	Call	Notes	Sponsor
Port Richey	224.8600	-	WD8MVU	o	WD8MVU
St Petersburg	224.3800	-	K4LK	c(ca)elz wxRB	K4LK
St Petersburg	224.6600	-	WA4AKH	o	SPARC
Umatilla	224.1400	-	KA4OPN	oe	SHRA
West Palm Bch	223.9200	-	W4PHL	oeR	PBCEM
West Palm Bch	224.7200	-	KB4MRX	o(ca)el	SEFRA
Wilton Manors	224.8000	-	N4WWM	oexlRB	WA4EMJ
Winter Park	224.2000	-	WA4JNG	o(ca)ez	WA4JNG

GEORGIA

Acworth/Atl	224.3200	-	N4MTA	o123(ca) ez	Delta 4 RG
Acworth/Atl	224.5000	-	N4MTA	o123(ca) ez	Delta 4 RG
Alpharetta	224.5800	-	NX9O	o100(ca) RBe	RFACRES
Alpharetta	224.8600	-	KC4JNN	o100a RBe	KC4JNN
Atl/Marietta	224.4400	-	N4NEQ	o118.8 (ca)RBe	BIG Shanty
Atlanta	224.3400	-	W4DOC	o	ATL RC, IN
Atlanta	224.5600	-	W4DOC	o146.2e	ATL RC, IN
Atlanta	224.8000	-	WB5TUF	o110.9l	WB5TUF
Atlanta	224.8200	-	KK4C	o	METRO
Atlanta-Ne	224.2000	-	KC4OVY	o100(ca) RBe	KC4OVY
Atlanta/Bell	224.6200	-	W4PME	o100(ca) ez	MATPARC
Atlanta/Mariet	224.1200	-	N4NFP	o118.8a RBe	BIG Shanty
Atlanta/Mariet	224.2200	-	N4NEQ	oe	N4NEQ
Atlanta/Mariet	224.9600	-	PT2RFL	o100(ca) RBe	GIRA
Augusta	224.9400	-	WB4KXO	o(ca)	WB4KXO
Biskey Mtn	224.1600	-	KC4JNN	o100a RBe	KC4JNN
Dahlonega	224.3800	-	N4RBT	o100	N4RBT
Dallas	224.1800	-	N4YDX	oe	N4YDX
Dallas	224.5400	-	N4YEA	o(ca)e	N4YEA
Dallas	224.7000	-	W4TIY	o(ca) RBe	Paulding
Dallas	224.8800	-	WD4LUQ	o77RBe	WD4LUQ
Dalton	224.3600	-	N4BZJ	oae	7.135 RPTR
Dalton	224.4600	-	N4BZJ	o118.8	N4BZJ
Dalton	224.6800	-	N4BZJ	o	7.135 RPTR
Dalton	224.7400	-	N4KVC	oRBz	7.135 RPTR
Ft Mt/Chatswth	224.2400	-	N4YYD	o71.9 (ca)RBe	N4YYD
Gainesville	224.4600	-	W4ABP	o	
Hawkinsville	224.8200	-	WR4MG	o107.2	KB8CUH
Jasper	224.4000	-	KC4AQS	c100 RBBi	KC4AQS

222-225 MHz 387
 GEORGIA-ILLINOIS

Location	Output	Input	Call	Notes	Sponsor
Jasper	224.6000	-	N4GIS	o100	N4GIS
Lookout Mt.	224.6400	-	KS4QA	o	KS4QA
Macon	224.6600	-	W4BKM	o	Macon ARC
Marietta	224.2600	-	KE4QFG	o	KE4QFG
Marietta	224.9000	-	W4LMA	o(ca)z	LARC-LOCK
Norcross	224.4800	-	KE4IPX	oaRB	KE4IPX
Pine Log Mtn	224.5200	-	KE4AIS	o(ca)RB ez	KE4AIS
Snellville	224.9200	-	KR4KS	o	MARCEL
Stone Mt	224.7600	-	W4BOC	o	ALFORD
Temple	224.3000	-	KU4PE	o100	KU4PE
Valdosta	224.4600	-	KBØY	o141.3 (ca)RBeI	SGRA
Waleska	224.1400	-	KD4ALC	oe	KD4ALC
Waleska	224.9400	-	N4GIS	o(ca) RBez	N4GIS
Warner Robins	224.8400	-	WR4MG	oaRBez	Mid GA RAD
Watkinsville	224.4200	-	KD4AOZ	o123	KD4AOZ

HAWAII

HANAMAULU					
Kauai	223.9800	--	KH6BFU		Ohana ARC
HONOLULU					
Oahu	224.1000	-	NH6XO	o	NH6XO
Oahu	224.5000	-	KH6JPL	oel	GTEARC
LIHUE					
Kauai	224.7000	-	KH6JJC	o	KH6JJC
WAIALUA					
Oahu	224.9400	-	KH6CY	o	Ohana ARC
WAILUA					
Oahu	224.0200	-	KH6LJ		Ohana ARC

IDAHO

# IACC AREAS					
# Snp	224.7200	-	SNP		
# Snp	224.8400	-	SNP	SP88.0	
SW-ID					
Boise	223.9400	-	KB7ZD	o	KB7ZD
Boise	224.5000	-	KB7DOW	oe	KB7DOW

ILLINOIS

CENTRAL					
Greenville	224.1400	-	W9KXQ	o	W9KXQ
Greenville	224.4400	-	W9KXQ	o(ca)elz	OVARC
CHICAGO					
Bloomington	224.2200	-	K9NB	o110.9	BARK
Chicago	223.8400	-	W9WBY	o110.9	DeVryARS/
Chicago	224.0200	-	W9TMC	t	TMCARC
Chicago	224.0600	-	KD9ZH	o	KD9ZH
Chicago	224.1000	-	WA9ORC	o(ca)	CFMC
Chicago	224.2400	-	KA9REN	o(ca)	CHINET
Chicago	224.3400	-	AJ9W	o103.5	DONFAR
Chicago	224.4800	-	KD9FA	ol	ACLR

388 222-225 MHz

ILLINOIS

<i>Location</i>	<i>Output</i>	<i>Input</i>	<i>Call</i>	<i>Notes</i>	<i>Sponsor</i>
Chicago	224.7200	-	KA9QPZ	o(ca)e 114.8	WSNSTVRC
Chicago	224.8600	-	W9SRO	ol110.9	CFAR
NORTHCENTRAL					
Creston	224.9000	-	WA9Z	oC	WA9Z
Dixon	224.6000	-	WD9CJB	oe	WD9CJB
Freeport	224.9200	-	W9NEA	o(ca)e 100.0	W9NEA
NORTHEAST					
Batavia	224.4000	-	W9XA	oel	W9XA
Bolingbrook	224.5400	-	K9BAR	o(ca)ez	BARS
Brookfield	224.1600	-	K9SAD	oaelz 110.9	SADFAR
Buffalo Grove	224.5800	-	WB9TAL	o(ca)l 110.9	ARCOMLEA
Carpentersville	224.3400	-	WB9EEA	oelr88.5	WB9EEA
Clarendonhills	224.6800	-	W9DUP	o	DARC
Crystallake	224.7000	-	KA9VNV	oer100.0	KA9VNV
Downersgrove	224.9200	-	NK9M	o	NK9M/ DARN
Elgin	223.9600	-	WD9IQY	oael	AARC
Glendale Heights	224.6400	-	WA9E	oerz 110.9	HRTS
Glenellyn	224.1400	-	W9CCU	oaelrz	WCRA
Glenview	224.6000	-	W9AP	o110.9	NORA
Gurnee	224.0800	-	W9MAB	o(ca)e	GURNEERG
Hampshire	223.9200	-	W9ZS	o(ca)zC	W9ZS
Hazelcrest	224.1800	-	WA9ORC	o	CFMC
Itasca	224.5000	-	WA9ZZU	oCt	WA9ZZU
Joliet	223.8200	-	W9OFR	oaelz	WCARL
Lisle	224.3600	-	W9US	oaelz 110.9	FUBAR
Lisle	224.6200	-	K9VXW	o110.9	K9VXW
Marengo	224.8400	-	WA9UNA	o114.8	WA9UNA
Mt.Prospect	223.9000	-	WB9UOM	oC	ORD22Ø
Naperville	224.2000	-	WB9MDM	or110.9	WB9MDM
Newlenox	224.4200	-	N2BJ	oae	N2BJ
Oakbrook	224.8800	-	W9JB	oae	JBARS
Orlandpark	224.9400	-	N2BJ	oae	AndrewsR
Parkridge	224.7800	-	KB9II	o	FAROUT
Rolling Meadows	224.3800	-	WB9WNK	oal110.9	MATS
Schaumburg	223.9400	-	N9EP	ol110.9	WRC
Schaumburg	224.5600	-	K9EL	ol	EGDXA
Schaumburg	224.6600	-	WB9YBM	oc	WB9YBM
Schaumburg	224.7600	-	N9CXQ	o(ca)elrz 110.9	NAPS
Schillerpark	224.9800	-	WB9AET	o(ca)r 110.9	WAFAR
Techny	224.3200	-	NS9RC	o(ca)L 110.9	NSRC
Wheaton	224.8200	-	KF9OA	or110.9	DART
NORTHEAST					
Northbrook	224.2600	-	WB9KNX	oe	WB9KNX

222-225 MHz 389
ILLINOIS-INDIANA

<i>Location</i>	<i>Output</i>	<i>Input</i>	<i>Call</i>	<i>Notes</i>	<i>Sponsor</i>
NORTHWEST					
East Moline	224.1000	-	NN9K	o	NN9K
Lanark	224.8600	-	WB9NLQ	o	SRG
PEORIA					
Dunlap	224.0800	-	N9BBO	o(ca)el 156.7	N9BBO
ROCKFORD					
Rockford	223.8800	-	W9AXD	oe	RARA
Rockford	224.0400	-	K9AMJ	o(ca)elr	K9AMJ
Rockford	224.2800	-	N9CCE	oae	N9CCE
Rockford	224.4400	-	K9AMJ	o(ca)elr	K9AMJ
SPRINGFIELD					
Springfield	224.6800	-	WS9V	o(ca)elrz	MR.DX
ST.LOUIS					
Belleville	224.1200	-	K9GXU	oarz	STCARC
Collinsville	224.0600	-	W9AIU	o(ca)lr	EGYPTNRC
Edwardsville	224.0600	-	W9AIU	o(ca)EL	EGYPTNRC
Godfrey	224.3000	-	N9GGF	tel	N9OWS+
Godfrey	224.4000	-	K9KE	oelr	K9KE
Mascoutah	224.2000	-	AA9ME	ol	AA9ME
INDIANA					
CENTRAL					
Indianapolis	224.8000	-	WB9PAR		WB9PAR
Indianapolis	224.9200	-	N9ARQ		ICE
Indianapolis	224.9800	-	WD9EZK		WD9EZK
Martinsville	224.6600	-	N9AJS		MCRA
Martinsville	224.8400	-	N9FUT		N9FUT
Shelbyville	224.4400	-	W9JUQ	oel	BRV-ARS
EAST CENTRAL					
Chesterfield	224.1000	-	WD9AQA		WD9AQA
Eaton	224.6000	-	W9KFO		W9KFO
Greensburg	224.2200	-	WD9EME		WD9EME
Hartford City	224.5600	-	W9NPA		BARS
Muncie	223.9200	-	WB9HXG	oel	MAARC
Muncie	224.7000	-	WD9HQH	oe	ERRA
New Castle	224.1800	-	KA9QIG	o(ca)	W9ML
Parker City	224.0400	-	K9EKP		PC 220ARC
Richmond	224.7400	-	KC9TR		KC9TR
Rushville	224.3600	-	K9PQP		BAMS
NORTH CENTRAL					
Elkhart	224.9000	-	KA9QVM		ELKHART
Marion	224.5200	-	KA9IYJ	oa	KA9IYJ
Plymouth	224.5000	-	K9ZLQ		K9ZLQ
South Bend	223.9800	-	WB9YPA		FM98
NORTHEAST					
Angola	224.9400	-	WB9DGD		STARS
Auburn	224.2200	-	N9DCB		N9DCB
Fort Wayne	224.4800	-	KA9SLN	o(ca)el	KA9SLN
Fort Wayne	224.8800	-	K9LSB		NIUA-HAMS
Huntington	224.8600	-	WB9GEQ		WB9GEO
North Webster	224.1600	-	WB9MYW		WB9MYW
North Webster	224.1600	-	N9SBH	c131.8	IRDF+CS

390 222-225 MHz**INDIANA-KANSAS**

<i>Location</i>	<i>Output</i>	<i>Input</i>	<i>Call</i>	<i>Notes</i>	<i>Sponsor</i>
NORTHWEST					
De Motte	224.5800	-	KA9WIE	o	KA9WIE
Fowler	224.5200	-	WA9TCL	o	WA9TCL
Fowler	224.9600	-	WA9KLZ	o	WA9KLZ
Hammond	224.0000	-	KA9DGX		KA9DGX
St. John	224.4600	-	WA9JLN		WA9JLN
Valparaiso	224.1200	-	N9FB		N9FB
Valparaiso	224.7400	-	NC9L	ol	NC9L
SOUTH CENTRAL					
Floyds Knobs	224.8200	-	W4MOP		W4MOP
Hartsville	224.1400	-	WD9EME		WD9EME
SOUTHEAST					
Brookville	224.2800	-	N9HHM	oael	N9HHM
Brookville	224.3200	-	N9HHM	oael	N9HHM
SOUTHWEST					
Bloomington	224.7800	-	K9KTH		BBS
Evansville	224.7600	-	N9APA		N9APA
Linton	224.4400	-	N9LAX		LARG
Vincennes	224.6000	-	NT9H	oe	NT9H
WEST CENTRAL					
Terre Haute	224.3000	-	N9IAH		N9IAH
IOWA					
COUNCIL BLUFFS					
Council Bluffs	224.0600	-	W0JJK	ol	W0JJK
DES MOINES					
Des Moines	224.8200	-	WD0FIA	o(ca)ex	WD0FIA+K
				WxRACES	
Des Moines	224.9800	-	WD0FIA	o114.8	WD0FIA+KB
				(ca)elxW	
Grimes	224.5400	-	N0INX	o118.8	Westside C
				ael	
NORTHWEST					
Alta	224.1000	-	WA0G	o	WA0C
WATERLOO					
Waterloo	224.9000	-	W0MG	o136.5el	NE IA RAA
KANSAS					
C					
Goessel	223.9400	-	WB0UUB	o	WB0UUB
KANSAS CITY					
Shawnee Ks	224.5400	-	KC2ARC	o131.8	KC220ARC
NC					
Concordia	224.8600	-	WB0SVM	o	NCK RC
NE					
Gardner	224.7800	-	K0NK	o(ca)r&	WB0KRX
				ay	
Kansas City	224.1000	-	WB0KIA	ory	KC220ARA
Lawrence	224.3000	-	N0AOL	oy	N0AOL
Mclouth	224.6000	-	N0EUH	c(ca)ry	BYRG
Olathe	224.9400	-	W0QQ	o(ca)y	SFTARC
Shawnee	223.9400	-	WA0CBW	o	WA0CBW
Shawnee	224.5400	-	KC2ARC	131.8	KC220ARC

KANSAS-MAINE

<i>Location</i>	<i>Output</i>	<i>Input</i>	<i>Call</i>	<i>Notes</i>	<i>Sponsor</i>
SC					
Moundridge	224.5200	-	KA1KSN	o	KGØWA
Wichita	224.0600	-	KFØM	oy	ARATA
KENTUCKY					
Ashland	223.9400	-	KC4QK	o(ca)e	ASHLAND
Irvine	224.9400	-	AD4RU	o(ca)ez	AD4RU
Lancaster	224.5600	-	KD4RXF	o(ca)	N4YUU
Lexington	224.4200	-	AC4AO	oaalz	AC4AO
Lexington	224.8000	-	KR4BD	o	KR4BD/KA8
London	224.9800	-	KE4GJG	o	KE4GJG
Louisville	224.3000	-	KA4MKT	oe	KA4MKT
Middlesboro	224.1200	-	WM4MD	o82.5	WM4MD
Nancy	224.1000	-	KA4UHL	o100aez	KA4UHL
Pikeville	224.6200	-	KD4DAR	oRB	
Shepherdsville	224.5000	-	N4FND	o151.4 (ca)RBe	N4FND
Somerset	224.3000	-	N4AI	oez	N4AI
Somerset	224.8800	-	N4AI	oe	N4AI
Versailles	224.2200	-	AD4CR	o(ca)RB ez	AC4FP
LOUISIANA					
	222.1500				
BATON ROUGE					
Baton Rouge	224.0600	-	KC5BMA	oRel	RASC
COVINGTON-SLIDELL					
Lacombe	224.6600	-	AA5UY	c	AA5UY-RA
Madisonville	224.1400	-	W5NJJ	oe	NLAKE
NEW ORLEANS					
Jefferson	223.9600	-	WB5JEQ	oa(ca) Bie	WB5JEQ
Metairie	224.0000	-	K5MPJ	o	K5MPJ
New Orleans	224.5200	-	KF5JC	o	TRI-PAR
New Orleans	224.7000	-	W5RGM	ca(ca)e	PARC
New Orleans	224.9000	-	WDØGIV	o	WDØGIV
New Orleans	224.9400	-	WB5LOC	o	WB5LOC
New Orleans	224.9800	-	AA5OY	o	AA5OY
NORTH WEST					
Shreveport	223.9400	-	K5HR	o	NW LA ATV
STATE WIDE					
Shared	224.6000	-		oSNP	
MAINE					
#-STATEWIDE					
Simplex	223.5000	223.5000			NESMC
Test Pair	224.1400	-		t82.5 107.	NESMC
AROOSTOCK					
Frenchville	224.1800	-	N1CHF	oesun	N1CHF
KENNEBEC					
Winthrop	224.7200	-	N1EWS	oe	KVARC

<i>Location</i>	<i>Output</i>	<i>Input</i>	<i>Call</i>	<i>Notes</i>	<i>Sponsor</i>
LAKES & MOUNTAINS					
Buckfield	223.9400	444.0250	WA1KAH		+FARTS
Buckfield	223.9400	-	WA1KAH	oel	+FARTS
MID-COAST					
Hope	224.0000	-	WA1ZDA	o	WA1ZDA
Northeast Hrbr	224.4000	-	N4MDC	oaez	Island Ins
Rockland	224.1000	-	WA1ZDA	o	K1EHO
MARYLAND					
ALL					
All	223.8000	-	SP		
ANNAPOLIS					
Arnold	224.0800	-	WBØFQC	I	WBØFQC
Davidsonville	223.8800	-	W3VPR	R/BU p/ DnLk	AARC
BALTIMORE					
Baltimore	224.2400	-	W3FT	aelr	Balto AR
Baltimore	224.9600	-	WA3DZZ	oel(ca) Wx	BRATS
Carney	224.4800	-	KB3AVZ	ALTt	KB3AVZ
Columbia	223.9200	-	K3CUJ	I	Col. ARA
Columbia	224.8600	-	KA3HRJ		KA3HRJ
Ellicott City	224.3200	-	N3EZD		N3EZD
Jessup	224.7600	146.1600	WA3DZD	It107.2	MFMA
Jessup	224.7600	-	WA3DZD	It107.2	MFMA
Jessup	224.7600	449.0000	WA3DZD	It107.2	MFMA
Millersville	224.5600	-	W3VPR		AARC
Nw Baltimore	224.3800	-	W3HMO	I	W3HMO
Nw Baltimore	224.8000	-	WA3DZZ		BRATS
Perry Hall	223.8400	-	W3JEH		W3JEH
S. Baltimore	224.6800	-	KS3L		SummitAR
W. Baltimore	224.6400	-	WA3Z		SummitAR
CENTRAL					
Damascus	224.5400	-	W2BZR	a	W2BZR
Damascus	224.5800	-	K3LNZ		PAVHFS
CENTRAL DELMARVA					
Salisbury	224.0200	-	N3FJM		DARC
MD NE					
Odenton	224.6000	-	N3MIR		N3MIR
Rising Sun	224.3000	-	K3DWB		K3DWB
MD WEST					
Midland	224.7400	-	K7GMR		K7GMR
NE					
Port Deposit	224.5200	-	N3VTI	t103.5	N3OUT
NE MD					
Belair	223.9600	-	N3EKQ	ca	N3EKQ
Manchester	224.1200	-	N3KZS	ap	N3KZS
NORTHEAST					
Colora	224.9000	-	K3UAV	ert107.2	FORCE
Shawsville	224.9200	-	WA3DUR		WA3DUR
SOUTH					
Lexington Park	223.9000	-	WA3UMY	I	WA3UMY

MARYLAND-MASSACHUSETTS

Location	Output	Input	Call	Notes	Sponsor
WASHINGTON AREA					
Jessup	224.7600	449.0000	WA3DZD	lt107.2	MFMA
Jessup	224.7600	146.1600	WA3DZD	lt107.2	MFMA
Jessup	224.7600	-	WA3DZD	lt107.2	MFMA
Rockville	224.9400	-	WB3DIO	ar	MACS
WEST CENTRAL					
#Hagerstown	224.2800	-	N3IEC	oot Coord.	+N3HJB
Frederick	224.2000	-	K3MAD	ot123 caexz	MADRA
MASSACHUSETTS					
#-STATEWIDE					
Simplex	223.5000	223.5000	NESMC		
Test Pair	224.1400	-		t67.0 103.	NESMC
BERKSHIRES					
#Adams	224.1000	449.4250	K1FFK		NOBARC
#Adams	224.1000	146.9100	K1FFK		NOBARC
#Adams	224.1000	147.0300	K1FFK		NOBARC
#Adams	224.1000	921.1000	K1FFK		NOBARC
#Adams	224.1000	53.2300	K1FFK		NOBARC
#Adams	224.1000	-	K1FFK	ol	NOBARC
#Pittsfield	224.4000	-	N1FZH	o	N1FZH
Gt.Barrington	223.8800	444.1500	KA1OA		KA1OA
Gt.Barrington	223.8800	-	KA1OA	oaelztt 100.0	KA1OA
Gt.Barrington	223.8800	144.6700	KA1OA		KA1OA
BLACKSTONE VALLEY					
Medway	224.6600	-	W1KG	ol	W1KG
Medway	224.6600	147.6600	W1KG		W1KG
BOSTON					
Brookline	224.8800	147.5850	K1YL	mbrsonly	K1YL
Brookline	224.8800	-	K1YL	ttl	K1YL
				members	
Lexington	224.0400	147.7950	N1AU		CLNL WRLS
Lexington	224.0400	442.5750	N1AU		CLNL WRLS
Lexington	224.0400	-	N1AU	ol	CLNL WRLS
Medford	224.3600	-	N1MV	oe	MVARG
Quincy	224.4000	-	N1KUG	oel(ca) 103.5	MMRA
Quincy	224.4000	449.9250	N1KUG	103.5	MMRA
Stoneham	224.4200	-	KA1JMF	oaez	KA1JMF
Wakefield	223.8000	-	N1CSI	oexppkt	N1CSI
Waltham	224.9400	-	WA1GEP	oe	WARA
Westwood	224.7400	-	WJ1A	oeRA	WestwdEM
Woburn	224.9800	-	KA1RMF	o	+WA1HOG
BOSTON SOUTH					
Walpole	224.3200	-	W1ZSA	oeRWx	WalpleEMA
CAPE & ISLANDS					
Chatham	224.5200	-	WC1L	olett 103.5	+WC1O
Dennis	224.3400	-	N1SGK	oaettz	BRDEAN
West Tisbury	224.8000	-	KB1QL	oae	VARA

394 222-225 MHz

MASSACHUSETTS

<i>Location</i>	<i>Output</i>	<i>Input</i>	<i>Call</i>	<i>Notes</i>	<i>Sponsor</i>
CENTRAL					
#Fitchburg	224.3400	-	WB1EWS	oex	WB1EWS
#Fitchburg	224.3400	147.3150	WB1EWS		WB1EWS
#Fitchburg	224.3400	442.9500	WB1EWS		WB1EWS
#Princeton	224.5800	-	KG1C	ol103.5	NEN
#Princeton	224.5800	442.6250	KG1C		NEN
Hardwick	224.3800	-	NC1Z	o	3Amigos RA
Spencer	224.5400	223.9400	N1RFL	oe	N1RFL
Winchendon	224.4400	-	AA1JD	oael RBAR	MegaSysGR
Worcester	224.4800	-	N1EKO	oaztte (ca)	K1ANA
MERRIMACK VALLE					
Westford	224.7600	146.7300	AA1JD	y	MEGASYS
MERRIMACK VALLEY					
Groton	224.8200	-	NO1A	o(ca)	NO1A
Methuen	224.9600	-	KX1M	oae 103.5	NE
Pepperell	224.6400	442.1250	WA1VVH		WA1VVH
Pepperell	224.6400	2405.0000	WA1VVH		WA1VVH
Pepperell	224.6400	907.1000	WA1VVH		WA1VVH
Pepperell	224.6400	-	WA1VVH	ol	WA1VVH
Pepperell	224.6400	52.1100	WA1VVH		WA1VVH
Pepperell	224.6400	1270.4000	WA1VVH		WA1VVH
Tewksbury	224.2600	-	N1HDY	oae67.0	Tewks EMA
Westford	224.7600	-	AA1JD	ol85.4	MEGASYS
Westford	224.7600	446.1750	AA1JD		MEGASYS
Wilmington	224.1600	-	K1KZP	oae(ca) 67.0	+K1ZOE
METRO WEST					
Framingham	224.2400	-	KD1T	o	222 CLUB
Lincoln	223.8400	-	WA9AMZ	oeR	Lincoln CD
Marlborough	223.8600	-	KA1TIH	oelR(ca) 241.8	AARC
Marlborough	223.8600	441.6750	KA1TIH	AARC	
Marlborough	223.8600	52.4700	KA1TIH	AARC	
Marlborough	223.9400	-	N1BHI	oel(ca) 103.5	MMRA
Marlborough	223.9400	449.9250	N1BHI		MMRA
Weston	224.7000	-	N1HBR	oel(ca) 103.5	MMRA
Weston	224.7000	449.9250	N1HBR	103.5	MMRA
NORTH SHORE					
#Danvers	224.3800	-	N1IEQ	oe	N1IEQ
Gloucester	224.9000	-	KA1GTA	o(ca)e	CP ANN RA
Haverhill	223.9200	-	KA1CQY	oa(ca)el ttRBx	PCFULVLE
Lynn	224.7800	-	WB1ERG	o	WB1ERG
No. Andover	224.5200	-	WA1WLU	oaR	N AndvrCD
North Andover	224.6800	-	WA1WLU	oaR	N AndvrCD
Saugus	224.7200	-	WA1WYA	oaett	+WB1HKY
PIONEER VALLEY					
Pelham	224.7400	-	WA1VEI	o	MSRA

MASSACHUSETTS-MICHIGAN

<i>Location</i>	<i>Output</i>	<i>Input</i>	<i>Call</i>	<i>Notes</i>	<i>Sponsor</i>
SOUTH SHORE					
#Plymouth	224.1200	-	KG1C	o103.5	NEN
SPRINGFIELD					
#E. Longmeadow	224.9800	-	WA1PLS	oe	220/450 RA
#Springfield	223.9400	-	WA1OCK	o(ca)el 103.5	WA1OCK
#Springfield	224.9000	-	N1DUY	oaelr	N1DUY
Agawam	224.5200	-	WC1L	ole(ca) RAzwx10	+WC1O
Holyoke	224.6200	-	WC1L	oIRAtt (ca)wx10	NEN
MICHIGAN					
ALPENA					
Alpena	224.0800	-	N8BIT	o(ca)eL RWx100.	8BITRG
BERRIEN					
Berrien Springs	224.3000	-	W8YKS	o(ca)	DOCRG
Buchanon	224.2000	-	N8NIT	o	DOCRG
Buchanon	224.2000	-	W8YKS	o	DOCRPTGR
CALHOUN					
Battle Creek	224.2400	-	W8DF	oWxx	SMARS
CASS					
Glenwood	224.8400	-	KB6WJ	o	KA8LGP
EATON					
Vermontville	224.6000	-	KB8TI	oepx	RRRG
GENESEE					
Burton	224.7200	-	W8JDE	oaeL	FAIR
Clio	224.0600	-	N8NJJ	oaeL	FAIR
Flint	224.1800	-	KF8UI	o(ca)A dseLRWxz	KF8UI
Flint	224.5400	-	N8IES	oAeLR Wx88.5	FMRA
Rankin	224.9600	-	W8YUC	c	RARG
INGHAM					
Lansing	224.9800	-	WB8CQM	oeR 100.0	LCDRA
JACKSON					
Hanover	224.2600	-	N8RLA	o(ca)eL 123.0	N8RLA
Hanover	224.9000	-	K8WQB	o(ca)eLp Wxz123	K8WQB
KENT					
Cedar Springs	224.1400	-	NW8J	oe167.9	NW8J
Grand Rapids	224.4400	-	WB8VOJ	o	IRA
Grand Rapids	224.6400	-	W8DC	oaALRz	GRARA
Grand Rapids	224.7600	-	WD8KXA	oae	WD8KXA
Grand Rapids	224.8800	-	K8SG	oe	K8SG
LAPEER					
Almont	224.7600	-	WN8VOT	o	WN8VOT
Lapeer	224.8800	-	KD8WX	oARWx	LCARA
LIVINGSTON					
Hell	224.9200	-	WD8PMV	p(ca)e	WD8PMV

396 222-225 MHZ
MICHIGAN-MINNESOTA

Location	Output	Input	Call	Notes	Sponsor
MONROE					
Petersburg	224.0400	-	KC8HIG	(ca)AL K8OF Wx	
MONTMORENCY					
Lewiston	224.4200	-	N8SCY	o	N8SCY
MUSKEGON					
Muskegon	224.7000	-	N8KQQ	oael 94.8	N8KQQ
OAKLAND					
Berkey	224.2000	-	W8WQ	o	W8WQ
Clarkston	224.0800	-	N8BIT	(ca)el 67.0	W8BITRG
Northville	224.9400	-	W8NJH	oaelWx 100.0	W8NJHx STURROCK
Pontiac	224.5600	-	WD8INW	odse67.0 (ca)L	KA8ZRR
Royal Oak	224.8400	-	KA8ZRR	(ca)L	KA8ZRR
Waterford	224.4200	-	W8JIM	(ca)el 100.0	W8JIM
OGEMAW					
West Branch	224.2200	-	W8YUC	c	RARG
SAGINAW					
Saginaw	224.2800	-	K8DAC	oalR Wx	SVARA
SHIAWASSEE					
Durand	224.8600	-	N8IES	(ca)AL Wx100.0	N8IES
VAN BUREN					
Gobles	224.7400	-	N8OKU	oaelx	N8OKU
Paw Paw	224.5400	-	KB6WJ	o	GRAPES
WASHTEENAW					
Ann Arbor	224.3400	-	N4UHW	(ca)e	N4UHW
Ann Arbor	224.3800	-	W8PGW	ox	ARROW RC
Ann Arbor	224.7800	-	WA8EFK	oaelR Wx	RRRA
Chelsea	224.0000	-	WD8IEL	oaelRwx CARC	CARC
Chelsea	224.1600	-	WD8IEL	oaelRwx CARC	CARC
Dearborn	224.5200	-	K8UTT	oa100.0 FORD ARL	FORD ARL
Detroit	224.4600	-	N8EDV	oL	N8EDV
Garden City	224.8000	-	KK8GC	(ca)el 100.0	GCPA
Inkster	224.5800	-	N8WB	oaelRwx 100.0	N8WB
Plymouth	224.7400	-	W8PMN	(ca) z100.0	W8PMN
Westland	224.1200	-	KB8BIT	oaelR 100.0	KB8BIT
MINNESOTA					
CENTRAL					
St Joseph	224.8000	-	WB0TDN	o	WB0TDN
MPLS-ST. PAUL					
Burnsville	224.5400	-	W0BU	o	TCRC

222-225 MHz 397
MINNESOTA-MISSOURI

<i>Location</i>	<i>Output</i>	<i>Input</i>	<i>Call</i>	<i>Notes</i>	<i>Sponsor</i>
Columbia Hts	224.2200	-	WB0BWL	OL	MNLINK
Columbia Hts	224.5000	-	N0FKM	OLK	N0FKM
Gem Lake	224.1000	-	K0LAV	OSUK 114.8 787LK	K0LAV
Maplewood	224.8800	-	N0FKM	O	N0FKM
Mounds View	224.9400	-	KB0VYD	OE	ANOKACRC
Mpls	223.9000	-	W0YC	OL	UOFM ARC
Mpls	223.9400	-	KA0PQW	O	+ KA0ODB
Mpls	224.6000	-	W0ELX	O	W0ELX
Mpls	224.6600	-	AE0N	OCALKT + OTHERS O145.	
St. Paul	224.3000	-	WD0DIR	OAL	WD0DIR
St. Paul	224.4200	-	KA0JLB	OLKTO 145.17	KA0JLB
St. Paul	224.5800	-	WS0H	OAE	BATCRKRA
SOUTHEAST Rochester	224.8200	-	W0MXW	O	ROCH ARC
MISSISSIPPI					
Byhalia	224.5000	-	N4DRL	oal	N4DRL
Vicksburg	224.7800	-	WB5OWY	o	
Warsaw	224.8800	-	N4DRL	oal	N4DRL
Waynesboro	224.1400	-	KB5SAR	oe	KB5SAR
MISSOURI					
BRANSON Branson	224.4200	-	N0IDF	o	WhteRvVal
CENTRAL Eldon	224.5800	-	N0GYE	oSNP	
COLUMBIA/JEFF CITY Columbia	224.0200	-	N0FPE	oaA SNPy	N0FPE
EAST CENTRAL Sullivan	224.1800	-	W0LLU	oay	Rolla220RG
Washington	224.9400	-	K0MUQ	oa	K0MUQ
JOPLIN Joplin	224.8200	-	KB0SI	oSNP	JAFR
KANSAS CITY Belton	224.6200	-	N0GXO	o	
Independence	224.7400	-	KB0GR	oASNPy	EARS, Inc
Kansas City	224.0000	-	KA0OXH	oaSNPy	KA0OXH
NORTHEAST Troy	224.5400	-	KA0EJQ	o	PkeLincCo
ROLLA Rolla	224.8800	-	W0LLU	oaSNPy	Rolla220RG
SOUTH CENTRAL Belle	224.6000	-	N0VHN		
St James	224.8000	-	N0OXR	o	
ST LOUIS Clayton	224.3400	-	WB0RPN	o	
Imperial	224.0400	-	WA0PEZ	oaSNP	
Olivette	224.5200	-	W0DCW	oSNP	SuburanRC

398 222-225 MHz

MISSOURI-NEW HAMPSHIRE

Location	Output	Input	Call	Notes	Sponsor
St Charles	224.9000	-	NF0Q	oSNP	NF0Q
St Louis	224.2400	-	N0LCB	o	N0LCB
St Louis	224.9800	-	K0GOB	oaSNPy	UHFARA
St Paul	224.6600	-	N0EEA	oASNP	N0EEA
WEST CENTRAL					
Sedalia	224.4400	-	WB0LRX	o	RATS

**MONTANA
SOUTHWEST**

Bozeman	224.6600		KB7KB	ol	MARLA
Bozeman	224.7200		W7YB	o	ERA

NEBRASKA

FREMONT

Fremont	224.6600	-	WN0L	oe	
Hooper	224.4200	-	WB0IEN	oaelz	WB0IEN

OMAHA

Omaha	223.9400	-	WB0CMC	oael	
Omaha	224.8200	-	WB0CMC	olx	
Omaha	224.9400	-	K0USA	ox	AKSARBEN

NEVADA

SIERRA/TAHOE

Lake Tahoe	224.0200	-	NR7A	oe	TARA
Truckee	223.8200	-	WB6ALS	oe131.8	PCSCR

SOUTHERN NEVADA

Apex Mtn	224.9800	-	N7SGV	o167.0	SMRC
Hi Potosi Mtn	224.9000	-	W8IXD	o156.7	Condor
Lo Potosi Mtn	224.0600	-	N6RHZ	o	CMRA
Lo Potosi Mtn	224.4800	-	W7EB	o110.9	
Pahrump Valley	224.7200	-	KC7DKC	o	
Vegas Local	224.5000	-	N8NDI	c	

WEST CENTRAL

Carson City	224.4600	-	WA7DG	oalz 123.0	WADG
Reno	223.9000	-	WA7ANA	o114.8	WA7ANA
Reno	224.0600	-	K7IY	o123.0	K7IY
Reno	224.1000	-	W7UIZ	o	W7UIZ

NEW HAMPSHIRE

#-STATEWIDE

Simplex	223.5000	223.5000			NESMC
Test Pair	224.1400	-		t85. 4136.	NESMC

DARTMOUTH/LAKE SUNAP

#Claremont	224.8200	-	N1FSR		N1FSR
------------	----------	---	-------	--	-------

DARTMOUTH/LAKESUNAPE

#Claremont	224.1200	-	N1FSR	o	N1FSR
------------	----------	---	-------	---	-------

LAKES REGION

Pittsfield	224.5400	-	N1AKE	oe(ca)z	PRG
------------	----------	---	-------	---------	-----

MERIMACK VALLEY

Deerfield	223.9800	53.6400	WA1HZK	173.8	WA1HZK
-----------	----------	---------	--------	-------	--------

MERRIMACK VALLEY

#Chester	224.2000	-	K1OX	o	K1OX
----------	----------	---	------	---	------

NEW HAMPSHIRE-NEW JERSEY

Location	Output	Input	Call	Notes	Sponsor
#Mont Vernon	224.1800	920.2000	WB1CMG		435 ARA
#Mont Vernon	224.1800	53.1100	WB1CMG		435 ARA
#Mont Vernon	224.1800	-	WB1CMG	ol	435 ARA
#Mont Vernon	224.1800	442.1250	WB1CMG		435 ARA
Deerfield	223.9800	441.8000	WA1HZK	173.8	WA1HZK
Deerfield	223.9800	29.5600	WA1HZK	131.8	WA1HZK
Deerfield	223.9800	52.0400	WA1HZK	71.9	WA1HZK
Deerfield	223.9800	146.3400	WA1HZK	71.9	WA1HZK
Deerfield	223.9800	-	WA1HZK	ol136.5	WA1HZK
Derry	224.3000	-	N1EXC	oe	N1EXC
Derry	224.4600	146.2500	K1MNS		IntrStRS
Derry	224.4600	-	K1CA	oeIR(ca) Az85.4	IntrStRS
Goffstown	223.9000	-	N1FIK	oleA(ca) tt103.	DFQ System
Hollis	224.5000	146.1300	N1IMO		+N1IMN
Hollis	224.5000	-	N1IMO	oaeIA 88.5	N1IMON1IM
Hollis	224.5000	441.1750	N1IMO		+N1IMN
Nashua	224.2800	-	WW1Y	oel	+W1HZN
Nashua	224.2800	147.6450	WW1Y		+W1HZN
Northwood	223.8200	-	W1ELW	oe	W1ELW
Pelham	224.9200	-	N1HBI	oa	N1HBI
Pembroke	224.8000	-	KA1OKQ	oe(ca) RBzt	KA1OKQ
Windham	224.0800	-	WA1YEG	o	WA1YEG
Windham	224.5600	-	W1PW	oe	W1PW
MONADNOCK					
Walpole	224.7200	-	N1BAC	oIA	+DHRA
SEACOAST					
Exeter	224.2200	-	K1KN	oattRB131.8	
WHITE MOUNTAINS					
Franconia	224.0600	-	K1HR	o114.8	K1HR
NEW JERSEY					
ATLANTIC					
Absecon	224.1400	-	N2LXK	c(ca)	
BERGEN					
Fort Lee	224.2400	-	W2QAQ	(ca)e 107.2	MAMARC
Fort Lee	224.7000	-	K2KLN	oaelz 141.3151	METROPLE
Hackensack	224.9000	-	W2GIF	o	W2GIF
Oakland	224.8400	-	W2PQG	oe141.3	10-70 RA
Ramsey	224.3400	-	W2FMN	oy	W2FMN
Saddle Brook	224.4200	-	WB2IZC	o88.5	WB2IZC
Saddle Brook	224.5200	-	WA2UXC	o	WA2UXC
BURLINGTON					
Willingboro	223.8800	-	WB2YGO	c(ca)et	WARG Inc.
CAMDEN					
Washington Twp	224.6600	-	W2MMD	oRA	GCARC
Waterford Wks	224.6200	-	W2MX	oeR	MSARC

400 222-225 MHz
NEW JERSEY

<i>Location</i>	<i>Output</i>	<i>Input</i>	<i>Call</i>	<i>Notes</i>	<i>Sponsor</i>
ESSEX					
Caldwell	224.2200	-	WB2ZRK	oa	CRSCMAR
Cedar Grove	223.8800	-	KR2I	o(ca) 151.4	KR2I
Montclair	224.0000	-	K2AQG	o(ca)el	K2AQG
Newark	224.2800	-	W2KB	oelR	BAYONNEO
Short Hills	224.4600	-	WA2VFP	o	WA2VFP
Verona	224.4800	-	WB2JGZ	oe	Essex OEM
West Orange	224.1800	-	WA2BAU	o	WA2BAU
HUDSON					
Jersey City	224.0200	-	NE2E	o127.3	IBERIA ARC
HUNTERDON					
Cherryville	224.6000	-	K2PM	oeR	K2PM
Mt Kipp	224.1200	-	K2PM	oaelzR	CHERYVILL
MIDDLESEX					
Metuchen	224.2000	-	K2YNT	o	MRC
New Brunswick	224.7800	-	NE2E	100.0	NE2E
Piscataway	224.5600	-	KA2HAS	oael	MidlesxOE
South River	224.7800	-	NE2E	100.0	NE2E
MONMOUTH					
Ellisdale	224.1600	-	K2NI	oaet	HRG
Keyport	224.9600	-	WA2EWK	oe	HAZLET
Manalapan	223.9200	-	N2HXU	o(ca)	N2HXU
MORRIS					
Boonton	224.8600	-	WA2PTD	o	WA2PTD
Hopatcong	223.8600	-	W2WMW	o	WMWS
Morris Twp	224.9400	-	NO2EL	oel	NO2EL
Morristown	224.9400	-	NO2EL	oezR	MORRIS
OCEAN					
Jackson	224.3000	-	N2RDM	oR	CrmRdgRG
Toms River	224.7200	-	WA2TMZ	ot 3B	
PASSAIC					
Clifton	224.3600	-	KB2N	oaeR	CLIFTONOE
Little Falls	224.8000	-	KQ2H	oaelz 107.2	KQ2H
West Orange	224.0600	-	WA2VKH	o(ca)	WA2VKH
SALEM					
Salem	224.4600	-	N2KEJ	oeRAWx t XB	SCOEM
SOMERSET					
Baskingridge	224.8800	-	KD2RZ	oel97.4	SomersetOE
Bridgewater	224.6400	-	N2BRG	o151.4	N2BRG
Warren	223.9600	-	K2IH	oae 136.5	ETS OF NJ
SUSSEX					
Mt Arlington	224.7200	-	WB2SLJ	o	WB2SLJ
Newton	224.5000	-	N2WM	oalR	Sussex ARC
Sparta	224.6800	-	KC2NZ	o	KC2NZ
UNION					
Elizabeth	224.0400	-	KB2ABD	oaelz 123.0	KB2ABD
VINELAND					
Salem	224.4600	-	N2KEJ		N2KEJ

222-225 MHz 401
NEW JERSEY-NEW YORK

<i>Location</i>	<i>Output</i>	<i>Input</i>	<i>Call</i>	<i>Notes</i>	<i>Sponsor</i>
WARREN					
Washington	223.9200	-	WC2EM	oe110.9	WCRCES/E
NEW MEXICO					
ALBUQUERQUE					
Albuquerque	223.8200	-	WA5VJY	oe	NM 22Ø S
Albuquerque	224.0000	-	K5CQH	ox	JRANM
Rio Rancho	224.4200	-	WA7YEJ	ol	Intel ARC
CENTRAL					
Albuquerque	224.5800	-	KH6JTM	oea	KH6JTM
EAST CENTRAL					
Tucumcari	224.9800	-	WA5EMA	o	WA5EMA
LOS ALAMOS					
Los Alamos	223.9400	-	KB5RX	oesx	JMRA
Los Alamos	224.9400	-	W5AOX	oa	W5AOX
SOUTH CENTRAL					
Alamogordo	224.8000	-	WA5UNO	o	AARC
Dona Ana	224.3400	-	KC5SJQ	osl	KC5SJQ
Las Cruces	223.9400	-	N5IAC	o	N5IAC
WEST CENTRAL					
Grants	224.8800	-	WB9ERE	oex	WB9ERE
NEW YORK					
ALBANY/SCHENECTADY					
Albany	224.1400	-	K2AD	o(ca)el wt100	MT Assoc
Gloversville	224.7000	-	K2JJI	oWxR	Tryon ARC
Schenectady	224.0600	-	K2AE	o(a)e	SARA
Troy	224.4200	-	W2SZ	o(ca)l	RPI ARC
Troy	224.6400	-	KB2HPW	oe	ARDVARC
BINGHAMTON					
Vestal	224.4800	-	AA2EQ	o(ca)l	
BRONX					
Bronx	224.5800	-	WB2KVO	o	WB2KVO
CANANDAIGUA					
Bristol	224.6800	-	WB2IMT	ot110.9	
ELMIRA/CORNING					
Big Flats	224.2200	-	WB2VPY	o	ChmARES
Elmira	223.9800	-	N2DVH	o(a)l	RATS
HUDSON/CATSKILLS					
Hudson	224.2800	-	K2RVW	oeA	Rip VW ARS
KINGS					
Bayside	224.7600	-	WB2QQZ	o	WB2QQZ
Brooklyn	224.1000	-	WB2STQ	o136.5	AVARA
Brooklyn	224.7400	-	NN2N	oa131.8	QNARC
NASSAU					
East Rockaway	224.5400	-	WA2YUD	o(ca) 131.8	WA2YUD
Levittown	224.3000	-	WB2ROL	o	WB2ROL
Massapequa	224.5000	-	KA2CAF	oaelR 131.8	NARC/ QNAR
Plainview	224.8200	-	WB2NHO	o136.5	LIMARC

402 222-225 MHz

NEW YORK

<i>Location</i>	<i>Output</i>	<i>Input</i>	<i>Call</i>	<i>Notes</i>	<i>Sponsor</i>
NEW YORK					
Manhattan	223.7600	-	WR2MSN	l67.0	METRO
Manhattan	223.9400	-	WA2YEG	oae 107.2	MAARC
Manhattan	224.4400	-	N2SJ	o74.4	K2VZG
Manhattan	224.6600	-	WA2HDE	o	WA2HDE
NIAGARA					
Buffalo	224.8200	-	W2EUP	oaeRAI	BARRA
East Aurora	223.9400	-	N2CVQ	(ca)ez	
Elma	224.6600	-	KC2P	o	ELMA RRA
Lancaster	224.6400	-	N2QLS	oe	LARC
Lockport	224.3600	-	K2MJ	o	
Newfane	224.9400	-	K2AER	88.5DVR(ca)	
Orchard Park	224.1400	-	WB2VCR	o	ELMA RRA
NORTHEAST					
Plattsburgh	224.0200	-	KD2AJ	orel	Clin RACES
ONEONTA/NORWICH					
Sprngfld Ctr	224.9800	-	NC2C	o	OCARA
ORANGE					
Harriman	223.8000	-	W2AEE	o107.2	CUARC
Mount Hope	224.5400	-	WR2MSN	l67.0	METRO
POUGHKEEPSIE/DUTCHESS CO					
Mount Beacon	223.9200	-	W2GIO	oe(ca)t 100.0	MBARC
PUTNAM					
Brewster	224.8800	-	K2CQS	oe	220 RATS
QUEENS					
Howard Beach	224.2600	-	WB2OLB	74.4	Bronx ARC
Jamacia	223.9800	-	KF2J	oael 141.3	KF2J
Rego Park	224.0800	-	W2BMW	o	TU-BORO
Woodhaven	224.1600	-	W2YTR	o	QCWA
RICHMOND					
Staten Island	223.8400	-	KA2CUS	136.5	KA2CUS
ROCHESTER					
Rochester	224.2600	-	KE2MK	o(a)elzw	Xerox ARC
Rochester	224.5800	-	N2HJD	oaelrz	RRRA
Rochester	224.9000	-	WS2F	o	GRIDD
ROCKLAND					
Garnerville	223.8200	-	WA2ZAR	oaeY	HVRA
SCHROON LAKE					
Schroon Lake	224.7800	-	KE2LS	oettWx LitZt118	KE2LS
SOUTHERN TIER					
Dayton	224.5400	-	WA2HBO	o	T-C ARS
Delevan	224.2000	-	N2PBU	o	
SSNY					
Canton	224.7400	-	KA2JXI	SLVRA	
Fine	223.9800	-	WA2NAN-	NNYPCA	
SUFFOLK					
Bayshore	224.1200	-	KB2UR	o	SSARC
Dix Hills	224.9200	-	WA2PWS	oae 136.5	TEL PION

NEW YORK-NORTH CAROLINA

Location	Output	Input	Call	Notes	Sponsor
East Hampton	224.6000	-	W2HLI	o(ca)e	W2HLI
Huntington	224.5600	-	KJ2I	oaelz	KJ2I
Huntington	224.6200	-	WA2PNU	136.5	LARKFIELD
Manorville	224.6400	-	N2ASF	136.5	N2ASF
West Islip	223.8600	-	WB2FKZ	oel131.8	GSBARC
Yaphank	224.6800	-	W2DQ	oe136.5	SCARC
SYRACUSE					
Clay	224.2200	-	N2DCI	oelt110.9	
Syracuse	224.1200	-	WB2BJW	o	LARC
ULSTER					
Cragmoor	224.6000	-	N2ETY	o	N2ETY
UTICA/ROME					
Utica	224.6600	-	WA2CAV	o(a)	
Verona	224.2600	-	KA2NIL	o	
WAYNE/NEWARK					
Ontario	224.0200	-	KA2CKR	o	DrmlnsARC
WEST					
Bergen	224.6200	-	WB2VUO	o	
Bethany	224.1400	-	W2RCX	o(ca)t	GRAM INC.
East Aurora	224.1000	-	WB2OXB	o	ELMA RRA
Springville	224.5800	-	TBC	o	
WESTCHESTER					
Bronxville	224.1400	-	W2XV	o	VHF ACCO
Tuckahoe	224.3800	-	WA2MLG	o	WA2MLG
Valhalla	224.4000	-	WB2ZII	oaelzR	WECA
				114.8	
Valhalla	224.7800	147.6600	WB2ZII	oaelzR	WECA

NORTH CAROLINA

#Grimesland	224.3600	-	WB4PAC	oe	COASTAL
#Walkertown	224.5800	-	WA4RQF	o	WA4RQF
#Wilmington	224.5000	-	AD4DN	o88.5RB	AD4DN
Andrws/Robinsv	224.8800	-	K4AIH	oel	WD4JEM
Asheville	224.6000	-	WB4PLA	oe	WB4PLA
Ashvl/Mt Pisga	224.2600	-	WA4BVW	oe	WA4BVW
Banner Elk	224.8400	-	WA4NC	o	WA4NC
Barium Springs	224.3000	-	WA4WRS	o	
Big Knb/Mars H	224.6600	-	KE4RQL	o100	KE4RQL
Burnsville	224.7400	-	KD4WAR	oBi	KD4WAR
Canton	224.8200	-	N4DWU	o(ca)e	WA4BVW
Charlotte	224.4000	-	W4BFB	oa	MECKLENB
Cherryville	224.9600	-	KC4ZTJ	o(ca)	KC4ZTJ
Clemmons	224.7000	-	WB9SZL	o100e	FORSYTH
Duncan	224.7000	-	KM4TC	o88.5	TRI-CTY RP
				(ca)RBe	
Eden	224.7800	-	N4IV	o103.5a	RCKINGHA
Efland	224.6600	-	WA1YYN	o107.2e	WA1YYN
Fayetteville	224.5600	-	WB4YZF	ol	CAPE FEAR
Gastonia	224.6200	-	KC4IRA	o127.3	KC4IRA
				ep	
Goldsboro	224.9600	-	W3PS	o156.7	METRO-CO
				(ca)lz	

404 222-225 MHz

NORTH CAROLINA-OHIO

<i>Location</i>	<i>Output</i>	<i>Input</i>	<i>Call</i>	<i>Notes</i>	<i>Sponsor</i>
Greensboro	224.4400	-	WB4GUG	o107.2	
Greensboro	224.9600	-	N4QVI	oe	N4QVI
Grifton	224.8400	-	WA4DAN	oel	ENC 220 RP
Haw River	224.6200	-	KD4JFN	o107.2a RB	KD4JFN
Hendsvl/Berlw	224.2400	-	WA4KNI	o	PRI Johnso
High Point	224.6000	-	KC4KUL	o	KC4KUL/KB
Hillsborough	224.2600	-	WR4AGC	ol	DURHAM
Jacksonville	224.3200	-	KA4SQN	o	KA4SQN/RA
Kville/Hipoint	224.2400	-	KE4QOX	c107.2Bi	KE4QOX
Kville/Hipoint	224.8200	-	KD4LHP	c107.2p	KD4LHP
Lenoir/Hibritn	224.1600	-	KN4K	o	HIBRITEN R
Lexington	224.5200	-	KR4HJ	o107.2e	KR4HJ
Locust	224.4800	-	W4DEX	o(ca)l	W4DEX&W
Marshall	224.3600	-	KA4TYO	oe	KA4TYO
Mt Mitchell	224.5400	-	WA4BVW	oe	WA4BVW
Oxford	224.7400	-	N4NCK	o	GRANVILLE
Plymouth	224.7600	-	KB7BTU	oRBz	KB7BTU
Raleigh	224.6400	-	W4RNC	oaez	Raleigh AR
Rocky Mount	224.2200	-	NF4C	oRBez	NF4C/WB4B
Rocky Mount	224.5800	-	KR4AA	oe	N4TUF
Salisbury	224.7600	-	W4EXU	o	Barber JCT
Shelby	224.0600	-	W4NYR	o	SHELBY
Shelby	224.4600	-	KC4ZTJ	o(ca)	KC4ZTJ
Sophia/Randlmm	224.1400	-	WR4BEG	ol	W4CL
Thomasville	224.3400	-	WW4DC	o88.5al	K4AZA
Trenton	224.7200	-	WA4DAN	oe	ENC 220 RP
Walkertown	224.6400	-	WA4RQF	o(ca)RB	WA4RQF
Wilmington	224.2000	-	WA4US	o(ca)RB	KM4GN
Zebulon	224.8000	-	KD4WJD	o88.5 (ca)e	Five Count

NORTH DAKOTA

State Wide	224.2400	-		SP	NDFC
NORTHEAST					
Cavalier	223.6800	223.6800			PC ARC
Langdon	223.6800	223.6800	KAØBKO	l	KAØBKO
S.W. CENTRAL					
#Bismarck	224.2000	-	NØFAZ		

OHIO

ALLEN					
Lima	224.9000	-	WB8PJZ	o	LimaUHFRA
ASHTABULA					
Austinburg	224.6200	-	K8PEX	ota	Ash.CoARC
Geneva	223.9600	-	N8WPZ	o146.2	N8WPZ
ATHENS					
Athens	224.1400	-	WD8LWC		WD8LWC
BROWN					
Mt. Orab	224.1800	-	W8UJM	oa	WA8CFX
BUTLER					
Fairfield	224.1200	-	KA8YRN	oaeRB	FARA
Middletown	224.9600	-	W8BLV	o(ca)eltt 77.0	Dial ARC

<i>Location</i>	<i>Output</i>	<i>Input</i>	<i>Call</i>	<i>Notes</i>	<i>Sponsor</i>
Oxford	224.3400	-	KD8AX	oae	Oxford RS
Oxford	224.6400	-	N8FTS	oel(ca)	+WD8JHB
CHAMPAIGN					
St. Paris	224.8600	-	WB8UCD	oae	WB8UCD
CLARK					
North Hampton	224.6000	-	WD8XX	oel(ca) 131.8	WD8XX
CLINTON					
Blanchester	224.5200	-	KB8CWC	t	KB8CWC
COLUMBIANA					
E. Liverpool	224.6600	-	KB8JNM	(ca)eL	KB8JNM
CUYAHOGA					
Cleveland	224.8800	-	WA8PKB	oelx	WD8BJQ
Cleveland	224.9000	-	WB8CQR	oaez	LEARA
Cleveland	224.9400	-	WX8CLE	o	CLEWARN
Euclid	223.9000	-	W8KKK		W8KKK
Maple Heights	224.2600	-	KA8NTV	oael	KA8NTV
N. Olmsted	223.9800	-	W8FZS	o	WR RA
N. Olmsted	224.7600	-	K8SCI	oel	N Cst ARC
Parma	224.3000	-	AB8Z	ole88.5	AB8Z
Shaker Hts.	223.9200	-	K8ZFR	o	C.A.R.S.
Walton Hills	224.1000	-	KA8WDX	ol141.3	KA8WDX
DARKE					
Greenville	224.3800	-	N8NR	o	N8NR
DELAWARE					
Delaware	224.1000	-	W8SMK	oa	W8SMK
FRANKLIN					
Columbus	224.0600	-	K8DDG	o	C OH ARES
Columbus	224.4600	-	AA8EY	ol	C OH ARES
Columbus	224.6600	-	WA8RUT	oal	C OhioARG
Columbus	224.8400	-	KC8LCQ	oaelz 179.9	CCRA
GREENE					
Xenia	224.8200	-	KB8GRJ	AZT	KB8GRJ
HAMILTON					
Cincinnati	224.0600	-	K8QW	o	HmltARPSC
Cincinnati	224.6200	-	KB8AGU	o(ca)e	KB8AGU
Monfort Hts.	224.2400	-	KD8IF	oe	AWARE
JACKSON					
Jackson	224.1200	-	W8ZUA	oela	N8HYP
LAKE					
Concord	224.9600	-	KB8FKM	oe(ca) Wx1	KB8FKM
Painesville	224.5000	-	N8BC	ot	LCARA
Wickliffe	224.3400	-	WA8PKB	o	WA8PKB
LICKING					
Newark	223.9400	-	KA8PCP	ol	KA8PCP
LOGAN					
Bellefontaine	224.5000	-	KA8GRP	o(ca)elz	TopOfOhio
LORAIN					
N. Ridgeville	224.7000	-	WB8TMR	oe	WB8TMR
LUCAS					
Oregon	224.4400	-	WJ8E	o103.5	WJ8E
Toledo	224.1400	-	W8HHF	oae	TMRA

406 222-225 MHz

OHIO

Location	Output	Input	Call	Notes	Sponsor
Toledo	224.5400	-	WB8OET	e	WB8OET
MAHONING					
Canfield	224.4200	-	KC8WY	oaelz 146.2	KC8WY
MEDINA					
Brunswick	224.8600	-	W8UQZ	oe	W8UQZ
Valley City	224.6800	-	K8WW	c	K8WW
West Salem	224.5800	-	N8NAU		N8NAU
MIAMI					
Ludlow Falls	224.1000	-	WD8JPP	oa	WD8JPP
Tipp City	224.4200	-	WB8WIQ	o(ca)	WB8WIQ
Troy	224.9400	-	WB8PMG	o(ca)	WB8PMG
MONTGOMERY					
Dayton	223.9400	-	W8BI	oa	DARA
Dayton	224.0200	-	WB8SMC	o(ca)elz	FaroutARC
Dayton	224.1600	-	W8KMC	o(ca)el	KMC ARC
Dayton	224.6800	-	KB8CSL	oe	KB8GDE
Huber Heights	224.3000	-	NO8I	ol442.95	HHARC
Kettering	224.7600	-	KA8PGJ	o100.0	BearcatRC
Miamisburg	223.9000	-	W8KMC	oel	KMC ARC
Trotwood	224.2000	-	N8GPU	oa	N8GPU
Trotwood	224.7200	-	KJ8R	oeia	NW ARA
MORROW					
Mt. Gilead	224.9400	-	WB8BHK	oe	W8JRL
MUSKINGUM					
Zanesville	224.7600	-	KJ8N	o(ca)	KJ8N
Zanesville	224.9400	-	KJ8N	oea	Y-City WC
PORTAGE					
Atwater	224.1400	-	W8GOH	ol	W8HEG
Kent	224.0200	-	N8BHU	oaelz	TreeCy220
Mantua	224.2800	-	N8QXG	oe	PARTS
PREBLE					
Eaton	224.4800	-	KC8AKI	el	PrebleARA
STARK					
Canton	224.6000	-	W8TUY	oaExp	W8TUY
Canton	224.7800	-	KB8LWP	oae	KB8LWP
SUMMIT					
Akron	223.9400	-	WB8CXO	oal	AKCOM
Akron	224.3200	-	WA8DBW	oaelxztt RB	WA8DBW
Hudson	224.6400	-	N8FNF	o	WRARG
Norton	224.0600	-	WB8UTW		WB8UTW
WARREN					
Franklin	224.5600	-	W8CYE	ol(ca) 100.0	DrakeARC
Lebanon	224.0800	-	WD8KMX	ol	BEARS
Mason	224.4000	-	WD8KMX	ole(ca) tt1	BEARS
WASHINGTON					
Marietta	224.2600	-	W8JL	clap	W8JL
WOOD					
Perrysburg	223.9200	-	K8CQI	o(ca) 103.5	K8CQI
Perrysburg	224.2800	-	KB8YVY	ot(ca)	KA8WPC

OKLAHOMA-PENNSYLVANIA

<i>Location</i>	<i>Output</i>	<i>Input</i>	<i>Call</i>	<i>Notes</i>	<i>Sponsor</i>
OKLAHOMA					
EAST CENTRAL					
Muskogee	224.3400	-	W5EJK	oe	MskogeARC
Poteau	224.7600	-	N0EOQ	o	N0EOQ
Poteau	224.8600	-	WC5I	o88.5	WC5I
NORTHEAST					
Bartlesville	224.2600	-	AL7C	oae88.5	AL7C
OKLAHOMA CITY					
Edmond	224.8400	-	N5PTE	o	Sys70 ARC
Edmond	224.9600	-	KD5AHH	oal	BojiveRN
Norman	224.7000	-	N5JBK	o	ENormanRC
Oklahoma Cty	224.1000	-	WA5YTI	o(ca)e	MORI
Oklahoma Cty	224.4400	-	K9KK	c	K9KK
Oklahoma Cty	224.8800	-	WN5J	oa100.0	MegplexRG
Spencer	224.0600	-	K15CW	oae	K15CW
Tuttle	224.6800	-	WA7WNM	oa	WA7WNM
SOUTH CENTRAL					
Durant	224.6000	-	N5KFS	o(ca)e	ARMPIT
SOUTHEAST					
Talihina	224.5600	-	K5QA	c114.8	K5QA
OREGON					
NORTHEAST					
Pendleton	224.5600	-	N7NKT	o	N7NKT
SOUTH CENTRAL					
Klamath Falls	223.5000	223.5000	KG7UL	o100RB ttel	KG7UL
STATEWIDE					
Statewide	224.6800	-	TEST	c	ORRC
Statewide	224.8000	-	TEST	c	ORRC
PENNSYLVANIA					
BEAVER 131.8					
Beaver	224.8800	-	KC3TN	OERZ (CA)	TAARA
Freedom	224.4600	-	KC3TN	O	KC3TN
Freedom	224.5600	-	W3IXR	OLZER (CA)	W3IXR
New Brighton	224.7200	-	N3ALL	OAELy	N3ALL
BERKS					
Pottstown	224.0200	-	WA3LAB	oe	P.A.R.T.
Reading	224.6400	-	K3TI	ot 2A	DDXA
BUCKS					
Chalfont	223.9000	-	W3DBZ	oe	
Churchville	224.5800	-	W3CCX	o	Mt.AiryVHF
Feasterville	224.9800	-	WB3BLG	o	PARA Grp
Quakertown	224.9000	-	WB3KRW	ot	
Warminster	223.7600	-	K3NAL	oaelt 7Z	NAWC ARC
CARBON					
Palmerton	224.2600	-	N3DVF	o(ca)e	RARB
EPA-VHF					
CENTRAL 173.8/123.0					
Lock Haven	224.4000	-	K3QFW	AOELR	K3QFW

408 222-225 MHz

PENNSYLVANIA

<i>Location</i>	<i>Output</i>	<i>Input</i>	<i>Call</i>	<i>Notes</i>	<i>Sponsor</i>
CHESTER					
Glen Mills	224.9800	-	W3VU	o	
Parkesburg	223.9400	-	KJ6AL	oaeIRA	
Parkesburg	224.0400	-	N3JCN	oaeWx	
Thorndale	224.3600	-	N3NAB	o	
Valley Forge	224.9400	-	W3PHL	o	PARA Grp
DELAWARE					
Broomall	224.7000	-	KM3W	o(ca)IRB Wxt 3B	CHI/RAILS
Darby	224.5000	-	KM3N	o(ca)eIA Rbt 3B	DCARA
Glenolden	224.1000	-	N3FCX	o(ca)eA	
ERIE 186.2					
Albion	223.9400	-	WA3USH	O	WA3USH
Erie	224.9200	-	WB2GZM	O(CA)	WB2GZM
JOHNSTOWN 123.0					
Johnstown	224.2600	-	W3IW	O	W3IW
Johnstown	224.6800	-	KB3BLF	ERRBAZ (ca)	CCEDES
LANCASTER					
Cornwall	224.8400	-	KA3CNT	ot 3B	R.H.R.A.
Honey Brook	224.1600	-	N3NAB	oaelt ZA	
Lititz	224.4400	-	KA3CNT	oalRB	R.H.R.A.
LUZERNE					
Wilkes-Barre	224.4200	-	N3DAP	oaeWxt ZA	
Wilkes-Barre	224.6000	-	N3JDV	o	
MONROE					
Long Pond	224.3400	-	KB3WW	o(ca)et 3B	
MONTGOMERY					
Bryn Mawr	224.4200	-	WB3JOE	o(ca)eRA	
MidAtIARC					
Fairview Village	224.2000	-	N3CVJ	oe	
Norristown	223.8600	-	N3CDP	o	PARA Grp
Plymouth Twp.	224.7600	-	N3IEI	o(ca)	
Wyndmoor	224.8200	-	K3VIT	oaelWxt 3B	
NORTHAMPTON					
Pen Argyl	224.1400	-	KA3ODJ	o(ca)eIRbt M1	
NORTHWEST 186.2					
Franklin	224.7400	-	N3QCR	OER	N3MBR
PHILADELPHIA					
N.E. Phila	224.4000	-	N2FOB	o(ca)IRB	
Philadelphia	224.0600	-	WB3EHB	oeBI	
Philadelphia	224.8000	-	K3TU	o(ca)eI Rbt 3B	TUARC
Temple Univ.	224.1800	-	K3QFP	oBI	CCRG
PITTSBURGH 131.8					
Apollo	224.3000	-	N1RS	OAERZ 131.8	SARA
Carnegie	224.6200	-	W3KWH	OE	SCARC
Long Branch	223.8600	-	W3RON	OE(CA)	W3RON
New Kensington	224.6400	-	K3MJW	O131.8	Skyview
Pgh/Carrick	223.9800	-	W3PGH	L	GPVHFS
Pgh/Homestead	223.9400	-	WA3PBD	O	GtwyFM

PENNSYLVANIA-PUERTO RICO

<i>Location</i>	<i>Output</i>	<i>Input</i>	<i>Call</i>	<i>Notes</i>	<i>Sponsor</i>
Pgh/Homestead	224.1400	-	KA3IDK	O	KA3IDK
Pgh/N Hills	224.1000	-	W3XX	O	NHARC
SOMERSET 123.0					
Meyersdale	224.5200	-	KK3L	OL	AHRA
SOUTH CENTRAL 123.0					
Bedford	224.4800	-	K3SAK	O	
SOUTHWEST 131.8					
Bentleyville	224.5800	-	WA3QYV	O	M.A.R.C.
Carnegie	224.2000	-	WB3HDI	O	
E Monongahela	223.9000	-	N3OVP	O(CA)	ELN3OVP
Indiana	224.9000	-	W3MMY	O	W3MMY
Washington	224.4000	-	W3CYO	O	W3CYO
WEST CENTRAL 131.8/186.2					
Ellwood City	224.3600	-	N3XKA	OAEly	KO3Y
Mars	224.9400	-	K3RS	OEL	K3RS
New Castle	224.0400	-	KA3UEX	O	KA3UEX
New Castle	224.8000	-	NO3I	O	NO3I
Prospect	224.2400	-	N3HWW	OER (CA)	MRG
Slippery Rock	224.8400	-	KA3HUK	OLAR	M.R.G.
YORK					
Red Lion	224.3200	-	WA3WPA	oe	
PUERTO RICO					
CN					
Cayey	223.9400	-	KP4GE	o	
Cayey	223.9800	-	KP3AB	o	
Cayey	224.8600	-	NP4HS	o	
Corozal	224.3000	-	NP4CB	c	
Corozal	224.4600	-	KP4DH	ol	CACIQUE
Naranjito	224.5000	-	KP4FO	o	
CS					
Barranquitas	224.0800	-	KP4LP	o	MOLINO
Barranquitas	224.9400	-	KP4HB	o	
Jayuya	224.0400	-	KP4IN	o	
Jayuya	224.4200	-	KP4PK	o	
Villalba	224.0200	-	KP3AB	o	
E					
Caguas	224.1000	-	KP4NB	o	
Caguas	224.9800	-	NP4H	o	
Canovanas	224.1800	-	KP4IN	o	
Canovanas	224.7400	-	WP4IVG	o	
Carolina	224.1600	-	NP4VG	o	
Carolina	224.2200	-	KP4YA	o	
Fajardo	224.2400	-	NP3H	o	CRF
Humacao	224.5200	-	WP4GUL	o	
Humacao	224.5400	-	WP4R	o	
Juncos	224.3800	-	KP4IJ	o	
Rio Grande	224.7000	-	NP3CB	o	
N					
Carolina	224.0600	-	WP4BVS	o	
Guaynabo	224.5800	-	KP4KA	o	
Manati	224.9000	-	KP4PG	o	

PUERTO RICO-RHODE ISLAND

Location	Output	Input	Call	Notes	Sponsor
San Juan	224.6600	-	WP4BFC	o	
Toa Alta	224.3400	-	WP4BCK	o	
W Maricao	224.9200	-	KP3AB	o	

RHODE ISLAND

#-STATEWIDE

Simplex	223.5000	223.5000	NESMC		
Test Pair	224.1400	-	188.5100.		NESMC
GREATER NEWPORT					
Newport	223.8200	921.9500	WA1TAQ		QRN
Newport	223.8200	53.1700	WA1TAQ		QRN
Newport	223.8200	449.2250	WA1TAQ		QRN
Newport	223.8200	921.9000	WA1TAQ		QRN
Newport	223.8200	441.2000	WA1TAQ		QRN
Newport	223.8200	1291.3000	WA1TAQ		QRN
Newport	223.8200	440.2500	WA1TAQ		QRN
Newport	223.8200	1291.5000	WA1TAQ		QRN
Newport	223.8200	447.5000	WA1TAQ		QRN
Newport	223.8200	-	WA1TAQ	oeR(ca) 88.5	QRN
Newport	223.8200	1291.2000	WA1TAQ		QRN
Newport	223.8200	1291.4000	WA1TAQ		QRN
Tiverton	224.0600	-	N1MFU	oae 100.0	C&L Comm
Tiverton	224.8400	-	K1LIQ	oe100.0	NETARC
Tiverton	224.8400	441.5750	K1LIQ	88.5	NETARC
Tiverton	224.8400	442.6000	K1LIQ	100.0	NETARC
GREATER PROVIDENCE					
#Coventry	224.8600	-	N1JKM	o	CVTRYDCP
Barrington	224.1000	1291.2000	N1JBC		QRN
Barrington	224.1000	449.2250	N1JBC		QRN
Barrington	224.1000	921.9500	N1JBC		QRN
Barrington	224.1000	1291.3000	N1JBC		QRN
Barrington	224.1000	1291.4000	N1JBC		QRN
Barrington	224.1000	1291.5000	N1JBC		QRN
Barrington	224.1000	921.9000	N1JBC		QRN
Barrington	224.1000	443.3500	N1JBC		QRN
Barrington	224.1000	447.5250	N1JBC		QRN
Barrington	224.1000	441.2000	N1JBC		QRN
Barrington	224.1000	440.2500	N1JBC		QRN
Barrington	224.1000	-	N1JBC	R	QRN
Barrington	224.1000	53.1700	N1JBC		QRN
Coventry	223.9000	-	KA1ABI	oe	KA1ABI
Coventry	224.9600	222.0000	N1OLF	oe(ca)l 88.5	+N1TIK
Glocester	224.0000	-	N1KK	ol	N1KK
Lincoln	223.7600	-	K1KYI	oe	RIFMRSInc
Lincoln	223.9600	446.3500	KA1RCI		KA1RCI
Lincoln	223.9600	444.3250	KA1RCI		KA1RCI
Lincoln	223.9600	-	KA1RCI	oe(ca)l 127.3	KA1RCI
Lincoln	223.9600	909.2000	KA1RCI		KA1RCI

RHODE ISLAND-TENNESSEE

Location	Output	Input	Call	Notes	Sponsor
Lincoln	224.2000	-	KA1MYV	oeI R(ca)	KA1MYV
No. Providence	224.9200	-	WA1TAQ	oeR(ca)	QRN
No. Providence	224.9200	441.2000	WA1TAQ		QRN
No. Providence	224.9200	449.2250	WA1TAQ		QRN
No. Providence	224.9200	921.9000	WA1TAQ		QRN
No. Providence	224.9200	921.9500	WA1TAQ		QRN
No. Providence	224.9200	1291.2000	WA1TAQ		QRN
No. Providence	224.9200	1291.3000	WA1TAQ		QRN
No. Providence	224.9200	1291.5000	WA1TAQ		QRN
No. Providence	224.9200	53.1700	WA1TAQ		QRN
No. Providence	224.9200	440.2500	WA1TAQ		QRN
No. Providence	224.9200	1291.4000	WA1TAQ		QRN
No. Providence	224.9200	447.5250	WA1TAQ		QRN
Providence	223.9800	-	W1OP		PROV RA
Providence	224.5600	144.5700	KA1NXS		+KA1JNP
Warwick	223.8800	449.2250	KA1PBS		+FAMILY
Warwick	223.8800	-	KA1PBS	o	+FAMILY
Warwick	223.9200	-	KA1LMX	oe	KA1LMX
West Greenwich	224.0400	443.6750	N1FPH		N1FPH
West Warwick	224.7600	-	KA1SOO	oe	KA1JNP
SOUTH COUNTY					
#Kingston	224.8800	-	KD1NW	o	URIARC+FA
West Greenwich	224.0400	-	N1FPH	ol(ca) 88.5	N1FPH
West Greenwich	224.5600	-	KA1NXS	oeI	+KA1JNP
SOUTH CAROLINA					
Columbia	224.5600	-	KC4GYM	o162.2e	NARC
Greenville	224.2000	-	W4CW	oa	EXPRIMEN
Grnvl/Downtwn	224.9200	-	W4NYK	o88.5	Blue Ridge
Little Mtn	224.5200	-	K4RWN	o(ca)e	SOU. BELL
Pickens	224.4000	-	WB4QHF	o131.8e	Pickens CT
Pickens/Csrs H	224.1400	-	WB4QHF	o131.8e	Pickens CT
Pickens/Sasfr	224.3200	-	W4IT	oe	ALTAMONT
Sumter	224.1200	-	W4GL	ol	SARA
TENNESSEE					
#Nashville	224.4400	-	KC4TFQ	oaRBz	KI4OG
Blountville	224.2000	-	W4CBX	o	W4FXO
Brownsville	224.2000	-	KB4YTU	o(ca)l	Larry FORS
Chattanooga	224.7800	-	K4VCM	o	CHATTANO
Collierville	224.4000	-	KB4YGI	o(ca)l	KB4YGI
Erwin	224.1800	-	KB8FPK	o88.5a (ca)RBeI	KB8FPK
Gallatin	223.9800	-	W4CAT	oae	CATS
Gallatin	224.7000	-	KD4VUW	o	KD4VUW
Gatlinburg	224.6200	-	W4UWH	o	W4UWH
Gray	224.9000	-	WM4T	o	WM4T
Greenbriar	224.8000	-	WQ4E	oae	WQ4E
Greenbriar	224.7600	-	WQ4E	oae	WQ4E
Greeneville	222.0580	-	WB4NKM	oaez	WB4NKM
Greeneville	224.9400	-	WB4NKM	oaRBe	WB4NKM
Hermitage	223.9000	-	WB4SJV	o	WB4SJV

**412 222-225 MHz
TENNESSEE-TEXAS**

<i>Location</i>	<i>Output</i>	<i>Input</i>	<i>Call</i>	<i>Notes</i>	<i>Sponsor</i>
Jc/Bufalo Mt	224.7800	-	KE4FH	o	KE4FH
Knoxville	224.3400	-	WB4GBI	o	WB4GBI
Knoxville	224.3800	-	N4OQJ	o100	KB4FZK
Knoxville	224.5800	-	N4KFI	o103.5e	N4KFI
Knoxville	224.7600	-	K4PCK	oae	K4PCK
Knoxville/Rack	224.5000	-	W4BBB	o100RB el	RACK
Knxvl/Cross Mt	224.2200	-	KB4FZK	o100e	N4OQJ
Lavergne	224.3600	-	WR3S	oaRB	FELTS RPT
Memphis	223.9400	-	W4ZJM	oel	W4ZJM
Memphis	224.4200	-	W4BS	o	DELTA ARC
Memphis	224.7800	-	WA4KOG	o	WA4KOG
Morristown	224.6400	-	KC4RGQ	oael	KC4RGQ
Nashville	224.1600	-	WR3S	oaRBeI	TMS
Nashville	224.4800	-	K4ZGA	oa	
Nashville	224.6600	-	WR3S	oaRBI	TMS
Nashville	224.7400	-	N4PYI	o100a RBI	N4PYI
Nashville	224.8400	-	KC4PRD	oa	
Newport	224.5600	-	AC4JF	o100el	AC4JF
Oneida	224.1400	-	KB4PNG	oaRBez	KC4ALK
Rogersville	224.4800	-	KD4HZN	oe	KD4HZN
Sevierville	224.7000	-	KD4IBW	o100RB el	KD4IBW
Sevierville	224.8000	-	KD4IBW	oRBeI	KD4IBW
Short Mtn.	224.2600	-	N4PYI	o114.8 RBI	KE4NP
Smithville	223.9600	-	WR3S	c	FELTS RPT
Springfield	224.2200	-	KO4BN	oaRBez	KO4BN
Springfield	224.5400	-	N8ITF	o	N8ITF
Sweetwater	224.9000	-	WD9JGI	c(ca)RB LiTZe	WD9JGI

TEXAS

Aledo	224.7200	-	N5AG	o	
Argyle	223.8600	-	WB5NDJ		
Arlington	223.9800	-	KB5WB	r110.9	
Arlington	224.8000	-	K5SLD	110.9	AARC
Arlington	224.9000	-	WBØLI	110.9	
Austin	223.9400	-	W5HS	o(ca)	
Austin	224.6000	-	W3MRC	o	3M ARC
Austin	224.6200	-	KA5TXK	o	
Austin	224.8000	-	W5FIT	o	ARO
Austin	224.9400	-	WB5PCV	ol	
Beaumont	224.5000	-	WB5ITT	o(ca)	EARS
Buda	224.9800	-	N5SBH	o(ca)114.8	
Burleson	224.7600	-	N5USG	otewzrace	
Canton	224.6200	-	N5LLH	114.8	
Cedar Hill	224.1000	-	WA5ZRQ	c	
Cedar Hill	224.5000	-	WB5YUV	c	
Cleveland	224.7800	-	N5AK	c	SHARC
Conroe	224.0800	-	KQ5W	o103.5	
Conroe	224.8000	-	WB5ITT	o	EARS

<i>Location</i>	<i>Output</i>	<i>Input</i>	<i>Call</i>	<i>Notes</i>	<i>Sponsor</i>
Coppell	224.3600	-	KA1CWM	o	
Dallas	223.7800	-	K6NOB	c	DAL220
Dallas	224.4800	-	K5JOI	o110.9	
Dallas	224.6000	-	N5MIJ	c	
Dallas	224.7000	-	N5MIJ	c	
Dallas	224.8800	-	W5FC	DARC	
Denton	224.7400	-	N5FFB	oae	YLRTXRA
Devers	224.9200	-	KA5QDG	o123.0	
Eastland	224.9800	-	KB5WB	110.9	
Eules	223.8000	-	K5QA	c	
Eules	224.5600	-	K5QA	o	
Forest Hill	224.1400	-	KA5GFH	156.7	
Fort Worth	224.3200	-	WØBOD	(ca)ae	
Fort Worth	224.4200	-	W5SJZ	o	LRARC
Fort Worth	224.4400	-	N5AUX	a110.9	
Fort Worth	224.6800	-	WØBOD	ae	
Fort Worth	224.7800	-	K5WRR	c	FW220
Fort Worth	224.8400	223.4400	KC5IC	o	
Fort Worth	224.9400	-	K5FTW	r110.9	FWCTVHFF
Granbury	224.3400	-	WD5GIC	o(ca) 88.5	NTXARA
Harlingen	224.4600	-	WA5S	oe114.8	
Hempstead	223.7800	-	AC5GR	o	
Houston	223.8000	-	KA5QDG	ot	
Houston	223.9600	-	KA5QDG	ot	HAMS
Houston	224.0600	-	WB5YVQ	o110.9	
Houston	224.1200	-	KA5AKG	o	NARS
Houston	224.1400	-	KA5QDG	ot	HAMS
Houston	224.1600	-	KB5IAM	oe(ca) 103	HCTA
Houston	224.2000	-	N5HQM	oyx2	HTTYERS
Houston	224.3200	-	KA5QDG	o	HAMS
Houston	224.4000	-	WA3J	c	
Houston	224.9400	-	WA5YBC	o103.5	S.A.R.C.
Hurst	224.3000	-	WB5TCD	110.9	
Hurst	224.5200	-	AB5PL	oa	
Irving	224.4000	-	WA5CKF	oa	IARC
Jasper	224.8600	-	K5PFE	o	
Keller	224.4600	-	KA5TXC		
Lewisville	224.9800	-	KB5HOV	r	LAARK
Longview	224.7800	-	KB5OAI		
Lubbock	224.8200	-	WB5R	ox(ca) elp	+WTx220AS
Marshall	223.8800	-	N5WKG		
Mauriceville	224.0400	-	N5KDH	oeazx	
Midland	224.9400	-	WB5RCD	ox(ca) exp	+WTx220AS
Mineral Wells	224.5800	-	WA5TZB		MWARC
Missouri City	224.1000	-	KR5K	o	CYPRESS
Missouri City	224.7000	-	W5ANQ	o127.3	
Murphy	224.1800	-	W5RD		TI ARC
N Richlnd Hills	223.9400	-	W5URH	110.9	
Odessa	223.9400	-	WB5RCD	ox(ca) exp	+WTx220AS

414 222-225 MHz

TEXAS-UTAH

Location	Output	Input	Call	Notes	Sponsor
Penwell	224.8400	-	WB5MPX	o(ca)lz	ARC
Pflugerville	224.4200	-	K5UUT	l	
Pflugerville	224.4800	-	KG5BZ	ol	
Plano	224.2200	-	WB5SGN	PARK	
Port Aransas	224.8800	-	KG5BZ	ol110.9	
Port Arthur	223.9500	-	KK5LK	o(ca)er 100	NONE
Port Arthur	224.8800	-	KK5LK	o(ca)eraz	
Richardson	224.9600	-	K5RA	ESIARC	
Rosehill	223.8400	-	K5SOH	o	
San Antonio	223.9400	-	WR5Q	o	
San Antonio	224.3800	-	KA5HQU	oe	SARO
San Antonio	224.6800	-	KA5OHJ	oa	
San Antonio	224.8200	-	WA5DXJ	oel	
San Antonio	224.9400	-	K5SUZ	o	
Weatherford	223.9000	-	KA5HND		RREPGRP
Weatherford	224.2600	-	W5URH		
Weslaco	224.6200	-	WA5S	oeaz2440	
Weston	224.5400	-	K5DJH		
Wichita Falls	224.4000	-	KA5VQR	(ca)	
Wichita Falls	224.5200	-	WB2NQV	al	

UTAH

CENTRAL

Skyline	223.9200	-	N7QLO	OWRB 88.5	WX7Y
NORTH					
Malad Summit	223.9200	-	N7SFW	O	
Thiokol	224.4000	-	KE7FO	OA	MTARC
NORTH EAST					
Blue Mtn.	223.9000	-	WX7Y	OLk	
PRICE					
Scofield	224.9800	-	WX7Y	OERBW	IREAN/SD
SOUTH					
Navajo Mtn	224.4800	-	WX7Y	OWRB 88.5	WX7Y
SOUTH EAST					
Abajo	223.9400	223.3400	WBØECV	OL	
Abajo Peak	223.9600	-	WX7Y	OLk	
Bald Mesa	224.5800	-	WX7Y	OLk	
WASATCH FRONT					
American Fork	224.4200	-	WB7TCV	O	
Eden	224.5800	-	WA7ZFW	Lk	
Ensign Peak	224.2000	-	WD0EFZ	OX	
Lake Mtn	224.7000	-	KE7AU	O107.2X	KE7AU
Layton	224.0000	-	WB6CDN	OL167.9 RB	IREAN
Magna	224.6400	-	N7JZU	O	N7JZU
Ogden	224.5000	-	WB6CDN	OAELW (RB)	IREAN
Riverside	223.9000	-	KA7KMO	OALRBZ	IREAN
Riverton	224.5400	-	K7HEN	O	K7HEN
Salt Lake	223.9400	-	KB7YSW	O	SLCARES
Salt Lake	224.7800	-	KDØJ	OE	

222-225 MHz 415
UTAH-VIRGINIA

Location	Output	Input	Call	Notes	Sponsor
Salt Lake	224.8200	-	WB6CDN	0AELR BXZ	IREAN
Syracuse	224.9600	-	WB7ACJ	O	
WEST Wells Nv	224.8000	-	WB6CDN	OLA	
VERMONT					
EAST CENTRAL					
Tunbridge	224.6800	-	K1MOQ	o	K1MOQ
SOUTHWEST					
Wells	224.9600	-	WB2MIC	o	COSIN
VIRGINIA					
Bedford	224.8400	-	N4PLV	oe	BEDFORD
Bedfrd/Apl Orc	224.1800	-	WA1ZMS	o100el	MTN TOP
Bluefield	224.9200	-	N8LGA	o	N8LGA
Buck's Elbow	224.3200	-	N4RAG	o131.8e	N4RAG
Charlottesvill	224.1400	-	N4HRV	o88.5 (ca)e	N4HRV
Charlottesvill	224.7600	-	WA4TFZ	oe	AARC (ALBE
Deltaville	224.9000	-	AA4HQ	oaez	AA4HQ KB4J
Fancy Gap	224.8800	-	K4DQ	o100	BEAR
Gloucester	224.6200	-	W4GSF	oae	W4GSF
Hampden- Sydney	224.2000	-	W4JAS	o	Hampden-S
Hampton	224.5400	-	WB4PVT	o100el	TIDEWATE
High Knob	222.0550	-	WD4GSM	o	
Lake Gaston	224.6000	-	WA4HMT	o	W4LG
Lynchburg	224.2800	-	AB4M	o(ca)	AB4M
Martinsville	224.5000	-	K4RCA	o(ca)	WB4YJC
Norfolk	224.7400	-	KC4JGC	o100	KC4JGC
Norton/High Kn	224.4200	-	WD4GSM	oe	WD4GSM
Patrick Spring	224.4200	-	WB8POC	o103.5	WB8POC
Pearisburg	224.8600	-	KQ4Q	oe	DISMAL
Petersburg	224.7000	-	K4ARO	o	K4ARO
Ridgeway	224.3800	-	AA4QT	oRBe	DCCARC
Roa/Cahas Mt	224.9400	-	AB4EM	o	
Roanoke	224.1000	-	N4CH	ol	N4CH
Roanoke/Tinker	224.9000	-	K4YDG	oe	K4YDG
Staunton/EI Kn	224.3000	-	KE4CKJ	o131.8	WD4FOZ
Stuart	224.2000	-	WB4GUG	o107.2	WB4GUG
Waynesboro	224.6800	-	KA4RCL	o131.8	KA4RCL
NORTH					
Leesburg	224.0200	-	KC3BM	ac	KC3BM
Lovettsville	224.4600	-	WB4FUJ	c	WB4FUJ
NORTH CENTRAL					
Harrisonburg	224.8200	-	N4YET		N4YET
Haymarket	224.4000	-	WD4KHP	ct	NoVa 6M
Haymarket	224.4200	-	WD4KHP	acelz	NoVa 6M
Manassas	224.6600	-	W4OVH	az	OVHARC
T-MARC AREA					
T-Marc Area	223.8000	-	SP		

416 222-225 MHz

VIRGINIA-WASHINGTON

Location	Output	Input	Call	Notes	Sponsor
WASHINGTON AREA					
Alexandria	224.8200	-	W4HFH	It107.2	Alex RC
Alexandria	224.8200	52.1300	W4HFH	alt107.2	Alex RC
Arlington	224.0600	-	WB4MJF	I	+K14MB
Arlington	224.0600	52.0500	WB4MJF	I	+K14MB
Arlington	224.6200	-	WB4MWF		WB4MWF
Fairfax	224.1000	-	W4YHD	el	NVFMA
Fairfax	224.1000	146.1900	W4YHD	o(ca)eL RzLiTz ct	NVFMA NoVa 6M
Fairfax	224.4400	-	WD4KHP		NoVa 6M
Herndon	224.7400	223.2400	WD4KHP	RmtBase	NoVa 6M
Reston	224.7200	-	WD4KHP	RBUp/ DnLk	NoVa 6M
Tysons Corner	224.3400	-	KM4OI	o(ca)eLz	NVFMA
Tysons Corner	224.4200	-	WD4KHP	acelz	NoVa 6M
Woodbridge	224.7800	-	WB4GJZ	el	WWI
WASHINGTON					
# IACC AREAS					
# Snp	224.7200	-	SNP	t	
FALL CITY					
Fall City	224.2800	-	WA7TQS	103.5	DENNY LIM
GRAYS HARBOR COUNTY					
Aberdeen	224.8800	-	KA7DNK	CAE 103.5	KA7DNK
KING COUNTY					
Rattlesnake Mt	224.9800	-	KC7UW	OE118.8	BILL DAVIS
KING COUNTY - NORTH					
Bellevue	224.0600	-	W7IQV	CA	R Peter RA
Woodinville	224.6200	-	N8GNJ	y	N8GNJ
KING COUNTY - NORTHEAST					
Carnation	223.9000	-	KA7AEF	OAELZ	Richard GI
NORTHEAST					
Stranger Mtn	223.9000	-	WA7YCP	olx	
PUGET SOUND					
Baldi Mountain	224.7600	-	WB7DOB	OCA 103.5	Bruce Ches
Cougar Mountain	224.4400	-	N7KFJ	100	N7KFJ
Cougar Mountain	224.5000	-	N6OBY	OAE 103.5	N6OBY
Gold Mountain	224.0400	-	KB7GZ	AELZ 103.	Emerald
Gold Mountain	224.5600	-	N7BTI	yE	GOLD MT
Mount Jupiter	224.4800	-	KA7JUR	yE103.5	KA7JUR
Somerset	224.2000	-	WN7Q	O103.5	WN7Q
Tiger Mtn East	224.1200	-	K7LED	103.5	Mike and
PUGET SOUND - NORTH					
Green Mountain	223.9200	-	WB7FDD	L103.5	BRIAN
SEATTLE					
Queen Anne Hill	224.0200	-	N7MFP	OA	Paul KIRSF
SEATTLE - WEST					
Seattle	224.8000	-	KD7FK	O	TOM KLEIN
SKAGIT VALLEY					
Mt Vernon	223.8800	-	N7UQA	OCA	RADIO

WASHINGTON-WISCONSIN

<i>Location</i>	<i>Output</i>	<i>Input</i>	<i>Call</i>	<i>Notes</i>	<i>Sponsor</i>
SNOHOMISH					
Snohomish	224.3800	-	W7PZ	E123	W7PZ
SNOHOMISH COUNTY - SOUTH					
Lynnwood	224.6600	-	W7UFI	AE103.5	Snohomish
SPOKANE					
Mica Peak	223.9400	-	WG7B	o98.4	WG7B
Spokane	223.9800	-	WA7YCP	o	SpoRptrCon
Spokane	224.4000	-	N7VXC	l(Rev)	N7VXC
Spokane	224.6800	-	KB7VBY	o	
SUNNYSIDE					
Rattlesnake	224.3200	223.7200	W7HSJ	c	NWRA
TACOMA					
Tacoma	224.5200	-	W7MSR	OCAEL	W7MSR
Tacoma	224.9600	-	N7MEB	CA141.3	JAMES
WASHINGTON - NORTHWEST					
Cultus Mountain	224.5800	-	KG7IK	O	KG7IK
Haystack Ridge	224.2400	-	N7NFY	OE103.5	
SNOHOMISH					
WASHINGTON - SOUTH WEST					
Rainer Hill	224.6600	-	N7ZKW	114.8	N7ZKW
WASHINGTON - SOUTHWEST					
Raymond	224.8600	-	KA7DNK	OECA	FRANK
WASHINGTON WESTERN					
Squak Mountain	224.4200	-	KB7WPO	E103.5	Rod Julian
Tiger Mountain	223.9800	-	K7RZ	CA100	MARK
Tiger Mtn West	224.3400	-	K7NWS	CAEL 110.9	B.E.A.R.S.
WENATCHEE					
Mission Ridge	224.7400	-	WR7ADX	o	W7CCY
WHATCOM COUNTY					
Toad Mountain	224.8600	-	W7ISX	103.5	W7ISX
WOODINVILLE					
Woodinville	224.0000	-	K7AAE	103.5	K7AAE
YAKIMA					
Bethel Ridge	224.9000	-	W7AQ	oezAR	
Yakima Ridge	224.6000	-	KB7HDX-6	pkt	KB7HDX
WEST VIRGINIA					
Beckley	224.2400	-	N8FWL	o123e	RAL.BECKL
Beckley/Oak Hi	224.3400	-	N8FWL	o	RAL.BECK
Charleston	224.3600	-	WB8YST	o107.2 (ca)RBelz	WB8YST
Flat Top/Wintr	224.1200	-	WV8B	oa	ARA North
Williamson	224.1400	-	WR8M	o	SAWS
EAST					
#Slanesville	222.1600	52.6700	KD4JBY	RRLk 53.67	KD4JBY
Berkeley Sprin	224.7000	-	KA3VLG		222-West
T-MARC AREA					
T-Marc Area	223.8000	-		SP	
WISCONSIN					
NORTH CENTRAL					
Shawano	224.4800	-	KG9AL	O114.8 ER	KG9AL

418 222-225 MHz

WISCONSIN-MANITOBA

<i>Location</i>	<i>Output</i>	<i>Input</i>	<i>Call</i>	<i>Notes</i>	<i>Sponsor</i>
Tomahawk	223.7600	-	N9CLE	O	TOM RP A
Wausau	224.6400	-	W9SM	O114.8A ELXZ91	W.V.R.A.
NORTH EAST					
Ashwaubenon	223.9400	-	KB9DSV	O	KB9DSV
Manitowoc	224.5400	-	N9GHE	OR	N9GHE
Oshkosh	223.9000	-	W9OSH	O107.2 (ca)EX	W9OSH
Winneconne	224.5000	-	KB9IE	O(ca) TTLX	P.G.R.A.
NORTH WEST					
Balsam Lake	224.9000	-	N9QFW	O110.9	N9QFW
Beldenville	224.8400	-	N0NIC	O110.9 EAP	B.ATV S.
Eau Claire	223.8200	-	N9RSU	O67.0TT A911	N9RSU
SOUTH CENTRAL					
Beloit	224.3000	-	N9BUL	OA	C.B.S. RG
Fort Atkinson	224.4200	-	N9DTT	O123.0 ATTZEL	FT AT RG
Madison	224.1600	-	WB9RSQ	O123.0 AELZ	WB9RSQ
Portage	224.6600	-	KE9KX	OTT-200 IFQRM	KE9KX
SOUTH EAST					
Cudahy	224.9000	-	NK9G	OATTLZ	NK9G
Franksville	223.8000	-	KC9NG	O127.3	KC9NG
Germantown	224.1800	-	W9CQO	OE	O.R.C.
Kenosha	224.8000	-	K9RI	O114.8	K.A.R.S.
Mequon	224.0600	-	N9PMR	O	N9PMR
Milwaukee	224.9600	-	WD9EUF	O114.8 AZ	WD9EUF
West Allis	224.5200	-	KA9JCP	O	KA9JCP
West Bend	223.8200	-	N9NBN	O114.8 (ca)	N9NBN

WYOMING

STATEWIDE

Statewide	224.2800	223.6800		T	CntrlAcce
Statewide	224.6600	-		T	CntrlAcce

BRITISH COLUMBIA

VANCOUVER

Burnaby	224.0000	-	VE7BYL	c	VE7BKU
Coquitlam	224.0400	-	VE7IOT	c	VE7CVS
N Vancouver	224.2000	-	VE7RNV	c	VE7CFL
N Vancouver	224.8400	-	VE7TOK	c	
Port Coquitlam	224.9400	-	VE7MSS	ol	VE7CGL
Vancouver	224.3000	-	VE7RPT	o e	BCFMCA

VANCOUVER ISLAND

Victoria	224.1400	-	VE7VIC	c	VARRA
Victoria	224.9000	-	VE7BEU	c	

MANITOBA

WINNIPEG

Winnipeg	224.9400	-	VE4RPT	ox	VE4ABA
----------	----------	---	--------	----	--------

<i>Location</i>	<i>Output</i>	<i>Input</i>	<i>Call</i>	<i>Notes</i>	<i>Sponsor</i>
ONTARIO					
CENTRAL EAST					
Essonville	224.8400	-	VE3TBF	o Link2	TBFRA
Oshawa	224.2800	-	VE3IMN	o	
Rice Lake	224.8000	-	VE3RTR	o Link1	VE3ULR RA
METRO TORONTO					
Aurora	224.8800	-	VE3ULR	o Link1	VE3ULR RA
Scarborough	224.7800	-	VE3RAL	o (ca)	MTPARC
Toronto	224.4000	-	VE3KRC	o (ca)	KARO
Toronto	224.8400	-	VE3UKW	o	
Toronto	224.9200	-	VE3OBN	o	
Toronto	224.9800	-	VE3TTR	o Link1	VE3ULR RA
Uxbridge	224.8600	-	VE3RPT	o (ca) ez Link	TFMCS INC.
NCR					
Kanata, ON	224.7800	-	VE3KNA		VA3MWK
Nepean, ON	223.5400	-	VE3YMK		VE3BYT
Ottawa, ON	224.6800	-	VA3OTW	A E L	SARC
Ramseyville, ON	224.9400	-	VE3YRR	solar backup Z	RFCC
SOUTH					
Burlington	224.7400	-	VE3RSB	131.8Hz oaex	BARC
Hamilton	224.9600	-	VE3DRW	o Link1	
Scotland	224.4400	-	VE3PPO	o e VFAT Link	
SOUTHWEST					
London	224.5400	-	VA3VHF	a	
London	224.7800	-	VE3TTT	o	SORT
McGregor	224.7000	-	VE3RRR	oaeLink 2m4	WART
Sarnia	224.9600	-	VE3RCA	o	SUHFRG
Windsor	224.6600	-	VE3OOO	o	Farout ART
QUEBEC					
MAURICIE					
Drummondville	223.0000	222.3000	VE2ROK	O T110.9	
VE2YLA					
St-Ambroise-de	224.0000	223.0600	VE2RJR	O	VE2MDR
Trois-Rivieres	224.0000	222.5000	VE2RTZ	O	VE2TRZ
MONTREAL					
Beaconsfield	224.0000	223.0000	VE2RNC	O CA E	VE2HOT
Farnham	224.0000	223.2400	VE2RDH	O T82.5	VE2WDH
Havelock	224.0000	223.1000	VE2RPT	O CA E	VE2FMK
Havelock	224.0000	223.2000	VE2HOT	O	VE2HOT
Montreal	224.0000	223.3000	VE2RHH	O CA E	MTL220RC
Rigaud	224.0000	223.3800	VE2RM	O E	MTL220RC
St-Bruno	224.0000	223.1600	VE2RVK	O L T 141.3	VE2VK
St-Calixte-Nor	224.0000	222.8000	VE2LED	O L T 141.3	VE2VK
St-Pie	224.0000	222.7000	VE2RMV	O	VE2ULU
ARGENTINA					
BUENOS AIR					
Burzaco	224.4200	-	LU3DY	82.5	

420 222-225 MHz**ARGENTINA-PANAMA**

<i>Location</i>	<i>Output</i>	<i>Input</i>	<i>Call</i>	<i>Notes</i>	<i>Sponsor</i>
Moron	223.9800	-	LU1DBQ	136.5	
San Nicolas	224.7400	-	LU1EGO	118.8	
CAPITAL FE					
Capital Federal	224.0600	-	LU5CBA	67.0	
Capital Federal	224.8600	-	LU9BM	162.2	
Capital Federal	224.9000	-	LU3CA	100.0	
Capital Federal	224.9400	-	LU3DI	88.5	
ENTRE RIOS					
Crespo	224.5000	-	LU5JTF	94.8	
RIO NEGRO					
S C Bariloche	224.9400	-	LU1VZ	67.0	
SANTIAGO D					
Sgo Del Estero	224.1000	-	LU6NH	77.0	

BRAZIL

RIO DE JAN					
Nova Friburgo	224.5000	-	PY1-027	o	
SAO PAULO					
Sao Paulo	223.9400	-	PY2-223	SimplexPtch	
Sao Paulo	224.1000	-	PY2-220	SimplexPtch	
Sao Paulo	224.1400	-	PY2-221	SimplexPtch	
Sao Paulo	224.1800	-	PY2-222	SimplexPtch	
Sao Paulo	224.3000	-	PY2-224	SimplexPtch	
Sao Paulo	224.5000	-	PY2-227	SimplexPtch	
Sao Paulo	224.5400	-	PY2-226	SimplexPtch	
Sao Paulo	224.8200	-	PY2-228	SimplexPtch	
Sao Paulo	224.9400	-	PY2-225	SimplexPtch	

COSTA RICA

SAN JOSE					
Moravia	224.1000	+	GDCR	o	GDCR

EL SALVADOR

SAN SALVADOR					
Cerro San Jacin	224.2400	-	YS1YS	oRe-sun	CRAS

MEXICO

BAJA CALIF					
Cerro de San An	221.8500	+			
Tijuana	223.8200	-			
EDO. DE ME					
Villa Alpina	224.7000	-			

PANAMA

PROVINCIA					
Cerro Bandera	223.9000	-	HP1RCP	c(ca)ext RB	HP1CDW
Ciudad Panama	224.8200	-	HP1CDW	c(ca)ext RB	HP1CDW
La Loma	223.9400	-	HP1CDW	c(ca)et	HP1CDW

420-450 MHz

<i>Location</i>	<i>Output</i>	<i>Input</i>	<i>Call</i>	<i>Notes</i>	<i>Sponsor</i>
ALABAMA					
Albertville	442.6250	+	KF4EYT	aWx 203.5	KF4EYT
Albertville	442.9500	+	WA4QKC	cRb	WA4QKC
Arab	443.2250	+	KE4Y	oxaezWx	Brindlee M
Athens	443.1500	+	W4LRE	O	W4LRE
Auburn	444.8000	+	K4RY	OE	AUARC
Baldrock	442.8500	+	AA4CW	O	AA4CW
Barton	442.9500	+	K4YVV	O	K4YVV
Birmingham	444.8250	+	KB4CTS	118.8	Birmingham
Birmingham	444.7000	+	WA4CYA	cx	WA4CYA
Birmingham	444.6500	+	KA5GET	o	KE4ADV
Birmingham	444.4250	+	KE4ADV	oeae	KE4ADV
Birmingham	443.9000	+	W4CUE	O	Birmingham
Birmingham	443.2000	+	W4CUE	o	Birmingham
Birmingham	443.1250	+	N4VSU	o146.2	Alabama Po
Birmingham	444.8750	+	W4TPA	o185.4	TPARC
Birmingham (North)	444.0750	+	KR4UD	oeWxe EXP100.0	
Birmingham Double Oak	443.0750	+	KR4UD	ot100.0 Wx	KR4UD
Birmingham Forestdale	443.6500	+	K6RWJ	151.4	K6RWJ
Birmingham Forestdale	444.7250	+	W4YMW	oa	W4YMW
Birmingham Red Mtn	443.7500	+	WO4W	oaelzRB	KB4KCH
Birmingham	444.1000	+	N4KNB	oae Ruffner Mtn	H&H RPT
Birmingham Shades Mtn.	444.9750	+	KB4TUE	C(ca)E	KB4TUE
Birmingham/ Red Mountain	444.2000	+	KB4KCH	oeaRBz	ALERT/KB4
Birmingham/ Red Mountain	442.0750	+	KR4UD	aea	KR4UD
Blountsville	442.7500	+	WA4LXP	OAL	WA4LXP
Bluff Springs	444.3750	+	KF4UOW	oeWx 100.0	KF4UOW
Boaz	443.0500	+	KE4YTI	254.1	KE4YTI
Chandler Mtn	443.9750	+	AA4CW	O	AA4CW
Cheaha Mtn	443.3500	+	N8DNZ	ott	N8DNZ
Talladega Cheaha Mtn. Anniston	444.7500	+	WB4GNA	131.8oex	CALHOUN
Clanton	444.4750	+	WB4UQT	OE	CLANTON
Clanton	443.5000	+	KF4LQK	o	Montgomery
Clanton/Ema	443.5000	+	KF4LQK	o	Montgomery

422 420-450 MHz

ALABAMA

<i>Location</i>	<i>Output</i>	<i>Input</i>	<i>Call</i>	<i>Notes</i>	<i>Sponsor</i>
Cloverdale	444.2250	+	WA4RHK	owx	WA4RHK
Corner	443.5500	+	N4UKE	oe123.0	N4UKE
Cropwell	442.5750	+	N4PFB	O AEL	N4PFB
Cullman	444.6250	+	KD4ZO	O	KD4ZO
Cullman	444.9000	+	N4UAI	O	N4UAI
Dadeville	444.5250	+	KB4MDD	oawxEz RB146.2	KB4MDD
Decatur	442.3500	+	WA4OUE	oe	W9KOP
Decatur Brindlee Mtn	443.8500	+	W4ATD	xo	Decatur AR
Demopolis	443.9500	+	N4QII	rba	N4QII
Dothan	444.0500	+	N4RNU	OEL	HOUSTON
Dothan	444.7750	+	N4RNU	oeWx	N4RNU
Dothan	444.9000	+	KA4WVO	oWXeRB	KA4WVO
Dothan	444.6750	+	KI4ZP	156.7	KI4ZP
Enterprise	443.2500	+	WD4ROJ	oaelrz	ENTERPRIS
Eufaula	442.0750	+	N4TKT	ctwxel 123.0	N4TKT
Eufaula	444.9250	+	WB4MIO	oe151.4	WB4MIO
Fayette	444.8500	+	N4GRX	o	N4GRX
Flagg Mountain	442.5000	+	W4YH	o88.5	W4YH
Florence	444.3750	+	KC4FLN	ot	KC4FLN
Florence	442.1250	+	KF4GZI	cWxe203.5	
Florence	442.2500	+	WA4FYN	0100.0	WA4FYN
Florence	442.3250	+	KI4SP	OAZE	KI4SP
Florence	443.6750	+	KK4NZ	oaelzRB	KK4NZ
Florence	444.0000	+	KF4DZG	t100.0oa eWxRB	KF4DZG
Florence	444.1500	+	KS4NJ	o141.3	
Fort Payne	444.8000	+	KF4FWX	o	
Fort Payne	442.6000	+	KF4FWZ	0100.0	KF4FWZ
Fort Payne Lookout Mtn	442.2750	+	WA4QKC	c	rb
Gadsden	442.1000	+	KC4ANB	0eRB 103.5	KC4ANB
Gadsden Chandler Mtn	444.7750	+	K4BWR	ocaext 100.0	K4BWR
Gadsden Hensley Mtn	444.6750	+	K4VMV	O	K4VMV
Grant	441.9750	+	K4OJJ	oeIRB	K4OJJ
Grant	442.4000	+	WA4OXX	0	WA4OXX
Green Pond	442.2500	+	N4TDQ	OCAEL	N4TDQ
Guntersville	444.2500	+	K4CZZ	o	Guntersvil
Hartselle	444.3250	+	KD4SIY	ot107.2	KD4SIY
Hoover	442.7000	+	WD4MPS	oe	Sonics ARC
Horton	443.7250	+	KF4LJR	ot203.5 ecal	KF4LJR
Hueytown	444.6000	+	KC4EUA	c	Hueytown R
Huntsville	443.8000	+	N4HSV	cca110.9	
Huntsville	444.5750	+	KB4CRG	o88.5eIRBa	
Huntsville	444.5000	+	WB4LTT	c	WB4LTT
Huntsville	444.3500	+	WB4SRG	RB	WB4SRG
Huntsville	443.7000	+	WD4IDD	OXAE	MOTOROLA

ALABAMA

<i>Location</i>	<i>Output</i>	<i>Input</i>	<i>Call</i>	<i>Notes</i>	<i>Sponsor</i>
Huntsville	444.1250	+	AC4LA	oxeRB	AC4LA
Huntsville	442.0000	+	KE4BLC	oa	KE4BLC
Huntsville	442.3000	+	W4NPZ	c	W4NPZ
Huntsville	443.0000	+	WA4NPL	OLEX	WA4NPL
Huntsville	443.3000	+	KE4GNN	oRB156.7	
Huntsville	443.4250	+	KE4JMQ	ccaaz	KC4HRX
Huntsville	443.4750	+	KS4LU	oa103.5	KS4LU
Huntsville	443.6000	+	WB4LTT	(ca)	N ALA RPT
Brindlee Mtn					
Huntsville	443.3250	+	KM4ON	celRB	KM4ON
Capshaw Mtn					
Huntsville	444.3000	+	WB4TUR	earb	WB4TUR
Green Mtn				103.5	
Huntsville	444.1750	+	KD4TFV	cae	KD4TFV
Monte Sano					
Huntsville	443.5000	+	W4HSV	o110.9c (aRBetc	
Monte Sano					
Huntsville	444.3000	+	WB4TUR	186.2	WB4TUR
Monte Sano					
Huntsville	443.2500	+	KE4JMQ	o97.4eca	KC4HRX
Monte Sano					
Huntsville	442.8250	+	WA4NZZ	oe	Marshall S
Weeden Mtn					
Huntsville/ Drake Mtn	442.7750	+	KB4CRG	ot85.4	KB4CRG
Jacksonville	442.2000	+	WD4LDU	o100.0	Anniston A
Chimney Pk					
Killen	442.0250	+	KF4FUG	oWxel RB131.8	KF4FUG
Killen	444.4250	+	KS4QF	t203.5o aca	KS4QF
Lake Wedowee	443.9250	+	KK4IF	otal	KA5WZY
Leesburg	444.0250	+	KE4SWI	oaWxz	Cherokee C
Lineville	444.0000	+	WB4VBA	O	WB4VBA
Mccalla	443.1000	+	AE4CP	ocal	AE4CP
Mobile	444.0000	+	KF4MH	O	KF4MH
Mobile	444.9000	+	W4IAX	O	Mobile ARC
Mobile	444.4000	+	WA4JOP	OE	WA4JOP
Mobile	444.5000	+	WB4QEV	123.0 Wxe	Mobile Cou
(Springhill)					
Montevallo	442.9250	+	KC4PXE	OAZEL	KC4PXE
Montgomery	443.4500	+	WA4ZYS	o	Montgomery
Montgomery	444.5000	+	W4AP		Montgomery
Montgomery	444.5750	+	KF4AZE	oRBWX	EMARA
Montgomery	444.4500	+	WD4JRB	100.0	WD4JRB
Montgomery	444.2500	+	N4QT	O	N4QT
Moulton	442.4250	+	N4IDX	OER BRA	Bankhead A
Moulton	444.2750	+	KF4UJM	107.2	KF4UJM
New Brockton	442.6500	+	WA4WQW	o	WA4WQW
Ohatchee	444.0500	+	WB4LYR	146.2oa	WB4LYR
Opelika	444.1000	+	W4ZBA	OE	WA4QHN
Opelika	442.1750	+	N4TKT	owex123.0	

ALABAMA-ARIZONA

Location	Output	Input	Call	Notes	Sponsor
Ozark	444.6000	+	K4OZK		Dale Count
Pelham	444.1500	+	N4NR	O	TPARCA
Pelham	444.3000	+	W4TPA	O	TPARCA
Phenix City	444.7250	+	N4TKT	oe123.0	N4TKT
Phenix City	444.2000	+	WA4QHN	ocaEz	WA4QHN
Pinnacle Point	442.0000	+	KW4CAP		KE4CAP
Pinson	444.9250	+	AD4LA	o	N4EIX
Prattville Al	443.3000	+	NN1W	OAE	NN1W
Rainsville	442.5500	+	KF4BCR	100.0	KF4BCR
Remlap	444.5500	+	WA4MHO	O	P&P RA
Roanokeal	444.3750	+	KF4QDQ	o	Randolph C
Rogersville	444.4750	+	KF4CSZ	88.5	KF4CSZ
Rogersville	442.9250	+	KE4GOE	atRaces	KE4GOE
Rogersville	442.5000	+	WA4III	oe	WA4III
Russellville	444.8000	+	WA4AQM	o	WA4AQM
Selma	442.0250	+	N4KTX	OE	N4KTX
Smokerise	443.8750	+	KE4YO	o	KE4YO
Theodore	444.1000	+	N4LMZ	O	N4LMZ
Thomasville	442.0500	+	WA4GNA	OALEZ	WA4GNA
Trinity	444.9500	+	WB4NLN	O	MCARC
Troy	443.0000	+	W4NQ	100.0	Troy Radio
Tuscaloosa	442.5500	+	N4UFE	OAEL	N4UFE
Tuscaloosa	443.5750	+	KX4I	ct	KX4I
Tuscaloosa	444.7000	+	WA4CYA	cx	WA4CYA
Tuscaloosa	442.9500	+	W4MD	c	W5TW/KX4I
Tuscaloosa	442.9000	+	KX4I	ct	KX4I
Tuskegee	442.2000	+	KA4NTI		
Union Hill	442.8000	+	W5MEI	C161.2	W5MEI
Valley	442.0500	+	K4DXZ	O	CHATTA.
Warrior	442.2250	+	KG4DFW		KG4DHK
Winfield	444.4000	+	KB5LTW	oaez	KB5LTW
Wood Mtn	443.8250	+	KF4IGZ		CCARC Cher

ALASKA

INTERIOR

Delta Junction	444.6000	+	oe		WL7AI
Delta Junction	444.9000	+	x1103.5		Arctic ARC
Fairbanks	444.8000	+	oaelx103.5		Arctic ARC
Fairbanks	444.1000	+	ox		KL7NO
Mt. Fairplay	444.7000	+	x1solar1		Arctic ARC

ARIZONA

Arizona	446.0500	446.0500		SIMPLEX	
Arizona	445.5000	-	TEST PAIR	TEST AVAILABLE:	
Arizona	445.9750	445.9750		SIMPLEX	
Arizona	440.5500	+	TEST PAIR	TEST AVAILABLE:	
Simplex	446.0000	446.0000		SIMEX	
Simplex	446.5000	446.5000		SIMEX	
Simplex	441.5000	441.5000		SIMEX	
Simplex	446.0250	446.0250		SIMEX	
Simplex	441.0000	441.0000		SIMEX	
Simplex	441.0250	441.0250		SIMEX	

ARIZONA

Location	Output	Input	Call	Notes	Sponsor
LINK	444.1250	+	WB7NNP	C	LOCAL
C AZ					
Crown King	447.6250	-	WA7ZZT	CELRM	South Moun
Dewey	441.8500	+	K7OFG	OCA	WILEY
Glassford Hill	442.3500	+	N7KPU	C	JAMES
Mingus Mtn.	449.7000	-	WA7GBL	CRML	PINAL MTN.
Mingus Mtn.	441.8000	+	K7OFG	OE	WILEY
Mt. Ord	444.5000	+	W7MDY	OLE100	ARA
Oracle	448.7000	-	WA7ELN	CRM	TROY HALL
Payson	449.5500	-	WA0OJS	OERM	RONALD E.
Pinal Peak	448.4250	-	KD7DR	oel103.5	S.A.R.B.A.
Pinal Peak	448.6500	-	WA7KUM	CERML	SAGUARO
Pinal Peak	448.1750	-	WB5QHS	C	Jacks Peak
Pinal Peak	449.4500	-	W7MOT	P	MARCA
Porter Mtn.	447.7500	-	N9CZV	OAEL	DAVE
				110.9	
Prescott	449.6750	-	KC7WBE	CCA	SOUTHWE
				RML	
Prescott Valley	446.8250	-	KC7AFB	O	THE HAPPY
Scottsdale	444.0750	+	WB7NNP	C	LOCAL
Signal Peak	449.6500	-	WA7HUH	OER	GILA
Towers Mtn.	448.5750	-	WB7EVI	OE	Mingus MT.
White Tanks	441.6750	+	WB7EVI	OE100	NorthLINK
White Tanks	441.7250	+	W7EX	OE100	ARA
White Tanks	449.2750	-	KG7KF	C	Shrine RAD
E AZ					
Greens Peak	449.3500	-	N7ENS	O	DONALD W.
Guthrie Peak	448.9750	-	N5IA	CRML	Jacks Peak
Guthrie Peak	449.3750	-	N5IA	C	EAARS INC
S. Mtn Alpine	448.3750	-	N9CZV	OAEL	DAVE
				110.9	
EC AZ					
7 Mile Ridge	449.7500	-	N9CZV	OAEL	DAVE
				110.9	
Greens Peak	448.2000	-	N9CZV	OAEL	DAVE
				110.9	
Heliograph Pk	449.4000	-	K7EAR	CE	EAARS INC
LAKE HAVASU					
Lk Havasu City	448.7250	-	W7MCF	CRM	DOUG
N AZ					
Mt. Elden	448.8750	-	W7ARA	OE	ARA
Mt. Elden	448.4750	-	W7ARA	OE	ARA
Mt. Elden	448.6250	-	KD7DR	CL	SAGUARO
NC AZ					
Bill Williams	449.7500	-	N9CZV	OL110.9	DAVE
Grand Canyon	442.0750	+	N7FHQ	OLE	NorthLINK
Mingus Mtn.	442.1500	+	WA7UID	OEL	Mingus MT.
Mt. Elden	448.1000	-	KA7TDH	O131.8	Northern A
{Devil's Head}					
Navajo Mtn.	449.9250	-	W7CWI	O	LAKE
Payson	446.4000	-	W7PSN	OAE	Steve Bing
Phoenix	442.6000	+	WB7BNI	OL100	M.C.R.G.

426 420-450 MHz

ARIZONA

Location	Output	Input	Call	Notes	Sponsor
Prescott	447.6500	-	W2YAV	C	WILLIAM C.
Towers Mtn.	449.0000	-	K7PL	CRML	TOWERS
Towers Mtn.	448.6000	-	WA7ZZT	CEL	BOBBYE
Towers Mtn.	449.1750	-	WB7EVI	OLE	NorthLINK
NC AZ, PRESCOTT VALLEY					
"P" Mountain	448.5000	-	KB6TWC	OCA100	LASTTRUM
NE ARIZONA					
Navajo Mt.	449.3750	-	W1OQ	NorthLink	
NE AZ					
Eager	441.2000	+	N7XDO	O	James Tiem
Greens Peak	449.8500	-	K7KI	C	SAGUARO
Navajo Mtn.	448.7500	-	NA7DB	C	J. DAN BRO
Roof Butte	449.1750	-	WB7EVI	OLE	NorthLINK
Roof Butte	448.6500	-	KK5C	CRML	FOUR
Window Rock	442.0000	+	N7JVO	OLE	NAVAJO
NEAZ					
Winslow	449.9750	-	W7DFW	CCA	JOHN D. HI
NW ARIZONA/KINGMAN					
Kingman	446.4000	-	KJ7HR	OER 103.5	Atlantis R
NW AZ					
Bullhead City	449.9750	-	AA7FW	O136.5	BULLHEAD
Dolan Springs	449.8750	-	KC7DYF	BRYON	
Ft. Rock	448.3500	-	W7SRC	O	CLINTON PI
Golden Valley	448.4000	-	N7FK	OCAER 123.0	FREEDOM
Golden Valley	448.5000	-	N7VDX	CCA	Mark C. HE
Hualapai Mtn	448.2500	-	N7SKO	O131.8	WECOM,
Hualapai Mtn.	449.4750	-	NW7AZ	CCA RML	NOWARE
Hualapai Mtn.	448.0000	-	NW7AZ	CL	NOWARE
Hualapai Mtn.	449.2250	-	W6PNM	OL131.8	HUALAPAI
Oatman Mt.	448.6200	-	KF6BXP	CLE	CACTUS
Potato Patch	448.6800	-	W6PNM	CLE	CACTUS
PHOENIX METRO					
Mesa	447.4250	-	K7WJH	O107.2	James R. W
PHOENIX METRO AREA					
Shaw Butte	421.2500	434.0000	W7ATV	OTV	ARIZONA
PHX					
White Tanks	448.2750	-	NØNKU	CCAL RME	Southwest
PHX METRO					
Apache Junction	449.8250	-	W7KOS	O	W7KOS
Carefree	443.0250	+	K7SA	O100.0	WARREN D.
Chandler	447.4500	-	N7XVB	OAE100	City of Ch
Chandler	448.9500	-	KC7TMB	OEPL 100.0	IEARS INT
Chandler	442.6750	+	WA7ZCZ	OCARM	HAROLD W
Fountain Hills	447.7750	-	N7MK	C	Fountain H
Glendale	447.4750	-	N7AIL	CRM	Stephen L.
Glendale	448.3250	-	KB7FQO	OERM	MICHAEL
Glendale	448.0000	-	N7NTM	CRM	Dennis BET
Mesa	449.6000	-	WB7TJD	OE100	Superstiti

ARIZONA

Location	Output	Input	Call	Notes	Sponsor
Mesa	448.9000	-	WA7VEI	C	PINAL MTN.
Mesa	449.6250	-	W7ARA	OAE	ARA
Mesa	448.8500	-	W7IUU	CRM	LAWRENCE
Mesa	448.7250	-	N7TX	C	STEVE
Mesa	449.8500	-	W5WVI	CRMPL	JON M. DEL
Mesa	449.0500	-	WA7VEI	CCA RML	PINAL MTN.
Mt. Ord	444.4750	+	NØNKU	OL	SOUTHWES
Peoria	441.1750	+	KA7ATV	C	LAVERN
Phoenix	444.3000	+	W7ARA	OA	ARA
Phoenix	447.9500	-	N7TWB	OCAE 100	BRUCE
Phoenix	444.1250	+	WB7RZV	O	JIM
Phoenix	442.5750	+	K7ARC	OEL 100.0	MORGAN
Phoenix	449.5750	-	K7KWA	OE100	PETER G. G
Phoenix	442.0750	+	N7FHQ	L	DAN
Phoenix	448.7750	-	WA7ZZT	CCARM	DENNIS MIL
Phoenix	448.5000	-	K7KWA	CR	PETER G. G
Phoenix	442.0500	+	W7MOT	O100.0	MARCA
Phoenix Nw	447.3000	-	K7KWA	O100	PETER G. G
Phoenix.	448.4000	-	WB7VVD	O	DEVRY
Queen Creek	443.1250	+	WD8MHM	O100.0	DALE
Queen Creek	441.2250	+	NØNKU	OAEL	SOUTHWES
Scottsdale	448.6750	-	W7IXA	CL	SAGUARO
Scottsdale	444.0750	+	WB7NNP	C	LOCAL
Scottsdale	442.9250	+	WG7M	O	JEFF TOYE,
Scottsdale	443.1500	+	N7QHK	O100	JAMES
Scottsdale	441.6250	+	WA7ZZT	ARA	
Scottsdale	442.2000	+	WB7RZV	CL	LOCAL
Scottsdale	441.8750	+	W7MOT	P	MARCA
Scottsdale	442.0250	+	W7MOT	O100.0	MARCA
Scottsdale	441.6250	+	N7MQX	O	BARRY
Shaw Butte	449.5250	-	W7FVZ	OA	ARA
Shaw Butte	421.2500	434.0000	W7ATV	TV	AZ
Shaw Butte	442.8500	+	WB7EVI	OE	ARA
South Mountain	443.0500	+	W7MOT	O100.0	MARCA
South Mtn.	442.1250	+	N7AUW	OEL	NorthLINK
South Mtn.	448.8000	-	W7BSA	O	EXPLORER
South Mtn.	442.5500	+	WA7ZZT	O100.0	WEST SIDE
South Mtn.	442.0000	+	WA7ZZT	CRM	DENNIS MIL
Sun City	449.8000	-	W7JHQ	OAE	WEST
Tempe	442.9750	+	W7MOT	O100	MARCA
Tempe	444.8750	+	KB7KY	OL100	DAVID T KN
Tempe	447.8750	-	N7CI	CRM	LEO J. PAQ
Tempe	449.2500	-	KG7KF	CCA	Shrine RAD
Tempe	448.8250	-	N7VED	O	JAMES H. O
Usery Mtn.	447.6500	-	WB7QGJ	CCAL	DAVE
Usery Mtn.	447.2500	-	WB7TUJ	CERM	HAROLD
Usery Mtn.	447.2750	-	WD2ADY	O	JAKE
Usery Pass	449.1000	-	N7TX	EC	STEVE C. T
White Tanks	448.2250	-	N7ULY	CE	DOUG
White Tanks	448.7500	-	K7BB	CLE	WHITE

428 420-450 MHz

ARIZONA

<i>Location</i>	<i>Output</i>	<i>Input</i>	<i>Call</i>	<i>Notes</i>	<i>Sponsor</i>
White Tanks	449.1500	-	WA7GBL	CRML	SARBA
White Tanks	447.2250	-	K7YXD	CRML	Forrest AR
White Tanks Mt.	442.7000	+	WB7BNI	CE.R	M.C.R.G. C
PHX METRO / CENT AZ					
South Mtn.	442.8000	+	WB7BNI	O100.0	M.C.R.G. C
PHX/I-10TUSCON					
Sacaton Peak	448.2500	-	N7ULY	OE100.0	Doug Pelly
S AZ					
Elephant Head	449.3750	-	W8SXX	OAPE 107.2	GREEN
Elephant Head Peak	449.8500	-	WA7BGX	CEL	CHOLLA
S NV/NWAZ					
Christmas Tree Pass	447.8250	-	WA6RTV	C	Las Vegas
SC AZ					
Casa Grande	446.8250	-	KJ7YM	OA88.5	LARRY
Childs Mtn.	448.1000	-	KB7RJ	OAER	AJO
Mt Lemmon	448.3500	-	N7JUQ	C	GARY
Tucson	448.9500	-	N7SCE	O	J. Shugert
SE AZ					
Benson	448.8250	-	WA7PIQ	OES 107.2	ALAN A. HA
Dos Cabezas	449.0250	-	KA7TXS	ORMR	S.E.A.R.S.
Heliograph Pk	448.6750	-	N7DZH	CEL	CHOLLA
Heliograph Pk	440.7000	+	K7EAR	O141.3	EAARS
Heliograph Pk	447.8250	-	k7ear	OPERM 100	EAARS INC
Mt. Lemmon	448.6250	-	AK7Z	CL	CHOLLA
Mule Mtn.	448.7500	-	WB7BWR	CRM	CHOLLA
Mule Mtn.	449.5250	-	W7DZG	OCARE 100	SouthEast
Mule Mtn.	448.6000	-	K7RDG	O	C.A.R.A
Red Mountain	449.9500	-	W7JPI	OESR	LEO P
Sierra Vista	447.9500	-	KC7IM	OAE100	JOHN
SW ARIZONA					
Telegraph Pass	449.0750	-	N7ACS	OELRR M88.5	ACS Group
SW AZ					
Mohawk Pass	447.5250	-	N7ACS	O82.5	YUMA
Telegraph Pass	448.6250	-	KF6BXR	CRML	CACTUS
Yuma	449.9750	-	KB7PA	CCA	YARA
Yuma	449.9250	-	KE6EZB	OE88.5	CLARENCE
TUC METRO					
Mt. Bigelow	448.5500	-	W7HSG	OE	TUCSON
Tucson	448.9000	-	KG7KV	CCARM	SPARC
Tucson	448.9750	-	N7CK	CRML CA	CHOLLA
Tucson	448.2500	-	K7KZ	OARME 1B	GERALD B.
Tucson	449.8000	-	N7JUQ	OE107.2	GARY
Tucson	448.4000	-	KN7B	OCA	PATRICK M
Tucson	449.8750	-	K7KZ	O	GERALD B.

420-450 MHz 429
ARIZONA-ARKANSAS

<i>Location</i>	<i>Output</i>	<i>Input</i>	<i>Call</i>	<i>Notes</i>	<i>Sponsor</i>
Tucson	448.3000	-	W7HSG	CL	TROY
Tucson	449.9250	-	W7FDF	OL	Douglas FI
Tucson	448.7750	-	K7RML	OL	CATALINA
Tucson	447.5000	-	N7XJQ	OCARM	JAMES R SI
Tucson	447.4250	-	N7KHM	O	SOUTHERN
Tucson	443.0250	+	KC2TX/N7	C	Spencer F.
Tucson	447.8750	-	KB7RFI	OE	CHUCK
TUCSON					
Catalina	447.3250	-	KC7PJV	OEL	David A.M
				110.9	
TUCSON LOCAL					
Oko Valley Az.	449.5000	-	WA6MDI	ORM	Same as ab
TUCSON METRO					
Tucson	448.3250	-	K7RST	O156.7	Radio Soc
W AZ					
Black Peak	449.0500	-	KC6TIQ	OCA	STEVEN L.
Bullhead City	449.7500	-	KB7ZJO	ORML	DEREK
Guadalupe Peak	448.9750	-	WB7FIK	CRML	CACTUS
Lk Havasu City	448.6250	-	W7MCF	CRM	CACTUS
Smith Peak	441.2750	+	W7ARA	O100.0	ARA
WAZ					
Lake Havasu	449.9500	-	KB7YKY	OE141.3	Michael A.
WC AZ					
Crossman Pk. [Lk. Havasu]	447.5500	-	WA6LEW	OL	BARN
ARKANSAS					
CENTRAL					
Alexander	444.3000	+	N5TKG	oel131.8	N5TKG
Benton	443.1750	+	KC5FWB	oe	KC5FWB
Cabot	444.8250	+	K7ZQR	o85.4	K7ZQR
Conway	443.8000	+	WB5NXJ	o	FalkCoARC
Hot Springs	444.7500	+	K5DV	o(ca)	K5DV
Hot Springs	444.0000	+	WB5PIB	o	WB5PIB
Hot Springs	444.7250	+	KC5QY	o100.0	KC5QY
Hot Springs	444.6000	+	W5LVB	oe	W5LVB
Jacksonville	442.6000	+	N5KRN	o	N5KRN
Little Rock	444.4000	+	WA5PGB	o	WA5OOY
Little Rock	443.7500	+	KA5SED	oa	KA5SED
Little Rock	444.0750	+	WA5PGB	o	WA5OOY
Little Rock	444.2000	+	WA5OOY	oel	CAREN
Little Rock	444.4500	+	WB5FDP	oat	CAREN
Little Rock	444.8000	+	K5XT	ot	K5XT
Little Rock	444.8500	+	WB5KUT	o173.8	NRC
Little Rock	444.6500	+	WA5OOY	o100.0	WA5OOY
Malvern	443.5000	+	W5BXJ	ol	W5BXJ
Malvern	444.1500	+	K5TAC	oaelz 88.5	K5TAC
Malvern	442.3000	+	W5BXJ	o	W5BXJ
Mt Ida	444.4750	+	W5LVB	o	W5LVB
N Little Rock	443.9000	+	WA5LUY	o(ca)el	CanyonRA
Ola	444.5500	+	WA5YHN	oa	WA5YHN
Quitman	444.0500	+	KC5PLA	o(ca)elz 127.3	KC5PLA

430 420-450 MHz

ARKANSAS

<i>Location</i>	<i>Output</i>	<i>Input</i>	<i>Call</i>	<i>Notes</i>	<i>Sponsor</i>
Russellville	444.9000	+	WB5JJJ	oaelt	WB5JJJ
Russellville	444.8500	+	KF5JH	ot	NRC
Russellville	443.4000	+	K5PXP	o	ARVARF
Russellville	443.5750	+	K5PXP	o	ARVARF
Russellville	444.5750	+	K5PXP	o	KB8DM
Searcy	444.8250	+	KC5HND	oelt84.5	KC5HND
Searcy	444.5000	+	AB5QS	oe	NCAARS
Shinal! Mtn	443.8250	+	NM5O	ctel	NM5O
White Hall	442.1750	+	K5ECJ	o(ca)	K5ECJ
White Hall	443.7000	+	WA5SJX	o	WA5SJX
EAST CENTRAL					
Forrest City	443.4500	+	KD5DF	o100.0	KD5DF
Frenchmn's Bay	442.8500	+	N4NBC	cettl- 146.2	ECAMS
West Memphis	442.4000	+	N5MNP	o	N5MNP
NORTH CENTRAL					
Clinton	443.3000	+	N5YU	oelzAtt	N5YU
Harrison	444.1000	+	KI6NU	o	KI6NU
Harrison	444.8000	+	K0JXI	o	K0JXI
Heber Springs	444.4250	+	W9ZJZ	oe110.9	W9ZJZ
Mtn Home	443.3250	445.3250	K5FOY	o	K5FOY
Mtn Home	443.1250	+	K5FOY	o	K5FOY
Mtn Home	443.2750	+	K5FOY	o	K5FOY
NORTHEAST					
Batesville	444.7500	+	W5VAE	o	BatsvilARC
Batesville	444.9000	+	N5TSC	o186.2	N5TSC
Jonesboro	444.6000	+	NI5A	oel107.2	AISTC
Newport	444.2500	+	KG5KS	o	KG5KS
Pocahontas	442.2750	+	KC5FVC	c(ca)ezt	KC5FVC
Trumann	443.5000	+	NI5A	ol107.2	AISTC
Wirth	444.4750	+	WA5PTD	ol	MOR
NORTHWEST					
Clarksville	444.9750	+	KB5KCD	o	Ozk285ARC
Decatur	443.9250	+	N5UXE	o(ca)eltt 114.8	N5UXE
Fayetteville	442.5000	+	AB5UB	o	AmRedCrss
Fayetteville	443.1000	+	KA9UBD	o(ca)el	KA9UBD
Fayetteville	443.1500	+	KA5TGN	o	KA5TGN
Prairie Grove	442.5250	+	KJ5BJ	oel	KJ5BJ
Prairie Grove	444.7000	+	WA5VTW	o	WA5VTW
Rudy	443.2500	+	WA5P	o	WA5P
Siloam Spgs	444.9250	+	N5SRA	o	N5SRA
Siloam Spgs	444.3250	+	N5YEI	o(ca) 110.9	N5YEI
Springdale	442.0500	+	WD5DUC	oeRA 110.9	NWAARC
Yellville	444.0250	+	W5YS	oe	Marion Cty
SOUTH CENTRAL					
Crossett	444.9750	+	N5XUZ	o	N5XUZ
Gurdon	442.3000	+	W5BXJ	o	W5BXJ
SOUTHWEST					
Dequeen	444.8000	+	N5KIG	DS85.4	SWARC
Willisville	444.9250	+	N5ZAY	ol	ARKLA

ARKANSAS-CALIFORNIA

<i>Location</i>	<i>Output</i>	<i>Input</i>	<i>Call</i>	<i>Notes</i>	<i>Sponsor</i>
WEST CENTRAL					
Fort Smith	444.7750	+	N5VSW	ot	N5VSW
Fort Smith	444.3000	+	KK5KU	o123.0	KK5KU
Mena	443.3500	+	N0EOQ	o	N0EOQ
Tall Peak	443.4000	+	N0EOQ	o	N0EOQ
CALIFORNIA					
CENTRAL COAST					
Aptos	441.9250	+	WA6HHQ	o100	WA6HHQ
Atascadero	441.9750	+	KE6RL	o82.5	KE6RL
Bonny Doon	441.3000	+	WB6ECE	o131.8e	WB6ECE
Kenwood	443.3500	+	WN6W	c	WN6W
King City	444.2750	+	WA6VPL	cel	WALA
King City	443.9750	+	K6TAZ	cl	PENDULUM
Monterey	443.9750	+	K6TAZ	cl	PENDULUM
Monterey	444.7000	+	K6LY	o123ARe	NPSARC
Monterey	441.3250	+	WE6R	cARel	WE6R
Monterey	441.6500	+	N6LP	o123elx	ECTAR
Nipomo	444.2000	+	WB6IYY	o100	WB6IYY
Pescadero	442.3250	+	N6QZH	cel	KB6NAN
Pismo Beach	443.2750	+	AB6FA	o	AB6FA
Prunedale	441.1250	+	KC6UDC	o123	KB6UDC
Salinas	442.7250	+	WB6PHE	cARelx	WB6PHE
Salinas	441.4500	+	K6JE	o123AR	FPRA
Salinas	442.0750	+	N6BDR	o114.8e	CARLA
Sanluis Obispo	444.9000	+	KC6WRD	ce	FCC
Sanluisobispo	441.0750	+	WB6JWB	o94.8	WB6JWB
Sanluisobispo	440.1250	+	WA6IBE	c	WA6IBE
Sanluisobispo	442.3000	+	W6BHZ	o127.3	CP ARC
Sanluisobispo	442.7000	+	WB6FMC	o100	WB6FMC
Sanluisobispo	443.5750	+	N6VYQ	o107.2el	INTERCITY
Sanluisobispo	444.4750	+	WB6HJW	c	WB6HJW
Sanluisobispo	444.5250	+	WB6HJW	o127.3	WB6HJW
Sanluisobispo	443.4250	+	W7AZF	o127.3 ARe	W7AZF
Santa Cruz	440.5500	+	AB6VS	o94.8	LPARC
Santa Cruz	440.8500	+	N6IYA	o94.8 ARe	N6IYA
Santa Cruz	441.9000	+	KB6PPQ	o123	KB6PPQ
Santa Cruz	441.6750	+	N7WG	c	W7ZW
Santa Cruz	440.9250	+	K6BJ	o123e	SCCARC
Santa Maria	444.8000	+	WA6VPL	c	WALA
Santa Maria	443.0750	+	KF6PC	c	KF6PC
Watsonville	443.3500	+	KB6MET	o123	KB6MET
Watsonville	444.8500	+	W6NMW	o162.2	W6NMW
EAST BAY					
Antioch	443.0500	+	N6MWB	o114.8	ECCERG
Antioch	440.6500	+	KF6DQJ	o127.3 ARe	O.T.H.E.R.
Berkeley	442.2750	+	WA6ZTY	o94.8	WA6ZTY
Berkeley	442.9750	+	N7HZ	cx	N7HZ
Berkeley	442.6750	+	WM6R	ce	WM6R
Berkeley	440.9000	+	WA2UNP	o114.8e	NAILCO

432 420-450 MHz

CALIFORNIA

<i>Location</i>	<i>Output</i>	<i>Input</i>	<i>Call</i>	<i>Notes</i>	<i>Sponsor</i>
Berkeley	440.8250	+	WB6IXH	cl	WB6IXH
Berkeley	440.7500	+	WB6JKV	o100elx	WB6JKV
Berkeley	440.1750	+	K7IJ	o131.8	K7IJ
Berkeley	440.4000	+	WB6WTM	celx	WB6WTM
Clayton	441.2000	+	N6GVI	cel	State OES
Concord	443.5000	+	K6JJC	celx	CUBE
Concord	442.6500	+	WA6ZTY	o100	WA6ZTY
Concord	443.5750	+	KE6WCO	celx	ARN
Concord	441.8250	+	WB6BDD	cex	WB6BDD
Concord	441.3250	+	W6CX	o100AR el	MDARC
Concord	440.8750	+	WA6AEO	cel	WA6AEO
Concord	440.3000	+	N6AMG	c	N6AMG
Concord	444.8750	+	K6FJ	cex	K6FJ
Concord	440.3250	+	K6TAZ	clx	PENDULUM
Dublin	444.0750	+	N6BMB	c	N6BMB
Fremont	441.1250	+	KC6WXO	o100e	ACWDRC
Hayward	440.4750	+	KB6LED	o100	NCRU
Hayward	444.8250	+	K6EAG	o127.3e	Hayward RC
Hayward	444.9500	+	KB6XN	o162.2	KB6XN
Martinez	444.4500	+	WA6QQF	o107.2e	MTZ ARC
Moraga	443.4250	+	KB7IP	c	3RA
Oakland	443.3750	+	WB6SHU	o114.8	W6BUR
Oakland	443.9750	+	WB9GVF	cl	SRA
Oakland	444.2500	+	WB6TCS	o100elx	WB6TCS
Oakland	444.8000	+	KD6GLT	c	KD6GLT
Oakland	443.3250	+	WA6BZS	c	Bovine
Oakland	443.8750	+	W6MTF	o103.5e	W6MTF
Oakland	444.6500	+	KA6KBI	c	NORCAL
Oakland	444.7750	+	WB6CVJ	c	WB6CVJ
Oakland	444.2250	+	AB6CB	o100	AB6CB
Oakland	440.5750	+	W6EBW	o118.8 Re	EBMUD
Oakland	440.5250	+	KM6KP	o141.3	KM6KP
Oakland	443.2000	443.7000	N6GVI	cel	State OES
Oakland	441.0500	+	N6UUI	o131.8 elx	TEL PNRS
Oakland	441.4250	+	WT6L	o114.8 ae	OARA
Oakland	441.4750	+	AC6QJ	cl	YOP HLLS
Oakland	442.4000	+	WB6NDJ	o77e	WB6NDJ
Oakland	443.0500	+	N6QOP	c	N6QOP
Oakland	440.3500	+	AB6HK	o123e	NBRG
Orinda	443.8250	+	W6LP	celx	WPRN
Orinda	440.6250	+	WA6AEO	cel	WA6AEO
Pleasanton	443.6500	+	K6TEA	c	WB6EJU
Pleasanton	442.6250	+	N6HZG	o94.8	N6HZG
Pleasanton	442.7250	+	WA6KBP	cel	CALNET
Pleasanton	442.9250	+	W6RGG	c	W6RGG
Richmond	440.9750	+	AB6NK	c	AB6NK
San Francisco	444.7250	+	K6TW	o103.5e	K6TW
San Francisco	443.6750	+	K6MSR	clx	MSR
San Leandro	444.2000	+	W6RGG	o107.2	AC RACES

CALIFORNIA

<i>Location</i>	<i>Output</i>	<i>Input</i>	<i>Call</i>	<i>Notes</i>	<i>Sponsor</i>
San Leandro	442.3500	+	WA6IVQ	o	WA6IVQ
San Mateo	440.7000	+	K6SUY	o114.8	K6SUY
San Pablo	444.2750	+	WD6EZC	o82.5e	CCCC
San Ramon	440.4250	+	WA6AEO	cel	WA6AEO
NORTH BAY					
Benicia	442.7500	+	WB6ABE	o100el	WB6ABE
Calistoga	444.4750	+	N7HZ	celx	ARN
Calistoga	444.1500	+	WB6TMS	o107.2ex	SMRS
Calistoga	443.2250	+	N6PMF	cARel	YOP HLLS
Clear Lake	441.1000	+	KA6JJW	o100	KA6JJW
Clear Lake	441.3500	+	W6LOU	o100R	LEARS
Clear Lake	441.4250	+	N6GJM	o100e	CDF/VIP
Daly City	440.6750	+	K6TEA	cl	K6TEA
Daly City	444.8000	+	WA6GEL	cex	Red Carpet
Geyserville	442.0500	+	WA6OYK	o100e	WA6OYK
Marin	440.2500	+	N6GVI	cel	STATE OES
Marin	440.9250	+	KH8AF	cel	KH8AF
Mill Valley	443.2500	+	K6GWE	o179.9	ACS
				Re	
Napa	444.1750	+	N6TKW	o151.4	K7PBX
Napa	441.9000	+	W6CO	o127.3	SARS
				Re	
Napa	441.8000	+	W6CO	o151.4	SARS
				Re	
Napa	441.6750	+	WA7G	o100x	WA7G
Napa	440.0500	+	W6CO	o151.4	SARS
				Re	
Napa	444.9750	+	WA6EUZ	clx	ADC
Novato	443.6000	+	KI6B	c	KI6B
Novato	442.2000	+	KH8AF	cel	KH8AF
Pacifica	440.7250	+	WA6AFT	c	WB6JKV
Pacifica	443.1750	+	K6PEG	cel	ARN
Petaluma	444.2250	+	NI6B	c	SMRS
Richmond	442.1500	+	WA6DUR	o100	WA6DUR
San Anselmo	440.5500	+	W6RV	c	WY8T
San Bruno	440.5000	+	N6AMG	c	ERG
San Francisco	440.9250	+	KH8AF	c	KH8AF
San Francisco	442.2000	+	KH8AF	cel	KH8AF
San Francisco	442.0750	+	N6QOO	o100	CARLA
San Francisco	441.4500	+	W6EE	oe	W6EE
San Francisco	444.5250	+	WB6VNP	o88.5a	N1MK
				ARex	
San Francisco	444.6750	+	KJ6RA	cel	PRS
San Francisco	443.4250	+	KB7IP	c	FRN/GG
San Francisco	443.1000	+	W6TP	o114.8e	GSPLRC
San Francisco	443.0750	+	N6MVT	o162.2e	N6MVT
San Rafael	443.5250	+	K6GWE	o82.5	KD6IKA
Santa Rosa	440.7750	+	N6VUD	o100e	ChickenNet
Santa Rosa	440.9250	+	KH8AF	c	KH8AF
Santa Rosa	440.2000	+	KD6CJQ	o88.5A	KD6CJO
				Re	
Santa Rosa	442.3750	+	WB6RUT	c	WB6RUT
Santa Rosa	440.0500	+	W6CO	o127.3	SARS
				Re	

434 420-450 MHz

CALIFORNIA

<i>Location</i>	<i>Output</i>	<i>Input</i>	<i>Call</i>	<i>Notes</i>	<i>Sponsor</i>
Santa Rosa	442.2250	+	KH8AF	cel	KH8AF
Santa Rosa	441.6500	+	N6DZU	c	N6DZU
Santa Rosa	440.4500	+	K6EAR	o88.5	EARA
Santa Rosa	441.3000	+	KV6A	o88.5AR	SKM
Santa Rosa	441.3750	+	W6SON	o88.5A Re	SCRA
Santa Rosa	444.7500	+	KD6RC	o82.5	KD6RC
Sausalito	442.5250	+	K6ER	o114.8	WV6E
Sausalito	444.5500	+	WA6EUZ	clx	ADC
Sebastapol	442.3250	+	N6AMG	c	N6AMG
Sebastopol	440.1250	+	KA6AQS	o107.2 elx	MOFRC
Sebastopol	444.8250	+	WA6TIP	o131.8	WA6TIP
So. San Fran.	441.2500	+	K6DNA	o141.3e	GNEARC
St Helena	444.3750	+	WB6RUT	cRI	WB6RUT
Vallejo	442.3750	+	KE6WVR	o156.7e	KE6WVR
NORTH COAST					
Cobb	442.8750	+	KE6QDW	oe	KE6QDW
Crescent City	443.0500	+	KD6GDZ	o100	KD6GDZ
Crescent City	442.5250	+	KA7PRR	cel	KA7PRR
Eureka	442.0000	+	AE6R	o100	AE6R
Point Reyes	443.4500	+	WB6IXH	cel	WB6IXH
Santa Rosa	443.3500	+	WN6W	c	WN6W
Ukiah	440.3000	+	N6AMG	c	ERG
Willits	444.5000	+	WD6FGX	o103.5A Rel	LLVRG
Willits	444.9250	+	K7WWA	o103.5A Relx	K7WWA
NORTH EAST					
Alturas	442.3500	+	WB6HMD	o85.4ex	WB6HMD
Burney	444.6000	+	W6NHV	o	W6NHV
Chester	444.6750	+	N6TZG	o110.9ex	N6TZG
Chester	441.3750	+	N6TZG	ce	N6TZG
Chester	444.5000	+	N6TZG	o103.5el	KC6BUE
Mt. Shastacity	444.3500	+	N6CNG	cel	Patio
Mt. Shastacity	444.8250	+	AB6MF	o100e	AB6MF
Porterville	442.2750	+	AC6KT	o100	AC6KT
Quincy	443.1500	+	WB6IFW	o100	WB6IFW
Redding	440.9500	+	KB6HWZ	o131.8	KB6HWZ
Redding	443.0500	+	W6QWN	o110.9el	W6QWN
Redding	442.8750	+	WA6PEO	c	WA6PEO
Redding	442.8500	+	WR6TV	cel	W6QWN
Redding	444.6250	+	WA7ZXM	o107.2	WA7ZXM
Susanville	444.9750	+	N6RCJ	o	N6RCJ
Westwood	441.0250	+	N6TZG	o123el	N6TZG
Yreka	444.4250	+	KJ6RA	cel	Patio
Yreka	443.7500	+	KE6YJH	o100elx	SCARA
Yreka	444.9000	+	AB6MF	o100e	AB6MF
SACRAMENTO					
Sacramento	442.6000	+	KG6XX	o100	RCARCS
SACRAMENTO VALLEY					
Auburn	444.9000	+	W6CUL	c	W6CUL
Auburn	440.7000	+	KJ6KO	o88.5elx	P & F

CALIFORNIA

<i>Location</i>	<i>Output</i>	<i>Input</i>	<i>Call</i>	<i>Notes</i>	<i>Sponsor</i>
Auburn	444.6000	+	N6NMZ	o192.8e	N6NMZ
Auburn	444.9500	+	W6NZL	c	W6NZL
Auburn	443.7750	+	N6HZQ	o123	N6HZQ
Auburn	440.5750	+	K6ARR	o94.8	SFARC
Auburn	442.4500	+	WB6GWZ	c	WB6GWZ
Auburn	442.7000	+	KA6ZRJ	o114.8e	KA6ZJR
Ben Bolt	441.0500	+	N6UUI	o123elx	TEL PNRS
Burney	440.2500	+	KI6WG	o103.5	KI6WG
Chico	440.6750	+	N6EJX	cARelx	N6EJX
Chico	440.6500	+	W6RHC	oA	GEARS
Chico	444.4000	+	KAØVRB	o100	KAØVRB
Chico	440.9000	+	KA6SUY	c	BCSCR
Chico	441.4000	+	WB6RHC	o110.9R	WB6RHC
Chico	440.5500	+	WB6RHC	cR	BERG
Chico	442.1500	+	W6ECE	o100	W6ECE
Chico	442.3750	+	W6ECE	o100	CARA
Colfax	440.9500	+	WB6OHV	o192.8	PARK
Concord	443.8000	+	K6POU	o100e	MDRA
Concord	441.7500	+	WA6YOP	clx	YOP HLLS
Dixon	443.9500	+	W6FRE	c	W6FRE
Dobbins	444.3000	+	N6ICW	c	N6ICW
Dobbins	440.1500	+	W6OF	o131.8e	LAKE SL
Donner Summit	440.7000	+	WB6ALS	o100e	SRARR
Echo Summit	441.0500	+	N6UUI	o127.3 elx	TEL PNRS
El Dorado	441.7250	+	N6DPP	cARex	N6DPP
El Dorado	444.0750	+	WA6EUZ	clx	WA6EUZ
Fair Oaks	440.7250	+	WB6HEV	o162.2e	WB6HEV
Fair Oaks	444.7250	+	KA6FTY	o100	KA6FTY
Fairfield	441.1500	+	KA6CHJ	o77Re	SCARS
Fairfield	442.7750	+	KC6UJM	o77e	KC6UJM
Folsom	442.3500	+	WB6VYH	o136.5A Re	SHARP
Foresthill	442.8750	+	KA6EBR	o131.8e	PCSCR
Georgetown	444.0250	+	W6LP	clx	WPRN
Georgetown	443.8500	+	WA6APX	cx	WA6APX
Georgetown	441.5750	+	K6IRC	clx	ARN
Granite Bay	444.5000	+	K6IOK	c	GBAY
Grass Valley	444.0500	+	K6NP	o136.5	JISPRC
Grass Valley	443.0250	+	WA6WER	o114.8 Re	CPRA
Grass Valley	442.4250	+	WA6ZNM	celx	N6ZN
Grass Valley	442.6250	+	KC6AWI	celx	KC6AWI
Grass Valley	440.1000	+	KO6CW	o151.4 Alx	KO6CW
Grass Valley	444.9250	+	WA6HWT	c	WA6HWT
Grass Valley	444.7500	+	K6RTL	o167.9e	NCAA
Grass Valley	442.1500	+	AB6LI	o151.4 Alx	AB6LI
Grizzly Flats	441.2500	+	W6LOA	c	DUDLEY
Jackson	443.3500	+	NH6XY	o94.8	SCAN
Kelsey	444.8250	+	W6TIQ	c	W6TIQ
Lake Tahoe	444.9500	+	WB6PUE	c	NORCAL

436 420-450 MHz

CALIFORNIA

<i>Location</i>	<i>Output</i>	<i>Input</i>	<i>Call</i>	<i>Notes</i>	<i>Sponsor</i>
Martell	441.5500	+	WB6ZRO	ol	WB6ZRO
Marysville	443.3250	+	K6JJC	o136.5el	WPRN
Maxwell	442.2750	+	N6NMZ	cae	PRN
Mt. Shasta City	440.2750	+	N6QGZ	clx	YOP HLLS
Napa	441.8000	+	W6CO	o131.8 Re	SARS
Oroville	442.3500	+	WB6JKZ	o110.9	WB6JKZ
Oroville	441.4750	+	WA6NTG	celx	YOP HLLS
Pine Grove	441.5250	+	K6ARC	o100e	ACARC
Pine Grove	441.3750	+	WU0Q	o192.8	NOR CAL
Pine Hill	441.2500	+	W6LOA	c	W6LOA
Pioneer	443.6250	+	K6MSR	clx	MPSR
Placerville	441.6250	+	WA6BZS	ce	BOVINE
Placerville	442.8500	+	KB6RRA	c	KB6RRA
Placerville	443.1750	+	K6IRC	cx	ARN
Placerville	440.7000	+	WA6BTH	o123elx	P&F
Pollock Pines	442.4750	+	WB6KQV	o123aelx	P&F
Red Bluff	444.9500	+	W6QWN	o110.9e	W6QWN
Red Bluff	444.5250	+	WB6USH	o100	WB6USH
Red Bluff	443.4000	+	WB6USH	o179.9	WB6USH
Red Bluff	443.1000	+	N6YCK	o100	N6YCK
Redding	444.5500	+	KE6WKC	o100	SCARS
Rio Linda	440.2000	+	W6GO	c	W6GO
Roseville	442.5750	+	KA6NFP	o162.2	HPFARCS
Sacramento	443.6500	+	KC6MHT	o110.9	KC6MHT
Sacramento	440.3500	+	K6KCP	o179.9	K6KCP
Sacramento	444.6250	+	K6RAK	o123	K6RAK
Sacramento	444.8250	+	K6DJP	c	K6DJP
Sacramento	443.4500	+	N6FOF	c	WB6RVR
Sacramento	443.7500	+	WB6RAP	o127.3	WB6RAP
Sacramento	443.2750	+	W6CBS	ce	WU7Q
Sacramento	444.4250	+	N6CNG	cel	Patio
Sacramento	441.3000	+	KM6PX	c	ORW
Sacramento	443.1250	+	N5GJP	o186.2	N5GJP
Sacramento	443.5500	+	K6LQT	c	K6LQT
Sacramento	441.4500	+	KC6BWO	o123aRl	KC6BWO
Sacramento	442.0000	+	KD6PTE	o179.9	KD6PDE
Sacramento	442.3250	+	N6IG	o114.8	N6IG
Sacramento	441.9500	+	KB0GX	o151.4 elx	KB0GX
Sacramento	442.5000	+	WA6ZZK	o151.4 Rex	WB6DUA
Sacramento	442.7250	+	KN6LZ	o162.2	KN6LZ
Sacramento	441.8500	+	K6KCP	o77	K6KCP
Sacramento	442.8000	+	W6AK	o100aelx	SAEN
Sacramento	442.9000	+	K6NP	o136.5	JISPRC
Sacramento	441.7750	+	N6ICW	c	N6ICW
Sacramento	441.7000	+	K7UI	c	WA6MNM
Sacramento	442.4000	+	WB6GWZ	c	WB6GWZ
Shingle Sprgs	442.0500	+	KD6AZF	o156.7lx	RMRG
Stockton	441.2750	+	WA6SEK	o100e	WA6SEK
Sutter	443.8500	+	WA6FGZ	o127.3x	WA6FGZ
Sutter	443.9250	+	WA6FGZ	o127.3x	MARC

Location	Output	Input	Call	Notes	Sponsor
Tahoe City	442.1750	+	KH8AF	cel	KH8AF
Tahoe City	440.9250	+	KH8AF	c	KH8AF
Vacaville	444.7500	+	K6RTL	o107.2ex	NCAA
Vacaville	441.6000	+	WA6BZS	cl	WA6BZS
Vacaville	440.0250	+	WV6F	oaARel	WVA
Vacaville	441.7750	+	N6ICW	cRelx	N6ICW
Vacaville	443.3000	+	KB5JR	o114.8	KB5JR
Vacaville	444.8500	+	WA6TLW	o94.8x	NORCAL
Vacaville	442.0250	+	WC6F	o179.9e	WC6F
Vacaville	441.9250	+	K6BIV	clx	YOP HLLS
Vacaville	441.9750	+	WB6GHA	c	SNERD
Vacaville	444.5750	+	WA6EUZ	clx	ADC
Vacaville	441.9750	+	KE6SYN	o100elx	GRS
Vacaville	443.9500	+	W6FRE	cx	W6FRE
Vacaville	440.5250	+	KB6LCS	o136.5	KB6LCS
Vacaville	443.9000	+	W6CSS	o100	W6CSS
Vacaville	442.3000	+	WA6ZNM	ce	N6ZN
Vacaville	444.0000	+	K6MVR	o136.5	MVRC
Vacaville	444.5250	+	AA6GV	cA	SMRS
Vacaville	440.0000	+	N6RZL	o141.3	SALAC
Walnut Grove	443.9000	+	K6MVR	c	MVRC
Walnut Grove	443.7000	+	WA6JIV	cx	WA6JIV
West Point	440.0750	+	WB6LZV	o123	WB6LZV
Willows	444.2000	+	K6BIQ	o74.4	K6BIO
Wilton	440.1250	+	KN6HN	c	KN6HN
Woodland	440.4750	+	KC6UDS	o192.8	YARS
Woodland	444.1000	+	KE6YUV	o71.9e	BARK
Yuba City	442.9500	+	W6OOL	c	W6OOL
Zamora	441.8500	+	K6KCP	o156.7	K6KCP
SAN JOAQUIN VALLEY					
Angels Camp	442.1250	+	KE6ZWJ	c	SARC
Angels Camp	440.4500	+	AA6PM	o77	AA6PM
Arnold	441.7250	+	KD6GIY	c	SARC
Bakersfield	444.5000	+	WA6GML	c	WA6GML
Bakersfield	444.4000	+	WB6PAO	c	WB6PAO
Bakersfield	443.9000	+	W6ILE	o141.3	KCCVARA
Bakersfield	442.9750	+	KK6AC	o141.3	Bodfish RC
Bakersfield	440.8250	+	AB6DS	o100	AB6DS
Bakersfield	440.9000	+	N6VYQ	o103.5	INTERCITY
Bakersfield	449.1250	-	KF6FM	c	AARC
Bakersfield	440.6000	+	N6VYQ	o107.2el	INTERCITY
Bakersfield	440.4750	+	WB6SVT	c	ATvN
Calaveras	442.1000	+	N6LZR	c	SARC
Clovis	440.3500	+	KC6UCN	o141.3	CARP
Coalinga	442.0750	+	N6IRF	o107.2	CARLA
Coalinga	442.4250	+	KF6FM	cl	KF6FM
Coalinga	443.1000	+	N6GSM	o100	N6GSM
Coalinga	443.3250	+	K6JJC	cel	CUBE
Columbia	444.3750	+	WB6SAT	cel	WB6SAT
Delano	443.2750	+	K8GR	o103.5	K8GR
Dinuba	444.8250	+	N6SGW	o141.3	N6SGW
Fresno	442.9500	+	N6VYQ	o103.5el	N6VYQ
Fresno	443.4500	+	W6YEP	c	TELE HOP

CALIFORNIA

<i>Location</i>	<i>Output</i>	<i>Input</i>	<i>Call</i>	<i>Notes</i>	<i>Sponsor</i>
Fresno	443.6500	+	WB6MCG	o141.3e	WB6MCG
Fresno	444.2500	+	KE6VFU	o100	CCAC
Fresno	443.7250	+	KB6OOC	clx	CALNET
Fresno	442.3500	+	WB6TIA	o71.9	WB6TIA
Fresno	443.4000	+	WB6MZL	clx	PENDULUM
Fresno	443.9750	+	WB9GVF	cl	SRA
Fresno	444.2000	+	N6DYJ	o100	N6DYJ
Fresno	440.3750	+	N6AMG	c	ERG
Fresno	443.1250	+	N6PNZ	o100e	KU6A
Fresno	443.9500	+	WA6NIF	o141.3	WA6NIF
Fresno	443.8750	+	N6LDG	oael	KAI-PERM
Fresno	443.2500	+	K6OGX	c	k6ogx
Fresno	442.5250	+	N5UYI	c	N5UYI
Fresno	441.6250	+	WA6BZS	cl	Bovine
Fresno	441.2500	+	WB6TIA	o	WB6TIA
Fresno	440.0000	+	WA6NIF	o141.3	WA6NIF
Fresno	444.6250	+	WB6KLV	o114.8	WB6KLV
Fresno	444.7250	+	N6VYT	o141.3	CARP
				aelx	
Fresno	444.9500	+	WA6NIF	o141.3	WA6NIF
Fresno	444.5000	+	WA6GML	celx	WA6GML
Fresno	444.9750	+	W6BJ	o141.3x	W6BJ
Fresno	441.8000	+	N6LYE	o141.3l	N6LYE
Grass Valley	442.9500	+	N6VYQ	o107.2el	INTERCITY
Groveland	442.1250	+	KD6GIY	cel	CDF VIP
Hanford	441.6750	+	KA6Q	o100A	KINGS ARC
				Rel	
Hanford	441.9000	+	N6OA	o110.9	N6OA
				ARel	
Jackson	441.1250	+	KD6AZF	o156.7lx	RMRG
Kathy Valley	441.4250	+	KF6CLR	o74.4	CRAS
Kathy Valley	441.1000	+	KF6CLR	o74.4	CRAS
Lemoore	441.9000	+	N6OA	o100	N6OA
Lodi	444.2500	+	WB6ASU	o114.8R	WB6ASU
				elx	
Lodi	440.0750	+	KE6DXF	o131.8	KE6DXF
Los Banos	444.0000	+	KB6NMP	o107.2	LBRC
				aRel	
Mariposa	444.7000	+	W6BXN	o107.2	W6BXN
				Ael	
Mariposa	443.0750	+	K6IXA	o107.2e	K6IXA
Merced	442.6750	+	N6VYQ	o107.2el	N6VYQ
Merced	440.8000	+	N6LYE	o114.8el	N6LYE
Merced	442.4000	+	KF6FM	cl	SRR
Merced	441.3500	+	K6SIX	o107.2e	K6SIX
Modesto	440.2250	+	WD6EJF	o136.5	SARA
Modesto	444.2250	+	N6OGN	o107.2	K6AG
Modesto	443.8250	+	W6LP	o107.2el	WPRN
Modesto	443.7500	+	N6OGN	o107.2e	CVUG
Modesto	442.5500	+	N6APB	c	N6APB
Modesto	440.8000	+	N6LYE	o107.2el	N6LYE
Modesto	443.5250	+	K6LPG	c	K6LPG
Modesto	443.1750	+	K6RDJ	oel	K6RDJ

CALIFORNIA

<i>Location</i>	<i>Output</i>	<i>Input</i>	<i>Call</i>	<i>Notes</i>	<i>Sponsor</i>
Mountain View	442.5500	+	N6APB	c	N6APB
Parkfield	443.7000	+	AA6GZ	o141.3	WA6TJW
Pine Grove	442.2500	+	W6YKM	cx	W6YKM
Porterville	442.0500	+	W6BJ	o100	PARA
Sanger	443.6000	+	W6FSC	o141.3 elx	N6MTS
Shaver Lake	443.3750	+	KE6JZ	cel	SRG
Shaver Lake	441.4750	+	KE6JZ	o110.9lx	SRG
Shirley Mdws	440.8250	+	AB6DS	o103.5	AB6DS
Sonora	441.0250	+	W7DXZ	cel	WB6SAT
Sonora	440.9750	+	N6EUO	o103.5e	TCARES
Stockton	440.5000	+	N6AMG	c	ERG
Stockton	441.9500	+	WA6TCG	o94.8	VHF-FM
Stockton	442.2750	+	K6GTO	o103.5el	K6GTO
Stockton	444.3250	+	WA6TCG	o94.8e	VHF-FM
Stockton	440.7750	+	N6BLA	c	CALNET
Stockton	443.1500	+	KF6BPA	o107.2	KF6BPA
Stockton	443.2250	+	WB6GUM	cl	WB6GUM
Taft	442.9000	+	KD6EYM	o141.3	KD6EYM
Tracy	444.8000	+	WB6GUM	c	WB6GUM
Valley Springs	441.0750	+	W6EBW	o118.8 Re	EBMUD
Visalia	440.4500	+	N6BYH	c	N6BYH
Visalia	443.0250	+	WA6BLB	oae	WA6BLB
Visalia	443.3500	+	WA6YLB	o141.3	WA6YLB
Visalia	441.1000	+	WD6CVN	o	WD6CVN
SOUTH BAY					
Almaden	443.6250	+	K6MSR	celx	MSR
Belmont	440.0750	+	K6HN	c	K6HN
Cupertino	441.5500	+	W6VB	o100Ael	W6VB
Cupertino	443.1500	+	NU6P	cl	NU6P
Cupertino	440.1500	+	W6TDM	o100e	TANDEM
Fremont	443.7250	+	N6HWI	cARelx	WB6PHE
Fremont	441.5250	+	N6OXR	o123Ae	N6OXR
Fremont	442.6000	+	WA6PWW	o107.2	TRICO ARC
Fremont	443.4000	+	N6IGF	ce	YAARC
Fremont	443.7000	+	W6LP	celx	WPRN
Fremont	444.8000	+	WA6GEL	cex	Red Carpet
Fremont	440.0000	+	WA6FSP	o110.9e	WA6FSP
Los Altos	441.2500	+	WB6WTM	celx	WB6WTM
Los Altos	440.8750	+	KH6N	o100	KM6N
Los Altos	443.6750	+	K6MSR	celx	M S R
Los Gatos	441.7000	+	K6UB	o127.3el	K6UB
Los Gatos	440.0500	+	KB5JR	o100l	KB5JR
Los Gatos	443.0250	+	WA6ABB	ce	WA6ABB
Los Gatos	441.0500	+	N6UUI	o123elx	TEL PNRS
Los Gatos	444.4500	+	AD6Q	o100	AD6Q
Los Gatos	444.4250	+	WB6MZL	c	WB6MZL
Los Gatos	440.6500	+	WA6JZN	c	WA6JZN
Los Gatos	444.1250	+	WB6LPZ	c	WB6LPZ
Los Gatos	444.9750	+	WA6EUZ	clx	ADC
Los Altos Hills	443.8500	+	WA6UFS	c	WA6UFS
Millbrae	442.1000	+	K6HSV	o107.2e	MARC

440 420-450 MHz

CALIFORNIA

<i>Location</i>	<i>Output</i>	<i>Input</i>	<i>Call</i>	<i>Notes</i>	<i>Sponsor</i>
Milpitas	443.0250	+	K6EXE	cRe	K6EXE
Morgan Hill	440.5750	+	KB6MRM	c	KB6MRM
Mountain View	442.1250	+	WR6BAT	c	K6LLK
Mountain View	440.8000	+	W6ASH	o100A	SPECS
Pacifica	441.0750	+	WA6TOW	o114.8R ex	CARC
Palo Alto	440.2000	+	N6BDE	o123	N6BDE
Palo Alto	442.8000	+	K6OTR	o114.8	SCAR
Palo Alto	443.0000	+	W6OOL	c	W6OOL
Palo Alto	444.3500	+	KJ6VU	c	SIERRA
Palo Alto	442.5750	+	K6FB	o100	LCARC
Palo Alto	443.7500	+	WB6NNY	cex	BARF
Palo Alto	441.1000	+	WA6FUL	o114.8	WA6FUL
Palo Alto	442.0000	+	WW6HP	o151.4 elx	HPARA
Palo Alto	441.8500	+	K6OTR	o114.8	SCAR
Palo Alto	441.0250	+	KD6ANG	o103.5	KD6ANG
Palo Alto	441.5750	+	K6IRC	celx	ARN
Redwood City	444.5000	+	K6MPN	o100Ael	SCARES
Redwood City	441.4000	+	WD6GGW	o114.8e	WD6GGW
San Bruno	442.4750	+	KA6EYH	o114.8a ARe	HARC
San Francisco	442.0500	+	WA6GG	o127.3	SF OES
San Jose	444.3250	+	KD6AOG	o127.3	KD6AOG
San Jose	440.9500	+	WR6COP	o71.9	BARS
San Jose	444.0250	+	W6LP	celx	WPRN
San Jose	443.7750	+	WA6GFY	o100	LERA ARC
San Jose	440.3750	+	N6AMG	c	ERG
San Jose	443.9000	+	KB6POQ	c	N6PPY
San Jose	440.6000	+	N6VYQ	o107.2l	INTERCITY
San Jose	444.0500	+	KD6CUC	c	PLATINIUM
San Jose	444.1000	+	N6TLQ	cR	N6TLQ
San Jose	440.2750	+	WA6HHQ	cRlx	YOP HLLS
San Jose	443.5500	+	K6TAZ	celx	PENDULUM
San Jose	444.3000	+	WB6RNH	o100	WB6RNH
San Jose	444.4000	+	WA6YCZ	cel	BAYCOM
San Jose	440.2250	+	K6LLC	o123	LAPU-LAPU
San Jose	444.6000	+	WB6OQS	o141.3e	SCVRS
San Jose	444.7500	+	K6LHE	o100e	K6LHE
San Jose	444.8000	+	WA6GEL	cex	Red Carpet
San Jose	440.1250	+	W6AMT	o107.2	AMT
San Jose	444.9250	+	WA6HWT	c	WA6HWT
San Jose	440.1000	+	W5RBK	o100A Rel	SCARES
San Jose	444.1750	+	W6OOL	cx	W6OOL
San Jose	442.6750	+	WM6R	cel	WM6R
San Jose	443.4750	+	WA6GML	c	WA6GML
San Jose	441.7250	+	WA6QDP	cel	WA6QDP
San Jose	441.7750	+	N6MQF	o156.7	N6MQF
San Jose	441.9500	+	N6MPX	o100el	MSARC
San Jose	440.0250	+	WB6KHP	o100	CFMA
San Jose	444.6250	+	WB6FIY	o131.8e	NARF
San Jose	441.3500	+	W6PIY	o88.5Ael	WVARA

420-450 MHz 441
CALIFORNIA

Location	Output	Input	Call	Notes	Sponsor
San Jose	442.3000	+	K6INC	o114.8 ae	K6INC
San Jose	442.4250	+	W6UU	o107.2e	SCARRA
San Jose	441.2750	+	K6BEN	cRel	W2NYC
San Jose	442.7750	+	N6KLT	o131.8e	RFD&A
San Jose	442.9500	+	K6YZS	c	K6YZS
San Jose	443.3000	+	KB5JR	o136.5	KB5JR
San Jose	443.2750	443.2750	W6AMT	o107.2	AMT
San Jose	443.2250	+	WB6GUM	cl	WB6GUM
San Jose	441.1500	+	KC6BJO	o100e	KAISER HP
San Jose	442.5000	+	WB6ZVW	o100ARe	CPRA
San Jose	441.2250	+	AB6AY	o127.3 ae	HARC
San Jose	442.8250	+	WR6COP	cel	K6COP
San Jose	442.9000	+	WR6ABD	c	LPRC
San Jose	442.8750	+	WA6YLV	c	WA6YLV
San Jose	442.8500	+	WA6MIA	c	WA6MIA
Santa Clara	442.2500	+	KJ6ID	o77	KJ6ID
Santa Clara	442.7000	+	KK6TE	o100	ROLM ARC
Saratoga	443.1250	+	K6BEN	cel	W2NYC
So. San Fran.	443.9250	+	KG6TN	o136.5	KG6TN
So. San Fran.	442.7000	+	N6MNV	o173.8	N6MNV
Woodside	441.3000	+	WB6ECE	oe	WB6ECE
TAHOE					
Alpine	441.5500	+	N6LZR	c	SARC
Carson City	440.1000	+	WA6CBA	cl	WA6CBA
Glenshire	443.0500	+	WB6ALS	o162.2	WB6ALS
Inclinevillage	440.8500	+	NU7Y	o100e	NU7Y
Lake Tahoe	442.4750	+	WA6EWV	o100	TARA
Lake Tahoe	441.1750	+	N7VXB	o107.2	N7VXB
Tahoe City	442.9500	+	WA6FJS	o131.8	Tahoe ARC
Tahoe City	440.2750	+	K1BMW	celx	YOP HLLS
Truckee	441.7500	+	W6XN	cl	YOP HLLS
Truckee	444.2750	+	WA6JQV	cAex	WA6JQV

CALIFORNIA SOUTH

A					
#So Cal	446.8600	-	TEST PAIRot		
#So Cal	439.0000	439.0000	PACKET	datatrnkonly	
#So Cal	445.0000	445.0000	SIMPLEX	simxptchgrn	
#So Cal	441.5000	441.5000	PACKET	datagndonly	
#So Cal	440.0000	440.0000	SIMPLEX	simxptchgrn	
#So Cal	446.0000	446.0000	SIMPLEX	ovoiceonly	
#So Cal	446.5000	446.5000	SIMPLEX	ovoiceonly	
#So Cal	446.8800	-	TEST PAIRot		
#So Cal	449.4600	449.4600	SIMPLEX	ovoiceeremote	
#So Cal	431.0000	431.0000	PACKET	pkt	
#So Cal	446.4600	446.4600	SIMPLEX	ovoiceonly	
IMP					
#Covers Area	449.5800	-	N6CKS	c	
IMP LA OR RI					
#Covers Area	448.6200	-	KF6BXX	c	
#Covers Area	449.7200	-	K6ENS	c	

442 420-450 MHz

CALIFORNIA

<i>Location</i>	<i>Output</i>	<i>Input</i>	<i>Call</i>	<i>Notes</i>	<i>Sponsor</i>
#Covers Area	449.5200	-	WB6SLC	c	
#Covers Area	449.4400	-	N6GWD	c	
#Covers Area	449.3400	-	KB6CRE	c	
#Covers Area	449.3200	-	AJ6L	c	
#Covers Area	449.1800	-	N6LVR	c	
#Covers Area	449.0800	-	WA6ZMK	c	
#Covers Area	448.9400	-	KE6VK	c	
#Covers Area	448.8000	-	WB6BOD	c	
#Covers Area	447.8000	-	WA6SYN	c	
#Covers Area	446.6800	-	WA6LWW	c	
#Covers Area	446.0400	-	KF6FM	c	
#Covers Area	445.6000	-	WA6ZRB	c	
#Covers Area	448.2000	-	WB6DYM	c	
#Covers Area	448.8400	-	K6OW	c	
#Covers Area	448.7800	-	N6GWD	c	
Mt Laguna	449.7000	-	WA6YVX	o107.2	
Mt Palomar	447.2000	-	W6NWX	o107.2	
IMP RIV SBER					
#Covers Area	448.6800	-	W6PNM	c	
#Covers Area	449.2400	-	WA6ZUF	c	
Bell Mtn	447.5800	-	WB6QFE	o131.8	
Indio	447.5800	-	K8MTC	o100.0	
Palm Springs	447.3200	-	WA6ZUF	oa	
Thousand Palms	447.2000	-	KA6GBJ	o	
IMP SD					
#Covers Area	449.0000	-	WB6TZF	c	
#Covers Area	448.7400	-	KF6BYA	c	
IN KE LA MO					
#Covers Area	442.3400	+	W6TD	c	
#Covers Area	444.4000	+	W6TD	c	
#Covers Area	444.3000	+	W6TD	c	
#Covers Area	442.2400	+	W6TD	c	
#Covers Area	444.5000	+	W6IY	c	
#Covers Area	444.5800	+	WA6VVC	c	
#Covers Area	444.6400	+	WA6KYZ	c	
KE					
#Covers Area	447.7000	-	K6RFO	c	
#Covers Area	447.4800	-	KM6NP	c	
KE LA OR RIV					
#Covers Area	447.2800	-	N6ME	c	
#Covers Area	448.6800	-	WB6TZH	c	
#Covers Area	447.4400	-	KM6NP	c	
#Covers Area	449.1400	-	K6KMN	c	
#Covers Area	447.1000	-	WB6ORK	c	
#Covers Area	447.0400	-	WA6GML	c	
#Covers Area	449.0200	-	WB6DYM	c	
#Covers Area	448.5200	-	N6ENL	c	
#Covers Area	447.5400	-	KB6CRE	c	
#Covers Area	447.0800	-	WA6LWW	c	
#Covers Area	449.1200	-	N6KHZ	c	
#Covers Area	448.8400	-	W6HWW	c	
#Covers Area	448.3800	-	WD6AWP	c	

<i>Location</i>	<i>Output</i>	<i>Input</i>	<i>Call</i>	<i>Notes</i>	<i>Sponsor</i>
KE LA SBAR V					
#Covers Area	445.9000	-	N6ZCM	cl	
Ridgecrest	447.0200	-	W5HMV	o118.8	
KE LA SBER					
#Covers Area	446.9000	-	WD6DIH	c	
#Covers Area	446.3800	-	KA6CYD	c	
#Covers Area	446.5400	-	N6LXX	c	
#Covers Area	448.4200	-	WB6IOJ	c	
#Covers Area	446.8200	-	WB6FIU	c	
#Covers Area	447.9000	-	WD6AML	c	
#Covers Area	448.6200	-	W7BF	c	
#Covers Area	448.6400	-	K6BDI	c	
#Covers Area	449.4000	-	WA6SBH	c	
#Covers Area	449.6800	-	KA6CYD	c	
#Covers Area	446.3000	-	KA6CYD	c	
#Covers Area	449.7800	-	KA6CYD	c	
#Covers Area	446.9400	-	WB6BVY	c	
#Covers Area	446.1000	-	KA6CYD	c	
#Covers Area	447.8200	-	W6IY	c	
#Covers Area	445.3400	-	KA6YTT	c	
#Covers Area	446.0800	-	KB6CRE	cl	
#Covers Area	445.5800	-	AB6Z	c	
Hauser Peak	446.4000	-	WB6SIQ	o100.0	
Juniper Hills	445.9200	-	WB6GDF	o192.8	
Lancaster	445.2000	-	N6GLT	o	
Sky Hill	445.2000	-	N6GLT	o	
Table Mtn	447.2000	-	WR6AZN	o94.8	
LA					
#Covers Area	449.1200	-	N6KHZ	c	
#Covers Area	449.6200	-	WA6KFI	c	
#Covers Area	447.1400	-	KE6SWJ	c	
#Covers Area	445.9000	-	KC6TKA	cl	
#Covers Area	449.8400	-	NG6Q	c	
Santa Clarita	448.3400	-	N6NMC	o67.0	
LA OR					
#Covers Area	449.0400	-	N6MH	c	
#Covers Area	447.4400	-	KM6NP	c	
#Covers Area	449.0800	-	WB6HTS	c	
#Covers Area	447.1200	-	K4DTU	c	
#Covers Area	449.9800	-	K6IUM	c	
#Covers Area	447.1000	-	WD6AML	c	
#Covers Area	447.6600	-	KG6TC	c	
#Covers Area	447.9400	-	N6XZE	c	
#Covers Area	448.5400	-	W6YRA	c	
#Covers Area	448.8000	-	W6JTB	c	
#Covers Area	445.2400	-	NW6B	c	
#Covers Area	446.8400	-	N6EHM	c	
#Covers Area	446.1000	-	WB6NLU	c	
#Covers Area	446.4400	-	WA6FZH	c	
#Covers Area	446.3600	-	WA6TWF	c	
#Covers Area	446.3200	-	WA6TWF	c	
#Covers Area	446.3000	-	N6SIM	c	
#Covers Area	445.7200	-	WA6TWF	c	

444 420-450 MHz

CALIFORNIA

<i>Location</i>	<i>Output</i>	<i>Input</i>	<i>Call</i>	<i>Notes</i>	<i>Sponsor</i>
#Covers Area	446.4400	-	K6QEH	c	
#Covers Area	445.0800	-	WA6TUB	c	
#Covers Area	446.9400	-	K6IPC	c	
#Covers Area	445.1400	-	N6KHZ	c	
#Covers Area	445.2200	-	W6BAB	c	
Hollywood Hills	445.6600	-	W7RF	o	
W Los Angeles	447.3200	-	N6TAF	o103.5	
LA OR RIV SB					
#Covers Area	449.4000	-	WA6SBH	c	
#Covers Area	448.9200	-	WA6ZZB	c	
#Covers Area	448.9600	-	K6MOT	c	
#Covers Area	449.6800	-	KC6N	c	
#Covers Area	449.0200	-	WB6DTR	cl	
#Covers Area	449.0400	-	WB6ZQX	c	
#Covers Area	449.1000	-	W6KRW	c	
#Covers Area	449.1800	-	W6KRW	c	
#Covers Area	449.2200	-	WB6CYT	c	
#Covers Area	449.5200	-	WB6SLC	c	
#Covers Area	449.3400	-	WB6UKD	c	
#Covers Area	449.5400	-	W6AP	c	
#Covers Area	449.4400	-	WB6SSO	c	
#Covers Area	449.5600	-	W6AP	c	
#Covers Area	449.6000	-	WV6H	c	
#Covers Area	448.8200	-	W6ZOJ	c	
#Covers Area	449.6000	-	N6UL	c	
#Covers Area	449.6200	-	WB6DTR	c	
#Covers Area	449.6400	-	WA6VLF	c	
#Covers Area	449.3200	-	WA6YVX	c	
#Covers Area	446.4800	-	WA6LSE	c	
#Covers Area	447.1800	-	KA6P	c	
#Covers Area	447.0800	-	K6ZXZ	c	
#Covers Area	448.1400	-	KF6FM	c	
#Covers Area	446.8400	-	N6EHM	c	
#Covers Area	446.8200	-	WA6LIF	c	
#Covers Area	446.7400	-	K6VGP	c	
#Covers Area	446.7200	-	KB6CRE	c	
#Covers Area	446.3800	-	KD6KQ	c	
#Covers Area	446.5200	-	WA6APQ	c	
#Covers Area	447.5400	-	KB6CRE	c	
#Covers Area	445.7800	-	N6OYF	c	
#Covers Area	446.3200	-	WA6TWF	c	
#Covers Area	446.1200	-	WB6MIE	c	
#Covers Area	446.0800	-	N6AOL	c	
#Covers Area	446.0200	-	K6BFS	c	
#Covers Area	449.7200	-	K6ENS	c	
#Covers Area	446.4200	-	N6CIZ	c	
#Covers Area	445.9800	-	N6ACV	c	
#Covers Area	446.7000	-	WA6TWF	c	
#Covers Area	448.1200	-	WA6VLD	c	
#Covers Area	448.7200	-	WA6COT	c	
#Covers Area	448.6800	-	KF6BYB	c	
#Covers Area	448.6000	-	K6TVE	c	
#Covers Area	448.5200	-	N6ENL	c	

CALIFORNIA

<i>Location</i>	<i>Output</i>	<i>Input</i>	<i>Call</i>	<i>Notes</i>	<i>Sponsor</i>
#Covers Area	448.5000	-	WA6VLD	c	
#Covers Area	448.4800	-	KB6C	c	
#Covers Area	448.4400	-	WA6ZJT	c	
#Covers Area	448.4200	-	WJ6A	c	
#Covers Area	447.2400	-	AA4CD	c	
#Covers Area	448.3000	-	WA6ZJT	c	
#Covers Area	447.2600	-	AA4CD	c	
#Covers Area	448.0400	-	WD6AWP	c	
#Covers Area	447.8800	-	WD6EDW	c	
#Covers Area	447.7600	-	WB6DIJ	cl	
#Covers Area	447.7000	-	W6YQY	c	
#Covers Area	445.9000	-	K2QGT	c	
#Covers Area	447.6800	-	N6ENL	c	
#Covers Area	447.6400	-	W6PL	c	
#Covers Area	448.7600	-	WA6COT	cl	
#Covers Area	448.3200	-	W6KRW	c	
#Covers Area	445.4000	-	KA6RWW	c	
#Covers Area	448.1800	-	WB6TZU	c	
#Covers Area	448.4200	-	WB6IOJ	c	
#Covers Area	448.8600	-	K6OW	c	
#Covers Area	449.1200	-	N6KHZ	c	
#Covers Area	449.2800	-	W6LKO	c	
#Covers Area	449.3200	-	WD6CZH	c	
#Covers Area	445.1200	-	WB6RIW	c	
#Covers Area	445.1600	-	N6KHZ	c	
#Covers Area	445.1400	-	W6DXX	c	
#Covers Area	448.2800	-	K6MIC	c	
#Covers Area	445.3800	-	WB6WMW	c	
#Covers Area	449.6600	-	W6NVY	c	
#Covers Area	445.4400	-	W6UE	c	
#Covers Area	445.5000	-	WB6ZSU	c	
#Covers Area	445.7000	-	K7SA	c	
#Covers Area	445.8400	-	WA6AJP	c	
#Covers Area	446.0200	-	W6FNO	c	
#Covers Area	446.2200	-	K16QK	c	
#Covers Area	447.1200	-	KB6MIP	c	
#Covers Area	447.3400	-	N6LB	c	
#Covers Area	448.0000	-	WA4RVO	c	
#Covers Area	447.6200	-	N6DD	c	
#Covers Area	445.3800	-	WA6LSE	c	
#Covers Area	446.6400	-	KM6NP	c	
#Covers Area	447.6000	-	W6GAE	c	
#Covers Area	447.5200	-	K6CF	c	
#Covers Area	447.4600	-	KM6NP	c	
#Covers Area	447.4200	-	W6LKO	c	
#Covers Area	447.3400	-	WA6TWE	c	
#Covers Area	447.3000	-	W6NRY	c	
#Covers Area	447.2200	-	N6APP	c	
#Covers Area	447.1400	-	W6LKO	c	
#Covers Area	446.9800	-	WA6ZVE	c	
#Covers Area	446.9400	-	K6IPC	c	
#Covers Area	449.9600	-	W6AP	c	
#Covers Area	446.6800	-	WA6LWW	c	

446 420-450 MHz

CALIFORNIA

<i>Location</i>	<i>Output</i>	<i>Input</i>	<i>Call</i>	<i>Notes</i>	<i>Sponsor</i>
#Covers Area	449.8000	-	WB6BWU	c	
#Covers Area	446.6200	-	WA6KCV	c	
#Covers Area	446.6000	-	KK6LG	c	
#Covers Area	448.1000	-	K6JTH	c	
#Covers Area	448.2400	-	WA6ZPS	c	
#Covers Area	448.8800	-	W6ZOI	c	
#Covers Area	448.9000	-	WA6ZSG	c	
#Covers Area	448.9800	-	WA6KXX	c	
#Covers Area	449.2200	-	WB6YMH	c	
#Covers Area	449.3000	-	WB6SLR	c	
#Covers Area	448.6600	-	WB6TZC	c	
#Covers Area	449.8200	-	WA6BUZ	c	
#Covers Area	448.4000	-	KE6PCV	cl	
#Covers Area	447.5000	-	KOJPK	c	
#Covers Area	447.9200	-	WA6JBO	c	
#Covers Area	447.9200	-	WA6RYO	c	
#Covers Area	446.5400	-	KA6ANH	c	
#Covers Area	448.1000	-	AF6J	c	
#Covers Area	449.3800	-	N6FWX	c	
#Covers Area	449.3800	-	KA6P	c	
#Covers Area	445.6000	445.6000	K6CHE	o131.8	
#Covers Area	449.9400	-	WA6JBO	c	
#Covers Area	448.2600	442.2600	WA6PYJ	c	
#Covers Area	448.1600	-	KF6FM	c	
#Covers Area	447.4000	-	W6LKO	c	
#Covers Area	445.0400	-	KM6AA	c	
#Covers Area	445.2800	-	K6AHM	c	
#Covers Area	445.4600	-	KE6TZF	c	
#Covers Area	445.4800	-	W6VHU	c	
#Covers Area	445.5000	-	WA6CGR	c	
#Covers Area	445.5200	-	WD6FZA	c	
#Covers Area	445.9000	-	KA6AZB	c	
#Covers Area	445.9400	-	WA2AMB	c	
#Covers Area	446.0400	-	KF6FM	c	
#Covers Area	446.1800	-	WA6FXX	c	
#Covers Area	449.9800	-	KA6MEP	c	
#Covers Area	449.8400	-	N7QT	c	
#Covers Area	448.9400	-	KK6HX	c	
#Covers Area	449.0000	-	K6TMD	c	
#Covers Area	449.0400	-	N6MH	c	
#Covers Area	449.0800	-	WA6ZUF	c	
#Covers Area	449.2800	-	WB6VSJ	c	
#Covers Area	449.3400	-	N3RP	c	
#Covers Area	449.7600	-	WB6YMI	c	
#Covers Area	449.4800	-	N6YN	c	
#Covers Area	446.3400	-	WA6TWF	c	
#Covers Area	449.6000	-	KB6BF	c	
#Covers Area	447.4800	-	W6LKO	c	
#Covers Area	449.6800	-	W6KRW	c	
#Covers Area	447.4800	-	NA6S	c	
#Covers Area	445.0400	-	WB6MMJ	c	
#Covers Area	445.1000	-	WA6KRC	c	
#Covers Area	445.2400	-	WA6RJA	c	

420-450 MHz 447
CALIFORNIA

<i>Location</i>	<i>Output</i>	<i>Input</i>	<i>Call</i>	<i>Notes</i>	<i>Sponsor</i>
#Covers Area	445.8400	-	WB6ALD	c	
#Covers Area	446.2000	-	WA6PPC	c	
#Covers Area	446.8000	-	N6LXX	c	
#Covers Area	447.0400	-	WA6GML	c	
#Covers Area	447.6600	-	KE6QH	c	
#Covers Area	447.2800	-	N6GWD	c	
#Covers Area	448.2000	-	WB6DYM	c	
#Covers Area	449.6400	-	N6HAE	c	
#Covers Area	449.9000	-	WB6IOS	c	
#Covers Area	445.2400	-	KV6D	c	
#Covers Area	445.0200	-	KF6MZS	c	
#Covers Area	445.5400	-	W6GJS	c	
#Covers Area	445.1800	-	WB9RNW	c	
#Covers Area	449.9800	-	K6IUM	c	
#Covers Area	449.8000	-	WA6VPL	c	
#Covers Area	449.7200	-	WB6IZC	c	
#Covers Area	449.2400	-	WA6TXY	c	
#Covers Area	448.6200	-	KF6ALG	c	
#Covers Area	449.0000	-	WB6TZA	c	
#Covers Area	445.3200	-	WA6MDJ	c	
#Covers Area	449.8200	-	KE6LE	c	
#Covers Area	449.8000	-	WA6RQD	c	
#Covers Area	448.8400	-	K6MVH	c	
#Covers Area	449.7800	-	WB6DTR	c	
#Covers Area	448.8200	-	W6JYP	c	
#Covers Area	448.7200	-	WA6TZF	c	
#Covers Area	448.7000	-	K6JTH	c	
#Covers Area	448.6400	-	WB6TZD	c	
#Covers Area	449.0200	-	WB6CLG	c	
#Covers Area	446.1000	-	WB6NLU	c	
#Covers Area	446.9000	-	WD6DIH	c	
#Covers Area	447.2400	-	WA6UZS	c	
#Covers Area	447.7800	-	WA6EQU	c	
#Covers Area	446.8000	-	K6THQ	c	
#Covers Area	447.8400	-	WA6JQB	c	
#Covers Area	446.7800	-	WA6LWW	c	
#Covers Area	446.5800	-	WD6FZA	c	
#Covers Area	448.0200	-	WR6PV	c	
#Covers Area	445.3000	-	WA6IGJ	c	
#Covers Area	448.0800	-	K6JSI	c	
#Covers Area	445.6000	-	WA6ZRB	c	
#Covers Area	448.7000	-	AF6J	c	
#Covers Area	445.8200	-	KA6CBE	c	
#Covers Area	447.6400	-	K6JSI	c	
#Covers Area	445.8000	-	WA6IBL	c	
#Covers Area	445.7200	-	WA6TWF	c	
#Covers Area	445.7400	-	K6JHX	c	
#Covers Area	445.5800	-	AB6Z	c	
#Covers Area	445.6400	-	AB6Q	c	
#Covers Area	449.5200	-	WA6HJW	c	
#Covers Area	446.2400	-	K6VGP	c	
#Covers Area	447.9400	-	W6BRP	c	
#Covers Area	448.4000	-	KB6OOC	c	

448 420-450 MHz

CALIFORNIA

<i>Location</i>	<i>Output</i>	<i>Input</i>	<i>Call</i>	<i>Notes</i>	<i>Sponsor</i>
#Covers Area			W7BF	c	
#Covers Area	448.2200	-	WA6EQU	c	
#Covers Area	448.1600	-	W7DOD	c	
#Covers Area	448.5800	-	W6JUN	c	
#Covers Area	448.0200	-	WR6SP	c	
#Covers Area	448.5400	-	N6MQS	cl	
#Covers Area	447.9000	-	WD6AML	c	
#Covers Area			N6DKA	c	
#Covers Area			WA6DCR	c	
Cerro Negro	445.2000	-	WR6JPL	o103.5	
Chatsworth	448.3400	-	N6UII	o100.0	
Crestline	448.3400	-	WB6AGQ	o107.2	
El Segundo	445.6200	-	W6HA	o	
Johnstone Peak	446.4000	-	WA6FZH	o103.5	
Keller Peak	447.0200	-	N6ENV	o71.9	
Mt Otay	447.0000	-	W1CDM	o107.2	
Mt Otay	449.5000	-	WB6WLW	o107.2	
Mt Thom	445.6800	-	WB6ZTY	o136.5	
Oat Mtn	447.2000	-	WB5EKU	o67.0	
Palos Verdes	447.0000	-	W6TRW	o100.0	
Pomona	445.9200	-	WB6RSK	o103.5	
Santa Anita Rdg	447.5800	-	AB6WQ	o131.8	
Whittier Hills	445.9200	-	W6GNS	o100.0	
LA OR SBAR S					
#Covers Area	448.6800	-	KF6ALF	c	
LA OR SD					
#Covers Area	446.1400	-	K6FWP	c	
LA OR VE					
#Covers Area	446.2800	-	KC6YIO	c	
Oat Mtn	447.0200	-	N6ENV	o156.7	
LA RIV SBER					
Fontana	447.3200	-	KA6GRF	or136.5	
LA SBAR SD V					
#Covers Area	447.2200	-	WB6TZE	c	
#Covers Area	449.0000	-	WB6TZE	c	
#Covers Area	447.7000	-	WB6OBB	c	
#Covers Area	448.7600	-	WA6COT	c	
Santa Barbara	446.4000	-	K6TZ	o131.8	
LA SBAR VE					
#Covers Area	449.1400	-	W6NM	c	
#Covers Area	445.1000	-	WD6CRB	c	
#Covers Area	445.3400	-	WA6DYX	c	
#Covers Area	446.7800	-	WA6LWW	c	
#Covers Area	448.1400	-	W7DOD	c	
#Covers Area	448.3800	-	WD6AWP	c	
#Covers Area	448.4800	-	KB6C	c	
#Covers Area	448.7400	-	WA6COT	c	
#Covers Area	448.1800	-	K6SMR	c	
#Covers Area	446.9000	-	WD6DIH	c	
#Covers Area	449.1400	-	WA6VPL	c	
#Covers Area	447.4800	-	W8AKF	c	
#Covers Area	447.5400	-	KB6CRE	c	
#Covers Area	447.6000	-	WB2YXY	c	

<i>Location</i>	<i>Output</i>	<i>Input</i>	<i>Call</i>	<i>Notes</i>	<i>Sponsor</i>
#Covers Area	447.7600	-	N6NHJ	cl	
#Covers Area	448.9400	-	N6MBR	c	
Camarillo	447.0000	-	WD6EBY	o141.3	
LA VE					
#Covers Area	445.4800	-	KA6YTT	c	
#Covers Area	445.7800	-	N6VYA	cl	
OC					
#Covers Area	449.4800	-	WB6NLU	c	
OR					
#Covers Area	446.7200	-	N6KXX	c	
#Covers Area	445.8600	-	N6IPD	c	
#Covers Area	446.7000	-	WA6TWF	c	
#Covers Area	449.9800	-	K6IUM	c	
Laguna Niguel	448.3400	-	N6WIK	o110.9	
OR RIV SBER					
#Covers Area	446.2800	-	W6GAE	c	
OR SD					
#Covers Area	445.8800	-	KM6NP	c	
RIV SBER					
Chino Hills	447.2000	-	KD6JSL	o114.8	
SB					
#Covers Area	445.1200	-	WB6DAO	c	
SB VE					
Santa Barbara	447.2000	-	N6HYM	o131.8	
SBAR					
#Covers Area	448.0200	-	WB6FZU	c	
#Covers Area	445.4800	-	N6VMN	c(ca)	
SBAR VE					
#Covers Area	444.8000	+	WA6VPL	c	
#Covers Area	440.1200	+	WB6DAO	c	
Newbury Park	445.9200	-	W4EG	o123.0	
Santa Paula	447.5800	-	KB6TDJ	o107.2	
Sulphur Mtn	447.3200	-	WB6ZTU	oxel100.0	
SBER					
#Covers Area	447.2800	-	N6GWD	c	
#Covers Area	447.6200	-	N6DD	c	
#Covers Area	445.4600	-	N6OB	c	
#Covers Area	447.9200	-	N6GWD	c	
Hesperia	447.0000	-	KC6OPU	o136.5	
SD					
#Covers Area	448.7600	-	WD6APP	c	
#Covers Area	448.7800	-	K6JCC	c	
#Covers Area	447.9400	-	N6CRF	c	
#Covers Area	449.9800	-	WA6SYN	c	
#Covers Area	445.1800	-	N6PC	c	
#Covers Area	449.9000	-	K6RYA	c	
#Covers Area	446.4200	-	W6CRC	c	
#Covers Area	447.0400	-	AH6CW	c	
#Covers Area	447.6200	-	KB6BOB	c	
#Covers Area	449.6000	-	WV6H	c	
#Covers Area	446.1400	-	WB6FMT	c	
#Covers Area	446.1800	-	NF6E	c	
#Covers Area	445.7400	-	K6ODB	c	

450 420-450 MHz

CALIFORNIA-COLORADO

Location	Output	Input	Call	Notes	Sponsor
#Covers Area	449.2400	-	WB6BOD	c	
#Covers Area	449.1400	-	N6VCM	c	
#Covers Area	449.0200	-	W6FM	c	
#Covers Area	447.7400	-	WB6DIJ	cl	
Palomar Mtn	446.4000	-	KA6UAI	o100.0	
San Diego	447.3200	-	W6UUS	o103.5	
San Miguel Mtn	447.5800	-	W6HDC	o118.8	
VE					
#Covers Area	445.7000	442.7000	N6SYC	c	

COLORADO

BOULDER

Boulder	447.4500	-	W0DA		KrkwoodRA
Boulder	448.9000	-	W0DA	oae	KARG
Boulder	447.6000	-	W0MKZ		W0MKZ
Boulder	448.1750	-	WB0WNV	o	WB0WNV
Boulder	449.3750	-	WB6OAD	c	WB6OAD
Boulder	449.4000	-	K0DK	oe-Sun RB	K0DK
Boulder	447.3750	-	KG0GB	o(ca)	KG0GB
Boulder	449.5500	-	W0IA	o	RkyMtVHFS
Boulder	449.9250	-	KD0HG	oe	BLRA
Louisville	447.5250	-	KG0RP	o	N9EDK

CENTRAL

Hartsel	449.8000	-	NX0G	cl	CARN
Pueblo	449.6250	-	N0CAM	c	N0CAM

COLORADO SPRINGS

Colorado Spr	447.8250	-	N0CAM	o	N0CAM
Colorado Spr	448.3000	-	KB0NN	c	KB0NN
Colorado Spr	448.7250	-	KA0TTF	ot100.0	KA0TTF
Colorado Spr	447.6750	-	N0ISV	o(CA)z	N0ISV
Colorado Spr	448.3500	-	N0HSM	o100	N0HSM
Colorado Spr	448.0000	-	N0CAM	o	N0CAM
Colorado Spr	448.6000	-	W0MOG	o	W0MOG
Colorado Spr	449.3000	-	KB0NN	c	KB0NN
Colorado Spr	447.5500	-	WA6IFI		WA6IFI
Colorado Spr	447.3500	-	K0IRP		K0IRP
Colorado Spr	448.1000	-	KC0TI		KC0TI
Colorado Spr	448.8000	-	N0WPA	oet100.0 (ca)	PikePkFMA
Colorado Spr	448.2500	-	N0KG		N0KG
Colorado Spr	448.4500	-	N0WPA	oelxt 100.0	PikePkFMA
Colorado Spr	449.9000	-	WA0KXO		CARN
Colorado Spr	448.5000	-	W0LKD	o	W0LKD
Divide	447.4250	-	WX5R	o	TESAC
Lake George	449.7000	-	KC0CVU	o	CMRG
Monument	447.7250	-	KB0CY	o100(ca) RB	KB0CY
Woodland Park	447.4750	-	NX0G	ot107.2	N0XIA
Woodland Park	448.6500	-	NX0G	o	Mtn ARC
Woodland Park	449.1500	-	WA6TTY	c	CARN
Woodlnd Park	449.0250	-	N0XIA	cl	N0XIA

COLORADO

<i>Location</i>	<i>Output</i>	<i>Input</i>	<i>Call</i>	<i>Notes</i>	<i>Sponsor</i>
DENVER					
Boulder	447.9750	-	N0GII	o(ca)(I2)	CoRptAssn
Broomfield	448.2250	-	N0PSR	c	N0PSR
Denver	448.5750	-	KA0TTW	o100	KA0TTW
Denver	447.1250	-	N0JOQ	o	EmpireARC
Denver	447.1500	-	WA1JHK	o(ca)elz	CoRptAssn
Denver	447.3250	-	N0FOE		HTRG
Denver	447.4000	-	KD0YD	ol	KD0YD
Denver	449.8750	-	N0MHU	oxezEL 103.5	RckyMtnRL
Denver	448.1250	-	N0PYY	o	CBHFG
Denver	447.6250	-	N0IXR	o	N0IXR
Denver	448.0750	-	N5EHP	o123.0	N5EHP
Denver	449.8250	-	N0ZEB	o151.4	N0ZEB
Denver	447.6500	-	NC0S	c	VOICSTRC
Denver	447.9500	-	WJ0G	o	WJ0G
Denver	447.9250	-	WB0UAW	ox	WB0UAW
Denver	447.7750	-	WN0EHE	c	WN0EHE
Denver	447.9000	-	WB0TPT		WB0TPT
Denver	447.5000	-	N0OWY	oel	ARA
Denver	449.2500	-	AA0QC	o(ca)	LMRG
Denver	448.3750	-	KQ0J	ol	SARES
Denver	448.9750	-	W0GV	100	FRG
Denver	448.5000	-	KB0UDD	o	CstIRckRG
Denver	449.0500	-	K9UL	c	FRIARS
Denver	449.1250	-	WD8LVJ	o	WD8LVJ
Denver	449.1750	-	N0ELY	o	N0ELY
Denver	449.2000	-	KC4UCB	o	KC4UCB
Denver	448.9250	-	W0LMA	o	W0LMA
Denver	449.2250	-	N0WBW	ox141.3	N0WBW
Denver	448.9500	-	WA0GIL	oxe100	WA0GIL
Denver	449.3500	-	W0TX	o	Denver RC
Denver	449.4500	-	N0FEW	o(ca)xez 103.5	RckyMtnRL
Denver	449.5000	-	W0FZG	o100	WB0FPV
Denver	449.5250	-	N0CFM	elx(I4)	IntrMtnRG
Denver	449.9500	-	W9SL	o	W9SL
Denver	449.6000	-	WA0KBT	o(ca)	Denver RL
Denver	449.9750	-	WN0EHE	o	WN0EHE
Denver	449.6750	-	WB0LGC	o	CARN
Denver	449.7500	-	N0TI	exp	RckyMtnRL
Denver	448.4000	-	WA0YOJ	c	WA0YOJ
Denver	447.0000	-	WD0FVV	c	WD0FVV
Denver	448.5500	-	WB0KIZ		HPRA
Denver	449.7750	-	WA0YOJ	c	WA0YOJ
Denver	449.0000	-	WB0LGC	ae	CARN
Denver	448.6250	-	W0TX	o100	Denver RC
Denver	448.6750	-	KA0HTT	o	KA0HTT
Denver	448.7500	-	N0ELY	o	N0ELY
Denver	448.7750	-	KA0HJB	PL	J & V
Denver	448.8500	-	KA0YWZ	oae	AurRptAsn
Denver	448.8750	-	WS0O	o	WS0O
Golden	447.8000	-	KD0GA	o(ca)	KD0GA

452 420-450 MHz

COLORADO

<i>Location</i>	<i>Output</i>	<i>Input</i>	<i>Call</i>	<i>Notes</i>	<i>Sponsor</i>
Parker	448.4250	-	KA0VKM	c	TLARS
Rollinsville	447.0750	-	N0MFB	o(ca)	N0MFB
DURANGO					
Cortez	449.1750	-	KA1MWD	o	KA1MWD
Durango	448.7000	-	KC5EVE	o	KC5EVE
Durango	449.8500	-	N0GIO	o	DurangoRC
Silverton	448.0250	-	KB0VJJ	o123.0	Colo Conn
EAST CENTRAL					
Deer Trail	447.8750	-	WA0NJZ	o103.5	E,I-70,C
ESTES PARK					
Estes Park	449.8000	-	W0ANE	o	W0ANE
FORT COLLINS					
Fort Collins	449.8500	-	W0QEY	oz(ca) 100	CSUARC
Fort Collins	447.2750	-	W0UPS	o103.5	NCARC
GRAND JUNCTION					
Collbran	449.5000	-	KB0SW	c	KB0SW
Grand Jct	449.2000	-	N0NHP	o107.2	WB0ECV
Grand Jct	448.2000	-	W0RRZ	o118.8a	WCAC
Grand Jct	449.0000	-	KB0SW	o107.2	KB0SW
Grand Jct	449.5750	-	WA4HND	ox(ca) 107.2	WA4HND
Grand Jct	448.1500	-	N0MBJ	o	N0MBJ
Grand Jct	449.3000	-	WA4HND	oex107.2	WA4HND
Grand Jct	447.0000	-	KB0SW	o107.2	KB0SW
GREELEY					
Greeley	449.4750	-	N0NYY	o	N0NYY
Greeley	449.1500	-	WB0GAI	c	CARN
Greeley	449.7250	-	K0OJ	oa	K0OJ
Greeley	449.3250	-	WB0GAI	c	CARN
Greeley	447.5750	-	W0DON	o	W0DON
Greeley	448.4750	-	W0ITD	o	WARS
LONGMONT					
Longmont	448.8000	-	W0ENO	o t88.5	N5JYK
Longmont	448.5250	-	N0EPA	o	N0EPA
LOVELAND					
Loveland	448.2750	-	N0DZA		N0DZA
Loveland	448.0250	-	NK0R	o	NK0R
Loveland	449.5750	-	W0DZ	o	LRA
Loveland	447.8500	-	WB9EEC		WB9EEC
NORTHEAST					
Fort Morgan	448.2000	-	KB0VGB		PitVlyARC
Sterling	448.1500	-	W0LHA	oe	HPARC
NORTHWEST					
Rangely	449.9500	-	N0ITS	o114.8	N0ITS
Steamboat Spr	449.6250	-	N0PRG	olx(11) 123.0	Colo Conn
Steamboat Spr	449.6500	-	N0LEU	ox	SSARC
PUEBLO					
Canon City	447.7500	-	WD0EKR	o	WD0EKR
Pueblo	447.4500	-	KR0R	o	KR0R
Pueblo	447.1750	-	ND0Q	ox(17)	Pueblo HC
Pueblo	449.8500	-	WA0VTO	o	STARS

COLORADO-CONNECTICUT

Location	Output	Input	Call	Notes	Sponsor
Pueblo	447.9500	-	ND0Q	ol	Pueblo HC
Pueblo	449.5500	-	ND0Q	olx	ND0Q
SOUTH CENTRAL					
Cripple Creek	447.4000	-	WB0WDF	ol	WB0WDF
Salida	449.3250	-	WA0KXO	ox(ca) 141.3	CARN
Salida	449.6500	-	N0CAM	o	CheyMtnRG
Walsenburg	448.5500	-	N0BDK	o(l5)	RBRA
Walsenburg	449.4750	-	KB0TSQ	c	CARN
SOUTHEAST					
Haswell	447.1000	-	WB0HBJ	o	WB0HBJ
Lamar	449.5000	-	KC0HH	o(l10) 123.0	LamarARC
Trinidad	449.6000	-	WA6IFI	oe	WA6IFI
STATEWIDE					
Statewide	449.1000	-		EMERG p	
Statewide	448.0500	-		tSNP	
Statewide	448.3250	-		tSNP	
Statewide	448.8250	-		tSNP	
Statewide	447.3000	-		tSNP	
Statewide	449.2750	-		tSNP	
Statewide	447.0500	-		tSNP	
Statewide	449.4250	-		tSNP	
Statewide	449.0750	-		EMERG p	
STERLING					
Sterling	447.7000	-	W0GGP	o pk	W0GGP
WEST CENTRAL					
Aspen	449.6000	-	N0NHJ	o107.2	N0NHJ
Aspen	449.9750	-	KD0NU	o	FOA
Avon	449.9000	-	K0EC	o	ECHO
Buena Vista	448.2750	-	KE0TK	o	KE0TK
Carbondale	449.8500	-	KD0NU	o	KD0NU
Glenwood Spr	447.6000	-	N0NHJ	oex167.9K10G	
Glenwood Spr	447.1000	-	K10G	o107.216	SCARC
Glenwood Spr	449.7250	-	KB0OYQ	o156.7	KA0DOE
Vail	448.6500	-	WB0ITG	ol	WB0ITG

CONNECTICUT

FAIRFIELD & SOUTHWEST

Bridgeport	441.5000	+	N1LXV	ae77	
Bridgeport	442.9000	+	WK1M	oe77	
Bridgeport	443.5500	+	WA1YQE	77	
Bridgeport	449.4000	-	KA1HCX	o114	CAFI
Danbury	443.6500	+	WA1NXG	o114	PVRA
Danbury	447.7750	-	W1QI	o	CARA
Fairfield	446.8250	-	N3AQJ	o114	FunARCA
Fairfield	442.7500	+	KD1RJ	o(ca)el WxRA103	FCSkywrn
Norwalk	448.0750	-	WT1I	oaR114	NRWK ARC
Ridgefield	448.0000	-	W1OBQ	t	NYNES
Stamford	448.0250	-	K1DR	123	
Stamford	447.1250	-	WA1RSD	114	
Westport	442.2500	+	KG1M	o	

454 420-450 MHz

CONNECTICUT

<i>Location</i>	<i>Output</i>	<i>Input</i>	<i>Call</i>	<i>Notes</i>	<i>Sponsor</i>
HARTFORD & N. CENTRAL					
#Avon	449.3000	-	W1NI	oe218	WTIC RC
#Manchester	449.2250	-	WA1YQB	o	
Avon	444.9500	+	K1IIG	c	AVON RPT
Bristol	448.8750	-	WA1IXU	o(ca)el110	
Bristol	442.8500	+	K1DFS	ol	ICRC
Bristol	444.6500	+	KB1AEV	ol77	N1FNE
Burlington	447.9250	-	WA1LMV	c	
Coventry	449.8750	-	K1JCL	o162	FM OK
Farmington	442.7000	+	N1GCN	oe173	
Glastonbury	444.6250	+	W1EDH	oe110	CT ARES
Granby	448.9750	-	WA8RUC	oex	
Hartford	443.1000	+	N1ABL	oe114	PVRA
Hartland	448.0000	-	W1OBQ	162	NYNES
Hebron	449.3750	-	K1PTI	o	
Meriden	445.9750	-	N2HBD	o114	NE NET
New Britain	448.7250	-	KA1IHF	o	
Newington	444.3500	+	KA1BQO	o	
Newington	443.0500	+	W1OKY	o100	NARL
Newington	449.5750	-	WA1UTQ	o(ca)el79	
Rocky Hill	444.1500	+	WB1EXV	o114	
Rocky Hill	442.3000	+	KJ1Q	ol	
Tolland	449.2750	-	AC1T	ol	
Vernon	442.6000	+	KB1AEV	o(ca)el77	N1FNE
Vernon	443.3000	+	WA1KGQ	o114	PVRA
LITCHFIELD & NORTHWEST					
Goshen	440.2500	+	KU1Q	o(ca)ez123	
New Milford	441.8500	+	N1UIH	oe79	KE1AI
Torrington	449.7750	-	K1KGQ	141	
Torrington	444.1000	+	KB1AEV	oaelz77	N1FNE
Torrington	443.6000	+	N1OQA	o(ca)elz114	PVRA
NEW HAVEN & S. CENTRAL					
Meriden	448.0000	-	W1OBQ	192	NYNES
Middletown	446.8750	-	K1IKE	oeIR156	
NEW HAVEN & S. CENTRAL					
Bethany	449.3250	-	N1NWP	oe103	
Bethany	441.1000	+	W1EDH	oyIRpkt	MARA
East Haddam	440.8000	+	K1IKE	o156	Ares/Races
Guilford	449.9000	444.4000	KM1R	c	
Guilford	449.4750	-	N1IU	oaeIR110	KM1R
Meriden	444.2500	+	KA1ILH	oeIR77	SARA
Milford	441.7000	+	N1KGN	o(ca)el77	CARA
Naugatuck	444.5500	+	WA1NQP	o114	
Naugatuck	444.2000	+	WA1NQP	o114	
Old Saybrook	444.5000	+	W1CDO	c	
Old Saybrook	440.1000	+	W1CDO	c	
West Haven	449.8250	-	KA1MJ	o67	SCARA
NEW LONDON & SOUTHEAST					
#Groton	448.9750	-	KB1BZP	o	SCRAMS

CONNECTICUT-DISTRICT OF COLUMBIA

Location	Output	Input	Call	Notes	Sponsor
#Norwich	449.3000	-	N1NW	Rason	
#Salem	449.9750	-	WU1I	o156	SCRAMS
Colchester	443.2500	+	WB1AIZ	o(ca)ez	
Franklin	448.0000	-	W1OBQ	t	NYNES
Norwich	448.5250	-	N1FLU	o156	
Salem	443.4000	+	W1AAA	o103	
STATE OF CT Connecticut	440.0000			Simplex	
DELAWARE					
ALL					
All	447.8750	-	SP		
All	442.9000	+	SP		
DE					
Harrington	442.4500	+	N3HTT		N3HTT
Seaford	448.1750	-	N3KQP	ap	N3KQP
DOVER					
Dover	444.5000	+	K4CHE	T114.8	K4CHE
Woodside	449.3250	-	WB3ILS	AT107.2	WB3ILS
Wyoming	449.7750	-	N3IOC		N3IOC
HAZLETTVILLE					
Hazletville	449.7250	-	WA3BXW	caIt 131.8wx	BEARS
MILFORD					
Greenwood	444.9000	+	KD3UI	E	KD3UI
SOUTH					
Delmar	444.0500	+	KC3UV		KC3UV
Millsboro	449.8250	-	K3JL		SussexAR
WILMINGTON					
Claymont	444.9500	+	KA3JRG	A	+WB3IKP
Delaware City	448.8250	-	N3HTT	T131.8	DelMarVa
Newark	449.0250	-	W3DRA	T131.8	DRA
Wilmington	448.3750	-	W3DRA	T131.8	DRA
Wilmington	443.7000	+	W3GQP		W3GQP
DISTRICT OF COLUMBIA					
All	442.9000	+	SP		
Washington	449.8250	-	KA4DCS	KA4DCS	
ALL					
All	447.8750	-	SP		
NW DC					
Nw	447.8250	-	N3LDM	caet 131.4	Fed City
NW WASHINGTON					
Washington	442.5500	+	N3UEZ	eT 100.0x	#NAME?
WASHINGTON					
Washington	442.6500	+	N8BOR	CARS	
WASHINGTON AREA					
Washington	448.5750	-	W3ETX	W3ETX	
Washington	448.8750	-	KC3VO	RACES/AR	
Washington	449.9750	-	WA3KOK	ALT 107.2	NERA
Washington	444.1000	+	W3YTW	ET114.8	MADRAS

456 420-450 MHz

FLORIDA

<i>Location</i>	<i>Output</i>	<i>Input</i>	<i>Call</i>	<i>Notes</i>	<i>Sponsor</i>
FLORIDA					
Altamonte Spgs	443.9750	+	WB1EYG	c	FROG
Altamonte Spgs	442.9750	+	N4EH	ol	LMARS
Altamonte Spgs	443.7750	+	N4EH	o(ca)lz	LMARS
Arcadia	444.2000	+	KD4JUJ	o	KD4JUJ
Aventura	443.8250	+	KE4ZZM	o(ca)	FARC
Avon Park	443.5750	+	KE4GZV	ot	KE4GZV
Big Pine Key	442.4000	+	W7IUC	o(ca)er	W7IUC
Bithlo	444.9000	+	KC4VBZ	o(ca)e	KC4VBZ
Boca Raton	444.4500	+	KC4GH	oer	BRFD
Boca Raton	443.5000	+	WF3I	o(ca)lez	WF3I
Boca Raton	442.8750	+	WB4QNX	o	BRARA
Boca Raton	444.9250	+	KF4DXY	o(ca)	SARC
Boynton Beach	444.6500	+	N4MOT	tc(ca)l	MARC
Bradenton	444.2750	+	K4MPX	c(ca)l	K4MPX
Bradenton	443.2250	+	WA4ZBM	o(ca)ezr	ARES/ RACES
Bradenton	442.1250	+	N8EHZ	o(ca)ezr	ARES/ RACES
Bradenton	442.8750	+	KA3NXN	otaelz	KA3NXN
Brandon	443.3000	+	AE4ET	ol	KC4TRS
Brandon	443.5000	+	WB4BIM	o	BARS
Brooksville	442.1250	+	WA3YMV	oerl	HCARA
Brooksville	443.7250	+	KB4CDK	o(ca)	KB4CDK
Bushnell	443.1250	+	WB4MOX	tac	SCART
Chipley	444.7500	+	KT4QH	o	KT4QH
Clearwater	444.2500	+	AB4YI	c	FARS
Clearwater	443.8000	+	KF4FOH	oelwzR	PCACS
Clearwater	442.4000	+	KF4FOH	o(ca)elzr	PCACS
Clearwater	442.1500	+	KR4YL	o(ca)z	KR4YL
Clearwater	443.0750	+	KD4KSI	ol	KD4KSI
Clearwater	442.0750	+	K4LK	c(ca)lz wxRB	K4LK
Clearwater	443.0500	+	WDØDIA	o(ca)ez	HEART
Clermont	442.2000	+	WA8TTM	o(ca)el	WA8TTM
Clermont	444.0000	+	W4ARG	oa	W4ARG
Cocoa	444.7500	+	N4LEM	cr	N4LEM
Cocoa	444.6750	+	WB4O EZ	o	WB4O EZ
Cocoa Beach	444.2500	+	KM4ND	oe	KM4ND
Cocoa Beach	444.6500	+	W4NLX	o(ca)e	IRARC
Coral Gables	443.2750	+	N4GWM	oat	N4GWM
Coral Gables	443.3000	+	N4IFK	oe	N4IFK
Coral Springs	444.7000	+	AC4KQ	o(ca)exl RB	WA4EMJ
Coral Springs	443.8500	+	WR4AYC	o(ca)erlz	WR4AYC RG
Crestview	444.6500	+	N4WTN	oeR	N4WTN
Crestview	444.8500	+	KD4NHT	oa	KD4NHT
Crestview	444.9500	+	N4NID	oyBaeylz	NOARC
Crestview	444.1250	+	KD4NHT	oe	KD4NHT
Cutler Ridge	444.2750	+	N4CRP	o(ca)e	N4CRP
Dade City	443.6000	+	KD4QLF	o	MSARC
Davie	444.7750	+	KB4WCA	t(ca)ez RB	WA4EMJ

FLORIDA

Location	Output	Input	Call	Notes	Sponsor
Davis Island	443.0000	+	WB2GGP	cl	WB2GGP
Daytona	443.0500	+	N9TG	otew	N9TG
Deerfield Bch	442.3250	+	N4KS	o(ca)e	NBARA
Deland	444.0500	+	KE8MR	oa	KE8MR
Deland	444.4500	+	KE8MR	oe	KE8MR
Deltona	443.7500	+	K4KCJ	o(ca)	K4KCJ
Dundee	444.6250	+	WA4HJM	o	WA4HJM
Dunedin	444.0750	+	KA9RIX	cl	Homey HC
Dunedin	442.1750	+	WA4BSA	c(ca)lzw R	WCFSRN
Dunedin	444.1500	+	WB4BZF	oerl	Clearwater
Eglin Afb	444.8000	+	W4NN	oa	Eglin ARS
Ellisville	444.6500	+	KE4SKF	oewR	KE4SKF
Englewood	444.6250	+	K0DGF	xbe	K0DGF
Eustis	443.5500	+	KD4MBN	o(ca)e	KD4MBN
Flagler Beach	442.2000	+	WA3QCV	oal	WA3QCV
Florida City	444.8750	+	KE4PZN	oel	KE4PZN
Ft Drum	444.3250	+	KE4KOU	ce	KE4KOU
Ft Lauderdale	444.8250	+	W4AB	o(ca)eIR	BARC
Ft Lauderdale	444.7250	+	AC4FQ	oe	AC4FQ
Ft Lauderdale	442.5500	+	N4GDV	t(ca)ez RB	WA4EMJ
Ft Lauderdale	442.6000	+	WA4IPU	o	WA4IPU
Ft Lauderdale	442.2000	+	WA4EKM	o(ca)	GCARA
Ft Lauderdale	444.1000	+	N4IRS	otl	N4EDI
Ft Mccoy	442.1500	+	W4BTB	o(ca)r	W4BTB
Ft Myers	442.4500	+	WD4IFC	o(ca)e	GCARC
Ft Myers	444.7250	+	KA9RIX	cl	Homey HC
Ft Myers	444.3000	+	KA9RIX	c(ca)ler	Homey HC
Ft Myers	443.6000	+	KF4BBV	c(ca)r	MARS
Ft Myers	442.2250	+	WB4FOW	cl	WB4FOW
Ft Pierce	444.8000	+	N4XEO	oaezrw	N4XEO
Ft Pierce	444.6000	+	KB4VVE	oaer	SLC EOC
Ft Pierce	443.5000	+	W4DNS	oe	W4DNS
Ft Pierce	444.0000	+	KE4WNV	olzw	KE4WNV
Ft Walton Bch	444.7000	+	KB4OID	o(ca)y	KB4OID
Ft Walton Bch	444.9750	+	W4MTD	o	W4MTD
Gainesville	444.5250	+	KC4NWK	o(ca)z	KC4NWK
Gainesville	444.7250	+	W4DFU	oarl	GARC
Gainesville	444.9250	+	K4GNV	or	GARS
Gainesville	444.7750	+	K4GNV	oezR	GARS
Goulds	443.9750	+	KC4FUR	o148.2 (ca)leR	KC4FUR
Hialeah	444.3250	+	WD4JMN	oXZae	WD4JMN
Hialeah	444.5000	+	KA4AQQ	(ca)bie	KA4AQQ
Hialeah	444.8000	+	WA4TPW	o(ca)e	WA4TPW
Hialeah	442.7750	+	KF4LWM	oae	KF4LWM
Hialeah	444.4250	+	KA4DFX	o(ca)elz	KA4DFX
Hialeah	443.9500	+	WB4IVM	ot(ca)e	WB4IVM
Hialeah	443.4750	+	WD4FHM	ot	WD4FHM
Hialeah	442.9250	+	WD4DPS	b i l	WD4DPS
Hialeah	443.0250	+	KI4BA	o(ca)bi	KI4BA
Hialeah	443.4500	+	KD4ZAW	o	KD4ZAW

458 420-450 MHz

FLORIDA

<i>Location</i>	<i>Output</i>	<i>Input</i>	<i>Call</i>	<i>Notes</i>	<i>Sponsor</i>
Hobe Sound	444.9000	+	N4JFP	or	N4JFP
Holiday	444.4250	+	WB8ONY	c	FARS
Hollywood	442.2250	+	N4IFK	o	N4IFK
Hollywood	444.1500	+	WF2C	o(ca)yB	HMRH
Hollywood	443.2500	+	N2VNG	(ca)	KW4FM
Hollywood	442.2750	+	KE4IPB	otaez	KE4IPB
Hollywood	444.1750	+	AC4XQ	o(ca)l	AC4XQ
Hollywood	443.6750	+	N4LON	teRB	WA4EMJ
Hollywood	442.5750	+	W4RCC	o	W4RCC
Hudson	442.2250	+	W4OHU	c	W4OHU
Hudson	443.9750	+	WB8ONY	c	FARS, WB8O
Inverness	444.8250	+	KD4MIP	(ca)	KB4CDK
Jacksonville	444.9750	+	N4KWC	o(ca)rzl	RATS
Jacksonville	444.6750	+	W4IZ	o(ca)e	Jax Range
Jacksonville	444.9250	+	N4GIH	o(ca)e	N4GIH
Jacksonville	444.9000	+	KE4YJG	cXB(ca)z	KE4YJG
Jacksonville	444.4000	+	W4IZ	oaelR	NOFARS
Jacksonville	442.0000	+	KC4OFI	oyBaz	KC4OFI
Jacksonville	444.2000	+	WW9Z	o	WW9Z
Jacksonville	444.1000	+	NS4R	o(ca)el	NS4R
Jacksonville B	442.4250	+	KC4HEL	(ca)e	KC4HEL
Jupiter	442.8000	+	KS4EC	ot(ca) lezw	KS4EC
Jupiter	442.6250	+	K4GPS	ol	K4GPS
Jupiter	444.2250	+	KF4BHE	o(ca)	JTRG
Key West	443.3750	+	W4HN	ol	W4HN
Key West	443.3500	+	NP4GM	oel	NP4GM
Key West	444.9750	+	W4NR	ol	W4NR
Key West	443.1000	+	WA4JFJ	oe	WA4JFJ
Kissimmee	444.1000	+	N4ZQE	oer	N4ZQE
Lake Buena Vis	442.7500	+	KE4ATS	oae	KE4ATS
Lake City	444.9000	+	WB4VFT	oaelr	CARS
Lake Park	444.9250	+	W4UZJ	o(ca)	W4UZJ
Lake Placid	442.3500	+	KE4WU	oar	HCARC
Lake Placid	442.8500	+	KD4CQG	oaezR	KD4CQG
Lake Wales	444.9500	+	KC4TRS	ox	KC4TRS
Lake Worth	443.7500	+	AD4SR	oe	AD4SR
Lake Worth	444.8500	+	KA4EPS	olewz	KA4EPS
Lakeland	443.9000	+	KC4TRS	oyZ(ca)e	KC4TRS
Lakeland	442.0250	+	K4ACE	c(ca)l	K4ACE
Lakeland	444.7750	+	KD4EFM	o(ca)	N4KEG
Lakeport	444.0250	+	W4TEJ	oeR	W4TEJ
Largo	444.3000	+	KA2UFO	o(ca)	PARC
Largo	443.4500	+	WA4GCH	o	WA4GCH
Largo	444.5750	+	KA9RIX	cl	Homey HC
Largo	444.5000	+	KA9RIX	cl	Homey HC
Lecanto	444.4000	+	N4CHS	c(ca)e	N4CHS
Lecanto	443.1750	+	W4IIR	oaeR	SHARC
Lehigh Acres	444.4750	+	N2FSU	o(ca)elr	N2FSU
Lehigh Acres	444.5750	+	KA9RIX	c(ca)lr	Homey HC
Lk Panasoffkee	442.6750	+	KF4JJP	oe	KF4JJP
Longwood	444.5000	+	KC4VBZ	o(ca)lez	PRG

<i>Location</i>	<i>Output</i>	<i>Input</i>	<i>Call</i>	<i>Notes</i>	<i>Sponsor</i>
Macclenny	444.0750	+	AB4GE	o	AB4GE
Marathon	444.8500	+	W7IUC	o(ca)er	RACES
Marathon	444.0250	+	W4QDN	oe	W4QDN
Marco Island	443.7500	+	KA2WEU	o	KA2WEU
Marianna	444.9500	+	KF4CEI	o	K4KHV
Melbourne	444.4250	+	KT4DI	o(ca)e	KT4DI
Melbourne	443.0000	+	WB2GGP	c(ca)l	WB2GGP
Melbourne	444.5750	+	WB4OEZ	o	WB4OEZ
Melbourne	442.4000	+	KD4DJW	or	KD4DJW
Melbourne	444.8250	+	VE2GU	olr	KC4YEK
Melbourne	443.8000	+	WB4OEZ	oe	WB4OEZ
Melbourne	444.7750	+	KB4DMQ	o	RCARC
Miami	443.2250	+	KD4BBM	o(ca)rlz	KD4BBM
Miami	443.4000	+	K4ILC	o94.8 (ca)er	KB4ES
Miami	442.8000	+	WB4TWQ	ol	WB4TWQ
Miami	443.7000	+	KB4TDT	obi	KB4TDT
Miami	442.8250	+	WA4TCE	oaebi	WA4TCE
Miami	443.3750	+	W4HN	o(ca)biel	W4HN
Miami	444.2000	+	KA4HLO	oer	S Fla FMA
Miami	443.5250	+	WB4TWQ	oelR	KE4WZD
Miami	444.1250	+	W4QDN	oe	W4QDN
Miami	444.0750	+	KB4MAG	oae	KB4MAG
Miami	444.0000	+	WB4ESB	oe	SIRA, Inc.
Miami	442.9000	+	WD4FDW	cel	TCRA
Miami	444.3000	+	KE4PEE	o(ca)l	KE4PEE
Miami	443.7750	+	KS4WF	otbi	KS4WF
Miami	443.3250	+	W4CD	oaezwr	W4CD
Miami	443.5500	+	N4RQQ	o(ca)e	N4RQQ
Miami	443.1500	+	KH6M	c(ca)e	BRA
Miami	443.8750	+	KF4EFW	o(ca)e	KF4EFW
Miami	443.1000	+	AC4K	o(ca)le	AC4K
Miami	443.6000	+	N4LJQ	oyB(ca) ew	N4LJQ
Miami	442.7250	+	KC4MND	o	KC4MND
Miami	443.9250	+	AE4EQ	o(ca)	AE4EQ
Miami	443.9000	+	N4LDG	o	N4LDG
Miami	443.7500	+	KF4BDH	o(ca)ezr	TRAC
Miami	442.4250	+	N4IFD	oZAeaz	N4IFD
Miami	444.9750	+	W4NR	o	W4NR
Miami	444.9500	+	KD4VSF	o(ca)bie	KM4OP
Miami	442.1750	+	W4ILQ	cZA(ca) ex	W4ILQ
Miami	442.1500	+	W4HN	ot(ca)bie	W4HN
Miami	444.9000	+	N4OCA	c(ca)e	N4OCA
Miami	442.1250	+	KG4APY	o(ca)l	KG4APY
Miami	442.1000	+	KF4VJZ	oXBa	KF4VJZ
Miami	442.0750	+	KB4MAG	oel	KB4MAG
Miami	442.0250	+	KM4ZT	(ca)biel	KM4ZT
Miami	444.6750	+	W2NQS	o(ca)	W2NQS
Miami	442.0000	+	N4OLE	oZA(ca) er	N4OLE
Miami	441.8750	+	KC4GRB	otaez	KC4GRB

460 420-450 MHz

FLORIDA

<i>Location</i>	<i>Output</i>	<i>Input</i>	<i>Call</i>	<i>Notes</i>	<i>Sponsor</i>
Miami	442.4500	+	KA4KQA	o(ca)ez	KA4KQA
Miami	444.5250	+	KD4IMM	o(ca)e	KD4IMM
Miami	443.4250	+	KC4MVR	o(ca)bie	KC4MVR
Miami	444.3500	+	KR4DQ	oyB(ca)e	KR4DQ
Miami	443.6250	+	KC4NAH	o(ca)leyx	MDVD
Miami	444.4750	+	KA4HLO	oZAer	S Fla FMA
Miami	442.6500	+	KA4ZAY	o(ca)el	KA4ZAY
Miami	442.6250	+	KB4TFF	oal	KB4TFF
Miami	444.4500	+	WA4PHG	t(ca)el	Teletrol
Miami Beach	444.8500	+	KF4JSF	t	KF4JSF
Miami Beach	444.6250	+	WA4LWN	o	WA4LWN
Milton	443.0000	+	W4VIY	oaez	MARC
Milton	444.0000	+	KG4EFR	o(ca)ez	KG4EFR
Miramar	442.4000	+	N4VPD	o(ca)z	N4VPD
Montverde	443.9250	+	K4AJM	oe	K4AJM
Naples	443.5250	+	W4DGB	o	W4DGB
Naples	443.7000	+	WB2WPA	o(ca) elrzw	CCEM
New Prt Richey	442.6000	+	N9EE	oal	N9EE
New Prt Richey	442.2500	+	AB4YI	cel	AB4YI
New Prt Richey	444.8500	+	WB8ONY	c	FARS
New Prt Richey	442.6500	+	N9EE	ct(ca)	N9EE
Ocala	444.3250	+	KA2MBE	oel	KA2MBE
Ocala	442.5500	+	KT4QT	oerw	KT4QT
Ochopee	444.2750	+	KA4MXQ	oXZel	KA4MXQ
Ocoee	443.3250	+	N4LOZ	o(ca)el	N4LOZ
Okeechobee	444.3750	+	N4IRS	oe	N4IRS
Okeechobee	444.0500	+	KF4BPX	o(ca)r	OARC
Olga	444.5250	+	K4JTB	oelr	ORC
Orange City	444.6250	+	KE8MR	ote	KE8MR
Orange Park	444.5000	+	WB4CGD	oae	OPARC
Orange Park	444.4250	+	W4OTH	e	OTH Gang
Orlando	443.5250	+	WB4ULT	oer	OC ARES
Orlando	444.7000	+	N4ROD	oe	N4ROD
Orlando	443.4750	+	KC4VBZ	o(ca)el	KC4VBZ
Orlando	443.4500	+	WB4HZQ	oaezIRB	W4WJB
Orlando	443.6250	+	NN4TT	o	NN4TT
Orlando	443.6500	+	KC4MG	o(ca)el RB	USFARC
Orlando	444.1250	+	K4IQW	oae	K4IQW
Orlando	442.8250	+	KC4VBZ	oel	KC4VBZ
Orlando	443.2000	+	KE4PRA	o	KE4PRA
Orlando	443.2750	+	W4PLB	o(ca)elz	OARC
Orlando	443.1000	+	WD4IXD	o(ca)el	WD4IXD
Orlando	442.7000	+	WB4ULT	oer	OC ARES
Orlando	442.3500	+	WP4PR	o(ca)ew	WP4PR
Orlando	442.0000	+	WA4ABQ	o(ca)	WDWARC
Orlando	442.2500	+	KD4ZDD	oel	KD4ZDD
Orlando	442.8000	+	K4UCF	oer	UCF ARC
Orlando	442.4250	+	WB4ULT	oer	WB4ULT
Orlando	442.6250	+	KF4HES	o	OLARC
Orlando	442.5250	+	WB4ULT	o(ca)erl	OC ARES
Orlando	442.5000	+	ACØY	o(ca)	ACØY

Location	Output	Input	Call	Notes	Sponsor
Ormond Beach	444.2250	+	AC4QM	oael	AC4QM
Ormond Beach	443.8750	+	KE8MR	oae	KE8MR
Ormond Beach	443.8250	+	KE4NZG	o(ca)	KE4NZG
Oviedo	442.9500	+	WD4DSV	oe	WD4DSV
Paisley	444.5500	+	K4VJ	ol	K4VJ
Palatka	443.9000	+	KD4DVO	TP	
Palm Beach Gar	442.9500	+	AF4MH	oab	AF4MH
Panama City	444.5250	+	NX4E	oel	NX4E
Panama City	444.8250	+	KD4HDI	o	KD4HDI
Pembroke Pines	444.5500	+	KC4MNI	ct(ca)bi	KC4MNI
Pembroke Pines	442.0250	+	KM4ZT	oyB(ca) el	KM4ZT
Penney Farms	444.7000	+	N4KOX	oazR	N4KOX
Pensacola	443.8500	+	WA4ECY	oaez	NTTC ARC
Pensacola	444.9250	+	K4MV	oael	K4MV
Plantation	443.0000	+	W4MOT	oer	MARC
Plantation	441.5500	+	KE4MDX	oWx	KE4MDX
Plantation	443.2000	+	KB4JFS	t(ca)ez RB	WA4EMJ
Plantation Key	443.4500	+	W7IUC	o(ca)er	MCCD
Pompano Beach	442.3000	+	W4SRT	ct(ca) elrz	FL SRT-A
Pompano Beach	443.1750	+	WA4VEF	o(ca)exl RB	WA4VEF
Pompano Beach	442.5000	+	KN4SL	or	KN4SL
Pompano Beach	443.8000	+	KB4OVL	oel	KB4OVL
Pompano Beach	444.4000	+	N4KCD	oe	WR4AYC RG
Port Charlotte	444.1250	+	WA3DUX	oazlr	PRRA
Port Charlotte	442.9250	+	WA9NLA	o	WA9NLA
Port Richey	444.1000	+	WD8MVU	o(ca)l	WD8MVU
Port Richey	443.9500	+	K4LK	c(ca)lz wxRB	K4LK
Port Richey	444.6500	+	WA4GDN	oeR	GCARC
Port St Joe	444.0000	+	KD4RZP	o(ca)e	KD4RZP
Port St Lucie	443.6500	+	K4PSL	o	PSLARA
Port St Lucie	442.0000	+	N4MKL	o(ca) ezrA	N4MKL
Port St Lucie	444.4750	+	KE4KOU	oZA(ca)e	KE4KOU
Punta Gorda	444.9750	+	KS4ST	ozr	CARS
Rockledge	444.5250	+	K4EOC	oer	K4EOC
Royal Palm Bch	443.3500	+	WB4AKH	(ca)tl	WB4AKH
Ruskin	443.2500	+	W8PCZ	o	SHARES
Sanford	442.3000	+	KF4HFC	or	KF4HFC
Sanibel	443.4250	+	KD4GTF	oe	SERT
Sarasota	442.6750	+	K4VJI	ol	K4VJI
Sarasota	443.5500	+	WB4NJV	oaezR	SERC
Sarasota	442.5750	+	KA9RIX	cl	Homey HC
Sarasota	442.5500	+	K4LK	c(ca)lz wxRB	K4LK
Sarasota	444.9250	+	W4IE	otaer	SARA
Sarasota	443.8250	+	K2MZ		K2MZ
Seven Springs	442.0500	+	AB4YI	cl	AB4YI

462 420-450 MHz

FLORIDA

<i>Location</i>	<i>Output</i>	<i>Input</i>	<i>Call</i>	<i>Notes</i>	<i>Sponsor</i>
Shell Point	444.9750	+	WA4ISJ	o	WA4ISJ
Smith Creek	444.7250	+	KD4VGX	c(ca)l	KD4VGX
Sorrento	444.8750	+	N4ZSN	oel	N4ZSN
South Pasadena	443.4000	+	KF4FOH	oelwzR	PCACS
South Pasadena	442.8000	+	KF4FOH	o(ca)elzr	PCACS
Southport	444.0750	+	KF4JMM	oe	KF4JMM
St Augustine	443.5000	+	KF4MX	oe	KF4MX
St Augustine	443.5750	+	N4RDT	oer	AB4EY
St Cloud	442.4750	+	W4SIE	oe	OCRA
St Cloud	442.1000	+	N8HB	oer	N8HB
St James City	444.6500	+	KA4PIR	o(ca)lZR	KA4PIR
St Petersburg	443.9250	+	W4ABC	c(ca)l	W4ABC
St Petersburg	442.5000	+	KR4U	oae	KR4U
St Petersburg	444.4750	+	WA4AKH	o	SPARC
St Petersburg	444.7250	+	KA9RIX	cl	Homey HC
St Petersburg	444.7000	+	K4LK	c(ca)lZ wxRB	K4LK
St Petersburg	444.1750	+	KA9RIX	cl	Homey HC
St Petersburg	443.8500	+	W4BNC	c(ca)e	W4BNC
St Petersburg	444.0500	+	N4TZL	t(ca)	ECHO
St Petersburg	442.6250	+	W4ORM	ol	Wormhole
St Petersburg	444.3250	+	KD4UJO	c(ca)lez	KD4UJO
St Petersburg	443.6250	+	K4LK	c(ca)lZ wxRB	K4LK
Stuart	444.4000	+	N4KCD	oel	WR4AYC RG
Stuart	444.9750	+	KC4HDK	o(ca)l	KC4HDK
Stuart	442.6750	+	WB9HDL	o	MRG
Summerfield	444.4750	+	KF4CBA	o	KF4CBA
Sun City Ctr	442.4500	+	W3SOB	oe	KPRC
Sunrise	441.9000	+	KC4GOL	o(ca)ez	W4HN
Sunrise	444.0250	+	WA4QDN	oe	WA4QDN
Tallahassee	444.4000	+	KD4MOJ	te	KD4MOJ
Tallahassee	444.8000	+	KC4TOC	oer	KC4TOC
Tallahassee	443.4000	+	KB4ES	o(ca)e	KB4ES
Tallahassee	442.8500	+	N4PG	c	N4PG
Tampa	444.6750	+	WA4HDJ	o	WA4HDJ
Tampa	444.9000	+	KF4KXN	ozR	STARC
Tampa	442.2750	+	KC4HAZ	oerl	KC4HAZ
Tampa	443.0250	+	N4TP	o(ca)r	TBARS
Tampa	442.7250	+	KB4CRT		KB4CRT
Tampa	443.4250	+	W4EMI	oR	W4EMI
Tampa	443.3500	+	NP4DS	c(ca)	NP4DS
Tampa	443.2750	+	N9GCO	oe	N9GCØ
Tampa	442.8500	+	KB2FUJ	o	KB2FUJ
Tampa	442.9750	+	AD4HV	o(ca)	AD4HV
Tampa	444.5250	+	KB4ABE	c(ca)al	KB4ABE
Tarpon Springs	444.4500	+	WB4BZF	oel	CARS
Tarpon Springs	444.9750	+	AB4YI	c	AB4YI
Tavares	442.3750	+	N4JTS	c(ca)	N4JTS
Tavares	442.9000	+	K4FC	o(ca)ezr	LARA
Titusville	444.9250	+	WB4OEZ	r	WB4OEZ
Titusville	444.1500	+	WB4SIG	o(ca)er	TARC

Location	Output	Input	Call	Notes
Treasure Island	444.3500	+	W4TIF	o ERGO
Union Park	444.9750	+	WP4MWK	o(ca)ez WP4MWK Wx
Valkaria	442.0250	+	KE4BC	o yBe KE4BC
Valrico	443.7500	+	KD4DFI	o KU4OA
Venice	442.1000	+	N4APG	oel N4APG
Vero Beach	444.7250	+	KC4IBT	o(ca)eIR KC4IBT
Vero Beach	442.1250	+	KC4IBT	c KC4IBT
Vero Beach	444.8500	+	KA4EPS	o yBlew KA4EPS
Wellington	442.0500	+	WB4MOZ	WB4MOZ
West Palm Bch	442.7500	+	N4KJW	t(ca)e SBM
West Palm Bch	444.3250	+	KE4KHU	o(ca)e LARC
West Palm Bch	443.3000	+	K4WMD	or ARC
West Palm Bch	444.8750	+	WB9HDL	ol MRG
West Palm Bch	444.1250	+	W4QDN	oe W4QDN
West Palm Bch	442.3500	+	KS4IU	o(ca) LARC
West Palm Bch	444.2750	+	W4PHL	oeR PBCEM
Wildwood	443.2250	+	K4ALN	(ca)e K4ALN
Wilton Manors	442.6750	+	N4WWM	oexIRB WA4EMJ
Winter Haven	444.8000	+	KE4WDP	o KE4WDP
Winter Springs	443.3750	+	WA2KW0	c(ca) WA2KW0
Zephyrhills	442.7750	+	KB4YNU	o(ca)l KB4YNU
Zephyrhills	444.3750	+	KC4OML	o(ca)e KC4OML
#Atlanta	442.2250	+	WB6RTH	o77aRB ATLANTA
#Biskey Mtn	443.2500	+	KC4JNN	o100a NGAA eiz
#Covington	443.7500	+	K4GO	oe K4GO
#Cumming	444.9750	+	WA4YNZ	o(ca)RBI
#Gainsville	444.2000	+	WA4DB	o107.2
#North Atlanta	442.2500	+	KR4KS	o100
#Roswell	442.9750	+	WA4YNZ	o(ca)l
#Waleska	443.8500	+	KE4PN	o192.8 Pine Log M
Acworth	441.8000	+	KC4YNF	o77 KC4YNF
Albany	444.5000	+	W4MM	o ALBANY
Alpharetta	442.0000	+	WB6RTH	o107.2 ATLANTA
Athens	443.3000	+	WB4VNT	oe
Athens	442.9500	+	AA4AI	o179.9 KD4AOZ
Atl/Marietta	444.7750	+	N4NEQ	o118.8a BIG Shanty (ca)Rbel
Atl/Marietta	444.0500	+	N4NEQ	o118.8e BIG Shanty
Atl/Marietta	442.8000	+	N4NFP	ol MARATHON
Atlanta	442.0250	+	WA4NMF	o100
Atlanta	442.5250	+	WB5TUF	o110.9RB
Atlanta	442.6750	+	KE4PVE	o100el KE4PVE
Atlanta	442.9750	+	WA4YNZ	o(ca)l WA4YNZ

464 420-450 MHz

GEORGIA

<i>Location</i>	<i>Output</i>	<i>Input</i>	<i>Call</i>	<i>Notes</i>	<i>Sponsor</i>
Atlanta	443.0250	+	WA4NMF	o100I	
Atlanta	443.4500	+	WB5TUF	o110.9I	WB5TUF
Atlanta	443.6000	+	KA5WZY	oaRB	GPEARC
Atlanta	444.4500	+	W4DOC	o146.2e	ATL RC, IN
Atlanta	444.5000	+	WB5TUF	o110.9	TURNER
Atlanta	444.8250	+	W4DOC	o146.2 (ca)e	ATL RC, IN
Atlanta	444.9750	+	WA4YNZ	o(ca)RBI	WA4YNZ
Atlanta/Bell	444.1500	+	W4PME	o100(ca) ez	MATPARC
Atlanta/Bell	421.2500	434.0000	W4ZTL	o	MATPARC
Atlanta/Mariet	442.8750	+	PT2RFL	o100(ca) RBez	GIRA
Atlanta/Mariet	443.8000	+	N4NFP	o118.8 (ca)RBeI	BIG Shanty
Augusta	444.9000	+	KD4BOO	o(ca)eI	CSRA RPT
Baldwin	442.3500	+	WD4NHW	o	SPARC
Blairsville	442.2000	+	KE4D	o	KE4D
Bogart	443.4750	+	W4EEE	oe	WB4VNT
Bonaire	444.6250	+	KM4DT	o82.5	KC4KOJ
Brunswick	444.9750	+	K4TVE	o	K4TVE
Buford	442.9000	+	K3TD	o103.5 (ca)e	NZ3I
Byron	444.7000	+	WB4SBT	o103.7	WB4SBT
Carrollton	444.0750	+	AE4GU	o107.2 (ca)e	WEST GA
Cedartown	443.4000	+	KD4EKZ	o123	KD4EKZ
Cedartown	443.5750	+	KD4NTF	o107.2 (ca)e	KD4NTF/KD
Chatsworth	443.0000	+	N4OGF	o	
Chester	444.5250	+	KD4IEZ	o156.7eI	JULIETTE R
Clayton	442.8250	+	W1CP	oe	W1CP
Cochran	444.9750	+	W3LAP	o77(ca) RBez	W3LAP
Cochran	444.7750	+	N4MXC	o	MGRA
Concord	443.4000	+	WB4GWA	o118.8	WB4GWA/C
Conyers	443.7250	+	KB2DZA	o77(ca)e	AT&T
Conyers	444.7500	+	KC4ELV	o162.2 (ca)I	KC4ELV
Covington	444.8000	+	WA4ASI	o88.5aI	GEORGE
Covington	444.1750	+	KE4PVE	o100eI	KE4PVE
Crawford	444.3000	+	KN4KW	c	KN4KW
Culloden	444.2750	+	KE4BB	o123	K4VTT
Cumming	442.5750	+	WA4BPY	c79.9e	WA4BPY
Dahlonega	443.1000	+	N4KHQ	o100	N4KHQ
Dahlonega	444.9000	+	N4KHQ	o	N4KHQ
Dallas	444.7000	+	WD4LUQ	o77RBe	WD4LUQ
Dallas	443.7000	+	W4TIY	oaRBe	W4TIY
Dalton	442.1250	+	KD4GRU	o	KD4GRU
Dalton	442.1750	+	N4BZJ	o118.8 aez	N4BZJ
Dalton	444.5000	+	N4BZJ	o118.8	N4BZJ
Dalton	444.8500	+	N4BZJ	o	

<i>Location</i>	<i>Output</i>	<i>Input</i>	<i>Call</i>	<i>Notes</i>	<i>Sponsor</i>
Danielsville	442.6500	+	KE4FHN	oa	KE4FHN
Decatur	442.2000	+	N3APR	oa	N3APR
Decatur	443.9500	+	KA4UFM	o110.9 (ca)e	KA4UFM
Decatur	444.2500	+	W4BOC	o	ALFORD
Douglasville	444.5750	+	W4SCR	o88.5	SCARS
Dublin	443.0250	+	KD4IEZ	o156.7l	KD4IEZ
Dublin	442.6000	+	KD4FOC	o77(ca)	KD4FOC
Duluth	443.7750	+	W4IXN	o82.5e	W4IXN
Eatonton	442.9250	+	KC4YHM	oaez	KC4YHM
Ellijay	442.7000	+	KC4ZGN	o77a	KC4ZGN
Fayetteville	444.6000	+	KD4YDC	oe	KD4YDC
Flowery Branch	442.7750	+	K4VJM	oe	K4VJM
Folkston	444.4750	+	KD4GEY	oa	KD4GEY
Ft. Mt/Chatswt	443.3500	+	N4YYD	o71.9 (ca)RBez	N4YYD
Gainesville	442.6250	+	W4ABP	o131.8 (ca)ez	LANIERLAN
Gray	443.6250	+	KD4KGR	o	KD4KGR
Greensboro	444.8500	+	N4YXL	o103.5(ca)	
Griffin	443.5500	+	KE4WLP	o	KE4WLP
Hapeville	442.8250	+	KC4ENL	o167.9	KC4ENL
Helen	444.3500	+	W4MMQ	oe	W4MMQ
Hiawassee	444.6750	+	KC4CBQ	o79.9a RBI	KC4CBQ
High Pt/Lookt	443.4500	+	KB4VAK	o77aRBe	G.R.O.U.P.
Hinesville	444.8500	+	KF4UM	o	LCECARC
Hog Mtn	444.4000	+	WB0QGH	o82.5e	WB0QGH
Hogansville	444.3000	+	KC4YNY	oa	KC4YNY
Irwinton	444.9250	+	WB4NFG	o77	WB4NFG
Ivey	444.6500	+	K4YC	oael	K4YC
Ivey	443.2000	+	K4YC	o88.5el	K4YC
Jasper	443.3750	+	KC4AQS	o100 RBBi	KC4AQS
Jasper	443.6250	+	W4UWH	o100RBe	W4UWH
Jasper	444.3750	+	KB4IZF	o103.5 (ca)e	KB4IZF
Jonesboro	443.2250	+	N4QCP	o	N4QCP/ WB4
Juliette	444.4250	+	WB4JWM	o156.7el	JULIETTE R
Kennesaw	443.0750	+	WA0HQQ	oe	WA0HQQ
Kingsland	444.6250	+	KC5BMJ	o118.8 ae	N4PAO
Knoxville	443.5250	+	N4PQR	o114.8l	
Lakemont	444.7500	+	N4ZRF	oe	
Lavonia	442.4750	+	K4NVG	o203.5 (ca)e	LAVONIA
Lawrenceville	444.0000	+	WB4QDX	o100.3e	KF4PWI
Lawrenceville	444.0250	+	WA4NMF	o127.3l	
Lawrenceville	442.8500	+	WB0QGH	o82.5e	WB0QGH
Lookout Mtn	442.6500	+	W4LOC	o146.2e	W4LOC
Mableton	442.3250	+	W4JLG	oaez	
Macon	442.2750	+	K4DDH	o100a RBelz	K4DDH

466 420-450 MHz

GEORGIA

<i>Location</i>	<i>Output</i>	<i>Input</i>	<i>Call</i>	<i>Notes</i>	<i>Sponsor</i>
Macon	442.8750	+	K4EFW	o114.8 (ca)	K4EFW
Macon	443.0750	+	KC4ZIZ	o156.7el	JULIETTE R
Macon	444.1000	+	W4BKM	o	Macon ARC
Marietta	443.5000	+	N4MTA	o(ca)ez	Delta 4 RG
Marietta	442.6000	+	WA4OKJ	o100(ca) z	WA4OKJ
Marietta	444.3250	+	KF4BMG	o79.7a	KF4BMG
Marietta	442.0500	+	N1KDO	o107.2	N1KDO
Marietta	442.3750	+	KE4QFG	o(ca)	KE4QFG
Marietta/Atl	442.7250	+	KE4QFG	o(ca)	KE4QFG
Monroe	443.8250	+	KD4WOU	o123	KD4WOU
Monroe	443.9250	+	KQ4XL	o123	KD4WOU
Mt. Vernon	442.5000	+	KE4PMP	o88.5l	KE4PMP
Newnan	444.3500	+	KE4PVE	o100el	KE4PVE
Peachtree City	444.6750	+	N4YTR	o77(ca) ez	N4YTR
Pendergrass	444.1250	+	KE4PVE	o100el	KE4PVE
Perry	444.9500	+	WR4MG	o	Mid GA RAD
Quitman	444.6000	+	WA4NKL	o127.3e	
Ringgold	442.3000	+	KW4KW	o118.8	KW4KW
Ringgold	443.9250	+	W4BAB	o(ca)RB	
Rome	443.6750	+	W4VO	o(ca)e	KA4ZTY
Roswell	442.0750	+	W8BLA	oa	W8BLA
Roswell/Bell	443.1500	+	W4PME	o100	MATPARC
Roswell/Bell	442.1500	+	N4SE	o100	MATPARC
Savannah	421.2500	434.0000	K4NLX	oe	CARS
Savannah	427.2500	439.2500	WA4VHP	oRBe	SAVANNAH
Savannah	442.7000	+	K4NLX	o	CARS
Savannah	444.0000	+	WD4AFY	oe	WD4AFY
Snellville	444.5250	+	W4GR	o82.5 (ca)	GWINNETT
Snellville	443.0500	+	NE1H	o	NE1H
Snellville	442.4500	+	WA4NMF	o	NE1H
St Simons Isla	442.9500	+	N4XGI	o131.8e	N4XGI
Stockbridge	443.3250	+	N4JMD	o(ca)	WILLIAM
Sweat Mt/Marie	444.4750	+	N4CLA	o(ca)z	N FULTON
Trenton	442.4750	+	KS4QA	o67e	HI POINT R
Valdosta	444.3500	+	WR4SG	o141.3a RBe	WR4SG
Valdosta	444.7000	+	KF4BJM	o141.3 (ca)ez	VARC
Waleska	443.1750	+	N4GIS	o(ca) RBez	N4GIS
Waleska	444.9500	+	KD4DXR	o88.5	KD4DXR
Warm Springs	442.4000	+	N4UER	oez	KN4FE
Warner Robins	444.2250	+	WB4BDP	o(ca)z	WB4BDP
Warner Robins	442.9000	+	WR4MG	o	MGRA
Watkinsville	444.7250	+	KD4AOZ	o123	KD4AOZ
Waycross	444.0250	+	AE4PO	o141.3lz	AE4PO
Woodstock	444.2250	+	KE4SJO	o(ca)e	KE4SJO

<i>Location</i>	<i>Output</i>	<i>Input</i>	<i>Call</i>	<i>Notes</i>	<i>Sponsor</i>
HAWAII					
DIAMOND HEAD					
Oahu	444.5000	+	WH6CZB	oelzw	EARC
EWA BEACH					
Oahu	443.1000	+	KH6CY	ol	Ohana ARC
HALEAKALA					
Maui	444.1500	+	KH6RS	oel	MARC
HAWAII KAI					
Oahu	443.8500	+	WH6CZP	cel	HEART
HILO					
Hawaii	444.4500	+	KH7E	o	KH7E
Hawaii	442.9250	+	NH6XO	oelr	NH6XO
HONOLULU					
Oahu	444.0000	+	NH6WP	o	SFHARC
Oahu	444.8750	+	NH6YM	o(ca)t 103.5z	NH6YM
Oahu	448.7000	-	WH6CZB	oae	EARC
Oahu	444.9000	+	AH6CP	o(ca)RB	AH6CP
Oahu	444.8250	+	KH6HKL	o	KH6HKL
Oahu	444.3500	+	AH6CP	oelr(ca) t103.5	RACES
Oahu	444.3250	+	AH6RH	oer	RACES
Oahu	444.0500	+	KH6OCD	o	OCDA
Oahu	443.6250	+	WH6HR	o	WH6HR
Oahu	443.4500	+	NH7M	o	NH7M
Oahu	443.3500	+	KH6JUJ	oel	RAG
Oahu	443.3000	+	AH7FF	ol	AH7FF
Oahu	443.2000	+	NH6AQ	c	HEART
Oahu	443.0000	+	KH6BYZ	oel	RAG
Oahu	442.9250	+	NH6XO	oelr	NH6XO
Oahu	442.9000	+	WH6BH	c	WH6BH
Oahu	442.4000	+	KH7O	oe	KH7O
Oahu	446.3250	-	WH6SQ	ct	WH6SQ
Oahu	444.2000	+	KH6SW	oez	KH6BFZ
KAHANA					
Maui	442.7500	+	AH6GR	ol	AH6GR
KAHULUI					
Maui	444.9500	+	AH6IF	oalr	AH6IF
KAILUA					
Oahu	444.4250	+	KH7XX	oe	WH6T
Oahu	449.1500	-	WH6CZB	o	EARC
KAIMUKI					
Oahu	448.2500	-	KH6EJZ	c(ca)e	HnaHou RC
Oahu	443.9500	+	AH7GK	ot118.8	KH7TK
KAPAA					
Kauai	442.1500	+	KH6KWS	ct	KH6KWS
KUKUILONO					
Kauai	442.0500	+	NH6JA	oe	HANG ARC
KULA					
Maui	443.1500	+	AH6IF	o(ca)e (RB)z	AH6IF
Maui	444.8500	+	WH6BYH	o	WH6BYH
Maui	442.3000	+	N6HPQ	o	N6HPQ

468 420-450 MHz

HAWAII-IDAHO

<i>Location</i>	<i>Output</i>	<i>Input</i>	<i>Call</i>	<i>Notes</i>	<i>Sponsor</i>
KULANI CONE					
Hawaii	444.7500	+	KH6LE	oelrz	BIARC
LIHUE					
Kauai	443.9250	+	NH6XO	oelr	NH6XO
MAUNAKAPU					
Oahu	442.4750	+	WR6AVM	cetw	KH7O
Oahu	444.1000	+	WH6CZB	oelr	EARC
PEARL CITY					
Oahu	443.5500	+	KH6JFS	o	KH6JFS
Oahu	444.9750	+	WH6CZP	cel	HEART
PUKALANI					
Maui	443.7500	+	WH6CYD	o	WH6CYD
PUPUKEA					
Oahu	443.9000	+	KH7R	o	KH7R
WAILUKU					
Maui	443.9250	+	NH6XO	oelr	NH6XO
WAIMANALO					
Oahu	442.5000	+	KH7Q	c	KH7Q
WEIKU					
Kauai	449.1750	-	KH6E	et118.8	KARC
Kauai	449.2500	-	KH6E	t118.8	KARC
IDAHO					
# EAST WASH LIN					
Cda	440.2000		W7GNU	o	W7GNU
Mullan	439.0500		WB7AUK	Evrgrn	KBARA
Mullan	439.2000		WB7AUK	Evrgrn	KBARA
# IACC AREAS					
# Snp	443.0000	+		SNP	SP88.0
COEUR D'ALENE					
Mica Peak	442.3000	+	N7ZYJ	lpkt	N7ZYJ
Mica Peak	442.1250	+	W7GNU-6	lpkt	W7GNU
KELLOGG					
Wardner Peak	444.0000	+	N7SZY	o	SVARC
LEWISTON					
Lewiston Hill	444.3750	+	N7SAU	ol131.8	N7SAU
MOSCOW					
Moscow Mtn/ West	442.8000	+	W7NGI	oe103.5	W7NGI
NORTH					
Mt. Harrison	449.2000	-		OX	
Sedgwick Peak	449.3750	-		O	AE7T
POST FALLS					
Blossom Mtn	444.7750	+	K7ID	oael 146.98	KAR
S. CENT.					
Burley	449.2000	-	KC7SNN	oSNPx	ISRA MHCH
SW-ID					
Boise	443.2000	+	WB7RES	oRB	WB7RES
Boise	444.0250	+	N7FYZ	o	N7FYZ
Boise	443.8500	+	W7VOI	oARWx SNP	VOI ARC
Boise	443.3000	+	W7ZRQ	o100RBe	W7ZRQ+

IDAHO-ILLINOIS

<i>Location</i>	<i>Output</i>	<i>Input</i>	<i>Call</i>	<i>Notes</i>	<i>Sponsor</i>
Boise	443.2500	+	WB7RES	oRBe	W7ZRQ+
Boise	444.6500	+	KA7EWN	o110ex	KA7EWN
Boise	443.6000	+	W7VOI	oARWx elx	VOI ARC
Cascade	444.4500	+	KB7LVC	o100a (ca)elx	KB7LVC
Mccall	447.5000	-	W7EME	oe	W7EME
Mt. Home	444.7750	+	N7OKG	oe	ECRA
Nampa	444.3500	+	W9RML	oa(ca)	W7GF+
Nampa	444.3000	+	W7GF	oa(ca)	W9RML+
W. CENT. ID Cascade	443.0500	+	KA7ANM	oRBe	KA7ANM
ILLINOIS					
BLOOMINGTON					
Bloomington	444.3500	+	W9EX	oe107.2	W9EX
Gridley	443.3250	+	KE9HB	o107.2	KE9HB
Normal	442.7000	+	WB9UUS	oael	WB9UUS
CENTRAL					
Litchfield	444.4500	+	AC9P	o(ca)	AC9P
Mt.Zion	444.8000	+	W9EHR	o(ca)e 103.5	+N9FNT
Ramsey	442.4500	+	WB9NEY	o	WB9NEY
CHAMPAIGN					
Champaign	444.1000	+	WB9OIH	oel103.5	WB9OIH
Champaign	444.6500	+	W9YH	o	SYNTONAR
CHICAGO					
Chicago	444.5000	+	K9PW	oC	CARP
Chicago	444.7750	+	WA9PAC	o(ca) 114.8	TELPIONEE
Chicago	444.7250	+	WA9MAG	ct	TMCARC
Chicago	442.4000	+	K9NBC	o(ca)ez 114.8	PARC
Chicago	442.4500	+	K9QKB	oC	MRCA
Chicago	444.6250	+	N9SHB	o(CA) 110.9	N9SHB
Chicago	443.6750	+	W9WBY	o114.8	DeVryARS
Chicago	442.5750	+	K9CDW	oC	SATURN
Chicago	442.7000	+	K9VXW	o114.8	AARC
Chicago	443.7500	+	WA9ORC	o(ca) 114.8	CFMC
Chicago	442.9750	+	WA9VGI	oar114.8	FISHFAR
Chicago	444.3750	+	K9GFY	o(ca)rz 114.8	SARA
Chicago	442.1750	+	K9TMR	t	WGNTVRC
Chicago	443.7000	+	KD9FA	oal114.8	ACL R
Chicago	443.3750	+	K9QKW	o	WB9RFQ
Chicago	443.9750	+	KB9PTI	o114.8	AIRA
Chicago	443.8750	+	KA9QPZ	oae 114.8	WSNSTVRC
Chicago	443.6000	+	WB9AET	o(ca)r 114.8	WAFAR
Chicago	444.0000	+	W9OWV	o(ca)e	C.U.B.E.S.

470 420-450 MHz

ILLINOIS

<i>Location</i>	<i>Output</i>	<i>Input</i>	<i>Call</i>	<i>Notes</i>	<i>Sponsor</i>
Chicago	442.0750	+	W9HOL	oC	HOL
Chicago	443.0000	+	W9LM	o	NARC
Rockford	444.7250	+	N9MCS	o114.8	N9MCS
DECATUR					
Decatur	443.8000	+	K9HGX	oE123.0	CENOISRC
Decatur	442.2500	+	WA9RTI	oer103.5	MaconCOA
Lovington	444.2750	+	WC9V	oe103.5	+N9GRL
EAST					
Loda	442.4250	+	K9UXC	o(ca)	K9UXC
EASTCENTRAL					
Arcola	444.3750	+	WA9WOB	oE192.8	ARCNET
Paris	443.4750	+	KB9ZU	o82.5	EdgarELEC
Watseka	444.6250	+	W9QKF	o(ca) 103.5	W9QKF
NORTHCENTRAL					
Amboy	444.0250	+	N9JWI	o(ca)e 97.4	N9JWI
Dixon	444.8000	+	W9DXN	oE114.8	RRARC
Freeport	444.6500	+	WI9K	oae	KA9DNO
Freeport	443.2750	+	W9RAN	o114.8	W9RAN
Malta	442.9500	+	WA9VGI	o(ca)r 131.8	FISHFAR
Malta	442.9250	+	WA9VGI	oer114.8	FISHFAR
Princeton	444.1500	+	N9ECQ	o(ca)ez 103.5	N9ECQ
Winnebago	442.3500	+	WD9HSH	o(ca)eL C88.5	WD9HSH
NORTHEAST					
Algonquin	444.0250	+	N9IVM	o85.4	N9IVM
Aurora	444.3000	+	W9CEQ	oe114.8	FRRL
Barringtonhills	442.1500	+	WD9IAE	o	WD9IAE
Batavia	444.2250	+	WB9IKJ	oe114.8	FERMILAB
Batavia	443.6500	+	W9XA	o	W9XA
Batavia	444.1000	+	KA9LFU	o100.0	ELFAR
Bellwood	444.5750	+	KC9ZI	o114.8	KC9ZI
Bloomington	442.0500	+	N9JYA	o	N9JYA
Bolingbrook	443.9000	+	N9ATO	o(ca)e 114.8	SERCOMM
Bolingbrook	443.5250	+	K9BAR	o(ca)z	BARS
Calumetcity	444.4250	+	KA9QPN	oer114.8	CCESDA
Carpentersville	443.0250	+	W9DWP	o	W9DWP
Cary	443.0750	+	WB9PHK	o(ca)l 114.8	STROKE
Cicero	443.3000	+	K9ONA	o114.8	SMCC
Coalcity	443.7750	+	N9IWJ	o114.8	BARN
Crete/Steger	442.5000	+	KE9FC	oalE1 14.8	WOODFAR
Crystallake	443.4750	+	N9HEP	oer114.8	MCESDA
Crystallake	444.1750	+	WB9YUS	o114.8	WB9YUS
Crystallake	443.2000	+	N9EAO	oL 131.8	FrogFAR#2
Dekalb	443.4250	+	KA9PMM	o	KA9PMM
Dekalb	444.4500	+	WB9DOM	o(ca)e 114.8	WB9DOM

<i>Location</i>	<i>Output</i>	<i>Input</i>	<i>Call</i>	<i>Notes</i>	<i>Sponsor</i>
Downers Grove	442.8750	+	W9PCS	oE114.8	YorkRC
Downers Grove	442.5500	+	W9DUP	o(ca)e 114.8	DARC
Downers Grove	444.4750	+	W9CCU	or114.8	WCRA
Elburn	444.5250	+	N9FKW	oae	MDVLYARC
Elgin	444.9500	+	WR9ABQ	o114.8	VARA
Elgin	443.8000	+	K9SAD	o103.5	SADFAR
Flossmoor	443.4250	+	WB3EAQ	o(ca)ez	WB3EAQ
Frankfort	443.3250	+	WD9HSY	or114.8	WD9HSY
Glenellyn	444.4750	+	W9CCU	or114.8	WCRA
Grayslake	442.4250	+	N9MRT	ol114.8	K9SA
Gurnee	443.5000	+	W9MAB	o(ca)e 127.3	GURNEERG
Hampshire	444.6000	+	K8IE	t	HAHAMS
Hampshire	444.6750	+	W8ZS	o(ca)elz 114.8	SKYHAWK
Hampshire	444.7000	+	W8ZS	ol114.8	SKYHAWK
Hampshire	443.8250	+	N9GLP	t	N9GLP
Joliet	442.3000	+	W9OFR	oe	WCARL
Kankakee	444.8000	+	W9AZ	oae 114.8	KARS
Lakevilla	444.4000	+	WB9RKD	oaelz 114.8	WB9RKD
Lakezurich	443.8500	+	WD9ABE	oe114.8	WD9ABE
Lakezurich	443.3500	+	K9SA	o(ca)elr 114.8	K9SA
Libertyville	442.1000	+	W9UHF	o114.8	RATFAR
Libertyville	442.5250	+	WB9RTX	oer114.8	CEEARS
Libertyville	443.7750	+	N9JSF	oLr	N9JSF
Lockport	443.4000	+	KB2MAU	o114.8	RAYFAR
Lockport	442.0250	+	NC9T	o100.0	P.A.D.X.A.
Lombard	444.2500	+	N9ECQ	o(ca)elz 114.8	CDES
Lombard	442.9500	+	WB9HYB	o114.8	WB9HYB
Marengo	442.6750	+	WA9UNA	o114.8	WA9UNA
Marengo	442.3750	+	KA9LOY	o(ca)lr 210.7tx/	N9AWQ
Mchenry	444.0750	+	KB9I	oC	KB9I
Melrosepark	442.6250	+	W9FT	o114.8	PIGFAR
Naperville	442.2250	+	WA9WSL	ol114.8	IHARC
Naperville	442.4750	+	KA9HPL	oa	KA9HPL
Naperville	443.0500	+	WB9QAH	o(ca)rZ 114.8	NEMA
Niles	443.1500	+	W9NMO	o114.8	NARA
Northchicago	442.3250	+	N9FJS	o(ca)e	LBRG
Oakforest	443.2750	+	WB9ZKD	oe114.8	WB9ZKD
Oaklawn	444.9000	+	W9OAR	o(ca)eLz 114.8+	W9GYC
Orlandpark	443.2250	+	KB9KV	tae	AndrewsR
Orlandpark	444.8500	+	WD9HGO	o	WD9HGO
Orlandpark	442.6750	+	W9SRC	o131.8	STARS
Palatine	443.2500	+	K9SA	o(ca) 114.8	SUHFARS

472 420-450 MHz

ILLINOIS

<i>Location</i>	<i>Output</i>	<i>Input</i>	<i>Call</i>	<i>Notes</i>	<i>Sponsor</i>
Plainfield	442.8500	+	KA9OOP	oL	ARP
Plano	443.5500	+	N9LCH	o114.8	N9LCH
PlatoCenter	444.9750	+	W9ZS	t	VARA
Roselle	444.8750	+	KA9LOY	o(ca)el 114.8	NIPSARS
Schaumburg	443.1000	+	WB9PHK	o(ca)l 114.8	STROKE
Schaumburg	442.9000	+	WA9VGI	oar114.8	FISHFAR
Schaumburg	442.7750	+	W9TK	t(ca)e	W9TK
Schaumburg	442.2750	+	K9IIK	oELZ 97.4	SARC
Schaumburg	442.8000	+	N9EP	o114.8	WRC
Schaumburg	443.5750	+	WA9ADT	oA114.8	MOTOARC
Schaumburg	443.6250	+	N9CXQ	o(ca)elr z114.8	NAPS
Schaumburg	443.7250	+	N9KNS	o114.8	MOTOROLA
Schaumburg	444.5000	+	K9PW	oC	CARP
Techny	442.7250	+	NS9RC	o114.8	NSRC
Warrenville	444.2000	+	WD9DAU	oe114.8	TFAR
Wasco	444.9250	+	WA9IMB	oe114.8	WA9IMB
Wheaton	444.0500	+	WA9E	oe114.8	TARC
Wheaton	444.2750	+	KA9KDC	o(ca)el 114.8	KA9KDC
Wheeling	444.3250	+	WB9OUF	o114.8	WB9OUF
NORTHWEST					
Eastmoline	444.6250	+	NN9K	o	NN9K
Eastmoline	444.5000	+	K9JL	o146.2	K9JL
Geneseo	444.8750	+	W9MVG	oe136.5	SHAFERME
Rockisland	444.9000	+	KB9BNR	oeL	QCRPTG
PEORIA					
Canton	444.7250	+	K9ILS	oer103.5	FCARC
Delavan	442.5250	+	KB9RAO	o	KB9RAO
Dunlap	443.1250	+	N9BBO	o(CA)EL 156.7	N9BBO
East Peoria	443.0000	+	KA9GCI	oaez	PEKINRPT
Kickapoo	444.2000	+	KF9XK	oe	PCESDA
Pekin	444.0000	+	KA9GCI	oaz	PEKINRPT
Pekin	444.5500	+	K9GBN	oaelz	K9GBN
Peoria	444.3750	+	N9BBO	o(ca)e 156.7	N9BBO
Peoria	442.1250	+	W9GAO	oe	HIFC
Topeka	442.3250	+	N9OSR	oaelz	N9OSR
ROCKFORD					
Belvidere	442.8250	+	N9KUX	oae 114.8	N9KUX
Rockford	444.8500	+	K9AMJ	o(ca)elr	K9AMJ
Rockford	443.4500	+	WB9TFX	o114.8	WB9TFX
Rockford	442.0750	+	N9CCE	oa	N9CCE
Rockford	444.3500	+	K9AMJ	o(ca)elr	K9AMJ
SOUTH					
Carriermills	444.9250	+	KA9YCX	o	KA9YCX
Eagleton	443.4000	+	W9IMP	o	OTHG
Jonesboro	444.0250	+	K9DMG	o	BASSHILL

ILLINOIS

<i>Location</i>	<i>Output</i>	<i>Input</i>	<i>Call</i>	<i>Notes</i>	<i>Sponsor</i>
Metropolis	444.9750	+	N9IBS	o(ca)ez 123.0	MAMAARC
Salem	442.2000	+	W9CWA	o(ca)e 103.5	CWA
Westfrakfort	444.3500	+	K9WV	o(ca)e	LEARS
SOUTHCENTRAL					
Centralia	443.2000	+	W9CWA	o(ca)erz	CWA
Effingham	444.1750	+	K9UXZ	o110.9	NTARC
Mattoon	443.7250	+	N9VLD	oe103.5	N9VLD
Mattoon	444.9250	+	W9MBD	o103.5	HOWARDK.
Toledo	442.3000	+	W9MBD	oE103.5	HWKNOBE
SOUTHEAST					
Tablegrove	442.9750	+	N9EM	o110.9	N9EM
SOUTHWEST					
Greenville	442.9250	+	KB9EGI	oAerz	OVARC
SPRINGFIELD					
Athens	442.6000	+	WB9ZPY	oaerl	WB9ZPY
Athens	444.8250	+	WB9ZPY	oaerl 94.8	WB9ZPY
Jacksonville	444.6750	+	K9JX	o(ca)ez	JARS
Springfield	444.7500	+	WS9V	o(ca)elrz 103.5	MR.DX
Springfield	444.4000	+	K9CZ	o103.5	K9CZ
Springfield	444.4000	+	WB9ZPY	oae94.8	WB9ZPY
Springfield	444.1000	+	W9TNG	o(ca)E	PioneerAR
Springfield	444.5000	+	N9EUO	oaerSE 103.5	N9EUO
Tallula	444.9000	+	K9KGO	oa151.4	K9KGO
Tovey	442.0500	+	WE9W	oa79.7	WE9W
ST.LOUIS					
Alton	442.9000	+	K9HAM	oE	LCRC
Belleville	442.7500	+	KG9LE	o	KG9LE
Belleville	444.6250	+	K9GXU	o	STCARC
Belleville	444.3000	+	N9NJX	o141.3	N9NJX
Collinsville	444.9500	+	W9UH	o	W9UH
Collinsville	442.1750	+	KD6TVP	o(ca)E 103.5	KD6QKX
Edwardsville	442.4000	+	W9AIU	o(ca)ez 127.3	EGYPTNRC
Freeburg	444.8000	+	WA9YDK	oEL	WA9YDK
Gillespie	443.4000	+	K9YY	o(ca)ez 103.5	K9YY
Godfrey	442.2250	+	K9HAM	o	LCRC
Godfrey	443.3500	+	K9KE	oEL	K9KE
Godfrey	443.6000	+	K9KE	oaerl 103.5	K9KE
Godfrey	443.7000	+	K9KE	oaerl 100.0	K9KE
Godfrey	443.0000	+	K9KE	oaerlz 103.5	K9KE
Godfrey	443.5000	+	K9KE	oaerl 103.5	K9KE
Mascoutah	444.2250	+	AA9ME	ol	AA9ME

474 420-450 MHz

ILLINOIS-INDIANA

Location	Output	Input	Call	Notes	Sponsor
Mascoutah	443.9750	+	AA9ME	ol	AA9ME
Mascoutah	443.9000	+	AA9ME	ol	AA9ME
O'fallon	443.1000	+	K9AIR	o(CA)E	SPARC
Troy	444.5750	+	AA9MZ	oal	AA9MZ
Troy	442.0750	+	AA9MZ	oal	AA9MZ
Waterloo	444.7000	+	N9OMD	oaerz	N9OMD
STLOUIS					
Granitecity	444.8750	+	KF9BN	o	KF9BN
WEST					
Galva	443.3000	+	WA9BA	o103.5	AARO
WESTCENTRAL					
Beardstown	443.9500	+	KB9KCQ	o	IVARC
Carthage	444.9250	+	N9YAY	oAE 210.7	N9YAY
Carthage	444.2500	+	N9YAY	o146.2	N9YAY
Galesburg	444.4500	+	W9GFD	ol	KNOXCARC
Macomb	444.3000	+	WB9TEA	oa	LEARC
Monmouth	444.3250	+	W9XYZ	o	W9XYZ
Quincy	443.9000	+	W9AWE	o(ca)erz	WIARC
Versailles	443.9250	+	KB9JVU	o88.5	KB9JVU

INDIANA

EAST CENTRAL

Anderson	443.3500	+	WA9CWE	or	MCoEMA
Greentown	442.8000	+	KA9TNH		KA9TNH
Gwynneville	443.2000	+	N6RS	oer	N6RS
Hartford City	443.5750	+	AA9Z	o	BlckfrdARS
Modoc	443.3250	+	K9NZF	o	K9NZF
Muncie	444.3750	+	WB9HXG	o	MuncieARC
Muncie	443.4500	+	WD9HQH	oae	ERCS
New Castle	444.2750	+	W9ML	o(ca)	W9ML
New Castle	427.2500	439.2500	KA9QIG	Sync 15.750	KA9QIG
Richmond	442.2500	+	N9BWB		N9BWB
Rushville	442.6000	+	K9PQP	oer	ECRA
Rushville	444.7750	+	NV9M	oer	ECenIN RA
Yorktown	442.7250	+	W9CSI		W9CSI

INDIANAPOLIS

Danville	442.9000	+	WB9CIF	o	HCoUHFS
Greenfield	444.4500	+	W9ATG	oaz	HARC
Greenfield	442.0500	+	NØBPM	NØBPM	
Greenfield	444.7250	+	W9ATG	o	HCoARC
Indianapolis	442.6500	+	W9ICE	o77.0	ICE
Indianapolis	443.7500	+	W9DUU	oelrWx 100.0	CIRA
Indianapolis	442.2750	+	AB9D	o(ca) 123.0	IAFSARC
Indianapolis	443.8500	+	WA9RIA	o	IRA
Indianapolis	442.8500	+	KB9UZD	o100.0	KB9UZD
Indianapolis	444.5250	+	WA8VZY		WA8VZY
Indianapolis	443.0000	+	WB9PGW	oe100.0	WB9PGW
Indianapolis	443.2500	+	KM9E	o(ca)elrz	HUHFARA
Indianapolis	442.5000	+	WA9MVP	or100.0	MCoRACES

<i>Location</i>	<i>Output</i>	<i>Input</i>	<i>Call</i>	<i>Notes</i>	<i>Sponsor</i>
Indianapolis	443.1000	+	N9EFC		N9EFC
Indianapolis	443.6000	+	K8VII	oe88.5	K8VII
Indianapolis	444.4000	+	KU9C	o	AT&TARC
Indianapolis	442.1250	+	KA9ODU		KA9ODU
Indianapolis	443.9500	+	WB9OLI	o	WB9OLI
Indianapolis	444.0000	+	NE9T	o100.0	OMIK
Indianapolis	439.2500	425.2500	K9LPW	Sync 15.750	CenIN RA
Lebanon	442.2250	+	KE9OH		KE9OH
Lebanon	443.1500	+	NX9Q	oaelrz	BCoRA
Noblesville	443.5500	+	W9KD	o(ca)er	HCoRACES
Noblesville	443.9000	+	KC9RT	o	CARS
Noblesville	444.1250	+	WB9YCYZ	o(ca)lrz 77.0	ICE
Whiteland	444.0750	+	KM9S	o156.7	KM9S
NORTH CENTRAL					
Culver	443.9250	+	N9GPY	pez131.8	N9GPY
Elkhart	444.2750	444.2750	N9FXW	o131.8	N9FXW
Elkhart	443.4750	+	AA9JC	o131.8	AA9JC
Frankfort	442.0750	+	W9FAM		W9FAM
Frankfort	442.5750	+	K9DFK		ClintonARC
Goshen	442.6000	+	N9OVI	o	N9OVI
Kokomo	444.0250	+	N9LLO	oel	N9LLO
Kokomo	442.3000	+	W9KRC	o	KRC
Kokomo	443.3000	+	KD9WH	o(ca)e	KD9WH
Marion	442.7500	+	KB9CRA	oer	VMAC
Marion	443.4000	+	KB9CRA	o(ca)erz 107.2	MGH
Mishawaka	442.2000	+	WA9NJM	oael 131.8	WA9NJM
Mishawaka	444.1000	+	N9GVU	o131.8	N9GVU
Mishawaka	442.1000	+	N9TZN	o(ca) 131.8	N9TZN
North Judson	442.0000	+	KA9VOI		KA9VOI
Rochester	444.9250	+	N9GCG	oe131.8	N9GCG
Russiaville	442.5250	+	N9KYB	o	N9KYB
South Bend	444.0000	+	KB9ACX		KB9ACX
South Bend	444.8250	+	AA9WQ		AA9WQ
South Bend	443.7000	+	KK9T		KK9T
South Bend	442.5000	+	WA9GOP		WA9GOP
Wabash	442.3250	+	KB9LDZ	oe	WARC
Warsaw	444.4250	+	KB9AVO	oaelrz	ARCRG
Warsaw	443.0500	+	K9MMQ	opaelz 131.8	NIRG
NORTH EAST					
Angola	442.8750	+	WB9DGD	o131.8	WB9DGD
Fort Wayne	442.7000	+	K9LSB	K9LSB	
NORTHEAST					
Andrews	442.9250	+	KC9DZ	oal	HCo440RG
Angola	444.9000	+	WB9AEI	oe100.0	WB9AEI
Angola	444.3500	+	WB9DGD	oael 131.8	WB9DGD
Auburn	442.4500	+	KA9LCF	o	TRICoTXO

476 420-450 MHz

INDIANA

Location	Output	Input	Call	Notes	Sponsor
Calumet City	443.9500	+	KA9BCE	o131.8	CHUMPS
Calumetcity	443.9500	+	KA9BCE	o131.8	CHUMPS
Decatur	443.7250	+	W9FRU	o	FRU RG
Fort Wayne	443.0000	+	K9DYH		K9DYH
Fort Wayne	444.8750	+	W9TE	oe	FWRC
Fort Wayne	444.8000	+	W9FEZ	o	MizpahShr
Fort Wayne	444.6750	+	K9LSB		K9LSB
Fort Wayne	444.6500	+	K9LSB		K9LSB
Fort Wayne	444.6250	+	K9LSB		K9LSB
Fort Wayne	444.2500	+	WD9AVW	o	WD9AVW
Fort Wayne	444.6000	+	K9LSB		K9LSB
Fort Wayne	444.3000	+	WB9PXT	o131.8	PRO
Fort Wayne	443.8000	+	W9INX	o	ACARTS
Huntington	443.9750	+	KC9GX	oal	HCo44ØRG
Indianapolis	444.8750	+	N9DZJ		N9DZJ
Larwill	444.5500	+	N9ICF	o131.8	WhitCoARC
Wolcottville	443.5250	+	NB9L		NB9L
Wolf Lake	444.1500	+	WB9VLE	oael 131.8	WB9VLE

NORTHWEST

Chesterton	444.4500	+	W9PQQ	oer	PCEMARAC
Crown Point	443.4500	+	WN9Z	er82.5	LCoEMA
Gary	444.7500	+	N9DJB		N9DJB
Gary	442.7500	+	WA9JLN	p131.8	WA9JLN
Hammond	442.2000	+	N9FXT	o173.8	IARA
Knox	442.9500	+	WB9GNJ		WB9GNJ
Laporte	443.9000	+	WA9IDZ		WA9IDZ
Merrillville	442.0750	+	W9LJ	o131.8	LCoARC
Monticello	443.8250	+	W9JFF		W9JFF
Portage	444.9500	+	N9IN	c(ca)e 77.0	PARC
Rollingprairie	442.4250	+	N9LWD	o131.8	N9LWD
Valparaiso	442.3500	+	WD9EKL	otaer	PCoCDRCE
Valparaiso	442.2500	+	KB9JYL	oae 131.8	PCoARC
Whiting	443.1750	+	W3ATP	o(ca)e 123.0	W3ATP

SOUTH CENTRAL

Bedford	442.6750	+	N9WEV		N9WEV
Bedford	442.0000	+	W9QYQ		W9QYQ
Bloomington	443.7750	+	KB9SGN	oeWx 136.5	KB9SGN
Bloomington	444.9000	+	K9KTH		K9KTH
Chrisney	443.6000	+	WB9DRB	o	WB9DRB
Columbus	444.9500	+	KA9UUP		KA9UUP
Floyds Knobs	444.2000	+	WD9ANK	o(ca)e	WD9ANK
Martinsville	444.2500	+	N9EGQ		N9EGQ
Nashville	443.2750	+	KA9SWI	oer88.5	KA9SWI

SOUTH WEST

Linton	442.4000	+	W9NQG		W9NQG
St. Meinrad	444.8250	+	NC9W		NC9W

SOUTHEAST

Lawrenceburg	443.8750	+	K9GPS	o146.2	K9GPS
--------------	----------	---	-------	--------	-------

420-450 MHz 477
INDIANA-IOWA

<i>Location</i>	<i>Output</i>	<i>Input</i>	<i>Call</i>	<i>Notes</i>	<i>Sponsor</i>
SOUTHWEST					
Evansville	443.4000	+	AA9MM	paerlz 141.3	WB9SOT
Gentryville	443.1000	+	WA9AWG		WA9AWG
Linton	444.4250	+	KB9SIP	oewx 118.8	KB9TUN
Newburgh	427.2500	1277.2500	WB9PLR	Sync 15.750	WB9PLR
Newburgh	427.2500	439.2500	WB9PLR	Sync 15.750	WB9PLR
Petersburg	444.0000	+	KB9EDT	o	KB9EDT
Solsberry	442.0250	+	KZ9H	KZ9H	
Vincennes	443.9250	+	W9EAR	o(ca)z 107.2	EARS
WEST CENTRAL					
Clayton	444.7000	+	WB9YTW		WB9YTW
Foster	443.4500	+	N9UWE		N9UWEA
Gosport	442.3500	+	KB9QJM	oaeIWx 136.5	KB9QJM
Gosport	442.4750	+	N9UDC		N9UDC
Pine Village	443.6250	+	KA9WSJ	oe88.5	KA9WSJ
Terre Haute	444.8500	+	WB9KIX	o	WB9KIX
West Lafayette	444.5000	+	W9YB	oe88.5	PARC
West Lafayette	443.5000	+	WA99RNP	o(ca)erz 107.2	WA9RNP
IOWA					
BURLINGTON					
Burlington	444.7000	+	WA6GUF	oe	WA6GUF
Fort Madison	444.8000	+	KA0YAP	oe	KA0YAP
Mt Pleasant	443.5750	+	N8OCX	o114.8 WxRACES	N8OCX
Mt Pleasant	444.9500	+	W0MME	oeWx	Mt Pleasan
CEDAR RAPIDS					
Cedar Rapids	444.6000	+	WB0VVZ	c(ca)ez	FIAR
Cedar Rapids	444.0750	+	N3AVA	o(ca)e	N3AVA
Coralville	444.7500	+	N0BZU	oex	Coralville
Van Horne	444.4000	+	WB0RTM	o136.5 (ca)p	WB0RTM
CENTRAL					
Ames	443.2500	+	KI0Q	o	NA0S/KI0Q
Boone	443.9000	+	KB0TLM	oARES	BARK
Laurel	444.8000	+	N0JGB	o151.4el Wx	N0JGB
Montour	442.5000	+	WD0GAT	oe	Tama ARS
Sheldahl	442.2000	+	N0QFK	o	N0QFK
COUNCIL BLUFFS					
Thurman	444.5000	+	WB0YLA	oeARES	WB0YLA
DAVENPORT					
Davenport	444.4750	+	WB0BBM	o100.0e	WB0BBM
Muscatine	443.2500	+	K0IIR	o	K0IIR
DES MOINES					
Des Moines	443.1750	+	KC0AHQ	o151.4 (ca)eIWx	ARCS

478 420-450 MHz

IOWA

Location	Output	Input	Call	Notes	Sponsor
Grimes	443.4000	+	NØINX	o151.4 ael	Westside C
Indianola	443.6250	+	KGØDC	o131.8 eWx	KGØDC
Norwalk	443.1000	+	NØXD	o	NØXD
DUBUQUE					
Dubuque	444.2250	+	WBØLOB	oexp	GRARC
MASON CITY					
Mason City	443.2000	+	KØUXA	o	KØUXA
NORTH CENTRAL					
Belmond	444.2000	+	KAØHIB	o103.5	BARC
Belmond	444.9500	+	WØILY	oex	WØILY
Iowa Falls	444.5000	+	NØJUP	o151.4l	WCRA
NORTHWEST					
Alta	444.7500	+	WAØC	o110.9	WAØC
Cherokee	444.4000	+	NØDF	o110.9	NØDF
Scranton	444.3000	+	KIØBW	o151.4lx WxRACE	WCRA
Sheldon	444.8000	+	NØVJN	o	NØVJN
Spirit Lake	444.9750	+	WAØDOY	o110.9	WAØDOY
West Bend	444.7750	+	NØQQS	o110.9e	Signal, In
SIOUX CITY					
Brunsville	444.2250	+	KDØXD	o110.9l	KDØXD+KØ
Lemars	444.6750	+	KIØEO	o110.9	KIØEO
Sioux City	444.7250	+	KØNH	o110.9l	KØNH
Sioux City	443.5750	+	KSØF	o110.9lx Wx	West Com N
SOUTHEAST					
Libertyville	442.7500	+	KBØDJY	oe	KBØDJY
Moravia	444.4750	+	WAØINC	o136.5	WAØINC
Ottumwa	444.8500	+	KEØBX	o100.0 (ca)el	OLRG
SOUTHWEST					
Anita	444.5500	+	NØORU	oe	NØORU
Blockton	443.3000	+	KAØZAD	o	KAØZAD
Glenwood	444.3250	+	NØWKF	oe	NØWKF
Greenfield	444.7000	+	NØBKB	oelWx	NØBKB
Mo Valley	444.0750	+	NØZH	o	NØZH
Red Oak	443.0500	+	NØNHB	o	NØNHB
Shenandoah	444.8250	+	KBØNUR	o91.5	KBØNUR
Woodbine	444.3500	+	KBØY	o136.5/ TT123el	Boyer Val
WATERLOO					
Cedar Falls	444.6500	+	NØCF	o136.5e	NØCF
Independence	444.7000	+	NØNPI	o136.5e	NØNPI
Oelwein	443.9500	+	KFØHA	o	KFØHA
Waterloo	444.9750	+	WØMG	o136.5e	NE IA RAA
Waterloo	444.9250	+	WAØINC	o136.5el xWx	WAØINC
Waterloo	443.7500	+	WAØINC	o136.5 exWx	WAØINC
WEST CENTRAL					
Castana	444.9250	+	KBØY	o	BVARC
Denison	444.0000	+	NØJLU	oe	+WBØGGI

KANSAS

Location	Output	Input	Call	Notes	Sponsor
KANSAS					
186.2 HZ((CA))Y					
Lenexa	443.0000	+	KC3OL		BYRG"NE
C					
Delphos	442.5000	+	N0UJQ	c(ca)y	N0UJQ
Ellsworth	443.9500	+	W0XJ	oy	W0XJ
Great Bend	444.1000	+	K0WRZ	o	GBUHFSOC
Great Bend	444.9250	+	N0YKR	c	N0YKR
Great Bend	443.9250	+	WA6LIF	c(ca)y	T2RADNTW
Hays	443.6000	+	KD5WY	107.2 (oa)	KD5WY
Hesston	442.4000	+	N0LRA	o(ca)	HSTN COL
Hoisington	443.6500	+	N0KYR	c(ca)y	T2
Larned	444.9750	+	N0ZII	100(ca)y	N0ZII
Otis	443.0000	+	KC0AAV	oy	BATCHMAN
Salina	443.9000	+	W0CY	o	CNTRL KSAR
Salina	444.5000	+	N0SGL	oy	CKARC
Salina	442.2000	+	N0KSC	oa&r	N0KSC
Stafford	444.8750	+	N0NWP	100	N0JJO
EC					
Cassoday	443.6250	+	K0SUN	c	SUNFLOWE
Emporia	443.9750	+	KA0OXH	c(ca)y	SUNFLOWE
Mound City	444.4250	+	AA0CP	oay	MNCRKARC
KANSAS CITY					
Kansas City Ks	442.5500	+	WR0BPU	o186.2	
ME					
Home	444.3500	+	KF0HS	ory	KF0HS
NC					
Delphos???	444.8500	+	N0UJQ	162.2 (ca)yay	N0AAB
Miltonvale	442.1000	+	WB0SRP	o	WB0SRP
Norton	444.9000	+	WD0BRZ	o(ca)y	WD0BRZ
NE					
Bucyrus	444.0750	+	WB0JQM	oy	SMCRARC
Flush	444.3250	+	N0UZN	88.5y	N0UZN
Gardner	434.2000	447.3500	N0THU	o'y	N0THU
Junction City	442.0500	+	N0OER	o	N0OER
Kansas City	426.2500	439.2500	WR0J	ory	KC ATV GP
Kansas City	442.1000	+	KB0VDA	c(ca)r	N0UOV
Kansas City	444.0000	+	W0ZGK	oy	N0HYG
Kansas City	442.5500	+	KC0DIB	oy	KC0DIB
Kansas City	442.8500	+	WD0GQA	c(ca)	BYRG
Kansas City	443.8500	+	WD0GQA	106.2 (ca)	BYRG
Kansas City	444.8500	+	WB0SNQ	ory	WB0NSQ
Kansas City	444.2500	+	WA0VXQ	151.4 (ca)	KCARC
Lawrence	444.9000	+	K0KU	o(ca)	KUARC
Leavenworth	444.8000	+	W0ROO	o(ca)y	PKARC
Lenexa	442.6000	+	K0LW	c(ca)y	BYRG
Lenexa	442.9750	+	N0EUH	c(ca)y	BYRG
Manhattan	444.1750	+	W0QQQ	o	KSU ARC

480 420-450 MHz

KANSAS

Location	Output	Input	Call	Notes	Sponsor
Mclouth	444.9750	+	N0EUH	186.2	BYRG
Olathe	442.3500	+	N0VEB	151.4ay	N0THU
Olathe	442.3500	434.2000	N0THU	oy	N0THU
Olathe	444.7000	+	N0HDB	o(ca)	N0HDB
Overbrook	444.5750	+	W0TI	c(ca)y	W0TI
Overland Park	444.5500	440.5500	N0BIW	c(ca)y	BYRG
Overland Park	444.1000	+	WB0FAQ	o	WB0FAQ
Overland Park	442.9500	+	KI0LV	o	KB0MFE
Paola	442.7000	+	WS0WA	oy	WHTSTWRL
Roeland Park	443.7250	+	W0ERH	o(ca)ay	JCRAC
Shawnee	444.7500	+	WB0RJQ	c(ca)ry	WB0RJQ
Shawnee Msn	442.2500	+	K0GXL	o(ca)y	SMMC
Stilwell	442.1500	+	W0LHK	82.5	W0LHK
Tonganoxie	443.5500	+	N0GRO	oy	N0GRQ
Topeka	427.2500		WA0VRS		TV-ShwnCo
Topeka	443.4250	+	KG0AH	o(ca)	KG0AH
Topeka	444.7250	+	K0HAM	88.5 (ca)y	NE-KS ARC
Topeka	444.4000	+	N0CBG	cry	GLDNCYRA
Topeka	442.2250	+	W0CET	88.5a	KAWVLYAF
Topeka	443.6750	+	K0SUN	c	SUNFLOWE
Vassar	443.8250	+	NA0F	o(a)y	OCRG
NW					
Colby	444.6500	+	W0WOB	oyesy	TROJAN
Russell	444.9500	448.9500	N0KOU	oy	LINCOLN
Wallace	444.6000	+	WA0VJR	oary	WA0VJR
OPEN(N)AN					
Ensign	444.3750	+	K0BAI		K0BAI"SW
SC					
Anthony	443.4500	+	KB0HH	o	SLTPLNRC
Augusta	444.1500	+	WB0AKE	o	FLNTHLRC
Belle Plaine	444.5250	+	KA0MR	o	KG0WA
Haviland	442.0250	+	KB0OKR	o	KB0OKR
Isabel	444.1250	+	N0FEK	156.7 (ca)	N0FEK
Kiowa	442.1500	+	KB5MDH	oy	KDE-TV36
Mcperson	444.6000	+	N0SGK	o	N5NIQ
Mulvane	443.5500	+	N0KTA	o	MLVANEAR
Rose Hill	442.7000	+	KB0STR	103.5	KF0AO
Sterling	444.4500	+	WB0LUN	100ry	WB0LUN
Wellington	444.7500	+	WA0QPY	c(ca)	WA0QPY
Wellington	444.2500	+	W0RPU	o	W0RPU
Wichita	421.2500	439.2500	KB0BJS	o	ICUCUHF-T
Wichita	442.0000	+	N0ITL	o(ca)y	NCRARC
Wichita	443.6750	+	K0SUN	c	SUNFLOWE
Wichita	444.0000	+	WA0RJE	o(ca)ry	TECNICHAT
Wichita	443.1000	+	KB0SOF	o(ca)r	POWERLIN
Wichita	444.2000	+	W0KA	o	WARC
Winfield	443.9500	+	K0SUN	c(ca)y	SUNFLOWE
SE					
Humboldt	442.9000	+	KZ0V	c	KZ0V
Pittsburg	426.2500	910.2500	K0PRO	o	PRO ATV
Pittsburg	444.8000	420.9750	KB0TAA	PRG	

420-450 MHz 481
KANSAS-KENTUCKY

<i>Location</i>	<i>Output</i>	<i>Input</i>	<i>Call</i>	<i>Notes</i>	<i>Sponsor</i>
Pittsburg	444.8000	446.8250	KBØTAA	PRG	
S;W					
Hickok	444.0000	+	WD5IBQ	82.5 (ca)y	WD5IBQ
Hugoton	444.2250	+	WD5IBQ	o	WD5IBQ
Syracuse	443.1250	+	KAØTAA	o	KAØTAA
WC					
Garden City	443.2250	+	NØKYQ	100	SNDHLSAR
KENTUCKY					
#Lexington	923.2500	439.2500	KY4ATV	c	
#Louisville	444.3000	+	WB4ZZD	o	WB4ZZD
Allen	444.7750	+	N4IWZ	o123aRBN	N4IWZ
Ashland	444.9750	+	KC4QK	o107.2 (ca)e	ASHLAND
Ashland	444.7500	+	KA4MKG	o88.5	KA4MKG
Bagdad	443.8500	+	WB4PQJ	o(ca)e	KF4CYR
Bardstown	443.0000	+	KT4GB	o	AE4NU
Beattyville	444.8250	+	KC4UPE	o192.8 (ca)RBeI	KC4UPE
Bowling Green	444.7000	+	N5KOL	o136.5e	N5KOL
Bowling Green	444.1000	+	W4WSM	oael	
Bowling Green	426.2500	439.2500	W4HTB	o	W4HTB
Bowling Green	1280.000	439.2500	W4HTB	o	W4HTB
Brooks	443.7000	+	KY4KY	o151.4	BULLITT
Bushy Fork	444.6000	+	KF4WMM	o	KF4WMM
Cane Valley	443.9500	+	KC4TX	o	CENTRAL
Corbin	444.2750	+	KF4IFC	o79.7	KF4IFC
Corbin	444.9000	+	WB4IVB	o100RBI	WB4IVB
Cox's Creek	443.4500	+	AE4NU	o151.4 (ca)	KT4GB
David	443.9000	+	KC4KZT	o167.9I	KC4KZT
Dawson Springs	444.2750	+	KU4MJ	oa	KE4UZE
Dorton	442.1500	+	KD4RTR	o167.9	KD4RTR
Dorton	443.2500	+	KJ4VF	o(ca)RBI	KJ4VF
Dry Ridge	443.4250	+	KD4EVB	o100	N. KY DX E
Elizabethtown	421.2500	439.2500	W4BEJ	o	LINCOLN
Elizabethtown	444.8000	+	W4BEJ	o156.7 ael	LINCOLN
Florence	443.1750	+	KC4COV	c	KC4COV
Florence	443.4750	+	KC4COV	o192.8 ae	NKRA
Florence	444.1750	+	KC4COV	o192.8a RBI	N KY RPT A
Fort Wright	442.5250	+	KY4JD	o123(ca) elz	NKRA
Foster	443.1250	+	KU4ML	o	KU4ML
Frankfort	442.1750	+	K4NGQ	o67	K4NGQ
Franklin	443.2250	+	KD4TAH	o(ca)e	KD4TAH
Garrett	442.4000	+	KF4JJD	o79.9	KF4ZTB
Georgetown	443.6250	+	KF4NTQ	o	SCOTT CO.
Gilbertsville	442.8500	+	W2HR	o103.5 (ca)ez	

482 420-450 MHz

KENTUCKY

Location	Output	Input	Call	Notes	Sponsor
Glasgow	444.9250	+	KY4X	o	MCARC, INC
Graefenburg	443.5500	+	N4HZX	o(ca)RBez	
Grethel	444.5250	+	KJ4VF	o	KJ4VF
Hawesville	444.6250	+	KB4QFL	o(ca)	KB4QFL
Hazard	443.9750	+	KE4BHZ	o103.5	KE4BHZ
Henderson	444.7250	+	KY4K	o203.5e	WEHT ARC
Highland Heigh	444.9000	+	W4YWH	o123	W4YWH
Hopkinsville	444.7500	+	KE4AIF	o103.5a	KE4AIF
Independence	442.3250	+	K4JBV	c100a	N. KY RPTF
Independence	444.0750	+	KB8SBN	o110.9 ae	KB8SBN
Irvine	442.9000	+	W4CMR	oel	CHESTNUT
Irvine	444.0000	+	AD4RU	o(ca)ez	AD4RU
Jonesville	444.4250	+	KC4COV	o118.8	KC4COV
Latonia	442.4000	+	AA4XV	o(ca)	AA4XV
Lawrenceburg	443.3250	+	N4EQT	o107.2e	N4EQT
Lewisport	444.5500	+	K4DC	oaRBI	K4DC
Lexington	444.7250	+	KE4ISR	o(ca)	
Lexington	444.5500	+	KC4DUU	o	KC4DUU
Lexington	444.1250	+	KC4ZY	o(ca)	KC4ZY
Lexington	442.0500	+	KD4ADJ	o(ca)	KD4ADJ
Lexington	444.9500	+	N4DUE	oe	FAYETTE
Lexington	443.0250	+	KE4OOL	o123 (ca)e	KE4OOL
Louisville	444.6000	+	N4NMC	o151.4 (ca)ez	N4MRM
Louisville	444.1000	+	N4UL	o173.8a RBez	N4UL
Louisville	443.5000	+	WD9EQC	o	
Louisville	442.5500	+	WD4ELX	oe	WD4ELX
Louisville	442.7250	+	KB4YJ	o151.4 Wxez	KB4YJ
Louisville Are	442.4500	+	KD4CLR	o151.4 (ca)e	OLDHAM
Louisville Are	442.1000	+	N4RBL	o(ca)e	N4RBL
Louisville Sw	443.3500	+	K4ULW	o	K4ULW
Madisonville	442.7750	+	KC4FIE	oe	KC4FIE
Madisonville	442.5750	+	AE4LW	o100(ca)	AE4LW
Madisonville	442.4250	+	KC4FIE	o	KC4FIE
Madisonville	444.6000	+	KC4FIE	o(ca)	KC4FIE
Mammoth Cave	444.4750	+	KF4QZN	o179.9e	KF4QZN
Maysville	443.5000	+	KF4BRO	o123 (ca)e	GREATER
Meta	443.5000	+	WB4UBY	o	WB4UBY
Middlesboro	444.1500	+	WB4IVB	o100l	WB4IVB
Middlesboro	442.3250	+	WM4MD	o67RBe	WM4MD
Millard	443.4250	+	KD4RTR	o(ca)e	
Monticello	444.7500	+	WB9SHH	o(ca)e	Wayne ARS
Morehead	442.5000	+	K4GFY	o	K4GFY
Mt Sterling	442.6000	+	KD4ADJ	o(ca)	KD4ADJ
Murray	443.8000	+	K4MSU	o114.8e	MSUARC
Nancy	443.6000	+	KA4UHL	o100aez	KA4UHL

420-450 MHz 483
KENTUCKY-LOUISIANA

<i>Location</i>	<i>Output</i>	<i>Input</i>	<i>Call</i>	<i>Notes</i>	<i>Sponsor</i>
Nicholasville	444.7750	+	KC4UPE	o167.9 (ca)RB	R.A.R.E. I
Nicholasville	444.9750	+	WB4CWF	oRB	JAWS
Olive Hill	444.9250	+	KO4LI	oa	KO4LI
Owensboro	443.6500	+	N4WJS	c203.5e	N4WJS
Owensboro	443.1000	+	N4WJS	oae	N4WJS
Phelps	444.5750	+	N4MVY	o	N4MVY
Pikeville	444.3750	+	KD4DAR	o	KD4DAR
Pikeville	444.4750	+	AD4BI	oRBe	AD4BI
Robinson Creek	444.6750	+	KC4VYX	oRBe	KC4VYX
Rockport	442.6750	+	KD4BOH	oaez	KD4BOH
Rockport	444.0750	+	KD4BOH	o77ae	KD4BOH
Russellville	442.3500	+	KD4TAH	o136.5	KD4TAN
Salem	444.8250	+	KC4VXR	o100	WA4Q/ KC4V
Salvisa	444.6750	+	KF4AWA	o203.5e	SARC
Salvisa	444.8750	+	KC4UPE	o167.9 (ca)e	KC4UPE
Salyersville	444.0500	+	KE4NLL	o127.3a	KE4NLL
Shelbyville	442.3750	+	KE4YRE	o(ca)	KF4ALP
Shepherdsville	444.4000	+	KD4YGK	o203.5e	N4FND
Simpsonville	444.4500	+	KO4OT	o100e	KE4YRI
Springfield	444.6000	+	WA4SJH	o	J. MURRAY
Stanton	442.0750	+	N4VOS	o(ca)RB	N4VOS
Versailles	443.7750	+	KF4INN	o(ca)	N4YUU
Waddy	443.2250	+	KS4TO	o(ca)	KE4ZIJ
Walton	444.3500	+	K4CO	oa	NKARC
Williamsburg	444.0500	+	KB4PTJ	o100	KB4PTJ

LOUISIANA

BATON ROUGE

Addis	443.6000	+	W5KRO	o	CCAC
Araudville	443.0250	+	KC5VDN	o	KC5VDN
Baton Rouge	442.0000	+	KQ5N	c186.2a (ca)el	RATS
Baton Rouge	444.2250	+	WB5BKE	oa(ca)Re	CEARC
Baton Rouge	444.9000	+	WB5TPK	o	Exxon ARS
Baton Rouge	444.2750	+	N5XQS	o	WB5ZFZ
Baton Rouge	444.3500	+	N5NXL	o	BRRG
Baton Rouge	444.6750	+	NV5A	o136.5a (ca)e	Dow ARC
Baton Rouge	444.6000	+	W5GQ	oa(ca)e	WAFB-TV-E
Baton Rouge	444.4500	+	KA5QNV	oa(ca)A RWxBiez	OMIK-BR
Baton Rouge	444.4000	+	W5GIX	oe	BR ARC
Baton Rouge	444.8500	+	KC5BMA	oRel	RASC
Gonzales	444.0250	+	KC5PBP	ol	ASCN ARC
Gonzales	444.7250	+	KC5PBP	oa(ca) LiTZelz	ASCN ARC
New Roads	444.9250	+	N5DHM	o107.2a (ca)LiTZ	CEARC
Plaquemine	444.5750	+	N5MHT	o	PLQ ARC
Sorrento	442.2500	+	WB5SJL	o107.2 Wxe	OMIK-BR

484 420-450 MHz
LOUISIANA

<i>Location</i>	<i>Output</i>	<i>Input</i>	<i>Call</i>	<i>Notes</i>	<i>Sponsor</i>
St Gabriel	443.3500	+	N5NXL	o	BRRG
Wakefield	444.1750	+	KQ5N	oa(ca)e	RATS
CENTRAL					
Alexandria	443.3000	+	N5MEF	o100a (ca)Rez	CLARC
COVINGTON-SLIDELL					
	444.4750	+			
Lacomb	444.1000	+	KB5DG	oe	TRI-PAR
Loranger	443.8750	+	N5OQT	o	N5OQT
Madisonville	444.0500	+	W5NJJ	oe	NLAKE
Slidell	442.2250	+	KB5SDX	o114.8	SARC
HAMMOND					
	444.5500	+			
Hammond	444.2500	+	WB5NET	oe	SELARC
LAFAYETTE					
Bunkie	444.7750	+	AB5CV	oa(ca)	CARS
Scott	443.8750	+	N5VTK	c	N5VTK
LAFAYETTE-OPELOUS					
Abbeville	442.0250	+	WU3V	o	TV 10 RG
LAFAYETTE-OPELOUSAS					
Crowley	444.0000	+	N5NKR	oa(ca)R Wxez	ACADIA CD
Lafayette	443.9000	+	N5MEG	o103.5 Bielxz	CAJUN ARS
Opelousas	444.8750	+	N5TBU	o103.5a (ca)Bie	N5TBU
LAKE CHARLES-SULPHUR					
Lake Charles	444.3000	+	W5BII	o	SWLARC
Lake Charles	444.2000	+	WA5VDM	o	
Lake Charles	444.2250	+	KI5EE	o103.5	KI5EE
MONROE					
	444.6500	+			
Calhoun	444.7000	+	KB5ZVK	oa(ca)A Wxez	KB5ZVK
MORGAN CITY					
	443.4500	+			
Morgan City	444.6250	+	KB5GON	o100a (ca)ez	N5DVI
NEW ORLEANS					
Kenner	444.3750	+	N5MWM	o114.8a (ca)e	N5MWM
Laplace	443.8250	+	KD5CQA	o114.8a (ca)	Plantation
Laplace	443.8500	+	KA5ZCI	o114.8a (ca)e	KA5ZCI
Metairie	444.4250	+	N4VTT	o	KB5VXM
Metairie	444.0000	+	W5GAD	oa(ca)el	JFRSN ARC
Metairie	443.9500	+	WA9TMC	o114.7a (ca)	WA9TMC
Metairie	444.2000	+	W5UK	o	GNOARC
New Orleans	444.0750	+	AA5OY	o114.8	AA5OY
New Orleans	444.1500	+	KB5AVY	oa(ca)e	KB5AVY
New Orleans	444.7500	+	W5MCC	oe	NO VHF

LOUISIANA-MAINE

<i>Location</i>	<i>Output</i>	<i>Input</i>	<i>Call</i>	<i>Notes</i>	<i>Sponsor</i>
New Orleans	444.8000	+	W5MCC	oel	NO VHF
New Orleans	444.9250	+	N5AYE	ca(ca)e	N5AYE
New Orleans	444.9500	+	W5MCC	oel	NO VHF
New Orleans	444.7750	+	W5MCC	oa(ca)e	NO VHF
New Orleans	444.7000	+	WB5HVV	o114.8a (ca)e	WB5HVV
New Orleans	444.5500	+	N5GWF	oa(ca)e	FUN F ARC
New Orleans	444.5250	+	KJ5KW	o	N.O.E. ARC
New Orleans	444.3250	+	N5OMG	o100a (ca)Re	NO EmgMgt
New Orleans	444.9750	+	KB5AVY	o110.9a (ca)el	KB5AVY
NORTH CENTRAL					
Bastrop	444.3000	+	N5BSL	o	N5BSL
Bernice	444.9250	+	K5FPR	oa(ca)e	K5FPR
Columbia	444.5250	+	N5ZEV	oelx	N5ZEV
Jonesboro	444.8000	+	WB5NIN	o	JAARO
Jonesboro	444.4000	+	WB5NIN	oa(ca)	JAARO
Monroe	444.1000	+	N5PXW	o	N5PXW
Rayville	444.9500	+	WA5KNV	o	WA5KNV
Ruston	444.3500	+	KB5IPU	oa(ca)e	PINEY HILL
W. Monroe	444.2500	+	KB5TLB	cAWxl	KB5TLB
Winnsboro	443.5250	+	K5JET	o94.8a (ca)e	K5JET
NORTH WEST					
Blanchard	444.5000	+	KC5OKA	oe	ARK-LA-TE
Ida	444.9750	+	KB5VME	o	KB5VME
Mansfield	444.6000	+	N5VTL	c	B.A.R.G.
Shreveport	444.9000	+	K5SAR	o186.2	SARA
STATE WIDE					
Shared	442.9000	+	oSNP		
THIBODAUX-HOUMA					
Schriever	444.5000	+	W5YL	oe	THDX ARC
WEST CENTRAL					
Leesville	444.7000	+	K5AG	oe	K5AG
Many	444.2000	+	N5VTL	oa(ca)e	SPARC
MAINE					
BAR HARBOR NORT					
Franklin	442.4500	+	N1OYZ	o 88.5	N1OYZ/ N1W
CENTRAL					
Belgrade	449.2750	-	K1PIG	ol 100.0	K1PIG
E Dedham	444.1000	+	WA1KAH	l 88.5	P'head Net
E Holden	448.7750	-	KW1Q	o	KW1Q
Freedom	443.5000	+	KD1KE	o	KD1KE
Lincoln	449.0750	-	WA1KAH	l 88.5	P'head Net
Machiasport	444.9500	+	N1MKZ	o	FRG
Washington	444.9000	+	WZ1J	oaelzx 103.5	WZ1J
NORTH					
Fayette	443.2000	+	K1PIG	o 88.5	

MAINE-MARYLAND

<i>Location</i>	<i>Output</i>	<i>Input</i>	<i>Call</i>	<i>Notes</i>	<i>Sponsor</i>
SOUTH					
Alfred	448.7250	-	WJ1L	o	WJ1L
Arundel	442.2000	+	N1KMZ	o	AVRU
Brunswick	444.4000	+	KA1OR	o	MryMtgARA
Buckfield	449.0250	-	WA1KAH	l 88.5	P'head Net
New Sharon	448.3250	-	KY1C	o 167.0	Bass Hill
Portland	444.0000	+	KA1RTW	o 82.5	KA1RTW
S Freeport	448.6750	-	WA2YVL	o	WA2YVL
S Freeport	449.9250	-	WA2YVL	o	WA2YVL
W Lebanon	447.3250	-	K1QIZ	o	K1QIZ
York	441.6000	+	N1WS	o 88.5	N1WS
York	442.6000	+	K1MON	oel 88.5	NETARC
MARYLAND					
ALL					
All	447.8750	-		SP	
All	442.9000	+		SP	
ANNAPOLIS					
Annapolis	442.3000	+	W3VPR	ALtzT 107.2	AARC/MMA
Davidsonville	444.4000	+	W3VPR	T156.7	AARC
Millersville	449.1250	-	W3CU	AERZ	MMARC
BALTIMORE					
#Cockeysville	449.3250	-	K3SP	.C.	Boumi AR
Baltimore	448.3250	-	W3DID	AELZ	BRATS
Baltimore	449.0750	-	KB3AVZ		KB3AVZ
Baltimore	443.2000	+	KA3GWC	RT107.2	KA3GWC
Baltimore	449.6250	-	W3FT	AELRT 107.2	BARC
Cockeysville	448.5250	-	KB3BHO		Boumi AR
Columbia	448.2750	-	K3CUJ		Col.ARA
E. Baltimore	449.5750	-	W3PGA	L	Aero ARC
Ellicott City	448.0250	-	N3HTJ		N3HTJ
Ellicott City	449.5250	-	N3EZD		N3EZD
Harmans	444.9500	+	NS3V	(ca)ERT 123Z91	+NT3Z
Harmans	443.9500	+	W3YVV	AET	W3YVV
Jessup	444.0000	146.1600	WA3DZD	lt107.2	MFMA
Jessup	444.0000	+	WA3DZD	lt107.2	MFMA
Laurel	448.7250	-	KB3LC	RB	+WA3KOK
Ne Baltimore	448.0750	-	KA3ZAN	T100.0	+N3MCQ
Ne Baltimore	449.3250	-	N3FFB	ET107.2	N3FFB
Nw Baltimore	443.3500	+	WA3DZZ	o(ca)	BRATS
Odenton	442.6000	+	N3MIR	DT127.3	GBURG
Owings Mills	449.2750	-	N3CDY	AET 107.2	N3CDY
Owings Mills	445.5250	-	N3CDY	RRLk 449.27	N3CDY
Randallstown	444.2000	+	N3GXH	L	N3GXH
S. Baltimore	443.5500	+	WA3WLO		WA3WLO
Towson	449.6750	-	N3ST	T167.9	N3ST
BALTIMORE NE					
Baltimore	449.4250	-	N3XHK	N3XHK	

MARYLAND

Location	Output	Input	Call	Notes	Sponsor
CARROL CO					
Hampstead	443.8000	+	N3KZ	a	WN3A/UPa
CECIL COUNTY					
Elkton	447.3250	-	WA3BXW	calt 131.8wx	BEARS
CENTRAL					
Columbia	449.4750	-	K3CUJ		Col. ARA
Damascus	442.7000	+	KA3SVK		KA3SVK
Taylorsville	444.6500	+	N3ST	T114.8	N3ST
CENTRAL DELMARVA					
Ocean City	443.4500	+	AA3HA	T156.7	AA3HA
Salisbury	442.6500	+	N3HQJ	T156.7	Muddy Ho
Salisbury	444.2000	+	KB3QV		PROS
Stevensville	442.2500	+	WA3JGI		WA3JGI
CHARLES COUNTY					
Waldorf	443.7000	+	KA3GRW	A	CCARC2
CHARLESTOWN					
Charlestown	442.9500	+	N3RCN	at103.5	#NAME?
KENT CO					
Chestertown	444.7500	+	N3KZ	a	WN3A/UPa
MD NORTH					
Hagerstown	448.2250	-	N3MVL		N3MVL
MD WEST					
Frostburg	443.4000	+	WA3KOK	ca	NERA
NE WASHINGTON					
Bowie	442.1500	+	N3EGO		N3EGO
NORTH BAY					
Centerville	448.2250	-	K3ORC	A*ET 114.8	K.I.ARC
NORTH CENTRAL					
Manchester	447.6750	-	N3KZS		N3KZS
Westminster	449.8750	-	K3PZN	EL	CCARC
NORTH DELMARVA					
Chestertown	449.1750	-	WA3UJE	AR	KARS
NORTHEAST					
#Rising Sun	444.5500	+	.C.		
Bel Air	449.7750	-	WA3PFT		HarfdCoC
Colora	443.0000	+	K3UAV	ERLT 107.2	FORCE
Havre De Grace	449.8250	-	WA3SFJ	AT 107.2Z	CBRA
Jarrettsville	448.4750	-	WA3DUR		WA3DUR
Rising Sun	442.8500	+	K3DWB	AT107.2	K3DWB
Shawsville	449.3750	-	W3EHT	L	W3EHT
Whiteford	449.2250	-	N3CNJ		N3CNJ
NW MD					
Dans Mountain	447.5250	-	KG8GN		KG8GN
Hancock	447.1750	-	N2OCW	IT118.8	N2OCW
SOUTH					
Croom	443.6000	+	WA3YUV		WA3YUV
Leonardtown	449.2250	-	KA3ZYG	E	SPARC
Lexington Park	443.0500	+	WA3UMY	A	WA3UMY

488 420-450 MHz

MARYLAND-MASSACHUSETTS

<i>Location</i>	<i>Output</i>	<i>Input</i>	<i>Call</i>	<i>Notes</i>	<i>Sponsor</i>
St. Leonard	443.3000	+	N3AGB	ERLT 141.3	SPARC
Sunderland	444.3500	+	N3AGB	LT156.7	SPARC
Waldorf	442.0500	+	KA3WYD		KA3WYD
SOUTHERN MD					
Indian Head	442.4500	+	WB3IUT		WB3IUT
WASHINGTON AREA					
Accokeek	444.5000	+	WA3TAI		WA3TAI
Ashton	443.1500	+	K3WX	A	ARCS
Bethesda	447.9250	-	K3YGG	EL	NIHRAC
Bowie	444.7000	+	WA3GPC	L	CMRG
Burtonsville	443.6500	+	WA3UTY	T(limit aces	WA3UTY
Germantown	443.4000	+	N3EAE	ALT 107.2	NERA
Germantown	444.2000	+	KV3S		MgyCol A
Jessup	444.0000	146.1600	WA3DZD	It107.2	MFMA
Jessup	444.0000	+	WA3DZD	It107.2	MFMA
Jessup	444.0000	223.1600	WA3DZD	It107.2	MFMA
Laurel	442.5000	+	WA3WZF	E	B.A.R.F.
Rockville	443.9000	+	WA3YOO	R	MoCoRACE
Rockville	442.7500	+	KV3B	o(ca)RT 156.7	MARC
Seat Pleasant	448.9250	-	N3ST	ELT 167.9	CMRG
Silver Spring	444.0500	+	WA3UTY	RBUp/ DnLk	M&E RG
Silver Spring	443.4500	+	AA3HA	T156.7	AA3HA
Silver Spring	449.0250	-	N3AUY	ELT 156.7	+KD3R
Silver Spring	444.2500	+	WB3GXW	a	WB3GXW
Washington	442.5500	+	N3UEZ	eT 100.0x	#NAME?
WEST CENTRAL					
Frederick	448.4250	-	K3ERM	AE	Fdk ARC
Frederick	449.4250	-	K3KMA	AT103.5	FdkART
Frederick	444.8000	+	W3SOG		Fdk ARG
Hagerstown	448.9750	-	KA3VLG		222Weste
Hagerstown	447.9750	-	W3CWC	E	AnttmRA
Jefferson	443.3000	+	K3LMS		K3LMS
Thurmont	447.5750	-	N3NRR		N3NRR
WESTERN					
Cumberland	444.5000	+	W3YMW	T118.8	Mtn ARC
Cumberland	444.0000	+	KK3L	EL	KK3L
Mchenry	444.4250	+	KE3BA	T100.0	McARC
WYE MILLS					
Wye Mills	442.9500	+	K3SVA	caet 156.7	K3SVA

MASSACHUSETTS

#REGIONAL

#All 445.9750 445.9750 Simplex

MASSACHUSETTS

<i>Location</i>	<i>Output</i>	<i>Input</i>	<i>Call</i>	<i>Notes</i>	<i>Sponsor</i>
#All	446.0250	446.0250		Simplex	
#All	438.9000	438.9000	NESMC	#Regional	
BERKSHIRES					
Adams	449.4250	-	K1FFK	oex 162.2	NoBARC
Montgomery	449.2250	-	N1AGV	o	MTARA
BOSTON					
Arlington	442.4000	+	WN9T	o 100.0	WN9T
Boston	449.8750	-	N1XUK	o(ca) 127.3	RedCross
Boston	446.5750	-	WA1PBJ	oel 88.5	NETARC
Boston	444.7000	+	W1KRU	oae 88.5	BEMSARG
Cambridge	449.7250	-	W1XM	oe 114.8	MIT UHF RA
Dedham	447.8750	-	AK1J	ol 88.5	AK1J
Lexington	447.5750	-	N1AU	oel 88.5	Col Wirels
Lynn	442.7500	+	W1LRX	ol 123.0	W1DVG
Lynn	444.7500	+	W1DVG	ol 123.0	W1DVG
Medford	446.9250	-	W1KN	o 88.5	Tufts UARC
Wakefield	447.2250	-	NC1U	o	1HKY&1WY
Waltham	449.0750	-	WA1PBU	o	WARA
Wellesley	444.6000	+	W1TKZ	oe	Wellesley
BOSTON NORTH					
Andover	443.2000	+	WB4HFN	o 88.5	
Danvers	444.4000	+	N1NGX	o 123.0	AVOE+
Danvers	442.8000	+	W1KVQ	oaez 118.8	NSRA
Haverhill	447.2750	-	K1KKM	o(ca)el	PentuketRA
Magnolia	443.7000	+	W1RK	o	W1RK
N Reading	446.8750	-	N1FOS	o 88.5	N1FOS
Peabody	447.0250	-	N1FBG	o 110.9	N1FBG
Reading	446.5250	-	WA1RHN	o 151.4	Reading CD
Saugus	444.3000	+	N1OHN	o(ca) 123.0	N1OHN
Wilmington	444.1000	+	N1LHP	o 123.0	N1LHP
Wilmington	449.4750	-	NS1P	151.4	Wilmington
Woburn	449.8250	-	N1OMJ	o 136.5	N1OMJ
Woburn	447.4250	-	WB1FVK	o 88.5	WB1FVK
Woburn	447.3750	-	WB1FKF	o	WB1FKF
BOSTON NORTHWES					
Bedford	444.1500	+	N1KXT	o(ca)l	N1KXT
Dracut	442.7000	+	N1HND	o(ca)t	BHRA
Lowell	448.8250	-	WA1GRC	oel 88.5	Wang ARC
Methuen	443.0500	+	KC2LT	o 88.5	KC2LT
Pepperell	442.9000	+	KB1FJ	oeR 100.0	KB1FJ
Stoneham	446.7250	-	N1NVK	o(ca)el 88.5	MMRA
Westford	442.4500	+	WB1GOF	aerlz 88.5	PART
Westwood	448.1750	-	WJ1A	o	WEM
BOSTON SOUTH					
Braintree	442.5000	+	WB1ANP	o 167.0	Braintree C

490 420-450 MHz

MASSACHUSETTS

Location	Output	Input	Call	Notes	Sponsor
Holbrook	448.8750	-	N1KTD	o 103.5	N1KTD
BOSTON SOUTHWEST					
Holliston	448.0250	-	KB1BN	oeRI 88.5	WorldNet
Hopkinton	442.2500	+	K1ST	o 88.5	K1ST
Milford	446.8250	-	WA1QGU	oel 100.0	GMARG
BOSTON WEST					
Framingham	448.2250	-	KC1HF	oel 88.5	NETARC
Harvard	444.8000	+	KA1BII	o 114.8	KA1BII
Marlboro	449.2750	-	K1LU	o 100.0	MYRA
Marlborough	446.6750	-	KA1TIH	oeRI 88.5	Algnqn ARC
Marlborough	449.9250	-	N1HBR	o(ca)el 88.5	MMRA
Medfield	441.5000	+	N1KUE	o 88.5	Medfield C
Southborough	448.3750	-	N1FOD	e	DG ARC
Stow	442.0500	+	N1CPK	o 114.8	N1CPK
Taunton	449.5750	-	N1NVL	ol 88.5	MMRA
Walpole	448.9750	-	W1ZSA	o 141.3	WEM
Walpole	449.6750	-	N1UEC	o 146.2	N1UEC
CAPE COD					
Chatham	443.8500	+	AA1JY	o(ca) 131.8	AA1JY
Falmouth	444.2500	+	WA1GPO	o	FARA
CENTRAL					
Auburn	443.9000	+	K1WPO	o 100.0	K1WPO
Clinton	442.3000	+	N1KUB	o 88.5	N1KUB
Clinton	444.3500	+	N1KUB	o 88.5	N1KUB
Fitchburg	442.9500	+	WB1EWS	oel 88.5	WB1FVK
Fitchburg	442.0000	+	WA1PBJ	oel 88.5	NETARC
Fitchburg	442.1000	+	KA1SRD	oel 88.5	KA1SRD
Lawrence	447.6250	-	N1EXC	o	N1EXC
N Brookfield	448.3250	-	N1FRY	oe 88.5	BARA
Paxton	445.7250	-	K1WPO	o 88.5	NETARC
Paxton	448.1250	-	K1WPO	o 88.5	NETARC
Princeton	448.6250	-	W1OJ	erlx 88.5	WorldNet
Princeton	448.1750	-	N1CIS	oex 88.5	MEMA
Rutland	442.8500	+	KA1AQP	o 100.0	N1ZTD
Winchendon	441.3000	+	WB1EWS	ol 88.5	WB1EWS
Worcester	449.0250	-	W1YK	ol 88.5	NA1Q
Worcester	444.9000	+	WA1VVT	o	WA1VVT
GREENFIELD					
Amherst	443.4500	+	KD1XP	o(ca) 71.9/71.9	KD1XP
Deerfield	442.2000	+	KD1XP	o 71.9/ 71.9	KD1XP
Greenfield	448.8750	-	KB1BSS	oel-29.6 136.5	FCARC
MIDDLESEX					
Pepperell	447.8250	1270.4000	WA1VVH	ol	+WB1CMG
PLYMOUTH					
Foxboro	448.0750	1274.1000	WA1YKF	I	N1DZD

MASSACHUSETTS-MICHIGAN

<i>Location</i>	<i>Output</i>	<i>Input</i>	<i>Call</i>	<i>Notes</i>	<i>Sponsor</i>
SOUTH CENTRAL					
Fall River	444.3500	+	W1ACT	o(ca)e	FRARC
SOUTH COASTAL					
Assonet	441.4000	+	WG1U	ol 100.0	WG1U
Dartmouth	443.8000	+	N1RFH	o(ca)ez 88.5	+N1RFI
Fall River	442.2000	+	N1NRL	o(ca)e 88.5	N1LDY
New Bedford	442.3500	+	N1QWW	o(ca) 141.3	N1QWW
Westport	443.4500	+	K1MYL	oeR 88.5	K1MYL
SOUTHEAST					
Abington	448.7250	-	WA1MNO	o 88.5	WA1MNO
Bridgewater	444.5500	+	N1FDX	88.5	MARA
Plymouth	446.6250	-	NC1K	oael	MARC
SPRINGFIELD					
Amherst	442.3000	+	KD1XP	o 123.0	KD1XP
Holyoke	443.2000	+	K1ZJH	oeR 114.8	Mt Tom ARA
MICHIGAN					
ALPENA					
Alpena	442.4750	+	N8BIT	o(ca)eL Wxz100.	8BITRG
ANTRIM					
Mancelona	442.8000	+	K8WQK	oL	K8WQK
BARRY					
Hastings	444.2250	+	KB8SEM	o167.9	KB8SEM
BAY					
Bay City	444.5000	+	KB8YUR	oAeRWx	BAARC
BENZIE					
Lake Ann	444.7250	+	N7LMJ	oAL 114.8	N7LMJ
BERRIEN					
Berrien Springs	444.0250	+	KE4PM	oe	KE4PM
Berrien Springs	442.8250	+	W8YKS	o(ca)	DOCRG
Bridgman	442.7750	+	W8MAI	oAeLR Wx88.5	BARA
Buchanon	443.6500	+	N8NIT	o	DOCRG
Sister Lakes	442.2750	+	W8MAI	oe	BARA
BRANCH					
Coldwater	443.3000	+	WD8KAF	oAeWx 123.0	BCARC
CALHOUN					
Battle Creek	443.9500	+	W8DF	oWxx 94.8	SMARS
CASS					
Cassopolis	443.5500	+	N8VPZ	oARWx	N8VPZ
CLARE					
Clare	443.0250	+	KG8XS	oAeRWx	KG8XS
CLINTON					
Eagle	442.7250	+	KB8SXX	o(ca)eR Wx100.0	KB8SXX

492 420-450 MHz

MICHIGAN

Location	Output	Input	Call	Notes	Sponsor
St Johns	444.8500	+	WA8RZJ	oeLRWx 141.3	CCARA
Wacousta	444.1250	+	N8DEF	oeRWx 100.0	WIRE
EATON					
Charlotte	443.6250	+	N8HEE	oaAeLR Wxxz100.	EFFECT
Dimondale	442.0500	+	N9CVU	oAeWx z100.0	N9CVU
EMMET					
Harbor Springs	444.0000	+	N8XYR	o	N8XYR
Harbor Springs	442.3750	+	N8DNX	o Wxxz	N8DNX
Pellston	442.0000	+	WA8EFE	o103.5	WA8EFE
Petoskey	442.6500	+	N8JBO	oAeWx 103.5	N8JBO
GENESEE					
Burton	444.6000	+	WB8INH	oaeL	FAIR
Clio	442.9750	+	N8NE	oae	FAIR
Davison	442.8750	+	N8XCW	o(ca)	N8XCW
Fenton	443.9750	+	W8VHB	oa	FAARA
Flint	444.2000	+	W8ACW	oapz	GCARES
Flint	444.4500	+	N8JYI	oAL	N8JYI
Flint	443.6750	+	WB8YWF	o	WB8YWF
Rankin	444.1500	+	WD8JOF	oadseLz	RARG
GLADWIN					
Beaverton	442.8500	+	WD8KUF	oe	WD8KUF
GRAND TRAVERSE					
Traverse City	442.5000	+	W8SGR	oe	CARC
Traverse City	442.0250	+	W8TVC	o114.0	W8TVC
HURON					
Bad Axe	443.5500	+	KA8WYN	oaeLx 114.0	KA8WYN
INGHAM					
Dansville	444.5750	+	N8OBU	p(ca)AeL	N8OBU
Holt	444.9250	+	KE8DR	oaeL	DELHI UHF
Lansing	444.7500	+	N8KRF	oa	N8KRF
Lansing	442.4250	+	KD8PA	oAWx	KD8PA
Mason	443.7000	+	WB8RJY	o(ca)eL	WB8RJY
IONIA					
Saranac	443.8500	+	N8TSJ	oe	N8TSJ
IOSCO					
Hale	444.2750	+	K5EKP	oaAeR Wxx141.3	K5EKP RS
Oscoda	444.9000	+	KB8RWG	oaRWx	KB8RWG
Tawas	444.5500	+	KA8AIP	oARWx	ICARE
ISABELLA					
Blanchard	443.3250	+	N8HVZ	o	N8HVZ
Mt Pleasant	442.8250	+	N8UXR	oe	N8UXR
JACKSON					
Hanover	444.1750	+	K8WQB	o(ca)eLp Wxz123	K8WQB
Jackson	443.1750	+	WD8EEQ	oARWxx 77.0	WD8EEQ

420-450 MHz 493
MICHIGAN

<i>Location</i>	<i>Output</i>	<i>Input</i>	<i>Call</i>	<i>Notes</i>	<i>Sponsor</i>
Jackson	444.0500	+	KC8SE	o(ca)eL Wx	KC8SE
Munith	442.3250	+	KB8UB	oeLx	KB8UB
KALAMAZOO					
Kalamazoo	444.6500	+	W8VY	oe131.0	KARC
Oshtemo	444.8250	+	N8IYX	oeL	N8IYX
Oshtemo Twp.	444.8750	+	K8DVR	o	875 GROUP
KALKASKA					
South Boardman	444.9250	+	KB8UTJ	oeWxx	KB8UTJ
KENT					
Cedar Springs	443.0750	+	NW8J	oae94.8	NW8J
Grand Rapids	421.2500	439.2500	K8DMR	oL	K8DMR
Grand Rapids	442.0000	+	K8EFK	o141.0	K8EFK
Grand Rapids	444.6250	+	KD8CP	oa94.8	KD8CP
Grand Rapids	443.8000	+	KA8YSM	oae	IRA
Grand Rapids	444.4000	+	K8EX	oaeLz	GRARA
Grand Rapids	444.1000	+	N8NET	o(ca)ez	N8NET
Grand Rapids	444.9000	+	K8IHY	oaez94.8	K8IHY
Grand Rapids	442.1750	+	K8SN	o(ca)Wx x103.0	K8SN
Rockford	442.0750	+	K8KWD	o114.0	K8KWD
Sparta	444.7750	+	AB8MS	oeLx94.8	AB8MS
LAPEER					
Lapeer	442.7500	+	W8LAP	oAeRWx	LCARA
N. Branch Twp.	443.4500	+	KG8ID	oe	KG8ID
LENAWEE					
Adrian	444.6750	+	W8TQE	o123.0	ADRIAN
Adrian	443.3750	+	N8QZO	o(ca)e 107.2	N8QZO
LIVINGSTON					
Brighton	444.4250	+	K8KWH	o	WD8OQO
Brighton	443.8750	+	WA1LRL	o(ca)Ae RWxz	WA1LRL
Brighton	443.2000	+	K8IF	o	K8BX
Hell	442.6750	+	WD8PMV	c	WD8PMV
Howell	444.5250	+	N8FVF	oe	N8FVF
MACOMB					
Lenox	442.0750	+	W8UHF	o	W8UHF
Romeo	443.5250	+	N8MCD	o	N8MCD
St Clair Shores	444.6250	+	WB8ZLG	o	WB8ZLG
St Clair Shores	442.0000	+	N8BJZ	o	MARRA
Sterling Heights	444.7750	+	N8FNO	o127.3	Ford TL-NC
Warren	443.5500	+	KA8WYN	oaeLx 107.2	KA8WYN
Washington Twp	442.5500	+	WA1APX	o	WARTS
MASON					
Freesoil	443.3500	+	W8VHF	o	W8VHF
MECOSTA					
Big Rapids	443.9000	+	KB8QOI	oaAeRz	BRAARC
MIDLAND					
Midland	444.3500	+	WB8WNF	o(ca) 131.8	PRA
MONROE					
Dundee	442.8250	+	WA8EFK	oAeR 103.5	RRRA

494 420-450 MHz

MICHIGAN

<i>Location</i>	<i>Output</i>	<i>Input</i>	<i>Call</i>	<i>Notes</i>	<i>Sponsor</i>
Luna Pier	444.5500	+	N8OSC	oe100.0	N8OSC
Petersburg	442.2000	+	KC8HIG	o(ca)AL Wx	HAMALOTA
MONTCALM					
Crystal Lake	442.1250	+	KB8LCY	ox	KB8LCY
MUSKEGON					
Fruitport	442.3000	+	KE8LZ	oL94.8	KE8LZ
Holton	444.6750	+	N8DWZ	o	WD8MKG
Muskegon	442.9500	+	N8KQQ	oeL94.8	N8KQQ
Muskegon	443.2000	+	N8UKF	oeL 94.8	N8UKF
Muskegon	444.5500	+	W8ZHO	oe94.8	MAARC
Whitehall	443.2500	+	K8COP	ox94.8	K8COP
OAKLAND					
Commerce Twp	442.3750	+	WD8DWO	o91.5	WD8DWO
Farmington Hills	442.7000	+	WA8SEL	o100.0	FARC
Lake Orion	442.5750	+	N8AES	o88.5	N8AES
Milford	443.3500	+	K8PLW	oe	K8PLW
Milford	442.1500	+	K1DE	oAeRWx	K1DE
New Hudson	442.7750	+	N8BK	oe107.2	N8BK
Northville	443.1000	+	W8ICN	oAe82.5	W8ICN
Novi	444.8000	+	NC8H	oe110.9	NARC
Oxford	443.0000	+	KA8CSH	o	KA8CSH
Pontiac	443.9250	+	W8OAK	oAeRWx 136.0	OCARPSC
Pontiac	443.8250	+	WN8G	o	WN8G
Rochester Hills	442.9250	+	K8RO	o(ca)z	LCARC
Royal Oak	443.7250	+	KA8ZRR	o(ca)L 107.2	KA8ZRR
Southfield	443.6000	+	K8RAU	o	K8RAU
Southfield	442.6000	+	K8FBI	p	FBIRC
Southfield	442.1000	+	KA8UUU	oRWx	KC8LIY
Southfield	442.6500	+	N8CCV	oeLx 100.0	N8CCV
Southfield	443.4750	+	KB8PO	oAR 107.2	KB8PO
Southfield	443.2250	+	W8HP	oARWx 100.0	DART
Waterford	442.4750	+	W8JIM	o(ca)AeLW8JIM pWxz85	
White Lake	444.0750	+	WB8VTW	o	WB8VTW
OCEANA					
Hart	443.6750	+	W8VTM	o	OCARES
OGEMAW					
Lupton	444.4750	+	K5EKP	oAdseR Wxx141.0	K5EKP RS
West Branch	444.8000	+	K5EKP	oAdseR Wx100.0	OARS
OSCEOLA					
Cadillac	444.8250	+	WB8WIV	o	WEXARC
OSCODA					
Luzerne	442.1500	+	K8GER	o	K8GER

<i>Location</i>	<i>Output</i>	<i>Input</i>	<i>Call</i>	<i>Notes</i>	<i>Sponsor</i>
OTTAWA					
Grand Haven	443.7750	+	W8GVK	o94.8	W8GVK
Holland	443.8250	+	K8DAA	oaeLR Wx94.8	HARC
ROSCOMMON					
Higgins Lake	443.7500	+	WA8CTY	o	WA8CTY
Roscommon	443.1000	+	WF8R	o	WF8R
SAGINAW					
Bridgeport	443.4000	+	KC8BXI	oARWx 156.0	KC8BXI
Frankenmuth	442.4500	+	WK8Z	o	RAF
Saginaw	444.6750	+	KC8CAR	o	MMW
SHIAWASSEE					
Durand	442.6250	+	N8IES	o(ca)AL Wx100.0	N8IES
Owosso	444.3000	+	WB8BRA	o(ca)	WB8BRA
Owosso	442.4000	+	N8DVH	o(ca)e Wx	N8DVH
ST CLAIR					
Avoca	443.3000	+	N8ERV	o	N8ERV
St Clair	443.9500	+	N8YTT	o	N8YTT
ST JOSEPH					
Centerville	442.1500	+	N8IYX	o(ca) AeR	ARPSA
TUSCOLA					
Mayville	444.3750	+	WB8INH	oaeL	FAIR
Watrousville	442.5000	+	N8UT	oARWx 91.5	AREA
UPPER PEN. CENT					
Escanaba	444.3000	+	WD8RTH	o	WD8RTH
Iron Mountain	444.8500	+			
Marquette	444.8000	+	KE8IL	oe100.0	MrquttRA
Menominee	444.0750	+	W8PIF	oe	M&MARC
UPPER PEN. EAST					
Newberry	444.9000	+	W8CJB	o131.8	W8CJB
Saultste.Marie	442.8500	+	KB8SKC	o(ca)e	KB8SKC
UPPER PEN. WEST					
Gaastra	444.1750	+	N8IEQ	o	IRARC
Houghton	444.5000	+			
VAN BUREN					
Lawton	444.4750	+	N8GH	oae94.8	N8GH
Paw Paw	444.9750	+	KB6WJ	o	K8CRH
Paw Paw	444.0750	+	N8DAN	oaez94.8	N8DAN
WASHTENAW					
Ann Arbor	443.5000	+	W8PGW	odsx 100.0	ARROW RC
Ann Arbor	444.9750	+	WD8DPA	oL107.2	WD8PA
Chelsea	443.5750	+	WD8IEL	oAeRWx	CARC
Ypsilanti	443.1500	+	KB8RF	o107.2	I 94 ARC
WAYNE					
Dearborn	444.3500	+	KQ8G	o(ca)e 107.2	DARG
Dearborn	443.4250	+	K8UTT	o107.2	FORD ARL
Dearborn	443.2500	+	N8BK	p(ca)e	FordCOMS

496 420-450 MHz

MICHIGAN-MINNESOTA

Location	Output	Input	Call	Notes	Sponsor
Dearborn	442.8000	+	W8ICN	oaeLR 107.2	Edison RAA
Detroit	443.0250	+	KC8DCS	oaAdsR z107.0	SpiritARC
Detroit	443.0750	+	WW8GM	o(ca)eR. Wxz123	GMARC
Detroit	444.2250	+	KC8UV	o	KC8UV
Detroit	444.0000	+	WB8CQP	odsx 107.0	DRCG
Detroit	443.3250	+	N8DXG	o107.2	METROARC
Garden City	444.7250	+	KA8SPW	o(ca)eR 107.2	GCARC
Livonia	442.2250	+	KV8G	p(ca)Ae	KV8G
Livonia	444.8250	+	N8ENX	o(ca) 107.0	SARA
Plymouth	444.1000	+	K8HEW	o(ca)	K8HEW
Plymouth	442.0250	+	K8HEW	o	K8HEW
Romulus	442.2750	+	W8TX	o107.2	W8TX
Westland	443.2750	+	N8ISK	oeR 107.2	N8ISK
Westland	443.1250	+	N8DJP	oALR 107.2	N8DJP

MINNESOTA

CENTRAL

Avon	443.6500	+	KG0CV	OE85.4	KG0CV
Big Lake	443.6000	+	N0JDH	OAE 114.8	SHERBCRG
Cambridge	443.9750	+	KB0RRV	OAE	KB0RRV
Foreston	443.6750	+	N0GOI	O114.8	MAGIC
St.Cloud	444.3500	+	W0BF	O	STCLD U

DULUTH

Duluth	443.7500	+	N0BZZ	O	N0BZZ
Duluth	444.1000	+	W0GKP	OL	ArrowHDR
Duluth	444.7000	+	N0BNG	O	N0BNG
Duluth	444.9750	+	N0WEZ	O	KB0LBS
Duluth	443.2000	+	KA0JZV	OAEL TO29.680	KA0JZV
Esko	442.6000	+	N0NXA	OL94.8	N0NXA
Proctor	443.1500	+	KA0JZV	OE	KA0JZV
Proctor	444.5000	+	WA0RXB	O	WA0RXB

EAST CENTRAL

Forest Lake	442.0500	+	WB0SYO	OAE	WB0SYO
North Branch	442.9500	+	N0KVL	O100.0 LK	N0KVL
North Branch	443.8750	+	N0OOX	OAE 114.8	N0OOX

MPLS-ST.PAUL

Afton	443.3500	+	N0ODO	OL88.5	N0ODO
Andover	443.5500	+	N0ZJI	O	N0ZJI
Bayport	443.4500	+	WB0OND	OELIKT O443.	WASHCNTY
Blaine	443.1000	+	WB0OND	OEAL 100.0L	SARCASM

MINNESOTA

Location	Output	Input	Call	Notes	Sponsor
Blaine	443.4000	+	KGØBP	OALE	KGØBP
Brooklyn Ctr	444.3250	+	NQØH	SP131.8	NQØH
Burnsville	442.4000	+	WJ7X	OE91.5	WJ7X
Burnsville	444.3000	+	WØBU	LK4 O114.8	TCRC
Cologne	444.6000	+	KAØBFP	OERB EXP	SCAN
Columbia Hts	444.7500	+	NØFKM	OLK	NØFKM
Columbia Hts	444.0000	+	WBØBWL	114.8 OLKTO 145.21	MNLINK
Columbia Hts	444.5500	+	KØHPY	OEL	KØHPY
Coon Rapids	443.0000	+	KAØKMJ	SP100.0	KAØKMJ
Credit River	444.7250	+	KAØBFP	SP1000	SCAN
East Bethel	443.2000	+	NØUSE	C114.8	NØUSE
Edina	444.1750	+	NØCGD	O127.3 CA	HENNCTYR
Elk River	442.9000	+	KØFHC	O114.8	NARA
Elko	442.0000	+	WJ7X	OA131.8 LK4	WJ7X
Falcon Hts	443.9250	+	KBØGGT	O100.0	FLHTARES
Gem Lake	444.9500	+	WRØDK	O114.8	+KØLAV
Golden Valley	444.5000	+	WØPZT	C	MARC
Hopkins	443.8250	+	KØCGE	OLK 107.2	HPKINSHS
Little Canada	444.0750	+	KFØFX	C(ca)EL 91.	KFØFX
Maplewood	444.8250	+	WBØBQG	O	3M ARC
Mpls	444.4250	+	WØYC	OLTO 147.15	UOFM RC
Mpls	444.9750	+	KØMSP	OAE 114.8	MIDWESTR
Mpls	443.3000	+	NØNKI	O	NØNKI
Mpls	444.9000	+	NØDCA	O	2966RPTGP
Mpls	443.1500	+	NØZET	OE114.8	NØZET
Mpls	442.9250	+	KØFHC	O114.8	NARA
Mpls	444.8750	+	WBØMPE	O	WBØMPE
Mpls	443.9500	+	KØGTT	O151.4	KØGTT
Mpls	444.1250	+	KØEF	O114.8	TCFMCLUB
Mpls	444.6500	+	NØBVE	OL	MRHA
Mpls	444.7750	+	NØGY Y	OCAZ	NØGY Y
Mpls	444.4000	+	NØQBJ	9600 BaudDigit	TCMAN
New Brighton	443.4250	+	KBØWDS	OAE 100.0	NØYNT
New Hope	444.7000	+	WBØYTX	O100.0	WBØYTX
Ostego	442.9750	+	KØFHC	O114.8	NARA
Plymouth	444.2000	+	WDØFSC	C	WDØFSC
Plymouth	444.3750	+	NØFWG	O114.8	+NØGEF
Richfield	444.4750	+	WDØHSD	OE118.8 LK1	RICHPSAF
Robbinsdale	444.7250	+	KØLTC	SP162.2	RARC
Shoreview	442.6000	+	NØNAS	O167.9	RamCoSVC
St. Paul	444.8000	+	WDØHWT	O114.8	MARA

498 420-450 MHz

MINNESOTA

Location	Output	Input	Call	Notes	Sponsor
St.Louis Park	444.1000	+	KØEF	OX114.8	TCFMCLUB
St.Paul	444.0500	+	KAØJLB	OLK	MAGIC
Woodbury	443.0500	+	KFØZM	O114.8	MAGIC
NORTH CENTRAL					
Brainerd	444.9250	+	WØUJ	O	BAARC
Gheen Hill	443.0000	+	WVØO	SP	KCARS
Pequot Lakes	444.9500	+	KBØSYA	OLKTO 147.09	BRNLKARA
Warroad	443.0000	+	NØMHO	SPLK	LKOFWRPT
NORTHEAST					
Canyon	443.3500	+	KAØJZV	OELKT O443.2	KAØJZV
Gilbert	443.5000	+	NØAXP	O151.4	NØAXP
Grand Marais	444.2500	+	KBØTAI	O	BWARC
Hibbing	444.8000	+	NØEUR	O	NØEUR
NORTHWEST					
Fergus Falls	444.2000	+	KØQIK	OAE	LKREGARC
Karlstad	444.9750	+	KAØNWV	OA	KAØNWV
SOUTH CENTRAL					
Mankato	443.6500	+	WA2ØFZ	OAE 114.8	WA2ØFZ
Mankato	444.6750	+	KZØU	O100.0	KZØU
Rosemont	442.5500	+	NKØD	OEA 100.0	DAKCTYAR
St.Peter	444.1500	+	WQØA	O	SCAN
Waseca	442.3000	+	WJ7X	OAEL 91.5	WJ7X
Waseca	444.5750	+	WBØZUR	O	WBØZUR
Waseca	443.7500	+	WAØCJU	OE	VIKINGARS
SOUTHEAST					
Austin	443.5000	+	NØRZO	OA	RVRLNDTC
Faribault	444.6250	+	WBØNKX	OEL	WBØNKX
Owatonna	444.4500	+	WBØVAK	OAEL	WBØVAK
Red Wing	442.2500	+	KØFP	O136.5	KØFP
Rochester	443.8500	+	WØMXW	O	ROCHARC
Spring Valley	444.5250	+	NØZOD	OAE	BLFLDSEB
Winona	444.2250	+	WBØBDI	OAELIK TO146	WINONARC
Winona	444.9750	+	WDØELS	O123.0	WDØELS
SOUTHWEST					
Chandler	444.0750	+	NØPKZ	OAELK 136	NØPKZ
Glencoe	443.6250	+	KØCGE	OLIKED 107	KØCGE
Wabasso	444.5250	+	KBØCGJ	OAEL 141	REDWARA
STATEWIDE					
Statewide	444.7250	+	SNP	SPOCOORDI	SNP
Statewide	443.7000	+	SNP	SPOCOORDI	SNP
Statewide	442.7000	+	SNP	SPOCOORDI	SNP
Statewide	443.0000	+	SNP	SPOCOORDI	SNP
Statewide	444.3250	+	SNP	SPOCOORDI	SNP
Statewide	446.0250	+	SIMPLE	SIMEXREMOTE	SNP
Statewide	445.9750	+	SIMPLE	SIMEXREMOTE	SNP

420-450 MHz 499
MINNESOTA-MISSISSIPPI

<i>Location</i>	<i>Output</i>	<i>Input</i>	<i>Call</i>	<i>Notes</i>	<i>Sponsor</i>
WEST CENTRAL					
Alexandria	442.0250	+	WA0VVM	OE88.5	RUNESARC
Willmar	444.8000	+	W0WUG	O	RURALARE
MISSISSIPPI					
Aberdeen	444.4500	+	KD5AHI	c	MONROE
Amory	444.8250	+	KB5DSN	o	
Biloxi	443.9250	+	W5OXA	oz	W5OXA
Byhalia	444.3000	+	N4DRL	oaelz	N4DRL
Clermont Harbr	444.1500	+	WD5BJT	oal	WD5BJT
Clinton	444.0000	+	KG5YV	o100	JARC, INC
Ellisville	442.2500	+	N5DWU	o167.9el	N5DWU/ N5H
Ellisville	442.2000	+	N5DWU	o167.9(ca)e	
Gautier	443.4500	+	KC5LCW	o123	KC5LCW
Gautier	911.2500	439.2500	KA5NOJ	o	
Gautier	426.2500	439.2500	KA5NOJ	o	KA5NOJ
Gloster	443.8250	+	N5ZNS	oez	N5ZNS
Greenville	444.6750	+	N5PS	caelp	G.R.A. INC
Hattiesburg	443.7000	+	W5CJR	o136.5	HATTIESBU
Hazlehurst	443.9500	+	N5ZDF	o100	
Heidelberg	444.3000	+	KC5RC	o100e	Jones CO A
Hickory Flat	444.7250	+	W4ZCD	o179.9	
Indianola	444.8500	+	AB5DU	o136.5	AB5DU
Jackson	444.8000	+	KB5CO	o	
Jackson	444.7000	+	NC5Y	o	NC5Y
Jackson	444.6000	+	KB5CO	o100	JARC, INC
Jackson	444.4500	+	KB5LCL	o141.3 (ca)RB	
Laurel	443.5000	+	AJ0X	caRB	AJ0X
Mccomb	444.8750	+	N5HTQ	o100	
Mendenhall	443.6000	+	K5HYE	oe	K5HYE
Meridian	444.1000	+	KB5BRZ	o131.8 RBe	WB5AKR
Meridian	444.5000	+	W5LRG	oe	LOUDERDA
Natchez	443.8000	+	N5IAT	oae	N5IAT
Nettleton	444.6250	+	AB5MU	o192.8a	AB5MU
New Albany	444.1500	+	WB5YCR	o	NEMARC
New Hebron	444.5250	+	N5NNI	oae	N5MRS
Pearl	444.3750	+	KB5HAV	o88.5ae	
Petal	443.3500	+	W5CJR	o(ca)	PAWS
Philadelphia	444.9500	+	WB5YGI	oe	NESHOBA
Picayune	443.7250	+	KE5LT	o179.9	KE5LT
Pinola	444.8500	+	KC5LXF	o	KC5LXF
Port Gibson	444.5750	+	KC5CLM	o141.3	
Richton	444.6250	+	N5OCF	o(ca)RB	N5OCF
Southaven	444.9250	+	N5PYQ	o107.2e	SRA
Starkville	444.7500	+	W5VZF	o(ca)RB	
Stennis Spc Ce	444.6500	+	WB4FUR	o	NASA/SSC A
Tupelo	444.9500	+	N5VGK	o192.8e	
Vicksburg	444.9250	+	WB5TTE	oaRBez	WB5TTE
Vossburg	442.7250	+	N5LRQ	o167.9	
Walls	444.6500	+	N5NBG	o	

500 420-450 MHz

MISSISSIPPI-MISSOURI

Location	Output	Input	Call	Notes	Sponsor
Waynesboro	443.5500	+	KB5SAR	o	
West Point	443.4500	+	N5WXD	o	JRJ&EDW
Wiggins	443.3000	+	KB5DZJ	o167.9 (ca)e	KB5DZJ
MISSOURI					
BRANSON					
Branson	444.5250	+	WB0ZVQ	oSNP	HollistRG
CENTRAL					
Fulton	443.5750	+	KB0NXX	ol	KB0NXX
Laurie	444.5000	+	N0QVO	oe	
Mexico	444.8250	+	N0RTI	oly	AudrainARC
Moberly	443.9750	+	N0HDW	o	TriCtARC
New Bloomfield	443.8000	+	KB0NXX	o136.5 SNP	KB0NXX
Osage Beach	444.5000	+	N0QVO	oSNP	
COLUMBIA/JEFF CITY					
Columbia	443.0500	+	NM0N	o186.2l	BYRG
Columbia	444.9750	+	N0LBA	oaASNPI	N0LBA
Columbia	443.1000	+	W0ZLN	o186.2a	UMARC- BYR
Columbia	444.7000	+	W0SMI	o77RB	ShowMeINT
Columbia	444.4500	+	N0FPE	oSNP	N0FPE
Holt's Summit	444.1750	+	KB0NXX	oaSNP	KB0NXX
EAST CENTRAL					
De Soto	442.8500	+	K0MGU	o	K0MGU
Farmington	443.6750	+	K0OWG	o100	
High Hill	444.0250	+	W0SMI	o77	ShowMeINT
Leslie	444.0750	+	KB0TWT		KB0TWT
Potosi	444.4000	+	KA0ITI	o	KA0ITI
Ste Genevieve	444.3250	+	N0SNX	o	N0SNX
Washington	444.3500	+	WA0FYA	o141.3a SNPy	ZBARC
Washington	444.1000	+	N0MFD	o151.4	N0MFD
JOPLIN					
Joplin	443.4750	+	WB0UPB	o	4StARCP
KANSAS CITY					
Blue Springs	444.9500	+	KB0VBN	o107.2 SNP	BLUSPRPT
Excelsior Spgs	444.3000	+	KB0ONY	o	
Excelsior Spgs	443.3250	+	KC0DGB	caSNP	
Grain Valley	444.2750	+	KB0THQ	o151.4a SNPy	PHRRL
Grandview	444.6000	+	K0LW	o186.2a ASNPI	BYRG
Holt	443.1250	+	W0BOV	o151.4 SNPIy	W0BOV
Independence	444.5000	+	W0AT	o	W0AT
Independence	444.5750	+	N0OEV	o	
Kansas City	443.6500	+	KA5RYF	c	
Kansas City	442.4000	+	K0LW	caSNP	BYRG
Kansas City	443.3750	+	KB0PUG	LDS	
Kansas City	443.3500	+	WV0T	oa	SEIDKR

**420-450 MHz 501
MISSOURI**

<i>Location</i>	<i>Output</i>	<i>Input</i>	<i>Call</i>	<i>Notes</i>	<i>Sponsor</i>
Kansas City	442.0000	+	KE0PZ	o186.2a SNP	BYRG
Kansas City	444.6500	+	KA0OTL	o241.8a	SNP
Kansas City	444.3500	+	N0AAP	o	N0AAP
Kansas City	443.4000	+	K0LW	ca	SNP BYRG
Kansas City	443.7500	+	N0KUG		WV0T
Kansas City	443.7750	+	WA0NQA	o	ArtShrnRC
Kansas City	444.0250	+	N4MSE	c	SNP BYRG
Kansas City	443.9500	+	KA0OXH	ca	SNPy KA0OXH
Kansas City	443.1000	+	NG0N	o	BYRG
Kansas City	444.0500	+	WA0Q	J	oASN
TWA ARC					
Kansas City	444.1250	+	N0NKX	ca	N0NKX
Kearney	443.9000	+	KB0EQV	oa	SNP K0RDF
Kearney	444.2000	+	K0KMO	oa	SNP MJARS
Kingsville	444.3750	+	N0NDP	o107.2 SNP	N0NDP
Lee's Summit	443.4500	+	KA0OTL	oa	
Odessa	444.5250	+	K0KVA	o	SNP K0KVA
Peculiar	442.0250	+	K0LW	ca	SNP BYRG
Platte City	444.1500	+	W5USI	o	W5USI
Raytown	442.3000	+	WA0JSA	o	MidAmerFM
NORTHWEST					
Graham	444.4750	+	N0GGU	o	N0GGU
Maysville	443.8000	+	N0PPR	o	RBSNP N0PPR
Smithville	443.6250	+	N0VER	c114.8	
ROLLA					
Rolla	443.8250	+	W0EEE	o	aly UMR ARC
SOUTH CENTRAL					
Belle	442.6000	+	N0VHN	o127.3l	
Bourbon	444.3750	+	N9HWU	o103.5	
Mountain Grove	444.9500	+	K0KNC	o	SNPy ToARC
Salem	442.4500	+	KB0WLF	o77 SNPy	FLASH
SOUTHEAST					
Doniphan	444.6750	+	N0OCX	o	l
Poplar Bluff	444.9250	+	N0KES		
Poplar Bluff	444.9750	+	N0OCX	o	N0OCX
SOUTHWEST					
Carthage	444.7500	+	N0ZSG		
Kimberling Cty	444.3000	+	N0NWP	o	N0NWP
Monett	444.6500	+	K0SQS		K0SQS
Nevada	444.0000	+	K0CB	o	K0CB
Pittsburg	442.2500	+	K0GXL	o	SNP + N0NWZ
Walker	444.4750	+	N0ACS	o	SNP VC SEMA
SPRINGFIELD					
Springfield	444.4000	+	W0EBE	oa	SNPy SWMO ARC
Springfield	444.6000	+	W6OQS	o	SNP CCARS
Springfield	444.8250	+	W0EBE		
Springfield	444.7750	+	W0NXU	o	W0NXU
ST JOSEPH					
St Joseph	443.5000	+	WA7KKP		
St Joseph	444.7750	+	WD0BBR	o	SNP WD0BBR

502 420-450 MHz

MISSOURI

Location	Output	Input	Call	Notes	Sponsor
St Joseph	444.9250	+	WA0HBX	o110.9 SNPI	WA0HBX
ST LOUIS					
Bridgeton	443.4500	+	KB0TUD	oSNP	NWAR/EA
Clayton	442.1000	+	KB0MWG		STL Rpt
Clayton	444.0000	+	K0CEH		
Creve Coeur	443.5500	+	K0DO	oa(ca)ez	MonsntARC
Crystal City	443.6250	+	K0TPX	o100	TwnCtyARC
Festus	443.9500	+	N0VO	oSNPy	N0VO
Harvester	444.1250	+	KE0HM	oaSNP	KE0HM
High Ridge	444.8500	+	WA0ZPD	ca	
High Ridge	444.5500	+	K0RWU	ca	Pilots RC
High Ridge	444.7500	+	K0RWU	ca	
Imperial	442.5000	+	KE0PE	oaSNP	KE0PE
New Haven	444.9000	+	KA0BWH	o	
O'fallon	444.6500	+	WB0HSI	o	StChasARC
Olivette	443.0750	+	W0DCW	o141.3 141.3e	SubRClub
Olivette	443.0750	+	WD0EFP	o	SubRClub
Olivette	443.8500	+	N0UJH	o141.3aRB	
St Charles	444.7750	+	KA0RFO	oaSNPI	Lake Link
St Charles	443.7250	+	N0PNP	o141.3R BSNP	ECA OF SC
St Charles	443.2500	+	N0KQG	o	
St Louis	444.6250	+	K9GXU	ol	StClairARC
St Louis	444.1500	+	WB0QXW	oaSNPy	+ K0YCV
St Louis	442.8750	+	K2DP	oaSNPy	BEARS-STL
St Louis	443.3000	+	KA9HNT		EEARC
St Louis	443.1500	+	N0FLC	oSNP	N0FLC
St Louis	444.5250	+	N0LCB	o	N0LCB
St Louis	444.6000	+	WD0HDX	l	
St Louis	444.0500	+	W0KZT	oSNP	14739RPTR
St Louis	442.8250	+	K0GFM	o127.3 SNPy	SMARC
St Louis	443.5500	+	K0DO	oaSNPy	MonsntARC
St Louis	443.4750	+	WD0EFP	o100R BASNP	WD0EFP
St Louis	421.2500	923.2500	KD0LO		KD0LO
St Paul	444.2000	+	KA0EJQ		KA0EJQ
St Peters	443.3500	+	K9CTF	oa	
St Peters	444.2750	+	KB3HF	oSNP	KB3HF
WEST CENTRAL					
Butler	443.5750	+	KB0PSG	o186.2SNPy	
Clinton	444.3250	+	N0YOX	o	
Concordia	442.9250	+	AA0IY	o156.7a SNP	AA0IH
Nevada	444.2250	+	W0HL	o127.3	W0HL
Pittsfield	442.0000	+	N0AJF	oer	N0AJF
Warrensburg	443.2000	+	W0AU	o107.2	WAARCI
WESTCENTRAL					
Pittsfield	442.0000	+	N0AJF	oer	N0AJF

420-450 MHz 503
MISSOURI-NEBRASKA

<i>Location</i>	<i>Output</i>	<i>Input</i>	<i>Call</i>	<i>Notes</i>	<i>Sponsor</i>
MONTANA					
EAST CENTRAL					
Glendive	444.4000	+	N7TGA	oRB	N7ORC
Miles City	444.9500	+	K7RNS	o	K7TNJ
Sidney	444.5500	+	W7DXQ	olx	LYARC
NORTH CENTRAL					
Great Falls	444.3500	+	W7ECA	oe	GFAARC
NORTHEAST					
Plentywood	444.6000	+	KB7QWG	ol	KB7QWG
NORTHWEST					
Cut Bank	443.3750	+	WB7BTS	oel	WB7BTS
Dixon	444.5500	+	WB7WBJ	o	WB7WBJ
Swan Lake	442.0750	+	KA5LXG/B	oaelxz RBt	FVRG
SOUTH CENTRAL					
	447.7000	-	K17XF	oat	ERA
Belgrade	448.8500	-	WB7USV	o	BARBS
Bozeman	448.4500	-	N7LT	o	BARBS
Bozeman	449.9000	445.9000	KL7JGS	oaeWxt	KL7JGS
Bozeman	447.0000	-	KL7JGS	oeat	ERA
SOUTHEAST					
Billings	449.2500	-	WB6EHV	o	WB6EHV
SOUTHWEST					
Bozeman	448.3500	-	KB7KB	oelxtRB	KB7KB
Butte	449.7750	-	N7AFS	ot	AARC
Helena	449.5500	-	W7MRI	o	W7MRI
Helena	444.7000	+	KC7ILQ	o	KC7ILQ
WEST CENTRAL					
Missoula	447.2500	-	N7VLA	ol911A ccess	N7VLA
Missoula	444.8000	+	W7PX	ot	HARC
NEBRASKA					
BELEVUE/OMA					
Bellevue	443.3500	+	WB0QQK	o179.9 IAz	WB0QQK
Bellevue	443.8250	+	WB0QQK	o179.9 caeAz	Bel Vol FD
CENTRAL					
Arapahoe	444.2750	+	W0JJO	oaeRz	W0JJO
York/Utica	444.2000	+	WA0HOU	oA	BLUE
EAST					
Blair	444.4000	+	KC0R	oae	BLAIR ARC
Blair	443.7750	+	W0EQU	oeA	ARC DIS. S
Tekamah	444.1250	+	WB0IBT	o110.9l	WB0IBT
FREMONT					
Fremont	444.1750	+	W0UVQ	o141.3	W0UVQ
Fremont	444.3750	+	KF0MS	oeA	
Hooper	444.8500	+	WB0IEN	oaelz	WB0IEN
GRAND ISLAND					
Doniphan	443.7500	+	WR0K	o123.0 eA	HALL CO
Grand Island	443.9500	+	WY0F	o123R/A	GI 440 ASS
Grand Island	446.7000	439.7000	W0CUO	162.4el	GIARS

504 420-450 MHz
NEBRASKA-NEVADA

<i>Location</i>	<i>Output</i>	<i>Input</i>	<i>Call</i>	<i>Notes</i>	<i>Sponsor</i>
Grand Island	444.9750	+	W0CUO	oeIA	GIARS
HASTINGS					
Hastings	443.2000	+	W0WWV	oA	H.A.R.C.
KEARNEY					
Axtell	444.6250	+	KA0RCZ	ol	KA0RCZ
Kearney	444.8500	+	KA0RCZ	o74.4ael 147	KA0RCZ
LINCOLN					
Gretna	444.9000	+	W0MAO	oeR	NEMA
Lincoln	443.2500	+	N0WXI	oel	N0WXI
Lincoln	444.7500	+	KB0ZCY	oa	KB0ZCY
Lincoln	443.9000	+	N0QEG	oaez	N0QEG
Lincoln	443.6750	+	W0MAO	ceR	NEMA
Lincoln	444.6750	+	KA0WUX	oce	KA0WUX
Lincoln	443.5000	+	N0GVK	o	N4OUY
N CENT					
Chambers	444.8250	+	KA0RKB		
NORTH CENT					
Atkinson	444.9000	+	WM0L	ol	WM0L
NORTHEAST					
Winslow	444.5750	+	W0QOU	oaeA	LEVARRA
OMAHA					
Omaha	443.1500	+	KB0AWB	oel	KB0AWB
Omaha	444.6500	+	K0BOY	oel	K0BOY
Omaha	443.4500	+	KB0SMX	oaelAz	PLATTSMO
Omaha	444.9500	+	WB0CMC	ox	W0WT
Yutan/Omaha	444.4250	+	N0YMJ	ol	EWETAN
OMAHA/VALLEY					
Omaha/Valley	443.5500	+	KB0AWB	o103.5 eIA	KB0AWB
SCOTTSBLUFF					
Scottsbluff	444.8250	+	W0KAV	oaeARz	W0KAV/KW
SOUTH EAST					
Fairbury	430.4500	446.5500	KB0UAC	c	Or.TRAIL A
Gilead	446.5500	430.4500	KB0UAC		Or.TRAIL A
SOUTHEAST					
Beatrice	444.4500	+	WB0RMO	oelA	JCARS
Fairbury	444.2750	+	WB0RMO	oaelA	JCARS
Julian	444.6250	+	W0MAO	oeR	NEMA
Nebraska City	442.9750	+	N0UWW	o179.9 caeZ	N0UWW
Nebraska City	442.0250	+	K0TIK	oal	K0TIK
Plattsmouth	443.2250	+	KB0SMX	oaelAz	PLATTSMO
WEST					
North Platte	444.2250	+	KX0M	o103.5el	KLUGE/R
North Platte	444.7250	+	N0KQS	o173.8a	N0KQS
YORK/COLUMBUS					
Osceola	444.7750	+	N0QEG	oaelz	N0QEG
NEVADA					
EAST CENTRAL					
Ely	444.5750	+	WB7WTS	o	WB7WTS
NE CALIF					
Susanville	443.0250	+	W6EXP	o	LARA

<i>Location</i>	<i>Output</i>	<i>Input</i>	<i>Call</i>	<i>Notes</i>	<i>Sponsor</i>
NORTH CENTRAL					
Battle Mtn	443.9000	+	W7LKO	o100.0	EARC
Winnemucca	443.7000	+	WA6MNM	o103.5	WA6MNM
Winnemucca	442.8250	+	WO7I	o118.8	WO7I
NORTHEAST					
Elko	444.9500	+	W7LKO	o100.0	EARC
Elko	444.1500	+	W7LKO	o100.0	EARC
Wells	449.7500	-	W7LKO	o127.3	EARC
Wildhorse	444.5000	+	W7LKO	o100.0	EARC
NORTHWEST					
Gerlach	441.7000	+	WA6MNM	o146.2	WA6MNM
SIERRA/TAHOE					
Incline Village	441.2000	+	N7VXB	c	N7VXB
Kings Beach	442.9500	+	WA6FJS	o131.8	WA6FJS
Lake Tahoe	442.4750	+	WA6EWV	oel	TARA
Truckee	440.2750	+	KJ6GM	c	KJ6GM
Truckee	440.7000	+	WB6ALS	oel100.0	PCSCR
Truckee	441.1750	+	N7VXB	o151.4	N7VXB
Truckee	442.1750	+	KH6AF	o167.9	KH6AF
SOUTHERN NEVADA					
Angel Pk	449.9200	-	K7WS	c	NARC
Angel Pk	447.4700	-	N7OK	o110.9	SDARC
Angel Pk	448.2000	-	WB6DYM	c	SCRN
Angel Pk	448.5700	-	WB6TNP	c	TRISTATE
Apex Mtn	447.6200	-	N7YOR	o114.8	
Apex Mtn	449.8700	-	KC7TMC	o	
Apex Mtn	447.3200	-	N7SGV	o127.3	SMRC
Christmas Tree	448.4700	-	K7WS	c	NARC
Christmas Tree	448.7000	-	WB6TNP	c	TRISTATE
Christmas Tree	449.0200	-	KE6QH	c	SCRN
Henderson	448.6200	-	N7UFV	o114.8	
Henderson	449.6200	-	N7YOR	o103.5	
Hi Potosi Mtn	449.9500	-	KB6CRE	c	
Hi Potosi Mtn	449.0000	-	N6DD	c	Cactus
Hi Potosi Mtn	449.1700	-	WA7HXO	c	LVRA
Lida	449.8500	-	K7WS	c	NARC
Lo Potosi Mtn	449.2500	-	WB6TNP	c	TRISTATE
Lo Potosi Mtn	449.4000	-	W7OQF	c	LVRA
Lo Potosi Mtn	448.5200	-	N6ENL	c	SCRN
Lo Potosi Mtn	448.9200	-	K7WS	c	NARC
Pahrump Local	447.5500	-	KC7DKC	o	
Pahrump Local	448.8500	-	N7HYV	o	
Pahrump Local	449.8500	-	K7WS	c	NARC
Pahrump Valley	448.9700	-	KA7RXH	o	
Red Mtn	449.1500	-	WA7HXO	o127.3	LVRA
Red Mtn	449.1000	-	WA7LAT	c	LVRA
Tonopah	449.9200	-	K7WS	c	NARC
Vegas Local	447.0000	-	KG7SS	c	
Vegas Local	447.6000	-	KI7BE	c	
Vegas Local	448.7200	-	WB6TNP	c	TRISTATE
Vegas Local	449.3500	-	WB7RRA	o	
Vegas Local	449.5000	-	N7TND	c	LVRA
Vegas Local	449.6700	-	WA7CYC	o192.8	
Vegas Local	449.7000	-	K7UGE	o127.3	LVRAC

506 420-450 MHz

NEVADA-NEW HAMPSHIRE

Location	Output	Input	Call	Notes	Sponsor
Vegas Local	448.0700	-	WN9ANF	o127.3	
WEST					
Wells	449.7500	-	OL	EARC	
WEST CENTRAL					
Carson City	441.5250	+	N6GKJ	o(ca) 127.3	N6GKJ
Carson City	440.1000	+	WA6CBA	c	WA6CBA
Fallon	444.3750	+	WA6KDW	c100.0	WA6KDW
Hawthorne	441.9000	+	WA6MNM	o123.0	WA6MNM
Reno	444.1250	+	N7TR	o	N7TR
Reno	440.0500	+	WB6ALS	oel100.0	WB6ALS
Reno	440.1250	+	WA7RPS	cl	TMARA
Reno	441.3000	+	N7TR	o	N7TR
Reno	443.0250	+	WA7RPS	c	TMARA
Reno	443.0750	+	W7TA	ol123.0	SNARS
Reno	443.6000	+	WA6MNM	o103.5	WA6MNM
Reno	444.0250	+	WA7RPS	c	TMARA
Reno	444.3500	+	K7WYC	o(ca)e 123.0	USVAH
Reno	444.8250	+	WA7DG	oalz 123.0	WADG
Reno	444.9000	+	N7TR	o	N7TR
Reno	444.9250	+	WA7RPS	c	TMARA
Reno	444.9750	+	WA7RPS	c	TMARA
Reno	443.7000	+	WA6MNM	o103.5	WA6MNM
Reno	444.8000	+	NV7RM	o123.0	RAMS
Silver Spring	443.5000	+	WB6ALS	oel100.0	WB6ALS
Walker	443.2750	+	N7TR	o	N7TR
Yerington	444.8750	+	N7LPT	ol100.0	N7LPT

NEW HAMPSHIRE

CENTRAL

Bow	442.1500	+	N1IMO	oazIA 88.5	N1IMO
Concord	448.7750	-	KA1OKQ	o(ca)ez 82.5	KA1OKQ
Epsom	444.9500	+	KA1EHA	oel 88.5	KA1EHA
Franklin	449.6750	-	N1DYL	oel 88.5	N1DYL
Gilford	441.6500	+	N1WS	o 88.5	N1WS
Hanover	444.9000	+	W1FN	o(ca) 131.8	TwinState
Henniker	442.3500	+	K1JY	o(ca)el 88.5	K1JY
Loudon	447.7750	-	K1JY	oel 88.5	K1JY
Moultonboro	443.5000	+	N1IMO	oazIA 88.5	N1IMO
Sunapee	449.5750	-	W1UWS	o 127.3	CVFMA
Temple	449.3750	-	N1IMO	ol 88.5	N1IMO
Warner	447.6750	-	K1JY	oelx 88.5	K1JY/WA1Z

SOUTH CENTRAL

Amherst	448.4250	-	KC1ED	o 88.5	Amherst EM
Candia	442.2000	+	W1HZH	o 94.7	W1HZH
Goffstown	446.3250	-	N1WS	o 88.5	N1WS
Goffstown	441.8000	+	KC2LT	o 88.5	KC2LT
Goffstown	448.0000	-	KA1JVC	olx 162.2	KA1JVC

NEW HAMPSHIRE-NEW JERSEY

<i>Location</i>	<i>Output</i>	<i>Input</i>	<i>Call</i>	<i>Notes</i>	<i>Sponsor</i>
Hollis	446.1750	-	N1IMO	oael 88.5	N1IMO
Hudson	443.8500	+	N1QGJ	o 88.5	N1QGJ
Hudson	449.9750	-	WA1SOT	o 88.5	WA1SOT
Hudson	448.2750	-	KC2LT	o(ca) 107.2	KC2LT
Londonderry	444.0500	+	NV1J	o 100.0	NV1J
Manchester	441.4000	+	N1JHI	o 88.5	N1JHI
Mont Vernon	447.1250	-	WA1HCO	o	WA1HCO
New Boston	448.6750	-	W1VTP	88.5	W1VTP
Peterboro	443.3500	+	KA1OKQ	erlx	WorldNet
Peterboro	441.2000	+	N1WS	o 88.5	N1WS
SOUTHEAST					
Auburn	444.3000	+	N1IOF	c(ca) 100.0	N1IOF
Candia	449.5250	-	N1QGJ	o 88.5	N1QCJ
Chester	442.5500	+	K1JC	o 85.4	K1JC
Chester	449.3250	-	WA1DMV	o	WA1DMV
Deerfield	449.4500	-	WA1ZYX	oelx 123.0	Sadlbn Mtn
Derry	449.6250	-	K1CA	o(ca) 85.4	IntrStRS
Derry	441.2500	+	KC2LT	o(ca)l 100.0	KC2LT
Derry	441.5500	+	W1AJI	o(ca)e 127.3	MVCC
Milton	447.5250	-	WA1T	o 192.8	KA1JBL
Northwood	447.0250	-	WB1APP	o	WB1APP
Pelham	443.1500	+	K1SI	o 131.8	
Salem	449.7750	-	W1GPV	oe	Mt Moriah
SOUTHWEST					
Hanover	443.5500	+	W1FN	o	TwinState
Keene	443.8000	+	WA1ZYX	oel 141.3	KA1QFA
WHITE MOUNTAINS					
Franconia	449.8750	-	WA1ZYX	oelx 123.0	Cannon Mtn
Sargents Pur	448.2250	-	WA1PBJ	oelx 88.5	NETARC
Sargents Pur	448.9750	-	W1NH	erlx 141.3	NHOEM
NEW JERSEY					
ATLANTIC					
Absecon	442.9000	+	N2LXJ	c(ca)t 2Z	N2LXK
Atlantic City	444.3500	+	AA2BP	o(ca)t 1B	N2JVM
Atlantic City	447.5750	-	N2KDV	o(ca)elt 3B	
W. Atlantic City	443.2500	+	W2HRW	oet 4B	SPARC
BERGEN					
Alpine	442.9000	+	W2EHD	o(ca)lz 141.3	CRRC
Alpine	446.5250	-	W2VH	o(ca)el 107.2	ArmstrngME
Alpine	449.2250	-	W2NV	c	
Cliffside Park	441.2500	+	KA2AYR	c	EB EMA
Elmwood Park	442.0000	+	WA2SQQ	oltt2581	
Fort Lee	443.9500	+	K2KLN	o141.3	METROPLE

508 420-450 MHz

NEW JERSEY

<i>Location</i>	<i>Output</i>	<i>Input</i>	<i>Call</i>	<i>Notes</i>	<i>Sponsor</i>
Fort Lee	441.3000	+	WB2UVU	o114.8	
Fort Lee	441.1500	+	WB2HUS	c	
Franklin Lakes	443.1000	+	K2GCL	oeR 141.3	BCFMA
Hackensack	441.8500	+	WA2UXC	oe	
Hackensack	442.7000	+	WB2ZNP	oe141.3	
Hasbrouck Hts	442.5000	+	K2OMP	o(ca)141.3	
Mahwah #	443.9000	+	N2LYB	o192.8	
Midland Park	444.9000	+	WA2CAI	o(ca)114.8	
Oakland	446.1750	-	WA2SNA	oa	RMtn ARC
Oakland	444.1500	+	W2PQG	o(ca)e 141.3	10-70 RA
Paramus	444.1000	+	W2AKR	oeIR 141.3	BC FM
Paramus #	444.3500	+	N2LYB	o192.8	
Park Ridge	441.9500	+	KA2MRK	o	
Park Ridge	443.6000	+	N2HDW	o114.8	
Ramsey	445.7750	-	KA2WEU	o141.3	
Woodridge	443.7500	+	WB2IKB	o(ca)elz141.3	
BURLINGTON					
Browns Mills	449.9750	-	KA1AOR	oe	
Burlington	447.9250	-	WA2EHL	ot 2A	
Willingboro	442.0500	+	WB2YGO	c(ca)et	WARG Inc.
CAMDEN					
Berlin	444.6500	+	N2KDV	o(ca)lt 3B	
Camden	444.3000	+	WB3EHB	oBl t 3B	
Camden	442.1500	+	N2KDV	oeIt 3B	
Cherry Hill	442.8500	+	N3EJU	ot 3B	
Cherry Hill	444.9000	+	WB3BDC	o(ca)elRBt 3B	
Pine Hill	442.3500	+	K2CJX	o(ca)elt 3B	CCAPRA
Waterford Wks	444.4500	+	W2FLY	celt	
Waterford Wks	442.3000	+	KA2PFL	o(ca)elARBWxt 3	
West Berlin	447.7750	-	N2PKP	oeRAt 3B	
CAPE MAY					
Beesleys Point	448.4250	-	N3KZ	o(ca)l RBt 3B	UPenn ARC
CUMBERLAND					
Greenwich	443.7000	+	N3KZ	o(ca)el RBt 3B	UPenn ARC
Vineland	448.5250	-	N2EHS	ot 5A	
EAST CENTRAL					
Deal	449.0000	147.8250	K2KMT	(ca)elBi 203.5	OMARC
ESSEX					
Cedar Grove	442.7500	+	KF2GG	o114.8	KF2GG
Irvington	449.4750	-	N2JGC	o(ca)zR 114.8	I-ART
Livingston	448.9750	-	W2VDH	o(ca)et	St B ARC
Newark	446.9000	-	N2BEI	o(ca)elz R141.3	SCJRA
Newark	447.8750	-	W2QR	oeR	E OEM

NEW JERSEY

Location	Output	Input	Call	Notes	Sponsor
Nutley #	446.3250	-	W2FOY	o	PVERSHON
Verona	448.8750	-	W2UHF	o(ca)tt 151.4	MEARC
West Orange	442.6000	+	N2MH	o141.3	
West Orange	446.5750	-	WB2WTJ	oe107.2	NARK
GLOUCESTER					
Pitman	442.1000	+	W2MMD	ot 3B	GCARC
HUDSON					
Jersey City	447.4250	-	KF2J	oelBi203.5	
Jersey City	440.6250	+	WB2TAW	o141.3	
Secaucus	441.5500	+	N2TGG	o88.5	SOEM
West New York	447.1750	-	WB2ZTH	c	
HUNTERDON					
Bloomsbury	449.5750	-	N3MSK	o151.4	N3ODB
Califon	448.0750	-	N3JRK	o(ca)l162.2	
Cherryville	444.8500	+	K2TKN	olezR 141.3	CRA
Mt Kipp	441.4000	+	WJ2DX	141.3	WJDXG
MERCER					
Hightstown	444.6000	+	WB2JQR	o(ca)t 4AAstroSpace	
Princeton	442.8500	+	N3KZ	o(ca)el RbT 3B	UPenn ARC
Trenton	442.2000	+	N2GBK	ot 4A	
Windsor	449.8250	-	K2WKA	o(ca)t 4Z	
MIDDLESEX					
Colonia	445.9250	-	NT2G	c88.5	
Colonia	445.9750	-	KM2G	c	
East Brunswick	449.2750	-	KC2CWP	o(ca)ex 151.4	KC2CWP
East Brunswick	443.1500	+	WB2HEK	o141.3	WB2HEK
Fords	444.4000	+	K2IEZ	oe141.3	RC
Kendall Park	443.4000	+	WA2WSK	oe141.3	SB OEM
New Brunswick	440.8000	+	KA2AHS	o(ca)eR 141.3	MLSX OEM
Old Bridge	443.6500	+	WB2HKK	o141.3	
Old Bridge	441.7000	+	NA2J	oeRA 127.3	CJRA
Piscataway	441.9500	+	WA2NPP	o(ca)e 141.3	R HRC
Sayerville	440.0500	+	KA2YKC	o(ca)lzR141.3	
Sayreville	446.3250	-	KA2AHS	o(ca)e R141.3	MC OEM
Sayreville	443.2000	+	K2GE	o141.3	RB RA
South Amboy	446.9000	-	N2BEI	o(ca)elz R118.8	SCJRA
South Amboy	440.2500	+	WB2FYF	o67.0	
South River	444.2500	+	NE2E	o141.3	
South River	443.5500	+	WB2SNN	oe141.3	SR EM
MONMOUTH					
Aberdeen	442.1500	+	WB2SMA	o192.8	
Asbury Park	449.0750	-	KC2Q	o127.3	SC RPT
Belmar	440.4500	+	KD2NX	c173.8	
Ellisdale	447.5250	-	K2NI	o(ca)et	HRG
Holmdel	448.7250	-	W2GEZ	oe141.3	GSP RC

510 420-450 MHz

NEW JERSEY

Location	Output	Input	Call	Notes	Sponsor
Holmdel	445.8750	-	K2DR	o(ca)	HARC
Keyport	446.8250	-	KB2ABD	o(ca)l123.0	
Long Branch	448.1250	-	WR2M	o(ca)el	
Ocean Twp	443.0000	+	N2IHN	oaez 127.3	OMARC
Wall Twp #	444.3500	+	WB2ANM	(ca)114.8	
MORRIS					
Chatham	449.1750	-	WB2CMK	o141.3	
Kinnelon	448.8250	-	WA2IKL	oe141.3	
Long Valley	440.9500	+	N2OUQ	o141.3	
Morris Plains	443.2500	+	K2PBP	oe141.3	MC OEM
Morris Twp	443.2500	+	NO2EL	oez R141.3	NO2EL
Parsippany	440.1000	+	WA2UEM	oe141.3	
Randolph	441.5000	+	WA2SLH	o141.3	
Rockaway	446.6250	-	KB2ENF	o	
Succasunna	447.7750	-	WT2S	o	
OCEAN					
Beach Haven	448.5750	-	WA2NEW	oeRWxt 4A	BchHavEM
Eagleswood Twp	442.7500	+	KA2PFL	o(ca)elAWxt	3B
Jackson	440.4250	+	WR2MSN	o156.7	METRO
Jackson	440.3000	+	WB2HAE	o131.8	
Lakehurst	447.2250	-	WA3BXW	o(ca)elR ARBWxt	BEARS
Lakewood	449.3750	-	NE2E	o(ca)elITZBI	t
Pemberton	443.7000	+	WR2MSN	o156.7	METRO
Toms River	448.6250	-	N2WFU	oet	4A
PASSAIC					
Haledon	442.3000	+	WB2CKD	o(ca)e141.3	
Little Falls	443.0500	+	WV2ZOW	c	ARR LEG
Little Falls	440.5000	147.8250	K2MFF	o	NJIT ARC
Little Falls #	440.4000	+	N2DSY	o	RATS
N Haledon #	445.5250	-	WA2MCZ	o141.3	
Passaic	443.4500	+	KB2VD	c	
Wanaque	442.1500	+	WA2WYW	o	
West Milford	444.6000	+	KB2BLX	oaeR141.3	
West Paterson	442.5500	+	W2FCL	c	LndRvrsRC
SALEM					
Penns Grove	442.5000	+	WB3IKP	oRA	t
SOMERSET					
Bedminster	443.9000	+	N2HRH	o156.7	
Breenbrook	444.5000	+	N2EFO	o(ca)l 141.3	SUHFA
Bridgewater	444.9500	+	WA2OCN	oe1R 141.3	S OEM
Green Brook	447.1250	-	N2IKJ	o(ca)e 141.3	W OEM
Green Brook #	442.2500	+	K2OIY	o141.3	
Neshanic	448.1750	-	WA2OCN	oe1R 141.3	S OEM
Warren	445.7250	-	KD2EL	oe	PSARA
SUSSEX					
Branchville	443.0000	+	N2ERH	oR	SCARC

NEW JERSEY-NEW MEXICO

<i>Location</i>	<i>Output</i>	<i>Input</i>	<i>Call</i>	<i>Notes</i>	<i>Sponsor</i>
Hardiston Twp	449.0750	-	N2HMM	oeIR 141.3	RACES
Hopatcong	446.7750	-	W2WMW	o(ca) 136.5	WMWS
Hopatcong	440.8500	+	WR2M	o(ca)el	
Stanhope	441.2000	+	N2KWO	oeI151.4	S OEM
Stanhope	448.6750	-	N2KWO	ol	
UNION					
Clark	441.6500	+	WO2M	o141.3	Clark OEM
Elizabeth	440.6500	+	KB2ABD	o(ca)Iz123.0	
Elizabeth	442.4000	+	WB2CMN	oe	WB2CMN
Hillside	445.2750	-	WB2THP	c	
Murray Hill	449.9750	-	W2LI	o(ca)elx 141.3	T-C ARA
Springfield	449.5250	-	AI2P	o(ca)e	
Springfield	445.5250	-	WA2MCZ	c	
Springfield	446.3750	-	WA2WUX	o(ca)e 141.3	RV ARA
WARREN					
Buttsville	448.9250	-	N2KWO	oeI	
NEW MEXICO					
ALBUQUERQUE					
Albuquerque	443.6000	+	WA5OIP	oe	AUHFRA
Albuquerque	449.5500	-	WB9ERE	oe67	URFMSI
Albuquerque	443.5500	+	K5FSB	oe(ca)77	K5FSB
Albuquerque	444.0000	+	WA5VKY	oelx	AACC
Albuquerque	442.2000	+	K5RM	K5RM	
Albuquerque	442.6000	+	K5FSB	ox(ca) 100	K5FSB
Rio Rancho	444.7000	+	WA7YEJ	oeI	Intel ARC
CENTRAL					
Albuquerque	444.9750	+	o		ED&DREW
Belen	443.3000	+	K5FSB	olx100	ABQUHF Rp
Belen	444.5250	+	WB9ERE	o(ca)67	URFMSI
Los Lunas	442.2250	+	N5CUL		
Moriarty	444.1500	+	WB5AOX	o103.5	WB5AOX
Mountainair	444.0750	+	WB5NES	o100	WB5NES
Socorro	444.7500	+	KC5OLJ	ol	Soc. ARA
Socorro	444.2700	+	WB5QZD	o100	WB5QZD
Socorro	444.2750	+	WB5QZD	o	WB5QZD
Socorro	444.7500	+	WB5TGR	olx	WB5TGR
EAST CENTRAL					
Clovis	443.4500	+	N5YPN	oe(ca) 131.8	N5YPN
Tucumcari	443.7500	+	WA5EMA	o	WA5EMA
MEGA-LINK					
Albuquerque	444.3250	+	WA5IHL	oelx(ca) 100	Mega-Link
Eagle Nest	444.3500	+	WA5IHL	oelx(ca) 100	Mega-Link
Las Vegas	444.3750	+	WA5IHL	oelx(ca) 100	Mega-Link

512 420-450 MHz

NEW MEXICO-NEW YORK

Location	Output	Input	Call	Notes	Sponsor
Ruidoso	444.3750	+	WA5IHL	oelx(ca) 67	Mega-Link
NORTH CENTRAL					
Chama	449.8250	-	K5HSO	ol67	BrazosARC
Los Alamos	444.7750	+	WD9CMS	oe131.8	WD9CMS
Los Alamos	444.6500	+	W5AOX	ol	W5AOX
Los Alamos	442.2750	+	WA6SCW	oea	WA6SCW
Los Alamos	442.6500	+	W5GL	oeslx 114.8	JMRA
Santa Fe	442.8250	+	KB5ZQE	oa131.8	KB5ZQE
NORTHEAST					
Des Moines	444.8000	+	N5BOP	oelx77	SGRC
Wagon Mound	444.4000	+	N7JNI	o100	Mora ARC
SOUTH CENTRAL					
Alamogordo	444.7000	+	W7MBH	o(ca)	Alamo ARC
Alamogordo	444.8250	+	WA5KUI	oe67	WA5KUI
Alamogordo	444.9750	+	KA5MUM	ce(ca) 100	KA5MUM
Dona Ana	441.4250	446.9250	KG5ES	csi79.7	KC5SJQ
Las Cruces	449.8000	-	KC5IEC	o100	
Las Cruces	448.2000	-	N5BL	oe(ca) 100	MVRC
Las Cruces	449.5750	-	KC5EVR	oe	KC5EVR
Las Cruces	449.9000	-	WA8FBN	oe	WA8FBN
Las Cruces	449.5700	-	KC5EVR	oe	KC5EVR
Las Cruces	447.5000	-	N5IAC	o	N5IAC
T Or C	448.5000	-	WD5FIH	oex(ca) 114.8	SierraARC
T Or C	448.5750	-	KA5OYO	oelx123	KA5OYO
T Or C	449.3000	-	WD5FIH	oex114.8	SierraARC
SOUTHEAST					
Artesia	442.0000	+	KU5J	ol	KU5J
Carlsbad	444.0500	+	N5SOR	ol162.2	N5SOR
Carlsbad	444.2500	+	WA9TTV	ol	WA9TTV
Eunice	442.9000	449.9000	KB5MWW	ol91.5	KB5MWW
Hobbs	444.2750	+	KD5EWX	oe162.2	Lea Co. RC
SOUTHWEST					
Deming	449.4750	-	WA6RT	o77	WA6RT
Deming	449.8500	-	N5WSB	oe100	Luna Co.AR
Silver City	448.0500	-	WB5TGL	oeslx100	Gila ARS
Silver City	448.8000	-	WY5G	o100	WY5G
WEST CENTRAL					
Gallup	442.0000	+	N7JVO	ce	FCUHFA
Grants	444.9500	+	WB5EKP	olx100	CARCUS
NEW YORK					
ALBANY/SCHENECTADY					
Albany	444.0000	+	K2AD	o(ca)el wt100	MT Assoc
Albany	444.7000	+	KB2SIY	oewRA182.5	
Austerlitz	442.8500	+	WA2ZPX	oewt156.7	RBT
Cobleskill	442.5000	+	WA2ZWM	o	SCARA
Cohoes	449.8250	-	KG2BH	oeRA1 136.5	CohEddy Ct

Location	Output	Input	Call	Notes	Sponsor
Defreestville	444.3000	+	K2ZP	olt100.0	
Grafton	442.2000	+	N2LOD	oelRAz (ca)	Rens RACES
Grafton	442.9500	+	K2CBA	o	GURU
Grafton	444.6500	+	K2RBR	oe	
Grafton	444.6000	+	N2ZQF	ot136.5	
Halfmoon	448.8750	-	WA2GBO	ot203.5	
Knox	444.5000	+	KB2IXT	ot127.3	
Knox	444.3500	+	WB2QBQ	o	
Schenectady	443.7500	+	WZ2X	oe	
Schenectady	443.5500	+	W2EWY	ot203.5	
Schodack Landg	449.1250	-	N2LUD	oewt203.5	
Troy	444.8500	+	WA2OQE	ol	NiMo ARC
Troy	447.2250	-	KD3NC	o(ca)lt100.0	
Troy	443.0000	+	W2SZ	o	RPI ARC
Troy	448.4250	-	W2LWX	oel	Tel Pionrs
Troy	448.9750	-	WA2GBO	oet100.0	
ALL WNYSORC AREAS					
	443.9500	+	SNPF	SHAREDOPROT	
	444.9500	+	SNPF	SHAREDOPROT	
	442.9500	+	SNPF	SHAREDOPROT	
AUBURN					
Auburn	444.6500	+	K2INH	ot71.9	
Auburn	444.5000	+	N2HLT	olt100.0	
Skaneateles	442.3000	+	W8JGP	o(a)e	
BATH/HORNELL					
Bath	442.0500	+	N3KZ	o(ca)lt 131.8	UPennARC
Bath	442.7500	+	N2HLT	oelwWx t100.0	
Hammondsport	442.9500	+	KV2W	ol	Keuka LARA
BINGHAMTON					
Binghamton	444.1000	+	WA2WYQ	ot100.0	SVARA
Endicott	444.3000	+	N2YOW	oet173.8	
Owego	444.7000	+	N3KZ	o(ca)lt 131.8	UPennARC
Vestal	444.5500	+	AA2EQ	o(ca)l	
BRONX					
Bronx	442.0500	+	KB2WWT	o141.3	SBARC
Bronx	443.3000	+	W2XV	o(ca) 88.5	WACG
Bronx	445.0750	-	N2CXJ	c	ALIVE
Bronx	448.3750	-	WA2LAF	c	
Bronx	440.6000	+	NY4Z	ol203.5	EARC
CANANDAIGUA					
Bristol	443.6000	+	WB2IMT	ot110.9	
Middlesex	442.5000	+	W2CSA	ol	
South Bristol	442.9250	+	N2HJD	o(a)RAIt 110.9	RRRA
CENTRAL SUFFOLK					
Manorville	448.3250	146.2200	W2OQI	etl	R. H. RA
CORTLAND/ITHACA					
Cortland	442.8500	+	KB2FAF	oe	KB2FAF

514 420-450 MHz

NEW YORK

Location	Output	Input	Call	Notes	Sponsor
Cortland	443.1500	+	KB2FAF	oet127.3	
Cortland	444.4500	+	WA2VAM	o	FngrLksRA
EASTERN SUFFOLK					
Southold	448.3250	146.8200	W2OQI	otl	R. H. RA
ELMIRA/CORNING					
Corning	444.3500	+	N2IED	o(ca)elz	CARA
Elmira	444.2000	+	KA3EVQ	o(ca) ezwR	ROOKIES
GLENS FALLS					
Corinth	448.1250	-	WA2UMX	oeR	
Saratoga Spr.	448.2250	-	WA2UMX	oelzR	Sara RCES
HUDSON/CATSKILLS					
Chatham	444.1500	+	WA2PVV	oe	Col CRA
Hudson	449.9250	-	K2RVW	oeA	Rip VW ARS
Kingston	442.0500	+	W2XL	ot103.5	HudVlyCont
KINGS					
Brooklyn	447.9250	-	KB2OZ	c	
Brooklyn	441.1000	+	N2ROW	oa136.5	
Brooklyn	446.2250	-	WB2SLV	o162.2	
Brooklyn	446.6750	-	W2CMA	o114.8	
Brooklyn	446.7250	-	WB2WTJ	oe107.2	BARK
Brooklyn	448.4750	-	W2RGM	o127.3	
Brooklyn	449.3750	-	WB2STQ	o136.5	A-V ARA
Staten Island	445.1250	-	WB2PTV	ol136.5	
MANHATTAN					
Manhattan	443.9500	144.8500	K2KLN	oaelz	METROPLE
MONROE COUNTY					
Bropckport	442.2000	+	KB2LZF		
Greece	444.8750	+	N2KG		
Ogden	443.2750	+	K1NXG	al147.24	
Rochester	444.8500	+	WB2KAO	ex(ca)	
Rochester	442.7250	+	N2OTC	oca	
NASSAU					
East Meadow	444.7500	+	WB2ERS	o110.9	INTERPLEX
East Meadow	443.8000	+	KB2CIP	o(ca)elz114.8	
East Meadow	443.3250	+	K2GLP	ol141.3	RH RA
Hempstead	449.6750	-	WA2QJS	c	TEL PION
Hempstead #	449.3000	-	WB2GAD	o162.2	TEL PION
Malverne	446.4250	-	WB2WAK	ol136.5	
Mineola	441.3500	+	WA2YNH	c107.2	PRG
Mineola	442.3500	+	N2FLF	o	NCWA
N Massapequa	440.9500	+	WB2IBO	o114.8	AMSAT NA
New Hyde Park	445.3750	-	K2CJP	o114.8	NFRC
Plainview	446.4750	-	WB2WAK	c	PH ARTS
Plainview	449.7750	441.1750	K2SF	c	
Plainview	449.1250	-	WB2NHO	o136.5	LIMARC
Plainview	448.5250	-	WB2WHH	c	PARC
Plainview	447.2000	-	KB2TZ	c	
Plainview	447.9750	-	WB2CYN	oe136.5	PH ARTS
Syosset	440.3000	+	N2OCN	o(ca)e114.8	
Syosset	447.9500	-	N2HBA	c	
Valley Stream	448.6250	-	KD2QC	o(ca)lz 136.5	KD2QC
Westbury #	449.9250	-	KB2HRA	o114.8	

NEW YORK

Location	Output	Input	Call	Notes	Sponsor
Woodbury	441.4000	+	KC2AOY	oe103.5	LIRRARC
Woodbury	446.9250	-	KF2GV	c	
NEW YORK					
Far Rockaway	449.4250	-	WR2MSN	o156.7	METRO
Manhattan	445.2250	-	WB2OLB	o(ca) 174.4	RAT PACK
Manhattan	445.9000	-	KQ2H	l	
Manhattan	446.2750	-	NY4Z	o(ca)el 151.4	ALIVE
Manhattan	446.8750	-	W2PAV	o1Bi88.5	RAAG
Manhattan	446.9000	-	N2BEI	o(ca)elz R136.5	SCJRA
Manhattan	447.8250	-	WA2YEG	o(ca)e 107.2	MAARC
Manhattan	448.5000	-	W2RGM	o127.3	
Manhattan	449.3250	-	W2ML	oe136.5	W2ML
Manhattan	449.0250	-	WB2EQX	o123.0	
Manhattan	449.3000	-	WB2GAD	c	TEL POIN
Manhattan	449.8000	-	WB2ZSE	c	
Manhattan	449.6250	-	WA2RXQ	o156.7	RA RPTR
Manhattan	440.7500	+	WB2BAL	o192.8	AWESOME
Manhattan	445.1750	-	NB2A	ox141.3	LE AR
Manhattan	448.5750	-	N2HDW	o	8575 GRP
Manhattan	444.5500	+	WA2UYP	o114.8	INTERPLEX
Manhattan	444.0500	+	KK2T	oe114.8	APPLE ARC
Manhattan	443.7000	+	WA2TLI	c	BEARS
Manhattan	443.2750	+	WB2CUX	o110.9	MRA
Manhattan	442.4500	+	KF2J	o1Bi79.9	
Manhattan	441.6000	+	K2RPC	oypkt	
Manhattan	440.4250	+	WR2MSN	o156.7	METRO
Manhattan	440.3500	+	WA2WCB	o103.5	MRA
Manhattan	441.7500	+	K2KLN	o141.3	METROPLE
Manhattan	445.0750	-	N2CXJ	c	ALIVE
Manhattan #	444.9500	+	WB2SQM	o141.3	
Manhattan #	449.6750	-	WA2QJS	c	TEL PION
Manhattan #	447.0250	-	N2HBD	o114.8	NORTHEAS
NIAGARA					
Arcade	443.8000	+	N2QLS	o	LARC
Buffalo	444.1500	+	WB2JPQ	88.5aeL	
Buffalo	444.3750	+	WB2JPQ	88.5e	
Buffalo	443.5250	+	WB2DSS	151.4 (ca)e	WB2DSS
Buffalo	444.0000	+	WA2HKS	oe(ca)lB	BARRA
Colden	442.3250	+	WB2ELW	107.2oa	STARS
Colden	444.1000	+	WB2JPQ	88.5a	
Eden	444.2000	+	WB2JPQ	88.5aeV	
Elma	443.9750	+	KN2M	o	
Hamburg	443.4000	+	WB2DSS	(ca)e	WB2DSS
Kenmore	444.7500	+	WB2DSS	151.4	BARRA
Lancaster	443.8500	+	N2QLS	88.5oa	LARC
Lockport	444.6250	+	W2OM	o	NC RACES
Lockport	443.9250	+	WB2DSS	151.4	WB2DSS
N.Tonawanda	442.5750	+	K2YW	e	
Newfane	444.8000	+	K2AER	(ca)ez	

516 420-450 MHz

NEW YORK

Location	Output	Input	Call	Notes	Sponsor
Ogden	443.8000	+	K1NXG	o	
Orchard Park	444.6750	+	N2XFX	88.5o	
Perrysburg	444.9000	+	WB2DSS	151.4 (ca)e	WB2DSS
Wethersfield	442.0000	+	WR2AHL	IBARRA	BARRA
NORTHEAST					
Lake Placid	449.6750	-	N2NGK	c	N2NGK
Plattsburgh	449.7750	-	W2UXC	oe	ChmpVlyRC
Whiteface Mtn	447.7750	-	N2JKG	cre	Clin RACES
ONEONTA/NORWICH					
Cooperstown	442.3500	+	NC2C	oeR	OCARA
Norwich	443.6000	+	WA2EYH	o	ChngoARA
Norwich	442.6500	+	KA2NKD	o	
Stamford	448.7250	-	WA2MMX	opw	
Walton	443.0000	+	K2NK	oeRA	Del Cty ES
ORANGE					
Blooming Grove	444.7500	+	WB2BQW	o114.8	INTERPLEX
Finchville	443.8000	+	WA2EHI	ypkt	
Finchville	449.5250	-	WA2VDX	o123.0	WA2VDX+
Middletown	443.7000	+	KB2DDX	o	
Mount Hope	443.3500	+	WR2MSN	o156.7	METRO
New Windsor	449.2750	-	KE2AM	o(ca)el103.5	
Newburgh	449.4750	-	WA2GZW	oax123.0	
Port Jervis	445.9250	-	KB2TM	c	
Port Jervis	445.0250	-	K2KQZ	o156.7	
Port Jervis	440.4500	+	K2KQZ	o151.4	
Slate Hill	442.8500	+	WA2ZPX	o156.7	
Sparrow Bush	447.9750	-	WB2HWY	c	
Washingtonville	447.5250	-	KQ2H	o182.5	
OSWEGO/FULTON					
Hannibal	442.3500	+	K2QQY	o	ARES
POUGHKEEPSIE/DUTCHESS CO					
Clove Mountain	449.9750	-	N2CJ	oet88.5	Dutch RACES
Mount Beacon	449.5750	-	WA2GZW	oe(ca)t 100.0	MBARC
PUTNAM					
Lake Carmel	445.8750	-	KG1O	oeR 114.8	PE ARL
Patterson	448.1250	-	KA2NAX	o82.5	
Peekskill	449.9250	-	KB2CQE	oe179.9	PARA
QUEENS					
Astoria	447.3250	-	KB2FHB	o100.0	HELLENIC
Corona	444.2000	+	WB2ZZO	o(ca)el 136.5	HofS ARC
Flushing	448.5750	-	WB2CPE	o114.8	8575 GRP
Flushing	440.5500	+	KB2FUT	o(ca)ez 77.0	QC ARC
Flushing	440.7000	+	WB2HWW	o(ca)lz 141.3	EARC
Glen Oaks	447.2750	-	KB2LFX	c	
Glen Oaks	449.8250	-	WB2VTJ	c	
Glen Oaks #	447.0250	-	N2HBD	o114.8	NE NET
Glen Oaks #	448.7750	-	WA2WAI	o	

Location	Output	Input	Call	Notes	Sponsor
Key Gardens	449.7250	-	WA2RYX	o114.8	
L I City	444.8500	+	N2FDJ	o123.0	EARS
Queens	442.1000	+	WB2IEI	c	LI FMA
Queens	446.9750	-	WA2RSW	o114.8	WA2RSW+
Queens Village	442.6500	+	WB2QBP	oe141.3	Red Cross
Woodside	445.0250	-	K2KQZ	o156.7	
RICHMOND					
Staten Island	447.5750	-	WA2YYX	o127.3	
Staten Island	447.7250	-	KB2CPW	o156.7	
Staten Island	445.5750	-	N2EHN	o141.3	
Staten Island	447.6750	-	WB2BTD	o156.7	
Staten Island	447.2250	-	N2CBU	o192.8	NBFFRC
Staten Island	445.8250	-	KA2PBT	o156.7	SI UHF RA
Staten Island	445.3250	-	W2CWW	oLiTZ 156.7	SI ARA
Staten Island	440.0000	+	K2KQZ	o156.7	
Staten Island	447.3750	-	WA2JWR	o156.7	NYC RA
Staten Island	447.0750	-	KW2V	o114.8	
ROCHESTER					
Fairport	447.1750	-	WB2SSJ	o(ca)ep(pkt)	
Fairport	444.9000	+	N2BZX	ot110.9	
Mendon	444.7000	+	N2HJD	oalzrt 110.9	RRRA
Rochester	442.6500	+	K2SA	ol	Genesee RA
Rochester	442.8000	+	N2HJD	oaezlt 110.9	RRRA
Rochester	442.9000	+	N2HJD	orlzt 110.9	RRRA
Rochester	442.7000	+	K2RRA	oeIRat 110.9	RRRA
Rochester	443.0000	+	N2WPB	oR	RRRA
Rochester	443.7000	+	K2SA	o(a)z	Genesee RA
Rochester	443.9000	+	KB2CHY	oet110.9	RRRA
Rochester	444.4000	+	KB2PT	o	Harris ARC
Rochester	444.8250	+	KE2MK	oew	Xerox ARC
Rochester	444.8500	+	WB2KAO	o(ca)wt110.9	
Rochester	444.9500	+	WB2HYP	o	GRIDD
Rochester	444.5500	+	WB2HYP	olt110.9	
ROCKLAND					
Orangetown	444.8500	+	K2CIB	c	RRA
Orangetown	443.8500	+	K2IBW	o114.8	RRA
Pearl River	446.0750	-	K2LSA	o(ca)e 114.8	SL RC
Spring Valley	441.4500	+	NE2E	ol141.3	
SCHROON LAKE					
Schroon Lake	442.7000	+	KE2LS	oettWx LiTZ118	KE2LS
SOUTHERN TIER					
Delevan	444.1750	+	K2XZ	oeaz	
Fredonia	444.3500	+	W2SB	o	NCARC
Maple Springs	444.5000	+	N2ISQ	88.5o	
Mayville	443.0000	+	WB2DSS	151.4	WB2DSS
Olean	444.8500	+	K2XZ	o	
Ripley	444.0250	+	KB2OUX	ael	GLUCS

518 420-450 MHz

NEW YORK

<i>Location</i>	<i>Output</i>	<i>Input</i>	<i>Call</i>	<i>Notes</i>	<i>Sponsor</i>
Sherman	442.7500	+	WB2EDV	88.5L	
Sherman	444.9750	+	N2JYG	o	
Stockton	443.1250	+	KB2YZH	a	CCRA
Westfield	444.9250	+	WB2EDV	88.5l	
SSNY					
Colton	444.1500	+	NS2Z	NS2Z	
Malone	444.7500	+	NG2C	L	
Malone	444.6500	+	NG2C	LtoKW 2FSaran	NG2C
Potsdam	443.3500	+	K2CC	ARACESCUES 192.8	
Potsdam/ Parishville	444.8500	+	WA2NGD	123.0	NCARC
Tupper Lake	444.7000	+	NR2V	L	
Tupper Lake	444.3500	+	KB2WAU	KB2SIY	
SUFFOLK					
Babylon #	446.1750	-	KB2UR	o114.8	SSARC
Centereach	444.6000	+	KA2JOB	o146.2	
Cold Spring Hbr	447.9500	-	WB2CIK	c	
Commack	449.1500	-	N2ZEM	o114.8	N2ZEM
Farmingville	448.1750	-	K2VL	o114.8	
Fort Salonga	449.2750	-	AA2KL	o114.8	
Greenlawn	447.6250	-	WA2AMX	o114.8	
Greenport	440.0500	+	N3VT	oR	PARC
Hauppauge	441.2000	+	N2DHC	o114.8	RAT PACK
Hauppauge	444.7000	+	WR2UHF	c	GABAMFKR
Holbrook	446.0250	-	WA2HFG	o100.0	
Huntington	446.1250	-	W2HAP	o	LIDXA
Huntington	448.2250	-	WA2UZE	o114.8	Hntgtn FM
Huntington	448.5000	-	W2RGM	o114.8	
Huntington	448.6750	-	KJ2I	o141.3	HRG
Huntington #	446.1750	-	KB2GYC	o	
Huntington #	447.1750	-	WB2ZTH	o	
Huntington Stn	449.0000	-	WA2VMV	o114.8	CI RA
Islip Terrace	449.6250	-	KE2LE	c	SC VUA
Islip Terrace #	447.7750	-	WA2UMD	o114.8	
Kings Park	448.4250	-	WA2PNU	c	LARC
Kings Park	448.4750	-	W2RGM	o114.8	
N Babylon	446.7750	-	KB2UR	o(ca)z 114.8	SS ARC
Patchogue #	449.3000	-	WB2GAD	o114.8	TEL PION
Port Jefferson	449.5250	-	W2RC	o114.8	RCARC
Rocky Point	443.9000	+	N2FXF	o(ca)146.2	
Sayville	440.2000	+	AA2GT	o(ca)elz 114.8	SS ARC
Selden	448.8250	-	WA2VNV	o114.8	SBRA
Selden	448.9750	-	KF2J	o1Bi136.5	
Selden #	447.5250	-	WA2UMD	o	
Selden #	447.8000	-	WA2UMD	o	
Setauket	449.1750	-	K2TKE	o114.8	W
Smithtown	448.7750	-	N2HII	oezR 114.8	ARES

NEW YORK

<i>Location</i>	<i>Output</i>	<i>Input</i>	<i>Call</i>	<i>Notes</i>	<i>Sponsor</i>
Southold	448.3250	-	W2OQI	ol107.2	RH RA
Upton	442.4000	+	WA2KSM	o(ca)ez R114.8	BHNL ARC
West Islip	440.8500	+	KA2CAF	oel114.8	BABYLON
West Sayville	449.7250	-	WA2RYY	o114.8	
Yaphank	446.6250	-	W2DQ	o(ca)elz R114.8	SC RC
SYRACUSE					
Camillus	444.7500	+	KB2ZBI	oet103.5	
Canastota	443.0000	+	N2UDF	o	
Cazenovia	444.0000	+	K2ZI	o(a)et151.4	
Clay	444.1000	+	N2DCI	oelt110.9	
Dewitt	448.5750	-	K2OOP	o(ca)LowProf	
Liverpool	443.2000	+	W2ISB	oet103.5	
Syracuse	442.9000	+	N2NUP	ot103.5	
Syracuse	443.1000	+	WA2AUL	ot103.5	
Syracuse	443.4500	+	N2UQG	ot131.8	
Syracuse	443.3000	+	W2SWN	ot103.5	LARC
Syracuse	443.3500	+	KA2CTN	opt103.5	
Syracuse	442.2000	+	WA2VAM	o	
Syracuse	443.4000	+	KA2CTN	oelzt103.5	
Syracuse	443.5000	+	W2ISB	o	Syr U ARC
Syracuse	442.4000	+	W2QYT	o(a)ezwAt123.0	
Syracuse	448.9250	-	K2OOP	oLowProfile	
Syracuse	448.8750	-	K2OOP	olt141.3	
Syracuse	444.2000	+	WB2JOD	o(a)	NiMo ARC
ULSTER					
Marlboro	447.7250	-	WA2BXK	oe	
Wawarsing	445.7250	-	WB2BQW	c(ca)l	
Wawarsing #	444.8500	+	WB2VTJ	o114.8	
Woodstock	449.1750	-	KQ2H	oel146.2	
UTICA/ROME					
Ilion	444.4000	+	N2FBB	o	Mohwk VRA
Utica	442.1000	+	KA2UWD	oelwt 100.0	MT Assoc
Utica	444.8500	+	W2JIT	o	Deerfld RA
Verona	443.6500	+	KA2NIL	o(a)el	
Westmoreland	444.9000	+	K2GVI	ol	Rome ARC
WATERTOWN					
Dry Hill	442.5000	+	N2YQI	ozp	
Watertown	443.1500	+	KE2UA	o(a)elw	TIARA
Watertown	444.0500	+	KA2QJO	opz	
WATKINS GLEN					
Penn Yan	442.2500	+	N2HLT	o(a)lzt100.0	
Penn Yan	442.6000	+	KB2PVZ	ot88.5	
Penn Yan	443.5500	+	N2HLT	ot100.0	
Watkins Glen	442.1500	+	N2IED	olt123.0	CARA
WAYNE/NEWARK					
Clyde	449.0750	-	KA2NDW	o	
Palmyra	444.2500	+	W2RFM	oe	GRID
Sodus Point	444.9500	+	WA2AAZ	o(a)	DrmlnsARC

520 420-450 MHz

NEW YORK-NORTH CAROLINA

Location	Output	Input	Call	Notes	Sponsor
WEST					
Attica	444.0500	+	WB2JPO	88.5	
Wethersfield	443.6250	+	WA2CAM	e	
Wethersfield	444.5750	+	WA2CAM		
WESTCHESTER					
Ardsley #	443.3500	+	WR2MSN	o156.7	METRO
Bedford	444.4500	+	WB2AGF	c	WRA
Mt Vernon	445.6750	-	K2YCJ	o(ca)el 94.8	COMM
Rye Brook	444.6500	+	KC2ZO	oeR 114.8	Rye Brook
Valhalla	447.4750	147.6600	WB2ZII	oaelyzR	WECA
Valhalla	447.4750	-	WB2ZII	o(ca)elz R114.8	WECA
Yonkers	440.1500	+	WB2BNH	o(ca)elz	YARC
Yonkers	445.4750	-	WA2RRY	ca110.9	TSTS
Yorktown Hts	441.4000		KA2NAX	o88.5	
Yorktown Hts	443.1500	+	AF2C	ozR88.5	D Band
NORTH CAROLINA					
#Grandfather M	443.5750	+	WA4PXV	oel	
#Hamlet	443.2000	+	W4DEX	ol	W4DEX
#Jacksonville	444.6750	+	KE4JDP	o88.5e	KE4JDP/ ONS
#King/Sauratow	444.2000	+	KE4QEA	o100	
#Salisbury	444.6500	+	N4MME	o	N4MME
#Shelby	427.2500	439.2500	W4NYR	o	SHELBY
#Walkertown	444.7750	+	WA4RQF	o103.5	WA4RQF
Andrws/Robinsv	442.6000	+	WD4NWV	o151.4e	WD4NWV
Andrws/Robinsv	443.6500	+	K4AIH	oel	WD4JEM
Andsn Mt/Denve	444.0750	+	K4CCR	o88.5el	CATAWBA
Archdale	443.3000	+	KC4SVQ	oaRB	KC4SVQ
Asheboro	444.3000	+	KD4JYV	c118.8lp	KD4JYV
Asheboro	444.9750	+	KQ4ML	o	
Asheboro	442.3250	+	WD4ICX	o	
Asheville	442.5500	+	WA4TOG	oel	WA4TOG
Auburn	442.2750	+	N4ZCM	o	
Brevard	442.8500	+	KA7JXU	oe	KA7JXU
Burnsville	443.6500	+	KD4WAR	oaalz	KD4WAR
Canton	443.4750	+	KE4UIU	o156.7l	
Cary	441.9000	+	K4ZAD	c	K4ZAD
Cary	444.7750	+	K4JDR	o100Bi	KD4RAA
Castalia	444.9750	+	N4JEH	c107.2Bi	N4JEH
Chapel Hill	442.1500	+	W4UNC	oe	OCRA
Chapel Hill	443.4750	+	W4UNC	o131.8e	OCRA
Charlotte	444.6750	+	W4WBT	o	BellSOUTH
Charlotte	421.2500	439.2500	W4PPN	o	W4PPN &
Charlotte	444.6000	+	W4BFB	o100a	MECKLENB
Charlotte	444.8500	+	W4CQ	oe	CHARLOTT
Charlotte	444.4500	+	W4CQ	oe	CHARLOTT
Claremont	443.7750	+	WB4SRV	o118.8Bi	WB4SRV
Colfax	442.2000	+	KS4SB	o(ca)ez	KS4SB

NORTH CAROLINA

<i>Location</i>	<i>Output</i>	<i>Input</i>	<i>Call</i>	<i>Notes</i>	<i>Sponsor</i>
Columbia	443.3000	+	KB4TOH	oel	COLUMBIA
Crab Creek Twp	443.1250	+	KB4PQA	o(ca)RBeI	
Dallas/Charlte	444.9500	+	WA1WXL	o136.5el	KC4DRA
Dallas/Clt	443.8500	+	KC4YOZ	o100el	MUG
Durham	444.1000	+	WR4AGC	oal	DURHAM
Durham	444.9250	+	KB4WGA	o156.7	KB4WGA
Durham Tv Hill	421.2500	434.0000	KJ4SO	o	TRIANGLE
Efland	442.0500	+	WA1YYN	o107.2el	WA1YYN
Elizabeth City	444.3000	+	WA4VTX	o131.8	PASQUOTA
Fayetteville	444.4000	+	WB4YZF	o	CAPE FEAR
Forest City	444.4000	+	KC4YOQ	o	KC4YOQ
Franklin	444.3750	+	KE4JMH	o131.8	KE4JMH
G'boro/H'point	443.5000	+	WD4PQZ	elp o77a RBeI	WD4PQZ
Gastonia/Crwdr	443.7500	+	KC4ZTI	oaRBeIz	KC4ZTI
Gastonia/Crwdr	444.1500	+	KE4GTM	oaRBeIz	KE4GTM
Gastonia/Crwdr	444.7500	+	KC4YOT	oaRBeIz	KC4YOT
Gibsonville	443.0250	+	WB4IKY	o107.2a	WB4IKY
Gibsonville	444.3500	+	WB4IKY	o107.2	WB4IKY
Goldsboro	443.0500	+	W3PS	o156.7Iz	METRO-CO
Graham	443.7250	+	K4GWH	o156.7e	K4GWH
Grantsboro	444.3500	+	KR4LO	oe	KR4LO
Greensboro	442.7250	+	WG4R	oRBI	WG4R
Greensboro	442.8750	+	W4GSO	o156.7 elp	W4CL
Greensboro (GR	443.6500	+	KG4BTN	o88.5	KG4BTN
Greensboro (GR	444.4750	+	KG4BTN	o107.2e	KG4BTN
Greensboro	421.2500	434.0000	KO4AT	o	WW4FL
Greensboro	444.2250	+	K4GWH	o146.2Iz	K4GWH
Greenville	444.8000	+	WB4PMQ	o131.8	WB4PMQ
Hatteras Islan	444.9250	+	KE4ZTD	o131.8e	W4HAT
Haw River	443.7750	+	KD4JFN	o107.2a RBez	KD4JFN
Henderson	444.3750	+	KB4WGA	o88.5	KB4WGA
Hendersonville	442.4500	+	WA4TOG	c	WA4TOG
Hendsvl/Berwlw	444.2500	+	WA4KNI	o	PRI Johnso
Hickory	444.0000	+	K4JEQ	o	K4JEQ
Hickory	444.8000	+	KF4LUC	c94.8	KF4LUC
High Point	443.9000	+	W4UA	oe	HPARC
High Point	444.0250	+	KD4JFN	o107.2a	AC4DZ
Hillsborough	443.9500	+	WA1YYN	c114.8Bi	GRA
Hillsborough	444.4500	+	WR4AGC	c100ael	WB4YYY
Kinston	444.5750	+	N4HAJ	o88.5(ca)e	
Kville/H Point	443.7000	+	KE4QOX	o103.5 elz	KE4QOX
Kville/Hipoint	443.3250	+	KF4IXK	c131.8p	KF4QDS
Lake Gaston	442.3500	+	KF5TU	o(ca)	N4JEH
Leicester/Avl	443.2750	+	KF4TLA	o103.5 (ca)	KF4TLA

522 420-450 MHz

NORTH CAROLINA

<i>Location</i>	<i>Output</i>	<i>Input</i>	<i>Call</i>	<i>Notes</i>	<i>Sponsor</i>
Lenoir/Cajah M	443.5250	+	N4EUX	oe	WESTERN
Lexington	442.4250	+	N4TZD	c(ca)e	N4TZD
Lexington	442.2750	+	KO0NTZ	cp	KOONTZ
Lexington	442.9250	+	K4AE	c(ca)e	LARC
Lexington	444.5000	+	WD4ICX	o	Healing SP
Lillington	444.1750	+	W4FBC	c118.8p	FARS
Lincolnton	442.3500	+	WA4YGD	oaRBz	WA4YGD
Locust	443.7000	+	WA4LBT	o(ca)l	WM. Glenn
Louisburg	444.2500	+	KD4BFI	o88.5	KD4BFI
Lumberton	444.7000	+	KD4BGD	o114.8	KD4BGD
Lumberton	444.6250	+	WB4DVN	oe	WB4DVN
Mayodan	443.9750	+	WA4WGY	ol	Rockingham
Mcleansville	444.1250	+	WB4GUG	o	WB4GUG
Middlesex	444.6500	+	NE4J	o179.9el	NE4J
Monroe	444.4250	+	N4ZVN	o94.8	UCARS
Morg/Walker To	442.3000	+	KC4QPR	ol	KC4QPR
Morganton	443.8000	+	KC4QZL	oe	KC4QZL
Mount Airy	444.9250	+	N4XRY	o	N4XRY
Mt Airy/Fsh Pk	444.8250	+	KF4UY	o100al RBe	KF4UY
Mt Mitchell	443.6000	+	N4DWU	oe	WA4BVW
New Bern	444.9000	+	WD4JMS	o100e	NBARC
Newport Ccars	444.9750	+	W4YMI	o	CCARS
Newton	442.6250	+	KE4KIV	o	KE4KIV
Old Fort	444.7750	+	KR4EX	o	
Oxford	444.6000	+	KC4WXA	o	GRANVILLE
Pikeville	443.0000	+	KK4YP	o	KK4YP
Piney Knob	443.8750	+	KC4KPW	o103.5el	KC4KPW
Pittsboro	442.5500	+	K1BUD	o(ca)	
Pittsboro	444.7500	+	KD4JFN	o146.2a RBez	KD4JFN
Polkville	444.9750	+	KC4ZTJ	o(ca)	KC4ZTJ
Raleigh	442.4500	+	N4LMR	o(ca)	N4LMR
Raleigh	444.8750	+	KD4RAA	o162.2 (ca)RBez	KD4RAA
Raleigh	444.8250	+	K4GWH	o146.2 elz	K4GWH
Raleigh	444.5250	+	W4RNC	o88.5aez	Raleigh AR
Raleigh	443.3750	+	W1IFL	o	W1IFL
Raleigh	443.2250	+	N4ZCM	o(ca)e	N4ZCM
Raleigh	442.6750	+	KD4RAA	o100	NCSU ARC
Raleigh	443.1250	+	WA4NNA	o	WA4NNA
Raleigh	442.5750	+	W4MLU	c156.7	W4FAL
Reidsville	444.8000	+	K4YEC	o107.2	K4YEC
Res. Triangle	443.4250	+	WA1YYN	o156.7el	WA1YYN
Research Tri P	444.6750	+	KD4IHW	o	BNR/NT ARC
Roanoke Rapids	444.5500	+	KK4VM	o192.8el	KK4VM
Roaring Gap	443.5500	+	KC4XE	ol	Blue Ridge
Rocky Mount	444.7000	+	N4JEH	o(ca)e	CARL H. BR
Rocky Mount	443.7000	+	N4JEH	c107.2Bi	N4JEH
Rougemnt/ Red M	443.2750	+	WA4WTX	o100 aRBe	WA4WTX

NORTH CAROLINA-NORTH DAKOTA

Location	Output	Input	Call	Notes	Sponsor
Rtp	443.6250	+	W4EUS	o	Ericsson A
Salisbury	443.1500	+	W4HG	oae	WA4PVI
Sanford	442.3750	+	W4RNR	oe	W4RNR
Sauratown Mt	443.4000	+	WB4GUG	o107.2	WB4GUG
Sauratown Mt	442.8250	+	WA1YYN	c131.8Bi	GRA
Sauratown Mt	443.1000	+	WW4DC	o88.5I	WW4FL
Selma	444.0000	+	KK4YP	o(ca)e	KK4YP
Seven Springs	444.1500	+	K4JDR	o100	KD4RAA
Sophia/Randlem	443.0750	+	WR4BEG	oel	Broadcast
Southern Pines	444.8000	+	KD4QMS	c118.8	KD4QMS
Spindale	443.3000	+	KC4IEV	o123	KC4IEV/ N4S
Spivey's Corne	442.8750	+	KD4DMS	oe	KD4DMS
Statesville	444.7000	+	AE4GA	o94.8p	AE4II
Statesville	443.4500	+	N4VOZ	oa	N4VOZ
Tarboro	444.5000	+	N4JEH	o100el	N4NTO
Taylorsville	441.6250	+	KF4CYI	c151.4	ALEX CTY
Taylorsville	441.7250	+	KF4CYI	c151.4	ALEX. CTY.
Taylorsville	442.9500	+	KF4CYI	o173.8 aez	ALEXANDE
Thomasville	442.9000	+	WW4DC	o88.5I	WW4FL
Waxhaw	444.5250	+	WA4ZRS	o94.8p	WBT ARC
Waynesville	444.4500	+	KE4JMH	o(ca)elz	KE4JMH
West Jefferson	442.3750	+	WA4PXV	oe	
Wilkesboro	442.4750	+	KE4DGP	o107.2al	
Williamston	444.2500	+	K4SER	o131.8el	ROANOKE
Wilmington	442.2000	+	WA4US	o(ca)RB	KM4GN
Wilmington	443.9500	+	WA4US	o	
Wilmington	444.2000	+	WA4US	o	KM4GN
Wilmington	444.4500	+	WA4US	o	
Wilmington	444.6500	+	WA4US	o	
Wilmington	444.8500	+	K4GMP	o88.5e	WILMINGT
Wilmington	443.8500	+	WA4US	o	WA4US
Wilmington	442.0750	+	KE4JSZ	o88.5aBi	N4JDW
Wilmington	442.1750	+	WA4US	o	WA4US
Wilmington	442.5000	+	K4YNY	o88.5a RBeI	K4YNY
Wilmington	443.4000	+	AD4DN	o88.5a Wxel	AD4DN
Wilson	444.9000	+	NE4J	o179.9el	NE4J
Winston-Salem	444.7250	+	KD4MMP	o107.2(ca)e	
Winston-Salem	444.2750	+	W4NC	o	FORSYTH
Yadkinville	442.8000	+	N4AAD	o100a	N4AAD &
Youngsville	443.2000	+	KD2LH	o88.5ael	KD2LH
Zebulon	442.4000	+	KD4WJD	o(ca) RBe	Five Count
Zebulon	442.3000	+	WB4IUY	o88.5R Bel	WB4IUY

NORTH DAKOTA

State Wide	443.7000	+		SP	NDFC
State Wide	444.3250	+		SP	NDFC

524 420-450 MHz

NORTH DAKOTA

Location	Output	Input	Call	Notes	Sponsor
N.E. CENTRAL					
Langdon	441.5250	+	KA0BKO	aelo	Ronald I.
Maddock	442.2500	+	KF0HR	t141.3	KF0HR
Petersburg	443.9500	+	KA0FIN	o	RC ARC
N.W. CENTRAL					
Minot	441.9250	+	K0AJW	l	SVARC
N.W. CENTRAL					
Butte	446.9250	-	K0AJW	l	SVARC
Butte	446.9000	-	K0AJW	l	SVARC
Garrison	444.1000	+	N0MGL	o	N0MGL
Minot	444.8000	+	K0AJW	o	SVARC
Minot	444.9500	+	K0CLD	l	K0CLD
Minot	442.3000	+	K0AJW	o	SVARC
NORTHEAST					
Cavalier	446.5250	-	K0BGV	l	PC ARC
Grand Forks	444.0000	+	KA0CLH	ao	UND ARC
Grand Forks	443.0000	+	WA0Vfy	o	WA0Vfy
NORTHWEST					
Williston	446.7250	-	NF0S		WBARC
Williston	449.5500	-	NF0S		WBARC
Williston	441.7250	+	NF0S		WBARC
Williston	444.8500	+	NF0S	o	WBARC
S.E. CENTRAL					
Carrington	441.9000	+	WB0VHW	el	CDARC
Jamestown	444.2500	+	N0HNM	o	N0HNM
Jamestown	444.9250	+	WB0TWN	o	WB0TWN
S.W. CENTRAL					
#Hannover	447.0500	-	CDARC		
Bismarck	442.2000	+	N0PKO		N0POK
Bismarck	444.2000	+	N0FAZ	aeolto52	N0FAZ
Bismarck	444.6500	+	KC0AHL	eo	Hillside A
Bismarck	446.5000	-	W0ZRT	lt67.0	CDARC
Center	444.9000	+	KE0VF	o	KE0VF
Mandan	441.9500	+	W0ZRT	lt67	CDARC
New Salem	441.5000	+	W0ZRT	lt77.0	CDARC
Wing	446.9000	-	W0ZRT	lt141.3	CDARC
Wing	446.9500	-	W0ZRT	lt67	CDARC
SOUTHEAST					
Fargo	446.6000		KE0VN		KE0VN
Fargo	443.9000	+	KE0VN	eot100.0	KE0VN
Fargo	444.8750	+	W0ILO	aeol	RRRA
Fargo	444.5000	+	K0ALL	o	K0ALL
Horace	443.7500	+	W0ZOK	o	W0ZOK
Wahpeton	443.8000	+	WB0GAH	t107.2	3 RVRS RC
SOUTHWEST					
#Dickinson	447.0625	-	K0ND		TRARC
#Dickinson	444.6750	+	K0ND		TRARC
#Dickinson	442.0500	+	K0ND		TRARC
#Dickinson	442.0625	+	K0ND		TRARC
#Dickinson	442.0750	+	K0ND		TRARC
#Killdeer	442.6750	+	K0ND		TRARC
#Sentinel Butte	447.0750	-	K0ND		TRARC

420-450 MHz 525
NORTH DAKOTA-OHIO

Location	Output	Input	Call	Notes	Sponsor
#Sentinel Butte	447.1000	-	K0ND		TRARC
#Sentinel Butte	443.6750	+	K0ND		TRARC
Bowman	446.9750	-	KB0DYA	It71.9	SLARC
Dickinson	441.9750	+	K0ND	It71.9	TRARC
Sentinel Butte	446.9750	-	N0KVH	eIt71.9	TRARC
OHIO					
ADAMS					
Peebles	442.6750	+	KJ8I	OCAE	+N8JSZ
ALLEN					
Lima	444.7750	+	WB8PJZ	WB8PJZ	
Lima	443.6250	+	W8HDU	ot(ca)e 100.0	W8HDU
Lima	444.0750	+	N8GCH	oae	ShawneeRA
ASHLAND					
Ashland	442.1500	+	KG8FV	o88.5	KG8FV
Ashland	442.8000	+	KB8GF	o	KB8GF
Polk	443.3250	+	N8SIW	(ca)L 131.8	N8SIW
ASHTABULA					
Geneva	443.6250	+	N8WPZ	o146.2	N8WPZ
Kingsville	443.6500	+	WX8D	WX8D	
Orwell	444.2500	+	KF8YF	ela	KF8YF
AUGLAIZE					
Cridersville	444.9250	+	W8EQ	o	LAARC
New Bremen	443.0750	+	WA8JMA	oeRWX (ca)103.5	WA8JMA
St. Marys	443.8750	+	KC8AMF	o(ca)ez 82.5	W.C.O.R.A
St. Marys	444.2000	+	K8QYL	oel107.2	RsvrARA
BROWN					
Sardinia	444.5125	+	KC8FBG	o(ca)e	KC8FBG
BUTLER					
Cincinnati	442.5000	+	WA3ZUS	a	WA3ZUS
Fairfield	443.6500	+	W8PRH	oae	FARA
Hamilton	442.6500	+	N8OUY	o	N8OUY
Hamilton	444.6500	+	K8KY	o	K8KY
Middletown	444.8250	+	W8BLV	o(ca)el 77.0	Dial ARC
Middletown	444.4750	+	AG8Y	ottel 100.0	AG8Y
Monroe	443.0875	+	KC8ECK	oep	KC8ECK
Oxford	442.5500	+	W8MUO	oe118.8	W8MUO
West Chester	444.6250	+	WB8PIH	o(ca)	WB8PIH
CARROLL					
Carrollton	442.6250	+	K8VPJ	c(ca)e	K8VPJ
Carrollton	442.2000	+	KB8SXE	e(ca)	KB8SXE
Carrollton	442.4000	+	K8VPJ	ot(ca)e	K8VPJ
Malvern	443.2000	+	WA8SMQ	LITZ RBae	CC ARES
CHAMPAIGN					
Urbana	443.1750	+	WB8UCD	a123.0	WB8UCD

526 420-450 MHz

OHIO

Location	Output	Input	Call	Notes	Sponsor
CLARK					
N. Hampton	444.3750	+	KB8Z XK	oel(ca) 127.	N8SBN
Springfield	443.3000	+	WB8ZCE	ote(ca)lz	WB8ZCE
Springfield	443.3500	+	N8LDO	oel(ca)x	WD8RNV
CLERMONT					
Batavia	444.3250	+	N8NKS	oAelRx (WX)	N8NKS
Cincinnati	444.9250	+	K8CF	a	KF8ON
Goshen	442.2750	+	N8CKE	ol110.9	N8CKE
CLINTON					
Blanchester	442.0250	+	KB8CWC	t	KB8CWC
Wilmington	444.5750	+	WB8ZZR	er	WB8ZZR
Wilmington	442.1500	+	WB8ZZR	oe(ca) zWx	ClintonRA
Wilmington	443.2750	+	N8ASB	o	N8ASB
COLUMBIANA					
E. Liverpool	442.1750	+	K8BLP	o(ca)ew	TrianglRC
Lisbon	444.8250	+	KD8XB	ea	KD8XB
Salem	444.6750	+	KA8OEB	ot(ca)ez Wx	ChrstinRA
CRAWFORD					
Bucyrus	442.5250	+	W8DZN	azltz	W8DZN
CUYAHOGA					
Brecksville	442.6500	+	N8JR	otaz	N8JR
Brook Park	442.0500	+	WB8ZQH	c	WB8ZQH
Cleveland	444.3500	+	N8OOF	e131.8	OBES
Cleveland	443.3625	+	KB8WLW	RBI(ca)zt	KB8WLW
Cleveland	444.4500	+	W8QV	131.8	ARSC
Cleveland	444.2750	+	N8OND	cl	N8OND
Cleveland	444.1000	+	NA8SA	o(ca)el	NLARC
Cleveland	444.7000	+	WR8ABC	oe	LEARA
Euclid	444.4750	+	N8CHM	o110.9	N8CHM
Euclid	444.0125	+	W8KKK	crb	W8KKK
Highland Hill	444.9500	+	WB8APD	131.8	SMART
Highlandhills	444.4000	+	WR8ABC		LEARA
N. Olmsted	443.1500	+	K8SCI	o131.8	N Cst ARC
N. Royalton	444.0750	+	K8YSE	t	K8YSE
N. Royalton	443.9000	+	WA8CEW	ot(ca)l	WA8CEW
Newbury	442.5500	+	N8CPI	o	N8CPI
Parma	444.7750	+	WR8SS	c	SSARS
Parma	442.1250	+	N3OYQ	o(ca)el RB	N3OYQ
Parma	444.9000	+	W8CJB	131.8	WR RA
Parma	443.8250	+	K8ZFR	o131.8	C.A.R.S.
Parma	444.0500	+	KB8JTZ	otle(ca)	LEARN
Shaker Hts.	444.7500	+	K8ZFR	oa	C.A.R.S.
Shaker Hts.	444.3250	+	N8FIL	o	N8FIL
DARKE					
Greenville	444.3500	+	N8KPJ	o	N8KPJ
Greenville	444.1750	+	N8OBE	orbae	N8OBE
Ithaca	443.9250	+	WB8RBN		WB8RBN

<i>Location</i>	<i>Output</i>	<i>Input</i>	<i>Call</i>	<i>Notes</i>	<i>Sponsor</i>
ERIE					
Berlin Hghts	442.9750	+	WA8CAE	y	THRG
Berlin Hts.	443.3500	+	WD8OCS	IRB	WD8OCS
Sandusky	442.7250	+	WA8VOE	o(ca)e	N8BPE
Sandusky	444.3750	+	W8LBZ	oe110.9	SREL
Vermilion	443.0500	+	WD8DRZ	ol(ca) 131.8	LEARN
FAIRFIELD					
Lancaster	443.8750	+	K8QIK		LanFarARC
Lancaster	444.7000	+	NI8F	oaez	NI8F
Lithopolis	443.9000	+	KB8VN	o	KB8VN
Pickerington	444.2250	+	K8VKA	t	K8VKA
FAYETTE					
Greenfield	444.7750	+	N8OOB	o(ca)e	N8OOB
FRANKLIN					
Columbus	442.8000	+	K8NIO	oeWxt 179.9t179.	K8NIO
Columbus	444.2000	+	W8RXX	179.9	CORC
Columbus	444.9000	+	N8ADL	oa	N8ADL
Columbus	444.5500	+	N8PVC	oaelz12	CCRA
Columbus	443.5250	+	WB8YOJ	ol	WB8YOJ
Columbus	442.2250	+	WB8ONA	c(ca)l	WB8ONA
Columbus	442.6000	+	W8LT	114.8	OSUARC
Columbus	443.4750	+	N8IHU	l	N8IHU
Columbus	444.3000	+	WB8YOJ	ola	WB8YOJ
Columbus	444.4000	+	WB8WQA	o	WB8WQA
Columbus	444.1750	+	WA8PYR	oael	N8GQK
Columbus	444.8000	+	K8DDG	oea	COARES
Columbus	444.1000	+	WB8MMR	oel	WB8MMR
Columbus	443.6500	+	AA8XA	o(ca)	AA8XA
Columbus	444.2750	+	WB8INY	oAe94.8	COARES
Columbus	443.5750	+	WB8YOJ	ol	WB8YOJ
Hilliard	443.5500	+	WB8DZW	o	WB8DZW
Reynoldsburg	443.9500	+	N8CSH	o	N8CSH
FULTON					
Fayette	442.0750	+	KB8GOM	oe	KB8GOM
Wauseon	443.4000	+	KB8MDF	ae*	KB8MDF
GEAUGA					
Chardon	444.8125	+	KF8YK	oae	KF8YK
Chardon	444.5625	+	N8WHG	(ca)	N8WHG
Chesterland	444.6000	+	K9IC	ol131.8	K9IC
Newbury	444.6250	+	WB8QGR	o	WB8QGR
Newbury	444.9750	+	K8SGX	K8SGX	
GREENE					
Bellbrook	444.8750	+	N8NQH	c(ca)	N8NQH
Bellbrook	444.7375	+	N8UR	Packet	N8UR
Bellbrook	443.6750	+	W8DGN	BARC	
Fairborn	442.3750	+	N8GTE	oe	UpVlyARC
Fairborn	442.5750	+	N8QBS	(ca)z 127.3	N8QBS
Xenia	443.1000	+	N8JFA	oaelz	N8JFA
Xenia	443.3750	+	KB8GRJ	az	KB8GRJ
Xenia	444.9500	+	KA8THB	o	XeniaUHFG

528 420-450 MHz

OHIO

<i>Location</i>	<i>Output</i>	<i>Input</i>	<i>Call</i>	<i>Notes</i>	<i>Sponsor</i>
GUERNSEY					
Cambridge	444.3750	+	WD8AHV	oe91.5	KB8ZMI+BT
HAMILTON					
Cincinnati	442.2000	+	N8JRX	o(ca)l	WhiprSnap
Cincinnati	444.2250	+	N8CKE	ol110.9	N8CKE
Cincinnati	443.9000	+	WR8CRA	o	CRA
Cincinnati	442.4750	+	KD8TE	opel 114.8	KD8TE
Cincinnati	444.0000	+	K8CLA	o	K8CLA
Cincinnati	442.6250	+	WB8TAD	o(ca)e	WB8TAD
Cincinnati	444.7500	+	KB8BWE	o(ca)l	CinciUHFG
Cincinnati	443.4000	+	WB8CRS	oaer	Cinci FMC
Cincinnati	442.7000	+	WB8MCX	ocal	WB8MCX
Cincinnati	443.7000	+	WB8MCX	o(ca)	WX AR NET
Cincinnati	444.8625	+	K8YOJ		HCARC
Cincinnati	442.7750	+	K8SCH	ottae	O-K-I ARS
Harrison	442.8000	+	N8WYF	ott(ca)e	N8WYF
HANCOCK					
Findlay	444.1500	+	W8FT	o	FRC
Findlay	444.5750	+	WB8PBR	o	WB8PBR
Findlay	442.8750	+	KA8TOK	ae(ca)	KA8TOK
HARDIN					
Kenton	442.4000	+	N8MTZ	o	N8MTZ
HIGHLAND					
Hillsboro	444.6750	+	WA8KFB	oe	HlsboroRC
New Vienna	441.1000	441.1000	W8NTX	oea	W8NTX
HOCKING					
Logan	443.1250	+	KC8EJZ	e	H.V.A.R.C
HOLMES					
Millersburg	444.8750	+	KD8KP	ot	KD8KP
Winesburg	444.8000	+	WB8JAY		WB8JAY
HURON					
Greenwich	442.9000	+	KA8LKN	oe	KA8LKN
JACKSON					
Ray	442.2250	+	WO8Z	C(CA)L	WO8Z
JEFFERSON					
Toronto	443.7750	+	WD8IJ	oa	TRISTATE
KNOX					
Fredericktown	442.3250	+	N8NMQ	o(ca)	N8NMQ
LAKE					
Eastlake	443.7000	+	N8KT	O(CA)	CLARA
Eastlake	444.3875	+	N8UXA	rb	N8SKL
Kirtland	444.2250	+	KB8JTZ	ocarb	KB8JTZ
Painesville	444.6500	+	N8BC	atelz	LCARA
Wickliffe	444.1500	+	WA8PKB	o(ca)l	WA8PKB
Wickliffe	444.7250	+	WA8PKB	carb	WA8PKB
Willoughby HI	444.5000	+	KB8JTZ	oRB	N8KXX
LAWRENCE					
Ironton	444.5500	+	W8OR	oe(ca)	N8JDF
LICKING					
Amsterdam	443.9250	+	WD8AHV	e91.5	KB8ZMI+BT
Hebron	444.6500	+	KB8TRL	O	KB8TRL
Newark	444.5000	+	W8WRP	o(ca)l	NARA

<i>Location</i>	<i>Output</i>	<i>Input</i>	<i>Call</i>	<i>Notes</i>	<i>Sponsor</i>
Newark	442.0500	+	WD8RVK	o(ca)	WD8RVK
LOGAN					
Bellefontain	442.7750	+	W8PRH	L	FARA
Bellefontaine	443.2500	+	N8IID	O186.2	N8IID
Bellefontaine	443.8250	+	N8QBT	oelaz 186.2	Honda-Ame
East Liberty	444.4500	+	KA7UUC	otelz 127.3	Honda-Ame
LORAIN					
Amherst	442.5000	+	WD8OTY	oe	WD8OTY
Elyria	444.1750	+	KC8BED	o131.8 t11RB	LCARA
Elyria	443.4000	+	KB8EAX	ot	KB8EAX
Elyria	444.8000	+	K8KRG	o	NOARS
Lorain	444.5250	+	WD8OCS		WD8OCS
Lorain	444.1250	+	WD8CHL	Cl	WD8CHL
Lorain	443.6000	+	WA8CAE	oae	WA8CAE
Oberlin	443.5250	+	N8DH	o(ca)e	N8DH
Wellington	444.6625	+	K8TV	o	K8TV
LUCAS					
Holland	443.7750	+	KB8DIL	oelaAR WX103.5	KB8DIL
Maumee	442.7500	+	KB8TAK	a	KB8TAK
Oregon	444.2500	+	KG8EE	ac	KG8EE
Oregon	443.7500	+	KG8EE	oe	KG8EE
Toledo	444.0250	+	W8RQI	t	W8RQI
Toledo	442.9500	+	WJ8E	o(ca)elr zWx	WJ8E
Toledo	443.3000	+	N8UAS	ote	N8UAS
Toledo	444.9500	+	AF8W	o	Toledo RA
Toledo	442.8500	+	W8HHF	oaze	TMRA
Whitehouse	444.4000	+	N8BMZ	o	N8BMZ
MADISON					
London	444.7250	+	N8CWU	o(ca)	MARC
Mt. Sterling	442.0750	+	N8RFR	o	N8RFR
MAHONING					
Austintown	443.2500	+	W8IZC	ce	+N8DUP
Canfield	442.7500	+	KC8WY	oaelz 131.8	KC8WY
Youngstown	443.2250	+	K8EAU	oa	+ N8FAL
MARION					
Marion	443.8000	+	NE8X	oe	KA8MFG
MEDINA					
Brunswick	444.9250	+	W8EOC	o131.8	M2M
Hinckley Twp	443.4250	+	KB8CJO	oewx 131.8	B.A.R.C.
Lafayette	444.9250	+	W8EOC	oe146.2	M2M
West Salem	443.3000	+	N8NAU	o131.8	N8NAU
MIAMI					
Troy	442.9750	+	WD8CMD	(ca)z	WB8CMD
MONROE					
Hannibal	444.8750	+	WB8CSW	oe	MDARC

530 420-450 MHz

OHIO

<i>Location</i>	<i>Output</i>	<i>Input</i>	<i>Call</i>	<i>Notes</i>	<i>Sponsor</i>
MONTGOMERY					
Clayton	442.1750	+	N8PS	otel(ca)	N8PS
Dayton	443.0250	+	W8DOZ	otaz71.9	UofD ARC
Dayton	444.7625	+	W8NCI	t(ca)e 77.0	KI8FT
Dayton	444.2500	+	WB8CQK	o	MVFMA
Dayton	442.1000	+	W8BI	o	DARA
Dayton	443.7500	+	K8BSC	o(ca)	VandliaRG
Dayton	443.0500	+	N8SD	o	DNARC
Dayton	442.9000	+	N8HRY	o(ca)el	N8HRY
Dayton	443.5000	+	KB8ZR	o3Z	
Dayton	444.0500	+	KA8PGJ	ol	BearcatRC
Dayton	443.8500	+	WB8RBN	ot	WB8RBN
Dayton	442.0000	+	WB8HSV	o	WB8HSV
Dayton	443.7750	+	WF8M	o131.8	MVRFG
Huber Heights	442.9500	+	NO8I	o1224.30	HHARC
Miamisburg	443.2250	+	W8KMC	(ca)e	KMCARA
Miamisburg	442.3000	+	WB8YXD	o(ca)	WB8YXD
Miamisburg	444.7000	+	N8BYT	o(ca)el	N8BYT
Phillipsburg	442.4500	+	K4WXJ		K4WXJ
Trotwood	443.9750	+	W8PB	o	W8PB
Union	442.8500	+	WA8ZJW	oa	Union RC
Vandalia	442.7500	+	W6CDR	ot	W6CDR
Vandalia	444.6000	+	WB8OOE	otale	WB8OOE
W. Carrollton	444.7875	+	N8ZS	o	N8ZS
W. Carrollton	442.8250	+	N8QWA	(ca) 186.2	N8QWA
W. Carrollton	444.5000	+	N8CNW	oaelz	WCARG
MUSKINGUM					
Roseville	442.1750	+	KA8GOO	ot91.5	TRI CO RC
Zanesville	442.2500	+	WD8AHV	oe91.5	KB8ZMI+BT
OTTAWA					
Oak Harbor	442.2500	+	K8VXH	oe	OttawaARC
Oak Harbor	443.8500	+	WB8JLT	eiWx	WB8JLT
PICKAWAY					
Circleville	443.4500	+	KC8WR	a	KC8WR
PIKE					
Elm Grove	442.3500	+	KC8BBU	o	KC8BBU
PORTAGE					
Kent	444.3000	+	WB8AVD	e	WB8AVD
Kent	442.0250	+	N8BHU	c	TreeCy220
Ravenna	442.8750	+	N8QXG	o	PortageRC
PREBLE					
Eaton	444.9125	+	KA8LLO		KA8LLO
PUTNAM					
Deshler	442.3000	+	WB8OMG	oale77.0	WB8OMG
Leipsic	443.6500	+	KB8GNF	(ca) 107.2	KB8GNF
Ottawa	443.8875	+	N8PFM	e	N8PFM
RICHLAND					
Lexington	443.2250	+	W8ZES	o146.2 tt42	W8ZES
Mansfield	444.0250	+	W8NW	o71.9	KN8COQ

420-450 MHz 531
OHIO

Location	Output	Input	Call	Notes	Sponsor
Mansfield	444.7000	+	WB8RHV	o1146.2 t971	MASER
ROSS					
Bourneville	442.8750	+	W8PRH	FULL DUEXLI	FARA
Chillicothe	444.4250	+	W8BAP	o	SciotoARC
SANDUSKY					
Fremont	443.4500	+	KG8Y	o	SVARC
Fremont	443.0000	+	N8TRQ	aez	N8TRQ
SCIOTO					
Mcdermott	443.3250	+	KB8RBT	a	KB8RBT
SENECA					
Attica	443.6750	+	NØCZV	oRBe	NØCZV
Flat Rock	442.6250	+	NF8E	oeIRAWx	ClydeARS
Mccutchenvill	442.4500	+	KB8QFF	(ca)	KB8QFF
Tiffin	444.8250	+	W8MTD	oae 100.0	CTS
SHELBY					
Anna	442.3500	+	AB8AU	otelyz packet	Honda-Ame
Sidney	443.2000	446.2000	AA8OF	aelzWx	SCARES
STARK					
Alliance	442.3500	+	K8LTG	oe	AARC
Canton	443.3750	+	KA8AHF	o	KA8AHF
Canton	444.5750	+	KC8GL	c(ca)	KC8GL
Canton	443.8500	+	W8TUY	oe	W8PTW
Canton	442.0750	+	N8GNO	o131.8	N8GNO
Louisville	443.9500	+	N8YRY	o(ca)e	N8YRY
Massillon	443.6750	+	WA8GXM	oe(a)z RB13	WA8GXM
Massillon	442.8500	+	W8NP	oe(a)az 131	MARC
Uniontown	442.0000	+	WB8OVQ	ot	WB8OVQ
SUMMIT					
Akron	442.6000	+	WD8MDF	o	WD8MDF
Akron	444.5500	+	W8UPD	(ca)	U/AkrnRC
Akron	444.2000	+	WA8DBW	oelxztt RB131.8	WA8DBW
Akron	442.9250	+	W8AKR	oaelz	W8AKR
Akron	442.7000	+	WB8AZP	oela	WB8AZP
Cuyahoga Fis	444.8500	+	K8EIW	t	K8EIW
Fairlawn	443.7500	+	N8NOQ	O131.8	N8NOQ
Hudson	443.4750	+	K8COM	ot(ca)z	WRARG
Norton	442.4750	+	WD8MIC		WD8MIC
Norton	442.5750	+	WD8MBF		AmishNERT
Norton	442.1000	+	WD8AHQ	c	WD8AHQ
Norton	444.0000	+	WD8KNL	o	WD8KNL
Richfield	443.5500	+	WA8OGN	o131.8	RchFldTch
TRUMBALL					
Brookfield	443.7250	+	W8IZC	o110.9	W8IZC
TRUMBULL					
Cortland	443.8750	+	WA8ILI	ot	WA8ILI
Fowler	443.5750	+	WD8PVC	oel	WD8PVC

532 420-450 MHz

OHIO-OKLAHOMA

Location	Output	Input	Call	Notes	Sponsor
Hubbard	443.1000	+	WA8PHN	o	WA8PHN
Newton Falls	442.2500	+	N8VPR	aiWxe	N8VPR
Warren	443.0000	+	W8VTD	o(ca)e	WarrenARA
Warren	442.8250	+	KB8QDX	l(ca)era Wx	KB8QDX
TUSCARAWAS					
Uhrichsville	443.5000	+	K8CQA	o	K8CQA
UNION					
Jerome	444.1250	+	N8IJV	192.8	W8RW
VAN WERT					
Van Wert	444.8500	+	W8FY	t	VWARC
WARREN					
Franklin	442.4250	+	WE8N	Oae(ca) 118.8	BEARS
Franklin	443.1500	+	WB8ZVL	o(ca)r 118.8	WB8ZVL
Loveland	443.8000	+	WB8BFS	ca	WB8BFS
Mason	444.9750	+	WD8KMX	oe(ca)L 224.4	BEARS
Mason	444.1500	+	WB8WFG	o	WB8WFG
Springboro	443.0000	+	WB8SMC	o(ca)ez	FaroutARC
WASHINGTON					
Constitution	444.1000	+	N8ILO	et	N8ILO
Marietta	442.9000	+	W8JL	clap	W8JL
Marietta	442.6000	+	W8JL	tRBa	KC8GF
Marietta	444.0000	+	WD8BRZ	ol	WD8BRZ
Marietta	443.4000	+	W8HH	al91.5	M.A.R.C.
WAYNE					
Doylestown	442.2750	+	KC8INT	otel131.8	SARtech
Rittman	442.3750	+	KC8INT	otel131.8	SARtech
Wooster	443.1750	+	W8WOO	o(ca)	N8JBG
Wooster	444.2500	+	KD8EU	oe131.8	WAYNE
WOOD					
Bowling Green	444.4750	+	K8TIH	eao	WCARC
Bowling Green	444.7000	+	WA8EXF	oe(ca)	WA8EXF
Northwood	444.2750	+	KA8ENK	ot	KA8ENK
Perrysburg	444.6500	+	KB8YVY	ta	KA8WPC
Perrysburg	444.9250	+	K8CQI	ot	K8CQI
OKLAHOMA					
EAST CENTRAL					
Butner	443.0750	+	KF6GMI	olt192.8	RASS
Cavanal Mtn	444.5000	+	N5ZS	oe	FSAARC
Muskogee	443.1000	+	WA5VMS	olt107.2	WA5VMS
Okmulgee	444.8250	+	KB5HDP	o(ca)e	KB5HDP
Tahlequah	443.8000	+	WA6EAW	o	WA6EAW
NORTH CENTRAL					
Chester	443.0000	+	WD5GUG	o	WD5GUG
Drumright	442.5250	+	KF6GMI	olt192.8	RASS
Enid	444.8250	+	N5HEL	o	N5HEL
Enid	443.2000	+	WD5GUG	o	WD5GUG
Enid	444.4000	+	WA5QYE	o	Enid ARC

OKLAHOMA

<i>Location</i>	<i>Output</i>	<i>Input</i>	<i>Call</i>	<i>Notes</i>	<i>Sponsor</i>
Perry	442.9250	+	WA5YTI	o79.7	MORI
Ponca City	444.7000	+	W5HZZ	o	KayCtyARC
Stillwater	444.9000	+	K5FVL	o	K5FVL
NORTHEAST					
Bartlesville	444.7750	+	W5NS	o141.3	BARC
Levi Mtn	444.4750	+	W5TQE	oe	WA5UMB
Sand Spr	442.7250	+	KF6GMI	otl162.2	RASS
Vinita	444.3750	+	WA5ICW	o	NOLA
NORTHWEST					
Guymon	444.9750	+	KY5C	oel	DBARC
Laverne	444.9250	+	N5TBX	o	OKKAN RC
Sharon	444.9500	+	WN5LUI	oe88.5	WX WATCH
Woodward	444.8750	+	WN5LUI	o88.5	WN5LUI
OKLAHOMA CITY					
Bethany	444.5000	+	N5HIP	o141.3	N5HIP
Bethany	443.7750	+	KC5CRT	o	KC5CRT
Chandler	442.0500	+	WB9VMY	o(ca)et	WB9VMY
Davenport	444.6500	+	WB5EDN	oe141.3	L&M Radio
Del City	444.0000	+	WR5G	oa141.3	WR5G
Edmond	443.4250	+	KA5WAV	o(ca) 88.5	KA5WIS
Edmond	442.8500	+	KB5SCG	o	KB5SCG
Edmond	442.9000	+	N5PTE	o	Sys70 ARC
Edmond	443.1500	+	N5TWC	o(ca) 179.9	KA5WIS
El Reno	444.0500	+	WA5CZN	o141.3	WA5CZN
El Reno	444.2500	+	K5OL	o	ERARC
Kingfisher	444.9750	+	WD5GLD	oae	PionerTel
Norman	442.1000	+	N5TKS	o	N5TKS
Norman	442.1250	+	WA5LKS	o(ca) 107.2	WA5LKS
Norman	442.6750	+	KB5RVT	o(ca) 141.3	OUTelecom
Norman	443.7000	+	KC5ILL	o	SCARS
Norman	444.3500	+	N5KUK	o(ca)e	N5KUK
Norman	444.7500	+	N5KUK	oe141.3	N5KUK
Oklahoma Cty	442.2500	+	KG5AA	o(ca) 141.3	K5OL
Oklahoma Cty	442.6250	+	WB5ISN	o(ca) 146.2	WB5ISNNet
Oklahoma Cty	442.5000	+	WA5YTI	oe123.0	MORI
Oklahoma Cty	444.4750	+	KC5AEL	oe141.3	KC5AEL
Oklahoma Cty	444.9250	+	KB5XM	oe141.3	KB5XM
Oklahoma Cty	444.8500	+	KD5AHH	oa141.3	BojiveRN
Oklahoma Cty	444.7750	+	N5KUE	o141.3	N5KUE
Oklahoma Cty	444.6750	+	KB5LSB	o(ca)et 141.3	KB5LSB
Oklahoma Cty	444.6250	+	KI5MV	o141.3	KI5MV
Oklahoma Cty	444.5750	+	KJ5XB	o	KJ5XB
Oklahoma Cty	442.7000	+	W5PAA	o(ca)	ACARC
Oklahoma Cty	444.3000	+	K5JL	o(ca)et 141.3	OCAPA

534 420-450 MHz

OKLAHOMA-OREGON

Location	Output	Input	Call	Notes	Sponsor
Oklahoma Cty	444.2000	+	WD5AII	o(ca) 141.3	EdmondRC
Oklahoma Cty	443.5000	+	K5EBT	o141.3	K5EBT
Oklahoma Cty	443.1000	+	WN5J	oa100.0	MegplexRG
Oklahoma Cty	443.5500	+	WB5EDN	o	L&M Radio
Oklahoma Cty	443.9000	+	AD1S	o	AD1S
Oklahoma Cty	444.0250	+	KC5PWX	oa141.3	PFRN
Oklahoma Cty	444.1000	+	WA5YTI	o(ca)et 141.3	MORI
Spencer	444.4250	+	KI5CW	oae	KI5CW
Warr Acers	442.4250	+	KC5KFF	o(ca) 141.3	KC5KFF
SOUTH CENTRAL					
Ada	443.8000	+	WB5NBA	o	Ada ARC
Ardmore	444.3750	+	KD5XW	oe114.8	KD5XW
Dougherty	444.7750	+	KB5CEN	oa131.8	KB5CEN
Duncan	444.8250	+	WD5IYF	oe118.8	CTARC
Lindsay	444.5500	+	NF7T	o141.3	NF7T
Pauls Valley	442.2250	+	KI5EL	o	KI5EL
Pauls Valley	443.6500	+	N5TMH	o	N5TMH
SOUTHEAST					
Fort Towson	444.5000	+	KB5MGO	oae	KB5MGO
Talihina	442.9000	+	KM5GB	c114.8	KM5GB
SOUTHWEST					
Altus	444.1000	+	WD5BBN	o	WD5BBN
Lawton	443.8500	+	W5KS	o	LFSARC
Lawton	444.4500	+	AB5UI	oa	AB5UI
TULSA					
Broken Arrow	444.0000	+	WA6HNO	oae	BAARC
Claremore	444.3500	+	WA5VPO	o	WA5VPO
Claremore	442.0750	+	N5PCZ	o	GRDA
Cleveland	443.3000	+	WB5MPU	o	WB5MPU
Coweta	444.5250	+	NM5X	c	NM5X
Hitichita	444.6000	+	N5TZA	o	OCARA
Skiatook	442.1750	+	KD5QD	oe	KD5QD
Tulsa	443.0000	+	N5RFW	o(ca)	Tulsa ARC
Tulsa	449.8750	-	N5JJZ	oa	AmAir ARC
Tulsa	444.9500	+	WA5LVT	oe	TRO
Tulsa	444.4500	+	KC5FCA	o	KC5FCA
Tulsa	444.3000	+	K5LAD	o	K5LAD
Tulsa	444.2000	+	WB5ISN	o167.2	WB5ISNNet
Tulsa	444.1000	+	WA5LVT	o	TRO
Tulsa	443.7500	+	N5FEK	oe	TARC
Tulsa	443.4000	+	N5LWO	oe146.2	N5LWO
Tulsa	442.6250	+	WB5ISN	o(ca)et 123.0	WB5ISNNet
Tulsa	442.3000	+	WD5EVU	oe	WD5EVU
Tulsa	443.7250	+	N5WX	oae 127.3	N5WX
OREGON					
CENTRAL					
Bend	444.7500	+	K7YRU	o	HiDERG

OREGON

<i>Location</i>	<i>Output</i>	<i>Input</i>	<i>Call</i>	<i>Notes</i>	<i>Sponsor</i>
Bend	443.0500	+	KB7LNR	oaAel	KB7LNR
Bend	444.2500	+	WA7TPD	oe	CORA
Prineville	444.6500	+	W7HSJ	o103.5el	NWRA
CENTRAL WILLAMETTE VALLEY					
Albany	444.9750	+	KD6VLR	c	KD6VLR
Corvallis	442.3000	+	WB7NML	o	WB7NML
Salem	444.1250	+	K7RPT	oelz	ARRG
Salem	443.7250	+	W7SRA	oe	W7SRA
Silverton	444.9500	+	K6DBR	c	K6DBR
COAST - CENTRAL					
Florence	442.5750	+	W7FLO	o100tte	OCERI
Lincoln City	442.6000	+	N7HQR	c	N7HQR
Waldport	444.4750	+	KA7TRY	c	KA7TRY
COAST - NORTH					
Astoria	440.7500	+	W7HSJ	o100 100RBe	NWRA
Astoria	440.9250	+	N7BAG	oe	N7BAG
Astoria	444.7750	+	W7FBM	o118.8e	W7FBM
COAST - SOUTH					
Coos Bay	443.8500	+	W7EXH	c	W7EXH
Coos Bay	443.1250	+	W7OC	o146.2e	SWORA
Myrtle Point	444.1750	+	W7OC	o146.2	SWORA
COLUMBIA RIVER GORGE					
Hood River	442.5750	+	KC7AWL	ca(ca) ARLITZ	KC7AWL
Hood River	440.9500	+	W7HSJ	o100lx	WOBRG
Hood River	449.9500	-	W7UIV	cRBeI	W7UIV
The Dalles	442.5000	+	W7CCV	c	W7CCV
LOWER COLUMBIA					
Deer Island	441.9250	+	KC7TLZ	c	KC7TLZ
NORTH CENTRAL					
Hood River	442.7500	448.7500	W7HSJ	o100 100RBe	NWRA
Lake Oswego	447.7750	-	K7RUN	c	K7RUN
NORTH COAST					
Astoria	444.5000	+	N7BAG	o127.3a (ca)RBtt	N7BAG
Bay City	444.8250	+	N7GB	o103.5 RBtt	N7GB
NORTH WILLAMETTE VALLEY					
Colton	440.2500	+	K7WWG	c	NVRG
Forest Grove	442.3250	+	K7RPT	oez	ARRG
Mcminnville	444.4000	+	N7OCS	oa(ca)e	N7OCS
Mcminnville	441.7250	+	KB7TRP	c	KB7TRP
Mcminnville	442.1750	+	KG7LX	c	KG7LX/YHV
Mulino	443.5500	+	W7SRZ	c	N7HZU
Newberg	442.7250	+	N7ASM	o	PMRA
North Plains	442.4000	+	KE7DC	cl	KB7RGX
West Linn	440.8500	+	KA7QGD	o107.2a (ca)ttl	KA7QGD
West Linn	443.4250	+	KC7STO	o107.2l	WORC

536 420-450 MHz

OREGON

Location	Output	Input	Call	Notes	Sponsor
NORTHEAST					
#La Grande	449.9250	-	N7JMM	c	N7JMM
#Pendleton	449.9750	-	N7ERT	c	N7ERT
#Pine City	443.7500	+	KB7WGE	c	KB7WGE
#Pine City	443.2750	+	N7ZHG	o79.7AR LiTZeI	N7ZHG
Elgin	444.7250	+	N7JMM	c	N7JMM
Huntington	444.1500	+	K7OJI	o100a (ca)ARelx	TVRA
La Grande	444.9500	+	W7UIV	c	WOBRG
Tollgate	444.7500	+	W7HSJ	o100 100RBe	NWRA
Umatilla	449.3250	-	KA7IXH	oa(ca)	HARC
Weston	444.6500	+	N7DWC	oAWxex	N7DWC
NORTHWEST					
Banks	440.8750	+	KC7UQB	c	KC7UQB
PORTLAND METRO					
#Camas	448.2750	-	WB7EDP	cAd/EXP p	WB7EDP
Aloha	443.3500	+	NM7B	ol	NM7B
Aloha	443.0250	+	WB7PSD	c	WB7PSD
Aloha	442.0500	+	K7WWG	c	K7WWG
Aloha	442.1000	+	KJ7JS	c	KJ7JS
Beaverton	440.8250	+	KJ7IY	o107.2a (ca)Atte	KJ7IY
Gresham	442.6250	+	WB7SKD	c	WB7SKD
Gresham	449.7500	-	W7VNS	c	W7VNS
Hazel Dell	443.8000	+	KC7QPD	o100 100a(ca)e	KC7QPD
Hillsboro	443.6500	+	K7AUO	oel	TERAC
Lake Oswego	443.8250	+	W7RDK	c	W7RDK
Orchards Wa	442.3750	+	AB7F	o123alxz	AB7F
Oregon City	440.0500	+	WB7QFD	o	HCARC
Portland	443.9000	+	N7DA	o179.9	N7DA
Portland	443.7500	+	W7HSJ	cRB	NWRA
Portland	448.7750	-	K7RUN	o	K7RUN
Portland	449.1750	-	W7VNS	c	W7VNS
Portland	440.2750	+	N7ROD	o107.2	N7ROD
Portland	440.3000	+	KC7MZM	o167.9	KC7MZM
Portland	449.2750	-	WA7PCG	o118.8e	WA7PCG
Portland	442.2250	+	K7RPT	oez	ARRG
Portland	440.6250	+	KB7WIO	c	KB7WIO
Portland	443.5750	+	KSØF	c	WCRI
Portland	443.9500	+	N7QOR	c	N7QOR
Portland	448.4750	-	WB7QIW	oe	HARC
Portland	449.5750	-	KGØD	c	KGØD
Portland	440.3500	+	K7YVF	c	K7YVF
Portland	443.1500	+	KJ7IY	oa(ca)Att elz	WORC
Portland	443.2250	+	WA7HAA	o107.2e	WA7HAA
Portland	442.9250	+	WB7DZG	o107.2l	WORC
Portland	444.6000	+	W7HSJ	c	NWRA

OREGON

Location	Output	Input	Call	Notes	Sponsor
Portland	442.5500	+	K7KSN	o179.9 179.9e	K7KSN
Portland	440.0250	+	WB2QHS	o136.5	WB2QHS
Portland	442.8000	+	W7EXH	o100el	W7EXH
Scappoose	441.9500	+	W7UIV	c	WOBRG
Scappoose	441.7500	+	W7HSJ	o100 100RBe	NWRA
Scappoose	444.6250	+	N7BRU	o156.7 156.7a(c)	N7BRU
Scholls	442.1500	+	KB7PSM	c	KB7PSM
Scholls	441.1500	+	KB7PSM	c	KB7PSM
Timberline	444.2250	+	K7RPT	oez	ARRG
Vancouver	442.4250	+	KC7SKU	c	KC7SKU
Vancouver	443.1250	+	KJ7YG	o162.2a (ca)z	KJ7YG
Vancouver	440.1500	+	KB7PSM	c	KB7PSM
SOUTH CENTRAL					
Klamath Falls	443.9000	+	N7RBP	oaelxz	SARA
Klamath Falls	444.0000	+	KG7UL	o100 100ttel	KG7UL
SOUTH WILLAMETTE VALLEY					
Cottage Grove	440.8500	+	KC7LOB	c	KC7LOB
Eugene	443.5500	+	KC7PIH	c	KC7PIH
Eugene	442.1250	+	KC7PFJ	o100aez	KC7PFJ
Eugene	443.9500	+	N7QOR	c	N7QOR
Eugene	444.4500	+	W7EXH	o100	W7EXH
Eugene	443.5000	+	W7EXH	o100	W7EXH
Eugene	442.4250	+	K6VDV	c	K6VDV
Junction City	446.0750	-	K6AER	o94.8 94.8elx	K6AER
Saginaw	440.1000	+	W7EXH	o100e	W7EXH
Springfield	443.0500	+	K7RPT	oelz	ARRG
Vida	443.0250	+	KC7LOB	c	KC7LOB
SOUTHWEST					
Ashland	440.7000	+	KC7PJX	oe	KC7PJX
Cave Junction	443.4000	+	WA6YSM	cel	JARS
Central Point	440.8250	+	WA6RHK	o136.5	WA6RHK
Central Point	444.1000	+	WB6KBB	oe	WB6KBB
Grants Pass	442.7000	+	N6DFV	c	WB6YQP
Jacksonville	444.3000	+	WB6KBB	oaez	WB6KBB
Jacksonville	444.2000	+	WB6KBB	oaez	WB6KBB
Phoenix	444.9750	+	KD7BCS	o	KD7BCS
Rogue River	440.7250	+	KB7FMB	c	KB7FMB
Roseburg	449.0000	-	N7JNJ	oe	KC7UAV
Tri City	444.3000	+	KB7OOB	o100e	KC7UAV
White City	444.3250	+	KB7PPD	c	KB7PPD
STATEWIDE					
Statewide	443.0000	+	TEST	c	ORRC
Statewide	442.0000	+	TEST	c	ORRC
SW-ID					
Huntington	444.1500	+	K7OJI	o100elx	TVRA
TUALATIN VALLEY					
Portland West Hills	440.9250	+	K7JOE	oael	K7JOE

538 420-450 MHz

PENNSYLVANIA

<i>Location</i>	<i>Output</i>	<i>Input</i>	<i>Call</i>	<i>Notes</i>	<i>Sponsor</i>
PENNSYLVANIA					
ALL WPA SECTION					
Mobile Repeatrs	446.4500	446.4500			WPRC
Mobile Repeatrs	446.4750	446.4750			WPRC
Mobile Repeatrs	446.4000	446.4000			WPRC
Mobile Repeatrs	446.4250	446.4250			WPRC
ALTOONA 123.0					
Carrolltown	443.5250	+	KB3BLF	L107.2	CCDES
BEAVER 131.8					
Beaver	442.4500	+	KA3IRT	AEL	KA3IRT
Beaver Falls	442.9750	+	W3SGJ	100.0	B.V.A.R.A.
Beaver Falls	443.0750	+	KA3RFA	O	KA3RFA
Freedom	444.2500	+	KC3TN	O	TAARA
Rochester	443.8250	+	KA3RFA	O	KA3RFA
BERKS					
Earlville	443.5500	+	K3DBD	oet 3B	PART
Pottstown	442.7500	+	KI3I	oet 4A	
Reading	444.3500	+	K3TI	oat 2A	DaubDXAS
Texter Mt.	449.0750	-	N3SWH	oet	SPARK
BRADFORD					
Sylvania	442.9000	+	N3KZ	o(ca)el RBt 3B	UPenn ARC
Towanda	444.2500	+	WA3GGS	oet 5Z	
BUCKS					
Bensalem	444.2000	+	WA3BXW	o(ca)IR ARBWxt 3	BEARS
Fairless Hills	447.1250	-	WA3BXW	o(ca)IR ARBWxt D	BEARS
Feasterville	443.3000	+	K3ZFD	olt 3B	
Morrisville	447.4750	-	WR3B	oelt 1A	NERA
Plumsteadville	447.9750	-	KB3AJF	o(ca)et 3B	
Quakertown	444.7500	+	N3BKN	o(ca)eRRBt	
Quakertown	443.2000	+	WA3KEY	o(ca)et 2A	BLURA
Springtown	442.9500	+	WA3BXW	o(ca)eIR ARBWxt	BEARS
Warminster	443.9500	+	K3DN	o(ca)e RAt 3B	WARC
CARBON					
Lake Harmony	442.1000	+	N3KZ	o(ca)el RBt 3A	UPenn ARC
Nesquehoning	447.6250	-	N3REA	o(ca)t 1A	
Palmerton	449.3750	-	WB3IY	ot 5Z	
CENTRAL 173.8/123.0					
Reedsville	443.5500	+	KA3ANJ	OCA	JMRA
CHESTER					
Coatesville	447.3750	-	NM3S	olt 1Z	M-N ARC
Cochranville	449.6750	-	WB3LGG	o(ca)RBt ZA	
Honeybrook	447.0750	-	N3OUR	o(ca)eIWxt ZA	
Oxford	444.2500	+	N3ZAU	oaeWxt 1Z	
Parquesburg	442.0000	+	KJ6AL	oaeIRARBt ZA	
Thorndale	447.8750	-	N3YJI	o(ca)t 3B	
Valley Forge	443.8000	+	N3KZ	o(ca)el RBt 3B	UPenn ARC

PENNSYLVANIA

Location	Output	Input	Call	Notes	Sponsor
Valley Forge	443.9000	+	W3PHL	o	PARA Grp
COLUMBIA					
Bloomsburg	444.1500	+	WB3DUC	celt	
CUMBERLAND					
Summerdale	442.2000	+	N3KZ	o(ca)l RbT 3B	UPenn ARC
DAUPHIN					
Harrisburg	443.5000	+	WN3V	o(ca)eARBWxt 2Z	
Hershey	449.9250	-	KA3RMP	oet 3Z	
DELAWARE					
Broomall	444.7000	+	KM3W	o(ca)l RbT 3B	CHI/RAILS
Chester	448.9250	-	KM3W	o(ca)lt 3B	
Darby	444.0500	+	WA3RVT	o(ca)eI ARBt 3B	DCARA
Media	443.6500	+	W3AWA	oa	Mobl 6ers
Newtown Square	442.2500	+	NM3S	o(ca)lt 3B	M-N ARC
Newtown Square	442.6000	+	N3EJU	o(ca)lt 3B	
ERIE 186.2					
Cherry Hill	444.9250	+	WA3USH	O	WA3USH
Corry	444.8000	+	W3YXE	AR	RACorry
Erie	443.3750	+	WN3M	(ca)	WN3M
Erie	444.8750		W3GV	OAERS 127.3	RAE
Erie	444.5000	+	KA3MJN	O	KA3MJN
Erie	442.9500	+	WN3M	OEXP	WN3M
Meadville	444.0750	+	W3MIE	O	C.A.R.S.
Union City	443.5000	+	N3UBZ	O	N3UBZ
JOHNSTOWN 123.0					
Johnstown	442.8250	+	KB3BLF	L110.9	CCDES
LACKAWANNA					
Scranton	448.8250	-	N3EVW	oaRWx	
Scranton	444.4000	+	KB3BIU	oelLITZ t 3A	BgmU RS
LANCASTER					
Cornwall	449.0250	-	W3AD	ot 5B	LRTS
Ephrata	444.6500	+	K3RZF	o(ca)e Bt 3B	EphrataARS
Ironville	449.9750	-	K3IR	oaeRA Wx	SPARC
Ironville	443.2500	+	K3IR	oaeRA Wx	SPARC
Kirkwood	444.6000	+	N3EZI	ot 4A	
Lancaster	449.5750	-	KB3BVL	ot 2B	R.R.R.A.
Lancaster	449.4250	-	N3EJG	ot 2Z	
Lancaster	449.4750	-	AA3DH	o	
Lancaster	449.2250	-	KA3CNT	oet 3B	R.H.R.A.
Lancaster	449.3250	-	KA3CNT	oalt 6A	R.H.R. Ass
Quarryville	448.1750	-	N3EIO	ot ZA	KC3LE
LEBANON					
Eagles Peak	442.4000	+	N3KZ	o(ca)l RbT 3B	UPenn ARC

540 420-450 MHz

PENNSYLVANIA

<i>Location</i>	<i>Output</i>	<i>Input</i>	<i>Call</i>	<i>Notes</i>	<i>Sponsor</i>
Grantville	448.2250	-	N3OGS	oet 7A	A.A.R.G.
Lebanon	447.6750	-	N3RM	oeRAt 7A	LVSRA
LEHIGH					
Allentown	448.7750	-	N3MFT	oeRBt 3B	
Allentown	443.3500	+	WZ3L	oeRBt 1Z	
Allentown	444.1500	+	N3KZ	o(ca)el RBt 3B	UPenn ARC
Allentown	443.5000	+	N3HES	o(ca)et 5A	
Center Valley	444.3000	+	W3LR	oa	NLCRA
Coopersburg	443.5900	+	W3LR	o	NLCRA
Coopersburg	449.2750	-	W3LR	o	NLCRA
Ironton	449.8750	-	KA3ZAT	ot 3B	
LUZERNE					
Hazleton	449.4250	-	KD3JZ	oeRBt 1A	A.R.A.
Wilkes-Barre	449.8250	-	WB3FKQ	oeIRAWxt	YZ
Wilkes-Barre	442.2000	+	N3KZ	o(ca)l RBt 3B	UPenn ARC
Wilkes-Barre	443.4000	+	WX3N	o(ca)elt	XB
LYCOMING					
Montoursville	443.5000	+	N3AFX	ceIRA Wxt	LycCoEMA
Williamsport	444.0000	+	W3AVK	o	WestBranch
Williamsport	443.2000	+	WX3N	o(ca)elt	XB
MONROE					
Camelback Mtn.	442.5000	+	N3KZ	o(ca)l RBt 3B	UPenn ARC
Long Pond	448.4750	-	WN3L	oIRBLITZt	3Z
Long Pond	448.2750	-	N3BUB	o(ca)et	3B
Tannersville	444.2500	+	WA3BXW	o(ca)lR ARBWxt	BEARS 3
Wooddale	448.3750	-	N3JNZ	o(ca)et	3B
MONTGOMERY					
Blue Bell	447.0250	-	WA3YUE	oet 3B	U.A.R.C.
Eagleville	449.9250	-	N3DQZ	ct	
Green Lane	449.1250	-	N3ACL	oeRAt YB	Montco OEP
Horsham	444.5500	+	WA3TSW	o	
Norristown	448.6750	-	N3IEI	o(ca)t	3B
Willow Grove	443.2500	+	N3EMY	o(ca)Rt 3B	T.A.G.
Wyndmoor	442.5500	+	K3VIT	oeIWxt	3B
Wyndmoor	449.3250	-	K3GAC	ot 1A	GAC ARC
NORTH CENTRAL 173.8					
Brookville	442.0750	+	WA3FFC	O(CA)	WB3HUE
Coudersport	443.3000	+	WA3UAT	O	WA3UAT
Sheffield	444.4750	+	N3FXD	O	N3FXD
Sigel	443.2750	+	N3GPM	EO	N3GPM
Smethport	443.7500	+	N3LLR	O(CA) RAWx	N3LLR
NORTHAMPTON					
Bangor	447.2250	-	N3TXG	o(ca)elLITZt	3B

PENNSYLVANIA

<i>Location</i>	<i>Output</i>	<i>Input</i>	<i>Call</i>	<i>Notes</i>	<i>Sponsor</i>
East Bangor	449.6250	-	WN3L	olt 3B	
Little Offset	448.5250	-	KA2QEP	oet 3B	
Nazareth	443.4500	+	W3PYF	oeRAWx	DLARC NCE
Northampton	444.9000	+	W3OK	oet 5Z	DLARC
Pen Argyl	448.0250	-	KA3ODJ	o(ca)elt 5Z	
Wind Gap	447.1750	-	N3DZM	olt 3B	
Wind Gap	443.7000	+	KA3HJW	oelt 5Z	K3LZ
NORTHWEST 186.2					
Greenville	443.4250	+	KE3JP	O	KE3JP
Leeper	444.3250	+	KA3CII	OA	KA3CII
Oil City	444.1250	+	W3ZIC	OE	FVMKC
Strattonville	444.4250	+	N3PCQ	OALExp	ARC
Vowinkel	443.3750	+	N3GPM	O	N3GPM
Warren	443.9000	+	N3DDY	O	
Waterford	443.9500	+	KF8YF	EL100.0	KF8YF
Wattsburg	442.6000		KE3JP	O	KE3JP
PERRY					
Newport	444.5500	+	N3CMY	o(ca)eRA	5A
PHILADELPHIA					
Center City	443.1000	+	K3QFP	oeBl t 3B	CRCG
Philadelphia	447.4250	-	N3TSZ	ot 1A	NERA
Philadelphia	449.7750	-	WBØCPR	o(ca)RBt	3B
Philadelphia	447.6250	-	N3TSZ	olt 1A	NERA
Philadelphia	442.8000	+	K3TU	o(ca)el RBt 3B	TUARC
Philadelphia	442.4000	+	N3KZ	o(ca)l RBt 3B	UPenn ARC
Roxborough	444.8000	+	W3QV	oael	Phil-Mont
Univ. Of Pa	442.7000	+	WA3RXE	o(ca)e At 3B	NEARFAR
PIKE					
Greentown	444.6500	+	WA2AHF	o(ca)t 2A	
PITTSBURGH 131.8					
Apollo	443.4500	+	N1RS	SARA	
Apollo	444.9000	+	N1RS	OAER	SARA
				ZX131.8	
Bridgeville	442.5000	+	KS3R	OZ(CA)	SHARC
Canonsburg	443.6500	+	N3FFP	OE Lwx 131.8	N3FFP
Carnegie	444.4500	+	W3KWH	OE103.5	SCARC
Clinton	443.0000	+	K3KEM	CEt	K3KEM
Clinton	444.8500	+	K3KEM	OALZ 114.8	K3KEM
Coraopolis	444.1500	+	KA3IRT	OALX	KA3IRT
Gibsonia	443.6250	+	KA3RFA	O	KA3RFA
Monroeville	444.0000	+	K3TT	OE	DotØRG
Mt. Lebanon	442.5500	+	W3SRL	131.8	WA3SH
Murrysville	443.5000	+	W3GKE	O	W3GKE
N Huntingdon	444.7750	+	K3CFY	OL	K3CFY
New Kensington	444.3000	+	N1RS	OELR 131.8	SARA
New Kensington	444.3000	29.5800	N1RS	OELR 141.3	SARA

542 420-450 MHz

PENNSYLVANIA

Location	Output	Input	Call	Notes	Sponsor
Pgh/	442.7250	+	W3IXR	O	W3IXR
Pgh/Carrick	444.9500	+	W3PGH	OAELZ	GPVHFS
Pgh/Downtown	442.6250	+	WB3BOI	ODigital	DUARC
Pgh/Hazelwood	443.1000	+	WA3PBD	O	GtwyFM
Pgh/Hazelwood	444.0500	+	KA3IDK	O	
Pgh/Homestead	444.1000	+	WA3PBD	OAEX	GtwyFM
Pgh/N Hills	443.5500	+	WA3YOA	O(CA)	NHARC
Pgh/N Hills	444.4000	+	W3EXW	OR(CA)	NHARC
Pgh/N. Hills	442.7750	+	KA3IRT	O	AAFMA
Pgh/Oakland	444.6500	+	W3VC	O	CMUARC
Pgh/Oakland	442.2250	+	N3BEZ	AL	N3BEZ
Pgh/Oakland	444.3500	+	W2XO	Oy	W2XO
Pgh/S Hills	442.5500	+	N3SH	131.8	SHARC
Pgh/W Mifflin	444.5000	+	N3FMN	OAE	KA3IDK
Pgh/W Mifflin	444.5250	+	KA3IDK	OAE	GtwyFM
Pgh/W Mifflin	444.5500	+	KA3IDK	O	
Tarentum	443.1500	+	WA3WOM	EZ((ca))	CARA
SCHUYLKILL					
Pottsville	443.0000	+	WX3N	o(ca)elt	XB
SOMERSET 123.0					
Central City	443.5750	+	KE3UC	Ot	W3KKC
Meyersdale	444.3750	+	W3KKC	OL107.2	NET.ENG.
Mt. Davis	443.7250	+	WA3P	OLRZ	SMST-EMA
				103.5	
Seven Springs	443.9250	+	N3SQK	OLRZ	SMST-EMA
				123.0	
Somerset	443.9500	+	N3VFG	OLRZ	SMST-EMA
				(CA)88.5	
SOUTH CENTRAL 123.0					
Bedford	444.2000	+	K3SAK	O	BCARS
Chambersburg	443.7000	+	N3KZ	o(ca)el	UofPA ARC
				xt3b	
SOUTHEAST					
Twin Oaks	444.2500	+	WA3BXW		BEARS
SOUTHERN TIER					
Limestone	444.7750	+	N2ISQ		
SOUTHWEST 131.8					
Bentleyville	443.8000	+	KA3GIR	OE(CA)	MARC
Connellsville	444.8250	+	N3LGY	OLTT	SWPDA
				151.4	
Derry	442.2750	+	KE3PO	OR131.8	KE3PO
Derry	442.1500	+	KE3PO	ORELy	KE3PO
				131.8	
E. Monongahela	443.3500	+	W3CDU	O(CA)L	MARC
E. Monongahela	442.4250	+	W3CSL	O(CA)	MARC
Farmington	444.6250	+	KA3NEW	O	KA3NEW
Hopwood	443.7500	+	W3PIE	O	UARC
Indiana	444.9750	+	W3BMD	O	ICARC
Laurel Mtn	442.3750	+	KA3JSD	OELX	KA3JSD
				(CA)t	
Long Branch	443.1250	+	W3RON	OE(CA)	W3RON
Monongahela	443.6000	+	KA3TRT	O(CA)	S.W.Y.A.N.
Mt. Pleasant	444.8750	+	KA3JSD	O(CA)L	KA3JSD

PENNSYLVANIA-PUERTO RICO

Location	Output	Input	Call	Notes	Sponsor
New Stanton	442.5750	+	N3HOM	O(CA)t	N3HOM
Punxsutawney	443.4750	+	N5NWC	O	N5NWC
Washington	443.3000	+	W3CYO	O	W3CYO
Washington	442.1250	+	N3WMV	O	N3WMV
West Newton	442.7000	+	N3OVP	O(CA) ELP	N3OVP
SUSQUEHANNA					
Elk Mountain	447.3750	-	N3HPY	o(ca)el	AWxLITZt B&B
WAYNE					
Waymart	448.8750	-	WB3KGD	oae	RAWx
WEST CENTRAL					
Brookville	444.2750		N3GPM	ELR	JCEMARS
Butler	443.9000	+	N3LEZ	OAER	BCEMA
Butler	443.3250	+	KV3N	O	KV3N
Clover Run	444.2250		N3GPM	ELR	JCEMARS
Cowansville	442.8000		N1RS	OELRX 131.8	SARA
Cranberry Twp	443.4000		K3LL	O	K3LL
Kaylor	442.3250		N3WHV	OELZ (CA)	KARA
Kittanning	443.9750	+	N3PPX	O	N3PPX
Mars	443.7000	+	K3SAL	OR	K3SAL
N. Washington	442.9000	+	K3PGS	OER (CA)	MRG
New Castle	444.0250	+	KA3UEX	O	KA3UEX
New Castle	444.7250	+	N3ETV	O(CA)LE	N3ETV
Punxsutawney	442.4750		N3GPM	ELR	JCEMARS
WYOMING					
Forkston	442.0000	+	N3KZ	o(ca)el Rbt 3B	UPenn ARC
YORK					
Dover	442.7000	+	WB3EPJ	o(ca)e Wxt WA	S.C.A.B.
Shrewsbury	449.7250	-	N3IEE	ot 3Z	SoPaComG
York	447.2750	-	W3HZU	o(ca)e	Keystone
York	444.2500	+	K3PQZ	oeRB	
PUERTO RICO					
C					
Orocovis	448.8250	-	KP4RZ	o	
CN					
Barranquitas	449.4250	-	NP4UG	oa(ca)	
Cayey	449.9750	-	KP3AB	o	
Cayey	448.1000	-	KP3AB	o	
Corozal	447.5000	-	WP4AIX	c	
Corozal	447.7000	-	NP4SN	o	
Orocovis	447.2000	-	KP4BCQ	c	
CS					
Barranquitas	447.2500	-	KP4LP	o	MOLINO
Barranquitas	447.7250	-	KP4HP	c	
Barranquitas	447.6500	-	WP4JOF	o	
Jayuya	447.0500	-	WP4AZT	o	
Jayuya	447.8000	-	WP4IT	o	

544 420-450 MHz

PUERTO RICO

<i>Location</i>	<i>Output</i>	<i>Input</i>	<i>Call</i>	<i>Notes</i>	<i>Sponsor</i>
Jayuya	448.5000	-	WP4AZT	o	
Jayuya	447.1750	-	KP4PK	o67	
Jayuya	448.7000	-	KP4QY	o	
Villalba	449.5000	-	KP4HN	ol	
E					
Aguas Buenas	447.6000	-	KP4RF	o	
Caguas	447.4000	-	NP4ND	o	
Caguas	447.9000	-	WP4FXM	o	
Canovanas	447.1000	-	WP4CIE	o	
Ceiba	448.5500	-	WP4DE	o	RODE
Fajardo	448.8000	-	KP4TB	o	
Fajardo	448.7250	444.7250	WP4NGX	o	
Fajardo	448.2500	-	NP3H	o	
Gurabo	448.9000	-	WP4LXE	oa	
Gurabo	449.0000	-	WP4KAG	oe	
Gurabo	447.2250	-	KP4HP	o	
Humacao	421.2500	439.2500	KP4DGW	oe	ATV
Juncos	448.8500	-	KP4IJ	o	
Luquillo	449.7500	-	KP4TN	c	
Luquillo	449.5500	-	WP4KER	o	
Luquillo	448.7750	-	KP4TN	o	
Luquillo	449.9500	-	NP4Z	o	
Rio Grande	448.0500	-	WP4LQQ	c	
Rio Grande	447.0250	-	WP4HRL	o	
Rio Grande	449.2750	-	WP4FWN	c	
San Lorenzo	448.4500	-	WP4MAS	o	
Trujillo Alto	448.1500	-	KP4BG	ce	
Vieques	449.8750	-	WP4LBM	o118.8a(ca)	
Yabucoa	448.3500	-	WP4BV	o	
N					
Aguas Buenas	426.2500	1252.0000	KP4IA	o	M/V(ATV)
Bayamon	449.4750	-	KB2OBL	o	
Bayamon	449.7750	-	NP3OQ	oa(ca)e	
Bayamon	449.6750	-	KP4XC	o	
Bayamon	449.6500	-	KP4KSL	c67a(ca)	
Bayamon	449.9000	-	WP4MXY	o	
Bayamon	449.6250	-	WP4KMB	o	
Bayamon	449.6000	-	WP4XI	o	
Canovanas	449.3750	-	NP3FV	ce	
Carolina	445.5000	-	NP4SB	cl	
Carolina	449.8000	-	NP3EN	o	SARC
Catano	445.7500	-	NP4VG	ol	
Corozal	449.2000	-	KP3AV	o	
Corozal	448.3000	-	WP4LQQ	c	
Guaynabo	449.8250	-	KP4XK	o	
Guaynabo	447.8500	-	KP4GA	o	
Guaynabo	447.7500	-	WP4IVC	o	
Morovis	449.5750	-	WP4KYP	oa	
Morovis	449.4000	-	WP4TT	o	
Naranjito	447.1500	-	WP4IWJ	o	
Naranjito	449.9250	-	WP4FUI	o	
Rio Piedras	449.4500	-	WP4MQZ	oe	
Rio Piedras	448.6500	-	WP4NEP	oae	

PUERTO RICO-SOUTH CAROLINA

<i>Location</i>	<i>Output</i>	<i>Input</i>	<i>Call</i>	<i>Notes</i>	<i>Sponsor</i>
San Juan	447.3500	-	WP4GZO	c	
San Juan	449.7250	-	KP4AIC	o	PR/VI VFC
San Juan	448.6000	-	WP4KHA	oa(ca)	
O					
Aguada	447.9500	-	WP4NAT	o	
S					
Ponce	449.1000	-	KP4GBF	o	
W					
Cabo Rojo	448.9500	-	KP4FAF	c	
Maricao	447.5500	-	KP4UK	o	
Mayaguez	448.7500	-	WP4EJJ	o	
Sabana Grande	449.8500	-	WP4MJP	o	
San Sebastian	448.2000	-	WP4KJI	o	
San Sebastian	448.4000	-	WP4EJE	o	
X					
Temp/Emerg.	447.0000	-	EMERG.	o	PR/VI
Temp/Emerg.	448.0000	-	EMERG.	o	PR/VI

RHODE ISLAND

RHODE ISLAND

Barrington	447.0250	-	N1JBC	o 88.5	N1JBC
Coventry	444.9500	+	N1OLF	o(ca)el 88.5	N1OLF
Cranston	448.9250	-	WA1RBT	erl 88.5	WorldNet
E Providence	447.1250	-	KA1AIR	o(ca) 203.5	KA1AIR
Lincoln	441.3500	+	KA1RCI	oel	KA1RCI
N Scituate	447.4250	-	K1KYI	oe	RI AFMRS
N Smithfield	440.2500	+	WB1FDY	oelR	Quahaug Ne
Newport	441.2000	+	WA1TAQ	oelR	Quahaug Ne
Providence	444.8500	+	KD1TS	o 88.5	Brown U.AR
Providence	449.2250	-	WA1TAQ	oelR	Quahaug Ne
Providence	441.7000	+	WR1R	o 88.5	WR1R
Providence	441.7500	+	KD1HZ	o 192.8	KD1HZ
Scituate	447.5250	-	WA1TAQ	oelR	Quahog Net
South County	443.3500	+	WB1FDY	oelR	Quahaug Ne
W Greenwich	444.0500	+	N1IIN	o 151.4	N1IIN
Warwick	447.8250	-	N1JBC	o	N1JBC
Warwick	443.3000	+	KA1RCY	o 203.5	NRIRC
Westerly	449.6750	-	WY1M	o	WG1A
Woonsocket	442.1500	+	WA1VFP	oe	WA1VFP

SOUTH CAROLINA

#Bluffton	442.6750	+	WA4MPZ	o	Islander A
Aiken	443.4000	+	AC4WW	o107.2e	AC4WW
Blythewood	444.0000	+	N0YNV	o	
Charleston	444.3000	+	N4MNH	oae	N4MNH
Clemson Univ.	444.6250	+	WD4EOG	o156.7 (ca)el	CLEMSON
Columbia	444.2000	+	KF4GHC	o156.7 (ca)el	CARC
Columbia	442.0750	+	KC4GYM	o156.7e	NARC
Cowpens	443.6250	+	KE4EAN	o136.5 ae	KE4EAN

546 420-450 MHz

SOUTH CAROLINA-SOUTH DAKOTA

Location	Output	Input	Call	Notes	Sponsor
Easley/Sas Mtn	444.9250	+	AC4RZ	o103.5 (ca)e	EASLEY RC
Fort Mill	443.4750	+	WB4TWX	oae	Sugar Cree
Greenville	442.2500	+	KB4PQA	o(ca) RBe	KB4PQA
Greenwood	443.9000	+	W4GWD	o107.2 (ca)e	Greenwood
Grnvle/Paris M	443.3500	+	ND4N	o(ca)	PIEDMONT
Knightsville	441.3500	+	WA4USN	c	WA4USN
Lancaster	444.1000	+	KC4AC	oa	N4MZL
Laurens	443.1750	+	KD4HLH	o146.2e	KD4HLH
Laurens	443.7750	+	KF4Y	o141.3e	KB4YF
Little Mt	442.9750	+	NK4W	o162.2a (ca)	MID-CAROL
Mountain Rest	442.7750	+	AE4PZ	o127.3 (ca)e	AE4PZ
Mt. Pleasant	441.4500	+	WA4USN	c	WA4USN
Myb Bch/Brksvi	444.5250	+	N4LV	o	
Myr Bch/Conway (GRA)	444.6750	+	W4GS	oae	GSARC
Myrtle Beach	444.5750	+	K2PJ	o85.4a	K2PJ
No. Charleston	444.6000	+	KT4YW	oae	KC4OOZ
Orangeburg	444.9750	+	WM3O	oae	EARS (EDIS
Pickens	442.1250	+	WR4PKZ	o	WR4PKZ
Pickens/Csrs H	442.4000	+	WB4QHF	o127.3e	Pickens CT
Simpsonville	442.7250	+	N4GLB	o(ca)e	N4GLB
Summerville	442.3000	+	KE2D	oRBe	KC4OOZ
Summerville	443.8000	+	WA4HNC	o	WA4HNC
Sumter	421.2500	439.2500	WZ4O	o	WZ4O
Sumter	444.1500	+	W4GL	o123ez	SARA

SOUTH DAKOTA

#STATEWIDE

#Statewide	442.7000	SNP			
#Statewide	443.3250	SNP			
#Statewide	443.7000	SNP			

CENTRAL

Mitchell	444.8250	+	N0LCL	oaRBSD Link(N0LCL
----------	----------	---	-------	-----------------	-------

EAST CENTRAL

Brookings	444.0500	+	N0VEK	o	N0VEK
Brookings	444.7000	+	KG0XM	o103.5	KG0XM
Clear Lake	444.9500	+	WA0YIN	ole146.2	K0CVF

NORTH CENTRAL

Bath	443.4000	+	WB0JZZ	o	HubCtyARC
------	----------	---	--------	---	-----------

NORTHEAST

Britton	442.0000	+	N0SHL	o107.2	TRAC
Watertown	444.5500	+	K0TY	o82.5	K0TY

SOUTHEAST

Sioux Falls	444.2000	+	N0IHx	oa82.5	N0KAW
Yankton	444.4500	+	W0OJY	o1146.2	PD ARC
Yankton	444.7000	+	N0VC	o146.2	N0VC

WEST CENTRAL

Rapid City	444.8250	+	W0BLK	o74.4	NQ0F
------------	----------	---	-------	-------	------

TENNESSEE

<i>Location</i>	<i>Output</i>	<i>Input</i>	<i>Call</i>	<i>Notes</i>	<i>Sponsor</i>
TENNESSEE					
#Nashville	443.0500	+	WB4PUB	o107.2 (ca)e	WB4PUB
#Nashville	444.5500	+	WA4PCD	o	
Alamo	443.7500	+	WB4EDS	ol	
Arnold A.F.B.	443.9500	+	KC4FV	oe	WARC
Atoka	442.7000	+	KE4ZBI	o	KC4SBK
Bartlett	443.7000	+	K4VVM	o107.2	
Bartlett	444.2500	+	WA4PAJ	o	
Bethpage	442.2000	+	KD4YUX	o107.2e	
Big Sandy	443.6000	+	KC4VHQ	c114.8	KC4VHQ
Brownsville	444.2000	+	KB4YTU	o(ca)l	KB4YTU
Brownsville	444.4500	+	KB4YTU	o(ca)l	Larry FORS
Brstl/Holstn M	444.5000	+	K4JP	oa	K4JP
Chattanooga	443.5500	+	WB4LRD	ce	KA4WFB
Chattanooga	443.9000	+	KD4HII	o(ca)e	
Chattanooga	444.1000	+	W4AM	oa	CHATTANO
Chattanooga	444.2000	+	KD4HII	o(ca)e	KA4WFB
Chattanooga	443.1250	+	KT4OL	c	KT4OL
Chattanooga	442.1500	+	WJ9J	oaRBelz	ANDREW S.
Clarksville	444.3250	+	WA4BZU	o107.2	
Clarksville	444.9500	+	KF4GP	o167.9 ae	KF4GP
Cleveland	442.2500	+	WD4DES	o118.8	WD4DES
Cleveland	442.4500	+	KD4NEB	o88.5ael	KD4NEB
Cleveland	444.2750	+	W4GZX	oae	CARC
Collegedale	443.5750	+	KA6UHV	o(ca)e	KA6UHV
Collierville	443.3000	+	KA7UEC	o107.2	KA7UEC
Collierville	443.6250	+	KA7UEC	o107.2 RB	KA7UEC
Columbia	444.9250	+	WA4AKM	o107.2	K2GJY
Cookeville	444.5500	+	NQ4Y	o107.2al	UCARS/ WS4
Cookeville	442.3000	+	WA4UCE	o107.2e	WA4UCE
Crossville	444.9500	+	W4EYJ	o107.2 RBel	CUMBERLA
Cumberland Cit	443.4000	+	WD4DBJ	o(ca)e	SHARES
Dayton	442.0750	+	KN4VY	o(ca)RB ez	KN4VY
Deason	443.3500	+	WA4AWI	o107.2l	WA4AWI
Dover	444.9250	+	N4VIH	oe	SHARES
Dresden	442.1500	+	KA4BNI	oRBe	KA4BNI
Dresden	443.8500	+	KE4OVN	o107.2	KE4OVN
Etowah	442.2750	+	KF4CFO	c141.3ae	KF4CFO
Eva	443.6250	+	AD4QG	oel	KF4GCB
Franklin	444.7250	+	WA4AKM	o107.2l	K2GJY
Gallatin	444.0000	+	WD4BKY	o107.2el	50MUG
Gallatin	444.3500	+	WD4BKY	o114.8 (ca)l	WD4BKY,K
Gallatin	444.4500	+	W4CAT	o107.2 ae	CATS
Gallatin	444.7750	+	WA4AKM	o107.2l	K2GJY
Gatlbq/Cove Mt	443.3000	+	WA4KJH	o127.3l	

548 420-450 MHz

TENNESSEE

<i>Location</i>	<i>Output</i>	<i>Input</i>	<i>Call</i>	<i>Notes</i>	<i>Sponsor</i>
Georgetown	442.9250	+	WD4OAR	c107.2a	WD4OAR
Goodlettsville	443.1250	+	KC4PRD	o107.2	KC4PRD
Gray	442.2000	+	WM4T	o100	WM4T
Greenbrier	444.2500	+	WQ4E	oae	WQ4E
Greeneville	444.6500	+	WB4NKM	o100	WB4NKM
Grnvle/Viking	443.2000	+	KB4UG	o(ca)RB	
Harriman	442.8750	+	KC4WHL	o136.5a	KC4WHL
Harriman	444.0250	+	KC4WHL	oRBI	KC4WHL
Henderson	444.7500	+	K4TC	o	CHESTER
Henderson	442.2750	+	KE4PFW	o	KE4PFW
Hickory Valley	443.1250	+	KA4JXT	o107.2 RB	KA4JXT
Huntingdon	444.3750	+	KB4YTM	oaez	CARROLL
Jackson	442.9000	+	KE4CES	o114.8	HUB CITY A
Jackson	444.7250	+	WB0TMC	o107.2	WB0TMC
Jamestown	443.6250	+	KC4MJN	o100	ARC of FEN
Jasper	442.0500	+	KD4XV	o127.3e	Sequachie
Jefferson City	444.6250	+	KD4TUD	o(ca)z	KD4TUD
Johnson City	444.1000	+	KE4FH	o	KE4FH
Johnson City/B	421.2500	434.0000	WD4ATV	oe	
Johnson City/H	442.0500	+	WB4SQC	o100ez	WB4SQC
Knox/English Mt	444.6000	+	WB4HAP	o	WB4HAP/W
Knoxville	444.3250	+	KB4KSL	oa	
Knoxville	444.9250	+	KD4TZD	o	KB4CMB
Knoxville	444.4250	+	KC4NNN	oae	KC4NNN
Knoxville	444.3000	+	WB4GBI	o	WB4GBI
Knoxville	444.1750	+	KC4NNN	oae	
Knoxville	444.0000	+	KD4CWB	o100	
Knoxville	443.9500	+	KD4OBX	c	KD4OBX
Knoxville	443.8000	+	KA4AZQ	o100	KA4AZQ
Knoxville	443.5000	+	KD4CWB	oael	
Knoxville	443.0750	+	KA4AZQ	o100 (ca)el	KA4AZQ
Knoxville	443.0250	+	N4UAG	o	N4UAG
Knoxville	442.5000	+	WB4HAP	o103.5	
Knoxville	444.5250	+	KD4IBW	o100e	KD4IBW
Knoxville/Rack	444.5750	+	W4BBB	o100RB el	W4BBB
Lafayette	444.1250	+	KC4ECD	o107.2 RB	KC4ECD
Lafollette	443.7000	+	KB4OTK	oe	KB4OTK
Lake City	442.8000	+	WD4LUR	o100e	WD4LUR
Lavergne	443.9750	+	WR3S	oa	WR3S
Lawrenceburg	442.7250	+	W4RDM	o	W4RDM
Lebanon	444.2750	+	WA4AXH	o	WA4AXH
Lebanon	443.5750	+	W4LYR	o100	WILSON
Lebanon	443.2750	+	WA4AWI	o107.2el	WA4AWI
Lewisburg	444.0750	+	KF4TNP	o107.2	KF4TNP
Lewisburg	442.1000	+	KF4TNP	o107.2	KF4TNP
Maryville	442.0000	+	KF4BTL	o(ca)e	KE4IAV
Maryville	444.0750	+	KC4PDQ	o100a RBez	KC4PDQ
Mcewen	443.9250	+	KE4KNZ	oe	

TENNESSEE

<i>Location</i>	<i>Output</i>	<i>Input</i>	<i>Call</i>	<i>Notes</i>	<i>Sponsor</i>
Mckenzie	443.8750	+	KD4KPV	o(ca)z	KD4KPV
Mcminnville	444.8500	+	WD4MWQ	o(ca)	WD4MWQ
Mcnaury	444.5500	+	KF4SCT	o107.2el	VOLNET
Medina	442.0500	+	WA4BJY	oal	A R Echo S
Memphis	444.1750	+	W2GLJ	o	W2GLJ
Memphis	444.4000	+	WA4KOG	o	WA4KOG
Memphis	444.8000	+	K0JXI	o	K0JXI
Memphis	444.8250	+	K5FE	o107.2	FEDEX ARC
Memphis	444.8500	+	K7AG	o107.2e	
Memphis	444.1000	+	KA4JXT	o(ca)RB	MEGA
Memphis	444.0750	+	KF4ATY	o	Child MED.
Memphis	444.9500	+	WB4NNE	o	UNIV OF TN
Memphis	444.0250	+	K4RDK	o	K4RDK
Memphis	444.0000	+	WA4ETE	o107.2	
Memphis	443.9500	+	N4ER	o(ca)RB exp	ECAMS
Memphis	443.4000	+	WA4QWW	oa	
Memphis	443.2000	+	W4BS	o107.2	DELTA ARC
Memphis	443.1250	+	KA4JXT	oRB	KA4JXT
Memphis	443.1000	+	KA4JXT	o107.2	MEGA
Memphis	443.0000	+	W4ZJM	oe	W4ZJM
Memphis	442.1750	+	W4GMM	o107.2	W4GMM
Memphis	442.6250	+	WB4EPG	o	WB4EPG
Memphis	444.1250	+	KA4JXT	oe	MEGA
Memphis	442.8250	+	WF4G	o	WF4G
Milan	442.1000	+	WD4PAX	o	
Morristown	444.9750	+	KQ4E	o	KQ4E
Mt Juliet	444.4000	+	N4PYI	o(ca)e	N4PYI
Mt Juliet	444.7500	+	N4PYI	o156.7el	N4PYI
Mt Pleasant	443.1750	+	KF4TNP	o107.2	KF4TNP
Nashville	444.9750	+	WA4AKM	o107.2 (ca)RBI	K2GJY
Nashville	444.8750	+	WA4AKM	o107.2	K2GJY
Nashville	444.8000	+	N4PYI	o110.9l	N4PYI
Nashville	444.6750	+	WA4PCD	o(ca)RBI	WA4PCD
Nashville	444.6250	+	N4TK	o107.2 (ca)	S.O.T.S.
Nashville	444.5750	+	WA4WCK	o	WA4WCK
Nashville	444.3000	+	WA4BZU	o107.2	
Nashville	444.2250	+	N4ARK	o114.8el	N4ARK
Nashville	444.2000	+	N4ARK	oez	
Nashville	444.1500	+	WB4NTM	oal	RPT Soc OF
Nashville	444.0500	+	N4PYI	o107.2	N4PYI
Nashville	443.7250	+	KB5YJC	c107.2a Wxe	KB5YJC
Nashville	444.5250	+	WA4BGK	o107.2	WA4BGK
Nolensville	443.6500	+	WA4AXH	o	WA4AXH
Oak Ridge	444.4000	+	K4EAJ	o82.5l	K4EAJ
Oakfield	442.2000	+	WA4BJY	o(ca)l	WAYNE
Oneida	442.8250	+	KT4PN	o(ca) RBez	KE4QQF
Paris	443.6750	+	AD4LR	oae	HENRY CO
Pigeon Forge	444.3500	+	KD4CLA	o156.7 RBI	KD4CLA

550 420-450 MHz

TENNESSEE-TEXAS

Location	Output	Input	Call	Notes	Sponsor
Prospect	444.6000	+	WA4AUX	o118.8	WA4AUX
Ramer	444.9000	+	WB4MMI	oe	WB4MMI
Rckwood/Ozone	442.2250	+	WJ9J	o(ca)RBlz	
Rockwood	443.9750	+	KA4WJS	o	RAY
Rogersville	443.3500	+	K4GX	c	K4GX
Sevierville	443.6750	+	KD4IBW	o100RBel	
Sevierville	444.7250	+	N4CKB	o123 (ca)e	N4CKB
Shelbyville	442.7000	+	WA4PZN	o(ca)el	WA4PZN
Shelbyville	443.8250	+	KC4KRM	o	KC4RSR
Shrt Mt/Murfre	444.6500	+	W4CAT	o107.2	CATS
Smithville	444.8250	+	N4PYI	o107.2	K2GJY
Soddy Daisy	444.4500	+	WJ9J	oa(ca) RBelz	WJ9J
Sparta	444.3750	+	KR4BT	c123	KR4BT
Spencer	443.7750	+	KA4MHJ	o123a LiTZez	KA4MHJ
Springfield	442.6000	+	N8ITF	o107.2	N8ITF
Summitville	444.4750	+	N4ZKR	o107.2	N4ZKR
Watertown	444.9000	+	W4LYR	o100(ca)	W4LYR
Waverly	442.2250	+	KC4VHQ	o110.9	KC4VHQ
White House	443.9000	+	WA4KOC	c	WA4KOC

TEXAS

Abernathy	444.0000	449.9000	WB5BRY	o118.8	CRRC
Abilene	444.0000	+	W5MUH	o162.2	
Abilene	444.7500	+	KB5GAR	c	
Abilene	443.5000	+	WB5FBJ	c	
Abilene	444.2500	+	N5TEQ	o188.5	CPARC
Abilene	444.5000	+	WB5VIH	oaz91.5	
Abilene	445.2500	445.2500	WX5TX	o162.2	SWLS
Abilene	444.1750	+	WX5TX	o1100.0	CPARC
Abilene	444.9000	+	N5TEQ	o1114.8	CPARC
Addison	443.4250	+	N5GRK	c	
Alamo	444.1000	+	KC5NLO	o114.8	
Aledo	443.9000	+	K5RHV	o100.0	
Alice	444.0000	+	K5DYY	c	
Allen	442.5500	+	WB5WPA	ox6x2	
Alpine	444.9750	+	WB5MPX	portable	ARC
Alpine	443.0000	+	N5DO	o	BBARC
Alpine	444.0000	+	WB5MPX	oealz 162.2	ARC
Alvin	444.0500	+	N5MJW	o103.5	
Alvin	442.2000	+	KA5QDG	o(ca)	
Alvin	442.7750	+	KA9JLM	o(ca)	ALVIN
Amarillo	443.6500	+	N5LTZ	o127.3	CRI
Amarillo	444.2000	+	N5LTZ	o88.5	CRI
Amarillo	444.4750	+	W5WX	o88.5	PARC
Anahuac	441.7250	+	WB5SAG	o127.3	AARG
Anahuac	442.1000	+	KB5FLX	o103.5	ARCDCT
Andrews	444.9250	+	KB5MBK	o146.2	
Angleton	444.4250	+	WB5UGT	o103.5	
Angleton	442.9500	+	WA5JYK	o203.5	

<i>Location</i>	<i>Output</i>	<i>Input</i>	<i>Call</i>	<i>Notes</i>	<i>Sponsor</i>
Anhalt	442.6750	+	KJ5PS	o131.8	
Anthony	442.9500	+	N5ZRF	o167.0	AMIGO
Argyle	443.5500	+	WB5NDJ	o110.9	
Arlington	441.3500	+	K5ERT	cSPwx	ALERT
Arlington	443.6750	+	WA5ZRQ	c	
Arlington	443.8500	+	WA5VHU	c	
Arlington	443.7750	+	WS5J	o110.9	
Arlington	443.4000	+	WD5ENJ	o110.9	
Arlington	443.6250	+	N5ECG	o110.9	
Arlington	444.3750	+	N5GRK	c	
Arlington	444.2000	+	K5SLD	o110.9	AARC
Athens	443.3000	+	KF5WT		
Atlanta	443.3000	+	K5HCM	o	
Austin	444.2000	+	WB5HNC	o103.5	
Austin	444.3250	+	W5MOT	o(ca)t	MARC
Austin	444.1000	+	WA5ESR	o	ARO
Austin	444.8500	+	WD5EGC	oa	
Austin	444.9500	+	KA5GMG	c	
Austin	444.9750	+	K5MYY	o162.2	
Austin	444.1500	+	WA5PAX	(ca)123.0	
Austin	444.6000	+	W3MRC	o	3M ARC
Austin	444.0750	+	K5DOG		
Austin	443.9500	+	KD5EZ	c	
Austin	444.5750	+	WB5ICB	c	
Austin	443.9250	+	KD5EZ	c	
Austin	442.8250	+	N5WVW	o(ca)l	
Austin	442.4000	+	K5FX	ot	
Austin	442.2000	+	K5AB	o	
Austin	442.1500	+	AB5N	o186.2	
Austin	441.9750	+	KA9LAY	o(ca)97.4	
Austin	441.8000	+	WA2FXZ	c	
Austin	441.7750	+	KC5QGU	o(ca)tl	
Austin	441.6000	+	WA2FXZ	(ca)t	
Austin	444.0000	+	WB5PCV	ol	
Austin	444.7750	+	AA5R	o(ca)	
Azle	444.9750	+	WB5IDM	c	
Azle	442.1500	+	N5CA		
Baird	443.9250	+	KG5NW	c	
Baltimore	442.7000	+	KD5CCY	o191.5	WTNMRG
Barstow	442.2250	+	N5SXQ	o107.2	
Bastrop	443.7500	+	W5QXH	BCARC	
Baytown	444.9750	+	N5JNN	oea167.9	
Baytown	443.8750	+	N5XUV	o186.2	HCTA
Baytown	443.8000	+	WA5JDI	c	BCDG
Baytown	442.8000	+	N5JNN	oe203.5	
Beaumont	444.9000	+	WB5HRF	o103.5	MERC
Beaumont	444.5000	+	WB5ITT	ole100.0	EARS
Beaumont	444.7000	+	W5KWA	o107.2	
Bedford	442.3000	+	KA5SYL		
Bedford	441.9250	+	K5JRR	o110.9	
Bedford	442.8250	+	WI5S	o	
Bee Cave	443.6250	+	AI5TX	c	DILLO
Beeville	443.5250	+	WD5IEH	el107.2	

552 420-450 MHz

TEXAS

<i>Location</i>	<i>Output</i>	<i>Input</i>	<i>Call</i>	<i>Notes</i>	<i>Sponsor</i>
Bellare	441.8250	+	AK5G	c	
Bellville	444.8750	+	W5SFA	o103.5	SFA RCB
Benbrook	441.6250	+	K5SXK	c	BBRC
Benbrook	441.7000	+	WB3FYV	c	
Big Spring	443.9500	+	KE5PL	c	
Big Spring	442.1000	+	KE5PL	ole162.2	WTXC
Big Spring	443.3500	+	N5BTJ	o156.7	
Blanco	443.9750	+	WA5JEC	c	INTERTIE
Blanco	443.2500	+	WA5KBQ	o103.5	
Bluffton	444.8000	+	W5KFT	BARC	
Boerne	444.7500	+	W5VEO	o162.2	SWLS
Boerne	444.9000	+	W5VEO	o123.0	
Bonham	443.7500	+	WA5TKC	FCARC	
Borger	444.6000	+	WB5ZDK	o141.3	
Bowie	442.4500	+	KA5PQK	o156.7	
Boyd	444.8250	+	W5OYS	o110.9	
Brackettville	443.6250	+	WB5TZJ	c	INTERTIE
Brady	444.8750	+	N5KAO	o162.21	HOT-HOG
				arw	
Brenham	443.2500	+	NE5AL	o103.5	BARC
Brenham	444.9000	+	W5TZ	oep100.0	
Bridge City	443.8500	+	W5SSV	103.5	JCARC
Brownfield	444.8250	+	W5HFT	o	
Brownsville	444.6000	+	W5RGV	o114.8	STARS
Brownsville	443.3500	+	KC5OWA	114.8	
Brownsville	444.3750	+	KC5MAH	o114.8	
Brownwood	444.7000	+	W3MAR	oae	3 M ARC
Bryan	443.4500	+	KD5DLW	oel27.3	
Bryan	444.2000	+	KC5HHN	o127.3	
Bryan	443.4000	+	W5DZ	oel162.2	SWLS
Bryan	443.2000	+	KB5VAW	o127.3	PBR
Buchanan Dam	444.2750	+	WA5PJE	o	
Buda	444.2250	+	N5SBH	o(ca)114.8	
Buena Vista	444.9500	+	AC5MP	o	NWTARC
Burkburnett	444.8000	+	W5GPO	o192.8	TRCOARES
Burkburnett	444.5000	+	W5DAD	o192.8	BURKRGR
Caddo	444.7250	+	KC4HHO	c	
Canton	441.6750	+	K5PD		
Carrollton	444.4500	+	K5AB	o1107.2	
Carrollton	441.6250	+	K5NTX	c	
Carrollton	441.8250	+	KB5RKX	c	
Carrollton	442.2500	+	K4TTT	o(a)	
Carrollton	442.4750	+	WO5E	c	
Carrollton	442.8750	+	N5GRK	c	
Carrollton	444.8750	+	N5ECY	c	
Carrollton	442.6500	+	N5MJQ	o110.9	METROCAR
Carthage	444.8000	+	KA5HSA	o151.4	
Carver Park	444.5750	+	WB5UGT	o141.3	SALTGRSS
Cedar Hill	444.9500	+	N5SHC	c	
Cedar Hill	442.4000	+	WB5YUV	o	SBE
Cedar Hill	444.5000	+	W5AUY	o	SWDCARC
Cedar Hill	443.7250	+	AA5EY	o110.9	
Cedar Hill	443.5000	+	WA5ZRQ	c	

<i>Location</i>	<i>Output</i>	<i>Input</i>	<i>Call</i>	<i>Notes</i>	<i>Sponsor</i>
Centerville	443.6750	+	AI5TX	c	
Channelview	441.6000	+	KC5TCT	o103.5	CVFDRG
Christine	443.7750	+	WD5IEH	tel	
Clear Lake	442.7500	+	K5HOU	oae 103.5	CLARC
Cleburne	444.5750	+	AA5PH	o88.5	
Cleveland	444.6500	+	N5AK	oa	SHARC
Clute	444.7250	+	KB5HII	o103.5	
Clute	444.5750	+	WC3J	o103.5	
Clute	441.8500	+	N5VSQ	oa103.5	
Clute	444.9000	+	WB5AHN	o141.3	UHF CLUB
Coleman	444.3000	+	N5RMO	oe94.8	CARC
College Station	443.6250	+	W6TRO	c	
College Station	444.5500	+	WA5ZQS	oa127.3	
Colleyville	441.9000	+	W5RV	o110.9	
Colleyville	442.9500	+	N5SVZ	o110.9	
Collinsville	442.1000	+	N5IUF	c	
Collinsville	444.5750	+	N5GRK	c	
Colorado City	443.4500	+	N5IJD	o	
Colorado City	444.8500	+	K5WTC	o162.2	WTXC
Comanche	442.2750	+	WD5GIC	oe188.5	NTRA
Conroe	444.8000	+	WB5ITT	c	
Conroe	444.4250	+	KB5HII	o203.5	
Conroe	442.2500	+	WB5DGR	oa103.5	
Conroe	442.1500	+	WD5CFJ	c	
Conroe	441.7250	+	WA5AIR	o162.2	SALTGRSS
Converse	443.3750	+	W0TEX	o141.3	
Coppell	444.2250	+	KA1CWM	oaeraz	
Coppell	441.6000	+	KA1CWM	oae107.2	
Coppell	441.8000	+	KA1CWM	otera	
Copperas Cove	443.3250	+	WR5CRA	o	CRA
Corpus Christi	442.6000	+	N5IUT	o162.2	LYNX
Corpus Christi	444.4000	+	WX5II	oe123.0	INTERTIE
Corpus Christi	444.3500	+	WD5FJX	c	
Corpus Christi	444.3000	+	WB5YPE	o173.8	
Corpus Christi	443.9500	+	N5IUT	o156.7	INTERTIE
Corpus Christi	443.9250	+	W5MS	o162.2	CCARC
Corpus Christi	443.7000	+	WA2MCT	c	
Corsicana	442.7250	+	W5ZNN	o110.9	
Cotton Patch	441.9500	+	WD5IEH	c	
Crockett	443.2750	+	W5DLC	o103.5	
Crosby	441.5500	+	KB5OVJ	c	
Crosby	442.0500	+	KJ5MA	c	
Crosby	442.4000	+	KB5OVJ	c	
Crosby	443.2500	+	N5YIJ	o162.2	NSARC
Crosby	444.1250	+	KB5NNP	o103.5	
Crosby	444.1750	+	W5SUE	o162.2	
Crosby	444.2250	+	KJ5MA	o103.5	
Cuero	442.0250	+	N5FNG	o103.5	
Daingerfield	444.9250	+	N5ETE	ETARC	
Dallas	442.9250	+	WA5ZZT	o110.9	
Dallas	442.0750	+	N5IAG	o(ca) 110.9	DCREACT

554 420-450 MHz

TEXAS

<i>Location</i>	<i>Output</i>	<i>Input</i>	<i>Call</i>	<i>Notes</i>	<i>Sponsor</i>
Dallas	442.1500	+	N5BFG	o	
Dallas	442.2750	+	N5GAR		
Dallas	442.3500	+	KF5TU	o	PAGER
Dallas	442.4750	+	WO5E	c	
Dallas	441.9250	+	W5EBQ	c	
Dallas	442.5750	+	WD5BOR		
Dallas	444.0750	+	K5MET	o	
Dallas	442.7500	+	KA5AJB	o	SHRINERS
Dallas	442.4250	+	W5FC	o(ca)	DARC
Dallas	442.9750	+	K6NOB	c	
Dallas	443.0000	+	N5DA	o110.9	NTRN
Dallas	443.0250	+	N5DA	o	
Dallas	443.3500	+	WD5EEH	o(ca)110.9	
Dallas	443.5750	+	WB5TCD	ol	
Dallas	444.1500	+	N5IUF	c	
Dallas	444.6500	+	W5EXP	c	DART
Dallas	441.9750	+	KN5X	o103.5	
Dallas	442.6250	+	KC5NQ	o(ca)110.9	
Dallas	444.9250	+	K5JOI	o110.9	
Dallas	442.0000	+	K4REL	c	
Dallas	442.5000	+	W5JBP	110.9	SWRSOC
Dallas	444.8500	+	KM5NT	c	TUARC
Dallas	444.0000	+	K5PC	o110.9	DRASSN
Dallas	444.7750	+	N5UOW	c	
Dallas	443.8250	+	WA5WWH	o103.5	
Dallas	442.0500	+	WA5HTT	c	
Dallas	443.9500	+	N5MP	c	
Davy	443.1250	+	WA5LNL	olt	
Dayton	444.8500	+	N5JNN	c	
Dayton	442.4250	+	N5TNS	o(ca) 146.2	DART
Decatur	444.4000	+	KA5PQK	ol156.7	
Del Rio	443.7250	+	N5PJR	o	BARS
Del Rio	443.5000	+	WB5TZJ	c	INTERTIE
Denton	444.0500	+	W5NGU	o(ca)r	DCARA
Denton	443.5250	+	WB6IRL	o	
Denver City	444.7250	+	N5GZI	ol162.2	
Denver City	443.6750	+	K5WTC	c	
Devers	443.5000	+	WJ5B	o	
Devine	443.9000	+	WB5LJZ	c	
Dickinson	443.4000	+	K5CA	o131.8	OEM
Dimmitt	444.9250	+	N5MGU	o88.5	
Doss	442.3000	+	W5RP	ol162.2	HOTROCS
Double Mountain	443.7000	+	KG5NW	c	
Duncanville	444.7250	+	K5HJ		
Duncanville	441.5500	+	KG5LL	bi	
Eastland	444.8000	+	KB5WB	o107.2	
Edgewood	444.2000	+	W5EEY	o136.5	
Edinburg	443.7250	+	N9DBX	o(ca)114.8	
Edna	443.0750	+	AI5E	o103.5	
Egan	443.7500	+	N5VZE	otel	NTCS/NTSC
El Campo	442.2750	+	WB5UGT	o103.5	
El Campo	442.5250	+	N5FNG	o103.5	

<i>Location</i>	<i>Output</i>	<i>Input</i>	<i>Call</i>	<i>Notes</i>	<i>Sponsor</i>
El Paso	442.2500	+	K5WPH	o100.0	SCARC
El Paso	442.5500	+	N5GHQ	o100.0	
El Paso	443.4000	+	K5WPH	o100.0	SCARC
El Paso	443.3750	+	N6TOC	o(ca)rb	
El Paso	444.2000	+	K5ELP	ola100.0	WTRA
El Paso	442.8250	+	K5ELP	o100.0	
El Paso	441.7000	+	N5ZFF	oa100.0	
El Paso	442.1250	+	K5KKO	o100.0	
Elgin	442.9750	+	KA9LAY	o(ca)97.4	
Elmendorf	442.0000	+	W5ROS	ae88.5	
Eules	441.3250	+	KC5GVN	oSP	
Eules	442.9000	+	K5QA	c	
Farwell	442.2500	+	KB5ZJO	o162.2	
Fluvanna	444.3250	+	W5CD	o	
Fort Worth	442.2000	+	W5SJJ	o(ca)	LMRARC
Fort Worth	441.3000	+	WA7RS	cSP	
Fort Worth	441.3750	+	KB5ZMY	oSP	
Fort Worth	442.1250	+	KA5GFH	or156.7	
Fort Worth	443.1500	+	N5PMB	o110.9	
Fort Worth	442.3250	+	AA5WJ	o110.9	FWISD
Fort Worth	442.3750	+	N5AUX	oal110.9	
Fort Worth	443.1000	+	WB2DYB	o141.3	
Fort Worth	443.9250	+	K5SXX	c	
Fort Worth	443.9750	+	K5WRR	c	FW44Ø
Fort Worth	444.1000	+	K5FTW	o110.9	FWTX
Fort Worth	444.3000	+	K9MK	c	
Fort Worth	444.6000	+	N5HKA	c	
Fort Worth	444.6750	+	N5GRX	oIRB	
Fort Worth	444.9000	+	KC5IC	o	33 GROUP
Fort Worth	443.0500	+	WD5GIC	o103.5	NTARA
Fredericksburg	444.1750	+	N5PIA	o	
Frisco	443.7000	+	W5VUV	olp110.9	
Ft. Davis	444.9000	+	N5HYD	o(ca)	
Ft. Stockton	442.8000	+	KD5CCY	o146.2	WTNMRG
Ft. Stockton	444.8000	+	N5SOR	o162.2	
Gail	444.6000	+	N5SVF	o100.0	
Gainesville	442.7750	+	WB5FHI	o100.0	CCOARC
Gainesville	443.1250	+	K5AGG	o100.0	
Galveston	444.9500	+	WB5BMB	c	
Galveston	443.9500	+	WB5BMB	c	
Galveston	442.7000	+	KC5QMX	o	
Galveston	443.1250	+	N5KIT	c	GULL
Garden City	442.9000	+	KD5CCY	o191.5	WTNMRG
Garland	441.7250	+	KD5IN	o100.0	
Garland	442.7000	+	K5QHD	o	GARARC
Gary	442.1250	+	AA5HF	o	
Georgetown	444.3500	+	AF5Z	o162.2	WCARC
Georgetown	443.5500	+	K5MY Y	o162.2	
Georgetown	443.3000	+	K5AB	RB	
Giddings	442.5750	+	N5MZQ	o	
Glass Mt	443.6500	+	W5UQ	c	INTERTIE
Glen Rose	442.0250	+	WD5GIC	o(ca) 110.9	NTARA

556 420-450 MHz

TEXAS

<i>Location</i>	<i>Output</i>	<i>Input</i>	<i>Call</i>	<i>Notes</i>	<i>Sponsor</i>
Glenrose	441.7750	+	N5UGW		TUARC
Goliad	444.4500	+	WB5MCT	o103.5	VICTORIA A
Gonzales	443.1500	+	KC5JNT	o	
Granbury	442.5750	+	WD5GIC	o(ca) 88.5	NTARA
Granbury	443.1750	+	N5SCC	a188.5	
Granger	442.9500	+	K5MYY	o162.2	
Grangerland	444.7000	+	KC5DAQ	o(ca) 151.4	HARS
Grapevine	443.8750	+	W5AP	o	GRAPARC
Greenville	441.6000	+	N5SN	o100.0	GRVRPTAS
Greenville	443.9000	+	N5SN	o71.9	GVL RPTR
Gruver	442.0000	+	KC5WBK	ole146.2	CRI
Gun Barrell Ciy	443.1500	+	KK5KM	o	
Hale Center	444.8000	+	KA5TJA	o162.2RbWx	
Hallettsville	444.7500	+	KC5RXW	oat	
Hamilton	442.4750	+	KC5VDT	o88.5	
Harlingen	443.6000	+	AK5B	o(ca) 114.8	GCRA
Harlingen	444.9750	+	WD5KBZ	oae 114.8	STARS
Harlingen	444.5500	+	WD5ADC	o114.8	STARS
Harlingen	443.6500	+	KC5NLM	o114.8	
Harlingen	444.2750	+	W5RGV	o114.8	STARS
Haskell	444.7000	+	KG5NW	o91.5	
Haslet	444.3250	+	K9MK	c	
Haslet	444.4750	+	N5GRK	c	
Helotes	442.4250	+	AC5RP	cExpt	
Henly	444.6750	+	W5IZN	o	
Henrietta	444.7250	+	K5REJ	o192.8	CCARC
Henrietta	444.8500	+	KA5WLR	o(ca)92.8	
Hillsboro	443.2750	+	WB5YFX	o123.0	
Hillsboro	443.0750	+	N5LLH	o162.2	LIMALINK
Houston	443.9000	+	WD5BDX	o77.1	
Houston	444.2500	+	WD5KCX	c	
Houston	444.2750	+	KA5GLX	o103.5	CLARC
Houston	444.3000	+	N5XWD	146.2	
Houston	444.3250	+	KB5OVJ	c	
Houston	444.3750	+	KA5AKG	o103.5	
Houston	444.7250	+	WB5UGT	RB	
Houston	441.6500	+	WA5NWN	o103.5	CARC
Houston	444.4750	+	W5JON	oa103.5	
Houston	444.4500	+	K5WH	o103.5	COMPAQ
Houston	444.4000	+	WD5BQN	o103.5	ECHO
Houston	442.0000	+	NT5D	o103.5	
Houston	442.1250	+	N5VCX	o103.5	
Houston	443.8250	+	WB5UGT	o1103.5	
Houston	441.6750	+	KE5DW	o146.2	BCARC
Houston	444.5000	+	WB5CEM	o	
Houston	444.5500	+	W5RPT	o123.0	MERA
Houston	443.1000	+	K5IHK	o169.7	
Houston	443.7500	+	KB5TFE	c	
Houston	442.8500	+	W5AVI	c	

<i>Location</i>	<i>Output</i>	<i>Input</i>	<i>Call</i>	<i>Notes</i>	<i>Sponsor</i>
Houston	442.9500	+	W5JON	o123.0	
Houston	442.8250	+	KC5UIB		
Houston	443.0500	+	WB5RDK	o	
Houston	444.6250	+	WB5WOW	o127.3	
Houston	443.0750	+	KC5AWF	o123.00	BRA
Houston	442.9250	+	KB5IAM	o103.5	HCTA
Houston	443.1750	+	KB5IAM	o103.5	HCTA
Houston	443.2000	+	W5QV		
Houston	443.3250	+	KB5FLX	o103.5	ARCDCT
Houston	443.3500	+	KC5SGV	op123.0	
Houston	443.5750	+	KB5IAM	o103.5	HCTA
Houston	443.6500	+	N5TZ	c	
Houston	443.7250	+	KB5TFE	o103.5	
Houston	442.5000	+	WA5F	o(ca) 123.0	RACFE
Humble	443.5500	+	N5LJV	c	
Huntsville	443.9750	+	A15TX	c	
Huntsville	443.7000	+	KE5ZW	c	
Huntsville	443.7750	+	K5HVL	oa131.8	TGTOAR
Hurst	442.8500	+	K5KKS	o	
Idalou	443.0000	+	N5TYI	o67.0	
Irving	442.5250	+	N5FTF	o110.9	
Irving	442.6750	+	WA5CKF	oa	IRVINGRC
Irving	443.1750	+	NT5J	o110.9	
Irving	444.8000	+	AL7HH	o(ca)110.9	
Jacinto City	442.3000	+	W5VIN	oe103.5	
Jacksonville	444.6000	+	KB5TA	o	
Jasper	442.2000	+	K5PFE	o192.8	
Jasper	444.5500	+	K5PFE	o131.8	LAARC
Joshua	444.1250	+	N5OAN	oe88.5	JCARC
Katy	442.3500	+	WD8RZA	o103.5	
Keene	442.2250	+	K5MCR	o110.9	SWAUARC
Keene	443.1250	+	KC5PWQ	o	
Keller	443.3000	+	N5ABV	o	ERG
Keller	444.6250	+	W5RUH		
Kennedy	443.6500	+	WX5II	c	INTERTIE
Kerrville	443.6250	+	K5ZZT	c	INTERTIE
King Mountain	442.6000	+	KB5MBK	o162.2	
Kingwood	444.8250	+	WØVT	o103.5	
Kyle	444.3750	+	K5JNW	o	
La Grange	443.7000	+	KC5YDW	c	
La Porte	441.7000	+	WB5AHN	c	
Lake Jackson	441.5750	+	KC5MIW	oa103.5	
Lakeway	444.4000	+	WB5PCV	o	
Lamesa	443.5000	+	KE5PL	c	
Lamesa	442.7000	+	KD5CCY	o191.5	WTNMRG
Lamesa	444.9500	+	N5SVF	o100.0	
Lamesa	444.7500	+	K5WTC	o162.2	WTXC
Lampasas	444.8750	+	KB5SXV	oae88.5	
Laport	444.0250	+	N5JNN	c	
Laredo	442.7000	+	N5LNU	oaX2	RRGRC
Levelland	442.0000	+	N5SOU	oarb67.0	
Levelland	444.3750	+	WA5TBB	o162.2	

558 420-450 MHz

TEXAS

<i>Location</i>	<i>Output</i>	<i>Input</i>	<i>Call</i>	<i>Notes</i>	<i>Sponsor</i>
Levelland	441.5000	+	KB5STL	oa67.0	
Liberty Hill	444.2500	+	WB5UOJ	c	
Little Elm	444.3500	+	WA5YST		
Littlefield	444.8500	+	WA5TBB	ol162.2	
Livingston	442.3000	+	WA5QLE	o146.2	
Llano	443.5000	+	K5FOG	c	
Lockhart	444.3000	+	WB5UGT	ol203.5	SALTGRSS
Longview	443.9500	+	KB5OAI	oe	
Louise	444.3250	+	WA5JYK	o203.5	
Lubbock	444.5000	+	WB5BRY	oe118.8	CRRC
Lubbock	444.9750	+	WA5TBB	ol162.2	
Lubbock	444.9000	+	KA5ETX	oa162.2	
Lubbock	444.6250	+	KC5KQF	oe88.5	
Lubbock	444.0000	+	WB5BRY	ole118.8	CRRC
Lubbock	443.9500	+	WB5R	ol	TTARC
Lubbock	443.9250	+	WA5TBB	c	
Lubbock	444.7000	+	N5RAN	oa	
Magnolia	441.6000	+	KB5FLX	o(ca)127.3	
Manor	442.4750	+	KI4MS		
Mansfield	444.5500	+	KY5Q	c	
Manvel	441.8750	+	K5DGS	o114.8	
Marathon	443.5000	+	KE5PL	c	
Marion	444.4750	+	KC5YV	oalt	
Markham	444.7000	+	WA5SNL	o146.2	MATARC
Marlin	441.6750	+	KB5UTT		
Maydelle	444.8750	+	KB5VQG	o136.5	
Mcallen	444.3000	+	NA5C	o114.8	STARS
Mcelroy Mt	442.4000	+	KD5CCY	ol146.2	BEAN
Mcelroy Mt	443.9500	+	W5UQ	c	
Mcfaddin	443.4250	+	N5FNG	o103.5	
Mckinney	443.2750	+	N5MRG	c	NTRS
Mesquite	443.3750	+	N5AIB	oer162.2	
Mesquite	444.4250	+	KA5PQK	ol156.7	
Midland	443.9750	+	KE5PL	c	
Midland	444.7750	+	W5CD	ol	WTDXA
Midland	444.4000	+	KE5WM	o	+WT220AS
Midland	444.2000	+	W5QGG	o	MARC
Midland	443.4000	+	KD5CCY	o	WTNMRG
Midland	442.6250	+	KB5MBK	o(ca)146.2	
Midland	442.2000	+	WB5RXA	ol162.2	SWLS
Midland	441.7000	+	W5QGG	o	MARC
Midland	441.9250	+	N5UNH	o162.2	ARES
Midland	443.6250	+	KE5PL	c	
Mineral	442.5000	+	N5IUT	o156.7	WOPNET
Mission	443.0750	+	N5RNT	o114.8	
Missouri City	444.2000	+	W5HJL	oe114.8	
Missouri City	444.6000	+	KD5GMI	o71.9	HRRC
Missouri City	444.1500	+	W5XC	o103.5	CYPRESS
Missouri City	444.0000	+	W5XC	o	
Missouri City	443.9250	+	A15TX	c	
Monahans	444.7000	+	N5SOR	o162.2	
Monahans	441.5000	+	N5SOR	o(ca)162.2	
Moody	443.9250	+	K7JR	c	

<i>Location</i>	<i>Output</i>	<i>Input</i>	<i>Call</i>	<i>Notes</i>	<i>Sponsor</i>
Moody	444.4750	+	AA5RT	o123.0	SV70RC
Moulton	444.4750	+	KC5RXW	o(ca)t	
Mound Creek	441.9250	+	WD5IEH	c	
Mt Pleasant	444.9500	+	W5XK	o151.4	ETXARC
Murphy	441.7000	+	AA5BS	c	
N Richland Hill	442.7750	+	N5ABV	o	
N Richland Hill	441.7500	+	N5TWL	o100.0	
N Richland Hill	443.6000	+	W5URH	o110.9	
Nacogdoches	441.7500	+	KB5UGA	oae103.5	
New Braunfels	443.5000	+	WD5IEH	lt	
New Braunfels	443.8500	+	WD5GQT	o	
New Waverly	442.7250	+	WA5AIR	o162.2	SALTGRSS
Notrees	442.5000	+	N5SOR	o162.2	WTXC
Notrees	443.7000	+	N5SOR	c	
Notrees	444.0500	+	N5SOR	o1	ZIA
Notrees	444.6000	+	KB5MBK	o146.2	
Odem	443.5000	+	WX5II	o156.7	INTERTIE
Odessa	444.8750	+	KL7GNW	oal136.5	
Odessa	444.6750	+	N5XXO	o162.2	SWLS
Odessa	444.4250	+	KC5QHE	o	WTARC
Odessa	444.1500	+	WA5VYK	o203.5	
Odessa	444.1000	+	N5SOR	ole162.2	WTXC
Odessa	443.6500	+	N5XXO	c	
Odessa	443.1000	+	KA5REL	o141.3	
Odessa	441.9000	+	N5MW	o173.8	
Odessa	442.3000	+	KD5CCY	o191.5	WTNMRG
Onalaska	443.0250	+	N5ENH	o67.0	
Palestine	442.3750	+	KJ5DS	o	
Pandale	443.9250	+	N5UFV	c	
Paradise	441.9250	+	KJ5HO	o173.8	
Paris	444.6250	+	KB5YBP	l114.8	RAILS
Paris	444.5000	+	N4RAP	o114.8	RAILS
Paris	443.8500	+	N4RAP	oe123.0	WNRG
Paris	442.1250	+	N4RAP	oe151.4	RRVARC
Pasadena	443.4500	+	WB5ZMY	o114.8	PASADENA
Pasadena	442.3750	+	WA5LQR	c	
Pearland	442.6000	+	WB5UBG	o103.5	
Pearland	441.6250	+	WB5TSN	o103.5	PEARLAND
Pearland	443.5250	+	W5AAW	o103.5	
Pearland	441.9500	+	N5QJE	o167.9	
Pearsall	444.9750	+	KA5OHJ		
Penwell	444.5000	+	N5SOR	o162.2	
Pflugerville	441.8250	+	KC5CFU	o	
Pflugerville	443.6750	+	K5UUT	c	
Pipecreek	442.3750	+	WB5UGT	o141.3	SALTGRSS
Plano	443.6500	+	N5AC	c	
Plano	444.0250	+	WB5TVI	o110.9	
Plano	444.2500	+	K5VOU	o	PARK
Plano	441.3000	+	N5UIG	cSP	
Plano	444.1750	+	W5SUF	c	
Plano	442.0250	+	K4REL	c	
Port Arthur	444.8000	+	KK5LK	oe141.3	
Port Lavaca	442.6750	+	W5KTC	o103.5	PLARC

560 420-450 MHz

TEXAS

<i>Location</i>	<i>Output</i>	<i>Input</i>	<i>Call</i>	<i>Notes</i>	<i>Sponsor</i>
Quinlan	442.7750	+	KB5VKC		
Ranger	443.6750	+	K7JR	c	
Rankin	443.9250	+	K5PL	c	
Ransom Canyon	444.8750	+	N5YBW	o	
Raymondville	444.9250	+	K5RAV	o114.8	STARS
Red Rock	444.8250	+	KB5YKJ		
Redrock	444.6250	+	KC5FZP	oa	
Refugio	443.0500	+	N5FNG	oex103.5	RCARC
Refugio	443.8750	+	KG5DF	o103.5	
Richardson	441.8750	+	W5ROK	oa131.8	RCARC
Richardson	442.8000	+	N5EG	o	ALCATEL
Richardson	443.3250	+	NT5NT	o(ca) 110.9	NNARC
Richland Hills	441.8500	+	N5VAV	oel110.9	
Richland Hills	444.7000	+	KE5QW	o110.9	
Richmond	444.5250	+	KD5HAL	o123.0	BVARC
Rio Medina	443.0000	+	W5TSE	c	
Roby	444.8250	+	KE5YF	o1162.2rb	
Rock Island	443.8750	+	N5SRW	o71.9	
Rockwall	443.5500	+	K5GCW	o162.2	
Rockwall	441.5250	+	KK5PP	oe141.3	
Roma	444.9500	+	N5RNT	o114.8	
Rosenberg	442.5500	+	WD5KCX	c	
Round Rock	442.0000	+	KK5XU	110.9	
S. Houston	441.5250	+	N5TZV	o103.5	
San Angelo	444.1250	+	KC5JJK	o171.9	
San Angelo	441.7500	+	KC5EZZ	o162.2	
San Angelo	443.7000	+	N5FTL	c	
San Angelo	442.2500	+	W5RP	o162.2	HOTROCS
San Angelo	444.5000	+	WB5MTR	o	
San Angelo	444.3500	+	N5SVK	o162.2	
San Angelo	444.2250	+	KC5EZZ	o162.2	
San Antonio	443.8750	+	KC5NTN	o162.2	AARO
San Antonio	443.9500	+	WX5II	c	INTERTIE
San Antonio	443.9000	+	WB5LJZ	c	
San Antonio	443.7250	+	K5TEX	c	
San Antonio	443.7000	+	W5FQA	c	INTERTIE
San Antonio	443.6750	+	K7JR	c	
San Antonio	444.0250	+	K5DSF	o	
San Antonio	444.8750	+	KB5MXO	(ca)	SCTAC
San Antonio	443.6250	+	WA5DXJ	oel	
San Antonio	444.0500	+	K5DSF	o	
San Antonio	444.1000	+	KA5HQU	ae103.5	SARO
San Antonio	444.2000	+	WR5Q	c	
San Antonio	444.2500	+	KJ5UU	ca	SAARMI
San Antonio	444.2750	+	KB5SYW	o(ca)203.5	
San Antonio	444.3250	+	W5DKK	c	
San Antonio	443.5750	+	WD5IEH	el141.3	SALTGRSS
San Antonio	444.8000	+	KC5BGK	o146.2	
San Antonio	443.9250	+	WX5II	c	INTERTIE
San Antonio	444.9500	+	WA5KBQ	o103.5	
San Antonio	444.7000	+	N5TX	o	
San Antonio	443.4750	+	WB5FNZ	o162.2	

<i>Location</i>	<i>Output</i>	<i>Input</i>	<i>Call</i>	<i>Notes</i>	<i>Sponsor</i>
San Antonio	442.0750	+	N5TX	ot	
San Antonio	442.1250	+	KD5GSS	(ca)tBi	
San Antonio	442.2000	+	K5AWK	o162.2	
San Antonio	442.2500	+	AA5DB	c	
San Antonio	443.3500	+	KD5CIU		
San Antonio	443.4000	+	KC5MIC	o(ca)Bl	SAHARA
San Marcos	443.6500	+	K5UUT	c	
Santa Anna	444.4500	+	N5RMO	o94.8	COLEMAN
Santa Fe	443.4750	+	N5NWK	c	
Seabrook	442.4750	+	KB5IPZ	LARC	
Seguin	444.4000	+	WR5X	o	CRC
Seguin	442.2250	+	W5CTX	oal141.3	
Seminole	443.2000	+	KD5CCY	o91.5	WTNMRG
Sheffield	443.6250	+	KE5PL	c	
Sherman	444.7500	+	W5RVT	o100.0	SHERMAN
Shiner	442.1000	+	N5FNG	o103.5	
Sinton	444.7000	+	W5CRP	ox2	SPCOCD
Snyder	443.7500	+	N5JDZ	o94.8	SCROG
Snyder	443.6250	+	KE5ZW	c	
Southlake	443.0750	+	N5LLH	o110.9	LIMALINK
Southlake	442.1750	+	WBØHUQ	c	
Speaks	442.5250	+	N5FNG		
Spring	442.6750	+	KB5FLX	o1103.5	ARCDCT
Spring	441.5250	+	KC5DAQ	o(ca) 151.4	HARS
Spring	444.3500	+	KA2EEU	o103.5	
Spring	442.7000	+	WA5AIR	o162.2	SALTGRSS
Stephenville	442.4500	+	KA5PQK	o192.8	
Stephenville	444.7750	+	AB5BX	o179.9	
Sterling City	443.6750	+	N5FTL	c	
Sugarland	443.0000	+	KC5EVE	c	
Sulphur Springs	444.8250	+	N4RAP	o151.4	
Sweet Home	443.8250	+	WB5UGT	o203.5	SALTGRSS
Sweetwater	443.6500	+	KE5ZW	c	
Sweetwater	444.7750	+	KE5YF	o162.2rb	NCARA
Temple	444.7000	+	W5LM	o123.0	
Temple	444.0250	+	NU5D	o123.0	
Temple	444.5000	+	WB5TTY	c	
Texas City	442.0250	+	K5BS	oea 103.5	TARS
Texas City	444.9250	+	WB5BMB	c	
The Colony	441.6750	+	N5GEJ	o123.0	
Tom Bean	441.6500	+	N5MRG	c	NTRS
Trinity	442.0250	+	W5USD	o151.4	
Trinity	444.1000	+	K5VMX	oe151.4	
Tyler	442.2000	+	K5PDQ	c	
Tyler	444.4000	+	K5TYR	c	TYLERARC
Tyler	444.7500	+	WB5UOM	o110.9	
Tyler	444.9000	+	W5CKO	o	
Universal City	444.5500	+	WA5VAF	o(ca)	
Universal City	444.5000	+	N5YEO	o	SCTA
Uvalde	444.6000	+	AA5DB	c	
Uvalde	443.6500	+	K5DRT	c	INTERTIE

Location	Output	Input	Call	Notes	Sponsor
Van Alstyne	444,1250	+	WB4GHY	o	
Van Alstyne	443,8000	+	WSVAL	oe103.5	VARC
Vernon	444,1500	+	NC5Z	o	
Victoria	442,0500	+	N5FNG	o103.5	
Victoria	441,9000	+	K15PG	o103.5	
Victoria	443,2250	+	K5FOL	o103.5	
Victoria	443,5500	+	KC5UUA	o103.5	
Victoria	443,7250	+	K5SOI	o103.5	
Victoria	443,8000	+	W5DSC	oa103.5	VARC
Victoria	443,9750	+	K5FOL	o103.5	
Victoria	444,6500	+	N5FNG	o103.5	
Victoria	444,6750	+	WB5MCT	o167.2	
Victoria	443,3500	+	K15PG	o103.5	
Vidor	443,6750	+	KB5NEB	c	
Waco	442,4500	+	WA5BU	oe	BARC
Waco	444,7250	+	AA5RT	o123.0	
Waco	442,8750	+	AA5RT	o123.0	
Waco	444,1500	+	AA5RT	o123.0	SV7ØRC
Walburg	444,1250	+	KC5US	c	
Waxahachie	441,6500	+	N5OUW	o110.9	
Weatherford	444,2750	+	WØBOE	o103.5	
Weatherford	443,2000	+	KASHND	oi	
Weatherford	443,2250	+	WD5GIC	o(ca)	NTARA
Weatherford	443,2500	+	W5URH	o110.9	
Weatherford	443,8000	+	W5URH	o110.9	
Weatherford	444,1750	+	W5SUF	c	
Webster	442,9750	+	K3WIV	c	GULL
Webster	442,8750	+	N5JYJ	c	
Westaco	443,7000	+	WA5S	oa114.8	
West Columbia	443,6250	+	K5MBH	c	
Wharton	444,6500	+	WB5UGT	o203.5	
Whitney	442,2000	+	W5WK	o(ca)103.5	
Whitney	444,4000	+	W5BCR	oe123.0	BOSUOCA
Wichita Falls	442,8500	+	KC5RUC	o	
Wichita Falls	444,9500	+	N5AAJ	o	TFR GRP
Wichita Falls	444,8750	+	WA5CMB	c	
Wichita Falls	444,7000	+	W5GPO	o192.8	TRCOARES
Wichita Falls	444,6750	+	N5AAJ	o192.8	TFR GRP
Wichita Falls	444,3250	+	K5WFT	o192.8	
Wichita Falls	444,2000	+	N5AAJ	o	TFR GRP
Wichita Falls	444,0000	+	NSWF	o(ca)	WARSI
Wichita Falls	442,8000	+	WB5VNJ	o	
Wichita Falls	442,5250	+	W5DAD	o	
Wichita Falls	442,2750	+	W5WDO	o173.8	
Willis	444,6750	+	WD5CFJ	o192.8	
Willis Point	442,5750	+	K5IK	o136.5	
Wimberly	442,5500	+	W5CTX	o	WARS
Wofforth	442,8000	+	K5FJ	oe	BIGHORN
Woodlands	442,6500	+	N5LUV	o156.7	
Woodlands	444,7500	+	N5LUV	o(ca)114.8	

<i>Location</i>	<i>Output</i>	<i>Input</i>	<i>Call</i>	<i>Notes</i>	<i>Sponsor</i>
UTAH					
CASTLEDALE					
Castledale	448.5500	-	WX7Y	OWRB 88.5	N7QLO
Castledale	448.6250	-	WX7Y	CL107.2	WA7GIE
Horn Mtn.	447.7000	-	WX7Y	OWCA RB88.5	WX7Y
CENTRAL					
Ephriam	449.8250	-	AA7SE	OL	
Horse Shoe	448.9750	-	WA7FFM	CLX	DARS
Manti	448.2750	-	KD7YE	L6.66/6.86107	
Marysvale	449.7500	-	N7YFZ	O	
Marysvale	449.8000	-	N7ZSJ	O	
Salina	449.3000	-	WB7REL	OL	WB7PRB
				52.525131.	
Salina Canyon	449.2500	-	W7DHH	OLHF131.8	
Sterling	447.4500	-	WB7REL	O2MtrRBHF	
NORTH					
Bear Lake	448.9750	-	KB7OGM	C	DARS
Brigham City	448.2000	-		O	
Logan	449.3250	-	N7RRZ	OA*007/#	
Logan	449.6250	-	AC7O	PATCH LK	+WA7MXZ
Logan	449.8500	-	N7XLH	O	
Red Spur	449.8000	-	WA7KMF	O167.9	WA7KMF
Riverside	449.5750	-	WA7KMF	O	BARC
Thiokol	448.3000	-	KE7FO	OAL100	MTARC
Wellsville	449.8000	-	WA7KMF	O167.9	
NORTH EAST					
Blue Mtn	449.7000	-	W7BYU	O114.8	W7BYU
Powder Mtn	447.7750	-	N7TOP	O123.0L	W7LYC
PRICE					
Bruin Peak	449.0500	-	K7SDC	OLk7.32 88.5	SDARC
Price	449.3500	-	KA7LEG	O	
Scofield	448.9000	-	KF7OY	OL147.34	
Star Point	447.0250	-	KC7FDO	OWL 88.5	N7TAG
SOUTH					
Kanab	449.8500	-	WI7M	O	
Kanab	449.8750	-	WI7M	O	
Navajo Mtn	448.7500	-	NA7DB	O	
Navajo Mtn	449.3750	-	W1OQ	O	NL
Navajo Mtn	449.9250	-	W7CWI	O	LPARG
SOUTH EAST					
Hanksville	449.6000	-	NV0X	OL	NV0X
Moab	449.1000	-	NV0X	OLX	
Monticello	447.2000	-	NV0X	O107.2X	NV0X
Monticello	447.4000	-	NV0X	OL	
SOUTH WEST					
Black Hill	449.7250	-	KD7YK	OA	KD7YK
Black Hill	449.9750	-	NR7K	OA	NR7K
Cedar City	448.4000	-	N7NRX	O	

564 420-450 MHz

UTAH

Location	Output	Input	Call	Notes	Sponsor
Cedar City	448.6500	-	KB6BOB	CLXRB	DARS
Cedar City	448.8500	-	W7OQF	CL	
Cedar City	448.9500	-	W7OQF	CL	
Cedar City	449.5000	-	WA7GTU	O	IronMtn.
Cedar City	449.9000	-	WA7GTU	O	
Kolob Peak	448.5000	-	K7WS	C	
Milford	448.6750	-	K7JL	CLX	DARS
Seegmiller	449.3250	-	NR7K	O	NR7K
St. George	446.7000	446.7000	KA7STK	AO	
St. George	449.7000	-	K7SG	O	
Webb Hill	449.9500	-	NR7K	O	NR7K
SOUTHWEST					
St. George	448.6250	-	KD7YK	C	DARS
STATEWIDE					
Statewide	446.0000	446.0000		Simex	
Statewide	446.5000	446.5000		Simex	
Statewide	447.8000	447.8000		Simex	
Statewide	447.8250	-	KD7BA	O	+KD7PB
Statewide	447.8500	447.8500		Simex	
WASATCH FRONT					
Bacchus	448.4500	-	KD7OD	LIK	ARES
Bountiful	447.2000	-	NU7X	O	
Bountiful	447.2250	-	N7TDT	O	
Bountiful	448.8000	-	KB7YJJ	CRB	RMRA
				114.8	
Bountiful	449.9250	-	NU7X	O156.7	
Brigham City	447.3250	-	N7VQR	O	
Brighton	448.2000	-	N7HMF	O	
BYU	449.0750	-	W7OHR	O	BYU
Clearfield	447.1500	-	KA7NCW	O114.8	
Clearfield	447.3500	-	WB7QBC	O	
Clinton	447.0500	-	KK7AV	OARB114.8	
Clinton	447.4750	-	KK7AV		
Coalville	448.9000	-	WB7TSQ	ORB	
Curry Peak	447.9000	-	KA7WBE	OE114.8	RMRA
Delle	447.3000	-	WB7RYE	OLkto449.725	
Draper	447.3750	-	AA7XY	O	
Ensign Peak	449.6500	-	KD7PB	OAL	KD7PB
				167.9	
Eureka Peak	447.8750	-	KC7KRY	O	
Farmington	447.9250	-	KB7CVH	OL52.525	
Lake Mtn	449.4750	-	WA7GIE	OLkto	WA7GIE
				Lewis	
Layton	447.5000	-	KI7BE	O	
Layton	449.8750	-	W7MVK	OL	KD7PB
Lehi	449.7500	-	WA7PXD	OAL	WA7PXD
				173.8	
Lewis Peak	448.6500	-	WA7GIE	C	DARS
Lewis Peak	449.5500	-	WA7GIE	O	
Midway	449.9500	-	N7ZOI	O	
Murray	447.6250	-	N7HIW	O	
Murray	448.1250	-	N7HIW	OA	
Murray	448.1500	-	N7HIW	O	

Location	Output	Input	Call	Notes	Sponsor
Murray	448.8250	-	N7HIW	O	
Murray	448.8500	-	KD7PB	OLA	KD7PB
Ogden	444.6000	+	KC7UB	OAEXZL 167.9 6.8212	OARC
Ogden	447.2750	-	N7ZPF	O	
Ogden	447.6500	-	N7GYR	O	N7GYR
Ogden	449.9500	-	WB7ACJ	O	
Orem	447.3250	-	N7JBX	O	
Orem	448.2250	-	WA7PKL	OA	UVCC
Orem	449.5750	-	N7FOC	O	
Park City	448.4750	-	KB7HAF	O	
Payson	447.0000	-	NV7V	O	NV7V
Payson	448.2500	-	WB7NPL	OLA 167.9	KD7PB
Payson	448.8750	-	WB7RPF	C	WB7RPF
Pleasant Grov	449.3250	-	N7UEO	O	
Pleasant Grov	449.3750	-	N7XHO	O	
Pleasant Grv	447.6000	-	WB7TYK	OA	WB7TYK
Promontory	449.7750	-	N7TOP	ORB Solar	W7LYC
Provo	447.4250	-	N7EVC	O	
Provo	448.0250	-	N7HMF	O	
Provo	448.3250	-	KF0Q	O	ARES
Provo	449.2000	-	WA7FFM	O	
Provo	449.8250	-	KB7YOT	O167.9	
Provo	449.8500	-	WA7FFM	O	UVRMC
Provo/Orem	449.6750	-	KE7AU	OA	KE7AU
Pt. Of Mtn	447.4500	-	WB7REL	OL6.66107.2	
Salem	447.0750	-	N7FQ	O	
Salt Lake	447.1750	-	W7SAR	O	
Salt Lake	447.5250	-	N7NTZ	O	
Salt Lake	447.7250	-	KD7BA	CA	
Salt Lake	447.9500	-	KD7PB	MobileRepeater	
Salt Lake	448.0500	-	N7RTA	O	SLPEAKRC
Salt Lake	448.0750	-	WD7P	O	
Salt Lake	448.4250	-	K7FY	OL	
Salt Lake	448.5250	-	N7GXT	O	
Salt Lake	448.6000	-	WC7W	OA	WC7W
Salt Lake	448.6250	-	WA7GIE	CLXRB	DARS
Salt Lake	448.7250	-	WA7GIE	CL	DARS
Salt Lake	448.7500	-	WA7GIE	L	DARS
Salt Lake	449.0000	-	WA7GIE	CLXRB	DARS
Salt Lake	449.0250	-	KB7YSW	O	WA7X
Salt Lake	449.1000	-	WA7X	OAX	UARC
Salt Lake	449.1750	-	KA7EGC	OW	
Salt Lake	449.2250	-	N7BHX	OLRACEN7BHX	
Salt Lake	449.3000	-	K7DOU	O	
Salt Lake	449.3500	-	W7CWK	OAL	OPHIR
Salt Lake	449.4250	-	WA7GIE	OL	
Salt Lake	449.5000	-	K7JL	OELX 71.9	K7JL
Salt Lake	449.7000	-	K7DOU	OEOC	K7DOU

566 420-450 MHz

UTAH-VIRGIN ISLANDS

<i>Location</i>	<i>Output</i>	<i>Input</i>	<i>Call</i>	<i>Notes</i>	<i>Sponsor</i>
Salt Lake	449.7250	-	WB7RYE	O151.4	ERRS
Salt Lake	449.7500	-	KA7OEI	O	
Salt Lake	449.9000	-	KB7YSW	OA	ARES
Sandy	443.4000	+	N7ZPF	ORBE 114.8	RMRA
Sandy	448.3750	-	KA7GXX	O167.9	KA7GXX
Sandy	449.1500	-	K7JL	OL	K7JL
Sandy	449.4000	-	KD7BAY	OAE 203.5	K7JL
Scotts Peak	449.5250	-	K7JL	O146.2	
South Mtn	448.3500	-	KC7OXI	ORBE114.8	
South Mtn.	448.1000	-	KD7NX	O	
South Mtn.	448.7000	-	KB7YJJ	OE 114.852.5	RMRA
Tower Mtn	449.9750	-	WA7FFM	O	WA7FFM
West Haven	448.7750	-	W7LYC	O	
West Mtn	448.9500	-	WA7FFM	O	WA7FFM
WEST					
Delle	449.2750	-	KD7BA	OLA 167.9X	+KD7PB
Tooele	449.3500	-	W7EO	O	TCARS
Vernon	448.9750	-	WA7GIE	CLX	DARS
Vernon Hills	449.9500	-	W7EO	O100.0	TCARES
VERMONT					
BURLINGTON					
Burlington	443.1500	+	W1FP	o	NETARC
Burlington	443.2500	+	W1UV	o(ca)	UVM ARC
Essex Jct	449.0250	-	K1IBM	ol	IBM ARC
Monkton	444.6500	+	K1BKK	o	NE FM RA
Monkton	447.9250	-	N1ETS	o	RANT
Mt. Mansfield	447.1750	-	N1ELL	oex	WA1ZMS
CENTRAL					
Killington	444.5500	+	W1ABI	o	NE FM RA
EAST CENTRAL					
Barre	447.8750	-	N1IOE	o	N1IOE
NORTH					
Jay Peak	447.2250	-	K1UFL	o	Border ARC
NORTHWEST					
St. Albans	443.4000	+	N1IRO	o	StAlbansRC
SOUTHEAST					
Newfane	444.7000	+	WA1KFX	o	NE FM RA
SOUTHWEST					
Mt. Equinox	444.0500	+	K1DF	ox	IBARC
WEST CENTRAL					
Rutland	449.1750	-	WA1ZMS	o(ca)e	WA1ZMS
VIRGIN ISLANDS					
USVI					
St. Croix	447.3000	-	NP2R	o	
VI					
St. Thomas	449.7000	-	NP2Y	c	

Location	Output	Input	Call	Notes	Sponsor
VIRGINIA					
#Charlottetown	444.7750	+	KF4UCI	oe	KF4UCI
Abingdon	442.9750	+	KB8KSP	o100e	ARA-South
Accomack	444.3000	+	K4BW	o156.7Lz	K4BW
Altavista	444.4250	+	WA4ISI	o(ca)ez	WA4ISI
Amelia	443.2000	+	KB4YKV	c	KB4YKV
Bassett	443.8250	+	KF4RMT	o107.2	KF4RMT
Bedford	444.3500	+	N4CH	ol	N4CH
Bedfrd/Apl Orc	442.6500	+	WA1ZMS	o100el	MTN TOP
Bedfrd/Apl Orc	443.8000	+	WA1ZMS	o100e	MTN TOP
Big A Mtn	444.8750	+	KB4WTP	o	KB4WTP
Bluefield	444.6250	+	WZ8E	oal	ARA-South
Bluefield	443.7750	+	WB3T	c103.5Bi	WB3T
Bluefield	444.4500	+	W8MOP	oe	East River
Bluemont	447.3750	-	WB4DAM		WB4DAM
Charlottesvill	444.2500	+	WA4TFZ	o151.5e	ALBEMARL
Chesapeake	443.9000	+	N4EVG	o(ca)z	N4EVG
Chesterfield	433.0750	438.7750	WA3KOK	cl	NERA
Chesterfield	442.1500	+	KD4SUU	o	KD4SUU
Chesterfield	442.4500	+	WA3KOK	o107.2 RBeI	(NERA)
Covington	442.2500	+	WA4HTI	o	VHF COMM
Danville/Wht Oa	444.7000	+	K4AU	o(ca)RB ez	K4AU
Danville	443.8500	+	KQ4I	oe	KQ4I
Enon	444.2000	+	WB4VWR	oRB	WA4ECM &
Enon	444.2750	+	KE4RTQ	o114.8	KE4RTQ
Fancy Gap	444.3750	+	N4OWU	o107.2	N4OWU
Fancy Gap	444.9000	+	N4XRY	o(ca) RBe	N4XRY
Fancy Gap	444.1750	+	WD4ICX	o107.2	WD4ICX
Forest	443.6000	+	W8CXD	o136.5	W8CXD
Forest	444.7500	+	WD4KQI	oa	WD4KQI
Gasburg	442.0000	+	WA4HMT	o	W4LG
Gate City	444.7000	+	N4WWB	oael	Scott CO A
Gloucester	421.2500	439.2500	N4XND	o	MIDDLE
Gretna/Smith M	444.0750	+	KD4TBC	o67(ca)e	KD4TBC
Gum Spring	442.8000	+	KB4MIC	o	KB4MIC
Hampton	443.7500	+	WA4OHX	o100p	WA4OHX
Hampton	444.5500	+	W4QR	o167.9 (ca)z	SPARK
Hampton	443.6500	+	K4UMI	o	
High Knob	432.0750		WD4GSM	o	WD4GSM
Hillsville	442.1250	+	KB4YFV	o103.5	KB4YFV
Jonesville	442.5750	+	WB4IVB	o100el	WM4MD
Lexington	444.3000	+	KI4ZR	oae	RARC
Lexngtn/Rock M	444.1500	+	KI4ZR	o	Rockbridge
Lynchbg/Jack M	442.4000	+	KF4YI	o107.2 (ca)e	KF4YI
Lynchbrg/Tob M	444.5000	+	K4CQ	o136.5 RB	LARC, INC.
Lynchburg	923.2500	426.2500	K4CQ	o	LARC, INC.
Lynchburg	442.9500	+	AB4FU	o(ca)	AB4FU

568 420-450 MHz

VIRGINIA

<i>Location</i>	<i>Output</i>	<i>Input</i>	<i>Call</i>	<i>Notes</i>	<i>Sponsor</i>
Lynchburg	443.4500	+	KC4RBA	o(ca)e	KC4RBA
Lynchburg	444.5500	+	W4WWQ	o136.5eI	LARC
Lynchburg/T.Ro	442.2000	+	N4IFC	o103.5e	N4IFC
Martinsville	442.1750	+	KD4CRM	o118.8e	KD4CRM
Newport News	442.9000	+	W4MT	o100(ca)	PARC
Norfolk	444.6750	+	WD4MIZ	o107.2e	WD4MIZ
Norfolk	444.4750	+	AD4ZK	oae	AD4ZK
Oilville	444.8000	+	KB4MIC	o(ca)	KB4MIC
Patrick Spring	443.1750	+	WB8POC	o	WB8POC
Pearisburg	444.9750	+	N4AZJ	o103.5e	DISMAL
Petersburg	442.6000	+	K4ARO	o	K4ARO
Petersburg	443.8250	+	WB4KZI	oe	WB4KZI
Portsmouth	443.8000	+	W4POX	o(ca)ez	PORTSMOU
Powhatan	443.1000	+	KN4YM	o	AC4QG
Pulaski	442.7750	+	KE4CIF	oe	KE4CIF
Richmnd/Chtlvtl	444.6500	+	N4EHJ	oe	N4EHJ
Richmond	441.6000	+	WA4AYB	c(ca)I	WA4AYB
Richmond	444.8500	+	AB4SF	o	
Richmond	442.3000	+	KC4VDZ	o114.8	WB4YMA
Richmond	442.5500	+	W4RAT	o127.3	RATS
Roa/Mill Mt	442.7500	+	WD4KZK	o107.2	WD4KZK
				RBI	
Roa/Poor Mt	439.2500	426.2500	N4FHL	o	LEE
Roa/Poor Mt	442.5000	+	W4CA	o(ca)ez	ROANOKE
Roa/Poor Mt	442.7000	+	W7CP	o	W7CP/ K1GG/ ARA-South
Roa/Poor Mt	442.8500	+	KA4IXK	oe	ARA-South
Roa/Read Mt	444.8500	+	WD4KZK	o107.2	N4MGQ
				RBel	
Roanoke	442.6000	+	K4ARO	o	K4ARO
Roanoke	444.3250	+	WB3T	c103.5Bi	WB3T
Roanoke/Tinker	444.9250	+	WB8BON	oe	WB8BON
Slings Gap	444.7750	+	WD4KZK	c107.2	KF4ZTB
South Boston	444.6250	+	KF4LWH	oe	HALIFAX
South Boston	443.9250	+	KF4AGO	o	PIEDMONT
South Hill	443.5250	+	KD4MJO	o100eI	KD4MJO
Staunton	444.8250	+	WA4ZBP	o131.8	TEL PIO OF
Staunton	444.9500	+	W4WRN	o	ROY SILLIN
Staunton/EI Kn	444.1000	+	KE4CKJ	o131.8	EKRA
Stuart	442.2250	+	WB4GUG	o107.2	WB4GUG
Stuarts Draft	444.0500	+	KB4OLM	o(ca)elz	KB4OLM
Vinton	443.6750	+	K4YD	o107.2	K4YD
				RB	
Virginia Beach	444.9500	+	WA4KXV	oz	VBEARS
Waynesboro	426.2500	439.2500	N3XA	o	WA4ZBP
Whitetop Mtn	443.0000	+	KM4X	o103.5e	MTN
Williamsburg	444.1000	+	KB4ZIN	oa	KC4CMR
Willis	443.8750	+	W4DUM	oe	W4DUM
Wythe/Walker M	442.0000	+	WB3T	o103.5a	WB3T
				RBel	
Wytheville	442.5250	+	WB3T	o103.5Bi	WB3T
Yorktown	443.5500	+	N3ELM	c100	N3ELM

Location	Output	Input	Call	Notes	Sponsor
FBI ACADEMY					
Quantico	447.9750	-	N3QEM	N3QEM	
FREDERICKSBURG					
#Woodford	448.9750	-	WA4SDE	oot Coord.	WA4SDE
METRO DC					
Bull Run Mtn	447.7750	-	WA3KOK	NERA	
METRO FALLS CHURCH					
Falls Church	447.4250	-	WB4UNB	cae	WB4UNB
MID WESTERN VA					
Linden	442.3500	+	WA3DUR	oa	WA3DUR
NORTH CENTRAL					
Banco	443.2500	+	WA3KOK	LT107.2	NERA
Bull Run Mtn.	449.7750	-	WD4KHP	c103.5	WD4KHP
Harrisonburg	444.6000	+	N4YET	N4YET	
Haymarket	449.0250	-	N3AUY	ELT 156.7	+KD3R
Haymarket	448.3250	-	KT4ER	R	KT4ER
Madison	444.4000	+	N8HON	EL	+KA4RCL
NORTHERN VA					
Woodbridge	449.5750	-	KA3WYD	KA3WYD	
SPOTSYLVANIA					
Spotsylvania	442.8500	+	K4MQF	t203.5 cae	K4MQF
Spotsylvania	442.7000	+	KD4QNA	KD4QNA	
STAFFORD					
Stafford	444.4500	+	K4HR	T79.7	S.A.R.A.
Stafford Count	444.4500	+	K4HR	aet97.9* 911	S.A.R.A.
SW WASHINGTON					
Manassas	442.2000	+	W4OVH	OVHARC	
T-MARC AREA					
T-Marc Area	442.9000	+	SP		
T-Marc Area	447.8750	-	SP		
THE PLAINS					
Bell Knob	449.8250	-	KA4DCS	KA4DCS	
WASHINGTON AREA					
Alexandria	444.6000	+	W4HFH	LT107.2	Alex RC
Alexandria	449.8750	-	KA4DCS	136.5	KA4DCS
Arlington	449.3250	-	W8HNT	T79.7	W8HNT
Arlington	448.6250	-	KD4DSX	ARPSC	
Arlington	444.5500	+	K4AF	T88.5	Pentagn
Arlington	444.1500	+	WB4MJF	+KI4MB	
Dale City	443.1000	+	N8BOR	T100.0	LRRC
Fairfax	448.3750	-	K4HTA	VWS	
Fairfax	449.7750	-	WD4KHP	T107.2	WD4KHP
Fairfax	449.3750	-	KD4SO	GMUARC	
Falls Church	444.3000	+	KF4LWJ	EsysARC	
Herndon	443.0000	+	N4LXI	+WB4UKB	
Lorton	449.7250	-	WD4KHP	EL	WD4KHP
Lorton	448.6750	-	WA3TOL	NARC	
Sterling	442.1000	+	WA4TXE	AL	WA4TXE
Tyson's Corner	447.0250	-	KA3RQR	o(ca)e Azt100.	NVFMA

420-450 MHz 571
WASHINGTON

Location	Output	Input	Call	Notes	Sponsor
CLE ELUM					
Cle Elum	444.9250	+	WA7HNNH	e(ca)zl 147.16	WA7HNNH
Sky Meadows	442.2000	+	KI7AO	o	KittCoRA
DAYTON					
Dayton	444.4750	+	N7HZS	cl	N7HZS
DEER PARK					
Scoop Mtn	444.6500	+	KA7ENA	o123.0	KA7ENA
ELLENSBURG					
Boylston Mtn	444.0000	+	W7HSJ	oet	NWRA
Ellensburg	444.8250	+	KB6KJX	o100.0	KB6KJX
EPHRATA					
Beezly Hill	443.9000	+	W7TT	o	CWARC
EVERETT					
Lake Stevens	443.4750	+	NN7N	OAE	Soper Hill
FALL CITY					
Fall City	442.9250	+	WA7TQS	103.5	Denny LIM
FEDERAL WAY					
Federal Way	443.5750	+	KA0SSF	100	KA0SSF
Federal Way	442.9500	+	KA7GZR	AZE 103.5	JIM ZANELL
Indian Hill	444.3000	+	WA7WKT	114.8	ARNE
GRAYS HARBOR COUNTY					
Aberdeen	444.6000	+	KA7DNK	E100	KA7DNK
ISLAND COUNTY					
Camano Island	441.0500	+	KC7MAP	AEZ 103.5	Stanwood
JEFFERSON COUNTY - EAST					
Matts Matts	442.5250	+	WR7V	AL103.5	MARK MC
Port Townsend	441.3250	+	KA7ZEM	AELZ 103.	Jerry Mose
KENNEWICK					
Kennewick	443.5000	+	KD7JC	oe	KD7JC
KING COUNTY					
Issaquah	441.2500	+	K7PP	CL	K7PP
Squak Mountain	444.5250	+	N7KGJ	OET 103.5	JOE BASTA
KING COUNTY - NORTH					
Finn Hill	444.8250	+	W7SRZ	EALZ 103.	W7SRZ
Kirkland	441.4750	+	N7CHN	100	N7CHN
Lk Forest Park	443.4500	+	W7JPH	L103.5	DON ROSE
Woodinville	442.7750	+	WA7TZY	E100	WA7TZY
KING COUNTY - NORTHEAST					
Kirkland	441.0750	+	AA7UJ	OEL 103.5	AA7UJ
KING COUNTY - SOUTH					
Renton	443.6000	+	N7KP	CE103.5	King CO SE
KING COUNTY - WEST					
Seattle	444.2250	+	KC7LFW	E123	NW FILIPIN
KITSAP COUNTY					
Bremerton	441.2750	+	W7HR	L110.9	W7HR

572 420-450 MHz

WASHINGTON

<i>Location</i>	<i>Output</i>	<i>Input</i>	<i>Call</i>	<i>Notes</i>	<i>Sponsor</i>
KITSAP COUNTY - NORTH					
Poulsbo	444.7750	+	W7JP	AECAZ 110	W7JP
LACEY					
Lacey	442.4750	+	WC7I	OE100	WC7I
MARYSVILLE					
Marysville	443.0000	+	KC7BNP	ECA 127.3	KC7BNP
MERCER ISLAND					
Mercer Island	440.1750	+	KA7PMC	E103.5	Mercer ISL
MT VERNON					
Mt Vernon	444.3500	+	K7OET	AE103.5	EMERALD
NORTHEAST					
Stranger Mtn	443.6000	+	WA7RVV	o123.0	KA7ENA
Stranger Mtn	444.3000	+	WB7AUK	o147.36	
OKANOGAN					
Pitcher Mtn	443.5500	+	W7GSN	100.0	ORA
OLYMPIC PENINSULA - NORTH					
Quinault	443.0500	+	KA7PMC	E114.8	STEVE
PIERCE COUNTY					
Puyallup	442.8500	+	W7MYR	C141.3	RICHARD L
Sparpole Hill	440.6250	+	W7DK	E103.5	RADIO
Sumner	443.2750	+	KB7WYL	CA186.2	KB7WYL
Tacoma	444.7500	+	KB7CNN	ECAL 192.8	KB7CNN
PIERCE COUNTY - SOUTH					
Pack Forest	443.9750	+	K7MXE	E151.4	K7MXE
PLYMOUTH					
V & I Butte	444.3250	+	KA7IXH	o	
PORT ORCHARD					
Port Orchard	440.7000	+	N7ENT	y	N7ENT
Port Orchard	441.4250	+	N7ENT	CAE 103.5	N7ENT
PROSSER					
Prosser	444.8750	+	WB7WHF	141.3	
PUGET SOUND					
Buck Mountain	441.2000	+	K7PP	CL123	K7PP
Buck Mountain	444.3000	+	WA7WKT	E103.5	ARNE
Cougar Mountain	442.0250	+	W7WWI	E156.7	Gary Hart
Cougar Mountain	442.3250	+	N7KFJ	A131.8	N7KFJ
Gold Mountain	443.4000	+	K7PP	CAE CAL1	K7PP
Gold Mountain	441.3750	+	W7NTF	AEL 103.5	WA7NTF &
Grass Mountain	444.6250	+	KA7HAM	CAEL 103.5	RACES/ ARES
Green Mountain	442.0500	+	KA7PMC	114.8	STEVE
Issaquah	444.4000	+	WA7NAN	103.5	BOB ST. AN
Mt Jupiter	444.2750	+	KA7JUR	EL110.9	KA7JUR
Rattlesnake Mt	443.1250	+	N7UMO	CAE 110.9	N7UMO
Seattle	444.7000	+	WA7QIH	A103.5	BARRY
Tiger Mountain	443.3000	+	WA7NAN	103.5	Bob ST AND

WASHINGTON

<i>Location</i>	<i>Output</i>	<i>Input</i>	<i>Call</i>	<i>Notes</i>	<i>Sponsor</i>
Tiger Mountain	444.6500	+	WA7HTJ	CAEL 131.8	Barry Simp
Tiger Mountain	442.3000	+	WA7NAN	103.5	Bob ST AND
Tiger Mtn West	441.1250	+	K7PP	CAE CAL1	K7PP
Tiger Mtn West	442.0750	+	K7NWS	E110.9	Boeing B.E
PUGET SOUND - CENTRAL					
Green Mtn	444.8000	+	K7OET	E100	K7OET
Mt Lake Terrace	444.0250	+	KN7MVO	CA103.5	MARC
PUGET SOUND - NORTH					
Everett	443.3500	+	KA7BZA	103.5	KURT
Lynnwood	444.8000	+	K7OET	AE100.0	EMERALD
PUGET SOUND - SOUTH					
Anderson Is.	444.1000	+	WA7ATJ	C100.0	Ernie BEET
Green Mountain	443.6750	+	KC7TD	A103.5	Peter SAFL
North Mountain	441.9250	+	W7UVH	100.0	W7UVH
Olalla	440.2250	+	K7TGJ	CAL 103.5	K7PAG
Olympia	444.3500	+	WA7USJ	EL100	Patric SEN
PUGET SOUND - WEST					
Bremerton	443.8500	+	WB7DPF	127.3	WB7DPF
ROCKFORD					
Rockford	443.2500	+	N7LMD	oRB2m	
SAN JUAN ISLANDS					
Friday Harbor	443.4500	+	K7KFM	AE103.5	SAN JUAN I
Orcas Island	441.9000	+	N7ZCZ	EC(ca)	N7ZCZ
SEATTLE					
Bellevue	443.0500	+	KA7PMC	103.5	STEVE
Ft Lawton	444.2000	+	K7MLR	E100.0	K7MLR
Redmond	443.2000	+	WS7K	E103.5	PUGET
Roosevelt Hill	443.6500	+	W7ACS	E141.3	CITY OF SE
Seattle	443.0000	+	W7ACS	E141.3	CITY OF SE
Seattle	443.7750	+	N7MFP	103.5	Paul KIRSF
Seattle	443.3750	+	N7IO	AEP 103.5	N7IO
Seattle	442.8250	+	WB7AHT	CA103.5	WB7AHT
Seattle	444.3250	+	WA7HVK	A100	EMERALD
Various	443.0000	+	N7LYE	107.2	CITY OF SE
SEATTLE - NORTH					
Edmonds	442.7250	+	KB7BJE	AL103.5	NANCY MC
Mt Lake Terrace	444.7250	+	WB7UFR	O	MT. LK. TE
Seattle	444.1500	+	W7GVJ	A100.0	MONTE
Shoreline	440.3000	+	KC7ONX	E103.5	KC7ONX
Shoreline	440.2750	+	WA7NAN	C103.5	WA7NAN
SEQUIM					
Blyn Mountain	442.1000	+	N7EHY	OE	ART
SKAGIT COUNTY					
Sedro Woolley	442.5000	+	KG7IK	AL103.5	THOMAS
SKAGIT VALLEY					
Lyman Hill	444.5000	+	WA7ZUS	CAE 103.5	MIKE OLDS
SNOHOMISH COUNTY					
Clearview	442.9750	+	W7ERH	D(565) E1	Bill ROURK

574 420-450 MHz

WASHINGTON

Location	Output	Input	Call	Notes	Sponsor
SNOHOMISH COUNTY - SOUTH					
Lynnwood	441.8750	+	KB7RZZ	E103.5	KB7RZZ
Mt Lake Terrace	443.7250	+	WA7NUU	CE127.3	EMERGENC
Snohomish	441.1500	+	N7KQY	E123	PAT AND
SPOKANE					
Browns Mtn	444.7000	+	WA7YCP	o100.0	SpRptGrp
Browns Mtn	444.4250	+	WB7RBJ	o	WB7RBJ
Browns Mtn	444.7250	+	W7RY	ce100.0	W7RY
Krell Hill	444.1500	+	N7BFS	cl	N7BFS
Lookout Mtn	444.2000	+	WA7WM	o	WA7WM
Mica Peak	444.9000	+	WB7AUK	oRB 100.0	KBARA
Mica Peak	444.8500	+	K7LVB	l	K7VLB
Mica Peak	444.1250	+	KC7AAD	o100.0	KC7AAD
Mt Spokane	443.1250	+	WB7AVD	l	IEVHF
Newman Lake	444.5250	+	W7OPR	o100.0	W7OPR
Nine Mile Fls	443.7000	+	KA7ENA	o	KA7ENA
Nine Mile Fls	444.8750	+	W7RY	c100.0	W7RY
Spangle	443.7500	+	N7VXC	o156.7	N7VXC
Spokane	442.0250	+	W6LNB	o	
Spokane	442.4250	+	N7XKP	o	N7XKP
Spokane/ Stevens	444.6750	+	WB7UCI	Emerg	WB7UCI
Tower Mtn	443.8000	+	KA7ENA	123.0	KA7ENA
SUMNER					
White River	443.6250	+	KC7JM	E103.5	PUGET
SUNNYSIDE					
Rattlesnake	442.0000	+	W7HSJ	oeRBt	NWRA
Rattlesnake	444.1000	+	WB7WHF	(rev) 141.3	WB7WHF
TACOMA					
Lake Tapps	442.1250	+	W7YG	Ey	US
Tacoma	441.9000	+	KB7RII	CA173.8	KB7RII
Tacoma	444.4250	+	WA7NAN	103.5	Bob ST.AND
Tacoma	444.1750	+	K7HW	CAZE 103.5	K7HW
WALLA WALLA					
Walla Walla	444.2500	+	KL7NA	ctRB	KL7NA
WASHINGTON - NORTHWEST					
Anacortes	444.9500	+	W7UIV	OEL100	W O B R
Lyman Hill	443.4000	+	K7PP	CECAL 068	K7PP
Lyman Hill	442.4000	+	W7UMH	EL103.5	JAMES
Toad Mountain	443.7500	+	W7ISX	E103.5	MT. BAKER
WASHINGTON - SOUTHWEST					
Longview	444.9000	+	W7DG	OE114.8	LOWER
Longview	442.1250	+	N3EG	L114.8	N3EG
Longview	441.7000	+	N3EG	L114.8	N3EG
Longview	442.8250	+	K7ZVV	OEL	MIKE HART
Mt Brynion	444.1250	+	K7WF	E114.8	LONGVIEW
Mt Pleasant	444.8500	+	N7JXD	AZ114.8	MONTICELL
Raymond	443.8250	+	KA7DNK	CAE100	KA7DNK
Rooster Rock	444.9750	+	KB7WVX	E110.9	MICHAEL

WASHINGTON-WEST VIRGINIA

Location	Output	Input	Call	Notes	Sponsor
Shelton	443.2500	+	N7SK	100.0	MASON
WASHINGTON WESTERN					
Baw Faw Peak	441.3000	+	K7PP	CL575	K7PP
Bellevue	440.0500	+	WA7EBH	CE	CHUCK
Capital Peak	443.5250	+	WB7DPF	E173.8	WILLIAM
Cougar Mountain	443.7000	+	WA7EBH	CE103.5	CHUCK
Cougar Mountain	443.7750	+	WA7VNP	E103.5	SEATAC
Seattle	442.9000	+	WA7LZO	AEZ 103.5	LARRY
WENATCHEE					
Badger Mtn	444.7500	+	N7RHT	oae100.0	
Naneum Ridge	444.0500	+	WA7PUD	o	WA7PUD
Wenatchee	443.6500	+	KB7MWF	oa	KB7MVF
Wenatchee Mtn	444.4500	+	KB7OPW	o100.0	WA7ZFX
WHATCOM COUNTY					
King Mountain	443.6500	+	K7SKW	L103.5	MT. BAKER
WHIDBEY ISLAND - NORTH					
Oak Harbor	444.4750	+	KE7C	C	Bill Gosne
WOODINVILLE					
Woodinville	441.1000	+	K7AAE	CA156.7	K7AAE
YAKIMA					
Bethel Ridge	444.6000	+	N7SVC	123.0	YakSO
Cowiche Mtn	444.7250	+	N7SWR	203.5	N7SWR
Yakima	443.9500	+	N7NAT	173.8	N7NAT
WEST VIRGINIA					
Alderson/Sam B	444.4000	+	N8LVE	c100	N8LVE
Beckley	443.0500	+	N8FWL	o123e	RAL.BECKL
Beckley	444.1250	+	N8LVE	oe	
Beckley/Bolt	443.2250	+	W8LG	oRB	ARA North
Beckley/Oak Hi	444.8000	+	WV8B	o	ARA North
Beckly/Oak Hil	443.1000	+	KE4QOX	c107.2Bi	KE4QOX
Belington	444.9000	+	N8SCS	o71.9e	N8SCS
Bluefield	443.6250	+	WZ8E	o100el	ARA-South
Buckhannon	444.2500	+	N8ZAR	oaez	N8ZAR
Charleston	444.2250	+	WV8AR	o123lz	WV
Charleston	444.3500	+	WB8YST	o107.2 RBelz	WB8YST
Charleston	442.9250	+	KB8QKM	o71.9	
Clarksburg	444.1750	+	N8FMD	o103.5 (ca)z	N8FMD
Dunmore	444.2750	+	KC8CSE	oe	KC8CSE
Fairmont	443.8750	+	W8SP	o	MOUNTAIN
Flatwoods	444.2000	+	N8ZVK	o	N8ZVK
Gassaway	444.6750	+	K8WGB	o123(ca) el	K8WGB
Glenville	444.3250	+	KA8ZXP	o	KA8ZXP
Hartmansville	444.7500	+	KC7OSZ	o141.3e	KC7OSZ
Huntington	443.0000	+	WB8EZR	oe	WB8EZR
Huntington	443.8500	+	KB8TGK	o88.5RBe	
Huntington	421.2500	434.0000	WA4GSS	oe	OHIO
Huntington/Cha	444.8500	+	WB8ZER	o131.8	WB8ZER
Hurricane	444.0750	+	K8OJC	o	

576 420-450 MHz

WEST VIRGINIA-WISCONSIN

<i>Location</i>	<i>Output</i>	<i>Input</i>	<i>Call</i>	<i>Notes</i>	<i>Sponsor</i>
Hurricane	444.5000	+	W8HYX	oRBe	W8HYX
Keyser	444.1250	+	N8RCG	o103.5l	N8RCG
Lewisburg	444.7250	+	KF8FO	o103.5	KF8FO
Logan	444.9000	+	KE4QOX	oRBe	
Morgantown	444.8000	+	W8CUL	oe	WVU ARC
Mullens	444.0000	+	KC8IT	oae	ARA North
Oak Hill	443.3000	+	NM8T	oae	PLATEAU
Oak Hill	443.8000	+	KA8OTX	o	KA8OTX
Pennsboro	442.8500	+	WB8NSL	c103.5	WB8NSL
Princeton	443.7000	+	KB8UJG	o123ae	KB8UJG
Richwood	443.4750	+	KB8YDD	o	WA8YWO
Ripley	444.1500	+	KC8AOF	o	KC8AOF
Shirley	444.4250	+	KB8TJH	oe	KB8TJH
So. Charleston	444.9500	+	WB8CQV	oRBI	WB8CQV
St. Albans	443.1500	+	K8MHR	o(ca)elz	
Welch	443.7250	+	N8SNY	o	N8SNY
Weston	443.9750	+	N8FIP	oRBe	N8FIP
Weston	444.6000	+	WC8K	o	WC8K
Wheeling	421.2500	434.0000	KB8QHO	o	KB8QHO
Wheeling	443.0250	+	KA8YEZ	oWx	KA8YEZ/ O.C
EAST					
Berkeley Sprin	442.4500	+	WA3KOK	ALT 107.2	N.E.R.A.
T-MARC AREA					
T-Marc Area	447.8750	-		SP	
T-Marc Area	442.9000	+		SP	
WISCONSIN					
NORTH CENTRAL					
Big Flats	444.7250	+	N9WYQ	O114.8 TTEWX	N9WYQ
Iola	444.6500	+	N9NOI	O114.8	N9NOI
Marshfield	444.9750	+	AA9BN	OEL 147.18	MAARS
Osseo	444.2000	+	N9LIE	O110.9 LX	N9LIE
Park Falls	444.7500	+	KA9EOK	O	PRICE CRA
Shawano	442.0500	+	KB9DAC	O114.8 RWX	KB9DAC
Stevens Point	444.7000	+	KC9NW	OE(ca)L	KC9NW
Stevens Point	444.8750	+	NJ9H	O114.8X	NJ9H
Tomahawk	444.5750	+	N9CLE	O	N9CLE
Waupaca	444.9000	+	N5IIA	O114.8 L146.6	N5IIA
Wausau	443.3250	+	KA9HQE	O100.0 (ca)	KA9HQE
Wausau	442.2000	+	N9QIP	O100.0	N9QIP
Wausau	444.3000	+	W9BCC	O114.8 (ca)E	R.M.R.A.
Wausau	443.7500	+	KC9NW	O71.9 (ca)XL	KC9NW
Wausau	443.9500	+	KC9NW	O	KC9NW

WISCONSIN

<i>Location</i>	<i>Output</i>	<i>Input</i>	<i>Call</i>	<i>Notes</i>	<i>Sponsor</i>
Wausau	444.1000	+	W9SM	O114.8	W.V.R.A.
Wausau	421.2500	434.0000	K9PT	AELXZ91 OELAM- ATV	RMATS
NORTH EAST					
Appleton	442.1500	+	KB9QXJ	O	KB9QXJ
Appleton	442.1750	+	W9RIC	O100.0 (ca)L	W9RIC
Appleton	443.6500	+	W9IEI	OR	F V VHF
Black River F	443.6000	+	N9JCX	OD	N9JCX
Cleveland	444.1750	+	K9SJ	SEPT-TM O107.2 (ca)EL	K9SJ ARES
Green Bay	444.2000	+	WB9VJV	C	WB9VJV
Green Bay	443.5000	+	KB9AMM	O107.2 (ca)E	TEARUG
Green Bay	443.7500	+	N9IIE	OLinked TO146	NEWRL
Green Bay	444.7750	+	K9EAM	O107.2 (ca)E	G B M&K
Kaukauna	444.4500	+	ND9Z	O107.2 (ca)TT	ND9Z
Luxemburg	443.7000	+	W9BLI	O107.2E	W9BLI
Manitowoc	443.9750	+	N9GHE	OAR	N9GHE
Oshkosh	444.1500	+	W9OSH	O107.2 WX	W9OSH
Oshkosh	442.0750	+	N9GDY	O107.2	SOLAR
Plymouth	443.2250	+	KD9TZ	O107.2	S CTY 440
Plymouth	444.3500	+	WE9R	O114.8	WERA
Sheboygan	444.6000	+	N9REH	O114.8 DSE	N9REH
Sturgeon Bay	444.0000	+	K9JKM	O	K9JKM
NORTH WEST					
Ashland	442.3500	+	KB9AMY	O(ca) ELXZ	KB9AMY
Balsam Lake	443.9000	+	N9QFW	O110.9	N9QFW
Beldenville	443.2250	+	N0NIC	O110.9	B.ATV S. EAP
Cameron	443.6500	+	N9KOR	O110.9E	N9KOR
Chippewa Falls	444.0000	+	WD9HFT	O110.9	WD9HFT
Chippewa Falls	442.3000	+	WD9HFT	O110.9 DSE	WD9HFT
Colfax	444.3500	+	WA9PAM	O100	WA9PAM
Eau Claire	443.3000	+	KB9R	O110.9E	KB9R
Hayward	444.8500	+	N9EGE	O110.9	N9EGE
Holcombe	444.5250	+	N9LIE	O110.9 ELX	N9LIE
Hudson	444.9250	+	N9NGH	O67.0 ARESRA	N9NGH
New Richmond	444.6750	+	N9LIE	O110.9 LX	N9LIE
River Falls	443.0250	+	N9QIP	O100.0	W.I.N. TEXRL

578 420-450 MHz

WISCONSIN

<i>Location</i>	<i>Output</i>	<i>Input</i>	<i>Call</i>	<i>Notes</i>	<i>Sponsor</i>
Roberts	443.3250	+	N9NGH	O67.0	N9NGH
Shell Lake	442.1500	+	N9PHS	OWX	NorwesCO
Spooner	444.8000	+	KE6WF	O	KE6WF
Spooner/Hertel	443.5000	+	KB9OHN	OAE LZ	BARS
Superior	444.9000	+	WA9KLM	OAE	WITC ARC
NORTHEAST					
Elgin	444.1250	+	K9UJH	o114.8	K9UJH
SOUTH CENTRAL					
Baraboo	443.9000	+	N9QIP	O100.0 EXL	W.I.N.ØØ
Berlin	443.8500	+	N9AOZ	O123.0 AEX	N9AOZ
Clinton	443.1750	+	K9RIJ	O123.0 AE	K9RIJ
Fitchburg	444.0000	+	KA9VDU	O114.8 LXWX	BURG
Fort Atkinson	442.7500	+	N9DTT	O123.0 ATTEL RW	FT AT RG
Fort Atkinson	442.3000	+	N9QIP	C100.0 ELX	W.I.N.00
Green Lake	444.4000	+	KB9WC	OEXA WX	G FOX ARC
Hollandale	444.5500	+	N9QIP	C100.0 EXL	N9QIP/WIN
Janesville	444.7500	+	WB9BJU	O123.0	WB9BJU
La Valle	442.4000	+	W9EBF	O123.0 EP	W9EBF
Madison	444.9250	+	WB9TAE	O123.0 (ca)DS	WB9TAE
Madison	444.7750	+	NG9V	O123.0 DSWXD	NG9V
Madison	443.4000	+	N9KAN	O123.0 (ca)EL	S.W.R.G.
Madison	444.5000	+	WB9TAE	O123.0 (ca)DS	WB9TAE
Necedah	444.1250	+	K9UJH	O123.0E	K9UJH
North Freedom	443.6750	+	KD9UU	O114.8 (ca)ELX	S.W.R.G.
Plain	442.1000	+	KA9VDU	O114.8 LXWX	BURG
Portage	442.9500	+	KB9KIR	O123.0 EX	DRAKE R.C
Praire Du Sac	444.2500	+	N9KXX	O123.0	BSRG
SOUTH EAST					
Allenton	442.3500	+	N9GMT	O114.8 AEZL	FM38
Burlington	442.8500	+	N9RNA	O88.5 WX	N9RNA
Caledonia	442.5000	+	WE9EE	O114.8	WE9EE
Cedarburg	442.1000	+	K9QLP	O127.3	CFD/WERA
Colgate	444.0250	+	WX9Z	O151.4	WX9Z
Delafield	444.1250	+	K9ABC	O114.8 (ca)EZX	SEWFARS

WISCONSIN

<i>Location</i>	<i>Output</i>	<i>Input</i>	<i>Call</i>	<i>Notes</i>	<i>Sponsor</i>
Genoa City	443.9250	+	K9XN	O114.8X	LAKARS
Germantown	444.5250	+	WD9IEV	O114.8	WD9IEV
Hubertus	443.1500	+	W9KHO	O114.8	MICORS
Kenosha	444.1500	+	KB9KUT	O114.8	KB9KUT
Kenosha	442.2000	+	N9OIG	O114.8	N9OIG
				DSLX	
Kenosha	442.0000	+	W9UDU	O127.3	Lakeshore
Menomonee Fall	444.4250	+	W9RGV	O114.8	SHRINE
Mequon	443.3250	+	N9PMR	O127.3	N9PMR
Merton	444.6250	+	KB9YLO	O127.3E	KA9FUR
Milwaukee	444.9250	+	N9NGI	O127.3	N9NGI
				(ca)E	
Milwaukee	444.2000	+	K9HXA	C114.8	K9HXA
				(ca)L	
Milwaukee	443.9500	+	AA9JR	O127.3	AA9JR
Milwaukee	444.3000	+	WB9SMM	O114.8	ARES
				LZAR	
Milwaukee	444.4500	+	KA9QMD	O114.8A	KA9QMD
Milwaukee	444.8000	+	K9HXA	C	K9HXA
Milwaukee	444.8500	+	WB9TRO	CE(ca)	WERA
				LX	
Milwaukee	444.8750	+	WB9TRO	O127.3E	WERA
Milwaukee	444.3250	+	N9CFG	O127.3	W.E.R.A.
				(ca)E	
Milwaukee	443.8000	+	N9GMT	O114.8	FM38
				OAEZXL	
Milwaukee	443.5500	+	N9LKH	O127.3	N9LKH
				AXLZ	
Milwaukee	443.0500	+	N9OSK	O100.0	N9OSK
				(ca)DS	
Milwaukee	442.6500	+	N9VBK	O114.8	N9VBK
Milwaukee	442.4250	+	N9UUR	O127.3E	N9UUR
New Berlin	442.4000	+	W9EBF	O127.3	W9EBF
New Berlin	443.3000	+	KG9CS	O127.3	KG9CS
Oconomowoc	442.0250	+	N9JUU	O114.8	N9JUU
Pewaukee	443.1250	+	WB9AKC	O114.8/	WCTC ARC
				127.3T	
Port Washingto	443.7500	+	W9CQO	O127.3	O.R.C.
				(ca)E	
Port Washingto	443.5250	+	WB9RQR	O114.8	OZARES
				(ca)EX	
Racine	444.9500	+	WA9BDX	O114.8E	WA9BDX
Racine	444.0500	+	KA9LOK	O	KA9LOK
Saint Francis	444.8250	+	WJ9Z	O127.3	WJ9Z
				ATTZ	
Sheboygan	442.9000	+	AC9A	O107.2	AC9A
Trevor	442.6000	+	KA9VZD	O114.8	KA9VZD
Union Grove	442.2500	+	N9OIG	O114.8	N9OIG
				XL	
Waukesha	444.6500	+	KA9FUR	O127.3	KA9FUR
Williams Bay	443.2750	+	K9RC	O127.3	K9RC
				(ca)	

580 420-450 MHz

WISCONSIN-WYOMING

<i>Location</i>	<i>Output</i>	<i>Input</i>	<i>Call</i>	<i>Notes</i>	<i>Sponsor</i>
SOUTH WEST					
Galesville N9QIP	442.5000	+	N9QIP	O100.0TTXR	
La Crosse	444.4750	+	W9LZQ	OAA/AZ	RARC
La Crosse	444.6000	+	N9ETD	O	MRARA
Tomah	444.8500	+	KB9EBX	O167.9	KB9EBX
Tomah	443.7000	+	N9UOM	O	N9UOM
Tomah	444.8000	+	N9QIP	C100.0 EXL	W.I.N.
WYOMING					
CENTRAL					
Casper	449.5750	-	KB7WON	ol	C.D.K. NE
Casper	447.5000	-	KD7BN	100l	CARC
Casper	449.5000	-	NB7I	o	NB7I
Lander	449.8000	-	KD7BN	oelx	KD7BN
Riverton	449.0000	-	KD7BN	oelx	KD7BN
Riverton	449.2000	-	KD7BN	ol	W7PAW
Riverton	448.2000	-	KD7BN	oe	KD7BN
Shoshoni	449.4500	-	KB7PLA	o	KB7PLA
EAST CENTRAL					
Douglas	449.7000	-	NX7Z	o	NX7Z
NORTH CENTRAL					
Shell	449.6500	-	WB7QQA	o	CMARC
Sheridan	449.8500	-	N7KEO	o	N7KEO
Sheridan	449.7000	-	W7GUX	o	SRAL
NORTH EAST					
Gillette	449.9500	-	KJ7UG	o	KJ7UG
Gillette	448.0000	-	K7VU	o	K7VU
Medicine Bute	449.3250	-		O	
NORTH WEST					
Cody	448.3500	-	KC7NP	ol426	KC7NP
Worland	448.2500	-	KC7NP	ol426	KC7NP
SOUTH CENTRAL					
Rawlins	448.3000	-	KD7SU	o	KD7SU
Rawlins	449.4000	-	KJ7AZ	ol14	HAMS
SOUTH EAST					
Cheyenne	448.1500	-	KC7CAJ	156.7 (ca)	KB7SWR
Cheyenne	447.2250	-	N7QBQ	114.8 (ca)ez	N7MYR
Cheyenne	447.0250	-	AA7JQ	o(ca)	AA7JQ
Laramie	447.1000	-	N7QJL	o114.8	N7CTM
Laramie	449.1000	-	NG7T	o	NG7T
Laramie	449.8000	-	KB7Z	o	KB7Z
Laramie	449.0750	-	WB7CJO	o	WB7CJO
Wheatland	449.6000	-	WA7SNU	o	WA7SNU
Wheatland	449.7750	-	N7UCL	100	N7UCL
Wheatland	449.6250	-	WA7SNU	o	GPARA
SOUTH WEST					
Evanston	449.3250	-	N7LMN	o	N7LMN
Evanston	448.1500	-	N7LMN	o	N7LMN
Kemmerer	449.8250	-	N7HCH	o	ORARC

WYOMING-BRITISH COLUMBIA

Location	Output	Input	Call	Notes	Sponsor
Kemmerer	449.0750	-	KC7FDO	123.0	KC7FDO
SOUTHEAST					
Cody	448.2500	-	KC7NP	olxeRB	BARBS
S ^T ATEWIDE					
Statewide	448.8250	-		TCntrlAcce	
Statewide	447.3000	-		TCntrlAcce	
Statewide	448.3250	-		T	
Statewide	449.2750	-		T	
Statewide	449.4250	-		T	
Statewide	448.0500	-		TCntrlAcce	

BRITISH COLUMBIA

FRASER VALLEY

Abbotsford	443.8250	+	VE7MQ	c	
Abbotsford	442.0250	+	VE7RVA	oe-sun	FVAG
Langley	441.3750	+	VE7AVM	o	
Langley	441.3750	+	VE7RMH	oe	LUHFC
Langley	443.9750	+	VE7RLY	oe link to 147.	LARA

HOWE SOUND

Bowen Is	444.3250	+	VE7BCA	c	
----------	----------	---	--------	---	--

OKANAGAN VALLEY

Falkland	444.2750	+	VE7TUK	oelx	VE7OHM
Falkland	442.4500	+	VE7	o	
Kelowna	447.7750	-	VE7KEL	ao	OCARC
Kelowna	444.0000	+	VE7ROC		OC ARC
Vernon	444.5250	+	VE7EGO	oel	NORAC
Vernon	444.2750	+	VE7RVN	oelx	NORAC
Vernon	444.5250	+	VE7OHM	op	VE7OHM

VANCOUVER

Abbotsford	442.0250	+	VE7	o	
Burnaby	442.8500	+	VE7RBY		BARC
Burnaby	441.2500	+	VE7RBY	o	BARC
Burnaby	444.2250	+	VE7CPK	o	
Burnaby	443.2750	+	VE7EX	o	Cheam Assn
Maple Ridge	443.6250	+	VE7RMR	c	MR ARA
Port Coquitlam	442.2500	+	VE7MSS	ol	VE7CGL
Richmond	442.3750	+	VE7RMD	c	PRARFCA
Surrey	443.7750	+	VE7RSL	c	
Surrey	444.2000	+	VE7RPM	c	
Surrey	442.3500	+	VE7FYB	o	
Surrey	442.3500	+	VE7RUK	oe	VE7FYB
Vancouver	443.2000	+	VE7RGM		VE7CHU
Vancouver	444.1000	+	VE7RFM	o (ca)	
Vancouver	442.5000	443.0000	VE7REC	o	
Vancouver	442.9750	+	VE7AYT	c	PRARFCA
Vancouver	443.5000	444.0000	VE7RAT	CTCSS	WARC
Vancouver	444.9750	+	VE7RAP	c	
Vancouver	443.5250	+	VE7RPT	oa	BCFMCA
Vancouver	444.3250	+	VE7RTM	c	DATA ARC
Vancouver	444.6750	+	VE7RNV	CTCSS	
Vancouver	442.3250	+	VE7GTC	c	PRARFCA
Vancouver	444.3750	+	VE7RYB	a(ca)el	VE7RYBRC

582 420-450 MHz

BRITISH COLUMBIA-NEW BRUNSWICK

Location	Output	Input	Call	Notes	Sponsor
Vancouver	444.0750	+	VE7TOK	c	
Vancouver	443.8000	+	VE7UHF		VCR ASSN
Vancouver	443.7250	+	VE7AOV	c	
Vancouver	443.2250	+	VE7CHU	o	
Vancouver	443.1500	+	VE7BLY	o	
Vancouver	443.9000	+	VE7BHY	c	
Vancouver	444.8500	+	VE7MJ	CTCSS	MOTOROLA
West Vancouver	444.0000	+	VE7URG	c	V UHF GRP
VANCOUVER ISLAND					
Nanaimo	442.1250	+	VE7RNA	c	PRARFCA
Port McNeil	443.9500	+	VE7RNI	oe-sun	NIARS
Pt Alberni	444.7500	+	VE7RTE	o	
Salt Spring Is	444.5500	+	VE7HAQ	o	
VICTORIA					
Victoria	443.9500	+	VE7VIC	c	VIC ARC
Victoria	444.8750	+	VE7USA	o	WARA
Victoria	442.7000	+	VE7DAT	o	WARA
Victoria	444.8750	+	VE7VIC	c	
Victoria	443.5750	+	VE7FCR	c	
Victoria	443.9500	+	VE7RTC	o	RCARC
MANITOBA					
INTERLAKE					
Selkirk	444.1500	+	VE4SLK	oe 16	E Selkirk
Selkirk	443.0000	+	VE4MBR	o 127.3	SARC
NORTHWEST					
Swan River	443.4000	+	VE4SRR	c	SwanRivRC
WINNIPEG					
Winnipeg	444.5000	+	VE4AGA	o T3A	VE4AGA
Winnipeg	443.5000	+	VE4VJ	oxIAR	
NEW BRUNSWICK					
DALHOUSIE					
Dalhousie	444.6000	+	VE9FMG	o0 0	VE9DEN
EDMUNSTON					
Edmunston	449.1300	-	VE9PIN	o0 0	VE1NAT
FREDERICTON					
Fredericton	449.9500	-	VE1AIL	o0 0	VE1TE
Fredericton	449.2500	-	VE9ZC	o0 0	FARC
GRAND MANAN IS.					
Grand Manan	432.4250	434.9750	VE9GMI	o0 0l	
MONCTON					
Moncton	444.9750	+	VE1PJX	o0 0	VE1XW
Moncton	449.3250	-	VE9SHM	o0 0l	TCARC
SAINT JOHN					
Mt. Champlain	443.5000	+	VE9MCH	o141.3	VE9GLN
SEVEN MILE RIDGE					
7 Mile Ridge	449.7250	-	VE9UUU	o0 0	VE2FXM
ST. GEORGE					
Mt. Pleasant	443.6000	+	VE9ARZ	o0 0	
ST. JOHN					
St. John	448.7000	-	VE9BSQ	o141.3	VE9NZ

420-450 MHz 583
NOVA SCOTIA-ONTARIO

<i>Location</i>	<i>Output</i>	<i>Input</i>	<i>Call</i>	<i>Notes</i>	<i>Sponsor</i>
NOVA SCOTIA					
BOISEDALÉ CAPE BR.					
Boisedale	449.9000	-	VE1HAM	ol	
DARTMOUTH					
Dartmouth	444.6000	+	VE1DAR	o	
GORE					
Gore	449.9000	-	VE1NSC	ol	VE1VCK
GREENFIELD					
Greenfield	444.3000	448.0000	VE1BBY?	o	
HALIFAX					
Halifax	444.4000	+	VE1NSD?	o	
Halifax	444.8000	+	VE1ERS	o	
Halifax	442.9750	+	VE1AEZ	o	
Halifax	444.7500	+	VE1PSR	ol	
Halifax	444.5500	+	VE1PSR	ol	
Halifax	443.6000	+	VE1KUR	o	
HFX Airport	444.0000	+	VE1CDN	oel	VE1YZ
INVERNESS					
Kiltarty	444.9000	+	VE1KIL	ol	
SPRINGHILL					
Springhill	444.2000	+	VE1SPR	ol	
YARMOUTH					
Yarmouth	444.7000	+	VE1YAR	ol	VE1RB
ONTARIO					
	443.0250	+	VE3ZBC	E	RCARC
Bissett Crk, ON	443.0250	+	VE3ZBC	E	RCARC
ALL WNYSORC AREAS					
	444.9500	+	SNPF	SHARED NON-PROT	
	442.9500	+	SNPF	SHARED NON-PROT	
	443.9500	+	SNPF	SHARED NON-PROT	
CENTRAL					
Acton	442.0750	+	VE3GTU	e Link to 443.7	
Cannington	444.4500	+	VA3TVE	(ca) e Link	
Colgan	444.6750	+	VE3GAS	o	
Creemore	443.2750	+	VE3CAB	o Link1	VE3ULR RA
Edgar	444.3500	+	VE3LSR	a e z	LSR INC.
				VFAT Link	
Edgar	442.5750	+	VE3UOR	Link6	
Midland	444.6500	+	VE3SGB	o	SGBARC
Moonstone	444.2750	+	VE3QSB	TFMCS	
Orangeville	444.5000	+	VE3MAP		
Orangeville	444.0250	+	VE3NSL	o (ca) e Link	
Orangeville	442.9250	+	VE3DRC	o	
Orangeville	443.6250	+	VE3DRC	e (ca)	HCARC
Orillia	444.5500	+	VE3ORC	o	
Parry Sound	444.7990	+	VE3UPS	o Link6	
Singhampton	444.9000	+	VE3WIK	o	
CENTRAL EAST					
Baltimore	444.9750	+	VE3MXR	o Link3	TPRG
Colborne	443.3750	+	VE3RTY	e DS	HARC
Mitchell's Co	442.5500	+	VE3UOR	Link6	
Oshawa	443.4750	+	VE3OUR	o a	

584 420-450 MHz

ONTARIO

<i>Location</i>	<i>Output</i>	<i>Input</i>	<i>Call</i>	<i>Notes</i>	<i>Sponsor</i>
Peterborough	444.5750	+	VA3PBO	(ca) e	
Raglan	443.0000	+	VE3NAA	o	NSARC
CENTRAL WEST					
Owen Sound	443.0250	+	VE3RBT	o	
Owen Sound	443.5250	+	VE3GBT	o	
ECO					
Belleville, ON	444.4500	+	VE3MHZ		VE3APF
Kingston, ON	443.3000	+	(VE3KER)		George Sam
McArthur Mills, ON	442.7000	+	VA3PLA	E (solar) A (c)	Planica AR
EON					
Cornwall, ON	443.6500	+	VE3SVC	a l	Seaway Val
Cornwall, ON	443.0000	+	VE3PGC	A E LTZ 911 L 1	CPG
Kemptville, ON	444.5500	+	NYA	151.4 hz input	
Mallorytown, ON	443.9000	+	VE3IGE		VE3IGE
LOV					
Alfred, ON	443.5000	444.0000	VA3TLO	(ca) *25 e	
Alain Cret					
Moose Crk, ON	443.0500	+	VE3TYF	pl 151.4 hz (not	VE3OJN
METRO TORONTO					
Aurora	444.1000	+	VE3WMX	Link	
Aurora	442.0250	+	VE3ULR	o Link1	VE3ULR RA
Ballantrae	443.7000	+	VE3ZBA	e	COARC
Ballantrae	442.4750	+	VA3URU	(ca) Link	GHRC
Brampton	444.5750	+	VE3FBI	o e	C-BRG
Brampton	443.5500	+	VE3PRC	o	PEEL ARC
Downsview	444.7000	+	VE3RAK	103.5Hz o Link2	MFMC
Egypt	444.2250	+	VE3YRC	o	YRARC
Etobicoke	442.8000	+	VA3GTU	Link 442.650	44
Goodwood	442.8250	+	VE3GTU	e Link	443.750
King City	444.3000	+	VE3UKC	(ca) e V/UFAT	L
King City	442.3250	+	VA3BNI		
Markham	442.2750	+	VA3CTR	88.5Hz	
Pickering	444.5250	+	VE3DPR		
Pickering	444.6000	+	VE3SPA	o	SPARC
Scarborough	443.8250	+	VA3HKG	o (ca)	
Scarborough	443.3500	+	VE3RTC	o (ca) Link	146
Streetsville	442.1750	+	VE3ULR		VE3ULR RA
Toronto	443.0500	+	VE3YYZ	a e z Link6	
Toronto	442.1250	+	VE3TNK	Link TFMCS, IPA	
Toronto	442.6000	+	VE3CAY	o	CANTEL
Toronto	442.7000	+	VE3TDO	o (ca) e vhf:14	DOC ARC
Toronto	443.3000	+	VE3PRT	o	PARC
Toronto	442.8500	+	VE3SNM	VE3SNM	RG
Toronto	443.1000	+	VE3SKI	o	SARC
Toronto	442.9750	+	VE3RUF	o	
Toronto	442.7500	+	VE3WOO	o	
Toronto	444.4000	144.8100	VE3TWR	o (ca) e z Link	TFMCS

Location	Output	Input	Call	Notes	Sponsor
Toronto	442.6500	+	VA3GTU	o e	
Toronto	443.7500	+	VE3GTU	Link e	
Toronto	443.5000	+	VE3PVT	c Link3	TPRG
Toronto	444.7750	+	VA3LTA	(ca) e DS	
Toronto	444.4750	+	VE3URU	o (ca) e	GHRC
Toronto	444.8500	+	VE3UKW	o	
Toronto	444.4000	+	VE3TWR	o (ca) e z Link	TFMCS
Toronto	444.2500	+	VE3UHR	o	TARRA
Toronto	443.9000	+	VE3XUU	o	XUU UG
Toronto	443.6500	+	VE3NOR	o	NARC
Toronto	443.7750	+	VE3JOP		
Uxbridge	442.1000	+	VE3RPT	o (ca) e z Link	TFMCS INC.
Uxbridge	442.2250	+	VA3BNI	o	
Uxbridge	443.2250	+	VE3RPT	o (ca) e z Link	
Uxbridge	444.1750	+	VE3RUX		
NCR					
Cumberland, ON	444.9500	+	VE3CPA	CEMA	
Cumberland, ON	443.9750	+	VE3PAZ	VE3PAZ	
Kanata, ON	444.3000	448.0000	VE3KNA	100.0 in/ out	VA3MWK
Nepean, ON	445.6750		#VA3BAY		VA3GLK
Nepean, ON	444.1000	+	VA3CIQ	100.0 hz input	VE3CIQ
Ottawa, ON	444.7500	+	VE3WDP	e 136.5 hz outpu	VE3WDP
Ottawa, ON	444.4000	+	VE3MPC	AL	CPCARC
Ottawa, ON	442.6500	+	VE3HPY		Mariposa R
Ottawa, ON	443.5500	+	VA3OTW	A(c) E L	SARC
Ottawa, ON	444.2000	+	VE3TWO	I	OVMRC
Ottawa, ON	443.8000	+	VE3TEL	E A	Telephone
Ottawa, ON.	449.4750	-	#VY9CC		VE3XJ for
NIAGARA					
Fonthill	444.7250	+	VE3PLF	(ca)	FatCbra Inc.
Niagara Falls	443.1750	+	VE3RNR		
Niagara Falls	442.9000	+	VE3GRW	(ca) e DVR	V/UF
Selkirk	442.0500	+	VA3BDX	a	NIL
Thorold	443.7250	+	VE3RAF	o z a	RAFMARC
Thorold	442.2500	+	VE3HM	o Link5	RFM ARC
Wainfleet	442.5000	+	VE3KJR	o	
NORTHERN ONTARIO					
Little Current	444.3000	448.0000	VE3RQQ		
Sault St. Marie	442.6500	+	VE3SSM	o a e z I (VE3SJ	VE3FOD
Timmins	444.9000	+	VE3AA	I	
NORTHWESTERN ONTARIO					
Thunder Bay	444.8250	+	VE3TBR	ol	LARC
Thunder Bay	443.8500	+	VE3TBU	c	VE3CX
SOUTH					
Arkel	443.8500	+	VE3RKL	o Link7	
Brantford	443.0250	+	VE3TCR	o (ca)	BARRA
Brantford	442.0000	+	VE3MMN	c	

586 420-450 MHz

ONTARIO

<i>Location</i>	<i>Output</i>	<i>Input</i>	<i>Call</i>	<i>Notes</i>	<i>Sponsor</i>
Brantford	443.4500	+	VE3MMX	o (ca) e	
Brantford	443.6000	+	VE3WDF	c	
Burlington	442.1500	+	VA3AMH	131.8Hz e t	VFA
Burlington	444.8250	+	VE3RSB	131.8Hz	BARC a e x L
Burlington	443.1500	+	VE3BUR	o Link	442.450
Burlington	443.2000	+	VE3IWL	o e	
Cambridge	442.6750	+	VA3AQ		
Cambridge	443.3750	+	VE3SWR	o	SWRC INC.
Campbellville	443.3250	+	VE3RTP	151.4 Hz	PARC
Carlisle	443.6750	+	VE3WIK	(ca)	
Halton Hills	443.4250	+	VE3OD	o e	HARC
Hamilton	443.0750	+	VE3ZOE	o	
Hamilton	444.4250	+	VE3RDX		
Hamilton	442.6250	+	VE3DSX	a	
Kitchener	444.8750	+	VE3RBM	114.8Hz	
Milton	444.1250	+	VA3ADT	o e	DS
Norwich	442.8750	+	VA3PPO		
Norwich	444.5750	444.5750	VE3PPO	a FAT Link-	VE3P
Oakville	442.4500	+	VE3OKR	o Link	443.150
Oakville	444.3250	+	VE3OAK	o	OARC
Oakville	442.3000	+	VE3OAK	107.2 Hz Link	OARC
Vinemount	444.6500	+	VE3VSC	o	SCFMA
Waterford	444.5500	+	VE3SML	o e	RB:52.525 L
Waterloo	442.4000	+	VE3WWW	(ca)	U/W ARC
Winona	443.2500	+	VE3RFI	o e	
SOUTHWEST					
Chatham	444.3250	+	VE3COZ	o (ca)ez	C-K ARC
Dorchester	444.6500	+	VE3RXU	o e	CANWARN
Goderich	444.8250	+	VE3WZL	123.0Hz	EARC (a) e D
London	444.1000	+	VE3ZCO	a	
London	444.4000	+	VE3SUE	o Link1	SORT
London	444.9250	+	VE3NMN	o a e	DVR H/VFA
London	444.8500	+	VE3OVY	(ca) e	
London	444.8000	+	VE3MGI	a e DS	MARG INC. VFAT Lin
London	442.3000	+	VE3TTT	o	SORT
Lucan	444.5750	+	VE3MCR	o	MCRA
McGregor	444.3000	+	VE3RRR	o a e x	WART Link 2m
McGregor	443.9250	+	VE3SOT	123.0Hz	ECVHFSOC V/UFAT
Port Elgin	444.6250	+	VE3CAC		PEARC
Sarnia	444.7000	+	VA3LAM	o	
Sarnia	442.8500	+	VE3TTP	(ca)DS	
Sarnia	444.5500	+	VE3SUR	o e	SUHFRG
St. Marys	444.5250	+	VE3ZTD	o	
St. Thomas	443.8250	+	VE3STR	o e	EARS
Stratford	444.9750	+	VE3RFC		
Windsor	444.4000	+	VE3UUU	o	
Windsor	444.5000	+	VE3III	o a e	SPRARC

Location	Output	Input	Call	Notes	Sponsor
Woodstock	443.9250	+	VE3WHR	o	
JOV					
Foymount, ON	442.3750	+	VE3UCR	L	RCARC
Mississippi Mills, ON	444.0500	+	VA3WJC		
Pembroke, ON	448.0250	-	VE3NRR	E L	RCARC
PRINCE EDWARD ISLAND					
CHARLOTTETOWN					
Charlottetown	443.3000	+	VE1UHF	oael	VE1AIC
Charlottetown	449.1000	-	VE1CRA	oael	VE1AIC
Charlottetown	444.4000	+	VE1UHF	oael	VE1AIC
SUMMERSIDE					
Summerside	444.5000	+	VE1CFR	oael	SPARC
QUEBEC					
ABITIBI					
Parent	449.0000	444.9000	VE2RPC	O	VE2MBP
Rouyn-Noranda	449.0000	-	VE2RKN	O	VE2NOQ
BAS FLEUVE/GASPESIE					
Carleton	442.0000	447.6250	VE2RXT	O T 123.0	CRAG
Carleton	442.0000	447.4500	VE2RXT	O L	CRAG
New Richmond	439.0000	1277.2500	VE2RXM	TV	VE2XM
Perce	447.0000	-	VE2RLC	O L	CRAG
Pic-Champlain	447.0000	442.5250	VE2RWM	O L	CRASL
Rimouski	442.0000	447.6250	VE2RWM	OT123.0	VE2RWM
Rimouski	447.0000	-	VE2RXA	O	VE2RXA
St-Elieuthere	442.0000	+	VE2NY	O X T 110.9	VE2TC
St-Elieuthere	442.0000	447.6250	VE2NY	OT123.0	VE2TC
St-Pascal-de-K	449.0000	444.5750	VE2RQA	O A X	VE2MEL
Val-D'Irene	442.0000	447.6000	VE2RKH	O L	CRASL
Val-D'Irene	442.0000	447.5250	VE2RKH	O L	CRASL
COTE NORD					
Baie-Comeau	449.0000	444.6000	VE2RBD	O	VE2RBD
Baie-Comeau	443.0000	448.8500	VE2RMH 1	O E L X	VE2CMH
Baie-Comeau	447.0000	442.6250	VE2RMH 2	O E L T X TRQ98	VE2CMH
Baie-Comeau	442.0000	+	VE2RBG	OT131.8	VE2FVV
Baie-Comeau	448.0000	443.8500	VA2RSP 1	O E- SUN L X	VE2FAZ
Baie-Comeau	448.0000	443.8500	VE2RDE 1	O E L X	VE2FAZ
Foresville	444.0000	+	VE2RFG	O L	VE2VD
Mt-Vallant	443.0000	448.8500	VE2RDE	O L	VE2FAZ
Sept-Iles	442.0000	+	VE2RLL	O X	VE2GLJ
Sept-Iles	442.0000	447.6250	VE2RRU	OT123.0	VE2RRU
ESTRIE					
Arthabaska	443.0000	448.5000	VE2RYA	I RTQ	VE2FQG
Coaticook	449.0000	-	VE2RJV	OT118.8	VE2GNN
Cowansville	447.0000	442.6750	VE2RCZ	OT118.8	VE2CAF
Drummondville	442.0000	447.9500	VE2RBU	OT110.9	VE2YLA
Granby	448.0000	443.6250	VE2RGJ	OT118.8	VE2JRG

588 420-450 MHz

QUEBEC

<i>Location</i>	<i>Output</i>	<i>Input</i>	<i>Call</i>	<i>Notes</i>	<i>Sponsor</i>
Magog	444.0000	+	VE2RZZ	O CA E T118.8	VE2CGM
Mt-Megantic	443.0000	448.5000	VE2RFX	E REG 5 T146.2	CRAS
Mt-Orford	442.0000	+	VE2RTO	O E T 118.8	VE2EKL
Mt-St-Gregoire	442.0000	+	VE2RKL	O	VE2EKL
Nantes	448.0000	-	VE2RTN	OT118.8	VE2TIC
Richmond	443.0000	448.7500	VE2RHP	O CA	VE2HY
Sherbrooke	444.0000	449.7500	VE2RQM	O	VE2KIT
St-Antoine-sur	447.0000	-	VE2RSO	O L	VE2WA
Sutton	442.0000	+	VE2RTC	O X	VE2DIW
Thetford Mines	448.0000	-	VE2RVA	O CA	VE2LES
Victoriaville	444.0000	449.6000	VE2RHY	O	VE2HY
Windsor	447.0000	442.9250	VE2RGX	O X	VE2LGX
LOV					
Brownsburg, PQ	443.8500	+	VE2RWC		BARC
Buckingham PQ	444.6000	+	VE2REH	ALE 110.9hz	ARAI
Mt Rigaud, PQ	444.0000	+	VE2RM		
MAURICIE					
Alma	449.0000	444.6250	VA2RIU	O	VE2TMR
Cap-de-la-Made	443.0000	+	VE2RDG	O E X	VE2DND
Cap-de-la-Made	448.0000	443.6750	VE2RBN	O CA E T110.9	VE2MTE
Drummondville	444.0000	+	VE2RBZ	O A T 110.9	VE2ZBR
Drummondville	444.0000	+	VE2RDL	O E T 110.9	VE2CRD
Grand-Mere	449.0000	444.9250	VA2RTI	O L	VE2JTR
Grand-Mere	449.0000	444.9750	VA2RDX	OT127.3	VE2PWP
Grand-Mere	449.0000	444.5250	PROJET	O	VE2CM
Grand-Mere	449.0000	444.6750	VE2RGM	OT110.9	VE2CM
Grand-Mere	449.0000	444.5750	VE2RNG	OT110.9	VE2GBB
Lac-a-la-Tortu	443.0000	+	VE2RBR	O L	VE2GM
Mont-Carmel	447.0000	-	VE2RIR	O E L X T110.9	VE2EX
Parent	444.0000	449.9000	VE2RPC	O	VE2MBP
Riviere-a-Pier	442.0000	+	VE2RZT	O	VE2TRZ
Sorel	442.0000	+	VE2RSB	O E A	VE2EAG
St-Hugues	443.0000	448.9500	VE2RBY	O X T110.9	VE2YLA
Trois-Rivieres	442.0000	447.7500	VE2VIP	O	VE2ZZ
Trois-Rivieres	449.0000	-	VE2RTZ	O X T110.9	VE2TRZ
MONTREAL					
Bedford	443.0000	448.8000	VE2RSN	OT103.5	VE2TUA
Blainville	449.0000	444.7250	VE2RVV	OT103.5	VE2SMB
Blainville	443.0000	+	VE2RMR	O E T 103.5	VE2DJE
Delson	442.0000	+	VE2LHF	O	VE2LHF
Grenville	444.0000	449.9000	VE2RWC	O X	VE2BTR
Joliette	444.0000	449.6250	VE2RLJ	O E L T 103.5	VE2RLJ

Location	Output	Input	Call	Notes	Sponsor
Laval	441.0000	+	VE2DJE 1	O	VE2DJE
Lavaltrie	447.0000	442.8250	VE2RHR	OT103.5	VE2JHR
Longueuil	442.0000	+	VE2HPB	OT103.5	VE2XW
Longueuil	445.0000	445.2250	VE2RSM	O E L T103.5	VE2XW
Mascouche	448.0000	443.8250	VE2RTM	O X	VE2KAR
Mascouche	443.0000	448.8000	VE2RTM	O E	VE2KAR
McMasterville	444.0000	+	VE2RAW	O	VE2AW
Mercier	444.0000	449.8500	PROJET	O	PROJET
Mercier	442.0000	+	VE2RTF	O E	VE2BCM
Mercier	444.0000	449.5000	VE2RTS	O L T 141.3	VE2BCM
Montreal	442.0000	447.6500	VE2ETS	OT103.5	VE2COI
Montreal	446.0000	144.9500	VE2PWI	O	VE2FN
Montreal	449.0000	444.9750	VE2RJS	O T77.0	VE2RSJ
Montreal	444.0000	+	VE2TEL	O X	VE2SE
Montreal	439.0000		VE2RQI	TV	RAQI
Montreal	442.0000	447.6000	VE2RBD	O E	VE2ACG
Montreal	442.0000	447.8000	VE2JGA	O	VE2JGA
Montreal	447.0000	442.9750	VA2JX	O L T103.5	VA2JX
Montreal	442.0000	447.5000	VE2RCW	O E L X T141.3	VE2WCC
Montreal	444.0000	+	VE2RVH	OT88.5X	VE2VNH
Montreal	449.0000	-	VE2WM	O	VE2WM
Montreal	447.0000	-	VE2JX	O L T 103.5	VE2JX
Montreal	442.0000	447.9000	VE2REZ	OT103.5	VE2EZ
Montreal	449.0000	-	VE2AIF	O A	VE2ACG
Montreal	443.0000	448.7000	VE2RHH	OT100.0	MT220ARC
Montreal	449.0000	-	VE2RCU	O	VE2DUB
Montreal	443.0000	+	VE2RWI	O E X T 141.3	WIARC
Montreal	449.0000	444.9250	VE2RIO	OT103.5	VE2AX
Montreal	444.0000	+	VE2REM	O E	UMS
Montreal-Nord	448.0000	443.6500	VE2RPT	O	VE2FMK
Mt-St-Bruno	444.0000	+	VE2RDU	O E L T 103.5	VE2TRZ
Mt-St-Gregoire	444.0000	+	VE2RIB	O X	VE2MLV
Pointe-Claire	448.0000	443.6500	VE2RHI	O	VE2RHI
Rigaud	442.0000	449.7250	VE2RM	OT100.0	MT220ARC
Rigaud	444.0000	+	VE2RM	O E X T100.0	VE2RM INC
Rougemont	446.0000	145.5700	VE2ROU	O	VE2HR
Rougemont	443.0000	448.6000	VE2RYM	O E L T141.3	VE2VK
Salaberry-de-V	444.0000	+	VE2RVF	O E X	VE2BYB
St-Ambroise-de	444.0000	449.7000	VE2RMS	O CA	VE2SE
St-Calixte-Nor	442.0000	+	VE2LED	O L T 141.3	VE2VK
St-Hippolyte	444.0000	449.6000	VE2RRZ	O E	VE2RZ
St-Hubert	442.0000	+	VA2CSA	O E L T 103.5	VA2CSA

590 420-450 MHz

QUEBEC

Location	Output	Input	Call	Notes	Sponsor
St-Hyacinthe	444.0000	449.4500	VE2RBE	O	VE2FEK
St-Joseph-du-L	449.0000	444.8750	VE2RST	OT123.0	VE2GSB
St-Leonard	433.0000	144.9700	VE2UMS	O	VE2UMS
St-Pie	443.0000	+	VE2RMV	OT103.5	VE2ULU
Ste-Therese	448.0000	-	VE2RWW	OT103.5	VA2MAC
Val-Morin	443.0000	448.5500	VE2RNO	O L X T 141.3	VE2VK
Varenes	448.0000	-	VE2REQ	O	VE2ESM
Waterloo	443.0000	448.9000	VE2ESM	O CA L	VE2ESM
NCR					
Gatineau, PQ	444.2500	+	VA2UHF	I	GRARCN
Hull, PQ	443.3000	+	VE2CRA	E	OARC
Hull, PQ	443.9500	+	VE2RAO	123.0 t hz outpu	CRAO
OUTAOUAIS					
Grenville	443.0000	448.8500	VE2RWC	O E X	VE3BOA
Hull	444.0000	449.7500	VE2CC	OT123.0	VE2BGC
Hull	443.0000	+	VE2CRA	O	VE2CRA
Hull	443.0000	448.9500	VE2RAO	OT123.0	VE2CRO
Lac-Larouche	449.0000	444.6250	VE2RPV	O L	VE2RPV
Mont-Laurier	444.0000	449.6250	VE2RMC	O L	VE2RMC
PROVINCE DE QUEBEC					
Frequence d'ap	446.0000	446.0000	SIMPLEX	O	SIMPLEX
QUEBEC					
Charlesbourg	449.0000	444.8750	VA2RDF	O	VE2NGG
Charny	444.0000	449.6000	VE2RDB	O E	VE2FTO
Colline Poudri	449.0000	444.7250	VE2GPA	O L T 100.0	VE2GPA
Levis-Lauzon	444.0000	+	VE2RHD	OT100.0	CRAQ
Mt-Belair	444.0000	+	VE2RAX	O E	VE2EZZ
Mt-Belair	444.0000	+	VE2RQC	O A E	VE2ELN
Mt-Belair	444.0000	449.9000	VA2TEL	O L T100.0	VE2OSQ
Mt-Gladys	442.0000	+	VE2RMG	O L	VE2WID
Mt-Ste-Anne	447.0000	-	VE2UX	O L T 110.9	CRAQ
Notre-Dame-du-	449.0000	444.7750	PROJET	O	VE2GPA
Parc-des-Laure	447.0000	-	VE2RMG	O L	CRAQ
Parc-des-Laure	442.0000	+	VE2RMG	O X T110.9	CRAQ
Parc-des-Laure	442.0000	447.5000	VE2RMG	O L	CRAQ
Province-de-Qu	442.0000	447.8000	VE2VK	O	PROJET
Province-de-Qu	442.0000	447.8000	VE2RUK	O L	PROJET
Quebec	444.0000	449.5000	VE2RTB	O A T100.0	VE2TEP
Quebec	444.0000	+	VE2RXR	O L	VE2XR
St-Agathe	448.0000	-	VE2RLO	O X	VE2LLA
St-Tite-des-Ca	447.0000	-	VE2RSB	O E	VE2BPU
Ste-Foy	444.0000	449.7000	VE2RSX	O L	VE2VEM
Ste-Foy	442.0000	447.7000	VE2RCH	O	VE2MER
Val-Belair	447.0000	442.6250	VE2RGG	O A	VE2TEB
Victoriaville	442.0000	447.8500	VE2RMD	O A X	VE2MF

420-450 MHz 591
QUEBEC-ARGENTINA

<i>Location</i>	<i>Output</i>	<i>Input</i>	<i>Call</i>	<i>Notes</i>	<i>Sponsor</i>
SAGUENAY/LAC ST-JEAN					
Alma	449.0000	-	VE2RIU	O	VE2DIA
Chicoutimi	449.0000	-	VE2RKA	O A E X	VE2NAU
Chicoutimi	449.0000	444.7000	VE2RDH	O	VE2MDH
Jonquiere	449.0000	-	VE2RPA	O A	VE2AFD
Jonquiere	449.0000	-	VE2RFL	O A E	VE2EFL
L'Anse-St-Jean	449.0000	444.9000	VE2RME	O A E L	VE2XIT
La Baie	444.0000	449.9500	VE2RCX	O	VE2LRE
La Baie	449.0000	444.9750	VE2RLE	O	VE2LRE
Lac-Daran	444.0000	449.9000	VE2RAH	O	VE2AFD
St-Charles-de-	444.0000	+	VE2RCR	O	BASL

SASKATCHEWAN

REGINA

Avonlea	444.1500	+	VE5AHR	o	
Regina	447.2500	-	VE5BBZ	o	
Regina	444.2500	+	VE5UHF	o	

SASKATOON

Saskatoon	443.9750	+	VE5PJH	o	VE5PJH
Saskatoon	448.0000	-	VE5HG	o	VE5HG
Saskatoon	441.0000	+	VE5RPH	o	

ARGENTINA

BUENOS AIR

Bernal	434.5000	+	LU1EA	123.0	
Burzaco	434.1000	+	LU3DY	103.5	
Campana	433.1500	+	LU1DB	103.5	
Gral Madariga	433.7500	+	LU6ES	77.0	
La Plata	433.2000	+	LU8DZE	82.5	
Lezama	433.4000	+	LU1EA	123.0	
Lomas De Zamora	433.9000	+	LU1EEE	67.0	
Lomas De Zamora	433.7000	+	LU6DK	131.8	
Mar De Ajo	434.2000	+	LU1EA	123.0	
Mar Del Plata	433.3000	+	LU1DVT	100.0	
Mar Del Plata	433.6000	+	LU2DT	88.5	
Moron	433.5000	+	LU1DBQ	114.8	
Quilmes	433.6500	+	LU4DQ	131.8	
Ramallo	433.4500	+	LU4ERZ	67.0	
Ramos Mejia	433.2500	+	LU1DM	74.4	
S A De Padua	433.3500	+	LU1DMA	79.7	
San Nicolas	433.3000	+	LU1EGO	110.9	
Tigre	434.0000	+	LU4DKL	71.9	
Victoria	434.8500	+	LU1DRC	82.5	
Villa Gesell	434.9000	+	LU8DMD	88.5	
Zarate	434.3000	+	LU4DXG	67.0	

CAPITAL FE

Capital Federal	434.6000	+	LU9ABK	127.3	
Capital Federal	434.8000	+	LU2AH	173.8	
Capital Federal	433.1000	+	LU4AA	67.0	
Capital Federal	433.8000	+	LU5CBA	67.0	
Capital Federal	434.9500	+	LU3DI	67.0	

592 420-450 MHz

ARGENTINA-AUSTRALIA

<i>Location</i>	<i>Output</i>	<i>Input</i>	<i>Call</i>	<i>Notes</i>	<i>Sponsor</i>
Capital Federal	434.7500	+	LU9AEV	88.5	
Capital Federal	433.8500	+	LU4AAO	88.5	
Capital Federal	434.9000	+	LU1CGB	123.0	
CORDOBA					
Bosque Alegre	433.5000	+	LU4HH	110.9	
Las Varillas	433.0500	+	LU4HE	77.0	
ENTRE RIOS					
Galeguaychu	434.2500	+	LU3JAS	77.0	
Parana	434.5500	+	LU2JS	88.5	
RIO NEGRO					
S C Bariloche	433.3000	+	LU7VO	88.5	
S C Bariloche	433.1000	+	LU1VNH	88.5	
SALTA					
Cafayate	433.5000	+	LU4OC	94.8	
R De Frontera	434.5000	+	LU9OB	71.9	
Salta	433.1000	+	LU4OC	94.8	
SANTA FE					
Casilda	433.5500	+	LU1FFF	123.0	
Rafaela	434.0500	+	LU6FE	88.5	
Recreo	434.4500	+	LU1FC	107.2	
Rosario	434.6500	+	LU4FM	94.8	
Rosario	434.3500	+	LU9FDG	82.5	
Rosario	434.1500	+	LU5FEB	118.8	

AUSTRALIA

NEW SOUTH

Albury	438.5750	-	VK2RAY	o	NTC
Chatswood	438.2750	-	VK2RWS	o	NWW
Chatswood	438.4750	-	VK2RRS	o	NGA
Coff Harbor	438.0250	-	VK2RCH	o	NCH
Doughboy Mtn	438.1750	-	VK2RNT	o	NAD
Dural	438.5250	-	VK2RWI	o	NWI
Grenfell	438.3250	-	VK2RWM	o	NCW
High Range	438.0250	-	VK2RTK	o	NSO
Hurstville	438.4250	-	VK2RUH	o	NSG
Isaacs Ridge	438.3750	-	VK2RIR	o	AWI
Knights Hill	438.2250	-	VK2RUT	o	NIL
Kurrajong	438.3750	-	VK2RUT	o	NBM
Little Forest	438.1250	-	VK2RMU	o	NMS
Middle Brother	438.5250	-	VK2RPM	o	NOX
Mt Cairncross	438.4250	-	VK2RCN	o	NOX
Mt Cambewarra	439.2750	-	VK2RSD	o	NSH
Mt Ginini	438.5250	-	VK1RGI	o	AWI
Mt Gray	438.3250	-	VK2RGN	o	NGN
Mt Marie	438.3250	-	VK2REE	o	NTR
Mt Nardi	438.6750	-	VK2RSC	o	NSU
Mt Sugarloaf	438.6750	-	VK2RAN	o	NHB
New Lambton	438.6250	-	VK2RUM	o	NAG
Nowendoc	438.2250	-	VK2RPW	o	NWR
Somersby	438.0750	-	VK2RAG	o	NCC
Sublime Point	438.7250	-	VK2RIL	o	NIL
Terrey Hills	438.1750	-	VK2RMB	o	NMW
Willans Hill	438.6750	-	VK2RTW	o	NWG

BRAZIL-DENMARK

<i>Location</i>	<i>Output</i>	<i>Input</i>	<i>Call</i>	<i>Notes</i>	<i>Sponsor</i>
BRAZIL					
RIO DE JAN					
Serra Carioca	449.1000	-	PY1-028	141.3	
CHILE					
ZONE 3					
Santiago	438.8000	-	CE3AA 18	RCdeCHILE	
COLOMBIA					
CERRO SAN					
Tunja	433.0250	-			
CERRO TRES					
Cali	434.1000	+			
CIUDAD DE					
Bogota	433.0250	+			
COSTA RICA					
CARTAGO					
Muerte	444.2500	+	TI2CAH	tx	TI2CAH
Volcan Trazu	444.1000	+	TI2HP	tx	TI2HP
PUNTARENAS					
Monteverde	444.2000	+	TI2HP	tx	TI2HP
SAN JOSE					
Pico Blanco	444.1500	+	GDCR	t	GDCR
Rancho Redondo	444.0000	+	TI2SK	t	TI2SK
CYPRUS					
Limassol	434.6000	+			
DENMARK					
Aarhus	434.8750	433.3750	OZ5RER		
Abybro	434.8750	433.0750	OZ9REM		
Alborg	434.6500	433.0500	OZ9REP		
Arhus	434.7250	433.1250	OZ3REQ		
Bagsvaerd	434.8750	433.3750	OZ7REG		
Ballerup	434.8750	433.3750	OZ7RES		
Blommenslyst	434.8250	433.2250	OZ9RER		
Brabrand	434.8750	433.3750	OZ5REN		
Copenhagen	434.8250	433.2250	OZ9REY		
Copenhagen	434.8750	433.0750	OZ9REN		
Copenhagen	434.6000	433.0000	OZ9REB		
Egersund	434.8750	433.3750	OZ9REC		
Esbjerg	434.8750	433.3750	OZ5REV		
Esbjerg	434.8750	433.3750	OZ7RET		
Esbjerg	434.8750	433.3750	OZ7REW		
Fredericia	434.8750	433.0750	OZ5REJ		
Guldager	434.6500	433.0500	OZ9REI		
Herfolge	434.8750	433.3750	OZ7REV		
Hyrup	434.6000	433.0000	OZ7RED		
Ishoj	434.8750	433.3750	OZ7REO		
Knivsbjerg	434.7250	433.1250	OZ3REY		
Kokkedal	434.8750	433.3750	OZ5REG		
Lindeballe	434.6000	433.0000	OZ5REH		

594 420-450 MHz**DENMARK-MEXICO**

<i>Location</i>	<i>Output</i>	<i>Input</i>	<i>Call</i>	<i>Notes</i>	<i>Sponsor</i>
Logumkloster	434.8000	433.2000	OZ7REI		
Lyngby	434.8750	433.3750	OZ3REH		
Marslet	434.9000	433.2000	OZ5REZ		
Naeslved	434.7500	433.1500	OZ5REK		
Nakskov	434.8750	433.3750	OZ5REW		
Nordborg	434.8750	433.3750	OZ7REE		
Odense	434.8500	433.2500	OZ5REU		
Olgod	434.8750	433.0750	OZ5REM		
Purhoj	434.7750	433.1750	OZ9REO		
Randers	434.8000	433.2000	OZ9REZ		
Ribe	434.6250	433.0250	OZ7REX		
Ringsted	434.6250	433.0250	OZ3REJ		
Ronne	434.8750	433.3750	OZ7REM		
Sakskobing	434.8000	433.2000	OZ5REQ		
Skaevinge	434.8750	433.3750	OZ7REA		
St Ebberup	434.6500	433.0500	OZ9REI		
Svebolle	434.8750	433.3750	OZ7REH		
Valby	434.8750	433.3750	OZ7REC		
Vejby	434.7750	433.1750	OZ9REA		
Vejrhoj	434.7000	433.1000	OZ3REG		
Vesterbro	434.8750	433.3750	OZ5REA		
Virum	434.8750	433.3750	OZ5REF		
Yding Skovhoj	434.7500	433.1500	OZ5REB		

ISRAEL**GALILEE**

Safed	438.7250	431.1250		RU73	91.5
-------	----------	----------	--	------	------

HAIFA REGI

Haifa	438.6750	431.0750		RU71	91.5
-------	----------	----------	--	------	------

JERUSALEM

Jerusalem	438.7000	431.1000		RU72	91.5
-----------	----------	----------	--	------	------

SOUTHERN A

Eilat/Yatir	433.3000	433.3000		I	91.5
-------------	----------	----------	--	---	------

TEL AVIV

Tel Aviv	438.6500	431.0500		RU70	91.5
----------	----------	----------	--	------	------

LEBANON**R1**

Beirut	432.6000	+		118.8	
--------	----------	---	--	-------	--

R3

Beirut	432.1000	+		118.8	
--------	----------	---	--	-------	--

R4

Mounsef	431.3750	+		67.0	
---------	----------	---	--	------	--

MEXICO**DISTRITO F**

D. Federal	441.1000	441.1000			
------------	----------	----------	--	--	--

EDO. DE ME

Paso de Cortes	438.2000	438.2000		100.0	
----------------	----------	----------	--	-------	--

Villa Alpina	438.1000	437.6000			
--------------	----------	----------	--	--	--

PANAMA-THE NETHERLANDS

<i>Location</i>	<i>Output</i>	<i>Input</i>	<i>Call</i>	<i>Notes</i>	<i>Sponsor</i>
PANAMA					
PROVINCIA					
Cerro Bandera	439.9500	-	HP1RCE	c(ca)ext	HP1RCP
PARAGUAY					
Asuncion	439.2500	-			
SWEDEN					
Alingsas	434.6250	433.0250	SK6RIC		
Bjorna	434.6750	433.0750	SK3RLO		
Bolinas	434.6500	433.0500	SK3RET		
Borgsjo	434.7000	433.1000	SK3RIN		
Falkoping	434.7250	433.1250	SK6RHY		
Filipsted	434.6000	433.0000	SK4RMP		
Flen	434.7500	433.1500	SK5RLZ		
Goteborg	434.6500	433.0500	SK6RNY		
Hamosand	434.6250	433.0250	SK3RHZ		
Hassela	434.6750	433.0750	SK3RQE		
Jonkoping	434.7500	433.1500	SK7RGI		
Kristineberg	434.6750	433.0750	SK2RLS		
Lidkoping	434.6000	433.0000	SK6ROY		
Lund	434.7250	433.1250	SK7RJL		
Lysukul	434.6000	433.0000	SK6RIE		
Nassjo	434.6500	433.0500	SK7RFH		
Nykoping	434.7000	433.1000	SK5RHE		
Olofstrom	434.6250	433.0250	SK7RGM		
Orebro	434.6500	433.0500	SK4RGN		
Orsa	434.7500	433.1500	SK4RGO		
Sandviken	434.7000	433.1000	SK3RIG		
Solientuna	434.6500	433.0500	SK*RST		
Solna	434.7250	433.1250	SK*RFO		
Sthim Kista	434.6250	433.0250	SK*RLQ		
Uppsata	434.7500	433.1500	SK5RNW		
Vaborg	434.6000	433.0000	SK6RNV		
Vannas	434.7250	433.1250	SK2RIU		
VaroBACKA	434.7000	433.1000	SK6RLV		
Vaxjo	434.7250	433.1250	SK7RKS		
Vingaker	434.6750	433.0750	SK5RQV		

THE NETHERLANDS

Alkmaar	431.9750		PI2ALK		
Almelo	431.8250		PI2TWE		
Amsterdam	431.8000		PI2ASD		
Assen	431.6500		PI2ASN		
Bilthoven	431.7250		PI2BLT		
Breda	431.9250		PI2BRD		
Den Haag	431.9500		PI2CDH		
Deventer	431.7750		PI2DEV		
Goes	431.6750		PI2GOE		
Gouda	431.7000		PI2GDA		
Groningen	431.7500		PI2GRO		
Hoek v Holland	431.6250		PI2HVH		

596 420-450 MHz

THE NETHERLANDS-URUGUAY

<i>Location</i>	<i>Output</i>	<i>Input</i>	<i>Call</i>	<i>Notes</i>	<i>Sponsor</i>
Nijmegen	431.8750		PI2NYM		
Zaandam	431.9000		PI2ZAZ		
Zandvoort	431.8500		PI2RGK		

URUGUAY

SAYAGO

Montevideo	432.6000	+	CX1CCC	CRAM	
------------	----------	---	--------	------	--

902-928 MHz

<i>Location</i>	<i>Output</i>	<i>Input</i>	<i>Call</i>	<i>Notes</i>	<i>Sponsor</i>
ALABAMA					
Corner	919.5000	-	N4UKE	OEL	N4UKE
CALIFORNIA					
EAST BAY					
Concord	927.5500	902.5500	N6OLD	o141.3	ERG
East Bay	927.8000	902.8000	KF6NY	o100	KF6NY
Pacifica	927.6500	902.6500	N6ZOE	c	N6ZOE
Pleasanton	927.6250	902.6250	KB6LED	o136.5l	KK6AN
NORTH BAY					
Novato	927.3500	902.3500	KM6PA	o131.8	KM6PA
NORTH COAST					
Willits	927.0120	902.0120	K7WWA	oARel	k7wwa
SACRAMENTO VALLEY					
Auburn	927.1500	902.1500	N6MNZ	c	N6NMZ
SAN JOAQUIN VALLEY					
Patterson	927.6250	902.6250	KK6AT	o100	KK6AT
SOUTH BAY					
Pleasanton	920.3870	-	KE6WED	oel	KE6WED
CALIFORNIA SOUTH					
A					
#So Cal	913.2500	913.2500	ATV	simexrptri	
#So Cal	927.7000	902.7000	testpair		
#So Cal	927.8000	927.8000	osimex		
KE LA OR SBE					
Frazier Peak	927.8370	902.8370	WB6RHQ	o156.7	
KE RIV SBER					
Pinon Hills	927.3500	902.3500	KA6YTT	o	
LA OR					
Orange Hills	927.9500	902.9500	KA6RWW	o	
LA OR SBER K					
Blue Ridge	919.2500	2441.5000	WB6VVV	ohsyncnbfmin	
Blue Ridge	919.2500	434.0000	WB6VVV	ohsync	
LOS ANGELES					
Oat Mtn	919.2500	434.0000	WA6SVT	ohsync	
SBAR VE					
Lompoc	927.9000	902.9000	WA6VPL	o	
SD					
Palomar Mtn	927.9750	902.9750	W6NWX	o100.0	
CONNECTICUT					
NEW HAVEN & S.CENTRAL					
Naugatuck	920.2000	-	WA1NQP	o(ca)el71	

598 902-928 MHz**DELAWARE-MARYLAND**

<i>Location</i>	<i>Output</i>	<i>Input</i>	<i>Call</i>	<i>Notes</i>	<i>Sponsor</i>
DELAWARE					
ALL					
All	920.0000	-	SP		
DISTRICT OF COLUMBIA					
ALL					
All	920.0000	-	SP		
FLORIDA					
Daytona Beach	919.3000	-	KE4NZG	o	KE4NZG
Ft Lauderdale	921.5000	-	WA4PHG	tcbil	Teletrol
Homestead	921.4000	-	WA4PHG	tcbil	Teletrol
Miami	921.0000	-	W4HN	oe	W4HN
Miami	921.3000	-	KA4ZAY	ex	KA4ZAY
Miami	923.0000	910.2500	WB4TWQ	ct(ca)l	WB4TWQ
Ocala	921.2000	-	N4TSV	oe	N4TSV
GEORGIA					
#Savannah	923.0000	910.2500	WA4VHP	o	
ILLINOIS					
CHICAGO					
Chicago	921.2250	-	KD9FA	oael	ACLR
INDIANA					
INDIANAPOLIS					
Indianapolis	911.2500	1277.2500	WB9YAJ	Sync 15.750	CenIN RA
Indianapolis	911.2500	425.2500	WB9YAJ	Sync 15.750	CenIN RA
Noblesville	911.2500	+	WB9YCZ	Sync 15.750	ICE
Noblesville	911.2500	1253.2500	WB9YCZ	Sync 15.750	ICE
Noblesville	918.2000	-	W9ICE	ol	ICE
NORTH CENTRAL					
Kokomo	921.1120	-	N9LLO	ol	N9LLO
NORTHEAST					
Auburn	921.4500	-	KA9LCF	o	Tri-County
Fort Wayne	911.2500	439.2500	W9TE	Sync 15.750	FWRC
Fort Wayne	921.5500	-	K9RKA	ol	K9RKA
IOWA					
BURLINGTON					
Burlington	907.6000	+	WA6GUF	oe	WA6GUF
LOUISIANA					
STATE WIDE					
Shared	920.0000	-	o		
MARYLAND					
ALL					
All	920.0000	-	SP		

902-928 MHz 599
MARYLAND-NEW YORK

<i>Location</i>	<i>Output</i>	<i>Input</i>	<i>Call</i>	<i>Notes</i>	<i>Sponsor</i>
ANNAPOLIS Crofton	919.1000	-	WB4LNM	T107.2	WB4LNM
EALTIMORE Baltimore	911.2500	426.2500	W3WCQ	LTV Video	BRATS
SOUTH Waldorf	919.0000	-	N4QFW	N4QFW@EO	

MASSACHUSETTS

BERKSHIRES Adams	921.1000	-	K1FFK	o	NoBARC
ESSEX Groveland	919.2000	-	K1KKM	o	K1KKM
Lynn	919.3000	-	W1DVG	ol	W1DVG
N Andover	911.2500	1245.0000	KA1LFD	NTSC Video (C3F)	ECAT
N Andover	914.8290	1248.5790	KA1LFD	NTSC Color Subc	ECAT
N Andover	915.7500	1249.5000	KA1LFD	NTSC Audio (F3)	ECAT
HAMPDEN Feeding Hills	919.5000	-	KA1KPH	o	KA1KPH
MIDDLESEX Pepperell	919.1000	-	WA1VVH	ol	435 RA
WORCESTER Lunenburg	919.9000	-	W1HFN	o	W1HFN

MINNESOTA

MPLS-ST.PAUL Chaska	919.0000	-	WJ7X	O114.8 LK44	WJ7X
------------------------	----------	---	------	----------------	------

NEW HAMPSHIRE

CHESHIRE Rindge	920.2000	-	WB1CMG	oel	+WA1HOG
HILLSBOROUGH Goffstown	923.2500	1277.2500	WB1ADF	NTSC Audio (F3)	WB1ADF
Hollis	919.4000	-	N1IMO	olex	N1IMO
STRAFFORD Dover	919.5000	-	N1RIK	ol tt Wx	N1RIK

NEW JERSEY

MONMOUTH Belmar	920.8500	-	KD2NX	o	KD2NX
SOMERSET Green Brook	920.3000	-	WB2SMA	o	WB2SMA
UNION Cranford	919.5000	-	N2QJI	o(ca)	N2QJI
Elizabeth	920.4000	-	WB2CMN	oel141.3	WB2CMN

NEW YORK

ALBANY/SCHENECTADY Albany	920.8000	-	KD3NC	o(ca)l	
------------------------------	----------	---	-------	--------	--

600 902-928 MHz**NEW YORK-RHODE ISLAND**

<i>Location</i>	<i>Output</i>	<i>Input</i>	<i>Call</i>	<i>Notes</i>	<i>Sponsor</i>
New Scotland	921.0000	-	K2AD	oe(ca)lwt 100.0	MountTop A
Schenectady	921.3000	-	K2AD	oe(ca)lt 100.0	MountTop A
ALL WNYSORC AREAS					
	920.0000	-	SNPF	SHAREDOPROT	
MANHATTAN					
New York	920.8000	-	KQ2H	o(ca)l 107.2	KQ2H
NASSAU					
Hicksville	920.2500	-	KB2FHB	o	KB2FHB
Plainview	920.7000	-	WB2WAK	(ca)elz	WB2WAK
POUGHKEEPSIE/DUTCHESS CO					
Mount Beacon	921.2000	-	N2HPA	oe(ca)t 100.0	MBARC/ K1D
PUTMAN					
Mahopac	919.4000	-	N2EGS	o(ca) eptR	N2EGS
QUEENS					
LI City	907.0000	+	N2FDJ	ol	N2FDJ
ROCHESTER					
Rochester	919.0250	-	W2RFM	oel	GRID
NORTH CAROLINA					
Raleigh	920.8000	-	W4FAL	o156.7	KE4ZEQ
OHIO					
CUYAHOGA					
Parma	921.4000	-	KB8GVQ	ot(ca)	KB8GVQ
FRANKLIN					
Columbus	920.8750	-	WB8WQA	ol	WB8WQA
STARK					
Uniontown	919.0250	-	WB8OVQ	ot	WB8OVQ
SUMMIT					
Akron	920.0000	-	WA8DBW	oaelxz ttRB	WA8DBW
PENNSYLVANIA					
CHESTER					
Valley Forge	919.2000	-	W3PHL	o	PARA Grp
PITTSBURGH 131.8					
Pgh/Homestead	920.5000	-	KA3IDK	O	KA3IDK
PUERTO RICO					
N					
Caguas	927.1000	927.1000	KP3AB	cl	
RHODE ISLAND					
PROVIDENCE					
Lincoln	921.2000	446.3500	KA1RCI	ol	KA1RCI
Lincoln	921.2000	-	KA1RCI	ol	KA1RCI
Lincoln	921.3000	-	K1KYI	ol	RIAFMRS
N Providence	921.9000	-	WA1TAQ	ol	WA1TAQ

RHODE ISLAND-WEST VIRGINIA

Location	Output	Input	Call	Notes	Sponsor
Providence	921.7000	-	W1OP	ol	ProvRA
Providence	921.8000	-	W1OP	o	K1DT
Woonsocket	919.2000	-	WA1VFP	o	WA1VFP
Woonsocket	920.2000	-	WA1VFP	o	WA1VFP

TENNESSEE

Morristown	920.8000	-	KQ4E	o(ca)e	KQ4E
Nashville	923.2500	910.2500	K4ZGA	ol	K4ZGA

TEXAS

Austin	919.9000	-	KM5CC	o(ca)131.8	
Haslet	919.9000	-	K9MK		

UTAH**WASATCH FRONT**

Murray	920.0000	-	K7JL	O	
--------	----------	---	------	---	--

VERMONT**WEST CENTRAL**

Rutland	921.2000	-	W1AD	o	W1AD
---------	----------	---	------	---	------

VIRGINIA

#Bluemont	919.3000	52.2800	KA4DCS	KA4DCS	
#Culpepper	919.4000	52.2800	KA4DCS	KA4DCS	
#Woodbridge	919.8000	52.2800	KA4DCS	KA4DCS	
Bedfrd/Apl Orc	921.1000	-	WA1ZMS	o100el	MTN TOP
Bluemont	919.3000	-	KA4DCS	KA4DCS	
Culpepper	919.4000	-	KA4DCS	KA4DCS	
Lynchbrg/Tob M	921.0000	-	K4CQ	o100	LARC, INC
Roa/Poor Mt	919.5000	-	WD4KZK	o107.2RBeI	
WD4KZK					

ALEXANDRIA

Alexandria	919.3500	-	KA4DCS	KA4DCS	
------------	----------	---	--------	--------	--

PRINCE WILLIAM VA

Woodbridge	919.8000	-	KA4DCS	KA4DCS	
------------	----------	---	--------	--------	--

T-MARC AREA

T-Marc Area	920.0000	-	SP		
-------------	----------	---	----	--	--

WASHINGTON AREA

Alexandria	919.6000	-	WA4CCF	L	Alex RC
Tyson's Corner	919.5000	-	K6LEW	o(ca)ez	NVFMA

WASHINGTON**PUGET SOUND**

Rattlesnake Mt	927.4000	902.4000	N7TJP	E110.9	N7TJP
----------------	----------	----------	-------	--------	-------

PUGET SOUND - SOUTH

North Mountain	927.2500	902.2500	W7UVH	114.8	GENE
----------------	----------	----------	-------	-------	------

SEATTLE

Capital Hill	927.7000	902.7000	N7TJP	AE110.9	N7TJP
--------------	----------	----------	-------	---------	-------

WEST VIRGINIA**T-MARC AREA**

T-Marc Area	920.0000	-	SP		
-------------	----------	---	----	--	--

602 902-928 MHz
WISCONSIN-QUEBEC

<i>Location</i>	<i>Output</i>	<i>Input</i>	<i>Call</i>	<i>Notes</i>	<i>Sponsor</i>
WISCONSIN					
NORTH CENTRAL					
Wausau	915.0000	1250.0000	KB9RFT	OEL FM-ATV	RMATS
Wausau	918.0000	-	W9BCC	OX	R.M.R.A.
Wausau	920.0000	434.0000	K9PT	OEL FM-ATV	RMATS
NORTH EAST					
Sturgeon Bay	920.0000	-	K9JKM	O	K9JKM
SOUTH CENTRAL					
Baraboo	923.2500	421.2500	KB9SFS	OATV	B.A.T.S.
Janesville	916.0000	1252.0000	N9HF	OFM video	N9HF
SOUTH EAST					
Milwaukee	923.2500	421.2500	WB9SMM	OATV RPTR	ARES
ONTARIO					
ALL WNYSORC AREAS					
	920.0000	-	SNPF		SHARED NON-PROT
NCR					
Ottawa, ON	914.0000	439.2500	VE3TVA		PARC
SOUTHWEST					
London	922.0000	-	VA3CCC		
QUEBEC					
MONTREAL					
Montreal	920.0000	-	VE2RHH	O CA E	MT220ARC
QUEBEC					
Mt-Belair	919.0000	-	VE2RPQ	O	APQ
Mt-Belair	919.0000	-	VE2GPQ	O	APQ

1240 MHz and Above

<i>Location</i>	<i>Output</i>	<i>Input</i>	<i>Call</i>	<i>Notes</i>	<i>Sponsor</i>
ALABAMA					
Birmingham (Pelham)	1293.000	1273.000	KE4EHQ	100.0	N4PHP
ARIZONA					
CENT. AZ. Pinal Pk.	1284.6500	-	N7TWT		
	1283.6500	-	KD7DR	OLE 100Hz	David Cowl
MESA, A.J. Usery Mt.	1277.2500	2421.2500		W7UBB	Arizona Am OATV
NW AZ. Hayden Pk.	1286.7000	-	N6RHZ	CLE	California
PHOENIX Devry Inst.	1253.2500	434.0000	WB7VVD	OATV	Ward Wheat
TUCSON Mt. Bigelow	1253.2500	434.0000	K7OLD	OATV	Norman Mar
ARKANSAS					
CENTRAL White Hall	1283.0000	-	K5ECJ	o	K5ECJ
WEST CENTRAL Mena	1293.000	1313.000	N0EOQ	o	N0EOQ
CALIFORNIA					
CENTRAL COAST					
Monterey	1286.7000	-	K6LY	o162.2	K3CXZ
San Luis Obispo	1286.7500	-	WC6MRA	c	N6RHZ
Santa Cruz	1282.2000	-	W6RLW	o88.5l	W6CYX
Watsonville	1286.2000	-	N6NAC	o110.9	N6NAC
EAST BAY					
Berkeley	1285.3000	-	KK6PH	o88.5	23 CM Club
Berkeley	1285.5500	-	WA2UNP	o114.8e	NALCO
Concord	1283.6000	-	K6IRC	o88.5	K6IDX
Concord	1284.2000	-	K6BIV	o88.5a ARel	K6BIV
Fremont	1284.6000	-	WD6AGG	c	WD6AGG
Fremont	1286.5000	-	WA8DZP	o134.5	TALARC
Fremont	1288.0000	-	W6AMT	c	W6IT
Livermore	1292.5000	1272.500	K6USH	o100	K6USH
Oakland	1284.4500	-	KD6GLT	c	KD6GLT
Pleasanton	1284.7250	-	KE6WED	o88.5 elx	KE6WED
Pleasanton	1286.8000	-	KN6FW	o88.5e	KN6FW
NORTH BAY					
Black Mtn	1284.9500	-	K6PRK	o88.5l	BAMA

604 1240 MHz and Above

CALIFORNIA

Location	Output	Input	Call	Notes	Sponsor
Black Mtn	2424.850	2404.850	K6PRK	o88.5	BAMA
Corte Madera	1287.9000	-	W6RLW	o88.5el	W6CYX
Guerneville	1286.7000	-	KD6FYK	o88.5	KD6FYK
Petaluma	1286.2500	-	N6TNF	o88.5e	KD6DTG
Pinole	1286.6000	-	N6PBC	o114.8e	N6PBC
San Francisco	1284.9000	-	KA6TGI	o100	LARAC
Santa Rosa	1283.2000	-	KC6REK	o88.5	KC6REK
Vallejo	1285.7000	-	KD6BDC	o173.8 el	W6FMG
SACRAMENTO VALLEY					
Camino	1284.8000	-	N6DPP	cARex	H A W K
Fair Oaks	1283.0500	-	K6DJP	o100e	K6DJP
Loomis	1282.4000	-	K6RTL	o88.5	NCAA
Mt Vaca	1285.9000	-	KD6ZNG	c	HARC
Sacramento	1282.7000	-	AA6LK	o162.2	AA6LK
Sacramento	1284.8500	-	KD6GFZ	o88.5	KD6GFZ
Tehama	1286.9000	-	WB6USH	o100	WB6USH
Vacaville	1282.9000	-	K6USW	o88.5R	Solano/AC
Vacaville	1285.0500	-	W6RLW	o88.5el	ARRC
Vacaville	1291.900	1271.900	WV6F	o88.5a ARel	WVA
Vallejo	1284.3500	-	KC6PGV	o131.8l	NCRG
SAN JOAQUIN VALLEY					
Angels Camp	1286.2250	-	KE6MOW	o110.9 el	MARG
Bakersfield	1283.3000	-	N6UPH	o88.5e	N6UPH
Bakersfield	1284.0500	-	N6UPH	c	CMRA
Bakersfield	1285.4500	-	W6LIE	o100	W6LIE
Fresno	1283.4500	-	W6YEP	o100e	TEST
Fresno	1286.3000	-	N6JXL	o141.3	CARP
Fresno	1286.4750	-	W6EMS	o110.9 lx	KARC
Modesto	1282.8000	-	WB6PBN	o88.5e	WB6PBN
SOUTH BAY					
Belmont	1285.2500	-	WA6HAS	o100	WA6HAS
Campbell	1284.8500	-	K6KMT	o100	K6KMT
Crystal Peak	1286.0500	-	AB6HK	c	GSARC
Cupertino	1282.8500	-	K6QFO	o94.8a ARel	COAX ARG
Cupertino	1284.0000	-	N6MZV	o100	APPLE ARC
Cupertino	1285.6500	-	KE6MOW	o88.5	MARG
Cupertino	1292.5200	1272.520	KW6KW	oe	KW6KW
Cupertino	2425.1500	2405.150	K6DHI	o88.5	MARG
Daly City	1285.1000	-	KC6PGV	o131.8 lx	NCRG
Fremont	1282.6000	-	KJ6NN	c	KJ6NN
Los Altos	1283.1500	-	W6SRI	o100e	SRI INT
Los Altos	1286.4000	-	AA6IW	o88.5	AA6IW
Los Gatos	1284.8500	-	W6SZS	o88.5	W6SZS
Los Gatos	1285.4000	-	KD6ALG	o100e	SUNPARC
Mipitas	1282.1000	-	KJ6NN	cel	KJ6NN
Mtn View	1284.2500	-	N6SGI	o141.3e	SGIARC
Palo Alto	1284.6500	1271.650	WA6NUP	o88.5	SLAC-ARC

CALIFORNIA

Location	Output	Input	Call	Notes	Sponsor
Pleasanton	1284.7500	1282.750	KE6WED	o88.5el	KE6WED
Redwood City	1284.7000	-	WD6GGW	o100	WD6GGW
Redwood Shores	1285.8500	-	N3NKF	o88.5	OARC
San Jose	1282.5250	-	AB6BP	o167.9	AB6BP
San Jose	1283.4000	-	N6EEZ	o94.8	RRR
San Jose	1283.4500	-	K6EOS	o136.5	K6EOS
San Jose	1283.5500	-	N6AKK	o88.5	CARJACK
San Jose	1283.7000	-	WA6GFY	o100e	LERAR ARC
San Jose	1284.3000	-	N6AKB	o100	N6AKB
San Jose	1285.0000	-	W6RLW	o88.5l	W6CYX
San Jose	1285.1500	-	N1OJ	o173.8	LAPU-LAPU
San Jose	1285.2000	-	WR6ABD	o162.2	LPRC
San Jose	1285.5000	-	N6LXA	o100	SMARA
San Jose	1285.8000	-	KD6AOG	o127.3	KD6AOG
San Jose	1285.9500	-	N6EEZ	o131.8	DARMAR
San Jose	1286.0000	-	KJ6NN	o	NNRC
San Jose	1286.0250	-	N6NAC	o110.9	N6NAC
San Jose	1286.1500	-	KD6AOG	o127.3	KD6AOG
San Jose	1286.2000	-	W6PIY	o100A	WVARA
San Jose	1287.1000	-	KC6BED	o88.5	KC6BED
San Jose	1287.7000	-	N6MBB	o141.3	N6MBB
San Jose	2425.0000	2405.000	W6RLW	o88.5l	W6CYX
Santa Clara	1286.8500	-	K6GDS	o88.5	K6GDS
Santa Clara	1287.0000	-	K6CPU	o88.5e	IEARS
Saratoga	1283.0000	-	W6RLW	o88.5d/	W6CYX
Saratoga	1284.8500	-	K6PRK	o192.8	K6PRK
Saratoga	1287.5000	-	K6UB	o88.5el	K6UB
TAHOE					
Glenbrook	1285.0000	-	N3KD	o203.5	N3KD
Reno	1284.4200	-	WA7RPS	o100	WA7RPS
Tahoe City	1283.5000	-	W6RLW	o88.5lx	W6CYX

CALIFORNIA SOUTH

A					
#So Cal	1260.0000	1260.0000			OSCAR satellite
#So Cal	1265.0000	1265.0000			ATV
#So Cal	1283.0000	-			otestpair
#So Cal	1289.2500	1289.2500			ATV osmxwidbn
#So Cal	1294.1000	1294.1000			packet
#So Cal	1294.2500	1294.2500			
#So Cal	1294.5000	1294.5000			oBFMsimex
#So Cal	1294.7000	1294.7000			remotibase
#So Cal	1294.9000	1294.9000			ssbnovcall
#So Cal	1296.0000	1296.0000			wksig
#So Cal	1296.1000	1296.1000			ssbcalling
IMPERIAL COU					
Black Mtn	1284.6000	-	N6CKS	c	
KERN COUNTY					
Frazier Peak	1286.1500	-	WB6KLL	c	
LA OR RIV SB					
Loop Cyn	1277.2500	434.0000	WA6ZVE	ohsync	

606 1240 MHz and Above

CALIFORNIA

<i>Location</i>	<i>Output</i>	<i>Input</i>	<i>Call</i>	<i>Notes</i>	<i>Sponsor</i>
Mt Wilson	1241.2500	434.0000	K6KMN	ohsync	shuttl
Santiago Peak	1253.2500	434.0000	WA6SVT	ohsync	
Santiago Peak	1253.2500	2441.500	WA6SVT	ohsync	BFMin
LA OR RIV SB					
Heap's Peak	3380.0000	10400.000	KC6CCC	ohsync	wbfm
Santiago Peak	3480.0000	10400.000	KC6CCC	ohsync	wbfm
A					
#So Cal	10400.000	10400.000	FM ATV	osm	xrptimp
LA OR SBAR S					
Catalina Island	1282.0000	-	KJ6YA	o192.8	
LOS ANGELES					
Arcadia	1282.7500	-	N6AH	o131.8	
Canyon Country	1284.3000	-	KI6JL	c	
Carson	1283.6250	-	AA6NV	c	
Carson	1283.6750	-	WR1ZAL	c	
Carson	1285.3750	-	KK6BE	c	
Castro Peak	1284.2500	-	N6IGG	c	
Chatsworth Peak	1285.2500	-	NW6B	c	
Chino Hills	1286.2250	-	KC6NBC	c	
Contractors Point	1283.0250	-	W6WAX	c	
Downey	1284.4000	-	KF6GXM	c	
El Sereno	1282.6750	-	KB6MRC	o	
Granada Hills	1287.5000	-	WW6HAM	c	
Hauser Mtn	1288.0000	-	WA6GDF	o192.8	
Hauser Peak	1286.2000	-	KI6RK	c	
Hawthorne	1283.7250	-	KW6X	c	
Highland Park	1287.7000	-	AB6BX	c	
Hollywood Hills	1282.6500	-	KB6LJO	o103.5	
Long Beach	1283.9750	-	KD6CIX	c	
Los Angeles	1282.5750	-	K6PYP	o103.5	
Los Angeles	1285.0250	-	KK6QY	c	
Malibu	1283.2750	-	KB6WMV	c	
Monterey Park	1282.3250	-	KA6GXY	o141.3	
Monticito Heigh	1283.2250	-	WB6HGW	c	
Mt Disappointme	1283.2500	-	K6VGP	cle	
Mt Disappointme	1285.3000	-	K6CPT	o100.0	
Mt Harvard	1282.1250	-	WA6TFD	o114.8	
Mt Lukens	1282.0750	-	KO6TD	o100	
Mt Lukens	1282.4750	-	W6DPB	o77.0	
Mt Lukens	1283.0750	-	AA6QO	c	
Mt Lukens	1283.4750	-	N6WPL	c	
Mt Lukens	1283.6500	-	N6GMS	c	
Mt Lukens	1284.1250	-	KB6SUA	c	
Mt Lukens	1284.4750	-	K6CQA	c	
Mt Lukens	1285.1000	-	KB6MCI	c	
RIV SBER					
Little San Gorg	1277.2500	2441.500	WQ6I	ohsync	BFMin
Little San Gorg	1277.2500	434.0000	WQ6I	ohsync	
SBAR					
Santa Barbara	1277.2500	434.0000	WB9KMO	ohsync	
Santa Barbara	1277.2500	2441.500	WB9KMO	ohsync	nbfmin
SD					
Palomar Mtn	1241.2500	919.2500	W6NWG	ohsync	
San Miguel	1277.2500	434.0000	WA6VLF	ohsync	

COLORADO-ILLINOIS

Location	Output	Input	Call	Notes	Sponsor
COLORADO					
COLORADO SPRINGS					
Colorado Spr	1287.9750	-	W0YNE	ox100.0	PikePkFMA
DENVER					
Denver	1287.8000	-	N0HEQ	o	N0HEQ
Denver	1287.9000	-	WA1JHK	ox	CoRptAssn
CONNECTICUT					
HARTFORD & N. CENTRAL					
Avon	1291.3000	1271.300	K1IIG	oezR 110	Avon RA
Coventry	1291.0300	1271.030	K1JCL	o(ca) elpz77	FM OK
NEW HAVEN & S. CENTRAL					
Naugatuck	1291.1900	1271.190	WA1NQP	o88	WA1NQP
DELAWARE					
ALL					
All	1283.0000	-	SP		
DISTRICT OF COLUMBIA					
ALL					
All	1283.0000	-	SP		
FLORIDA					
Clermont	1293.1000	1273.100	K4VJ	ct	K4VJ
Coral Gables	1291.8000	1271.800	KD4BBM	o(ca) lerz	S Fla FMA
Hialeah	1291.1000	1271.100	WB4IVM	oae	WB4IVM
Hialeah	1292.1000	1272.100	WA4TPW	obi	WA4TPW
Jacksonville	1291.2000	1271.200	KE4KNE	oe	KE4KNE
Miami	1291.4000	1271.400	KB4YXT	elx	KB4YXT
Miami	1292.0000	1272.000	W4HN	oel	W4HN
Miami	1292.2000	1272.200	KM4ZT	c(ca)e	KM4ZT
Miami	1293.0000	1273.000	WB4TWQ	ctel	WB4TWQ
Orlando	1293.2000	1273.200	WD4IXD	o(ca)el	WD4IXD
Palm Harbor	1285.5000	-	N8ANA	o	N8ANA
St Petersburg	1285.0000	-	WB4OMG	o	WB4OMG
West Palm Bch	1291.7000	1271.700	W4PHL	oeR	PBCEM
GEORGIA					
Atl/Marietta	427.2500	1253.000	N4NEQ	oRB	AMATEUR
Atlanta/Bell	1292.0000	1272.000	KB4KIN	o	MATPARC
Dalton Atv	421.2500	1265.000	N4BZJ	o	N4BZJ
ILLINOIS					
CHICAGO					
Chicago	1292.1000	1272.100	KD9FA	oael	ACLR
Chicago	1292.3000	1272.300	KA9QPZ	oo114.8	WSNSTVRC
NORTHEAST					
Batavia	1292.0000	1272.000	W9XA	ole88.5	W9XA
Lisle	1293.1000	1273.100	WA9AEK	o(ca)Er 114.8	WA9AEK

608 1240 MHz and Above**ILLINOIS-MASSACHUSETTS**

<i>Location</i>	<i>Output</i>	<i>Input</i>	<i>Call</i>	<i>Notes</i>	<i>Sponsor</i>
SPRINGFIELD Springfield	1293.0000	1273.000	N9JYC	oer	N9EUO
INDIANA					
INDIANAPOLIS Indianapolis	1292.0000	1272.000	K9LPW	o100.0	CenINRA
NORTHEAST South Whitley	1291.5000	1271.500	WF9Q	o	WF9Q
KANSAS					
NE Kansas City	1284.8500	-	WDØGQA	o(ca)	BYRG
Mclouth	1284.9750	-	NØEUH	c(ca)y	BYRG
Shawnee Msn	1285.0000	-	KØGXL	oy	SMMC
SC Newton	1288.0000	-	NØNEK	oy	POWERLIN
LOUISIANA					
NEW ORLEANS Jefferson	1282.1000	-	WB5JEQ	o	WB5JEQ
STATE WIDE Shared	1283.0000	-	o		
MAINE					
CUMBERLAND S Freeport	1241.2500	434.0000	WA2YVL	NTSC Video (C3F)	WA2YVL
MARYLAND					
ALL All	1283.0000	-	SP		
MASSACHUSETTS					
BARNSTABLE Nantucket	1282.2000	-	W1UF	o	W1UF
BERKSHIRES Adams	1283.9000	-	K1FFK	o	NoBARC
ESSEX Lynn	1282.6000	-	W1DVG	ol	W1DVG
FRANKLIN Leyden	1241.2500	439.2500	KC1RH	NTSC Video (C3F)	KC1RH
Leyden	1245.7500	443.7500	KC1RH	NTSC Audio (F3)	KC1RH
HAMPDEN Feeding Hills	1282.5000	-	KA1KPH	o	KA1KPH
MIDDLESEX Pepperell	1290.4000	224.6400	WA1VVH	ol	+WB1CMG
Pepperell	1290.4000	1270.400	WA1VVH	ol	+WB1CMG
Pepperell	1290.4000	442.8250	WA1VVH	ol	+WB1CMG
Stoneham	1282.4000	-	WA1VVH	ol	WA1VVH

1240 MHz and Above 609
MICHIGAN-NEW HAMPSHIRE

<i>Location</i>	<i>Output</i>	<i>Input</i>	<i>Call</i>	<i>Notes</i>	<i>Sponsor</i>
MICHIGAN					
BERRIEN					
Berrien Springs	1282.0750	-	W8YKS	o	DOCRG
GENESEE					
Flint	1253.2500	439.2500	WB8YOB	oAep RWx	GCARES
MACOMB					
Clawson	1253.2500	439.2500	N8UDK	oWx	DATS
OAKLAND					
Clawson	1241.2500	434.0000	N8UDK	o	N8UDK
Clawson	1282.4000	-	N8UDK	o100.0	N8UDK
SAGINAW					
Saginaw	1253.2500	439.2500	N8JAT	o	N8JAT
WASHTENAW					
Ann Arbor	1255.0000	439.2500	W8MNT	o	ARROW
Ann Arbor	1255.2500	439.2500	W8MNT	oe17.3	ARROW
WAYNE					
Detroit	1282.0250	-	KC8UV	o	KC8UV
Detroit	1284.0500	-	KA8RAD	o	METROARC
Inkster	1282.0500	-	K8OCL	oL	AMSAT
MISSOURI					
KANSAS CITY					
Kansas City	1250.0000	1274.000	N0HKR	oA	P.C. ARES
ST LOUIS					
Des Peres	1286.8500	-	N0QBF	o	
MONTANA					
SOUTH CENTRAL					
Bozeman	1292.0000	1272.000	N7LT	ol	BARBS
SOUTHEAST					
Billings	1285.0000	-	KF7ZW	o	KF7ZW
NEVADA					
SOUTHERN NEVADA					
Lo Potosi Mtn	1284.0500	-	N6RHZ	c	CMRA
WEST CENTRAL					
Reno	1284.4200	-	WA7RPS	o88.5	TMARA
NEW HAMPSHIRE					
HILLSBOROUGH					
Goffstown	1253.2500	917.2500	WB1ADF	NTSC Video (C3F)	WB1ADF
Goffstown	1253.2500	1277.250	WB1ADF	NTSC Video (C3F)	WB1ADF
Goffstown	1257.7500	1281.750	WB1ADF	NTSC Audio (F3)	WB1ADF
Hollis	1290.5000	1270.500	N1IMO	olex	N1IMO
Nashua	1282.3000	-	KA1JJA	o	KA1JJA
MIDDLESEX					
Pelham	1290.2000	1270.200	WA1UXA	ol	+WB1CMG

610 1240 MHz and Above

NEW JERSEY-NEW YORK

<i>Location</i>	<i>Output</i>	<i>Input</i>	<i>Call</i>	<i>Notes</i>	<i>Sponsor</i>
NEW JERSEY					
EAST CENTRAL					
Deal #	1260.0000	1240.000	K2KMT	ceBi	DMARC
HUDSON					
Kearny	1290.5000	1270.500	KB2ITZ	cat	NJERG
MIDDLESEX					
South River	1291.2000	1271.200	NE2E	o	NE2E
MORRIS					
Parsippany	1287.5000	-	WA2UEM	o	WA2UEM
SUSSEX					
Sparta	1282.7000	-	N2MCV	o	N2MCV
UNION					
Cranford	1282.4000	-	N2QJI	o(ca)	N2QJI
Elizabeth	1284.7000	-	N2PMY	oe	N2PMY
Elizabeth	1287.0000	-	WB2CMN	oel	WB2CMN
				141.3	

NEW MEXICO

SOUTH CENTRAL

Organ	1293.9000	1273.900	KC5SJK	oslx	KC5SJK
-------	-----------	----------	--------	------	--------

NEW YORK

ALL WNYSORC AREAS

	1283.0000	-	SNPF	SHAREDOPROT	
BRONX					
New York #	1292.8500	1272.850	KP4IP	o	Bronx ARC
KINGS					
Brooklyn	1291.7500	1271.750	W2VD	oe	W2VD
MANHATTAN					
New York	1282.8000	-	WA2CDL	l	44 ALIVE
New York	1292.0000	1272.000	N2EZZ	o	PANYNJ
New York	1292.2000	1272.200	K2APL	o(ca)	PONY
New York	1294.0250	1294.025	K2APL	l	PONY
NASSAU					
Glen Oaks	1288.0000	-	W2VL	caez	LIMARC
Hicksville	1282.3000	-	KB2FHB	o	KB2FHB
Plainview	1285.5000	-	WB2WAK	caelz	WB2WAK
NIAGARA					
Holley	1282.0000	-	KB2UUT	oe	DXIFO
QUEENS					
Corona	1286.4000	-	WB2ZZO	al	H SCI ARC
L I City	1261.2500	1241.250	N2FDJ	oelR	N2FDJ
L I City	1282.6000	-	N2FDJ	o(ca)	N2FDJ
				eIR	
ROCHESTER					
Rochester	1288.0000	1268.000	N2HJD	ol	RRRA
SSNY					
Colton	1282.0000	-	NS2Z		
SUFFOLK					
Hauppauge	1286.0000	-	WR2UHF	ol	N2PW
				(440220)	
Setauket #	1283.5000	-	K2YBW	o	K2YBW
Upton	1284.5000	-	WA2KSM	oe	BNL ARC

1240 MHz and Above 611
NORTH CAROLINA-PENNSYLVANIA

<i>Location</i>	<i>Output</i>	<i>Input</i>	<i>Call</i>	<i>Notes</i>	<i>Sponsor</i>
NORTH CAROLINA					
#Charlotte	1253.2500	1277.250	W4PPN	o	
Gastonia/Crwdr	1292.8200	1272.820	KE4GTM	oa	KE4GTM
				RBelz	
Greensboro	1291.4000	1271.400	KB4SXY	o	KB4SXY
Zebulon	427.2500	1277.250	WB4IUY	oe	WB4IUY
OHIO					
CUYAHOGA					
Cleveland	1291.0000	1271.000	N8OND		N8OND
N. Olmsted	1290.0000	1270.000	K8AET	o	WR RA
FRANKLIN					
Columbus	1292.3000	1272.300	WB8YOJ	ol	WB8YOJ
LUCAS					
Toledo	1285.0000	-	WJ8E	o	WJ8E
MIAMI					
Ludlow Falls	1292.0800	1272.080	WD8JPP	otl	WD8JPP
MONTGOMERY					
Miamisburg	1287.0000	1245.000	W8BI	ATV	DARA
				VIDEO	
Miamisburg	1291.5000	1249.500	W8BI	ATV	DARA
				AUDIO	
SUMMIT					
Akron	1291.0200	1271.020	WB8AZP	oela	WB8AZP
Akron	1292.2000	1272.200	WA8DBW	oael	WA8DBW
				xzttRB	
OKLAHOMA					
OKLAHOMA CITY					
Guthrie	1253.2500	425.2500	KA5EOS	ATV	ATVSoc
Oklahoma Cty	1283.1000	-	WN5J	oa	MegaplxRG
Oklahoma Cty	1284.8500	-	WA5YTI	o	MORI
Warwick	1282.1000	-	WB9VMY	ce	WB9VMY
SOUTH CENTRAL					
Lawton	1285.0000	-	AB5UI	oa	AB5UI
OREGON					
PORTLAND METRO					
City Of Maywood Park	1291.0000	1271.000	KB7WUK	o107.2e	WORC
Hillsboro	1291.5000	1271.500	K7AUO	oel	TERAC
Vancouver	1291.0600	1271.060	W7AIA	oe	W7AIA
SOUTH CENTRAL					
Klamath Falls	1294.5000	1294.500	KG7UL	oRBttel	KG7UL
STATEWIDE					
Statewide	1283.0000	1263.000	TEST	c	ORRC
PENNSYLVANIA					
CHESTER					
Glen Mills	1295.8000	1280.800	W3VU	oe	
Valley Forge	1292.0000	1272.000	WA2QEB	o	PARA Grp
LYCOMING					
Williamsport	1285.0000	-	N3PFC	c(ca)et	

612 1240 MHz and Above**PENNSYLVANIA-VIRGINIA**

<i>Location</i>	<i>Output</i>	<i>Input</i>	<i>Call</i>	<i>Notes</i>	<i>Sponsor</i>
PITTSBURGH 131.8					
Pgh/W Mifflin	1285.0000	-	KA3IDK	O	KA3IDK

PUERTO RICO

E					
Luquillo	1285.0000	-	WP4KER	c	

RHODE ISLAND**PROVIDENCE**

Cranston	1291.5000	1271.500	KA1BRJ	ol	KA1BRJ
Narragansett	1291.3000	1271.300	KA1BRJ	ol	KA1BRJ
Providence	1291.4000	1271.400	KA1BRJ	ol	KA1BRJ
Providence	1291.6000	1271.600	K1AD	o	NM1Z
Woonsocket	1291.2000	1271.200	KA1BRJ	ol	KA1BRJ

SOUTH CAROLINA

Blythewood	1292.0000	1272.000	N0WFL	o	
------------	-----------	----------	-------	---	--

TENNESSEE

Memphis	1292.0000	1272.000	N4HKS	oe	MID SOUTH
Nashville	1284.4000	-	WA4AKM	oRBI	
Smithville	1286.5000	-	WA4AKM	oael	

TEXAS

Arlington	1292.3000	1272.300	N5RAT	110.9	
Austin	1292.3000	1272.300	AB5N	o	
Austin	1292.4000	1272.400	W5NFC	t	
Buda	1292.5000	1272.500	K5VH	o	
Cedar Hill	1293.0000	1273.000	N5RAT	c	
Dallas	1292.0000	1272.000	KC5NQ	o(ca)156.7	
Dallas	1292.6000	1272.600	N5MIJ	c	
Deerpark	1292.2000	1272.200	WB5PWG	o	
Duncanville	1292.7000	1272.700	N5MIJ		
Fort Worth	1292.7800	1272.780	K5WRR	110.9	FW1200
Fort Worth	1292.9000	1272.900	W0B0D	(ca)e	
Houston	1292.1000	1272.100	WA5KXG	o103.5	
Richland Hills	1291.0000	1271.000	N5CJD		
San Antonio	1292.0000	1272.000	KB5BI		
San Antonio	1292.1000	1272.100	KC5NTN	oa	AARO
San Antonio	1292.3000	1272.300	W5DKK	c	

UTAH**CASTLEDALE**

Castledale	1282.1000	-	KB7JBQ	C	
------------	-----------	---	--------	---	--

STATEWIDE

Statewide	1283.0000	-	TestPair		
-----------	-----------	---	----------	--	--

WASATCH FRONT

Lehi	1285.0000	-	W2IO	O88.5	W2IO
Salt Lake	1286.0000	-	AA7XY		

VIRGINIA

Bedfrd/Apl Orc	1283.1000	-	WA1ZMS	o100el	MTN TOP
High Knob	1296.0750		WD4GSM	o	

VIRGINIA-ONTARIO

<i>Location</i>	<i>Output</i>	<i>Input</i>	<i>Call</i>	<i>Notes</i>	<i>Sponsor</i>
Roa/Poor Mt	1291.0200	1271.020	N4CH	o	N4CH
T-MARC AREA					
T-Marc Area	1283.0000	-	SP		
WASHINGTON AREA					
Alexandria	1282.6000	-	WA4CCF	L	Alex RC
McLean	1292.1000	1272.100	K6LEW	o(ca)	ez NVFMA
WASHINGTON					
PUGET SOUND					
Cougar Mountain	1252.0000	434.0000	WA7BBJ	ATVO	WESTERN
Tiger Mtn East	1292.2000	1272.200	KB7CNN	O103.5	KB7CNN
PUGET SOUND - NORTH					
Oak Harbor	1292.1000	1272.100	W7ZXM	O	HAROLD
SEATTLE					
Seattle	1292.0000	1272.000	W7SRZ	AELZ 103.	CHUCK
SEATTLE - SOUTH					
Seattle	1292.3000	1272.300	KB7FAA	103.5	KB7FAA
SNOHOMISH COUNTY					
Haystack Mtn	1293.0000	1273.000	W7ERH	E103.5	Bill Rourk
TACOMA					
Tacoma	1292.4000	1272.400	KB7CNN	OCAZE 103	KB7CNN
WHATCOM COUNTY					
King Mountain	1290.9500	1270.950	N7FYU	C103.5	ALLEN
WEST VIRGINIA					
T-MARC AREA					
T-Marc Area	1283.0000	-	SP		
WISCONSIN					
NORTH EAST					
Sturgeon Bay	1282.1000	-	K9KJM	O	K9JKM Experimental
NORTH WEST					
Bluff Siding	1253.2500	426.2500	W5TWR	OATV RPT	WARC
SOUTH CENTRAL					
Baraboo	1252.0000	421.2500	KB9SFS	OATV	B.A.T.S.
SOUTH EAST					
Milwaukee	1253.2500	421.2500	WB9SMM	OATV	ARES REPEATER
ONTARIO					
ALL WNYSORC AREAS					
	1283.0000	-	SNPF		Shared NON-PROT
CENTRAL					
Cannington	1288.0000	-	VA3TVE	(ca)	e Link
CENTRAL EAST					
Oshawa	1283.4750	-	VE3OUR	o	
METRO TORONTO					
Toronto	1284.0000	-	VA3GTU	o	
Toronto	1285.0000	-	VE3VGA	o	

614 1240 MHz and Above**ONTARIO-URUGUAY**

<i>Location</i>	<i>Output</i>	<i>Input</i>	<i>Call</i>	<i>Notes</i>	<i>Sponsor</i>
NCR					
Ottawa, ON	1245.0000		VE3TVA	TV input	PARC
NIAGARA					
Grimsby	1283.6000	-	VE3IUW	o DS	
St.Catharines	1287.5000	-	VE3WAJ		
SOUTH					
Acton	1284.5000	-	VE3GTU	o e Link	
Vinemount	1283.5000	-	VE3VSC	o DS	
Waterloo	1287.0000	-	VE3WWW	131.8 Hz o (ca)	U/W ARC
SOUTHWEST					
McGregor	1282.5000	-	VE3SOT	c	
QUEBEC					
MAURICIE					
St-Etienne-des	1292.0000	447.7500	VE2RZX	TV	VE2RZX
MONTREAL					
St-Joseph-du-L	1278.0000		VE2RST	TV	VE2DJE
QUEBEC					
Ste-Foy	1253.0000	434.0000	VE2RTQ	TV	VE2RTQ
Ste-Foy	1257.0000	438.5000	VE2RQT	TV	CRAQ
Ste-Foy	1278.0000	434.0000	VE2RQT	TV	CRAQ
ARGENTINA					
BUENOS AIR					
Mar De Ajo	1284.0000	-	LU6DM	123.0	
Mar Del Plata	1286.0000	-	LU2DT	88.5	
Moron	1285.0000	-	LU1DBQ	118.8	
URUGUAY					
SAYAGO					
Montevideo	1286.6000	-	CX1CCC	CRAM	

Amateur Television (ATV)

<i>Location</i>	<i>Output</i>	<i>Input</i>	<i>Call</i>	<i>Notes</i>	<i>Sponsor</i>
ALABAMA					
Huntsville	145.3300	144.7300	W4ATV		NARA
ARKANSAS					
CENTRAL					
Little Rock	421.2500	439.2500	N5XAY	o	PlaskCoES
Pine Bluff	426.2500	439.2500	K5DAK	o	PinBlufARC
Pine Bluff	1255.0000	426.5000	K5DAK	o	PinBlufARC
Russellville	426.2500	439.2500	W5RZ	o	W5RZ
NORTH CENTRAL					
Harrison	421.2500	439.2500	K5YWL	o	K5YWL
Harrison	1253.2500	1277.2500	K5YWL	o	K5YWL
Heber Springs	434.0000	434.0000	W9ZJZ	o	W9ZJZ
NORTHWEST					
Marshall	1289.2500	1241.2500	KC5JGV	o	KC5JGV
CALIFORNIA					
EAST BAY					
Mt Diablo	427.2500	1253.2500	W6CX	o15750 AR	MDARC
Mt Diablo	1241.2500	1253.2500	W6CX	oARe	MDARC
SAN JOAQUIN VALLEY					
San Joaquin Vly	927.6000	902.6000	WB6ASU	o114.8RI	WB6ASU
SOUTH BAY					
Black Mtn	1282.5000	1270.5000	W6YX	o88.5 ARe	SUARC
Black Mtn	2429.2500	1255.0000	W6YX	oARe	SUARC
Loma Prieta	923.2500	427.2500	W2NYC	c	BEN
San Francisco	2442.0000	2412.0000	K6SEE	o	S.E.E.
CALIFORNIA SOUTH					
A					
#So Cal	144.3450	144.3450	ATV	o	audsxc oor
#So Cal	146.4300	146.4300	ATV	o	audrptrc oor
#So Cal	426.2500	426.2500	ATV	o	osimex
#So Cal	434.0000	434.0000	ATV	o	orptrinputs m
#So Cal	439.5000	439.5000	ATV	o	oBFMcomm
COLORADO					
BOULDER					
Boulder	421.2500	1277.2500	WA0NHD	oAV	BCARES
COLORADO SPRINGS					
Colorado Spr	421.2500	911.2500	WA0YWV	oAV	RamptrHVN
Colorado Spr	1253.2500	426.2500	W0ATV	oAV	PPFMA

616 Amateur Television (ATV)**FLORIDA-MINNESOTA**

<i>Location</i>	<i>Output</i>	<i>Input</i>	<i>Call</i>	<i>Notes</i>	<i>Sponsor</i>
FLORIDA					
Cocoa	421.2500	434.0000	K4ATV	oe	LISATS Inc
Ft Walton Bch	427.2500	439.2500	KB4OID	o	ECATS
Hialeah	427.2500	914.2500	KA4GAQ	o(bi)atv	KA4GAQ
Holiday	421.2500	1277.2500	K4LK	o	K4LK
Holiday	421.2500	434.0000	K4LK	o	K4LK
Holiday	421.2500	910.2500	K4LK	o	K4LK
Jacksonville	923.2500	910.2500	KE4KNE	oel	KE4KNE
Jacksonville	2410.7500	910.2500	KE4KNE	oel	KE4KNE
Miami	421.2500	434.0000	KB4YXT	TSColx	KA4ZAY
Miami	1276.2500	1241.2500	KB4YXT	oelx	KA4ZAY
Palm Bay	427.2500	1280.0000	W4RP	owr	W4RP
Palm Bay	427.2500	923.2500	W4RP	ow	W4RP
Palm Bay	427.2500	2420.0000	W4RP	ow	W4RP
Port Charlotte	421.2500	434.0000	WA9NLA	o	WA9NLA
St Cloud	427.2500	439.2500	W4NCO	oe	SCATS
IDAHO					
SW-ID					
Boise	434.0000	1253.2500	N7MOE	o	N7MOE
Burley	434.0000	1253.2500	K6ZVA	o	ISRA MHC
ILLINOIS					
CHAMPAIGN					
Champaign	426.2500	439.2500	KA9SZX	oSyC	KA9SZX
CHICAGO					
Chicago	910.2500	1289.2500	KD9FA	o	ACLR
DECATUR					
Decatur	421.2500	439.2500	KD9D	o	CIATVU
NORTHCENTRAL					
Alexis	427.2500	910.2500	N9UKB	oSyC	TRICounty
WESTCENTRAL					
Galesburg	427.2500	439.2500	W9SLO	o	W9SLO
LOUISIANA					
NEW ORLEANS					
New Orleans	421.2500	439.2500	WDØGIV	o	WDØGIV
NORTH WEST					
Shreveport	421.2500	439.2500	WB5NLF	oWx	NW LA ATV
MARYLAND					
BALTIMORE					
Jessup	444.0000	223.1600	WA3DZD	It107.2	MFMA
MINNESOTA					
MPLS-ST.PAUL					
Mpls	1280.0000	1255.0000	KBØGL	FMFAST	MNFSTV SCAATV
Mpls (Atv)	421.2500	439.2500	KBØGL	MPLSFSTV	
Mpls (Atv)	421.2500	910.2500	KBØGL	ATVI	MPLSFSTV PUTTO42
West St. Paul	1277.2500	1253.2500	NØORK	FASTS	NØORK (ca)ATV

AMATEUR TELEVISION

SEE AND HEAR THE ATV ACTION

FOR ONLY \$89

TVC-4G Downconverter
tunes whole 420-450 MHz band
down to your TV set on ch 3 or 4.



Simple, low cost plug in & play ATV reception!
See video and audio from the local ATV repeaters,
simplex, Balloons, Rockets, R/C Vehicles, Space
Shuttle, Weather Radar, Tower Cams, Radio Club
meetings, Public Service events, etc.

The applicatons are fun and endless.



ATV is very easy to get on since
it uses the same standards as
your camcorder and TV set - no
computers or other interface
boxes required. Any Tech class
or higher licensed ham can get
on. See 1995-2000 ARRL
Handbook chapter 12 page 46.

Show the family Live and in Color
just like broadcast TV with our ATV transmitters.

Hams, visit our web site: **www.hamtv.com**
to down load our current ATV catalogue and more info,
or email or call for free printed catalogue and info on
other ATVers in your area. We have transmitters,
antennas, repeater modules and all your ATV needs.

CALL (626) 447-4565 m-th, 8am-5:30 pm pst

P. C. ELECTRONICS Since. 1965

2522-R Paxson Lane
Arcadia CA 91007

<http://www.hamtv.com>

Tom@hamtv.com

Tom W6ORG

Maryann WB6YSS



618 Amateur Television (ATV)**NEBRASKA-OREGON**

<i>Location</i>	<i>Output</i>	<i>Input</i>	<i>Call</i>	<i>Notes</i>	<i>Sponsor</i>
NEBRASKA					
GRAND ISLAND					
Grand Island	923.2500	434.0000	W0CUO	osync	GIARS
LINCOLN					
Lincoln	923.2500	434.0000	K0SCM	o	Lincoln RE

NEVADA

CENTRAL					
Tonopah	425.7000	420.7000	WA6MNM	c	WA6MNM
SOUTHERN NEVADA					
Hi Potosi Mtn	1241.2500	0913.0000	KB7BY	oFMinAMout	
Hi Potosi Mtn	1265.0000	0913.0000	KB7BY	oFMinFMout	
WEST CENTRAL					
Reno	425.8000	420.8000	WA6MNM	c	WA6MNM
Reno	425.9000	420.9000	WA6MNM	c	WA6MNM

NEW MEXICO

NORTHWEST					
Farmington	421.2500	439.2500	NO3Y	o	NO3Y

NEW YORK

CORTLAND/ITHACA					
Ithaca	421.2500	439.2500	AF2A	oATV	Tompk ARA

NORTH DAKOTA

SOUTHEAST					
Fargo	421.2500	439.2500	N0NRR	atvo	N0NRR

OHIO

ALLEN					
Lima	421.2500	439.2500	WB8ULC	oATV VIDEO	NWOhioRC

FRANKLIN					
Columbus	427.2500	439.2500	WA8RUT	ATCO	WA8RUT
Columbus	1250.0000	1280.0000	WA8RUT	ATCO	WA8RUT
Columbus	2433.0000	2410.0000	WA8RUT	ATCO	WA8RUT

GREENE					
Xenia	421.2500	434.0000	KB8GRJ	AMATV	KB8GRJ

MONTGOMERY					
Miamisburg	426.2500	439.2500	W8BI	oATV VIDEO	DARA

VAN WERT					
Van Wert	434.0000	923.2500	W8FY	VWARC	

OKLAHOMA

OKLAHOMA CITY					
Guthrie	439.2500	425.2500	KA5EOS	ATV	ATVSoc

TULSA					
Tulsa	421.2500	439.2500	WA5LVT	ATV	TRO

OREGON

CENTRAL WILLAMETTE VALLEY					
West Salem	1277.2500	426.2500	K7ATV	oAel	SATVA

ATV

WYMAN RESEARCH, INC.

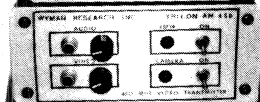
8339S, 850W WALDRON IN 46182

765 525-6452



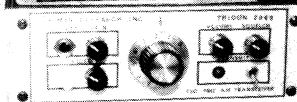
DOWN CONVERTER

\$109.95



**TRIDON AM 450
TRANSMITTER**

\$249.95




**TRIDON 2000
TRANSCIVER**

\$329.95

TRIDON 2000 H TRANSCIVER


\$459.95

ADJUSTABLE
15 WATTS OUT
RF SAMPLER
GaAsFET PRE-AMP

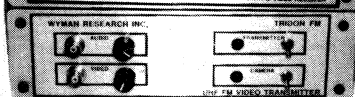


FM-ATV RECEIVER

\$284.95



FM-ATV RECEIVERS AND
TRANSMITTERS FOR
450-900-1200 MHZ



TRIDON FM TRANSMITTER ATV

\$359.95

620 Amateur Television (ATV)**OREGON-WASHINGTON**

Location	Output	Input	Call	Notes	Sponsor
PORTLAND METRO					
Portland	1253.2500	426.2500	WA7DRO	c	WA7DRO

PENNSYLVANIA**PHILADELPHIA**

Philadelphia	421.2500	439.2500	W3PHL	oR	PARA Grp
Philadelphia	923.2500	910.2500	W3PHL	oR	PARA Grp

PITTSBURGH

Carnegie	426.2500	439.2500	W3KWH	O	SCARC
Pgh/Hazelwood	421.2500	910.2500	WA3PBD	O	GFMA
Pgh/Hazelwood	923.2500	910.2500	WA3PBD	O	GFMA

SOUTH CENTRAL

Mercersburg	421.2500	439.2500	WA3PTV	WA3PTV	
-------------	----------	----------	--------	--------	--

SOUTHWEST

Acme	421.2500	439.2500	W3PVH	O	LHVHFS
------	----------	----------	-------	---	--------

YORK

Dover	439.2500	426.2500	W3HZU	oelt	Keystone
-------	----------	----------	-------	------	----------

TEXAS

Austin	421.2500	1253.2500	W5VDS	ATVVSB/AM	
Austin	421.2500	907.2500	W5VDS	ATVVSB/AM	
Austin	421.2500	1252.0000	W5VDS	ATVFM	
Austin	1241.2500	1277.2500	W3MRC	ATVVSB 3M ARC	
Beaumont	421.2500	439.2500	KE5O		
Boyd	434.0000	923.2500	W5OYS		
Dallas	421.2500	910.0000	KC5NQ	NTSC	
Elmo	421.2500	439.2500	W5EEY	TVARC	
Houston	421.2500	1285.0000	W5PZP		
Marshall	421.2500	915.0000	N5RRN		
Tyler	421.2500	434.0000	W5KPZ		
Waco	421.2500	910.2500	KC5OYN	WATS	

UTAH**WASATCH FRONT**

Atv Intercomm	145.7300	145.7300	ATV		
Farnsworth	426.2500	439.2500	WB7FID	ATVRpt	WB7FID
				(Off1	
Farnsworth	2425.0000	1265.0000	KB7YAF	OATVFM	
Salt Lake	1248.0000	439.2500	KA7OEI	FMATV	

WASHINGTON**MONROE**

Monroe	912.0000	912.0000	WA7BBJ	WWATS	
--------	----------	----------	--------	-------	--

SEATTLE

University Of Wa	1277.2500	434.0000	K6HVI	GARY	
------------------	-----------	----------	-------	------	--

SUNNYSIDE

Rattlesnake	421.2500	439.2500	N7IWA	DTMFon	N7IWA
				#23/off	

YAKIMA

Eagle Peak	1253.2500	434.0000	N7IWA	DTMFon	N7IWA
				#25/off	
Little Bald Mtn	923.2500	426.2500	N7IWA	DTMFon	N7IWA
				#27/off	

Amateur Television (ATV) 621
MANITOBA-THE NETHERLANDS

<i>Location</i>	<i>Output</i>	<i>Input</i>	<i>Call</i>	<i>Notes</i>	<i>Sponsor</i>
MANITOBA					
WINNIPEG					
Winnipeg	1253.2500	434.0000	VE4EDU	ATV	
Winnipeg	1289.2500	915.0000	VE4EDU		
Winnipeg	1292.0000	1272.0000	VE4AGA	o	
SASKATCHEWAN					
REGINA					
Regina	1277.2500	439.2500	VE5RTV	o	ATV
THE NETHERLANDS					
Eindhoven	1282.0000		PI6EHV		
Soest	1282.5000		PI6ATV		
Ulf (Aalten)	1282.5000		PI6ATR		

AD INDEX

- Amateur & Advanced: 624
American Radio Relay League: 307
Barry Electronics Corp: 11
Colorado Connection Repeaters: 163
Colorado Repeater Assn.: 161
Computer Automation Technology: 23
Doug Hall Electronics: 19
East Coast Amateur Radio: 27
Ham Radio Outlet: 3
Ham Station: 191
Jun's Electronics: 7
Kenwood USA Corp: 151, 154, 176, 261, 291
LDG Electronics: 16, 17
Link Communications Inc: 21
Long Island Mobile ARC: 243
Maggiore Electronic Laboratory: 630
MFJ Enterprises: 4
Micro Control Specialties: 9
Mirage: 627
NHRC Repeater Controllers: 25
North Olmsted Amateur Radio: 257
PC Electronics: 617
Radio Club of J.H.S. 22 NYC: 13
Ross Distributing Co: 623
Sea Pac Ham Convention: 259
Southeastern Repeater Assn.: 628
Spectrum Communications Corp: 631
TX RX Systems, Inc: 625
Universal Radio, Inc: 624
W & W Manufacturing Co: 29, 626
WA2EHL Repeaters: 623
Wacom Products: 629
Western Area Fm Arc Inc: 185
Wyman Research Inc: 619



Ross Distributing Company
78 South State
Preston, Idaho 83263

Visit our Web Page or Phone for specials

<http://www.rossdist.com>
(208)852-0830

WA2EHL REPEATER
447.925
PRESENTS
“HAM RADIO NEWS”
IN THE
DELAWARE VALLEY

SUNDAY NIGHT AT 8:30 PM
INCLUDING ARRL AUDIO NEWS

CONTACT DICK AT 1-888-447-9250

Universal Radio, Inc.

6830 Americana Pkwy.

Reynoldsburg, OH 43068

➤ **800 431-3939 Orders**

➤ **614 866-4267 Info.**

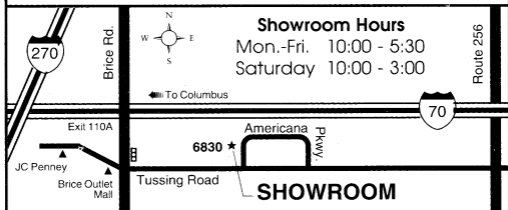
➤ **614 866-2339 Fax**

<http://www.universal-radio.com>

**All major HAM
and SWL lines!**

- Since 1942
- Huge Showroom
- New & Used
- Service Dept.
- **FREE** Catalog

VISIT OUR STORE JUST EAST OF COLUMBUS



**Amateur
&
Advanced
Communications**

**3208 CONCORD PIKE
ROUTE 202
WILMINGTON
DELAWARE
19803**

302-478-2757

NO SALES TAX IN DELAWARE!


**DELAWARE's friendliest ham
store and headquarters for the**

A.W.A.R.E. RADIO CLUB



DUPLEXERS

PROFESSIONAL DUPLEXERS FOR APPLICATION IN THE TWO METER, 220, AND 440 MHz AMATEUR BANDS. OTHER MODELS ARE AVAILABLE FOR UHF ATV AND 1.2 GHz.



MODEL 28-66-02A

(442-450 MHz)

100 dB ISOLATION AT 5.0 MHz SEPARATION
350 WATT POWER RATING

The TX RX Systems Inc. patented Vari-Notch[®] filter circuit, a pseudo-bandpass design, provides low loss, high TX to RX, and between-channel isolation, excellent for amateur band applications. TX RX Systems Inc. has been manufacturing multicoupling systems since 1976.

TX RX SYSTEMS INC.

8625 INDUSTRIAL PARKWAY, ANGOLA, NY 14006
TELEPHONE 716-549-4700 FAX 716-549-4772 (24 HRS.)

A MEMBER OF THE BIRD TECHNOLOGIES GROUP



Batteries

You've Bought Our Replacement Batteries Before...
NOW YOU CAN BUY DIRECT FROM US, THE MANUFACTURER

W&W Has the
LARGEST
Selection of
Quality High
Capacity Ni-Cd and
NiMH Batteries!

95% of all W&W battery packs
are made with
SANYO / Panasonic cells.

Powerpac+®

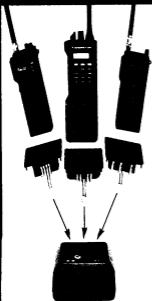
6 V for Camcorders & 12 V for 2-way



Look for
Monthly
SPECIALS
on
Replacement
Batteries

Charge One or More Batteries With Our Expanding Family of

MasterChargers



MasterCharger I®


- Charges any Nicad battery from 4.8v to 13.2v with a max capacity of 1.5 AH.
- Charges the battery pack typically in 1/2 to 2 3/4 hours, then automatically goes into a trickle charge mode.
- A constant current rapid charger, utilizing a Phillips microprocessor based control unit, with Negative Delta (V) detection, to determine when the battery is fully charged.
- Over 50 different adaptor cups available and we are constantly fabricating new ones.
- Works with an A/C adaptor (115VAC or 220VAC) as well as an optional cigarette lighter adaptor cord in a car, boat or plane.
- Comes with a charging cup of your choice and a 115VAC adaptor.

MasterCharger IIa® **NEW!**

- Charges any Nicad battery from 4.8v to 13.2v typically in 8 to 12 hours.
- Utilizes a regulated constant current charging circuit.
- Over 50 adaptor cups available. Utilizes the same cups as MasterCharger I®.
- Comes with a charging cup of your choice and a 115VAC adaptor.

MasterCharger I+IIa® and MasterCharger IIa®+IIa

NEW!



Both charge two batteries simultaneously!

- With the MasterCharger I+IIa® half the charger will function as a MasterCharger I® and the other half will function as a MasterCharger IIa®.
- With the MasterCharger IIa®+IIa® both halves will function as a MasterCharger IIa®.
- Adaptor cups are interchangeable from MasterCharger I® to MasterCharger IIa®.
- Comes with and a 115VAC adaptor.

W & W Manufacturing Co.

800 SOUTH BROADWAY, HICKSVILLE, NEW YORK 11801

IN U.S.A. & CANADA CALL TOLL FREE: (800)221-0732 • IN NY STATE CALL: (516)942-0011 • FAX: (516)942-1944

ALL SPECIFICATIONS & PRICES ARE SUBJECT TO CHANGE WITHOUT NOTICE

wassoc@ix.netcom.com

 <http://www.wassoc.com>

MIRAGE POWER!

35 Watts Out For Your Handheld!

**FREE
Catalog!**

B-34-G

\$89⁹⁵

Suggested Retail

Call your dealer for your best price!

- 35 Watts output
- All modes: FM, SSB, CW
- 18 dB GaAsFET preamp
- Reverse polarity protection
- Includes mobile bracket
- Auto RF sense T/R switch
- Custom heatsink, runs cool
- Works with all handhelds to 8W
- Superb RF performance
- Low input SWR
- Compact size: 5 1/4 x 1 3/4 x 4 3/4 in.
- One year MIRAGE warranty

Power Curve -- typical B-34-G output power for your HT input

Watts Out	8	12	18	30	33	35	35+	35+	35+
Watts In	.25	0.5	1	2	3	4	5	6	8

- B-34, \$69.95, 35W out. For FM 2-Meter HTs, 3x1 3/4x4 1/4 in.
B-55-G, \$118.95, 50W out. For 2M fm/ssb/cw HTs. Preamp.
B-310-G, \$199, 100W out. For 2M fm/ssb/cw HTs. Preamp.
B-320-G, \$449.95, 200W out. 2M all mode. HT/mobile switch.

MIRAGE DUAL BAND 144/440 MHz

45 watts on 2 meters or 35 watts on 440 MHz

BD-35

\$159⁹⁵

Suggested Retail

- 45 watts on 2 meters or 35 watts on 440 MHz
- Single connectors for dual band radios and antennas
- Automatic band selection
- Reverse polarity protection
- Full Duplex Operation
- Auto RF sense T/R switch
- Superb RF performance
- Works with all FM handhelds
- Compact size: 5 x 1 3/4 x 5 inches
- One year MIRAGE warranty

MIRAGE

COMMUNICATIONS EQUIPMENT

MIRAGE... the world's most rugged VHF/UHF amplifiers

300 Industrial Park Road
Starkville, MS 39759, USA

Call Toll-Free: 800-647-1800

Fax: 601-323-6551

There are TWO Great
Things in the SouthEast -

SERA

and the



Repeater Journal

You join one - you get the other

SERA - SouthEastern Repeater Assn., Inc.
is the amateur repeater coordinator for:

NC, SC, VA, TN, WV, KY, GA, MS.

For More Information Write:

**SERA INFORMATION
P.O. BOX 215, DEPT R
TOBACCOVILLE, NC 27050**

DUPLIXERS

★ **QUALITY** ★ **SERVICE**
★ **PRICE**
WE'VE GOT IT ALL!

Our Bandpass-Reject Duplexers with our patented $B_p B_r$ Circuit® Filters provide superior performance... especially at close frequency separation.



PHONE 254-848-4435

FAX 254-848-4209

WACOM

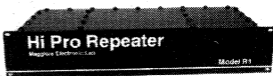
PRODUCTS, INC.

P.O. BOX 21145 • WACO, TX 76702


MAGGIORE

ELECTRONIC LAB

Hi Pro "R1" LOW COST Repeater.
144 MHz, 222 MHz or 440 MHz



HERE IS A COMPLETE LOW COST VHF REPEATER, LESS CONTROLLER, PRICED AT \$639.00. A 35 WATT VHF 2M REPEATER WITH COMPUTER CONTROLLER, VOICE SYNTHESIZER, AUTO PATCH, AUTO DIALERS, USER FUNCTIONS ETC. PRICED AT \$1195.00. THIS IS NOT A KIT BUT A COMPLETE REPEATER WITH A 2 YEAR WARRANTY. THE "R1" IS ALSO AVAILABLE IN 220 AND 440 MHZ.



The Hi Pro "E" is the choice if you need a power supply plus room for an extra receiver, transmitter, small duplexer or large controller. The front panel provides status lights, microphone, control switches, etc.

If you need a receiver or transmitter in a housing or as a board, we can provide them. These are the same boards used in all of our repeaters. All have our new **QUALITY AUDIO AND STABLE OSCILLATORS.**



**EV1 VHF
Transmitter**



**R4V VHF
Receiver**

OUR PRODUCTS CARRY A TWO YEAR WARRANTY.
WRITE OR PHONE FOR A FREE CATALOG.

Made in USA

600 WESTTOWN RD., WEST CHESTER, PA 19382

MAGGIORE ELECTRONIC LAB

Ph 610 436-6051 FAX 610 436-6268

www.hiprorepeaters.com

Go With The Leader In Repeater Systems — Spectrum!

NEW

- SYNTHESIZED UNITS
- 6 METER UNITS

■ HIGHEST PERFORMANCE

■ 0.25 μ V Receivers,

Excellent Intermod Rejection, Super-Sharp 8 Pole Front-End & 12 Pole IF Filters!

■ Heavy Duty Transmitters to 150 VHF or 100W

UHF, 10, 30, 75W VHF and 10 & 40W UHF

■ WIDEST LINE OF REPEATERS & VHF/UHF LINK EQUIPMENT


■ "Fully Loaded" Deluxe Repeaters, or 'Basic Units'

■ Rack Mount Receivers, Xmtrs, High Power Amps

■ Complete Line of 'built in' options- Full Panel Metering & Controls, Hi/Low Pwr., IDer, 'PL', Autopatch, Courtesy Tone, Various Remote (Touch Tone) Control Functions, Btry. Backup, etc.

■ HIGHEST QUALITY & FIELD-PROVEN RELIABILITY

- 25 Years experience in the business
- Thousands of units in service throughout the entire world! New Improved Models.
- Only the Finest Quality Designs, Components & Construction. 1 yr. Warranty.



Deluxe SCR1400

FCC Type Accepted
For Commercial Services

VHF/UHF REPEATER or LINK BOARDS & ASSEMBLIES


- Receivers, Transmitters, Amps, VHF Preselectors, etc.
- Autopatch, ID, COR, DTMF Control, Tone & Timer Bds.
- RX & TX Boards, In Shielded Housing, or complete Rack Mt. Units



S-7R Low Cost Basic Repeater

Duplexers, Antennas, Cabinets, Cable, Commercial RF Links, etc., also available.

SCR200A
VHF
RCVR.
ASSY.



Call or write today for data sheets & prices. Sold Factory Direct or through Export/Foreign Sales Reps. Get your order in today!

www.spectrumcoms.com
FAX 610-631-5017



SPECTRUM COMMUNICATIONS

1055 W. GERMANTOWN PIKE • NORRISTOWN, PA 19403 • (610) 631-1710

Notes

Notes

Notes

Notes

Notes

Notes

Notes

Notes

NOTES

