

\$8

THE ARRL

# REPEATER DIRECTORY®

1999 2000

EDITION



THE AUTHORITATIVE  
SOURCE OF VHF-UHF  
REPEATER LISTINGS

# **The ARRL Repeater Directory®**



**Edited by  
Jay Mabey, NU0X**

**The American Radio Relay League  
Newington, CT 06111-1494**

## PURPOSE

The purpose of the ARRL *Repeater Directory* is to provide:

1) A reference manual of repeater locations, frequencies and other pertinent data for the United States, Canada and, where available, The Caribbean, Central and South America, Pacific Islands under US jurisdiction, Europe, and other areas as available.

2) Information necessary to contact Frequency Coordinators and ARRL officers.

Special assistance for this edition was provided by Tom Hammond, NØSS.

Repeater Directory® is a registered trademark of the American Radio Relay League, Inc.

Copyright © 1999 by

The American Radio Relay League, Inc.

Copyright secured under the Pan-American Convention  
International Copyright secured

This work is Publication no. 37 of the Radio Amateur's  
Library, published by the League. All rights reserved.

No part of this work may be reproduced in any form  
except by written permission of the publisher. All rights  
of translation are reserved.

Printed in USA

*Quedan reservados todos los derechos*

ISSN: 0190-3632

ISBN: 0-87259-353-3

\$8.00

Twenty-Eighth Edition

# 12 STORE BUYING POWER

# HAM RADIO OUTLET

WORLDWIDE DISTRIBUTION



## **IC-W32A** Dual Band Handheld

2m/440 mHz HT

- 5w@13.5v
- Unit to unit/ computer to unit cloning
- 200 memory channels w/Easy Alpha Naming

**Call Now For Low Pricing!**



## **FT-50RD** Dual Band Handheld

2m/440 mHz HT

- Alpha numeric display
- Wide Band receive
- Battery Saver • 112 Memories
- Mil-Spec • HiSpeed scanning

**Call Now For Low Pricing!**



## **DJ-S41T/DJ-S11T**

Handheld

440 mHz Tiny HT/2Mtr Tiny HT

- 340 mw
- 21 memories
- Uses 3 "AA" Batteries
- Encode built-in
- Pivot antenna
- Less than 5" high and 2 1/4" wide (DJ-S41T)

**Call Now For Low Pricing!**



## **TH-G71A** 2m/440 Handheld

- 2m/440 Dual Band HT
- 200 memories
- PC Programmable
- 6w 2m, 5.5w UHF @ 13.8 VDC
- Alphanumeric Display
- CTCSS Built in
- Backlit Keypad

**Call For Low Price Special!**

ANAHEIM, CA 92801  
(714) 533-7373

OAKLAND, CA 94606  
(510) 534-5757

SAN DIEGO, CA 92123  
(619) 560-4900

SUNNYVALE, CA 94086  
(408) 736-9496

BURBANK, CA 91506  
(818) 842-1786

NEW CASTLE, DE 19720  
(302) 322-7092

PORTLAND, OR 97223  
(503) 598-0555

DENVER, CO 80231  
(303) 745-7373

PHOENIX, AZ 85015  
(602) 242-3515

ATLANTA, GA 30340  
(770) 263-0700

WOODBIDGE, VA 22191  
(703) 643-1063

SALEM, NH 03079  
(603) 898-3750

PHONE HOURS: 9:30 AM - 5:30 PM

— CALL TOLL FREE —

WEST 1-800-854-6046  
MOUNTAIN 1-800-444-9476  
SOUTHEAST 1-800-444-7927  
MID-ATLANTIC 1-800-444-4799  
NEW ENGLAND 1-800-444-0047  
NORTHEAST 1-800-644-4476

AZ, CA, CO, GA, VA residents add sales tax.  
Prices, specifications, descriptions, subject  
to change without notice.

Toll free, incl. Hawaii, Alaska, Canada; call routed to nearest store; all HRO 800-lines can assist you, if the first line you call is busy, you may call another.

# MFJ handheld Headquarters

... the world's largest assortment of HT accessories!



**\$24<sup>95</sup>**

MFJ-288 (K,I)  
headset with PTT boom  
mic for most HTs



**\$17<sup>95</sup>**

MFJ-292 (K,I,Y)  
earbud with tiny PTT  
lapel mic for most HTs



**\$49<sup>95</sup>**

MFJ-1422  
*RuffRider*  
*High Gain*<sup>TM</sup>  
3.2dB/2-M  
5.7dB/440  
MHz  
150 Watts



**\$15<sup>95</sup>**

MFJ-295 (I,Y)  
Mini speaker mic for  
Icom, Yaesu and others



**\$14<sup>95</sup>**

MFJ-310  
HT  
Antenna  
Mount clips  
on cars roll-  
up window



**\$19<sup>95</sup>**

MFJ-335 Five  
inch Chrome  
Magnet mount,  
17 ft coax SO-  
239 or NMO



**\$14<sup>95</sup>** MFJ-315 *Jaws*  
*GripMatic*<sup>TM</sup>  
HT Holder for your car



**\$19<sup>95</sup>**

MFJ-1717 Super  
Gain dual band  
flexible duck  
antenna, 15<sup>3/4</sup>"

## Free MFJ Catalog

Nearest Dealer/Order/Free Catalog . . . 800-647-1800

visit our web site . . . <http://www.mfjenterprises.com>

# MFJ

MFJ ENTERPRISES, INC.  
Box 494, Miss State, MS 39762  
Ph:(601) 323-5869 Fax:(601) 323-6551

MFJ . . . the world leader in ham radio accessories!

# TABLE OF CONTENTS

- 10 Chapter 1—General Information
- 38 Chapter 2—Band Plans
- 76 Chapter 3—Coordinators
- 96 Chapter 4—Repeater Lingo/Novice Hints

## Repeater Listings

- |     |                          |                      |
|-----|--------------------------|----------------------|
| 103 | 29.5-29.7 MHz            | <b>29.5-29.7 MHz</b> |
| 111 | 51-54 MHz                | <b>51-54 MHz</b>     |
| 137 | 144-148 MHz              | <b>144-148 MHz</b>   |
| 377 | 222-225 MHz              | <b>222-225 MHz</b>   |
| 431 | 420-450 MHz              | <b>420-450 MHz</b>   |
| 613 | 902-928 MHz              | <b>902-928 MHz</b>   |
| 619 | 1240 MHz and Above       | <b>1240 MHz</b>      |
| 633 | Amateur Television (ATV) | <b>ATV</b>           |
| 645 | Index of Advertisers     |                      |

## FOREWORD

As the *Repeater Directory* enters its 28th edition you'll find it continues to be the useful (and still pocket-sized) tool it has always been. With each new edition it becomes more and more difficult to improve a publication that already enjoys widespread respect and acceptance within the Amateur Radio community. This edition again provides you with updated listings for nearly 21,000 FM voice and ATV repeaters and also, for the world traveler, a newly-revised bandplan section for Europe and Africa (ITU Region 1).

You will of course still find handy information on general repeater operating procedures, locating and dealing with jamming, and wilderness protocol. We continue to provide a comprehensive listing of regional Frequency Coordinator contact information, including Web URLs and email addresses where available.

Thank you for your support of ARRL by purchasing this publication. It is our hope that you continue to find the *Repeater Directory* to be a useful tool for your operating library. Many thanks to *all* those involved in the process of making this the respected publication that it continues to be.

David Sumner, K1ZZ  
Executive Vice President, ARRL

Newington, CT,  
February 1999



5563 SEPULVEDA BLVD., CULVER CITY, CA 90230

Hours: M-F 10-6 & Sat. 10-5

Se Habla Espanol

Factory Authorized Dealer

**ICOM YAESU KENWOOD**



OUT OF STATE

**1-800-882-1343**

CALIFORNIA ONLY

**1-800-564-6516**

NEW EQUIPMENT PRICING AND ORDERS

310-390-8003 INFO, TECH QUESTIONS

310-390-4393 FAX

JRC

KLM



DIAMOND  
ANTENNA

DAIWA

MAHA

PCRIPOX Inc.



BENCHER, INC.

GARMIN



COMET

ASTRON  
CORPORATION

HUSTLER

TE SYSTEMS

Kantronics

MAGELLAN

Larsen

W & W

MFJ

AOR

GAP

MIRAGE

NYE & Co.



PALOMAR



E-mail: [juns@dxnet.com](mailto:juns@dxnet.com)  
<http://www.juns.com>



## ANNUAL UPDATE INFORMATION

This edition of the *Repeater Directory* has been revised with the exception of the following Areas/Frequencies/States:

**No new data was received from:**

- 1. Idaho-SEICC**
- 2. Lower Michigan-MARC AREA**
- 3. TSARC-Served Areas (with some exceptions)**

If you have questions or concerns about these areas, please contact the Regional Frequency Coordinator. Annual updates are to be submitted to ARRL HQ by the Regional or State Frequency Coordinator by December for inclusion in the next edition of the *Repeater Directory*.

## Where are the PACKET listings?

Please note that the digital listings, formerly contained in the Repeater Directory have MOVED to an all-electronic web site sponsored by the Tucson Amateur Packet Radio Corporation (TAPR). The URL for the TAPR site is:

**<http://www.tapr.org/directory>**

# **This Isn't Any Ordinary Receiver...It's an MR4!**

**Ordinary receivers can't perform in harsh R.F. environments like the MR4...**

With **SEVEN** large helical filters in the front end *and* **TWELVE** poles of IF filtering, the **MR4** Receiver is immune to desense at interference levels greater than 100,000 uV. The 21.4 MHz first IF and shielded oscillator/multiplier chain make it difficult to even measure an image, and it's double-balanced first and second mixers intermodulation products by 80 db.

The **MR4 Receiver** is also packed with features like our famous MCS squelch circuit often called "the best there is!" The automatic fast/slow squelch locks on to weak signals and eliminates squelch tails on strong signals.

## **MICRO CONTROL SPECIALTIES... For the BEST:**

Repeaters \* Links \* Power Amplifiers \*  
VoterSystems \* Receivers \* Transmitters

**Call or Write Today for a Free Brochure**


### **Micro Control Specialties**

A Division of  
Kendecom Inc.

23 Elm Park

Groveland, MA 01834

**Phone: 978-372-3442 • Fax: 978-373-7304**



---

# CHAPTER ONE

---

## GENERAL INFORMATION

This chapter will address repeater operating practices, give you a few user notes, provide information on special features some repeaters utilize, cover interference issues and discuss what to do if your repeater experiences jamming. A section listing CTCSS tone frequencies is also included for your information.

### Repeater Operating Practices

The following suggestions will assist you in operating a repeater “like you’ve been doing it for years.”

1) Monitor the repeater to become familiar with any peculiarities in its operation.

2) To initiate a contact simply indicate that you are on frequency. Various geographical areas have different practices on making yourself known, but, generally, “This is NUØX monitoring” will suffice. Please don’t “ker-chunk” (key up without identifying yourself) the repeater “just to see if it’s working.”

3) Identify legally; you must identify at the end of a transmission or series of transmissions and at least once each 10 minutes during the communication.

4) Pause between transmissions. This allows other hams to use the repeater (someone may have an emergency). On most repeaters a pause is necessary to reset the timer.

5) Keep transmissions short and thoughtful. Your “monologue” may prevent someone with an emergency from using the repeater. If you talk long enough, you may actually time out the repeater.

# Barry

ELECTRONICS CORP

Domestic & Export Sales ...

**OUR 50th YEAR!**

212 925-7000

Fax: 212 925-7001

OPEN 7 DAYS

**YAESU ICOM KENWOOD  
ALINCO STANDARD**



ASTRON  
HUSTLER  
NYE VIKING  
TELEX HY-GAIN  
AMERITRON  
COMET  
CUSHCRAFT  
KANTRONICS  
MIRAGE  
KLM  
MFJ

ADI RADIOS  
BENCHER PADDLES &  
LOW PASS FILTERS  
BARKER & WILLIAMSON  
ANTENNAS  
LARSEN & DIAMOND  
ANTENNAS  
BIRD WATT METERS  
MOTOROLA RADIOS  
NEXTEL  
POCKETALK/CELLULAR

540 Broadway  
New York, NY

E-MAIL: [barrycorp@aol.com](mailto:barrycorp@aol.com)

10012

**WE SHIP WORLDWIDE**

Your transmissions are being heard by many listeners including non-hams with “public service band” monitors and scanners; don’t give a bad impression of our service.

6) Use simplex whenever possible. If you can complete your QSO on a direct frequency, there is no need to tie up the repeater and prevent others from using it.

7) Use the minimum amount of power necessary to maintain communications. This FCC regulation {97.313(a)} minimizes the possibility of accessing distant repeaters on the same frequency.

8) Don’t break into a contact unless you have something to add. Interrupting is no more polite on the air than it is in person.

9) Repeaters are intended primarily to facilitate mobile operation. During the commuter rush hours, base stations should relinquish the repeater to mobile stations; some repeater groups have rules that specifically address this practice.

10) Many repeaters are equipped with autopatch facilities which, when properly accessed, connect the repeater to the telephone system to provide a public service. The FCC has liberalized Part 97.113 regarding business communications by amateurs. Amateur operators may not accept compensation for the use of *their radios*. Under certain conditions, however, the radio/autopatch can be utilized to make appointments and order items. This, though, is a decision that is made by the local repeater owner, so check with yours before making such calls. Autopatch facilities should never be used to avoid a toll call or where regular telephone service is available. Remember, autopatch privileges that are abused may be rescinded. For further details on business communication rules,

**SITTING  
ON A TAX  
WRITE-OFF?**

**DONATE YOUR RADIO**



**Turn your excess Ham Radios and related items into a tax break for you and learning tool for kids.**

Donate your radio or related gear to an IRS approved 501 (c)(3) charity. Get the tax credit and help a worthy cause.



***Equipment picked up anywhere or shipping arranged.***

Radios you can write off - kids you can't.

**Call (516) 674-4072  
FAX (516) 674-9600  
crew@wb2jkj.org**

**WB2JKJ**

**THE RADIO CLUB  
OF JUNIOR HIGH  
SCHOOL 22  
P.O. Box 1052  
New York, NY  
10002**

*Bringing Communication to Education*

please consult *The FCC Rule Book* or *QST* magazine.


11) All repeaters are assembled and maintained at considerable expense and inconvenience. Usually an individual or group is responsible, and those who are regular users of a repeater should support the efforts of keeping the repeater on the air.

Software

Repeater Voting System

Antenna Tuners

**Repeater Software**



**Features**

- Adjusts Daylight Savings Time on your CAT Controller
- Works on all CAT 300, 500, 700 and 1000 Controllers
- For PCs with Windows 95/98 and a Soundcard
- "Try Before You Buy" shareware!

**Contact**

LDG Electronics  
1445 Parran Road  
St. Leonard MD 20685

Voice: 410-586-2177  
Fax: 410-586-8475  
E-mail: [ldg@ldgelectronics.com](mailto:ldg@ldgelectronics.com)

**Free Download**

[www.ldgelectronics.com](http://www.ldgelectronics.com)




## AUTOPATCH GUIDELINES

Autopatch operation involves using a repeater as an interface to a local telephone exchange. Hams operating mobile or portable stations are able to use the autopatch to access the telephone system and place a call. Hams use autopatches to report traffic accidents, fires and other emergencies. There's no way to calculate the value of the lives and property saved by the intelligent use of autopatch facilities in emergencies. The public interest has been well served by amateurs with interconnect capabilities. As with any privilege, this one can be abused and the penalty for abuse could be the loss of the privilege for all amateurs. The suggested guidelines here are based on conventions that have been in use for years on a local or regional basis throughout the country. The ideas they represent have widespread support in the amateur community. Amateurs are urged to observe these standards carefully so our traditional freedom from government regulation may be preserved as much as possible.

1) Although it's not the intent of the FCC Rules to let Amateur Radio operation be used to conduct an individual's or an organization's commercial affairs, autopatching involving business affairs may be conducted on Amateur Radio. (The FCC has stated that it considers nonprofit and noncommercial organizations businesses.) On the other hand, amateurs are strictly prohibited from accepting any form of payment for operating their ham transmitters they may not use Amateur Radio to conduct any form of business in which they have a financial interest and they may not use Amateur Radio in a way that economically benefits their employers.

# For Repeaters only.



## **Receiver Voter** 4 channel, signal-to-noise

**Improve coverage by adding receivers.**

- Expandable to 32 channels by adding additional cards
- Continuous voting
- Available as a card or in a rack system
- Can be used with RF links or Telco lines
- Select/disable switches available for manual override
- External disable inputs
- LED indicators of COR and voted signals
- Remote voted indicators pinned out
- Thousands in service
- Starting at \$410

## **Remote Base Interface**

**Add a Kenwood frequency agile remote base, now to 9 different repeater controllers.**

- Connects and controls a maximum of 4 radios or bands
- Supports 16 Kenwood models
- Connects thru the radio's mike jack
- Controls frequency, power, RF power, CTCSS, Shift, etc.
- Expands user function output
- Just plug, program and play
- \$285

For more details or to order, call or write:

**Doug Hall Electronics**

815 E. Hudson Street

Columbus, Ohio 43211

1-614-261-8871/ Fax 1-614-261-8805

<http://www.dheco.com>

Amateurs should generally avoid using Amateur Radio for any purpose that may be perceived as abuse of the privilege. The point of allowing hams to involve themselves in “business” communication is to make it more convenient and to remove obstacles from ham operations in support of public service activities. Before this rule was revised in 1993 it was often technically illegal for amateurs to participate in many charitable and community service events because the FCC regarded any organization, commercial or noncommercial, as a business with respect to the rules and prohibited hams from making any communications to in any way facilitate the business affairs of any party. That meant that operating a talk-in station for a local nonprofit radio club’s hamfest constituted a violation! So now it’s legal to use ham frequencies, including autopatch facilities, to communicate in such a way as to facilitate a business transaction. The distinction is essentially whether the amateur operator or his employer has a financial stake in the communication. This means that a ham may use a patch to call someone about a club event or activity, to make a dentist appointment, to order a pizza or to see if a load of dry cleaning is ready to be picked up. In such situations the ham isn’t in it for the money. However, *no one may use the ham bands to dispatch taxicabs or delivery vans, to send paid messages, to place a sales call to a customer or to cover news stories for the local media (except in emergencies if no other means of communication is available).* If the ham is paid for or will profit from the communication it may not be conducted on an amateur frequency. That’s why there are telephones and commercial business radio services available. Use care in calling a

## RVS-8 Repeater Voting System

Featured in April 96 QST



**Eight Channels - Microprocessor Controlled**  
**Menu Driven LCD Display**  
**Programmable COR and Disable Inputs**  
**Programmable Hysterisis**  
**True Signal-to-Noise Voting**  
**12 Volt Operation @ 500 mA**  
**Upgradeable**  
**Hundreds In Use Worldwide**  
**Download the Manual from our Website**  
**19" Rack Mountable**



**Fully Assembled:**

**\$319**

\$12 Shipping

**Kit with Enclosure:**

**\$244**

\$12 Shipping

**Kit Only:**

**\$179**

\$8 Shipping

**MD Residents Please Add 5% Sales Tax**



**LDG Electronics**  
**1445 Parran Road**  
**St. Leonard, MD**  
**20685 USA**



**Phone: 410-586-2177**

**Fax: 410-586-8475**

**ldg@ldgelectronics.com**

**www.ldgelectronics.com**


**On-line Ordering on our Website**

business telephone via an amateur autopatch. Calls may be legally made to one's office to receive or to leave personal messages although using Amateur Radio to avoid the cost of public telephones, commercial cellular telephones or two-way business-band radio isn't considered appropriate to the purpose of the amateur service. Calls made in the interests of highway safety such as for the removal of injured persons from the scene of an accident or for the removal of a disabled vehicle from a hazardous location are clearly permitted. A final word on business communications: Just because the FCC says that a ham can place a call involving business matters on a repeater or autopatch doesn't mean that a repeater licensee or control operator must allow you to do so! If he or she prefers to restrict all such contacts he or she has the right to terminate your access to the system. A club for instance may decide that it would rather not have members order commercial goods over the repeater autopatch and may vote to forbid members from doing so. The radio station's licensee and control operator are responsible for what goes over the air and have the right to refuse anyone access to the station for any reason.

2) All interconnections must be made in accordance with telephone company rules and fee schedules (tariffs).

If you have trouble obtaining information about them from telephone company representatives, the tariffs are available for public inspection at your telephone company office. Although some local telephone companies consider Amateur Radio organizations to be commercial entities and subject to business telephone rates, many repeater organizations as noncommercial volunteer public

# DUAL PORT REPEATER AND REMOTE BASE CONTROLLER



- 2 Full duplex repeater, link or remote base ports. 2nd radio port requires \*
  - Built-in Autopatch with 500 number autodialer, 500 call sign slots, 500 user autopatch codes and 500 number long distance dialing table
  - 100 time-of-day scheduler slots with grandfather clock function
  - TI voice synthesizer with 685 word male, female and special effects library
  - Internal 16 second Digital Voice Recorder allows custom voice messages
  - 4 analog temperature, voltage or signal strength inputs, 8 output lines optional\*
  - Built-in front panel 12-LED display. Shows COR, PL, PTT and DTMF valid
  - FCC part 68 patch with fuse and surge protection, FCC part 15 class A typed
  - Free Windows™ programming software included with easy on-line help menus
- Only the RLC-CLUB system gives you Windows™ programming software that allows timers, messages, users and most functions to be set-up with the ease of a computer; very powerful autopatch features, and multiple repeater control at such a low price. With the addition of the RLC-Deluxe module an additional radio port, increased output controls and support for our large voice mail based Digital Voice Recorder interface is provided. Remote base support for Icom CI-V™, Kenwood™ serial and Yaesu CAT™ HFVHF radios. Other remote bases supported include the RLC-ICM IC-900 band module controller and the Doug Hall RBI-1 interfaces.

See why the RLC-CLUB knocks the competition's socks off!

## RLC-CLUB CONTROLLER SYSTEM

**\$550.00** RLC-CLUB

**\$175.00\*** DELUXE MODULE

**\$50.00** 19" CABINET



**Link Communications, Inc.**

**1407 4th Ave N, Billings, MT 59101-1518**

(406) 245-5002 Voice

(406) 245-4889 Fax

(800) 610-4085 Sales

World Wide Web Access: <http://www.link-comm.com>

service groups have successfully arranged for telephone lines at repeater sites to be charged at the lower residential rate.

3) Autopatches should not be made solely to avoid telephone toll charges. Autopatches should never be made when normal telephone service could be just as easily used. The primary purpose of an autopatch is to provide vital, convenient access to authorities during emergencies. Operators should exercise care, judgment and restraint in placing routine calls.

4) Third parties (nonhams) should not be put on the air until the responsible control operator has explained to them the nature of Amateur Radio. Control of the station must never be relinquished to an unlicensed person. Permitting a person you don't know well to conduct a patch in a language you don't understand amounts to relinquishing control because you don't know whether what they are discussing is permitted by FCC rules.

5) Autopatches must be terminated immediately in the event of any illegality or impropriety.

6) Station identification must be strictly observed.


7) Phone patches should be kept as brief as possible as a courtesy to other amateurs; the amateur bands *are intended primarily* for communication among radio amateurs, not to permit hams to communicate with nonhams who can also be reached by telephone.

8) If you have any doubt as to the legality or advisability of a patch, don't make it. Compliance with these guidelines will help ensure that amateur autopatch privileges will continue to be available in the future, which helps the Amateur Radio service contribute to the public interest.

## ***CAT-1000 Repeater Controller***

### **Features Include:**

- \* TI Voice Synthesizer
- \* DTMF Regenerator
- \* Forty Voice Messages
- \* DTMF Key-Pad Test
- \* Digital Voice Clock
- \* DTMF Audio Muting
- \* Grandfather Clock
- \* Full Feature Autopatch
- \* 40 DTMF Paging Memories
- \* Two CW Identifiers
- \* Sixty-Four Control Functions
- \* Doug Hall RBI-1 Interface
- \* Forty Link Preset Frequencies
- \* DTMF Command Generator
- \* Link Serial Tuning
- \* TS440 HF Remote Base
- \* Ten Emergency Speed Dials
- \* Reverse Autopatch
- \* Autopatch Cover Tone
- \* Link Auto Disconnect
- \* Eight User Function Switches
- \* Forty Macro Strings
- \* Phone Number Read Back
- \* Eight Memory Saves
- \* Caller ID Suppression



- \* DTMF Repeater Access
- \* Sixty Position Scheduler
- \* Ten Programmable Courtesy Tones
- \* Three-Hundred User Speed Dials
- \* FT767GX HF Remote Base
- \* Phone Number Lock-Out
- \* RS232 Interface
- \* Eight Hardware Inputs
- \* DVR Controller Ready
- \* Programmable Prefix Codes
- \* TTL Computer Interface
- \* Nineteen Programmable Timers
- \* Two-Tone Paging
- \* 300 baud on Board Modem

### **CAT-1000 Controller Board \$679.00. Wired and Tested.**

Write or Call for a brochure describing the CAT-1000 Controller including schematic, voice word list, and control functions. Other Controllers with autopatch and TI voice synthesizer are available starting at \$299.00.

#### **Computer Automation Technology Inc.**

4631 N.W. 31st Avenue, Suite 142, Fort Lauderdale, Florida 33309

Phone: (954) 978-6171 - Fax: (561) 488-2894

Internet: <http://www.catauto.com>



## USER INFORMATION

Except where noted, repeaters are listed according to their Geographic Area (metropolitan area or county). There are, however, some state Frequency Coordinators who prefer to list their systems alphabetically by location. Special mode repeaters are not (usually) broken down by Geographic Area.


This directory lists private (closed) repeater systems as well as open systems. Many private systems, including repeaters, remote bases, control and link channels are in properly coordinated operation on authorized frequencies but are not included in this directory. This is especially common on the 440 MHz band, commonly utilized for linking and/or remote control systems. Please consult your Frequency Coordinator for their recommendations for operating frequencies on new repeaters, remote bases or control links.

With an increase in the number of reports of repeater-to-repeater interference, the FCC is placing more emphasis on repeaters being coordinated. Repeater coordination is an example of voluntary self-regulation within the Amateur Service. Non-coordinated repeater operation may imply non-conformance with locally recognized band plans (e.g. an unusual frequency split) or simply that the repeater trustee has not yet applied for, or received "official" recognition from the Frequency Coordinator. Known non-coordinated repeaters are indicated in this directory with a pound sign (#) following the city of location. This symbol does not indicate anything about the relative merit of any particular repeater.

**PLEASE NOTE:** It is the responsibility of the TRUSTEE to provide the Frequency Coordinator with annual updates for inclusion in the ARRL Repeater Directory. Most coordination organizations have their own criteria for annual updates.

# NHRC

## REPEATER CONTROLLERS



### **NHRC-4/M2 Repeater Controller**

An Integrated Repeater Controller for GE MASTR II Mobile/Base Radios with linking port for remote base, link, or repeater. Distinctive courtesy tones for each port. Digital output / transmitter fan control.

**Assembled and Tested \$189 + \$6 S&H**


NHRC Repeater Controllers • 444 Micol Rd. • Pembroke, NH 03275 • email: [info@nhrc.net](mailto:info@nhrc.net) • phone: 603-485-2248

Visit our web site at <http://www.nhrc.net> for more products

## **REPEATER-TO-REPEATER INTERFERENCE**

In an effort to resolve repeater-to-repeater interference complaints, FCC has offered the following definition of "Repeater Operation." Where an amateur radio station in repeater or auxiliary operation causes harmful interference to the repeater or auxiliary operation of another amateur radio station, the two are equally and fully responsible for resolving the interference unless one station's operation is coordinated and the other's is not. In that case, the station engaged in the non-coordinated operation has primary responsibility to resolve the interference.

# EAST COAST AMATEUR RADIO, INC.



**Western New York's Finest  
Amateur Radio Equipment**  
*Since 1989*

**We also offer  
PROFESSIONAL  
RADIO REPAIR**

**We carry a full line of MFJ products**

<b>Yaesu</b>	<b>Kenwood</b>	<b>Icom</b>
<b>Alinco</b>	<b>ADI</b>	<b>Diamond</b>
<b>Transel</b>	<b>Hustler</b>	<b>Cushcraft</b>
<b>Anli</b>	<b>Premier</b>	<b>Comet</b>

**Plus much more...**

**314 SCHENCK STREET  
NORTH TONAWANDA  
NEW YORK, 14120**

**Tel: 716-695-3929**

**Fax: 716-695-6067**

**See us on the internet@  
<http://www.eastcoastradio.com>**

## REPEATER JAMMERS AND THE LOCAL INTERFERENCE COMMITTEE

Interference on VHF or UHF repeaters is primarily a local problem requiring local resolution. This kind of problem varies from non-existent in some parts of the country to extremely serious in others. The Amateur Auxiliary mechanism for dealing with any local amateur-to-amateur interference (primarily on VHF) is the local interference committee. The philosophy of the committee approach to solving this type of problem was provided in 1980 by the ARRL Interference Task Force. Many repeater groups have already successfully established local interference committees, some employing very sophisticated methods. The committee approach to solving this type of problem and Public Law 97-259 have proven most effective.

The Amateur Auxiliary incorporates this program of local interference committees into its comprehensive program of dealing with all types of amateur variations with the regulations. Since the ARRL Field Organization is the focus of Amateur Auxiliary involvement as recognized by agreement with FCC, the local interference committee now comes within the purview of the Section Manager's overall Amateur Auxiliary program. The local interference committee gains *official standing through the Section Manager*. It is, in effect, a "group appointment" of the Section Manager, for specific authorization to deal with local problems of amateur-to-amateur interference. Thus the local interference committee plays a crucially important role in the make-up of the Amateur Auxiliary.


For more information on local interference committees, Amateur Auxiliary and the ARRL Field Organization, contact your ARRL Section Manager, or the Field Services Department at ARRL HQ.

# MOUSER

ELECTRONICS

ELECTRONIC COMPONENTS

NO MINIMUM ORDER



[www.mouser.com](http://www.mouser.com)

800-346-6873

817-483-6828

fax: 817-483-6899

[sales@mouser.com](mailto:sales@mouser.com)

958 North Main Street, Mansfield, Texas 76063

- antennas • boxes • cable • capacitors
- IC's • modular connectors • PC boards
- resistors • RF connectors • transistors

## NOTES AND SPECIAL FEATURES

What follows is a discussion of some of the specialized features used in repeaters listings in the Directory.

**LOCATION** — The city/town where the repeater is located a pound sign (#) following indicates the repeater is uncoordinated by the coordination council.

**OUTPUT** — The output frequency in megahertz.

**INPUT** — The frequency offset (difference between input and output frequencies). Either a (+) or (-). A frequency printed in the input field indicates a "non-standard" offset.

Standard offsets by band:

29 MHz - 100 kHz

52 MHz - VARIOUS

144 MHz - 600 kHz

222 MHz - 1.6 MHz

440 MHz - 5 MHz

902 MHz - 12 MHz

1240 MHz - 12 MHz

**CALL** — The call sign of the repeater.

**NOTES** — How the repeater may be accessed and other specialized features are indicated by the following abbreviations:

**o** - Open system usually carrier-operated

**Bi** - Bi-lingual system

**c** - Closed, limited access system

**d/EXP-** Demonstration, experimental system

**LiTZ** - (Ltz) Long-Tone Zero. Used to alert users to an emergency in some areas of the country. A more in-depth in-depth discussion of LiTZ systems and their usage follows later in this chapter.

- t - Tone-Access (CTCSS tone) required to access the system. Standard EIA frequency codes are listed later in this chapter.
- tt - Touch-Tone® access to specialized features
- RB - Remote Base
- SNP - Shared Non-Protected pair. In some areas there are repeater frequencies listed as SNP. These frequencies are intended to provide spectrum for experimental repeaters, search and rescue operations, portable public service systems and to act as a holding place for repeaters awaiting coordination. Users of SNP frequencies do so under the following guidelines:
  - 1) The frequencies are shared by all users.
  - 2) Operators receive no protection from other co-channel users.
  - 3) All systems use CTCSS or other approved method of limited access.
  - 4) The frequency coordinator shall coordinate the CTCSS tones.

#### SPECIALIZED FEATURES:

- a - autopatch
- (ca) - closed autopatch
- e - emergency power
- e-sun - solar power
- e-wind - wind power
- l - linked or crossband system
- p - portable system
- pkt - digital/packet capability



R/r	- RACES affiliated
A/a	- ARES affiliated
x	- wide area coverage system
y	- RTTY/ASCII system
z	- direct access to law enforcement
Wx	- weather net/weather usage
Exp	- experimental system

**SPONSOR** — The sponsor of the repeater. Plus (+) sign indicates the listed call plus additional calls sponsor the repeater.

**NOTE:** Listings of two CTCSS tones in the notes field indicates both the input and output are tone encoded.

## **LITZ OVERVIEW**

*Mutual Assistance Procedures for VHF/UHF FM  
Brief Overview for ARRL Repeater Directory*

*By: Paul Newland, AD7I*

*Post Office Box 205*

*Holmdel, NJ 07733*

*ad7i@tapr.org*

### **Introduction**

One of the great features of Amateur Radio is it gives hams the ability to provide mutual assistance to one another. There are two common procedures currently in place for mutual assistance on VHF/UHF FM frequencies. The first is "LiTZ," a DTMF (Touch-Tone) based all-call priority alerting system. The second is the "Wilderness Protocol". LiTZ (i - added to make it easier to pronounce)

LiTZ is a simple method to indicate to others on an amateur VHF/UHF FM radio channel that you have an immediate need to communicate with someone, anyone, regarding a priority situation or condition.

LiTZ stands for LONG TONE ZERO. The LiTZ signal consists of transmitting DTMF (Touch-Tone) Zero for at least 3 seconds. After sending the LiTZ signal the operator announces by voice the kind of assistance that is needed. For example: (5-seconds-DTMF-zero) "This is KA7BCD. I'm on Interstate 5 between mile posts 154 and 155. There's a 3 car auto accident in the southbound lane. Traffic has been completely blocked. It looks like paramedics will be needed for victims. Please respond if you can contact authorities for help. This is KA7BCD."

If your situation does not involve safety of life or

property, try giving a general voice call before using LiTZ. Use LiTZ only when your voice calls go unanswered or the people who respond can't help you.

When you see the notation "LiTZ" for a repeater in this directory that means that it's highly likely that someone will receive and respond to LiTZ signals transmitted on the input frequency of the repeater. Please note, however, that if a CTCSS tone is needed to access that repeater you should transmit that CTCSS tone along with your LiTZ signal.

The type and nature of calls that justify the use of LiTZ may vary from repeater to repeater, just as other uses vary. Here are some general guidelines that may be suitable for most repeaters and simplex calling channels. Items with a star (\*) should be acceptable on any frequency at any time.

### **LiTZ Use Guidelines**

<i>Event/Situation</i>	<i>Waking Hours (0700-2200 LT)</i>	<i>Sleeping Hours (2200-0700 LT)</i>
Calling CQ	no	no
Calling a buddy	no	no
Weekly Test of LiTZ	yes	no
Club Message	yes	no
Need Driving Directions	yes	no
Report Drunk Driver	yes	yes
Car Break Down	yes	yes
Safety of Life or Property	yes	yes

For more information on LiTZ and LiTZ decoders refer to *QST* (Oct 92, page 82; Nov 92, pages 108-110; Dec 95, pages 25-31).

## Wilderness Protocol

The Wilderness Protocol is a suggestion that those outside of repeater range should monitor standard simplex channels at specific times in case others have priority calls. The primary frequency is 146.52 MHz, with 52.525, 223.5 446.0 and 1294.5 MHz serving as secondary frequencies. This system was conceived to facilitate communications between hams that were hiking or backpacking in uninhabited areas, outside repeater range. However, the Wilderness Protocol should not be viewed as something just for hikers. It can (and should) be used by everyone anywhere repeater coverage is unavailable. The protocol only becomes effective when many people use it.

The Wilderness Protocol recommends that those stations able to do so should monitor the primary (and secondary, if possible) frequency every three hours starting at 7 AM, local time, for 5 minutes (7:00-7:05 AM, 10:00-10:05 AM, ..., 10:00-10:05 PM). Additionally, those stations that have sufficient power resources should monitor for 5 minutes starting at the top of every hour, or even continuously.

Priority transmissions should begin with the LiTZ signal. CQ-like calls (to see who is out there) should not take place until four minutes after the hour.

For more information on the Wilderness Protocol refer to *QST* (Feb 94, page 100; Apr 94, pages 109; May 94, pages 103-104.).

## CTCSS (PL) TONE FREQUENCIES

The purpose of CTCSS (PL)<sup>TM</sup> is to reduce co-channel interference during band openings. CTCSS (PL)<sup>TM</sup> equipped repeaters would respond only to signals having the CTCSS tone required for that repeater. These repeaters would not respond to weak distant signals on their inputs and correspondingly not transmit and repeat to add to the congestion.


The standard Electronic Industries Association (EIA) frequency codes, in hertz, with their Motorola alphanumeric designators are as follows:

67.0 -XZ	97.4 -ZB	141.3 -4A	206.5 -8Z	Additional
69.3 -WZ	100.0 -1Z	146.2 -4B	210.7 -M2	Standard
71.9 -XA	103.5 -1A	151.4 -5Z	218.1 -M3	ANSI/EIA
74.4 -WA	107.2 -1B	156.7 -5A	225.7 -M4	159.8
77.0 -XB	110.9 -2Z	162.2 -5B	229.1 -9Z	165.5
79.7 -WB	114.8 -2A	167.9 -6Z	233.6 -M5	171.3
82.5 -YZ	118.8 -2B	173.8 -6A	241.8 -M6	177.3
85.4 -YA	123.0 -3Z	179.9 -6B	250.3 -M7	183.5
88.5 -YB	127.3 -3A	186.2 -7Z	254.1 -0Z	189.9
91.5 -ZZ	131.8 -3B	192.8 -7A		196.6
94.8 -ZA	136.5 -4Z	203.5 -M1		199.5

During 1980 the ARRL Board of Directors adopted the 10-meter CTCSS (PL)<sup>TM</sup> tone-controlled squelch frequencies listed below for voluntary incorporation into 10-meter repeater systems to provide a uniform national system.

<i>Call Area</i>	<i>Tone 1</i>	<i>Tone 2</i>
W1	131.8 - 3B	91.5 - ZZ
W2	136.5 - 4Z	94.8 - ZA
W3	141.3 - 4A	97.4 - ZB
W4	146.2 - 4B	100.0 - 1Z
W5	151.4 - 5Z	103.5 - 1A
W6	156.7 - 5A	107.2 - 1B
W7	162.2 - 5B	110.9 - 2Z
W8	167.9 - 6Z	114.8 - 2A
W9	173.8 - 6A	118.8 - 2B
W0	179.9 - 6B	123.0 - 3Z
VE	127.3 - 3A	88.5 - YB

**Communications Specialists, Inc.** manufactures CTCSS encoders and decoders used in repeater applications, as well as other signaling devices. In repeater use, a decoder is installed in the repeater receiver. An encoder programmed to the same tone is then required in the radios accessing the repeater, eliminating intermod or other unwanted access to the machine. The tone frequencies in the decoder and encoders can be quickly and easily programmed by the radio operator. See below for the tone unit that best fits your needs, or call the factory for a complete catalog.



**(A) SS-64 DIP Switch Programmable 64 tone CTCSS Encoder** selectable from 33.0 Hz to 254.1 Hz Size: .66" x 1.08" x .21" **\$28.95**

**(B) TS-64 Microminiature CTCSS Encoder-Decoder** selectable from 33.0 Hz to 254.1 Hz via jumpers. Size: .78" x 1.70" x .25" **\$54.95**

**(C) TE-32 Multi-Tone CTCSS Encoder.** Rotary dial selectable from 67.0 Hz to 203.5 Hz. Size: 5.25" x 3.3" x 1.7" **\$49.95**

**(D) ID-8 Automatic Morse Station Identifier**

Meets all FCC identification requirements. Fully field programmable via included keypad.

Size: 1.85" x 1.12" x .35" **\$69.95**

**COMMUNICATIONS SPECIALISTS, INC.**  
426 WEST TAFT AVENUE • ORANGE, CA 92865-4296  
(714) 998-3021 • FAX (714) 974-3420  
Entire U.S.A. (800) 854-0547 • FAX (800) 850-0547  
<http://www.com-spec.com>

---

## CHAPTER TWO

---

### ARRL AND ITU REGION 1 BAND PLANS

This chapter will address band plans. These exist only as “traffic control” devices, allowing the most efficient use of limited spectrum space and varied amateur interests. The band plans published herein were developed by ARRL. Also discussed are the Line “A” restrictions, and a map delineating repeater offsets is provided.

---

Although the FCC rules set aside portions of some bands for specific modes, there’s still a need to further organize our space among user groups by “gentlemen’s agreements.” These agreements, or band plans, usually emerge by consensus of the band occupants, and are sanctioned by a national body like ARRL. For further information on band planning, please contact your ARRL Division Director (page 10 of any *QST*).

## VHF-UHF BAND PLANS

When considering frequencies for use in conjunction with a proposed repeater, be certain that both the input and output fall within subbands authorized for repeater use, and do not extend past the subband edges. FCC regulation 97.205(b) defines frequencies which are currently available for repeater use.

For example, a 2-meter repeater on exactly 145.50 MHz would be “out-of-band,” as the deviation will put the signal outside of the authorized band segment.

Packet-radio operations under automatic control should be guided by Section 97.109(d) of the FCC Rules.

### **Regional Frequency Coordination**

The ARRL supports regional frequency coordination efforts by amateur groups. Band plans published in the ARRL Repeater Directory are recommendations based on a consensus as to good amateur operating practice on a nationwide basis. In some cases, however, local conditions may dictate a variation from the national band plan. In these cases, the written determination of the regional frequency coordinating body shall prevail and be considered good amateur operating practice in that region.



## 28.000-29.700 MHz

Please note that the listed bandplans are ARRL bandplans. Spectrum usage can be different depending upon local and regional coordination differences. Please check with your regional Frequency Coordinator for information.

28.000 - 28.070	CW
28.070 - 28.150	Data/CW
28.120 - 28.189	PKT/Data/CW
28.190 - 28.225	CW/Beacon Subband
28.200 - 28.300	CW/Beacon Subband (*)
28.300 - 29.300	Phone
28.680 -	SSTV
29.300 - 29.510	Satellites
29.510 - 29.590	Repeater inputs
29.600 -	National FM Simplex Frequency
29.610 - 29.690	Repeater outputs

\*User note: The FCC states in 97.203(d) that automatically controlled beacons may only operate on 28.200-28.300 MHz.

Repeater frequency pairs (input/output)	
29.520/29.620	29.560/29.660
29.540/29.640	29.580/29.680

The following band plan for 6 meters was adopted by the ARRL Board of Directors at its July, 1991 meeting.

## 50-54 MHz

50.0-50.1	CW, beacons
50.060-50.080	beacon subband
50.1-50.3	SSB, CW
50.10-50.125	DX window
50.125	SSB calling
50.3-50.6	all modes
50.4	AM calling frequency
50.6-50.8	nonvoice communications
50.62	digital (packet) calling
50.8-51.0	radio remote control (20-kHz channels)
	NOTE: Activities above 51.10 MHz are set on 20-kHz-spaced "even channels"
51.0-51.1	Pacific DX window
51.5-51.6	simplex (6 channels)
51.12-51.48	repeater inputs (19 channels)
51.12-51.18	digital repeater inputs
51.62-51.98	repeater outputs (19 channels)
51.62-51.68	digital repeater outputs
52.0-52.48	repeater inputs (except as noted; 23 channels)
52.02, 52.04	FM simplex
52.2	TEST PAIR (input)
52.5-52.98	repeater output (except as noted; 23 channels)
52.525	primary FM simplex
52.54	secondary FM simplex
52.7	TEST PAIR (output)

- 53.0-53.48 repeater inputs (except as noted;  
19 channels)
- 53.0 base FM simplex
  - 53.02 simplex
  - 53.1, 53.2, radio remote control
  - 53.3, 53.4
- 53.5-53.98 repeater outputs (except as noted;  
19 channels)
- 53.5, 53.6 radio remote control
  - 53.7, 53.8
  - 53.52-53.9 simplex

Notes: The following packet radio frequency recommendations were adopted by the ARRL Board of Directors in July, 1987.

Duplex pairs to consider for local coordination for uses such as repeaters and meteor scatter:

50.62-51.62	50.68-51.68	50.76-51.76
50.64-51.64	50.72-51.72	50.78-51.78
50.66-51.66	50.74-51.74	

Where duplex packet radio stations are to be co-existed with voice repeaters, use high-in, low-out to provide maximum frequency separation from low-in, high-out voice repeaters.

### **Packet Footnotes**

*Specific VHF/UHF channels recommended above may not be available in all areas of the US.*

*Prior to regular packet radio use of any VHF/UHF channel, it is advisable to check with the local frequency coordinator. The decision as to how the available channels are to be used should be based on coordination between local packet radio users.*

## 144-148 MHz

144.00-144.05	EME (CW)
144.05-144.10	General CW and weak signals
144.10-144.20	EME and weak-signal SSB
144.200	SSB calling frequency
144.20-144.275	General SSB operation
144.275-144.300	Propagation beacons
144.30-144.50	New OSCAR subband
144.50-144.60	Linear translator inputs
144.60-144.90	FM repeater inputs
144.90-145.10	Weak signal and fm simplex (145.01,03,05,07,09 are widely used for packet radio)
145.10-145.20	Linear translator outputs
145.20-145.50	FM repeater outputs
145.50-145.80	Miscellaneous and experimen- tal modes
145.80-146.00	OSCAR subband
146.01-146.37	Repeater inputs
146.40-146.58	Simplex (*)
146.52	National Simplex Calling Frequency
146.61-147.39	Repeater outputs
147.42-147.57	Simplex (*)
147.60-147.99	Repeater inputs

NOTES: (\*) Due to differences in regional coordination plans the simplex frequencies listed may be repeater inputs/outputs as well. Please check with local coordinators for further information.

1) Automatic/unattended operations should be conducted on 145.01, 145.03, 145.05, 145.07 and 145.09 MHz.

- a) 145.01 should be reserved for inter-LAN use.
- b) Use of the remaining frequencies should be

determined by local user groups.

2) Additional frequencies within the 2-meter band may be designated for packet radio use by local coordinators.

### **Packet Footnotes**

*Specific VHF/UHF channels recommended above may not be available in all areas of the US.*

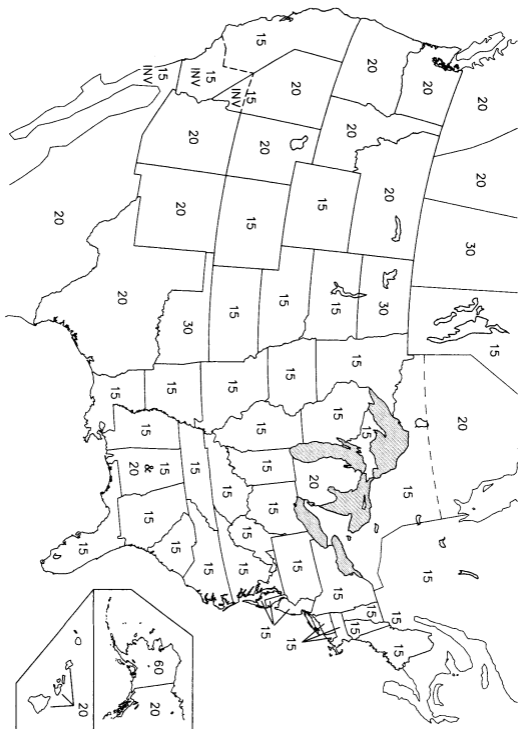
*Prior to regular packet radio use of any VHF/UHF channel, it is advisable to check with the local frequency coordinator. The decision as to how the available channels are to be used should be based on coordination between local packet radio users.*

*Some areas use 146.40-146.60 and 147.40-147.60 MHz for either simplex or repeater inputs and outputs.*

*Several states have chosen to realign the 146-148 MHz band, using 15 or 20 kHz spacing between channels. For further information on which states are currently utilizing which spacing structure see the Offset Map immediately following. The transition from 30 kHz spacing is taking place on a case-by-case basis as the need occurs.*

#### **NOTE:**

Please contact your local Frequency Coordinator for additional information on regional channel spacing. See Coordinator listing in Chapter 3.



Note: This map shows channel spacing in the US and southern Canada. Spacing is in kHz unless otherwise specified. Please check with your Regional Frequency Coordinator for further information.

The following band plan for 222-225 MHz was adopted by the ARRL Board of Directors in July, 1991.

## 222-225 MHz

222.00-222.15	Weak signal modes (No repeater operating)
222.00-222.025	EME
222.05-222.060	Propagation beacons
222.1	SSB & CW Calling
222.10-222.150	Weak signal CW & SSB
222.15-222.25	Local coordinator's option: weak signal, ACSB, repeater inputs and control
222.25-223.38	FM repeater inputs only
223.40-223.52	FM simplex
223.50	Simplex calling
223.52-223.64	Digital, packet
223.64-223.70	Links, control
223.71-223.85	Local coordinator's option; FM simplex, packet, repeater outputs
223.85-224.98	Repeater outputs only

Notes: Candidate packet simplex channels shared with FM voice simplex. Check with your local frequency coordinator prior to use. Those channels are:

223.42	223.46
223.44	223.48

### Packet Footnotes

*Specific VHF/UHF channels recommended above may not be available in all areas of the US.*

*Prior to regular packet radio use of any VHF/UHF channel, it is advisable to check with the local frequency coordinator. The decision as to how the available channels are to be used should be based on coordination between local packet radio users.*

## 420-450 MHz

420.00-426.00	ATV repeater or simplex with 421.25 MHz video carrier, control links and experimental
426.00-432.00	ATV simplex with 427.25 MHz video carrier frequency
432.00-432.07	EME (Earth-Moon-Earth)
432.07-432.10	Weak signal CW
432.10	Calling frequency
432.10-432.30	Mixed-mode and weak-signal work
432.30-432.40	Propagation beacons
432.40-433.00	Mixed-mode and weak signal work
433.00-435.00	Auxiliary/repeater links
435.00-438.00	Satellite only (internationally)
438.00-444.00	ATV repeater input with 439.250-MHz video carrier frequency and repeater links
442.00-445.00	Repeater inputs and outputs (local option)
445.00-447.00	Shared by auxiliary and control links, repeaters and simplex (local option)
446.00	National simplex frequency
447.00-450.00	Repeater inputs and outputs (local option)

The following packet radio frequency recommendations were adopted by the ARRL Board of Directors in January, 1988.

### 1) 100-kHz bandwidth channels

430.05	430.35	430.65
430.15	430.45	430.85
430.25	430.55	430.95



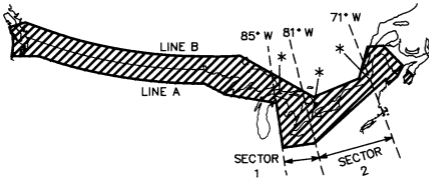
- 2) 25-kHz bandwidth channels  
431.025 441.000 441.050  
440.975 441.025 441.075

### **Packet Footnotes**

*Specific VHF/UHF channels recommended above may not be available in all areas of the US.*

*Prior to regular packet radio use of any VHF/UHF channel, it is advisable to check with the local frequency coordinator. The decision as to how the available channels are to be used should be based on coordination between local packet radio users.*

## Line A Restrictions



The band is shared by amateurs with government Radio Location Services (RADAR); amateurs must not interfere with these priority government stations. As part of WARC-79 proceedings, the 420-430 MHz portion of the band was removed from the Amateur Radio Service north of Line "A" (see figure).

In a later action, FCC allocated portions of the band 421-430 MHz to the Land Mobile Service within 50-mile radii centered on Buffalo, Detroit and Cleveland. Amateur stations south of Line "A" in the vicinities of these cities may continue to operate in the 421-430 MHz spectrum as long as they do not cause interference to land mobile or government radio-location users. Additionally, 50-watt PEP output power limitations apply to certain amateurs operating within circles of designated military installations in the US. [See 97.313(f)(g)].

## 902-928 MHz

902.0-903.0	Weak signal
902.1	Calling frequency
903.0-906.0	Digital
903.1	Alternate calling frequency
906.0-909.0	FM repeater inputs
909.0-915.0	Amateur TV
915.0-918.0	Digital
918.0-921.0	FM repeater outputs
921.0-927.0	Amateur TV
927.0-928.0	FM simplex and links

NOTE: A new bandplan is under development that reflects our need to not cause interference to AVM systems at 904-912 MHz and 918-926 MHz.

Notes: Adopted by the ARRL Board of Directors in July, 1989. The following packet radio frequency recommendations were adopted by the ARRL Board of Directors in January, 1988 as interim guidance. Two 3-MHz-bandwidth channels are recommended for 1.5 Mbit/s links. They are 903-906 MHz and 914-917 MHz with 10.7 MHz spacing.

### Packet Footnotes

*Specific VHF/UHF channels recommended above may not be available in all areas of the US.*

*Prior to regular packet radio use of any VHF/UHF channel, it is advisable to check with the local frequency coordinator. The decision as to how the available channels are to be used should be based on coordination between local packet radio users.*

*Canadian amateurs note: The Amateur Service will continue to have secondary status in the band 902-*

*928 MHz throughout Canada, using any of the following emissions: N0N, A1A, A2A, A3A, A3E, C3F, F1A, F2A, F2B, F1C, F3E.*

*Before operating in this band, Canadian amateur licensees are required to consult with their DOC District Office to ensure interference will not be caused to other services operating in the area as per Section 45 of the General Radio Regulations Part II, given in TRC 25.*

*Government of Canada shipborne radiolocation service is permitted within 150 km of the east and west coasts, Arctic Ocean, Hudson Bay, James Bay and up the St Lawrence River as far as Rimouski on precoordinated channels in the 902-928 MHz band.*

### **Footnotes:**

1) Extracts of FCC Rules & Regulations, 97.303(g)(1): No amateur station shall transmit from within the states of Colorado and Wyoming, bounded on the south by latitude 39 degrees North, on the north by latitude 42 degrees North, on the east by longitude 105 degrees West, and on the west by longitude 108 degrees West.(\*)

(\*) FOOTNOTE: Waived July 2, 1990 to permit amateurs in the restricted areas to transmit in the following segments: 902.0-902.4, 902.6-904.4, 904.7-925.3, 925.7-927.3 and 927.7-928-MHz.

This band is allocated on a secondary basis to the Amateur Service subject to not causing harmful interference to, and not receiving protection from any interference due to the operation of, industrial, scientific and medical devices, automatic vehicle monitoring systems or government stations authorized in this band.

2) Coordinated frequency assignments are required.

3) ATV assignments should be made according to modulation type, e.g. VSB-ATV, SSB-ATV or combinations. Coordination of multiple users of a single channel in a local area can be achieved through isolation by means of cross-polarization and directional antennas.

4) Coordinated assignments at 100 kHz until allocations are filled, then assign 50 kHz until allocations are filled, before assigning 25 kHz channels.

5) Simplex services only; permanent users shall not be coordinated in this segment. High altitude repeaters or other unattended fixed operations are not permitted.

6) Voice and nonvoice operation.

7) Spread-spectrum requires FCC authorization.

8) Consult FCC (97.307) for allowable data rates and bandwidths.

The following band plan was adopted by the ARRL Board of Directors meeting in January, 1985.

## 1240-1300 MHz

1240-1246	ATV #1
1246-1248	Narrow-bandwidth FM point-to-point links and digital, duplex with 1258-1260.
1248-1252	Digital Communications
1252-1258	ATV #2
1258-1260	Narrow-bandwidth FM point-to-point links and digital, duplexed with 1246-1252
1260-1270	Satellite uplinks, experimental simplex ATV
1270-1276	Repeater inputs, FM and linear, paired with 1282-1288. (239 pairs, every 25 kHz, e.g. 1270.025, 050, etc.)
1271/1283	Non-coordinated test pair
1276-1282	ATV #3
1282-1288	Repeater outputs paired with 1270-1276
1288-1294	Wide band experimental, simplex ATV
1294-1295	Narrow band FM simplex, 25-kHz channels
1294.50	National FM Simplex calling
1295-1297	Narrow band weak signal (no FM)
1295-1295.80	STV, FAX, ACSSB experimental
1295.8-1296	Reserved for EME, CW expansion
1296-1296.05	EME exclusive
1296.07-1296.08	CW beacons
1296.1	CW/SSB calling frequency

1296.40-1296.60	Crossband linear translator input
1296.60-1296.80	Crossband linear translator output
1296.80-1297.00	Experimental beacons (exclusive)
1297-1300	Digital communication

Notes: The following packet radio frequency recommendations were adopted by the ARRL Board of Directors in January, 1988.

1) 2-MHz-bandwidth channels at:

1249.00      1251.00      1298.00

2) 100-kHz-bandwidth channels

1299.05      1299.45      1299.75

1299.15      1299.55      1299.85

1299.25      1299.65      1299.95

1299.35

3) 25-kHz-bandwidth channels

1294.025      1294.125

1294.050      1294.150

1294.075      1294.175

1294.100 National packet simplex calling

### Packet Footnotes

*Specific VHF/UHF channels recommended above may not be available in all areas of the US.*

*Prior to regular packet radio use of any VHF/UHF channel, it is advisable to check with the local frequency coordinator. The decision as to how the available channels are to be used should be based on coordination between local packet radio users.*

### Footnotes

1) Deleted

2) Coordinated assignments required

3) ATV assignments should be made according

to modulation type (for example, VSB-ATV, SSB-ATV or combinations). Coordination of multiple users of a single channel in a local area can be achieved through isolation by means of cross polarization and directional antennas. DSB ATV may be used, but only when local and regional activity levels permit. The excess bandwidths from such users are secondary to the assigned services.

4) Coordinate assignments with 100-kHz channels, beginning at the lower end of the segment until allocations are filled, then assign 50-kHz channels until allocations are filled before assigning 25-kHz channels.

5) Wide bandwidth experimental users are secondary to the satellite service and may be displaced upon the installation of any new satellites. Users are EIRP-limited to the noise floor of the satellites in service and may suffer interference from satellite uplinks.

6) Simplex services only: permanent users shall not be coordinated in this segment. High altitude repeaters or other unattended fixed operations are not permitted.

7) Voice and nonvoice operations.

8) Consult 47 CFR 97.307 for allowable data rates and bandwidths.

9) Provide guard bands at the higher frequency end of segments, as required, to avoid interference to ATV.

10) 1274.0-1274.2 and 1286.0-1286.2 MHz are optionally reserved for contiguous Linear Translators supporting multiple narrow bandwidth users. These may also be duplexed with other noncoordinated band segments.



The following band plan was adopted by the ARRL Board of Directors in January, 1991.

## **2300-2310 and 2390-2450 MHz**

2300-2303	High-rate data
2303-2303.5	Packet radio
2303.5-2303.8	TTY, packet
2303.8-2303.9	Packet, TTY, CW, EME
2303.9-2304.1	CW, EME
2304.1-2304.2	CW, EME, SSB
2304.2-2304.3	SSB, SSTV, FAX, Packet, AM, AMTOR
2304.3-2304.32	Propagation beacon network
2304.32-2304.4	General propagation beacons
2304.4-2304.5	SSB, SSTV, ACSSB, FAX, Packet, AM, AMTOR experimental
2304.4	Calling frequency
2304.5-2304.7	Crossband linear translator input
2304.7-2304.9	Crossband linear translator output
2304.9-2305	Experimental beacons
2305-2305.2	FM simplex (25-kHz spacing)
2305.2	FM simplex calling frequency
2305.2-2306	FM simplex (25-kHz spacing)
2306-2309	FM repeaters (25-kHz) input
2309-2310	Control and auxiliary links
2390-2396	Fast-scan TV
2396-2399	High-rate data
2399-2399.5	Packet
2399.5-2400	Control and auxiliary links
2400-2403	Satellite
2403-2408	Satellite high-rate data
2408-2410	Satellite

2410-2413	FM repeaters (25-kHz spacing) output
2413-2418	High-rate data
2418-2430	Fast-scan TV
2430-2433	Satellite
2433-2438	Satellite high-rate data
2438-2450	Wideband FM, FSTV, FMTV, SS experimental

## **3300-3500 MHz**

The following beacon subband was adopted by the ARRL Board of Directors in July, 1988.

3456.3-3456.4 Propagation beacons

## **5650-5925 MHz**

The following beacon subband was adopted by the ARRL Board of Directors in July, 1988.

5760.3-5760.4 Propagation beacons

## **10.000-10.500 GHz**

The following subband recommendation was adopted by the ARRL Board of Directors in January, 1987

10.368.1 GHz Narrow-band calling frequency

The following beacon subband was adopted by the ARRL Board of Directors in July, 1988.

10368.3-10368.4 Propagation beacons

# ITU Region 1 (Europe and Africa) Band Plan

## 50-52 MHz BANDPLAN (Tel Aviv 1996) IARU Region 1 bandplan

### Usage

50.000 - 50.100	TELEGRAPHY (a)
50.020 - 50.080	Beacons
50.090	Telegraphy centre of activity
50.100 - 50.500	ALL NARROW-BAND MODES (TELEGRAPHY, SSB, AM, RTTY, SSTV, ETC.) (b)
50.100 - 50.130	Intercontinental Telegraphy/SSB
50.110	DX Calling (c)
50.150	SSB Centre of activity
50.185	Crossband centre of activity
50.200	MS centre of activity
50.500 - 52.000	ALL MODES
50.510	SSTV (AFSK)
50.550	FAX working frequency
50.600	RTTY (FSK)
50.620 - 50.750	Digital communications
51.210 - 51.390	FM repeaters input channels, 20 kHz spacing (d)
51.410 - 51.590	FM
51.510	FM calling frequency
51.810 - 51.990	FM repeaters output channels, 20 kHz spacing (e)

### NOTES ON THE 50-52 MHz BANDPLAN IARU REGION 1 BANDPLAN

This bandplan, first adopted at the IARU Region 1 Conference in Torremolinos (1990) and revised at the 1996 Tel Aviv conference, is recommended for use in those countries in the European part of Region 1 which allow amateurs to operate in this part of the radio spectrum. In many countries in the African part of Region 1 (see footnotes accompanying the ITU

frequency allocation table) the 50-54 MHz band is allocated to the Amateur Service on a primary basis, and in some cases, like for instance in South Africa, an adaptation of the Region 2 bandplan is used.

### Footnotes

a. Telegraphy is permitted over the whole band; Telegraphy exclusive between 50.000-50.100 MHz.

b. The designation "Narrow Band" refers to transmission modes occupying a bandwidth of not more than 6 kHz (De Haan, 1993).

The following notes are referring to the Usage column in the bandplan. As already set out in the right amateur spirit operators should take notice of these agreements which are made for operating convenience, but no right to reserved frequencies can be derived from a mention in the Usage column or from the following notes.

c. The intercontinental DX calling frequency 50.110 MHz should not be used for calling within the European part of Region 1 at any time.

d. Channelized equipment: On this band the NBFM channel spacing is 20/10 kHz.

e. In those countries within the European part of IARU Region 1 where it is allowed to set up NBFM repeaters on 50 MHz, the indicated channels are recommended in order to establish a commonality. In those countries where the National Authorities do not permit repeaters to operate with output frequencies above 51MHz, repeater output frequencies may be 500kHz below the repeater input frequencies. (Tel Aviv 1996)

**144-146 MHz BANDPLAN  
(Tel Aviv 1996)  
IARU Region 1 bandplan**

**Usage**

144.000 - 144.035	E.M.E. (SSB & Telegraphy)
144.035 - 144.150	TELEGRAPHY (a)
144.050	Telegraphy calling
144.100	Random MS Telegraphy reference frequency (m)
144.140 - 144.150	FAI activity telegraphy
144.150 - 144.400	SSB
144.150 - 144.160	FAI activity SSB
144.195 - 144.205	Random MS SSB (m)
144.300	SSB Calling
144.390 - 144.400	Random MS SSB (m)
144.400 - 144.440	Beacons
144.440 - 144.490	Beacons (j)
144.490	SAREX uplink (q)
144.490 - 144.500	Guard band
144.500	SSTV Calling
144.500 - 144.800	ALL MODE (f)
144.525	ATV SSB talkback centre of activity
144.600	RTTY calling (n)
144.700	FAX calling
144.750	ATV calling/talk-back
144.800 - 144.850	DIGITAL COMMUNICATIONS (g,h)
144.850 - 144.990	DIGITAL COMMUNICATIONS (g,h,k)
144.990 - 144.994	
144.994 - 145.1935	NBFM REPEATER INPUT, 12.5 kHz spacing, (channel freqs 145.000-145.1875 MHz) (c)
145.1935 - 145.194	
145.194 - 145.5935	NBFM SIMPLEX CHANNELS 12.5kHz spacing, (channel freqs 145.200-145.5875 MHz) (c)
145.200	see note (p)
145.300	RTTY local
145.500	(Mobile) calling
145.5935 - 145.594	

145.594 - 145.7935	NBFM REPEATER OUTPUT, 12.5 kHz spacing, (channel freqs 145.600-145.7875 MHz) (c,d)
145.7935 - 145.800	
145.800 - 146.000	AMATEUR SATELLITE SERVICE (e)
145.800	see note (p)

## FOOTNOTES

### 1. IARU REGION 1 BANDPLAN

The following notes are part of the officially adopted IARU Region 1 bandplan, and all member societies should strongly promote adherence to the recommendations made in these notes.

#### 1.1. General

i. In Europe no input or output channels of NBFM repeaters shall be allowed to operate between 144 and 145 MHz.

ii. Except in the part of the band allocated to the Amateur Satellite Service it is not allowed to use input or output frequencies in the 145 MHz band for repeaters with input or output in other amateur bands (Miskolc-Tapolca 1978).

iii. No packet-radio networks will be set up in the 145 MHz band and no access from the 145 MHz band to networks on other bands will be allowed.

It is recognized that in some parts of Region 1 the introduction of packet-radio may require the use of access frequencies in the 144-146 MHz band for a limited time (Dusseldorf 1989).

Note. The parts of Region 1 meant are those parts with *low amateur population and/or those at the periphery of the Region*, where exceptions can be tolerated as these do not harm the orderly use of the band in the parts of Region 1 where there is a greater pressure on the available spectrum space. In the latter part of the Region the second paragraph of the footnote should never be used to justify ignoring the first part for a considerable time.

iv. Beacons, irrespective of their ERP, will have to be situated in the beacon part of the band.

#### 1.2. Footnotes

a. Telegraphy is permitted over the whole band, but

preferably not in the beacon band; Telegraphy exclusive between 144.035-144.150 MHz.

b. Within IARU Region 1 the frequencies for beacons with an ERP of more than 50 Watts are coordinated by the IARU Region 1 Beacon Coordinator; the frequencies for beacons with an ERP of 10 Watts or more shall be communicated to the Beacon Coordinator.

If there is a real need for more repeater channels, it is recommended that Societies or Repeater Groups consider setting up a repeater system on the higher frequency band(s).

Further to this subject the following recommendation was adopted in De Haan, 1993:

For FM repeater and simplex operation in the 144 to 146 MHz band IARU Region 1 will change to a genuine 12.5 kHz channel spacing system.

Furthermore in Tel Aviv, 1996 it was decided that societies shall promote the use of the 12.5 kHz channel spacing standard for NBFM channels in order to effectively implement the 12.5 kHz system .

c. Established simplex frequencies on repeater output channels may be retained.

d. In view of the important public relations aspect of amateur satellite activities, it was decided at the IARU Region 1 Conference in Miskolc-Tapolca (1978) that:

i ) AMSAT will be allowed to use the band 145.8-146.0 MHz for amateur satellite activity.

This decision was re-confirmed at the IARU Region 1 Conference in Brighton (1981).

e. No unmanned stations shall use the all-mode segment (Tel Aviv 1996)

f. Network stations shall only operate in the part of the 145 MHz band allocated to Digital Communications and will be permitted only for a limited time. Such network stations should also have access ports on other VHF/UHF or Microwave bands and should not use the 144 MHz band to forward traffic to other network stations. In view of the time limitation the set-up of new network stations is not encouraged (De Haan, 1993).

Unmanned packet radio stations are only allowed in the segment 144.800-144.990 MHz. Outside of this segment



the signal level produced by those stations shall be not larger than 60 dB below the carrier level (measured in a 12 kHz bandwidth). Any other unmanned packet radio and digital access points must cease operation not later than 31 December 1997. (Tel Aviv 1996).

g. Footnote withdrawn.

h. For a limited period - and never longer than novice stations in The Netherlands are only allowed to use SSB between 144.440 and 144.490 MHz - SSB and Telegraphy operations are also allowed in the 144.440/144.490 MHz part of the beacon band. (Tel Aviv 1996).

i. All beacons shall move from the 144.850/144.990 MHz segment to the 144.400/144.490 MHz segment before 1 July 1997. When coordinating frequencies the beacon coordinator shall try to place well known DX-beacons in the 144.400-144.440 MHz segment. Digital communications shall not use the 144.850/144.990 MHz segment before 1 July 1997. (Tel Aviv 1996 )

## 2. USAGE

The following notes are referring to the Usage column in the bandplan. As already set out in the right amateur spirit operators should take notice of these agreements which are made for operating convenience, but no right to reserved frequencies can be derived from a mention in the Usage column or from the following notes.

At the meeting of the VHF/UHF/Microwaves Committee in Vienna, March 1992, the following recommendation was adopted:

Societies should publish the use of 144.140-144.160 MHz as an alternative for EME operation. The results of this test should be monitored with the aim of incorporating this segment as EME alternative into the Usage part of the bandplan if successful.

### 2.1. Footnotes

m. Publicity should be given to the usage of frequencies around 144.600 MHz by RTTY stations, in order to keep these frequencies clear from other traffic and to avoid interference with those RTTY stations.

n. Footnote withdrawn.

o. For NBFM voice communications with special stations like manned spacecraft it is recommended to use

145.200 MHz for simplex operation or 145.200/145.800 MHz for split-channel operation (Vienna 1995/Tel Aviv 1996).

p. In order to make worldwide operation of the SAREX project possible in its initial phase and facilitating the conversion towards use of higher frequency bands, the frequency 144.490 MHz can be used for uplink communication using NBFM for a limited period but not after 1 October 1999 (Tel Aviv 1996).

**430-440 MHz BANDPLAN  
(Tel Aviv 1996)  
IARU Region 1 bandplan**

**Usage**

430.000 - 431.981	SUB-REGIONAL (national bandplanning) (d)
430.025 - 430.375	NBFM repeater output - channel freqs (F/PA), 25 kHz spacing, 1.6 MHz shift (f)
430.400 - 430.575	Digital communication link channels (g,j)
430.600 - 430.925	Digital communications repeater channels (g,j,l)
430.925 - 431.025	Multi mode channels
431.050 - 431.825	Repeater input channel freqs (HB/DL/OE), 25 kHz spacing, 7.6 MHz shift (f)
431.625 - 431.975	Repeater input channel freqs (F/PA), 25 kHz spacing, 1.6 MHz shift
431.981 - 432.000	
432.000 - 432.150	TELEGRAPHY (a)
432.000 - 432.025	Moonbounce
432.050	Telegraphy centre of activity
432.150 - 432.500	SSB/TELEGRAPHY
432.200	SSB centre of activity
432.350	Microwave talkback centre of activity
432.500	Narrow-band SSTV
432.500 - 432.600	LINEAR TRANSPONDER INPUT (e)
432.600	RTTY (FSK/PSK)
432.600 - 432.800	LINEAR TRANSPONDER OUTPUT (e)
432.700	FAX (FSK)
432.800 - 432.990	BEACONS (b)
432.990 - 432.994	
432.994 - 433.381	REPEATER INPUT REGION 1 STANDARD, 25 kHz spacing, 1.6 MHz shift (Channel freq 433.000-433.375MHz)

433.381 - 433.394	
433.394 - 433.581	NBFM SIMPLEX CHANNELS, 25 kHz spacing, (Channel freq 433.400-433.575 MHz)
433.400	SSTV (FM/AFSK)
433.500	(Mobile) NBFM calling
433.581 - 433.600	
433.600 - 434.000	ALL MODES
433.600	RTTY (AFSK/FM)
433.625 - 433.775	Digital communications channels (g,h,i)
433.700	FAX channel (FM/AFSK)
434.000	Centre frequency of digital experiments as defined on note 434.000 434.594 (m)
434.450 - 434.475	Digital communications channels (by exception !! ) (i)
434.594 - 435.981	ATV & REPEATER OUTPUT (c) (region 1 system), 25 kHz spacing, 1.6 MHz shift, (Channel freq 434.600-434.975MHz)
435.981 - 438.000	ATV & SATELLITE SERVICE (c)
438.000 - 440.000	ATV & SUB-REGIONAL (o) (national bandplanning)
438.025 - 438.175	Digital communications channel freqs (g)
438.200 - 438.525	Digital communications repeater channels (g,j,l)
438.550 - 438.625	Multi-mode (j,k,l)
438.650 - 439.425	Repeater output channels (HB/DL/OE), 25 kHz spacing, (f) 7.6 MHz shift,
439.800 - 439.975	Digital communications link channels (g,j)

## FOOTNOTES

### 1. IARU REGION 1 BANDPLAN

The following notes are part of the officially adopted IARU Region 1 bandplan, and all member societies should strongly promote adherence to the recommendations made in these notes.

### 1.1. General

- i. In Europe no input or output channels of FM repeaters shall be allowed to operate between 432 and 433 MHz.
- ii. Beacons, irrespective of their ERP, will have to be located in the exclusive beacon part of the band.

### 1.2. Footnotes

a. Telegraphy is permitted over the whole narrow-band DX part of the band; Telegraphy exclusive between 432.000-432.150 MHz.

b. Within IARU Region 1 the frequencies for beacons with an ERP of more than 50 Watts are coordinated by the IARU Region 1 Beacon Coordinator

c. ATV operators should be encouraged to use the microwave allocations where available, but may continue to use the 430 MHz band where permitted by the licensing authority. In case of interference between ATV and the Amateur Satellite Service the Satellite Service should have priority.

i. ATV transmissions in the 435 MHz band should take place in the segment 434.000-440.000 MHz. The video carrier should be below 434.500 MHz or above 438.500 MHz. National societies should provide guidance to their members on the exact frequencies to be used, with due consideration of the interests of other users. (Noordwijkerhout 1987)

d. The words "Sub-regional (national) bandplanning" appearing in IARU Region 1 VHF/UHF/Microwave bandplans mean the following:

In bands and sub-bands not available throughout Region 1, band-planning should be coordinated on a sub-regional basis between the countries where those bands and sub-bands are allocated to the Amateur Service. The words "national bandplanning" refer to bands/segments which are available only in a single country (such as the 70 MHz band allocation), or only in a few widely separated countries.

(Torremolinos 1990)

e. At the IARU Region 1 Conference in Torremolinos (1990) the output band for linear transponders was extended from 432.700 to 432.800 MHz under the following condition:

The established use of 432.600 MHz for RTTY (FSK/PSK) and 432.700 MHz for FAX should be respected when installing linear transponders which use this allocation.

## 2. USAGE

The following notes are referring to the Usage column in the bandplan. As already set out in the right amateur spirit operators should take notice of these agreements which are made for operating convenience, but no right to reserved frequencies can be derived from a mention in the Usage column or from the following notes.

### 2.1. General

During contests and band openings local traffic using narrow-band modes should operate between 432.500-432.800 MHz.

### 2.2. Footnotes

f. The HB/DL/OE wide-shift repeater system, already in use for a long time, is valuable with a view to a better utilization of the whole band. Hence IARU Region 1 endorses the system.

This also applies for the French repeater channel system, also adopted by the Netherlands, which IARU Region 1 supports as a useful measure to fill a hitherto unused part of the band.

g. In the Usage section of the 435 MHz bandplan the following frequency segments have been designated for digital communications:

- i. 430.544-430.931 MHz Extension of the 7.6 MHz repeater system input for digital comm.
- 437.194-438.531 MHz Output channels for the above
- ii. 433.619 - 433.781 MHz
- 438.019 - 438.181 MHz
- iii. 430.394 - 430.581 MHz For digital communication links
- 439.794 - 439.981 MHz For digital communication links

With due regard to the band allocated to the Amateur Service by the national Administration, the interests of other users, possible interference from e.g. ISM, the specific digital technique or system to be accommodated etc., a sub-regional, or national choice may be made within the above segments.

h. In those countries where 433.619-433.781 MHz is the only segment of the 435 MHz band available for digital communications, modulation techniques requiring a channel separation exceeding 25 kHz should not be used. If different

or incompatible use of this part of the frequency spectrum in contemplated in neighboring countries, this use should be coordinated between the countries concerned with the aim of avoiding harmful interference.

i. On a temporary basis, in those countries where 433.619 - 433.781 MHz is the only segment of the 435 MHz band available for Digital Communications:

1. Channels with centre frequencies 433.700, 432.725, 432.750, 432.775, 434.450, 434.475, 434.500, 434.525, 434.550 and 434.575 may be used for digital communications.

2. Use of these channels must not interfere with linear transponders.

3. Modulation techniques requiring a channel separation exceeding 25 kHz must not be used on these channels.

(De Haan, 1993)

j. At the IARU Region 1 Conference in Torremolinos (1990) the following recommendation was adopted regarding the segments for repeaters and links, shown in footnote g.

For a repeater/link to be installed within 150 km of a national border, the member society should co-ordinate the frequency allocation and the technical (system) data with the member societies in neighboring countries. Special attention should be paid to the common good practice of using directional antennas and the minimum power necessary.

As a matter of course this agreement is also valid for any link experiments carried out on the multi-mode channels in the segment 438.544-438.631 MHz. (De Haan, 1993).

k. These multi-mode channels are to be used for experimenting with new transmission technologies (De Haan, 1993).

l. In the United Kingdom the use of low-power speech repeaters on repeater channels in the segment 438.419-438.581 is allowed. Where necessary, frequencies will be coordinated with neighboring countries (De Haan, 1993).

m. Experiments using wide band digital modes may take place in the 435 MHz band in those countries that have the full 10 MHz allocation. These experiments should be in the all modes section around a frequency of 434 MHz, use horizontal polarization and the minimum power required. (Tel Aviv 1996).

**1240-1300 MHz BANDPLAN**  
**IARU Region 1 bandplan**

**Usage**

1240.000 - 1243.250	ALL MODES
1240.000 - 1241.000	Digital communications
1242.025 - 1242.250	Repeater output, ch. RS1-RS10
1243.250 - 1260.000	
1242.250 - 1242.700	Repeater output, ch. RS11-RS28
1242.725 - 1243.250	Pch. RS29-RS50
1258.150 - 1259.350	Repeater output, ch. R20-R68
1260.000 - 1270.000	SATELLITE SERVICE
1270.000 - 1272.000	ALL MODES
1270.025 - 1270.700	Repeater input, ch. RS1-RS28
1270.725 - 1271.250	Packet Radio duplex, ch. RS29-RS50
1272.000 - 1290.994	ATV
1290.994 - 1291.481	NBFM REPEATER INPUT, 25 kHz spacing, ch. RM0 (1291.000)- RM19 (1291.475)
1291.481 - 1291.494	
1291.494 - 1296.000	ALL MODES
1293.150 - 1294.350	Repeater input, ch. R20-R68
1296.000 - 1296.150	TELEGRAPHY (a)
1296.000 - 1296.025	Moonbounce
1296.150 - 1296.800	TELEGRAPHY/SSB
1296.200	Narrow-band centre of activity
1296.400 - 1296.600	Linear transponder input
1296.500	SSTV
1296.600	RTTY
1296.700	FAX
1296.600 - 1296.800	Linear transponder output
1296.800 - 1296.9875	BEACONS EXCLUSIVE (b)
1296.9875 - 1296.994	
1296.994 - 1297.481	NBFM REPEATER OUTPUT, ch. RM0 - RM19



1297.491 - 1297.494	
1297.494 - 1297.981	NBFM SIMPLEX, ch. SM20 — SM39 (c)
1297.500	NBFM activity centre
1297.981 - 1300.00	ALL MODES
1298.025 - 1298.500	Repeater output channel freqs, ch. RS1-RS28
1298.500 - 1300.000	Digital communications
1298.725 - 1299.000	Packet-Radio duplex channel freqs, ch. RS29-RS40

## FOOTNOTES

### 1. IARU REGION 1 BANDPLAN

The following notes are part of the IARU Region 1 bandplan for this band, originally adopted during the IARU Region 1 Conference at Noordwijkerhout (1987), and all member societies should strongly promote adherence to the recommendations made in these notes.

#### 1.1. Footnotes

a. Telegraphy is permitted over the whole narrow-band DX part of the band; Telegraphy exclusive between 1296.000-1296.150 MHz.

b. Within IARU Region 1 the frequencies for beacons with an ERP of more than 50 Watts are coordinated by the IARU Region 1 Beacon Coordinator.

c. In countries where 1298-1300 MHz is not allocated to the Amateur Service (e.g. Italy) the FM simplex segment may also be used for digital communications.

### 2. USAGE

The following note refers to the Usage column in the bandplan. As already set out in *the right amateur spirit* operators should take notice of these agreements which are made for operating convenience, but no right to reserved frequencies can be derived from a mention in the Usage column.

#### 2.1. General

During contests and band openings local traffic using narrow-band modes should operate between 1296.500-1296.800 MHz.

**2300-2450 MHz BANDPLAN**  
**IARU Region 1 bandplan**

**Usage**

2300.000 - 2320.000	SUB-REGIONAL (national) BANDPLANNING (a)
2304.000 - 2308.000	Narrow band segment in countries where the 2320-2322 segment is not available
2308.000 - 2310.000	Narrow band segment in HB
2320.000 - 2320.150	TELEGRAPHY EXCLUSIVE
2320.000 - 2320.025	Moonbounce
2320.150 - 2320.800	TELEGRAPHY/SSB (c)
2320.200	SSB centre of activity
2320.800 - 2321.000	BEACONS EXCLUSIVE (c)
2321.000 - 2322.000	NBFM SIMPLEX & REPEATERS (b)
2322.000 - 2400.000	ALL MODES (b)
2322.000 - 2355.000	ATV
2355.000 - 2365.000	Digital communications
2365.000 - 2370.000	Repeaters
2370.000 - 2392.000	ATV
2392.000 - 2400.000	Digital communications
2400.000 - 2450.000	AMATEUR SATELLITE SERVICE

**FOOTNOTES**

a. The words "Sub-regional (national) bandplanning" appearing in IARU Region 1 VHF/UHF/Microwave bandplans mean the following:

In bands and sub-bands not available throughout Region 1, band-planning should be coordinated on a sub-regional basis between the countries where those bands and sub-bands are allocated to the Amateur Service. The words "national bandplanning" refer to bands which are available only in a single country (such as the 70 MHz band allocation), or only in a few widely separated countries.

(Torremolinos 1990)

b. In countries where the ALL MODES segment 2322-2400 MHz is not allocated to the Amateur Service, the FM SIMPLEX & REPEATER segment 2321- 2322 MHz may be

used for digital data transmissions.

c. In countries where the narrow-band segment 2320-2322 MHz is not available, the following alternative narrow-band segments can be used:

\* 2304-2306 MHz

\* 2308-2310 MHz

**3400-3475 MHz BANDPLAN**  
**IARU Region 1 bandplan**

**Usage**

3400.000 - 3402.000	NARROW-BAND MODES
3400.100	Centre of activity
3402.000 - 3475.000	ALL MODES
3420.000 - 3430.000	Digital
3450.000 - 3455.000	Digital

---

## CHAPTER THREE

---

### REPEATER LISTINGS- COMMITTEES & COORDINATORS

Within the confines of this chapter you will find a description of repeater listing procedures, how and why repeaters are registered, and listings of Regional Frequency Coordinators. Also included for your information is a list of the ARRL Officers.

### REPEATER LISTINGS

All repeater listings in the *Repeater Directory* are provided by regional frequency coordinators. Except for minor editorial changes and shuffling of field locations, all data appears exactly as it was submitted by the coordinator. If you notice any errors or omissions, please notify your frequency coordinator.

1) Listings provided by member states of the Mid-America Coordination Council, Inc., (MACC) are copyrighted and are published by permission.

2) Listings provided by the Southeastern Repeater Assn. Inc., (SERA) are copyrighted and are published by permission.

3) Listings provided by the Alabama Repeater Council, Inc., (ARC) are copyrighted and are published by permission.

4) Listings provided by the Indiana Repeater Council (IRC) are copyrighted and are published by permission.

5) Listings provided by the Wisconsin Association of Repeaters (WAR) are copyrighted and are published by permission.

6) Listings provided by the Ohio Area Repeater

Council, Inc., (OARC) are copyrighted and are published by permission.

7) Listings for Michigan Area Repeater Council (MARC) are copyrighted and are published by permission.

8) Listings provided by the Western Washington Amateur Relay Association (WWARA) are copyrighted and are published by permission.

9) Listings provided by the NESMC 440-ATV coordinator are copyrighted and are published by permission.

10) Listings provided by Iowa Repeater Council (IRC) are copyrighted and are published by permission.

In exceptional cases, where organizations or coordinators are not known to exist, listings have been obtained by the best source available. Foreign listings for the Repeater Directory are welcomed and those included in this edition were largely provided courtesy of the IARU societies.

Repeater listings are accurate to the best of our ability; however, no guarantee of accuracy is made or implied. The listing of a repeater in the Repeater Directory does not imply that the listed repeater has any greater legal status than any other amateur station.

## REPEATER REGISTRATION

Repeater registration and updates are necessary in order to compile a current and accurate *Repeater Directory*. In some cases the changes only involve the addition or deletion of a specialized feature—in other cases it may involve a frequency or location change. Your Frequency Coordinator is in charge of seeing to it that this updated information is provided to the *Repeater Directory* in a timely manner for publication.

Please note that all repeater registration is now carried out through Frequency Coordinators.

## FREQUENCY COORDINATORS

The ARRL is not a Frequency Coordinator, nor does the ARRL “certify” coordinators. Frequency Coordinators are volunteers normally appointed by a coordinating body. The ARRL *Repeater Directory* reports only the fact of coordination or non-coordination as instructed by the coordinating body. Publication in the Repeater Directory does not constitute nor imply endorsement or recognition of the authority of such coordinators, as coordinators derive their authority from the voluntary participation of the entire amateur community in the areas they serve.

In some cases the person or group listed only compiles the information for listings in the Repeater Directory. In other cases the listed individual or group offers guidance but not coordination.

Frequency Coordinators keep extensive records of repeater input, output and control frequencies, including those not published in directories (at the owner’s request). The coordinator will recommend frequencies for a proposed repeater in order to minimize interference with other repeaters and simplex operations. Therefore, anyone considering the installation of a repeater should check with the local frequency coordinator prior to such installation.

The following is a listing of groups or individuals for the United States and Canada who are active in Frequency Coordination and are acknowledged, by virtue of the recognition accorded them by the entire amateur community they serve, as the sole Frequency Coordinators in their respective jurisdictions.



## **ARRL Officers 1999-2000**

### **President**

Rodney Stafford, W6ROD  
5155 Shadow Estates  
San Jose, CA 95135  
**w6rod@arrl.org**

### **First Vice President**

Stephen A. Mendelsohn,  
W2ML  
318 New Milford Ave.  
Dumont, NJ 07628  
**w2ml@arrl.org**

### **Vice President**

Joel M. Harrison, W5ZN  
528 Miller Rd.  
Judsonia, AR 72081  
**w5zn@arrl.org**

### **Vice President**

Hugh A. Turnbull, W3ABC  
6903 Rhode Island Ave.  
College Park, MD 20740  
**w3abc@arrl.org**

### **International Affairs**

#### **Vice President**

Larry E. Price, W4RA  
PO Box 2067  
Statesboro, GA  
30459-2067  
**w4ra@arrl.org**

### **ARRL Headquarters**

225 Main Street  
Newington, CT  
06111-1494  
Phone: 860-594-0200  
Fax: 860-594-0259  
**info@arrl.org**

**ALABAMA - ARC**

Dave Baughn, KX4I  
3926 Woodland Hills Dr  
Tuscaloosa, AL 35405

**ALASKA**

(South-Central)  
Mel Bowns, KL7GG  
23708 The Clearing  
Eagle River, AK 99577

(North/West/Interior)  
Jerry Curry, KL7EDK  
940 Vide Way  
Fairbanks, AK 99712

(Panhandle)  
Richard Kaplan, KL7AK  
PO Box 240646  
Douglas, AK 99824

**ARIZONA - ARCA**

Dave Cowley, KD7DR  
852 W Westchester Ave  
Tempe, AZ 85283

Dick Woods, W7YDW  
921 Miller Dr  
Tucson, AZ 85710

Dave Gorevin, N7DJZ  
2310 East June St  
Mesa, AZ 85213-2912

Bill Jorden, K7KI  
6861 Kenanna Pl  
Tucson, AZ 85704

Joe Oliver, WB7BNI  
PO Box 80524  
Phoenix, AZ 85060

Troy Hall, WA7ELN  
PO Box 899  
Oracle, AZ 85623

Michael Bucciarelli,  
N7CK  
PO Box 607  
San Manuel, AZ 85631

Ralph Turk, W7HSG  
5232 W Calle Paint  
Tucson, AZ 85741

**ARKANSAS -  
MACC/ARC**

Charlie Brown, KC5NLY  
200 Lantrip Rd. # 1  
Sherwood, AR  
72120-4183  
501-833-3881  
**brownc@aristotle.net**

**CALIFORNIA - 220SMA**

220 Spectrum Manage-  
ment Assn. Of So Calif.  
Attn: 220 MHz Coordina-  
tion Committee  
21704 Devonshire St  
# 220  
Chatsworth, CA  
91311-2903  
**<http://www.220sma.org>**

Jim Fortney, K6IYK  
 PO Box 3419  
 Camarillo, CA  
 93011-3419

**CALIFORNIA -  
 MACC/NARCC**

Frequency Coordinator  
 PO Box 946  
 Grass Valley, CA 95945  
<http://www.narcc.org>

Don Smith, W6NKF -  
 President  
 1608 Rolling Hill Way  
 Martinez, CA 94553

Paul Hammer, KA6CHJ  
 867 Arbor Oaks Dr  
 Vacaville, CA 95687

**CALIFORNIA - SCRRBA**

Secretary SCRRBA  
 Coordinations (10M-  
 6M-70CM-33CM-23CM  
 & M/W Bands)  
 PO Box 5967  
 Pasadena, CA 91117  
<http://www.scrrba.org>

**CALIFORNIA - TASMA**

Jeff Reinhardt, AA6JR  
 5904 Lake Lindero Dr  
 Agoura Hills, CA  
 91301-1418  
[jrein@ix.netcom.com](mailto:jrein@ix.netcom.com)  
<http://www.primenet.com/~tasma/index.html>

**CALIFORNIA-TASMA**

Attn: Technical Committee  
 358 S Main St # 90  
 Orange, CA 92868

**COLORADO -  
 MACC/CCARC**

Whitman Brown, WB0CJX  
 14418 W Ellsworth Pl  
 Golden, CO 80401-5324

**CONNECTICUT**

*(No information available at press time)*

**DELAWARE**

See Maryland - T-MARC

**FLORIDA - FRC**

FRC Frequency Coordinator  
 Dana Rodakis, K4LK  
 6280 Fairfield Ave S  
 St Petersburg, FL 33707  
<http://home1.gte.net/k4lk/frc/>

FRC President  
 Ray Kassis, N4LEM  
 1150 King St  
 Cocoa, FL 32922

**GEORGIA - SERA**

Director (Coordinator)  
 Jim Fonte, W4JMF  
 67 Brookwood Dr  
 Ringgold, GA 30736-5507  
 706-861-2274  
[w4jmf@sera.org](mailto:w4jmf@sera.org)  
<http://www.sera.org/>

Vice Director  
 Bert Coker, N4BZJ  
 2102 Milican Ln.  
 Dalton, GA 30721  
 706-259-5625  
**n4bj@sera.org**  
**<http://www.sera.org/>**

Assistant Director  
 Scott E. Haner, KB0Y  
 1610 Marion St  
 Valdosta, GA 31602  
 912-244-9402  
**kb0y@sera.org**  
**<http://www.sera.org/>**

**HAWAII - HSRAC**  
 Rick Ching, KH7O  
 PO Box 10868  
 Honolulu, HI 96816-2536  
**comsec@lava.net**  
**<http://www.pdarri.org/pacsec/hsrac/index.html>**

**IDAHO - SEICC**  
 Steve Walter, N7YUA  
 543 E Main Street  
 St Anthony, ID  
 83445-1550

**IDAHO - SOUTHWEST**  
 Larry Smith, W7ZRQ  
 8106 Bobran St  
 Boise, ID 83709

**ILLINOIS - MACC/IRA**  
 Carl Bergstedt, K9VXW  
 PO Box 514  
 Naperville, IL 60566-0514  
**<http://www.enteract.com/~ira>**

**INDIANA - MACC/IRC**  
 Indiana Coordination  
 1507 "H" Ave  
 New Castle, IN 47362  
**<http://www.ircinc.org>**

Bob Burns, N9KRS  
 (DBM)  
 PO Box 295  
 Brownsburg, IN 46112

Jay Jackson, KA9QIG  
 (52-222-440)  
 1507 "H" Ave  
 New Castle, IN 47362

Andy Finick, N9FXT  
 (29 902 +)  
 3006 98th St West  
 Highland, IN 46322

Walt Breining, N9WB  
 (144)  
 PO Box 10  
 Spiceland, IN 47385

**IOWA - MACC/IRC**  
 Denny Crabb, WB0GGI  
 115 N 14th St  
 Denison, IA 51442-1452  
**<http://www.rf.org/iarc/>**

Tom Crabb, NØJLU  
604 Locust St #612  
Des Moines, IA  
50309-3719

John Mauerer, NAØS  
PO Box 310  
Ames, IA 50010-0310

### **KANSAS - MACC/KARC**

Ron Farthing, KØFFR  
149 Emporia Ct.  
Valley Center, KS  
67147-3047  
<http://www.qsl.net/karc>

Dan Babilla, KA0OXH  
(AFC - KC)  
8726 W 78<sup>th</sup> Cir  
Overland Park, KS 66204

### **KENTUCKY - SERA**

Director  
Brennan Newsome,  
KJ4VF  
PO Box 280  
Harold, KY 41635-0280  
606-478-8283  
[kj4vf@sera.org](mailto:kj4vf@sera.org)  
<http://www.sera.org/>

Vice Director  
Jerry Shouse, N4EQT  
1050 Hickory Hill Dr  
Lawrenceburg, KY 40342  
502-839-4041  
[n4eqt@sera.org](mailto:n4eqt@sera.org)  
<http://www.sera.org/>

**LOUISIANA - LCARC**  
Roger Farbe, N5NXL,  
Chairman  
12665 Rounsaville Rd.  
Baton Rouge, LA 70818

David Breeding, KF5JC  
17330 Sanders Rd.  
Franklinton, LA 70438

### **MAINE**

See NESMC

### **MARYLAND - T-MARC**

Frequency Coordination  
PO Box 1022  
Savage, MD 20763-1022

Larry D'Anna, WA3KOK  
President  
8404 Jandy Ave  
Laurel, MD 20723  
[ldanna@teamvideo.com](mailto:ldanna@teamvideo.com)  
<http://www.t-marc.org>

Bill Conaway, W8HNT  
(T-MARC DBM)  
6074 Clerkenwell Ct.  
Burke, VA 22015-3225  
[conaways@erols.com](mailto:conaways@erols.com)

### **MASSACHUSETTS**

See NESMC

**MICHIGAN -**

Lower - MARC  
 Larry Tissue, N8QGE  
 MARC President  
 851 Wheaton Rd.  
 Charlotte, MI 48813

Bill Gilbert, K5EKP  
 3426 E Sage Lake Rd  
 Lupton, MI 48635  
**miarc@egroups.com**  
**<http://www.qsl.net/miarc/index.html>**

R. Bruce Winchell,  
 N8UT  
 5354 Baker Rd.  
 Bridgeport, MI 48722  
**miarc@egroups.com**  
**<http://www.qsl.net/miarc/index.html>**

**MICHIGAN -****U/P - MACC/UPARRA**

(For coordination  
 information)  
 Noel Beardsley, K8NB  
 W 7021 CR 356  
 Stephenson, MI 49887

(For general inquiries)  
 Frequency Coordination,  
 UPARRA  
 PO Box 9  
 McMillan, MI 49853

**MINNESOTA -****MACC/MRC**

Paul Emeott, K0LAV  
 3960 Schuneman Rd.  
 White Bear Lake, MN  
 55110

**MISSISSIPPI - SERA**

Mississippi Director  
 Steve Grantham,  
 N5DWU  
 PO Box 127  
 Ellisville, MS 39437  
 601-763-3559  
**n5dwu@sera.org**  
**<http://www.sera.org/>**

Mississippi Vice Director  
 Mississippi Frequency  
 Coordinator  
 Joseph T. Wood, Sr,  
 AJ0X  
 42 Clairmont Cir.  
 Laurel, MS 39440  
 601-426-3486  
**aj0x@sera.org**  
**<http://www.sera.org/>**

Assistant Director (NE)  
 Bill Cooper, WB5YCR  
 1012 East Bankhead  
 New Albany, MS 38652  
 601-534-2586  
**wb5ycr@sera.org**  
**<http://www.sera.org/>**

Assistant Director (NW)  
 Mark Simmons,  
 KD5EDV  
 129 Greenbriar Dr  
 Madison, MS 39110  
 601-898-9922  
**kd5edv@sera.org**  
**<http://www.sera.org/>**

**MISSOURI -  
 MACC/MRC**  
 Wayland 'Mac'  
 McKenzie, K4CHS  
 8000 S Barry Rd.  
 Columbia, MO 65201

Assistant Coordinator –  
 St Louis Area  
 Jeff Young, KB3HF  
 6 Long Branch Ct.  
 St Peters, MO 63376  
 (314) 928-7348

Assistant Coordinator –  
 Kansas City Area  
 Dan Babilla, KA0OXH  
 8726 W 78<sup>th</sup> Cir.  
 Overland Park, KS  
 66204  
 (913) 381-1115

**MONTANA - MACC**  
 Ken Kopp, K0PP  
 Box 848  
 Anaconda, MT  
 59711-0848  
**k0pp@att.net**  
 406-797-3340

**NEBRASKA - MACC**  
 John Gebuhr, WB0CMC  
 2340 N 64th St  
 Omaha, NE 68104

Billy McCollum, KE0XQ  
 1314 Deer Park Blvd  
 Omaha, NE 68108

**NESMC WEB**  
**<http://www.nesmc.org/>**

**NESMC -**  
 (MA - NH - ME - RI)  
 902-1240  
 Lewis Collins, W1GXT  
 10 Marshall Ter.  
 Wayland, MA 01778

**NESMC -**  
 (MA - NH - ME - RI)  
 52  
 George Cleveland,  
 WA1QGU  
 8 Bruno Dr  
 Milford, MA 01757-2104

**NESMC -**  
 (MA - NH - ME - RI)  
 29  
 Roger Perkins, W1OJ  
 Old Bay Rd.  
 Bolton, MA 01740

**NESMC -**  
 (MA - NH - ME - RI)  
 220  
 Tom Greenwood, N1JQB  
 126 Haynes Rd.  
 Sudbury, MA 01776

**NESMC -**  
 (MA - NH - ME - RI)  
 440  
 John Brunelle, KA1FYB  
 Box 1221  
 Hudson, NH 03051

**NESMC -**  
 (MA - NH - ME - RI)  
 144  
 Bob Skinner, WA1YEG  
 68 Governor Dinsmore Rd  
 Windham, NH 03087

**NEVADA -**  
**MACC/CARCON**  
 Frequency Coordinations  
 PO Box 7523  
 Reno, NV 89510-7523

Bob Davis, K7IY  
 PO Box 20361  
 Reno, NV 89515-0361

**NEVADA -**  
**Southern - SNRC**  
 Frequency Coordinations  
 PO Box 93803  
 Las Vegas, NV  
 89193-3803

Nat Talips, W7OQF  
 9705 Plateau Hts. Pl  
 Las Vegas, NV 89108  
**w7oqf@aol.com**

Lyle Bell, AA7AU  
 5475 Fire Island Dr  
 Las Vegas, NV 89120  
**llb@lvcablemodem.com**

Lee Schram, N7YBE  
 5605 Deodar Dr  
 Las Vegas, NV 89108  
**n7ybe@anv.net**

Bob Woolum, WB6TNP  
 6916 N Creekside Ln.  
 Las Vegas, NV 89128  
**tnplv@aol.com**

Chuck Young, KB7CG  
 5470 Palm Ave  
 Las Vegas, NV 89128  
**kb7cg@anv.net**

**NEW HAMPSHIRE**  
 See NESMC

**NEW JERSEY**  
 Southern – See  
 Pennsylvania - ARCC  
 Northern – (**No  
 information available  
 at press time**)



**NEW MEXICO - NMFCC**

Eddie Johnson, N5OBZ  
1909 Somervell St NE  
Albuquerque, NM  
87112-2859

**NEW YORK - SLVRC**

Peter De Wolfe,  
VE3YYY  
RR 1  
Braeside, ON K0A 1G0  
CANADA  
[http://www.igs.net/  
slvrc/](http://www.igs.net/slvrc/)

**NEW YORK -  
TSARC - (CT- NNJ- NLI)**  
*(No information  
available at press time)*

**NEW YORK -  
UNYREPCO**

Frequency Coordina-  
tions  
Ron Reagan, N2RWK  
38 Clarke St  
Binghamton, NY  
13905-3613  
[radiodad@aol.com](mailto:radiodad@aol.com)  
[http://spectra.net/  
~soltisrj/unyrepco.htm](http://spectra.net/~soltisrj/unyrepco.htm)

Coordination Committee  
John Storsberg, N2DCI  
5440 Caughdenoy Rd  
Clay, NY 13041  
315-699-2582

Corporate Office  
Bob Soltis, WA2VCS  
225 Dorothy St  
Endicott, NY  
13760-1305  
[soltisrj@spectra.net](mailto:soltisrj@spectra.net)

**NEW YORK - WNYSORC**

Ed Gutowski, KB2UQZ  
PO Box 62151 Rossland  
Postal Outlet  
555 Rossland Rd E  
Oshawa, ON L1K 1K0  
CANADA  
[wnysorc@intotem.net](mailto:wnysorc@intotem.net)  
[http://www.hwcn.org/  
'ad757](http://www.hwcn.org/'ad757)

**NORTH CAROLINA -  
SERA**

Director  
Danny Hampton, K4ITL  
5453 Rock Service Stn Rd  
Raleigh, NC 27619  
919-662-9797  
[k4itl@sera.org](mailto:k4itl@sera.org)  
<http://www.sera.org/>

Vice Director - NC  
Frequency Coordinator  
Frank Lynch, KE4ZEQ  
2528 Oakes Plantation Dr  
Raleigh, NC 27610  
919-217-1999  
[ke4zeq@sera.org](mailto:ke4zeq@sera.org)  
<http://www.sera.org/>

Assistant Director  
 (W. of I-77)  
 Todd Robinson, KE4JMH  
 572 McElroy Cove Rd.  
 Waynesville, NC 28786  
 828-627-1057  
**ke4jmh@sera.org**  
**http://www.sera.org**

**NORTH DAKOTA -  
 MACC**

Stanley Kittelson,  
 WDØDAJ  
 261 10th St East  
 Dickinson, ND 58601

**OHIO - MACC/OARC**

Ken Bird, WB8SMK  
 244 N Parkway Rd  
 Delaware, OH 43015  
**http://www.oarc.com**

**OKLAHOMA -  
 MACC/ORSI**

c/o: Ed Jennings,  
 KB5UKV  
 PO Box 893175  
 Oklahoma City, OK  
 73179

**OREGON - MACC/ORRC**

Frequency Coordinations  
 PO Box 4402  
 Portland, OR 97208-4402

Database Manager  
 Evan Burroughs, N7IFJ  
 6325 Joseph St SE  
 Salem, OR 97301

Chairman  
 Carl Di Paolo, W7EXH  
 3381 Bailey Lane  
 Eugene, OR 97401

**PENNSYLVANIA - ARCC**

Coordinations, Member-  
 ship General Info  
 PO Box 3006  
 Maple Glen, PA 19002-  
 8006  
**www.arcc-inc.org**  
**info@arcc-inc.org**

Steve White, WA3IAO -  
 President  
 2217 Palomino Dr  
 Warrington, PA 18976  
**wa3iao@arcc-inc.org**

Jeff DePolo, WN3A – Data  
 Base Manager  
 216-C Clubhouse Rd.  
 King of Prussia, PA 19406  
**wn3a@arcc-inc.org**

**PENNSYLVANIA - WPRC**

NOTE: Send All Coordina-  
 tion Requests to  
**this address only:**

Frequency Coordinations  
 10592 Perry Hwy 173  
 Wexford, PA 15090  
**wprc@qsl.net**  
**http://www.qsl.net/wprc/  
 wprcnews@bfdin.com**

Informal Inquiries to:  
 Joe McElhaney, KR3P  
 319 Mt Vernon Dr  
 Apollo, PA 15613-8701  
**mch@nb.net**

**PUERTO RICO -  
 PR/VI VFC**

Frequency Coordinations  
 PO Box 191917  
 San Juan, PR  
 00919-1917  
 Compuserve 76462,562

Guillermo Bonet,  
 KP4BKY  
 PO Box 475  
 Mayaguez, PR 00681

**RHODE ISLAND**  
 See NESMC

**SOUTH CAROLINA -  
 SERA**

Director (Western SC  
 Coordinator)  
 Bill Jones, N4MNH  
 1609 Bur-Clare Rd  
 Charleston, SC  
 29412-8148  
 803-795-0843  
**n4mnh@sera.org**  
**http://www.sera.org**

Vice Director (Eastern SC  
 Coordinator)  
 Vince Ott, WD4NUN  
 147 N Lakeshore Dr  
 Goose Creek, SC 29445  
 803-553-6868  
**wd4nun@sera.org**  
**http://www.sera.org/**

**SOUTH DAKOTA -  
 MACC**

Richard Neish, W0SIR  
 PO Box 100 - Brandt  
 Lake A-58  
 Chester, SD 57016

**TENNESSEE - SERA**

Director & SERA  
 Treasurer  
 Johnny Wofford,  
 WA4ETE  
 6781 Oakmoor Circle S  
 Bartlett, TN 38135  
 901-384-4349  
 Fax 901-384-3879  
**wa4ete@sera.org**  
**http://www.sera.org/**

*Vice Director*  
 (E. TN Coordinator)  
 Tim Berry, WB4GBI  
 214 Echodale Ln  
 Knoxville, TN  
 37920-5042  
 423-579-3494  
**wb4gbi@sera.org**  
**http://www.sera.org/**

Middle Tennessee  
 Coordinator  
 Richard Pryor, WD4BKY  
 290 Sherry Cir.  
 Gallatin, TN 37066  
 615-451-0213  
**wd4bky@sera.org**  
**<http://www.sera.org/>**

West Tennessee  
 Coordinator  
 Andy Masters, NU5O  
 240 W White Rd.  
 Collierville, TN 38017  
 901-853-8671  
**nu5o@sera.org**  
**<http://www.sera.org/>**

Special Assistant to the  
 Director  
 Brad Adams, N4PYI  
 1706 Benders Ferry Rd.  
 Mt Juliet, TN 37122  
 615-773-7420  
**n4pyi@sera.org**  
**<http://www.sera.org/>**

**TEXAS - TVFS**  
 Paul Gilbert, KE5ZW  
 Chairman FC Committee  
 Zone 2  
 (440-ATV- 902-1.2)  
 1911 Pleasant St  
 Huntsville, TX 77340  
 409-291-9532  
**nikolas@myriad.net**  
**<http://www.txvhffm.org>**

Jim Reese, WD5IYT  
 Link Frequencies  
 (440-902-1.2)  
 1725 Colquitt St  
 Houston, TX 77098  
**jreese@insync.com**

Paul Baumgardner,  
 KB5BFJ  
 ZONE 1 - Northeast Texas  
 (29-52-220-902-1.2-ATV)  
 12936 Honey Locust Cir.  
 Euless, TX 76040-7153  
 214-364-2000  
**pbaumg1@aol.com**

Larry Pollock, N5XBM  
 ZONE 1 - Northeast Texas  
 (144-440)  
 PO Box 181912  
 Arlington, TX 76096-1912  
 817-472-8649  
**n5bxm@itexas.net**

Howard Smith, KB5VAW  
 ZONE 2 - Southeast Texas  
 (29-52-144-220)  
 PO Box 2734  
 Bryan, TX 77805  
 409-778-7153  
**1hrsmith@myriad.net**

Richard Norton,  
WB5FRO  
ZONE 3 - South Texas  
(All Bands)  
815 South Georgia  
Weslaco, TX 78596  
210-968-2447  
No Email

Louis Bancook, K5UUT  
ZONE 4 - Central Texas  
(All Bands)  
2201 Four Hills Ct  
Pflugerville, TX 78660  
512-990-7262  
**lgb@inetport.com**

Fred Coonce, K5WTC  
ZONE 5 - West Texas  
(All Bands)  
4805-B Dentcrest  
Midland, TX 79707  
915-699-1368  
**kc5bns@ix.net**

**UTAH - UVHFS**  
John Lloyd, K7JL  
2078 Kramer Dr  
Sandy, UT 84092  
**k7jl@juno.com** or  
**lloyd@vsat.ussc.com**  
**<http://www.ussc.com/~uvhfs/>**

**VERMONT - VIRCC**  
Mitch Stern, W1SJ  
PO Box 99  
Essex, VT 05451

**VIRGINIA - SERA**  
Director & SERA President  
Western VA Coordinator  
Don Williams, W4VT  
412 Ridgeway Dr  
Bluefield, VA 24605-1630  
540-326-3338  
**w4vt@sera.org**  
**<http://www.sera.org/>**

Vice Director  
Eastern VA Coordinator  
Douglas Sharp, K2AD  
PO Box 10542  
Lynchburg, VA 24506-0542  
804-528-0870  
**k2ad@sera.org**  
**<http://www.sera.org/>**

Assistant Director (East)  
Charlie Stokes, WB4PVT  
494 Pamela Dr  
Newport News, VA 23601  
757-595-2355  
**wb4pvt@sera.org**  
**<http://www.sera.org/>**

Assistant Director (West)  
Randy McKenzie, KB4YFV  
3661 Airport Rd.  
Hillsville, VA 24343  
540-728-2757  
**kb4yfv@sera.org**  
**[http://www.sera.org](http://www.sera.org/)**

**WASHINGTON -  
EASTERN - MACC/IACC**

Doug Rider, KC7JC  
E 11516 Mission Ave  
Spokane, WA 99206

**WASHINGTON -  
WESTERN - MACC/  
WWARA**

Frequency Coordinations  
PO Box 65492  
Port Ludlow, WA  
98365-0492  
[http://members.aol.com/  
wwara](http://members.aol.com/wwara)

Mark McKibbin, WR7V  
521 Verner Ave  
Port Ludlow, WA 98365

**WEST VIRGINIA - SERA**

Director (Northern WV  
Coordinator)

Dick Fowler, N8FMD  
Route 3, Box 52  
Clarksburg, WV 26301  
304-623-9479  
[n8fmd@sera.org](mailto:n8fmd@sera.org)  
<http://www.sera.org/>

Vice Director (Southern  
WV Coordinator)

H. Alex Hedrick, Jr,  
N8FWL  
PO Box 417  
Beckley, WV 25802  
304-252-9765  
[n8fwl@sera.org](mailto:n8fwl@sera.org)  
<http://www.sera.org/>

Assistant Director  
Dave Ramezan,  
KA8ZXP  
PO Box 330  
Glenville, WV 26351  
304-462-7988  
[ka8zxp@sera.org](mailto:ka8zxp@sera.org)  
<http://www.sera.org/>

**WISCONSIN -  
MACC/WAR**

Dan Bolander, WB9TYT  
6925 W Sheridan Ave  
Milwaukee, WI 53218  
[bolander@execpc.com](mailto:bolander@execpc.com)  
[http://web.gmttech.  
com/~war](http://web.gmttech.com/~war)

Gary Bargholz, N9UUR  
8273 N 53<sup>rd</sup> St  
Brown Deer, WI 53223  
[n9uur@execpc.com](mailto:n9uur@execpc.com)

**WYOMING -  
MACC/WCARC**

Don Breazile, N7MYR  
3508 Land Ct.  
Cheyenne, WY  
82001-1722  
[http://www.breazile.  
com/ham](http://www.breazile.com/ham)

**CANADA****CANADIAN AREAS -**

Where no known  
Frequency Coordinator  
exists

(This is for Repeater  
"Listings" ONLY — Ken  
is not a "coordinator")

Ken Oelke, VE6AFO  
729 Harvest Hills Dr NE  
Calgary, AB T3K 4R3  
CANADA  
[ve6afo@rac.ca](mailto:ve6afo@rac.ca)

**ALBERTA**

Don Moman, VE6JY  
Box 127  
Lamont, AB T0B 2R0  
CANADA

**BRITISH COLUMBIA**

Ed Frazer, VE7EF  
6695 Madrona Cres.  
West Vancouver, BC  
V7W 2J9  
CANADA

**MANITOBA**

Thomas Blair, VE4TOM  
121 Miramar Rd  
Winnipeg, MB R3R 1E4  
CANADA

**MARITIMES - CANADA**

Ron MacKay, VE1AIC  
PO Box 188  
Cornwall, PEI C0A 1H0  
CANADA

**ONTARIO - SLVRC**

Peter De Wolfe,  
VE3YYY  
RR 1  
Braeside, ON K0A 1G0  
CANADA

**ONTARIO - WNYSORC**

Ed Gutowski, KB2UQZ  
PO Box 62151 Rossland  
Postal Outlet  
555 Rossland Rd. E  
Oshawa, ON L1K 1K0  
CANADA  
[wnysorc@intotem.net](mailto:wnysorc@intotem.net)  
[http://www.hwcn.org/  
~ad757](http://www.hwcn.org/~ad757)

**QUEBEC - RAQI**

Bruno Bouliane, VE2VK  
440 DeCluny St  
Lavel, QC H7N 5K6  
CANADA

**SASKATCHEWAN**

Stan Ewert, VE5SC  
Box 17  
White City, SK S0G 5B0  
CANADA

Packet / Digital Listings

**North American Digital  
Systems Directory**  
(NADSD)

Frank Aguilar, N5SSH  
PO Box 2353  
Larado, TX 78044-2353  
**n5ssh@tapr.org**  
**[http://www.tapr.org/  
directory](http://www.tapr.org/directory)**

Packet listings have moved to an all-electronic website sponsored by the Tucson Amateur Packet Radio Corp (TAPR). All listings can be found at the URL:

**<http://www.tapr.org/directory>**



---

## CHAPTER FOUR

---

### REPEATER LINGO / NOVICE HINTS

This chapter covers a basic course in “repeater-speak” and explains many of the terms heard on your local repeater. The section on the Novice bands is very helpful as well. Read on and enjoy!

#### **REPEATER LINGO:**

Definitions of the words and phrases commonly used on repeaters:

**Autopatch** - A device that interfaces the repeater system with the telephone system to extend ham communications over the telephone communications network.

**Breaker** - A ham who interjects his call sign during a QSO in an attempt to get a chance to communicate over a repeater.

**Channel** - The pair of frequencies (input and output) a repeater operates on.

**Closed Repeater** - A repeater whose use is limited to certain *individuals*. *These are completely legal* under FCC rules.

**Control Operator** - An individual ham designated to “control” the repeater, as required by FCC regulations.

**COR** - Carrier-Operated-Relay, a device that, upon sensing a received signal, turns on the repeater’s transmitter to repeat the received signal.

**Courtesy Tone** - A short tone sounded after each repeater transmission to permit other stations to gain access to the repeater before the tone sounds.

**Coverage** - The geographical area in which the repeater may be used for communications.

**CTCSS** - Continuous Tone Coded Squelch System, a sub-audible tone system which operates the squelch (COR) of a repeater when the corresponding sub-audible tone is present on a transmitted signal. The squelch on a repeater which uses CTCSS will not activate if the improper CTCSS tone, or if no tone, is transmitted.

**Crossband** - Communications to another frequency band by means of a link interfaced with the repeater.

**Desense** - Degradation of receiver sensitivity caused by strong unwanted signals reaching the receiver front end.

**Duplexer** - A device that permits the use of one antenna for both transmitting and receiving with minimal degradation to either the incoming or outgoing signals.

**Frequency Synthesis** - A scheme of frequency generation in modern transceivers using digital techniques.

**Full Quieting** - Signal strength in excess of amount required to mask ambient noise.

**Hand-Held** - A portable FM transceiver that is small enough to use and carry in one hand.

**Input** - The frequency the repeater receiver is tuned to: The frequency that a repeater user transmits on.

**Intermod** - Interference caused by spurious signals generated by intermodulation distortion in a receiver front end or transmitter power amplifier stage.

**Key-Up** - Turning on a repeater by transmitting on its input frequency.

**LiTZ** - Long Tone Zero (LiTZ) Alerting system. Send DTMF zero (0) for at least three seconds to request emergency/urgent assistance.

**Machine** - The complete repeater system.

**Mag-Mount** - A mobile antenna with a magnetic base that permits quick installation and removal from the motor vehicle.

**Offset** - The spacing between a repeater's input and output.

**Omnidirectional** - An antenna system that radiates equally in all directions.

**Output** - The frequency the repeater transmits on; the frequency that a repeater user receives on.

**Picket-Fencing** - Rapid flutter on a mobile signal as it travels past an obstruction.

**Polarization** - The plane an antenna system operates in; most repeaters are vertically polarized.

**Reverse Autopatch** - A device that interfaces the repeater with the telephone system and permits users of the phone system to call the repeater and converse with on-the-air repeater users.

**Reverse Split** - A split-channel repeater operating in the opposite direction of the standard 30-kHz repeaters.

**RPT/R** - Abbreviation used after repeater call signs to indicate that the call sign is being used for repeater operation.

**Simplex** - Communication on one frequency, not via a repeater

**Splinter Frequency** - 2-meter repeater channel 15 kHz above or below the standard 30 kHz-spaced channel.

**Split Sites** - The use of two locations for repeater operation (the receiver is at one site and the transmitter at another), and the two are linked by telephone or radio.

**Squelch Tail** - The noise burst that follows the short, unmodulated carrier following each repeater transmission.

**Time-Out-Timer** - A device that limits the length of a single repeater transmission (usually 3 minutes).

**Tone Pad** - A device that generates the standard telephone system tones used for controlling various repeater functions.

## USER'S GUIDE TO THE NOVICE BANDS

Before using any repeater, new users may wish to refer to chapter one for some additional guidelines on repeater operating practices.

New users of repeaters should be aware of their transmit frequency or offset. Transmitting on the wrong offset may interfere with other amateur operators or, more seriously, may be out of band and interfere with other radio services. If you have any questions regarding the operation of your equipment, your owners manual or more experienced operators should be able to assist you.

FM is only one of many modes available to Novices and Technicians. For further information on other modes of operation or license limitations, refer to the *FCC Rule Book*, one of the many helpful ARRL publications.

The 1.25-meter (222.0-225.0 MHz) band is fully available to Novice operators. The band plan for Novice use of the 23-cm band follows.

In the 1.25-meter band look to the following frequencies for FM voice and simplex activity:

## **A User's Guide to the 1.25-Meter and 23-CM Novice Bands**

### **222.00 - 225.00 MHz (1.25 Meters)**

The FCC made the entire 1.25-meter band available to Novice class operators. Repeaters are prohibited from a small subband (222.00 - 222.15) of this band. Novice class operators were not, however, authorized to be control operators or licensees of repeaters in the 1.25-meter band by this action.

Here's where to look for simplex FM voice activity in the 1.25-meter Novice subband.

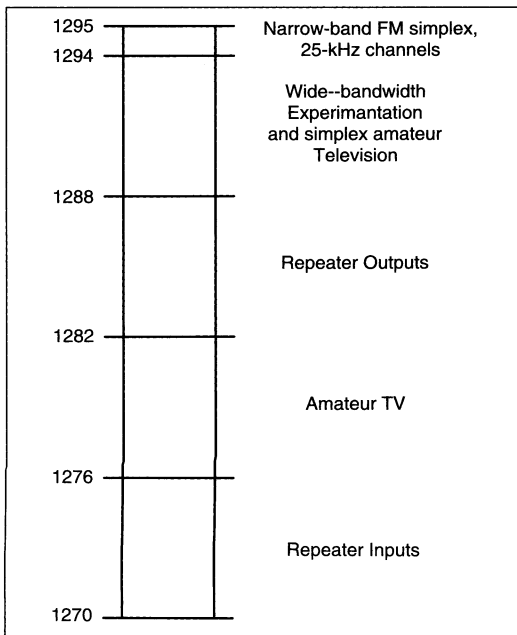
Frequencies are in MHz:

223.42	223.56	223.68	223.80
223.44	223.58	223.70	223.82
223.46	223.60	223.72	223.84
223.48	223.62	223.74	223.86
223.50*	223.64	223.76	223.88
223.52	223.66	223.78	223.90
223.54			

\*National Simplex Frequency

The Novice 23-cm band (1270-1295 MHz) contains many different types of use. The Novice will find that many repeaters listed in the "1240 MHz and Above" section of this publication are on frequencies available to them.

The following graphic illustrates the 1270-1295 MHz Novice band plan:



# 29.5-29.7 MHz

<i>Location</i>	<i>Output</i>	<i>Input</i>	<i>Call</i>	<i>Notes</i>	<i>Sponsor</i>
<b>ALABAMA</b>					
Dothan	29.680	—	WA4MZL	100.0	WA4MZL
Foley	29.660	—	WB4GMQ	o	WB4GMQ
Mobile	29.640	—	WB4TJO	x	WB4TJO
Moulton	29.620	—	N4IDX	o	BARC
Pelham	29.660	—	KR4UD	o 100.0	KR4UD
Talladega	29.620	—	N8DNZ	ott 103.7	N8DNZ
Tuscaloosa	29.640	—	KX4I	cx	KX4I
<b>ARKANSAS</b>					
<b>NORTH CENTRAL</b>					
Clinton	29.680	—	N5YU	o 151.4	N5YU
<b>NORTHWEST</b>					
Rogers	29.640	—	KA4AFE	o	KA4AFE
Rudy	29.620	—	WA5P	o	WA5P
<b>CALIFORNIA - NORTH - NARCC</b>					
<b>EAST BAY</b>					
San Jose	29.620	—	KD6AOG	ol 127.3	KD6AOG
<b>NORTH BAY</b>					
Clear Lake	29.680	—	N0EDS	o 156.7	N0EDS
<b>SACRAMENTO VALLEY</b>					
Auburn	29.620	—	N6JSL	o 156.7	PARK
<b>SAN JOAQUIN VALLEY</b>					
Clovis	29.628	—	KN6TT	o	KN6TT
<b>SOUTH BAY</b>					
San Jose	29.660	—	N6RKS	oeLitz 156.7	N6RKS
<b>TAHOE</b>					
Tahoe Basin	29.680	—	WA6SUV	o 156.7	WA6SUV
<b>CALIFORNIA - SOUTH - SCRRBA</b>					
<b>LA,OR,RIV,SBAR,SBER,SD,VE</b>					
Santiago Peak	29.640	—	W6KRW	o 107.2	OC RACES
<b>LA,OR,RIV,SBER</b>					
Arcadia	29.660	—	K6TY	o 107.2	
Los Angeles	29.620	—	NI8H	o 107.2	BARC
<b>LA,OR,RIV,SBER,VE</b>					
Johnstone Peak	29.680	—	K6BFS	o 107.2	WEEVIL
<b>SO CAL</b>					
SO CAL	29.500	29.500		o	
SO CAL	29.600	29.600		o	
<b>COLORADO</b>					
<b>COLORADO SPRINGS</b>					
Colorado Spr	29.680	—	KX0E	(ca)	KX0E



**104 29.5-29.7 MHz****COLORADO-HAWAII**

<i>Location</i>	<i>Output</i>	<i>Input</i>	<i>Call</i>	<i>Notes</i>	<i>Sponsor</i>
DENVER					
Denver	29.620	-	WØTX	o	Denver RC

**CONNECTICUT - TSARC AREA**

HARTFORD					
Bloomfield	29.680	-	KB1GA	t	KB1GA
NEW LONDON					
Montville	29.670	-	KA1DFI	o	
WILLIMANTIC					
Columbia	29.650	-	WA1CBY	o	
N Coventry	29.640	-	K1JCL	o(ca)el	K1JCL

**FLORIDA****EAST CENTRAL**

Cocoa	29.640	-	N4LEM	o	N4LEM
-------	--------	---	-------	---	-------

**FT. MYERS AREA**

Port Charlotte	29.620	-	WA3DUX	oazlr	PRRA
----------------	--------	---	--------	-------	------

**JACKSONVILLE AREA**

Jacksonville	29.640	-	NS4R	o(ca)el 103.5	NS4R
--------------	--------	---	------	------------------	------

**MIAMI AREA**

Miami	29.620	-	KM4ZT	o	KM4ZT
Miami	29.620	-	W4ILQ	oe	W4ILQ
Miami	29.640	-	W4HN	o	W4HN
Miami	29.660	-	WB4TWQ	ol	WB4TWQ
Miami	29.680	-	KA4ZAY	olBi 103.5	KA4ZAY

**NORTH CENTRAL**

Ocala	29.680	-	KA2MBE	oel	KA2MBE
-------	--------	---	--------	-----	--------

**NORTHEAST**

Daytona Beach	29.640	-	KI4RF	ol 100.0	KI4RF
---------------	--------	---	-------	----------	-------

**ORLANDO AREA**

Montverde	29.620	-	K2SSE	o	K2SSE
Orlando	29.660	-	W4PLB	o(ca)elz 103.5	OARC

**SOUTHEAST**

West Palm Bch	29.660	-	KF4QVP	oer	MAFA
---------------	--------	---	--------	-----	------

**TAMPA/ST. PETE AREA**

St Petersburg	29.680	-	K4LK	oelx	K4LK
---------------	--------	---	------	------	------

**GEORGIA**

Atlanta	29.640	-	N4NEQ	ol 118.8	BIG SHANTY
Conyers	29.680	-	A18H	o	
Dalton	29.680	-	N4BZJ	oal	7.135 RPTR
Macon #	29.620	-	KF4XH	o	
Monroe	29.620	-	KQ4XL	o	KQ4XL

**HAWAII****OAHU**

Pupukea	29.660	-	KH7HI	o 88.5	KH7HI
---------	--------	---	-------	--------	-------

**29.5-29.7 MHz 105  
ILLINOIS-MICHIGAN**

<i>Location</i>	<i>Output</i>	<i>Input</i>	<i>Call</i>	<i>Notes</i>	<i>Sponsor</i>
<b>ILLINOIS</b>					
CHICAGO					
Chicago	29.680	—	KD9FA	oal	ACLR
ROCKFORD					
Rockford	29.620	—	K9AMJ	oelr	K9AMJ
ST LOUIS					
Godfrey	29.620	—	K9KE	ol	K9KE
Godfrey	29.660	—	K9KE	o	K9KE
Mascoutah	29.680	—	AA9ME	ol	AA9ME
Troy	29.640	—	AA9MZ	ol	AA9MZ
<b>IOWA</b>					
DES MOINES					
Des Moines	28.250	28.250	KØHTF/B	bcn	KØHTF
SIoux CITY					
Sioux City	29.620	—	KØAAR	o 179.9	SARA
<b>KANSAS</b>					
SOUTH CENTRAL					
Wichita	29.640	—	WØAQ	o(ca)RA	POWERLINK
<b>KENTUCKY</b>					
Louisville	29.640	—	KK4CZ	o	KK4CZ
<b>LOUISIANA</b>					
NEW ORLEANS					
Metairie	29.620	—	W5GAD	ol-145.37 151.4	JFRSN ARC
New Orleans	29.680	—	N5OMG	oexIRz	N5OMG
<b>MARYLAND</b>					
SOUTH					
Mechanicsville	29.620	448.300	N3AGB	eIR	SPARC
Mechanicsville	29.620	—	AA3AV	eIR 141.3	SPARC
WASHINGTON DC AREA					
Silver Spring	29.660	—	N3AUY	el 141.3	KD3R
Silver Spring	29.660	444.025	N3AUY	el 156.7	KD3R
WESTERN					
Cumberland	29.620	144.990	KK3L	l	KK3L
Cumberland	29.620	—	KK3L	lt	KK3L
<b>MASSACHUSETTS</b>					
CENTRAL					
Bolton	29.620	—	W1OJ	oelxR 131.8	WorldNet
<b>MICHIGAN - MARC</b>					
SOUTHEAST					
Ann Arbor	29.640	—	WD8DPA	oelx	WD8DPA
Petersberg	29.620	—	KC8HIG	oxl	HAM-A-LOT

**106 29.5-29.7 MHz****MINNESOTA-NORTH CAROLINA**

<i>Location</i>	<i>Output</i>	<i>Input</i>	<i>Call</i>	<i>Notes</i>	<i>Sponsor</i>
-----------------	---------------	--------------	-------------	--------------	----------------

**MINNESOTA****DULUTH**

Duluth	29.680	-	KA0JZV	ol- 443.200	KA0JZV
--------	--------	---	--------	----------------	--------

**MPLS-ST.PAUL**

Cologne	29.620	-	KA0BFP	o	SCAN
White Bear Lake	29.660	-	K0LAV	ol- 145.25	K0LAV

**MONTANA****SOUTH CENTRAL**

Bozeman	29.620	-	KB7KB	ol	BARBS
Bozeman	29.660	-	AA7DG	ol	BARBS

**NEBRASKA****OMAHA**

Bellevue	29.640	-	WB0QQK	oelx 444.875	WB0QQK
----------	--------	---	--------	-----------------	--------

**NEW JERSEY - TSARC AREA****CUMBERLAND**

Millville	29.640	-	N2VV	ol	N2VV
-----------	--------	---	------	----	------

**SOMERSET**

Bridgewater	29.680	-	KD2RZ	136.5	KD2RZ
-------------	--------	---	-------	-------	-------

**NEW YORK - TSARC AREA****MANHATTAN**

Manhattan	29.620	-	KQ2H	146.2	KQ2H
-----------	--------	---	------	-------	------

**SUFFOLK**

Setauket #	29.680	-	K2YBW	oaetf	K2YBW
------------	--------	---	-------	-------	-------

**ULSTER**

Ellenville #	29.680	-	WB2BQW	o	WB2BQW
--------------	--------	---	--------	---	--------

Woodstock	29.620	-	KQ2H	110.9	KQ2H
-----------	--------	---	------	-------	------

**WESTCHESTER**

Tuckahoe	29.640	-	WA2MLG	ot	WA2MLG
----------	--------	---	--------	----	--------

**NEW YORK - UNYREPCO****ONEONTA/NORWICH**

Walton	29.660	-	K2NK	o 107.2	
--------	--------	---	------	---------	--

**ROCHESTER**

Avon	29.620	-	WB2HYP	o	GRIDD
------	--------	---	--------	---	-------

Rochester	29.680	-	N2HJD	ol 123.0	RRRA
-----------	--------	---	-------	----------	------

**NEW YORK - WNYSORC****NIAGARA**

Williamsville	29.680	-	WB2JQK	oDTMF time & WX in	WB2JQK
---------------	--------	---	--------	-----------------------	--------

**SOUTHERN TIER**

Maple Springs	29.620	-	N2ISQ	o	N2ISQ
---------------	--------	---	-------	---	-------

**NORTH CAROLINA**

Newport	29.660	-	K4GRW	o	
---------	--------	---	-------	---	--

Rocky Mount	29.660	-	N4JEH	o	N4JEH
-------------	--------	---	-------	---	-------

## NORTH CAROLINA-TENNESSEE

<i>Location</i>	<i>Output</i>	<i>Input</i>	<i>Call</i>	<i>Notes</i>	<i>Sponsor</i>
Thomasville	29.680	–	WW4DC	ol 88.5	WW4FL
Wake Forest	29.640	–	AE4XJ	oe	AE4XJ
Wendell	29.620	–	WB4IUY	oel	WB4IUY
Wilkesboro	29.620	–	KC4XE	ol	BLUE RIDGE

## OHIO

CARROLL					
Malvern	29.660	–	WA8SMQ	aelzR	CC ARES
LORAIN					
N Ridgeville	29.620	–	W8HF	o	W8HF
LUCAS					
Toledo	29.680	–	W8HHF	o	TMRA
MEDINA					
Wadsworth	29.640	–	K8LK	o	K8LK
WARREN					
Mason	29.620	–	KD8C	ot	FARA

## OKLAHOMA

TULSA					
Tulsa	29.640	–	WB5VXK	o	WB5VXK

## OREGON - ORRC

PORTLAND METRO					
Portland	29.620	–	AD7O	ot	WCRI

## PENNSYLVANIA - ARCC

YORK					
York	29.680	–	W3HZU	oelRA 123.0	Keystone

## PENNSYLVANIA - WPRC

NORTHWEST					
Meadeville	29.640	–	W3MIE	o	CrwfrdARS
PITTSBURGH					
Apollo	29.680	449.300	N1RS	oaelrx 131.8	SARA
Apollo	29.680	–	N1RS	oaelrx 141.3	SARA
Irwin	29.620	–	K3CFY	oe	K3CFY
SOUTHWEST					
Indiana	29.660	–	W3BMD	o	ICARC

## PUERTO RICO

Aguas Buenas	29.620		KP4IA	ol	
Catano	29.680		NP4VG	ol	

## SOUTH CAROLINA

Sumter	29.660	–	KQ7E	oelRB	SARA
--------	--------	---	------	-------	------

## TENNESSEE

Gallatin	29.640	–	W4CAT	oel 107.2	CATS
Greeneville	29.640	–	WB4NKM	o	WB4NKM

**108 29.5-29.7 MHz****TENNESSEE-NEWFOUNDLAND**

<i>Location</i>	<i>Output</i>	<i>Input</i>	<i>Call</i>	<i>Notes</i>	<i>Sponsor</i>
Memphis	29.620	-	W4ZJM	oelt (star/pound)	W4ZJM
Union City	29.660	-	WA4YGM	o	RARC

**TEXAS**

Bastrop	29.640	-	WT5O	o	
Fort Worth	29.660	-	K5NOB	o 192.9	FW 29
Odessa	29.640	-	WB5MPX	o(ca) 151.4	ARC
Rosehill	29.680	-	K5SOH	o 123.0	

**UTAH****WASATCH FRONT**

Salt Lake	29.660	-	KD7BA	o	
Salt Lake	29.680	-	WB6CDN	o 162.2	

**VIRGINIA**

Fancy Gap	29.660	-	KE4QOX	I 123.0	KE4QOX
Newport News	29.600	29.600	W4CM	oRB	NEWPORT

**WASHINGTON DC AREA**

Sterling Park	29.680	-	KD4DN	I 146.2	KD4DN
---------------	--------	---	-------	---------	-------

**WASHINGTON - WWARA****PUGET SOUND - NORTH**

Woodinville	29.620	-	AA7UJ	I 110.9	AA7UJ
-------------	--------	---	-------	---------	-------

**NORTHWEST**

Mt Constitution	29.680	-	W7UMH	oel 110.9	
-----------------	--------	---	-------	-----------	--

**SOUTHWEST**

Longview	29.660	-	N7JYW	e 114.8	MARS
----------	--------	---	-------	---------	------

**WEST VIRGINIA**

Beckley	29.620	-	KA8OTX	o	ARA NORTH
Charleston	29.640	-	WB8CQV	ol	WB8CQV
Richwood	29.660	-	WA8YWO	o 100.0	WA8YWO

**WISCONSIN****SOUTHEAST**

Milwaukee	29.680	-	N9BBG	o 127.3	W.E.R.A.
-----------	--------	---	-------	---------	----------

**WYOMING****NORTHWEST**

Cody	29.680	-	KC7NP	(ca)	KC7NP
------	--------	---	-------	------	-------

**MANITOBA****SOUTH CENTRAL**

Austin	28.193		VE4ARM	bcn 20w	
--------	--------	--	--------	---------	--

**NEWFOUNDLAND****ST JOHNS**

St John's	29.610	-	VO1KEN	o	
-----------	--------	---	--------	---	--

## NORTHWEST TERRITORIES-AUSTRALIA

<i>Location</i>	<i>Output</i>	<i>Input</i>	<i>Call</i>	<i>Notes</i>	<i>Sponsor</i>
<b>NORTHWEST TERRITORIES</b>					
<b>YELLOWKNIFE</b>					
Yellowknife	29.660	-	VE8NWT	oelz	VE8DP
<b>ONTARIO - SLVRC</b>					
<b>NATIONAL CAPITOL REGION</b>					
Dunrobin	29.620	-	VA3FMR	e 136.5	
<b>ONTARIO - WNYSORC</b>					
<b>CENTRAL</b>					
Pefferlaw	29.700	-	VA3PTX	o(ca)el AWx	VE3PTX
<b>METRO TORONTO</b>					
Agincourt	29.640	-	VE3WOO	o	
Uxbridge	29.620	-	VE3TFM	o(ca)ez Link2	VE3TFM
<b>QUEBEC - RAQI</b>					
<b>MAURICIE</b>					
Grand-Mere	29.680	-	VE2RGM	ox	VE2CM
<b>MONTREAL</b>					
St-Calixte-Nord	29.600	29.600	VE2LED	ol 141.3	VE2VK
St-Joseph-Du-Lac	29.640	-	VE2RST	o	VE2GSB
<b>ARGENTINA</b>					
<b>CORDOBA</b>					
Cordoba	29.670	-	LU5CBA	o	
<b>AUSTRALIA</b>					
<b>ADELAIDE</b>					
Elizabeth	29.620	-	VK5RLZ	o	SEL
<b>MELBOURNE</b>					
Mt Dandenong	29.640	-	VK3RHF	o	VTF
<b>NW BRISBANE</b>					
Camp Mountain	29.660	-	VK4RCC	o	QCG
<b>WOLLONGONG</b>					
Knights Hill	29.620	-	VK2RUW	o	NIL



# 51-54 MHz

<i>Location</i>	<i>Output</i>	<i>Input</i>	<i>Call</i>	<i>Notes</i>	<i>Sponsor</i>
<b>ALABAMA</b>					
Bessemer	53.150	52.150	N4AHN	oalz Exp	KB4CII
Birmingham	53.250	52.250	WA4MHO	o	P&P RA
Cherokee	53.190	52.190	K4YVV	oe	K4YVV
Corner	53.110	52.110	N4UKE	oel 131.8	N4UKE
Decatur	53.370	52.370	WA4OUE	o	WA4OUE
Foley	53.030	52.030	WB4GMQ	o	WB4GMQ
Ft Payne	53.410	52.410	WA4QKC	ol	WA4QKC
Horton	53.030	52.030	KF4LJR	xelRB 203.5	KF4LJR
Huntsville	53.210	52.210	N4UPE	olWx	N4UPE
Lawrence Count	53.310	52.310	KF4UJM	o	KF4UJM
Lineville	53.070	52.070	WB4VBA	o	WB4VBA
Moulton	53.170	52.170	N4IDX	oerlWx	BARC
Mulga	53.090	52.090	KF4GPD	oelx	T.H.E. ARC
Opelika	53.010	52.010	WB8RDY	o	W4ZBY
Pelham	53.750	52.750	N4PHP	eWx 100.0	KR4UD/N4PH
Rogersville	53.230	52.230	WA4III	o	WA4III
Talladega	53.670	52.670	N8DNZ	ot(link)tt	N8DNZ
Uriah	53.130	52.130	N4YYX	oa	N4YYX
Warrior	53.010	52.010	N4CCQ	o	N4CCQ
<b>ARIZONA</b>					
<b>STATEWIDE</b>					
Tucson	53.550	52.550	N7TVP	o	
<b>CENTRAL</b>					
Mingus Mtn	53.960	53.960	W1OQ	c	W1OQ
Mingus Mtn/ KUSK TV	53.850	52.850	WB7CJG	o	
Pinal Peak	53.010	52.010	WB7QGJ	o 136.5	
White Tanks	53.030	52.030	WA7SKJ	o	
<b>EAST CENTRAL</b>					
Greens Peak	53.410	52.410	N9CZV	oae	
<b>NORTH CENTRAL</b>					
North Central	52.560	52.060	N7NGM	o 100.0	
Towers Mtn	51.120	51.120	WB7BNI	c	MCRG
<b>NORTHEAST</b>					
Navaho/Nahatee	51.160	51.160	W1OQ	c	W1OQ
<b>NORTHWEST</b>					
Hayden Peak	51.120	51.120	WB7BNI	c	
<b>PHOENIX METRO</b>					
Bank One Ctr	51.120	51.120	WB7BNI	c	MCRG
Phoenix	53.610	52.610	N7TWE	o	N7TWE
Phoenix Hosp	53.370	52.370	N7MFY	o	THUNDERBIRD
Tempe	53.210	52.210	AA7WD	o	MOTOROLA ARC



**112 51-54 MHz****ARIZONA-CALIFORNIA**

<i>Location</i>	<i>Output</i>	<i>Input</i>	<i>Call</i>	<i>Notes</i>	<i>Sponsor</i>
Tempe/ASU Campus		53.760	52.760	K7IHZ	o
<b>SOUTH CENTRAL</b>					
Mt Bigelow	53.720	52.720	WB7CGC	oe	
<b>TUCSON METRO</b>					
Tucson	53.150	52.150	W7LHG	o 107.2	CTALINA RC
Tucson	53.510	52.510	N7TUL	o	
<b>WEST CENTRAL</b>					
Chino Valley	50.068	50.068	N3EFG	bcn	

**ARKANSAS****CENTRAL**

Benton	52.230	50.530	KB5EJJ	ol	DHARC
Hot Springs	53.250	52.250	KC5QY	o	KC5QY
Little Rock	52.810	51.110	WB5NFD	oel	WB5NFD
Little Rock	53.310	52.310	N5NQW	o	N5NWQ
Lonoke	52.890	51.190	W5RHL	o 88.5	W5RHL
Malvern	52.500	50.800	K5TAC	oaelz 88.5	K5TAC
Mt Ida	52.910	51.210	KA5WPC	oe	KA5WPC
Russellville	51.310	53.010	N5XWX	o	N5XWX

**NORTH CENTRAL**

Clinton	53.070	51.370	N5YU	oaezt	N5YU
<b>NORTHEAST</b>					
Jonesboro	53.125	52.125	WA5OOE	o	WA5OOE
<b>NORTHWEST</b>					
Decatur	51.925	52.925	N5UXE	o(ca)eltt 123.0	N5UXE
Fayetteville	52.770	53.770	KA5TGN	o	KA5TGN
Rogers	53.470	52.470	KA4AFE	o	KA4AFE
Rudy	53.110	51.410	WA5P	o	WA5P

**CALIFORNIA - NORTH - NARCC****CENTRAL COAST**

Monterey	51.760	51.260	WE6R	c	WE6R
<b>EAST BAY</b>					
Concord	51.820	51.320	WM6R	c	CERT
Hayward	52.760	51.260	W6ATV	o 114.8	HRC
San Jose	52.660	52.160	KD6AOG	o 127.3	KD6AOG
<b>NORTH BAY</b>					
Clear Lake	51.960	51.460	NØEDS	o 167.9	CDF/VIP
Guerneville	51.800	51.300	KM6XU	o 114.8	ChickenNet
Mt George	52.720	52.220	N6TWK	o 114.8	N6TKW
Sebastopol	51.720	51.220	KA6AQS	oel 114.8	MOFRC
Yountville	52.620	52.120	KD6KML	o 114.8	KD6KML
<b>NORTH COAST</b>					
Willits	51.700	51.200	WD6FGX	o 114.8	LLVRG
Willits	51.740	51.240	K7WWA	o 114.8	NCERRS
<b>NORTHEAST</b>					
Chester	52.780	52.280	N6TZG	c	N6TZG
<b>SACRAMENTO VALLEY</b>					
Auburn	52.600	52.100	WB6OHV	o 156.7	PARK
Elverta	51.980	51.480	N6ICW	o 114.8	SHARK

## CALIFORNIA

Location	Output	Input	Call	Notes	Sponsor
Forest Hill	52.700	52.100	WB6BPO	o 156.7	SRARR
Forest Hill	52.980	52.480	N6ZQK	o 131.8	N6ZQK
Grass Valley	52.720	52.220	WA6WER	o	WA6WER
Grass Valley	52.760	52.260	WA6ZNM	o	WA6ZNM
Incline Village	51.860	51.360	N7VXB	c	PCSAR
Magalia	51.940	51.440	KC6USM	o 110.9	KC6USM
Mt Vaca	52.740	52.240	N6TKW	o 114.8	WV6F
Mt Vaca	52.860	52.360	N6MNZ	o 136.5	N6NMZ
Pollock Pines	52.980	52.480	WB6DAX	o 141.3	WB6DAX
Sacramento	52.620	52.120	W6MTF	o 114.8	W6MTF
Wolf Mtn	52.760	51.260	WA6ZNM	c	WA6ZNM
<b>SAN JOAQUIN VALLEY</b>					
Bakersfield	52.280	52.780	W6LIE	o 82.5	KCCVARC
Bakersfield	52.600	52.100	KC6OVD	o	KC6OVD
Bakersfield	52.620	53.120	KC6OVD	o	KC6OVD
Bakersfield	52.640	52.140	KC6OVD	o	KC6OVD
Blue Ridge	51.880	51.380	W6BJ	o 100.0	W6BJ
Fresno	52.580	52.320	WD6BNO	o 82.5	WD6BNO
Modesto	51.800	51.300	WD6EJF	o 136.5	SARA
Mt Nolan	51.800	51.300	N6VYT	o 141.3	CARP
Murphys	51.900	51.400	KD6GIY	o 114.8	SARC
Shirley Peak	51.980	51.480	KB6ZBI	o 82.5	KRVARC
<b>SOUTH BAY</b>					
Menlo Park	51.780	51.280	KB7IP	o 114.8	NC6MLA
San Jose	51.820	51.320	WM6R	c	CERT
San Jose	51.920	51.420	N6OHI	o 114.8	N6OHI
San Jose	52.580	52.080	WA6BOY	o 114.8	WA6BOY
San Jose	52.800	52.300	N6OHI	o	N6OHI
San Jose	52.800	52.300	N6RKS	o 114.8	N6RKS
San Mateo	52.840	52.340	KF6GLA	o 114.8	KF6GLA
<b>TAHOE</b>					
Lake Tahoe	51.720	51.220	KB7FQR	o 97.4	KB7FQR
Tahoe Basin	52.840	52.340	WA6MNM	o 123.0	WA6MNM

## CALIFORNIA - SOUTH - SCRRBA

A					
SO CAL	51.020		DX		
SO CAL	51.040		DX		
SO CAL	51.060		DX		
SO CAL	51.080		DX		
SO CAL	51.100		DX		
SO CAL	51.500		SIMPLEX	o	
SO CAL	51.520		SIMPLEX	o	
SO CAL	51.540		SIMPLEX	o	
SO CAL	51.560		SIMPLEX	o	
SO CAL	51.580		SIMPLEX	o	
SO CAL	51.600		SIMPLEX	o	
SO CAL	51.620	51.120	DIGITAL	repeater	
SO CAL	51.640	51.140	DIGITAL	repeater	
SO CAL	51.660	51.160	DIGITAL	repeater	
SO CAL	51.680	51.180	DIGITAL	repeater	
SO CAL	52.020		SIMPLEX	o	
SO CAL	52.040		SIMPLEX	o	

## CALIFORNIA

<i>Location</i>	<i>Output</i>	<i>Input</i>	<i>Call</i>	<i>Notes</i>	<i>Sponsor</i>
SO CAL	52.525		SIMPLEX	o	
SO CAL	52.540		SIMPLEX	o	
SO CAL	52.700	52.200	TEST PAIR	o	
SO CAL	53.000		SIMPLEX	remote base	
SO CAL	53.020		SIMPLEX	o	
SO CAL	53.100		RC	o	
SO CAL	53.200		RC	o	
SO CAL	53.300		RC	o	
SO CAL	53.400		RC	o	
SO CAL	53.500		RC	o	
SO CAL	53.520		SIMPLEX	o	
SO CAL	53.600		RC	o	
SO CAL	53.700		RC	o	
SO CAL	53.800		RC	o	
SO CAL	53.900		SIMPLEX	o	
IMP,LA,OR,RIV,SBER,SD					
Cuyamaca Peak	52.600	52.100	WA6ZZL	o 107.2	SD RACES
KE,LA,OR,RIV,SBAR,SBER,SD,VE					
COVERS AREA	52.940	52.440	W6+	c	
Frazier Mtn	52.560	52.160	N6BKL	o	
Mt Lukens	52.740	52.240	N6ENL	o 127.3	
Mt Wilson	52.500	52.000	WA6ZOI	o	LARA
Mt Wilson	52.840	52.340	WB6ARQ	o 71.9	
Oat Mtn	51.800	51.300	N6TCO	o 82.5	
KE,LA,SBER					
Palmdale	52.660	52.160	WB6TTS	o	
KE,LA,VE					
Lancaster	52.680	52.180	N6BCE	o 82.5	
KE,SBAR,VE					
El Paso Pk	52.720	52.220	N7SX	o 82.5	
KE,SBER					
Shirley Peak	51.980	51.480	N7SX	o 82.5	
LA					
Santa Clarita	51.860	51.360	N6KNW	or 82.5	SCARC
W Los Angeles	51.780	51.280	K6PYP	o	
LA,OR					
Contractors Point	52.860	52.360	W6JW	o 82.5	
Flint Peak	53.680	53.180	WA6MDJ	o 114.8	BARC
Los Angeles	51.900	51.400	KC6MQL	o	
Los Angeles	53.640	53.140	WA6TFD	o 100.0	BARC
Pico Rivera	52.660	52.160	WD6EZQ	o	
LA,OR,RIV,SBAR,SBER,SD					
COVERS AREA	52.720	52.220	W6+	c	
COVERS AREA	52.760	52.260	W6+	c	
COVERS AREA	52.800	52.300	W6+	c	
LA,OR,RIV,SBER					
COVERS AREA	51.720	51.220	W6+	c	
Arcadia	51.860	51.360	W6VIO	o 103.5	
Baldwin Hills	51.920	51.420	WA6MDJ	o	BARC
Chino Hills	51.780	51.280	WA6AJP	o	
Westchester	51.880	51.380	K6LH	o	LyolaMtARC
LA,OR,RIV,SBER,SD					
Fullerton	51.740	51.240	N6ME	ole	WARA

## CALIFORNIA-CONNECTICUT

Location	Output	Input	Call	Notes	Sponsor
Orange	52.640	52.140	KB6CJZ	o 103.5	
Rimforest	52.980	52.480	KF6MZS	o 103.5	
Santa Rosa Mtn	52.780	52.280	W6HDC	o 107.2	CRC
Santiago Peak	52.620	52.120	W6KRW	o 103.5	OC RACES
Sky Forest	51.760	51.260	WA6BFH	o	
Sunset Ridge	52.900	52.400	KB6MIP	o 82.5	
LA,OR,RIV,SBER,SD,SBAR,VE					
Topanga Peak	52.580	52.080	KØJPK	o	COLA
LA,OR,RIV,SBER,SD,VE					
COVERS AREA	52.820	52.320	W6+	c	
LA,SBAR,SD,VE					
Santa Barbara	52.920	52.420	K6BVA	o 88.5	SMUG
LA,SBAR,VE					
Camarillo	51.840	51.340	WB6ZCO	o 82.5	
Hauser Peak	51.960	51.460	N7SX	o 82.5	
Rasnow Pk	51.940	51.440	WB6RHQ	o 82.5	
South Mtn	52.980	52.480	K6SMR	o	SMRA
RIV					
Keller Peak	51.820	51.320	N7SX	o 82.5	
RIV,SBER					
Green Valley Lk	52.880	52.380	AA6PX	o	
Indio Hills	51.840	51.340	KA6GBJ	o 107.2	
SBAR,VE					
Lompoc	51.860	51.360	WB6BGK	o	
Lompoc	52.880	52.380	WA6VPL	o 82.5	
SD					
Palomar Mtn	52.680	52.180	W6NWG	o 107.2	PARC
Potrero	52.660	52.160	N6SXH	o	

## COLORADO

## STATEWIDE

Statewide	53.070	52.070		tSNP	
-----------	--------	--------	--	------	--

## COLORADO SPRINGS

Colorado Spr	52.810	51.140	KFØXO	o	PPeak6ers
--------------	--------	--------	-------	---	-----------

## DENVER

Aurora	53.150	51.450	NØPYY	o 107.2	DenPolEEB
Denver	53.050	52.050	NØKV	o 107.2	CoRptAssn
Denver	53.090	52.090	WØTX	o	Denver RC
Denver	53.110	51.410	NØPYY	o 103.5	COCarphon

## GRAND JUNCTION

Clifton	53.110	51.410	WØBZU	o	GRO
---------	--------	--------	-------	---	-----

## PUEBLO

Pueblo	53.030	52.030	WAØVTO	o	WAØVTO
--------	--------	--------	--------	---	--------

## CONNECTICUT - NESMC

## CENTRAL

Bolton	53.450	52.450	WA1NXG	o 88.5/ 88.5	P.V.R.A.
Vernon	53.390	52.390	KJ1Q	o 162.2/ 71.9	KJ1Q

## NORTH CENTRAL

Tolland	53.150	52.150	W1GPO	o(ca)e 100.0/162.2	W1GPO
---------	--------	--------	-------	-----------------------	-------

**116 51-54 MHz****CONNECTICUT-FLORIDA**

<i>Location</i>	<i>Output</i>	<i>Input</i>	<i>Call</i>	<i>Notes</i>	<i>Sponsor</i>
NORTHERN					
E Hartland	53.190	52.190	W1OBQ	tl	NYNES
SOUTH CENTRAL					
Old Saybrook	52.290	53.290	W1CDO	clx 162.2/162.2	W1CDO
SOUTHWEST					
Bridgeport	53.590	52.590	KD1RJ	o(ca)l 103.5/100.0	FCSP
WEST CENTRAL					
Bristol	53.050	52.050	WA1IXU	o 162.2/ 162.2	WA1IXU
Burlington	53.010	52.010	WA1LMV	ol 162.2/ 162.2	WA1LMV

**DISTRICT OF COLUMBIA**

Washington	53.310	52.310	N4QFW	caet	N4QFW
------------	--------	--------	-------	------	-------

**FLORIDA****CENTRAL**

Bushnell	53.130	52.130	WB4MOX	oae	WB4MOX
----------	--------	--------	--------	-----	--------

**EAST CENTRAL**

Bithlo	53.050	52.050	KS4SX	oe 103.5	KS4SX
Cocoa	53.070	52.070	WB4OEZ	R 118.8	WB4OEZ
Vero Beach	53.330	52.330	KC4IBT	o(ca)elR 100.0	KC4IBT

**FT. MYERS AREA**

Ft Myers	51.680	51.180	KA9RIX	cl	Homey HC
Naples	53.010	52.010	WB2WPA	o(ca) elrzw	CCEM

**JACKSONVILLE AREA**

Jacksonville	53.030	52.030	NS4R	o(ca)el 103.5	NS4R
Jacksonville	53.330	52.330	W4IZ	o(ca)er	Jax Range
Penney Farms	53.210	52.210	N4KOX	oeR	N4KOX
St Augustine	53.250	52.250	KF4MX	oe	KF4MX

**MIAMI AREA**

Coral Gables	51.660	51.160	KD4BBM	o(ca)l 94.8	S Fla FMA
Ft Lauderdale	53.730	52.730	WB4MWW	oelr	WB4MWW
Homestead	53.350	52.350	WT4X	ol	WT4X
Miami	51.620	51.120	KD4BBM	o(ca)lr	KD4BBM
Miami	53.030	52.030	KA4ZAY	oel	KA4ZAY
Miami	53.050	52.050	WB4TWQ	oel	WB4TWQ
Miami	53.250	52.250	W4HN	oelR 110.9	W4HN
Pompano Beach	51.640	51.140	WB4BKC	tl	WB4BKC

**NORTH CENTRAL**

Fanning Sprgs	53.170	52.170	KB8BSO	oxl 107.2	KB8BSO
Ocala	53.110	52.110	K4VDX	oe	K4VDX

**NORTHEAST**

Daytona Beach	53.090	52.090	KI4RF	ol 100.0	KI4RF
---------------	--------	--------	-------	----------	-------

**NORTHWEST**

Panama City	53.050	52.050	AC4QB	oWx	AC4QB
-------------	--------	--------	-------	-----	-------

## FLORIDA-IDAHO

<i>Location</i>	<i>Output</i>	<i>Input</i>	<i>Call</i>	<i>Notes</i>	<i>Sponsor</i>
<b>ORLANDO AREA</b>					
Eustis	53.230	52.230	KD4MBN	o(ca)el 103.5	KD4MBN
Orlando	53.030	52.030	WD8KNI	oael	WD8KNI
<b>PENSACOLA AREA</b>					
Ft Walton Bch	53.150	52.150	KT4BQ	o	Boeing ARC
<b>SOUTHEAST</b>					
Riviera Beach	53.210	52.210	N4SDW	t(ca)e	N4SDW
West Palm Bch	53.010	52.010	WB9HDL	o	Murphy RG
<b>TALLAHASSEE AREA</b>					
Tallahassee	51.700	51.200	K4TLH	oe	100.0 TARS
<b>TAMPA/ST. PETE AREA</b>					
Holiday	53.010	52.010	WB8ONY	c	FARS
Largo	51.840	51.340	K4LK	o(ca) IzWxRB 146.2	K4LK
Seffner	51.720	51.220	KC4HAZ	olx	KC4HAZ
Tampa	51.640	51.140	KB4ABE	oel	192.8KB4ABE
<b>GEORGIA</b>					
Atlanta	53.090	52.090	KD4DKW	ol 118.8	BIG SHANTY
Augusta	53.030	52.030	NA4I	oel	CSRA
Bolingbroke	53.430	52.430	KC4ZIZ	oe	
Cartersville	53.070	52.070	WB4AEG	oe 123.0	WB4AEG
Cleveland	53.170	52.170	N4RBT	o	N4RBT
Conyers	53.550	52.550	WB4JEH	ol 151.4	
Conyers #	51.550	52.550	WB4JEH	oel 151.4	
Crawford	53.330	52.330	KD4FVI	oz 88.5	QRV ELECTR
Cumming #	51.700	51.200	WA4YNZ	o	WA4YNZ
Dalton	53.130	52.130	N4BZJ	o	
Decatur	53.390	52.390	KA4UFM	o(ca)et	KA4UFM
Douglasville	53.470	52.470	N4UOX	o 88.5	KR4HV
Ivey	53.730	51.220	K4YC	oelRB 88.5	
Lake Park	53.890	52.890	KB0Y	o 141.3	KB0Y
Macon #	53.390	52.390	KF4XH	o	
Marietta	53.210	52.210	N1KDO	o 79.7	N1KDO
Marietta	53.250	52.250	KF4BMG	o(ca)zlt	SPARC
Pine Log Mtn	53.290	52.290	KE4PN	ol 198.2	PINE LOG
Roswell #	53.010	52.010	WA4YNZ	o(ca)lt	WA4YNZ
Watkinsville	53.570	52.570	KD4AOZ	ot	KD4AOZ
<b>HAWAII</b>					
<b>HAWAII</b>					
Pahoa	50.061		KH6HME	bcn	KH6HME
<b>OAHU</b>					
Leeward	50.065		KH6HI	bcn	KH6HI
<b>IDAHO</b>					
<b>NEWPORT</b>					
Hoodo Mtn	53.090	51.390	WA7UOJ	I-53.290	K7LVB
<b>IDAHO - W7ZRQ</b>					
<b>SOUTHWEST</b>					
Boise	52.620	52.120	WA9WSJ	o	WA9WSJ

**118 51-54 MHz****IDAHO-INDIANA**

<i>Location</i>	<i>Output</i>	<i>Input</i>	<i>Call</i>	<i>Notes</i>	<i>Sponsor</i>
Boise	52.680	52.180	KB7LVC	o	KB7LVC
Boise	52.760	52.160	WA7MXN	c	WA7MXN
<b>WEST CENTRAL</b>					
McCall	50.061		N7TYQ	bcn	N7TYQ
McCall	52.460	53.960	N7TYQ	o	N7TYQ
<b>ILLINOIS</b>					
<b>CHICAGO</b>					
Chicago	52.825	52.225	KD9FA	oal	ACLR
Chicago	53.250	51.550	N9GUN	o	CHINET
Chicago	53.330	51.630	W9GG	o 100.0	STANFAR
<b>DECATUR</b>					
Decatur	53.230	51.530	WA9RTI	oe 100.0	MACONCOARC
<b>EAST CENTRAL</b>					
Paris	52.850	51.150	KB9ZU	oar	EDGAR ELEC
<b>NORTHEAST</b>					
Brookfield	52.890	51.190	K9SAD	oa	SADFAR
Crystal Lake	52.910	51.910	K9VI	oe 114.8	BUCKFAR M1
Crystal Lake	53.170	51.470	WB9IMR	o 107.2	CEEARS
Itasca	51.700	51.200	WA9ZZU	c(ca)t	WA9ZZU
Palatine	53.050	51.350	WB9QZB	o	+WB9QZB
Schaumburg	52.950	51.950	N9KNS	oe 114.8	MOTO ARC
Wheaton	53.290	51.590	N9PGQ	o(ca)e 107.2	N9PGQ
<b>PEORIA</b>					
Peoria	53.870	52.170	N9HUW	o	PALS
Washington	53.990	52.290	W9UVI	o(ca)lrz 103.5	PAARC
<b>ROCKFORD</b>					
Rockford	53.010	52.010	K9AMJ	oelr	K9AMJ
<b>ST LOUIS</b>					
Godfrey	53.350	51.650	K9KE	oel	K9KE
<b>INDIANA</b>					
<b>EAST CENTRAL</b>					
Connersville	53.430	52.430	WB9SBI	oe	WB9SBI
New Castle	53.070	52.070	KB9IIK	op	HCWA
<b>INDIANAPOLIS</b>					
Greenwood	53.150	52.150	KA9ZPA	olr	ASBDG
Indianapolis	52.600	52.840	WB9QLJ	oel	IPL ARC
Indianapolis	53.010	52.010	N9DOO	or	SMARTS
Johnson Co	53.090	52.090	KA9ZPA	olr	ASBDG
Noblesville	53.110	52.110	K9YDO	o(ca)elrzt	ICE
<b>NORTH CENTRAL</b>					
Goshen	53.030	52.030	KB9BIF	oaz	M-CARS
Kokomo	53.390	52.390	N9LLO	p	N9LLO
<b>NORTHEAST</b>					
Angola	53.050	52.050	WB9DGD	o	LLRG
Fort Wayne	53.270	52.270	N9VZJ	ol	N9VZJ
North Webster	53.890	52.890	KF9MP	p(ca)e	IRCS
Roanoke	53.130	52.130	WB9VLE	oal	WB9VLE
<b>NORTHWEST</b>					
Beverly Shores	53.570	52.500	KA9TAD	o	KA9TAD

## INDIANA-LOUISIANA

<i>Location</i>	<i>Output</i>	<i>Input</i>	<i>Call</i>	<i>Notes</i>	<i>Sponsor</i>
Demotte	53.810	52.810	KA9WIE	o	KA9WIE
Hammond	53.370	52.370	N9FXT	o	N9FXT
Rolling Prairie	53.350	52.350	N9LWD	oapeiz	N9LWD
<b>WEST CENTRAL</b>					
Darlington	53.250	52.250	KB9HRS	o(ca)rl	Mont RACES
Terre Haute	52.525	52.920	W9EQD	o	THRC
<b>IOWA</b>					
<b>CENTRAL</b>					
Sheldahl	53.090	51.390	N0QFK	oex	N0QFK
<b>DES MOINES</b>					
Des Moines	50.070	50.070	K0HTF/B	bcn	K0HTF
Grimes	53.250	51.550	N0INX	oelx	Westside
<b>NORTHWEST</b>					
Alta	53.030	51.330	WA0C	o 192.8	WA0C
<b>KANSAS</b>					
<b>NORTHEAST</b>					
Kansas City	53.850	52.150	WB0SNQ	o	WB0SNQ
Osage City	52.950	51.250	KD5WY	o	ECRG
Shawnee	53.550	52.550	N0EUH	ce	BYRG
Shawnee Msn	53.070	51.370	KB0VDA	oA	SPARC
Topeka	52.910	51.210	K0HAM	o(ca)ez	NE KS ARC
<b>SOUTH CENTRAL</b>					
Anthony	52.830	51.130	KB0OHH	o	SlitPinARC
Wichita	53.890	52.190	KC0AHN	o(ca)z	BEARS
<b>SOUTHEAST</b>					
Pittsburg	53.790	52.090	K0PKT	o 91.5	SLDDG
<b>KENTUCKY</b>					
Ashland	53.010	52.010	KC4QK	ocate 107.2	ASHLAND 24
Highland Hgt	53.330	52.330	AD4CC	oaeRB	NKU & AD4C
Highland Hgt	53.750	52.750	W4YWH	o	W4YWH
Lawrenceburg	53.130	52.130	N4EQT	o 107.2	N4EQT
Lexington	53.570	52.570	KE4LGL	o(ca)	KE4LGL
Louisville	53.290	52.290	KF4UAQ	a	KF4UAQ
Louisville	53.430	52.430	WA4DBY	o 151.4	FLOYD CO
Monticello	53.070	52.070	N4TPL	o 100.0	N4TPL
Nancy	53.270	52.270	KA4UHL	oaez 100.0	KA4UHL
Stanton	53.810	52.810	WD4KNE	o(ca)	WD4KNE
Waynesburg	53.390	52.390	KE4RKF	oe 100.0	KE4RKF
<b>LOUISIANA</b>					
<b>COVINGTON-SLIDELL</b>					
LaComb	53.130	52.130	W5VAS	oe	TRI-PAR
<b>HAMMOND</b>					
Hammond	53.090	52.090	W5NJJ	o	NLAKE ARC+
<b>MORGAN CITY</b>					
Morgan City	52.450	51.450	N5DVI	o	AADXA



**120 51-54 MHz****LOUISIANA-MASSACHUSETTS**

<i>Location</i>	<i>Output</i>	<i>Input</i>	<i>Call</i>	<i>Notes</i>	<i>Sponsor</i>
<b>NEW ORLEANS</b>					
New Orleans	53.210	52.210	N5OMG	o(ca) exlRz	N5OMG
<b>NORTH CENTRAL</b>					
Monroe	53.030	52.030	AB5LG	o(ca) exlzWx	NE LA 6M
West Monroe	53.610	52.610	KB5TLB	otAWx	KB5TLB
<b>MAINE</b>					
<b>SOUTHERN</b>					
Washington	53.550	52.550	KC1CG	o 91.5	KC1CG
<b>SOUTHWEST</b>					
Parsonfield	53.370	52.370	N1ULM	o 136.5/ 136.5	PWAWA
<b>SOUTHWEST CENTRAL</b>					
Augusta	53.290	52.290	N1ULM	o 136.5/ 136.5	PWAWA
Gray	53.570	52.570	WA1KAH	o 136.5	WA1KAH
Winthrop	53.150	52.150	KA1SHU	o CSQ	KA1SHU
<b>WESTERN</b>					
Woodstock	53.090	52.090	WA1KAH	o 136.5	WA1KAH

**MARYLAND**

<b>BALTIMORE</b>					
Randallstown	53.150	52.150	N3GXH	I	N3GXH
<b>CENTRAL DELMARVA</b>					
Salisbury	53.070	52.070	K3SVA	156.7	PROS
<b>NORTH CENTRAL</b>					
Westminster	53.090	52.090	K3PZN	156.7	CCARC
<b>NORTHEAST</b>					
Colora	53.050	52.050	K3UAV	R 107.2	FORCE
Port Deposit	53.830	52.830	N3OUT	(ca) 94.8	N3OUT
RisingSun	53.950	52.950	AA3MH	(ca) 94.8	N3ONK
<b>SOUTH</b>					
Lexington Park	53.030	52.030	WA3UMY	I	WA3UMY
Waldorf	53.330	52.330	N4QFW	caet	N4QFW
<b>WASHINGTON DC AREA</b>					
Frederick	53.750	52.750	N3IGM	a	N3IGM
Greenbelt	53.170	52.170	KA3BTD	I	KA3PQS
Wheaton	53.250	52.250	N3AGB	I	MCNRC

**MASSACHUSETTS**

<b>CAPE COD</b>					
Sandwich	53.170	52.170	K1LU	o 100.0/ 100.0	MYRA
<b>CENTRAL</b>					
Oakham	53.670	52.670	KA1OXQ	oe-sun 100.0/123.0	KA1OXQ
Princeton	53.310	52.310	K1KZE	oelxR 100.0/162.2	MEMA
<b>EAST CENTRAL</b>					
Bolton	53.010	52.010	W1OJ	oe-sunR 173.8/173.8	W1OJ

## MASSACHUSETTS-MICHIGAN

<i>Location</i>	<i>Output</i>	<i>Input</i>	<i>Call</i>	<i>Notes</i>	<i>Sponsor</i>
<b>METRO WEST</b>					
Marlborough	53.470	52.470	KA1TIH	ol	AARC 100.0/71.9
Marlborough	53.810	52.810	W1BRI	ol	MMRA 71.9/71.9
Maynard	53.610	52.610	W1OJ	oelxR	W1OJ 71.9/100.0
Maynard	53.610	52.610	W1OJ	oelxR	W1OJ 71.9/71.9
<b>NORTH CENTRAL</b>					
Fitchburg	53.830	52.830	KA1SRD	ol	KA1SRD 162.2/162.2
<b>NORTHEAST</b>					
BillERICA	53.070	52.070	W1DC	o DS	1200RC 100.0/71.9
Danvers	52.420	53.640	WA1HZK	olx	WA1HZK 100.0/173.8
Danvers	52.420	52.040	WA1HZK	olx	WA1HZK 100.0/71.9
Winchester	53.250	52.250	WA1HUD	o	WA1HUD 100.0/71.9
<b>NORTHERN</b>					
Pepperell	53.890	52.890	N1MNX	ol	N1MNX 100.0/100.0
<b>NORTHWEST</b>					
NorthAdams	53.230	52.230	K1FFK	ox	NOBARC 162.2/162.2
<b>SOUTHEAST</b>					
Fall River	53.910	52.910	N1LDY	o(ca)e- sunR	N1LDY 100.0/71.9
<b>WEST CENTRAL</b>					
Amherst	53.350	52.350	KD1XP	oae	KD1XP 71.9/71.9
<b>WESTERN</b>					
Windsor	53.190	52.190	W1OBQ	t	NYNES
<b>MICHIGAN - MARC</b>					
<b>ANN ARBOR</b>					
Hell	51.840	51.340	WD8PMV	o(ca)el	WD8PMV
<b>ANTRIM/KALKASKA COUNTY</b>					
Mancelona	51.980	51.480	K8WQK	ol	
<b>CENTRAL</b>					
St Johns	52.840	52.340	WB8ZYZ	ox	
<b>DETROIT</b>					
Detroit	52.820	52.320	WA6CDR	pA	107.2CATVS
Northville	52.580	52.080	N8DJP	pAP	82.5
<b>GENESEEE COUNTY</b>					
Clio	51.880	51.380	WB8INH	pael	88.5FAIR
<b>JACKSON</b>					
Jackson	51.700	51.200	WB8RJY	o	WB8RJY
<b>KALAMAZOO</b>					
Decatur	52.940	52.440	KF8ZF	o 94.8	BASR

**122 51-54 MHz****MICHIGAN-MISSOURI**

<i>Location</i>	<i>Output</i>	<i>Input</i>	<i>Call</i>	<i>Notes</i>	<i>Sponsor</i>
<b>LOWER MICHIGAN</b>					
Burton	51.760	51.260	N8DI	o(ca)elx	N8DI
<b>NORTH KENT COUNTY</b>					
Rockford	52.600	52.100	K8KWD	plnk-51.6	114.8
<b>ROMEO</b>					
Romeo	51.740	51.240	N8MCD	o 100.0	N8MCD
<b>SAGINAW</b>					
Saganaw	51.860	51.360	K8DAC	oal	SVARA
<b>SOUTHEAST</b>					
Petersberg	52.280	52.780	KC8HIG	oxl	Ham-a-Lot
<b>WEST CENTRAL</b>					
Cedar Springs	52.720	52.220	NW8J	oe	136.5

**MINNESOTA**

<b>DULUTH</b>					
Duluth	53.130	52.130	KBØLBS	ol- 449.975	KBØLBS
Proctor	53.050	52.050	NØBZZ	o	NØBZZ
<b>EAST CENTRAL</b>					
North Branch	53.070	52.070	WBØOND	oel- 146.985	SARCASM
North Branch	53.210	52.210	NØKVL	ol- 442.950	NØKVL
<b>MPLS-ST.PAUL</b>					
Chaska	53.030	52.030	NØQNY	o	SMARTS
Cologne	53.330	52.330	KAØBFP	o	SCAN
Hugo	53.130	52.130	KBØVAD	o	CHANONE
Little Canada	53.490	52.490	NØNFO	ol- 146.925	RAMCO 107.2
Mpls	53.010	52.010	WEØH	o	WEØH
Mpls	53.150	52.150	WØYC	oael- 147.15	UMRADCLUB
Mpls	53.450	52.450	NØBVE	oel- 145.450	MNTNKRC
St Paul	53.470	52.470	KAØJLB	ol-145.17	MAGIC
White Bear Lake	53.250	52.250	WDØHWT	ol-146.85	MARA

**MISSISSIPPI**

Byhalia	53.270	52.270	N4DRL	oIRBt	N4DRL
Ellisville	53.010	52.010	N5EKR	o	
Mendenhall	53.050	52.050	K5HYE	o	K5HYE

**MISSOURI**

<b>CENTRAL</b>					
Eldon	53.050	52.050	NØGYE	o	
New Bloomfld	53.870	52.170	NØXIY	o	
<b>COLUMBIA/JEFFERSON</b>					
Ashland	52.890	51.190	KBØIRV	o	
<b>KANSAS CITY</b>					
Kansas City	52.810	51.110	NØIGD	o(ca)el	NØIGD
Kansas City	53.330	52.330	WVØT	o	SEIDKR
Missouri City	53.290	51.590	NØFUN	o	KC6METER

## MISSOURI-NEW HAMPSHIRE

<i>Location</i>	<i>Output</i>	<i>Input</i>	<i>Call</i>	<i>Notes</i>	<i>Sponsor</i>
<b>SOUTH CENTRAL</b>					
Salem	53.450	51.750	KBØWLF	oaez	FLASH
St James	53.090	51.390	NØOXR	oa	
<b>ST LOUIS</b>					
St Louis	52.850	51.150	NØOWJ	oel	141.3
<b>MONTANA</b>					
<b>SOUTH CENTRAL</b>					
Bozeman	53.290	51.590	KF7FW	oelx	KF7FW
<b>NEBRASKA</b>					
<b>GRAND ISLAND</b>					
Grand Island	53.350	51.650	WØCUO	oelA	GIARS
Grand Island	53.750	52.050	WRØK	oeA 123.0	HALL CO
<b>KEARNEY</b>					
Kearney	53.290	51.590	KFØJW	o	KFØJW
<b>LINCOLN</b>					
Lincoln	53.250	51.550	NØWXI	oel	NØWXI
Lincoln	53.950	52.250	KAØWUX	oel- 444.675	KAØWUX
<b>OMAHA</b>					
Omaha	53.150	54.850	KBØAWB	oel	KBØAWB
<b>SOUTHEAST</b>					
Fairbury	50.061	50.061	WBØRMO	bcn	EN10 JCARS
<b>NEVADA - CARCON</b>					
<b>SIERRA/TAHOE</b>					
Incline Village	51.860	51.360	N7VXB	c	N7VXB
<b>WEST CENTRAL</b>					
Reno	52.580	52.080	WA7DG	o 114.8	WADG
Reno	52.840	52.340	WA6MNM	o 123.0	WA6MNM
<b>NEVADA - SNRC</b>					
<b>SOUTHERN NEVADA</b>					
Lo Potosi Mtn	53.010	52.010	WB6TNP	o	TRISTATE
N Vegas Local	53.190	52.190	N9CZV	o	
<b>NEW HAMPSHIRE</b>					
<b>NORTHERN</b>					
Sergeants					
Purchase	53.190	52.190	W1ØBQ	t	NYNES
<b>SOUTH CENTRAL</b>					
Concord	53.590	52.590	KA1ØKQ	o 100.0/71.9	NHRC
Goffstown	53.420	53.640	WA1HZK	olx 100.0/173.8	WA1HZK
Goffstown	53.420	52.040	WA1HZK	olx 100.0/71.9	WA1HZK
<b>SOUTHEAST</b>					
Deerfield	53.040	53.640	WA1HZK	olx 100.0/173.8	WA1HZK

**124 51-54 MHz****NEW HAMPSHIRE-NEW JERSEY**

<i>Location</i>	<i>Output</i>	<i>Input</i>	<i>Call</i>	<i>Notes</i>	<i>Sponsor</i>
Deerfield	53.040	52.040	WA1HZK	olx 100.0/71.9	WA1HZK
<b>SOUTHERN</b>					
Hudson	53.970	52.970	N1VQQ	ol 71.9/71.9	N1VQQ
Peterborough	53.190	52.190	W1OBQ	t	NYNES
Temple	53.930	52.930	N1IMO	ol 88.5/88.5	N1IMO
Walpole	53.430	52.430	N1SJK	o 88.5/88.5	N1SJK

**NEW JERSEY - ARCC**

<b>CAMDEN</b>					
Waterford Wks	52.600	52.840	KA2PFL	oel	ARBWxt 131.8
<b>MONMOUTH</b>					
Cream Ridge	53.450	52.450	N3IBX	o	CR-MRG
<b>SALEM</b>					
Quinton	53.710	52.710	N2KEJ	oe	74.4

**NEW JERSEY - TSARC AREA**

<b>BERGEN</b>					
Cliffside Park	53.770	52.770	KA2AYR	o(ca) 136.5	KA2AYR
Hackensack	53.350	52.350	WB2ZNP	o(ca) 136.5	WB2ZNP
Haledon	53.630	52.630	WA2OFI	o	WA2OFI
Paramus	53.490	52.470	W2GEZ	o(ca)  136.5	WB2MAZ
<b>EAST CENTRAL</b>					
Jackson	53.430	52.430	WB2HAE	o	WB2HAE
<b>HUDSON</b>					
Bayonne	53.090	52.090	N2EHN	ol	N2EHN
<b>MIDDLESEX</b>					
Piscataway	53.250	52.250	N2PLR	136.5	N2PLR
<b>MONMOUTH</b>					
Holmdel	53.470	52.470	W2GEZ	o(ca)  136.5	WB2MAZ
Millstone	53.210	52.210	KD2I	ol	131.8 SPARS
<b>MORRIS</b>					
Mt Freedom	53.150	52.150	KE2RY	o	136.5 MORRIS OEM
Rockaway	53.010	52.010	WA2SLR	o(ca) 136.5	WA2SLR
<b>OCEAN</b>					
Beachwood	53.450	52.450	KB2ISY	o	WorldLink
<b>PASSAIC</b>					
Little Falls	53.690	52.690	N2DSY	ol	136.5 N2DSY
West Patterson	53.030	52.030	N2EYK	136.5	N2EYK
<b>SUSSEX</b>					
Lake Hopatcong	53.390	52.390	WR2M	ol	WR2M
Montague	53.210	52.210	KB2BNU	ol	131.8 SPARS
Netcong	53.510	52.210	N2EWV	o(ca)  136.5	SPARS

## NEW JERSEY-NEW YORK

<i>Location</i>	<i>Output</i>	<i>Input</i>	<i>Call</i>	<i>Notes</i>	<i>Sponsor</i>
Pahaquarry	53.870	52.870	KA2EIA	oeIR	CIS
<b>NEW MEXICO</b>					
<b>ALBUQUERQUE</b>					
Albuquerque	52.525	52.525	WB5IUZ	o	WB5IUZ
<b>NORTHWEST</b>					
Farmington	53.010	52.010	KB5ITS	o 131.8	KB5ITS
Farmington	53.850	52.850	NO3Y	o	NO3Y
<b>NEW YORK - SLVRC</b>					
<b>ST LAWRENCE/FRANKLIN CTY NY</b>					
Malone	53.150	52.150	WB2RYB	o	
<b>NEW YORK - TSARC AREA</b>					
<b>MANHATTAN</b>					
Manhattan	53.550	52.550	WB2VTN	oeIR	
Manhattan	53.730	52.730	AG2S	136.5	KQ2H
<b>ORANGE</b>					
Blooming Grove	53.190	52.190	WB2BQW	ol	WB2BQW
Harriman	53.170	52.170	WA2LVY	ol 136.5	WA2LVY
<b>STATEN ISLAND</b>					
Staten Island	53.130	52.130	KA2YBF	ol	KA2YBF
<b>SUFFOLK</b>					
Melville	53.110	52.110	WB2CIK	ol	WB2CIK
Setauket	53.680	52.680	K2YBW	oe	K2YBW
Setauket	53.680	52.525	K2YBW	oe	K2YBW
Yaphank	53.790	52.790	KA2RGI	156.7	KA2RGI
<b>ULSTER</b>					
Woodstock	53.330	52.330	KA1JVC	o(ca) 162.2	WARC
<b>NEW YORK - UNYREPCO</b>					
<b>ALBANY/SCHENECTADY</b>					
Albany	53.410	52.410	WA2GBO	oeWx	
Grafton	53.630	52.630	K2CBA	o	GURU
Grafton	53.810	52.810	K2RBR	oe	
<b>AUBURN</b>					
Auburn	53.050	52.050	K2INH	o	
<b>ELMIRA/CORNING</b>					
Elmira Heights	53.690	52.690	W2AC	o	W2AC
<b>ONEONTA/NORWICH</b>					
Stamford	53.270	52.270	K2NK	oe 107.2	
<b>ROCHESTER</b>					
Rochester	53.330	52.330	N2HJD	oalezR 123.0	RRRA
Rochester	53.630	52.630	WB2HYP	olWx	GRIDD
<b>S ESSEX CTY/MINEVILLE</b>					
Mineville	53.350	52.350	WA2LRE	oeIWx 123.0	ESX CTY RA
<b>SYRACUSE</b>					
Syracuse	53.010	52.010	N2TUF	oe	

**126 51-54 MHz**

**NEW YORK-NORTH CAROLINA**

<i>Location</i>	<i>Output</i>	<i>Input</i>	<i>Call</i>	<i>Notes</i>	<i>Sponsor</i>
<b>NEW YORK - VIRCC</b>					
<b>NORTHEAST</b>					
Mineville	53.350	52.350	WA2LRE	oeIR	Essx RACES
Plattsburgh	53.590	52.590	WA2LRE	oeIR	Clin RACES
<b>NEW YORK - WNYSORC</b>					
<b>NIAGARA</b>					
Grand Island	53.090	52.090	W2SIX	I-444 100.0	W3FL
Tonawanda #	53.290	52.290	W2SEX	o	K2YW
<b>SOUTHERN TIER</b>					
Delevan	51.620	51.120	WB2JPQ	oIDS 88.5	WB2JPQ
Limestone	53.310	52.310	N2ISQ	o	N2ISQ
Mayville	53.570	52.570	WA2EQX	o	N2FMM
Sherman	53.610	52.610	WB2EDV	o	WB2EDV
<b>NORTH CAROLINA</b>					
Asheville	53.470	52.470	N4OOC	o	
Barium Springs	53.670	52.670	WA4WRS	o	
Chapel Hill	53.450	52.450	W4UNC	oet	OCRA
Clinton	53.330	52.330	N4ZHC	o(ca)ezI	SCARS
Efland	53.410	52.410	WA1YYN	oe 107.2	WA1YYN
Fayetteville	53.810	52.810	W4EBM	o(ca)e	GOLDEN
Gastonia	53.110	52.110	N4XTF	oaezIRB	N4XTF
Grandfther Mtn #	53.050	52.050	WA4PXV	oel	
Hendersonville	53.130	52.130	WA4FOT	oel 131.8	WA4FOT
Knoxville	53.590	52.590	KE4QOX	blr 156.7	KE4QOX
Lumberton	53.110	52.110	KD4BGD	o	KD4BGD
Mars Hill	53.090	52.090	WB4PLA	oe	WB4PLA
Marshall	53.270	52.270	KD4GEU	o	
Mount Airy	53.070	52.070	KD4FWS	o(ca)ez 100.0	KD4FWS
Mount Airy	53.970	52.970	KD4FWS	obep 100.0	KD4FWS
Mt Mitchell	53.630	52.630	K4JWJ	oe 100.0	K4JWJ
Newport	53.010	52.010	K4GRW	o	RW CHAMBER
Pittsboro	53.230	52.230	KD4JFN	oa 107.2	KD4JFN
Raleigh	53.250	52.250	WA4PEN	o	RARS
Ranlo #	53.390	52.390	KC4YOZ	oel 107.2	MUG
Reelsboro	53.090	52.090	KF4IXW	oeRB 162.2	
Rocky Mount	53.050	52.050	N4JEH	o	N4JEH
Rocky Mount	53.650	52.650	KC4SBJ	o	
Sophia	53.350	52.350	WR4BEG	oel	BROADCAST
Thomasville	52.525	52.525	WW4DC	oRB 88.5	WW4FL
Thomasville	53.010	52.010	KE4QOX	o(ca)el RB 88.5	K4AZA
Thomasville	53.170	52.170	WW4DC	ol 88.5	
Wendell	53.070	52.070	WB4IUY	o(ca)I	5CRG
West Jefferson #	53.750	52.750	WA4PXV	oe	
Wilmington	53.430	52.430	AD4DN	o(ca)ezI 88.5	AD4DN

## NORTH CAROLINA-OHIO

<i>Location</i>	<i>Output</i>	<i>Input</i>	<i>Call</i>	<i>Notes</i>	<i>Sponsor</i>
Youngsville	53.370	52.370	KD4MYE	oazt	KD4MYE
<b>OHIO</b>					
<b>ALLEN</b>					
Lima	53.630	52.630	W8HDU	o(ca)e 100.0	W8HDU
<b>BUTLER</b>					
Fairfield	53.170	52.170	W8DZ	oe	GCARA
Middletown	51.620	51.120	N8COZ	cl	N8COZ
Middletown	53.210	52.210	W8BLV	oeltt 77.0	Dial ARC
Middletown	53.350	52.350	N8COZ	o(ca)l	N8COZ
<b>CARROLL</b>					
Carrollton	53.070	52.070	KB8SXE	oaetA	CC ARES
<b>COLUMBIANA</b>					
E Liverpool	53.090	52.090	KB8JNM	(ca)el	KB8JNM
N Waterford	53.630	52.630	KB8SHE	oeRB	KB8SHE
<b>CUYAHOGA</b>					
Brecksville	53.310	52.310	N8BHU	o	TCG
Cleveland	53.110	52.110	WA8WSO	t	WRRRA
Highland Hills	53.230	52.230	WR8ABC	107.2	LEARA
Mayfield Hts	51.620	51.120	N8QBB	o	N8QBB
Parma	53.010	52.010	K8ZFR	o	C.A.R.S.
Shaker Hts	53.830	52.830	K8ZFR	o	CARS
<b>ERIE</b>					
Sandusky	53.350	52.350	W8LBZ	o(ca)el RAxWx	SREL 107.2
<b>FRANKLIN</b>					
Westerville	52.700	52.940	W8RRJ	oal	CORC
<b>FULTON</b>					
Wauseon	53.410	52.410	KB8MDF	o 103.5	KB8MDF
<b>GEAUGA</b>					
Newbury	52.680	52.920	WB8APD	cx	SMART
<b>GREENE</b>					
Beavercreek	53.730	52.730	N8NPT	ot	N8NPT
<b>HOLMES</b>					
Lakeville	53.330	52.330	KB8UXC	o	KB8UCX
<b>LORAIN</b>					
Elyria	53.770	52.770	WD8OCS	e 136.5	WD8OCS
<b>MAHONING</b>					
Youngstown	53.030	52.030	K8EAU	o	N8FAL
<b>MEDINA</b>					
Brunswick	53.190	52.190	N8OVW	o	N8OVW
<b>MONTGOMERY</b>					
Dayton	53.030	52.030	KG8PB	o	KG8PB
<b>SUMMIT</b>					
Akron	53.170	52.170	N8XPK	oaez	N8XPK
Norton	53.150	52.150	WB8UTW	o	WB8UTW
<b>WAYNE</b>					
W Salem	53.270	52.270	N8NAU	o	N8NAU
<b>WOOD</b>					
Bowling Green	53.610	52.610	WA8EXF	o	WA8EXF
Perrysburg	53.650	52.650	KB8YVY	oa	KA8WPC



## 128 51-54 MHz

## OKLAHOMA-PENNSYLVANIA

<i>Location</i>	<i>Output</i>	<i>Input</i>	<i>Call</i>	<i>Notes</i>	<i>Sponsor</i>
<b>OKLAHOMA</b>					
<b>NORTHEAST</b>					
Bartlesville	50.066		AL7C	bcn	AL7C
<b>OKLAHOMA CITY</b>					
Bethany	53.010	52.010	KD5AHH	ol	BojiveRN
Edmond	53.170	51.470	KA5WIS	o	KA5WIS
Mustang	53.050	52.050	KB5XM	oe 141.3	KB5XM
Oklahoma Cty	52.810	51.110	KA5ENU	oa	KA5ENU
Oklahoma Cty	52.810	51.810	KA5ENU	oa	KA5ENU
Oklahoma Cty	53.090	51.390	KC5LXT	o	KC5LXT
Oklahoma Cty	53.230	51.530	K5JL	oa	OCAPA
Oklahoma Cty	53.330	51.630	KC5BRO	oa	KC5BRO
<b>TULSA</b>					
Claremore	53.650	51.950	N5PCZ	o	GRDA ARC
<b>OREGON - ORRC</b>					
<b>COAST - CENTRAL</b>					
Waldport	53.010	52.010	KA7TRY	oe 146.2	KA7TRY
<b>COAST - NORTH</b>					
West Port	52.810	51.110	K7CH	ot	K7CH
<b>PORTLAND METRO</b>					
Beaverton	53.350	51.650	KC7STO	o 107.2	WORC
Portland	53.290	51.590	KA0SSF	olt	KA0SSF
<b>SOUTH CENTRAL</b>					
Klamath Falls	52.830	51.130	KG7UL	oe 118.8	KG7UL
<b>SOUTH WILLAMETTE VALLEY</b>					
Eugene	53.650	51.950	W7ALN	ot	W7ALN
<b>PENNSYLVANIA - ARCC</b>					
<b>BRADFORD</b>					
Laceyville	53.350	52.350	WA3PYI	o	
<b>BUCKS</b>					
Fairless Hills	53.030	52.030	WA3BXW	o(ca) RARBWx	BEARS 131.8
Warminster	53.370	52.370	K3MFI	o(ca) 131.8	WarmSix
West Rockhill	53.230	52.230	N3DQZ	ct	
<b>CHESTER</b>					
Valley Forge	53.410	52.410	W3PHL	olRB	PARA Group
<b>COLUMBIA</b>					
Berwick	53.590	52.590	N3JPV	oe 77.0	BARS
Bloomsburg	53.130	52.130	WB3DUC	oeRA	131.8
<b>DELAWARE</b>					
Media	53.270	52.270	N3EJU	olt	131.8
<b>LACKAWANNA</b>					
Ransom	53.430	52.430	N3EVW	oeA	
<b>LUZERNE</b>					
Wilkes-Barre	53.810	52.810	WB3FKQ	oeIRAWxt	82.5
<b>LYCOMING</b>					
Williamsport	53.730	52.730	N3JIX	c	167.9
<b>MONROE</b>					
Camelback Mtn	53.790	52.790	N3KZ	o 131.8	UPenn ARC

## PENNSYLVANIA-SOUTH CAROLINA

<i>Location</i>	<i>Output</i>	<i>Input</i>	<i>Call</i>	<i>Notes</i>	<i>Sponsor</i>
<b>MONTGOMERY</b>					
Eagleville	53.110	52.110	N3ACL	oeRA	Montco OEP
Wyndmoor	53.650	52.650	K3VIT	oaelWxt	131.8
<b>NORTHAMPTON</b>					
North Bangor	53.830	52.830	KA2QEP	o	
Pen Argyl	53.570	52.570	KA3ODJ	oe	203.5
Wind Gap	53.290	52.290	N3MSK	ct	
<b>PHILADELPHIA</b>					
Philadelphia	53.890	52.890	N3KZ	o	131.8 UPenn ARC
<b>WAYNE</b>					
Pleasant Mount	53.070	52.070	K2KQZ	o	136.5
<b>YORK</b>					
York	53.970	52.970	W3HZU	o(ca)el	Keystone 123.0

**PENNSYLVANIA - WPRC****BEAVER**

Beaver	53.850	52.850	KC3TN	o	TAARA
New Galilee	51.720	51.220	KE3ED	o	KE3ED
<b>ERIE</b>					
Albion	53.550	52.550	WA3WYZ	ol	186.2 WA3WYZ

**JOHNSTOWN 123.0**

Barnesboro	52.900	52.400	KE3DR	o	141.3 KB3ANT
Johnstown	51.800	51.300	KB3BLF	o	CCDES

**NORTH CENTRAL**

DuBois	53.070	52.070	K3PS	or	QCFMA
--------	--------	--------	------	----	-------

**NORTHWEST**

Meadville	52.680	52.920	WB8APD	cx	WB8APD
Titusville	51.820	51.320	WB3KFO	o	WB3KFO
Vowinkel	51.700	51.200	N3GPM	o	N3GPM

**PITTSBURGH**

Apollo	51.900	51.400	N1RS	oaelrx	SARA 141.3
Crafton	53.290	52.290	WA3RSP	o	
Pgh/Homestead	51.740	51.240	WA3PBD	o	GtwyFM

**SOUTHWEST**

Acme	51.780	51.280	N3QZU	o	LHVHFS
Finleyville	51.980	51.480	N3OVP	oe	N3OVP
Mt Pleasant	51.960	51.460	KA3JSD	o(ca)elx	KA3JSD 141.3
New Stanton	51.840	51.340	N3HOM	o	141.3 N3HOM

**PUERTO RICO**

Aguas Buenas	51.980	51.480	KP4IA	oe	
--------------	--------	--------	-------	----	--

**RHODE ISLAND****CENTRAL**

Cranston	53.290	52.290	W1CDO	clx	W1CDO 162.2/162.2
----------	--------	--------	-------	-----	----------------------

**SOUTH CAROLINA**

Blythewood	53.010	52.010	N0WFL	o	
Gilbert	53.270	52.270	KC4GYM	oel	162.2NARC

## 130 51-54 MHz

## SOUTH CAROLINA-TEXAS

Location	Output	Input	Call	Notes	Sponsor
Greenville	53.410	52.410	KO4MZ	oe 131.8	KO4MZ
Little Mtn	53.190	52.190	KN4AS	oe 156.7	
Mountain Rest	53.590	52.590	KF4IWA	oez	KF4IWA
Sumter	53.770	52.770	W4GL	oeIRB	SARA
<b>TENNESSEE</b>					
Cookeville	53.190	52.190	WA4UCE	o	ARS OF TTU
Gallatin	53.050	52.050	WA4BGK	oIRB 114.8	WA4BGK
Gray	53.010	52.010	WD4SBX	o	WD4SBX
Kingsport	53.430	52.430	K4GX	o	K4GX
Knoxville	53.150	52.150	WB4IOB	o	WB4IOB
Knoxville	53.550	52.550	N4OQJ	o 100.0	KB4FZK
Knoxville #	53.250	52.250	WA4YON	o	R.E.PRICE
McNairy	53.350	52.350	NU5O	oeI 107.2	VOLNET
Memphis	53.010	52.010	WA4KOG	o	
Memphis	53.550	52.550	K4RDK	o	K4RDK
Morristown	53.030	52.030	KF4FTD	e	KF4JOZ
Morristown	53.230	52.230	KQ4E	o	KQ4E
Nashville	53.010	52.010	WA4BGK	o 114.8	
Nashville	145.210	52.525	N4ARK	oeRB	N4ARK
Oak Ridge	53.110	52.110	WD4GYN	o	WD4GYN
Roan Mtn	53.310	52.310	KD4SQB	oe	KD4PVU
Rogersville #	53.750	52.750	K4GX	o 114.8	K4GX
Waverly	53.090	52.090	KC4VHQ	o	KC4VHQ
<b>TEXAS</b>					
Amarillo	52.650	51.650	N5SQK	o 127.3	
Andrews	53.250	52.250	KB5MBK	o 88.5	
Austin	52.650	51.650	W5FUA	o 114.8/151.4	
Austin	53.670	52.670	WB5PCV	o	
Barstow	53.050	52.050	N5SXQ	o	
Beaumont	53.050	52.050	NC5V	oe 141.3	
Crosby	52.010	51.010	N5YIJ	o 141.3	
Dallas	53.350	52.350	WA5YST	o	
Dallas	53.630	52.630	WA5EHA	o	
Dallas	53.930	52.930	AA5ZD	o	
El Paso	53.550	52.550	K5WPH	oI	SCARC
Elmendorf	53.090	52.090	W5ROS	c	ROOST
Fort Worth	52.650	51.650	N5HKA	o	
Georgetown	53.050	52.050	K5AB	o	
Houston	52.650	51.650	KD5XA	o 156.7	
Houston	53.110	52.110	WA5SIX	o 141.3	HAMS
Longview	53.410	52.410	N5REO	o	
Midland	53.110	52.110	WB5RCD	o(ca) xlxp	+WTX220ASN
Murphy	53.030	52.030	N5ROY	o	
Plano	53.610	52.610	N5TVN	o	
Rosehill	53.270	52.270	KC5TFL	oa 123.0	ALERT-HOU
Saltillo	53.010	52.010	N5TAG	o	
San Antonio	53.030	52.030	KA5PSS	141.3	
San Antonio	53.130	52.130	K5SUZ	e	SARO
San Antonio	53.170	52.170	WA5KBQ	o	

## TEXAS-WASHINGTON

Location	Output	Input	Call	Notes	Sponsor
Tuxado	52.650	51.650	N5TEQ	o	CPARC
Victoria	53.070	52.070	KA5PSS	ole 103.5	
Weatherford	53.150	52.150	K5SXX	o	
Wichita Falls	53.290	52.290	WB2NQV	al	

## UTAH

## SOUTHWEST

St George	52.525	53.600	K6GHI	ol-145.450	
-----------	--------	--------	-------	------------	--

## WASATCH FRONT

Clinton	53.010	52.010	KK7AV	o	
Mtn Green	53.050	52.050	KB7CVH	ol-145.430	
Roy	52.525	52.525	KK7AV	o	

## VIRGINIA

Amelia	53.390	52.390	WB3R	o	WB3R
Amelia Courths	53.110	52.110	KB4YKV	o(ca)	KB4YKV
Bedford	53.150	52.150	N4CH	o	N4CH
Chesterfield	53.430	52.430	KD4SUU	oe	KD4SUU
Danville(DCC)	53.130	52.130	WB4GJG	ot	DCCARC
Gate City	53.210	52.210	N4WWB	oael	SCOTT CO
Gum Spring	53.070	52.070	KB4MIC	o	KB4MIC
Hampton	53.890	52.890	WA4OHX	oe	TEL PIO
Lexington	53.010	52.010	KI4ZR	ol	ROCKBRIDGE
Lynchburg	53.570	52.570	KE4KEH	o	KE4KEH
Newport News	53.250	52.250	KT4QW	o(ca)e 100.0	KT4QW
Pearisburg	53.470	52.470	KE4JYN	o 107.2	KE4JYN
Rice	53.170	52.170	KE4SFU	oe	KE4SFU
Roanoke	53.090	52.090	WB8BON	ol	WB8BON
Roanoke	53.250	52.250	N4CH	ol	N4CH
Vesta	53.430	52.430	N4GBO	o 107.2	N4GBO
White Top Mtn	53.650	52.650	KB4YFV	oe	KB4YFV

## NORTH CENTRAL

Bull Run Mtn	53.450	52.450	WD8ISK	a	KB4CVL
--------------	--------	--------	--------	---	--------

## WASHINGTON DC AREA

Alexandria	53.130	52.130	WA4CCF	l	AlexRC
Alexandria	53.130	223.220	WA4CCF	l 107.2	AlexRC
Tyson's Corner	53.370	52.370	KM4OI	az	KB4CVL

## WASHINGTON

## CENTRAL

Saddle Mtn	52.950	51.250	KB6KJX	ol 100.0	KB6KJX
------------	--------	--------	--------	----------	--------

## SPOKANE

Mica Peak	53.290	51.590	K7LVB	oax	K7LVB
-----------	--------	--------	-------	-----	-------

## SUNNYSIDE

Rattlesnake	53.150	51.450	WA7HSJ	100.0	NWRA
Spokane	53.150	51.450	WA7HSJ	100.0	HWRA

## WASHINGTON - WWARA

## INDEX

Index	53.350	51.650	KC7LOC	e 100.0	SKY VALLEY ARC
-------	--------	--------	--------	---------	-------------------

**132 51-54 MHz**

**WASHINGTON-WEST VIRGINIA**

<i>Location</i>	<i>Output</i>	<i>Input</i>	<i>Call</i>	<i>Notes</i>	<i>Sponsor</i>
<b>KIRKLAND</b> Kirkland	53.170	51.470	AA7UJ	(ca) 100.0	AA7UJ
<b>KITSAP COUNTY</b> Bremerton	53.210	51.510	N7NVP	e  100.0	N7NVP
<b>LYNNWOOD</b> Lynnwood	53.270	51.570	KG7PD	e 100.0	KG7PD
<b>NORTHWEST</b> Blyn Mtn	53.370	51.670	WR7V	e 100.0	
Haystack Ridge	53.590	51.890	KA7PMC	e 100.0	KA7PMC
Lyman Hill	53.090	51.390	W7UMH	e  100.0	
<b>PORT ORCHARD</b> Port Orchard	53.230	52.230	KA7JUR	100.0	KA7JUR
<b>PUGET SOUND</b> Baldi Mtn	53.330	51.630	N7OEP	(ca)e 100.0	N7OEP
Buck Mtn	53.290	51.590	WR7JM	e 100.0	
Tiger Mtn (West)	53.150	51.450	K7CR	oe 100.0	CHANNEL 1 RG
<b>PUGET SOUND - SOUTH</b> North Mtn	53.030	51.330	K7CH	ae 103.5	K7CH
<b>SEATTLE</b> Bothell	53.550	51.850	W7SRZ	aelz 100.0	W7SRZ
Chanel 11 Twr	53.050	51.350	K7YR	e 100.0	KEN RAU
<b>SNOHOMISH COUNTY</b> Everett	53.130	51.430	KF7UM	e(ca) 100.0	Emerg
Snohomish	53.650	51.950	W7QA	100.0	W7QA
<b>SOUTHWEST</b> Baw Faw	52.930	51.230	K7CH	100.0	K7CH
Signal Peak	52.810	51.110	N7JYW	e 100.0	MARS
<b>TACOMA</b> Tacoma	53.190	51.490	K7HW	e(ca) z 100.0	K7HW
<b>WESTERN</b> Capital Peak	53.470	51.770	KB7TGJ	e 100.0	KB7TGJ
Cougar Mtn	53.310	51.610	N7KFJ	al 131.8	N7KFJ
Grass Mtn	53.870	52.170	W7SIX	e 100.0	W7SIX
Tiger Mtn (East)	53.390	51.690	WR7JM	l 100.0	WR7JM
<b>WOODINVILLE</b> Woodinville	53.070	51.370	K7AAE	100.0	K7AAE
<b>WEST VIRGINIA</b> Alderson	53.190	52.190	WA8WDK	oe	BLACK DIAM
Beckley	53.590	52.590	WB8YST	ol 107.2	WB8YST
Charleston	53.630	52.630	WB8YST	o(ca)e z 107.2	WB8YST
Charleston	53.750	52.750	N8PEI	oe 141.3	
Flatwoods	53.110	52.110	N8CQQ	o	N8ZVK
Gassaway	53.210	52.210	K8WGB	o(ca)e  123.0	K8WGB
Logan	53.170	52.170	KE4QOX	oe RBt	
Richwood	53.710	52.710	WB8YST	o 107.2	

## WEST VIRGINIA-MANITOBA

<i>Location</i>	<i>Output</i>	<i>Input</i>	<i>Call</i>	<i>Notes</i>	<i>Sponsor</i>
Shirley	53.310	52.310	KB8TJH	o	KB8TJH

**WISCONSIN**

## NORTH CENTRAL

Antigo	53.050	51.350	N9TQO	o	N9TQO
Eagle River	52.850	51.180	N9KXS	o	N9KXS
Wausau	52.830	51.130	N9MEA	oe 114.8	N9MEA
Wausau	52.890	51.190	W9SM	o 114.8	W.V.R.A.
Wausau	53.450	51.750	W9BCC	o 103.5	R.M.R.A.

## NORTHEAST

Hilbert	53.170	51.470	KN9P	o	CARES
---------	--------	--------	------	---	-------

## NORTHWEST

Ashland	52.950	51.250	KB9AMY	o(ca) elxzR	KB9AMY
Holcombe	52.810	51.110	N9LIE	oex 110.9	N9LIE

## SOUTH CENTRAL

Fort Atkinson	53.090	52.090	AA9AD	oxlARW x 103.5	S.W.R.G.
Janesville	53.190	51.490	KF9RU	oe 123.0	KF9RU
Madison	53.070	52.070	N9KAN	o(ca)elz RA 103.5	S.W.R.G.

## SOUTHEAST

Mequon	53.010	51.310	N9PMR	o 103.5	N9PMR
Milwaukee	52.830	51.130	WN9HGB	o 173.8	WN9HGB
Milwaukee	53.030	52.030	WB9TRO	oel 103.5	WERA

**ALBERTA**

## CENTRAL

Limestone Mtn	53.610	52.610	VE6MTR	o	VE6CMM
---------------	--------	--------	--------	---	--------

## EDMONTON

Edmonton	53.070	52.070	VE6UFO	o	VE6UFO
----------	--------	--------	--------	---	--------

## LETHBRIDGE

Lethbridge	53.450	52.450	VE6ZIX	o	VE6HDO
------------	--------	--------	--------	---	--------

**BRITISH COLUMBIA**

## FRASER VALLEY

Abbotsford	52.525	52.525	VE7RVA	o	FVARESS
------------	--------	--------	--------	---	---------

## GREATER VANCOUVER

N Vancouver #	52.910	51.210	VE7LWB	o	
---------------	--------	--------	--------	---	--

Surrey #	53.530	51.830	VE7DQ	o	
----------	--------	--------	-------	---	--

Vancouver #	52.890	51.190	VE7HCP	o	
-------------	--------	--------	--------	---	--

## VANC ISLAND SOUTH

Victoria	52.830	51.130	VE7RSX	o	
----------	--------	--------	--------	---	--

Victoria	52.870	51.170	VE7VIC	o	WARA
----------	--------	--------	--------	---	------

**MANITOBA**

## WINNIPEG

Winnipeg	50.037		VE4AGA	bcn	
----------	--------	--	--------	-----	--

Winnipeg	53.400	52.400	VE4KOG	o	PMCStaff
----------	--------	--------	--------	---	----------

**134 51-54 MHz**

**NORTHWEST TERRITORIES-QUEBEC**

<i>Location</i>	<i>Output</i>	<i>Input</i>	<i>Call</i>	<i>Notes</i>	<i>Sponsor</i>
-----------------	---------------	--------------	-------------	--------------	----------------

**NORTHWEST TERRITORIES**

**YELLOWKNIFE**

Yellowknife	52.525	52.525	VE8NWT	RB	VE8DP
-------------	--------	--------	--------	----	-------

**ONTARIO - SLVRC**

**NATIONAL CAPITOL REGION**

Constance Bay	53.090	52.090	VA3BAY	el	VA3GLK
---------------	--------	--------	--------	----	--------

Ottawa	53.030	52.030	VE3RVI	o	OVNRC
--------	--------	--------	--------	---	-------

**UPPER OTTAWA VALLEY**

Foymount	53.170	52.170	VE3UCR	151.4	RCARC
----------	--------	--------	--------	-------	-------

**ONTARIO - WNYSORC**

**CENTRAL**

Edgar	53.070	52.070	VE3LSR	o	VE3FJB
-------	--------	--------	--------	---	--------

Pefferlaw	53.090	52.090	VA3PTX	o(ca)e	VE3PTX
-----------	--------	--------	--------	--------	--------

**CENTRAL EAST**

Haliburton	53.050	52.050	VE3SRU	oael	VE3SRU
------------	--------	--------	--------	------	--------

**CENTRAL WEST**

Proton Station	53.250	52.250	VA3SRC	o	VA3ID
----------------	--------	--------	--------	---	-------

Walkerton	53.130	52.130	TBA	o	
-----------	--------	--------	-----	---	--

**METRO TORONTO**

Brampton	53.190	52.190	VE3PRC	oe	VE3HAA
----------	--------	--------	--------	----	--------

Toronto #	53.010	52.010	VA3KK	o	VE3HKE
-----------	--------	--------	-------	---	--------

Uxbridge	53.030	52.030	VE3SIX	o(ca)ez Link2	VE3TFM
----------	--------	--------	--------	------------------	--------

Willowdale	53.350	52.350	VA3ODX	o	VA3ID
------------	--------	--------	--------	---	-------

**SOUTH**

Burlington	53.590	52.590	VE3DUO	o(ca)	VE3DUO
------------	--------	--------	--------	-------	--------

Carlisle	53.110	52.110	VE3WIK	o	VE3RNK
----------	--------	--------	--------	---	--------

Scotland	53.230	52.230	VE3PPO	o	VE3PPO
----------	--------	--------	--------	---	--------

**SOUTHWEST**

Essex	53.030	52.030	VE3SMR	o	
-------	--------	--------	--------	---	--

London	53.470	52.470	VA3SIX	o	VA3USA
--------	--------	--------	--------	---	--------

Parkhill	53.010	52.010	VE3MCR	o	VE3ZK
----------	--------	--------	--------	---	-------

Windsor	53.050	52.050	VE3RRR	o	VA3VA
---------	--------	--------	--------	---	-------

**QUEBEC - RAQI**

**MAURICIE**

Drummondville	53.270	52.270	VE2ROC	o	VE2ZRA
---------------	--------	--------	--------	---	--------

Grand-Mere	53.110	52.110	VA2RTI	ol 141.3	VE2JTR
------------	--------	--------	--------	----------	--------

Mont-St-Michel	53.030	52.030	PROJET	oel 141.3	VE2VK
----------------	--------	--------	--------	-----------	-------

**MONTREAL**

Grenville	53.010	52.010	VE2RCS	oel 141.3	VE2HMA
-----------	--------	--------	--------	-----------	--------

Laurentides	53.090	52.090	PROJET	ol 141.3	VE2WCC
-------------	--------	--------	--------	----------	--------

Rougeumont	53.050	52.050	VE2RYM	oel 141.3	VE2VK
------------	--------	--------	--------	-----------	-------

St-Calixte-Nord	53.070	52.070	VE2LED	olx 141.3	VE2VK
-----------------	--------	--------	--------	-----------	-------

**QUEBEC**

Massif du Sud	53.150	52.150	VE2RSB	o	VE2BPU
---------------	--------	--------	--------	---	--------

Quebec	51.700	51.700	VE2FTO	o	VE2FTO
--------	--------	--------	--------	---	--------

Quebec	53.090	52.090	VE2BPU	o	VE2BPU
--------	--------	--------	--------	---	--------

**SAGUENAY / LAC ST-JEAN**

Alma	53.250	52.250	VE2RYK	o	VE2AYK
------	--------	--------	--------	---	--------

## QUEBEC-CHILE

<i>Location</i>	<i>Output</i>	<i>Input</i>	<i>Call</i>	<i>Notes</i>	<i>Sponsor</i>
Parc-des-Laurentides	53.635	53.135	VE2RAH	o	VE2RAH
St-Honore	53.245	52.245	VE2ROM	ox	VE2MOR
<b>YUKON</b>					
<b>WHITEHORSE</b>					
Carcross	52.700	52.200	VY1RMM	ole-sun/wind	YARA
<b>ARGENTINA</b>					
<b>BUENOS AIRES</b>					
Lomas De Zamora		53.190	52.190	LU1EEE	77.0
Mar De Ajo	53.150	52.150	LU6DM		71.9
Moron	53.110	52.110	LU1DBQ		94.8
<b>CAPITAL FEDERAL</b>					
Capital Federal	53.070	52.070	LU5CBA		67.0
Capital Federal	53.230	52.230	LU4AAO		88.5
<b>AUSTRALIA</b>					
<b>NEW SOUTH WALES</b>					
Albury	53.550	52.550	VK2RAY	o	NTC
Dural	53.850	52.850	VK2RWI	o	NWI
Lismore Casino	53.550	52.550	VK2RIC	o	NSU
Mt Sugarloaf	53.625	52.625	VK2RSN	o	NAU
Sanctuary Point	53.575	52.575	VK2RJB	o	NJB
Sydney West	53.550	52.550	VK2RSJ	o	NSJ
Tamworth	53.575	52.575	VK2RTM	o	NTM
Terrey Hills	53.675	52.675	VK2RMB	o	NMW
<b>QUEENSLAND</b>					
Acacia Ridge	53.725	52.725	VK4RLB	o	QLB
Amy's Peak	53.725	52.725	VK4RGA	o	QGL
Black Mtn	53.775	52.775	VK4RAF	o	QDW
Mt Haren	53.725	52.725	VK4RIK	o	QTR
<b>TASMANIA</b>					
Mt Duncan	53.825	52.825	VK7RMD	o	TNA
<b>VICTORIA</b>					
Dandenong	53.575	52.575	VK3RDD	o	VGG
Lake Mountain	53.675	52.675	VK3RTN	o	VSG
Mt Buller	53.975	52.975	VK3RGM	o	VSG
Mt Dandenong	53.900	52.900	VK3RMS	o	VWI
Wattle Glen	53.550	52.550	VK3RMH	o	VNE
<b>WEST</b>					
Tic Hill	53.800	52.800	VK6RTH	o	WRG 10
<b>CHILE</b>					
<b>ZONE 3</b>					
Til Til	53.250	52.250	CE3AA-9		RC de Chile





# 144-148 MHz

<i>Location</i>	<i>Output</i>	<i>Input</i>	<i>Call</i>	<i>Notes</i>	<i>Sponsor</i>
<b>ALABAMA</b>					
Albertville	145.110	-	WA4QKC	o(ca)elx 107.2	WA4QKC
Alexander City	146.960	-	WA4KIK	oae	WA4KIK
Andalusia	146.940	-	K4TGU	o	Covington RC
Andalusia	147.260	+	KA4IHE	o	S Ala R C
Arab	146.800	-	N4CLS	oaex 107.2	N4CLS
Arab	146.920	-	KE4Y	oaxeWx	Brindlee
Athens	145.150	-	KK4QI	o(ca)ezWx	LIMESTONE
Athens	147.415	146.415	KC4NUN	oe 123.0	KC4NUN
Auburn	147.060	+	KA4Y	o	KA4Y
Auburn	147.240	+	K4RY	o	AU ARC
Bald Rock	145.130	-	N4MLP	oerWxRB DS 103.5	St ClairEMA
Bay Minette	145.390	-	KF4MH	oIWx 203.5	AICN
Bay Minette	145.430	-	KD4HYG	oaRB 123.0	KD4HYG
Bay Minette	146.610	-	K4JIE	oe 123.0	Baldwin Co
Bessemer	145.150	-	N4AHN	oalzX Exp	K4GTQ
Birmingham	145.190	-	N4IQT	oi	N4IQT
Birmingham	145.230	-	WB4TJX	oe	UAB ARC
Birmingham	145.350	-	KX4I	cx 91.5	KX4I
Birmingham	145.410	-	W4CUE	oa	Bham ARC
Birmingham	146.760	-	K4HAL	oae 88.5	H&H RA
Birmingham	146.880	-	W4CUE	oaeWx RB	Bham ARC
Birmingham	147.140	+	WA4CYA	celWX	Hueytown
Birmingham	147.280	+	W4TPA	oa	TPARCA
Birmingham	147.340	+	WA4MHO	o	P&P RA
Black	145.270	-	W4UZR	oWx	W4UZR
Boaz	147.200	+	KF4DLE	axttRBW xe-sun 100.0i	Marshal
Brent	145.390	-	NU4A	oe	BIBB CO
Brewton	147.060	+	KF4MH	oIWx 203.5	AICN
Cheaha Mtn	147.090	+	WB4GNA	oexrWx	Calhoun Co
Cherokee	146.760	-	K4YVV	o	K4YVV
Cherokee	146.880	-	K4YVV	o	K4YVV
Clanton	147.100	+	WB4UQT	o	CLANTON
Clayton	146.760	-	KF4MH	oWXI 203.5	AICN/Mobil
Coldwater Mtn	146.780	-	N4QLB	oaWxEIzRB	Calhoun Co
Corner	147.120	+	KD4CIF	oe	
Cullman	145.310	-	AK4B	oaerzx	CARC
Dadeville	147.200	+	KS4UN	oaWx 107.2	KS4UN
Decatur	145.210	-	N4VCN	el RB Exp	N4VCN
Decatur	145.250	-	KA4DIO	o	KA4DIO
Decatur	146.720	-	KA4DIO	oe	KA4DIO
Decatur	146.980	-	W4ATD	oerWx	DARC

## 138 144-148 MHz

## ALABAMA

<i>Location</i>	<i>Output</i>	<i>Input</i>	<i>Call</i>	<i>Notes</i>	<i>Sponsor</i>
Decatur	147.000	+	W4ATD	oaeRWx	DARC
Demopolis	145.270	-	KF4MH	oWXI 203.5	AICN
Demopolis	146.640	-	W4TLV	o	W4TLV
Dixon Mills	147.080	+	W4WTG	o	
Dora #	147.390	+	AD4LA	o	N4EIX
Dothan	145.430	-	WA4QEO	ot	WARC
Dothan	146.850	-	KD4GZM	o	KD4GZM
Dothan	147.100	+	KF4MH	oiWx 203.5	WA4MZL
Dothan	147.340	+	N4RNU	oaWxezr	Houston Co
East Brewton	146.970	-	WA4TYH	o	WA4TYH
Enterprise	145.390	-	KD4BWM	oaez	EEARA
Enterprise	147.240	+	WD4ROJ	oaelrz	Enterprise
Ethelsville	147.160	+	K4PHH	o	K4PHH
Eufaula	146.780	-	K4BOE	o	EUFULA
Eufaula	147.280	+	K4BOE	o	K4BOE
Eutaw	145.370	-	WA4HIA	c	WA4HIA
Evergreen	145.170	-	KF4MH	oiWx 203.5	AICN
Fayette	147.200	+	N4GRX	o 110.9	N4GRX
Flagg Mtn	145.270	-	KC4CM	o 88.5	KC4CM
Flint Ridge	146.860	-	N4YI	azWxt	N4YI
Florence	145.370	-	KC4FLN	o	KC4FLN
Florence	147.320	+	WB4DIN	o	
Foley	146.685	-	WB4OWS	oae	SO.BALDWIN
Foley	147.390	+	WB4GMQ	oae 118.8	WB4GMQ
Ft Payne	147.270	+	KF4CVQ	oae	Decalb Co
Gadsden	145.490	-	KK4DD	o	KK4DD
Gadsden	146.670	-	K4BWR	o(ca)ex 100.0	K4BWR
Gadsden	146.820	-	N4NAK	o(ca)e RBRWxzDS 192.8	Etowah Co
Gadsden	147.160	+	K4JMC	oaezIWx	Gadsden
Goodwater	145.330	-	W4AEM	oeWx	LAKE MARTI
Gordo	146.685	-	KC4ZMP	118.8	KC4ZMP
Gordonsville	146.670	-	W4MPQ	oxerWx 123.0	Butler Co
Gordonsville	147.020	+	KF4MH	oiWx 203.5	AICN
Grand Bay	146.655	-	KF4MH	oiWx 203.5	AICN
Greenville	145.190	-	W4MPQ	oaeRWxlz 123.0	Butler Co
Grove Hill	147.280	+	WB4THU	o	CLARKE CO
Guntersville	145.170	-	K4WWN	oae 179.9	K4WWN
Guntersville	147.380	+	K4CZZ	oa	K4CZZ
Haleyville	146.780	-	WA4YYL	oaez	The Above
Haleyville	147.360	+	KE4MEC	oaWxelz 71.9	Freestate
Headland	147.210	+	WA4GIU	o	
Huntsville	145.230	-	KF4MH	oiWx 186.2	KB4CRG
Huntsville	145.290	-	N4UUU	oae 100.0	N4UUU
Huntsville	145.330	-	W4ATV	ATV	NARA
Huntsville	145.390	-	WA4NPL	olex	WA4NPL
Huntsville	145.430	-	WB4LTT	c	WB4LTT
Huntsville	145.470	-	WO4V	o	HUNTSVILLE

## ALABAMA

<i>Location</i>	<i>Output</i>	<i>Input</i>	<i>Call</i>	<i>Notes</i>	<i>Sponsor</i>
Huntsville	146.740	-	WA4DXP	c	WA4DXP
Huntsville	146.860	-	WB4UEE	o Exp	Radio Free
Huntsville	146.940	-	N4HSV	o(ca)e WXzrx 100.0	NARA
Huntsville	147.100	+	KS4LU	o	NADXC
Huntsville	147.140	+	N4AZY	o	N4AZY
Huntsville	147.180	+	WD4CPF	oax 100.0	NARA
Huntsville	147.220	+	K4RSB	oR	HUNTSVILLE
Huntsville	147.240	+	KB4CRG	oaeIRB 82.5	KB4CRG
Huntsville	147.300	+	N4VB	o	NADXC
Huntsville	147.460	146.460	WA4NZD	oe	MSFCARC
Huntsville	147.505	146.505	KC4HRX	o(ca)zt	KE4JMQ
Isney	145.290	-	KF4MH	oWXI 203.5	AICN
Jacksonville	147.040	+	WD4LDU	o(ca)e	Anniston
Jasper	146.640	-	KW4P/R	oe	Walker Co
Jasper	146.900	-	WB4ACN	o	WB4ACN
Jasper	147.260	+	WA4JUJ	o	WA4JUJ
Jemison	145.430	-	KF4MH	oIWx 203.5	AICN
Killen	146.680	-	WB4NQH	oaxelzDS 100.0	WB4NQH
Lake Wedowee	146.900	-	KK4IF	oaRB	KA5WZY
Lanett	147.000	+	K4DXZ	oe	VALLEY ARC
Leesburg	147.075	+	KE4SWI	oaWxz	Cherokee
Leighton	147.340	+	AC4EG	o(ca)	NAARC
Lineville	145.250	-	KF4UOU	oaWxz 131.8	KF4UOU
Littleville	145.130	-	WB4KKV	oae	+WB4BPS
Marbury	147.380	+	N4WDN	o	
Mexia	147.040	+	KF4MH	oIWx 203.5	AICN
Mobile	146.820	-	W4IAX	o 203.5	Mobile ARC
Mobile	146.940	-	WB4QEV	o(ca)erzWx	MCCDARC
Mobile	147.120	+	K4AN	o	K4AN
Mobile	147.150	+	WB4BXM	oe	WB4BXM
Monoreville	147.160	+	WB4UFT	o(ca)e	MARC
Montevallo	145.290	-	N4GEG	oeRB	N4GEG
Montevallo	147.320	+	N4GEG	o	N4GEG
Montgomery	146.640	-	W4AP	oa	MONT ARC
Montgomery	146.840	-	W4AP	oerzWx	MONT ARC
Montgomery	146.860	-	KF4MH	oIWx 203.5	AICN
Montgomery	146.920	-	W4AP	oazR	MONT ARC
Montgomery	147.000	-	WA4ZYS	o	MONT ARC
Montgomery	147.180	+	W4AP	oexrWx	MONT ARC
Moulton	145.270	-	N4IDX	o(ca)e RWxA 107.2	Bankhead
Moulton	146.960	-	N4IDX	o(ca)el RAWx	Bankhead
Muscle Shoals	145.410	-	KF4MH	Wxl 203.5	AICN/WB4NQ
Muscle Shoals	146.610	-	W4JNB	oaerx	MSARC
Nectar/Skybal	146.700	-	W4BLT	ox	Blount Co
New Brockton	145.130	-	WA4WQW	o	WA4WQW
New Brockton	147.300	+	KF4MH	oWXI 203.5	AICN
Opelika	145.230	-	KF4MH	Wxl 203.5	AICN

**140 144-148 MHz**

**ALABAMA**

<i>Location</i>	<i>Output</i>	<i>Input</i>	<i>Call</i>	<i>Notes</i>	<i>Sponsor</i>
Opelika	146.940	-	WA4QHN	oexWx DS 123.0	WA4QHN
Opelika	147.120	+	W4LEE	oaez	E AL RC
Opp	146.640	-	W4VOM	o	Covington
Ozark	146.980	-	KA4AFI	oae	DALE CO
Palmerdale	145.450	-	WB4ZNF	olxRB	+WD4GQF
Pelham	146.980	-	KC4AF	oe	SHELBY CO
Pell City	145.370	-	N4ZDY	o(ca)e	N4ZDY
Pell City	147.020	+	N4ISB	o	J&J REP
Phenix City	146.610	-	W4CVY	oezxWx	Columbus
Phenix City	146.720	-	WA4QHN	oe 123.0	WA4QHN
Phenix City	146.880	-	W4CVY	o	Columbus
Phenix City	147.320	+	KF4MH	IWx 203.5	AICN
Prattville	146.900	-	NN1W	oae	NN1W
Pratville	145.310	-	KF4DPY	oWxRB	Tri Area
Remlap	146.620	-	KF4FVH	o	P&P RA
Roanoke	147.220	+	WD4KTY	ol	WD4KTY
Robertsdale	147.090	+	K4JIE	oe	Baldwin
Rogersville	147.490	146.490	WA4III	oe 162.2	WA4III
Russellville	147.160	+	KE4ZIM	oeWx	Franklin
Scottsboro	146.900	-	KF4APR	oazWxe 123.0	Jackson Co
Section	147.360	+	KF4APR	oeIWx 123.0	Jackson Co
Selma	146.720	-	N4KTX	oe	N4KTX
Selma	146.800	-	KF4MH	oIWx 203.5	AICN
Selma	147.220	+	KF4QJX	o 203.5	Selma Dall
Skipperville	147.030	+	KD4KRP	o(ca)e 71.9	KD4KRP
Smiths	145.350	-	KF4AEJ	o 118.8	KE4AEJ
Spanish Fort	145.310	-	KF4MH	oIWx 203.5	AICN
Spanish Fort	147.345	+	W4IAX	oa	MOBILE ARC
Talladega	146.740	-	AD4CY	oaxWXez	Talladega
Talladega	147.360	+	N4TNX	oe	Talledega
Theodore	145.190	-	N4LMZ	o	N4LMZ
Theodore	147.200	+	N4LMZ	o	N4LMZ
Thomasville	146.740	-	KF4MH	oIWx 203.5	AICN
Troy	145.490	-	KF4MH	oIWx 203.5	Troy ARC
Troy	146.820	-	W4NQ	e(ca)z 100.0	Pike Co
Tuscaloosa	145.170	-	KR4ET	c	+W4MD,KX4I
Tuscaloosa	145.210	-	W4UAL	o	UA ARC
Tuscaloosa	145.350	-	KX4I	cx 91.5	KX4I
Tuscaloosa	145.470	-	KX4I	o	UFE/KAA
Tuscaloosa	146.820	-	W4KCC	oaWxez 118.8	TUSC ARC
Tuscaloosa	146.925	-	WA4KKH	oe 131.8	WA4KKH
Tuscaloosa	147.060	+	KX4I	cx 179.9	KX4I
Tuscaloosa	147.240	+	KF4MH	203.5	AICN/W4MD/
Tuscaloosa	147.300	+	WD4DAT	oaWxez	WARS
Tuskegee Inst	147.140	+	KA4NTI	o	
Uriah	145.150	-	N4YYX	o	N4YYX
Vernon	146.660	-	KC4UG	o	KC4UG
Warrior	146.840	-	WB4YOX	o	WB4YOX

**144-148 MHz 141**  
**ALABAMA-ALASKA**

<i>Location</i>	<i>Output</i>	<i>Input</i>	<i>Call</i>	<i>Notes</i>	<i>Sponsor</i>
Winfield	147.020	+	KB5LTW	oe	KB5LTW
Winfield	147.040	+	KT4JW	oe 192.8	KC4RNF
Wood Mtn	147.320	+	KF4IGZ	o 100.0	Cherokee
York	147.000	+	K4QXT	oa	Sumter Co
<b>ALASKA</b>					
<b>INTERIOR</b>					
Cantwell	146.820	-	KL7KC	ol-Fair220 103.5	Arctic ARC
Central/Circle	146.820	-	AL7FQ	xl-Fair 103.5	AL7FQ
Delta Junction	146.700	-	NL7HW	o	NL7HW
Delta Junction	146.820	-	KL7KC	oxl-Fair220 103.5	Arctic ARC
Denali Park	146.760	-	KL7KC	ol	Arctic ARC
Dot Lake	146.880	-	KL7KC	oxl 103.5	Arctic ARC
Eielson AFB	147.120	+	N1EYO	xl	N1EYO
Fairbanks	146.880	-	KL7KC	oaexl-Delta 103.5	Arctic ARC
Fairbanks	146.940	-	KL7KC	oa	Arctic ARC
Fairbanks	147.090	+	KL7IKG	oae	Borealis ARC
Fairbanks	147.300	+	KL7EDK	oe	KL7EDK
Healy	144.880	144.880	KL7KC	oxtl-Fair220	Arctic ARC
Manley	146.820	-	KL7KC	oel 103.5	+KL7XO
Mt Eldridge	146.220	+	KL7KC	l-Fair	KL7KC
Nenana	147.060	+	WL7PL	o	NARC
North Pole	146.640	-	NL7V	cl-Nenana 146.64	NL7V
North Pole	146.640	-	NL7V	l-Nenana 147.3	NL7V
North Pole	146.790	-	AL7AC	oexl-on demand	Borealis ARC
North Pole	147.240	+	KL7VK	oaep	KL7VK
Northway	146.820	-	KL7KC	l-Fair 103.5	Arctic ARC
<b>NORTH SLOPE</b>					
Deadhorse	146.940	-	KL7UQ	oae 103.5	WL7BD
<b>PANHANDLE</b>					
Duncan Mtn	147.360	+	W6SJJ	olxe	SARA
Hoonah	147.180	+	N7JYS	oael	N7JYS
Juneau	146.820	-	KL7PF	oael	JARC
Ketchikan	146.790	-	KL7ST	oae	KARC
Lena Point	147.000	-	KL7PF	oael	JARC
Mendenhall	147.300	+	KL7IWC	oe	ARES
Mt Ripinski	147.060	+	KL7GPG	el	JARC
Petersburg	146.960	-	KL7FFP	o(ca)	PARC
Sitka	146.820	-	KL7FFR	o(ca)	Sitka ARC
<b>SOUTH CENTRAL</b>					
Anchorage	146.820	-	KB8JXX	ol	LARA
Anchorage	146.940	-	KL7AA	oaexlz 100.0/141.3	AARC
Anchorage	146.970	-	KL7CC	oa 103.5	KL7CC/SCRC
Anchorage	147.300	+	KL7AA	oeR 141.3	PARKA
Chugiak	147.150	+	WL7NS	oae 107.2	WL7BD

## 142 144-148 MHz

## ALASKA-ARIZONA

<i>Location</i>	<i>Output</i>	<i>Input</i>	<i>Call</i>	<i>Notes</i>	<i>Sponsor</i>
Dillingham	147.165	+	WAØLKT	oaz	WAØLKT
Eagle River	145.450	-	KL7GG	o(ca)e	KL7GG
Elmendorf AFB	147.270	+	KL7AIR	oe 107.2	EARS
Ft Richardson	147.390	+	KL7GG	o(ca)eRB	GG/ADES
Girdwood	146.760	-	KL7AA	oe 141.3	AARC
Homer	147.150	+	AL7RR	oe	AL7RR
Jake Lake	145.490	-	AAØNN	o	AAØNN
Kenai/Soldotna	146.880	-	AL7OJ	oae	MARC
Kodiak	146.880	-	AL7LQ	oae	AL7LQ
Kodiak	146.940	-	KL7JBV	oe	KARES
Seward	145.210	-	KL1SLE	ole	AIR
Seward	146.760	-	KL7FH	ole	NLARC
Soldotna	146.700	-	WL7US	oae	WL7US
Valdez	146.940	-	KL1V	oae	KL1V
Wasilla	146.640	-	KL7DOB	oal	WL7BD
Wasilla	147.090	+	KL7DJE	oe-sun/wind 100.0	DJE/HE
<b>WESTERN</b>					
Nome	146.640	-	WL7FZ	oe-sun	SPARC
Nome	146.940	-	WL7FZ	oaxe-sun	SPARC
<b>ARIZONA</b>					
<b>STATEWIDE</b>					
Statewide	147.060	+			
Simplex & remote base		146.540	146.540	Simplex	
Simplex & remote base		146.560	146.560	Simplex	
Simplex & remote base		146.460	146.460	Simplex	
Simplex & remote base		146.480	146.480	Simplex	
Simplex & remote base		146.500	146.500	Simplex	
Simplex & remote base		146.520	146.520	Simplex	
Simplex & remote base		146.580	146.580	Simplex	
<b>CENTRAL</b>					
Cottonwood	146.620	-	KB7EDI	c(ca)t	
Mingus Mtn	147.000	+	W7GLT	oeLiTZ 100.0	MMRG
Mingus Mtn	147.220	+	NZ7I	oe LiTZ	VERDE VLY ARA
Mingus Mtn	147.260	+	W1OQ	oel 162.2	MMRG
Mt Ord	145.130	-	KØOTZ	oy	
Mt Ord	145.490	-	WB7UAN	c	RENO PK RG
Mt Ord	146.660	-	KA7BTS	oe	MT ORD FG
Mt Ord	146.920	-	W7MDY	oale 162.2	ARA
Mt Ord	147.360	+	W7MDY	oe 162.2	ARA
Payson	145.170	-	KB7LOJ	o	GILA RG
Payson	147.390	+	N7AJQ	o	TONTO ARA
Pinal Peak	145.250	-	WA7ZNY	ol 162.2	ZIA
Pinal Peak	145.410	-	W7SBZ	ol	ZIA
Pinal Peak	147.200	+	WA7UPN	c 110.9	PINAL MTN COMM
Prescott	145.430	-	N7NBK	c(ca)et	
Prescott	146.880	-	W2YAV	o	W2YAV
Signal Peak	146.740	-	WA7HUH	oR 162.2	GILA RACES
White Tanks	145.390	-	W5JCG	oy	PHOENIX RTTY RG

## ARIZONA

<i>Location</i>	<i>Output</i>	<i>Input</i>	<i>Call</i>	<i>Notes</i>	<i>Sponsor</i>
White Tanks	146.700	-	WA7ZNY	oel 162.2	ZIA
White Tanks	146.940	-	W7EX	oel 162.2	ARA
White Tanks	147.100	+	N7EEG	op	Wes Morris Mem
White Tanks	147.380	+	N7MRP	c(ca)el	ACGrp
Wickenburg	145.470	-	W7DQS	o	W7DQS
Wildflower Mtn	145.350	-	KA7TMT	oe	KC8PJ
EAST					
Guthrie Peak	145.350	-	N5IA	o	EAARS
Guthrie Peak	145.390	-	N5IA	ol 162.2	ZIA
EAST CENTRAL					
Eden	146.940	-	NR7Q	ol	EAARS
Greens Peak	146.610	-	N7ENS	oe 100.0	GREENS PK RG
Greens Peak	146.700	-	N7AIL	ol 162.2	ZIA
NE SONORA MEXICO					
Cananea Mexico	146.740	-	XE2FE	ost	ARNES
Cananea Mexico	147.320	+	XE2FE	o	AR SONORA
NORTH CENTRAL					
Bill Williams Mtn	146.780	-	N7JG	oae 91.5	B-W MTN RC
Flagstaff	145.410	-	KC7KCO	o 151.4	N AZ UNIV ARC
Flagstaff/Mt Elden		146.980	-	oae CAP 100.0	KA7TDH NARA
Jacob Lake	147.300	+	W1OQ	oel	NORTHLINK
Morman Mtn	145.270	-	KD7IC	o	KD7IC
Mt Elden	147.080	+	AA7RD	oe 162.2	ARA
Mt Elden	147.140	+	W7ARA	oel 162.2	ARA
Mt Francis	147.040	+	W2YAV	oe	W2YAV
Navajo Mtn	146.960	-	W7DRR	ol	GCWA
Overgaard	146.800	-	W7RIM	o(ca)e 162.2	RCARC
Page	146.660	-	N7ZRD	oet	
Page	147.360	+	KA7BEG	o	LAKE POWELL ARC
Squaw Pk/ Verde Vly	145.470	-	KA7IOG	o(ca)e 94.8	KA7IOF
Towers Mtn	145.370	-	W1OQ	oe	MMRG
Winslow	146.840	-	W7DFW	oa 136.5	
Winslow	147.280	+	N7WQQ	o 136.5	
NORTHEAST					
Alpine	145.270	-	N7AIL	ol 162.2	ZIA
Holbrook	146.680	-	KA7ARZ	o	NAVAJO ARC
Nahatee	146.850	-	N7ENS	ol 100.0	N7ENS
Nahatee	146.860	-	N7ENS	o	N7JVO
Porter Mtn	145.310	-	KQ7Y	o	WB7QON
Porter Mtn	146.760	-	N7ENS	oae 100.0	
Roof Butte	146.820	-	K5WXI	o	TOTAH ARC
NORTHWEST					
Bullhead City	145.170	-	KC7KYB	oa	W AZ RC
Dolan Springs	146.620	-	N7WHJ	o 131.8	N7WHJ
Dolan Springs	147.100	+	W6ROA	o	
Dolan Springs	147.320	+	K6SHH	oe	



**144 144-148 MHz**

**ARIZONA**

<i>Location</i>	<i>Output</i>	<i>Input</i>	<i>Call</i>	<i>Notes</i>	<i>Sponsor</i>
Hayden Peak	146.760	-	N7SKO	oetR 131.8	WECOM
Hopi Pt/ Grand Canyon	147.320	+	K7OFG	oel	NORTHLINK
Potato Patch	147.160	+	WB6RER	oe	HARC
Potato Patch II	146.800	-	KC7IFD	c	RF RANCH

**NORTHWEST NEW MEXICO**

Dezza Bluff	147.220	+		67.0	
-------------	---------	---	--	------	--

**PHOENIX METRO**

Apache Junction	146.800	-	W7KOS	oa	W7KOS RG
Apache Junction	147.120	+	WB7TJD	oe 162.2	SARC
Bank One Ctr	146.820	-	WB7BNI	oe 162.2	M.C.R.G
Belle Butte	146.980	-	A17R	oae	Tempe City
Chandler	145.190	-	WB7DDQ	o	INTEL ARC
Chandler	145.450	-	WB7DDQ	oae 162.2	INTEL ARC
Coolidge	145.210	-	N7DAI	osc	KC7KF
Del Webb Hosp	147.300	+	KC7KLC	o	WEST VLY ARC

Mesa	145.330	-	WB7TUJ	o 114.8	
Mesa	145.390	-	W7SBZ	op	W7SBZ
Mesa	146.840	-	WA7UJC	oe	
Mesa	146.860	-	N7DJZ	oae 162.2	Mesa Comm
Paradise Vly	145.470	-	KJ7KH	e(ca)l 79.7	KC7GEH
Peoria	147.040	+	KB7KTR	o	
Phoenix	145.190	-	WV7K	o 162.2	AATV
Phoenix	145.270	-	KB7KY	o	
Phoenix	145.290	-	WB7VVD	o	DEVRY ARS
Phoenix	146.640	-	K7VOR	oae 162.2	ARA
Phoenix	146.720	-	W7SBZ	oa	MARA
Phoenix	146.780	-	N7TWE	ol	N7TWE
Phoenix	146.960	-	KB7NKB	o	
Phoenix	147.020	+	KC7LKP	o	BSA EP 599
Phoenix	147.060	+	W7UXZ	oe	W7UXZ
Phoenix	147.280	+	WA7UID	o	MMRG
Phoenix	147.320	+	K5VT	o	
Phoenix/RedCross	145.430	-	KB7NAS	oel 100.0	AZNIG
Portable W PHX	145.190	-	WV7K	o 162.2	AATV
Scottsdale	147.180	+	W7ZMD	o 162.2	SARC
Scottsdale	147.340	+	KC7BGE	oael 162.2	MARCA
Scottsdale Aprt	146.760	-	WA7ZZT	o 162.2	ARA
Shaw Butte	147.240	+	W7FVZ	oale 162.2	ARA
West Phoenix	145.170	-	W1OQ	osc	W1OQ
West Phoenix	145.210	-	KJ7VL	osc	
West Phoenix	145.230	-	KA7IOG	osc 94.8	KA7IOF

**SOUTH CENTRAL**

Ajo Childs Mtn	145.310	-	KF7LA	o 100.0	AJO ARC
Benson	146.860	-	W7WGW	ol to 10M	TTT FM GRP
Mt Bigelow	147.080	+	W7HSG	oe	TUCSON RA
RedMtn/Patagonia	146.640	-	W7JPI	oe-suntR	W7JPI
Tucson	145.170	-	N7QVK	o(ca)	

**SOUTHEAST**

Duncan	146.960	-	N5IA	ol	DUNCAN RG
Heliograph Pk	146.900	-	N7XL	oae	EAARS
Mt Benedict	147.380	+	KA7UPR	ol	KA7UPR

## ARIZONA

Location	Output	Input	Call	Notes	Sponsor
Mt Bernadino	147.340	+	KA7TXS	oatR RB	SEARS
Mule Mtn/Bisbee	146.760	-	WA7KYT	o	COCHISE ARA
Mule Mtn/Bisbee	147.020	+	W7DZG	o 162.2	S.E.A.R.S.
SOUTHEAST / NORTHWEST MEXICO					
Nogales Sonora	147.180	+	XE2BJA	o	WB6TYP
SOUTHEAST NEW MEXICO					
Jacks Pk, NM	145.170	-	N5IA	oe	ZIA
Jacks Pk, NM	145.210	-	N5IA	oel 162.2	ZIA
SOUTHEAST UTAH					
St George, UT	146.740	-	WI7G	o	WI7G
SOUTHWEST					
Mohawk Pass	146.620	-	KC7OZT	oR 103.5	YUMA ARES
Telegraph Pass	145.250	-	N7LZK	ol 162.2	ZIA
Yuma	146.640	-	K7YA	o 162.2	YARC
Yuma	146.740	-	KE7KZ	o	
Yuma	146.780	-	KC7OZT	oa 103.5	YUMA ARES
Yuma	146.840	-	KD6KCM	oa 103.5	FRUG
SOUTHWEST NEW MEXICO					
Glenwood	145.450	-	WY5G	oel	WY5G
Brushy, NM					
TUCSON METRO					
Avra Valley	147.260	+	AB7HD	o	AB7HD
Green Valley	145.290	-	W8SXX	oaep	GREEN VLY ARC
Green Valley	145.430	-	WB6TYP	o	WB6TYP
Mt Lemmon	146.880	-	K7OMR	o	TUCSON RA
Mt Lemmon	147.140	+	N7KHM	o	
Mt Lemmon	147.160	+	KF7PV	ol 162.2	
Tucson	144.280	144.280	KB7TRZ	bcn	
Tucson	145.190	-	KG7IZ	o(ca)	
Tucson	145.230	-	NR7J	c	ERL
Tucson	145.310	-	K7MUF	o	NatFedBlind
Tucson	145.330	-	KA7LVX	o	KA7LVX
Tucson	145.450	-	KC7LDC	oe	IBM ARC
Tucson	145.490	-	K7OPX	o	RADOPS
Tucson	146.610	-	AK7Z	o(ca)	AK7Z
Tucson	146.660	-	AA7HX	o	TUCSON RA
Tucson	146.680	-	N7IQV	oe 179.9	COTE-RAC
Tucson	146.700	-	KC7KXY	o 127.3	N7KHL
Tucson	146.780	-	K7CC	oe	BART
Tucson	146.820	-	W7HSG	oa	TUCSON RA
				(Star=up pound=down)	
Tucson	146.850	-	AG7H	oe	AG7H
Tucson	146.940	-	K7CC	oa	BART
Tucson	147.040	+	N7SCE	o	
Tucson	147.100	+	N7TVP	ol	
Tucson	147.280	+	N7QVK	o(ca) 156.7	
Tucson	147.300	+	K7CET	oR	PIMA RACES
Tucson	147.390	+	W7JQM	ol	CATALINA RC
Tucson/U of A	147.220	+	WA7IYG	oael 100.0	U OF A ARC
Vail	147.340	+	KA7LHR	oes	
WEST					
Lake Havasu City	145.410	-	WXØR	o(ca)	

**146 144-148 MHz**

**ARIZONA-ARKANSAS**

<i>Location</i>	<i>Output</i>	<i>Input</i>	<i>Call</i>	<i>Notes</i>	<i>Sponsor</i>
LakeHavasuCity	146.610	-	WB7DSW	o(ca)e 162.2	London Bridge ARA
LakeHavasuCity	146.900	-	WXØR	o(ca)	
LakeHavasuCity	146.960	-	WB6UFQ	o(ca)e 162.2	W7MCF

**WEST CENTRAL**

Parker	146.850	-	WB6NOU	o	WB7NOU
Quartzsite	145.310	-	WB7FIK	ol 162.2	ZIA
Smith Peak	146.680	-	K7LKL	oel 162.2	ARA

**ARKANSAS**

**CENTRAL**

Arkadelphia	145.110	-	AC5BO	o(ca)e 114.8	AC5BO
Benton	145.170	-	KB5EJJ	oae	KB5EJJ
Benton	146.640	-	K5TCK	oa	SalineCoAR
Benton	146.805	-	KA5NWA	oe	SalinCoOES
Benton	147.120	+	KE5BI	o	BARS
Cabot	146.895	-	K7ZQR	o	K7ZQR
Cabot	147.150	+	KJ5DQ	o	STARS
Caddo Valley	147.225	+	KB5IFV	oaRA	KB5IFV
Conway	145.210	-	W5AUU	o	FalkCoARC
Conway	146.970	-	WB5NXJ	o(ca)	FalkCoARC
Conway	147.030	+	N5YU	o(ca)el 114.8	N5YU
Dardanelle	147.330	+	WB5MSM	o(ca)	WB5MSM
Hot Springs	145.150	-	W5LVB	o	W5LVB
Hot Springs	146.760	-	W5LVB	o	W5LVB
Hot Springs	146.880	-	WA5BRF	o	HotSpgARC
Hot Springs	147.015	+	KC9S	oa	VillageARC
Hot Springs	147.180	+	WB5PIB	o	SPA-AR
Jessieville	145.310	-	N5MIU	o	N5MIU
Little Rock	145.330	-	WA5OOY	o	CAREN
Little Rock	145.490	-	AF5M	o	CARDXClub
Little Rock	146.670	-	WB5GFA	oel	WB5GFA
Little Rock	146.730	-	WA5PGB	o	EADS
Little Rock	146.775	-	KB5ZZI	c	KB5ZZI
Little Rock	146.850	-	N5CQE	oa	N5CQD
Little Rock	146.940	-	WA5OOY	oel	CAREN
Little Rock	147.060	+	WB5FDP	oaez	CAREN
Little Rock	147.135	+	N5NQW	o	CARON
Little Rock	147.300	+	WA5OOY	o	CARON
Lonoke	147.105	+	WA5AAK	o	WA5AAK
Malvern	145.310	-	KJ5YJ	88.5	MalvernARC
Malvern	147.360	+	W5BXJ	o(ca)lz 136.5	W5BXJ
Malvern	147.390	+	W5BXJ	op	W5BXJ
Morrilton	145.330	-	KB5VBL	o(ca)e 114.8	KB5VBL
Mount Ida	146.715	-	KA5WPC	oe	KA5WPC
N Little Rock	145.290	-	AA5BC	o	AA5BC
Ola	147.210	+	WA5YHN	oal	WA5YHN
Pine Bluff	146.700	-	K5DAK	o	PinBlufARC

## ARKANSAS

<i>Location</i>	<i>Output</i>	<i>Input</i>	<i>Call</i>	<i>Notes</i>	<i>Sponsor</i>
Pine Bluff	147.165	+	K5ECJ	o(ca)	K5ECJ
Pine Bluff	147.195	+	N5KWH	o(ca)	PinBlufARC
Pine Bluff	147.240	+	K5ECJ	oae	PinBlufARC
Russellville	145.230	-	K5XT	c	K5XT
Russellville	145.390	-	W5VUB	oe	W4VUB
Russellville	146.820	-	K5XPX	oe	KB8DM
Russellville	147.315	-	WA6YIE	o	WA6YIE
Searcy	146.655	-	AB5ER	oe	NCAARC
Searcy	146.925	-	KB5TYZ	o(ca)e 94.8	NCAARS
Searcy	147.390	+	K5GK	o	WhiteCoARC
Sheridan	146.985	-	KB5ZES	o	GrantCoARC
Sherwood	147.255	+	KK5CB	oae	KK5CB
<b>EAST CENTRAL</b>					
Forrest City	146.760	-	KD5DF	o	KD5DF
Forrest City	147.375	+	KA5BFC	ol	THE Link
Helena	145.390	-	WX5J	o	WX5J
Marion	146.730	-	KC5LL	o	KC5LL
Stuttgart	147.000	-	W5BDR	o	Ed Moory
West Helena	146.685	-	N5JLJ	oal	N5JLJ
West Memphis	147.150	+	WA5KUB	oa	WMARRA
Wynne	145.310	-	WB5LNG	o	WynneARC
<b>NORTH CENTRAL</b>					
Calico Rock	147.180	+	KB5UCL	o 114.8	StoneCoARC
Clinton	145.370	-	N5YU	o(ca)elzA	N5YU
Clinton	146.910	-	KD5GC	oa	ClintonARS
Fox	145.110	-	WD5C	o	WD5C
Greers Ferry	147.330	+	KB4JKQ	o	GFARC
Harrison	145.150	-	K0JXI	o	K0JXI
Harrison	147.000	-	WD5GHD	o	WD5GHD
Heber Springs	145.430	-	N5XUN	o	N5XUN
Jasper	146.610	-	WB5CYX	o	NArkARS
Leslie	145.270	-	W0DWS	o	W0DWS
Mountain View	147.120	+	AA5EM	o(ca)el Att 100.0	StonCoARC
Mtn Home	146.880	-	K9DSJ	oe	OzarcARC
Mtn Home	147.075	+	WB5OZE	oae	TwinLksARC
Summit	147.240	+	WB5LKN	o	MarinCoARS
<b>NORTHEAST</b>					
Batesville	147.270	+	W5VAE	oae	BatsvilARC
Blytheville	146.670	-	W5ENL	oe	K5SMV
Hardy	145.190	-	KF5TL	o	SharpCoARC
Harrisburg	146.835	-	N5OHO	oel	PARC
Jonesboro	146.610	-	KC5TUT	o(ca)e	JARC
Jonesboro	146.865	-	WA5PTD	oe	MOR
Jonesboro	147.165	+	N5MOT	oa	RESPOND
Jonesboro	147.210	+	K5CRS	o	K5CRS
Jonesboro	147.240	+	K0JXI	ol 107.2	AISTC
Mammoth Spring	147.060	+	KB0RPB	o(ca)	FultnCoARC
Newport	147.315	+	KA5BFC	ol	THE Link
Paragould	145.470	-	W5BJR	o	GreenCoARS
Pocahontas	145.410	-	WA5QKX	o	RandfCoARC
Trumann	146.955	-	N15A	o(ca)el 107.2	AISTC
Walnut Ridge	146.790	-	KB5TI	o(ca)ez	KB5TI

**148 144-148 MHz**

**ARKANSAS**

<i>Location</i>	<i>Output</i>	<i>Input</i>	<i>Call</i>	<i>Notes</i>	<i>Sponsor</i>
Walnut Ridge	147.045	+	KJ5MO	o(ca)ez	KJ5MO
<b>NORTHWEST</b>					
Alma	146.895	-	KA5PZR	ol	KA5PZR
Altus	145.350	-	WA5QGV	oe	WA5QGV
Bella Vista	147.255	+	AB5UN	oaezt	BVRG
Bentonville	147.030	+	KA5ZY	o(ca)	NARS
Centerton	145.290	-	KB5BBI	oe 110.9	BCRO
Clarksville	146.685	-	KC5LVW	oeWx	KC5LVW
Clarksville	147.285	+	KB5KCD	o	Ozk285ARC
Decatur	146.925	-	N5UXE	o(ca)tte- sun 110.9	N5UXE
Eureka Spg	146.835	-	K5AA	o	LtSwtzARC
Fayetteville	146.760	-	KA5BML	o(ca)e	NARS
Fayetteville	146.955	-	KB5MBC	o 114.8	KB5MBC
Fayetteville	147.135	+	W5YM	oeA	UnivARARC
Huntsville	145.250	-	KI5FY	o	NAARC
Mountainburg	145.490	-	KC5GMG	oe	KC5GMG
Prairie Grove	146.700	-	KA5BML	o	NARS
Prairie Grove	146.865	-	KJ5BJ	oaelRAz	KJ5BJ
Rogers	147.375	+	KA4AFE	o	KA4AFE
Rudy	147.165	+	WA5P	o	WA5P
Siloam Spgs	146.670	-	KC5YZI	o(ca)elz 110.9	SSARC
<b>SOUTH CENTRAL</b>					
Crossett	146.640	-	AB5PS	o	S.E.ArkARC
El Dorado	145.430	-	KF5QT	o	KF5QT
El Dorado	146.745	-	KC5AUP	ol	ARKLA
El Dorado	147.030	+	WB5JHK	o	WB5JHK
El Dorado	147.330	+	WB5QHI	o	SARRC
Emerson	146.955	-	N5PNB	oaz	N5PNB
Gurdon	147.270	+	WB5KYM	o	GurdonARC
Magnolia	147.105	+	AA5MC	oa	CimbaCoARC
<b>SOUTHEAST</b>					
Monticello	146.610	-	WA5VSE	oeWx	SE ARK SMLX
<b>SOUTHWEST</b>					
Ashdown	145.370	-	WB8SOC	o	WB8SOC
Ashdown	147.380	+	KB5SSW	o(ca)e 100.0	KB5SSW
DeQueen	145.270	-	N5THR	o	N5THR
DeQueen	147.075	+	WA5LTA	o(ca)	SWARC
Hope	146.685	-	KC5FFN	o	HNARC
Nashville	147.045	+	N5THS	o	HEARClub
Willisville	146.655	-	N5ZAY	o	ARKLAARC
<b>WEST CENTRAL</b>					
Danville	147.000	+	WB5UKW	o	WB5UKW
Fort Smith	145.190	-	KG5K	oae	WB5CQK
Fort Smith	146.970	-	KG5K	oaeR	SPARKS
Mena	145.430	-	N0EQ	o	N0EQ
Mena	146.790	-	N4EJZ	oe 100.0	OuahitaARA
Mt Magazine	147.090	+	WD5IFR	o	WestArARC
Parks	145.250	-	KK5KA	c 250.3	KK5KA

## CALIFORNIA

<i>Location</i>	<i>Output</i>	<i>Input</i>	<i>Call</i>	<i>Notes</i>	<i>Sponsor</i>
<b>CALIFORNIA - NORTH - NARCC</b>					
<b>CENTRAL COAST</b>					
Ben Lomond	147.120	+	N6RZ	oaer 100.0	N6RZ
King City	145.330	-	WB6IZF	o	WB6IZF
King City	145.370	-	WA6VPL	o	WALA
King City	146.730	-	KA6AZI	oex	WHARRS
Monterey	145.430	-	WA6CXN	o	MRRBG
Monterey	146.940	-	N6XAE	o 100.0	MARA
Monterey	146.970	-	K6LY	o 94.8	NPSARC
Paso Robles	146.880	-	W6YDZ	o	W6YDZ
Prunedale #	145.430	-	N6LP	o 94.8	ECTAR
Salinas	145.470	-	K6JE	oex 94.8	FPRA
Salinas	146.085	-	N6AHW	o	MRRBG
Salinas	146.910	-	WB6ARF	oer 94.8	MBRC
Salinas	147.000	-	WB6HUK	oer	SAREG
San Luis Obispo	147.360	+	W7AZF	oeR 127.3	W7AZF
Santa Cruz	145.250	-	W6PAD	oe 100.0	W6PAD
Santa Cruz	146.700	-	AA6T	o 151.4	SCRC
Santa Cruz	146.790	-	K6BJ	oel 94.8	SCCARC
Santa Cruz	146.835	-	W6FKD	oer 94.8	ARES
Santa Cruz #	146.745	-	N6IYA	or 94.8	SLVARES
Shandon	147.270	+	WB6RHR	o	WB6RHR
Templeton	146.980	-	W6YDZ	o	W6YDZ
Watsonville	145.170	-	KE6YBZ	o 131.8	KE6YBZ
Watsonville	147.015	+	KD6FXQ	o 94.8	WAT ARES
<b>EAST BAY</b>					
Berkeley	145.290	-	K7IJ	o	K7IJ
Concord	147.735	-	WA6HAM	o 127.3	CCRA
Concord #	146.895	-	KE6TZM	o 100.0	CARC
Fremont	146.940	-	N6OXR	o 123.0	URC
Hayward	145.130	-	K6EAG	o 127.3	HRC
Hayward	146.025	+	KM6EF	oae 100.0	GSARC
Livermore	145.350	-	AB6CR	oex 100.0	RACES
Livermore	147.120	+	W6OA	oer 100.0	LARK
Milpitas	147.945	-	N6QDY	o 77.0	PIRANA
Mt Diablo	147.060	+	W6CX	oexR 100.0	MDARC
Oakland	146.880	-	WB6NDJ	oe 77.0	KB6KOR
Orinda #	145.490	-	WA6HAM	o 127.3	CCRA
Pleasanton	147.045	+	N6HZG	o(ca)elx 94.8	N6HZG
Pleasanton #	147.120	+	AD6X	o 100.0	LARK
San Leandro	147.030	+	N6DOD	o 156.7	ACRC
San Leandro	147.240	+	W6RGG	oiR	ALCORACES
San Pablo	145.110	-	WD6EZO	o	CCCC
San Ramon	146.355	+	K06RO	ozer 100.0	SCCC RACES
San Ramon #	145.410	-	WA6HAM	o	CCRA
Union City	146.610	-	AB6HK	oel 127.3	NBRG
<b>NORTH BAY</b>					
Bodega Bay	146.670	-	K6HSJ	o 88.5	WA6YGD
Clear Lake	146.385	+	WA6KHG	oeR 88.5	CLORC
Clear Lake	146.775	-	KA6JJW	o	KA6JJW
Clear Lake	147.675	-	KF6BSC	oer 88.5	KF6BSC
Clear Lake #	146.640	-	W6VQJ	o 136.5	W6VQJ


## 150 144-148 MHz

## CALIFORNIA

<i>Location</i>	<i>Output</i>	<i>Input</i>	<i>Call</i>	<i>Notes</i>	<i>Sponsor</i>
Napa	146.655	-	N6TKW	oaelx 88.5	NARC
Napa #	146.820	-	KD6KMG	o 103.5	NARC
Navato #	146.775	-	K6BW	o 110.9	HAA
Novato #	146.700	-	KD6IKA	oe 179.9	ACS
Point Reyes #	145.170	-	K6GEV	o 88.5	K6GEV
San Francisco	145.150	-	W6PW	o	SFRC
San Francisco	146.790	-	W6TP	oel 114.8	GSPLRC
San Francisco	147.105	+	K6TW	oel 103.5	K6TW
San Rafael	147.330	+	K6GWE	oe 203.5	ACS
Santa Rosa	145.170	-	WB6TMS	o 88.5	SMRS
Santa Rosa	145.190	-	KD6LC	o	KD6LC
Santa Rosa	146.730	-	W6SON	oe 88.5	W6SON
Santa Rosa	146.910	-	WB6TMS	o 88.5	SMRS
Santa Rosa	146.995	-	N6NKB	o 88.5	N6NKB
Sonoma Mtn	145.350	-	WA6YGD	oaelx 127.3	WA6YGD
Ukiah	146.880	-	WA6QXV	o	RERA
Vallejo	145.310	-	K6LI	oeR 88.5	NBARA
<b>NORTH COAST</b>					
Anchor Bay	147.825	-	WA6HGH	o 103.5	ABARC
Crescent City	146.880	-	KV6G	o	KV6G
Crescent City	147.180	+	KV6G	oe	KV6G
Eureka	146.700	-	W6RNL	ol	W6RNL
Eureka	147.000	-	W6RNL	o	FarWest
Fortuna	147.090	+	KA6ROM	o 103.5	RARC
Fortuna	147.360	+	N6AFT	oel 103.5	CDF/VIP
Ft Bragg	147.030	+	K6MHE	o 103.5	MCARA
Garberville	146.610	-	W6RNL	oel 100.0	FarWest
Garberville	146.790	-	KE6WC	o-pound	SH ARES
Garberville	146.940	-	KI6B	o 88.5	SMRS
Grasshopper Pk	147.330	+	KA6ROM	oe 103.5	CDF/VIP
Lower Lake	146.895	-	WD6EOP	oael 88.5	CARC
Lower Lake #	147.330	+	WD6EOP	o	CARC
Matheson Pk	146.820	-	WD6HDY	oer 103.5	MCARG
Point Arena #	146.610	-	N6MIV	o 88.5	ABARC
Red Mtn	147.390	+	KA6ROM	oe 103.5	CDF/VIP
Sea Ranch	147.945	-	WA6RWM	o	TSR ARA
Ukiah	145.470	-	WA6RQX	oe 103.5	WA6RQX
Willits	145.130	-	K7WWA	o 103.5	MCAP
Willits	147.120	+	K7WWA	o 103.5	NCERRS
Willits	147.210	+	WB6TCS	o 100.0	WB6TCS
Yorkville	146.085	+	WB6PER	oel 88.5	WB6PER
<b>NORTHEAST</b>					
Alturas	146.970	-	WB6HMD	oe	WB6HMD
Burney	145.350	-	W6QWN	o	SRC
Burney	147.030	+	WA6KKH	o 88.5	IMRC
Chester	145.370	-	N6TZG	oex 123.0	N6TZG
Dunsmuir #	146.820	-	KE6YJH	oel 100.0	SCARA
Happy Camp	146.910	-	KE6YJH	oel 100.0	SCARA
Lake Almanor	145.150	-	N6HAZ	o 123.0	N6HAZ
Mt Shasta	146.820	-	W6OMR	or	NCARRA
Quincy	145.470	-	WD6FGB	o 123.0	PLUMAS OES
Redding	145.290	-	N3MBN	oaelx 88.5	I5 VHF/UHF
Redding	145.390	-	N6PVQ	o	NVCS

# KENWOOD

## TH-G71A Dual-Band Handheld



- ▶ Wide Range Receiver
- ▶ PC Programmable
- ▶ MIL-SPEC (rain & shock)
- ▶ 200 Memory Channels
- ▶ Multiple Scan Modes
- ▶ Backlit Key Pad
- ▶ 6 Watts at 13.6 Volts
- ▶ No Intermod
- ▶ CTCSS Tone Scan
- ▶ 2.5 or 5 Watt Version

---

KENWOOD COMMUNICATIONS CORPORATION  
P.O. Box 22745, 2201 E. Dominguez St.,  
Long Beach, CA 90801-5745, U.S.A.  
Customer Support/Brochures (310) 639-5300  
**Kenwood News & Products** <http://www.kenwood.net>

98ARD-1719(b)




## 152 144-148 MHz

## CALIFORNIA

<i>Location</i>	<i>Output</i>	<i>Input</i>	<i>Call</i>	<i>Notes</i>	<i>Sponsor</i>
Shasta Lake	145.110	-	KD6MTU	oelx 123.0	NCARRA
Shingletown	147.060	+	KJ7EI	or 107.2	SARG
Siskiyou	146.670	-	KJ6RA	o	SISKIYOU
Susanville	146.145	-	N6PDB	o	Lassn VIP
Susanville	146.880	-	W6EXP	o	Lassn ARC
Weaverille	146.925	-	W6HOR	o 85.4	HBRA
Yreka #	146.790	-	KE6YJH	oel	SCARA
<b>SACRAMENTO VALLEY</b>					
Anchor Bay	147.000	-	W6MN	o	W6MN
Auburn	145.270	-	KD6MTF	o 156.7	PCSAR
Auburn	145.430	-	K6ARR	ox 94.8	SFARC
Berryessa Pk #	146.625	-	WA6RTL	o 123.0	NCAA
Carpenter Rdg	146.610	-	WB6VYH	oex 136.5	SHARP
Chico	145.310	-	KI6ND	o 110.9	KI6ND
Chico	146.850	-	W6RHC	oae 110.9	GEARS
Chico	146.940	-	W6ECE	o	W6ECE
Chico	147.300	+	K6NP	oelx	JISPRC
Chico	147.390	+	W6ECE	o	CohstARC
Chico	147.975	-	N6TZG	oerx 110.9	BERG
Donner Summit	146.640	-	WB6ALS	oe 131.8	SRARR
Fair Oaks	145.130	-	WB6HEV	o 162.2	PARE
Fair Oaks	146.790	-	W6HIR	o 100.0	RAMS
Foot Hills #	146.955	-	KI6TE	o 94.8	GSARG
Forest Hill	146.745	-	N6PYF	o 131.8	PCSAR
Grass Valley	146.115	+	KD6SG	oae 151.4	WOLF
					MOUNT
Grass Valley	147.015	+	W6DD	oex 151.4	NCARC
Grass Valley	147.285	+	W6ZUZ	oerx 151.4	SHARC
Jenson Home	146.355	+	KI6TE	o 94.8	GSARG
Live Oak	146.820	-	KC6MUS	oa 127.3	MURMUS
Maxwell	147.045	+	N6NMZ	oe 156.7	N6NMZ
Mt Aukum #	146.670	-	KD6AZF	o 94.8	RMRG
Mt Diablo	145.330	-	K6POU	oex 100.0	MDRA
Outingdale	146.850	-	WD6ALJ	o 146.2	WD6ALJ
Pine Grove	146.835	-	K6ARC	oe 100.0	ACARC
Placerville	147.255	+	N6NGA	oe 136.5	N6NGA
Placerville	147.825	-	N6DPP	oel 82.5	N6DPP
Pollock Pines	146.805	-	KA6GWY	oelx 123.0	KA6GWY
Pollock Pines	146.865	-	WA6BTH	o 146.2	P&F
Red Bluff	145.450	-	W6SYY	oe	W6SYY
Redding	146.640	-	WA6IEO	o	Tin Cup
Redding	146.760	-	W6QWN	oex 107.2	Shasta RC
Sacramento	145.130	-	WB6HEV	oa 162.2	KD6PDE
Sacramento	145.190	-	K6IS	oaelx 162.2	NHRC
Sacramento	145.230	-	KC6MHT	oae 162.2	KC6MHT
Sacramento	145.250	-	KC6MHT	oax 162.2	RCARCS
Sacramento	146.910	-	W6AK	oael 100.0	SAEN
Sacramento	146.985	-	AB6OP	oer 94.8	AB6OP
Sacramento	147.000	-	KM6VR	oex 136.5	MVRC
Sacramento	147.195	+	N6ICW	o	N6ICW
Sacramento	147.300	+	K6NP	oelx	JISPRC
Sacramento	147.315	+	KE6SZM	o 151.4	HPARC
Sacramento	147.390	+	N6FOF	o 100.0	WB6RVF

# KENWOOD

## TM-G707A Dual-Band Mobile



- ▶ Superior intermod rejection
- ▶ CTCSS encoder/decoder, built-in duplexer and priority scan.
- ▶ 180 multi-function memory channels
- ▶ Voice Guide (requires VS-3 option)
- ▶ Incremental MHz Key
- ▶ Five-in-one programmable memory system
- ▶ PC programmable

---

KENWOOD COMMUNICATIONS CORPORATION  
P.O. Box 22745, 2201 E. Dominguez St.,  
Long Beach, CA 90801-5745, U.S.A.  
Customer Support/Brochures (310) 639-5300  
Kenwood News & Products <http://www.kenwood.net>

98ARD-1719(a)

## 154 144-148 MHz

## CALIFORNIA

<i>Location</i>	<i>Output</i>	<i>Input</i>	<i>Call</i>	<i>Notes</i>	<i>Sponsor</i>
Sacramento #	147.315	+	KE6SZM	o 162.2	KE6SZM
Shingle Spgs	146.670	-	W6JYB	o 94.8	SSRN
Vacaville	145.100	-	N6RLZ	o 94.8	SALAC
Vacaville	146.745	-	N6PYF	o 131.8	SRARR
Vacaville	147.270	+	W6AEX	oex 77.0	SARC
Vacaville #	145.470	-	WD6BUS	oael 127.3	VVRC
Weaverville	146.730	-	WA6BXN	o 85.4	HBRA
Willows	147.105	+	K6BIQ	oe 100.0	K6BIO
Wolf Mtn	146.625	-	WB4JYT	oax 123.0	NCAA
Woodland	146.970	-	KE6YUV	oaelx 123.0	BARC
Yuba City	146.085	+	WD6AXM	oex 127.3	YSARC
<b>SAN JOAQUIN VALLEY</b>					
Angels Camp	145.310	-	AA6PM	oe 77.0	AA6PM
Bakersfield	145.150	-	W6LIE	oexl	KCCVARA
Bakersfield	146.670	-	WA6CLS	o	WA6CLS
Bakersfield	146.910	-	W6LIE	olx	KCCVARA
Bakersfield	147.090	+	KM6CB	o 100.0	CCDXC
Bakersfield	147.120	+	K6APE	o	K6APE
Bakersfield	147.210	+	N6DTB	o	KC ARES
Clovis	145.430	-	KC6UCN	o 136.5	CARP
Clovis	147.675	-	K6ARP	oaelx 141.3	CARP
Coalinga	147.330	+	W6IYY	oerzx 100.0	ST PK ARC
Deadwood Pk	147.180	+	W6WGX	oexR 146.2	MARC
Dinuba	147.300	+	KE6DDU	oax 100.0	KE6DDU
Fresno	145.130	-	WB6TIA	o	ACES
Fresno	145.230	-	N6MTS	oel 141.3	N6MTS
Fresno	145.470	-	WB6MCG	oel 141.3	WB6MCG
Fresno	146.730	-	W6YEP	cex 141.3	W6YEP
Fresno	146.790	-	KE6VFU	o(ca)e 141.3	CCAC
Fresno	146.820	-	KE6JZ	oR 141.3	SRG
Fresno	146.940	-	W6TO	o	FARC
Fresno	147.390	+	WA6NIF	oex 141.3	WA6NIF
Fresno #	145.290	-	KE6IPA	o 141.3	EARC
Hanford	145.110	-	WB6VFZ	oae	WB6VFZ
Hanford	146.895	-	KC6QIT	o 77.0	KC6QIU
Lake Isabella	145.450	-	KC6OCA	oer 156.7	PRUNEJUICE
Laton	146.895	-	KC6QIT	o 77.0	KC6QIU
Los Banos	145.330	+	KB6NMP	o 107.2	LBRC
Madera	146.700	-	KD6FW	oax 141.3	KD6FW
Madera #	147.975	-	KD6NEF	o 136.5	CVARC
Manteca	146.985	-	WA6KTK	o	MARC
Meadow Lakes #	146.610	-	WB6QDN	oel 141.3	ARC
Meadow Lakes #	147.750	-	WB6QDN	o	ARC
Merced	146.745	-	W6PPM	oae 100.0	MMU-VIP
Merced	147.255	+	WA6PIC	oarx 127.3	WA6PIC
Modesto	145.390	-	WD6EJF	oelx 136.5	SARA
Modesto	146.355	+	WA6OYF	oer 156.7	WA6OYF
Modesto	146.880	-	WA6TCG	oex 94.8	VHF-FM
Murphys	146.895	-	N6LZR	oel 100.0	SARC
Parkfield	147.240	+	W6DCP	oax 100.0	W6DCP
Porterville	145.310	-	W6BJ	o 100.0	PARA
Porterville	146.655	-	K6LSB	oael 88.5	PARA

# KENWOOD

## VC-H1 Visual Communicator



- ▶ Quick and easy
- ▶ 1.8 inch color TFT display
- ▶ Ideal for mobile SSTV
- ▶ Compatibility with any transceiver
- ▶ Image memory
- ▶ Computer connectivity
- ▶ Call sign superimpose
- ▶ AF mute
- ▶ Auto power-off

---

KENWOOD COMMUNICATIONS CORPORATION  
P.O. Box 22745, 2201 E. Dominguez St.,  
Long Beach, CA 90801-5745, U.S.A.  
Customer Support/Brochures (310) 639-5300  
Kenwood News & Products <http://www.kenwood.net>

98ARD-1719(c)

## 156 144-148 MHz

## CALIFORNIA

<i>Location</i>	<i>Output</i>	<i>Input</i>	<i>Call</i>	<i>Notes</i>	<i>Sponsor</i>
Porterville	146.880	-	WA6BAI	o	WA6BAI
Sampson Peak	147.105	+	W7POR	oex 100.0	W7POR
San Andreas	146.640	-	AK0T	oel 107.2	BMRG
Sonora	147.945	-	W6FEJ	oelx 100.0	TCRA
Sonora	147.975	-	WB6SAT	oex 100.0	TCARES
Soulsbyville	146.115	+	N6HUH	oe 100.0	SPARK
Stockton	145.210	-	WA6SEK	o 100.0	WA6SEK
Stockton	147.090	+	WB6ASU	o 114.8	WB6ASU
Stockton	147.165	+	W6SF	ox 123.0	SDARC
Stockton #	147.105	+	AA6ZI	o 100.0	KAISER
Stockton #	147.210	+	W6BWK	oer 151.4	DELTA RC
Strawberry Pk	147.675	-	KK6NB	oelrx 131.8	TCRA
Turlock	147.030	+	W6BXN	oelx 100.0	W6BXN
Visalia	146.115	+	K6YDW	o	BMRG
Visalia	146.760	-	N6BYH	o 141.3	N6BYH
Visalia	146.970	-	KB6CC	oal 100.0	Rocky Hill
Yosemite	147.000	+	W6BXN	oaelx	W6BXN
<b>SOUTH BAY</b>					
Belmont	147.090	+	WB6CKT	oe 100.0	WB6CKT
Fremont	147.015	+	WA6PWW	o 103.5	TRICO ARC
Gilroy	147.825	-	K6THR	oe	GVARC
Mountain View	145.270	-	W6ASH	oael 100.0	SPECIS
Pacifica	146.925	-	WA6TOW	oerx 114.8	CARC
Palo Alto	145.230	-	W6APZ	oaex 100.0	SPARK
Palo Alto	147.360	+	W6TI	c 110.9	W6TI
Redwood City	146.865	-	N6SHY	oaer 114.8	SM OES
San Bruno Mtn	145.370	-	KB6LT	o 123.0	SHRINE RAD
San Carlos	146.895	-	KD6BXY	oe 110.9	KD6BXY
San Jose	145.190	-	WA2IBM	oe 151.4	IBM ARC
San Jose	145.390	-	W6DYL	oex 94.8	SBRG
San Jose	145.450	-	K6FB	oelx 100.0	LCARC
San Jose	146.115	+	WB6ADZ	oaexr 100.0	WB6ADZ
San Jose	146.205	+	W6LFB	o	W6LFB
San Jose	146.385	+	W6UU	oe 114.8	SCARRA
San Jose	146.640	-	WR6ABD	oelx 162.2	LPRC
San Jose	146.760	-	WB6OQS	oael 151.4	SCVRS
San Jose	147.150	+	WA6GXI	c	BAYCOM
San Jose	147.150	+	WA6YCY	cexl 100.0	WA6YCY
San Jose	147.165	+	WB6KHP	ol 100.0	CFMA
San Jose	147.195	+	WA6WER	c	CPRA
San Jose	147.285	+	KF6FWO	oeRA 103.5	MARA
San Jose	147.345	+	N6QDY	oe 186.2	SARA
San Jose	147.360	+	W6TI	o	NCDXC
San Jose	147.390	+	W6PIY	oael 151.4	WVARA
San Jose	147.675	-	W6TED	oel 162.2	W6TED
San Jose	147.795	-	WA6WER	o	WA6WER
San Jose	147.855	-	WA6TEM	oae 85.4	STRACHAN
San Jose #	146.355	+	KD6ADG	c	KD6AOG
San Jose #	146.820	-	KB6XN	o 156.7	KB6XN
San Jose #	146.820	-	WA6HAS	o 91.5	WA6HAS
San Mateo	145.370	-	KB6LT	o	Shrine RC
San Mateo	146.850	-	WA6QFR	oexR	WA6QFR
San Mateo	146.865	-	N6SHY	oaexR 114.8	SMRC

# KENWOOD

## TH-D7A DATA COMMUNICATOR FM Dual Bander



- ▶ Monitoring DX clusters
- ▶ Grid Square Locator
- ▶ Built-in 1200/  
9600bps TNC
- ▶ Built-in APRS software
- ▶ Position and  
direction data
- ▶ 45 character  
APRS messaging
- ▶ MIL-STD 810C/D/E  
water resistance
- ▶ 16 backlit keys
- ▶ PC programmable

---

KENWOOD COMMUNICATIONS CORPORATION  
P.O. Box 22745, 2201 E. Dominguez St.,  
Long Beach, CA 90801-5745, U.S.A.  
Customer Support/Brochures (310) 639-5300  
Kenwood News & Products <http://www.kenwood.net>

99ARD-1851

**158 144-148 MHz**

**CALIFORNIA**

<i>Location</i>	<i>Output</i>	<i>Input</i>	<i>Call</i>	<i>Notes</i>	<i>Sponsor</i>
San Mateo	147.300	+	WB6VIG	oel 100.0	MSARC
Saratoga	146.820	-	K6SA	o 100.0	K6SA
Saratoga #	146.655	-	K6SA	o 114.8	SARA
Sunnyvale	145.170	-	K6GL	oeR 94.8	SNNYVLARE
<b>TAHOE</b>					
S Lake Tahoe	146.850	-	W6CSP	o(ca)e	TARA
Tahoe Basin	145.150	-	N6ICW	oelx	N6ICW
Tahoe City	146.940	-	WA6FJS	o	TAHOE ARC
Tahoe Sierra	147.240	+	NR7A	o	TARA
Truckee	146.640	-	WB6ALS	oe 131.8	Placer SR
Truckee	147.330	+	KI6IV	o	CTRAS

**CALIFORNIA - SOUTH - TASMA**

**A**

SO CAL	144.345		ATV	Simplex talk-back	
SO CAL	144.390		A.P.R.S	o	
SO CAL	144.910		PACKET	keybd	
SO CAL	144.930		PACKET	TCP/IP	
SO CAL	144.950		SAREX	ssb/cw	
SO CAL	144.990		PACKET	9600 bd	
SO CAL	145.010		PACKET	users	
SO CAL	145.030		PACKET	keybd	
SO CAL	145.050		PACKET	gen use	
SO CAL	145.070		PACKET	gen use	
SO CAL	145.090		PACKET	gen use	
SO CAL	145.550			SAREX	
SO CAL	145.610		PACKET	gen use	
SO CAL	145.630		PACKET	gen use	
SO CAL	145.650		PACKET	gen use	
SO CAL	145.670		PACKET	dx clust	
SO CAL	145.690		PACKET	dx clust	
SO CAL	145.710		SimplxAP	o	
SO CAL	145.725		SimplxAP	o	
SO CAL	145.740		SimplxAP	o	
SO CAL	145.755		SimplxAP	o	
SO CAL	145.770		SimplxAP	o	
SO CAL	145.785		SimplxAP	o	
SO CAL	146.400			RPTR INPUT	
SO CAL	146.415			RPTR INPUT	
SO CAL	146.430		ATV	o	
SO CAL	146.430		ATV	Repeater talk-back	
SO CAL	146.460		RMT BASE	remote base	
SO CAL	146.475			RPTR INPUT	
SO CAL	146.505			RPTR INPUT	
SO CAL	146.565		T-HUNTS	T-HUNTS	

**IMPERIAL COUNTY**

Blythe	146.740	-	WE7G	oe	
Blythe	147.990	-	W6JAM	cl	DRONK
Brawley	147.120	+	WM6Z	o 103.5	ECRA
Lookout Pk	146.670	-	N6LVR	o 103.5	ECRA

**INYO COUNTY**

Bishop	146.910	-	W6IY	oel	
Little Lake	147.210	+	W6TD	e-sun	LIARS

## CALIFORNIA

<i>Location</i>	<i>Output</i>	<i>Input</i>	<i>Call</i>	<i>Notes</i>	<i>Sponsor</i>
Mazourka Peak	146.760	-	W6TD	oe-sun 100.0	LIARS
Silver Peak	146.940	-	W6IY	oe 100.0	
Silver Peak	147.060	+	W6IY	oe 103.5	
<b>KERN COUNTY</b>					
Bird Spg Pass	146.085	+	WA6UYW	oel 141.3	BSRA
El Paso Peak	147.000	+	WA6YBN	oAe 107.2	
El Paso Peak	147.060	+	W6IY	o 107.2	
Randsburg	145.340	-	WA6YBN	o 100.0	
Ridgecrest	146.640	-	WA6YBN	oer	SARC
Tehachapi	147.060	+	W6PVG	oae	SSARS
<b>LOS ANGELES COUNTY</b>					
Bel Air	147.030	+	W6LQ	c(ca)e	BelAir RC
Burbank	147.990	-	W6JAM	cl	DRONK
Castro Peak	147.225	+	K6JHX	c(ca)eIR	AGOURA RA
Catalina Isl	147.090	+	AA6DP	oel	CARA
Contractors Pt	145.120	-	KC6PXL	c	
Contractors Pt	147.180	+	WA6BSC	c	
Covina	145.280	-	WB6CAY	o 141.3	
Diamond Bar	146.640	-	WA6RTV	o(ca)z 167.9	DBARS
Duarte	146.085	+	KA6AMR	o(ca)ze-sun 110.9	SGVRCRA
Duck Mtn	147.240	+	W6MEP	o 67.0	N6NMC
East L.A.	147.195	+	W6NVY	o 131.8	LACySchls
Flint Pk	147.705	-	N7RDA	oel 131.8	E-QUAKE NET
Frazier Park	147.765	-	K6VGA	o	
Glendale	146.025	+	WB6ZTY	o(ca)e 136.5	CVARC
Hauser Peak	146.730	-	WB6VVV	oe 100.0	
Hollywood Hls	146.115	+	AB6C	o(ca)el	K6CJX RA
Hollywood Hls	147.000	+	WB6BJM	c(ca)e	HH RPT
Johnstone Peak	144.970	147.405	KA6NCR	c(ca)	RlyRptClb
Johnstone Peak	146.820	-	W6FNO	oel	Edgwd ARS
Juniper Hills	145.200	-	WA6QDO	o(ca)el 114.8	
Juniper Hills	145.380	-	K6SRT	o(ca)el 151.4	
Lancaster	146.670	-	WB6RSM	oae	
Long Beach	146.790	-	K6SYU	o 103.5	Anaheim ARC
Long Beach	146.805	-	KE6HE	ce	LBYachtCl
Malibu	145.260	-	N6FDR	o 100.0	
Monrovia	147.765	-	W6QFK	oe 131.8	SGV ARC
Monterey Park	145.200	-	N6BWE	o(ca) 103.5	
Monterey Park	146.355	+	W6OKY	o(ca)e 71.9	JAARS
Mt Disapptmnt	145.300	-	K6CPT	oer	LACoDCS
Mt Disapptmnt	147.270	+	WA6ZTR	oe 100.0	LACoDCS
Mt Disapptmnt	147.360	+	K6VGP	cl	DARN
Mt Lukens	145.480	-	W6AM	c	SCA DXClb
Mt Lukens	147.195	+	W6NVY	c	LAUSD
Mt Lukens	147.300	+	WA6PPS	ce	RAAVN
Mt Wilson	147.015	+	W6CY	cl	
Mt Wilson	147.360	+	K6VGP	cl	DARN
Oat Mtn	147.705	-	N7RDA	oel 114.8	
Oat Mtn	147.735	-	KB6C	o 100.0	MMRA



**160 144-148 MHz**

**CALIFORNIA**

<i>Location</i>	<i>Output</i>	<i>Input</i>	<i>Call</i>	<i>Notes</i>	<i>Sponsor</i>
Oat Mtn	147.450	146.415	W6FP	o(ca) 162.2	
Palmdale	146.790	-	WA6YVL	o 103.5	
Palos Verdes	145.360	-	WB6YMH	oAX.25	GFRN
Palos Verdes	145.380	-	N6RBR	oe 100.0	PVARC
Palos Verdes	146.235	+	WA6RJA	c(ca)e	SCRAN
Palos Verdes	146.805	-	KA6RXX	ce	
Palos Verdes	147.060	+	W6RBW	cl	
Palos Verdes	147.180	+	N6UL	c	
Palos Verdes	147.195	+	W6NVY	oe 100.0	LACySchls
Palos Verdes	147.360	+	K6VGP	cl	DARN
Palos Verdes	147.420	146.475	AA6RJ	c	N3RP
Pasadena	145.180	-	W6MPH	o 156.7	Telph ARC
Pasadena	147.150	+	W6VIO	o 131.8	JPL ARC
Pomona	146.025	+	W6ELZ	o(ca)e	
Pomona	146.940	-	WB6RSK	o 103.5	PmnVlyRC
Redondo Beach	145.320	-	W6TRW	o(ca)ze 114.8	TRW ARC
Rio Hondo Peak	146.730	-	KØJPK	o	COLA
Saddle Peak	146.745	-	N6GPP	o AX.25	SCARC
Saddle Peak	147.000	144.550	WB6BJM	c	
Saddle Peak	147.435	146.400	W6NUT	oe 100.0	MWRA
Santa Clarita	146.790	-	W6JW	o 123.0	SCARC
Santa Clarita	146.970	-	N6TCO	oe 67.0	
Santa Monica	145.280	-	K6QN	o 127.3	
Sherman Oaks	145.240	-	NK6S	c(ca)	Ham Watch
Sunset Ridge	145.440	-	WB6LFC	o 136.5	W/C ARC
Sunset Ridge	145.495	-	WB6LFC	ACSSB	
Sunset Ridge	146.700	-	AB6FC	o 146.2	
Sunset Ridge	147.075	+	N6JOQ	c(ca)e	FVARC
Sunset Ridge	147.210	+	AB6UB	oel 156.7	W/C ARC
Sunset Ridge	147.397	-	AB6FC	ACSSB	
Tujunga	146.160	+	W6JAM	o 146.2	SSSS
Tujunga	147.990	-	W6JAM	c	DRONK
Van Nuys	146.265	+	K6QYB	o 103.5	LittonARC
Verdugo Peak	144.505	+	W3TGG	c(ca)e	
Verdugo Peak	147.120	+	WA6NRB	o 136.5	SWAPS
Verdugo Peak	147.360	+	K6VGP	cl	DARN
West L.A.	146.670	-	WW6X	o(ca) 141.3	
Whittier	146.655	-	WA6GEV	o(ca)	
Whittier Hls	146.175	+	W6GNS	el	RHARC
<b>MONO COUNTY</b>					
Casa Diablo Pk	146.610	-	K6PXF	oe-sun	Lo-InyoRS
Conway Summit	146.880	-	KB6MDG	oelr 131.8	MonoCoARC
June Lake	146.655	-	KB6MDG	oelr 131.8	MonoCoARC
Mammoth Mtn	146.730	-	NW6C	oe 100.0	
Sweetwater Smt	146.970	-	KB6MDG	oelr 131.8	MonoCoARC
<b>ORANGE COUNTY</b>					
Anaheim	147.855	-	WA6YNT	o(ca)TT485 1e 100.0	NrthropRC
Anaheim	147.915	-	K6NX	o(ca) TTStar-1e 136.5	AutntcsRC
Brea	147.885	-	W6BII	o 103.5	BeckmanARC

## CALIFORNIA

Location	Output	Input	Call	Notes	Sponsor
Costa Mesa	147.060	+	KB6FRW	c(ca)e	MESAC
Disneyland	146.940	-	KE6FUZ	o(ca) 131.8	DsnyIndRC
Easter Hill	145.160	-	KA6EEK	c(ca)e	ALERT
Fountain Valley	145.260	-	N6HIQ	o 136.5	FACT
Fountain Valley	146.160	+	N6HIQ	ore 136.5	FACT
Fullerton	145.400	-	N6ME	oel 103.5	Wstrn ARA
Fullerton	146.790	-	K6SYU	o 107.2	AARC
Fullerton	146.970	-	K6QEHE	o(ca)e 136.5	RaytheonSys ARC
Fullerton	147.975	-	WD6DPY	o(ca)l	
Huntington Bch	147.465	146.505	W6VLD	o 103.5	McDonDoug
Laguna Beach	147.645	-	K6SOA	o 110.9	SOARA
Laguna Niguel	146.160	+	N6WIK	o 110.9	WA4EGT
Loma Ridge	146.895	-	W6KRW	oer 136.5	OC Races
Newport Beach	145.420	-	WB6NLU	o(ca)zre 136.5	SOCAL
Orange	145.280	-	WA6LDS	o 103.5	
Orange	147.975	-	WD6DPY	o(ca)l 114.8	
Panorama Hts	145.340	-	WA6LUR	c(ca)	
San Clemente	146.025	+	N6NHP	o(ca) 110.9	BCWS
Santiago Peak	145.140	-	WD6AWP	c(ca)eIR	
Santiago Peak	145.160	-	KA6EEK	c(ca)e	ALERT
Santiago Peak	145.220	-	N6SLD	c(ca)	CLARA
Santiago Peak	146.925	-	WA6TFD	o 114.8	BARC
Santiago Peak	147.015	+	WA6MPV	cel	
Santiago Peak	147.360	+	K6VGP	cl	DARN
Sierra Peak	146.610	-	N6THQ	o 103.5	
Signal Peak	145.160	-	KA6EEK	cer	ALERT
RIVERSIDE COUNTY					
Anza	145.340	-	K6JM	or 107.2	ANZA RC
Anza	146.085	+	WB6UBG	o 107.2	
Beaumont	147.915	-	KF6MZS	or 123.0	
Blythe	147.090	+	KF6MZS	oer	
Box Springs	146.760	-	W6SKF	c(ca)e	
Cathedral City	146.850	-	KE6LHW	o 107.2	KE6GMD
Chuckwalla Mtn	145.380	-	KF6BM	ol 162.2	ZIA
Corona	147.060	+	W6PWT	o 146.2	
Hemet	145.420	-	N7OD	oer 88.5	LeeDeForest ARC
Hemet	146.805	-	KB6UJN	op 110.9	
Idyllwild	146.895	-	KD6OI	o 118.8	
Indio	146.025	+	NR6P	oer 107.2	CVARC
Indio	147.030	+	KA6GBJ	o 107.2	
Lake Elsinore	146.760	-	WB6NLU	o 136.5	
Lake Elsinore	146.760	-	N6UKR	opr 103.5	
Moreno Valley	146.655	-	W6IBR	o(ca) 103.5	MVARA
Palm Springs	145.480	-	W0GFQ	oAe 107.2	
Palm Springs	146.940	-	WD6RAT	oe 107.2	Dsrt RATS
Pine Cove	147.015	+	WA6MPU	c	
Ramona	145.300	-	WA6QQW	o 88.5	ROARS
Riverside	146.880	-	W6TJ	o(ca)eR 146.2	RCARA
Toro Peak	147.990	-	W6JAM	cl	DR0NK

162 144-148 MHz

CALIFORNIA

Location	Output	Input	Call	Notes	Sponsor
Wildomar	146.805	-	KE6UES	o(ca) 100.0	WB6CUB
SAN BERNARDINO COUNTY					
Barstow	146.760	-	KK6FL	or 123.0	
Barstow	146.970	-	WA6TST	oa	
Barstow	147.030	+	WD6BNG	o(ca)eR	
Big Bear	145.180	-	W6MPH	o(ca) 100.0	W6MPH
Big Bear	145.260	-	AB6OQ	o(ca)e 103.5	
Big Bear	147.330	+	K6BB	oal 131.8	BB ARC
Big Bear	147.460	146.505	WB6PFW	o	
Big Bear Vly	147.645	-	KC6OKB	o 103.5	
Crestline	146.850	-	W6JBT	oe	CBARC
Crestline	147.945	-	K6JTH	c	
Cucamonga	145.320	-	KB6MQQ	o 110.9	
Cucamonga	145.480	-	KE6UPK	o 77.0	IIARC
Flash II	147.180	+	WA6TST	oaeR 151.4	Brstw ARC
Heaps Peak	145.240	-	K6LLU	oe 118.8	Arwhd RG
Hesperia	145.440	-	AB6FC	o 103.5	
Hesperia	147.300	+	KG6PD	oe 91.5	HARS
Hesperia	147.855	-	WW6Y	o 186.2	
Keller Peak	146.985	-	KE6TZG	oe 146.2	KPRA
Loma Linda	147.735	-	K6LLU	o(ca)e 118.8	LLU ARC
Ludlow	147.885	-	WA6MTZ	oel	
Newberry Spgs	146.700	-	WA6MTZ	oel	
Onyx Peak	146.820	-	W6FNO	oel	Edgwd ARS
Phelan	147.150	+	N6LXX	c(ca)	
Running Sprgs	146.910	-	W6RHM	oeANTI-PL 107.2	RSRG
Running Sprgs	145.120	-	WA6ISG	y	
San Bernrdino	146.670	-	WA6HYQ	o 118.8	
Table Mtn	145.280	-	WR6AZN	oel 131.8	GldstnARC
Trona	146.970	-	WB6LYB	o 123.0	
Twntynine Palms	147.060	+	W6IF	oe 136.5	MBRG
Upland	147.300	+	WB6QHB	o(ca)e 123.0	
Victorville	145.220	-	N6SLD	o 114.8	N6SLD
Victorville	146.115	+	KA6CYD	o 91.5	
Victorville	146.940	-	WA6EFW	o(ca)e 91.5	
Victorville	147.120	+	WA6EFW	oa 91.5	
Victorville	147.705	-	WA6WWB	o 100.0	
Yucca Valley	146.790	-	W6BA	o(ca)e 136.5	MBRG
Yucca Valley	147.705	-	N6GWD	o 123.0	
Yucca Valley	147.765	-	WB6QFE	o 136.5	
SAN DIEGO COUNTY					
Boulder Mtn	147.300	+	N6PWY	o(ca)e 103.5	Poway ARS
Chula Vista	145.260	-	KK6KD	o 107.2	
Chula Vista	147.060	+	KF6QNJ	o(ca) 127.3	Hltop ARC
Coronado	147.180	+	W6GMQ	o(ca)ze 110.9	CP ARES
Cuyamaca Peak	147.195	+	K6JCC	cr	SD RACES
Escondido	146.880	-	KC6UQH	o(ca)e	EARS

## CALIFORNIA

<i>Location</i>	<i>Output</i>	<i>Input</i>	<i>Call</i>	<i>Notes</i>	<i>Sponsor</i>
Fallbrook	146.175	+	N6FQ	oAe 107.2	
Hi-Pass	145.280	-	K6GAO	o 141.3	SANDRA
Hi-Pass	147.990	-	W6JAM	cl	DR0NK
La Jolla	146.085	+	K6OPY	c	LJ DX Asn
La Mesa	145.240	-	WA6HYQ	o 118.8	
La Mesa	147.420	146.475	WA6BGS	o 127.3	
Lyons Peak	146.265	+	W6SS	oe	SANDRA
Lyons Peak	147.195	+	K6JCC	cr	SD RACES
Mission Hills	145.320	-	WD6APP	o 107.2	
Monument Peak	147.240	+	KA6DAC	o(ca)el 103.5	ECRA
Mt Laguna	147.150	+	WB6WLW	o 107.2	SANDRA
Mt Otay	145.360	-	WB6WLW	oAX.25	
Mt Otay	146.640	-	WB6WLW	oe 107.2	SANDRA
Mt Otay	146.910	-	KN6KM	o(ca)el 107.2	SoBayRG
Mt Otay	146.925	-	N6RSH	o 107.2	KN6KM
Mt Otay	147.210	+	KN6KM	o 107.2	SoBayRC
Mt Otay	147.990	-	W6JAM	cl	DR0NK
Mt San Miguel	145.120	-	W6HDC	o 107.2	
Mt Woodson	145.180	-	W6HDC	o 107.2	
Mt Woodson	147.195	+	K6JCC	cr	SD RACES
Palomar Mtn	145.440	-	W1CDM	oe 107.2	SBRG
Palomar Mtn	146.700	-	W6NWW	y	Palomar ARC
Palomar Mtn	146.730	-	W6NWW	o(ca)e 107.2	Palomar ARC
Palomar Mtn	147.030	+	K6RIF	oe 100.0	ECRA
Palomar Mtn	147.075	+	W6NWW	o(ca)e 107.2	Palomar ARC
Palomar Mtn	147.130	+	W6NWW	o(ca)el 107.2	Palomar ARC
Palomar Mtn	147.195	+	K6JCC	cr	SD RACES
Palomar Mtn	147.990	-	W6JAM	cl	DR0NK
Paradise Hills	145.480	-	W6JVA	o 127.3	
Paradise Hills	146.610	-	N6ZHN	oel 167.9	Crest RC
Point Loma	145.380	-	N6LWO	o(ca)e 107.2	PLARC
San Clemente Is	147.195	+	K6JCC	cRe-sun	SD RACES
San Diego	146.160	+	W6SS	o 107.2	
San Diego	146.670	-	N6QWD	c(ca)l	
San Diego	147.705	-	WD6APP	cre	
San Diego	147.765	-	AA6WS	c	
San Diego	147.855	-	WA6ZMZ	o(ca)l 107.2	
San Diego	147.885	-	WA6AIL	o(ca)z 107.2	SANDRA
San Diego	147.945	-	N6WYF	o 107.2	
San Marcos	145.280	-	WD6FCG	o(ca) 114.8	55 ARG
Spring Valley	147.915	-	K6GHM	o(ca)e 107.2	
Sun City	146.700	-	KB6SSB	o 103.5	
TRW-San Diego	146.790	-	KK6G	o 107.2	
Vista	146.970	-	K6YUH	o(ca)	97 RG
SAN LUIS OBISPO COUNTY					
Cambria	146.620	-	N6LYF	oe	BCMA

164 144-148 MHz

CALIFORNIA-COLORADO

<i>Location</i>	<i>Output</i>	<i>Input</i>	<i>Call</i>	<i>Notes</i>	<i>Sponsor</i>
Cambria	147.270	+	KC6TOX	o	
Cuesta Peak	146.800	-	WB6FMC	oe 127.3	CCARS
San Miguel	146.980	-	W6YDZ	oe 88.5	
Templeton	146.880	-	W6YDZ	o 88.5	
<b>SANTA BARBARA COUNTY</b>					
Broadcast Peak	147.000	+	WB6OBB	oe 131.8	
Figueroa Mtn	147.210	+	WA6BRW	o 131.8	SYVARRG
Goleta	145.240	-	K6TZ	e 131.8	SBARC
Lompoc	145.120	-	WA6VPL	oel 100.0	W Lnk Asn
Lompoc	145.420	-	WA6YZV	o(ca)e	Missn ARC
Lompoc	147.120	+	WA6VPL	o(ca) 131.8	
Nipomo	146.940	-	WB6FMC	oe	
Santa Barbara	145.480	-	W6RFU	o 136.5	UCSB
Santa Barbara	146.790	-	K6TZ	oaer 131.8	SBARC
Santa Barbara	147.945	-	WA6JFM	oae 131.8	Gbrltr RA
Santa Maria	145.140	-	K6MX	oe-sun 103.5	
Santa Maria	146.640	-	N6UE	et	SAT ARC
Santa Maria	147.915	-	W6NO	op 103.5	
Santa Ynez Pk	145.180	-	WA6COT	oe 131.8	
Solvang	146.895	-	N6JNS	oe	
Tranquillion Pk	145.350	-	WB6BGK	o(ca)e 141.3	LMC ARC
<b>VENTURA COUNTY</b>					
Camarillo	145.280	-	WB2WIK	o 100.0	
Camarillo	147.150	+	WB6ZTQ	oe 127.3	
Chatsworth Pk	146.910	-	KC6RZY	o 136.5	
Grant Park	147.765	-	WB6ZTW	oer 127.3	SMRA
Ojai	145.400	-	N6FL	oe-SUN	
Oxnard	146.970	-	WB6YQN	o(ca)e 127.3	LPMG
Simi Valley	146.640	-	WA6FGK	o 127.3	
Simi Valley	147.930	-	AD6SV	o(ca)ez 127.3	SVRA
South Mtn	146.985	-	WB6ZTX	oer 127.3	SMRA
Sulphur Mtn	146.880	-	WA6ZTT	o(ca)el 127.3	SMRA
Thousand Oaks	145.320	-	WD8RCL	o(ca)e	
Thousand Oaks	146.670	-	N6JMI	oe 127.3	Bozo ARN
Thousand Oaks	146.850	-	K6AER	o(ca)elz 94.8	TORAG
Thousand Oaks	147.885	-	N6JMI	o(ca)ze 127.3	Bozo ARN
Ventura	147.975	-	N6AHI	o(ca)ze 127.3	ChnllsIRG
Ventura Harbor	146.655	-	N6QOL	oe 131.8	
<b>COLORADO</b>					
<b>STATEWIDE</b>					
Statewide	145.190	-		tSNP	
Statewide	145.205	-		tSNP	
Statewide	146.775	-		tSNP	
Statewide	146.835	-	EMERG	p	
Statewide	146.865	-	EMERG	p	

147.225  
145.145  
145.160  
145.460  
224.980  
447.150  
447.975  
53.050  
1287.900  
1287.800  
144.990  
145.385  
447.200

# COLORADO REPEATER ASSOCIATION

## SUPPORT AMATEUR RADIO

COLORADO REPEATER ASSOCIATION, Inc.  
POST OFFICE BOX 621  
PARKER, COLORADO 80134

<http://www.rmsd.com/hamradio/cra/>  
e-mail: [cra@rmsd.com](mailto:cra@rmsd.com) 303-840-4CRA

The Colorado Repeater Association's (CRA) 900+ members welcome all amateurs to the state of Colorado. The CRA's ragchew repeaters are open to all hams. Please feel free to access and use the CRA frequencies listed above.

Join our Information Net every Sunday at 9 a.m. for license exam info, the NewsLine Report, the Swap Net, a swapfest schedule and much more. CRA repeaters host various special interest nets weekday evenings covering AMSAT, ARES, EOSS, QRP, scanning, TCP/IP and others. Also, listen for live shuttle audio during all flights.

The CRA Amateur Information Center provides AX.25 access to the world-wide AMPRnet. You may access it on 144.990 as WA1JHK-5 or via digipeater CRA; on the 145.385 1200 Baud Digital Repeater, connect to CRA. Work TCP/IP and AX.25 on the 447.200 9600 Baud Digital Repeater.

Six of the CRA's repeaters have autopatch capabilities. Ask any CRA member to dial a local or emergency number for you.

The CRA repeaters cover 275 miles along Interstate 25 and 100 miles along Interstate 70 providing coverage in Denver, Colorado Springs, Boulder, Longmont, Greeley, Fort Collins and Cheyenne.

**73 - THE CRA HOPES YOU SAFELY ENJOY COLORADO**

## COLORADO

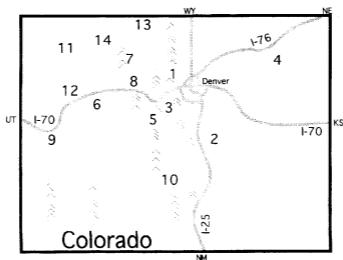
<i>Location</i>	<i>Output</i>	<i>Input</i>	<i>Call</i>	<i>Notes</i>	<i>Sponsor</i>
Statewide	147.165	+		tSNP	
Statewide	147.315	+		tSNP	
<b>BOULDER</b>					
Boulder	145.460	-	NØGII	o(ca)x(l2)	CoRptAssn
Boulder	146.610	-	NØPM	o	NØPM
Boulder	146.700	-	WØDK	oe	BoulDrARC
Boulder	146.730	-	K5GS	o(ca)	SatMrngBG
Boulder	146.760	-	WØIA	ox	RkyMtVHFS
Boulder	147.030	+	WB2CBU	100.0	B.U.G.
Nederland	146.745	-	AI8Z	o	Pk-PkRptG
<b>CENTRAL</b>					
Como	146.895	-	NØFTC	oa 100.0	ParkCtyRC
Tarryall	147.360	+	NØCAM	o(ca)x(l9)	CMRG
<b>COLORADO SPRINGS</b>					
Colorado Spr	145.130	-	KBØVJJ	o1x(l1) 123.0	Colo Conn
Colorado Spr	145.160	-	NØKV	o(l2)	CoRptAssn
Colorado Spr	145.265	-	WØYNE	o(ca)e 100.0	PikePkFMA
Colorado Spr	145.310	-	WØLKD	c	WØLKD
Colorado Spr	146.910	-	KØIRP	o 151.4	GGARC
Colorado Spr	146.970	-	WØYNE	o(ca)exWx 100.0	PikePkFMA
Colorado Spr	147.030	+	WAØKXO	c(ca)	CARN
Colorado Spr	147.105	+	NØKG	c	NØDG
Colorado Spr	147.135	+	KBØNN	o(ca)e	KBØNN
Colorado Spr	147.180	+	KØIRP	o	KØIRP
Colorado Spr	147.270	+	WAØRGA	a	TelstarRA
Colorado Spr	147.345	+	NØCAM	c(ca)(l9)	CMRG
Colorado Spr	147.390	+	WØYNE	c(ca)	RNRL
Lake George	146.685	-	NØXIA	o(ca)ex 107.2	NØXIA
Teller Cnty	146.820	-	NØXIA	o	Mtn ARC
Teller Cnty	147.015	+	NØXIA	c	Mtn ARC
Widfield	146.625	-	KFØWF	o(ca)lz LITZ 123.0	CSARA
Woodland Park	145.415	-	KAØWUC	o(ca)	KAØWUC
<b>DENVER</b>					
Denver	145.145	-	NØGII	oex	CoRptAssn
Denver	145.220	-	WNØEHE	o(ca)ez 103.5	RckyMtnRL
Denver	145.250	-	KEØSJ	o	MileHi RG
Denver	145.280	-	NØCFM	o(l4)x	IntrMtnRG
Denver	145.310	-	KBØVJJ	o(l1) 123.0	Colo Conn
Denver	145.325	-	NØIXR	o	HiPlainRG
Denver	145.340	-	KBØHKY	oexz 103.5	RckyMtnRL
Denver	145.385	-	WA1JHK	pk	CoRptAssn
Denver	145.430	-	WTØC	oe 100.0	RckyMtnRL
Denver	145.475	-	NØCFM	oa(l4)	IntrMtnRG
Denver	145.490	-	WØTX	o	Denver RC
Denver	146.640	-	WAØKBT	o(ca)	Denver RL
Denver	146.670	-	KBØUDD	oe	CstlRckRG
Denver	146.715	-	NØJXN	o	EvrgmARS

# COLORADO CONNECTION

## *Connecting Colorado's Amateur Community*

1	145.310-	Denver/Boulder (Hub)	10,600'
2	145.130-	Colorado Springs	6,900'
3	146.790-	Breckenridge	12,600'
4	145.400-	Akron	4,700'
5	145.445-	Leadville	13,600'
6	146.850-	Glenwood Springs	10,600'
7	147.075+	Kremmling	9,200'
8	147.345+	Vail	9,800'
9	147.285+	Grand Junction	5,200'
10	147.285+	Salida	11,700'
11	147.270+	Meeker	8,500'
12	146.985-	Rifle	8,000'
13	145.160-	Walden	9,000'
14	449.625-	Steamboat Springs	10,300'

Colorado Connection repeaters use a 123.0Hz tone and are linked full time.



Colorado Connection Repeaters, Inc.  
P.O. Box 22134, Denver, CO 80222

The KBØVJJ Repeaters <http://www.colcon.org/>  
Send SASE for info. See web site for email address.

The Colorado Connection is an open system supported solely by donations. Please allow the system to drop a few seconds after each proceed signal. Traveler's Net each night 7:00pm (travel, weather, road information, and receive messages). Call (303) 855-7684 to leave messages for hams traveling in CO via Traveler's Net.



## 168 144-148 MHz

## COLORADO

<i>Location</i>	<i>Output</i>	<i>Input</i>	<i>Call</i>	<i>Notes</i>	<i>Sponsor</i>
Denver	146.805	-	KQ0J	o(l8)	SARES
Denver	146.880	-	K0CGP	oa	Denver RL
Denver	146.940	-	W0WYX	oxezWx 103.5	RckyMtnRL
Denver	146.985	-	W0GW	oe	RADOPS; EJ
Denver	147.045	+	K0ML	o	K0ML
Denver	147.060	+	WB0LGC	o	CARN
Denver	147.120	+	N0OWY	oe	AurRptAsn
Denver	147.150	+	N0POH	oae	AurRptAsn
Denver	147.210	+	W00E	(ca)	Grndstar
Denver	147.225	+	WA1JHK	o(ca)e(l2)xz	CoRptAssn
Denver	147.255	+	W0IY	o(ca)	FrostyARC
Denver	147.300	+	K0LF	WxR	RACES
Denver	147.330	+	W0TX	o	Denver RC
Denver	147.375	+	W0HE	o(ca)x	CommCtyRC
Denver	147.690	-	K0JUP	o(ca) 123.0	HiPointRA
<b>DURANGO</b>					
Durango	146.670	-	K0EP	oaex 100.0	DurangoRC
Durango	146.700	-	K0EP	oex 91.5	DurangoRC
Durango	147.345	+	KB0VJJ	ox 123.0	Colo Conn
Silverton	147.270	+	KB5ITT	o	KB5ITT
Silverton	147.375	+	KC5CHM	o	SARC
<b>EAST CENTRAL</b>					
Cheyenne Wells	147.075	+	KA0SJP	oa	KA0JSP
Flagler	146.895	-	KA0EFF	oazLiTZ 103.5	KA0EFF
Genoa	147.060	+	K0GS	o 103.5	BigSndyRC
Genoa	147.285	+	KB0VJJ	o 123.0	KG0VZ
<b>ESTES PARK</b>					
Estes Park	146.685	-	W0ANE	o	EstesVyRC
<b>FORT COLLINS</b>					
Fort Collins	145.115	-	W00GNE	oex 100.0	NoColoARC
Fort Collins	147.360	+	W0QEY	o(ca)z 100.0	CSU ARC
Windsor	146.850	-	W0UPS	ox	NoColoARC
<b>GRAND JUNCTION</b>					
Grand Jct	145.175	-	W0RRZ	oe	WCARC
Grand Jct	145.220	-	KE0TY	o 107.2	GMRUA
Grand Jct	146.790	-	N0MBJ	o	N0MBJ
Grand Jct	146.820	-	KE0TY	ox(l3) 107.2	GMRS
Grand Jct	146.940	-	W0RRZ	o(ca)	WSRC
Grand Jct	147.000	+	W0SXI	ox 107.2	TMAR
Grand Jct	147.105	+	W0SXI	o 107.2	W0SXI
Grand Jct	147.195	+	KB0REX	o	KB0REX
Grand Jct	147.285	+	KB0VJJ	olx(l1) 123.0	Colo Conn
Grand Jct	147.390	+	KE0TY	o 107.2	GMRUA
<b>GREELEY</b>					
Greeley	147.000	+	KE0UL	o(ca)z 100.0	Weld ARS
<b>LONGMONT</b>					
Longmont	147.270	+	WB0Z	oa	WB0Z
<b>LOVELAND</b>					
Loveland	147.195	+	N0HMY	oae	LovlandRA

## COLORADO

<i>Location</i>	<i>Output</i>	<i>Input</i>	<i>Call</i>	<i>Notes</i>	<i>Sponsor</i>
<b>NORTH CENTRAL</b>					
Empire	145.370	-	KAØIWE	o	CCARS
Kremmling	147.015	+	KQØJ	o	SARES
Kremmling	147.075	+	KQØJ	olx(l1) 123.0	SARES
Kremmling	147.285	+	KQØJ	o	SARES
Livermore	146.625	-	WØIPT	o	MRR
<b>NORTHEAST</b>					
Akron	145.400	-	KBØVJJ	ol(l1) 123.0	Colo Conn
Fort Morgan	147.240	+	KBØVGB	oae	PitVlyARC
Holyoke	146.955	-	KAØWKG	o	PCARC
Ovid	146.655	-	NØNCD	o	NØNCD
Sterling	146.910	-	WDØHDR	o	HPARC
Wray	146.790	-	KØLMD	o	WH
<b>NORTHWEST</b>					
Craig	146.970	-	KØIQA	o	KØIQA
Meeker	146.730	-	WBØNOH	o	MagMtn RA
Meeker	147.270	+	NØPRG	ole(l1) 123.0	Colo Conn
Steamboat Spr	147.210	+	KCØZQ	ox	StmbtARC
Walden	145.160	-	KBØVJJ	ol(l1) 123.0	Colo Conn
<b>PUEBLO</b>					
Canon City	147.210	+	WDØEKR	o	RylGrgHC
Pueblo	145.115	-	NDØQ	oe	Pueblo HC
Pueblo	145.235	-	NØNRI	c(ca)	NØNRI
Pueblo	146.655	-	KØST	c	KØST
Pueblo	146.790	-	NDØQ	o	Pueblo HC
Pueblo	146.880	-	NDØQ	ox(l7)	Pueblo HC
Pueblo	147.000	+	NEØZ	o	SlvrTrARS
<b>SOUTH CENTRAL</b>					
Cripple Creek	145.460	-	WBØWDF	o	WBØWDF
LaVeta	145.355	-	NØJPX	oxl(l10) 100.0	NØJPX
Salida	147.285	+	KBØVJJ	olx(l1) 123.0	Colo Conn
Walsenburg	146.730	-	NØBDK	oae(l7)	RBRA
<b>SOUTHEAST</b>					
La Junta	146.700	-	WØKEV	o	WØKEV
Lamar	146.610	-	WAØVOG	oxl(l10) 123.0	WAØVOG
Lamar	147.150	+	WBØHBJ	o	WBØHBJ
Springfield	146.640	-	NØPAZ	o 100.0	NØPAZ
Trinidad	145.430	-	WA6IFI	oe	WA6IFI
<b>SOUTHWEST</b>					
Norwood	146.640	-	NDØE	ox	N.Mtn ARC
Nucla	147.360	+	N7VWX	ox e-sun	NorMtnARC
Pagosa Spr	145.310	-	KBØVJJ	ox 123.0	Colo Conn
Pagosa Spr	146.610	-	NØJSP	oa	DurangoRC
<b>STERLING</b>					
Sterling	145.295	-	WAØJTB	o	NECARA
<b>WEST CENTRAL</b>					
Aspen	146.670	-	KØCL	oae(l3)	SCARC
Aspen	146.700	-	KØCL	oy	SCARC

**170 144-148 MHz**

**COLORADO-CONNECTICUT**

<i>Location</i>	<i>Output</i>	<i>Input</i>	<i>Call</i>	<i>Notes</i>	<i>Sponsor</i>
Aspen	147.300	+	KAØDOE	oaxe-sun 107.2	KAØDOE
Breckenridge	146.790	-	KBØVJJ	olxe(l1) 123.0	Colo Conn
Buena Vista	146.745	-	WØLSD	o	WØLSD
Carbondale	146.760	-	NØSWE	o	NØSWE
Dillon	146.700	-	WBØQMR	oa	WBØQMR
El Jebel	145.130	-	KBØOYQ	o	KBØOYQ
Glenwood Spr	146.850	-	KBØVJJ	oxl(l1) 123.0	Colo Conn
Glenwood Spr	146.880	-	KØCL	oaex(l3) 107.2	SCRC
Gunnison	147.120	+	WAØTOJ	o	GunVlyARC
Leadville	145.445	-	KBØVJJ	olxe(l1) 123.0	Colo Conn
Montrose	145.145	-	NØMBJ	ox(l3) 107.2	GMRUS
Montrose	145.400	-	KBØVJJ	ox 123.0	Colo Conn
Montrose	146.910	-	NXØQ	o	NXØQ
Montrose	147.150	+	NXØQ	o(ca)	NXØQ
Rifle	146.985	-	KBØVJJ	olxe(l1) 123.0	Colo Conn
Vail	146.610	-	KØEC	oax 107.2	ECHO
Vail	147.345	+	KBØVJJ	olx(l1) 123.0	Colo Conn
Winter Park	146.820	-	WB4JQQ	oa	GrndCtyRA

**CONNECTICUT - INFO ONLY**

**SOUTHWEST**

Ansonia	145.190	-	WK1M	77.0	
Ansonia	146.445	147.445	WK1M	77.0	
New Canaan	146.475	147.475	K1DR	100.0	
Norwalk	147.390	+	K1OF	o	
Ridgefield	145.470	-	N1LNA	o	
Stamford	146.655	-	W1EE	100.0	

**CONNECTICUT - TSARC AREA**

**FAIRFIELD**

Bridgeport	146.445	147.445	WK1M	oe 77.0	+WK1M
Bridgeport	146.895	-	WA1JTB	oae	CAFM
Danbury	147.120	+	W1QI	o(ca)e 141.3	PVRA
Fairfield	146.625	-	WB1CQO	oaelzR	FRFLD ARA
Monroe	146.835	-	W1BHZ	oae	CAFM
New Canaan	146.475	147.475	K1DR	aelyz 100.0	FRFLD FMA
Norwalk	147.390	+	K1OF	oaez	G.NRWLKARC
Stamford	146.655	-	WA1RSD	oaet	SARA/FOT
Wilton	145.230	-	WA1SOV	o	PEARS

**HARTFORD**

Berlin	147.135	+	WA1LOB	o	WA1LOB
Bloomfield	145.430	-	N1DKM	o	N1DKM
Bloomfield	146.820	-	W1CWA	oe	BLMFLD ARC
Bloomfield	147.045	+	N1DKM	o	N1DKM
Bristol	146.685	-	W1DHT	oeR 141.3	CRBRC

144-148 MHz 171  
CONNECTICUT

Location	Output	Input	Call	Notes	Sponsor
Bristol	146.880	-	K1DFS	oaelz	ICRC
Burlington	147.150	+	WA1UQC	ael	ICRC
Burlington	147.750	-	N1JGR	o	N1JGR
East Hartland	145.230	-	K1YON	o	HartlandCD
Glastonbury	147.090	+	W1EDH	oe	MDLSX ARS
Glastonbury	147.690	29.680	K1NQJ	t	
Glastonbury #	147.285	+	K1SSO	oeR	GBYCVLPRP
Hartford	145.230	-	WA1YQB	o	WA1YQB
Hartford	146.640	-	N1ABL	o(ca)ezl 114.8	PVRA
Hartford	146.745	-	N1AF	o	N1AF
Newington	145.450	-	W1AW	o(ca) (as reqd) 127.3	NARL
Rocky Hill	145.270	-	WB1EXU	oaelz	WB1EXV
Wethersfield	145.350	-	KA1BQO	oaet	KA1BQO
LITCHFIELD					
Barkhamsted	147.270	+	AA1U	oe	BRKHSTDCD
Bethlehem	146.955	-	NF1E	oy 77.0	CT ATV SOC
Sharon	147.285	+	WB1CEI	oe	WB1CEI
Torrington	146.850	-	KJ1M	o(ca)e	PVRA
Torrington	147.240	+	W1DND	oae	TRNGTN CD
Winstead	147.330	+	W1EOO	oae	CD
MIDDLESEX					
Killingworth	145.290	-	W1BCG	oaelR	ShrnARC
Old Saybrook	146.775	-	W1BCG	ol	SHRLN ARC
NEW HAVEN					
Ansonia	146.985	-	KD1BD	oa	VLV ARA
Meriden	145.490	-	N1FQF	o	N1FQF
Milford	146.925	-	WB1GTW	oaeR	MILFRD ARA
Milford	147.225	+	WA1YQE	oae	WA1YQE
Naugatuck	147.180	+	WA1NQP	oe	PVRA
New Haven	147.255	+	W1WHF	oely 110.9	SCARA
Orange	147.285	+	K1ACD	oa	K1ACD
Prospect	147.315	+	N1ADE	o(ca)ez	AREA
Wallingford	147.360	+	W1KKF	oaeR	WLNQFD RA
West Haven	146.610	-	W1GB	o(ca)e 110.9	SCARA
West Haven	147.505	146.505	N1LFE	o(ca)e 77.0	WHARA
NEW LONDON					
East Haddam	147.015	+	K1IKE	o	K1IKE
Groton	146.670	-	KA1PQB	o	SCRAMS
Lebanon	147.300	+	WE1Y	oae	NATCHG ARA
New London	146.970	-	N1RAW	o(ca)	SCRAMS
Norwich	146.730	-	NE1A	o	RANSON
Norwich	147.060	+	W1FAI	o	RANSON
Salem	146.865	-	WU1I	oaeizAR	WU1I
SOUTHWEST					
Ansonia	145.190	-	WK1M	oe 77.0	+WK1M
TOLLAND					
Bolton	147.330	+	K1CBJ	o	K1CBJ
Coventry	147.375	+	K1JCL	(ca)elz	K1JCL
Hebron	145.270	-	K1PTI	o	

**172 144-148 MHz****CONNECTICUT-FLORIDA**

<i>Location</i>	<i>Output</i>	<i>Input</i>	<i>Call</i>	<i>Notes</i>	<i>Sponsor</i>
Hebron	145.470	-	K1PTI	o	HEBRON
Somers	147.000	+	KA1BLV	oae	MTARA
Tolland	145.330	-	WB1GIC	oaelz	WB1GIC
Tolland	146.415	147.415	KA1JY	otIRA Exp pkt	NETCPA
Vernon	145.110	-	W1BYN	o(ca)e 77.0	BEARS-Man
Vernon	145.410	-	WA1NXG	oel	+KA1ERB
Vernon	146.790	-	WA1KGQ	o(ca)e	PVRA
<b>WINDHAM</b>					
Killingly	147.225	+	K1MUJ	oe	EC ARA

**DELAWARE****ALL**

ALL	145.170	-		SNP	
-----	---------	---	--	-----	--

**DOVER**

Dover	146.790	146.790	N3YMS	ap (star89)	N3YMS
Dover	146.970	-	W3HZW	o(ca)R	KentCoARC
Dover	147.195	+	W3HZW	a	KentCoARC
Hazletville	147.300	+	K4CHE	eal	K4CHE

**SOUTH**

Delmar	146.925	-	K3NOQ	ezR	PROS
Dewey Beach	147.330	+	N3OLY	l	N3OLY
Millsboro	147.075	+	K3JL	eaz911	SussexARA
Seaford	145.210	-	W3TBG	a	NARC

**WILMINGTON**

Newark	146.700	-	WA3QLS	e	DelRA
Wilmington	146.730	-	WA3QLS	e	DelRA
Wilmington	146.955	-	WA3UYJ	ea	DVARS
Wilmington	147.225	+	K3WAJ	al	K3WAJ

**DISTRICT OF COLUMBIA****ALL**

ALL	145.170	-		SNP	
-----	---------	---	--	-----	--

**T-MARC AREA**

Washington	145.190	-	W3DOS	SNP	DOSARC
------------	---------	---	-------	-----	--------

**WASHINGTON DC AREA**

Washington	145.110	-	W3EIL	AR	CCARS
Washington	146.760	-	WA3DZD	l	MFMA
Washington	147.360	+	N3AGB	l	AlxBellRA

**FLORIDA****CENTRAL**

Bushnell	146.775	-	AD4CL	o(ca)ezA	AD4CL
Lake Wales	147.330	+	W4KUM	o	LWRA
Lakeland	145.270	-	K4LK	c(ca)elz WxRB 146.2	K4LK
Lakeland	146.655	-	WB4EIF	o(ca) 127.3	Polk EG
Lakeland	146.685	-	K4LKL	o(ca)ezR 127.3	LARC
Lakeland	147.375	+	N4KEG	o(ca)eR 206.5	N4KEG

**DEEP SOUTH**

Big Pine Key	146.670	-	W7IUC	oer	W7IUC
--------------	---------	---	-------	-----	-------

## FLORIDA

<i>Location</i>	<i>Output</i>	<i>Input</i>	<i>Call</i>	<i>Notes</i>	<i>Sponsor</i>
Cudjoe Key	145.170	-	KD4DHG	oae	KD4DHG
Cudjoe Key	147.060	+	K3ML	o	K3ML
Key Largo	147.165	+	KC4SFA	oa	CRARC
Key West	145.150	-	WY4P	o 103.5	WB4TWQ
Key West	145.210	-	KB4TFF	oaelp	KB4TFF
Key West	145.310	-	W4HN	o(ca)l	W4HN
Key West	145.490	-	NP4GM	o	NP4GM
Key West	146.730	-	WA4BMM	t	WA4BMM
Key West	146.940	-	W4LLO	o(ca)e	KWARC
Marathon	145.110	-	W4HN	o	W4HN
Marathon	145.370	-	KB4HRV	o	Bros Resc
Marathon	146.805	-	W4NR	olw	W4NR
Marathon	147.255	+	W7IUC	oer	MCCD
Plantation Key	146.715	-	W7IUC	oe	MCCD
<b>EAST CENTRAL</b>					
Cocoa	145.190	-	N4LEM	or	N4LEM
Cocoa	146.715	-	KD4DJX	oeR	SC REACT
Cocoa	147.030	+	W4REN	or	W4REN
Cocoa	147.360	+	N4LEM	or	N4LEM
Cocoa Beach	145.370	-	W4NLX	o(ca)ez	IRARC
Cocoa Beach	146.880	-	W4NLX	o(ca)ez	IRARC
Ft Pierce	146.775	-	K4BHW	oaezr	SLRA
Ft Pierce	147.015	+	WB4DAQ	o 110.9	WB4DAQ
Ft Pierce	147.210	+	KJ4GM	oe	KJ4GM
Ft Pierce	147.240	+	N4PAD	oae 110.9	SLC EOC
Ft Pierce	147.345	+	W4AKH	oaezWxR 100.0	FPARC
Melbourne	145.310	-	KB4WEG	o(ca) 203.5	KB4WEG
Melbourne	145.430	-	W4KYG	o(ca)biel	W4KYG
Melbourne	145.470	-	KF4APQ	ae 107.2	HARC
Melbourne	146.610	-	W4MLB	o(ca)ez	PCARS
Melbourne	146.745	-	K4YWC	t(ca)ez	K4YWC
Melbourne	146.850	-	W4MLB	o(ca)ez 107.2	PCARS
Melbourne	147.000	-	K4YWC	t(ca)z	K4YWC
Melbourne	147.105	+	KC4YEK	oaer	KC4YEK
Merritt Island	146.940	-	K4GCC	o(ca)R	K4GCC
Palm Bay	145.170	-	KF4APQ	oae 107.2	HARC
Palm Bay	145.270	-	K4YWC	o 167.9	K4YWC
Palm Bay	146.895	-	K4EOC	oer	BCEM
Palm Bay	147.255	+	AD4GO	o(ca)e 131.8	AD4GO
Port St Lucie	145.450	-	KB4VVE	oa 100.0	KB4VVE
Port St Lucie	146.805	-	WA4FAP	o 94.8	WA4FAP
Port St Lucie	146.865	-	AF4MH	oa	AF4MH
Port St Lucie	146.925	-	KF4YRN	o(ca)ezRA 107.2	KF4YRN
Port St Lucie	146.955	-	K4PSL	o	PSLARA
Port St Lucie	146.985	-	KO4CZ	o	KO4CZ
Rockledge	147.135	+	K4EOC	oer	BCDEM
Samsula	147.210	+	KA4ZIA	c	KA4ZIA
Satellite Bch	146.625	-	W4BWS	oaelzR 127.3	W4BWS
Stuart	145.150	-	WA2TRJ	oer	MCPS

**174 144-148 MHz**
**FLORIDA**

<i>Location</i>	<i>Output</i>	<i>Input</i>	<i>Call</i>	<i>Notes</i>	<i>Sponsor</i>
Stuart	147.060	+	KB4VOL	o(ca)ez	MCARA
Titusville	145.490	-	WN3DHI	oe	WN3DHI
Titusville	146.670	-	W0LRC	oaez	W0LRC
Titusville	146.775	-	K4SJC	oer	TARC
Titusville	146.910	-	K4SJC	oaeR	TARC
Titusville	146.970	-	AF4EA	oae	TARC
Titusville	147.075	+	K4EOC	oer	BC DEM
Vero Beach	145.410	-	KD4UGF	oae	KD4UGF
Vero Beach	146.640	-	W4PHJ	oae 103.5	TCRA
<b>FT. MYERS AREA</b>					
Cape Coral	147.225	+	W4PJK	o(ca) 136.5	GCARC
Ft Myers	145.170	-	K8DXE	oel 136.5	GCARC
Ft Myers	145.390	-	KA9RIX	cl	Homey HC
Ft Myers	146.880	-	K4OVC	oer	LCEM
Ft Myers	147.345	+	WD4PPA	o(ca)ez 136.5	GCARC
Labelle	145.470	-	W9VDS	o(ca)e	LARA
Lehigh Acres	145.350	-	N2FSU	o(ca)e	N2FSU
Olga	147.375	+	K4JTB	o(ca)l 123.0	ORC
Port Charlotte	146.925	-	WA9NLA	oe	WA9NLA
Port Charlotte	147.015	+	WB9JTK	o(ca)pe	GRA
Port Charlotte	147.255	+	WA3DUX	oazlr	PRRA
Punta Gorda	146.745	-	K4IB	oar	CARS
Punta Gorda	147.120	+	N4ZNU	o(ca)ett 107.2	N4ZNU
Sanibel	146.790	-	KD4GTF	oe 136.5	SERT
<b>JACKSONVILLE AREA</b>					
Callahan	146.835	-	KE4BXR	o(ca)rz	CARE
Callahan	147.000	-	N4PAO	o(ca)elr	N4PAO
Fernandina Bch	145.230	-	NG4R	o(ca)e	NG4R
Jacksonville	145.290	-	N4GIH	or	N4GIH
Jacksonville	145.450	-	NS4R	o(ca)el 103.5	NS4R
Jacksonville	146.640	-	W4IJJ	t(ca)er	W4IJJ
Jacksonville	146.715	-	NS4R	o(ca)el 103.5	NS4R
Jacksonville	146.760	-	W4IZ	o(ca)	Jax Range
Jacksonville	146.805	-	KK4BD	o(ca)e	KK4BD
Jacksonville	146.880	-	W4IZ	o(ca)e	Jax Range
Jacksonville	146.925	-	KE4YJG	o(ca)	KE4YJG
Jacksonville	146.955	-	AA4QI	oae	BTPARC
Jacksonville	147.030	+	KC4MSX	oae	KC4MSX
Jacksonville	147.075	+	N4KWC	o(ca)	RATS
Jacksonville	147.120	+	KC4OFI	oazlr	KC4OFI
Jacksonville	147.180	+	KB4CKC	o(ca)e	KB4CKC
Jacksonville	147.330	+	N4KWC	o(ca)rzi	RATS
Jacksonville Bch	145.350	-	WU4R	o(ca)e	BARS
Jacksonville Bch	147.225	+	KC4HEL	(ca) 103.5	KC4HEL
Jacksonville Bch	147.390	+	KC4HEL	oR 103.5	KC4HEL
Orange Park	145.390	-	W4OTH	o 127.3	OTH Gang
Orange Park	146.670	-	WB4CGD	oa	OPARC
Penney Farms	145.110	-	N4KOX	taezR	N4KOX
St Augustine	145.170	-	AB4EY	oaeR 107.2	AB4EY

## FLORIDA

<i>Location</i>	<i>Output</i>	<i>Input</i>	<i>Call</i>	<i>Notes</i>	<i>Sponsor</i>
St Augustine	145.210	-	KI4MZ	oer	SJCSCO
St Augustine	146.625	-	KF4MX	o(ca)er	KF4MX
<b>MIAMI AREA</b>					
Aventura	147.210	+	KD4JSD	o(ca)	FARC
Boca Raton	145.290	-	WB4QNX	o(ca)lz	BRARA
Boca Raton	146.820	-	W4BUG	o(ca)erzx	GCARA
Boca Raton	147.255	+	KC4GH	o(ca)er	BRFD
Boca Raton	147.390	+	KS4VT	oe 103.5	KS4VT
Cooper City	146.685	-	WA4STJ	o	WA4STJ
Coral Gables	146.760	-	KD4BBM	o 94.8	S Fla FMA
Coral Gables	146.865	-	N4BKZ	o(ca)r	ARC at UM
Coral Gables	147.240	+	KD4BBM	o(ca)lR 94.8	KD4BBM
Coral Springs	145.110	-	WR4AYC	o(ca)erlz	WR4AYC RG
Cutler Ridge	147.075	+	KD4NQY	c 103.5	KD4NQY
Deerfield Bch	147.105	+	N4KS	o(ca)e	NBARA
Florida City	145.290	-	N4RQQ	ol	N4RQQ
Ft Lauderdale	146.880	-	WD4FDW	t(ca)le	TCRA
Ft Lauderdale	146.910	-	W4AB	o(ca)elR 110.9	BARC
Hallandale	146.655	-	N4THW	o 77.0	N4THW
Hialeah	145.250	-	WD4FMQ	o	WD4FMQ
Hialeah	145.430	-	KA4DFX	o(ca)elz	KA4DFX
Hialeah	146.700	-	N2GKG	c(ca)ez 114.8	N2GKG
Hialeah	146.745	-	KB4VVM	o(ca)e	KB4VVM
Hialeah	147.030	+	WD4JMN	oae	WD4JMN
Hollywood	145.210	-	KA4ZAY	o(ca)el 103.5	KA4ZAY
Hollywood	145.450	-	KE4IPB	o 123.0	KE4IPB
Hollywood	146.985	-	WB4TON	oe	HARC
Hollywood	147.180	+	WF2C	o(ca)e 91.5	HMRH
Key Largo	147.285	+	KC4FUR	o(ca)el 118.8	KC4FUR
Miami	145.130	-	WD4RXD	oabi	RC de Cuba
Miami	145.150	-	WB4TWQ	o 118.8	WB4TWQ
Miami	145.190	-	WD4RXD	o(ca)bi	WD4RXD
Miami	145.230	-	NC4M	o(ca)tel	WA4TCE
Miami	145.310	-	W4HN	o(ca)bile	W4HN
Miami	145.330	-	KB4AIL	o	KB4AIL
Miami	145.350	-	KE4RPC	ol	KE4RPC
Miami	145.370	-	KC4BPG	oae	KC4BPG
Miami	145.390	-	N4BKZ	o(ca)el	N4BKZ
Miami	145.410	-	N4RQQ	o(ca)el 110.9	N4RQQ
Miami	145.490	-	KA4AQQ	ole	KA4AQQ
Miami	146.625	-	KO4IT	oa	KO4IT
Miami	146.640	-	W6BXQ	oe	TCARS
Miami	146.730	-	W4HN	o(ca)bi	W4HN
Miami	146.775	-	KE4DAQ	oaezlt	KE4DAQ
Miami	146.805	-	AE4EQ	o(ca)ex 110.9	AE4EQ
Miami	146.895	-	N4MYI	o(ca)R	KA4GAQ



## 176 144-148 MHz

## FLORIDA

<i>Location</i>	<i>Output</i>	<i>Input</i>	<i>Call</i>	<i>Notes</i>	<i>Sponsor</i>
Miami	146.925	-	N4IFD	oaez 94.8	N4IFD
Miami	146.940	-	KD4AV	oa	WARC
Miami	146.955	-	W4NR	o(ca)eWx 179.9	W4NR
Miami	146.970	-	AE4EQ	o(ca)ex	AE4EQ
Miami	147.015	+	KI4AR	oe	TPARC
Miami	147.045	+	KR4CL	o(ca)er	KR4CL
Miami	147.090	+	W4ILQ	o(ca)el	W4ILQ
Miami	147.120	+	WA4TCE	o	WA4TCE
Miami	147.150	+	K4IWT	oer	ARPSC
Miami	147.195	+	KC4EBL	o 67.0	KC4EBL
Miami	147.270	+	KF4OJ	o(ca)eRbi	ARC
Miami	147.300	+	WB4ESB	o(ca)e	SIRA
Miami	147.315	+	KE4MCL	oerp 94.8	KE4MCL
Miami	147.330	+	W4WJ	oe	SFDA
Miami	147.360	+	N4OCA	o(ca)l 131.8	N4OCA
Miami Beach	145.270	-	AB4CB	o	AB4CB
Miramar	145.470	-	WD4KYW	o(ca)el	MRG
N Miami Beach	146.850	-	WA6UVV	o(ca)elzR	PARC
N Miami Beach	147.060	+	KD4VSF	oabier	KM4OP
N Miami Beach	147.135	+	KC4MND	o(ca) 127.3	KC4MND
N Miami Beach	147.375	+	KE4ZZM	o(ca)e	FARC
Plantation	145.170	-	WA4EMJ	t(ca)ezRB	WA4EMJ
Plantation	145.370	-	W2GDG	c	W2GDG
Plantation	146.790	-	W4MOT	oerxl	MARC
Pompano Beach	146.610	-	WA4YOG	o(ca)ezxr	GCARA
Princeton	146.835	-	W4SVI	o(ca)e	EARC
Princeton	147.000	-	KD4LPZ	o(ca)erl	S Fla FMA
Princeton	147.345	+	N4IFD	oaez 94.8	N4IFD
NORTH CENTRAL					
Anthony	146.970	-	N4KIM	oae	SCARS
Bell	147.285	+	KE4HDG	c(ca)	KE4HDG
Belleview	145.490	-	KJ4AN	o(ca)el 123.0	KJ4AN
Chiefland	147.390	+	KB4QQX	oa	DARK
Ft McCoy	146.700	-	WB4MBU	oe 131.8	WB4MBU
Ft McCoy	146.940	-	KS4ZI	o(ca)ezR 123.0	FMARC
Gainesville	145.190	-	WA4NWO	oe	WA4NWO
Gainesville	146.685	-	K4DPZ	oerp	GARS
Gainesville	146.790	-	K4EAC	o	SFCC
Gainesville	146.820	-	K4DPZ	oaezr	GARS
Gainesville	146.910	-	W4DFU	oarlz	GARC
Gainesville	146.985	-	K4DPZ	or	GARS
Gainesville	147.375	+	KB4HF	o	KB4HF
Hawthorne	147.105	+	K3YAN	c(ca)	K3YAN
High Springs	145.470	-	WB4JEM	oe	WB4JEM
Hines	146.745	-	KJ4ZI	o(ca)te	TCARC
Lake City	145.490	-	WA4ZFY	oaezr	CARS
Lake City	147.150	+	WA4ZFY	oer	CARS
Live Oak	145.410	-	KD4AMP	oae	KD4AMP
Live Oak	146.940	-	WB4PHT	o	SBR
MacClenny	147.090	+	W4YIL	oeIR 100.0	BCARC

## FLORIDA

<i>Location</i>	<i>Output</i>	<i>Input</i>	<i>Call</i>	<i>Notes</i>	<i>Sponsor</i>
McIntosh	147.165	+	KM4AX	o(ca)elz	KM4AX
Micanopy	147.360	+	KD4BCQ	ol	KD4BCQ
Ocala	145.430	+	KD4GME	oa	KD4GME
Ocala	146.610	-	K4GSO	oaerz	SSARC
Ocala	146.775	-	K4OZS	o	K4OZS
Old Town	146.700	-	WB4VBY	oa	DARK
Starke	145.150	-	K4RVD	oer	BAARC
Summerfield	147.030	+	KF4CBA	oezWxR 100.0	KF4CBA
<b>NORTHEAST</b>					
Bunnell	145.470	-	WA1ZRZU	c(ca)zre	WA1ZRZU
Bunnell	146.865	-	KE8MR	oae	KE8MR
Bunnell	147.300	+	KB4RSY	oer	FCEM
Daytona Beach	145.410	-	KE4KSS	oe	BSC
Daytona Beach	146.985	-	NN4ER	o(ca)ez 107.2	ERAU ARA
Daytona Beach	147.150	+	K4BV	oa	DBARA
DeBary	145.270	-	W8CIJ	o	IMARS
DeBary	146.835	-	WD8JTJ	o	WD8JTJ
DeLand	145.230	-	KE8MR	oae	KE8MR
DeLand	147.045	+	K4DWF	o(ca)e	K4DWF
DeLand	147.240	+	W2DU	oer	VEOC
DeLand	147.315	+	N4GMU	o(ca)erz	WESTVARS
Edgewater	145.330	-	K4BO	o(ca)er	Edgewater
Flagler Beach	147.075	+	WA3QCV	oae 127.3	WA3QCV
Keystone Hgts	145.130	-	KF4EHP	ce 114.8	KF4EHP
Melrose	146.730	-	WA4BMM	o	WA4BMM
Ormond Beach	146.655	-	KI4RF	o	KI4RF
Ormond Beach	147.270	+	KE8MR	oae	KE8MR
Palatka	147.135	+	N4RYX	oerp	N4RYX
Palatka	147.345	+	KD4DVO	o 156.7	KD4DVO
San Mateo	147.060	+	KF4CWI	o(ca)er	PARC
<b>NORTHWEST</b>					
Chipley	146.745	-	KD4TOK	oer	WCARA
Chipley	147.195	+	KT4QH	oer	KT4QH
DeFuniak Spgs	147.285	+	KF4PDX	oR 123.0	WCARC
DeFuniak Spgs	147.375	+	WF4X	oeR 103.5	WF4X
Gulf Breeze	147.030	+	W4GMS	oe	GB VFD
Marianna	146.670	-	W4BKD	oae	Chipola
Panama City	145.210	-	W4RYZ	oe	PCARC
Panama City	146.940	-	NK4A	oae	NK4A
Panama City	147.075	+	NX4E	oael	NX4E
Panama City	147.390	+	WA6QKN	oa	WA6QKN
Perry	146.970	-	W4RTN	o(ca)te	TCARC
Port St Joe	147.300	+	W4WEB	oe	W4WEB
Smith Creek	145.390	-	KD4VGX	c(ca)l 103.5	KD4VGX
Wewahitchka	147.270	+	KQ4YD	oe	KQ4YD
White City	147.270	+	WB4UVI	oa	WB4UVI
<b>ORLANDO AREA</b>					
Altamonte Spgs	147.195	+	W4PLA	oer	QCWA 45
Altamonte Spgs	147.285	+	N4EH	o(ca)z	LMARS
Apopka	147.015	+	N4UMB	t(ca)	OARC
Chuluota	147.165	+	KE4ZIO	oeR 103.5	KE4ZIO

178 144-148 MHz

FLORIDA

Location	Output	Input	Call	Notes	Sponsor
Clermont	147.180	+	W4JYE	o(ca)l 127.3	W4JYE
Enterprise	146.805	-	N4EH	oe 103.5	LMARS
Eustis	146.895	-	KD4MBN	o	KD4MBN
LakeBuenaVista	145.210	-	KE4ATS	oel 103.5	KE4ATS
Leesburg	147.000	-	N4FLA	oR 103.5	LC ARES
Minneola	145.390	-	KD4ZIK	or	Sugarloaf
Montverde	147.225	+	K2SSE	or	K2SSE
Orlando	145.110	-	KK1B	o(ca)elz 103.5	OARC
Orlando	145.130	-	KS4SX	o(ca)ez	FECA
Orlando	145.450	-	N4LRX	oeb	PARC
Orlando	146.640	-	K4UCF	o(ca)eR 103.5	UCF ARC
Orlando	146.700	-	W4OHL	o(ca)e	W4OHL
Orlando	146.730	-	WB4ULT	oeR 103.5	OC ARES
Orlando	146.760	-	W4PLB	oaelz 103.5	OARC
Orlando	146.820	-	W4PLB	o(ca)eIR 103.5	OARC
Orlando	146.925	-	N4ROD	o(ca)e 103.5	N4ROD
Orlando	147.090	+	N4SA	oe	CFDA
Orlando	147.120	+	KC4CB	oel 94.8	KC4CB
Orlando	147.300	+	WA4ABQ	o	WDWARC
Orlando	147.390	+	W4PAO	o(ca)e	BSARC
St Cloud	145.150	-	N8HB	oar	N8HB
St Cloud	145.350	-	N4ZIQ	oaezR 103.5	N4ZIQ
St Cloud	146.790	-	W4SIE	oe	OCRA
St Cloud	146.955	-	N4ZQE	o 103.5	N4ZQE
Tavares	145.310	-	N4JTS	oIR 103.5	N4JTS
Tavares	147.255	+	K4FC	o(ca)ezr 103.5	LARA
Winter Garden	147.345	+	K4NTD	o(ca) 103.5	K4NTD
Winter Park	145.290	-	KJ4FL	oa	KJ4FL
Winter Park	147.060	+	KB4USW	o 103.5	CFRA
<b>PENSACOLA AREA</b>					
Crestview	147.360	+	WB4CDR	o(ca)	NOARC
Eglin AFB	147.120	+	W4NN	oa 100.0	EARS
Ft Walton Bch	146.655	-	WD4CKU	o	WD4CKU
Ft Walton Bch	146.790	-	W4ZBB	oa	PARC
Ft Walton Bch	146.880	-	W4MTD	o	W4MTD
Ft Walton Bch	147.000	+	W4RH	oa	PARC
Ft Walton Bch	147.315	+	KT4BQ	oe	Boeing ARC
Milton	145.490	-	W4VIY	oaeZ	Milton ARC
Milton	146.700	-	KD4FZB	oazer	SRCEM
Mossy Head	146.910	-	KD4NHT	oae	KD4NHT
Niceville	147.225	+	W4ZBB	oae	PARC
Pensacola	145.210	-	KD4APH	oep	KD4APH
Pensacola	145.350	-	KO4TT	oaeR 100.0	KO4TT
Pensacola	145.450	-	WA4ECY	oe	NTTC ARC
Pensacola	146.625	-	K4PNS	oe	SHARC
Pensacola	146.760	-	K4MV	oael 100.0	PFMRA
Pensacola	146.850	-	WB4BFO	o(ca) 100.0	WB4BFO
Valparaiso	146.730	-	N4KAJ	oa	TCARC
<b>SARASOTA AREA</b>					
Bradenton	146.820	-	K4GG	o(ca)e	MARC

## FLORIDA

<i>Location</i>	<i>Output</i>	<i>Input</i>	<i>Call</i>	<i>Notes</i>	<i>Sponsor</i>
Bradenton	147.045	+	KF4BJQ	ote	EARS
Bradenton	147.195	+	K4GG	o(ca)er	MARC
Englewood	146.700	-	WB0GUX	oxbe	SWFATPA
Englewood	146.775	-	K0DGF	oxbe	K0DGF
Sarasota	145.270	-	KA9RIX	cl	Homey HC
Sarasota	145.370	-	WA2HCV	ol 74.4	FARS
Sarasota	146.730	-	WB4NJV	oaezrl	SERC
Sarasota	146.910	-	W4IE	oatelR	SARA
Sarasota	146.955	-	KF4DMP	oae 88.5	KF4DMP
Sarasota	147.300	+	KI4ZJ	oaez	KI4ZJ
Sarasota	147.390	+	N4LML	o(ca)er	N4LML
Venice	145.130	-	WB4NJV	oer	SERC
Venice	146.805	-	WB8ONY	o	FARS
<b>SOUTH CENTRAL</b>					
Arcadia	147.075	+	W4MIN	oae	DARC
Arcadia	147.180	+	KD4JUJ	o	KD4JUJ
Avon Park	145.330	-	K4CS	o	K4CS
Lake Placid	145.250	-	KE4VK	o 103.5	KE4VK
Lake Placid	147.045	+	KK4LI	oar	HCARC
Lake Placid	147.150	+	KD4CQG	oaez	KE4WU
Lakeport	147.300	+	W4TEJ	oer 100.0	W4TEJ
Okeechobee	145.210	-	KC4NNG	t(ca)ezRB	WA4EMJ
Okeechobee	147.090	+	KF4BPX	oer 100.0	OARC
Okeechobee	147.195	+	KF4BPX	o(ca)R 100.0	OARC
Sebring	146.835	-	K1ZGB	oae	SRG
Sebring	147.270	+	KE4WU	oaezr	HCEOC
Wauchula	146.625	-	KF4LEA	o	KF4LEA
<b>SOUTHEAST</b>					
Belle Glade	147.120	+	AB4BE	o(ca)	BLRA
Boynton Beach	147.225	+	N4MOT	o(ca)eIR	MARC
Jupiter	145.350	-	KS4IU	o(ca)	LARC
Jupiter	146.625	-	KF4BHE	o(ca)eR 107.2 114.8	JTRG
Lake Park	147.075	+	W4UZJ	o(ca)	W4UZJ
Palm Beach Gar	146.715	-	KA4JTN	oer	CPFA
Royal Palm Bch	146.835	-	WB4AKH	t(ca)l	WB4AKH
Royal Palm Bch	146.970	-	WB4AKH	t(ca)l	WB4AKH
Vero Beach	145.130	-	W4PHJ	oa	TCRA
West Palm Bch	145.190	-	KE4HHU	o(ca)e 203.5	LARC
West Palm Bch	145.230	-	AD4C	c(ca)z 203.5	AD4C
West Palm Bch	145.310	-	W4HN	o	W4HN
West Palm Bch	145.330	-	AF4MH	oaez	AF4MH
West Palm Bch	145.490	-	KA4AQQ	o	KA4AQQ
West Palm Bch	146.670	-	WR4AKX	o(ca)teR	AREC RG
West Palm Bch	146.745	-	WB4FPB	c(ca)t	PBRA
West Palm Bch	146.880	-	W4UJ	oat	W4UJ
West Palm Bch	146.940	-	WA4FAP	o(ca)e rem-rx 127.3	WA4FAP
West Palm Bch	147.000	+	KS4IV	oa	WPB LAC
West Palm Bch	147.045	+	KF4ADT	or	LRA
West Palm Bch	147.135	+	W4SS	ol	WPBARC
West Palm Bch	147.165	+	WB4FPB	oer	PBRA

**180 144-148 MHz**

**FLORIDA**

<i>Location</i>	<i>Output</i>	<i>Input</i>	<i>Call</i>	<i>Notes</i>	<i>Sponsor</i>
West Palm Bch	147.285	+	KM4XY	(ca)eR 107.2	SEFRA
West Palm Bch	147.315	+	K4WMD	oeR 107.2	ARC
West Palm Bch	147.360	+	W4PHL	o(ca)er	PBCEM
<b>SOUTHWEST</b>					
Marco Island	146.985	-	KA2WEU	141.3	KA2WEU
Naples	146.640	-	WA3JGC	o	WA3JGC
Naples	146.670	-	WB2QLP	oatez	ARA of SWF
Naples	147.030	+	WB2WPA	o(ca)elz WxR 136.5	CCEM
Ochopee	146.655	-	KA4MXQ	oe	KA4MXQ
<b>TALLAHASSEE AREA</b>					
Bristol	146.715	-	KF4DYR	o	KF4DYR
Chattahoochee	145.250	-	KD4DSU	oae	KD4DSU
Panama City	145.330	-	AC4QB	oae	AC4QB
Quincy	147.165	+	KB4RRT	o(ca)te	GCARS
Tallahassee	146.610	-	N4PG	o	N4PG
Tallahassee	146.655	-	AE4S	t(ca)el	AE4S
Tallahassee	146.910	-	K4TLH	oaeR	TARS
Tallahassee	147.030	+	K4TLH	oer	TARS
<b>TAMPA/ST. PETE AREA</b>					
Brandon	147.165	+	WB4BIM	o(ca)e	BARS
Clearwater	145.110	-	KC4HU	o	KC4HU
Clearwater	146.895	-	AB4YI	c	FARS
Clearwater	147.210	+	KF4FOH	o(ca)elzR 156.7	PCACS
Dade City	146.880	-	AA4RU	oer	EPARS
Dunedin	145.210	-	N4IGC	o(ca)e	KB4BOS
Dunedin	145.230	-	K4LK	c(ca)elz WxRB 146.2	K4LK
Holiday	146.640	-	N9EE	oalz	N9EE
Holiday	146.700	-	WB8ONY	c	FARS
Holiday	146.760	-	KF4PUN	cel 141.3	FARS
Holiday	147.150	+	WB8ONY	c	FARS
Land O' Lakes	145.330	-	WA4GDN	oeR	GCARC
Largo	145.170	-	KF4FOH	o(ca)elzR 156.7	PCACS
Largo	145.430	-	KF4CFT	oer	FWC DxRing
Largo	146.970	-	WB4BZF	oaeRl 103.5	CARS
Largo	147.030	+	WD4SCD	oe/WxR 156.7	WD4SCD
Largo	147.120	+	KE4MVS	o	KE4MVS
New Port Richey	146.670	-	WA4GDN	o(ca)ezR	GCARC
Palm Harbor	145.310	-	N4LNM	o(ca)er	531 RG
Pinellas Park	145.450	-	KA4CNP	oe	HRA
Pinellas Park	146.850	-	W4ORM	ol 123.0	Wormhole
Port Richey	145.350	-	WA4T	o(ca)erl	SARC
Ruskin	146.610	-	W8PCZ	oae	SHARES
Ruskin	147.225	+	W8PCZ	oe	SHARES
South Pasadena	146.790	-	KF4FOH	o(ca)elz WxR 156.7	PCACS
St Petersburg	145.290	-	K9BSL	oaez	K9BSL
St Petersburg	145.390	-	KA9RIX	cl	Homey HC

**144-148 MHz 181**  
**FLORIDA-GEORGIA**

<i>Location</i>	<i>Output</i>	<i>Input</i>	<i>Call</i>	<i>Notes</i>	<i>Sponsor</i>
St Petersburg	145.470	-	W4ABC	o(ca)z 127.3	Scout Rad
St Petersburg	145.490	-	KE4CGL	c(ca)lz	KE4CGL
St Petersburg	147.000	+	W4CF	c(ca)lt	FPARC
St Petersburg	147.060	+	WA4AKH	o(ca)	SPARC
St Petersburg	147.285	+	K4LK	c(ca)elz WxRB 146.2	K4LK
St Petersburg	147.315	+	N4BSA	o(ca)	PCRA
St Petersburg	147.360	+	KF4CCH	o(ca)ez 127.3	MRA
Tampa	145.130	-	N4COU	o(ca)	N4COU
Tampa	145.410	-	WA4SWC	o 131.8	WA4SWC
Tampa	146.745	-	N4PDB	o(ca)e	N4PDB
Tampa	146.835	-	K4FTV	o(ca)ebil	TLRC
Tampa	146.940	-	KC4HAZ	o(ca)erl	KC4HAZ
Tampa	147.075	+	WA2TMU	oaz	WA2TMU
Tampa	147.105	+	N4TP	oaeR 103.5	TBARS
Tampa	147.240	+	K4USF	oaeRA 88.5	USF REC
<b>WEST CENTRAL</b>					
Brooksville	145.370	-	KA2KDP	oel	MVU & KDP
Brooksville	146.715	-	WA3YMV	oaezrl	HCARA
Brooksville	147.195	+	AC4NJ	oa	AC4NJ
Citronelle	146.655	-	KF4JPB	o(ca)ezR 146.2	CARL
Crystal River	147.270	+	W4CF	c(ca)l	FPARC
Dunnellon	147.210	+	WV8F	o(ca)erz	WV8F
Hudson	146.805	-	K4FRQ	o 100.0	K4EAB
Hudson	147.015	+	W4OHU	c	FARS
Lecanto	146.955	-	W4IIR	oaeR 103.5	SHARC
Spring Hill	146.625	-	KF4IXU	o 94.8	SHARC
Wesley Chapel	145.250	-	WD4LWG	o(ca)elz 88.5	WD4LWG
Zephyrhills	145.190	-	KA4DJV	oact	U-All-Welc
Zephyrhills	147.135	+	KF4ADP	oer	ZARC
<b>GEORGIA</b>					
Adairsville	146.685	-	WD4IWL	oe	N. GA. VHF
Albany	146.700	-	W4MM	oa	ALBANY ARC
Albany	146.730	-	W4MM	o	ALBANY ARC
Albany	146.820	-	W4MM	o	ALBANY ARC
Americus	147.270	+	WD4EBB	o	SUMTER CO
Athens	146.745	-	WA4BKF	o(ca)	ATHENS RAD
Athens	147.375	+	K4TQU	o(ca)	K4TQU
Atlanta	145.150	-	W4AQL	o(ca)ze	GEORGIA
Atlanta	145.290	-	W4IBM	o(ca)ez	IBM RADIO
Atlanta	145.350	-	W4DOC	oe 146.2	ATL RC
Atlanta	145.410	-	W4PME	o(ca)ez	MATPARC
Atlanta	145.430	-	K4LCI	o(ca)	HEWLETT PA
Atlanta	146.625	-	WA4UPE	o(ca)ez	WA4UPE
Atlanta	146.640	-	WB4QGR	ot	GALVIN RAD
Atlanta	146.655	-	N4NFP	oaeIRB 118.8	BIG SHANTY
Atlanta	146.730	-	KD4NC	ol	GRAPES

**182 144-148 MHz**

**GEORGIA**

<i>Location</i>	<i>Output</i>	<i>Input</i>	<i>Call</i>	<i>Notes</i>	<i>Sponsor</i>
Atlanta	146.820	-	W4DOC	o(ca)e 146.2	ATL RC
Atlanta	147.105	+	WB4RTH	oaezIRB 77.0	ATLANTA
Atlanta	147.195	+	K4JPD	ot	ATLANTA DX
Atlanta	147.285	+	WA4VBX	o	GA.PWR EMP
Atlanta	147.345	+	N4NEQ	o(ca)zIRB 118.8	AMATEUR TV
Atlanta #	145.190	-	WB6RTH	oaezIRB 77.0	ATLANTA
Atlanta/Airport	147.030	+	W4REI	o	ATLANTA
Augusta	145.110	-	KK4HL	oae	RICH CTY
Augusta	145.290	-	NA4I	oez 100.0	CSRA
Augusta	145.370	-	AA4UA	oae	AA4UA
Augusta	145.410	-	NA4I	oae	CSRA
Augusta	145.490	-	W4DV	oe	ARC OF AUG
Augusta	146.940	-	KT4N	o	RICHMOND
Augusta	146.985	-	K4KNS	o(ca)ezl	CSRA
Augusta	147.180	+	N4BMA	oy	
Bainbridge	147.090	+	KE4RWR	o(ca)ezt	KE4RWR
Baldwin	147.180	+	WD4NHW	oa	SPARC
Blairsville	146.955	-	K5PRE	o	K5PRE
Bogart	147.000	+	WW4T	oet	WB4VNT
Bonaire	145.470	-	KD4HMH	o(ca)e	KF4QQZ
Bonaire	147.015	+	KM4DT	o 82.5	WB4UHL
Boston	147.195	+	W4UCJ	oaez	THOMASVILL
Brunswick	146.730	-	K4TVE	oa	GWYNN CO
Calhoun	146.805	+	KC4AQS	o(ca)leRB	
Carrollton	146.640	-	W4FWD	oez 131.8	WESTGEORG
Cartersville	147.015	-	N4GIS	o(ca)ezRB	N4GIS
Cedartown	147.120	+	W4CMA	o(ca)	CEDAR VALL
Chatsworth	145.250	-	N4YYD	o(ca)ezRB 71.9	N4YYD
Chula	147.285	+	W4PVW	oe 103.5	COASTAL
Clarkesville	147.120	+	K4HCA	o(ca)ez	SARG
Cochran	145.110	-	N4MXC	oaez 107.2	MID GA RAD
Cochran	147.330	+	W3LAP	oaelIRB 77.0	W3LAP
Colbert	147.300	+	N4ALE	o	BUBBA RPT
Columbus	146.610	-	W4CVY	oa	COLUMBUS
Conyers	145.230	-	WB4JEH	ol 151.4	
Conyers	146.610	-	WB4JEH	oael 151.4	
Conyers	147.210	+	KF4GHF	o(ca)ez 162.2	CONYERSAR
Cordele	145.230	-	KB0Y	oel 141.3	KB0Y
Cordele	145.490	-	KA4WUJ	oe 103.5	FLINT ARC
Covington	146.925	-	WA4ASI	oal	
Covington	147.270	+	WA1KMS	oe 127.3	CARG
Cumming	147.150	+	K4BYK	o(ca)	SAWNEE MT
Dahlonega	146.835	+	N4KHQ	o(ca)eRB 100.0	N4KHQ
Dallas	146.850	-	W4RPO	o(ca)z	
Dallas	146.895	+	WD4LUQ	oeRB 77.0	WD4LUQ
Dalton	145.230	-	KS4BS	oa	DALTON ARC

## GEORGIA

<i>Location</i>	<i>Output</i>	<i>Input</i>	<i>Call</i>	<i>Notes</i>	<i>Sponsor</i>
Dalton	147.135	+	N4BZJ	oaezIRB 100.0	7.135 RPTR
Decatur	145.450	-	W4BOC	o	ALFORD MEM
Donalsonville	147.375	+	KD4ORB	ot	SCHRA
Douglas	147.045	+	KE4ZRT	o 141.3	DOUGLAS
Douglasville	145.110	-	KR4HV	o(ca)e 88.5	SCARS
Douglasville	147.360	+	W4SCR	o 88.5	SCARS
Dublin	147.360	+	WA4HZX	oae	DUBLIN ARC
Eastman	145.210	-	KC4RRO	oe	HEART OF G
Eastman	145.330	-	KF4ODQ	oa 77.0	KF4ODQ
Eatonton	147.090	+	KC4YHM	oaezRB 179.9	KC4YHM
Elberton	146.625	-	N4UJT	o	BROADRIVER
Ellijay	146.985	-	KC4ZGN	oae 77.0	KC4ZGN
Emerson	147.240	+	AE4JO	oez 103.5	ETOWAH
Fayetteville	145.210	-	WA4EPK	o(ca)z	FAYETTE CO
Fayetteville	146.685	-	KB4KZY	o(ca)e	KB4KZY
Fayetteville	147.165	+	WD4LYT	o(ca)et	
Folkston	146.790	-	KD4GEY	oaz	KD4GEY
Gainesville	146.670	-	W4ABP	o(ca)ez 131.8	LANIERLAND
Griffin	145.390	-	K4HYB	o(ca) 88.5	
Griffin	146.910	-	K4HYB	o	
Hartwell	146.895	-	WA4RBS	oe 100.0	HARTWELL
Helen	147.390	+	W4MMQ	oae	W4MMQ
Hinesville	147.015	+	KF4UM	oaez	LCECARC
Irwinton	147.240	+	WB4NFG	oae 77.0	
Ivey	145.150	-	K4YC	oezRBWxl 77.0	K4YC
Ivey	145.250	-	K4YC	olt	K4YC
Jasper	145.370	-	KB4IZF	o(ca)e 100.0	KB4IZF
Jasper	146.700	-	W4OOM	o	PICKENS AR
Jesup	145.190	-	WA4EQL	oe	JAWS
Jesup	145.430	-	KA4EIM	oa	KA4PCZ
Jesup	146.925	-	N4PJR	o(ca)	
Jesup	147.345	+	N4PJR	o	N4PJR
Jonesboro	145.170	-	WA4DIW	oez	CLAYTON
Jonesboro	145.330	-	WA4OGE	oz	WA4OGE
Kibbee	146.820	-	K4HVK	ot	K4HVK
Kingsland	147.285	+	KC4WWU	o(ca)ze Wx 118.8	CCARS
Lafayette	147.375	+	KB4VAK	oaeRB 77.0	G.R.O.U.P.
Lagrange	146.700	-	KD4BWK	oe 141.3	KD4BWK
Lake Park	147.135	+	KB0Y	oel 141.3	KB0Y
Lavonia	146.715	-	K4NVG	o(ca)ez 100.0	LAVONIA
Lawrenceville	145.190	-	WB0QGH	oetc	WB0QGH
Lawrenceville	147.075	+	W4GR	o(ca)z 82.5	GWINNETT
Lincolnton #	147.120	+	KT4N	o	WB4OCB
Long Mtn	146.910	-	WB4HIG	oae	GATEWAY
Lookout Mtn	145.350	-	W4GTA	oepktRAWx 100.0	TRI STATES



## 184 144-148 MHz

## GEORGIA

<i>Location</i>	<i>Output</i>	<i>Input</i>	<i>Call</i>	<i>Notes</i>	<i>Sponsor</i>
Lookout Mtn	146.760	-	KS4QA	oae 67.0	HIGH POINT
Macon	145.370	-	W4BKM	o	MACON ARC
Macon	145.430	-	AA4RI	o(ca)IRB	AA4RI
Macon	146.660	-	W4BKM	o(ca)e	MACON ARC
Macon	146.805	-	K4PDQ	oaezRB 77.0	K4PDQ
Macon	146.895	-	N3SM	oa 123.0	N3SM
Macon	147.060	+	WA4DDI	ot	WA4DDI
Macon #	146.670	-	K4DDH	o	
Macon #	147.165	+	KF4XH	o	
Madison	146.865	-	WB4DKY	oa 179.9	WB4DKY
Marietta	145.470	-	N4CLA	o(ca)z	N.FULTON
Marietta	145.490	-	W4LMA	o(ca)z	LOCKHEED
Marietta	146.775	-	N4NFP	o(ca)eIRB 118.8	BIG SHANTY
Marietta	146.880	-	W4BTI	o(ca)ez 100.0	KENNEHOCH
Milledgeville	146.700	-	WB4DOJ	oa 67.0	MILLEDGEVI
Milledgeville	147.135	+	K4FRM	oel 123.0	K4GK
Monroe #	146.955	-	KD4WOU	o	
Morganton	147.165	+	N4NEQ	olt	N4NEQ
Moultrie	146.790	-	WD4KOW	o	COLQUITT
N Atlanta #	147.315	+	KR4KS	o 100.0	MARCEL
Newnan	145.130	-	K4SEX	o(ca)ezt111	
Newnan	146.790	-	K4SEX	o(ca)ezt111	
Pembroke	147.075	+	WB4CJB	oa	BEARS
Perry	145.290	-	WR4MG	oe 107.2	MIDDLE GA
Perry	146.955	-	WR4MG	oae 107.2	MGRA
Quitman	146.880	-	WA4NKL	oe	WA4NKL
Riceboro	145.470	-	KF4UM	oaez	LCECARC
Ringgold	146.715	-	W4ABZ	o(ca)eI 67.0	WA4LJU
Rome	146.940	-	W4VO	o(ca)e	NW GEORGIA
Rome	147.300	+	WB4YSV	o	
Roswell	147.060	+	N4CLA	o(ca)z	N. FULTON
Sandersville	145.270	-	KT4X	oa 77.0	AD4ID
Savannah	146.700	-	K4NLX	o(ca)ezI	COASTAL
Savannah	146.850	-	KE4WAQ	oez	AMERICAN
Savannah	146.880	-	W4HBB	oae	ARC OF SAV
Savannah	146.970	-	W4HBB	oae	ARC OF SAV
Savannah	147.210	+	K4LNX	o(ca)ze	COASTAL
Savannah	147.330	+	K4NLX	o(ca)ez	CARS
St Simons Is	145.330	-	N4XGI	oe 131.8	N4XGI
Statesboro	147.105	+	KF4DG	o	
Stockbridge	145.310	-	WA4JDR	o	
Stone Mtn	146.760	-	W4BOC	o 107.2	ALFORD MEM
Stone Mtn	147.255	+	WD4KDT	cet	
Summerville	147.225	+	W4RLP	oae	CWARC
Thomaston	147.390	+	W4OHH	o(ca)e	WEST CENT
Thomasville	147.060	+	W4UCJ	o	THOMASVILL
Thomasville #	147.240	+	KD4POG	o	
Thomson	146.835	-	KC4GSS	oa	THOMSON
Toccoa	147.330	+	KA4DIP	o	T.A.R.S.
Valdosta	145.130	-	KB0Y	oeIRB 141.3	SGRA

## GEORGIA-HAWAII

<i>Location</i>	<i>Output</i>	<i>Input</i>	<i>Call</i>	<i>Notes</i>	<i>Sponsor</i>
Valdosta	146.760	-	KF4BJM	o(ca)ezLITZ 141.3	VARC
Waleska	145.270	-	KE4PN	ol 103.5	PINE LOG
Warm Springs	146.985	-	KN4FE	oez	N4UER
Warner Robins	146.850	-	KF4KVE	o(ca)e	CEN.GA.
Warner Robins	147.180	+	WB4BDP	o(ca)l	WB4BDP
Warner Robins	147.300	+	WR4MG	oezRB 107.2	MID GA RAD
Watkinsville	147.045	+	KD4AOZ	ot	KD4AOZ
Waycross	146.640	-	AE4PO	oa 141.3	OKEFENOKEE
Waycross	147.255	+	AE4PO	o(ca)z 141.3	AE4PO
Waynesboro	145.230	-	WD4COL	c	WD4COL
Wrens	146.775	-	KB4NA	o	THOMSON
Wrightsville	146.940	-	WA4RVB	oaeRB	WA4RVB
<b>HAWAII</b>					
<b>STATEWIDE</b>					
Shared	145.250	-	shared	SNP	shared
Honolulu	144.930	144.930	KH6T	pkt	HI Clst
<b>HAWAII</b>					
Hilo	146.700	-	KH6IAA	oel	BIARC
Hualalai	147.160	+	NH6SG	oel	HWARS
Kaiwika	146.640	-	WH6BY	oel	WH6BY
Kau	145.290	-	WH6FC	o	WH6FU
Kealahou	144.510	+	KH6ANA	oael	KH6ANA
Kealahou	145.410	-	KH6ANA	o	IRC
Kohala	147.320	+	WH6FM	o	H.E.R.C.
Kona	145.170	-	KH6DHG	o	HWARS
Kona	147.340	+	NH6Q	ol	HWARS
Kulani Cone	146.760	-	AH6J	oael	BIARC
Maunaloa	146.820	-	AH6J	oael	BIARC
Maunaloa	147.040	+	AH6JA	oelWx	BIARC
Naalehu	146.720	-	NH6M	oe	HWARS
Pepeekeo	146.880	-	KH6IAA	oel	BIARC
<b>KAUAI</b>					
Hanamaulu	146.660	-	NH6Z	oe	GTEARC
Kahili	146.920	-	KH6E	oael	KARC
Kekaha	146.860	-	KH6ENC	o	AH6AW
Kukuilono	146.820	-	KH6JJC	oae	HANG ARC
Lihue	144.970	144.970	NH6HF	pkt	Hi Clst
Lihue	146.720	-	KH6BFU	o	Ohana ARC
Lihue	147.040	+	NH6FJ	oelWx	RACES
Lihue	147.160	+	KH6E	oael	KARC
<b>LANAI</b>					
Lanai	147.180	+	AH6GR	oe	AH6GR
<b>MAUI</b>					
Haleakala	146.940	-	NH6XO	oelWx	NH6XO
Haleakala	147.020	+	KH6H	oaelzWx	RACES
Kahului	146.760	-	AH6IF	oaAe 88.5	MCDA
Kula	146.860	-	WH6BYH	o	WH6BYH
Kula	147.260	+	N 6HPQ	o	N6HPQ
Wailuku	145.130	-	AH6IF	o(ca)el	AH6IF
<b>MOLOKAI</b>					
Kualapuu	145.370	-	WH6IT	oe	M.ARA

**186 144-148 MHz**

**HAWAII-IDAHO**

<i>Location</i>	<i>Output</i>	<i>Input</i>	<i>Call</i>	<i>Notes</i>	<i>Sponsor</i>
<b>OAHU</b>					
Aiea	146.680	-	KH6R	o	KH6R
Diamondhead	146.880	-	WH6CZB	oelWx	EARC
Ewa	146.600	-	KH6CY	oe	Ohana ARC
Honolulu	144.730	+	KH6KL	oael	RAG
Honolulu	145.310	-	KH6AGE	o	KH6AGE
Honolulu	145.390	-	WH6CZP	cel	HEART
Honolulu	145.490	-	WH6HR	o	WH6HR
Honolulu	146.780	-	KH6WO	o	HARC
Honolulu	146.840	-	KH6JUU	oael	RAG
Honolulu	146.960	-	KH6BYZ	oael	RAG
Honolulu	146.980	-	WH6CZB	o(ca)e	EARC
Honolulu	147.060	+	AH6RH	oeRWx	RACES
Honolulu	147.100	+	KH6CWM	o	KH6CWM
Honolulu	147.220	+	KH6ICX	o	SFHARC
Honolulu	147.240	+	WH7H	cae	WH6T
Honolulu	147.280	+	NH6QZ	o	NH6QZ
Honolulu	147.300	+	AH6CP	ct	MARC
Honolulu	147.340	+	AH6BW	oe	Ohana ARC
Honolulu	147.360	+	AH7DX	o	HDXC
Honolulu	147.380	+	WH6MK	ol	Ohana ARC
Kailua	145.150	-	WH6CWI	o	KARA
Kailua	146.660	-	WH6CZB	o	EARC
Kailua	147.000	+	WR6AVM	ct	UFN
Kaneohe	145.350	-	WH6CZP	cel	HEART
Kaneohe	147.200	+	KH6BFZ	oelz	KH6BFZ
Laie	145.290	-	KH6BYU	oae	BYUH
Laie	146.640	-	WH6CZB	oel	EARC
Leeward	144.520	144.520	KH6JIW	o	Ohana ARC
Maile	146.740	-	NH6PE	oael	Waianae
Manoa	145.470	-	KH6UH	o	UHARC
Maunakapu	146.620	-	WR6AVM	cetWx	UFN
Maunakapu	147.120	+	KH6JPL	o(ca)ezWx	GTE ARC
Maunakapu	146.800	-	WH6CZB	oe	EARC
Mililani	145.430	-	AH6IM	o	AH6IM
North Shore	146.760	-	KH6FV	oe	EARC
Palolo	147.260	+	WR6AVM	ct	UFN
Pearl City	145.190	-	KH6TU	c	KH6TU
Pupukea	147.260	+	WR6AVM	ct	UFN
Wahiawa	145.210	-	NH6XD	op	HanaHou
Wahiawa	147.080	+	WH6EU	o(ca)el	HanaHou
Wahiawa	147.320	+	NH6AQ	c	HEART
Wailua	146.900	-	KH6LJ	o	Ohana ARC
Waimanalo	145.230	-	WH6CXI	o(ca)e	OhanaARC
Waipahu	145.130	-	NH6QJ	t	Ohana ARC
Windward	147.140	+	KH6BS	o	Ohana ARC

**IDAHO**

**IACC AREAS**

SNP	145.130	144.630	SNP	t	
SNP	145.290	-	SNP	SNP 88.0	

**BONNERS FERRY**

Black Mtn	146.960	-	N7VXG	o	N7VXG
-----------	---------	---	-------	---	-------

## IDAHO

<i>Location</i>	<i>Output</i>	<i>Input</i>	<i>Call</i>	<i>Notes</i>	<i>Sponsor</i>
COEUR D'ALENE					
Mica Peak	147.080	+	W7MCD	oaezR	
ELK RIVER					
Elk Butte	145.190	-	KB7SIJ	o	BCARES
GRANGEVILLE					
Idaho Mtn	146.680	-	KC7MGR	oae 100.0	CPARC
HELLS GULCH					
St Maries	147.100	+	W7KCP	oeR	BCARES
KELLOGG					
Wardner Peak	146.940	-	N7SZY	o	SVARC
LEWISTON					
Lewiston Hill	146.960	-	W7VJD	oR	LCARC
MOSCOW					
Moscow	146.820	-	W7NGI	oelx	W7NGI
Moscow Mtn	146.820	-	WA7HWD	olx	NWTriSt
Paradise Rdg	146.700	-	WB7TBM	o(ca)e	TARC
MULLAN					
Lookout Pass	147.020	+	N7LVO	ol	W7OE
NEWPORT					
Hoodo Mtn	147.120	+	WB7OAX	o	Pend ARC
OROFINO					
Orofino	145.490	-	N7INN	o	CVARC
Wells Bench	145.270	-	KD7ALJ	oae 100.0	LCTDX
Wells Bench	146.760	-	K7NDX	oe	CVARC
POST FALLS					
Blossom Mtn	146.980	-	K7ID	oe	KARS
Blossom Mtn	147.220	+	N7ESU	oay	N7ESU
RATHDRUM					
Rathdrum	145.330	-	W7GNU	o	
SANDPOINT					
Algoma	145.270	-	AA7XM	oR 127.3	AA7XM
Sandpoint Baldy	145.230	-	KB7ZRG	o	BonCoDES
Sandpoint Baldy	146.780	-	N7BHL	o	BCARC
<b>IDAHO - SEICC</b>					
BANNOCK SOUTHEAST					
Pocatello	144.910	144.610	N7LQY	o Gate-INET	ISU
Pocatello	146.820	-	K7NHA	o	LDSW
Pocatello	147.060	+	N7DN	o	PARC
Pocatello	147.240	+	N7PFH	o	BCES
Pocatello	147.300	+	KA7MLM	o	KA7MLM
BEAR LAKE SOUTHEAST					
Grace	146.800	-	WE7T	o	FCES
BONNEVILLE SOUTHEAST					
Idaho Falls	146.640	-	N7JHS	oa	ERARC
Idaho Falls	146.740	-	N7JHS	o	BCES
Idaho Falls	147.150	+	N7JHS	o	WB7CCS
BUTTE SOUTHEAST					
Howe	146.850	-	WA7FDR	ol	ERARRA
CAMAS SOUTH CENTRAL					
Ketchum	147.180	+	N7EWT	o	N7EWT
CASSIA SOUTH CENTRAL					
Burley	146.400	+	WA7UHW	oel	ISRA

**188 144-148 MHz****IDAHO-ILLINOIS**

<i>Location</i>	<i>Output</i>	<i>Input</i>	<i>Call</i>	<i>Notes</i>	<i>Sponsor</i>
Burley	147.000	-	WA7UHW	o	ISRA
<b>JEROME SOUTH CENTRAL</b>					
Jerome	146.060	+	KA7ENV	oe	ISRA
Jerome	146.660	-	KA7ENV	o	TF ARES
<b>LEMHI SOUTH CENTRAL</b>					
Salmon	146.920	-	WB7SPJ	o	SARC
Salmon	147.360	+	WB7SPJ	e-sun	SARC
<b>MADISON SOUTHEAST</b>					
Rexburg Hill	146.700	-	K7ENE	o	MCCD
Rigby	146.880	-	K7ENE	o	ERRS
<b>TETON CENTRAL</b>					
Driggs	146.940	-	K7ENE	oe	MCCD
<b>TWIN FALLS SOUTH CENTRAL</b>					
Twin Falls	146.160	+	N7GA	oa	ISRA
Twin Falls	146.760	-	N7GA	o	ISRA

**IDAHO - W7ZRQ****SOUTH CENTRAL**

Burley	147.000	-	KC7SNN	olx	ISRA
Jerome	146.660	-	KA7ENV	o	TF ARES
Ketchum	147.180	+	N7EWT	o	N7EWT
Twin Falls	146.760	-	KC7SNX	oa	ISRA

**SOUTHWEST**

Boise	145.250	-	WA9WSJ	o	BCARC
Boise	145.290	-	KE7RL	oe	KE7RL
Boise	146.840	-	W7VOI	oa 100.0	VOIARC
Boise	146.880	-	W7ID	ole	W7ZRQ+
Boise	146.940	-	W7ZRQ	o 100.0	ISRA
Boise	147.240	+	W7VOI	olxe-sun	VOIARC
Boise	147.280	+	KB7UKR	oat	HPARC
Boise	147.320	+	N7FYZ	o	N7FYZ
Kuna	145.490	-	N7NTY	o(ca)	N7NTY
Kuna	147.200	+	N7NTY	oazxl	N7NTY
Kuna	147.360	+	N7NTY	oazxl	N7NTY
Mt Home	147.340	+	N7OKG	o	E.C.R.A.

**SOUTHWEST/EASTERN OREGON**

Huntington, OR	147.120	+	K7OJI	oel 100.0	TVRA
Ontario, OR	147.100	+	K7OJI	oel 100.0	TVRA

**WEST CENTRAL**

Cascade	146.620	-	W7VOI	olx	VOIARC
Cascade	146.800	-	KB7LVC	oel 100.0	KB7LVC
McCall	147.020	+	W7HXU	o	CIARC
Weiser	145.390	-	K7OJI	oel 100.0	TVRA

**ILLINOIS****BLOOMINGTON**

Bloomington	146.790	-	K9CYW	olr	McLEANCARES
Bloomington	146.940	-	W9AML	oe	CIRC
Bloomington	147.150	+	WD9FTV	oa	GENTEL ARC
Normal	147.015	+	NX9M	o(ca)e 88.5	McLEANCOARG
Odell	145.430	-	KD9F	o 103.5	FLAGN ART

# Join

# WAFAR

## Now!!!

**146.670    224.980    443.600**

---

- ◆ Chicago's premier repeater club
  - ◇ 8 receive site coverage from Wisconsin to Indiana
  - ◇ Weekly social gatherings
- ◆ 2-Meter Information Net
  - Every Tuesday 8pm
- ◆ 300+ Members

**Western Area FM Amateur  
Repeater Club**

**847-468-1367**

**PO Box 661043**

**Chicago, IL 60666**

**[www.wafar.org](http://www.wafar.org)**

**190 144-148 MHz**

**ILLINOIS**

<i>Location</i>	<i>Output</i>	<i>Input</i>	<i>Call</i>	<i>Notes</i>	<i>Sponsor</i>
<b>CENTRAL</b>					
Clinton	146.985	-	KA9YPK	or	KA9YPK
Greenville	147.165	+	W9KXQ	o(ca)elz	OVARC
Lincoln	145.390	-	N9EZJ	oRA 103.5	KG9IW
Lincoln	147.345	+	K9ZM	orS	LOGAN ESDA
<b>CHAMPAIGN</b>					
Allerton	147.225	+	K9LOF	o 146.2	K9LOF
Allerton	147.285	+	K9LOF	o 146.2	K9LOF
Champaign	146.760	-	W9SEH	o	TCARC
Urbana	147.060	+	K9CW	oer	CHCOESDA
Urbana	147.195	+	N9HQB	o(ca)z	NO9Z
<b>CHICAGO</b>					
Chicago	145.110	-	N9BBW	o 107.2	UFDA
Chicago	145.210	-	K9TJP	o(ca)elr 107.2	CEEARS
Chicago	146.670	-	WB9AET	o(ca)lrz 107.2	WAFAR
Chicago	146.730	-	WB9RFQ	o(ca)ey 107.2	+WB9RFQ
Chicago	146.760	-	WA9ORC	o(ca) 107.2	CFMC
Chicago	146.880	-	K9GFY	o(ca)rz 107.2	SARA
Chicago	147.150	+	W9SRO	ol 107.2	CFAR
Chicago	147.225	+	KD9FA	oal 107.2	ACL
Chicago	147.315	+	W9FO	o	METRO ARC
Hines	147.060	147.060	WB9AGH	oerc	COMM ASSN
Markham	147.135	+	W9NXP	o	AREA
<b>DECATUR</b>					
Cadwell	146.655	-	W9BIL	oeS	MARK
Decatur	146.730	-	K9HGX	oaez 123.0	CENOIS ARC
Decatur	147.100	+	WA9RTI	oarz	MACONCOARC
<b>EAST</b>					
Loda	146.850	-	W9NKX	o 179.9	IFARS
<b>EAST CENTRAL</b>					
Casey	147.030	+	W9GWF	oe	EIHC-W9GWF
Charleston	145.370	-	WD9ICG	oe	CENILLRS
Crescent City	147.270	+	K9NR	o 94.8	MDXCS
Danville	145.470	-	KA9SKS	o(ca)ez 94.8	KA9SKS
Danville	146.820	-	W9MJL	o(ca)R	VCARA
Lerna	146.625	-	WA9CUE	o	UMRA
Mattoon	145.330	-	KF9NB	oaez 186.2	KF9NB
Monticello	146.925	-	K9IYP	or	PICO RAMS
Paris	145.270	-	KB9ZU	oar 82.5	EDGAR ELEC
<b>NORTH</b>					
Byron	147.270	+	KA9NYN	oe	BARC
<b>NORTH CENTRAL</b>					
Dixon	146.970	-	N9JWI	oe	LEE CO ESDA
Freeport	147.390	+	KB9RNT	o(ca)e	SCRA
Ottawa	147.120	+	W9MKS	o(ca)z 103.5	SRRC
Princeton	146.955	-	WB9NTG	o 103.5	R-C-B ARC
Rock Falls	146.625	-	N9ORQ	oae 100.o	N9ORQ

## 144-148 MHz 191

## ILLINOIS

<i>Location</i>	<i>Output</i>	<i>Input</i>	<i>Call</i>	<i>Notes</i>	<i>Sponsor</i>
Sterling	146.850	-	W9MEP	o(ca) 114.8	S/RF ARS
Streator	147.360	+	WB9YLJ	oae 103.5	WB9YLJ
Toluca	146.895	-	KA9IHD	oae 103.5	KA9IHD
<b>NORTHEAST</b>					
Antioch	145.290	-	KA9VZD	oaelxz	STLIN ARC
Argonne	145.190	-	W9ANL	oy	ARGONNARC
Arlington Hgts	146.985	-	WB9TAL	oa 107.2	ARCOMLEAGUE
Aurora	147.210	+	W9BOI	o(ca)ez 103.5/107.2	AFAR
Batavia	146.580	147.660	W9ZGP	oe	NIARC
Blue Island	146.640	-	W9SRC	o(ca)e 107.2	STARS
Bolingbrook	147.330	+	WD9AKO	o(ca)e	BARS
Bridgeview	146.955	-	WB9ZPE	oa 114.8	WB9ZPE
Cicero	146.970	-	K9ONA	o 107.2	SMCC
Crystal Lake	145.330	-	N9HEP	o(ca)eR 107.2	MCESDA
Crystal Lake	146.655	-	WD9DRC	o(ca)el 107.2	CLRG
Dekalb	146.730	-	WA9CJN	oe 100.0	KARC
Downers Grove	145.250	-	W9DUP	o(ca) 107.2	DARC
Elgin	146.790	-	WR9ABQ	o(ca)e 107.2	VARA
Elk Grove Vlg	147.015	+	KB9L	oer 107.2	EGDXA
Gilberts	146.925	-	WA9VGI	o 100.0	RATFAR
Glen Ellyn	145.390	-	W9CCU	o(ca)erz 107.2	WCRA
Glenview	147.090	+	W9AP	o(ca)ez 107.2	NORA
Gurnee	147.240	+	W9MAB	o(ca)e 127.3	GURNEE RG
Hampshire	147.120	+	K8IE	tl	HAH
Hazelcrest	146.805	-	WD9HSY	oAe 107.2	TRITOWNARC
Hoffman Estates	145.310	-	W9CCU	opkt	WCRA
Joliet	146.820	-	W9OFR	oaez	WCARL
Joliet	147.300	+	WD9AZK	o(ca)z	MVRK ARC
Kankakee	145.130	-	KB9LXA	o(ca)	FARG
Kankakee	146.940	-	W9AZ	oa	KARS
Lake Villa	147.030	+	WB9RKD	oaelz 107.2	WB9RKD
Libertyville	147.180	+	W9FUL	oerz 127.3	LKCO ARES
Marengo	146.685	-	WI9C	oe	MOTHERS
Marengo	147.165	+	WA9UNA	o 114.8	WA9UNA
McHenry	145.410	-	KB9I	o(ca)erz	ARROW
Morris	147.270	+	KB9SZK	o(ca)erz 107.2	GCARC
Mt Prospect	145.270	-	WA9ZDX	o(ca)rz	ECHO
Naperville	145.170	-	WA9DNZ	oa 103.5	MORAD
Niles	147.390	+	W9NMO	o(ca) 107.2	NARA
Plainfield	146.715	-	KA9OOP	o(ca)el 107.2	ARP
Plano	147.375	+	N9LMO	oe 100.0	KC-ARG
Schaumburg	145.150	-	W9LOV	oaez 107.2	BEAR
Schaumburg	145.230	-	K9IIK	o(ca) ELZ 107.2	SARC



**192 144-148 MHz**

**ILLINOIS**

<i>Location</i>	<i>Output</i>	<i>Input</i>	<i>Call</i>	<i>Notes</i>	<i>Sponsor</i>
Schaumburg	145.370	-	K9SO	o	AMA
Schaumburg	146.700	-	WB9PHK	o(ca)l 100.0	STROKE
Schaumburg	147.285	+	N9CXQ	o(ca)elrz 107.2	NAPS
St Charles	145.470	-	KA9LOP	oer 103.5	MD-VLY ARC
Wasco	145.350	-	K9TJP	oS 107.2	CEEARS
Watseka	147.030	+	W9RWX	o	ICARC
Westmont	145.490	-	K9CSE	oael 107.2	WSTMTESDA
Wheaton	147.360	+	W9BZW	oDX INFO 136.5	NIDXA
Winnetka	147.345	+	NS9RC	o(ca)e 107.2	NSRC
<b>NORTHWEST</b>					
East Moline	146.760	-	K9JL	ol 100.0	K9JL
Moline, IA	146.640	-	WØBXR	o(ca)	DAVRC
Morrison	145.210	-	KA9QYS	o(ca)	S/RF ARS
Morrison	145.350	-	K9TJP	oe-sun 107.2	CEEARS
Oregon	147.045	+	KB9DBG	o(ca)eR	KB9DBG
Savanna	147.135	+	N9FID	oae	P.ARC
<b>PEORIA</b>					
Canton	147.285	+	K9ILS	o(ca)ez 103.5	FCARC
Dunlap	145.370	-	N9BBO	o(ca)el 156.7	N9BBO
East Peoria	145.270	-	KA9GCI	oaez	PEKINRPTGRF
Kickapoo	146.970	-	KF9XK	oae 103.5	BFD RC
Metamora	147.255	+	K9UQF	oaez	WCRA
Pekin	145.450	-	KA9GCI	oaz	PKNRG
Pekin	146.670	-	K9GBN	oaelz	K9GBN
Peoria	145.150	-	W9DGF	o(ca)erz	O.F.F. RG
Peoria	146.760	-	W9DNI	oe	HIFC
Peoria	146.850	-	W9UVI	oaez	PAARC
Sparland	147.180	+	WB9NNS	o	WB9NNS
Topeka	146.610	-	N9OSR	oae 103.5	N9OSR
Tremont	146.910	-	WA9DKO	oe	TCESDA
Washington	147.075	+	W9UVI	o(ca)erz 103.5	PAARC
<b>ROCKFORD</b>					
Belvidere	147.375	+	K9ORU	oer 100.0	BRC
Mt Morris	147.105	+	K9AMJ	o(ca)eR	K9AMJ
Rockford	146.610	-	W9AXD	oer 114.8	RARA
Rockford	146.805	-	K9AMJ	o(ca)elr	K9AMJ
Rockford	147.000	+	W9AXD	oe 114.8	RARA
Rockford	147.195	+	K9RFD	oe	RTG
Rockford	147.255	+	KB9AGE	o 100.0	CEEARS
<b>SOUTH</b>					
Alto Pass	146.850	-	K9GOX	oe	MTAVARG
Carbondale	146.565	223.540	WA9V	tlry	SKIWARN
Carbondale	146.730	-	W9UIH	oa	SIUARC
Carbondale	147.195	+	KA9YGR	oae	KA9YGR
Johnston City	146.805	-	N9AZZ	o 110.9	N9AZZ
Marion	146.640	-	W9RNM	o(ca)e	SARA

<i>Location</i>	<i>Output</i>	<i>Input</i>	<i>Call</i>	<i>Notes</i>	<i>Sponsor</i>
Metropolis	145.310	-	N9YWS	o(ca)ez 123.0	N9YWS
Metropolis	147.225	+	N9IBS	oaerz 123.0	MAMA ARC
Mounds	147.255	+	KB9BNB	o	KB9BNB
Thebes	146.685	-	K9IM	oe 186.2	904 ARC
W Frakfort	146.955	-	K9WV	o 110.9	K9WV
<b>SOUTH CENTRAL</b>					
Centralia	147.270	+	W9CWA	oez	CWA
Effingham	146.895	-	KA9SIU	oe	KF9HS
Mt Vernon	147.135	+	KB9KDE	o(ca)e	ARCOM
Mt Vernon	147.180	+	W9EAR	oal 107.2	EARS
Tamaroa	146.985	-	N9LUD	oe 107.2	T.ARA
Tunnel Hill	147.345	+	W9WG	oe	TRGHILARA
<b>SOUTHEAST</b>					
Flora	146.700	-	N9YJY	o(ca)	CCARC
Grayville	145.130	-	N9ASN	o	SLNCORA
Herald	147.300	+	K9RZP	oe	INRAC
Herod	146.880	-	K9TSI	oelr 88.5	SCAN
Marion	145.190	-	AA9ET	oe 88.5	SCAN
Mt Carmel	146.940	-	A19H	oaer	RADIO
Newton	145.490	-	WB9AZN	o(ca)eR	JARS
Olney	146.760	-	K9QAT	o(ca)e	WA8AFM
Robinson	147.360	+	WA9ISV	oaerz	CCARC/IEMA
<b>SOUTHWEST</b>					
Campbell Hill	147.090	+	KE9WR	oe	TCARC
Viriden	147.090	223.540	WD9EBQ	oYSC	MCESDASWDS
<b>SPRINGFIELD</b>					
Athens	146.805	-	WB9ZPY	oael 94.8	WB9ZPY
Jacksonville	146.775	-	K9JX	oaerz	JARS
Springfield	146.685	-	WA9KRL	o	WA9KRL
Springfield	147.315	+	WS9V	o(ca)elrz	MR. DX
Springfield	147.375	+	WA9KRL	o 110.9	WA9KRL
Taylorville	145.430	-	N9FU	oae 79.7	N9FU
Taylorville	146.835	-	N9OGL	t	N9OGL
Taylorville	146.955	-	N9FU	oer 79.7	CCARC
Taylorville	147.240	+	KA9JHW	o(ca)erz 103.5	KA9JHW
Tovey	147.180	+	WE9W	o 136.5	WE9W
<b>ST LOUIS</b>					
Alton	145.470	-	N9GGF	o(ca)erz 4 123.0/97.	N9OWS+
Belleville	145.110	-	N9NJX	o(ca)elrz	N9NJX
Belleville	147.120	+	K9GXU	o(ca)rz	STCARC
Collinsville	146.790	-	W9AIU	o(ca)IR	EGYPTN RC
Elsah	145.310	-	WA9NYN	o(ca)eR	+WB1GOG
Gillespie	145.290	-	K9KE	o	K9KE
Gillespie	146.820	-	WA9FDP	oaerz	MMAC ARC
Godfrey	145.130	-	K9KE	oaelrz	K9KE
Godfrey	145.230	-	K9HAM	oaelrz	LCRC
Godfrey	147.210	+	K9KE	oael	K9KE
Granite City	145.450	-	WA9REW	o	SPRAVRPT
Mascoutah	145.390	-	AA9ME	ol	AA9ME
St Louis	146.760	-	W9AIU	o(ca)eR 103.5	EGYPTN RC

**194 144-148 MHz****ILLINOIS-INDIANA**

<i>Location</i>	<i>Output</i>	<i>Input</i>	<i>Call</i>	<i>Notes</i>	<i>Sponsor</i>
-----------------	---------------	--------------	-------------	--------------	----------------

**WEST**

Galva	145.490	-	W9YPS	o(CA)r 88.5	AARO
Little York	145.170	-	KA9EEM	o(ca)e 100.0	NØVHK

**WEST CENTRAL**

Beardstown	146.715	-	KB9KCQ	o	KB9KCQ
Carthage	145.250	-	N9YAY	o	N9YAY
Carthage	146.925	-	N9YAY	oeA 210.7	N9YAY
Carthage	147.105	+	N9MTM	oe	N9MTM
Frederick	146.745	-	AA9GK	o(ca)	AA9GK
Galesburg	147.000	-	W9GFD	oaelz	KNOXCARC
Galesburg	147.210	+	W9SLO	o	KNOX CO CD
Macomb	147.060	+	WB9TEA	oaez	LEARC
Monmouth	146.655	-	W9XYZ	oer 175.8	W9XYZ
Pittsfield	147.270	+	WB9HPT	o	WB9HPT
Quincy	146.940	-	W9AWE	oer	WIARC
Quincy	147.030	+	W9AWE	o(ca)erz 103.5	WIARC
Quincy	147.135	+	WB9OTW	oe	WB9OTW
Quincy	147.195	+	WB9ROZ	oaez	QARG
Versailles	145.430	-	KB9JVU	o 103.5	KB9JVU

**INDIANA**

Recommended Subaudible (CTCSS) tones for Indiana  
(all bands)

East Central	127.3	/ 82.5
Indianapolis	88.5	/ 151.4
Northeast	97.4	/ 141.3
Northwest	173.8	/ 131.8
Southeast	103.5	/ 146.2
Southwest	107.2	/ 136.5
West Central	88.5	/ 151.4

**EAST CENTRAL**

Anderson	145.230	-	N9DEZ	o	MCRN
Anderson	145.390	-	W9VCF	oe	MCARC
Anderson	146.820	-	KA9SYP	oaez	AndersnRC
Anderson	147.090	+	KB9VE	or	AndRC
Connersville	146.745	-	WB9SBI	oaez	FayCoRG
Greenfield	145.330	-	W9ATG	oarz	HancockAC
Greenfield	147.150	+	N9GWK	o	N9GWK
Greensburg	146.955	-	KB9KNG	oaez	DCARC
Hartford City	146.655	-	AA9Z	o	BARS
Marion	145.310	-	WB9UCF	oae	FisherBod
Marion	146.790	-	W9EBN	o(ca)erzWx	GrantARC
Marion	147.195	+	WB9OHX	o(ca)ezR 131.8	GARC
Middletown	145.270	-	N9FFS	o	MdltownRA
Muncie	145.490	-	WD9HQH	oe	ERCS
Muncie	146.730	-	WB9HXG	o(ca)el	MuncieARC
Muncie	146.850	-	KC9IY	o	DelaARS
New Castle	145.450	-	W9ML	o(ca)	W9ML
New Castle	147.360	+	N9WB	oer	N9WB-KB9BG
Parker City	147.300	+	WD9EXZ	o	Randolph

## INDIANA

<i>Location</i>	<i>Output</i>	<i>Input</i>	<i>Call</i>	<i>Notes</i>	<i>Sponsor</i>
Richmond	147.180	+	K9QAN	oe	RichARA
Richmond	147.270	+	KC9RI	o	WVVARC
Rushville	147.000	+	N6RS	oer	ECRA
<b>INDIANAPOLIS</b>					
Avon	147.015	+	WD9CXU	oer	HCARS
Franklin	146.835	-	WB9YIG	oer	MidStARC
Indianapolis	145.150	-	AA9MG	oaz 100.0	N9LFU
Indianapolis	145.190	-	WD8PRH	oarz	FARA
Indianapolis	145.250	-	W9EAR	o(ca)lxz 88.5	EARS
Indianapolis	145.290	-	AB9D	t(ca) 88.5	IAFS ARC
Indianapolis	145.370	-	WB9IQI	o(ca)e 88.5	FAA ARC
Indianapolis	145.410	-	KA9PCT	o(ca) 88.5	KA9PCT
Indianapolis	146.625	-	W9HFQ	o	Tech HS
Indianapolis	146.670	-	WB9QLJ	oel	IPL ARC
Indianapolis	146.700	-	WA9RIA	oeWx	IndyRpt
Indianapolis	146.760	-	K9LPW	oelWx	CentIN RA
Indianapolis	146.880	-	W9KOU	oat 88.5	ThomsnARC
Indianapolis	146.970	-	WB9OPR	o(ca)z	ICE
Indianapolis	147.120	+	WA9RIA	oa	IndyRpt
Indianapolis	147.210	+	W9FBZ	o(ca)elrz	NAC ARC
Indianapolis	147.315	+	W9SU	oz	IndyDX
Lebanon	147.105	+	N9HLL	o(ca)lz	BCRA
New Whiteland	145.110	-	KN9E	o(ca)rl 88.5	511RptrAsc
Noblesville	145.170	-	KB9FVJ	oer 77.0	HC ARES
Noblesville	147.390	+	WB9YCZ	o(ca)lrz	ICE
Plainfield	147.165	+	K9LMK	oae	K9LMK
<b>NORTH CENTRAL</b>					
Elkhart	145.430	-	AA9DG	o(ca)erz 131.8	ECRA
Elkhart	146.640	-	K9CMJ	o	CTS Rptr
Frankfort	146.610	-	N9SEZ	oae	CARC
Frankfort	147.045	+	W9FAM	o	W9FAM
Kokomo	146.910	-	KB9KCS	o(ca)erz	KRC
Kokomo	147.240	+	KB9KCS	oer	KRC
Kokomo	147.375	+	KB9KCS	or	KRC
Logansport	145.230	-	W9VMW	oe	CassCoARC
Logansport	145.350	-	AA9CS	c(ca)e 141.3	BridgeCty
Logansport	147.180	+	W9VMW	o(ca)e 77.0	CassCoARC
Mishawaka	147.090	+	WA9OKC	oe	WA9OKC
Mishawaka	147.330	+	K9FIV	oae	MARA
Osceola	146.895	-	N9JHX	t(ca)e 131.8	BCRA
Peru	147.345	+	K9ZEV	oe	MiamiARC
Plymouth	146.670	-	K9ZLQ	o	MARC
Plymouth	147.285	+	WA9INM	o(ca)el 131.8	WA9INM
Rochester	146.805	-	W9KLC	oa	FultonRAC
South Bend	145.290	-	WA9GOP	o	D&K RG
South Bend	146.940	-	N9MML	oe	N9MML
South Bend	147.225	+	W9AB	o 131.8	MARC
South Bend	147.390	+	WB9AGX	oer 131.8	StJoeCD
Wabash	147.030	+	W9HNO	o(ca)ez	WabashARC
<b>NORTHEAST</b>					
Angola	147.105	+	WB9AEI	oez	WB9AEI

## INDIANA

<i>Location</i>	<i>Output</i>	<i>Input</i>	<i>Call</i>	<i>Notes</i>	<i>Sponsor</i>
Angola	147.180	+	WB9AEI	oaelz 131.8	WB9AEI
Angola	147.210	+	KF9IQ	o	StbnARC
Auburn	147.360	+	WB9VDK	or	DekalbRC
Bluffton	147.060	+	W9SR	o	B-W RA
Columbia City	145.270	-	KB9KWX	oelrWx	WhitCoARC
Decatur	145.470	-	W8IXN	oaez	AdamsARC
Fort Wayne	145.330	-	W9FEZ	o	Mizpah ARC
Fort Wayne	146.625	-	K9LSB	c(ca)telrz	HAMS
Fort Wayne	146.760	-	W9TE	oe	FWRC
Fort Wayne	146.880	-	W9INX	oe	AC-ARTS
Fort Wayne	146.910	-	W9TE	a tt	FWRC
Fort Wayne	146.940	-	NA9C	oae	FWRC
Fort Wayne	147.165	+	WD9AVW	o	WD9AVW
Fort Wayne	147.255	+	W9INX	oae	AC-ARTS
Huntington	146.685	-	N9BHA	oae	HCARS
Ligonier	147.150	+	N9BCP	o	21RptrGrp
Monroe	146.970	-	W9FRU	oa	AdamsARC
Pennville	145.210	-	WA9BFF	o(ca)elr	JayCoARC
Portland	146.925	-	N9EDJ	or	JC-ARTS
Wabash Co	146.955	-	N9AFI	oaelrz	TriResARA
Warsaw	145.130	-	KA9OHV	o	NoINRptGr
Warsaw	146.985	-	KB9AVO	oaelrzWx	KB9AVORpGp
Waterloo	147.015	+	W9QWI	oe	NEIARC
<b>NORTHWEST</b>					
Cedar Lake	146.835	-	WB9VRG	o	WB9VRG
Crown Point	145.450	-	KE9I	o	AREA
Crown Point	146.700	-	WN9Z	ter 82.5	LakeCoEMA
Gary	146.625	-	N9IPS	o	N9IPS
Gary	146.910	-	WA9JLN	ol 131.8	WA9JLN
Hammond	147.195	+	N9FXT	131.8	IARA&FXT
Highland	147.240	+	W9LJ	ol	LakeCoARC
La Porte	146.610	-	K9JSI	tael	LaPorARC
Lafayette	146.730	-	N9DKI	oe 88.5	LafARC
Lafayette	147.135	+	WB9RVN	o(ca)ez Wx 88.5	WB9RVN
Merrillville	147.000	+	W9LJ	o(ca)l	LakeCoARC
Michigan City	146.970	-	W9LY	t(ca)z 131.8	MCARC
Monticello	147.075	+	W9JFF	o	TARS
Rolling Prairie	146.865	-	N9LWD	oaelz 131.8	N9LWD
Rolling Prairie	147.120	+	KF9XS	taez 131.8	KF9XS
Valparaiso	146.685	-	N9IAA	t(ca)e	NW IN RpG
Valparaiso	146.775	-	KB9JYL	o(ca)ez 113.8	PorterARC
Valparaiso	147.105	+	KQ9Q	oatt	KQ9Q RG
<b>SOUTH CENTRAL</b>					
Columbus	146.790	-	WB9AEP	oe	ColumbARC
Floyds Knobs	146.745	-	WD9HMH	oer	FloydRACE
Frenchtown	146.820	-	W9BGW	o	W9BGW
Jeffersonville	146.850	-	N9RM	oae	ClarkCoARC
Jeffersonville	147.090	+	N9RM	o	ClarkARC
Nashville	147.300	+	KA9SWI	o	BrownRACES
Paoli	147.045	+	NM9P	o(ca)erzDS Wx 103.5	Orange Co

## INDIANA

<i>Location</i>	<i>Output</i>	<i>Input</i>	<i>Call</i>	<i>Notes</i>	<i>Sponsor</i>
Rockport	146.910	-	WB9RCV	o	SpencoARC
Salem	146.655	-	KA9SHM	o	WashCoARC
Scottsburg	146.610	-	KB9ADA	o	KB9ADA
Seymour	145.430	-	N9HBM	oe	SeymARC
Seymour	147.135	+	W9EAR	ol 88.5	EARS
<b>SOUTHEAST</b>					
Hanover	145.490	-	KD9BX	c(ca)z	MadHanRA
Lawrenceburg	147.285	+	WA9BLA	o(ca)R	LV ARC
Napoleon	146.805	-	N9SFW	o(ca)eR	RipCoARC
<b>SOUTHWEST</b>					
Bedford	145.310	-	W9QYQ	o	HoosHills
Bedford	146.730	-	W9QYQ	o	HoosHills
Bedford	147.345	+	WD9DKO	o	WD9DKO
Bloomfield	147.240	+	N9CJM	o(ca)erz 103.5	Shawnee
Bloomington	146.640	-	K9OK	oae 136.5	MonroeRA
Bloomington	146.940	-	K9IU	oe	IU ARC
Bloomington	147.180	+	K9KTH	o	BBS
Boonville	147.075	+	WA9BAD	oe	WarrickCD
Cannelton	145.330	-	KB4QFL	o	KB4QFL
Cannelton	146.760	-	W9UNI	o	W9UNI
Elnora	145.470	-	KA9OHP	o(ca)	ElnoraRA
Evansville	145.110	-	W9EAR	oe 107.2	EARS
Evansville	145.150	-	W9EAR	oaelxzWx 107.2	EARS
Evansville	146.790	-	W9OG	oerz	TARS
Evansville	146.895	-	KE4OXZ	oaz	EARS
Evansville	147.150	+	W9OG	oer	TARS
Jasper	147.195	+	KB9LHX	oer	DuboisCD
Petersburg	145.150	145.150	W9EAR	o	EARS
Petersburg	145.450	-	WA9FGT	oal	PttrsbgRA
Princeton	145.410	-	N9IU	o(ca)e	GARS
Selvin	147.375	+	KB4QFL	o	KB4QFL
Shoals	145.210	-	KA9ENL	oaez	KA9ENL
Vincennes	146.670	-	W9EOC	o(ca)e	OPARS
Vincennes	146.880	-	K9LMJ	o	K9LMJ
Vincennes	146.925	-	W9EAR	oalxWxz 107.2	EARS
Winslow	147.000	+	W9UL	oerz 107.2	PikeCoARC
<b>WEST CENTRAL</b>					
Crawfordsville	146.865	-	KB9GPB	o	SCRA
Crawfordsville	147.225	+	WC9AAH	oerz 88.5	MontCoEMA
Dugger	146.775	-	WD9JCV	oe	DuggerARC
Farmersburg	146.925	146.925	W9EAR	o	EARS
Gosport	146.895	-	K9TC	oaeWx 136.5	K9TC
Linton	145.390	-	N9LAX	oer	GreeneCo
Martinsville	147.060	+	N9AJS	oaez	MorganRA
Martinsville	147.255	+	KA9NPY	o(ca)	SGRL
Putnamville	147.330	+	W9BJJ	o	Putnam
Spencer	146.985	-	KB9MZZ	oe	Over
Terre Haute	145.350	-	NC9U	oae 88.5	
Terre Haute	146.685	-	NC9U	oe	

## 198 144-148 MHz

## INDIANA-IOWA

Location	Output	Input	Call	Notes	Sponsor
Terre Haute	146.715	-	N9IAH	ol	N9IAH
Terre Haute	146.850	-	W9UUU	oeWx	WVARA
Terre Haute	147.090	+	W0DQJ	oez	W0DQJ
Terre Haute	147.150	+	W9EQD	o(ca)	THRC
W Lafayette	146.760	-	W9YB	oe 88.5	PurdueARC
<b>IOWA</b>					
<b>BURLINGTON</b>					
Burlington	146.685	-	KB0SAN	o(ca)el 100.0	VECA
Burlington	146.790	-	W0LAC	oaexzARES	IA-ILL ARC
Burlington	147.360	+	WA6GUF	oel 100.0	+SEITS
Fort Madison	146.865	-	KA0YAP	oeWx	Ft Madison
Mt Pleasant	147.165	+	W0MME	oaexz	Mt Pleasant
Mt Pleasant	147.390	+	W0MME	oeWx	Mt Pleasan
Winfield	145.290	-	WB0VHB	olWx 100.0	+SEITS
<b>CEDAR RAPIDS</b>					
Cedar Rapids	145.150	-	W0HUP	o(ca)xz 192.8	CRRA
Cedar Rapids	145.190	-	W0NX	o	EIDXA
Cedar Rapids	146.745	-	W0GQ	oeWxA 192.8	CVARC
Cedar Rapids	146.955	-	WB0VVZ	o(ca)elxz 141.3	FIAR
Cedar Rapids	147.090	+	W0HUP	o(ca)lxz 192.8	CRRA+SEITS
Coralville	147.150	+	W0FDA	oex	Coralville
Garrison	145.230	-	K0KBX	oeWx	BntnCoARC
Iowa City	145.470	-	KE0BX	oel 100.0	OLRG/SEITS
Iowa City	146.850	-	W0JV	oaexz	ICARC
Marion	147.000	+	WB0IUQ	o(ca)	Rag Chewer
Marion	147.210	+	KC0OX	oe 192.8	KC0OX
<b>CENTRAL</b>					
Ames	147.240	+	W0YL	oeWx	Story Co
Ames	147.375	+	W0YI	oalz	Cyclone
Boone	146.850	-	KB0TLM	o(ca)e WxAARES	BARK
Fort Dodge	146.745	-	KB0RTQ	o(ca)lzR	KB0RTQ
Fort Dodge	146.910	-	W0UL	o	Ft Dodge
Fort Dodge	146.955	-	KC0AQZ	o(ca)lzWx	KC0AQZ
Marshalltown	146.880	-	W0DYS	oWx 141.3	CIRAS
Marshalltown	147.135	+	W0DYS	oazx 141.3	CIRAS
Mingo	146.670	-	W0AIX	oaexWx	W0AIX
Newton	147.030	+	K0DGX	oe	Newton ARA
Perry	147.315	+	N0QIX	oWx	N0QIX
Sheldahl	145.350	-	KC0AHQ	o(ca)ezWxAARCS	AARCS
Sheldahl	147.075	+	N0QFK	o(ca)elxWx	N0QFK
Stratford	146.625	-	K0KQT	oe	K0KQT
Webster City	147.015	+	K0KWO	oeARES	Hamilton
<b>COUNCIL BLUFFS</b>					
Council Bluffs	146.820	-	WA0YRS	oae	SWIARC
Council Bluffs	147.060	+	W0JJK	ox	W0JJK

<i>Location</i>	<i>Output</i>	<i>Input</i>	<i>Call</i>	<i>Notes</i>	<i>Sponsor</i>
Thurman	145.390	-	WBØYLA	o	WBØYLA
<b>DAVENPORT</b>					
Davenport	146.700	-	WØBXR	oa	Davenport
Davenport	146.820	-	WBØBBM	oe	WBØBBM
Davenport	146.880	-	WØBXR	oeWx	Davenport
Muscatine	145.370	-	WAØAUQ	oelxWx 100.0	WAØAUQ
Muscatine	146.910	-	KCØAQS	oaez	Muscatine
<b>DES MOINES</b>					
Des Moines	144.290	144.290	KØHTF/B	bcn	KØHTF
Des Moines	146.610	-	KDØKU	oex 114.8	IRA
Des Moines	146.820	-	WBØOEU	o(ca)ez	GDMFMC
Des Moines	146.940	-	WØAK	oeWxA	DMRAA
Des Moines	146.985	-	WØAK	o(ca)ezA 114.8	DMRAA
Des Moines	147.105	+	WDØFIA	o(ca)elx RWx 114.8	+WDØFIA
Indianola	146.760	-	KGØDC	oeWxR 131.8	KGØDC
Saylor Twp	145.390	-	KFØQI	oexzWxA	STAR
Saylor Twp	146.895	-	KBØNFF	oexzWxA 114.8	STAR
<b>DUBUQUE</b>					
Dubuque	147.030	+	WØYLQ	oep	WØYLQ
Dubuque	147.240	+	WBØLOB	o(ca)Wx	Great Riv
Rickardsville	146.895	-	WAØDCB	o	WAØDCB
<b>EAST CENTRAL</b>					
Anamosa	145.390	-	WØRFX	oelWxA ARES	Jones Co
Clinton	145.430	-	WØCS	oWxCD	Clinton AR
Clinton	146.730	-	KØEII	o 94.8	KØEII
DeWitt	147.315	+	WØGNJ	o	WØGNJ
Maquoketa	146.985	-	KBØQWC	o	Maquoketa
Monticello	147.180	+	WØCZO	o	WØCZO
<b>MASON CITY</b>					
Clear Lake	146.685	-	WAØBMP	o(ca)el	WAØBMP
Mason City	146.760	-	KØARN	ox	N IA RA
Mason City	147.150	+	KØUXA	o	KØUXA
<b>NORTH CENTRAL</b>					
Ackley	145.110	-	WBØEMJ	oex-lsb 114.8	WBØEMJ
Ackley	147.255	+	WBØEMJ	oexzWx	WBØEMJ
Algona	147.210	+	WDØEKJ	oaez	KARO Rptr
Bancroft	147.390	+	NØSPQ	o	KIØGE
Belmond	145.270	-	KØDXT	oex	KØDXT
Floyd	147.330	+	WØKUS	o	WØKUS
Forest City	147.270	+	WAØSMD	oae	Winnebago
Humboldt	147.180	+	WBØRKO	oe	HARK
West Bend	145.170	-	NØDOB	o(ca)ezx 110.9	NØDOB
<b>NORTHEAST</b>					
Cresco	146.925	-	AAØJG	o(ca)elWx 100.0	Cresco ARC



**200 144-148 MHz****IOWA**

<i>Location</i>	<i>Output</i>	<i>Input</i>	<i>Call</i>	<i>Notes</i>	<i>Sponsor</i>
Cresco	147.075	+	W0CVJ	o(ca)e WxARES	TriStateAR
Decorah	146.775	-	N0OZG	oe	N0OZG
Decorah	147.300	+	N0TQZ	o(ca)ex	Nordic ARA
Waverly	145.430	-	N0RJJ	ox 136.5	KA0OPU
<b>NORTHWEST</b>					
Alta	147.045	+	WA0C	o 110.9	WA0C
Cherokee	146.715	-	N0DFF	o(ca)exz 110.9	N0DFF
Estherville	146.700	-	W0MDM	oeWxA	W0MDM
Manson	145.490	-	N0YMS	e(ca)zx RAWxl 110.9	+CCEMA
Sibley	147.300	+	WB0SRK	oexWx	Sibley
Spencer	147.360	+	N0UYI	o 110.9	36 RPTR GP
Spirit Lake	146.610	-	WB0W0E	oexWx	la Gt Lks
Storm Lake	146.775	-	WA0UZI	oex	WA0UZI
Webb	146.820	-	KG0CK	oex	Webb.82RK
<b>SIOUX CITY</b>					
Hinton	146.835	-	WB0SFZ	oxWx	WB0SFZ
LeMars	146.970	-	K0AAR	oelx	SARA
LeMars	147.015	+	KI0EO	o 110.9	KI0EO
Sioux City	146.910	-	K0AAR	oaexz	SARA
Sioux City	147.060	+	KB0SYB	o(ca)e 110.9	SARA
<b>SOUTH CENTRAL</b>					
Benton	147.015	+	N0LUZ	oa	N0LUZ
Centerville	145.450	-	N0ZAK	oaez 100.0	+CvilleRG
Chariton	146.835	-	KB0AJ	oxz	S IA RA
Knoxville	146.640	-	K0ARC	o	Knoxville
Knoxville	147.195	+	W0LWG	le 100.0	W0LWG
Lamoni	146.730	-	W0SHQ	o(ca)xzR	ASCRA
Melcher-Dallas	146.715	-	N0UJS	o(ca)elx 127.3	N0UJS
Melrose	147.285	+	N0WK	oex	N0WK
Pella	145.170	-	WB0URW	oexzWx	PellaARC
Winterset	147.270	+	WA0O	oe	Madison Co
<b>SOUTHEAST</b>					
Fairfield	147.120	+	K0TE	oaxlzWxA 100.0	SEITS
Fairfield	147.330	+	K0BPR	oex	Fairfield
Keokuk	145.350	+	WB0VHB	l 100.0	+SEITS
Keokuk	147.300	+	WB0LKT	oeWx	Tri-State
Oskaloosa	145.490	-	KB0VXL	o(ca)exzWx	Mahaska
Ottumwa	145.410	-	KE0BX	o(ca)elWx 100.0	OLRG/SEITS
Ottumwa	146.970	-	KE0BX	o	OLRG
<b>SOUTHWEST</b>					
Anita	147.345	+	N0ORU	oe	N0ORU
Atlantic	147.150	+	K0ZQ	oexR	Cass Co RA
Avoca	147.255	+	N0DYB	olz 151.4	N0DYB+N0ND
Bedford	147.135	+	N0HCV	oaelzWxA	Taylor Co

## IOWA-KANSAS

<i>Location</i>	<i>Output</i>	<i>Input</i>	<i>Call</i>	<i>Notes</i>	<i>Sponsor</i>
Blockton	146.880	-	KAØZAD	o(ca)eARES	KAØZAD
Clarinda	146.970	-	KØSKU	oaexz	Page Co
				WxARES	
Creston	146.790	-	KØGPV	oxARES	SW IA ARA
Glenwood	145.290	-	NØWKF	oaexz	NØWKF
				WxARES	
Mo Valley	145.130	-	KBØY	oeWx 136.5	Boyer Val
Red Oak	146.655	-	NØNHB	o(ca)l 146.2	NØNHB
Shenandoah	145.210	-	KBØNUR	o	KBØNUR
Stuart	146.865	-	NØQFK	oelxWxR	NØQFK
				114.8	
<b>WATERLOO</b>					
Cedar Falls	146.655	-	KMØK	o 136.5	KMØK
Independence	145.330	-	NIØL	oCD 136.5	BuchCoCD
Oelwein	147.345	+	KFØHA	o	KFØHA
Waterloo	146.820	-	WAØINC	oaexzWxA	WAØINC
				136.5	
Waterloo	146.940	-	WØMG	oaexz	NE IA RAA
				WxLiTZ 136.5	
<b>WEST CENTRAL</b>					
Arcadia	146.805	-	NØJRX	oelx	NØJRX
Audubon	147.120	+	WAØGUD	oeWx	Coon Val
Charter Oak	146.685	-	NØOIL	oe	+SARA
Denison	147.090	+	KCØEAW	oaexR	Denison RA
Denison	147.330	+	NØJLU	o(ca)z	+WBØGGI
Manilla	147.225	+	NØJRX	oelx	NØJRX
Sac City	146.925	-	WDØCLO	oazARES	WDØCLO
<b>KANSAS</b>					
<b>CENTRAL</b>					
Abilene	145.330	-	NUØS	o(ca)eRz	NUØS
Bazine	147.070	+	NØYKR	c	T2-Systems
Beloit	145.310	-	WAØCCW	oe	SlmnVlyARC
Chapman	145.250	-	WAØLXV	c(ca)Rz	NUØS
Clay Center	146.680	-	NØXRM	o	NØXRM
Great Bend	146.760	-	NØOM	oaeRz	GRTBNDARC
Hays	146.790	-	NØIGX	o	NØGNJ
Hays	147.180	+	KBØRZA	oaeRz	Hays ARC
Hesston	145.210	-	NØLRA	o(ca)	HSTN COLG
Lincoln	147.190	+	KØMXJ	o	Post Rock
Lyons	147.360	+	WAØLBB	o	RiceCoARC
Marion	147.090	+	WWØH	o	MCARC
McPherson	147.330	+	WØTWU	oe	McPhrsnRC
Minneapolis	147.220	+	NØNZL	o(ca)ez	NØNZL
Salina	145.430	-	NØKSC	oeAR	NØKSC
Salina	146.730	-	NØKSC	o(ca)eA	NØKSC
Salina	146.910	-	KØKSU	oa	KSUSLNARC
Salina	147.030	+	WØCY	o(ca)eR	CKARC
Smolan	146.620	-	WDØGAH	o	WBØOPI
Wilson	146.970	-	WBØVOX	o	WBØVOX

## 202 144-148 MHz

## KANSAS

<i>Location</i>	<i>Output</i>	<i>Input</i>	<i>Call</i>	<i>Notes</i>	<i>Sponsor</i>
<b>EAST CENTRAL</b>					
Burlington	146.650	-	KF0TL	o(ca)e	KF0TL
Cadmus	146.890	-	WA0SMG	o	WA0SMG
Emporia	145.350	-	NA0F	oae	ESUARC/ECRG
Emporia	146.980	-	KA0YTI	oaeRz	EARS/KB0SSR
Garnett	146.860	-	K0VEV	o	CHPPWARC
Miller	147.340	+	KA0WOK	c(ca)	KA0WOK
Mound City	147.280	+	W0PT	oeA	MnCrkARA
New Strawn	147.070	+	KB0ITP	o	KB0ITP
Ottawa	147.390	+	W0QW	oe	OttawaARA
Overbrook	146.800	-	WD0DDG	oez	WD0DDG
Paola	147.360	+	WS0WA	o(ca)eR	WhtStWrls
Paulene	147.160	+	NA0F	oae	ECRG
<b>NORTH CENTRAL</b>					
Concordia	146.860	-	W0TQ	oaeRz	CloudCoCD
Concordia	146.940	-	WB0SVM	o	NCK RC
Greenleaf	147.060	+	N0AEU	oA	BlueVlyRA
Lenora	146.880	-	N0KOM	o	NTNCTYRUG
Norton	147.000	+	WD0BRZ	oe	WD0BRZ
Norton	147.300	+	K0ENU	oe	NrtnSgCrp
Osborne	147.370	+	W1OZ	oeRAz	ORUG
Phillipsburg	147.120	+	AA0HJ	oe	AA0HJ
Smith Center	146.610	-	N0LL	oe	USCTRARC
<b>NORTHEAST</b>					
Everest	146.610	-	WB0ITU	oaz	EARS
Herrington	147.130	+	K0HAM	o(ca)ez	NE KS ARC
Hiawatha	147.180	+	WA0SRR	oe	HwathaARC
Holton	146.770	-	AA0MM	o(ca)e	JARC
Junction City	146.880	-	N0UZT	oeR	RACES
Junction City	147.300	+	W0CWJ	o	K.A.R.S.
Kansas City	145.130	-	WA0NQA	o(ca)e	ArtShrnRC
Kansas City	147.150	+	W0LB	oeR	Jayhawk ARC
Kansas City	147.210	+	WB0NSQ	ceR	KCKWyndCD
Lawrence	146.760	-	W0UK	o	DCARC
Lawrence	147.030	+	N0APJ	oaeRz	DGLSCO
Leavenworth	145.330	-	N0KOA	oe	WB0YNE
Leavenworth	147.000	+	WA0HVJ	o(ca)A	PLTKNBARC
LeCompton	145.390	-	K0HAM	o(ca)ez	NE KS ARC
Manhattan	145.410	-	W0QQQ	o	KSU ARC
Manhattan	147.250	+	N0TOK	oaez	MAARS
Marysville	147.280	+	N0PGE	o	MCARRA
Meriden	146.830	-	N0LFN	oaeARz	BARCBADS
Olathe	145.470	-	K0OKI	o(ca)R	JHSNEPD
Olathe	147.240	+	KA0FMZ	o(ca)eRA	SFTARC
Oskaloosa	147.060	-	N0EUH	o(ca)eR	JFCORACES
				Wx 100.0	
Overland Park	145.490	-	WA0SQN	o	KISS ARC
Overland Park	146.820	-	KC0ARC	oR	KCARC
Overland Park	146.910	-	WB0KKA	o(ca)ez	KCARC
				151.4	
Roeland Park	145.290	-	W0ERH	o(ca)ez	JCRAC
Seneca	146.710	-	KB0DEU	o(ca)eR	NMCOCD
Shawnee	145.210	-	WB0HAC	o(ca)eRz	SRACT

## KANSAS

<i>Location</i>	<i>Output</i>	<i>Input</i>	<i>Call</i>	<i>Notes</i>	<i>Sponsor</i>
Shawnee	145.230	-	WBØRJQ	o(ca)e	WBØRJQ
Topeka	145.270	-	WØCET	oaez 82.5	KwVly ARC
Topeka	145.450	-	WØCET	oae 103.5	KwVlyARC
Topeka	146.670	-	WAØVRS	oaezR 123.0	SMSNEMMT
Topeka	146.950	-	KØHAM	o(ca)ez	NE KS ARC
Topeka	147.130	147.790	KØHAM	c	NE KS ARC
<b>NORTHWEST</b>					
Colby	146.820	-	WØWOB	o(ca)eR	Trojan ARC
Goodland	147.030	+	WAØGBN	o(ca)	WAØGBN/ NØSEG
Norton	145.350	-	WDØAVA	oA	WDØAVA
Oberlin	145.190	-	KBØDZB	o	TRI-STATEARC
Russell	147.280	+	KBØQGX	oe	LCEM
Wallace	147.090	+	WAØVJR	o(ca)e	WAØVJR
<b>SOUTH CENTRAL</b>					
Anthony	147.300	+	KBØOHH	o	SlitPlnARC
Arkansas City	147.000	+	WAØJBW	oR	CwlyCoARC
Beaumont	145.130	-	KBØNUF	o(ca)eRAz	BtlrCoARES
Belle Plaine	147.310	+	KAØMR	o	KGØWA
Derby	146.790	-	KFØAO	o(ca)ez	WARC
Eldorado	147.150	+	WØRGB	oe	FlntHlsRC
Eldorado	147.210	+	KØCKN	oe	EARG
Goddard	145.470	-	WAØZBL	o(ca)	WAØZBL
Hutchinson	146.670	-	KBØFJI	oe	Reno Co ARC
Hutchinson	146.820	-	WØKA	o(ca)eA	WARC
Hutchinson	147.120	+	KBØFJI	o(ca)e	RenoCoARA
Kingman	145.270	-	KA5YKT	o	KA5YKT
Kiowa	147.010	+	KB5MDH	oaez	KDE-TV36
Mulvane	146.710	-	KWØH	oe	Mlvane ARC
Newton	146.610	-	WØBZN	o(ca)eA	Newton ARC
Pratt	146.700	-	WBØOAO	oe	WBØOAO
Valley Center	147.390	+	KØFFR	oA	V-C ARC
Wellington	146.640	-	WAØQPY	oa	Wellington ARC
Wellington	147.240	+	WØRPU	o	WØRPU
Wichita	145.170	-	NØLWK	oz	KNOW CODE
Wichita	145.370	-	KBØSOF	o(ca)eRz	POWERLINK
Wichita	145.450	-	NØJWY	t(ca)eA	NØJWY
Wichita	146.850	-	WØSOE	o(ca)eAz	WARC
Wichita	146.890	-	KCØAHN	o(ca)z	BEARS
Wichita	146.940	-	WAØRJE	o(ca)eRz	TECNCHAT
Wichita	147.060	-	NØFEN	o(ca)ez	ARATA
Wichita	147.280	+	NØOUN	oe	NØOUN
Winfield	145.190	-	WAØJBW	o	CwlyCo ARC
Winfield	146.760	-	WAØJBW	o(ca)Rz	CwlyCo ARC
<b>SOUTHEAST</b>					
Chanute	146.740	-	AIØE	oR	CAARC
Coffeyville	146.610	-	KØLSI	o(ca)ez	CARC
Deering	147.310	+	KØPRO	o 91.5	KØPRO
Fredonia	147.370	+	KBØITP	o	KBØITP
Ft Scott	146.710	-	KØPRO	o 91.5	KØPRO
Humboldt	147.180	+	WBØSHN	o	WBØSHN

**204 144-148 MHz****KANSAS-KENTUCKY**

<i>Location</i>	<i>Output</i>	<i>Input</i>	<i>Call</i>	<i>Notes</i>	<i>Sponsor</i>
Independence	145.490	-	W0PJC	o	Indpnd ARC
Independence	147.010	+	N0KKW	oa 100.0	INDPNDARC
Parsons	146.680	-	N0WS	o(ca)ez	Parsons ARC
Pittsburg	146.940	-	K0PRO	o(ca)e 91.5	K0PRO
Pittsburg	147.240	+	K0PRO	o(ca) 91.5	K0PRO
<b>SOUTHWEST</b>					
Dodge City	146.610	-	K0BAI	oe	K0BAI
Elkhart	146.760	-	K0ZPN	oaez	K0ZPN
Garden City	146.910	-	W0MI	oez	SndHills ARC
Hugoton	147.240	+	KB0KQQ	o	HARG
Lakin	146.980	-	N0OMC	o	N0OMC
Lakin	146.980	-	N0OMC	oez	N0OMC
Liberal	146.800	-	W0QEK	oaez 103.5	W0QEK
Offerle	146.850	-	W0YXC	o	WB0FQR
Plains	147.180	+	N0CPC	o	N0CPC
Sublette	147.300	+	KC5CMC	o(ca)	KC5CMC/Crsrds
Ulysses	147.060	+	KA0ASH	oe	CmrnVlyRC
<b>WEST CENTRAL</b>					
Dighton	146.640	-	WA0HFG	o	NessCoARC
Howell	147.030	+	WA0WAB	oaeRz	WA0WAB
Scott City	146.700	-	K0EQH	oe	SNDHISARC
Syracuse	146.770	-	WD0ELC	oe	WD0ELC
Tribune	147.360	+	KB0MH	o	KB0MH
<b>KENTUCKY</b>					
Allen	147.300	+	K4ICN	oalRB 123.0	K4ICN
Ashland	146.940	-	KA4OIL	o(ca)	RIVER CIT
Ashland	147.240	+	KC4QK	o(ca)e 107.2	ASHLAND 24
Ashland	147.330	+	WA8KWH	oa	
Barbourville	147.390	+	KE4INT	o 107.2	KE4INT
Bardstown	145.470	-	WB4GGH	o	KENTUCKY
Berea	146.715	-	KI4B	oe	
Black Mtn	147.210	+	KB4DFK	oe 103.5	KE4SCJ
Bowling Green	146.655	-	W4WSM	ol	WD4MNI
Bowling Green	147.060	+	K4LOL	156.7	KY COLONEL
Bowling Green	147.165	+	W4WSM	oe	
Bowling Green	147.330	+	KA4CFW	oe	KCARC
Brooks	146.700	-	KY4KY	o(ca)ezlRB 151.4	BULLITT
Cane Valley	146.640	-	WA4UXJ	o	CENTRAL KY
Central City #	145.390	-	WF4N	o	
Corbin	146.610	-	WD4KWV	o(ca)	WD4KWV
Covington	147.390	+	WR8CRA	o	CINCINNATI
Crestwood	147.390	+	KF4TOL	o(ca) 151.4	OCARC
Danville	146.655	-	WD4DZC	oae	WRARC
David	145.310	-	KC4KZT	olt	KC4KZT
Dawson Springs	147.090	+	KF4CWK	o(ca) 103.5	KF4CWK
Dixon #	147.255	+	N4IOX	o(ca)	TARA
Dorton	146.895	+	KC4KZT	oaRB 141.3	KC4KZT
Drakesboro	146.820	-	KF4DKJ	o(ca)et	MARS

## KENTUCKY

<i>Location</i>	<i>Output</i>	<i>Input</i>	<i>Call</i>	<i>Notes</i>	<i>Sponsor</i>
Elizabethtown	146.980	-	W4BEJ	oael	LINCOLN TR
Farmington	147.240	+	W4GZ	o	MSUARC
Flemingsburg	146.955	-	KF4BRO	o 107.2	GREATER MA
Florence	146.895	-	K4JBV	oalRB 100.0	N KY RPT
Frankfort	147.105	+	N4EQT	oe 107.2	N4EQT
Frankfort	147.240	+	KC4AI	o 100.0	K4NGQ
Franklin	147.135	+	KE4SZK	136.5	KE4SZK
Georgetown #	147.675	-	N4CO	oe	GEORGTWN
Glasgow	146.940	-	KY4X	oae 114.8	MCARC
Grayson	146.700	-	KF4JO	o	
Greenville	146.745	-	WA4TTC	o(ca)	MARS
Grethel	147.045	+	KJ4VF	o(ca)lRB	KJ4VF
Guthrie	146.805	-	KA4NNE	ol	R & W REPE
Halls Gap	145.170	-	W8PRH	oal	FAIRFIELD
Hawesville #	147.105	+	K9ZK	oy	K9ZK
Hazard	146.670	-	KF4SJO	oe	KY MOUNTAI
Hazard	146.805	-	W8PRH	oal	FARA
Henderson	145.490	-	W4KVK	o	HARC
Henderson	147.180	+	K4LRX	oa 141.3	K4LRX
Henderson #	146.970	-	K4DPP	oe	WEHT-TV
Highland Hgt	146.790	-	W4YWH	o	W4YWH
Highland Hgt	147.255	+	K4CO	o(ca) 123.0	NKARC
Hodgenville #	147.315	+	KC4TX	o	KC4TX
Hopkinsville	146.710	-	KF4FO	oeRB	KF4FO
Hopkinsville	147.030	+	KD4ULE	oa 103.5	KD4ULE
Hueysville	145.470	-	KF4ZTB	o 79.9	
Hyden	147.240	+	KF4TLT	a 186.2	KR4YP
Irvine	146.820	-	W4CMR	o(ca)ezlRB 192.8	CHESTNUT
Irvine	147.015	+	AD4RU	o(ca)ez	ECHO CLUB
Irvine #	147.225	+	W4CMR	o(ca)et	CHESTNUT
Irrington	146.900	-	WB4WVH	oaz	WB4WVH
Jackson	145.410	-	WA4MXO	oa	JACKSON
Jonathan Crk #	146.985	-	N4SEI	o	JOHNATHAN
Lawrenceburg	145.390	-	N4EQT	oe 107.2	N4EQT
Leesburg	145.110	-	KC4UPE	o(ca)e 192.8	KC4UPE
Lexington	145.210	-	W8PRH	oal	FAIRFIELD
Lexington	145.250	-	AD4YJ	o(ca) 110.9	AD4YJ
Lexington	145.450	-	KC4TX	o(ca)	KC4TX
Lexington	145.490	-	WB4CWF	oaez	WB4RZD
Lexington	146.685	-	KE4ISR	oae	KE4ISR
Lexington	146.730	-	AC4AO	o	AC4AO
Lexington	146.760	-	K4KJQ	o(ca)z	BLUEGRASS
Lexington	147.165	+	WA4HBM	o	BLUEGRASS
Lexington	147.195	+	KJ4VF	oae	KJ4VF
London	147.180	+	KE4ZJT	151.4	KE4ZJT
London	147.285	+	KC4ZFH	oet	KC4ZFH
Louisa	147.390	+	N8QCW	oeRB 186.2	WA4SWF
Louisville	145.130	-	N4RBL	oe 151.4	N4RBL

## 206 144-148 MHz

## KENTUCKY

<i>Location</i>	<i>Output</i>	<i>Input</i>	<i>Call</i>	<i>Notes</i>	<i>Sponsor</i>
Louisville	145.230	-	W8PRH	oal	FARA
Louisville	145.290	-	AC2DC	oRB 151.4	WD4ELX
Louisville	146.880	-	W4PF	o(ca)	W4PF
Louisville	147.030	+	W4PJZ	o(ca)ezRBr 151.4	LVL & JEF
Louisville	147.070	+	N4NMC	o(ca)ez 151.4	N4MRM
Louisville	147.180	+	W4CN	o(ca)z	A.R.T.S.
Louisville	147.270	+	WB4EJK	o 151.4	WB4EJK
Louisville	147.360	+	KQ9Z	oa	KQ9Z
Louisville #	147.120	+	KA4KMT	oe	KA4MKT
Lynn Grove	146.895	-	KA4BLZ	o(ca) 210.7	KA4BLZ
Madisonville	146.610	-	KC4FRA	oae	HOPKINS CO
Maysville	145.470	-	WA4WMM	o(ca)ez	GMCARA
Middlesboro	146.775	-	W4PPM	o	W4PPM
Millard	146.745	-	KD4RTR	o 141.3	
Monticello	145.150	-	WB9SHH	o(ca)e	WARS
Monticello	147.375	+	N4TPL	oeRB 100.0	N4TPL
Morehead	145.130	-	KJ4VF	o(ca)IRB	KJ4VF
Morehead	146.910	-	K4GFY	o 123.0	K4GFY
Mt Sterling	147.330	+	WD4KNE	oe	MONTGOMERY
Murray	146.940	-	K4MSU	o(ca)e	MSUARC
Nancy	146.790	-	KA4UHL	oaez 100.0	KA4UHL
Nebo #	146.730	-	AA4NI	o	
Nicholasville #	146.990	-	WB4LBI	oe	GT KY ARC
Owensboro	146.685	-	KE4RNM	oae 110.9	KE4RNM
Owensboro	146.865	-	KM4OF	oae	WKRA/DES
Owensboro	147.210	+	K4HY	oal	OARC
Owingsville	147.075	+	N4TLP	oaez	CAVE RUN
Paducah	146.655	-	K4CUW	oet	K4CUW
Paducah	146.760	-	K4CUW	o(ca)e	MC DES
Paducah	147.060	+	W4NJA	oaez	PARA
Paintsville	145.270	-	N4KJU	oae	JOHNSON CO
Paris	147.045	+	KE4OOS	o 141.3	WD4GPO
Phelps	147.090	+	KJ4YK	oRB	KJ4YK
Pikeville	145.150	-	AD4BI	oeRB	AD4BI
Pikeville	146.850	-	KM4IV	ozIRB	
Pineville #	146.640	-	WA4YZY	oae 100.0	MARC
Prestonsburg	147.165	+	WB4UBY	o	N4MWA
Princeton	146.670	-	W4KBL	o	PRINCETON
Radcliff	145.350	-	A14HB	oaLiTZWxe 173.8	A14HB
Radcliff	146.925	-	W4BEJ	oael	LTARC
Richmond	145.370	-	KE4YVD	o(ca)e 192.8	EARS
Richmond	146.865	-	KG4AEU	oa	MCEMA
Rockport	145.270	-	KD4BOH	oaez	OCRC
S Portsmouth	145.390	-	WD8IFH	oe(ca)RBt	PORTSMOUTH
Salem	147.315	+	KC4VXR	oe	SALEM ARA
Salvisa	146.835	-	KC4ZOX	o(ca)el 192.8	SALVISA

**144-148 MHz 207**  
**KENTUCKY-LOUISIANA**

<i>Location</i>	<i>Output</i>	<i>Input</i>	<i>Call</i>	<i>Notes</i>	<i>Sponsor</i>
Salyersville	145.190	-	KB4SQI	o(ca)eRB 127.3	KB4SQI
Sand Gap	147.060	+	AF4ME	o 100.0	AF4ME
Shelbyville	147.000	+	KE4LR	o(ca)ez	STUBBLEFIE
Somerset	146.880	-	KA4UHL	oe	LCARRG
Springfield	147.300	+	WA4SJH	oael	
St Chares	147.270	+	KE4AIE	o	KE4AIE
Stanton	145.290	-	N4VOS	o	
Stanton	146.970	-	W8PRH	oal	PCARC
Stinett	147.345	+	KF4TLT	oat	LESLIE CO
Tompkinsville	146.775	-	KJ4OG	oe	
Vanceburg	146.775	-	AE4SK	o(ca)ezRB	AE4SK
Versailles	145.330	-	KF4INN	oae	AD4CR
Waddy	146.910	-	KS4TO	oa 107.2	
Walton	147.375	+	K4CO	o	NKARC
Webster	146.625	-	K4ULW	oe 151.4	WEBSTER
Williamsburg	145.350	-	KD4DAX	oae	KD4DAX
Williamsburg	147.000	+	KG4M	o	STUBBLEFIE
Winchester	147.120	+	WB4ASZ	o(ca)e	WB4ASZ

**LOUISIANA**

**STATEWIDE**

Shared 145.170 - SNP SNP

**BATON ROUGE**

Addis	147.285	+	W5KRO	proposed	CCAC
Baton Rouge	145.230	-	W5GQ	o(ca)elx	WAFB-TV
Baton Rouge	145.270	-	W5OVV	o	ROSEDALE
Baton Rouge	145.350	-	KQ5N	o(ca)er 186.2	RATS
Baton Rouge	145.450	-	WA5TQA	oaez	OMIK-BR
Baton Rouge	145.490	-	KD5SL	oaelx	RASC
Baton Rouge	146.700	-	WB5TPK	o	EXXON ARC
Baton Rouge	146.790	-	W5GIX	oae	BR ARC
Baton Rouge	146.880	-	W5GIX	oe	BR ARC
Baton Rouge	146.940	-	N5XBW	oeR	EBRP OEP
Baton Rouge	147.135	+	NV5A	cRA 103.5	NV5A
Baton Rouge	147.345	+	W5DOW	oael 100.0	Dow ARC
Geismar	145.250	-	WB5SJL	o(ca)et	OMIK-BR
Gonzales	145.310	-	KC5PBP	ol-444.025	ASCN ARC
Gonzales	146.985	-	KC5PBP	oed	ASCN ARC
Gonzales	147.225	+	KC5PBP	oaelz (444.725)(star=911)	ASCN ARC
Livingston	147.165	+	N5XQS	o(proposed)	KC5BMA
New Roads	146.655	-	N5DHM	o(ca)el 107.2	CEARC
Plaquemine	145.190	-	N5MHT	o	PLQ ARC
Rosedale	147.180	+	W5OVV	oael	W5OVV
Satsuma	146.730	-	KL7JIU	oteAWx	LVNGSTN
Wakefield	147.075	+	KQ5N	o(ca)elzRA Wx 107.2	RATS

**CENTRAL**

Alexandria	145.150	-	KA5AJH	oe	CLARC
Alexandria	147.330	+	KA5AJH	oaRlez(911)	CLARC



## 208 144-148 MHz

## LOUISIANA

<i>Location</i>	<i>Output</i>	<i>Input</i>	<i>Call</i>	<i>Notes</i>	<i>Sponsor</i>
Ball	147.105	+	KE5KT	o 103.5	KE5KT
Natchitoches	146.880	-	WA5BWX	o aer	WA5BWX-CD
Pineville	146.925	-	WD5KFG	o	WD5KFG
<b>COVINGTON-SLIDELL</b>					
Covington	146.820	-	KF5JC	o	KF5JC
LaComb	145.430	-	N5GLB	oel	TRI-PAR
Madisonville	147.375	+	W5NJJ	oe	NLAKE ARC+
Mandeville	146.715	-	W5NJJ	o(ca)e	NLAKE ARC+
Slidell	145.290	-	K5OZ	o	Ozone ARC
Slidell	146.640	-	W5VAS	oel	TRI-PAR
Slidell	147.270	+	WA5ZCC	oe	Ozone ARC
<b>HAMMOND</b>					
Hammond	145.130	-	WB5NET	oe	SELARC
Hammond	146.910	-	WD5HLE	o(ca)e 173.8	SEARAT
Hammond	147.000	-	WB5NET	o(ca)ez	SELARC
Kentwood	146.835	-	N5PCQ	oa	StLine ARC
Wilmer	147.045	+	N5MWY	o(ca)eAR 100.0	CARS
New Iberia	146.670	-	KD5CHT	o aer	IBR PR OEP
<b>LAFAYETTE-OPELOUSAS</b>					
Crowley	147.240	+	N5NKR	o(ca)e 127.3TV 10 RG	
Lafayette	145.330	-	N5AN	oablexR (East)	N5AN
Lafayette	145.370	-	KF5VH	oe	LRA
Lafayette	145.410	-	WA5ISZ	oedx	A DX ASSN
Lafayette	146.820	-	K5ARH	oe	ACDN ARA
Lafayette	147.030	+	W5DDL	oe	ACDN ARA
Lafayette	147.210	+	W5DDL	o(ca)z (star-9)	AARA
Lafayette	147.270	+	N5AN	oerx (West)	N5AN
Opelousas	147.150	+	W5OPL	o(ca)bl 103.5	OPLS AARC
<b>LAKE CHARLES-SULPHUR</b>					
Lake Charles	146.730	-	W5BII	oae 173.8	SWLARC
Sulphur	145.350	-	KC5PNH	o(ca)e 103.5	SAC
<b>MORGAN CITY</b>					
Berwick	146.745	-	N5BOD	oa	N5BOD
Franklin	147.120	+	KA5TJQ	o aer	ST MRY CD
Morgan City	145.430	-	KB5GZU	oae	AADXA
Morgan City	146.910	-	N5BOD	o aer	ST MRY CD
<b>NEW ORLEANS</b>					
Bridge City	146.895	-	N5AYE	oeRx	N5AYE
Chalmette	145.350	-	WD5HFC	ct	WD5HFC
Destrehan	146.805	-	WB5MUI	oe	Plantation
Gretna	147.015	+	WA5RKC	o(ca)e AR 127.3	CARS
Gretna	147.120	+	KB5LUE	o(ca)e AR 127.3	CARS
Marrero	147.150	+	N5MWY	o(ca)eAR 127.3	CARS
Metairie	145.370	-	W5GAD	ol-29.62 114.8	JFRSN ARC

## LOUISIANA

<i>Location</i>	<i>Output</i>	<i>Input</i>	<i>Call</i>	<i>Notes</i>	<i>Sponsor</i>
Metairie	146.685	-	K5VL	ot	K5VL
Metairie	147.360	+	W5RU	cd	DELTA DXA
New Orleans	145.390	-	W5MCC	o(ca)el (444.950)	NO VHF
New Orleans	146.610	-	W5MCC	oelr (444.800)	NO VHF
New Orleans	146.760	-	W5MCC	o(ca)e 114.8	NO VHF
New Orleans	146.850	-	W5MCC	o(ca)eR 114.8	NO VHF
New Orleans	146.940	-	W5MCC	oe	NO VHF
New Orleans	146.970	-	N5QHD	o(ca)e	WB5ZRL
New Orleans	147.210	+	WB5ZFZ	c(ca)e	KC5SMX
New Orleans	147.240	+	W5GAD	oael	JFRSN ARC
<b>NORTH CENTRAL</b>					
Columbia	147.015	+	N5ZEV	oext	N5ZEV
Jonesboro	146.790	-	WB5NIN	oaez	JAARO
Monroe	146.850	-	WB5SOT	o	WB5SOT
Monroe	146.970	-	K5GHK	o	K5GHK
Monroe	147.210	+	N5PXW	oa 94.8	N5PXW
Olla	147.255	+	KD5KT	oe	AARO
Rayville	145.490	-	WA5KNV	o	Beouf R RA
Ruston	147.120	+	KB5OR	o	PINEY HILL
West Monroe	147.375	+	KB5TLB	o(ca)tAWx	KB5TLB
Winnfield	147.060	+	W5WIN	o 173.8	WINN ARC
Winnsboro	146.700	-	KA5BNV	o	ED MSN RC
<b>NORTHWEST</b>					
Blanchard	145.410	-	KC5OKA	oe	ARK LA TX
Coushatta	145.270	-	K5EYG	oaeR	RRARA
Mansfield	146.940	-	KC5XR	oaeR	UNTD R AC
Mansfield	147.240	+	N5VTL	c	B.A.RG
Minden	147.300	+	N5RD	oa	MINDEN ARA
Shreveport	145.110	144.610	N5FJ	o(ca)eWX	S.ARA
Shreveport	146.670	-	N5JH	oexWx	ARCOS
Shreveport	146.700	-	K5KDQ	oeR	CAD-BO CD
Shreveport	146.760	-	WA5KBS	oaz(911) (910=SHV PD)	ARCOS
Shreveport	146.790	-	K5JRV	ote	K5JRV
Shreveport	146.820	-	K5SL	o(ca)e	S.A.R.A
Shreveport	147.150	+	WB5ORJ	o	WB5ORJ
Springhill	146.730	-	N5II	oa	SPHL ARC
Springhill	147.165	+	N5NLX	oWx	ARKLA ARA
<b>THIBODAUX-HOUMA</b>					
Houma	147.300	+	W5YL	oe	THBDX ARC
Houma	147.330	+	W5YL	oe	THBDX ARC
Thibodaux	145.210	-	WD5IWT	oae	WD5CFM+
Thibodaux	147.390	+	W5YL	oael	THBDX ARC
<b>WEST CENTRAL</b>					
DeRidder	146.850	-	N5BDD	o	W LA ARS
Leesville	145.130	-	K5AG	oae 203.5	K5AG
Many	147.285	+	N5VTL	oaex	SPARC
Many	147.360	+	W5FFZ	oe	SBN ARC

**210 144-148 MHz**

**MAINE**

<i>Location</i>	<i>Output</i>	<i>Input</i>	<i>Call</i>	<i>Notes</i>	<i>Sponsor</i>
<b>MAINE</b>					
<b>AROOSTOOK COUNTY</b>					
Allagash	146.715	-	N1CHF	t-18/r-12	
Fort Kent	146.640	-	W1TCF	oaebx	100.0
Frenchville	147.330	+	N1FCV	o(ca)bi	
Houlton	146.790	-	W1NSN	o	
Patten	146.880	-	WA1UDP	o	
Presque Isle	146.730	-	K1TFX	o	
Topsfield	146.670	-	K1HHC	o	
<b>AUBURN</b>					
Auburn	146.610	-	W1NPP	o(ca)e	ANDRSCGN AR
Buckfield	146.880	-	KQ1L	aelrzWx	100.0
<b>AUGUSTA</b>					
Augusta	146.670	-	KQ1L	aelrzWx	100.0
Augusta	147.225	+	N1ITR	o	100.0
Litchfield	146.700	-	N1ITR	o	100.0
North Vassalboro	146.760	-	K1PMR	o	
Togus	145.390	-	N1REX	o	
Winslow	146.910	-	N1UGR	o	100.0
<b>BANGOR</b>					
Charleston	147.150	+	W1WL	o	100.0
Dixmont	146.850	-	KQ1L	aelrzWx	100.0
Hermon	145.450	-	N1KAD	o	67.0
Holden	146.940	-	N1ME	o	100.0
Orono	145.470	-	W1YA	oa	PINE STATE U MAINE ARC
Orrington	146.640	-	K1CZ	o	173.8
Springfield	147.375	+	WA1ZJL	o	100.0
<b>COAST: BAR HARBOR &amp; NORTH</b>					
Cooper	147.330	+	W1LH	o	118.8
Machais	145.430	-	N1JZV	o(ca)e	
Trenton	146.715	-	AA1PI	oeDS	DownEast AR
<b>COAST: PORTLAND TO ROCKLAND</b>					
Bath	147.270	+	KS1R	o	
Brunswick	147.210	+	KS1R	oaelz	88.5
Falmouth	147.090	+	K1GAX	o	100.0
Gray	147.045	+	K1MV	o	91.5
Growstown	147.135	+	WZ1J	oaelzx	Royal River
Growstown	147.135	449.900	WZ1J	oaelzx	103.5
Waldoboro	147.390	+	K1NYY	o	
Wiscasset	145.270	-	N1ETT	o(ca)	
Wiscasset	146.985	-	K1LX	oer	
Yarmouth	147.315	+	N1MSA	o	
<b>COAST: ROCKLAND TO BAR HARBOR</b>					
Bar Harbor	145.290	-	WB1GDZ	o	
Hulls Cove	147.030	+	W1TU	o	100.0
Rockport	146.820	-	KQ1L	aelrzWx	100.0
Washington	145.490	-	KC1CG	oex	91.5
Washington	147.060	+	W1PBR	oelx	KC1CG PenBay ARC
<b>NORTH - CENTRAL</b>					
Brownville	145.110	-	N1BUG	o	100.0
Lincoln Center	147.000	+	KW1Q	o	100.0

## MAINE-MARYLAND

<i>Location</i>	<i>Output</i>	<i>Input</i>	<i>Call</i>	<i>Notes</i>	<i>Sponsor</i>
<b>PORTLAND &amp; SOUTH</b>					
Alfred	145.410	-	WJ1L	aDSelzR	103.5
Arundel	146.640	-	W6BZ	o 103.5	N East ARC
Lyman	147.180	+	KB1BQV	o 123.0	SoMeARC
Portland	146.730	-	W1KVI	o 100.0	
Portland	147.360	+	K1SA	o	
Saco	146.775	-	WA1GTT	o 82.5	
Scarborough	146.925	-	W1ME	o	
<b>WESTERN</b>					
Farmington	147.180	+	KY1C	o	
Kents Hill	147.000	+	W1PIG	o 91.5	
Madison	146.730	-	KA1C	o 103.5	
Mexico	146.790	-	N1BBK	o	
Sugarloaf Mtn	146.970	-	W1HTG	o 100.0	
<b>MARYLAND</b>					
<b>ALL</b>					
ALL	145.170	-		SNP	
<b>ANNAPOLIS</b>					
Davidsonville	147.105	+	W3VPR	eaz	AARC
Millersville	146.805	-	W3CU	earz911 107.2	MMARC
<b>BALTIMORE</b>					
Baltimore	146.670	-	W3FT	ealR 107.2	BaltoARC
Baltimore	147.030	+	W3DID	o(ca)eIWx	BRATS
Baltimore	147.285	+	W3EEI	eal	TelPionrs
Columbia	147.135	+	WA3WZA	eR	Col.ARA
Columbia	147.390	+	WA3WZA	a	Col.ARA
E Baltimore	147.240	+	W3PGA	l	AeroARC
Jessup	146.760	-	WA3DZD	l	MFMA
Jessup	146.760	223.160	WA3DZD	l	MFMA
Jessup	146.760	449.000	WA3DZD	l	MFMA
Millersville	147.075	+	W3VPR	eaz911	AARC
N W Baltimore	145.130	-	WA3DZZ	o(ca)RB	BRATS
<b>CENTRAL DELMARVA</b>					
Easton	147.045	+	WA3GVI	e(ca)z R 911 156.7	EARS
Ocean City	147.015	+	KA3BAF	a 156.7	Tri-CoARC
Princess Anne	146.625	-	KA3MRX	AR	SCARES
Salisbury	146.820	-	WA3ROW	ea 156.7	DARC
Stevensville	146.940	-	K3UBC	l	K.I.ARC
Tyaskin	146.865	-	N3HQJ	a 156.7	MuddyHole
<b>NORTH CENTRAL</b>					
Manchester	146.895	-	N3KZS	l	N3KZS
Westminster	145.410	-	K3PZN	ealrz	CCARC
<b>NORTH DELMARVA</b>					
Chesapeake Cty	145.190	-	K3NCL	eaz 162.2	CCARA
Chestertown	147.375	+	K3ARS	o(ca)e RA	KARS
<b>NORTHEAST</b>					
Bel Air	146.775	-	WA3PFT	R	HarfdCoCD

## 212 144-148 MHz

## MARYLAND

Location	Output	Input	Call	Notes	Sponsor
Colora	147.165	+	K3UAV	eaR 107.2	FORCE
Havre de Grace	146.850	-	WA3SFJ	zA 107.2	CBRA
Shawsville	145.330	-	K3HT	ea	KB3VX
Whiteford	147.120	+	N3CNJ	a	N3CNJ
<b>SOUTH</b>					
Blossom Point	146.850	-	W3ERU	e	BPARC
California	147.390	+	N3JTO	earz 156.7	SPARC
Hughesville	145.390	-	W6QMN	l	W7UH
Leonardtown	147.195	+	N3JTG	eR 156.7	SPARC
Lexington Park	146.640	-	K3HKI	eaz	StMrysARA
Lexington Park	146.775	-	N3HRT	R	N3HRT
Lusby	145.130	-	N6QAB	a 156.7	N6QAB
Sunderland	146.985	-	W3ZNW	earz	CalvertARA
Waldorf	145.350	-	KB3BOI	eal 156.7	KB3BOIRGI
<b>WASHINGTON DC AREA</b>					
Ashton	147.000	-	K3WX	a	ARCS
Bethesda	145.290	-	K3YGG	el	NIHRAC
Brandywine	147.150	+	WA3YUV	et	SMARC
Cheverly	146.610	-	KD3VR	o(ca)R	GMRA
College Park	145.490	-	W3EAX	az (star=911)	UofMdARA
Germantown	147.270	+	K4IWF	eal	K4IWF
Greenbelt	146.835	-	WA3NAN	e	GoddardARC
Greenbelt	146.880	-	K3GXF	o(ca)eR	GMRA
Jessup	146.760	-	WA3DZD	l	MFMA
Jessup	146.760	223.160	WA3DZD	l	MFMA
Jessup	146.760	449.000	WA3DZD	l	MFMA
New Carrollton	145.230	-	N3EZD	110.9	CMARC
Rockville	145.250	-	W3RCN	e	PARCARA
Rockville	145.450	-	N3GKZ	oaR 156.7	MADRAS
Rockville	146.955	-	KV3B	o(ca)R	MARCClub
Silver Spring	147.180	+	KA3LAO	AR 156.7	Tri-CoARC
Silver Spring	147.225	+	WB3GXW	al 156.7	KA3HGB
<b>WEST CENTRAL</b>					
Frederick	146.640	-	K3ERM	e	FARC
Frederick	146.730	-	W3SOG	e	FdkARG
Frederick	147.060	+	KA3SDM	o(ca)exR 118.8	MADRA
Hagerstown	146.940	-	W3CWC	AR	A.R.A.
Hagerstown	147.090	+	W3CWC	eR	AntietamRA
Hagerstown	147.375	+	K3UMV	R	K3UMV
Thurmont	147.195	+	N3EJT	179.9	N3EJT
<b>WESTERN</b>					
Cumberland	145.450	-	K3MWI	al	MounnARC
Cumberland	147.525	29.520	KK3L	l	KK3L
Cumberburg	147.240	+	KK3L	l 156.7	KK3L
Lonaconing	147.315	+	N3JJK	oe 118.8	N3JJK
Midland	146.880	-	KG8GN	AR 118.8	MounnARC
Oakland	146.805	-	KB8NUF	AR 118.8	GCARES
Oakland	147.105	+	WJ3V	a	WMARC

## MASSACHUSETTS

<i>Location</i>	<i>Output</i>	<i>Input</i>	<i>Call</i>	<i>Notes</i>	<i>Sponsor</i>
<b>MASSACHUSETTS</b>					
<b>BOSTON - 128</b>					
Belmont	145.430	-	WA1TFJ	o	
Beverly	147.390	+	WA1PNW	eR	Beverly CD
Boston	145.210	-	WA1GHL	oe	
Boston	145.230	-	W1BOS	ox 88.5	Boston ARC
Boston	145.310	-	W1KBN	o	N U ARC
Brookline	146.985	-	W1UQ	o(ca)Wx	
Dedham	147.210	+	W1JLI	o 100.0	
Lexington	145.110	-	N1AU	o	
Lexington	147.195	+	W1OLK	ol	Clnial Wrts
Lexington	224.040	144.510	N1AU	o	
Lexington	447.575	144.510	N1AU	o	
Lynn	145.330	-	W1LRX	o	
Lynn	147.015	+	W1DVG	o	
Newton	147.360	+	W1HEB	o	MDLSX ARC
Quincy	146.670	-	KA1HKP	o(ca)eIR	MMRA
Reading	147.075	+	WA1RHN	o 151.4	
Revere	146.790	-	K1VLK	(ca)e	
Salem	146.880	-	KA1KFQ	oaezR	
Saugus	146.910	-	K1SVP	o(ca) DSeR	MDLSX FELS
Stoneham	146.715	-	N1NVL	o(ca)eIR	MMRA
<b>BOSTON - NORTH</b>					
Andover	146.835	-	W1CUO	o(ca)exR	
Billerica	147.120	+	W1DC	o	1200 ARC
Danvers	145.470	-	KA1LQX	oaez	
Gloucester	145.130	-	K1MSS	o(ca)ez 107.2	CAARA
Haverhill	145.350	-	KT1S	o(ca)ezA	
Haverhill	146.625	-	K1WLP	o(ca)e IARBtt	PRA
North Andover	145.290	-	KA1LFD	o(ca)e 167.9	
Topsfield	147.285	+	W1VYI	oez 100.0	ESSEX CNTY
<b>BOSTON - SOUTH</b>					
Attleboro	147.195	+	WS1H	o(ca)e 100.o	SMHARC
Bridgewater	147.180	+	N1FDX	oaelx 67.0	
Fall River	145.150	-	WA1DGW	oaeR 123.0	BRSTL CNTY
Foxboro	147.375	+	WB1EMT	o(ca)e	Foxboro ARC
Medway	147.060	+	W1KG	o	
Norwell	145.250	-	AC1M	oe	
Scituate	145.390	-	W1QWT	o	
Sharon	146.865	-	W1TEA	o	
Stoughton	146.775	-	k1VNU	o	
Taunton	147.135	+	ND1N	o	
Walpole	146.895	-	K1HRV	oeRWx	
Walpole	147.090	+	K1UHU	o	
Weymouth	147.300	+	AC1N	o	
Whitman	147.225	+	WA1NPO	oeR 67.0	Whitman ARC
<b>BOSTON - WEST</b>					
Blandford	147.225	+	KA1NEQ	o	

**214 144-148 MHz****MASSACHUSETTS**

<i>Location</i>	<i>Output</i>	<i>Input</i>	<i>Call</i>	<i>Notes</i>	<i>Sponsor</i>
Carlisle	146.955	-	W1FC	o	
Chelmsford	145.490	-	N1GYG	o(ca)e	71.9
Framingham	147.150	+	K1AZE	o(ca)AR	
Marlboro	146.610	-	N1BHI	o(ca)eIR	MMRA
Marlboro	147.270	+	W1AQI	o(ca)e	
				107.2	
Maynard	147.240	+	WA1NPN	o(ca)l	
				71.9	
Southboro	145.270	-	KA1AXY	oe	Dta Gen ARC
Waltham	146.640	-	WA1GEP	oexzWx	
Wellesley	147.030	+	W1TKZ	oe	Wellsly ARS
Weston	146.820	-	KA1AL	o(ca)eIR	MMRA
<b>CAPE &amp; ISLANDS</b>					
Dennis/Yarmouth	147.045	+	WA1UMG	o	
East Harwich	147.330	+	W1VTX	o	
East Sandwich	146.730	-	W1SGL	o	CC & IARA
Fairhaven	145.490	-	KA1WBF	o(ca)ex	
				RWx	
Falmouth	146.655	-	WA1GPO	o	
Nantucket	145.310	-	W1UF	o	
Plymouth	146.685	-	WS1K	o(ca)	MAYFLWRARC
Provincetown	147.255	+	WA1KZT	oe	Pilgrim ARC
South Dartmouth	147.000	+	K1YMW	o	
South Dennis	146.955	-	N1VLG	o	BARC
Wareham	147.315	+	N1BBT	o	
<b>CENTRAL - SPRINGFIELD</b>					
Amherst	145.130	-	KD1XP	o	KD1XP
				71.9/71.9	
Chicopee	147.075	+	WC1AAE	ceR	CCCDA
Holyoke	146.940	-	K1ZJH	o	
Monson	147.105	+	W1OBQ	o	NYNES
Springfield	146.670	-	N1AGV	o(ca)A	Mt Tom RA
Springfield	146.700	-	W1MBT	o	
West Brookfield	145.310	-	WA1UWZ	o	
<b>CENTRAL - WORCESTER</b>					
Clinton	146.655	-	W1YSB	oaeR	CLINTON CD
				74.4	
Fitchburg	145.450	-	W1GZ	o(ca)ez	MARA
Fitchburg	147.315	+	WB1EWS	o	
Harvard	145.410	-	W1DVC	o	74.4
Oxford	147.255	+	K1AOI	o	
Paxton	146.970	-	W1BIM	oe	114.8
Templeton	145.370	-	N1EZD	oael	
Warren	147.210	+	K1UJT	oaeR	
Worcester	145.310	-	W1WPI	alz	WPI Wirles
Worcester	146.925	-	W1YK	o(ca)elz	WPI Wirles
<b>WESTERN</b>					
Gt Barrington	145.270	-	KA1OA	oaelzpl	
				100.0	FCARC
Mt Greylock	145.210	-	WA1WMG	etlyxR	
Mt Greylock	146.910	-	K1FFK	oeWx	N BKSHRE RC
Mt Lenox	145.290	-	WA1WMG	oz	

## MASSACHUSETTS-MICHIGAN

<i>Location</i>	<i>Output</i>	<i>Input</i>	<i>Call</i>	<i>Notes</i>	<i>Sponsor</i>
North Adams	145.490	-	KC1EB	o	
Pittsfield	147.030	+	K1FFK	oe	N BKSURE RC
Washington	146.715	-	WA1SFU	o	
<b>MICHIGAN - MARC</b>					
<b>ANN ARBOR</b>					
Ann Arbor	145.230	-	W8UM	ep	U OF M
Ann Arbor	146.960	-	K8PBA	o(ca)ez 100.0	ARROW CA
<b>BAD AXE</b>					
Bad Axe	145.470	-	N8LFR	o	N8LFR
<b>BATTLE CREEK</b>					
Battle Creek	145.150	-	W8HVG5	oaelxzWxIRA	
Battle Creek	146.660	-	W8DF	o(ca)ez AR Wx	SMI ARA
<b>BAY CITY</b>					
Bay City	147.360	+	N8BBR	oae	BA ARC
Caro	146.660	-	WB8WJV	oA Wx	TCARA
<b>BENTON HARBOR</b>					
Bangor	146.500	147.500	N8ZFX	oae	N8ZFX
<b>CARO</b>					
Caro	146.820	-	WA8CKT	oae	WA8CKT
<b>CENTRAL</b>					
Alger	147.220	+	WR8B	o(ca)	T A R T
Alma	145.370	-	W8GYD	oaez	Masons
Edmore	146.800	-	WB8VWK	oaeWx	CMARA
Farwell	147.200	+	WD8MAR	oae (911 only)	WD8MAR
Mt Pleasant	145.150	-	W8HVG7	paelxzWxIRA	
Pleasant Valley	146.720	-	KG8XS	oe	CMARA
<b>DETROIT</b>					
Dearborn	147.160	+	N8DJP	p(ca) elzRA	N8DJP
Detroit	145.110	-	W8DET	o(ca)lzR	HTRGrp
Detroit	145.330	-	W8ICN	oalA Wx	ERAA
Detroit	146.760	-	KE8HR	oazRA 100.0	SPof76ARC
Hazel Park	146.640	-	W8HP	oalzA Wx	DART
Monroe	146.720	-	WA8EFK	o(ca) elzR A Wx	RR RA
Pontiac	145.410	-	KC8AMG	oeRA Wx	OCA
Rochester Hills	147.080	+	K8RO	o(ca)	LCARC
Royal Oak	146.400	147.400	KA8ZRR	p(ca)l	KA8ZRR
Southfield	146.820	-	WB8ZLG	pDS	WB8ZLG
<b>FLINT</b>					
Burton	147.380	+	N8NE	oael	FAIR
Clio	147.060	+	N8NJN	pael	FAIR
Fenton	146.780	-	W8VHB	oa	FAARA
Flint	147.100	+	N8RGC	p(ca)elz ARWx	ARES
Flint	147.260	+	WD8JCM	p(ca)ez ARWx	GCAI
Flint	147.340	+	W8ACW	oaz	GCRC



**216 144-148 MHz****MICHIGAN**

<i>Location</i>	<i>Output</i>	<i>Input</i>	<i>Call</i>	<i>Notes</i>	<i>Sponsor</i>
Lapeer	146.620	-	W8LAP	oaez R A Wx	LCARC
Owosso	147.020	147.020	N8DVH	o(ca)eWx	N8DVH
Port Huron	146.720	-	N8CQA	pA	PH ART
Port Huron	146.800	-	NA8I	o(ca)	NA8I
Port Huron	147.300	+	K8DD	oaezR	PH ART
Rakin	145.190	-	W8YUC	o(ca) elxDS	R A R G
<b>GRAND RAPIDS</b>					
Allegan	147.240	+	AA8MQ	oaezx DS R A Wx	ACARC
Big Rapids	146.740	-	KB8QOI	oae	BRAARC
Grand Rapids	145.410	-	W8USA	p(ca) ezRA	M. A. R. A.
Grand Rapids	147.160	+	W8HVG0	oaelxzWx	IRA
Holland	146.500	147.500	KD8AA2	pRA	HARC
Holland	147.060	+	K8DAA	paez IAWx	HARC
Ionia	145.130	-	N8ZMT	oeRA Wx	CARES
<b>JACKSON</b>					
Jackson	146.880	-	W8JXN	pae RAzWx	CARS
Jackson	147.360	+	KC8SE	o	CARS
<b>KALAMAZOO</b>					
Kalamazoo	145.170	-	N8DXB	pael	N8DXB
Kalamazoo	147.000	+	W8VY	t(ca)eIR	KARC
Kalamazoo	147.040	+	K8TIW	p(ca)ez RAWx	SWM ART
<b>LANSING</b>					
Charlotte	147.080	+	WB8OUT	oa (911 only)	ECARC
Lansing	146.700	-	WB8CQM	oaeRWx	LCDRA
Lansing	146.820	-	KB8LCY	p I	KB8LCY
Lansing	146.940	-	W8HVG	oeIR	LCDRA
Nashville	146.500	147.500	AA8GR	oaez	AA8GR
Okemos	145.390	-	WB8CQM	oexR	LCDRA
Perry	146.820	-	WA8ILY	ol	WA8ILY
Wacousta	146.860	-	N8DEF	oeIR Wx	WIRE
<b>MIDLAND</b>					
Midland	147.000	+	W8KEA	oaelxz Wx 103.5	MARC
<b>MUSKEGON</b>					
Grand Haven	145.490	-	KB8YXR	paez AWx	NO ARC
Hart	146.640	-	N8UKH	paA btmf 9 bypass	ARES ctc
Holton	147.320	+	WD8MKG	p(ca) exzWx	WD8MKG
Ludington	145.310	-	W8HVG3	oae lxzWx	IRA
Ludington	146.620	-	WB8ERN	oae	WB8ERN
Muskegon	145.330	-	W8HVG1	pael zxWx	IRA

**144-148 MHz 217  
MICHIGAN**

<i>Location</i>	<i>Output</i>	<i>Input</i>	<i>Call</i>	<i>Notes</i>	<i>Sponsor</i>
<b>NORTH CENTRAL</b>					
Cheboygan	146.740	-	N8NLQ	oaz	C.C.A.R.A.
Gaylord	145.290	-	W8HVG9	oaelxz Wx	IRA
Gaylord	146.820	-	N8JTQ	o(ca)el Wx	TOM ARC
Gladwin	147.180	+	WT8J	oaeWx	GAARC
Grayling	145.130	-	WD8LUM	oaez	HHARA
<b>NORTHEAST</b>					
Alpena	145.490	-	N8BIT2	o(ca)elt Wx	8BIT RG
Bay City	145.310	-	N8BBR2	oexWx	BA ARC
Mio	145.350	-	WT8G	oaeA	AVARC
Oscoda	146.900	-	KB8RWG	oaelxz Wx	AARA
Rogers City	147.020	+	WB8TQZ	oaex	PIC ARC
Sterling	145.170	-	K5EKP2	oeRA Wx	K5EKP
Traverse City	147.300	+	N8VVG	p	N8VVG
West Branch	146.940	-	WB8UJB	o	OARS
<b>NORTHWEST</b>					
Alpena	146.760	-	K8PA	o(ca)A Wx	TBARC
Benzonia	147.040	+	W8VWY	o	BARC
Cadillac	146.980	-	KC8FUN	oaxz	WARC
Cadillac	147.160	+	W8HVG8	oaelxz Wx	IRA
Fife Lake	145.210	-	KG8CU	oaex	KG8CU
Harbor Springs	147.240	+	N8OIV	o	N8OIV
Leland	145.390	-	WA8ABL	oaeRWx	LRA
Traverse City	145.150	-	W8HVG2	oaelxz Wx	IRA
Traverse City	146.860	-	W8SGR	oaezR A Wx	CARC
<b>SAGINAW</b>					
Hemlock	145.330	-	K8DO	oR	K8DO
Saginaw	146.500	147.500	KC8CAR	o	MMW
Saginaw	147.240	+	K8DAC	o	SVARA
<b>SANDUSKY</b>					
Sandusky	146.860	-	WA8X	oaWx	TARC
<b>SOUTH CENTRAL</b>					
Hillsdale	147.060	+	WD8JOO	o	CARC
<b>SOUTHEAST</b>					
Ann Arbor	145.150	-	N8DUY	oaezDS Wx	N8DUY
Chelsea	145.450	-	WD8IEL	oaeRWx	CARC
Chelsea	146.980	-	WD8IEL	oaeRWx	CARC
Clarkston	146.840	-	K8NWD	o(ca)elz R A Wx	CRA
Garden City	146.860	-	KB8IBS	oael	GCRA
Livonia	145.350	-	K8UNS	oa	LARC
Milford	146.900	-	W8VPD	oRA Wx	MARC
Monroe	145.310	-	W8YZ	oel	MERA
Port Huron	147.320	+	AA8K	oaR	AA8K

**218 144-148 MHz****MICHIGAN**

<i>Location</i>	<i>Output</i>	<i>Input</i>	<i>Call</i>	<i>Notes</i>	<i>Sponsor</i>
Roseville	147.220	+	N8EDV	ol	N8EDV
South Lyon	147.040	+	N8MQW	o(ca)e	LSD RA
Troy	145.130	-	K8NA	ox	SE MI DX
White Lake Twp	145.490	148.900	N8BIT	p(ca)elz	8BIT RG
<b>SOUTHWEST</b>					
Bangor	147.360	+	WA8PRJ	oexRA Wx	BRARC
Berrien Springs	145.370	-	W8YKS	o(ca)	W8YKS
Dowagiac	145.210	-	KU8Y	oeWx	KU8Y
Paw Paw	147.200	+	KB8CRR	oe	B.A.S.R.
Plainwell	146.840	-	W8YMG	oe	W8YMG
St Joesph	146.720	-	KE3K	oaez	SCRA
<b>TAWAS</b>					
Tawas	146.640	-	KA8AIP	oe	I CARE
<b>TRAVERSE CITY</b>					
Mancelona	147.100	+	K8WQK	o	CLARC
Traverse City	145.270	-	KI8AY	oa	KI8AY
Traverse City	147.380	+	KA8HIB	oxR Wx	KA8HIB
<b>UTICA</b>					
Utica	147.180	+	WA8Z	o(ca)ez 100.0	USECA
<b>WEST BRANCH</b>					
Lupton	147.140	+	K5EKP	oaezR A Wx	K5EKP
West Branch	145.410	-	W8YUC2	pc	R A R G
<b>WEST CENTRAL</b>					
Big Rapids	145.290	144.640	W8HVG4	oaelxz Wx	IRA
Cedar Springs	146.880	-	NW8J	oae	NW8J
Fremont	146.920	-	N8ACL	oae	NC RG
Walkierville	145.430	-	NW8J2	o	NW8J

**MICHIGAN - UPARRA****UPPER PENINSULA CENTRAL**

Escanaba	147.150	+	UNKNOWN	o	
Iron Mtn	146.850	-	WA8FXQ	o(ca)	MchAConRC
Ishpeming	146.910	-	K8LOD	oe	HARA
Marquette	146.970	-	KE8IL	o(ca)ez	MrquttRA
Menominee	147.000	+	W8PIF	o(ca)e 2 Wx	M&MARC
Munising	145.410	-	KI8CF	o	AlgerARC
Negaunee	147.270	+	W8JXJ	o(ca)ez	HARA
Republic	147.090	+	KG8ZL	oe-sun	CUPRA
Stephenson	147.330	+	K8NB	oe	K8NB

**UPPER PENINSULA EAST**

Hessell	146.640	-	UNKNOWN	o	
Manistique	146.700	-	UNKNOWN	o	
Manistique	146.790	-	UNKNOWN	o	
Newberry	146.610	-	KA8CEO	o	SPARK

**UPPER PENINSULA WEST**

Bessemer	146.760	-	K8ATX	o(ca)	BlkJckRA
Calumet	147.315	+	K8MDH	oaez 100.0	KewCoRA

**144-148 MHz 219**  
**MICHIGAN-MINNESOTA**

<i>Location</i>	<i>Output</i>	<i>Input</i>	<i>Call</i>	<i>Notes</i>	<i>Sponsor</i>
Gaastra	145.290	-	N8IEQ	o	N8IEQ
Hancock	146.880	-	W8CDZ	oaez	CCRAA
Iron River	145.170	-	N8OYA	o(ca)e 107.2	IRARC
L'Anse	146.670	-	W8CDZ	ox	CCRAA
Watersmeet	147.240	+	KC8DF	o(ca) 103.5	ALERT
White Pine	147.300	+	UNKNOWN	o	
Winona	146.730	-	W8UXG	oae	SARA
<b>MINNESOTA</b>					
<b>STATEWIDE</b>					
Statewide	145.230	-	SNP	SNP	SNP
<b>CENTRAL</b>					
Avon	147.105	+	KB0RRS	oeRAWx	85.4
<b>STEARNSSES</b>					
Big Lake	146.775	-	AA0TR	o	SHERBCRG
Cambridge	146.700	-	KB0RRV	oaet	KB0RRV
Collegeville	147.015	+	W0MBD	ox suplnk 785	STCLOUDRC
Elk River	146.970	-	K0CJD	o	ELKRVRRA
Erhard	147.195	+	KC0AIW	o	NRYNDIAIW
Foreston	146.745	-	N0GOI	o	MAGIC
Hutchinson	147.375	+	WA0GMY	o	CITYOFHUT
Long Prairie	146.655	-	N9DHW	oae	TODDCTYES
Milaca	145.350	-	WB0MPE	o 141.3	WB0MPE
Mora	147.240	+	K0CRB	oe	K0CRB
Paynesville	145.270	-	WD0DEH	o	PAYNSRA
Princeton	145.470	-	N0WEM	oe	SHCNTYRG
Princeton	146.895	-	N0RPP	oael 100.0	SHERBCRG
Sauk Centre	147.255	+	WA0VVM	o	RUNEARC
St Cloud	146.835	-	N0OYQ	oe 85.4	N0OYQ
St Cloud	146.940	-	NF0H	oa	STCLDARC
Wadena	147.330	+	KB0DMD	o	WADENARC
<b>DULUTH</b>					
Canyon	145.270	-	N0BZZ	o	N0BZZ
Duluth	145.150	-	N0GFA	oe	N0GFA
Duluth	145.410	-	KG0QR	oe	KG0QR
Duluth	146.940	-	W0GKP	oae	AROWHDRC
Duluth	147.180	+	KA0TMW	oael Wxl-442.6	+KE0TX
Duluth	147.375	+	WB0EAL	o	WB0EAL
<b>EAST CENTRAL</b>					
Forest Lake	146.730	-	K0HPY	ol-Isle	K0HPY
Isle	146.610	-	WB0SYO	ol- Forest Lk	WB0SYO
Moose Lake	147.000	-	N0BNG	oe	MOOSELKRA
Mora	146.790	-	KA0EVR	o(ca)	MORAORA
North Branch	145.230	-	N0KVL	SNP 100.0	N0KVL
North Branch	147.315	+	WB0OND	oel- 146.985	SARCASM

**220 144-148 MHz**

**MINNESOTA**

<i>Location</i>	<i>Output</i>	<i>Input</i>	<i>Call</i>	<i>Notes</i>	<i>Sponsor</i>
Rush City	145.330	-	N0ABR	oa	N0ABR
<b>MPLS-ST.PAUL</b>					
Apple Valley	145.410	-	NJ0M	o 77.0	APPLEVYRA
Bloomington	147.090	+	KD0CL	o(ca)e	A R A B
Burnsville	147.210	+	W0BU	oaexWx	TCRC
Carver	147.165	+	WB0RMK	oAe 107.2	CRVRARES
Columbia Hts	145.210	-	WB0BWL	ol- 444.000	MNLINK
Columbia Hts	147.060	+	K0HPY	oe	K0HPY
Coon Rapids	146.670	-	KB0VYD	oaeWx	ANOKACRC
Corcoran	147.285	+	W0SBR	oe	MILLS RC
Eden Prairie	146.880	-	WA0VLL	o	SWRPTASN
Edina	145.430	-	WD0FSC	ct	WD0FSC
Edina	147.390	+	K0JE	oR	TWINTNRPT
Gem Lake	145.250	-	K0TWG	ol-29.66	+K0LAV
Golden Valley	146.820	-	W0PZT	o(ca)e 127.3	MARC
Hudson, WI	146.955	-	K0LAV	o suplnk 787	+WB0BWL
Inver Grove	146.985	-	WB0OND	oel	SARCASM
Little Canada	146.925	-	N0NFO	oarWx 107.2	RAMCOESVC
Long Lake	147.315	+	WB0OND	ol- 146.985	SARCASM
Maple Plain	147.000	+	K0LTC	o(ca)	RARC
Maplewood	147.120	+	WB0BQG	o	3M ARC
Minnnetonka	145.450	-	N0BVE	oel -444.65	MHRA
Mpls	145.110	-	WR0DK	9600 dig	TWINSLAN
Mpls	145.150	-	WR0DK	Shuttle Audio	WR0DK
Mpls	145.290	-	N0DCA	ol	29/66 RG
Mpls	145.370	-	AE0X	oael 114.8	MIDWESTRA
Mpls	146.640	-	WA0NLP	o(ca) 107.2	HNYWELARC
Mpls	147.030	+	WB0MPE	o	WB0MPE
Mpls	147.150	+	W0YC	o	UOFM ARC
Mpls	147.180	+	N0JAL	o	N0JAL
Mpls	147.270	+	WB0ZKB	o MSP Airport	WB0ZKB
Oakdale	146.850	-	WD0HWT	o(ca)x Wxl-53.25	MARA
Richfield	145.390	-	WB0PWQ	oe 103.5	RICHPSAF
St Louis Park	146.760	-	W0EF	oaeWx	TCFMCLUB
St Michael	147.345	+	N0LGF	o	N0LGF
St Paul	145.170	-	N0GOI	ol-53.47	MAGIC
St Paul	145.310	-	K0AGF	oa	STPAULRC
Stillwater	145.230	-	KB0SCE	SNP 114.8	STILLWRC
<b>NORTH CENTRAL</b>					
Aitkin	146.715	-	KB0RW	o	KB0RW

## 144-148 MHz 221

## MINNESOTA

<i>Location</i>	<i>Output</i>	<i>Input</i>	<i>Call</i>	<i>Notes</i>	<i>Sponsor</i>
Bemidji	145.450	-	KB0MM	oe	TURTLRVRH
Bemidji	146.730	-	KA0KWM	oa suplnk 236	PAULBARC
Big Falls	146.910	-	WV0O	o	KCARS
Brainerd	145.130	-	W0UJ	o	BAARC
Brainerd	147.030	+	W0UJ	oaeWx	BRAINARC
Gheen Hill	147.210	+	WV0O	o	KCARS
Grand Rapids	146.880	-	K0EL	oaez	NOLKSARC
Grand Rapids	147.075	+	KK0F	ol	NORTHLKRC
Grand Rapids	147.255	+	WB0SLI	c 88.5	GRFROGGER
Greenbush	147.060	-	N0KSS	oel	LKOFWDRA
Int Falls	146.610	-	WV0O	oa	KCARS
Int Falls	146.970	-	K0HKZ	oe	K0HKZ
Lengby	147.270	+	WB0HUJ	oel	PAULBARC
Loman	146.670	-	WJ0Y	o	WJ0Y
Loman	147.345	+	WD0GTM	o	WD0GTM
Longville	146.955	-	W0ETY	o(ca)z	+W0ECJ
Northome	146.760	-	WV0G	oe	KCARS
Pequot Lakes	147.090	+	KB0SYA	ol- 444.950	BRNLKARA
Roosevelt	147.000	-	N0LAH	oae	LKWOODSRA
Walker	147.390	+	N0GNM	o	CASHUBARC
<b>NORTHEAST</b>					
Cloquet	146.670	-	WA0GWI	oa	WA0GWI
Ely	147.240	+	W0RYX	o	VERMILARC
Gilbert	147.150	+	WD0FQO	oa	MESBIWIRA
Grand Marais	146.895	-	KB0TAI	oa	BWARC
Hibbing	146.790	-	KB0HYB	oae	MIDRGARC
Hibbing	147.120	+	N0EUR	oa	N0EUR
Hoyt Lakes	146.640	-	N0OIW	o	+ N0OIU
Hoyt Lakes	146.760	-	KB0BK	oae	ENDOFNRC
Proctor	147.285	+	KR0B	oe	LKSUPDXCB
Silver Bay	146.910	-	AA0WD	ol	KB0LBS
Silver Bay	147.090	+	KF0QG	oa	NOSHORERA
<b>NORTHWEST</b>					
Barnsville	147.060	+	KC0SD	oxl suplnk 327	KC0SD
Detroit Lakes	146.820	-	N0MVN	oe	DETLKSARC
Fergus Falls	147.285	+	K0QIK	oae 88.5	LKREGARC
Fisher	146.700	-	KA0DTV	oy suplnk 327	NOSTARS
Karlstad	145.470	-	KA0NWV	o suplnk 327	KA0NMV
Park Rapids	147.300	+	K0GUV	o	K0GUV
Wannaska	147.090	+	N0LAH	oae	LKOFWDRA
Wolverton	147.150	+	N0CBV	ol- 147.000 (ND)	N0CBV
<b>SOUTH CENTRAL</b>					
Blue Earth	147.000	+	K0USR	ol	BLUERTHCD
Fairmont	146.640	-	K0SXR	oa	FAIRMTRC
Hampton	147.360	+	K0JTA	oae	K0JTA
Le Sueur	146.610	-	WB0ERN	oa 136.5	LESUERRG
Mankato	147.045	+	K0FTB	o	MNVALRA

## 222 144-148 MHz

## MINNESOTA-MISSISSIPPI

<i>Location</i>	<i>Output</i>	<i>Input</i>	<i>Call</i>	<i>Notes</i>	<i>Sponsor</i>
Mankato	147.240	+	K0KLY	o	MNVALEYRA
New Ulm	146.805	-	N0VQA	o	NWULMARC
New Ulm	147.330	+	WI0D	o 100.0	NEWULMRG
St Peter	147.135	+	WQ0A	o(ca)e 100.0	SCAN
Waseca	146.715	-	WA0CJU	o(ca)z	VIKINGARS
Waseca	146.940	-	WA0CJU	oeWx	VIKINGARS
<b>SOUTHEAST</b>					
Austin	145.470	-	WA0RPS	o	AUSTINRC
Austin	146.730	-	WA0RPS	oaez	MOWERCD
Clarks Grove	146.880	-	WA0RAX	o	ALBLEARC
Cottonwood	146.625	-	KB0TOK	o	+ WB0GJF
Faribault	146.790	-	WB0NKX	oae	FAIRBARC
La Crescent	146.970	-	K0JYB	oae	RVRLNDARC
Northfield	146.655	-	W0IHI	oe	W0IHI
Owatonna	145.190	-	N0FDY	oael	N0FDY
Owatonna	145.490	-	KA0KEL	oeIR	OWASTELAC
Owatonna	147.105	+	WB0VAJ	oael	WB0VAK
Red Wing	147.300	+	KD0AU	o	HIWATVATC
Rochester	146.625	-	WB0SBH	o	OLMSTDES
Rochester	146.820	-	W0MXW	oae	ROCHARC
Spring Valley	147.015	+	N0ZOD	oe	SPGVLYEMS
Winona	146.640	-	WB0BDI	oae	WINONARC
Winona	147.150	+	WD0HAD	oe	+ OTHERS
Winona	147.285	+	N0PDD	oe	N0QZU
<b>SOUTHWEST</b>					
Chandler	147.225	+	N0PKZ	o(ca)el- 147.075	N0PKZ
Hills	147.075	+	N0PKZ	oael	N0PKZ
Holland	145.110	-	KA0BWS	o	KA0BWS
Marshall	147.195	+	W0BMJ	o	MARSHALRC
Redwood Falls	146.865	-	KB0CGJ	oaez	REDWARA
Worthington	146.670	-	WA0LUT	o	WORTHARC
<b>WEST CENTRAL</b>					
Alexandria	146.790	-	WA0VVM	oae suplk253	RUNESTNRC
Benson	147.360	+	W0ELC	o	W0ELC
Fergus Falls	146.640	-	K0QIK	oae	LKREGARC
Ulen	146.685	-	W0QQK	oa	W0QQK
Willmar	146.910	-	W0SW	oex	WILLEAR
Willmar	147.030	-	W0SW	oa	WILLMEAR
<b>MISSISSIPPI</b>					
Aberdeen	147.270	+	WB5USN	oae	MONROE CO
Ackerman	147.120	+	NO5N	o	
Amory	146.940	-	KB5DWX	ol 192.8	N MONROE
Amory	147.090	+	KB5DSN	o	
Bay St Louis	146.700	-	WB4FUR	o	NASA/SSC
Biloxi	146.730	-	KC5IF	o(ca)az	MISS. COAS
Booneville	145.190	-	K5YD	oae	BOONEVILLE
Booneville	147.150	+	K15WI	oaz	
Bude	146.850	-	K5JMD	oe 103.5	SW MS ARC
Byhalia	145.330	-	N4DRL	oael	N4DRL

## MISSISSIPPI

<i>Location</i>	<i>Output</i>	<i>Input</i>	<i>Call</i>	<i>Notes</i>	<i>Sponsor</i>
Byhalia	147.225	+	N4DRL	o	N4DRL
Collins	146.985	-	N5LRQ	oeRB 136.5	
Corinth	146.925	-	WB5VOJ	o 107.2	
Corinth	147.000	-	K5UFH	o	K5UFH
Corinth	147.285	+	KB5TGA	oaelRB	CRA
D'lberville	145.410	-	KC5IF	o(ca) azRB	KC5IF
Ellisville	146.835	+	N5DWU	ot	
Ellisville	146.865	+	N5DWU	oel 136.5	N5DWU
Ellisville	146.895	+	N5DWU	oIRB 136.5	
Ellisville	146.955	-	N5EKR	o	
Forest	147.390	+	KC5QHP	o 100.0	BIENVILLE
Gloster	145.430	-	KA5BEE	o 136.5	OSARC
Greenville	147.345	+	KG5SF	o	
Grenada	146.700	-	W5LV	oe	W5LV
Gulfport	145.330	-	KK5RK	oaez	HARRISON
Gulfport	147.375	+	KA5VFU	o	
Hattiesburg	145.190	-	W5CJR	o 136.5	HATTIESBUR
Hattiesburg	145.370	-	KA5NNX	o	
Hattiesburg	146.775	-	W5CJR	oe 136.5	HATTIESBUR
Hattiesburg	147.360	+	W5CJR	o	HATTIESBUR
Hernando	146.910	-	K5VV	oa	OLDE TYME
Jackson	145.390	-	KB5KGE	o	
Jackson	146.760	-	W5AXQ	o	JARC
Jackson	146.880	-	K5QNE	oaz 100.0	JARC
Jackson	146.940	-	KA5SBK	oezRB Wx 100.0	KA5SBK
Jackson	147.000	+	W5IQ	ot	ST ANDREWS
Jackson	147.075	+	NC5Y	oat	
Laurel	146.610	-	KC5QZW	o(ca)ez	LAUREL ARC
Laurel	147.255	+	KC5RC	oe	JONES CO
Louisville	147.360	+	KC5QGC	oae	WINSTON CO
Madison	146.640	-	K5XU	o	JARC
Magee	146.820	-	K5HYE	oe 100.0	SIMPSON CO
Magee	147.300	+	KA5LNY	oe	KA5LNY
McComb	146.940	-	K5JMD	oet	
McHenry	147.330	+	KK5RK	oe	HARRISON
Mendenhall	145.110	-	K5HYE	oe 100.0	K5HYE
Mendenhall	145.210	-	KB5IKR	oa 100.0	KB5IKR
Meridian	145.410	-	N5DWU	oIRB 136.5	EARS
Meridian	146.700	-	W5FQ	o(ca)ez	MERIDIAN
Monticello	147.015	+	N5JHK	oae	N5JHK
Mooreville	146.640	-	WB5NAY	oa	
Natchez	146.685	-	W5KHB	o	W5KHB
Natchez	146.910	-	K5OCM	oa	OLD NATCH
Natchez	147.360	+	K5SVC	oe	
New Albany	146.670	-	K5DGL	oae	BAPT HOSP
New Hebron	147.090	+	N5MRS	oazatIRBe	
Ocean Springs	147.030	+	W5LDD	oe	W5LDD



**224 144-148 MHz****MISSISSIPPI-MISSOURI**

<i>Location</i>	<i>Output</i>	<i>Input</i>	<i>Call</i>	<i>Notes</i>	<i>Sponsor</i>
Okolona	145.110	-	KC5NIX	o	
Olive Branch	145.350	-	KA5WMH	o	
Oxford	145.290	-	KC5KLW	o	
Oxford	145.470	-	KF4SCT	oel 107.2	VOLNET
Pascagoula	145.110	-	W5WA	oaez 123.0	JACKSON CO
Pascagoula	146.970	-	N5PH	ot	N5PH
Pearl	147.150	+	KF5IZ	oaez 88.5	
Petal	145.170	-	N5DWU	oIRB 136.5	EARS
Philadelphia	147.330	+	N5EPP	o	NESHOBA
Picayune	145.150	-	K5LFP	o	PEARL RIVE
Picayune	147.180	+	K5LFP	o	PEARL RIVE
Polkville	147.045	+	KB5LCL	oel 141.3	
Purvis	146.670	-	KB5ZCX	o	
Richton	145.490	-	N5DWU	oIRB 136.5	EARS
Richton	147.060	+	N5OCF	o	N5OCF
Senatobia	146.985	-	KB5DMT	ot	
Sharon	145.450	-	N5ZQC	oe 100.0	
Southaven	145.370	-	N5PYQ	oez 107.2	SRA
Starkville	146.730	-	W5VZF	o	MAGNOLIA
Sumner #	147.090	+	WB5FXH	o	WB4FXH
Sumrall	147.195	+	KA5FYW	o	SUMRALL
Tupelo	145.490	-	N5VGK	oe	
Tupelo	147.240	+	N5ELS	oa	TUPELO ARA
Union	147.210	+	N5SPJ	o(ca)ezl (ca) 100.0	ECMARC
Utica	145.350	-	N5ZMZ	o	N5ZMZ
Utica	147.345	+	N5ZMZ	o	N5ZMZ
Vicksburg	145.290	-	WJ5L	oae	
Vicksburg	146.805	-	KJ5OB	o	KJ5OB
Vicksburg	147.270	+	K5ZRO	o(ca)ez 100.0	VICKSBURG
Vossburg	146.925	-	N5DWU	o	
Vossburg	147.135	+	KB5UIX	o 136.5	KB5UIX
Walls	145.270	-	N5NBG	o(ca) 162.2	REDNECKS
Water Valley	147.000	-	N5DXM	o	TRI-LAKE
Waynesboro	146.925	-	KI5WK	oIRB 136.5	KI5WK
Waynesboro	147.105	+	KB5SAR	o	
Waynesboro	147.315	+	N5DWU	o	
West Point	147.180	+	KC5LIO	oae	CLAY CO
Wiggins	145.270	-	KB5DZJ	o(ca)e 136.5	KB5DZJ
Winona	146.970	-	N5EYM	oa	N5EYM

**MISSOURI****CAPE GIRARDEAU**

Cape Girardau	146.610	-	WB0TYV	oa	WB0TYV
Cape Girardau	146.940	-	WB0TYV	o	WB0TYV

**CENTRAL**

Boonville	147.360	+	W0KGJ	o(ca)z	BnvilleRC
-----------	---------	---	-------	--------	-----------

## MISSOURI

<i>Location</i>	<i>Output</i>	<i>Input</i>	<i>Call</i>	<i>Notes</i>	<i>Sponsor</i>
Bynumville	147.390	+	KA0UAI	or	ChartnARS
Laurie	146.730	-	W0GTH	oe	LkOzksARC
Laurie	146.955	-	KA0RFO	o(ca)el	Lake Link
Marshall	146.925	-	WB0WMM	o	IndFtHARC
Marshall	147.165	+	WB0WMM	oaz	IndFtHARC
Mexico	147.255	+	NU0H	oarz	AudrnARC
Moberly	147.090	+	N0AUY	oe	TriCtARC
<b>COLUMBIA/JEFFERSON</b>					
Ashland	146.685	-	W0DQJ	o(ca)eR	KFMZRADIO
Columbia	146.610	-	K4CHS	o(ca)z 127.3	
Columbia	146.760	-	K0SI	oaerz	CMRAssn
Fulton	146.865	-	N0KKR	o	CallRptC
Fulton	147.315	+	KC0MV	or	C.A.R.L.
Jefferson City	147.000	-	K0ETY	oaz 127.3	MidMO ARC
Linn	145.390	-	N0DMI	o	
<b>EAST CENTRAL</b>					
Beaufort	147.180	+	K0MUQ	o(ca)eR	
De Soto	146.700	-	K0MGU	o	SHO-ME
De Soto	146.880	-	K0MGU	oaz	+ W0NAZ
DeSoto	146.715	-	N0QWC	o	
Farmington	147.030	+	AF0J	o(ca)e 100.0	EtnOzkARC
French Village	147.105	+	KB0TLL	ol	JeffCoARC
Hillsboro	147.075	+	KB0TLL	o(ca)lz	JeffCoARC
Ironton	146.835	-	N0KUQ	o	ShoMelARC
O'Fallon	145.330	-	WB0HSI	o(ca)el	StChasARC
Potosi	147.195	+	KB0NNP	o	SHO-MeARC
Ste Genevieve	146.625	-	K0QOD	oer	DOERS ARC
Washington	147.240	+	WA0FYA	o(ca)erz	ZBARC
<b>HERMANN</b>					
Hermann	146.745	-	KB0TZG	o	
<b>KANSAS CITY</b>					
Barry	146.790	-	WA0KHP	o(ca)e	ClayCoARC
Belton	147.015	+	K0DUT	erz	BeltonECV
Excelsor Spgs	145.190	-	N0IGD	o(ca)el	OPARC
Excelsor Spgs	147.375	+	K0ESM	oelR 107.2	RayClayRC
Independence	145.250	-	KB0GR	oerz	EARS, Inc
Independence	145.310	-	KB0GR	oelrz	EARS, Inc
Independence	145.370	-	KB0GR	o(ca)erz	EARS, Inc
Independence	146.730	-	W0SHQ	o(ca)erz	ASCRA, Inc
Independence	147.090	+	KB0TIA	o(ca)el	IndFMARC
Kansas City	146.820	-	KC0ARC	oelr	KCARC
Kansas City	146.940	-	W0AT	oe	MidAmerFM
Kansas City	146.970	-	N0RK	oarz	97USERSGP
Kansas City	147.045	+	W0AV	o	147.045RG
Kansas City	147.270	+	WA0SMG	o(ca)e	KB0PW
Kansas City	147.330	+	WA0QFJ	o(ca)erz	TWA ARC
Lathrop	147.300	+	WA0ZEK	o	LathropRC
Lee's Summit	145.410	-	WA0TEG	o(ca)	KCARC
Lee's Summit	146.700	-	K0JPR	o	K0JPR

## 226 144-148 MHz

## MISSOURI

<i>Location</i>	<i>Output</i>	<i>Input</i>	<i>Call</i>	<i>Notes</i>	<i>Sponsor</i>
Liberty	145.110	-	NØELK	o	NØELK
Odessa	145.150	-	KBØUDL	o	JAC/LAFRC
Overland Pk,KS	146.910	-	WBØKKA	c(ca)ez	KCARC
Raymore	146.625	-	NØRH	o	KAØABT
Raymore	147.120	+	NØYRO	o	SSARC
Raytown	145.170	-	NØRTP	oer	RaytwnARC
Smithville	146.640	-	KBØKO	oe	KBØKO
KIRKSVILLE					
Kirksville	145.130	-	WØCBL	oe	NEMOARC
NORTH CENTRAL					
Brookfield	147.345	+	WØCIT	o(ca)	NØINN
Chillicothe	147.225	+	KØMPT	o	GHARC
Macon	146.805	-	NØPR	oerz	MARC
Marceline	147.180	+	WQØE	o(ca)e	
NORTHEAST					
Eolia	145.190	-	KAØEJQ	o	PkLewARES
Glenwood	145.110	-	KBØVLK	oe	Sch-Co-RA
Hannibal	146.625	-	WØKEM	oer	HannibARC
Hannibal	146.880	-	WØKEM	oer]	HannibARC
Lancaster	145.330	-	KEØMI	oel 100.0	KEØMI
Madison	146.985	-	NØSYL	oe 110.9	NØSYL
Monroe City	146.700	-	KAØEJQ	o	PkLewARES
Monroe City	146.835	-	NØSYL	oe	NØSYL
NORTHWEST					
Grant City	147.060	+	WBØUJF	o	RWelliott
Maryville	146.685	-	NØOEV	o	NØOEV
ROLLA					
Rolla	145.450	-	WØEEE	o(ca)lz 100.0	UMR ARC
Rolla	146.790	-	WØGS	oe	RollaRARS
SOUTH CENTRAL					
Brinktown	146.895	-	NØGYE	o	
Cole Camp	147.075	+	WDØFWP	o	WDØFWP
Gainsville	147.390	+	WBØJJJ	oerz	ARCofOzrk
Houston	147.135	+	KBØMPO	o(ca)ez 100.0	
Mountan Grove	146.745	-	KØKNC	oez	SCHC
Mountan Grove	146.940	-	KGØKH	o	KGØKH
Salem	146.655	-	WBØNRP	oer	WBØNRP
Salem	147.345	+	KBØAMZ	o	DentCTARC
Sullivan	145.150	-	KØCSM	o	SARC
Sullivan	146.805	-	NØNCU	oe	SARC
Thayer	146.805	-	WBØLLS	o	OrgnCoARC
Tyrone	146.850	-	NØKBC	oe	OMRG
West Plains	147.360	+	WØYX	oR 85.4	
SOUTHEAST					
Benton	146.790	-	NØGK	o	CrIRDgARC
Dexter	146.820	-	WBØTYV	o	WBØTYV
Dexter	147.000	-	NØQXB	o	
Doniphan	146.640	-	NØOCX	o	
Grandin	147.150	+	KGØDV	oe	KGØDV
Kennett	146.985	-	KBØUFL	o 88.5	BARC
Kennett	147.075	+	KAØF	oae	KAØF

## MISSOURI

<i>Location</i>	<i>Output</i>	<i>Input</i>	<i>Call</i>	<i>Notes</i>	<i>Sponsor</i>
New Madrid	146.925	-	KBØTEU	o	NM Co CD
Piedmont	147.375	+	NØQAQ	oer	W.C. ARC
Poplar Bluff	145.350	-	NØKES	o(ca)	
Poplar Bluff	146.910	-	KBØRYE	o(ca)eR	BluffARC
Van Buren	147.300	+	WDØAJP	oe	BluffARC
SOUTHWEST					
Aurora	146.970	-	WØOAR	oer	OzarkARS
Ava	146.625	-	WBØSUQ	oe	
Bolivar	147.060	+	KØBFM	oaelrz	LksAraARA
Branson	147.150	+	NØMLR	or	TriLksArc
Branson	147.195	+	NØIDF	ol	WhiteRvVal
Branson	147.225	+	WBØZVQ	oel	HollistRG
Buffalo	147.180	+	K9HOI	o(ca)ez	BARK
Carl Junction	147.270	+	KAØIPD	o	
Caulfield	145.170	-	KBØQOB	oe	Cld9RptC
El Dorado Spgs	146.670	-	KØKRB	oe	WCFMAssn
Hermitage	147.255	+	KBØAL	oer	OIHickARC
Joplin	145.350	-	KCØBUP	oe	
Joplin	145.390	-	NØNFY	oaez	4 ST RPTR
				100.0	
Joplin	147.105	+	KIØL	o	4StARCP
Joplin	147.210	+	WØIN	oe	JoplinARC
Kimberling CY	147.345	+	KØEI	oaez	KmbrlnARC
Lebanon	145.470	-	WB9M	oa	LebanARK
Lebanon	146.700	-	NØSQP	oez	LebanARK
Monett	145.230	-	NØWXD	o(ca)	NØWXD
Neosho	146.805	-	WØTA	o	NewtonCCD
Pittsburg	146.985	-	KØGXL	o(ca)z	+NØNWZ
				151.4	
Shell Knob	145.210	-	NAØX	oazr	TableRock
				103.5	
Springfield	146.820	-	KBØYHB	oe	EARS
Springfield	147.015	+	NØMBW	e	SMART
Walker	146.850	-	NØACS	oe	VC SEMA
SPRINGFIELD					
Ozark	146.775	-	KAØWFC	o(ca)erz	CCMARS
Springfield	145.430	-	KAØFKF	oae	SMSU ARC
Springfield	145.490	-	NØNQW	or	
Springfield	146.640	-	WØEBE	o(ca)erz	SW MO ARC
Springfield	146.910	-	WØEBE	oelrz	SW MO ARC
Springfield	147.120	+	KBØE	c	SARA
ST JOSEPH					
St Joseph	146.745	-	WBØHNO	o	
St Joseph	146.850	-	WØNH	oaz	MOVAlARC
St Joseph	147.105	+	WAØHBX	o	MOANG
ST LOUIS					
Bridgeton	146.730	-	KBØTUD	o(ca)ez	NWAR/EAsn
Clayton	146.940	-	WBØBZP	o	STL Rpt
Crystal City	146.775	-	KØTPX	o 100.0	TwinCYARC
Des Peres	146.910	-	W9MLT	o	STL Rpt
Ferguson	145.350	-	WAØWKI	o	FVCC ARC
Harvester	145.490	-	NØEZH	o(ca)erz	ARESRACES
Harvester	147.330	+	KEØHM	o(ca)	KEØHM

**228 144-148 MHz**  
**MISSOURI-MONTANA**

<i>Location</i>	<i>Output</i>	<i>Input</i>	<i>Call</i>	<i>Notes</i>	<i>Sponsor</i>
Kirkwood	147.150	+	KBØZRI	c(ca)e	TelemRC
Maryland Hgts	145.370	-	KJØA	o(ca)elrz	KJØA
O'Fallon	146.670	-	WBØHSI	o(ca)elz	StChasARC
Olivette	146.850	-	WØDCW	o(ca)rz	SuburanRC
St Louis	145.170	-	KØKYZ	c(ca)ez	KØKYZ
St Louis	145.210	-	WBØQXW	o(ca)elz	+ KØYCV
St Louis	145.270	-	KA9HNT	o(ca)	EEARC
St Louis	146.610	-	KAØNPJ	o(ca)elr	KAØNPJ
St Louis	146.760	-	W9AIU	o(ca)el	EgyptnRC
St Louis	146.925	-	KAØRFO	o(ca)l	Lake Link
St Louis	146.970	-	NØEIR	o	STL Rpt
St Louis	147.000	-	NØLCB	oa 88.5	NØLCB
St Louis	147.015	+	KAØYXU	oeR 100.0	
St Louis	147.060	+	WØMA	o(ca)ez	BEARS-STL
St Louis	147.225	+	NØFLC	oe	NØFLC
St Louis	147.285	+	WØQEV	o(ca)	WashUARC
St Louis	147.360	+	KØDO	o(ca)e	MonsntARC
St Louis	147.390	+	WBØIUN	oe 100.0	44405RPTR
St Peters	145.410	-	KBØSWK	oe	StPtrsARC
<b>WEST CENTRAL</b>					
Carrollton	146.655	-	NØSAX	oe	NØSAX
Clinton	145.450	-	NØATH	o(ca)ez 77.0	NØATH
Clinton	147.195	+	NØATH	oelr	RATS
Concordia	146.775	-	AAØIY	oel 156.7	AAØIH
Nevada	147.135	+	WBØNYD	oe	N.A.R.C.
Sedalia	147.030	-	WØENW	oeR 179.9	Sedlia RC
Warrensburg	146.880	-	NØOHD	oae	WAARCI
Warsaw	147.300	+	KØGSO	o	WarsawRpt
<b>MONTANA</b>					
<b>RESERVED</b>					
Statewide	145.470	-		Emerg	
<b>CENTRAL</b>					
Lewistown	147.150	+	WA7LAD	oe	CMARC
<b>EAST CENTRAL</b>					
Glendive	146.760	-	W7DXQ	oelx	LYARC
Miles City	146.920	-	W7YUP	oeR	SEMARC
Sidney	147.380	+	W7DXQ	olx	LYARC
<b>NORTH CENTRAL</b>					
Chester	146.640	-	WA7JYU	o	MRRA
Great Falls	146.730	-	W7ECA	oexA	GFAARC
Great Falls	147.120	+	W7ECA	ox	GFAARC
Great Falls	147.300	+	W7ECA	oaez	GFAARC
Havre	146.910	-	KS7S	o	MRRA
Havre	147.090	+	KC7NV	o(ca)	KC7NV
Zortman	146.790	-	N7ARA	o	N7ARA
<b>NORTHEAST</b>					
Fort Peck	146.840	-	KC7RXX	o 100.0	VRC
Plentywood	147.300	+	KB7QWG	o	KB7QWG
Plentywood	147.340	+	KC7MNI	oel	Cnty Govt
Whitetail	147.100	+	KB7WTK	o	NLARG

Location	Output	Input	Call	Notes	Sponsor
Wolf Point	146.860	-	N7WF	oe Wind	PRC
<b>NORTHWEST</b>					
Big Fork	146.620	-	KA5LXG/BFK	oaelxz RB	FVRG
Cut Bank	146.610	-	WB7BTS	ol	WB7BTS
Cut Bank	146.700	-	K7HR	oe	K7HR
Cut Bank	146.820	-	W7DPK	o	HARK
Eureka	145.390	-	KC7CUE/EUR	oael xzRB	FVRG
Eureka	147.340	+	KC7CUE/EUR	oaelxz RB	FVRG
Happy's Inn	145.310	-	KB7TBD/Hi	oaelxz RB 100.0	FVRG
Kalispell	146.760	-	K7LYY	o	FVARC
Kalispell	146.860	-	K7HJ	o	K7HJ
Kalispell	147.780	-	W7ZKA	o	W7ZKA
Lookout Pass, ID	147.020	+	N7LVO	ol	KBARA
Polson	145.350	-	W7CMA/POL	oaelxz RB 100.0	FVRG
Swan Valley	147.200	+	KG7QU/SV	oaelxz RB	FVRG
Thompson Fls	147.160	+	W7TQN	o	W7TQN
Whitefish	146.820	-	K7LYY	o	FVARC
<b>SOUTH CENTRAL</b>					
Big Sky	146.820	-	W7LR	oe-sun	ERA
Big Timber	147.280	+	N7VMR	oelx	MRLA
Bozeman	145.250	-	KB7KB	oalz	BARBS
Bozeman	146.880	-	W7YB	oaex	ERA
Bozeman	146.960	-	W7ED	o	ERA
Bozeman	147.180	+	KB7KB	oelx	MRLA
Livingston	146.910	-	WC7V	o	TAG
Livingston	146.980	-	WC7V	o	WC7V
<b>SOUTHEAST</b>					
Billings	145.330	-	N7VMR	oel	MRLA
Billings	146.800	-	W7ECO	o	W7ECO
Billings	147.100	+	KF7ZW	ol	KF7ZW
Billings	147.200	+	K7EFA	oel	YRC
Billings	147.360	+	K7EFA	oaelz	YRC
Broadus	146.620	-	KC7KCF	o	WMARC
Colstrip	146.900	-	KC7KCF	oe	WMARC
Colstrip	147.240	+	W7JDX	oel	W7JDX
Falon	147.160	+	K7TNJ	ol	K7TNJ
Forsyth	147.200	+	KC7BOB	ol	K7TNJ
Hardin	145.470	-	KB7AN	oe	KB7AN
Hysham	146.880	-	KC7KCF	oel	WMARC
Red Lodge	147.000	+	WB7RIS	oe	BARC
Roundup	145.410	-	K7EFA	ol	YRC
<b>SOUTHWEST</b>					
Anaconda	147.080	+	KØPP	o 107.2	AARC
Boulder	147.360	+	NE7K	o(ca)	NE7K
Butte	144.500	147.500	WW7T	oae-sun 107.2	WW7T
Butte	146.780	-	N7AFS	oe 107.2	N7AFS

## 230 144-148 MHz

## MONTANA-NEBRASKA

Location	Output	Input	Call	Notes	Sponsor
Butte	146.940	-	WA7KZF	o	BARC
Butte	147.020	+	W7VNE	oel 107.2	AARC
Dillon	146.760	-	K7IMM	o	DARC
Helena	145.450	-	W7MRI	oelxWx 123.0	MARLA
Helena	146.850	-	W7CK	oR 146.2	W7CK
Helena	147.320	+	W7MRI	oelp	W7MRI
Helena	147.820	-	W7MRI	o 156.7	CCARC
Philipsburg	147.160	+	KA7NBR	o 107.2	AARC
Three Forks	147.380	+	N7HAL	oelx	MARLA
Walkerville	147.340	+	KC7KSY	oIR	BARS
<b>WEST CENTRAL</b>					
Hamilton	146.720	-	W7FTX	oe	RACES
Missoula	145.210	-	KB7ZGJ	o(ca)el RB Exp 103.5	MVRG
Missoula	146.800	-	W7PX	oI 88.5	HARC
Missoula	146.900	-	W7PX	oal 88.5	HARC
Missoula	146.960	-	W7PX	oI 88.5	HARC
Missoula	147.000	+	KI7BR	o	KI7BR
Missoula	147.040	+	W7PX	oeR	HARC
Missoula	147.240	+	N7VLA	oI	N7VLA
Plains	147.140	+	WB7WBJ	oI	WB7WBJ
Stevensville	146.660	-	KE7WR	oI 88.5	KE7WR
Stevensville	147.320	+	KØYWD	oe	KØYWD
<b>NEBRASKA</b>					
<b>BELEVUE/OMAHA</b>					
Bellevue	145.115	-	WBØQQK	o(ca)ezA 179.9	BEL VOL FD
Bellevue	147.390	+	WØWYV	oA	BELLEVUE
<b>CENTRAL</b>					
Arapahoe	146.745	-	WØJJO	oaeRz	WØJJO
Broken Bow	146.865	-	KRØA	oe	KRØA
Broken Bow	147.060	+	WØDUZ	oe	KRØA
Burwell	147.090	+	WØFIG	oe	N LOUP
Johnson Lake	146.850	-	KØPXY	o	KØPXY
Taylor	147.000	-	WØDLM	oA	WAØGXL
<b>COLUMBUS</b>					
Clarkson	146.880	-	WBØYWL	oeA 131.8	NENARA
Columbus	146.640	-	KAØS	oaeRz	PAWNEE ARC
<b>EAST</b>					
Blair	146.610	-	WBØMWB	oelA	WBØMWB
<b>FREMONT</b>					
Fremont	145.265	-	WNØL	oaez	
Fremont	146.670	-	WNØL	oeA	WNØL
Hooper	147.165	+	WBØIEN	oaelz	WBØIEN
Winslow	145.430	-	WBØRUS	oaezA 131.8	LEVARA
<b>GRAND ISLAND</b>					
Elba	147.240	+	WØCUO	oelA	GIARS

## NEBRASKA

<i>Location</i>	<i>Output</i>	<i>Input</i>	<i>Call</i>	<i>Notes</i>	<i>Sponsor</i>
Grand Island	145.160	-	WRØK	oeA 123.0	HALL CO.
Grand Island	145.205	-	KAØRCZ	ol	KAØRCZ
Grand Island	146.940	-	WØCUO	oeIA	GIARS
<b>HASTINGS</b>					
Hastings	145.130	-	WØWWV	olA	H.A.R.C.
<b>KEARNEY</b>					
Kearney	146.625	-	WØKY	oael	MARC
Kearney	147.315	+	KAØRCZ	ol	KAØRCZ
Kearney	147.390	+	KFØJW	oel	
Overton	147.135	+	KFØJW	oeRI- 444.925	KFØJW
<b>LINCOLN</b>					
Beaver Xing	146.760	-	KØKKV	oexR	LINCOLN
Lincoln	145.190	-	WDØCKL	o(ca)elz	WDØCKL
Lincoln	145.490	-	KAØOKI	oae	KAØOKI
Lincoln	146.625	-	KAØYWP	oaez	KAØYWP
Lincoln	146.850	-	KØSCM	oaeA	LINC RPT
Lincoln	147.195	+	KØSIL	o(ca)ez	KØSIL
Lincoln	147.240	+	NØFER	oeA	UNLARC
Lincoln	147.330	+	WØMAO	oeR	NEMA
<b>NORFOLK</b>					
Norfolk	146.730	-	WØOFK	o(ca)ez	EVARC
Wayne	147.030	+	NØZQR	oe	WAYNE ARA
<b>NORTH CENTRAL</b>					
Ainsworth	147.360	+	WMØL	ol	NIOBRA
Chambers	147.300	+	KAØRKB	o(ca)	
<b>NORTHEAST</b>					
Albion	147.375	+	KBØTLX	o	Albion ARC
Stanton	147.120	+	KBØITM	o(ca)	NE RPT
<b>NORTHWEST</b>					
Chadron	147.360	+	WØFLO	oA	PINE RIDGE
Cody	146.745	-	WBØVIV	oe	WBØVIV
Gordon	146.670	-	NØUVP	oeA	SHARC
<b>OMAHA</b>					
Ewetan	145.370	-	NØYMJ	o	SHEPHERD
Omaha	145.450	-	KØBOY	oel	KØBOY
Omaha	146.940	-	KØUSA	oel	AKSARBEN
Omaha	147.000	-	WBØCMC	oael	WBØCMC
Omaha	147.000	+	WBØCMC	oael	WBØCMC
Omaha	147.300	+	WAØWTL	cae	WAØWTL
Omaha	147.360	+	KØBOY	oe	KØBOY
<b>PANHANDLE</b>					
Angora	147.285	+	AGØN	oel	AGØN
<b>SCOTTSBLUFF</b>					
Scottsbluff	145.475	-	WDØBQM	oaeA	RWMC
<b>SOUTH CENTRAL</b>					
Heartwell	146.820	-	WØWWV	olA	H.A.R.C.
Oxford	146.715	-	KXØM	o(ca)elt	KXØM
<b>SOUTHEAST</b>					
Ashland	145.310	-	KAØBOJ	oazA	AARC
Fairbury	147.120	+	WBØRMO	oaelA	JCARS
Falls City	147.315	+	KØJKS	o(ca)eA 88.5	FALLS



**232 144-148 MHz**  
**NEBRASKA-NEVADA**

<i>Location</i>	<i>Output</i>	<i>Input</i>	<i>Call</i>	<i>Notes</i>	<i>Sponsor</i>
Falls City	147.360	+	KI0AU	o(ca)l 100.0	KI0AU
Johnson	146.895	-	W0OOW	o	W0OOW
Nebraska City	145.175	-	N0UWW	oe 179.9	N0UWW
Nebraska City	146.700	-	K0TIK	oaelz	K0TIK
Nebraska City	146.730	-	NOUWW	o(ca)z 179.9	NCARC
Waco	147.270	+	WA0HOU	oelA	BLUE VALLE
Wilber	146.985	-	N0YNC	oaeZ	Saline EMA
<b>SOUTHWEST</b>					
Cambridge	146.970	-	KA0TDT	oae	CAMB.2M
Hayes Center	146.670	-	K0TAJ	ol	McCOOK ARA
McCook	147.270	+	K0TAJ	oal	McCOOK ARA
<b>WEST</b>					
North Platte	145.370	-	WB0IIO	o	
<b>YORK/COLUMBUS</b>					
Osceola	147.015	+	N0QEG	o(ca)elz	N0QEG
<b>NEVADA - CARCON</b>					
<b>CENTRAL</b>					
Goldfield	146.640	-	WB7WTS	olx	WB7WTS
Tonopah	147.120	+	KB7PPG	o	KB7PPG
Warm Springs	146.850	-	WB7WTS	ol	WB7WTS
<b>EAST CENTRAL</b>					
Ely	146.610	-	WB7WTS	ol	WB7WTS
Ely	146.880	-	WB7WTS	o 100.0	WB7WTS
Ely	147.180	+	WB7WTS	oR	WB7WTS
Eureka	147.060	+	WB7WTS	o	WB7WTS
<b>INTERSTATE I-80</b>					
Lovelock	147.390	+	W7TA	olx 123.0	SNARS
Reno	146.610	-	W7TA	olxe 123.0	SNARS
Winnemucca	146.700	-	W7TA	ol 123.0	SNARS
<b>NE CALIF</b>					
Susanville	146.835	-	K6JKC	o	LARA
Susanville	146.880	-	W6EXP	o	LARA
<b>NORTH CENTRAL</b>					
Battle Mtn	146.910	-	KC7LCY	o	EARC
Winnemucca	146.700	-	W7TA	ol 123.0	SNARS
Winnemucca	146.730	-	WO7I	o88.5	WO7I
<b>NORTHEAST</b>					
Elko	146.800	-	W7LKO	o 100.0	EARC
Elko	147.210	+	KC7LCY	o 100.0	EARC
Wells	146.960	-	KC7LCY	o	EARC
<b>SIERRA/TAHOE</b>					
Kings Beach	146.940	-	WA6FJS	ol	WA6FJS
Lake Tahoe	146.850	-	WA6EWV	o(ca)el	TARA
Lake Tahoe	147.240	+	NR7A	o(ca)e	TARA
Reno	147.150	+	WA7DG	oxel- 147.21 123.0	WADG
Truckee	145.310	-	WA6FWU	o 123.0	WA6FWU
Truckee	146.640	-	WB6ALS	oel 131.8	PCSCR
<b>WEST CENTRAL</b>					
Bridgeport	146.970	-	K6PXF	o 100.0	W6TD

## NEVADA-NEW HAMPSHIRE

Location	Output	Input	Call	Notes	Sponsor
Carson City	145.110	-	WA6JQV	o156.7	WA6JQV
Carson City	145.270	-	KB7PDE	o 141.3	KB7PDE
Carson City	145.490	-	W7JA	oe 123.0	SCARS
Fallon	145.350	-	W6POC	o	W6POC
Hawthorne	146.790	-	WA6TLW	olx	WA6TLW
Lovelock	145.470	-	K6ALT	ol 123.0	CARA
Lovelock	147.390	+	W7TA	olx 123.0	SNARS
Minden	145.430	-	KB7PDF	o	KB7PDF
Minden	147.330	+	WW7E	o 123.0	SIERA
Reno	145.290	-	W7UNR	o	UNR
Reno	145.330	-	WA6MNM	o151.4	WA6MNM
Reno	145.450	-	W7JA	ole 123.0	CARA
Reno	146.610	-	W7TA	olxe	SNARS
Reno	146.670	-	W7TA	a (starUP/poundDWN)	SNARS
Reno	146.760	-	K7AN	o 123.0	CARA
Reno	147.090	+	KD6ZM	o 127.3	KD6ZM
Reno	147.120	+	K7WYC	oe 123.0	USVAH
Reno	147.180	+	WA7WOP	oeR	WA7NHJ
Reno	147.210	+	WA7DG	ol-147.15 123.0	WADG
Reno	147.300	+	WA7DG	oaelz	WADG

## NEVADA - SNRC

## SOUTHERN NEVADA

Apex Mtn	146.790	-	W7IVK	o	
Apex Mtn	147.060	+	KB7RIR	o 100.0	NRAC
Black Mtn	145.390	-	W9RU	o	
Boulder City	147.210	+	WB7DRJ	o	
Christmas Tree	146.640	-	N7SKO	o	
Glendale	147.390	+	W7MZV	o	
Henderson	147.240	+	W7IVK	o 146.2	
Hi Potosi Mtn	146.880	-	WA7HXO	o 100.0	LVRA
Highland Peak	145.220	-	WA7HXO	o 100.0	LVRA
N Vegas Local	147.090	+	KJ6CF	o 100.0	SDARC
Pahrump Local	146.850	-	N7RNU	o 100.0	
Pahrump Valley	147.030	+	KC7DKC	o	
Red Mtn	145.110	-	WA7LAT	o	LVRA
Tonopah	147.990	-	WA7HXO	o	LVRA
Vegas Local	145.160	-	KE6DV	c	
Vegas Local	145.190	-	KA7BCP	o	
Vegas Local	145.300	-	N7RMB	c	
Vegas Local	146.670	-	WA7CYC	o 136.5	
Vegas Local	146.700	-	W7IVK	o	
Vegas Local	146.730	-	KD8S	QST Machine	
Vegas Local	146.940	-	K7UGE	o 100.0	LVRAC
Vegas Local	147.180	+	AA7JZ	o 100.0	RACES
Vegas Local	147.270	+	KC7DB	o	MARA

## NEW HAMPSHIRE

## LAKES REGION

Franklin	147.300	+	K1JY	o(ca) 88.5	
Laconia	147.060	+	NIPKD	o(ca)elz	

## 234 144-148 MHz

## NEW HAMPSHIRE

<i>Location</i>	<i>Output</i>	<i>Input</i>	<i>Call</i>	<i>Notes</i>	<i>Sponsor</i>
Meredith	147.390	+	KB1BRZ	aez	
Moultonboro	145.310	-	N1TZE	ol 88.5	N1IMO/N1IMN
Moultonboro	147.255	+	N2IBS	l(ca)e-sun 156.7	LRC
Northfield	146.790	-	N2IBS	(ca)lz 79.7	
Ossipee	147.030	+	W1BST	o	
<b>MERRIMACK VALLEY</b>					
Bow	147.195	+	N1IMO	oael 88.8	
Candia	145.150	-	WA1LCW	oae 88.5	
Concord	146.940	-	W1ALE	o	
Concord	147.225	+	KA1OKQ	o(ca)e 100.0	
Derry	146.745	-	NM1D	o	KA1QBO
Derry	146.850	-	K1CA	o(ca)ex 85.4	
Goffstown	147.330	+	WB1BXB	o	
Henniker	146.895	-	K1BKE	o(ca)erz 100.0	CYRC
Hollis	146.730	-	N1IMO	oael 88.5	
Hudson	147.105	+	WA2ROJ	o 146.2	
Manchester	145.170	-	N1FIK	o(ca)el	
Manchester	147.375	+	W1VTP	o	
Nashua	147.045	+	KA1DT	ol	
Portable	147.255	+	N1FIK	AR	N1FIK
Salem	147.165	+	W1GPV	o	MtMORIAH RS
Washington	145.250	-	K1JY	o(ca) 88.5	
<b>MONADNOCK</b>					
Francistown	146.685	-	N1IE	o	
Keene	146.805	-	K1TQY	o(ca)el DS 100.0	
Walpole	147.030	+	WA1DKL	oaez 100.0	MARKEM ARC
<b>SEACOAST</b>					
Chester	145.190	-	K1OX	o	
Deerfield	147.000	-	KD1XZ	o	Saddlbk RA
Portsmouth	146.805	-	W1WQM	127.3/ 110.9/88.5	
<b>SUNAPEE-DARTMOUTH</b>					
Claremont	147.285	+	N1FSR	o	
Hanover	147.150	+	W1UWS	o	
Mt Sunapee	147.240	+	W1UWS	oe	CVFMA
Plainfield	147.270	+	WB2HIY	oe	
<b>SUNNAPE-DARTMOUTH</b>					
Hanover	145.330	-	W1FN	o	
<b>WHITE MTN</b>					
Colebrook	147.300	+	W1HJF	o	
Franconia	145.430	-	K1HR	o 114.8	
Littleton	147.345	+	K1HR	o	
Mt Washington	146.655	-	W1NH	oR 100.0	NHOEM
North Conway	145.450	-	N1KNR	o(ca)e	
North Haverhill	147.180	+	N1QGC	oe	N1QBC
Whitefield	145.330	-	N1PCE	oa	

## NEW JERSEY

<i>Location</i>	<i>Output</i>	<i>Input</i>	<i>Call</i>	<i>Notes</i>	<i>Sponsor</i>
<b>NEW JERSEY - ARCC</b>					
<b>ATLANTIC</b>					
Absecon	145.490	-	N2LXK	c(ca)t	
Absecon	147.210	+	KB2IOJ	o(ca)eRB 123.0	
Pinehurst	146.880	-	KA2HQP	o(ca) 91.5	
W Atlantic City	146.985	-	W2HRW	o(ca)et 146.2	SPARC
<b>BURLINGTON</b>					
Chatsworth	145.470	-	W2HOB	oeRAWx	BURLCO OEM
Medford Twp	145.290	-	K2AA	o(ca)et	SJRA
Robbinsville	147.075	+	K2ASF	o(ca)eIR 71.9	Robbinsvil
Tabernacle	145.150	-	K2BU	o(ca)et 91.5	JTRA
Westampton	147.150	+	W2HOB	o(ca)e RAWx	BURLCO OEM
Willingboro	146.925	-	WB2YGO	c(ca)e	WARG Inc
<b>CAMDEN</b>					
Camden	146.820	-	WB2ERI	o	PARA Group
Camden	146.895	-	N2TXV	oeRWxt 91.5	CC RACES
Pine Hill	146.865	-	K2CJX	o(ca)e 131.8	CCAPRA
Waterford Wks	145.210	-	W2FLY	oelt 110.9	
Waterford Wks	147.345	+	W2HOB	oeRAWxt 127.3	SNJ-ARES
<b>CAPE MAY</b>					
Wildwood	146.775	-	WB3KAG	oeRBWxt 131.8	C.A.R.E.S.
<b>CUMBERLAND</b>					
Vineland	146.655	-	WB2RUH	o(ca)eRA	VinelandRG
<b>GLOUCESTER</b>					
Monroe Twp	145.390	-	KB2BF	oRA 91.5 +WC2K	
Pitman	147.180	+	W2MMD	o(ca)RA	GCARC
<b>MERCER</b>					
Allentown	147.105	+	K2UQ	c(ca)	Allentown
Lawrenceville	146.460	147.460	N2RE	o 131.8	SarnoffRC
<b>MONMOUTH</b>					
Cream Ridge	147.240	+	N2RDM	o(ca)eR 131.8	CrmRdgRG
<b>OCEAN</b>					
Lakehurst	145.170	-	N2RDM	o 131.8	CrmRdgRG
Lakewood	146.955	-	N2HVH	oe 127.3	JSARS
Manahawkin	146.835	-	N2OO	o(ca)eRA 127.3	835UserGrp
<b>SALEM</b>					
Pennsville	146.625	-	KB2IBW	o(ca)eR 131.8	S.C.R.A.
<b>NEW JERSEY - INFO ONLY</b>					
<b>BERGEN</b>					
Alpine	146.955	-	K2ETN	141.3	
Elmwood Park	147.390	+	WA2SQQ	cl 141.3	

## 236 144-148 MHz

## NEW JERSEY

<i>Location</i>	<i>Output</i>	<i>Input</i>	<i>Call</i>	<i>Notes</i>	<i>Sponsor</i>
Fort Lee	145.450	-	W2WWW	100.0	
Little Ferry	145.210	-	W2GT	o	
Oakland	146.490	147.490	WA2SNA	85.4	
Oakland	146.700	-	W2PQG	o	
Paramus	146.790	-	W2AKR	141.3	
ESSEX					
Cedar Grove	146.445	147.445	K2KJI	151.4	
Cedar Grove	147.180	+	W2JT	156.7	
Livingston	146.595	147.595	NE2S	100.0	
Newark	147.225	+	K2MFF	l 141.3	
Newark	147.285	+	WB2MFC	o	
W Orange	146.415	147.415	W2QR	85.4	
W Orange	147.345	+	WA2HYO	141.3	
HUDSON					
Bayonne	145.430	-	W2ODV	77.0	
Jersey City	145.310	-	WB2TSH	c 100.0	
HUNTERDON					
Cherryville	147.135	+	WJ2DX	151.4	
Cherryville	147.375	+	WB2NQV	o	
Frenchtown	146.850	-	WA2GWA	151.4	
Mt Kipp	147.015	+	WB2NQV	151.4	
MERCER					
Bordentown	147.075	+	K2ASF	131.8	
Lawrenceville	146.460	147.460	N2RE	131.8	
Lawrenceville	147.105	+	K2UQ	151.4	
W Trenton	146.670	-	W2ZQ	131.8	
MIDDLESEX					
Fords	146.820	-	K2ODP	151.4	
Old Bridge	147.120	+	W2CJA	162.2	
Sayreville	146.760	-	K2GE	l 156.7	
MONMOUTH					
Aberdeen	146.475	147.475	WA2EDD	156.7	
Allaire	145.110	-	N2MO	82.5	
Cream Ridge	147.240	+	N2RDM	131.8	
Middletown	145.485	-	N2DR	151.4	
Ocean Twp	147.045	+	WB2ABT	94.8	
Wall Twp	146.775	-	N2CTD	o	
MORRIS					
Morristown	145.370	-	NO2EL	151.4	
Mount Freedom	146.715	-	KA2QEP	203.5	
Mount Freedom	146.895	-	WS2Q	151.4	
Roxbury Twp	146.985	-	K2RF	131.8	
Whippany	147.030	+	W2TW	o	
OCEAN NORTH					
Jackson	146.445	147.445	KF2EF	131.8	
Lakehurst	145.170	-	N2RDM	131.8	
PASSAIC					
Haledon	145.470	-	KA2PVR	107.2	
W Milford	146.925	-	K2BOG	o	
W Patterson	146.610	-	W2FCL	151.4	
SOMERSET					
Green Brook	146.625	-	W2QW	l 141.3	
Green Brook	146.940	-	K2ETS	141.3	

## NEW JERSEY

<i>Location</i>	<i>Output</i>	<i>Input</i>	<i>Call</i>	<i>Notes</i>	<i>Sponsor</i>
SUSSEX					
Newton	147.210	+	N2WM	o	
Newton	147.300	+	N2WM	l 141.3	
UNION					
Hillside	145.290	-	WB2CWZ	o	
Linden	146.655	-	K2ACU	151.4	
Murray Hill	147.255	+	W2LI	141.3	
Roselle Park	146.685	-	WA2ZDN	151.4	
Springfield	147.505	146.505	WA2BAT	123.0	
WARREN					
Great Meadows	146.805	-	K2OWR	127.3	
Washington	146.820	-	W2SJT	o	
<b>NEW JERSEY - TSARC AREA</b>					
BERGEN					
Alpine	146.955	-	K2ETN	o(ca) 141.3	CST RDG RC
Elmwood Park	147.390	+	WA2SQQ	o(ca)l	WA2SQQ
Fair Lawn	145.310	-	KA2FXA	o	
Fort Lee	145.470	-	WB2LXS	o	AE2O
Hackensack	145.210	-	WA2UXC	o	WA2UXC
Midland Park	145.150	-	WA2VLD	t	WA2VLD
Oakland	146.490	147.490	WA2SNA	a	RAMAPO
Oakland	146.700	-	W2PQG	o	10-70 RA
Paramus	146.790	-	W2AKR	o	BERGEN FMA
Woodcliff Lk	146.835	-	K2LSA	(ca)t	STLN RC
EAST CENTRAL					
Deal #	147.225	+	K2KMT	c(ca)e Bi 203.5	OMARC
Farmingdale	145.110	-	NK2O	a	OMARC
ESSEX					
Cedar Grove	146.445	147.445	K2KJI	o	
Cedar Grove	147.180	+	W2JT	o	NNJDXA
Hillside #	145.290	-	WB2CWZ	oaelR	Hilsid
Livingston	146.595	147.595	NE2S	oae	SBARC
Montclair	145.190	-	K2AQC	oa	K2AQC
Newark	145.330	-	WA2CBM	o	WA2CBM
Newark	147.225	+	K2MFF	oe	NJIT ARC
Newark	147.285	+	WB2MFC	oe	WARC
West Orange	146.415	147.415	W2QR	al	W2QR
West Orange	146.745	-	WA2BAU	o	WA2BAU
West Orange	147.345	+	WA2HYO	o	WA2HYO
HUDSON					
Bayonne	145.430	-	W2ODV	oaelzR	BYNE EMARC
Jersey City	145.125	-	WB2TSH	o	WB2TSH
HUNTERDON					
Mt Kipp	147.135	+	WJ2DX	151.4	WJDXG
LONG BRANCH					
Asbury Park	147.045	+	WB2ABT	o(ca)ez	MCRA
Belmar	146.775	-	UNK???	o	
MIDDLESEX					
Cream Ridge	147.240	+	N2RDM	o	CrmRdgRG
Fords	146.820	-	K2IEZ	aelzR 151.4	NJFMRA

## 238 144-148 MHz

## NEW JERSEY-NEW MEXICO

Location	Output	Input	Call	Notes	Sponsor
Parlin	147.120	+	W2CJA	o(ca)eRA	162.2 CJRA
Sayerville	146.760	-	K2GE	eltR	RBRA
<b>MONMOUTH</b>					
Holmdel	146.475	147.475	WA2EDD	o 156.7	BYSHRE ARC
Middletown	145.485	-	N2DR	R 151.4	MTOem
<b>MORRIS</b>					
Morris Twp	145.370	-	NO2EL	o(ca)eIR	NO2EL
				151.4	
Morristown #	145.370	-	NO2EL	oe 151.4	NO2EL
Mt Freedom	146.895	-	K2PBP	oexzR	MC OEM
Rockaway	146.985	-	K2RF	o(ca)ez	SARA
Whippany	147.030	+	W2TW	o	BELL LABS
<b>OCEAN</b>					
Manahawkin	146.835	-	N2OO	o(ca)	OCNCTY OEM
				127.3	
Toms River	146.910	-	K2VRE	oaez	JSARS
West Creek	146.700	-	W2HDS	o	
<b>PASSAIC</b>					
West Patterson	146.610	-	W2FCL	ct	LNDVR ARC
<b>SOMERSET</b>					
Green Brook	146.625	-	W2QW	e(ca)t	RVRC
Green Brook	146.940	-	W2NR	oaez	ETS OF NJ
Martinsville	145.330	-	K2RB	o	TelEmPIRA
<b>SUSSEX</b>					
High Point	147.585	440.025	K2KQZ	oelt	HPLINKSYS
Newton	147.210	+	N2WM	oe	SUSSEXARC
Newton	147.300	+	N2WM	o(ca)eIR	SUSSEX ARC
Newton	147.330	+	N2WM	oeyR	SUSSEX ARC
Vernon #	146.925	-	K2BOG	o(ca)el	VERNACES
				RWx	
<b>UNION</b>					
Linden	146.655	-	K2ACU	o	EARS-NJ
Linden	146.685	-	WA2ZDN	o	WA2ZDN
Murray Hill	147.255	+	W2LI	oe	TRICTY
Springfield	147.505	146.505	WA2BAT	oaelzR	SPFLD OEM
<b>WARREN</b>					
Buttville	146.730	-	N5EGX	oe	WARG
Grt Meadows #	146.805	-	K2OWR	o	+WB2WIK
Washington	146.820	-	W2SJT	oa	PENJER ARC
<b>WEST CENTRAL</b>					
Cherryville	147.135	+	KD2UF	151.4	WJSYDX GRP
Cherryville	147.375	+	WB2NQV	oaelzR	CHRYVL RA
Frenchtown	146.850	-	WA2GWA	(ca)elz	K2PM
				151.4	
<b>NEW MEXICO</b>					
<b>ALBUQUERQUE</b>					
Albuquerque	146.720	-	K5CQH	oex	K5CQH
Albuquerque	146.800	-	WB5IUZ	oe	WB5IUZ
Albuquerque	146.900	-	WB9ERE	oex 67.0	URFMSI
Albuquerque	147.060	+	WA5VKY	oelx	AACC
Albuquerque	147.150	+	WA5UKZ	o	WMARTS
Albuquerque	147.360	+	KB5XE	oe	KB5XE

## NEW MEXICO

<i>Location</i>	<i>Output</i>	<i>Input</i>	<i>Call</i>	<i>Notes</i>	<i>Sponsor</i>
Albuquerque	147.380	+	N5GU	o	ED&DREW
Rio Rancho	147.100	+	K8BI	oeR 67.0	SCARES
Rio Rancho	147.320	+	WA7YEJ	oel	Intel ARC
<b>CENTRAL</b>					
Belen	146.700	-	KC5OUR	oe 100.0	Val.CoARA
Belen	146.960	-	WD5KED	o(ca)ex 67.0	URFMSI
Socorro	146.680	-	WB5TGR	oex	Soc. ARA
<b>EAST CENTRAL</b>					
Clovis	147.240	+	KC5TBT	o(ca)e 67.0	ENM ARC
Portales	146.820	-	KC5TBT	oe 67.0	ENM ARC
Tucumcari	146.880	-	WA5EMA	o	WA5EMA
<b>LAS CRUCES</b>					
Las Cruces	146.640	-	K5DI	o(ca)e	MVRC
Las Cruces	146.780	-	N5IAC	oe	WA5IND
Las Cruces	146.840	-	W5GB	o	NMSU ARC
T or C	146.760	-	K5XY	oex	MVRC
<b>MEGA-LINK</b>					
Alamogordo	145.350	-	WA5KUI	o(ca) elx 67.0	Mega-Link
Bloomfield	147.280	+	WA5IHL	o(ca) elx 67.0	Mega-Link
Clovis	147.280	+	WA5IHL	o(ca) elx 67.0	Mega-Link
Conchas Lake	147.260	+	WA5IHL	o(ca) elx 100.0	Mega-Link
Corona	147.280	+	WA5IHL	o(ca) elx 100.0	Mega-Link
Cuba	147.240	+	WA5IHL	o(ca) elx 67.0	Mega-Link
Datil	147.140	+	WA5IHL	o(ca) elx 100.0	Mega-Link
Ft. Sumner	147.140	+	KB5ZFA	o(ca) elx 100.0	Mega-Link
Gallup	147.220	+	WA5IHL	o(ca) elx 67.0	Mega-Link
Grants	146.660	-	WA5IHL	o(ca) elx 100.0	Mega-Link
Maljamar	147.140	+	WA5IHL	o(ca) elx 67.0	Mega-Link
Raton	147.280	+	WA5IHL	o(ca) elx 100.0	Mega-Link
Roswell	147.260	+	WA5IHL	o(ca) lx 67.0	WA5IHL
T or C	147.260	+	WA5IHL	o(ca) elx 100.0	Mega-Link
Tres Piedras	147.220	+	WA5IHL	o(ca) elx 100.0	Mega-Link
Tucumcari	147.220	+	WA5IHL	o(ca) elx 100.0	Mega-Link
<b>NORTH CENTRAL</b>					
Angel Fire	147.340	+	N5LEM	oex	N5LEM



## 240 144-148 MHz

## NEW MEXICO

Location	Output	Input	Call	Notes	Sponsor
Chama	147.080	+	K5HSO	oe-sunlx 67.0	BrazosARC
Las Vegas	145.450	-	KB5UGY	ox	KB5UGY
Las Vegas	147.300	+	W5SF	oelx	SFARC
Las Vegas	147.380	+	KB5ENM	oe	ALOST RS
Los Alamos	145.190	-	KB5RX	o(ca) e-sun 100.0	JMRA
Los Alamos	146.780	-	KA5FRB	oe-sunlx	JemezMtrA
Los Alamos	146.880	-	W5PDO	o	LAARC
Red River	145.390	-	N5LEM	oex 100.0	RR ARC
Taos	147.120	+	WU5B	oex	WU5B
Tres Piedras	146.760	-	KD5CHU	oex	HiVly ARC
White Rock	146.980	-	K4KIY	o(ca) e 131.8	K4KIY
NORTHEAST					
Raton	146.850	-	K5LMI	oex	K5LMI
NORTHWEST					
Aztec	145.490	-	KA5RZI	o(ca) 100.0	Totah ARC
Farmington	146.760	-	KB5ITS	o(ca)e 100.0	KB5ITS
Farmington	146.850	-	K5WXI	o(ca) 100.0	Totah ARC
Farmington	147.000	+	KB5ITS	oae 100.0	KB5ITS
SANTA FE					
Santa Fe	146.820	-	W5SF	o(ca)elx 162.2	SF VHFS
Santa Fe	147.200	+	N5BGC	oe	SF ARC
SOUTH CENTRAL					
Alamogordo	146.800	-	W7MBH	o(ca)e	Alamo ARC
Alamogordo	146.860	-	KA5MUM	o(ca)e	WA5KUI
Alamogordo	147.220	+	WB5CBD	ox 162.2	FMA
Capitan	146.610	-	W5YFN	oex	W5YFN
Ruidoso	146.740	-	W8QD	olx	W8QD
Ruidoso	146.920	-	AA5BJ	ox	SBARA
SOUTHEAST					
Caprock	147.180	+	W8QD	olx	W8QD
Carlsbad	146.880	-	K5AVS	o(ca)e	CARC
Carlsbad	146.940	-	WA9TTV	oe	WA9TTV
Eunice	147.220	+	N5NBR	ol	N5NBR
Hobbs	145.490	-	N5ELH	o(ca)	LCRptAssn
Hobbs	147.300	+	KC5AF	o	S L ARC
Jal	147.100	+	N5SVI	o	N5SVI
Roswell	146.940	-	K5LWU	o(ca)l	PVARC
Roswell	147.260	+	WA5IHL	o(ca)l 67.0	Mega-Link
SOUTHWEST					
Deming	146.820	-	KA5HWD	oex	Deming Rp
Reserve	147.380	+	K5GAR	olx	Gila ARS
Silver City	145.170	-	N5IA	oex	N5IA
Silver City	146.980	-	K5GAR	o(ca) e-sunlx 103.5	Gila ARS

**144-148 MHz 241**  
**NEW MEXICO-NEW YORK**

<i>Location</i>	<i>Output</i>	<i>Input</i>	<i>Call</i>	<i>Notes</i>	<i>Sponsor</i>
<b>WEST CENTRAL</b>					
Gallup	147.260	+	KF5OP	o	KF5OP
Grants	146.640	-	W5PDY	o(ca) elx 67.0	URFMSI
Grants	146.940	-	WB5EKP	o(ca) ex 67.0	URFMSI
Grants	147.180	+	WB5EKP	o(ca)l	CARCUS
Zuni	145.430	-	K5EN	o(ca)x 162.2	ZARCOM
<b>ZIA CONNECTION</b>					
Alamogordo	145.230	-	K5ZIA	olx 162.2	N5IA
Albuquerque	145.290	-	K5ZIA	olx 162.2	N5IA
El Paso, TX	145.330	-	KC5EJ	olx 162.2	KC5EJ
Globe, AZ	145.250	-	WA7ZNY	ol 162.2	
Phoenix, AZ	146.700	-	W7EX	olx 162.2	W7EX
Quartzsite, AZ	145.310	-	WB7FIK	olx 162.2	WB7FIK
Safford, AZ	145.390	-	K7DLN	ol 162.2	K7DLN
Silver City	145.210	-	K5ZIA	olx 162.2	N5IA
T or C	145.410	-	K5ZIA	olx 162.2	N5IA
Tucson, AZ	147.160	+	KD7QK	ol 162.2	KD7QK
Yuma, AZ	145.250	-	N7LZK	ol 162.2	
<b>NEW YORK - INFO ONLY</b>					
<b>BROOKLYN</b>					
Brooklyn	145.230	-	W2CMA	o	
Brooklyn	146.730	-	KW2V	88.5	
<b>DUTCHESS</b>					
Kingston	147.255	+	WA2MJM	o	
Mt Beacon	146.970	-	N2ZON	100.0	
Poughkeepsie	147.045	+	N2OXV	o	
<b>MANHATTAN</b>					
Manhattan	145.190	-	W2TTT	l 141.3	
Manhattan	147.000	-	WB2ZSE	c 136.5	
Manhattan	147.195	+	W2ML	oe 136.5	
Manhattan	147.240	+	K2NYR	c 94.8	
Manhattan	147.270	+	W2ABC	141.3	
Manhattan	147.360	+	WA2YEG	107.2	
<b>NASSAU</b>					
Bethpage	146.745	-	WA2LQO	o	
Levittown	147.030	+	WB2ROL	c	
Mineola	146.640	-	WA2YNH	100.0	
Plainview	146.805	-	WB2WAK	136.5	
Plainview	147.135	+	WB2CYN	c 136.5	
Plainview	147.375	+	WB2NHO	136.5	
<b>ORANGE</b>					
Finchville	146.760	-	WA2VDX	100.0	
Finchville	147.390	+	WA2ZPX	123.0	
Harriman	147.105	+	N2JTI	114.8	
Washingtonville	145.250	-	WB2BQW	l 100.0	
<b>PUTNAM</b>					
Carmel	145.130	-	WA2AWG	114.8	
<b>QUEENS</b>					
Elmhurst	145.270	-	W2OQK	c 79.9	
Flushing	147.090	+	K2HAM	114.8	

**242 144-148 MHz**

**NEW YORK**

<i>Location</i>	<i>Output</i>	<i>Input</i>	<i>Call</i>	<i>Notes</i>	<i>Sponsor</i>
Glen Oaks	145.410	-	K2CJP	c 114.8	
Glen Oaks	146.850	-	W2VL	136.5	
St Albans	145.350	-	KB2WVM	114.8	
Woodside	145.390	-	N2ZWN	o	
<b>ROCKLAND</b>					
Nyack	145.170	-	N2JTI	o	
Nyack	147.165	+	K2CIB	114.8	
Pearl River	146.835	-	K2LSA	141.3	
Spring Valley	146.460	147.460	WA2ZAR	114.8	
<b>STATEN ISLAND</b>					
Staten Island	146.430	147.430	WA2ZWP	136.5	
Staten Island	146.880	-	KC2CIG	141.3	
Staten Island	147.315	+	WA2RXQ	118.8	
<b>SUFFOLK</b>					
Amagansett	147.030	+	W2HLI	o	
Dix Hills	147.075	+	W2RGM	l 136.5	
Farmingville	145.250	-	WB2BQW	100.0	
Farmingville	145.310	-	WB2DRK	118.8	
Hauppauge	145.330	-	WA2LQO	136.5	
Hauppauge	145.370	-	K2KM	c	
Huntington	147.210	+	WR2ABA	l 136.5	
Huntington	147.330	+	WA2UZE	136.5	
Islip	147.345	+	K2IRG	100.0	
Manorville	146.820	-	W2OQI	136.5	
N Babylon	147.255	+	KB2UR	l 136.5	
N Lindenhurst	146.685	-	W2GSB	136.5	
Patchogue	146.415	147.415	WA2DCI	136.5	
Port Jefferson	145.150	-	W2RC	l 136.5	
S Huntington	147.300	+	W2WMG	136.5	
Selden	146.760	-	WA2VNV	l 136.5	
Setauket	146.940	-	K2TKE	l 136.5	
Setauket	147.045	+	K2YBW	136.5	
Southampton	146.955	-	WA2SWL	o	
Southampton	147.195	+	WA2UEG	o	
Yaphank	145.210	-	W2DQ	l 136.5	
<b>SULLIVAN</b>					
Liberty	147.135	+	KC2AXO	94.8	
<b>ULSTER</b>					
Cragmoor	147.075	+	N2ETY	114.8	
<b>WESTCHESTER</b>					
Chappaqua	145.110	-	AC2R	94.8	
Mount Vernon	145.495	-	K2UQT	o	
Valhalla	147.060	+	WB2ZII	114.8	
White Plains	146.775	-	WA2CWP	114.8	
Yonkers	146.865	-	W2YRC	o	
Yonkers	146.910	-	K2JQB	o	
Yorktown	147.015	+	WB2IXR	o	

**NEW YORK - SLVRC**

**ST LAWRENCE/FRANKLIN CTY NY**

Fine	147.135	+	WA2NAN	o	OVARC
Malone	147.090	+	NG2C	o	NFARS
Malone	147.225	+	WB2RYB	o	

# Long Island Mobile



## Amateur Radio Club

The **Long Island Mobile Amateur Radio Club** is an ARRL Affiliated Special Service Club, with membership over 400 and is the fourth largest Amateur Radio club in the USA. We are a non-profit organization, dedicated to the advancement of amateur radio, public service and assistance to fellow amateurs.

**LIMARC** operates five repeaters, all using a 136.5 PL.

<b>Repeater</b>	<b>Frequency</b>	<b>Weekly Nets (all on 146.850-)</b>
W2VL	146.850 -	<b>Sunday 8:00 PM Technical Net</b>
WB2NHO	147.375 +	<b>Monday 8:30 PM Club Info Net</b>
WB2NHO	224.820 -	<b>Thursday 8:30 PM Swap &amp; Shop Net</b>
WB2NHO	449.125 -	
W2VL	1288.00 -	

**Trustee: W2VL - W2QZ      WB2NHO - WB2WAK      WV2LI - N2GA**

### **Some of LIMARC's regular activities are:**

General Meetings: 3rd Monday at Levittown Hall in Hicksville 8:00pm  
VE Tests: 2nd Saturday at NY Institute of Technology, Old Westbury 9 am  
Hamfests: Winter, Spring & Fall      License classes 3 times a year

### **LIMARC Officers:**

<b>President:</b>	Rob Todaro N1XL	<b>Secretary:</b>	Diane Ortiz K2DO
<b>Vice Pres:</b>	Ray Skrabut WA2CNJ	<b>Treasurer:</b>	Rick Bressler W2RHB
		<b>Past President:</b>	George Tranos N2GA
<b>Directors:</b>	Al Bender W2QZ		Rich Rosner N2STU
	Karl Johnson N2RLD		Norman Wesler K2YEW
	Sid Wolin K2LJH		Austin Granat N2OTT

**For more information on current LIMARC events:** call LIMARC's 24 hour telephone information system at 516-520-9311 or access LIMARC on the world wide web: <http://www.limarc.org> or e-mail us at: [limarc73@aol.com](mailto:limarc73@aol.com). Write: LIMARC, P.O. Box 392, Levittown, NY 11756.

## 244 144-148 MHz

## NEW YORK

Location	Output	Input	Call	Notes	Sponsor
Ogdensburg	147.165	+	N2MXR	ea	N2MXR
Potsdam	145.210	-	N5IFH	o	N5IFN
Potsdam	146.895	-	K2CC	o	
Potsdam	147.390	+	K2AFE	151.4	NIMORA
Russell	146.925	-	KA2JXI	aeR	SLVRA
Saranac Lake	145.310	-	KB2WNK	127.3	BFARC
Tupper Lake	147.330	+	NR2V	100.0	

## NEW YORK - TSARC AREA

## BRONX

Bronx	147.240	+	KA2NYR	oxt	BX AR Soc
Bronx #	146.820	-	N2EQX	o(ca)e	+KA2TQJ

## BROOKLYN

Brooklyn	145.230	-	W2CMA	o	W2CMA
Brooklyn	146.730	-	KW2V	o	KW2V

## CENTRAL SUFFOLK

Dix Hills #	147.075	+	W2RGM	oaez 136.5	WA2SNQ
Farmingville	145.310	-	N2BFJ	oaeR	LIRG
Hauppauge	145.330	-	WA2LQO	et	GrummanRC
Hauppauge	145.370	-	WA2TTP	oae	LILCO ARC
Manorville	146.820	-	W2OQI	elt	RCKHILLRA
Port Jefferson	145.150	-	WA2UEC	(ca) elz 136.5	RCARC
Selden	146.715	-	WA2UMD	o 135.5	WA2UMD
Setauket	146.940	-	K2TKE	elR 136.5 100.0	WRDMLVLHS
Setauket	147.045	+	K2YBW	oael	K2YBW
Smithtown	145.430	-	W2LRC	ceR 136.5	LRKFLD ARC
Stony Brook	146.445	147.445	WB2DVK	o	NYLINX
Stony Brook	146.760	-	WA2VNV	el 136.5 100.0	STONYBRKRA
Stony Brook	146.760	443.825	WA2VNV	oael 114.8 186.2	STONYBRKRA
Stony Brook	147.760	52.800	WA2VNV	oael 151.4 o 136.5	STONYBRKRA
Yaphank	145.210	-	W2DQ	o 136.5	Sfik CTYRC
EASTERN NASSAU					
Bethpage	146.745	-	WA2LQO	oe	GRMMAN ARC
Hicksville	147.135	+	WB2CYN	t	PHNX ARTS
Levittown	147.030	+	WB2ROL	e(ca)tl	WB2ROL
Malverne	146.805	441.125	WB2WAK	136.5	+WB2WHH
Malverne	147.135	+	WB2WAK	t	PHNX ARTS
Malverne #	146.805	+	WB2WHH	136.5	+WB2WAK
Plainview	146.805	-	WB2WHH	ael 136.5	+WB2WAK
Plainview	147.135	+	WA2NIC	t	PHNX ARTS
Plainview	147.375	+	WB2NHO	oaelz 136.5	LIMARC
EASTERN SUFFOLK					
Amagansett	147.030	+	W2HLI	o	W2HLI
Deer Park	145.290	-	WA2BPO	o	AIL ARC
East Hampton	145.270	-	KA2NYA	ct	HERA

## 144-148 MHz 245

## NEW YORK

<i>Location</i>	<i>Output</i>	<i>Input</i>	<i>Call</i>	<i>Notes</i>	<i>Sponsor</i>
Islip	147.345	+	K2IRG	oA 100.0	W2FX / IRG
South Hampton	146.955	-	WA2SWL	o	WA2SWL
South Hampton	147.195	+	WA2UEG	o(ca)e	
<b>KRUMVILLE</b>					
Krumville	146.745	-	KC2BYY	oe	Ridgetop
<b>MANHATTAN</b>					
Manhattan	145.270	-	WR2MSN	ol 156.7	METRO 70cm
Manhattan	145.450	-	K2KLN	oaelz	MTRPLX ARC
Manhattan	146.670	-	W2FWG	oe	TARCOM
Manhattan	147.000	-	WA2EXP	o	METRO RA
Manhattan	147.195	+	W2ML	oe 136.5	W2ML
Manhattan	147.270	+	WB2ZKX	e(ca)t	BCSTEM ARC
Manhattan	147.360	+	WA2YEG	oe	MAARC
Manhattan #	147.150	+	WB2EQX	o	MNHT RADSC
Setauket	144.940	29.660	K2TKE	oeltR	WrdMlvHS
Setauket	144.940	29.660	K2TKE	oeltR	WrdMlvHS
<b>NASSAU</b>					
Albertson	145.410	-	K2CJP	o	K2CJP
Glen Oaks	146.850	-	W2VL	oelz	LIMARC
Mineola	146.640	-	WA2YNH	oezR	PLAZA RPTR
<b>ORANGE</b>					
Mount Hope	146.940	-	WR2MSN	ol 156.7	METRO 70cm
<b>POUGHKEEPSIE</b>					
Clinton Cornrs	147.345	+	W2CS	c	STARC
Kingston	147.255	+	WA2MJM	o	KINGSTN RG
Mt Beacon	146.970	-	N2ZON	o(ca)ex R 100.0	MtBcnARC
New Windsor	145.250	-	WB2BQW	o(ca)l	Orange RG
Poughkeepsie	147.045	+	N2EYH	oaeR 100.0	MtBcnARC
Poughkeepsie	147.135	+	WC2AGD	o	RACES
<b>PUTNAM</b>					
Carmel	145.130	-	WA2AWG	oeR	PEARL
<b>QUEENS</b>					
Elmhurst	145.270	-	W2OQK	aet	Elmhrst
Flushing	147.090	+	K2HAM	c(ca)t	ECVHFC
Flushing	147.090	+	W2AY	c(ca)t	ECVHFC
Kennedy Airprt	145.350	-	K2EAR	o 114.8	Ebnr ARS
Woodside	145.390	-	N2ZWN	o	NYPD ARC
<b>SOUTHEAST</b>					
Ellenville	147.225	+	WA2EUJ	o	
Liberty	147.135	+	N2APX	oe	S CATSKL
Middletown	146.760	-	WA2VDX	o 100.0	+WA2ZPX
Middletown	147.390	+	WA2ZPX	t	WA2ZPX
Middletown #	147.075	+	N2ETY	oaelz 114.8	N2ETY
Monroe	145.310	-	WB2AAO	oaeyz	WB2AAO
Nyack	145.170	-	WA2EHI	o	RckIndRA
Nyack	147.165	+	K2CIB	e(ca)lxR 114.8	RCKLAND
Patterson	147.225	+	KA2BCD	oly	KA2BCD
Pearl River	146.835	-	WB2HEM	o	

**246 144-148 MHz****NEW YORK**

<i>Location</i>	<i>Output</i>	<i>Input</i>	<i>Call</i>	<i>Notes</i>	<i>Sponsor</i>
Pomona	146.460	147.460	WA2ZAR	oae	SVRS
Walton	147.000	-	K2NK	o	
<b>STATEN ISLAND</b>					
Staten Island	146.430	147.430	WA2ZWP	o	KNG CTY
Staten Island	146.880	-	NS2U	o	NYCRA
Staten Island	147.315	+	WA2RXQ	o	WA2RXQ
<b>SUFFOLK/WEST</b>					
Babylon	146.685	-	WB2FKZ	oelz 136.5	GRTSBAY RC
Babylon	147.255	+	KB2UR	o(ca)ezt	S SHRE ARC
Farmingdale	147.135	+	WA2NIC	t	
Huntington	147.210	+	WR2ABA	ceR	LRKFLD
Huntington	147.300	+	W2WMG	ceR 136.5	LIDXA
Huntington	147.330	+	WA2UZE	oal	HVHFFMA
<b>WESTCHESTER</b>					
Bedford	147.105	+	WB2AAQ	o	
Chappaqua	145.110	-	WA2DCH	114.8	NWARptAsn
Portchester	146.940	-	KC2ZO	oeR	RYE CD
Rye	146.940	-	AJ1J	oeR	RYE CD
Valhalla	147.060	+	WB2ZII	oaelyzR	WECA
White Plains	145.330	-	WA2ELE	oe	
White Plains	146.775	-	WA2CWP	o	TEL PION
Yonkers	145.495	-	W2KSV	o	W2KSV
Yonkers	146.865	-	WB2BNH	aelz	YARC
Yonkers	146.910	-	K2JQB	o	WFMA
Yorktown Hgts	147.330	+	KF2IP	o 162.2	KF2IP
Yorktown Hts	146.340	+	WA2TOW	oaR	YCDARC
Yorktown Hts	147.015	+	WB2IXR	oazR	NWSTCH ARA
Yorktown Hts	147.100	+	KF2IP	o 162.2	KF2YK

**NEW YORK - UNYREPCO****ALBANY/SCHENECTADY**

Albany	145.190	-	KM2H	oe	Albany ARA
Albany	145.370	-	KC2CLR	o(ca) 127.3	A.R.T.S.
Albany	147.120	+	WB2ZCM	oeR	AlbRACES
Amsterdam	145.430	-	WB2BGI	o 156.7	
Cobleskill	146.610	-	WA2ZWM	oaR	SCARA
Cohoes	147.150	+	WB2TDG	o	
Delmar	146.640	-	WB2VJB	oR	BethRACES
Duanesburg	146.865	-	WA2AAU	o	Noahs ARC
Galway	147.240	+	WA2UMX	o(ca) elzR	Sara RACES
Gloversville	146.700	-	K2JJI	oaR	Tryon ARC
Grafton	145.250	-	WB2BQW	o(ca)e 100.0	NE Connect
Grafton	145.310	-	K2CBA	o	GURU
Grafton	147.180	+	N2LOD	o(ca) ezlRA	Rens RACES
Hoosick Falls	147.345	+	KB2KYZ	oeR	Rens RACES
Lake Nancy	147.360	+	N2FEP	o	
Rensselaer	147.330	+	WB2HZT	o 146.2	

## NEW YORK

<i>Location</i>	<i>Output</i>	<i>Input</i>	<i>Call</i>	<i>Notes</i>	<i>Sponsor</i>
Schenectady	147.060	+	K2AE	oaeR	SARA
Schenectady	147.300	+	WA2AFD	oa	
Schenectady	147.375	+	KA2QYE	o	SMARA
Troy	145.170	-	NY2U	oeIARWx	Troy ARA
Troy	145.330	-	WA2OQE	oIR	NiMo ARC
Troy	146.760	-	KB2HPX	oeIRA	Rens RACES
Troy	146.820	-	W2SZ	o(ca)l	RPI ARC
Troy	146.940	-	W2LWX	oael	Tel Pionrs
Troy	147.270	+	WA2SPJ	oeWx	WNYT ARC
				110.9	
<b>AUBURN</b>					
Auburn	145.230	-	W2QYT	oaepzWA	71.9
Auburn	147.000	-	W2QYT	oaewpA	71.9
Auburn	147.270	+	K2RSY	oaeR	CayugaEMO
Moravia	146.670	-	AK2K	oeRAWx	103.5
Seneca Falls	145.130	-	N2POH	ol	Sen ARES
Skaneateles	147.195	+	WB2FOF	oe	82.5
<b>BATH/HORNELL</b>					
Alfred	146.955	-	K2BVD	oe	AlfrdUARC
Bath	146.805	-	N2CEH	oeIWx	S Tier RpA
Dansville	147.330	+	KA2GEH	ol	Keuka LARA
Groveland	147.030	+	K2COP	o	
Hammondsport	145.190	-	KV2W	oael	Keuka LARA
Hornell	146.865	-	W2NFM	oeIWx	S Tier RpA
Naples	146.925	-	NO2W	ol	Telcourier
Springwater	146.760	-	WA2DHB	o(ca)elz	Lvgstn ARS
<b>BINGHAMTON</b>					
Binghamton	145.470	-	W2EWM	o	
Binghamton	146.640	-	W2AJ	o	
Binghamton	146.730	-	K2TDV	oeIWx	
Binghamton	146.820	-	WA2QEL	oWx	SVARA
				100.0	
Binghamton	147.075	+	KB2KW	oewWx	BGM WX SVC
Binghamton	147.390	+	W2OW	oae	BARA
				100.0	
Endicott	145.390	-	N2YR	o Exp	W.A.G.
				123.0	
Endicott	147.255	+	WA2VCS	o(ca)e	N2ZOJ
				100.0	
Owego	146.760	-	W2VDX	oWx	TIGARS
Vestal	145.210	-	N2LZM	o(pkt)	Bgm URS
<b>CANADAIGUA</b>					
Bristol Spgs	147.045	+	WA2RZG	oeIR	Keuka LARA
				110.9	
Canandaigua	146.820	-	K2BWK	oewWx	Sq IS ARC
				RA 118.8	
Farmington	145.410	-	N2HJD	o 110.9	N2HJD
<b>CORTLAND/ITHACA</b>					
Cortland	145.490	-	KA2TBU	oaez	SkylineARC
				123.0	
Cortland	147.030	+	WA2VAM	o	FngrLksRA
Cortland	147.180	+	K2IWR	oe	SkylineARC



**248 144-148 MHz**

**NEW YORK**

<i>Location</i>	<i>Output</i>	<i>Input</i>	<i>Call</i>	<i>Notes</i>	<i>Sponsor</i>
Cortland	147.225	+	WA2VAM	o	FngrLksRA
Ithaca	146.610	-	W2CXM	oaez	CornellURC
Ithaca	146.895	-	K2TDV	oelWx 107.2	
Ithaca	146.970	-	AF2A	oaezw WxA	Tompk ARA
<b>ELMIRA/CORNING</b>					
Corning	147.015	+	N2IED	o(ca)elz	CARA
Elmira	146.700	-	W2GJ	ol	STARRS
Elmira	147.360	+	N3AQ	oaelzw WxRA	ROOKIES
<b>GLENS FALLS</b>					
Glens Falls	146.775	-	WA2PYS	oeWx	SoAdRG
Glens Falls	147.285	+	N2IIK	oae	
Hudson Falls	145.410	-	WB2CEP	o	
Lake George	145.250	-	WB2BQW	ozRWx LiTZ 100.0	WB2BQW
Lake George	146.730	-	KT2M	oR	Warr RACES
North Creek	147.135	+	KT2M	oR	Warr RACES
Saratoga Spr	147.000	-	WA2UMX	oelzR	Sara RACES
<b>HAMILTON CTY/SPECULATOR</b>					
Speculator	147.165	+	KA2VHF	oeR	Hmltn ARC
<b>HUDSON/CATSKILLS</b>					
Cairo	146.745	-	KB2DYB	oe 210.7	
Cairo	147.090	+	N2SQW	o(ca) ezAR	GRN CTY RC
Hudson	147.210	+	WB2UEB	oeA	Rip VW ARS
Hunter	145.150	-	WB2UYR	o	Mntntop ARA
Jewett	145.450	-	KA2PAP	o	
Roxbury	146.985	-	K2AGF	oe	Mrgtrvl RC
<b>ONEONTA/NORWICH</b>					
Cherry Valley	145.350	-	KA2JMC	oe	OCARA
Cooperstown	146.640	-	WA2SAF	oeR	OARC
Delhi	146.745	-	K2NK	oezRA	Del Cty ES
Norwich	146.685	-	WA2EYH	o	
Oneonta	146.715	-	W2EES	oR	
Oneonta	146.850	-	W2SEU	o(ca) ezwWx RA 167.9	OARC
Stamford	145.230	-	W2SEU	oWxRA	
Walton	145.250	-	WB2BQW	ozRWx LiTZ 100.0	WB2BQW
Walton	146.955	-	K2NK	oeRzA	Del Cty ES
Walton	147.315	+	W2LZ	oeR	Walton RA
<b>OSWEGO/FULTON</b>					
Fulton	145.330	-	KW2M	oalR	NiMo ARC
Fulton	147.150	+	N2GIV	oR	NiMo ARC
Oswego	146.850	-	K2QQY	oR	OswegoCEMO
<b>ROCHESTER</b>					
Fairport	146.610	-	K2COP	o(ca) ezA 110.9	FLARES
Fairport	147.135	+	WB2SSJ	o(ca)ep (pkt)DS	

<i>Location</i>	<i>Output</i>	<i>Input</i>	<i>Call</i>	<i>Notes</i>	<i>Sponsor</i>
Mendon	146.925	-	N2HJD	oalzR	RRRA
Rochester	145.110	-	WB2HYP	ol 110.9	GRIDD
Rochester	145.290	-	KE2MK	oaelzWx	Xerox ARC
Rochester	146.655	-	WB2HYP	ol 110.9	BARRA
Rochester	146.715	-	W2KZD	o	
Rochester	146.790	-	K2SA	oa	Genesee RA
Rochester	146.880	-	K2RRA	o(ca)elz RA	RRRA
Rochester	147.300	+	WB2TRC	o	
S ESSEX CTY/MINEVILLE					
Mineville	147.255	+	WA2LRE	oewlRWx 123.0	ESX CTY RA
Schroon Lake	145.270	-	KE2LS	oe	
SYRACUSE					
Bridgeport	145.350	-	KG2IP	oe	
Cazenovia	147.075	+	K2ZI	oe	
Jamesville	145.150	-	KB2SWA	oeRB 123.0	
Lafayette	146.775	-	AC1M	o	
Liverpool	145.210	-	W2ISB	oe 103.5	
Syracuse	145.270	-	W1MVV	oe	
Syracuse	145.430	-	K2SDD	ol	
Syracuse	146.625	-	N2PYK	o(ca) 103.5	
Syracuse	146.640	-	N2UXQ	oezp	
Syracuse	146.910	-	W2ISB	oz	LARC
Syracuse	147.105	+	K2JVL	oazR	
Syracuse	147.210	+	W2CM	o(ca)	LARC
Syracuse	147.300	+	N2ACO	oezR	OndgaRACES
Syracuse	147.345	+	KB2DM	o	SCDX Assoc
Syracuse	147.390	+	K2BFH	olR	NIMo ARC
UTICA/ROME					
Boonville	146.655	-	WD2ADX	oe	BRVRA
Ilion	145.110	-	N2ZWO	o(ca)e WxRA	Herk ARES
Ilion	146.805	+	N2FBB	oaeR	Mohawk VRA
Mohawk	147.090	+	W2JIT	o	Deerfld RA
Norway	147.045	+	N2ZWO	oeWxRA	Herk ARES
Rome	146.880	-	W2OFQ	oel	Rome ARC
Rome	147.120	+	K2GVI	oR	Rome ARC
Rome	147.240	+	K2BRH	o(ca)eRA	RomeRadioC
Rome	147.285	+	WA2ZXS	o(ca)	GrfAFB RC
Utica	145.450	-	W2JIT	o	Deerfld RA
Utica	146.760	-	W2JIT	o	Deerfld RA
Utica	146.970	-	WB2FAW	o(pkt)	RACOM
Utica	147.375	+	K2GVI	oe	Rome ARC
Verona	145.170	-	KA2NIL	oae	
Waterville	146.790	-	WF2V	o	
Westmoreland	146.940	-	K2GVI	o	Rome ARC
WATERTOWN					
Lowville	147.015	-	N2CKT	oaelR	Brv ARC
Old Forge	146.895	-	KC2HG	o	OFRA
Watertown	146.700	-	WB2AOI	oalzWx	

**250 144-148 MHz****NEW YORK**

<i>Location</i>	<i>Output</i>	<i>Input</i>	<i>Call</i>	<i>Notes</i>	<i>Sponsor</i>
Watertown	147.255	+	N2KFJ	oazwp WxRA	CAN-AM ARA
Watertown	147.375	+	K2BFH	ol	NiMo ARC
<b>WATKINS GLEN</b>					
Penn Yan	145.370	-	WA2UKX	oeIWxRA	
Penn Yan	146.835	-	KE2BV	o	
Penn Yan	146.985	-	N2ODA	oalz	
Watkins Glen	147.165	+	KA2IFE	olR	
<b>WAYNE/NEWARK</b>					
Clyde	145.470	-	KA2NDW	o	
Newark	146.745	-	WA2AAZ	o	DrmlnsARC
Sodus	146.685	-	WB2QKO	oaeR	Wyn RACES

**NEW YORK - VIRCC****NORTHEAST**

Lake Placid	147.300	+	N2NGK	olR 192.8	Essx RACES
Lyon Mtn	147.285	+	W2UXC	oex 123.0	ChmpVlyRC
Mineville	147.255	+	WA2LRE	oeIR 123.0	Essx RACES
Plattsburgh	147.150	+	W2UXC	o(ca)ez	ChmpVlyRC
Whiteface Mtn	145.110	-	N2JJK	cexRWx 123.0	Clin RACES

**NEW YORK - WNYSORC****ALL WNYSORC AREAS**

	145.250	-	SNPF	SNP	
	147.390	+	SNPF	SNP	
<b>MONROE COUNTY</b>					
Churchville	145.210	-	N2EPO	o	N2EPO
Greece	147.180	+	N2LWY	o(ca)e	N2LWY
<b>NIAGARA</b>					
Arkwright	146.670	146.170	KE2VW	151.4	KE2VW
Boston	146.910	-	W2EUP	oaexRA Link2 DS 151.4	W2EUP WB2DSS WB2YQH
Buffalo	147.360	+	W2RR	tx DXINFO	
Colden	147.090	+	WB2ELW	o(ca)	KA2RFT
Grand Island	146.730	-	K2GUG	ox	K2GUG
Lancaster	147.255	+	N2QLS	o 107.2	N2QLS
Lockport	146.820	-	W2RUI	o	AE2T
N Tonawanda	146.955	-	W2SEX	o 151.4	W2VCI
Niagara Falls	146.685	-	WA2UJG	o	WA2UJG
Niagara Falls	146.775	-	WA2CFM	o(ca)e	KA2IPQ
Tonawanda	146.610	-	KA2TSV	DSI 88.5	KA2TSV
<b>SOUTHERN TIER</b>					
Cherry Creek	147.000	+	W2OXB	oe	W2OXB
Delevan	145.390	-	K2XZ	o	K2XZ
Eden/Delevan	146.835	-	WB2JPQ	oaeIDS 88.5	WB2JPQ
Fillmore	145.330	-	N2EHY	o	N2EHY
Fredonia	146.625	-	W2SB	o	WA2AWX

## NEW YORK-NORTH CAROLINA

<i>Location</i>	<i>Output</i>	<i>Input</i>	<i>Call</i>	<i>Notes</i>	<i>Sponsor</i>
Frewsburg	146.790	-	W2DRZ	o	W2DRZ
Jamestown	146.940	-	K2HE	oaelRA	AC2D
Knapp Creek	146.850	-	K2IWY	o	K2IWY
Little Valley	147.195	+	N2KZB	o	N2KZB
Lyndon	146.895	-	K2UOB	o	K2UOB
Mayville	145.290	-	K2JQT	o	N2FMM
Mayville	145.350	-	K2OAD	oal	K2OAD
Ripley	145.470	-	KB2OUA	e(ca) 100.0	KB2OUA
Sherman	147.330	+	N2JYG	o	N2JYG
Stockton	146.880	-	KE2PW	aelxAR	KE2PW
Wellsville	147.135	+	N2EWJ	o	N2EWJ
Wellsville	147.210	+	KA2AJH	oexl FAT	KA2AJH
<b>WEST</b>					
Albion	145.270	-	WA2DQL	oa	WA2QDV
Attica	145.310	-	WA2JRR	o	WA2JRR
Attica	145.490	-	WB2JPQ	o	WB2JPQ
Bennington	147.150	+	KB2UQZ	o(ca)e 141.3	KB2UQZ
Bethany	147.285	+	W2RCX	o(ca) ezA 141.3	K2ZUT
Wethersfield	145.170	-	K2ISO	oxWx	KE2PM
Wethersfield	145.450	-	WA2JRR	o	WA2JRR
Wethersfield	146.640	-	WA2CAM	o	WA2CAM
Wethersfield	147.105	+	N2FQN	oeR	N2FQN
Wethersfield	147.315	+	WA2CAM	o(ca)	WA2CAM
<b>NORTH CAROLINA</b>					
Ahoskie	146.910	-	WA4ZGQ	o(ca)el 131.8	TRI-COUNTY
Albemarle	146.985	-	K4OGB	oa	
Anderson	145.170	-	K4CCR	oer 88.5	CATAWBA CO
Andrews/Robinsv	147.045	-	K4AIH	o(ca)e 151.4	WD4JEM
Aquadale	147.390	+	WA4CHZ	o	
Asheboro	147.255	+	KJ4AV	o(ca)l	KJ4AV
Asheville	146.760	-	WA4BVW	oe	WA4BVW
Asheville	146.910	-	W4MOE	oae 91.5	W.CAROLINA
Asheville #	146.835	-	WB4PLA	o(ca)e	WB4PLA
Bakersville	145.310	-	KC4WPM	oaezRB	MCRA
Banner Elk	146.625	-	N4WET	o	
Beulaville	145.230	-	N4VBH	o(ca)e	N4VBH
Boone	147.360	+	WA4J	oaezl	WATAUGA
Brevard	147.135	+	K4HXZ	o(ca)e	TRANSYLVAN
Broadway	147.105	+	K4ITL	o	
Burgaw	146.940	-	W4DLH	o	4-CTY ARC
Burlington	146.670	-	K4FHB	oae	NJ4M
Burnsville	146.955	-	KD4WAR	oaez	KD4WAR
Burnsville	147.375	+	KD4WAR	oaez	KD4WAR
Butner	146.940	-	WA4IZG	be 156.7	FALLS LAKE
Buxton	146.625	-	K4USB	oe 131.8	OUTER BANK
Canton	146.805	+	W4DJB	o	W4DJB
Carthage	147.240	+	W2SE	o(ca)e	MOORE CTY

## 252 144-148 MHz

## NORTH CAROLINA

<i>Location</i>	<i>Output</i>	<i>Input</i>	<i>Call</i>	<i>Notes</i>	<i>Sponsor</i>
Chapel Hill	145.230	-	W4UNC	oel 131.8	OCRA
Charlotte	145.230	-	W4BFB	o	MECKLENBURG
Charlotte	145.290	-	W4BFB	oa	MECKLENBURG
Charlotte	145.350	-	WA4AOS	ol	
Charlotte	146.940	-	W4BFB	oa	MECKLENBURG
Charlotte	147.060	-	W4CQ	oaez	CHARLOTTE
Charlotte	147.270	+	W4CQ	o	CHARLOTTE
Clayton	145.290	-	KO4XC	o(ca)et	KO4XC
Clayton	147.390	+	WB4IU	oaezl 88.5	TEARA
Clinton	146.790	-	K4OAR	o(ca)ez	SAMPSON CO
Coinjock	145.290	-	WN3X	oez	CARES
Columbia	145.110	-	KB4TOH	oaezl 131.8	COLUMBIA
Concord	146.655	-	K4CEB	o(ca)e	CABARRUS
Cool Springs #	147.045	+	KC4DBZ	o	ICARS
Crossnore	146.700	-	KD4GLB	oaz 167.9	MAYLAND
Dunn	146.700	-	N4CID	o(ca)	CHICORA
Durham	145.450	-	WR4AGC	oal	DURHAM FM
Durham	147.360	+	WD4LDB	oaez	MID-STATE
Efland	147.180	+	WA1YYN	oe 156.7	WA1YYN
Elizabeth City	146.655	-	WA4VTX	oae	PASQUITANK
Elm City	145.150	-	K2IMO	ab 88.5	K2IMO
Farmville	145.270	-	K4ROK	oae 131.8	TAR RIVER
Fayetteville	146.805	-	N4EWG	o	N4EWG
Fayetteville	146.910	-	WB4YZF	o(ca) 100.0	CAPE FEAR
Fayetteville	147.330	+	W4LPL	oe	W4LPL
Forest City	146.670	-	WA4BKU	o	WA4BKU
Forest City	147.240	+	W4SIJ	oa 123.0	RUTHERFORD
Franklin	145.490	-	NT4K	oe	FRANKLIN
Franklin	147.240	+	W4GHZ	o 151.4	FRANKLIN
Gastonia	146.805	-	K4GNC	oaezIRB	GAARC
Gastonia	147.120	+	W4REW	o(ca)	GCARS
Gibsonville #	145.490	-	WB4IKY	oaRB 107.2	WB4IKY
Goldsboro	145.330	-	KK4YP	o(ca) 100.0	KK4YP
Goldsboro	146.850	-	K4CYP	o(ca)t	WAYNE CO
Graham	147.375	+	K4GWH	oe 114.8	K4GWH
Greensboro	145.150	-	W4GSO	abel	GREENSBORO
Greensboro	145.250	-	N4GGD	oewx 88.5	76 GROUP
Greensboro	145.290	-	N4GGD	oaz	76 GROUP
Greensboro	146.760	-	K4GWH	oaz 88.5	K4GWH
Greensboro	147.030	+	W4GG	o(ca)l 131.8	G.A.S.
Greensboro	147.210	+	W4BUZ	o	W4BUZ
Greenville	145.350	-	WD4JPP	oaezl 131.8	PITT CTY
Greenville	147.090	+	W4GDF	o	GREENVILLE

**144-148 MHz 253  
NORTH CAROLINA**

<i>Location</i>	<i>Output</i>	<i>Input</i>	<i>Call</i>	<i>Notes</i>	<i>Sponsor</i>
Greenville #	147.375	+	KC4UMO	oaet	DOWN EAST
Grifton	146.685	-	W4NBR	ol 88.5	ENC REPEAT
Hatteras Is	145.150	-	KE4ZTD	oezl 131.8	W4HAT
Haw River	146.715	-	KD4JFN	oazRB 107.2	KD4JFN
Hendersonville	145.270	-	WA4KNI	oa	PRI JOHNSO
Hendersonville	146.640	-	WB4YAO	o	WA4FOT
Hendersonville	147.105	+	WA4KNI	oa	PRI JOHNSO
Hendersonville	147.255	+	WA4KNI	oa	PRI JOHNSO
Hickory	146.850	-	WA4DSZ	o	UNIFOUR
High Peak Mtn	145.210	-	K4OLC	oel 94.8	K4OLC/KD4O
High Point	145.410	-	N4XO	oa	N4XO
High Point	146.835	+	N4NNR	o(ca)l	N4NNR
High Point	147.165	+	W4UA	o(ca)e	HPARC
Hillsborough	147.225	+	WR4AGC	oal	DURHAM FM
Jacksonville	145.190	-	KA4SQN	oe	ONslow ARC
Jacksonville	147.000	-	WD4FVO	oez	ONslow ARC
Jefferson	147.300	+	KK4X	oa 103.5	ACARC
Kannapolis	147.300	+	N4JEX	oa	
Kinston #	145.470	-	W4OIX	oa	KINSTON
Laurinburg	146.625	-	KI4RR	o(ca)ez	SCOTLAND
Leland	145.170	-	N4CTJ	oa	
Lenoir	147.330	+	KN4K	o 141.3	HIBRITEN
Lenoir #	147.195	+	N4NIN	oae	LENOIR ARC
Lexington	145.310	-	WD4IIP	o 88.5	DAVIDSON
Lexington	146.910	-	K4IZM	o(ca)ez	HEALING SP
Lincolnton	147.015	+	KF4OGO	o	LINCOLN CO
Lumberton	147.045	+	W4NHV	ozl	W4NHV
Lumberton	147.165	+	KD4PBK	o(ca) 88.5	
Lumberton	147.360	+	W4PET	o(ca)e	W4NHV
Lumberton #	145.150	-	W4NHV	o	W4NHV
Maco	147.060	+	WA4LED	o(ca)ez	CAPE FEAR
Madison	147.345	+	WA4IXW	oel 103.5	RATTS
Manteo	146.940	-	W4ACY	oalz	OUTER BANK
Midway	145.270	-	KM4AR	o 77.0	KM4AR
Millers Creek	146.715	-	N4GGN	oa	BLUE RIDGE
Monroe	145.390	-	N4ZVN	o(ca)ez	UNION CTY
Morganton	146.145	+	KC4QPR	oal	KC4QPR
Morganton	147.150	+	K4VLY	o	W.PIEDMONT
Mount Airy	145.330	-	N4VRD	o 100.0	N4VRD
Mount Airy	146.940	-	AC4NZ	o 100.0	AC4NZ
Mount Airy	146.970	-	N4XRY	o(ca)z	N4XRY
Mt Mitchell	145.190	-	WA4BVW	oe	WA4BVW
Murphy	146.865	+	KB4YSX	oe 151.4	TRIODE ARC
N Wilkesboro	145.370	-	N4AGN	o(ca)	FOOTHILLS
Nags Head	146.835	-	W4PCN	oaz	OUTERBANKS
New Bern	146.610	-	WD4JMS	oal 100.0	NEW BERN
Newport	145.450	-	K4GRW	oae	
Newton	147.075	+	K4CCR	oezr 88.5	CATAWBA CT
Oxford	145.170	-	N4NCK	o(ca)	GRANVILLE

**254 144-148 MHz**

**NORTH CAROLINA**

<i>Location</i>	<i>Output</i>	<i>Input</i>	<i>Call</i>	<i>Notes</i>	<i>Sponsor</i>
Oxford	145.370	-	N4NCK	oe	GRANVILLE
Pittsboro	147.075	+	KD4JFN	o(ca)ez RB 107.2	KD4JFN
Raeford	145.430	-	KU4W	o 118.8	HOKE ARES
Raleigh	145.130	-	W4RNC	o(ca)e 88.5	W4ATC
Raleigh	145.190	-	K4GWH	oez 156.7	K4GWH
Raleigh	145.490	-	K4BWC	o(ca)ez 88.5	K4BWC
Raleigh	146.610	-	WB4TOP	o 131.8	W4FMN
Raleigh	146.640	-	W4DW	oaez	RALEIGH AR
Raleigh	146.730	-	K4BWC	o(ca)ez 88.5	K4BWC
Raleigh	146.775	-	KD4RAA	o(ca)ez RB 88.5	KD4RAA
Raleigh	146.880	-	WB4TQD	ol	PCRN
Raleigh	147.015	+	KD4MYE	o(ca)ez	KD4MYE
Raleigh	147.150	+	WB4TQD	o(ca)	PCRN
Raleigh	147.195	+	KO4CW	o(ca)ez 88.5	N4BQF
Raleigh	147.270	+	AK4H	o(ca)ez 100.0	JARS
Red Springs	147.300	+	W4MZP	o(ca)e	RAD.AM.GRP
Reidsville	146.850	-	KE4YVP	o(ca)ezl 103.5	RATTS
Roanoke Rapids	147.030	+	KB4DJT	o(ca)ezRB	
<b>ROANOKE</b>					
Roaring Gap	146.820	-	WB4PZA	o	BLUE RIDGE
Robbinsville	145.110	-	KR4RR	oe 151.4	SMOKY MTNS
Rockingham	146.955	-	K4RNC	oaez	RCARC
Rocky Mount	146.805	-	W4DCG	oz 118.8	NF4C/N4PE
Rocky Mount	147.120	+	WN4Z	o(ca)z	ROCKY MOUN
Roseboro	145.310	-	K4ITL	bel	PCRN
Salisbury	146.730	-	W4EXU	oaz 94.8	BARBER JCT
Sauratown Mtn	145.470	-	W4NC	oe 100.0	FORSYTH AR
Sauratown Mtn	146.790	-	KK4AT	o(ca)zRB 107.2	TRIAD ARA
Sauratown Mtn	147.315	+	K4MPJ	o(ca)e RB 100.0	K4MPJ
Shalotte	145.370	-	K4PPD	o(ca)ez	BRUNSWICK
Shalotte	147.315	+	K4PPD	o(ca)ez	BRUNSWICK
Shalotte	147.390	+	K4PPD	o(ca)ez	BRUNSWICK
Shelby	146.880	-	W4NYR	o	SHELBY ARC
Shelby	147.345	+	W4NYR	o(ca)	SHELBY ARC
Smithfield	146.970	-	K4WGG	oa	KD4JQ
Southport	146.775	-	K4JYH	o(ca)e	K4JYH
Sparta	145.430	-	K4QFQ	ol	PIED COAST
Statesville	146.685	-	KE4WSX	o(ca)ez	IREDELL CT
Swansboro	146.760	-	KO4S	oa	KO4S
Sylva	147.345	+	KF4DTL	e 151.4	KF4DTL
Thomasville	147.000	+	WW4DC	o 88.5	WW4FL
Trenton	145.210	-	WB4TQD	ol	PCRN

## NORTH CAROLINA-NORTH DAKOTA

Location	Output	Input	Call	Notes	Sponsor
Tryon	145.330	-	KF4JVI	e-sun	THERMAL
Wadesboro	146.835	-	W4USH	oa	SELECTIONI
Washington	147.345	+	WA4TEP	oa	TAR RIVER
Waxhaw	146.865	+	WA4ZRS	o(ca)ez	WBT ARC
Waynesville	147.270	+	N4SM	oa	HAYWOOD CT
Waynesville	147.390	+	KE4JMH	o(ca)ez	KE4JMH
Whiteville	147.210	+	W4NTQ	oaz	COLUMBUS
Williamston	145.410	-	K4SER	oael	ROANOKE
Wilmington	146.670	-	AD4DN	131.8 oaezA Wx 88.5	AD4DN
Wilmington	146.730	-	W4VNK	oae	WILMINGTON
Wilmington	146.820	-	K4GMP	oel 88.5	WILMINGTON
Wilmington	147.135	+	WA4US	o	KM4GN
Wilmington	147.180	+	AC4RC	oaez 88.5	AZALEA
Wilson	146.760	-	WB4THL	oae	WILSON ARC
Wilson	147.300	+	WA4UQC	oaezl RB 88.5	TEARA
Winston-Salem	146.640	-	W4NC	oael 100.0	FORSYTH AR
Yadkinville	147.015	-	N4YSB	o(ca)e	
Youngsville	145.110	-	KD4MYE	oaez 88.5	KD4MYE
<b>NORTH DAKOTA</b>					
<b>STATEWIDE</b>					
State - East	145.230	-		SNP	NDFC
State - West	145.470	-		SNP	NDFC
<b>NORTHEAST</b>					
Cavalier	147.150	+	K0BGV	oal	PC ARC
Grand Forks	146.940	-	WA0JXT	oe	FORX ARC
Grand Forks	147.030	-	WA0LPV	o(ca)	Forx UG
Mayville	146.910	-	W0KZU	o	GRARC
<b>NORTHEAST CENTRAL</b>					
Devils Lake	146.880	-	K0PVG	oae Suplk338	RC ARC
Langdon	146.790	-	KA0BKO	oael	KA0BKO
Maddock	147.240	+	KF0HR	oe Suplk623 141.3	BC ARC
Petersburg	146.820	-	KA0FIN	oe	RC ARC
Rocklake	147.300	+	WC0M	o	WC0M
Rugby	147.060	-	WB0ATB	oe	GCHC
St John	146.850	-	KE0PW	o	TMARC
<b>NORTHWEST</b>					
Stanley	146.610	-	KB0YGP	o(ca)	P.H.R.A.
Williston	147.210	+	NF0S	ol	WB ARC
<b>NORTHWEST CENTRAL</b>					
Butte #	147.360	+	K0AJW	oe	SVARC
Minot	146.970	-	K0AJW	oa	SVARC
Minot	147.270	+	K0AJW	oa Suplk646	SVARC



## 256 144-148 MHz

## NORTH DAKOTA-OHIO

Location	Output	Input	Call	Notes	Sponsor
<b>SOUTHEAST</b>					
Fargo	146.760	-	W0ILO	oael	RRRA
Fargo	146.970	-	KB0SOM	oaett	E Andrsn Mem
Fargo	147.090	+	W0HSC	o	NDSUARS
Horace	146.715	-	W0ZOK	o	W0ZOK
Lisbon	147.000	-	N0BQY	oel	N0BQY
<b>SOUTHEAST CENTRAL</b>					
Carrington	146.670	-	KR0W	oe Suplk227	HN ARC
Cleveland	147.180	+	W0FX	oae Suplk526	JARC
<b>SOUTHWEST</b>					
Bowman	145.310	-	KB0DYA	oae Suplk269	SLARC
Dickinson	146.820	-	K0ND	oae Suplk342	TRARC
Killdeer	146.640	-	W0BHF	oe Suplk545	TRARC
Sentinel Butte	146.730	-	N0KVH	oe Suplk736	TRARC
<b>SOUTHWEST CENTRAL</b>					
Bismarck	146.850	-	W0ZRT	oe	CDARC
Bismarck	147.390	+	W0ZRT	oel	CDARC
Hannover	145.430	-	N0MBE	o Suplk426	CDARC
Mandan	146.940	-	W0ZRT	oae Suplk247	CDARC
<b>OHIO</b>					
<b>ADAMS</b>					
Cherry Fork	147.000	+	K8GE	o(ca)e 94.8	DforestRC
Peebles	145.170	-	KJ8I	o(ca)e	KJ8I
Wrightsville	147.180	+	N8XGP	o(ca)ez	N8XGP
<b>ALLEN</b>					
Lima	145.170	-	N8GCH	oae	ShawneeRA
Lima	145.370	-	W8HDU	o(ca)e 100.0	W8HDU
Lima	146.670	-	WB8ULC	oaez	NWOHioARC
Lima	146.940	-	W8EQ	of	LAARC
Lima	147.030	+	K8TCF	oet	OttawaVRA
<b>ASHLAND</b>					
Ashland	146.745	-	W3YXS	o(ca)t	W3YXS
Ashland	147.105	+	N8IHI	oae 71.9	AAARC
Polk	145.130	-	N8SIW	o 110.9	N8SIW
<b>ASHTABULA</b>					
Conneaut	147.390	+	W8BHZ	oae	CnntARES
Jefferson	146.715	-	K8CY	oae	Ash.CoARC
Orwell	146.655	-	KF8YF	o	KF8YF
<b>ATHENS</b>					
Athens	145.150	-	WD8RIF	o(ca)e	AthensARA
Athens	146.625	-	K8TUT	oae	K8TUT
Athens	146.730	-	K8TUT	o	K8TUT

**144-148 MHz 257  
OHIO**

<i>Location</i>	<i>Output</i>	<i>Input</i>	<i>Call</i>	<i>Notes</i>	<i>Sponsor</i>
Athens	147.150	+	WD8LWC	o	WD8LWC
Glouster	147.225	+	WD8LWC	o	WD8LWC
Shade	146.775	-	NJ8V	o(ca)	NJ8V
AUGLAIZE					
St Marys	147.330	+	K8QYL	o(ca)elzA	Rsvr ARA 107.2
BELMONT					
Barnesville	146.640	-	WB8WJT	ot	WB8WJT
St Clarsville	145.210	-	WB8JGY	oe	EOAWA
BROWN					
Georgetown	146.730	-	K8YGV	oa	K8YGV
BUTLER					
Fairfield	145.230	-	W8PRH	o	FARA
Fairfield	145.390	-	W8PRH	oa	FARA
Fairfield	147.030	+	WB8CRS	oeR	Cinci FMC
Hamilton	145.150	-	N8EKG	o(ca)e	N8CHL
Hamilton	146.970	-	W8CCI	o	BVHFAssoc
Hamilton	147.330	+	W8CCI	o	BVHFAssoc
Middletown	146.610	-	W8BLV	o(ca)ett 77.0	Dial ARC
Middletown	146.715	-	N8COZ	ct	N8COZ
Middletown	147.315	+	W8BLV	ottel 77.0	Dial ARC
Oxford	145.210	-	W8CCI	o	BVHFAssoc
CARROLL					
Malvern	147.075	+	K8VPJ	oaelA LITZ	K8VPJ
CHAMPAIGN					
Urbana	147.375	+	WB8UCD	o(ca)e	WB8UCD
CLARK					
Springfield	145.310	-	W8OG	oe	CLARA
Springfield	145.450	-	KB8ZXK	(ca)	IndepndRA
Springfield	146.730	-	W8OG	o(ca)e 77.0	CLARA
CLERMONT					
Batavia	146.655	-	N8NKS	oaelRx Wx	N8NKS
Bethel	147.225	+	K8ARE	oaett	BARA
Owensville	147.345	+	WB8WSV	oa	MilfordRC
CLINTON					
Blanchester	145.250	-	KB8CWC	oa 162.2	KB8CWC
Wilmington	147.120	+	WB8ZZR	o(ca)elz Wx	ClintonRA
COLUMBIANA					
E Liverpool	146.700	-	K8BLP	o(ca)e Wx	TrianglIRC
E Palestine	146.775	-	W8GM	oe	EPARC
Lisbon	146.805	-	KC8ITV	o	CCARC
Salem	147.285	+	KB8MFV	eazRB	KB8MFV
COSHOCKTON					
Coshocton	145.230	-	KE8XM	oaez pkt	+ CCARA
Keene	147.045	+	KB8HEA	o	CCARA
CRAWFORD					
Galion	146.850	-	W8BAE	71.9	NCORA

**258 144-148 MHz**

**OHIO**

<i>Location</i>	<i>Output</i>	<i>Input</i>	<i>Call</i>	<i>Notes</i>	<i>Sponsor</i>
<b>CUYAHOGA</b>					
Brecksville	146.820	-	K8ZFR	oazel	C.A.R.S.
Cleveland	146.730	-	W8CZW	t	WR RA
Cleveland	146.760	-	WR8ABC	oatlz	LEARA
Cleveland	146.850	-	KA8YNO	o	NORMA
Cleveland	146.880	-	WR8ABC	oaelz	LEARA
Cleveland	147.195	+	NA8SA	o(ca)el	NLARC
Euclid	145.210	-	N8CHM	o 110.9	N8CHM
N Royalton	145.150	-	K8KRG	oe	NOARS
N Royalton	147.360	+	W8DXA	ot	NOH DXAsn
Parma	145.310	-	KC8KLU	o	WoodchkRC
Parma	145.430	-	AB8Z	ole 110.9	AB8Z
S Euclid	146.790	-	N8APU	o(ca)telz	HERO
Strongsville	145.190	-	W8PRH	elWxRA	FARA
<b>DARKE</b>					
Arcanum	147.180	+	WA8RUO	o	MVARG
Greenville	146.790	-	KA8GYG	oaelzR	TreatyCty
<b>DEFIANCE</b>					
Defiance	147.090	+	K8VON	o(ca)e	DCARC
Defiance	147.225	+	KB8YTO	oal 77.0	DERS
<b>DELAWARE</b>					
Delaware	145.170	-	W8SMK	oae	W8SMK
Delaware	145.290	-	KA8IWB	o(ca)el 123.0	KA8IWB
Stratford	146.640	-	KB8ZZN	z	KB8ZZN
<b>ERIE</b>					
Berlin Hts	146.805	-	WB8LLY	oe	Firelands
Sandusky	146.655	-	W8LBZ	o(ca)le 110.9	SREL
<b>FAIRFIELD</b>					
Lancaster	146.700	-	K8QIK	oe	LanFarARC
Lancaster	147.030	+	K8QIK	oael	LanFarARC
Lithopolis	145.210	-	KB8WQ	o	KB8WQ
Lithopolis	145.390	-	KB8VN	o	KB8VN
<b>FAYETTE</b>					
Greenfield	146.685	-	N8OOB	o(ca)e	N8OOB
Washington CH	147.270	+	WD8OKA	o(ca)e	FayetteRA
<b>FRANKLIN</b>					
Columbus	145.110	-	WB4LAI	o(ca)elx	KMC ARC
Columbus	145.230	-	WB8MMR	oel	WB8MMR
Columbus	145.270	-	WA8PYR	o	CCRA
Columbus	145.430	-	N8PVC	oaelz 123.0	CapitalRA
Columbus	145.490	-	K8NIO	oazWxA 179.9	K8NIO
Columbus	146.670	-	W8ZPF	o(ca)et	LUCENT TC
Columbus	146.760	-	WD8RXX	oaWx 123.0	CORC
Columbus	146.805	-	WB8LAP	ot	MARK
Columbus	147.060	+	K8DDG	o	C OH ARES
Columbus	147.090	+	AA8EY	ol	C OH ARES
Columbus	147.150	+	W8CQK	o	Battel RC
Columbus	147.210	+	WB8DZW	o	CapitalRA

Family Owned and In business since 1987

"We appreciate your business"

(440) 777-9460

MON., WED. & FRI. 11:00 AM - 7:00 PM

FAX: 777-9657

CLOSED TUES., THUR. & SUNDAY


PAGER: (216) 634-4290

SATURDAY 10:00 AM - 6:00 PM

***North Olmsted  
Amateur Radio Depot***

Rick Wells - K8SCI

NOARD, Inc.  
29462 Lorain Rd.  
N. Olmsted, OH 44070



**260 144-148 MHz**

**OHIO**

<i>Location</i>	<i>Output</i>	<i>Input</i>	<i>Call</i>	<i>Notes</i>	<i>Sponsor</i>
Columbus	147.240	+	K8DRE	oaelz 179.9	CapitalRA
Columbus	147.330	+	WD8NBA	oar	CORC
Gahanna	146.655	-	KB8SXJ	el	CCRA
New Albany	146.970	-	W8RRJ	oal	CORC
Reynoldsburg	146.910	-	W8FEH	oeWx	W8FEH
Worthington	145.190	-	W8PRH	oaerlx	OtbnCoIRC
<b>FULTON</b>					
Wauseon	147.195	+	K8BXQ	o	FultonARC
<b>GALLIA</b>					
Gallipolis	147.060	+	N8HPR	o(ca)	MOVARC
<b>GEAUGA</b>					
Bainbridge Twp	147.060	+	WR8ANN	o 110.9	CVRA
Chardon	145.410	-	KB8QDX	l(ca)e RAWx 110.9	KB8QDX
Chardon	146.940	-	KA8YNO	oet	NORMA
Newbury	147.015	+	W8OKE	oeR	NORMA
<b>GREENE</b>					
Bellbrook	147.045	+	W8DGN	o(ca)e	BARC
Fairborn	145.410	-	W8NTY	o	UpVlyARC
Xenia	147.105	+	KB8III	o(ca)	KB8III
Xenia	147.165	+	N8JFA	o(ca)e	XeniaARN
<b>GUERNSEY</b>					
Cambridge	146.850	-	W8VP	oael	CARA
<b>HAMILTON</b>					
Cincinnati	145.190	-	W8PRH	oalexzR	FARA
Cincinnati	145.270	-	W8DZ	o(ca)eR	GCARA
Cincinnati	145.310	-	N8SIM	o	CinMilARC
Cincinnati	145.350	-	K8CLA	o	K8CLA
Cincinnati	145.370	-	W8DZ	oeR	GCARA
Cincinnati	145.450	-	K8ORW	oae	OcasaraUC
Cincinnati	146.625	-	K8SCH	oeR	OhKylnARS
Cincinnati	146.670	-	K8SCH	o(ca) elprz	OhKylnARS
Cincinnati	146.700	-	WR8CRA	oae 123.0	CRA
Cincinnati	146.760	-	WR8CRA	o	CRA
Cincinnati	146.850	-	WR8CRA	o 123.0	CRA
Cincinnati	146.880	-	WB8CRS	o(ca)eR	Cinci FMC
Cincinnati	146.925	-	K8SCH	o(ca)eR	OhKylnARS
Cincinnati	147.000	+	KY8E	o	OMIKEA
Cincinnati	147.060	+	W8YX	o	Unv-Cinci
Cincinnati	147.090	+	WR8CRA	oae	CRA
Cincinnati	147.150	+	K8CLA	ot	K8CLA
Cincinnati	147.240	+	W8VND	ot	QueenCyEN
Cincinnati	147.300	+	KY8E	o	OMIKEA
<b>HANCOCK</b>					
Findlay	147.045	+	KA8HHW	o 100.0	FndlyARTS
Findlay	147.150	+	W8FT	oaett-71 88.5	FRC
<b>HARDIN</b>					
Kenton	146.625	-	W8VMV	o	KentonARC
<b>HARRISON</b>					
Cadiz	146.655	-	WB8FPN	oa	HARC

<i>Location</i>	<i>Output</i>	<i>Input</i>	<i>Call</i>	<i>Notes</i>	<i>Sponsor</i>
HENRY					
Napoleon	147.315	+	K8TII	oe	HenryCoRC
Ridgevl Cnrs	145.410	-	KA8ATI	oe	KA8ATI
HIGHLAND					
Hillsboro	146.745	-	WA8KFB	o(ca)e	HlsboroRC
Hillsboro	147.210	+	K8HO	(ca)eWx 100.0	HilandARA
HOCKING					
Logan	147.345	+	NI8F	oaez	NI8F
HOLMES					
Millersburg	146.670	-	WA8WQT	oaez	Holmes RA
JACKSON					
Jackson	146.790	-	WA8YUL	o	JacksonRC
Jackson	146.895	-	W8ZUA	aez	N8HYP
JEFFERSON					
Toronto	147.060	+	WD8IIJ	oattzWx	TSARA
KNOX					
Mt Vernon	146.790	-	N8NMQ	(ca)e	MtVernRC
LAKE					
Madison	145.330	-	K8UET	oaezt	Mdsn ARS
Mentor	147.165	+	WA8TWM	oez	LCAREOC
Mentor	147.255	+	WB8PHI	o	WB8PHI
Painesville	147.210	+	N8BC	oaezI	LCARA
Painesville	147.345	+	N8GAK	oael	N8GAK
LAWRENCE					
Chesapeake	146.715	-	WB8YKS	oe	SoOHARA
Ironton	145.270	-	W8OR	o(ca)e	N8JDF
Ironton	146.610	-	KB8CJB	e	SOARA
LICKING					
Amsterdam	146.835	-	WD8AHV	oe	WD8AHV
Newark	145.370	-	WD8RVK	o(ca)	WD8RVK
Newark	146.880	-	W8WRP	o(ca)e	NARA
LOGAN					
Bellefontaine	147.000	+	W8EBG	oaezt-871 100.0	CLARC
Lakeview	145.130	-	KA8QIX	o	KA8QIX
LORAIN					
Amherst	146.625	-	WD8OCS	tWx	WA8WUU
Elyria	146.700	-	K8KRG	o	NOARS
Elyria	147.150	+	KC8BED	o(ca)zI	LCARA
Lorain	147.225	+	WA8VOE	o(ca)t	WARS
N Ridgeville	145.230	-	W8HF	oaz	NRRA
Oberlin	147.285	+	N8DH	o(ca)e	Glf rd ARC
S Amherst	145.470	-	WD8CXB	o(ca)e RB 110.9	SARA
LUCAS					
Oregon	147.375	+	KB8YXU	o(ca)e Wx	Toledo AC
Toledo	146.610	-	K8ALB	o(ca)et	GTARA
Toledo	146.790	-	WB8CQO	o	Toledo RA
Toledo	146.940	-	KB8YXU	o	Toledo AC
Toledo	147.120	+	K8ALB	oat	GTARA
Toledo	147.270	+	W8HHF	oaze	TMRA

## 262 144-148 MHz

## OHIO

<i>Location</i>	<i>Output</i>	<i>Input</i>	<i>Call</i>	<i>Notes</i>	<i>Sponsor</i>
Toledo	147.345	+	WJ8E	o 103.5	WJ8E
MADISON					
London	147.285	+	N8CWU	o(ca)l	MARC
MAHONING					
Beloit	146.865	-	KE8KH	oae	N8EWV
Canfield	147.375	+	W8RAJ	oaelz	AustntnRA
Canfield	145.270	-	KD8ED	oaelz	KD8ED
Youngstown	146.745	-	W8QLY	o	MahonngRA
Youngstown	146.910	-	K8AJR	o	LibertyRA
Youngstown	147.225	+	N8FAL	azWx	+ K8EAU
Youngstown	147.315	+	N8FAL	al	+ K8EAU
MARION					
Marion	146.895	-	WB8WUP	o	Marion RG
Marion	147.300	+	WB8WUP	o	Marion RG
MEDINA					
Brunswick	145.290	-	K8SCI	o(ca) 110.9	NCARC
Brunswick	147.030	+	W8EOC	110.9	M2M
Medina	147.030	+	W8EOC	o(ca)ez	M2M
MEIGS					
Pomeroy	146.865	-	N8ZYR	eR	N8ZYR
MERCER					
Celina	146.610	-	K8QYL	ol 107.2	Rsvr ARA
MIAMI					
Piqua	147.210	+	W8SWS	oaeR	Piqua ARC
Troy	145.230	-	W8FW	o(ca)e 100.0	MiamiCoRC
Troy	147.240	+	WB8ASZ	o(ca)el	84/24FMA
MONROE					
Hannibal	147.240	+	WB8CSW	oe	MDARC
Woodsfield	147.270	+	K8VG	o	K8VG
MONTGOMERY					
Centerville	145.430	-	KD8SI	o(ca)ez	CtrvilARS
Dayton	145.110	-	WB4LAI	o(ca)xle 67.0	KMC ARC
Dayton	145.490	-	W8CYE	oel 77.0	DrakeARC
Dayton	146.640	-	WB8CQK	o(ca)eWx	MVFMA
Dayton	146.910	-	WB8CQK	o(ca)e	MVFMA
Dayton	146.940	-	W8BI	oa 100.0	DARA
Dayton	147.135	+	WB8SMC	o(ca)z	FaroutARC
Kettering	146.985	-	KA8PGJ	ol	BearcatRC
Kettering	147.075	+	KB8ZAN	o(ca)el	KMC ARC
Miamisburg	146.820	-	K8TDN	oa	MWA
Miamisburg	147.360	+	K8TDN	o	MWA
Phillipsburg	147.015	+	K4WXJ	o 94.7	K4WXJ
Vandalia	146.775	-	W6CDR	ct	W6CDR
MORGAN					
McConnellsvill	147.195	+	WB8VQV	o	WB8VQV
MORROW					
Mt Gilead	146.775	-	WN7C	oa 71.9	WN7C
MUSKINGUM					
Philo	146.610	-	K8CYN	o 74.4	Znsvl ARC
Roseville	145.250	-	N8ROA	o	TCRC

<i>Location</i>	<i>Output</i>	<i>Input</i>	<i>Call</i>	<i>Notes</i>	<i>Sponsor</i>
NOBLE Caldwell	147.285	+	NC8OH	o	NOBLECoAR
OTTAWA Oak Harbor	147.075	+	K8VXH	oe	OttawaARC
PAULDING Paulding	146.865	-	WB8EHJ	o	WB8EHJ
PICKAWAY Circleville	147.180	+	WB8PPH	a Star =911	Teays ARC
PORTAGE Kent	146.895	-	N8KW	oe 110.9	+ N8EQJ
Ravenna	145.390	-	N8QXG	oae	PortageRC
PREBLE Eaton	145.470	-	KC8AKI	o(ca)e	PrebleARA
PUTNAM Deshler	145.190	-	W8PRH	oaelx	FARA
Ottawa	146.715	-	W8MCB	oaez	Ottawa RC
RICHLAND Mansfield	145.330	-	WD8NDB	oetl	RC-Mnsfld
Mansfield	146.940	-	K8RT	oaezt	MASER
Mansfield	147.360	+	K8HF	oaezt-961 71.9	MASER
ROSS Bourneville	145.190	-	W8PRH	l	FARA
Bourneville	146.925	-	WA8PZJ	o(ca)e	WA8PZJ
Chillicothe	146.850	-	W8BAP	oe	SciotoARC
SANDUSKY Clyde	145.350	-	NF8E	o(ca)elr AzWx	ClydeARS
Fremont	146.910	-	W8NCK	o	SnduskyRC
SCIOTO Portsmouth	147.360	+	KA8ZAF	o(ca)e 136.5	OhioVlyRC
W Portsmouth	147.015	+	KF8R	o	OVRC
SENECA Tiffin	145.450	-	KA8EMR	ol	KA8EMR
Tiffin	147.210	+	WD8KRG	oaez	WD8KRG
SHELBY Maplewood	146.835	-	K8ZUK	aetwX	SCARES
STARK Alliance	145.370	-	K8LTG	oaez	AARC
Canton	145.490	-	W8TUY	o	W8TUY
Canton	146.790	-	W8AL	o	CantonARC
Canton	147.120	+	WD8AYE	oaezlr WxA	+N8ATZ
Massillon	146.955	-	WB8HHP	oaeypz	NERT
Massillon	147.180	+	W8NP	o(ca)eAtt Wx 110.9	MARC
SUMMIT Akron	146.640	-	WB8DJP	oae	Cmnty ARS
Akron	146.985	-	WA8UXP	oazl	GoodYrARC
Akron	147.135	+	W8AKR	alz	PARF
Akron	147.300	+	WB8HFZ	o	Cmnty ARS



**264 144-148 MHz**

**OHIO**

<i>Location</i>	<i>Output</i>	<i>Input</i>	<i>Call</i>	<i>Notes</i>	<i>Sponsor</i>
Akron	147.330	+	WB8CXO	ot	AKCOM
Barberton	147.090	+	WB8OVQ	o	WB8OVQ
Cuyahoga Fls	146.610	-	K8NHD	o	K8NHD
Cuyahoga Fls	147.240	+	WD8MJS	ot	IndepndRA
Cuyahoga Fls	147.270	+	W8VPV	oaez	CFRC
Hudson	145.250	-	WD8CFS	oact	WD8CFS
TRUMBULL					
Cortland	147.105	+	N8GZE	oaezR 114.8	N8GZE
Hubbard	146.685	-	WA8PHN	ot	WA8PHN
Newton Falls	145.110	-	KG8GL	oe	KG8GL
Vienna	147.045	+	W8IZC	o 110.9	W8IZC
Warren	146.970	-	W8VTD	oae	WarrenARA
Youngstown	147.000	+	N8GO	oael	LibertyRA
TUSCARAWAS					
Stone Creek	146.730	-	W8ZX	oetR	TUSCO ARC
Sugarcreek	146.925	-	W8ZX	oeyR	TUSCO ARC
UNION					
Marysville	145.350	-	KE8DQ	oaelz 127.3	Honda-Ame
Marysville	147.390	+	W8BJN	o	UnionCoRC
VAN WERT					
Delphos	147.120	+	W8YEK	oa	TRI-CoARC
Van Wert	146.700	-	W8FY	c(ca)	VWARC
Van Wert	146.850	-	W8FY	o	VWARC
VINTON					
McArthur	147.105	+	AA8QE	oeRA	VCARC
WARREN					
Franklin	145.290	-	WB8ZVL	o(ca)R 118.8	WB8ZVL
Lebanon	146.865	-	WC8EMA	o(ca)elrA 118.8	WarrenEMA
Mason	145.130	-	W8BRQ	o(ca)e	MasonRC
WASHINGTON					
Belpre	147.315	+	W8JL	aRB	KC8GF
Constitution	146.745	-	WF8U	aezRB	MOVARC
Constitution	146.970	-	N8NBL	o(ca)	PARK
Marietta	145.330	-	W8JL	RBA 141.3	KC8GF
Marietta	146.880	-	W8HH	oaez 91.5	MARC
WAYNE					
Doylestown	147.390	+	W8WKY	o(ca) tezWx	SlvrckRA
Orrville	146.715	-	KD8EU	ott	OARS
Wooster	147.210	+	W8WOO	o(ca)e 88.5	WARC
Wooster	147.345	+	WB8VPG	110.9	WB8VPG
WILLIAMS					
Bryan	146.820	-	KA8OFE	oaelz	Wms ARC
WOOD					
Bowling Green	147.180	+	K8TIH	oe	WoodCoARC
Perrysburg	146.835	-	KB8YVY	oa	KA8WPC

<i>Location</i>	<i>Output</i>	<i>Input</i>	<i>Call</i>	<i>Notes</i>	<i>Sponsor</i>
<b>OKLAHOMA</b>					
<b>EAST CENTRAL</b>					
Boynton	147.105	+	K5KW	oae	K5KW
Cavanal Mtn	146.640	-	N5ZS	oe	FSAARC
Eufaula	146.685	-	W5JDH	oe	LEARC
Levi Mtn	145.210	-	W5TQE	oe	W5TQE
Muskogee	146.745	-	W5EJK	o(ca)	MuskogeeRC
Muskogee	146.820	-	WB5EDN	o	L&M Radio
Muskogee	146.850	-	W5EJK	oe	MuskogeeRC
Muskogee	147.330	+	WA5VMS	ol	WA5VMS
Okmulgee	147.225	+	W5GA	oa	OkmulgeeARC
Poteau	145.410	-	N5NHU	o(ca)e	LATCoARC
Seminole	147.015	+	WJ5F	o	WJ5F
Tahlequah	147.240	+	N5SDP	oe	EMERG.NET
<b>NORTH CENTRAL</b>					
Blackwell	145.230	-	N5ANV	o	N5ANV
Blackwell	145.310	-	WB5MRE	o	OIDAR
Enid	145.290	-	W5HTK	o	Enid ARC
Enid	146.940	-	K5BBI	oa	GCARC
Enid	147.150	+	W5HTK	o	Enid ARC
Enid	147.375	+	N5HEL	o	N5HEL
Fairview	146.685	-	KN6UG	o	KN6UG
Ponca City	146.625	-	KN6UG	o	KN6UG
Ponca City	146.970	-	W5HZZ	o(ca)ez Wx LiTZ	KayCtyARC
Stillwater	145.350	-	WB5KQL	oae	SARC
Stillwater	146.715	-	W5YJ	o	OSU ARC
Stillwater	147.255	+	K5FVL	o	K5FVL
<b>NORTHEAST</b>					
Bartlesville	146.655	-	W5NS	oe	BvilleARC
Bartlesville	146.760	-	W5NS	oae	BrtlsvIARC
Chouteau	145.130	-	K5LEE	oae	K5LEE
Claremore	147.090	+	N5OK	o(ca)e	RCWA
Grove	147.150	+	K5PJR	o	K5PJR
Liberty Mnds	145.230	-	N5XBE	o(ca)e	N5XBE
Miami	146.895	-	WB5OKX	oae	WB5OKX
Nowata	145.370	-	K4RGV	oe	NowataH
Pawhuska	146.865	-	KY5J	o 88.5	KY5J
Pawhuska	146.985	-	KY5J	o(ca)e	KY5J
Pawhuska	147.270	+	N5ZQW	oae	N5ZQW
Pryor	147.060	+	KB5ZB	oe	Mayes ARC
Talihina	145.290	-	KM5GB	c 162.2	KM5GB
Vinita	147.360	+	WA5ICW	oe	NORA
<b>NORTHWEST</b>					
Fairview	145.450	-	WK5V	oe	MCARA
Fairview	147.075	+	WK5V	oe	WK5V
Fargan	145.150	-	KD5JR	o 114.8	WX WATCH
Fort Supply	147.120	+	N5TBX	oe	OKKAN ARC
Gage	146.880	-	KB5QAI	o 131.8	KB5QAI
Sharon	147.360	+	KD5JR	o 88.5	WX WATCH
Watonga	146.745	-	KD5HR	o	WX WATCH
Woodward	145.390	-	KN6UG	o	KN6UG
Woodward	146.730	-	WA5PLW	o	GrPlnsARC

## 266 144-148 MHz

## OKLAHOMA

Location	Output	Input	Call	Notes	Sponsor
<b>OKLAHOMA CITY</b>					
Calumet	146.610	-	K5GDE	o	WhStrawARC
Chandler	147.360	+	WB5EDN	o	L&M Radio
Chickasha	145.130	-	WA0AQO	o(ca)	CARS
Choctaw	147.090	+	K5CAR	o	ChoctawARC
Edmond	147.135	+	KC5ORP	o(ca)e	EARS
Guthrie	147.105	+	KA5EOS	oe	KA5EOS
Kingfisher	146.640	-	WD5GLD	oae	PionerTel
Newcastle	147.315	+	WB5EDN	o 141.3	L&M Radio
Norman	146.880	-	N5MS	o(ca)e	OU ARC
Norman	147.060	+	KC5ILL	o(ca)	SCARS
Oklahoma Cty	145.150	-	KC5PWX	ol	KC5PWX
Oklahoma Cty	145.210	-	WA5YTI	oe 156.7	MORI
Oklahoma Cty	145.330	-	WN5J	oa 100.0	MegaplexRG
Oklahoma Cty	145.370	-	N5KUE	o(ca)et 141.3	N5KUE
Oklahoma Cty	145.410	-	K5VFN	o	OK CD
Oklahoma Cty	145.490	-	KD5AHH	olt 131.8	BojiveRN
Oklahoma Cty	146.670	-	WA5YTI	o(ca)et 127.3	MORI
Oklahoma Cty	146.760	-	KB5XM	oe	KB5XM
Oklahoma Cty	146.820	-	K5JL	o(ca)e	OCAPA
Oklahoma Cty	146.850	-	W5PAA	o(ca)e	ACARC
Oklahoma Cty	146.925	-	WA5YTI	o(ca)et 127.3	MORI
Oklahoma Cty	146.985	-	W5NZS	oe 100.0	W5NZS
Oklahoma Cty	147.030	+	WD5AII	o(ca)et 167.9	EdmondARC
Oklahoma Cty	147.210	+	K5JL	o(ca)e	OCAPA
Oklahoma Cty	147.340	+	WD5AII	o 167.9	WB5ISN
Seminole	147.195	+	KD5VQ	o	SeminoleUG
Shawnee	145.390	-	W5SXA	o(ca)e	PCARC
Shawnee	147.165	+	WN5Z	o	WN5Z
Warwick	145.250	-	WB9VMY	olt SNP 100.0	WB9VMY
<b>PANHANDLE</b>					
Forgan	147.390	+	N5AKN	o	N5AKN
Guymon	147.150	+	KY5C	oael	DBARC
Texhoma	147.375	+	W0PFJ	oe	Okie ARC
<b>SOUTH CENTRAL</b>					
Ada	146.895	-	KA5CXT	oelt 114.8	KA5CXT
Ada	147.285	+	WB5NBA	o(ca)e	Ada ARC
Allen	147.375	+	KN6UG	o	KN6UG
Arbuckle Mtn	147.150	+	WG5B	o(ca)et 114.8	ArbkleARC
Ardmore	145.110	-	KD5XW	olet 114.8	KD5XW
Ardmore	146.790	-	W5BLW	oe	ArdmorARC
Ardmore	146.970	-	N5AO	o	ArdmorARC
Blanchard	145.470	-	KB5BS	o	KB5BS
Davis	145.230	-	WG5B	o(ca) 114.8	AARKI

## OKLAHOMA

<i>Location</i>	<i>Output</i>	<i>Input</i>	<i>Call</i>	<i>Notes</i>	<i>Sponsor</i>
Duncan	146.730	-	WD5IYF	oae	CTARC
Durant	147.255	+	K5CGE	o 114.8	K5CGE
Durant	147.390	+	KC5NWW	oa	DARA
Franks	146.865	-	KN6UG	o	KN6UG
Lone Grove	147.300	+	WG5B	cet 141.3	ArbkleARC
Purcell	145.190	-	WB5RAP	o(ca)	CAVARC
<b>SOUTHEAST</b>					
Antlers	145.490	-	KI5KC	o 114.8	TAAG
Atoka	145.430	-	WB5VUE	o(ca)et 114.8	KA V-T RC
Broken Bow	147.135	+	N5UWT	oe 67.0	MCARC
Clayton	146.730	-	WA7WIY	o	WA7WIY
Coalgate	146.655	-	KA5CXT	olet 114.8	KA5CXT
Holdenville	146.625	-	WB5OFC	oe	TriCtyARC
Hugo	146.610	-	KB5JTR	o(ca)et 114.8	KARC
McAlester	145.370	-	W5CUQ	oae	N5JMG
McAlester	147.270	+	N5JMG	oe 114.8	N5JMG
Wilburton	145.330	-	WA0TJJ	o	LATCoARC
<b>SOUTHWEST</b>					
Altus	146.790	-	WB5KRH	oe	SORA
Altus	147.285	+	WB5KRH	oa	AAARA
Anadarko	147.270	+	W5OFG	oae	SPARS
Cyril	147.045	+	KB5LLI	ol	SWIRA
Grandfield	147.255	+	KB5LLI	o 198.2	SWRIA
Granite	146.640	-	W5CHE	o	GraniteARC
Lawton	145.310	-	N5VBP	oae	N5VBP
Lawton	146.805	-	N5PYD	oe	N5PYD
Lawton	146.910	-	W5KS	oae	LFSARC
Lawton	147.000	-	AB5UI	oa	LIRA
Lawton	147.180	+	KC5BHN	oae	KC5BHN
Lawton	147.330	+	KB5ZOG	oa	KB5ZOG
Lawton	147.360	+	W5KS	oe	LFSARC
Lawton	147.390	+	AB5J	oae	AB5J
Marlow	146.955	-	K5UM	o(ca)	MarlowARC
<b>TULSA</b>					
Bixby	147.300	+	WD5EVU	oa	WD5EVU
Broken Arrow	145.470	-	AB5M	o(ca)	AB5M
Broken Arrow	146.910	-	WA6HNO	oa	BAARC
Mounds	146.775	-	WB5NJU	oe	775 Grp
Owasso	145.450	-	N5FER	oe	OARC
Sapulpa	145.430	-	KF5YP	o(ca)e	SapulpaRO
Stone Bluff	147.075	+	N5OHM	o(ca)e	N5OHM
Tulsa	145.110	-	N5RFW	o	Tulsa ARC
Tulsa	145.170	-	N5NNF	oal	AmAir ARC
Tulsa	145.270	-	N5FWX	o(ca)e	Tulsa ARC
Tulsa	146.700	-	WR5AWF	o(ca)	K5LAD
Tulsa	146.805	-	WA5LVT	oa	TRO
Tulsa	146.835	-	N5OHM	oe	N5OHM
Tulsa	146.880	-	WA5LVT	oa 88.5	TRO
Tulsa	146.940	-	WA5LVT	o	TRO
Tulsa	147.000	+	NE5Z	oa	AmAir ARC

## 268 144-148 MHz

## OKLAHOMA-OREGON

Location	Output	Input	Call	Notes	Sponsor
Tulsa	147.045	+	N5RFW	o(ca)	Tulsa ARC
Tulsa	147.180	+	WD5EVU	o(ca)e	WD5EVU
Tulsa	147.345	+	NE5Z	oa	AmAir ARC
Tulsa	147.390	+	WB5NJU	o(ca)e	39 Grp
<b>WEST CENTRAL</b>					
Elk City	146.760	-	WB5FBU	o	WGenOKARC
Hydro	145.270	-	KF6GMI	o	RASS
Thomas	146.865	-	KB5TOO	o	KB5TOO

## OREGON - ORRC

## STATEWIDE

Statewide	145.250	-	TEST	ORRC Test	ORRC
-----------	---------	---	------	--------------	------

## CENTRAL

Bend	146.700	-	K7YRU	o	HiDERG
Bend	146.920	-	K7ZM	oe	CODX Club
Bend	146.940	-	K7ZM	o	CORA
Bend	147.040	+	K7RPT	oelz	ARRG
Bend	147.060	+	K7ZM	o(ca)ez	CORA
Bend	147.360	+	KB7LNR	o	KB7LNR
LaPine	145.470	-	W6VIP	o(ca)z	W6VIP
Mitchell	147.180	+	K7YRU	o	HiDERG
Sisters	146.900	-	W7JSJ	oaz	W7JSJ
Warm Springs	147.340	+	KC7CKC	oe 162.2	KC7CKC

## CENTRAL WILLAMETTE VALLEY

Corvallis	146.780	-	W7QH	oe	LBLERA
Corvallis	147.160	+	W7OSU	o(ca)z	W7OSU
Falls City	147.020	+	KC7KFE	oe	KC7KFE
Salem	145.290	-	W7SAA	o(ca)	W7SAA
Salem	145.330	-	KC7KFE	o(ca)ez	KC7KFE
Salem	145.350	-	W7HQ	o(ca)e	
Salem	146.620	-	W7SAA	o(ca) 179.9	W7SAA
Salem	146.860	-	KC7KFE	o(ca)ez	KC7KFE
Silverton	146.920	-	KB7RW	o	ARCS
Sweet Home #	147.180	+	KB7QFW	o	KB7QFW

## COAST - CENTRAL

Florence	146.800	-	W7FLO	oeLiTz 100.0	OCERI
Lincoln City	147.040	+	W7VTW	oaez	LCES
Lincoln City	147.060	+	N7HQR	oaezl	N7HQR
Newport	145.370	-	W7VTW	o	LCES
Newport	145.470	-	W7VTW	oe	LCES
Newport	147.300	+	W7VTW	oaez	LCES
Waldport	147.000	+	KA7TRY	oe	KA7TRY

## COAST - NORTH

Astoria	146.660	-	W7FBM	oaez 118.8	W7FBM
Astoria	146.740	-	W7FBM	o	SEARC
Astoria	146.760	-	W7BU	o 118.8	SEARC
Seaside	145.450	-	W7FBM	oe	SEARC
Tillamook	147.220	+	W7HNR	oe	W7HNR
Tillamook	147.260	+	N7QFT	oe	N7QFT

*“The Northwest’s Largest Ham Convention”*

SEAPAC 2000  SEAPAC 2001

**June 3 & 4, 2000**

**June 2 & 3, 2001**

**NORTHWEST DIVISION HAM CONVENTION**  
**Seaside Convention Center, Seaside Oregon**

---

Commercial Exhibits • Giant Flea Market • Banquet/Entertainment • Seminars  
Awards Program • Ladies Program • V. E. Testing • Q. C. W. A. Meeting  
**And Much More - Right on the Beautiful Pacific Northwest Ocean Beach**

---

**SEAPAC Ham Convention**  
**P. O. Box 219142**  
**Portland, Oregon 97225-9142**

**Registration and Exhibitor Information**  
**Randy Stimson, KZ7T (503) 297-1175**  
**Email: kz7t@arrrl.net**

Updates on our Web Site: [www.seapac.org](http://www.seapac.org)

**270 144-148 MHz****OREGON**

<i>Location</i>	<i>Output</i>	<i>Input</i>	<i>Call</i>	<i>Notes</i>	<i>Sponsor</i>
<b>COAST - SOUTH</b>					
Brookings	146.970	-	K7VPL	oaez	PBARC
Brookings	147.250	+	KB7PNP	oet	CCES
Coos Bay	147.180	+	W7TZO	ot	W7TZO
Coos Bay	147.380	+	W7OC	oe 146.2	SWORA
Coos Bay	147.380	+	W7OC	oe 146.2	SWORA
Coquille	146.610	-	K7CCH	o	CCRC
Gold Beach	145.290	-	W7OC	oe 146.2	SWORA
Gold Beach	146.740	-	K7SEG	oet	K7SEG
Langlois	145.210	-	KB7PNP	ot	CCES
Myrtle Point	145.190	-	W7OC	oe 146.2	SWORA
Myrtle Point	146.920	-	W7EXH	oet	W7EXH
Winchester	147.100	+	W7OC	oe 146.2	SWORA
<b>COLUMBIA RIVER GORGE</b>					
Hood River	147.100	+	N7DNV	oaez	N7DNV
<b>LOWER COLUMBIA</b>					
Deer Island	146.880	-	KC7TLZ	ot	KC7TLZ
<b>NORTH WILLAMETTE VALLEY</b>					
Forest Grove	147.320	+	K7RPT	o(ca)ez	ARRG
McMinnville	146.640	-	KC7NAA	o(ca)ez	MARC
Newberg	145.410	-	N7ASM	o	PMRA
Newberg	145.490	-	K7FM	oe	K7FM
Newberg	147.340	+	W7EJ	ot	W7EJ
North Plains	145.450	-	WA7ZNZ	oe	WA7ZNZ
Oregon City	145.210	-	WB7QFD	oet	WB7QFD
Timberline	147.120	+	K7RPT	oez	ARRG
<b>NORTHEAST</b>					
Baker	147.060	+	W7NYW	oaez	EOARS
Huntington	145.390	-	K7OJI	o(ca)el 100.0	TVRA
Huntington	147.120	+	K7OJI	o(ca)el 100.0	TVRA
La Grande	145.150	-	W7NYW	o(ca)	EOARS
La Grande	146.980	-	W4PJS	o(ca)ez	W4PJS
La Grande	147.180	+	K7RPT	oelz	ARRG
Madras	147.380	+	N7ART	o 162.2	GRA
Ontario	147.000	-	KB7TAM	o	KB7TAM
Pendleton	146.880	-	W7ZKH	oae	PDT ARC
Pendleton	147.120	+	K7RPT	oelz	ARRG
Prairie City #	145.210	-	KC7PAX	o	KC7PAX
Prairie City #	147.180	+	KC7PAX	o	KC7PAX
The Dalles	146.740	-	KC7LDD	o 100.0	MCARC
The Dalles	147.200	+	WA7HSJ	o	WA7HSJ
Tollgate	146.800	-	WA7SDV	oe	SSRA
Ukiah	147.160	+	KD7VX	o(ca)zl	HARC
Umatilla	147.020	+	KA7AHG	o(ca)zl	HARC
<b>NORTHWEST</b>					
Forest Grove	146.800	-	KJ7IY	oael 107.2	WORC
<b>PORTLAND METRO</b>					
Aloha	147.380	+	K7RPT	oe	ARRG
Beaverton	146.620	-	KJ7IY	oaelt	KJ7IY
Brush Prairie	147.140	+	W7AC	o	WVDCX

<i>Location</i>	<i>Output</i>	<i>Input</i>	<i>Call</i>	<i>Notes</i>	<i>Sponsor</i>
Portland	145.230	-	K7LJ	o(ca)e	K7LJ
Portland	145.270	-	WB7DZG	oaelt	WORC
Portland	145.390	-	K7LJ	o(ca)ezlt	K7LJ
Portland	146.700	-	WA7VNN	o	PRI
Portland	146.960	-	K7WWG	oaz	K7WWG
Portland	146.980	-	W7EXH	oe	W7EXH
Portland	147.040	+	K7RPT	o(ca)ez	ARRG
Portland #	145.250	-	KA0SSF	oft	KA0SSF
Portland #	145.430	-	K7PDX	o 100.0	PARG
Portland #	147.430	146.400	KC7HBU	o 100.0	PARG
Scholls	145.110	-	KB7PSM	ot	IRRA
Scholls	146.900	-	K7WWG	o(ca)ezl	K7WWG
Vancouver	145.370	-	N7XMD	ot	N7XMD
West Linn	145.470	-	KC7STO	ot	KC7STO
<b>SOUTH CENTRAL</b>					
Chemult	147.140	+	W7EXH	oe	W7EXH
Keno	146.880	-	W7KEH	oel	Sisk OES
Keno	147.320	+	K7ENO	o	K7ENO
Klamath Falls	145.270	-	KG7UL	oe 118.8	KG7UL
Klamath Falls	146.610	-	KA7BGQ	o(ca)ez	KBRA
Klamath Falls	146.850	-	K7RFO	oe	KBRA
Klamath Falls	147.040	+	K7RPT	oelz	ARRG
<b>SOUTH WILLAMETTE VALLEY</b>					
Blue River	145.110	-	N7NOP	oet	IRRA
Blue River	145.370	-	N7IXA	o(ca)ezlt	LCSARO
Cottage Grove	146.660	-	KC7LOB	o	KC7LOB
Eugene	145.170	-	W7EXH	oe	W7EXH
Eugene	145.390	-	K7LJ	o(ca)e	K7LJ
Eugene	145.450	-	K6VDV	ot	K6VDV
Eugene	146.630	-	K6AER	oe	K6AER
Eugene	146.720	-	W7NQE	oet	W7NQE
Eugene	146.740	-	KD7RG	ot	KD7RG
Eugene	146.880	-	K7VJO	oe	BHRA
Eugene	147.260	+	W7LVN	oe	W7LVN
Eugene	147.360	+	W7EXH	o	W7EXH
Junction City	146.680	-	K6AER	oe	K6AER
Oakridge	146.980	-	W7EXH	oe	W7EXH
Saginaw	146.760	-	W7EXH	oe	W7EXH
<b>SOUTHEAST</b>					
Bonanza	145.310	-	WB7VMA	oaez	WB7VMA
Burns	146.760	-	WB7RHC	oe	WB7NRI
Burns	147.200	+	K7YRU	o	HIDERG
Hampton	147.300	+	K7YRU	o	HIDERG
Juntura	147.280	+	K7YRU	oe	HIDERG
Lakeview	147.000	-	W7MLJ	oaez	W7MLJ
Ontario	147.100	+	K7OJI	o(ca)el 100.0	TVRA
<b>SOUTHWEST</b>					
Ashland	147.160	+	WA6RHK	oe 136.5	WA6RHK
Central Point	146.700	-	W7KZU	o	SOAR
Central Point	147.100	+	KB7SKB	o 136.5	KB7SKB
Dorena	146.920	-	W7EXH	oe	W7EXH
Glide	145.390	-	KC7NFY	oez 186.2	KC7UAV



## 272 144-148 MHz

## OREGON-PENNSYLVANIA

Location	Output	Input	Call	Notes	Sponsor
Glide	145.430	-	WA7BWT	oe	WA7BWT
Glide	147.240	+	WA7BWT	oe	WA7BWT
Grants Pass	147.140	+	WM7K	oe	RRRC
Medford	147.020	+	K7RPT	oelz	ARRG
Medford	147.060	+	WB7BPI	o(ca)e	RVA
Medford	147.060	+	WB7BPI	o(ca)e	RVA
Phoenix	147.200	+	WS7G	oaz 136.5	WS7G
Rogue River	146.760	-	WB6YQP	oe	JARS
Roseburg	146.900	-	KC7TLY	oaez	KC7UAV
Sutherlin	145.210	-	K7RPT	oelz	ARRG
Tri-City	147.120	+	KC7TLY	oezt	KC7UAV
Wolf Creek	145.230	-	W7EXH	oe	W7EXH
Wolf Creek	145.490	-	WB6YQP	oe	JARS
Wolf Creek	146.940	-	W7OFY	o	SOAR

## PENNSYLVANIA - ARCC

## BERKS

Pine Grove	145.170	-	AA3RG	oel	A.A.R.G.
Pine Grove	146.640	-	AA3RG	o(ca) eRAWx	A.A.R.G.
Pottstown	147.210	+	K3DBD	o(ca)eR	P.A.R.T.
Reading	145.150	-	K3TI	o	DDXA
Reading	145.490	-	K3TI	oae 114.8	DDXA
Reading	146.910	-	W3BN	o(ca)e	RDGRADIOCL
Reading	147.180	+	WB3FPL	o(ca)e RAWx 110.9	BerksCoEMA
Texter Mtn	147.285	+	N3NWA	c(ca)t 118.8	SPARK

## BRADFORD

Gillett	146.880	-	N3GOT	o(ca)	The Outfit
Sayre	145.130	-	KA3UFM	oaeWx 100.0	
Towanda	147.285	+	KZ2Z	oiR	NTRG

## BUCKS

Doylestown	145.350	-	WA3EPA	o(ca)eR Wx 131.8	RACES/WRC
Fairless Hills	147.300	+	WA3HLC	o(ca)lt 131.8	BEARS
Feasterville	146.970	-	K3ZFD	oi	PARA Group
Hatfield	146.880	-	N3CDP	o(ca)	PARA Group
Hilltown	145.330	-	K3ESJ	o(ca)et 131.8	HiPointRA
Hilltown	147.390	+	K3ESJ	o(ca)et 100.0	CBRA
Perkasie	145.310	-	W3AI	o(ca)	RF HILL
Richboro	146.790	-	N3TS	oe 131.8	LBRA
Sellersville	145.190	-	NK3U	o(ca) 131.8	TARA
Warminster	146.715	-	WA3UTI	o(ca) 131.8	

## PENNSYLVANIA

<i>Location</i>	<i>Output</i>	<i>Input</i>	<i>Call</i>	<i>Notes</i>	<i>Sponsor</i>
Warminster	147.090	+	K3DN	o(ca)el RA 131.8	WARC
Warrington CARBON	147.000	+	WA3ZID	oe	
Jim Thorpe CHESTER	147.255	+	W3HA	o(ca)eRACARC	
Paoli	146.940	-	K3ECV	o	PARA Group
Parkesburg	146.985	+	WA3GMS	oae 94.8	RARB
Valley Forge COLUMBIA	146.760	-	W3PHL	o(ca)l	PARA Group
Bloomsburg	147.120	+	WB3DUC	o(ca)el Wx 131.8	WB3DUC
Bloomsburg	147.225	+	KB3BJO	o(ca)eRA Wx 203.5	CMARC
CUMBERLAND Mt Holly	145.430	-	KB3BNY	oaWx	SMRA
DAUPHIN Harrisburg	145.210	-	WB3EYB	oeRat 123.0	
Harrisburg	146.760	-	W3UU	o(ca)eA	HRAC
Steelton	147.300	+	W3UU	oae	
DELAWARE Darby	147.360	+	KM3N	o(ca)el DARB 131.8	CARA
Media	145.230	-	W3AWA	oa	Mobl 6ers
Newtown Square	147.060	+	WB3JOE	o(ca) eAWx	MidAtIARC
JUNIATA Tuscarora Mtn	147.045	+	KI3D	oaeWx	T.A.R.A.
LACKAWANNA Scranton	146.940	-	K3CSG	o(ca)e RAWx	SPARK
LANCASTER Cornwall	145.390	-	W3AD	oe 118.8	L.R.T.S.
Ephrata	145.450	-	K3RZF	o(ca)e RBWxLiTZBI	EphrataARS
Lancaster	145.230	-	K3IR	oaeRA Wx	SPARC
Lancaster	147.015	+	KB3BVL	oaeWx 118.8	R.R.R.A.
Lititz	145.310	-	KA3CNT	oalt 118.8	R.H.R.A.
LEBANON Campbelltown	147.165	+	WA3ZFM	oa	WA3ZFM/ESN
Lebanon	147.315	+	K3LV	o(ca)eRALVSR	
LEHIGH Allentown	146.655	-	N3LWY	oa 136.5	
Allentown	146.745	-	N3HES	o(ca)eIR 146.2	
Allentown	146.940	-	W3OI	oeRAWx LITZt 71.9	LVARC
Allentown	147.135	+	W3OI	o(ca)eRALVARC WxBI 71.9	

**274 144-148 MHz****PENNSYLVANIA**

<i>Location</i>	<i>Output</i>	<i>Input</i>	<i>Call</i>	<i>Notes</i>	<i>Sponsor</i>
Allentown	147.225	+	WA3VHL	o(ca) 136.5	
<b>LUZERNE</b>					
Berwick	145.130	-	NQ3G	o(ca)RA t 77.0	B.A.R.S.
Bunker Hill	145.450	-	K3YTL	oe	Murgas ARC
Hanover Twp	147.330	+	WA3CPW	o(ca)e	
Hazleton	146.670	-	K3PGI	o(ca)	A.R.A.
Hazleton	147.030	+	K3BS	oe	A.R.A.
Hunlock Creek	146.805	-	AD3L	o(ca)et 94.8	JMRA
Wilkes-Barre	145.410	-	N3DAX	o(ca)AWxt 100.0	
Wilkes-Barre	146.610	-	WB3FKQ	oeIRAWxt 82.5	
Wilkes-Barre	147.165	+	KB3BIU	oeIRAWx LiTZt 127.3	LackCoEMA
<b>LYCOMING</b>					
Huntersville	145.450	-	N3AFX	oeRAWx	LycCoEMA
Montoursville	145.490	-	N3AFX	o(ca)et	B.E.R.A.
S Williamsport	145.330	-	N3AFX	oeRAWxt	LycCoEMA
Trout Run	145.150	-	N3AFX	oeRAWx	LycCoEMA
Waterville	145.350	-	N3AFX	oeRAWx	LycCoEMA
Williamsport	146.730	-	W3AVK	oael	WestBranch
Williamsport	147.090	+	N3AFX	o(ca)et 167.9	B.E.R.A.
<b>MONROE</b>					
Long Pond	145.230	-	N3DZM	oelt 131.8	CRLG
Tannersville	146.865	-	N3EFW	oeRARB	MCOES
<b>MONTGOMERY</b>					
Abington	147.270	+	W3FRY	o	Frankford
Bryn Mawr	145.130	-	WB3JOE	o(ca)eRA	MidAtIARC
Eagleville	146.835	-	N3ACL	o(ca)eRA	Montco OEP
Hatfield	147.330	+	WA3RYQ	o(ca)el	H.A.R.A.
Horsham	147.165	+	K3SSC	o(ca)	DELMONT
<b>MONTOUR</b>					
Liberty Twp	145.290	-	WA2JOC	oe	MCEMA
<b>NORTHAMPTON</b>					
Bethlehem	146.700	-	W3OK	oaeRWx	DLARC
Bethlehem	146.775	-	K3LPR	o(ca)	
Nazareth	145.110	-	W3PYF	oeRAWx	DLARCNCEMA
<b>NORTHUMBERLAND</b>					
Milton	146.985	-	WA3AMI	o(ca)eWx	Milton ARC
Sunbury	147.270	+	K3ARR	o(ca)eRA Wx	SVARC
<b>PERRY</b>					
Millerstown	146.685	-	N3SDZ	oaeAt 156.7	
<b>PHILADELPHIA</b>					
Center City	145.430	-	K3NL	o	LBARA
Center City	146.685	-	WA3AOP	o(ca) 103.5	HARC
Philadelphia	145.270	-	W3PVI	o(ca)e	ChSixARC

## PENNSYLVANIA

<i>Location</i>	<i>Output</i>	<i>Input</i>	<i>Call</i>	<i>Notes</i>	<i>Sponsor</i>
Philadelphia	145.410	-	KD3WT	o(ca)e	Schuylkill
Roxborough	147.030	+	W3QV	oael	Phil-Mont
<b>PIKE</b>					
Milford	147.090	+	K2KQZ	o 100.0	
Schahola	145.350	-	K3TSA	oelRA Wxt 100.0	TSARA
Shohola Falls	146.715	-	K2KQZ	o 82.5	
<b>SCHUYLKILL</b>					
Delano	145.370	-	W3EEK	o(ca)e Wxt	SARA
<b>SNYDER</b>					
Middleburg	146.820	-	WA3DTV	oRWx	SnyderCoEM
Selinsgrove	147.180	+	NR3U	o(ca) RAWx	SVARC
<b>SULLIVAN</b>					
Laporte	146.895	-	N3CDC	o(ca)tel RARBWxLITZ	S.C.D.E.S.
<b>SUSQUEHANNA</b>					
Elk Mountain	147.240	+	N3HPY	o(ca)e ARBWxLITZ 131.8	B&B
Montrose	147.375	+	N3HPY	o(ca)el ARBWxLITZ 131.8	B&B
Silver Lake	145.290	-	N3HPY	o(ca)el A 131.8	B&B
Susquehanna	145.250	-	WB2BQW	oaelA 100.0	
<b>TIOGA</b>					
Blossburg Mtn/ Wlsbro	147.060	+	WB3GPY	oeRt 131.8	PAGCRptGrp
Jackson Summit	146.790	-	WA3CSP	oeAWx	
Wellsboro	145.270	-	WB3DLN	oaeR	PAGCRptGrp
Wellsboro	146.625	-	N3GZW	o(ca)et 103.5	
<b>WAYNE</b>					
Honesdale	145.210	-	K3MMC	oeWx	W.A.R.S.
Newfoundland	147.195	+	N3SOA	o(ca)et 131.8	
Waymart	146.655	-	WB3KGE	oaeWxBI	
<b>WYOMING</b>					
Mehoopany	147.210	+	N3KAI	o(ca)e ARBWx 88.5	KA3ZAR
<b>YORK</b>					
Red Lion	146.865	-	WB3ERZ	o(ca)eWx	
Hilltopers					
Shrewsbury	146.700	-	K3NXU	oIRAWxt 110.9	SoPaCommGp
York	146.970	-	W3HZU	o(ca)el RAWxLITZ 123.0	Keystone

**PENNSYLVANIA - WPRC****ALL WPA SECTION**

APRS 144.390

APRS WPRC

**276 144-148 MHz**

**PENNSYLVANIA**

<i>Location</i>	<i>Output</i>	<i>Input</i>	<i>Call</i>	<i>Notes</i>	<i>Sponsor</i>
APRS	145.790			exp	WPRC
FM VOICE SX	145.510			exp	WPRC
FM VOICE SX	145.530			exp	WPRC
FM VOICE SX	145.550			exp	WPRC
FM VOICE SX	145.570			exp	WPRC
FM VOICE SX	145.590			exp	WPRC
FM VOICE SX	145.610			exp	WPRC
FM VOICE SX	145.630			exp	WPRC
FM VOICE SX	145.650			exp	WPRC
FM VOICE SX	145.670			exp	WPRC
FM VOICE SX	146.520			NationalSX	WPRC
FM VOICE SX	146.535				WPRC
FM VOICE SX	146.550				WPRC
FM VOICE SX	146.565				WPRC
FM VOICE SX	146.580				WPRC
FM VOICE SX	146.595				WPRC
FM VOICE SX	147.525				WPRC
FM VOICE SX	147.540				WPRC
FM VOICE SX	147.555				WPRC
FM VOICE SX	147.570				WPRC
FM VOICE SX	147.585				WPRC
Packet	144.910				WPRC
Packet	144.930				WPRC
Packet	144.950				WPRC
Packet	144.970				WPRC
Packet	144.990				WPRC
Packet	145.010				WPRC
Packet	145.030				WPRC
Packet	145.050				WPRC
Packet	145.070				WPRC
Packet	145.090				WPRC
Packet	145.690			exp	WPRC
Packet	145.710			exp	WPRC
Packet	145.730			exp	WPRC
Packet	145.750			exp	WPRC
Packet	145.770			exp	WPRC
Repeater Input	147.415				WPRC
Repeater Input	147.430				WPRC
Repeater Input	147.445				WPRC
Repeater Input	147.460				WPRC
Repeater Input	147.475				WPRC
Repeater Input	147.490				WPRC
Repeater Input	147.505				WPRC
Repeater Output	146.415				WPRC
Repeater Output	146.430				WPRC
Repeater Output	146.445				WPRC
Repeater Output	146.460				WPRC
Repeater Output	146.475				WPRC
Repeater Output	146.490				WPRC
Repeater Output	146.505				WPRC
ALTOONA 123.0					
Altoona	146.610	-	K3IML	oaerz	HshuRC
Altoona	146.820	-	K3IML	p	HrsuRC

## PENNSYLVANIA

<i>Location</i>	<i>Output</i>	<i>Input</i>	<i>Call</i>	<i>Notes</i>	<i>Sponsor</i>
New Germany BEAVER 131.8	145.210	-	KB3BLF	o(ca)elrz	CCDES
Beaver	146.850	-	KC3TN	o(ca)erz	TAARA
Beaver	147.135	+	KC3TN	oer	TAARA
Beaver	147.165	+	N3CYR	or 100.0	N3CYR
Beaver Falls	145.310	-	W3SGJ	oaelrz 100.0	B.V.A.R.A.
Industry	146.415	147.415	N3CYR	o(ca)e	RESCUE40
New Brighton	146.475	147.475	N3ALL	e(ca)lpkt	N3ALL
CENTRAL 173.8/123.0					
Huntingdon	145.310	-	W3WIV	oel	LTRA
Huntingdon	146.700	-	WB3CJB	o	
Lewistown	146.910	-	K3KDK	o	JVARC
Philipsburg	146.640	-	KB3CLZ	o	PARA
Rockton	146.865	-	K3MD	oaeA 100.0	K3MD
State College	145.450	-	K3EZS	oael	K3EZS
State College	146.760	-	K3HKK	oael	NtnyRC
State College	146.850	-	W3YA	ol	NtnyRC
ERIE 186.2					
Cherry Hill	146.760	-	WA3USH	oaelx	+WYZ
Corry	147.090	+	W3YXE	o	RAC
Erie	146.610	-	W3GV	earlz 127.3	RAErie
Erie	146.640	-	KA3MJN	o(ca)elz	KA3MJN
Erie	146.820	-	W3GV	er 127.3	RAErie
Erie	147.270	+	N3APP	o(ca)e	N3APP
Erie	147.375	+	WB3DWL	o 100.0	Gannon U
Union City	146.730	-	WA3PGL	ca	WA3PGL
Union City	146.910	-	WB3AYW	o	WB3AYW
JOHNSTOWN 123.0					
Carrolltown	146.655	-	KA3YVT	o	
Carrolltown	146.775	-	KA3ZYC	o	AMARC
Johnstown	145.390	-	W3LSE	oery	+CVARC
Johnstown	146.940	-	WA3WGN	o(ca)erz	+CVARC
Johnstown	147.375	+	N3AGW	o(ca) lzRB	W3KKC
NORTH CENTRAL 173.8					
Bradford	147.240	+	KD3OH	o	KD3OH
Brookville	147.285	+	WA3FFC	oae	JeffCoAG
Coudersport	146.685	-	KB3CCI	o	HARC
DuBois	147.390	+	K3PS	or	QCFMA
Emporium	146.805	-	N3FYD	o(ca)	CCARC
Emporium	147.180	+	WA3WPS	o(ca)e	CCARC
James City	146.730	-	WB3IGM	o	WB3IGM
Lock Haven	147.360	+	K3KR	oelr	K3KR
Ridgway	147.000	+	WS3T	o	WS3T
Smethport	147.300	+	N3LLR	oer	N3LLR
Ulysses	145.430	-	K3QBU	or	PCEMA
NORTHWEST 186.2					
Erie	146.430	147.430	N3OCL	ol	KE3JP
Franklin	145.230	-	W3ZIC	oaelz	FVM&KC
Greenville	146.445	147.445	KE3JP	o	KE3JP

## 278 144-148 MHz

## PENNSYLVANIA

<i>Location</i>	<i>Output</i>	<i>Input</i>	<i>Call</i>	<i>Notes</i>	<i>Sponsor</i>
Guys Mills	147.030	+	W3MIE	o	CARS
Meadville	145.130	-	W3MIE	oelr	CfdARS
Meadville	147.210	+	K3YAK	oerz	K3YAK
Pleasantville	147.120	+	W3ZIC	oalrz	FVM&KC
Springboro	146.460	147.460	KF8YF	el 100.0	KF8YF
Union City	146.700	-	WX3E	oe	WX3E
Vowinkel	147.075	+	N3UOH	110.9	N3UOH
Warren	146.760	-	WB3IWY	oe 88.5	CCAFMA
Warren	147.360	+	AK3R	o	WrnHMS
Waterford	145.430	-	KE3JP	o	KE3JP
Youngsville	146.970	-	NA3I	oe	NA3I
PITTSBURGH 131.8					
Apollo	146.970	-	N1RS	oerzx 131.8	SARA
Bridgeville	145.130	-	KA3EBX	o(ca)	KA3EBX
Carnegie	147.030	+	W3KWH	oe	SCARC
Churchill	146.820	-	W3GKE	o	
Clinton	147.210	+	K3KEM	oaelz 100.0	K3KEM
Gibsonia	145.290	-	WA3UQD	e(ca)l	WA3UQD
Irwin	146.460	147.460	K3PGP	o	K3PGP
Jeanette	146.925	-	WB3JSI	oe	lwnARA
McMurray	147.345	+	WB3AZL	at	
Monroeville	145.250	-	KA3FZF	o(ca)el	K3CFY
Mt Lebanon	146.955	-	N3RNX	o	N3RNX
N Huntingdon	147.120	+	KC3ET	o(ca)t	WMRG
Natrona Hts	147.000	-	KA3NVP	tps	KA3NVP
New Kensington	145.370	-	WA3WOM	o(ca)et	WA3WOM
New Kensington	146.490	147.490	N1RS	oaelx 131.8	SARA
New Kensington	146.640	-	K3MJW	oae 131.8	Skyview
Pgh/Baldwin	145.330	-	W3PGH	o	GPVHFS
Pgh/Carrick	146.610	-	W3PGH	oaelz	GPVHFS
Pgh/Hazelwood	145.470	-	WA3PBD	oax	GtwyFM
Pgh/Homestead	146.730	-	WA3PBD	oax	GtwyFM
Pgh/N Hills	146.880	-	W3EXW	o(ca)R	NHARC
Pgh/N Hills	147.090	+	W3EXW	o(ca)R	NHARC
SOMERSET 123.0					
Central City	146.625	-	WA3MYA	o(ca)lz 123.0	W3KKC
Meyersdale	145.270	-	WV3A	o(ca)lz	AHRA
Seven Springs	146.835	-	W3KKC	olzxR 123.0	AHRA
Somerset	147.195	+	KB3BOD	oerz	SARC
SOUTH CENTRAL 123.0					
Bedford	145.490	-	K3SAK	o	BCARS
Blue Knob	147.150	+	K3OIH	oaelrxz	BKRA
Chambersburg	147.120	+	W3ACH	o	CVARC
Fort Loudon	147.225	+	K3PQX	o	K3PQX
SOUTHWEST 131.8					
Acme	146.670	-	W3SII	oerz	LHVHFS
Bentleyville	147.270	+	WA3DIQ	oy	WA3DIQ

## PENNSYLVANIA-PUERTO RICO

<i>Location</i>	<i>Output</i>	<i>Input</i>	<i>Call</i>	<i>Notes</i>	<i>Sponsor</i>
California	145.110	-	KA3FLU	oae	
Connellsville	145.170	-	WB3LUC	o	WB3JNP
Connellsville	146.895	-	KB3BJZ	oer	CCRC
Derry	145.150	-	W3CRC	oey	CRARC
				ARtt-325	131.8
Greensburg	147.180	+	W3LWW	o(ca) ett-325	FARC
Indian Head	147.225	+	KA3BFI	oa	KA3BFI
Indiana	146.910	-	W3BMD	o	ICARC
Mt Pleasant	147.015	+	KA3JSD	o(ca)elx	KA3JSD
Uniontown	147.045	+	W3PIE	oax	UARC
Uniontown	147.255	+	W3PIE	o	UARC
Washington	145.490	-	W3CYO	oa	W3CYO
Washington	146.790	-	K3PSP	oa	K3PSP
Waynesburg	146.430	147.430	N3LIF	oe	131.8 GCARA
WEST CENTRAL	131.8/186.2				
Bessemer	145.170	-	N3FV	o(ca)elrz 136.5	N3FV
Butler	147.360	+	W3UDX	o(ca)e	BCARA
Cowansville	146.505	147.505	N1RS	oelrx 131.8	SARA
Franklin	147.300	+	WB3KZS	o	WB3KZS
Independance	145.450	-	KA3IRT	o	KA3IRT
Kittanning	145.410	-	K3JVJ	o	FAWA
Leechburg	147.330	+	WA3JVG	oer	WA3JVG
New Castle	146.625	-	WA3VRD	o	B.DeSANZO
New Castle	147.195	+	N3ETV	oaezl	N3ETV
Parker	145.190	-	W3ZIC	oalr	FVM&KC
Punxsutawney	146.715	-	N5NWC	o(ca)el	PAARC
Sharon	145.350	-	W3LIF	oaelrx	MercerCARC
Sharon	147.150	+	KE3JP	oerz	
Zelienople	147.240	+	K3SAL	oe	BCFMA
<b>PUERTO RICO</b>					
Adjuntas	147.190	+	KP4ST	o	
Aguada	145.330	-	NP4WX	o	
Aguadilla	145.150	-	KP4EDK	o	ARA
Aguas Buenas	145.350	-	KP3AB	o	CRAN
Aguas Buenas	145.370	-	KP4IA	o	
Aguas Buenas	145.450	-	KP4RF	oexBi	
Aguas Buenas	146.730	-	WP4JLH	123.0	
Barranquitas	145.210	-	WP4QX	o	
Barranquitas	145.490	-	KP4LP	o	MOLINO
Bayamon	145.130	-	KB2OBL	oe	
Bayamon	145.150	-	WP4XI	o	
Bayamon	145.230	-	WP4MXY	o	
Bayamon	147.130	+	KP4AHN	o	
Canovanas	147.230	+	KP4LO	o	
Carolina	145.270	-	KP4FX	o	
Cayey	145.110	-	KP4CR	o	
Cayey	145.250	-	WP4MXB	o	
Cayey	145.410	-	KP4GN	o	
Cayey	146.770	-	KP3AB	100.0	



## 280 144-148 MHz

## PUERTO RICO

<i>Location</i>	<i>Output</i>	<i>Input</i>	<i>Call</i>	<i>Notes</i>	<i>Sponsor</i>
Cayey	147.090	+	WP4AOH	ox	PRARC [KP4ID]
Ceiba	147.270	146.770	KP4FGL	o	
Comerio	147.170	+	KP4FCC	o	
Corozal	146.610	-	WP4ENA	o	
Corozal	146.670	-	KP4DH	cae	
Corozal	146.710	-	KP4DEU	o	
Corozal	147.330	+	WP4ABI	ol	
Culebra	147.070	+	KP4FGL	o	
Fajardo	145.190	-	KP3AB	o	
Fajardo	145.470	-	NP3CB	o	
Fajardo	146.690	-	NP3H	oae	CONQUISTAD
Guaynabo	146.850	-	KP4CK	o(ca) ezBi	PRARL
Guaynabo	147.270	+	KP4CE	o	
Gurabo	145.310	-	KP4FAK	c	COQUI
Gurabo	146.790	-	WP4LXE	o	
Gurabo	146.870	-	NP3BQ	o	LOS AMISTOS
Gurabo	146.950	-	WP4B	o	
Gurabo	147.370	+	KP4QW	o	
Humacao	147.190	+	KP4DGW	o	CRIATURA
Jayuya	145.170	-	WP4I	o	CRG
Jayuya	145.290	-	NP4A	o	
Jayuya	146.750	-	KP4AMJ	o	
Jayuya	147.250	+	KP4IN	o	
Lares	146.790	-	WP4RN	o	
Las Piedras	146.650	-	KP4PF	e	EARCLUB
Las Piedras	146.890	-	KP4JF	o	PREAHR
Luquillo	147.310	+	WP4K	o	
Luquillo	147.350	+	NP3EF	o	ERGRP
Maricao	145.470	-	KP4UK	o	
Maricao	146.770	-	KP3AB	o	
Maricao	146.830	-	KP4UK	o	FRA
Maricao	146.870	-	KP4BKY	c	
Maricao	147.230	+	WP4CPV	c	CRG
Maricao	147.310	+	WP4K	o	
Mayaguez	146.690	-	KP4AIC	o	
Naranjito	147.010	+	WP4FHR	o	ARG
Orocovis	145.390	-	KP4OG	o	
Orocovis	146.930	-	KP4RZ	o	FRA
Orocovis	147.390	+	KP4BCQ	c	
Ponce	147.390	+	WP4JLQ	o	
Rio Grande	146.990	-	NP3H	o	
Rio Grande	147.030	+	NP4SB	c	YARC
San Sebastian	145.250	-	NP4OF	o	
Utua	145.430	-	KP4BOL	o	
Villalba	145.190	-	KP3AB	o	
Villalba	146.410	-	WP4IZI	o	
Villalba	146.970	-	NP4WI	o	
Villalba	147.050	+	WP4AZT	oex	
Villalba	147.150	+	WP4IFU	o	ARG
Villalba	147.210	+	NP4WI	o	
Villalba	147.290	+	NP4MA	o	

## PUERTO RICO-SOUTH CAROLINA

<i>Location</i>	<i>Output</i>	<i>Input</i>	<i>Call</i>	<i>Notes</i>	<i>Sponsor</i>
Yabucoa	145.330	-	WP4BV	o	
Yauco	147.070	+	NP4QH	o	656 GRP
Yauco	147.350	+	NP4FL	o	
<b>RHODE ISLAND</b>					
Bristol	145.330	-	K1CW	oe 94.8	PatriotAWS
Coventry	145.350	-	WA1VUT	o	
Cranston	146.700	-	K1CR	oe	
Cranston	147.105	+	W1OAV	o	
Exeter	147.165	+	WA1HAH	oe	
Lincoln	146.940	-	K1KYI	oex	RIAFMRS
Newport	146.805	-	W1CG	oe pkt	
Newport	146.880	-	WC1R	o(ca)e 100.0	VIKING ARS
North Scituate	146.760	-	W1HQV	olx	RIAFMRS
Pawtucket	147.330	+	W1AQ	o	
Portsmouth	146.985	-	K1DA	c	
Portsmouth	147.360	+	W1SYE	o(ca)e 100.0	NWPRT CNTY
Providence	145.170	-	KA1JNP	o(ca)el	
Providence	146.835	-	WA1QCA	o	
<b>SOUTH CAROLINA</b>					
Adams Run	147.345	+	N7GZT	oel	N7GZT
Aiken	145.170	-	KY4S	oa	AIKEN CO
Aiken	147.285	+	N4ADM	o(ca)	N4ADM
Anderson	146.790	-	N4AW	oe	ANDERSON
Anderson	146.970	-	N4AW	o(ca)e	ANDERSON
Awendaw	147.300	+	K4LWS	o(ca) 103.5	K4LWS
Bamberg	145.330	-	WA4DFP	o	WA4DFP
Barnwell	147.030	+	KF4CVO	oe 156.7	SALKEHATCH
Beaufort	145.310	-	KD4KOJ	o	ISLANDER
Beaufort	146.655	-	KD4KOJ	oae	BEAUFORT
Bishopville	146.925	-	W4APE	ol	W4APE
Blythwood	147.000	-	N0WFL	o	N0FWL
Canadys #	145.390	-	WB4FOH	o	CHAOS CLUB
Charleston	145.250	-	WA4USN	oal	CHARLESTON
Charleston	146.790	-	WA4USN	oal	CHARLESTON
Charleston	146.835	-	KT4YW	oael	KC4OOZ
Charleston	146.940	-	KF4CDR	o	KF4CDR
Charleston	147.270	+	W4ANK	oae	TRIDENT
Cheraw	145.490	-	W4APE	ol	W4APE
Chester	145.310	-	KT4DG	oae	CHESTER AR
Chester	146.625	-	KF4SXO	o(ca)RB	CHESTER CT
Chesterfield	147.135	+	KF4GPE	oaz	CCARS
Clemson Univ	145.450	-	WD4EOG	oet	KD4KAO
Columbia	145.190	-	N0YVN	o	
Columbia	145.270	-	KC4GYM	o(ca)e 127.3	NARC
Columbia	147.330	+	KF4GHC	o(ca)el 156.7	CARC
Dillon/Pee Dee	146.745	-	NN4N	o	GREATER PE

## 282 144-148 MHz

## SOUTH CAROLINA

<i>Location</i>	<i>Output</i>	<i>Input</i>	<i>Call</i>	<i>Notes</i>	<i>Sponsor</i>
Eastover	147.075	+	KT4BU	o(ca) 156.7	
Elloree	146.610	-	KC4WIF	oae 118.8	KC4WIF
Florence	146.850	-	W4ULH	oa	FLORENCE
Florence	146.970	-	W4GEY	oa	PDFRA
Florence	147.195	+	W4APE	ol	W4APE
Fort Jackson	146.775	-	KF4GHC	o(ca)el 156.7	CARC
Fort Mill	145.110	-	WB4TWX	o(ca)	SUGAR CREE
Fort Mill #	147.180	+	W4DXA	o	CAROLINA
Gaffney	145.470	-	KN4RG	oe 141.3	KN4RG
Georgetown	147.375	+	KI4CB	oel 179.9	KI4CB
Gilbert	145.430	-	KF4GHC	o(ca)el 156.7	CARC
Greenville	146.610	-	W4NYK	o	BLUE RIDGE
Greenville	146.820	-	W4NYK	o(ca)	BLUE RIDGE
Greenville	146.940	-	W4IQQ	o 77.0	GREER ARC
Greenville	147.375	+	K4LEO	ot	K4LEO
Greenwood	147.165	+	W4GWD	o(ca)e 107.2	GREENWOOD
Hilton Head	147.240	+	W4ILN	ot	ISLANDER
Inman	145.150	-	WD8OXE	o(ca)	N. SPARTAN
Lancaster	146.700	-	W4PAX	o(ca)	LANCASTER
Lancaster	147.240	+	AC4VT	o 88.5	
Laurens	146.865	-	KD4HLH	o 107.2	KD4HLH
Leesville	147.255	+	W4RRC	oe 123.0	RIDGE ARC
Lexington	145.210	-	NS4SC	o(ca)RB	MID-CAROLI
Lexington	147.390	+	KA4FEC	oe	KA4FEC
Little Mtn	147.210	+	K4AVU	o	MID-CAROLI
Marion	147.000	-	W4YLT	oz	W4YLT
Moncks Corner	147.150	+	WD4NUN	oezty	BC DISASTE
Mt Pleasant	146.760	-	K4ESG	o(ca)et	K4ESG
Myrtle Beach	145.110	-	W4GS	oae	GRAND STRAND
Myrtle Beach	145.470	-	KI4CB	oel 179.9	KI4CB
Myrtle Beach	147.120	+	W4GS	oa	GRAND STRAND
Myrtle Beach	147.285	+	N4LV	o	
N Augusta	146.730	-	K4NAB	ote-sun	N.AUG/BELV
N Columbia	147.105	-	KE4GUA	cael 156.7	KD4KAO
N Myrtle Bch #	147.030	+	K4NMB	o	N. MYRTLE
N Spartanburg	147.315	+	N4UZT	oaez 141.3	N4UZT
Orangeburg	146.805	-	KF4ATU	oael 156.7	EDISTO ARS
Orangeburg	147.090	+	KF4ATU	o 156.7	EDISTO ARS
Orangeburg #	146.880	-	WB4FOH	oael 118.8	CHAOS CLUB
Pageland	146.895	-	W4APE	ol	KA4ABW
Pickens	146.700	-	KF4FOF	o	FOOTHILLS
Pickens	147.000	-	WB4YXZ	o	PICKENS RA
Rock Hill	147.030	-	K4YTZ	o(ca)ez	YORK CTY

## SOUTH CAROLINA-SOUTH DAKOTA

Location	Output	Input	Call	Notes	Sponsor
Rock Hill #	145.410	-	W4WBT	o	W4WBT
Santee	147.225	+	W4DTW	oe	W4DTW
Seneca	147.270	+	WA4JRJ	o(ca)ez	KEOWEE
Simpsonville	146.730	-	WD4BJY	o	WD4BJY
Spartanburg	147.090	+	K4JLA	oa	SPARTANBUR
St Matthews	146.670	-	AD4U	oae	AD4U
				156.7	
Summerville	147.180	+	WA4HNC	o	WA4HNC
Sumter	145.130	-	K4JR	o	
Sumter	146.640	-	W4GL	o	SUMTER ARA
Sumter	147.015	+	W4GL	o(ca)e	SUMTER ARA
				156.7	
Union	145.250	-	K4USC	o(ca)ez	UCARC
Union	146.685	-	K4USC	o	K4USC
White Hall	146.910	-	W4BWZ	oe	COASTAL
White Oak Mtn #	147.285	+	W4RCW	o	W4RCW

## SOUTH DAKOTA

## STATEWIDE

Statewide	145.230	-		SNP (Pri)	
Statewide	145.470			SNP (Sec)	

## CENTRAL

Mitchell	146.640	-	W0ZSJ	oae 146.2	MARC
Murdo	147.300	+	AA0CT	olx	SDARC
					SD Link 146.2
Phillip	147.375	+	N0OMP	ole	SDARC
					SD Link 146.2
Pierre	145.350	-	W0HVY	oa 146.2	PARC
Pierre	146.730	-	W0CQN	ol	SDARC
					SD Link 146.2
Reliance	146.940	-	N0NPO	oelx	MB ARC
					SD Link 146.2
Wessington Spr	147.090	+	WB0PLP	o	WB0PLP
Wessington Spr	147.345	+	AA0F	olx	SDARC
					SD Link 146.2

## NORTH CENTRAL

Aberdeen	146.910	-	WB0JZZ	ole	HubCtyARC
Bowdle	147.120	+	WB0JZZ	ol	HubCtyARC
Eagle Butte	146.790	-	W0KUX	o	W0KUX
Mobridge	147.210	+	W0YMB	oe	MARC
Redfield	147.150	+	WD0BIA	o	S ARC
Ridgeview	147.060	+	K0GSY	oa	K0GSY

## NORTHEAST

Britton	146.610	-	N0SHL	o	TRAC
Brookings	146.940	-	W0BXO	oa	BR ARC
Clear Lake	145.430	-	K0CVF	oa 127.3	DB ARC
Clear Lake	147.180	+	WA0YIN	oa 146.2	WA0YIN
Garden City	146.670	-	WD0FKC	ol	GCRA
					SD Link 146.2
Gary	145.390	-	K0TY	ol	K0TY
Pierpont	147.330	+	WB0JZZ	o	HubCtyARC
Sisseton	146.880	-	WA0BZD	oe	WA0BZD

**284 144-148 MHz**

**SOUTH DAKOTA-TENNESSEE**

<i>Location</i>	<i>Output</i>	<i>Input</i>	<i>Call</i>	<i>Notes</i>	<i>Sponsor</i>
Watertown	146.850	-	KF0HL	o(ca)e	LARC
Watertown	147.390	+	K0TY	ol	K0TY
<b>SOUTHEAST</b>					
Humboldt	147.285	+	N0LCL	olx SD Link	SDARC 146.2
Sioux Falls	146.895	-	W0ZWY	oe	SEARC
Springfield	147.210	+	W0OJY	o 146.2	N0OII
Turkey Ridge	147.000	+	W0OJY	ol SD Link	PD ARC 146.2
Vermillion	147.375	+	W0OJY	ol 146.2	PD ARC
Yankton	146.850	-	W0OJY	ol 146.2	PD ARC
<b>SOUTHWEST</b>					
Custer	146.850	-	W0BLK	ox	BikHisARC
Custer	147.090	+	K0DPD	o	CH ARC
Hot Springs	146.700	-	K0HS	oe	HS ARC
<b>WEST CENTRAL</b>					
Lead/Terry Pk	146.760	-	W0BLK	olx	BikHisARC
Rapid City	146.940	-	W0BLK	ol	BikHisARC
Rapid City	147.840	-	KB0BUT	o(ca)e	KB0BUT
Terry Peak	147.030	+	W0JEK	ol SD Link	SDARC 146.2
<b>TENNESSEE</b>					
Alamo	147.135	+	WB4EDS	o	
Anderson Cty	146.700	-	KF4BVQ	oae 100.0	KF4BVQ
Arnold AFB	147.195	+	KC4FV	oe	WARC
Athens	145.310	-	WA4PNI	oe 141.3	MCMINN CO
Atoka	147.330	+	KC4SBK	o(ca)e	KC4SBK
Benton	145.450	-	K4SIR	ot	
Blountville	147.000	+	WA4CBX	oe	W4FXO
Bolivar	147.045	+	WD4OZN	oaeRB	KD4TGR
Braden	145.490	-	WA4KOG	o	
Bristol	146.670	-	W4UD	o(ca)e	BRIS ARS
Bristol	146.760	-	K4JP	oa	K4JP
Brownsville	145.430	-	KB4YTU	o(ca)l	KB4YTU
Brownsville	146.655	-	KD4AOK	oae	B-HCEMA
Bruceton	145.170	-	KF4SCT	oel 107.2	VOLNET
Bucksnot	145.430	-	KF4SCT	oel 107.2	VOLNET
Carlisle	145.250	-	KT4WS	oaezWx	KR4WG
Carthage	145.190	-	N4OTT	o	
Chattanooga	145.130	-	K4CMY	o	K4CMY&KA4W
Chattanooga	145.290	-	W4AM	o 67.0	CHATTANOOG
Chattanooga	145.390	-	W4AM	oa	CHATTANOOG
Chattanooga	146.610	-	W4AM	o	CHATTANOOG
Chattanooga	146.790	-	W4AM	oa	CHATTANOOG
Clarksville	147.000	+	WD4SGA	o	BOB HILL
Clarksville #	147.390	+	KF4L	oae	CLRKSVL
Cleveland	146.925	-	W4GZX	oae	CLEVELAND
Cleveland	147.105	+	KD4NEB	oael 88.5	KD4NEB
Cleveland	147.180	+	WD4DES	o 118.8	WD4DES
Collegedale	147.000	+	KA6UHV	o(ca)e	KA6UHV

## TENNESSEE

<i>Location</i>	<i>Output</i>	<i>Input</i>	<i>Call</i>	<i>Notes</i>	<i>Sponsor</i>
Columbia	147.120	+	W4GGM	oae	MAURY ARC
Cookeville	145.110	-	NQ4Y	oael	UCARS/KK4T
Cookeville	145.430	-	WA4UCE	oae	ARS OF TTU
Cookeville	147.210	+	N4WS	oazRB	COOKEVILLE
Crossville	146.805	-	W4EYJ	lrb	CUMBERLAND
Crossville	146.865	-	KF4DPU	oae	PARC
Cumberland City	145.330	-	WD4DBJ	oe(ca) RBt	SHARES
Cumberland City	146.925	-	WA4TLZ	o 127.3	WA4TLZ
Dandridge	146.895	-	WD4EGD	o(ca) zeRBt	WD4EGD
Dayton	147.345	+	K4PHT	oe	K4PHT
Dayton	147.390	+	K4DPD	oe	RHEA CO
Decatur	145.150	-	W4RJC	oe	
Dickson	147.375	+	KN4HL	o(ca)e	KN4HL
Dover	145.410	-	N4VIH	oet	SHARES
Dresden	145.350	-	KE4OVN	oelrazwx 107.2	KE4OVN
Dyersburg	146.745	-	WB4RCK	o	
Erwin	145.250	-	N4WXS	oaezRBt	N4WXS
Erwin	147.165	+	KF4BRS	oaez	AC4QF
Eva	147.090	+	AD4QG	oeRB	AD4QG
Fayetteville	147.030	+	W4BV	o(ca)e	LINCOLN CT
Franklin	145.150	-	W4XS	o	FOW
Fruitland	146.775	-	KF4SCT	oel 107.2	VOLNET
Gallatin	145.130	-	N4SSB	o 107.2	TVARN
Gallatin	147.240	+	W4LKZ	oel 114.8	SUMNER CO
Gallatin	147.270	+	WA4YQC	o(ca)el 114.8	WA4YQC
Gallatin	147.300	+	W4CAT	oae 114.8	CATS
Gatlinburg	146.850	-	WA4KJH	ol 127.3	
Gray	145.110	-	WD4SBX	o 100.0	WD4SBX
Greenbrier	147.075	+	WQ4E	oe 107.2	WQ4E
Greeneville	145.390	-	W4WC	oe	
Greeneville	145.410	-	WB4NKM	o	WB4NKM
Greenville	147.060	+	KB4UG	oRB	BOBBY GASS
Harriman	146.640	-	KA4QYI	o 100.0	RCARC
Harriman	146.745	-	KC4WHL	o	KC4WHL
Henderson	147.105	+	K4TC	oezt	
Hendersonville	145.270	-	WB4WZK	o(ca)t	WB4WZK
Huntingdon	146.835	-	KB4YTM	oaez	CARROLL CO
Jackson	145.110	-	KD4GCT	oal	KD4GCT
Jackson	145.310	-	KF4SC	oa	WTARS
Jackson	147.210	+	WF4Q	oa 107.2	WTARS
Jackson	147.270	+	WB0TMC	o	WB0TMC
Jamestown	147.090	+	K4NLP	oe 100.0	K4NLP
Jasper	145.190	-	KD4XV	oe 127.3	SEQUACHEE
Johnson City	145.290	-	WB4SQC	oe	WB4SQC
Johnson City	146.790	-	W4ABR	o(ca)e	JCARA
Johnson City	147.270	+	KE4FH	o	KE4FH
Jonesborough	146.925	-	WD4OBW	ol	WD4OBW

**286 144-148 MHz**

**TENNESSEE**

<i>Location</i>	<i>Output</i>	<i>Input</i>	<i>Call</i>	<i>Notes</i>	<i>Sponsor</i>
Kingsport	146.970	-	W4TRC	o(ca)ez	KINGSPORT
Knoxville	145.170	-	WB4GBI	o	WB4GBI
Knoxville	145.210	-	W4BBB	oaez 100.0	RACK
Knoxville	145.330	-	WA4TEM	oaezRB	KNOXVILLE
Knoxville	145.370	-	KB4KIE	oe	KB4KIE
Knoxville	145.430	-	WB4YLC	o	KERBELA
Knoxville	145.470	-	WB4GBI	o	WB4GBI
Knoxville	146.625	-	WB4GBI	oe 100.0	WB4GBI
Knoxville	146.730	-	WB4IOB	o	WB4IOB
Knoxville	146.910	-	KC4ROG	oaez	
Knoxville	146.940	-	WB4GBI	o	WB4GBI
Knoxville	147.075	+	WB4GBI	oa	WB4GBI
Knoxville	147.195	+	KD4CWB	oezl 100.0	KD4CWB
Knoxville	147.300	+	W4BBB	oeIRB 100.0	RACK
Knoxville #	147.000	-	KD4CWB	o(ca)el 100.0	KA4AZQ
Lafayette	145.310	-	KC4ECD	oz 151.4	KC4ECD
Lafollette	146.670	-	K4BGW	o	K4BGW
Laverne	145.230	-	W4CAT	oa	WR3S
Lawrenceburg	146.655	-	KM4ME	ot	KM4ME
Lebanon	145.390	-	WB4DOR	o	WD4DOR
Lebanon	147.105	+	W4LYR	o(ca)zl 100.0	WILSON AMA
Lewisburg #	146.805	-	WB4VXX	ot	
Livingston	147.045	+	N2UP	oaez	N2UP
Manchester	146.700	-	W4UOT	oa 114.8	MID TN ARS
Martin	146.625	-	N4ABU	oa	RARC
Maryville	146.655	-	W4OLB	oaez	SMOKY MTN
Maynardville	145.230	-	KB4KIE	oe	KB4KIE
McMinnville	145.490	-	WB4LHO	o	
McMinnville	146.970	-	WD4MWQ	o(ca)	WD4MWQ
McNairy	147.075	+	KF4SCT	oel 107.2	VOLNET
Medina	146.970	-	WA4RWK	oae	A R ECHO
Memphis	145.130	-	KF4SCT	oel 107.2	VOLNET
Memphis	145.150	-	K0JXI	o	
Memphis	145.210	-	W2GLJ	oa	W2GLJ
Memphis	145.410	-	K5FE	o(ca) 107.2	K5FE
Memphis	145.450	-	WA4KOG	o(ca)RB	
Memphis	146.640	-	WB4KQQ	o	UNIV OF TN
Memphis	146.730	-	KE4LFZ	o 107.2	KE4LFZ
Memphis	146.790	-	WA4HBY	o(ca)et	WA4HBY
Memphis	146.820	-	W4BS	o(ca)t	DELTA ARC
Memphis	146.850	-	WA4KOG	oa	WA4KOG
Memphis	146.880	-	KA4KVW	oal	MEMPHIS
Memphis	146.940	-	N4BSM	o(ca)el 107.2	N4BSM
Memphis	147.000	+	W4ZJM	oelt (star/pound)	W4ZJM

## TENNESSEE

<i>Location</i>	<i>Output</i>	<i>Input</i>	<i>Call</i>	<i>Notes</i>	<i>Sponsor</i>
Memphis	147.030	+	W4EM	o	MID-SOUTH
Memphis	147.060	+	WA4MQQ	o	
Memphis	147.090	+	W4GMM	oera 107.2	W4GMM
Memphis	147.120	+	N4WAH	o(ca)e 107.2	N4WAH
Memphis	147.180	+	WA4KOG	o	
Memphis	147.300	+	WA4ADT	o(ca)l	
Memphis	147.360	+	W4BS	o 107.2	DELTA ARC
Monteagle	145.410	-	NQ4Y	oal 114.8	STARS
Morgan County	147.330	+	WD4ORB	o 82.5	MCARC
Morristown	145.450	-	KQ4E	oe	KQ4E
Morristown	147.030	+	KQ4E	oz	LAKEWAY
Morristown #	147.390	+	KQ4E	o	
Mountain City	145.470	-	KF4RBR	oae	
Mt Pleasant #	145.450	-	KF4GHD	oae 127.3	WB4JCR
Murfreesboro	145.170	-	WB4LHO	o	WB4LHO
Murfreesboro #	147.315	+	N4ARK	o 114.8	
Nashville	52.525	144.610	N4ARK	oe RB	N4ARK
Nashville	145.110	-	N4ARK	oe	N4ARK
Nashville	145.210	-	N4ARK	oeRB	N4ARK
Nashville	145.370	-	WR3S	oa	KB4ZOE
Nashville	145.470	-	N4ARK	o(ca)e	N4ARK
Nashville	146.610	-	WA4PCD	o(ca)elt	WA4PCD
Nashville	146.640	-	WB4NTM	oat	RPT SOC
Nashville	146.670	-	WB4NTM	oatl	RPT SOC
Nashville	146.760	-	WA4PCD	oel 114.8	N.R.A.
Nashville	146.790	-	W4SQE	ot	MUSIC CITY
Nashville	146.850	-	W4AY	o(ca)e 114.8	NASHVILLE
Nashville	146.880	-	WA4PCD	o(ca) ezRBt	N.R.A.
Nashville	146.985	-	KC4PRD	oa	KC4PRD
Nashville	147.015	+	KJ4ZQ	ot	CRAN
Nashville	147.150	+	WA4PCD	ol 114.8	N.R.A.
Nashville	147.180	+	K4ZGA	oa 114.8	
Nashville	147.255	+	N4PYI	o(ca) 110.9	N4PYI
Nashville	147.360	+	WB4NTM	oatl	RPT SOC
Nashville #	146.955	-	NT4L	o 114.8	FUN
Nolensville	145.350	-	WD4JYD	o(ca)ez	
Oak Ridge	146.880	-	W4SKH	oe	OAK RIDGE
Oak Ridge	146.970	-	W4SKH	oa	OAK RIDGE
Oak Ridge	147.120	+	K4EAJ	o 82.5	K4EAJ
Oak Ridge	147.150	+	K4EAJ	ol 82.5	K4EAJ
Oakfield	147.390	+	WA4BJY	o(ca)RBt	WA4BJY
Paris	147.360	+	K4KLX	oa	HCRA
Petros	147.255	+	KJ4SI	o(ca)ez RB 94.8	KJ4SI/KB4S
Pigeon Forge	145.270	-	KD4CLA	oRB 100.0	KD4CLA



**288 144-148 MHz**

**TENNESSEE-TEXAS**

<i>Location</i>	<i>Output</i>	<i>Input</i>	<i>Call</i>	<i>Notes</i>	<i>Sponsor</i>
Pikeville	147.285	+	KF4JPT	o	BLEDSOE CO
Pulaski	146.775	-	W4JVO	o	STARS-SOU.
Puryear	147.165	+	WA4CEX	o	RIDGE REP
Ramer	146.700	-	WB4MMI	oae 107.2	WB4MMI
Ripley	145.230	-	KE4NTL	o 100.0	
Rockwood	147.015	+	AA4KS	oaezRB	RCARC
Rogersville	147.315	+	KD4HZN	oz 114.8	KD4HZN
Salttillo	146.715	-	KB4JUB	o	SALTILLO
Selmer	146.805	-	KB6BUL	oe 127.3	MCNAIRY CO
Shelbyville	147.060	+	N4VFB	oa	ARC OF SHE
Sparta	147.165	+	KR4BT	oaezrb Wx 123.0	K44BT
Tellico Plains	147.315	+	KT4EQ	oaet	KC4OJS
Trenton	146.865	-	KN4KP	oaz	GIBSON CTY
Union City	146.700	-	WA4YGM	oa	REELFOOT
Union City	147.015	+	KF5SCT	oel 107.2	VOLNET
Watertown	146.730	-	WA4KPA	o 100.0	WA4KPA
Watertown	146.835	-	W4LYR	o(ca)l 100.0	W4LYR
Waverly	147.225	+	KC4VHQ	at	KC4VHQ
Waverly	147.225	+	KC4VHQ	oa	KC4VHQ
Winchester	146.820	-	AB4SW	oa	MTARS

**TEXAS**

Abernathy	146.760	-	WB5BRY	ol 179.9	CRRC
Abilene	145.350	-	KC5PPI	oaez 110.9	AAHTC
Abilene	145.490	-	KI5ZS	o 88.5	
Abilene	146.700	-	WB5TMV	o	
Abilene	146.760	-	KC5OLO	o(ca) 146.2	KCARC
Abilene	146.800	-	AG5F	o(ca)e	AARC
Abilene	146.960	-	KC5OLO	oe 146.2	KCARC
Albany	147.220	+	KG5BU	o	
Alice	146.860	-	K5DYY	c	
Alice	147.300	+	K5DYY	c	
Alpine	145.230	-	WB5MPX	portable	BBARC
Alpine	145.580	145.580	WB5RXA	ol 88.5	SWLS
Alpine	146.580	146.580	N5QIA	ol 88.5	SWLS
Alpine	146.720	-	N5DO	o(ca)ezlR	BBARC
Alpine	146.940	-	WB5MPX	o 88.5	BBARC
Alto	145.330	-	KD5TD	o	
Alvin	145.110	-	KA5QDG	o(ca) 123.0	
Alvin	145.250	-	KA9JLM	o 141.3	AARC
Amarillo	146.660	-	W5WX	o 88.5	PARC
Amarillo	146.920	-	N5LTZ	ole	CRll
Amarillo	146.940	-	W5WX	o 88.5	PARC
Amarillo	147.320	+	N5IMO	o	
Amarillo	147.580	147.580	N5LTZ	ol 88.5	SWLS
Andrews	146.480	146.480	N5NOM	ol 88.5	WTXC

<i>Location</i>	<i>Output</i>	<i>Input</i>	<i>Call</i>	<i>Notes</i>	<i>Sponsor</i>
Andrews	147.280	+	WA5IKQ	o 88.5	
Angleton	147.340	+	WB5UGT	ol 103.5	
Anhalt	145.250	-	KJ5PS	131.8	
Archer City	146.840	-	W5GPO	o 192.8	
Arlington	146.860	-	WD5DBB	o(ca) 110.9	MCR GROUP
Arlington	147.140	+	K5SLD	o(ca)	ARLARC
Aspermont	146.620	-	W5CD	o	
Athens	147.220	+	KT5C	o(ca)	AARC
Atlanta	146.980	-	K5HCM	oa	RACC
Austin	145.170	-	KB5HTB	(ca)	
Austin	145.330	-	KB5O	o	
Austin	145.450	-	KB5O	o	
Austin	145.470	-	K5DOG	o	
Austin	146.610	-	WB5PCV	o	
Austin	146.780	-	W5KA	oatteAz	AARC
Austin	146.880	-	W5FQR	oa	ARO
Austin	146.900	-	W3MRC	o	3M ARC
Austin	146.940	-	W5FIT	o	ARO
Austin	146.960	-	K5ZSI	o	ACCARC
Austin	147.060	+	WB5HNC	o	
Austin	147.120	+	KF5MC	e	
Austin	147.180	+	W5HS	o(ca)	
Austin	147.360	+	WA5VTV	o	
Azle	147.160	+	WB5IDM	o 110.9	
Baird	147.300	+	KF5YZ	oa	
Ballinger	147.320	+	WD5FTP	o	RCARC
Balморhea	145.430	-	N5SOR	ol 88.5	WTXC
Balморhea	146.960	-	KD5CCY	o 91.5	WTNMRC
Bangs	147.000	+	KB5ZVV	o 94.8	
Bastrop	145.370	-	WT5O	o 127.3	
Bay City	146.720	-	WA5SNL	oe 146.2	MCARC
Baytown	145.310	-	N5JNN	oale 167.9	
Baytown	146.780	-	WA5JDI	oez	BCD
Beaumont	145.270	-	N5DNG	oe 107.2	
Beaumont	146.700	-	W5KWA	oe	BEARC
Beaumont	146.760	-	W5GNX	o	BEARC
Beaumont	147.200	+	K5PE	o	
Beaumont	147.300	+	WA5HRF	o	MERC
Beaumont	147.340	+	W5RIN	o(ca)	BEARC
Bee Cave	147.300	+	WD0ACD	o 114.8	BSA T 441
Beeville	146.920	-	KC5DYC	o 167.9	
Beeville	146.960	-	N5NWE	o 103.5	
Beeville	146.980	-	WD5EZP	o 103.5	
Bellville	145.410	-	KC5YMJ	oe 100.0	ACRA
Big Bend	146.820	-	N5DO	olezR	BBARC
Big Spring	146.820	-	W5AW	o(ca)	BSARC
Big Spring	147.040	+	KE5PL	ole 88.5	WTXC
Boerne	145.190	-	KB5TX	o	KARS
Boerne	146.640	-	KB5TX	o	KARS
Bonham	145.470	-	N5OXV	oa	
Borger	147.060	+	WA5CSF	o	NWTARC

**290 144-148 MHz**

**TEXAS**

<i>Location</i>	<i>Output</i>	<i>Input</i>	<i>Call</i>	<i>Notes</i>	<i>Sponsor</i>
Bowie	145.390	-	KC5KPF	o(ca) 192.8	MONTAGE ARS
Boyd	146.980	-	W5OYS	oa	
Bracketville	146.880	-	N5PJR	o	BARS
Brady	146.900	-	K5PW	oae 162.2	
Brady	147.360	+	W5RP	o 162.2	HOTROCS
Breckenridge	147.380	+	NØTX	o(ca) 88.5	
Brenham	145.390	-	NE5AL	o	BRENHAM ARC
Brenham	147.260	+	NE5AL	o(ca) 103.5	BRARC
Bridge City	145.470	-	W5SSV	oa 103.5	JCARC
Brownfield	145.170	-	W5HFT	o	
Brownfield	146.800	-	KA5BQG	oa 162.2	TCARC
Brownfield	147.340	+	WA5TBB	ol 162.2	
Brownsville	146.680	-	KB5OVS	o 114.8	
Brownsville	146.900	-	W5RGV	o 114.8	STARS
Brownsville	147.040	+	W5RGV	o 114.8	STARS
Brownwood	146.820	-	WB5FXD	c	
Burkburnett	146.700	-	K7CMH	ol 192.8	
Burnet	146.660	-	K5JIC	oa 88.5	HGLD LKE
Caldwell	145.330	-	N4GCA	o	CARS
Canton	146.620	-	K5PD	o 123.0	
Canton	147.280	+	KK5AU	o(ca)e RWx	ESARA
Canyon	145.350	-	N5MGU	o 88.5	
Canyon	146.740	-	N5ZLU	o 88.5	CAPROCK INT
Carrollton	145.210	-	N5MJQ	oaezR	METROARC
Carrollton	147.320	+	N5ECY	c	
Carthage	146.720	-	KA5HSA	o	TUARC
Carthage	147.160	+	AA5HF	o	
Castroville	146.800	-	K5YDE	o	
Cedar Hill	147.060	+	W5AUY	o(ca)e	SWDCARC
Cedar Hill	147.260	+	WA5WAI	o(ca)	
Cedar Hill	147.320	+	N5ECY	c	
Childress	146.960	-	N5OX	o	
Clarksville	147.200	+	KA5BCR	o 186.2	RRCA
Cleburne	145.490	-	N5OAN	oeAR 88.5	
Cleveland	146.900	-	N5AK	oa	SHARK
Clifton	147.180	+	WB5OXQ	o 123.0	BCRA
Clute	145.350	-	WB5UGT	ol 103.5	
Coleman	146.980	-	N5RMO	oae 94.8	CARC
College Station	146.620	-	N5HQM	ox	
College Station	146.680	-	W5DZ	o(ca) 88.5	08/68ROG
College Station	146.820	-	W5AC	oaz 88.5	TAMUARC
Columbus	147.140	+	K5KZP	oa	CCOARC
Comanche	146.680	-	KC5QHO	110.9	CARC
Comfort	145.490	-	WB5Q	c(ca)	
Conroe	147.020	+	N5HNE	o	MCOCD
Coppell	145.250	-	KA1CWM	oaeRA	

<i>Location</i>	<i>Output</i>	<i>Input</i>	<i>Call</i>	<i>Notes</i>	<i>Sponsor</i>
Copperas Cove	147.260	+	WR5CRA	o(ca) 88.5	CREPA
Corpus Christi	145.490	-	KG5BE	o 88.5	
Corpus Christi	146.640	-	N5DNT	oe	
Corpus Christi	146.820	-	KA5LZG	oe 107.2	STARC
Corpus Christi	146.840	-	N5IUT	o 88.5	
Corpus Christi	146.880	-	KA5LZG	oae 107.2	STARC
Corpus Christi	147.060	+	K5OG	c	CCARC
Corpus Christi	147.100	+	W5MS	o 162.2	CCARC
Corpus Christi	147.220	+	N5XCI	o 107.2	STARC
Corsicana	145.290	-	N5DDC	oeWx	NARC
Crane	146.800	-	WB5WYI	ol 88.5	WTXC
Crockett	145.190	-	KB5NNP	o 146.2	LHRA
Crockett	145.310	-	W5DLC	o	HCARC
Crosby	146.620	-	KB5NNP	o(ca) 123.0	LHOURA
Crossbyton	147.160	+	WB5BRY	ol 179.9	CRC
D'hanis	147.000	+	AA5XP	(ca) 100.0	MARC
Daingerfield	145.230	-	N5ETE	o(ca) 151.4	ETARC
Dallas	145.130	-	W5JBP	c	SWR SOCIETY
Dallas	145.190	-	KA5CTN	o(ca) 110.9	
Dallas	145.430	-	K5DM	o	TEXINSARC
Dallas	146.640	-	K5AHT	o	RECA
Dallas	146.700	-	W5BOH	o	DALAMTPA
Dallas	146.820	-	KB5ID	oe	
Dallas	146.880	-	W5FC	o(ca)zR	DARC
Dallas	146.960	-	K5JD	(ca) 110.9	
Dallas	147.360	+	W5EXP	o(ca)	
Dayton	146.800	-	KC5NZE	o(ca) 146.2	DART
Decatur	146.780	-	W5FB	o 131.8	
Del Rio	146.820	-	N5PJR	a	BARS
Denton	146.920	-	W5NGU	o(ca) 110.9	DCARC
Denton	147.300	+	K5LQP	o	
Denver City	145.250	-	N5GZI	ol 88.5	
Devers	146.980	-	N5FJX	o	HAMS
Devine	146.880	-	WB5LJZ	o	
Dickinson	145.410	-	K5CA	o	GCOR
Donna	146.740	-	KC5YFP	oa 114.8	NONE
Doss	147.160	+	W5RP	oael 162.2	HOTROCS
Dripping Spring	146.740	-	KA5AMP	o(ca) 114.8	
Dumas	147.140	+	KC5PIM	oWx 88.5	
Eastland	145.350	-	KA5BNO	oa	
Eddy	146.720	-	NU5D	ol 88.5	

## 292 144-148 MHz

## TEXAS

<i>Location</i>	<i>Output</i>	<i>Input</i>	<i>Call</i>	<i>Notes</i>	<i>Sponsor</i>
Edinburg	145.470	-	WD5KBZ	oa 114.5	STARS
Edinburg	146.660	-	KC5ZVC	o 114.8	
Edinburg	146.760	-	W5RGV	o 114.8	STARS
Edinburg	147.180	+	WB5TTS	o	
Edna	147.280	+	AI5E	o 167.9	
El Paso	146.620	-	N5HVX	obl 100.0	BARA
El Paso	146.700	-	KC5PXD	oal 62.2	WTRA
El Paso	146.880	-	N5RG	oe	WTRA
El Paso	147.060	+	KJ5EO	c	EPRACES
El Paso	147.160	+	KC5WDQ	oa 162.2	
El Paso	147.240	+	K5WPH	o 162.2	SCARC
El Paso	147.280	+	W2BFI	oal 162.2	WTXC
El Paso	147.320	+	WA5JXY	o 162.2	
El Paso	147.360	+	N5WPV	o 71.9	
Elgin	145.270	-	N5MZQ	o	
Elmendorf	145.210	-	W5CRS	oe	ROOST
Elmendorf	146.860	-	W5ROS	o(ca) 88.5	ROOST
Elmo	145.270	-	WB5HGI	o 136.5	TVARC
Fairfield	145.110	-	N5YAF	oa	FCARC
Floresville	145.110	-	KC5PRX	o 88.5	
Fluvanna	146.980	-	W5CD	o	
Fort Davis	146.620	-	N5HYD	olezR	BBARC
Fort Davis	147.080	+	N5SOR	ol 88.5	WTXC
Fort Davis	147.360	+	W5CDM	o	
Fort Stockton	145.370	-	KB5GLA	o	
Fort Stockton	146.680	-	WB5FWR	oa 88.5	WTXC
Fort Worth	145.110	-	WA5YVC	o	FWVHF-FM
Fort Worth	145.330	-	W5FA	o(ca)	
Fort Worth	145.370	-	K2BSA	o	BSAARC
Fort Worth	146.680	-	W5URH	o 110.9	
Fort Worth	146.760	-	WA5YVC	o 110.9	FWTX VHF-FM
Fort Worth	146.800	-	W5URH	o 110.9	
Fort Worth	146.840	-	W5SH	o 110.9	FWKCCL
Fort Worth	146.940	-	WA5YVC	oR 110.9	FWTX VHF-FM
Fort Worth	147.280	+	W5SJZ	o(ca)	LMRARC
Fredericksburg	146.760	-	W5FJD	o 162.2	
Fredericksburg	147.040	+	N5PIA	o 162.2	
Friendswood	147.280	+	KD5GR	o	
Fritch	147.300	+	WA5CSF	ol	NWTXRC
Gail	147.240	+	W5CD	o	
Gainesville	145.290	-	K5AGG	oa 100.0	
Gainesville	147.340	+	WB5FHI	oae	CCARRA
Galveston	146.680	-	W5GI	oe 103.5	UTMB/ECG
Galveston	147.040	+	WB5BMB	c	
Gardendale	146.940	-	N5FRN	o	
Garland	146.660	-	K5QHD	o	GARC
Garland	147.240	+	K5QBM	o(ca)e	RSARC
Gatesville	146.960	-	N5DDR	o(ca)e	
Geneva	146.740	-	AB5TW	o	TBARC
Georgetown	146.640	-	N5TT	o 162.2	WCARC

<i>Location</i>	<i>Output</i>	<i>Input</i>	<i>Call</i>	<i>Notes</i>	<i>Sponsor</i>
Georgetown	147.080	+	W5HS	o(ca)	
Georgetown	147.160	+	K5AB	oe	
Giddings	146.860	-	N5MZQ	o	
Giddings	147.220	+	N5MZQ	o	
Glen Rose	145.270	-	WD5GND	o 110.9	
Glen Rose	147.020	+	WD5GIC	o(ca) 110.9	NTARA
Gonzales	145.150	-	KC5JNT	o	
Gonzales	147.260	+	KB5RSV	oa	GARC
Graham	147.340	+	KF5SJ	ol	LCARC
Granbury	147.080	+	WD5GIC	o(ca) 110.9	NTARA
Grapevine	145.250	-	KI5UB	oexp 136.5	GARC
Greenville	146.780	-	K5GVL	oae	SVARA
Greenville	147.160	+	WD5GSL	oa	ESRC
Gruver	147.040	+	KY5C	ole 146.2	CRII
Gun Barrell City	146.900	-	WA5LOP	o(ca)	
Hamilton	147.200	+	AB5BX	o 88.5	HARC
Harlingen	145.390	-	AG5B	o(ca) 114.8	GCRA
Harlingen	146.700	-	W5RGV	oa 114.8	STARS
Harlingen	146.800	-	W5RGV	o 114.8	STARS
Harlingen	146.960	-	K5DG	o	
Harlingen	147.200	+	KC5NZG	oae 114.8	VBM CRA
Harlingen	147.390	+	W5RGV	o 114.8	STARS
Haskell	146.740	-	WA5YSZ	o	
Hearne	147.100	+	KC5TBS	o 88.5	ORA
Henderson	146.920	-	KB5NXW	o	ETVHFSOC
Henly	146.920	-	W5IZN	o	
Henrietta	146.680	-	K5REL	o(ca) 192.8	
Henrietta	147.320	+	K5REJ	o 192.8	CCOARC
Hewitt	146.980	-	W5ZDN	o	HOTARC
Hillsboro	146.780	-	N5QHO	oae	
Hondo	145.290	-	KD5BFV	o 162.2	MCARC
Horizon City	147.200	+	KC5PXD	oa 162.2	WTRA
Houston	145.130	-	WA5KVS	o	
Houston	145.190	-	AA5BD	o 123.0	
Houston	145.250	-	WA5YBC	o 103.5	
Houston	145.330	-	WA5DOS	o(ca) 103.5	HTPARC
Houston	145.370	-	WA5KVS	o	
Houston	145.390	-	KA5QDG	o	HAMMOBS
Houston	145.470	-	W5RPT	o 123.0	MERA
Houston	146.640	-	W5RRR	o	JSCARC
Houston	146.660	-	KA5AKG	o	NARS
Houston	146.700	-	WD5EFC	oy	HNTTY
Houston	146.760	-	N5FIJ	oe 103.5	
Houston	146.820	-	K5GZR	o	GCRC
Houston	146.840	-	KF5ZL	o 103.5	CHEM

## 294 144-148 MHz

## TEXAS

<i>Location</i>	<i>Output</i>	<i>Input</i>	<i>Call</i>	<i>Notes</i>	<i>Sponsor</i>
Houston	146.920	-	WB5UGT	ol 103.5	
Houston	146.940	-	W5HJL	oe 167.9	PRRL
Houston	146.960	-	WA5BUV	o 103.5	HARCOMM
Houston	147.000	+	W5ANQ	o	CYPRESS
Houston	147.080	+	W5ATP	oae 103.5	ECHO
Houston	147.100	+	WD5BDX	o	
Houston	147.120	+	WB5WOV	o 167.9	ARMS
Houston	147.160	+	KA5REV	o(ca)	SCMSOC
Houston	147.240	+	WA5CYI	c	HAACH
Houston	147.300	+	KDØRW	o 151.4	
Houston	147.320	+	WA5QXE	oae	ECHO
Houston	147.360	+	K5DX	o	TEXDXSOC
Huntsville	145.270	-	W5RJV	o 103.5	
Huntsville	145.470	-	KE5ZW	c	
Huntsville	146.860	-	W5HVL	o 103.5	HARC
Hurst	147.100	+	W5KXC	c	HURST ARC
Iowa Park	145.490	-	N5JRF	o(ca) 192.8	
Irving	145.230	-	N5EWD	oe	METROARC
Irving	145.450	-	K5HCJ	c	
Irving	146.720	-	WA5CKF	o(ca) 110.9	IRVARC
Jacksonville	146.800	-	KG5SI	o	CCARC
Jacksonville	147.020	+	KJ5DS	o	
Jacksonville	147.380	+	KB5TA	o(ca)	
Jasper	147.000	-	W5JAS	ol	LAREAARC
Jewitt	145.230	-	KC5SWI	o 110.9	JEWITT POWE
Katy	147.200	+	KC5UJM	o 103.5	KARS
Keene	147.220	+	WA5FWC	o	
Keller	147.200	+	N5HIS	c	ERG
Kenedy	147.200	+	WA5ZYT	o	CERLI
Kermit	147.260	+	WB5ZAN	o 88.5	WCARC
Kerrville	145.150	-	W5RP	oael 162.2	HOTROCS
Kerrville	146.980	-	N5HR	o	HCARC
Kilgore	145.450	-	N5PMY	o(ca)	
Killeen	145.190	-	KB5UMG	o	
Killeen	145.430	-	NB5U	o(ca)	
Killeen	146.760	-	WA5RZQ	o(ca) 94.8	
Killeen	147.020	+	N5TLS	o(ca) 88.5	
Kingsville	146.680	-	KB5YAI	o 107.2	
Kingwood	145.430	-	W5SI	o	TEACOMM
La Grange	146.800	-	KB5JHK	o	FCRC
La Grange	146.980	-	KG5YO	o(ca)	
Lake Whitney	146.620	-	KJ5OL	o	LWARS
Lakeway	145.410	-	WB5PCV	ol	
Lamesa	145.150	-	N5BNX	o 100.0	
Lampasas	146.860	-	N5JLP	ol 88.5	
Lampasas	147.220	+	KB5SXV	oae 88.5	
Laredo	145.170	-	K5QI	o 88.5	
Laredo	146.660	-	KF5RM	o 88.5	ROFRG
Laredo	146.840	-	N5LNU	o	RRGRC

<i>Location</i>	<i>Output</i>	<i>Input</i>	<i>Call</i>	<i>Notes</i>	<i>Sponsor</i>
Laredo	146.900	-	NN5Q	o 88.5	LDRC
Levelland	146.880	-	WB5EMR	oa	
Levelland	147.120	+	N5SOU	oal	
Lewisville	145.170	-	N5GEJ	o(ca) 110.9	LTARC
Lewisville	147.380	+	KB5HOV	o 110.9	LAARK
Liberty Hill	147.380	+	KA5GMG	c	AMARC
Littlefield	146.640	-	WB5BRY	ol 179.9	CRRC
Livingston	147.040	+	K5EWU	o	ULLWA
Livingston	147.160	+	N5SPR	o 71.9	LLRR
Llano	146.800	-	K5JIC	oe	HGLD LKE
Longfellow	147.340	+	N5BPJ	oe	
Longview	145.170	-	KB5OAI	o	
Longview	145.350	-	N5REO	oe	
Longview	146.640	-	WA5OKO	oa	
Longview	147.300	+	KB5TWW	o	
Longview	147.340	+	WB5PHC	oa	LETARC
Lubbock	145.190	-	KB5STK	ol	
Lubbock	146.940	-	WB5BRY	o(ca) 179.9	CRRC
Lubbock	147.000	-	WB5BRY	ol 179.9	CRRC
Lubbock	147.200	+	WA5TBB	ol 162.2	
Lubbock	147.220	+	W5CD	o	
Lubbock	147.300	+	N5ZTL	o 88.5	
Lubbock	147.580	147.580	WA5TBB	ol 88.5	SWLS
Lufkin	145.370	-	KD5TD	o	
Lufkin	146.940	-	W5IRP	oa	DETARC
Lufkin	147.260	+	KA5NAA	o 141.3	
Luling	145.230	-	W5CTX	ol 141.3	
Lumberton	147.220	+	WA5UQR	o	BTARC
Lyford	147.360	+	WA5ZRP	o 114.8	EARTH
Madisonville	146.780	-	W5TGJ	o 103.5	
Malakoff	145.470	-	KA5GQV	o(ca)	
Manor	146.840	-	N5RVD	o(ca)tx	
Marathon	147.320	+	N5SOR	ol 88.5	WTXC
Marble Falls	146.680	-	W5RP	oael 162.2	HOTROCKS
Maydelle	147.240	+	KB5VQG	o	
Mayflower	147.120	+	W5JAS	ol	LAARC
McAllen	145.230	-	N5SIM	o 114.8	EARTH
McAllen	147.140	+	W5RGV	o 114.8	STARS
McKinney	145.350	-	WA5FYI	o 100.0	
McKinney	146.740	-	W5MRC	o(ca) 110.9	MARC
Medina	146.680	-	WA5EWW	oe 141.3	
Mesquite	145.150	-	N5DA	o(ca) 110.9	
Mesquite	145.250	-	KC5NQ	oexp 110.9	
Mesquite	145.310	-	KA5EVF	o(ca) 162.2	HAM
Mexia	145.390	-	W5ZMI	o	NAVARC
Miami	145.110	-	KA5KQH	ol 88.5	CRII
Midland	145.130	-	WB5RXA	ol 88.5	SWLS



## 296 144-148 MHz

## TEXAS

<i>Location</i>	<i>Output</i>	<i>Input</i>	<i>Call</i>	<i>Notes</i>	<i>Sponsor</i>
Midland	145.290	-	KE5WN	o	
Midland	146.760	-	W5QGG	o(ca)	MARC
Midland	147.220	+	KE5PL	ol 88.5	WTXC
Midland	147.300	+	W5QGG	o	MARC
Midland	147.380	+	W5QGG	oa	MARC
Millsap	145.470	-	WA5TZB	o	
Mineral Wells	146.640	-	W5ABF	o	MWARC
Mirando City	146.620	-	KE5NL	o	
Missouri City	146.880	-	W5LGQ	o 103.5	HRRC
Montel	147.380	+	W5SJS	o	
Moody	145.150	-	W5ZDN	oWx	HOTARC
Morgans Point	147.300	+	N5DJJ	o	FISH
Mountain Home	145.110	-	K5AWK	o 162.2	HOTROCS
Mt Pleasant	146.940	-	WA5YVL	o	
Mt Vernon	147.320	+	W5XK	o 151.4	
Nacogdoches	146.660	-	KB5UGA	oae 103.5	
Nacogdoches	146.840	-	W5NAC	oae	NACOGD.ARC
Naples	145.410	-	N5GVE	oa	
Nassau Bay	145.150	-	N5MKK	oae	BAARC
New Braunfels	147.000	-	WD5GQT	o(ca)	
New Waverly	147.180	+	N5KWN	o 136.5	CARES
Nocona	147.360	+	N5VAV	oeWx 110.9	
Notrees	147.000	-	N5SOR	ol 162.2	ZIA
Notrees	147.020	+	N5XXO	ol 88.5	SWLS
Oak Hill	147.320	+	W5MOT	o(ca)lz	MOTOARC
Odessa	145.410	-	W5CDM	o 88.5	
Odessa	145.470	-	KC5QHE	o	WTXARC
Odessa	146.700	-	N5SOR	ol 88.5	WTXC
Odessa	146.740	-	KD5CCY	ol 91.5	WTNMRG
Odessa	146.840	-	WB5MPX	oaelz 88.5	ARC
Odessa	147.140	+	KL7GNW	olA 88.5	
Olney	147.240	+	N5OLP	o	
Orange	147.180	+	W5ND	o 103.5	OARC
Palestine	145.490	-	KJ5DS	ot	
Palestine	146.740	-	KJ5DS	o	
Palestine	147.080	+	W5DLC	oe	
Palestine	147.140	+	W5DLC	oae	
Pampa	145.450	-	KB5OSF	oaz	
Pampa	146.900	-	W5TSV	o	
Paradise	146.620	-	KJ5HO	o 131.8	
Paris	146.760	-	WB5RDD	o(ca)ez	RRVARC
Paris	147.340	+	KA5RLK	o 110.9	
Pasadena	145.290	-	NE5N	oa	PASCD
Pearland	146.740	-	KA5QDG	ot	HAMS
Pearland	147.220	+	N5JEQ	o 167.9	PARC
Perryton	146.640	-	K5IS	o	
Perryton	146.820	-	K5IS	o 88.5	CAPROCK INT
Pflugerville	145.290	-	KG5BZ	ol 110.9	
Pipe Creek	147.220	+	N5XNR	(ca) 186.2	
Pipe Creek	147.280	+	WD5FWP	o	

Location	Output	Input	Call	Notes	Sponsor
Pittsburg	147,260	+	W5GC	o 151.4	ARTNET
Plainview	146,720	-	W5WV	o(ca)z	PARC
Plainview	147,100	+	N5RNY	o 88.5	
Plano	145,250	-	WD5ERD	exp	
Plano	147,180	+	WD5ERD	o(ca)ZA	PARK
Pleasanton	145,430	-	KD5ZR	(ca)er	ACARO
Pleasanton	147,340	+	W5ROS	o 88.5	ROOST
Pleasanton	147,040	+	KG5BZ	oal 110.9	
Port Aransas	146,860	-	W5VFF	o	PARGP
Port Arthur	147,020	+	W5KTC	oa 103.5	PLARC
Post	145,110	-	KB5STK	oael	
Post	147,060	+	WB5BRY	oi 179.9	CRC
Quitman	147,360	+	WA5LDL	o	ETVHFSC
Ranger	147,060	+	N5RMA	o 131.8	
Raymondville	147,320	+	K5RAV	o 114.8	STARS
Refugio	147,140	+	KG5DF	oa	RCARC
Refugio	147,180	+	KG5DF	oe 103.5	RCARC
Richardson	145,250	-	W5ROK	o(ca)	RCARC
Richardson	147,120	+	K5GW	o(ca)R	RWC
Richmond	145,490	-	KASGYG	o 123.0	FBCOEM
Robert Lee	147,340	+	KF5EI	o	
Rockdale	147,280	+	AF5C	o	RARA
Rockport	147,260	+	WB5OLT	oa	ROCARC
Roscoe	146,680	-	K5IFW	o	
Rosehill	146,720	-	K5HHK	o 123.0	
Round Rock	146,700	-	N5MNV	tr	
Rusk	147,040	+	KA5AEP	o(ca)	
San Angelo	145,270	-	W5QX	o	
San Angelo	146,880	-	K5CMW	oal	HOTROCS
San Angelo	146,940	-	KC5EZZ	o 103.5	SAARC
San Angelo	147,060	+	N5DE	oa	
San Angelo	147,100	+	N5RBW	o	
San Angelo	145,170	-	W5QCB	o	ADXA
San Antonio	145,310	-	WD5JFF	o 103.5	
San Antonio	145,330	-	KC5RXY	(ca)BL	
San Antonio	145,350	-	AB5NZ	o	
San Antonio	145,390	-	N5TX	t	
San Antonio	145,450	-	AA5DB	oa	
San Antonio	146,620	-	K5AWK	o 162.2	
San Antonio	146,660	-	AF5D	oe	
San Antonio	146,700	-	KA5IID	o(ca)t	BARS
San Antonio	146,720	-	KB5TSO	(ca)e	
San Antonio	146,780	-	KG5QW	o	SARO
San Antonio	146,820	-	WA5FSR	(ca)	SARO
San Antonio	146,880	-	WB5LJZ	o	
San Antonio	146,900	-	N5OLA	o(ca)bi	SAHARA

## 298 144-148 MHz

## TEXAS

<i>Location</i>	<i>Output</i>	<i>Input</i>	<i>Call</i>	<i>Notes</i>	<i>Sponsor</i>
San Antonio	146.940	-	KA5HQU	e Wx	SARO
San Antonio	146.960	-	K5AWK	o 88.5	SWLS
San Antonio	147.020	+	N5BHX	oa	SWRCARC
San Antonio	147.060	+	K5DSF	o	
San Antonio	147.080	+	N5CSC	oa 162.2	EXPLO700
San Antonio	147.120	+	WA5DXJ	oel	
San Antonio	147.180	+	KC5S	o(ca)eR	SAEM
San Antonio	147.240	+	K5GE	c	
San Antonio	147.260	+	K5SOJ	o	
San Antonio	147.280	+	WD5FWP	o(ca)	
San Antonio	147.300	+	W5XW	oe 107.2	BEARS
San Antonio	147.320	+	KC5AON	203.5	
San Antonio	147.360	+	K5SUZ	(ca)	SARO
San Antonio	147.380	+	KC5NTN	o(ca) 162.2	AARO
Santa Anna	147.140	+	N5RMO	o 94.8	COLEMAN ARC
Sattler	147.140	+	K5PWX	o	SARO
Scurry	147.340	+	KC5DX	o	
Seabrook	147.260	+	WX5ET	o 162.2	LYCRC
Seguin	145.490	-	W5CTX	oal 141.3	
Seguin	146.760	-	WR5X	o	C.A.R.C.
Seminole	145.450	-	WA5FKT	o	
Seminole	146.780	-	N5SOR	ol 88.5	WTXC
Seymour	147.100	+	N5ENS	o 192.8	
Seymour	147.200	+	N5LEZ	olx 192.8	
Sherman	145.490	-	WB5CVR	o	
Sherman	147.000	+	W5RVT	o 100.0	GCVHFSOC
Sherman	147.080	+	WB5DCU	o	GCVS
Shiner	146.680	-	KC5QLT	o	
Sinton	147.080	+	WA5NTB	o	SPCCD
Smithville	145.350	-	N5JWP	oz 114.8	BCARC
Snyder	146.920	-	KE5ZW	oaezRB 67.0	SARA
South Houston	147.060	+	KA5QDG	o(ca)	
South Padre Is	147.120	+	W5RGV	o 114.8	STARS
South Padre Is	147.240	+	KA0ARS	o 114.8	
Spearman	147.000	+	N5TQR	oe 103.5	HHC
Stafford	145.230	-	W5TI	o	HTEXIARC
Sterling City	146.640	-	N5FTL	ol 88.5	WTXC
Sulphur Springs	146.680	-	N5REL	o(ca)eR	HCARC
Sundown	146.780	-	WB5BRY	ol 179.9	CRRC
Taft	147.000	-	WA5NTB	ox 107.2	
Tarzan	146.900	-	N5XXO	ol 88.5	
Taylor	147.200	+	W5LHX	o	
Temple	145.310	-	N5ZXJ	o(ca) 162.2	
Temple	145.490	-	WB5TTY	c	
Temple	146.820	-	W5LM	o(ca)ez	TEMPARC
Temple	147.340	+	N5EVT	o(ca) 162.2	
Terrell	146.920	-	K5BNI	o 136.5	TVARC
Texas City	147.140	+	WB5BMB	oae	GCRA
Tomball	147.380	+	WB5ZMV	c	

<i>Location</i>	<i>Output</i>	<i>Input</i>	<i>Call</i>	<i>Notes</i>	<i>Sponsor</i>
Trinity	145.350	-	W5USD	o	ULLWA
Tulia	147.360	+	KF5AO	o 88.5	
Tyler	145.210	-	K5BWB	o	
Tyler	146.960	-	WA5SLG	oa	ETVHFSOC
Tyler	147.000	-	K5TYR	o(ca) 88.5	TYARC
Tyler	147.100	+	W5CKO	o	
Universal City	146.840	-	WA5VAF	o(ca)	CREST
Universal City	147.160	+	N5YEO	o(ca) 203.5	SCTARC
Uvalde	146.760	-	K5AWK	o 162.2	
Uvalde	146.900	-	W5LBD	oa	
Uvalde	147.160	+	KC5FHT	(ca)BL	
Uvalde	147.200	+	AA5DB	c	
Uvalde	147.260	+	W5LBD	c	
Vernon	147.020	+	WB5ONC	o	
Vernon	147.080	+	N5CDU	o	
Vernon	147.160	+	N5LEZ	olx 192.8	
Victoria	145.130	-	W5DSC	o 103.5	VICARC
Victoria	147.160	+	K5FOL	o 103.5	
W Tawakoni	145.390	-	N5DA	o(ca) 110.9	NTRN
Waco	146.660	-	AA5RT	oa 123.0	
Waco	146.880	-	W5ZDN	aezt	HOTARC
Waco	147.160	+	WA5BU	o	BAYLOR ARC
Waco	147.360	+	AA5RT	o 123.0	
Walburg	145.130	-	KC5US	o	HOTERA
Waxahachie	145.410	-	WD5DDH	o(ca)eR	ECOARC
Weatherford	145.250	-	WD0BOD	exp 103.5	
Weatherford	146.900	-	KG5CW	o 110.9	
Weatherford	147.040	+	W5URH	o 110.9	
Wharton	145.210	-	KE5HP	o	GCARC
Wharton	145.270	-	WA5EUJ	o 103.5	WCRA
Wharton	145.430	-	WA5EUJ	o	WCOEM
White Deer	147.380	+	N5MGU	o 88.5	
Whitehouse	147.200	+	W5CKO	o	
Whitehouse	147.300	+	W5CKO	o	
Whitney	147.000	-	W5WK	o 103.5	
Wichita Falls	145.150	-	WB2NQV	oWx	TEXWXSPTRS
Wichita Falls	145.270	-	WB2NQV	o 192.8	
Wichita Falls	146.660	-	K5WFT	o(ca) 192.8	
Wichita Falls	146.940	-	W5US	o 192.8	
Wichita Falls	147.060	+	WA5CMB	o(ca) 156.7	
Wichita Falls	147.120	+	N5LEZ	olx 192.8	
Wichita Falls	147.140	+	N5WF	o 192.8	WICHARS
Wichita Falls	147.300	+	WG5K	o	
Wills Point	146.980	-	W5PWD	o	
Wimberley	147.100	+	W5CTX	o	WARS
Yoakum	147.040	+	WA5VIO	o	LCRC

**300 144-148 MHz****US VIRGIN ISLANDS-UTAH**

<i>Location</i>	<i>Output</i>	<i>Input</i>	<i>Call</i>	<i>Notes</i>	<i>Sponsor</i>
<b>US VIRGIN ISLANDS</b>					
St Croix	146.910	-	KV4JC	e	
St Croix	147.250	+	NP2B	o(ca)e	
St John	146.630	-	KP2G	o	StJohn ARC
St John	146.970	-	KP2I	o	StJohn ARC
St Thomas	146.810	-	KP2O	o(ca)e	
Tortola	146.730	-	VP2V	ol	
<b>UTAH</b>					
<b>STATEWIDE</b>					
Statewide	145.410	-	Shared	SNP	
<b>CASTLEDALE</b>					
Castledale	147.140	+	K7SDC	o(ca)l WxRB 88.5	SDARC
Emery	147.080	+	K7SDC	oalx	SDARC
Horn Mtn	147.060	+	K7SDC	o(ca)l WxRB 88.5	SDARC
<b>CENTRAL</b>					
Ephriam	146.660	-	W7DHH	oxl	
Manti	145.290	-	WB7REL	oal-911 131.8	WB7REL
Marysvale	147.200	+	N7VQO	ox	
Monroe	147.300	+	WA7HSW	oa	
Richfield	146.640	-	WA7HSW	oxl 100.0	WA7HSW
Salina	147.100	+	N7GGN	oex	N7GGN
Salina Canyon	146.860	-	KD7YE	oxl- 146.660	WB7REL
<b>NORTH</b>					
Bear Lake	147.020	+	KB7OGM	oxl- 147.18	+K7JL
Bear Lake	147.120	+	KB7OGM	oxl- 147.18	+K7JL
Burley, ID	147.000	-	KC7SNN	olx	
Logan	145.310	-	WA7KMF	oa 123.0	BARC
Logan	146.640	-	N7PEO	ol	
Logan	147.200	+	AC7O	oel-147.18	
Logan	147.320	+	KA7FAP	o	
Malad	146.430	146.430	WA7FDR	ol-6.850	WA7FDR
Mt Logan	146.720	-	N7PEO	oax	BARC/VHFS
Sedgwick Pk, ID	146.800	-	AE7T	o	AE7T
Thiokol	145.430	-	KE7FO	oal	MTARC
<b>NORTHEAST</b>					
Altamont	146.700	-	WB7CBS	oa	
Duchesne	147.260	+	N7PQD	o	
Evanston, WY	146.860	-	K7JL	ol-7.18 100.0	UVHFS
Roosevelt	145.490	-	K7HEN	oal-bruin	
Roosevelt	146.920	-	KA7BPB	o	
Tabby Mtn	147.240	+	K7HEN	oaxl-714 136.5	K7HEN
Vernal	147.040	+	KF7AG	o	BARC
Vernal	147.100	+	KA7LWF	o 136.5	

**144-148 MHz 301  
UTAH**

<i>Location</i>	<i>Output</i>	<i>Input</i>	<i>Call</i>	<i>Notes</i>	<i>Sponsor</i>
<b>PRICE</b>					
Bruin Peak	147.320	+	K7SDC	o(ca)  WxRB 88.5	SDARC
Carbon County	145.410	-	KA7LEG	oe	
Ford Ridge	145.310	-	K7SDC	o(ca)  WxRB 88.5	SDARC
Price	145.430	-	KA7LEG	oa 88.5	KA7LEG
<b>SOUTH</b>					
Kaibab	146.730	-	N7YSE	o	WA7VKV
Kanab	146.880	-	WA7VKV	o	
Kanab	147.360	+	WI7M	o	
Navajo Mtn	146.960	-	W7DRR	olx	GCWA
<b>SOUTHEAST</b>					
Henry Mtns	147.080	+	K7SDC	o(ca)  WxRB 88.5	SDARC
Moab	146.760	-	K7QEQ	o(ca)  WxRB 88.5	K7QEQ
Moab	146.900	-	K7QEQ	o(ca) RBI-76 88.5 WxRB 88.5	K7QEQ
<b>SOUTHWEST</b>					
Cedar City	145.470	-	KG7LM	o	KG7LM
Cedar City	146.760	-	K7JH	o(ca)x	K7JH
Cedar City	146.800	-	KG7LM	ol-146.94	
Cedar City	146.980	-	N7KM	o	N7KM
Cedar City	147.060	+	N7DZP	o(ca)	N7DZP
Cedar City	147.360	+	W7KBM	o	
Delta	147.380	+	KB7WQD	o	
Frisco Peak	146.940	-	WR7AAA	oxl- 147.18	WA7GTU
Hinckley	147.260	+	N7WPF	o	
Panguitch	147.160	+	WB7RYE	ol- 147.160	ERRS
Seegmiller	146.910	-	NR7K	oex	NR7K
St George	145.450	-	K7SG	ox	
St George	146.640	-	K7SG	oa	
St George	146.700	-	KA7STK	ca	
St George	146.740	-	WI7G	o	
St George	147.260	+	K7SG	o port	W7NFT
Utah Hill	146.820	-	NR7K	olx 82.5	DARC
<b>WASATCH FRONT</b>					
American Fork	145.250	-	KF7CK	oa	KF7CK
Antelope Is	147.040	+	NU7X	ox 123.0	DCARC/VHFS
Bacchus	146.700	-	KB7YSW	oael	ARES
Brigham City	145.290	-	KE7FO	ol	MTARC
Brighton	145.270	-	KB7YAF	ol 100.0	
BYU Campus	145.330	-	W7OHR	o	KI7TD/BYU
Heber	147.200	+	KB7YAF	o 88.5	
Herd Mtn	146.680	-	N7JSQ	oaxl-5.49	123.0 ARI
Huntsville	145.210	-	KB7ZXU	o	
Kaysville Pk	146.820	-	N7TOP	oae- sunlxz 123.0	OARC/VHFS
Lake Mtn	147.280	+	WB7TSY	ox 141.3	UTCOARES

## 302 144-148 MHz

## UTAH

<i>Location</i>	<i>Output</i>	<i>Input</i>	<i>Call</i>	<i>Notes</i>	<i>Sponsor</i>
Lake Mtn	147.340	+	WB7TSY	ox 100.0	UTCOARES
Layton	146.960	-	KF7UR	o	ERRS
Lehi	147.220	+	WA7YZR	oa	UVHFS
Lewis Peak	147.360	+	WA7GIE	olx 100.0	WA7GIE
Lewis Peak	147.380	+	WB7TSQ	o	
Morgan	147.060	+	N7KHJ	o	
Ogden	145.490	-	K7HEN	oalk6.68	ARI
Ogden	146.900	-	N7TOP	123.0 oaelWxz	OARC/VHFS
Orem	146.780	-	N7PKI	oa	
Payson	147.020	+	WB7RPF	ca 186.2	WB7RPF
Powder Mtn	145.470	-	KC7SUM	o	
Promontory	145.410	-	N7TOP	olze-sun	123.0
Promontory	147.260	+	AC7O	ol-146.72	
Provo	145.230	-	WA7FFM	oA	ARES
Provo	145.370	-	N7CGH	o	N7CGH
Provo	145.470	-	WA7PKL	oa	UVCC
Provo	146.480	146.480	WA7PKL	o	UVCC
Provo	146.760	-	W7SP	o(ca)x	UARC
Riverside	146.920	-	N7TOP	oalz (star/pound)	OARC 123.0
Salt Lake	145.210	-	AA7JR	oa	UVHFS
Salt Lake	145.450	-	K7FY	o	ERRS
Salt Lake	146.620	-	W7SP	ox	UARC
Salt Lake	146.840	-	N7PCE	o	SLCOARES
Salt Lake	146.880	-	KB7YSW	oA	UVHFS
Salt Lake	146.940	-	K7JL	ox 88.5	UVHFS
Salt Lake	147.060	+	AC7H	ol	UVHFS
Salt Lake	147.120	+	K7JL	oexl- 147.12	+KB7OGM 100.0
Salt Lake	147.140	+	WB7RYE	o 127.3	
Salt Lake	147.160	+	WA7SNS	oa 127.3	
Salt Lake	147.300	+	W7CWK	oa	
Salt Lake	147.600	147.600		dx	UDXA
Scotts Peak	145.410	-	KB7YAF	o	KB7YAF
Snowbird	147.180	+	K7JL	oxl- 147.12	+KB7OGM 100.0
South Mtn	146.740	-	N7JID	o	MARA
Summit Park	145.350	-	AC7H	ol	UVHFS
Tooele	147.300	+	W7EO	o	
WEST					
Dugway	145.350	-	W7DTO	oa	W7DTO
Rocky Point, NV	146.960	-	WA7BWF	o	EARC
Tooele	146.980	-	W7EO	oal- 145.390	TCARES
Vernon	145.390	-	W7EO	oal- 146.980	TCARES
Wendover	147.200	+	W7EO	ol- 146.980	TCARES 100.0

<i>Location</i>	<i>Output</i>	<i>Input</i>	<i>Call</i>	<i>Notes</i>	<i>Sponsor</i>
<b>VERMONT</b>					
<b>BURLINGTON</b>					
Bolton	145.150	-	WB1GQR	oelx 100.0	RANV
Burlington	146.610	-	W1KOO	oaez	BrlngtnAR
Essex Jct	146.850	-	K1IBM	ol	IBM ARC
Mt Mansfield	145.470	-	N1ELL	oex 100.0	N1ELL
Mt Mansfield	146.940	-	W1KOO	o 100.0	BrlngtnAR
<b>CENTRAL</b>					
Killington	146.880	-	W1ABI	ox	NE FM RA
<b>EAST CENTRAL</b>					
Barre	147.390	+	N1IOE	o	N1IOE
Cabot	146.820	-	W1BD	o	CentVtARC
Randolph	147.090	+	W1VTC	o	VTC ARC
Tunbridge	146.970	-	K1MOQ	ol	K1MOQ
Williamstown	146.625	-	W1BD	oe	CentVtARC
<b>NORTH</b>					
Jay Peak	146.745	-	K1UFL	oWx 100.0	BorderARC
<b>NORTHEAST</b>					
Danville	147.270	+	KB1BPR	o	St J Acady
Glover	147.375	+	KB1BRN	o	BARF
<b>NORTHWEST</b>					
Berkshire	146.895	-	K1VKN	o	K1VKN
Georgia	146.925	-	N1FPB	o	FrankCoRA
St Albans	145.230	-	N1IRO	o 100.0	StAlbansRC
<b>SOUTHEAST</b>					
Marlboro	147.015	+	N1HWI	oe 100.0	N1HWI
Mt Ascutney	146.760	-	W1UWS	o(ca) ezWx	CtVlyFMA
<b>SOUTHWEST</b>					
Bennington	146.835	-	KB1BRI	o	SOVARC
Mt Equinox	145.390	-	WA1ZMS	oex 100.0	WA1ZMS
<b>WEST CENTRAL</b>					
Middlebury	147.360	+	WA1NRA	oel 100.0	WA1NRA
Rutland	147.045	-	W1GMW	oae	GreenMtWS
<b>VIRGINIA</b>					
Abingdon	146.610	-	K4JP	ol	K4JP
Abingdon	147.345	+	NM4L	oael 103.5	MEARS
Accomac	147.255	+	K4BW	oez 156.7	ESHARC
Altavista	146.655	-	WA4ISI	o(ca)ez	WA4ISI
Amelia	145.190	-	WB3R	o	
Amelia Courths	147.180	+	KB4YKV	o(ca)	KB4YKV
Bedford	145.230	-	N4CH	o	N4CH
Bedford	146.685	-	WA1ZMS	oe 100.0	MTN TOP
Bedford	147.105	+	WB4JBJ	ol	WB4JBJ
Blacksburg	146.715	-	W9KIC	o	BRUSH MTN
Bland	145.350	-	N4AZJ	o(ca)RB	103.5



**304 144-148 MHz**

**VIRGINIA**

<i>Location</i>	<i>Output</i>	<i>Input</i>	<i>Call</i>	<i>Notes</i>	<i>Sponsor</i>
Bluefield	145.250	-	KD8XK	o 100.0	ARA-SOUTH
Bluefield	145.490	-	W8MOP	o(ca)e	EAST RIVER
Bluefield	146.955	-	WZ8E	o(ca)l	ARA-SOUTH
Boydton	147.240	+	KD4ZTK	o	KD4JMH
Bristol	146.880	-	WD4CYZ	o	WD4CYZ
Cascade Mtn #	145.110	-	WA4CQK	oy	WA4CQK
Charlottesville	146.760	-	WA4TFZ	oez 88.5	ALBEMARLE
Charlottesville	146.895	-	N4RAG	oe 131.8	N4RAG
Charlottesville	146.925	-	WA4TFZ	oe	ALBEMARLE
Chesapeake	146.610	-	WA4YSE	oaez	WA4YSE
Chesapeake	146.790	-	N4SD	oaez	HAMPTON RD
Chesterfield	145.310	-	KD4KWP	oe 127.3	KD4KWP
Chesterfield	147.360	+	KA4CBB	o(ca)ez	KA4CBB
Claypool Hill	146.805	+	KF4EII	oe 103.5	KF4EII
Clinchco	147.150	+	KB4RFN	o(ca)ez 88.5	KB4AKS
Coeburn	145.430	-	AD4OV	oaezRB 103.5	AD4OV
Covington	146.805	-	WA4HTI	ol	VHF COMM
Dante	146.985	-	KK4MW	oa 103.5	KK4MW
Dante #	147.255	+	WD4CYZ	o	WD4CYZ
Danville	146.700	-	K4AU	o(ca)ez RB 107.2	K4AU
Danville(DCC)	146.925	-	WB4GJG	o(ca)e RB 104.2	DCCARC
Dublin	146.670	-	K4HZS	o(ca)e	K4HZS
Eastville	147.345	+	N4WAO	o 156.7	ESHARC
Elk Creek	147.240	+	N4MGQ	oel 107.2	N4MGQ
Enon	147.060	+	WB4VWR	o(ca)e 107.2	WA4ECM
Farmville	145.330	-	KE4ZBH	o(ca)ez	SARA
Farmville	146.910	-	N4RKM	o	SARA
Fincastle	146.640	-	W4WIC	oa	
Forest	147.165	+	W8CXD	ol 114.8	W8CXD
Franklin	147.300	+	K4SPS	o(ca)ezl 131.8	FARC
Galax	145.130	-	N4VL	oRB 103.5	BRIARPATCH
Galax	147.090	+	W4BRC	oae	BRIARPATCH
Gate City	146.820	-	N4WWB	oaelt	SCOTT CO
Gloucester	145.370	-	W4HZL	oe 100.0	MPARC
Goochland	147.090	+	N4TZE	oael	
Greenbay	145.150	-	K4ARO	o	K4ARO
Grundy	146.835	-	KK4EH	o	KK4EH
Grundy	147.315	+	K4HWQ	o	GRNDY GRND
Gum Spring	147.270	+	WB4IKL	o	WB4IKL
Hampton	145.490	-	WA4OHX	oaezl	TEL PIO
Hampton	146.730	-	W4QR	o(ca)ez	SPARK
Hampton	146.940	-	K4UMI	ot	
Hampton	147.225	+	KA4VXR	oa 136.5	KA4VXR
Kilmarnock	145.210	-	W2MS	oa	W2MS
Lexington	147.300	+	KI4ZR	oae	ROCKBRIDGE
Lexington	147.330	+	KI4ZR	o	ROCKBRIDGE

## VIRGINIA

<i>Location</i>	<i>Output</i>	<i>Input</i>	<i>Call</i>	<i>Notes</i>	<i>Sponsor</i>
Lynchburg	145.370	-	KC4RBA	o(ca)e	KC4RBA
Lynchburg	146.610	-	W4WWQ	o	LARC
Lynchburg	147.015	-	AB4M	o(ca)	AB4M
Lynchburg	147.195	+	WA4RTS	oe 136.5	LYNCHBURG
Lynchburg	147.375	+	KB4ILD	o(ca)	
Marion	145.270	-	KC4SKE	o 103.0	KC4SKE
Marion	146.640	-	N4QLF	oa 103.5	SMYTH CO
Martinsville	147.285	+	KF4KVG	o(ca)ez 107.2	
Mechanicsville	146.805	-	W4ML	o	W4ML
Monterey	147.180	+	WD4ITN	o 100.0	WD4ITN
Montpelier	145.250	-	KQ4RH	ot	KQ4RH
Mountain Lake	146.865	+	WZ8E	o(ca)l	ARA-SOUTH
Mountain Lake	146.910	-	K4TUE	o	K4TUE
Newport News	145.230	-	W4MT	o(ca) 100.0	PARC
Newport News	147.165	+	W4CM	o(ca)IRB	NEWPORT
Norfolk	145.170	-	WA4ZUA	o(ca) ezIRB 136.5	KO4CU
Norfolk	145.330	-	W4VB	o(ca) ezRB	K4DA
Norfolk	146.700	-	KF8PT	oe	KF8PT
Norfolk	147.075	+	AD4ZK	o(ca)ez	AD4ZK
Norton	146.865	-	KC4UBU	oez 103.5	KC4UBU
Norton	147.015	-	K4AXO	o(ca)e 88.5	K4AXO
Patrick Spring	147.120	+	WB8POC	oe 107.2	WB8POC
Pearisburg	147.135	+	N4AZJ	o(ca)ez 100.0	GILES ARA
Pennington Gap	146.700	-	KK4QS	o	LEE CO ARC
Petersburg	147.390	+	K4ARO	o	
Portsmouth	146.850	-	W4POX	o(ca)ez 100.0	PORTSMOUTH
Pound	145.210	-	KC4UBU	oe 103.5	AD4NZ
Pulaski	147.180	+	WB3S	o(ca)e 103.5	NEW RIVER
Radford	145.150	-	KA4IXK	o	KA4IXK
Richlands #	147.150	+	KM4FY	o	KM4FY
Richmond	145.110	-	K4YPE	oa	CENT. VIRG
Richmond	145.430	-	W4SQT	o(ca)	METROPOLIT
Richmond	146.640	-	WB4QEY	o(ca)	
Richmond	146.880	-	W4RAT	o(ca)e	RATS
Richmond	146.940	-	W4ZA	oe	RICHMOND
Richmond	147.030	-	WA4JST	o	COMMONWEAL
Richmond	147.135	+	KC4VDZ	o 107.2	WB4YMA
Roanoke	145.210	-	WB4QOJ	o(ca) eIRBy	WB4QOJ
Roanoke	145.390	-	K4ARO	ol 107.2	K4ARO
Roanoke	146.745	-	K4ROA	o(ca)ez RB 107.2	SW VA.WIRE
Roanoke	146.940	-	N4AP	oa	N4AP

<i>Location</i>	<i>Output</i>	<i>Input</i>	<i>Call</i>	<i>Notes</i>	<i>Sponsor</i>
Roanoke	146.985	-	W4CA	o(ca)ezi	ROANOKE
Roanoke	147.270	+	KB4QWO	o(ca)el	ARA-SOUTH
Rustburg	145.290	-	N4UTN	o(ca)t	N4UTN
Rustburg	146.835	-	N4UTN	o(ca)e 173.8	N4UTN
Salem	146.880	-	WA4V	o	WA4V
Saluda	145.450	-	AA4HQ	oaez	AA4HQ
Smithfield	147.195	+	KF4ADJ	oaezRB 100.0	WTRA
South Boston	145.350	-	KF4LWH	oe	HALIFAX CO
South Boston	147.060	-	KF4AGO	o(ca)l	PIEDMONT
South Hill	145.470	-	N4ZCM	o(ca)l	N4ZCM
Staunton	146.700	-	KD4WWF	o 131.8	TEL PIO
Staunton	146.850	-	WA4ZBP	oRBy 131.8	TEL PIO
Staunton	146.970	-	W4WRN	oz	
Staunton	147.045	+	KE4CKJ	o 131.8	EKRA
Stuarts Draft	147.360	+	KB4OLM	o(ca)zi	KB4OLM
Suffolk	147.000	-	WA4HMT	o(ca)z 100.0	WA4HMT
Virginia Beach	146.895	-	WA4KXV	o	VBEARS
Virginia Beach	146.970	-	WA4KXV	oz	VBEARS
Virginia Beach	147.045	+	WA4SBC	o	WA4SBC
Virginia Beach	147.375	+	W4NV	o	TIDEWATER
Walkerton	146.715	-	KA4DZU	o	W4ML
Warsaw	147.285	+	KA4ZIP	oz	K3RZR
Waynesboro	147.075	+	W4PNT	o(ca)ezi	WAYNSBRO
Williamsburg	145.410	-	KF4ADM	oaez	K2QIJ
Williamsburg	146.670	-	W4NTG	oaez	WAARC
Williamsburg	146.760	-	KB4ZIN	oaez	KC4CMR
Wytheville	146.775	-	WB3T	oazi 107.2	WB3T
Wytheville	146.895	-	WB3T	oeIRB 103.5	KD4EMP
T-MARC AREA					
T-MARC Area	145.170	-		SNP	
FREDERICKSBURG					
Fredericksburg	147.015	+	WB4LNT	e	RVARC
Garrisonville	145.270	-	N4NW	a 167.9	S.A.R.A.
Quantico	147.345	+	KE4ZN	167.9	KE4ZN
NORTH CENTRAL					
Culpepper	147.120	+	AA4VI	a	ClpprARA
Harrisonburg	145.130	-	N4YET	a 156.7	WX4C
Harrisonburg	146.895	-	N4RAG	l	N4RAG
Harrisonburg	147.225	+	N4RAG	131.8	N4RAG
Harrisonburg	147.315	+	N4YET	l	N4YET
New Market	146.625	-	KE4FM	e	BigMtnRA
Warrenton	145.350	-	KB3BOI	l	KB3BOIRGI
Warrenton	147.165	+	NZ4N	eaR 107.2	FauqurRA
WASHINGTON DC AREA					
Alexandria	146.655	-	WD4PDP	o(ca)eR	MVARC
Alexandria	147.315	+	W4HFH	l	AlexRC



# 24th Annual Virginia Beach HamFest & Computer Fair™

ARRL Virginia State Convention



September 18 & 19, 1999

Admission Tickets \$6.00  
Tickets Good Both Days!

- ❑ Major Amateur Manufacturers & Dealers
- ❑ Amateur Exams & Upgrades
- ❑ Forums-ARRL, DX, Computer, etc.
- ❑ Computer Hardware, Software and Accessories
- ❑ Plenty of FREE PARKING
- ❑ Held at the Virginia Beach Pavillion
- ❑ Talk-In on 146.97 MHz
- ❑ Saturday night banquet
- ❑ Outdoor tailgating

For Tickets & General Information:  
Manny Steiner, K4DOR  
3512 Olympia Lane  
Virginia Beach, VA 23452

For Exhibitor and Dealer Info:  
Lewis Steingold, W4BLO  
1008 Crabbers Cove Lane  
Virginia Beach, VA 23452

Send SASE - Checks Payable TO TRCI, Inc.  
[www.vahamfest.com](http://www.vahamfest.com)

CALL 1-757-HAMFEST FOR INFORMATION

**308 144-148 MHz**

**VIRGINIA-WASHINGTON**

<i>Location</i>	<i>Output</i>	<i>Input</i>	<i>Call</i>	<i>Notes</i>	<i>Sponsor</i>
Alexandria	147.315	449.600	W4HFH	l	AlexRC
Arlington	145.150	-	WB4MJF	t	WB4MJF
Arlington	145.470	-	WB4MJF	al	R&RRG
Arlington	146.625	-	KF4JPC	(ca)	ARPSC
Arlington	147.045	+	WA4YVM	e	WA4YVM
Dale City	147.585	147.585	N4LJZ	100.0	N4LJZ
Dulles Airport	145.310	-	N4FSC	ea	DARG
Fairfax	146.790	-	K6LEW	earlz	NVFMA
Fairfax	146.790	222.500	W4LBL	earlz	NVFMA
Manassas	146.970	-	WA4FPM	az	OVHARC
McLean	147.210	+	WD4IWG	ea	AMRAD
Sterling	146.715	-	WA4TXE	ea	WA4TXE
Tysons Corner	146.910	-	W4XG	a	NVFMA
Vienna	146.685	-	K4HTA	e	VWS
Woodbridge	147.240	+	WB4FQR	eal	WWI
<b>WINCHESTER</b>					
Bluemont	147.300	+	WA4TSC	AR 146.2	WA4TSC
Winchester	145.210	-	N4RAG	131.8	LHRA
Winchester	145.350	-	KB3BOI	l	KB3BOIRGI
Winchester	146.820	-	W4RKC	ea 156.7	ShenVlyARC

**WASHINGTON**

**IACC AREAS**

SNP	145.130	144.630	SNP	t	
SNP	145.290	-	SNP	t	

**CENTRAL**

Saddle Mtn	145.350	-	N7MHE	oal- 147.120 100.0	N7MHE
------------	---------	---	-------	--------------------------	-------

**CHELAN**

Chelan	145.490	-	KB7RII	o 173.8	KB7RII
--------	---------	---	--------	---------	--------

**CLARKSTON**

Potter Hill	145.390	-	KA7FAJ	o(ca)R	
-------------	---------	---	--------	--------	--

**CLE ELUM**

Cle Elum	147.160	+	KB7XQ	o(ca) ezi-449.925 110.9	UKCARC
----------	---------	---	-------	-------------------------------	--------

**COLFAX**

Kamiak Butte	146.740	-	KB7ARA	olex	KB7ARA
--------------	---------	---	--------	------	--------

**COLVILLE**

Monumental Mtn	146.620	-	W7RHX	oxeR	PARC
----------------	---------	---	-------	------	------

**DAVENPORT**

Teel Hill	147.040	+	N7YPT	o	LCRP
-----------	---------	---	-------	---	------

**ELLENSBURG**

Ellensburg	146.720	-	W7TXU	oaz	KCRA
------------	---------	---	-------	-----	------

**EPHRATA**

Beezly Hill	145.310	-	W7TT	o(ca)e 100.0	W7TT
-------------	---------	---	------	-----------------	------

**GOLDENDALE**

Juniper Point	145.150	-	WA7HSJ	c 114.8	NWRA
Three Creeks	146.620	-	W7DLB	o 123.0	W7DLB

**GRANGER**

Cherry Hill	147.040	+	N7LIV	123.0	N7JNV
-------------	---------	---	-------	-------	-------

## 144-148 MHz 309

## WASHINGTON

<i>Location</i>	<i>Output</i>	<i>Input</i>	<i>Call</i>	<i>Notes</i>	<i>Sponsor</i>
LEAVENWORTH					
Lake Wenatchee	145.490	-	N7QVO	100.0	BRA
LEWISTON					
Anatone	146.860	-	W7VJD	o	LCARC
LOOKOUT POINT					
Spokane	147.060	+	WA7WM	o 77.0	WA7WM
McNEAL CANYON					
Chelan	147.100	+	K7SMX	o	LCRC
MEDICAL LAKE					
Booth Hill	145.370	-	KA7ENA	o	
NORTHEAST					
Chewelah Pk	145.430	-	WR7Y	oe 100.0	WR7Y
Stranger Mtn	147.360	+	KB7WTO	oaxl	W7OE
OMAK					
Okanogan	146.720	-	N7XBB	o	N7XBB
Omak Mtn	145.450	-	W7GSN	oxe	OMRA
PULLMAN					
Pullman	145.470	-	WA7WNJ	o	WA7WNJ
REPUBLIC					
Klondike Mtn	145.190	-	N7XAY	oaR	
RITZVILLE					
Ritzville	146.720	-	WD7C	o	
SPOKANE					
Browns Mtn	146.880	-	W7RY	oae 100.0	IEVHF
Browns Mtn	147.300	+	WC7AAT	oexR	
Farm Bank	147.340	+	W7RY	oe 100.0	IEVHF
Krell	145.390	-	N7HZS	o 123.0	N7HZS
Liberty Lake	145.210	144.710	KB9FJ	o	
Mica Peak	145.110	-	WA7RVV	ol-29.6	
Mica Peak	145.150	-	WA7HSJ	118.8 l	NWRA
Mica Peak	145.250	-	N7BFS	d Pkt	N7BFS
Mica Peak	147.200	+	WA7YCP	o 100.0	WA7YCP
Mica Peak	147.240	+	WA7HWD	oexl	
Mica Peak	147.320	+	WG7B	o l-	WG7B
Mica Peak	147.380	+	W7OE	o l-	W7OE
				147.26	
Mt Spokane	147.200	+	WA7YCP	o 100.0	SpoRptGr
Spokane	147.160	+	KA7BPO	c 136.5	KA7BPO
SUNNYSIDE					
Rattlesnake	145.150	-	WA7HSJ	100.0 l	NWRA
Rattlesnake	146.760	-	KA7SSB	o	KA7SSB
Rattlesnake	147.000	+	WA7HSJ	oe 100.0	NWRA
Rattlesnake	147.180	+	K7OJ	o pkt	K7OJ
TRI-CITIES					
Badger Mtn	147.340	+	WA7EAQ	oa	WA7EAQ
Johnson Butte	146.640	-	W7VPA	oe	TCARC
Kennewick	145.410	-	W7AUL	100.0 l-	N7LZM
				145.39	
Kennewick	147.220	+	N7LZM	ol	N7LZM
WALLA WALLA					
Pikes Peak	147.280	+	AA7P	o	AA7P
Walla Walla	146.960	-	WA5ZAY	o 100.0	WA5ZAY

**310 144-148 MHz****WASHINGTON**

<i>Location</i>	<i>Output</i>	<i>Input</i>	<i>Call</i>	<i>Notes</i>	<i>Sponsor</i>
Walla Walla	147.140	+	KH6IHB	oaze 94.8	KH6IH
<b>WENATCHEE</b>					
Birch Mtn	146.680	-	W7TD	o(ca)z	
Mission Ridge	146.900	-	K7OGW	o 173.8	MARRA
Naneum	147.200	+	WA7YCP	94.8	WA7YCP
Naneum	147.260	+	KB7RII	el 156.7	NRRA
<b>WHITE SWAN</b>					
Fort Simcoe	146.720	-	KA7IJU	oe 123.0	KA7IJU
<b>YAKIMA</b>					
Ahtanum Ridge	146.940	-	W7CCY	o 173.8	W7CCY
Bethel Ridge	145.170	-	N7SVC	o 123.0	YakSO
Bethel Ridge	147.300	+	W7AQ	oexR	
KB7HDX Res	147.060	+	KB7HDX	o	BCARES
Moxee	146.840	-	W7AQ	o(ca)zIR 123.0	YARC
Quartz Mtn	145.270	-	KB7AMF	oe-sun 123.0	YakSO
Rattlesnake	147.320	+	KB7HDX	oelzR	KB7HDX
Yakima Ridge	146.660	-	W7AQ	o(ca)ezR 123.0	YARC

**WASHINGTON - WWARA****CROSSBAND INFORMATION - WWARA**

In order to minimize inappropriate use of recognized simplex and repeater frequencies, the WWARA has established a set of policies for the use of crossband repeaters. Crossband repeaters or duplex radios should: Never be used to link to an established repeater system or to link two established repeaters together without the express approval of the repeater owners. Be used for temporary, short duration activities only and never installed as a long-term communication facility. Utilize the minimum power necessary to accomplish the desired communications. A transmitter placed in the vicinity of the operator should use a non-radiation load or be configured for minimum power output on a unity gain antenna. Utilize CTCSS decode and encode circuitry to minimize uninvited access and unnecessary frequency congestion. Care should be exercised to use a unique CTCSS tone. Be identified every 10 minutes in accordance with FCC rules and regulations. Be disabled by its operator within 15 minutes of notification of interference or other problems. Should be continually monitored by the operator to minimize interference.

**ASHFORD**

Ashford	145.370	-	WC7AAO	el 100.0	RACES/ARES
---------	---------	---	--------	----------	------------

**CONCRETE**

Concrete	147.100	+	WR7JM	e 114.8	WR7JM
----------	---------	---	-------	---------	-------

**EATONVILLE**

Alder	145.450	-	KB7CNN	e(ca)lz 110.9	KB7CNN
-------	---------	---	--------	------------------	--------

**GRAYS HARBOR COUNTY**

Cosmopolis	147.160	+	W7ZA	oae	GHARC
------------	---------	---	------	-----	-------

Cosmopolis	147.200	+	K7PP	e(ca)elA 91.5	K7PP
------------	---------	---	------	------------------	------

Raymond	147.240	+	KA7DNK	e(ca) 103.5	KA7DNK
---------	---------	---	--------	----------------	--------

Saddle Mtn	146.900	-	W7ZA	oel	GHARC
------------	---------	---	------	-----	-------

**ISLAND COUNTY**

Whidbey Is	147.220	+	K7IYN	o(ca)teA	
------------	---------	---	-------	----------	--

*“The Northwest’s Largest Ham Convention”*

SEAPAC 2000  SEAPAC 2001

**June 3 & 4, 2000**

**June 2 & 3, 2001**

**NORTHWEST DIVISION HAM CONVENTION**  
**Seaside Convention Center, Seaside Oregon**

---

Commercial Exhibits • Giant Flea Market • Banquet/Entertainment • Seminars  
Awards Program • Ladies Program • V. E. Testing • Q. C. W. A. Meeting  
**And Much More - Right on the Beautiful Pacific Northwest Ocean Beach**

---

**SEAPAC Ham Convention**  
**P. O. Box 219142**  
**Portland, Oregon 97225-9142**

**Registration and Exhibitor Information**  
**Randy Stimson, KZ7T (503) 297-1175**  
**Email: kz7t@arll.net**

Updates on our Web Site: [www.seapac.org](http://www.seapac.org)



**312 144-148 MHz****WASHINGTON**

<i>Location</i>	<i>Output</i>	<i>Input</i>	<i>Call</i>	<i>Notes</i>	<i>Sponsor</i>
<b>JEFFERSON COUNTY - EAST</b>					
Port Townsend	145.150	-	K7RBT	(ca)ezA 114.8	JEFFERSONDI
<b>KING COUNTY - EAST</b>					
Bellevue	147.300	+	WA7NAN	e 127.3	WA7NAN
<b>KING COUNTY - SOUTH</b>					
Kent	145.130	-	KF7JC	123.0	KF7JC
<b>KITSAP COUNTY</b>					
Silverdale	145.430	-	AA7LP	az 179.9	KITSAP DEM
<b>KITSAP COUNTY - NORTH</b>					
Poulsbo	145.290	146.490	KC7OXZ	(ca)eA 110.9	N KITSAP ARC
<b>KITSAP COUNTY - SOUTH</b>					
Olalla	145.350	-	W7ZLJ	o(ca)elz 103.5	K7PAG/K7TGJ
<b>LACEY</b>					
Lacey	146.800	-	WC7I	oe 100.0	WC7I
<b>LEWIS COUNTY</b>					
Toledo	145.430	-	NO7S	oe	MTSTHELENSF
<b>MASON COUNTY</b>					
Belfair	145.170	-	NM7E	e(ca) 103.5	NM ARES
Shelton	146.720	-	N7SK	e 103.5	MCARC
<b>MASON COUNTY - NORTH</b>					
Belfair	145.290	-	KC7KFB	103.5	NMAR
<b>MINERAL</b>					
Mineral	146.680	-	K7HW	(ca)ez 103.5	K7HW
<b>NORTHWEST</b>					
Lyman Hill	145.190	-	KG7HQ	oe 127.3	RAS
Lyman Hill	147.200	+	K7PP	c(ca)elz 107.2	K7PP
Mt Constitution	146.740	-	K7SKW	(ca)elz 103.5	MT BAKER AR
Mt Pilchuck	146.920	-	WB7VYA	123.0	SNOHOMISH
<b>ARES</b>					
Smith Peak	145.370	-	WC7AAO	el 103.5	RACES/ARES
Sumas Mtn	145.230	-	WR7JM	e 103.5	J-MAR
<b>NORTHWEST COAST</b>					
Bahokas Peak	147.280	+	K7PP	ce 107.2	K7PP
<b>OCEAN SHORES</b>					
Ocean Shores	146.640	-	KB7CNN	(ca) 103.5	KB7CNN
<b>OLYMPIA - SOUTH</b>					
Tumwater	147.120	+	N7EHP	l 127.3	
<b>OLYMPIC PENINSULA - NORTH</b>					
Storm King	145.370	-	WC7AAO	el 88.5	RACES/ARES
Striped Peak	146.760	-	W7FEL	oe	CCARC
<b>PACIFIC COUNTY</b>					
Illwaco	146.860	-	KC7QOV	a 100.0	
Meglar Mtn	145.170	-	KA7GCT	e 103.5	PRRA
<b>PIERCE COUNTY</b>					
Crawford Mtn	147.380	+	W7DK	oe 103.5	RCT

## WASHINGTON

<i>Location</i>	<i>Output</i>	<i>Input</i>	<i>Call</i>	<i>Notes</i>	<i>Sponsor</i>
Graham	147.140	+	KL7ELD	(ca) 103.5	GHRG
Tacoma	146.640	-	KB7CNN	o(ca)lz	KB7CNN
PORT ANGELES					
Port Angeles	145.130	-	WF7W	az 100.0	PORT ANGELESSCH
PUGET SOUND					
Bellevue	147.000	-	W7FR	o	W-Wash DX
Buck Mtn	146.700	-	WR7JM	e 127.3	WR7JM
Cougar Mtn	147.080	+	W7WWI	oaez	SEATAC RA
Gold Mtn	147.200	+	K7PP	c(ca)elA	K7PP
Green Mtn	146.880	-	K7PF	oe	SRG
Rattlesnake Mtn	145.110	-	N7HDH	l 103.5	KING CO S&R
Squak Mtn	146.820	-	K7LED	oe 103.5	MIKE AND KEY
Tacoma (CH-20)	145.210	-	N7QHX	(ca) 103.5	N7QHX
Tiger Mtn (West)	145.330	-	K7NWS	elz 179.9	BOEING
PUGET SOUND - NORTH					
Mt Erie	145.250	-	WA7NAN	e 127.3	
PUGET SOUND - SOUTH					
East Hill	147.240	+	K7SYE	oe	AARC
SAN JUAN COUNTY					
Friday Harbor	146.900	-	K7KFM	ae 131.8	SJI ARS
SEATTLE					
Seattle	145.490	-	KB7NFN	e 103.5	KB7NFN
Seattle	146.960	-	N7GAD	o(ca)el 173.8	PSRG
Seattle	146.960	-	N7GAD	otyl	PSRG
Woodinville	147.340	+	K6RFK	o(ca)e	K6RFK
SEATTLE - NORTH					
Lynnwood	146.780	-	K7CHN	azel 103.5	SNO KING RG
Shoreline	145.250	-	WA7NAN	103.5	
SEATTLE - SOUTH					
Federal Way	147.040	+	W7YCP	o(ca)	FEDERALWAYRG
SNOHOMISH COUNTY					
Everett	147.180	+	WA7LAW	o(ca)elz 103.5	SNOHOMISHCHC
SOUTHWEST					
Abernathy Rdg	145.370	-	WC7AAO	el 146.2	RACES/ARES
Longview	147.260	+	K7ZVV	aze 114.8	
Mt Brynion	147.200	+	K7PP	(ca)zA 127.3	K7PP
Mt Brynion	147.300	+	WA7SJN	e 114.8	WR7ADW
North Mtn	145.270	-	W7UVH	103.5	
STEVENS PASS					
Skykomish	145.110	-	N7HDH	el 123.0	KING CO S&R
SUMNER					
Sumner	147.260	+	KB7WYL	(ca) 100.0	KB7WYL
TACOMA					
Radio Club Hse	147.280	+	W7DK	o(ca)ez	RCT
Tacoma	145.250	-	WA7NAN	114.8	
Tacoma	145.410	-	WA7NTF	ael 118.8	WA7NTF

## 314 144-148 MHz

## WASHINGTON-WEST VIRGINIA

Location	Output	Input	Call	Notes	Sponsor
Tacoma	146.940	-	K7HW	oe 103.5	K7HW
Tacoma	147.020	+	K7SEX	(ca)lz 103.5	SOUND OF TACOMA
THURSTON COUNTY					
Olympia	145.150	-	K7CHV	e 103.5	PARS
Olympia	147.360	+	NT7H	o 103.5	OLYMPIA ARS
WESTERN					
Baldi Mtn	146.980	-	N7NKJ	ey	9600 PRG
Baw Faw	147.060	+	N7PRJ	oex 110.9	BAW FAW RG
Baw Faw	147.200	+	K7PP	(ca)elzA	127.3 K7PP
Capital Peak	145.470	-	K7CAH	o(ca)elz	100.0 CRG
Crystal Mtn	145.490	-	KG7VL	e 179.9	
Gold Mtn	146.620	-	KC7MEG	o(ca)e	W-Wash RA
Grass Mtn	145.370	-	WC7AAO	o(ca)el 136.5	RACES/ARES
Tiger Mtn	147.100	+	WA7NAN	103.5	WA7NAN
WHATCOM COUNTY					
King Mtn	147.160	+	K7SKW	l 103.5	MT BAKER AR
WHIDBEY ISLAND					
Oak Harbor	146.860	-	W7NQF	oaez	NWR
WOODINVILLE					
Woodinville	145.310	-	K7AAE	aez 179.9	K7AAE
WEST VIRGINIA					
Amber Ridge	147.210	+	KB8NJH	oeRB 107.2	KB8NJH
Beckley	145.170	-	WV8B	oal 100.0	ARA NORTH
Beckley	145.230	-	N8FWL	oel 100.0	RALEIGH-BE
Beckley	145.310	-	N8FCJ	oal 100.0	ARA NORTH
Beckley	145.370	-	N8TNB	oael	BLACK DIAM
Beckley	146.850	-	WA8WDK	oel	BLACK DIAM
Beckley	147.360	+	N8FWL	oe 123.0	RAL.BECKLE
Birch River	145.270	-	N8FMD	ol 103.5	N8FMD
Bridgeport	147.120	+	WB8DKM	o(ca)ezt	WB8DKM
Buckhannon	145.410	-	N8FHE	oa	N8FHE
Buckhannon	147.060	+	N8ZAR	o 123.0	N8ZAR
Charleston	145.350	-	W8GK	o(ca) ezraWx 91.5	KANAWHA
Charleston	146.820	-	WB8IFS	oaz	WB8IFS
Clarksburg	146.685	-	N8FMD	oel 103.5	N8FMD
Clarksburg	147.210	+	N8FMD	o(ca)z 103.5	N8FMD
Danville	146.685	-	WB8NAM	o(ca)ezt	BOONE ARC
Davis	147.135	+	KE8MR	ol 103.5	KE8MR
Elkins	146.775	-	KB8BWZ	o	
Fairmont	145.350	-	W8SP	oa 103.5	MARA
Fenwick	146.940	-	KD8AB	o	
Flat Top	146.625	-	WV8B	oa 100.0	ARA NORTH
Flatwoods	146.655	-	N8ZPX	oe 123.0	N8ZVK
Franklin	147.345	+	W3RUA	oe	W3RUA
Frost	145.110	-	N8RV	oe	8RARC

## WEST VIRGINIA

<i>Location</i>	<i>Output</i>	<i>Input</i>	<i>Call</i>	<i>Notes</i>	<i>Sponsor</i>
Gassaway	146.610	-	WB8MZI	o	
Glenville	145.130	-	KB8EUN	o	KA8ZXP
Glenville	145.290	-	KA8ZXP	oaezIRB	KA8ZXP
Grafton	147.375	+	WD8LNB	o	WD8LNB
Grantsville	145.450	-	N8LGY	o(ca)ez 103.5	CALHOUN
Harisville	147.300	+	WB8NSL	o	WB8NSL
Hinton	147.255	+	KC8CNL	oae 100.0	BLUESTONE
Huntington	145.210	-	WB8FEQ	o(ca)e	WB8FEQ
Huntington	146.640	-	WB8EZR	oezRB	WPBY-TV
Huntington	146.760	-	W8VA	o(ca)z	TARA
laeger	146.655	-	N8SNW	o	N8SNW
Keyser	147.390	+	N8RCG	o(ca)era 123.0	N8RCG
Lewisburg	146.730	-	WB8SPW	o(ca) 100.0	SOUTHERN
Lewisburg	147.390	+	WV8D	o 100.0	WV8D
Liberty	145.410	-	WV8AR	ol 123.0	WV AR
Logan	146.970	-	KJ8E	o(ca)l	LOGAN CTY
Logan	147.195	+	NV8H	o(ca) 100.0	NV8H
Logan	147.345	+	NU8K	o(ca)l	LOGAN CTY
Madison	147.120	+	WB8NAM	o(ca)ezt	BOONE ARC
McMechen	146.910	-	N8BQ	o	TRIPLE STA
Middlebourne	147.360	+	KC8GXI	oe 110.9	TYLER CO
Morgantown	145.430	-	K8LG	oal	MWA
Morgantown	146.760	-	W8CUL	oe	WVU ARC
Morgantown	147.075	+	KE8MR	o(ca)zl 103.5	KE8MR
Mullens	147.030	+	KC8IT	oRB	ARA NORTH
New Martinsville	146.985	-	KF8LL	oae	KF8LL
Oak Hill	146.790	-	NM8T	oae	PLATEAU
Parkersburg	145.490	-	WV8G	oae	WV8G
Parkersburg	146.745	-	WF8U	oaezRB	MID OHIO
Parkersburg	146.970	-	N8NBL	oa	PARKERSBUR
Parkersburg	147.255	+	WA8LLM	oae	WCEC
Parkersburg	147.390	+	WD8CYV	oae 141.3	PARK
Parsons	145.370	-	K8VNQ	oaez 118.8	N8ER
Philippi	145.150	-	K8VE	o 103.5	
Pineville	147.285	+	W8LG	o	
Princeton	146.925	-	WD8OGY	o	
Princeton	147.060	-	KA8PNC	o(ca)	PRINCETON
Princeton	147.225	+	WB8NRK	oe 114.8	PRINCETON
Ravenswood	146.670	-	WD8JNU	o(ca)	JACKSON CO
Richwood	145.190	-	WB8YJJ	oet	WB8YJJ
Richwood	147.015	+	AA8TH	oet	AA8TH
Richwood	147.150	+	WA8YWO	oe 100.0	
S Chareston	146.880	-	WB8CQV	ol	WB8CQV
Salt Rock	145.110	-	K8SA	oe 110.9	K8SA
Scott Depot	147.270	+	WV8AR	o(ca)ezl RB 123.0	WV AR

## 316 144-148 MHz

## WEST VIRGINIA-WISCONSIN

<i>Location</i>	<i>Output</i>	<i>Input</i>	<i>Call</i>	<i>Notes</i>	<i>Sponsor</i>
Sherrard	146.715	-	KD8GL	o(ca)zl	TRIPLE STA
Shirley	145.310	-	KB8TJH	oet	KB8TJH
Smithers	147.075	-	NM8T	oe	PLATEAU
Spruce Knob	147.285	+	N8HON	ol	MOUNTAIN
St Albans	147.000	-	K8WMX	oe	ST.ALBANS
Summersville	145.470	-	W8FG	100.0	W8FG
Terra Alta	147.000	+	KD8ZR	oazt	CHESTER SC
Union	145.410	-	W8IFL	o	MONROE ARC
Weirton	146.940	-	W8CWO	o(ca)ez	S/W ARC
Welch	145.450	-	WB8SXZ	o	MCDOWELL
Weston	145.390	-	WD8EOM	o(ca)	
Weston	147.165	+	WC8K	oeRB	WC8K
Wheeling	145.190	-	KA8YEZ	o	KA8YEZ
Wheeling	146.760	-	W8ZQ	o(ca)e	NORTHERN
Williamson	145.330	-	WR8M	oaRB	SAWS
T-MARC AREA					
T-MARC Area	145.170	-		SNP	
EAST					
Berkeley Sprin	146.745	-	KK3L	IR	KK3L
Charles Town	146.985	-	N8EIV	t	WD8RWG
Harper's Ferry	145.350	-	KB3BOI	l	KB3BOIRGI
Martinsburg	145.150	-	WA8FSE	e	OpequonRS
Martinsburg	147.255	+	WB8YZV	eal	WB8YZV
Martinsburg	147.345	+	KA3SDM	o(ca)R 118.8	MADRA
Moorefield	145.190	-	KD4SZR	118.8	N8VAA
<b>WISCONSIN</b>					
<b>NORTH CENTRAL</b>					
Adams	145.290	-	KB9JYT	o(ca) ezttWx	ACARC
Antigo	145.310	-	KD9HH	oaez	KD9HH
Antigo	147.255	+	N9TEV	oaezt 114.8	N9ETV
Big Flats	146.625	-	N9WYQ	oett 114.8	N9WYQ
Eagle River	145.390	-	KD9PT	o(ca) ez DS	KD9PT
Granton	146.775	-	N9RRF	oWx	N9RRF
Greenwood	145.490	-	W9FPE	oe 110.9	W9FPE
Iola	147.165	+	N9NOJ	oex Wx DS 103.5	I.RP.GP.
Irma	146.730	-	K9GTQ	o	K9GTQ
Irma	146.970	-	KC9NW	o	KC9NW
Lac Du Flambe	146.670	-	N9AFN	o 107.2	N9AFN
Lac Du Flambe	146.700	-	W9BTN	o	W9BTN
Marshfield	147.180	+	AA9BN	oaezl- 444.975	MAARS
Mauston	146.850	-	N9FVP	o	ARC OF CW
Medford	147.150	+	KB9OBX	oaeWx	TAYLOR
Merrill	145.190	-	KX2DX	o 114.8	M.A.R.G
New London	145.410	-	KB9QWC	o 114.8	KB9QWC
Osseo	145.330	-	N9LIE	olx 110.9	N9LIE

## WISCONSIN

<i>Location</i>	<i>Output</i>	<i>Input</i>	<i>Call</i>	<i>Notes</i>	<i>Sponsor</i>
Park Falls	147.000	+	KA9EOK	o 110.9	PRICE CRA
Pound	146.685	-	KA9JVH	ol DS 107.2	KA9JVH
Rhineland	145.210	-	KA9BHL	o(ca) el-145.130	NWARC
Rhineland	145.490	-	KB9AZM	o 114.8	KB9AZM
Rhineland	146.940	-	W9ZZZ	oaezx ARWx	RHIN RP
Rhineland	147.360	+	KA9TCC	oa 114.8	KA9TCC
Sayner	145.130	-	KB9CBL	oel- 145.210	NWARC
Shawano	145.350	-	KA9NWy	oex RWx 114.8	KA9NWy
Shawano	146.865	-	KB9DAC	o 114.8	KB9DAC
Stevens Point	146.670	-	WB9QFW	oaez	CWRA LTD
Stevens Point	146.985	-	W9NN	oaezt	CWRA LTD
Tigerton	147.135	+	KF9TS	oxWx	KF9TS
Tomahawk	145.430	-	N9CLE	oaezx 911	TOM RP
Waupaca	146.925	-	N9BKJ	oaezR 114.8	N9BKJ
Waupaca	147.390	+	WA9FDC	oxARWx	WARC
Wausau	146.640	-	W9SM	oaelzx 911 114.8	W.V.R.A.
Wausau	146.715	-	KF9RU	o 114.8	KF9RU
Wausau	146.820	-	W9BCC	o(ca) exl 114.8	R.M.R.A.
Wausau	147.060	+	W9KRY	o(ca) ex 71.9	KC9NW
Wisconsin Rapids	146.790	-	W9DQA	o(ca) exzAR 114.8	MIDST RA
Wisconsin Rapids	147.330	+	K9PJB	oe 114.8	WI AIR RA
<b>NORTHEAST</b>					
Appleton	145.150	-	WD9FLJ	o(ca)e zAR 107.2	O CO REDX
Appleton	145.330	-	W9RIC	o 100.0	F V VHF
Appleton	146.655	-	KB9ENO	oaelx RAWx DS 107.2	ECR LTD
Appleton	146.760	-	K9OQO	oAR DS Exp 100.0	F V VHF
Appleton	147.195	+	N9PAO	ol 107.2	N.X.C.
Ashwaubenon	146.835	-	KB9DSV	o 107.2	KB9DSV
Carlsville	146.730	-	W9AIQ	o 107.2	DOOR CO
Crivitz	145.470	-	K9ARF	ott 107.2	ATHELSTAN
Fond Du Lac	145.430	-	K9IA	o 107.2	F.A.R.A.
Fond Du Lac	147.090	+	WD9ESH	o 107.2	FDL. RPT
Green Bay	147.075	+	N9PAY	o 107.2	AHSTC
Green Bay	147.120	+	K9GB	o(ca) exzDS 107.2	G B M&K
Green Bay	147.270	+	KE9PW	o 107.2	NEWRL
Green Bay	147.360	+	K9EAM	oaeAWx	G B M&K
Hilbert	146.895	-	N9OBG	o 146.2	N9OBG

**318 144-148 MHz**

**WISCONSIN**

<i>Location</i>	<i>Output</i>	<i>Input</i>	<i>Call</i>	<i>Notes</i>	<i>Sponsor</i>
Kewaunee	146.805	-	WB9RJB	o 107.2	WB9RJB
Manitowoc	145.190	-	WB9MFB	ol 107.2	WB9MFB
Manitowoc	146.610	-	W9DK	o(ca)ez RAWx 107.2	MANCORAD
Manitowoc	147.030	+	N9GHE	oazR 110.9	N9GHE
New Holstein	147.300	+	K9LGU	oaez	C.A.R.E.S
Oshkosh	147.240	+	KA9JAC	o(ca) ezRAWx	WIN CTY
Oshkosh	147.345	+	N9GDY	o 107.2	SOLAR
Plymouth	147.060	+	WE9R	o 107.2	SHEB.CO
Sheboygan	147.255	+	N9REH	o(ca)e IDS 127.3	N9REH
Sister Bay	147.180	+	W9AIQ	o(ca)e 107.2	DC ARC
Sturgeon Bay	147.210	+	W9AIQ	o(ca) ezxA	DC ARC
Wabeno	145.110	-	KF9DB	oel- 147.27 107.2	NEWRL
<b>NORTHWEST</b>					
Ashland	145.350	-	KB9AMY	o(ca) elxR	KB9AMY
Baldwin	146.685	-	WBØOND	oelxRA	SARCASM
Balsam Lake	147.195	+	N9QFW	o 110.9	N9QFW
Bayfield	146.610	-	W9BCY	o(ca)	NLAND ARC
Beldenville	147.225	+	NØNIC	oaeT	B.A.T.S.
Chippewa Falls	146.880	-	WA9PAM	o	WA9PAM
Chippewa Falls	147.375	+	WD9HFT	o(ca) DS Exp 110.9	WD9HFT
Earl	147.390	+	N9PHS	o	N9PHS
Eau Claire	146.910	-	K9UXP	oaeX 110.9	E C ARC
Eau Claire	147.240	+	WU9R	oae 110.9	E C ARC
Hayward	147.255	+	W9NNS	oaezlx 110.9	NVWA
Holcombe	145.470	-	N9LIE	oelx 110.9	N9LIE
Holcombe	147.345	+	N9QWH	ol 136.5	N9QWH
Hudson	145.130	-	W9AVX	o(ca)eR	SCC RACES
Hudson	146.955	-	KØLAV	o tton787 ttoff1787	KØLAV
Menomonie	146.610	-	K9KGB	oaelzx	R CDR RA
Menomonie	146.805	-	N9HNI	o(ca) 911 pound=down	N9HNI
New Auburn	146.745	-	N9LIK	oae 110.9	N9LIK
New Richmond	145.270	-	N9LIE	olx 110.9	N9LIE
Pepin	145.350	-	KB9S	o	WAB ARS
Prairie Farm	147.075	+	K9ST	o	K9ST
Rice Lake	145.110	-	N9QWH	oaelzx RWx 110.9	N9QWH
Rice Lake	146.715	-	WB9PRI	oe	WB9PRI

## WISCONSIN

<i>Location</i>	<i>Output</i>	<i>Input</i>	<i>Call</i>	<i>Notes</i>	<i>Sponsor</i>
Rice Lake	147.030	+	WB9WFG	o 110.9	WB9WFG
Roberts	147.330	+	KA9YRV	o 110.9	SCVRA
Shell Lake	147.045	+	N9PHS	oeARWx	NORWESCO
Siren	146.625	-	N9PHS	o	NORWESCO
Solon Springs	145.490	-	K9ASC	oaez	DC RACES
Spooner	147.135	+	KE6WF	o	KE6WF
Spooner/Herte	145.190	-	KB9OHN	c(ca)ezl	BARS
Spooner/Herte	147.300	+	KB9OHN	o(ca)ezl 110.9	BARS
Superior	146.760	-	W9BWK	o	T P A RA
Superior	146.820	-	WA9VDW	oa DS 203.5	T P T G
Weyerhauser	145.170	-	KA0PZX	oe	MAGIC
<b>SOUTH CENTRAL</b>					
Baraboo	145.310	-	N9KXX	o 123.0	N9KXX
Baraboo	146.880	-	WR9ABE	oex Wx DS 123.0	C.W.R.A.
Baraboo	147.315	+	N9QIP	cex win 100.0	N9QIP/WIN
Beloit	146.670	-	WA9JTX	oe R pound-77 123.0	BELOIT
Berlin	145.210	-	N9PAA	ox 123.0	N9PAA
Clinton	146.715	-	K9RIJ	oaez	K9RIJ
Fort Atkinson	145.490	-	WB9EMR	oaez/Wx	TCARC
Friendship	147.030	+	N9TD	o 123.0	N9TD
Gillingham	147.120	+	K0DB	o	K0DB
Green Lake	146.955	-	KB9WC	o	G FOX ARC
Hollandale	146.655	-	KB9AKM	oe 123.0	HVARC
Janesville	145.450	-	WD9ACY	o	R.A.T.S.
Janesville	147.075	+	K9FRY	o 123.0	K9FRY
Juneau	146.640	-	W9TCH	oaezAR Wx 123.0	ROCK R RC
Lodi	147.225	+	K9EYY	o 123.0	K9EYY
Lohrville	145.270	-	KB9JJB	o 123.0	KB9JJB
Madison	145.150	-	N9EJC	oe 123.0	N9EJC
Madison	146.685	-	W9YT	oe 123.0	UW BARS
Madison	146.760	-	W9HSY	o(ca) exzDS 123.0	M A R A
Madison	146.940	-	WR9ABE	oaDS 123.0	C W R A
Madison	147.150	+	W9HSY	o(ca) exzDS 123.0	M A R A
Monroe	145.110	-	NR9W	o 114.8	G C ARA
Rubicon	145.350	-	WB9KPG	oaz	WB9KPG
<b>SOUTHEAST</b>					
Cedarburg	146.970	-	W9CQO	o(ca)exz 127.3	O.R.C.
Delafield	146.820	-	K9ABC	o(ca)ezxl Wx 127.3	SEWFARS
Elkhorn	146.865	-	KB9LBR	o(ca)e	LAARC



**320 144-148 MHz****WISCONSIN-WYOMING**

<i>Location</i>	<i>Output</i>	<i>Input</i>	<i>Call</i>	<i>Notes</i>	<i>Sponsor</i>
Hales Corners	145.170	-	W9FK	oaz	WARAC
Hartford	147.285	+	K9MLD	oe 103.5	K9MLD
Milwaukee	145.130	-	N9LKH	oaelz 127.3	MAARS
Milwaukee	145.230	-	N9BMH	ott 127.3	N9BMH
Milwaukee	145.250	-	KA9WXN	oDS 127.3	UW-M ARC
Milwaukee	145.390	-	WB0AFB	oDS 127.3	MATC RC
Milwaukee	146.625	-	WB9ZRB	o	WB9ZRB
Milwaukee	146.670	-	W9WK	oaezXR Wx 127.3	ARES
Milwaukee	146.790	-	W9HHX	o(ca)A DS 127.3	MSOE ARC
Milwaukee	146.850	-	W9KHO	o 127.3	MICORS
Milwaukee	146.910	-	K9IZV	oexzA DS Wx 127.3	MKE RPTR
Milwaukee	147.000	+	W9PY	oax 146.2	PHANTOM
Milwaukee	147.045	+	W9RH	o	M.R.A.C.
Milwaukee	147.105	+	K9IFF	c(ca)ett	K9IFF
Milwaukee	147.165	+	WB9SDD	oe 127.3	WB9SDD
Milwaukee	147.210	+	W9ODD	o 127.3	M.U. RAMS
Pewaukee	147.210	+	WB9AKC	ott 127.3	WCTC ARC
Port Washington	147.330	+	WB9RQR	o(ca) exzRWx 127.3	OZARES
Racine	147.270	+	W9UDU	o(ca)ezAtt	
<b>LAKESHORE</b>					
Saint Lawrence	146.730	-	N9LZW	ox 127.3	W.C. ARC
Union Grove	146.745	-	N9OIG	oe 127.3	N9OIG
Waukesha	147.390	+	N9KS	o 141.3	EARS/KMRA
West Milwaukee	147.135	+	NY9T	o 141.3	NY9T
<b>SOUTHWEST</b>					
Bluff Siding	146.835	-	WB0BDI	o	WINON ARC
Hixton	146.940	-	KC9YE	ox	T-J RA
La Crosse	146.700	-	WA9HCZ	o rtty 2125mark	WA9HCZ
La Crosse	146.760	-	K9CUT	o	LACROSSRA
La Crosse	146.970	-	K0JYB	oaezxA RWx	RVRLNDARC
La Crosse	147.090	+	N9ETD	o	N9ETD
Mount Sterling	147.360	+	W9DMH	oexWx	W9DMH
Platteville	145.270	-	KA9WBX	oae	UWP ARC
Richland Center	146.910	-	WB9SLI	o 131.8	P V RP
Tomah	145.390	-	N9BOE	o(ca) exzRA 131.8	N9BOE
Tomah	147.000	+	N9UOM	o	N9UOM

**WYOMING****DIGITAL**

Albin	145.090	145.090	KK7CN-10	nPKT	KK7CN
Casper	145.010	145.010	N7UOJ	mPKT	N7UOJ

## WYOMING

<i>Location</i>	<i>Output</i>	<i>Input</i>	<i>Call</i>	<i>Notes</i>	<i>Sponsor</i>
Casper	145.010	145.010	W7VNJ-1	nPKT	CRC
Casper	145.050	145.050	N7UOJ	mPKT	N7UOJ
Cheyenne	145.090	145.090	KK7CN	mPKT	KK7CN
Cheyenne	145.090	145.090	KK7CN-4	nPKT	KK7CN
Cheyenne	145.090	145.090	KK7CN-5	nPKT	KK7CN
Cody	145.010	145.010	W7JIL-1	nPKT	W7JIL
Greybull	145.010	145.010	WA7NZI-1	nPKT	WA7NZI
Hulett	145.010	145.010	KB7JVO-1	nPKT	KB7JVO
Jackson	145.010	145.010	WB7CQS-1	nPKT	WB7CQS
Kemmerer	145.010	145.010	KA7SHX-9	nPKT	KA7SHX
Lander	145.010	145.010	WB7AHL-5	nPKT	WB7AHL
Laramie	145.010	145.010	N7MMC	mPKT	N7MMC
Laramie	145.010	145.010	N7JJY-2	nPKT	N7JJY
Laramie	145.050	145.050	N7MMC	mPKT	N7MMC
Laramie	145.050	145.050	KB7NCH	nPKT	KB7NCH
Medicine Bow	145.010	145.010	N7JJY-6	nPKT	N7JJY
Rawlins	145.010	145.010	WA7LFT-2	nPKT	WA7LFT
Riverton	145.010	145.010	WB7AHL-7	nPKT	WB7AHL
Rock Springs	145.010	145.010	WO7P-1	nPKT	WO7P
Sheridan	145.010	145.010	W7RSJ	mgPKT	W7RSJ
Sheridan	145.010	145.010	KB7HS-1	nPKT	KB7HS
Worland	145.010	145.010	KE7VS-5	mgPKT	KE7VS
STATEWIDE					
Statewide	145.190	-		PLT	CntrlAcce
Statewide	145.205	-		PLT	CntrlAcce
CENTRAL					
Casper	145.145	-	N7OSW	oaz	N7OSW
Casper	146.640	-	WB7RDQ	ol- 449.575	WB7RDQ
Casper	146.940	-	W7VNJ	aex 100.0	CARC
Casper	147.345	+	K7KMT	oaex	K7KMT
Lander	145.445	-	KC7CJN	110.9	KC7CJN
Lander	146.790	-	WB7AHL	ol- 448.200	WB7AHL
Riverton	145.280	-	KC7BNC	aez 100.0	KC7BNC
Riverton	146.805	-	KD7BN	oelx	FCARS
Riverton	147.030	+	KD7BN	ol	KD7BN
Shoshoni	147.300	+	KB7PLA	o(ca)	KB7PLA
EAST CENTRAL					
Douglas	146.910	-	WB7AEM	l 100.0	GPARA
Douglas	147.150	+	W7OGT	o	CCARC
Glenrock	145.265	-	KB7FGN	o	KB7FGN
Lusk	147.330	+	KK7LI	oe	W7IFW
NORTH CENTRAL					
Shell	146.610	-	WB7QQA	o	CMARC
Shell	146.670	-	WA7NZI	o	CMARC
Sheridan	146.730	-	N7KEO	oa	N7KEO
Sheridan	146.820	-	W7GUX	o	SRAL
NORTHEAST					
Casper	147.280	+	N7NPL	(ca) 88.0	N7NPL
Gillette	147.270	+	KC7GOW	o	NEWAL

**322 144-148 MHz****WYOMING-ALBERTA**

<i>Location</i>	<i>Output</i>	<i>Input</i>	<i>Call</i>	<i>Notes</i>	<i>Sponsor</i>
Gillette	147.360	+	WC7M	oae	CCARC
Sundance	146.790	-	K0HP	ox	K0HP
Wright	146.985	-	WB7RDQ	ol-4 49.575	WB7RDQ
<b>NORTHWEST</b>					
Cody	146.850	-	W7PT	o	CMARC
<b>SOUTH CENTRAL</b>					
Rawlins	146.760	-	N7ZED	oax	CCARS
Rawlins	147.240	+	WB7TJP	ox	CCARS
Rawlins	147.390	+	KD7BN	oelx	HERC
Sinclair	146.700	-	WA7YWA	o	WA7LFT
<b>SOUTHEAST</b>					
Albin	147.165	+	KC7SNO	o	SHY-WY AR
Cheyenne	145.235	-	KB7SWR	(ca) 114.8	KB7SWR
Cheyenne	146.775	-	KC7SNO	(ca) ez 114.8	SHY-WY AR
Cheyenne	147.105	+	KC7SNO	o(ca)R	SHY-WY AR
Esterbrook	147.030	+	KT7V	a 100.0	KT7V
Laramie	146.610	-	AA7BP	oz	UARC
Laramie	146.820	-	KC7SNO	olx	SHYWY
Laramie	147.015	+	N7MMC	(ca) ex 114.8	N7MMC
Torrington	146.730	-	WA7ALI	o	HPARC
Wheatland	146.880	-	WA7SNU	l 100.0	GPARA
<b>SOUTHWEST</b>					
Cokeville	147.300	+	N7BRQ	o	N7BRQ
Evanston	145.330	-	WA7MEK	o	UCRACES
Evanston	146.860	-	K7JL	l 100.0	K7JL
Kemmerer	147.090	+	W7PIF	oax	LCRACES
Rock Springs	146.610	-	N7ERH	oR	SWRACES
Rock Springs	146.940	-	KC7LOR	ox	SWARC
<b>WEST CENTRAL</b>					
Afton	146.970	-	WB7TJH	o	SVARC
Dubois	146.820	-	KD7BN	oelx	KD7BN
Jackson	146.910	-	N7NG	oax	TCORACES
Kemmerer	147.390	+	W7PIF	o	W7PIF
Star Valley	146.610	-	N7VGS	lze-sun 100.0	SRARC
<b>ALBERTA</b>					
<b>BANFF</b>					
Banff	146.670	-	VE6MPR	o	WRN
Lake Louise	147.330	+	VE6HWY	oe-sun	CARA
<b>CALGARY</b>					
Calgary	146.610	-	VE6OIL	oe	SARA
Calgary	146.640	-	VE6NQ	ex	CARA
Calgary	146.640	-	VE6NQ	p	CARA
Calgary	146.730	-	VE6MX	oa	VE6MX
Calgary	146.760	-	VE6NOV	oa	CARA
Calgary	146.850	-	VE6RYC	oael	CARA
Calgary	146.940	-	VE6RPT	o	VE6COS

## ALBERTA

<i>Location</i>	<i>Output</i>	<i>Input</i>	<i>Call</i>	<i>Notes</i>	<i>Sponsor</i>
Calgary	147.060	-	VE6AUY	oe	CARA
Calgary	147.090	+	VE6SPR	o	VE6COT
Calgary	147.135	+	VE6TPA	oa	VE6VK
Calgary	147.240	+	VE6GWR	o	SARA
Calgary	147.270	+	VE6RY	o	CARA
Calgary	147.390	+	VE6WRT	oael	VE6CPT
Plateau Mtn	147.360	+	VE6RMT	oel	CARA
<b>CENTRAL</b>					
Camrose	146.760	-	VE6WW	o	RCARC
Carbon	146.715	-	VE6RCB	oe	CARA
Clive	145.430	-	VE6GAS	o	VE6TE
<b>DRUMHELLER</b>					
Hanna	146.820	-	VE6HB	ol	THARC
<b>EDMONTON</b>					
Beaumont	147.180	+	VE6BUZ	oa	VE6PAW
Edmonton	145.410	-	VE6NHB	ol	VE6RKW
Edmonton	146.640	-	VE6QCR	o	QCARC
Edmonton	146.850	-	VE6ETR	oae	VE6BJP
Edmonton	146.940	-	VE6MR	o	VE6MR
Edmonton	147.060	-	VE6HM	oa	NARC
Edmonton	147.120	+	VE6RES	oaeWx	RAES
Edmonton	147.240	+	VE6JN	ol	NARC
Ft Saskatchewan	147.270	+	VE6CWW	o	
Ft Saskatchewan	147.270	+	VE6FSR	o	VE6TCK
Ft Saskatchewan	147.360	+	VE6GNS	o	VE6TCK
Pigeon Lake	146.880	-	VE6SS	oex	
Sherwood Park	145.290	-	VE6SRV	o	
<b>FT MCMURRAY</b>					
Ft McMurray	146.940	-	VE6TAC	o	
Ft McMurray	146.940	-	VE6TBC	ol	
Ft McMurray	147.000	+	VE6TRC	oae	TARC
<b>GRANDE PRAIRIE</b>					
Grande Prairie	146.360	+	VE6LGL	oa	PCARC
Grande Prairie	146.850	-	VE6BL	o	PCARC
Grande Prairie	147.060	-	VE6OL	ox	PCARC
Grande Prairie	147.150	+	VE6XN	o	PCARC
Rycroft	146.970	-	VE6MAR	o	VE6BHH
Valleyview	147.240	+	VE6YK	o	
<b>KANANASKIS</b>					
Fortress Mtn	147.120	+	VE6AQA	o	CARA
<b>LAKE LOUISE</b>					
Lake Louise	146.880	-	VE6BNP	ol	WRN
<b>LETHBRIDGE</b>					
Lethbridge	146.880	-	VE6CAM	oe	VE6CAM
Lethbridge	147.150	+	VE6UP	oa	CCRG
<b>MEDICINE HAT</b>					
Brooks	147.120	+	VE6EID	oel	BARC
Brooks	147.270	+	VE6NEW	oa	BARC
Medicine Hat	145.410	-	VE6CDR	ol	VE6GLF
Medicine Hat	146.700	-	VE6HHO	o	MHARC
Medicine Hat	147.060	-	VE6HAT	oalx	MHARC
Medicine Hat	147.180	+	VE6MHT	o	MHARC
<b>NORTH</b>					
Athabaska	146.730	-	VE6BOX	oe	VE6BOY

## 324 144-148 MHz

## ALBERTA-BRITISH COLUMBIA

<i>Location</i>	<i>Output</i>	<i>Input</i>	<i>Call</i>	<i>Notes</i>	<i>Sponsor</i>
<b>NORTH CENTRAL</b>					
Wetaskiwin	145.370	-	VE6WCR	o	VE6KP
<b>NORTHEAST</b>					
Andrew	146.700	-	VE6JET	oa	VE6BIK
Ashmont	147.180	+	VE6TTL	Exp	VE6ARJ
Cold Lake	147.090	+	VE6ADI	oa	
Cold Lake	147.090	+	VE6RCH	oale	VE6BPS
Cold Lake	147.370	+	VE6MBJ	ol	VE3MBJ
Elk Island	146.610	-	VE6REI	o	VE6BEX
Glendon	145.450	-	VE6HOG	o	VE6XLR
Slave Lake	147.030	+	VE6SLR	o	VE6AMY
St Paul	146.670	-	VE6SB	oa	VE6SB
Willingdon	146.790	-	VE6RJK	oexl	VE6BIK
<b>NORTHWEST</b>					
Grande Cache	147.390	+	VE6YGR	ol	
Nordegg	145.210	-	VE6PZ	ol	CARL
Whitecourt	146.820	-	VE6PP	ox	QCARC
<b>PEACE RIVER</b>					
Fairview	147.375	+	VE6AZZ	o	VE6NN
Peace River	146.790	-	VE6PRC	o	PRARC
Peace River	146.820	-	VE6AAF	oa	
Peace River	146.820	-	VE6PRR	oa	
<b>RED DEER</b>					
Alix/Bashaw	147.210	+	VE6PAT	oale	VE6ZH
Red Deer	145.330	-	VE6REP	olx	VE6MCD
Red Deer	146.670	-	VE6UK	Proposed	CARL
Red Deer	147.150	+	VE6QE	oaelx	CARL
Rocky Mtn House	146.910	-	VE6VHF	oaelx	CARL
<b>SOUTH</b>					
Claresholm	146.790	-	VE6ROT	oe	PHARTS
High River	147.000	+	VE6CQM	oae	VE6BGL
Milk River	146.760	-	VE6BRC	oal	VE6BRX
Warner	146.670	-	VE6BBR	o	VE6BD
<b>SOUTH CENTRAL</b>					
Kathryn	145.390	-	VE6OTR	ol	WRN
Olds	145.490	-	VE6OLS	oal	VE6KN
Stettler	146.700	-	VE6STR	oa	
Sundre	145.230	-	VE6GAB	ol	VE6GAB
Wimborne	146.970	-	VE6BT	oelx	THARC
<b>SOUTHWEST</b>					
Chain Lakes	147.030	+	VE6WRO	ol	WRN
Turner Valley	147.300	+	VE6CBI	c	VE6CBI
<b>WEST CENTRAL</b>					
Limestone Mtn	145.270	-	VE6MTR	ol	VE6CMM
<b>YELLOWHEAD</b>					
Hinton	146.760	-	VE6YAR	oaex	VE6YAC
Jasper	146.940	-	VE6YPR	o	YARC
Jasper	147.480	-	VE6KMC	o	
<b>BRITISH COLUMBIA</b>					
<b>PROVINCE WIDE</b>					
Province Wide	144.390	144.390	APRS	APRS	APRS
<b>FRASER VALLEY</b>					
Abbotsford	145.030	+	VE7RVA	o	FVARESS

**144-148 MHz 325**  
**BRITISH COLUMBIA**

<i>Location</i>	<i>Output</i>	<i>Input</i>	<i>Call</i>	<i>Notes</i>	<i>Sponsor</i>
Abbotsford	146.430	146.430	VE7ASM	o	ABBARC
Abbotsford	147.410	147.410	VE7RAD	o 110.9	VE7IHR
Chilliwack	144.470	144.470		Pkt	TPARC
Chilliwack	146.600	-	VE7RVA	o	SUMAS M RS
Chilliwack	147.100	+	VE7RCK	o	NEW HORIZ
Chilliwack	147.220	+	VE7VCR	o	VE7CIO
Haney	144.430	144.430	VE7KIT	Pkt	VAPO
Haney	144.930	+	VE7NHY-3	Pkt Cls	TPARC
Hope	147.080	+	VE7RVB	o 110.9	FVARESS
Hope #	144.450	144.450	VE7TPH-3	pkt	TPARC
Maple Ridge	146.800	-	VE7RMR	o	MAPL R ARC
Maple Ridge #	147.435	147.435		Pkt	MRARC
<b>GREATER VANCOUVER</b>					
Burnaby	145.090	+	VE7TEL-3	Pkt	TPARC
Burnaby	145.170	-	VE7ESR	o	TOTEL ARC
Coquitlam	145.310	-	VE7MFS	o	COQUIT FIRE
N Vancouver #	147.120	+	VE7VAN	c(ca)	VancECG
Qualicum Beach	445.000	144.770	VE7RQR	o	MID ISLAND RA
Squamish	147.000	-	VE7SQR	o	SQUAMISH ARC
Squamish	147.000	+	VE7SQR	o	SQUAMISH ARC
Surrey	147.340	+	VE7RSE	o	SURREY ARC
Vancouver	144.390	144.390	VE7RNV	Pkt	NSARC
Vancouver	145.010	145.010	VE7NSR	Pkt	NSARC
Vancouver	145.010	145.010	VE7NSR	Pkt	NSARC
Vancouver	145.070	+	VE7KIT	Pkt	VAPO
Vancouver	145.070	+	VE7LAN	Pkt	BCFMCA
Vancouver	145.170	-	VE7TEL	o	TPARC
Vancouver	145.210	-	VE7RTY	o	VE7CIM
Vancouver	145.270	-	VE7RHS	o	UBC ARC
Vancouver	145.350	-	VE7RBY	o	BARC
Vancouver	145.450	-	VE7TOK	c(ca)	VE7MBG
Vancouver	145.490	-	VE7REC	o	COMM VAN
Vancouver	145.710	145.710	VE7CQD	Pkt	
Vancouver	146.720	-	VE7RBC	o	CBC ARC
Vancouver	146.720	-	VE7RBI	o	CBC ARC
Vancouver	146.940	-	VE7RPT	o	BCFMCA
Vancouver	147.020	+	VE7RAG	o	BCFMCA
Vancouver	147.040	+	VE7EX	o	VE7EX
Vancouver	147.040	+	VE7RCH	o	VE7EX
Vancouver	147.260	+	VE7RHB	o	VE7CHU
Vancouver	147.260	+	VE7RNS	o	VE7CHU
Vancouver	147.300	+	VE7RDX	o	VE7BXG
Vancouver	147.560	147.560	VE7SRY	Pkt	VAPO
Vancouver	147.580	147.580	VE7VBS	Pkt	VAPO
Vancouver #	145.150	-	VE7ROX	o	
Vancouver #	145.380	-	VE7QTV	o	VE7BC
White Rock	146.900	-		o	NIARS
White Rock	146.900	-	VE7RWR	o	WRARC
White Rock	146.920	-		o	
<b>NORTH COAST</b>					
Kitimat	146.820	-	VE7SNO	o	KIT'T ARC
Kitimat	147.060	+	VE7ACF	o	KIT'T ARC
Prince Rup'rt #	146.880	-	VE7RPR	ol	PRARC

## 326 144-148 MHz

## BRITISH COLUMBIA

<i>Location</i>	<i>Output</i>	<i>Input</i>	<i>Call</i>	<i>Notes</i>	<i>Sponsor</i>
Prince Rup'rt #	146.940	-	VE7RKI	o	VE7EDZ
Prince Rup'rt #	147.280	+	VE7RMM	o	PR ARC
Queen Char Is #	146.680	-	VE7RQI	oIVE7RPR	QCI ARC
Terrace #	146.850	-	VE7RTK	o	TERR ARC
Terrace #	146.940	-	VE7DRF	o	VE7DRF
<b>NORTH INTERIOR</b>					
Fort St James #	147.030	+		o	BV ARC
Fort St John	146.880	-	VE7RSJ	o	VE7AGJ
Houston	147.060	+		ol	BV ARC
Loos	147.060	+	VE7PAB	ol	McBRIDE ARS
Prince George	146.700	-	VE7RTM	o	
Prince George	146.910	-	VE7RWT	o	PR GEO ARC
Prince George	146.940	-	VE7RPM	o	PR GEO ARC
Prince George	147.000	+	VE7RUN	o	PR GEO ARC
Prince George #	145.430	-	VE7RES	ol	PR GEO ARC
Prince George #	146.340	+	VE7RTA	oIVE7RPM	PR GEO ARC
Quesnel	147.060	-	VE7RQL	ol	QUESNEL ARC
Smithers #	146.880	-	VE7RHD	ol	BV ARC
Vanderhoof	146.800	-	VE7RSM	o	Nechako RC
Vanderhoof	146.880	-	VE7RON	o	Nechako RC
Williams Lake	147.120	+	VE7RWL	ol	W'S LK ARC
<b>PEACE RIVER</b>					
Chetwynd	146.910	-	VE7ATY	o	BC OIL
Dawson Creek	146.760	-	VE7RMS	ol	VE7RMS
Dawson Creek	146.940	-	VE7RDC	oa	VE7DSD
Fort St John	146.760	-	VE7AGJ	o	VE7AGJ
Fort St John	147.280	+	VE7RUC	o	VE7AGJ
Fort St John #	147.140	+	VE7RPI	o	BC OIL
<b>SOUTH CENTRAL</b>					
Ashcroft	147.080	+	VE7LIM	o	VE7EHL
Barriere #	147.320	+	VE7RTN	o	
Blackpool	146.900	-	VE7RBP	o	WELLSGRAYARC
Clearwater	145.350	-	VE7RNT	o	WELLSGRAYARC
Clearwater	146.920	-	VE7RWG	o	WELLSGRAYARC
Clinton	147.000	-	VE7RKA	o	KAMLOOPS ARC
Coquihalla	146.980	-	VE7TYN	o	KAMLOOPS ARC
Coquihalla	147.100	+	VE7LGN	o	VE7FFK
Falkland	145.410	-	VE7TUK	o	
Golden	147.160	+	VE7OG	o	VE7OG
Kamloops	144.470	144.470	VE7TPK	pkt	TPARC
Kamloops	145.050	145.050	VE7RXD	Pkt	
Kamloops	146.940	-	VE7RKA	o	KAMLOOPS ARC
Kamloops	146.960	-	VE7RLO	o	KAMLOOPS ARC
Kootenay Lake	147.060	-	VE7BTU	o	W KOOT ARC
Merrit #	144.490	144.490		pkt	TPARC
Monashee Pass	146.740	-	VE7SMT	o	NORAC
Penticton	146.920	-	VE7OKN	o	PENTICTON ARC
Penticton	147.120	+	VE7RPC	o	PENTICTON ARC
Robson Valley	146.760	-	VE7RMB	o	McBRIDE ARS
Salmon Arm	146.160	+	VE7CAL	patch	SHUSWAP ARC
Salmon Arm	146.760	-	VE7RNH	a	SHUSWAP ARC
Salmon Arm	147.020	-	VE7RSA	o	SASARC
Sorrento	146.640	-	VE7RXX	o	VE7EHL

**144-148 MHz 327**  
**BRITISH COLUMBIA**

<i>Location</i>	<i>Output</i>	<i>Input</i>	<i>Call</i>	<i>Notes</i>	<i>Sponsor</i>
Valemont	146.600	-	VE7YCR	o	WELLSGRAYARC
Vernon	144.410	144.410	VE7EGO	Pkt	NORAC
Vernon	145.010	145.010	VE7RVP	Pkt	NORAC
Vernon	147.040	+	VE7RVN	a	NORAC
Vernon #	146.880	-	VE7RSS	o	N.O.ARS
Vernon #	147.060	+	VE7RNR	o	NORAC
<b>SOUTHEAST</b>					
Grand Forks	147.280	+	VE7RGF	o	GF ARC
Isabella #	146.700	-	VE7KNP	o	
Nelson	146.640	-	VE7RCT	o	W KOOT ARC
Rossland #	144.390	144.390	VE7RNL	Pkt	
Rossland #	147.140	+	VE7OGM	o	
Slocan Ridge	145.010	145.010	VE7RCF	Pkt	W KOOT ARC
<b>SUNSHINE COAST</b>					
Pemberton	146.980	-	VE7PVR	o	PEMBERTON
Pemberton	146.980	-	VE7PVR	o	SQUAMISH ARC
Squamish #	145.970	145.970	VE7SQR-7	Pkt	SQUAMISH ARC
Sunshine Cst #	147.220	+	VE7RXZ	o	S Coast ARC
Whistler	145.310	-	VE7BMT	o	VE7EBQ
<b>VANC ISLAND CENTRAL</b>					
Nanaimo	145.430	-	VE7DJA	o	NANAIMO ARC
Nanaimo	145.790	145.790	VE7MCU	Pkt	MALASPINA
Nanaimo	146.980	-	VE7RME	o	MALASPINA
Nanaimo #	146.640	-	VE7ISC	o	ISLAND SENCIT
Parksville	145.370	-	VE7RPQ	oa	MID ISLAND RA
Port Alberni	144.970	144.970	VE7KU	Pkt	
Port Alberni	147.150	+	VE7RPA	o	ARROWSMITH
Port Alberni	147.240	+	VE7KU	o	ARROWSMITH
Port Alberni #	147.840	-	VE7KU	o	ARROW ARC
<b>VANC ISLAND NORTH</b>					
Campbell River	146.760	-	VE7XJR	o	
Campbell River	146.760	-	VE7XJR	o	VE7BMR
Campbell River	146.960	-	VE7RCR	o	C R ARS
Comox	147.560	147.560	VE7RCV	Pkt	COMOX V ARC
Comox Valley	146.780	-	VE7RAP	o	COMOX V ARC
Comox Valley	146.910	-	VE7RCV	o	COMOX V ARC
Courtenay	147.180	+	VE7RBB	o	VE7RBB
Nimpkish Valley	146.760	-	VE7RNI	o	
Port McNeil	146.940	-	VE7RNI	o	N ISL ARS
Sayward	146.700	-	VE7RNC	o	NTH ISL ARC
Woss Lake	146.880	-	VE7RWV	o	NIARS
<b>VANC ISLAND SOUTH</b>					
Chemainus	146.680	-	VE7RNA	o	COW V ARC
Duncan	144.490	144.490	VE7TPS-3	Pkt	TPARC
Duncan	145.470	-	VE7RNA	o	COW V ARC
Saanichton #	145.130	-	VE7RGT	o	
Saltspring Is	144.970	144.970	VE7SPR-8	Pkt	TPARC
Saltspring Is	146.660	-	VE7RMT	o	WARA
Saltspring Is	147.320	+	VE7RSI	o	
Saltspring Is #	144.410	144.410	VE7RGP-4	Pkt	VE7IHL
Sooke	146.980	-	VE7RWS	o	VE7FEB
Sooke	147.220	+	VE7RSK	o	
Victoria	145.050	+	VE7TPV-3	Pkt	TPARC



## 328 144-148 MHz

## BRITISH COLUMBIA-MANITOBA

Location	Output	Input	Call	Notes	Sponsor
Victoria	145.290	-	VE7VAP	o	WARA
Victoria	145.410	-	VE7RSI	o	NEW HORIZ
Victoria	146.660	-	VE7USA	o	WARA
Victoria	146.840	-	VE7VIC	o	WARA
Victoria	147.120	+	VE7RBA	o	VE7FNI
Victoria #	145.430	-	VE7RAH	o	BARS

## LABRADOR

## GOOSE BAY

Goose Bay	146.940	-	VO2GB	oa	GARS
-----------	---------	---	-------	----	------

## LABRADOR CITY

Labrador City	146.760	-	VO2AD	oa	W Labr RC
---------------	---------	---	-------	----	-----------

## MANITOBA

## BRANDON

Brandon	146.730	-	VE4TED	oa	BrandonRC
Brandon	146.940	-	VE4BDN	ox	BrandonRC
Neepawa	147.210	+	VE4NEP	oae	MANRS

## CENTRAL

Portage La Prairie	147.165	+	VE4PTG	o	PortageARC
--------------------	---------	---	--------	---	------------

## DAUPHIN

Dauphin	147.030	+	VE4BMR	ox 12	MANRS
---------	---------	---	--------	-------	-------

## FLIN FLON

Flin Flon	146.730	-	VE4NWA	o	FliFlonRC
Flin Flon	146.940	-	VE4FFR	ox	FliFlonRC

## INTERLAKE

Arborg	147.000	+	VE4ARB	o	ILARC
Ashern	146.700	-	VE4SHR	o	VE4KE
East Selkirk	146.730	-	VE4SLK	o	SelkirkARC
Gimli	146.850	-	VE4GIM	oaet	MANRS
Lundar	146.970	-	VE4LDR	ol	VE4GM
Selkirk	147.060	+	VE4MBR	o	SelkirkARC
Teulon	145.410	-	VE4TEU	o	ILARC
Woodlands	145.430	-	VE4SIX	ol	

## NORTH CENTRAL

Thompson	146.940	-	VE4TPN	ox	ThmpsnARC
----------	---------	---	--------	----	-----------

## NORTHWEST

Swan River	145.450	-	VE4SSR	ol	SWANRARC
The Pas	145.350	-	VE4PAS	o	

## SOUTH CENTRAL

Austin	146.910	-	VE4MTR	o	VE4RE
Bruxeles	146.880	-	VE4HS	olx	SWARC
St Jean	145.270	-	VE4CDN	oae	MANRS
Winkler	145.190	+	VE4VRG	o	WinklerARC

## SOUTHEAST

Falcon Lake	146.640	-	VE4FAL	ol	VE4AS
Hadishville	147.360	+	VE4EMB	oeAR	MANRS
Pinawa	145.370	-	VE4PIN	ox	PARC
Woodridge	145.290	-	VE4WOD	o	

## SOUTHWEST

Killarney	146.850	-	VE4KIL	ox	VE4RO
-----------	---------	---	--------	----	-------

## WEST CENTRAL

Basswood	145.150	+	VE4MJ	o 127.3	VE4TOM
----------	---------	---	-------	---------	--------

## MANITOBA-NEW BRUNSWICK

<i>Location</i>	<i>Output</i>	<i>Input</i>	<i>Call</i>	<i>Notes</i>	<i>Sponsor</i>
Foxwarren	147.060	+	VE4PCL	ol	PCLRS
Russell	147.240	+	VE4BVR	ol	RARC
<b>WINNIPEG</b>					
Birds Hill	146.820	-	VE4INT	ox	ARRC
Elie	147.240	+	VE4RAG	o 127.3	VE4TOM
Milner Ridge	145.210	-	VE4MIL	oae	
Starbuck	146.610	-	VE4MAN	olAR	MANRS
Winnipeg	145.230	-	VE4ARC	o 127.3	
Winnipeg	145.350	-	VE4WNR	oa	VE4VE
Winnipeg	146.580	+	VE4WDX	c	WnpgDXClb
Winnipeg	146.760	-	VE4PMC	o	PMCStaff
Winnipeg	147.120	+	VE4AGA	ol	VE4AGA
Winnipeg	147.270	+	VE4UMR	o	UMARS
Winnipeg	147.300	+	VE4EDU	ol	MANRS
Winnipeg	147.330	+	VE4RRC	o	RedRvrCC
Winnipeg	147.390	+	VE4WPG	oxlAR	MANRS

**NEW BRUNSWICK**

<b>ALLARDVILLE</b>					
Allardville	146.700	-	VE1BRD	o	
<b>BALMORAL</b>					
Balmoral	147.300	+	VE9LRC	o	
<b>BATHURST</b>					
Bathurst	147.240	+	VE1CRH	o	
<b>CAMPBELLTON</b>					
Campbellton	146.655	-	VE9CTN	o	
Campbellton	146.955	-	VE9SMR	o	
<b>CARAQUET</b>					
Caraquet	146.970	-	VE1MRL	o	
<b>DALHOUSIE</b>					
Dalhousie	145.490	-	VE9DNB	o	
<b>DOAKTOWN</b>					
Doaktown	146.910	-	VE1XI	o	
<b>EDMUNSTON</b>					
Edmunston	146.880	-	VE1EDM	o	
<b>FREDERICTON</b>					
Crabbe Mtn	146.760	-	VE1PD	o	
Fredericton	145.210	-	VE1YFC	Proposed	
Fredericton	145.310	-	VE9SKR	o	
Fredericton	145.410	-	VE1AIL	Proposed	
Fredericton	147.120	+	VE9BM	a	
<b>GRAND MANAN IS</b>					
Grand Manan Is	145.490	-	VE9GMI	o	
<b>MONCTON</b>					
Moncton	145.170	-	VE9TCV	SSTV	
Moncton	146.880	-	VE1RPT	o	
Moncton	147.090	+	VE1MTN	o	
Moncton	147.345	+	VE9LNK	l	
<b>NEWCASTLE</b>					
Newcastle	146.730	-	VE9NWC	o	
Newcastle	147.150	+	VE1NCR	o	
<b>PERTH</b>					
Perth	147.060	-	VE1KMT	o	

**330 144-148 MHz****NEW BRUNSWICK-NEWFOUNDLAND**

<i>Location</i>	<i>Output</i>	<i>Input</i>	<i>Call</i>	<i>Notes</i>	<i>Sponsor</i>
QUISPAMIS					
Quispamis	145.130	-	VE9FM	o	
SHEDIAC					
Shediac	147.225	+	VE9SBR	o	
Shediac	147.375	+	VE9DRB	o	
ST ANDREWS					
St Andrews	146.850	-	VE1IE	o	
ST CROIX					
St Croix	146.940	-	VE1GT	Proposed	
ST GEORGE					
St George	147.165	+	VE1FAR	o	
ST JOHN					
St John	147.270	+	VE1EE	o	
St John	147.390	+	VE9PSA	o	
ST QUENTIN					
St Quentin	145.450	-	VE9MIK	Proposed	
ST STEPHEN					
St Stephen	146.700	-	VE1BI	o	
STANLEY					
Stanley	147.030	+	VE1NRV	o	
SUSSEX					
Sussex	146.610	-	VE1SMT	o	
TRACADIE					
Tracadie	145.470	-	VE9CR	o	
WOODSTOCK					
Skiff Lake	145.370	-	VE9PP	o	
Woodstock	146.970	-	VE9EMT	a	

**NEWFOUNDLAND**

Argentia	146.820	-	VO1ARG	o	
Baie Verte	146.960	-	VO1BVR	o	
Bay Roberts	146.730	-	VO1KQ	o	
Birchy Lake	146.640	-	VO1BLR	ol	
Botwood	147.380	+	VO1BOT	o	
Cavendish	147.360	+	VO1ELF	o	
Creston South	146.850	-	VO1MST	ol	
Grand Bank	146.940	-	VO1GBR	ol	
Hearts Content	146.900	-	VO1TCR	o	
Hillview	146.780	-	VO1SWR	o	
Hodges Hills	146.660	-	VO1HHR	o	
Lewisporte Jct	147.320	+	VO1LJR	ol	
Marystown	147.220	+	VO1AWR	o	
Marystown	147.390	+	VO1BPR	o	
Ochre Hill	146.700	-	VO1TNP	o	
Point Verde	147.010	+	VO1PFR	o	
Port au Basques	147.220	+	VO1PAB	oe	PABARC
Port au Choix	147.065	+	VO1PCR	o	
Red Rocks Mtn	146.970	-	VO1RRM	o	
Shoal Harbour	146.660	-	VO1SHR	ol	ARCON
St Lawrence	147.140	+	VO1SLR	ol	
St Mary's	146.640	-	VO1SMB	ol	
Stephenville	147.090	+	VO1STR	ol	
Torbay	147.000	-	VO1ZA	o	

## NEWFOUNDLAND-NOVA SCOTIA

<i>Location</i>	<i>Output</i>	<i>Input</i>	<i>Call</i>	<i>Notes</i>	<i>Sponsor</i>
<b>CORNER BROOK</b>					
Corner Brook	146.940	-	VO1MO	oa	HumbarsRC
Corner Brook	147.360	+	VO1MO	ol	
<b>GANDER</b>					
Gander	146.880	-	VO1ADE	o	VO1ADE
Gander Lake	147.180	+	VO1GLR	ol	
<b>GRAND FALLS</b>					
Grand Falls/Wndsr	146.760	-	VO1JY	oa	ExplitsARC
Grand Falls/Wndsr	146.910	-	VO1GFR	ol	
<b>ST JOHNS</b>					
Holyrood	146.760	-	VO1BT	ol	SONRA
St John's	146.610	-	VO1FN	o	
St John's	146.790	-	VO1AAA	ol	
St John's	146.880	-	VO1KEN	ol	
St John's	146.940	-	VO1GT	oal	SONRA
St John's	147.060	-	VO1EN	oal	SONRA
St John's	147.350	+	VO1RCR	o	
<b>NORTHWEST TERRITORIES</b>					
<b>FORT PROVIDENCE</b>					
Ft Providence	145.190	-	VE8RPO	ol	YARS
<b>FORT SMITH</b>					
Ft Smith	145.170	-	VE8RDP	o	YARS
<b>HAY RIVER</b>					
Hay River	145.210	-	VE8HR	oal	VE8CM
<b>RAE-EDZO</b>					
Rae-Edzo	145.150	-	VE8RAE	ol	YARS
<b>YELLOWKNIFE</b>					
Yellowknife	145.010	145.010	VE8NWT	VHF/HF gatwy-14.111	VE8DP
Yellowknife	145.370	-	VE8ROM	oael	VE8OM
Yellowknife	145.410	-	VE8PTL	oale-sun	VE8DVH
Yellowknife	145.430	-	VE8VH	oael	VE8DVH
Yellowknife	145.450	-	VE8RAG	oale	VE8MP
Yellowknife	146.940	-	VE8YK	oael	YARS
Yellowknife	147.000	-	VE8NWT	oel	VE8DP
Yellowknife	147.180	+	VE8RPT	oel	VE8DP
<b>NOVA SCOTIA</b>					
<b>AMHERST</b>					
Amherst	147.285	+	VE1WRC	o	
<b>ANTIGONISH</b>					
Antigonish	146.820	-	VE1RTI	o	
<b>BEDFORD</b>					
Bedford	146.850	-	VE1NZ	l 82.5	
<b>BLOCKHOUSE</b>					
Blockhouse	147.195	+	VE1LCA	l	
<b>BLOMIDON</b>					
Blomidon	147.180	+	VE1AEH	al	
<b>BRIDGETOWN</b>					
Bridgetown	147.060	-	VE1BO	o	
<b>BRIDGEWATER</b>					
Hebbville	147.090	+	VE1VL	o	

**332 144-148 MHz****NOVA SCOTIA-ONTARIO**

<i>Location</i>	<i>Output</i>	<i>Input</i>	<i>Call</i>	<i>Notes</i>	<i>Sponsor</i>
CAPE SMOKEY					
Cape Smokey	147.240	+	VE1CBI	al	
DARTMOUTH					
Dartmouth	147.150	+	VE1DAR	a	
GREENFIELD					
Greenfield	147.360	+	VE1BBY	o	
GREENWOOD					
Greenwood	147.240	+	VE1WN	o	
GUYSBOROUGH					
Guysborough	146.700	-	VE1GYS	o	
HALIFAX					
Halifax	146.685	-	VE1PKT	o	
Halifax	146.940	-	VE1HNS	o	
Halifax	147.270	+	VE1PSR	l	
HFX AIRPORT					
Halifax YHZ	146.970	-	VE1CDN	l	
INVERNESS					
Kiltarly	146.730	-	VE1KIL	l	
LIVERPOOL					
Liverpool	147.300	+	VE1VO	a	
LUNNENBURG					
Bezanson	147.330	+	VE1LUN	l	
MUSQUODOBOIT HBR					
Musquodoboit	147.030	+	VE1MHR	l	
NEW GLASGOW					
New Glasgow	146.760	-	VE1HR	l	
NUTBY MTN					
Nutby Mtn	147.210	+	VE1TRO	o	
PARRSBORO					
Parrsboro	145.470	-	VE1PAR	o	
REAR BOISDALE					
Rear Boisdale	146.880	-	VE1HAM	l	
SHELBURNE					
Shelburne	146.610	-	VE1SCR	a	
SPRINGHILL					
Springhill	147.000	-	VE1SPR	o	
SYDNEY					
Sydney	146.610	-	VE1CR	l	
Sydney	146.940	-	VE1SYD	a	
TRURO					
Nutby Mtn	146.790	-	VE1XK	o	
VICTORIA BEACH					
Victoria Beach	146.790	-	VE1AAR	a	
WINDSOR					
Gore	146.640	-	VE1OM	o	
Windsor	146.910	-	VE1HCA	o	
YARMOUTH					
Yarmouth	146.730	-	VE1YAR	a	

**ONTARIO - SLVRC****EAST CENTRAL ONTARIO**

Belleville	146.835	-	VE3MHZ	o	VE3APF
Belleville	146.985	-	VE3QAR	o	QARC

<i>Location</i>	<i>Output</i>	<i>Input</i>	<i>Call</i>	<i>Notes</i>	<i>Sponsor</i>
Kingston	146.775	-	VE3KNR	o	
Kingston	146.940	-	VE3KBR	o	
Maynooth	147.000	+	VE3WPR	l	
Minden	147.075	+	VE3VHH	146.2	
Norwood	145.410	-	VE3NWD	ea	
Picton	145.370	-	VE3RAA	o	
Picton	146.730	-	VE3TJU	o	
Trenton	147.015	+	VE3TRN	o	
Tweed	147.120	+	VE3RNU	l	
Westport	145.230	-	VA3LK	151.4	
<b>EASTERN ONTARIO</b>					
Brockville	146.820	-	VE3BAT	cae	VE3IWI
Cornwall	145.170	-	VE3YGM	o(ca)	
Cornwall	147.180	+	VE3SVC	o	
Finch	147.240	+	VE3SDG	o	
Iroquois	145.290	-	VE3IRO	ae	IARG
Landsdowne	146.625	-	VA3LGA	88.5	LGARES
Lavant	146.640	-	VE3RED	l 100.0	
Mallorytown	146.970	-	VE3IGE	o	VE3IGE
Martintown	145.350	-	VA3MTN	o	
Morrisburg	146.760	-	VE3SVR	o	
Smith Falls	146.775	-	VE3WWX	o	
Smith Falls	146.865	-	VA3FGS	o	
Smith Falls	147.210	+	VE3RLR	o	
<b>LOWER OTTAWA VALLEY</b>					
Moose Creek	145.370	-	VE3OJE	o	EOVHFRG
<b>NATIONAL CAPITOL REGION</b>					
Constance Bay	146.880	-	VA3BAY	al	VA3GLK
Gower/SW	145.450	-	VE3RIX	o	
Ottawa	145.190	-	VE3OTW	ael	SARC
Ottawa	145.490	-	VE3EMU	o	EMO
Ottawa	146.610	-	VE3RST	o	
Ottawa	146.670	-	VE3HPY	l	MRC
Ottawa	146.790	-	VA3LCC	o	
Ottawa	147.030	-	VE3TEL	a	PARC
Ottawa	147.150	+	VE3MPC	al	CPCARC
Ottawa	147.300	+	VE3TWO	o	OVMRC
Ottawa	147.525	147.525	VE3EMU	o	EMU
<b>UPPER OTTAWA VALLEY</b>					
Almonte	147.270	+	VA3AAR	a	ARRL
Barry's Bay	146.970	-	VE3RKA	l	
Bissett Creek	147.120	+	VE3ZBC	l	RCARC
Foymount	147.330	+	VE3UCR	l	RCARC
Mt St Patrick	147.060	-	VE3STP	e	CRRA
Pembroke	146.760	-	VE3NRR	al	RCARC
Pt Alexander	146.790	-	VE3WBR	al	RCARC
Renfrew	146.910	-	VE3ZRR	eal	ZRRRG
Whitney	147.135	+	VE3ZWM	l	
<b>ONTARIO - WNYSORC</b>					
<b>ALL WNYSORC AREAS</b>					
WNYSORC Area	145.250	-	SNPF	SNP	
WNYSORC Area	147.390	+	SNPF	SNP	

## 334 144-148 MHz

## ONTARIO

<i>Location</i>	<i>Output</i>	<i>Input</i>	<i>Call</i>	<i>Notes</i>	<i>Sponsor</i>
<b>CENTRAL</b>					
Ahmic Arbour	147.360	+	VA3AMH	e	VE3DSI
Berkeley	145.290	-	VE3CAX-3	o	VE3PVX
Bracebridge	146.865	-	VE3MRT	o	VA3CW
Britt	147.030	+	VE3RSR	oe	VE3IVV
Cannington	145.390	-	VA3GAD	o(ca)DS	VE3GAD
Collingwood	146.790	-	VE3MTR	o Link1	VE3CAB
Dwight	145.270	-	VE3MUS	o(ca) Link2	VE3KR
Dwight	146.775	-	VE3MUS	o	VE3KR
Dwight	146.820	-	VE3MUS	o	VE3KR
Edgar	145.190	-	VE3TTB	o Link1	VE3MVV
Edgar	146.850	-	VE3LSR	ez	VE3FJB
Edgar	147.315	+	VE3LSR	ezDVR	VE3FJB
Keswick	147.225	+	VE3YRC	oDS	VE3AAY
Midland	146.760	-	VE3SGB	o	VE3LER
Midland	146.910	-	VE3UGB	o Link1	VE3IRI
Orillia	147.210	+	VE3ORR	oa	VE3IQS
Orillia #	146.655	-	VE3OPS	o	
Oro-Medonte #	146.955	-	VE3WHO	o	VA3HF
Parry Sound	145.490	-	VE3RPL	oaz Wx Link1	VE3GBY
Pefferlaw	147.285	+	VA3PTX	o(ca)e LINK2	VE3PTX
Penetang	147.150	+	VE3PEN	o	VE3DDR
Penetang	147.180	+	VE3MGB	o	VE3HS
Penetanguishi	145.290	-	VA3CAX	oal	VE3PVX
Shelburne	146.685	-	VE3ZAP	o Link1	VE3FAS
<b>CENTRAL EAST</b>					
Cambellford #	145.330	-	VE3KFR	o	VE3HQR
Colborne	147.165	+	VE3RTY	oDS	VE3GTS
Essonville	147.240	+	VE3TBF	o Link2	VE3BDJ
Fenelon Falls	145.290	-	VE3CAX	oal	VE3PVX
Haliburton	146.655	-	VE3ZHR	oael	VE3SRU
Haliburton	147.105	+	VA3LTX	o	VE3AYQ
Lakefield	147.045	+	VA3BNI	o	VE3BNI
Lindsay	147.195	+	VE3LNZ	o(ca) elAWx	VE3RWN
McArthur Mill	147.180	+	VA3PLA	oe-sun	VE3PEP
Minden	147.075	+	VE3VHH	o(ca)- 443.550	VE3VHH
Minden #	145.210	-	VA3MIN	o	VE3RWN
Oshawa	147.120	+	VE3OSH	oe	VE3TIG
Peterborough	146.625	-	VE3PBO	o(ca)e Link1 Link2	VE3ACD
Peterborough	146.970	-	VE3QRU	o	VE3KBT
Rice Lake	145.150	-	VE3RTR	o Link1	VE3CAB
<b>CENTRAL WEST</b>					
Kincardine	146.610	-	VE3TIV	oaelzA	VE3EEN
Lions Head	146.895	-	VE3GBT	o	VE3TTV
Lucknow	147.195	+	VE3DFJ	o	VA3JFD
Owen Sound	146.940	-	VE3OSR	o	
Owen Sound #	146.730	-	VE3XTX	o	VE3XOX

<i>Location</i>	<i>Output</i>	<i>Input</i>	<i>Call</i>	<i>Notes</i>	<i>Sponsor</i>
Port Elgin	146.820	-	VE3PER	oae1	VE3CAC
Proton Station	146.640	-	VE3RAN	oe	VE3FFN
Walkerton	145.110	145.510	TBA	oae	
<b>METRO TORONTO</b>					
Aurora	145.470	-	VE3ULR	o Link1	VE3CAB
Ballantrae	146.835	-	VE3ZJC	o	VE3ABG
Ballantrae #	147.330	+	VA3BAL	o(ca) zxl-443	VE3ATP
Brampton	146.880	-	VE3PRC	o(ca)e	VE3HAA
Brampton	145.170	-	VE3WDW	l	VE3WDW
Brampton #	145.450	-	VA3RVU	c	VA3UUU
King City	145.310	-	VE3GSR	oal	VE3EBX
King City	145.350	-	VE3YRA	o	VE3AAY
Mississauga	145.430	-	VE3MIS	o	VE3FTA
Mississauga	147.255	+	VE3BDJ	Exp	VE3BDJ
Myrtle Stn	147.375	+	VE3SPA	o	VE3HFX
Richmond Hill	146.700	-	VE3TTY	o	VE3OXX
Scarborough	146.745	-	VE3RTC	o(ca) l-443.825	VE3LAU
Stouffville	147.270	+	VE3TNC	o	VE3CCY
Toronto	145.110	145.510	VE3WOO	o	VE3NUS
Toronto	145.130	-	VE3TRO	o	VE3MEG
Toronto	145.230	-	VE3XUU	o	VE3GPB
Toronto	145.370	-	VE3GER	o Link1	VE3CTV
Toronto	145.410	-	VE3TWR	o(ca)ez Link2	VE3TFM
Toronto	145.410	449.400	VE3TWR	o(ca)ez Link2	VE3TFM
Toronto	146.940	-	VE3TOR	o	VE3AOU
Toronto	146.985	-	VE3SKY	o	VE3PVA
Toronto	147.180	+	VE3MOT	o	VE3GUS
Uxbridge	146.670	-	VE3PIC	o	VE3IHT
Uxbridge	147.060	+	VE3RPT	o(ca)ez Link2	VE3TFM
<b>NIAGARA</b>					
Cayuga	147.075	+	VE3HNR	oaeWxl- VE3HM	VE3FZC
Fonthill	147.300	+	VE3WCR	o 107.2	VE3MX
Grimsby	146.805	-	VE3TVI	o	VE3YR
Ridgeway	147.165	+	VE3RAC	aez DS Link2	UFAT VE3NKH
St Catharines	147.240	+	VE3NRS	o(ca)	VE3DXN
Thorold	145.190	-	VE3RAF	oelWx	VE3HM
<b>SOUTH</b>					
Acton	147.030	+	VE3RSS	oa	
Baden	146.970	-	VE3KSR	o(ca)z	VE3AMZ
Brantford	147.150	+	VE3TCR	oale	VE3TDI
Brantford	145.270	-	VE3MMX	o(ca)z FAT DVR	VE3MMX
Burlington	146.895	-	VE3RAE	o	VE3CZN
Burlington	147.210	+	VE3RSB	oaxeIDS 131.8	VE3NK
Cambridge	146.790	-	VE3SWR	o	VE3MAH



## 336 144-148 MHz

## ONTARIO

<i>Location</i>	<i>Output</i>	<i>Input</i>	<i>Call</i>	<i>Notes</i>	<i>Sponsor</i>
Carlisle #	147.390	+	VE3WIK	o	
Delhi	147.045	+	VE3WAT	o(ca)	VE3MMN
Fergus	145.490	-	VE3IXB	oe	VA3RP
Guelph	145.210	-	VE3ZMG	oaz	VE3HFE
Halton Hills	147.135	+	VE3OD	oaez	
Hamilton	146.715	-	VE3NYC	(ca) e	VE3NYC
Hamilton	146.760	-	VE3NCF	oaelink2	
Hamilton	147.105	+	VE3MBR	oa	VE3CZI
Kitchener	146.865	-	VE3RCK	o(ca)z	
Mt Pleasant	145.110	145.610	VE3LOP	o	VE3LOP
New Dundee	145.330	-	VE3RND	e VOX	VE3DYY
Oakville	147.015	+	VE3OAK	oe	
Selkirk #	145.250	-	VA3BDX	a SNPF	VE3PBU
Simcoe	146.925	-	VE3SME	oelink1	VE3SML
Stoney Creek	147.345	+	VE3PDX	o DXINFO	VE3HO
Waterloo	146.835	-	VE3WWW	o	VE3RKS
Waterloo	147.090	+	VE3WFM	o	VE3AMZ
SOUTHWEST					
Chatham	145.190	-	VE3COZ	o(ca)e 100.0	VE3CMC
Chatham	146.685	-	VA3KCR	o 123.0	VE3CMC
Chatham	147.120	+	VE3KCR	o(ca)ez DS Link1	VE3CMC
Dorchester	147.240	+	VE3NDT	o	
Goderich	147.030	+	VE3GOD	oe	VE3GVD
Grand Bend	146.760	-	VE3RGB	o	
Hensall	146.910	-	VE3OBC	o	VA3JFD
Ingersoll	147.270	+	VE3OHR	o	VE3BRI
Ipperwash	146.940	-	VE3TCB	ol- VE3NMN	VE3CTS
Kingsville #	147.105	+	VE3ZZZ	oael	VE3EXP
Leamington	147.300	+	VE3TOM	o	VE3GNH
Leamington #	146.970	-	VA3KEL	o	VE3UCY
Leamington #	147.330	+	VE3SPR	o	VE3IR
London	145.390	-	VE3MGI	aeDS Link DVR	VE3NRJ
London	145.450	-	VE3OME	eUFAT L-CANWARN	VE3NRJ
London	147.060	+	VE3LON	aeDS DTMF:7661	
London	147.180	+	VE3TTT	o Link1	VE3GYQ
London	147.360	+	VE3LYZ	oae	VE3CGN
Lucan	147.000	+	VA3MCR	o	VE3ZK
McGregor	145.470	-	VE3RRR	oaelxl	VA3VA
McGregor	147.060	+	VE3III	oaeAWx	VA3VA
Mitchell	147.285	+	VE3XMM	o	VE3IYO
Sarnia	145.370	-	VE3SAR	(ca)z 123.0	VE3JFO
Sarnia	147.210	+	VE3TTP	oeDS	VE3TCU
St Marys	147.375	+	VE3ZDT	o 104.8	VE3ZIS
St Thomas	147.330	+	VE3STR	oaez	VA3MD
Staffordville	146.655	-	VE3DPL	oael FAT	VE3PPO
Stratford	145.150	-	VE3RFC	(ca) Link	VE3KVD

144-148 MHz 337  
ONTARIO-QUEBEC

Location	Output	Input	Call	Notes	Sponsor
Wallaceburg	146.985	-	VE3WAL	o	VE3IJE
Windsor	145.410	-	VA3ELK	oaezA Wx 118.8	VE3RJN
Windsor	147.000	+	VE3WIN	o	VE3BJK
Windsor #	145.390	-	VE3IJZ	o(ca) 100.0	VE3IJZ
Windsor #	147.390	+	VA3BBB	o	VA3AS

**PRINCE EDWARD ISLAND**  
CHARLOTTETOWN

Charlottetown	146.670	-	VE1CRA	al	
Charlottetown	147.390	+	VY2CS	a	
Glen Valley	146.940	-	VE1HI	o	
O'LEARY					
O'leary	147.120	+	VE1UE	l	
SOURIS					
Souris	147.165	+	VY2EKR	l	
SUMMERSIDE					
Summerside	146.850	-	VE1CFR	al	

**QUEBEC - RAQI**  
ABITIBI

Amos	146.760	-	VE2RYE	ox	PROJET
Amos	146.880	-	VE2RQS	oa	VE2RQS
Amos	146.940	-	VE2RIC	ol	VE2EUX
Amos	147.150	+	VE2RAZ	oa	VE2MLS
Amos	147.300	+	VE2RLM	o	VE2OLM
La Sarre	146.700	-	VE2RSL	o	VE2NOQ
Lac-Larouche	145.490	-	VE2RPV	oel 77.0	VE2BDV
Matagami	146.910	-	VE2RBO	oae-sun	VE2SGS
Parent	146.970	-	VE2RPC	o	VE2MBP
Rouyn-Noranda	146.640	-	VE2RNR	oaex	VE2KRN
Rouyn-Noranda	146.820	-	VE2RON	oelx	VE2NOQ
Rouyn-Noranda	147.090	+	VE2RYN	o	VE2NOQ
Senneterre	145.110	-	VE2RSZ	oae	VE2MLS
Temiscaming	146.730	-	VE2RTE	o	VE2RTE
Val-D'Or	146.760	-	VE2RYL	oax 114.8	VE2NOQ

**BAS DU FLEUVE/GASPESIE**

Amqui	146.760	-	VE2RDD	o	VE2RDD
Carleton	147.060	-	VE2RXT	oelx rtq29	VE2CGR
Gaspe	146.895	-	VE2RLE	oex	VE2EPY
Grande-Riviere	146.730	-	VE2RBM	o(ca)e	VE2FXG
Grande-Riviere	146.760	-	PROJET	o	PROJET
Hope	146.820	146.820	VE2RIN	ox	VE2CAB
La Pocatiere	147.360	+	VE2RDJ	o 100.0	VE2VIM
La Richardiere	146.790	-	VE2ROO	oax	CRASL
Les Mechins	147.270	+	VE2RNM	ox	VE2ENM
Maria	146.910	-	VE2RXL	o	VE2KF
Matane	147.240	+	VE2RXO	o	VE2RXO
Mont-Carmel	145.430	-	VE2RLB	oa	VE2MEL
Mt-Baleine	147.120	+	VE2RAS	oae	GRAM
Mt-Fournier	147.315	+	VA2RCE	o 107.2	VE2CE

## QUEBEC

<i>Location</i>	<i>Output</i>	<i>Input</i>	<i>Call</i>	<i>Notes</i>	<i>Sponsor</i>
Murdochville	147.060	-	VE2RAE	o	VE2RAE
New Carlisle	145.410	-	VE2RKB	o	PROJET
New Richmond	147.180	+	VE2RPG	ox	VE2DSJ
Perce	146.790	-	VE2RLC	oex rtq29	CRAG
Pic-Champlain	146.610	-	VE2RWM	oex rtq39	CRASL
Rimouski	145.310	-	PROJET	o	VE2FWZ
Rimouski	146.850	-	VE2ROE	ox	CRASL
Rimouski	146.940	-	VE2CSL	oae	CRASL
Rimouski	147.240	+	VE2RXA	o	VE2RXA
Riviere-du-Loup	147.150	+	VE2RAY	oa	VE2EOT
St-Anne-des-Monts	146.745	-	VE2GIT	o	VE2GIT
St-Donat	146.730	-	VE2RAC	VE2DLE	
de Rimouski				oael 123.0	
St-Elieuthere	147.225	+	VE2NY	oe rtq69	VE2TC
St-Honore	145.230	-	VE2RHS	ol 127.3	VE2YAT
St-Honore	147.180	+	VE2RKT	oal	VE2SAM
St-Jean-Port-Joli	147.315	+	VA2RCE	oel 100.0	VE2CE
St-Onesime-de-	147.210	+	VE2RAF	oae	VE2BVC
Kamourska					
St-Pacome	146.700	-	VE2RAK	oex	VE2GEU
St-Pascal-de-	145.190	-	VE2RQA	oe	VE2PAC
Kamouraska					
Ste-Francoise	147.105	+	VE2RFR	ox	VE2PSD
Val-Brillant	147.360	+	VE2ROL	o	VE2FZR
Val-D'Irene	146.760	-	VE2RKH	ox	CRASL
Val-D'Irene	147.375	+	VE2RDD	o	TERA
COTE NORD					
Baie-Comeau	146.820	-	VA2RSP	oltxe-sun rtq98	VE2FAZ
Baie-Comeau	146.970	-	VE2RMH	oael x rtq98	VE2CMH
Baie-Comeau	147.300	+	VE2RBC	o(ca) elx rtq99	VE2FAJ
Baie-Comeau	147.390	+	VE2RDE	oael x rtq98	VE2FAZ
Fermont	146.685	-	VE2RGH	ol	VE2RGH
Fermont	146.820	-	VE2RGA	ox	VE2ACP
Forestville	146.700	-	VE2RLI	oa	VE2VD
Forestville	146.910	-	VE2RFG	oa	VE2VD
Forestville	147.255	+	VE2REE	ol 131.8	VE2JVJ
Gagnon	146.940	-	VE2RGA	o	VE2RGA
Havre-St-Pierre	145.490	-	VE2RFF	o	PROJET
Havre-St-Pierre	146.970	-	VE2RFD	oa	VE2AGT
Les Escoumins	146.640	-	VE2REB	o	PROJET
Les Escoumins	146.670	-	VE2REB	oa	VE2PYB
Mt-Virot	146.700	-	VE2RLI	ox	VE2VD
Riviere-au-	147.030	+	VE2RET	o	VE2AGT
Tonnerre					
Sept-Iles	146.700	-	VE2RNN	o	VE2NN
Sept-Iles	146.790	-	VE2RRU	oaex rtq 149 131.4	VE2XY
Sept-Iles	146.940	-	VE2RSI	o	VE2XY

## QUEBEC

<i>Location</i>	<i>Output</i>	<i>Input</i>	<i>Call</i>	<i>Notes</i>	<i>Sponsor</i>
Sept-Iles	147.210	+	VE2RKV	oae-sun	VE2KV
St-Paul-du-Nord	147.285	+	VE2JEA	oa	VE2JEA
St-Paul-du-Nord	147.285	+	VE2REJ	oe	VE2JEA
Tour-Furgesson	147.270	+	VE2RBC	o	VE2FAJ
<b>ESTRIE</b>					
Black Lake	145.130	-	VE2RVA	o(ca)e rtq 100.0	VE2PEP
Coaticook	147.360	+	VE2RDM	o 118.8	VE2DPD
Lac-Megantic	147.105	+	VE2RJC	oa 118.8	VE2TIC
Mt-Bromont	146.880	-	VE2RMK	ox 94.8	VE2KYP
Mt-Megantic	147.330	+	VE2RFX	oe rtq35	CRAS
Mt-Orford	145.190	-	VE2TA	ox rtq25	CRAS
Sherbrooke	145.330	-	VE2RZA	o	VE2ZAC
Sherbrooke	146.970	-	VE2RSH	oae	CRAS
Sherbrooke	147.060	+	VE2RSS	o	VE2DME
St-Joseph-de-Beauce	147.030	146.630	VE2RSJ	o	VE2RSJ
Stratford	147.225	+	VE2REE	o	VE2LA
Sutton	146.640	-	VE2RTC	ox	VE2DIW
Waterloo	145.410	-	VE2RVW	o 118.8	VE2VAW
Windsor	145.230	-	VE2RGX	o	VE2LGX
<b>MAURICIE</b>					
Alma	147.045	+	VA2RIT	o	VE2TMR
Cap-de-la-Madeleine	147.255	+	VE2RDG	oe	VE2DND
Drummondville	146.625	-	VE2RDL	oa	VE2CRD
Drummondville	146.775	-	PROJET	oel 110.9	VE2DQA
Drummondville	146.835	-	VE2RBX	o 110.9	VE2CSN
Drummondville	147.090	+	VE2RDV	oa 110.9	VE2CRD
Grand-Mere	146.895	-	VE2RBR	oal	VE2GM
Grand-Mere	146.925	-	VE2RGM	oaex	VE2GM
Grand-Mere	147.165	+	VE2RAI	o	VE2RAI
La Tuque	146.790	-	VE2RTL	o rtq65	VE2DGS
La Tuque	146.940	-	VE2RLF	o	VE2BGX
Lac-a-la-Tortue	146.895	-	VE2RBR	ol	VE2GM
Mont-Carmel	146.670	-	VE2RTR	o(ca)ex	VE2DND
Rapide Blanc	146.610	-	VE2RRB	oaex	VA2HQ
St-Etienne-des-Gres	147.190	+	VE2RZX	oae	VE2FJZ
St-Tite	147.345	+	VE2RHM	oe	VE2MRJ
Trois-Rivieres	146.985	-	VE2ROX	oelx	VE2EX
Trois-Rivieres	147.060	-	VE2CTR	o	VE2CTR
<b>MONTREAL</b>					
Beloeil	147.165	+	VE2RGB	o	VE2GAB
Blainville	145.450	-	VE2RMR	oa	VE2DJE
Farhnam	147.390	+	VE2RFM	oae	VE2EVR
Granby	146.670	-	VE2RJB	o(ca) e-sun	VE2JB
Granby	146.790	-	VE2RVM	o(ca)	VE2TVM
Granby	147.180	+	VE2RTA	oe	VE2EKY
Grenville	146.805	-	VE2RWC	oex	VE3BOA
Havelock	146.685	-	VE2REX	oex	VE2JT
Havelock	147.210	+	VE2RBV	o(ca) elx rtq97	VE2BCM

**340 144-148 MHz**

**QUEBEC**

<i>Location</i>	<i>Output</i>	<i>Input</i>	<i>Call</i>	<i>Notes</i>	<i>Sponsor</i>
Joliette	147.030	-	VE2RMA	o(ca)e rtq87 103.5	VE2IU
Joliette	147.300	+	VE2RLJ	o(ca)el 103.5	VE2RLJ
Laval	147.360	+	VE2RMY	o 88.5	VE2OHO
Longueuil	145.390	-	VE2RSM	o(ca)ex 103.5	VE2AH
Montreal	144.950	446.525	VE2PWI	o	VE2FN
Montreal	145.350	-	VE2REM	o(ca)e	UMS
Montreal	145.430	-	PROJET	o 103.5	VE2ETS
Montreal	146.910	-	VE2RWI	oex 141.3	WIARC
Montreal	147.015	+	VE2RCW	oel 141.3	VE2WCC
Montreal	147.045	+	VE2RCU	oaex	VE2CUA
Montreal	147.060	-	VE2BG	o	VE2BG
Montreal	147.075	+	VE2RVL	o(ca)	VE2JGA
Montreal	147.120	+	VE2MRC	o(ca)	VE2ESU
Montreal	147.165	+	VE2CUA	o	CUAR
Montreal	147.270	+	VE2RED	o	VE2ATW
Montreal	147.345	+	VE2ETS	oe 103.5	VE2ETS
Montreal	147.375	+	VE2RBI	o	CRAC
Montreal	147.390	+	VE2RIO	o 103.5	VE2AX
Mt-Tremblant	146.720	-	VE2RMT	o rtq37	VE2GCK
Pierrefonds	145.490	-	VE2RKE	ox	VE2KRA
Rigaud	147.000	-	VE2RM	oae	VE2RM
Rosemere	145.210	-	VE2RXZ	o(ca)	VE2GXZ
Rougemont	145.310	-	VE2RAW	o(ca) e 103.5	VE2AW
Rougemont	146.700	-	VE2RXW	o	VE2AIK
Sorel	145.370	-	VE2RBS	oae	VE2AHG
Sorel	146.610	-	VE2FCT	oae 103,5	VE2FCT
St-Adolphe-	146.655	-	VE2RYV	oelx d'Howard	VE2YLB
St-Damien	145.290	-	VE2RGC	o(ca) lx 103.5	VE2RLJ
St-Hyacinthe	146.955	-	VE2RBE	oae	VE2FEK
St-Jean-sur-	145.270	-	VE2RKL	o 103.5 Richelieu	VE2EKL
St-Jean-sur-	147.240	+	VE2RVR	oae Richelieu	VE2FUO
St-Jerome	146.760	-	VE2RMP	ox	VE2BRF
St-Jerome	146.850	-	VE2RVS	oe 103.5	VE2APL
St-Joseph-du-Lac	145.130	-	VE2RST	o	VE2GSB
St-Joseph-du-Lac	147.315	+	VE2REL	oe rtq27	VE2GDR
St-Michel- des-Saints	145.330	-	VE2RLP	o 103.5	VE2SMS
Ste-Marguerite- du-Lac-Mas	145.490	-	VE2RSB	o	VE2RSBI
Varennas	145.170	-	VE2REQ	oae	VE2ESM
<b>OUTAOUAIS</b>					
Cantley	147.195	+	VE2MDC	o 110.9	VE2GUY
Hull	146.610	-	VE2RBG	o	VE2RBG

## QUEBEC

<i>Location</i>	<i>Output</i>	<i>Input</i>	<i>Call</i>	<i>Notes</i>	<i>Sponsor</i>
Hull	146.700	-	VE2RAO	oaex 123.0	VE2CRO
Hull	146.745	-	VE2RAO	o 123.0	VE2CRO
Hull	146.940	-	VE2CRA	o	VE2CRA
Hull	147.360	+	VE2KPG	o	KPGARA
Mt-Sir Wilfrid Laurier Ripon	146.970	-	VE2RMC	ox	VE2GDL
	145.410	-	VE2RBH	oae 123.0	VE2CRO
QUEBEC					
Province- de-Quebec	147.015	+	VE2RUK	o	VE2XTD
Charlesbourg	145.290	-	VE2RGE	oax 100.0	VE2YSU
Charlesbourg	146.685	-	VA2RDF	o 100.0	VE2NGG
Charlesbourg	147.180	+	VE2RAA	oe-sun	VE2YSY
Charlesbourg	147.225	+	VE2RHT	o 100.0	VE2YSU
Charny	145.230	-	VE2RKY	oe 100.0	VE2FTO
Donnacona	145.330	-	VE2RBJ	o 100.0	VE2SBR
La Pocatiere	146.625	-	VE2RDJ	o 151.4	VE2VIM
Lac-a-L'Epaule	145.490	-	VE2RPL	o	VE2BPU
Lac-Beauport	145.170	-	VE2RHU	o 100.0	VE2GPA
Lac-Edouard	146.940	-	VE2RCL	o	VE2RCL
Levis-Lauzon	145.110	-	VE2RYC	oa 100.0	VE2YCQ
Levis-Lauzon	147.150	+	VE2RCT	o	VE2YGB
Massif du Sud	145.370	-	VE2RSB	ox	VE2BPU
Montmagny	146.970	-	VE2RAB	o	VE2AIV
Mt-Adstock	146.730	-	VE2CTM	oa 100.0	VE2TMA
Mt-Belair	146.790	-	VE2RAX	oe 100.0	VE2EZZ
Mt-Belair	146.940	-	VE2OM	o	VE2AP
Mt-Belair	147.075	+	VA2TEL	ol- 146.475	VE2OSQ 100.0
Mt-Gladys	147.090	+	VE2RMG	oe rtq89	CRAQ
Mt-Grand-Fond	147.000	-	VE2CTT	oex	VE2CBA
Mt-Oneil	147.390	+	VE2RMF	oex rtq85	CRAQ
Mt-St-Michel	147.135	+	VE2RBF	o	VE2RBF
Mt-Ste-Anne	146.820	-	VE2UX	oex rtq89	CRAQ
Plessisville	147.045	+	VE2RAV	olx 100.0	VE2GPA
Quebec	145.150	-	VE2RAP	oa	VE2CSP
Quebec	145.270	-	VE2RHT	ol 100.0	VE2YSU
Quebec	145.350	-	VE2RRS	o	VE2BPU
Quebec	145.350	-	VE2RRS	ox	VE2BPU
Quebec	146.880	-	VE2RIG	o 100.0	VE2SIG
Quebec	147.300	+	VE2RCQ	oae	CRAQ
Riviere-a-Pierre	145.430	-	VE2RLN	oex 110.9	VE2MRJ
Riviere-a-Pierre	146.715	-	VE2RSU	oe 118.8	VE2LET
ST-Adrien	145.130	-	VE2RVA	oa	VE2LES
St-Agathe	145.310	-	VE2RLO	oex 100.0	VE2LLA
St-Casimir	145.510	-	VE2RPH	o	VE2RPH
St-Damase	147.270	+	VE2RMQ	ox	VE2HEJ
St-Emile	147.285	+	VA2RAV	ol 100.0	VE2GPA

## 342 144-148 MHz

## QUEBEC

<i>Location</i>	<i>Output</i>	<i>Input</i>	<i>Call</i>	<i>Notes</i>	<i>Sponsor</i>
St-Georges	146.640	-	VE2RSG	oa	CRAB
St-Jean- Chrysostome	147.375	+	VE2RSQ	oaelx	ARES
St-Joseph- de-Beauce	146.985	-	VE2RSJ	oa	VE2BDP
St-Michel- de-Bellechasse	146.700	-	VE2EWI	o	VE2EWI
St-Raymond	145.210	-	VE2RUV	oaex	VE2CSP
St-Tite-des-Caps	145.470	-	VE2RTI	oae	VE2CSQ
St-Ubalde	145.390	-	VE2RBT	o 100.0	VE2SRB
St-Ubalde	145.410	-	VE2RPM	o	VE2PMG
St-Ubalde	146.850	-	VE2RPW	oaex	VE2CSP
St-Urbain	146.910	-	VE2RAT	oa	CCR
Ste-Aurelie	146.865	-	VE2RFB	o(ca)e	CRABEAUCE
Ste-Foy	145.130	-	VE2RSR	o	VE2LET
Ste-Foy	146.760	-	VE2RVD	ox	CRAQ
Ste-Foy	147.120	+	VE2SRC	oa	VE2SRC
Ste-Marguerite	145.450	-	VE2RCJ	oex	VE2SBR
Ste-Marie	147.240	+	VE2RKM	ox 100.0	VE2KCB
Ste-Petronille	146.610	-	VE2RQR	o(ca)e	CRAQ
Thetford Mines	147.165	+	VE2RDT	ox	VE2JMO
<b>SAGUENAY / LAC ST-JEAN</b>					
Albanel	147.375	+	VE2TFL	o	VE2EFQ
Alma	145.130	-	VE2RMX	oa	VE2DIA
Alma	146.670	-	VE2RCA	oael	VE2AYK
Alma	147.000	-	VE2RMX	o	VE2CVT
Alma	147.150	+	VA2RPT	ol	VE2NAU
Alma	147.270	+	VE2RVX	o	VE2DIA
Alma	147.285	+	VE2RPJ	o	VE2JMP
Alma	147.360	+	VE2LPO	o	VE2XCP
Bagotville	146.640	-	VE2RYB	o	VE2RYB
Chambord	146.640	-	VE2RVP	oax	VE2SV
Chibougamau	147.030	+	VE2RTG	o rtq79	VE2RTG
Chicoutimi	147.300	+	VE2RPA	oel	VE2SV
Chicoutimi	145.430	-	VE2RMI	ol	VE2MDH
Chicoutimi	146.760	-	VE2RGT	o(ca)	VE2AGB
Chicoutimi	147.120	+	VE2RCC	oel	RASL
Chicoutimi	147.180	+	VE2RCF	oael	VE2CRS
Chicoutimi	147.180	+	VE2RCF	op	VE2CRK
Chute des passes	147.270	147.970	VE2RFN	ol	VE2FNN
Dolbeau	146.700	-	VE2RCD	oel	RASL
Ferland-et-Boileau	147.330	+	VE2RCK	ol	RASL
Heberville	146.790	-	VE2RCV	ol	VE2CRS
Jonquiere	145.170	-	VE2RHJ	o	VE2QY
Jonquiere	145.410	-	VE2RKA	o 127.3	VE2NAU
Jonquiere	146.820	-	VE2VP	oael	VE2SV
Jonquiere	146.850	-	VE2RAH	ox	VE2LLQ
Jonquiere	146.880	-	VE2VP	o	VE2VP
Jonquiere	147.060	+	VE2RHC	ox	VE2DHC
Jonquiere	147.090	+	VE2RLG	oa	VE2RLG
Jonquiere	147.240	+	VE2RGV	oaex	VE2SMP
Jonquiere	147.390	+	VE2RLG	oa	VE2SDJ

## QUEBEC-SASKATCHEWAN

Location	Output	Input	Call	Notes	Sponsor
L'Anse-St-Jean	145.150	-	VE2RME	oaelx	VE2XIT
La Baie	145.310	-	VE2RPY	oa 127.3	VE2HPY
La Baie	146.730	-	VE2RCE	oal	RASL
La Baie	147.180	+	VE2RCE	oa	RASL
Lac-Canot	145.450	-	VE2RGU	oxe-sun	VE2AFR
Lac-des-Commissaires	146.970	-	VE2RHC	oa	VE2DHC
Mt-Apica	145.350	-	VE2RHX	o	PROJET
Mt-Apica	146.910	-	VE2RCP	oael	RASL
Mt-Archambeault	146.940	-	VE2RCR	oel	RASL
Mt-Valin	146.880	-	VE2RES	o rtq79	VE2RES
Mt-Valin	147.210	+	VE2RJZ	o	VE2RJZ
Parc-des-Laurentides	147.030	+	VE2RKJ	oe-sun	VE2SAM
St-Ambroise	145.490	-	VA2RDI	o	VE2MDH
St-Andre-Du-Lac-St-Jean	145.210	-	VE2RIT	oa	VE2DIA
St-David-de-Falardeau	147.345	+	VE2RTV	oaxe-sun 100.0	VE2SV
St-Felicien	146.610	-	VE2RSF	oa	VE2RSF
St-Francois-de-Sales	145.470	-	VE2RRR	o	VE2CJQ
St-Honore-de-Chicoutimi	145.330	-	VE2RCH	o	ARES

## QUEBEC - SLVRC

## LOWER OTTAWA VALLEY

Brownsburg	146.805	-	VE2RWC	o	
Buckingham	145.490	-	VA2ZVL	110.9	
Mt Rigaud	147.000	-	VE2RM	o	
Ripon	146.850	-	NYA	o	

## NATIONAL CAPITOL REGION

Cantly	147.195	+	VE2MDC	al	VE2GRR
Cantly	147.510	147.510	VE2GSS	a	VE2GSS
Gatineau	147.105	+	VE2REA	o	GARC
Hull	146.745	-	VE2RAO	123.0	
Hull	146.940	-	VE2CRA	e	OARC
Hull	147.360	+	VE2KPG	e(ca)A	VE2CV
Hull	147.465	147.465	VE2ZAY	o	VE2ZAY
Ripon	145.410	-	VE2RBH	123.0	

## SASKATCHEWAN

Theodore	147.330	+	VE5CNR	ol	
CENTRAL					
Bruno	147.210	+	VE5DNA	ol	VE5RY
Davidson	147.270	+	VE5DPR	o	
Last Mtn	146.850	-	VE5AT	o	VE5UJ
Touchwood Hls	146.910	-	VE5HVR	ol	VE5HV
Watrous	146.700	-	VE5IM	oal	
EAST CENTRAL					
Melfort	146.880	-	VE5RPT	d	Mlfrt ARC
St Gregor	146.730	-	VE5NJR	ol	VE5RY
LLOYDMINSTER					
Lloydminster	146.940	-	VE5RI	o	S-A R



## 344 144-148 MHz

## SASKATCHEWAN-YUKON

<i>Location</i>	<i>Output</i>	<i>Input</i>	<i>Call</i>	<i>Notes</i>	<i>Sponsor</i>
<b>MELFORT</b>					
Melfort	146.880	-	VE5MFT	oael	MARC
Nipawin	146.790	-	VE5NIP	oal	MARC
<b>MOOSE JAW</b>					
Moose Jaw	146.610	-	VE5VHF	dl	VE5AAY
Moose Jaw	146.940	-	VE5CI	o	Pioneer
<b>NORTH BATTLEFORD</b>					
Meadow Lake	147.330	+	VE5MLR	o	VE5RAE
N Battleford	146.880	-	VE5BRC	al	BARC
Unity	147.000	-	VE5URC	o	VE5BBH
<b>PRINCE ALBERT</b>					
La Ronge	146.970	-	VE5LAR	o	
Minitinas	147.150	+	VE5RPA	oel	NSARC
Prince Albert	146.820	-	VE5FUN	ol	VE5QU
Prince Albert	147.060	-	VE5EEE	a	N SK ARC
Waskesiu	146.760	-	VE5BBI	el	NSARC
<b>REGINA</b>					
Regina	146.880	-	VE5WM	a	RARA
Regina	147.120	+	VE5RRG	a	Regina RG
Regina	147.210	+	VE5RTV	oA	RECT
White City	147.240	+	VE5TR	o	
<b>SASKATOON</b>					
Hanely	146.670	-	VE5TWO	ol	
Saskatoon	146.640	-	VE5SK	m	VE5AA
Saskatoon	146.790	-	VE5NER	o	
Saskatoon	146.940	-	VE5CC	o	
Saskatoon	146.970	-	VE5SCA	(ca)	VE5HG
Sonningdale	146.610	-	VE5SON	oel	SkPioneer
<b>SOUTH CENTRAL</b>					
Avonlea	147.060	-	VE5ARG	o	
Wolseley	146.670	-	VE5WRG	a	VE5FM
<b>SOUTHEAST</b>					
Arcola	146.820	-	VE5MMR	d	MooseMtRC
Estevan	147.180	+	VE5EST	dmgl	VE5HD
McLean	146.640	-	VE5REC	o	VE5TH
Moosomin	146.790	-	VE5MRC	m	MARC
Weyburn	146.700	-	VE5WEY	ml	VE5HD
Yorkton	146.880	-	VE5BD	l	VE5RF
<b>SOUTHWEST</b>					
Eyebrow	147.360	+	VE5YMJ	o	
Lucky Lake	146.730	-	VE5XW	o	
Tompkins	146.670	-	VE5TOM	ol	SWARC
<b>SWIFT CURRENT</b>					
Stranraer	147.030	-	VE5UB	ol	
Swift Current	146.790	-	VE5SCR	ol	SW ARC
Swift Current	146.880	-	VE5SCC	o	SW ARC
<b>YUKON</b>					
<b>HAINES JCT</b>					
Haines Jct	146.820	-	VY1RHJ	oae- sun/wind	YARA
Rose Hill	147.060	+	VY1RRH	le-sun	YARA
<b>STEWART CROSSING</b>					
Ferry Hill	147.060	+	VY1RFH	l	YARA

**144-148 MHz 345**  
**YUKON-ARGENTINA**

<i>Location</i>	<i>Output</i>	<i>Input</i>	<i>Call</i>	<i>Notes</i>	<i>Sponsor</i>
TESLIN					
Hayes Peak	147.060	+	VY1RHP	le-sun/wind	YARA
WHITEHORSE					
Carcross	146.820	-	VY1RCC	oe	YARA
Carcross	146.820	-	VY1RMM	oe-	YARA
				sun/wind	
Pilot Mtn	146.940	-	VY1RPT	oe-	YARA
				sun/wind	
Whitehorse	146.880	-	VY1RCM	o(ca)	YARA

**AMERICAN SAMOA**

**TUTUILA ISLAND**

Mt Matafao	146.610	-	KH8AC	o	KH8AC
------------	---------	---	-------	---	-------

**ANTIGUA**

	146.820	+			
St John's	146.340	+	V21ARS	o	V21AY

**ARGENTINA**

**BUENOS AIRES**

25 De Mayo	147.375	+	LU2DBE	100.0	
Avellaneda	145.345	-	LU7EO	136.5	
Azul	146.985	-	LU1DDO	94.8	
Azul	147.210	+	LU1DDO	77.0	
Bahia Blanca	146.700	-	LU7DBL	67.0	
Bahia Blanca	146.820	-	LU3DZO	107.2	
Balcarce	146.655	-	LU2DDC	67.0	
Banfield	147.315	+	LU1EEE	67.0	
Benito Juarez	147.135	+	LU7DFB	67.0	
Bernal	146.745	-	LU1EA	146.2	
Bolivar	146.610	-	LU3DAR	100.0	
Boulogne	145.375	-	LU1DCB	88.5	
Burzaco	147.120	+	LU3DY	100.0	
C De Patagones	147.285	+	LU5VBV	100.0	
Campana	145.270	-	LU1DB	100.0	
Caseros	145.420	-	LU4EV	114.8	
Chacabuco	145.435	-	LU1ELP	173.8	
Chacabuco	146.730	-	LU3DI	88.5	
Chascomus	147.330	+	LU8DZE	82.5	
Chivilcoy	147.285	+	LU7ECK	67.0	
Colon	147.045	+	LU5DCC	123.0	
Coronel Dorrego	147.180	+	LU4EMJ	77.0	
Dolores	146.775	-	LU5DDZ	107.2	
Estomba	147.105	+	LU6EEG	94.8	
Ezeiza	145.315	-	LU3EEE	141.3	
Gral Madariaga	146.865	-	LU6ES	88.5	
Gral Pacheco	147.195	+	LU4DKL	67.0	
Henderson	147.090	+	LU7EES	77.0	
Junin	146.640	-	LU7DCE	71.9	
La Plata	147.030	+	LU8DZE	100.0	
Lanus	145.480	-	LU1DAR	151.4	
Lezama	146.835	-	LU1EA	146.2	
Lincoln	146.850	-	LU8ENF	123.0	

## 346 144-148 MHz

## ARGENTINA

<i>Location</i>	<i>Output</i>	<i>Input</i>	<i>Call</i>	<i>Notes</i>	<i>Sponsor</i>
Loberia	146.970	-	LU1DI	114.8	
Lomas De Zamora		147.225	+	LU6DK	123.0
Los Toldos	147.015	+	LU4DCW	94.8	
M B Gonnet	147.360	+	LU3DKV	77.0	
Mar De Ajo	146.685	-	LU1EA	146.2	
Mar Del Plata	146.940	-	LU1DVT	82.5	
Mar Del Plata	147.045	+	LU2DT	88.5	
Miramar	146.760	-	LU7DZL	88.5	
Monte Hermoso	147.060	+	LU6DG	114.8	
Moron	147.165	+	LU1DBQ	141.3	
Necochea	146.880	-	LU9EV	77.0	
Nueve De Julio	145.495	-	LU5EYN	88.5	
Nueve De Julio	147.345	+	LU4DLL	67.0	
Olavarria	145.225	-	LU1DSO	77.0	
Pehuajo	147.150	+	LU8EMH	94.8	
Pergamino	146.910	-	LU4DTV	82.5	
Pigue	146.790	-	LU8EKG	110.9	
Pigue	147.000	+	LU8EZO	77.0	
Pinamar	147.255	+	LU3DRP	82.5	
Punta Alta	147.240	+	LU6DG	67.0	
Quilmes	145.390	-	LU4DQ	131.8	
Quilmes	146.970	-	LU4DQ	131.8	
Ramallo	146.985	-	LW4ERZ	127.3	
Rojas	147.255	+	LU7EG	141.3	
Roque Perez	147.240	+	LU3CA	71.9	
S Cite Del Tuyu	147.015	+	LU8DQ	67.0	
S De Los Padres	147.300	+	LU2DT	88.5	
S M Del Monte	147.180	+	LW5DRG	94.8	
Saladillo	145.285	-	LU9DZZ	88.5	
Salliquelo	146.745	-	LW1ERM	131.8	
San A De Areco	147.000	+	LU1DB	141.3	
San Andres	145.450	-	LU2DLH	71.9	
San Nicolas	147.210	+	LU6EEC	100.0	
San Pedro	146.760	-	LU6DHM	123.0	
Sierras Bayas	146.625	-	LU1DSO	123.0	
Sierras Bayas	147.165	+	LU2ETE	71.9	
Tandil	147.390	+	LU2EE	88.5	
Tapiales	145.210	-	LU3EY	67.0	
Tornquist	146.730	-	LU7DBL	94.8	
Torres	146.820	-	LU7EIC	123.0	
Trenque Lauquen	145.450	-	LU9ERH	110.9	
Victoria	146.610	-	LU1DRC	67.0	
Villa Ballester	147.270	+	LU5DVB	71.9	
Villa Gesell	146.640	-	LU8DMD	88.5	
Zarate	147.075	+	LU4DXG	94.8	
<b>CAPITAL FEDERAL</b>					
Capital Federal	145.240	-	LU4AA	94.8	
Capital Federal	146.670	-	LU1CAZ	123.0	
Capital Federal	146.805	-	LU4BB	94.8	
Capital Federal	146.880	-	LU4AAO	151.4	
Capital Federal	146.940	-	LU4AA	88.5	
Capital Federal	147.060	+	LU5CBA	67.0	
<b>CATAMARCA</b>					
Ancasti	145.345	-	LU5RC	173.8	

## ARGENTINA

<i>Location</i>	<i>Output</i>	<i>Input</i>	<i>Call</i>	<i>Notes</i>	<i>Sponsor</i>
Ancasti	147.150	+	LU5RC	118.8	
Catamarca	147.375	+	LU8RM	103.5	
Mutquin	147.240	+	LU5RC	156.7	
<b>CHACO</b>					
Barranqueras	147.090	+	LU4GF	100.0	
Resistencia	146.715	-	LU4GF	110.9	
Roque S Pera	146.745	-	LU4GJ	88.5	
Villa Angela	147.135	+	LU4GO	107.2	
<b>CHUBUT</b>					
Alto Rio Mayo	146.760	-	LU6WN	131.8	
Cdro Rivadavia	146.940	-	LU2WA	67.0	
<b>CORDOBA</b>					
Alta Gracia	145.300	-	LU1HMB	88.5	
Alta Gracia	146.895	-	LU5HJU	118.8	
Alta Gracia	147.000	+	LU5HJU	118.8	
Arroyito	147.225	+	LU9HEA	82.5	
Bell Ville	145.435	-	LU8HJ	107.2	
Bosque Alegre	146.970	-	LU4HH	77.0	
Calamuchita	145.330	-	LU1HYW	136.5	
Calamuchita	145.390	-	LU3HRB	77.0	
Calamuchita	145.465	-	LU8HGL	131.8	
Chazon	145.210	-	LU1HAF	123.0	
Comechingones	146.730	-	LU3HAT	107.2	
Comechingones	146.790	-	LU3HL	82.5	
Cordoba	146.940	-	LU4HH	77.0	
Cumbres Achala	145.360	-	LU4HH	110.9	
Cumbres Achala	146.655	-	LU3HW	82.5	
Depto Ambul	145.420	-	LU4HAW	136.5	
Depto Ambul	147.360	+	LU4HAW	94.8	
Gral Galarza	146.850	-	LU2HTM	141.3	
La Carlota	147.270	+	LU3HAT	77.0	
La Falda	145.270	-	LU4HH	123.0	
Las Varillas	146.775	-	LU4HE	77.0	
Leones	145.255	-	LU5HCZ	82.5	
Los Cocos	146.610	-	LU4HH	110.9	
Los Molinos	147.165	+	LU5HJU	118.8	
Malaguero	146.700	-	LU4HH	77.0	
Marcos Juarez	146.715	-	LU5HR	100.0	
Pampa De Achala	147.060	+	LU2HDX	88.5	
Pampa De Achala	147.180	+	LU2HDX	88.5	
Rio Cuarto	147.030	+	LU3HAT	77.0	
Rio Cuarto	147.300	+	LU1HKL	77.0	
San Francisco	146.820	-	LU1HPW	82.5	
Unquillo	146.760	-	LU4HH	77.0	
Villa Huidobro	145.480	-	LU5HJD	77.0	
Villa Maria	147.090	+	LU1HYW	82.5	
<b>CORRIENTES</b>					
Corrientes	146.940	-	LU4LG	110.9	
Goya	146.685	-	LU2LL	141.3	
Goya	147.210	+	LU2LL	94.8	
Pnte Ctes/Chaco	147.270	+	LU4LG	88.5	
<b>ENTRE RIOS</b>					
C Del Uruguay	147.345	+	LU2JCI	103.5	

**ARGENTINA**

<i>Location</i>	<i>Output</i>	<i>Input</i>	<i>Call</i>	<i>Notes</i>	<i>Sponsor</i>
Chajari	145.405	-	LU5JC	141.3	
Concordia	147.030	+	LU4JJ	82.5	
Crespo	146.655	-	LU5JTF	100.0	
Diamante	146.610	-	LU2JAN	88.5	
Gilbert	147.150	+	LU2JP	110.9	
Gral Galarza	146.925	-	LU2JP	94.8	
Gualedguay	145.465	-	LU2JP	82.5	
Gualedguaychu	145.255	-	LU1JGU	173.8	
Gualedguaychu	145.360	-	LU8JAL	82.5	
Gualedguaychu	147.300	+	LU1JPU	71.9	
Larroque	146.895	-	LU2JP	88.5	
Parana	146.745	-	LU2JS	103.5	
Parana	147.240	+	LU2JS	141.3	
Rosario Tala	146.730	-	LU1JT	123.0	
San Jose	146.955	-	LU3JAW	71.9	
Viale	146.805	-	LU2JS	67.0	
Victoria	145.285	-	LU8JBW	136.5	
Villaguay	146.880	-	LU1JVY	131.8	
<b>FORMOSA</b>					
Formosa	147.330	+	LU1GR	88.5	
<b>JUJUY</b>					
El Fuerte	146.700	-	LU4OC	94.8	
<b>LA PAMPA</b>					
Eduardo Castex	145.330	-	LU1UG	71.9	
General Pico	146.640	-	LU1UG	110.9	
Parera	147.105	+	LU1UP	67.0	
Santa Rosa	145.405	-	LU1UM	186.2	
Vertiz	147.225	+	LU1UG	107.2	
<b>LA RIOJA</b>					
La Rioja	146.640	-	LU1SF	192.8	
La Rioja	147.270	+	LU4SA	103.5	
<b>MENDOZA</b>					
C De La Gloria	146.760	-	LU1MA	77.0	
Las heras	147.390	+	LU1MA	114.8	
Lunlunta/Maipu	145.315	-	LU2MBI	67.0	
Malarge	147.120	+	LU2MMR	210.7	
Mendoza	147.090	+	LU7MAY	127.3	
Pje Divisadero	146.610	-	LU1MZE	141.3	
San Martin	146.910	-	LU1MZE	71.9	
San Rafael	147.210	+	LU9MAB	110.9	
San Rafael	147.345	+	LU5MA	131.8	
Tupungato	146.670	-	LU1MAO	136.5	
Tupungato	147.030	+	LU1MAO	131.8	
<b>MISIONES</b>					
Leandro N Alem	147.180	+	LU1II	123.0	
<b>NEUQUEN</b>					
Auca Mahuida	146.640	-	LU1YY	77.0	
Collon Cura	145.210	-	LU7VO	88.5	
Collon Cura	147.390	+	LU1VZ	67.0	
Dpto Picunches	147.330	+	LU6YYM	71.9	
Neuquen	145.480	-	LU7VM	71.9	
Neuquen	147.360	+	LU1YH	71.9	
P Del Aguila	145.420	-	LU1YY	77.0	

## ARGENTINA

<i>Location</i>	<i>Output</i>	<i>Input</i>	<i>Call</i>	<i>Notes</i>	<i>Sponsor</i>
Plottier	147.300	+	LU5YRO	110.9	
S M De Andes	147.240	+	LU8YE	131.8	
Santo Tomas	145.270	-	LU1YB	77.0	
V La Angostura	145.375	-	LU4YYY	192.8	
Villa El chocon	147.060	+	LU7VO	123.0	
RIO NEGRO					
C Onelli	145.450	-	LU1VNH	88.5	
General Roca	146.730	-	LU3VAL	114.8	
Lago Puelo	145.300	-	LU1VAI	94.8	
S C Bariloche	146.940	-	LU7VO	100.0	
S C Bariloche	147.030	+	LU1VZ	71.9	
S C Bariloche	147.090	+	LU1VZ	103.5	
Sierra Grande	146.670	-	LU4VBW	77.0	
Tacuifi	147.150	+	LU1VZ	123.0	
Villa Regina	147.120	+	LU6VH	77.0	
SALTA					
Cachi/Salta	146.640	-	LU1OBB	156.7	
Cafayate	145.390	-	LU4OC	94.8	
Caldera/Salta	145.450	-	LU9OB	118.8	
Guachipas	147.000	+	LU9OB	82.5	
La Caldera	147.300	+	LU1OBB	127.3	
M M De Guemes	146.760	-	LU1OBB	146.2	
Moldes	147.060	+	LU1OBB	71.9	
R De Frontera	147.120	+	LU4OC	94.8	
Salta	146.940	-	LU4OC	94.8	
Tartagal	147.315	+	LU4OI	88.5	
Vaqueros	147.090	+	LU9OB	114.8	
SAN JUAN					
Caucete	146.820	-	LU1PAA	94.8	
Caucete	146.880	-	LU1PAA	88.5	
San Juan	146.790	-	LU1PAA	151.4	
SAN LUIS					
Carolina	147.255	+	LU1QM	107.2	
Merlo	146.805	-	LU2QC	77.0	
Potrero Funes	146.940	-	LU1QA	71.9	
San Luis	146.850	-	LU1QA	94.8	
SANTA CRUZ					
Rio Gallegos	146.610	-	LU1XA	82.5	
SANTA FE					
Alvarez	145.345	-	LU1FFF	107.2	
Carada De gomez	146.955	-	LU5FM	88.5	
Casilda	145.225	-	LU1FFF	88.5	
Coronda	147.195	+	LU1FC	114.8	
Esperanza	147.015	+	LU1FC	71.9	
Esperanza	147.315	+	LU6FE	136.5	
Las Parejas	147.375	+	LU6FGZ	107.2	
Perez	146.625	-	LU7FHV	82.5	
Rafaela	147.270	+	LU6FE	94.8	
Reconquista	146.610	-	LU2FI	77.0	
Reconquista	146.970	-	LU3FBS	151.4	
Recreo	147.120	+	LU1FC	114.8	
Rosario	145.390	-	LU4FM	100.0	
Rosario	146.835	-	LU2FKV	88.5	

**350 144-148 MHz****ARGENTINA-AUSTRALIA**

<i>Location</i>	<i>Output</i>	<i>Input</i>	<i>Call</i>	<i>Notes</i>	<i>Sponsor</i>
Rosario	146.865	-	LU6FHL	107.2	
Rosario	147.030	+	LU1FKR	110.9	
Rosario	147.090	+	LU5FEB	88.5	
Rosario	147.330	+	LU4FM	67.0	
San Javier	146.640	-	LU1FC	131.8	
San Jorge	147.390	+	LU8FFV	110.9	
Santa Fe	145.480	-	LU1FC	141.3	
V Constitucion	145.375	-	LU1FMC	151.4	
Venado Tuerto	146.880	-	LU3FV	127.3	
<b>SANTIAGO DEL ESTERO</b>					
Sgo Del Estero	146.760	-	LU6NH	173.8	
Sgo Del Estero	146.850	-	LU1NF	67.0	
<b>TUCUMAN</b>					
Famailla	146.940	-	LU4KC	123.0	
S M De Tucuman	145.480	-	LU2KAU	67.0	
San Javier	146.985	-	LU1KGJ	103.5	
V Nougues	146.910	-	LU7KM	186.2	

**ARUBA**

Aruba	146.740	-	P43ARC	oe	P43ARC
Aruba	146.840	-	P43L	a	ARES

**AUSTRALIA****NEW SOUTH WALES**

Black Hill	146.900	-	VK1RAC	o	AWI
Boona Mount	146.900	-	VK2RRT	o	NAL
Bundook Mtn	146.825	-	VK2RET	o	NTR
Byron Bay	146.625	-	VK2RBB	o	NSU
Cabbage Tree	147.375	+	VK2RGL	o	NGL
Chatswood	147.150	+	VK2RWS	o	NWW
Coorumbong	147.350	+	VK2RBO	o	
Dural	147.000	-	VK2RWI	o	NWI
Forster	147.275	+	VK2RFT	o	NGL
Goonellabah	146.800	-	VK2RIC	o	NSU
Grenfell	147.100	+	VK2RWM	o	NCW
Heathcote	146.800	-	VK2RLE	o	NSG
Hornsby Heights	147.250	+	VK2RNS	o	NHO
Lane Cove	147.225	+	VK2RST	o	NGA
Little Forest	146.700	-	VK2RMU	o	NMS
Liverpool	146.625	-	VK2RLD	o	NLI
Middle Brother	146.700	-	VK2RPM	o	NOX
Mt Arthur	147.100	+	VK2RZL	o	NWE
Mt Bindo	146.650	-	VK2RDX	o	NSG
Mt Bingar	146.850	-	VK2RGF	o	NGR
Mt Cairncross	147.000	-	VK2RCN	o	NOX
Mt Cambewarra	147.200	+	VK2RSD	o	NSH
Mt Canobolas	146.700	-	VK2RAO	o	NOA
Mt Coramba	146.650	-	VK2RCH	o	NCH
Mt Crawney	146.750	-	VK2RTM	o	NTM
Mt Druitt	147.050	+	VK2RBM	o	NBM
Mt Druitt	147.075	+	VK2RCZ	o	NCA
Mt Flackney	146.750	-	VK2RWG	o	NWG
Mt Gibraltar	146.825	-	VK2RHR	o	NSO

## AUSTRALIA

<i>Location</i>	<i>Output</i>	<i>Input</i>	<i>Call</i>	<i>Notes</i>	<i>Sponsor</i>
Mt Ginni	146.950	-	VK1RGI	o	AWI
Mt Gray	147.925	-	VK2RGN	o	NGN
Mt Kaputar	146.850	-	VK2RAB	o	NTM
Mt Kendall	146.800	-	VK2RTD	o	NTU
Mt Mumbulla	146.750	-	VK2RFS	o	NFS
Mt Murry	146.850	-	VK2RAW	o	NIL
Mt Rumbree	146.950	-	VK2RNE	o	NNW
Mt Sugarloaf	146.900	-	VK2RAN	o	NHB
Mt Sugarloaf	146.975	-	VK2RAN	o	NHB
Needle Mtn	146.800	-	VK2RCC	o	NOR
North Ryde	146.925	-	VK2RGR	o	NGA
Nowendoc	147.075	+	VK2RPW	o	NWR
Paddington	147.025	+	VK2ROT	o	NOT
Rylstone	147.225	+	VK2RYL	o	NSG
Somersby	146.725	-	VK2RAG	o	NCC
Sth Grafton	146.675	-	VK2RCV	o	NSU
Sublime Point	147.275	+	VK2RIL	o	NIL
Sugarloaf Ra	146.775	-	VK2RTZ	o	NWE
Tamworth	147.275	+	VK2RMO	o	NTM
Terrey Hills	146.875	-	VK2RMB	o	NMW
Terry Hie Hie	146.650	-	VK2RMI	o	NNW
Warners Bay	147.200	+	VK2RWH	o	NWW
WICEN Portable	147.125	+	VK2RWS	o	NWW
WICEN Portable	147.175	+	VK2RWS	o	NWW
Winnmallee	147.300	+	VK2RTS	o	NSA
<b>NORTHERN</b>					
Alice Springs	146.950	-	VK8RCA	o	SWI
Karama	146.700	-	VK8RDA	o	SDA
Nhulunbuy	146.650	-	VK8RMS	o	SGR
Palmerston	147.000	-	VK8RTE	o	SDA
<b>QUEENSLAND</b>					
Alexandra Hills	146.875	-	VK4RBS	o	QBY
Amy's Peak	146.900	-	VK4RGA	o	QGL
Bellenden Ker	146.950	-	VK4RCA	o	QGA
Black Mtn	147.000	-	VK4RMK	o	QMK
Blackdown T'Ind	146.950	-	VK4RBD	o	QCH
Blue Mtn/Nebo	146.975	-	VK4RRR	o	QCH
Braeside	146.825	-	VK4RCR	o	QCU
Buderim	146.850	-	VK4RSC	o	QSC
Bunya Mtns	146.675	-	VK4RET	o	QDA
Four Mile Hill	146.700	-	VK4RMI	o	QMI
Grafton Range	146.650	-	VK4ROM	o	QRM
Hann Tabeland	146.850	-	VK4RHT	o	QTB
Hodgson Range	146.925	-	VK4RHR	o	QCH
Ipswich	147.175	+	VK4RWM	o	QIP
Kallangur Hts	147.825	-	VK4REG	o	QRX
Longlands Gap	146.675	-	VK4RTA	o	QTB
Miriam Vale	147.625	-	VK4RMV	o	QMO
Mt Archer	146.700	-	VK4RAR	o	QWC
Mt Bertha	147.975	-	VK4RWB	o	QBL
Mt Boulder	146.625	-	VK4RGY	o	QGY
Mt Cotton	147.650	-	VK4RBT	o	QAR
Mt Cotton	147.675	-	VK4RBT	o	QAR



## 352 144-148 MHz

## AUSTRALIA

<i>Location</i>	<i>Output</i>	<i>Input</i>	<i>Call</i>	<i>Notes</i>	<i>Sponsor</i>
Mt Devlin	147.850	-	VK4RCB	o	QBW
Mt Glorious	147.000	-	VK4RBN	o	QBV
Mt Glorious	147.300	+	VK4RQT	o	QTV
Mt Goonaneman	146.800	-	VK4RBU	o	QBU
Mt Gordon	146.725	-	VK4RSB	o	QBW
Mt Inkerman	147.950	-	VK4RII	o	QTO
Mt Lofty	146.750	-	VK4RDD	o	QDD
Mt Maurice	146.625	-	VK4RGT	o	QGL
Mt Mee	146.925	-	VK4RRC	o	QRC
Mt Stradbroke	146.900	-	VK4RAI	o	QIP
Mt Stuart	146.700	-	VK4RAT	o	QTO
Mt Tabeltop	146.875	-	VK4RTB	o	QCH
Nerang	146.950	-	VK4RGG	o	QGC
Portable	146.700	-	VK4RWI	o	QWI
South of Mackay	146.775	-	VK4RDY	o	QMK
Spring Hill	147.150	+	VK4RAG	o	QWW
Springbrook	146.700	-	VK4RGC	o	QGC
Thursday Island	146.800	-	VK4RTI	o	QTI
Weipa	146.800	-	VK4RWP	o	QWP
WICEN Portable	147.125	+		o	QWW
WICEN Portable	147.150	+	VK4RWI	o	QWW
WICEN Portable	147.175	+		o	QWW
SOUTH					
Angaston	146.825	-	VK5RBV	o	SBA
Berri	147.925	-	VK5RLD	o	SWI
Coolanie	146.800	-	VK5REP	o	SWI
Crafers	147.000	-	VK5RAD	o	SWI
Elizabeth	146.625	-	VK5RLZ	o	SEL
Gawler	147.825	-	VK5RBG	o	SBA
Houghton	146.850	-	VK5RHO	o	SWI
Naracoorte	146.650	-	VK5RNC	o	SWI
The Bluff	146.700	-	VK5RMN	o	SWI
The Bluff	146.900	-	VK5RMG	o	SWI
Winter Hill	146.750	-	VK5RAC	o	SWI
TASMANIA					
Lonah	146.750	-	VK7RNW	o	TWU
Mt Barrow	147.000	-	VK7RAA	o	TWN
Mt Duncan	146.625	-	VK7RMD	o	TWU
Mt Faulkner	147.250	+	VK7RAF	o	TMF
Mt Reid	147.075	+	VK7RWC	o	TWC
Mt Wellington	146.700	-	VK7RHT	o	TWS
Snow Hill	146.900	-	VK7REC	o	TEC
VICTORIA					
Bass Hill	147.100	+	VK3RSG	o	VWI
Ben Nevis	147.100	+	VK3RWA	o	VWI
Camberwell	147.050	+	VK3RCG	o	VCG
Chesney Vale	146.850	-	VK3RSB	o	VWI
Donalds Knob	146.650	-	VK3REG	o	VVE
Kinglake	146.850	-	VK3RMN	o	VWI
Marimingo Hill	147.150	+	VK3REM	o	VWI
Mildura	146.800	-	VK3RMA	o	VWX
Montpelier	147.125	+	VK3RGC	o	VWI
Montrose	147.075	+	VK3RCR	o	

## AUSTRALIA

<i>Location</i>	<i>Output</i>	<i>Input</i>	<i>Call</i>	<i>Notes</i>	<i>Sponsor</i>
Mt Alexander	147.150	+	VK3RCV	o	VWM
Mt Anakie	147.000	-	VK3RGL	o	VWI
Mt Baw Baw	147.225	+	VK3RWG	o	VWE
Mt Big Ben	147.000	-	VK3RNE	o	VWY
Mt Buninyong	146.750	-	VK3RBA	o	VWI
Mt Cowley	147.275	+	VK3ROW	o	VWI
Mt Dandenong	146.700	-	VK3RML	o	VWI
Mt Eildon	146.775	-	VK3RAG	o	VSG
Mt Fatigue	147.025	+	VK3RGS	o	VWI
Mt Kerang	147.025	+	VE3RMK	o	VWI
Mt Livingstone	147.050	+	VK3RGO	o	VWI
Mt Macedon	147.250	+	VK3RMM	o	VWW
Mt Mitta Mitta	146.700	-	VK3RNC	o	VWI
Mt Porepunkah	147.100	+	VK3RPB	o	VWI
Mt Tassie	146.800	-	VK3RLV	o	VWE
Mt Warrnambool	147.050	+	VK3RWL	o	VWI
Mt William	146.950	-	VK3RWZ	o	VWZ
Mt Wombat	146.650	-	VK3RGV	o	VWI
Nungurner	146.900	-	VK3REB	o	VWI
Olinda	147.175	+	VK3REC	o	VEC
Ouyen	146.700	-	VK3RON	o	VWI
Portable	146.975	-	VK3RSR	o	VSA
Portable	147.300	+	VK3RWP	o	VWW
Robinvale	147.050	+	VK3RVL	o	VWI
Smeatons Hill	146.900	-	VK3RBS	o	VWI
Swan Hill	146.900	-	VK3RSH	o	VSH
<b>WEST</b>					
Albany	146.725	-	VK6RAL	o	WSG
Bunbury	146.650	-	VK6RBY	o	WSW
Busselton	147.350	+	VK6RBN	o	WRG
Cataby	147.200	+	VK6RCT	o	WRG
Eneabba	147.300	+	VK6REN	o	WRG
Esperance	146.750	-	VK6RES	o	WES
Exmouth	146.850	-	VK6REX	o	WNW
Fairfield	147.000	-	VK6RAW	o	WKA
Forbs Hill	146.750	-	VK6RAT	o	WRG
Fremantle	146.950	-	VK6RPD	o	WRG
Geraldton	147.000	-	VK6RGN	o	WGE
Gin Gin	147.125	+	VK6RHB	o	WSA
Goldsworthy	146.950	-	VK6RSG	o	WNW
Hoddywell	147.225	+	VK6RHW	o	WRG
Hudgejah	146.675	-	VK6RNR	o	WGE
Kalgoorlie	147.000	-	VK6RAK	o	WGO
Kambalda	146.850	-	VK6RKB	o	WGO
Karratha	146.800	-	VK6RWP	o	WNW
Lesmurdie	146.750	-	VK6RLM	o	WRG
Lesmurdie	146.850	-	VK6RLM	o	WRG
Manjimup	147.150	+	VK6RMJ	o	WSW
Millendon	147.100	+	VK6RWC	o	WWA
Mt Barker	146.825	-	VK6RAA	o	WSG
Mt William	146.900	-	VK6RMW	o	WRG
Nareling Hill	147.325	+	VK6RKL	o	WRG
O'Connor	146.875	-	VK6RSR	o	WSR

**354 144-148 MHz****AUSTRALIA-BRAZIL**

<i>Location</i>	<i>Output</i>	<i>Input</i>	<i>Call</i>	<i>Notes</i>	<i>Sponsor</i>
Portable (emg)	147.175	147.675	VK6RIC	o	WWW
Portable (Pri)	147.000	-	VK6REE	o	WRG
Portable (Sec)	146.975	-	VK6REE	o	WRG
Pt Hedland	147.000	-	VK6RNW	o	WNW
Roleystone	146.700	-	VK6RAP	o	WRG
Saddleback	147.250	+	VK6RMS	o	WRG
Tic Hill	146.800	-	VK6RTH	o	WRG
Whim Creek	146.675	-	VK6RCA	o	WNW
Wickham	146.700	-	VK6RWR	o	WNW
Wyalkachem	147.275	+	VK6RWM	o	WRG

**BAHAMAS**

Nassau	146.940	-	C6AET	o	BASRA
<b>GREAT ABACO ISLAND</b>					
Treasure Cay	145.210	-	C6AFP	o	N4JQQ

**BARBADOS**

Bridgetown	145.310	-	8P6AW	ol	8P6AW
Bridgetown	146.910	-	8P6AW	o	8P6AW

**BERMUDA**

Devonshire	146.700	-	VP9KA	oy	BermudaRS
Devonshire	146.820	-	VP9DC		BRS
Hamilton	146.940	-	VP9AX	oae	BermudaRS
Prospect	146.820	-	VP9DC	oe	BermudaRS
Prospect	146.940	-	VP9AX	a	BRS

**BRAZIL****ACRE**

Rio Branco	146.940	-	PTB-001	oae	
------------	---------	---	---------	-----	--

**ALAGOAS**

Cajueiro	146.820	-	PP7-002	oae	
Maceio	146.940	-	PP7-001	oae	

**AMAZONAS**

Manaus	146.760	-	PP8-002	oae	
Manaus	146.940	-	PP8-001	oae	

**BAHIA**

Camacan	146.760	-	PY6-004	oae	
Guaratinga	146.700	-	PY6-003	oae	
Salvador	144.770	+	PY6-006	oae	
Salvador	146.610	-	PY6-005	oae	
Salvador	146.730	-	PY6-002	oae	
Salvador	146.940	-	PY6-001	oae	

**CEARA**

Fortaleza	145.330	-	PT7-010	oae	
Fortaleza	145.390	-	PT7-009	oae	
Fortaleza	146.060	+	PT7-004	oae	
Fortaleza	146.610	-	PT7-006	oae	
Fortaleza	146.730	-	PT7-002	oae	
Fortaleza	146.820	-	PT7-001	oae	
Fortaleza	146.940	-	PT7-003	oae	
Fortaleza	147.150	+	PT7-008	oae	
Fortaleza	147.240	+	PT7-007	oae	

<i>Location</i>	<i>Output</i>	<i>Input</i>	<i>Call</i>	<i>Notes</i>	<i>Sponsor</i>
Guaramiranga	146.700	-	PT7-005	oae	
DIS FEDERAL					
Brasilia	146.760	-	PT2-002	oae	
Brasilia	146.940	-	PT2-001	oae	
GOIAS					
Goiania	146.670	-	PP2-001	oae	
MATO GROSSO					
Cuiaba	146.940	-	PY9-001	oae	
MINAS GERAIS					
Belo Horizonte	146.670	-	PY4-002	oae	
Belo Horizonte	147.750	-	PY4-003	oae	
Caete	146.940	-	PY4-001	oae	
PARA					
Belem	146.760	-	PY8-002	oae	
Belem	146.940	-	PY8-001	oae	
PARAIBA					
Campina Grande	146.850	-	PR7-001	oae	
PARANA					
Arapongas	147.630	-	PY5-010	o	
Curitiba	146.760	-	PY5-003	oae	
Curitiba	147.000	+	PY5-001	oae	
Curitiba	147.600	-	PY5-002	oae	
Curitiba	147.750	-	PY5-008	o	
Paranagua	146.610	-	PY5-007	o	
San Jose	146.670	-	PY5-005	o	
Santo Antonio	146.940	-	PY5-006	o	
Terra Rica	146.820	-	PY5-011	o	
Tijucas do Sul	146.640	-	PY5-004	o	
PERNAMBUCO					
Recife	146.610	-	PY7-002	o	
Recife	146.760	-	PY7-003	o	
Recife	146.940	-	PY7-001	o	
RIO DE JANEIRO					
Angra ds Reis	146.790	-	PY1-018	o	
Campo Grande	145.450	-	PY1-001	o	
Nova Friburgo	145.210	-	PY1-029	141.3	
Nova Friburgo	147.210	+	PY1-012	o	
Petropolis	145.310	-	PY1-007	o	
Petropolis	147.060	+	PY1-023	o	
Petropolis	147.090	+	PY1-006	o	
Petropolis	147.390	+	PY1-002	o	
Rio Bonito	147.240	+	PY1-011	o	
Rio de Janeiro	146.610	-	PY1-024	o	
Rio de Janeiro	146.640	-	PY1-014	o	
Rio de Janeiro	146.670	-	PY1-003	o	
Rio de Janeiro	146.730	-	PY1-005	o	
Rio de Janeiro	146.760	-	PY1-020	o	
Rio de Janeiro	146.820	-	PY1-019	o	
Rio de Janeiro	146.880	-	PY1-009	o	
Rio de Janeiro	146.910	-	PY1-015	o	
Rio de Janeiro	146.940	-	PY1-004	o	
Rio de Janeiro	147.000	+	PY1-008	o	
Serra Paracmb	147.030	+	PY1-030	141.3	

## 356 144-148 MHz

## BRAZIL

<i>Location</i>	<i>Output</i>	<i>Input</i>	<i>Call</i>	<i>Notes</i>	<i>Sponsor</i>
Teresopolis	145.350	-	PY1-013	o	
RIO GRANDE DO SUL					
Osorio	146.700	-	PY3-003	141.3	
Porto Alegre	146.940	-	PY3-001	141.3	
Porto Alegre	147.120	+	PY3-007	SimplxPtch	
Quarai	146.670	-	PY3-004	141.3	
Sapiranga	146.640	-	PY3-005	141.3	
Sapiranga	146.880	-	PY3-002	141.3	
Snta Crz d Sul	145.290	-	PY3-006	141.3	
SANTA CATARINA					
Blumenau	146.820	-	PP5-001	SimplxPtch	
Blumenau	146.970	-	PP5-007	SimplxPtch	
Chapeco	145.450	-	PP5-005	SimplxPtch	
Florianopolis	146.880	-	PP5-004	SimplxPtch	
Herval d Oeste	146.910	-	PP5-008	SimplxPtch	
Itajai	146.730	-	PP5-002	SimplxPtch	
Sao Joaquim	145.490	-	PP5-006	SimplxPtch	
Tubarao	146.760	-	PP5-003	SimplxPtch	
SAO PAULO					
Amparo	146.850	-	PY2-056	SimplxPtch	
Araraquara	146.760	-	PY2-055	SimplxPtch	
Araras	146.880	-	PY2-051	SimplxPtch	
Avare	146.970	-	PY2-061	SimplxPtch	
Bao Vista	147.240	+	PY2-057	SimplxPtch	
Bauru	146.850	-	PY2-062	SimplxPtch	
Birigui	146.700	-	PY2-064	o	
Cabreuva	145.490	-	PY2-034	SimplxPtch	
Cabreuva	146.670	-	PY2-033	SimplxPtch	
Campinas	146.820	-	PY2-036	SimplxPtch	
Campinas	147.390	+	PY2-069	oe	
Cravinhos	146.940	-	PY2-059	SimplxPtch	
Echaporá	146.820	-	PY2-063	o	
Itapecerica	146.610	-	PY2-038	SimplxPtch	
Jacarei	145.430	-	PY2-040	SimplxPtch	
Joanopolis	146.790	-	PY2-041	SimplxPtch	
Lihabela	146.850	-	PY2-031	SimplxPtch	
Limeira	147.270	+	PY2-049	SimplxPtch	
Mairipora	145.470	-	PY2-032	SimplxPtch	
Mogi d Cruzes	146.970	-	PY2-039	SimplxPtch	
Pindmhangaba	147.030	+	PY2-044	SimplxPtch	
Piquete	146.700	-	PY2-047	SimplxPtch	
Piquete	147.150	+	PY2-048	SimplxPtch	
Pres Prudente	145.210	-	PY2-068	o	
Pres Prudente	146.610	-	PY2-068	o	
Pres Prudente	146.790	-	PY2-066	o	
Pres Prudente	146.880	-	PY2-065	o	
Ribeirao Preto	146.670	-	PY2-060	SimplxPtch	
Rio Pardo	146.970	-	PY2-058	SimplxPtch	
Santos	147.030	+	PY2-046	SimplxPtch	
Sao Bernardo	145.250	-	PY2-030	SimplxPtch	
Sao Carlos	145.210	-	PY2-054	SimplxPtch	
Sao Carlos	146.640	-	PY2-053	SimplxPtch	
Sao Carlos	146.700	-	PY2-070	oe	

## BRAZIL-CHILE

<i>Location</i>	<i>Output</i>	<i>Input</i>	<i>Call</i>	<i>Notes</i>	<i>Sponsor</i>
Sao Carlos	146.790	-	PY2-052	SimplexPtch	
Sao Paulo	145.210	-	PY2-004	SimplexPtch	
Sao Paulo	145.230	-	PY2-006	SimplexPtch	
Sao Paulo	145.270	-	PY2-019	SimplexPtch	
Sao Paulo	145.290	-	PY2-020	SimplexPtch	
Sao Paulo	145.310	-	PY2-025	SimplexPtch	
Sao Paulo	145.350	-	PY2-018	SimplexPtch	
Sao Paulo	145.370	-	PY2-026	SimplexPtch	
Sao Paulo	145.410	-	PY2-010	SimplexPtch	
Sao Paulo	145.450	-	PY2-011	SimplexPtch	
Sao Paulo	146.640	-	PY2-005	SimplexPtch	
Sao Paulo	146.700	-	PY2-003	SimplexPtch	
Sao Paulo	146.730	-	PY2-012	SimplexPtch	
Sao Paulo	146.760	-	PY2-002	SimplexPtch	
Sao Paulo	146.880	-	PY2-007	SimplexPtch	
Sao Paulo	146.940	-	PY2-001	SimplexPtch	
Sao Paulo	147.000	+	PY2-023	SimplexPtch	
Sao Paulo	147.060	+	PY2-027	SimplexPtch	
Sao Paulo	147.120	+	PY2-016	SimplexPtch	
Sao Paulo	147.150	+	PY2-009	SimplexPtch	
Sao Paulo	147.180	+	PY2-014	SimplexPtch	
Sao Paulo	147.210	+	PY2-021	SimplexPtch	
Sao Paulo	147.240	+	PY2-022	SimplexPtch	
Sao Paulo	147.270	+	PY2-024	SimplexPtch	
Sao Paulo	147.300	+	PY2-017	SimplexPtch	
Sao Paulo	147.330	+	PY2-013	SimplexPtch	
Sao Paulo	147.360	+	PY2-015	SimplexPtch	
Sao Pedro	146.730	-	PY2-050	SimplexPtch	
Sao Vicente	145.210	-	PY2-045	SimplexPtch	
Serra Negra	146.910	-	PY2-035	SimplexPtch	
Votorantim	147.030	+	PY2-037	SimplexPtch	
<b>SERGIPE</b>					
Aracaju	146.850	-	PP6-001	oer	
Sao Cristovao	146.790	-	PP6-002	oe	
<b>BRITISH VIRGIN ISLANDS</b>					
<b>AREA BWI</b>					
Tortola	146.730	-	VP2V	ol	
<b>CAYMAN ISLANDS</b>					
<b>GRAND CAYMAN ISLAND</b>					
Frank Sound	146.760	-	ZF1E	o	CARS
<b>NORTHWARD</b>					
Grand Cayman	147.300	+	ZF2AD	oe	CARS
<b>CHILE</b>					
<b>ZONE 1</b>					
Arica	146.790	-	CE3AA-8		RCdeChile
Iniquie	146.230	-	CE3CRA		
Pampa Ossa	146.790	-	CE1DCA		
<b>ZONE 2</b>					
Huaquelson	145.760	-	CE2OV		
La Polvora	145.450	-	CE2AA		

**358 144-148 MHz****CHILE-COLOMBIA**

<i>Location</i>	<i>Output</i>	<i>Input</i>	<i>Call</i>	<i>Notes</i>	<i>Sponsor</i>
Tamaya	145.970	-	CE2CQB		
<b>ZONE 3</b>					
Curacavi	146.970	-	CE3AA-10		RCdeChile
Graneros	146.640	-	CE3AA-3		RCdeChile
Graneros	146.670	-	CE3AA RED		
<b>RCdeChile</b>					
Horcon d Pdra	146.610	-	CE3AER		
La Parva	146.910	-	CE3AA-11		RCdeChile
Punta Arenas	146.640	-	CE3AA-16		RCdeChile
Punta d Damas	146.820	-	CE3RSC		
San Francisco	145.680	-	CE3ASI		
Santiago	146.700	-	CE3AA-2		RCdeChile
Santiago	146.730	-	CE3AA-2		RCdeChile
Santiago	146.940	-	CE3AA-6		RCdeChile
Santiago	147.000	-	CE3AA-1		RCdeChile
Tango Yanky	146.760	-	CE3ASI		
Til Til	146.850	-	CE3AA-5		RCdeChile
<b>ZONE 4</b>					
Chillan	146.760	-	CE3AA-12		RCdeChile
Curico	146.880	-	CE4FFA		
El Cobre	146.790	-	CE4RC		
La Cruz	145.000	-	CE4EA		
<b>ZONE 6</b>					
El Aique	145.720	-	CE6OS		
El Mirador	145.760	-	VE6VD		
Lastarria	145.000	-	CE6CA		
Osorno	146.850	-	CE3AA-15		RCdeChile
Pilmahue	146.940	-	CE6CA		
Victoria	146.970	-	CE3AA-13		RCdeChile
<b>ZONE 7</b>					
Castro	146.680	146.280	CE3AA-14		RCdeChile
Volcan Calbco	145.640	-	CE7LL		
<b>ZONE 8</b>					
La Serena	145.530	+	CE3AA-17		RCdeChile
<b>COLOMBIA</b>					
<b>ALTO BUENA VISTA</b>					
Neiva	147.390	+			
<b>ALTO DE LA CRUZ</b>					
Pereira	146.640	-			
Pereira	147.210	+			
<b>ALTO DEL CABLE</b>					
Bogota	147.090	+			
<b>ALTO DEL NUDO</b>					
Pereira	147.840	-			
<b>BOQUERON</b>					
Medellin	146.610	-			
<b>BUENA VENTURA</b>					
Cali	145.390	-			
<b>BUENOS AIRES</b>					
Tulua	147.300	+			
<b>CERRO BUENA VISTA</b>					
Sanandres	147.210	147.910			

## COLOMBIA

<i>Location</i>	<i>Output</i>	<i>Input</i>	<i>Call</i>	<i>Notes</i>	<i>Sponsor</i>
Villavicencio	147.210	+			
CERRO CAMPANA RIO					
Armenia	145.410	-			
Armenia	147.120	+			
Buga	145.360	-			
CERRO CAZADORES					
Bogota	147.390	+			
CERRO CHIPRE					
Manizales	145.210	-			
CERRO DE LAS DOMINGUEZ					
Cali	147.090	+			
CERRO DE PANDEAZUCAR					
Buga	145.360	-			
CERRO EL AL GUACIL					
Valledupar	145.140	-			
Valledupar	147.090	+			
CERRO EL CASTILLO					
Armenia	146.790	-			
CERRO EL HOBO					
Cali	145.490	-			
CERRO EL RAMO					
Barranquilla	147.270	+			
Santamarta	145.450	-			
CERRO EL RECREO					
Manizales	145.310	-			
CERRO EL TIGRE					
Villavicencio	144.010	144.010			
Villavicencio	145.470	-			
Villavicencio	147.090	+			
CERRO GALERAS					
Pasto	146.790	-			
CERRO GRANADA					
Bogota	147.210	+			
CERRO GRANADILLO					
Tunja	147.210	+			
CERRO GUALI					
Manizales	146.820	-			
CERRO JURISDICCIONES					
Bucaramanga	147.360	+			
CERRO LA HORQUETA					
Cali	146.760	-			
CERRO LA LIBERTAD					
Cucuta	147.000	+			
CERRO LALOMA					
Sanandres	146.940	-			
CERRO MACO					
Cartagena	145.740	-			
CERRO MARTINICA					
Ibague	146.640	-			
Ibague	147.030	+			
CERRO MOCHUELO					
Bogota	146.760	-			
CERRO MUNCHIQUE					
Popayan	146.880	-			



**360 144-148 MHz****COLOMBIA**

<i>Location</i>	<i>Output</i>	<i>Input</i>	<i>Call</i>	<i>Notes</i>	<i>Sponsor</i>
CERRO NEGRO					
Bogota	145.450	-			
Bogota	145.490	-			
CERRO ORIENTE					
Cucuta	145.690	-			
Cucuta	146.640	-			
CERRO PANDEAZUCAR					
Palmira	147.210	+			
CERRO PICACHO					
Bucaramanga	146.880	-			
CERRO PLANADAS					
Neiva	146.900	-			
CERRO PURACE					
Popayan	146.700	-			
CERRO RICAURTE					
Cucuta	147.090	+			
CERRO SAN RAFAEL					
Tunja	147.120	+			
CERRO SAN TUARIO					
Bogota	146.610	-			
CERRO SARGENTO					
Ibague	144.610	+			
CERRO TACAY					
Laplata	146.940	-			
CERRO TRES CRUCES					
Cali	146.940	-			
CERRO TUNJA					
Tunja	145.170	-			
CERRO VERDE					
Medellin	144.830	-			
CERRO YARUMAL					
Medellin	147.210	+			
CIUDAD DE BARRANQUILLA					
Barranquilla	145.490	-			
CIUDAD DE IBAGUE					
Ibague	146.500				
CIUDAD DE PASTO					
Pasto	147.090	+			
CIUDAD DE POPAYAN					
Cali	145.290	-			
CIUDAD DE SANTA FEDEBTA					
Bogota	146.520				
CIUDAD DE VILAVICENCIO					
Villavicencio	147.000				
CRUZVERDE					
Bogota	146.700	-			
EDIFICIO BEN-HUR					
Cucuta	146.900	-			
HOSPITAL RAMON GONZALEZ					
Bucaramanga	146.970	-			
HOSPITAL UNIVERSITARIO					
Cartagena	146.610	-			
Cartagena	147.390	+			

144-148 MHz 361  
**COLOMBIA-CYPRUS**

<i>Location</i>	<i>Output</i>	<i>Input</i>	<i>Call</i>	<i>Notes</i>	<i>Sponsor</i>
<b>MIRAVALLE</b>					
Buga	147.360	+			
<b>MONTEALVERNIA</b>					
Medellin	146.970	-			
<b>PADREAMAYA</b>					
Medellin	146.730	-			
<b>PANDEAZUCAR</b>					
Cali	147.390	+			
<b>PARAMO DE LAS DOMINGUEZ</b>					
Palmira	147.060	+			
<b>SANTA ELENA</b>					
Medellin	147.390	+			
<b>COSTA RICA</b>					
<b>ALAJUELA</b>					
Gallo	147.000	+	TI2HP	ox	TI2HP
Volcan Poas	146.670	-	TI0ARA	ox	TI0ARA
<b>CARTAGO</b>					
Muerte	145.290	-	TI3RNE	oxIR	ARE
Muerte	146.820	-	TI2HP	ox	TI2HP
Muerte	146.940	-	TI0ARA	oxR	TI0ARA
Socolas	147.270	+	TI2RLA	ox	TI2RLA
Volcan Irazu	146.700	-	TI2CAH	y	GDCR
Volcan Irazu	146.730	-	TI0ARA	oxR	TI0ARA
Volcan Irazu	147.150	+	TI0RC	oxR	TI0RC
<b>GUANACASTE</b>					
Azul	146.760	-	TI2HP	ox	TI2HP
<b>PUNTARENAS</b>					
Monteverde	146.880	-	TI0RC	oxR	TI0RC
<b>SAN JOSE</b>					
San Jose	146.040	+	TI2RNE	oR	ARE
San Jose	147.360	+	TI2CF	t	TI2CF
<b>CUBA</b>					
Ciudad Habana	145.250	-	CO2VHF	oe	FRC
Isla de la Juventud	145.350	-	CO4RCB	o	FRC
Pinar del Rio	145.190	-	CO1FRC	oex	FRC
Pinar del Rio	145.400	-	CO1RCB	o	FRC
Santi Spritus	145.150	-	CO6FRC	oex	FRC
Santi Spritus	145.210	-	CO6RCC	o	FRC
Santiago de Cuba	145.250	-	CO8FRC	ox	FRC
Villa Clara	145.410	-	CO6RCB	o	FRC
<b>GUANTANAMO BAY</b>					
Guantanamo	146.730	-	KG4AN	oa	GARC
Bay Naval Base					
<b>CYPRUS</b>					
<b>R2</b>					
Nicosia	145.650	-		88.5	
<b>R4</b>					
Limassol	145.700	-		88.5	
<b>R5</b>					
Nicosia	145.725	-		88.5	

**362 144-148 MHz****DENMARK-ECUADOR**

<i>Location</i>	<i>Output</i>	<i>Input</i>	<i>Call</i>	<i>Notes</i>	<i>Sponsor</i>
<b>DENMARK</b>					
Alborg	145.650	-	OZ3REN		
Bornholm	145.650	-	OZ3REO		
Copenhagen	145.675	-	OZ3REA		
Copenhagen	145.700	-	OZ9REF		
Copenhagen	145.750	-	OZ3REU		
Esbjerg	145.650	-	OZ3REK		
Esbjerg	145.750	-	OZ5REY		
Fredikshavn	145.775	-	OZ3RET		
Gadbjerg	145.775	-	OZ9REK		
Herning	145.625	-	OZ3REE		
Holme	145.750	-	OZ3REC		
Hurup	145.700	-	OZ9REX		
Knivsbjerg	145.725	-	OZ3REI		
Odense	145.650	-	OZ3REF		
Ramlose	145.725	-	OZ9REH		
Randers	145.725	-	OZ3RED		
Ringsted	145.625	-	OZ3REJ		
Sakskobing	145.650	-	OZ3REP		
Spjald	145.600	-	OZ7RER		
Svendborg	145.750	-	OZ7REF		
Vejrholm	145.600	-	OZ3REG		
Vissenbjerg	145.700	-	OZ3REX		
Yding Skovhøj	145.675	-	OZ9REG		
<b>DOMINICAN REPUBLIC</b>					
<b>ISLAND WIDE</b>					
Santiago/El Muraso	146.220	-	HI3AW	o	RCD
<b>DIS NACIONAL</b>					
Santo Domingo	146.940	-	HI8MFS	o	HI8MFS
Santo Domingo	147.120	+	HI8TJL	o	HI8TL
<b>LA VEGA</b>					
El Altar	146.700	-	HI8TJL	o	HI8TL
La Chorreosa	146.730	-	HI8WR	o	HI8WR
La Golondrina	146.850	-	HI3HB	o	HI3HB
<b>PERAVIA</b>					
Rodriguez	146.910	-	HI8TJL	o	HI8TL
<b>DOMINIQUE</b>					
	146.200				
<b>ECUADOR</b>					
Guayaquil	147.029	+			GRC
Quito	144.680	+			RRC
Quito	145.210	-			ECUARED
Quito	145.310	-			ECUARED
Quito	146.760	-			QRC
<b>AZUAY</b>					
Bueran	147.000	+		o	HC5CRC
C D L Virgen	146.670	-		oe	HC5CRC
Cajas	146.610	-		o	HC5CRC
Carchao	146.850	-		oe	HC5CRC
Nudo Portete	146.760	-		oe	HC5CRC

## ECUADOR-EL SALVADOR

<i>Location</i>	<i>Output</i>	<i>Input</i>	<i>Call</i>	<i>Notes</i>	<i>Sponsor</i>
Turi	146.940	-		o	HC5CRC
<b>BOLIVAR</b>					
Capadia Bajo	146.820	-		oel	HC2GRC
Patiobamba	146.895	-		oe	HC2GRC
<b>CARCHI</b>					
Cerro Iguan	146.910	-		o	HC1NRC
Cerro Troya	146.820	-		o	HC1NRC
Cerro Troya	146.850	-		ol	HC1QRC
<b>CHIMBORAZO</b>					
Capadia	146.730	-		o	HC1QRC
Riobamba	146.670	-		o	HC5RRC
Riobamba	146.940	-		o	HC5RRC
<b>COTOPAXI</b>					
Apagua	146.970	-		o	HC6CRC
Clirsén	146.130	+		l	HC1QRC
Huango	146.790	-		o	HC6CRC
<b>GUAYAQUIL</b>					
Cerro Animas	146.940	-		oe	HC2GRC
Guayaquil	146.780	-		oae	HC2GRC
Guayaquil	146.970	-		oe	HC2GRC
Guayaquil	147.090	+		oe	HC2GRC
<b>IMBABURA</b>					
Aloburo	146.640	-		oa	HC1NRC
Cerro Blanco	146.060	+		ol	HC1QRC
Cerro Blanco	146.670	-		oa	HC1NRC
<b>LA TACUNGA</b>					
	146.850	-		oa	HC6CRC
<b>LOJA</b>					
Villamaco	146.790	-		o	HC3LRC
<b>MANABI</b>					
Esmeralda	146.880	-		o	HC4MRC
Jaboncillo	146.790	-		o	HC4MRC
Lourdez	146.700	-		o	HC4MRC
<b>PICHINCHA</b>					
Atacozo	146.760	-		ol	HC1QRC
Cerro Virgen	146.390	+		ol	HC1QRC
Quito	146.940	-		oa	HC1QRC
<b>TUGURAHUA</b>					
Ambato	146.390	+		oa	HC6LRT
Ambato	146.700	-		oa	HC6ARC
Ambato	146.910	-		o	HC6ARC
Iguálata	146.880	-		ol	HC1QRC
Labitagua	147.060	+		o	HC6LRT
Liton	147.330	+		o	HC6LRT
Oriente	147.000	+		o	HC6ARC
Pillisurco	146.610	-		o	HC6LRT
Pillisurco	146.820	-		o	HC6ARC

**EL SALVADOR****AHUACHAPAN**

Cerro Cachio	146.700	-	YS8YS	olRe-sun CRAS 156.7
Cerro Santa Lucia	146.820	-	YS2YS	oer 156.7CRAS

**364 144-148 MHz****EL SALVADOR-HONDURAS**

<i>Location</i>	<i>Output</i>	<i>Input</i>	<i>Call</i>	<i>Notes</i>	<i>Sponsor</i>
<b>LA UNION</b>					
Cerro Cahahuatique	146.910	-	YS3YS	oe-sunR 156.7	CRAS
Cerro Conchagua	146.880	-	YS9YS	oRe-sun 156.7	CRAS
<b>SAN SALVADOR</b>					
Boqueron	145.490	-	YS1YS	oare-sun 156.7	CRAS
Boqueron	146.940	-	YS1YS	oRe-sun 156.7	CRAS
Boqueron	147.210	+	YS1LR	oeR 127.3	LRES
Cerro San Jacinto	147.090	+	YS1YS	oRe-sun 156.7	CRAS
San Salvador	146.640	-	YS1LR	o(ca)eR 127.3	LRES
<b>SONSONATE</b>					
Cerro Verde	146.760	-	YS2YS	oRe-sun 156.7	CRAS
<b>FRENCH POLYNESIA</b>					
<b>RIATEA/BORA BORA</b>					
Bora Bora	145.700	-	FO5KF		FO5KF
<b>TAHITI</b>					
Moorea	146.940	-	FO8AA		CORA
<b>GRENADA</b>					
St George's	146.760	-	J39AA	oe	GrenadaRA
<b>GUADELOUPE</b>					
	146.600	+			
	146.880	-			
<b>GUAM</b>					
Dededo	146.700	-	WH2AEN	oae	WH2AEN
<b>AGANA</b>					
Mt Barrigada	146.880	-	KG6JKT	oae	KG6JKT
Tamuning	146.940	-	KH2D	oae	MARC
<b>MARIANAS ISLANDS</b>					
Mt Barrigada	146.940	-	KH2BV	oae	MARC
<b>GUATAMALA</b>					
Central	146.730	-	TG0AA	141.3	CRAG
Central/NW	146.880	-	TG0AA	141.3	CRAG
Central/SE	146.790	-	TG0AA	141.3	CRAG
Central/SW	146.970	-	TG0AA	141.3	CRAG
North/East	147.300	+	TG0AA	141.3	CRAG
South	146.610	-	TG0AA	141.3	CRAG
South/West	146.910	-	TG0AA	141.3	CRAG
Various	145.000		TG0AA	SmplxPtch	CRAG
<b>HONDURAS</b>					
Comayagua	147.390	+			CRACH
Copan Ruinas	146.850	-			RCH
La Ceiba	146.640	-			RCLC
La Ceiba	147.210	+			RCLC
La Esperanza	146.750	-			RCLE
San Pedro Sula	145.450	-		156.7	UREH
San Pedro Sula	146.670	-		156.7	RCH

**144-148 MHz 365**  
**HONDURAS-LEBANON**

<i>Location</i>	<i>Output</i>	<i>Input</i>	<i>Call</i>	<i>Notes</i>	<i>Sponsor</i>
San Pedro Sula	146.760	-		156.7	RCH
San Pedro Sula	146.940	-			RCH
San Pedro Sula	147.000	+		100.0	CRACH
Tegucigala	145.940	-			RCT
Tegucigala	146.730	-			CRACH
Tegucigala	147.120	+		100.0	CRACH
Tegucigala	147.300	+		103.5	RCT

**HONG KONG**

Hong Kong	145.050	+		110.9	
Hong Kong	145.150	+		110.9	
Kowloon	144.975	+		118.9	

**ISRAEL**

UHF RX	145.775	431.825		107.2	
<b>BEERSHEVA CITY</b>					
Beersheva	145.750	-		R6 91.5	
<b>CENTRAL COASTAL</b>					
Ariel	145.600	-		R0 91.5/192.8	
<b>GALILEE</b>					
Safed	145.350	-		R14 91.5/192.8	
<b>HAIFA REGION</b>					
Haifa	145.675	-		R3 91.5/192.8	
Haifa	145.713	-		R5 91.5	
<b>JERUSALEM</b>					
Jerusalem	145.625	-		R1 91.5/192.8	
<b>LINK TO NEGEV/ARAVA</b>					
Eilat/Yatir	145.300			R12 91.5	
<b>LOWER GALILEE</b>					
Migdal Ha Emeq	145.300	-		R12 91.5/192.8	
<b>NATANYA/NORTH COASTAL</b>					
Natanya	145.400	-		R16 91.5/192.8	
<b>NEGEV/SOUTH</b>					
Yatir	145.325	-		R13 91.5/192.8	
<b>NORTHERN</b>					
Natanya	145.775	-		192.8	
<b>SOUTHERN</b>					
Rishon RX	145.775	-		77.0	
<b>TEL AVIV</b>					
Tel Aviv	145.375	-		R15	
Tel Aviv	145.775	-		R7 91.5/107.2	

**JAMAICA**

Bamboo	146.700	-		x	JARA
Bonny Gate	147.600	-		a	JARA
Kingston	147.360	+		x	JARA
Mandeville	146.880	-		a	JARA
Montego Bay	147.600	-		a	JARA

**LEBANON**

<b>R2</b>					
Beirut	144.600	+		67.0	

**366 144-148 MHz****MARSHALL ISLANDS-MEXICO**

<i>Location</i>	<i>Output</i>	<i>Input</i>	<i>Call</i>	<i>Notes</i>	<i>Sponsor</i>
<b>MARSHALL ISLANDS</b>					
Kwajalein Is	146.940	-	V73AX	oa	KwajalnARC

**MARTINIQUE****NORTHERN**

145.600 -

**SOUTH**

146.710 -

**MEXICO****AGUASCALINNTES**

Aguascalientes 146.610 -

Aguascalientes 146.760 -

Aguascalientes 146.880 -

Aguascalientes 146.940 -

**BAJA CALIFORNIA NORTE**

Cerro Bola 147.330 +

Cerro Bola 147.330 -

Ensenada 145.200 -

Ensenada 145.680 -

Ensenada 145.680 -

Ensenada 147.180 +

La Rumorosa 145.100 +

La Rumorosa 146.910 -

Mexicali 146.970 -

Tijuana 145.270 -

Tijuana 145.460 -

Tijuana 145.650 -

Tijuana 145.680 -

**BAJA CALIFORNIA SUR**

Cerro Cantu 145.340 -

Islas de los Santos 146.820 -

La Paz 146.760 -

La Paz 146.770 -

Punta Banda 145.200 -

San Pedro Martir 146.620 -

San Pedro Martir 146.970 -

**CAMPECHE**

Campeche 146.760 -

Campeche 146.790 -

El Carmen 146.790 -

El Carmen 147.200 +

El Carmen 147.300 -

**CHIAPAS**

Cd. Juarez 146.730 -

Chiapas 147.000 +

Tapachula 146.940 -

Tuxtla Gutierrez 146.520 -

Tuxtla Gutierrez 146.880 -

Tuxtla Gutierrez 147.060 +

Tuxtla Gutierrez 147.260 +

**CHIHUAHUA**

Cd. Cuauhtemoc 147.380 +

<i>Location</i>	<i>Output</i>	<i>Input</i>	<i>Call</i>	<i>Notes</i>	<i>Sponsor</i>
Cd. Juarez	146.940	-			
Cerro EIDuraznillo	147.200	+			
Cerro LaTinaj Lisa	145.500	-			
Chihuahua	146.940	-			
Chihuanhua	146.880	-			
Hidalgo del Parral	146.670	-			
Hidalgo del Parral	146.670	-			
Hidalgo del Parral	147.270	+			
Hidalgo del Parral	147.270	+			
Sierra deMajacala	145.100	-			
Sierra dePresiddio	146.730	-			
Sierra de Santo Domingo	146.970	-			
<b>COAHUILA</b>					
Piedras Negras	146.600	-			
Piedras Negras	146.610	-			
Piedras Negras	146.640	-			
Piedras Negras	146.920	-			
Saltillo	146.640	-			
Saltillo	146.760	-			
Saltillo	146.940	-			
Saltillo	147.240	+			
Saltillo	147.360	147.620			
Torreon	146.880	-			
Torreon	147.020	+			
<b>COLIMA</b>					
Colima	146.880	-			
Colima	146.940	-			
<b>DISTRITO FEDERAL</b>					
D. Federal	144.630	-			
D. Federal	145.390	-			
D. Federal	146.640	-		100.0	
D. Federal	146.660	-			
D. Federal	146.790	-			
D. Federal	146.880	-		100.0	
D. Federal	146.910	-			
D. Federal	147.000	+			
D. Federal	147.120	+			
D. Federal	147.150	+			
<b>DURANGO</b>					
Durango	146.610	-			
Durango	147.220	+			
<b>EDO. DE MEXICO</b>					
Cd. Satelite	146.660	-			
Cd. Satelite	147.030	+			
Cerra de La Palma	147.120	+		100.0	
Cerro Tres Padres	147.060	+		103.5	
Jocotitlan	146.610	-			
Paso de Cortes	145.210	-		100.0	
Paso de Cortes	146.700	-		100.0	
Paso de Cortes	146.940	-		100.0	
Paso de Cortes	147.090	+		100.0	
Toluca	146.610	-		100.0	



## 368 144-148 MHz

## MEXICO

<i>Location</i>	<i>Output</i>	<i>Input</i>	<i>Call</i>	<i>Notes</i>	<i>Sponsor</i>
Toluca	147.060	+			
Villa Alpina	147.180	-			
GUANAJUATO					
Cerro de Cumacacn	147.360	+			
Cerro de Zamorano	147.150	+			
Guanajuato	146.670	-			
Guanajuato	147.120	+			
Leon	146.700	-			
Leon	146.880	-			
Leon	147.030	-			
Leon	147.090	146.690			
Moro Leon	147.300	+			
GUERRERO					
Acapulco	146.670	-			
Acapulco	146.760	-		88.5	
Acapulco	146.940	-			
Acapulco	147.150	+		88.5	
Acapulco	147.210	146.510			
Chilpancingo	145.490	-			
Chilpancingo	146.610	-		88.5	
Chilpancingo	146.910	-		88.5	
Chilpancingo	147.210	+			
Chilpancingo	147.340	+			
Chilpancingo	147.390	1247.990		131.8	
HIDALGO					
Pachuca	146.850	-			
Pachuca	146.970	-			
Tizayuca	147.180	+			
Tulancingo	147.330	+			
JALISCO					
Atotonilco El Alto	146.640	-			
Barra de Navidad	146.970	-			
Calle Venisuela	146.790	-	XE1HCC	o	CRAVAC
Guadalajara	146.600	-			
Guadalajara	146.690	-			
Guadalajara	146.700	-			
Guadalajara	146.820	-			
Guadalajara	146.880	-			
Guadalajara	147.300	+			
Guadalajara	147.340	+			
Lagos de Moreno	146.700	-			
Nevado de Colima	146.940	-			
Ocotlan	146.640	-			
Ocotlan	146.760	-			
Tepatitlan	146.960	-			
Tequila	146.820	-			
Tequila	147.090	+			
MICHOACAN					
Cerro del Burro	146.940	-			
La Piedad	146.760	-			
La Piedad	147.300	+			
Morelia	146.640	-			
Morelia	146.880	-			

<i>Location</i>	<i>Output</i>	<i>Input</i>	<i>Call</i>	<i>Notes</i>	<i>Sponsor</i>
Morelia	146.940	-		88.5	
Morelia	147.060	+		107.2	
<b>MORELOS</b>					
Cuernavaca	145.210	-		114.8	
Cuernavaca	146.760	-			
Cuernavaca	146.760	-		88.5	
Cuernavaca	146.850	-			
<b>NAYARIT</b>					
Ixtlan del Rio	146.610	146.610			
Tepic	146.610	-			
Tepic	147.000	+			
Tepic	147.360	-			
<b>NUEVO LEON</b>					
Monterrey	146.610	+			
Monterrey	146.620	-			
Monterrey	146.760	-			
Monterrey	146.930	-			
Monterrey	146.970	-			
Monterrey	147.000	+			
Monterrey	147.270	+			
Monterrey	147.375	+			
<b>OAXACA</b>					
Martin Romero	146.910	-			
Oaxaca	146.940	-			
Oaxaca	147.240	+			
<b>PUEBLA</b>					
Huachinango	147.210	+			
Puebla	145.250	-			
Puebla	145.300	-			
Puebla	146.820	-			
Puebla	147.240	+		100.0	
Puebla	147.270	+		100.0	
<b>QUERTARO</b>					
Quertaro	146.750	-			
Quertaro	146.820	-		103.5	
Quertaro	146.880	-			
Quertaro	147.030	+			
Quertaro	147.150	+			
Quertaro	147.220	+			
San Juan del Rio	146.970	-			
<b>QUINTANA ROO</b>					
Cancun	146.760	-			
Cancun	146.880	-		100.0	
Chetumal	147.300	+			
<b>SAN LUIS POTOSI</b>					
Ebano	146.940	-		136.5	
S.L.P.	146.970	-			
S.L.P.	147.370	+			
<b>SINALOA</b>					
Culiacan	146.900	-			
Culiacan	147.090	+			
Culiacan	147.120	+			
Culiacan	147.130	+			

**370 144-148 MHz****MEXICO**

<i>Location</i>	<i>Output</i>	<i>Input</i>	<i>Call</i>	<i>Notes</i>	<i>Sponsor</i>
Culiacan	147.250	+			
Guasave	147.030	+			
Los Mochais	146.760	-			
Los Mochis	146.600	-			
Mazatlan	146.800	-			
Mazatlan	146.850	-			
Mazatlan	147.080	+			
<b>SONORA</b>					
Caborca	146.000	+			
Cd. Obregon	146.940	-			
Cd. Obregon	147.540	147.940			
Cerro de la Masiaca	147.100	+			
Guaymas	146.910	-			
Hermosillo	146.940	-			
Hermosillo	147.100	+			
Magdalena	146.700	-			
Navojoa	146.700	-			
Navojoa	147.200	+			
Puerto Penasco	145.320	-			
San Luis Rio Colorado	145.320	-			
San Luis Rio Colorado	147.100	+			
San Luis Rio Colorado	147.190	+			
<b>TABASCO</b>					
Comalcalco	146.810	-			
Villa Hermosa	146.880	-			
Villa Hermosa	146.940	-			
<b>TAMAULIPAS</b>					
Altamira	147.210	+			
Cd. Mante	146.640	-			
Cd. Victoria	146.820	+			
Cd. Victoria	147.030	+		123.0	
Madero	146.900	-			
Matamoros	147.015	+			
Miguel Aleman	147.060	+			
Nuevo Laredo	146.710	-			
Nuevo Laredo	146.910	-			
Nuevo Laredo	147.240	+			
Nuevo Laredo	147.310	+			
Reynosa	146.640	-			
Reynosa	146.700	-			
Reynosa	146.790	-			
Reynosa	146.940	-			
Reynosa	147.150	+			
Tampico	146.790	-			
Tampico	147.090	+			
<b>VERACRUZ</b>					
Coatzacoalcos	146.820	-			
Coatzacoalcos	146.880	-			
Cofre de Perote	147.060	+			
Cofre de Perote	147.300	+			

## MEXICO-PANAMA

<i>Location</i>	<i>Output</i>	<i>Input</i>	<i>Call</i>	<i>Notes</i>	<i>Sponsor</i>
Cordova Orizaba	147.030	+			
Huayacocotia	147.330	+			
Las Lajas	146.850	-			
Las Lajas	147.120	+			
Nuevo Morelos	147.390	+			
Veracruz	146.600	-			
Veracruz	146.640	-			
Veracruz	147.120	+			
<b>YUCATAN</b>					
Merida	146.760	146.760			
Merida	146.820	-			
Merida	147.000	+			
Merida	147.300	+			
<b>ZACATECAS</b>					
Cerro del Sombbrero	147.300	+			
Zacatecas	146.770	-			
Zacatecas	146.790	-			
Zacatecas	146.840	-			
Zacatecas	147.100	+			
Zacatecas	147.330	+			
<b>MONTSERRAT</b>					
Montserrat	146.940	-	VP2M	o	MntsrrtARS
Plymouth	146.970	-	VP2M	oe	MARS
<b>PANAMA</b>					
<b>PROVINCIA BOCAS DEL TORO</b>					
Bocas d Toro	147.760	-	HP4LR	a	HP4LR
Changuinola	146.820	146.160	HP4LR	x	HP4LR
<b>PROVINCIA CHIRIQUI</b>					
Buena Vista	146.880	-	HP3LR	x	HP3LR
Local	146.760	-	HP3LR	a	HP3LR
Pto Armuelles	147.180	+	HP3LR	lx	HP3LR
Pto Armuelles	147.640	-	HP3LR	lx	HP3LR
Volcan Baru	146.200	+	HP3LR	lx	HP3LR
Volcan Baru	146.940	-	HP3RPC	cext	HP1RCP
Volcan Baru	147.360	+	HP3LR	x	HP3LR
<b>PROVINCIA COCLE</b>					
Cerro Gaital	147.030	+	HP8LR	lx	HP8LR
Cerro San Jose	147.090	+	HP8LR	o	HP8LR
Cerro Vigia	147.060	+	HP8LR	o	HP8LR
<b>PROVINCIA COLON</b>					
Cerro Sta Rita	146.640	-	HP2LR	x	HP2LR
Cerro Sta Rita	147.210	+	HP2LR	a	HP2LR
Local	146.760	-	HP2LR	a	HP2LR
Local	147.000	-	HP2REC	a	HP2LR
<b>PROVINCIA DARIEN</b>					
La Palma	146.760	-	HP7LR	x	HP7LR
<b>PROVINCIA HERRERA</b>					
Las Minas	146.910	-	HP5LR	x	HP5LR
Local	146.820	-	HP5LR	a	HP5LR
<b>PROVINCIA LOS SANTOS</b>					
Cerro Canajua	146.610	-	HP9LR	x	HP9LR

**372 144-148 MHz****PANAMA-ST MAARTEN**

<i>Location</i>	<i>Output</i>	<i>Input</i>	<i>Call</i>	<i>Notes</i>	<i>Sponsor</i>
La Villa	147.610	-	HP9LR	o	HP9LR
Local	146.670	-	HP9LR	a	HP9LR
<b>PROVINCIA PANAMA</b>					
Cerro Ancon	146.700	-	HP1AFS	oe	HP1LR
Cerro Azul	146.730	-	HP1LR	x	HP1LR
Cerro Azul	146.940	-	HP1PC	cext	HP1RCP
Cerro Bandera	147.210	+	HP1RCL	c(ca)	HP1RCP
extRB					
Cerro Campana	146.880	-	HP1LR	x	HP1LR
Cerro Campana	147.390	+	HP1RCC	cext	HP1RCP
Cerro Jefe	146.200	+	HP1LR	lx	HP1LR
Cerro Jefe	147.360	+	HP1LR	x	HP1LR
Cerro Piedra	147.300	+	HP1LRO	a	HP1LR
Cerro Sosa	147.870	-	HP1LR	a	HP1LR
Chorrera	147.240	+	HP1LRO	a	HP1LR
Ciudad Panama	146.820	-	HP1AUP	c(ca)et	HP1RCP
La Loma	147.330	+	HP1RCP	c(ca)et	HP1RCP
Local	146.760	-	HP1LR	a	HP1LR
<b>PROVINCIA VERAGUAS</b>					
Cerro Italia	147.120	+	HP6LR	x	HP6LR
Cerro Manicda	147.150	+	HP6LR	x	HP6LR
Local	146.760	-	HP6LR	a	HP6LR
<b>PARAGUAY</b>					
C del Este	145.110	-		o	RCP
Caacupe	146.310	-		o	RCP
Encarnacion	145.320	-		o	RCP
Loma Plata	146.975	-			
Luque	147.850	-			
Ybyturuzu	145.460	-		o	RCP
<b>ASUNCION</b>					
Asuncion	144.550	+		o	RCP
Asuncion	145.380	-		o	RCP
<b>PERU</b>					
	145.210	-		o	RCP
	147.000	+		o	RCP
Lima	146.100	+		141.3	RCP
Lima	146.760	-	OA4O	e	RCP
Lima	146.940	-	OA4A	e	RCP
<b>PHILIPPINES</b>					
Subic Bay NavBse	145.150	-	AH6CJ/DU3	o	SBARC
<b>ST KITTS</b>					
	146.750	-			
<b>ST LUCIA</b>					
Castries	146.940	-	J6LSF	c(ca)	
<b>ST MAARTEN</b>					
St Peters Hill	146.760	-	PJ7R	oe	StM ARC

144-148 MHz 373  
ST MARTIN-SWEDEN

<i>Location</i>	<i>Output</i>	<i>Input</i>	<i>Call</i>	<i>Notes</i>	<i>Sponsor</i>
<b>ST MARTIN</b>					
	146.760	-	FJ/FS		
<b>ST VINCENT</b>					
	146.850	-			
Kingstown	146.850	-	J88ARC	oe	SVARC
<b>SURINAME</b>					
Paramaribo	146.010	+	PZ0AA	o	VrngngRA
<b>SWEDEN</b>					
Are	145.725	-	SK3RNJ		
Backelors	145.700	-	SK6RFP		
Bjorna	145.675	-	SK3RLO		
Bodon	145.800	-	SK2RHI		
Bollnas	145.650	-	SK3RET		
Boras	145.800	-	SK6RBS		
Borgso	145.700	-	SK3RIN		
Edsbyn	145.600	-	SK3RKK		
Emmaboda	145.775	-	SK7RUI		
Fagersta	145.675	-	SK5RKF		
Falkenberg	145.625	-	SK6RLN		
Falun	145.625	-	SK4RGI		
Filipstad	145.700	-	SK4RMP		
Folloping	145.725	-	SK6RHY		
Forlanda	145.700	-	SK6RLV		
Gauvare	145.650	-	SK2RFS		
Gladsax	145.600	-	SK7RNQ		
Glommerstrask	145.725	-	SK2RLD		
Golaberg	145.650	-	SK6RFQ		
Hagkorn	145.675	-	SK4RKA		
Halinas	145.650	-	SK2RLJ		
Hassolo	145.675	-	SK3RQE		
Hilesband	145.625	-	SK3RHZ		
Holmstad	145.675	-	SK6RKG		
Hono	145.725	-	SK6RKI		
Hudiksvall	145.775	-	SK3RHU		
Jang	145.725	-	SK4RQF		
Jonkoping	145.750	-	SK7RGI		
Kalix	145.725	-	SK2RJH		
Kalmer	145.800	-	SK7RFL		
Karlskoga	145.750	-	SK4RKD		
Kattnerholm	145.675	-	SK5RLZ		
Kinnelkulle	145.600	-	SK6ROY		
Kiruna	145.625	-	SK2RFR		
Kramiors	145.600	-	SK3RLC		
Krekskona	145.750	-	SK7REJ		
Kristineberg	145.675	-	SK2RLS		
Kungsbacka	145.775	-	SK6RJW		
Kykinsjo	145.600	-	SK3RMX		
Lindesberg	145.600	-	SK4RRE		
Linkoping	145.800	-	SK5RHT		
Ljungby	145.725	-	SK7RNX		

## 374 144-148 MHz

## SWEDEN

<i>Location</i>	<i>Output</i>	<i>Input</i>	<i>Call</i>	<i>Notes</i>	<i>Sponsor</i>
Lucksolo	145.775	-	SK2RLE		
Ludvka	145.725	-	SK4RJM		
Lysekil	145.600	-	SK6RIE		
Makino	145.775	-	SK7RFP		
Manefred	145.825	-	SK5RKM		
Motala	145.625	-	SK5RIM		
Nasso	145.650	-	SK7RFH		
Norrkoping	145.600	-	SK6RJB		
Nykoping	145.700	-	SK5RHE		
Olostrom	145.625	-	SK7RGM		
Omskoldsvik	145.775	-	SK3RKL		
Orebro	145.650	-	SK4RGN		
Orsa	145.750	-	SK4RGO		
Oskevmin	145.725	-	SK7RUM		
Oslhammar	145.600	-	SK6ROS		
Ostersund	145.750	-	SK3RIA		
Piles	145.600	-	SK2RME		
Sala	145.650	-	SK5RPG		
Sama	145.675	-	SK4ROI		
Sandvkon	145.700	-	SK3RIG		
Saxnas	145.750	-	SK2R		
Skellefla	145.700	-	SK2RFV		
Skovde	145.825	-	SK6RKJ		
Sloruman	145.725	-	SK2RMR		
Sollelea	145.650	-	SK3RHH		
Solna	145.725	-	SK0RFO		
Sorsolo	145.600	-	SK2RMD		
Sthim/Varmdo	145.650	-	SK0ROO		
Stockholm	145.625	-	SK0RIX		
Stockholm	145.800	-	SK0RQZ		
Summo	145.775	-	SK4RJJ		
Sundsvall	145.800	-	SK3RFG		
Tanumshodo	145.675	-	SK6RIP		
Tarnaby	145.650	-	SK7RIF		
Trands	145.775	-	SK7RHF		
Turslry	145.625	-	SK4RPK		
Ulricolumn	145.675	-	SK6RKU		
Umea	145.800	-	SK2RGT		
Ungborg	145.650	-	SK7REE		
Uppsala	145.750	-	SK5RFU		
Vagarla	145.625	-	SK0RIC		
Valurvk	145.675	-	SK7RKE		
Vannas	145.725	-	SK2RIU		
Varberg	145.725	-	SK6RNV		
Varnbro	145.650	-	SK4UE		
Vastoras	145.775	-	SK6RHQ		
Vaxjo	145.700	-	SK7RKS		
Vetlanda	145.825	-	SK7RKT		
Vikmmno	145.600	-	SK7RIY		
Vilhelmina	145.700	-	SK2RLX		
Virmortry	145.625	-	SK7RMV		
Visby	145.750	-	SK1RGU		
Vurndalon	145.625	-	SK3RQC		
Ystad	145.800	-	SK7REZ		

## THE NETHERLANDS-URUGUAY

<i>Location</i>	<i>Output</i>	<i>Input</i>	<i>Call</i>	<i>Notes</i>	<i>Sponsor</i>
<b>THE NETHERLANDS</b>					
Alkmaar	145.625	-	PI3ALK		
Apeldoorn	145.725	-	PI3APD		
Den Haag	145.750	-	PI3CDH		
Eindhoven	145.700	-	PI3EHV		
Geertruidenberg	145.650	-	PI3AMR		
Goes	145.725	-	PI3GOE		
Groningen	145.750	-	PI3GRN		
Haarlem	145.775	-	PI3HLM		
Hattem	145.675	-	PI3FLE		
Hoensbroek	145.725	-	PI3ZLB		
Joure	145.700	-	PI3FRL		
Meppel	145.650	-	PI3MEP		
Nijmegen	145.750	-	PI3NYM		
Rijssen	145.000	-	PI3TWE		
Soesterberg	145.600	-	PI3PYR		
<b>TRINIDAD &amp; TOBAGO</b>					
Couva	146.940	-	9Y4TT		TTARS
Port of Spain	147.930	-	9Y4TT	el	TTARS
<b>URUGUAY</b>					
Montevideo	145.030		Simplex	pkt/smplx	
Montevideo	146.760	-	CX1AXX	o	SEDE
Montevideo	147.240	+	CX2AXX	o	Fortaleza
<b>CANELONES</b>					
Canelones	147.150	+		o	
Santa Lucia	146.670	-		o	
<b>COLONIA</b>					
Nueva Helvecia	146.790	-		o	
Tarariras	145.330	-		o	
<b>MALDONADO</b>					
Piriapolis	147.390	+		o	
Punta Del Este	147.090	+		o	
Punta Del Este	147.180	+		o	
<b>MONTEVIDEO</b>					
Montevideo	145.300	-	CX0ARI	o	
Montevideo	145.390	-		ot	
Montevideo	145.420	-		o	
Montevideo	146.760	-		o	RC Uruguayo
Montevideo	146.850	-		o	
Montevideo	146.910	-		o	
Montevideo	147.240	+		o	RC Uruguayo
<b>PAYSANDU</b>					
Paysandu	145.220	-		o	
<b>ROCHA</b>					
Rocha	144.870	+		o	
<b>SAN JOSE</b>					
San Jose	146.625	-		o	
<b>SAYAGO</b>					
Montevideo	146.600	-	CX1CCC		CRAM
<b>SORIANO</b>					
Dolores	146.715	-		o	





# 222-225 MHz

Location	Output	Input	Call	Notes	Sponsor
<b>ALABAMA</b>					
Albertville	224.420	-	WA4QKC	o(ca)l	WA4QKC
Birmingham	224.220	-	K4TQR	oaezxB	H&H RA
Cheaha Mtn	224.160	-	N6IFL	(ca)elzx RB 100.0	N6IFL
Cheaha Mtn	224.840	-	KC4QPI	o	KC4QPI
Dadeville	224.400	-	KS4UN	ottel	KS4UN
Decatur	224.100	-	WA4OUE	o	WA4OUE
Enterprise	224.940	-	WD4ROJ	oaezlr	ENTERPRISE
Ft Payne	224.660	-	N4TZV	o	WA4QKC
Gadsden	224.860	-	WA4ICF	o(ca)	WA4ICF
Green Pond	223.940	-	N4WYS	o(ca)el	W4EVO
Huntsville	224.800	-	KC4YJG	oaelRbtt	KC4YJG
Huntsville	224.940	-	N4HSV	oe	NARA
Leeds	224.940	-	N4IQT	o	N4IQT
Montgomery	224.980	144.710	KD4PEI	oWxe 88.5	Tri Area
Pinnacle Point	224.480	-	N4PHP	oeWx 100.0	KB4KCH
Prattville	224.940	-	NN1W	oae	NN1W
Roanoke	224.920	-	KA4KBX	oae	KA4KBX
Rogersville	224.920	-	KE4GOE	at	KE4GOE
Rogersville	224.960	-	WA4III	oe	WA4III
Sardis	224.720	-	KF4IMV	oaezRB DS	KF4IMV
Seminole	224.940	-	KM4HP	oaWxelz RB LiTZ	KM4HP
Talladega	223.920	-	N8DNZ	o tt	N8DNZ
Talladega	224.140	-	KC4QPI	oazl	KC4QPI
Warrior	224.120	-	W4GQF	o	W4GQF
<b>ALASKA</b>					
<b>INTERIOR</b>					
Dot Lake	224.820	223.280	KL7KC	xl-Fair 144 103.5	Arctic ARC
Fairbanks	224.880	-	AL7FG	oel-Delta 144 103.5	+KL7XO
<b>PANHANDLE</b>					
Juneau	224.280	-	N7JYS	oael	N7JYS
Lena Point	224.040	-	KL7PF	oel	JARC
<b>SOUTH CENTRAL</b>					
Anchorage	224.940	-	KL7AA	oe	AARC
<b>ARIZONA</b>					
<b>CENTRAL</b>					
Pinal Peak	224.760	-	WA7ZNY	o 156.7	WA7ZNY/ZIA

**378 222-225 MHz****ARIZONA-ARKANSAS**

<i>Location</i>	<i>Output</i>	<i>Input</i>	<i>Call</i>	<i>Notes</i>	<i>Sponsor</i>
Pinal Peak	224.820	-	W7SBZ	o	W7SBZ
Pinal Peak	224.860	-	W7SBZ	o	W7SBZ
Prescott	224.780	-	KJ7DX	oe	
<b>NORTH CENTRAL</b>					
Mt Francis	223.960	-	NW7AZ	ct	NW7AZ
Queen Creek	224.200	-	WA2DFI	o	WA2DFI
Queen Creek	224.400	-	WA2DFI	o	WA2DFI
Towers Mtn	224.680	-	K7LKL	oe 156.7	CONDOR
Towers Mtn	224.980	-	KA7IOG	o(ca)e 94.8	KA7IOF
<b>NORTHWEST</b>					
Dolan Springs	224.140	-	WA7ICI	o	WA7ICI
Hayden Peak	224.880	-	WB6RUF	oel 156.7	CONDOR
Hayden Peak	224.900	-	W7FVZ	oae 156.7	ARA
<b>PHOENIX METRO</b>					
Mesa	224.700	-	WD2ADY	o	WD2ADY
Phoenix	224.800	-	KB7JTR	oe 94.8	KA7IOG
Phoenix	224.940	-	K7ZWI	o	MCRG
<b>SOUTHEAST</b>					
Mule Mtn	224.980	-	WA7KYT	o	COCHISE ARA
Safford	224.440	-	WB7ONJ	o	
<b>SOUTHWEST</b>					
Yuma	224.080	-	NQ7I	o	
<b>TUCSON METRO</b>					
Mt Lemmon	224.060	-	KA7LFX	o 107.2	TUCSON RA
Mt Lemmon	224.300	-	WB0LWH	o	
Tucson	223.940	-	WB7TLS	o	WB7TLS
Tucson	224.000	-	NR7J	clRB	
Tucson	224.180	-	N7EOJ	op	
Tucson	224.740	-	N7JBD	o 100.0	DESERT ATV
Tucson	224.940	-	WB7OMM	oa	WB7OMM
Tucson	224.480	-	K6VE	o	MRA
<b>WEST</b>					
Black Peak	223.840	-	WA6OFT	cl	WA6OFT
<b>ARKANSAS</b>					
<b>CENTRAL</b>					
Benton	224.020	-	AB5CY	oeWx	AB5CY
Conway	224.700	-	WD5B	o(ca)	WD5B
N Little Rock	224.500	223.900	AA5BC	o	AA5BC
Shinall Mtn	224.980	-	WB5GFA	cel	WB5GFA
<b>NORTH CENTRAL</b>					
Izard County	224.640	-	AE4SO	o	AE4SO
<b>NORTHWEST</b>					
Fayetteville	224.900	-	KB5ITV	oe-sun	KB5ITV
Fayetteville	224.980	-	KB5ITV	oe-sun	KB5ITV
Prairie Grove	224.600	-	WA5VTW	oa	WA5VTW
<b>WEST CENTRAL</b>					
Fort Smith	224.880	223.880	WC5I	oe	WC5I
Mena	224.400	-	N0EOQ	o	N0EOQ

## CALIFORNIA

Location	Output	Input	Call	Notes	Sponsor
<b>CALIFORNIA - 220SMA BANDPLAN</b>					
	222.010		Weak Sig		THRU
	222.050		Weak Sig		
	222.060		FM Smplx		
	222.080		FM Smplx		
	222.100		CW/SSB		CALLING
	222.120		FM Smplx		
	222.140		Packet	LAN	LOW-LEVEL
	223.400		FM Smplx		T-HUNTS
	223.420		FM Smplx		
	223.440		FM Smplx		
	223.460		FM Smplx		
	223.480		FM Smplx		
	223.500		FM Cing		
	223.520		FM Smplx		
	223.540		Packet	MAN	LINKING
	223.560		Packet	LAN	BBS-FWD
	223.580		Packet	MAN	LINKING
	223.600		Packet	GEN	BBS-USER
	223.620		Packet	DX CLS	LINKING
	223.640		Packet	GEN	KBRD-KBRD
	223.660		Packet	TCP/IP	
	223.680		Packet	MAN	LINKING
	223.700		Packet	MAN	LINKING
	223.720		Aux-Link		CONTROL CHNL
	223.740		Aux-Link		CONTROL CHNL
<b>IMPERIAL</b>					
Quartz Pk	224.960	-	WB6YFG	c(ca)e	COUVRA
<b>KERN</b>					
Inyokern	224.980	-	AB6DY	oa 156.7	Condor
Observatory Rdg	224.420	-	W6PVG	o 156.7	
Shirley Pk	224.640	-	WB6RHQ	oel 156.7	Condor
Tehachapi	224.440	-	WB6FYR	o 94.8	
Tehachapi	224.700	-	W6SCE	c 100.0	EARN
<b>LOS ANGELES</b>					
Altadena	224.840	-	N6EHD	c	
Altadena	224.840	-	WB6PRR	c	
Blueridge	224.480	-	KK6KU	o 100.0	MRA
Catalina	224.420	-	AA6DP	o 110.9	CARA
Contract Pt	224.260	-	WB6ERQ	c(ca)	AFMA
Contract Pt	224.480	-	K6VE	o(ca) 110.9	MRA
Contract Pt	224.660	-	WA6ZRC	o 114.8	SWAT
Diamond Bar	224.020	-	WA6DOD	c	
Glendora	223.940	-	W6GNS	o 100.0	RHARC
Hauser Cyn	224.920	-	WB6FYR	o 94.8	
Hauser Pk	224.660	-	KK6KU	o 110.9	MRA
Hollywood Hls	224.680	-	WA6MDJ	o(ca)e 114.8	BARC
Hollywood Hls	224.840	-	K6BWA	c	

## 380 222-225 MHz

## CALIFORNIA

<i>Location</i>	<i>Output</i>	<i>Input</i>	<i>Call</i>	<i>Notes</i>	<i>Sponsor</i>
Hollywood Hls	224.960	-	N6KHZ	cl	
Johnstone Pk	223.980	-	W6NRY	oe 103.5	EARS
Johnstone Pk	224.020	-	KA6DMH	o 100.0	
La Canada	224.080	-	W6VIO	o 156.7	JPL ARC
La Canada	224.700	-	WB6IEA	c	JPL ARC
Lakewood	224.320	-	N6AXA	o 103.5	
Lancaster	224.180	-	WA6YVL	c	MDVHFS
Lancaster	224.200	-	KE6KT	oel 107.2	
Long Beach	224.500	-	K6SYU	o 156.7	AARA
Loop Canyon	224.360	-	K6IYK	o(ca)e 107.2	VERA
Loop Cyn-Fire	224.860	-	KF6PHZ	c	CMRA
Los Angeles	224.440	-	WA6IWB	o 100.0	SPARC
Los Angeles	224.840	-	KS6K	c	
Los Angeles	224.920	-	N6WF	c(ca)l	ASTRO
Mt Disappntment	224.300	-	K6CPT	o 100.0	LAC DCS
Mt Lukens	223.860	-	WA6KTG	c	WestsdARC
Mt Lukens	224.040	-	W6JUN	c	KARA
Mt Lukens	224.780	-	N6ENL	c	SC RADNet
Mt Wilson	224.940	-	WA6DVG	o 94.8	
Mt Wilson	224.980	-	K6KGS	c	
Newhall	223.980	-	WB6DZO	o 110.9	VRA
Oat Mtn	223.900	-	N6NFQ	o(ca)e 94.8	NVRA
Oat Mtn	224.200	-	N6MQS	o(ca)l 100.0	
Oat Mtn	224.400	-	WD6FZA	c	PAPA
Oat Mtn	224.520	-	N6ENV	o 156.7	ENV RG
Oat Mtn	224.580	-	KF6CPI	o(ca)el 156.7	VGG ARC
Palmdale	223.920	-	W6VPZ	ol 100.0	NorthrupRC
Palos Verdes	223.780	-	WA6TMJ	oe 100.0	PVARs
Palos Verdes	223.840	-	KA6VHC	c	
Palos Verdes	223.920	-	KA6MTO	c	RHE HAM CL
Palos Verdes	224.380	-	WB6MYD	o 192.8	SBayARC
Palos Verdes	224.600	-	KA6N	o 100.0	HUGHES ARC
Palos Verdes	224.620	-	W6VPZ	o 100.0	NorthropRC
Palos Verdes	224.660	-	W6GAA	o(ca)l 100.0	PARC
Saddle Pk	224.240	-	WA6DCJ	cel	CROSSBAR
Saddle Pk	224.340	-	KD6ODU	c	
Santa Anita Rg	224.280	-	WA6CGR	o 100.0	SCERA
Sherman Oaks	224.840	-	KS6E	c	
Signal Hill	223.800	-	K6CHE	o 156.7	LB CD&DR
Sunset Ridge	224.000	-	K6TSG	c(ca)e	SUNSETGrp
Sunset Ridge	224.060	-	KB6MQQ	c	
Sunset Ridge	224.160	-	WB6LFC	c(ca)el	ASTRO
Sunset Ridge	224.900	-	WB6TPG	c(ca)l	HROC RC
Table Mtn	223.960	-	WR6AZN	oel 156.7	JPL ARC
Torrance	224.460	-	W6VRF	o 131.8	
Tujunga	224.560	-	WA6MPG	oel 67.0	
Valencia	224.840	-	KA6UFC	c	
Verdugo Pk	224.200	-	N6MQS	o 123.0	

## CALIFORNIA

<i>Location</i>	<i>Output</i>	<i>Input</i>	<i>Call</i>	<i>Notes</i>	<i>Sponsor</i>
Whittier	223.820	-	KA6VHC	c	
Whittier Hills	224.120	-	N6CRG	o(ca)e 151.4	SERG
<b>ORANGE</b>					
Anaheim	224.220	-	WB6HRO	c	
Clemente Pk	223.900	-	N6NFQ	o 156.7	NVRA
Costa Mesa	223.920	-	N6AVX	o 151.4	
Fullerton	224.180	-	N6ME	oI 103.5	WARA
Huntington Bch	223.760	-	N6GVO	oeR 94.8	
La Habra	224.500	-	K6SYU	o 162.2	AARA
Laguna Niguel	224.560	-	N6WIK	o 123.0	
Mission Viejo	223.960	-	N6QLB	c	SOC ARES
Santiago Pk	224.220	-	W6HIL	c 151.4	VULTURE
Santiago Pk	224.540	-	W6YQY	c	
Santiago Pk	224.640	-	K6SOA	c	SOARA
Santiago Pk	224.760	-	W6SCE	c 100.0	EARN
Santiago Pk	224.800	-	WA6RTV	c	SPARK
Santiago Pk	224.820	-	KJ6J	o 156.7	Condor
Santiago Pk	224.880	-	WB6QWR	oBi 123.0	RALAC
Santiago Pk	224.980	-	K6KGS	cel	
Seal Beach	224.020	-	KA6DMH	oR 107.2	
Sierra Pk	223.760	-	W6KRW	oeR 110.9	OC RACES
Temple Hill	224.700	-	K6SOA	o 110.9	SOARA
Yorba Linda	224.840	-	WA6MTM	c	
<b>RIVERSIDE</b>					
Anza	224.360	-	W6HIL	c	VULTURE
Bermuda Dunes	224.240	-	W6EEN	o 107.2	
Blythe	224.220	-	KB6QGW	o 151.4	
Blythe	224.320	-	W6SCE	c 156.7	EARN
Blythe	224.660	-	KB6LJO	o(ca)Iz LiTZ 156.7	PARC
Box Springs	224.460	-	W6TJ	o 110.9	
Chuckwalla Mtn	224.040	-	KF6PHZ	c	CMRA
Chuckwalla Mtn	224.700	-	W6YQY	c	
Chuckwalla Mtn	224.760	-	W6SCE	c 131.8	EARN
Corona	224.440	-	KB6ONO	o 107.2	
Corona	224.680	-	KB6DOL	o 141.3	CNRUG
Hemet	224.120	-	KF6ABO	oeR 110.9	
Indio	224.320	-	W6SCE	o 131.8	EARN
Lake Elsinore	223.940	-	N6UTA	o 136.5	
Palm Desert	224.920	-	KJ6J	oae 156.7	DESERT RC
Perris	224.240	-	KC6YLK	o 82.5	
Pinion Hills	224.260	-	N6SWF	o 156.7	
Pinto Mtn	224.720	-	KC6YLK	o 94.8	
Riverside	224.980	-	KA6RVK	c	
Santa Rosa Mtn	223.880	-	WA6HYQ	oR 110.9	
Toro Pk	224.100	-	W6YQY	c	SPRS
Toro Pk	224.180	-	WB6RHQ	o 156.7	Condor
Yucca Valley	224.740	-	KC6YLK	o 136.5	
<b>SAN BERNARDINO</b>					
Alta Loma	224.280	-	WB6ZSU	o 127.3	SCERA

## 382 222-225 MHz

## CALIFORNIA

Location	Output	Input	Call	Notes	Sponsor
Barstow	224.040	-	WR6AZN	o 156.7	
Barstow	224.280	-	NW6H	o 100.0	SCERA
Big Bear	224.000	-	WB6JBL	o 162.2	
Chino Hills	224.720	-	WB6TPG	o 127.3	CHART
Crestline	224.200	-	N6QCU	c	GTE EARC
Crestline	224.860	-	W6JBT	o 77.0	CARO
Keller Pk	224.340	-	KD6ODU	o 156.7	
LwrSanGorgonio	224.000	-	N6TDZ	c	
Mt Rodman	224.080	-	KC6KUY	o 131.8	
Ord Mtn	224.320	-	W6SCE	c 100.0	EARN
Rim Forest	224.260	-	N6KZB	oR 110.9	
Running Sprgs	224.560	-	WB6IVS	o(ca)e 110.9	
Upland	224.360	-	N6CRF	c	
Upland	224.580	-	K6PQN	o(ca) 88.5	K6PQN
Victorville	223.840	-	KA6CYD	o 156.7	Condor
SAN DIEGO					
Chula Vista	223.760	-	N6PTF	c	
Chula Vista	224.940	-	KK6KD	o 107.2	CV ARC
Cuyamaca Pk	224.160	-	WB6WUI	cl	
El Cajon	224.620	-	WB6SYD	o(ca)z 127.3	CRST ARC
La Mesa	223.880	-	WA6HYQ	o(ca)elz	107.2
La Mesa	224.020	-	WB6TOP	c	HELIX RG
Lyons Pk	223.800	-	K6JCC	oR	SDC RACES
Lyons Pk	223.940	-	WV6H	o 141.3	Condor
Mission Hills	223.800	-	K6JCC	c	SDC RACES
Mt Laguna	224.060	-	WB6WLV	o 107.2	SANDRA
Mt Laguna	224.580	-	WB6WUI	c	SLIC
Mt Otay	223.860	-	KN6KM	o 107.2	SoBay RG
Mt Otay	224.200	-	N6ICC	o 107.2	SANDRA
Mt Otay	224.260	-	N6VVZ	o 107.2	FILAMARS
Mt Otay	224.400	-	WV6H	c	
Mt Otay	224.980	-	K6KGS	c(ca)l	
Mt San Miguel	224.460	-	KE6OHW	o 107.2	
Palomar Mtn	223.980	-	WA6RKK	o 107.2	
Palomar Mtn	224.380	-	KK6KD	o 107.2	AUARC
Palomar Mtn	224.900	-	WD6HFR	oe 107.2	220 of SD
Point Loma	224.280	-	N6WXL	o 114.8	SDRG
San Diego	223.960	-	WD6APP	o 107.2	
San Diego	224.600	-	KD6AEA	c	
San Diego	224.680	-	KE6OHW	o 107.2	
San Diego	224.720	-	AH6CW	c	
San Diego	224.740	-	W6GIC	oe 107.2	
San Diego	224.920	-	WB6RHL	o(ca)lz 107.2	ECRA
San Marcos	224.140	-	N6UKO	o(ca)e 156.7	
San Marcos	224.440	-	KM6VH	o(ca)ez 156.7	
Santee	224.080	-	WA6BGS	o(ca)z 103.5	EICajonARC
Woodson	223.800	-	K6JCC	c	SDC RACES
SAN LUIS OBISPO					
San Luis Obispo	224.580	-	WB6NYS	o 151.4	

## CALIFORNIA

<i>Location</i>	<i>Output</i>	<i>Input</i>	<i>Call</i>	<i>Notes</i>	<i>Sponsor</i>
<b>SANTA BARBARA</b>					
Brush Peak	224.000	-	N6HYM	o(ca) 156.7	Condor
Goleta	224.160	-	K6TZ	o 131.8	SBARC
Goleta	224.660	-	K6RCL	o 131.8	GARP
La Cumbre Pk	224.080	-	K6TZ	oeIR 131.8	SBARC
Lompoc	224.500	-	WB6BGK	c	MidCstARC
Santa Barbara	224.320	-	KN6VV	o 131.8	
Santa Barbara	224.560	-	KD6REG	o 131.8	
Santa Barbara	224.800	-	K6RCL	c	
Santa Barbara	224.860	-	WB9KMO	o 131.8	
Santa Barbara	224.900	-	WB6OBB	o 131.8	
Santa Cruz Is	223.920	-	K6TZ	oeR 131.8	SBARC
Santa Ynez Pk	224.120	-	K6TZ	oeR 131.8	SBARC
Santa Ynez Pk	224.800	-	K6RCL	c	
Tranquillion Pk	224.820	-	WB6BGK	o 141.3	Condor
<b>VENTURA</b>					
Camarillo	224.380	-	WD6EBY	o 156.7	
Frazier Mtn	224.140	-	N6KHZ	cl	AARC
Frazier Mtn	224.720	-	N6XKI	ol 156.7	Condor
La Conchita	224.760	-	W6SCE	c 131.8	EARN
Laguna Pk	224.180	-	WD6EBY	o 156.7	
Rasnow Pk	223.940	-	WB6RHQ	o 156.7	Condor
Rasnow Pk	223.960	-	N6CFC	o 141.3	
Simi Valley	224.060	-	AD6SV	o 156.7	SVRA
South Mtn	224.100	-	WA6ZSN	Data	SMRA
Sulphur Mtn	224.020	-	WB6ZTR	o(ca)eIR 127.3	SMRA
Thousand Oaks	224.700	-	WD6CCS	o(ca)e 156.7	
<b>CALIFORNIA - NORTH - NARCC</b>					
<b>CENTRAL COAST</b>					
Arroyo Grande	224.580	-	WB6NYS	o 151.4	WB6NYS
Bonny Doon	224.800	-	K6HJV	o 94.8	K6HJV
Crystal Peak	224.060	-	N6HAC	o 88.5	N6NAC
King City	223.920	-	KA6AZI	o	KA6AZI
Monterey	224.180	-	KA6AZI	o	WHARRS
Monterey	224.240	-	KB6JVA	oe 123.0	ECTAR
Salinas	224.240	-	N6AHW	o 156.7	N6AHW
Salinas	224.840	-	KB6MET	o(ca) 156.7	KB6MET
San Luis Obispo	224.900	-	WA6RUJ	o(ca) 156.7	WA6RUJ
San Luis Obispo	224.920	-	N6HYM	o 156.7	N6HYM
Santa Cruz	224.880	-	WA6GBC	o	WA6GBC
Santa Maria	224.660	-	WB6HJW	c	WB6HJW
Santa Maria	224.980	-	KC6WRD	c	FCC
Shandon	224.740	-	KB6NVG	o	ShandonRG
<b>EAST BAY</b>					
Concord	223.840	-	WB6PQM	o 88.5	TV HillRA



**384 222-225 MHz**
**CALIFORNIA**

<i>Location</i>	<i>Output</i>	<i>Input</i>	<i>Call</i>	<i>Notes</i>	<i>Sponsor</i>
Concord	224.180	—	WA6NTG	o	WA6NTG
Livermore	224.520	—	WA6SDA	o 100.0	WA6SDA
Livermore	224.740	—	WB6MFV	oel 100.0	LarkRACES
Mt Diablo	224.780	—	W6CX	o(ca) 77.0	MDARC
Oakland	224.420	—	WA6GCS	o	WA6GCS
Oakland	224.700	—	KB6LED	o 107.2	KK6AN
Oakland	224.700	—	AD6AC	o 123.0	MARA
Oakland	224.760	—	WA6YOP	ol 85.4	WA6YOP
Pleasanton	224.960	—	KA6LSL	o(ca) 77.0	MtnVllyRG
Rocky Ridge	223.980	—	WD6GDG	o	NORTHGATE
San Jose	224.960	—	KD6AOG	o 127.3	KD6AOG
San Leandro	223.800	—	WD6EVM	oe	BERC
San Pablo	224.300	—	WD6ECZ	o	CCCC
<b>NORTH BAY</b>					
Daly City	224.520	—	KA6TGI	o(ca) 141.3	LARAC
Mill Valley	223.780	—	K7IJ	o	K7IJ
Mill Valley	224.880	—	K7IJ	o	K7IJ
Oakland	224.520	—	KA6TGI	o 141.8	LAARC
Rohnert Park	223.900	—	WD6FTB	o 156.7	WD6FTB
San Francisco	224.420	—	KB6LCS	o 136.5	KB6LCS
San Francisco	224.500	—	W6TP	o 114.8	GSPLRC
San Rafael	224.820	—	WB6CVJ	o(ca) 85.4	WB6CVJ
Santa Rosa	223.760	—	WB6PER	o(ca)l 85.4	WB6PER
Santa Rosa	224.480	—	W6SON	o 88.5	SCRA
Sausalito	223.820	—	KD6AZF	oe 107.2	KD6AZF
Sausalito	224.440	—	WV6E	c	WV6E
Sebastopol	224.960	—	W6DTV	o 100.0	N6DBZ
<b>NORTH COAST</b>					
Crescent City	224.620	—	KA7PRR	o(ca) 91.5	MT NEBO
Crescent City	224.720	—	KA7PRR	oe 103.5	MT NEBO
Willits	224.140	—	WA6KLK	o	WA6KLK
<b>NORTHEAST</b>					
Redding	224.140	—	K6IZC	o	INTERMTNRC
Redding	224.860	—	W6QWN	o	W6QWN
Redding	224.960	—	KI6ND	o 110.9	KI6ND
<b>SACRAMENTO VALLEY</b>					
Auburn	223.860	—	WB6OHV	o 100.0	SFARC
Auburn	223.900	—	N6MNZ	o 100.0	N6NMZ
Auburn	224.320	—	N6JSL	o 192.8	PARK
Auburn	224.840	—	W6HIR	o 100.0	RAMS
Carmichael	224.880	—	W6YFW	o(ca) 162.2	CE ARC
Chico	223.960	—	WB6LKZ	c	WB6LKZ
Chico	224.260	—	KI6ND	o(ca) 110.9	KI6ND
Copperopolis	224.340	—	KI6FR	o(ca) 141.3	KI6FR

## CALIFORNIA

<i>Location</i>	<i>Output</i>	<i>Input</i>	<i>Call</i>	<i>Notes</i>	<i>Sponsor</i>
Donner Summit	223.820	-	WB6ALS	o 100.0	SRARR
Fairfield	224.380	-	K6USW	or 77.0	SOLANO/ACS
Forest Hill	223.760	-	WB6AEU	o(ca) 100.0	PCSAR
Georgetown	224.840	-	W6HIR	o 100.0	RAMS
Grass Valley	224.640	-	AB6LI	o 151.4	AB6LI
Grass Valley	224.900	-	KD6GVO	o 151.4	KD6GVO
Lincoln	224.980	-	AB6OP	o 100.0	AB6OP
Mt Diablo	224.920	-	AC6ID	o 85.4	WA6YOP
Mt Vaca	223.400	-	WB6DQP	o	MVRC
Mt Vaca	223.940	-	KF6PTF	o 123.0	KF6PTF
Mt Vaca	224.420	-	N6MNZ	o 100.0	N6NMZ
Oroville	224.760	-	WA6NTG	o	WA6NTG
Placerville	224.060	-	N6DPP	c	HAWK
Pollock Pines	223.820	-	KB6JPZ	o 127.3	KB6JPZ
Rancho Cordova	224.100	-	W6AK	o 100.0	AmaEmgNet
Red Bluff	224.180	-	KI6ND	c	KI6ND
Red Bluff	224.800	-	N6YCK	oae 110.9	N6YCK
Red Mule Ridge	224.860	-	KD6AZF	o 107.2	RMRG
Sacramento	223.840	-	N6RDR	oe 156.7	CONDOR
Sacramento	223.940	-	WA6UGY	o	Mt VacaRC
Sacramento	224.120	-	KJ6MB	o 141.3	KJ6MB
Sacramento	224.220	-	KC6MHT	o 123.0	KC6MHT
Sacramento	224.240	-	KB6SJG	o(ca) 141.3	KB6SGJ
Sacramento	224.400	-	K6IS	o 162.2	NHRC
Sacramento	224.560	-	WA6ZZK	o 94.8	WB6DUA
Sacramento	224.680	-	N6DMJ	o	N6DMJ
Sacramento	224.700	-	AA6IP	o	AA6IP
Sacramento	224.720	-	KG6XX	o 162.2	RCARCS
Shingle Spgs	224.580	-	N5GJP	o	N5GJP
Stockton	224.660	-	WA6SEK	o	WA6SEK
Tracy	224.440	-	WD6BPK	o 156.7	TARC
Vacaville	223.920	-	KM6KW	o 85.4	P I R G
Vacaville	224.200	-	WV6F	o(ca) 77.0	WestValIRC
Woodland	223.920	-	KE6YUV	ol	BARC
<b>SAN JOAQUIN VALLEY</b>					
Bakersfield	224.060	-	W6ILE	oel	KCCVARA
Bakersfield	224.420	-	W6PVG	ol	W6PVG
Bakersfield	224.540	-	WB6ODZ	o(ca) 88.5	WB6ODZ
Banta	224.080	-	WD6BPK	o 156.7	WD6BAK
Bishop	224.760	-	WB6UCD	o 156.7	EARN
Calaveras	224.360	-	WD6BPK	o 110.9	TCRA
Cerro Noroeste	224.980	-	KC6WRD	o 146.2	FCC
Clovis	223.760	-	WB6DJB	c	SRG
Delhi	224.520	-	KF6CLR	o 100.0	CRAS
Fowler Pk	224.360	-	WD6BPK	o 156.7	WD6BAK
Frazier Mtn	224.140	-	N6KHZ	c	AARC
Fresno	223.780	-	KE6VFU	o 141.3	CCAC
Fresno	223.940	-	W6TO	o	FresnoARC

**386 222-225 MHz**

**CALIFORNIA**

<i>Location</i>	<i>Output</i>	<i>Input</i>	<i>Call</i>	<i>Notes</i>	<i>Sponsor</i>
Fresno	224.380	-	KU6A	ol	SSURRBP
Fresno	224.700	-	WB6DJB	o(ca) 156.7	SRG
Fresno	224.820	-	K6KDM	oat	K6KDM
Fresno	224.880	-	N6JXL	oae 141.3	CARP
Fresno	224.900	-	WD6BNO	oel 156.7	CONDOR
Fresno	224.940	-	WB6MCG	o(ca) 141.3	WB6MCG
Fresno	224.960	-	WD6BNO	o 192.8	WD6BNO
Kathy Valley	224.160	-	KF6CLR	o 173.8	CRAS
Kathy Valley	224.300	-	KF6CLR	oae 173.8	CRAS
Lake Isabella	224.640	-	WB6RHQ	o(ca) 156.7	CONDOR
Manteca	224.040	-	WA6SYE	oel 110.9	WA6SYE
Modesto	224.140	-	WD6EJF	o 136.5	SARA
Observation Rg	224.840	-	W6PVG	o 156.7	SSARS
Santa Rita Pk	224.440	-	WB6VFZ	o(ca) 100.0	KARC
Santa Rita Pk	224.820	-	N6DL	o 114.8	CONDOR
Shaver Lake	223.820	-	KA6JKS	oe 114.8	SRG
Stockton	224.620	-	WA6TCG	o	VHF-FM
Tracy	224.980	-	WD6BPK	o 156.7	TRACY FIRE
Visalia	224.700	-	WB6UCD	o 100.0	EARN
Visalia	224.760	-	WB6UCD	c	EARN
West Point	223.800	-	WD6DKW	o(ca) 123.0	BARK
<b>SOUTH BAY</b>					
Crystal Peak	223.940	-	KF6PTF	o 85.4	KF6PTF
Daly City	224.660	-	WL7OW	o 123.0	FIL-AM REP
Fremont	223.900	-	WA6PWW	o	TRICO ARC
Fremont	224.180	-	KU6V	o	KU6V
Fremont	224.540	-	WB6PHE	o	KA6HWI
Los Altos	224.120	-	K6YQV	o	K6YQV
Los Gatos	223.860	-	WA0ZCR	ol	WA0ZCR
Los Gatos	223.880	-	K6FB	o 100.0	LCARC
Los Gatos	224.880	-	N6DVC	o 88.5	K6UB
Millbrae	224.060	-	WA6MNO	o(ca) 85.4	WA6NMO
Milpitas	224.420	-	KB6LCS	o 136.5	KB6LCS
Milpitas	224.720	-	KA6S	o(ca) 100.0	MARES
Morgan Hill	223.800	-	WA6YBD	old	WA6YBD
Morgan Hill	223.920	-	KI6KD	o	KI6KD
Palo Alto	224.360	-	W6ASH	oe 100.0	SPECS
Palo Alto	224.900	-	WA6EQS	o	MRRBG
San Jose	223.940	-	KD6RQM	oe 85.4	KD6RQM
San Jose	223.960	-	W6PIY	o(ca) 88.5	WVARA
San Jose	224.000	-	KB6XN	o(ca) 156.7	KB6XN
San Jose	224.020	-	K6UB	o 88.5	K6UB

## CALIFORNIA-COLORADO

<i>Location</i>	<i>Output</i>	<i>Input</i>	<i>Call</i>	<i>Notes</i>	<i>Sponsor</i>
San Jose	224.040	-	KE6IGD	oe 151.4	KE6IGD
San Jose	224.080	-	WB6NWD	o 107.2	WB6NWD
San Jose	224.100	-	WA2IBM	o(ca) 156.7	IBM ARC
San Jose	224.140	-	WB6KHP	o 100.0	CFMA
San Jose	224.160	-	N6UUM	o(ca) 107.2	GDICO
San Jose	224.200	-	W8FIV	c	ESA
San Jose	224.260	-	WB6OQS	o	SCVRS
San Jose	224.280	-	WA6GFY	o	LERA ARC
San Jose	224.320	-	KA6YZS	o(ca) 100.0	KA6YZS
San Jose	224.340	-	W6TTU	o	W6TTU
San Jose	224.340	-	WA7AAI	o 131.8	RFD&A
San Jose	224.340	-	AB6BP	o 156.7	AB6BP
San Jose	224.440	-	KC6ZIS	o 123.0	ECHO CLUB
San Jose	224.460	-	WD6GYH	c	WD6GYH
San Jose	224.560	-	N6LKA	o(ca) 123.0	N6LKA
San Jose	224.580	-	WB6NWD	o(ca) 88.5	WB6NWD
San Jose	224.600	-	K6GZK	o(ca)	CONDOR
San Jose	224.620	-	K6GZK	o	K6GZK
San Jose	224.640	-	WB6FIY	o 100.0	NARF
San Jose	224.740	-	AA6HX	o 100.0	AA6HX
San Jose	224.860	-	KB6HDA	o 103.5	ATVSTF
San Jose	224.940	-	WA6YCZ	o	BATT GP
San Jose	224.960	-	KE6IRZ	o 107.2	KE6IRZ
San Jose	224.980	-	KU6U	o	KU6U
Saratoga	224.680	-	WB6KHP	o(ca) 107.2	CFMA
Saratoga	224.800	-	NU6P	c	NU6P
Sunnyvale	224.400	-	WB7DEW	o	WB7DEW
<b>TAHOE</b>					
S Lake Tahoe	224.020	-	NR7A	oe	NR7A
Tahoe Basin	224.640	-	WB6VVM	o	WB6VVM
Truckee	223.800	-	KJ6GM	o(ca) 100.0	KJ6GM
Truckee	223.820	-	N4KS	o(ca) 131.8	PlacerS&R

**COLORADO  
STATEWIDE**

Statewide	224.040	-		tSNP	
Statewide	224.280	-		tSNP	
Statewide	224.440	-		tSNP	
Statewide	224.500	-		tSNP	
Statewide	224.540	-		tSNP	
Statewide	224.660	-		tSNP	
Statewide	224.920	-		tSNP	

**BOULDER**

Boulder	224.020	-	W0IA	o	RkyMtVHFS
Boulder	224.600	-	W0RM	oa	W0RM

## 388 222-225 MHz

## COLORADO-CONNECTICUT

<i>Location</i>	<i>Output</i>	<i>Input</i>	<i>Call</i>	<i>Notes</i>	<i>Sponsor</i>
Boulder	224.860	-	W0DK	oe	BoulDrARC
<b>COLORADO SPRINGS</b>					
Colorado Spr	224.060	-	W0YNE	c	PikePkFMA
Colorado Spr	224.100	-	N3EUA	o	CARN
Colorado Spr	224.820	-	W0NR	o	W0NR
Colorado Spr	224.960	-	N0ISV	o(ca)z	N0ISV
<b>DENVER</b>					
Brighton	224.300	-	KF0OA	o	KF0OA
Denver	223.980	-	KE0JM	o 100.0	NoGrnMtRC
Denver	224.000	-	N0MHU	o(ca)z 103.5	RckyMtnRL
Denver	224.180	-	K9UL	oe 100.0	JGMR
Denver	224.340	-	KQ0J	o(18)	SARES
Denver	224.640	-	WA0KBT	oe	Denver RL
Denver	224.680	-	WD0E	o	WD0E
Denver	224.700	-	N0AFI	(ca)l	N0AFI
Denver	224.740	-	W0IJR	o	ARA
Denver	224.780	-	N0CFM	o	IntrMtnRG
Denver	224.880	-	KE0JM	o 100.0	NoGrnMtRC
Denver	224.980	-	N0IAK	o(ca) e(12)xz	CoRptAssn
Fort Lupton	224.400	-	KA0NNO	o	KA0NNO
Golden	224.100	-	WA0UCQ	c	FrntierRG
Lafayette	224.760	-	N0HUM	o	N0HUM
<b>GRAND JUNCTION</b>					
Grand Jct	224.240	-	KB0SW	c	KB0SW
Grand Jct	224.260	-	WA4HND	oe	WA4HND
<b>GREELEY</b>					
Greeley	224.940	-	WB6AVV	o	WARS
<b>LONGMONT</b>					
Longmont	223.940	-	N0EC	oa	N0EC
<b>LOVELAND</b>					
Loveland	224.140	-	KD0GD	o	LovlandRA
<b>NORTHEAST</b>					
Brush	224.460	-	WD0AUN	o	WD0AUN
<b>PUEBLO</b>					
Canon City	223.960	-	WD0EKR	o	RylGrgHC
Pueblo	224.260	-	ND0Q	ox	Pueblo HC
Pueblo	224.720	-	KE0PA	oae	KE0PA
<b>SOUTH CENTRAL</b>					
Walsenburg	224.320	-	N0BDK	oe(15)	RRA
<b>WEST CENTRAL</b>					
Glenwood Spr	224.020	-	N0NHJ	oex	SCARC
<b>CONNECTICUT - INFO ONLY</b>					
<b>SOUTHWEST</b>					
Bridgeport	224.960	-	N1LXV	77.0	
Milford	223.880	-	N1JKA	o	
<b>CONNECTICUT - TSARC AREA</b>					
<b>FAIRFIELD</b>					
Bethel	224.320	-	KZ1Z	o	BETHEL EDA
Bridgeport	224.960	-	W1BHZ	136.5	W1BHZ

## CONNECTICUT-DELAWARE

<i>Location</i>	<i>Output</i>	<i>Input</i>	<i>Call</i>	<i>Notes</i>	<i>Sponsor</i>
Danbury	223.960	-	W1QI	oe	CARA
Fairfield	224.100	-	N3AQJ	o	FAIRFIELD
<b>HARTFORD</b>					
Avon	224.940	-	KB1GA	oaez	WA1RYZ
Bristol	224.220	-	WA1IXU	oaelz 110.9	WA1IXU
Newington	224.840	-	W1AW	o	NARL
Rocky Hill	224.780	-	KJ1Q	o	KJ1Q
Vernon	224.780	-	KJ1Q	o	KJ1Q
Wethersfield	224.680	-	KA1DFH	o	KA1DFH
<b>LITCHFIELD</b>					
New Milford	224.720	-	KA1RFM	o	CNDLWD RA
Torrington	223.780	-	KJ1M	o	PVRA
Watertown	224.040	-	KB1ALU	o 151.4	KB1ALU
<b>MIDDLESEX</b>					
East Haddam	224.660	-	K1IKE	aez 156.7	K1IKE
Killingworth	224.340	-	W1BCG	oe 156.7	SHORELINE
<b>NEW HAVEN</b>					
Ansonia	224.420	-	KA1LSD	oe 100.0	ANSONIA CD
Meriden	224.360	-	KA1NPO	77.0 100.0	KA1NPO
Meriden	224.800	-	K1HSN	o 77.0	
<b>SOUTHINGTN</b>					
Milford	223.880	-	WA1YQE	o(ca) 151.4	COASTLINE
N Branford	224.060	-	N1HAX	oR	NBCD/ARES
Naugatuck	224.460	-	WA1NQP	ce	WA1TBP
New Haven	224.180	-	WA1UFC	o	WA1UFC
<b>NEW LONDON</b>					
Groton	223.960	-	KA1PQB	oe	SCRAMS
Ledyard	224.380	-	NE1A	103.5	NE1A
Montville	224.820	-	WA1IXU	oaelz 110.9	WA1IXU
New London	224.260	-	KS1I	oe	SCRAMS
Norwich	224.080	-	N1FLU	156.7	N1FLU
Salem	224.140	-	NE1A	103.5	NE1A
<b>SOMERSET</b>					
Warrenville	223.780	-	KX2Z	aeRz 203.5	KX2Z
<b>TOLLAND</b>					
Hebron	224.700	-	N1CBD	156.7	N1CBD
N Coventry	224.020	-	K1JCL	ol	K1JCL
Vernon	224.120	-	WA1KGQ	o 114.8	PVRA
<b>WINDHAM</b>					
Hampton	224.280	-	KJ1Q	o	HRVRC
<b>DELAWARE</b>					
<b>ALL</b>					
ALL	223.800	-		SNP	
<b>MILFORD</b>					
Greenwood	224.440	-	KD3GS	caelz	CSARC

**390 222-225 MHz****DELAWARE-FLORIDA**

<i>Location</i>	<i>Output</i>	<i>Input</i>	<i>Call</i>	<i>Notes</i>	<i>Sponsor</i>
<b>SOUTH</b>					
Dagsboro	224.880	-	KA3TWG	l	KA3TWG
Delmar	224.020	-	N3FJM	l	DARC
Millsboro	224.840	-	K3JL	eaz911	SussexARA
<b>WILMINGTON</b>					
New Castle	224.220	-	KA3TWG	ea	Penn-Del
Newark	224.540	-	WB2LSP	al	WB2LSP
Newark	224.720	-	N3JCR	a	N3JFS
Wilmington	224.000	-	K3WAJ	l	K3WAJ

**DISTRICT OF COLUMBIA****T-MARC AREA**

Washington	223.820	-	N3DPD	al	N3DPD
------------	---------	---	-------	----	-------

**WASHINGTON DC AREA**

ALL	223.800	-		SNP	
Washington	224.500	-	W3NKF	a	NRLARC

**FLORIDA****DEEP SOUTH**

Key West	224.260	-	KD6ZZ	o(ca)z	KD6ZZ
----------	---------	---	-------	--------	-------

**EAST CENTRAL**

Cocoa	224.500	-	N4LEM	or	N4LEM
Stuart	224.600	-	KB4VOL	o	MCARA

**FT. MYERS AREA**

Ft Myers	224.520	-	WA4PIL	o(ca)e 136.5	GCARC
----------	---------	---	--------	-----------------	-------

**JACKSONVILLE AREA**

Jacksonville	224.500	-	KC4OFI	oaz 88.5	KC4OFI
Jacksonville	224.700	-	N4REV	o	N4REV
Jacksonville	224.780	-	KE4FZM	oa	KE4FZM
Jacksonville	224.940	-	NS4R	o(ca)el 103.5	NS4R
St Augustine	223.940	-	W3TAT	o	W3TAT

**MIAMI AREA**

Carol City	224.860	-	WB4WIP	oaebi	WB4WIP
Coral Gables	224.200	-	W4RNV	oe	S Fla FMA
Coral Gables	224.360	-	KD4BBM	o(ca)lr	KD4BBM
Coral Springs	224.180	-	AC4KQ	oexlRB 103.5	WA4EMJ

Davie	224.080	-	KB4WCA	t	WA4EMJ
Ft Lauderdale	224.040	-	WA4QQR	cl	WA4QQR
Ft Lauderdale	224.920	-	KE4FG	o(ca)el (bi)	KE4FG

Hialeah	223.940	-	WA4UYV	ot	WB4IVM
Hialeah	224.060	-	WB4IVM	o(ca)te	WB4IVM
Hialeah	224.120	-	KD4DHG	oelt	KD4DHG
Hialeah	224.260	-	KA4GAQ	c 110.9	KA4GAQ
Hialeah	224.580	-	WA4TPW	o(ca)t	WA4TPW
Hialeah	224.940	-	KB4ZWF	o	KB4ZWF
Hollywood	224.220	-	WD4KYW	o(ca)l	MRC

## FLORIDA

<i>Location</i>	<i>Output</i>	<i>Input</i>	<i>Call</i>	<i>Notes</i>	<i>Sponsor</i>
Hollywood	224.560	-	KD4MGR	o(ca) 103.5	KD4MGR
Hollywood	224.600	-	KD4MGR	(ca) 103.5	KD4MGR
Kendall	224.020	-	KB4JDE	oel	KC4QLV
Miami	223.920	-	KC4QLV	o(ca)e	KC4QLV
Miami	223.980	-	KF4OJ	o(ca)	KF4OJ
Miami	224.000	-	AE4EQ	o(ca)	AE4EQ
Miami	224.100	-	KC4MND	o	KC4MND
Miami	224.140	-	KD4LIH	c(ca) 141.3	KD4LIH
Miami	224.160	-	WB4TWQ	c(ca)e 118.8	WB4TWQ
Miami	224.300	-	WD4DPS	IBi 100.0	WD4DPS
Miami	224.440	-	KC4GRB	oateBi	KC4GRB
Miami	224.500	-	W4HN	oel 110.9	W4HN
Miami	224.620	-	WA4TCE	c	WA4TCE
Miami	224.660	-	WB4ESB	oe	SIRA
Miami	224.700	-	KA4ZAY	celt	KA4ZAY
Miami	224.780	-	KC4MVR	o(ca)bie	KC4MVR
Miami	224.840	-	KC4BOB	ol	KC4BOB
Miami	224.900	-	KO4UX	oael	KO4UX
Miami	224.980	-	WD4RXD	oabi	RC de Cuba
Miami Beach	224.540	-	KB4JDE	ol	KB4JDE
Miami Beach	224.740	-	WA4LWN	o(ca)e	WA4LWN
Plantation	224.760	-	W4AB	o(ca)eR	BARC
Plantation	224.960	-	KB4JFS	t(ca) ezRB	WA4EMJ
Pompano Beach	223.960	-	KB4JDE	o	KB4JDE
Pompano Beach	224.460	-	WA4EMJ	oateR	GCARA
Pompano Beach	224.680	-	WA4VEF	o(ca) exIRB 103.5	WA4EMJ
Wilton Manors	224.800	-	N4WWM	oexIRB 103.5	WA4EMJ
<b>NORTH CENTRAL</b>					
Gainesville	224.160	-	K4DPZ	ol	GARS
Ocala	224.020	-	K3AAF	oael	K3AAF
Ocala	224.100	-	N4KIM	oe	N4KIM
<b>ORLANDO AREA</b>					
Clermont	224.820	-	KR4Q	oe	KR4Q
Fern Park	224.200	-	WA4JNG	o(ca)te	WA4JNG
Orlando	223.960	-	W8ANK	o	W8ANK
Orlando	224.400	-	WB4HZQ	oaelzRB	W4WJB
Orlando	224.460	-	WA4JNG	oexr	WA4JNG
Orlando	224.760	-	WP4MWK	o(ca)ezr	WP4MWK
Orlando	224.940	-	W8ANK	o	W8ANK
<b>PENSACOLA AREA</b>					
Crestview	224.900	-	KD4NHT	oel	KD4NHT
Mossy Head	224.820	-	KD4NHT	o 100.0	KD4NHT
<b>SARASOTA AREA</b>					
Sarasota	224.160	-	KF4DMP	oae 88.5	KF4DMP
Sarasota	224.320	-	WA3LKW	oe	WA3LKW



**392 222-225 MHz****FLORIDA-GEORGIA**

<i>Location</i>	<i>Output</i>	<i>Input</i>	<i>Call</i>	<i>Notes</i>	<i>Sponsor</i>
<b>SOUTH CENTRAL</b>					
Lake Placid	224.640	-	KE4GZV	o	KE4GZV
Okeechobee	224.100	-	KF4EA	ox	KF4EA
<b>SOUTHEAST</b>					
West Palm Bch	223.920	-	W4PHL	oeR	PBCEM
West Palm Bch	224.340	-	WB4FPB	o	PBRA
West Palm Bch	224.720	-	KB4MRX	o(ca)el	SEFRA
<b>SOUTHWEST</b>					
Naples	224.360	-	N8ANV	o	N8ANV
Naples	224.380	-	KD4OZW	oe 67.0	KD4OZW
<b>TAMPA/ST. PETE AREA</b>					
Clearwater	224.120	-	KF4FOH	o(ca)elz WxR 156.7	PCACS
Clearwater	224.780	-	KE4ZYU	oler	TBARA
Clearwater	224.940	-	WB4BZF	oer	CARS
Largo	224.220	-	KO4CR	o(ca)el	KO4CR
Largo	224.440	-	KF4APU	oelr	PC ARES
New Prt Richey	223.940	-	AE4GB	o	AE4GB
New Prt Richey	224.540	-	WA4GDN	oeR	GCARC
Pinellas Park	224.840	-	W4ORM	ol 103.5	Wormhole
Port Richey	224.860	-	WD8MVU	o	WD8MVU
St Petersburg	224.380	-	K4LK	o(ca)elz WxRB 146.2	K4LK
St Petersburg	224.660	-	WA4AKH	o	SPARC
St Petersburg	224.880	-	KR4U	oae	KR4U
<b>WEST CENTRAL</b>					
Brooksville	224.900	-	WD9JGI	c(ca)p	WD9JGI
Dunnellon	224.920	-	W4UEA	oateR	W4UEA
<b>GEORGIA</b>					
Acworth	224.320	-	N4MTA	o(ca)ez 123.0	DELTA 4 RG
Acworth	224.500	-	N4MTA	o(ca)ez 123.0	DELTA 4 RG
Alpharetta	224.580	-	NX9O	o(ca) eRB 100.0	RFACRES
Alpharetta	224.860	-	KC4JNN	oaezIRB 100.0	KC4JNN
Alpharetta #	224.840	-	WB6RTH	oaezIRB	ATLANTA
Atlanta	224.120	-	N4NFP	oaeIRB 118.8	BIG SHANTY
Atlanta	224.200	-	KC4OVY	o(ca)eRB 100.0	KC4OVY
Atlanta	224.220	-	N4NEQ	oet	N4NEQ
Atlanta	224.440	-	N4NEQ	o(ca)eIRB 118.8	BIG SHANTY
Atlanta	224.560	-	W4DOC	oe 146.2	ATL RC
Atlanta	224.620	-	W4PME	o(ca)ez	MATPARC
Atlanta	224.820	-	KK4C	o	METRO ATLA
Atlanta	224.960	-	PT2RFL	o(ca) ezRB 100.0	PT2RFL
Atlanta #	224.340	-	W4DOC	oe 146.2	ATL RC
Augusta	224.200	-	AA4UA	oae	AA4UA

## GEORGIA-HAWAII

<i>Location</i>	<i>Output</i>	<i>Input</i>	<i>Call</i>	<i>Notes</i>	<i>Sponsor</i>
Augusta	224.940	-	WB4KXO	o(ca)	WB4KXO
Baldwin	224.100	-	WS4F	o	SOU PIEDMO
Biskey Mtn	224.160	-	KC4JNN	oaezIRB 100.0	KC4JNN
Cartersville	224.600	-	N4GIS	o(ca) ezRB	N4GIS
Chatsworth	224.240	-	N4YYD	o(ca)ez RB 71.9	N4YYD
Cleveland	224.380	-	N4RBT	o(ca)RB	
Conyers #	224.020	-	WB4JEH	ol	
Cumming	224.980	-	K4JSR	o(ca)l	K4JSR
Dallas	224.180	-	N4YDX	oe	N4YDX
Dallas	224.540	-	N4YEA	o(ca)e	N4YEA
Dallas	224.700	-	W4TIY	o(ca)ezRB	
Dalton	224.360	-	N4BZJ	oaeT	7.135 RPTR
Dalton	224.460	-	N4BZJ	o 118.8	N4BZJ
Dalton	224.680	-	N4BZJ	o	7.135 RPTR
Dalton	224.740	-	N4KVC	ozRBt	7.135 RPTR
Gainesville	224.460	-	W4ABP	o	
Hawkinsville	224.820	-	WR4MG	o 107.2	KB8CUH
Loganville #	224.640	-	WB6RTH	oaezIRB	ATLANTA
Macon	224.660	-	W4BKM	o	MACON ARC
Marietta	224.260	-	KE4QFG	o	KE4QFG
Marietta	224.900	-	W4LMA	o(ca)z	LARC-LOCKH
Norcross	224.480	-	KE4IPX	oaRB	KE4IPX
Pine Log Mtn	224.520	-	KE4AIS	o(ca) ezRB	KE4AIS
Rockmart	224.780	-	KC4KLW	o	KC4KLW
Snellville	224.920	-	KR4KS	ot	MARCEL
Stone Mtn	224.760	-	W4BOC	o	ALFORD MEM
Valdosta	224.460	-	KB0Y	o(ca) eIRB 141.3	SGRA
Waleska	224.140	-	KD4ALC	oe	KD4ALC
Waleska	224.940	-	N4GIS	o(ca) ezRB	N4GIS
Warner Robins	224.840	-	WR4MG	oaezRB	MID GA RAD
Watkinsville	224.420	-	KD4AOZ	ot	KD4AOZ
Yorkville	224.880	-	WD4LUQ	oeRB 77.0	WD4LUQ
<b>HAWAII</b>					
<b>KAUAI</b>					
Lihue	224.700	-	KH6JJC	o	KH6JJC
<b>MAUI</b>					
Wailuku	221.040	221.040	AH6GR	ol	AH6GR
<b>OAHU</b>					
Ewa Beach	224.060	224.060	NH6WP	ol	Ohana ARC
Honolulu	224.100	-	NH6XO	o	NH6XO
Honolulu	224.500	-	KH6JPL	oel	GTEARC
Pearl City	223.890	222.380	KH6JWI	o	KH6JIW
Pearl City	223.900	-	KH6JIW	o	KH6JIW
Waialua	224.940	-	KH6CY	o	Ohana ARC
Wailua	224.020	-	KH6LJ	o	Ohana ARC

**394 222-225 MHz****IDAHO-ILLINOIS**

<i>Location</i>	<i>Output</i>	<i>Input</i>	<i>Call</i>	<i>Notes</i>	<i>Sponsor</i>
-----------------	---------------	--------------	-------------	--------------	----------------

**IDAHO****IACC AREAS**

SNP	224.720	-	SNP		
SNP	224.840	-	SNP	SNP 88.0	

**IDAHO - W7ZRQ****SOUTHWEST**

Boise	223.940	-	KB7ZD	o	KB7ZD
Boise	224.100	-	WA7MXN	c	WA7MXN
Boise	224.500	-	WB7DOW	ol	WB7DOW

**ILLINOIS****CENTRAL**

Forest City	223.980	-	WI9MP	o	WI9MP
Greenville	224.140	-	W9KXQ	o	W9KXQ
Greenville	224.440	-	W9KXQ	o(ca)elz	OVARC

**CHICAGO**

Bloomington	224.220	-	K9NB	o(ca) 110.9	BARK
Chicago	223.840	-	W9WBY	o 110.9	DEVRY ARS/ACLR
Chicago	224.020	-	W9TMC	t	TMCARC
Chicago	224.060	-	KD9ZH	o	KD9ZH
Chicago	224.100	-	WA9ORC	o(ca)	CFMC
Chicago	224.240	-	KA9REN	o(ca)	CHINET
Chicago	224.340	-	AJ9W	oMDC 1200 023 103.5	DONFAR
Chicago	224.480	-	KD9FA	ol	ACLR
Chicago	224.720	-	KA9QPZ	o(ca)el 114.8	WSNSTVARC
Chicago	224.860	-	W9SRO	ol 110.9	CFAR

**NORTH CENTRAL**

Creston	224.900	-	W1SBA	o(ca)	W1SBA
Dixon	224.600	-	WD9CJB	oe	WD9CJB
Freeport	224.920	-	W9NEA	o(ca)e 100.0	W9NEA

**NORTHEAST**

Batavia	224.400	-	W9XA	oel	W9XA
Bolingbrook	224.540	-	K9BAR	o(ca)ez	BARS
Brookfield	224.160	-	K9SAD	oaelz 110.9	SADFAR
Buffalo Grove	224.580	-	WB9TAL	o(ca)l 110.9	ARCOM LEAGUE
Carpentersville	224.340	-	WB9EEA	oelr 88.5	WB9EEA
Clarendon Hills	224.680	-	W9DUP	o	DARC
Crystal Lake	224.700	-	KA9VNV	oer 100.0	KA9VNV
Darien	223.980	-	WB9ZNL	oael	W.C.A.R.S.
Elgin	223.960	-	WD9IQY	oael	AARC
Glen Ellyn	224.140	-	W9CCU	oaelrz	WCRA
Glendale Hgts	224.640	-	WA9E	oerz 110.9	HRTS
Glenview	224.600	-	W9AP	o 110.9	NORA
Gurnee	224.080	-	W9MAB	o(ca)e	GURNEE RG

## ILLINOIS

<i>Location</i>	<i>Output</i>	<i>Input</i>	<i>Call</i>	<i>Notes</i>	<i>Sponsor</i>
Hampshire	223.920	—	W9ZS	o(ca)z	W9ZS
Hazel Crest	224.180	—	WA9ORC	o	CFMC
Itasca	224.500	—	WA9ZZU	c(ca)t	WA9ZZU
Joliet	223.820	—	W9OFR	oaelz	WCARL
Lisle	224.360	—	AF9M	oaelz	FUBAR
				110.9	
Marengo	224.840	—	WA9UNA	o 114.8	WA9UNA
Mt Prospect	223.900	—	WB9UOM	o(ca)	ORD 220
Naperville	224.200	—	WB9MDM	or 110.9	WB9MDM
New Lenox	224.420	—	N2BJ	oae	N2BJ
Oak Brook	224.880	—	KB2MAU	oae	JBARS
Oak Park, IA	224.620	—	KA9SEQ	o(ca)el	LIDFAR
Orland Park	224.940	—	N2BJ	oae	ANDREWS ARC
Rolling Meadows	224.380	—	WB9WNK	oal 110.9	MATS
Schaumburg	223.940	—	N9EP	ol 110.9	WRC
Schaumburg	224.560	—	K9EL	ol	EGDXA
Schaumburg	224.660	—	WB9YBM	o(ca)	WB9YBM
Schaumburg	224.760	—	N9CXQ	o(ca)elrz	NAPS
				110.9	
Schiller Park	224.980	—	WB9AET	o(ca)r	WAFAR
				110.9	
Skokie	224.260	—	WB9KNX	oa	SRG
Techny	224.320	—	NS9RC	o(ca)L	NSRC
				110.9	
Wheaton	224.820	—	KF9OA	or 110.9	DART
<b>NORTHWEST</b>					
East Moline	224.100	—	NN9K	o	NN9K
Lanark	224.860	—	WB9NLQ	o	SRG
<b>PEORIA</b>					
Dunlap	224.080	—	N9BBO	o(ca)el	N9BBO
				156.7	
<b>ROCKFORD</b>					
Rockford	223.880	—	W9AXD	oe	RARA
Rockford	224.040	—	K9AMJ	o(ca)elr	K9AMJ
Rockford	224.280	—	N9CWQ	oae	N9CWQ
Rockford	224.440	—	K9AMJ	o(ca)elr	K9AMJ
<b>SOUTH</b>					
Eagleton	224.850	—	W9IMP	o	OTHG
Johnston City	224.860	—	W9AKW	o	W9AKW
<b>SPRINGFIELD</b>					
Springfield	224.680	—	WS9V	o(ca)elrz	MR. DX
<b>ST LOUIS</b>					
Belleville	224.120	—	K9GXU	oarz	STCARC
Caseyville	224.480	—	KA9YMH	o	KA9YMH
Collinsville	224.060	—	W9AIU	o(ca)IR	EGYPTN RC
Fairview Hgts	224.700	—	KA9ZRQ	o(ca)elz	KA9ZRQ
Godfrey	224.300	—	N9GGF	tel	N9OWS+
Godfrey	224.400	—	K9KE	oelr	K9KE
Mascoutah	224.200	—	AA9ME	ol	AA9ME
<b>WEST CENTRAL</b>					
Galesburg	224.020	—	N9DH	oaz	KCERG INC

**INDIANA**

<i>Location</i>	<i>Output</i>	<i>Input</i>	<i>Call</i>	<i>Notes</i>	<i>Sponsor</i>
-----------------	---------------	--------------	-------------	--------------	----------------

**INDIANA**

Recommended Subaudible (CTCSS) tones for Indiana

(all bands)

East Central	127.3	/ 82.5
Indianapolis	88.5	/ 151.4
Northeast	97.4	/ 141.3
Northwest	173.8	/ 131.8
Southeast	103.5	/ 146.2
Southwest	107.2	/ 136.5
West Central	88.5	/ 151.4

**CENTRAL**

Indianapolis	224.800	-	WB9PAR	o	WB9PAR
Indianapolis	224.920	-	N9ARQ	o	ICE
Indianapolis	224.980	-	WD9EZK	o	WD9EZK
Martinsville	224.660	-	N9AJS	o	MCRA
Martinsville	224.840	-	N9FUT	o	N9FUT
Shelbyville	224.440	-	W9JUQ	oel	BRV-ARS

**EAST CENTRAL**

Chesterfield	224.100	-	WD9AQA	o	WD9AQA
Eaton	224.600	-	W9KFO	o	W9KFO
Greensburg	224.220	-	WD9EME	o	WD9EME
Hartford City	224.560	-	W9NPA	o	BARS
Muncie	223.920	-	WB9HXG	oel	MAARC
Muncie	224.700	-	WD9HQH	oe	ERRA
New Castle	224.180	-	KA9QIG	o(ca)	W9ML
Parker City	224.040	-	K9EKP	o	PC 220ARC
Richmond	224.740	-	KC9TR	o	KC9TR
Rushville	224.360	-	K9PQP	o	BAMS

**NORTH CENTRAL**

Elkhart	224.900	-	KA9QVM	o	ELKHART RA
Plymouth	224.500	-	K9ZLQ	o	K9ZLQ
South Bend	223.980	-	WB9YPA	o	FM98

**NORTHEAST**

Angola	224.940	-	WB9DGD	o	STARS
Auburn	224.220	-	N9DCB	o	N9DCB
Fort Wayne	224.480	-	KA9SLN	o(ca)el	KA9SLN
Fort Wayne	224.880	-	K9LSB	o	NIUA-HAMS
Huntington	224.860	-	WB9GEO	o	WB9GEO
North Webster	224.160	-	N9SBH	c 131.8	IRDF+CS

**NORTHWEST**

De Motte	224.580	-	KA9WIE	o	KA9WIE
Fowler	224.960	-	WA9KLZ	o	WA9KLZ
Hammond	224.000	-	KA9DGX	o	KA9DGX
Lake Station	224.040	-	KA9UDK	o	POLARES
St John	224.460	-	WA9JLN	o	WA9JLN
Valparaiso	224.120	-	N9FB	o	N9FB
Valparaiso	224.740	-	NC9L	ol	NC9L

**SOUTH CENTRAL**

Floyds Knobs	224.820	-	W4MOP	o	W4MOP
Hartsville	223.700	-	WD9EME	o	WD9EME

**SOUTHEAST**

Brookville	224.280	-	N9HHM	oael	N9HHM
Brookville	224.320	-	N9HHM	oael	N9HHM

222-225 MHz 397  
 II. DIANA-KENTUCKY

<i>Location</i>	<i>Output</i>	<i>Input</i>	<i>Call</i>	<i>Notes</i>	<i>Sponsor</i>
<b>SOUTHWEST</b>					
Bloomington	224.780	-	K9KTH	o	BBS
Evansville	224.760	-	N9APA	o	N9APA
Linton	224.440	-	N9LAX	o	LARG
Vincennes	224.600	-	W9DP	oe	W9DP
<b>WEST CENTRAL</b>					
Terre Haute	224.300	-	N9IAH	o	N9IAH
<b>IOWA</b>					
<b>BURLINGTON</b>					
Burlington	224.120	-	KB0SAN	o(ca)elxp	VECA
<b>CEDAR RAPIDS</b>					
Cedar Rapids	224.340	-	W0GQ	AX.25	CVARC
Cedar Rapids	224.940	-	W0HUP	o(ca)lz	CRRA+ SEITS
<b>COUNCIL BLUFFS</b>					
Council Bluffs	224.060	-	W0JJK	ol	W0JJK
<b>DES MOINES</b>					
Des Moines	222.053	222.053	K0HTF/B	bcn	K0HTF
Des Moines	224.820	-	WD0FIA	o(ca) exWxR	+WD0FIA
Des Moines	224.980	-	WD0FIA	o(ca)elx RWx 114.8	+WD0FIA
Grimes	224.540	-	N0INX	oaelx 118.8	Westside
<b>NORTHWEST</b>					
Alta	224.100	-	WA0G	o	WA0C
<b>SIOUX CITY</b>					
Sioux City	224.120	-	K0AAR	o	SARA
<b>WATERLOO</b>					
Waterloo	224.900	-	W0MG	oel 136.5	NE IA RAA
<b>KANSAS</b>					
<b>CENTRAL</b>					
Goessel	223.940	-	WB0UUB	o	WB0UUB
<b>NORTH CENTRAL</b>					
Concordia	224.860	-	WB0SVM	o	NCK RC
<b>NORTHEAST</b>					
Gardner	224.780	-	K0NK	o(ca) eRAz	WB0KRX
Kansas City	224.100	-	WB0KIA	oaeRz	KC220ARA
Kansas City	224.200	-	WB0KIA	oaR	KC220ARA
Lawrence	224.300	-	N0AOL	oe	N0AOL
McLouth	224.600	-	N0EUH	c(ca)eR	BYRG
Olathe	224.940	-	W0QQ	o(ca)e	SFTARC
Shawnee	223.940	-	WA0CBW	o	WA0CBW
Shawnee	224.540	-	KC2ARC	oa 131.8	KC220ARC
<b>SOUTH CENTRAL</b>					
Moundridge	224.520	-	KA1KSN	oe	KG0WA
Wichita	224.060	-	KF0M	oe	ARATA
<b>KENTUCKY</b>					
Ashland	223.940	-	KC4QK	o(ca)e	

**398 222-225 MHz****KENTUCKY-MAINE**

<i>Location</i>	<i>Output</i>	<i>Input</i>	<i>Call</i>	<i>Notes</i>	<i>Sponsor</i>
Irvine	224.940	-	AD4RU	o(ca)ez	AD4RU
Lancaster	224.560	-	KD4RXF	o(ca)	N4YUU
Lexington	224.420	-	AC4AO	oaezl	AC4AO
Lexington	224.800	-	KR4BD	o	KR4BD/KA8M
Louisville	224.300	-	KA4MKT	oe	KA4MKT
Middlesboro	224.120	-	WM4MD	o 82.5	WM4MD
Nancy	224.100	-	KA4UHL	oaez 100.0	KA4UHL
Pikeville	224.620	-	KD4DAR	oRB	
Shepherdsville	224.500	-	N4FND	o(ca)e RB 151.4	N4FND
Somerset	224.300	-	N4AI	oez	N4AI
Somerset	224.880	-	N4AI	oe	N4AI
Versailles	224.220	-	AD4CR	o(ca) ezRB	AC4FP

**LOUISIANA****STATEWIDE**

Shared	224.600	-		SNP	SNP
<b>BATON ROUGE</b>					
Baton Rouge	224.060	-	KD5SL	oelr	RASC
<b>COVINGTON-SLIDELL</b>					
LaCombe	224.660	-	AA5UY	c	AA5UY-RA
Madisonville	224.140	-	W5NJJ	oe	NLAKE ARC+
<b>NEW ORLEANS</b>					
Jefferson	223.960	-	WB5JEQ	oaeBi	WB5JEQ
Metairie	224.000	-	K5MPJ	o	K5MPJ
New Orleans	224.520	-	KF5JC	o	TRI-PAR
New Orleans	224.700	-	W5RGM	c(ca)te	PARC
New Orleans	224.900	-	WD0GIV	o	WD0GIV
New Orleans	224.940	-	WB5LOC	o	WB5LOC
New Orleans	224.980	-	AA5OY	o	AA5OY
<b>NORTHWEST</b>					
Shreveport	223.940	-	K5HR	o	NW LA ATV

**MAINE****STATEWIDE**

SIMPLEX	223.500	223.500			NESMC
TEST PAIR	224.140	-		82.5 107.2	NESMC
<b>CENTRAL</b>					
Hope	224.000	-	WA1ZDA	o	WA1ZDA
Rockland	224.100	-	WA1ZDA	o	K1EHO
Winthrop	224.720	-	N1EWS	oe	KVARC
<b>COAST: BAR HARBOR</b>					
Northeast Hrbr	224.400	-	N4MDC	oaez	Island Ins
<b>NORTH</b>					
Frenchville	224.180	-	N1CHF	oe-sun	N1CHF
<b>SOUTH</b>					
Buckfield	223.940	444.025	WA1KAH	o	+FARTS
Buckfield	223.940	-	WA1KAH	oel	+FARTS

## MARYLAND-MASSACHUSETTS

<i>Location</i>	<i>Output</i>	<i>Input</i>	<i>Call</i>	<i>Notes</i>	<i>Sponsor</i>
<b>MARYLAND</b>					
ALL					
ALL	223.800	-		SNP	
<b>ANNAPOLIS</b>					
Arnold	224.080	-	WB0FQC	I	WB0FQC
Davidsonville	223.880	-	W3VPR	eaz911	AARC
<b>BALTIMORE</b>					
Baltimore	224.960	-	WA3DZZ	o(ca) elWx	BRATS
Carney	224.480	-	KB3AVZ	alt	KB3AVZ
Columbia	223.920	-	WA3WZA	I	Col.ARA
Columbia	224.860	-	KA3HRJ	eaz911	KA3HRJ
Ellicott City	224.320	-	N3EZD	I	N3EZD
Jessup	224.760	146.160	WA3DZD	I	MFMA
Jessup	224.760	-	WA3DZD	I	MFMA
Jessup	224.760	449.000	WA3DZD	I	MFMA
Millersville	224.560	-	W3VPR	a	AARC
N W Baltimore	224.380	-	W3HMO	I	W3HMO
N W Baltimore	224.800	-	WA3DZZ	el	BRATS
Perry Hall	223.840	-	W3JEH	al	W3JEH
S Baltimore	224.680	-	KS3L	az	SummitARA
W Baltimore	223.960	-	KS3L	I	N3DRB
W Baltimore	224.640	-	WA3Z	a	SummitARA
<b>CENTRAL</b>					
Damascus	224.540	-	WB2BZR	a	WB2BZR
Damascus	224.580	-	K3LNZ	a	PAVHFS
<b>CENTRAL DELMARVA</b>					
Salisbury	224.020	-	N3FJM	I	DARC
Stevensville	224.280	-	K3UBC	I	K.I.ARC
<b>NORTHEAST</b>					
Colora	224.900	-	K3UAV	eR 107.2	FORCE
Manchester	224.120	-	N3KZS	ap	N3KZS
Odenton	224.600	-	N3MIR	ap	N3MIR
Rising Sun	223.980	-	N3ONK	I	AA3MH
Rising Sun	224.300	-	N3ONK	ap	N3ONK
Shawsville	224.920	-	WA3DUR	eR 107.2	WA3DUR
<b>SOUTH</b>					
Lexington Park	223.900	-	WA3UMY	I	WA3UMY
<b>WASHINGTON DC AREA</b>					
Jessup	224.760	146.160	WA3DZD	I	MFMA
Jessup	224.760	-	WA3DZD	I	MFMA
Jessup	224.760	449.000	WA3DZD	I	MFMA
Rockville	224.940	-	WB3DIO	AR	MACS
<b>WEST CENTRAL</b>					
Frederick	224.200	-	KA3SDM	o(ca) exl(HF)	MADRA 118.8
<b>MASSACHUSETTS</b>					
<b>STATEWIDE</b>					
SIMPLEX	223.500	223.500			NESMC
TEST PAIR	224.140	-		67.0 103.5	NESMC



**400 222-225 MHz****MASSACHUSETTS**

<i>Location</i>	<i>Output</i>	<i>Input</i>	<i>Call</i>	<i>Notes</i>	<i>Sponsor</i>
<b>BOSTON</b>					
Brookline	224.880	–	K1YL	DSttl	K1YL
				mbrs only	
Brookline	224.880	147.585	K1YL	mbrs only	K1YL
Lexington	224.040	147.795	N1AU	o	CLNL WRLS
Lexington	224.040	442.575	N1AU	o	CLNL WRLS
Lexington	224.040	–	N1AU	ol	CLNL WRLS
Lynn	224.780	–	WB1ERG	o	WB1ERG
Medford	224.360	–	N1MV	oe	MVARG
Quincy	224.400	449.925	N1KUG	103.5	MMRA
Quincy	224.400	–	N1KUG	o(ca)el	MMRA
				103.5	
Saugus	224.720	–	WA1WYA	oaett	+WB1HKY
Stoneham	224.420	–	KA1JMF	oaez	KA1JMF
Wakefield	223.800	–	N1CSI	oe exp	N1CSI
				pkt	
Waltham	224.940	–	WA1GEP	oe	WARA
Westwood	224.740	–	WJ1A	oeRA	WestwoodEM
Wilmington	224.160	–	K1KZP	o(ca)eA	+K1ZOE
				67.0	
Woburn	224.980	–	KA1RMF	o	+WA1HOG
<b>BOSTON-NORTH</b>					
Haverhill	223.920	–	KA1CQY	o(ca)	PCFULVALEY
				elttxA	RB DS
Tewksbury	224.260	–	N1HDY	oae 67.0	Tewks EMA
<b>CAPE COD</b>					
Chatham	224.520	–	WC1L	olett	+WC1O
				103.5	
Dennis	224.340	–	N1SGK	oaettz	BRDEAN MRA
W Tisbury	224.800	–	KB1QL	oae	VARA
<b>CENTRAL</b>					
Fitchburg #	224.340	147.315	WB1EWS	o	WB1EWS
Fitchburg #	224.340	442.950	WB1EWS	o	WB1EWS
Fitchburg #	224.340	–	WB1EWS	oex	WB1EWS
Groton	224.820	–	NO1A	o(ca)	NO1A
Hardwick	224.380	–	NC1Z	o	3AMIGOS RA
Pepperell	224.640	52.110	WA1VVH	o	WA1VVH
Pepperell	224.640	442.125	WA1VVH	o	WA1VVH
Pepperell	224.640	907.100	WA1VVH	o	WA1VVH
Pepperell	224.640	1270.400	WA1VVH	o	WA1VVH
Pepperell	224.640	2405.000	WA1VVH	o	WA1VVH
Pepperell	224.640	–	WA1VVH	ol	WA1VVH
Princeton #	224.580	442.625	KG1C	o	NEN
Princeton #	224.580	–	KG1C	ol 103.5	NEN
Spencer	224.540	223.940	N1RFL	oe	N1RFL
Winchendon	224.440	–	AA1JD	oael	MEGASYSTEM
				RBAR	
Worcester	224.480	–	N1EKO	o(ca)	K1ANA
				zttEA	
<b>METRO WEST</b>					
Framingham	224.240	–	KD1T	o	222 CLUB
Lincoln	223.840	–	WA9AMZ	oeR	Lincoln CD
Marlborough	223.860	52.470	KA1TIH	o	AARC

## MASSACHUSETTS-MICHIGAN

Location	Output	Input	Call	Notes	Sponsor
Marlborough	223.860	441.675	KA1TIH	o	AARC
Marlborough	223.860	-	KA1TIH	o(ca)eIR 241.8	AARC
Marlborough	223.940	449.925	N1BHI	o	MMRA
Marlborough	223.940	-	N1BHI	o(ca)eI 103.5	MMRA
Medway	224.660	147.660	W1KG	o	W1KG
Medway	224.660	-	W1KG	ol	W1KG
Weston	224.700	449.925	N1HBR	103.5	MMRA
Weston	224.700	-	N1HBR	o(ca)eI 103.5	MMRA
<b>MIDDLESEX</b>					
Pepperell	223.040	1270.400	WA1VVH	ol	+WB1CMG
<b>NORTHEAST</b>					
Danvers #	224.380	-	N1IEQ	oe	N1IEQ
Gloucester	224.900	-	KA1GTA	o(ca)e	CP ANN RA
Methuen	224.960	-	KX1M	oae 103.5	NE MUDDUCK
N Andover	224.520	-	WA1WLU	oaR	N AndvrCD
N Andover	224.680	-	WA1WLU	oaR	N AndvrCD
<b>SOUTHEAST</b>					
Plymouth #	224.120	-	KG1C	ol 103.5	NEN
Walpole	224.320	-	W1ZSA	oeRWx	WalpoleEMA
<b>SPRINGFIELD</b>					
Agawam	224.520	-	WC1L	o(ca)le RAzWx 103.5	+WC1O
E Longmeadow #	224.980	-	WA1PLS	oe	220/450 RA
Holyoke	224.620	-	WC1L	o(ca)IRA ttWx 103.5	NEN
Pelham	224.740	-	WA1VEI	o	MSRA
Springfield #	223.940	-	WA1OCK	o(ca)eI 103.5	WA1OCK
Springfield #	224.900	-	N1DUY	oaelr	N1DUY
<b>WEST</b>					
Adams #	224.100	53.230	K1FFK	o	NOBARC
Adams #	224.100	146.910	K1FFK	o	NOBARC
Adams #	224.100	147.030	K1FFK	o	NOBARC
Adams #	224.100	449.425	K1FFK	o	NOBARC
Adams #	224.100	921.100	K1FFK	o	NOBARC
Adams #	224.100	-	K1FFK	ol	NOBARC
Gt Barrington	223.880	144.670	KA1OA	o	KA1OA
Gt Barrington	223.880	444.150	KA1OA	o	KA1OA
Gt Barrington	223.880	-	KA1OA	oaelztt 100.0	KA1OA
Pittsfield #	224.400	-	N1FZH	o	N1FZH
<b>MICHIGAN - MARC</b>					
<b>ANN ARBOR</b>					
Hell	224.920	-	WD8PMV	c	WD8PMV
<b>BATTLE CREEK</b>					
Battle Creek	224.240	-	W8DF	ox Wx	SMIARS
<b>DETROIT</b>					
Berkley	224.200	-	W8WQ	o	W8WQ

**402 222-225 MHz****MICHIGAN-MINNESOTA**

<i>Location</i>	<i>Output</i>	<i>Input</i>	<i>Call</i>	<i>Notes</i>	<i>Sponsor</i>
Canton	224.740	-	WD8IAD	oa	WD8IAD
Detroit	224.460	-	N8EDV	ol	N8EDV
Monroe	224.780	-	WA8EFK	oelzAR	RR RA
Northville	224.940	-	W8NJH	oelA Wx	SR ARS
Royal Oak	224.840	-	KA8ZRR	o(ca)l	KA8ZRR
<b>FLINT</b>					
Burton	224.720	-	WB8INH	oael	FAIR
Clio	224.060	222.560	N8NJN	pael	FAIR
Flint	224.180	-	KF8UI	o(ca)elz RAWx DS	FMRA/KF8UI
Rakin	224.960	-	W8YUC	pc	RARG
<b>LANSING</b>					
Lansing	224.980	-	WB8CQM	oe	LCDRA
Vertmontville	224.600	-	KB8TI	oepx	RED RYDER
<b>NORTHEAST</b>					
Alpena	224.080	-	N8BIT2	o(ca) elR Wx	8BIT RG
<b>SAGINAW</b>					
Sagnaw	224.280	-	K8DAC	oalRAWx	SVARA
<b>SOUTHEAST</b>					
Chelsea	224.160	-	WD8IEL	oaeRWx	CARC
Clarkston	224.080	-	N8BIT	p(ca)el	8BIT RG
Garden City	224.800	-	KB8IBS	oael	GCRA
Holly	224.620	224.020	KA8BFF	o	KA8BFF
Petersberg	224.040	-	KA8HIG	ol	K8OF
Westland	224.120	-	KB8BIT	oaezR Wx	KB8BIT
Westland	224.680	-	W8ICN	p l	ERAA
<b>SOUTHWEST</b>					
Berrien Springs	224.300	-	W8YKS	o(ca)	W8YKS
<b>MINNESOTA</b>					
<b>CENTRAL</b>					
St Joseph	224.800	-	WB0TDN	o	WB0TDN
<b>MPLS-ST.PAUL</b>					
Burnsville	224.540	-	W0BU	o	TCRC
Columbia Hts	224.220	-	WB0BWL	ol	MNLINK
Columbia Hts	224.500	-	N0FKM	ol 114.8	N0FKM
Gem Lake	224.100	-	K0LAV	o suplnk 787 lk 2m	K0LAV
Maplewood	224.880	-	N0FKM	o	N0FKM
Mounds View	224.940	-	KB0VYD	oe	ANOKACRC
Mpls	223.900	-	W0YC	ol	UOFM ARC
Mpls	223.940	-	KA0PQW	o	+ KA0ODB
Mpls	224.600	-	W0ELX	o	W0ELX
Mpls	224.660	-	AE0N	o(ca) l-145.29	+ OTHERS
St Paul	224.300	-	WD0DIR	oal	WD0DIR
St Paul	224.420	-	KA0JLB	ol-145.17	KA0JLB
St Paul	224.580	-	WS0H	oae	BATCRKRA
<b>SOUTHEAST</b>					
Rochester	224.820	-	W0MXW	o	ROCH ARC

## MISSISSIPPI-NEBRASKA

<i>Location</i>	<i>Output</i>	<i>Input</i>	<i>Call</i>	<i>Notes</i>	<i>Sponsor</i>
<b>MISSISSIPPI</b>					
Byhalia	224.500	-	N4DRL	oal	N4DRL
Ellisville	224.400	-	N5EKR	o	
Vicksburg	224.780	-	WB5OWY	o	
Warsaw	224.880	-	N4DRL	oal	N4DRL
Waynesboro	224.140	-	KB5SAR	oe	KB5SAR
<b>MISSOURI</b>					
<b>CENTRAL</b>					
Eldon	224.580	-	N0GYE	oel	
<b>COLUMBIA/JEFFERSON</b>					
Columbia	224.020	-	N0FPE	oaelrz	N0FPE
<b>EAST CENTRAL</b>					
Sullivan	224.180	-	W0LLU	o(ca)lz	Rolla220R
Washington	224.940	-	K0MUQ	o(ca)	K0MUQ
<b>KANSAS CITY</b>					
Belton	224.620	-	N0GXO	o	
Independence	224.740	-	KB0GR	oelrz	EARS
Kansas City	224.000	-	KA0OXH	o(ca)elz	KA0OXH
<b>NORTHEAST</b>					
Troy	224.540	-	KA0EJQ	o	PkeLincCo
<b>ROLLA</b>					
Rolla	224.880	-	W0LLU	o(ca)elz	Rolla220R
<b>SOUTH CENTRAL</b>					
Belle	224.600	-	N0VHN	o	
St James	224.800	-	N0OXR	oa	
<b>SOUTHWEST</b>					
Branson	224.420	-	N0IDF	o	WhteRvVal
Joplin	224.820	-	KB0SI	oael	JAFR
<b>ST LOUIS</b>					
Clayton	224.340	-	WB0RPN	o	
Imperial	224.040	-	WA0PEZ	o(ca)e	
Olivette	224.520	-	W0DCW	oe	SuburanRC
St Charles	224.900	-	NF0Q	oe	NF0Q
St Louis	224.240	-	N0LCB	oa	N0LCB
St Louis	224.980	-	K0GOB	o(ca)ez	UHFARA
St Paul	224.660	-	N0EEA	oaer	N0EEA
<b>WEST CENTRAL</b>					
Sedalia	224.440	-	WB0LRX	o	RATS
<b>MONTANA</b>					
<b>SOUTH CENTRAL</b>					
Bozeman	224.660	-	W7YB	o	ERA
<b>SOUTHWEST</b>					
Three Forks	224.720	-	KB7KB	ol	BARBS
<b>NEBRASKA</b>					
<b>EAST</b>					
Blair	224.740	-	WB0MWB	olA	WB0MWB
<b>FREMONT</b>					
Fremont	224.660	-	WN0L	oe	
Hooper	224.420	-	WB0IEN	oaelz	WB0IEN

**404 222-225 MHz****NEBRASKA-NEW HAMPSHIRE**

<i>Location</i>	<i>Output</i>	<i>Input</i>	<i>Call</i>	<i>Notes</i>	<i>Sponsor</i>
LINCOLN					
Lincoln	224.300	-	NØGMR	o	
OMAHA					
Omaha	223.900	223.900	WBØCMC	ol	
Omaha	223.940	-	WBØCMC	oael	
Omaha	224.820	-	WBØCMC	olx	
Omaha	224.940	-	KØUSA	ox	AKSARBEN

**NEVADA - CARCON****SIERRA/TAHOE**

Lake Tahoe	224.020	-	NR7A	oe	TARA
Truckee	223.820	-	WB6ALS	oe	131.8 PCSCR

**WEST CENTRAL**

Carson City	224.460	-	WA7DG	oalz	WADG 123.0
Reno	223.900	-	WA7ANA	o	114.8 WA7ANA
Reno	224.060	-	K7IY	o	123.0 K7IY
Reno	224.100	-	W7UIZ	o	W7UIZ

**NEVADA - SNRC****SOUTHERN NEVADA**

Apex Mtn	224.980	-	N7SGV	o	167.0 SMRC
Hi Potosi Mtn	224.900	-	W8IXD	o	156.7 Condor
Lo Potosi Mtn	224.060	-	N6RHZ	o	CMRA
Lo Potosi Mtn	224.480	-	W7EB	o	110.9
Pahrump Valley	224.720	-	KC7DKC	o	
Vegas Local	224.500	-	N8NDI	c	

**NEW HAMPSHIRE****STATEWIDE**

SIMPLEX	223.500	223.500			NESMC
TEST PAIR	224.140	-		85.4 136.5	NESMC

**CONCORD**

Northwood	223.820	-	W1ELW	oe	W1ELW
Pembroke	224.800	-	KA1OKQ	o(ca) eRBzt	KA1OKQ
Pittsfield	224.540	-	N1AKE	o(ca)ez	PRG

**SOUTH**

Chester #	224.200	-	K1OX	o	K1OX
Deerfield	223.980	29.560	WA1HZK	131.8	WA1HZK
Deerfield	223.980	53.640	WA1HZK	173.8	WA1HZK
Deerfield	223.980	441.800	WA1HZK	173.8	WA1HZK
Deerfield	223.980	52.040	WA1HZK	71.9	WA1HZK
Deerfield	223.980	146.340	WA1HZK	71.9	WA1HZK
Deerfield	223.980	-	WA1HZK	ol	136.5 WA1HZK
Derry	224.300	-	N1EXC	oe	N1EXC
Derry	224.460	146.250	K1MNS	o	IntrStRS
Derry	224.460	-	K1CA	o(ca)el	IntrStRS RAz 85.4
Exeter	224.220	-	K1KN	oattRB	131.8
Goffstown	223.900	-	N1FIK	o(ca)leAtt	DFQ System 103.5

## NEW HAMPSHIRE-NEW JERSEY

<i>Location</i>	<i>Output</i>	<i>Input</i>	<i>Call</i>	<i>Notes</i>	<i>Sponsor</i>
Hollis	224.000	146.130	N1IMO	o	+N1IMN
Hollis	224.000	441.175	N1IMO	o	+N1IMN
Hollis	224.000	-	N1IMO	oaelz 88.5	+N1IMN
Mont Vernon #	224.180	53.110	WB1CMG	o	435 ARA
Mont Vernon #	224.180	442.125	WB1CMG	o	435 ARA
Mont Vernon #	224.180	920.200	WB1CMG	o	435 ARA
Mont Vernon #	224.180	-	WB1CMG	ol	435 ARA
Nashua	224.280	147.645	WW1Y	o	+W1HZN
Nashua	224.280	-	WW1Y	oel	+W1HZN
Pelham	224.920	-	N1HBI	oa	N1HBI
Temple	224.760	146.730	AA1JD	o	MEGASYSTEM
Temple	224.760	446.175	AA1JD	o	MEGASYSTEM
Temple	224.760	-	AA1JD	ol 85.4	MEGASYSTEM
Windham	224.080	-	WA1YEG	o	WA1YEG
Windham	224.560	-	W1PW	oe	W1PW
<b>SOUTHWEST</b>					
Claremont #	224.120	-	N1FSR	o	N1FSR
Claremont #	224.820	-	N1FSR	o	N1FSR
Walpole	224.720	-	N1BAC	oIA	+DHRA
<b>WHITE MOUNTAINS</b>					
Franconia	224.060	-	K1HR	o 114.8	K1HR

**NEW JERSEY - ARCC****ATLANTIC**

Absecon	224.140	-	N2LXK	c(ca)	
<b>BURLINGTON</b>					
Willingboro	223.880	-	WB2YGO	c(ca)et	WARG
<b>CAMDEN</b>					
Washington Twp	224.660	-	W2MMD	oRA	GCARC
Waterford Wks	224.620	-	W2MX	oeR	MSARC
<b>OCEAN</b>					
Jackson	224.300	-	N2RDM	oR	CrmRdgRG
Toms River	224.720	-	WA2TMZ	o 131.8	
<b>SALEM</b>					
Salem	224.460	-	N2KEJ	oeRAWxt	SCOEM 77.0

**NEW JERSEY - INFO ONLY****BERGEN**

Alpine	224.980	-	W2VH	I 107.2	
Fort Lee	224.240	-	W2QAQ	107.2	
Oakland	224.840	-	W2PQG	141.3	
Saddle Brook	224.420	-	WB2IZC	91.5	
Saddle Brook	224.520	-	WA2UXC	o	

**ESSEX**

Cedar Grove	223.880	-	KR2I	67.0	
Newark	224.020	-	NE2E	I 100.0	
Newark	224.280	-	W2KB	I 123.0	
Nutley	224.340	-	W2FOY	I 107.2	
S Orange	224.220	-	KE2TT	74.4	
Verona	224.480	-	WB2JGZ	151.4	

**406 222-225 MHz****NEW JERSEY**

<i>Location</i>	<i>Output</i>	<i>Input</i>	<i>Call</i>	<i>Notes</i>	<i>Sponsor</i>
HUDSON					
Union City	224.320	-	KD2VN	100.0	
HUNTERDON					
Cherryville	224.600	-	K2PM	o	
Mt Kipp	224.120	-	K2PM	o	
MIDDLESEX					
Metuchen	224.200	-	K2YNT	o	
New Brunswick	224.560	-	KA2AHS	l 141.3	
South Amboy	224.780	-	NE2E	l 186.2	
MONMOUTH					
Keyport	224.040	-	KB2ABD	cl	
Keyport	224.960	-	WA2EWK	o	
MORRIS					
Morristown	224.940	-	NO2EL	o	
Mt Arlington	224.720	-	WB2SLJ	o	
OCEAN NORTH					
Jackson	224.300	-	N2RDM	o	
Lakewood	224.720	-	WA2TMZ	c 131.8	
PASSAIC					
Clifton	224.360	-	KB2N	o	
W Patterson	224.060	-	K2EE	l 107.2	
SOMERSET					
Basking Ridge	224.880	-	KD2RZ	o	
Green Brook	223.780	-	KX2Z	203.5	
Warren	223.960	-	K2IH	o	
SUSSEX					
High Point	224.820	-	N2EWV	o	
Hopatcong	223.860	-	W2WMW	l 136.5	
Newton	224.500	-	N2WM	l	

**NEW JERSEY - TSARC AREA**

BERGEN					
Fort Lee	224.240	-	W2QAQ	(ca)e 107.2	MAMARC
Fort Lee	224.700	-	K2KLN	oaelz 141.3 151.4	METROPLEX
Hackensack	224.900	-	W2GIF	o	W2GIF
Oakland	224.840	-	W2PQG	oe 141.3 10-70	RA
Ramsey	224.340	-	W2FMN	oy	W2FMN
Saddle Brook	224.420	-	WB2IZC	o 88.5	WB2IZC
Saddle Brook	224.520	-	WA2UXC	o	WA2UXC
ESSEX					
Caldwell	224.220	-	WB2ZRK	oa	CRSCOMARA
Cedar Grove	223.880	-	KR2I	o(ca) 151.4	KR2I
Montclair	224.000	-	K2AQG	o(ca)el	K2AQG
Newark	224.280	-	W2KB	oeIR	BAYONNEOEM
Short Hills	224.460	-	WA2VFP	o	WA2VFP
Verona	224.480	-	WB2JGZ	oe	ESSEX OEM
West Orange	224.180	-	WA2BAU	o	WA2BAU
HUDSON					
Jersey City	224.020	-	NE2E	o 127.3	IBERIA ARC

## NEW JERSEY-NEW MEXICO

<i>Location</i>	<i>Output</i>	<i>Input</i>	<i>Call</i>	<i>Notes</i>	<i>Sponsor</i>
Union City	223.720	-	KD2VN	131.8	MONITOR RC
<b>HUNTERDON</b>					
Cherryville	224.600	-	K2PM	oeR	K2PM
Mt Kipp	224.120	-	K2PM	oaelzR	CHERYVILLE
<b>MIDDLESEX</b>					
Metuchen	224.200	-	K2YNT	o	MRC
New Brunswick	224.780	-	NE2E	100.0	NE2E
Piscataway	224.560	-	KA2HAS	oael	MIDLESXOEM
South River	224.780	-	NE2E	100.0	NE2E
<b>MONMOUTH</b>					
Keyport	224.960	-	WA2EWK	oe	HAZLET OEM
Manalapan	223.920	-	N2HXU	o(ca)	N2HXU
<b>MORRIS</b>					
Boonton	224.860	-	WA2PTD	o	WA2PTD
Hopatcong	223.860	-	WR2M	o	WMWS
Morris Twp	224.940	-	NO2EL	oel	NO2EL
Morristown	224.940	-	NO2EL	oezR	MORRIS OEM
<b>PASSAIC</b>					
Clifton	224.360	-	KB2N	oaeR	CLIFTONOEM
Little Falls	224.800	-	KQ2H	oaelz 107.2	KQ2H
West Orange	224.060	-	WA2VKH	o(ca)	WA2VKH
<b>SOMERSET</b>					
Baskingridge	224.880	-	KD2RZ	oel 97.4	SOMRSETOEM
Bridgewater	224.640	-	N2BRG	o 151.4	N2BRG
Warren	223.740	-	K2IH	oa	ETS OF NJ
Warren	223.960	-	K2IH	oae 136.5	ETS OF NJ
<b>SUSSEX</b>					
Mt Arlington	224.720	-	WB2SLJ	o	WB2SLJ
Newton	224.500	-	N2WM	oalR	SUSSEX ARC
Sparta	224.680	-	KC2NZ	o	KC2NZ
<b>UNION</b>					
Elizabeth	224.040	-	KB2ABD	oaelz 123.0	KB2ABD
<b>WARREN</b>					
Washington	223.920	-	WC2EM	oe 110.9	WCRACES/ EMCOMM
<b>NEW MEXICO</b>					
<b>ALBUQUERQUE</b>					
Albuquerque	223.820	-	WA5VJY	oe	NM 220
Albuquerque	224.000	-	K5CQH	ox	JRANM
Rio Rancho	224.420	-	WA7YEJ	ol	Intel ARC
<b>CENTRAL</b>					
Albuquerque	224.580	-	KH6JTM	oae	KH6JTM
<b>EAST CENTRAL</b>					
Tucumcari	224.980	-	WA5EMA	o	WA5EMA
<b>LOS ALAMOS</b>					
Los Alamos	223.940	-	KB5RX	oe-sunx	JMRA
Los Alamos	224.940	-	W5AOX	oa	W5AOX
<b>SOUTH CENTRAL</b>					
Alamogordo	224.800	-	WA5UNO	o	AARC



**408 222-225 MHz****NEW MEXICO-NEW YORK**

<i>Location</i>	<i>Output</i>	<i>Input</i>	<i>Call</i>	<i>Notes</i>	<i>Sponsor</i>
WEST CENTRAL					
Grants	224.880	-	WB9ERE	oex	WB9ERE
ZIA CONNECTION					
Globe, AZ	224.760	-	WA7ZNY	ol 162.2	

**NEW YORK - INFO ONLY**

BROOKLYN					
Brooklyn	224.740	-	NN2N	131.8	
DUTCHESS					
Mt Beacon	222.920	222.320	W2GIO	o	
Pawling	224.880	-	K2CQS	o	
MANHATTAN					
Manhattan	223.760	-	WR2MSN	l 156.7	
Manhattan	223.900	-	KD2JS	141.3	
Manhattan	223.940	-	WA2YEG	123.0	
Manhattan	223.980	-	N2UGV	c 141.3	
Manhattan	224.260	-	WB2OLB	l 74.4	
Manhattan	224.440	-	N2SJ	c 74.4	
Manhattan	224.660	-	WA2HDE	o	
Manhattan	224.800	-	KQ2H	cl 107.2	
NASSAU					
East Rockaway	224.540	-	WA2YUD	c	
Plainview	224.820	-	WB2NHO	c 136.5	
ORANGE					
Highland Mills	223.800	-	WA2LVY	107.2	
QUEENS					
S Ozone Park	224.080	-	W2BMW	o	
ROCKLAND					
Nyack	224.380	-	WA2MLG	114.8	
STATEN ISLAND					
Staten Island	223.840	-	WA2JWR	67.0	
SUFFOLK					
Dix Hills	224.560	-	W2RGM	l	
Dix Hills	224.920	-	WA2PWS	136.5	
Easthampton	224.600	-	W2HLI	o	
Farmingville	224.860	-	WT2P	o	
Manorville	224.640	-	N2ASF	100.0	
N Babylon	224.120	-	KB2UR	l 131.8	
Rocky Point	224.900	-	N2FXF	o	
W Islip	223.860	-	W2GSB	o	
Yaphank	224.680	-	W2DQ	136.5	
ULSTER					
Cragmoor	224.600	-	N2ETY	114.8	
WESTCHESTER					
Valhalla	224.400	-	WB2ZII	114.8	

**NEW YORK - SLVRC****ST LAWRENCE/FRANKLIN CTY NY**

Canton	224.740	-	KA2JXI	o	SLVRA
Fine	223.980	-	WA2NAN-2o		

<i>Location</i>	<i>Output</i>	<i>Input</i>	<i>Call</i>	<i>Notes</i>	<i>Sponsor</i>
<b>NEW YORK - TSARC AREA</b>					
<b>BRONX</b>					
Bronx	224.580	-	WB2KVO	o	WB2KVO
<b>DUTCHESS</b>					
Hopewell Jct	224.760	-	WR2MSN	I 67.0	METRO 70CM
Mt Beacon	223.920	-	W2GIO	oae	MtBcnARC
<b>KINGS</b>					
Bayside	224.760	-	WB2QQZ	o	WB2QQZ
Brooklyn	224.100	-	WB2STQ	o 136.5	AVARA
Brooklyn	224.740	-	NN2N	oa 131.8	QNARC
<b>NASSAU</b>					
East Rockaway	224.540	-	WA2YUD	o(ca)	WA2YUD 131.8
Levittown	224.300	-	WB2ROL	o	WB2ROL
Massapequa	224.500	-	KA2CAF	oaelR	NARC/QNARC 131.8
Plainview	224.820	-	WB2NHO	o 136.5	LIMARC
<b>NEW YORK</b>					
Manhattan	223.760	-	WR2MSN	I 67.0	METRO 70CM
Manhattan	223.940	-	WA2YEG	oae 107.2	MAARC
Manhattan	224.440	-	N2SJ	o 74.4	K2VZG
Manhattan	224.660	-	WA2HDE	o	WA2HDE
<b>ORANGE</b>					
Harriman	223.800	-	W2AEE	o 107.2	CUARC
Mount Hope	224.540	-	WR2MSN	I 67.0	METRO 70CM
<b>PUTNAM</b>					
Brewster	224.880	-	K2CQS	oe	220 RATS
<b>QUEENS</b>					
Howard Beach	224.260	-	WB2OLB	74.4	BRONX ARC
Jamacia	223.980	-	KF2J	oael 141.3	KF2J
Rego Park	224.080	-	W2BMW	o	TU-BORO RC
Woodhaven	224.160	-	W2YTR	o	QCWA
<b>RICHMOND</b>					
Staten Island	223.840	-	KA2CUS	136.5	KA2CUS
<b>ROCKLAND</b>					
Garnerville	223.820	-	WA2ZAR	oaey	HVRA
<b>SUFFOLK</b>					
Bayshore	224.120	-	KB2UR	o	SSARC
Dix Hills	224.920	-	WA2PWS	oae 136.5	TEL PION
East Hampton	224.600	-	W2HLI	o(ca)e	W2HLI
Huntington	224.560	-	KJ2I	oaelz 136.5	KJ2I
Huntington	224.620	-	WA2PNU	136.5	LARKFIELD
Manorville	224.640	-	N2ASF	136.5	N2ASF
West Islip	223.860	-	WB2FKZ	oel 131.8	GSBARC
Yaphank	224.680	-	W2DQ	oe 136.5	SCARC
<b>ULSTER</b>					
Cragmoor	224.600	-	N2ETY	o	N2ETY
<b>WESTCHESTER</b>					
Bronxville	224.140	-	W2XV	o	VHF ACCO

**410 222-225 MHz****NEW YORK**

<i>Location</i>	<i>Output</i>	<i>Input</i>	<i>Call</i>	<i>Notes</i>	<i>Sponsor</i>
Tuckahoe	224.380	-	WA2MLG	o	WA2MLG
Valhalla	224.400	-	WB2ZII	oaelzR 114.8	WECA
Valhalla	224.780	147.660	WB2ZII	oaelyzR	WECA

**NEW YORK - UNYREPCO****ALBANY/SCHENECTADY**

Albany	224.140	-	K2AD	o(ca) elwDS	MT Assoc 100.0
Gloversville	224.700	-	K2JJI	oRWx	Tryon ARC
Schenectady	224.060	-	K2AE	oae	SARA
Troy	224.420	-	W2SZ	o(ca)l	RPI ARC
Troy	224.640	-	KB2HPW	oe	ARDVARC

**BATH/HORNELL**

Cameron	224.780	-	WA2DHB	oel	Lvgstn ARS
Springwater	224.760	-	WA2DHB	o(ca)elz	Lvgstn ARS

**BINGHAMTON**

Binghamton	223.940	-	WA2QEL	o	SVARA
Vestal	224.480	-	AA2EQ	o(ca)l	

**CANANDAIGUA**

Bristol	224.680	-	WB2IMT	o 110.9	
South Bristol	224.460	-	NR2M	oe-wind 110.9	QHRA

**ELMIRA/CORNING**

Big Flats	224.220	-	WB2VPY	o	ChmARES
Elmira	223.980	-	N2DVH	oal	RATS

**HUDSON/CATSKILLS**

Hudson	224.280	-	WB2UEB	oeA	Rip VW ARS
--------	---------	---	--------	-----	------------

**ONEONTA/NORWICH**

Sprngfld Ctr	224.980	-	WA2SAF	o	OCARA
--------------	---------	---	--------	---	-------

**OSWEGO/FULTON**

Fulton	224.540	-	W2TQF	oIR	
--------	---------	---	-------	-----	--

**ROCHESTER**

Rochester	224.260	-	KE2MK	oaelzWx	Xerox ARC
Rochester	224.580	-	N2HJD	oaelzR	RRRA
Rochester	224.900	-	WS2F	o	GRIDD

**S ESSEX CTY/MINEVILLE**

Schroon Lake	224.780	-	KE2LS	oe 123.0	
--------------	---------	---	-------	----------	--

**SYRACUSE**

Clay	224.220	-	N2DCI	oel	
Syracuse	224.120	-	WB2BJW	o	LARC

**UTICA/ROME**

Utica	224.660	-	WA2CAV	oa	
Verona	224.260	-	KA2NIL	o	
Ontario	224.020	-	KA2CKR	o	DrmlnsARC

**NEW YORK - VIRCC****NORTHEAST**

Plattsburgh	224.020	-	KD2AJ	oelR 123.0	Clin RACES
-------------	---------	---	-------	---------------	------------

## NEW YORK-NORTH CAROLINA

Location	Output	Input	Call	Notes	Sponsor
<b>NEW YORK - WNYSORC</b>					
<b>NIAGARA</b>					
Buffalo	224.820	-	W2EUP	oaeRA Link2	W2EUP
East Aurora	223.940	-	N2CVQ	(ca)ezl- 224.94	N2CVQ
Elma	224.660	-	KC2P	o	KC2P
Lancaster	224.640	-	N2QLS	oe	N2QLS
Lockport	224.360	-	K2MJ	o	K2MJ
Newfane	224.940	-	K2AER	(ca)z DVR HVUFA 88.5	AG2I WB2VCR
Orchard Park	224.140	-	WB2VCR	o	WB2VCR
<b>SOUTHERN TIER</b>					
Belmont	224.120	-	WB2OXG	o	WB2OXG
Dayton	224.540	-	WA2HBO	o	WA2HBO
Delevan	224.200	-	N2PBU	o	N2PBU
<b>WEST</b>					
Bergen	224.620	-	WB2VUO	o	WB2VUO
Bethany	224.140	-	W2RCX	o(ca) 141.3	K2ZUT
East Aurora	224.100	-	WB2OXB	o	WB2OXB
Springville	224.580	-	TBC	o	
<b>NORTH CAROLINA</b>					
Andrews/Robinsv	224.880	-	K4AIH	oelt	WD4JEM
Asheville	224.260	-	WA4BVW	oe	WA4BVW
Asheville	224.600	-	WB4PLA	oe	WB4PLA
Barium Springs	224.300	-	WA4WRS	o	
Canton	224.820	-	N4DWU	o(ca)e	WA4BVW
Charlotte	224.400	-	W4BFB	oa	MECKLENBUR
Cherryville	224.960	-	KC4ZTJ	o(ca)	KC4ZTJ
Duncan	224.700	-	KM4TC	o(ca) eRB 88.5	TRI-CTY RP
Eden	224.780	-	WA4WGY	oaezIRB 103.5	RCKINGHAM
Efland	224.660	-	WA1YYN	oe 107.2	WA1YYN
Fayetteville	224.560	-	WB4YZF	ol	CAPE FEAR
Goldsboro	224.960	-	W3CH	o(ca)zl 156.7	METRO-COMM
Greensboro	224.140	-	WR4BEG	o	BROADCAST
Greensboro	224.440	-	WB4GUG	o 107.2	
Greensboro	224.960	-	N4QVI	oe	N4QVI
Gritton	224.840	-	WA4DAN	oel	ENC 220 RP
Grimesland #	224.360	-	WB4PAC	oe	COASTAL
Haw River	224.620	-	KD4JFN	oaRB 107.2	KD4JFN
Hendersonville	224.240	-	WA4KNI	o	PRI JOHNSO
High Point	224.600	-	KC4KUL	o	KC4KUL
Hillsborough	224.260	-	WR4AGC	ol	DURHAM FM
Jacksonville	224.320	-	KA4SQN	o	KA4SQN/RAC
Knoxville	224.240	-	KE4QOX	blr 107.2	KE4QOX
Knoxville	224.820	-	KD4LHP	bpr 107.2	KD4LHP
Lenoir	224.160	-	KN4K	o	HIBRITEN

**412 222-225 MHz**

**NORTH CAROLINA-OHIO**

<i>Location</i>	<i>Output</i>	<i>Input</i>	<i>Call</i>	<i>Notes</i>	<i>Sponsor</i>
Lexington	224.520	-	KR4HJ	oe 107.2	KR4HJ
Locust	224.480	-	W4DEX	o(ca)l	W4DEX&WB4C
Marshall	224.360	-	KA4TYO	oet	KA4TYO
Mt Mitchell	224.540	-	WA4BVW	oe	WA4BVW
Oxford	224.740	-	N4NCK	o	GRANVILLE
Plymouth	224.760	-	KB7BTU	ozRBt	KB7BTU
Raleigh	224.640	-	WA4PEN	oaez	RARS
Rocky Mount	224.220	-	NF4C	oezRB	NF4C/WB4BZ
Rocky Mount	224.580	-	KR4AA	oe	N4TUF
Salisbury	224.760	-	W4EXU	o	BARBER JCT
Shelby	224.060	-	W4NYR	o	SHELBY ARC
Shelby	224.460	-	KC4ZTJ	o(ca)	KC4ZTJ
Sunset Beach	224.660	-	N4LV	oa	
Thomasville	224.340	-	WW4DC	oal 88.5	K4AZA
Trenton	224.720	-	WA4DAN	oe	ENC 220 RP
Wilmington	224.200	-	WA4US	o(ca)RBt	KM4GN
Wilmington	224.500	-	K4YNY	oIRB 88.5	K4YNY
Wilmington	224.680	-	WB4KPF	o	
Winston-Salem	224.640	-	WA4RQF	o(ca)RB	WA4RQF
Winston-Salem #	224.580	-	WA4RQF	o	WA4RQF
Zebulon	224.800	-	KD4WJD	o(ca)e 88.5	FIVE COUNT

**NORTH DAKOTA**

**STATEWIDE**

Statewide	224.240	-		SNP	NDFC
-----------	---------	---	--	-----	------

**OHIO**

**ALLEN**

Lima	224.900	-	WB8PJZ	o	LimaUHFRA
------	---------	---	--------	---	-----------

**ASHTABULA**

Austinburg	224.620	-	K8PEX	oat	Ash.CoARC
------------	---------	---	-------	-----	-----------

**ATHENS**

Athens	224.140	-	WD8LWC	o	WD8LWC
--------	---------	---	--------	---	--------

**BROWN**

Mt Orab	224.180	-	WB8UJM	oa	WA8CFX
---------	---------	---	--------	----	--------

**BUTLER**

Fairfield	224.120	-	KA8YRN	oaeRB	FARA
-----------	---------	---	--------	-------	------

Middletown	224.960	-	W8BLV	o(ca)el	Dial ARC
------------	---------	---	-------	---------	----------

Oxford	224.340	-	KD8AX	oae	Oxford RS
--------	---------	---	-------	-----	-----------

Oxford	224.640	-	N8FTS	o(ca)elx	N8FTS
--------	---------	---	-------	----------	-------

**CHAMPAIGN**

St Paris	224.860	-	WB8UCD	oae	WB8UCD
----------	---------	---	--------	-----	--------

**CLARK**

N Hampton	224.600	-	WD8RNV	o(ca)el 131.8	WD8RNV
-----------	---------	---	--------	------------------	--------

Springfield	224.260	-	KB8ZXX	o	IndepndRA
-------------	---------	---	--------	---	-----------

**CLINTON**

Blanchester	224.520	-	KB8CWC	t	KB8CWC
-------------	---------	---	--------	---	--------

**COLUMBIANA**

E Liverpool	224.660	-	KB8JNM	(ca)el	KB8JNM
-------------	---------	---	--------	--------	--------

<i>Location</i>	<i>Output</i>	<i>Input</i>	<i>Call</i>	<i>Notes</i>	<i>Sponsor</i>
<b>CUYAHOGA</b>					
Cleveland	224.880	-	WA8PKB	oelx	WD8BJQ
Cleveland	224.900	-	WB8CQR	oaez	LEARA
Cleveland	224.940	-	WB8CQR	o	LEARA
Euclid	223.900	-	W8KKK	o	W8KKK
Maple Heights	224.260	-	KA8NTV	oael	KA8NTV
N Olmsted	223.980	-	W8FZS	o	WR RA
N Olmsted	224.760	-	K8SCI	oel	N Cst ARC
Parma	224.300	-	AB8Z	ole 88.5	AB8Z
Shaker Hts	223.920	-	K8ZFR	o	C.A.R.S.
Walton Hills	224.100	-	KA8WDX	ol 141.3	KA8WDX
<b>DARKE</b>					
Greenville	224.380	-	N8NR	o	N8NR
<b>DELAWARE</b>					
Delaware	224.100	-	W8SMK	oa	W8SMK
<b>FRANKLIN</b>					
Columbus	224.060	-	K8DDG	o	C OH ARES
Columbus	224.460	-	AA8EY	ol	C OH ARES
Columbus	224.660	-	WA8RUT	oal	C Ohio RG
Columbus	224.740	-	WD8Z	o	WD8Z
Columbus	224.840	-	K8DRE	oaelz 179.9	CapitalRA
<b>GEAUGA</b>					
Montville	223.880	-	WA8PKB	ol	WD8BJQ
<b>GREENE</b>					
Xenia	224.820	-	KB8GRJ	azt	KB8GRJ
<b>HAMILTON</b>					
Cincinnati	224.060	-	K8QW	o	HmltARPSC
Cincinnati	224.620	-	KB8AGU	o(ca)e	KB8AGU
Monfort Hts	224.240	-	KD8IF	oe	AWARE
<b>JACKSON</b>					
Jackson	224.120	-	W8ZUA	oael	N8HYP
<b>LAKE</b>					
Concord	224.960	-	KB8FKM	o(ca)e Wx 141.3	KB8FKM
Painesville	224.500	-	N8BC	ot	LCARA
Wickliffe	224.340	-	WA8PKB	o	WA8PKB
<b>LICKING</b>					
Newark	223.940	-	KA8PCP	ol	KA8PCP
<b>LOGAN</b>					
Bellefontaine	224.500	-	KA8GRP	o(ca)elz	TopOfOhio
<b>LORAIN</b>					
N Ridgeville	224.700	-	WB8TMR	oe	WB8TMR
<b>LUCAS</b>					
Oregon	224.440	-	WJ8E	o(ca) 103.5	WJ8E
Toledo	224.140	-	W8HHF	oae	TMRA
Toledo	224.540	-	WB8OET	e	WB8OET
Whitehouse	224.640	-	N8BMZ	e(ca)	N8BMZ
<b>MAHONING</b>					
Canfield	224.420	-	KC8WY	oaelz 146.2	KC8WY

**414 222-225 MHz**

**OHIO-OKLAHOMA**

<i>Location</i>	<i>Output</i>	<i>Input</i>	<i>Call</i>	<i>Notes</i>	<i>Sponsor</i>
<b>MEDINA</b>					
Brunswick	224.860	-	W8UQZ	oe	W8UQZ
Valley City	224.680	-	K8WW	c	K8WW
W Salem	224.580	-	N8NAU	o	N8NAU
<b>MIAMI</b>					
Ludlow Falls	224.100	-	WD8JPP	oa	WD8JPP
Tipp City	224.420	-	WB8WIQ	o(ca)l	WB8WIQ
Troy	224.940	-	WB8PMG	o(ca)l	WB8PMG
<b>MONTGOMERY</b>					
Dayton	223.940	-	W8BI	oa	DARA
Dayton	224.020	-	WB8SMC	o(ca)elz	FaroutARC
Dayton	224.160	-	WB4LAI	o(ca)el	KMC ARC
Dayton	224.680	-	KB8CSL	oe	KB8GDE
Huber Heights	224.300	-	NO8I	ol-442.95	HHARC
Kettering	224.760	-	KA8PGJ	o 100.0	BearcatRC
Miamisburg	223.900	-	WB4LAI	oel	KMC ARC
Trotwood	224.200	-	N8GPU	oa	N8GPU
Trotwood	224.720	-	KJ8R	oael	NW ARA
<b>MORROW</b>					
Mt Gilead	224.940	-	WB8BHK	oe	W8JRL
<b>MUSKINGUM</b>					
Zanesville	224.760	-	KJ8N	o(ca)	KJ8N
Zanesville	224.940	-	KJ8N	oae	Y-City WC
<b>PORTAGE</b>					
Atwater	224.140	-	W8GOH	ol	W8HEG
Kent	224.020	-	N8BHU	oaelz	TreeCy220
Mantua	224.280	-	N8QXG	oe	PARTS
<b>PREBLE</b>					
Eaton	224.480	-	KC8AKI	el	PrebleARA
<b>STARK</b>					
Canton	224.600	-	W8TUY	oaExp	W8TUY
Canton	224.780	-	KB8LWP	oae	KB8LWP
<b>SUMMIT</b>					
Akron	223.940	-	WB8CXO	oal	AKCOM
Hudson	224.640	-	N8FNF	o	WRARG
Norton	224.060	-	WB8UTW	o	WB8UTW
<b>WAREN</b>					
Franklin	224.560	-	W8CYE	o(ca)l 100.0	DrakeARC
<b>WARREN</b>					
Lebanon	224.080	-	WD8KMX	ol	BEARS
Mason	224.400	-	WD8KMX	o(ca)lett 127.3	BEARS
<b>WASHINGTON</b>					
Marietta	224.260	-	W8JL	cat	W8JL
<b>WOOD</b>					
Perrysburg	223.920	-	K8CQI	o(ca) 103.5	K8CQI
Perrysburg	224.280	-	KB8YVY	o(ca)t	KA8WPC
<b>OKLAHOMA</b>					
<b>EAST CENTRAL</b>					
Muskogee	224.340	-	W5EJK	oe	MskogeeARC

## OKLAHOMA-PENNSYLVANIA

<i>Location</i>	<i>Output</i>	<i>Input</i>	<i>Call</i>	<i>Notes</i>	<i>Sponsor</i>
Poteau	224.760	-	NØEQ	o	NØEQ
Poteau	224.860	-	WC5I	o 88.5	WC5I
<b>NORTHEAST</b>					
Bartlesville	224.260	-	AL7C	oae 88.5	AL7C
<b>OKLAHOMA CITY</b>					
Edmond	224.840	-	N5PTE	o	Sys70 ARC
Edmond	224.960	-	KD5AHH	oal	BojiveRN
Norman	224.700	-	N5JBK	o	ENormanRC
Oklahoma Cty	224.100	-	WA5YTI	o(ca)e	MORI
Oklahoma Cty	224.440	-	K9KK	c	K9KK
Oklahoma Cty	224.880	-	WN5J	oa 100.0	MegaplexRG
Spencer	224.060	-	KI5CW	oae	KI5CW
Tuttle	224.680	-	WA7WNM	oa	WA7WNM
<b>SOUTH CENTRAL</b>					
Durant	224.600	-	N5KFS	o(ca)e	ARMPIT
<b>SOUTHEAST</b>					
Talihina	224.560	-	K5QA	c 114.8	K5QA
<b>OREGON - ORRC</b>					
<b>SOUTH CENTRAL</b>					
Klamath Falls	224.000	-	KG7UL	oe 118.8	KG7UL
<b>PENNSYLVANIA - ARCC</b>					
<b>BERKS</b>					
Pottstown	224.020	-	WA3LAB	oe	P.A.R.T.
Reading	224.640	-	K3TI	o 114.8	DDXA
<b>BUCKS</b>					
Chalfont	223.900	-	W3DBZ	oe	
Churchville	224.580	-	W3CCX	o	Mt.AiryVHF
Feasterville	224.980	-	WB3BLG	o	PARA Group
Quakertown	224.900	-	WB3KRW	ot	
Warminster	223.760	-	K3NAL	oalt 186.2	NAWC ARC
<b>CARBON</b>					
Palmerton	224.260	-	N3DVF	o(ca) eRARB	EPA-VHF
<b>CHESTER</b>					
Glen Mills	224.980	-	W3VU	o	
Parquesburg	223.940	-	KJ6AL	oaelRA	
Parquesburg	224.040	-	N3JCN	oaeWx	
Thorndale	224.360	-	N3NAB	ol	CCBC
Valley Forge	224.940	-	W3PHL	o	PARA Group
<b>DELAWARE</b>					
Broomall	224.700	-	KM3W	o(ca)l RBWxt 131.8	CHI/RAILS
Darby	224.500	-	KM3N	o(ca)el ARB 131.8	DCARA
Glenolden	224.100	-	N3FCX	o(ca)eA	
<b>LANCASTER</b>					
Cornwall	224.840	-	KA3CNT	o 131.8	R.H.R.A.
Honey Brook	224.160	-	N3NAB	oalt 94.8	
Lititz	224.440	-	KA3CNT	oalRB	R.H.R.A.



**416 222-225 MHz**

**PENNSYLVANIA**

<i>Location</i>	<i>Output</i>	<i>Input</i>	<i>Call</i>	<i>Notes</i>	<i>Sponsor</i>
<b>LUZERNE</b>					
Wilkes-Barre	224.420	-	N3DAP	oaeWx	94.8
Wilkes-Barre	224.600	-	N3JDV	o	
<b>MONTGOMERY</b>					
Bryn Mawr	224.420	-	WB3JOE	o(ca)eRA	
<b>MidAtIARC</b>					
Fairview Vlg	224.200	-	N3CVJ	oe	
Norristown	223.860	-	N3CDP	o	PARA Group
Plymouth Twp	224.760	-	N3IEI	o(ca)	
Wyndmoor	224.820	-	K3VIT	oaelWxt	131.8
<b>NORTHAMPTON</b>					
Pen Argyl	224.140	-	KA3ODJ	o(ca)eIRB	203.5
<b>PHILADELPHIA</b>					
NE Phila	224.400	-	N2FOB	o(ca)IRB	
Philadelphia	224.060	-	WB3EHB	oeBI	
Philadelphia	224.800	-	K3TU	o(ca)eIRA	131.8
<b>TUARC</b>					
Temple Univ	224.180	-	K3QFP	oBI	CCRG
<b>YORK</b>					
Red Lion	224.320	-	WA3WPA	oe	

**PENNSYLVANIA - WPRC**

<b>BEAVER 131.8</b>					
Beaver	224.880	-	KC3TN	o(ca)erz	TAARA
Beaver Falls	223.880	-	N3IPW	o	N3IPW
Freedom	224.460	-	KC3TN	o	KC3TN
Freedom	224.560	-	W3IXR	o(ca)	W3IXR
				lzeR	
New Brighton	224.720	-	N3ALL	oaely	N3ALL
<b>CENTRAL 173.8/123.0</b>					
Lock Haven	224.400	-	K3QFW	oaelr	K3QFW
<b>ERIE 186.2</b>					
Albion	223.940	-	WA3USH	o	WA3USH
Erie	224.920	-	WB2GZM	o(ca)	WB2GZM
<b>JOHNSTOWN 123.0</b>					
Johnstown	224.260	-	W3IW	o	W3IW
Johnstown	224.680	-	KB3BLF	e(ca)	CCDES
				RARBz	
<b>NORTHWEST 186.2</b>					
Franklin	224.740	-	N3QCR	oer	N3MBR
Titusville	224.820	-	WB3KFO	o	WB3KFO
<b>PITTSBURGH 131.8</b>					
Apollo	224.300	-	N1RS	oaerz	SARA
				131.8	
Carnegie	224.620	-	W3KWH	oe	SCARC
Long Branch	223.860	-	W3RON	o(ca)e	W3RON
New Kensington	224.640	-	K3MJW	o 131.8	Skyview
Pgh/Carrick	223.980	-	W3PGH	I	GPVHFS
Pgh/Homestead	223.940	-	WA3PBD	o	GtwyFM
Pgh/Homestead	224.140	-	KA3IDK	o	KA3IDK
Pgh/N Hills	224.100	-	W3XX	o	NHARC
Pgh/Wilksburg	224.700	-	W3DHL	o	ATAWPA

## PENNSYLVANIA-RHODE ISLAND

<i>Location</i>	<i>Output</i>	<i>Input</i>	<i>Call</i>	<i>Notes</i>	<i>Sponsor</i>
<b>SOMERSET 123.0</b>					
Meyersdale	224.520	-	KK3L	ol	AHRA
<b>SOUTH CENTRAL 123.0</b>					
Bedford	224.480	-	K3SAK	o	
<b>SOUTHWEST 131.8</b>					
Bentleyville	224.580	-	WA3QYV	o	M.A.R.C.
Carnegie	224.200	-	WB3HDI	o	
E Monongahela	223.900	-	N3OVP	o(ca)el	N3OVP
Indiana	224.900	-	W3MMY	o	W3MMY
Washington	224.400	-	W3CYO	o	W3CYO
<b>WEST CENTRAL 131.8/186.2</b>					
Elwood City	224.360	-	N3XKA	oaely	KO3Y
Mars	224.940	-	K3RS	oel	K3RS
New Castle	224.040	-	KA3UEX	o	KA3UEX
New Castle	224.800	-	NO3I	o	NO3I
Prospect	224.240	-	KO3Y	o(ca)eR	MRG
Slippery Rock	224.840	-	KA3HUK	olAR	M.R.G.
<b>PUERTO RICO</b>					
Barranquitas	224.080	-	KP4LP	o	MOLINO
Barranquitas	224.940	-	KP4HB	o	
Caguas	224.100	-	KP4NB	o	
Caguas	224.980	-	NP4H	o	
Canovanas	224.180	-	KP4IN	o	
Canovanas	224.740	-	WP4IVG	o	
Carolina	224.060	-	WP4BVS	o	
Carolina	224.160	-	NP4VG	o	
Carolina	224.220	-	KP4YA	o	
Cayey	223.940	-	KP4GE	o	
Cayey	223.980	-	KP3AB	o	
Cayey	224.860	-	NP4HS	o	
Corozal	224.300	-	NP4CB	c	
Corozal	224.460	-	KP4DH	ol	CACIQUE
Fajardo	224.240	-	NP3H	o	CRF
Guaynabo	224.580	-	KP4KA	o	
Humacao	224.520	-	WP4GUL	o	
Humacao	224.540	-	WP4R	o	
Jayuya	224.040	-	KP4IN	o	
Jayuya	224.420	-	KP4PK	o	
Juncos	224.380	-	KP4IJ	o	
Manati	224.900	-	KP4PG	o	
Maricao	224.920	-	KP3AB	o	
Naranjito	224.500	-	KP4FO	o	
Rio Grande	224.700	-	NP3CB	o	
San Juan	224.660	-	WP4BFC	o	
Toa Alta	224.340	-	WP4BCK	o	
Villalba	224.020	-	KP3AB	o	

**RHODE ISLAND**

## STATEWIDE

SIMPLEX	223.500	223.500			NESMC
TEST PAIR	224.140	-		88.5 100.0	NESMC

## 418 222-225 MHz

## RHODE ISLAND

<i>Location</i>	<i>Output</i>	<i>Input</i>	<i>Call</i>	<i>Notes</i>	<i>Sponsor</i>
<b>NEWPORT</b>					
Newport	223.820	53.170	WA1TAQ	o	QRN
Newport	223.820	440.250	WA1TAQ	o	QRN
Newport	223.820	441.200	WA1TAQ	o	QRN
Newport	223.820	447.500	WA1TAQ	o	QRN
Newport	223.820	449.225	WA1TAQ	o	QRN
Newport	223.820	921.900	WA1TAQ	o	QRN
Newport	223.820	921.950	WA1TAQ	o	QRN
Newport	223.820	1291.200	WA1TAQ	o	QRN
Newport	223.820	1291.300	WA1TAQ	o	QRN
Newport	223.820	1291.400	WA1TAQ	o	QRN
Newport	223.820	1291.500	WA1TAQ	o	QRN
Newport	223.820	-	WA1TAQ	o(ca)eR 88.5	QRN
Tiverton	224.060	-	N1MFU	oae 100.0	C&L Comm
Tiverton	224.840	442.600	K1LIQ	100.0	NETARC
Tiverton	224.840	441.575	K1LIQ	88.5	NETARC
Tiverton	224.840	-	K1LIQ	oel 100.0	NETARC
<b>PROVIDENCE</b>					
Barrington	224.100	53.170	N1JBC	o	QRN
Barrington	224.100	440.250	N1JBC	o	QRN
Barrington	224.100	441.200	N1JBC	o	QRN
Barrington	224.100	443.350	N1JBC	o	QRN
Barrington	224.100	447.525	N1JBC	o	QRN
Barrington	224.100	449.225	N1JBC	o	QRN
Barrington	224.100	921.900	N1JBC	o	QRN
Barrington	224.100	921.950	N1JBC	o	QRN
Barrington	224.100	1291.200	N1JBC	o	QRN
Barrington	224.100	1291.300	N1JBC	o	QRN
Barrington	224.100	1291.400	N1JBC	o	QRN
Barrington	224.100	1291.500	N1JBC	o	QRN
Barrington	224.100	-	N1JBC	R	QRN
Coventry	223.900	-	KA1ABI	oe	KA1ABI
Coventry	224.960	222.000	N1OLF	o(ca)el 88.5	+N1TIK
Coventry #	224.860	-	N1JKM	o	CVTRYDCPA
Kingston #	224.880	-	KD1NW	o	URIARC
Lincoln	223.760	-	K1KYI	oe	RIAFMRS
Lincoln	223.960	444.325	KA1RCI	o	KA1RCI
Lincoln	223.960	446.350	KA1RCI	o	KA1RCI
Lincoln	223.960	909.200	KA1RCI	o	KA1RCI
Lincoln	223.960	-	KA1RCI	o(ca)el 127.3	KA1RCI
Lincoln	224.200	-	KA1MYV	o(ca)eIR	KA1MYV
N Providence	224.920	53.170	WA1TAQ	o	QRN
N Providence	224.920	440.250	WA1TAQ	o	QRN
N Providence	224.920	441.200	WA1TAQ	o	QRN
N Providence	224.920	447.525	WA1TAQ	o	QRN
N Providence	224.920	449.225	WA1TAQ	o	QRN
N Providence	224.920	921.900	WA1TAQ	o	QRN
N Providence	224.920	921.950	WA1TAQ	o	QRN
N Providence	224.920	1291.200	WA1TAQ	o	QRN

## RHODE ISLAND-TENNESSEE

<i>Location</i>	<i>Output</i>	<i>Input</i>	<i>Call</i>	<i>Notes</i>	<i>Sponsor</i>
N Providence	224.920	1291.300	WA1TAQ	o	QRN
N Providence	224.920	1291.400	WA1TAQ	o	QRN
N Providence	224.920	1291.500	WA1TAQ	o	QRN
N Providence	224.920	-	WA1TAQ	o(ca)eR	QRN
Providence	223.980	-	W1OP	o	PROV RA
Providence	224.560	144.570	KA1NXS	o	+KA1JNP
W Greenwich	224.040	443.675	N1FPH	o	N1FPH
W Greenwich	224.040	-	N1FPH	o(ca)l 88.5	N1FPH
W Greenwich	224.560	-	KA1NXS	oel	+KA1JNP
W Warwick	224.760	-	KA1SOO	oe	KA1JNP
Warwick	223.880	449.225	KA1PBS	o	+FAMILY
Warwick	223.880	-	KA1PBS	o	+FAMILY
Warwick	223.920	-	KA1LMX	oe	KA1LMX
<b>WEST</b>					
Glocester	224.000	-	N1KK	ol	N1KK
<b>SOUTH CAROLINA</b>					
Charleston	224.180	-	KA4NRL	o(ca)e	SOU BELL
Columbia	224.560	-	KC4GYM	oet	NARC
Columbia	224.640	-	KC4SWI	o(ca)e	SOU BELL
Cross	224.580	-	KB4VFD	o	
Florence	224.940	-	N4JJ	o(ca)e	SOU BELL
Greenville	224.200	-	W4ILY	oa	EXP
Greenville	224.920	-	W4NYK	o 88.5	BLUE RIDGE
Little Mtn	224.520	-	K4RWN	o(ca)e	SOU BELL
Orangeburg	224.780	-	KO4BR	o(ca)e	SOU BELL
Pickens	224.140	-	WB4QHF	oe 131.8	PICKENS CT
Pickens	224.320	-	AJ4N	oe	ALTAMONT
Pickens	224.400	-	WB4QHF	oe 131.8	PICKENS CT
Sumter	224.120	-	W4GL	o	SARA
Sumter	224.860	-	K4GYR	o	
West Springs	224.440	-	KN4CW	o(ca)e	SOU BELL
<b>TENNESSEE</b>					
Blountville	224.200	-	WA4CBX	o	W4FXO
Brownsville	224.200	-	KB4YTU	o(ca)l	
Chattanooga	224.780	-	K4VCM	o	CHATTANOOG
Collierville	224.400	-	KB4YGI	o(ca)l	KB4YGI
Erwin	224.180	-	KB8FPK	o(ca)el RB 88.5	KB8FPK
Gallatin	223.980	-	W4CAT	oae	CATS
Gallatin	224.700	-	KD4GON	oe	KC4PRD
Gray	224.900	-	WD4SBX	o	WD4SBX
Greenbrier	224.800	-	WQ4E	oae	WQ4E
Greenbrier	224.540	-	N8ITF	l	N8ITF
Greenbrier	224.760	-	WQ4E	o	WQ4E
Greeneville	224.940	-	WB4NKM	oaeRB	WB4NKM
Hermitage	223.900	-	WB4SJV	o	WB4SJV
Jefferson City #	224.780	-	KE4FH	o	KE4FH
Knoxville	224.220	-	KB4FZK	oe 100.0	N4OQJ
Knoxville	224.340	-	WB4GBI	o	WB4GBI
Knoxville	224.380	-	N4OQJ	o 100.0	KB4FZK

**420 222-225 MHz****TENNESSEE-TEXAS**

<i>Location</i>	<i>Output</i>	<i>Input</i>	<i>Call</i>	<i>Notes</i>	<i>Sponsor</i>
Knoxville	224.500	-	W4BBB	oeIRB 100.0	RACK
Knoxville	224.580	-	N4KFI	oe 103.5	N4KFI
Lavergne	224.360	-	WR3S	oaRB	FELTS RPT
Memphis	223.940	-	W4ZJM	oelt (star/pound)	W4ZJM
Memphis	224.420	-	W4BS	o	DELTA ARC
Memphis	224.780	-	WA4KOG	o	WA4KOG
Mooreburg	224.760	-	KD4IBW	ol	
Nashville	224.080	-	WB4NTM	o	RPT SOC
Nashville	224.160	-	WR3S	oaeRBI	TMS
Nashville	224.480	-	K4ZGA	oa	
Nashville	224.660	-	WR3S	oaIRB	TMS
Nashville	224.740	-	N4PYI	oaIRB 100.0	N4PYI
Nashville	224.840	-	KC4PRD	oa	
Nashville	224.940	-	WA4PCD	ot	WA4PCD
Nashville #	224.440	-	KC4TFQ	oazRBt	KI4OG
Newport	224.560	-	AC4JF	oel 100.0	AC4JF
Oneida	224.140	-	KB4PNG	oaezRB	KC4ALK
Rogersville	224.480	-	KD4HZN	oe	KD4HZN
Sevierville	224.440	-	N2FUV	o(ca)t	N2FUV
Sevierville	224.700	-	KD4IBW	oeIRB 100.0	KD4IBW
Sevierville	224.800	-	KD4IBW	oeIRB	KD4IBW
Short Mtn	224.260	-	N4PYI	oIRB 114.8	KE4WP
Short Mtn #	223.960	-	WR3S	o	
Smithville	223.960	-	WR3S	o	FELTS RPT
Springfield	224.220	-	KO4BN	oaezRB	KO4BN

**TEXAS**

Aledo	224.720	-	N5AG	o	
Argyle	223.860	-	WB5NDJ	o	
Arlington	223.980	-	KB5WB	IR 110.9	
Arlington	224.800	-	K5SLD	o	AARC
Arlington	224.900	-	WB0LII	110.9	
Austin	223.940	-	W5HS	o(ca)	
Austin	224.600	-	W3MRC	o	3M ARC
Austin	224.620	-	KA5TXK	o	
Austin	224.800	-	W5FIT	o	ARO
Austin	224.940	-	WB5PCV	ol	
Beaumont	224.500	-	WB5ITT	o(ca)	EARS
Beaumont	224.820	-	N5DNG	oe	
Buda	224.980	-	N5SBH	o(ca) 114.8	
Burleson	224.760	-	N5USG	oteWxRA	
Canton	224.620	-	N5LLH	o	
Cedar Hill	224.100	-	WA5ZRQ	c	
Cedar Hill	224.500	-	WB5YUV	c	
Cleveland	224.780	-	N5AK	o	SHARC
Conroe	224.080	-	KQ5W	o 103.5	
Conroe	224.800	-	WB5ITT	o	EARS
Coppell	224.360	-	KA1CWM	o	

<i>Location</i>	<i>Output</i>	<i>Input</i>	<i>Call</i>	<i>Notes</i>	<i>Sponsor</i>
Corpus Christi	224.740	-	N5AHD	o 88.5	
Dallas	223.780	-	K6NOB	c	DAL220
Dallas	224.480	-	K5JOI	o 110.9	
Dallas	224.600	-	N5MIJ	c	
Dallas	224.700	-	N5MIJ	c	
Dallas	224.880	-	W5FC	o	DARC
Denton	224.740	-	N5FFB	oae	YLRTXRA
Devers	224.920	-	KA5QDG	ot	
Eastland	224.980	-	KB5WB	110.9	
Eules	223.800	-	K5QA	c	
Eules	224.560	-	K5QA	o	
Forest Hill	224.140	-	KA5GFH	o	
Fort Worth	224.320	-	WD0BOD	(ca)eyA	
Fort Worth	224.420	-	W5SJZ	o	LRARC
Fort Worth	224.440	-	N5AUX	a 110.9	
Fort Worth	224.680	-	WD0BOD	ae	
Fort Worth	224.780	-	K5WRR	c	FW220
Fort Worth	224.840	-	KC5IC	o	
Fort Worth	224.940	-	WA5YVC	R 110.9	FWCTVHFFM
Granbury	224.340	-	WD5GIC	o(ca) 110.9	NTXARA
Groves	224.040	-	N5KDH	oaezx	
Harlingen	224.460	-	WA5S	oe 114.8	
Hempstead	223.780	-	AC5GR	o	
Houston	223.800	-	KA5QDG	ot	
Houston	223.960	-	KA5QDG	ot	HAMS
Houston	224.060	-	WB5YVQ	o	
Houston	224.120	-	KA5AKG	o	NARS
Houston	224.140	-	KA5QDG	ot	HAMS
Houston	224.160	-	KB5IAM	o(ca)et	HCTA
Houston	224.200	-	N5HQM	oyx2	HTTYERS
Houston	224.320	-	KA5QDG	o	HAMS
Houston	224.400	-	WA3J	c	
Houston	224.940	-	WA5YBC	o 103.5	SARC
Hurst	224.300	-	WB5TCD	o	
Hurst	224.520	-	AB5PL	oa	
Irving	224.400	-	WA5CKF	oa	IARC
Jasper	224.860	-	K5PFE	o	
Keller	224.460	-	KA5TXC	o	
Lewisville	224.980	-	KB5HOV	R	
Longview	224.780	-	KB5OAI	o	
Lubbock	224.820	-	WB5R	o(ca)xelp	+WTX220ASN
Marshall	223.880	-	N5WKG	o	
Midland	224.940	-	WB5RCD	o(ca) xlexp	+WTX220ASN
Mineral Wells	224.580	-	WA5TZB	o	MWARC
Missouri City	224.100	-	KR5K	o	CYPRESS
Missouri City	224.700	-	W5ANQ	ot	
Murphy	224.180	-	W5RD	o	TI ARC
N Richland Hls	223.940	-	W5URH	o	
Odessa	223.940	-	WB5RCD	o(ca) xlexp	+WTX220ASN
Penwell	224.840	-	WB5MPX	o(ca)lz	ARC

**422 222-225 MHz**

**TEXAS-UTAH**

<i>Location</i>	<i>Output</i>	<i>Input</i>	<i>Call</i>	<i>Notes</i>	<i>Sponsor</i>
Pflugerville	224.420	-	K5UUT	l	
Pflugerville	224.480	-	KG5BZ	ol	
Pflugerville	224.740	-	WD5BQH	c	
Plano	224.220	-	WB5SGN	o	PARK
Port Aransas	224.880	-	KG5BZ	ol 110.9	
Port Arthur	223.950	-	KK5LK	o(ca)eR	NONE
Port Arthur	224.880	-	KK5LK	o(ca)ezAR	
Richardson	224.960	-	K5RA	o	ESIARC
Rosehill	223.840	-	K5SOH	o	
San Antonio	223.940	-	WR5Q	o	
San Antonio	224.380	-	KA5HQU	oe	SARO
San Antonio	224.680	-	KA5OHJ	oa	
San Antonio	224.820	-	WA5DXJ	oel	
San Antonio	224.940	-	K5SUZ	o	
Weatherford	223.900	-	KA5HND	o	RREPGRP
Weatherford	224.260	-	W5URH	o	
Weslaco	224.180	-	KC5FP	o	
Weslaco	224.620	-	WA5S	oaez2440	
Weston	224.540	-	K5DJH	o	
Wichita Falls	224.400	-	KA5VQR	(ca)	
Wichita Falls	224.520	-	WB2NQV	al	

**UTAH**

**CENTRAL**

Skyline	223.920	-	N7QLO	oWxRB 88.5	WX7Y
---------	---------	---	-------	---------------	------

**NORTH**

Malad Summit	223.920	-	N7SFW	o	
Thiokol	224.400	-	KE7FO	oa	MTARC

**NORTHEAST**

Blue Mtn	223.900	-	WX7Y	ol	
PRICE					
Scofield	224.980	-	WX7Y	oeRBWx	IREAN/SD

**SOUTH**

Navajo Mtn	224.480	-	WX7Y	oWxRB 88.5	WX7Y
------------	---------	---	------	---------------	------

**SOUTHEAST**

Abajo Peak	223.940	223.340	WB0ECV	ol	
Abajo Peak	223.960	-	WX7Y	ol	
Bald Mesa	224.580	-	WX7Y	ol	

**WASATCH FRONT**

American Fork	224.420	-	WB7TCV	o	
Eden	224.580	-	WA7ZFW	lk	
Ensign Peak	224.200	-	WD0EFZ	ox	
Lake Mtn	224.700	-	KE7AU	ox 107.2	KE7AU
Layton	224.000	-	WB6CDN	oIRB 167.9	IREAN
Magna	224.640	-	N7JZU	o	N7JZU
Ogden	224.500	-	WB6CDN	oaeIWx RB 167.9	IREAN
Riverside	223.900	-	KA7KMO	oalRBz	IREAN
Riverton	224.540	-	K7HEN	o	K7HEN
Salt Lake	223.940	-	NU7X	o	DCARC

## UTAH-VIRGINIA

<i>Location</i>	<i>Output</i>	<i>Input</i>	<i>Call</i>	<i>Notes</i>	<i>Sponsor</i>
Salt Lake	224.780	-	KD0J	oe	
Salt Lake	224.820	-	WB6CDN	oaelxzRBIREAN	
Syracuse	224.960	-	WB7ACJ	o	
<b>WEST</b>					
Wells NV	224.800	-	WB6CDN	oal	
<b>VERMONT</b>					
<b>EAST CENTRAL</b>					
Tunbridge	224.680	-	K1MOQ	o	K1MOQ
<b>SOUTHWEST</b>					
Wells	224.960	-	WB2MIC	o	COSIN
<b>VIRGINIA</b>					
Bedford	224.180	-	WA1ZMS	oel 100.0	MTN TOP
Bedford	224.840	-	N4PLV	oe	BEDFORD
Bluefield	224.920	-	N8LGA	o	N8LGA
Buck's Elbow	224.320	-	N4RAG	oe 131.8	N4RAG
Charlottesville	224.140	-	KB4YQC	o(ca)e 88.5	KB4YQC
Charlottesville	224.760	-	WA4TFZ	oe	AARC
Deltaville	224.900	-	AA4HQ	oaze	AA4HQKB4JI
Fancy Gap	224.880	-	K4DQ	o 100.0	BEAR CREEK
Gloucester	224.620	-	W4GSF	oae	W4GSF
Hampton	224.200	-	W4JAS	o	HAMPDEN-SY
Hampton	224.540	-	WB4PVT	oel 100.0	TIDEWATER
Jonesville	224.520	-	WM4MD	oe 100.0	WM4MD
Lake Gaston	224.600	-	WA4HMT	o	WA4HMT
Lynchburg	224.280	-	AB4M	o(ca)	AB4M
Martinsville	224.500	-	K4RCA	o(ca)	WB4YJC
Norfolk	224.740	-	KC4JGC	o 100.0	KC4JGC
Norton	224.420	-	WD4GSM	oe	WD4GSM
Patrick Spring	224.420	-	KC4J	oe 103.5	KC4J
Pearisburg	224.860	-	KQ4Q	oe	KQ4Q
Petersburg	224.700	-	K4ARO	o	K4ARO
Ridgeway	224.380	-	AA4QT	oeRBt	DCCARC
Roanoke	224.100	-	N4CH	ol	N4CH
Roanoke	224.900	-	K4YDG	oe	K4YDG
Roanoke	224.940	-	AB4EM	o	
Staunton	224.300	-	KE4CKJ	o 131.8	WD4FOZ
Stuart	224.200	-	WB4GUG	o 107.2	WB4GUG
Waynesboro	224.680	-	KA4RCL	o 131.8	KA4RCL
<b>T-MARC AREA</b>					
T-MARC Area	223.800	-		SNP	
<b>NORTH</b>					
Leesburg	224.020	-	KC3BM	ca	KC3BM
Lovettsville	224.460	-	WB4FUJ	c	WB4FUJ
<b>NORTH CENTRAL</b>					
Bull Run Mtn	223.940	-	K9SP	l	K9SP
Harrisonburg	224.820	-	N4YET	l 107.2	N4YET
Haymarket	224.400	-	WD4KHP	ct	NVa6MGp
Haymarket	224.420	-	WD4KHP	caelz	NVa6MGp
Manassas	224.660	-	WA4FPM	az	OVHARC



**424 222-225 MHz****VIRGINIA-WASHINGTON**

<i>Location</i>	<i>Output</i>	<i>Input</i>	<i>Call</i>	<i>Notes</i>	<i>Sponsor</i>
<b>WASHINGTON DC AREA</b>					
Alexandria	224.820	52.130	WA4CCF	a	AlexRC
Alexandria	224.820	-	WA4CCF	l 107.2	AlexRC
Arlington	224.060	52.050	WB4MJF	l	KI4MB
Arlington	224.060	-	WB4MJF	l	KI4MB
Arlington	224.620	-	WB4MWF	a	WB4MWF
Fairfax	224.100	146.190	W4YHD	eal	NVFMA
Fairfax	224.100	-	W4YHD	el	NVFMA
Falls Church	224.980	-	N4CHP	o(ca) elWx	N4CHP
Reston	224.720	-	WD4KHP	eal	NVa6MGp
Tysons Corner	224.340	-	KB4CVL	l	KB4CVL
Tysons Corner	224.420	-	WD4KHP	caelz	NVa6MGp
Woodbridge	224.780	-	WB4GJZ	el	WWI
<b>WINCHESTER</b>					
Linden	224.360	-	N4RAG	o 131.8	N4RAG
<b>WASHINGTON</b>					
<b>IACC AREAS</b>					
SNP	224.720	-	SNP	t	
<b>NORTHEAST</b>					
Stranger Mtn	223.900	-	WA7YCP	olx	
<b>SPOKANE</b>					
Mica Peak	223.940	-	WG7B	o 98.4	WG7B
Spokane	223.980	-	WA7YCP	o	SpoRptrCon
Spokane	224.400	-	N7VXC	l (Rev)	N7VXC
Spokane	224.680	-	KB7VBY	o	
<b>SUNNYSIDE</b>					
Rattlesnake	224.320	223.720	WA7HSJ	c Hub Rptr	NWRA
<b>WENATCHEE</b>					
Mission Ridge	224.740	-	W7CCY	o	
<b>YAKIMA</b>					
Bethel Ridge	224.900	-	W7AQ	oezAR	
Yakima Ridge	224.600	-	KB7HDX-6	pkt	KB7HDX

**WASHINGTON - WWARA****CROSSBAND INFORMATION - WWARA**

In order to minimize inappropriate use of recognized simplex and repeater frequencies, the WWARA has established a set of policies for the use of crossband repeaters. Crossband repeaters or duplex radios should:

Never be used to link to an established repeater system or to link two established repeaters together without the express approval of the repeater owners.

Be used for temporary, short duration activities only and never installed as a long-term communication facility.

Utilize the minimum power necessary to accomplish the desired communications. A transmitter placed in the vicinity of the operator should use a non-radiation load or be configured for minimum power output on a unity gain antenna.

Utilize CTCSS decode and encode circuitry to minimize uninvited access and unnecessary frequency congestion. Care should be exercised to use a unique CTCSS tone.

## WASHINGTON

<i>Location</i>	<i>Output</i>	<i>Input</i>	<i>Call</i>	<i>Notes</i>	<i>Sponsor</i>
Be identified every 10 minutes in accordance with FCC rules and regulations.					
Be disabled by its operator within 15 minutes of notification of interference or other problems.					
Should be continually monitored by the operator to minimize interference.					
<b>BREMERTON</b>					
Bremerton	224.920	-	KB7KIZ	el 103.5	KB7KIZ
<b>GRAYS HARBOR COUNTY</b>					
Aberdeen	224.880	-	KA7DNK	(ca)e 103.5	KA7DNK
<b>KING COUNTY</b>					
Rattlesnake Mtn	224.980	-	KC7UW	oe 118.8	
<b>KING COUNTY - NORTH</b>					
Bellevue	224.060	-	W7IQV	(ca)	
Finn Hill	224.920	-	KB7KIZ	ael 103.5	KB7KIZ
<b>KING COUNTY - NORTHEAST</b>					
Carnation	223.900	-	KA7AEF	oaelz	
<b>MASON COUNTY</b>					
Belfair	224.260	-	NM7E	e(ca) 103.5	NM ARES
<b>NORTHWEST</b>					
Haystack Ridge	224.240	-	N7NFY	oe 103.5	SNOHOMISH ARES
<b>PUGET SOUND</b>					
Cougar Mtn	224.500	-	N6OBY	oae 103.5	N6OBY
Gold Mtn	224.040	-	KB7GZ	aelz 103.5	EC 220 GRP
Gold Mtn	224.560	-	N7BTI	ey	GMtnPP
Mount Jupiter	224.480	-	KA7JUR	ey 103.5	KA7JUR
Somerset	224.200	-	WN7Q	o 103.5	WN7Q
Tiger Mtn (East)	224.120	-	K7LED	103.5	MIKE AND KEY
<b>SEATTLE</b>					
Roosevelt Hill	224.160	-	K6LIE	oaz	
Seattle	224.680	-	W7SRZ	oaelz	W7SRZ
<b>SEATTLE - WEST</b>					
Seattle	224.800	-	KD7FK	o	
<b>SKAGIT VALLEY</b>					
Mt Vernon	223.880	-	N7UQA	o(ca)	RAS
<b>SNOHOMISH COUNTY</b>					
Snohomish	224.380	-	W7PZ	e 123.0	W7PZ
<b>SNOHOMISH COUNTY - SOUTH</b>					
Monroe	224.100	-	K7MJ	e 123.0	K7MJ
<b>SOUTHWEST</b>					
Rainer Hill	224.660	-	N7ZKW	114.8	N7ZKW
Raymond	224.860	-	KA7DNK	o(ca)e	
<b>TACOMA</b>					
Tacoma	224.520	-	W7MSR	o(ca)el	W7MSR
Tacoma	224.960	-	N7MEB	ca 141.3	
<b>THURSTON COUNTY</b>					
Crawford Mtn	224.460	-	NT7H	ol 103.5	OLYMPIA ARS

**426 222-225 MHz**

**WASHINGTON-WISCONSIN**

<i>Location</i>	<i>Output</i>	<i>Input</i>	<i>Call</i>	<i>Notes</i>	<i>Sponsor</i>
<b>WESTERN</b>					
Tiger Mtn	223.980	-	K7RZ	(ca) 100.0	
Tiger Mtn (West)	224.340	-	K7NWS	(ca)el 110.9	BEARS
<b>WHATCOM COUNTY</b>					
Toad Mtn	224.860	-	W7ISX	103.5	W7ISX
<b>WOODINVILLE</b>					
Woodinville	224.000	-	K7AAE	103.5	K7AAE
<b>WEST VIRGINIA</b>					
Beckley	224.240	-	N8FWL	oe 123.0	RAL. BECKLE
Charleston	224.360	-	WB8YST	o(ca)ezl RB 107.2	WB8YST
Flat Top	224.120	-	WV8B	oa	ARA NORTH
Williamson	224.140	-	WR8M	o	SAWS
<b>T-MARC AREA</b>					
T-MARC Area	223.800	-		SNP	
<b>EAST</b>					
Berkeley Sprin	224.700	-	KA3VLG	az	222West'n
<b>WISCONSIN</b>					
<b>NORTH CENTRAL</b>					
Shawano	224.480	-	KG9AL	oeR 114.8	KG9AL
Tomahawk	223.760	-	N9CLE	o	TOM RP
Wausau	224.640	-	W9SM	oaelzx 911 114.8	W.V.R.A.
<b>NORTHEAST</b>					
Ashwaubenon	223.940	-	KB9DSV	o	KB9DSV
Fond Du Lac	223.900	-	WA4COY	o(ca)el AWx 107.2	WA4COY
Green Bay	224.140	-	W9HAM	oaelz 107.2	RADACTV
Manitowoc	224.540	-	N9GHE	oR	N9GHE
Winneconne	224.500	-	KB9IE	o(ca)lxtt	P.G.R.A.
<b>NORTHWEST</b>					
Balsam Lake	224.900	-	N9QFW	o 110.9	N9QFW
Beldenville	224.840	-	NØNIC	oat	B.A.T.S.
Eau Claire	223.820	-	N9RSU	oatt911 67.0	N9RSU
Spooner/Herte	224.500	-	KB9OHN	oaez	BARS
<b>SOUTH CENTRAL</b>					
Beloit	224.300	-	N9BUL	o tt	C.B.S. RG
Fort Atkinson	224.420	-	N9DTT	oaezIR 123.0	FT AT RG
Madison	224.160	-	WB9RSQ	oaelz 123.0	WB9RSQ
Portage	224.660	-	KE9KX	o tt-200 if qrm	KE9KX
<b>SOUTHEAST</b>					
Cudahy	224.900	-	NK9G	oalzt	NK9G
Franksville	223.800	-	KC9NG	o 127.3	KC9NG

## WISCONSIN-ONTARIO

Location	Output	Input	Call	Notes	Sponsor
Germantown	224.180	-	W9CQO	oe	O.R.C.
Kenosha	224.800	-	K9RI	o 114.8	K.A.R.S.
Mequon	224.060	-	N9PMR	o	N9PMR
Milwaukee	224.960	-	WD9EUF	oaz 114.8	WD9EUF
West Allis	224.520	-	KA9JCP	o(ca)e	KA9JCP
West Bend	223.820	-	N9NBN	o(ca) 114.8	N9NBN

## WYOMING

## STATEWIDE

Statewide	224.280	223.680		PLT	CntrlAcce
Statewide	224.660	-		PLT	CntrlAcce

## ALBERTA

## RED DEER

Red Deer	224.800	-	VE6KLM	oa	VE6MB
----------	---------	---	--------	----	-------

## BRITISH COLUMBIA

## VANC ISLAND SOUTH

Sidney	222.540	146.060	VE7XMT	t	WARA
Victoria	224.140	-	VE7VIC	o	WARA
Victoria	224.900	-	VE7BEL	o	WARA

## MANITOBA

## WINNIPEG

Winnipeg	224.940	-	VE4RPT	ox	VE4ABA
----------	---------	---	--------	----	--------

## NORTHWEST TERRITORIES

## YELLOWKNIFE

Yellowknife	224.000	-	VE8NWT	oel	VE8DP
Yellowknife	224.000	-	VE8NWT	oel	VE8DP

## ONTARIO - SLVRC

## NATIONAL CAPITOL REGION

Kanata	224.780	-	VE3KNA	l	VA3MWK
Ottawa	224.680	-	VE3OTW	ael	SARC
Ottawa	224.940	-	VE3YRR	l	MRC

## ONTARIO - WNYSORC

## CENTRAL

Midland	224.760	-	VE3UGB	o	VE3LER
Orangeville #	224.760	-	VE3MAP	o	VE3UF
Pefferlaw	224.320	-	VE3TVE	o(ca)e	VE3TVE

## CENTRAL EAST

Colborne	224.420	-	VE3RTY	oae	VE3GTS
Essonville	224.840	-	VE3TBF	o Link2	VE3BDJ
Oshawa	224.280	-	VE3IMN	o	VE3FK
Rice Lake	224.800	-	VE3RTR	o Link1	VE3CAB

## METRO TORONTO

Aurora	224.880	-	VE3ULR	o Link1	VE3CAB
Brampton	224.240	-	VE3WSA	o	VE3WSA
Scarborough	224.780	-	VE3RAL	o(ca)	VE3OUD

**428 222-225 MHz****ONTARIO-ARGENTINA**

<i>Location</i>	<i>Output</i>	<i>Input</i>	<i>Call</i>	<i>Notes</i>	<i>Sponsor</i>
Toronto	224.400	-	VE3KRC	o(ca)	VE3PXP
Toronto	224.840	-	VE3UKW	o	VE3BNB
Toronto	224.920	-	VE3OBN	o	VA3SF
Toronto	224.980	-	VE3TTR	o Link1	VE3CAB
Toronto #	224.840	-	VA3KK	o	VE3HKE
Uxbridge	224.860	-	VE3RPT	o(ca)ez Link2	VE3TFM
<b>NIAGARA</b>					
Grimsby	224.600	-	VE3IUW	o	VE3IUW
St Catharines	224.180	-	VE3WAJ	o	VE3WAJ
<b>SOUTH</b>					
Burlington	224.740	-	VE3RSB	oaexIDS 131.8	VE3NK
Hamilton	224.960	-	VE3DRW	o Link1	VE3CFM
Hamilton	224.480	-	VE3ZOE	oael	VE3IQL
Kitchener #	224.340	-	VE3IXY	o	
Scotland	224.440	-	VE3PPO	oel VFAT	VE3PPO
Winona	224.520	-	VE3NDB	o	VA3NZ
<b>SOUTHWEST</b>					
London	224.540	-	VA3VHF	a	VE3ZCO
London	224.780	-	VE3TTT	o	VE3GYQ
McGregor	224.700	-	VE3RRR	oae L-2m 444.3	VA3VA
Sarnia	224.960	-	VE3RCA	o	VE3CKU
Windsor	224.660	-	VE3OOO	o	VE3ES
<b>QUEBEC - RAQI</b>					
<b>MAURICIE</b>					
Drummondville	223.900	-	VE2ROK	o 110.9	VE2YLA
St-Ambroise- de-Kildare	224.660	-	VE2RJR	VE2MDR	o
Trois-Rivieres- Ouest	224.100	-	VE2RTZ	o	VE2TRZ
<b>MONTREAL</b>					
Beaconsfield	224.600	-	VE2RNC	o(ca)e	VE2HOT
Farnham	224.840	-	VE2RDH	o 82.5	VE2WDH
Havelock	224.700	-	VE2RPT	o(ca)e	VE2FMK
Havelock	224.800	-	VE2HOT	o	VE2HOT
Montreal	224.900	-	VE2RHH	o(ca)e	MTL220ARC
Rigaud	224.980	-	VE2RM	oe	MTL220ARC
St-Bruno	224.760	-	VE2RVK	ol 141.3	VE2VK
St-Calixte-Nord	224.400	-	VE2LED	ol 141.3	VE2VK
St-Pie	224.300	-	VE2RMV	o	VE2ULU
<b>ARGENTINA</b>					
<b>BUENOS AIRES</b>					
Burzaco	224.420	-	LU3DY	82.5	
Moron	223.980	-	LU1DBQ	136.5	
San Nicolas	224.740	-	LU1EGO	118.8	
<b>CAPITAL FEDERAL</b>					
Capital Federal	224.060	-	LU5CBA	67.0	
Capital Federal	224.860	-	LU9BM	162.2	
Capital Federal	224.900	-	LU3CA	100.0	

**ARGENTINA-PANAMA**

<i>Location</i>	<i>Output</i>	<i>Input</i>	<i>Call</i>	<i>Notes</i>	<i>Sponsor</i>
Capital Federal	224.940	-	LU3DI	88.5	
ENTRE RIOS					
Crespo	224.500	-	LU5JTF	94.8	
RIO NEGRO					
S C Bariloche	224.940	-	LU1VZ	67.0	
SANTIAGO DEL ESTERO					
Sgo Del Estero	224.100	-	LU6NH	77.0	

**BRAZIL****RIO DE JANEIRO**

Nova Friburgo	224.500	-	PY1-027	o	
---------------	---------	---	---------	---	--

**SAO PAULO**

Sao Paulo	223.940	-	PY2-223	SimplexPtch	
Sao Paulo	224.100	-	PY2-220	SimplexPtch	
Sao Paulo	224.140	-	PY2-221	SimplexPtch	
Sao Paulo	224.180	-	PY2-222	SimplexPtch	
Sao Paulo	224.300	-	PY2-224	SimplexPtch	
Sao Paulo	224.500	-	PY2-227	SimplexPtch	
Sao Paulo	224.540	-	PY2-226	SimplexPtch	
Sao Paulo	224.820	-	PY2-228	SimplexPtch	
Sao Paulo	224.940	-	PY2-225	SimplexPtch	

**COSTA RICA****SAN JOSE**

Moravia	224.100	+	GDCR	o	GDCR
---------	---------	---	------	---	------

**EL SALVADOR****SAN SALVADOR**

Cerro San Jacinto	224.240	-	YS1YS	oRe-sun	CRAS
-------------------	---------	---	-------	---------	------

**MEXICO****BAJA CALIFORNIA NORTE**

Cerro de San Antonio	221.850	+			
Tijuana	223.820	-			

**EDO. DE MEXICO**

Villa Alpina	224.700	-			
--------------	---------	---	--	--	--

**PANAMA****PROVINCIA PANAMA**

Cerro Bandera	223.900	-	HP1RCP	c(ca) extRB	HP1CDW
Ciudad Panama	224.820	-	HP1CDW	c(ca) extRB	HP1CDW
La Loma	223.940	-	HP1CDW	c(ca)et	HP1CDW



# 420-450 MHz

Location	Output	Input	Call	Notes	Sponsor
<b>ALABAMA</b>					
Albertville	442.625	+	KF4EYT	aWx 203.5	KF4EYT
Albertville	442.950	+	WA4QKC	cRb	WA4QKC
Arab	443.225	+	KE4Y	oaxezWx	Brindlee
Athens	443.150	+	W4LRE	o	W4LRE
Auburn	444.800	+	K4RY	oe	AUARC
Bald Rock	442.850	+	AA4CW	o	AA4CW
Barton	442.950	+	K4YVV	o	K4YVV
Birmingham	442.075	+	KR4UD	eaA	KR4UD
Birmingham	443.075	+	KR4UD	oWx 100.0	KR4UD
Birmingham	443.125	+	N4VSU	o 146.2	ALA PWR
Birmingham	443.200	+	W4CUE	o	BHAMARC
Birmingham	443.750	+	WO4W	oaelrzRB	KB4KCH
Birmingham	443.900	+	W4CUE	o	BHAMARC
Birmingham	444.075	+	KR4UD	oeWx Exp 100.0	KR4UD
Birmingham	444.100	+	N4KNB	oae	H&H RA
Birmingham	444.200	+	KB4KCH	oaez RB	ALERT/KB4K
Birmingham	444.425	+	KE4ADV	oae	KE4ADV
Birmingham	444.650	+	KA5GET	o	KE4ADV
Birmingham	444.700	+	WA4CYA	cxt	WA4CYA
Birmingham	444.725	+	W4YMW	oa	W4YMW
Birmingham	444.825	+	KB4CTS	118.8	BHAM COMM
Birmingham	444.875	+	W4TPA	ol 85.4	TPARC
Birmingham	444.975	+	KB4TUE	c(ca)e	KB4TUE
Blountsville	442.750	+	WA4LXP	oal	WA4LXP
Bluff Springs	444.375	+	KF4UOW	oeWx 100.0	KF4UOW
Boaz	443.050	+	KE4YTI	254.1	KE4YTI
Chandler Mtn	443.975	+	AA4CW	o	AA4CW
Cheaha Mtn	443.350	+	N8DNZ	ott	N8DNZ
Cheaha Mtn	444.750	+	WB4GNA	oz	Calhoun Co
Clanton	443.500	+	KF4LQK	o	MONT ARC
Clanton	443.500	+	KF4LQK	o	MONT ARC
Clanton	444.475	+	WB4UQT	oe	CLANTON
Cloverdale	444.225	+	WA4RHK	oWx	WA4RHK
Corner	443.550	+	N4UKE	oe 123.0	N4UKE
Cropwell	442.575	+	N4PFB	oael	N4PFB
Cullman	444.625	+	KD4ZO	o	KD4ZO
Cullman	444.900	+	N4UAI	o	N4UAI
Dadeville	444.525	+	KB4MDD	oaez WxRB 146.2	KB4MDD
Decatur	442.350	+	WA4OUE	oe	W9KOP
Decatur	443.850	+	W4ATD	ox	DARC



**432 420-450 MHz**

**ALABAMA**

<i>Location</i>	<i>Output</i>	<i>Input</i>	<i>Call</i>	<i>Notes</i>	<i>Sponsor</i>
Demopolis	443.950	+	N4QII	a RB	N4QII
Dothan	444.050	+	N4RNU	oel	Houston EMA
Dothan	444.775	+	N4RNU	oR	N4RNU
Dothan	444.900	+	KA4WVO	oWXeRB	KA4WVO
Elkmont	444.075	+	AB4KK	tely SSTV RB Amtor	SSTV Grp
Enterprise	443.250	+	WD4ROJ	oaelrz	ENTERPRISE
Eufaula	442.075	+	N4TKT	celWx 123.0	N4TKT
Eufaula	444.925	+	WB4MIO	oe 151.4	WB4MIO
Fayette	444.850	+	N4GRX	o	N4GRX
Flagg Mtn	442.500	+	W4YH	o 88.5	W4YH
Florence	442.125	+	KF4GZI	ceWx 203.5	Lauderdale
Florence	442.250	+	WA4FYN	o 100.0	WA4FYN
Florence	442.325	+	KI4SP	oaez	KI4SP
Florence	443.675	+	KK4NZ	oaelzRB	KK4NZ
Florence	444.000	+	KF4DZG	oaeWx RB 100.0	KF4DZG
Florence	444.150	+	KS4NJ	o 141.3	KS4NJ
Florence	444.375	+	KC4FLN	ot	KC4FLN
Forestdale	443.650	+	K6RJW	151.4	K6RJW
Ft Payne	442.275	+	WA4QKC	cRB	WA4QKC
Ft Payne	442.600	+	KF4FWZ	o 100.0	KF4FWZ
Gadsden	442.100	+	KC4ANB	oeRB 103.5	KC4ANB
Gadsden	444.675	+	K4VMV	o	K4VMV
Gadsden	444.775	+	K4BWR	o(ca)ex 100.0	K4BWR
Grant	441.975	+	K4OJJ	oelRB	K4OJJ
Grant	442.400	+	WA4OXX	o	WA4OXX
Green Pond	442.250	+	N4TDQ	o(ca)el	N4TDQ
Guntersville	444.250	+	K4CZZ	o	Guntersvil
Hartselle	444.325	+	KD4SIY	o 107.2	KD4SIY
Horton	443.725	+	KF4LJR	o(ca)el 203.5	KF4LJR
Hueytown	444.600	+	KC4EUA	c	Hueytown
Huntsville	442.000	+	KE4BLC	oa	KE4BLC
Huntsville	442.300	+	W4NPZ	c	W4NPZ
Huntsville	442.775	+	KB4CRG	o 85.4	KB4CRG
Huntsville	442.825	+	WA4NZD	oe	MSFC ARC
Huntsville	443.000	+	WA4NPL	olex	WA4NPL
Huntsville	443.250	+	KE4JMQ	o(ca)e 97.4	KC4HRX
Huntsville	443.300	+	KE4GNN	oRB 156.7	R.F.HSV
Huntsville	443.325	+	KM4ON	cetIRB	KM4ON
Huntsville	443.425	+	KE4JMQ	c(ca)zt	KC4HRX
Huntsville	443.475	+	KS4LU	oa 103.5	KS4LU
Huntsville	443.500	+	W4HSV	o(ca)z RB 110.9	NARA
Huntsville	443.600	+	WB4LTT	(ca)t	NARA
Huntsville	443.700	+	WD4IDD	oaex	MOTOROLA

## ALABAMA

<i>Location</i>	<i>Output</i>	<i>Input</i>	<i>Call</i>	<i>Notes</i>	<i>Sponsor</i>
Huntsville	443.800	+	N4HSV	o 110.9	NARA
Huntsville	444.125	+	AC4LA	oexRB	AC4LA
Huntsville	444.175	+	KD4TFV	(ca)e	KD4TFV
Huntsville	444.300	+	WB4TUR	Aux 186.2	WB4TUR
Huntsville	444.300	+	WB4TUR	eaRB 103.5	WB4TUR
Huntsville	444.350	+	WB4SRG	RB	WB4SRG
Huntsville	444.500	+	WB4LTT	c	WB4LTT
Huntsville	444.575	+	KB4CRG	oaleRB 88.5	KB4CRG
Jacksonville	442.200	+	WD4LDU	o 100.0	Anniston
Killen	442.025	+	KF4FUG	oWxelRB 203.5	KF4FUG
Killen	444.425	+	KS4QF	e(ca)A 203.5	KS4QF
Lake Wedowee	443.925	+	KK4IF	oatl	KA5WZY
Leesburg	444.025	+	KE4SWI	oaWxz	Cherokee
Lineville	444.000	+	WB4VBA	o	WB4VBA
McCalla	443.100	+	AE4CP	o(ca)l	AE4CP
Mobile	444.000	+	KF4MH	o	KF4MH
Mobile	444.400	+	WA4JOP	oe	WA4JOP
Mobile	444.500	+	WB4QEV	eWx 123.0	MCC DARC
Mobile	444.900	+	W4IAX	o	Mobile ARC
Montevallo	442.925	+	KC4PXE	oaezl	KC4PXE
Montgomery	443.450	+	WA4ZYS	o	MONT ARC
Montgomery	444.250	+	N4QT	o	N4QT
Montgomery	444.500	+	W4AP	o	Mont ARC
Montgomery	444.575	+	KF4AZE	oRBWx	EMARA
Moulton	442.425	+	N4IDX	oeRA RB	Bankhead
Moulton	444.275	+	KF4UJM	107.2	KF4UJM
New Brockton	442.650	+	WA4WQW	o	WA4WQW
Ohatchee	444.050	+	WB4LYR	oa 146.2	WB4LYR
Opelika	442.175	+	N4TKT	oex 123.0	N4TKT
Opelika	444.100	+	W4ZBA	oe	WA4QHN
Ozark	444.600	+	K4OZK	o	Dale Co
Pelham	444.150	+	N4NR	o	TPARCA
Pelham	444.300	+	W4TPA	o	TPARCA
Phenix City	444.200	+	WA4QHN	o(ca)ez	WA4QHN
Phenix City	444.725	+	N4TKT	oe 123.0	N4TKT
Pinson	444.925	+	AD4LA	o	N4EIX
Prattville	443.300	+	NN1W	oae	NN1W
Rainsville	442.550	+	KF4BCR	100.0	KF4BCR
Remlap	444.550	+	WA4MHO	o	P&P RA
Roanoke	444.275	+	KA4KBX	o	KA4KBX
Rogersville	442.500	+	WA4III	oe	WA4III
Rogersville	442.925	+	KE4GOE	atR	KE4GOE
Rogersville	444.475	+	KF4CSZ	88.5	KF4CSZ
Russellville	444.800	+	WA4AQM	o	WA4AQM
Selma	442.025	+	N4KTX	oe	N4KTX
Smokerise	443.875	+	KE4YO	o	KE4YO

**434 420-450 MHz**

**ALABAMA-ARIZONA**

<i>Location</i>	<i>Output</i>	<i>Input</i>	<i>Call</i>	<i>Notes</i>	<i>Sponsor</i>
Theodore	444.100	+	N4LMZ	o	N4LMZ
Thomasville	442.050	+	WA4GNA	oalez	WA4GNA
Troy	443.000	+	W4NQ	100.0	Troy RC
Tuscaloosa	442.550	+	N4UFE	oael	KC4KAA
Tuscaloosa	442.900	+	KX4I	ct	KX4I
Tuscaloosa	442.950	+	W4MD	c	W5TW
Tuscaloosa	443.575	+	KX4I	c	KX4I
Tuscaloosa	444.700	+	WA4CYA	cx	WA4CYA
Tuskegee Inst	442.200	+	KA4NTI	o	
Union Hill	442.800	+	W5MEI	c 161.2	W5MEI
Union Hill	444.950	+	KA5COI	o	MCARC
Valley	442.050	+	K4DXZ	o	CHATTA
Winfield	444.400	+	KB5LTW	oaez	KB5LTW
Wood Mtn	443.825	+	KF4IGZ	o	CCARC

**ALASKA**

**INTERIOR**

Delta Junction	444.600	+	WL7AI	oe	WL7AI
Delta Junction	444.900	+	KL7KC	xl 103.5	Arctic ARC
Eielson	444.700	+	N1EYO	xl- 147.120	N1EYO
Fairbanks	444.100	+	KL7NO	ox	KL7NO
Fairbanks	444.800	+	KL7KC	oaelx 103.5	Arctic ARC
Mt Fairplay	444.700	+	AL7FQ	xle-sun 103.5	Arctic ARC
North Pole	443.640	+	NL7V	o	NL7V

**PANHANDLE**

Juneau	444.500	+	WA6AXO	oael	WA6AXO
Juneau	444.700	+	N7JYS	oael	JARC
Juneau	447.850	-	N7JYS	oael 179.9	N7JYS

**SOUTH CENTRAL**

Anchorage	444.700	+	KL7AA	oaezl 100.0/141.3	AARC
Anchorage	444.800	+	AL7OB	o(ca)e	AL7OB
Anchorage	444.850	+	KB8JXX	ol 103.5	LARA
Anchorage	444.950	+	KL1SLE	o(ca)le	AIR
Eagle River	444.100	+	KL7GG	o(ca)e 100.0	KL7GG
Ft Richardson	444.500	+	KL7GG	o(ca)eRB 100.0	GG/ADES
Kodiak	444.850	+	AL7LQ	oael 141.3	AL7LQ

**ARIZONA**

**STATEWIDE**

Statewide	440.550	+	Test Pair	test	Avail
Statewide	445.500	-	Test Pair	test	Avail
Simplex	441.000	441.000	Simplex	simplex	
Simplex	441.025	441.025	Simplex	simplex	
Simplex	441.500	441.500	Simplex	simplex	
Simplex	446.000	446.000	Simplex	simplex	

## ARIZONA

<i>Location</i>	<i>Output</i>	<i>Input</i>	<i>Call</i>	<i>Notes</i>	<i>Sponsor</i>
Simplex	446.025	446.025	Simplex	simplex	
Simplex	446.500	446.500	Simplex	simplex	
CENTRAL					
Antelope Pk	442.200	+	WB7NNP	clt	WB7NNP
Antelope Pk	444.075	+	WB7NNP	c	WB7NNP
Dewey	441.850	+	K7OFG	o(ca)	K7OFG
Glassford Hill	442.350	+	N7KPU	clt	
Mingus Mtn	441.800	+	K7OFG	oe	K7OFG
Mingus Mtn	442.150	+	WA7VDZ	oel	MMRG
Mingus Mtn	442.600	+	WB7EVI	ole	NORTHLINK
Mingus Mtn	442.900	+	WB7CJG	cetRB	SW FM Soc
Mingus Mtn	449.700	-	WA7GBL	c(ca)IRB	PINAL MTN COMM
Mt Ord	444.500	+	W7MDY	ole	ARA
Oracle	448.700	-	WA7ELN	ctRB	WA7ELN
Payson	446.400	-	KA6CUF	oact	
Payson	449.550	-	WA0OJS	oetRB	
Pinal Peak	448.425	-	KD7DR	o 103.5	
Pinal Peak	448.650	-	WA7KUM	celtRB	SAGUARO ARBA
Pinal Peak	449.450	-	KB7NAS	celp	AZNIG
Pinal Peak	449.900	-	WA7UPN	c(ca)RB	PINAL MTN COMM
Prescott	446.350	-	KJ7DX	o	
Prescott	449.675	-	WB7BYV	c(ca)t	SW FM Soc
Prescott Valley	446.825	-	KC7AFB	o	Happy Camper
Signal Peak	447.725	-	KE7XU	o 100.0	
Signal Peak	449.650	-	WA7HUH	o	GILA RACES
Spruce Mtn	447.625	-	WA7ZZT	celst	SMtn UG
White Tanks	441.250	+	KB7FTU	oet	DESERT WIRELESS
White Tanks	441.675	+	WB7EVI	oe	
White Tanks	441.725	+	W7EX	oe	ARA
White Tanks	447.225	-	K7YXD	cltRB	
White Tanks	448.225	-	N7JULY	ce	
White Tanks	448.750	-	K7BB	celt	WHITE TANKS RG
White Tanks	449.150	-	WA7GBL	c(ca)IRB	PINAL MTN COMM
White Tanks	449.275	-	KG7KF	clt	SHRINE RADCOM
Yavapai	444.125	+	WB7NNP	o	WB7NNP
EAST					
Guthrie Peak	448.975	-	N5IA	cltRB	JACKS PK ARA
Guthrie Peak	449.375	-	N5IA	c	EAARS
EAST CENTRAL					
Greens Peak	448.200	-	N9CZV	oae 110.9	
Greens Peak	449.350	-	N7ENS	o	N7ENS
Greens Peak	449.850	-	K7KI	clt	SAGUARO ARBA
McKays Peak	447.700	447.700	N70CG	olt	HC Pkt
White River	449.750	-	N9CZV	oae 110.9	

**436 420-450 MHz**

**ARIZONA**

<i>Location</i>	<i>Output</i>	<i>Input</i>	<i>Call</i>	<i>Notes</i>	<i>Sponsor</i>
<b>NORTH CENTRAL</b>					
Bill Williams Mtn	449.625	-	N7JG	o	B-W MTN RC
Bill Williams Mtn	449.750	-	N9CZV	ol 110.9	
Flagstaff	447.275	-	KB7TRB	o 100.0	
Grand Canyon	442.075	+	N7FHQ	ole	NORTHLINK
Juniper Mesa	448.525	-	K7WS	clt	NARA
Mt Elden	448.100	-	KA7TDH	o	NARA
Mt Elden	448.475	-	AA7RD	oe 100.0	ARA
Mt Elden	448.625	-	N7DJZ	clt	SAGUARO ARBA
Mt Elden	448.875	-	NJ7E	oe 100.0	NORTHLINK
Mt Francis	447.650	-	W2YAV	ct	
Navajo Mtn	448.750	-	N7WTU	clt	
Navajo Mtn	449.925	-	W7CWI	o	LAKE POWELL RG
Page	449.025	-	N7ZRD	o(ca)t	
Queen Creek	442.175	+	WA2DFI	oels	
Queen Creek	443.125	+	WD8MHM	o 100.0	WD8MHM
Towers Mtn	441.575	+	WB7EVI	oel	NORTHLINK
Towers Mtn	448.575	-	WB7EVI	oe	MMRG
Towers Mtn	448.600	-	WA7ZZT	celt	
Towers Mtn	448.925	-	K7WS	clt	NARA
Towers Mtn	449.000	-	K7PL	cltRB	TMRA
Towers Mtn	449.175	-	WB7EVI	ole	NORTHLINK
Winslow	449.975	-	W7DFW	oa 136.5	
<b>NORTHEAST</b>					
Caviness Peak	449.950	-	KA1MWD	o	
Nahatee	447.700	447.700	KF7TP	olt	M.C.R.G
Piney Hill	442.000	+	N7JVO	olex 100.0	NAVAJO ARC
Porter Mtn	444.150	+	N7ENS	cRB	SUNRISE ARG
Porter Mtn	447.750	-	N9CZV	oae 110.9	
Roof Butte	448.650	-	KK5C	cltRB	FOUR CORNERS ARA
Roof Butte	449.175	-	WB7EVI	ole	NORTHLINK
<b>NORTHWEST</b>					
Bullhead City	449.750	-	KB7ZJO	olRB	
Dolan Springs	448.450	-	N7WHJ	clt	
Dolan Springs	449.875	-	KC7DYF	o	
Fort Rock	448.350	-	W7SRC	o	
Golden Valley	448.400	-	AA7XE	o 151.4	
Golden Valley	448.500	-	N7VDX	c(ca)t	
Golden Valley	449.825	-	N7MNE	o	
Hualaupai Mtn	448.000	-	KI7AX	cl	NOWARE
Hualaupai Mtn	448.250	-	N7SKO	o 131.8	WECOM
Hualaupai Mtn	448.675	-	W6PNM	clt	CACTUS RC
Hualaupai Mtn	449.225	-	W6PNM	l	HARC
Hualaupai Mtn	449.475	-	KI7AX	c(ca)IRB	NOWARE
Hualaupai Mtn	449.850	-	K7WS	cl	NARA
Northwest	449.650	-	KC7ETH	os	
Oatman Mtn	449.975	-	AA7FW	oe 136.5	BCRU
Yarnell	449.950	-	WA6OFT	cl	BARN

## ARIZONA

<i>Location</i>	<i>Output</i>	<i>Input</i>	<i>Call</i>	<i>Notes</i>	<i>Sponsor</i>
<b>PHOENIX METRO</b>					
Apache Junction	441.200	+	N7XDP	oa	
Apache Junction	441.225	+	N0NKKU	oaelt	SW Intertie
Apache Junction	449.600	-	WB7TJD	oe	SARC
Apache Junction	449.825	-	W7KOS	o	W7KOS RG
Belle Butte	447.750	-	N7DJZ	oae 100.0	Tempe City EOC
Buckeye	447.325	-	N7GIR	clt	
Carefree	443.025	+	K7SA	o 100.0	K7SA
Chandler	442.675	+	WA7ZCZ	o(ca)RB	WA7ZCZ
Chandler	446.350	-	KF7NN	oRB	
Chandler	447.425	-	N7XVB	o 100.0	CARG
Chandler	448.950	-	WB7DDQ	oe 100.0	IEARS
Fountain Hills	447.775	-	N7MK	c	FHIsART
Gilbert	449.550	-	KG7JL	oa	KG7JL
Glendale	447.475	-	N7AIL	ctRB	
Glendale	448.000	-	N7NTM	cRB	N7NTM
Glendale	448.325	-	KB7FQO	oeRB	
Mesa	448.725	-	N7TX	ct	N7IX
Mesa	448.725	-	N7TX	ct	N7IX
Mesa	448.850	-	W7IUV	cRB	
Mesa	448.900	-	WA7VEI	c	PINAL MTN COMM
Mesa	449.025	-	N7DJZ	oae 100.0	Mesa Comm
Mesa	449.050	-	WA7VEI	c(ca)IRB	PINAL MTN COMM
Mesa	449.375	-	WA7ZFFZ	ol	MARA
Mesa	449.625	-	W7ARA	oae 100.0	ARA
Mesa	449.850	-	W5WVI	ctRB	
Peoria	441.175	+	KB7JTR	clt	
Phoenix	441.300	+	W7ASC	ot	C.A.R.L
Phoenix	442.050	+	KC7AYX	o 100.0	MARCA
Phoenix	442.075	+	N7FHQ	ol	N7FHQ
Phoenix	442.575	+	WW7B	oel 100.0	AZNIG
Phoenix	442.700	+	WB7BNI	clt	M.C.R.G
Phoenix	443.375	+	KB7XP	o	EPHX RG
Phoenix	444.125	+	WB7RZV	o	
Phoenix	444.300	+	W7ARA	oa	ARA
Phoenix	444.325	+	W1OQ	ole	W1OQ
Phoenix	446.150	-	N7MFY	oel 100.0	T-BIRD
Phoenix	446.900	-	N7TWE	ol	N7TWE
Phoenix	447.300	-	WA7IFZ	c	
Phoenix	447.500	-	N7YKR	clt	
Phoenix	447.950	-	N7TWB	o(ca)et	
Phoenix	448.400	-	WB7VVD	o	DEVRY ARS
Phoenix	448.500	-	WA7IFZ	c	
Phoenix	448.775	-	WA7ZZT	c(ca)tRB	WA7ZZT
Phoenix	449.225	-	KB7ABJ	o 146.2	PTARC
Phoenix	449.575	-	WA7IFZ	c	

**438 420-450 MHz**

**ARIZONA**

<i>Location</i>	<i>Output</i>	<i>Input</i>	<i>Call</i>	<i>Notes</i>	<i>Sponsor</i>
Phoenix	449.925	-	W7JCH	o 114.8	
Range Rider	449.425	-	N7DJZ	oe 156.7	Mesa Comm
Scottsdale	440.000	+	WB6PEB	ol 100.0	SARC
Scottsdale	441.625	+	N7MQX	o	BARN
Scottsdale	442.025	+	KC7KJK	o 100.0	MARCA
Scottsdale	442.200	+	WB7RZV	clt	WB7NNP
Scottsdale	442.925	+	WG7M	o	WG7M
Scottsdale	443.150	+	KC7CS	o	
Scottsdale	444.075	+	WB7NNP	c	WB7NNP
Scottsdale	448.675	-	W7IXA	clt	SAGUARO ARBA
Shaw Butte	442.850	+	WB7EVI	oe	ARA
Shaw Butte	449.525	-	W7FVZ	oa 100.0	ARA
South Mtn	442.000	+	WA7ZZT	ctRB	WA7ZZT
South Mtn	442.125	+	N7AUW	oel 100.0	NORTHLINK
South Mtn	442.550	+	WA7ZZT	o 100.0	WSRG
South Mtn	442.800	+	WB7BNI	oa 100.0	M.C.R.G
South Mtn	443.050	+	KC7KJK	o 100.0	MARCA
South Mtn	444.100	+	WB7NNP	oe 100.0	WB7NNP
South Mtn	448.375	-	N9CZV	oae 110.9	
South Mtn	448.800	-	W7RT	o	BSA EP 599
Sun City	449.800	-	KC7KLA	oae	WEST VLY ARC
Tempe	441.875	+	KI7AD	t	MARCA
Tempe	442.975	+	AA7WD	o	MARCA
Tempe	444.875	+	KB7KY	ol	
Tempe	447.875	-	KB7YH	ctRB	
Tempe	448.825	-	N7VED	o	
Tempe	449.250	-	KG7KF	c(ca)t	SHRINE RADCOM
Usery Mtn	447.250	-	WB7TUJ	ceRB	
Usery Mtn	447.275	-	WD2ADY	o	
Usery Mtn	447.650	-	WB7QGJ	c(ca)l	
Usery Mtn	448.075	-	WD2ADY	o	
Usery Mtn	449.725	-	WD2ADY	o	
<b>SOUTH</b>					
Elephant Head Pk	449.375	-	W8SXX	oaet	GREEN VLY ARC
Elephant Head Pk	449.850	-	WA7BGX	cel	CHOLLA ARBA
<b>SOUTH CENTRAL</b>					
Benson	447.325	-	KC7MG	oa	
Benson	448.825	-	WA7PIQ	ote-sun	
Casa Grande	446.825	-	KJ7YM	o(ca)	KJ7YM
Childs Mtn	448.100	-	KB7RJ	oateR 100.0	AJO ARC
Mt Bigelow	448.350	-	N7SCE	o 107.2	
Mt Bigelow	448.550	-	WB7CGQ	oe	TUCSON RA
Red Mtn	449.950	-	W7JPI	oe-sunR	
Rio Rico	449.225	-	KB7ZKR	o(ca)	
<b>SOUTHEAST</b>					
Dos Cabezas	449.025	-	KA7TXS	otR RB	SEARS
Heliograph Pk	447.825	-	N7DZH	oRB	EAARS

## ARIZONA

<i>Location</i>	<i>Output</i>	<i>Input</i>	<i>Call</i>	<i>Notes</i>	<i>Sponsor</i>
Heliograph Pk	448.675	-	N7DZH	celt	CHOLLA ARBA
Heliograph Pk	449.400	-	N7XL	ce	EAARS
Mule Mtn	448.600	-	WA7KYT	o	C.A.R.A
Mule Mtn	448.750	-	WB7BWR	ctRB	CHOLLA ARBA
Mule Mtn	449.525	-	W7DZG	o	
Sierra Vista	447.950	-	KC7IM	oae	
<b>SOUTHWEST</b>					
Mohawk Pass	447.525	-	WZ7V	o 103.5	YUMA ARES
Telegraph Pass	441.800	+	K7OFG	ole	NORTHLINK
Telegraph Pass	448.625	-	WB6OIL	cltRB	CACTUS RC
Yuma	449.925	-	KE6EZB	oae 88.5	GILA RA
Yuma	449.975	-	N7MNV	c(ca)t	YARA
<b>TUCSON METRO</b>					
Avra Valley	447.375	-	K0TW	c	KC7NL
Green Valley	449.350	-	WB6TYP	oas	WB6TYP
				162.2	
Green Valley	449.975	-	WB6TYP	c(ca)s	WB6TYP
Mt Lemmon	448.175	-	K7VAU	oael	KF7PV
Mt Lemmon	448.475	-	AK7Z	c	AK7Z
Mt Lemmon	448.625	-	W7MCO	clt	CHOLLA ARBA
Mt Lemmon	449.775	-	N7KHM	c(ca)l	
Spanish Trl/I-10	448.450	-	AK7Z	clt	AK7Z
Tucson	443.025	+	KF7NR	o	
Tucson	447.300	-	N7QVK	o(ca)	
Tucson	447.425	-	N7KHM	o 107.2	S AZ Rescue
Tucson	447.450	-	N7DME	ot	
Tucson	447.475	-	WD4HRO	o	
Tucson	447.500	-	N7XJQ	o(ca)RB	
Tucson	447.725	-	WA7IYG	oael	UofA ARC
				100.0	
Tucson	447.875	-	KB7RFI	oe	
Tucson	448.250	-	K7KZ	oaeRB	K7KZ
Tucson	448.300	-	W7HSG	clt	WA7ELN
Tucson	448.325	-	K17RK	oa 156.7	SIGNACOM ARC
Tucson	448.400	-	KN7B	c(ca)t	
Tucson	448.775	-	K7RML	ol 100.0	CATALINA RC
Tucson	448.900	-	KG7KV	c(ca)tRB	SPARC
Tucson	448.950	-	N7SCE	o 107.2	
Tucson	448.975	-	N7CK	cltRB	CHOLLA ARBA
Tucson	449.250	-	K7VAU	o 100.0	SABBAR
					RADOPS
Tucson	449.475	-	N7DQP	o(ca)t	N7DQP
Tucson	449.575	-	AG7H	oes	AG7H
Tucson	449.625	-	N7WEU	o(ca)et	
Tucson	449.675	-	NR7J	c	
Tucson	449.800	-	N7JUQ	oe	
Tucson	449.875	-	K7KZ	o	K7KZ
Tucson	449.925	-	N7JBD	ol	
Tucson Mtn	446.975	-	AB7AA	o(ca)RB	
<b>WEST</b>					
Airway Beacon	449.950	-	WA6OFT	cesl	
Black Peak	449.050	-	KC6TIQ	o(ca)	
Guadalupe Peak	448.975	-	WB7FIK	cltRB	CACTUS RC



**440 420-450 MHz****ARIZONA-ARKANSAS**

<i>Location</i>	<i>Output</i>	<i>Input</i>	<i>Call</i>	<i>Notes</i>	<i>Sponsor</i>
Lake Havasu City	448.625	-	W7MCF	ctRB	CACTUS RC
Lake Havasu City	449.875	-	WA6OFT	c(ca) esIRB	BARN

**WEST CENTRAL**

Crossman Pk	447.550	-	WA6LEW	olt	BARN
Smith Peak	441.275	+	WA7ZZT	o 100.0	ARA

**ARKANSAS****CENTRAL**

Alexander	444.300	+	N5TKG	oel 131.8	N5TKG
Benton	443.175	+	KC5FWB	oe	KC5FWB
Cabot	444.825	+	K7ZQR	o 85.4	K7ZQR
Conway	443.800	+	WB5NXJ	o	FalkCoARC
Hot Springs	444.000	+	WB5PIB	o	WB5PIB
Hot Springs	444.725	+	KC5QY	o 100.0	KC5QY
Hot Springs	444.750	+	K5DV	o(ca)	K5DV
Jacksonville	442.600	+	N5KRN	o	N5KRN
Little Rock	443.750	+	KA5SED	oa	KA5SED
Little Rock	444.075	+	WA5PGB	o	WA5OOY
Little Rock	444.200	+	WA5OOY	oel	CAREN
Little Rock	444.400	+	WA5PGB	o	WA5OOY
Little Rock	444.450	+	WB5FDP	oat	CAREN
Little Rock	444.650	+	WA5OOY	o 100.0	WA5OOY
Little Rock	444.800	+	K5XT	ot	K5XT
Little Rock	444.850	+	WB5KUT	o 173.8	NRC
Malvern	442.300	+	W5BXJ	o	W5BXJ
Malvern	443.500	+	W5BXJ	ol	W5BXJ
Malvern	444.150	+	K5TAC	oaelz 88.5	K5TAC
Mt Ida	444.475	+	W5LVB	o	W5LVB
N Little Rock	443.900	+	WA5LUY	o(ca)el	CanyonRA
Ola	444.550	+	WA5YHN	oa	WA5YHN
Quitman	444.050	+	KC5PLA	o(ca)elz 127.3	KC5PLA
Russellville	443.400	+	K5PXP	o	ARVARF
Russellville	443.575	+	K5PXP	o	ARVARF
Russellville	444.575	+	K5PXP	o	KB8DM
Russellville	444.850	+	KF5JH	ot	NRC
Russellville	444.900	+	WB5JJJ	oaelt	WB5JJJ
Searcy	444.500	+	AB5QS	oe	NCAARS
Shinall Mtn	443.825	+	NM5O	ctel	NM5O
White Hall	442.175	+	K5ECJ	o(ca)	K5ECJ
White Hall	443.700	+	WA5SJX	o	WA5SJX

**EAST CENTRAL**

Forrest City	443.450	+	KD5DF	o 100.0	KD5DF
Frenchman's Bay	442.850	+	N4NBC	cettl- 146.2	ECAMS
West Memphis	442.400	+	N5MNP	o	N5MNP

**NORTH CENTRAL**

Clinton	443.300	+	N5YU	oelzAtt	N5YU
Harrison	444.100	+	KI6NU	o	KI6NU
Harrison	444.800	+	K0JXI	o	K0JXI
Heber Springs	444.425	+	W9ZJZ	oe 110.9	W9ZJZ

## ARKANSAS-CALIFORNIA

<i>Location</i>	<i>Output</i>	<i>Input</i>	<i>Call</i>	<i>Notes</i>	<i>Sponsor</i>
Mtn Home	443.125	+	K5FOY	o	K5FOY
Mtn Home	443.275	+	K5FOY	o	K5FOY
Mtn Home	443.325	445.325	K5FOY	o	K5FOY
<b>NORTHEAST</b>					
Batesville	444.750	+	W5VAE	o	BatsvilARC
Batesville	444.900	+	N5TSC	o 186.2	N5TSC
Jonesboro	444.600	+	NI5A	oel 107.2	AISTC
Newport	444.250	+	KG5KS	o	KG5KS
Pocahontas	442.275	+	KC5FVC	c(ca)ezt	KC5FVC
Trumann	443.500	+	NI5A	ol 107.2	AISTC
Wirth	444.475	+	WA5PTD	ol	MOR
<b>NORTHWEST</b>					
Clarksville	444.975	+	KB5KCD	o	Ozk285ARC
Decatur	443.925	+	N5UXE	o(ca)eltt 114.8	N5UXE
Fayetteville	442.500	+	AB5UB	o	AmRedCrss
Fayetteville	443.100	+	KA9UBD	o(ca)el	KA9UBD
Fayetteville	443.150	+	KA5TGN	o	KA5TGN
Prairie Grove	442.525	+	KJ5BJ	oel	KJ5BJ
Prairie Grove	444.700	+	WA5VTW	o	WA5VTW
Rudy	443.250	+	WA5P	o	WA5P
Siloam Spgs	444.325	+	N5YEI	o(ca) 110.9	N5YEI
Siloam Spgs	444.925	+	N5SRA	o	N5SRA
Springdale	442.050	+	WD5DUC	oeRA 110.9	NWAARC
Yellville	444.025	+	W5YS	oe	Marion Cty ARC
<b>SOUTH CENTRAL</b>					
Crossett	444.975	+	N5XUZ	o	N5XUZ
Gurdon	442.300	+	W5BXJ	o	W5BXJ
<b>SOUTHWEST</b>					
DeQueen	444.800	+	N5KIG	DS 85.4	SWARC
Willisville	444.925	+	N5ZAY	ol	ARKLA
<b>WEST CENTRAL</b>					
Fort Smith	444.300	+	KK5KU	ol 123.0	KK5KU
Fort Smith	444.775	+	N5VSW	ot	N5VSW
Mena	443.350	+	N0EOQ	o	N0EOQ
Tall Peak	443.400	+	N0EOQ	o	N0EOQ

**CALIFORNIA - NORTH - NARCC****CENTRAL COAST**

Aptos	441.925	+	WA6HHQ	c	WA6HHQ
Felton	443.975	+	WB9GVF	o 110.9	SRA
King City	443.975	+	K6TAZ	c	PENDULUM
King City	444.275	+	W6LIO	o(ca) 100.0	WALA
Monterey	441.325	+	WE6R	c	WE6R
Monterey	441.650	+	N6LP	oel 123.0	ECTAR
Monterey	443.975	+	K6TAZ	c	PENDULUM
Monterey	444.700	+	K6LY	o 123.0	NPSARC

## 442 420-450 MHz

## CALIFORNIA

<i>Location</i>	<i>Output</i>	<i>Input</i>	<i>Call</i>	<i>Notes</i>	<i>Sponsor</i>
Mt Lowe	443.425	+	W7AZF	o(ca) 127.3	W7AZF
Nipomo	444.200	+	WB6IYY	o	WB6IYY
Palo Alto	441.025	+	KD6ANG	o 103.5	KD6ANG
Pescadero	442.325	+	N6QZH	c	KB6NAN
Salinas	441.450	+	K6JE	o 123.0	FPRA
Salinas	442.075	+	N6BDR	o(ca) 114.8	CARLA
Salinas	442.725	+	WB6PHE	c	CALNET
San Luis Obispo	440.125	+	WA6IBE	c	WA6IBE
Santa Cruz	440.550	+	AB6VS	o 94.8	LPARC
Santa Cruz	440.850	+	N6IYA	o(ca) 100.0	N6IYA
Santa Cruz	440.925	+	K6BJ	o(ca) 123.0	SCCARC
Santa Cruz	441.675	+	WZ7W	c	WZ7W
Santa Cruz	442.675	+	WM6R	c	SLUGS
Santa Maria	443.075	+	KF6PC	c	KF6PC
Watsonville	444.850	+	KB6NMW	o 162.2	KB6NMW
Williams Hill	444.275	+	WA6VPL	o 100.0	WALA
Yreka Grade	441.975	+	KE6RL	o 82.5	KE6RL
EAST BAY					
Antioch	440.650	+	KF6DQJ	o 127.3	OTHER
Antioch	443.675	+	KD6INX	c	OTHER
Berkeley	440.175	+	K7IJ	c	K7IJ
Berkeley	440.400	+	WB6WTM	ce	WB6WTM
Berkeley	440.750	+	WB6JKV	o(ca) 100.0	WB6JKV
Berkeley	440.825	+	WB6IXH	c	WB6IXH
Berkeley	440.900	+	WA2UNP	o(ca) 114.8	NAILCO
Berkeley	442.675	+	WM6R	c	CERT
Berkeley	442.975	+	N7HZ	c	AK7B
Concord	440.300	+	N6AMG	c	N6AMG
Concord	440.875	+	WA6AEO	o(ca) 79.9	CCRA
Concord	441.825	+	WA6BDD	c	WA6BDD
Concord	444.875	+	N6IXX	o 123.0	N6IXX
East Bay R Pk	443.425	+	KB7IP	c	3RA
El Sobrante	440.375	+	N6AMG	c	N6AMG
Fremont	441.125	+	KC6WXO	o(ca) 100.0	ACWDRC
Hayward	444.825	+	K6EAG	o 127.3	HRC
Hayward	444.950	+	KB6XN	o 162.2	KB6XN
Martinez	444.450	+	WA6QQF	o(ca) 107.2	MTZ ARC
Mt Diablo	441.325	+	W6CX	o(ca) 100.0	MDARC
Oakland	440.350	+	AB6HK	o(ca)	NBRG
Oakland	440.525	+	KM6KP	o 141.3	KM6KP
Oakland	440.575	+	W6EBW	o 118.8	EBMUD
Oakland	441.475	+	AC6QJ	c	WB6YWL

## CALIFORNIA

<i>Location</i>	<i>Output</i>	<i>Input</i>	<i>Call</i>	<i>Notes</i>	<i>Sponsor</i>
Oakland	442.400	+	WB6NDJ	o(ca) 77.0	WB6NDJ
Oakland	443.050	+	N6QOP	c	N6QOP
Oakland	443.875	+	W6MTF	o(ca) 123.0	W6MTF
Oakland	444.175	+	KM6KP	o 123.0	KM6KP
Oakland	444.775	+	WB6CVJ	c	WB6CVJ
Oakland	444.800	+	KD6GLT	c	KD6GLT
Oakland Hills	441.475	+	AC6QJ	c	AC6QJ
Pleasanton	442.250	+	KD6QDW	o 103.5	NORCALRUG
Pleasanton	442.925	+	W6RGG	c	W6RGG
Richmond	440.975	+	AB6NK	c	AB6NK
Round Top	441.050	+	N6UUI	o(ca)el 131.8	TEL PNRS
San Francisco	444.525	+	WB6VNP	o 88.5	BARCN1MK
San Francisco	444.725	+	K6TW	o(ca) 103.5	K6TW
San Jose	440.225	+	K6LLC	o(ca) 100.0	N6OMN
San Pablo	444.275	+	WD6EZC	o(ca) 82.5	CCCC
San Ramon	440.425	+	WA6AEO	c	WA6AEO
Walnut Creek	443.500	+	K6JJC	c	THE CUBE
NORTH BAY					
Atlas Peak	440.050	+	W6CO	o(ca) 151.4	SARS
Benicia	442.750	+	WB6ABE	o(ca)l 100.0	WB6ABE
Big Rock Ridge	440.925	+	KH8AF	c	KH8AF
Big Rock Ridge	442.200	+	KH8AF	c	KH8AF
Clear Lake	441.425	+	N6GJM	o(ca) 100.0	CDF/VIP
Clear Lake	444.650	+	WG6Y	o	WG6Y
Hercules	441.875	+	AB6AC	o 114.8	HARC
Hercules	444.950	+	KE6EUA	o 127.3	OSHARA
Lake County	441.350	+	W6LOU	o 100.0	LEARS
Marin	440.250	+	N6GVI	c	STATE OES
Mill Valley	441.175	+	K7IJ	c	K7IJ
Mill Valley	443.250	+	K6GWE	o(ca) 82.5	ACS
Mt St Helena	440.050	+	W6CO	o(ca) 127.3	SARS
Mt St Helena	440.925	+	KH8AF	c	KH8AF
Mt St Helena	442.225	+	KH8AF	c	KH8AF
Mt Tamalpais	440.925	+	KH8AF	c	KH8AF
Mt Tamalpais	442.200	+	KH8AF	c	KH8AF
Mt Veeder	442.250	+	N6TKW	o 151.4	N6TKW
Mt Veeder	444.175	+	N6TKW	o 151.4	N7ZYF
Napa	441.800	+	W6CO	o(ca) 151.4	SARS
Napa	441.900	+	W6CO	o(ca) 127.3	SARS

## 444 420-450 MHz

## CALIFORNIA

<i>Location</i>	<i>Output</i>	<i>Input</i>	<i>Call</i>	<i>Notes</i>	<i>Sponsor</i>
Napa	441.900	+	W6CO	o(ca) 151.4	SARS
Petaluma	444.225	+	NI6B	c	SMRS
Rohnert Park	443.600	+	AI6F	c	AI6F
San Anselmo	440.550	+	W6RV	c	WY8T
San Bruno Mtn #	440.700	+	K6SUY	o 114.8	KA6VEP
San Francisco	441.450	+	W6EE	o 114.8	W6EE
San Francisco	442.075	+	N6QOO	o 100.0	CARLA
San Francisco	443.075	+	N6MVT	o(ca) 100.0	N6MVT
San Francisco	443.100	+	W6TP	o(ca) 114.8	GSPLRC
San Francisco	443.425	+	KB7IP	c	FRN/GG
San Rafael	443.525	+	K6GWE	o 179.9	KD6IKA
Santa Rosa	440.200	+	KD6CJQ	o 88.5	KD6CJO
Santa Rosa	440.450	+	K6EAR	o 88.5	EARA
Santa Rosa	440.500	+	N6AMG	c	N6AMG
Santa Rosa	440.775	+	N6VUD	o(ca) 100.0	ChickenNet
Santa Rosa	441.300	+	KV6A	o 88.5	SKM
Santa Rosa	441.375	+	W6SON	o 88.5	SCRA
Santa Rosa	441.650	+	N6DZU	c	N6DZU
Santa Rosa	443.350	+	WN6W	c	WN6W
Santa Rosa	444.750	+	KD6RC	o 82.5	KD6RC
Sausalito	441.350	+	KE6CQV	o 103.5	KE6CQV
Sausalito	442.525	+	K6ER	o	WV6E
Sebastopol	440.125	+	KA6AQS	o(ca)el 107.2	MOFRC
Sebastopol	444.825	+	WA6TIP	o 131.8	WA6TIP
St Helena	444.375	+	WB6RUT	c	WB6RUT
Vallejo	442.375	+	KE6WVR	o(ca) 156.7	KE6WVR
<b>NORTH COAST</b>					
Crescent City	443.050	+	KD6GDZ	o 100.0	KD6GDZ
Mt Nebo	442.525	+	KA7PRR	c	KA7PRR
Willits	442.325	+	N6AMG	c	N6AMG
Willits	444.500	+	WD6FGX	o(ca) 103.5	LLVRG
Willits	444.925	+	K7WWA	oe 103.5	NCERRS
<b>NORTHEAST</b>					
Chester	440.975	+	N6TZG	o 123.0	N6TZG
Chester	441.025	+	N6TZG	o 123.0	N6TZG
Chester	441.750	+	N6TZG	c	N6TZG
Quincy	443.150	+	WB6IFW	o	WB6IFW
Redding	442.075	+	N6IRF	o 114.8	CARLA
Redding	442.850	+	W6QWN	c	W6QWN
Susanville	443.025	+	W6EXP	o	W6EXP
Tahoe Sierra	440.275	+	K1BMW	c	K1BMW
Weed	444.900	+	AB6MF	o 100.0	AB6MF
Westwood	444.500	+	KC6BUE	o 103.5	KC6BUE
Yreka	443.750	+	KE6YJH	oel 100.0	SCARA

## CALIFORNIA

<i>Location</i>	<i>Output</i>	<i>Input</i>	<i>Call</i>	<i>Notes</i>	<i>Sponsor</i>
<b>SACRAMENTO VALLEY</b>					
Auburn	440.575	+	K6ARR	o 94.8	SFARC
Auburn	442.450	+	WB6GWZ	c	WB6GWZ
Auburn	442.700	+	KA6ZJR	o(ca) 114.8	KA6ZJR
Auburn	443.775	+	N6HZQ	o 123.0	N6HZQ
Auburn	444.600	+	N6MNZ	o(ca) 198.2	N6NMZ
Banner Mtn	444.750	+	WA6RTL	o 167.9	NCAA
Ben Bolt	441.050	+	N6UUI	oel 123.0	TEL PNRS
Carpenter Rdg	442.350	+	WB6VYH	o 136.5	SHARP
Chico	440.500	+	WB6LKZ	o	WB6LKZ
Chico	440.550	+	KB6EME	c	BERG
Chico	440.650	+	W6RHC	o 110.9	GEARS
Chico	440.675	+	N6EJX	o	N6EJX
Chico	440.900	+	KA6SUY	c	BCSCR
Chico	441.400	+	WB6RHC	o 110.9	WB6RHC
Chico	442.150	+	W6ECE	o	W6ECE
Chico	442.350	+	WB6JKZ	o 100.0	WB6JKZ
Colfax	440.950	+	WB6OHV	o 192.8	PARK
Concord	441.600	+	WA6BZS	o 100.0	WA6BZS
Concord	441.750	+	WA6YOP	c	WA6YOP
Donner Summit	440.700	+	WB6ALS	o(ca) 100.0	SRARR
Echo Summit	441.050	+	N6UUI	oel 127.3	TEL PNRS
Elverta	444.300	+	N6MAI	o 127.3	SHARK
Fairfield	441.150	+	KA6CHJ	o(ca)r 77.0	SCARS
Fairfield	442.775	+	KC6UJM	o 77.0	KC6UJM
Fiddletown	441.125	+	KD6AZF	o 156.7	RMRG
Forest Hill	442.875	+	KA6EBR	o(ca) 131.8	PCSCR
Granite Bay	444.500	+	K6IOK	c	GBAY
Grass Valley	440.525	+	KB6LCS	o 192.8	KB6LCS
Grass Valley	442.150	+	AB6LI	o 151.4	AB6LI
Grass Valley	442.625	+	KC6AWI	o 151.4	KC6AWI
Grass Valley	443.025	+	WA6WER	o	WA6WER
Grizzly Flats	441.250	+	W6LOA	c	DUDLEY
Isleton	440.675	+	WB6EZI	o 88.5	WB6EZI
Jackson	443.350	+	NH6XY	o 94.8	SCAN
Kelsey	444.825	+	W6TIQ	c	W6TIQ
Lake Tahoe	444.950	+	WB6PUE	c	NORCAL
Manteca	444.800	+	WB6GUM	o(ca) 107.2	WB6GUM
Martell	441.550	+	WB6ZRO	c	WB6ZRO
Maxwell	442.275	+	N6QWU	oa 192.2	N6QWU
Mt Aukum	442.050	+	KD6AZF	o 156.7	RMRG
Mt Diablo	443.625	+	K6MSR	c	M P S R
Mt Diablo	443.800	+	K6POU	o(ca) 100.0	MDRA
Mt Vaca	442.300	+	WA6ZNM	c	WA6ZNM
Mt Vaca	443.300	+	KB5JR	o 114.8	KB5JR
Mt Vaca	443.900	+	W6CSS	o 100.0	W6CSS

## 446 420-450 MHz

## CALIFORNIA

<i>Location</i>	<i>Output</i>	<i>Input</i>	<i>Call</i>	<i>Notes</i>	<i>Sponsor</i>
Mt Vaca	444.575	+	WA6EUZ	c	ADC
Mt Vaca	444.750	+	WA6RTL	o 107.2	NCAA
Mt Vaca	449.000	449.000	KM6VR	o 136.5	MVRC
Napa	441.800	+	W6CO	o(ca) 131.8	SARS
Oroville	441.475	+	WA6NTG	c	WA6NTG
Pine Grove	441.375	+	WUØQ	o 192.2	NOR CAL
Pine Grove	441.525	+	K6ARC	o(ca) 100.0	ACARC
Pine Hill	441.250	+	W6LOA	c	W6LOA
Pittsburg	440.650	+	N6LRB	o 88.5	N6LRB
Placerville	440.700	+	WA6BTH	o(ca) 88.5	P&F
Placerville	440.750	+	WA6BTH	o	P&F
Placerville	441.225	+	N6YBH	o 82.5	N6YBH
Placerville	441.625	+	WA6BZS	c	BOVINE
Placerville	441.725	+	N6DPP	c	N6DPP
Pollock Pines	442.475	+	WA6BTH	o 123.0	P&F
Red Bluff	443.100	+	N6YCK	o	N6YCK
Red Bluff	443.400	+	WB6USH	o 100.0	WB6USH
Red Bluff	444.950	+	W6QWN	o(ca) 110.9	W6QWN
Rio Linda	440.200	+	W6GO	c	W6GO
Roseville	442.575	+	KA6NFP	o 162.2	HPFARCS
Sacramento	440.150	+	WB6MKS	o 114.8	LAKE SL
Sacramento	440.150	+	W6OF	o 179.9	JSARC
Sacramento	440.350	+	K6KCP	o 179.9	K6KCP
Sacramento	440.725	+	WB6HEV	o(ca) 162.2	WB6HEV
Sacramento	441.300	+	KB6IQL	c	ORW
Sacramento	441.450	+	KC6BWO	o 123.0	KC6BWO
Sacramento	441.700	+	K7UI	c	WA6MNM
Sacramento	441.775	+	N6ICW	c	N6ICW
Sacramento	441.850	+	K6KCP	o 179.9	K6KCP
Sacramento	441.925	+	K6BIV	c	K6BIV
Sacramento	441.950	+	KBØGX	oel 151.4	KBØGX
Sacramento	442.000	+	KD6PDE	o 179.9	KD6PDE
Sacramento	442.400	+	WB6GWZ	c	WB6GWZ
Sacramento	442.500	+	WA6ZZK	o 151.4	WB6DUA
Sacramento	442.550	+	W6AK	o 100.0	SAEN
Sacramento	442.600	+	KG6XX	o 100.0	RCARCS
Sacramento	442.725	+	WA6KBP	c	CALNET
Sacramento	442.900	+	K6NP	o	JISPRC
Sacramento	443.125	+	N5GJP	o 186.2	N5GJP
Sacramento	443.450	+	N6FOF	c	WB6RVR
Sacramento	443.750	+	WB6RAP	o	WB6RAP
Sacramento	443.975	+	K6LQT	c	K6LQT
Sacramento	444.050	+	K6NP	o	JISPRC
Sacramento	444.400	+	WA6BZS	c	PITCHFORK
Sacramento	444.425	+	KJ6RA	c	KJ6RA
Sacramento	444.625	+	KC6MHT	o 123.0	KC6MHT
Sacramento	444.825	+	K6DJP	c	K6DJP

## CALIFORNIA

<i>Location</i>	<i>Output</i>	<i>Input</i>	<i>Call</i>	<i>Notes</i>	<i>Sponsor</i>
Shingle Spgs	442.050	+	K7NEY	c	SSRN
Sonora	441.625	+	KD6MOO	c	NCC
South Placer	442.850	+	KB6RRA	c	KB6RRA
Stockton	441.275	+	WA6SEK	o(ca) 100.0	WA6SEK
Sutter	443.850	+	WA6FGZ	o 127.3	WA6FGZ
Union Hill	441.250	+	W6LOA	c	W6LOA
Vacaville	440.000	+	N6RZL	o 141.3	SALAC
Vacaville	440.025	+	WV6F	o(ca) 127.3	WVA
Vacaville	441.600	+	WA6BZS	c	BOVINE
Vacaville	441.975	+	KE6SYM	c	SNERD
Vacaville	442.025	+	WC6F	o(ca) 179.9	WC6F
Vacaville	444.725	+	AB6FR	o 127.3	HARC
Walnut Grove	443.900	+	KM6VR	c	MVRC
Ward Peak	440.925	+	KH8AF	c	KH8AF
Ward Peak	442.175	+	KH8AF	c	KH8AF
West Point	440.075	+	WB6LZV	o 123.0	WB6LZV
Willows	444.200	+	K6BIQ	o 100.0	K6BIO
Wilton	440.125	+	KN6HN	c	KN6HN
Wolf Mtn	442.425	+	WA6ZNM	c	WA6ZNM
Woodland	440.475	+	KC6UDS	o 192.8	YARS
Woodland	444.100	+	KE6YUV	o 71.9	BARC
SAN JOAQUIN VALLEY					
Angels Camp	440.450	+	AA6PM	o 77.0	AA6PM
Antelope Vly	443.125	+	N6VQY	o 107.2	INTERCITY
Arnold	441.725	+	KD6GIY	c	SARC
Bakersfield	440.475	+	WB6SVT	c	ATvN
Bakersfield	440.600	+	N6VQY	o(ca) 107.2	INTERCITY
Bakersfield	440.825	+	AB6DS	o 100.0	AB6DS
Bakersfield	443.900	+	W6ILE	o 141.3	KCCVARA
Bakersfield	443.950	+	N6VQY	o 107.2	N6VQY
Bakersfield	444.400	+	WB6PAO	c	WB6PAO
Blue Ridge	442.050	+	W6BJ	o 100.0	PARA
Calaveras	442.100	+	N6LZR	c	SARC
Clovis	443.825	+	KN6TT	o 141.3	FOCRA
Coalinga	442.075	+	N6IRF	o 107.2	CARLA
Coalinga	442.425	+	KF6FM	c	N6HTP
Coalinga	443.100	+	N6GSM	o 100.0	N6GSM
Coalinga	446.050	-	KF6FM	c	KF6FM
Columbia	444.375	+	W7DXZ	c	W7DXZ
Delano	443.275	+	K8GR	o 103.5	K8GR
Dinuba	444.825	+	N6SGW	o 141.3	N6SGW
Frazier Mtn	449.125	-	KF6FM	c	AARC
Fresno	440.000	+	WA6NIF	o 141.3	WA6NIF
Fresno	440.500	+	N6AMG	c	N6AMG
Fresno	440.800	+	N6LYE	o(ca) 141.3	N6LYE
Fresno	441.625	+	WA6BZS	c	BOVINE
Fresno	442.350	+	WB6TIA	o 71.9	WB6TIA
Fresno	442.525	+	N5UYI	c	N5UYI
Fresno	442.625	449.625	WB6KLV	o	WB6KLV



**448 420-450 MHz**
**CALIFORNIA**

<i>Location</i>	<i>Output</i>	<i>Input</i>	<i>Call</i>	<i>Notes</i>	<i>Sponsor</i>
Fresno	443.125	+	KU6A	o(ca) 100.0	KU6A
Fresno	443.250	+	K6OGX	c	k6ogx
Fresno	443.325	+	WA6BZS	c	THE CUBE
Fresno	443.450	+	W6YEP	c	TELE HOP
Fresno	443.600	+	N6MTS	o(ca) 141.3	N6MTS
Fresno	443.875	+	N6LDG	o 100.0	KAI-PERM
Fresno	443.975	+	WB9GVF	c	SRA
Fresno	444.500	+	WA6GML	c	WA6GML
Fresno	444.725	+	N6VYT	o(ca) 141.3	CARP
Grass Valley	442.950	+	N6VQY	o 107.2	INTER CITY
Groveland	442.125	+	KD6GIY	c	CDF VIP
Hanford	441.675	+	KA6Q	o 100.0	WB6VFZ
Kathy Valley	441.100	+	KF6CLR	o 74.4	CRAS
Kathy Valley	441.425	+	KF6CLR	o 74.4	CRAS
Lemoore	441.900	+	N6OA	o 100.0	N6OA
Lodi	440.075	+	KE6DXF	o 131.8	KE6DXF
Lodi	441.700	+	WB6ASU	o 103.5	WB6ASU
Los Banos	444.000	+	KB6NMP	o 241.8	LBRC
Meadow Lakes	444.250	+	KE6VFU	o	CCAC
Meadow Lakes	444.975	+	W6BJ	o 141.3	W6BJ
Merced	440.800	+	N6LYE	o(ca) 114.8	N6LYE
Merced	441.350	+	K6SIX	o(ca) 107.2	WB7UGZ
Merced #	442.675	+	N6VYQ	o(ca) 107.2	WB6IMN
Modesto	440.225	+	WD6EJF	o 136.5	SARA
Modesto	440.525	+	KB6WF	o 192.8	KB6WF
Modesto	440.600	+	WB6INM	o	WB6INM
Modesto	440.800	+	N6LYE	o 107.2	N6LYE
Modesto	442.275	+	WB6SDS	c	N6DPP
Modesto	442.550	+	N6APB	c	N6APB
Modesto	443.525	+	K6LPG	c	K6LPG
Mt Bullion	442.400	+	KF6FM	c	N6HTP
Mt Oso	443.150	+	KF6BPA	o 107.2	KF6BPA
Mt Oso	444.225	+	KI6AG	o 107.2	KI6AG
Oakland	441.875	+	W6EBW	o 118.8	EBMUD
Parkfield	443.700	+	AA6GZ	o 141.3	WA6TJW
Parkfield	444.900	+	N6GSM	c	N6GSM
Patterson	442.250	+	W6YM	c	W6YKM
Pine Grove	442.250	+	W6YM	c	W6YKM
Pine Grove	444.675	+	KB6KSC	c	KB6KSC
Santa Rita Pk	441.900	+	N6OA	o 110.9	N6OA
Shaver Lake	443.375	+	KE6JZ	c	SRG
Shirley Mdws	440.825	+	AB6DS	o 103.5	AB6DS
Shirley Mdws	442.650	+	N6VQY	o 107.2	INTERCITY
Shirley Peak	440.900	+	N6VYQ	o 103.5	INTERCITY
Shirley Peak	442.975	+	KK6AC	o 141.3	BODFISH RC
Sonora	440.975	+	N6EUO	o(ca) 103.5	TCARES
Sonora	441.025	+	WB6SAT	c	WB6SAT

## CALIFORNIA

<i>Location</i>	<i>Output</i>	<i>Input</i>	<i>Call</i>	<i>Notes</i>	<i>Sponsor</i>
Sonora	442.125	+	W6WSH	o(ca) 107.2	W6WSH
Stockton	440.775	+	N6BLA	c	CALNET
Stockton	440.800	+	N6LYE	o(ca) 107.2	N6LYE
Stockton	441.950	+	WA6TCG	o 94.8	VHF-FM
Stockton	444.325	+	WA6TCG	o(ca) 94.8	VHF-FM
Taft	442.900	+	KD6EYM	o 141.3	KD6EYM
Turlock	442.175	+	WB6PBN	c	WB6PBN
Turlock	443.075	+	K6IXA	o(ca) 107.2	K6IXA
Twain Harte	442.275	+	K6GTO	o 103.5	KC6SHK
Visalia	440.450	+	N6BYH	c	N6BYH
Visalia	441.100	+	WD6CVN	o	WD6CVN
Visalia	443.025	+	WA6BLB	o	WA6BLB
Visalia	443.350	+	WA6YLB	o 141.3	WA6YLB
<b>SOUTH BAY</b>					
Belmont	440.075	+	K6HN	c	N6ZOE
Black Mtn	442.575	+	K6FB	o 100.0	LCARC
Cupertino	440.150	+	W6JKV	o(ca) 100.0	TANDEM
Fremont	440.000	+	WA6FSP	o(ca) 110.9	WA6FSP
Fremont	441.525	+	N6OXR	o(ca) 107.2	N6OXR
Fremont	442.600	+	WA6PWW	o	TRICO ARC
Fremont	443.725	+	N6HWI	c	CALNET
Loma Prieta	443.300	+	KB5JR	o 110.9	KB5JR
Los Altos	440.875	+	KH6N	o 100.0	KM6N
Los Altos	441.250	+	WB6WTM	cel	WB6WTM
Los Altos	443.625	+	K6MSR	c	M P S R
Los Gatos	440.050	+	KB5JR	o 100.0	KB5JR
Los Gatos	440.650	+	WA6JZN	c	WA6JZN
Los Gatos	441.700	+	K6UB	o(ca) 127.3	K6UB
Los Gatos	443.150	+	NU6P	c	NU6P
Los Gatos	444.450	+	AD6Q	o 100.0	AD6Q
Mountain View	440.800	+	W6ASH	o 100.0	SPECS
Mountain View	442.125	+	K6LLK	c	K6LLK
Mt San Bruno	442.475	+	KA6EYH	o(ca) 114.8	HARC
Mt Umunhum	441.050	+	N6UUI	oel 123.0	TEL PION
Pacifica	440.725	+	WA6AFT	c	R.G.S.
Pacifica	441.075	+	WA6TOW	o(ca) 114.8	CARC
Palo Alto	441.025	+	KD6ANG	o 103.5	KD6ANG
Palo Alto	441.100	+	WA6FUL	o	WA6FUL
Palo Alto	442.000	+	KE6SZM	o 151.4	HPARC
Palo Alto	442.000	+	WW6HP	o(ca)	WA6NYB
Palo Alto	444.350	+	KJ6VU	c	SIERRA
Redwood City	441.400	+	WD6GGW	o(ca) 114.8	WD6GGW
San Francisco	442.050	+	WA6GG	o 127.3	SF OES

## 450 420-450 MHz

## CALIFORNIA

<i>Location</i>	<i>Output</i>	<i>Input</i>	<i>Call</i>	<i>Notes</i>	<i>Sponsor</i>
San Francisco	443.925	+	KG6TN	o 114.8	KG6TN
San Jose	440.375	+	WA6SUY	o	WA6SUY
San Jose	440.500	+	N6AMG	c	N6AMG
San Jose	440.975	+	KF6SD	o(ca) 100.0	KF6SD
San Jose	441.150	+	KC6BJO	o(ca) 100.0	KAISER HP
San Jose	441.225	+	AB6AC	o(ca) 127.3	HARC
San Jose	441.350	+	W6PIY	c	WH6OP
San Jose	441.350	+	W6PIY	o 88.5	WVARA
San Jose	441.625	+	WA6BZS	c	BOVINE
San Jose	441.875	+	N6QDY	o	SARA
San Jose	441.950	+	N6MPX	o(ca) 100.0	MSARC
San Jose	442.125	+	K6LLK	c	WB6FDX
San Jose	442.300	+	AB6PL	o 173.8	K6INC
San Jose	442.425	+	W6UU	o(ca) 107.2	SCARRA
San Jose	442.500	+	WB6ZVW	o(ca) 100.0	LPRC
San Jose	442.775	+	N6KLT	o(ca) 131.8	RFD&A
San Jose	442.825	+	K6COP	c	K6COP
San Jose	442.875	+	WA6YLV	c	WA6YLV
San Jose	442.900	+	WR6ABD	c	LPRC
San Jose	442.950	+	KA6YZS	c	KA6YZS
San Jose	443.125	+	K6BEN	c(ca)	WD6GYH
San Jose	443.550	+	K6TAZ	c	PENDULUM
San Jose	443.700	+	WB6CHB	c	CDF VIP
San Jose	443.750	+	WA6GXI	o	LERA ARC
San Jose	443.900	+	N6PPY	c	N6PPY
San Jose	444.050	+	N6MQF	c	PLATINIUM
San Jose	444.300	+	WB6RNH	o 100.0	WB6RNH
San Jose	444.300	+	WB6RNH	o 162.2	WB6RNH
San Jose	444.325	+	KD6AOG	o 127.3	KD6AOG
San Jose	444.400	+	WA6Y CZ	c	BAYCOM
San Jose	444.600	+	WA2IMB	o(ca) 141.3	SCVRS
San Jose	444.625	+	WB6FIY	o(ca) 131.8	NARF
San Jose	444.750	+	K6LHE	o(ca) 100.0	K6LHE
San Jose	444.800	+	WA6GEL	c	WA6GEL
San Jose	444.925	+	WA6HWT	c	WA6HWT
San Jose	444.950	+	KB6XN	o 110.5	KB6XN
San Jose	444.950	+	KB6XN	o 186.7	KB6XN
Santa Clara	442.700	+	KK6TE	o 100.0	ROLM ARC
Tomita Hill	443.625	+	K6MSR	c	M P S R
Woodside	441.300	+	WB6ECE	o 88.5	WB6ECE
Woodside	441.550	+	WA6HYR	c	WA6HYR
TAHOE					
Alpine	441.550	+	N6LZR	c	SARC

## CALIFORNIA

Location	Output	Input	Call	Notes	Sponsor
Carson City	440.100	+	WA6CVA	o	WA6CVA
Glenshire	443.050	+	WB6ALS	o 162.2	WB6ALS
Homewood	444.525	+	N6UHH	c	SMRS
Incline Village	440.850	+	NU7Y	o(ca)	NU7Y
North Tahoe	441.175	+	N7VXB	o 107.2	N7VXB
Tahoe City	440.950	+	WA6FJS	o	Tahoe ARC
Truckee	441.750	+	W6XN	c	W6XN
Truckee	444.275	+	WA6JQV	c	WA6JQV

## CALIFORNIA - SOUTH - SCRRBA

A					
SO CAL	431.000	431	PACKET	pkt	
SO CAL	439.000	439.000	PACKET	data trnk only	
SO CAL	440.000	440.000	SIMPLEX	simplex ptch grnd only	
SO CAL	441.000	441.000	SIMPLEX	cntl(no voice)	
SO CAL	441.500	441.500	PACKET	data gnd only	
SO CAL	445.000	445.000	SIMPLEX	simplex ptch grnd only	
SO CAL	446.000	446.000	SIMPLEX	o voice only	
SO CAL	446.500	446.500	SIMPLEX	o voice only	
SO CAL	446.875	-	TEST PAIR	ot	
IMP					
COVERS AREA	449.575	-	N6CKS	c	
IMP,LA,OR,RIV,SBER,SD					
COVERS AREA	445.600	-	WA6ZRB	c	CROSSBAR
COVERS AREA	446.050	-	KF6FM	c	
COVERS AREA	446.675	-	WA6LWW	c	BFI
COVERS AREA	447.800	-	WA6SYN	c	ECRA
COVERS AREA	448.200	-	WB6DYM	c	
COVERS AREA	448.625	-	KF6BXX	c	
COVERS AREA	448.775	-	N6GWD	c	
COVERS AREA	448.800	-	WB6BOD	c	
COVERS AREA	448.850	-	K6OW	c	
COVERS AREA	448.950	-	KE6VK	c	
COVERS AREA	449.075	-	WA6ZMK	c	COUVRA
COVERS AREA	449.175	-	N6LVR	c	ECRA
COVERS AREA	449.325	-	AJ6L	c	
COVERS AREA	449.350	-	KB6CRE	c	BARN
COVERS AREA	449.450	-	N6GWD	c	
COVERS AREA	449.525	-	WB6SLC	c	
COVERS AREA	449.725	-	K6ENS	c	
Mt Laguna	449.825	-	WA6YVX	o 107.2	SANDRA
Mt Palomar	449.425	-	W6NWX	o 107.2	PALOMAR RC
IMP,RIV,SBER					
COVERS AREA	448.675	-	W6PNM	c	
COVERS AREA	449.250	-	WA6ZUF	c	
Bell Mtn	447.575	-	WB6QFE	o 131.8	
Indio	447.575	-	K8MTC	o 100.0	
Palm Springs	447.325	-	WA6ZUF	oa	
Thousand Palms	449.425	-	KA6GBJ	o	
IMP,SD					
COVERS AREA	446.075	-	WA6OFT	c	

## 452 420-450 MHz

## CALIFORNIA

<i>Location</i>	<i>Output</i>	<i>Input</i>	<i>Call</i>	<i>Notes</i>	<i>Sponsor</i>
COVERS AREA	448.750	-	KF6BYA	c	
COVERS AREA	449.000	-	WB6TZF	c	CRC
IN,KE,LA,MO,SBER					
COVERS AREA	442.250	+	W6TD	c	
COVERS AREA	442.350	+	W6TD	c	
COVERS AREA	443.575	+	WB6VIX	c	
COVERS AREA	444.300	+	W6TD	c	
COVERS AREA	444.400	+	W6TD	c	
COVERS AREA	444.500	+	W6IY	c	
COVERS AREA	444.575	+	WA6VVC	c	
COVERS AREA	444.650	+	WA6KYZ	c	
COVERS AREA	444.750	+	WA6AIR	c	
KE					
COVERS AREA	447.475	-	KM6NP	c	
COVERS AREA	447.700	-	K6RFO	c	
KE,LA,OR,RIV,SBAR,SBER,VE					
COVERS AREA	447.050	-	WA6GML	c	
COVERS AREA	447.100	-	WB6ORK	c	SARS
COVERS AREA	447.275	-	N6ME	c	WARN
COVERS AREA	448.525	-	N6ENL	c	
COVERS AREA	448.675	-	WB6TZH	c	
COVERS AREA	448.850	-	WB6HWW	c	
COVERS AREA	449.125	-	N6KHZ	c	AARC
KE,LA,OR,RIV,SBER,VE					
COVERS AREA	447.075	-	WA6LWW	c	BFI
COVERS AREA	447.450	-	KM6NP	c	SCARA
COVERS AREA	447.550	-	KB6CRE	c	
COVERS AREA	448.175	-	WA6KXK	c	
COVERS AREA	448.375	-	WD6AWP	c	
COVERS AREA	449.025	-	WB6DYM	c	
COVERS AREA	449.150	-	K6KMN	c	
KE,LA,SBAR,VE					
COVERS AREA	445.900	-	N6ZCM	cl	HAMS
Ridgecrest	447.025	-	W5HMV	o 118.8	
KE,LA,SBER					
COVERS AREA	445.225	-	N6GLT	c	
COVERS AREA	445.225	-	N6GLT	c	
COVERS AREA	445.350	-	KA6YTT	c	
COVERS AREA	445.575	-	AB6Z	c	
COVERS AREA	446.075	-	KB6CRE	cl	
COVERS AREA	446.100	-	KA6CYD	c	HDRS
COVERS AREA	446.300	-	KA6CYD	c	HDRS
COVERS AREA	446.375	-	KA6CYD	c	HDRS
COVERS AREA	446.550	-	N6LXX	c	
COVERS AREA	446.825	-	WB6FIU	c	
COVERS AREA	446.900	-	WD6DIH	c	ALERT
COVERS AREA	446.950	-	WB6BVY	c	
COVERS AREA	447.825	-	W6IY	c	
COVERS AREA	447.900	-	WD6AML	c	
COVERS AREA	448.425	-	WB6IOJ	c	
COVERS AREA	448.625	-	WA6RTV	c	
COVERS AREA	448.650	-	K6BDI	c	
COVERS AREA	449.400	-	WA6SBH	c	

## CALIFORNIA

<i>Location</i>	<i>Output</i>	<i>Input</i>	<i>Call</i>	<i>Notes</i>	<i>Sponsor</i>
COVERS AREA	449.675	-	KA6CYD	c	HDRS
COVERS AREA	449.775	-	KA6CYD	c	HDRS
Hauser Peak	446.400	-	WB6SIQ	o 100.0	
Juniper Hills	445.925	-	WB6GDF	o 192.8	
Table Mtn	447.325	-	WR6AZN	o 94.8	JPL
LA					
COVERS AREA	445.900	-	KC6TKA	cl	HAMS
COVERS AREA	447.150	-	KE6SWJ	c	SPEAR
COVERS AREA	449.125	-	N6KHZ	c	
COVERS AREA	449.625	-	WA6KFI	c	
COVERS AREA	449.850	-	NG6Q	c	
Santa Clarita	448.350	-	N6NMC	o 67.0	
LA,OR					
COVERS AREA	445.075	-	WA6TUB	c	
COVERS AREA	445.150	-	N6KHZ	c	AARG
COVERS AREA	445.225	-	W6BAB	c	CNS
COVERS AREA	445.250	-	NW6B	c	SWAN
COVERS AREA	445.525	-	W7RF	c	PAPA
COVERS AREA	445.725	-	WA6TWF	c	SuperSystem
COVERS AREA	446.100	-	WB6NLU	c	
COVERS AREA	446.150	-	W6ZRZ	c	MARAPA
COVERS AREA	446.300	-	N6SIM	c	
COVERS AREA	446.325	-	WA6TWF	c	
COVERS AREA	446.450	-	K6QEH	c	Raytheon
COVERS AREA	446.450	-	WA6FZH	c	
COVERS AREA	446.850	-	N6EHM	c	DARN
COVERS AREA	446.950	-	K6IPC	c	
COVERS AREA	447.100	-	WD6AML	c	
COVERS AREA	447.125	-	K4DTU	c	
COVERS AREA	447.200	-	KG6TC	c	
COVERS AREA	447.450	-	KM6NP	c	SCARA
COVERS AREA	447.775	-	WA6LWB	c	
COVERS AREA	447.950	-	N6XZE	c	
COVERS AREA	448.550	-	W6YRA	c	
COVERS AREA	448.800	-	W6JTB	c	PALMTREE
COVERS AREA	449.050	-	N6MH	c	
COVERS AREA	449.075	-	WB6HTS	c	
COVERS AREA	449.975	-	K6IUM	c	RTD ARC
W Los Angeles	447.325	-	N6TAF	o 103.5	VA Hsptl
LA,OR,RIV,SBAR,SBER,SD					
COVERS AREA	445.025	-	KF6MZS	c	
COVERS AREA	445.250	-	KV6D	c	SWAN
COVERS AREA	445.300	-	WA6IGJ	c	
COVERS AREA	445.325	-	WA6MDJ	c	BARC
COVERS AREA	445.575	-	AB6Z	c	
COVERS AREA	445.625	-	W6HA	c	
COVERS AREA	445.725	-	WA6TWF	c	SuperSystem
COVERS AREA	445.900	-	K2QGT	c	
COVERS AREA	445.975	-	N6ACV	c	
COVERS AREA	446.025	-	K6BFS	c	WEEVIL
COVERS AREA	446.075	-	N6AOL	c	
COVERS AREA	446.125	-	WB6MIE	c	
COVERS AREA	446.325	-	WA6TWF	c	SCRADS

## 454 420-450 MHz

## CALIFORNIA

<i>Location</i>	<i>Output</i>	<i>Input</i>	<i>Call</i>	<i>Notes</i>	<i>Sponsor</i>
COVERS AREA	446.350	-	WA6TWF	c	SCRADS
COVERS AREA	446.375	-	KD6KQ	c	BRAVO
COVERS AREA	446.425	-	N6CIZ	c	TRW ARC
COVERS AREA	446.475	-	WA6LSE	c	
COVERS AREA	446.525	-	WA6APQ	c	
COVERS AREA	446.700	-	WA6TWF	c	
COVERS AREA	446.725	-	KB6CRE	c	BARN
COVERS AREA	446.750	-	K6VGP	c	DARN
COVERS AREA	446.825	-	WA6LIF	c	
COVERS AREA	446.850	-	N6EHM	c	DARN
COVERS AREA	446.925	-	KF6FM	c	
COVERS AREA	447.075	-	K6ZXZ	c	
COVERS AREA	447.175	-	KA6P	c	HROC
COVERS AREA	447.550	-	KB6CRE	c	BARN
COVERS AREA	447.650	-	W6PL	c	WIN
COVERS AREA	447.675	-	N6ENL	c	SCRN
COVERS AREA	447.700	-	W6YQY	c	
COVERS AREA	447.875	-	WD6EDW	c	
COVERS AREA	447.975	-	WB6DIJ	cl	CALNET SOUTH
COVERS AREA	448.050	-	WD6AWP	c	
COVERS AREA	448.125	-	WA6VLD	c	
COVERS AREA	448.300	-	WA6ZJT	c	
COVERS AREA	448.325	-	W6KRW	c	CPRA
COVERS AREA	448.425	-	WJ6A	c	
COVERS AREA	448.450	-	WA6ZJT	c	
COVERS AREA	448.475	-	KB6C	c	FRN
COVERS AREA	448.500	-	WA6VLD	c	pri shuttle aud
COVERS AREA	448.525	-	N6ENL	c	SCRN
COVERS AREA	448.550	-	WB6QEN	c	
COVERS AREA	448.575	-	WB6QEN	c	
COVERS AREA	448.600	-	K6TVE	c	
COVERS AREA	448.600	-	WA6COT	cl	
COVERS AREA	448.675	-	KF6BYB	c	
COVERS AREA	448.725	-	WA6COT	c	RRN
COVERS AREA	448.825	-	WB6ZOJ	c	
COVERS AREA	448.925	-	WA6ZZB	c	
COVERS AREA	449.025	-	WB6DTR	cl	DRONK
COVERS AREA	449.050	-	WB6ZQX	c	
COVERS AREA	449.100	-	W6KRW	c	OC RACES
COVERS AREA	449.175	-	W6KRW	c	OC RACES
COVERS AREA	449.200	-	AA4CD	c	
COVERS AREA	449.225	-	WB6CYT	c	GFRN
COVERS AREA	449.325	-	WA6YVX	c	SANDRA
COVERS AREA	449.350	-	WB6UKD	c	
COVERS AREA	449.400	-	WA6SBH	c	
COVERS AREA	449.450	-	WB6SSO	c	
COVERS AREA	449.450	-	AA4CD	c	
COVERS AREA	449.525	-	WB6SLC	c	
COVERS AREA	449.550	-	W6AP	c	
COVERS AREA	449.575	-	W6AP	c	
COVERS AREA	449.600	-	WV6H	c	
COVERS AREA	449.600	-	N6UL	c	
COVERS AREA	449.625	-	WB6DTR	c	DRONK

## CALIFORNIA

<i>Location</i>	<i>Output</i>	<i>Input</i>	<i>Call</i>	<i>Notes</i>	<i>Sponsor</i>
COVERS AREA	449.650	-	WA6VLF	c	
COVERS AREA	449.675	-	KC6N	c	
COVERS AREA	449.725	-	K6ENS	c	
COVERS AREA	449.750	-	WB6YMI	c	
COVERS AREA	449.775	-	WB6DTR	c	DR0NK
COVERS AREA	449.800	-	WA6RQD	c	
COVERS AREA	449.825	-	KE6LE	c	
COVERS AREA	449.875	-	WA6ZEP	c	
COVERS AREA	449.875	-	WB6OIL	c	
COVERS AREA	449.900	-	WB6IOS	c	
Mt Otay	447.000	-	W1CDM	o 107.2	SBRG
Mt Otay	449.500	-	WB6WLV	o 107.2	SANDRA
Palos Verdes	447.000	-	W6TRW	o 100.0	TRW ARC
LA,OR,RIV,SBAR,SBER,SD,VE					
COVERS AREA	445.175	-	WB9RNW	c	
COVERS AREA	445.425	-	WD6FZA	c	PAPA
COVERS AREA	445.550	-	W6GJS	c	ABC RC
COVERS AREA	445.600	-	WA6ZRB	c	CROSSBAR
COVERS AREA	445.650	-	AB6Q	c	
COVERS AREA	445.675	-	WA6YOT	c	
COVERS AREA	445.750	-	K6JHX	c	
COVERS AREA	445.775	-	N6OYF	c	
COVERS AREA	445.800	-	WA6IBL	c	
COVERS AREA	445.825	-	KA6CBE	c	HAMS
COVERS AREA	446.100	-	WB6NLU	c	
COVERS AREA	446.250	-	K6VGP	c	DARN
COVERS AREA	446.775	-	WA6LWW	c	BFI
COVERS AREA	446.800	-	K6THQ	c	
COVERS AREA	446.900	-	WD6DIH	c	ALERT
COVERS AREA	447.075	-	K6ZXZ	c	
COVERS AREA	447.250	-	KE6FX	c	
COVERS AREA	447.775	-	WA6EQU	c	
COVERS AREA	447.850	-	WA6JQB	c	
COVERS AREA	448.025	-	WR6PV	c	
COVERS AREA	448.075	-	N6SPS	c	
COVERS AREA	448.100	-	K6JTH	c	
COVERS AREA	448.150	-	WA6KXX	c	
COVERS AREA	448.200	-	WB6DYM	c	
COVERS AREA	448.250	-	WA6ZPS	c	SPARC
COVERS AREA	448.500	-	WA6VLD	c pri	shuttle aud
COVERS AREA	448.700	-	AF6J	c	
COVERS AREA	448.875	-	WA6ZOI	c	
COVERS AREA	448.900	-	WA6ZSG	c	
COVERS AREA	449.200	-	W6NVY	c	
COVERS AREA	449.225	-	WB6YMH	c	GFRN
COVERS AREA	449.300	-	WB6SLR	c	
COVERS AREA	449.400	-	WA6SBH	c	
COVERS AREA	449.500	-	WA6UZS	c	
COVERS AREA	449.700	-	W6AP	c	
COVERS AREA	449.800	-	WB6BWU	c	
LA,OR,RIV,SBER					
COVERS AREA	445.025	-	KF6MZS	c	
COVERS AREA	445.125	-	WB6RIW	c	



## 456 420-450 MHz

## CALIFORNIA

<i>Location</i>	<i>Output</i>	<i>Input</i>	<i>Call</i>	<i>Notes</i>	<i>Sponsor</i>
COVERS AREA	445.125	-	WB6RIW	c	
COVERS AREA	445.150	-	N6KHZ	c	AARC
COVERS AREA	445.200	-	W6DXX	c	AARC
COVERS AREA	445.375	-	WA6LSE	c	FASTNET
COVERS AREA	445.375	-	WB6WMW	c	FASTNET
COVERS AREA	445.400	-	KA6RWW	c	
COVERS AREA	445.450	-	W6UE	c	
COVERS AREA	445.500	-	WB6ZSU	c	SCEARA
COVERS AREA	445.575	-	AB6Z	c	
COVERS AREA	445.700	-	K7SA	c	
COVERS AREA	445.850	-	WA6AJP	c	
COVERS AREA	446.025	-	W6FNO	c	SJARC
COVERS AREA	446.225	-	KI6QK	c	
COVERS AREA	446.900	-	WA6FTU	c	ZNU RC
COVERS AREA	447.125	-	KB6MIP	c	
COVERS AREA	447.350	-	N6LB	c	
COVERS AREA	447.750	-	WA6PYJ	c	
COVERS AREA	448.000	-	WA4RVO	c	
COVERS AREA	448.175	-	WA6KXK	c	
COVERS AREA	448.275	-	K6MIC	c	
COVERS AREA	448.650	-	K6TMD	c	
COVERS AREA	448.950	-	KK6HX	c	
COVERS AREA	449.050	-	N6MH	c	
COVERS AREA	449.075	-	WA6ZUF	c	
COVERS AREA	449.275	-	WB6VSJ	c	
COVERS AREA	449.350	-	N3RP	c	
COVERS AREA	449.475	-	N6YN	c	LAX RB
COVERS AREA	449.600	-	KB6BF	c	
COVERS AREA	449.650	-	N6HAE	c	
COVERS AREA	449.675	-	W6KRW	c	OC RACES
COVERS AREA	449.850	-	N7QT	c	
COVERS AREA	449.900	-	WB6IOS	c	
COVERS AREA	449.925	-	KA6RWW	c	
Covina	447.325	-	KA6SJT	o	
Keller Peak	447.025	-	N6ENV	o 71.9	
Pomona	445.925	-	WB6RSK	o 103.5	
Santa Anita Rdg	447.575	-	AB6WQ	o 131.8	MonroviaES
LA,OR,RIV,SBER,SD					
COVERS AREA	445.050	-	WB6MMJ	c	
COVERS AREA	445.100	-	WA6KRC	c	
COVERS AREA	445.250	-	WA6RJA	c	SWAN
COVERS AREA	445.850	-	WB6ALD	c	
COVERS AREA	446.200	-	WA6PPC	c	
COVERS AREA	446.225	-	N6XOE	c	
COVERS AREA	446.800	-	N6LXX	c	
COVERS AREA	446.825	-	WA6LIF	c	
COVERS AREA	446.900	-	WD6DIH	c	ALERT
COVERS AREA	447.050	-	WA6GML	c	
COVERS AREA	447.150	-	W6AXC	c	
COVERS AREA	447.200	-	KE6QH	c	SCRN
COVERS AREA	447.275	-	N6GWD	c	HDRN
COVERS AREA	447.400	-	W6LKO	c	
COVERS AREA	447.475	-	NA6S	c	

## CALIFORNIA

<i>Location</i>	<i>Output</i>	<i>Input</i>	<i>Call</i>	<i>Notes</i>	<i>Sponsor</i>
COVERS AREA	447.475	-	W6LKO	c	
COVERS AREA	447.500	-	K0JPK	c	
COVERS AREA	447.925	-	WA6JBO	c	
COVERS AREA	447.925	-	WA6RYO	c	
COVERS AREA	448.100	-	AF6J	c	
COVERS AREA	448.425	-	WB6IOJ	c	
COVERS AREA	448.425	-	WB6IOJ	c	
COVERS AREA	448.675	-	WB6TZC	c	
COVERS AREA	448.875	-	K6OW	c	
COVERS AREA	448.975	-	WB6TZU	c	
COVERS AREA	449.125	-	N6KHZ	c	AARC
COVERS AREA	449.275	-	W6LKO	c	
COVERS AREA	449.325	-	WD6CZH	c	
COVERS AREA	449.375	-	N6FWX	c	
COVERS AREA	449.375	-	KA6P	c	AREST
COVERS AREA	449.400	-	WA6SBH	c	
COVERS AREA	449.775	-	K6CHE	o 131.8	LBARC
COVERS AREA	449.950	-	WA6JBO	c	
COVERS AREA	449.975	-	KA6MEP	c	RTD ARC
Crestline	448.350	-	WB6AGQ	o 107.2	
Whittier Hills	445.925	-	W6GNS	o 100.0	RHARC
LA,OR,RIV,SBER,SD,IMP					
COVERS AREA	447.375	-	KF6FM	c	
COVERS AREA	448.400	-	KE6PCV	cl	CALNET
SOUTH					
LA,OR,RIV,SBER,SD,VE					
COVERS AREA	445.050	-	KM6AA	c	
COVERS AREA	445.275	-	K6AHM	c	DARN
COVERS AREA	445.450	-	KE6TZF	c	SRRG
COVERS AREA	445.475	-	W6VHU	c	FIRES
COVERS AREA	445.500	-	WA6CGR	c	SCEARA
COVERS AREA	445.525	-	WD6FZA	c	PAPA
COVERS AREA	445.575	-	AB6Z	c	
COVERS AREA	445.900	-	KA6AZB	c	HAMS
COVERS AREA	445.950	-	WA2AMB	c	AARC
COVERS AREA	446.050	-	KF6FM	c	
COVERS AREA	446.175	-	WA6FXX	c	
COVERS AREA	446.550	-	KA6ANH	c	PIN
COVERS AREA	446.575	-	WA6FDG	c	
COVERS AREA	446.600	-	KK6LG	c	
COVERS AREA	446.625	-	WA6KCV	c	
COVERS AREA	446.650	-	KM6NP	c	
COVERS AREA	446.675	-	WA6LWW	c	BFI
COVERS AREA	446.725	-	KB6CRE	c	BARN
COVERS AREA	446.800	-	K6THQ	c	
COVERS AREA	446.800	-	K6THQ	c	
COVERS AREA	446.825	-	WA6LIF	c	
COVERS AREA	446.950	-	K6IPC	c	
COVERS AREA	446.975	-	WA6ZVE	c	
COVERS AREA	447.150	-	W6LKO	c	
COVERS AREA	447.225	-	N6APP	c	
COVERS AREA	447.300	-	W6NRY	c	EARS
COVERS AREA	447.350	-	WA6TWE	c	

## 458 420-450 MHz

## CALIFORNIA

Location	Output	Input	Call	Notes	Sponsor
COVERS AREA	447.375	-	W7DOD	c	
COVERS AREA	447.400	-	W6LKO	c	
COVERS AREA	447.400	-	W6LKO	c	
COVERS AREA	447.425	-	W6LKO	c	
COVERS AREA	447.525	-	K6CF	c	
COVERS AREA	447.600	-	W6GAE	c	
COVERS AREA	447.625	-	N6DD	c	
COVERS AREA	447.650	-	WB6NXP	c	
COVERS AREA	447.725	-	N6DKA	c	CALNET
SOUTH					
COVERS AREA	447.800	-	WA6DCR	c	
COVERS AREA	447.825	-	WA6RTV	c	
COVERS AREA	447.875	-	WD6EDW	c	
COVERS AREA	447.900	-	WD6AML	c	
COVERS AREA	447.950	-	W6BRP	c	
COVERS AREA	448.025	-	WR6SP	c	
COVERS AREA	448.150	-	WA6LWW	c	BFI
COVERS AREA	448.225	-	WA6EQU	c	CROSSBAR
COVERS AREA	448.400	-	KB6OOC	c	CALNET
SOUTH					
COVERS AREA	448.475	-	KB6C	c	FRN
COVERS AREA	448.500	-	WA6VLD	c pri shuttle aud	
COVERS AREA	448.525	-	N6ENL	c	SCRN
COVERS AREA	448.550	-	N6MQS	cl	A-TECH
COVERS AREA	448.575	-	W6JUN	c	KARA
COVERS AREA	448.625	-	KF6ALG	c	
COVERS AREA	448.650	-	WB6TZD	c	
COVERS AREA	448.700	-	K6JTH	c	SCRN
COVERS AREA	448.725	-	WA6TZF	c	
COVERS AREA	448.775	-	KM6NP	c	
COVERS AREA	448.825	-	W6JYP	c	LARA
COVERS AREA	448.850	-	WA6UJS	c	
COVERS AREA	449.000	-	WB6TZA	c	CRC
COVERS AREA	449.025	-	WB6CLG	c	
COVERS AREA	449.050	-	N6MH	c	
COVERS AREA	449.250	-	WA6TXY	c	
COVERS AREA	449.525	-	WA6HJW	c	
COVERS AREA	449.725	-	WB6IZC	c	
COVERS AREA	449.750	-	W6NVY	c	
COVERS AREA	449.800	-	WA6VPL	c	
COVERS AREA	449.875	-	WA6ZEP	c	
COVERS AREA	449.900	-	WB6IOS	c	
COVERS AREA	449.975	-	K6IUM	c	RTD ARC
Chatsworth	448.350	-	N6UII	o 100.0	
Johnstone Peak	446.400	-	WA6FZH	o 103.5	
Oat Mtn	449.425	-	WB5EKU	o 67.0	
LA,OR,RIV,SBR,SBER,SD,VE					
COVERS AREA	449.825	-	WA6BUZ	c	
LA,OR,SBAR,SD,VE					
COVERS AREA	448.975	-	KF6ALF	c	CRC
LA,OR,SD					
COVERS AREA	446.150	-	K6FWP	c	
LA,OR,VE					

## CALIFORNIA

<i>Location</i>	<i>Output</i>	<i>Input</i>	<i>Call</i>	<i>Notes</i>	<i>Sponsor</i>
COVERS AREA	446.275	-	KC6YIO	c	SPEAR
Oat Mtn	447.025	-	N6ENV	o 156.7	
LA,RIV,SBER					
Fontana	447.325	-	KA6GRF	or 136.5	RACES
LA,SBAR,SD,VE					
COVERS AREA	447.225	-	WB6TZE	c	
COVERS AREA	448.650	-	WA6COT	c	
COVERS AREA	448.875	-	WB6OBB	c	
COVERS AREA	449.000	-	WB6TZE	c	CRC
Santa Barbara	446.400	-	K6TZ	o 131.8	SBARC
LA,SBAR,VE					
COVERS AREA	445.100	-	WD6CRB	c	
COVERS AREA	445.350	-	WA6DYX	c	
COVERS AREA	446.775	-	WA6LWW	c	BFI
COVERS AREA	446.900	-	WD6DIH	c	ALERT
COVERS AREA	447.375	-	W7DOD	c	
COVERS AREA	447.475	-	W8AKF	c	
COVERS AREA	447.550	-	KB6CRE	c	BARN
COVERS AREA	447.600	-	WB2YXY	c	
COVERS AREA	447.975	-	N6NHJ	cl	CALNET SOUTH
COVERS AREA	448.175	-	K6SMR	c	SMRA
COVERS AREA	448.375	-	WD6AWP	c	
COVERS AREA	448.475	-	KB6C	c	FRN
COVERS AREA	448.750	-	WA6COT	c	RRN
COVERS AREA	448.950	-	N6MBR	c	
COVERS AREA	449.150	-	W6NM	c	
COVERS AREA	449.150	-	WA6VPL	c	
Camarillo	447.000	-	WD6EBY	o 141.3	
LA,VE					
COVERS AREA	445.475	-	KA6YTT	c	
COVERS AREA	445.775	-	N6VYA	cl	
COVERS AREA	448.600	-	K6UEF	c	
OC					
COVERS AREA	449.475	-	WB6NLU	c	
OR					
COVERS AREA	446.700	-	WA6TWF	c	
COVERS AREA	446.725	-	N6KXX	c	IDEC
COVERS AREA	449.850	-	N6IPD	c	IREC/ALERT
COVERS AREA	449.975	-	K6IUM	c	RTD ARC
Laguna Niguel	448.350	-	N6WIK	o 110.9	W6FCC
OR,RIV,SBER					
COVERS AREA	446.275	-	W6GAE	c	
OR,SD					
COVERS AREA	445.875	-	KM6NP	c	
RIV,SBER					
Chino Hills	449.425	-	KD6JSL	o 114.8	OntarioRACES
SB					
COVERS AREA	445.125	-	WB6DAO	c	
SB,VE					
Santa Barbara	449.425	-	N6HYM	o 131.8	
SBAR					
COVERS AREA	445.475	-	N6VMN	c(ca)	
COVERS AREA	448.025	-	WB6FZU	c	

**460 420-450 MHz**

**CALIFORNIA-COLORADO**

<i>Location</i>	<i>Output</i>	<i>Input</i>	<i>Call</i>	<i>Notes</i>	<i>Sponsor</i>
COVERS AREA	448.550	-	K6TAZ	c	
SBAR,VE					
COVERS AREA	440.125	+	WB6DAO	c	
COVERS AREA	444.800	+	WA6VPL	c	
COVERS AREA	446.750	-	N6CFC	c	
COVERS AREA	446.750	-	WB6RHQ	c	
Newbury Park	445.925	-	W4EG	o 123.0	
Santa Paula	447.575	-	KB6TDJ	o 107.2	
Simi Valley	447.575	-	KE6FX	o	
Sulphur Mtn	447.325	-	WB6ZTU	oxel 100.0	SMRA
Ventura	448.350	-	W6MWA	o 141.3	
SBER					
COVERS AREA	445.450	-	N6OB	c	LARG
COVERS AREA	447.275	-	N6GWD	c	GRONK
COVERS AREA	447.625	-	N6DD	c	RN
COVERS AREA	447.925	-	N6GWD	c	
Hesperia	447.000	-	KC6OPU	o 136.5	
SD					
COVERS AREA	445.175	-	N6PC	c	
COVERS AREA	445.225	-	WB6DIJ	cl	CALNET SOUTH
COVERS AREA	445.750	-	K6ODB	c	
COVERS AREA	446.150	-	WB6FMT	c	
COVERS AREA	446.175	-	NF6E	c	
COVERS AREA	446.425	-	W6CRC	c	
COVERS AREA	447.050	-	AH6CW	c	
COVERS AREA	447.625	-	KB6BOB	c	
COVERS AREA	447.825	-	KF6YB	c	
COVERS AREA	447.950	-	N6CRF	c	
COVERS AREA	448.775	-	K6JCC	c	RACES
COVERS AREA	449.025	-	W6FM	c	
COVERS AREA	449.150	-	N6VCM	c	
COVERS AREA	449.250	-	WB6BOD	c	
COVERS AREA	449.600	-	WV6H	c	
COVERS AREA	449.700	-	WD6APP	c	
COVERS AREA	449.900	-	K6RYA	c	
COVERS AREA	449.975	-	WA6SYN	c	
Palomar Mtn	446.400	-	KA6UAI	o 100.0	
San Diego	447.325	-	W6UUS	o 103.5	CONVAIR
San Miguel Mtn	447.575	-	W6HDC	o 118.8	CACTUS RC
VE					
COVERS AREA	445.700	442.700	N6SYC	c	

**COLORADO**

**STATEWIDE**

Statewide	447.050	-		tSNP	
Statewide	447.300	-		tSNP	
Statewide	448.050	-		tSNP	
Statewide	448.325	-		tSNP	
Statewide	448.825	-		tSNP	
Statewide	449.075	-	EMERG	p	
Statewide	449.100	-	EMERG	p	
Statewide	449.275	-		tSNP	

## COLORADO

<i>Location</i>	<i>Output</i>	<i>Input</i>	<i>Call</i>	<i>Notes</i>	<i>Sponsor</i>
Statewide	449.425	-		tSNP	
<b>BOULDER</b>					
Boulder	447.375	-	KG0GB	o(ca)	KG0GB
Boulder	447.450	-	W0DA	o	KrkwoodRA
Boulder	447.600	-	W0MKZ	o	W0MKZ
Boulder	448.175	-	WB0WNV	o	WB0WNV
Boulder	448.900	-	W0DA	oae	KARG
Boulder	449.375	-	WB6OAD	c	WB6OAD
Boulder	449.400	-	K0DK	oe-Sun RB	K0DK
Boulder	449.550	-	W0IA	o	RkyMtVHFS
Boulder	449.925	-	KD0HG	oe	BLRA
Louisville	447.525	-	KG0RP	o	N9EDK
<b>CENTRAL</b>					
Hartsel	449.800	-	NX0G	cl	CARN
Pueblo	449.625	-	N0CAM	c	N0CAM
<b>COLORADO SPRINGS</b>					
Colorado Spr	447.250	-	N3EUA-8	opk9600	PikePkFMA
Colorado Spr	447.350	-	K0IRP	o	K0IRP
Colorado Spr	447.550	-	WA6IFI	o	WA6IFI
Colorado Spr	447.675	-	N0ISV	o(ca)z	N0ISV
Colorado Spr	447.825	-	N0CAM	o	N0CAM
Colorado Spr	448.000	-	N0CAM	o	N0CAM
Colorado Spr	448.100	-	KC0TI	o	KC0TI
Colorado Spr	448.250	-	N0KG	o	N0KG
Colorado Spr	448.300	-	KB0NN	c	KB0NN
Colorado Spr	448.350	-	N0HSM	o 100.0	N0HSM
Colorado Spr	448.450	-	W0YNE	oelx(l10) 100.0	PikePkFMA
Colorado Spr	448.500	-	W0LKD	o	W0LKD
Colorado Spr	448.600	-	W0MOG	o	W0MOG
Colorado Spr	448.800	-	W0YNE	o(ca)e 100.0	PikePkFMA
Colorado Spr	449.300	-	KB0NN	c	KB0NN
Colorado Spr	449.900	-	WA0KXO	o	CARN
Divide	447.425	-	WX5R	o	TESAC
Monument	447.725	-	KB0CY	o(ca)RB 100.0	KB0CY
Teller Cnty	449.025	-	NX0G	cl	CARN
Widefield	448.725	-	KA0TTF	o(ca)lz LITZ 123.0	CSARA
Woodland Park	447.475	-	N6HSM	o	N6HSM
Woodland Park	448.650	-	N0XIA	o	Mtn ARC
Woodland Park	449.150	-	WA6TTY	c	CARN
<b>DENVER</b>					
Boulder	447.975	-	N0GII	o(ca)(l2)	CoRptAssn
Broomfield	448.225	-	N0PSR	c	N0PSR
Denver	447.000	-	WD0FVV	c	WD0FVV
Denver	447.125	-	N0JOQ	o	EmpireARC
Denver	447.150	-	WA1JHK	o(ca)elz	CoRptAssn
Denver	447.200	-	N0GII-5	ox pk	CoRptAssn
Denver	447.325	-	N0FOE	o	HTRG
Denver	447.400	-	KD0YD	ol	KD0YD

## 462 420-450 MHz

## COLORADO

<i>Location</i>	<i>Output</i>	<i>Input</i>	<i>Call</i>	<i>Notes</i>	<i>Sponsor</i>
Denver	447.500	-	NØOWY	oel	ARA
Denver	447.625	-	NØIXR	o	NØIXR
Denver	447.775	-	WNØEHE	c	WNØEHE
Denver	447.900	-	WBØTPT	o	WBØTPT
Denver	447.925	-	WBØUAW	ox	WBØUAW
Denver	447.950	-	WJØG	o	WJØG
Denver	448.075	-	N5EHP	o 123.0	N5EHP
Denver	448.125	-	NØPYY	o	CBHFG
Denver	448.375	-	KQØJ	ol	SARES
Denver	448.400	-	WAØYOJ	c	WAØYOJ
Denver	448.500	-	KBØUDD	o	CstlRckRG
Denver	448.550	-	WBØKIZ	o	HPRA
Denver	448.575	-	KAØTTW	o 100.0	KAØTTW
Denver	448.625	-	WØTX	o 100.0	DENVER RC
Denver	448.675	-	KAØHTT	o	KAØHTT
Denver	448.750	-	NØELY	o	NØELY
Denver	448.775	-	KAØHJB	t	J & V
Denver	448.850	-	KAØYWZ	oae	AurRptAsn
Denver	448.875	-	WSØO	o	WSØO
Denver	448.925	-	WØLMA	o	WØLMA
Denver	448.950	-	WAØGIL	oxe 100.0	WAØGIL
Denver	448.975	-	WØGV	100.0	FRG
Denver	449.000	-	WBØLGC	ea	CARN
Denver	449.050	-	K9UL	c	FRIARS
Denver	449.125	-	WD8LVJ	o	WD8LVJ
Denver	449.175	-	NØELY	o	NØELY
Denver	449.200	-	KC4UCB	o	KC4UCB
Denver	449.225	-	NØWBW	ox 141.3	NØWBW
Denver	449.250	-	KØCGP	o(ca)	LMRG
Denver	449.350	-	WØTX	o	Denver RC
Denver	449.450	-	NØFEW	o(ca)xez 103.5	RckyMtnRL
Denver	449.500	-	WØFZG	o 100.0	WBØFPV
Denver	449.525	-	NØCFM	elx(14)	IntrMtnRG
Denver	449.600	-	WAØKBT	o(ca)	Denver RL
Denver	449.675	-	WBØLGC	o	CARN
Denver	449.750	-	NØTI	exp	RckyMtnRL
Denver	449.775	-	WAØYOJ	c	WAØYOJ
Denver	449.825	-	NØZEB	o 151.4	NØZEB
Denver	449.875	-	NØMHU	oxezEL 103.5	RckyMtnRL
Denver	449.950	-	W9SL	o	W9SL
Denver	449.975	-	WNØEHE	o	WNØEHE
Golden	447.800	-	KDØGA	o(ca)	KDØGA
Parker	448.425	-	KAØVKM	c	TLARS
Rollinsville	447.075	-	NØMFB	o(ca)	NØMFB
<b>DURANGO</b>					
Cortez	449.175	-	KA1MWD	o	KA1MWD
Durango	448.700	-	KC5EVE	o	KC5EVE
Durango	449.850	-	NØGIO	o	DurangoRC
Durango	449.925	-	NØGIO	cl	DurangoRC
Silverton	448.025	-	KBØVJJ	o 123.0	Colo Conn

## COLORADO

<i>Location</i>	<i>Output</i>	<i>Input</i>	<i>Call</i>	<i>Notes</i>	<i>Sponsor</i>
<b>EAST CENTRAL</b>					
Deer Trail	447.875	-	WA0NJZ	o 103.5	E I-70 C
<b>FORT COLLINS</b>					
Fort Collins	447.275	-	W0UPS	o 103.5	NCARC
Fort Collins	449.850	-	W0QEY	o(ca)z 100.0	CSUARC
<b>GRAND JUNCTION</b>					
Collbran	449.500	-	KB0SW	c	KB0SW
Grand Jct	447.000	-	KB0SW	o 107.2	KB0SW
Grand Jct	448.150	-	N0MBJ	o	N0MBJ
Grand Jct	448.200	-	W0RRZ	oa 118.8	WCAC
Grand Jct	449.000	-	KB0SW	o 107.2	KB0SW
Grand Jct	449.200	-	N0NHP	ol 107.2	WB0ECV
Grand Jct	449.300	-	WA4HND	oex 107.2	WA4HND
<b>GREELEY</b>					
Greeley	447.575	-	W0DON	o	W0DON
Greeley	448.475	-	W0ITD	o	WARS
Greeley	449.150	-	WB0GAI	c	CARN
Greeley	449.325	-	WB0GAI	c	CARN
Greeley	449.475	-	N0NYY	o	N0NYY
Greeley	449.725	-	K0OJ	oa	K0OJ
<b>LONGMONT</b>					
Longmont	448.525	-	N0EPA	o	N0EPA
Longmont	448.800	-	WD0FEX	o	WD0FEX
<b>LOVELAND</b>					
Loveland	447.850	-	WB9EEC	o	WB9EEC
Loveland	448.025	-	NK0R	o	NK0R
Loveland	448.275	-	N0DZA	o	N0DZA
Loveland	449.575	-	W0DZ	o	LRA
<b>NORTHEAST</b>					
Fort Morgan	448.200	-	KB0VGB	o	PitVlyARC
Sterling	448.150	-	W0LHA	oe	HPARC
<b>NORTHWEST</b>					
Rangely	449.950	-	N0ITS	o 114.8	N0ITS
Steamboat Spr	449.625	-	N0PRG	olx(11) 123.0	Colo Conn
Steamboat Spr	449.650	-	N0LEU	ox	SSARC
<b>PUEBLO</b>					
Canon City	447.750	-	WD0EKR	o	WD0EKR
Pueblo	447.175	-	ND0Q	ox(17)	Pueblo HC
Pueblo	447.450	-	KR0R	o	KR0R
Pueblo	447.950	-	ND0Q	ol	Pueblo HC
Pueblo	449.550	-	ND0Q	olx	ND0Q
Pueblo	449.850	-	WA0VTO	o	STARS
<b>SOUTH CENTRAL</b>					
Cripple Creek	447.400	-	WB0WDF	ol	WB0WDF
Salida	449.325	-	WA0KXO	o(ca)x 141.3	CARN
Salida	449.650	-	N0CAM	o	CheyMtnRG
Walsenburg	448.550	-	N0BDK	o(15)	RBRA
Walsenburg	449.475	-	KB0TSQ	c	CARN
<b>SOUTHEAST</b>					
Haswell	447.100	-	WB0HBJ	o	WB0HBJ



**464 420-450 MHz****COLORADO-CONNECTICUT**

<i>Location</i>	<i>Output</i>	<i>Input</i>	<i>Call</i>	<i>Notes</i>	<i>Sponsor</i>
Lamar	449.500	-	KC0HH	o(l10) 123.0	LamarARC
Trinidad	449.600	-	WA6IFI	oe	WA6IFI
<b>SOUTHWEST</b>					
Pagosa Spr	448.275	-	KI0HR	o 67.0	KI0HR
Pagosa Spr	448.625	-	KI0HR	o	KI0HR
<b>STERLING</b>					
Sterling	447.700	-	W0GGP	o pk	W0GGP
<b>WEST CENTRAL</b>					
Aspen	449.600	-	NONHJ	o 107.2	N0NHJ
Aspen	449.975	-	KD0NU	o	FOA
Avon	449.900	-	K0EC	o	ECHO
Carbondale	449.850	-	KD0NU	o	KD0NU
Glenwood Spr	447.100	-	KI0G	o(l6) 107.2	SCARC
Glenwood Spr	447.600	-	N0NHJ	oex 167.9	KI0G
Glenwood Spr	449.725	-	KB0OYQ	o 156.7	KA0DOE
Vail	448.650	-	WB0ITG	ol	WB0ITG

**CONNECTICUT - INFO ONLY****SOUTHWEST**

Bridgeport	441.500	+	N1LXV	77.0	
Bridgeport	443.550	+	WA1YQE	77.0	
Fairfield	442.750	+	KD1RJ	103.5	
Fairfield	446.825	-	N3AQJ	o	
Norwalk	448.075	-	WT1I	114.8	
Stamford	447.125	-	WA1RSD	114.8	
Stamford	448.025	-	K1DR	123.0	

**CONNECTICUT - TSARC AREA****ALL TSARC AREAS**

TSARC Area	440.475		SNP	Aux Link	
TSARC Area	440.500		SNP	Aux Link	
TSARC Area	440.525		SNP	Aux Link	
TSARC Area	441.050	+	SNP	TCP/IP pkt	
TSARC Area	441.790		SNP	Cntl	
TSARC Area	441.800		SNP	Cntl	
TSARC Area	441.810		SNP	Cntl	
TSARC Area	445.475		SNP	Aux Link	
TSARC Area	445.500		SNP	Aux Link	
TSARC Area	445.525		SNP	Aux Link	
TSARC Area	446.000		SNP	Call Freq	
TSARC Area	446.790		SNP	Cntl	
TSARC Area	446.800		SNP	Cntl	
TSARC Area	446.810		SNP	Cntl	

**FAIRFIELD**

Bridgeport	441.500	+	N1LXV	ae 77.0	
Bridgeport	443.000	+	WK1M	oe 77.0	+WK1M
Bridgeport	443.550	+	WA1YQE	o(ca)e 77.0	
Bridgeport	449.400	-	KA1HCX	o 114.8	CAFI
Danbury	443.650	+	W1QI	o 114.8	CARA/PVRA
Danbury	447.775	-	W1QI	o	CARA

## 420-450 MHz 465

## CONNECTICUT

Location	Output	Input	Call	Notes	Sponsor
Fairfield	442.750	+	KD1RJ	o(ca)el WxRA	FC SKYWN 103.5
Fairfield	446.825	-	N3AQJ	o 114.8	F UN ARCA
New Canaan	448.025	-	K1DR	o 123.0	
Norwalk	448.075	-	WT1I	oaR 114.8	NRWK ARC
Stamford	447.125	-	WA1RSD	oett 114.8	SARA
Westport	442.250	+	KG1M	o	
HARTFORD					
Avon	444.950	+	K1IIG	c	AVON RPT
Avon	449.300	-	N1KBY	ole 218.1	W1NI/WTIC
Bristol	442.850	+	K1DFS	ol	IC RC
Bristol	448.875	-	WA1IXU	o(ca)el	110.9
Burlington	447.925	-	WA1LMV	c	WA1LMV
East Hartland #	448.000	-	KA1JVC	o 162.2	EH CD
Farmington	442.700	+	N1GCN	oe 173.8	N1GCN
Glastonbury	449.625	-	W1EDH	o	CONN ARES
Hartford	443.100	+	N1ABL	oe 114.8	PVRA
Meriden	445.975	-	N2HBD	o 114.8	NE NET
N Granby	448.975	-	WA8RUC	oex	
New Britain	448.725	-	KA1IHF	o	
Newington	443.050	+	W1OKY	o 100.0	NARL
Newington	444.350	+	KA1BQO	o	
Newington	449.575	-	WA1UTQ	o(ca)el	79.7
Rocky Hill	442.300	+	KJ1Q	ol	
Rocky Hill	444.150	+	WB1EXV	o 114.8	
South Windsor	449.225	-	WA1YQB	o	
West Simsbury	442.750	+	N1HWR	ael	77.0
LITCHFIELD					
Goshen	440.250	+	KU1Q	o(ca)ez	123.0
Torrington	443.600	+	KJ1M	o(ca)elz 114.8	PVRA
Torrington	444.100	+	KB1BR	oaelz	77.0
Torrington	449.775	-	K1KGG	o	141.3
MIDDLESEX					
East Haddam	440.800	+	K1IKE	o 156.7	ARES/RACES
Old Saybrook	440.100	+	W1CDO	c	
Old Saybrook	444.500	+	W1CDO	c	
NEW HAVEN					
Bethany	441.100	+	W1EDH	oylR pkt	MARA
Bethany	449.325	-	N1NWP	oe	103.5
Branford	449.925	-	N1HLS	o 110.9	SCARA
Guilford	449.475	-	NI1U	oaelR 110.9	KM1R
Meridan	444.250	+	KA1ILH	oeIR	77.0 SARA
Milford	441.700	+	N1KGN	o(ca)el 77.0	CARA
Naugatuck	444.200	+	WA1NQP	o 114.8	WA2NQP
Naugatuck	444.550	+	WA1NQP	o 114.8	
West Haven	449.825	-	KA1MJ	oel	110.9 SCARA
NEW LONDON					
Colchester	443.250	+	WB1AIZ	oel(ca)ez	

## CONNECTICUT-DISTRICT OF COLUMBIA

<i>Location</i>	<i>Output</i>	<i>Input</i>	<i>Call</i>	<i>Notes</i>	<i>Sponsor</i>
Gales Ferry	446.875	-	W1LW	oelR 156.7	
Groton #	448.975	-	KA1PQB	o	SECRAMS
Norwich	448.525	-	N1FLU	o 156.7	
Salem	443.400	+	NE1A	o 103.5	
Salem #	449.975	-	WU1I	o 156.7	SECRAMS
<b>TOLLAND</b>					
Bolton	442.600	+	KB1AEV	o(ca)el 77.0	
Coventry	449.875	-	K1JCL	o 162.2	
Hebron	449.375	-	K1PTI	o	HEM
Tolland	449.275	-	AC1T	ol	
Vernon	443.300	+	WA1KGQ	o 114.8	PVRA

## DELAWARE

<b>ALL</b>					
ALL	442.900	+		SNP	
ALL	445.925		N	Simplex Use	N
ALL	445.950		N	Simplex Use	N
ALL	445.975		N	Simplex Use	N
ALL	446.000		N	National SX	N
ALL	447.875	-	N	SNP	N
<b>DOVER</b>					
Dover	444.500	+	K4CHE	114.8	K4CHE
Woodside	449.325	-	WB3ILS	a 107.2	WB3ILS
Wyoming	449.775	-	N3IOC	el	N3IOC
<b>MILFORD</b>					
Greenwood	444.900	+	KD3UI	e	KD3UI
<b>SOUTH</b>					
Delmar	444.050	+	KC3UV	l	KC3UV
Millsboro	449.825	-	K3JL	107.2	SussexARA
<b>WILMINGTON</b>					
Claymont	444.950	+	KA3JRG	a	WB3IKP
Delaware City	448.825	-	N3HTT	131.8	DelMarVaGp
Newark	449.025	-	WA3QLS	t	DelawareRA
Wilmington	443.700	+	W3GQP	t(limit access)	W3GQP
<i>Wilmington</i>	448.375	-	WA3QLS	131.8	DelRA

## DISTRICT OF COLUMBIA

<b>ALL</b>					
ALL	445.925		N	Simplex Use	N
ALL	447.875	-	N	SNP	N
<b>T-MARC AREA</b>					
ALL	445.950		N	Simplex Use	N
ALL	445.975		N	Simplex Use	N
ALL	446.000		N	National SX	N

## DISTRICT OF COLUMBIA-FLORIDA

<i>Location</i>	<i>Output</i>	<i>Input</i>	<i>Call</i>	<i>Notes</i>	<i>Sponsor</i>
<b>WASHINGTON DC AREA</b>					
ALL	442.900	+		SNP	
Washington	442.650	+	N8BOR	al	CARS
Washington	444.100	+	W3YTW	e 114.8	MADRAS
Washington	444.650	+	N3ST	114.8	N3ST
Washington	448.575	-	W3ETX	ea	W3ETX
Washington	448.875	-	KC3VO	131.8	RACES/ARES
Washington	449.975	-	WA3KOK	al 107.2	NERA
<b>FLORIDA</b>					
<b>CENTRAL</b>					
Dundee	444.625	+	WA4HJM	o	WA4HJM
Lake Wales	444.950	+	KC4TRS	ox 203.5	KC4TRS
Lakeland	442.025	+	K4ACE	c(ca)l	K4ACE
Lakeland	443.900	+	KC4TRS	o(ca)e 82.5	KC4TRS
Lakeland	444.775	+	KD4EFM	o(ca) 127.3	N4KEG
Paisley	444.550	+	K4VJ	ol 103.5	K4VJ
Wildwood	443.225	+	K4ALN	(ca)e 103.5	K4ALN
<b>DEEP SOUTH</b>					
Big Pine Key	442.400	+	W7IUC	o(ca)eR 110.9	W7IUC
Key West	442.150	+	KC4BOB	oal 114.8	KC4BOB
Key West	443.100	+	WA4JFJ	oe	WA4JFJ
Key West	443.350	+	NP4GM	oel	NP4GM
Key West	443.375	+	W4HN	ol 110.9	W4HN
Key West	444.975	+	W4NR	ol	W4NR
Marathon	444.025	+	W4QDN	oe	W4QDN
Marathon	444.850	+	W7IUC	o(ca)eR 110.9	RACES
Plantation Key	443.450	+	W7IUC	o(ca)eR 110.9	MCCD
<b>EAST CENTRAL</b>					
Cocoa	444.675	+	WB4OEZ	o 103.5	WB4OEZ
Cocoa	444.750	+	N4LEM	cR 103.5	N4LEM
Cocoa Beach	444.250	+	KM4ND	oe	KM4ND
Ft Pierce	443.500	+	W4DNS	oe	W4DNS
Ft Pierce	444.000	+	KE4WNV	olzw	KE4WNV
Ft Pierce	444.600	+	KB4VVE	oaeR 110.9	SLC EOC
Ft Pierce	444.800	+	N4XEO	oezWxR 100.0	N4XEO
Hobe Sound	444.900	+	N4JFP	or	N4JFP
Melbourne	442.400	+	KD4DJW	oR 107.2	KD4DJW
Melbourne	443.000	+	WB2GGP	c(ca)l	WB2GGP
Melbourne	443.800	+	WB4OEZ	oe 103.5	WB4OEZ
Melbourne	444.425	+	KT4DI	o(ca)e 100.0	KT4DI
Melbourne	444.575	+	WB4OEZ	o 103.5	WB4OEZ
Melbourne	444.775	+	KB4DMQ	o 103.5	RCARC

**468 420-450 MHz**

**FLORIDA**

<i>Location</i>	<i>Output</i>	<i>Input</i>	<i>Call</i>	<i>Notes</i>	<i>Sponsor</i>
Melbourne	444.825	+	VE2GU	oIR 103.5	KC4YEK
Palm Bay	442.150	+	AD4GO	o(ca)e	AD4GO
Port St Lucie	442.000	+	KF4YRN	o(ca)ez RA 107.2	KF4YRN
Port St Lucie	443.650	+	K4PSL	o	PSLARA
Port St Lucie	444.475	+	KE4KOU	o(ca)e 94.8	KE4KOU
Rockledge	444.525	+	KD4LXC	oeR 103.5	KD4LXC
Stuart	442.675	+	WB9HDL	o 103.5	MRG
Stuart	444.400	+	N4KCD	oel 103.5	WR4AYC RG
Stuart	444.975	+	KC4HDK	o(ca)l 103.5	KC4HDK
Titusville	444.150	+	WB4SIG	o(ca)eR 103.5	TARC
Titusville	444.925	+	WB4OEZ	R 103.5	WB4OEZ
Valkaria	442.025	+	KE4BC	oe 88.5	KE4BC
Vero Beach	444.725	+	KC4IBT	o(ca)eIR 103.5	KC4IBT
Vero Beach	444.875	+	KC4IBT	o(ca)eI 103.5	MRG
<b>FT. MYERS AREA</b>					
Bonita Springs	444.400	+	N3ASL	oa 123.0	N3ASL
Cape Coral	444.350	+	WD4MEF	c	WD4MEF
Ft Myers	442.225	+	WB4FOW	cl	WB4FOW
Ft Myers	442.450	+	WD4IFC	o(ca)e 136.5	GCARC
Ft Myers	443.600	+	KF4BBV	ce 114.8	MARS
Ft Myers	444.300	+	KA9RIX	c(ca)eIR 103.5	Homey HC
Ft Myers	444.725	+	KA9RIX	cl	Homey HC
Lehigh Acres	444.475	+	N2FSU	o(ca)eIR 192.8	N2FSU
Lehigh Acres	444.575	+	KA9RIX	c(ca)IR 103.5	Homey HC
Naples	443.525	+	W4DGB	o 103.5	W4DGB
Olga	444.525	+	K4JTB	oelR 103.5	ORC
Port Charlotte	442.925	+	WA9NLA	o	WA9NLA
Port Charlotte	444.125	+	WA3DUX	oazlr	PRRA
Punta Gorda	444.975	+	KS4ST	ozr	CARS
Sanibel	443.425	+	KD4GTF	oe	SERT
<b>JACKSONVILLE AREA</b>					
Jacksonville	442.000	+	KC4OFI	oaz 88.5	KC4OFI
Jacksonville	444.100	+	NS4R	o(ca)eI 103.5	NS4R
Jacksonville	444.125	+	N4MRH	oe 186.2	N4MRH
Jacksonville	444.200	+	WW9Z	o 118.8	WW9Z
Jacksonville	444.675	+	W4IZ	o(ca)e	Jax Range
Jacksonville	444.800	+	AA4QI	ta	BTPARC
Jacksonville	444.850	+	WB4GCQ	o(ca)er	WB4GCQ

## FLORIDA

<i>Location</i>	<i>Output</i>	<i>Input</i>	<i>Call</i>	<i>Notes</i>	<i>Sponsor</i>
Jacksonville	444.900	+	KE4YJG	c(ca)z 77.0	KE4YJG
Jacksonville	444.925	+	N4GIH	o(ca)e 103.5	N4GIH
Jacksonville	444.950	+	KA4DUH	192.8	KA4DUH
Jacksonville	444.975	+	N4KWC	o(ca)rzl	RATS
Jacksonville Bch	442.425	+	KC4HEL	(ca)e 103.5	KC4HEL
Jacksonville Bch	444.875	+	WU4R	oe	BARS
Orange Park	444.425	+	W4OTH	e 127.3	OTH Gang
Orange Park	444.500	+	WB4CGD	oaeR 127.3	OPARC
Penney Farms	444.700	+	N4KOX	oaeR 123.0	N4KOX
St Augustine	443.500	+	KF4MX	oe	KF4MX
St Augustine	443.575	+	N4RDT	oeR 107.2	AB4EY
Yulee	443.700	+	N4TBI	o 131.8	N4TBI
<b>MIAMI AREA</b>					
Aventura	443.825	+	KE4ZZM	o(ca)	FARC
Boca Raton	442.875	+	WB4QNX	o 110.9	BRARA
Boca Raton	443.500	+	WF3I	o(ca)elz 103.5	WF3I
Boca Raton	444.450	+	KC4GH	oeR 123.0	BRFD
Boca Raton	444.925	+	KF4DXY	o(ca) 103.5	SARC
Boynton Beach	444.650	+	N4MOT	c(ca)lt	MARC
Carol City	443.900	+	WB4WIP	oabie	WB4WIP
Coral Gables	443.275	+	N4GWM	oat	N4GWM
Coral Gables	443.300	+	N4IFK	oe	N4IFK
Coral Springs	443.850	+	WR4AYC	o(ca)erlz	WR4AYC RG
Coral Springs	444.700	+	AC4KQ	o(ca)elx RB 131.8	WA4EMJ
Cutler Ridge	444.275	+	N4CRP	o(ca)e	N4CRP
Davie	443.725	+	KE4JTT	o	KE4JTT
Davie	444.775	+	KB4WCA	t(ca)ez RB	WA4EMJ
Deerfield Bch	442.325	+	N4KS	o(ca)e	NBARA
Delray Beach	442.525	+	WD4FDW	t(ca)le	TCRA
Florida City	444.875	+	KE4PZN	oel 103.5	KE4PZN
Ft Lauderdale	442.200	+	WA4EKM	o(ca)	GCARA
Ft Lauderdale	442.550	+	N4GDV	t(ca) ezRB	WA4EMJ
Ft Lauderdale	442.600	+	WA4IPU	o	WA4IPU
Ft Lauderdale	442.700	+	KM4RL	oelpr	KM4RL
Ft Lauderdale	443.050	+	W4LOB	o(ca)tbie	W4LOB
Ft Lauderdale	444.100	+	N4IRS	otl	N4EDI
Ft Lauderdale	444.725	+	AC4FQ	oe	AC4FQ
Ft Lauderdale	444.825	+	W4AB	o(ca)elR 110.9	BARC
Goulds	442.525	+	KR4DQ	o	KR4DQ

**470 420-450 MHz**

**FLORIDA**

<i>Location</i>	<i>Output</i>	<i>Input</i>	<i>Call</i>	<i>Notes</i>	<i>Sponsor</i>
Goulds	443.975	+	KC4FUR	o(ca) eRI-148.2	KC4FUR
Hialeah	442.775	+	KF4LWM	oae 110.9	KF4LWM
Hialeah	442.925	+	WD4DPS	IBi 110.9	WD4DPS
Hialeah	443.025	+	KI4BA	o(ca)Bi 131.8	KI4BA
Hialeah	443.450	+	KD4ZAW	o 110.9	KD4ZAW
Hialeah	443.475	+	WD4FHM	ot	WD4FHM
Hialeah	443.950	+	WB4IVM	o(ca)te	WB4IVM
Hialeah	444.225	+	KE4YUW	c(ca)e 67.0	KE4YUW
Hialeah	444.325	+	WD4JMN	oae 67.0	WD4JMN
Hialeah	444.425	+	KA4DFX	o(ca)elz 203.5	KA4DFX
Hialeah	444.500	+	KA4AQQ	(ca)eBi 110.9	KA4AQQ
Hialeah	444.750	+	WA4UYV	o(ca)e	WA4UYV
Hialeah	444.800	+	WA4TPW	o(ca)e	WA4TPW
Hollywood	442.225	+	N4IFK	o	N4IFK
Hollywood	442.250	+	KD4MGR	(ca) 103.5	KD4MGR
Hollywood	442.275	+	KE4IPB	oaezt	KE4IPB
Hollywood	442.575	+	W4RCC	o	W4RCC
Hollywood	443.250	+	N2VNG	(ca)	KW4FM
Hollywood	443.675	+	N4LON	teRB	WA4EMJ
Hollywood	444.150	+	WF2C	o(ca) 88.5	HMRH
Hollywood	444.175	+	AC4XQ	o(ca)l	AC4XQ
Hollywood	444.250	+	KC4MRF	c 103.5	KC4MRF
Homestead	442.350	+	WT4X	o(ca)el 74.4	WT4X
Homestead	444.050	+	WT4X	o(ca)l 74.4	WT4X
Kendall	442.950	+	KB4ZLL	o(ca)R 141.3	KB4ZLL
Miami	442.000	+	N4OLE	o(ca)eR 94.8	N4OLE
Miami	442.025	+	KM4ZT	(ca)elBi 110.9	KM4ZT
Miami	442.050	+	KD4AV	oe	WARC
Miami	442.075	+	KB4MAG	oel 103.5	KB4MAG
Miami	442.100	+	KF4VJZ	oa 77.0	KF4VJZ
Miami	442.125	+	KD4BKW	o(ca)l	KD4BKW
Miami	442.150	+	W4HN	o(ca)tbie	W4HN
Miami	442.175	+	W4ILQ	c(ca)ex 94.8	W4ILQ
Miami	442.300	+	KB4MSO	oael	KB4MSO
Miami	442.375	+	N2GKG	obi	N2GKG
Miami	442.425	+	N4IFD	oaez 94.8	N4IFD
Miami	442.450	+	KA4KQA	o(ca)ez	KA4KQA

## 420-450 MHz 471

## FLORIDA

<i>Location</i>	<i>Output</i>	<i>Input</i>	<i>Call</i>	<i>Notes</i>	<i>Sponsor</i>
				110.9	
Miami	442.475	+	KE4YUW	oaez	KE4YUW
Miami	442.625	+	KB4TFF	oal	KB4TFF
Miami	442.650	+	KA4ZAY	o(ca)el	KA4ZAY
				103.5	
Miami	442.725	+	KC4MND	o	KC4MND
Miami	442.800	+	WB4TWQ	ol 118.8	WB4TWQ
Miami	442.825	+	WA4TCE	oaebi	WA4TCE
Miami	442.900	+	WD4FDW	cel	TCRA
Miami	442.975	+	WD4RXD	o(ca)bi	RC de Cuba
Miami	443.075	+	WT4G	ot	KE4JE
Miami	443.100	+	AC4K	o(ca)el	AC4K
				103.5	
Miami	443.125	+	KB4AJM	o(ca)ebi	KB4AJM
Miami	443.150	+	KH6M	c(ca)e	BRA
Miami	443.225	+	KD4BBM	o(ca)rlz	KD4BBM
Miami	443.325	+	W4CD	oaezwr	W4CD
Miami	443.350	+	AB4CB	oe 123.0	AB4CB
Miami	443.375	+	W4HN	o(ca)elBi	W4HN
				110.9	
Miami	443.400	+	K4ILC	o(ca)eR	KB4ES
				94.8	
Miami	443.425	+	KC4MVR	o(ca)bie	KC4MVR
Miami	443.525	+	WT4G	o	KE4HJE
Miami	443.550	+	N4RQQ	o(ca)e	N4RQQ
				110.9	
Miami	443.575	+	KA4YFP	o(ca)bi	KA4YFP
Miami	443.600	+	N4LJQ	(ca)eBi	N4LJQ
				110.9	
Miami	443.625	+	KC4NAH	o(ca)elyx	MDVD
				103.5	
Miami	443.700	+	KB4TDT	obi	KB4TDT
Miami	443.750	+	KF4BDH	o(ca)ezR	TRAC
				110.9	
Miami	443.775	+	KS4WF	otbi	KS4WF
Miami	443.875	+	KF4EFW	o(ca)e	KF4EFW
Miami	443.900	+	N4LDG	o	N4LDG
Miami	443.925	+	AE4EQ	o(ca)	AE4EQ
Miami	444.000	+	WB4ESB	oe	SIRA
Miami	444.075	+	KB4MAG	oae	KB4MAG
				103.5	
Miami	444.125	+	W4QDN	oe	W4QDN
Miami	444.200	+	KA4HLO	oer	S Fla FMA
Miami	444.300	+	KE4PEE	o(ca)l	KE4PEE
Miami	444.350	+	KR4DQ	o(ca)e	KR4DQ
				88.5	
Miami	444.375	+	N4IRS	o(ca)lyz	N4IRS
Miami	444.450	+	WA4PHG	t(ca)el	Teletrol
Miami	444.475	+	KA4HLO	oeR 94.8	S Fla FMA
Miami	444.525	+	N4IFD	oaez	N4IFD
				94.8	
Miami	444.575	+	N4KTT	o(ca)t	N4KTT
Miami	444.600	+	KD4LPZ	o	KD4LPZ



**472 420-450 MHz**

**FLORIDA**

<i>Location</i>	<i>Output</i>	<i>Input</i>	<i>Call</i>	<i>Notes</i>	<i>Sponsor</i>
Miami	444.675	+	W2NQS	o(ca) 173.8	W2NQS
Miami	444.900	+	N4OCA	c(ca)e 110.9 146.2	N4OCA
Miami	444.950	+	KD4VSF	o(ca)bie	KM4OP
Miami	444.975	+	W4NR	o	W4NR
Miami Beach	444.625	+	WA4LWN	o	WA4LWN
Miami Beach	444.850	+	KF4JSF	t	KF4JSF
Miramar	442.400	+	N4VPD	oa 100.0	N4VPD
N Miami Beach	443.650	+	WA1JSG	o(ca)t	KD4NM
Pembroke Pines	442.025	+	KM4ZT	o(ca)el 88.5	KM4ZT
Pembroke Pines	444.550	+	KC4MNI	c(ca)tbi	KC4MNI
Plantation	442.850	+	WA4YOG	o(ca)e	WA4YOG
Plantation	443.000	+	W4MOT	oer	MARC
Plantation	443.200	+	KB4JFS	t(ca)ez RB	WA4EMJ
Pompano Beach	442.300	+	AD4WS	c(ca)te Wxlrz	FL SRT
Pompano Beach	442.500	+	KN4SL	or	KN4SL
Pompano Beach	443.175	+	WA4VEF	o(ca)exl RB 131.8	WA4VEF
Pompano Beach	443.800	+	KB4OVL	oel 107.2	KB4OVL
Sunrise	444.025	+	WA4QDN	oe 186.2	WA4QDN
Wilton Manors	442.675	+	N4WWM	oexlRB 131.8	WA4EMJ

**NORTH CENTRAL**

Ellisville	444.650	+	KE4SKF	oewR	KE4SKF
Ft McCoy	442.150	+	KS4ZI	o(ca)r	KS4ZI
Gainesville	444.525	+	KC4NWK	o(ca)z	KC4NWK
Gainesville	444.725	+	W4DFU	oarl	GARC
Gainesville	444.775	+	K4DPZ	oezR	GARS
Gainesville	444.925	+	K4DPZ	or	GARS
Inglis	444.175	+	WN4B	oa 103.5	WN4B
Lake City	444.900	+	WB4VFT	oaelR 110.9	CARS
MacClenny	444.075	+	AB4GE	o 100.0	AB4GE
McIntosh	443.075	+	KM4AX	o(ca)elz	KM4AX
Ocala	442.325	+	K3AAF	e 103.5	K3AAF
Ocala	442.550	+	KT4QT	oerw	KT4QT
Ocala	444.325	+	KA2MBE	oel	KA2MBE
Summerfield	444.475	+	KF4CBA	o	KF4CBA

**NORTHEAST**

Bostwick	444.750	+	WD8ARS	oe	WD8ARS
Daytona Beach	442.725	+	KA4GFQ	c(ca)e 82.5	N4NVW
DeLand	444.050	+	KE8MR	oa	KE8MR
DeLand	444.450	+	KE8MR	oe	KE8MR
Deltona	443.750	+	NU4Q	o(ca) 103.5	NU4Q
Edgewater	444.300	+	N4QIJ	(ca)l 103.5	ZJG
Flagler Beach	442.200	+	WA3QCV	oal	WA3QCV

## FLORIDA

<i>Location</i>	<i>Output</i>	<i>Input</i>	<i>Call</i>	<i>Notes</i>	<i>Sponsor</i>
Orange City	444.625	+	KE8MR	ote	KE8MR
Ormond Beach	443.800	+	WB4O EZ	o 103.5	WB4O EZ
Ormond Beach	443.825	+	KE4NZG	o(ca) 118.8	KE4NZG
Ormond Beach	443.875	+	KE8MR	oae	KE8MR
Ormond Beach	444.225	+	AC4QM	oaerl 103.5	AC4QM
Palatka	443.900	+	KD4DVO	103.5	TP
<b>NORTHWEST</b>					
Chipley	444.750	+	KT4QH	o	KT4QH
Marianna	444.950	+	K4KHV	o	K4KHV
Panama City	444.525	+	NX4E	oel	NX4E
Panama City	444.825	+	KD4HDI	o	KD4HDI
Port St Joe	444.000	+	KD4RZP	o(ca)e	KD4RZP
Smith Creek	444.725	+	KD4VGX	c(ca)  103.5	KD4VGX
<b>ORLANDO AREA</b>					
Altamonte Spgs	442.450	+	KD4OYT	c(ca)ez 103.5	KD4OYT
Altamonte Spgs	443.775	+	N4EH	o(ca) z 103.5	LMARS
Altamonte Spgs	443.975	+	WB1EYG	c	FROG
Bithlo	444.350	+	W4OHL	o(ca)e 103.5	W4OHL
Bithlo	444.900	+	KC4VBZ	o(ca)e 103.5	KC4VBZ
Bushnell	443.125	+	WB4MOY	tae	SCART
Clermont	442.200	+	WA8TTM	ol 103.5	WA8TTM
Clermont	444.000	+	W4ARG	oa	W4ARG
Enterprise	442.975	+	N4EH	ol 103.5	LMARS
Eustis	443.550	+	KD4MBN	o(ca)e 107.2	KD4MBN
Kissimmee	443.400	+	KE4SCI	o(ca)	KE4SCI
Kissimmee	444.100	+	N4ZQE	oeR 123.0	N4ZQE
Lake Buena Vista	442.750	+	KE4ATS	oae 103.5	KE4ATS
Longwood	444.025	+	AB4CQ	l 103.5	AB4CQ
Longwood	444.500	+	KC4VBZ	o(ca)elz 103.5	PRG
Montverde	443.925	+	KC4CB	oe 103.5	KC4CB
Ocoee	443.325	+	N4LOZ	o(ca)el 103.5	N4LOZ
Orlando	442.000	+	WA4ABQ	o(ca) 103.5	WDWARC
Orlando	442.075	+	AB4CQ	oe 103.5	AB4CQ
Orlando	442.175	+	KC4UHB	o	BSARC
Orlando	442.250	+	KD4ZDD	oel 103.5	KD4ZDD
Orlando	442.425	+	WB4ULT	oeR 103.5	WB4ULT
Orlando	442.525	+	WB4ULT	o(ca)e R 103.5	OC ARES
Orlando	442.575	+	KC4ZVA	ce 74.4	KC4ZVA

## 474 420-450 MHz

## FLORIDA

Location	Output	Input	Call	Notes	Sponsor
Orlando	442.625	+	KF4HES	o	OLARC
Orlando	442.700	+	WB4ULT	oeR 103.5	OC ARES
Orlando	442.800	+	K4UCF	oer	UCF ARC
Orlando	442.825	+	KC4VBZ	oel 103.5	KC4VBZ
Orlando	443.100	+	WD4IXD	o(ca)el 103.5	WD4IXD
Orlando	443.200	+	KE4PRA	o 114.8	KE4PRA
Orlando	443.275	+	KK1B	o(ca)elz 103.5	OARC
Orlando	443.450	+	WB4HZQ	oaezIRB	W4WJB
Orlando	443.475	+	KC4VBZ	o(ca)el 103.5	KC4VBZ
Orlando	443.525	+	WB4ULT	oeR	OC ARES
Orlando	443.650	+	KC4MG	o(ca)el RRB 103.5	USFARC
Orlando	443.700	+	WD8KNI	oael 103.5	WD8KNI
Orlando	444.125	+	K4IQW	oae 103.5	K4IQW
Orlando	444.700	+	KC4NEQ	oe 103.5	KC4NEQ
Oviedo	442.950	+	WD4DSV	oe	WD4DSV
Sorrento	444.600	+	WB9SUJ	oel 146.2	WB9SUJ
Sorrento	444.875	+	N4ZSN	oel 146.2	N4ZSN
St Cloud	442.100	+	N8HB	oer	N8HB
St Cloud	442.475	+	W4SIE	oe	OCRA
Tavares	442.375	+	N4JTS	c(ca) 103.5	N4JTS
Tavares	442.900	+	K4FC	o(ca)ezr	LARA
Winter Park	443.600	+	K1SMM	o 103.5	K1SMM
Winter Park	443.850	+	N4LMT	(ca)e 146.2	N4LMT
Winter Springs	443.375	+	WA2KWO	c(ca)	WA2KWO
PENSACOLA AREA					
Crestview	444.125	+	KD4NHT	oe	KD4NHT
Crestview	444.850	+	KD4NHT	oa	KD4NHT
Crestview	444.950	+	N4NID	oaez 88.5	NOARC
Eglin AFB	444.800	+	W4NN	oa 100.0	Eglin ARS
Ft Walton Bch	444.700	+	KB4OID	o(ca)y	KB4OID
Ft Walton Bch	444.975	+	W4MTD	o	W4MTD
Laurel Hill	443.675	+	KD4EIC	o(ca)el	KD4EIC
Milton	443.000	+	W4VIY	oaez	MARC
Pensacola	442.000	+	WB4OQF	oe	WB4OQF
Pensacola	443.850	+	WA4ECY	oaez	NTTC ARC
Pensacola	444.200	+	KD4APH	oep	KD4APH
Pensacola	444.925	+	K4MV	oael	K4MV
SARASOTA AREA					
Bradenton	442.125	+	N8EHZ	o(ca)ezr	ARES/RACES
Bradenton	442.875	+	KA3NXN	oaez	KA3NXN
Bradenton	442.950	+	K4IQK	c(ca) 127.3	K4IQK
Bradenton	443.225	+	N8EHZ	o(ca)ezr	ARES/RACES

## FLORIDA

Location	Output	Input	Call	Notes	Sponsor
Bradenton	443.700	+	KF4DMO	ot	KF4DMO
Bradenton	444.275	+	KD4BUW	c(ca)l	KD4BUW
Bradenton	444.875	+	KF4HXU	o(ca)e 151.4	KF4HXU
Englewood	444.625	+	KØDGF	exBi	KØDGF
Myakka City	444.600	+	KF4HXU	o(ca)e 151.4	KF4HXU
Sarasota	442.300	+	KF4DMP	oae 88.5	KF4DMP
Sarasota	442.550	+	K4LK	o(ca)lz WxRB 146.2	K4LK
Sarasota	442.575	+	KA9RIX	cl	Homey HC
Sarasota	442.675	+	K4VJI	ol 162.2	K4VJI
Sarasota	442.700	+	WA2LKI	o	SRQLAN
Sarasota	443.825	+	K2MZ	136.5	K2MZ
Sarasota	443.875	+	WA2HCV	oa 110.9	SMART
Sarasota	444.825	+	WA2HCV	c	SMART
Sarasota	444.925	+	W4IE	oateR	SARA
Venice	442.100	+	N4APG	oel 123.0	N4APG
SOUTH CENTRAL					
Arcadia	444.200	+	KD4JUJ	o	KD4JUJ
Avon Park	443.575	+	KE4GZV	ot	KE4GZV
Lake Placid	442.350	+	KE4WU	oer	HCARC
Lake Placid	442.850	+	KD4CQG	oaezr	KD4CQG
Lakeport	444.025	+	W4TEJ	oer 100.0	W4TEJ
Okeechobee	444.050	+	KF4BPX	o(ca)r	OARC
Okeechobee	444.375	+	N4IRS	oe 103.5	N4IRS
SOUTHEAST					
Jupiter	442.625	+	K4GPS	ol 103.5	K4GPS
Jupiter	442.800	+	KS4EC	o(ca) tlezw	KS4EC
Jupiter	444.225	+	KF4BHE	o(ca) 110.9	JTRG
Lake Park	444.925	+	W4UZJ	o(ca)	W4UZJ
Lake Worth	443.750	+	AD4SR	oe 103.5	AD4SR
Lantana	443.975	+	KF4ADT	cetR	LRA
Palm Beach Gdn	442.950	+	AF4MH	oabi	AF4MH
Pompano Beach	444.400	+	N4KCD	oe 103.5	WR4AYC RG
Riviera Beach	444.625	+	KM4EF	o	KM4EF
Royal Palm Bch	443.350	+	WB4AKH	(ca)tl	WB4AKH
Wellington	442.050	+	WB4MOZ	103.5	WB4MOZ
West Palm Bch	442.350	+	KS4IU	o(ca)	LARC
West Palm Bch	442.750	+	N4KJW	t(ca)e	SBM
West Palm Bch	443.100	+	W4SS	oe	WPBARC
West Palm Bch	443.300	+	K4WMD	oR 103.5	ARC
West Palm Bch	443.325	+	KE4HHU	o(ca)e 203.5	LARC
West Palm Bch	443.375	+	W4HN	oael 110.9	W4HN
West Palm Bch	443.450	+	WB4FPB	103.5	PBRA
West Palm Bch	444.125	+	W4QDN	oe 186.2	W4QDN
West Palm Bch	444.275	+	W4PHL	oeR 103.5	PBCEM

**476 420-450 MHz**

**FLORIDA**

<i>Location</i>	<i>Output</i>	<i>Input</i>	<i>Call</i>	<i>Notes</i>	<i>Sponsor</i>
West Palm Bch	444.325	+	KE4KOU	o(ca)e 94.8	Cellular-1
West Palm Bch	444.850	+	KA4EPS	o 103.5	KA4EPS
West Palm Bch	444.875	+	WB9HDL	ol 103.5	MRG
<b>SOUTHWEST</b>					
Marco Island	443.750	+	KA2WEU	o 141.3	KA2WEU
Naples	442.025	+	N8ANV	o	N8ANV
Naples	443.700	+	WB2WPA	o(ca) elzWxR	CCEM 136.5
Naples	443.900	+	NO1F	oel 67.0	KC1AR
Naples	444.450	+	AD4MF	o 77.0	KC1AR
Naples	444.900	+	KC1AR	cl	KC1AR
Ochopee	444.275	+	KA4MXQ	oel 67.0	KA4MXQ
<b>TALLAHASSEE AREA</b>					
Shell Point	444.975	+	WA4ISJ	o	WA4ISJ
Tallahassee	442.850	+	N4PG	c	N4PG
Tallahassee	443.400	+	KB4ES	o(ca)e 131.8	KB4ES
Tallahassee	443.950	+	AE4S	t(ca)el	AE4S
Tallahassee	444.400	+	KD4MOJ	te	KD4MOJ
Tallahassee	444.800	+	KC4TOC	oer	KC4TOC
Tallahassee	444.850	+	AE4S	t(ca)el	AE4S
Tallahassee	444.950	+	AE4S	t(ca)el	AE4S
<b>TAMPA/ST. PETE AREA</b>					
Brandon	443.300	+	AE4ET	ol 103.5	KC4TRS
Brandon	443.500	+	WB4BIM	oe	BARS
Clearwater	442.075	+	K4LK	o(ca)l zWxRB	K4LK 146.2
Clearwater	442.150	+	KR4YL	o(ca)z 103.5	KR4YL
Clearwater	442.400	+	KF4FOH	o(ca) elzR	PCACS 156.7
Clearwater	443.050	+	WDØDIA	o(ca)ez 103.5	HEART
Clearwater	443.075	+	KD4KSI	ol 146.2	KD4KSI
Clearwater	443.800	+	KF4FOH	oelzWxR 156.7	PCACS
Clearwater	444.250	+	AB4YI	c	FARS
Dade City	443.600	+	KD4QLF	o	MSARC
Dade City	444.125	+	AA4RU	c	FARS
Davis Island	443.000	+	WB2GGP	cl	WB2GGP
Dunedin	444.075	+	KA9RIX	cl	Homey HC
Dunedin	444.150	+	WB4BZF	oelR 103.5	Clearwater
Holiday	444.425	+	WB8ONY	c	FARS
Largo	443.450	+	WA4GCH	o 127.3	WA4GCH
Largo	443.525	+	KD4CCD	o(ca)l 97.4	KD4CCD
Largo	444.300	+	KA2UFO	o(ca) 131.8	PARC
Largo	444.500	+	KA9RIX	cl	Homey HC
Largo	444.575	+	KA9RIX	cl	Homey HC
Lutz	443.675	+	KC4YTW	o 100.0	KC4YTW

## FLORIDA

Location	Output	Input	Call	Notes	Sponsor
New Prt Richey	442.250	+	AB4YI	cel 173.8	AB4YI
New Prt Richey	442.600	+	N9EE	oaezR	N9EE
New Prt Richey	442.650	+	N9EE	oalz	N9EE
New Prt Richey	444.850	+	WB8ONY	c	FARS
Plant City	443.300	+	N4BRV	ae 100.0	N4BRV
Port Richey	443.950	+	K4LK	o(ca)lz WxRB 146.2	K4LK
Port Richey	444.100	+	WD8MVU	o(ca)l	WD8MVU
Port Richey	444.650	+	WA4GDN	oeR	GCARC
Riverview	443.250	+	KD4LEB	c(ca)ep 103.5	KD4LEB
Seven Springs	442.050	+	AB4YI	cl 173.8	AB4YI
South Pasadena	442.800	+	KF4FOH	o(ca)elzR 156.7	PCACS
South Pasadena	443.400	+	KF4FOH	oelzWxR 156.7	PCACS
St Petersburg	442.500	+	KR4U	oae	KR4U
St Petersburg	442.625	+	W4ORM	ol 103.5	Wormhole
St Petersburg	443.625	+	K4LK	o(ca)lz WxRB 146.2	K4LK
St Petersburg	443.850	+	W4BNC	c 146.2	W4BNC
St Petersburg	443.925	+	W4ABC	c(cal) 127.3	W4ABC
St Petersburg	444.013	+	K4LK	o(ca) lzWxRB 146.2	K4LK
St Petersburg	444.050	+	N4TZL	t(ca)	ECHO
St Petersburg	444.175	+	KA9RIX	cl	Homey HC
St Petersburg	444.225	+	N4KHG	o(ca)el 103.5	WA4IBM
St Petersburg	444.325	+	KD4UJO	c(ca)elz 103.5	KD4UJO
St Petersburg	444.475	+	WA4AKH	o	SPARC
St Petersburg	444.700	+	K4LK	o(ca) lzWxRB 146.2	K4LK
St Petersburg	444.725	+	KA9RIX	cl	Homey HC
Sun City Ctr	442.450	+	W3SOB	oe	KPRC
Tampa	442.275	+	KC4HAZ	oerl	KC4HAZ
Tampa	442.725	+	KB4CRT	103.5	KB4CRT
Tampa	442.975	+	AD4HV	o(ca) 103.5	AD4HV
Tampa	443.025	+	N4TP	o(ca)R 103.5	TBARS
Tampa	443.150	+	W4WWW	t(ca)e	FCRA
Tampa	443.275	+	N9GCO	oe 100.0	N9GCO
Tampa	443.350	+	N4COU	c(ca)	N4COU
Tampa	443.425	+	KT4JJ	oR	KT4JJ
Tampa	444.525	+	KB4ABE	c(ca)l 103.5	KB4ABE
Tampa	444.675	+	WA4HDJ	o 103.5	WA4HDJ
Tarpon Springs	444.450	+	WA4IBM	o(ca)e 103.5	WA4IBM
Tarpon Springs	444.975	+	AB4YI	c	AB4YI
Zephyrhills	444.375	+	KC4OML	o(ca)e 103.5	KC4OML

## 478 420-450 MHz

## FLORIDA-GEORGIA

<i>Location</i>	<i>Output</i>	<i>Input</i>	<i>Call</i>	<i>Notes</i>	<i>Sponsor</i>
<b>WEST CENTRAL</b>					
Brooksville	442.125	+	WA3YMV	oerl	HCARA
Brooksville	443.725	+	KB4CDK	o(ca) 103.5	KB4CDK
Brooksville	443.875	+	AC4NJ	oe 103.5	AC4NJ
Crystal River	444.200	+	WA4IBM	o(ca)el 103.5	WA4IBM
Hudson	442.225	+	W4OHU	c 173.8	W4OHU
Hudson	443.975	+	WB8ONY	c	FARS
Inverness	444.825	+	KD4MIP	(ca) 103.5	KB4CDK
Lecanto	443.175	+	W4IIR	oaeR 103.5	SHARC
Lecanto	444.400	+	N4CHS	c(ca)e 162.2	N4CHS
Zephyrhills	442.775	+	KB4YNU	o(ca)l 103.5	KB4YNU
<b>GEORGIA</b>					
Acworth	441.800	+	KC4YNF	o 77.0	KC4YNF
Albany	444.500	+	W4MM	o	ALBANY ARC
Alpharetta	442.000	+	WB6RTH	oaezl	ATLANTA
Athens	442.950	+	AA4AI	o 179.9	KD4AOZ
Athens	443.300	+	WB4VNT	oet	
Atlanta	442.025	+	WA4NMF	o 100.0	
Atlanta	442.100	+	WA4CNG	o(ca)t	
Atlanta	442.525	+	WB5TUF	oRB 110.9	
Atlanta	442.675	+	KE4PVE	oel 100.0	KE4PVE
Atlanta	442.800	+	N4NFP	olt	MARATHON
Atlanta	442.875	+	PT2RFL	o(ca)ez RB 100.0	GIRA
Atlanta	442.975	+	WA4YNZ	o(ca)tl	WA4YNZ
Atlanta	443.025	+	WA4NMF	ol 100.0	
Atlanta	443.450	+	WB5TUF	ol 110.9	WB5TUF
Atlanta	443.650	+	KE4ZV	oel 100.0	TDG
Atlanta	443.800	+	N4NFP	o(ca)el RB 118.8	BIG SHANTY
Atlanta	443.875	+	KD4LXT	o(ca)ez	IAC
Atlanta	444.050	+	N4NEQ	oe 118.8	BIG SHANTY
Atlanta	444.150	+	W4PME	o(ca)ezt	MATPARC
Atlanta	444.450	+	W4DOC	oe 146.2	ATL RC
Atlanta	444.500	+	WB5TUF	o 110.9	TURNER ARA
Atlanta	444.775	+	N4NEQ	o(ca)el RB 118.8	BIG SHANTY
Atlanta	444.825	+	W4DOC	o(ca)e 146.2	ATL RC
Atlanta	444.975	+	WA4YNZ	o(ca)tl	RBWA4YNZ
Atlanta #	442.225	+	WB6RTH	oaezl	RB ATLANTA 77.0
Augusta	444.900	+	NA4I	o(ca)el	CSRA
Baldwin	442.350	+	WD4NHW	o	SPARC
Barnesville	443.675	+	N4GWO	o	N4GWO/N4GW
Biskey Mtn #	443.250	+	KC4JNN	oaezl	RB NGAA 100.0

## GEORGIA

<i>Location</i>	<i>Output</i>	<i>Input</i>	<i>Call</i>	<i>Notes</i>	<i>Sponsor</i>
Bogart	443.475	+	WW4T	oet	WB4VNT
Bonaire	444.625	+	KM4DT	o 82.5	KC4KOJ
Brunswick	443.425	+	KD4CPO	oa	KD4CPO
Brunswick	444.975	+	K4TVE	o	K4TVE
Buford	442.900	+	K3TD	o(ca)e 103.5	NZ3I
Byron	443.150	+	KF4XH	oz	KF4XH
Calhoun	443.375	+	KC4AQS	o(ca)e	KC4AQS
Carrollton	444.075	+	AE4GU	o(ca)e 107.2	WEST GA
Cedartown	443.400	+	KD4EKZ	o 123.0	KD4EKZ
Cedartown	443.575	+	KD4NTF	o(ca)e 107.2	KD4NTF
Chatsworth	443.000	+	N4OGF	o	
Chatsworth	443.350	+	N4YYD	o(ca)ez RB 71.9	N4YYD
Chester	444.525	+	KD4IEZ	oel 156.7	
Clarkesville	442.425	+	K4HCA	oe	SARG
Clayton	442.825	+	K4DKI	oet	K4DKI
Cochran	444.775	+	N4MXC	o	MGRA
Cochran	444.975	+	W3LAP	o(ca)ez RB 77.0	W3LAP
Concord	443.400	+	WB4GWA	o 118.8	WB4GWA
Conyers	442.550	+	WB4JEH	ol 151.4	
Conyers	442.750	+	N4EMM	o(ca)RB	N4EMM
Conyers	443.725	+	KB2DZA	o(ca)e 77.0	AT&T
Conyers	444.550	+	WB4JEH	ol 151.4	
Covington	444.175	+	KE4PVE	oel 100.0	KE4PVE
Covington	444.800	+	WA4ASI	oal 88.5	
Covington #	443.750	+	K4GO	oet	K4GO
Culloden	444.275	+	KE4BB	o 123.0	K4VTT
Cumming #	444.975	+	WA4YNZ	o(ca)IRBt	
Dahlonega	443.100	+	N4KHQ	o 100.0	N4KHQ
Dahlonega	444.900	+	N4KHQ	o	N4KHQ
Dallas	444.700	+	WD4LUQ	oeRB 77.0	WD4LUQ
Dalton	442.175	+	N4BZJ	oaez 118.8	N4BZJ
Dalton	444.500	+	N4BZJ	o 118.8	N4BZJ
Dalton	444.850	+	N4BZJ	o	
Danielsville	442.650	+	KE4FHN	oat	KE4FHN
Decatur	442.200	+	N3APR	oa	N3APR
Decatur	443.950	+	KA4UFM	o(ca)e 110.9	KA4UFM
Decatur	444.250	+	W4BOC	o	ALFORD MEM
Douglasville	444.575	+	W4SCR	o 88.5	SCARS
Dublin	442.600	+	KD4FOC	o(ca) 77.0	KD4FOC
Dublin	443.025	+	KD4IEZ	ol 156.7	KD4IEZ
Duluth	443.775	+	W4IXN	oe 82.5	W4IXN
Eatonton	442.925	+	KC4YHM	oaez	KC4YHM
Ellijay	442.700	+	KC4ZGN	oa 77.0	KC4ZGN



480 420-450 MHz

GEORGIA

Location	Output	Input	Call	Notes	Sponsor
Flowery Branch	442.775	+	K4VJM	oet	K4VJM
Folkston	444.475	+	KD4GEY	oa	KD4GEY
Gainesville	442.625	+	W4ABP	o(ca)ez 131.8	LANIERLAND
Gainsville #	444.200	+	WA4DB	o 107.2	
Gray	443.625	+	KD4KGR	o	KD4KGR
Greensboro	444.850	+	N4YXL	o(ca) 103.5	
Griffin	443.550	+	KE4WLP	o	KE4WLP
Hapeville	442.825	+	KC4ENL	o 167.9	KC4ENL
Helen	444.350	+	W4MMQ	oe	W4MMQ
High Point	443.450	+	KB4VAK	oaeRB 77.0	G.R.O.U.P.
Hinesville	444.850	+	KF4UM	o	LCECARC
Hog Mtn	444.400	+	WB0QGH	oe 82.5	WB0QGH
Irwinton	444.925	+	WB4NFG	o 77.0	WB4NFG
Ivey	444.650	+	K4YC	o(ca)elt	K4YC
Jasper	443.625	+	W4UWH	oeRB 100.0	W4UWH
Jasper	444.375	+	KB4IZF	o(ca)e 103.5	KB4IZF
Jesup	444.925	+	N4PJR	o	N4PJR
Jonesboro	443.225	+	N4QCP	o	N4QCP/WB4D
Juliette	444.425	+	WB4JWM	oel 156.7	
Kennesaw	443.075	+	WA0HQQ	oet	WA0HQQ
Knoxville	443.525	+	N4PQR	ol 114.8	
Lakemont	444.750	+	N4ZRF	oet	
Lavonia	442.475	+	K4NVG	o(ca)e 203.5	LAVONIA
Lawrenceville	442.850	+	WB0QGH	oe 82.5	WB0QGH
Lawrenceville	444.000	+	WB4QDX	oe 100.0	
Lawrenceville	444.025	+	WA4NMF	ol 127.3	
Lookout Mtn	442.650	+	AI4L	oe 146.2	HIGH POINT
Mableton	442.325	+	W4JLG	oaezt	
Macon	442.275	+	K4DDH	oaezIRB 100.0	K4DDH
Macon	442.875	+	N4IWK	o(ca)t	N4IWK
Macon	443.075	+	KC4ZIZ	oel 156.7	
Macon	444.100	+	W4BKM	o	MACON ARC
Marietta	442.050	+	N1KDO	o 107.2	N1KDO
Marietta	442.375	+	KE4QFG	o(ca)t	KE4QFG
Marietta	442.600	+	WA4OKJ	o(ca)z 100.0	WA4OKJ
Marietta	442.725	+	KE4QFG	o(ca)t	KE4QFG
Marietta	443.500	+	N4MTA	o(ca)ez	DELTA 4 RG
Marietta	443.750	+	KF4BMG	o 156.7	SPARC
Marietta	444.475	+	N4CLA	o(ca)z	N FULTON
Milledgeville	444.700	+	WB4DOJ	ol 156.7	
Monroe	443.825	+	KD4WOU	o 123.0	KD4WOU
Monroe	443.925	+	KQ4XL	o 123.0	KD4WOU
Mt Vernon	442.500	+	KE4PMP	ol 88.5	KE4PMP
N Atlanta #	442.250	+	KR4KS	o 100.0	
Newnan	444.350	+	KE4PVE	oel 100.0	KE4PVE

**420-450 MHz 481**

**GEORGIA-HAWAII**

<i>Location</i>	<i>Output</i>	<i>Input</i>	<i>Call</i>	<i>Notes</i>	<i>Sponsor</i>
Peachtree City	444.675	+	N4YTR	o(ca)ez	N4YTR
Pendergrass	444.125	+	KE4PVE	oel 100.0	KE4PVE
Perry	444.950	+	WR4MG	o	MID GA RAD
Quitman	444.600	+	WA4NKL	oe 127.3	
Rex	443.975	+	KB4NPO	o(ca)	
Ringgold	443.125	+	KW4KW	o(ca) eIRB 118.8	KW4KW
Ringgold	443.925	+	W4BAB	o(ca)RB	
Rockmart	443.275	+	KC4KLW	oae 179.9	KC4KLW
Rockmart	443.525	+	KC4KLW	o	KC4KLW
Rome	443.675	+	W4VO	o(ca)et	KA4ZTY
Roswell	442.075	+	W8BLA	oat	W8BLA
Roswell	442.150	+	N4SE	ot	MATPARC
Roswell	443.150	+	W4PME	o	MATPARC
Roswell #	442.975	+	WA4YNZ	o(ca)tl	
Savannah	442.700	+	K4NLX	o	CARS
Savannah	444.000	+	WD4AFY	oe	WD4AFY
Smyrna	444.650	+	N4IBW	o	
Snellville	442.450	+	NE1H	ot	NE1H
Snellville	443.050	+	NE1H	ot	NE1H
Snellville	444.525	+	W4GR	o(ca) 82.5	GWINNETT
St Marys	444.900	+	WA4DXS	o(ca)ez	WA4DXS
St Simons Is	442.950	+	N4XGI	oe 131.8	N4XGI
Stockbridge	443.325	+	N4JMD	o(ca)t	
Trenton	442.475	+	A14L	oe 67.0	HI POINT
Valdosta	444.350	+	KB0Y	o(ca)eI RB 141.3	SGRA
Valdosta	444.700	+	KF4BJM	o(ca)ez 141.3	VARC
Waleska	443.175	+	N4GIS	o(ca)ez RB	N4GIS
Waleska #	443.850	+	KE4PN	o 192.8	PINE LOG
Warm Springs	442.400	+	N4UER	oez	KN4FE
Warner Robins	442.900	+	WR4MG	o	MGRA
Warner Robins	444.225	+	WB4BDP	o(ca)z	WB4BDP
Watkinsville	444.725	+	KD4AOZ	ot	KD4AOZ
Waycross	444.025	+	AE4PO	ozl 141.3	AE4PO
Woodstock	444.225	+	KE4SJO	o(ca)e	KE4SJO

**HAWAII**

**STATEWIDE**

Statewide	441.000	441.000	AH6GG	pkt	Clstr Grp
Statewide	441.050	441.050	AH6CP	pkt	RACES
Statewide	441.075	441.075	AH6GR	pkt	Clstr Grp

**HAWAII**

Hilo	442.925	+	NH6XO	oeIR	NH6XO
Hilo	443.725	+	KH6FOO	o	KH6FOO
Hilo	444.450	+	KH7E	o	KH7E
Kona	445.100	445.100	NH6M	oeIR	HWARS
Maunaloa	444.750	+	AH6J	oeIRz	BIARC

## 482 420-450 MHz

## HAWAII

<i>Location</i>	<i>Output</i>	<i>Input</i>	<i>Call</i>	<i>Notes</i>	<i>Sponsor</i>
Naalehu	443.650	+	WH6FC	oel	HWARS
West Hawaii	443.200	+	NH6M	o	HWARS

## KAUAI

Kukuiolono	448.575	-	KH6JJC	o	GTEARC
Lihue	443.050	+	KH6BFU	o	KH6BFU
Lihue	443.925	+	NH6XO	oelR	NH6XO
Port Allen	442.050	+	NH6JA	o	KARC
Weiku	449.175	-	KH6E	o	KARC
Weiku	449.250	-	KH6E	118.8	KARC

## MAUI

Haleakala	444.150	+	KH6RS	oel	MARC
Kahana	442.480	+	AH6GR	ol	AHGR
Kahana	442.750	+	AH6GR	ol	AH6GR
Kahului	444.650	+	KH6HHG	oeR	MARC
Kahului	444.950	+	AH6IF	oalR	AH6IF
Kula	442.300	+	N 6HPQ	o	N6HPQ
Kula	443.150	+	AH6IF	o(ca) erbz	AH6IF
Kula	444.850	+	WH6BYH	o	WH6BYH
Pukalani	443.750	+	WH6CYD	o	WH6CYD
Wailuku	443.925	+	NH6XO	oelR	NH6XO

## OAHU

Aiea	446.325	-	KH6CIZ	cae	HanaHou
Diamondhead	444.500	+	WH6CZB	oelzWx	EARC
Diamondhead	449.150	-	WH6CZB	o	EARC
Ewa Beach	443.100	+	KH6CY	ol	Ohana ARC
Hawaii Kai	443.850	+	WH6CZP	cel	HEART
Honolulu	442.250	+	KH6EJZ	o	KH6EJZ
Honolulu	442.400	+	WR6AVM	oe	UFN
Honolulu	442.500	+	WR6AVM	c	UFN
Honolulu	442.800	+	KH6WG	oel	KH6WG
Honolulu	442.900	+	WH6BH	c	WH6BH
Honolulu	442.925	+	NH6XO	oelR	NH6XO
Honolulu	443.000	+	KH6BYZ	oel	RAG
Honolulu	443.200	+	NH6AQ	c	HEART
Honolulu	443.350	+	KH6JUJ	oel	RAG
Honolulu	443.400	+	NH6GY	o	NH6GY
Honolulu	443.450	+	NH7M	o	NH7M
Honolulu	443.500	+	KH6FV	o	KH6FV
Honolulu	443.625	+	WH6HR	o	WH6HR
Honolulu	443.775	+	NH6XO	oel	NH6XO
Honolulu	444.000	+	NH6WP	o	SFHARC
Honolulu	444.200	+	KH6BFZ	oez	KH6BFZ
Honolulu	444.275	+	KH6IRT	r	RACES
Honolulu	444.300	+	AH6CP	oeR	RACES
Honolulu	444.325	+	AH6RH	oeR	RACES
Honolulu	444.350	+	AH6CP	oeRWx	RACES
Honolulu	444.375	+	AH6CP	oeR	RACES
Honolulu	444.400	+	KH6DD	oelR	RACES
Honolulu	444.550	+	KH6DD	olR	HDXC
Honolulu	444.600	+	KH6JPL	oez	GTEARC
Honolulu	444.775	+	NH6XO	oelRz	NH6XO
Honolulu	444.900	+	AH6CP	o(ca)	AH6CP

## HAWAII-IDAHO

Location	Output	Input	Call	Notes	Sponsor
Honolulu	448.250	-	WH6EU	c	HanaHou
Honolulu	448.700	-	WH6CZB	o	EARC
Honolulu	449.925	-	KH6KL	c	RAG
Kailua	444.425	+	KH7XX	oe	WH6T
Kaimuki	443.950	+	AH7GK	t	KH7TK
Manoa	444.700	+	KH6UH	o	UHARC
Maunakapu	442.475	+	WR6AVM	cetWx	UFN
Maunakapu	444.100	+	WH6CZB	oeIR	EARC
Pearl City	443.550	+	KH6JFS	o	KH6JFS
Pearl City	444.975	+	WH6CZP	cel	HEART
Pupukea	443.900	+	KH7R	o	KH7R
Wahiawa	444.800	+	KH6LN	o	KH6LN
Waianae	447.150	-	KH6FN	c	WARC
Waipahu	442.100	+	KH6BLD	o	KH6BLD

## IDAHO

## EAST WASH LINKS

CDA	440.200		W7GNU	o	W7GNU
Mullan	439.050		WB7AUK	Evrgrn	KBARA
Mullan	439.200		WB7AUK	Evrgrn	KBARA

## IACC AREAS

SNP	443.000	+	SNP	SNP 88.0	
-----	---------	---	-----	----------	--

## COEUR D'ALENE

Mica Peak	442.125	+	W7GNU-6	l pkt	W7GNU
Mica Peak	442.300	+	N7ZYJ	l pkt	N7ZYJ
Mica Peak	444.350	+	W7GNU	o	

## KELLOGG

Wardner Peak	444.000	+	N7SZY	o	SVARC
--------------	---------	---	-------	---	-------

## LEWISTON

Lewiston	444.375	+	N7SAU	ol	N7SAU
----------	---------	---	-------	----	-------

## MOSCOW

Moscow Mtn/W	442.800	+	W7NGI	oe	103.5 W7NGI
--------------	---------	---	-------	----	-------------

## POST FALLS

Blossom Mtn	444.775	+	K7ID	oael-	KAR
				146.98	

## IDAHO - SEICC

## BANNOCK SOUTHEAST

Pocatello	444.675	+	WA0DYU	o	PARC
Pocatello	447.750	-	K7NHA	o	ISU

## BEAR LAKE SOUTHEAST

Grace	449.375	-	AE7T	o	CES
-------	---------	---	------	---	-----

## BINGHAM SOUTHEAST

Blackfoot	443.000	+	N7JHS	123.0	N7JHS
-----------	---------	---	-------	-------	-------

## BONNEVILLE SOUTHEAST

Idaho Falls	443.000	+	N7JHS	oex 123.0	EIUS
Idaho Falls	444.000	+	N7JHS	oe tt	N7JHS

## BUTTE SOUTHEAST

Howe	449.400	-	WA7FDR	o	
Howe	449.450	-	WA7FDR	o	ERARRA

## CASSIA SOUTH CENTRAL

Burley	449.200	-	WA7UHW	o	ISRA
--------	---------	---	--------	---	------

**484 420-450 MHZ**

**IDAHO-ILLINOIS**

<i>Location</i>	<i>Output</i>	<i>Input</i>	<i>Call</i>	<i>Notes</i>	<i>Sponsor</i>
<b>FREMONT SOUTHEAST</b>					
Ashton	449.000	-	WA7MFJ	o	WA7MFJ
<b>TWIN FALLS SOUTH CENTRAL</b>					
Twin Falls	445.050	-	KA7ENV	o	TF ARES

**IDAHO - W7ZRQ**

<b>SOUTH CENTRAL</b>					
Burley	449.200	-	KC7SNN	oelx	ISRA
<b>SOUTHEAST OREGON</b>					
Huntington, OR	444.150	+	K7OJI	oel 100.0	TVRA
<b>SOUTHWEST</b>					
Boise	443.250	+	WB7RES	oeRB	WB7RES
Boise	443.500	+	WA7MXN	c	WA7MXN
Boise	443.600	+	W7VOI	olxe-sun	VOIARC
Boise	444.350	+	W9MRL	cat	W7GF+
Boise	444.500	+	WA7MXN	c	WA7MXN
Boise	444.650	+	KA7EWN	o 110.9	KA7EWN
Caldwell	443.200	+	WB7RES	oRB	WB7RES
Mt Home	444.775	+	N7OKG	o	ECRA
Nampa	444.300	+	W7GF	cat	+W9RML
<b>WEST CENTRAL</b>					
Cascade	443.050	+	KA7ANM	oRB	KA7ANM
Cascade	444.450	+	KB7LVC	oel	KB7LVC
McCall	447.500	-	N7TYQ	oa	N7TYQ

**ILLINOIS**

<b>BLOOMINGTON</b>					
Bloomington	444.350	+	W9EX	oe 107.2	W9EX
Gridley	443.325	+	KE9HB	o 107.2	KE9HB
Normal	442.700	+	WB9UUS	oael	WB9UUS
<b>CENTRAL</b>					
Litchfield	444.450	+	AC9P	o(ca)	AC9P
Mt Zion	444.800	+	W9EHR	o(ca)e 103.5	+N9FNT
Ramsey	442.450	+	WB9NEY	o	WB9NEY
<b>CHAMPAIGN</b>					
Champaign	444.100	+	WB9OIH	oel 103.5	WB9OIH
Champaign	444.650	+	W9YH	o	SYNTON ARC
<b>CHICAGO</b>					
Chicago	442.075	+	W9HOL	o(ca)	HOL
Chicago	442.175	+	K9TMR	t	WGNTVARC
Chicago	442.400	+	W9JWP	o(ca)e 114.8	PARC
Chicago	442.450	+	K9QKB	o(ca)	MRCA
Chicago	442.575	+	K9CDW	t	SATURN
Chicago	442.700	+	K9VXW	o 114.8	AARC
Chicago	442.975	+	WA9VGI	oar 114.8	FISHFAR
Chicago	443.000	+	W9LM	o	NARC
Chicago	443.375	+	K9QKW	o	WB9RFQ
Chicago	443.600	+	WB9AET	o(ca)r 114.8	WAFAR
Chicago	443.675	+	W9WBY	o 114.8	DEVRY ARS

<i>Location</i>	<i>Output</i>	<i>Input</i>	<i>Call</i>	<i>Notes</i>	<i>Sponsor</i>
Chicago	443.700	+	KD9FA	oal 114.8	ACLR
Chicago	443.750	+	WA9ORC	o(ca) 114.8	CFMC
Chicago	443.875	+	KA9QPZ	o(ca)el 114.8	WSNSTVARC
Chicago	443.975	+	KB9TPI	o 114.8	AIRA
Chicago	443.975	+	K9SLH	t	K9SLH
Chicago	444.000	+	W9OWV	o(ca)e	CUBES
Chicago	444.375	+	K9GFY	o(ca)rz 114.8	SARA
Chicago	444.625	+	N9SHB	o 110.9	N9SHB
Chicago	444.725	+	WA9MAG	t	TMC ARC
Chicago	444.775	+	WA9PAC	o(ca) 114.8	TEL PION
DECATUR					
Decatur	442.250	+	WA9RTI	oeRA 103.5	MACONCOARC
Decatur	443.800	+	K9HGX	o 123.0	CENOIS ARC
Lovington	444.275	+	WC9V	oe 103.5	+N9GRL
EAST					
Loda	442.425	+	K9UXC	o(ca)	K9UXC
EAST CENTRAL					
Arcola	444.375	+	WA9WOB	oe 192.8	ARC NET
Paris	443.475	+	KB9ZU	o 82.5	EDGAR ELEC
Westville	443.450	+	N9UWE	o 88.5	N9UWE
NORTH CENTRAL					
Amboy	444.025	+	N9JWI	o(ca)e 97.4	N9JWI
Dixon	444.800	+	W9DXN	oael 114.8	RRARC
Freeport	443.275	+	W9RAN	o 114.8	W9RAN
Malta	442.925	+	WA9VGI	oeR 114.8	FISHFAR
Malta	442.950	+	WA9VGI	o(ca)r 131.8	FISHFAR
Princeton	444.150	+	N9ECQ	o(ca)ez 103.5	N9ECQ
Winnebago	442.350	+	WD9HSH	o(ca)e 88.5	WD9HSH
NORTHEAST					
Aurora	444.300	+	W9BOI	o(ca)ez 114.8	AFAR
Barrington Hls	442.150	+	WD9IAE	o	WD9IAE
Batavia	443.650	+	W9XA	o	W9XA
Batavia	443.650	+	W9XA	o	W9XA
Batavia	444.100	+	KA9LFU	o 114.8	ELFAR
Batavia	444.225	+	WB9IKJ	o(ca)e 114.8	FERMILAB
Bellwood	444.575	+	KC9ZI	o 114.8	KC9ZI
Bloomington	442.050	+	N9JYA	o	N9JYA
Bolingbrook	443.525	+	K9BAR	o(ca)z	BARS
Bolingbrook	443.900	+	N9ATO	o(ca)e 114.8	SERCOMM

**486 420-450 MHZ**

**ILLINOIS**

<i>Location</i>	<i>Output</i>	<i>Input</i>	<i>Call</i>	<i>Notes</i>	<i>Sponsor</i>
Calumet City	444.425	+	KA9QPN	oeR 114.8	CC ESDA
Calumet City, IN	443.950	+	KA9BCE	o 131.8	CHUMPS
Carpentersville	443.025	+	W9DWP	o	W9DWP
Cary	443.075	+	WB9PHK	o(ca)l 114.8	STROKE
Cicero	443.300	+	K9ONA	o 114.8	SMCC
Coal City	443.775	+	N9IWJ	o 114.8	BARN
Crete\Steger	442.500	+	KE9FC	oale 114.8	WOODFAR
Crystal Lake	443.200	+	N9EAO	ol 131.8	FROGFAR
Crystal Lake	443.475	+	N9HEP	oeR 114.8	MCESDA
Crystal Lake	444.175	+	WB9YUS	o 114.8	WB9YUS
DeKalb	443.425	+	KA9PMM	o	KA9PMM
DeKalb	444.450	+	WB9DOM	o(ca)e 114.8	WB9DOM
Downers Grove	442.550	+	W9DUP	o(ca)e 114.8	DARC
Downers Grove	442.875	+	W9PCS	oe 114.8	York RC
Elburn	444.525	+	N9FKW	oae	MD-VLY ARC
Elgin	444.125	+	K9UJH	o 114.8	K9UJH
Elgin	444.950	+	WR9ABQ	o 114.8	VARA
Flossmoor	443.425	+	WB3EAQ	o(ca)ez	WB3EAQ
Frankfort	443.325	+	WD9HSY	or 114.8	WD9HSY
Glen Ellyn	444.475	+	W9CCU	or 114.8	WCRA
Grays Lake	442.425	+	N9MRT	ol 114.8	K9SA
Gurnee	443.500	+	W9MAB	o(ca)e 127.3	GURNEE RG
Hampshire	443.825	+	N9GLP	t	N9GLP
Hampshire	444.600	+	K8IE	t	HAHAMS
Hampshire	444.675	+	W8ZS	o(ca)elz 114.8	SKYHAWK
Hampshire	444.700	+	W8ZS	ol 114.8	SKYHAWK
Joliet	442.300	+	W9OFR	oe	WCARL
Kankakee	444.800	+	W9AZ	oae 114.8	KARS
Lake Villa	444.400	+	WB9RKD	oaelz 114.8	WB9RKD
Lake Zurich	443.350	+	K9SA	o(ca)elr 114.8	K9SA
Lake Zurich	443.850	+	WD9ABE	oe 114.8	WD9ABE
Libertyville	442.100	+	W9UHF	o 114.8	RATFAR
Libertyville	442.525	+	WB9RTX	oeR 114.8	CEEARS
Libertyville	443.775	+	N9JSF	olr	N9JSF
Lockport	442.025	+	NC9T	o 100.0	P.A.D.X.A.
Lockport	443.400	+	KB2MAU	o 114.8	RAYFAR
Lombard	442.950	+	WB9HYB	o 114.8	WB9HYB
Lombard	444.250	+	N9ECQ	o(ca)elz 114.8	CDES
Marengo	442.375	+	KA9LOY	o(ca)lR 210.7	N9AWQ

<i>Location</i>	<i>Output</i>	<i>Input</i>	<i>Call</i>	<i>Notes</i>	<i>Sponsor</i>
Marengo	442.675	+	WA9UNA	o 114.8	WA9UNA
Mchenry	444.075	+	KB9I	o(ca)	KB9I
Melrose Park	442.625	+	W9FT	o 114.8	PIGFAR
Mt Prospect	443.200	+	N9EAO	oe 114.8	FROGFAR
N Chicago	442.325	+	N9FJS	o(ca)e	LBRG
Naperville	442.225	+	WA9WSL	ol 114.8	AT&T IHARC
Naperville	442.475	+	KA9HPL	oa	KA9HPL
Naperville	443.050	+	WB9QAH	o(ca)zR 114.8	NEMA
Niles	443.150	+	W9NMO	o 114.8	NARA
Oak Forest	443.275	+	WB9ZKD	oe 114.8	WB9ZKD
Oak Lawn	444.900	+	W9OAR	o(ca)elz 114.8/131.8	W9GYC
Oakbrook Ter	443.200	+	N9EAO	o 1o7.2	FROGFAR
Orland Park	442.675	+	W9SRC	o 131.8	STARS
Orland Park	443.225	+	KB9KV	aet	ANDREWS ARC
Orland Park	444.850	+	WD9HGO	o	WD9HGO
Palatine	443.250	+	K9SA	o(ca) 114.8	SUHFARS
Plainfield	442.850	+	KA9OOP	ol	ARP
Plato Center	444.975	+	W9ZS	t	VARA
Roselle	444.875	+	KA9LOY	o(ca)el 114.8	NIPSARS
Schaumburg	442.275	+	K9IIK	oelz 97.4	SARC
Schaumburg	442.775	+	W9TK	t(ca)e	W9TK
Schaumburg	442.800	+	N9EP	ol 114.8	WRC
Schaumburg	442.900	+	WA9VGI	oar 114.8	FISHFAR
Schaumburg	443.100	+	WB9PHK	o(ca)l 114.8	STROKE
Schaumburg	443.575	+	WA9ADT	oa 114.8	MOTO ARC
Schaumburg	443.625	+	N9CXQ	o(ca)elrz 114.8	NAPS
Schaumburg	443.725	+	N9KNS	o 114.8	MOTO ARC
Schaumburg	444.500	+	K9PW	o(ca)	CARP
Techny	442.725	+	NS9RC	o 114.8	NSRC
Warrenville	444.200	+	WD9DAU	o(ca)el 114.8	TFAR
Wasco	444.925	+	WA9IMB	oe 114.8	WA9IMB
Wheaton	442.125	+	N9PGQ	o(ca)e 110.9	N9PGQ
Wheaton	444.050	+	WA9E	oe 114.8	TARC
Wheaton	444.275	+	KA9KDC	o(ca)el 114.8	KA9KDC
Wheeling	444.325	+	WB9OUF	o 114.8	WB9OUF
NORTHWEST					
East Moline	444.500	+	K9JL	o 146.2	K9JL
East Moline	444.625	+	NN9K	o	NN9K
PEORIA					
Canton	444.725	+	K9ILS	oer 103.5	FCARC
Dunlap	443.125	+	N9BBO	o(ca)el 156.7	N9BBO
East Peoria	443.000	+	KA9GCI	oaez	PKNRG



## 488 420-450 MHZ

## ILLINOIS

<i>Location</i>	<i>Output</i>	<i>Input</i>	<i>Call</i>	<i>Notes</i>	<i>Sponsor</i>
Kickapoo	444.200	+	KF9XK	oe	PCESDA
Pekin	444.000	+	KA9GCI	oaz	PKNRG
Pekin	444.550	+	K9GBN	oaelz	K9GBN
Peoria	442.125	+	W9DNI	oe	HIFC
Peoria	444.375	+	N9BBO	o(ca)e 156.7	N9BBO
Topeka	442.325	+	N9OSR	oaelz	N9OSR
ROCKFORD					
Belvidere	442.825	+	N9KUX	oae 114.8	N9KUX
Rockford	442.075	+	N9CWQ	oa	N9CWQ
Rockford	443.450	+	WB9TFX	o 114.8	WB9TFX
Rockford	444.350	+	K9AMJ	o(ca)elr	K9AMJ
Rockford	444.850	+	K9AMJ	o(ca)elr	K9AMJ
SOUTH					
Carrier Mills	444.925	+	KA9YCX	o	KA9YCX
Eagleton	443.400	+	W9IMP	o	OTHG
Jonesboro	444.025	+	K9DMG	o	BASS HL 440 RC
Metropolis	444.975	+	N9IBS	o(ca)ez 123.0	MAMA ARC
Salem	442.200	+	W9CWA	o(ca)e 103.5	CWA
W Frakfort	444.350	+	K9WV	o(ca)e	LEARS
SOUTH CENTRAL					
Centralia	443.200	+	W9CWA	o(ca)erz	CWA
Effingham	444.175	+	K9UXZ	o 110.9	NTARC
Mattoon	443.725	+	N9VLD	oe 103.5	N9VLD
Mattoon	444.925	+	W9MBD	o 103.5	
Salem	443.750	+	K9RRP	o	K9RRP
Toledo	442.300	+	W9MBD	oe 100.0	HWKNOEBEL
SOUTHEAST					
Carmi	442.975	+	N9EM	o(ca) 110.9	N9EM
Enfield	443.050	+	KA9IDM	o	KA9IDM
SOUTHWEST					
Greenville	442.925	+	KB9EGI	oerz	OVARC
SPRINGFIELD					
Athens	442.600	+	WB9ZPY	oaelr	WB9ZPY
Athens	444.825	+	WB9ZPY	oaelr 94.8	WB9ZPY
Jacksonville	444.675	+	K9JX	o(ca)ez	JARS
Springfield	444.100	+	W9TNG	o(ca)e	PIONEER ARC
Springfield	444.400	+	K9CZ	oae 94.8	WB9ZPY
Springfield	444.500	+	N9EUO	o(ca)elr 103.5	N9EUO
Springfield	444.750	+	WS9V	o(ca)elrz 103.5	MR. DX
Tallula	444.900	+	K9KGO	oa 151.4	K9KGO
Tovey	442.050	+	WE9W	oa 79.7	WE9W
ST LOUIS					
Alton	442.900	+	K9HAM	oe	LEWCLRKRC
Belleville	442.750	+	KG9LE	o	KG9LE

## ILLINOIS-INDIANA

<i>Location</i>	<i>Output</i>	<i>Input</i>	<i>Call</i>	<i>Notes</i>	<i>Sponsor</i>
Belleville	444.300	+	N9NJX	o 141.3	N9NJX
Belleville	444.625	+	K9GXU	o	STCARC
Collinsville	442.175	+	KD6TVP	o(ca)e 103.5	KD6QKX]
Collinsville	443.525	+	KA9YMH	o	KA9YMH
Collinsville	444.950	+	W9UH	o	W9UH
Dupo	444.250	+	N9EGL	o(ca)ez	N9EGL
Edwardsville	442.400	+	W9AIU	o(ca)ez 103.5	EGYPTYNRC
Freeburg	444.800	+	WA9YDK	oel	WA9YDK
Gillespie	443.400	+	K9YY	o(ca)ez 103.5	K9YY
Godfrey	442.225	+	K9HAM	o	LCRC
Godfrey	443.000	+	K9KE	oaelrz 103.5	K9KE
Godfrey	443.350	+	K9KE	oel	K9KE
Godfrey	443.500	+	K9KE	oael 103.5	K9KE
Godfrey	443.600	+	K9KE	oael 103.5	K9KE
Godfrey	443.700	+	K9KE	oael 100.0	K9KE
Granite City	444.875	+	KF9BN	o	KF9BN
Mascoutah	443.900	+	AA9ME	ol	AA9ME
Mascoutah	443.975	+	AA9ME	ol	AA9ME
Mascoutah	444.225	+	AA9ME	ol	AA9ME
O'Fallon	443.100	+	K9AIR	o(ca)	SPARC
Troy	442.075	+	AA9MZ	oal	AA9MZ
Troy	444.575	+	AA9MZ	oal	AA9MZ
Waterloo	444.700	+	N9OMD	oierz	N9OMD
WEST					
Galva	443.300	+	WB9TEW	o 103.5	AARO
WEST CENTRAL					
Beardstown	443.950	+	KB9KCQ	o	KB9KCQ
Carthage	444.925	+	N9YAY	oae 210.7	N9YAY
Galesburg	444.450	+	W9GFD	ol	KNOXCARC
Macomb	444.300	+	WB9TEA	oa	LEARC
Monmouth	444.325	+	W9XYZ	o	W9XYZ
Pittsfield, MO	442.000	+	N0AJF	oer	N0AJF
Quincy	443.900	+	W9AWE	o(ca)erz	WIARC
Versailles	443.925	+	KB9JVU	o 103.5	KB9JVU

**INDIANA**

Recommended Subaudible (CTCSS) tones for Indiana

(all bands)

East Central	127.3	/ 82.5
Indianapolis	88.5	/ 151.4
Northeast	97.4	/ 141.3
Northwest	173.8	/ 131.8
Southeast	103.5	/ 146.2
Southwest	107.2	/ 136.5
West Central	88.5	/ 151.4

**490 420-450 MHZ**

**INDIANA**

<i>Location</i>	<i>Output</i>	<i>Input</i>	<i>Call</i>	<i>Notes</i>	<i>Sponsor</i>
<b>CENTRAL</b>					
Cicero	443.900	+	KC9RT	ol	CARS
Greenfield	444.450	+	N9LFU	oaz	HARC
Greenfield	444.725	+	W9ATG	oarz	HCoARC
Greenwood	442.975	+	N9BGW	o	ASBDG
Gwynneville	443.200	+	N6RS	oer	N6RS
Indianapolis	442.275	+	AB9D	o(ca) 123.0	IAFSARC
Indianapolis	442.500	+	WA9MVP	opr 100.0	MCoRACES
Indianapolis	443.000	+	WB9PGW	o 100.0	WB9PGW
Indianapolis	443.100	+	W9DUU	pe 100.0	WISH-TV TS
Indianapolis	443.250	+	KM9E	o(ca)elrz	HUHFARA
Indianapolis	443.750	+	W9DUU	oper 100.0	CIRA
Indianapolis	443.850	+	WA9RIA	o	IRA
Indianapolis	444.000	+	NE9T	o 100.0	OMIK
Indianapolis	444.400	+	WB9QDM	o	AT&TARC
Kokomo	442.400	+	KA9GFS	o	KA9GFS
Kokomo	443.300	+	KD9WH	o(ca)e	KD9WH
Kokomo	444.025	+	N9LLO	oe	N9LLO
Lebanon	443.150	+	NX9Q	oaelrz	BCoRA
Nashville	443.800	+	N7GTA	o 203.5	N7GTA
Noblesville	443.550	+	WJ9U	oer	HCoRACES
Noblesville	444.125	+	WB9YCZ	o(ca)lrz 118.8	ICE
Plainfield	442.900	+	WB9CIF	o	HCoUHFS
Shelbyville	444.975	+	W9JUQ	oel	BRV-ARS
Whiteland	444.075	+	KM9S	o 156.7	KM9S
<b>EAST CENTRAL</b>					
Anderson	443.350	+	WA9CWE	or	MCoEMA
Connersville	442.050	+	N9TU	o	N9TU
Greensburg	444.525	+	N9LQP	oer	N9LQP
Marion	442.750	+	KB9CRA	oeR	VMAC
Marion	443.400	+	KB9CRA	o(ca)erz 107.2	MGH
Muncie	443.450	+	WD9HQH	oae	ERCS
Muncie	444.375	+	WB9HXG	oe	MAARC
New Castle	444.275	+	W9ML	o(ca)	W9ML
Rushville	442.600	+	K9PQP	oer	ECRA
Rushville	444.775	+	NV9M	oer	BAMS
<b>NORTH CENTRAL</b>					
Delong	443.925	+	N9GPY	pez 131.8	N9GPY
Elkhart	443.475	+	AA9JC	o 131.8	AA9JC
Elkhart	444.275	+	AA9JC	o 131.8	AA9JC
Goshen	443.325	+	KB9GNU	o 131.8	SIRACUS
Goshen	444.825	+	KB9BIF	oaz 131.8	M-CARS
Logansport	443.650	+	W9VMW	oe	CCoARC
Middlebury	442.475	+	AA9JC	oe 131.8	AA9JC
Mishawaka	444.100	+	WA9OKC	oe	WA9OKC
Osceola	442.500	+	N8HSC	o 131.8	N8HSC

<i>Location</i>	<i>Output</i>	<i>Input</i>	<i>Call</i>	<i>Notes</i>	<i>Sponsor</i>
Plymouth	444.700	+	N9GCG	o	N9GCG
Rochester	444.050	+	N9GCG	oe 131.8	N9GCG
Rochester	444.925	+	N9GCG	oe 131.8	N9GCG
South Bend	442.100	+	N9TZN	pal 131.8	N9TZN
South Bend	442.600	+	N9VFO	oapelz 131.8	N9VFO
South Bend	443.550	+	NY9A	131.8	NY9A
South Bend	444.600	+	KB9ACX	o 131.8	KB9ACX
Syracuse	442.700	+	AA9IU	o(ca)elrz 131.8	AA9IU
Wabash	442.325	+	N9LLI	o(ca)pez 131.8	WARC
Warsaw	443.050	+	KA9OHV	oapelz 131.8	NIRG
Warsaw	444.425	+	KB9AVO	oaelrz	ARCRG
Winamac	444.525	+	N9GCG	o 131.8	FSRG
<b>NORTHEAST</b>					
Andrews	442.925	+	KC9DZ	oe	HCO440RG
Angola	442.875	+	WB9DGD	oael 131.8	WB9DGD
Angola	444.350	+	WB9DGD	oael 131.8	WB9DGD
Angola	444.900	+	WB9AEI	oe 100.0	WB9AEI
Auburn	442.450	+	KA9LCF	o	TRICoTXO
Decatur	443.725	+	W9FRU	o	FRUYFI RG
Fort Wayne	442.550	+	N9VZJ	oa 131.8	N9VZJ
Fort Wayne	443.800	+	W9INX	o	ACARTS
Fort Wayne	444.300	+	WB9PXT	o 131.8	PRO
Fort Wayne	444.800	+	K9YRS	ol	HTtoHF
Fort Wayne	444.875	+	W9TE	oe	FWRC
Huntington	443.975	+	KC9GX	oael	HCo440RG
La Grange	443.675	+	WS9S	pr 131.8	WS9S
Ligonier	443.600	+	N9BCP	o	21RG
New Haven	444.250	+	WD9AVW	o	WD9AVW
Roanoke	444.150	+	WB9VLE	oael 131.8	WB9VLE
<b>NORTHWEST</b>					
Crown Point	443.450	+	WN9Z	per 82.5	LCoEMA
Gary	442.750	+	WA9JLN	p 131.8	WA9JLN
Hammond	442.200	+	N9FXT	o 173.8	IARA
Hammond	444.750	+	KA9QJG	oae	KA9QJG
La Porte	443.900	+	K9JSI	o 131.8	LPARC
Merrillville	442.075	+	W9LJ	o 131.8	LCoARC
Portage	444.950	+	KB9JYR	c	PARC
Rolling Prairie	442.425	+	N9LWD	oapelz 131.8	N9LWD
Valparaiso	442.250	+	KB9JYL	oae 131.8	PCoARC
Valparaiso	442.350	+	WD9EKL	oater	PCoCDRACES
Valparaiso	444.450	+	W9PQQ	oer	PCEMARACES
Whiting	443.175	+	W3ATP	o(ca)e 123.0	W3ATP

**492 420-450 MHZ**

**INDIANA-IOWA**

<i>Location</i>	<i>Output</i>	<i>Input</i>	<i>Call</i>	<i>Notes</i>	<i>Sponsor</i>
<b>SOUTH CENTRAL</b>					
Chrisney	443.600	+	WB9DRB	o	WB9DRB
Paoli	444.025	+	NM9P	o	OCARC
<b>SOUTHWEST</b>					
Bedford	442.675	+	N9WEV	o(ca)e	N9WEV
Evansville	443.400	+	AA9MM	paerlz 141.3	AA9MM
Monroe City	443.500	+	K9ZKX	ote	K9ZKX
Petersburg	442.750	+	WA9FGT	o	PRA
Petersburg	444.000	+	KB9EDT	o	KB9EDT
Sullivan	443.425	+	N9KDB	o	N9KDB
Vincennes	443.675	+	W9EOC	o(ca)e 91.5	OPARS
Vincennes	443.925	+	W9EAR	oalxzWx 107.2	EARS
<b>WEST CENTRAL</b>					
Crawfordsville	444.800	+	KB9GPB	o	KB9GPB
Lafayette	443.775	+	KA9VXS	oe	TCoUHFRA
Lafayette	444.175	+	WB9CZC	oe	WB9CZC
Pine Village	443.625	+	KA9WSJ	oe 127.3	KA9WSJ
Terre Haute	442.850	+	WB9KIX	o	WB9KIX
Terre Haute	443.700	+	N9NVV	o	N9NVV
Terre Haute	444.750	+	W9EQD	o	TH-RC
Terre Haute	444.850	+	WB9KIX	o	WB9KIX
Vicksburg	442.400	+	N9LAX	or	GCoARA
W Lafayette	444.500	+	W9YB	oe 88.5	PARC
<b>IOWA</b>					
Statewide	446.025	446.025	PACKET	1200AX.25	
Statewide	446.100	-	PACKET	9600AX.25	
<b>BURLINGTON</b>					
Burlington	443.075	+	KB0SAN	o(ca)el 100.0	VECA
Burlington	444.700	+	WA6GUF	oe	WA6GUF
Fort Madison	444.800	+	KA0YAP	oe	Ft Madison
Mt Pleasant	443.575	+	N8OCX	oWxR 114.8	N8OCX
Mt Pleasant	444.950	+	W0MME	oeWx	Mt Pleasant
W Burlington	444.025	+	KB0RUU	oe 85.4	KB0RUU
<b>CEDAR RAPIDS</b>					
Cedar Rapids	443.650	+	WA2OFZ	o(ca)ez 114.8	WA2OFZ
Cedar Rapids	443.800	+	KD9KX	o(ca)e 192.8	KD9KX+KA0Y
Cedar Rapids	444.075	+	N3AVA	o(ca)e	N3AVA
Cedar Rapids	444.300	+	NN0V	oe 192.8	NN0V
Cedar Rapids	444.600	+	WB0VVZ	c(ca)ez	FIAR
Coralville	444.750	+	N0BZU	oex	Coralville
Marion	444.525	+	W0TS	oe	WV9J
Van Horne	444.400	+	WB0RTM	o(ca) 136.5	WB0RTM
<b>CENTRAL</b>					
Ames	443.250	+	KI0Q	o	NA0S/KI0Q

<i>Location</i>	<i>Output</i>	<i>Input</i>	<i>Call</i>	<i>Notes</i>	<i>Sponsor</i>
Ames	443.375	+	WØYI	oalz 156.7	Cyclone
Boone	443.900	+	KBØTLM	oA	BARK
Fort Dodge	443.000	+	KCØAQZ	c(ca)lz	KCØAQZ
Fort Dodge	444.875	+	KCØAQZ	o(ca)lz	162.2
Laurel	444.800	+	NØJGB	oel	151.4 NØJGB
Montour	442.500	+	WDØGAT	oe	Tama ARS
<b>COUNCIL BLUFFS</b>					
Thurman	444.500	+	WBØYLA	oe	ARES WBØYLA
<b>DAVENPORT</b>					
Davenport	444.425	+	WBØVQP	o	DRAC
Davenport	444.875	+	NØGIK	lx 136.5	+NØHAV
Muscatine	443.250	+	KØIIR	o	KØIIR
Muscatine	444.275	+	WAØVUS	ox	WAØVUS
<b>DES MOINES</b>					
Alleman	441.125	+	WAØJFS-3	AX.25 RoseSw	IaDepEmMgt
Alleman	441.125	+	WAØJFS-2	AX.25 RoseSw	IaDepEmMgt
Conrad	444.150	+	KBØJQO	o(ca)e 151.4	KBØJQO
Des Moines	432.350	432.350	KØHTF/B	bcn	KØHTF
Des Moines	443.175	+	KCØAHQ	o(ca)lx WxA 151.4	ARCS
Des Moines	443.500	+	KDØKU	ol 151.4	IRA
Des Moines	444.575	+	WBØOEU	oep	+CITS
Grimes	443.400	+	NØINX	oaelx 151.4	Westside
Norwalk	443.100	+	NØXD	o	NØXD
Norwalk	444.625	+	NØEPU	oexp	NØEPU
<b>DUBUQUE</b>					
Dubuque	444.225	+	NØNLU	o exp	GRARC
<b>EAST CENTRAL</b>					
Maquoketa	442.225	+	KBØQWC	o	Maquoketa
<b>MASON CITY</b>					
Mason City	443.200	+	KØUXA	o	KØUXA
<b>NORTH CENTRAL</b>					
Belmond	444.200	+	KAØHIB	o 103.5	BARC
Belmond	444.950	+	WØILY	oex	WØILY
<b>NORTHWEST</b>					
Alta	444.750	+	WAØC	o 110.9	WAØC
Cherokee	444.400	+	NØDFF	oe 110.9	NØDFF
Scranton	444.300	+	KIØBW	olxWxR 151.4	WCRA
Spencer	444.975	+	WAØDOY	o 110.9	WAØDOY
West Bend	444.775	+	NØQQS	oe 110.9	Signal
<b>SIOUX CITY</b>					
Brunsville	444.225	+	KDØXD	ol 110.9	KDØXD+KØNH
LeMars	444.675	+	KIØEO	ox 110.9	KIØEO
Sioux City	443.575	+	KAØSSF	lx 110.9	West Com
Sioux City	444.725	+	KØNH	ol 110.9	KØNH
Sioux City	444.825	+	WBØOQE	o 110.9	+WITCC

**494 420-450 MHZ**

**IOWA-KANSAS**

<i>Location</i>	<i>Output</i>	<i>Input</i>	<i>Call</i>	<i>Notes</i>	<i>Sponsor</i>
<b>SOUTHEAST</b>					
Fairfield	444.775	+	KØTE	oaz 100.0	KØTE
Moravia	444.900	+	WAØINC	o 136.5	WAØINC
Ottumwa	444.850	+	KEØBX	(ca)el 100.0	OLRG
Wayland	444.825	+	KBØSAL	oWx	WACO ARC
<b>SOUTHWEST</b>					
Anita	444.550	+	NØORU	oe	NØORU
Avoca	444.900	+	NØNDY	o(ca)lz 151.4	NØDYB
Bedford/Lenox	443.700	+	KAØRDE	oelWxR 91.5	Taylor Co
Blockton	443.300	+	KAØZAD	o	KAØZAD
Glenwood	444.325	+	NØWKF	oe	NØWKF
Greenfield	444.700	+	NØBKB	oel	NØBKB
Macksburg	443.025	+	KBØBBQ	o(ca)elx	KBØBBQ
Mo Valley	444.075	+	NØZHX	o	NØZHX
Red Oak	443.050	+	NØNHB	ol	NØNHB
Shenandoah	444.825	+	KBØNUR	o 91.5	KBØNUR
Woodbine	444.350	+	KBØY	oelzWx RAtt 141.3/123.0	Boyer Vly
<b>WATERLOO</b>					
Cedar Falls	443.300	+	AKØM	ol	AKØM
Cedar Falls	444.650	+	NØCF	oe 136.5	NØCF
Oelwein	443.950	+	KFØHA	o	KFØHA
Waterloo	443.750	+	WAØINC	oexWx 136.5	WAØINC
Waterloo	444.925	+	WAØINC	oelWx 136.5	WAØINC
Waterloo	444.975	+	WØMG	oe 136.5	NE IA RAA
<b>WEST CENTRAL</b>					
Denison	444.000	+	NØJLU	oe	+WBØGGI
<b>KANSAS</b>					
<b>CENTRAL</b>					
Delphos	442.500	+	NØUJQ	c(ca)z	NØAAB
Ellsworth	443.950	+	WØXJ	oez	WØXJ
Great Bend	443.920	+	WA6LIF	c(ca)ez	T2 Radio Net
Great Bend	444.100	+	KØWRZ	oe	GB UHF
Great Bend	444.400	+	KFØEW	c(ca)ez	KFØEW
Great Bend	444.700	+	NØORS	o(ca)	RACES
Great Bend	444.920	+	NØYKR	ce	NØYKR
Hays	443.600	+	KD5WY	oAe 107.2	KD5WY
Hesston	442.400	+	NØLRA	o(ca)	Hstn College
Hillsboro	442.770	+	WWØH	o	MCARC
Hoisington	443.650	+	NØKYR	c(ca)ez	T2 Radio Net
Larned	444.970	+	NØZII	o(ca)e 100.0	NØZII
Salina	442.200	+	NØKSC	oAR	NØKSC
Salina	443.900	+	WØCY	o	CKARC
Salina	444.500	+	NØSGL	oe	CKARC

## 420-450 MHZ 495

## KANSAS

<i>Location</i>	<i>Output</i>	<i>Input</i>	<i>Call</i>	<i>Notes</i>	<i>Sponsor</i>
Stafford	444.870	+	NØNWP	o 100.0	NØJJO
<b>EAST CENTRAL</b>					
Cassoday	443.620	+	KØSUN	c	SUNFLOWER
Chanute	444.170	+	NØPHB	oaez	NØPHB
Emporia	443.970	+	KAØOXH	c(ca)e	SUNFLOWER
Mound City	444.420	+	AAØCP	oeA	MnCrkARC
Overbrook	443.920	+	KØSUN	c	Sunflower
<b>NORTH CENTRAL</b>					
Lamar	444.850	+	NØUJQ	o(ca)z	NØAAB
Miltonvale	442.100	+	WBØSRP	o	WBØSRP
Norton	444.900	+	WDØBRZ	o(ca)e	WDØBRZ
<b>NORTHEAST</b>					
Bicyrus	444.070	+	WBØJQM	oe	WDØJQM- SMCRARC
Flush	444.320	+	NØUZN	oe 88.5	NØUZN
Home	444.350	+	KFØHS	oe	KFØHS
Junction City	442.050	+	NØOER	o	NØOER
Kansas City	442.100	+	KBØVDA	c(ca)R	NØUOV
Kansas City	442.550	+	KCØDIB	oe	KCØDIB
Kansas City	442.850	+	WDØGQA	c(ca)	BYRG
Kansas City	443.850	+	WDØGQA	o(ca) 107.2	BYRG
Kansas City	444.000	+	WØZGK	oe	NØHYG
Kansas City	444.250	+	WAØVXQ	o(ca) 151.4	KCARC
Kansas City	444.850	+	WBØSNQ	oeR	WBØNSQ
Lawrence	444.900	+	KØKU	o(ca)z	KUARC
Leavenworth	444.800	+	WØROO	o(ca)eR	PKARC
Lenexa	442.600	+	KØLW	c(ca)e	BYRG
Lenexa	442.970	+	NØEUH	c(ca)e	BYRG
Lenexa	443.000	+	KC3OL	o(ca)e 186.2	BYRG
Manhattan	444.170	+	WØQQQ	o	KSU ARC
McLouth	444.970	+	NØEUH	o 186.2	BYRG
Olathe	442.200	+	NØCHT	o(ca)e	NØCHT
Olathe	442.350	+	NØVEB	oeA 151.4	NØTHU
Olathe	444.700	+	NØHDB	o(ca)z	NØHDB
Osage City	443.600	+	KD5WY	oa	ECRG
Overbrook	444.570	+	WØTI	c(ca)e	WØTI
Overland Park	442.950	+	KIØLV	o	KBØMFE
Overland Park	444.100	+	WBØFAQ	o	WBØFAQ
Overland Park	444.550	440.550	NØBIW	c(ca)e	BYRG
Paola	442.700	+	WSØWA	oe	WhtStWrls
Roeland Park	443.720	+	WØERH	o(ca)eA	JCRAC
Shawnee	444.750	+	WBØRJQ	c(ca)eR	WBØRJQ
Shawnee Msn	442.250	+	KØGXL	o(ca)ez	SMMC
Stilwell	442.150	+	WØLHK	o 82.5	WØLHK
Tonganoxie	443.550	+	NØGRO	oe	NØGRQ
Topeka	442.220	+	WØCET	oa 131.8	KwVly ARC
Topeka	443.420	+	KGØAH	o(ca)	KGØAH
Topeka	443.670	+	KØSUN	c	Sunflower
Topeka	444.400	+	NØCBG	c	GldnCyRA



**496 420-450 MHZ**

**KANSAS-KENTUCKY**

<i>Location</i>	<i>Output</i>	<i>Input</i>	<i>Call</i>	<i>Notes</i>	<i>Sponsor</i>
Topeka	444.720	+	KØHAM	o(ca)ez 88.5	NE KS ARC
Vassar	443.820	+	NAØF	oaez	OCRG
<b>NORTHWEST</b>					
Colby	444.650	+	WØWOB	oeR	Trojan ARC
Russell	444.950	448.950	NØKOU	oe	LCEM
Wallace	444.600	+	WAØVJR	oaeR	WAØVJR
<b>SOUTH CENTRAL</b>					
Anthony	443.450	+	KBØOHH	o	SltPinARC
Augusta	444.150	+	WBØAKE	o	FlntHisARC
Belle Plaine	444.520	+	KAØMR	o	KGØWA
Haviland	442.020	+	KBØOKR	o	KBØOKR
Isabel	444.120	+	NØFEK	o(ca) 156.7	NØFEK
Kiowa	442.150	+	KB5MDH	oaez	KDE-TV36
McPherson	444.600	+	NØSGK	o	N5NIQ
Mulvane	443.550	+	NØKTA	o	Mlvane ARC
Preston	444.800	+	WGØQ	oeA	WGØQ
Rose Hill	442.700	+	KBØSTR	o 103.5	KFØAO
Sterling	444.450	+	WBØLUN	oaeR 100.0	WBØLUN
Wellington	444.250	+	WØRPU	o	WØRPU
Wellington	444.750	+	WAØQPY	c(ca)	WAØQPY
Wichita	442.000	+	NØITL	o(ca)ez	NCRARC
Wichita	443.100	+	KBØSOF	o(ca)R	POWERLINK
Wichita	443.670	+	KØSUN	c	Sunflower
Wichita	444.000	+	WAØRJE	o(ca)eRz	TecNiChat
Wichita	444.070	+	KBØBJS	c(ca)R	KBØBJS
Wichita	444.200	+	WØKA	o	WARC
Winfield	443.950	+	KØSUN	c(ca)e	Sunflower
<b>SOUTHEAST</b>					
Coffeyville	444.550	+	NØTAP	oe	CARC
Humboldt	442.900	+	KZØV	c	KZØV
Pittsburg	444.800	+	KBØTAA	o(ca)e 91.5	PRG
Pittsburg	444.900	+	KØPRO	o 91.5	KØPRO
<b>SOUTHWEST</b>					
Ensign	444.370	+	KØBAI	o	KØBAI
Hickok	444.000	+	WD5IBQ	c(ca)e	WD5IBQ
Hugoton	444.220	+	WD5IBQ	o	WD5IBQ
Syracuse	443.120	+	KAØTAO	o	KAØTAO
<b>WEST CENTRAL</b>					
Garden City	443.220	+	NØKYQ	o 100.0	SndHills ARC
WaKeeney	444.770	+	NØFBS	o(ca)e	NØFBS
<b>KENTUCKY</b>					
Allen	444.775	+	N4IWZ	oaRB 123.0	N4IWZ
Ashland	444.975	+	KC4QK	(ca)e 107.2	ASHLAND 24
Bagdad	443.850	+	WB4PQJ	o(ca)e	KF4CYR
Bardstown	443.000	+	KT4GB	o	AE4NU
Beattyville	444.825	+	KC4UPE	o(ca)el RB 192.8	KC4UPE

## 420-450 MHZ 497

## KENTUCKY

Location	Output	Input	Call	Notes	Sponsor
Bowling Green	444.100	+	W4WSM	oael	
Bowling Green	444.700	+	N5KOL	oe 136.5	N5KOL
Cane Valley	443.950	+	KC4TX	ot	CENTRAL KY
Corbin	444.900	+	WB4IVB	oIRB 100.0	WB4IVB
Cox's Creek	443.450	+	AE4NU	o(ca) 151.4	KT4GB
David	443.900	+	KC4KZT	ol 167.9	KC4KZT
Dawson Springs	444.275	+	KU4MJ	oa	KE4UZE
Deane	444.425	+	N4LGT	oz	KS4XL
Dorton	442.150	+	KD4RTR	o	KD4RTR
Dorton	443.250	+	KJ4VF	o(ca)IRB	KJ4VF
Elizabethtown	444.800	+	W4BEJ	oael	LINCOLN TR
Florence	443.175	+	KC4COV	o	KC4COV
Florence	443.475	+	KC4COV	oae 192.8	NKRA
Florence	444.175	+	KC4COV	oalRB 192.8	N KY RPT
Fort Wright	442.525	+	KY4JD	o(ca)ezl 123.0	NKRA
Foster	443.125	+	KU4ML	o	KU4ML
Frankfort	442.175	+	K4NGQ	o 67.0	K4NGQ
Frankfort #	442.275	+	K4NGQ	o	
Franklin	443.225	+	KD4TAH	o(ca)e	KD4TAH
Gilbertsville	442.850	+	W2HR	o(ca)ez 103.5	
Glasgow	444.250	+	KF4DC	o	DEWAYNE CO
Glasgow	444.925	+	KY4X	o	MCARC
Graefenburg	443.550	+	N4HZX	o(ca)ezRB	
Grethel	444.525	+	KJ4VF	o	KJ4VF
Hawesville	444.625	+	KB4QFL	o(ca)	KB4QFL
Hazard	443.975	+	KE4BHZ	o 103.0	KE4BHZ
Henderson	444.725	+	KY4K	oe 203.5	WEHT ARC
Highland Hgt	444.900	+	W4YWH	o	W4YWH
Hopkinsville	444.750	+	KE4AIF	oae 103.5	KE4AIF
Independence	442.325	+	K4JBV	a 100.0	N. KY RPTR
Independence	444.075	+	KB8SBN	oae 110.9	KB8SBN
Irvine	442.900	+	W4CMR	oel	CHESTNUT
Irvine	444.000	+	AD4RU	o(ca)ez	AD4RU
Latonia	442.400	+	AA4XV	o(ca)t	AA4XV
Lawrenceburg	443.325	+	N4EQT	oe 107.2	N4EQT
Lewisport	444.550	+	K4DC	oalRB	K4DC
Lexington	442.050	+	KD4ADJ	o(ca)	KD4ADJ
Lexington	443.025	+	KE4OOL	o(ca)e 123.0	KE4OOL
Lexington	444.125	+	KC4ZY	o(ca)	KC4ZY
Lexington	444.550	+	KC4DUU	o	KC4DUU
Lexington	444.725	+	KE4ISR	o(ca)t	
Lexington	444.950	+	N4DUE	oe	FAYETTE CO
Louisville	442.000	+	N4ORL	o(ca)RB	N4ORL
Louisville	442.100	+	N4RBL	o(ca)et	N4RBL
Louisville	442.450	+	KD4CLR	o(ca)e 151.4	OLDHAM

## 498 420-450 MHZ

## KENTUCKY

<i>Location</i>	<i>Output</i>	<i>Input</i>	<i>Call</i>	<i>Notes</i>	<i>Sponsor</i>
Louisville	442.500	+	KB4RYM	o	KB4RYM
Louisville	442.550	+	WD4ELX	oe	WD4ELX
Louisville	442.725	+	KB4YJ	oezdrWx 151.4	KB4YJ
Louisville	443.350	+	K4ULW	o	K4ULW
Louisville	443.500	+	WD9EQC	o	
Louisville	444.100	+	N4UL	oaez1 ARB 173.8	N4UL
Louisville	444.600	+	N4NMC	o(ca)ez 151.4	N4MRM
Madisonville	442.425	+	KC4FIE	o	KC4FIE
Madisonville	442.575	+	AE4LW	o(ca) 100.0	AE4LW
Madisonville	442.775	+	KC4FIE	oe	KC4FIE
Madisonville	444.600	+	KC4FIE	o(ca)	KC4FIE
Mammoth Cave	444.475	+	KF4QZN	oe 179.9	KF4QZN
Marion	444.200	+	KR4PF	oae 100.0	KR4PF
Maysville	443.500	+	KF4BRO	o(ca)e 123.0	GREATER MA
Meta	443.500	+	WB4UBY	o	WB4UBY
Middlesboro	442.325	+	WM4MD	oeRB 67.0	WM4MD
Middlesboro	444.150	+	WB4IVB	ol 100.0	WB4IVB
Millard	443.425	+	KD4RTR	o(ca)e	
Monticello	444.750	+	WB9SHH	o(ca)e	WAYNE ARS
Morehead	442.500	+	K4GFY	o	K4GFY
Mt Sterling	442.600	+	KD4ADJ	o(ca)	KD4ADJ
Murray	443.800	+	K4MSU	o(ca)e 114.8	MSUARC
Nancy	443.600	+	KA4UHL	oaez 100.0	KA4UHL
Nebo	444.850	+	AA4NI	o	RABBIT RID
Nicholasville	444.775	+	KC4UPE	o(ca)RB 167.9	RARE
Nicholasville	444.975	+	WB4CWF	oRB	JAWS
Olive Hill	444.925	+	KO4LI	oa	KO4LI
Owensboro	443.100	+	KE4RNM	oae	KE4RNM
Owensboro	443.650	+	KE4RNM	e 203.5	KE4RNM
Phelps	444.575	+	N4MVY	o	N4MVY
Pikeville	444.375	+	KD4DAR	o	KD4DAR
Pikeville	444.475	+	AD4BI	oeRB	AD4BI
Robinson Creek	444.675	+	KC4VYX	oeRB	KC4VYX
Rockport	442.675	+	KD4BOH	oaez	KD4BOH
Rockport	444.075	+	KD4BOH	oae 77.0	KD4BOH
Salem	444.825	+	KC4VXR	o 100.0	WA4Q/KC4VX
Salvisa	444.675	+	KF4AWA	oe 203.5	SARC
Salvisa	444.875	+	KC4UPE	o(ca)e 167.9	KC4UPE
Salyersville	444.050	+	KE4NLL	oa 127.3	KE4NLL
Shelbyville	442.375	+	KE4YRE	o(ca)	KF4ALP
Shepherdsville	444.400	+	KD4YGK	oe 203.5	N4FND
Simpsonville	444.450	+	KO4OT	oe	KE4YRI

**420-450 MHZ 499**  
**KENTUCKY-LOUISIANA**

<i>Location</i>	<i>Output</i>	<i>Input</i>	<i>Call</i>	<i>Notes</i>	<i>Sponsor</i>
Springfield	444.600	+	WA4SJH	o	
Stanton	442.075	+	N4VOS	o(ca)RB	N4VOS
Versailles	443.775	+	KF4INN	o(ca)	N4YUU
Waddy	443.225	+	KS4TO	o(ca)	KE4ZIJ
Walton	444.350	+	K4CO	oa	NKARC
<b>LOUISIANA</b>					
<b>STATEWIDE</b>					
Shared	442.900	+		SNP	SNP
<b>BATON ROUGE</b>					
Addis	443.600	+	W5KRO	c(ca)	W5KRO
Araaudville	443.025	+	KC5VDN	o	KC5VDN
Baton Rouge	442.000	+	KQ5N	c(ca)el 186.2	RATS
Baton Rouge	444.225	+	WB5BKE	o(ca)eR	CEARC
Baton Rouge	444.275	+	N5XQS	o	WB5ZFZ
Baton Rouge	444.400	+	W5GIX	oe	BR ARC
Baton Rouge	444.450	+	KA5QNV	o(ca)ezt RABiWx	OMIK-BR
Baton Rouge	444.600	+	W5GQ	o(ca)e	WAFB-TV
Baton Rouge	444.675	+	NV5A	oae 136.5	Dow ARC
Baton Rouge	444.850	+	KD5SL	oelr 107.2	RASC
Baton Rouge	444.900	+	WB5TPK	o	Exxon ARS
Gonzales	444.025	+	KC5PBP	ol- 145.310	ASCN ARC
Gonzales	444.725	+	KC5PBP	oaelz (147.225)(star=911)	ASCN ARC
New Roads	444.925	+	N5DHM	o(ca)el 107.2	CEARC
Plaquemine	444.575	+	N5MHT	o	PLQ ARC
Sorrento	442.250	+	WB5S JL	oeWx 107.2	OMIK-BR
Wakefield	444.175	+	KQ5N	o(ca)e	RATS
<b>CENTRAL</b>					
Alexandria	443.300	+	N5MEF	oaRlez 911 100.0	CLARC
<b>COVINGTON-SLIDELL</b>					
LaComb	444.100	+	KB5DG	oe	TRI-PAR
Loranger	443.875	+	N5OQT	o	N5OQT
Madisonville	444.050	+	W5NJJ	oe	NLAKE ARC+
Slidell	442.225	+	KB5SDX	o 114.8	SARC
<b>HAMMOND</b>					
Hammond	444.250	+	WB5NET	oe	SELARC
<b>LAFAYETTE</b>					
Bunkie	444.775	+	AB5CV	o(ca)t	CARS
Scott	443.875	+	N5VTK	t	N5VTK
<b>LAFAYETTE-OPELOUSAS</b>					
Abbeville	442.025	+	WU3V	o	TV 10 RG
Crowley	444.000	+	N5NKR	o(ca)erz Wx	ACADIA CD

**500 420-450 MHZ****LOUISIANA**

<i>Location</i>	<i>Output</i>	<i>Input</i>	<i>Call</i>	<i>Notes</i>	<i>Sponsor</i>
Lafayette	443.900	+	N5MEG	exBilz (star=911) 103.5	CAJUN ARS
Opelousas	444.875	+	N5TBU	o(ca)eBi 103.5	N5TBU

**LAKE CHARLES-SULPHUR**

Lake Charles	444.200	+	WA5VDM	o	WA5VDM
Lake Charles	444.225	+	KI5EE	o 103.5	KI5EE
Lake Charles	444.300	+	W5BII	o	SWLARC

**MONROE**

Calhoun	444.700	+	KB5ZVK	oatez AWx	KB5ZVK
---------	---------	---	--------	--------------	--------

**MORGAN CITY**

Morgan City	444.625	+	KB5GON	o(ca)ez 100.0	N5DVI
-------------	---------	---	--------	------------------	-------

**NEW ORLEANS**

Kenner	444.375	+	N5MWM	oae 114.8	N5MWM
LaPlace	443.825	+	KD5CQA	o(ca) 114.8	Plantation
LaPlace	443.850	+	KA5ZCI	oae 114.8	KA5ZCI
Metairie	443.950	+	WA9TMC	oa 114.7	WA9TMC
Metairie	444.000	+	W5GAD	oael	JFRSN ARC
Metairie	444.200	+	WB5NHX	o	SO WRLS
Metairie	444.425	+	N4VTT	o	KB5VXM
New Orleans	444.075	+	AA5OY	o 114.8	AA5OY
New Orleans	444.150	+	KB5AVY	oae	KB5AVY
New Orleans	444.325	+	N5OMG	o(ca)eR 100.0	NO EmgMgt
New Orleans	444.525	+	KJ5KW	o	N.O.E. ARC
New Orleans	444.550	+	N5GWF	oae	FUN F ARC
New Orleans	444.700	+	WB5HVV	oae 114.8	WB5HVV
New Orleans	444.750	+	W5MCC	oe	NO VHF
New Orleans	444.775	+	W5MCC	o(ca)et	NO VHF
New Orleans	444.800	+	W5MCC	oel- 146.610	NO VHF
New Orleans	444.925	+	N5AYE	c(ca)et	N5AYE
New Orleans	444.950	+	W5MCC	oel- 145.390	NO VHF
New Orleans	444.975	+	KB5AVY	oael 110.9	KB5AVY

**NORTH CENTRAL**

Bastrop	444.300	+	N5BSL	o	N5BSL
Bernice	444.925	+	K5FPR	o(ca)e	K5FPR
Columbia	444.525	+	N5ZEV	oex	N5ZEV
Jonesboro	444.400	+	WB5NIN	o(ca)	JAARO
Jonesboro	444.800	+	WB5NIN	o	JAARO
Monroe	444.100	+	N5PXW	o	N5PXW
Rayville	444.950	+	WA5KNV	o	WA5KNV
Ruston	444.350	+	KB5IPU	o(ca)e	PINEY HILL
West Monroe	444.250	+	KB5TLB	tAWx	KB5TLB

**420-450 MHz 501**  
**LOUISIANA-MARYLAND**

<i>Location</i>	<i>Output</i>	<i>Input</i>	<i>Call</i>	<i>Notes</i>	<i>Sponsor</i>
Winnsboro	443.525	+	KC5FHP	o(ca) 94.8	KC5FHP
<b>NORTHWEST</b>					
Blanchard	444.500	+	KC5OKA	oe	ARK-LA-TEX
Ida	444.975	+	KB5VME	o	KB5VME
Mansfield	444.600	+	N5VTL	c	B.A.R.G.
Shreveport	444.900	+	KJ5SZ	o 186.2	SARA
<b>THIBODAUX-HOUMA</b>					
Schriever	444.500	+	W5YL	oe	THBDX ARC
<b>WEST CENTRAL</b>					
Leesville	444.700	+	K5AG	oe	K5AG
Many	444.200	+	N5VTL	oae	SPARC
<b>MAINE</b>					
<b>BAR HARBOR NORTH</b>					
Franklin	442.450	+	N1OYZ	o 88.5	N1OYZ/N1WBQ
<b>CENTRAL</b>					
Belgrade	449.275	-	K1PIG	ol 100.0	K1PIG
E Dedham	444.100	+	WA1KAH	l 88.5	P'head Net
E Holden	448.775	-	KW1Q	o	KW1Q
Freedom	443.500	+	KD1KE	o	KD1KE
Lincoln	449.075	-	WA1KAH	l 88.5	P'head Net
Machiasport	444.950	+	N1MKZ	o	FRG
Washington	444.900	+	WZ1J	oaelzx 103.5	WZ1J
<b>NORTH</b>					
Fayette	443.200	+	K1PIG	o 88.5	
<b>SOUTH</b>					
Alfred	448.725	-	WJ1L	o	WJ1L
Arundel	442.200	+	N1KMZ	o	AVRU
Brunswick	444.400	+	KA1OR	o	MryMtgARA
Buckfield	449.025	-	WA1KAH	l 88.5	P'head Net
New Sharon	448.325	-	KY1C	o 167.0	Bass Hill
Portland	444.000	+	KA1RTW	o 82.5	KA1RTW
S Freeport	448.675	-	WA2YVL	o	WA2YVL
S Freeport	449.925	-	WA2YVL	o	WA2YVL
W Lebanon	447.325	-	K1QIZ	o	K1QIZ
York	441.600	+	N1WS	o 88.5	N1WS
York	442.600	+	K1MON	oel 88.5	NETARC
<b>MARYLAND</b>					
<b>ALL</b>					
ALL	442.900	+		SNP	
ALL	445.925		N	simplexuseN	
ALL	445.950		N	simplexuseN	
ALL	445.975		N	simplexuseN	
ALL	446.000		N	nationalSX N	
ALL	447.875	-	N	SNP N	
<b>ANNAPOLIS</b>					
Davidsonville	444.400	+	W3VPR	l 156.7	AARC
Millersville	449.125	-	W3CU	eazR	MMARC

**502 420-450 MHz**
**MARYLAND**

<i>Location</i>	<i>Output</i>	<i>Input</i>	<i>Call</i>	<i>Notes</i>	<i>Sponsor</i>
<b>BALTIMORE</b>					
Baltimore	443.200	+	KA3GWC	R	KA3GWC
Baltimore	447.725	-	W3DID	o(ca) eIWx	BRATS
Baltimore	448.325	-	N3EZD	ealz	BRATS
Baltimore	449.075	-	KB3AVZ	el 156.7	KB3AVZ
Baltimore	449.625	-	W3FT	ealR 107.2	BaltoARC
Cockeysville	448.525	-	KB3BHO	ea	BoumiARC
Columbia	448.275	-	WA3WZA	e	Col.ARA
Ellicott City	448.025	-	N3HTJ	e	N3HTJ
Ellicott City	449.525	-	N3EZD	l	N3EZD
Hanover	444.950	+	NS3V	earz911	NT3Z
Harmans	443.950	+	W3YVV	eat	W3YVV
Jessup	444.000	146.160	WA3DZD	l	MFMA
Jessup	444.000	223.160	WA3DZD	l	MFMA
Jessup	444.000	+	WA3DZD	l	MFMA
N E Baltimore	449.325	-	N3FFB	e 107.2	N3FFB
N W Baltimore	443.350	+	WA3DZZ	o(ca)	BRATS
Odenton	442.600	+	N3MIR	d 127.3	GBURG
Owings Mills	449.275	-	N3CDY	ea 107.2	N3CDY
Randallstown	444.200	+	N3GXH	l	N3GXH
S Baltimore	443.550	+	WA3WLO	156.7	WA3WLO
Towson	449.675	-	N3ST	167.9	N3ST
W Baltimore	443.700	+	WA3MEJ	t(ltd access)	WA3WLO
<b>CENTRAL</b>					
Columbia	449.475	-	WA3WZA	l	Col.ARA
<b>CENTRAL DELMARVA</b>					
Ocean City	443.450	+	AA3HA	156.7	AA3HA
Salisbury	442.650	+	N3HQJ	156.7	MuddyHole
Salisbury	444.200	+	KB3QV	l	PROS
Stevensville	442.250	+	WA3JGI	o(ca) eIWx	WA3JGI
Stevensville	443.850	+	K3UBC	l	K.I.ARC
<b>CHARLES COUNTY</b>					
Waldorf	443.700	+	WB3IUT	a	CCARC
<b>NORTH CENTRAL</b>					
Manchester	447.675	-	N3KZS	o	N3KZS
Westminster	449.875	-	K3PZN	el	CCARC
<b>NORTH DELMARVA</b>					
Chestertown	449.175	-	WA3UJE	AR	KentARS
<b>NORTHEAST</b>					
Bel Air	449.775	-	WA3PFT	el	HarfdCoCD
Chestertown	443.800	+	N3KZ	a	UPARC
Colora	443.000	+	K3UAV	eIR 107.2	FORCE
Havre de Grace	443.100	+	WA3SFJ	za 107.2	CBRA
Jarrettsville	448.475	-	WA3DUR	ea	WA3DUR
RisingSun	442.850	+	N3ONK	a 107.2	N3ONK
Shawsville	449.375	-	KB3VX	l	KB3VX
Whiteford	449.225	-	N3CNJ	dR	N3CNJ
<b>NORTHWEST</b>					
Dans Mtn	447.525	-	KG8GN	a	KG8GN

## MARYLAND-MASSACHUSETTS

<i>Location</i>	<i>Output</i>	<i>Input</i>	<i>Call</i>	<i>Notes</i>	<i>Sponsor</i>
Hancock	447.175	-	N2OCW	a	N2OCW
<b>SOUTH</b>					
Croom	443.600	+	WA3YUV	156.7	WA3YUV
Leonardtwn	449.225	-	KA3ZYG	e	SPARC
Lexington Park	443.050	+	WA3UMY	a	WA3UMY
St Leonard	443.300	29.520	N3AGB	eIR 141.3	SPARC
St Leonard	443.300	+	N3AGB	eIR 141.3	SPARC
Sunderland	444.350	+	N3AGB	l 156.7	SPARC
<b>WASHINGTON DC AREA</b>					
Accokeek	444.500	+	WA3TAI	118.8	WA3TAI
Ashton	443.150	+	K3WX	a	ARCS
Beltsville	442.550	+	N3UEZ	al	N3QIV
Bethesda	447.925	144.690	K3YGG	el	NIHRAC
Bethesda	447.925	-	K3YGG	el	NIHRAC
Bowie	442.150	+	N3EGO	al	N3EGO
Bowie	444.700	+	WA3GPC	l	CMRG
Burtonsville	443.650	+	WA3UTY	t(ltd access)	M&M
Germantown	443.400	+	N3EAE	al 107.2	NERA
Germantown	444.200	+	KV3S	e 114.8	MgyColARC
Jessup	444.000	146.160	WA3DZD	l	MFMA
Jessup	444.000	223.160	WA3DZD	l	MFMA
Jessup	444.000	+	WA3DZD	l	MFMA
Laurel	442.500	+	WA3WZF	e	B.A.R.F.
Rockville	442.750	+	KV3B	o(ca) R 156.7	MARCLUB
Rockville	443.900	+	WA3YOO	R	MoCoRACES
Seat Pleasant	448.925	-	N3ST	el 167.9	CMRG
Silver Spring	443.450	+	AA3HA	156.7	AA3HA
Silver Spring	444.250	+	WB3GXW	l	WB3GXW
Silver Spring	449.025	29.560	N3AUY	el 141.3	KD3R
Silver Spring	449.025	-	N3AUY	el 156.7	KD3R
<b>WEST CENTRAL</b>					
Frederick	444.800	+	W3SOG	l	FdkARG
Frederick	448.425	-	K3ERM	ea	FdkARC
Hagerstown	447.975	-	K3UMV	e	AntietamRA
Hagerstown	448.975	-	N3HJB	el 167.9	222Western
Jefferson	443.300	+	K3LMS	eIR 141.3	K3LMS
Thurmont	447.575	-	N3NRR	o	N3NRR
<b>WESTERN</b>					
Cumberland	444.000	+	KK3L	el	KK3L
Cumberland	444.500	+	W3YMW	118.8	MtnARC
McHenry	444.425	+	KE3BA	100.0	McARC
<b>MASSACHUSETTS</b>					
<b>REGIONAL</b>					
All	438.900	438.900	NESMC		Regional
All	445.975	445.975	Simplex		
All	446.025	446.025	Simplex		
<b>BERKSHIRES</b>					
Adams	449.425	-	K1FFK	oex 162.2	NoBARC
Montgomery	449.225	-	N1AGV	o	MTARA



## 504 420-450 MHz

## MASSACHUSETTS

<i>Location</i>	<i>Output</i>	<i>Input</i>	<i>Call</i>	<i>Notes</i>	<i>Sponsor</i>
<b>BOSTON</b>					
Arlington	442.400	+	WN9T	o 100.0	WN9T
Boston	444.700	+	W1KRU	oae 88.5	BEMSARG
Boston	446.575	-	WA1PBJ	oel 88.5	NETARC
Boston	449.875	-	N1XUK	o(ca) 127.3	RedCross
Cambridge	449.725	-	W1XM	oe 114.8	MIT UHF RA
Dedham	447.875	-	AK1J	ol 88.5	AK1J
Lexington	447.575	-	N1AU	oel 88.5	Col Wirelss
Lynn	442.750	+	W1LRX	ol 123.0	W1DVG
Lynn	444.750	+	W1DVG	ol 123.0	W1DVG
Medford	446.925	-	W1KN	o 88.5	Tufts UARC
Wakefield	447.225	-	NC1U	o	1HKY&1WYA
Waltham	449.075	-	WA1PBU	o	WARA
Wellesley	444.600	+	W1TKZ	oe	Wellesley ARS
<b>BOSTON NORTH</b>					
Andover	443.200	+	WB4HFN	o 88.5	
Danvers	442.800	+	W1KVQ	oaez 118.8	NSRA
Danvers	444.400	+	N1NGX	o 123.0	+AVOE
Haverhill	447.275	-	K1KKM	o(ca)el	PentuketRA
Magnolia	443.700	+	W1RK	o	W1RK
N Reading	446.875	-	N1FOS	o 88.5	N1FOS
Peabody	447.025	-	N1FBG	o 110.9	N1FBG
Reading	446.525	-	WA1RHN	o 151.4	Reading CD
Saugus	444.300	+	N1OHN	o(ca) 123.0	N1OHN
Wilmington	444.100	+	N1LHP	o 123.0	N1LHP
Wilmington	449.475	-	NS1P	151.4	Wilmington CD
Woburn	447.375	-	WB1FKF	o	WB1FKF
Woburn	447.425	-	WB1FVK	o 88.5	WB1FVK
Woburn	449.825	-	N1OMJ	o 136.5	N1OMJ
<b>BOSTON NORTHWEST</b>					
Bedford	444.150	+	N1KXT	o(ca)l	N1KXT
Dracut	442.700	+	N1HND	o(ca)t	BHRA
Lowell	448.825	-	WA1GRC	oel 88.5	Wang ARC
Methuen	443.050	+	KC2LT	o 88.5	KC2LT
Pepperell	442.900	+	KB1FJ	oeR 100.0	KB1FJ
Stoneham	446.725	-	N1NVK	o(ca)el 88.5	MMRA
Westford	442.450	+	WB1GOF	aelzR 88.5	PART
Westwood	448.175	-	WJ1A	o	WEM
<b>BOSTON SOUTH</b>					
Braintree	442.500	+	WB1ANP	o 167.0	Braintree CD
Holbrook	448.875	-	N1KTD	o 103.5	N1KTD
<b>BOSTON SOUTHWEST</b>					
Holliston	448.025	-	KB1BN	oelR 88.5	WorldNet
Hopkinton	442.250	+	K1ST	o 88.5	K1ST
Milford	446.825	-	WA1QGU	oel 100.0	GMARG
<b>BOSTON WEST</b>					
Framingham	448.225	-	KC1HF	oel 88.5	NETARC

**420-450 MHz 505**

**MASSACHUSETTS**

<i>Location</i>	<i>Output</i>	<i>Input</i>	<i>Call</i>	<i>Notes</i>	<i>Sponsor</i>
Harvard	444.800	+	KA1BII	o 114.8	KA1BII
Marlboro	449.275	-	K1LU	o 100.0	MYRA
Marlborough	446.675	-	KA1TIH	oelR	Algnqn ARC
Marlborough	449.925	-	N1HBR	o(ca)el 88.5	MMRA
Medfield	441.500	+	N1KUE	o 88.5	Medfield CD
Southborough	448.375	-	N1FOD	e	DG ARC
Stow	442.050	+	N1CPK	o 114.8	N1CPK
Taunton	449.575	-	N1NVL	ol 88.5	MMRA
Walpole	448.975	-	W1ZSA	o 141.3	WEM
Walpole	449.675	-	N1UEC	o 146.2	N1UEC
CAPE COD					
Chatham	443.850	+	AA1JY	o(ca) 131.8	AA1JY
Falmouth	444.250	+	WA1GPO	o	FARA
CENTRAL					
Auburn	443.900	+	K1WPO	o 100.0	K1WPO
Clinton	442.300	+	N1KUB	o 88.5	N1KUB
Clinton	444.350	+	N1KUB	o 88.5	N1KUB
Fitchburg	442.000	+	WA1PBJ	oel 88.5	NETARC
Fitchburg	442.100	+	KA1SRD	oel 88.5	KA1SRD
Fitchburg	442.950	+	WB1EWS	oel 88.5	WB1FVK
Lawrence	447.625	-	N1EXC	o	N1EXC
N Brookfield	448.325	-	N1FRY	oe 88.5	BARA
Paxton	445.725	-	K1WPO	o 88.5	NETARC
Paxton	448.125	-	K1WPO	o 88.5	NETARC
Princeton	448.175	-	N1CIS	oex 88.5	MEMA
Princeton	448.625	-	W1OJ	erlx 88.5	WorldNet
Rutland	442.850	+	KA1AQP	o 100.0	N1ZTD
Winchendon	441.300	+	WB1EWS	ol 88.5	WB1EWS
Worcester	444.900	+	WA1VVT	o	WA1VVT
Worcester	449.025	-	W1YK	ol 88.5	NA1Q
GREENFIELD					
Amherst	443.450	+	KD1XP	o(ca) 71.9	KD1XP
Deerfield	442.200	+	KD1XP		KD1XP
Greenfield	448.875	-	KB1BSS	oel-29.6 136.5	FCARC
MIDDLESEX					
Pepperell	447.825	1270.400	WA1VVH	ol	+WB1CMG
PLYMOUTH					
Foxboro	448.075	1274.100	WA1YKF	l	N1DZD
SOUTH CENTRAL					
Fall River	444.350	+	W1ACT	o(ca)e	FRARC
SOUTH COASTAL					
Assonet	441.400	+	WG1U	ol 100.0	WG1U
Dartmouth	443.800	+	N1RFH	o(ca)ez 88.5	+N1RFI
Fall River	442.200	+	N1NRL	o(ca)e 88.5	N1LDY
New Bedford	442.350	+	N1QWW	o(ca) 141.3	N1QWW

## 506 420-450 MHz

## MASSACHUSETTS-MICHIGAN

Location	Output	Input	Call	Notes	Sponsor
Westport	443.450	+	K1MYL	oeR 88.5	K1MYL
<b>SOUTHEAST</b>					
Abington	448.725	-	WA1MNMQ	o 88.5	WA1MNMQ
Bridgewater	444.550	+	N1FDX	88.5	MARA
Plymouth	446.625	-	NC1K	oael	MARC
<b>SPRINGFIELD</b>					
Amherst	442.300	+	KD1XP	o 123.0	KD1XP
Holyoke	443.200	+	K1ZJH	oeR 114.8	Mt Tom ARA

## MICHIGAN - MARC

<b>ALPENA</b>					
Alpena	442.475	+	N8BIT	o(ca)lezWx	N8BIT
<b>ANN ARBOR</b>					
Ann Arbor	444.975	+	WD8DPA	oel	WD8PA
Hell	442.675	+	WD8PMV	c	WD8PMV
<b>BAD AXE</b>					
Bad Axe	443.550	+	KA8WYN	oaelx	KA8WYN
<b>BATTLE CREEK</b>					
Battle Creek	443.750	+	W8DF	oxWx	SMARS
<b>CENTRAL</b>					
Edmore	444.700	+	WD8NQB	c	WD8NQB
<b>DETROIT</b>					
Dearborn	443.250	+	N8BK	p(ca)e	FCS
Dearborn	444.350	+	KQ8G	o(ca)e	DARG
Detroit	443.025	+	KC8DCS	oaz RADS 107.2	SPof76ARC
Detroit	443.075	+	WQ4I	paex RAzWx	GM ARC
Detroit	444.000	+	WB8CQP	oaelx DS 107.2	SPof76ARC
Dundee	442.825	+	WA8EFK	peRA	RR RA
Farmington Hill	442.700	+	WA8SEL	o	FARC
New Hudson	442.775	+	N8BK2	pe	N8BK
Oxford	443.000	+	KA8CSH	o	KA8CSH
Pontiac	443.925	+	KC8AMG	oeRA Wx	OCA
Rochester Hills	442.925	+	K8RO	o(ca)	LCARC
Romulus	442.275	+	W8TX	o	W8TX
Royal Oak	443.725	+	KA8ZRR	o(ca)l	KA8ZRR
Southfield	443.225	+	W8JXU	oeRA Wx	DART
Southfield	444.825	+	N8ENX	p	SARA
Sterling Hgts	444.775	+	N8FNO	o	Tin Lizzy
Warren	443.550	+	KA8WYN	oaelx	KA8WYN
Westland	443.125	+	N8DJP	pIRA	N8DJP
<b>FLINT</b>					
Burton	440.500	+	N8DI	p(ca)el	N8DI
Burton	444.600	+	WB8INH	oael	FAIR
Clio	442.975	+	N8NE	oae	FAIR
Davison	442.875	+	N8XCW	o(ca)	N8XCW
Fenton	443.975	+	W8VHB	oa	FAARA
Flint	443.675	+	WB8YWF	o	WB8YWF
Flint	444.200	+	W8ACW	oaz pkt	GCRC
Flint	444.450	+	N8JYI	oaelz	N8JYI

## 420-450 MHz 507

## MICHIGAN

<i>Location</i>	<i>Output</i>	<i>Input</i>	<i>Call</i>	<i>Notes</i>	<i>Sponsor</i>
Lapeer	442.750	+	W8LAP	oeRA Wx	LCARA
Magville	444.375	+	WB8INH	oael	FAIR
Owosso	442.400	+	N8DVH	o(ca)eWx	N8DVH
Rankin	444.150	+	WD8JOF	oaDS	RARG
Swartz Creek	444.250	+	WD8CCF	o	WD8CCF
Washington Twp	442.550	+	WA1APX	o	WARTS
<b>GRAND RAPIDS</b>					
Big Rapids	443.900	+	KB8QOI	oaez	BRAARC
Buchanan	443.650	+	N8NIT	o	N8NIT
Byron Center	444.625	+	KD8CP	pa	KD8CP
Grand Rapids	442.000	+	K8EFK	p	K8EFK
Grand Rapids	444.100	+	N8NET	o(ca)e	N8NET
Grand Rapids	444.900	+	K8IHY	oaezDS	K8IHY
Holland	443.825	+	K8DAA	peRAWx	HARC
Rockford	442.075	+	K8KWD	p	K8KWD
<b>KALAMAZOO</b>					
Kalamazoo	444.650	+	W8VY	te	KARC
Lawton	444.475	+	N8GH	pae	N8GH
Paw Paw	444.075	+	N8DAN	oaeztt	+N8DAN
<b>LANSING</b>					
Charlotte	443.625	+	N8HEE	oaezRA Wx	EFFECT
Holt	444.925	+	KE8DR	oae	DUHFGGrp
Mason	443.700	+	WB8RJY	o(ca)el	WB8RJY
<b>LUDINGTON</b>					
Freesoil	443.350	+	KB8JI	o	KB8JI
<b>MUSKEGON</b>					
Holton	444.675	+	WD8MKG	t	WD8MKG
Muskegon	443.200	+	N8UKF	pa	N8UKF
<b>NORTH CENTRAL</b>					
Beaverton	442.850	+	WD8KVP	o	WD8KVP
Blanchard	443.325	+	N8HVZ	o	N8HVZ
Higgins Lake	443.750	+	WA8CTY	p	WA8CTY
<b>NORTHEAST</b>					
Lupton	444.475	+	K5EKP2	o	K5EKP
Oscoda	444.900	+	KB8RWG	o	KB8RWG
Sterling	444.275	+	K5EKP	o	K5EKP
Traverse City	442.025	+	KI8AY	o	KI8AY
West Branch	444.800	+	K5EKP3	oARWx	OARS
<b>NORTHWEST</b>					
Glen Arbor	444.725	+	N7LMJ	o	N7LMJ
Glen Arbor	444.725	+	N8LMJ	o	N7LMJ
Harbor Springs	444.000	+	N8XYR	o	N8XYR
Hart	443.675	+	W8VTM	o	CARES
Macelona	442.800	+	K8WQK	ol	K8WQK
Pellston	442.000	+	WA8EFE	oeWx	WA8EFE
Sears	443.300	448.800	W8BKZ	p	W8BKZ
Traverse City	442.500	+	W8SGR	oexRWx	CLARC
<b>SAGINAW</b>					
Bridgeport Twp	443.400	+	N8RDZ	o(ca)elz RAWx	N8RDZ
Fife Lake	444.925	+	KB8UTJ	oaexz	KB8UTJ
Saginaw	442.300	+	W8XH	peAWx	Fox/Hounds

**508 420-450 MHz****MICHIGAN-MINNESOTA**

<i>Location</i>	<i>Output</i>	<i>Input</i>	<i>Call</i>	<i>Notes</i>	<i>Sponsor</i>
Saginaw	444.675	+	KC8CAR	o	MMW
<b>SOUTH CENTRAL</b>					
Howell	444.525	+	N8FVF	oex	N8FVF
<b>SOUTHEAST</b>					
Avoca	443.300	+	N8ERV	o	N8ERV
Chelsea	443.575	+	WD8IEL	oaeRWx	CARC
Commerce Twp	442.375	+	WD8DWO	t	WD8DWO
Dearborn	442.800	+	W8ICN	paelR	ERAA
Garden City	444.725	+	KA8SPW	o	GCRA
Milford	442.150	+	K1DE	oeRAWx	K1DE
Petersburg	442.200	+	KC8HIG	ol	HAM-A-LOT
Southfield	443.475	+	KB8PO	o	KB8PO
<b>SOUTHWEST</b>					
Berrien Springs	442.825	+	W8YKS2	o(ca)	W8YKS
<b>WEST CENTRAL</b>					
Cedar Springs	443.075	+	NW8J	oae	NW8J

**MICHIGAN - UPARRA**

<b>UPPER PENINSULA CENTRAL</b>					
Iron Mtn	444.850	+	WA8FXQ	o(ca) 100.0	MchAConRC
Marquette	444.800	+	KE8IL	oe	MrquttRA
Menominee	444.075	+	W8PIF	oe	M&MARC
<b>UPPER PENINSULA EAST</b>					
Newberry	444.900	+	W8CJB	o 131.8	W8CJB
Sault Ste Marie	442.850	+	KB8SKC	o(ca)e	KB8SKC
<b>UPPER PENINSULA WEST</b>					
Houghton	444.500	+	W8YY	oaez	Husky ARC

**MINNESOTA**

<b>STATEWIDE</b>					
Statewide	442.700	+	SNP	SNP	SNP
Statewide	443.000	+	SNP	SNP	SNP
Statewide	443.700	+	SNP	SNP	SNP
Statewide	444.325	+	SNP	SNP	SNP
Statewide	444.725	+	SNP	SNP	SNP
<b>CENTRAL</b>					
Avon	443.650	+	KGØCV	oe 85.4	KGØCV
Big Lake	443.600	+	NØJDH	oae 114.8	SHERBCRG
Cambridge	443.975	+	KBØRRV	oae	KBØRRV
Foreston	443.675	+	NØGOI	o 114.8	MAGIC
St Cloud	444.350	+	WØBF	o	STCLD U
<b>DULUTH</b>					
Duluth	443.200	+	KAØJZV	oael- 29.680	KAØJZV
Duluth	443.750	+	NØBZZ	o	NØBZZ
Duluth	444.100	+	WØGKP	ol	ARROWHDRC
Duluth	444.700	+	NØBNG	o	NØBNG
Duluth	444.975	+	NØWEZ	o	KBØLBS
Esko	442.600	+	NØNXA	ol 94.8	NØNXA
Proctor	443.150	+	KAØJZV	oe	KAØJZV
Proctor	444.500	+	WAØRXB	o	WAØRXB

## MINNESOTA

<i>Location</i>	<i>Output</i>	<i>Input</i>	<i>Call</i>	<i>Notes</i>	<i>Sponsor</i>
<b>EAST CENTRAL</b>					
Forest Lake	442.050	+	WBØSYO	oae	WBØSYO
North Branch	442.950	+	NØKVL	ol-6M 100.0	NØKVL
North Branch	443.875	+	NØOOX	oae 114.8	NØOOX
<b>MPLS-ST.PAUL</b>					
Afton	443.350	+	NØODO	ol 88.5	NØODO
Andover	443.550	+	NØZJI	ot	NØZJI
Bayport	443.450	+	WBØOND	oel- 443.250	WASHCNTY
Blaine	443.100	+	WBØOND	oael 100.0	SARCASM
Blaine	443.400	+	KGØBP	oalet	KGØBP
Brooklyn Ctr	444.325	+	NQØH	SNP 131.8	NQØH
Burnsville	442.400	+	WJ7X	oel- 442.00	WJ7X 91.5
Burnsville	444.300	+	WØBU	o 114.8	TCRC
Cologne	444.600	+	KAØBFP	oeRB Exp	SCAN
Columbia Hts	444.000	+	WBØBWL	ol-145.21	MNLINK
Columbia Hts	444.550	+	KØHPY	oel	KØHPY
Columbia Hts	444.750	+	NØFKM	ol 114.8	NØFKM
Coon Rapids	443.000	+	KAØKMJ	SNP 100.0	KAØKMJ
Credit River	444.725	+	KAØBFP	SNP 100.0	SCAN
East Bethel	443.200	+	NØUSE	c 114.8	NØUSE
Edina	444.175	+	NØCGD	o(ca) 127.3	HENNCTYR
Elko	442.000	+	WJ7X	oal-442.4 131.8	WJ7X
Falcon Hts	443.925	+	KBØGGT	o 100.0	FALHTARES
Gem Lake	444.950	+	WRØDK	o 114.8	+KØLAV
Golden Valley	444.500	+	WØPZT	ct	MARC
Hopkins	443.825	+	KØCGE	ol 107.2	HOPKINSHS
Little Canada	444.075	+	KFØFX	c(ca)el 91.5	KFØFX
Maplewood	444.825	+	WBØBQG	o	3M ARC
Mpls	443.150	+	NØZET	oe 114.8	NØZET
Mpls	443.300	+	NØNKI	ot	NØNKI
Mpls	443.950	+	KØGTT	o 151.4	KØGTT
Mpls	444.125	+	KØEF	o 114.8	TCFMCLUB
Mpls	444.400	+	NØQBJ	9600 dig	TCMAN
Mpls	444.425	+	WØYC	ol-147.15	UOFM RC
Mpls	444.650	+	NØBVE	ol	MRHA
Mpls	444.775	+	NØGY	o(ca)z	NØGY
Mpls	444.875	+	WBØMPE	o	WBØMPE
Mpls	444.900	+	NØDCA	o	2966RPTGP
New Brighton	443.425	+	KBØWDS	oae 100.0	NØYNT
New Hope	444.700	+	WBØYTX	o 100.0	WBØYTX
Plymouth	444.200	+	WDØFSC	c	WDØFSC

**510 420-450 MHz**

**MINNESOTA-MISSISSIPPI**

<i>Location</i>	<i>Output</i>	<i>Input</i>	<i>Call</i>	<i>Notes</i>	<i>Sponsor</i>
Plymouth	444.375	+	NØFWG	o 114.8	+NOGEF
Richfield	444.475	+	WDØHSD	oel- 145.39 118.8	RICHPSAF
Robbinsdale	444.725	+	KØLTC	SNP 162.2	RARC
Shoreview	442.600	+	NØNAS	o 167.0	RAMCOESVC
St Louis Park	444.100	+	KØEF	ox 114.8	TCFMCLUB
St Paul	444.050	+	KAØJLB	ol	MAGIC
St Paul	444.800	+	WDØHWT	o 114.8	MARA
Woodbury	443.050	+	KFØZM	o 114.8	MAGIC
<b>NORTH CENTRAL</b>					
Brainerd	444.925	+	WØUJ	ot	BAARC
Gheen Hill	443.000	+	WVØO	SNP	KCARS
Pequot Lakes	444.950	+	KBØSYA	ol-147.09	BRNLKARA
Warroad	443.000	+	NØMHO	tl SNP	LKOFWRPTR
<b>NORTHEAST</b>					
Canyon	443.350	+	KAØJZV	oel- 443.200	KAØJZV
Gilbert	443.500	+	NØAXP	o 151.4	NØAXP
Grand Marais	444.250	+	KBØTAI	o	BWARC
Hibbing	444.800	+	NØEUR	o	NØEUR
<b>NORTHWEST</b>					
Fergus Falls	444.200	+	KØQIK	oae	LKREGARC
Karlstad	444.975	+	KAØNWV	oa	KAØNWV
<b>SOUTH CENTRAL</b>					
Mankato	444.675	+	KZØU	o 100.0	KZØU
Rosemont	442.550	+	NKØD	oae 100.0	DAKCTYARE
St Peter	444.150	+	WQØA	o	SCAN
Waseca	442.300	+	WJ7X	oael 91.5	WJ7X
Waseca	443.750	+	WAØCJU	oe	VIKINGARS
Waseca	444.575	+	WBØZUR	o	WBØZUR
<b>SOUTHEAST</b>					
Austin	443.500	+	NØRZO	oa	RVRLNDTC
Faribault	444.625	+	WBØNKX	oel	WBØNKX
Owatonna	444.450	+	WBØVAK	oael	WBØVAK
Red Wing	442.250	+	KØFP	o 136.5	KØFP
Rochester	443.850	+	WØMXW	ot	ROCHARC
Spring Valley	444.525	+	NØZOD	oae	BLUFLDSE
Winona	444.225	+	WBØBDI	oael- 146.835	WINONARC
Winona	444.975	+	WDØELS	o 123.0	WDØELS
<b>SOUTHWEST</b>					
Chandler	444.075	+	NØPKZ	oaelk 136.5	NØPKZ
Glencoe	443.625	+	KØCGE	ol 107.2	KØCGE
Wabasso	444.525	+	KBØCGJ	oael 141.3	REDWARA
<b>WEST CENTRAL</b>					
Alexandria	442.025	+	WAØVVM	oe 88.5	RUNESARC
Willmar	444.800	+	WØWUG	o	RURALARE
<b>MISSISSIPPI</b>					
Aberdeen	444.450	+	KD5AHI	o	MONROE CTY

## MISSISSIPPI

<i>Location</i>	<i>Output</i>	<i>Input</i>	<i>Call</i>	<i>Notes</i>	<i>Sponsor</i>
Amory	444.825	+	KB5DSN	o	
Biloxi	443.925	+	W5OXA	oz	W5OXA
Byhalia	444.300	+	N4DRL	oaezl	N4DRL
Clermont Hbr	444.150	+	WD5BJT	oal	WD5BJT
Clinton	444.000	+	KG5YV	o 100.0	JARC
Columbus	444.325	+	KB5ZZC	o	LOWNDES CO
Derby	443.975	+	KB5OXE	o	
Ellisville	442.200	+	N5DWU	o(ca)e 167.9	
Ellisville	442.250	+	N5DWU	oel 167.9	WU/N5HO N5D
Ellisville	442.325	+	N5DWU	oeRBt	
Gloster	443.825	+	N5ZNS	oez	N5ZNS
Greenville	444.675	+	N5PS	o(ca)	G.R.A.
Gulfport	444.250	+	KK5RK	oaez	HARRISON
Hattiesburg	443.700	+	W5CJR	o 136.5	HATTIESBUR
Hazlehurst	443.950	+	N5ZDF	o 100.0	
Heidelberg	444.300	+	KC5RC	oe 100.0	JONES CO
Hickory Flat	444.725	+	W4ZCD	o 179.9	
Jackson	444.325	+	KB5KGE	o	
Jackson	444.450	+	KB5LCL	o(ca)RB	141.3
Jackson	444.600	+	KB5CO	o 100.0	JARC
Jackson	444.700	+	NC5Y	o	NC5Y
Jackson	444.800	+	KB5CO	o	
Laurel	443.500	+	AJØX	oaezRB	AJØX
McComb	444.875	+	N5HTQ	o 100.0	
McHenry	444.750	+	KK5RK	oe	HARRISON
Mendenhall	443.600	+	K5HYE	oe	K5HYE
Monticello	442.075	+	N5DWU	ot	
New Albany	444.150	+	WB5YCR	o	NEMARC
New Hebron	444.525	+	N5NNI	oaet	N5MRS
Pearl	444.375	+	KB5HAV	oae 88.5	
Petal	443.350	+	W5PAW	o(ca)t	PAWS
Picayune	443.725	+	KE5LT	o 179.9	KE5LT
Pinola	444.850	+	KC5LXF	o	KC5LXF
Port Gibson	444.575	+	KC5CLM	o 141.3	
Richton	444.625	+	N5OCF	o(ca)RB	N5OCF
Rose Hill	442.875	+	KB5ZCX	o	EMERGENCY
Southaven	444.925	+	N5PYQ	oe 107.2	SRA
Starkville	444.750	+	W5VZF	o(ca)RB	
Stennis	444.650	+	WB4FUR	o	NASA/SSC
Tupelo	444.950	+	N5VGK	oe 192.8	
Vicksburg	444.925	+	WB5TTE	oaezRB	WB5TTE
Vossburg	442.725	+	N5LRQ	o 167.9	
Walls	444.650	+	N5NBG	o	
Waynesboro	443.550	+	KB5SAR	o	
Waynesboro	443.900	+	N5DWU	o(ca)l 167.9	EARS
West Point	443.450	+	N5WXD	o	JRJ&EDW
Wiggins	443.300	+	KB5DZJ	o(ca)e 167.9	KB5DZJ



## 512 420-450 MHz

## MISSOURI

<i>Location</i>	<i>Output</i>	<i>Input</i>	<i>Call</i>	<i>Notes</i>	<i>Sponsor</i>
<b>MISSOURI CENTRAL</b>					
Eldon	444.925	+	NØGYE	o(ca)e	
Fulton	443.575	+	KBØNXX	o	KBØNXX
Mexico	444.825	+	NØRTI	oaz	AudrnARC
Moberly	443.975	+	NØHDW	o	TriCtARC
<b>COLUMBIA/JEFFERSON</b>					
Columbia	443.100	+	WØZLN	o 186.2	UMARC
Columbia	444.450	+	NØFPE	o	NØFPE
Columbia	444.700	+	WØSMI	ol 77.0	ShowMeINT
Columbia	444.975	+	NØLBA	o(ca)eR	NØLBA
Holt's Summit	444.175	+	KBØNXX	o(ca)e	KBØNXX
Jefferson City	443.800	+	KBØNXX	oae 136.5	KBØNXX
<b>EAST CENTRAL</b>					
De Soto	442.850	+	KØMGU	o	+WØNAZ
Potosi	444.400	+	KAØITI	o	KAØITI
Ste Genevieve	444.325	+	NØSNX	o	NØSNX
Washington	444.350	+	WAØFYA	o	ZBARC
<b>KANSAS CITY</b>					
Blue Springs	444.950	+	KBØVBN	oe 107.2	BLUSPRRPT
Excelsor Spgs	443.325	+	KFØNF	c(ca)e	
Excelsor Spgs	444.300	+	KBØONY	o	
Grain Valley	444.275	+	KBØTHQ	o(ca)ez 114.8	PHRRL
Grandview	444.600	+	KØLW	o(ca)el 186.2	BYRG
Independence	444.500	+	WØAT	o	WØAT
Kansas City	442.000	+	KEØPZ	o(ca)el 186.2	BYRG
Kansas City	442.400	+	KØLW	c(ca)el	BYRG
Kansas City	443.100	+	NGØN	o	BYRG
Kansas City	443.350	+	WVØT	o(ca)	SEIDKR
Kansas City	443.375	+	KBØPUG	o	LDS
Kansas City	443.400	+	KØLW	c(ca)el	BYRG
Kansas City	443.650	+	KA5RYF	c	
Kansas City	443.750	+	NØKUG	o	WVØT
Kansas City	443.775	+	WAØNQA	o	ArtShrnRC
Kansas City	443.900	+	KBØEQV	o(ca)ez	
Kansas City	443.950	+	KAØOXH	c(ca)elz	KAØOXH
Kansas City	444.025	+	N4MSE	cel	BYRG
Kansas City	444.050	+	WAØQFJ	oer	TWA ARC
Kansas City	444.125	+	NØNKX	c(ca)	NØNKX
Kansas City	444.350	+	NØAAP	o	NØAAP
Kansas City	444.575	+	NØOEV	o	
Kansas City	444.650	+	KAØOTL	o(ca)e 241.8	
Kearney	444.200	+	K5RHS	o(ca)el	MJARS
Lee's Summit	443.450	+	KAØOTL	o(ca)	
Odessa	444.525	+	NØOGZ	oe	KØKVA
Peculiar	442.025	+	KØLW	c(ca)el	BYRG
Platte City	444.150	+	W5USI	o	W5USI
Raytown	442.300	+	WAØJSA	o	MidAmerFM

## MISSOURI

<i>Location</i>	<i>Output</i>	<i>Input</i>	<i>Call</i>	<i>Notes</i>	<i>Sponsor</i>
<b>NORTHWEST</b>					
Graham	444.475	+	NØGGU	o	NØGGU
St Joseph	443.500	+	WA7KKP	o	
St Joseph	443.800	+	NØPPR	o	NØPPR
St Joseph	444.775	+	WDØBBR	oe	WDØBBR
St Joseph	444.925	+	WAØHBX	oe 100.0	WAØHBX
<b>ROLLA</b>					
Rolla	443.825	+	WØEEE	o(ca)lz	UMR ARC
<b>SOUTH CENTRAL</b>					
Belle	442.600	+	NØVHN	o	
Bourbon	444.375	+	N9HWU	o	
Mountain Grove	444.875	+	KGØKH	o(ca)	
Mountain Grove	444.950	+	KØKNC	oaez	ToARC
Osage Beach	444.500	+	NØQVO	oe	
Salem	442.450	+	KBØWLF	oe	
<b>SOUTHEAST</b>					
Doniphan	444.675	+	NØOCX	o	
Poplar Bluff	444.925	+	NØKES	o	
Poplar Bluff	444.975	+	NØOCX	o	NØOCX
<b>SOUTHWEST</b>					
Branson	444.525	+	WBØZVQ	oel	HollistRG
Carthage	444.750	+	NØZSG	o	
Joplin	443.475	+	WBØUPB	o	4StARCP
Kimberling CY	444.300	+	NØNWP	o	NØNWP
Monett	444.650	+	KØSQS	o	KØSQS
Nevada	444.000	+	KØCB	o	KØCB
Pittsburg	442.250	+	KØGXL	oel	+NØNWZ
Springfield	444.825	+	WØEBE	o	
Walker	444.475	+	NØACS	oe	VC SEMA
<b>SPRINGFIELD</b>					
Springfield	444.400	+	WØEBE	o(ca)ez	SW MO ARC
Springfield	444.600	+	W6OQS	oe	CCARS
<b>ST JOSEPH</b>					
St Joseph	444.675	+	KBØAEC	o	
<b>ST LOUIS</b>					
Bridgeton	443.450	+	KBØTUD	oe	NWAR/EA
Clayton	442.100	+	KDØJH	o	STL Rpt
Clayton	444.000	+	KØCEH	o	
Crystal City	443.625	+	KØTPX	o 100.0	TwnCtyARC
Farmington	443.675	+	WAØSXD	o 100.0	
Festus	443.950	+	NØVO	oa	NØVO
Harvester	444.125	+	KEØHM	o	KEØHM
High Ridge	444.550	+	KØRWU	c(ca)l	Pilots RC
High Ridge	444.750	+	KØRWU	c(ca)l	
High Ridge	444.850	+	WAØZPD	c(ca)	
High Ridge	444.950	+	KBØCAV	c(ca)	
Imperial	442.500	+	KEØPE	o(ca)e	KEØPE
Imperial	443.875	+	KBØTOV	o	KBØTOV
New Haven	444.900	+	KAØBWH	o	
O'Fallon	444.650	+	WBØHSI	o	StChasARC
Olivette	443.075	+	WDØEFP	o	SubRClub
St Charles	443.250	+	NØKQG	o	
St Charles	443.725	+	NØPNP	o	

## 514 420-450 MHz

## MISSOURI-MONTANA

<i>Location</i>	<i>Output</i>	<i>Input</i>	<i>Call</i>	<i>Notes</i>	<i>Sponsor</i>
St Charles	444.775	+	KAØRFO	o(ca)el	Lake Link
St Louis	421.250	923.250	KDØLO	o	KDØLO
St Louis	442.825	+	KØGFM	oaz 127.3	SMARC
St Louis	442.950	+	KBØTNV	o	
St Louis	443.150	+	NØFLC	oe	NØFLC
St Louis	443.300	+	KA9HNT	o	EEARC
St Louis	443.475	+	WDØEFP	o	
St Louis	443.550	+	KØGOB	o(ca)ez	UHFARA
St Louis	444.050	+	WØKZT	oe	14739RPTR
St Louis	444.150	+	WBØQXW	o(ca)elz	+KØYCV
St Louis	444.475	+	WQØN	oa	
St Louis	444.525	+	NØLCB	oa	NØLCB
St Louis	444.600	+	WDØHDK	o	
St Louis	444.625	+	K9GXU	o	
St Paul	444.200	+	KAØEJQ	o	KAØEJQ
St Peters	443.350	+	K9CTF	o(ca)l	
St Peters	444.275	+	KB3HF	oe	KB3HF
<b>WEST CENTRAL</b>					
Carrollton	444.625	+	NØSAX	o(ca) 77.0	NØSAX
Clinton	444.325	+	NØYOX	o	RATS
Concordia	442.925	+	AAØIY	o(ca)el 156.7	AAØIH
Lexington	444.875	+	NØLOG	o(ca)	NØLOG
<b>MONTANA</b>					
<b>CENTRAL</b>					
Helena	444.700	+	KC7ILQ	o	KC7ILQ
<b>EAST CENTRAL</b>					
Glendive	444.400	+	N7TGA	oRB	N7TGA
Miles City	444.950	+	K7RNS	ol	K7TNJ
Sidney	444.550	+	W7DXQ	olx	LYARC
<b>NORTH CENTRAL</b>					
Great Falls	444.350	+	W7ECA	o	GFAARC
<b>NORTHEAST</b>					
Plentywood	448.350	-	KC7MNI	o	Cnty Govt
<b>NORTHWEST</b>					
Big Fork	442.075	+	KA5LXG/BF	oaelxz RB 88.5	FVRG
Cut Bank	443.375	+	WB7BTS	oel	WB7BTS
Dixon	444.550	+	WB7WBJ	o	WB7WBJ
<b>SOUTH CENTRAL</b>					
Bozeman	447.700	-	W7YB	oa p	ERA
Bozeman	448.450	-	AA7DG	oelx	BARBS
Bozeman	448.850	-	WB7USV	o	BARBS
<b>SOUTHEAST</b>					
Billings	448.250	-	KC7NP	oelx	BARBS
Billings	449.250	-	WB6EHV	o	WB6EHV
<b>SOUTHWEST</b>					
Butte	449.775	-	N7AFS	oe 107.2	N7AFS
Helena	449.550	-	W7MRI	ol	W7MRI
Three Forks	448.350	-	KB7KB	oelx	BARBS

## MONTANA-NEBRASKA

<i>Location</i>	<i>Output</i>	<i>Input</i>	<i>Call</i>	<i>Notes</i>	<i>Sponsor</i>
<b>WEST CENTRAL</b>					
Missoula	444.800	+	W7PX	o 88.5	HARC
Missoula	447.250	-	N7VLA	oalp	N7VLA
<b>NEBRASKA</b>					
<b>BELEVUE/OMAHA</b>					
Bellevue	443.350	+	WBØQQK	ozlA 179.9	BPD COPPS
Bellevue	443.825	+	WBØQQK	o(ca)ezA 179.9	BEL VOL FD
<b>CENTRAL</b>					
Arapahoe	444.275	+	WØJJO	oaeRz	WØJJO
Wood River	444.325	+	NØYTC	oe 123.0	NØYTC
York/Utica	444.200	+	WAØHOU	oA	BLUE VALLE
<b>EAST</b>					
Blair	444.400	+	KCØR	oae	BLAIR ARC
Blair	444.525	+	WBØMWB	oIA	WBØMWB
Tekamah	444.125	+	WBØIBT	oI 110.9	WBØIBT
<b>FREMONT</b>					
Fremont	444.375	+	KFØMS	oeA	
Hooper	444.850	+	WBØIEN	oaelz	WBØIEN
West Point	443.800	+	KBØQXG	oe	KBØQXG
Winslow	444.575	+	WØQOU	oaezA	LEVARRA
<b>GRAND ISLAND</b>					
Doniphan	443.750	+	WRØK	oeA 123.0	HALL CO
Grand Island	443.950	+	WYØF	oazRA 123.0	GI 440
Grand Island	444.975	+	WØCUO	oeIA	GIARS
<b>HASTINGS</b>					
Hastings	443.200	+	WØWWV	oA	H.A.R.C.
<b>KEARNEY</b>					
Axtell	444.625	+	KAØRCZ	oel	KAØRCZ
Kearney	444.850	+	KAØRCZ	oael- 147.315 107.2	KAØRCZ
Kearney	444.925	+	KFØJW	oel- 147.135 151.4	KFØJW
<b>LINCOLN</b>					
Lincoln	443.250	+	NØWXI	oel	NØWXI
Lincoln	443.500	+	NØGVK	o	KBØRXC
Lincoln	443.675	+	WØMAO	ceR	NEMA
Lincoln	443.900	+	N4OUY	oaez 100.0	N4OUY
Lincoln	444.100	+	WDØDMS	o	WDØDMS
Lincoln	444.300	+	KAØQDX	o(ca)elz	KAØQDX
Lincoln	444.675	+	KAØWUX	o(ca)e	KAØWUX
Lincoln	444.750	+	KBØZCY	oa	KBØZCY
Lincoln	444.900	+	WØMAO	oeR	NEMA
<b>NORFOLK</b>					
Norfolk	444.250	+	WA6BRE	o	EVARC
<b>NORTH CENTRAL</b>					
Bassett	444.900	+	WMØL	oI	NIOBRA CLB

**516 420-450 MHz****NEBRASKA-NEVADA**

<i>Location</i>	<i>Output</i>	<i>Input</i>	<i>Call</i>	<i>Notes</i>	<i>Sponsor</i>
Chambers	444.825	+	KAØRKB	o	
<b>OMAHA</b>					
Omaha	443.150	+	KBØAWB	oel	KBØAWB
Omaha	443.450	+	KBØSMX	oaelAz	PLATTSMOUT
Omaha	444.650	+	KØBOY	oel	KØBOY
Omaha	444.950	+	WBØCMC	ox	WOWT
<b>OMAHA/VALLEY</b>					
Omaha/Valley	443.550	+	KBØAWB	oelA 103.5	KBØAWB
<b>SCOTTSBLUFF</b>					
Scottsbluff	444.825	+	WØKAV	oaeARz	WØKAV/KWØR
<b>SOUTHEAST</b>					
Beatrice	444.450	+	WBØRMO	oelA	JCARS
Fairbury	444.125	+	NØLSU	oe	NØLSU
Fairbury	444.275	+	WBØRMO	oaelA	JCARS
Julian	444.625	+	WØMAO	oeR	NEMA
Nebraska City	442.025	+	KØTIK	oal	KØTIK
Plattsmouth	443.225	+	KBØSMX	oaelAz	PLATTSMOUT
<b>YORK/COLUMBUS</b>					
Osceola	444.775	+	NØQEG	oaelz	NØQEG
<b>NEVADA - CARCON</b>					
<b>EAST CENTRAL</b>					
Ely	444.575	+	WB7WTS	o	WB7WTS
<b>NE CALIF</b>					
Susanville	443.025	+	W6EXP	o	LARA
<b>NORTH CENTRAL</b>					
Battle Mtn	443.900	+	KC7LCY	o	EARC
Winnemucca	442.825	+	WO7I	o 118.8	WO7I
Winnemucca	443.700	+	WA6MNM	o 103.5	WA6MNM
<b>NORTHEAST</b>					
Elko	444.950	+	KC7LCY	o	EARC
Wells	449.750	-	KC7LCY	o	EARC
<b>NORTHWEST</b>					
Gerlach	441.700	+	WA6MNM	o 146.2	WA6MNM
<b>SIERRA/TAHOE</b>					
Incline Village	441.200	+	N7VXB	c	N7VXB
Kings Beach	442.950	+	WA6FJS	o 131.8	WA6FJS
Lake Tahoe	442.475	+	WA6EWV	oel	TARA
Truckee	440.275	+	KJ6GM	c	KJ6GM
Truckee	440.700	+	WB6ALS	oel 100.0	PCSCR
Truckee	441.175	+	N7VXB	o 151.4	N7VXB
Truckee	442.175	+	KH6AF	ol 167.9	KH6AF
<b>WEST CENTRAL</b>					
Carson City	440.100	+	WA6CBA	c	WA6CBA
Carson City	441.525	+	N6GKJ	o(ca) 127.3	N6GKJ
Fallon	444.375	+	WA6KDW	c 100.0	WA6KDW
Hawthorne	441.900	+	WA6MNM	o 123.0	WA6MNM
Reno	440.050	+	WB6ALS	oel 100.0	WB6ALS
Reno	440.125	+	WA7RPS	cl	TMARA
Reno	441.300	+	N7TR	o	N7TR
Reno	443.025	+	WA7RPS	c	TMARA
Reno	443.075	+	W7TA	ol 123.0	SNARS

## NEVADA

<i>Location</i>	<i>Output</i>	<i>Input</i>	<i>Call</i>	<i>Notes</i>	<i>Sponsor</i>
Reno	443.600	+	WA6MNM	o 103.5	WA6MNM
Reno	443.700	+	WA6MNM	o 103.5	WA6MNM
Reno	444.025	+	WA7RPS	c	TMARA
Reno	444.125	+	N7TR	o	N7TR
Reno	444.350	+	K7WYC	o(ca)e 123.0	USVAH
Reno	444.825	+	WA7DG	oalz 123.0	WADG
Reno	444.900	+	N7TR	o	N7TR
Reno	444.925	+	WA7RPS	c	TMARA
Reno	444.975	+	WA7RPS	c	TMARA
Silver Spring	443.500	+	WB6ALS	oel 100.0	WB6ALS
Walker	443.275	+	N7TR	o	N7TR
Yerington	444.875	+	N7LPT	ol 100.0	N7LPT

## NEVADA - SNRC

## SOUTHERN NEVADA

Angel Pk	447.470	-	N7OK	o 110.9	SDARC
Angel Pk	448.200	-	WB6DYM	c	SCRN
Angel Pk	448.570	-	WB6TNP	c	TRISTATE
Angel Pk	449.920	-	K7WS	c	NARC
Apex Mtn	447.320	-	N7SGV	o 127.3	SMRC
Apex Mtn	447.620	-	N7YOR	o 114.8	
Apex Mtn	449.870	-	KC7TMC	o	
Christmas Tree	448.470	-	K7WS	c	NARC
Christmas Tree	448.700	-	WB6TNP	c	TRISTATE
Christmas Tree	449.020	-	KE6QH	c	SCRN
Henderson	448.620	-	N7UFV	o 114.8	
Henderson	449.620	-	N7YOR	o 103.5	
Hi Potosi Mtn	449.000	-	N6DD	c	Cactus
Hi Potosi Mtn	449.170	-	WA7HXO	c	LVRA
Hi Potosi Mtn	449.950	-	KB6CRE	c	
Lida	449.850	-	K7WS	c	NARC
Lo Potosi Mtn	448.520	-	N6ENL	c	SCRN
Lo Potosi Mtn	448.920	-	K7WS	c	NARC
Lo Potosi Mtn	449.250	-	WB6TNP	c	TRISTATE
Lo Potosi Mtn	449.400	-	W7OQF	c	LVRA
Pahrump Local	447.550	-	KC7DKC	o	
Pahrump Local	448.850	-	N7HYV	o	
Pahrump Local	449.850	-	K7WS	c	NARC
Pahrump Valley	448.970	-	KA7RXH	o	
Red Mtn	449.100	-	WA7LAT	c	LVRA
Red Mtn	449.150	-	WA7HXO	o 127.3	LVRA
Tonopah	449.920	-	K7WS	c	NARC
Vegas Local	447.000	-	KG7SS	c	
Vegas Local	447.600	-	KI7BE	c	
Vegas Local	448.070	-	WN9ANF	o 127.3	
Vegas Local	448.720	-	WB6TNP	c	TRISTATE
Vegas Local	449.350	-	WB7RRA	o	
Vegas Local	449.500	-	N7TND	c	LVRA
Vegas Local	449.670	-	WA7CYC	o 192.8	
Vegas Local	449.700	-	K7UGE	o 127.3	LVRAC

## 518 420-450 MHz

## NEW HAMPSHIRE

<i>Location</i>	<i>Output</i>	<i>Input</i>	<i>Call</i>	<i>Notes</i>	<i>Sponsor</i>
<b>NEW HAMPSHIRE</b>					
<b>CENTRAL</b>					
Bow	442.150	+	N1IMO	oazIA 88.5	N1IMO
Concord	448.775	-	KA1OKQ	o(ca)ez 82.5	KA1OKQ
Epsom	444.950	+	KA1EHA	oel 88.5	KA1EHA
Franklin	449.675	-	N1DYL	oel 88.5	N1DYL
Gilford	441.650	+	N1WS	o 88.5	N1WS
Hanover	444.900	+	W1FN	o(ca) 131.8	TwinState
Henniker	442.350	+	K1JY	o(ca)el 88.5	K1JY
Loudon	447.775	-	K1JY	oel 88.5	K1JY
Moultonboro	443.500	+	N1IMO	oazIA 88.5	N1IMO
Sunapee	449.575	-	W1UWS	o 127.3	CVFMA
Temple	449.375	-	N1IMO	ol 88.5	N1IMO
Warner	447.675	-	K1JY	oelx 88.5	K1JY/WA1ZYX
<b>SOUTH CENTRAL</b>					
Amherst	448.425	-	KC1ED	o 88.5	Amherst EM
Candia	442.200	+	W1HZH	o 94.7	W1HZH
Goffstown	441.800	+	KC2LT	o 88.5	KC2LT
Goffstown	446.325	-	N1WS	o 88.5	N1WS
Goffstown	448.000	-	KA1JVC	olx 162.2	KA1JVC
Hollis	446.175	-	N1IMO	oael 88.5	N1IMO
Hudson	443.850	+	N1QGJ	o 88.5	N1QGJ
Hudson	448.275	-	KC2LT	o(ca) 107.2	KC2LT
Hudson	449.975	-	WA1SOT	o 88.5	WA1SOT
Londonderry	444.050	+	NV1J	o 100.0	NV1J
Manchester	441.400	+	N1JHI	o 88.5	N1JHI
Mont Vernon	447.125	-	WA1HCO	o	WA1HCO
New Boston	448.675	-	W1VTP	88.5	W1VTP
Peterboro	441.200	+	N1WS	o 88.5	N1WS
Peterboro	443.350	+	KA1OKQ	elxR	WorldNet
<b>SOUTHEAST</b>					
Auburn	444.300	+	N1IOF	c(ca) 100.0	N1IOF
Candia	449.525	-	N1QGJ	o 88.5	N1QCJ
Chester	442.550	+	K1JC	o 85.4	K1JC
Chester	449.325	-	WA1DMV	o	WA1DMV
Deerfield	449.450	-	WA1ZYX	oelx 123.0	Sadlbk Mtn
Derry	441.250	+	KC2LT	o(ca)l 100.0	KC2LT
Derry	441.550	+	W1AJI	o(ca)e 127.3	MVCC
Derry	449.625	-	K1CA	o(ca) 85.4	IntrStRS
Milton	447.525	-	WA1T	o 192.8	KA1JBL
Northwood	447.025	-	WB1APP	o	WB1APP
Pelham	443.150	+	K1SI	o 131.8	
Salem	449.775	-	W1GPV	oe	Mt Moriah

## NEW HAMPSHIRE-NEW JERSEY

<i>Location</i>	<i>Output</i>	<i>Input</i>	<i>Call</i>	<i>Notes</i>	<i>Sponsor</i>
<b>SOUTHWEST</b>					
Hanover	443.550	+	W1FN	o	TwinState
Keene	443.800	+	WA1ZYX	oel 141.3	KA1QFA
<b>WHITE MOUNTAINS</b>					
Franconia	449.875	-	WA1ZYX	oelx 123.0	Cannon Mtn
Sargents Pur	448.225	-	WA1PBJ	oelx 88.5	NETARC
Sargents Pur	448.975	-	W1NH	elxR 141.3	NHOEM
<b>NEW JERSEY - ARCC</b>					
<b>ATLANTIC</b>					
Absecon	442.900	+	N2LXJ	c(ca)t 110.9	N2LXK
Atlantic	447.575	-	N2KDV	o(ca)lt 131.8	
Atlantic City	444.350	+	AA2BP	o 107.2	N2JVM
W Atlantic City	443.250	+	W2HRW	oe 146.2	SPARC
<b>BURLINGTON</b>					
Browns Mills	449.975	-	KA1AOR	oe	
Burlington	447.925	-	WA2EHL	oe	WWJZ
Willingboro	442.050	+	WB2YGO	c(ca)et	WARG
<b>CAMDEN</b>					
Berlin	444.650	+	N2KDV	o(ca)l 131.8131.8	
Camden	442.150	+	N2KDV	oel 131.8	
Camden	444.300	+	WB3EHB	oBil 131.8	
Cherry Hill	442.850	+	N3EJU	o 131.8	
Cherry Hill	444.900	+	WB3BDC	o(ca)eIRA 131.8	
Pine Hill	442.350	+	K2CJX	o(ca)eI 131.8	CCAPRA
Waterford Wks	442.300	+	KA2PFL	o(ca)eI ARBWx131.8	
Waterford Wks	444.450	+	W2FLY	celt	
West Berlin	447.775	-	N2PKP	oeRat 131.8	
<b>CAPE MAY</b>					
Beesleys Pt	448.425	-	N3KZ	o(ca) IRB 131.8	UPennARC
<b>CUMBERLAND</b>					
Greenwich	443.700	+	N3KZ	o(ca)e IRA 131.8	UPennARC
Vineland	448.525	-	N2EHS	o 156.7	
<b>GLOUCESTER</b>					
Pitman	442.100	+	W2MMD	o 131.8	GCARC
<b>MERCER</b>					
Hightstown	442.200	+	N2GBK	o(ca)e 141.3	
Hightstown	444.600	+	WB2JQR	o(ca) 141.3	AstroSpace
Princeton	442.850	+	N3KZ	o(ca)eI RBt	UPennARC



**520 420-450 MHz****NEW JERSEY**

<i>Location</i>	<i>Output</i>	<i>Input</i>	<i>Call</i>	<i>Notes</i>	<i>Sponsor</i>
Windsor	449.825	-	K2WKA	o(ca) 136.5	

**OCEAN**

Beach Haven	448.575	-	WA2NEW	oeRWx 141.3	BeachHavEM
Eagleswood Twp	442.750	+	KA2PFL	o(ca)elAWx	131.8
Lakehurst	447.225	-	WA3BXW	o(ca)el RARBWx	BEARS 131.8
Lakewood	449.375	-	NE2E	o(ca)el 141.3	
Toms River	448.625	-	N2WFU	oe	141.3

**SALEM**

Penns Grove	442.500	+	WB3IKP	oRAt	
-------------	---------	---	--------	------	--

**NEW JERSEY - INFO ONLY****BERGEN**

Alpine	442.900	+	KW2U	141.3	
Alpine	446.525	-	W2VH	107.2	
Cliffside Park	441.250	+	KA2OTD	127.3	
Elmwood Park	442.000	+	WA2SQQ	cl	141.3
Fairlawn	441.300	+	WB2UVU	114.8	
Fort Lee	442.950	+	K2QW	o	
Franklin Lakes	443.100	+	K2GCL	141.3	
Hackensack	442.700	+	W2MR	141.3	
Hasbrouck Hts	442.500	+	K2OMP	141.3	
Midland Park	444.900	+	WA2CAI	114.8	
Oakland	444.150	+	W2PQG	141.3	
Oakland	446.175	-	WA2SNA	o	
Palisades Park	441.150	+	WB2HUS	114.8	
Paramus	444.100	+	W2AKR	141.3	
Park Ridge	443.600	+	N2HDW	114.8	
Ramsey	445.775	-	KA2WEU	141.3	
Wanaque	442.150	+	WA2WYW	141.3	
Wood-Ridge	443.750	+	W2RN	141.3	

**ESSEX**

Irvington	449.475	-	N2JGC	114.8	
Newark	440.500	+	K2MFF	cl	
Newark	446.900	-	N2BEI	141.3	
Newark	447.875	-	W2QR	c	156.7
Nutley	446.325	-	W2FOY	l	151.4
Verona	443.450	+	N2HWY	o	
Verona	448.875	-	W2UHF	l	151.4
W Orange	442.600	+	N2MH	141.3	
W Orange	446.575	-	WB2WTJ	107.2	

**HUDSON**

Jersey City	440.625	+	WB2TAW	141.3	
Jersey City	442.450	+	KF2J	179.9	
Jersey City	444.300	+	AA2SO	131.8	
Kearney	446.125	-	N2NSS	o	
Secaucus	441.550	+	W2KPC	c	88.5

**HUNTERDON**

Califon	448.075	-	KY2FU	127.3	
---------	---------	---	-------	-------	--

## NEW JERSEY

<i>Location</i>	<i>Output</i>	<i>Input</i>	<i>Call</i>	<i>Notes</i>	<i>Sponsor</i>
Cherryville	444.850	+	K2TKN	o	
<b>MERCER</b>					
Hightstown	442.200	+	N2GBK	141.3	
W Trenton	442.650	+	W2ZQ	o	
<b>MIDDLESEX</b>					
Colonia	445.975	-	W2FZ	88.5	
Kendall Park	443.400	+	WA2WSK	141.3	
New Brunswick	440.800	+	KA2AHS	l 141.3	
Old Bridge	441.700	+	NA2J	127.3	
Old Bridge	443.150	+	WB2HEK	141.3	
Old Bridge	443.650	+	WB2HKK	c 141.3	
Piscataway	441.950	+	WA2NPP	127.3	
Sayreville	443.200	+	K2GE	l 141.3	
South Amboy	440.250	+	WB2FYF	67.0	
South Amboy	444.250	+	NE2E	l 141.3	
South Amboy	444.400	+	K2ODP	141.3	
South River	443.550	+	WB2SNN	141.3	
<b>MONMOUTH</b>					
Aberdeen	442.150	+	WB2SMA	192.8	
Aberdeen	445.875	-	K2DR	o	
Asbury Park	449.075	-	KC2Q	c 107.2	
Asbury Park	449.525	-	W2NJR	l 141.3	
Holmdel	448.725	-	N2DR	151.4	
Keyport	446.825	-	KB2ABD	cl 123.0	
Long Branch	448.125	-	WR2M	l 107.2	
Neptune	449.225	-	N2VFM	97.4	
Ocean Twp	443.000	+	N2MO	127.3	
Red Bank	449.375	-	NE2E	l 141.3	
W Belmar	444.350	+	WB2ANM	114.8	
<b>MORRIS</b>					
Budd Lake	448.675	-	N2KWO	151.4	
Chatham	449.175	-	WB2CMK	141.3	
Jefferson Twp	440.850	+	WR2M	l 107.2	
Kinnelon	448.825	-	WA2IKL	141.3	
Mount Freedom	443.250	+	NO2EL	141.3	
Parsippany	440.100	+	WA2UEM	141.3	
Randolph	441.500	+	WB2SLH	141.3	
Succasunna	447.775	-	WT2S	136.5	
<b>OCEAN NORTH</b>					
Lakehurst	443.350	+	W2DOR	141.3	
Toms River	441.400	+	WR2M	l 131.8	
<b>PASSAIC</b>					
Haledon	442.300	+	WB2CKD	141.3	
Little Falls	443.050	+	WV2ZOW	141.3	
W Patterson	442.550	+	W2FCL	141.3	
W Patterson	442.750	+	KF2GG	c 141.3	
<b>SOMERSET</b>					
Bedminster	443.900	+	W2UHF	l 151.4	
Bridgewater	444.950	+	WA2OCN	141.3	
Green Brook	442.250	+	W2QW	l 141.3	
Green Brook	444.500	+	N2EFO	131.8	
Martinsville	445.725	-	KD2EL	141.3	
Martinsville	448.175	-	WA2OCN	141.3	

**522 420-450 MHz**

**NEW JERSEY**

<i>Location</i>	<i>Output</i>	<i>Input</i>	<i>Call</i>	<i>Notes</i>	<i>Sponsor</i>
Watchung	447.125	-	N2IKJ	131.8	
<b>SUSSEX</b>					
Branchville	443.000	+	N2ERH	o	
Hardyston Twp	449.075	-	N2HMM	141.3	
Hopatcong	446.775	-	W2WMM	l 136.5	
Stanhope	441.200	+	N2KWO	151.4	
<b>UNION</b>					
Clark	441.650	+	W2YQ	141.3	
Elizabeth	442.400	+	K2ZSW	141.3	
Murray Hill	449.975	-	W2LI	141.3	
Plainfield	445.275	-	AA2QD	151.4	
Rahway	445.925	-	NT2G	88.5	
Summit	445.025	-	W2NJR	l 141.3	
Summit	445.525	-	WA2MC	107.2	
Union	446.375	-	WA2WUX	141.3	

**NEW JERSEY - TSARC AREA**

**ALL TSARC AREAS**

TSARC Area	440.475		SNP	Aux Link	
TSARC Area	440.500		SNP	Aux Link	
TSARC Area	440.525		SNP	Aux Link	
TSARC Area	441.050	+	SNP	TCP/IP pkt	
TSARC Area	441.790		SNP	Cntl	
TSARC Area	441.800		SNP	Cntl	
TSARC Area	441.810		SNP	Cntl	
TSARC Area	445.475		SNP	Aux Link	
TSARC Area	445.500		SNP	Aux Link	
TSARC Area	445.525		SNP	Aux Link	
TSARC Area	446.000		SNP	Call Freq	
TSARC Area	446.790		SNP	Cntl	
TSARC Area	446.800		SNP	Cntl	
TSARC Area	446.810		SNP	Cntl	
<b>BERGEN</b>					
Alpine	442.900	+	W2EHD	o(ca)lz 141.3	CRRC
Alpine	446.525	-	W2VH	o(ca)el 107.2	ArmstrngMEM
Alpine	449.225	-	W2NV	c	
Cliffside Park	441.250	+	KA2AYR	c	EB EMA
Elmwood Park	442.000	+	WA2SQQ	oltt 2581	
Fort Lee	441.150	+	WB2HUS	c	
Fort Lee	441.300	+	WB2UVU	o 114.8	
Fort Lee	443.950	+	K2KLN	o 141.3	METROPLEX
Franklin Lakes	443.100	+	K2GCL	oeR 141.3	BCFMA
Hackensack	441.850	+	WA2UXC	oe	
Hackensack	442.700	+	WB2ZNP	oe 141.3	
Hasbrouck Hts	442.500	+	K2OMP	o(ca) 141.3	
Mahwah #	443.900	+	N2LYB	o 192.8	
Midland Park	444.900	+	WA2CAI	o(ca) 114.8	
Oakland	444.150	+	W2PQG	o(ca)e 141.3	10-70 RA

## NEW JERSEY

<i>Location</i>	<i>Output</i>	<i>Input</i>	<i>Call</i>	<i>Notes</i>	<i>Sponsor</i>
Oakland	446.175	-	WA2SNA	oa	RMtn ARC
Paramus	444.100	+	W2AKR	oe R 141.3	BC FM
Paramus #	444.350	+	N2LYB	o 192.8	
Park Ridge	441.950	+	KA2MRK	o	
Park Ridge	443.600	+	N2HDW	ol 114.8	
Ramsey	445.775	-	KA2WEU	o 141.3	
Woodridge	443.750	+	WB2IKB	o(ca)elz 141.3	
<b>EAST CENTRAL</b>					
Deal	449.000	147.825	K2KMT	(ca)elBi 203.5	OMARC
<b>ESSEX</b>					
Cedar Grove	442.750	+	KF2GG	o 114.8	KF2GG
Irvington	449.475	-	N2JGC	o(ca)zR 114.8	I-ART
Livingston	448.975	-	W2VDH	o(ca)et	St B ARC
Newark	446.900	-	N2BEI	o(ca) elzR 141.3	SCJRA
Newark	447.875	-	W2QR	oeR	E OEM
Nutley #	446.325	-	W2FOY	o	POVERSHON
Verona	448.875	-	W2UHF	o(ca)tt 151.4	MEARC
West Orange	442.600	+	N2MH	o 141.3	
West Orange	446.575	-	WB2WTJ	oe 107.2	NARK
<b>HUDSON</b>					
Jersey City	440.625	+	WB2TAW	o 141.3	
Jersey City	447.425	-	KF2J	oe Bi 203.5	
Secaucus	441.550	+	N2TGG	o 88.5	SOEM
West New York	447.175	-	WB2ZTH	c	
<b>HUNTERDON</b>					
Bloomsbury	449.575	-	N3MSK	o 151.4	N3ODB
Califon	448.075	-	N3JRK	o(ca)  151.4 162.2	
Cherryville	444.850	+	K2TKN	olezR 141.3	CRA
Mt Kipp	441.400	+	WJ2DX	141.3	WJDXG
<b>MIDDLESEX</b>					
Colonia	445.925	-	NT2G	c 88.5	
Colonia	445.975	-	KM2G	c	
E Brunswick	449.275	-	KC2CWP	o(ca)ex 151.4	KC2CWP
E Brunswick	443.150	+	WB2HEK	o 141.3	WB2HEK
Fords	444.400	+	K2IEZ	oe 141.3	RC
Kendall Park	443.400	+	WA2WSK	oe 141.3	SB OEM
New Brunswick	440.800	+	KA2AHS	o(ca)eR 141.3	MDLSX OEM
Old Bridge	441.700	+	NA2J	oeRA 127.3	CJRA
Old Bridge	443.650	+	WB2HKK	o 141.3	

**524 420-450 MHz**

**NEW JERSEY**

<i>Location</i>	<i>Output</i>	<i>Input</i>	<i>Call</i>	<i>Notes</i>	<i>Sponsor</i>
Piscataway	441.950	+	WA2NPP	o(ca)e 141.3	R HRC
Sayerville	440.050	+	KA2YKC	o(ca)lzR	141.3
Sayreville	443.200	+	K2GE	o	141.3 RB RA
Sayreville	446.325	-	KA2AHS	o(ca)eR 141.3	MC OEM
South Amboy	440.250	+	WB2FYF	o	67.0
South Amboy	446.900	-	N2BEI	o(ca)elz R	118.8 SCJRA
South River	443.550	+	WB2SNN	oe	141.3 SR EM
South River	444.250	+	NE2E	o	141.3
<b>MONMOUTH</b>					
Aberdeen	442.150	+	WB2SMA	o	192.8
Asbury Park	449.075	-	KC2Q	o	127.3 SC RPT
Belmar	440.450	+	KD2NX	c	173.8
Holmdel	445.875	-	K2DR	o(ca)	HARC
Holmdel	448.725	-	W2GEZ	oe	141.3 GSP RC
Keyport	446.825	-	KB2ABD	o(ca)l 123.0	
Long Branch	448.125	-	WR2M	o(ca)el	
Ocean Twp	443.000	+	N2IHN	oez 127.3	OMARC
Wall Twp #	444.350	+	WB2ANM	(ca) 114.8	
<b>MORRIS</b>					
Chatham	449.175	-	WB2CMK	ol	141.3
Kinnelon	448.825	-	WA2IKL	oe	141.3
Long Valley	440.950	+	N2OUQ	o	141.3
Morris Plains	443.250	+	K2PBP	oe 141.3	MC OEM
Morris Twp	443.250	+	NO2EL	oezR 141.3	NO2EL
Parsippany	440.100	+	WA2UEM	oe	141.3
Randolph	441.500	+	WA2SLH	ol	141.3
Rockaway	446.625	-	KB2ENF	o	
Succasunna	447.775	-	WT2S	o	
<b>OCEAN</b>					
Jackson	440.300	+	WB2HAE	o	131.8
Jackson	440.425	+	WR2MSN	ol	156.7 METRO 70CM
Pemberton	443.700	+	WR2MSN	ol	156.7 METRO 70CM
<b>PASSAIC</b>					
Haledon	442.300	+	WB2CKD	o(ca)e 141.3	
Little Falls	440.500	147.825	K2MFF	o	NJIT ARC
Little Falls	443.050	+	WV2ZOW	c	ARR LEG
Little Falls #	440.400	+	N2DSY	o	RATS
N Haledon #	445.525	-	WA2MCZ	o	141.3
Passaic	443.450	+	KB2VD	c	
Wanaque	442.150	+	WA2WYW	o	
West Milford	444.600	+	KB2BLX	oeR 141.3	
West Patterson	442.550	+	W2FCL	c	LAND ROVER

## NEW JERSEY-NEW MEXICO

<i>Location</i>	<i>Output</i>	<i>Input</i>	<i>Call</i>	<i>Notes</i>	<i>Sponsor</i>
<b>SOMERSET</b>					
Bedminster	443.900	+	N2HRH	ol 156.7	
Breenbrook	444.500	+	N2EFO	o(ca)l 141.3	SUHFA
Bridgewater	444.950	+	WA2OCN	oelR 141.3	S OEM
Green Brook	447.125	-	N2IKJ	o(ca)e 141.3	W OEM
Green Brook #	442.250	+	K2OIY	o 141.3	
Neshanic	448.175	-	WA2OCN	oelR 141.3	S OEM
Warren	445.725	-	KD2EL	oe	PSARA
<b>SUSSEX</b>					
Branchville	443.000	+	N2ERH	oR	SCARC
Hardiston Twp	449.075	-	N2HMM	oelR 141.3	RACES
Hopatcong	440.850	+	WR2M	o(ca)el	
Hopatcong	446.775	-	AA2GA	o(ca) 141.3	
Stanhope	441.200	+	N2KWO	oel 151.4 S	OEM
Stanhope	448.675	-	N2KWO	ol	
<b>UNION</b>					
Clark	441.650	+	WO2M	o 141.3	CLARK OEM
Elizabeth	440.650	+	KB2ABD	o(ca)lz 123.0	
Elizabeth	442.400	+	WB2CMN	oe	WB2CMN
Hillside	445.275	-	WB2THP	c	
Murray Hill	449.975	-	W2LI	o(ca)elx 141.3	T-C ARA
Springfield	445.525	-	WA2MCZ	c	
Springfield	446.375	-	WA2WUX	o(ca)e 141.3	RV ARA
Springfield	449.525	-	AI2P	o(ca)e	
<b>WARREN</b>					
Buttsville	448.925	-	N2KWO	oel	
<b>NEW MEXICO</b>					
<b>ALBUQUERQUE</b>					
Albuquerque	442.200	+	K5RM	o	K5RM
Albuquerque	442.600	+	K5FSB	o(ca)x 100.0	K5FSB
Albuquerque	443.550	+	K5FSB	o(ca)e 77.0	K5FSB
Albuquerque	443.600	+	WA5OIP	oe	AUHFRA
Albuquerque	444.000	+	WA5VKY	oelx	AACC
Albuquerque	449.550	-	WB9ERE	oe 67.0	URFMSI
Rio Rancho	444.700	+	WA7YEJ	oel	Intel ARC
<b>CENTRAL</b>					
Albuquerque	444.975	+		o	ED&DREW
Belen	443.300	+	K5FSB	olx 100.0	ABQUHF RP

**526 420-450 MHz**

**NEW MEXICO**

<i>Location</i>	<i>Output</i>	<i>Input</i>	<i>Call</i>	<i>Notes</i>	<i>Sponsor</i>
Belen	444.525	+	WB9ERE	o(ca) 67.0	URFMSI
Los Lunas	442.225	+	N5CUL	o	
Moriarty	444.150	+	WB5AOX	o 103.5	WB5AOX
Mountainair	444.075	+	WB5NES	o 100.0	WB5NES
Socorro	444.275	+	WB5QZD	o	WB5QZD
Socorro	444.750	+	WB5TGR	olx	WB5TGR
<b>EAST CENTRAL</b>					
Clovis	443.450	+	N5YPN	o(ca)e 131.8	N5YPN
Tucumcari	443.750	+	WA5EMA	o	WA5EMA
<b>MEGA-LINK</b>					
Albuquerque	444.325	+	WA5IHL	o(ca)elx 100.0	Mega-Link
Eagle Nest	444.350	+	WA5IHL	o(ca)elx 100.0	Mega-Link
Las Vegas	444.375	+	WA5IHL	o(ca)elx 100.0	Mega-Link
Ruidoso	444.375	+	WA5IHL	o(ca)elx 100.0	Mega-Link
<b>NORTH CENTRAL</b>					
Chama	449.825	-	K5HSO	ol 67.0	BrazosARC
Los Alamos	442.275	+	WA6SCW	oae	WA6SCW
Los Alamos	442.650	+	W5GL	olxe-sun 114.8	JMRA
Los Alamos	444.650	+	W5AOX	ol	W5AOX
Los Alamos	444.775	+	WD9CMS	oe 131.8	WD9CMS
Santa Fe	442.825	+	KB5ZQE	oa 131.8	KB5ZQE
<b>NORTHEAST</b>					
Raton	444.800	+	K5LMI	oelx 100.0	K5LMI
Wagon Mound	444.400	+	N7JNI	o 100.0	Mora ARC
<b>SOUTH CENTRAL</b>					
Alamogordo	444.700	+	W7MBH	o(ca)	Alamo ARC
Alamogordo	444.825	+	WA5KUI	oe 127.3	WA5KUI
Alamogordo	444.975	+	KA5MUM	c(ca)e 100.0	KA5MUM
T or C	448.500	-	WD5FIH	o(ca)ex 114.8	SierraARC
T or C	448.575	-	KA5OYO	oelx 123.0	KA5OYO
T or C	449.300	-	WD5FIH	oex 114.8	SierraARC
<b>SOUTHEAST</b>					
Artesia	442.000	+	KU5J	ol	KU5J
Carlsbad	444.050	+	N5SOR	ol 162.2	N5SOR
Carlsbad	444.250	+	WA9TTV	ol	WA9TTV
Eunice	442.900	449.900	KB5MWW	ol 91.5	KB5MWW
<b>SOUTHWEST</b>					
Deming	449.475	-	WA6RT	o 77.0	WA6RT
Deming	449.850	-	N5WSB	oe 100.0	LumaCARRC
Silver City	448.050	-	WB5TGL	olxe-sun 100.0	Gila ARS
Silver City	448.800	-	WY5G	o 100.0	WY5G
<b>WEST CENTRAL</b>					
Gallup	442.000	+	N7JVO	ce	FCUHFA

## NEW MEXICO-NEW YORK

Location	Output	Input	Call	Notes	Sponsor
Grants	444.950	+	WB5EKP	olx 100.0	CARCUS
<b>ZIA CONNECTION</b>					
El Paso, TX	449.000	-	WB5LJO	ol 103.5	
Tucson, AZ	448.175	-	KD7QK	ol 162.2	KD7QK

**NEW YORK - INFO ONLY****BRONX**

Bronx	440.450	+	N2PNW	110.9	
Bronx	440.600	+	NY4Z	c 141.3	
Bronx	442.050	+	KB2WWT	141.3	
Bronx	443.300	+	W2XV	c 88.5	
Bronx	448.375	-	WA2LAF	82.5	

**BROOKLYN**

Brooklyn	440.750	+	WX3TWC	c 192.8	
Brooklyn	441.100	+	N2ROW	114.8	
Brooklyn	444.625	+	KC2AEV	114.8	
Brooklyn	446.225	-	WB2SLV	162.2	
Brooklyn	446.675	-	W2CMA	114.8	
Brooklyn	446.725	-	WB2WTJ	c 131.8	
Brooklyn	447.175	-	KC2CMP	114.8	
Brooklyn	447.925	-	KB2OZ	114.8	

**DUTCHESS**

Clove	449.975	-	N2CJ	o	
Mt Beacon	449.575	-	WA2GZW	100.0	

**MANHATTAN**

Manhattan	438.400	-	KB2VPI	c 114.8	
Manhattan	438.800	-	KA2KET	c	
Manhattan	440.000	+	KB2TLV	136.5	
Manhattan	440.200	+	KQ2H	c DPL	
Manhattan	440.350	+	WA2WCB	103.5	
Manhattan	440.425	+	WR2MSN	cl	
Manhattan	443.700	+	K2JRC	141.3	
Manhattan	444.050	+	KK2T	114.8	
Manhattan	444.550	+	WA2UYP	c	
Manhattan	445.075	-	NY4Z	151.4	
Manhattan	445.175	-	NB2A	107.2	
Manhattan	445.225	-	WB2OLB	l 74.4	
Manhattan	445.325	-	W2CWW	156.7	
Manhattan	445.900	-	KQ2H	c DPL	
Manhattan	446.275	-	NY4Z	151.4	
Manhattan	446.875	-	W2WSP	85.4	
Manhattan	447.425	-	KF2J	127.3	
Manhattan	447.825	-	WA2YEG	c 123.0	
Manhattan	448.575	-	N2HDW	l 114.8	
Manhattan	449.025	-	WB2EQX	l 123.0	
Manhattan	449.325	-	W2ML	136.5	
Manhattan	449.425	-	WR2MSN	cl 88.5	
Manhattan	449.675	-	KQ2H	c DPL	
Manhattan	449.800	-	WB2ZSE	114.8	
Manhattan	449.825	-	WB2VTJ	l 131.8	
Manhattan	449.925	-	KB2HRA	114.8	

**NASSAU**

East Meadow	440.300	+	N2OCN	167.9	
-------------	---------	---	-------	-------	--



**528 420-450 MHz****NEW YORK**

<i>Location</i>	<i>Output</i>	<i>Input</i>	<i>Call</i>	<i>Notes</i>	<i>Sponsor</i>
East Meadow	443.325	+	K2GLP	141.3	
East Meadow	443.800	+	AA2UC	c 141.3	
East Meadow	444.750	+	WB2ERS	110.9	
East Meadow	444.885	+	KB2UYP	179.9	
Hempstead	449.300	-	K2ATT	110.9	
Malverne	446.425	-	WB2WAK	c 136.5	
Massapequa	440.950	+	WB2IBO	114.8	
Mineola	441.350	+	WA2YNH	107.2	
Mineola	442.350	+	N2FLF	c 114.8	
Plainview	441.400	+	KC2AOY	103.5	
Plainview	446.475	-	WB2WAK	77.0	
Plainview	449.125	-	WB2NHO	136.5	
Plainview	449.775	441.775	K2SF	c 123.0	
Syosset	447.975	-	WB2CYN	136.5	
Valley Stream	444.650	+	WB2IIQ	103.5	
Valley Stream	447.275	-	N2YRR	114.8	
Valley Stream	448.625	-	KD2QC	136.5	
Woodbury	446.925	-	KF2GV	c DPL	
<b>ORANGE</b>					
Finchville	449.525	-	WA2VDX	123.0	
Washingtonville	447.525	-	KQ2H	182.5	
<b>PUTNAM</b>					
Carmel	445.875	-	WA2AWG	114.8	
Carmel	448.125	-	KA2NAX	88.5	
<b>QUEENS</b>					
Astoria	447.325	-	KF2PG	77.0	
Corona	444.200	+	WB2ZZO	136.5	
Flushing	440.550	+	KB2FUT	88.5	
Flushing	440.700	+	WB2HWW	1141.3	
Glen Oaks	442.100	+	WB2VTJ	1114.8	
Glen Oaks	445.375	-	K2CJP	114.8	
Glen Oaks	447.025	-	K2TFC	107.2	
Jamaica	438.500	-	N2YRR	94.8	
Jamaica	446.810	-	N2WSC	127.3	
Queens Village	442.650	+	WB2QBP	141.3	
Queens Village	444.950	+	KB2HRA	114.8	
St Albans	446.975	-	WA2RSW	114.8	
<b>ROCKLAND</b>					
Nyack	443.850	+	N2LKV	114.8	
Nyack	444.850	+	K2CIB	141.3	
Nyack	449.875	-	N2JTI	114.8	
Spring Valley	441.450	+	NE2E	141.3	
<b>STATEN ISLAND</b>					
Staten Island	442.000	+	KB2EA	167.9	
Staten Island	445.125	-	WA2JWR	o	
Staten Island	445.125	-	WB2PTV	o(ca)el 136.5	
Staten Island	445.575	-	N2EHN	1141.3	
Staten Island	445.825	-	KA2PBT	156.7	
Staten Island	447.075	-	KA2QFX	c 114.8	
Staten Island	447.225	-	N2CBU	192.8	
Staten Island	447.375	-	KA2HXU	156.7	
Staten Island	447.575	-	KA2CUS	o	

## NEW YORK

<i>Location</i>	<i>Output</i>	<i>Input</i>	<i>Call</i>	<i>Notes</i>	<i>Sponsor</i>
Staten Island	447.675	-	KA2HXU	156.7	
Staten Island	447.725	-	KB2CPW	o	
Staten Island	448.425	-	N2MCC	c 103.5	
Staten Island	448.475	-	N2IXU	97.4	
<b>SUFFOLK</b>					
Centereach	444.600	+	KA2JOB	146.2	
Dix Hills	447.625	-	WA2AMX	114.8	
Dix Hills	448.475	-	W2RGM	I 114.8	
Dix Hills	448.500	-	W2RGM	114.8	
Farmingville	447.025	-	K2TFC	91.5	
Farmingville	448.175	-	N2BFJ	114.8	
Farmingville	449.000	-	WA2VMV	114.8	
Hauppauge	444.700	+	WR2UHF	114.8	
Huntington	446.125	-	W2HAP	114.8	
Huntington	448.425	-	WA2PNU	c 114.8	
Melville	447.950	-	WB2CIK	I 114.8	
Melville	449.675	-	K2XD	114.8	
N Lindenhurst	440.850	+	W2GSB	114.8	
Port Jefferson	449.525	-	W2RC	I 114.8	
Seiden	448.825	-	WA2VNV	I 114.8	
Setauket	449.175	-	K2TKE	I 114.8	
Smithtown	448.775	-	N2HII	114.8	
Upton	442.400	+	K2BNL	c 114.8	
Yaphank	446.625	-	W2DQ	110.9	
<b>ULSTER</b>					
Cragsmoor	445.725	-	WB2BQW	114.8	
Cragsmoor	449.825	-	WB2VTJ	114.8	
Woodstock	449.175	445.175	KQ2H	82.5	
<b>WESTCHESTER</b>					
Dobbs Ferry	447.850	-	K2UTB	118.8	
Mount Vernon	445.675	-	K2YCJ	74.4	
N White Plains	440.650	+	WR2I	114.8	
Peekskill	449.925	-	KB2CQE	179.9	
Rye Brook	444.650	+	KC2ZO	o	
Valhalla	447.475	-	WB2ZII	114.8	
Yonkers	440.150	+	W2YRC	88.5	
Yonkers	445.475	-	WA2RRY	179.9	
Yorktown Hts	443.150	+	AF2C	88.5	

**NEW YORK - SLVRC****ST LAWRENCE/FRANKLIN CTY NY**

Colton	444.150	+	NS2Z	o	
Fine	442.600	+	NR2S	o	OVARC
Malone	444.650	+	NG2C	I	NG2C
Malone	444.750	+	NG2C	I	
Potsdam	443.350	+	K2CC	aR	CUES
Russell	444.850	+	N2IGN	171.5	NIMORA
Tupper Lake	444.350	+	WB2WAU	136.5	
Tupper Lake	444.700	+	NR2V	I	

**NEW YORK - TSARC AREA****ALL TSARC AREAS**

TSARC Area	440.475		SNP	Aux Link	
------------	---------	--	-----	----------	--

**530 420-450 MHz**
**NEW YORK**

<i>Location</i>	<i>Output</i>	<i>Input</i>	<i>Call</i>	<i>Notes</i>	<i>Sponsor</i>
TSARC Area	440.500		SNP	Aux Link	
TSARC Area	440.525		SNP	Aux Link	
TSARC Area	441.050	+	SNP	TCP/IP pkt	
TSARC Area	441.790		SNP	Cntl	
TSARC Area	441.800		SNP	Cntl	
TSARC Area	441.810		SNP	Cntl	
TSARC Area	445.475		SNP	Aux Link	
TSARC Area	445.500		SNP	Aux Link	
TSARC Area	445.525		SNP	Aux Link	
TSARC Area	446.000		SNP	Call Freq	
TSARC Area	446.790		SNP	Cntl	
TSARC Area	446.800		SNP	Cntl	
TSARC Area	446.810		SNP	Cntl	
<b>BRONX</b>					
Bronx	440.600	+	NY4Z	oI 203.5	EARC
Bronx	442.050	+	KB2WWT	o 141.3	SBARC
Bronx	443.300	+	W2XV	o(ca) 88.5	WACG
Bronx	445.075	-	N2CXJ	c	ALIVE
Bronx	448.375	-	WA2LAF	c	
<b>CENTRAL SUFFOLK</b>					
Manorville	448.325	146.220	W2OQI	etl	RH RA
<b>DUTCHESS</b>					
Hyde Park	443.400	+	N2IGU	oy pkt	
Hyde Park	446.325	-	WA2RKN	oy pkt	
LaGrangeville	449.975	-	N2CJ	oe 88.5	RACES
Mt Beacon	449.575	-	WA2GZW	oae	MtBcnARC
Poughkeepsie	443.200	+	KD2LH	oy pkt	MtBcnARC
Poughquaq	440.425	+	WR2MSN	oI 156.7	METRO 70CM
<b>EASTERN SUFFOLK</b>					
Southold	448.325	146.820	W2OQI	otl	RH RA
<b>KINGS</b>					
Brooklyn	441.100	+	N2ROW	oa 136.5	
Brooklyn	446.225	-	WB2SLV	o 162.2	
Brooklyn	446.675	-	W2CMA	o 114.8	
Brooklyn	446.725	-	WB2WTJ	oe 107.2	BARK
Brooklyn	447.925	-	KB2OZ	c	
Brooklyn	448.475	-	W2RGM	o 127.3	
Brooklyn	449.375	-	WB2STQ	o 136.5	A-V ARA
<b>MANHATTAN</b>					
Manhattan	443.950	144.850	K2KLN	oaelz	METROPLEX
<b>NASSAU</b>					
East Meadow	443.325	+	K2GLP	oI 141.3	RH RA
East Meadow	443.800	+	KB2CIP	o(ca)elz 114.8	
East Meadow	444.750	+	WB2ERS	o 110.9	INTERPLEX
Hempstead	449.675	-	WA2QJS	c	TEL PION
Hempstead #	449.300	-	WB2GAD	o 162.2	TEL PION
Malverne	446.425	-	WB2WAK	oI 136.5	
Mineola	441.350	+	WA2YNH	c 107.2	PRG
Mineola	442.350	+	N2FLF	o	NCWA
N Massapequa	440.950	+	WB2IBO	o 114.8	AMSAT NA
New Hyde Park	445.375	-	K2CJP	o 114.8	NFRC
Plainview	446.475	-	WB2WAK	c	PH ARTS

## 420-450 MHz 531

## NEW YORK

<i>Location</i>	<i>Output</i>	<i>Input</i>	<i>Call</i>	<i>Notes</i>	<i>Sponsor</i>
Plainview	447.200	-	KB2TZ	c	
Plainview	447.975	-	WB2CYN	oe 136.5	PH ARTS
Plainview	448.525	-	WB2WHH	c	PARC
Plainview	449.125	-	WB2NHO	o 136.5	LIMARC
Plainview	449.775	441.175	K2SF	c	
Syosset	440.300	+	N2OCN	o(ca)e 114.8	
Syosset	447.950	-	N2HBA	c	
Valley Stream	448.625	-	KD2QC	o(ca)lz 136.5	KD2QC
Westbury #	449.925	-	KB2HRA	o 114.8	
Woodbury	441.400	+	KC2AOY	oe 103.5	LIRRARC
Woodbury	446.925	-	KF2GV	c	
NEW YORK					
Far Rockaway	449.425	-	WR2MSN	ol 156.7	METRO 70CM
Manhattan	440.350	+	WA2WCB	o 103.5	MRA
Manhattan	440.425	+	WR2MSN	ol 156.7	METRO 70CM
Manhattan	440.750	+	WB2BAL	o 192.8	AWESOME
Manhattan	441.600	+	K2RPC	oy pkt	
Manhattan	441.750	+	K2KLN	o 141.3	METROPLEX
Manhattan	442.450	+	KF2J	olBi 79.9	
Manhattan	443.275	+	WB2CUX	o 110.9	MRA
Manhattan	443.700	+	WA2TLI	c	BEARS
Manhattan	444.050	+	KK2T	oe 114.8	APPLE ARC
Manhattan	444.550	+	WA2UYP	o 114.8	INTERPLEX
Manhattan	445.075	-	N2CXJ	c	ALIVE
Manhattan	445.175	-	NB2A	ox 141.3	LE AR
Manhattan	445.225	-	WB2OLB	o(ca)l 74.4	RAT PACK
Manhattan	445.900	-	KQ2H	l	
Manhattan	446.275	-	NY4Z	o(ca)el 151.4	ALIVE
Manhattan	446.875	-	W2PAV	olBi 88.5	RAAG
Manhattan	446.900	-	N2BEI	o(ca)elz R 136.5	SCJRA
Manhattan	447.825	-	WA2YEG	o(ca)e 107.2	MAARC
Manhattan	448.500	-	W2RGM	ol 127.3	
Manhattan	448.575	-	N2HDW	o	8575 GRP
Manhattan	449.025	-	WB2EQX	o 123.0	
Manhattan	449.300	-	WB2GAD	c	TEL POIN
Manhattan	449.325	-	W2ML	oe 136.5	W2ML
Manhattan	449.625	-	WA2RXQ	o 156.7	RA RPTR
Manhattan	449.800	-	WB2ZSE	c	
Manhattan #	444.950	+	WB2SQM	o 141.3	
Manhattan #	447.025	-	N2HBD	o 114.8	NORTHEAST
Manhattan #	449.675	-	WA2QJS	c	TEL PION
ORANGE					
Bliming Grove #	444.750	+	WB2BQW	o 114.8	INTERPLEX
Finchville	443.800	+	WA2EHI	y pkt	
Finchville	449.525	-	WA2VDX	o 123.0	WA2VDX+
Middletown	443.700	+	KB2DDX	o	
Mount Hope	443.350	+	WR2MSN	ol 156.7	METRO 70CM

**532 420-450 MHz****NEW YORK**

<i>Location</i>	<i>Output</i>	<i>Input</i>	<i>Call</i>	<i>Notes</i>	<i>Sponsor</i>
New Windsor	449.275	-	KE2AM	o(ca)el 103.5	
Newburgh	449.475	-	WA2GZW	oaex 123.0	
Port Jervis	440.450	+	K2KQZ	o 151.4	
Port Jervis	445.025	-	K2KQZ	o 156.7	
Port Jervis	445.925	-	KB2TM	c	
Slate Hill	442.850	+	WA2ZPX	o 156.7	
Sparrow Bush	447.975	-	WB2HWY	c	
Washingtonville	447.525	-	KQ2H	ol 82.5	
<b>PUTNAM</b>					
Lake Carmel	445.875	-	KG1O	oeR 114.8	PE ARL
Patterson	448.125	-	KA2NAX	o 82.5	
Peekskill	449.925	-	KB2CQE	oe1 79.9	PARA
<b>QUEENS</b>					
Astoria	447.325	-	KB2FHB	o 100.0	HELLENIC
Corona	444.200	+	WB2ZZO	o(ca)el 136.5	HofS ARC
Flushing	440.550	+	KB2FUT	o(ca)ez 77.0	QC ARC
Flushing	440.700	+	WB2HWW	o(ca)lz 141.3	EARC
Flushing	448.575	-	WB2CPE	ol 114.8	8575 GRP
Glen Oaks	447.275	-	KB2LFX	c	
Glen Oaks	449.825	-	WB2VTJ	c	
Glen Oaks #	447.025	-	N2HBD	o 114.8	NE NET
Glen Oaks #	448.775	-	WA2WAI	o	
Key Gardens	449.725	-	WA2RYY	o 114.8	
L I City	444.850	+	N2FDJ	o 123.0	EARS
Queens	442.100	+	WB2IEI	c	LI FMA
Queens	446.975	-	WA2RSW	o 114.8	WA2RSW+
Queens Village	442.650	+	WB2QBP	oe 141.3	RED CROSS
Woodside	445.025	-	K2KQZ	o 156.7	
<b>RICHMOND</b>					
Staten Island	440.000	+	K2KQZ	o 156.7	
Staten Island	445.125	-	WB2PTV	o(ca)el 136.5	
Staten Island	445.325	-	W2CWW	ol LiTZ 156.7	SI ARA
Staten Island	445.575	-	N2EHN	o 141.3	
Staten Island	445.825	-	KA2PBt	o 156.7	SI UHF RA
Staten Island	447.075	-	KW2V	o 114.8	
Staten Island	447.225	-	N2CBU	o 192.8	NBFFRC
Staten Island	447.375	-	WA2JWR	o 156.7	NYC RA
Staten Island	447.575	-	WA2YYX	o 127.3	
Staten Island	447.675	-	WB2BTD	o 156.7	
Staten Island	447.725	-	KB2CPW	o 156.7	
<b>ROCKLAND</b>					
Orangetown	443.850	+	K2IBW	o 114.8	RRA
Orangetown	444.850	+	K2CIB	c	RRA
Pearl River	446.075	-	K2LSA	o(ca)e 114.8	SL RC
Spring Valley	441.450	+	NE2E	ol 141.3	

## 420-450 MHz 533

## NEW YORK

Location	Output	Input	Call	Notes	Sponsor
<b>SUFFOLK</b>					
Babylon #	446.175	-	KB2UR	o 114.8	SSARC
Centereach	444.600	+	KA2JOB	o 146.2	
Cold Spring Hbr	447.950	-	WB2CIK	c	
Farmingville	448.175	-	K2VL	o 114.8	
Fort Salonga	449.275	-	AA2KL	o 114.8	
Greenlawn	447.625	-	WA2AMX	o 114.8	
Greenport	440.050	+	N3VT	oR	PARC
Hauppauge	441.200	+	N2DHC	o 114.8	RAT PACK
Hauppauge	444.700	+	WR2UHF	c	GABAMFKRA
Holbrook	446.025	-	WA2HFG	o 100.0	
Huntington	446.125	-	W2HAP	o	LIDXA
Huntington	448.225	-	WA2UZE	o 114.8	Hntgtn FM
Huntington	448.500	-	W2RGM	o 114.8	
Huntington	448.675	-	KJ2I	o 141.3	HRG
Huntington #	446.175	-	KB2GYC	o	
Huntington #	447.175	-	WB2ZTH	o	
Huntington Stn	449.000	-	WA2VMV	o 114.8	CI RA
Islip Terrace	449.625	-	KE2LE	c	SC VUA
Islip Terrace #	447.775	-	WA2UMD	o 114.8	
Kings Park	448.425	-	WA2PNU	c	LARC
Kings Park	448.475	-	W2RGM	o 114.8	
N Babylon	446.775	-	KB2UR	o(ca)z 114.8	SS ARC
Patchogue #	449.300	-	WB2GAD	o 114.8	TEL PION
Port Jefferson	449.525	-	WA2UEC	o 114.8	RCARC
Rocky Point	443.900	+	N2FXF	o(ca) 146.2	
Sayville	440.200	+	AA2GT	o(ca)elz 114.8	SS ARC
Selden	448.825	-	WA2VNV	ol 114.8	SBRA
Selden	448.975	-	KF2J	olBi 136.5	
Selden #	447.525	-	WA2UMD	o	
Selden #	447.800	-	WA2UMD	o	
Setauket	449.175	-	K2TKE	o 114.8	W MELVILARC
Smithtown	448.775	-	N2HII	oezR 114.8	ARES
Southold	448.325	-	W2OQI	ol 107.2	RH RA
Upton	442.400	+	WA2KSM	o(ca)ezR 114.8	BHNL ARC
West Islip	440.850	+	KA2CAF	oel 114.8	BABYLON
West Sayville	449.725	-	WA2RYY	o 114.8	
Yaphank	446.625	-	W2DQ	o(ca)elz R 114.8	SC RC
<b>ULSTER</b>					
Marlboro	447.725	-	WA2BXK	oe	
Wawarsing	445.725	-	WB2BQW	c(ca)l	
Wawarsing #	444.850	+	WB2VTJ	o 114.8	
Woodstock	449.175	-	KQ2H	oel 146.2	
<b>WESTCHESTER</b>					
Ardsley #	443.350	+	WR2MSN	ol 156.7	METRO 70CM
Bedford	444.450	+	WB2AGF	c	WRA
Mt Vernon	445.675	-	K2YCJ	o(ca)el 94.8	COMM CLUB
Rye Brook	444.650	+	KC2ZO	oeR 114.8	RYE BROOK

**534 420-450 MHz****NEW YORK**

<i>Location</i>	<i>Output</i>	<i>Input</i>	<i>Call</i>	<i>Notes</i>	<i>Sponsor</i>
Valhalla	447.475	-	WB2ZII	o(ca)elz R 114.8	WECA
Valhalla	447.475	147.660	WB2ZII	oaelyzR	WECA
Yonkers	440.150	+	WB2BNH	o(ca)elz	YARC
Yonkers	445.475	-	WA2RRY	ca 110.9	TSTS
Yorktown Hts	441.400		KA2NAX	o 88.5	
Yorktown Hts	443.150	+	AF2C	ozR 88.5	D Band

**NEW YORK - UNYREPCO****ALBANY/SCHENECTADY**

Albany	444.000	+	K2AD	o(ca)elw DS 100.0	MT Assoc
Albany	444.500	+	KC2CLR	oIWx 127.3	A.R.T.S.
Albany	444.700	+	KB2SIY	oewRA 82.5	
Austerlitz	442.850	+	WA2ZPX	oeWxRBtt 156.7	
Cobleskill	442.500	+	WA2ZWM	o	SCARA
Cohoes	449.825	-	KG2BH	oeRA 136.5	CohEddy
Grafton	442.200	+	N2LOD	o(ca)e IRAz	Rens RACES
Grafton	442.950	+	K2CBA	o	GURU
Grafton	444.600	+	N2ZQF	o 136.5	
Grafton	444.650	+	K2RBR	oe	
Halfmoon	448.875	-	WA2GBO	o 203.5	
Knox	444.350	+	WB2QBB	o	
Schenectady	443.550	+	W2EWY	o 203.5	
Schenectady	443.750	+	WZ2X	oe	
Schodack Landg	449.125	-	N2LUD	oeWx 203.5	
Troy	443.000	+	W2SZ	o	RPI ARC
Troy	444.850	+	WA2OQE	ol	NiMo ARC
Troy	447.225	-	KD3NC	o(ca)l 100.0	
Troy	448.425	-	W2LWX	oel	Tel Pion
Troy	448.975	-	WA2GBO	oe 100.0	

**AUBURN**

Auburn	442.400	+	W2QYT	oaezp WxA 71.9	
Auburn	444.650	+	K2INH	o	
Skaneateles	442.300	+	W8JGP	oae	
BATH/HORNELL					
Bath	442.750	+	N2CEH	oelWx	S Tier RpA
Hammondsport	442.950	+	KV2W	ol	Keuka LARA
Springwater	444.500	+	WA2DHB	oel	Lvgstn ARS

**BINGHAMTON**

Binghamton	444.100	+	WA2QEL	o 100.0	SVARA
Endicott	444.300	+	N2YOW	oe 173.8	
Vestal	442.450	+	N2LZM	o(pkt)	Bgm URS
Vestal	444.550	+	AA2EQ	o(ca)l	

## NEW YORK

<i>Location</i>	<i>Output</i>	<i>Input</i>	<i>Call</i>	<i>Notes</i>	<i>Sponsor</i>
<b>CANANDAIGUA</b>					
Bristol	443.600	+	WB2IMT	o 110.9	
South Bristol	442.925	+	N2HJD	oalRA	RRRA
<b>CORTLAND/ITHACA</b>					
Cortland	442.850	+	KB2FAF	oe	
Cortland	443.150	+	KB2FAF	oe 127.3	
Cortland	444.450	+	WA2VAM	o	FngrLksRA
Groton	444.900	+	N2MOW	o	MoCarolARG
<b>ELMIRA/CORNING</b>					
Corning	444.350	+	N2IED	o(ca)elz	CARA
Elmira	444.200	+	KA3EVQ	o(ca)ezw	RROOKIES
<b>GLENS FALLS</b>					
Corinth	448.125	-	WA2UMX	oeR	
Saratoga Spr	448.225	-	WA2UMX	oelzR	Sara RACES
<b>HUDSON/CATSKILLS</b>					
Chatham	444.150	+	WA2PVV	oe	Col CRA
Hudson	449.925	-	WB2UEB	oeA	Rip VW ARS
Kingston	442.050	+	W2XL	oDS 103.5	HudVlyCont
<b>ONEONTA/NORWICH</b>					
Cooperstown	442.350	+	WA2SAF	oeR	OARC
Norwich	442.650	+	KA2NKD	o	
Norwich	443.600	+	WA2EYH	o	ChngoARA
Stamford	448.725	-	WA2MMX	opWx	
Walton	443.000	+	K2NK	oeRA	Del Cty ES
<b>OSWEGO/FULTON</b>					
Hannibal	442.350	+	KB2AUJ	o	ARES
<b>ROCHESTER</b>					
Fairport	444.900	+	N2BZX	o 110.9	
Fairport	447.175	-	WB2SSJ	o(ca)epDS	
Mendon	444.700	+	N2HJD	oalzR	RRRA
Rochester	442.650	+	K2SA	ol	Genesee RA
Rochester	442.700	+	K2RRA	oelRA	RRRA
Rochester	442.800	+	N2HJD	oalzR	RRRA
Rochester	442.900	+	N2HJD	oalzR	RRRA
Rochester	443.000	+	N2WPB	oR	RRRA
Rochester	443.700	+	K2SA	oaz	Genesee RA
Rochester	443.900	+	KB2CHY	oe 110.9	RRRA
Rochester	444.400	+	KB2PT	o	Harris ARC
Rochester	444.550	+	WB2HYP	ol 110.9	
Rochester	444.825	+	KE2MK	oeWx	Xerox ARC
Rochester	444.850	+	WB2KAO	o 119.9	
Rochester	444.950	+	WB2HYP	o	GRIDD
<b>S ESSEX CTY/MINEVILLE</b>					
Schroon Lake	442.700	+	KE2LS	oeWx LITZ 123.0	KE2LS
<b>SYRACUSE</b>					
Canastota	442.550	+	N2JEU	oe	
Cazenovia	444.000	+	K2ZI	oae	
Clay	444.100	+	N2DCI	oel	
Dewitt	448.575	-	K2OOP	o(ca) Low Pro	



**536 420-450 MHz**
**NEW YORK**

<i>Location</i>	<i>Output</i>	<i>Input</i>	<i>Call</i>	<i>Notes</i>	<i>Sponsor</i>
Elbridge	448.575	-	N2HQI	o Low Pro	
Liverpool	443.200	+	W2ISB	oe 103.5	
Liverpool	444.750	+	KB2TVI	o 103.5	
Syracuse	442.200	+	WB2LHP	o	
Syracuse	442.900	+	N2NUP	o 103.5	
Syracuse	443.100	+	WA2AUL	o	
Syracuse	443.300	+	WA2ISC	o	LARC
Syracuse	443.350	+	KA2CTN	op	
Syracuse	443.400	+	KA2CTN	oelz	
Syracuse	443.450	+	N2UQG	o 131.8	
Syracuse	443.500	+	W2ISB	o	Syr U ARC
Syracuse	443.800	+	N2HQI	o	
Syracuse	444.200	+	WB2JOD	oa	NiMo ARC
Syracuse	448.875	-	K2OOP	ol	
Syracuse	448.925	-	K2OOP	o Low Pro	
<b>UTICA/ROME</b>					
Ilion	444.400	+	N2FBB	o	Mohawk VRA
Utica	442.100	+	KA2UWD	oelWx 100.0	MT Assoc
Utica	444.850	+	W2JIT	o	Deerfld RA
Verona	443.650	+	KA2NIL	oael	
Westmoreland	444.900	+	K2GVI	ol	Rome ARC
<b>WATERTOWN</b>					
Dexter	442.500	+	KA2QJO	ozp	
Watertown	442.450	+	K2BFH	oel	NiMo ARC
Watertown	443.050	+	KA2QJO	oaelzp 88.5	
Watertown	443.150	+	KE2UA	oaelWx	TIARA
Watertown	444.050	+	KA2QJO	opz	
<b>WATKINS GLEN</b>					
Penn Yan	442.250	+	N2HLT	oalz	
Penn Yan	442.600	+	N2ODA	oaelz	
Penn Yan	443.550	+	N2HLT	o	
Watkins Glen	442.150	+	N2IED	ol 123.0	CARA
<b>WAYNE/NEWARK</b>					
Clyde	449.075	-	KA2NDW	o	
Palmyra	444.250	+	W2RFM	oe	GRID
Sodus Point	444.950	+	WA2AAZ	oa	DrmlnsARC
<b>NEW YORK - VIRCC</b>					
<b>NORTHEAST</b>					
Lake Placid	449.675	-	N2NGK	olR 192.8	Essx RACES
Plattsburgh	449.775	-	W2UXC	oe	ChmpVlyRC
Plattsburgh	449.825	-	N2MMV	o 100.0	Interplex
Whiteface Mtn	447.775	-	N2JKG	cetR	Clin RACES
<b>NEW YORK - WNYSORC</b>					
<b>ALL WNYSORC AREAS</b>					
	442.950	+	SNPF	SNP	
	443.950	+	SNPF	SNP	
	444.950	+	SNPF	SNP	
<b>MONROE COUNTY</b>					
Batavia	442.200	+	KB2LZF	o	KB2LZF

## NEW YORK

<i>Location</i>	<i>Output</i>	<i>Input</i>	<i>Call</i>	<i>Notes</i>	<i>Sponsor</i>
Churchville	443.100	+	KB2CHM	o	KB2CHM
Gates #	444.750	+	WA2EGL	o	WB2TRC
Greece	444.875	+	N2KG	o	N2ODK
Ogden	443.275	+	K1NXG	al-147.24	N1NCU
Rochester	442.725	+	N2OTC	o(ca)	N2OTC
Rochester	444.850	+	WB2KAO	(ca)ex	WB2KAO
<b>NIAGARA</b>					
Arcade	443.800	+	N2QLS	o	N2QLS
Buffalo	443.525	+	WB2DSS	(ca)eDS 151.4	WB2DSS
Buffalo	443.875	+	WB2SQR	o	WB2SQR
Buffalo	444.000	+	WA2HKS	o(ca) Link2	WA2HKS
Buffalo	444.150	+	WB2JPQ	aeIDS 88.5	WB2JPQ
Buffalo	444.375	+	WB2JPQ	eDS 88.5	WB2JPQ
Colden	442.325	+	WB2ELW	oa	KA2RFT
Colden	444.100	+	WB2JPQ	aDS 88.5	WB2JPQ
Eden	444.200	+	WB2JPQ	ae DS V/UFAT 88.5	WB2JPQ
Elma	443.975	+	KN2M	o	KN2M
Hamburg	443.400	+	WB2DSS	(ca)eDS	WB2DSS
Lancaster	443.850	+	N2QLS	oa 88.5	N2QLS
Lockport	443.925	+	WB2DSS	ae 151.4	WB2DSS
Lockport	444.625	+	W2OM	o	KO2J
Newfane	444.800	+	K2AER	(ca)ezi H/UFAT	AG2I
North Tonawan	442.575	+	K2YW	e	K2YW
Ogden	443.800	+	K1NXG	o	
Orchard Park	444.675	+	N2XFX	o	N2XFX
Perrysburg	443.000	+	WB2DSS	o 151.4	WB2DSS
Perrysburg	444.900	+	WB2DSS	(ca)eDS 151.4	WB2DSS
Wethersfield	442.000	+	WB2HYP	I-BARRA	WB2HYP
<b>SOUTHERN TIER</b>					
Delevan	444.175	+	K2XZ	oaez	K2XZ
Fredonia	444.350	+	W2SB	o	WA2AWX
Hamburg	444.750	+	WB2DSS	151.4	WB2DSS
Limestone	444.775	+	N2ISQ	FAT	N2ISQ
Mayville #	444.450	+	WB2EDV	ol-442.75 88.5	WB2EDV
Olean	444.850	+	K2XZ	o	K2XZ
Ripley	444.025	+	KB2OUX	ael	
Sherman	442.750	+	WB2EDV	I 88.5	WB2EDV
Sherman	444.975	+	N2JYG	o	N2JYG
South Valley	444.500	+	N2ISQ	o 88.5	N2ISQ
Stockton	443.125	+	KB2YZH	a FAT	KF2XH
Westfield	444.925	+	WB2EDV	I 88.5	WB2EDV
<b>WEST</b>					
Attica	444.050	+	WB2JPQ	DS 88.5	WB2JPQ
Bethany	444.275	+	W2RCX	o 141.3	K2ZUT
Wethersfield	442.775	+	WA2JRR	o	WA2JRR
Wethersfield	443.625	+	WA2CAM	e	WA2CAM

**538 420-450 MHz**

**NORTH CAROLINA**

<i>Location</i>	<i>Output</i>	<i>Input</i>	<i>Call</i>	<i>Notes</i>	<i>Sponsor</i>
<b>NORTH CAROLINA</b>					
Anderson	444.075	+	K4CCR	oelr	CATAWBA CO
Andrews/Robinsv	442.600	+	WD4NWW	oe 151.4	WD4NWW
Andrews/Robinsv	443.650	+	K4AIH	oelt	WD4JEM
Archdale	443.300	+	KC4SVQ	oaRB	KC4SVQ
Asheboro	442.325	+	WD4ICX	o	
Asheboro	444.300	+	KD4JYV	118.8	KD4JYV
Asheboro	444.975	+	KQ4ML	o	
Asheville	442.650	+	KD4GEU	o	
Asheville	444.900	+	N4DWT	oe	
Asheville #	442.025	+	KE4VMN	o	
Auburn	442.275	+	N4ZCM	o	
Bakersville	442.750	+	KM4GR	o	MCRA
Brevard	442.850	+	KA7JXU	oe	KA7JXU
Burlington	443.025	+	WB4IKY	oa 107.2	WB4IKY
Burnsville	443.650	+	KD4WAR	oaezl	KD4WAR
Canton	443.475	+	KE4UIU	ol 156.7	
Cary	441.900	+	K4ZAD	R 136.5	K4ZAD
Cary	444.775	+	K4JDR	oblr 100.0	KD4RAA
Chapel Hill	442.150	+	W4UNC	oet	OCRA
Chapel Hill	443.475	+	W4UNC	oe 131.8	OCRA
Charlotte	444.450	+	W4CQ	oe	CHARLOTTE
Charlotte	444.600	+	W4BFB	oa 100.0	MECKLENBUR
Charlotte	444.675	+	W4WBT	o	BELLSOUTH
Charlotte	444.850	+	W4CQ	oe	CHARLOTTE
Clinton	441.700	+	N4ZHC	o(ca)ez 131.8	SCARS
Colfax	442.200	+	KS4SB	o(ca)ez	KS4SB
Columbia	443.300	+	KB4TOH	oel	COLUMBIA
Crab Creek Twp	443.125	+	KB4PQA	o(ca)elRB	
Dallas	443.850	+	KC4YOZ	oel 100.0	MUG
Dallas	444.950	+	WA1WXL	oel 136.5	KC4DRA
Durham	444.100	+	WR4AGC	oal	DURHAM FM
Efland	442.050	+	WA1YYN	oel 107.2	WA1YYN
Elizabeth Cty #	444.300	+	WA4VTX	o 131.8	PQUOTNK
Fayetteville	444.400	+	WB4YZF	o 100.0	CAPE FEAR
Flattop Mtn	444.475	+	N4OOC	oael	N4OOC
Forest City	444.400	+	KC4YOQ	o	KC4YOQ
Gastonia	443.750	+	KC4ZTI	oaezlRB	KC4ZTI
Gastonia	444.150	+	KE4GTM	oaezlRB	KE4GTM
Gastonia	444.550	+	WB4VTE	o(ca)	GASTON CTY
Gastonia	444.750	+	KC4YOT	oaezlRB	KC4YOT
Gibsonville	444.350	+	WB4IKY	o 107.2	WB4IKY
Goldsboro	443.050	+	W3CH	ozl 156.7	METRO-COMM
Graham	443.725	+	K4GWH	oe 156.7	K4GWH
Graingers	443.250	+	WD6GMQ	o	WD6GMQ
Grandfather Mtn #	443.575	+	WA4PXV	oel	
Grantsboro	444.350	+	KR4LO	oe	KR4LO
Greensboro	442.725	+	WG4R	oIRB	WG4R
Greensboro	443.500	+	WD4PQZ	oaelRB 77.0	WD4PQZ
Greensboro	443.650	+	KD4DNY	o	KD4DNY
Greensboro	444.225	+	K4GWH	ozl 146.2	K4GWH

## NORTH CAROLINA

<i>Location</i>	<i>Output</i>	<i>Input</i>	<i>Call</i>	<i>Notes</i>	<i>Sponsor</i>
Greensboro	444.475	+	KD4DNY	oe 107.2	KD4DNY
Greenville	444.800	+	WB4PMQ	o 131.8	WB4PMQ
Hamlet #	443.200	+	W4DEX	ol	W4DEX
Hatteras Is	444.925	+	KE4ZTD	oe 131.8	KE4NPY
Haw River	443.775	+	KD4JFN	oaezRB 107.2	KD4JFN
Hendersonville	442.450	+	WA4TOG	o	WA4TOG
Hendersonville	444.250	+	WA4KNI	o	PRI JOHN SO
Hickory	444.000	+	K4JEQ	o	K4JEQ
High Point	443.900	+	W4UA	oe	HPARC
High Point	444.025	+	KD4JFN	oa 107.2	AC4DZ
Hillsborough	444.450	+	WR4AGC	abelr 100.0	WB4YYY
Jacksonville #	444.675	+	KE4JDP	oe 88.5	KE4JDP
Kannapolis	443.250	+	N4JEX	o	KC4DRA
Kannapolis	443.350	+	N4JEX	oa	
King #	444.200	+	KE4QEA	o 100.0	
Kinston	444.575	+	N4HAJ	o(ca)e 88.5	
Knoxville	443.325	+	KF4IXK	bpR 131.8	KF4QDS
Knoxville	443.700	+	KE4QOX	oezIKE4QOX 103.5	
Lake Gaston	442.350	+	KF5TU	o(ca) 100.0	WA4GEF
Lenoir	443.525	+	N4EUX	oe	WESTERN
Lexington	442.425	+	N4TZD	t(ca)e	N4TZD
Lexington	442.925	+	K4AE	t(ca)e	LARC
Lexington	444.500	+	WD4ICX	o	HEALING SP
Lincolnton	442.350	+	WA4YGD	oazRB	WA4YGD
Locust	443.700	+	WA4LBT	o(ca)l	
Lumberton	444.625	+	WB4DVN	oe	WB4DVN
Lumberton	444.700	+	KD4BGD	o 114.8	KD4BGD
Mayodan	443.975	+	WA4WGY	ol	ROCKINGHAM
McLeansville	444.125	+	WB4GUG	ot	WB4GUG
Middlesex	444.650	+	NE4J	oel 179.9	NE4J
Monroe	444.425	+	N4ZVN	o 94.8	UCARS
Morganton	442.300	+	KC4QPR	ol	KC4QPR
Morganton	443.800	+	KC4QZL	oet	KC4QZL
Mount Airy	444.825	+	KF4UY	oaelRB 100.0	KF4UY
Mount Airy	444.925	+	N4XRY	o	N4XRY
Mt Mitchell	443.600	+	N4DWU	oe	WA4BVV
New Bern	444.900	+	WD4JMS	oe 100.0	NBARC
Newport CCARS #	444.975	+	W4YMI	o	CCARS
Newton	442.625	+	KE4KIV	o	KE4KIV
Old Fort	444.775	+	AF4CI	oa	
Oxford	444.600	+	KC4WXA	o	GRANVILLE
Pikeville	443.000	+	KK4YP	o	KK4YP
Piney Knob	443.875	+	KC4KPW	oel 103.5	KC4KPW
Pittsboro	442.550	+	K1BUD	o(ca)t	
Pittsboro	444.750	+	KD4JFN	oaezRB 107.2	KD4JFN

## 540 420-450 MHz

## NORTH CAROLINA

<i>Location</i>	<i>Output</i>	<i>Input</i>	<i>Call</i>	<i>Notes</i>	<i>Sponsor</i>
Polkville	444.975	+	KC4ZTJ	o(ca)	KC4ZTJ
Raleigh	442.450	+	N4LMR	o(ca)	N4LMR
Raleigh	442.675	+	KD4RAA	oR 100.0	NCSU ARC
Raleigh	443.125	+	WA4NNA	o	WA4NNA
Raleigh	443.225	+	N4ZCM	o(ca)et	N4ZCM
Raleigh	443.375	+	W1IFL	o	
Raleigh	444.525	+	WA4PEN	oaez 88.5	RARS
Raleigh	444.825	+	K4GWH	oezl 146.2	K4GWH
Raleigh	444.875	+	KD4RAA	o(ca)ez	KD4RAA
				RB 162.2	
Raleigh	444.950	+	W4DW	oa	RALEIGH AR
Reidsville	444.800	+	K4YEC	o 107.2	K4YEC
Res Triangle	443.425	+	WA1YYN	oel 156.7	WA1YYN
Research	444.675	+	KD4IHW	o	BNR/NT ARC
Roanoke Rapids	444.550	+	KK4VM	ol 192.8	KK4VM
Roaring Gap	443.550	+	KC4XE	ol	BLUE RIDGE
Rocky Mount	444.700	+	N4JEH	o(ca)e	
Rougemount	443.275	+	WA4WTX	oaeRB	WA4WTX
				100.0	
RTP	443.625	+	W4EUS	o	ERICSSON
Salisbury	443.150	+	W4HG	oae	WA4PVI
Salisbury #	444.650	+	N4MME	o	N4MME
Sanford	442.375	+	W4RNR	oe	W4RNR
Sauratown Mtn	443.100	+	WW4DC	ol 88.5	WW4FL
Sauratown Mtn	443.400	+	WB4GUG	o 107.2	WB4GUG
Selma	444.000	+	KK4YP	o(ca)e	KK4YP
Seven Springs	444.150	+	K4JDR	oiR	KD4RAA
				100.0	
Sophia	443.075	+	WR4BEG	oel	BROADCAST
Southern Pines	444.800	+	KD4QMS	bR 118.8	KD4QMS
Spindale	443.300	+	KC4IEV	o 123.0	KC4IEV
Spivey's Corner	442.875	+	KD4DMS	oe	KD4DMS
Statesville	443.450	+	N4VOZ	oa	N4VOZ
Tarboro	444.500	+	N4JEH	oel 100.0	N4NTO
Taylorsville	442.950	+	KF4CYI	oaez	ALEXNDR
				173.8	
Taylorsville	444.050	+	K4OLC	oe	K4OLC/KD4O
Thomasville	442.900	+	WW4DC	ol 88.5	WW4FL
Uwharrie	442.075	+	KD4JYV	blt	KD4JYV
Waynesville	444.450	+	KE4JMH	o(ca)ez	KE4JMH
West Jefferson	442.375	+	WA4PXV	oe	
Whitaker Mtn	444.325	+	WA4QFV	oe	SHELBY ARC
Wilkesboro	442.475	+	KE4DGP	oal 107.2	
Williamston #	444.350	+	K4SER	oe 131.8	ROANOKE
Wilmington	442.175	+	WA4US	o	
Wilmington	442.200	+	WA4US	o(ca)RBt	KM4GN
Wilmington	442.500	+	K4YNY	oaelRB	K4YNY
				88.5	
Wilmington	443.400	+	AD4DN	oe 88.5	AD4DN
Wilmington	443.950	+	WA4US	o	
Wilmington	444.200	+	WA4US	o	KM4GN
Wilmington	444.450	+	WA4US	o	
Wilmington	444.650	+	WA4US	o	

## NORTH CAROLINA-OHIO

Location	Output	Input	Call	Notes	Sponsor
Wilmington	444.850	+	K4GMP	oe 88.5	WILMNGTN
Wilmington #	443.850	+	WA4US	o	
Wilson	442.300	+	WB4IUY	oeIRB	WB4IUY
Wilson	444.900	+	NE4J	oel 179.9	NE4J
Winston-Salem	444.275	+	W4NC	o	FORSYTH
Winston-Salem	444.725	+	KD4MMP	o(ca)e 107.2	
Winston-Salem #	444.775	+	WA4RQF	o 103.0	WA4RQF
Yadkinville	442.800	+	N4AAD	oa 100.0	N4AAD
Youngsville	443.200	+	KD2LH	oael 88.5	KD2LH
Zebulon	442.400	+	KD4WJD	o(ca)eRB	FIVE COUNT

## NORTH DAKOTA

## STATEWIDE

Statewide	443.700	+		SNP	NDFC
Statewide	444.325	+		SNP	NDFC
Statewide	444.725	+		SNP	NDFC

## CENTRAL

Bismarck	444.650	+	KC0AHL	o	HlsidARC
----------	---------	---	--------	---	----------

## NORTHEAST CENTRAL

Maddock #	442.250	+	KF0HR	141.3	KF0HR
Petersburg	443.950	+	KA0FIN	o	RC ARC

## NORTHWEST CENTRAL

Minot	444.800	+	K0AJW	o	SVARC
Minot	444.950	+	K0CLD	l	K0CLD
Minot #	442.300	+	K0AJW	o	SVARC

## SOUTHEAST

Fargo	443.900	+	KE0VN	oe 100.0	KE0VN
Fargo	444.875	+	W0ILO	oael	RRRA
Horace	443.750	+	W0ZOK	o	W0ZOK

## SOUTHEAST CENTRAL

Jamestown	444.250	+	N0HNM	o	N0HNM
-----------	---------	---	-------	---	-------

## SOUTHWEST CENTRAL

Bismarck	444.200	+	N0FAZ	oel- 52.525	N0FAZ
Center	444.900	+	KE0VF	o	KE0VF

## OHIO

## ADAMS

Peebles	442.675	+	KJ8I	o(ca)e	+N8JSZ
---------	---------	---	------	--------	--------

## ALLEN

Lima	443.625	+	W8HDU	o(ca)e 100.0	W8HDU
------	---------	---	-------	-----------------	-------

Lima	444.075	+	N8GCH	oae	ShawneeRA
------	---------	---	-------	-----	-----------

Lima	444.775	+	WB8PJZ	o	WB8PJZ
------	---------	---	--------	---	--------

## ASHLAND

Ashland	442.150	+	KG8FV	o 88.5	KG8FV
Ashland	442.800	+	KB8GF	o	KB8GF
Polk	443.325	+	N8SIW	(ca)l	N8SIW

## ASHTABULA

Geneva	443.625	+	N8WPZ	146.2	N8WPZ
Kingsville	443.650	+	WX8D	o	WX8D
Orwell	444.250	+	KF8YF	ael	KF8YF

**542 420-450 MHz**

**OHIO**

<i>Location</i>	<i>Output</i>	<i>Input</i>	<i>Call</i>	<i>Notes</i>	<i>Sponsor</i>
<b>AUGLAIZE</b>					
Cridersville	444.925	+	W8EQ	o	LAARC
New Bremen	443.075	+	WA8JMA	o(ca)e RWx	WA8JMA
St Marys	443.875	+	KC8AMF	o(ca) ez 82.5	WCORA
St Marys	444.200	+	WB8FNB	oel 107.2	WB8FNB
<b>BROWN</b>					
Sardinia	444.512	+	KC8FBG	o(ca)e	KC8FBG
<b>BUTLER</b>					
Cincinnati	442.500	+	WA3ZUS	a	WA3ZUS
Fairfield	443.650	+	W8PRH	oae	FARA
Hamilton	442.650	+	N8OUY	o	N8OUY
Hamilton	444.650	+	K8KY	o	K8KY
Middletown	444.475	+	W8EH	oelt tt	AG8Y
Middletown	444.825	+	W8BLV	o(ca)el	Dial ARC
Monroe	443.087	+	KC8ECK	oep	KC8ECK
Oxford	442.550	+	W8MUO	oe 118.8	W8MUO
W Chester	444.625	+	WB8PIH	o(ca)	WB8PIH
<b>CARROLL</b>					
Carrollton	442.200	+	KB8SXE	e(ca)	KB8SXE
Carrollton	442.400	+	K8VPJ	o(ca)et	K8VPJ
Carrollton	442.625	+	K8VPJ	c(ca)e	K8VPJ
Malvern	443.200	+	WA8SMQ	aelA RB LITZ	CC ARES
<b>CHAMPAIGN</b>					
Urbana	443.175	+	N8WEN	o	N8WEN
<b>CLARK</b>					
N Hampton	444.375	+	KB8ZXK	o(ca)el 127.3	N8SBN
Springfield	443.300	+	WB8ZCE	o(ca)telz	WB8ZCE
Springfield	443.350	+	N8LDO	o(ca)elx	WD8RNV
<b>CLERMONT</b>					
Batavia	444.325	+	N8NKS	oexlx ARWx	N8NKS
Cincinnati	444.925	+	KF8ON	a	KF8ON
Goshen	442.275	+	N8CKE	ol 110.9	N8CKE
<b>CLINTON</b>					
Blanchester	442.025	+	KB8CWC	t	KB8CWC
Wilmington	442.150	+	WB8ZZR	o(ca) ezWx	ClintonRA
Wilmington	443.275	+	N8ASB	o	N8ASB
Wilmington	444.575	+	WB8ZZR	eR	WB8ZZR
<b>COLUMBIANA</b>					
E Liverpool	442.175	+	K8BLP	o(ca) eWx	TrianglIRC
Lisbon	444.825	+	KD8XB	ea	KD8XB
Salem	444.675	+	KA8OEB	o(ca) tezWx	ChrstinRA
<b>CRAWFORD</b>					
Bucyrus	442.525	+	W8DZN	azltz	W8DZN
<b>CUYAHOGA</b>					
Brecksville	442.650	+	N8JR	oatz	N8JR

Location	Output	Input	Call	Notes	Sponsor
Brook Park	442.050	+	WB8ZQH	c	WB8ZQH
Cleveland	443.363	+	KB8WLW	(ca)ztrB	KB8WLW
Cleveland	444.100	+	NA8SA	o(ca)el	NLARC
Cleveland	444.350	+	N8OOF	ce	131.8 OBES
Cleveland	444.450	+	W8QV	131.8	ARSC
Cleveland	444.012	+	W8AKK	oe	LEARA
Euclid	444.475	+	N8CHM	o	110.9 N8CHM
Highland Hills	444.400	+	WR8ABC	o	LEARA
Highland Hills	444.950	+	WB8APD	131.8	SMART
N Olmsted	443.150	+	K8SCI	o	131.8 N Cst ARC
N Royaltown	443.900	+	WA8CEW	o(ca)il	WA8CEW
N Royaltown	444.075	+	K8YSE	t	K8YSE
Newbury	442.550	+	N8CPI	o	N8CPI
Parma	442.125	+	KC8KLU	o	WoodchkrC
Parma	443.825	+	N8HTX	o	N8HTX
Parma	444.050	+	KB8JTZ	o(ca)tie	LEARN
Parma	444.775	+	WR8SS	c	SSARS
Parma	444.900	+	W8CJB	131.8	WR RA
Shaker Hts	444.325	+	N8FIL	o	N8FIL
Shaker Hts	444.750	+	K8ZFR	oa	C.A.R.S.
DARKE	444.175	+	N8OBE	oaeRB	N8OBE
Greenville	444.350	+	N8KPJ	o	N8KPJ
Ithaca	443.925	+	WB8RBN	o	WB8RBN
Berlin Hts	442.975	+	WA8CAE	y	THRG
Berlin Hts	443.350	+	WD8OCS	IRB	WD8OCS
Sandusky	442.725	+	WA8VOE	o(ca)e	N8BPE
Sandusky	444.375	+	W8LBZ	oe	110.9 SRFL
Vermillion	443.050	+	WD8DRZ	o(ca)l	LEARN
FAIRFIELD	443.875	+	K8QIK	o	LanFarARC
Lancaster	444.700	+	N18F	oaez	N18F
Lithopolis	443.900	+	KB8VN	o	KB8VN
Pickerington	444.225	+	K8VKA	t	K8VKA
Greenfield	444.775	+	N8OOB	o(ca)e	N8OOB
FRANKLIN	442.225	+	WB8ONA	c(ca)il	WB8ONA
Columbus	442.600	+	W8LT	(ca)z	OSUARC
Columbus	442.800	+	K8NIO	oeA	K8NIO
Columbus	443.475	+	N8IHU	l	N8IHU
Columbus	443.525	+	WB8YQJ	ol	WB8YQJ
Columbus	443.575	+	WB8YQJ	ol	WB8YQJ
Columbus	443.650	+	AA8XA	o(ca)	AA8XA
Columbus	444.100	+	WB8MMR	oeI	WB8MMR
Columbus	444.175	+	WA8PYR	oaeI	N8GQK
Columbus	444.200	+	WD8RXX	179.9	CORC
Columbus	444.275	+	WB8INY	oae	94.8 COARES
Columbus	444.300	+	WB8YQJ	oal	WB8YQJ



**544 420-450 MHz**

**OHIO**

<i>Location</i>	<i>Output</i>	<i>Input</i>	<i>Call</i>	<i>Notes</i>	<i>Sponsor</i>
Columbus	444.400	+	WB8WQA	o	WB8WQA
Columbus	444.550	+	N8PVC	oaelz 123.0	CapitalRA
Columbus	444.800	+	K8DDG	oae	COARES
Columbus	444.900	+	N8ADL	oa	+WB8MMW
Hilliard	443.550	+	WB8DZW	o	WB8DZW
<b>FULTON</b>					
Fayette	442.075	+	KB8GOM	oe	KB8GOM
Wauseon	443.400	+	KB8MDF	o 103.5	KB8MDF
<b>GEAUGA</b>					
Chardon	444.563	+	N8WHG	(ca)	N8WHG
Chardon	444.813	+	KF8YK	oae	KF8YK
Chesterland	444.600	+	K9IC	ol 131.8	K9IC
Montville	444.375	+	WA8ZYT	otl	+N8KQE
Newbury	444.625	+	WB8QGR	o	WB8QGR
Newbury	444.975	+	K8SGX	o	K8SGX
<b>GREENE</b>					
Bellbrook	443.675	+	W8DGN	o	BARC
Bellbrook	444.738	+	N8UR	pkt	N8UR
Bellbrook	444.875	+	N8NQH	c(ca)	N8NQH
Fairborn	442.375	+	W8NTY	oe	UpVlyARC
Fairborn	442.575	+	N8QBS	(ca)z 127.3	N8QBS
Xenia	443.100	+	N8JFA	oaelz	N8JFA
Xenia	443.375	+	KB8GRJ	az	KB8GRJ
Xenia	444.950	+	KA8THB	o	XeniaUHFG
<b>GUERNSEY</b>					
Cambridge	444.375	+	WD8AHV	oe 100.0	WD8AHV
<b>HAMILTON</b>					
Cincinnati	442.200	+	N8JRX	o(ca)l	WhiprSnap
Cincinnati	442.475	+	KD8TE	oe 114.8	KD8TE
Cincinnati	442.625	+	WB8TAD	o(ca)e	WB8TAD
Cincinnati	442.700	+	WB8MCX	o(ca)l	WB8MCX
Cincinnati	442.775	+	K8SCH	oaett	O-K-I ARS
Cincinnati	443.400	+	WB8CRS	oaeR	Cinci FMC
Cincinnati	443.700	+	WB8MCX	o(ca)	WX AR NET
Cincinnati	443.900	+	WR8CRA	o	CRA
Cincinnati	444.000	+	K8CLA	o	K8CLA
Cincinnati	444.225	+	N8CKE	ol 110.9	N8CKE
Cincinnati	444.750	+	KB8BWE	o(ca)l	CinciUHFG
Cincinnati	444.863	+	K8YOJ	o	HCARC
Harrison	442.800	+	N8WYF	o(ca)ett	N8WYF
<b>HANCOCK</b>					
Findlay	442.875	+	KA8TOK	a(ca)e	KA8TOK
Findlay	444.150	+	W8FT	o	FRC
Findlay	444.575	+	WB8PBR	o	WB8PBR
<b>HARDIN</b>					
Kenton	442.400	+	N8MTZ	o	N8MTZ
<b>HIGHLAND</b>					
Hillsboro	444.675	+	WA8KFB	oe	HillsboroRC
New Vienna	441.100	441.100	W8NTX	oae	W8NTX
<b>HOCKING</b>					
Logan	443.125	+	KC8EJZ	e	HVARC

<i>Location</i>	<i>Output</i>	<i>Input</i>	<i>Call</i>	<i>Notes</i>	<i>Sponsor</i>
<b>HOLMES</b>					
Millersburg	444.875	+	KD8KP	ot	KD8KP
Winesburg	444.800	+	WB8JAY	o	WB8JAY
<b>HURON</b>					
Greenwich	442.900	+	KA8LKN	oe	KA8LKN
<b>JACKSON</b>					
Jackson	444.475	+	KA8PYH	o	JCARC
Ray	442.225	+	WO8Z	c(ca)tl	WO8Z
<b>JEFFERSON</b>					
Toronto	443.775	+	WD8IIJ	oa	TRISTATE
Toronto	444.475	+	K8RRQ	oae	TorontoRG
<b>KNOX</b>					
Fredericktown	442.325	+	N8NMQ	o(ca)	N8NMQ
<b>LAKE</b>					
Eastlake	443.700	+	N8KT	o(ca)	CLARA
Eastlake	444.387	+	N8UXA	RB	N8SKL
Kirtland	444.225	+	KB8JTZ	o(ca)RB	KB8JTZ
Painesville	444.650	+	N8BC	atelz	LCARA
Wickliffe	444.150	+	WA8PKB	o(ca)l	WA8PKB
Wickliffe	444.725	+	WA8PKB	caRB	WA8PKB
Willoughby HI	444.500	+	KB8JTZ	oRB	N8KXX
<b>LAWRENCE</b>					
Ironton	444.550	+	W8OR	o(ca)e	N8JDF
<b>LICKING</b>					
Amsterdam	443.925	+	WD8AHV	e	WD8AHV
Hebron	444.650	+	KB8TRL	o	KB8TRL
Newark	442.050	+	WD8RVK	o(ca)	WD8RVK
Newark	444.500	+	W8WRP	o(ca)l	NARA
<b>LOGAN</b>					
Bellefontaine	442.775	+	W8PRH	l	FARA
Bellefontaine	443.250	+	N8IID	o 186.2	N8IID
Bellefontaine	443.825	+	N8QBT	oaelz 186.2	Honda-Ame
E Liberty	444.450	+	KA7UUC	otelztt= 771 127.3	Honda-Ame
<b>LORAIN</b>					
Amherst	442.500	+	WD8OTY	oe	WD8OTY
Elyria	443.400	+	KB8EAX	ot	KB8EAX
Elyria	444.175	+	KC8BED	e 131.8	LCARA
Elyria	444.800	+	K8KRG	o	NOARS
Lorain	443.600	+	WA8CAE	oae	WA8CAE
Lorain	444.125	+	WD8CHL	cl	WD8CHL
Lorain	444.525	+	WD8OCS	o	WD8OCS
Oberlin	443.525	+	N8DH	o(ca)e	N8DH
<b>LUCAS</b>					
Holland	443.775	+	KB8DIL	oaelARWX	103.5 KB8DIL
Maumee	442.750	+	KB8TAK	a	KB8TAK
Oregon	443.750	+	KG8EE	oe	KG8EE
Oregon	444.250	+	KG8EE	ca	KG8EE
Toledo	442.850	+	W8HHF	oae	TMRA
Toledo	442.950	+	WJ8E	o(ca) elrzWx	WJ8E
Toledo	443.300	+	N8UAS	oet	N8UAS

**546 420-450 MHz**

**OHIO**

<i>Location</i>	<i>Output</i>	<i>Input</i>	<i>Call</i>	<i>Notes</i>	<i>Sponsor</i>
Toledo	444.025	+	W8RQI	t	W8RQI
Toledo	444.950	+	AF8W	o	Toledo RA
Whitehouse	444.400	+	N8BMZ	o	N8BMZ
<b>MADISON</b>					
London	444.725	+	N8CWU	o(ca)	MARC
Mt Sterling	442.075	+	N8RFR	o	N8RFR
<b>MAHONING</b>					
Austintown	443.250	+	W8IZC	ce	+N8DUP
Beloit	443.975	+	KF8QO	o(ca) 131.8	KF8QO
Canfield	442.750	+	KC8WY	oaelz 131.8	KC8WY
Youngstown	442.300	+	N8GJS	c(ca)e	N8GJS
Youngstown	443.225	+	K8EAU	oa	+N8FAL
<b>MEDINA</b>					
Brunswick	444.925	+	W8EOC	o 131.8	M2M
Hinckley Twp	443.425	+	KB8CJO	oeWx 131.8	BARC
Lafayette	444.925	+	W8EOC	oe 146.2	M2M
W Salem	443.300	+	N8NAU	o 131.8	N8NAU
<b>MIAMI</b>					
Troy	442.975	+	WD8CMD	(ca)z	WB8CMD
<b>MONROE</b>					
Hannibal	444.875	+	WB8CSW	oe	MDARC
<b>MONTGOMERY</b>					
Clayton	442.175	+	N8PS	o(ca)tel	N8PS
Dayton	442.000	+	WB8HSV	o	WB8HSV
Dayton	442.900	+	N8HRY	o(ca)el	N8HRY
Dayton	443.025	+	W8DOZ	oa 71.9	UofD ARC
Dayton	443.050	+	N8SD	o	DNARC
Dayton	443.500	+	WA8BOT	o(ca)	WA8BOT
Dayton	443.750	+	K8BSC	o(ca)	VandliaRG
Dayton	443.775	+	KG8PB	o 131.8	KG8PB
Dayton	443.850	+	WB8RBN	ot	WB8RBN
Dayton	444.050	+	KA8PGJ	ol	BearcatRC
Dayton	444.250	+	WB8CQK	o	MVFMA
Huber Heights	442.100	+	W8BI	o	DARA
Huber Heights	442.950	+	NO8I	ol-224.30	HHARC
Miamisburg	442.300	+	WB8YXD	o(ca)	WB8YXD
Miamisburg	443.225	+	KB8ZAN	(ca)e	KMCARA
Miamisburg	444.700	+	N8BYT	o(ca)el	N8BYT
Phillipsburg	442.450	+	K4WXJ	o	K4WXJ
Trotwood	443.975	+	W8PB	o	W8PB
Union	442.850	+	WA8ZWJ	oa	Union RC
Vandalia	442.750	+	W6CDR	ot	W6CDR
Vandalia	444.600	+	WB8OOE	oatle	WB8OOE
W Carrollton	444.500	+	N8CNW	oaelz	WCARG
W Carrollton	444.850	+	W8JUK	o(ca)	W8JUK
<b>MORROW</b>					
Mt Gilead	442.125	+	N8OVC	o 71.9	N8OVC
<b>MUSKINGUM</b>					
Roseville	442.175	+	KA8GOO	o 100.0	TRI CO RC
Zanesville	442.250	+	WD8AHV	oe	WD8AHV

<i>Location</i>	<i>Output</i>	<i>Input</i>	<i>Call</i>	<i>Notes</i>	<i>Sponsor</i>
OTTAWA					
Oak Harbor	442.250	+	K8VXH	oe	OttawaARC
Oak Harbor	443.850	+	WB8JLT	elWx	WB8JLT
PIKE					
Elm Grove	442.350	+	KC8BBU	o	KC8BBU
PORTAGE					
Kent	442.025	+	N8BHU	c	TreeCy220
Kent	444.300	+	WB8AVD	e	WB8AVD
Ravenna	442.875	+	N8QXG	o	PortageRC
PREBLE					
Eaton	444.025	+	KD8LQ	el	KD8LQ
Eaton	444.913	+	KA8LLO	o	KA8LLO
Eaton	444.938	+	KD8LQ	e(ca)	KD8LQ
PUTNAM					
Deshler	442.300	+	WB8OMG	oale 77.0	WB8OMG
RICHLAND					
Mansfield	444.025	+	W8NW	o 71.9	KN8COQ
Mansfield	444.700	+	WB8RHV	olt=971 146.2	MASER
ROSS					
Bourneville	442.875	+	W8PRH	Full Dup	FARA
Chillicothe	444.425	+	W8BAP	o	SciotoARC
SANDUSKY					
Fremont	443.000	+	N8TRQ	aez	N8TRQ
Fremont	443.450	+	KG8Y	o	SVARC
SCIOTO					
McDermott	443.325	+	KB8RBT	a	KB8RBT
SENECA					
Attica	443.675	+	NØCZV	oeRB	NØCZV
Flat Rock	442.625	+	NF8E	oeIRAWx	ClydeARS
McCutchenvill	442.450	+	KB8QFF	(ca)	KB8QFF
Tiffin	444.000	+	WJ8Y	o(ca)	Seneca RA
Tiffin	444.825	+	W8MTD	oae 100.0	CTS
SHELBY					
Anna	442.350	+	AB8AU	otelyz pkt	Honda-Ame
Sidney	443.200	446.200	AA8OF	aelzWxA	SCARES
STARK					
Alliance	442.350	+	K8LTG	oe	AARC
Canton	442.075	+	N8GNO	o 131.8	N8GNO
Canton	443.375	+	KA8AHF	o	KA8AHF
Canton	443.850	+	W8TUY	oe	WD8PTW
Louisville	443.950	+	N8YRY	o(ca)e	N8YRY
Massillon	442.850	+	W8NP	o(ca)eAz 131.8	MARC
Massillon	443.675	+	WA8GXM	o(ca)ez RB 131.8	WA8GXM
Uniontown	442.000	+	WB8OVQ	ot	WB8OVQ
SUMMIT					
Akron	442.600	+	WD8MDF	o	WD8MDF
Akron	442.700	+	WB8AZP	oael	WB8AZP
Akron	442.925	+	W8AKR	oaelz	W8AKR
Akron	444.200	+	WA8DBW	oe 131.8	WA8DBW
Akron	444.550	+	W8UPD	(ca)	U/AkrnRC

**548 420-450 MHz**
**OHIO-OKLAHOMA**

<i>Location</i>	<i>Output</i>	<i>Input</i>	<i>Call</i>	<i>Notes</i>	<i>Sponsor</i>
Cuyahoga Fls	444.850	+	K8EIW	t	K8EIW
Hudson	443.475	+	K8COM	o(ca)tz	WRARG
Hudson	443.925	+	WB8AZP	oet	WB8AZP
Norton	442.100	+	WD8AHQ	c	WD8AHQ
Norton	442.475	+	WD8MIC	o	WD8MIC
Norton	442.575	+	WD8MBF	o	AmishNERT
Norton	444.000	+	WD8KNL	o	WD8KNL
Richfield	443.550	+	WA8OGN	o 131.8	RchFldTch
<b>TRUMBULL</b>					
Cortland	443.875	+	WA8ILI	ot	WA8ILI
Fowler	443.575	+	WD8PVC	oel	WD8PVC
Hubbard	443.100	+	WA8PHN	o	WA8PHN
Newton Falls	442.250	+	N8VPR	aleWx	N8VPR
Warren	442.825	+	KB8QDX	l(ca)e WxRA	KB8QDX
Warren	443.000	+	W8VTD	o(ca)e	WarrenARA
<b>TUSCARAWAS</b>					
Uhrichsville	443.500	+	K8CQA	o	K8CQA
<b>UNION</b>					
Jerome	444.125	+	N8IJV	192.8	W8RW
<b>VAN WERT</b>					
Van Wert	444.850	+	W8FY	t	VWARC
<b>WARREN</b>					
Franklin	442.425	+	WE8N	o(ca)e	BEARS 118.8
Franklin	443.150	+	WB8ZVL	o(ca)R 118.8	WB8ZVL
Loveland	443.800	+	WB8BFS	ca	WB8BFS
Mason	444.150	+	WB8WFG	o	WB8WFG
Mason	444.975	+	WD8KMX	o(ca)ettl- 224.40	BEARS
Springboro	443.000	+	WB8SMC	o(ca)ez	FaroutARC
<b>WASHINGTON</b>					
Constitution	444.100	+	N8ILO	et	N8ILO
Marietta	442.600	+	W8JL	atRB	KC8GF
Marietta	442.900	+	W8JL	calt	W8JL
Marietta	443.400	+	W8HH	al 91.5	MARC
Marietta	444.000	+	WD8BRZ	ol	WD8BRZ
<b>WAYNE</b>					
Doylestown	442.275	+	KC8INT	oel 131.8	SARtech
Rittman	442.375	+	KC8INT	oel 131.8	SARtech
Wooster	443.175	+	W8WOO	o(ca)	N8JBG
Wooster	444.250	+	KD8EU	oe 131.8	WAYNE ARG
<b>WOOD</b>					
Bowling Green	444.475	+	K8TIH	oae	WCARC
Bowling Green	444.700	+	WA8EXF	o(ca)e	WA8EXF
Northwood	444.275	+	KA8ENK	ot	KA8ENK
Perrysburg	444.650	+	KB8YVY	at	KA8WPC
Perrysburg	444.925	+	K8CQI	ot	K8CQI

**OKLAHOMA**
**EAST CENTRAL**

Butner	443.075	+	KF6GMI	ol 192.8	RASS
--------	---------	---	--------	----------	------

## OKLAHOMA

<i>Location</i>	<i>Output</i>	<i>Input</i>	<i>Call</i>	<i>Notes</i>	<i>Sponsor</i>
Cavanal Mtn	444.500	+	N5ZS	oe	FSAARC
Muskogee	443.100	+	WA5VMS	ol 107.2	WA5VMS
Okmulgee	444.825	+	KB5HDP	o(ca)e	KB5HDP
Tahlequah	443.800	+	WA6EAW	o	WA6EAW
<b>NORTH CENTRAL</b>					
Chester	443.000	+	WD5GUG	o	WD5GUG
Drumright	442.525	+	KF6GMI	ol 192.8	RASS
Enid	443.200	+	WD5GUG	o	WD5GUG
Enid	444.400	+	WA5QYE	o	Enid ARC
Enid	444.825	+	N5HEL	o	N5HEL
Perry	442.925	+	WA5YTI	o 79.7	MORI
Ponca City	444.700	+	W5HZZ	o	KayCtyARC
Stillwater	444.900	+	K5FVL	o	K5FVL
<b>NORTHEAST</b>					
Bartlesville	444.775	+	W5NS	o 141.3	BARC
Levi Mtn	444.475	+	W5TQE	oe	WA5UMB
Sand Spr	442.725	+	KF6GMI	ol 162.2	RASS
Vinita	444.375	+	WA5ICW	o	NOLA
<b>NORTHWEST</b>					
Guymon	444.975	+	KY5C	oel	DBARC
Laverne	444.925	+	N5TBX	o	OKKAN ARC
Sharon	444.950	+	WN5LUI	oe 88.5	WX WATCH
Woodward	444.875	+	WN5LUI	o 88.5	WN5LUI
<b>OKLAHOMA CITY</b>					
Bethany	443.775	+	KC5CRT	o	KC5CRT
Bethany	444.500	+	N5HIP	o 141.3	N5HIP
Chandler	442.050	+	WB9VMY	o(ca)et	WB9VMY
Davenport	444.650	+	WB5EDN	oe 141.3	L&M Radio
Del City	444.000	+	WR5G	oa 141.3	WR5G
Edmond	442.850	+	KB5SCG	o	KB5SCG
Edmond	442.900	+	N5PTE	o	Sys70 ARC
Edmond	443.150	+	N5TWC	o(ca) 179.9	KA5WIS
Edmond	443.425	+	KA5WAV	o(ca) 88.5	KA5WIS
El Reno	444.050	+	WA5CZN	o 141.3	WA5CZN
El Reno	444.250	+	K5OL	o	ERARC
Kingfisher	444.975	+	WD5GLD	oae	PionerTel
Norman	442.100	+	N5TKS	o	N5TKS
Norman	442.125	+	WA5LKS	o(ca) 107.2	WA5LKS
Norman	442.675	+	KB5RVT	o(ca) 141.3	OUTelecom
Norman	443.700	+	KC5ILL	o	SCARS
Norman	444.350	+	N5KUK	o(ca)e	N5KUK
Norman	444.750	+	N5KUK	oe 141.3	N5KUK
Oklahoma Cty	442.250	+	KG5AA	o(ca) 141.3	K5OL
Oklahoma Cty	442.500	+	WA5YTI	oe 123.0	MORI
Oklahoma Cty	442.625	+	WB5ISN	o(ca) 146.2	WB5ISNNet
Oklahoma Cty	442.700	+	W5PAA	o(ca)	ACARC
Oklahoma Cty	443.100	+	WN5J	oa 100.0	MegaplexRG
Oklahoma Cty	443.500	+	K5EBT	o 141.3	K5EBT

**550 420-450 MHz****OKLAHOMA**

<i>Location</i>	<i>Output</i>	<i>Input</i>	<i>Call</i>	<i>Notes</i>	<i>Sponsor</i>
Oklahoma Cty	443.550	+	WB5EDN	o	L&M Radio
Oklahoma Cty	443.900	+	AD1S	o	AD1S
Oklahoma Cty	444.025	+	KC5PWX	oa 141.3	PFRN
Oklahoma Cty	444.100	+	WA5YTI	o(ca)e 141.3	MORI
Oklahoma Cty	444.200	+	WD5AII	o(ca) 141.3	EdmondARC
Oklahoma Cty	444.300	+	K5JL	o(ca)e 141.3	OCAPA
Oklahoma Cty	444.475	+	KC5AEL	oe 141.3	KC5AEL
Oklahoma Cty	444.575	+	KJ5XB	o	KJ5XB
Oklahoma Cty	444.625	+	KI5MV	o 141.3	KI5MV
Oklahoma Cty	444.675	+	KB5LSB	o(ca)e 141.3	KB5LSB
Oklahoma Cty	444.775	+	N5KUE	o 141.3	N5KUE
Oklahoma Cty	444.850	+	KD5AHH	oa 141.3	BojiveRN
Oklahoma Cty	444.925	+	KB5XM	oe 141.3	KB5XM
Spencer	444.425	+	KI5CW	oae	KI5CW
Warr Acers	442.425	+	KC5KFF	o(ca) 141.3	KC5KFF

**SOUTH CENTRAL**

Ada	443.800	+	WB5NBA	o	Ada ARC
Ardmore	444.375	+	KD5XW	oe 114.8	KD5XW
Dougherty	444.775	+	KB5CEN	oa 131.8	KB5CEN
Duncan	444.825	+	WD5IYF	oe 118.8	CTARC
Lindsay	444.550	+	NF7T	o 141.3	NF7T
Pauls Valley	442.225	+	KI5EL	o	KI5EL
Pauls Valley	443.650	+	N5TMH	o	N5TMH

**SOUTHEAST**

Fort Towson	444.500	+	KB5MGO	oae	KB5MGO
Talihina	442.900	+	KM5GB	c 114.8	KM5GB

**SOUTHWEST**

Altus	444.100	+	WD5BBN	o	WD5BBN
Lawton	443.850	+	W5KS	o	LFSARC
Lawton	444.450	+	AB5UI	oa	AB5UI

**TULSA**

Broken Arrow	444.000	+	WA6HNO	oae	BAARC
Claremore	442.075	+	N5PCZ	o	GRDA
Claremore	444.350	+	WA5VPO	o	WA5VPO
Cleveland	443.300	+	WB5MPU	o	WB5MPU
Coweta	444.525	+	NM5X	c	NM5X
Hitichita	444.600	+	N5TZA	o	OCARA
Skiatook	442.175	+	KD5QD	oe	KD5QD
Tulsa	442.300	+	WD5EVU	oe	WD5EVU
Tulsa	442.625	+	WB5ISN	o(ca)e 123.0	WB5ISNNet
Tulsa	443.000	+	N5RFW	o(ca)	Tulsa ARC
Tulsa	443.400	+	N5LWO	oe 146.2	N5LWO
Tulsa	443.725	+	N5WX	oae 127.3	N5WX
Tulsa	443.750	+	N5FEK	oe	TARC
Tulsa	444.100	+	WA5LVT	o	TRO
Tulsa	444.200	+	WB5ISN	o 167.2	WB5ISNNet
Tulsa	444.300	+	K5LAD	o	K5LAD

## OKLAHOMA-OREGON

<i>Location</i>	<i>Output</i>	<i>Input</i>	<i>Call</i>	<i>Notes</i>	<i>Sponsor</i>
Tulsa	444.450	+	KC5FCA	o	KC5FCA
Tulsa	444.950	+	WA5LVT	oe	TRO
Tulsa	449.875	-	N5JJZ	oa	AmAir ARC
<b>OREGON - ORRC</b>					
<b>STATEWIDE</b>					
Statewide	442.000	+	TEST	ORRC Test	ORRC
Statewide	443.000	+	TEST	ORRC Test	ORRC
<b>CENTRAL</b>					
Bend	443.050	+	KB7LNR	o	KB7LNR
Bend	444.250	+	WA7TPD	oel	CORA
<b>CENTRAL WILLAMETTE VALLEY</b>					
Albany	444.970	+	KD6VLR	o 100.0	KD6VLR
Corvallis	442.300	+	WB7NML	o	WB7NML
Salem	443.720	+	KC7KFE	oe	KC7KFE
Salem	444.120	+	K7RPT	oelz	ARRG
Silverton	444.950	+	K6DBR	olt	K6DBR
<b>COAST - CENTRAL</b>					
Florence	442.570	+	W7FLO	oe 100.0	OCERI
Lincoln City	442.600	+	N7HQR	o(ca)ez	N7HQR
Newport	442.500	+	W7VTW	oe 100.0	LCES
Waldport	444.470	+	KA7TRY	oe	KA7TRY
<b>COAST - NORTH</b>					
Astoria	440.920	+	KJ7VW	o	KJ7VW
Astoria	444.770	+	W7FBM	oe	W7FBM
<b>COAST - SOUTH</b>					
Coos Bay	443.850	+	W7EXH	oet	W7EXH
<b>COLUMBIA RIVER GORGE</b>					
Hood River	442.570	+	KC7AWL	oet	KC7AWL
<b>LOWER COLUMBIA</b>					
Deer Island	441.920	+	KC7TLZ	oet	KC7TLZ
<b>NORTH WILLAMETTE VALLEY</b>					
Colton	440.250	+	K7WWG	oe	NVRG
Forest Grove	442.320	+	K7RPT	o(ca)ez	ARRG
McMinnville	441.720	+	KB7TRP	oe 127.3	KB7TRP
McMinnville	442.170	+	KG7LX	oe	KG7LX/YHVGG
Newberg	442.720	+	N7ASM	o	PMRA
North Plains	442.400	+	KB7RGX	oel	KB7RGX
<b>NORTHEAST</b>					
Huntington	444.150	+	K7OJI	o(ca)le 100.0	TVRA
La Grande	444.950	+	W7UIV	oet	WOBRG
Umatilla	449.320	-	KA7IXH	o(ca)zl	HARC
Weston	444.650	+	N7DWC	oe	N7DWC
<b>NORTHWEST</b>					
Banks	440.870	+	KC7UQB	ot	KC7UQB
<b>PORTLAND METRO</b>					
Aloha	442.050	+	K7WWG	c	K7WWG
Aloha	442.100	+	KJ7JS	o	KJ7JS
Aloha	443.020	+	WB7PSD	o(ca)	WB7PSD
Aloha	443.350	+	NM7B	o	NM7B
Battleground	443.800	+	KC7HKQ	oe	KC7HKQ
Camas #	448.270	-	WB7EDP	o(ca)z	WB7EDP



## 552 420-450 MHz

## OREGON

<i>Location</i>	<i>Output</i>	<i>Input</i>	<i>Call</i>	<i>Notes</i>	<i>Sponsor</i>
Gresham	442.620	+	WB7SKD	o	WB7SKD
Gresham	449.750	-	K7VNS	o	K7VNS
Hillsboro	440.820	+	KJ7IY	oaelt	KJ7IY
Hillsboro	443.650	+	K7AUO	oel	TERAC
Lake Oswego	443.820	+	W7RDK	oaelt	W7RDK
Milwaukie	440.850	+	KA7QGD	ol 100.0	KA7QGD
Orchards, WA	442.370	+	AB7F	o	AB7F
Oregon City	440.050	+	WB7QFD	oe	HCARC
Portland	440.020	+	WB2QHS	ot	WB2QHS
Portland	440.270	+	N6QWD	ot	N6QWD
Portland	440.300	+	KC7MZM	oe	KC7MZM
Portland	440.350	+	K7YVF	o(ca)ezt	K7YVF
Portland	440.620	+	KB7WIO	o	KB7WIO
Portland	442.220	+	K7RPT	o(ca)ez	ARRG
Portland	442.800	+	W7EXH	oe 100.0	W7EXH
Portland	442.920	+	WB7DZG	ol	WORC
Portland	443.150	+	KJ7IY	oaelt	WORC
Portland	443.220	+	WA7HAA	oe 107.2	WA7HAA
Portland	443.570	+	KA0SSF	c(ca)lt	WCRI
Portland	443.900	+	N7DA	ot	N7DA
Portland	443.950	+	N7QOR	oet	N7QOR
Portland	444.470	+	N7QOR	c	N7QOR
Portland	448.470	-	WB7QIW	oet	HVARC
Portland	449.170	-	K7VNS	o	K7VNS
Portland	449.270	-	WA7PCG	o(ca)t	WA7PCG
Portland	449.570	-	KG0D	ot	KG0D
Scappoose	441.950	+	W7UIV	oe	WOBRG
Scholls	441.150	+	KB7PSM	ol	KB7PSM
Scholls	442.150	+	KB7PSM	o	KB7PSM
Timberline	444.220	+	K7RPT	oez	ARRG
Vancouver	442.420	+	KC7SKU	oe 192.0	KC7SKU
West Linn	443.420	+	KC7STO	oez 100.0	KC7STO
SOUTH CENTRAL					
Klamath Falls	443.900	+	N7RBP	o(ca)ezl	SARA
Klamath Falls	444.000	+	KG7UL	oe	KG7UL
SOUTH WILLAMETTE VALLEY					
Cottage Grove	440.850	+	KC7LOB	oet	KC7LOB
Eugene	441.120	+	K7PYS	o(ca)ezt	K7PYS
Eugene	442.120	+	WA7CQZ	ot	WA7CQZ
Eugene	443.500	+	W7EXH	oet	W7EXH
Eugene	443.550	+	KC7PIH	oe	KC7PIH
Eugene	443.950	+	N7QOR	oe	N7QOR
Eugene	444.450	+	W7EXH	ot	W7EXH
Junction City	446.070	-	K6AER	oel	K6AER
Saginaw	440.100	+	W7EXH	cl	W7EXH
Springfield	443.050	+	K7RPT	oelz	ARRG
Vida	443.020	+	KC7LOB	oet	KC7LOB
SOUTHWEST					
Ashland	440.700	+	KC7PJX	oet	KC7PJX
Cave Junction	443.400	+	WA6YSM	oe	JARS
Central Point	444.100	+	WB6KBB	olt	WB6KBB
Grants Pass	442.700	+	N6DFV	o	WB6YQP
Jacksonville	444.200	+	WB6KBB	o	WB6KBB

OREGON-PENNSYLVANIA

Location	Output	Input	Call	Notes	Sponsor
Rogue River	440.720	+	KB7FMB	o(ca)e	KB7FMB
Roseburg	449.000	-	N7NJU	oe	KC7UAV
Tri City	444.300	+	KB7OQB	oe	KC7UAV
White City	444.320	+	KB7PPD	o(ca)	KB7PPD
<b>PENNSYLVANIA - ARCC</b>					
Earlville	443.550	+	K3DBD	oe 131.8	PART
Pottstown	442.750	+	K13I	oe 141.3	
Reading	444.350	+	K3TI	oa 114.8	DaubDXAS
Texter Mtn	449.075	-	N3SWH	oet	SPARK
BRADFORD	444.250	+	WA3GGS	oe 151.4	
BUCKS	444.200	+	WA3BXW	o(ca)	BEARS
Bensalem	447.125	-	WA3BXW	RARBWx 131.8	BEARS
Fairless Hills	443.300	+	K3ZFD	oit 131.8	
Morrisville	447.475	-	WR3B	oet 103.5	NERA
Plumsteadville	447.975	-	KB3AJF	o(ca)et	
Quakertown	443.200	+	WA3KEY	o(ca)et	BLURA
Quakertown	444.750	+	N3BKN	o(ca)e	
Springtown	442.950	+	WA3BXW	o(ca)et	BEARS
Warminster	443.950	+	K3DN	o(ca)e	RAWARC
<b>CARBON</b>					
Lake Harmony	442.100	+	N3KZ	o(ca)e	RAWARC
Nesquehoning	447.625	-	N3REA	o(ca) 103.5	
Palmerton	449.375	-	WB3IY	o 151.4	
Chester	447.375	-	NM3S	oi 100.0	M-N ARC
Cochranville	449.675	-	WB3LGG	o(ca)	
Honeybrook	447.075	-	N3OUR	o(ca)	
Parkeburg	442.000	+	KJ6AL	oael	
Thorndale	447.875	-	N3YJI	o(ca)	
Valley Forge	443.800	+	N3KZ	o(ca)e	RAWARC
Valley Forge	443.900	+	W3PHL	o	PARA Group
COLUMBIA	444.150	+	WB3DUC	o	
Bloomburg	442.200	+	N3KZ	o(ca)	UPennARC
Summerdale					IRB 131.8

**554 420-450 MHz**

**PENNSYLVANIA**

<i>Location</i>	<i>Output</i>	<i>Input</i>	<i>Call</i>	<i>Notes</i>	<i>Sponsor</i>
DAUPHIN					
Harrisburg	443.500	+	WN3V	o(ca)e ARBWx 110.9	
Hershey	449.925	-	KA3RMP	oe 123.0	
DELAWARE					
Broomall	444.700	+	KM3W	o(ca)l RB 131.8	CHI/RAILS
Chester	448.925	-	KM3W	o(ca)l 131.8	
Darby	444.050	+	WA3RVT	o(ca) elARB 131.8	DCARA
Media	443.650	+	W3AWA	oa	Mobl 6ers
Newtown Square	442.250	+	NM3S	o(ca)l 131.8	M-N ARC
Newtown Square	442.600	+	N3EJU	o(ca)l 131.8	
LACKAWANNA					
Scranton	444.400	+	KB3BIU	oeIRA WxLiTZ 127.3	LackCoEMA
Scranton	448.825	-	N3EVW	oaRWx	
LANCASTER					
Cornwall	449.025	-	W3AD	o 162.2	LRTS
Ephrata	444.650	+	K3RZF	o(ca)e Bl 131.8	EphrataARS
Ironville	443.250	+	K3IR	oeRAWx	SPARC
Ironville	449.975	-	K3IR	oeRAWx	SPARC
Kirkwood	444.600	+	N3EZI	o 141.3	
Lancaster	449.225	-	KA3CNT	oe 131.8	RHRA
Lancaster	449.325	-	KA3CNT	oa 173.8	RHRA
Lancaster	449.425	-	N3EJG	o 110.9	
Lancaster	449.475	-	AA3DH	o	
Lancaster	449.575	-	KB3BVL	o 118.8	RHRA
Quarryville	448.175	-	N3EIO	o 94.8	KC3LE
LEBANON					
Eagles Peak	442.400	+	N3KZ	o(ca)IRB 131.8	UPennARC
Grantville	448.225	-	N3OGS	oe 192.8	AARG
Lebanon	447.675	-	N3RM	oeRA 192.8	LVSRA
LEHIGH					
Allentown	443.350	+	WZ3L	oeRB 100.0	
Allentown	443.500	+	N3HES	o(ca)e 156.7	
Allentown	444.150	+	N3KZ	o(ca)el RA 131.8	UPennARC
Allentown	448.775	-	N3MFT	oeRA 131.8	
Center Valley	444.300	+	W3LR	oa	NLCRA
Coopersburg	443.590	+	W3LR	o	NLCRA
Coopersburg	449.275	-	W3LR	o	NLCRA
Ironton	449.875	-	KA3ZAT	o 131.8	
LUZERNE					
Hazleton	449.425	-	KD3JZ	oeRBt 103.5	ARA

## PENNSYLVANIA

<i>Location</i>	<i>Output</i>	<i>Input</i>	<i>Call</i>	<i>Notes</i>	<i>Sponsor</i>
Wilkes Barre	449.725	-	WX3ROB	o(ca)el RARBWx 131.8	BEARS
Wilkes-Barre	443.400	+	AA3CV	o(ca)el 77.0	
Wilkes-Barre	449.825	-	WB3FKQ	oelRAWx 82.5	
<b>LYCOMING</b>					
Montoursville	443.500	+	N3AFX	ceIRA Wxt	LycCoEMA
Williamsport	443.200	+	AA3CV	o(ca)el 77.0	
Williamsport	444.000	+	W3AVK	o	WestBranch
<b>MONROE</b>					
Camelback Mtn	442.500	+	N3KZ	o(ca) IRB 131.8	UPennARC
Long Pond	448.475	-	WN3L	oIRBLITZ 123.0	
Tannersville	444.250	+	WA3BXW	o(ca)l RARBWx 131.8	BEARS
<b>MONTGOMERY</b>					
Blue Bell	447.025	-	WA3YUE	oe 131.8	UARC
Eagleville	449.925	-	N3DQZ	ct	
Green Lane	449.125	-	N3ACL	oeRA 88.5	Montco OEP
Horsham	444.550	+	WA3TSW	o	
Norristown	448.675	-	N3IEI	o(ca) 131.8	
Willow Grove	443.250	+	N3EMY	o(ca)R 131.8	TAG
Wyndmoor	442.550	+	K3VIT	oaelWx 131.8	
<b>NORTHAMPTON</b>					
Bangor	447.225	-	N3TXG	o(ca)el LiTZ 131.8	
East Bangor	449.625	-	WN3L	ol 131.8	
Little Offset	448.525	-	KA2QEP	oe 131.8	
Nazareth	443.450	+	W3PYF	oeRAWx	DLARCNCEMA
Northampton	444.900	+	W3OK	oe 151.4	DLARC
Pen Argyl	448.025	-	KA3ODJ	o(ca)el 151.4	
Wind Gap	443.700	+	KA3HJW	oel 151.4	K3LZ
Wind Gap	444.500	+	WA3BXW	e(ca)l RBWxRA 131.8	BEARS
Wind Gap	447.175	-	N3DZM	ol 131.8	
<b>PERRY</b>					
Newport	444.550	+	N3CMY	o(ca)eRA 156.7	
<b>PHILADELPHIA</b>					
Center City	443.100	+	K3QFP	oeBil 131.8	CCRG
Philadelphia	442.400	+	N3KZ	o(ca)lRB 131.8	UPennARC
Philadelphia	442.800	+	K3TU	o(ca)elIRA 131.8	TUARC
Philadelphia	447.425	-	N3TSZ	o 103.5	NERA
Philadelphia	447.625	-	N3TSZ	ol 103.5	NERA

**556 420-450 MHz****PENNSYLVANIA**

<i>Location</i>	<i>Output</i>	<i>Input</i>	<i>Call</i>	<i>Notes</i>	<i>Sponsor</i>
Philadelphia	449.775	-	WBØCPR	o(ca)RB	131.8
Roxborough	444.800	+	W3QV	oael	Phil-Mont
Univ of PA	442.700	+	WA3RXE	o(ca)eA	NEARFAR 131.8
<b>PIKE</b>					
Greentown	444.650	+	WA2AHF	o(ca)	114.8
<b>SCHUYLKILL</b>					
Pottsville	443.000	+	AA3CV	o(ca)el	77.0
Summit Station	447.125	-	WA3BXW	o(ca)el	BEARS RARBWx 131.8
<b>SUSQUEHANNA</b>					
Elk Mountain	447.375	-	N3HPY	o(ca)elA	B&B WxLITZ 131.8
<b>WAYNE</b>					
Waymart	448.875	-	WB3KGD	oaeRAWx	
<b>WYOMING</b>					
Forkston	442.000	+	N3KZ	o(ca)el	UPennARC RA 131.8
<b>YORK</b>					
Dover	442.700	+	WB3EPJ	o(ca)eWx	SCAB 74.4
Shrewsbury	449.725	-	N3IEE	o	123.0 SoPaCommGp
York	444.250	+	K3PQZ	oeRB	
York	447.275	-	W3HZU	o(ca)e	Keystone

**PENNSYLVANIA - WPRC****ALL WPA SECTION**

Mobile Repeaters	446.400				WPRC
Mobile Repeaters	446.425				WPRC
Mobile Repeaters	446.450				WPRC
Mobile Repeaters	446.475				WPRC

**ALTOONA 123.0**

Altoona	442.100	+	NU3T	o	BKRA
Carrolltown	443.525	+	KB3BLF	l	107.2 CCDES

**BEAVER 131.8**

Beaver	442.450	+	KA3IRT	ael	KA3IRT
Beaver Falls	442.975	+	W3SGJ	100.0	BVARA
Beaver Falls	443.075	+	KA3RFA	o	KA3RFA
Freedom	444.250	+	KC3TN	o	TAARA
Hookstown	442.400	+	KX3H	o(ca)elRz	+N3IPW
Rochester	443.825	+	KA3RFA	o	KA3RFA

**CENTRAL 173.8/123.0**

Reedsville	443.550	+	KA3ANJ	o(ca)	JMRA
Rosster	444.575	+	N3FXN	o	N3FXN

**ERIE 186.2**

Cherry Hill	444.925	+	WA3USH	o	WA3USH
Corry	444.800	+	W3YXE	AR	RACorry
Erie	442.950	+	WN3M	o Exp	WN3M
Erie	444.500	+	KA3MJN	o	KA3MJN
Erie	444.675	+	WA3MKT	ol Exp	

## PENNSYLVANIA

<i>Location</i>	<i>Output</i>	<i>Input</i>	<i>Call</i>	<i>Notes</i>	<i>Sponsor</i>
Meadville	444.075	+	W3MIE	o	CARS
Union City	443.500	+	N3UBZ	o	N3UBZ
JOHNSTOWN 123.0					
Johnstown	442.825	+	KB3BLF	l 110.9	CCDES
NORTH CENTRAL 173.8					
Brookville	442.075	+	WA3FFC	o(ca)	WB3HUE
Coudersport	443.300	+	WA3UAT	o	WA3UAT
Sheffield	444.475	+	N3FXD	o	N3FXD
Sigel	443.275	+	N3GPM	oe	N3GPM
NORTHWEST 186.2					
Greenville	443.425	+	KE3JP	o	KE3JP
Leeper	444.325	+	KA3CII	oa	KA3CII
Oil City	444.125	+	W3ZIC	oe	FVMKC
Strattonville	444.425	+	N3PCQ	oal Exp	ARC
Vowinkel	443.375	+	N3GPM	o	N3GPM
Warren	443.900	+	N3DDY	o	
Waterford	443.950	+	KF8YF	el 100.0	KF8YF
Wattsburg	442.600	+	KE3JP	o	KE3JP
PITTSBURGH 131.8					
Apollo	443.450	+	N1RS	o	SARA
Apollo	444.900	+	N1RS	oaeRzx 131.8	SARA
Bridgeville	442.500	+	KA3EBX	o(ca)z	KA3EBX
Canonsburg	443.650	+	N3FFP	oeIWx 131.8	N3FFP
Carnegie	444.450	+	W3KWH	oe 103.5	SCARC
Clinton	443.000	+	K3KEM	cet	K3KEM
Clinton	444.850	+	K3KEM	oaelz 114.8	K3KEM
Coraopolis	444.150	+	KA3IRT	oalx	KA3IRT
Gibsonia	443.625	+	KA3RFA	o	KA3RFA
Monroeville	444.000	+	K3TT	oe	Dot 0 RG
Murraysville	443.500	+	W3GKE	o	W3GKE
N Huntingdon	444.775	+	K3CFY	ol	K3CFY
New Kensington	444.300	+	N1RS	oeIR 131.8	SARA
New Kensington	444.300	29.580	N1RS	oeIR 131.8	SARA
Pgh/	442.725	+	W3IXR	o	W3IXR
Pgh/	444.750	+	WA3TBL	o	
Pgh/Carrick	444.950	+	W3PGH	oaelz	GPVHFS
Pgh/Downtown	442.625	+	WB3BOI	o digi	DUARC
Pgh/Hazelwood	443.100	+	WA3PBD	o	GtwyFM
Pgh/Hazelwood	444.050	+	KA3IDK	o	
Pgh/Homestead	444.100	+	WA3PBD	oaex	GtwyFM
Pgh/N Hills	442.775	+	KA3IRT	o	AAFMA
Pgh/N Hills	443.550	+	WA3YOA	o(ca)	NHARC
Pgh/N Hills	444.400	+	W3EXW	o(ca)R	NHARC
Pgh/Oakland	442.225	+	N3BEZ	al	N3BEZ
Pgh/Oakland	444.350	+	W2XO	oy	W2XO
Pgh/Oakland	444.650	+	W3VC	o	CMUARC
PGH/S Hills	442.550	+	N3SH	131.8	SHARC
Pgh/W Mifflin	444.500	+	N3FMN	oae	KA3IDK
Pgh/W Mifflin	444.525	+	KA3IDK	oae	GtwyFM
Pgh/W Mifflin	444.550	+	KA3IDK	o	

**558 420-450 MHz**

**PENNSYLVANIA-PUERTO RICO**

<i>Location</i>	<i>Output</i>	<i>Input</i>	<i>Call</i>	<i>Notes</i>	<i>Sponsor</i>
Tarentum	443.150	+	WA3WOM	e(ca)z	CARA
<b>SOMERSET 123.0</b>					
Central City	443.575	+	KE3UC	ot	W3KCC
Meyersdale	444.375	+	W3KCC	ol 107.2	NET ENG
Mt Davis	443.725	+	WA3P	oIRz 103.5	SMST-EMA
Seven Springs	443.925	+	N3SQK	oIRz 123.0	SMST-EMA
Somerset	443.950	+	N3VFG	o(ca)IRz 88.5	SMST-EMA
<b>SOUTH CENTRAL 123.0</b>					
Bedford	444.200	+	K3SAK	o	BCARS
Mercersburg	444.175	+	WA3ZPO	o	
<b>SOUTHWEST 131.8</b>					
Bentleyville	443.800	+	KA3GIR	o(ca)e	MARC
Connellsville	444.825	+	N3LGY	oltt 151.4	LHVHFS
Derry	442.150	+	KE3PO	oelyR 131.8	KE3PO
Derry	442.275	+	KE3PO	oR 131.8	KE3PO
E Monongahela	442.425	+	W3CSL	o(ca)	MARC
E Monongahela	443.350	+	W3CDU	o(ca)l	MARC
Farmington	444.625	+	KA3NEW	o	KA3NEW
Hopwood	443.750	+	W3PIE	o	UARC
Indiana	444.975	+	W3BMD	o	ICARC
Laurel Mtn	442.375	+	KA3JSD	o(ca)elxt	KA3JSD
Long Branch	443.125	+	W3RON	o(ca)e	W3RON
Monongahela	443.600	+	KA3TRT	o(ca)	SWYAN
Mt Pleasant	444.875	+	KA3JSD	o(ca)l	KA3JSD
New Stanton	442.575	+	N3HOM	o(ca)t	N3HOM
Punxsutawney	443.475	+	N5NWC	o	N5NWC
Washington	442.125	+	N3WMV	o	N3WMV
Washington	443.300	+	W3CYO	o	W3CYO
West Newton	442.700	+	N3OVP	o(ca)elp	N3OVP
<b>WEST CENTRAL 131.8/186.2</b>					
Butler	443.325	+	KV3N	o	KV3N
Butler	443.900	+	N3LEZ	oaeR	BCEMA
Cowansville	442.800	+	N1RS	oelxR 131.8	SARA
Cranberry Twp	443.400	+	K3LL	o(ca)	K3LL
Kaylor	442.325	+	N3WHV	o(ca)elz	KARA
Kittanning	443.975	+	N3PPX	o	N3PPX
Mars	443.700	+	K3SAL	oR	K3SAL
N Washington	442.900	+	K3PGS	o(ca)eR	MRG
New Castle	444.025	+	KA3UEX	o	KA3UEX
New Castle	444.725	+	N3ETV	o(ca)le	N3ETV
Saxonburg	443.200	+	W3SYV	o	Butler Co
<b>PUERTO RICO</b>					
Aguada	447.950	-	WP4NAT	o	
Aguas Buenas	447.600	-	KP4RF	o	
Barranquitas	447.250	-	KP4LP	o	MOLINO
Barranquitas	447.650	-	WP4JOF	o	
Barranquitas	447.725	-	KP4HP	o	

## PUERTO RICO

<i>Location</i>	<i>Output</i>	<i>Input</i>	<i>Call</i>	<i>Notes</i>	<i>Sponsor</i>
Barranquitas	449.425	-	NP4UG	o(ca)	
Bayamon	449.475	-	KB2OBL	o	
Bayamon	449.600	-	WP4XI	o	
Bayamon	449.625	-	WP4KMB	o	
Bayamon	449.675	-	KP4XC	o	
Bayamon	449.775	-	NP3OQ	o(ca)e	
Bayamon	449.900	-	WP4MXV	o	
Cabo Rojo	448.950	-	KP4FAF	c	
Caguas	447.400	-	NP4ND	o	
Caguas	447.900	-	WP4FXM	o	
Canovanas	447.100	-	WP4CIE	o	
Canovanas	449.375	-	NP3FV	e	
Carolina	445.500	-	NP4SB	l	
Carolina	449.800	-	NP3EN	o	SARC
Catano	445.750	-	NP4VG	ol	
Cayey	448.100	-	KP3AB	o	
Cayey	449.975	-	KP3AB	o	
Ceiba	448.550	-	WP4DE	o	RODE
Corozal	447.500	-	WP4AIX	c	
Corozal	447.700	-	NP4SN	o	
Corozal	448.300	-	WP4LQQ	c	
Corozal	449.200	-	KP3AV	o	
Fajardo	448.250	-	NP3H	o	
Fajardo	448.800	-	KP4TB	o	
Guaynabo	447.750	-	WP4IVC	o	
Guaynabo	447.850	-	KP4GA	o	
Gurabo	447.225	-	KP4HP	o	
Gurabo	448.900	-	WP4LXE	oa	
Gurabo	449.000	-	WP4KAG	oe	
Jayuya	447.050	-	WP4AZT	o	
Jayuya	447.175	-	KP4PK	oe-sun 67.0	
Jayuya	447.800	-	WP4IT	o	
Jayuya	448.500	-	WP4AZT	o	
Jayuya	448.700	-	KP4QY	o	
Juncos	448.850	-	KP4IJ	o	
Luquillo	448.775	-	KP4TN	o	
Luquillo	449.550	-	WP4KER	o	
Luquillo	449.750	-	KP4TN	c	
Luquillo	449.950	-	NP4Z	o	
Maricao	447.550	-	KP4UK	o	
Mayaguez	448.750	-	WP4EJJ	o	
Morovis	449.400	-	WP4TT	o	
Morovis	449.575	-	WP4KYP	oae	
Naranjito	447.150	-	WP4IWJ	o	
Naranjito	449.925	-	WP4FUI	o	
Orocovis	447.200	-	KP4BCQ	c	
Ponce	449.100	-	KP4GBF	o	
Rio Grande	447.025	-	WP4HRL	o	
Rio Grande	448.050	-	WP4LQQ	c	
Rio Grande	449.275	-	WP4FWN	c	
Rio Piedras	448.650	-	WP4NEP	oae	
Rio Piedras	449.450	-	WP4MQZ	oe	
Rio Piedras	449.525	-	WP4MQQ	oae	



**560 420-450 MHz****PUERTO RICO-SOUTH CAROLINA**

<i>Location</i>	<i>Output</i>	<i>Input</i>	<i>Call</i>	<i>Notes</i>	<i>Sponsor</i>
Sabana Grande	449.850	-	WP4MJP	o	
San Juan	447.350	-	WP4GZO	c	
San Juan	448.600	-	WP4KHA	o(ca)	
San Lorenzo	448.450	-	WP4MAS	o	
San Sebastian	448.400	-	WP4EJE	o	
Temp/Emerg	447.000	-	EMERGENCY	o Emerg	PR/VI
Temp/Emerg	448.000	-	EMERGENCY	o Emerg	PR/VI
Trujillo Alto	448.150	-	KP4BG	ce	
Vieques	449.875	-	WP4LBM	o(ca)	118.8
Villalba	449.500	-	KP4HN	ol	
Yabucoa	448.350	-	WP4BV	o	

**RHODE ISLAND**

Barrington	447.025	-	N1JBC	o 88.5	N1JBC
Coventry	444.950	+	N1OLF	o(ca)el 88.5	N1OLF
Cranston	448.925	-	WA1RBT	erl 88.5	WorldNet
E Providence	447.125	-	KA1AIR	o(ca) 203.5	KA1AIR
Lincoln	441.350	+	KA1RCI	oel	KA1RCI
N Scituate	447.425	-	K1KYI	oe	RI AFMRS
N Smithfield	440.250	+	WB1FDY	oelR	Quahaug Net
Newport	441.200	+	WA1TAQ	oelR	Quahaug Net
Providence	441.700	+	WR1R	o 88.5	WR1R
Providence	441.750	+	KD1HZ	o 192.8	KD1HZ
Providence	444.850	+	KD1TS	o 88.5	Brown U ARC
Providence	449.225	-	WA1TAQ	oelR	Quahaug Net
Scituate	447.525	-	WA1TAQ	oelR	Quahaug Net
South County	443.350	+	WB1FDY	oelR	Quahaug Net
W Greenwich	444.050	+	N1IIN	o 151.4	N1IIN
Warwick	443.300	+	KA1RCY	o 203.5	NRIRC
Warwick	447.825	-	N1JBC	o	N1JBC
Westerly	449.675	-	WY1M	o	WG1A
Woonsocket	442.150	+	WA1VFP	oe	WA1VFP

**SOUTH CAROLINA**

Aiken	443.400	+	AC4WW	oe 107.2	AC4WW
Bluffton #	442.675	+	WA4MPZ	o	ISLANDER
Blythewood	444.000	+	NØYNV	o	
Charleston	444.300	+	N4MNH	oae	N4MNH
Clemson Univ	444.625	+	WD4EOG	o(ca)el 156.7	CLEMSON
Columbia	442.075	+	KC4GYM	oe 156.7	NARC
Columbia	444.200	+	KF4GHC	o(ca)el 156.7	CARC
Cowpens	443.625	+	KE4EAN	oae 136.5	KE4EAN
Easley	444.925	+	AC4RZ	o(ca)e 103.5	EASLEY RC
Fort Mill	443.475	+	WB4TWX	oae	SUGAR CREEK
Greenville	442.250	+	KB4PQA	o(ca)eRB	KB4PQA
Greenville	443.350	+	ND4N	o(ca)	PIEDMONT
Greenwood	443.900	+	W4GWD	o(ca)e 107.2	GRNWOOD

## SOUTH CAROLINA-TENNESSEE

Location	Output	Input	Call	Notes	Sponsor
Knightsville	441.350	+	WA4USN	o	WA4USN
Lancaster	444.100	+	KC4AC	oa	N4MZL
Laurens	443.175	+	KD4HLH	oe 146.2	KD4HLH
Laurens	443.775	+	KF4Y	oe 141.3	KB4YF
Little Mtn	442.975	+	NK4W	o(ca)A 162.2	MID-CAROLI
Mountain Rest	442.775	+	AE4PZ	o(ca)e 162.2	AE4PZ
Mt Pleasant	441.450	+	WA4USN	o	WA4USN
Myrtle Beach	444.525	+	N4LV	o	
Myrtle Beach	444.675	+	W4GS	oae	GSARC
Myrtle Beach #	444.575	+	W4GS	oa 85.4	
N Charleston	444.600	+	KT4YW	oae	KC4OOZ
Orangeburg	444.975	+	WM3O	oae	EARS
Pickens	442.125	+	KF4FOF	o	KF4FOF
Pickens	442.400	+	WB4QHF	oe 127.3	PICKENS
Simpsonville	442.725	+	N4GLB	o(ca)e	KJ4BF
Summerville	442.300	+	KE2D	oeRBt	KC4OOZ
Summerville	443.800	+	WA4HMK	o	WA4HMK
Sumter	444.150	+	W4GL	o(ca)ez RB 123.0	SARA
Sumter	444.500	+	K4GYR	o(ca)	K4GYR

## SOUTH DAKOTA

## STATEWIDE

Statewide	442.700			SNP	
Statewide	443.325			SNP	
Statewide	443.700			SNP	

## CENTRAL

Mitchell	444.825	+	NØLCL	oaIRB 82.5	NØLCL
----------	---------	---	-------	---------------	-------

## EAST CENTRAL

Brookings	444.050	+	NØVEK	o	NØVEK
Brookings	444.700	+	KGØXM	o 103.5	KGØXM
Clear Lake	444.950	+	WAØYIN	ole 146.2	KØCVF

## NORTH CENTRAL

Bath	443.400	+	WBØJZZ	o	HubCtyARC
------	---------	---	--------	---	-----------

## NORTHEAST

Britton	442.000	+	NØSHL	o 107.2	TRAC
Watertown	444.550	+	KØTY	o 82.5	KØTY

## SOUTHEAST

Sioux Falls	444.200	+	NØKAW	oa 82.5	NØKAW
Yankton	444.450	+	WØOJY	ol 146.2	PD ARC
Yankton	444.700	+	NØVC	o 146.2	NØVC

## WEST CENTRAL

Rapid City	444.825	+	WØBLK	o 74.4	NQØF
------------	---------	---	-------	--------	------

## TENNESSEE

Alamo	443.750	+	WB4EDS	ol	
Arnold AFB	443.950	+	KC4FV	oe	WARC
Atoka	442.700	+	KE4ZBI	o	KC4SBK
Bartlett	443.700	+	K4VVM	o 107.2	

**562 420-450 MHz**

**TENNESSEE**

<i>Location</i>	<i>Output</i>	<i>Input</i>	<i>Call</i>	<i>Notes</i>	<i>Sponsor</i>
Bartlett	444.250	+	WA4PAJ	o	
Bethpage	442.200	+	KD4YUX	oe 107.2	
Bristol	444.500	+	K4JP	oa	K4JP
Brownsville	444.200	+	KB4YTU	o(ca)l	KB4YTU
Brownsville	444.450	+	KB4YTU	o(ca)l	
Chattanooga	442.150	+	WJ9J	oaeziRB	
Chattanooga	443.550	+	WB4LRD	e	KA4WFB
Chattanooga	443.900	+	KD4HII	o(ca)et	
Chattanooga	444.100	+	W4AM	oa	CHATTANOOC
Chattanooga	444.200	+	KD4HII	o(ca)et	KA4WFB
Chattanooga	444.875	+	KD4UWA	o(ca)e 136.5	KD4UWA
Chattanooga #	442.925	+	WD4OAR	o(ca)A WxBi 107.2	OARS
Clarksville	444.325	+	WA4BZU	o 107.2	
Clarksville	444.950	+	KF4GP	oae 167.9	KF4GP
Cleveland	442.250	+	WD4DES	o 118.8	WD4DES
Cleveland	442.450	+	KD4NEB	oael 88.5	KD4NEB
Cleveland	444.275	+	W4GZX	oae	CARC
Collegedale	443.575	+	KA6UHV	o(ca)e	KA6UHV
Collierville	443.625	+	KA7UEC	oRB 107.2	KA7UEC
Columbia	444.925	+	WA4AKM	o 107.2	K2GJY
Cookeville	442.300	+	WA4UCE	oe 107.2	WA4UCE
Cookeville	444.550	+	NQ4Y	oal 107.2	UCARS/WS4S
Crossville	444.950	+	W4EYJ	oeIRB 107.2	CMBRLAND
Cumberland City	443.400	+	WD4DBJ	o(ca)et	SHARES
Dayton	442.075	+	KN4VY	o(ca)ezRB	KN4VY
Deason	443.350	+	WA4AWI	ol 107.2	WA4AWI
Dover	444.925	+	N4VIH	oet	SHARES
Dresden	442.150	+	KA4BNI	oeRB 107.2	KA4BNI
Dresden	443.850	+	KE4OVN	oelzRA Wx 107.2	KE4OVN
Etowah	442.275	+	KF4CFO	e(ca) 141.3	KF4CFO
Eva	443.625	+	AD4QG	oel	KF4GCB
Franklin	444.725	+	WA4AKM	ol 107.2	K2GJY
Gallatin	442.600	+	N4SSB	oel 107.2	TVARN
Gallatin	444.000	+	WD4BKY	oel 107.2	MUG GROUP 50
Gallatin	444.350	+	WD4BKY	o(ca)l 114.8	WD4BKY
Gallatin	444.450	+	W4CAT	oae 107.2	CATS
Gallatin	444.775	+	WA4AKM	ol 107.2	K2GJY
Gatlinburg	443.300	+	WA4KJH	ol 127.3	
Georgetown	442.925	+	WD4OAR	ca 107.2	WD4OAR
Gray	442.200	+	WD4SBX	o 100.0	WD4SBX
Greenbrier	444.250	+	WQ4E	o	WQ4E
Greeneville	444.650	+	WB4NKM	o 100.0	WB4NKM
Greenville	443.200	+	KB4UG	o(ca)RB	

## TENNESSEE

<i>Location</i>	<i>Output</i>	<i>Input</i>	<i>Call</i>	<i>Notes</i>	<i>Sponsor</i>
Harriman	442.875	+	KC4WHL	oa 136.5	KC4WHL
Harriman	444.025	+	KC4WHL	oIRB	KC4WHL
Henderson	442.275	+	KE4PFW	o	KE4PFW
Henderson	444.750	+	K4TC	ot	CHESTER CO
Huntingdon	444.375	+	KB4YTM	oaez	CARROLL CO
Jackson	442.900	+	KE4CES	o 114.8	HUB CITY
Jackson	444.725	+	WB0TMC	o 107.2	WB0TMC
Jamestown	443.625	+	KC4MJN	o 100.0	ARC OF FEN
Jasper	442.050	+	KD4XV	oe 127.3	SEQUACHIE
Jefferson City	444.625	+	KD4TUD	o(ca)zt	KD4TUD
Johnson City	442.050	+	WB4SQC	oez 100.0	WB4SQC
Johnson City	444.100	+	KE4FH	o	KE4FH
Knoxville	442.500	+	WB4HAP	o 103.0	
Knoxville	443.025	+	N4UAG	o	N4UAG
Knoxville	443.075	+	KA4AZQ	o(ca)el 100.0	KA4AZQ
Knoxville	443.500	+	KD4CWB	oaelt	
Knoxville	443.800	+	KA4AZQ	o 100.0	KA4AZQ
Knoxville	443.950	+	KD4OBX	RB	KD4OBX
Knoxville	444.000	+	KD4CWB	o 100.0	
Knoxville	444.175	+	KC4NNN	oact	
Knoxville	444.300	+	WB4GBI	o	WB4GBI
Knoxville	444.425	+	KC4NNN	oact	KC4NNN
Knoxville	444.500	+	KB4KSL	oa	
Knoxville	444.525	+	KD4IBW	oe 100.0	KD4IBW
Knoxville	444.575	+	W4BBB	oeIRB 100.0	W4BBB
Knoxville	444.600	+	WB4HAP	o	WB4HAP
Lafayette	444.125	+	KC4ECD	oRB 107.2	KC4ECD
Lafollette	443.700	+	KB4OTK	oe	KB4OTK
Lake City	442.800	+	WD4LUR	oe 100.0	WD4LUR
Lavergne	443.975	+	WR3S	oat	WR3S
Lebanon	443.275	+	WA4AWI	oel 107.2	WA4AWI
Lebanon	443.575	+	W4LYR	o 100.0	WILSON AMA
Lebanon	444.275	+	WA4AXH	ot	WA4AXH
Maryville	442.000	+	KF4BTL	o(ca)e	KE4IAV
Maryville	444.075	+	KC4PDQ	oaezRB	KC4PDQ
McEwen	443.925	+	KE4KNZ	oet	
McKenzie	443.875	+	KD4KPV	o(ca)z	KD4KPV
McMinnville	444.850	+	WD4MWQ	o(ca)t	WD4MWQ
McNairy	444.550	+	KF4SCT	oel 107.2	VOLNET
Medina	442.050	+	WA4BJY	oal	A R ECHO
Memphis	442.625	+	WB4EPG	o	WB4EPG
Memphis	442.825	+	WF4G	o	WF4G
Memphis	443.000	+	W4ZJM	oet (star/pound)	W4ZJM
Memphis	443.100	+	KA4JXT	o 107.2	MEGA SYS
Memphis	443.200	+	W4BS	o 107.2	DELTA ARC
Memphis	443.400	+	WA4QWW	oa	
Memphis	443.950	+	N4ER	o(ca)et RBExp	ECAMS
Memphis	444.000	+	WA4ETE	o 107.2	

**564 420-450 MHz**
**TENNESSEE**

<i>Location</i>	<i>Output</i>	<i>Input</i>	<i>Call</i>	<i>Notes</i>	<i>Sponsor</i>
Memphis	444.025	+	K4RDK	o	K4RDK
Memphis	444.075	+	KF4ATY	o	CHILD MED
Memphis	444.100	+	KA4JXT	o(ca)RBt	MEGA SYS
Memphis	444.125	+	KA4JXT	oet	MEGA SYS
Memphis	444.175	+	W2GLJ	o	W2GLJ
Memphis	444.400	+	WA4KOG	o	WA4KOG
Memphis	444.500	+	N4WAH	o(ca)et	N4WAH
Memphis	444.800	+	K0JXI	o	K0JXI
Memphis	444.825	+	K5FE	o 107.2	FEDEX ARC
Memphis	444.850	+	K7AG	oe 107.2	
Memphis	444.950	+	WB4NNE	o	UNIV OF TN
Milan	442.100	+	WD4PAX	o	
Morristown	444.975	+	KQ4E	ot	KQ4E
Mt Juliet	444.400	+	N4PYI	o(ca)et	N4PYI
Mt Juliet	444.750	+	N4PYI	oel 156.7	N4PYI
Murfreesboro	444.650	+	W4CAT	o 107.2	CATS
Nashville	444.050	+	N4PYI	o 107.2	N4PYI
Nashville	444.150	+	WB4NTM	oatl	RPT SOC
Nashville	444.200	+	N4ARK	oezt	
Nashville	444.225	+	N4ARK	oel 107.2	N4ARK
Nashville	444.300	+	WA4BZU	o 107.2	
Nashville	444.525	+	WA4BGK	o 107.2	WA4BGK
Nashville	444.575	+	WA4WCK	ot	WA4WCK
Nashville	444.625	+	N4TK	o(ca) 107.2	SOTS
Nashville	444.675	+	WA4PCD	o(ca)IRBt	WA4PCD
Nashville	444.800	+	N4PYI	ol 110.9	N4PYI
Nashville	444.875	+	WA4AKM	o 107.2	K2GJY
Nashville	444.975	+	WA4AKM	o(ca)IRB 107.2	K2GJY
Nashville #	443.050	+	WB4PUB	o(ca)e 107.2	WB4PUB
Nashville #	444.550	+	WA4PCD	o	
New Deal	442.900	+	N4SSB	oe 107.2	TVARN
Nolensville	443.650	+	WA4AXH	ot	WA4AXH
Oak Ridge	444.400	+	K4EAJ	ol 82.5	K4EAJ
Oakfield	442.200	+	WA4BJY	o(ca)tl	
Old Hickory	443.725	+	KB5YJC	aeWx	KB5YJC
Oneida	442.825	+	KT4PN	o(ca) ezRB	KE4QQF
Paris	443.675	+	AD4LR	oae	HENRY CO
Pigeon Forge	444.350	+	KD4CLA	oRBI 156.7	KD4CLA
Prospect	444.600	+	WA4AUX	o 118.8	WA4AUX
Ramer	444.900	+	WB4MMI	oet	WB4MMI
Rockwood	442.225	+	WJ9J	o(ca)zIRB	
Rockwood	443.975	+	KA4WJS	o	
Rogersville	443.350	+	K4GX	ct	K4GX
Sevierville	443.675	+	KD4IBW	oelRB 100.0	
Sevierville	444.725	+	N4CKB	o(ca)e 123.0	N4CKB
Shelbyville	442.700	+	WA4PZN	o(ca)elt	WA4PZN

## TENNESSEE-TEXAS

Location	Output	Input	Call	Notes	Sponsor
Shelbyville	443.825	+	KC4KRM	o	KC4RSR
Smithville	444.825	+	N4PYI	o 107.2	K2GJY
Soddy Daisy	444.450	+	WJ9J	o(ca) ezIRB	WJ9J
Spencer	443.775	+	KA4MHJ	oaez 123.0	KA4MHJ
Summitville	444.475	+	N4ZKR	o 107.2	N4ZKR
Watertown	444.900	+	W4LYR	o(ca) 100.0	W4LYR
White House	443.900	+	WA4KOC	o	WA4KOC

## TEXAS

Abernathy	444.000	+	WB5BRY	o 118.8	CRRC
Abilene	443.500	+	WB5FBJ	c	
Abilene	444.000	+	W5MUH	o 162.2	
Abilene	444.175	+	WX5TX	ol 100.0	CPARC
Abilene	444.250	+	N5TEQ	ol 88.5	CPARC
Abilene	444.500	+	WB5VIH	oaz 91.5	
Abilene	444.750	+	KB5GAR	c	
Abilene	444.900	+	N5TEQ	ol 114.8	CPARC
Abilene	445.250	445.250	WX5TX	ol 162.2	SWLS
Acklery	444.625	+	KK5OR	o 162.2	
Addison	443.425	+	N5GRK	c	
Alamo	444.100	+	KC5NLO	o 114.8	
Aledo	443.900	+	K5RHV	o 100.0	
Alice	444.000	+	K5DYY	c	
Alice	444.500	+	K5DYY	c	
Allen	442.550	+	WB5WPA	ox 6-2	
Alpine	443.000	+	N5DO	o	BBARC
Alpine	444.000	+	WB5MPX	oaelz 162.2	ARC
Alpine	444.975	+	WB5MPX	port	ARC
Alvin	442.200	+	KA5QDG	o(ca)	
Alvin	442.775	+	KA9JLM	o(ca)	ALVIN
Alvin	444.050	+	N5MJW	o 103.5	
Amarillo	443.650	+	N5LTZ	o 127.3	CRI
Amarillo	444.200	+	N5LTZ	o 88.5	CRI
Amarillo	444.475	+	W5WX	o 88.5	PARC
Anahuac	441.725	+	KD5MS	o 127.3	
Andrews	444.925	+	KB5MBK	o 146.2	
Angleton	442.950	+	WA5JYK	o 203.5	
Anhalt	442.675	+	KJ5PS	o 131.8	
Anthony	442.950	+	N5ZRF	ol 67.0	AMIGO
Argyle	443.550	+	WB5NDJ	o 110.9	
Arlington	443.400	+	WD5ENJ	ol 110.9	
Arlington	443.625	+	N5ECG	ol 110.9	
Arlington	443.675	+	WA5ZRQ	c	
Arlington	443.775	+	WS5J	ol 110.9	
Arlington	443.850	+	WA5VHU	c	
Arlington	444.200	+	K5SLD	o 110.9	AARC
Arlington	444.375	+	N5GRK	c	
Arlington	445.000		WB5EPI	Shuttle Aud	

## 566 420-450 MHz

## TEXAS

<i>Location</i>	<i>Output</i>	<i>Input</i>	<i>Call</i>	<i>Notes</i>	<i>Sponsor</i>
Athens	443.300	+	KF5WT	o	
Atlanta	443.300	+	K5HCM	o	
Austin	441.600	+	WA2FXZ	(ca)t	
Austin	441.775	+	KC5QGU	o(ca)t	
Austin	441.800	+	WA2FXZ	c	
Austin	441.975	+	KA9LAY	o(ca) 97.4	
Austin	442.150	+	AB5N	o 186.2	
Austin	442.200	+	K5AB	o	
Austin	442.400	+	K5FX	ot	
Austin	442.825	+	WD5BQH	o(ca)l	
Austin	443.925	+	KD5EZ	c	
Austin	443.950	+	KD5EZ	c	
Austin	444.000	+	WB5PCV	ol	
Austin	444.075	+	K5DOG	o	
Austin	444.100	+	WA5ESR	o	ARO
Austin	444.150	+	WA5PAX	(ca) 123.0	
Austin	444.200	+	WB5HNC	o 103.5	
Austin	444.325	+	W5MOT	o(ca)t	MARC
Austin	444.575	+	WB5ICB	c	
Austin	444.600	+	W3MRC	o	3M ARC
Austin	444.775	+	AA5R	o(ca)	
Austin	444.850	+	WD5EGC	oa	
Austin	444.950	+	KA5GMG	c	
Austin	444.975	+	K5MY Y	o 162.2	
Azle	444.975	+	WB5IDM	o(ca) 100.0	
Baird	443.925	+	KG5NW	c	
Balmorea	442.700	+	KD5CCY	ol 91.5	WTNMRG
Barstow	442.225	+	N5SXQ	o 107.2	
Baytown	442.800	+	N5JNN	oe 203.5	
Baytown	443.800	+	WA5JDI	c	BCDG
Baytown	443.875	+	N5XUV	o 186.2	HCTA
Baytown	444.975	+	N5JNN	oelA 167.9	
Beaumont	442.275	+	N5DNG	oeR 107.2	
Beaumont	444.500	+	WB5ITT	c	EARS
Beaumont	444.700	+	W5KWA	o 107.2	
Beaumont	444.900	+	WB5HRF	o 103.5	MERC
Bedford	441.925	+	K5JRR	o 110.9	
Bedford	442.825	+	WI5S	o	
Bee Cave	443.625	+	WDØACD	c	
Beeville	443.525	+	KA5PSS	el 141.3	
Bellare	441.825	+	AK5G	c	
Bellville	444.875	+	W5ALG	o	
Benbrook	441.625	+	K5SXX	c	BBRC
Big Spring	442.100	+	KE5PL	ole 162.2	WTXC
Big Spring	443.350	+	N5BTJ	o 156.7	
Big Spring	443.950	+	KE5PL	c	
Blanco	443.975	+	WA5JEC	c	INTERTIE
Boerne	444.750	+	W5VEO	ol 162.2	SWLS
Boerne	444.900	+	W5VEO	o 123.0	
Bonham	443.750	+	WA5TKC	o	FCARC
Borger	444.600	+	WB5ZDK	o 141.3	

<i>Location</i>	<i>Output</i>	<i>Input</i>	<i>Call</i>	<i>Notes</i>	<i>Sponsor</i>
Bowie	442.450	+	KA5PQK	ol 156.7	
Boyd	444.825	+	W5OYS	o 110.9	
Bracketville	443.625	+	WB5TZJ	c	INTERTIE
Brenham	443.250	+	NE5AL	o 103.5	BARC
Brenham	444.900	+	W5TZ	oe 100.0	
Bridge City	443.850	+	W5SSV	c	JCARC
Brownfield	444.825	+	W5HFT	o	
Brownsville	444.375	+	KC5MAH	o 114.8	
Brownsville	444.600	+	N5SMH	o 114.8	STARS
Brownwood	444.700	+	KG5LT	oaet	3 M ARC
Bryan	443.200	+	KB5VAW	o 127.3	PBR
Bryan	444.200	+	KC5HHN	o 127.3	
Buchanan Dam	444.275	+	WA5PJE	o	
Buda	444.225	+	N5SBH	o(ca) 114.8	
Buena Vista	444.950	+	AC5MP	o	NWTARC
Burkburnett	444.500	+	K7CMH	o 192.8	BURKRGR
Caddo	444.725	+	KC4HHO	o 110.9	
Canton	441.675	+	K5PD	o	
Carrollton	441.625	+	K5NTX	c	
Carrollton	442.250	+	K4TTT	o(ca)	
Carrollton	442.475	+	WO5E	c	
Carrollton	442.650	+	N5MJQ	o 110.9	METROCARC
Carrollton	442.875	+	N5GRK	c	
Carrollton	444.450	+	K5AB	ol 107.2	
Carrollton	444.875	+	N5ECY	c	
Carthage	444.800	+	KA5HSA	o 151.4	
Carver Park	444.575	+	WB5UGT	ol 141.3	SALTGRASS
Cedar Hill	441.975	+	KB5NSL	c 100.0	
Cedar Hill	442.400	+	WB5YUV	c	SBE
Cedar Hill	443.500	+	WA5ZRQ	c	
Cedar Hill	443.725	+	AA5EY	o 110.9	
Cedar Hill	444.500	+	W5AUY	o	SWDCARC
Cedar Hill	444.950	+	N5SHC	(ca)	
Centerville	443.675	+	WB5YUV	c	
Channelview	441.600	+	KC5TCT	o 103.5	CVFDRC
Christine	443.775	+	KA5PSS	elt	
Clear Lake	442.750	+	KA5GLX	oe 103.5	CLARC
Cleburne	444.575	+	AA5PH	o 88.5	
Cleveland	444.650	+	N5AK	o	
Clute	441.850	+	N5VSQ	oa 103.5	
Clute	444.575	+	WC3J	o 103.5	
Clute	444.725	+	KB5HII	ol 103.5	
Clute	444.900	+	WB5AHN	o 141.3	UHF CLUB
Coleman	444.300	+	N5RMO	oe 94.8	CARC
College Station	443.625	+	W6TRO	c	
College Station	444.550	+	WA5ZQS	oa 127.3	
Colleyville	441.900	+	WD5JJQ	o 110.9	
Colleyville	442.950	+	N5SVZ	o 123.0	
Collinsville	442.100	+	N5IUF	c	
Collinsville	444.575	+	N5GRK	c	
Colorado City	443.450	+	N5IJD	o	
Colorado City	444.850	+	K5WTC	ol 162.2	WTXC



**568 420-450 MHz**
**TEXAS**

<i>Location</i>	<i>Output</i>	<i>Input</i>	<i>Call</i>	<i>Notes</i>	<i>Sponsor</i>
Comanche	442.275	+	WD5GIC	oel 88.5	NTRA
Conroe	442.150	+	N5HGL	c	
Conroe	442.175	+	N5HGL	c	
Conroe	442.250	+	WB5DGR	oa 103.5	
Conroe	444.800	+	WB5ITT	c	
Converse	443.375	+	W0TEX	o(ca) 141.3	
Coppell	441.600	+	KA1CWM	oae 107.2	
Coppell	441.800	+	KA1CWM	oteRA	
Coppell	444.225	+	KA1CWM	oaezAR	
Copperas Cove	443.325	+	WR5CRA	o	CRA
Corpus Christi	442.600	+	N5IUT	o 162.2	LYNX
Corpus Christi	443.700	+	WA2MCT	c	
Corpus Christi	443.925	+	W5MS	o	
Corpus Christi	443.950	+	KA5LZG	o 156.7	INTERTIE
Corpus Christi	444.100	+	N5AHD	o	
Corpus Christi	444.200	+	N5DNT	o 123.0	
Corpus Christi	444.300	+	WB5YPE	o 173.8	
Corpus Christi	444.350	+	WD5FJX	c	
Corpus Christi	444.400	+	KA5LZG	oe 123.0	INTERTIE
Corpus Christi	444.900	+	N5DNT	oe	
Corsicana	442.725	+	W5ZNN	ol 110.9	
Cotton Patch	441.950	+	KA5PSS	c	
Crockett	443.275	+	W5DLC	o 103.5	
Crosby	441.550	+	KB5OVJ	c	
Crosby	442.050	+	KJ5MA	c	
Crosby	442.400	+	KB5OVJ	c	
Crosby	443.250	+	N5YIJ	o 162.2	NSARC
Crosby	444.125	+	KB5NNP	o 103.5	
Crosby	444.225	+	KJ5MA	o 103.5	
Cuero	442.025	+	N5FNG	o 103.5	
Daingerfield	444.925	+	N5ETE	o	ETARC
Dallas	441.925	+	WB5EBQ	c	
Dallas	441.975	+	KN5X	o 103.5	
Dallas	442.000	+	K4REL	c	
Dallas	442.050	+	WA5HTT	c	
Dallas	442.075	+	N5IAG	o(ca) 110.9	DCREACT
Dallas	442.150	+	N5BFG	o	
Dallas	442.275	+	N5GAR	o	
Dallas	442.350	+	KF5TU	o	PAGER
Dallas	442.425	+	W5FC	o(ca)	DARC
Dallas	442.475	+	W05E	c	
Dallas	442.500	+	W5JBP	110.9	SWRSOC
Dallas	442.575	+	WD5BOR	o	
Dallas	442.625	+	KC5NQ	o(ca) 110.9	
Dallas	442.750	+	KA5AJB	o	SHRINERS
Dallas	442.925	+	WA5ZZT	o 110.9	
Dallas	442.975	+	K6NOB	c	
Dallas	443.000	+	N5DA	o 110.9	NTRN
Dallas	443.025	+	N5DA	o	
Dallas	443.350	+	WD5EEH	o(ca) 110.9	

<i>Location</i>	<i>Output</i>	<i>Input</i>	<i>Call</i>	<i>Notes</i>	<i>Sponsor</i>
Dallas	443.450	+	N5LLI	o(ca) 110.9	
Dallas	443.575	+	WB5TCD	ol	
Dallas	443.825	+	WA5WWH	o 103.5	
Dallas	443.950	+	N5MP	c	
Dallas	444.000	+	K5PC	o 110.9	DRASSN
Dallas	444.075	+	K5MET	c	
Dallas	444.150	+	N5IUF	c	
Dallas	444.650	+	W5EXP	c	DART
Dallas	444.775	+	N5UOW	c	
Dallas	444.850	+	KM5NT	c	TUARC
Dallas	444.925	+	K5JOI	o 110.9	
Davy	443.125	+	WA5LNL	olt	
Dayton	442.425	+	N5TNS	o(ca) 146.2	DART
Dayton	444.850	+	N5JNN	c	
Decatur	444.400	+	KA5PQK	ol 156.7	
Del Rio	443.500	+	WB5TZJ	c	INTERTIE
Del Rio	443.725	+	N5PJR	o	BARS
Denton	443.525	+	WB6IRL	o	
Denton	444.050	+	W5NGU	o(ca)R	DCARA
Denver City	443.675	+	K5WTC	c	
Denver City	444.725	+	N5GZI	ol 162.2	
Devers	443.500	+	WJ5B	o	
Devine	443.900	+	WB5LJZ	c	
Dickinson	443.400	+	K5CA	o 131.8	OEM
Dimmitt	444.925	+	N5MGU	o 88.5	
Doss	442.300	+	W5RP	ol 162.2	HOTROCS
Double Mtn	443.700	+	KG5NW	c	
Duncanville	441.550	+	KG5LL	bi	
Eastland	444.800	+	KB5WB	o 107.2	
Edgewood	444.200	+	W5EEY	o 136.5	
Edinburg	443.725	+	N9DBX	o(ca) 114.8	
Edna	443.075	+	AI5E	o 103.5	
Egan	443.750	+	N5VZE	otel	NTCS/NTSC
El Campo	442.275	+	WB5UGT	o 103.5	
El Paso	441.700	+	N5ZFF	oa 100.0	
El Paso	442.125	+	K5KKO	ol 100.0	
El Paso	442.250	+	K5WPH	ol 100.0	SCARC
El Paso	442.550	+	N5GHQ	o 100.0	
El Paso	442.825	+	K5ELP	o 100.0	
El Paso	443.375	+	N6TOC	o(ca)RB	
El Paso	443.400	+	K5WPH	ol 100.0	SCARC
El Paso	444.200	+	K5ELP	oal 100.0	WTRA
Elgin	442.975	+	KA9LAY	o(ca) 97.4	
Elmendorf	442.000	+	W5ROS	ae 88.5	ROOST
Euless	442.900	+	K5QA	c	
Farwell	442.250	+	KB5ZJO	o 162.2	
Fluvanna	444.325	+	W5CD	o	
Fort Davis	444.900	+	N5HYD	o(ca)	
Fort Stockton	442.800	+	KD5CCY	ol 146.2	WTNMRG
Fort Stockton	444.800	+	N5SOR	ol 162.2	
Fort Worth	441.375	+	KB5ZMY	o(ca) 110.9	

**570 420-450 MHz****TEXAS**

<i>Location</i>	<i>Output</i>	<i>Input</i>	<i>Call</i>	<i>Notes</i>	<i>Sponsor</i>
Fort Worth	442.125	+	KA5GFH	oR 156.7	
Fort Worth	442.200	+	W5SJZ	o(ca)	LMRARC
Fort Worth	442.225	+	N5XED	o(ca) 110.9	
Fort Worth	442.325	+	AA5WJ	o 110.9	FWISD
Fort Worth	442.375	+	N5AUX	oal 110.9	
Fort Worth	443.050	+	WD5GIC	o 103.5	NTARA
Fort Worth	443.100	+	WB2DYB	o 141.3	
Fort Worth	443.150	+	N5PMB	o 110.9	
Fort Worth	443.925	+	K5SXX	c	
Fort Worth	443.975	+	K5WRR	c	FW440
Fort Worth	444.100	+	WA5YVC	o 110.9	FWTXVHFFM
Fort Worth	444.300	+	K9MK	c	
Fort Worth	444.600	+	N5HKA	c	
Fort Worth	444.675	+	N5GRX	olRB	
Fort Worth	444.900	+	KC5IC	o	33 GROUP
Fredericksburg	444.175	+	N5PIA	o	
Frisco	443.700	+	W5VUV	ol 110.9	
Gail	444.600	+	N5SVF	ol 100.0	
Gainsville	442.775	+	WB5FHI	o 100.0	CCOARC
Gainsville	443.125	+	K5AGG	o 100.0	
Galveston	442.700	+	KC5QMX	o	
Galveston	443.125	+	N5KIT	c	GULL
Galveston	443.950	+	K5ZC	c	
Galveston	444.950	+	WB5BMB	c	
Garden City	442.900	+	KD5CCY	ol 91.5	WTNMRG
Garland	441.725	+	KD5IN	o 100.0	
Garland	442.700	+	K5QHD	o	GARARC
Gary	442.125	+	AA5HF	o	
Georgetown	441.500	+	K5AB	RB	
Georgetown	443.550	+	K5MYY	o 162.2	
Georgetown	444.350	+	N5TT	o 162.2	WCARC
Giddings	442.575	+	N5MZQ	o	
Glass Mtn	443.650	+	W5UQ	c	INTERTIE
Glen Rose	442.025	+	WD5GIC	o(ca) 110.9	NTARA
Gonzales	443.150	+	KC5JNT	o	
Granbury	442.575	+	WD5GIC	o(ca) 88.5	NTARA
Granger	442.950	+	K5MYY	o 162.2	
Grangerland	444.075	+	N5QBX	o	
Grangerland	444.700	+	KC5DAQ	o(ca) 151.4	HARS
Grapevine	443.875	+	W5AP	o	GRAPARC
Greenville	441.600	+	N5SN	o 100.0	GRVLRPTASOC
Greenville	443.900	+	N5SN	o 71.9	GVL RPTR
Gruver	442.000	+	KC5WBK	ole 146.2	CRI
Gun Barrell City	443.150	+	KK5KM	o	
Hale Center	444.800	+	KA5TJA	oWxRB 162.2	
Hallettsville	444.750	+	KC5RXW	oat	
Harlingen	443.600	+	AG5B	o(ca) 114.8	GCRA

<i>Location</i>	<i>Output</i>	<i>Input</i>	<i>Call</i>	<i>Notes</i>	<i>Sponsor</i>
Harlingen	443.650	+	KC5NLM	o 114.8	
Harlingen	444.275	+	W5RGV	o 114.8	STARS
Harlingen	444.550	+	WD5ADC	o 114.8	STARS
Harlingen	444.975	+	WD5KBZ	oae 114.8	STARS
Haskell	444.700	+	KG5NW	o 91.5	
Haslet	444.325	+	K9MK	c	
Haslet	444.475	+	N5GRK	c	
Helotes	442.425	+	KC5SKG	ct Exp	
Henly	444.675	+	W5IZN	o	
Henrietta	444.725	+	K5REJ	o 192.8	CCARC
Hillsboro	443.275	+	WB5YFX	o 123.0	
Houston	441.525	+	N5TZV	o 103.5	
Houston	441.650	+	WA5NWN	o 103.5	CARC
Houston	441.675	+	KE5DW	o 146.2	BCARC
Houston	442.000	+	NT5D	o 103.5	
Houston	442.125	+	N5VCX	o 103.5	
Houston	442.225	+	KB5FLX	o(ca)	
Houston	442.500	+	WA5F	179.9 o(ca) 123.0	RACFE
Houston	442.825	+	KD5BN	o	
Houston	442.850	+	W5AVI	c	
Houston	442.925	+	KB5IAM	o 103.5	HCTA
Houston	442.950	+	W5JON	o 103.5	
Houston	443.075	+	KC5AWF	o 123.0	BRA
Houston	443.100	+	K5IHK	o 167.9	
Houston	443.175	+	KB5IAM	o 103.5	HCTA
Houston	443.350	+	KC5SGV	op 123.0	
Houston	443.575	+	KB5IAM	o 103.5	HCTA
Houston	443.650	+	N5TZ	c	
Houston	443.725	+	KB5TFE	o 103.5	
Houston	443.750	+	KB5TFE	c	
Houston	443.825	+	WB5UGT	ol 103.5	
Houston	443.900	+	WD5BDX	o 77.0	
Houston	444.175	+	WB5DGR	oa 103.5	
Houston	444.250	+	WD5KCX	c	
Houston	444.275	+	KA5GLX	o 103.5	CLARC
Houston	444.300	+	N5XWD	146.2	
Houston	444.325	+	KB5OVJ	c	
Houston	444.375	+	KA5AKG	o 103.5	
Houston	444.400	+	WD5BQN	o 103.5	ECHO
Houston	444.425	+	WB5UGT	o 103.5	
Houston	444.450	+	K5WH	o 103.5	COMPAQ
Houston	444.475	+	W5JON	oa 103.5	
Houston	444.500	+	WB5CEM	o	
Houston	444.550	+	W5RPT	o 123.0	MERA
Houston	444.625	+	WB5WOW	o 127.3	
Houston	444.725	+	WB5UGT	ol 203.5	
Humble	443.550	+	N5LJV	c	
Huntsville	443.700	+	KE5ZW	c	
Huntsville	443.775	+	K5HVL	o(ca) 123.0	TGTOAR
Huntsville	443.975	+	WJ5B	c	

572 420-450 MHz

TEXAS

<i>Location</i>	<i>Output</i>	<i>Input</i>	<i>Call</i>	<i>Notes</i>	<i>Sponsor</i>
Hurst	442.850	+	K5KKS	o	
Idalou	443.000	+	N5TYI	o 67.0	
Irving	442.525	+	N5FTF	o 110.9	
Irving	442.675	+	WA5CKF	oa	IRVINGRC
Irving	443.175	+	NT5J	o 110.9	
Irving	444.800	+	AL7HH	o(ca) 110.9	
Jacinto City	442.300	+	W5VIN	oe 103.5	
Jacksonville	444.600	+	KB5TA	o	
Jasper	442.200	+	K5PFE	ol 192.8	
Jasper	444.550	+	K5PFE	o 131.8	LAARC
Joshua	444.125	+	N5OAN	oe 88.5	JCARC
Katy	442.350	+	WD8RZA	o 103.5	
Keene	443.125	+	KC5PWQ	o	
Keller	443.300	+	N5ABV	o	ERG
Kerrville	443.625	+	K5ZZT	c	INTERTIE
King Mtn	442.600	+	KB5MBK	ol 162.2	
Kingwood	444.825	+	WØVT	o(ca) 103.5	
Kyle	444.375	+	K5JNW	o	
La Grange	443.700	+	KC5YDW	c	
La Porte	441.700	+	WB5AHN	c	
Lake Jackson	441.575	+	KC5MIW	oa 103.5	
Lakeway	444.400	+	WB5PCV	o	
Lamesa	442.700	+	KD5CCY	ol 91.5	WTNMRG
Lamesa	443.500	+	KE5PL	c	
Lamesa	444.750	+	K5WTC	ol 162.2	WTXC
Lamesa	444.950	+	N5SVF	o 100.0	
Lampasas	444.875	+	KB5SXV	oe 88.5	
Laport	444.025	+	N5JNN	c	
Laredo	442.700	+	N5LNU	o	RRGRC
Levelland	441.500	+	KB5STL	oa 67.0	
Levelland	442.000	+	N5SOU	oaRB 67.0	
Levelland	444.375	+	WA5TBB	ol 162.2	
Liberty Hill	444.250	+	W5WPG	c	
Little Elm	444.350	+	WA5YST	o	
Littlefield	444.850	+	WA5TBB	ol 162.2	
Livingston	442.300	+	WA5QLE	o 146.2	
Llano	443.500	+	K5FOG	c	
Lockhart	444.300	+	WB5UGT	o 203.5	SALTGRASS
Longview	443.950	+	KB5OAI	oe	
Louise	444.325	+	WA5JYK	o 203.5	
Lubbock	443.925	+	WA5TBB	c	
Lubbock	443.950	+	WB5R	ol	TTARC
Lubbock	444.000	+	WB5BRY	ole 118.8	CRRC
Lubbock	444.500	+	WB5BRY	oe 118.8	CRRC
Lubbock	444.700	+	N5RAN	oa	
Lubbock	444.900	+	KA5ETX	oa 162.2	
Lubbock	444.975	+	WA5TBB	ol 162.2	
Lufkin	444.975	+	W5IRP	o	
Magnolia	441.600	+	KB5FLX	o(ca) 127.3	
Mansfield	444.550	+	KY5Q	c	
Manvel	441.875	+	K5DGS	o 114.8	
Manvel	443.425	+	N5LSQ	o 103.5	

<i>Location</i>	<i>Output</i>	<i>Input</i>	<i>Call</i>	<i>Notes</i>	<i>Sponsor</i>
Marathon	443.500	+	KE5PL	c	
Marion	444.475	+	KC5YV	oal	
Markham	444.700	+	WA5SNL	o 146.2	MATARC
Marlin	441.675	+	KB5UTT	o	
Maydelle	444.875	+	KB5VQG	o 136.5	
McAllen	444.300	+	K5TSQ	o 114.8	STARS
McElroy Mtn	442.400	+	KD5CCY	ol 146.2	BEAN
McElroy Mtn	443.950	+	W5UQ	c	
McFaddin	443.425	+	N5FNG	o 103.5	
McKinney	443.275	+	N5MRG	c	NTRS
Mesquite	443.375	+	N5AIB	oeR 162.2	
Mesquite	444.425	+	KA5PQK	ol 156.7	
Midland	441.700	+	W5QGG	o	MARC
Midland	441.925	+	N5UNH	o 162.2	ARES
Midland	442.200	+	WB5RXA	ol 162.2	SWLS
Midland	442.625	+	KB5MBK	o(ca) 146.2	
Midland	443.400	+	KD5CCY	o	WTNMRG
Midland	443.625	+	KE5PL	c	
Midland	443.975	+	KE5PL	c	
Midland	444.200	+	W5QGG	o	MARC
Midland	444.400	+	KE5WM	o	+WTX220ASN
Midland	444.775	+	W5CD	ol	WTDXA
Mineral	442.500	+	N5IUT	o 156.7	WOPNET
Mission	443.075	+	N5RNT	o 114.8	
Missouri City	443.925	+	WD5IYT	c	
Missouri City	444.000	+	W5XC	o	
Missouri City	444.150	+	W5XC	o 103.5	CYPRESS
Missouri City	444.200	+	W5HJL	oe 114.8	
Missouri City	444.600	+	W5LGO	o 71.9	HRRC
Monahans	441.500	+	N5SOR	o(ca) 162.2	
Monahans	444.700	+	N5SOR	o 162.2	
Moody	443.925	+	K7JR	c	
Moody	444.475	+	AA5RT	o 123.0	SV70RC
Mound Creek	441.925	+	KA5PSS	c	
Mt Pleasant	444.950	+	KC5XK	ol 151.4	ETXARC
Murphy	441.700	+	AA5BS	c	
N Richland Hls	441.750	+	N5TWL	o 100.0	
N Richland Hls	442.775	+	N5ABV	o	
N Richland Hls	443.600	+	W5URH	o 110.9	
Nacogdoches	441.750	+	KB5UGA	oae 103.5	
New Braunfels	443.500	+	KA5PSS	lt	
New Braunfels	443.850	+	WD5GQT	o	
New Waverly	442.725	+	KA5AIR	c	
Notrees	442.500	+	N5SOR	ol 162.2	WTXC
Notrees	443.700	+	N5SOR	c	
Notrees	444.050	+	N5SOR	ol	ZIA
Notrees	444.600	+	KB5MBK	o 146.2	
Odem	443.500	+	KA5LZG	o 156.7	INTERTIE
Odessa	441.900	+	N5MW	o 173.8	
Odessa	442.300	+	KD5CCY	ol 91.5	WTNMRG
Odessa	443.100	+	KA5REL	o 141.3	
Odessa	443.650	+	N5XXO	c	

## 574 420-450 MHz

## TEXAS

<i>Location</i>	<i>Output</i>	<i>Input</i>	<i>Call</i>	<i>Notes</i>	<i>Sponsor</i>
Odessa	444.100	+	N5SOR	ole 162.2	WTXC
Odessa	444.150	+	WA5VYK	o 203.5	
Odessa	444.425	+	KC5QHE	o	WTARC
Odessa	444.675	+	N5XXO	ol 162.2	SWLS
Odessa	444.875	+	KL7GNW	oal 136.5	
Onalaska	443.025	+	N5ENH	o 67.0	
Palestine	442.375	+	KJ5DS	o	
Pandale	443.925	+	N5UFV	c	
Paradise	441.925	+	KJ5HO	o 173.8	
Paris	442.125	+	N4RAP	oe 151.4	RRVARC
Paris	443.850	+	N4RAP	oe 123.0	WNRG
Paris	444.500	+	N4RAP	o 114.8	RAILS
Paris	444.625	+	KB5YBP	l 114.8	RAILS
Pasadena	442.375	+	WA5LQR	c	
Pasadena	442.625	+	WB5UBG	o	
Pasadena	443.450	+	WB5ZMY	o 114.8	PASADENA
Pearland	441.625	+	WB5TSN	o 103.5	PEARLAND
Pearland	441.950	+	N5QJE	o 167.9	
Pearland	442.600	+	WB5UBG	o	
Pearland	443.525	+	KA5AAW	o 103.5	
Pearsall	444.975	+	KA5OHJ	o	
Penwell	444.500	+	N5SOR	o 162.2	
Pflugerville	441.825	+	KC5CFU	o	
Plano	441.300	+	N5UIG	c	
Plano	442.025	+	K4REL	c	
Plano	443.650	+	N5AC	c	
Plano	444.025	+	WB5TVI	ol 110.9	
Plano	444.175	+	W5SUF	c	
Plano	444.250	+	K5VOU	o	PARK
Port Arthur	444.800	+	KK5LK	o(ca)zeRA	
Port Lavaca	442.675	+	W5KTC	o 103.5	PLARC
Quinlan	442.775	+	KB5VKC	o	
Ranger	443.675	+	K7JR	c	
Rankin	443.925	+	KE5PL	c	
Ransom Canyon	444.875	+	N5YBW	o	
Raymondville	444.925	+	K5RAV	o 114.8	STARS
Red Rock	444.625	+	KC5FZP	oa	
Red Rock	444.825	+	KB5YKJ	o	
Refugio	443.050	+	N5FNG	oex 103.5	RCARC
Refugio	443.875	+	KG5DF	o 103.5	
Richardson	442.800	+	N5EG	o	ALCATEL
Richardson	443.325	+	NT5NT	o(ca) 110.9	BNTLARC
Richland Hills	441.850	+	N5VAV	oel 110.9	
Richland Hills	444.700	+	KE5QW	o 110.9	
Richmond	444.525	+	KA5GYG	o 123.0	BVARC
Rio Medina	443.000	+	W5TSE	c	
Roby	444.825	+	KE5YF	oIRB 162.2	
Rock Island	443.875	+	N5SRW	o 71.9	
Rockwall	441.525	+	KK5PP	oe 141.3	
Rockwall	443.550	+	K5GCW	o 162.2	
Roma	444.950	+	N5RNT	o 114.8	

## 420-450 MHz 575

## TEXAS

<i>Location</i>	<i>Output</i>	<i>Input</i>	<i>Call</i>	<i>Notes</i>	<i>Sponsor</i>
Rosehill	442.675	+	KB5FLX	o(ca) 103.5	
Rosenberg	442.550	+	WD5KCX	c	
Round Rock	442.000	+	KK5XU	110.9	
Round Rock	443.675	+	K5UUT	c	
San Angelo	441.750	+	KC5EZZ	o 162.2	
San Angelo	442.250	+	W5RP	o 162.2	HOTROCS
San Angelo	443.700	+	N5FTL	c	
San Angelo	444.125	+	KC5JJK	ol 71.9	
San Angelo	444.225	+	KC5EZZ	o 162.2	
San Angelo	444.350	+	N5SVK	o 162.2	
San Angelo	444.500	+	WB5MTR	o	
San Antonio	442.075	+	N5TX	ot	
San Antonio	442.125	+	KC5FHT	(ca)t	
San Antonio	442.200	+	K5AWK	o 162.2	
San Antonio	443.400	+	KC5MIC	oalBi	SAHARA
San Antonio	443.475	+	WB5FNZ	ol 162.2	
San Antonio	443.525	+	WB5FNZ	o 141.3	
San Antonio	443.625	+	WA5DXJ	oel	
San Antonio	443.675	+	K7JR	c	
San Antonio	443.700	+	W5FQA	c	INTERTIE
San Antonio	443.725	+	K5TEX	c	
San Antonio	443.875	+	KC5NTN	o 162.2	AARO
San Antonio	443.900	+	WB5LJZ	c	
San Antonio	443.950	+	WX5II	c	INTERTIE
San Antonio	444.025	+	K5DSF	o	
San Antonio	444.050	+	K5DSF	o	
San Antonio	444.100	+	KA5HQU	ae 103.5	SARO
San Antonio	444.200	+	WR5Q	c	
San Antonio	444.250	+	KJ5UU	ca	SAARMI
San Antonio	444.275	+	KB5SYW	o(ca) 203.5	
San Antonio	444.325	+	W5DKK	c	
San Antonio	444.700	+	N5TX	o	
San Antonio	444.800	+	KC5BGK	o 146.2	
San Antonio	444.875	+	KB5MXO	(ca)	SCTAC
San Antonio	444.950	+	WA5KBQ	o 103.5	
San Marcos	443.650	+	K5UUT	c	
Santa Anna	444.450	+	N5RMO	o 94.8	COLEMAN ARC
Santa Fe	443.475	+	N5NWK	c	
Seabrook	442.475	+	KB5IPZ	o	LARC
Seguin	442.225	+	W5CTX	oal 141.3	
Seguin	444.400	+	WR5X	o	CRC
Seminole	443.200	+	KD5CCY	o 91.5	WTNMRG
Sheffield	443.625	+	KE5PL	c	
Sherman	444.750	+	W5RVT	o 100.0	SHERMAN
Shiner	442.100	+	N5FNG	o 103.5	
Sinton	444.700	+	WA5NTB	ox2	SPCOCD
Snyder	443.625	+	KE5ZW	c	
Snyder	443.750	+	N5JDZ	o 94.8	SCROG
Spring	441.525	+	KC5DAQ	o(ca) 151.4	HARS
Spring	442.525	+	WD5KCX	c	



**576 420-450 MHz**

**TEXAS**

<i>Location</i>	<i>Output</i>	<i>Input</i>	<i>Call</i>	<i>Notes</i>	<i>Sponsor</i>
Spring	442.700	+	KA5ZLZ	o 162.2	
Stephenville	442.450	+	KA5PQK	o	
Stephenville	444.775	+	KB5WB	o 179.9	RAILS LINK
Sterling City	443.675	+	N5FTL	c	
Sugarland	443.000	+	KC5EVE	c	
Sulphur Springs	444.825	+	N4RAP	o 151.4	
Sweet Home	443.825	+	WB5UGT	o 203.5	SALTGRASS
Sweetwater	443.650	+	KE5ZW	c	
Sweetwater	444.775	+	KE5YF	oRB 162.2	NCARA
Temple	444.025	+	NU5D	ol 123.0	
Temple	444.500	+	WB5TTY	c	
Temple	444.700	+	W5LM	ol 123.0	
Texas City	442.025	+	K5BS	oeA 103.5	STARS
Texas City	444.925	+	WB5BMB	c	
The Colony	441.675	+	N5GEJ	o 123.0	
Tom Bean	441.650	+	N5MRG	c	NTRS
Trinity	442.025	+	W5USD	o 151.4	
Trinity	444.100	+	K5VMX	oe 151.4	
Tyler	442.200	+	K5PDQ	(ca)	
Tyler	444.400	+	K5TYR	c	TYLERARC
Tyler	444.750	+	WB5UOM	o 110.9	
Tyler	444.900	+	W5CKO	o	
Universal City	444.500	+	N5YEO	o	SCTA
Universal City	444.550	+	WA5VAF	o(ca)	
Uvalde	443.650	+	K5DRT	c	INTERTIE
Van Alstyne	444.125	+	WB4GHY	o	
Vernon	444.150	+	NC5Z	o	
Victoria	441.900	+	KI5PG	o 103.5	
Victoria	442.050	+	N5FNG	o 103.5	
Victoria	443.225	+	K5FOL	o 103.5	
Victoria	443.350	+	KI5PG	o 103.5	
Victoria	443.550	+	KC5WUA	o 103.5	
Victoria	443.725	+	K5SOI	o 103.5	
Victoria	443.800	+	W5DSC	oa 103.5	VARC
Victoria	443.975	+	K5FOL	o 103.5	
Victoria	444.650	+	N5FNG	o 103.5	
Vidor	443.675	+	KB5NEB	c	
Waco	442.450	+	WA5BU	oe	BARC
Waco	442.875	+	AA5RT	o 123.0	
Waco	444.150	+	AA5RT	123.0	SV70RC
Waco	444.725	+	AA5RT	o 123.0	
Walburg	444.125	+	KC5US	c	
Waxahaxhie	441.650	+	N5OUW	o 110.9	
Weatherford	443.200	+	KA5HND	ol	
Weatherford	443.225	+	WD5GIC	o(ca) 88.5	NTARA
Weatherford	443.250	+	W5URH	ol 110.9	
Weatherford	443.800	+	W5URH	o 110.9	
Weatherford	444.175	+	W5SUF	c	
Weatherford	444.275	+	WD0BOE	o 103.5	
Webster	442.875	+	N5JJY	c	
Webster	442.975	+	K3WIV	o	GULL
Weslaco	443.700	+	WA5S	oa 114.8	

TEXAS-UTAH  
420-450 MHz 577

Location	Output	Input	Call	Notes	Sponsor
West Columbia	444.200	+	KCSWBG	o 114.8	
Wharton	443.625	+	K5MBH	c	
Wharton	444.075	+	W5EJL	o 103.5	
Wharton	444.650	+	W5SUGT	oI 203.5	
Whitney	442.200	+	W5WK	o(ca) 103.5	
Wichita Falls	442.200	+	N5AJ	o 192.8	TFRGP II
Wichita Falls	442.525	+	K7CMH	o	
Wichita Falls	442.800	+	W5VJL	o	
Wichita Falls	442.850	+	KC5RUC	o	
Wichita Falls	444.000	+	W5CTD	o(ca) 192.8	WARSI
Wichita Falls	444.200	+	N5AJ	o	
Wichita Falls	444.325	+	K5WFT	o 192.8	
Wichita Falls	444.675	+	N5AJ	o 192.8	TFR GROUP
Wichita Falls	444.700	+	N5AJ	o 192.8	TFR GROUP
Wichita Falls	444.875	+	W5CMB	c	
Wichita Falls	444.950	+	N5AJ	ozx 192.8	TFR GROUP
Wills	442.275	+	KB5WPO	c	
Wills	444.675	+	WD5CFJ	c	
Wills Point	442.575	+	K5IK	c	
Wimberly	442.550	+	W5CTX	o	WAR5
Woodlands	442.650	+	N5LJY	o 156.7	
Woodlands	444.750	+	N5LJY	o(ca) 114.8	

UTAH

STATEWIDE

Statewide	446.000	446.000	simplex
Statewide	446.500	446.500	simplex
Statewide	447.800	447.800	simplex
Statewide	447.850	447.850	simplex

CASTLEDALE

Castledale	448.550	-	WX7Y	oWXR8B N7OLO
Castledale	448.625	-	WX7Y	cl 107.2 WATGIE 88.5 o(ca)Wx WX7Y RB 88.5
Horn Mtn	447.700	-	WX7Y	

CENTRAL

Ephram	449.825	-	AA7SE	oI
Horseshoe	448.975	-	WA7FM	clx DARS
Manti	448.275	-	KD7YE	I-6.66/6.86 107.2
Marysvalle	449.750	-	N7YFZ	o
Marysvalle	449.800	-	N7ZSJ	o
Salina	449.300	-	WB7REL	oI-52.525 WB7PRB 131.8
Salina Canyon	449.250	-	W7DHH	oI-HF 131.8
Salina Canyon	449.750	-	KD7YE	oI 131.8
Sterling	447.450	-	WB7REL	oRB 144/HF

Logan

Logan	449.325	-	N7RRZ	oa star007/pound
-------	---------	---	-------	------------------

Logan

Logan	449.625	-	AC7O	patch lmk+W7AMXZ
-------	---------	---	------	------------------

**578 420-450 MHz**

**UTAH**

<i>Location</i>	<i>Output</i>	<i>Input</i>	<i>Call</i>	<i>Notes</i>	<i>Sponsor</i>
Logan	449.850	-	N7XLH	o	
Mt Harrison, ID	449.200	-	WA7UHW	ox	
Red Spur	449.800	-	WA7KMF	o 167.9	WA7KMF
Riverside	449.575	-	WA7KMF	o	BARC
Sedgwick Pk, ID	449.375	-	AE7T	o	AE7T
Thiokol	448.300	-	KE7FO	oal 100.0	MTARC
Wellsville	449.800	-	WA7KMF	o 167.9	
<b>NORTHEAST</b>					
Blue Mtn	449.700	-	N7PBV	o	
Medicine Butte, WY	449.325	-	N7LMN	o	
Powder Mtn	447.775	-	N7TOP	ol 123.0	W7LYC
<b>PRICE</b>					
Bruin Peak	449.050	-	K7SDC	ol-7.32 88.5	SDARC
Scofield	448.900	-	KF7OY	ol-147.34	
Star Point	447.025	-	KC7FDO	olWx 88.5	N7TAG
<b>SOUTH</b>					
Kanab	449.850	-	W17M	o	
Kanab	449.875	-	W17M	o	
Navajo Mtn	448.750	-	NA7DB	o	
Navajo Mtn	449.375	-	W1OQ	o	NL
Navajo Mtn	449.925	-	W7CWI	o	LPARG
<b>SOUTHEAST</b>					
Hanksville	449.600	-	NV0X	ol	NV0X
Moab	449.100	-	NV0X	olx	
Monticello	447.200	-	NV0X	ox 107.2	NV0X
Monticello	447.400	-	NV0X	ol	
<b>SOUTHWEST</b>					
Black Hill	449.725	-	KD7YK	oa	KD7YK
Black Hill	449.975	-	NR7K	oa	NR7K
Cedar City	448.400	-	N7NRX	o	
Cedar City	448.650	-	KB6BOB	clxRB	DARS
Cedar City	449.500	-	WA7GTU	o	
Cedar City	449.900	-	WA7GTU	o	
Kolob Peak	448.500	-	K7WS	c	
Milford	448.675	-	K7JL	clx	DARS
Seegmiller	449.325	-	NR7K	o	NR7K
St George	446.700	446.700	KA7STK	oa	
St George	449.700	-	K7SG	o	
Webb Hill	449.950	-	NR7K	o	NR7K
<b>WASATCH FRONT</b>					
Bacchus	448.450	-	KD7OD	link	ARES
Bountiful	447.225	-	N7TDT	o	
Bountiful	448.800	-	KB7YJJ	cRB 114.8	RMRA
Bountiful	449.925	-	NU7X	o 156.7	
Brigham City	447.325	-	N7VQR	o	
Brighton	448.200	-	N7HMF	o	
BYU Campus	449.075	-	W7OHR	o	BYU
Clearfield	447.150	-	KA7NCW	o 114.8	
Clearfield	447.350	-	WB7QBC	o	

<i>Location</i>	<i>Output</i>	<i>Input</i>	<i>Call</i>	<i>Notes</i>	<i>Sponsor</i>
Clinton	447.050	-	KK7AV	oaRB 114.8	
Clinton	447.475	-	KK7AV	o	
Coalville	448.900	-	WB7TSQ	oRB	
Curry Peak	447.900	-	KA7WBE	oe 114.8 RMRA	
Delle	447.300	-	WB7RYE	ol-449.725	
Draper	447.375	-	AA7XY	o	
Ensign Peak	449.650	-	KD7PB	oal 167.9KD7PB	
Eureka Peak	447.875	-	KC7KRY	o	
Lake Mtn	449.475	-	WA7GIE	ol-lewis	WA7GIE
Layton	447.500	-	KI7BE	o	
Layton	449.875	-	W7MVK	ol	KD7PB
Lehi	449.750	-	WA7PXD	oal 173.8WA7PXD	
Lewis Peak	449.550	-	WA7GIE	o	
Midway	449.950	-	N7ZOI	o	
Murray	447.625	-	N7HIW	o	
Murray	448.125	-	N7HIW	oa	
Murray	448.150	-	N7HIW	o	
Murray	448.825	-	N7HIW	o	
Murray	448.850	-	KD7PB	oal 167.9KD7PB	
Ogden	444.600	+	KC7UB	oaexzl- 6.82 123.0	OARC
Ogden	447.275	-	N7ZPF	o	
Ogden	447.650	-	N7GYR	o	N7GYR
Orem	447.325	-	N7JBX	o	
Orem	448.225	-	WA7PKL	oa	UVCC
Orem	449.575	-	N7FOC	o	
Park City	448.475	-	KB7HAF	o	
Payson	447.000	-	NV7V	o	NV7V
Payson	448.250	-	WB7NPL	oal 167.9KD7PB	
Payson	448.875	-	WB7RPF	ct	WB7RPF
Pleasant Grove	447.600	-	WB7TYK	oa	WB7TYK
Pleasant Grove	449.325	-	N7UEO	o	
Pleasant Grove	449.375	-	N7XHO	o	
Promontory	449.775	-	N7TOP	oRBe-sun	W7LYC
Provo	447.425	-	N7EVC	o	
Provo	448.025	-	N7HMF	o	
Provo	448.325	-	KF0Q	o	ARES
Provo	449.200	-	WA7FFM	o	
Provo	449.675	-	KE7AU	oa	KE7AU
Provo	449.825	-	KB7YOT	o 167.9	
Provo	449.850	-	WA7FFM	o	UVRMC
Pt of Mtn	447.450	-	WB7REL	ol-6.66	107.2
Salt Lake	447.525	-	N7NTZ	o	
Salt Lake	448.050	-	N7RTA	o	SLPEAKARC
Salt Lake	448.075	-	WD7P	o	
Salt Lake	448.425	-	K7FY	ol	
Salt Lake	448.525	-	N7GXT	o	
Salt Lake	448.600	-	WC7W	oa	WC7W
Salt Lake	448.625	-	WA7GIE	clxB	DARS
Salt Lake	448.750	-	WA7GIE	l	DARS
Salt Lake	449.000	-	WA7GIE	clxB	DARS
Salt Lake	449.025	-	KB7YSW	o	WA7X
Salt Lake	449.100	-	WA7X	oax	UARC

**580 420-450 MHz**
**UTAH-VERMONT**

<i>Location</i>	<i>Output</i>	<i>Input</i>	<i>Call</i>	<i>Notes</i>	<i>Sponsor</i>
Salt Lake	449.175	-	KA7EGC	oWx	
Salt Lake	449.225	-	N7BHX	oIR	N7BHX
Salt Lake	449.300	-	K7DOU	o	
Salt Lake	449.350	-	W7CWK	oal	OPHIR
Salt Lake	449.500	-	K7JL	oelx 71.9	K7JL
Salt Lake	449.700	-	K7DOU	o EOC	K7DOU
Salt Lake	449.725	-	WB7RYE	o 151.4	ERRS
Salt Lake	449.750	-	KA7OEI	o	
Salt Lake	449.900	-	KB7YSW	oa	ARES
Sandy	443.400	+	N7ZPF	oeRB 114.8	RMRA
Sandy	448.375	-	KA7GXX	o 167.9	KA7GXX
Sandy	449.400	-	KD7BAY	oae 203.5	K7JL
Scotts Peak	449.525	-	K7JL	o 146.2	
South Mtn	448.100	-	KD7NX	o	
South Mtn	448.350	-	KC7OXI	oeRB 114.8	
South Mtn	448.700	-	KB7YJJ	oe52.525 114.8	RMRA
Tower Mtn	449.975	-	WA7FFM	o	WA7FFM
West Haven	448.775	-	W7LYC	o	
West Mtn	448.950	-	WA7FFM	o	WA7FFM
<b>WEST</b>					
Delle	449.275	-	KD7BA	oalx 167.9	+KD7PB
Tooele	449.350	-	W7EO	o	TCARS
Vernon	448.975	-	WA7GIE	clx	DARS
Wells, NV	449.750	-	WA7BWF	ol	EARC
<b>VERMONT</b>					
<b>BURLINGTON</b>					
Burlington	443.150	+	W1FP	o 103.5	NETARC
Burlington	443.250	+	W1UV	t(ca) 136.5	UVM ARC
Essex Jct	449.025	-	K1IBM	ol	IBM ARC
Monkton	444.650	+	K1BKK	o	NE FM RA
Monkton	447.925	-	N1ETS	103.5	RANT
Mt Mansfield	447.175	-	N1ELL	oex 100.0	WA1ZMS
<b>CENTRAL</b>					
<i>Killington</i>	444.550	+	W1ABI	o	NE FM RA
<b>EAST CENTRAL</b>					
Barre	447.875	-	N1IOE	o	N1IOE
<b>NORTH</b>					
Jay Peak	447.225	-	K1UFL	o	Border ARC
<b>NORTHWEST</b>					
St Albans	443.400	+	N1IRO	o 162.2	StAlbansRC
<b>SOUTHEAST</b>					
Newfane	444.700	+	WA1KFX	t	NE FM RA
<b>SOUTHWEST</b>					
Mt Equinox	444.050	+	K1DF	ox 100.0	IBARC
<b>WEST CENTRAL</b>					
Rutland	449.175	-	WA1ZMS	(ca)e 100.0	WA1ZMS

## VIRGINIA

<i>Location</i>	<i>Output</i>	<i>Input</i>	<i>Call</i>	<i>Notes</i>	<i>Sponsor</i>
<b>VIRGINIA</b>					
Abingdon	442.975	+	KB8KSP	oe 88.5	ARA-SOUTH
Accomac	444.300	+	K4BW	ozl 156.7	K4BW
Altavista	444.425	+	WA4ISI	o(ca)ez	WA4ISI
Amelia	443.200	+	KB4YKV	o	KB4YKV
Bedford	442.650	+	WA1ZMS	oel 100.0	MTN TOP
Bedford	443.800	+	WA1ZMS	oe 100.0	MTN TOP
Bedford	444.350	+	N4CH	ol	N4CH
Big A Mtn	444.875	+	KB4WTP	o	KB4WTP
Bluefield	443.625	+	WZ8E	oel	ARA-SOUTH
Bluefield	443.775	+	WB3T	bi 103.5	WB3T
Bluefield	444.450	+	W8MOP	oe	EAST RIVER
Bluefield	444.625	+	WZ8E	oal	ARA-SOUTH
Charlottesville	444.250	+	WA4TFZ	oe 151.5	ALBEMARLE
Chesapeake	443.100	+	KB4NKO	o	KB4NKO
Chesapeake	443.900	+	N4EVG	o(ca)z	N4EVG
Chesterfield	442.150	+	KD4SUU	o	KD4SUU
Chesterfield	442.450	+	WA3KOK	oelRB 107.2	NERA
Covington	442.250	+	WA4HTI	o	VHF COMM
Danville	443.850	+	KQ4RX	oe	KQ4RX
Danville	444.700	+	K4AU	o(ca)ez RB	K4AU
Enon	444.200	+	WB4VWR	oRB	WA4ECM
Enon	444.275	+	KE4RTQ	o 114.8	KE4RTQ
Fancy Gap	444.175	+	WD4ICX	o 107.2	WD4ICX
Fancy Gap	444.375	+	N4OWU	o 107.2	N4OWU
Fancy Gap	444.900	+	N4XRY	o(ca) eRB	N4XRY
Forest	443.600	+	W8CXD	o 136.5	W8CXD
Forest	444.750	+	WD4KQI	oa	WD4KQI
Gasburg	442.000	+	WA4HMT	o	WA4HMT
Gate City	444.700	+	N4WWB	oael	SCOTT CO
Goodview	443.675	+	K4YD	bi 107.2	K4YD
Gretna	444.075	+	KD4TBC	o(ca)e 67.0	KD4TBC
Gum Spring	442.800	+	KB4MIC	o	KB4MIC
Hampton	443.650	+	K4UMI	o	
Hampton	443.750	+	WA4OHX	obp 100.0	WA4OHX
Hampton	444.550	+	W4QR	o(ca)z 167.9	SPARK
Hillsville	442.125	+	KB4YFV	o 103.0	KB4YFV
Jonesville	442.575	+	WB4IVB	oel 100.0	WM4MD
Lexington	444.150	+	KI4ZR	o	ROCKBRIDGE
Lexington	444.300	+	KI4ZR	oae	RARC
Lynchburg	442.200	+	N4IFC	oe 103.5	N4IFC
Lynchburg	442.400	+	KF4YI	o(ca)e 107.2	KF4YI
Lynchburg	442.950	+	AB4FU	o(ca)t	AB4FU
Lynchburg	443.450	+	KC4RBA	o(ca)e	KC4RBA
Lynchburg	444.500	+	K4HEX	oRB 136.5	LARC

## 582 420-450 MHz

## VIRGINIA

<i>Location</i>	<i>Output</i>	<i>Input</i>	<i>Call</i>	<i>Notes</i>	<i>Sponsor</i>
Lynchburg	444.550	+	WA4RTS	oe 136.5	LARC
Martinsville	442.175	+	KD4CRM	oet465inv	KD4CRM
Newport News	442.900	+	W4MT	o(ca) 100.0	PARC
Norfolk	444.475	+	AD4ZK	oet	AD4ZK
Norfolk	444.675	+	WD4MIZ	oe 107.2	WD4MIZ
Norton	444.850	+	WA4NDQ	oeIRB 103.5	WA4NDQ
Oilville	444.800	+	KB4MIC	o(ca)	WB4IKL
Patrick Spring	443.175	+	KC4J	oeRB	KC4J
Pearisburg	444.975	+	N4AZJ	oe 103.5	GILES ARA
Petersburg	442.600	+	K4ARO	o	K4ARO
Petersburg	443.825	+	WB4KZI	oe	WB4KZI
Portsmouth	443.800	+	W4POX	o(ca)ez	Portsmouth
Portsmouth	444.000	+	KK4SN	oaz	KK4SN
Powhatan	443.100	+	KN4YM	o	AC4QG
Pulaski	442.775	+	KE4CIF	oet	KE4CIF
Richmond	442.300	+	KC4VDZ	o 114.8	WB4YMA
Richmond	442.550	+	W4RAT	o 127.3	RATS
Richmond	444.650	+	N4EHJ	oe	N4EHJ
Richmond	444.850	+	AB4SF	ot	
Roanoke	442.500	+	W4CA	o(ca)ez	ROANOKE
Roanoke	442.600	+	K4ARO	ot	K4ARO
Roanoke	442.700	+	W7CP	ot	W7CP/K1GG
Roanoke	442.750	+	WD4KZK	oIRB 107.2	WD4KZK
Roanoke	442.850	+	KA4IXK	oe	ARA-SOUTH
Roanoke	444.325	+	WB3T	bi 103.5	WB3T
Roanoke	444.850	+	WD4KZK	oeIRB 107.2	N4MGQ
Roanoke	444.925	+	WB8BON	oe	WB8BON
Smithfield	443.550	+	KF4PGC	oaez 100.0	SYARC
South Boston	443.925	+	KF4AGO	o	PIEDMONT
South Boston	444.625	+	KF4LWH	oe	HALIFAX CO
South Hill	443.525	+	KD4MJO	oel 100.0	KD4MJO
Staunton	444.100	+	KE4CKJ	o 131.8	EKRA
Staunton	444.825	+	WA4ZBP	o 131.8	TEL PIO
Staunton	444.950	+	W4WRN	o	
Stuart	442.225	+	WB4GUG	o 107.2	WB4GUG
Stuarts Draft	444.050	+	KB4OLM	o(ca)ezl	KB4OLM
Virginia Beach	444.950	+	WA4KXV	oz	VBEARS
White Top Mtn	443.000	+	KM4X	oe 103.5	MTN EMPIRE
Williamsburg	444.100	+	KB4ZIN	oa	KC4CMR
Willis	443.875	+	W4DUM	oe	W4DUM
Wytheville	442.000	+	WB3T	oaeIRB 103.5	WB3T
Wytheville	442.525	+	WB3T	obi 103.5	WB3T
T-MARC AREA					
ALL	445.925		N	Simplex	N Use
ALL	445.950		N	Simplex	N Use

## VIRGINIA-WASHINGTON

<i>Location</i>	<i>Output</i>	<i>Input</i>	<i>Call</i>	<i>Notes</i>	<i>Sponsor</i>
ALL	445.975		N	Simplex Use	N
ALL	446.000		N	National SX	N
T-MARC Area	442.900	+		SNP	
T-MARC Area	447.875	-	N	SNP	N
<b>FREDERICKSBURG</b>					
Chancellor	443.850	+	KB4OB	o(ca)el	SARA
Goldvein	444.450	+	KC4ASF	t	W8HNT
King George	442.150	+	KB4OB	al	SARA
<b>NORTH CENTRAL</b>					
Harrisonburg	444.600	+	N4YET	l 107.2	N4YET
Haymarket	448.325	-	KT4ER	R	KT4ER
Haymarket	449.025	-	N3AUY	el 156.7	KD3R
Madison	444.400	+	N8HON	el	KA4RCL
<b>WASHINGTON DC AREA</b>					
Alexandria	444.600	147.915	W4HFH	l	AlexRC
Alexandria	444.600	+	W4HFH	l 107.2	AlexRC
Arlington	444.150	+	WB4MJF	e 114.8	KI4MB
Arlington	444.550	+	K4AF	t	PentagnRC
Arlington	448.625	-	KD4DSX	ea	ARPSCI
Arlington	449.325	-	W8HNT	79.7	W8HNT
Dale City	443.100	+	N8BOR	100.0	LRRC
Fairfax	448.375	-	K4HTA	131.8	VWS
Fairfax	449.775	-	WD4KHP	107.2	WD4KHP
Falls Church	444.300	+	KF4LWJ	l	EsysARC
Herndon	443.000	+	N4LXI	elR 107.2	WB4UKB
Lorton	448.675	-	WA3TOL	ea	NARC
Lorton	449.725	-	WD4KHP	el	WD4KHP
Manassas	442.200	+	W1CRO	al	W1CRO
Springfield	449.825	-	WD4KHP	el	WD4KHP
Sterling	442.100	+	WA4TXE	al	WA4TXE
Tysons Corner	443.500	+	KM4FI	156.7	FIAssoc
Tysons Corner	447.025	-	KR4MU	o	NVFMA
Vienna	444.850	+	N4KOU	a	RMtnRptGp
Woodbridge	444.900	+	WB4FQR	e	WWI
<b>WINCHESTER</b>					
Berryville	447.475	-	WB2KPH	o	MtWxARC
Bluemont	449.925	-	WA4TSC	146.2	WA4TSC
Front Royal	449.225	-	N4MKH	e	CARS
Siler	449.175	-	WB4YRB	dR	Valnbreds
Winchester	442.000	+	W3CSG	ap	W4TCK
<b>WASHINGTON</b>					
<b>EAST WASH LINKS</b>					
Omak	442.125	+	N7EBB	pkt	OPA
Omak	442.500	+	N7EBB	pkt	OPA
Spokane	430.075	439.075	WA7YCP		SRG
Spokane	430.175	439.175	WA7YCP		SRG
Spokane	430.200		WB7AUK	Evrgrn	KBARA
Spokane	439.075	430.075	WA7YCP		SRG



Location	Output	Input	Call	Notes	Sponsor
Spokane	441.250		WATYCP		SRG
Spokane	442.125	+	WB7AUK	pkt	KBARA
Spokane	445.025		W7RY		IEVHF
Spokane	445.050		W7RY		IEVHF
Spokane	445.100		W7RY		IEVHF
Spokane	446.225	-	WATYCP		SRG
Spokane	446.250	446.250	WATYCP		SRG
Spokane	430.025		WATYCP		SRG
Wenatchee	430.100		WATPUD	Evrgm	NRRA
Wenatchee	430.350		WATPUD	Evrgm	NRRA
Wenatchee	439.025	430.025	WATYCP		SRG
Wenatchee	439.100		WATPUD	Evrgm	NRRA
Wenatchee	439.175	430.175	WATYCP		SRG
Wenatchee	439.350		WATPUD	Evrgm	NRRA
Wenatchee	440.875		WATPUD	Evrgm	NRRA
Wenatchee	441.225	+	WATYCP		SRG
Wenatchee	447.125	-	KB7HDX	pkt hub	KB7HDX
Yakima	442.125	+	KB7HDX-9	pkt	
IACC AREAS	443.000	+	SNP	t	
CHELAN	444.925	+	KB7RII	123.0	KB7RII
CLARKSTON	442.400	+	N7SAU	o	N7SAU
CLE ELUM	444.925	+	W7HNH	e(ca)zl- 147.16 131.8	W7HNH
Peon Point	442.200	+	K1ZAO	o	KITTCORA
DAYTON	444.475	+	N7H2S	cl	N7H2S
DEER PARK	444.650	+	KATENA	oi 123.0	KATENA
Scoop Mtn	444.000	+	W7HSJ	oet	NWRA
Ellensburg	444.825	+	KB6KJX	oi 100.0	KB6KJX
EPHRATA	443.900	+	W7TT	o	CWARC
Beezly Hill	443.500	+	KD7JC	oe	KD7JC
NORTHEAST	443.600	+	W7RVV	oi 123.0	KATENA
Stranger Mtn	444.300	+	WB7AUK	oi-147.36	
OKANOGAN	443.550	+	N7EBB	100.0	ORA
PLYMOUTH	444.325	+	K71XH	o	
V & I Butte	444.875	+	WB7WHF	(rev)-2M 141.3	
PROSSER	443.250	+	N7LMD	oRB 2m	
ROCKFORD	444.425	+	WB7RBJ	o	WB7RBJ
Rockford					
SPOKANE					
Browns Mtn					

## WASHINGTON

<i>Location</i>	<i>Output</i>	<i>Input</i>	<i>Call</i>	<i>Notes</i>	<i>Sponsor</i>
Browns Mtn	444.700	+	WA7YCP	ol 100.0	SpRptGrp
Browns Mtn	444.725	+	W7RY	ce 100.0	W7RY
Browns Mtn	444.950	+	WB7UJO	ol	
Lookout Mtn	444.200	+	WA7WM	o	WA7WM
Mica Peak	444.125	+	N7BFS	o 100.0	N7BFS
Mica Peak	444.150	+	N7BFS	cl	N7BFS
Mica Peak	444.850	+	K7LVB	l	K7VLB
Mica Peak	444.900	+	WB7AUK	oRB 100.0	KBARA
Mt Spokane	443.125	+	WB7AVD	l	IEVHF
Nine Mile Fls	443.700	+	KA7ENA	o	KA7ENA
Nine Mile Fls	444.875	+	W7RY	c 100.0	W7RY
Spangle	443.750	+	N7VXC	o 156.7	N7VXC
Spokane	442.025	+	W6LNB	o	
Spokane	442.425	+	N7XKP	o	N7XKP
Spokane	443.925	+	WA7QAM	oe	KC7PPD
Spokane/ Stevens G Tower Mtn	444.675 443.800	+	WB7UCI KA7ENA	Emerg 123.0	WB7UCI KA7ENA
<b>SUNNYSIDE</b>					
Rattlesnake	442.000	+	WA7HSJ	oeRB t	NWRA
Rattlesnake	444.100	+	WB7WHF	(rev) 141.3	WB7WHF
<b>WALLA WALLA</b>					
College Place	444.250	+	KL7NA	oRB 100.0	KL7NA
<b>WENATCHEE</b>					
Badger Mtn	444.750	+	N7RHT	oae 100.0	
Naneum Ridge	444.050	+	WA7PUD	o	WA7PUD
Wenatchee	443.650	+	KB7MWF	oa	KB7MWF
Wenatchee Mtn	444.450	+	WA7ZFX	o	
<b>YAKIMA</b>					
Bethel Ridge	444.600	+	N7SVC	123.0	YakSO
Cowiche Mtn	444.725	+	N7SWR	203.5	N7SWR
Yakima	443.950	+	N7NAT	173.8	N7NAT

**WASHINGTON - WWARA****CROSSBAND INFORMATION - WWARA**

In order to minimize inappropriate use of recognized simplex and repeater frequencies, the WWARA has established a set of policies for the use of crossband repeaters.

Crossband repeaters or duplex radios should:

Never be used to link to an established repeater system or to link two established repeaters together without the express approval of the repeater owners.

Be used for temporary, short duration activities only and never installed as a long-term communication facility.

Utilize the minimum power necessary to accomplish the desired communications. A transmitter placed in the vicinity of the operator should use a non-radiation load or be configured for minimum power output on a unity gain antenna.

Utilize CTCSS decode and encode circuitry to minimize uninvited access and unnecessary frequency congestion. Care should be exercised to use a

**586 420-450 MHz****WASHINGTON**

<i>Location</i>	<i>Output</i>	<i>Input</i>	<i>Call</i>	<i>Notes</i>	<i>Sponsor</i>
unique CTCSS tone.					
Be identified every 10 minutes in accordance with FCC rules and regulations.					
Be disabled by its operator within 15 minutes of notification of interference or other problems.					
Should be continually monitored by the operator to minimize interference.					
<b>ANACORTES</b>					
Mt Erie	442.275	+	WA7NAN	e 103.5	
<b>BAINBRIDGE ISLAND</b>					
Bainbridge Is	440.950	+	KI7BB	e(ca)z 103.5	BARC
<b>BREMERTON</b>					
Bremerton	440.600	+	AA7SS	c 103.5	NW FILIPINO
Bremerton	440.750	+	N7WE	y	N7WE
<b>EVERETT</b>					
Everett	444.575	+	WA7LAW	o(ca)elz 103.5	SNOHOMISH CHC
Lake Stevens	443.475	+	NN7N	oazel	SOPER HILL ARC
Marysville	444.900	+	WA7RUE	e 100.0	
<b>FEDERAL WAY</b>					
Federal Way	442.950	+	KA7GZR	aze 103.5	
Federal Way	443.575	+	KA0SSF	100.0	KA0SSF
<b>GRAYS HARBOR COUNTY</b>					
Aberdeen	444.600	+	KA7DNK	e 100.0	KA7DNK
Copalis Crossing	441.200	+	K7PP	c(ca)ezIAK7PP 91.5	
<b>HOOD CANAL</b>					
Hoods Canal	443.425	+	WO7O	(ca)eA 103.5	
<b>ISLAND COUNTY</b>					
Camano Is	441.050	+	KC7MAP	aez 103.5	SCI ARC
<b>JEFFERSON COUNTY - EAST</b>					
Matts Matts	442.525	+	WR7V	al 103.5	
Port Ludlow	441.575	+	N7PL	o(ca)z	PORT LUDLOW ARCRG
Port Townsend	441.325	+	KA7ZEM	aze 114.8	KA7ZEM
<b>KING COUNTY</b>					
Issaquah	441.250	+	K7PP	cl	K7PP
Squak Mtn	444.525	+	N7KGJ	oe 103.5	
<b>KING COUNTY - EAST</b>					
Issaquah	444.375	+	K7YR	103.5	KEN RAU
<b>KING COUNTY - NORTH</b>					
Finn Hill	444.825	+	W7SRZ	ealz 103.5	W7SRZ
Kirkland	441.475	+	N7CHN	e 100.0	N7CHN
Lake Forest Park	443.450	+	W7JPH	l 103.5	
Redmond	444.225	+	KC7LFW	e 123.0	NW FILIPINO
Woodinville	442.775	+	WA7TZY	e 100.0	WA7TZY
<b>KING COUNTY - NORTHEAST</b>					
Kirkland	441.075	+	AA7UJ	oel 103.5	AA7UJ
<b>KING COUNTY - SOUTH</b>					
Renton	443.600	+	N7KP	ce 103.5	KING CO S&R

## WASHINGTON

<i>Location</i>	<i>Output</i>	<i>Input</i>	<i>Call</i>	<i>Notes</i>	<i>Sponsor</i>
<b>KITSAP COUNTY</b>					
Bremerton	441.275	+	W7HR	l 110.9	W7HR
Bremerton	443.025	+	N7NVP	el 110.9	N7NVP
<b>KITSAP COUNTY - NORTH</b>					
Poulsbo	444.775	+	W7JP	(ca)ezA 110.9	W7JP
<b>LACEY</b>					
Lacey	442.475	+	WC7I	oe 100.0	WC7I
<b>MARYSVILLE</b>					
Marysville	443.000	+	KC7BNP	e(ca) 127.3	KC7BNP
<b>MERCER ISLAND</b>					
Mercer Is	440.175	+	KA7PMC	e 103.5	MERCER IS AEN
<b>NORTHWEST</b>					
Lyman Hill	442.400	+	W7UMH	el 103.5	
Lyman Hill	443.400	+	K7PP	c(ca)el 068	K7PP
Mt Constitution	442.750	+	W7UMH	el 103.5	
Mt Constitution	444.050	+	K7SKW	e(ca)lz 103.5	MT BAKER ARS
Toad Mtn	443.750	+	W7ISX	e 103.5	MT BAKER ARS
<b>OLYMPIA</b>					
Olympia	444.325	+	N7EHP	l 127.3	WA7USJ
<b>OLYMPIC PENINSULA - NORTH</b>					
Quinault	443.050	+	KA7PMC	e 114.8	
<b>PIERCE COUNTY</b>					
Puyallup	442.850	+	W7MYR	c 141.3	
Sparpole Hill	440.625	+	W7DK	e 103.5	RCT
Sumner	443.275	+	KB7WYL	(ca) 186.2	KB7WYL
Tacoma	444.750	+	KB7CNN	e(ca)l 192.8	KB7CNN
<b>PIERCE COUNTY - SOUTH</b>					
Pack Forest	443.975	+	K7MXE	e 151.4	K7MXE
<b>PIERCE COUNTY - TACOMA</b>					
Graham	442.350	+	W7MYR	c(ca)zA 141.3	GHRG
<b>PORT ORCHARD</b>					
Port Orchard	440.700	+	N7ENT	y	N7ENT
Port Orchard	441.425	+	N7ENT	(ca)e 103.5	N7ENT
<b>PUGET SOUND</b>					
Baldi Mtn	443.175	+	N7SNK	e 107.2	N7SNK
Buck Mtn	441.200	+	K7PP	cl 123.0	K7PP
Cougar Mtn	442.025	+	W7WWI	e 156.7	
Cougar Mtn	442.325	+	N7KFJ	a 131.8	N7KFJ
Electron	444.250	+	WR7JM	e 141.3	
Gold Mtn	441.375	+	WA7NTF	ael 103.5	WA7NTF/ K7PP
Gold Mtn	442.650	+	NC7U	e(ca) 103.5	W-Wash RA
Gold Mtn	443.400	+	K7PP	c(ca)el 114.8	K7PP

**588 420-450 MHz**

**WASHINGTON**

<i>Location</i>	<i>Output</i>	<i>Input</i>	<i>Call</i>	<i>Notes</i>	<i>Sponsor</i>
Graham	444.675	+	N7BUW	(ca)e 127.3	N7BUW
Green Mtn	442.050	+	KA7PMC	114.8	
Issaquah	444.400	+	WA7NAN	103.5	
Maynard Hill	442.425	+	K7CHV	e 103.5	
Mt Jupiter	444.275	+	KA7JUR	el 110.9	KA7JUR
North Bend	442.150	+	K7LWZ	103.5	
Rattlesnake Mtn	443.125	+	N7UMO	(ca)e 110.9	N7UMO
Seattle	444.700	+	WA7QIH	a 103.5	
Three Sisters	444.675	+	N7BUW	(ca)e 127.3	
Tiger Mtn	442.300	+	WA7NAN	103.5	
Tiger Mtn	443.300	+	WA7NAN	103.5	
Tiger Mtn	444.650	+	WA7HTJ	(ca)el 131.8	
Tiger Mtn (East)	443.050	+	KA7PMC	e 103.5	KA7PMC
Tiger Mtn (East)	443.325	+	WR7JM	l 127.3	
Tiger Mtn (West)	441.125	+	K7PP	c(ca)el 151.4	K7PP
Tiger Mtn (West)	442.075	+	K7NWS	e 110.9	BOEING
Tiger Mtn (West)	443.900	+	K7NWS	ey	BOEING
<b>PUGET SOUND - CENTRAL</b>					
Green Mtn	444.800	+	K7OET	e 100.0	K7OET
Mt Lake Terrace	444.025	+	KN7MVO	(ca) 103.5	
<b>PUGET SOUND - NORTH</b>					
Everett	443.350	+	KA7BZA	103.5	
Mukelteo	443.925	+	W7FLY	100.0	BEARONS
<b>PUGET SOUND - SOUTH</b>					
Anderson Is	444.100	+	WA7ATJ	c 100.0	
Buck Mtn	444.350	+	WA7USJ	e(ca) 100.0	
Green Mtn	443.675	+	KC7TD	a 103.5	
Issaquah	441.775	+	K7CHV	e 103.5	
North Mtn	441.925	+	W7UVH	100.0	W7UVH
North Mtn	444.450	+	K7CH	ae 100.0	K7CH
Olalla	440.225	+	K7TGJ	(ca)l 103.5	K7PAG
Tacoma	442.450	+	K7SEX	(ca)zl 103.5	SND OF TACOMA
<b>PUGET SOUND - WEST</b>					
Bremerton	443.850	+	WB7DPF	127.3	WB7DPF
<b>SAN JUAN ISLANDS</b>					
Friday Harbor	443.450	+	K7KFM	ae 103.5	SJI ARS
Orcas Is	441.900	+	N7ZCZ	c(ca)e	N7ZCZ
<b>SEATTLE</b>					
Ft Lawton	444.200	+	K7MLR	e 100.0	K7MLR
Redmond	443.200	+	WS7K	e 103.5	PARS
Roosevelt Hill	443.650	+	W7ACS	e 141.3	Seattle EOC
Seattle	442.825	+	WB7AHT	(ca) 103.5	WB7AHT
Seattle	442.900	+	WA7LZO	aez 103.5	
Seattle	443.000	+	W7ACS	e 141.3	Seattle EOC
Seattle	443.550	+	W7SRZ	aelz 103.5	W7SRZ
Seattle	444.150	+	W7GVJ	a 100.0	

## WASHINGTON

Location	Output	Input	Call	Notes	Sponsor
Seattle	444.325	+	WA7HVK	a 100.0	EC UHF Soc
Seattle West	441.800	+	W7AW	e 141.3	W-S ARC
SEATTLE - NORTH					
Edmonds	442.725	+	KB7BJE	al 103.5	
Mt Lake Terrace	443.725	+	WA7NUU	ce 127.3	EMERG
Mt Lake Terrace	444.725	+	WB7UFR	o	MLTRS
Shoreline	440.275	+	WA7NAN	c 103.5	WA7NAN
Shoreline	440.300	+	KC7ONX	e 103.5	KC7ONX
SEQUIM					
Blyn Mtn	442.100	+	N7EHY	oe	
SKAGIT VALLEY					
Lyman Hill	444.500	+	WA7ZUS	(ca)e 103.5	
SNOHOMISH COUNTY					
Clearview	442.975	+	W7ERH	e dpl(565)	103.5
Jim Creek	441.950	+	KC7MAP	az 103.5	SCI ARC
Jim Creek	443.875	+	W7UFI	e 103.5	SNOHOMISH ARES
SNOHOMISH COUNTY - SOUTH					
Lynãu od	441.875	+	KB7RZZ	e 103.5	KB7RZZ
Monroe	443.225	+	K7MJ	103.5	K7MJ
SOUTHWEST					
Longview	441.700	+	N3EG	l 114.8	N3EG
Longview	442.125	+	N3EG	l 114.8	N3EG
Longview	444.900	+	W7DG	oe 114.8	LCARA
Mt Brynion	444.125	+	K7WF	e 114.8	LONVIEW UHF RG
Mt Pleasant	444.850	+	N7JXD	az 114.8	MARF
Raymond	443.825	+	KA7DNK	(ca)e 100.0	KA7DNK
Rooster Rock	444.975	+	KB7WVX	e 110.9	
STEVENS PASS					
Stevens Pass	442.800	+	WA7OIB	e 103.5	SNOHOMISH ARES
SUMNER					
White River	443.625	+	KC7JM	e 103.5	PARS
TACOMA					
Tacoma	441.900	+	KB7RII	(ca) 173.8	KB7RII
Tacoma	443.150	+	N7EHP	cl 107.2	N7EHP
Tacoma	443.825	+	N7WGR	(ca)eziA 88.5	N7WGR
Tacoma	444.175	+	K7HW	o(ca)ze 103.5	K7HW
Tacoma	444.425	+	WA7NAN	103.5	
THURSTON COUNTY					
Crawford Mtn	441.400	+	NT7H	ol 103.5	OLYMPIA ARS
Olympia	440.725	+	KB6LE	ly	KB6LE
WESTERN					
Baw Faw	441.300	+	K7PP	cl-575	K7PP
Capital Peak	443.525	+	WB7DPF	e 173.8	
Cougar Mtn	443.700	+	WA7EBH	ce 103.5	
Cougar Mtn	443.775	+	WA7VNP	e 103.5	SEATAC RA

**590 420-450 MHz**

**WASHINGTON-WEST VIRGINIA**

<i>Location</i>	<i>Output</i>	<i>Input</i>	<i>Call</i>	<i>Notes</i>	<i>Sponsor</i>
<b>WHATCOM COUNTY</b>					
King Mtn	443.650	+	K7SKW	I 103.5	MT BAKER ARC
<b>WOODINVILLE</b>					
Woodinville	441.100	+	K7AAE	(ca) 156.7	K7AAE
<b>YELM</b>					
Yelm	444.925	+	WQ7A	az 103.5	WQ7A

**WEST VIRGINIA**

Beckley	443.100	+	KE4QOX	bIR 107.2	KE4QOX
Beckley	443.225	+	W8LG	oRB	ARA NORTH
Beckley	443.475	+	N8FWL	oe 123.0	RAL.BECKLE
Beckley	444.125	+	N8LVE	oet	
Beckley	444.800	+	WV8B	o	ARA NORTH
Belington	444.900	+	N8SCS	oe 71.9	N8SCS
Buckhannon	444.250	+	N8ZAR	oaez	N8ZAR
Charleston	444.225	+	WV8AR	ozl 123.0	WV AMATEUR
Charleston	444.350	+	WB8YST	oezIRB 107.2	WB8YST
Clarksburg	444.175	+	N8FMD	o(ca)z 103.5	N8FMD
Fairmont	443.875	+	W8SP	o	MOUNTAINEE
Flattop	444.400	+	W8ARA	b 100.0	ARA NORTH
Flatwoods	444.200	+	N8ZVK	o	N8ZVK
Gassaway	444.675	+	K8WGB	o(ca)el 123.0	K8WGB
Glennville	444.325	+	KA8ZXP	o	KA8ZXP
Huntington	443.000	+	WB8EZR	oe	WB8EZR
Huntington	443.850	+	KB8TGK	oeRB 88.5	
Huntington	444.850	+	AA8MR	oRB	AA8MR
Hurricane	444.075	+	K8OJC	o	
Hurricane	444.500	+	W8HYX	oeRB	W8HYX
Keyser	444.125	+	N8RCG	ol 103.5	N8RCG
Lewisburg	444.725	+	KF8FO	o 103.0	KF8FO
Logan	444.900	+	KE4QOX	oeRBt	
Morgantown	444.700	+	K8LG	ol	MWA
Morgantown	444.800	+	W8CUL	oe	WVU ARC
Mullens	444.000	+	KC8IT	oae	ARA NORTH
Oak Hill	443.300	+	NM8T	oae	PLATEAU
Oak Hill	443.800	+	KA8OTX	o	KA8OTX
Pennsboro	442.850	+	WB8NSL	b 103.5	WB8NSL
Princeton	443.700	+	KB8UJG	oae 123.0	KB8UJG
Ripley	444.150	+	KC8AOF	o	KC8AOF
S Charleston	444.950	+	WB8CQV	oRBI	WB8CQV
Shirley	444.425	+	KB8TJH	oet	KB8TJH
St Albans	443.150	+	K8MHR	o(ca)ezl	
Welch	443.725	+	N8SNY	o	N8SNY
Weston	443.975	+	N8FIP	oeRB	N8FIP
Weston	444.600	+	WC8K	o	WC8K
Wheeling	443.025	+	KA8YEZ	oRAWx 77.0	KA8YEZ

## WEST VIRGINIA-WISCONSIN

<i>Location</i>	<i>Output</i>	<i>Input</i>	<i>Call</i>	<i>Notes</i>	<i>Sponsor</i>
Wheeling T-MARC AREA	444.975	+	N8EKT	o	N8EKT
ALL	445.925		N	Simplex Use	N
ALL	445.950		N	Simplex Use	N
ALL	445.975		N	Simplex Use	N
ALL	446.000		N	National SX	N
T-MARC Area	442.900	+		SNP	
T-MARC Area EAST	447.875	-	N	SNP	N
Berkeley Spr	442.450	+	WA3KOK	al 107.2	NERA
Slanesville	442.350	+	KD4JBY	o(ca) elWx	KD4JBY
<b>WISCONSIN</b>					
<b>NORTH CENTRAL</b>					
Iola	444.650	+	N9NOI	o 114.8	N9NOI
Marshfield	444.975	+	AA9BN	oel- 147.18	MAARS
Osseo	444.200	+	N9LIE	olx 110.9	N9LIE
Park Falls	444.750	+	KA9EOK	o	PRICE CRA
Shawano	442.050	+	KB9DAC	oRWx 114.8	KB9DAC
Stevens Point	444.700	+	KC9NW	o(ca)el	KC9NW
Tomahawk	444.575	+	N9CLE	o	N9CLE
Wausau	442.200	+	N9QIP	o 100.0	N9QIP
Wausau	443.325	+	KA9HQE	o 100.0	KA9HQE
Wausau	443.750	+	KC9NW	o(ca)elx 71.9	KC9NW
Wausau	443.950	+	KC9NW	o	KC9NW
Wausau	444.100	+	W9SM	oaelzx 911 114.8	WVRA
Wausau	444.300	+	W9BCC	o(ca)ex 114.8	RMRA
<b>NORTHEAST</b>					
Appleton	442.125	+	W9RIC	o(ca)l 100.0	W9RIC
Appleton	442.150	+	KB9QXJ	o	KB9QXJ
Appleton	443.650	+	W9IEI	oR	F V VHF
Black River Falls	443.600	+	N9JCX	oe DS (pt-tm)	N9JCX
Cleveland	444.175	+	K9SJ	o(ca)el AWx 107.2	K9SJ ARES
Fond Du Lac	444.150	+	WA4COY	oWx 107.2	WA4COY
Green Bay	443.500	+	KB9AMM	o(ca)e 107.2	TEARUG
Green Bay	443.750	+	N9IIE	ol- 146.685	RRU



**592 420-450 MHz**

**WISCONSIN**

<i>Location</i>	<i>Output</i>	<i>Input</i>	<i>Call</i>	<i>Notes</i>	<i>Sponsor</i>
Green Bay	444.200	+	WB9VJV	c	WB9VJV
Green Bay	444.775	+	K9EAM	o(ca)exz 107.2	G B M&K
Kaukauna	444.450	+	ND9Z	o(ca)tt 107.2	ND9Z
Luxemburg	443.700	+	W9BLI	oe 107.2	W9BLI
Manitowoc	443.975	+	N9GHE	oaR	N9GHE
Oshkosh	442.075	+	N9GDY	o 107.2	SOLAR
Plymouth	443.225	+	KD9TZ	o 107.2	S CTY 440
Plymouth	444.350	+	WE9R	o 114.8	WERA
Sheboygan	444.600	+	N9REH	oeDS 114.8	N9REH
Sturgeon Bay	444.000	+	K9JKM	o	K9JKM
Waupaca	444.900	+	N5IIA	o 114.8	N5IIA
<b>NORTHWEST</b>					
Ashland	442.350	+	KB9AMY	o(ca) elxzR	KB9AMY
Balsam Lake	443.900	+	N9QFW	o 110.9	N9QFW
Beldenville	443.225	+	N0NIC	oaet	BATS
Cameron	443.650	+	N9KOR	oe 110.9	N9KOR
Chippewa Falls	442.300	+	WD9HFT	oeDS 110.9	WD9HFT
Chippewa Falls	444.000	+	WD9HFT	o 110.9	WD9HFT
Colfax	444.350	+	WA9PAM	o 100.0	WA9PAM
Eau Claire	443.300	+	KB9R	oe 110.9	KB9R
Hayward	444.850	+	N9EGE	o 110.9	N9EGE
Holcombe	444.525	+	N9LIE	oelx 110.9	N9LIE
New Richmond	444.675	+	N9LIE	olx 110.9	N9LIE
River Falls	443.800	+	K9ZMA	o	K9ZMA
Roberts	443.325	+	N9NGH	o 167.0	N9NGH
Shell Lake	442.150	+	N9PHS	oWx	NORWESCO
Spooner	444.800	+	KE6WF	o	KE6WF
Spooner/Herte	443.500	+	KB9OHN	oaelz	BARS
Superior	444.900	+	WA9KLM	oae	WITC ARC
<b>SOUTH CENTRAL</b>					
Baraboo	443.900	+	N9QIP	oexl 100.0	WIN
Berlin	443.850	+	N9AOZ	oaex 123.0	N9AOZ
Clinton	443.175	+	K9RIJ	oae	K9RIJ
Fitchburg	444.000	+	KA9VDU	olxWx 114.8	BURG
Fort Atkinson	442.300	+	N9QIP	celx 100.0	WIN
Fort Atkinson	442.750	+	N9DTT	oaeltt RWx 123.0	FT AT RG
Green Lake	444.400	+	KB9WC	oexAWx	G FOX ARC
Hollandale	444.550	+	N9QIP	celx 100.0	N9QIP/WIN
Janesville	444.750	+	WB9BJU	o 123.0	WB9BJU
La Valle	442.400	+	W9EBF	oe 123.0	W9EBF
Madison	443.400	+	N9KAN	o(ca) elxza 123.0	SWRG

## WISCONSIN

<i>Location</i>	<i>Output</i>	<i>Input</i>	<i>Call</i>	<i>Notes</i>	<i>Sponsor</i>
Madison	444.500	+	WB9TAE	o(ca)eIDSWB9TAE 123.0	
Madison	444.775	+	NG9V	oDXDS NG9V Wx 114.8	
Madison	444.925	+	WB9TAE	o(ca)eI WB9TAE DS 123.0	
North Freedom	443.675	+	KD9UU	o(ca)eI SWRG Wx 114.8	
Plain	442.100	+	KA9VDU	olxWx BURG 114.8	
Portage	442.950	+	KB9KIR	oex 123.0DRAKE RC	
Praire Du Sac	444.250	+	N9KXX	o 123.0 BSRG	
SOUTHEAST Allenton	442.350	+	N9GMT	oaezlx FM38 114.8	
Burlington	442.125	+	N9RNA	o SNP N9RNA 114.8	
Caledonia	442.500	+	WA9KVE	o WA9KVE	
Cedarburg	442.100	+	KA9QLP	o 127.3 CFD/WERA	
Cedarburg	443.750	+	WA9POV	o 114.8 WA9POV	
Colgate	444.025	+	WX9Z	o 127.3 WX9Z	
Delafield	444.125	+	K9ABC	o(ca)ezxlSEWFARS Wx 114.8	
Genoa City	443.925	+	K9XN	ox 114.8 LAKARS	
Germantown	444.525	+	WD9IEV	o 114.8 WD9IEV	
Kenosha	442.000	+	W9UDU	o 127.3 LAKESHORE	
Kenosha	442.200	+	N9OIG	olx DS N9OIG 114.8	
Kenosha	444.150	+	KB9KUT	o 114.8 KB9KUT	
Menomonee Falls	444.425	+	W9RGV	o SHRINE	
Mequon	443.325	+	N9PMR	o 127.3 N9PMR	
Milwaukee	442.650	+	N9VBK	o 114.8 N9VBK	
Milwaukee	443.050	+	N9OSK	o(ca)DS N9OSK Wx 100.0	
Milwaukee	443.150	+	W9KHO	o 114.8 MICORS	
Milwaukee	443.550	+	N9LKH	oaxlz N9LKH 127.3	
Milwaukee	443.800	+	N9GMT	oaezxl FM38 114.8	
Milwaukee	443.950	+	AA9JR	o 127.3 AA9JR	
Milwaukee	444.200	+	K9HXA	c(ca)I K9HXA 114.8	
Milwaukee	444.300	+	W9WK	olxzAR ARES 114.8	
Milwaukee	444.325	+	N9CFG	o(ca)e WERA 127.3	
Milwaukee	444.450	+	KA9QMD	oa 114.8 KA9QMD	
Milwaukee	444.800	+	K9HXA	c K9HXA	
Milwaukee	444.850	+	WB9TRO	c(ca)etlx WERA	
Milwaukee	444.875	+	WB9TRO	oe 127.3 WERA	
Milwaukee	444.925	+	N9NGI	o(ca)ez N9NGI 127.3	
Necedah	444.125	+	K9UJH	o 123.0 K9UJH	

**594 420-450 MHz**

**WISCONSIN-WYOMING**

<i>Location</i>	<i>Output</i>	<i>Input</i>	<i>Call</i>	<i>Notes</i>	<i>Sponsor</i>
New Berlin	442.400	+	W9EBF	o 127.3	W9EBF
New Berlin	443.300	+	KG9CS	oaett 127.3	KG9CS
Oconomowoc	442.025	+	N9JUJ	o 114.8	N9JUJ
Pewaukee	443.125	+	WB9AKC	ott 114.8/127.3	WCTC ARC
Port Washington	443.525	+	WB9RQR	o(ca)exz RWx 114.8	OZARES
Racine	444.050	+	KA9LOK	o	KA9LOK
Racine	444.950	+	WA9BDX	oe 114.8	WA9BDX
Saint Francis	444.825	+	WJ9Z	oaztt 127.3	WJ9Z
Sheboygan	442.900	+	AC9A	o 107.2	AC9A
Trevor	442.600	+	KA9VZD	o 114.8	KA9VZD
Union Grove	442.250	+	N9OIG	oxl 114.8	N9OIG
Williams Bay	443.275	+	K9RC	o 127.3	K9RC
<b>SOUTHWEST</b>					
Galesville	442.500	+	N9QIP	oxl 100.0	N9QIP
La Crosse	444.475	+	W9LZQ	oaez	RARC
La Crosse	444.600	+	WA9HCZ	o	ONA ARC
Tomah	443.700	+	N9UOM	o	N9UOM
Tomah	444.800	+	N9QIP	celx 100.0	WIN
Tomah	444.850	+	KB9EBX	o 167.0	KB9EBX

**WYOMING  
STATEWIDE**

Statewide	447.300	-		PLT	CntrlAcce
Statewide	448.050	-		PLT	CntrlAcce
Statewide	448.325	-		PLT	
Statewide	448.825	-		PLT	CntrlAcce
Statewide	449.275	-		PLT	
Statewide	449.425	-		PLT	

**CENTRAL**

Casper	449.500	-	NB7I	o	NB7I
Casper	449.575	-	KB7WON	ol- 146.640	CDK NE
Lander	449.800	-	KD7BN	oelx	KD7BN
Riverton	448.200	-	KD7BN	oe	KD7BN
Riverton	449.000	-	KD7BN	oelx	KD7BN
Riverton	449.200	-	KD7BN	ol	W7PAW
Shoshoni	449.450	-	KB7PLA	o	KB7PLA

**EAST CENTRAL**

Douglas	449.700	-	NX7Z	o	NX7Z
---------	---------	---	------	---	------

**NORTH CENTRAL**

Shell	449.650	-	WB7QQA	o	CMARC
Sheridan	449.700	-	W7GUX	o	SRAL
Sheridan	449.850	-	N7KEO	o	N7KEO

**NORTHEAST**

Gillette	448.000	-	K7VU	o	K7VU
Gillette	449.950	-	KJ7UG	o	KJ7UG

## WYOMING-BRITISH COLUMBIA

<i>Location</i>	<i>Output</i>	<i>Input</i>	<i>Call</i>	<i>Notes</i>	<i>Sponsor</i>
<b>NORTHWEST</b>					
Cody	448.350	-	KC7NP	ol-426.2	KC7NP
Worland	448.250	-	KC7NP	ol-426.3	KC7NP
<b>SOUTH CENTRAL</b>					
Rawlins	448.300	-	KD7SU	o	KD7SU
Rawlins	449.400	-	KJ7AZ	ol- 147.530	HAMS
<b>SOUTHEAST</b>					
Cheyenne	447.025	-	AA7JQ	o(ca)	AA7JQ
Cheyenne	447.225	-	N7QBQ	(ca)ez 114.8	N7MYR
Cheyenne	448.150	-	KC7CAJ	(ca) 156.7	KB7SWR
Laramie	447.100	-	N7QJL	o 114.8	N7CTM
Laramie	449.075	-	WB7CJO	o	WB7CJO
Laramie	449.100	-	NG7T	o	NG7T
Laramie	449.800	-	KB7Z	o	KB7Z
Wheatland	449.600	-	WA7SNU	o	WA7SNU
Wheatland	449.625	-	WA7SNU	o	GPARA
Wheatland	449.775	-	N7UCL	100.0	N7UCL
<b>SOUTHWEST</b>					
Evanston	448.150	-	N7LMN	o	N7LMN
Evanston	449.325	-	N7LMN	o	N7LMN
Kemmerer	449.825	-	N7HCH	o	ORARC
<b>ALBERTA</b>					
<b>CALGARY</b>					
Calgary	443.150	+	VE6NZ	oa	VE6NZ
Calgary	444.000	+	VE6RYC	ox	CARA
Calgary	444.120	+	VE6WRT	o	VE6CPT
Calgary	444.350	+	VE6EHX	o	CARA
Calgary	444.400	+	VE6NOV	ol	CARA
Calgary	444.450	+	VE6SPR	o	VE6NZ
Calgary	444.480	+	VE6DDC	o	VE6FH
Calgary	444.750	+	VE6KQ	ol-6m	VE6KQ
Calgary	444.900	+	VE6WRT	oxl	WRN
High River	449.150	-	VE6HRB	o	HRARC
<b>EDMONTON</b>					
Edmonton	444.100	+	VE6HM	o	VE6NC
Edmonton	444.400	+	VE6GPS	o	VE6JTM
Edmonton	444.975	+	VE6EAR	o	VE6ETU
<b>MEDICINE HAT</b>					
Medicine Hat	444.075	+	VE6MHU	o	VE6MLD
<b>NORTHEAST</b>					
Ashmont	444.150	+	VE6TTL	ol	VE6ARJ
Beaumont	444.975	+	VE6SBE	o	VE6AVK
<b>RED DEER</b>					
Alix/Bashaw	448.975	-	VE6PAT	o	VE6ZH
Red Deer	444.550	+	VE6SCR	o	VE6AQK
<b>BRITISH COLUMBIA</b>					
<b>PROVINCE WIDE</b>					
Province Wide	440.200	440.200		Pkt	VAPO

## 596 420-450 MHz

## BRITISH COLUMBIA

Location	Output	Input	Call	Notes	Sponsor
Province Wide	445.925	445.925		Pkt	PKT
FRASER VALLEY					
Abbotsford	442.025	+	VE7RVA	o	FVARESS
Abbotsford	444.700	+	VE7RAD	ol	VE7IHR
Chilliwack	443.375	+	VE7TPV-6	Pkt Trk	TPARC
Haney	443.075	+	VE7HNY-6	Pkt	TPARC
Langley	441.375	+	VE7RMH	o	SURREY ARC
Maple Ridge	443.625	+	VE7RMR	o	MR ARC
GREATER VANCOUVER					
Burnaby #	443.675	+	VE7CBN	o	VE7CBN
Coquitlam	444.925	+	VE7QST	o	WESTWOOD ARC
Delta	443.550	+	VE7RMK	o	VE7IHK
Vancouver	440.775	+	VE7VPO	9K6	VAPO
Vancouver	441.050	441.050	VE7SFU	JNOS 9.6 pkt	S F UNIV
Vancouver	441.650	+	VE7MFS	o	
Vancouver	441.975	+	VE7UBC	o	UBC ARC
Vancouver	442.225	+	VE7MMA	o	VE7MMA
Vancouver	442.450	+	VE7UBC	Pkt	UBC ARC
Vancouver	442.850	+	VE7BRY	o	BURNABY ARC
Vancouver	442.875	+	VE7TEL	Pkt	TPARC
Vancouver	442.950	+	VE7CBN	o	RADIO ATS
Vancouver	443.200	+	VE7RGM	o	VE7CHU
Vancouver	443.250	+	VE7EX	o	VE7EX
Vancouver	443.425	+	VE7TEL-3	Pkt	TPARC
Vancouver	443.425	+	VE7TEL-6	Pkt	TPARC
Vancouver	443.550	+	VE7VIC	o	VE7IHK
Vancouver	443.725	+	VE7RDJ	o	VE7AOV
Vancouver	443.800	+	VE7UHF	o	VE7MQ
Vancouver	444.075	+	VE7TOK	o	VE7MBG
Vancouver	444.950	+	VE7RNV	o	VE7CHU
Vancouver	445.000	445.000	VE7KIT	Pkt	VAPO
Vancouver	445.775	-		Pkt	VAPO
Vancouver #	442.225	+	VE7MMA	o	VE7MMA
Vancouver #	443.250	+	VE7EX	o	CHEAM RS
Vancouver #	443.275	+	VE7EX	o	CHEAM RS
Vancouver #	444.075	+	VE7TOK	o	VE7MBG
Vancouver #	444.925	+	VE7WAR	o	VE7WAR
Vancouver #	445.725	-		Pkt	VAPO
NORTH INTERIOR					
Prince George	442.862	+	VE7RQU	ol	VE7EQU
					VE7RES
SOUTH CENTRAL					
Blackpool	444.000	+	VE7RBP	o	WELLS GRAY ARC
Falkland	444.275	+	VE7TUK	o	VE7OHM
Falkland #	442.450	+	VE7RAM	o	VE7EHL
Kamloops	442.550	+	VE7TPK	Pkt	TPARC
Kamloops	447.500	-	VE7RXD	UHF BBS	VE7LGF
Kamloops	449.250	-	VE7RLO	o	KAMLOOPS ARC

## BRITISH COLUMBIA-NEW BRUNSWICK

<i>Location</i>	<i>Output</i>	<i>Input</i>	<i>Call</i>	<i>Notes</i>	<i>Sponsor</i>
Kamloops	449.300	-	VE7RHM	o	VE7LDM
Kamloops	449.500	-	VE7KIG	o	IPARN
Merrit #	447.550	-	VE7TPY-6	pkt	TPARC
Penticton	444.500	+	VE7RPC	o	PENTICTON ARC
Sorrento #	444.100	+	VE7SPG	o	ShuswapPRG
Squilax	442.525	+	VE7FPG	Pkt	
Vernon	444.525	+	VE7EGO	o	NORAC
Vernon	447.500	-	VE7RVP	Pkt	NORAC
Vernon #	442.425	+	VE7PE	9.6K Pkt	VE7PE
Vernon #	447.425	-	VE7RVP	Pkt Trk	NORAC
<b>VANC ISLAND CENTRAL</b>					
Chemainus	447.600	-		o	COW V ARC
Nanaimo	440.025	440.025	VE7FPM	link	VE7FPM
Port Alberni	444.450	+	VE7KU	o	ARROWSMITH
Port Alberni	444.750	+	VE7RTE	o	
<b>VANC ISLAND NORTH</b>					
Campbell River #	443.500	+	VE7RMW	o	VE7AGM
Comox Valley	447.575	-	VE7RAP	o	COMOX V ARC
<b>VANC ISLAND SOUTH</b>					
Duncan	442.975	+	VE7TPS-6	Pkt	TPARC
Victoria	443.900	+	VE7TPV-6	Pkt	TPARC
Victoria	443.950	+	VE7RTC	o	WARA
Victoria	444.150	+	VE7RBA	o	VE7FNI
Victoria	444.250	447.250	VE7IA	o	VE7IA
Victoria	444.450	+	VE7SLC	o	SAANICH
Victoria	444.875	+	VE7VIC	o	WARA
Victoria	449.875	146.240	VE7VIC	XBAND	WARA
Victoria #	444.250	+	VE7RBA	o	VE7FNI
Victoria #	444.550	+	VE7SLC	o	SAANICH
<b>MANITOBA</b>					
<b>INTERLAKE</b>					
Selkirk	443.000	+	VE4MBR	o 127.3	SARC
<b>NORTHWEST</b>					
Swan River	443.400	+	VE4SRR	c	SwanRivARC
<b>WINNIPEG</b>					
Winnipeg	443.500	+	VE4VJ	oxIAR	
<b>NEW BRUNSWICK</b>					
<b>CAMPBELLTON</b>					
Campbellton	449.725	-	VE9UUU	o	
<b>DALHOUSIE</b>					
Dalhousie	444.600	+	VE9DNB	o	
<b>EDMUNSTON</b>					
Edmunston	449.130	-	VE9PIN	Proposed	
<b>FREDERICTON</b>					
Fredericton	449.250	-	VE9SZ	o	
Fredericton	449.950	-	VE1AIL	Proposed	
<b>MONCTON</b>					
Moncton	444.975	+	VE1PJX	o	
Moncton	449.325	-	VE9SHM	o	

**598 420-450 MHz****NEW BRUNSWICK-ONTARIO**

<i>Location</i>	<i>Output</i>	<i>Input</i>	<i>Call</i>	<i>Notes</i>	<i>Sponsor</i>
MT CHANPLAIN					
St John	443.500	+	VE1MCH	o	
ST ANDREWS					
St Andrews	448.100	-	VE1IE	o	
ST GEORGE					
St George	444.250	+	VE1ARZ	o	

**NEWFOUNDLAND****CORNER BROOK**

Corner Brook	444.400	+	VO1MO	o	
--------------	---------	---	-------	---	--

**ST JOHNS**

St John's	444.000	+	VO1AAA	o	
St John's	444.900	+	VO1UHF	o	
St John's	447.100	-	VO1KEN	ol	

**NORTHWEST TERRITORIES****YELLOWKNIFE**

Yellowknife	444.000	444.000	VE8NWT	o(ca)el	VE8DP
-------------	---------	---------	--------	---------	-------

**NOVA SCOTIA****BOISEDAL/CAPE BR**

Boisedale	449.900	-	VE1HAM	Hub Link	
-----------	---------	---	--------	----------	--

**DARTMOUTH**

Dartmouth	444.600	+	VE1DAR	o	
-----------	---------	---	--------	---	--

**GORE**

Gore	449.900	-	VE1NSC	o	
------	---------	---	--------	---	--

**GREENFIELD**

Greenfield	444.300	448.000	VE1BBY	Proposed	
------------	---------	---------	--------	----------	--

**HALIFAX**

Halifax	442.975	+	VE1AEZ	Proposed	
---------	---------	---	--------	----------	--

Halifax	443.600	+	VE1KER	o	
---------	---------	---	--------	---	--

Halifax	444.800	+	VE1ERS	o	
---------	---------	---	--------	---	--

Halifax YHZ	444.000	+	VE1CDN	Hub Link	
-------------	---------	---	--------	----------	--

**INVERNESS**

Kiltarley	444.900	+	VE1KIL	l	
-----------	---------	---	--------	---	--

**SPRINGHILL**

Springhill	444.200	+	VE1SPR	o	
------------	---------	---	--------	---	--

**YARMOUTH**

Yarmouth	444.700	+	VE1YAR	o	
----------	---------	---	--------	---	--

**ONTARIO - SLVRC****EAST CENTRAL ONTARIO**

Belleville	444.450	+	VE3MHZ	o	VE3APF
------------	---------	---	--------	---	--------

Kingston	443.300	+	VE3KER	o	
----------	---------	---	--------	---	--

**EASTERN ONTARIO**

Cornwall	443.000	+	VE3PGC	a	CPG
----------	---------	---	--------	---	-----

Cornwall	443.650	+	VE3SVC	o	
----------	---------	---	--------	---	--

Lefavre	443.500	+	VA3TLO	o	
---------	---------	---	--------	---	--

Mallorytown	443.900	+	VE3IGE	o	VE3IGE
-------------	---------	---	--------	---	--------

**LOWER OTTAWA VALLEY**

Moose Creek	443.050	+	VE3TYF	t	
-------------	---------	---	--------	---	--

## ONTARIO

<i>Location</i>	<i>Output</i>	<i>Input</i>	<i>Call</i>	<i>Notes</i>	<i>Sponsor</i>
<b>NATIONAL CAPITOL REGION</b>					
Kanata	444.100	+	VA3CIQ	100.0	VE3CIQ
Kanata	444.300	+	VE3KNA	1 100.0	VA3MWK
Ottawa	442.650	+	VE3HPY	1	MRC
Ottawa	443.150	+	VA3LCC	o	
Ottawa	443.550	+	VE3OTW	cael	SARC
Ottawa	443.800	+	VE3TEL	ea	TPARC
Ottawa	444.200	+	VE3TWO	o	OVARC
Ottawa	444.400	+	VE3MPC	al	CPCARC
Ottawa	449.475	-	VY9CC	data	DOC
<b>UPPER OTTAWA VALLEY</b>					
Foymount	442.375	+	VE3UCR	1	RCARC
Pembroke	448.025	-	VE3NRR	el	RCARC
<b>ONTARIO - WNYSORC</b>					
<b>ALL WNYSORC AREAS</b>					
WNYSORC Area	442.950	+	SNPF	SNP	
WNYSORC Area	443.950	+	SNPF	SNP	
WNYSORC Area	444.950	+	SNPF	SNP	
<b>CENTRAL</b>					
Acton	442.075	+	VE3GTU	el- 443.750	VE3GTU
Cannington	444.450	+	VA3TVE	cael	VE3TVE
Colgan	444.675	+	VE3GAS	o	VE3GAS
Creemore	443.275	+	VE3CAB	o Link1	VE3CAB
Edgar	442.575	+	VE3UOR	link6	VE3HHZ
Edgar	444.350	+	VE3LSR	aez VFAT Link1	VE3FJB
Medonte Twp #	442.875	+	VA3SDX	o	VA3CW
Midland	444.650	+	VE3SGB	o	VE3LER
Moonstone	444.275	+	VE3QSB	o	
Orangeville	442.925	+	VE3DRC	o	VE3NSL
Orangeville	443.625	+	VE3DRC	e(ca)	VE3NN
Orangeville	444.025	+	VE3NSL	o(ca)el	VE3NSL
Orangeville	444.500	+	VE3MAP	o	VE3UF
Orangeville	444.925	+	VE3RAP	o	VE3FJG
Orillia	444.550	+	VE3ORC	o	VE3ODR
Oro-Medonte	442.350	+	VE3WHO	o	VA3HF
Parry Sound	443.575	+	VE3RPL	ca	VE3GBY
Parry Sound	444.799	+	VE3UPS	o Link6	VE3HHZ
Singhampton	444.900	+	VE3WIK	o	VE3RFA
<b>CENTRAL EAST</b>					
Baltimore	444.975	+	VE3MXR	o Link3	VE3MJ
Cannington #	443.075	+	VE3GTU	o	VE3GTU
Coburg	442.675	+	VA3SA	o Link6	VE3NGT
Colborne	443.375	+	VE3RTY	eDS	VE3GTS
Mitchell's Co	442.550	+	VE3UOR	link6	VE3NGT
Oshawa	443.475	+	VE3OUR	oa	VE3LIZ
Peterborough	444.575	+	VA3PBO	(ca) e	VE3ACD
Raglan	443.000	+	VE3NAA	o	VE3QG
<b>CENTRAL WEST</b>					
Markdale	443.925	+	VE3TFE	c	VE3TFE
Owen Sound	443.025	+	VE3RBT	o	



**600 420-450 MHz**

**ONTARIO**

<i>Location</i>	<i>Output</i>	<i>Input</i>	<i>Call</i>	<i>Notes</i>	<i>Sponsor</i>
Owen Sound	443.525	+	VE3GBT	o	VE3TTV
<b>METRO TORONTO</b>					
Aurora	442.025	+	VE3ULR	o Link1	VE3CAB
Aurora	444.100	+	VE3WMX	link	VE3GTU
Ballantrae	442.475	+	VA3URU	cal	VE3SWD
Ballantrae	443.700	+	VE3ZBA	e	VE3ATP
Brampton	443.550	+	VE3PRC	o	
Brampton	444.575	+	VE3FBI	oe	VE3QB
Downsview	444.700	+	VE3RAK	o Link2 103.5	VE3KR
Egypt	444.225	+	VE3YRC	o	VE3AAV
Etobicoke	442.800	+	VA3GTU	l-442.650- 443.750	VE3GTU
Goodwood	442.825	+	VE3GTU	el- 443.750	VE3GTU
King City	442.325	+	VA3BNI	o	VE3BNI
King City	444.300	+	VE3UKC	(ca) e V/UFAT Link6	VE3NGT
Markham	442.275	+	VA3CTR	88.5	VE3RGW
Pickering	444.525	+	VE3DPR	o	VE3OBI
Pickering	444.600	+	VE3SPA	o	VE3HFX
Scarborough	443.350	+	VE3RTC	o(ca)l- 146.745	VE3LAU
Scarborough	443.825	+	VA3HKG	o(ca)	VE3XPP
Streetsville	442.175	+	VE3ULR	o	VE3TFG
Toronto	442.125	+	VE3TNK	l-TFMCS IPA	VE3TNK
Toronto	442.600	+	VE3CAY	o	VE3PVX
Toronto	442.650	+	VA3GTU	oe	VE3GTU
Toronto	442.700	+	VE3TDO	o(ca)el- 147.480	VE3PEP
Toronto	442.750	+	VE3WOO	o	VE3NUS
Toronto	442.850	+	VE3SNM	o	VE3RFZ
Toronto	442.975	+	VE3RUF	o	VE3RUF
Toronto	443.050	+	VE3YYZ	aez Link6	VE3QM
Toronto	443.100	+	VE3SKI	o	VE3PVA
Toronto	443.300	+	VE3PRT	o	VE3WBC
Toronto	443.500	+	VE3PVT	c Link3	VE3MJ
Toronto	443.650	+	VE3NOR	o	
Toronto	443.750	+	VE3GTU	el	VE3GTU
Toronto	443.775	+	VE3JOP	o	VE3EBX
Toronto	443.900	+	VE3XUU	o	VE3GPB
Toronto	444.250	+	VE3UHR	o	
Toronto	444.400	144.810	VE3TWR	o(ca)ez Link2	VE3BDJ
Toronto	444.400	+	VE3TWR	o(ca)ez Link2	VE3BDJ
Toronto	444.475	+	VE3URU	o(ca)e	VE3SWD
Toronto	444.775	+	VA3LTA	caeDS	VE3ZZH
Toronto	444.850	+	VE3UKW	o	VE3BNB
Toronto	442.775	+	VA3GTU	o	VE3GTU
Toronto #	444.200	+	VE3TOR	o	VE3AOU

## 420-450 MHz 601

## ONTARIO

<i>Location</i>	<i>Output</i>	<i>Input</i>	<i>Call</i>	<i>Notes</i>	<i>Sponsor</i>
Uxbridge	442.100	+	VE3RPT	o(ca)ez Link2	VE3BDJ
Uxbridge	442.225	+	VA3BNI	o	VE3BNI
Uxbridge	443.225	+	VE3RPT	o(ca)ez	Link2
Uxbridge	444.175	+	VE3RUX	o	VE3GUM
Willowdale	442.375	+	VA3ODX	oe	VA3ID
<b>NIAGARA</b>					
Beamsville	443.575	+	VE3XUK	o	VE3XUK
Fonthill	444.725	+	VE3PLF	(ca) FAT	VE3FCK
Niagara Falls	442.900	+	VE3GRW	(ca) e DVR V/UFAT	VE3GRW
Niagara Falls	443.175	+	VE3RNR	o	VE3LWH
Selkirk	442.050	+	VA3BDX	a	VE3PBU
St Catharines	442.425	+	VA3WAJ	o	
Thorold	442.250	+	VE3HM	o Link5	VE3HM
Thorold	443.725	+	VE3RAF	oaz	VE3HM
Wainfleet	442.500	+	VE3KJR	o	VE3BNU
<b>SOUTH</b>					
Arkel	443.850	+	VE3RKL	o Link7	VE3KGB
Brantford	442.000	+	VE3MMN	c	VE3MMN
Brantford	443.025	+	VE3TCR	o(ca)	VE3TDI
Brantford	443.450	+	VE3MMX	o(ca)e	VE3MMX
Brantford	443.600	+	VE3WDF	ct	VE3NYF
Burlington	442.150	+	VA3AMH	eVFAT-6 131.8	VE3DSI
Burlington	443.150	+	VE3BUR	ol- 442.450	VA3KRA
Burlington	443.200	+	VE3IWL	oe	VE3NK
Burlington	444.825	+	VE3RSB	aexl-2M 131.8	VE3NK
Cambridge	442.675	+	VA3AQ	o	VE3IVJ
Cambridge	443.375	+	VE3SWR	o	VE3MAH
Campbellville	443.325	+	VE3RTP	151.4	VE3WBC
Carlisle	443.675	+	VE3WIK	(ca)	VE3RFA
Elmira #	444.700	+	VE3EUC	o	VE3EUC
Halton Hills	443.425	+	VE3OD	oe	
Hamilton	442.625	+	VE3RTD	a	VE3DXT
Hamilton	443.075	+	VE3ZOE	o	VE3IQL
Hamilton	443.975	+	VE3OCY	o	VE3OCY
Hamilton	444.075	+	VE3NCF	oael	
Hamilton	444.425	+	VE3RDX	o	VA3SP
Hamilton #	444.750	+	VE3RDM	o	VE3GIV
Kitchener	444.875	+	VE3RBM	114.8	VE3NXT
Kitchener	442.000	+	VE3KFM	o	VE3JAG
Milton	444.125	+	VA3ADT	oeDS	VE3SMP
Norwich	442.875	+	VA3PPO	o	VE3PPO
Norwich	444.575	444.575	VE3PPO	aFAT I-VE3PPO	VE3PPO
Oakville	442.300	+	VE3OAK	I 107.2	VE3HKC
Oakville	442.450	+	VE3OKR	ol- 443.150	VA3KRA
Oakville	444.325	+	VE3OAK	o	VE3HKC
Stoney Creek #	442.525	+	VE3UHM	link6	VE3HHZ

**602 420-450 MHz****ONTARIO-QUEBEC**

<i>Location</i>	<i>Output</i>	<i>Input</i>	<i>Call</i>	<i>Notes</i>	<i>Sponsor</i>
Vinemount	444.650	+	VE3VSC	o	VE3IUW
Waterford	444.550	+	VE3SML	oeRB- 52.525	VE3SML Link7
Waterloo	442.400	+	VE3WWW	(ca)	VE3RKS
Winona	443.250	+	VE3RFI	oe	VA3AM
<b>SOUTHERN TIER</b>					
Limestone	444.775	+	N2ISQ	Fat	N2ISQ
<b>SOUTHWEST</b>					
Chatham	444.200	+	VA3APW	o	VE3OEU
Chatham	444.325	+	VE3COZ	o(ca)ez	VE3OEU
Chatham #	442.200	+	VE3MGK	o	
Dorchester	444.650	+	VE3RXU	oe	CANWARN
Goderich	444.825	+	VE3WZL	(ca)eDS 123.0	VE3EAR
London	442.300	+	VE3TTT	o	VE3GYQ
London	444.100	+	VE3ZCO	a	VE3ZCO
London	444.400	+	VE3SUE	o Link1	VE3GYQ
London	444.800	+	VE3MGI	aeIDS VFAT	VE3NRJ
London	444.850	+	VE3OVY	(ca) e	VE3OVY
London	444.925	+	VE3NMN	oae DVR H/VFAT	VE3LDQ
Lucan	444.575	+	VE3MCR	o	VE3ZK
McGregor	443.925	+	VE3SOT	(ca) V/UFAT	VE3BIG 123.0
Port Elgin	444.625	+	VE3CAC	o	VE3KCE
Sarnia	442.850	+	VE3TTP	(ca)DS	VE3TCU
Sarnia	444.550	+	VE3SUR	oe	VE3CKU
Sarnia	444.700	+	VA3LAM	o	VE3BRD
St Marys	444.525	+	VE3ZTD	o	VE3ZIS
St Thomas	443.825	+	VE3STR	oe	VE3KGA
Stratford	444.975	+	VE3RFC	o	VE3KVD
Windsor	444.300	+	VE3RRR	oaexl- 2m 220	VA3VA
Windsor	444.400	+	VE3UUU	o	
Windsor	444.500	+	VE3III	oae	VA3VA
Windsor	444.600	+	VE3ECR	(ca) 100.0	VE3IJZ
Woodstock	443.925	+	VE3WHR	o	VE3MMN

**PRINCE EDWARD ISLAND****CHARLOTTETOWN**

Charlottetown	443.300	+	VE1UHF	ap link	
Charlottetown	444.400	+	VE1UHF	ap link	
Charlottetown	449.100	-	VE1CRA	Hub Link	

**SUMMERSIDE**

Summerside	444.500	+	VE1CFR	ap link	
------------	---------	---	--------	---------	--

**QUEBEC - RAQI****PROVINCE DE QUEBEC**

Freq d'appel	446.000	446.000	SIMPLEX	o	SIMPLEX
ABITIBI					
Parent	449.900	-	VE2RPC	o	VE2MBP

## QUEBEC

<i>Location</i>	<i>Output</i>	<i>Input</i>	<i>Call</i>	<i>Notes</i>	<i>Sponsor</i>
Rouyn-Noranda	449.000	-	VE2RKN	o	VE2NOQ
<b>BAS DU FLEUVE/GASPESIE</b>					
Carleton	442.450	+	VE2RXT	ol	CRAG
Carleton	442.625	+	VE2RXT	o 123.0	CRAG
Perce	447.440	-	VE2RLC	ol	CRAG
Pic-Champlain	447.525	-	VE2RWM	ol	CRASL
Rimouski	442.625	+	VE2RWM	o 123.0	VE2RWM
Rimouski	447.400	-	VE2RXA	o	VE2RXA
St-Eleuthere	442.375	+	VE2NY	ox 110.9	VE2TC
St-Eleuthere	442.625	+	VE2NY	o 123.0	VE2TC
St-Pascal-de- Kamouraska	449.575	-	VE2RQA	oax	VE2MEL
Val-D'Irene	442.525	+	VE2RKH	ol	CRASL
Val-D'Irene	442.600	+	VE2RKH	ol	CRASL
<b>COTE NORD</b>					
Baie-Comeau	442.350	+	VE2RBG	o 131.8	VE2FVV
Baie-Comeau	443.850	+	VE2RMH-1	oelx	VE2CMH
Baie-Comeau	447.625	-	VE2RMH-2	oeltx trq98	VE2CMH
Baie-Comeau	448.850	-	VE2RDE-1	oelx	VE2FAZ
Baie-Comeau	448.850	-	VA2RSP-1	olxe-sun	VE2FAZ
Baie-Comeau	449.600	-	VE2RBD	o	VE2RBD
Foresville	444.100	+	VE2RFG	ol	VE2VD
Mt-Vallant	443.850	+	VE2RDE	ol	VE2FAZ
Sept-Iles	442.000	+	VE2RLL	ox	VE2GLJ
Sept-Iles	442.625	+	VE2RRU	o 123.0	VE2RRU
<b>ESTRIE</b>					
Arthabaska	443.500	+	VE2RYA	irtq	VE2FQG
Coaticook	449.275	-	VE2RJV	o 118.8	VE2GNN
Cowansville	447.675	-	VE2RCZ	o 118.8	VE2CAF
Drummondville	442.950	+	VE2RBU	o 110.9	VE2YLA
Granby	448.625	-	VE2RGJ	o 118.8	VE2JRG
Magog	444.250	+	VE2RZZ	o(ca)e 118.8	VE2CGM
Mt-Megantic	443.500	+	VE2RFX	e reg 5 146.2	CRAS
Mt-Orford	442.000	+	VE2RTO	oe 118.8	VE2EKL
Mt-St-Gregoire	442.000	+	VE2RKL	o	VE2EKL
Nantes	448.125	-	VE2RTN	o 118.8	VE2TIC
Richmond	443.750	+	VE2RHP	o(ca)	VE2HY
Sherbrooke	444.750	+	VE2RQM	o	VE2KIT
St-Antoine-sur- Richelieu	447.125	-	VE2RSO	ol	VE2WA
Sutton	442.200	+	VE2RTC	ox	VE2DIW
Thetford Mines	448.175	-	VE2RVA	o(ca)	VE2LES
Victoriaville	444.600	+	VE2RHY	o	VE2HY
Windsor	447.925	-	VE2RGX	ox	VE2LGX
<b>MAURICIE</b>					
Alma	449.625	-	VA2RIU	o	VE2TMR
Cap-de-la- Madeleine	443.000	+	VE2RDG	oex	VE2DND
Cap-de-la- Madeleine	448.675	-	VE2RBN	o)ca)e 110.9	VE2MTE

## 604 420-450 MHz

## QUEBEC

<i>Location</i>	<i>Output</i>	<i>Input</i>	<i>Call</i>	<i>Notes</i>	<i>Sponsor</i>
Drummondville	444.050	+	VE2RBZ	oa 110.9	VE2ZBR
Drummondville	444.150	+	VE2RDL	oe 110.9	VE2CRD
Grand-Mere	449.525	-	PROJET	o	VE2CM
Grand-Mere	449.575	-	VE2RNG	o 110.9	VE2GBB
Grand-Mere	449.675	-	VE2RGM	o 110.9	VE2CM
Grand-Mere	449.925	-	VA2RTI	ol	VE2JTR
Grand-Mere	449.975	-	VA2RDX	o 127.3	VE2PWP
Lac-a-la-Tortue	443.200	+	VE2RBR	ol	VE2GM
Mont-Carmel	447.075	-	VE2RIR	oelx 110.9	VE2EX
Parent	444.900	+	VE2RPC	o	VE2MBP
Riviere-a-Pierre	442.300	+	VE2RZT	o	VE2TRZ
Sorel	442.150	+	VE2RSB	oae	VE2EAG
St-Hugues	443.950	+	VE2RBY	ox 110.9	VE2YLA
Trois-Rivieres	442.750	+	VE2VIP	o	VE2ZZ
Trois-Rivieres	449.175	-	VE2RTZ	ox 110.9	VE2TRZ
<b>MONTREAL</b>					
Bedford	443.800	+	VE2RSN	o 103.5	VE2TUA
Blainville	443.100	+	VE2RMR	oe 103.5	VE2DJE
Blainville	449.725	-	VE2RVV	o 103.5	VE2SMB
Delson	442.150	+	VE2LHF	o	VE2LHF
Grenville	444.900	+	VE2RWC	ox	VE2BTR
Joliette	444.625	+	VE2RLJ	oel 103.5	VE2RLJ
Laval	441.325	+	VE2DJE-1	o	VE2DJE
Lavaltrie	447.825	-	VE2RHR	o 103.5	VE2JHR
Longueuil	442.400	+	VE2HPB	o 103.5	VE2XW
Longueuil	445.225	445.225	VE2RSM	oel 103.5	VE2XW
Mascouche	443.800	+	VE2RTM	oe	VE2KAR
Mascouche	448.825	-	VE2RTM	ox	VE2KAR
McMasterville	444.325	+	VE2RAW	o	VE2AW
Mercier	442.100	+	VE2RTF	oe	VE2BCM
Mercier	444.500	+	VE2RTS	ol 141.3	VE2BCM
Mercier	444.850	+	PROJET	o	PROJET
Montreal	442.500	+	VE2RCW	oelx 141.3	VE2WCC
Montreal	442.600	+	VE2RBD	oe	VE2ACG
Montreal	442.650	+	VE2ETS	o 103.5	VE2COI
Montreal	442.800	+	VE2JGA	o	VE2JGA
Montreal	442.900	+	VE2REZ	o 103.5	VE2EZ
Montreal	443.050	+	VE2RWI	oex 141.3	WIARC
Montreal	443.700	+	VE2RHH	o 100.0	MTL220ARC
Montreal	444.250	+	VE2RVH	ox 88.5	VE2VNH
Montreal	444.375	+	VE2TEL	ox	VE2SE
Montreal	444.400	+	VE2REM	oe	UMS
Montreal	446.525	144.950	VE2PWI	o	VE2FN
Montreal	447.025	-	VE2JX	ol 103.5	VE2JX
Montreal	447.975	-	VA2JX	ol 103.5	VA2JX
Montreal	449.300	-	VE2AIF	oa	VE2ACG
Montreal	449.425	-	VE2RCU	o	VE2DUB
Montreal	449.475	-	VE2WM	o	VE2WM
Montreal	449.925	-	VE2RIO	o 103.5	VE2AX
Montreal	449.975	-	VE2RJS	o 77.0	VE2RSJ

<i>Location</i>	<i>Output</i>	<i>Input</i>	<i>Call</i>	<i>Notes</i>	<i>Sponsor</i>
Montreal-Nord	448.650	-	VE2RPT	o	VE2FMK
Mt-St-Bruno	444.100	+	VE2RDU	oel 103.5	VE2TRZ
Mt-St-Gregoire	444.200	+	VE2RIB	ox	VE2MLV
Pointe-Claire	448.650	-	VE2RHI	o	VE2RHI
Rigaud	442.625	449.725	VE2RM	o 100.0	MTL220ARC
Rigaud	444.000	+	VE2RM	oex 100.0	VE2RM
Rougemont	443.600	+	VE2RYM	oel 141.3	VE2VK
Rougemont	446.575	145.570	VE2ROU	o	VE2HR
Salaberry-de- Valleyfield	444.350	+	VE2RVF	oex	VE2BYB
St-Ambroise-de- Kildare	444.700	+	VE2RMS	o(ca)	VE2SE
St-Calixte-Nord	442.350	+	VE2LED	ol 141.3	VE2VK
St-Hippolyte	444.600	+	VE2RRZ	oe	VE2RZ
St-Hubert	442.250	+	VA2CSA	oel 103.5	VA2CSA
St-Hyacinthe	444.450	+	VE2RBE	o	VE2FEK
St-Joseph-du-Lac	449.875	-	VE2RST	o 123.0	VE2GSB
St-Leonard	433.000	144.970	VE2UMS	o	VE2UMS
St-Pie	443.300	+	VE2RMV	o 103.5	VE2ULU
Ste-Therese	448.425	-	VE2RWW	o 103.5	VA2MAC
Val-Morin	443.550	+	VE2RNO	olx 141.3	VE2VK
Varennes	448.275	-	VE2REQ	o	VE2ESM
Waterloo	443.900	+	VE2ESM	o(ca)l	VE2ESM
<b>OUTAOUAIS</b>					
Grenville	443.850	+	VE2RWC	oex	VE3BOA
Hull	443.300	+	VE2CRA	o	VE2CRA
Hull	443.950	+	VE2RAO	o 123.0	VE2CRO
Hull	444.750	+	VE2CC	o 123.0	VE2BGC
Lac-Larouche	449.625	-	VE2RPV	ol	VE2RPV
Mont-Laurier	444.625	+	VE2RMC	ol	VE2RMC
<b>QUEBEC</b>					
Charlesbourg	449.875	-	VA2RDF	o	VE2NGG
Charny	444.600	+	VE2RDB	oe	VE2FTO
Colline Poudrier	449.725	-	VE2GPA	ol 100.0	VE2GPA
Levis-Lauzon	444.100	+	VE2RHD	o 100.0	CRAQ
Mt-Belair	444.200	+	VE2RAX	oe	VE2EZZ
Mt-Belair	444.400	+	VE2RQC	oae	VE2ELN
Mt-Belair	444.900	+	VA2TEL	ol 100.0	VE2OSQ
Mt-Gladys	442.400	+	VE2RMG	ol	VE2WID
Mt-Ste-Anne	447.375	-	VE2UX	ol 141.3	CRAQ
Notre-Dame-du- Bon-Cons	449.775	-	PROJET	o	VE2GPA
Parc-des- Laurentides	442.375	+	VE2RMG	ox 110.9	CRAQ
Parc-des- Laurentides	442.500	+	VE2RMG	ol	CRAQ
Parc-des- Laurentides	447.400	-	VE2RMG	ol	CRAQ
Province-de- Quebec	442.800	+	VE2VK	o	PROJET
Province-de- Quebec	442.800	+	VE2RUK	ol	PROJET

**606 420-450 MHz****QUEBEC-ARGENTINA**

<i>Location</i>	<i>Output</i>	<i>Input</i>	<i>Call</i>	<i>Notes</i>	<i>Sponsor</i>
Quebec	444.300	+	VE2RXR	ol	VE2XR
Quebec	444.500	+	VE2RTB	oa 100.0	VE2TEP
St-Agathe	448.275	-	VE2RLO	ox	VE2LLA
St-Tite-des-Caps	447.200	-	VE2RSB	oe	VE2BPU
Ste-Foy	442.700	+	VE2RCH	o	VE2MER
Ste-Foy	444.700	+	VE2RSX	ol	VE2VEM
Val-Belair	447.625	-	VE2RGG	oa	VE2TEB
Victoriaville	442.850	+	VE2RMD	oax	VE2MF

**SAGUENAY / LAC ST-JEAN**

Alma	449.425	-	VE2RIU	o	VE2DIA
Chicoutimi	449.025	-	VE2RKA	oaex	VE2NAU
Chicoutimi	449.700	-	VE2RDH	o	VE2MDH
Jonquiere	449.000	-	VE2RPA	oa	VE2AFD
Jonquiere	449.100	-	VE2RFL	oae	VE2EFL
L'Anse-St-Jean	449.900	-	VE2RME	oael	VE2XIT
La Baie	444.950	+	VE2RCX	o	VE2LRE
La Baie	449.975	-	VE2RLE	o	VE2LRE
Lac-Daran	444.900	+	VE2RAH	o	VE2AFD
St-Charles-de-Bourget	444.200	+	VE2RCR	o	BASL

**QUEBEC - SLVRC****LOWER OTTAWA VALLEY**

Buckingham	444.600	+	VE2REH	o	
Mt Rigaud	444.000	+	VE2RM	o	

**NATIONAL CAPITOL REGION**

Gatineau	442.800	+	VE2REA	o	GARC
Hull	443.300	+	VE2CRA	e	OARC
Hull	443.950	+	VE2RAO	123.0	
Hull	444.250	+	VA2UHF	l	GRARCN

**SASKATCHEWAN****REGINA**

Avonlea	444.150	+	VE5AHR	o	
Regina	444.250	+	VE5UHF	o	
Regina	447.250	-	VE5BBZ	o	

**SASKATOON**

Saskatoon	441.000	+	VE5RPH	o	
Saskatoon	443.975	+	VE5PJH	o	VE5PJH
Saskatoon	448.000	-	VE5HG	o	VE5HG

**YUKON****BEAVER CREEK**

Horse Camp HI	444.900	+	VY1RHH	ol	YARA
---------------	---------	---	--------	----	------

**WHITEHORSE**

Carcross	444.900	+	VY1RMM	oe-sun/ wind	YARA
----------	---------	---	--------	-----------------	------

**ARGENTINA****BUENOS AIRES**

Bernal	434.500	+	LU1EA	123.0	
Burzaco	434.100	+	LU3DY	103.5	
Campana	433.150	+	LU1DB	103.5	

## ARGENTINA-AUSTRALIA

<i>Location</i>	<i>Output</i>	<i>Input</i>	<i>Call</i>	<i>Notes</i>	<i>Sponsor</i>
Gral Madariga	433.750	+	LU6ES	77.0	
La Plata	433.200	+	LU8DZE	82.5	
Lezama	433.400	+	LU1EA	123.0	
Lomas De Zamora	433.700	+	LU6DK	131.8	
Lomas De Zamora	433.900	+	LU1EEE	67.0	
Mar De Ajo	434.200	+	LU1EA	123.0	
Mar Del Plata	433.300	+	LU1DVT	100.0	
Mar Del Plata	433.600	+	LU2DT	88.5	
Moron	433.500	+	LU1DBQ	114.8	
Quilmes	433.650	+	LU4DQ	131.8	
Ramallo	433.450	+	LU4ERZ	67.0	
Ramos Mejia	433.250	+	LU1DM	74.4	
S A De Padua	433.350	+	LU1DMA	79.7	
San Nicolas	433.300	+	LU1EGO	110.9	
Tigre	434.000	+	LU4DKL	71.9	
Victoria	434.850	+	LU1DRC	82.5	
Villa Gesell	434.900	+	LU8DMD	88.5	
Zarate	434.300	+	LU4DXG	67.0	
<b>CAPITAL FEDERAL</b>					
Capital Federal	433.100	+	LU4AA	67.0	
Capital Federal	433.800	+	LU5CBA	67.0	
Capital Federal	433.850	+	LU4AAO	88.5	
Capital Federal	434.750	+	LU9AEV	88.5	
Capital Federal	434.800	+	LU2AH	173.8	
Capital Federal	434.900	+	LU1CGB	123.0	
Capital Federal	434.950	+	LU3DI	67.0	
<b>CAPITAL FERERAL</b>					
Capital Federal	434.600	+	LU9ABK	127.3	
<b>CORDOBA</b>					
Bosque Alegre	433.500	+	LU4HH	110.9	
Las Varillas	433.050	+	LU4HE	77.0	
<b>ENTRE RIOS</b>					
Gualedaychu	434.250	+	LU3JAS	77.0	
Parana	434.550	+	LU2JS	88.5	
<b>RIO NEGRO</b>					
S C Bariloche	433.100	+	LU1VNH	88.5	
S C Bariloche	433.300	+	LU7VO	88.5	
<b>SALTA</b>					
Cafayate	433.500	+	LU4OC	94.8	
R De Frontera	434.500	+	LU9OB	71.9	
Salta	433.100	+	LU4OC	94.8	
<b>SANTA FE</b>					
Casilda	433.550	+	LU1FFF	123.0	
Rafaela	434.050	+	LU6FE	88.5	
Recreo	434.450	+	LU1FC	107.2	
Rosario	434.150	+	LU5FEB	118.8	
Rosario	434.350	+	LU9FDG	82.5	
Rosario	434.650	+	LU4FM	94.8	

**AUSTRALIA****NEW SOUTH WALES**

Albury	438.575	-	VK2RAY	o	NTC
Chatswood	438.275	-	VK2RWS	o	NWW



**608 420-450 MHz****AUSTRALIA-COSTA RICA**

<i>Location</i>	<i>Output</i>	<i>Input</i>	<i>Call</i>	<i>Notes</i>	<i>Sponsor</i>
Chatswood	438.475	-	VK2RRS	o	NGA
Coff Harbor	438.025	-	VK2RCH	o	NCH
Doughboy Mtn	438.175	-	VK2RNT	o	NAD
Dural	438.525	-	VK2RWI	o	NWI
Grenfell	438.325	-	VK2RWM	o	NCW
High Range	438.025	-	VK2RTK	o	NSO
Hurstville	438.425	-	VK2RUH	o	NSG
Isaacs Ridge	438.375	-	VK2RIR	o	AWI
Knights Hill	438.225	-	VK2RUW	o	NIL
Kurrajong	438.375	-	VK2RUT	o	NBM
Little Forest	438.125	-	VK2RMU	o	NMS
Middle Brother	438.525	-	VK2RPM	o	NOX
Mt Cairncross	438.425	-	VK2RCN	o	NOX
Mt Cambewarra	439.275	-	VK2RSD	o	NSH
Mt Ginini	438.525	-	VK1RGI	o	AWI
Mt Gray	438.325	-	VK2RGN	o	NGN
Mt Marie	438.325	-	VK2REE	o	NTR
Mt Nardi	438.675	-	VK2RSC	o	NSU
Mt Sugarloaf	438.675	-	VK2RAN	o	NHB
New Lambton	438.625	-	VK2RUM	o	NAG
Nowendoc	438.225	-	VK2RPW	o	NWR
Somersby	438.075	-	VK2RAG	o	NCC
Sublime Point	438.725	-	VK2RIL	o	NIL
Terrey Hills	438.175	-	VK2RMB	o	NMW
Willans Hill	438.675	-	VK2RTW	o	NWG

**BRAZIL****RIO DE JANEIRO**

Serra Carioca	449.100	-	PY1-028	141.3
---------------	---------	---	---------	-------

**CHILE****ZONE 3**

Santiago	438.800	-	CE3AA 18	RCdeCHILE
----------	---------	---	----------	-----------

**COLOMBIA****CERRO SAN RAFAEL**

Tunja	433.025	-
-------	---------	---

**CERRO TRES CRUCES**

Cali	434.100	+
------	---------	---

**CIUDAD DE SANTA FEDEBTA**

Bogota	433.025	+
--------	---------	---

**COSTA RICA****CARTAGO**

Muerte	444.250	+	TI2CAH	tx	TI2CAH
--------	---------	---	--------	----	--------

Volcan Trazu	444.100	+	TI2HP	tx	TI2HP
--------------	---------	---	-------	----	-------

**PUNTARENAS**

Monteverde	444.200	+	TI2HP	tx	TI2HP
------------	---------	---	-------	----	-------

**SAN JOSE**

Pico Blanco	444.150	+	GDCR	t	GDCR
-------------	---------	---	------	---	------

Rancho Redondo	444.000	+	TI2SK	t	TI2SK
----------------	---------	---	-------	---	-------

## CYPRUS-DENMARK

<i>Location</i>	<i>Output</i>	<i>Input</i>	<i>Call</i>	<i>Notes</i>	<i>Sponsor</i>
<b>CYPRUS</b>					
Limassol	434.600	+			
<b>DENMARK</b>					
Aarhus	434.875	433.375	OZ5RER		
Abybro	434.875	433.075	OZ9REM		
Alborg	434.650	433.050	OZ9REP		
Arhus	434.725	433.125	OZ3REQ		
Bagsvaerd	434.875	433.375	OZ7REG		
Ballerup	434.875	433.375	OZ7RES		
Blommenslyst	434.825	433.225	OZ9RER		
Brabrand	434.875	433.375	OZ5REN		
Copenhagen	434.600	433.000	OZ9REB		
Copenhagen	434.825	433.225	OZ9REY		
Copenhagen	434.875	433.075	OZ9REN		
Egersund	434.875	433.375	OZ9REC		
Esbjerg	434.875	433.375	OZ5REV		
Esbjerg	434.875	433.375	OZ7RET		
Esbjerg	434.875	433.375	OZ7REW		
Fredericia	434.875	433.075	OZ5REJ		
Guldager	434.650	433.050	OZ9REI		
Herfolge	434.875	433.375	OZ7REV		
Hyrup	434.600	433.000	OZ7RED		
Ishoj	434.875	433.375	OZ7REO		
Knivsbjerg	434.725	433.125	OZ3REY		
Kokkedal	434.875	433.375	OZ5REG		
Lindeballe	434.600	433.000	OZ5REH		
Logumkloster	434.800	433.200	OZ7REI		
Lyngby	434.875	433.375	OZ3REH		
Marslet	434.900	433.200	OZ5REZ		
Naeslved	434.750	433.150	OZ5REK		
Nakskov	434.875	433.375	OZ5REW		
Nordborg	434.875	433.375	OZ7REE		
Odense	434.850	433.250	OZ5REU		
Olgod	434.875	433.075	OZ5REM		
Purhoj	434.775	433.175	OZ9REO		
Randers	434.800	433.200	OZ9REZ		
Ribe	434.625	433.025	OZ7REX		
Ringsted	434.625	433.025	OZ3REJ		
Ronne	434.875	433.375	OZ7REM		
Sakskobing	434.800	433.200	OZ5REQ		
Skaevinge	434.875	433.375	OZ7REA		
St Ebberup	434.650	433.050	OZ9REI		
Svebolle	434.875	433.375	OZ7REH		
Valby	434.875	433.375	OZ7REC		
Vejby	434.775	433.175	OZ9REA		
Vejrhoj	434.700	433.100	OZ3REG		
Vesterbro	434.875	433.375	OZ5REA		
Virum	434.875	433.375	OZ5REF		
Yding Skovhoj	434.750	433.150	OZ5REB		

**610 420-450 MHz****ISRAEL-SWEDEN**

<i>Location</i>	<i>Output</i>	<i>Input</i>	<i>Call</i>	<i>Notes</i>	<i>Sponsor</i>
<b>ISRAEL</b>					
<b>GALILEE</b>					
Safed	438.725	431.125		RU73	91.5
<b>HAIFA REGION</b>					
Haifa	438.675	431.075		RU71	91.5
<b>JERUSALEM</b>					
Jerusalem	438.700	431.100		RU72	91.5
<b>SOUTHERN ARVA VALLEY</b>					
Eilat/Yatir	433.300	433.300		I	91.5
<b>TEL AVIV</b>					
Tel Aviv	438.650	431.050		RU70	91.5

**LEBANON**

<b>R1</b>					
Beirut	432.600	+		118.8	
<b>R3</b>					
Beirut	432.100	+		118.8	
<b>R4</b>					
Mounsef	431.375	+		67.0	

**MEXICO**

<b>DISTRITO FEDERAL</b>					
D Federal	441.100	441.100			
<b>EDO DE MEXICO</b>					
Paso de Cortes	438.200	438.200		100.0	
Villa Alpina	438.100	437.600			

**PANAMA**

<b>PROVINCIA PANAMA</b>					
Cerro Bandera	439.950	-	HP1RCE	c(ca)ext	HP1RCP

**PARAGUAY**

Asuncion	439.250	-			
----------	---------	---	--	--	--

**SWEDEN**

Alingsas	434.625	433.025	SK6RIC		
Bjorna	434.675	433.075	SK3RLO		
Bolinas	434.650	433.050	SK3RET		
Borgsjo	434.700	433.100	SK3RIN		
Falkoping	434.725	433.125	SK6RHY		
Filipsted	434.600	433.000	SK4RMP		
Flen	434.750	433.150	SK5RLZ		
Goteborg	434.650	433.050	SK6RNY		
Hamosand	434.625	433.025	SK3RHZ		
Hassela	434.675	433.075	SK3RQE		
Jonkoping	434.750	433.150	SK7RGI		
Kristineberg	434.675	433.075	SK2RLS		
Lidkoping	434.600	433.000	SK6ROY		
Lund	434.725	433.125	SK7RJL		
Lysukul	434.600	433.000	SK6RIE		
Nassjo	434.650	433.050	SK7RFH		
Nykoping	434.700	433.100	SK5RHE		
Olofstrom	434.625	433.025	SK7RGM		

**SWEDEN-URUGUAY**

<i>Location</i>	<i>Output</i>	<i>Input</i>	<i>Call</i>	<i>Notes</i>	<i>Sponsor</i>
Orebro	434.650	433.050	SK4RGN		
Orsa	434.750	433.150	SK4RGO		
Sandviken	434.700	433.100	SK3RIG		
Sollentuna	434.650	433.050	SK0RST		
Solna	434.725	433.125	SK0RFO		
Sthim Kista	434.625	433.025	SK0RLQ		
Uppsata	434.750	433.150	SK5RNW		
Vaborg	434.600	433.000	SK6RNV		
Vannas	434.725	433.125	SK2RIU		
Varobacka	434.700	433.100	SK6RLV		
Vaxjo	434.725	433.125	SK7RKS		
Vingaker	434.675	433.075	SK5RQV		

**THE NETHERLANDS**

Alkmaar	431.975		PI2ALK		
Almelo	431.825		PI2TWE		
Amsterdam	431.800		PI2ASD		
Assen	431.650		PI2ASN		
Bilthoven	431.725		PI2BLT		
Breda	431.925		PI2BRD		
Den Haag	431.950		PI2CDH		
Deventer	431.775		PI2DEV		
Goes	431.675		PI2GOE		
Gouda	431.700		PI2GDA		
Groningen	431.750		PI2GRO		
Hoek v Holland	431.625		PI2HVH		
Nijmegen	431.875		PI2NYM		
Zaandam	431.900		PI2ZAZ		
Zandvoort	431.850		PI2RGK		

**URUGUAY**

<b>SAYAGO</b>					
Montevideo	432.600	+	CX1CCC		CRAM



# 902-928 MHz

<i>Location</i>	<i>Output</i>	<i>Input</i>	<i>Call</i>	<i>Notes</i>	<i>Sponsor</i>
<b>ALABAMA</b>					
Corner	919.500	-	N4UKE	oel	N4UKE
<b>CALIFORNIA - NORTH - NARCC</b>					
<b>EAST BAY</b>					
Concord	927.550	902.550	N6OLD	o 141.3	ERG
<b>NORTH BAY</b>					
Novato	927.350	902.350	KM6PA	o 131.8	KM6PA
<b>SACRAMENTO VALLEY</b>					
Auburn	927.150	902.150	N6MNZ	c	N6NMZ
<b>SAN JOAQUIN VALLEY</b>					
Patterson	927.625	902.625	KK6AT	o	KK6AT
<b>CALIFORNIA - SOUTH - SCRRBA</b>					
<b>A</b>					
SO CAL	927.600	927.600		o-simplex	
SO CAL	927.700	902.700		test pair	
SO CAL	927.800	927.800		o-simplex	
<b>KE,LA,OR,SBER</b>					
Frazier Pk	927.837	902.837	WB6RHQ	o 156.7	CONDOR
<b>KE,RIV,SBER</b>					
Pinon Hills	927.350	902.350	KA6YTT	o	
<b>LA,OR</b>					
Orange Hills	927.950	902.950	KA6RWW	o	
<b>SBAR, VE</b>					
Lompoc	927.900	902.900	WA6VPL	o	
<b>SD</b>					
Palomar Mtn	927.975	902.975	W6NWW	o 100.0	PARC
<b>CONNECTICUT - TSARC AREA</b>					
<b>FAIRFIELD</b>					
Ridgefield	920.500	-	AJ1J	oR	AJ1J
<b>HARTFORD</b>					
Newington	919.750	-	WA1UTQ	oel	WA1UTQ
<b>NEW HAVEN</b>					
Naugatuck	920.200	-	WA1NQP	o(ca)el 71.9	WA1NQP
<b>DELAWARE</b>					
All	920.000	-		SNP	
<b>DISTRICT OF COLUMBIA</b>					
All	920.000	-		SNP	

**614 902-928 MHz****FLORIDA-IOWA**

<i>Location</i>	<i>Output</i>	<i>Input</i>	<i>Call</i>	<i>Notes</i>	<i>Sponsor</i>
<b>FLORIDA</b>					
<b>MIAMI AREA</b>					
Ft Lauderdale	921.100	-	KM4RL	olr	KM4RL
Ft Lauderdale	921.500	-	WA4PHG	cbilt	Teletrol
Homestead	921.400	-	WA4PHG	cbilt	Teletrol
Miami	921.000	-	W4HN	oe 110.9	W4HN
Miami	921.200	908.200	KB4MAG	ot	KB4MAG
Miami	921.300	-	KA4ZAY	ex 107.2	KA4ZAY
Miami	923.000	910.250	WB4TWQ	c(ca)lt	WB4TWQ
<b>NORTH CENTRAL</b>					
Ocala	921.200	-	N4TSV	oe	N4TSV
<b>NORTHEAST</b>					
Daytona Beach	919.300	-	KE4NZG	o	KE4NZG
<b>SOUTHEAST</b>					
West Palm Bch	921.200	-	KB4LSL	t(ca)e	KB4LSL
West Palm Bch	921.400	-	KD4IHB	t(ca)	KD4IHB
West Palm Bch	921.500	-	KB4IQM	t(ca)e	KB4IQM
West Palm Bch	921.600	-	KB4IQM	t(ca)e	KB4IQM
<b>GEORGIA</b>					
Dalton	919.100	-	N4BZJ	ot	
Savannah #	923.000	910.250	WA4VHP	o	
<b>HAWAII</b>					
<b>OAHU</b>					
Honolulu	925.600	922.000	AH6CP	o	AH6CP
<b>ILLINOIS</b>					
<b>CHICAGO</b>					
Chicago	921.225	-	KD9FA	oael	ACLR
<b>INDIANA</b>					
Recommended Sub-audible (CTCSS) tones for Indiana (all bands)					
East Central	127.3/82.5				
Indianapolis	88.5/151.4				
Northeast	97.4/141.3				
Northwest	173.8/131.8				
Southeast	103.5/146.2				
Southwest	107.2/136.5				
West Central	88.5/151.4				
<b>NORTH CENTRAL</b>					
Kokomo	921.112	-	N9LLO	ol	N9LLO
<b>NORTHEAST</b>					
Auburn	921.450	-	KA9LCF	o	Tri-County
Fort Wayne	921.550	-	K9RKA	ol	K9RKA
<b>IOWA</b>					
<b>BURLINGTON</b>					
Burlington	907.600	+	WA6GUF	oe	WA6GUF

## LOUISIANA-NEW JERSEY

<i>Location</i>	<i>Output</i>	<i>Input</i>	<i>Call</i>	<i>Notes</i>	<i>Sponsor</i>
<b>LOUISIANA</b>					
STATEWIDE Shared	920.000	-		SNP	SNP
<b>MARYLAND</b>					
All ANNAPOLIS Crofton	920.000 919.100	- -		SNP	
			WB4LNM	107.2	WB4LNM
<b>MASSACHUSETTS</b>					
<b>BERKSHIRES</b>					
Adams	921.100	-	K1FFK	o	NoBARC
<b>ESSEX</b>					
Groveland	919.200	-	K1KKM	o	K1KKM
Lynn	919.300	-	W1DVG	ol	W1DVG
N Andover	911.250	1245.000	KA1LFD	NTSC	ECAT
				Video (C3F)	
N Andover	914.829	1248.579	KA1LFD	NTSC	ECAT
				Color Subcarr	
N Andover	915.750	1249.500	KA1LFD	NTSC	ECAT
				Audio (F3)	
<b>HAMPDEN</b>					
Feeding Hills	919.500	-	KA1KPH	o	KA1KPH
<b>MIDDLESEX</b>					
Pepperell	919.100	-	WA1VVH	ol	435 RA
<b>MINNESOTA</b>					
<b>MPLS-ST.PAUL</b>					
Chaska	919.000	-	WJ7X	ol-442 114.8	WJ7X
<b>NEW HAMPSHIRE</b>					
<b>CHESHIRE</b>					
Rindge	920.200	-	WB1CMG	oel	+WA1HOG
<b>HILLSBOROUGH</b>					
Goffstown	923.250	1277.250	WB1ADF	NTSC	WB1ADF
				Audio (F3)	
<b>STRAFFORD</b>					
Dover	919.500	-	N1RIK	olttWx	N1RIK
<b>NEW JERSEY - TSARC AREA</b>					
<b>TSARC TEST PAIR</b>					
TSARC Area	920.600	-	REPEAT	oSNP	TSARC
TSARC Area	920.600	-	REPEAT	oSNP	TSARC
TSARC Area	920.600	-	REPEAT	oSNP	TSARC
<b>MONMOUTH</b>					
Belmar	920.850	-	KD2NX	o	KD2NX
<b>SOMERSET</b>					
Green Brook	920.300	-	WB2SMA	o	WB2SMA
<b>UNION</b>					
Cranford	919.500	-	N2QJI	o(ca)	N2QJI
Elizabeth	920.400	-	WB2CMN	oel 141.3	WB2CMN



**616 902-928 MHz****NEW YORK-RHODE ISLAND**

<i>Location</i>	<i>Output</i>	<i>Input</i>	<i>Call</i>	<i>Notes</i>	<i>Sponsor</i>
<b>NEW YORK - TSARC AREA</b>					
<b>MANHATTAN</b>					
New York	920.800	-	KQ2H	o(ca)l 107.2	KQ2H
<b>NASSAU</b>					
Hicksville	920.250	-	KB2FHB	o	KB2FHB
Plainview	920.700	-	WB2WAK	(ca)elz	WB2WAK
<b>PUTMAN</b>					
Mahopac	919.400	-	N2EGS	o(ca)eptRN	N2EGS
<b>QUEENS</b>					
L I City	907.000	+	N2FDJ	ol	N2FDJ
<b>NEW YORK - UNYREPCO</b>					
<b>ALBANY/SCHENECTADY</b>					
Albany	920.800	-	KD3NC	o(ca)l	
New Scotland	921.000	-	K2AD	o(ca)el Wx 100.0	MountTop
Schenectady	921.300	-	K2AD	o(ca)el 100.0	MountTop
<b>ROCHESTER</b>					
Rochester	919.025	-	W2RFM	oel	GRID
<b>NEW YORK - WNYSORC</b>					
<b>ALL WNYSORC AREAS</b>					
	920.000	-	SNPF	SNP	
<b>OHIO</b>					
<b>CUYAHOGA</b>					
Parma	921.500	-	KB8GVQ	o(ca)t	KB8GVQ
<b>FRANKLIN</b>					
Columbus	920.875	-	WB8WQA	ol	WB8WQA
<b>STARK</b>					
Uniontown	919.025	-	WB8OVQ	ot	WB8OVQ
<b>PENNSYLVANIA - ARCC</b>					
<b>CHESTER</b>					
Valley Forge	919.200	-	W3PHL	o	PARA Group
<b>PHILADELPHIA</b>					
Philadelphia	923.250	910.250	W3PHL	oR	PARA Group
<b>PENNSYLVANIA - WPRC</b>					
<b>PITTSBURGH 131.8</b>					
Pgh/Homestead	920.500	-	KA3IDK	o	KA3IDK
<b>PUERTO RICO</b>					
Caguas	927.100	927.100	KP3AB	cl	
<b>RHODE ISLAND</b>					
Lincoln	921.200	446.350	KA1RCI	ol	KA1RCI
Lincoln	921.200	-	KA1RCI	ol	KA1RCI
Lincoln	921.300	-	K1KYI	ol	RIAFMRS
N Providence	921.900	-	WA1TAQ	ol	WA1TAQ
Providence	921.700	-	W1OP	ol	ProvRA

**RHODE ISLAND-WASHINGTON**

<i>Location</i>	<i>Output</i>	<i>Input</i>	<i>Call</i>	<i>Notes</i>	<i>Sponsor</i>
Providence	921.800	-	W1OP	o	K1DT
Woonsocket	919.200	-	WA1VFP	o	WA1VFP
Woonsocket	920.200	-	WA1VFP	o	WA1VFP

**TENNESSEE**

Morristown	920.800	-	KQ4E	o(ca)e	KQ4E
Nashville	923.250	910.250	K4ZGA	ol	K4ZGA

**TEXAS**

Haslet	919.900	-	K9MK	o	
--------	---------	---	------	---	--

**VERMONT****WEST CENTRAL**

Rutland	921.200	-	W1AD	o	W1AD
---------	---------	---	------	---	------

**VIRGINIA**

Bedford	921.100	-	WA1ZMS	oel	100.0MTN TOP
Lynchburg	921.000	-	K4HEX	o	100.0 LARC
Lynchburg	921.200	-	K2AD	oel	100.0K2AD
Roanoke	919.500	-	WD4KZK	oelRB	WD4KZK
				107.2	
Roanoke	920.900	-	KM4TT	o(ca)	KM4TT
				123.0	

**T-MARC AREA**

T-MARC Area	920.000	-		SNP	
Bluemont	919.300	-	KA4DCS	107.2	KA4DCS
Culpepper	919.400	-	KA4DCS	107.2	KA4DCS

**WASHINGTON DC AREA**

Alexandria	919.600	-	WA4CCF	I	AlexRC
Woodbridge	919.800	-	KA4DCS	I	KA4DCS

**WASHINGTON - WWARA****CROSSBAND INFORMATION - WWARA**

In order to minimize inappropriate use of recognized simplex and repeater frequencies, the WWARA has established a set of policies for the use of crossband repeaters.

Crossband repeaters or duplex radios should:

Never be used to link to an established repeater system or to link two established repeaters together without the express approval of the repeater owners.

Be used for temporary, short duration activities only and never installed as a long-term communication facility.

Utilize the minimum power necessary to accomplish the desired communications. A transmitter placed in the vicinity of the operator should use a non-radiation load or be configured for minimum power output on a unity gain antenna.

Utilize CTCSS decode and encode circuitry to minimize uninvited access and unnecessary frequency congestion. Care should be exercised to use a unique CTCSS tone.

Be identified every 10 minutes in accordance with FCC rules and regulations.

Be disabled by its operator within 15 minutes of notification of interference or other problems.

**618 902-928 MHz****WASHINGTON-QUEBEC**

*Location*      *Output*      *Input*      *Call*      *Notes*      *Sponsor*  
 Should be continually monitored by the operator to minimize interference.

**PUGET SOUND**

Rattlesnake Mtn 927.400 902.400 N7TJP e 110.9 N7TJP

**PUGET SOUND - SOUTH**

North Mtn 927.250 902.250 W7UVH 114.8

**SEATTLE**

Capital Hill 927.700 902.700 N7TJP ae 110.9 N7TJP

**WEST VIRGINIA****T-MARC AREA**

T-MARC Area 920.000 - SNP

**WISCONSIN****NORTH CENTRAL**

Wausau 906.000 + W9BCC ox R.M.R.A.

Wausau 920.000 434.000 K9PT oel FM- RMATS  
 atv

**NORTHEAST**

Sturgeon Bay 920.000 - K9JKM o K9JKM

**SOUTH CENTRAL**

Janesville 916.000 1252.000 N9HF o FM vid N9HF

**SOUTHEAST**

Milwaukee 923.250 421.250 WB9SMM o atv ARES

**ONTARIO - SLVRC****NATIONAL CAPITOL REGION**

Ottawa 914.000 439.250 VE3TVA FM-atv PARC

**ONTARIO - WNYSORC****ALL WNYSORC AREAS**

WNYSORC Area 920.000 - SNPF SNP

**SOUTH**

Brantford 921.000 - VE3DTE o Exp VE3DTE

**SOUTHWEST**

London 922.000 - VA3CCC o VE3ZCO

**QUEBEC - RAQI****MONTREAL**

Montreal 920.000 - VE2RHH o(ca)e MTL220ARC

**QUEBEC**

Mt-Belair 919.100 - VE2RPQ o APQ

Mt-Belair 919.200 - VE2GPQ o APQ

# 1240 MHz and Above

<i>Location</i>	<i>Output</i>	<i>Input</i>	<i>Call</i>	<i>Notes</i>	<i>Sponsor</i>
<b>ALABAMA</b>					
Birmingham	1293.000	1273.000	KE4EHQ	100.0	N4PHP
<b>ARIZONA</b>					
<b>CENTRAL</b>					
Pinal Peak	1283.650	-	KD7DR	oe 100.0	
<b>NORTHWEST</b>					
Hayden Peak	1286.700	-	N6RHZ	cel	CMRA
<b>ARKANSAS</b>					
<b>CENTRAL</b>					
White Hall	1283.000	-	K5ECJ	o	K5ECJ
<b>CALIFORNIA - NORTH - NARCC</b>					
<b>EAST BAY</b>					
Berkeley	1285.300	-	KK6PH	o 88.5	23 CM CLUB
Berkeley	1285.550	-	WA2UNP	o(ca) 114.8	NALCO ARES
Fremont	1286.500	-	WA8DZP	o 134.5	TALARC
Mt Diablo	1284.200	-	K6BIV	o(ca) 88.5	K6BIV
Oakland	1284.450	-	KD6GLT	c	KD6GLT
Pleasanton	1286.800	-	KN6FW	o 88.5	KN6FW
Vallejo	1284.350	-	KC6PGV	o 131.8	SFBARG
<b>NORTH BAY</b>					
Black Mtn	1284.950	-	K6PRK	ol 88.5	BAMA
Novato	1286.250	-	N6TNF	o(ca) 88.5	KD6DTG
Pinole	1286.600	-	N6PBC	o(ca) 114.8	N6PBC
San Francisco	1284.900	-	KA6TGI	o	LARAC
San Jose	1287.900	-	W6RLW	o(ca) 88.5	W6CYX
Vallejo	1285.700	-	KD6BCD	o(ca) 173.8	KD6BCD
<b>SACRAMENTO VALLEY</b>					
Fair Oaks	1283.050	-	K6DJP	o(ca) 100.0	K6DJP
Mt Vaca	1285.900	-	KD6ZNG	c	HARC
Penryn	1282.400	-	WA6RTL	o 88.5	NCAA
Sacramento	1282.700	-	AA6LK	c	AA6LK
Tehama Co	1286.900	-	WB6USH	o 100.0	WB6USH
Vacaville	1282.900	-	K6USW	o 88.5	SOLANO/ACS
Vacaville	1291.900	1271.900	WV6F	o(ca) 88.5	WVA
<b>SAN JOAQUIN VALLEY</b>					
Bakersfield	1283.300	-	N6UPH	o(ca) 88.5	N6UPH

**620 1240 MHz and Above****CALIFORNIA**

<i>Location</i>	<i>Output</i>	<i>Input</i>	<i>Call</i>	<i>Notes</i>	<i>Sponsor</i>
Bakersfield	1284.050	-	N6UPH	c	CMRA
Fresno	1282.300	1272.300	W6HAB	o	W6HAB
Fresno	1283.450	-	W6YEP	o(ca)	TEST
Fresno	1286.300	-	N6JXL	o 141.3	CARP
Modesto	1282.800	-	WB6PBN	o(ca) 88.5	WB6PBN
Tracy	1282.400	-	N6ZAA	o 88.5	N6ZAA
Tracy	1283.300	1270.300	N6ZAA	o 88.5	N6ZAA
<b>SOUTH BAY</b>					
Bay Area	1285.250	-	N6UUM	o	GDI
Belmont	1285.250	1223.250	WA6HAS	o 100.0	WA5HAS
Crystal Peak	1286.050	-	AB6HK	c	GSARC
Cupertino	1284.000	-	N6MZV	o 100.0	APPLE ARC
Cupertino	1285.650	1271.650	KE6MOW	o 88.5	KARG
Fremont	1282.600	-	KJ6NN	c	KJ6NN
Los Gatos	1282.300	-	KD6LYN	o 88.5	KD6LYN
Los Gatos	1285.400	-	KD6ALG	o(ca)	SUNPARC
Mt View	1284.250	-	N6SGI	o(ca) 141.3	SGIARC
Palo Alto	1284.550	-	WA6ITV	o(ca) 88.5	WA6ITV
Redwood Shores	1285.850	-	N3NKF	o 88.5	OAC
San Jose	1282.200	-	W6RLW	o 88.5	W6CYX
San Jose	1282.525	-	AB6BP	o 167.9	AB6BP
San Jose	1282.750	-	KB6XN	o 100.0	KB6XN
San Jose	1283.550	-	N6AKK	o 88.5	CARJACK
San Jose	1283.700	-	WA6GXI	o(ca)	LERA ARC
San Jose	1284.300	-	N6AKB	o	N6AKB
San Jose	1285.000	-	W6RLW	o 88.5	W6CYX
San Jose	1285.150	-	N1OJ	o 173.8	LAPU-LAPU
San Jose	1285.200	-	WR6ABD	o 162.2	LPRC
San Jose	1285.700	-	KD6BCD	o 173.8	KD6BCD
San Jose	1285.800	-	KD6AOG	o 127.3	KD6AOG
San Jose	1285.950	-	N6EEZ	o 131.8	DARMAR
San Jose	1286.000	-	KJ6NN	o	NNRC
San Jose	1286.150	-	KD6AOG	o 127.3	KD6AOG
San Jose	1286.200	-	W6PIY	o	WVARA
Saratoga	1283.000	-	W6RLW	o 88.5	W6CYX

**CALIFORNIA - SOUTH - SCRRBA**

A

SO CAL	1260.000	1260.000	OSCAR	satellite	
SO CAL	1283.000	-		o test pair	
SO CAL	1294.100	1294.100		packet	
SO CAL	1294.250	1294.250		56 KBd data	
SO CAL	1294.500	1294.500		o NBFM simplex	
SO CAL	1294.700	1294.700		remote base	
SO CAL	1294.900	1294.900		SSB nov call	
SO CAL	1296.000	1296.000		weak sig	
SO CAL	1296.100	1296.100		SSB calling	

**IMPERIAL COUNTY**

Black Mtn	1284.600	-	N6CKS	c	CARE
-----------	----------	---	-------	---	------

## 1240 MHz and Above 621

## CALIFORNIA

<i>Location</i>	<i>Output</i>	<i>Input</i>	<i>Call</i>	<i>Notes</i>	<i>Sponsor</i>
KERN COUNTY					
Frazier Peak	1286.150	-	WB6KLL	c	CMRA
LA,OR,SBAR,SD,VE					
Catalina Island	1282.000	-	KJ6YA	o 192.8	SWAPS
LOS ANGELES COUNTY					
Arcadia	1282.750	-	N6AH	o 131.8	A.D.C.
Canyon Country	1284.300	-	KI6JL	c	ESSN
Carson	1283.625	-	AA6NV	c	
Carson	1283.675	-	KD6RQZ	c	RIZAL
Carson	1285.375	-	KK6BE	c	
Castro Peak	1284.250	-	N6IGG	c	
Chatsworth	1282.550	-	N6UII	o	LA-33
Chatsworth Peak	1285.250	-	NW6B	c	
Chino Hills	1286.225	-	KC6NBC	c	PYRAMID
Contractors Point	1283.025	-	W6WAX	c	
Downey	1284.400	-	KF6GXM	c	RCKWELL/ SSD
El Sereno	1282.675	-	KB6MRC	o	
Granada Hills	1287.500	-	WW6HAM	c	SCARC
Hauser Mtn	1288.000	-	WA6GDF	o 192.8	SWAPS
Hauser Mtn	1286.200	-	KI6RK	c	CMRA
Hawthorne	1283.725	-	KW6X	c	HDCS
Highland Park	1287.700	-	AB6BX	c	
Hollywood Hills	1282.650	-	W7RF	o 103.5	
Long Beach	1283.975	-	KD6CIX	c	LIBRA
Los Angeles	1282.575	-	K6PYP	o 103.5	
Los Angeles	1285.025	-	KK6QY	c	ERRC
Malibu	1283.275	-	KB6WMV	c	TANGO
Monterey Park	1282.325	-	KA6GXY	o 141.3	GARS
Monticito Heights	1283.225	-	WB6HWG	c	
Mt Disppointmnt	1283.250	-	K6VGP	cle	DARN
Mt Disppointmnt	1285.300	-	K6CPT	o 100.0	LA DCS
Mt Harvard	1282.125	-	WA6TFD	o 114.8	BARC
Mt Lukens	1282.475	-	WA6DPB	o 77.0	
Mt Lukens	1283.075	-	AA6QO	c	ERRC
Mt Lukens	1283.475	-	N6WPL	c	
Mt Lukens	1283.650	-	N6GMS	c	AGTRJ
Mt Lukens	1284.125	-	KB6SUA	c	
Mt Lukens	1284.475	-	WA6RO	c	RIZAL
Mt Lukens	1285.100	-	KB6MCI	c	SARA
Mt Lukens	1285.325	-	AA6TL	c	HARC
Mt Lukens	1285.600	-	AB6BX	c	MAGELLAN ARC
Mt Lukens	1286.025	-	KJ6XR	c	SCORPIO
Mt Lukens	1286.100	-	N6XRV	c	
Mt Lukens	1286.325	-	KC6MQP	c	
Mt Lukens	1286.475	-	KO6SP	c	AlphaPhi Omega
Mt Lukens	1286.700	-	N6RHZ	c	CMRA
Mt Wilson	1282.250	-	WD8CIK	o	
Mt Wilson	1282.450	-	KE6DMZ	o 103.5	DEARS

## 622 1240 MHz and Above

## CALIFORNIA

<i>Location</i>	<i>Output</i>	<i>Input</i>	<i>Call</i>	<i>Notes</i>	<i>Sponsor</i>
Mt Wilson	1282.500	-	WA6NRB	o 192.8	SWAPS
Mt Wilson	1284.100	-	K6JP	c	SCJHC
Mt Wilson	1284.225	-	KB6IJ	c	KTWT
Mt Wilson	1285.925	-	W6YS	c	HLAG
Mt Wilson	1287.000	-	N6SPS	c	VIDECOM
Oat Mtn	1282.175	-	KB6MCI	o 118.8	SARA
Oat Mtn	1283.175	-	WD6FZA	c	PAPA
Oat Mtn	1283.825	-	KC6WTL	c	
Oat Mtn	1284.150	-	KB6TLJ	c	BEARS
Oat Mtn	1284.450	-	KI6RK	c	CMRA
Palos Verdes	1282.400	-	WB6NOA	o 103.5	GW RadSch
Palos Verdes	1282.475	-	WA6DPB	o 131.8	
Palos Verdes	1283.125	-	N6CA	c	
Palos Verdes	1283.325	-	N6YKE	c	
Palos Verdes	1283.550	-	N6UL	c	
Palos Verdes	1283.750	-	KA6VHC	c	
Palos Verdes	1283.850	-	K6VGP	cle	DARN
Palos Verdes	1284.500	-	K6MOZ	cle	DARN
Palos Verdes	1285.150	-	KV6D	c	
Palos Verdes	1286.300	-	W6VPZ	o 100.0	NORTHROP
Palos Verdes	1287.000	-	N6SPS	c	VIDECOM
Palos Verdes	1287.100	-	N6SPS	c	VIDECOM
Saddle Peak	1282.350	-	AA6TT	o 136.5	
Saddle Peak	1282.600	-	WD8CIK	o	
Saddle Peak	1283.375	-	NF6R	c	PAPA
Saddle Peak	1283.500	-	WB6FOD	c	CMRA
Saddle Peak	1284.200	-	KA6CBE	c	HAMS
Santa Anita Rdg	1283.300	-	W6VHU	c	FIRES
Santa Monica	1284.350	-	KA6RBJ	c	
Signal Hill	1282.200	-	K6CHE	o	
Sunset Ridge	1282.425	-	AB6FC	o 127.3	
Sunset Ridge	1282.825	-	WA6ITC	o 162.2	
Sunset Ridge	1283.900	-	WA6CGR	c	SCEARA
Sunset Ridge	1284.050	-	KB6MQQ	c	
Sunset Ridge	1284.375	-	KM6NP	c	
Sunset Ridge	1285.275	-	WH6NZ	c	
Sunset Ridge	1286.425	-	KB6SUA	c	CARA
Sunset Ridge	1286.900	-	N6AVI	c	
Sylmar	1285.350	-	KA6FJP	c	
Torrance	1284.075	-	KE6LDM	c	
Verdugo Peak	1282.900	-	N6MQS	o	A-TECH
Verdugo Peak	1283.950	-	KA6AZB	c	HAMS
Verdugo Peak	1285.000	-	K6AHM	c	
W Covina	1282.875	-	WB6QZK	o(ca)l	
Whittier	1283.050	-	KA6VHA	c	
ORANGE COUNTY					
Anaheim	1283.100	-	KB6ZDB	c	RACES
Anaheim	1283.600	-	WA6TWF	c	SCRADS
Anaheim	1286.175	-	KB6OZM	c	
Bolero Peak	1282.725	-	W6KRW	oeR 88.5	OCCC
Costa Mesa	1284.000	-	WA6TUG	o(ca)l	
Fountain Valley	1284.025	-	W6FJS	c	
Fountain Valley	1286.125	-	W6TMB	c	FOCUS

## 1240 MHz and Above 623

## CALIFORNIA

<i>Location</i>	<i>Output</i>	<i>Input</i>	<i>Call</i>	<i>Notes</i>	<i>Sponsor</i>
Huntington Bch	1282.225	-	KK6SR	o 103.5	
Huntington Bch	1283.400	-	WB6WAJ	c	
Irvine	1283.350	-	WA6GPP	o	
La Palma	1286.050	-	WA6PMX	c	
Loma Ridge	1286.275	-	W6KRW	c	OCCC
Mission Viejo	1283.450	-	KM6NP	c	SCARA
Mission Viejo	1283.525	-	AB6YT	o 103.5	TANGO
Orange	1283.150	-	KB6CJZ	o 85.4	
Pleasants Peak	1284.425	-	AA6SI	c	
Pleasants Peak	1286.950	-	K6RR	c	
San Clemente	1282.775	-	W6KRW	o 88.5	OC RACES
Santa Ana	1282.850	-	KC6EEL	o	
Santiago Peak	1282.025	-	W6KRW	o 88.5	OCCB
Santiago Peak	1282.150	-	WA6MDJ	o	BARC
Santiago Peak	1283.425	-	N6WXA	c	FILCOM
Santiago Peak	1283.575	-	KJ6HT	c	AT&T
Santiago Peak	1283.700	-	N6TBB	c	
Santiago Peak	1283.775	-	W6YS	c	HALO
Santiago Peak	1284.175	-	KB6KZA	c	EARC
Santiago Peak	1284.275	-	KB6SUA	c	
Santiago Peak	1284.325	-	WR6AAC	c	V.V.
Santiago Peak	1285.050	-	W6ATB	c	
Santiago Peak	1285.425	-	KC6ZYY	c	VRC
Santiago Peak	1285.475	-	AB6BX	c	
Santiago Peak	1285.500	-	K6KGS	c	
Santiago Peak	1285.950	-	N6SIM	c	
Santiago Peak	1286.150	-	WA6SVT	c	ATN
Santiago Peak	1286.375	-	KC6CCC	c	MARC
Santiago Peak	1286.450	-	N6SLD	c	CLARA
Santiago Peak	1286.750	-	N6OGM	c	CMRA
Sierra Pk	1282.275	-	W6KRW	oR 88.5	OCCC
Signal Pk	1282.525	-	W6KRW	o 88.5	OCCC
Westminster	1286.075	-	KD6JVC	c	RACES
RIVERSIDE COUNTY					
Anza	1282.700	-	W6MR	o 100.0	SCDXGrp
Chuckwalla Mtn	1283.300	-	KF6PHZ	c	CMRA
SAN BERNARDINO COUNTY					
Blue Ridge	1285.125	-	N6GMS	c	AEARC
Blue Ridge	1286.400	-	N6RHZ	c	CMRA
Heaps Peak	1286.350	-	KE6CLU	c	
Keller Peak	1286.250	-	KG6YS	o	MARA
Mount R	1283.200	-	WA6GDF	o 192.8	SWAPS
Mt Rodman	1283.500	-	KB6TQQ	c	CMRA
Running Springs	1285.075	-	AA6QO	c	Eagle Rock
Running Springs	1286.000	-	KA6RWW	c	
Sky Forest	1282.925	-	WA6BFH	o	
Snow Peak	1285.450	-	N6AQQ	c	CAMEL
SAN DIEGO COUNTY					
Mt Otay	1282.300	-	W6RHV	o	SANDRA
Mt Otay	1284.600	-	NF6E	c	CARE
Mt Otay	1285.550	-	AB6BX	c	MAGELLAN ARC
Mt Otay	1285.800	-	WA6ZFT	c	ECRA



**624 1240 MHz and Above**

**CALIFORNIA-DISTRICT OF COLUMBIA**

<i>Location</i>	<i>Output</i>	<i>Input</i>	<i>Call</i>	<i>Notes</i>	<i>Sponsor</i>
Mt San Miguel	1284.300	-	WV6H	c	CARE
Mt Soledad	1284.750	-	WB6HHV	c	CARE
Mt Woodson	1284.700	-	WB6DTR	c	CARE
Palomar Mtn	1284.650	-	W6RHV	c	CARE
Palomar Mtn	1285.900	-	KD6AEA	c	
Palomar Mtn	1286.200	-	N6RHZ	c	CMRA
Point Loma	1285.225	-	N6XQ	c	WSVMS
Point Loma	1285.400	-	WA6ZFT	o 88.5	ECRA
Rattlesnake Mtn	1284.800	-	WA6RLV	c	CARE
San Diego	1285.175	-	KD6AEA	c	
Table Top Mtn	1284.700	-	WV6H	c	CARE
Toro Pk	1284.850	-	WV6H	c	CARE
<b>SANTA BARBARA COUNTY</b>					
Gibraltar Peak	1282.600	-	K6RCL	o 131.8	CMRA
Santa Ynez Peak	1284.050	-	K6RCL	c	CMRA
<b>VENTURA COUNTY</b>					
Sulphur Mtn	1282.100	-	WB6ZTQ	o	SMRA

**COLORADO**

**COLORADO SPRINGS**

Colorado Spr	1287.975	-	W0YNE	ox 100.0	PikePkFMA
<b>DENVER</b>					
Denver	1287.800	-	N0HEQ	o	N0HEQ
Denver	1287.900	-	WA1JHK	ox	CoRptAssn

**CONNECTICUT - TSARC AREA**

**TSARC TEST PAIR**

TSARC Area	1283.000	-		oSNP	TSARC
TSARC Area	1291.600	1271.600		oSNP	TSARC
<b>HARTFORD</b>					
Avon	1291.300	1271.300	K1IIG	oezR 110.9	Avon RA
Avon	1292.100	1272.100	K1TBA	oeR 110.9	K1TBA
Newington	1292.150	1272.150	WA1UTQ	oel 88.5	WA1UTQ
<b>LITCHFIELD</b>					
Torrington	1285.000	-	K1KGQ	o(ca)e 114.8	K1KGQ
<b>NEW HAVEN</b>					
Naugatuck	1291.190	1271.190	WA1NQP	o(ca)elz 88.0	WA1NQP
<b>TOLLAND</b>					
N Coventry	1291.030	1271.030	K1JCL	o(ca) elpz 77.0	K1JCL

**DELAWARE**

**ALL**

All	1283.000	-		SNP	
-----	----------	---	--	-----	--

**DISTRICT OF COLUMBIA**

**WASHINGTON**

All	1283.000	-		SNP	
-----	----------	---	--	-----	--

## FLORIDA-KANSAS

<i>Location</i>	<i>Output</i>	<i>Input</i>	<i>Call</i>	<i>Notes</i>	<i>Sponsor</i>
<b>FLORIDA</b>					
<b>JACKSONVILLE AREA</b>					
Jacksonville	1291.100	1271.100	AA4QI	oa	BTP ARC
Jacksonville	1291.200	1271.200	KE4KNE	oe	KE4KNE
<b>MIAMI AREA</b>					
Coral Gables	1291.800	1271.800	KD4BBM	o(ca) lezR	SFla FMA
Ft Lauderdale	1294.100	1274.100	WA4QQR	o	WA4QQR
Hialeah	1291.100	1271.100	WB4IVM	oae	WB4IVM
Hialeah	1292.100	1272.100	WA4TPW	obi	WA4TPW
Miami	1291.400	1271.400	KB4YXT	elx	KB4YXT
Miami	1292.000	1272.000	W4HN	103.5 oel	W4HN
Miami	1292.200	1272.200	KM4ZT	110.9 c(ca)e	KM4ZT
Miami	1292.300	1272.300	KA4KQA	123.0 c(ca)et	KA4KQA
Miami	1293.000	1273.000	WB4TWQ	cetl	WB4TWQ
Miami	1293.100	1273.100	KB4JDE	o(ca)	KB4JDE
<b>NORTH CENTRAL</b>					
Ocala	1291.200	1271.200	K3AAF	oe	K3AAF
<b>ORLANDO AREA</b>					
Clermont	1293.100	1273.100	K4VJ	ct	K4VJ
Orlando	1293.200	1273.200	WD4IXD	c(ca)el 103.5	WD4IXD
<b>SOUTHEAST</b>					
West Palm Bch	1291.700	1271.700	W4PHL	oeR	PBCEM
<b>TAMPA/ST. PETE AREA</b>					
Palm Harbor	1285.500	-	N8ANA	o 103.5	N8ANA
St Petersburg	1285.000	-	WB4OMG	o 103.5	WB4OMG
<b>GEORGIA</b>					
Atlanta	1283.450	-	WB5TUF	olt	WB5TUF
Atlanta	1292.000	1272.000	KB4KIN	o	MATPARC
<b>ILLINOIS</b>					
<b>CHICAGO</b>					
Chicago	1292.100	1272.100	KD9FA	oael	ACLR
Chicago	1292.300	1272.300	KA9QPZ	o(ca)el 114.8	WSNSTV ARC
<b>NORTHEAST</b>					
Batavia	1292.000	1272.000	W9XA	ole 88.5	W9XA
Lisle	1293.100	1273.100	WA9AEK	o(ca)eR 114.8	WA9AEK
<b>SPRINGFIELD</b>					
Springfield	1293.000	1273.000	N9JYC	oeR	N9EUO
<b>IOWA</b>					
<b>DES MOINES</b>					
Des Moines	1285.500	-	KD0KU	ol 88.5	IRA
<b>KANSAS</b>					
<b>NORTHEAST</b>					
Kansas City	1284.850	-	WD0GQA	o(ca)	BYRG

**626 1240 MHz and Above****KANSAS-MICHIGAN**

<i>Location</i>	<i>Output</i>	<i>Input</i>	<i>Call</i>	<i>Notes</i>	<i>Sponsor</i>
McLouth	1284.970	-	N0EUH	c(ca)e	BYRG
Shawnee Msn	1285.000	-	K0GXL	oe	SMMC
<b>SOUTH CENTRAL</b>					
Newton	1288.000	-	N0NEK	oe	POWRLINK

**LOUISIANA  
STATEWIDE**

Shared	1283.000	-		SNP	SNP
<b>NEW ORLEANS</b>					
Jefferson	1282.100	-	WB5JEQ	oaeBi	WB5JEQ

**MAINE**

<b>CUMBERLAND</b>					
S Freeport	1241.250	434.000	WA2YVL	NTSC Vid (C3F)	WA2YVL

**MARYLAND**

<b>ALL</b>					
All	1283.000	-		SNP	

**MASSACHUSETTS**

<b>BARNSTABLE</b>					
Nantucket	1282.200	-	W1UF	o	W1UF
<b>BERKSHIRES</b>					
Adams	1283.900	-	K1FFK	o	NoBARC
<b>ESSEX</b>					
Lynn	1282.600	-	W1DVG	ol	W1DVG
<b>FRANKLIN</b>					
Leyden	1241.250	439.250	KC1RH	NTSC Vid (C3F)	KC1RH
Leyden	1245.750	443.750	KC1RH	NTSC Aud (F3)	KC1RH
<b>HAMPDEN</b>					
Feeding Hills	1282.500	-	KA1KPH	o	KA1KPH
<b>MIDDLESEX</b>					
Pepperell	1290.400	224.640	WA1VVH	ol	+WB1CMG
Pepperell	1290.400	1270.400	WA1VVH	ol	+WB1CMG
Pepperell	1290.400	442.825	WA1VVH	ol	+WB1CMG
Stoneham	1282.400	-	WA1VVH	ol	WA1VVH

**MICHIGAN - MARC**

<b>ANN ARBOR</b>					
Ann Arbor	1255.000	439.250	W8MNT	pe	ARROW
<b>DETROIT</b>					
Clawson	1253.250	439.250	N8UDK	oWx	DATS
Clawson	1282.400	-	N8UDK	o	N8UDK
Detroit	1284.050	-	KA8RAD	o	MARC
Inkster	1282.050	-	K8OCL	ol	AMSAT
<b>FLINT</b>					
Flint	1253.250	439.250	WB8YOB	oeRAWx	ARES
<b>SOUTHEAST</b>					
Southfield	1282.100	-	KB8PO	o	KB8PO
<b>SOUTHWEST</b>					
Berrien Springs	1282.000	-	W8YKS	o	W8YKS

## MISSOURI-NEW YORK

<i>Location</i>	<i>Output</i>	<i>Input</i>	<i>Call</i>	<i>Notes</i>	<i>Sponsor</i>
<b>MISSOURI</b>					
<b>KANSAS CITY</b>					
Kansas City	1253.250	1277.250	N0HKR	oR	PCARES
<b>ST LOUIS</b>					
Des Peres	1286.850	-	N0QBF	oa	
High Ridge	1253.250	910.250	W0ZGL	o	W0ZGL
<b>MONTANA</b>					
<b>SOUTH CENTRAL</b>					
Bozeman	1292.000	1272.000	AA7DG	o	AA7DG
<b>SOUTHEAST</b>					
Billings	1285.000	-	KF7ZW	o	KF7ZW
<b>NEVADA - CARCON</b>					
<b>WEST CENTRAL</b>					
Reno	1284.420	-	WA7RPS	o 88.5	TMARA
<b>NEVADA - SNRC</b>					
<b>SOUTHERN NEVADA</b>					
Lo Potosi Mtn	1284.050	-	N6RHZ	c	CMRA
<b>NEW HAMPSHIRE</b>					
<b>HILLSBOROUGH</b>					
Goffstown	1253.250	917.250	WB1ADF	NTSC Vid (C3F)	WB1ADF
Goffstown	1253.250	1277.250	WB1ADF	NTSC Vid (C3F)	WB1ADF
Goffstown	1257.750	1281.750	WB1ADF	NTSC Aud (F3)	WB1ADF
Nashua	1282.300	-	KA1JJA	o	KA1JJA
<b>MIDDLESEX</b>					
Pelham	1290.200	1270.200	WA1UXA	ol	+WB1CMG
<b>NEW JERSEY - TSARC AREA</b>					
<b>TSARC TEST PAIR</b>					
TSARC Area	1283.000	-		oSNP	TSARC
<b>EAST CENTRAL</b>					
Deal #	1260.000	1240.000	K2KMT	ceBi	DMARC
<b>HUDSON</b>					
Kearny	1290.500	1270.500	KB2ITZ	cat	NJERG
<b>MIDDLESEX</b>					
South River	1291.200	1271.200	NE2E	o	NE2E
<b>MORRIS</b>					
Parsippany	1287.500	-	WA2UEM	o	WA2UEM
<b>SUSSEX</b>					
Sparta	1282.700	-	N2MCV	o	N2MCV
<b>UNION</b>					
Cranford	1282.400	-	N2QJI	o(ca)	N2QJI
Elizabeth	1284.700	-	N2PMY	oe	N2PMY
Elizabeth	1287.000	-	WB2CMN	oel 141.3	WB2CMN
<b>NEW YORK - TSARC AREA</b>					
<b>TSARC TEST PAIR</b>					
TSARC Area	1283.000	-		oSNP	TSARC

**628 1240 MHz and Above****NEW YORK-OHIO**

<i>Location</i>	<i>Output</i>	<i>Input</i>	<i>Call</i>	<i>Notes</i>	<i>Sponsor</i>
TSARC Area	1291.600	1271.600		oSNP	TSARC
TSARC Area	1291.600	1271.600		oSNP	TSARC
<b>BRONX</b>					
New York #	1292.850	1272.850	KP4IP	o	Bronx ARC
<b>KINGS</b>					
Brooklyn	1291.750	1271.750	W2VD	oe	W2VD
<b>MANHATTAN</b>					
New York	1282.800	-	WA2CDL	l	44 ALIVE
New York	1292.000	1272.000	N2EZZ	o	PANYNJ
New York	1292.200	1272.200	K2APL	o(ca)l	PONY
New York	1294.025	1294.025	K2APL	l	PONY
<b>NASSAU</b>					
Glen Oaks	1288.000	-	W2VL	caez	LIMARC
Hicksville	1282.300	-	KB2FHB	o	KB2FHB
Plainview	1285.500	-	WB2WAK	caelz	WB2WAK
<b>QUEENS</b>					
Corona	1286.400	-	WB2ZZO	al	H SCI ARC
L I City	1261.250	1241.250	N2FDJ	oeIR	N2FDJ
L I City	1282.600	-	N2FDJ	o(ca)eIR	N2FDJ
<b>SUFFOLK</b>					
Hauppauge	1286.000	-	WR2UHF	ol-440+ 220	N2PW
Setauket #	1283.500	-	K2YBW	o	K2YBW
Upton	1284.500	-	WA2KSM	oe	BNL ARC

**NEW YORK - UNYREPCO****ROCHESTER**

Rochester	1288.000	1268.000	N2HJD	ol	RRRA
-----------	----------	----------	-------	----	------

**NEW YORK - WNYSORC****ALL WNYSORC AREAS**

All	1283.000	-	SNPF	SNP	
-----	----------	---	------	-----	--

**NIAGARA**

Holley	1282.000	-	KB2UUT	oe DX INFO	WB2ELB
--------	----------	---	--------	---------------	--------

**NORTH CAROLINA**

Charlotte #	1253.250	1277.250	W4PPN	o	
Gastonia	1292.820	1272.820	KE4GTM	oaezIRB	KE4GTM
Greensboro	1291.400	1271.400	KB4SXY	o	KB4SXY

**OHIO****CUYAHOGA**

N Olmsted	1290.000	1270.000	K8AET	o	WR RA
-----------	----------	----------	-------	---	-------

**FRANKLIN**

Columbus	1292.300	1272.300	WB8YOJ	ol	WB8YOJ
----------	----------	----------	--------	----	--------

**LUCAS**

Toledo	1273.000	1273.000	Unknown	131.8	
Toledo	1285.000	-	WJ8E	o	WJ8E

**MIAMI**

Ludlow Falls	1292.080	1272.080	WD8JPP	otl	WD8JPP
--------------	----------	----------	--------	-----	--------

**SUMMIT**

Akron	1291.020	1271.020	WB8AZP	oael	WB8AZP
-------	----------	----------	--------	------	--------

## OKLAHOMA-TEXAS

<i>Location</i>	<i>Output</i>	<i>Input</i>	<i>Call</i>	<i>Notes</i>	<i>Sponsor</i>
<b>OKLAHOMA</b>					
<b>OKLAHOMA CITY</b>					
Guthrie	1253.250	425.250	KA5EOS	atv	ATVSoc
Oklahoma City	1283.100	-	WN5J	oa	MegplexRG
Oklahoma City	1284.850	-	WA5YTI	o	MORI
Warwick	1282.100	-	WB9VMY	ce	WB9VMY
<b>SOUTH CENTRAL</b>					
Lawton	1285.000	-	AB5UI	oa	AB5UI
<b>OREGON - ORRC</b>					
<b>STATEWIDE</b>					
Statewide	1283.000	1263.000	TEST	ORRC Test	ORRC
<b>PORTLAND METRO</b>					
Hillsboro	1291.500	1271.500	K7AUO	oel	TERAC
Vancouver	1291.060	1271.060	W7AIA	o	W7AIA
<b>PENNSYLVANIA - ARCC</b>					
<b>CHESTER</b>					
Glen Mills	1295.800	1280.800	W3VU	oe	
Valley Forge	1292.000	1272.000	WA2QEB	o	PARA Grp
<b>LYCOMING</b>					
Williamsport	1285.000	-	N3PFC	c(ca)et	
<b>PENNSYLVANIA - WPRC</b>					
<b>PITTSBURGH 131.8</b>					
Pgh/W Mifflin	1285.000	-	KA3IDK	o	KA3IDK
<b>PUERTO RICO</b>					
Luquillo	1285.000	-	WP4KER	c	
<b>RHODE ISLAND</b>					
<b>PROVIDENCE</b>					
Cranston	1291.500	1271.500	KA1BRJ	ol	KA1BRJ
Narragansett	1291.300	1271.300	KA1BRJ	ol	KA1BRJ
Providence	1291.400	1271.400	KA1BRJ	ol	KA1BRJ
Providence	1291.600	1271.600	K1AD	o	NM1Z
Woonsocket	1291.200	1271.200	KA1BRJ	ol	KA1BRJ
<b>SOUTH CAROLINA</b>					
Blythewood	1292.000	1272.000	N0WFL	o	
<b>TENNESSEE</b>					
Memphis	1292.000	1272.000	N4HKS	oe	MID SOUTH
Nashville	1284.400	-	WA4AKM	olRB	
Smithville	1286.500	-	WA4AKM	oael	
<b>TEXAS</b>					
Arlington	1292.300	1272.300	N5RAT	110.9	
Austin	1292.400	1272.400	W5NFC	t	
Buda	1292.500	1272.500	K5VH	o	
Cedar Hill	1293.000	1273.000	N5RAT	c	
Dallas	1292.000	1272.000	KC5NQ	o(ca) 156.7	

**630 1240 MHz and Above****TEXAS-WASHINGTON**

<i>Location</i>	<i>Output</i>	<i>Input</i>	<i>Call</i>	<i>Notes</i>	<i>Sponsor</i>
Dallas	1292.600	1272.600	N5MIJ	c	
Deerpark	1292.200	1272.200	WB5PWG	o	
Duncanville	1292.700	1272.700	N5MIJ	o	
Fort Worth	1292.780	1272.780	K5WRR	110.9	FW1200
Fort Worth	1292.900	1272.900	WD0BOD	(ca)e	
Houston	1292.100	1272.100	WA5KXG	o	
Richland Hills	1291.000	1271.000	N5CJD	o	
San Antonio	1292.100	1272.100	KC5NTN	oa	AARO
San Antonio	1292.300	1272.300	W5DKK	c	

**UTAH****STATEWIDE**

Statewide	1283.000	-		test pair	
-----------	----------	---	--	-----------	--

**CASTLEDALE**

Castledale	1282.100	-	KB7JBQ	c	
------------	----------	---	--------	---	--

**WASATCH FRONT**

Lehi	1285.000	-	W2IO	o 88.5	W2IO
Salt Lake	1286.000	-	AA7XY	o	

**VIRGINIA**

Bedford	1283.100	-	WA1ZMS	oel 100.0	MTN TOP
Roanoke	1291.020	1271.020	N4CH	o	N4CH

**WASHINGTON DC AREA**

Alexandria	1282.600	-	WA4CCF	l	AlexRC
------------	----------	---	--------	---	--------

**WASHINGTON - WWARA****CROSSBAND INFORMATION - WWARA**

In order to minimize inappropriate use of recognized simplex and repeater frequencies, the WWARA has established a set of policies for the use of crossband repeaters.

Crossband repeaters or duplex radios should:

Never be used to link to an established repeater system or to link two established repeaters together without the express approval of the repeater owners.

Be used for temporary, short duration activities only and never installed as a long-term communication facility.

Utilize the minimum power necessary to accomplish the desired communications. A transmitter placed in the vicinity of the operator should use a non-radiation load or be configured for minimum power output on a unity gain antenna.

Utilize CTCSS decode and encode circuitry to minimize uninvited access and unnecessary frequency congestion. Care should be exercised to use a unique CTCSS tone.

Be identified every 10 minutes in accordance with FCC rules and regulations.

Be disabled by its operator within 15 minutes of notification of interference or other problems.

Should be continually monitored by the operator to minimize interference.

**BELLINGHAM**

King Mtn	1290.950	1270.950	N7FYU	103.5	
----------	----------	----------	-------	-------	--

**PUGET SOUND**

Tiger Mtn	1292.200	1272.200	KB7CNN	o 103.5	KB7CNN
-----------	----------	----------	--------	---------	--------

## WASHINGTON-URUGUAY

Location	Output	Input	Call	Notes	Sponsor
PUGET SOUND - NORTH					
Oak Harbor	1292.100	1272.100	W7ZXM	o	
SEATTLE					
Seattle	1292.900	1272.900	WA7LZO	ae 103.5	WA7LZO
SNOHOMISH COUNTY					
Haystack Mtn	1293.000	1273.000	W7ERH	e 103.5	
TACOMA					
Tacoma	1292.400	1272.400	KB7CNN	o(ca)ze 103.5	KB7CNN

## WISCONSIN

## NORTH CENTRAL

Wausau	1250.000	915.000	KB9RFT	oel FM- atv	RMATS
--------	----------	---------	--------	----------------	-------

## NORTHEAST

Sturgeon Bay	1282.100	-	K9KJM	oExp	K9JKM
--------------	----------	---	-------	------	-------

## NORTHWEST

Bluff Siding	1253.250	426.250	W5TWR	o atv	WARC
--------------	----------	---------	-------	-------	------

## SOUTHEAST

Milwaukee	1253.250	421.250	WB9SMM	o atv	ARES
-----------	----------	---------	--------	-------	------

## ONTARIO - WNYSORC

## ALL WNYSORC AREAS

WNYSORC Area	1283.000	-	SNPF	SNP	
--------------	----------	---	------	-----	--

## CENTRAL

Cannington	1288.000	-	VA3TVE	cael	VE3TVE
------------	----------	---	--------	------	--------

## CENTRAL EAST

Oshawa	1283.475	-	VE3OUR	o	VE3LIZ
--------	----------	---	--------	---	--------

## METRO TORONTO

Toronto	1284.000	-	VA3GTU	o	VE3GTU
---------	----------	---	--------	---	--------

Toronto	1285.000	-	VE3VGA	o	VE3AMR
---------	----------	---	--------	---	--------

Uxbridge	1286.000	-	VE3RPT	o link2	VA3MW
----------	----------	---	--------	---------	-------

## NIAGARA

Grimsby	1283.600	-	VE3IUW	oDS	VE3IUW
---------	----------	---	--------	-----	--------

St Catharines	1287.500	-	VE3WAJ	o	VE3WAJ
---------------	----------	---	--------	---	--------

## SOUTH

Acton	1284.500	-	VE3GTU	oel	VE3GTU
-------	----------	---	--------	-----	--------

Vinemount	1283.500	-	VE3VSC	oDS	VE3IUW
-----------	----------	---	--------	-----	--------

Waterloo	1287.000	-	VE3WWW	o(ca) 131.8	VE3RKS
----------	----------	---	--------	----------------	--------

## SOUTHWEST

London	1285.500	-	VE3WUT	o(ca) 114.8	VE3NRX
--------	----------	---	--------	----------------	--------

McGregor	1282.500	-	VE3SOT	c	VE3BIG
----------	----------	---	--------	---	--------

## ARGENTINA

## BUENOS AIRES

Mar De Ajo	1284.000	-	LU6DM	123.0	
------------	----------	---	-------	-------	--

Mar Del Plata	1286.000	-	LU2DT	88.5	
---------------	----------	---	-------	------	--

Moron	1285.000	-	LU1DBQ	118.8	
-------	----------	---	--------	-------	--

## URUGUAY

## SAYAGO

Montevideo	1286.600	-	CX1CCC		CRAM
------------	----------	---	--------	--	------



## CALIFORNIA-VIRGINIA

**2300 MHz**

<i>Location</i>	<i>Output</i>	<i>Input</i>	<i>Call</i>	<i>Notes</i>	<i>Sponsor</i>
<b>CALIFORNIA - NORTH - NARCC</b>					
NORTH BAY					
Black Mtn	2424.850	2404.850	K6PRK	o 88.5	BAMA
SOUTH BAY					
Cupertino	2425.150	2405.150	K6DHI	o 88.5	MARG
San Jose	2425.000	2405.000	W6RLW	o 88.5	W6CYX
<b>MICHIGAN - MARC</b>					
SOUTHWEST					
Berrien Springs	2410.000	2306.000	W8YKS2	o	W8YKS
<b>VIRGINIA</b>					
Bedford	2411.600	2441.600	WA1ZMS	ol	WA1ZMS

# Amateur Television (ATV)

<i>Location</i>	<i>Output</i>	<i>Input</i>	<i>Call</i>	<i>Notes</i>	<i>Sponsor</i>
<b>ALABAMA</b>					
Anniston	1253.250	426.250	KJ4JJ	ole	KJ4JJ
Gadsden	421.250	439.250	WD4FEQ	oe	WD4FEQ
Huntsville	421.250	439.250	W4ATV	LSBin/ USBout	T-Val 145.33
Mobile	426.250	439.250	N4UXY	oeIRB Exp	GULF COAST
Muscle Shoals	421.250	439.250	W4JNB	o	MSARC
Selma	421.250	439.250	KI4SC	o	Selma Dall
<b>ARIZONA</b>					
PHOENIX METRO					
Shaw Butte	421.250	434.000	WB7CAM	atv	AATV
Shaw Butte	1253.250	434.000	WB7VVD	o atv	WB7VVD
TUCSON METRO					
Oro Valley	1253.250	434.000	KC7FNK	o atv	AATV
<b>ARKANSAS</b>					
CENTRAL					
Little Rock	421.250	439.250	N5XAY	o	PlaskCoOES
Pine Bluff	426.250	439.250	K5DAK	o	PinBlufARC
Pine Bluff	1255.000	426.500	K5DAK	o	PinBlufARC
Russellville	426.250	439.250	W5RZ	o	W5RZ
NORTH CENTRAL					
Harrison	421.250	439.250	K5YWL	o	K5YWL
Harrison	1253.250	1277.250	K5YWL	o	K5YWL
Heber Springs	434.000	434.000	W9ZJZ	o	W9ZJZ
NORTHWEST					
Marshall	1289.250	1241.250	KC5JGV	o	KC5JGV
<b>CALIFORNIA - NORTH - NARCC</b>					
EAST BAY					
Mt Diablo	427.250	1253.250	W6CX	o-15750	MDARC
Mt Diablo	1241.250	1253.250	W6CX	o-15750	MDARC
SOUTH BAY					
Loma Prieta	923.250	427.250	WD6GYH	o	BEN
Palo Alto	2421.250	427.250	KE6DN	o	PA RED +
<b>CALIFORNIA - SOUTH - SCRRBA</b>					
A					
SO CAL	144.345	144.345	ATV	o aud splx coord	
SO CAL	146.430	146.430	ATV	o aud rptr coord	
SO CAL	426.250	426.250	ATV	o simplex	
SO CAL	434.000	434.000	ATV	o rptr input smplx	
SO CAL	439.500	439.500	ATV	o NBFM comm	
SO CAL	913.250	913.250	ATV	simplex rptr input	


**634 Amateur Television (ATV)****CALIFORNIA-FLORIDA**

<i>Location</i>	<i>Output</i>	<i>Input</i>	<i>Call</i>	<i>Notes</i>	<i>Sponsor</i>
SO CAL	1265.000	1265.000	ATV	simplex widbnd exp	
SO CAL	1289.250	1289.250	ATV	o simplex widbnd exp	
SO CAL	2441.500	2441.500	FM ATV	o smplx rpt inp	
SO CAL	10400.000	10400.000	FM ATV	o smplx rpt imp	
<b>LA,OR,RIV,SBER,SD</b>					
Heap's Peak	3380.000	10400.000	KC6CCC	oh-sync	MARC
Santiago Pk	1253.250	434.000	WA6SVT	oh-sync	ATN
Santiago Pk	1253.250	2441.500	WA6SVT	oh-sync	ATN
				NBFM atv inp	
Santiago Pk	3480.000	10400.000	KC6CCC	oh-sync	MARC
				WBFM atv	
<b>LA,OR,RIV,SBER,VE</b>					
Loop Cyn	1277.250	434.000	WA6ZVE	oh-sync	ATN
Mt Wilson	1241.250	434.000	K6KMN	oh-sync	shuttle vid
<b>LA,OR,SBER,KE</b>					
Blue Ridge	919.250	434.000	WB6VVV	oh-sync	ATN
<b>LOS ANGELES COUNTY</b>					
Oat Mtn	919.250	434.000	WA6SVT	oh-sync	ATN
<b>RIV,SBER</b>					
Ltl S Gorgonio	1277.250	434.000	WQ6I	oh-sync	ATN
Ltl S Gorgonio	1277.250	2441.500	WQ6I	oh-sync	ATN
				NBFM atv-inp	
<b>SBAR</b>					
Figueroa Mtn	1253.250	434.000	K3NXF	oh-sync	ATN
Santa Barbara	1277.250	434.000	WB9KMO	oh-sync	ATN
<b>SD</b>					
Palomar Mtn	1241.250	919.250	W6NWG	oh-sync	PARC
San Miguel	1277.250	434.000	WA6VLF	oh-sync	RACES
<b>COLORADO</b>					
<b>BOULDER</b>					
Boulder	421.250	1277.250	WA0NHD	o atv	BCARES
<b>COLORADO SPRINGS</b>					
Colorado Spr	421.250	911.250	WA0YWV	o atv	RamprthVN
<b>DENVER</b>					
Denver	1253.250	425.250	N0IVN	o atv	WstVisNet
<b>CONNECTICUT - TSARC</b>					
<b>NEW HAVEN</b>					
New Haven	439.250	426.250	W1NRE	144.34 Aud	SCARA
<b>FLORIDA</b>					
<b>EAST CENTRAL</b>					
Cocoa	421.250	434.000	K4ATV	oe atv	LISATS
Palm Bay	427.250	923.250	W4RP	oWx atv	W4RP
Palm Bay	427.250	2420.000	W4RP	oWx atv	W4RP
Palm Bay	427.250	1280.000	W4RP	oRWx atv	W4RP

# AMATEUR TELEVISION

SEE AND HEAR THE ATV ACTION  
FOR ONLY \$89

TVC-4G Downconverter  
tunes whole 420-450 MHz band  
down to your TV set on ch 3 or 4.



Simple, low cost plug in & play ATV reception!

See video and audio from the local ATV repeaters, simplex, Balloons, Rockets, R/C Vehicles, Space Shuttle, Weather Radar, Tower Cams, Radio Club meetings, Public Service events, etc., the applications are fun and endless.



ATV is very easy to get on since it uses the same standards as your camcorder and TV set - no computers or other interface boxes required. Any Tech class or higher licensed ham can get on. See 95-99 ARRL Handbook chapter 12 page 46.

Show the family Live and in Color  
just like broadcast TV with our ATV transmitters.

Hams, visit our web site: [www.hamtv.com](http://www.hamtv.com)  
to download our current ATV catalogue and more info,  
or email or call for free printed catalogue and info on  
other ATVers in your area. We have transmitters,  
antennas, repeater modules and all your ATV needs.

CALL (626) 447-4565 m-th, 8am-5:30 pm pst

**P. C. ELECTRONICS**

2522-R Paxson Lane  
Arcadia CA 91007

Tom@hamtv.com  
Tom W6ORG  
Maryann WB6YSS

Est. 1965



**636 Amateur Television (ATV)****FLORIDA-ILLINOIS**

<i>Location</i>	<i>Output</i>	<i>Input</i>	<i>Call</i>	<i>Notes</i>	<i>Sponsor</i>
<b>FT. MYERS AREA</b>					
Port Charlotte	421.250	434.000	WA9NLA	o atv	WA9NLA
<b>JACKSONVILLE AREA</b>					
Jacksonville	421.250	434.000	N4KWC	NTSC atv Vid	CATS
Jacksonville	923.250	910.250	KE4KNE	oel atv	KE4KNE
Jacksonville	2410.750	910.250	KE4KNE	oel atv	KE4KNE
<b>MIAMI AREA</b>					
Hialeah	427.250	914.250	KA4GAQ	oBi atv	KA4GAQ
Miami	421.250	434.000	KB4YXT	olx atv NTSC	KA4ZAY
Miami	439.250	910.250	KC4JHS	oe atv	KC4JHS
Miami	1276.250	1241.250	KB4YXT	oelx atv	KA4ZAY
<b>NORTH CENTRAL</b>					
Ocala	421.250	434.000	K3AAF	oel atv	K3AAF
<b>NORTHEAST</b>					
Daytona Beach	421.250	434.000	K4BV	atv	DBARA
<b>ORLANDO AREA</b>					
Orlando	421.250	434.000	KO4QJ	atv	OARC
St Cloud	427.250	439.250	W4SIE	oe atv	SCATS
<b>PENSACOLA AREA</b>					
Ft Walton Bch	427.250	439.250	KB4OID	o atv	ECATS
<b>SOUTHEAST</b>					
Palm Beach Gar	1264.000	426.250	KM4EF	o atv	KM4EF
<b>TAMPA/ST. PETE AREA</b>					
Holiday	421.250	434.000	K4LK	o atv	K4LK
Holiday	421.250	910.250	K4LK	o atv	K4LK
Holiday	421.250	1277.250	K4LK	o atv	K4LK
<b>WEST CENTRAL</b>					
Citrus Springs	421.250	434.000	KK4HS	oR atv	SHARC
<b>GEORGIA</b>					
Atlanta	421.250	434.000	W4ZTL	o	MATPARC
Atlanta	427.250	1253.000	N4NEQ	oRB	AMATEUR TV
Dalton ATV	421.250	265.000	N4BZJ	o	N4BZJ
Savannah	421.250	434.000	K4NLX	oe	CARS
Savannah	427.250	439.250	WA4VHP	oeRBt	SAVANNAH
<b>IDAHO - W7ZRQ</b>					
<b>SOUTH CENTRAL</b>					
Burley	434.000	1253.250	K6ZVA	atv	ISRA
<b>SOUTHWEST</b>					
Boise	434.000	1253.250	N7MOE	atv	N7MOE
<b>ILLINOIS</b>					
<b>CHAMPAIGN</b>					
Champaign	426.250	439.250	KA9SZX	oSYNC	KA9SZX
<b>CHICAGO</b>					
Chicago	910.250	1289.250	KD9FA	o	ACLR
<b>DECATUR</b>					
Decatur	421.250	439.250	KD9D	o	CIATVU
<b>NORTH CENTRAL</b>					
Alexis	427.250	910.250	N9UKB	oSYNC	TRI-COUNTY

**ATV**

# WYMAN RESEARCH, INC.

8339S, 850W WALDRON IN 46182

765 525-6452



## DOWN CONVERTER

\$109.95

## TRIDON AM 450 TRANSMITTER

\$249.95


## TRIDON 2000 TRANSCEIVER

\$329.95

## TRIDON 2000 H TRANSCEIVER

\$459.95

ADJUSTABLE  
15 WATTS OUT  
RF SAMPLER  
GaAsFET PRE-AMP



## FM-ATV RECEIVER

\$284.95



FM-ATV RECEIVERS AND  
TRANSMITTERS FOR  
450-900-1200 MHZ

## TRIDON FM TRANSMITTER      ATV

\$359.95

**638 Amateur Television (ATV)****ILLINOIS-KENTUCKY**

<i>Location</i>	<i>Output</i>	<i>Input</i>	<i>Call</i>	<i>Notes</i>	<i>Sponsor</i>
WEST CENTRAL Galesburg	427.250	439.250	W9SLO	o	W9SLO

**INDIANA**

Recommended Sub-audible (CTCSS) tones for Indiana  
(all bands)

East Central	127.3/82.5
Indianapolis	88.5/151.4
Northeast	97.4/141.3
Northwest	173.8/131.8
Southeast	103.5/146.2
Southwest	107.2/136.5
West Central	88.5/151.4

**INDIANAPOLIS**

Indianapolis	439.250	425.250	K9LPW	Sync 15.750	CenINRA
Indianapolis	911.250	425.250	WB9YAJ	Sync 15.750	CenINRA
Indianapolis	911.250	1277.250	WB9YAJ	Sync 15.750	CenINRA
Noblesville	911.250	923.250	WB9YCZ	Sync 15.750	ICE
Noblesville	911.250	1253.250	WB9YCZ	Sync 15.750	ICE

**NORTHEAST**

Fort Wayne	911.250	439.250	W9TE	Sync 15.750	FWRC
------------	---------	---------	------	----------------	------

**SOUTHWEST**

Newburgh	427.250	1277.250	WB9PLR	Sync 15.750	WB9PLR
Newburgh	427.250	439.250	WB9PLR	Sync 15.750	WB9PLR

**IOWA****DAVENPORT**

Davenport	421.250	910.250	WB0BIZ	vid	QCATVC
Davenport	421.250	439.250	WB0BIZ	vid x Wx	QCATVC

**DES MOINES**

Des Moines	427.250	1277.250	WB0OEU	video	CITS
------------	---------	----------	--------	-------	------

**KANSAS****NORTHEAST**

Kansas City	426.250	439.250	WR0J	oeR	KC ATV GP
-------------	---------	---------	------	-----	-----------

**SOUTH CENTRAL**

Wichita	421.250	439.250	KB0BJS	o	ICUC-UHF-TV
---------	---------	---------	--------	---	-------------

**SOUTHEAST**

Pittsburg	426.250	910.250	K0PRO	o	K0PRO ATV
-----------	---------	---------	-------	---	-----------

**KENTUCKY**

Bowling Green	426.250	439.250	W4HTB	o	W4HTB
Bowling Green	1280.000	439.250	W4HTB	o	W4HTB
Elizabethtown	421.250	439.250	W4BEJ	o	LINCOLN TR
Lexington #	923.250	439.250	KY4ATV	o	

## Amateur Television (ATV) 639

## LOUISIANA-NEW YORK

<i>Location</i>	<i>Output</i>	<i>Input</i>	<i>Call</i>	<i>Notes</i>	<i>Sponsor</i>
<b>LOUISIANA</b>					
<b>NEW ORLEANS</b>					
New Orleans	421.250	439.250	WDØGIV	o atv	WDØGIV
<b>NORTHWEST</b>					
Shreveport	421.250	439.250	WB5NLF	oelWx atv	NW LA ATV
<b>MICHIGAN - MARC</b>					
<b>GRAND RAPIDS</b>					
Grand Rapids	21.250	439.250	K8DMR	o	K8DMR
<b>MINNESOTA</b>					
<b>MPLS-ST.PAUL</b>					
Mpls	1280.000	1255.000	KBØGL	FM FS atv	MNFSTV
Mpls (atv)	421.250	439.250	KBØGL	atv	MPLSFSTV
Mpls (atv)	421.250	910.250	KBØGL	atv in 421.25	MPLSFSTV
W St Paul	1277.250	1253.250	NØORK	FS atv-vsB	NØORK
<b>MISSISSIPPI</b>					
Gautier	426.250	439.250	KA5NOJ	o	KA5NOJ
Gautier	911.250	439.250	KA5NOJ	o	
<b>NEBRASKA</b>					
<b>GRAND ISLAND</b>					
Grand Island	923.250	434.000	WØCUO	o sync	GIARS
<b>OMAHA</b>					
Omaha	421.250	434.000	WBØCMC	oxz sync	WOWT
<b>NEVADA - CARCON</b>					
<b>CENTRAL</b>					
Tonopah	425.700	420.700	WA6MNM	c	WA6MNM
<b>WEST CENTRAL</b>					
Reno	425.800	420.800	WA6MNM	c	WA6MNM
Reno	425.900	420.900	WA6MNM	c	WA6MNM
<b>NEVADA - SNRC</b>					
<b>SOUTHERN NEVADA</b>					
Hi Potosi Mtn	1241.250	913.000	KB7BY	oFM in AM out	
Hi Potosi Mtn	1265.000	913.000	KB7BY	oFM in FM out	
<b>NEW HAMPSHIRE</b>					
<b>SOUTHEAST</b>					
Manchester	426.250	439.250	WB1ADF	ov atv	ATOM
<b>NEW MEXICO</b>					
<b>NORTHWEST</b>					
Farmington	421.250	439.250	NO3Y	o	NO3Y
<b>NEW YORK - UNYREPCO</b>					
<b>CORTLAND/ITHACA</b>					
Ithaca	421.250	439.250	AF2A	o atv	Tompk ARA



**640 Amateur Television (ATV)****NEW YORK-PUERTO RICO**

<i>Location</i>	<i>Output</i>	<i>Input</i>	<i>Call</i>	<i>Notes</i>	<i>Sponsor</i>
SYRACUSE					
Cazenovia	421.250	434.000	K2ZI	o atv	

**NORTH CAROLINA**

Charlotte	421.250	439.250	W4PPN	o	W4PPN
Durham	421.250	434.000	KJ4SO	o	TRIANGLE
Greensboro	421.250	434.000	KO4AT	o	WW4FL
Shelby #	427.250	439.250	W4NYR	o	SHELBY ARC
Wendell	427.250	1277.250	WB4IUY	oe	WB4IUY

**OHIO****ALLEN**

Lima	421.250	439.250	WB8ULC	o atv	VIDNWOHioARC
------	---------	---------	--------	-------	--------------

**MONTGOMERY**

Miamisburg	426.250	439.250	W8BI	o atv	Vid DARA
Miamisburg	1287.000	1245.000	W8BI	atv	Vid DARA
Miamisburg	1291.500	1249.500	W8BI	atv	Aud DARA

**VAN WERT**

Van Wert	434.000	923.250	W8FY	atv	VWARC
----------	---------	---------	------	-----	-------

**OKLAHOMA****OKLAHOMA CITY**

Guthrie	439.250	425.250	KA5EOS	atv	ATVSoc
---------	---------	---------	--------	-----	--------

**TULSA**

Tulsa	421.250	439.250	WA5LVT	atv	TRO
-------	---------	---------	--------	-----	-----

**OREGON - ORRC****CENTRAL WILLAMETTE VALLEY**

West Salem	1277.250	426.250	K7ATV	o	SATVA
------------	----------	---------	-------	---	-------

**PORTLAND METRO**

Portland	1253.250	426.250	WA7DRO	oe	WA7DRO
----------	----------	---------	--------	----	--------

**PENNSYLVANIA - ARCC****PHILADELPHIA**

Philadelphia	421.250	439.250	W3PHL	oR	PARA Group
--------------	---------	---------	-------	----	------------

**YORK**

Dover	439.250	426.250	W3HZU	oelt	Keystone
-------	---------	---------	-------	------	----------

**PENNSYLVANIA - WPRC****PITTSBURGH**

Carnegie	426.250	439.250	W3KWH	o	SCARC
Pgh/Hazelwood	421.250	910.250	WA3PBD	o	GFMA
Pgh/Hazelwood	923.250	910.250	WA3PBD	o	GFMA

**SOUTH CENTRAL**

Mercersburg	421.250	439.250	WA3PTV	atv	WA3PTV
-------------	---------	---------	--------	-----	--------

**SOUTHWEST**

Acme	421.250	439.250	W3PVH	o	LHVHFS
------	---------	---------	-------	---	--------

**PUERTO RICO**

Aguas Buenas	923.250		KP4IA	o atv	
Aguas Buenas	1241.250		KP4IA	o atv	Exp
Humacao	421.250	439.250	KP4DGW	oe	atv

**Amateur Television (ATV) 641**  
**SOUTH CAROLINA-WASHINGTON**

<i>Location</i>	<i>Output</i>	<i>Input</i>	<i>Call</i>	<i>Notes</i>	<i>Sponsor</i>
<b>SOUTH CAROLINA</b>					
Goose Creek	421.250	434.000	N4CNN	o	CATVX
Lexington	421.250	439.250	N4GUP	o	N4GUP
<b>TENNESSEE</b>					
Bartlett	421.250	1253.250	N4WAH	oe	
Johnson City	421.250	434.000	KD4JGV	oe	
Knoxville	421.250	439.250	WA4CDM	o	
Knoxville	1253.250	426.250	WA4CDM	o	
Nashville	421.250	439.250	KJ4ZQ	o	B WIGGIN
<b>TEXAS</b>					
Austin	421.250	1252.000	W5VDS	atv-FM	AATVC
Austin	421.250	1253.250	W5VDS	atv-	AATVC
				VSB/AM	
Austin	421.250	907.250	W5VDS	atv-	AATVC
				VSB/AM	
Austin	1241.250	1277.250	W3MRC	atv-VSB	3M ARC
Beaumont	421.250	439.250	KE5O	atv	
Boyd	434.000	923.250	W5OYS	atv	
Dallas	421.250	910.000	KC5NQ	atv	NTSC
Dallas	426.250	1253.250	K5DM	atv	TEXINS ARC
Dallas	2441.250	1250.000	AB5IG	atv	
Elmo	421.250	439.250	W5EEY	atv	TVARC
Houston	421.250	1285.000	W5PZP	atv	
Marshall	421.250	915.000	N5RRN	atv	
Tyler	421.250	434.000	W5KPZ	atv	
Waco	421.250	910.250	KC5OYN	atv	WATS
<b>UTAH</b>					
<b>WASATCH FRONT</b>					
ATV Intercomm	145.730	145.730		atv	ATV
Farnsworth	426.250	439.250	WB7FID	atv	WB7FID
Salt Lake	1248.000	439.250	KA7OEI	FM atv	
<b>VIRGINIA</b>					
Chesterfield	433.075	438.775	WA3KOK	l	NERA
Gloucester	421.250	439.250	N4XND	o	MIDDLE PEN
Lynchburg	923.250	426.250	K4HEX	o	LARC
Roanoke	439.250	426.250	N4FHL	o	
Waynesboro	426.250	439.250	N3XA	o	WA4ZBP
<b>WASHINGTON</b>					
<b>SUNNYSIDE</b>					
RtIsnake	421.250	439.250	N7IWA	DTMFon-N7IWA #23/off #24	
<b>YAKIMA</b>					
Eagle Pk	1253.250	434.000	N7IWA	DTMFon-N7IWA #25/off-#26	
Ltl Bald Mtn	923.250	426.250	N7IWA	DTMFon-N7IWA #27/off-#28	

## 642 Amateur Television (ATV)

### WASHINGTON-ALBERTA

<i>Location</i>	<i>Output</i>	<i>Input</i>	<i>Call</i>	<i>Notes</i>	<i>Sponsor</i>
-----------------	---------------	--------------	-------------	--------------	----------------

#### WASHINGTON - WWARA

##### CROSSBAND INFORMATION - WWARA

In order to minimize inappropriate use of recognized simplex and repeater frequencies, the WWARA has established a set of policies for the use of crossband repeaters.

Crossband repeaters or duplex radios should:

Never be used to link to an established repeater system or to link two established repeaters together without the express approval of the repeater owners.

Be used for temporary, short duration activities only and never installed as a long-term communication facility.

Utilize the minimum power necessary to accomplish the desired communications. A transmitter placed in the vicinity of the operator should use a non-radiation load or be configured for minimum power output on a unity gain antenna.

Utilize CTCSS decode and encode circuitry to minimize uninvited access and unnecessary frequency congestion. Care should be exercised to use a unique CTCSS tone.

Be identified every 10 minutes in accordance with FCC rules and regulations.

Be disabled by its operator within 15 minutes of notification of interference or other problems.

Should be continually monitored by the operator to minimize interference.

#### MONROE

Monroe	912.000	912.000	WA7BBJ	ATV	WWATS
--------	---------	---------	--------	-----	-------

#### PUGET SOUND

Cougar Mtn	1252.000	434.000	K6HVI	ot atv	W-Wash ATV SOC
------------	----------	---------	-------	--------	----------------

#### SEATTLE

Univ of WA	1277.250	434.000	K6HVI	atv	
------------	----------	---------	-------	-----	--

#### WEST VIRGINIA

Huntington	421.250	434.000	WA4GSS	oe	OHIO VAL
Wheeling	421.250	434.000	KB8QHO	o	KB8QHO

#### WISCONSIN

##### NORTH CENTRAL

Wausau	421.250	434.000	K9PT	oel AM atv	RMATS
--------	---------	---------	------	---------------	-------

##### SOUTH CENTRAL

Baraboo	421.250	1252.000	KB9SFS	o atv	BATS
Baraboo	421.250	913.250	KB9SFS	o atv	BATS

#### ALBERTA

##### CALGARY

Calgary	910.250	439.250	VE6RTV	oATV aud+4.5	CARA
Calgary	923.250	439.250	VE6TVR	oATV aud+4.5	VE6CDU

## BRITISH COLUMBIA-THE NETHERLANDS

<i>Location</i>	<i>Output</i>	<i>Input</i>	<i>Call</i>	<i>Notes</i>	<i>Sponsor</i>
<b>BRITISH COLUMBIA</b>					
FRASER VALLEY					
Abbotsford	1289.000	1246.000	VE7RVA	atv	FVARESS
SOUTH CENTRAL					
Vernon #	146.430	146.430		atv Cntl	NORAC
Vernon #	1289.000	1246.000	VE7VTV	atv	NORAC
<b>MANITOBA</b>					
WINNIPEG					
Winnipeg	1253.250	434.000	VE4EDU	atv	
<b>ONTARIO - WNYSORC</b>					
METRO TORONTO					
Aurora	1253.250	439.250	VE3AAY	atv	
SOUTHWEST					
London	1253.250	439.250	VE3TVL	atv snd 145.67	VE3ST
<b>QUEBEC - RAQI</b>					
BAS DU FLEUVE/GASPESIE					
New Richmond	439.250	1277.250	VE2RXM	atv	VE2XM
MAURICIE					
St-Etienne- des-Gres	1292.050	447.750	VE2RZX	atv	VE2RZX
MONTREAL					
Montreal	439.250		VE2RQI	atv	RAQI
St-Joseph- du-Lac	1278.750		VE2RST	atv	VE2DJE
QUEBEC					
Ste-Foy	1253.250	434.000	VE2RTQ	atv	VE2RTQ
Ste-Foy	1257.750	438.500	VE2RQT	atv	CRAQ
Ste-Foy	1278.750	434.000	VE2RQT	atv	CRAQ
<b>SASKATCHEWAN</b>					
REGINA					
Regina	1277.250	439.250	VE5RTV	o atv	
<b>THE NETHERLANDS</b>					
Eindhoven	1282.000		PI6EHV		
Soest	1282.500		PI6ATV		
Uift (Aalten)	1282.500		PI6ATR		



# AD INDEX

- Amateur & Advanced Communications: 648
- Barry Electronics: 11
- Colorado Connection Repeaters, Inc.: 167
- Colorado Repeater Association: 165
- Communications Specialists, Inc.: 37
- Computer Automation Technology, Inc.: 23
- Doug Hall Electronics: 17
- East Coast Amateur Radio, Inc.: 27
- Forbes Group: 646
- Ham Radio Outlet: 3
- Jun's Electronics: 7
- Kenwood USA Corp.: 151, 153, 155, 157
- LDG Electronics: 15, 19
- LIMARC: 243
- Link Communications, Inc.: 21
- Maggiore Electronic Lab: 653
- MFJ Enterprises, Inc.: 4
- Micro Control Specialties: 9
- Mirage: 649
- Mouser Electronics: 29
- NHRC Repeater Controllers: 25
- North Olmsted Amateur Radio Depot: 259
- PC Electronics: 635
- Radio Club of Junior HS 22: 13
- Ross Distributing Co.: 646
- Sea Pac Ham Convention: 269, 311
- SERA-SouthEastern Repeater Association: 651
- Spectrum Communications Corp.: 654
- TX RX Systems, Inc.: 647
- Universal Radio, Inc.: 648
- Virginia Beach Hamfest & Computer Fair: 307
- W & W Manufacturing Co.: 650
- Wacom Products, Inc.: 652
- Western Area FM Amateur Repeater Club: 189
- Wyman Research, Inc.: 637

**Ross Distributing Company**  
**78 South State**  
**Preston, Idaho 83263**

Visit our Web Page or Phone for specials

**<http://www.rossdist.com>**  
**(208)852-0830**



## **CAN YOU SPOT THE ANTENNA?**

Neither can your neighbors. At last, a solution to antenna restrictions. The Ventenna™ quickly slips over your existing vent pipe, and your signal really gets out! It's nearly invisible and the most rugged antenna made.

**And Now, introducing the VT-27 dual-bander for 2m and 440! Order your VT-27 for only \$74.95**

The 2m, 220, 440, and scanner versions are only **\$49.95**



P.O. Box 445, Rocklin, CA 95677  
Orders: 1-800-551-5156  
General: 1-916-624-7069

Now available at Ham Radio Outlet  
and Amateur Electronic Supply.

**The  
Forbes  
Group**




Please add \$4.50 for shipping and handling. Dealer inquiries invited.



# DUPLEXERS

PROFESSIONAL DUPLEXERS FOR APPLICATION IN THE TWO METER, 220, AND 440 MHz AMATEUR BANDS. OTHER MODELS ARE AVAILABLE FOR UHF ATV AND 1.2 GHz.



**MODEL 28-66-02A**

(442-450 MHz)

100 dB ISOLATION AT 5.0 MHz SEPARATION  
350 WATT POWER RATING

The TX RX Systems Inc. patented Vari-Notch<sup>®</sup> filter circuit, a pseudo-bandpass design, provides low loss, high TX to RX, and between-channel isolation, excellent for amateur band applications. TX RX Systems Inc. has been manufacturing multicoupling systems since 1976.

## **TX RX SYSTEMS INC.**

8625 INDUSTRIAL PARKWAY, ANGOLA, NY 14006  
TELEPHONE 716-549-4700 FAX 716-549-4772 (24 HRS.)

A MEMBER OF THE BIRD TECHNOLOGIES GROUP





**Universal Radio, Inc.**  
6830 Americana Pkwy.

Reynoldsburg, OH 43068

➤ 800 431-3939 Orders

➤ 614 866-4267 Info.

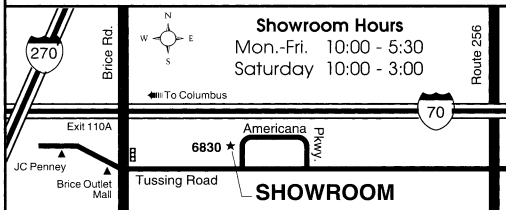
➤ 614 866-2339 Fax

<http://www.universal-radio.com>

**All major HAM  
and SWL lines!**

- Since 1942
- Huge Showroom
- New & Used
- Service Dept.
- **FREE** Catalog

**VISIT OUR STORE JUST EAST OF COLUMBUS**



**Amateur  
&  
Advanced  
Communications**

3208 CONCORD PIKE  
ROUTE 202  
WILMINGTON  
DELAWARE  
19803

**302-478-2757**

***NO SALES TAX IN DELAWARE!***

**DELAWARE's friendliest ham  
store and headquarters for the**

**A.W.A.R.E. RADIO CLUB**

# MIRAGE POWER!

## 35 Watts Out For Your Handheld!

**FREE  
Catalog!**

B-34-G

**\$89<sup>95</sup>**

Suggested Retail

*Call your dealer for your best price!*

- 35 Watts output
- All modes: FM, SSB, CW
- 18 dB GaAsFET preamp
- Reverse polarity protection
- Includes mobile bracket
- Auto RF sense T/R switch
- Custom heatsink, runs cool
- Works with all handhelds to 8W
- Superb RF performance
- Low input SWR
- Compact size: 5 1/4 x 1 3/4 x 4 3/4 in.
- One year MIRAGE warranty

Power Curve -- typical B-34-G output power for your HT input

Watts Out	8	12	18	30	33	35	35+	35+	35+
Watts In	.25	0.5	1	2	3	4	5	6	8

B-34, \$69.95, 35W out. For FM 2-Meter HTs, 3x1 3/4x4 1/4 in.  
B-55-G, \$118.95, 50W out. For 2M fm/ssb/cw HTs. Preamp.  
B-310-G, \$199, 100W out. For 2M fm/ssb/cw HTs. Preamp.  
B-320-G, \$449.95, 200W out. 2M all mode. HT/mobile switch.

## MIRAGE DUAL BAND 144/440 MHz

### 45 watts on 2 meters or 35 watts on 440 MHz

**NEW  
Low  
Price!**

BD-35

**\$159<sup>95</sup>**

Suggested Retail

- 45 watts on 2 meters or 35 watts on 440 MHz
- Single connectors for dual band radios and antennas
- Automatic band selection
- Reverse polarity protection
- Full Duplex Operation
- Auto RF sense T/R switch
- Superb RF performance
- Works with all FM handhelds
- Compact size: 5 x 1 3/4 x 5 inches
- One year MIRAGE warranty

# MIRAGE

COMMUNICATIONS EQUIPMENT

MIRAGE . . . the world's most rugged VHF/UHF amplifiers

300 Industrial Park Road  
Starkville, MS 39759, USA  
Call Toll-Free: 800-647-1800  
Fax: 601-323-6551

# Batteries

You've Bought Our Replacement Batteries Before...  
NOW YOU CAN BUY DIRECT FROM US, THE MANUFACTURER

W&W has the  
**LARGEST**  
selection of  
Quality High  
Capacity Ni-Cd and  
NiMH Batteries

95% of all W&W battery packs  
are made with  
SANYO / Panasonic cells.


## Powerpac+®

6 V for Camcorders & 12V for 2-way



Look for  
Monthly  
**SPECIALS**  
on  
Replacement  
Batteries

## Charge One or More Batteries With Our Expanding Family of MasterChargers



### MasterCharger I®

- Charges any Nicad battery from 4.8v to 13.2v with a max capacity of 1.5 AH.
- Charges the battery pack typically in 1/2 to 23/4 hours, then automatically goes into a trickle charge mode.
- A constant current rapid charger, utilizing a Philips microprocessor based control unit, with Negative Delta [V] detection, to determine when the battery is fully charged.
- Over 50 different adaptor cups available and we are constantly fabricating new ones.
- Works with an A/C adaptor (115VAC or 220VAC) as well as an optional cigarette lighter adaptor cord in a car, boat or plane.
- Comes with a charging cup of your choice and a 115VAC adaptor.

### MasterCharger IIa® **NEW!**

- Charges any Nicad battery from 4.8v to 13.2v typically in 8 to 12 hours.
- Utilizes a regulated constant current charging circuit.
- Over 50 adaptor cups available. Utilizes the same cups as MasterCharger I®.
- Comes with a charging cup of your choice and a 115VAC adaptor.

### MasterCharger I+IIa® and MasterCharger IIa®+IIa

**NEW!**



**Both charge two batteries simultaneously!**

- With the MasterCharger I+IIa® half the charger will function as a MasterCharger I® and the other half will function as a MasterCharger IIa®.
- With the MasterCharger IIa+IIa® both halves will function as a MasterCharger IIa®.
- Adaptor cups are interchangeable from MasterCharger I® to MasterCharger IIa®.
- Comes with 115VAC adaptor. and a

## W & W Manufacturing Co.

800 SOUTH BROADWAY, HICKSVILLE, NEW YORK 11801

IN U.S.A. & CANADA CALL TOLL FREE: (800)221-0732 • IN NY STATE CALL: (516)942-0011 • FAX: (516)942-1944

ALL SPECIFICATIONS & PRICES ARE SUBJECT TO CHANGE WITHOUT NOTICE

[wassoc@ix.netcom.com](mailto:wassoc@ix.netcom.com)

<http://www.wassoc.com>

There are TWO Great  
Things in the SouthEast -

**SERA**

and the



Repeater Journal

***You join one - you get the other***

SERA - SouthEastern Repeater Assn., Inc.  
is the amateur repeater coordinator for:

**NC, SC, VA, TN, WV, KY, GA, MS.**

---

*For More Information Write:*

**SERA INFORMATION**

**P.O. BOX 215, DEPT R**

**TOBACCOVILLE, NC 27050**

# DUPLEXERS

★ **QUALITY** ★ **SERVICE**  
★ **PRICE**  
**WE'VE GOT IT ALL!**

Our Bandpass-Reject Duplexers with our patented  $B_p B_r$  Circuit® Filters provide superior performance... especially at close frequency separation.



**PHONE 254-848-4435**

**FAX 254-848-4209**

# **WACOM**

PRODUCTS, INC.

**P.O. BOX 21145 • WACO, TX 76702**

---

---

# MAGGIORE

## ELECTRONIC LAB

Hi Pro "R1" LOW COST Repeater.  
144 MHz, 222 MHz or 440 MHz



HERE IS A COMPLETE LOW COST VHF REPEATER, LESS CONTROLLER, PRICED AT \$639.00. A 35 WATT VHF 2M REPEATER WITH COMPUTER CONTROLLER, VOICE SYNTHESIZER, AUTO PATCH, AUTO DIALEBS, USER FUNCTIONS ETC. PRICED AT \$1195.00. THIS IS NOT A KIT BUT A COMPLETE REPEATER WITH A 2 YEAR WARRANTY. THE "R1" IS ALSO AVAILABLE IN 220 AND 440 MHZ.




The Hi Pro "E" is the choice if you need a power supply plus room for an extra receiver, transmitter, small duplexer or large controller. The front panel provides status lights, microphone, control switches, etc.

If you need a receiver or transmitter in a housing or as a board, we can provide them. These are the same boards used in all of our repeaters. All have our new QUALITY AUDIO AND STABLE OSCILLATORS.



EV1 VHF  
Transmitter



R4V VHF  
Receiver

OUR PRODUCTS CARRY A TWO YEAR WARRANTY.  
WRITE OR PHONE FOR A FREE CATALOG.

*Made in USA*

600 WESTTOWN RD., WEST CHESTER, PA 19382


# MAGGIORE ELECTRONIC LAB

Ph 610 436-6051 FAX 610 436-6268

[www.hiprorepeaters.com](http://www.hiprorepeaters.com)

# Go With The Leader In Repeater Systems — Spectrum!

WE OFFER —



**Deluxe SCR1400**

FCC Type Accepted  
For Commercial Services

## ■ HIGHEST PERFORMANCE

- **0.25 $\mu$ V Receivers**, UHF Helical Resonators, Excellent Intermod Rejection, Super-Sharp 8 Pole Front-End & 12 Pole IF Filters!
- **Heavy Duty Transmitters to 150 VHF or 100W** UHF. 10, 30, 75W VHF and 10 & 40W UHF Models Available.

## ■ WIDEST LINE OF REPEATERS & VHF/UHF LINK EQUIPMENT


- "Fully Loaded" Deluxe Repeaters, or 'Basic Units
- Rack Mount Receivers, Xmtrs, High Power Amps & Power Supplies
- Complete Line of 'built in' features - Full Panel Metering & Controls, Hi/Low Pwr., IDer, 'PL', Autopatch, Courtesy Tone, Various Remote (Touch Tone) Control Functions, Btry. Backup, etc.

## ■ HIGHEST QUALITY & FIELD-PROVEN RELIABILITY

- 23 Years experience in the business
- Thousands of units in service throughout the entire world! *New Improved Models.*
- Only the Finest Quality Designs, Components & Construction. 1 Yr. Warranty.

## VHF/UHF REPEATER or LINK BOARDS & ASSEMBLIES

- Receivers, Transmitters, Amps, Helical Resonator Preselectors, Power Supplies, etc.
- Autopatch, ID, COR, DTMF Control, Tone & Timer Bds.
- Boards, In Shielded Housing, or complete Rack Mt. Units



SCR200A  
VHF  
RCVR.  
ASSY.



S-7R Low Cost Basic Repeater

Call or write today for data sheets  
& prices Sold Factory Direct or  
through Export/Foreign Sales  
Reps. Get your order in today!

Duplexers, Antennas, Cabinets, Cable,  
Commercial RF Links, etc., also available. **FAX 610-631-5017**



**SPECTRUM COMMUNICATIONS**

DEPT. Q3 • 1055 W. GERMANTOWN PIKE • NORRISTOWN, PA 19403 • (610) 631-1710

