

\$8

**THE ARRL**

# **REPEATER DIRECTORY**

**1998**

**1999**

**EDITION**



**THE AUTHORITATIVE  
SOURCE OF VHF-UHF  
REPEATER LISTINGS**

# **The ARRL Repeater Directory**



**Edited by  
Jay Mabey, NUØX**

**The American Radio Relay League  
Newington, CT 06111-1494**

## PURPOSE

The purpose of the ARRL *Repeater Directory* is to provide:

1) A reference manual of repeater locations, frequencies and other pertinent data for the United States, Canada and, where available, The Caribbean, Central and South America, Pacific Islands under US jurisdiction, Europe, and other areas as available.

2) Information necessary to contact Frequency Coordinators and ARRL officers.

Special assistance for this edition was provided by Tom Hammond, NØSS.

Copyright © 1998 by

The American Radio Relay League, Inc.

Copyright secured under the Pan-American Convention  
International Copyright secured

*This work is Publication no. 37 of the Radio Amateur's Library, published by the League. All rights reserved. No part of this work may be reproduced in any form except by written permission of the publisher. All rights of translation are reserved.*

Printed in USA

*Quedan reservados todos los derechos*

ISSN: 0190-3632

ISBN: 0-87259-353-3

\$8.00

Twenty-Seventh Edition

# 12 STORE BUYING POWER



# HAM RADIO OUTLET

WORLDWIDE DISTRIBUTION

ICOM

## IC-W32A Dual Band Handheld

2m/440 mHz HT

- 5w@13.5v
- Unit to unit/  
computer to unit cloning
- 200 memory channels  
w/Easy Alpha Naming

**Call Now For Low Pricing!**




YAESU

## FT-50RD Dual Band Handheld

2m/440 mHz HT

- Alpha numeric display
- Wide Band receive
- Battery Saver • 112 Memories
- Mil-Spec • HiSpeed scanning

**Call Now For Low Pricing!**



ALINCO

## DJ-S41T/DJ-S11T

Handheld

440 mHz Tiny HT/2Mtr Tiny HT

- 340 mw
- 21 memories
- Uses 3 "AA" Batteries
- Encode built-in
- Pivot antenna
- Less than 5" high  
and 2 1/4" wide (DJ-S41T)

**Call Now For Low Pricing!**



KENWOOD

## TH-G71A 2m/440 Handheld

- 2m/440 Dual Band HT
- 200 memories
- PC Programmable
- 6w 2m, 5.5w UHF @ 13.8 VDC
- Alphanumeric Display
- CTCSS Built in
- Backlit Keypad

**Call For Low Price Special!**



ANAHEIM, CA 92801  
(714) 533-7373

OAKLAND, CA 94606  
(510) 534-5757

SAN DIEGO, CA 92123  
(619) 560-4900

SUNNYVALE, CA 94086  
(408) 736-9496

BURBANK, CA 91506  
(818) 842-1786

NEW CASTLE, DE 19720  
(302) 322-7092

PORTLAND, OR 97223  
(503) 598-0555

DENVER, CO 80231  
(303) 745-7373

PHOENIX, AZ 85015  
(602) 242-3515

ATLANTA, GA 30340  
(770) 263-0700

WOODBIDGE, VA 22191  
(703) 643-1063

SALEM, NH 03079  
(603) 898-3750

PHONE HOURS: 9:30 AM - 5:30 PM

— CALL TOLL FREE —

WEST	1-800-854-6046
MOUNTAIN	1-800-444-9476
SOUTHEAST	1-800-444-7927
MID-ATLANTIC	1-800-444-4799
NEW ENGLAND	1-800-444-0047
NORTHEAST	1-800-644-4476

AZ, CA, CO, GA, VA residents add sales tax.  
Prices, specifications, descriptions, subject  
to change without notice.

Toll free, incl. Hawaii, Alaska, Canada; call routed to nearest store; all HRO 800-lines can assist you,  
if the first line you call is busy, you may call another.

# MFJ handheld Headquarters

... the world's largest assortment of HT accessories!



**\$24<sup>95</sup>**

MFJ-288 K/I  
Headset with PTT boom  
mic for most HTs



**\$15<sup>95</sup>**

MFJ-285/287  
Mini Speaker/Mic is  
tiny! For most HTs



**\$15<sup>95</sup>**

MFJ-284/286  
Compact Speaker/Mic  
Great audio! For most HTs




**\$17<sup>95</sup>**

MFJ-292 K/I/Y  
Ear bud with tiny PTT  
lapel mic for most HTs



**\$4<sup>95</sup>**

MFJ-291K/I  
Listen privately. Ear bud  
earphone for most HTs



**\$14<sup>95</sup>**

MFJ-310  
HT Antenna Mount clips  
on car's roll-up window




**\$14<sup>95</sup>**

MFJ-315  
*Jaws GripMatic*<sup>TM</sup>  
HT holder for your car



**\$19<sup>95</sup>**

MFJ-335 BM/BS  
5" super strong Mobile Magnet  
Mount, MNO or SO-239 base



**\$19<sup>95</sup>**

MFJ-1717/MFJ-1715  
Super Gain dual band  
Flexible Duck Antenna

MFJ-812B 144/220 MHz SWR Meter ... \$29.95  
MFJ-1730 Pocket Roll-Up 2M Antenna ... \$14.95  
MFJ-713 HT Intermod Eliminator ... \$59.95

## Free MFJ Catalog

Nearest Dealer/Order/Free Catalog. . . 800-647-1800

visit our web site. . . <http://www.mfjenterprises.com>

# MFJ

**MFJ ENTERPRISES, INC.**  
Box 494, Miss State, MS 39762  
Ph: (601)323-5869 Fax: 601-323-6551

*MFJ... making quality affordable*

# TABLE OF CONTENTS

- 10** Chapter 1—General Information
- 38** Chapter 2—Band Plans
- 62** Chapter 3—Coordinators
- 81** Chapter 4—Repeater Lingo/Novice Hints

## Repeater Listings

- |            |                          |                      |
|------------|--------------------------|----------------------|
| <b>89</b>  | 29.5-29.7 MHz            | <b>29.5-29.7 MHz</b> |
| <b>97</b>  | 51-54 MHz                | <b>51-54 MHz</b>     |
| <b>121</b> | 144-148 MHz              | <b>144-148 MHz</b>   |
| <b>355</b> | 222-225 MHz              | <b>222-225 MHz</b>   |
| <b>409</b> | 420-450 MHz              | <b>420-450 MHz</b>   |
| <b>583</b> | 902-928 MHz              | <b>902-928 MHz</b>   |
| <b>589</b> | 1240 MHz and Above       | <b>1240 MHz</b>      |
| <b>607</b> | Amateur Television (ATV) | <b>ATV</b>           |
| <b>618</b> | Index of Advertisers     |                      |

## FOREWORD

How can we make the ARRL *Repeater Directory* more useful to radio amateurs? We ask that question every year as we begin work on a new edition. This year was no exception! To offset the continuing growth in the number of repeater and ATV listings, the *RD* was placed on a *diet* in an effort to keep it pocket-sized and to make it easier for you to find the essential information you want.

When the ARRL Special Service Club (SSC) program was launched some years ago, it made sense to list SSCs in the *Repeater Directory* for the convenience of traveling hams. There is still no better way to pursue your interest in Amateur Radio when you're on the road than to meet like-minded individuals at a club meeting, but there *is* a better way to obtain information on clubs. The League now provides a ready source of updated information on **all clubs** on our Web page (<http://www.arrl.org>). You can even search for clubs within a certain distance (that you select) of a Zip code! So, we have dropped the SSC listings from this edition. As was the case last year, Packet and Digital listings may now be found on the TAPR Web site (<http://www.tapr.org/directory>).

We hope that by making the 27th annual edition of the *RD* slimmer and easier to use we will be providing you with a very efficient and attractive product. So, with many thanks to **all** those involved in the production process, we would also like to thank you for purchasing this ARRL publication. May it add to your operating enjoyment!

David Sumner, K1ZZ  
Executive Vice President, ARRL

Newington, CT, March 1998



5563 SEPULVEDA BLVD., CULVER CITY, CA 90230

Hours: M-F 9:00-5:30 Sat. 9:00-5:00 Se Habla Espanol

Factory Authorized Dealer

**ICOM**  
SIMPLY THE BEST

**YAESU KENWOOD**



**STANDARD**

OUT OF STATE

**1-800-882-1343**

NEW EQUIPMENT PRICING AND ORDERS

**310-390-8003**  
INFO, TECH QUESTIONS  
**310-390-4393 FAX**

**PERIPHONIX Inc.**

**ASTRON**



**HUSTLER**

Nye Viking

**TELEX hy-gain**

BENCHER, INC.

**AMERITRON**



**COMET**

Larsen Antennas

**uniden**

**DIAMOND**  
ANTENNA

**Kantronics**

**BW**

**BIRD**

**MFJ**

**MIRAGE/KLM**

We are Now Online at: <http://www.juns.com/radio>



## ANNUAL UPDATE INFORMATION

This edition of the *Repeater Directory* has been revised with the exception of the following Areas/Frequencies/States:

**No new data was received from Idaho - SEICC Area, Louisiana - LCARC, NY-NJ - TSARC Area**

If you have questions or concerns about these areas, please contact the Regional Frequency Coordinator. Annual updates are to be submitted to ARRL HQ by the Regional or State Frequency Coordinator by December for inclusion in the next edition of the *Repeater Directory*.

### **Where are the PACKET listings?**

Please note that the digital listings, formerly contained in the Repeater Directory have MOVED to an all-electronic web site sponsored by the Tucson Amateur Packet Radio Corporation (TAPR). The url for the TAPR site is:

**<http://www.tapr.org/directory>**

here is the next generation Repeater

## MARK 4CR

The **only** repeaters and controllers with REAL SPEECH!

No other repeaters or controllers match Mark 4 in capability and features. That's why Mark 4 is the performance leader at amateur and commercial repeater sites around the world. Only Mark 4 gives you Message Master™ real speech • voice readout of received signal strength, deviation, and frequency error • 4-channel receiver voting • clock time announcements and function control • 7-helical filter receiver • extensive phone patch functions. Unlike others, Mark 4 even includes power supply and a handsome cabinet.



**2 Meters**  
**220**  
**and 440**

Create messages just by talking. Speak any phrases or words in any languages or dialect and *your own voice* is stored instantly in solid-state memory. Perfect for emergency warnings, club news bulletins, and DX alerts. Create unique ID and tail messages, and the ultimate in a real speech user mailbox — only with a Mark 4.

Call or write for specifications on the repeater, controller, and receiver winners.



### MICRO CONTROL SPECIALTIES

Division of Kendecom Inc.

23 Elm Park, Groveland, MA 01834

(508) 372-3442

FAX: 508-373-7304

E-mail: [kendecom@concentric.net](mailto:kendecom@concentric.net)

---

# CHAPTER ONE

---

## GENERAL INFORMATION

This chapter will address repeater operating practices, give you a few user notes, provide information on special features some repeaters utilize, cover interference issues and discuss what to do if your repeater experiences jamming. A section listing CTCSS tone frequencies is also included for your information.

### Repeater Operating Practices

The following suggestions will assist you in operating a repeater “like you’ve been doing it for years.”

1) Monitor the repeater to become familiar with any peculiarities in its operation.

2) To initiate a contact simply indicate that you are on frequency. Various geographical areas have different practices on making yourself known, but, generally, “This is NUØX monitoring” will suffice. Please don’t “ker-chunk” (key up without identifying yourself) the repeater “just to see if it’s working.”

3) Identify legally; you must identify at the end of a transmission or series of transmissions and at least once each 10 minutes during the communication.

4) Pause between transmissions. This allows other hams to use the repeater (someone may have an emergency). On most repeaters a pause is necessary to reset the timer.

5) Keep transmissions short and thoughtful. Your “monologue” may prevent someone with an emergency from using the repeater. If you talk long enough, you may actually time out the repeater.

# Barry

ELECTRONICS CORP

Domestic & Export Sales ...

**OUR 50th YEAR!**

WA2BAP - Kitty Gensler  
Anil Jauhar

212 925-7000

Fax: 212 925-7001

OPEN 7 DAYS

**MOTOROLA  
RADIO**

**KENWOOD**

**ICOM**

**YAESU**

**MAXON**

**SONY**

**NEXTEL**

**BEEPER**

**CELLULAR**

540 Broadway

New York, NY

10012



**WE SHIP WORLDWIDE**

Your transmissions are being heard by many listeners including non-hams with “public service band” monitors and scanners; don’t give a bad impression of our service.

6) Use simplex whenever possible. If you can complete your QSO on a direct frequency, there is no need to tie up the repeater and prevent others from using it.

7) Use the minimum amount of power necessary to maintain communications. This FCC regulation {(97.313(a))} minimizes the possibility of accessing distant repeaters on the same frequency.

8) Don’t break into a contact unless you have something to add. Interrupting is no more polite on the air than it is in person.

9) Repeaters are intended primarily to facilitate mobile operation. During the commuter rush hours, base stations should relinquish the repeater to mobile stations; some repeater groups have rules that specifically address this practice.

10) Many repeaters are equipped with autopatch facilities which, when properly accessed, connect the repeater to the telephone system to provide a public service. The FCC has liberalized Part 97.113 regarding business communications by amateurs. Amateur operators may not accept compensation for the use of their radios, however, under certain conditions the radio/autopatch can be utilized to make appointments and order items. This, though, is a decision that is made by the local repeater owner so check with yours before making such calls. Autopatch facilities should never be used to avoid a toll call or where regular telephone service is available. Remember, autopatch privileges that are abused may be rescinded. For further details on business communication rules,

**SITTING  
ON A TAX  
WRITE-OFF?**

**DONATE YOUR RADIO**



**Turn your excess Ham Radios and related items into a tax break for you and learning tool for kids.**

Donate your radio or related gear to an IRS approved 501 (c)(3) charity. Get the tax credit and help a worthy cause.

**Call  
24 Hours  
a Day**

***Equipment picked up anywhere  
or shipping arranged.***

Radios you can write off -  
kids you can't.

**Call (516) 674-4072  
FAX (516) 674-9600  
crew@wb2jkj.org**

**WB2JKJ**

**THE RADIO CLUB  
OF JUNIOR HIGH  
SCHOOL 22  
P.O. Box 1052  
New York, NY  
10002**

*Bringing Communication to Education*

please consult the FCC Rule Book or *QST* magazine.

11) All repeaters are assembled and maintained at considerable expense and inconvenience. Usually an individual or group is responsible, and those who are regular users of a repeater should support the efforts of keeping the repeater on the air.

# RVS-8 Repeater Voting System

**\$319** \$12 shipping.



Featured in April 96 QST!

- Eight Channels - Microprocessor Controlled
- Menu Driven LCD Display
- Programmable COR and Disable Inputs
- Programmable Hysterisis
- True Signal-to-Noise Voting
- 12 Volt Operation @ 500 mA
- Hundreds Sold Worldwide! - Upgradable
- Download the Manual from our Website

Kit w/enclosure  
**\$244** \$12 shipping.

Kit Only  
**\$179** \$8 shipping.



**LDG Electronics**  
1445 Parran Road  
St. Leonard MD  
20685 USA

Phone: 410-586-2177  
Fax: 410-586-8475  
ldg@ldgelectronics.com  
www.ldgelectronics.com



MD Residents add 5% Tax





## **AUTOPATCH GUIDELINES**

Autopatch operation involves using a repeater as an interface to a local telephone exchange. Hams operating mobile or portable stations are able to use the autopatch to access the telephone system and place a call. Hams use autopatches to report traffic accidents fires and other emergencies. There's no way to calculate the value of the lives and property saved by the intelligent use of autopatch facilities in emergencies. The public interest has been well served by amateurs with interconnect capabilities. As with any privilege, this one can be abused and the penalty for abuse could be the loss of the privilege for all amateurs. The suggested guidelines here are based on conventions that have been in use for years on a local or regional basis throughout the country. The ideas they represent have widespread support in the amateur community. Amateurs are urged to observe these standards carefully so our traditional freedom from government regulation may be preserved as much as possible.

1) Although it's not the intent of the FCC Rules to let Amateur Radio operation be used to conduct an individual's or an organization's commercial affairs, autopatching involving business affairs may be conducted on Amateur Radio. (The FCC has stated that it considers nonprofit and noncommercial organizations businesses). On the other hand, amateurs are strictly prohibited from accepting any form of payment for operating their ham transmitters they may not use Amateur Radio to conduct any form of business in which they have a financial interest and they may not use Amateur Radio in a way that economically benefits their employers.

# For Repeaters only.



## **Receiver Voter** 4 channel, signal-to-noise

Improve coverage by adding receivers.

- Expandable to 32 channels by adding additional cards
- Continuous voting
- Available as a card or in a rack system
- Can be used with RF links or Telco lines
- Select/disable switches available for manual override
- External disable inputs
- LED indicators of COR and voted signals
- Remote voted indicators pinned out
- Thousands in service
- Starting at \$410

## **Remote Base Interface**

Add a Kenwood frequency agile remote base, now to 9 different repeater controllers.

- Connects and controls a maximum of 4 radios or bands
- Supports 16 Kenwood models
- Connects thru the radio's mike jack
- Controls frequency, power, RF power, CTCSS, Shift, etc.
- Expands user function output
- Just plug, program and play
- \$285

For more details or to order, call or write:

**Doug Hall Electronics**

815 E. Hudson Street

Columbus, Ohio 43211

1-614-261-8871/ Fax 1-614-261-8805

<http://www.dheco.com>

Amateurs should generally avoid using Amateur Radio for any purpose that may be perceived as abuse of the privilege. The point of allowing hams to involve themselves in "business" communication is to make it more convenient and to remove obstacles from ham operations in support of public service activities. Before this rule was revised in 1993 it was often technically illegal for amateurs to participate in many charitable and community service events because the FCC regarded any organization commercial or noncommercial as a business with respect to the rules and prohibited hams from making any communications to in any way facilitate the business affairs of any party. That meant that operating a talk-in station for a local nonprofit radio club's hamfest constituted a violation! So now it's legal to use ham frequencies, including autopatch facilities, to communicate in such a way as to facilitate a business transaction. The distinction is essentially whether the amateur operator or his employer has a financial stake in the communication. This means that a ham may use a patch to call someone about a club event or activity, to make a dentist appointment, to order a pizza or to see if a load of dry cleaning is ready to be picked up. In such situations the ham isn't in it for the money. However no one may use the ham bands to dispatch taxicabs or delivery vans, to send paid messages, to place a sales call to a customer or to cover news stories for the local media (except in emergencies if no other means of communication is available). If the ham is paid for or will profit from the communication it may not be conducted on an amateur frequency. That's why there are telephones and commercial business radio services available. Use care in calling a



# gateway

**Electronics**

8123 Page Blvd. \* St. Louis, MO 63130

(314)427-6116

1-800-669-5810

[www.gatewayelex.com](http://www.gatewayelex.com)

KENWOOD

ICOM

YAESU

ALINCO

PAR

HEIL

LAKEVIEW

HUSTLER

Van Gorden

Kantronics

MFJ

MALDOL

COMET

W5YI

RF CONCEPTS



Larsen Antennas

*your favorite amateur gear plus  
kits and parts for all your projects!*


...ELECTRONICALLY SPEAKING,  
GATEWAY'S GOT IT!

business telephone via an amateur autopatch. Calls may be legally made to one's office to receive or to leave personal messages although using Amateur Radio to avoid the cost of public telephones, commercial cellular telephones or two-way business-band radio isn't considered appropriate to the purpose of the amateur service. Calls made in the interests of highway safety such as for the removal of injured persons from the scene of an accident or for the removal of a disabled vehicle from a hazardous location are clearly permitted. A final word on business communications: Just because the FCC says that a ham can place a call involving business matters on a repeater or autopatch doesn't mean that a repeater licensee or control operator must allow you to do so! If he or she prefers to restrict all such contacts he or she has the right to terminate your access to the system. A club for instance may decide that it would rather not have members order commercial goods over the repeater autopatch and may vote to forbid members from doing so. The radio station's licensee and control operator are responsible for what goes over the air and have the right to refuse anyone access to the station for any reason.

2) All interconnections must be made in accordance with telephone company rules and fee schedules (tariffs).

If you have trouble obtaining information about them from telephone company representatives the tariffs are available for public inspection at your telephone company office. Although some local telephone companies consider Amateur Radio organizations to be commercial entities and subject to business telephone rates many repeater organizations as noncommercial volunteer public

# DUAL PORT REPEATER AND REMOTE BASE CONTROLLER



- 2 Full duplex repeater, link or remote base ports. 2nd radio port requires \*
  - Built-in Autopatch with 500 number autodialer, 500 call sign slots, 500 user autopatch codes and 500 number long distance dialing table
  - 100 time-of-day scheduler slots with grandfather clock function
  - T1 voice synthesizer with 685 word male, female and special effects library
  - Internal 16 second Digital Voice Recorder allows custom voice messages
  - 4 analog temperature, voltage or signal strength inputs, 8 output lines optional\*
  - Built-in front panel 12-LED display Shows COR, PL, PTT and DTMF valid
  - FCC part 68 patch with fuse and surge protection, FCC part 15 class A typed
  - Free Windows™ programming software included with easy on-line help menus
- Only the RLC-CLUB system gives you Windows™ programming software that allows timers, messages, users and most functions to be set-up with the ease of a computer, very powerful autopatch features, and multiple repeater control at such a low price. With the addition of the RLC-Deluxe module an additional radio port, increased output controls and support for our large voice mail based Digital Voice Recorder interface is provided. Remote base support for Icom CI-V™, Kenwood™ serial and Yaesu CAT™ HF/VHF radios. Other remote bases supported include the RLC-ICM IC-900 band module controller and the Doug Hall RBI-I interfaces.

See why the RLC-CLUB knocks the competition's socks off!

## RLC-CLUB CONTROLLER SYSTEM

**\$550.00** RLC-CLUB

**\$175.00\*** DELUXE MODULE

**\$50.00** 19" CABINET



**Link Communications, Inc.**

**115 Second Avenue N.E. P.O. Box 1071, Sidney, MT 59270-1071**

(406) 482-7515 Voice

(406) 482-7547 Fax

(800) 610-4085 Sales

World Wide Web Access: <http://www.link-comm.com>

service groups have successfully arranged for telephone lines at repeater sites to be charged at the lower residential rate.

3) Autopatches should not be made solely to avoid telephone toll charges. Autopatches should never be made when normal telephone service could be just as easily used. The primary purpose of an autopatch is to provide vital convenient access to authorities during emergencies. Operators should exercise care judgment and restraint in placing routine calls.

4) Third parties (nonhams) should not be put on the air until the responsible control operator has explained to them the nature of Amateur Radio. Control of the station must never be relinquished to an unlicensed person. Permitting a person you don't know well to conduct a patch in a language you don't understand amounts to relinquishing control because you don't know whether what they are discussing is permitted by FCC rules.

5) Autopatches must be terminated immediately in the event of any illegality or impropriety.

6) Station identification must be strictly observed

7) Phone patches should be kept as brief as possible as a courtesy to other amateurs; the amateur bands are intended primarily for communication among radio amateurs not to permit hams to communicate with nonhams who can only be reached by telephone.

8) If you have any doubt as to the legality or advisability of a patch, don't make it. Compliance with these guidelines will help ensure that amateur autopatch privileges will continue to be available in the future which helps the Amateur Radio service contribute to the public interest.


## WX-1000 Weather Receiver

### Attention Repeater Owners!

The NOAA Weather Radio Network broadcasts National Weather Service warnings, watches, forecasts and other hazard information 24 hours a day. The WX-1000 is an affordable priced, high quality weather receiver, easily installed in your repeater system. With so many unsettling weather conditions, don't you think it's time to provide the security of timely weather alerts for your repeater group?

### Features Include:

- ✓ High Sensitivity
- ✓ Good Front-end Protection
- ✓ 1050 Hz Tone Detector
- ✓ Programmable Alert Timer
- ✓ Relay Switch
- ✓ Monitor Speaker
- ✓ Alert Logic Output
- ✓ WX Enable Input
- ✓ Flashing Alert LED Indicator
- ✓ Power LED Indicator
- ✓ Front Panel MONITOR Switch
- ✓ ALERT RESET Switch



### WX-1000 Weather Receiver \$299.00.

For a brochure describing the WX-1000 Weather Receiver, including specifications and repeater interface information, visit us at [www.catauto.com](http://www.catauto.com) or call (954) 978-6171.

### Computer Automation Technology Inc.

4631 N.W. 31st Avenue, Suite 142

Fort Lauderdale, Florida 33309

Phone: (954) 978-6171 - Fax: (561) 488-2894

Internet: <http://www.catauto.com>



## USER INFORMATION

Except where noted, repeaters are listed according to their Geographic Area (metropolitan area or county). There are, however, some state Frequency Coordinators who prefer to list their systems alphabetically by location. Special mode repeaters are not (usually) broken down by Geographic Area.


This directory lists private (closed) repeater systems as well as open systems. Many private systems, including repeaters, remote bases, control and link channels are in properly coordinated operation on authorized frequencies but are not included in this directory. This is especially common on the 440 MHz band, commonly utilized for linking and/or remote control systems. Please consult your Frequency Coordinator for their recommendations for operating frequencies on new repeaters, remote bases or control links.

With an increase in the number of reports of repeater-to-repeater interference, the FCC is placing more emphasis on repeaters being coordinated. Repeater coordination is an example of voluntary self-regulation within the Amateur Service. Non-coordinated repeater operation may imply non-conformance with locally recognized band plans (e.g. an unusual frequency split) or simply that the repeater trustee has not yet applied for, or received "official" recognition from the Frequency Coordinator. Known non-coordinated repeaters are indicated in this directory with a pound sign (#) following the city of location. This symbol does not indicate anything about the relative merit of any particular repeater.

**PLEASE NOTE:** It is the responsibility of the TRUSTEE to provide the Frequency Coordinator with annual updates for inclusion in the ARRL Repeater Directory. Most coordination organizations have their own criteria for annual updates.

# NHRC

## REPEATER CONTROLLERS



### NHRC-3/M2 Repeater Controller

An Integrated Repeater Controller for GE MASTR II Mobile Radios with 90 seconds of Real Stored Speech LED status indicators, DTMF remote control and programming. Duplex, Link or Simplex controller.

**Assembled and Tested \$159 + \$5.50 S&H**

### NHRC-3 Talking Repeater Controller

90 Seconds of stored speech, LED status indicators, DTMF remote control and programming. Duplex, Link or Simplex controller.

**Assembled and Tested  
\$159 + \$5.50 S&H**

### NHRC-2 Talking Repeater Controller Kit

As seen in February, 1997 QST. Extremely low power consumption. Real stored speech ID, timeout, tail messages. DTMF remote control and programming. Duplex, Link or Simplex controller.

**Partial Kit \$25 + \$5 S&H**

### NHRC-4 Linking Repeater Controller

Duplex repeater controller with linking port for remote base, link, or repeater. Distinctive courtesy tones for each port.. Digital output/transmitter fan control.

**Assembled and Tested  
\$149 + \$5.50 S&H**


NHRC Repeater Controllers • 444 Micol Rd. • Pembroke, NH 03275 • email: [pgailunas@worldnet.att.net](mailto:pgailunas@worldnet.att.net) • phone: 603-485-2248

Visit our web site at <http://www.mindspring.com/~otterson/nhrc> for more products

## **REPEATER-TO-REPEATER INTERFERENCE**

In an effort to resolve repeater-to-repeater interference complaints, FCC has offered the following definition of "Repeater Operation." Where an amateur radio station in repeater or auxiliary operation causes harmful interference to the repeater or auxiliary operation of another amateur radio station, the two are equally and fully responsible for resolving the interference unless one station's operation is coordinated and the other's is not. In that case, the station engaged in the non-coordinated operation has primary responsibility to resolve the interference.

# EAST COAST AMATEUR RADIO, INC.



**Western New York's Finest  
Amateur Radio Equipment**  
*Since 1989*

**We also offer  
PROFESSIONAL  
RADIO REPAIR**

**We carry a full line of MFJ products**

<b>Yaesu</b>	<b>Kenwood</b>	<b>Icom</b>
<b>Alinco</b>	<b>ADI</b>	<b>Diamond</b>
<b>Transel</b>	<b>Hustler</b>	<b>Cushcraft</b>
<b>Anli</b>	<b>Premier</b>	<b>Comet</b>

**Plus much more...**

**415 DIVISION STREET  
NORTH TONAWANDA  
NEW YORK, 14120**

**Tel: 716-695-3929**

**Fax: 716-695-6067**

**See us on the internet @  
<http://www.ag.net/~ecar>**

## **REPEATER JAMMERS AND THE LOCAL INTERFERENCE COMMITTEE**

Interference on VHF or UHF repeaters is primarily a local problem requiring local resolution. This kind of problem varies from non-existent in some parts of the country to extremely serious in others. The Amateur Auxiliary mechanism for dealing with any local amateur-to-amateur interference (primarily on VHF) is the local interference committee. The philosophy of the committee approach to solving this type of problem was provided in 1980 by the ARRL Interference Task Force. Many repeater groups have already successfully established local interference committees, some employing very sophisticated methods. The committee approach to solving this type of problem and Public Law 97.259 have proven most effective.

The Amateur Auxiliary incorporates this program of local interference committees into its comprehensive program of dealing with all types of amateur variations with the regulations. Since the ARRL Field Organization is the focus of Amateur Auxiliary involvement as recognized by agreement with FCC, the local interference committee now comes within the purview of the Section Manager's overall Amateur Auxiliary program. The local interference committee gains official standing through the Section Manager. It is, in effect, a "group appointment" of the Section Manager, for specific authorization to deal with local problems of amateur-to-amateur interference. Thus the local interference committee plays a crucially important role in the make-up of the Amateur Auxiliary.

For more information on local interference committees, Amateur Auxiliary and the ARRL Field Organization, contact your ARRL Section Manager, or the Field Services Department at ARRL HQ.

2539 W. 237th Street, Bldg. F, Torrance, CA 90505  
 Order desk only: USA: (800) 872-8878 CA: (800) 223-9977  
 L.A. & Technical Inb: (310) 784-5488 Fax: (310) 784-7590  
 OEM INQUIRIES WELCOME

# TIMELINE INC.

Over 11 years and 29,000 customers and still growing

Minimum Order: \$20.00. Minimum shipping and handling charge \$5.00. We accept cashiers checks, MC or VISA. No personal checks or C.O.D.'s. CA residents add 8.25% sales tax. We are not responsible for typographical errors. All merchandise subject to prior sale. Phone orders welcome. Foreign orders require special handling. Prices subject to change without notice. 20% restocking fee for returned orders.

## LIQUID CRYSTAL DISPLAYS

### 240x64 dot LCD with built-in controller.

AND 4021 ST-EO. Unit is EL back-lit. \$59.<sup>00</sup> or 2 for \$109.<sup>00</sup> or OPTREX. DMF5005 (non back-lit) \$49.<sup>00</sup> or 2 for \$89.<sup>00</sup>

20 character x 8 line 7xL x 2 3/4" The built-in controller allows you to do text and graphics.

### Alphanumeric—parallel interface

16x1	\$7.00	20x2	\$10.00	32x2	\$8.00
16x1 (lg. char.)	\$10.00	20x4	\$15.00	40x1	\$8.00
16x2	\$7.00	20x4 (lg. char.)	\$10.00	40x2	2 for \$20.00
16x2 (lg. char.)	\$10.00	24x2	\$10.00	40x4	\$20.00
16x4	\$15.00	32x4	\$10.00	4x2	\$5.00

5V power required • Built-in C-MOS LCD driver & controller • Easy "microprocessor" interface • 96 ASCII character generator • Certain models are backlit, call for more info.

### Graphics and alphanumeric—serial interface

size	Mfr.	price	size	Mfr.	price
640x480 (backlit)	Epson	\$25.00	480x128	Hitachi	\$10.00
640x400 (backlit)	Panasonic	\$20.00	256x128	Epson	\$20.00
640x200	Toshiba	\$15.00	240x128 (backlit)	Optrex	\$20.00
480x128 (backlit)	ALPS	\$10.00	240x64	Epson	\$15.00
			160x128	Optrex	\$15.00

### 6" VGA LCD 640X480, Sanyo LMDK55-22 \$25<sup>00</sup>

## MONITORS

### 9" COLOR SVGA MONITOR \$249.<sup>00</sup>

Fully Enclosed - Tilt and swivel type.

## MONITORS

### Non-Enclosed TTL

Comes with pinout. 12V at 1.4 Amp input • Horizontal frequency 15KHz • Ability to do 40 and 80 column.

5 inch Amber \$25.00 • 7 inch Amber \$25.00  
 9 inch Amber or Green \$25.00

### 5" COLOR MONITOR \$39.<sup>00</sup>

- Flat Faceplate • 320 x 200 Dot Resolution • CGA & Hercules Compatible
- 12 VDC Operation • 15.75 KHz Horiz. Freq. • 60 Hz Vert. Sync. Freq.
- Open Frame Construction • Standard Interface Connector • Degaussing Coil included • *MFR. SERRIN*



## LASER PRODUCTS

HeNe Laser Head (100mw max. output) TEM00, 15.5" long MFG: NEC \$89.<sup>00</sup>

Laser Power Supply (for HeNe tube) \$79.<sup>00</sup>

LASER SCANNER ASSEMBLY \$19.<sup>00</sup>

Assembly intended for a laser printer. Includes laser diode, polygon motor (6 sided) and misc. optics and lenses.

LASER DIODE (5mW) with collimator \$20.<sup>00</sup>

VISIBLE LASER DIODE: 5mw at 670nm \$15.<sup>00</sup>

Index guided, Threshold current 40 ma typical.

3 and 4mW, 1,300nm LASER DIODES, 5.6mm package,

Mitsubishi Electric part number ML701BIR-E21A, General spec: 1.500

1. Vop=1.25, Beam Divergence 25.6° x 28.6°; 2. Tc=24°C, Iop=19 to 20mA,

ITH=10.7mA; 3. Wavelength range between 1,280nm and 1,330 nm

### POLYGON MOTOR UNIT & DRIVER \$69<sup>00</sup>

Ten-sided first surface mirror mounted on an armature that spins at 125 revolutions per second yielding a beam sweep rate of 1250 sweeps per second. The driver for the polygon unit requires 24 volts and plus and minus 12 volts to operate. There is also an f-theta lens in front of the polygon scanning mechanism with a three inch diameter. Great for optical experiments, etc. Very high quality units. (MFR: JAPAN ELECTRONICS)

## HACKER CORNER

### EMBEDDED 486 COMPUTER \$99.<sup>00</sup>

Complete enhanced Intel 486SX-33 based computer in ultra slim (9-7/16" x 6-5/8" x 3-1/8") case. Ideal for embedded operations or as a second computer. Features include: • One 16 bit ISA slot • 3 serial ports plus dedicated printer port • Parallel optical coupled adapter port • Built in IBM PC/AT keyboard port • On board VGA video and port • Uses standard SIMM up to 32 MB • BIOS is PC/AT compatible

Unit has a backup Ni-Cd battery system in case of power failure (5 min. backup time) and lockable front cover to prevent floppy drive access. Mounting / interface provisions for standard 3.5" laptop floppy and 2.5 inch hard drives. Comes with very comprehensive manual.

### SONY Miniature Color LCD Display (LCX005BK) \$29.<sup>00</sup>

• 1.4 CM (0.55 inch) Diagonal Full Color Display • Built In Horizontal and Vertical Drivers • Delta Dot Pattern for High Picture Quality - 537 dots (H) x 222 dots (V) • Compatible with NTSC & PAL Format and Sync Inputs • 12 VDC Operation with -1 to +17V RGB Signal and Driver Input Voltage • Excellent Display for Virtual Reality Projects, Viewfinders, and Miniature Test Equipment Displays • Pin Outs and Specification Included • Unit Requires Clock, Synchronization and Video

### CELL SITE TRANSCEIVER \$49.<sup>00</sup> (2 for \$99.<sup>00</sup>)

These transceivers were designed for operation in an AMPS (Advanced Mobile Phone Service) cell site. The 20 MHz bandwidth of the transceiver allows it to operate on all 666 channels allocated. The transmit channels are 870.030-889.980 MHz with the receive channels 45 Hz below those frequencies. A digital synthesizer is utilized to generate the selected frequency. Each unit contains two independent receivers to demodulate voice and data with a Receive Signal Strength Indicator (RSSI) circuit to select the one with the best signal strength. The transmitter provides a 1.5 watt modulated signal to drive an external power amplifier. Channel selection is accomplished with a 10 bit binary input via a connector on the back panel. Other interface requirements for operation are 28 VDC (unregulated) and an 18.930 MHz reference frequency for the digital synthesizer. The units contain independent boards for receivers, exciter, synthesizer, tunable front end, and interface assembly (which includes power supplies and voltage-controlled oscillator). Service manual, schematics and circuit descriptions included.

## Pos & Bar CODE

### MAGNETIC CARD READER \$25.<sup>00</sup>

Includes: • 20 character dot matrix display with full alpha-numeric capability • keypad with full alpha-numeric entry • separate 7.5 VDC/0.5 Amp power supply • standard telephone interface extension cord • lithium battery and flat-cone speaker

HP bar code wand (HBSC 2300).....\$25.00

## NOTES AND SPECIAL FEATURES

What follows is a discussion of some of the specialized features used in repeater listings in the Directory.

- LOCATION** — The city/town where the repeater is located a pound sign (#) following indicates the repeater is uncoordinated by the coordination council.
- OUTPUT** — The output frequency in megahertz.
- INPUT** — The frequency offset (difference between input and output frequencies). Either a (+) or (-). In cases where a frequency is printed in the input field indicates a "non-standard" offset.

Standard offsets by band:

- 29 MHz - 100 kHz
- 52 MHz - VARIOUS
- 144 MHz - 600 kHz
- 220 MHz - 1.6 MHz
- 440 MHz - 5 MHz
- 902 MHz - 12 MHz
- 1240 MHz - 12 MHz

- CALL** — The call sign of the repeater.
- NOTES** — How the repeater may be accessed and other specialized features are indicated by the following abbreviations:
- o - Open system usually carrier-operated
  - Bi - Bi-lingual system
  - c - Closed, limited access system
  - Demonstration, experimental system
  - LiTZ - (Ltz) Long-Tone Zero. Used to alert users to an emergency in some areas of the country. A more in-depth in-depth discussion of LiTZ systems and their usage follows later in this chapter.

- t - Tone-Access (CTCSS tone) required to access the system. Standard EIA frequency codes are listed later in this chapter.
- tt - Touch-Tone® access to specialized features
- RB - Remote Base
- SNP - Shared Non-Protected pair. In some areas there are repeater frequencies listed as SNP. These frequencies are intended to provide spectrum for experimental repeaters, search and rescue operations, portable public service systems and to act as a holding place for repeaters awaiting coordination. Users of SNP frequencies do so under the following guidelines:
  - 1) The frequencies are shared by all users.
  - 2) Operators receive no protection from other co-channel users.
  - 3) All systems use CTCSS or other approved method of limited access.
  - 4) The frequency coordinator shall coordinate the CTCSS tones.

#### SPECIALIZED FEATURES:

- a - autopatch
- (ca) - closed autopatch
- e - emergency power
- e-sun - solar power
- e-wind - wind power
- l - linked or crossband system
- p - portable system
- pkt - digital/packet capability



R	- RACES affiliated
A	- ARES affiliated
x	- wide area coverage system
y	- RTTY/ASCII system
z	- direct access to law enforcement
Wx	- weather net/weather usage
Exp	- experimental system

**SPONSOR** — The sponsor of the repeater. Plus (+) sign indicates the listed call plus additional calls, sponsor the repeater.

**NOTE:** Listings of two CTCSS tones in the notes field indicates both the input and output are tone encoded.

## **LITZ OVERVIEW**

*Mutual Assistance Procedures for VHF/UHF FM  
Brief Overview for ARRL Repeater Directory*

*By: Paul Newland, AD7I*

*Post Office Box 205*

*Holmdel, NJ 07733*

*ad7i@tapr.org*

### **Introduction**

One of the great features of Amateur Radio is it gives hams the ability to provide mutual assistance to one another. There are two common procedures currently in place for mutual assistance on VHF/UHF FM frequencies. The first is "LiTZ", a DTMF (Touch-Tone) based all-call priority alerting system. The second is the "Wilderness Protocol". LiTZ (i - added to make it easier to pronounce)

LiTZ is a simple method to indicate to others on an amateur VHF/UHF FM radio channel that you have an immediate need to communicate with someone, anyone, regarding a priority situation or condition.

LiTZ stands for LONG TONE ZERO. The LiTZ signal consists of transmitting DTMF (Touch-Tone) Zero for at least 3 seconds. After sending the LiTZ signal the operator announces by voice the kind of assistance that is needed. For example: (5-seconds-DTMF-zero) "This is KA7BCD. I'm on Interstate 5 between mile posts 154 and 155. There's a 3 car auto accident in the southbound lane. Traffic has been completely blocked. It looks like paramedics will be needed for victims. Please respond if you can contact authorities for help. This is KA7BCD."

If your situation does not involve safety of life or

property, try giving a general voice call before using LiTZ. Use LiTZ only when your voice calls go unanswered or the people who respond can't help you.

When you see the notation "LiTZ" for a repeater in this directory that means that it's highly likely that someone will receive and respond to LiTZ signals transmitted on the input frequency of the repeater. Please note, however, that if a CTCSS tone is needed to access that repeater you should transmit that CTCSS tone along with your LiTZ signal.

The type and nature of calls that justify the use of LiTZ may vary from repeater to repeater, just as other uses vary. Here are some general guidelines that may be suitable for most repeaters and simplex calling channels. Items with a star (\*) should be acceptable on any frequency at any time.

### **LiTZ Use Guidelines**

<i>Event/Situation</i>	<i>Waking Hours (0700-2200 LT)</i>	<i>Sleeping Hours (2200-0700 LT)</i>
Calling CQ	no	no
Calling a buddy	no	no
Weekly Test of LiTZ	yes	no
Club Message	yes	no
Need Driving Directions	yes	no
Report Drunk Driver	yes	yes
Car Break Down	yes	yes
Safety of Life or Property	yes	yes

For more information on LiTZ and LiTZ decoders refer to *QST* (Oct 92, page 82; Nov 92, pages 108-110; Dec 95, pages 25-31).

## **Wilderness Protocol**

The Wilderness Protocol is a suggestion that those outside of repeater range should monitor standard simplex channels at specific times in case others have priority calls. The primary frequency is 146.52 MHz with 52.525, 223.5 446.0 and 1294.5 MHz serving as secondary frequencies. This system was conceived to facilitate communications between hams that were hiking or backpacking in uninhabited areas, outside repeater range. However, the Wilderness Protocol should not be viewed as something just for hikers. It can (and should) be used by everyone anywhere repeater coverage is unavailable. The protocol only becomes effective when many people use it.

The Wilderness Protocol recommends that those stations able to do so should monitor the primary (and secondary, if possible) frequency every three hours starting at 7 AM, local time, for 5 minutes (7:00-7:05 AM, 10:00-10:05 AM, ..., 10:00-10:05 PM). Additionally, those stations that have sufficient power resources should monitor for 5 minutes starting at the top of every hour, or even continuously.

Priority transmissions should begin with the LITZ signal. CQ-like calls (to see who is out there) should not take place until four minutes after the hour.

For more information on the Wilderness Protocol refer to *QST* (Feb 94, page 100; Apr 94, pages 109; May 94, pages 103-104.).

## CTCSS (PL) TONE FREQUENCIES

The purpose of CTCSS (PL)<sup>TM</sup> is to reduce co-channel interference during band openings. CTCSS (PL)<sup>TM</sup> equipped repeaters would respond only to signals having the CTCSS tone required for that repeater. These repeaters would not respond to weak distant signals on their inputs and correspondingly not transmit and repeat to add to the congestion.


The standard Electronic Industries Association (EIA) frequency codes, in hertz, with their Motorola alphanumeric designators are as follows:

67.0-XZ	97.4 -ZB	141.3 -4A	206.5 -8Z
69.3-WZ	100.0 -1Z	146.2 -4B	210.7 -M2
71.9-XA	103.5 -1A	151.4 -5Z	218.1 -M3
74.4-WA	107.2 -1B	156.7 -5A	225.7 -M4
77.0-XB	110.9 -2Z	162.2 -5B	229.1 -9Z
79.7-WB	114.8 -2A	167.9 -6Z	233.6 -M5
82.5-YZ	118.8 -2B	173.8 -6A	241.8 -M6
85.4-YA	123.0 -3Z	179.9 -6B	250.3 -M7
88.5-YB	127.3 -3A	186.2 -7Z	254.1 -0Z
91.5-ZZ	131.8 -3B	192.8 -7A	
94.8-ZA	136.5 -4Z	203.5 -M1	

During 1980 the ARRL Board of Directors adopted the 10-meter CTCSS (PL)<sup>TM</sup> tone-controlled squelch frequencies listed below for voluntary incorporation into 10-meter repeater systems to provide a uniform national system.

<i>Call Area</i>	<i>Tone 1</i>	<i>Tone 2</i>
W1	131.8 - 3B	91.5 - ZZ
W2	136.5 - 4Z	94.8 - ZA
W3	141.3 - 4A	97.4 - ZB
W4	146.2 - 4B	100.0 - 1Z
W5	151.4 - 5Z	103.5 - 1A
W6	156.7 - 5A	107.2 - 1B
W7	162.2 - 5B	110.9 - 2Z
W8	167.9 - 6Z	114.8 - 2A
W9	173.8 - 6A	118.8 - 2B
W0	179.9 - 6B	123.0 - 3Z
VE	127.3 - 3A	88.5 - YB

**Communications Specialists, Inc.** manufactures CTCSS encoders and decoders used in repeater applications, as well as other signaling devices. In repeater use, a decoder is installed in the repeater receiver. An encoder programmed to the same tone is then required in the radios accessing the repeater, eliminating intermod or other unwanted access to the machine. The tone frequencies in the decoder and encoders can be quickly and easily programmed by the radio operator. See below for the tone unit that best fits your needs, or call the factory for a complete catalog.



**(A) SS-64 DIP Switch Programmable 64 tone CTCSS Encoder** selectable from 33.0 Hz to 254.1 Hz Size: .66" x 1.08" x .21" **\$28.95**

**(B) TS-64 Microminiature CTCSS Encoder-Decoder** selectable from 33.0 Hz to 254.1 Hz via jumpers. Size: .78" x 1.70" x .25" **\$54.95**

**(C) TE-32 Multi-Tone CTCSS Encoder.** Rotary dial selectable from 67.0 Hz to 203.5 Hz. Size: 5.25" x 3.3" x 1.7" **\$49.95**

**(D) ID-8 Automatic Morse Station Identifier**

Meets all FCC identification requirements. Fully field programmable via included keypad.

Size: 1.85" x 1.12" x .35" **\$69.95**



**COMMUNICATIONS SPECIALISTS, INC.**

426 WEST TAFT AVENUE • ORANGE, CA 92865-4296

(714) 998-3021 • FAX (714) 974-3420

Entire U.S.A. (800) 854-0547 • FAX (800) 850-0547

<http://www.com-spec.com>

---

## CHAPTER TWO

---

### ARRL AND ITU REGION 1 BAND PLANS

This chapter will address band plans. These exist only as “traffic control” devices, allowing the most efficient use of limited spectrum space and varied amateur interests. The band plans published herein were developed by ARRL. Also discussed are the Line “A” restrictions and a map delineating repeater offsets is provided.

---

Although the FCC rules set aside portions of some bands for specific modes, there’s still a need to further organize our space among user groups by “gentlemen agreements.” These agreements, or band plans, usually emerge by consensus of the band occupants, and are sanctioned by a national body like ARRL. For further information on band planning. Please contact your ARRL Division Director (page 12 of any *QST*).

## VHF-UHF BAND PLANS

When considering frequencies for use in conjunction with a proposed repeater, be certain that both the input and output fall within subbands authorized for repeater use, and do not extend past the subband edges. FCC regulation 97.205(b) defines frequencies which are currently available for repeater use.

For example, a 2-meter repeater on exactly 145.50 MHz would be “out-of-band,” as the deviation will put the signal outside of the authorized band segment.

Packet-radio operations under automatic control should be guided by Section 97.109(d) of the FCC Rules.

### **Regional Frequency Coordination**

The ARRL supports regional frequency coordination efforts by amateur groups. Band plans published in the ARRL Repeater Directory are recommendations based on a consensus as to good amateur operating practice on a nationwide basis. In some cases, however, local conditions may dictate a variation from the national band plan. In these cases, the written determination of the regional frequency coordinating body shall prevail and be considered good amateur operating practice in that region.



## 28.000-29.700 MHz

Please note that the listed bandplans are ARRL bandplans. Spectrum usage can be different depending upon local and regional coordination differences. Please check with your regional Frequency Coordinator for information.

28.000 - 28.070	CW
28.070 - 28.150	Data/CW
28.120 - 28.189	PKT/Data/CW
28.190 - 28.225	CW/Beacon Subband
28.200 - 28.300	CW/Beacon Subband (*)
28.300 - 29.300	Phone
28.680 -	SSTV
29.300 - 29.510	Satellites
29.510 - 29.590	Repeater inputs
29.600 -	National FM Simplex Frequency
29.610 - 29.690	Repeater outputs

\*User note: The FCC states in 97.203(d) that automatically controlled beacons may only operate on 28.200-28.300 MHz.

Repeater frequency pairs (input/output)

29.520/29.620	29.560/29.660
29.540/29.640	29.580/29.680

The following band plan for 6 meters was adopted by the ARRL Board of Directors at its July, 1991 meeting.

## 50-54 MHz

50.0-50.1	CW, beacons
50.060-50.080	beacon subband
50.1-50.3	SSB,CW
50.10-50.125	DX window
50.125	SSB calling
50.3-50.6	all modes
50.4	AM calling frequency
50.6-50.8	nonvoice communications
50.62	digital (packet) calling
50.8-51.0	radio remote control (20-kHz channels)
	NOTE: Activities above 51.10 MHz are set on 20-kHz-spaced "even channels"
51.0-51.1	Pacific DX window
51.5-51.6	simplex (6 channels)
51.12-51.48	repeater inputs (19 channels)
51.12-51.18	digital repeater inputs
51.62-51.98	repeater outputs (19 channels)
51.62-51.68	digital repeater outputs
52.0-52.48	repeater inputs (except as noted; 23 channels)
52.02, 52.04	FM simplex
52.2	TEST PAIR (input)
52.5-52.98	repeater output (except as noted; 23 channels)
52.525	primary FM simplex
52.54	secondary FM simplex
52.7	TEST PAIR (output)

- 53.0-53.48 repeater inputs (except as noted;  
19 channels)
- 53.0 base FM simplex
  - 53.02 simplex
  - 53.1, 53.2, radio remote control
  - 53.3, 53.4
- 53.5-53.98 repeater outputs (except as noted;  
19 channels)
- 53.5, 53.6 radio remote control
  - 53.7, 53.8
  - 53.52-53.9 simplex

Notes: The following packet radio frequency recommendations were adopted by the ARRL Board of Directors in July, 1987.

Duplex pairs to consider for local coordination for uses such as repeaters and meteor scatter:

50.62-51.62	50.68-51.68	50.76-51.76
50.64-51.64	50.72-51.72	50.78-51.78
50.66-51.66	50.74-51.74	

Where duplex packet radio stations are to be co-existed with voice repeaters, use high-in, low-out to provide maximum frequency separation from low-in, high-out voice repeaters.

### **Packet Footnotes**

*Specific VHF/UHF channels recommended above may not be available in all areas of the US.*

*Prior to regular packet radio use of any VHF/UHF channel, it is advisable to check with the local frequency coordinator. The decision as to how the available channels are to be used should be based on coordination between local packet radio users.*

## 144-148 MHz

144.00-144.05	EME (CW)
144.05-144.10	General CW and weak signals
144.10-144.20	EME and weak-signal SSB
144.200	SSB calling frequency
144.20-144.275	General SSB operation
144.275-144.300	Propagation beacons
144.30-144.50	New OSCAR subband
144.50-144.60	Linear translator inputs
144.60-144.90	FM repeater inputs
144.90-145.10	Weak signal and fm simplex (145.01,03,05,07,09 are widely used for packet radio)
145.10-145.20	Linear translator outputs
145.20-145.50	FM repeater outputs
145.50-145.80	Miscellaneous and experimen- tal modes
145.80-146.00	OSCAR subband
146.01-146.37	Repeater inputs
146.40-146.58	Simplex (*)
146.52	National Simplex Calling Frequency
146.61-147.39	Repeater outputs
147.42-147.57	Simplex (*)
147.60-147.99	Repeater inputs

NOTES: (\*) Due to differences in regional coordination plans the simplex frequencies listed may be repeater inputs/outputs as well. Please check with local coordinators for further information.

1) Automatic/unattended operations should be conducted on 145.01, 145.03, 145.05, 145.07 and 145.09 MHz.

- a) 145.01 should be reserved for inter-LAN use.
- b) Use of the remaining frequencies should be

determined by local user groups.

2) Additional frequencies within the 2-meter band may be designated for packet radio use by local coordinators.

### **Packet Footnotes**

*Specific VHF/UHF channels recommended above may not be available in all areas of the US.*

*Prior to regular packet radio use of any VHF/UHF channel, it is advisable to check with the local frequency coordinator. The decision as to how the available channels are to be used should be based on coordination between local packet radio users.*

*Some areas use 146.40-146.60 and 147.40-147.60 MHz for either simplex or repeater inputs and outputs.*

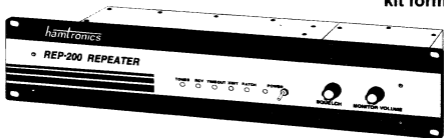
*Several states have chosen to realign the 146-148 MHz band, using 15 or 20 kHz spacing between channels. For further information on which states are currently utilizing which spacing structure see the Offset Map immediately following. The transition from 30 kHz spacing is taking place on a case-by-case basis as the need occurs.*

#### **NOTE:**

Please contact your local Frequency Coordinator for additional information on regional channel spacing. See Coordinator listing in Chapter 3.

# FULL FEATURED REPEATERS AT A PRICE YOU CAN AFFORD!

- REP-200 microcontrolled repeater with autopatch and extensive dtmf control only \$1295 (\$1095 in kit form).
- REP-200T with *real-voice* message record & playback and voice ID only \$1395 (\$1145/kit).
- New REP-200C with voice ID but no autopatch or dtmf control only \$1095 (\$795 in kit form).
- REP-200N for use with external controller only \$995 (\$695 in kit form).
- Individual xmtrs, rcvrs, & controllers for homebrewers. Do your own metalwork & use our rf & control modules; build a repeater starting at only \$460 (\$380 in kit form).



Hamtronics has been providing transmitter & receiver modules, controllers, and complete repeaters for 35 years. We sell factory direct, with no dealer markups; so you get top-quality equipment at a reasonable price. And we are small enough to care about customers, giving personal service and lifetime telephone support. Our modular system allows flexibility, so you can have the repeater you want. Cross-band repeaters, low-cost repeaters with voice id, rf links, even repeaters with no controller to use with your own controller! See our full-page ad in 73 Magazine for a quick review of all our models and features.

**CALL OR WRITE FOR FREE CATALOG**

*Our 35th Year!*

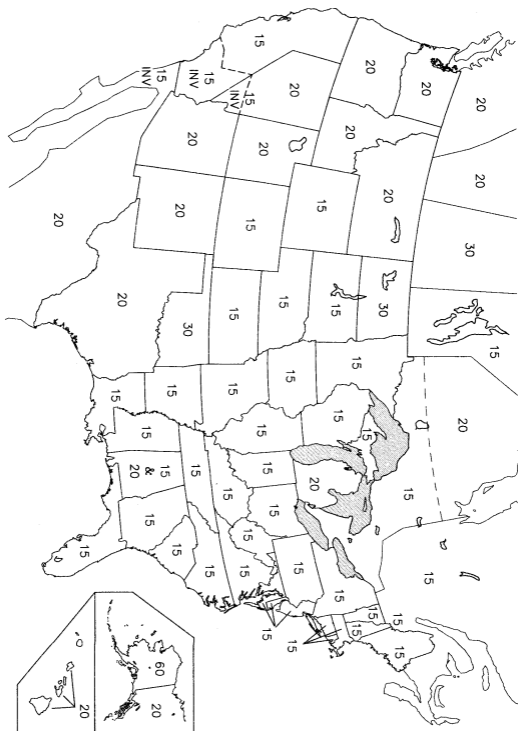
## *hamtronics, inc.*

65-R Moul Rd; Hilton NY 14468

Phone 716-392-9430 (fax 9420)

www.hamtronics.com

jv@hamtronics.com



Note: This map shows channel spacing in the US and southern Canada. Spacing is in kHz unless otherwise specified. Please check with your Regional Frequency Coordinator for further information.

The following band plan for 222-225 MHz was adopted by the ARRL Board of Directors in July, 1991.

## 222-225 MHz

222.00-222.15	Weak signal modes (No repeater operating)
222.00-222.025	EME
222.05-222.060	Propagation beacons
222.1	SSB & CW Calling
222.10-222.150	Weak signal CW & SSB
222.15-222.25	Local coordinator's option: weak signal, ACSB, repeater inputs and control
222.25-223.38	FM repeater inputs only
223.40-223.52	FM simplex
223.50	Simplex calling
223.52-223.64	Digital, packet
223.64-223.70	Links, control
223.71-223.85	Local coordinator's option; FM simplex, packet, repeater outputs
223.85-224.98	Repeater outputs only

Notes: Candidate packet simplex channels shared with FM voice simplex. Check with your local frequency coordinator prior to use. Those channels are:

223.42	223.46
223.44	223.48

### Packet Footnotes

*Specific VHF/UHF channels recommended above may not be available in all areas of the US.*

*Prior to regular packet radio use of any VHF/UHF channel, it is advisable to check with the local frequency coordinator. The decision as to how the available channels are to be used should be based on coordination between local packet radio users.*



## 420-450 MHz

420.00-426.00	ATV repeater or simplex with 421.25 MHz video carrier, control links and experimental
426.00-432.00	ATV simplex with 427.25 MHz video carrier frequency
432.00-432.07	EME (Earth-Moon-Earth)
432.07-432.10	Weak signal CW
432.10	Calling frequency
432.10-432.30	Mixed-mode and weak-signal work
432.30-432.40	Propagation beacons
432.40-433.00	Mixed-mode and weak signal work
433.00-435.00	Auxiliary/repeater links
435.00-438.00	Satellite only (internationally)
438.00-444.00	ATV repeater input with 439.250-MHz video carrier frequency and repeater links
442.00-445.00	Repeater inputs and outputs (local option)
445.00-447.00	Shared by auxiliary and control links, repeaters and simplex (local option)
446.00	National simplex frequency
447.00-450.00	Repeater inputs and outputs (local option)

The following packet radio frequency recommendations were adopted by the ARRL Board of Directors in January, 1988.

### 1) 100-kHz bandwidth channels

430.05	430.35	430.65
430.15	430.45	430.85
430.25	430.55	430.95

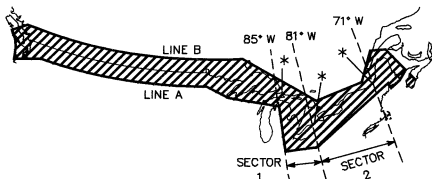
- 2) 25-kHz bandwidth channels  
431.025 441.000 441.050  
440.975 441.025 441.075

### **Packet Footnotes**

*Specific VHF/UHF channels recommended above may not be available in all areas of the US.*

*Prior to regular packet radio use of any VHF/UHF channel, it is advisable to check with the local frequency coordinator. The decision as to how the available channels are to be used should be based on coordination between local packet radio users.*

## Line A Restrictions



The band is shared by amateurs with government Radio Location Services (RADAR); amateurs must not interfere with these priority government stations. As part of WARC-79 proceedings, the 420-430 MHz portion of the band was removed from the Amateur Radio Service north of Line "A" (see figure).

In a later action, FCC allocated portions of the band 421-430 MHz to the Land Mobile Service within 50-mile radii centered on Buffalo, Detroit and Cleveland. Amateur stations south of Line "A" in the vicinities of these cities may continue to operate in the 421-430 MHz spectrum as long as they do not cause interference to land mobile or government radio-location users. Additionally, 50-watt PEP output power limitations apply to certain amateurs operating within circles of designated military installations in the US. [See 97.313(f)(g)].

## 902-928 MHz

902.0-903.0	Weak signal
902.1	Calling frequency
903.0-906.0	Digital
903.1	Alternate calling frequency
906.0-909.0	FM repeater inputs
909.0-915.0	Amateur TV
915.0-918.0	Digital
918.0-921.0	FM repeater outputs
921.0-927.0	Amateur TV
927.0-928.0	FM simplex and links

NOTE: A new bandplan is under development that reflects our need to not cause interference to AVM systems at 904-912 MHz and 918-926 MHz.

Notes: Adopted by the ARRL Board of Directors in July, 1989. The following packet radio frequency recommendations were adopted by the ARRL Board of Directors in January, 1988 as interim guidance. Two 3-MHz-bandwidth channels are recommended for 1.5 Mbit/s links. They are 903-906 MHz and 914-917 MHz with 10.7 MHz spacing.

### Packet Footnotes

*Specific VHF/UHF channels recommended above may not be available in all areas of the US.*

*Prior to regular packet radio use of any VHF/UHF channel, it is advisable to check with the local frequency coordinator. The decision as to how the available channels are to be used should be based on coordination between local packet radio users.*

*Canadian amateurs note: The Amateur Service will continue to have secondary status in the band 902-*

*928 MHz throughout Canada, using any of the following emissions: N0N, A1A, A2A, A3A, A3E, C3F, F1A, F2A, F2B, F1C, F3E.*

*Before operating in this band, Canadian amateur licensees are required to consult with their DOC District Office to ensure interference will not be caused to other services operating in the area as per Section 45 of the General Radio Regulations Part II, given in TRC 25.*

*Government of Canada shipborne radiolocation service is permitted within 150 km of the east and west coasts, Arctic Ocean, Hudson Bay, James Bay and up the St Lawrence River as far as Rimourski on precoordinated channels in the 902-928 MHz band.*

### **Footnotes:**

1) Extracts of FCC Rules & Regulations, 97.303(g)(1): No amateur station shall transmit from within the states of Colorado and Wyoming, bounded on the south by latitude 39 degrees North, on the north by latitude 42 degrees North, on the east by longitude 105 degrees West, and on the west by longitude 108 degrees West.(\*)

(\*) FOOTNOTE: Waived July 2, 1990 to permit amateurs in the restricted areas to transmit in the following segments: 902.0-902.4, 902.6-904.4, 904.7-925.3, 925.7-927.3 and 927.7-928-MHz.

This band is allocated on a secondary basis to the Amateur Service subject to not causing harmful interference to, and not receiving protection from any interference due to the operation of, industrial, scientific and medical devices, automatic vehicle monitoring systems or government stations authorized in this band.

2) Coordinated frequency assignments are required.

3) ATV assignments should be made according to modulation type, e.g. VSB-ATV, SSB-ATV or combinations. Coordination of multiple users of a single channel in a local area can be achieved through isolation by means of cross-polarization and directional antennas.

4) Coordinated assignments at 100 kHz until allocations are filled, then assign 50 kHz until allocations are filled, before assigning 25 kHz channels.

5) Simplex services only; permanent users shall not be coordinated in this segment. High altitude repeaters or other unattended fixed operations are not permitted.

6) Voice and nonvoice operation.

7) Spread-spectrum requires FCC authorization.

8) Consult FCC (97.307) for allowable data rates and bandwidths.

The following band plan was adopted by the ARRL Board of Directors meeting in January, 1985.

## 1240-1300 MHz

1240-1246	ATV #1
1246-1248	Narrow-bandwidth FM point-to-point links and digital, duplex with 1258-1260.
1248-1252	Digital Communications
1252-1258	ATV #2
1258-1260	Narrow-bandwidth FM point-to-point links and digital, duplexed with 1246-1252
1260-1270	Satellite uplinks, experimental simplex ATV
1270-1276	Repeater inputs, FM and linear, paired with 1282-1288. (239 pairs, every 25 kHz, e.g. 1270.025, 050, etc.)
1271/1283	Non-coordinated test pair
1276-1282	ATV #3
1282-1288	Repeater outputs paired with 1270-1276
1288-1294	Wide Band experimental, simplex ATV
1294-1295	Narrow band FM simplex, 25-kHz channels
1294.50	National FM Simplex calling
1295-1297	Narrow band weak signal (no FM)
1295-1295.80	STV, FAX, ACSSB experimental
1295.8-1296	Reserved for EME, CW expansion
1296-1296.05	EME exclusive
1296.07-1296.08	CW beacons
1296.1	CW/SSB calling frequency

1296.40-1296.60	Crossband linear translator input
1296.60-1296.80	Crossband linear translator output
1296.80-1297.00	Experimental beacons (exclusive)
1297-1300	Digital communication

Notes: The following packet radio frequency recommendations were adopted by the ARRL Board of Directors in January, 1988.

1) 2-MHz-bandwidth channels at:

1249.00      1251.00      1298.00

2) 100-kHz-bandwidth channels

1299.05      1299.45      1299.75

1299.15      1299.55      1299.85

1299.25      1299.65      1299.95

1299.35

3) 25-kHz-bandwidth channels

1294.025      1294.125

1294.050      1294.150

1294.075      1294.175

1294.100 National packet simplex calling

## Packet Footnotes

*Specific VHF/UHF channels recommended above may not be available in all areas of the US.*

*Prior to regular packet radio use of any VHF/UHF channel, it is advisable to check with the local frequency coordinator. The decision as to how the available channels are to be used should be based on coordination between local packet radio users.*

## Footnotes

1) Deleted

2) Coordinated assignments required

3) ATV assignments should be made according



to modulation type (for example, VSB-ATV, SSB-ATV or combinations). Coordination of multiple users of a single channel in a local area can be achieved through isolation by means of cross polarization and directional antennas. DSB ATV may be used, but only when local and regional activity levels permit. The excess bandwidths from such users are secondary to the assigned services.

4) Coordinate assignments with 100-kHz channels, beginning at the lower end of the segment until allocations are filled, then assign 50-kHz channels until allocations are filled before assigning 25-kHz channels.

5) Wide bandwidth experimental users are secondary to the satellite service and may be displaced upon the installation of any new satellites. Users are EIRP-limited to the noise floor of the satellites in service and may suffer interference from satellite uplinks.

6) Simplex services only; permanent users shall not be coordinated in this segment. High altitude repeaters or other unattended fixed operations are not permitted.

7) Voice and nonvoice operations.

8) Consult 47 CFR 97.307 for allowable data rates and bandwidths.

9) Provide guard bands at the higher frequency end of segments, as required, to avoid interference to ATV.

10) 1274.0-1274.2 and 1286.0-1286.2 MHz are optionally reserved for contiguous Linear Translators supporting multiple narrow bandwidth users. These may also be duplexed with other noncoordinated band segments.

The following band plan was adopted by the ARRL Board of Directors in January, 1991.

## **2300-2310 and 2390-2450 MHz**

2300-2303	High-rate data
2303-2303.5	Packet radio
2303.5-2303.8	TTY, packet
2303.8-2303.9	Packet, TTY, CW, EME
2303.9-2304.1	CW, EME
2304.1-2304.2	CW, EME, SSB
2304.2-2304.3	SSB, SSTV, FAX, Packet, AM, AMTOR
2304.3-2304.32	Propagation beacon network
2304.32-2304.4	General propagation beacons
2304.4-2304.5	SSB, SSTV, ACSSB, FAX, Packet, AM, AMTOR experimental
2304.4	Calling frequency
2304.5-2304.7	Crossband linear translator input
2304.7-2304.9	Crossband linear translator output
2304.9-2305	Experimental beacons
2305-2305.2	FM simplex (25-kHz spacing)
2305.2	FM simplex calling frequency
2305.2-2306	FM simplex (25-kHz spacing)
2306-2309	FM repeaters (25-kHz) input
2309-2310	Control and auxiliary links
2390-2396	Fast-scan TV
2396-2399	High-rate data
2399-2399.5	Packet
2399.5-2400	Control and auxiliary links
2400-2403	Satellite
2403-2408	Satellite high-rate data
2408-2410	Satellite

2410-2413	FM repeaters (25-kHz spacing) output
2413-2418	High-rate data
2418-2430	Fast-scan TV
2430-2433	Satellite
2433-2438	Satellite high-rate data
2438-2450	Wideband FM, FSTV, FMTV, SS experimental

## **3300-3500 MHz**

The following beacon subband was adopted by the ARRL Board of Directors in July, 1988.

3456.3-3456.4 Propagation beacons

## **5650-5925 MHz**

The following beacon subband was adopted by the ARRL Board of Directors in July, 1988.

5760.3-5760.4 Propagation beacons

## **10.000-10.500 GHz**

The following subband recommendation was adopted by the ARRL Board of Directors in January, 1987

10.368.1 GHz Narrow-band calling frequency

The following beacon subband was adopted by the ARRL Board of Directors in July, 1988.

10368.3-10368.4 Propagation beacons

## ITU Region 1 (Europe and Africa) 144-146 MHz Band Plan

144-144.01	EME
144.05	CW calling, once contact has been established move off frequency
144.10	CW random meteor scatter
144.15	Upper limit CW exclusive
144.20	SSB random meteor scatter
144.30	SSB calling, once contact has been established move off frequency
144.40	SSB meteor scatter reference frequency
144.50	SSTV calling, upper limit CW/SSB exclusive
144.60	RTTY calling
144.675	Data transmission calling frequency
144.70	FAX calling
144.845-144.990	Beacon exclusive
145-145.175	Repeater inputs R0/ to R7
145.2-145.575	Channelized FM simplex
145.5	FM calling frequency, once contact has been established move off frequency
145.6-145.775	Repeater outputs R0/ to R7
145.8-146	Space communications, CW/SSB uplink only
Repeater channels (input/output)	
R0	145.000/145.600
R1	145.025/145.625
R2	145.050/145.650
R3	145.075/146.675

R4	145.100/145.700
R5	145.125/145.725
R6	145.150/146.750
R7	145.175/145.775

### Simplex Channels

S10	145.25
S11	145.275
S12	145.30
S13	145.325
S14	145.35
S15	145.375
S16	145.40
S17	145.45
S18	145.45
S19	145.475
S20	145.50 - Most common simplex calling frequency, once contact has been established move off frequency
S21	145.525
S22	145.55
S23	145.575

UK repeaters require a 1750-Hz (+/- 25-Hz) tone burst of about 200-ms duration to open the repeater. It is best to transmit this tone at the start of each transmission. Belgian repeaters require a 3-second tone burst. Swiss repeaters require an 1800-Hz tone burst.

Note: Several French repeaters are on nonstandard frequency pairs. Those pairs are:

144.725/146.325	144.825/145.425
144.750/145.350	144.850/145.450
144.800/145.400	144.875/145.475

---

## CHAPTER THREE

---

### REPEATER LISTINGS- COMMITTEES & COORDINATORS

Within the confines of this chapter you will find a description of repeater listing procedures, how and why repeaters are registered, and listings of Regional Frequency Coordinators. Also included for your information is a list of the ARRL Officers.

### REPEATER LISTINGS

All repeater listings in the *Repeater Directory* are provided by regional frequency coordinators. Except for minor editorial changes and shuffling of field locations, all data appears exactly as it was submitted by the coordinator. If you notice any errors or omissions, please notify your frequency coordinator.

- 1) Listings provided by member states of the Mid-America Coordination Council, Inc., (MACC) are copyrighted and are published by permission.
- 2) Listings provided by the Southeastern Repeater Assn., Inc., (SERA) are copyrighted and are published by permission.
- 3) Listings provided by the Alabama Repeater Council, Inc., (ARC) are copyrighted and are published by permission.
- 4) Listings provided by the Indiana Repeater Council (IRC) are copyrighted and are published by permission.
- 5) Listings provided by the Wisconsin Association of Repeaters (WAR) are copyrighted and are published by permission.

6) Listings provided by the Ohio Area Repeater Council, Inc., (OARC) are copyrighted and are published by permission.

7) Listings for Michigan Area Repeater Council (MARC) are copyrighted and are published by permission.

8) Listings provided by the Western Washington Amateur Relay Association (WWARA) are copyrighted and are published by permission.

9) Listings provided by the NESMC 440-ATV coordinator are copyrighted and are published with permission.

10) Listings provided by Iowa Repeater Council (IRC) copyrighted and are published by permission.

In exceptional cases, where organizations or coordinators are not known to exist, listings have been obtained by the best source available. Foreign listings for the Repeater Directory are welcomed and those included in this edition were largely provided courtesy of the IARU Societies.

Repeater listings are accurate to the best of our ability; however, no guarantee of accuracy is made or implied. The listing of a repeater in the Repeater Directory does not imply that the listed repeater has any greater legal status than other amateur station.



## REPEATER REGISTRATION

Repeater registration and updates are necessary in order to compile a current and accurate *Repeater Directory*. In some cases the changes only involve the addition or deletion of a specialized feature—in other cases it may involve a frequency or location change. Your Frequency Coordinator is in charge of seeing to it that this updated information is provided to the *Repeater Directory* in a timely manner for publication.

Please note that all repeater registration is now carried out through Frequency Coordinators.

## FREQUENCY COORDINATORS

The ARRL is not a Frequency Coordinator, nor does the ARRL “certify” coordinators. Frequency Coordinators are volunteers normally appointed by a coordinating body. The ARRL *Repeater Directory* reports only the fact of coordination or non-coordination as instructed by the coordinating body. Publication in the Repeater Directory does not constitute nor imply endorsement or recognition of the authority of such coordinators, as coordinators derive their authority from the voluntary participation of the entire amateur community in the areas they serve.

In some cases the person or group listed only compiles the information for listings in the Repeater Directory. In other cases the listed individual or group offers guidance but not coordination.

Frequency Coordinators keep extensive records of repeater input, output and control frequencies, including those not published in directories (at the owner’s request). The coordinator will recommend frequencies for a proposed repeater in order to minimize interference with other repeaters and simplex operations. Therefore, anyone considering the installation of a repeater should check with the local frequency coordinator prior to such installation.

The following is a listing of groups or individuals for the United States and Canada who are active in Frequency Coordination and are acknowledged, by virtue of the recognition accorded them by the entire amateur community they serve, as the sole Frequency Coordinators in their respective jurisdictions.

**ARRL Officers 1998****President**

Rodney Stafford,  
W6ROD  
5155 Shadow Estates  
San Jose, CA 95135  
w6rod@arrl.org

**First Vice President**

Stephen A. Mendelsohn,  
W2ML  
318 New Milford Ave  
Dumont, NJ 07628  
w2ml@arrl.org

**Vice President**

Joel M. Harrison, W5ZN  
528 Miller Rd  
Judsonia, AR 72081  
w5zn@arrl.org

**Vice President**

Hugh A. Turnbull, W3ABC  
6903 Rhode Island Ave  
College Park, MD 20740  
w3abc@arrl.org

**International Affairs****Vice President**

Larry E. Price, W4RA  
PO Box 2067  
Statesboro, GA  
30459-2067  
w4ra@arrl.org

**ARRL Headquarters**

225 Main Street  
Newington, CT  
06111-1492  
Phone: 860-594-0200  
Fax: 860-594-0259  
Email: info@arrl.org

**COORDINATOR  
LISTING****ALABAMA - ARC**

Dave Baughn, KX4I  
3926 Woodland Hills Dr.  
Tuscaloosa, AL 35405

**ALASKA**

(South-Central)  
Mel Bowns, KL7GG  
23708 The Clearing  
Eagle River, AK 99577

(North/West/Interior)  
Jerry Curry, KL7EDK  
940 Vide Way  
Fairbanks, AK 99712

(Panhandle)  
 Richard Caplan, KL7AK  
 PO Box 240646  
 Douglas, AK 99824

**ARIZONA - ARCA**  
 Dave Cowley, KD7DR  
 852 W Westchester Av.  
 Tempe, AZ 85283

Dick Woods, W7YDW  
 921 Miller Dr.  
 Tucson, AZ 85710

Dave Gorevin, N7DJZ  
 2310 East June St.  
 Mesa, AZ 85213-2912

Bill Jorden, K7KI  
 6861 Kenanna Pl.  
 Tucson, AZ 85704

Joe Oliver, WB7BNI  
 PO Box 80524  
 Phoenix, AZ 85060

Troy Hall, WA7ELN  
 PO Box 899  
 Oracle, AZ 85623

Michael Bucciarelli,  
 N7CK  
 PO Box 607  
 San Manuel, AZ 85631

Ralph Turk, W7HSG  
 5232 W Calle Paint  
 Tucson, AZ 85741

**ARKANSAS - MACC/  
 ARC**  
 Dan Puckett, K5FXB  
 PO Box 2458 U-A  
 Fayetteville, AR 72701

LaRoy McCann, N5OHO  
 208 Ada Dr.  
 Trumann, AR 72472

**CALIFORNIA - 220SMA**  
 James Fortney, K6IYK  
 PO Box 3419  
 Camarillo, CA 93011-  
 3419

**CALIFORNIA - MACC/  
 NARCC**  
 Frequency Cordinator  
 PO Box 60531  
 Sunnyvale, CA 94088  
<http://www.narcc.org>

Don Smith, W6NKF -  
President  
1608 Rolling Hill Way  
Martinez, CA 94553

Steve Stoehr, N6JXL  
10705 E Butler  
Sanger, CA 93657

Phil Hartz, WD0FFX  
365 Grandview Dr.  
Bishop, CA 93514

### **CALIFORNIA - SCRRBA**

Secretary SCRRBA  
Coordinations  
PO Box 5967  
Pasadena, CA 91117  
<http://www.scrba.org>

Joe Saddler, WA6PAZ  
13909 Fidler  
Bellflower, CA 90706

### **CALIFORNIA - TASMA**

Larry Bryant, N6YLA  
77 Hidden Valley  
Monrovia, CA 91016

### **COLORADO - MACC/ CCARC**

Whitman Brown,  
WB0CJX  
14418 W Ellsworth Pl.  
Golden, CO 80401-5324

### **CONNECTICUT**

(No information  
Available at press time)

### **DELAWARE**

See Maryland - T-MARC

### **FLORIDA - FRC**

Dana Rodakis, K4LK  
6280 Fairfield Av. S  
St Petersburg, FL 33707

Ray Kassis, N4LEM  
1150 King St.  
Cocoa, FL 32922

### **GEORGIA - SERA**

Director  
Stu Sims, N4MXC  
112 Carol Dr.  
Cochran, GA 31014  
912-934-9236  
ssims@mail.bleckley.  
public.lib.ga.us  
<http://www.sera.org/>

Vice Director  
 Bert Coker, N4BZJ  
 2102 Milican Ln.  
 Dalton, GA 30721  
 706-259-5625  
 bcoker@ocsonline.com

### **HAWAII - HSRAC**

Pat Corrigan, KH6DD  
 PO Box 67  
 Honolulu, HI 96810

### **IDAHO - SEICC**

Rod Wilde, AB7OS  
 1061 E 1100 N  
 Shelly, ID 83274

Harold Short, WA7UHW  
 1100 E 1st Av.  
 Ellensburg, WA 98126-  
 3517

Bud Dunn, KI7SI  
 779 S River Road.  
 St Anthony, ID 83445

### **IDAHO - SOUTHWEST**

Larry Smith, W7ZRQ  
 8106 Bobran St.  
 Boise, ID 83709

### **ILLINOIS - MACC/IRA**

Carl Bergstedt, K9VXW  
 PO Box 514  
 Naperville, IL 60566-  
 0514  
<http://www.enteract.com/~ira>

### **INDIANA - MACC/IRC**

Indiana Coordination  
 1507 iHî Av.  
 New Castle, IN 47362

D.B.M - Bob Burns,  
 N9KRS  
 PO Box 295  
 Brownsburg, IN 46112

Chuck Crist, WB9IHS  
 (52)  
 6455 Madison Av.  
 Indianapolis, IN 46227

Andy Finick, N9FXT (29  
 902 +)  
 3006 98th St. West  
 Highland, IN 46322

Tim Crafton, K9TC  
 9501 W Wolf Mtn Rd.  
 Gosport, IN 47433

**IOWA - MACC/IRC**

Denny Crabb, WBØGGI  
115 N 14th St.  
Denison, IA 51442-1452  
<http://www.rf.org/iarc/>

Tom Crabb, NØJLU  
604 Locust St #612  
Des Moines, IA 50309-3719

John Mauerer, NAØS  
PO Box 310  
Ames, IA 50010-0310

**KANSAS - MACC/KARC**

Slim Cummings,  
WAØEDA  
PO Box 298  
Pittsburg, KS 66762-0298  
<http://www.qsl.net/karc>

Ron Farthing, KØFFR  
149 Emporia Ct.  
Valley Center, KS  
67147-3047

**KENTUCKY - SERA**

Director  
Jerry Shouse, N4EQT  
1050 Hickory Hill Dr.  
Lawrenceburg, KY 40342  
502-839-4041  
jshouse@usa.net  
<http://www.sera.org/>

**LOUISIANA - LCARC**

Roger Farbe, N5NXL  
12665 Rounsaville Rd.  
Baton Rouge, LA 70818

Tom Palko, WB5ASD  
PO Box 8762  
Alexandria, LA 71306-1762

David Breeding, KF5JC  
17330 Sanders Rd.  
Franklinton, LA 70438

**MAINE**

See NESMC

**MARYLAND - T-MARC**

Frequency Coordinations  
PO Box 1022  
Savage, MD 20763-1022

Owen Wormser, K6LEW  
T-MARC - President  
406 N Pitt St.  
Alexandria, VA 22314-2316  
owormser@c3iusa.com  
<http://www.t-marc.org>

Bill Conaway, W8HNT  
6074 Clerkenwell Ct.  
Burke, VA 22015-3225

**MASSACHUSETTS**

See NESMC

**MICHIGAN - Lower -  
MARC**

Larry Tissue, N8QGE  
MARC President  
851 Wheaton Rd.  
Charlotte, MI 48813

Vince Vielhaber,  
KA8CSH  
790 Glaspie Rd  
Oxford, MI 48371

Pete Knappmann,  
N8NYQ (All Bands)  
PO Box 625  
Troy, MI 48099-0625

**MICHIGAN - U/P -  
MACC/UPARRA**

(For coordination  
information)  
Noel Beardsley, K8NB  
W 7021 CR 356  
Stephenson, MI 49887

(For general inquiries)  
Frequency Coordina-  
tions, UPARRA  
PO Box 9  
McMillan, MI 49853

**MINNESOTA - MACC/  
MRC**

Paul Emeott, K0LAV  
3960 Schuneman Rd.  
White Bear Lake, MN  
55110

**MISSISSIPPI - SERA**

Director South  
Steve Grantham,  
N5DWU  
PO Box 127  
Ellisville, MS 39437  
601-763-3559  
sgranth@merlin.ebicom.net  
<http://www.sera.org/>

Vice Director - Northwest  
Joseph Wood, AJ0X  
42 Clairmont Cir.  
Laurel, MS 39440  
601-426-3486  
jwood@c-gate.net

**MISSOURI - MACC/MRC**

Wayland 'Mac'  
McKenzie, K4CHS  
8000 S Barry Rd.  
Columbia, MO 65201  
~~573-342-7601~~

Assistant Coordinator –  
St. Louis Area  
Jeff Young, KB3HF  
6 Long Branch Ct.  
St Peters, MO 63376  
(314) 928-7348

Assistant Coordinator –  
Kansas City Area  
Dan Babilla, KA0OXH  
8726 W 78th Cir.  
Overland Park, KS  
66204  
~~(913) 381-1115~~



**MONTANA - MACC**

Ken Kopp, K0PP  
 Box 848  
 Anaconda, MT 59711-0848  
 k0pp@mcimail.com  
 Phone: 406-797-3340

**NEBRASKA - MACC**

John Gebuhr, WB0CMC  
 2340 N 64th St.  
 Omaha, NE 68104

Billy McCollum, KE0XQ  
 1314 Deer Park Blvd.  
 Omaha, NE 68108

**NESMC WEB**

<http://www.nesmc.org/>

**NESMC-(MA-NH-ME-RI)  
902-1240**

Lewis Collins, W1GXT  
 10 Marshall Ter.  
 Wayland, MA 01778

**NESMC-(MA-NH-ME-RI)  
52**

George Cleveland,  
 WA1QGU  
 8 Bruno Dr.  
 Milford, MA 01757-2104

**NESMC-(MA-NH-ME-RI)  
29**

Roger Perkins, W1OJ  
 Old Bay Rd.  
 Bolton, MA 01740

**NESMC-(MA-NH-ME-RI)  
220**

Tom Greenwood, N1JQB  
 126 Haynes Rd.  
 Sudbury, MA 01776

**NESMC-(MA-NH-ME-RI)  
440**

John Brunelle, KA1FYB  
 1 Paget Dr.  
 Hudson, NH 03051

**NESMC-(MA-NH-ME-RI)  
144**

Bob Skinner, WA1YEG  
 68 Governor Dinsmore  
 Rd.  
 Windham, NH 03087

**NEVADA - MACC/  
CARCON**

Frequency Coordinations  
 PO Box 7523  
 Reno, NV 89510-7523

Bob Davis, K7IY  
 1765 Dickerson Rd.  
 Reno, NV 89503

**NEVADA - Southern -  
SNRC**

Frequency Coordinations  
PO Box 93803  
Las Vegas, NV 89193-  
3803

Geoff Gomes, KB7BY  
2750 Jim Hampton  
Las Vegas, NV 89117

Lyle Bell, AA7AU  
5475 Fire Island Dr.  
Las Vegas, NV 89120

Wayne Schenk, K7WS  
311 E Country Club  
Henderson, NV 89015

Bob Woolum, WB6TNP  
6916 N Creekside Ln.  
Las Vegas, NV 89128

Chuck Young, KB7CG  
5470 Palm Av.  
Las Vegas, NV 89128

**NEW HAMPSHIRE**

See NESMC

**NEW JERSEY**

Southern - See Pennsylvania - ARCC

Northern - (No information available at press time)

**NEW MEXICO - NMFCC**

Chuck Raskob, KC5AYV  
700 Ridgecrest SE  
Albuquerque, NM 87108

**NEW YORK - SLVRC**

Peter De Wolfe, VE3YYY  
RR 1  
Braeside, ON K0A 1G0  
CANADA  
<http://www.igs.net/slvrc/>

**NEW YORK - TSARC -  
(CT - NNJ - NLI)**

(No information available  
at press time)

**NEW YORK -  
UNYREPCO**

Frequency Coordinations  
Ron Reagan, N2RWK  
38 Clarke St.  
Binghamton, NY 13905-  
3613  
[radiodad@aol.com](mailto:radiodad@aol.com)  
[http://spectra.net/  
~soltisrj/unyrepco.htm](http://spectra.net/~soltisrj/unyrepco.htm)

Coordination Committee  
John Storsberg, N2DCI  
5440 Caughdenoy Rd.  
Clay, NY 13041  
315-699-2582

Corporate Office  
 Bob Soltis, WA2VCS  
 225 Dorothy St.  
 Endicott, NY 13760-1305  
 soltisrj@spectra.net

**NEW YORK - WNYSORC**  
 Paul Toth, VE3GRW  
 4629 Queensway  
 Gardens  
 Niagara Falls, ON L2E  
 6R2  
 CANADA

**NORTH CAROLINA -  
 SERA**  
 Director  
 Danny Hampton, K4ITL  
 5453 Rock Service Stn.  
 Rd.  
 Raleigh, NC 27619  
 919-662-9797  
 dhampton@ipass.net  
<http://www.sera.org/>

Vice Director  
 Linville Couch, K4OLC  
 1480 17th Street Dr. NE  
 Hickory, NC 28601  
 704-328-8267  
 k4olc@abts.net

**NORTH DAKOTA -  
 MACC**  
 Stanley Kittelson,  
 WDØDAJ  
 261 10th St East  
 Dickinson, ND 58601

**OHIO - MACC/OARC**  
 Ken Bird, WB8SMK  
 244 N Parkway Rd.  
 Delaware, OH 43015

**OKLAHOMA - MACC/  
 ORSI**  
 ORSI  
 Rt. 1, Box 78ZA  
 Chandler, OK 74834  
 hdeitz@ms.rose.cc.ok.us

Hal Dietz, WB9VMY  
 PO box 300123  
 Midwest City, OK 73034  
 hdeitz@ms.rose.cc.ok.us

**OREGON - MACC/  
 ORRC**  
 Frequency Coordinations  
 PO Box 4402  
 Portland, OR 97208-  
 4402

Henry Burroughs, N7IFJ  
 6325 Joseph St. SE  
 Salem, OR 97301

George Pell, KB7PSM  
27754 SW Strawberry  
Hill Dr.  
Hillsboro, OR 97123

**PENNSYLVANIA -  
ARCC**

Coordinations, member-  
ship General Info  
PO Box 3006  
Maple Glen, PA 19002-  
8006

[www.arcc-inc.org](http://www.arcc-inc.org)  
[info@arcc-inc.org](mailto:info@arcc-inc.org)

Steve White, WA3IAO -  
President  
2217 Palomino Dr.  
Warrington, PA 18976  
[wa3iao@arcc-inc.org](mailto:wa3iao@arcc-inc.org)

Jeff DePolo, WN3A -  
Data Base Manager  
216-C Clubhouse Rd.  
King of Prussia, PA  
19406  
[wn3a@arcc-inc.org](mailto:wn3a@arcc-inc.org)

**PENNSYLVANIA -  
WPRC**

NOTE: All Coordination  
Requests to  
this address only:  
Frequency Coordinations  
10592 Perry Hwy 173  
Wexford, PA 15090  
[wprc@bfdin.com](mailto:wprc@bfdin.com)  
[http://wb3boi-  
gw.physics.duq.edu/  
wprc/wprc.html](http://wb3boi-<br/>gw.physics.duq.edu/<br/>wprc/wprc.html)

Informal Inquiries to:  
Joe McElhaney, KR3P  
319 Mt Vernon Dr.  
Apollo, PA 15613-8701  
[mch@nb.net](mailto:mch@nb.net)

**PUERTO RICO - PR/VI  
VFC**

Frequency Coordinations  
PO Box 191917  
San Juan, PR 00919-  
1917  
Compuserve: 76462,562  
[@compuserve.com](mailto:@compuserve.com)

Guillermo Bonet,  
KP4BKY  
PO Box 475  
Mayaguez, PR 00681

**RHODE ISLAND**  
See NESMC

**SOUTH CAROLINA -  
SERA**

Director West  
 Bill Jones, N4MNH  
 1609 Bur-Clare Rd.  
 Charleston, SC 29412-  
 8148  
 803-795-0843  
 wejones@juno.com  
<http://www.sera.org>

Vice Director  
 Vince Ott, WD4NUN  
 147 N Lakeshore Dr.  
 Goose Creek, SC 29445  
 803-553-6868  
 vcott@cchat.com

**SOUTH DAKOTA -  
MACC**

Richard Neish, W0SIR  
 PO Box 100 - Brandt  
 Lake A-58  
 Chester, SD 57016

**TENNESSEE - SERA**

Director  
 Johnny Wofford,  
 WA4ETE  
 6781 Oakmoor Circle S  
 Bartlett, TN 38135  
 901-384-4349  
 woffor29@idt.net  
<http://www.sera.org/>

West Tennessee  
 Coordinator  
 Andy Masters, NU5O  
 240 W White Rd.  
 Collierville, TN 38017  
 901-853-8671  
 rmusa@ibm.net

Vice Director  
 Tim Berry, WB4GBI  
 214 Echodale Ln.  
 Knoxville, TN 37920-5042  
 423-579-3494  
 tim@novell.ur.utk.edu

**TEXAS - TVFS**

Mark Cheavens, KC5EVE  
 Chairman FC Committee  
 16506 Dawncrest Way  
 Sugarland, TX 77478  
 713-277-4275  
 mcheaven@ix.netcom.com

Jim Reese, WD5IYT  
 Link Frequencies (440-  
 902-1.2)  
 6002 Schuler  
 Houston, TX 77007  
 713-862-7101  
 jreese@a.crl.com

Paul Baumgardner,  
 KB5BFJ  
 ZONE 1 - Northeast  
 Texas - (29-52-220-902-  
 1.2)  
 PO Box 181912  
 Arlington, TX 76096-  
 1912  
 817-465-4942  
 pbaumg1@aol.com

Larry Pollock, N5XBM  
 ZONE 1 - Northeast  
 Texas (144-62-440)  
 PO Box 181912  
 Arlington, TX 76096-  
 1912  
 817-472-8649  
 n5xbm@cq.net

Howard Smith, KB5VAW  
 ZONE 2 - Southeast  
 Texas (29-52-144-220)  
 PO Box 2734  
 Bryan, TX 77805  
 409-778-7153  
 1hrsmith@myriad.net

Paul Gilbert, KE5ZW  
 Database Manager -  
 ZONE 2 (440-902-1.2)  
 1911 Pleasant St.  
 Huntsville, TX 77340  
 409-291-9532  
 vis\_pfg@unx1.shsu.edu

Richard Norton,  
 WB5FRO  
 ZONE 3 - South Texas  
 (All Bands)  
 815 South Georgia  
 Weslaco, TX 78596  
 210-968-2447

Louis Bancook,  
 WB5UUT  
 ZONE 4 - Central Texas  
 (All Bands)  
 2200 Logan Dr.  
 Round Rock, TX 78664  
 512-255-3545  
 lgb@inetport.com

Fred Coonce, KC5BNS  
 ZONE 5 - West Texas  
 (All Bands)  
 4805-B Dentcrest  
 Midland, TX 79707  
 915-699-1368  
 kc5bns@juno.com

**UTAH - UVHFS**  
 John Lloyd, K7JL  
 2078 Kramer Dr.  
 Sandy, UT 84092

**VERMONT - VIRCC**  
 Mitch Stern, W1SJ  
 PO Box 99  
 Essex, VT 05451

**VIRGINIA - SERA**

Director West  
 Don Williams, WA4K  
 412 Ridgeway Dr.  
 Bluefield, VA 24605-  
 1630

540-326-3338  
 wa4k@amsat.org  
<http://www.sera.org/>

Vice Director  
 Douglas Sharp, K2AD  
 PO Box 10542  
 Lynchburg, VA 24506-  
 0542  
 804-528-0870  
 doug.sharp@ericsson.com

**WASHINGTON -  
EASTERN - MACC/IACC**

Doug Rider, KC7JC  
 E 11516 Mission Av.  
 Spokane, WA 99206

**WASHINGTON -  
WESTERN - MACC/  
WWARA**

Frequency Coordinations  
 PO Box 65492  
 Port Ludlow, WA 98365-  
 0492  
[http://members.aol.com/  
 wwara](http://members.aol.com/wwara)

Mark McKibbin, WR7V  
 521 Verner Av.  
 Port Ludlow, WA 98365

**WEST VIRGINIA - SERA**

Director North  
 Dick Fowler, N8FMD  
 Route 3, Box 52  
 Clarksburg, WV 26301  
 304-623-9479  
 n8fmd@neumedia.net  
<http://www.sera.org/>

Vice Director South  
 H. Alex Hedrick, Jr.,  
 N8FWL  
 PO Box 417  
 Beckley, WV 25802  
 304-252-9765  
 n8fwl@inetone.net

**WISCONSIN - MACC/  
WAR**

Dan Bolander, WB9TYT  
 6925 W Sheridan Av.  
 Milwaukee, WI 53218

Nels Harvey, WA9JOB  
 2104 W County Line Rd.  
 Mequon, WI 53092

**WYOMING - MACC/  
WCARC**

Don Breazile, N7MYR  
4406 Greenhill Ct.  
Cheyenne, WY 82001  
Web = [http://  
www.breazile.com/ham](http://www.breazile.com/ham)

---

**Canadian Areas****ALBERTA**

Don Moman, VE6JY  
Box 127  
Lamont, AB T0B 2R0  
CANADA

**BRITISH COLUMBIA**

Ed Frazer, VE7EF  
6695 Madrona Cres.  
West Vancouver, BC  
V7W 2J9  
CANADA

**CANADIAN AREAS**

(Where no known  
coordinator exists)  
Ken Oelke, VE6AFO  
7136 Temple Dr. NE  
Calgary, AB T1Y 4E7  
CANADA

**MANITOBA**

Thomas Blair, VE4TOM  
121 Miramar Rd.  
Winnipeg, MB R3R 1E4  
CANADA

**MARITIMES - CANADA**

Ron MacKay, VE1AIC  
PO Box 188  
Cornwall, PEI C0A 1H0  
CANADA

**ONTARIO - SLVRC**

Peter De Wolfe, VE3YYY  
RR 1  
Braeside, ON K0A 1G0  
CANADA

**ONTARIO - WNYSORC**

Paul Toth, VE3GRW  
4629 Queensway  
Gardens  
Niagara Falls, ON L2E  
6R2  
CANADA

**QUEBEC - RAQI**

Bruno Bouliane, VE2VK  
440 DeCluny St.  
Lavel, PQ H7N 5K6  
CANADA



**SASKATCHEWAN**

Ken Nyeste,  
VE5NR  
123 Holland Rd.  
Saskatoon, SK  
S7H 4Z5  
CANADA

Packet listings have moved to an all-electronic website sponsored by the Tucson Amateur Packet Radio Corp (TAPR). All listings can be found at the url:

**<http://www.tapr.org/directory>**

---

## CHAPTER FOUR

---

### REPEATER LINGO / NOVICE HINTS

This chapter covers a basic course in “repeater-speak” and explains many of the terms heard on your local repeater. The section on the Novice bands is very helpful as well. Read on and enjoy!

#### **REPEATER LINGO:**

Definitions of the words and phrases commonly used on repeaters:

**Autopatch** - A device that interfaces the repeater system with the telephone system to extend ham communications over the telephone communications network.

**Breaker** - A ham who interjects his call sign during a QSO in an attempt to get a chance to communicate over a repeater.

**Channel** - The pair of frequencies (input and output) a repeater operates on.

**Closed Repeater** - A repeater whose use is limited to certain individuals. These are completely legal under FCC rules.

**Control Operator** - An individual ham designated to “control” the repeater, as required by FCC regulations.

**COR** - Carrier-Operated-Relay, a device that, upon sensing a received signal, turns on the repeater’s transmitter to repeat the received signal.

**Courtesy Tone** - A short tone sounded after each repeater transmission to permit other stations to gain access to the repeater before the tone sounds.

**Coverage** - The geographical area in which the repeater may be used for communications.

**CTCSS** - Continuous Tone Coded Squelch System, a sub-audible tone system which operates the squelch (COR) of a repeater when the corresponding sub-audible tone is present on a transmitted signal. The squelch on a repeater which uses CTCSS will not activate if the improper CTCSS tone, or if no tone, is transmitted.

**Crossband** - Communications to another frequency band by means of a link interfaced with the repeater.

**Desense** - Degradation of receiver sensitivity caused by strong unwanted signals reaching the receiver front end.

**Duplexer** - A device that permits the use of one antenna for both transmitting and receiving with minimal degradation to either the incoming or outgoing signals.

**Frequency Synthesis** - A scheme of frequency generation in modern transceivers using digital techniques.

**Full Quieting** - Signal strength in excess of amount required to mask ambient noise.

**Hand-Held** - A portable FM transceiver that is small enough to use and carry in one hand.

**Input** - The frequency the repeater receiver is tuned to: The frequency that a repeater user transmits on.

**Intermod** - Interference caused by spurious signals generated by intermodulation distortion in a receiver front end or transmitter power amplifier stage.

**Key-Up** - Turning on a repeater by transmitting on its input frequency.

**LiTZ** - Long Tone Zero (LiTZ) Alerting system. Send DTMF zero (0) for at least three seconds to request emergency/urgent assistance.

**Machine** - The complete repeater system.

**Mag-Mount** - A mobile antenna with a magnetic base that permits quick installation and removal from the motor vehicle.

**Offset** - The spacing between a repeater's input and output.

**Omnidirectional** - An antenna system that radiates equally in all directions.

**Output** - The frequency the repeater transmits on; the frequency that a repeater user receives on.

**Picket-Fencing** - Rapid flutter on a mobile signal as it travels past an obstruction.

**Polarization** - The plane an antenna system operates in; most repeaters are vertically polarized.

**Reverse Autopatch** - A device that interfaces the repeater with the telephone system and permits users of the phone system to call the repeater and converse with on-the-air repeater users.

**Reverse Split** - A split-channel repeater operating in the opposite direction of the standard 30-kHz repeaters.

**RPT/R** - Abbreviation used after repeater call signs to indicate that the call sign is being used for repeater operation.

**Simplex** - Communication on one frequency, not via a repeater

**Splinter Frequency** - 2-meter repeater channel 15 kHz above or below the standard 30 kHz-spaced channel.

**Split Sites** - The use of two locations for repeater operation (the receiver is at one site and the transmitter at another), and the two are linked by telephone or radio.

**Squelch Tail** - The noise burst that follows the short, unmodulated carrier following each repeater transmission.

**Time-Out-Timer** - A device that limits the length of a single repeater transmission (usually 3 minutes).

**Tone Pad** - A device that generates the standard telephone system tones used for controlling various repeater functions.

## USER'S GUIDE TO THE NOVICE BANDS

Before using any repeater, new users may wish to refer to chapter one for some additional guidelines on repeater operating practices.

New users of repeaters should be aware of their transmit frequency or offset. Transmitting on the wrong offset may interfere with other amateur operators or, more seriously, may be out of band and interfere with other radio services. If you have any questions regarding the operation of your equipment, your owners manual or more experienced operators should be able to assist you.

FM is only one of many modes available to Novices and Technicians. For further information on other modes of operation or license limitations, refer to the *FCC Rule Book*, one of the many helpful ARRL publications.

The 1.25-meter (222.0-225.0 MHz) band is fully available to Novice operators. The band plan for Novice use of the 23-CM band follows.

In the 1.25-meter band look to the following frequencies for FM voice and simplex activity:

## A User's Guide to the 1.25-Meter and 23-CM Novice Bands

### 222.00 - 225.00 MHz (1.25 Meters)

The FCC made the entire 1.25-meter band available to Novice class operators. Repeaters are prohibited from a small subband (222.00 - 222.15) of this band. Novice class operators were not, however, authorized to be control operators or licensees of repeaters in the 1.25-meter band by this action.

Here's where to look for simplex FM voice activity in the 1.25-meter Novice subband.

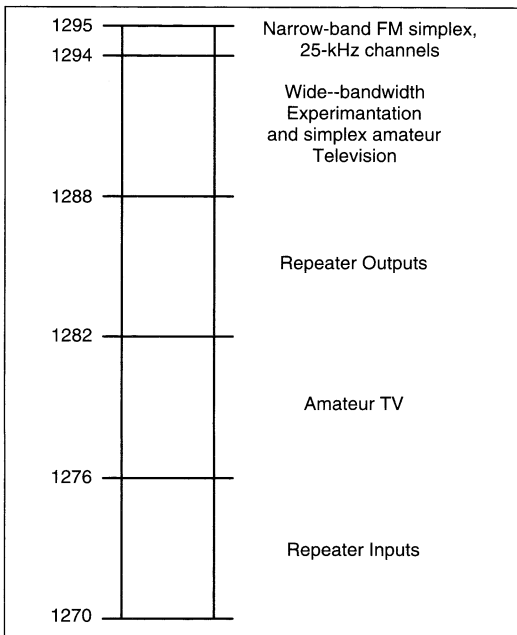
Frequencies are in MHz:

223.42	223.56	223.68	223.80
223.44	223.58	223.70	223.82
223.46	223.60	223.72	223.84
223.48	223.62	223.74	223.86
223.50*	223.64	223.76	223.88
223.52	223.66	223.78	223.90
223.54			

\*National Simplex Frequency

The Novice 23-cm band (1270-1295 MHz) contains many different types of use. The Novice will find that many repeaters listed in the "1240 MHz and Above" section of this publication are on frequencies available to them.

The following graphic illustrates the 1270-1295 MHz Novice band plan:







# 29.5-29.7 MHz

<i>Location</i>	<i>Output</i>	<i>Input</i>	<i>Call</i>	<i>Notes</i>	<i>Sponsor</i>
<b>ALABAMA</b>					
Dothan	29.680	—	WA4MZL	100.0	WA4MZL
Foley	29.660	—	WB4GMQ	o	WB4GMQ
Mobile/ Spanish Ft	29.640	—	WB4TJO	RB	WB4TJO
Pelham	29.660	—	KR4UD	o 100.0	KR4UD
Talladega	29.620	—	N8DNZ	ott 103.5	N8DNZ
Tuscaloosa	29.640	—	KX4I	cx	KX4I
<b>ARKANSAS</b>					
<b>NORTH CENTRAL</b>					
Clinton	29.680	—	N5YU	o 151.4	N5YU
<b>NORTHWEST</b>					
Rogers	29.640	—	KA4AFE	o	KA4AFE
Rudy	29.620	—	WA5P	o	WA5P
<b>CALIFORNIA NORTH - NARCC</b>					
<b>NORTH BAY</b>					
Clear Lake	29.680	—	NØEDS	o156.7	NØEDS
<b>SACRAMENTO VALLEY</b>					
Auburn	29.620	—	N6JSL	o156.7	N6JSL
<b>SOUTH BAY</b>					
San Jose	29.620	—	KD6AOG	o	KD6AOG
San Jose	29.660	—	N6RKS	o156.7	N6RKS
<b>TAHOE SIERRA</b>					
Lake Tahoe	29.680	—	WA6SUV	o	WA6SUV
<b>CALIFORNIA SOUTH</b>					
<b>SO CAL</b>					
SO CAL	29.500	29.500		o	
SO CAL	29.600	29.600		o	
<b>LA,OR,RIV,SBAR,SBER,SD,VE</b>					
Santiago Pk	29.640	—	W6KRW	o 107.2	OC RACES
<b>LA,OR,RIV,SBER</b>					
Arcadia	29.660	—	K6TY	o 107.2	
Los Angeles	29.620	—	NI8H	o 107.2	BARC
<b>LA,OR,RIV,SBER,VE</b>					
Johnstone Pk	29.680	—	K6BFS	o 107.2	WEEVIL
<b>COLORADO</b>					
<b>COLORADO SPRINGS</b>					
Colorado Spr	29.680	—	KXØE	t(ca)	KXØE
<b>DENVER</b>					
Denver	29.620	—	WØTX	o	Denver RC

**90 29.5-29.7 MHz**  
**CONNECTICUT-ILLINOIS**

<i>Location</i>	<i>Output</i>	<i>Input</i>	<i>Call</i>	<i>Notes</i>	<i>Sponsor</i>
<b>CONNECTICUT</b>					
<b>HARTFORD</b>					
Bloomfield	29.680	-	KB1GA	t	KB1GA
<b>NEW LONDON</b>					
Montville	29.670	-	KA1DFI	o	
<b>WILLIMANTIC</b>					
Columbia	29.650	-	WA1CBY	o	
N Coventry	29.640	-	K1JCL	o(ca)el	K1JCL
<b>FLORIDA</b>					
<b>CENTRAL - ORLANDO AREA</b>					
Orlando	29.660	-	W4PLB	o(ca)elz 103.5	OARC
<b>EAST CENTRAL</b>					
Cocoa	29.640	-	N4LEM	o	N4LEM
<b>NORTH CENTRAL</b>					
Ocala	29.680	-	KA2MBE	oel	KA2MBE
<b>NORTHEAST</b>					
Daytona Beach	29.640	-	KI4RF	ol 100.0	KI4RF
<b>NORTHEAST - JACKSONVILLE AREA</b>					
Jacksonville	29.640	-	NS4R	o(ca)el 103.5	NS4R
<b>SOUTHEAST</b>					
West Palm Bch	29.660	-	KF4QVP	oeR	MAFA
<b>SOUTHEAST - MIAMI/FT LAUDERDALE AREA</b>					
Miami	29.620	-	KM4ZT	o	KM4ZT
Miami	29.620	-	W4ILQ	oe	W4ILQ
Miami	29.640	-	WD4NLG	o	WD4NLG
Miami	29.680	-	KA4ZAY	oIBi 103.5	KA4ZAY
<b>SOUTHWEST - FT MYERS AREA</b>					
Port Charlotte	29.620	-	WA3DUX	oazIR	PRRA
<b>WEST CENTRAL - TAMPA/ST PETERSBURG AREA</b>					
St Petersburg	29.660	-	K4LK	oelx 146.2	K4LK
Tampa	29.640	-	KC4HAZ	ol	KC4HAZ
Tampa	29.680	-	KF4ZC	ol 100.0	KF4ZC
<b>GEORGIA</b>					
Atlanta/Marie	29.640	-	N4NEQ	ol 118.8	BIG SHANT
Conyers	29.680	-	A18H	o	
Dalton	29.680	-	N4BZJ	oal	7.135 RPT
Macon #	29.620	-	KF4XH	o	
Monroe	29.620	-	KQ4XL	o	KQ4XL
<b>HAWAII</b>					
<b>OAHU</b>					
Honolulu	29.660	-	WR6AVM	o 88.5	UFN
<b>ILLINOIS</b>					
<b>CHICAGO</b>					
Chicago	29.680	-	KD9FA	oal	ACLR

29.5-29.7 MHz 91  
ILLINOIS-MICHIGAN

<i>Location</i>	<i>Output</i>	<i>Input</i>	<i>Call</i>	<i>Notes</i>	<i>Sponsor</i>
<b>ROCKFORD</b>					
Rockford	29.620	—	K9AMJ	oeIR	K9AMJ
<b>ST LOUIS</b>					
Godfrey	29.620	—	K9KE	ol	K9KE
Godfrey	29.660	—	K9KE	o	K9KE
Mascoutah	29.680	—	AA9ME	ol	AA9ME
Troy	29.640	—	AA9MZ	ol	AA9MZ
<b>IOWA</b>					
<b>SIOUX CITY</b>					
Sioux City	29.620	—	K0AAR	o179.9I	SARA
<b>KANSAS</b>					
<b>SOUTH CENTRAL</b>					
Wichita	29.640	—	W0AQ	o(ca)I	POWRLINK
<b>KENTUCKY</b>					
Louisville	29.640	—	KK4CZ	o	KA9KOP
<b>LOUISIANA</b>					
<b>NEW ORLEANS</b>					
Metairie	29.620	—	W5GAD	ol- 145.37	JFRSN ARC 151.4
New Orleans	29.680	—	N5OMG	oexzIR	N5OMG
<b>MARYLAND</b>					
<b>SOUTH</b>					
Mechanicsville	29.620	—	AA3AV	eIR 141.3	SPARC
Mechanicsville	29.620	448.300	N3AGB	eIR	SPARC
<b>WASHINGTON DC AREA</b>					
Silver Spring	29.660	—	N3AUU	el 141.3	KD3R
Silver Spring	29.660	444.025	N3AUU	el 156.7	KD3R
<b>WESTERN</b>					
Cumberland	29.620	—	KK3L	It	KK3L
Cumberland	29.620	144.990	KK3L	I	KK3L
<b>MASSACHUSETTS</b>					
<b>CENTRAL</b>					
Bolton	29.620	—	W1OJ	oelxR 131.8	WrldNet
<b>EAST</b>					
Boston	29.680	—	WB0GUA	131.8	WB0GUA
<b>NORTHEAST</b>					
Haverhill	29.660	—	WA1HZK	131.8	WA1HZK
<b>MICHIGAN - MARC</b>					
<b>SOUTHEAST</b>					
Ann Arbor	29.640	—	WD8DPA	oelx	WD8DPA
Petersberg	29.620	—	KC8HIG	oxl	HAM-A-LOT

**92 29.5-29.7 MHz****MINNESOTA-NEW YORK**

<i>Location</i>	<i>Output</i>	<i>Input</i>	<i>Call</i>	<i>Notes</i>	<i>Sponsor</i>
<b>MINNESOTA</b>					
<b>DULUTH</b>					
Duluth	29.680	-	KAØJZV	ol to 443.200	KAØJZV
<b>MPLS-ST PAUL</b>					
Cologne	29.620	-	KAØBFP	o	SCAN
White Bear Lake	29.660	-	KØLAV	ol to 145.25	KØLAV
<b>MISSISSIPPI</b>					
Poplarville	29.620	-	WA5WRE	o	WA5WRE
<b>MONTANA</b>					
<b>SOUTH CENTRAL</b>					
Bozeman	29.620	-	KB7KB	ol 110.9	BARBS
Bozeman	29.660	-	AA7DG	ol	BARBS
<b>NEBRASKA</b>					
<b>OMAHA</b>					
Omaha	29.640	-	WBØQQK	oelx 444.875	OMA COM
<b>NEW JERSEY - TSARC</b>					
<b>CUMBERLAND</b>					
Millville	29.640	-	N2VV	ol	N2VV
<b>SOMERSET</b>					
Bridgewater	29.680	-	KD2RZ	136.5	KD2RZ
<b>NEW YORK - TSARC</b>					
<b>MANHATTAN</b>					
Manhattan	29.620	-	KQ2H	146.2	KQ2H
<b>SUFFOLK</b>					
Setauket #	29.680	-	K2YBW	oatelp	K2YBW
<b>ULSTER</b>					
Ellenville #	29.680	-	WB2BQW		WB2BQW
Woodstock	29.620	-	KQ2H	110.9	KQ2H
<b>WESTCHESTER</b>					
Tuckahoe	29.640	-	WA2MLG	ot	WA2MLG
<b>NEW YORK - UNYREPCO</b>					
<b>ONEONTA/NORWICH</b>					
Walton	29.660	-	K2NK	o 107.2	
<b>ROCHESTER</b>					
Avon	29.620	-	WB2HYP	o	GRIDD
Rochester	29.680	-	N2HJD	ol 123.0	RRRA
<b>NEW YORK - WNYSORC</b>					
<b>NIAGARA</b>					
Williamsville	29.680	-	WB2JQK	o DTMF tim/Wx	
<b>SOUTHERN TIER</b>					
Maple Springs	29.620	-	N2ISQ	127.3	

## NORTH CAROLINA-TENNESSEE

<i>Location</i>	<i>Output</i>	<i>Input</i>	<i>Call</i>	<i>Notes</i>	<i>Sponsor</i>
<b>NORTH CAROLINA</b>					
Newport	29.660	—	K4GRW	o	
Thomasville	29.680	—	WW4DC	ol	
Wendell	29.620	—	WB4IUY	oel	WB4IUY
Wilkesboro	29.620	—	KC4XE	ol	BLUE RIDG
<b>OHIO</b>					
<b>CARROLL</b>					
Malvern	29.660	—	WA8SMQ	ealzR	CC ARES
<b>MEDINA</b>					
Wadsworth	29.640	—	K8LK	o	K8LK
<b>WARREN</b>					
Mason	29.620	—	KD8C	ot	FARA
<b>WOODS</b>					
Rossford	29.680	—	W8HHF	o	TMRA
<b>OKLAHOMA</b>					
<b>TULSA</b>					
Tulsa	29.640	—	WB5VXK	o	WB5VXK
<b>OREGON</b>					
<b>PORTLAND METRO</b>					
Portland	29.620	—	AD7O	ot	WCRI
<b>PENNSYLVANIA - ARCC</b>					
<b>YORK</b>					
York	29.680	—	W3HZU	oelRA 123.0	Keystone
<b>PENNSYLVANIA - WPRC</b>					
<b>NORTHWEST</b>					
Meadeville	29.640	—	W3MIE	o	CrwfrdARS
<b>PITTSBURGH</b>					
Apollo	29.680	449.300	N1RS	oaelzxR 131.8	SARA
Apollo	29.680	—	N1RS	oaelzxR 141.3	SARA
Irwin	29.620	—	K3CFY	oe	K3CFY
<b>SOUTHWEST</b>					
Indiana	29.660	—	W3BMD	o	ICARC
<b>PUERTO RICO</b>					
Aguas Buenas	29.620		KP4IA	ol	
Catano	29.680		NP4VG	ol	
<b>RHODE ISLAND</b>					
W Greenwich	29.680	—	WG1A	131.8	WY1M
<b>SOUTH CAROLINA</b>					
Sumter	29.660	—	KQ7E	oelRB	SARA
<b>TENNESSEE</b>					
Gallatin #	29.640	—	W4CAT	o	

**94 29.5-29.7 MHz****TENNESSEE-NORTHWEST TERRITORIES**

<i>Location</i>	<i>Output</i>	<i>Input</i>	<i>Call</i>	<i>Notes</i>	<i>Sponsor</i>
Gallatin/Bna	29.640	-	W4CAT	oel 107.2	CATS
Greenville	29.640	-	WB4NKM	o	WB4NKM
Memphis	29.620	-	W4ZJM	oel (star/pound)	W4ZJM
Union City	29.660	-	WA4YGM	o	RARC

**TEXAS**

Bastrop	29.640	-	WT5O		
Edinburg	29.680	-	WB5TTS	o114.8	
Fort Worth	29.660	-	WB5TTO	o192.8	FW 29
Odessa	29.640	-	WB5MPX	o(ca) 151.4	ARC

**UTAH****WASATCH FRONT**

Salt Lake	29.660	-	KD7BA	o	
Salt Lake	29.680	-	WB6CDN	o 162.2	

**VIRGINIA**

Bluefield/One	29.680	-	WZ8E	o	ARA-STH
Newport News	29.600	29.600	W4CM	oRB	NEWPORT

**WASHINGTON DC AREA**

Sterling Park	29.680	-	KD4DN	l 146.2	KD4DN
---------------	--------	---	-------	---------	-------

**WASHINGTON - WWARA****NORTHWEST**

Mt Constitution	29.680	-	W7UMH	oel 110.9	
-----------------	--------	---	-------	-----------	--

**SOUTHWEST**

Longview	29.660	-	N7JYW	e 114.8	MARS
----------	--------	---	-------	---------	------

**WEST VIRGINIA**

Beckley	29.620	-	KA8OTX	o	ARA NRTH
Charleston	29.640	-	WB8CQV	ol	WB8CQV
Richwood	29.660	-	WA8YWO	o 100.0	WA8YWO

**WISCONSIN****SOUTHEAST**

Milwaukee	29.680	-	N9BBG	o 127.3	W.E.R.A.
-----------	--------	---	-------	---------	----------

**WYOMING****NORTHWEST**

Cody	29.680	-	KC7NP	(ca)	KC7NP
------	--------	---	-------	------	-------

**NEWFOUNDLAND****ST JOHNS**

St John's	29.610	-	VO1KEN	o	
-----------	--------	---	--------	---	--

**NORTHWEST TERRITORIES****YELLOWKNIFE**

Yellowknife	29.660	-	VE8NWT	oelz	VE8DP
-------------	--------	---	--------	------	-------

**29.5-29.7 MHz 95**  
**ONTARIO-AUSTRALIA**

<i>Location</i>	<i>Output</i>	<i>Input</i>	<i>Call</i>	<i>Notes</i>	<i>Sponsor</i>
<b>ONTARIO - SLVRC</b>					
NATIONAL CAPITOL REGION					
Dunrobin	29.620	—	VA3FMR	e 136.5	
<b>ONTARIO - WNYSORC</b>					
CENTRAL					
Pefferlaw	29.700	—	VA3PTX	o(ca)el	
METRO TORONTO					
Agincourt	29.640	—	VE3WOO	o	
Uxbridge	29.620	—	VE3TFM	o(ca)ezl2	
<b>QUEBEC - RAQI</b>					
MAURICIE					
Grand Mere	29.680	—	VE2RGM	ox	VE2CM
MONTREAL					
Mt Yamaska	29.600	29.600	VE2RYM	o103.5	VE2VK
St Jsph du Lac	29.640	—	VE2RST	o	VE2GSB
<b>ARGENTINA</b>					
CORDOBA					
Cordoba	29.670	—	LU5CBA	o	
<b>AUSTRALIA</b>					
ADELAIDE					
Elizabeth	29.620	—	VK5RLZ	o	SEL
MELBOURNE					
Mt Dandenong	29.640	—	VK3RHF	o	VTF
NW BRISBANE					
Camp Mountain	29.660	—	VK4RCC	o	QCG
WOLLONGONG					
Knights Hill	29.620	—	VK2RUW	o	NIL





# 51-54 MHz

<i>Location</i>	<i>Output</i>	<i>Input</i>	<i>Call</i>	<i>Notes</i>	<i>Sponsor</i>
<b>ALABAMA</b>					
Bessemer	53.150	52.150	N4AHN	oaelzx	KB4CII
Birmingham	53.250	52.250	WA4MHO	o	P&P RA
Cherokee	53.190	52.190	K4YVV	oe	K4YVV
Corner	53.110	52.110	N4UKE	ole 131.8	N4UKE
Decatur	53.370	52.370	WA4OUE	o	WA4OUE
Foley	53.030	52.030	WB4GMQ	o	WB4GMQ
Fort Payne	53.410	52.410	WA4QKC	ol	WA4QKC
Huntsville	53.210	52.210	N4UPE	olWx	N4UPE
Lineville	53.070	52.070	WB4VBA	o	WB4VBA
Moulton	53.170	52.170	N4IDX	oeIRWx	BnkARC
Mulga	53.090	52.090	WB4YRJ	oelx	T.H.E. ARC
Opelika	53.010	52.010	WB8RDY	o	+WB8RDY
Pelham	53.750	52.750	N4PHP	eWx 100.0	+KR4UD
Talladega	53.670	52.670	N8DNZ	ol tt	N8DNZ
Uriah	53.130	52.130	N4YYX	oa	N4YYX
Warrior	53.010	52.010	N4CCQ	o	N4CCQ
<b>ARIZONA</b>					
<b>CENTRAL</b>					
Bank One	51.120	51.120	WB7BNI	c	MCRG
Pinal Peak	53.010	52.010	WB7QGJ	o 136.5	
Towers Mtn	51.120	51.120	WB7BNI	c	MCRG
White Tanks	53.030	52.030	WA7SKJ		
<b>EAST CENTRAL</b>					
Greens Peak	53.410	52.410	N9CZV	oae	
<b>NORTH</b>					
Navajo Mtn	51.160	51.160	W1OQ	c	W1OQ
<b>NORTH CENTRAL</b>					
	52.560	52.060	N7NGM	o 100.0	
Mingus Mtn	53.850	52.850	WB7CJG		
Mingus Mtn	53.960	53.960	W1OQ	c	W1OQ
<b>PHOENIX METRO</b>					
A.S.U.	53.760	52.760	K7IHZ	o	
Phoenix	53.610	52.610	N7TWE	o	
Phoenix N	53.370	52.370	N7MFY		TAR
Tempe	53.210	52.210	AA7WD	o	MOTORLA ARC
<b>SOUTHEAST</b>					
Mt Bigelow	53.720	52.720	WB7CGC	oe	
<b>TUCSON METRO</b>					
Tucson	53.550	52.550	N7TVP	o	
Tucson	53.150	52.150	W7LHG	o 107.2	CTLINA RC
Tucson	53.510	52.510	N7TUL	o	

**98 51-54 MHz****ARIZONA-CALIFORNIA**

<i>Location</i>	<i>Output</i>	<i>Input</i>	<i>Call</i>	<i>Notes</i>	<i>Sponsor</i>
WEST					
Hayden Peak	51.120	51.120	WB7BNI	c	
WEST CENTRAL					
Chino Valley	50.068	50.068	N3EFG	BCN	

**ARKANSAS****CENTRAL**

Benton	52.230	50.530	KB5EJJ	ol	DHARC
Hot Springs	53.250	52.250	KC5QY	o	KC5QY
Little Rock	52.810	51.110	WB5NFD	oel	WB5NFD
Little Rock	53.310	52.310	N5NQW	o	N5NWQ
Lonoke	52.890	51.190	W5RHL	o 88.5	W5RHL
Malvern	52.500	50.800	K5TAC	oaelz 88.5	K5TAC
Mt Ida	52.910	51.210	KA5WPC	oe	KA5WPC
Russellville	51.310	53.010	N5XWX	o	N5XWX

**NORTH CENTRAL**

Clinton	53.070	51.370	N5YU	oaez tt	N5YU
---------	--------	--------	------	---------	------

**NORTHEAST**

Jonesboro	53.125	52.125	WA5OOE	o	WA5OOE
-----------	--------	--------	--------	---	--------

**NORTHWEST**

Decatur	51.925	52.925	N5UXE	o(ca)el tt 123.0	N5UXE
Fayetteville	52.770	53.770	KA5TGN	o	KA5TGN
Rogers	53.470	52.470	KA4AFE	o	KA4AFE
Rudy	53.110	51.410	WA5P	o	WA5P

**CALIFORNIA NORTH - NARCC****EAST BAY**

Concord	51.820	51.320	WM6R	114.8	CERT
---------	--------	--------	------	-------	------

**ELVERTA**

Elverta	51.980	51.480	N6MAI	o	N6MAI
---------	--------	--------	-------	---	-------

**MONTERAY**

Monteray	51.760	51.260	WE6R	o	WE6R
----------	--------	--------	------	---	------

**NORTH BAY**

Clear Lake	51.960	51.460	NØEDS	167.9	NØEDS
Napa	52.620	52.120	KD6KML	114.8	KD6KML
Napa	52.720	52.220	N6TKW	o	N6TKW

**NORTH COAST**

Willits	51.700	51.200	WD6FGX	114.8	LLVRG
Willits	51.740	51.740	K7WWA	114.8	K7WWA
Willits	52.500	52.000	WD6FGX	114.8	WD6FGX

**NORTHEAST**

Chester	52.780	52.280	N6TZG	o 123.0	N6TZG
Reno	52.840	52.340	WA6MNM	123.0	WA6MNM

**NORTHERN CALIFORNIA**

No. California	52.740	52.240	KB7IP	o	OES
----------------	--------	--------	-------	---	-----

**SACRAMENTO VALLEY**

Auburn	52.600	52.100	WA6OHV	156.7	PARK
Forest Hill	52.700	52.200	WD6BPO	131.5	PLAVER S&R
Grass Valley	52.760	52.260	WA6ZNM	94.8	WA6ZNM

## CALIFORNIA

Location	Output	Input	Call	Notes	Sponsor
Pollock Pines	52.980	52.480	WB6DAX	131.8	WB6DAX
Sacramento	52.960	52.460	WB6VKH	o	BRC
<b>SAN JOAQUIN VALLEY</b>					
Bakersfield	51.820	51.320	WM6R	114.8	CERT
Bakersfield	52.560	52.060	N6BKL	82.5	N6BKL
Bakersfield	52.600	52.100	KC6OVD	o	KC6OVD
Bakersfield	52.780	52.280	W6LIE	o 82.5	KC ARC
Clovis	51.800	51.300	N6VYT	141.3	CARP
Fresno	51.820	52.320	WM6R	114.8	CERT
Modesto	52.900	52.400	KB6SJT	114.8	KB6SJT
Murphys	51.900	51.400	KD6GIY	114.8	SARC
Porterville	51.880	51.380	W6BJ	o	W6BJ
<b>SONOMA COUNTY</b>					
Sonoma Cnty	51.920	51.420	KA6AQS	114.8	MOFRC
<b>SOUTH BAY</b>					
Palo Alto	52.680	53.280	KD6ZL	136.5	KD6ZL
San Jose	51.820	51.320	WM6R	114.8	CERT
San Jose	51.920	51.420	N6OHI	114.8	N6OHI
San Jose	52.800	52.300	N6RKS	156.7	N6RKS
San Mateo	52.640	52.140	WA6FUL	136.5	WA6FUL
Santa Clara	52.660	52.160	KD6AOG	127.3	KD6AOG
<b>SOUTHERN CALIFORNIA</b>					
Palmdale	51.980	51.480	KB6ZBI	o CS	KVARC
<b>TAHOE SIERRA</b>					
S Lake Tahoe	51.720	51.220	KB7FQR	97.4	KB7FQR

## CALIFORNIA SOUTH

A

SO CAL	51.020		DX		
SO CAL	51.040		DX		
SO CAL	51.060		DX		
SO CAL	51.080		DX		
SO CAL	51.100		DX		
SO CAL	51.500		SIMPLEX	o	
SO CAL	51.520		SIMPLEX	o	
SO CAL	51.540		SIMPLEX	o	
SO CAL	51.560		SIMPLEX	o	
SO CAL	51.580		SIMPLEX	o	
SO CAL	51.600		SIMPLEX	o	
SO CAL	51.620	51.120	DIGITAL	rptr	
SO CAL	51.640	51.140	DIGITAL	rptr	
SO CAL	51.660	51.160	DIGITAL	rptr	
SO CAL	51.680	51.180	DIGITAL	rptr	
SO CAL	52.020		SIMPLEX	o	
SO CAL	52.040		SIMPLEX	o	
SO CAL	52.525		SIMPLEX	o	
SO CAL	52.540		SIMPLEX	o	
SO CAL	52.700	52.200	TEST PAIR	Ro	
SO CAL	53.000		SIMPLEX	rem base	
SO CAL	53.020		SIMPLEX	o	
SO CAL	53.100		RC	o	
SO CAL	53.200		RC	o	

100 51-54 MHz

CALIFORNIA

Location	Output	Input	Call	Notes	Sponsor
SO CAL	53.300		RC	o	
SO CAL	53.400		RC	o	
SO CAL	53.500		RC	o	
SO CAL	53.520		SIMPLEX	o	
SO CAL	53.600		RC	o	
SO CAL	53.700		RC	o	
SO CAL	53.800		RC	o	
SO CAL	53.900		SIMPLEX	o	
IMP,LA,OR,RIV,SBAR,SD					
Cuyamaca Peak	52.600	52.100	WA6ZZL	o 107.2	SD RACES
KE,LA,OR,RIV,SBAR,SBER,SD,VE					
COVERS AREA	52.940	52.440		c	
Frazier Peak	52.560	52.160	N6BKL	o	
Mt Lukens	52.740	52.240	N6ENL	o127.3	
Mt Wilson	52.500	52.000	WA6ZOI	o	LARA
Mt Wilson	52.840	52.340	WB6ARQ	o 71.9	
Oat Mtn	51.800	51.300	N6TCO	o82.5	
KE,LA,SBER					
Palmdale	52.660	52.160	WB6TTS	o	
KE,LA,VE					
Lancaster	52.680	52.180	N6BCE	o 82.5	
KE,SBAR,VE					
El Paso Pk	52.720	52.220	N7SX	o82.5	
KE,SBER					
Shirley Pk	51.980	51.480	N7SX	o82.5	
LA					
Santa Clarita	51.860	51.360	N6KNW	oR82.5	SCARC
W Los Angeles	51.780	51.280	K6PYP	o	
LA,OR					
Contractors Pt	52.860	52.360	KC6WGR	o82.5	
Flint Peak	53.680	53.180	WA6MDJ	o114.8	BARC
Los Angeles	51.900	51.400	KC6MQL	o	
Los Angeles	53.640	53.140	WA6TFD	o100.0	BARC
Pico Rivera	52.660	52.160	WD6EZQ	o	
LA,OR,RIV,SBAR,SBER,SD					
COVERS AREA	52.720	52.220		c	
COVERS AREA	52.760	52.260		c	
COVERS AREA	52.800	52.300		c	
LA,OR,RIV,SBAR,SBER,SD,VE					
Catalina Is	51.700	51.200	WA6PMX	o	
LA,OR,RIV,SBER					
COVERS AREA	51.720	51.220		c	
Arcadia	51.860	51.360	W6VIO	o103.5	
Baldwin Hls	51.920	51.420	WA6MDJ	o	BARC
Chino Hills	51.780	51.280	WA6AJP	o	
Westchester	51.880	51.380	K6LH	o	LyolaMtARC
LA,OR,RIV,SBER,SD					
Fullerton	51.740	51.240	N6ME	ole	WARA
Orange	52.640	52.140	KB6CJZ	o 103.5	
Rimforest	52.980	52.480	KB6GVT	o 103.5	N6KZB
Santa Rosa Mtn	52.780	52.280	KA6KTA	o 107.2	
Santiago Pk	52.620	52.120	W6KRW	o 103.5	OC RACES
Sky Forest	51.760	51.260	WA6BFH	o	

## CALIFORNIA-CONNECTICUT

<i>Location</i>	<i>Output</i>	<i>Input</i>	<i>Call</i>	<i>Notes</i>	<i>Sponsor</i>
Sunset Ridge LA,OR,RIV,SBER,SD,SBAR,VE	52.900	52.400	KB6MIP	o82.5	
Topanga Peak LA,OR,RIV,SBER,SD,VE	52.580	52.080	KØJPK	o	COLA
COVERS AREA LA,SBAR,SD,VE	52.820	52.320		c	
Santa Barbara LA,SBAR,VE	52.920	52.420	KA6SOX	o88.5	SMUG
Camarillo	51.840	51.340	WB6ZCO	o82.5	
Hauser Peak	51.960	51.460	N7SX	o82.5	
Rasnow Pk	51.940	51.440	WB6RHQ	o82.5	
South Mtn RIV	52.980	52.480	WB6IBD	o	SMRA
Keller Peak RIV,SBER	51.820	51.320	N7SX	o82.5	
Green Valley Lk Indio Hills	52.880	52.380	AA6PX	o	
SBAR,RIV	51.840	51.340	KA6GBJ	o107.2	
Green Valley Lk SBAR,VE	52.880	52.380	AA6PX	o	
Lompoc	51.860	51.360	WB6BGK	o	
Lompoc SD	52.880	52.380	WA6VPL	o82.5	
Palomar Mtn Potrero	52.680	52.180	W6NWX	o107.2	PARC
	52.660	52.160	N6SXH	o	
<b>COLORADO</b>					
STATEWIDE					
Statewide	53.070	52.070		tSNP	
COLORADO SPRINGS					
Colorado Spr	53.130	51.140	KFØXO	o	PPeak6ers
DENVER					
Denver	53.050	52.050	WDØFVV	ot107.2	CoRptAssn
Denver	53.090	52.090	WØTX	o	Denver RC
Denver	53.110	51.410	NØPYY	ot103.5	COCarphon
GRAND JUNCTION					
Clifton	53.110	51.410	WØBZU	o	GRO
PUEBLO					
Pueblo	53.030	52.030	WAØVTO	o	WAØVTO
<b>CONNECTICUT</b>					
CENTRAL					
Rocky Hill	53.390	52.390	KJ1Q	o 162.2	KJ1Q
FAIRFIELD					
Bridgeport	53.590	52.590	KD1RJ	o(ca)IWx FC 100.0	SKYWN
HARTFORD					
Bristol	53.010	52.010	WA1LMV	ol	WA1LMV
East Hartford	53.190	52.190	KA1JVC	ol 162.2	KA1JVC
Hartford	53.050	52.050	WA1IXU	o	WA1IXU
Rocky Hill	53.390	52.390	KJ1Q		KJ1Q

**102 51-54 MHz****CONNECTICUT-FLORIDA**

<i>Location</i>	<i>Output</i>	<i>Input</i>	<i>Call</i>	<i>Notes</i>	<i>Sponsor</i>
<b>NORTH CENTRAL</b>					
Tolland	53.150	52.150	W1GPO	o(ca)e 100.0/162.2	W1GPO
<b>NORTHERN</b>					
E Hartland	53.190	52.190	W1OBQ	tl	NYNES
<b>SOUTH CENTRAL</b>					
Old Saybrook	52.290	53.290	W1CDO	clx 162.2/162.2	W1CDO
<b>SOUTHWEST</b>					
Bridgeport	53.590	52.590	KD1RJ	o(ca)l 103.5/100.0	FCSP
<b>SOUTHWEST CENTRAL</b>					
Bethany	53.190	52.190	W1OBQ	t	NYNES
<b>WEST CENTRAL</b>					
Bristol	53.050	52.050	WA1IXU	o 162.2/162.2	WA1IXU
Burlington	53.010	52.010	WA1LMV	ol 162.2/162.2	WA1LMV
<b>DISTRICT OF COLUMBIA</b>					
Washington	53.310	52.310	N4QFW	caet	N4QFW
<b>FLORIDA</b>					
<b>CENTRAL</b>					
Bushnell	53.130	52.130	WB4MOX	oae	WB4MOX
<b>CENTRAL - ORLANDO AREA</b>					
Eustis	53.230	52.230	KD4MBN	o(ca)el 103.5	KD4MBN
Orlando	53.030	52.030	WD8KNI	oael	WD8KNI
<b>EAST CENTRAL</b>					
Cocoa	53.070	52.070	WB4OEZ	R 118.8	WB4OEZ
Vero Beach	53.330	52.330	KC4IBT	o(ca)elR 100.0	KC4IBT
<b>NORTH CENTRAL</b>					
Fanning Sprgs	53.170	52.170	KB8BSO	ox 107.2	KB8BSO
Ocala	53.110	52.110	K4VDX	oe	K4VDX
<b>NORTHEAST</b>					
Daytona Beach	53.090	52.090	KI4RF	ol 100.0	KI4RF
<b>NORTHEAST - JACKSONVILLE AREA</b>					
Jacksonville	53.030	52.030	NS4R	o(ca)el 103.5	NS4R
Jacksonville	53.330	52.330	W4IZ	o(ca)eR	Jax Range
Penney Farms	53.210	52.210	N4KOX	oeR	N4KOX
St Augustine	53.250	52.250	KF4MX	oeR	KF4MX
<b>NORTHWEST</b>					
Panama City	53.050	52.050	AC4QB	oWx	AC4QB
<b>NORTHWEST - PENSACOLA AREA</b>					
Ft Walton Bch	53.150	52.150	N4RT	oael	Boeing ARC
<b>SOUTHEAST</b>					
Royal Palm Bch	53.210	52.210	KC4UDZ	t(ca)e	KC4UDZ
West Palm Bch	53.010	52.010	WB9HDL	o	Murphy RG

## FLORIDA-IDAHO

Location	Output	Input	Call	Notes	Sponsor
<b>SOUTHEAST - MIAMI/FT LAUDERDALE AREA</b>					
Coral Gables	51.660	51.160	KD4BBM	o(ca)l 94.8	S Fla FMA
Ft Lauderdale	53.730	52.730	WB4MWW	oeIR	WB4MWW
Homestead	53.350	52.350	WT4X	ol	WT4X
Miami	51.620	51.120	KD4BBM	o(ca)IR	KD4BBM
Miami	53.030	52.030	KA4ZAY	oel	KA4ZAY
Miami	53.050	52.050	WB4TWQ	oel	WB4TWQ
Miami	53.250	52.250	WD4NLG	oeIR 110.9	WD4NLG
Pompano Beach	51.640	51.140	WB4BKC	tl	WB4BKC
<b>SOUTHWEST - FT MYERS AREA</b>					
Ft Myers	51.680	51.180	KA9RIX	cl	Homey HC
Naples	53.010	52.010	WB2WPA	o(ca)elz WxR	CCEM
<b>WEST CENTRAL - TAMPA/ST PETERSBURG AREA</b>					
Holiday	53.010	52.010	WB8ONY	c	FARS
Largo	51.840	51.340	K4LK	o(ca)lz WxRB 146.2	K4LK
Seffner	51.720	51.220	KC4HAZ	oIWx	KC4HAZ
Tampa	51.640	51.140	KB4ABE	oel 192.8	AB4YI/ WB8O
<b>GEORGIA</b>					
Atlanta/Marie	53.090	52.090	KD4DKW	ol 118.8	BIG SHANT
Augusta	53.030	52.030	NA4I	o(ca)el	CSRA
Biskey Mtn #	53.050	52.050	KC4JNN	oaezIRB	NGAA
Bolingbroke	53.430	52.430	KC4ZIZ	oe	JULIETTE
Cartersville	53.070	52.070	WB4AEG	oe 123.0	WB4AEG
Cleveland	53.170	52.170	N4RBT	o	N4RBT
Conyers	53.550	52.550	WB4JEH	ol 151.4	
Conyers #	51.550	52.550	WB4JEH	ol 151.4	
Crawford	53.330	52.330	KD4FVI	oz 88.5	QRV ELECT
Dalton	53.130	52.130	N4BZJ	o	
Decatur	53.390	52.390	KA4UFM	o	KA4UFM
Douglasville	53.470	52.470	N4UOX	o 88.5	KR4HV
Ivey	53.730	51.220	K4YC	oeIRB 67.0	
Lake Park	53.890	52.890	KB0Y	o 141.3	KB0Y
Macon #	53.390	52.390	KF4XH	o	
Marietta	53.250	52.250	KF4BMG	c(ca)zl	SPARC
Pine Log Mtn	53.290	52.290	KE4PN	ol 192.8	PINE LOG
Watkinsville	53.570	52.570	KD4AOZ	c	KD4AOZ
<b>HAWAII</b>					
<b>HAWAII</b>					
Pahoa	50.061	50.061	KH6HME		KH6HME
<b>OAHU</b>					
Central Oahu	50.065	50.065	KH6HI	BCN	KH6HI
<b>IDAHO</b>					
<b>NEWPORT</b>					
Hoodo Mtn	53.090	51.390	WA7UOJ	I 53.290	K7LVB



**104 51-54 MHz****IDAHO-INDIANA**

<i>Location</i>	<i>Output</i>	<i>Input</i>	<i>Call</i>	<i>Notes</i>	<i>Sponsor</i>
-----------------	---------------	--------------	-------------	--------------	----------------

**IDAHO - W7ZRQ****SOUTHWEST**

Boise	52.620	52.120	WA9WSJ	o	WA9WSJ
Boise	52.760	52.160	WA7MXN	c	WA7MXN

**WEST CENTRAL**

McCall	50.061		N7TYQ	Bcn	N7TYQ
McCall	52.460	53.960	N7TYQ	o	N7TYQ

**ILLINOIS****CHICAGO**

Chicago	52.825	52.225	KD9FA	oal	ACLR
Chicago	53.250	51.550	N9GUN	o	CHINET
Chicago	53.330	51.630	W9GG	100.0	STANFAR

**EAST CENTRAL**

Paris	52.850	51.150	KB9ZU	oas	EDGAR
-------	--------	--------	-------	-----	-------

**NORTHEAST**

Brookfield	52.890	51.190	N9IJA	oa	SIXMAR
Crystal Lake	52.910	51.910	K9VI	e 114.8	BUCKFAR
Crystal Lake	53.170	51.470	WB9IMR	107.2	CEEARS
Palatine	53.050	51.350	WB9QZB	o	+WB9QZB
Palatine	53.250	51.550	N9GUN	o(ca)l	N9GUN
Schaumburg	52.950	51.950	N9KNS	e 114.8	MOTOROLA
Wheaton	53.290	51.590	N9PGQ	(ca)e 107.2	N9PGQ

**PEORIA**

Washington	53.990	52.290	W9UVI	(ca)lzR 103.5z	PAARC
------------	--------	--------	-------	-------------------	-------

**ROCKFORD**

Rockford	53.010	52.010	K9AMJ	oelR	K9AMJ
----------	--------	--------	-------	------	-------

**INDIANA****EAST CENTRAL**

Connersville	53.430	52.430	WB9SBI	oe	WB9SBI
New Castle	53.070	52.070	KB9IIK	op	HCWA

**INDIANAPOLIS**

Greenwood	53.150	52.150	KA9ZPA	olR	ASBDG
Indianapolis	52.600	52.840	WB9QLJ	oel	IPL ARC
Indianapolis	53.010	52.010	N9DOO	oR	SMARTS
Johnson County	53.090	52.090	KA9ZPA	olR	ASBDG
Noblesville	53.110	52.110	K9YDO	o(ca)el ztR	ICE

**NORTH CENTRAL**

Goshen	53.030	52.030	KB9BIF	oaz	M-CARS
Kokomo	53.390	52.390	N9LLO	p	N9LLO

**NORTHEAST**

Angola	53.050	52.050	WB9DGD		LLRG
Fort Wayne	53.270	52.270	N9VZJ	ol	N9VZJ
North Webster	53.890	52.890	KF9MP	e(ca)t	IRCS
Roanoke	53.130	52.130	WB9VLE	oal	WB9VLE

**NORTHWEST**

Beverly Shores	53.570	52.500	KA9TAD	o	KA9TAD
Demotte	53.810	52.810	KA9WIE		KA9WIE
Hammond	53.370	52.370	N9FXT	o	N9FXT

## INDIANA-LOUISIANA

<i>Location</i>	<i>Output</i>	<i>Input</i>	<i>Call</i>	<i>Notes</i>	<i>Sponsor</i>
Rolling Prairie WEST CENTRAL	53.350	52.350	N9LWD	oapeiz	N9LWD
Darlington	53.250	52.250	KB9HRS	o(ca)IR	MONT RACES
Terre Haute	52.525	52.920	W9EQD	o	THRC
<b>IOWA</b>					
<b>CENTRAL</b>					
Sheldahl	53.090	51.390	N0QFK	oex	N0QFK
<b>DES MOINES</b>					
Grimes	53.250	51.550	N0INX	oel	WstsideCom
<b>NORTHWEST</b>					
Alta	53.030	51.330	WA0C	o192.8	WA0C
<b>KANSAS</b>					
<b>NORTHEAST</b>					
Kansas City	53.850	52.150	WB0SNQ	o	WBOSNQ
Osage City	52.950	51.250	KD5WY	o	ECRG
Shawnee	53.550	52.550	N0EUH	cel	BYRG
Shawnee Msn	53.070	51.370	KB0VDA	o	SPARC
Topeka	52.910	51.210	WV0S	o(ca)el	NE KS ARC
<b>SOUTH CENTRAL</b>					
Anthony	52.830	51.130	KB0HH	o	SLT PLNS
Wichita	53.890	52.190	KC0AHN	o(ca)lz	BEARS
<b>SOUTHEAST</b>					
Pittsburg	53.790	52.090	K0PKT	o 91.5	SLDDG
<b>KENTUCKY</b>					
Ashland	53.010	52.010	KF4DTJ	o	ELHASA
Highland Hgts	53.330	52.330	AD4CC	oaeRB	NKU & AD4
Highland Hgts	53.750	52.750	W4YWH	o	W4YWH
Lawrenceburg	53.130	52.130	N4EQT	o 107.2	
Lexington	53.570	52.570	KE4LGL	o(ca)	KE4LGL
Louisville	53.430	52.430	WA4DBY	o 151.4	FLOYD CO
Monticello	53.070	52.070	N4TPL	o 100.0	N4TPL
Nancy	53.270	52.270	KA4UHL	oaez 100.0	KA4UHL
Stanton	53.810	52.810	WD4KNE	o(ca)	WD4KNE
Waynesburg	53.390	52.390	KE4RKF	oe 100.0	KE4RKF
<b>LOUISIANA</b>					
<b>COVINGTON-SLIDELL</b>					
LaComb	53.130	52.130	W5VAS	oe	TRI-PAR
<b>HAMMOND</b>					
Hammond	53.090	52.090	W5NJJ	o	+NLAKE ARC
<b>NEW ORLEANS</b>					
New Orleans	53.210	52.210	N5OMG	o(ca) exzIR	N5OMG
<b>NORTH CENTRAL</b>					
West Monroe	53.610	52.610	KB5TLB	otAWx	KB5TLB

## 106 51-54 MHz

## MAINE-MASSACHUSETTS

<i>Location</i>	<i>Output</i>	<i>Input</i>	<i>Call</i>	<i>Notes</i>	<i>Sponsor</i>
<b>MAINE</b>					
SOUTHERN					
Washington	53.550	52.550	KC1CG	o 91.5	KC1CG
SOUTHWEST					
Parsonfield	53.370	52.370	N1ULM	o 136.5/ 136.5	PWAWA
SOUTHWEST CENTRAL					
Augusta	53.290	52.290	N1ULM	o 136.5/ 136.5	PWAWA
Gray	53.570	52.570	WA1KAH	o 136.5	WA1KAH
Winthrop	53.150	52.150	KA1SHU	o CSQ	KA1SHU
WESTERN					
Woodstock	53.090	52.090	WA1KAH	o 136.5	WA1KAH
<b>MARYLAND</b>					
BALTIMORE					
Randallstown	53.150	52.150	N3GXH	l	N3GXH
CENTRAL/DELMARVA					
Salisbury	53.070	52.070	K3SVA	156.7	PROS
NORTH CENTRAL					
Westminster	53.090	52.090	K3PZN	156.7	CCARC
NORTHEAST					
Colora	53.050	52.050	K3UAV	R 107.2	FORCE
Port Deposit	53.830	52.830	N3OUT	(ca) 94.8	N3OUT
Rising Sun	53.950	52.950	AA3MH	(ca) 94.8	N3ONK
SOUTH					
Lexington Park	53.030	52.030	WA3UMY	l	WA3UMY
Waldorf	53.330	52.330	N4QFW	caet	N4QFW
WASHINGTON DC AREA					
Greenbelt	53.170	52.170	KA3BTD	l	KA3PQS
Wheaton	53.250	52.250	N3AGB	l	MCNRC
WEST CENTRAL					
Frederick	53.750	52.750	N3IGM	a	N3IGM
<b>MASSACHUSETTS</b>					
CENTRAL					
Oakham	53.670	52.670	KA1OXQ	oe-sun 100.0/123.0	KA1OXQ
Paxton	53.330	52.330	W1OBQ	t	NYNES
Princeton	53.310	52.310	K1KZE	oelxR 100.0/71.9	MEMA
EAST CENTRAL					
Bolton	53.010	52.010	W1OJ	oR e-sun 173.8/173.8	W1OJ
METRO WEST					
Marlborough	53.470	52.470	KA1TIH	ol 100.0/71.9	AARC
Marlborough	53.810	52.810	W1BRI	ol 71.9/ 71.9	MMRA
Maynard	53.610	52.610	W1OJ	oelxR 71.9/71.9	W1OJ
Maynard	53.610	52.610	W1OJ	oelxR 71.9/100.0	W1OJ

## MASSACHUSETTS-MICHIGAN

<i>Location</i>	<i>Output</i>	<i>Input</i>	<i>Call</i>	<i>Notes</i>	<i>Sponsor</i>
<b>NORTH CENTRAL</b>					
Fitchburg	53.830	52.830	KA1SRD	ol 162.2/162.2	KA1SRD
<b>NORTHEAST</b>					
Billerica	53.070	52.070	W1DC	oDS 100.0/71.9	W1DC
Danvers	52.420	52.040	WA1HZK	olx 100.0/71.9	WA1HZK
Danvers	52.420	53.640	WA1HZK	olx 100.0/173.8	WA1HZK
Winchester	53.250	52.250	WA1HUD	o 100.0/ 71.9	WA1HUD
<b>NORTHWEST</b>					
N Adams	53.230	52.230	K1FFK	ox 162.2/162.2	NoBARC
<b>PIONEER VALLEY</b>					
Amherst	53.350	52.350	KD1XP	oe 71.9/ 71.9	KD1XP/ N1MFT
<b>SOUTHEAST</b>					
Fall River	53.910	52.910	N1LDY	o(ca)e- sunR 100.0/71.9	N1LDY
<b>WESTERN</b>					
Windsor	53.190	52.190	W1OBQ	t	NYNES
<b>MICHIGAN - MARC</b>					
<b>ANN ARBOR</b>					
Hell	51.840	51.340	WD8PMV	o(ca)eI	WD8PMV
<b>ANTRIM/KALKASKA COUNTY</b>					
Mancelona	51.980	51.480	K8WQK	ol	
<b>CENTRAL</b>					
St Johns	52.840	52.340	WB8ZYZ	ox	
<b>DETROIT</b>					
Detroit	52.820	52.320	WA6CDR	p 107.2 A	CATVS
Northville	52.580	52.080	N8DJP	p 82.5	AR
<b>GENESEE COUNTY</b>					
Clio	51.880	51.380	WB8INH	pael	88.5FAIR
<b>JACKSON</b>					
Jackson	51.700	51.200	WB8RJY	o	WB8RJY
<b>KALAMAZOO</b>					
Decatur	52.940	52.440	KF8ZF	o 94.8	BASR
<b>LOWER MICHIGAN</b>					
Burton	51.760	51.260	N8DI	o(ca)eI	N8DI
<b>NORTH KENT COUNTY</b>					
Rockford	52.600	52.100	K8KWD	p 114.8	51.6
<b>SAGINAW</b>					
Saganaw	51.860	51.360	K8DAC	oal	SVARA
<b>SOUTHEAST</b>					
Petersberg	52.280	52.780	KC8HIG	oxl	Ham-a-I
<b>WEST CENTRAL</b>					
Cedar Springs	52.720	52.220	NW8J	oe	136.5

**108 51-54 MHz**

**MINNESOTA-NEBRASKA**

<i>Location</i>	<i>Output</i>	<i>Input</i>	<i>Call</i>	<i>Notes</i>	<i>Sponsor</i>
<b>MINNESOTA</b>					
<b>DULUTH</b>					
Duluth	53.130	52.130	KBØLBS	ol to 449.975	KBØLBS
Proctor	53.050	52.050	NØBZZ	o	NØBZZ
<b>EAST CENTRAL</b>					
North Branch	53.070	52.070	WBØOND	oel to 146.985	SARCASM
North Branch	53.210	52.210	NØKVL	ol to 442.950	NØKVL
<b>MPLS-ST PAUL</b>					
Chaska	53.030	52.030	NØQNY	o	SMARTS
Cologne	53.330	52.330	KAØBFP	o	SCAN
Hugo	53.130	52.130	KBØVAD	o	CHANONE
Little Canada	53.490	52.490	NØNFO	ol 146.925 107.2	RAMCO
Mpls	53.010	52.010	WEØH	o	WEØH
Mpls	53.150	52.150	WØYC	oael to 147.15	UMRAD CLUB
Mpls	53.450	52.450	NØBVE	oel to 145.450	MNTNKRC
St Paul	53.470	52.470	KAØJLB	ol to 145.170	MAGIC
White Bear Lake	53.250	52.250	WDØHWT	ol to 146.85	MARA
<b>MISSISSIPPI</b>					
Byhalia	53.270	52.270	N4DRL	clRB	N4DRL
Ellisville	53.010	52.010	N5EKR	o	
<b>MISSOURI</b>					
<b>CENTRAL</b>					
Eldon	53.050	52.050	NØGYE	o	
New Bloomfld	53.870	52.170	NØXIY	o	
<b>EAST CENTRAL</b>					
Washington	52.810	51.110	KØMUQ		
<b>KANSAS CITY</b>					
Kansas City	52.810	51.110	NØIGD	o(ca)el	NØIGD
Kansas City	53.290	51.590	NØFUN	o	KC6METER
Kansas City	53.330	52.330	WVØT	o	SEIDKR
<b>SOUTH CENTRAL</b>					
Salem	53.450	51.750	KBØWLF	ae	
St James	53.090	51.390	NØOXR	oa	
<b>ST LOUIS</b>					
St Louis	52.850	51.150	NØOWJ	(ca)l	141.3
<b>KA</b>					
<b>AND</b>					
d	53.350	51.650	WØCUO	oelA	GIARS
	53.950	52.250	KAØWUX	oel 444.675	KAØWUX

## NEVADA-NEW JERSEY

<i>Location</i>	<i>Output</i>	<i>Input</i>	<i>Call</i>	<i>Notes</i>	<i>Sponsor</i>
<b>NEVADA</b>					
<b>SIERRA/TAHOE</b>					
Incline Village	51.860	51.360	N7VXB	c	N7VXB
<b>WEST CENTRAL</b>					
Reno	52.580	52.080	WA7DG	o114.8	WADG
Reno	52.840	52.340	WA6MNM	o123.0	WA6MNM
<b>NEVADA - SNRC</b>					
<b>SOUTHERN NEVADA</b>					
Lo Potosi Mtn	53.010	52.010	WB6TNP	o	TRISTATE
N Vegas local	53.190	52.190	N9CZV	o	
<b>NEW HAMPSHIRE</b>					
<b>NORTHERN</b>					
Sargents Pur	53.190	52.190	W1OBQ	t	NYNES
<b>SOUTH CENTRAL</b>					
Concord	53.590	52.590	KA1OKQ	o	NHRC
					100.0/71.9
Goffstown	53.420	52.040	WA1HZK	olx	WA1HZK
					100.0/71.9
Goffstown	53.420	53.640	WA1HZK	olx	WA1HZK
					100.0/173.8
<b>SOUTHEAST</b>					
Deerfield	53.040	52.040	WA1HZK	olx	WA1HZK
					100.0/71.9
Deerfield	53.040	53.640	WA1HZK	olx	WA1HZK
					100.0/173.8
<b>SOUTHERN</b>					
Peterboro	53.190	52.190	W1OBQ	t	NYNES
<b>NEW JERSEY - ARCC</b>					
<b>CAMDEN</b>					
Waterford Wks	52.600	52.840	KA2PFL	oeIARB Wxt 131.8	
<b>CAPE MAY</b>					
Beesleys Point	53.330	52.330	N3EJU	olt 131.8	
<b>MONMOUTH</b>					
Cream Ridge	53.450	52.450	N3IBX	o	CR-MRG
<b>SALEM</b>					
Quinton	53.710	52.710	N2KEJ	oet 74.4	
<b>NEW JERSEY - TSARC</b>					
<b>BERGEN</b>					
Cliffside Park	53.770	52.770	KA2AYR	o(ca) 136.5	KA2AYR
Hackensack	53.350	52.350	WB2ZNP	o(ca) 136.5	WB2ZNP
Haledon	53.630	52.630	WA2OFI	o	WA2OFI
Paramus	53.490	52.470	W2GEZ	o(ca)  136.5	WB2MAZ
<b>EAST CENTRAL</b>					
Jackson	53.430	52.430	WB2HAE	o	WB2HAE

**110 51-54 MHz****NEW JERSEY-NEW YORK**

<i>Location</i>	<i>Output</i>	<i>Input</i>	<i>Call</i>	<i>Notes</i>	<i>Sponsor</i>
HUDSON					
Bayonne	53.090	52.090	N2EHN	ol	N2EHN
MIDDLESEX					
Piscataway	53.250	52.250	N2PLR	136.5	N2PLR
MONMOUTH					
Holmdel	53.470	52.470	W2GEZ	o(ca)l 1 36.5	WB2MAZ
Millstone	53.210	52.210	KD2I	ol 131.8	SPARS
MORRIS					
Mt Freedom	53.150	52.150	KE2RY	o 136.5	MORRIS OEM
Rockaway	53.010	52.010	WA2SLR	o(ca) 136.5	WA2SLR
OCEAN					
Beachwood	53.450	52.450	KB2ISY	o	WorldLink
PASSAIC					
Little Falls	53.690	52.690	N2DSY	ol 136.5	N2DSY
West Patterson	53.030	52.030	N2EYK	136.5	N2EYK
SUSSEX					
Lake Hopatcong	53.390	52.390	WR2M	ol	WR2M
Montague	53.210	52.210	KB2BNU	ol 131.8	SPARS
Netcong	53.510	52.210	N2EWV	o(ca)l 136.5	SPARS
Pahaquarry	53.870	52.870	KA2EIA	oeIR	CIS

**NEW YORK - SLVRC**

ST LAWRENCE/FRANKLIN CTY NY					
Malone	53.150	52.150	WB2RYB		

**NEW YORK - TSARC**

MANHATTAN					
Manhattan	53.550	52.550	WB2VTN	oeIR	
Manhattan	53.730	52.730	AG2S	136.5	KQ2H
ORANGE					
Blooming Grove	53.190	52.190	WB2BQW	ol	WB2BQW
Harriman	53.170	52.170	WA2LVY	ol 136.5	WA2LVY
STATEN ISLAND					
Staten Island	53.130	52.130	KA2YBF	ol	KA2YBF
SUFFOLK					
Melville	53.110	52.110	WB2CIK	ol	WB2CIK
Setauket	53.680	52.680	K2YBW	oe	K2YBW
Setauket	53.680	52.525	K2YBW	oe	K2YBW
Yaphank	53.790	52.790	KA2RGI	156.7	KA2RGI
ULSTER					
Woodstock	53.330	52.330	KA1JVC	o(ca) 162.2	WARC

**NEW YORK - UNYREPCO**

ALBANY/SCHENECTADY					
Albany	53.410	52.410	WA2GBO	oew	
Grafton	53.630	52.630	K2CBA	o	GURU
Grafton	53.810	52.810	K2RBR	oe	

## NEW YORK-NORTH CAROLINA

<i>Location</i>	<i>Output</i>	<i>Input</i>	<i>Call</i>	<i>Notes</i>	<i>Sponsor</i>
AUBURN					
Auburn	53.050	52.050	K2INH	o	
BINGHAMTON					
Vestal	53.450	52.450	KA2OZG	o	
ELMIRA/CORNING					
Elmira Hgts	53.690	52.690	W2AC	o	W2AC
ONEONTA/NORWICH					
Stamford	53.270	52.270	K2NK	oe 107.2	
ROCHESTER					
Rochester	53.330	52.330	N2HJD	oelzAR RRRR 123.0	
Rochester	53.430	52.430	KA2OMN	o	
Rochester	53.630	52.630	WB2HYP	olw	GRIDD
S ESSEX CTY/MINEVILLE					
Mineville	53.350	52.350	WA2LRE	oelWx 123.0	ESX CTYRA
SYRACUSE					
Syracuse	53.010	52.010	N2TUF	oe	
<b>NEW YORK - VIRCC</b>					
NORTHEAST					
Mineville, NY	53.350	52.350	WA2LRE	oelR	Essx RCES
Plattsburgh, NY	53.590	52.590	WA2LRE	oelR	Clin RACES
<b>NEW YORK - WNYSORC</b>					
MONROE COUNTY					
Mumford	53.430	52.430	KA2OMN	131.8	
NIAGARA					
Grand Island	52.090	53.090	W2SIX	I-444.100-146.835	
Grand Island	53.090	52.090	W2SIX	o	
SOUTHERN TIER					
Delevan	51.620	51.120	WB2J PQ	oI DS 88.5	
Limestone	53.310	52.310	N2ISQ	127.3	
Mayville	53.570	52.570	WA2EQX	o	CCWRA
Sherman	53.610	52.610	WB2EDV	o	
WEST					
Bergen	53.170	52.170	WB2VUO	o	
<b>NORTH CAROLINA</b>					
Asheville	53.470	52.470	N4OOC	o	
Barium Spring	53.670	52.670	WA4WRS	o	
Chapel Hill	53.450	52.450	W4UNC	ce	O.C.R.A.
Clinton	53.330	52.330	N4ZHC	o(ca)ezi	SCARS
Efland	53.410	52.410	WA1YYN	oe 107.2	WA1YYN
Fayetteville	53.810	52.810	W4EBM	o(ca)e	GLDEN ST
Gastonia/Crow	53.110	52.110	N4XTF	oaeziRB	N4XTF
Grandfthr Mtn #	53.050	52.050	WA4PXV	oel	
Hendersonvill	53.130	52.130	WA4FOT	oel	WA4FOT 100.0/131.8
Mars Hill	53.090	52.090	WB4PLA	oe	WB4PLA
Marshall	53.270	52.270	KD4GEU	o	



**112 51-54 MHz**

**NORTH CAROLINA-OHIO**

<i>Location</i>	<i>Output</i>	<i>Input</i>	<i>Call</i>	<i>Notes</i>	<i>Sponsor</i>
Mount Airy	53.070	52.070	KD4FWS	o(ca)ez 100.0	KD4FWS
Mt Mitchell	53.630	52.630	KD4LBU	oe	100.0 KD4LBU
Newport	53.010	52.010	K4GRW	o	
Pittsboro	53.230	52.230	KD4JFN	oa	107.2 KD4JFN
Raleigh	53.250	52.250	WA4PEN	o	RARS
Ranlo #	53.390	52.390	KC4YOZ	oel	107.2MUG
Reelsboro	53.090	52.090	KF4IXW	oeRB	162.2
Rocky Mount	53.050	52.050	N4JEH	o	N4JEH
Rocky Mount	53.650	52.650	KC4SBJ	o	
Sophia/Randle	53.350	52.350	WR4BEG	oel	BRDCAST
Thomasville	52.525	52.525	WW4DC	tRB	88.5 K4AZA
Thomasville	53.170	52.170	WW4DC	ol	
Thomasville #	53.010	52.010	KE4QOX	o(ca)el RB 88.5	K4AZA
Wendell	53.070	52.070	WB4IUY	o	5CRG
West Jefferso #	53.750	52.750	WA4PXV	o	
Wilmington	53.430	52.430	AD4DN	o(ca) eZl 88.5	AD4DN
Youngsville	53.370	52.370	KD4MYE	oaz	88.5 KD4MYE

**OHIO**

**ALLEN**

Lima	53.630	52.630	W8HDU	o(ca)e 100.0	W8HDU
------	--------	--------	-------	-----------------	-------

**BUTLER**

Fairfield	53.170	52.170	W8DZ	oe	GCARA
Middletown	51.620	51.120	N8COZ	cl	N8COZ
Middletown	53.210	52.210	W8BLV	o	Dial ARC
Middletown	53.350	52.350	N8COZ	o(ca)l 77.0 ttel	N8COZ

**CUYAHOGA**

Mayfield Hts	51.620	51.120	N8QBB	o	N8QBB
Parma	53.010	52.010	K8ZFR	o	C.A.R.S.

**FRANKLIN**

Westerville	52.700	52.940	W8RRJ	oal	CORC
-------------	--------	--------	-------	-----	------

**GEAUGA**

Newbury	52.680	52.920	WB8APD	cx	SMART
---------	--------	--------	--------	----	-------

**GREENE**

Beavercreek	53.730	52.730	N8NPT	ot	N8NPT
-------------	--------	--------	-------	----	-------

**HAMILTON**

Cincinnati	53.250	52.250	W8DWJ	o	OMIKEA
------------	--------	--------	-------	---	--------

**JACKSON**

Jackson	53.550	52.550	W8CMI	ex	W8CMI
---------	--------	--------	-------	----	-------

**LICKING**

Newark	53.430	52.430	N8FXB		N8FXB
--------	--------	--------	-------	--	-------

**LORAIN**

Elyria	53.770	52.770	WD8OCS	e136.5	WD8OCS
--------	--------	--------	--------	--------	--------

**MAHONING**

Youngstown	53.130	52.130	NY8Z		NY8Z
------------	--------	--------	------	--	------

**MEDINA**

Brunswick	53.190	52.190	N8OVW		N8OVW
Hinkley	53.830	52.830	K8ZFR	o	CARS

## OHIO-PENNSYLVANIA

<i>Location</i>	<i>Output</i>	<i>Input</i>	<i>Call</i>	<i>Notes</i>	<i>Sponsor</i>
STARK					
Canton	53.050	52.050	N8YDF	oae	N8YDF
SUMMIT					
Akron	53.170	52.170	N8XPX	oaez	N8XPX
Norton	53.150	52.150	WB8UTW		WB8UTW
Twinsburg	53.230	52.230	N8WCP	107.2	N8WCP
WOOD					
Bowling Green	53.610	52.610	WA8EXF	o	WA8EXF
Perrysburg	53.650	52.650	KA8WPC	oa	KA8WPC
<b>OKLAHOMA</b>					
NORTHEAST					
Bartlesville	50.066		AL7C	BCN	AL7C
OKLAHOMA CITY					
Bethany	53.010	52.010	KD5AHH	ol	BojiveRN
Edmond	53.170	51.470	KA5WIS	o	KA5WIS
Mustang	53.050	52.050	KB5XM	oet	KB5XM
				141.3	
Oklahoma Cty	52.810	51.110	KA5ENU	oa	KA5ENU
Oklahoma Cty	52.810	51.810	KA5ENU	oa	KA5ENU
Oklahoma Cty	53.090	51.390	KC5LXT	o	KC5LXT
Oklahoma Cty	53.230	51.530	K5JL	oa	OCAPA
Oklahoma Cty	53.330	51.630	KC5BRO	oa	KC5BRO
TULSA					
Claremore	53.650	51.950	N5PCZ	o	GRDA ARC
<b>OREGON</b>					
COAST - CENTRAL					
Waldport	53.010	52.010	KA7TRY	oe	KA7TRY
COAST - NORTH					
Astoria	52.810	51.110	K7CH	ot	K7CH
PORTLAND METRO					
Portland	53.290	51.590	KA0SSF	olt	KA0SSF
SOUTH CENTRAL					
Klamath Falls	52.830	51.130	KG7UL	oet	KG7UL
				118.8	
SOUTH WILLAMETTE VALLEY					
Eugene	53.650	51.950	KA7KAJ	ot	KA7KAJ
<b>PENNSYLVANIA - ARCC</b>					
BRADFORD					
Laceyville	53.350	52.350	WA3PYI	o	
BUCKS					
Fairless Hills	53.030	52.030	WA3BXW	olt 131.8	BEARS
W Rockhill	53.230	52.230	N3DQZ	c	
CHESTER					
Valley Forge	53.410	52.410	W3PHL	oIRB	PARA GRP
COLUMBIA					
Bloomsburg	53.130	52.130	WB3DUC	oeRBt	131.8
DAUPHIN					
Dauphin	53.770	52.770	N3NAZ	o(ca)t	162.2
DELAWARE					
Media	53.270	52.270	N3EJU	olt	131.8

**114 51-54 MHz**

**PENNSYLVANIA**

<i>Location</i>	<i>Output</i>	<i>Input</i>	<i>Call</i>	<i>Notes</i>	<i>Sponsor</i>
LACKAWANNA					
Ransom	53.430	52.430	N3EVW	oeA	
LEHIGH					
Coopersburg	52.580	52.780	W3LR	ot	
Flint Hill	53.510	52.510	KA3NRJ	ot 151.4	DBNBEV
LUZERNE					
Wilkes-Barre	53.810	52.810	WB3FKQ	oelRAWxt	82.5
MONROE					
Camelback Mtn	53.790	52.790	N3KZ	ot 131.8	UPenn ARC
Polk Twp	53.390	52.390	WB2WPW	o(ca)	
MONTGOMERY					
Abington	53.370	52.370	N3NID	o(ca)t 131.8	
Eagleville	53.110	52.110	W3EAG	oeRA	MONTCO OEP
Wyndmoor	53.650	52.650	K3VIT	oaelWxt	131.8
NORTHAMPTON					
North Bangor	53.830	52.830	KA2QEP	o	
Wind Gap	53.290	52.290	N3MSK	ct	
PHILADELPHIA					
Philadelphia	53.890	52.890	N3KZ	ot 131.8	UPenn ARC
SCHUYLKILL					
Delano	53.310	52.310	KA3FUL	oa	
WAYNE					
Pleasant Mtn	53.070	52.070	K2KQZ	ot 136.5	
YORK					
York	53.970	52.970	W3HZU	o(ca)elt	Keystone 123.0

**PENNSYLVANIA - WPRC**

BEAVER					
Beaver	53.850	52.850	KC3TN		TAARA
ERIE					
Albion	53.550	52.550	WA3WYZ	ol 186.2	WA3WYZ
JOHNSTOWN					
Barnesboro	52.900	52.400	KE3DR	o 141.3	KB3ANT
Johnstown	51.800	51.300	KB3BLF	o	CCDES
NORTH CENTRAL					
DuBois	53.070	52.070	K3PS	oR	QCFMA
NORTHWEST					
Meadville	52.680	52.920	WB8APD	cx	WB8APD
Titusville	51.820	51.320	WB3KFO	o	WB3KFO
Vowinkel	51.700	51.200	N3GPM	o	N3GPM
PITTSBURGH					
Apollo	51.900	51.400	N1RS	oaelzx R 141.3	SARA
Crafton	53.290	52.290	WA3RSP		
Pgh/Homestead	51.740	51.240	WA3PBD	o	GtwyFM
SOUTHWEST					
Acme	51.780	51.280	N3QZU	o	LHVHFS
Finleyville	51.980	51.480	N3OVP	oe	N3OVP
Mt Pleasant	51.960	51.460	KA3JSD	o(ca)elx 141.3	KA3JSD
New Stanton	51.840	51.340	N3HOM	o 141.3	N3HOM

## PUERTO RICO-TEXAS

<i>Location</i>	<i>Output</i>	<i>Input</i>	<i>Call</i>	<i>Notes</i>	<i>Sponsor</i>
<b>PUERTO RICO</b>					
Aguas Buenas	51.980	51.480	KP4IA	oe	
<b>RHODE ISLAND</b>					
<b>CENTRAL</b>					
Cranston	53.290	52.290	W1CDO	clx	W1CDO 162.2/162.2
Scituate	53.190	52.190	W1OBQ	t	NYNES
<b>SOUTH CAROLINA</b>					
Blythewood	53.010	52.010	N0WFL	o	
Gilbert	53.270	52.270	KC4GYM	oel	162.2NARC
Grnvl/Csr's Hea	53.410	52.410	KO4MZ	oe	131.8 KO4MZ
Long Mountain	53.590	52.590	KF4IWA	cez	KF4IWA
Sumter	53.770	52.770	W4GL	oelRB	SARA
<b>TENNESSEE</b>					
Cookeville	53.190	52.190	WA4UCE	o	ARS OF TT
Gallitan	53.050	52.050	WA4BGK	oIRB 114.8	WA4BGK
Greeneville	53.010	52.010	WB4NKM	o	WB4NKM
Knoxville	53.550	52.550	N4OQJ	o	100.0 KB4FZK
Knoxville #	53.250	52.250	WA4YON	o	
Knxvl/Eng Mtn	53.150	52.150	WB4IOB	o	WB4IOB
McNairy	53.350	52.350	NU5O	oel	107.2VOLNET
Memphis	53.010	52.010	WA4KOG	o	
Memphis	53.550	52.550	K4RDK	o	K4RDK
Morristown	53.230	52.230	KQ4E	o	KQ4E
Nashville	53.010	52.010	WA4BGK	o	114.8
Roan Mtn	53.310	52.310	KD4SQB	oe	KD4PVU
Rogersville #	53.750	52.750	K4GX	o	114.8 K4GX
<b>TEXAS</b>					
Amarillo	52.650	51.650	N5SQK	o	127.3
Andrews	53.250	52.250	KB5MBK	o	88.5
Austin	52.650	51.650	W5FUA	o	114.8/151.4
Austin	53.670	52.670	WB5PCV	o	
Barstow	53.050	52.050	N5SXQ	o	
Crosby	52.010	51.010	N5YIJ	o	141.3
Dallas	53.930	52.930	AA5ZD	o	
Edinburg	53.370	52.370	WB5TTS	o	114.8
El Paso	53.550	52.550	K5WPH	ol	SCARC
Elmendorf	53.090	52.090	W5ROS	c	ROOST
Georgetown	53.050	52.050	K5AB		
Glen Rose	53.590	52.590	WB3FYV	o	TUELEC
Houston	52.650	51.650	KD5XA	o	156.7
Longview	52.410	53.410	N5REO		
Midland	53.110	52.110	WB5RCD	o(ca) xel Exp	+WTX220 ASN
Murphy	53.030	52.030	N5ROY	o	
San Antonio	53.030	52.030	KA5PSS	o	141.3
San Antonio	53.130	52.130	K5SUZ	e	SARO
San Antonio	53.170	52.170	WA5KBQ	o	

**116 51-54 MHz****TEXAS-WASHINGTON**

<i>Location</i>	<i>Output</i>	<i>Input</i>	<i>Call</i>	<i>Notes</i>	<i>Sponsor</i>
Victoria	53.070	52.070	KA5PSS	ole103.5	
Weatherford	53.150	52.150	K5SXX		

**UTAH****SOUTHWEST**

St George	52.525	53.600	K6GHI	ol 145.450	
-----------	--------	--------	-------	------------	--

**WASATCH FRONT**

Mt Green	53.050	52.050	KB7CVH	ol 145.430	
----------	--------	--------	--------	------------	--

**VIRGINIA**

Amelia	53.390	52.390	WB3R	o	WB3R
Amelia Courth	53.110	52.110	KB4YKV	o(ca)	KB4YKV
Bedford/Thax	53.150	52.150	N4CH	o	N4CH
Chesterfield	53.430	52.430	KD4SUU	oe	KD4SUU
Danville(DCC)	53.130	52.130	WB4GJG	c	DCCARC
Gate City	53.210	52.210	N4WWB	oael	SCOTT CO
Gum Spring	53.070	52.070	KB4MIC	o	KB4MIC
Hampton	53.890	52.890	WA4OHX	oe	TEL PIO
Lexngtn/Rock	53.010	52.010	KI4ZR	ol	RCKBRIDG
Lynchburg	53.570	52.570	KE4KEH	o	KE4KEH
Pearisburg	53.470	52.470	KE4JYN	o 107.2	KE4JYN
Rice	53.170	52.170	KE4SFU	o	KE4SFU
Roanoke	53.250	52.250	N4CH	ol	N4CH
Roanoke/Poor	53.090	52.090	WB8BON	ol	WB8BON
White Top Mtn	53.650	52.650	KB4YFV	oe	KB4YFV

**NORTH CENTRAL**

Bull Run Mtn	53.450	52.450	WD8ISK	a	KB4CVL
--------------	--------	--------	--------	---	--------

**WASHINGTON DC AREA**

Alexandria	53.130	52.130	WA4CCF	l	AlexRC
Alexandria	53.130	223.220	WA4CCF	l 107.2	AlexRC
Tyson's Corner	53.370	52.370	KM4OI	az	KB4CVL

**WASHINGTON - IACC****CENTRAL**

Saddle Mtn	52.950	51.250	KB6KJX	ol 100.0	KB6KJX
------------	--------	--------	--------	----------	--------

**SPOKANE**

Mica Peak	53.290	51.590	K7LVB	oax	K7LVB
-----------	--------	--------	-------	-----	-------

**SUNNYSIDE**

Rattlesnake	53.150	51.450	WA7HSJ	100.0	NWRA
-------------	--------	--------	--------	-------	------

**WASHINGTON - WWARA****INDEX**

Index	53.350	51.650	KC7LOC	e 100.0	SV ARC
-------	--------	--------	--------	---------	--------

**KIRKLAND**

Kirkland	53.170	51.470	AA7UJ	(ca) 100.0	AA7UJ
----------	--------	--------	-------	---------------	-------

**LYNNWOOD**

Lynnwood	53.270	51.570	KG7PD	e 100.0	KG7PD
----------	--------	--------	-------	---------	-------

**PORT ORCHARD**

Port Orchard	53.230	52.230	KA7JUR	100.0	KA7JUR
--------------	--------	--------	--------	-------	--------

**PUGET SOUND**

Baldi Mtn	53.330	51.630	N7OEP	(ca)e 100.0	N7OEP
-----------	--------	--------	-------	----------------	-------

## WASHINGTON-WISCONSIN

<i>Location</i>	<i>Output</i>	<i>Input</i>	<i>Call</i>	<i>Notes</i>	<i>Sponsor</i>
Buck Mtn	53.290	51.590	W7FHZ	e 100.0	
Tiger Mtn East	53.150	51.450	K7CR	oe 100.0	CH 1 RG
<b>PUGET SOUND - SOUTH</b>					
North Mtn	53.030	51.330	K7CH	ae 103.5	K7CH
<b>SEATTLE</b>					
Bothell	53.550	51.850	W7SRZ	aelz 100.0	W7SRZ
Chanel 11 Twr	53.050	51.350	K7YR	e 100.0	
<b>SILVERDALE</b>					
Silverdale	53.210	51.510	N7NVP	al 100.0	N7NVP
<b>SNOHOMISH COUNTY</b>					
Everett	53.130	51.430	KF7UM	e(ca) 100.0	EmergCom
<b>TACOMA</b>					
Tacoma	53.190	51.490	K7HW	e(ca)lz 100.0	K7HW
<b>WASHINGTON - NORTHWEST</b>					
Blyn Mtn	53.370	51.670	WR7V	oe 100.0	
Lyman Hill	53.090	51.390	W7UMH	el 100.0	
<b>WASHINGTON - SOUTHWEST</b>					
Baw Faw	52.930	51.230	K7CH	100.0	K7CH
Signal Peak	52.810	51.110	N7JYW	e 100.0	MARFS
<b>WASHINGTON WESTERN</b>					
Capital Peak	53.470	51.770	KB7TGJ	e 100.0	KB7TGJ
Cougar Mtn	53.310	51.610	N7KFJ	al 131.8	N7KFJ
Tiger Mtn East	53.390	51.690	W7FHZ	l 100.0	W7FHZ
<b>WOODINVILLE</b>					
Woodinville	53.070	51.370	WB7AAE	100.0	WB7AAE
<b>WEST VIRGINIA</b>					
Alderson	53.190	52.190	WA8WDK	oe	BLACK DIA
Beckley	53.590	52.590	WB8YST	ol 107.2	WB8YST
Charleston	53.630	52.630	WB8YST	o(ca)e z  107.2	WB8YST
Flatwoods	53.110	52.110	N8CQQ	o	N8ZVK
Gassaway	53.210	52.210	KA8LPH	o(ca)e  123.0	KA8LPH
Lewisburg	53.330	52.330	KB8OUU	oe	
Logan	53.170	52.170	KE4QOX	ce RB	
Marmet/Charle	53.750	52.750	N8PEI	oe 141.3	
Richwood	53.710	52.710	WB8YST	o 107.2	
<b>WISCONSIN</b>					
<b>NORTH CENTRAL</b>					
Antigo	53.050	51.350	N9QMP	o	N9QMP
Wausau	52.830	51.130	N9MEA	oe 114.8	N9MEA
Wausau	52.890	51.190	W9SM	o 114.8	W9SM
Wausau	53.450	51.750	W9BCC	o 103.5	R.M.R.A.
<b>NORTHEAST</b>					
Hilbert	53.170	51.470	KN9P	o	KA9OJN
<b>NORTHWEST</b>					
Ashland	52.950	51.250	KB9AMY	o(ca) elxzR	KB9AMY

**118 51-54 MHz****WISCONSIN-ONTARIO**

<i>Location</i>	<i>Output</i>	<i>Input</i>	<i>Call</i>	<i>Notes</i>	<i>Sponsor</i>
Holcombe	52.810	51.110	N9LIE	oex 110.9	N9LIE
Meteor Hill	53.150	52.450	N9QWH	o 1 mhz now	N9QWH

**SOUTH CENTRAL**

Fort Atkinson	53.090	52.090	AA9AD	oxl Wx R A 103.5	S.W.R.G.
Janesville	53.190	51.490	KF9RU	oep 123.0	KF9RU
Madison	53.070	52.070	N9KAN	o(ca)elz R A 103.5	S.W.R.G.

**SOUTHEAST**

Mequon	53.010	51.310	N9PMR	o 103.5	N9PMR
Milwaukee	52.830	51.130	WN9HGB	o 173.8	WN9HGB
Milwaukee	53.030	52.030	WB9TRO	oel 103.5	WERA

**WYOMING****CENTRAL**

Lander	53.030	52.030	N7HYF	ol	WYAME
--------	--------	--------	-------	----	-------

**ALBERTA****CENTRAL**

Limestone Mtn	53.610	52.610	VE6MTR		VE6CMM
---------------	--------	--------	--------	--	--------

**EDMONTON**

Edmonton	53.070	52.070	VE6UFO		VE6UFO
----------	--------	--------	--------	--	--------

**LETHBRIDGE**

Lethbridge	53.450	52.450	VE6ZIX	o	VE6HDO
------------	--------	--------	--------	---	--------

**BRITISH COLUMBIA****FRASER VALLEY**

Abbotsford	52.850	51.150	VE7BSM		
------------	--------	--------	--------	--	--

Surrey	53.530	51.830	VE7DQ		
--------	--------	--------	-------	--	--

**VANCOUVER ISLAND**

Victoria	52.870	51.170	VE7VIC	o 100.0	WARA
----------	--------	--------	--------	---------	------

Victoria	53.830	51.130	VE7RSX	o 100.0	
----------	--------	--------	--------	---------	--

**VANCOUVER**

Vancouver	52.890	51.190	VE7HCP		
-----------	--------	--------	--------	--	--

Vancouver N	52.910	51.210	VE7LWB		
-------------	--------	--------	--------	--	--

**NORTHWEST TERRITORIES****YELLOWKNIFE**

Yellowknife	52.525	52.525	VE8NWT	RB	VE8DP
-------------	--------	--------	--------	----	-------

**ONTARIO - SLVRC****NATIONAL CAPITOL REGION**

Constance Bay	53.090	52.090	VA3BAY	l e	VA3GLK
---------------	--------	--------	--------	-----	--------

Ottawa	53.030	52.030	VE3RVI		OVRC
--------	--------	--------	--------	--	------

**UPPER OTTAWA VALLEY**

Foymount	53.170	52.170	VE3UCR	151.4hz	RCARC
----------	--------	--------	--------	---------	-------

**ONTARIO - WNYSORC****CENTRAL**

Edgar	53.070	52.070	VE3LSR	156.7	
-------	--------	--------	--------	-------	--

**ONTARIO-ARGENTINA**

<i>Location</i>	<i>Output</i>	<i>Input</i>	<i>Call</i>	<i>Notes</i>	<i>Sponsor</i>
Pefferlaw	53.090	52.090	VA3PTX	o(ca)e	
<b>CENTRAL EAST</b>					
Haliburton	53.050	52.050	VE3SRU	oael	
<b>CENTRAL WEST</b>					
Proton Station	53.250	52.250	VA3SRC	ol	
Walkerton	53.130	52.130	TBA	97.4	
<b>METRO TORONTO</b>					
Brampton	53.190	52.190	VE3PRC	oe	
Toronto #	53.010	52.010	VA3KK	o	
Uxbridge	53.030	52.030	VE3SIX	o(ca)ezl2	
Willowdale	53.350	52.350	VA3ODX	o	
<b>SOUTH</b>					
Burlington	53.590	52.590	VE3DUO	o(ca)	
Carlisle	53.110	52.110	VE3WIK	o	
Scotland	53.230	52.230	VE3PPO	o	
<b>SOUTHWEST</b>					
Essex	53.030	52.030	VE3SMR	o	
London	53.470	52.470	VA3SIX	o	
Parkhill	53.010	52.010	VE3MCR	o	
Windsor	53.050	52.050	VE3RRR	o	
<b>QUEBEC - RAQI</b>					
<b>MAURICIE</b>					
Drummondville	53.270	52.270	VE2ROC	o	VE2ZRA
Grand Mere	53.110	52.110	VE2JTR	o	VE2JTR
<b>MONTREAL</b>					
Half Moon Lake	53.010	52.010	VE2RCS	ox	VE2CRAB
Mt Yamaska	53.070	52.070	VE2RYM	o103.5	VE2VK
<b>QUEBEC</b>					
Charlesbourg	53.130	52.130	VE2REA	o	VE2CCF
Massif du Sud	53.150	52.150	VE2RSB	o	VE2BPU
Quebec	51.700	51.700	VE2FTO	o	VE2FTO
Quebec	53.090	52.090	VE2BPU	o	VE2BPU
<b>SAGUEN/LAC ST-JEAN</b>					
Alma	53.250	52.250	VE2RYK	o	VE2AYK
Parc des Laure	53.635	53.135	VE2RAH	o	VE2RAH
St Honore	53.245	52.245	VE2ROM	ox	VE2MOR
<b>YUKON</b>					
<b>WHITEHORSE</b>					
Carcross/ Whitehrse	53.030	52.030	VY1RMM	oe-sun/ wind	YARA
<b>ARGENTINA</b>					
<b>BUENOS AIRES</b>					
Lomas De Zamora		53.190	52.190	LU1EEE	77.0
Mar De Ajo	53.150	52.150	LU6DM		71.9
Moron	53.110	52.110	LU1DBQ		94.8
<b>CAPITAL FEDERAL</b>					
Capital Federal	53.070	52.070	LU5CBA		67.0
Capital Federal	53.230	52.230	LU4AAO		88.5



**120 51-54 MHz****AUSTRALIA-CHILE**

<i>Location</i>	<i>Output</i>	<i>Input</i>	<i>Call</i>	<i>Notes</i>	<i>Sponsor</i>
-----------------	---------------	--------------	-------------	--------------	----------------

**AUSTRALIA****NEW SOUTH WALES**

Albury	53.550	52.550	VK2RAY	o	NTC
Dural	53.850	52.850	VK2RWI	o	NWI
Lismore Casino	53.550	52.550	VK2RIC	o	NSU
Mt Sugarloaf	53.625	52.625	VK2RSN	o	NAU
Sanctuary Point	53.575	52.575	VK2RJB	o	NJB
Sydney West	53.550	52.550	VK2RSJ	o	NSJ
Tamworth	53.575	52.575	VK2RTM	o	NTM
Terrey Hills	53.675	52.675	VK2RMB	o	NMW

**QUEENSLAND**

Acacia Ridge	53.725	52.725	VK4RLB	o	QLB
Amy's Peak	53.725	52.725	VK4RGA	o	QGL
Black Mtn	53.775	52.775	VK4RAF	o	QDW
Mt Haren	53.725	52.725	VK4RIK	o	QTR

**TASMANIA**

Mt Duncan	53.825	52.825	VK7RMD	o	TNA
-----------	--------	--------	--------	---	-----

**VICTORIA**

Dandenong	53.575	52.575	VK3RDD	o	VGG
Lake Mountain	53.675	52.675	VK3RTN	o	VSG
Mt Buller	53.975	52.975	VK3RGM	o	VSG
Mt Dandenong	53.900	52.900	VK3RMS	o	VWI
Wattle Glen	53.550	52.550	VK3RMH	o	VNE

**WEST**

Tic Hill	53.800	52.800	VK6RTH	o	WRG 10
----------	--------	--------	--------	---	--------

**CHILE****ZONE 3**

Til Til	53.250	52.250	CE3AA-9		RC de Chile
---------	--------	--------	---------	--	-------------

# 144-148 MHz

<i>Location</i>	<i>Output</i>	<i>Input</i>	<i>Call</i>	<i>Notes</i>	<i>Sponsor</i>
<b>ALABAMA</b>					
Albertville	145.110	-	WA4QKC	o(ca)eIWA4QKC x 107.2	
Alexander City	146.960	-	WA4KIK	oae	WA4KIK
Alexander City	147.260	+	KF4MH	oIWx 203.5	AICN
Andalusia	145.230	-	KF4MH	oIWx 203.5	AICN
Andalusia	146.940	-	K4TGU	o	Covingtn RC
Andalusia	147.260	+	KA4IHE	o	SARC
Arab	146.800	-	N4CLS	oaex 107.2	N4CLS
Arab	146.920	-	KE4Y	oaezWx	BMARA
Athens	145.150	-	KK4QI	o(ca)ez Wx	Lmstn ARES
Athens	147.415	146.415	KC4NUN	oe 123.0	KC4NUN
Auburn	147.060	+	KA4Y	o	KA4Y
Auburn	147.240	+	K4RY	o	A U ARC
Bald Rock	145.130	-	N4MLP	oeRB Wx DS1	SCC EMA 103.5
Bay Minette	145.390	-	KF4MH	oIWx 203.5	AICN
Bay Minette	145.430	-	KD4HYG	oaRB	KD4HYG
Bay Minette	146.610	-	K4JIE	oe 123.0	Baldwin Co
Bessemer	145.150	-	N4AHN	oaelzx	K4GTQ
Birmingham	145.190	-	N4IQT	ol	N4IQT
Birmingham	145.230	-	WB4TJX	oe	UAB ARC
Birmingham	145.350	-	KX4I	cx 91.5	KX4I
Birmingham	145.410	-	W4CUE	oa	Bham ARC
Birmingham	146.880	-	W4CUE	oae WxRB	Bham ARC
Birmingham	147.140	+	WA4CYA	celWx	HRA
Birmingham	147.280	+	W4TPA	oa	TPARCA
Bham/Bald Rock	146.620	-	KF4FVH	o	P&P RA
Bham/Ruffnr Mtn	146.760	-	K4HAL	oae 88.5	H&H RA
Bham/Ruffnr Mtn	147.340	+	WA4MHO	o	P&P RA
Black	145.270	-	W4UZR	oWx	W4UZR
Boaz	147.200	+	KF4DLE	aexWx R Sun 100.0 ttRB	MC ARC
Brent	145.390	-	NU4A	oe	BIBB CO ARC
Brewton	147.060	+	KF4MH	oIWx 203.5	AICN
Cheaha Mtn	145.250	-	KF4MH	oIWx 203.5	AICN

## 122 144-148 MHz

## ALABAMA

Location	Output	Input	Call	Notes	Sponsor
Cheaha Mtn	147.090	+	WB4GNA	oaxze Wx 131.8	Calhoun Co
Cherokee	146.760	-	K4YVV	o	K4YVV
Cherokee	146.880	-	K4YVV	o	K4YVV
Clanton	147.100	+	WB4UQT	o	CARC
Clayton	146.760	-	KF4MH	oIWx 203.5	AICN
Coldwater Mtn/ Anniston	146.780	-	N4QLB	oaezl WxRB	Calhoun Co
Corner	147.120	+	KD4CIF	oe	
Cullman	145.310	-	AK4B	oaeRzx	CARC
Dadeville	147.200	+	KS4UN	oaWx 107.2	KS4UN
Decatur	145.210	-	N4VCN	eexplRB	N4VCN
Decatur	145.250	-	KA4DIO	o	KA4DIO
Decatur	146.720	-	KA4DIO	oe	KA4DIO
Decatur	146.980	-	W4ATD	oeRWx	DARC
Decatur	147.000	+	W4ATD	oaeRWx	DARC
Demopolis	145.270	-	KF4MH	oIWx 203.5	AICN
Demopolis	146.640	-	W4TLV	o	W4TLV
Dixon Mills	147.080	+	KE4LXB	o	
Dora	147.390	+	N4EIX	oSSTV RTTY ASCII	N4EIX
Dothan	145.430	-	WA4QEO	ot	WARC
Dothan	146.850	-	KD4GZM	o	KD4GZM
Dothan	147.100	+	KF4MH	oIWx 203.5	AICN/ WA4MZL
Dothan	147.340	+	N4RNU	oaezR Wx	HC EMA
Dozier	145.330	-	KF4MH	oIWx 203.5	AICN
East Brewton	146.970	-	WA4TYH	o	WA4TYH
Enterprise	145.390	-	KD4BWM	oaez	EEARA
Enterprise	147.240	+	WD4ROJ	oaelRz	EARS
Ethelsville	147.160	+	K4PHH	o	K4PHH
Eufaula	146.780	-	K4BOE	o	EARC
Eufaula	147.280	+	K4BOE	o	K4BOE
Eutaw	145.370	-	WA4HIA	c	WA4HIA
Evergreen	145.170	-	KF4MH	oIWx 203.5	AICN
Fayette	147.200	+	N4GRX	o 110.9	N4GRX
Flint Ridge	146.860	-	N4YI	zat	N4YI
Florence	145.370	-	KC4FLN	o	KC4FLN
Florence	147.320	+	WB4DIN	o	
Foley	146.685	-	WB4OWS	oae	BCARC
Foley	147.390	+	WB4GMQ	oae 118.8	WB4GMQ
Ft Payne/ Lookout Mtn	147.270	+	KF4CVQ	oae 100.0	DCARC
Gadsden	145.490	-	KK4DD	o	KK4DD
Gadsden	146.820	-	WA4ICF	o(ca)e Wx RBzDS 192.8	ECEMA

## ALABAMA

<i>Location</i>	<i>Output</i>	<i>Input</i>	<i>Call</i>	<i>Notes</i>	<i>Sponsor</i>
Gadsden	147.160	+	K4JMC	oaezIWx	GARC
Gadsden/ Chandler Mtn	146.670	-	K4BWR	o(ca)ex 100.0	K4BWR
Goodwater	145.330	-	W4AEM	oeWx	LMARC
Gordo	146.685	-	KC4ZMP	118.8	KC4ZMP
Gordonsville	146.670	-	W4MPQ	oxeR Wx 123.0	Butler Co
Gordonsville	147.020	+	KF4MH	oIWx 203.5	AICN
Grand Bay	146.655	-	KF4MH	oIWx 203.5	AICN
Greenville	145.190	-	W4MPQ	oalzWx 203.5	Butler Co
Grove Hill	147.280	+	WB4THU	o	CCARS
Guntersville	145.170	-	K4WWN	oea	K4WWN
Gntrsville/Wyeth	147.380	+	K4CZZ	oa	K4CZZ
Haleyville	146.780	-	WA4YYL	oaez	The Above
Haleyville	147.360	+	KE4MEC	oaelz Wx 71.9	FARC
Headland	147.210	+	WA4GIU	o	
Huntsville	145.290	-	KK4AI	oae 100.0	MARA
Huntsville	145.330	-	W4NPZ	o	W4NPZ
Huntsville	145.390	-	WA4NPL	oelx	WA4NPL
Huntsville	145.430	-	WB4LTT	c	WB4LTT
Huntsville	145.470	-	WO4V	o	HARC
Huntsville	146.860	-	WB4UEE	oexp	R.F.HSV
Huntsville	147.100	+	KS4LU	o	NADXC
Huntsville	147.140	+	N4AZY	o	N4AZY
Huntsville	147.240	+	KB4CRG	oeIR Ba 82.5	KB4CRG
Huntsville	147.300	+	N4VB	o	NADXC
Huntsville	147.460	146.460	WA4NZD	oe	MSFCARC
Huntsville/ Brindlee Mtn	147.180	+	WD4CPF	oaxz 100.0	NARA
Huntsville/ Drake Mtn	145.230	-	KF4MH	oIWx 186.2	AICN/ KB4CRG
Huntsville/ Monte Sano	146.740	-	WA4DXP	c	WA4DXP
Huntsville/ Monte Sano	146.940	-	K4IQU	o(ca)e zxRWx 100.0	NARA
Huntsville/ Monte Sano	147.220	+	K4RSB	oR	HEMA
Huntsville/ Monte Sano	147.505	146.505	KC4HRX	c(ca)zt	KE4JMQ
Isney	145.290	-	KF4MH	oIWx 203.5	AICN
Jackson	145.210	-	KF4MH	oIWx 203.5	AICN
Jacksonville/ Chimney Pk	147.040	+	WD4LDU	o(ca)e	AnnistnERC
Jasper	146.640	-	KW4P/R	oe	WARC
Jasper	146.900	-	WB4ACN	o	WB4ACN

**124 144-148 MHz**

**ALABAMA**

<i>Location</i>	<i>Output</i>	<i>Input</i>	<i>Call</i>	<i>Notes</i>	<i>Sponsor</i>
Jasper	147.260	+	WA4JUJ	o	WA4JUJ
Jemison	145.430	-	KF4MH	oIWx 203.5	AICN
Killen	146.680	-	WB4NQH	oaexR	WB4NQH
Lake Wedowee	146.900	-	KK4IF	oaRB	KA5WZY
Lanett	147.000	+	K4DXZ	oe	VARC
Leesburg	147.075	+	KE4SWI	oazWx	CEEMA
Leighton	147.340	+	AC4EG	o(ca)	NAARC
Littleville	145.130	-	WB4KKV	oae	+WB4BPS
Marbury	147.380	+	N4WDN	o	
Mexia	147.040	+	KF4MH	oIWx 203.5	AICN
Mobile	146.820	-	W4IAX	o 203.5	Mobile ARC
Mobile	146.895	-	WA4JOP	oe	WA4JOP
Mobile	146.940	-	WB4QEV	o(ca)ez RAWx	MCCDARC
Mobile	147.120	+	WD4LYX	oe	WD4LYX
Mobile	147.150	+	WB4BXM	oe	WB4BXM
Monoreville	147.160	+	WB4UFT	o(ca)e	MARC
Montevallo	145.290	-	N4GEG	oeRB	N4GEG
Montevallo/ Pea Ridge	147.320	+	N4GEG	o	N4GEG
Montgomery	146.640	-	W4AP	oa	MARC
Montgomery	146.840	-	W4AP	oezRWx	MARC
Montgomery	146.860	-	KF4MH	oIWx 203.5	AICN
Montgomery	146.920	-	W4AP	oazR	MARC
Montgomery	147.000	-	WA4ZYS	o	M-T ARS
Montgomery	147.180	+	W4AP	oxeR Wx	MARC
Moulton	145.270	-	N4IDX	o(ca)eR A Wx 107.2	BnkARC
Moulton	146.960	-	N4IDX	o(ca)el R A Wx	BnkARC
Muscle Shoals	145.410	-	KF4MH	IWx 114.8	AICN/ WB4NQH
Muscle Shoals	146.610	-	W4JNB	oaexR	MSARC
New Brockton	145.130	-	WA4WQW	o	WA4WQW
New Brockton	147.300	+	KF4MH	oIWx 203.5	AICN
Northport	145.470	-	N4UFE	o	+KC4KAA
Oneonta	146.700	-	WA4LXP	oa	BLNT CO
Opelika	145.230	-	KF4MH	Wxl 203.5	AICN
Opelika	146.940	-	WA4QHN	oexWx DS 123.0	WA4QHN
Opelika	147.120	+	W4LEE	oaez	EA AL RC
Opp	146.640	-	W4VOM	o	Cvngtn ARS
Ozark	146.980	-	KA4AFI	oae	DALE CO ARES
Palmerdale	145.450	-	WB4ZNP	oIxRB	+WD4GQF
Pelham	146.980	-	KC4AF	oe	SCARC
Pell City	145.370	-	N4ZDY	o(ca)e	N4ZDY
Pell City	147.020	+	N4ISB	o	J&J RA

## ALABAMA

<i>Location</i>	<i>Output</i>	<i>Input</i>	<i>Call</i>	<i>Notes</i>	<i>Sponsor</i>
Phenix City	146.610	-	W4CVY	oezxWx	Climbs ARC
Phenix City	146.720	-	WA4QHN	oe 123.0	WA4QHN
Phenix City	146.880	-	W4CVY	o	Climbs ARC
Phenix City	147.320	+	KF4MH	Wxl 203.5	AICN
Prattville	146.900	-	NN1W	oae	NN1W
Prattville	145.310	-	KF4DPY	oWx RB	TAARC
Roanoke	147.220	+	WD4KTY	ol	WD4KTY
Rogersville	147.490	146.490	WA4III	oe	WA4III
Russellville	147.160	+	KE4ZIM	oeWx	FCARC
Scottsboro	146.900	-	KF4APR	oaez Wx 123.0	ARES/ RACES
Section	147.360	+	KF4APR	oeIWx 123.0	ARES/ RACES
Selma	146.720	-	N4KTX	oe	N4KTX
Selma	146.800	-	KF4MH	oIWx 203.5	AICN
Selma	147.220	+	WD4BSU	oR Wx	SLMA ARC
Skipperville	147.030	+	KD4KRP	o(ca)e 71.9	KD4KRP
Spanish Fort	145.310	-	KF4MH	oIWx 203.5	AICN
Spanish Fort	147.345	+	W4IAX	oa	MBILE ARC
Sylacauga	145.270	-	KC4CM	o	KC4CM
Talladega	146.740	-	AD4CY	oaezxWx	TRAC
Talladega	147.360	+	N4TNX	oe	TRAC
Theodore	145.190	-	N4LMZ	o	N4LMZ
Theodore	147.200	+	N4LMZ	o	N4LMZ
Thomasville	146.740	-	KF4MH	oIWx 203.5	AICN
Troy	145.490	-	KF4MH	oIWx 203.5	AICN/TARC
Troy	146.820	-	W4NQ	e(ca)z 100.0	PC ARC
Tuscaloosa	145.170	-	KR4ET	ct	+W4MD
Tuscaloosa	145.210	-	W4UAL	o	UA ARC
Tuscaloosa	145.350	-	KX4I	cx91.5	KX4I
Tuscaloosa	146.820	-	W4KCQ	oaezWx 118.8	TARC
Tuscaloosa	147.060	+	KX4I	c 179.9	KX4I
Tuscaloosa	147.240	+	KF4MH	Wxl 203.5	AICN/W4MD
Tuscaloosa	147.300	+	WD4DAT	oaezWx	WAARS
Tuskegee Inst	147.140	+	KA4NTI		
Uriah	145.150	-	N4YYX	o	N4YYX
Vernon	146.660	-	KC4UG	o	KC4UG
Warrior	146.840	-	WB4YOX	o	WB4YOX
Winfield	147.020	+	KB5LTW	oe	KB5LTW
Winfield	147.040	+	KT4JW	oe 192.8	+KC4RNF
Wood Mtn	147.320	+	KF4IGZ	oaRBt	CARC
York	147.000	+	K4QXT	oa	SCARC

## 126 144-148 MHz

## ALASKA

<i>Location</i>	<i>Output</i>	<i>Input</i>	<i>Call</i>	<i>Notes</i>	<i>Sponsor</i>
<b>ALASKA INTERIOR</b>					
Cantwell	146.820	-	KL7KC	ol Fair via 220	Arctic ARC
Central/Circle	146.820	-	AL7FQ	xl to Fair 103.5	AL7FQ
Delta Junction	146.700	-	NL7HW	o	NL7HW
Delta Junction	146.820	-	KL7KC	oxl to Fair via 220	Arctic ARC
Denali Park	146.760	-	KL7KC	ol	Arctic ARC
Dot Lake	146.880	-	KL7KC	oxl 103.5	Arctic ARC
Eielson AFB	147.120	+	N1EYO	xl	N1EYO
Fairbanks	146.880	-	KL7KC	oaex (I to Delta)	Arctic ARC
Fairbanks	146.940	-	KL7KC	oa	Arctic ARC
Fairbanks	147.090	+	KL7IKG	oae	BrealisARC
Fairbanks	147.300	+	KL7EDK	oep (Winter Only)	KL7EDK
Healy	144.880	144.880	KL7KC	oxl to Fair via 220	Arctic ARC
Manley	146.820	-	KL7KC	ol e- SUN 103.5	+KL7XO
Nenana	147.060	+	WL7PL	o	NARC
North Pole	146.640	-	NL7V	l to 147.3 Nenana	NL7V
North Pole	146.790	-	AL7AC	oex (I on demand)	BrealisARC
North Pole	147.240	+	KL7VK	oaep	KL7VK
Northway	146.820	-	KL7KC	l to Fair 103.5	Arctic ARC
<b>NORTH SLOPE</b>					
Deadhorse	146.940	-	KL7UQ	oae 103.5	WL7BD
<b>PANHANDLE</b>					
Duncan Mtn	147.360	+	W6SJJ	olxe	SARA
Hoonah	147.180	+	N7JYS	oael	N7JYS
Juneau	146.820	-	KL7PF	oael	JARC
Juneau	147.120	+	N7JYS	oael 179.9	N7JYS
Ketchikan	146.790	-	KL7ST	oae	KARC
Lena Point	147.000	-	KL7PF	oael	JARC
Mendenhall	147.300	+	WL7BIL	oe	ARES
Mt Rbrt Barron	145.400	-	NL7B	olxeWx	SARA
Mt Ripinski	147.060	+	KL7GPG	el	JARC
Petersburg	146.960	-	KL7FFP	o(ca)	PARC
Sitka	146.820	-	KL7FFR	o(ca)	Sitka ARC
<b>SOUTH CENTRAL</b>					
Anchorage	146.820	-	KB8JXX	ol	LARA
Anchorage	146.940	-	KL7AA	oaelxz 100.0/141.3	AARC
Anchorage	146.970	-	KL7CC	oa 103.5	KL7CC/ SCRC
Anchorage	147.180	+	KB5YJC	oale	KB5YJC

## ALASKA-ARIZONA

<i>Location</i>	<i>Output</i>	<i>Input</i>	<i>Call</i>	<i>Notes</i>	<i>Sponsor</i>
Anchorage	147.300	+	KL7AA	oeIR 141.3	PARKA
Chugiak	147.150	+	WL7NS	oae	WL7BD
Dillingham	147.165	+	WAØLKT	oaz	WAØLKT
Eagle River	145.450	-	KL7GG	o(ca)e	KL7GG
Elmendorf AFB	147.270	+	KL7AIR	oe 107.2	EARS
Ft Richardson	147.390	+	KL7GG	o(ca)e RB	GG/ADES
Girdwood	146.760	-	KL7AA	oael 141.3	AARC
Jake Lake	145.490	-	AAØNN	o	AAØNN
Kenai/Soldotna	146.880	-	AL7OJ	oae	MARC
Kodiak	146.880	-	WL7AML	oae	WL7AML
Kodiak	146.940	-	KL7JBV	oe	KARES
Seward	145.210	-	KL1SLE	ole	AIR
Seward	146.760	-	KL7FH	ole	KL7FH
Soldotna	147.700	-	WL7US	oae	WL7US
Valdez	146.940	-	KL1V	oae	KL1V
Wasilla	146.640	-	KL7DOB	oal	WL7BD
Wasilla	146.850	-	KL7JFU	oa	MARA
Wasilla	147.090	+	KL7DJE	oe-sun/ wind 100.0	KL7DJE/HE
<b>WESTERN</b>					
Nome	146.640	-	WL7FZ	o e-sun	SPARC
Nome	146.940	-	WL7FZ	oax e-sun	SPARC

## ARIZONA

Simplex & remote base	146.540		146.540
Simplex & remote base	146.560		146.560
Simplex & remote base	146.580		146.580
Simplex & remote base	146.460		146.460
Simplex & remote base	146.480		146.480
Simplex & remote base	146.500		146.500
Simplex & remote base	146.520		146.520

## CENTRAL

Cottonwood	146.620	-	KB7EDI	c(ca)t	
Mingus Mtn	147.000	+	W7GLT	oe LiTZ 100.0	MMRG
Mingus Mtn	147.260	+	W1OQ	ole 162.2	MMRG
Mt Francis	147.040	+	W2YAV	oe	W2YAV
Mt Ord	145.490	-	WB7UAN	c	RPRG
Mt Ord	146.660	-	KA7BTS	oe	K7VAG
Mt Ord	146.920	-	W7MDY	oale 162.2	ARA
Payson	145.170	-	KB7LOJ	o	GRGrp
Payson	147.390	+	N7AJQ	o	TARA
Pinal Peak	145.250	-	WA7ZNY	ol 162.2	ZIA
Pinal Peak	145.410	-	W7SBZ	ol	N5IA
Pinal Peak	147.200	+	WA7UPN	c 110.9	PMC
Prescott	146.880	-	W2YAV	o	W2YAV
Signal Peak	146.740	-	WA7HUH	oR 162.2	RACES



**128 144-148 MHz****ARIZONA**

<i>Location</i>	<i>Output</i>	<i>Input</i>	<i>Call</i>	<i>Notes</i>	<i>Sponsor</i>
Towers Mtn	145.370	-	W1OQ	oe	MMRG
Wickenburg	145.470	-	W7DQS		W7DQS
Wildflower Mtn	145.350	-	KA7TMT	oe	DAWN
<b>EAST CENTRAL</b>					
Eden	146.940	-	NR7Q	ol	EAARS
Greens Peak	146.700	-	N7AIL	ol 162.2	ZIA
Mt Ord	147.360	+	W7MDY	oe 162.2	ARA
<b>NORTH CENTRAL</b>					
Bill Williams Mtn	146.780	-	N7JG	oae 91.5	BWMRC
Flagstaff	145.410	-	KC7KCO	o 151.4	NAU ARC
Flagstaff	146.980	-	KA7TDH	oae	NARA CAP 100.0
Jacob Lake	147.300	+	W1OQ	oel	NRTHLINK
Mingus Mtn	147.220	+	NZ7I	oe LiTZ	VVARA
Morman Mtn	145.270	-	KD7IC	o	KD7IC
Mt Elden	147.080	+	AA7RD	oe 162.2	ARA
Mt Elden	147.140	+	W7ARA	oel 162.2	ARA
Navajo Mtn	146.960	-	W7DRR	ol	GCWA
Overgaard	146.800	-	W7RIM	o(ca)e 162.2	RCARC
Page	147.360	+	KA7BEG	o	LPARC
Prescott	145.430	-	N7NBK	c(ca)et	
Squaw Peak	145.470	-	KA7IOG	o(ca)e 94.8	KA7IOF
Winslow	146.840	-	W7DFW	oa 136.5	
Winslow	147.280	+	N7WQQ	o 136.5	
<b>NORTHEAST</b>					
Alpine/S Mtn	145.270	-	N7AIL	ol 162.2	ZIA
Greens Peak	146.610	-	N7ENS	oe 100.0	N7ENS
Holbrook	146.680	-	KA7ARZ	o	NCARC
Lk Havasu City	146.900	-	WXØR	o(ca)	
Nahatee	146.850	-	N7ENS	ol 100.0	N7ENS
Nahatee	146.860	-	N7ENS	o	N7JVO
Page	146.660	-	N7ZRD	oet	
Porter Mtn	145.310	-	KQ7Y	o	WB7QON
Porter Mtn	146.760	-	N7ENS	oae 100.0	
Roof Butte	146.820	-	K5WXI	o	TARG
<b>NORTHEAST SONORA MEXICO</b>					
Cananea Mexico	146.740	-	XE2FE	ost	ARNES
Cananea Mexico	147.320	+	XE2FE	o	A R S
<b>NORTHWEST</b>					
Bullhead City	145.170	-	KC7KYB	oa	WARC
Dezza Bluff	147.220	+		67.0	
Dolan Springs	146.620	-	N7WHJ	o 131.8	N7WHJ
Dolan Springs	147.100	+	W6ROA	o	
Dolan Springs	147.320	+	K6SHH	oe	
Hopi Pt	147.320	+	K7OFG	ole	NRTHLINK
Hualapai Mtn	146.760	-	WA7LAZ	o 131.8	HARC
Kingman	147.160	+	WA7LAZ	oe	HARC
Lk Havasu City	145.410	-	WXØR	o(ca)	
Potato Patch 2	146.800	-	KC7IFD	c	RF RANCH
<b>PHOENIX METRO</b>					
Apache Junction	146.800	-	W7KOS	oa	W7KOS RG

## ARIZONA

Location	Output	Input	Call	Notes	Sponsor
Apache Junction	147.120	+	WB7TJD	oe 162.2	SARC
Bank One	146.820	-	WB7BNI	oe 162.2	M.C.R.G
Belle Butte	146.980	-	AI7R	oae	Cty Tempe
Chandler	145.190	-	WB7DDQ	o	IARC
Chandler	145.450	-	WB7DDQ	oae 162.2	IARC
Coolidge	145.210	-	N7DAI	o cs	KC7KF
Del Webb Hsp	147.300	+	KC7KLC	o	WVARC
Mesa	145.330	-	WB7TUJ	o	
Mesa	145.390	-	W7SBZ	op	W7SBZ
Mesa	146.840	-	WA7UJC	oe	
Mesa	146.860	-	N7DJZ	oae 162.2	Cty Mesa
Mt Ord	145.130	-	KØOTZ	oy	
Paradise Valley	145.470	-	KJ7KH	(ca) 79.7	KC7GEH RG
Peoria	147.040	+	KB7KTR	o	
Phoenix	145.190	-	WV7K	o 162.2	AATV
Phoenix	145.270	-	KB7KY	o	
Phoenix	145.290	-	WB7VVD	o	DEVRY ARS
Phoenix	146.780	-	N7TWE	ol	N7TWE
Phoenix	146.960	-	KB7NKB	o	
Phoenix	147.020	+	KC7LKP	o	BSA EP 599
Phoenix	147.060	+	W7UXZ	oe	W7UXZ
Phoenix	147.280	+	WA7UID	o	MMRG
Phoenix	147.320	+	K5VT	o	
Phoenix Central	146.640	-	K7VOR	oae 162.2	ARA
Phoenix E	146.720	-	W7SBZ	oa	MARA
Phnix Red Crss	145.430	-	KB7NAS	oel 100.0	ANIG
Phoenix W	145.170	-	W1OQ	o cs	W1OQ
Phoenix W	145.210	-	KJ7VL	o cs	
Phoenix W	145.230	-	KA7IOG	o cs 94.8	KA7IOF
Phoenix W (Port)	145.190	-	WV7K	o 162.2	AATV
Scottsdale	147.180	+	W7ZMD	o 162.2	SARC
Scottsdale	147.340	+	KC7BGE	oael 162.2	MARCA
Scottsdale Airp	146.760	-	WA7ZZT	o 162.2	ARA
Shaw Butte	147.240	+	W7FVZ	oale 162.2	ARA
White Tanks	145.390	-	W5JCG	oy	PRTTY UG
White Tanks	146.700	-	WA7ZNY	ole 162.2	ZIA
White Tanks	146.940	-	W7EX	oel 162.2	ARA
White Tanks	147.100	+	N7EEG	op	WMMRG
White Tanks	147.380	+	N7MRP	c(ca)el	ACGrp
<b>SOUTH CENTRAL</b>					
Ajo/Childs Mtn	145.310	-	KF7LA	o 100.0	AJO ARC
Benson	146.860	-	W7WGW	ol 10-M	TTT FM GRP
Red Mtn/ Patagonia	146.640	-	W7JPI	oestR	W7JPI
Tucson	145.170	-	N7QVK	o(ca)	
<b>SOUTHEAST</b>					
Duncan	146.960	-	N5IA	ol	DRG

## 130 144-148 MHz

## ARIZONA

Location	Output	Input	Call	Notes	Sponsor
Guthrie Peak	145.350	-	N5IA	o	EAARS
Guthrie Peak	145.390	-	N5IA	ol 162.2	ZIA
Heliograph Pk	146.900	-	N7XL	oae	EAARS
Mt Benedict	147.380	+	KA7UPR	ol	KA7UPR
Mt Bernadino	147.340	+	KA7TXS	oatRM	SEARS
Mule Mtn/Bisbee	146.760	-	WA7KYT	o	CAFA
Mule Mtn/Bisbee	147.020	+	W7DZG	o 162.2	S.E.A.R.S.
<b>SOUTHEAST NM</b>					
Jacks Pk, NM	145.170	-	N5IA	oe	N5IA
Jacks Pk, NM	145.210	-	N5IA	oel 162.2	ZIA
Nogales Sonora	147.180	+	XE2BJA	o	WB6TYP
<b>SOUTHEAST UTAH</b>					
St George, UT	146.740	-	WI7G	o	WI7G
<b>SOUTHWEST</b>					
Glenwood	145.450	-	WY5G	oel	WY5G
Brushy, NM					
Mohawk Pass	146.620	-	KC7OZT	oR 103.5	YUMA ARES
Telegraph Pass	145.250	-	N7LZK	ol 162.2	ZIA
Yuma	146.740	-	KE7KZ	o	
Yuma	146.780	-	KC7OZT	oa 103.5	YUMA ARES
Yuma	146.840	-	KB7ZVA	oa 100.0	KD6KCM
Yuma	147.180	+	KC7OZT	103.5	YUMA ARES
<b>TUCSON METRO</b>					
Avra Valley	147.260	+	AB7HD	o	AB7HD
Green Valley	145.290	-	W8SXX	oe AP	GVARC
Green Valley	145.430	-	WB6TYP	o	WB6TYP
Mt Bigelow	147.080	+	W7HSG	oe	TRA
Mt Hopkins	144.930	144.930	N7BXX	pkt e node	SADA
Mt Lemmon	146.880	-	K7OMR	o	TRA
Mt Lemmon	147.140	+	N7KHM	o	
Mt Lemmon	147.160	+	KF7PV	ol 162.2	
Tucson	144.280		KB7TRZ	BCN	
Tucson	145.190	-	KG7IZ	o(ca)	
Tucson	145.230	-	NR7J	c	ERL
Tucson	145.310	-	K7MUF	o	NFB
Tucson	145.330	-	KA7LVX	o	KA7LVX
Tucson	145.450	-	KC7LDC	oe	TIARC
Tucson	145.490	-	K7OPX	o	RADOPS
Tucson	146.610	-	AK7Z	o(ca)	AK7Z
Tucson	146.680	-	N7IQV	oe 179.9	COTE-RAC
Tucson	146.700	-	KC7KXY	o 127.3	N7KHL
Tucson	146.780	-	K7CC	oe	BART
Tucson	146.820	-	W7HSG	oa	TRA
Tucson	146.850	-	AG7H	oe	AG7H
Tucson	146.940	-	K7CC	oa	BART
Tucson	147.040	+	N7SCE	o	
Tucson	147.100	+	N7TVP	ol	
Tucson	147.280	+	N7QVK	o(ca) 156.7	
Tucson	147.300	+	K7CET	oR	RACES

## ARIZONA-ARKANSAS

Location	Output	Input	Call	Notes	Sponsor
Tucson East	146.660	-	AA7HX	o	TRA
Tucson NW	147.390	+	W7JQM	ol	CTLINA RC
Tucson/U of A	147.220	+	WA7IYG	oael 100.0	U OF A ARC
Vail	147.340	+	KA7LHR	oes	
<b>WEST CENTRAL</b>					
Lk Havasu City	146.610	-	WB7DSW	o(ca)e 162.2	LB ARA
Lk Havasu City	146.960	-	WB6UFQ	o(ca) 162.2	W7MCF
Parker	146.850	-	WB6NOU	o	WB7NOU
Quartzsite	145.310	-	WB7FIK	ol 162.2	N5IA-ZIA
Smith Peak	146.680	-	K7LKL	oel 162.2	ARA

## ARKANSAS

## CENTRAL

Arkadelphia	145.110	-	AC5BO	o(ca)e 114.8	AC5BO
Benton	145.170	-	KB5EJJ	oae	KB5EJJ
Benton	146.640	-	K5TCK	oa	SalineCoAR
Benton	146.805	-	KA5NWA	oe	SalinCoOES
Benton	147.120	+	KE5BI	o	BARS
Cabot	146.895	-	K7ZQR	o	K7ZQR
Cabot	147.150	+	KJ5DQ	o	STARS
Caddo Valley	147.225	+	KB5IFV	oaRA	KB5IFV
Conway	145.210	-	W5AUU	o	FalkCoARC
Conway	146.970	-	WB5NXJ	o(ca)	FalkCoARC
Conway	147.030	+	N5YU	o(ca)el 114.8	N5YU
Dardanelle	147.330	+	WB5MSM	o(ca)	WB5MSM
High Peek Mtn	146.715	-	KA5WPC	oe	KA5WPC
Hot Springs	146.880	-	WA5BRF	o	HotSpgARC
Hot Springs	147.015	+	KC9S	oa	VillageARC
Hot Springs	147.180	+	WB5PIB	o	SPA-AR
Jessieville	145.310	-	N5MIU	o	N5MIU
Little Rock	145.330	-	WA5OOY	o	CAREN
Little Rock	145.490	-	AF5M	o	CARDXClub
Little Rock	146.730	-	WA5PGB	o	EADS
Little Rock	146.775	-	KB5ZZI	c	KB5ZZI
Little Rock	146.850	-	N5CQE	oa	N5CQD
Little Rock	146.940	-	WA5OOY	oel	CAREN
Little Rock	147.060	+	WB5FDP	oaez	CAREN
Little Rock	147.135	+	N5NQW	o	CARON
Little Rock	147.300	+	WA5OOY	o	CARON
Lonoke	147.105	+	WA5AAK	o	WA5AAK
Malvern	145.310	-	KJ5YJ	88.5	MalvernARC
Malvern	147.360	+	W5BXJ	o(ca)lz 136.5	W5BXJ
Malvern	147.390	+	W5BXJ	op	W5BXJ
Morrilton	145.330	-	KB5VBL	o(ca)e 114.8	KB5VBL
N Little Rock	145.290	-	AA5BC	o	AA5BC

## ARKANSAS

<i>Location</i>	<i>Output</i>	<i>Input</i>	<i>Call</i>	<i>Notes</i>	<i>Sponsor</i>
Ola	147.210	+	WA5YHN	oal	WA5YHN
Pine Bluff	146.700	-	K5DAK	o	PinBlufARC
Pine Bluff	147.165	+	K5ECJ	o(ca)	K5ECJ
Pine Bluff	147.195	+	N5KWH	o(ca)	PinBlufARC
Pine Bluff	147.240	+	K5ECJ	oae	PinBlufARC
Russellville	145.230	-	K5XT	c	K5XT
Russellville	145.390	-	W5VUB	oe	W4VUB
Russellville	146.820	-	K5PXP	oe	KB8DM
Searcy	146.655	-	AB5ER	oe	NCAARC
Searcy	146.925	-	KB5TYZ	o(ca)e 94.8	NCAARS
Searcy	147.390	+	K5GK	o	WhteCoARC
Sheridan	146.985	-	KB5ZES	o	GrntCoARC
Sherwood	147.255	+	KK5CB	oae	KK5CB
Shinall Mtn	146.670	-	WB5GFA	oel	WB5GFA
<b>EAST CENTRAL</b>					
Forrest City	146.760	-	KD5DF	o	KD5DF
Forrest City	147.375	+	KA5BFC	ol	THE Link
Helena	145.390	-	WX5J	o	WX5J
Marion	146.730	-	KC5LL	o	KC5LL
Stuttgart	147.000	-	W5BDR	o	Ed Moory
West Helena	146.685	-	N5JLJ	oal	N5JLJ
West Memphis	147.150	+	WA5KUB	oa	WMARRA
Wynne	145.310	-	WB5LNG	o	WynneARC
<b>NORTH CENTRAL</b>					
Calico Rock	147.180	+	KB5UCL	o 114.8	StneCoARC
Clinton	145.370	-	N5YU	o(ca) elzA	N5YU
Clinton	146.910	-	KD5GC	oa	ClintonARS
Fox	145.110	-	WD5C	o	WD5C
Greers Ferry	147.330	+	KB4JKQ	o	GFARC
Harrison	145.150	-	K0JXI	o	K0JXI
Harrison	147.000	-	WD5GHD	o	WD5GHD
Heber Springs	145.430	-	N5XUN	o	N5XUN
Jasper	146.610	-	WB5CYX	o	NARKARS
Leslie	145.270	-	W0DWS	o	W0DWS
Mountain View	147.120	+	AA5EM	o(ca)el A tt 100.0	StonCoARC
Mtn Home	146.880	-	K9DSJ	oe	OzarcARC
Mtn Home	147.075	+	WB5OZE	oae	TwnLksARC
Summit	147.240	+	WB5LKN	o	MrinCoARS
<b>NORTHEAST</b>					
Batesville	147.270	+	W5VAE	oae	BatsvilARC
Blytheville	146.670	-	W5ENL	oe	K5SMV
Hardy	145.190	-	KF5TL	o	ShrpCoARC
Harrisburg	146.835	-	N5OHO	oel	PARC
Jonesboro	146.610	-	KC5TUT	o(ca)e	JARC
Jonesboro	146.865	-	WA5PTD	o e	MOR
Jonesboro	147.165	+	N5MOT	oa	RESPOND
Jonesboro	147.210	+	K5CRS	o	K5CRS
Jonesboro	147.240	+	K0JXI	ol 107.2	AISTC
Mammoth Spring	147.060	+	KB0RPB	o(ca)	FultnCoARC
Newport	147.315	+	KA5BFC	ol	THE Link

## ARKANSAS


<i>Location</i>	<i>Output</i>	<i>Input</i>	<i>Call</i>	<i>Notes</i>	<i>Sponsor</i>
Paragould	145.470	-	W5BJR	o	GrnCoARS
Pocahontas	145.410	-	WA5QKX	o	RndfCoARC
Trumann	146.955	-	NI5A	o(ca)el 107.2	AISTC
Walnut Ridge	146.790	-	KB5TI	o(ca)ez	KB5TI
Walnut Ridge	147.045	+	KJ5MO	o(ca)ez	KJ5MO
<b>NORTHWEST</b>					
Alma	146.895	-	KA5PZR	ol	KA5PZR
Altus	145.350	-	WA5QGV	oe	WA5QGV
Bella Vista	147.255	+	AB5UN	oaez tt	BVRG
Bentonville	147.030	+	KA5ZYY	o(ca)	NARS
Centerton	145.290	-	KB5BBI	oe 110.9	BCRO
Clarksville	147.285	+	KB5KCD	o	Ozk285ARC
Decatur	146.925	-	N5UXE	o(ca) tt e-sun 110.9	N5UXE
Eureka Spg	146.835	-	K5AA	o	LtSwtzARC
Fayetteville	146.760	-	KA5BML	o(ca)e	NARS
Fayetteville	146.955	-	KB5MBC	o 114.8	KB5MBC
Fayetteville	147.135	+	W5YM	oeA	UnivARARC
Huntsville	145.250	-	KI5FY	o	NAARC
Prairie Grove	146.700	-	KA5BML	o	NARS
Prairie Grove	146.865	-	KJ5BJ	oaelRAz	KJ5BJ
Rogers	147.375	+	KA4AFE	o	KA4AFE
Rudy	147.165	+	WA5P	o	WA5P
Siloam Spgs	146.670	-	KM5AA	o(ca) elz 110.9	SSARC
<b>SOUTH CENTRAL</b>					
Crossett	146.640	-	AB5PS	o	S.E.ArkARC
El Dorado	145.430	-	KF5QT	o	KF5QT
El Dorado	146.745	-	KC5AUP	ol	ARKLA
El Dorado	147.030	+	WB5JHK	o	WB5JHK
El Dorado	147.330	+	WB5QHI	o	SARRC
Emerson	146.955	-	N5PNB	oaz	N5PNB
Gurdon	147.270	+	WB5KYM	o	GurdonARC
Magnolia	147.105	+	AA5MC	oa	ClimbCoARC
<b>SOUTHWEST</b>					
Ashdown	147.380	+	KB5SSW	o(ca)e 100.0	KB5SSW
DeQueen	145.270	-	N5THR	o	N5THR
DeQueen	147.075	+	WA5LTA	o(ca)	SWARC
Hope	146.685	-	KC5FFN	o	HNARC
Hot Springs	146.760	-	W5LVB		W5LVB
Nashville	147.045	+	N5THS	o	HEARClub
Willisville	146.655	-	N5ZAY	o	ARKLAARC
<b>WEST CENTRAL</b>					
Danville	147.000	+	WB5UKW	o	WB5UKW
Fort Smith	145.190	-	KG5K	oae	WB5CQK
Fort Smith	146.970	-	KG5K	oaeR	SPARKS
Mena	145.430	-	N0EOQ	o	N0EOQ
Mena	146.790	-	N4EJZ	oe 100.0	OuahitaARA
Mt Magazine	147.090	+	WD5IFR	o	WestArARC
Parks	145.250	-	KK5KA	c 250.3	KK5KA

**CALIFORNIA**

<i>Location</i>	<i>Output</i>	<i>Input</i>	<i>Call</i>	<i>Notes</i>	<i>Sponsor</i>
<b>CALIFORNIA NORTH - NARCC</b>					
<b>CENTRAL COAST</b>					
Atascadero	146.670	-	WB6IYY	o	WB6IYY
Ben Lomond	147.120	+	N6RZ	oaeR 100.0	N6RZ
King City	145.330	-	WB6IZF	o	WB6IZF
King City	145.370	-	W6LIO	ol 100.0	WALA
King City	146.730	-	KA6AZI	oex	WHARRS
Los Osos	147.090	+	K6KZT	oe 100.0	K6KZT
Monterey	145.430	-	WA6CXN	o	MRRBG
Monterey	146.940	-	N6XAE	o100.0	Monterey
Monterey	146.970	-	K6LY	o94.8	NPGRS ARC
Paso Roble	146.880	-	W6YDZ	o	W6YDZ
Salinas	145.470	-	K6JE	oex 94.8	FrmntPkRA
Salinas	146.085	+	N6AHW	oel	MRRBG
Salinas	146.910	-	WB6ARF	oexR 94.8	MntyBayRC
Salinas	147.000	-	WB6HUK	oeR	SalinasAR
San Luis Obispo	146.760	-	W6BHZ	ol	CalPolyRC
San Luis Obispo	146.800	-	WB6FMC	o	WB6FMC
San Luis Obispo	146.865	-	W7AZF	oeR 127.3	W7AZF
Santa Cruz	145.250	-	W6PAD	oe 162.2	W6PAD
Santa Cruz	145.390	-	W6DYL	oex	S BAY RG
Santa Cruz	146.700	-	AA6T	o151.4	SCRC
Santa Cruz	146.790	-	K6BJ	oel 94.8	SntaCrzRC
Santa Cruz	146.835	-	W6FKD	oeR 94.8	SCC ARES
Santa Cruz #	146.745	-	N6IYA	oR 94.8	SLV ARES
Shandon	147.270	+	WB6RHR	o	WB6RHR
Templeton	146.980	-	W6YDZ	o	W6YDZ
Watsonville	147.945	-	KI6EH	oelR 94.8	SCC ARC
<b>EAST BAY</b>					
Berkeley	145.290	-	K7IJ	o	K7IJ
Concord	147.735	-	WA6HAM	o127.3	CCRA
Concord	147.060	+	W6CX	oexl 100.0	MtDibloRC
Diablo	146.355	+	KO6RO	oezR 100.0	SCCC RACES
Hayward	145.130	-	K6EAG	oel 127.3	HaywrdARC
Hayward	146.025	+	KM6EF	oae 100.0	GSARC
Hayward	147.030	+	N6DOD	o156.7	Ala Co RC
Livermore	145.350	-	AB6CR	oex 100.0	Liv RACES
Livermore	145.430	-	AD6D	ceR 100.0	Liv RACES
Livermore	146.655	-	W6OA	oe 100.0	S300 ARC
Livermore	146.775	-	WA6YHJ	o100.0	LLLRaces
Livermore	147.120	+	W6OA	oeR	LIVARKLOB

# KENWOOD

## TH-G71A Dual-Band Handheld



- ▶ Wide Range Receiver
- ▶ PC Programmable
- ▶ MIL-SPEC (rain & shock)
- ▶ 200 Memory Channels
- ▶ Multiple Scan Modes
- ▶ Backlit Key Pad
- ▶ 6 Watts at 13.6 Volts
- ▶ No Intermod
- ▶ CTCSS Tone Scan
- ▶ 2.5 or 5 Watt Version

---

KENWOOD COMMUNICATIONS CORPORATION  
P.O. Box 22745, 2201 E. Dominguez St.,  
Long Beach, CA 90801-5745, U.S.A.  
Customer Support/Brochures (310) 639-5300  
Kenwood News & Products <http://www.kenwood.net>

98ARD-1719(b)



## CALIFORNIA

<i>Location</i>	<i>Output</i>	<i>Input</i>	<i>Call</i>	<i>Notes</i>	<i>Sponsor</i>
Mount Diablo	145.330	-	K6POU	oex 100.0	K6POU
Oakland	146.670	-	W6BUR	o77.0	W6BUR
Oakland	146.880	-	WB6NDJ	oex 77.0	VHF Rptrs
Oakland	147.210	+	WB6TCS	o100.0	WB6TCS
Pleasanton	147.045	+	N6HZG	o(ca)elx 94.8	N6HZG
San Leandro	147.240	+	W6RGG	oIR	AICoRACES
San Pablo	145.110	-	WD6EZC	o	C C C C
Union City	146.610	-	AB6HK	oel 127.3	NBRG
NORTH BAY					
Anchor Bay	147.000	-	W6MN	o	W6MN
Clear Lake	146.385	+	WA6KHG	oeR 88.5	CLORC
Clear Lake	146.775	-	KA6JJW	o	KA6JJW
Clear Lake	146.895	-	WD6EOP	oaelx 88.5	CLARC
Clear Lake	147.675	-	KF6BSC	oeR 88.5	CLARS
Guernville	146.940	-	KI6B	o88.5	SMRS
Lakeport	147.945	-	WA6CJF	o88.5	WA6CJF
Mill Valley	146.700	-	K6GWE	oex 179.9	ACS rtty
Mt St Helena	147.180	+	W6CO	oexIR 151.4	SARS
Napa	146.655	-	N6TKW	oaelx 88.5	NARC
Rohnert Pass	147.120	+	KD6LC	oR 88.5	KD6LC
San Francisco	146.790	-	W6TP	oel 114.8	GSLP ARC
San Francisco	147.105	+	K6TW	oel 103.5	SUNSET REP
San Rafael	147.330	+	K6GWE	oe 203.5	ACS
Santa Rosa	145.190	-	KD6LC	o88.5	KD6LC
Santa Rosa	145.350	-	WA6YGD	oelx 127.3	RCMC
Santa Rosa	146.730	-	WB6PVS	oe 88.5	SCRA
Santa Rosa	146.910	-	WB6TMS	o88.5	SMRS
Sea Ranch	147.945	-	N6OFR	o88.5	TSR ARA
Ukiah	146.880	-	WA6QXV	oe	RERA
Vallejo	145.310	-	K6LI	oe 88.5	NBARA
NORTH COAST					
Anchor Bay	147.825	-	NX6G	o	NX6G
Covelo	147.210	+	WB6KFA	oexl 103.5	WB6KFA
Crescent City	146.880	-	KB6G	oe	DelNorteAR
Crescent City	147.180	+	KV6G	oex	DelNorteAR
Eureka	146.700	-	W6RNL	ol	FarWestRA
Eureka	147.000	-	W6RNL	o	FarWestRA
Eureka	147.000	+	W6RNL		FarWestRA
Fort Bragg	146.820	-	WD6HDY	oeR 103.5	MCARA
Fortuna	147.360	+	N6AFT	oel 103.5	CDF/VIP
Fortuna	147.390	+	KA6ROM	oe 103.5	CDF-VIP

# KENWOOD

## TM-G707A Dual-Band Mobile



- ▶ Superior intermod rejection
- ▶ CTCSS encoder/decoder, built-in duplexer and priority scan.
- ▶ 180 multi-function memory channels
- ▶ Voice Guide (requires VS-3 option)
- ▶ Incremental MHz Key
- ▶ Five-in-one programmable memory system
- ▶ PC programmable

---

KENWOOD COMMUNICATIONS CORPORATION  
P.O. Box 22745, 2201 E. Dominguez St.,  
Long Beach, CA 90801-5745, U.S.A.  
Customer Support/Brochures (310) 639-5300  
Kenwood News & Products <http://www.kenwood.net>

98ARD-1719(a)

138 144-148 MHz

CALIFORNIA

Location	Output	Input	Call	Notes	Sponsor
Garberville	146.610	-	W6RNL	oel 100.0	FarWestRA
Garberville	146.790	-	KE6WC	o	SHmbItAres
Gualala	147.150	+	W6LGY	o	RC ARC
Laytonville	145.450	145.850	WA6RQX	oe 103.5	CDF VIP
Laytonville	146.670	-	WA6RQX	o103.5	WA6RQX
Mendocino	147.030	+	AE6U	o	AE6U
Myers Flat	147.330	+	KA6ROM	oe 103.5	CDF/VIP
Myers Flat	147.390	+	KA6ROM	oe 103.5	CDF/VIP
Scotia	146.760	-	W6RNL	ol	FarWestRA
Ukiah	145.470	-	WA6RQX	oe 103.5	CDF VIP
Willits	145.130	-	K7WWA	oex	MCAP
Yorkville	146.085	+	WB6PER	oel 88.5	WP6PER
<b>NORTHEAST</b>					
Alturas	146.970	-	WB6HMD	oex	WB6HMD
Burney	145.350	-	W6QWN	o107.2	Shasta
Burney	147.030	+	WA6KKH	o	InterMtnRC
Chester	145.370	-	N6TZG	oex 123.0	N6TZG
Fall River	147.120	+	WA6KKH	oelR 88.5	IARC
Lake Alman	145.150	-	N6HAZ	o	N6HAZ
Mt Shasta	146.820	-	W6OMR	oR	SCARA
Quincy	145.470	-	N6NJV	oe 123.0	Plumas RC
Redding	145.290	-	N3MBN	oaelx 88.5	ARCA
Redding	146.640	-	WA6IEO	o	TinCupRG
Redding	146.760	-	W6QWN	oex 107.2	W6QWN
Shasta Lake	145.110	-	KD6MTU	oelx 123.0	NCARRA
Shingle Top	147.060	+	KJ7EI	oR 107.2	RACES
Susanville	146.145	+	N6PDB	o	Lassen VIP
Susanville	146.880	-	W6EXP	o	LassenARC
Syskiyou	146.670	-	KJ6RA	o	KJ6RA
Watsonville	146.730	-	WA6BXN	o85.4	HBRA
Weaverville	146.925	-	W6HOR	oex 85.4	HBRA
Yreka	146.790	-	K6ZZA	o	SARC
<b>SACRAMENTO VALLEY</b>					
Auburn	145.270	-	KD6MTF	oaelx 156.7	PCSAR
Auburn	145.430	-	K6ARR	ox 94.8	SFARC
Auburn	146.355	+	K16TE	o94.8	GSARG
Carmichael	146.610	-	WB6VYH	oex 136.5	SHARP
Chico	145.310	-	K16ND	o	K16ND
Chico	146.850	-	W6RHC	oae 110.9	GEARS
Chico	146.940	-	W6ECE	o110.9	CohasetAR
Chico	147.300	+	K6NP	oexl	TelPioner
Chico	147.390	+	W6ECE		CohasetAR
Chico	147.975	-	N6TZG	oexR 110.9	BERG

# KENWOOD

## VC-H1 Visual Communicator



- ▶ Quick and easy
- ▶ 1.8 inch color TFT display
- ▶ Ideal for mobile SSTV
- ▶ Compatibility with any transceiver
- ▶ Image memory
- ▶ Computer connectivity
- ▶ Call sign superimpose
- ▶ AF mute
- ▶ Auto power-off

---

KENWOOD COMMUNICATIONS CORPORATION  
P.O. Box 22745, 2201 E. Dominguez St.,  
Long Beach, CA 90801-5745, U.S.A.  
Customer Support/Brochures (310) 639-5300  
Kenwood News & Products <http://www.kenwood.net>

98ARD-1719(c)

**140 144-148 MHz**

**CALIFORNIA**

<i>Location</i>	<i>Output</i>	<i>Input</i>	<i>Call</i>	<i>Notes</i>	<i>Sponsor</i>
Fairfield	145.470	-	WD6BUS	oaelx 127.3	WV6F
Forest Hill	146.745	-	N6PYF	oaexR 131.8	PlacerS&R
Grass Valley	146.115	+	KD6SG	oae 151.4	LODESTAR
Grass Valley	147.015	+	W6DD	oaex 151.4	NevdaCoRC
Grass Valley	147.285	+	W6ZUZ	oexR 151.4	SHWS HILL
Live Oak	146.820	-	KC6MUS	oa 127.3	MURMUS
Pine Grove	146.835	-	K6ARC	oe 100.0	AmadorARC
Placerville	146.745	-	N6PYF	oaexR 131.8	PlacerS&R
Placerville	146.865	-	WA6BTH	o146.2/ 100.0	P & F
Placerville	147.255	+	N6NGA	oe 136.5	DDRA
Placerville	147.825	-	N6DPP	oel 82.5	EDARC
Pollock Pines	146.805	-	KA6GWY	oelx 123.0	KA6GWY
Red Bluff	145.450	-	W6SYY	oex	W6SYY
Sacramento	145.130	-	WB6HEV	oa 162.2	PARE
Sacramento	145.190	-	K6IS	oelx 162.2	N HillsRC
Sacramento	145.230	-	KC6MHT	oae 162.2	CSUSARC
Sacramento	145.250	-	KG6XX	oaex 162.2	RCARCS
Sacramento	146.625	-	WB4YJT	oae 123.0	NCAA
Sacramento	146.790	-	W6HIR	olx 100.0	RAMS
Sacramento	146.910	-	W6AK	oaelR 100.0	AmaEmgNet
Sacramento	146.970	-	KE6YUV	oaelx 123.0	Berryessa
Sacramento	146.985	-	AB6OP	oeR 162.2	AB6OP
Sacramento	147.000	+	WA6UGY	oex 136.5	Mt VacaRC
Sacramento	147.195	+	N6ICW	o	N6ICW
Sacramento	147.300	+	K6NP	oexl	TelPioner
Sacramento	147.315	+	KE6SZM	oaelx 151.4	HP HRA
Sacramento	147.390	+	WB6RVR	oel 146.2	WB6RVR
Shingle Spn	146.670	-	W6JYB	o107.2/ 146.2	W6JYB
Stockton	145.210	-	WA6SEK	o100.0	WA6SEK
Stockton	147.090	+	WB6ASU	o114.8	WB6ASU
Stockton	147.165	+	W6SF	ox 123.0	S-DRC
Stockton #	147.210	+	W6BWK	oeR 151.4	DELTA RC

## CALIFORNIA

<i>Location</i>	<i>Output</i>	<i>Input</i>	<i>Call</i>	<i>Notes</i>	<i>Sponsor</i>
Sutter Butte	146.085	+	WD6AXM	oex 127.3	YSARC
Vacaville	147.270	+	W6AEX	oex 77.0	SARO
Willows	147.105	+	K6BIQ	oe 100.0	
SAN JOAQUIN VALLEY					
Angels Camp	145.310	-	AA6PM	oe 77.0	BAR20RG
Bakersfield	145.150	-	W6LIE	oexl	KCCVARC
Bakersfield	146.670	-	WA6CLS	o	WA6CLS
Bakersfield	146.910	-	W6LIE	olx	KCCVARC
Bakersfield	147.030	+	WA6JJA	o	WA6JJA
Bakersfield	147.090	+	KE6SWI	o100.0	CVDXC
Bakersfield	147.120	+	K6APE	o	K6APE
Bakersfield	147.210	+	N6DTB	o	KC ARES
Clovis	145.430	-	KC6UCN	oael 136.5	KC6UCN
Clovis	147.675	-	K6ARP	oael 141.3	CARP
Coalinga	147.330	+	W6IYY	oexzR 100.0	KINGS ARC
Corcoran	147.240	+	W6DCP	oax 100.0	W6DCP
Dinuba	147.300	+	KE6DDU	oax 100.0	KE6DDU
Fresno	145.130	-	WB6TIA	o	ACES
Fresno	145.230	-	N6MTS	oel 141.3	Bulldog
Fresno	146.610	-	N6DYJ	oelx 141.3	WA6SBM
Fresno	146.730	-	W6YEP	cex 141.3	W6YEP
Fresno	146.790	-	KE6VFU	o(ca)ex 141.3	CCAC
Fresno	146.820	-	KE6JZ	oR 141.3	SRG
Fresno	146.850	-	K6OGX	o	BearMtnBr
Fresno	146.940	-	W6TO	o	FresnoARC
Fresno	147.105	+	W7POR	oex 100.0	FARA
Fresno	147.150	+	WB6QDN	oae	WB6QDN
Fresno	147.390	+	WA6NIF	oex 141.3	WA6NIF
Hanford	145.110	-	WB6VFZ	oae	WB6VFZ
Hanford	146.895	-	KC6QIT	o77.0	KC6QIU
Lake Isabel	145.450	-	KC6OCA	oeR 156.7	PruneJuic
Los Banos #	147.060	+	KB6NMP	oelx 107.2	KB6NMP
Madera	146.700	-	KD6FW	oaeR 141.3	KD6FW
Manteca	146.985	-	WA6KTK	o100.0	WA6KTK
Maxwell	147.045	+	N6NMZ	oe 156.7	N6NMZ
Merced	146.745	-	W6PPM	oae 100.0	MMU-VIP
Merced	147.255	+	WA6PIC	oaxR 127.3	MER-MAR

## 142 144-148 MHz

## CALIFORNIA

<i>Location</i>	<i>Output</i>	<i>Input</i>	<i>Call</i>	<i>Notes</i>	<i>Sponsor</i>
Modesto	145.390	-	WD6EJF	oelx 136.5	StnsIsARA
Modesto	146.355	+	WA6OYF	oeR 156.7	SC ARES
Modesto	146.880	-	WA6TCG	oex 94.8	CVVHFFMC
Murphys	146.895	-	N6LRZ	oelx 100.0	SARC
North Fork	147.180	+	W6WGZ	oeR 146.2	Madera
Porterville	145.310	-	W6BJ	oe 100.0	PARA
Porterville	146.655	-	K6LSB	oaelx 88.5	PrtrvIARA
Porterville	146.880	-	WA6BAI	o	TulareARC
San Andrea	146.640	-	AKØT	oelx 107.2	BMRG
Sanger	145.470	-	WB6MCG	oel 141.3	Ed Peters
Sonora	147.945	-	W6FEJ	oelx 100.0	TCRA
Sonora	147.975	-	WB6SAT	o	WB6SAT
Strawberry	147.675	-	KK6NB	oelxR 131.8	TCRA
Turlock	147.030	+	W6BXN	oexl	TurlockRC
Twain Hart	146.115	+	N6HUH	oe 100.0	SPARK
Visalia	146.115	+	K6YDW	o	BMRG
Visalia	146.760	-	N6BYH	o	N6BYH
Visalia	146.970	-	KB6CC	oal 100.0	RckyHilRA
Yosemite Valley	147.000	+	W6BXN	oaelx	TARC
SOUTH BAY					
Belmont	147.090	+	WB6CKT	o114.8	WB6CKT
Fremont	146.940	-	N6OXR	o123.0	U R C
Fremont	147.015	+	WA6PWW	o103.5	TriCntyAR
Los Gatos	145.450	-	K6FB	olx 100.0	LCHPARC
Morgan Hill	147.825	-	K6THR	oe	GVARC
Mountain View	145.270	-	W6ASH	oael 100.0	SPECS
Pacifica	146.925	-	WA6TOW	oexR 114.8	CoastSide
Palo Alto	145.230	-	W6APZ	oaex 100.0	SPARC
Palo Alto	147.360	+	W6TI	c 110.9	NCDXC
San Carlos	146.895	-	KD6BXY	oe 110.9	KD6BXY
San Francisco	145.150	-	W6PW	o	SFRC
San Francisco S	146.850	-	WA6QFR	oexR	GorillaARC
San Jose	145.190	-	WA2IBM	oe 151.4	IBM ARC
San Jose	145.390	-	W6DYL	oex	S BAY RG
San Jose	146.115	+	WB6ADZ	oaezR 100.0	SVECS
San Jose	146.205	+	W6LFB	o	USNR ARC
San Jose	146.385	+	W6UU	oe 114.8	SCCARA
San Jose	146.640	-	WR6ABD	oex 162.2	LPRC
San Jose	146.760	-	WB6OQS	oael 151.4	SCVRS

## CALIFORNIA

Location	Output	Input	Call	Notes	Sponsor
San Jose	147.150	+	WA6YCZ	ce1l 100.0	BAYCOM
San Jose	147.165	+	WB6KHP	ol 100.0	CFMA
San Jose	147.195	+	WA6WER	c	CPRA
San Jose	147.285	+	KF6FWO	oeR 103.5	MARA
San Jose	147.345	+	N6QDY	oe 186.2	SLARA
San Jose	147.390	+	W6PIY	oael 151.4	WVARA
San Jose	147.675	-	W6TED	oel 162.2	FXK Assoc
San Jose	147.855	-	WA6TEM	oae 85.4	STRACHAM
San Mateo	145.370	-	KB6LT	o123.0	ShrineRC
San Mateo	146.865	-	N6SHY	oaexR 114.8	SnMateoRC
San Mateo	147.300	+	WB6VIG	oel 100.0	Mad Scient
Sunnyvale	145.170	-	KF6GL	oe 94.8	SARES
TAHOE SIERRA					
Lake Tahoe	145.150	-	N6ICW	oexl	N6ICW
Mammoth Lake	146.730	-	NW6C	oexR 100.0	BARC
S Lake Tahoe	146.850	-	W6CSP	o(ca)e	THOE ARA
S Lake Tahoe	147.240	+	NR7A	oaex 100.0	NR7A
Tahoe City	146.940	-	WA6FJS	o	Tahoe ARC
Truckee	146.640	-	WB6ALS	oe 131.8	PlacerS&R
Truckee	147.330	+	KI6IV	o	TTRAS

## CALIFORNIA SOUTH

A

SO CAL	144.390		ATV	o	
SO CAL	144.910		PACKET	keybd	
SO CAL	144.930		PACKET	TCP/IP	
SO CAL	144.950		SAREX	ssb/cw	
SO CAL	144.990		PACKET	9600 bd	
SO CAL	145.010		PACKET	users	
SO CAL	145.030		PACKET	keybd	
SO CAL	145.050		PACKET	gen use	
SO CAL	145.070		PACKET	gen use	
SO CAL	145.090		PACKET	gen use	
SO CAL	145.550			SAREX	
SO CAL	145.610		PACKET	gen use	
SO CAL	145.630		PACKET	gen use	
SO CAL	145.650		PACKET	gen use	
SO CAL	145.670		PACKET	dx cls	
SO CAL	145.690		PACKET	dx cls	
SO CAL	145.710		SimplxAP	o	
SO CAL	145.725		SimplxAP	o	
SO CAL	145.740		SimplxAP	o	
SO CAL	145.755		SimplxAP	o	
SO CAL	145.770		SimplxAP	o	
SO CAL	145.785		SimplxAP	o	
SO CAL	146.400			RPT INPUT	
SO CAL	146.415			RPT INPUT	



## 144 144-148 MHz

## CALIFORNIA

Location	Output	Input	Call	Notes	Sponsor
SO CAL	146.430		ATV	o	
SO CAL	146.460		RMT BASE	REM BASE	
SO CAL	146.475			RPT INPUT	
SO CAL	146.505			RPT INPUT	
SO CAL	146.565		T-HUNTS	T-HUNTS	
SO CAL	147.525		RMT BASE	o	
IMPERIAL COUNTY					
Borrego Spgs	146.700	-	WA6MDD	oe	
Brawley	147.120	+	WM6Z	o103.5	ECRA
Jacumba	146.670	-	N6LVR	o103.5	ECRA
Yuma	146.740	-	WE7G	oe	
INYO COUNTY					
Little Lake	147.210	+	W6TD	eSUN	LIARS
Mazourka Peak	146.760	-	W6TD	oaeSUN	LIARS
Silver Peak	146.910	-	W6IY	oel	
Silver Peak	146.940	-	W6IY	oe	
Silver Peak	147.060	+	W6IY	oe103.5	
KERN COUNTY					
Bird Spg Pass	146.085	+	WA6UYW	oel141.3	BSRA
El Paso Peak	147.000	+	N6OQQ	oae107.2	
El Paso Peak	147.060	+	W6IY	o107.2	
Ridgecrest	146.640	-	WA6YBN	oeR	SARC
Tehachapi	147.060	+	W6PVG	oae	SSARS
LOS ANGELES COUNTY					
Bel Air	146.670	-	WW6X	o(ca)141.3	
Bel Air	147.030	+	W6LQ	c(ca)e	BelAir RC
Canoga Park	147.945	-	WD6EZI	o(ca)e	HughesARC
Castro Peak	147.225	+	K6JHX	c(ca)eI	AGURA RA
Catalina Is	147.090	+	AA6DP	oel	CARA
Contractrs Pt	145.120	-	KC6PXL	c	
Contractrs Pt	146.700	-	WB6INV	y	SCATS
Contractrs Pt	147.180	+	WA6BSC	c	
Covina	145.280	-	WB6CAY	o141.3	
Diamond Bar	146.640	-	WA6RTV	o(ca)z 167.9	DBARS
Duarte	146.085	+	KA6AMR	o(ca)ez SUN110.9	SGVRCRA
Duck Mtn	147.240	+	N6NMC	o67.0	W6MEP
Frazier Park	147.765	-	WA6VEB	o	
Glendale	146.025	+	WB6ZTY	o(ca)e 136.5	CVARC
Hauser Peak	146.730	-	K6GXO	oe100.0	
Hollywood Hls	146.115	+	N6KHZ	o(ca)eI	K6CJX RA
Hollywood Hls	147.000	+	WB6BJM	c(ca)e	HH RPT
Johnstone Pk	144.970	147.405	KA6NCR	c(ca)	RlyRptCib
Johnstone Pk	146.820	-	W6FNO	oel	Edgwd ARS
Juniper Hills	145.200	-	W9TTT	o(ca)eI14.8	
Juniper Hills	145.380	-	WA6TWT	o(ca)eI151.4	
LaCresenta	147.705	-	N7RDA	oel131.8	
Lancaster	146.670	-	WB6RSM	oae	
Lancaster	147.915	-	N6CNA	c	
Long Beach	146.790	-	K6SYU	o103.5	AnheimARC
Long Beach	146.805	-	KE6HE	ce	LBYachtCl

## CALIFORNIA

<i>Location</i>	<i>Output</i>	<i>Input</i>	<i>Call</i>	<i>Notes</i>	<i>Sponsor</i>
Los Angeles	147.195	+	W6NVY	o131.8	LACySchls
Monrovia	147.765	-	W6QFK	oe131.8	SGV ARC
Monterey Park	145.200	-	N6BWE	o(ca)103.5	
Monterey Park	146.355	+	W6OKY	o(ca)e 71.9	JAARS
Mt Disapptmnt	145.300	-	K6CPT	oeR	LACoDCS
Mt Disapptmnt	147.270	+	WA6ZTR	oe100.0	LACoDCS
Mt Disapptmnt	147.360	+	K6VGP	cl	DARN
Mt Lukens	145.480	-	W6AM	c	SCA DXCib
Mt Lukens	147.300	+	WA6PPS	ce	RAAVN
Mt Wilson	147.015	+	W6CY	cl	
Mt Wilson	147.360	+	K6VGP	cl	DARN
Oat Mtn	147.450	146.415	W6FP	o(ca)162.2	
Oat Mtn	147.705	-	N7RDA	oel114.8	
Oat Mtn	147.735	-	KB6C	o100.0	MMRA
Palmdale	146.790	-	WA6YVL	o103.5	
Palos Verdes	145.360	-	WB6YMH	o AX.25	GFRN
Palos Verdes	145.380	-	N6RBR	oe100.0	PVARC
Palos Verdes	146.235	+	WA6RJA	c(ca)e	SCRAN
Palos Verdes	146.805	-	KA6RXX	ce	
Palos Verdes	147.060	+	W6RBW	cl	
Palos Verdes	147.180	+	WX6N	c	
Palos Verdes	147.195	+	W6NVY	oe100.0	LACySchls
Palos Verdes	147.360	+	K6VGP	cl	DARN
Palos Verdes	147.420	146.475	AA6RJ	c	
Pasadena	145.180	-	W6MPH	o156.7	Telph ARC
Pasadena	147.150	+	W6VIO	o131.8	JPL ARC
Pomona	146.025	+	W6ELZ	o(ca)e103.5	
Pomona	146.940	-	WB6RSK	o103.5	PmnVlyRC
Redondo Beach	145.320	-	W6TRW	o(ca)ze 114.8	TRW ARC
Rio Hondo Pk	146.730	-	K0JPK	o	COLA
Saddle Peak	146.745	-	N6GPP	o AX.25	SCARC
Saddle Peak	147.000	+	WB6BJM	c	
Saddle Peak	147.435	146.400	W6NUT	oe103.5	MWRA
Santa Clarita	146.790	-	W6JW	o123.0	SCARC
Santa Clarita	146.970	-	N6TCO	oe67.0	
Santa Monica	145.280	-	KJ6HW	c	
Sherman Oaks	145.240	-	NK6S	c(ca)	Ham Watch
Sunset Ridge	145.440	-	WB6LFC	o136.5	W/C ARC
Sunset Ridge	145.495	-	WB6LFC	ACSSB	
Sunset Ridge	146.700	-	AB6FC	o146.2	
Sunset Ridge	147.075	+	N6JOQ	c(ca)e	FVARC
Sunset Ridge	147.210	+	WB6ELR	oel156.7	BombSquad
Sunset Ridge	147.397	-	AB6FC	ACSSB	
Tujunga	146.160	+	W6JAM	o	SSSS
Tujunga	147.990	-	W6JAM	c	DR0NK
Van Nuys	146.265	+	K6QYB	o	LittonARC
Verdugo Peak	144.505	+	W6ORD	c(ca)e	
Verdugo Peak	147.120	+	WA6NRB	o136.5	SWAPS
Verdugo Peak	147.360	+	K6VGP	cl	DARN
Whittier	146.655	-	WA6GEV	o(ca)	
Whittier Hls	146.175	+	W6GNS	el	RHARC

## 146 144-148 MHz

## CALIFORNIA

Location	Output	Input	Call	Notes	Sponsor
<b>MONO COUNTY</b>					
Casa Diablo Pk	146.610	-	K6PXF	oeSUN	Lo-InyoRS
Conway Summit	146.970	-	KB6MDG	oeIR 131.8	MnoCoARC
Mammoth Mtn	146.730	-	NW6C	oe100.0	
<b>ORANGE COUNTY</b>					
Anaheim	147.855	-	WA6YNT	o(ca)e tt 4851 100.0	NrthropRC
Anaheim	147.915	-	K6NX	o(ca)el tt (star 1) 136.5	AutntcsRC
Brea	147.885	-	W6BII	o103.5	BeckmnARC
Costa Mesa	147.060	+	KB6FRW	c(ca)e	MESAC
Disneyland	146.940	-	KE6FUZ	o(ca) 131.8	DsnyIndRC
Easter Hill	145.160	-	KA6EEK	c(ca)e	ALERT
Fountain Vly	145.260	-	N6HIQ	o136.5	FACT
Fountain Vly	146.160	+	N6HIQ	oeR 136.5	FACT
Fullerton	145.400	-	N6ME	oe103.5	Wstrn ARA
Fullerton	146.790	-	K6SYU	o107.2	AARC
Fullerton	146.970	-	K6QEH	o(ca)e 136.5	HughesARC
Fullerton	147.975	-	WD6DPY	o(ca)l	
Garden Grove	145.280	-	N6OSZ	o103.5	
Huntington Bch	147.465	146.505	W6VLD	o103.5	McDonDoug
Laguna Beach	147.645	-	K6SOA	o110.9	SOARA
Laguna Niguel	146.160	+	N6WIK	o110.9	WA4EGT
Newport Beach	145.420	-	WB6NLU	o(ca)ez R136.5	SOCAL
Orange	147.975	-	WD6DPY	o(ca)l114.8	
Orange Hills	146.895	-	W6KRW	oeR 136.5	OC Races
Panorama Hts	145.340	-	WA6LUR	c(ca)	
San Clemente	146.025	+	N6NHP	o(ca) 110.9	BCWS
Santiago Pk	145.140	-	WD6AWP	c(ca)elzR	
Santiago Pk	145.160	-	KA6EEK	c(ca)e	ALERT
Santiago Pk	145.220	-	N6SLD	o(ca) 103.5	CLARA
Santiago Pk	146.925	-	WA6TFD	o114.8	BARC
Santiago Pk	147.015	+	WA6MPV	cel	
Santiago Pk	147.360	+	K6VGP	cl	DARN
Sierra Peak	146.610	-	N6THQ	o103.5	N6GXC
Signal Peak	145.160	-	KA6EEK	ceR	ALERT
<b>RIVERSIDE COUNTY</b>					
Anza	145.340	-	K6JM	oR107.2	ANZA RC
Anza	146.085	+	WB6UBG	o107.2	
Beaumont	147.915	-	KF6GDY	oR123.0	
Blythe	147.090	+	WA6HRE	oe	DSTWvARC
Box Springs	146.760	-	W6SKF	c(ca)e	
Chuckawalla Mtn	145.380	-	KF6BM	o162.2	ZIA
Corona	147.885	-	KE6NTD	o156.7	CoronaPD

## CALIFORNIA

<i>Location</i>	<i>Output</i>	<i>Input</i>	<i>Call</i>	<i>Notes</i>	<i>Sponsor</i>
Hemet	145.420	-	N7OD	oeR 88.5	L.DeForest
Hemet	146.805	-	KB6UJN	op110.9	
Indio	146.025	+	NR6P	oeR 107.2	CVARC
Indio	147.030	+	KA6GBJ	o	
Lake Elsinore	146.760	-	WB6NLU	o136.5	
Lake Elsinore	146.760	-	N6UKR	opR103.5	
Moreno Valley	146.655	-	W6IBR	o(ca) 103.5	MVARA
Palm Springs	145.480	-	W0GFQ	oe107.2	
Palm Springs	146.940	-	WD6RAT	oe107.2	Dsrt RATS
Pine Cove	147.015	+	WA6MPU	c	
Ramona	145.300	-	WA6QQW	o88.5	ROARS
Riverside	146.880	-	W6TJ	o(ca)eR 146.2	RCARA
Toro Peak	147.990	-	W6JAM	cl	DR0NK
Wildomar	146.805	-	KE6UES	o(ca) 100.0	WB6CUB
SAN BERNARDINO COUNTY					
Barstow	146.355	+	KK6FL	oR123.0	
Barstow	146.970	-	WA6TST	oa	
Barstow	147.030	+	WD6BNG	o(ca)eR	
Big Bear	145.180	-	W6MPH	o(ca) 100.0	W6MPH
Big Bear	145.260	-	AB6OQ	o(ca)e 103.5	BBARC
Big Bear	147.330	+	K6BB	oal131.8	BBARC
Big Bear	147.460	146.505	WB6PFW	o	
Crestline	146.850	-	W6JBT	oe	CBARC
Crestline	147.945	-	WA6IKH	oIR123.0	
Cucamonga	145.320	-	KB6MQQ	o110.9	
Cucamonga	145.480	-	KE6UPK	o77.0	IIARC
Flash II	147.180	+	WA6TST	oeR 151.4	Brstw ARC
Heaps Peak	145.240	-	K6LLU	oe118.8	Arwhd RG
Hesperia	147.300	+	KG6PD	oe91.5	HARS
Keller Peak	146.985	-	KE6TZG	oe146.2	KPRA
Loma Linda	147.735	-	K6LLU	o(ca)e 118.8	LLU ARC
Ludlow	147.885	-	WA6MTZ	oel	
Newberry Spgs	146.700	-	WA6MTZ	oel	
Onyx Peak	146.820	-	W6FNO	oel	Edgwd ARS
Phelan	147.150	+	N6LXX	c(ca)	
Running Sprgs	146.910	-	W6RHM	oe	RSRG
San Bernardino	146.670	-	WA6HYQ	o123.0	
Table Mtn	145.280	-	WR6AZN	oel131.8	GldstnARC
Trona	146.970	-	WB6LYB	o123.0	
Twntynine Plm	145.400	-	KC6YLK	o94.8	
Twntynine Plm	147.060	+	W6IF	oe136.5	MBRG
Upland	147.300	+	WB6QHB	o(ca)e123.0	
Victorville	145.220	-	N6SLD	o114.8	N6SLD
Victorville	146.115	+	KA6CYD	o156.7	

148 144-148 MHz

CALIFORNIA

Location	Output	Input	Call	Notes	Sponsor
Victorville	146.940	-	WA6EFW	o(ca)e91.5	
Victorville	147.120	+	WA6EFW	oa	
Yucaipa	147.975	-	KA6FQN	o156.7	YARC
Yucca Valley	146.790	-	W6BA	o(ca)e 136.5	MBRG
Yucca Valley	147.705	-	N6GWD	o123.0	
Yucca Valley	147.765	-	WB6QFE	o136.5	
SAN DIEGO COUNTY					
Boulder Mtn	147.300	+	KE6SXC	o(ca)e 103.5	Poway ARS
Chula Vista	147.060	+	W6TIE	o(ca) 127.3	Hltop ARC
Clairemont	147.420	146.475	WB6FZC	c(ca)	SD DX Cib
Coronado	147.180	+	W6GMQ	o(ca)ze 110.9	CP ARES
Cuyamaca Peak	147.195	+	K6JCC	oR114.8	SD RACES
El Cajon	145.180	-	KA6KTA	o107.2	
Escondido	146.880	-	KC6UQH	o(ca)e 107.2	EARS
Fallbrook	146.175	+	N6FQ	oae107.2	
La Jolla	146.085	+	K6OPY	c	LJ DX Asn
Lyons Peak	146.265	+	W6SS	oe107.2	SANDRA
Lyons Peak	147.195	+	K6JCC	cR	SD RACES
Monument Peak	147.240	+	KA6DAC	o(ca)el 103.5	ECRA
Mt Laguna	147.150	+	WB6WLW	o	SANDRA
Mt Otay	145.360	-	WB6WLW	o AX.25	
Mt Otay	146.640	-	WB6WLW	oe107.2	SANDRA
Mt Otay	146.910	-	KN6KM	o(ca)el 107.2	SoBayRG
Mt Otay	146.925	-	N6RSH	o107.2	KN6KM
Mt Otay	147.210	+	KN6KM	o107.2	SoBayRC
Mt Otay	147.990	-	W6JAM	cl	DRØNK
Mt Woodson	147.195	+	K6JCC	cR	SD RACES
Mt Woodson	147.990	-	W6JAM	cl	DRØNK
Palomar Mtn	145.440	-	W1CDM	oe107.2	SBRG
Palomar Mtn	146.700	-	W6NWG	y	Palmar ARC
Palomar Mtn	146.730	-	W6NWG	o(ca)e 107.2	Palmar ARC
Palomar Mtn	147.030	+	K6RIF	oe103.5	ECRA
Palomar Mtn	147.075	+	W6NWG	o(ca)e 107.2	Palmar ARC
Palomar Mtn	147.130	+	W6NWG	o(ca)el 107.2	Palmar ARC
Paradise Hls	145.480	-	W6JVA	o127.3	
Paradise Hls	146.610	-	N6ZHN	oel107.2	Crest RC
Point Loma	145.380	-	N6LWO	o(ca)e 107.2	PLARC
Point Loma	147.990	-	W6JAM	cl	DRØNK
Rncho Brnardo	146.790	-	KK6G	o107.2	TRW
San Clem Is	147.195	+	K6JCC	ce-SunR	SD RACES
San Diego	145.120	-	N6CKH	o107.2	
San Diego	145.320	-	WD6APP	o107.2	

## CALIFORNIA

<i>Location</i>	<i>Output</i>	<i>Input</i>	<i>Call</i>	<i>Notes</i>	<i>Sponsor</i>
San Diego	146.160	+	W6SS	o91.5	
San Diego	146.670	-	N6QWD	c(ca)l	
San Diego	147.705	-	WD6APP	ceR	
San Diego	147.765	-	AA6WS	o79.7	
San Diego	147.855	-	WA6ZMZ	o(ca)l	
San Diego	147.885	-	WA6AIL	o(ca)z 107.2	SANDRA
San Diego	147.945	-	N6WYF	o107.2	
San Marcos	145.280	-	WD6FCG	o(ca) 114.8	55 ARG
Spring Valley	147.915	-	K6GHM	o(ca)e107.2	
Sun City	146.700	-	KB6SSB	o103.5	
Vista	146.970	-	K6YUH	o(ca)	97 RG
SAN LUIS OBISPO COUNTY					
Cambria	146.620	-	N6LYF	oe	BCMA
Cambria	147.270	+	KC6TOX	o	
Cuesta Peak	146.800	-	WB6FMC	oe	CCARS
San Miguel	146.980	-	W6YDZ	oe	
Templeton	146.880	-	W6YDZ	o88.5	
SANTA BARBARA COUNTY					
Broadcast Pk	147.000	+	WB6OBB	oe131.8	
Figueroa Mtn	147.210	+	WA6BRW	o131.8	SYVARRG
Goleta	145.240	-	K6TZ	ep 131.8	SBARC
Lompoc	145.120	-	WB6QEV	oe100.0	W Lnk Asn
Lompoc	145.420	-	WA6YZV	o(ca)e	Missn ARC
Lompoc	147.120	+	WA6VPL	o(ca)	
Nipomo	146.940	-	WB6FMC	oe	
Santa Barbara	145.480	-	W6RFU	o136.5	UCSB
Santa Barbara	146.790	-	K6TZ	oaeR 131.8	SBARC
Santa Barbara	147.945	-	WA6JFM	oae 131.8	Gbrltr RA
Santa Maria	145.140	-	K6MX	oeSUN	
Santa Maria	146.640	-	N6UE	ep	SAT ARC
Santa Maria	147.915	-	W6NO	op103.5	
Santa Ynez Pk	145.180	-	WA6COT	oe131.8	
Solvang	146.895	-	N6JNS	oe	
Tranquillion Pk	145.350	-	WB6BGK	o(ca)e 141.3	LMC ARC
VENTURA COUNTY					
Camarillo	145.280	-	WB2WIK	o100.0	
Camarillo	147.150	+	WB6IBD	oe	
Ojai	145.400	-	N6FL	oe-SUN	
Oxnard	146.970	-	WB6YQN	o(ca)e 127.3	LPMG
Simi Valley	146.640	-	WA6FGK	o127.3	
Simi Valley	146.910	-	KC6RZY	o136.5	
Simi Valley	147.930	-	AD6SV	o(ca)e 127.3	SVRA
South Mtn	146.985	-	WB6ZTX	oeR 127.3	SMRA
Sulphur Mtn	146.880	-	WA6ZTT	o(ca)e 127.3	SMRA

**150 144-148 MHz**

**CALIFORNIA-COLORADO**

<i>Location</i>	<i>Output</i>	<i>Input</i>	<i>Call</i>	<i>Notes</i>	<i>Sponsor</i>
Thousand Oaks	145.320	-	WD8RCL	o(ca)e	
Thousand Oaks	146.670	-	N6JMI	oe127.3	Bozo ARN
Thousand Oaks	146.850	-	K6AER	o(ca)elz 94.8	TORAG
Thousand Oaks	147.885	-	N6JMI	o(ca)ze 127.3	Bozo ARN
Ventura	147.765	-	WB6ZTW	oeR 127.3	SMRA
Ventura	147.975	-	N6AHI	o(ca)ze 110.9	ChnllsIRG
Ventura Hbr	146.655	-	N6QOL	oe131.8	

**COLORADO  
STATEWIDE**

Statewide	145.190	-		tSNP	
Statewide	145.205	-		tSNP	
Statewide	146.775	-		tSNP	
Statewide	146.835	-	EMERG	p	
Statewide	146.865	-	EMERG	p	
Statewide	147.165	+		tSNP	
Statewide	147.315	+		tSNP	

**BOULDER**

Boulder	145.460	-	NØGII	o(ca)x (12)	CoRptAssn
Boulder	146.610	-	NØPM	o	NØPM
Boulder	146.700	-	WØDK	oe	BoulDrARC
Boulder	146.730	-	K5GS	o(ca)	SatMrngBG
Boulder	146.760	-	WØIA	ox	RkyMtVHFS
Boulder	147.030	+	WB2CBU	t100.0	B.U.G.
Nederland	146.745	-	A18Z	o	Pk-PkRptG

**CENTRAL**

Como	146.895	-	NØFTC	oat100.0	ParkCtyRC
Tarryall	147.360	+	NØCAM	o(ca)x (19)	CMRG

**COLORADO SPRINGS**

Colorado Spr	145.130	-	KBØVJJ	olxt123.0	Colo Conn
Colorado Spr	145.160	-	WDØFVV	o(12)	CoRptAssn
Colorado Spr	145.265	-	WØYNE	oe(ca)	PikePkFMA
Colorado Spr	145.310	-	WØLKD	c	WØLKD
Colorado Spr	146.910	-	NØISV	o(ca)z	NØISV
Colorado Spr	146.970	-	WØYNE	o(ca)ex Wxt100.0	PikePkFMA
Colorado Spr	147.030	+	WAØKXO	c(ca)	CARN
Colorado Spr	147.105	+	NØKG	c	NØDG
Colorado Spr	147.135	+	KBØNN	o(ca)e	KBØNN
Colorado Spr	147.180	+	KØIRP	o	KØIRP
Colorado Spr	147.270	+	WAØRGA	a	TelstarRA
Colorado Spr	147.345	+	NØCAM	c(ca)(19)	CMRG
Colorado Spr	147.390	+	WBØTIB	c(ca)	RNRL
Lake George	146.685	-	NØXIA	o(ca)t 107.2ex	NØXIA
Teller Cnty	146.820	-	NØXIA	o	Mtn ARC
Teller Cnty	147.015	+	NØXIA	ct	Mtn ARC

147.225  
145.145  
145.160  
145.460  
224.980  
447.150  
447.975  
53.050  
1287.900  
1287.800  
144.990  
145.385  
447.200

# COLORADO REPEATER ASSOCIATION

## SUPPORT AMATEUR RADIO

COLORADO REPEATER ASSOCIATION, Inc.  
POST OFFICE BOX 621  
PARKER, COLORADO 80134

<http://www.rmsd.com/hamradio/cra/>  
e-mail: [cra@rmsd.com](mailto:cra@rmsd.com) 303-840-4CRA

The Colorado Repeater Association's (CRA) 900+ members welcome all amateurs to the state of Colorado. The CRA's ragchew repeaters are open to all hams. Please feel free to access and use the CRA frequencies listed above.

Join our Information Net every Sunday at 9 a.m. for license exam info, the NewsLine Report, the Swap Net, a swapfest schedule and much more. CRA repeaters host various special interest nets weekday evenings covering AMSAT, ARES, EOSS, QRP, scanning, TCP/IP and others. Also, listen for live shuttle audio during all flights.

The CRA Amateur Information Center provides AX.25 access to the world-wide AMPRnet. You may access it on 144.990 as WA1JHK-5 or via digipeater CRA; on the 145.385 1200 Baud Digital Repeater, connect to CRA. Work TCP/IP and AX.25 on the 447.200 9600 Baud Digital Repeater.

Six of the CRA's repeaters have autopatch capabilities. Ask any CRA member to dial a local or emergency number for you.

The CRA repeaters cover 275 miles along Interstate 25 and 100 miles along Interstate 70 providing coverage in Denver, Colorado Springs, Boulder, Longmont, Greeley, Fort Collins and Cheyenne.

**73 - THE CRA HOPES YOU SAFELY ENJOY COLORADO**



## 152 144-148 MHz

## COLORADO

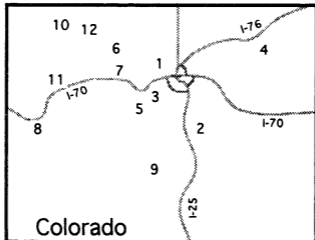
<i>Location</i>	<i>Output</i>	<i>Input</i>	<i>Call</i>	<i>Notes</i>	<i>Sponsor</i>
Widefield	146.625	-	KFØWF	o	CSARA
Woodland Park	145.415	-	KAØWUC	o(ca)	KAØWUC
<b>DENVER</b>					
Denver	145.145	-	WDØFVV	oex	CoRptAssn
Denver	145.220	-	WNØEHE	o(ca)ezt 103.5	RckyMtnRL
Denver	145.250	-	KEØSJ	o	MileHi RG
Denver	145.280	-	NØCFM	o(l4)x	IntrMtnRG
Denver	145.310	-	KBØVJJ	olx(l1)t 123.0	Colo Conn
Denver	145.325	-	NØIXR	o	HiPlainRG
Denver	145.340	-	KBØHKY	oexzt 103.5	RckyMtnRL
Denver	145.385	-	WA1JHK	pkt	CoRptAssn
Denver	145.430	-	WTØC	oet103.5	RckyMtnRL
Denver	145.475	-	NØCFM	oa(l4)	IntrMtnRG
Denver	145.490	-	WØTX	o	Denver RC
Denver	146.640	-	WAØKBT	o(ca)	Denver RL
Denver	146.670	-	KBØUDD	oe	CstlRckRG
Denver	146.715	-	NØJXN	o	EvrgrnARS
Denver	146.805	-	KQØJ	o(l8)	SARES
Denver	146.880	-	KØCGP	oa	Denver RL
Denver	146.940	-	WØWYX	oxezWx t103.5	RckyMtnRL
Denver	146.985	-	WØGW	oe	RADOPS EJ
Denver	147.045	+	KØML	t	KØML
Denver	147.060	+	WBØLGC	t	CARN
Denver	147.120	+	NØOWY	oe	AurRptAsn
Denver	147.150	+	N7PVN	oae	AurRptAsn
Denver	147.210	+	WDØE	(ca)tt	Grndstar
Denver	147.225	+	WDØFVV	o(ca)e (l2)xz	CoRptAssn
Denver	147.255	+	WØIYY	o(ca)	FrostyARC
Denver	147.300	+	KØLF	WxR	RACES
Denver	147.330	+	WØTX	o	Denver RC
Denver	147.375	+	WØHE	o(ca)x	ComCtyRC
Denver	147.690	-	KØJUP	o(ca) 123.0	HiPointRA
<b>DURANGO</b>					
Durango	146.670	-	KØEP	oaext 100.0	DurangoRC
Durango	146.700	-	KØEP	oext91.5	DurangoRC
Durango	147.345	+	KBØVJJ	oxt123.0	Colo Conn
Silverton	147.270	+	KB5ITT	o	KB5ITT
Silverton	147.375	+	KC5CHM	o	SARC
<b>EAST CENTRAL</b>					
Cheyenne Wells	147.075	+	KAØSJP	oa	KAØJSP
Flagler	146.895	-	KAØEFF	oat 103.5zLITZ	KAØEFF
Genoa	147.060	+	KØGS	ot103.5	BigSndyRC
Genoa	147.285	+	KBØVJJ	ot123.0	KGØVZ
<b>ESTES PARK</b>					
Estes Park	146.685	-	WØANE	o	EstesVyRC

# COLORADO CONNECTION REPEATERS, INC.

*Connecting Colorado's Amateur Community*

1	145.310-	Denver/Boulder (Hub)	10,600'
2	145.130-	Colorado Springs	6,900'
3	146.790-	Breckenridge	12,600'
4	145.400-	Akron	4,700'
5	145.445-	Leadville	13,600'
6	147.075+	Kremmling	9,200'
7	147.345+	Vail	9,800'
8	147.285+	Grand Junction	5,200'
9	147.285+	Salida	11,700'
10	147.270	Craig (simplex)	6,200'
11	146.985-	Rifle	8,000'
12	449.625-	Steamboat Springs	7,000'

Colorado Connection repeaters require a tone of 123.0Hz



Colorado Connection Repeaters, Inc.  
P.O. Box 22134, Denver, CO 80222

The KBØVJJ Repeaters

<http://www.rmsd.com/hamradio/colcon/>  
(Send SASE for info. See web site for email address)

Traveler's Net every night at 7:00pm. Travel, road, & Wx info or locate someone traveling in CO (303-855-7684). All repeaters are linked full time. Please allow the system to unkey briefly after the proceed signal. The Colorado Connection is an open system supported solely by donations.

**154 144-148 MHz**
**COLORADO**

<i>Location</i>	<i>Output</i>	<i>Input</i>	<i>Call</i>	<i>Notes</i>	<i>Sponsor</i>
<b>FORT COLLINS</b>					
Fort Collins	145.115	-	WDØGNE	oext 100.0	NoColoARC
Fort Collins	147.360	+	WØQEY	o(ca)zt 100.0	CSU ARC
Windsor	146.850	-	WØUPS	ox	NoColoARC
<b>GRAND JUNCTION</b>					
Clifton	147.000	+	WØBZU	c	GRO
Grand Jct	145.175	-	WØRRZ	oe	WCARC
Grand Jct	145.220	-	KEØTY	ot107.2	GMRUA
Grand Jct	146.790	-	NØMBJ	o	NØMBJ
Grand Jct	146.820	-	KEØTY	ox(l3)t 107.2	GMRS
Grand Jct	146.940	-	WØRRZ	o(ca)	WSRC
Grand Jct	147.105	+	WØSXI	ot107.5	WØSXI
Grand Jct	147.195	+	KBØREX	o	KBØREX
Grand Jct	147.285	+	KBØVJJ	olxt123.0	Colo Conn
Grand Jct	147.390	+	KEØTY	ot107.2	GMRUA
<b>GREELEY</b>					
Greeley	147.000	+	KEØUL	o(ca)tz 100.0	Weld ARS
<b>LONGMONT</b>					
Longmont	147.270	+	WBØZ	oa	WBØZ
<b>LOVELAND</b>					
Loveland	147.195	+	NØHNV	oae	LovlandRA
<b>NORTH CENTRAL</b>					
Empire	145.370	-	KAØIWE	o	CCARS
Kremmling	147.015	+	KQØJ	o	SARES
Kremmling	147.075	+	KQØJ	o(l8)	SARES
Kremmling	147.285	+	NØGBJ	o	KRA
Livermore	146.625	-	WØIPT	o	MRR
<b>NORTHEAST</b>					
Akron	145.400	-	KBØVJJ	olx(l1)t 123.0	Colo Conn
Fort Morgan	147.240	+	KBØVGB	oae	PitVlyARC
Holyoke	146.955	-	KAØWKG	o	PCARC
Ovid	146.655	-	NØNCD	o	NØNCD
Sterling	145.175	-	WØLHA	o	WØLHA
Sterling	146.910	-	WDØHDR	o	HPARC
Wray	146.790	-	KØLMD	o	WH
<b>NORTHWEST</b>					
Craig	146.970	-	KØIQA	o	KØIQA
Meeker	146.730	-	WBØNOH	o	MagMtn RA
Steamboat Spr	147.210	+	KCØZQ	ox	StmbtARC
<b>PUEBLO</b>					
Canon City	147.210	+	WDØEKR	o	RylGrgHC
Pueblo	145.115	-	NDØQ	oe	Pueblo HC
Pueblo	145.235	-	NØNRI	c(ca)	NØNRI
Pueblo	146.655	-	KØST	c	KØST
Pueblo	146.790	-	NDØQ	o	Pueblo HC
Pueblo	146.880	-	NDØQ	ox(l7)	Pueblo HC
Pueblo	147.000	+	NEØZ	o	SlvrTrARS

## COLORADO-CONNECTICUT

<i>Location</i>	<i>Output</i>	<i>Input</i>	<i>Call</i>	<i>Notes</i>	<i>Sponsor</i>
<b>SOUTH CENTRAL</b>					
Cripple Creek	145.460	-	WB0WDF	o	WB0WDF
LaVeta	145.355	-	N0JPX	o	N0JPX
Salida	147.285	+	KB0VJJ	olx(11)t 123.0	Colo Conn
Walsenburg	146.730	-	N0BDK	oae(17)	RBRA
<b>SOUTHEAST</b>					
La Junta	146.700	-	W0KEV	o	W0KEV
Lamar	146.610	-	WA0VOG	o	WA0VOG
Lamar	147.150	+	WB0HBJ	o	WB0HBJ
Springfield	146.640	-	N0PAZ	ot100.0	N0PAZ
Trinidad	145.430	-	WA6IFI	oe	WA6IFI
<b>SOUTHWEST</b>					
Norwood	146.640	-	ND0E	ox	N.Mtn ARC
Nucla	147.360	+	N7VWX	ox e-sun	NorMtnARC
Pagosa Spr	145.310	-	KB0VJJ	oxt123.0	Colo Conn
Pagosa Spr	146.610	-	N0JSP	oa	DurangoRC
<b>STERLING</b>					
Sterling	145.295	-	WA0JTB	o	NECARA
<b>WEST CENTRAL</b>					
Aspen	146.670	-	K0CL	oae(13)	SCARC
Aspen	146.700	-	K0CL	oy	SCARC
Aspen	147.300	+	KA0DOE	oat 107.2xe-sun	KA0DOE
Breckenridge	146.790	-	KB0VJJ	olxe(11)t 123.0	Colo Conn
Buena Vista	146.745	-	W0LSD	o	W0LSD
Carbondale	146.760	-	N0SWE	o	N0SWE
Dillon	146.700	-	WB0QMR	oa	WB0QMR
El Jebel	145.130	-	KB0OYQ	o	KB0OYQ
Glenwood Spr	146.880	-	K0CL	oat 107.2ex(13)	SCRC
Gunnison	147.120	+	WA0TOJ	o	GunVlyARC
Leadville	145.445	-	KB0VJJ	olxe(11)t 123.0	Colo Conn
Montrose	145.145	-	N0MBJ	ox(13)t 107.2	GMRUS
Montrose	145.400	-	KB0VJJ	olx(11)t 123.0	Colo Conn
Montrose	146.910	-	NX0Q	o	NX0Q
Montrose	147.150	+	NX0Q	o(ca)	NX0Q
Rifle	146.985	-	KB0VJJ	olxe(11)t 123.0	Colo Conn
Vail	146.610	-	N0KE	oaxt 107.2	ECHO
Vail	147.345	+	KB0VJJ	ot123.0	Colo Conn
Winter Park	146.820	-	WB4JQQ	oa	GrndCtyRA
<b>CONNECTICUT</b>					
<b>FAIRFIELD</b>					
Bridgeport	146.445	147.445	WK1M	oa 77.0	+WK1M
Bridgeport	146.895	-	WA1JTB	oae	CAFM

**156 144-148 MHz**
**CONNECTICUT**

<i>Location</i>	<i>Output</i>	<i>Input</i>	<i>Call</i>	<i>Notes</i>	<i>Sponsor</i>
Danbury	147.120	+	W1QI	o(ca)e 141.3	PVRA
Fairfield	146.625	-	WB1CQO	oaelzR	FRFLD ARA
Monroe	146.835	-	W1BHZ	oae	CAFM
New Canaan	146.475	147.475	K1DR	aelyz 100.0	FRFLD FMA
Norwalk	147.390	+	K1OF	oaez	G.NWLK ARC
Stamford	146.655	-	WA1RSD	oaet	SARA/FOT
Wilton	145.230	-	WA1SOV	o	PEARS
<b>HARTFORD</b>					
Berlin	147.135	+	WA1LOB	o	WA1LOB
Bloomfield	145.430	-	N1DKM	o	N1DKM
Bloomfield	146.820	-	W1CWA	oe	BMFD ARC
Bloomfield	147.045	+	N1DKM	o	N1DKM
Bristol	146.685	-	W1DHT	oeR 141.3	CRBRC
Bristol	146.880	-	K1DFS	oaelz	ICRC
Burlington	147.150	+	WA1UQC	ael	ICRC
Burlington	147.750	-	N1JGR	o	N1JGR
East Hartland	145.230	-	K1YON	o	HartlandCD
Glastonbury	147.090	+	W1EDH	oe	Mdlsx ARS
Glastonbury	147.690	29.680	K1NQJ	t	
Glastonbury #	147.285	+	K1SSO	oeR	Gbycvlprp
Hartford	145.230	-	WA1YQB	o	WA1YQB
Hartford	146.640	-	N1ABL	o(ca)ezl 114.8	PVRA
Hartford	146.745	-	N1AF	o	N1AF
Newington	145.450	-	W1AW	o(ca)	NARL
Rocky Hill	145.270	-	WB1EXU	oaelz	WB1EXV
Wethersfield	145.350	-	KA1BQO	oaep	KA1BQO
<b>LITCHFIELD</b>					
Barkhamsted	147.270	+	AA1U	oe	Brkhstdcd
Bethlehem	146.955	-	NF1E	oy 77.0	CT ATV SOC
Sharon	147.285	+	WB1CEI	oe	WB1CEI
Torrington	146.850	-	KJ1M	o(ca)e	PVRA
Torrington	147.240	+	W1DND	oae	TRNGN CD
Winstead	147.330	+	W1EOO	oae	CD
<b>MIDDLESEX</b>					
Killingworth	145.290	-	W1BCG	oaelR	ShrlnARC
Old Saybrook	146.775	-	W1BCG	ol	SHRLN ARC
<b>NEW HAVEN</b>					
Ansonia	146.985	-	KD1BD	oa	VLV ARA
Meriden	145.490	-	N1FQF	o	N1FQF
Milford	146.925	-	WB1GTW	oaeR	MLFD ARA
Milford	147.225	+	WA1YQE	oae	WA1YQE
Naugatuck	147.180	+	WA1NQP	oe	PVRA
Orange	147.285	+	K1ACD	oa	K1ACD
Prospect	147.315	+	N1ADE	o(ca)ez	AREA
Wallingford	147.360	+	W1KKF	oaeR	WLNFD RA
West Haven	146.610	-	W1GB	o(ca)e	SC CT ARA

## CONNECTICUT-DISTRICT OF COLUMBIA

<i>Location</i>	<i>Output</i>	<i>Input</i>	<i>Call</i>	<i>Notes</i>	<i>Sponsor</i>
West Haven	147.255	+	WA1TAS	oey	SC CT ARA
West Haven	147.505	146.505	N1LFE	o(ca)te 77.0	WHARA
<b>NEW LONDON</b>					
East Haddam	147.015	+	K1IKE	o	K1IKE
Groton	146.670	-	KA1PQB	o	SCRAMS
Lebanon	147.300	+	WE1Y	oae	NATCHG ARA
New London	146.970	-	N1RAW	o(ca)	SCRAMS
Norwich	146.730	-	NE1A	o	RANSON
Norwich	147.060	+	W1FAI	o	RANSON
Salem	146.865	-	WU1I	oaeizAR	WU1I
<b>SOUTHWEST</b>					
Ansonia	145.190	-	WK1M	oa 77.0	WK1M
<b>TOLLAND</b>					
Bolton	147.330	+	K1CBJ	o	K1CBJ
Coventry	147.375	+	K1JCL	(ca)elz	K1JCL
Hebron	145.270	-	K1PTI	o	
Hebron	145.470	-	K1PTI	o	HEBRON
Somers	147.000	+	KA1BLV	oae	MTARA
Tolland	145.330	-	WB1GIC	oaelz	WB1GIC
Tolland	146.415	147.415	KA1JY	otIRA Exp pkt	NETCPA
Vernon	145.110	-	W1BYN	o(ca)e 77.0	BEARS-Man
Vernon	145.410	-	WA1NXG	oel	+KA1ERB
Vernon	146.790	-	WA1KGQ	o(ca)e	PVRA
<b>WINDHAM</b>					
Killingly	147.225	+	K1MUJ	oe	EC ARA
<b>DELAWARE</b>					
ALL	145.170	-		SNP	
<b>DOVER</b>					
Dover	146.790	-	N3YMS	ap Star 89	N3YMS
Dover	146.970	-	W3HZW	o(ca)R	KentCoARC
Dover	147.195	+	W3HZW	a	KentCoARC
Hazlettsville	147.300	+	K4CHE	eal	K4CHE
<b>SOUTH</b>					
Delmar	146.925	-	K3NOQ	ezR	PROS
Dewey Beach	147.330	+	N3OLY	l	N3OLY
Millsboro	147.075	+	K3JL	eaz911	SussexARA
Seaford	145.210	-	KV3D	a	KV3D
<b>WILMINGTON</b>					
Newark	146.700	-	WA3QLS	e	DeIRA
Wilmington	146.730	-	WA3QLS	e	DeIRA
Wilmington	146.955	-	WA3UYJ	ea	DVARS
Wilmington	147.225	+	K3WAJ	al	K3WAJ
<b>DISTRICT OF COLUMBIA</b>					
ALL	145.170	-		SNP	
Washington	145.110	-	W3EIL	aR	CCARS
Washington	145.190	-	W3DOS		DOSARC

## 158 144-148 MHz

## DISTRICT OF COLUMBIA-FLORIDA

Location	Output	Input	Call	Notes	Sponsor
Washington	146.760	-	WA3DZD	I	MFMA
Washington	147.360	+	N3AGB	I	AlxBellIRA

## FLORIDA

## CENTRAL

Lake Wales	147.330	+	W4KUM	o	LWRA
Lakeland	145.270	-	K4LK	c(ca)lz	K4LK
				WxRB	146.2
Lakeland	146.655	-	WB4EIF	o(ca)	Polk EG
				127.3	
Lakeland	146.685	-	K4LKL	o(ca)ez	LARC
				R 127.3	
Lakeland	147.375	+	N4KEG	o(ca)e	N4KEG
				R 206.5	
Webster	146.775	-	KE4INI	o(ca)eR	KE4INI

## CENTRAL - ORLANDO AREA

Altamonte Spgs	147.195	+	W4PLA	oeR	QCWA 45
Altamonte Spgs	147.285	+	N4EH	o(ca)z	LMARS
Apopka	147.015	+	N4UMB	t(ca)	OARC
Chuluota	147.165	+	KE4ZIO	oeR	KE4ZIO
Clermont	147.180	+	W4JYE	o(ca)l	W4JYE
				127.3	
Enterprise	146.805	-	N4EH	oe 103.5	LMARS
Eustis	146.835	-	KD4MBN	o	KD4MBN
Lake Buena Vis	145.210	-	KE4ATS	oel 103.5	KE4ATS
Leesburg	147.000	-	N4FLA	oR 107.2	LC ARES
Orlando	145.110	-	KK1B	o(ca)elz	OARC
				103.5	
Orlando	145.130	-	KS4SX	o(ca)ez	FECA
Orlando	145.450	-	N4LRX	ceBi	PARC
Orlando	146.640	-	WB4TCW	o(ca)eR	UCFARC
				103.5	
Orlando	146.700	-	W4OHL	o(ca)e	W4OHL
Orlando	146.730	-	WB4ULT	oeR	OC ARES
				103.5	
Orlando	146.760	-	W4PLB	oalez	OARC
				103.5	
Orlando	146.820	-	WB4ULT	o(ca)eR	OARC
				103.5	
Orlando	146.925	-	KC4NEQ	oael	KC4NEQ
				103.5	
Orlando	147.090	+	K4XI	oe	CFDA
Orlando	147.120	+	KC4CB	oel 94.8	KC4CB
Orlando	147.300	+	WA4ABQ	o	WDWARC
Orlando	147.390	+	W4PAO	o(ca)e	BSARC
St Cloud	145.150	-	N8HB	oaR	N8HB
St Cloud	146.790	-	W4SIE	oe	OCRA
St Cloud	146.955	-	N4ZQE	o 103.5	N4ZQE
Tavares	145.310	-	N4JTS	oIR	N4JTS
				103.5	
Tavares	147.255	+	K4FC	o(ca)ez	LARA
				R 107.2	
Umatilla	146.895	-	KB4KQE	o 127.3	KB4KQE

## FLORIDA

<i>Location</i>	<i>Output</i>	<i>Input</i>	<i>Call</i>	<i>Notes</i>	<i>Sponsor</i>
Winter Garden	147.345	+	K4NTD	o(ca) 103.5	K4NTD
Winter Park	145.290	-	KJ4FL	oa	KJ4FL
Winter Park	147.060	+	KB4USW	o 103.5	CFRA
<b>DEEP SOUTH</b>					
Big Pine Key	146.670	-	W7IUC	oeR	W7IUC
Cudjoe Key	145.170	-	KD4DHG	oae	KD4DHG
Cudjoe Key	147.060	+	K3ML	o	K3ML
Key West	145.150	-	WB4TWQ	o 103.5	WB4TWQ
Key West	145.210	-	KB4TFF	oaelp	KB4TFF
Key West	145.310	-	WD4NLG	o(ca)l	WD4NLG
Key West	145.490	-	NP4GM	o	NP4GM
Key West	146.730	-	WA4BMM	t	WA4BMM
Key West	146.940	-	W4LLO	o(ca)e	KWRC
Marathon	145.110	-	WD4NLG	o	WD4NLG
Marathon	145.370	-	KB4HRV	o	Bros Resc
Marathon	146.805	-	N4ONQ	oIWx	N4ONQ
Marathon	147.255	+	W7IUC	oeR	MCCD
Plantation Key	146.715	-	W7IUC	oe	MCCD
Tavernier	147.165	+	KC4SFA	o(ca)lR	KC4SFA
<b>EAST CENTRAL</b>					
Cocoa	145.190	-	N4LEM	oR	N4LEM
Cocoa	146.715	-	KD4DJX	oeR	SC REACT
Cocoa	147.030	+	W4REN	oR	W4REN
Cocoa	147.360	+	N4LEM	oR	N4LEM
Cocoa Beach	145.370	-	W4NLX	o(ca)ez	IRARC
Cocoa Beach	146.880	-	W4NLX	oez	IRARC
Ft Pierce	146.775	-	K4BHW	oaezR	SLRA
Ft Pierce	147.015	+	WB4DAQ	oe	WB4DAQ
Ft Pierce	147.210	+	KJ4GM	oe	KJ4GM
Ft Pierce	147.240	+	N4PAD	oae	SLC EOC
Ft Pierce	147.345	+	W4AKH	oaezWx R 100.0	FPARC
Melbourne	145.310	-	KB4WEG	o(ca) 203.5	KB4WEG
Melbourne	145.430	-	W4KYG	o(ca)elBi	W4KYG
Melbourne	145.470	-	KF4APQ	ae 107.2	HARC
Melbourne	146.610	-	W4MLB	o(ca)ez	PCARS
Melbourne	146.745	-	K4YWC	t(ca)ez	K4YWC
Melbourne	146.850	-	W4MLB	o(ca)ez	PCARS
Melbourne	147.000	-	K4YWC	t(ca)z	K4YWC
Melbourne	147.105	+	KC4YEK	oaeR	KC4YEK
Merritt Island	146.940	-	K4GCC	o(ca)R	K4GCC
Palm Bay	145.170	-	KF4APQ	oae 107.2	HARC
Palm Bay	145.270	-	K4YWC	o 167.9	K4YWC
Palm Bay	146.895	-	K4EOC	oeR	BCEM
Palm Bay	147.255	+	AD4GO	o(ca)e	AD4GO
Port St Lucie	145.450	-	KB4VVE	oa	KB4VVE
Port St Lucie	146.805	-	WA4FAP	o 94.8	WA4FAP
Port St Lucie	146.865	-	KF4BOS	oa	KF4BOS
Port St Lucie	146.955	-	KF4DLD	o(ca)ez	PSLARA
Port St Lucie	146.985	-	KO4CZ	o	KO4CZ



## 160 144-148 MHz

## FLORIDA

<i>Location</i>	<i>Output</i>	<i>Input</i>	<i>Call</i>	<i>Notes</i>	<i>Sponsor</i>
Rockledge	147.135	+	K4EOC	oeR	BCDEM
Samsula	147.210	+	KA4ZIA	c	KA4ZIA
Satellite Bch	146.625	-	W4BWS	oaelzR 127.3	W4BWS
Stuart	145.150	-	WA2TRJ	oeR	MCPS
Stuart	147.060	+	KB4VOL	o(ca)ez	MCARA
Titusville	145.490	-	WN3DHI	oe	WN3DHI
Titusville	146.670	-	W0LRC	o(ca)e	W0LRC
Titusville	146.775	-	K4SJC	oeR	TARC
Titusville	146.910	-	K4SJC	oaeR	TARC
Titusville	146.970	-	AF4EA	oae	TARC
Titusville	147.075	+	K4EOC	oeR	BC DEM
Vero Beach	145.410	-	KD4UGF	oae	KD4UGF
Vero Beach	146.640	-	W4PHJ	o(ca)t	TCRA
<b>NORTH CENTRAL</b>					
Anthony	146.970	-	N4KIM	oae	SCARS
Bell	147.285	+	KE4HDG	c(ca)	KE4HDG
Belleview	145.490	-	KJ4AN	o(ca)el 123.0	KJ4AN
Chiefland	147.390	+	KB4QQX	oa	DARK
Ft McCoy	146.700	-	WB4MBU	oe 131.8	WB4MBU
Ft McCoy	146.940	-	KS4ZI	o(ca)ez R 123.0	FMARC
Gainesville	145.190	-	WA4NWO	oe	WA4NWO
Gainesville	146.685	-	K4DPZ	oepR	GARS
Gainesville	146.790	-	K4EAC	o	SFCC
Gainesville	146.820	-	K4DPZ	oaezR	GARS
Gainesville	146.910	-	W4DFU	oalzR	GARC
Gainesville	146.985	-	K4DPZ	oR	GARS
Gainesville	147.375	+	KB4HF	oe	KB4HF
Hawthorne	147.105	+	K3YAN	c(ca)	K3YAN
High Springs	145.470	-	WB4JEM	oe	WB4JEM
Hines	146.745	-	KJ4ZI	o(ca)et	TCARC
Lake City	145.490	-	WA4ZFQ	oaezR	CARS
Lake City	147.150	+	WA4ZFQ	oR	CARS
Live Oak	146.940	-	WB4PHT	o	SBR
MacClenny	147.090	+	W4YIL	oeIR 100.0	BCARC
McIntosh	147.165	+	KM4AX	o(ca)elz	KM4AX
MiCanopy	147.360	+	KD4BCQ	ol	KD4BCQ
Ocala	145.430	-	KD4GME	oa	KD4GME
Ocala	146.610	-	K4GSO	oaezR	SSARC
Ocala	146.775	-	K4OZS	o	K4OZS
Old Town	146.700	-	WB4VBY	oa	DARK
Starke	145.150	-	K4RVD	oeR	BAARC
Summerfield	147.030	+	KF4CBA	oaezWx R 100.0	KF4CBA
<b>NORTHEAST</b>					
Bunnell	145.470	-	WA1ZRU	c(ca)ezR	WA1ZRU
Bunnell	146.865	-	KE8MR	oae	KE8MR
Bunnell	147.300	+	KB4RSY	oeR	FCEM
Daytona Beach	145.410	-	KE4KSS	oe	BSC
Daytona Beach	146.985	-	KE4YVZ	o 107.2	ERAU ARA

## FLORIDA

<i>Location</i>	<i>Output</i>	<i>Input</i>	<i>Call</i>	<i>Notes</i>	<i>Sponsor</i>
Daytona Beach	147.150	+	K4BV	oa	DBARA
DeBary	145.270	-	W8CIJ	o	IMARS
DeBary	145.390	-	WD8JTJ	o	WD8JTJ
DeLand	145.230	-	KE8MR	oae	KE8MR
DeLand	147.045	+	KF4DWF	o(ca)e	KF4DWF
DeLand	147.240	+	W2DU	oeR	VEOC
DeLand	147.315	+	N4GMU	o(ca)ezR	WESTVARS
Edgewater	145.330	-	K4BO	o(ca)eR	Edgewater
Flagler Beach	147.075	+	WA3QCV	oae	WA3QCV
Melrose	146.730	-	WA4BMM	o	WA4BMM
Ormond Beach	146.655	-	KI4RF	o	KI4RF
Ormond Beach	147.270	+	KE8MR	oae	KE8MR
Palatka	147.135	+	N4RYX	oepR	N4RYX
Palatka	147.345	+	KD4DVO	o 156.7	KD4DVO
San Mateo	147.060	+	KF4CWI	o(ca)eR	PARC
<b>NORTHEAST - JACKSONVILLE AREA</b>					
Callahan	146.835	-	KE4BXR	o(ca)zR	CARE
Callahan	147.000	-	N4PAO	o(ca)eIR	N4PAO
Fernandina Bch	145.230	-	KB4DJX	o(ca)e	KB4DJX
Jacksonville	145.290	-	N4GIH	oR	N4GIH
Jacksonville	145.450	-	NS4R	o(ca)eI	NS4R
				103.5	
Jacksonville	146.640	-	WB4GCQ	t(ca)eR	WB4GCQ
Jacksonville	146.715	-	NS4R	o(ca)eI	NS4R
				103.5	
Jacksonville	146.760	-	W4IZ	o(ca)	Jax Range
Jacksonville	146.805	-	KK4BD	o(ca)e	KK4BD
Jacksonville	146.880	-	W4IZ	o(ca)e	Jax Range
Jacksonville	146.925	-	KE4YJG	o(ca)	KE4YJG
Jacksonville	146.955	-	AA4QI	oae	BTPARC
Jacksonville	147.030	+	KC4MSX	oae	KC4MSX
Jacksonville	147.075	+	N4KWC	o(ca)	RATS
Jacksonville	147.120	+	KC4OFI	oazIR	KC4OFI
Jacksonville	147.180	+	KB4CKC	o(ca)e	KB4CKC
Jacksonville	147.330	+	N4KWC	o(ca)zIR	RATS
Jacksonville Bch	145.350	-	WU4R	o(ca)e	BARS
Jacksonville Bch	147.225	+	KC4HEL	(ca)	KC4HEL
				103.5	
Jacksonville Bch	147.390	+	KC4HEL	oR 103.5	KC4HEL
Orange Park	145.390	-	W4OTH	o 127.3	OTH Gang
Orange Park	146.670	-	WB4CGD	oa	OPARC
Penney Farms	145.110	-	N4KOX	aeztR	N4KOX
St Augustine	145.170	-	AB4EY	oaeR	AB4EY
				107.2	
St Augustine	145.210	-	KI4MZ	oeR	SJCSO
St Augustine	146.625	-	KF4MX	o(ca)e	KF4MX
<b>NORTHWEST - TALLAHASSEE AREA</b>					
Bristol	146.715	-	KF4DYR	o	KF4DYR
Chattahoochee	145.250	-	KD4DSU	oae	KD4DSU
Quincy	147.165	+	KB4RRT	o(ca)et	GCARS
Tallahassee	146.610	-	N4PG	o	N4PG
Tallahassee	146.655	-	AE4S	t(ca)eI	AE4S
Tallahassee	146.910	-	K4TLH	oaeR	TARS

162 144-148 MHz

FLORIDA

Location	Output	Input	Call	Notes	Sponsor
Tallahassee	147.030	+	K4TLH	oeR	TARS
<b>NORTHWEST</b>					
Chipley	146.745	-	KD4TOK	oeR	WCARA
Chipley	147.195	+	KT4QH	oeR	KT4QH
Crestview	147.360	+	WB4CDR	o(ca)	NOARC
DeFuniak Spgs	147.285	+	WF4X	oR	WF4X
DeFuniak Spgs	147.375	+	WF4X	oeR	WF4X
Live Oak	145.410	-	KD4AMP	oae	KD4AMP
Marianna	146.670	-	W4BKD	oae	Chipola
Mossy Head	145.370	-	KD4BWQ	o(ca) elzR	KD4BWQ
Panama City	145.210	-	W4RYZ	oe	PCARC
Panama City	146.940	-	NK4A	oae	NK4A
Panama City	147.075	+	K4RZB	oaeR	K4RZB
Panama City	147.390	+	WA6QKN	oa	WA6QKN
Perry	146.970	-	W4RTN	o(ca)et	TCARC
Port St Joe	147.300	+	W4WEB	oe	W4WEB
Smith Creek	145.390	-	KD4VGX	c(ca)l 103.5	KD4VGX
Wewahitchka	147.270	+	KQ4YD	oe	KQ4YD
White City	147.270	+	WB4UVI	oa	WB4UVI
<b>NORTHWEST - PENSACOLA AREA</b>					
Eglin AFB	147.120	+	W4NN	oa 100.0	EARS
Ft Walton Bch	146.655	-	WD4CKU	o	WD4CKU
Ft Walton Bch	146.790	-	W4ZBB	oa	PARC
Ft Walton Bch	146.880	-	W4MTD	o	W4MTD
Ft Walton Bch	147.000	+	W4RH	oa	PARC
Ft Walton Bch	147.315	+	N4RT	oale 100.0	Boeing ARC
Milton	145.490	-	W4VIY	oaez	MiltonARC
Milton	146.700	-	KD4FZB	oaezR	SRCEM
Mossy Head	146.910	-	KD4NHT	oae	KD4NHT
Niceville	147.225	+	W4ZBB	oae	PARC
Pensacola	145.210	-	KD4APH	oep	KD4APH
Pensacola	145.350	-	KO4TT	oaeR 100.0	KO4TT
Pensacola	145.450	-	WA4ECY	oe	NTTC ARC
Pensacola	146.625	-	WB2TCN	oe	SHARC
Pensacola	146.760	-	K4MV	oael	PFMA
Pensacola	146.850	-	KC4JMS	o(ca) 100.0	WB4BFO
Valparaiso	146.730	-	N4KAJ	oa	TCARC
<b>SOUTH CENTRAL</b>					
Arcadia	147.075	+	W4MIN	oae	DARC
Arcadia	147.180	+	KD4JUJ	o	KD4JUJ
Avon Park	145.330	-	K4CS	o	K4CS
Lake Placid	147.045	+	KF4EV	o(ca)e	HCARC
Lake Placid	147.150	+	KD4CQG	oaezR	KE4WU
Okeechobee	145.210	-	KC4NNG	t(ca)ez RB	WA4EMJ
Okeechobee	147.195	+	KF4BPX	o(ca)R 100.0	OARC
Sebring	146.835	-	K1ZGB	oae	SRG

## FLORIDA

<i>Location</i>	<i>Output</i>	<i>Input</i>	<i>Call</i>	<i>Notes</i>	<i>Sponsor</i>
Sebring	147.270	+	KE4WU	oaezR	HCEOC
Wauchula	146.625	-	K4CS	o	K4CS
<b>SOUTHEAST</b>					
Belle Glade	147.120	+	AB4BE	o(ca)	BLRA
Boynton Bch	147.225	+	N4MOT	o(ca)eIR 107.2	MARC
Jupiter	145.350	-	KS4IU	o(ca)	LARC
Jupiter	146.625	-	KF4BHE	o(ca)eR 114.8	JTRG
Lake Park	147.075	+	W4UZJ	o(ca)	W4UZJ
Palm Beach Gdn	146.715	-	KA4JTN	oeR	CPFA
Royal Palm Bch	146.835	-	WB4AKH	t(ca)l	WB4AKH
Royal Palm Bch	146.970	-	WB4AKH	t(ca)l	WB4AKH
Vero Beach	145.130	-	AB4AZ	oaez	TCRA
West Palm Bch	145.190	-	KE4HHU	o(ca)e 203.5	LARC
West Palm Bch	145.230	-	AD4OQ	c(ca)z 203.5	AD4OQ
West Palm Bch	145.310	-	WD4NLG	o	WD4NLG
West Palm Bch	145.490	-	KA4AQQ	o	KA4AQQ
West Palm Bch	146.670	-	WR4AKX	o(ca)etR	AREC RG
West Palm Bch	146.745	-	WB4FPB	c(ca)t	PBRA
West Palm Bch	146.880	-	W4UJ	oat	W4UJ
West Palm Bch	146.940	-	WA4FAP	o(ca)e rem rx 127.3	WA4FAP
West Palm Bch	147.000	+	KS4IV	oa	WPB LAC
West Palm Bch	147.045	+	KF4ADT	oR	LRA
West Palm Bch	147.135	+	W4SS	ol	WPBARC
West Palm Bch	147.165	+	WB4FPB	oeR	PBRA
West Palm Bch	147.285	+	KM4XY	(ca)eR 107.2	SEFRA
West Palm Bch	147.315	+	K4ZRP	oeR 107.2	ARC
West Palm Bch	147.360	+	W4PHL	o(ca)eR	PBCEM
<b>SOUTHEAST - MIAMI/FT LAUDERDALE AREA</b>					
Aventura	147.210	+	KD4JSD	o(ca)	FARC
Boca Raton	145.290	-	WB4QNX	o(ca)lz	BRARA
Boca Raton	146.820	-	W4BUG	o(ca) ezxR	GCARA
Boca Raton	147.255	+	KC4GH	o(ca)eR	BRFD
Boca Raton	147.390	+	KS4VT	ol 103.5	KS4VT
Cooper City	146.685	-	WA4STJ	o	WA4STJ
Coral Gables	146.760	-	KD4BBM	o 94.8	S Fla FMA
Coral Gables	146.865	-	N4BKZ	o(ca)R	ARC at UM
Coral Gables	147.240	+	N4FGP	o(ca)e	N4FGP
Coral Springs	145.110	-	WR4AYC	o(ca)elz R 110.9	WR4AYC RG
Cutler Ridge	147.075	+	KD4NQY	c 103.5	KD4NQY
Deerfield Bch	147.105	+	N4KS	o(ca)e	NBARA
Florida City	145.290	-	N4RQQ	ol	N4RQQ
Ft Lauderdale	146.880	-	WD4FDW	t(ca)le	TCRA
Ft Lauderdale	146.910	-	W4AB	o(ca)el R 110.9	BARC

## FLORIDA

<i>Location</i>	<i>Output</i>	<i>Input</i>	<i>Call</i>	<i>Notes</i>	<i>Sponsor</i>
Hallandale	146.655	-	N4THW	o 77.0	N4THW
Hialeah	145.250	-	WD4FMQ	o	WD4FMQ
Hialeah	145.430	-	KA4DFX	o(ca)elz	KA4DFX
Hialeah	146.700	-	N2GKG	c(ca)ez 103.5	N2GKG
Hialeah	146.745	-	KB4VVM	o(ca)e	KB4VVM
Hialeah	146.955	-	KB4AW	oe	KB4AW
Hialeah	147.030	+	WD4JMN	oae	WD4JMN
Hollywood	145.210	-	KA4ZAY	o(ca) el 103.5	KA4ZAY
Hollywood	145.450	-	KE4IPB	o 123.0	KE4IPB
Hollywood	146.985	-	WB4TON	oe	HARC
Hollywood	147.180	+	WF2C	o(ca)e 91.5	HMRH
Key Largo	147.285	+	KC4FUR	ot	KC4FUR
Miami	145.130	-	WD4RXD	oaBi	RC de Cuba
Miami	145.150	-	WB4TWQ	o 118.8	WB4TWQ
Miami	145.190	-	WD4RXD	o(ca)Bi	WD4RXD
Miami	145.230	-	NC4M	o(ca)elt	WA4TCE
Miami	145.310	-	WD4NLG	o(ca)elBi	WD4NLG
Miami	145.330	-	KB4AIL	o	KB4AIL
Miami	145.350	-	KB4TDT	o(ca)l	KB4TDT
Miami	145.370	-	KC4BPG	oae	KC4BPG
Miami	145.390	-	N4BKZ	o(ca)el	N4BKZ
Miami	145.410	-	N4RQQ	o(ca)el 110.9	N4RQQ
Miami	145.490	-	KA4AQQ	ole	KA4AQQ
Miami	146.625	-	KO4IT	oa	KO4IT
Miami	146.640	-	W6BXQ	oe	TCARS
Miami	146.730	-	WD4NLG	o(ca)Bi	WD4NLG
Miami	146.775	-	KE4DAQ	oaezlt	KE4DAQ
Miami	146.805	-	AE4EQ	o(ca)ex 110.9	AE4EQ
Miami	146.895	-	N4MYI	o(ca)R	KA4GAQ
Miami	146.925	-	N4IFD	oaez 94.8	N4IFD
Miami	146.940	-	KD4AV	oa	WARC
Miami	146.970	-	AE4EQ	o(ca)ex	AE4EQ
Miami	147.015	+	KI4AR	oe	TPARC
Miami	147.045	+	KD4OHD	oae	KD4OHD
Miami	147.090	+	W4ILQ	o(ca)el	W4ILQ
Miami	147.120	+	WA4TCE	o	WA4TCE
Miami	147.150	+	K4IWT	oeR	ARPSC
Miami	147.195	+	KC4EBL	o 67.0	KC4EBL
Miami	147.270	+	KF4OJ	o(ca)eBiR	ARC
Miami	147.300	+	WB4ESB	o(ca)e	SIRA
Miami	147.315	+	KE4MCL	oepR 94.8	KE4MCL
Miami	147.330	+	W4WJ	oe	SFDA
Miami	147.360	+	N4OCA	o(ca)l 131.8	N4OCA
Miramar	145.470	-	WD4KYW	o(ca)el	MRG
N Miami Beach	146.850	-	AA4ED	o(ca)R	PARC

## FLORIDA

<i>Location</i>	<i>Output</i>	<i>Input</i>	<i>Call</i>	<i>Notes</i>	<i>Sponsor</i>
N Miami Beach	147.060	+	KD4VSF	oaeBiR	KM4OP
N Miami Beach	147.135	+	KC4MND	o(ca) 127.3	KC4MND
N Miami Beach	147.375	+	KE4ZZM	o(ca)e	FARC
Plantation	145.170	-	WA4EMJ	t(ca)ez RB	WA4EMJ
Plantation	145.370	-	W2GDG	c	W2GDG
Plantation	146.790	-	W4MOT	oeR	MARC
Pompano Beach	146.610	-	WA4YOG	o(ca) ezxR	GCARA
Princeton	146.835	-	W4SVI	o(ca)e	EARC
Princeton	147.000	-	KD4LPZ	o(ca)eIR	S Fla FMA
Princeton	147.345	+	N4IFD	oaez 94.8	N4IFD
Sunrise	145.270	-	ND4G	o(ca)e	RMARC
<b>SOUTHWEST</b>					
Marco Island	146.985	-	KA2WEU	141.3	KA2WEU
Naples	146.640	-	WA3JGC	o	WA3JGC
Naples	146.670	-	WB2QLP	oaezt	ARA of SWF
Naples	147.030	+	WB2WPA	o(ca)elz WxR 136.5	CCEM
Ochopee	146.655	-	KA4MXQ	oe	KA4MXQ
<b>SOUTHWEST - FT MYERS AREA</b>					
Cape Coral	147.225	+	W4PJK	o(ca) 136.5	WCARC
Ft Myers	145.170	-	KE4FTY	oel 136.5	WCARC
Ft Myers	145.390	-	KA9RIX	cl	Homey HC
Ft Myers	146.880	-	K4OVC	oeR	LCEM
Ft Myers	147.345	+	WD4PPA	o(ca)ez 136.5	WCARC
Lehigh Acres	145.350	-	N2FSU	o(ca)e	N2FSU
Port Charlotte	146.925	-	WA9NLA	oe	WA9NLA
Port Charlotte	147.015	+	WB9JTK	o(ca)ep	GRA
Port Charlotte	147.255	+	WA3DUX	oazIR	PRRA
Punta Gorda	146.745	-	K4IB	oaR	CARS
Punta Gorda	147.120	+	N4ZNU	o(ca)e tt 107.2	N4ZNU
Sanibel	146.790	-	KD4GTF	oe 136.5	SERT
<b>WEST CENTRAL</b>					
Brooksville	145.370	-	KA2KDP	oel	MVU & KDP
Brooksville	146.715	-	WA3YMV	oaezIR	HCARA
Brooksville	147.045	+	W4CF	ctl	FPARC
Brooksville	147.195	+	AC4NJ	oa	AC4NJ
Citronelle	146.655	-	KF4JPB	o(ca)eR 141.3	N4EK
Crystal River	146.925	-	NF4U	oazR 127.3	NF4U
Crystal River	147.270	+	W4CF	c(ca)l	FPARC
Dunnellon	147.210	+	WV8F	o(ca)ezR	WV8F
Hudson	146.805	-	K4FRQ	o 100.0	K4EAB
Hudson	147.015	+	W4OHU	c	FARS
Lecanto	146.955	-	N4EK	oaezR 103.5	SHARC

## FLORIDA

Location	Output	Input	Call	Notes	Sponsor
Spring Hill	146.625	-	KF4IXU	o 94.8	SHARC
Wesley Chapel	145.250	-	WD4LWG	oelz 88.5	WD4LWG
Zephyrhills	145.190	-	KA4DJV	oaet	U-All-Welc
Zephyrhills	147.135	+	KF4ADP	oeR	ZARC
WEST CENTRAL - SARASOTA/BRADENTON AREA					
Bradenton	146.820	-	K4GG	o(ca)e	MARC
Bradenton	147.045	+	KF4BJQ	oe	MAVTC
Bradenton	147.195	+	K4GG	o(ca)eR	MARC
Englewood	146.700	-	WBØGUX	oexBi	SWFATPA
Englewood	146.775	-	KØDGF	oexBi	KØDGF
Sarasota	145.270	-	KA9RIX	cl	Homey HC
Sarasota	145.370	-	WA2HCV	ol 74.4	FARS
Sarasota	146.730	-	WB4NJV	oaezIR	SERC
Sarasota	146.910	-	W4IE	oaetIR	SARA
Sarasota	146.955	-	KF4DMP	oae 88.5	KF4DMP
Sarasota	147.300	+	KI4ZJ	oaezR	KI4ZJ
Sarasota	147.390	+	N4LML	oR	N4LML
Venice	145.130	-	WB4NJV	oaezR	SERC
Venice	146.805	-	WB8ONY	o	FARS
WEST CENTRAL - TAMPA/ST PETERSBURG AREA					
Brandon	147.165	+	WB4BIM	o(ca)le	BARS
Clearwater	145.110	-	KC4HU	o	KC4HU
Clearwater	146.895	-	AB4YI	c	FARS
Clearwater	147.210	+	KF4FOH	o(ca)elz R 156.7	PCACS
Dade City	146.880	-	AA4RU	oeR	EPARS
Dunedin	145.210	-	N4IGC	o(ca)e	KB4BOS
Dunedin	145.230	-	K4LK	c(ca)elz WxRB 146.2	K4LK
Holiday	146.640	-	N9EE	oalz	N9EE
Holiday	146.700	-	WB8ONY	c	FARS
Holiday	147.150	+	WB8ONY	c	FARS
Land O' Lakes	145.330	-	WA4GDN	oeR	GCARC
Largo	145.170	-	KF4FOH	o(ca)elz R 156.7	PCACS
Largo	145.430	-	KF4CFT	oeR	FWC DxRing
Largo	146.970	-	WB4BZF	oaelR 103.5	CARS
Largo	147.030	+	WD4SCD	oeIWxR 156.7	WD4SCD
Largo	147.090	+	KE4ZYU	o(ca)ez R 156.7	TBARA
Largo	147.120	+	KE4MVS	o	KE4MVS
New Prt Richey	146.670	-	WA4GDN	oael	GCARC
Oldsmar	146.760	-	N4HM	oel	N4HM
Palm Harbor	145.310	-	N4LNM	o(ca)eR	531 RptGrp
Pinellas Park	145.450	-	KA4CNP	oe	HRA
Pinellas Park	146.850	-	W4ORM	ol 123.0	Wormhole
Plant City	146.985	-	KC4HAZ	oR	KC4HAZ
Port Richey	145.350	-	WA4T	o(ca)eIR	SARC
Ruskin	146.610	-	W8PCZ	oae	SHARES
Ruskin	147.225	+	W8PCZ	oe	SHARES

## FLORIDA-GEORGIA

<i>Location</i>	<i>Output</i>	<i>Input</i>	<i>Call</i>	<i>Notes</i>	<i>Sponsor</i>
South Pasadena	146.790	-	KF4FOH	o(ca)elz WxR 156.7	PCACS
St Petersburg	145.290	-	K9BSL	oeaz	K9BSL
St Petersburg	145.390	-	KA9RIX	cl	Homey HC
St Petersburg	147.000	+	W4CF	c(ca)lt	FPARC
St Petersburg	147.060	+	WA4AKH	o(ca)	SPARC
St Petersburg	147.285	+	K4LK	c(ca)lz WxRB 146.2	K4LK
St Petersburg	147.315	+	KD4PHS	o(ca)	PCRA
St Petersburg	147.360	+	KF4CCH	o(ca)elz 103.5	MRA
Tampa	145.130	-	N4COU	o(ca)	N4COU
Tampa	145.150	-	KF4ZC	o	KF4ZC
Tampa	145.410	-	WA4SWC	o 131.8	WA4SWC
Tampa	145.470	-	KC4HAZ	oe	KC4HAZ
Tampa	146.745	-	N4PDB	o(ca)e	N4PDB
Tampa	146.835	-	K4FTV	o(ca)elBi	TLRC
Tampa	146.865	-	KC4HAZ	oeIR	KC4HAZ
Tampa	146.940	-	KC4HAZ	o(ca)elR	KC4HAZ
Tampa	147.075	+	WA2TMU	oaz	WA2TMU
Tampa	147.105	+	N4TP	oeaR 103.5	TBARS
Tampa	147.240	+	K4USF	oe	USF REC
<b>GEORGIA</b>					
Adairsville	146.685	-	WD4IWL	oe	N GA. VH
Albany	146.700	-	W4MM	oa	ALBNY ARC
Albany	146.730	-	W4MM	o	ALBNY ARC
Albany	146.820	-	W4MM	o	ALBNY ARC
Americus	147.270	+	WD4EBB	o	SUMTR CO
Athens	146.745	-	WA4BKF	o(ca)	ATHENS RA
Athens/Crawfo	147.375	+	K4TQU	o(ca)	K4TQU
Atlanta	145.150	-	W4AQL	o(ca)ze	GEORGIA
Atlanta	145.290	-	W4IBM	o(ca)ez	IBM RADIO
Atlanta	145.350	-	W4DOC	oe 146.2	ATL RC
Atlanta	145.430	-	K4LCI	o(ca)	HEWLETT
Atlanta	146.640	-	WB4QGR	c	GALVIN RA
Atlanta	146.820	-	W4DOC	o(ca)e 146.2	ATL RC
Atlanta	147.105	+	WB4RTH	oeziRB 100.0	ATLANTA
Atlanta	147.195	+	K4JPD	c	ATLANTA
Atlanta #	145.190	-	WB6RTH	oeziRB 77.0	ATLANTA
Atlanta/Airpo	147.030	+	W4REI	o	ATLNT ARC
Atlanta/Bell	145.410	-	W4PME	o(ca)ez	MATPARC
Atlanta/GPCO	147.285	+	WA4VBX	o	GA Pwr EM
Atlanta/Marie	146.655	-	N4NFP	oeiRB 118.8	BIG SHANT
Atlanta/Marie	147.345	+	N4NEQ	o(ca)zi RB	AMATEUR
Atlanta/Sweat	146.730	-	KD4NC	ol	GRAPES
Atlanta/Union Cit	146.625	-	WA4UPE	o(ca)ez	WA4UPE



## GEORGIA

<i>Location</i>	<i>Output</i>	<i>Input</i>	<i>Call</i>	<i>Notes</i>	<i>Sponsor</i>
Augusta	145.110	-	KK4HL	oae	RICH CTY
Augusta	145.290	-	NA4I	o(ca)ez	CSRA
Augusta	145.370	-	AA4UA	oae	AA4UA
Augusta	145.410	-	NA4I	o(ca)el	CSRA
Augusta	145.490	-	W4DV	oe	ARC OF AU
Augusta	146.940	-	KT4N	o	RICHMOND
Augusta	146.985	-	NA4I	o(ca)ezl 100.0	CSRA
Augusta	147.180	+	N4BMA	oy	
Bainbridge	147.090	+	KE4RWR	c(ca)ez	KE4RWR
Baldwin	147.180	+	WD4NHW	oa	SPARC
Blairsville	146.955	-	K5PRE	o	K5PRE
Bonaire	145.470	-	KD4HMH	o(ca)e	KF4QQZ
Bonaire	147.015	+	KM4DT	o 82.5	WB4UHL
Boston	147.195	+	W4UCJ	oaez	THMASVIL
Brunswick	146.730	-	K4TVE	oa	GWYNN CO
Calhoun/Jaspe	146.805	+	KC4AQS	o(ca)leRB	
Carrollton	146.640	-	W4FWD	oez 131.8	WEST GA
Cartersville	147.015	-	N4GIS	o(ca)ez RB	N4GIS
Cedartown	147.120	+	W4CMA	o(ca)	CEDAR VAL
Chula	147.285	+	KF4BPW	oe 103.5	COASTAL
Clarksville	147.120	+	K4HCA	o(ca)ez	SARG
ClevInd/Long	146.910	-	WB4HIG	oae	GATEWAY
Cochran	145.110	-	N4MXC	oaez 107.2	MID GA RA
Cochran	147.330	+	KF4LAP	oaeRB 77.0	KF4LAP
Colbert	147.300	+	N4ALE	o	BUBBA RPT
Columbus	146.610	-	W4CVY	oa	COLUMBUS
Conyers	145.230	-	WB4JEH	ol 151.4	
Conyers	146.610	-	WB4JEH	oael 151.4	
Conyers #	147.210	+	KF4GHF	o(ca)ez 162.2	CONYERS
Cordele	145.230	-	KB0Y	o 141.3	KB0Y
Cordele	145.490	-	KA4WUJ	oe 103.5	FLINT ARC
Covington	146.925	-	WA4ASI	oal	
Covington	147.270	+	WA1KMS	oe 127.3	CARG
Cumming/Sawne	147.150	+	K4BYK	o(ca)l	SWNEE MT
Dahlonega	146.835	+	N4KHQ	o(ca)e RB 100.0	N4KHQ
Dallas	146.850	-	W4RPO	o(ca)z	
Dallas	146.895	+	WD4LUQ	oeRB 77.0	WD4LUQ
Dalton	145.230	-	KS4BS	oa	DALTON
Dalton	147.135	+	N4BZJ	oaezl RB 100.0	7.135 RPT
Decatur	145.450	-	W4BOC	o	Alford MEM
Donalsonville	147.375	+	KD4ORB	c	SCHRA
Douglas	147.045	+	K4SES	o	
Douglasville	145.110	-	KR4HV	o(ca)e 88.5	SCARS

## GEORGIA

<i>Location</i>	<i>Output</i>	<i>Input</i>	<i>Call</i>	<i>Notes</i>	<i>Sponsor</i>
Douglasville	147.360	+	W4SCR	o 88.5	SCARS
Dublin	147.360	+	WA4HZX	oae	DUBLIN
Eastman	145.210	-	KC4RRO	oe	HEART OF
Eastman	145.330	-	KF4ODQ	oa 77.0	KF4ODQ
Eatonton	147.090	+	KC4YHM	oaezRB 179.9	KC4YHM
Elberton	146.625	-	N4UJT	o	BRDRIVE
Ellijay/Talon	146.985	-	KC4ZGN	oae 77.0	KC4ZGN
Emerson	147.240	+	AE4JO	oez 103.5	ETOWAH
Fayetteville	145.210	-	W4PSZ	o(ca)z	FAYETTE
Fayetteville	146.685	-	KB4VAG	o(ca)e	KB4KZY
Fayetteville	147.165	+	WD4LYT	c(ca)e	
Folkston	146.790	-	KD4GEY	oaz	KD4GEY
Gainesville	146.670	-	W4ABP	o(ca)ez 131.8	LANIERLAN
Griffin	145.390	-	K4HYB	o(ca) 88.5	
Griffin	146.910	-	K4HYB	o	
Hartwell	146.895	-	WA4RBS	oe 100.0	HARTWELL
Helen	147.390	+	W4MMQ	oae	W4MMQ
Hinesville	147.015	+	KF4UM	oaez	LCECARC
Irwinton	147.240	+	WB4NFG	oae 77.0	
Ivey/Macon	145.150	-	K4YC	oezRB	K4YC
Ivey/Macon	145.250	-	K4YC	ce	K4YC
Jasper	145.370	-	KB4IZF	o(ca)e 100.0	KB4IZF
Jasper	146.700	-	W4OOM	o	PICKENS
Jesup	145.190	-	WA4EQL	oe	JAWS
Jesup	145.430	-	KA4EIM	oa	KA4PCZ
Jesup	146.925	-	N4PJR	o(ca)	
Jesup/Screven	147.345	+	N4PJR	o	N4PJR
Jonesboro	145.170	-	WA4DIW	oez	CLAYTON
Jonesboro	145.330	-	WA4OGE	oz	WA4OGE
Kibbee	146.820	-	K4HVK	c	K4HVK
Kingsland	147.285	+	KC4WWU	o(ca)z 118.8	CCARS
Lafayette	147.375	+	KB4VAK	oaeRB 77.0	G.R.O.U.P
Lake Park	147.135	+	KB0Y	oel 141.3	KB0Y
Lavonia	146.715	-	K4NVG	o(ca)ez 100.0	LAVONIA
Lawrenceville	145.190	-	WB0QGH	oe 82.5	WB0QGH
Lawrenceville	147.075	+	WD4JXR	o(ca)z	GWINNETT
Lincolnton #	147.120	+	KT4N	o	WB4OCB
Lookout Mtn	145.350	-	W4JMF	oae 100.0	TRI STATE
Lookout Mtn	146.760	-	KS4QA	oae 67.0	HIGH POIN
Macon	145.370	-	W4BKM	o	MCON ARC
Macon	145.430	-	AA4RI	o(ca)IRB	WB4OLL
Macon	146.660	-	W4BKM	o(ca)e	MCON ARC
Macon	146.805	-	KC4ZGR	oaezRB 77.0	KC4ZGR
Macon	146.895	-	N3SM	oa 123.0	N3SM

## 170 144-148 MHz

## GEORGIA

Location	Output	Input	Call	Notes	Sponsor
Macon	147.060	+	WA4DDI	c	WA4DDI
Macon #	147.165	+	KF4XH	o	
Madison	146.865	-	WB4DKY	oa 179.9	WB4DKY
Marietta	145.490	-	W4LMA	o(ca)z	LOCKHEED
Marietta	146.775	-	N4NFP	o(ca)el RB 118.8	BIG SHANT
Marietta/Atl	146.880	-	W4BTI	o(ca)ez 100.0	KENNHOOC
Milledgeville	146.700	-	WB4DOJ	oa 67.0	MILLEDGEV
Milledgeville	147.135	+	K4FRM	oel 123.0	K4GK
Morganton	147.165	+	N4NEQ	cl	N4NEQ
Moultrie	146.790	-	WD4KOW	o	COLQUITT
Newnan	145.130	-	K4SEX	o(ca)ez 110.9	
Newnan	146.790	-	K4SEX	o(ca)ez 110.9	
North Atlanta #	147.315	+	KR4KS	o 100.0	MARCEL
Pembroke	147.075	+	WB4CJB	oa	BEARS
Perry	145.290	-	WR4MG	oe 107.2	MIDDLE GA
Perry	146.955	-	WR4MG	oae 107.2	MGRA
Quitman	146.880	-	WA4NKL	oe	WA4NKL
Riceboro	145.470	-	KF4UM	oaez	LCECARC
Ringgold	146.715	-	W4ABZ	o(ca)el 67.0	WA4LJU
Rome	147.300	+	WB4YSV	o	
Rome/Mt Alto	146.940	-	W4VO	o(ca)e	NW GA
Roswell	147.060	+	N4CLA	o(ca)z	N FULTON
Sandersville	145.270	-	KT4X	oa 77.0	AD4ID
Savannah	146.700	-	KK4TO	o(ca)ez	COASTAL
Savannah	146.850	-	KE4WAQ	oez	AMERICAN
Savannah	146.880	-	W4HBB	oae	ARC OF SA
Savannah	146.970	-	W4HBB	oae	ARC OF SA
Savannah	147.210	+	KK4TO	o(ca)z	COASTAL
Savannah	147.330	+	KK4TO	o(ca)ez	CARS
St Simons Isl	145.330	-	N4XGI	oe 131.8	N4XGI
Stockbridge	145.310	-	WA4JDR	o	
Stone Mtn	146.760	-	W4BOC	o 107.2	Alford MEM
Stone Mtn	147.255	+	WD4KDT	oe 110.9	
Summerville	147.225	+	KA4LVY	oae	CWARC
Sweat Mtn/Mari	145.470	-	N4CLA	o(ca)z	N FULTON
Thomaston	147.390	+	W4OHH	o(ca)e	W. CENT
Thomasville	147.060	+	W4UCJ	o	THOMSVIL
Thomasville #	147.240	+	KD4POG	o	
Thomson	146.835	-	KC4GSS	oa	THOMSON
Toccoa	147.330	+	KA4DIP	o	T.A.R.S.
Valdosta	145.130	-	KB0Y	oelRB 141.3	SGRA
Valdosta	146.760	-	KF4BJM	oaezRB 141.3	VARC
Waleska/Pnlgm	145.270	-	KE4PN	ol 103.5	PINE LOG
Warm Springs	146.985	-	KN4FE	oez	N4UER
Warner Robins	146.850	-	KF4KVE	o(ca)e	CEN GA ARC
Warner Robins	147.180	+	WB4BDP	o(ca)l	WB4BDP

## GEORGIA-HAWAII

<i>Location</i>	<i>Output</i>	<i>Input</i>	<i>Call</i>	<i>Notes</i>	<i>Sponsor</i>
Warner Robins	147.300	+	WR4MG	oaezRB	MID GA RA
Watkinsville	147.045	+	KD4AOZ	c	KD4AOZ
Waycross	146.640	-	AE4PO	oa	OKEFNOKE
				141.3	
Waynesboro	145.230	-	WD4COL	o	WD4COL
Wrens	146.775	-	KB4NA	o	THOMSON
Wrightsville	146.940	-	WA4RVB	oaeRB	WA4RVB
<b>HAWAII</b>					
Reverse KH6QR	145.110	-			
<b>STATEWIDE</b>					
CATV	145.250	-		Intrf CATV	
Interference					
<b>HAWAII</b>					
Hilo	145.350	-	NH6BP	o	NH6BP
Hilo	146.700	-	KH6IAA	oel	BIARC
Hualalai	147.160	+	NH6SG	oel	HWARS
Ka'u	145.290	-	WH6FC	o	WH6FU
Kaiwika	146.640	-	WH6BY	oel	WH6BY
Kamuela	145.230	-	KH6PI		HWARS
Kealahou	144.510	+	KH6QR	oael	KH6QR
Kealahou	145.410	-	KH6QR	o	IRC
Kohala South	147.320	+	WH6FM		H.E.R.C.
Kona	145.170	-	KH6DHG	o	HWARS
Kona	147.340	+	NH6Q	ol	HWARS
Kulani Cone	146.760	-	AH6J	oael	BIARC
Mt Maunaloa	146.820	-	AH6J	oael	BIARC
Naalehu	146.720	-	NH6M	oe	HWARS
Pepeekeo	146.880	-	KH6IAA	oel	BIARC
<b>KAUAI</b>					
Hanamaulu	146.660	-	NH6Z	oe	GTEARC
Kalaheo	146.920	-	KH6S	oael	KARC
Kekaha	146.860	-	KH6ENC	o	HANG ARC
Kukuiohono Pk	146.820	-	KH6JJC	oel	KARC
Lihue	146.720	-	KH6BFU	o	Ohana ARC
Lihue	147.040	+	NH6FJ	oel	RACES
<b>LANAI</b>					
Lanai	147.180	+	AH6GR	oe	AH6GR
<b>MAUI</b>					
Kahului	146.760	-	KH6HHG	oael	MARC
Kula	146.860	-	WH6BYH	o	WH6BYH
Kula	147.260	+	N6HPQ	o	N6HPQ
Mt Haleakala	147.020	+	KH6H	oaelz	RACES
Wailuku	145.130	-	AH6IF	olHF	AH6IF
<b>MOLOKAI</b>					
Kualapuu	145.370	-	WH6IT	oe	M.A.R.A.
<b>OAHU</b>					
Aiea	146.680	-	KH6R	o	KH6R
Diamondhead	146.880	-	WH6CZD	oel	EARC
Ewa	146.600	-	KH6CY	oe	Ohana ARC
Honolulu	144.730	+	KH6KL	oael	RAG
Honolulu	145.310	-	KH6AGE	o	KH6AGE
Honolulu	145.390	-	NH6AQ	o	

172 144-148 MHz

HAWAII-IDAHO

Location	Output	Input	Call	Notes	Sponsor
Honolulu	145.450	-	KH6CIZ		HanaHou
Honolulu	145.490	-	KH6ICX	oe	SFHARC
Honolulu	146.620	-	WR6AVM	oe	UFN
Honolulu	146.780	-	KH6WO	o	HARC
Honolulu	146.800	-	WH6CZD	oe	EARC
Honolulu	146.840	-	KH6JUJ	oael	KH6JUJ
Honolulu	146.960	-	KH6BYZ	celz	RAG
Honolulu	146.980	-	WH6CZD	o(ca)e	EARC
Honolulu	147.060	+	AH6RH	oeR	RACES
Honolulu	147.100	+	KH6CWM	o	KH6CWM
Honolulu	147.120	+	KH6JPL	oez	GTE ARC
Honolulu	147.220	+	KH6ICX	o	SFHARC
Honolulu	147.260	+	WR6AVM	ct	UFN
Honolulu	147.280	+	NH6QZ	o	NH6QZ
Honolulu	147.300	+	AH6CP	ct	MARC
Honolulu	147.340	+	AH6BW	oe	Ohana ARC
Honolulu	147.360	+	AH7DX	o	HDXC
Honolulu	147.380	+	WH6MK	ol	Ohana ARC
Kailua	145.150	-	WH6CWI	o	KARA
Kailua	146.940	-	WH6CZD	oel	EARC
Kailua	147.000	+	WR6AVM	ct	UFN
Kailua	147.080	+	WH6EU	o(ca)el	HanaHou
Kaneohe	147.200	+	KH6BFZ	oezl	KH6BFZ
Kapolei	145.130	-	WH6MK	t	Ohana ARC
Kapolei	147.240	+	KH6JEO	oel	Ohana ARC
Laie	145.290	-	KH6BYU	oae	BYUH
Laie	146.640	-	WH6CZD	oel	EARC
Leeward Oahu	144.520	144.520	KH6JIW	o	Ohana ARC
Maile	146.740	-	NH6PE	oael	Waianae
Manoa	145.470	-	KH6UH	o	UHARC
Mililani	145.430	-	AH6IM	o	AH6IM
North Shore	146.760	-	WH6CZD	oe	EARC
Pearl City	145.190	-	KH6TU	c	KH6TU
Salt Lake	145.270	-	NH6PW	o	NH6PW
Wahiawa	145.210	-	NH6XD	op	HanaHou
Wailua	146.900	-	KH6LJ	o	Ohana ARC
Windward Oahu	147.140	+	KH6BS	o	Ohana ARC

IDAHO

IACC AREAS

SNP	145.130	144.630	SNP	t	
SNP	145.290	-	SNP		SNP 88.0

BANNOCK SOUTHEAST

Pocatello	144.910	144.610	N7LQY	o Gate-INET	ISU
Pocatello	146.820	-	K7NHA	o	LDSW
Pocatello	147.060	+	N7DN	o	PARC
Pocatello	147.240	+	N7PFH	o	BCES
Pocatello	147.300	+	KA7MLM	o	KA7MLM

BEAR LAKE SOUTHEAST

Grace	146.800	-	WE7T	o	FCES
-------	---------	---	------	---	------

BONNERS FERRY

Black Mtn	146.960	-	N7VXG	o	N7VXG
-----------	---------	---	-------	---	-------

## IDAHO

<i>Location</i>	<i>Output</i>	<i>Input</i>	<i>Call</i>	<i>Notes</i>	<i>Sponsor</i>
<b>BONNEVILLE SOUTHEAST</b>					
Idaho Falls	146.640	-	N7JHS	oa	ERARC
Idaho Falls	146.740	-	N7JHS	o	BCES
Idaho Falls	147.150	+	N7JHS	o	WB7CCS
<b>BUTTE SOUTHEAST</b>					
Howe	146.850	-	WA7FDR	ol	ERARRA
<b>CAMAS SOUTH CENTRAL</b>					
Ketchum	147.180	+	N7EWT		N7EWT
<b>CASSIA SOUTH CENTRAL</b>					
Burley	146.400	+	WA7UHW	oel	ISRA
Burley	147.000	-	WA7UHW	o	ISRA
<b>COEUR D'ALENE</b>					
Mica Peak	147.080	+	W7MCD	oaezR	
<b>ELK RIVER</b>					
Elk Butte	145.190	-	KB7SIJ	o	BCARES
<b>GRANGEVILLE</b>					
Idaho Mtn	146.680	-	N7SBM	o 100.0	CPARC
<b>JEROME SOUTH CENTRAL</b>					
Jerome	146.060	+	KA7ENV	oe	ISRA
Jerome	146.660	-	KA7ENV	o	TF ARES
<b>KELLOGG</b>					
Wardner Peak	146.940	-	N7SZY	o	SVARC
<b>LEMHI SOUTH CENTRAL</b>					
Salmon	146.920	-	WB7SPJ	o	SARC
Salmon	147.360	+	WB7SPJ	e-sun	SARC
<b>LEWISTON</b>					
Lewiston Hill	146.960	-	W7VJD	oR	LCARC
<b>MADISON SOUTHEAST</b>					
Rexburg Hill	146.700	-	K7ENE	o	MCCD
Rigby	146.880	-	K7ENE	o	ERRS
<b>MOSCOW</b>					
Moscow Mtn	146.820	-	WA7HWD	olx	NWTriSt
Paradise Rdg	146.700	-	WB7TBM	o(ca)e	TARC
<b>MULLAN</b>					
Lookout Pass	147.020	+	N7LVO	ol	W7OE
<b>NEWPORT</b>					
Hoodo Mtn	147.120	+	WB7OAX	o	Pend ARC
<b>NORTHEAST</b>					
Salmon	146.97	-	KQ00	oe	KQ00
<b>OROFINO</b>					
Orofino	145.490	-	N7INN	o	CVARC
Wells Bench	146.760	-	K7NDX	oe	CVARC
<b>PORTHILL</b>					
Porthill	145.450	-	W4OWS	o	W4OWS
<b>POST FALLS</b>					
Blossom Mtn	146.980	-	K7ID	oe	KARS
Blossom Mtn	147.220	+	N7ESU	oay	N7ESU
<b>RATHDRUM</b>					
Rathdrum	145.330	-	W7GNU	o	
<b>SANDPOINT</b>					
Algoma	145.270	-	AA7XM	oR 127.3	AA7XM
Sandpoint	145.230	-	KB7ZRG	o	BonCoDES
Sandpoint	146.780	-	N7BHL	o	BCARC

**174 144-148 MHz****IDAHO-ILLINOIS**

<i>Location</i>	<i>Output</i>	<i>Input</i>	<i>Call</i>	<i>Notes</i>	<i>Sponsor</i>
<b>ST MARIES</b>					
St Joe Baldy	147.100	+	KB7SIJ	oeR	BCARES
<b>TETON CENTRAL</b>					
Driggs	146.940	-	K7ENE	oe	MCCD
<b>TWIN FALLS SOUTH CENTRAL</b>					
Twin Falls	146.160	+	N7GA	oa	ISRA
Twin Falls	146.760	-	N7GA	o	ISRA

**IDAHO - W7ZRQ**

<b>SOUTH CENTRAL</b>					
Burley	147.000	-	KC7SNN	olx	ISRA
Jerome	146.660	-	KA7ENV	o	TF ARES
Ketchum	147.180	+	N7EWT	o	N7EWT
Twin Falls	146.760	-	KC7SNX	oa	ISRA
<b>SOUTHWEST</b>					
Boise	145.250	-	WA9WSJ	o	BCARC
Boise	145.290	-	KE7RL	oe	KE7RL
Boise	146.840	-	W7VOI	oat	VOIARC
				100.0	
Boise	146.880	-	W7ID	ole	W7ZRQ+
Boise	146.940	-	W7ZRQ	o 100.0	ISRA
Boise	147.240	+	W7VOI	olxe-sun	VOIARC
Boise	147.280	+	KB7UKR	oa 100.0	HPARC
Boise	147.320	+	N7FYZ	o 100.0	N7FYZ
Kuna	145.490	-	N7NTY	o(ca)	N7NTY
Kuna	147.200	+	N7NTY	oazxl	N7NTY
Kuna	147.360	+	N7NTY	oazxl	N7NTY
Mt Home	147.340	+	N7OKG	o	E.C.R.A.
<b>SOUTHWEST/EASTERN OREGON</b>					
Huntington, OR	147.120	+	K7OJI	oetl	TVRA
				100.0	
Ontario, OR	147.100	+	K7OJI	oetl	TVRA
				100.0	
<b>WEST CENTRAL</b>					
Cascade	146.620	-	W7VOI	olx	VOIARC
McCall	147.020	+	W7HXU	o	CIARC
Weiser	145.390	-	K7OJI	oetl	TVRA
				100.0	
<b>ILLINOIS</b>					
<b>BLOOMINGTON</b>					
Bloomington	146.790	-	K9CYW	oal	ARES
Bloomington	146.940	-	W9AML	oe	CIRC
Bloomington	147.150	+	WD9FTV	oa	GENTEL
Normal	147.015	+	NX9M	(ca)e	MCARG
				88.5	
Odell	145.430	-	KD9F	103.5	FARC
<b>CENTRAL</b>					
Clinton	146.985	-	KA9YPK	oa	KA9YPK
Greenville	147.165	+	W9KXQ	o(ca)elz	OVARC
Lincoln	145.390	-	N9EZJ	oaR	KG9IW
Lincoln	147.345	+	K9ZM	osR	LOGAN

## ILLINOIS

<i>Location</i>	<i>Output</i>	<i>Input</i>	<i>Call</i>	<i>Notes</i>	<i>Sponsor</i>
<b>CHAMPAIGN</b>					
Allerton	147.225	+	K9LOF	146.2	K9LOF
Allerton	147.285	+	K9LOF	146.2	K9LOF
Champaign	146.760	-	W9SEH	o	TCARC
Urbana	147.060	+	K9CW	oeR	CHCOESDA
Urbana	147.195	+	N9HQB	o(ca)z	NO9Z
<b>CHICAGO</b>					
Chicago	145.110	-	N9BBW	107.2	UFDA
Chicago	145.210	-	K9TJP	o(ca)elA	CEEARS
Chicago	146.670	-	WB9AET	(ca)lz 107.2	WAFAR
Chicago	146.730	-	WB9RFQ	(ca)ey 107.2	WB9RFQ
Chicago	146.760	-	WA9ORC	(ca) 107.2	CFMC
Chicago	146.880	-	K9GFY	(ca)zR 107.2	SARA
Chicago	147.150	+	W9SRO	l 107.2	CFAR
Chicago	147.225	+	KD9FA	al 107.2	ACLR
Chicago	147.315	+	W9FO	o	MTRO ARC
Hines	147.060	+	WB9AGH	oeR	NIEN
Markham	147.135	+	W9NXP	o	AREA
<b>DECATUR</b>					
Decatur	146.655	-	W9BIL	oes	MARK
Decatur	146.730	-	K9HGX	az 123.0	CENOIS ARC
Decatur	147.100	+	WA9RTI	oazAz	MACONCO ARC
<b>EAST</b>					
Loda	146.850	-	W9NKX	179.9	IFARS
<b>EAST CENTRAL</b>					
Casey	147.030	+	W9GWF	oe	EIHC
Charleston	145.370	-	WD9ICG	oe	CENILLRS
Danville	145.470	-	KA9SKS	ezR 94.8	KA9SKS
Danville	146.820	-	W9MJL	o(ca)R Wx	VCARA
Lerna	146.625	-	WA9CUE	o	UMRA
Monticello	146.925	-	K9IYP	oa	PICO RAMS
Paris	145.270	-	KB9ZU	as 103.5	EDGAR
<b>NORTH</b>					
Byron	147.270	+	KA9NYN	oe	BARC
<b>NORTH CENTRAL</b>					
Dixon	146.970	-	W9LDU	oezR	ACESDA
Freeport	147.390	+	KA9NEA	o(ca)e	SCRA
Ottawa	147.120	+	W9MKS	(ca)z 103.5	SRRC
Princeton	146.955	-	WB9NTG	103.5	RCB ARC
Rock Falls	146.625	-	N9ORQ	ae 100.0	N9ORQ
Sterling	146.850	-	W9MEP	o(ca)	S/RF ARS
Streator	147.360	+	WB9YLJ	ae 103.5	WB9YLJ
Toluca	146.895	-	KA9IHD	ae 103.5	KA9IHD
<b>NORTHEAST</b>					
Antioch	145.290	-	KA9VZD	oaelxz	STLIN ARC



## 176 144-148 MHz

## ILLINOIS

<i>Location</i>	<i>Output</i>	<i>Input</i>	<i>Call</i>	<i>Notes</i>	<i>Sponsor</i>
Argonne	145.190	-	W9ANL	oy	ARGON
Arlington Hgts	146.985	-	WB9TAL	a 107.2	ARCOMLGE
Aurora	147.210	+	W9BOI	(ca)ez 103.5/107.2	AFAR
Batavia	146.580	147.660	W9ZGP	oe	NIARC
Blue Island	146.640	-	W9SRC	(ca)e 107.2	STARS
Bolingbrook	147.330	+	WD9AKO	o(ca)e	BARS
Bridgeview	146.955	-	WB9ZPE	a 114.8	WB9ZPE
Cicero	146.970	-	K9ONA	107.2	SMCC
Crystal Lake	146.655	-	WD9DRC	(ca)el 107.2	CLRG
Dekalb	146.730	-	WA9CJN	(ca)e 100.0	KARC
Downers Grove	145.250	-	W9DUP	(ca) 107.2	DARC
Downers Grove	146.715	-	KA9OOP	(ca) 107.2	ROCKWELL
Elgin	146.790	-	WR9ABQ	(ca)e 107.2	VARA
Elk Grove Vlg	147.015	+	KB9L	ey 107.2	EGDXA
Gilberts	146.925	-	WA9VGI	o 100.0	RATFAR
Glen Ellyn	145.390	-	W9CCU	(ca)ezR 107.2	WCRA
Glenview	147.090	+	W9AP	(ca)ez 107.2	NORA
Gurnee	147.240	+	W9MAB	(ca)e 127.3	GRG
Hampshire	147.120	+	K8IE	tl	HAREA
Hazel Crest	146.805	-	WD9HSY	ae 107.2	TRITOWN
Hoffman Estate	145.310	-	W9CCU	pkt	WCRA
Joliet	146.820	-	W9OFR	oaez	WCARL
Joliet	147.300	+	WD9AZK	o(ca)z	MAVERICK
Kankakee	145.130	-	KB9LXA	o(ca)	FARG
Kankakee	146.940	-	W9AZ	oa	KARS
Lake Villa	147.030	+	WB9RKD	aelz 107.2	WB9RKD
Libertyville	147.180	+	W9FUL	ezR 127.3	LC RACES
Marengo	146.685	-	WI9C	oe	MOTHERS
Marengo	147.165	+	WA9UNA	114.8	WA9UNA
Mchenry	145.410	-	KB9I	o(ca)ezR	ARROW
Morrison	145.350	-	K9TJP	es 107.2	CEEARS
Mt Prospect	145.270	-	WA9ZDX	o(ca)zR	ECHO
Naperville	145.170	-	WA9DNZ	a 103.5	MORAD
Niles	147.390	+	W9NMO	(ca) 107.2	NARA
Schaumburg	145.150	-	W9LOV	aez 107.2	BEAR
Schaumburg	145.230	-	K9IIK	(ca)elz 107.2	SARC
Schaumburg	145.370	-	K9SO	o	AMA

# Join

# WAFAR

## Now!!!

---

**146.67 224.98 443.60**

---

- ◆ Chicago's premier repeater club.
- ◆ NEW 2-meter Motorola repeater  
8 receive site coverage from  
Wisconsin to Indiana
- ◆ Weekly Social Gatherings
- ◆ 2-Meter Information Net  
every Tuesday 8pm
- ◆ 400+ members

---

**\$5.00 OFF**

new members with this ad

---

**Western Area FM Amateur  
Repeater Club**

847-468-1367

PO Box 6661043

Chicago, IL 60666

de N9TQA

**178 144-148 MHz**
**ILLINOIS**

<i>Location</i>	<i>Output</i>	<i>Input</i>	<i>Call</i>	<i>Notes</i>	<i>Sponsor</i>
Schaumburg	146.700	-	WB9PHK	(ca)l 100.0	STROKE
Schaumburg	147.285	+	N9CXQ	(ca)elzA 107.2	NAPS
St Charles	145.470	-	KA9LOP	aeA 103.5	MD-VLY ARC
Wasco	145.350	-	K9TJP	s 107.2	CEEARS
Watseka	147.030	+	W9RWX	o	ICARC
Westmont	145.490	-	K9CSE	ael 107.2	WSTMT ESDA
Wheaton	147.360	+	W9BZW	136.5 dx info	NIDXA
Winnetka	147.345	+	KB9KYL	(ca)e 107.2	NSRC
Woodstock	145.330	-	N9HEP	(ca)ezR 107.2	MCESDA
Yorkville	147.375	+	N9LMO	aeA 103.5	KCASE- ARG
<b>NORTHWEST</b>					
East Moline	146.760	-	K9JL	l 100.0	K9JL
Moline	146.640	-	W0BXR	o(ca)	DAVRC
Morrison	145.210	-	KA9QYS	o(ca)	S/RF ARS
Oregon	147.045	+	KB9DBG	o(ca)eA	KB9DBG
Savanna	147.135	+	N9FID	oae	P.A.R.C.
<b>PEORIA</b>					
Canton	147.285	+	K9ILS	o(ca)e	FCARC
Dunlap	145.370	-	N9BBO	(ca)el 156.7	N9BBO
East Peoria	145.270	-	KA9GCI	oaez	PEKIN RG
Kickapoo	146.970	-	KF9XK	ae 103.5	BFD RC
Metamora	147.255	+	K9UQF	oaezR	WCRA
Pekin	145.110	-	K9GBN	oe	K9GBN
Pekin	145.450	-	KA9GCI	oaz	PEKIN RG
Pekin	146.670	-	K9GBN	oaelz	K9GBN
Peoria	145.150	-	WD9DGF	o(ca)ez	O.F.F.
Peoria	146.760	-	W9DNI	oe	HIFC
Peoria	146.850	-	W9UVI	oaezR	PAARC
Sparland	147.180	+	WB9NNS	o	WB9NNS
Topeka	146.610	-	N9OSR	ae 103.5	N9OSR
Tremont	146.910	-	WA9DKO	oe	TCESDA
Washington	147.075	+	W9UVI	(ca)ez R 103.5	PAARC
<b>ROCKFORD</b>					
Belvidere	147.375	+	K9ORU	aeR 100.0	BRC
Mt Morris	147.105	+	K9AMJ	o(ca)eR	K9AMJ
Rockford	146.610	-	W9AXD	aeRA 114.8	RARA
Rockford	146.805	-	K9AMJ	o(ca)elR	K9AMJ
Rockford	147.000	-	W9AXD	e 114.8	RARA
Rockford	147.195	+	K9RFD	oe	RTG
Rockford	147.255	+	N9MEP	107.2	CEEARS

## ILLINOIS

<i>Location</i>	<i>Output</i>	<i>Input</i>	<i>Call</i>	<i>Notes</i>	<i>Sponsor</i>
<b>SOUTH</b>					
Alto Pass	146.850	-	K9GOX	oe	MtAvARG
Benton	146.955	-	K9WV	107.2	K9WV
Carbondale	146.565	223.540	WA9V	tlyR	SKYWARN
Carbondale	146.730	-	W9UIH	oa	SIUARC
Carbondale	147.195	+	KA9YGR	oae	KA9YGR
Johnston City	146.805	-	N9AZZ	ez 110.9	N9AZZ
Makanda	146.640	-	W9RNM	oeR	SARA
Metropolis	145.310	-	N9YWS	(ca)ez 123.0	N9YWS
Metropolis	147.225	+	N9IBS	eazA 123.0	MAMA ARC
Mounds	147.255	+	KB9BNB	o	KB9BNB
Mt Vernon	147.180	+	W9EAR	al 107.2	EARS
<b>SOUTH CENTRAL</b>					
Centralia	147.270	+	W9CWA	oez	CWA
Effingham	146.895	-	KA9SIU	oe	KF9HS
Mt Vernon	147.135	+	KB9KDE	o(ca)e	ARCOM
Mt Vernon	147.180	+	W9EAR	ol	EARS
Tamaroa	146.985	-	N9LUD	e 107.2	T.A.R.A.
Tunnel Hill	147.345	+	W9WG	oe	TRGHILARA
<b>SOUTHEAST</b>					
Carmi	147.300	+	K9CXG	oe	INRAC
Grayville	145.130	-	N9ASN	o	SLNCORA
Herod	146.880	-	WB9TQQ	eIR 88.5	SCAN
Marion	145.190	-	AA9ET	e 88.5	SCAN
Mt Carmel	146.940	-	AI9H	oaeRA	RADIO
Newton	145.490	-	WB9AZN	o(ca)eA	JARS
Olney	146.760	-	K9QAT	o(ca)e	WA8AFM
Robinson	147.360	+	WA9ISV	oaez	CCARC
<b>SOUTHWEST</b>					
Campbell Hill	147.090	+	KE9WR	oe	TCARC
Virden	147.090	223.540	WD9EBQ	csky	WD9EBQ
<b>SPRINGFIELD</b>					
Athens	146.805	-	WB9ZPY	ael 94.8	WB9ZPY
Jacksonville	146.775	-	K9JX	oaez	JARS
Springfield	146.685	-	WA9KRL	o	WA9KRL
Springfield	147.315	+	WS9V	o(ca) elzA	MR. DX
Springfield	147.375	+	WA9KRL	110.9	WA9KRL
Taylorville	145.430	-	N9FU	ae 79.7	N9FU
Taylorville	146.955	-	N9FU	eR 79.7	CCARC
Taylorville	147.180	+	N9OGL	t	N9OGL
Taylorville	147.240	+	KA9JHW	(ca)ezR 103.5	KA9JHW
Tovey	147.180	+	WE9W	136.5	WE9W
<b>ST LOUIS</b>					
Alton	145.470	-	N9GGF	(ca)ezA 123.0/97.4	N9OWS+
Belleville	145.110	-	N9NJX	o(ca)el szR	N9NJX
Belleville	147.120	+	K9GXU	o(ca)zR	STCARC
Collinsville	146.790	-	W9AIU	o(ca)IA	EGPTN RC

## 180 144-148 MHz

## ILLINOIS-INDIANA

Location	Output	Input	Call	Notes	Sponsor
Elsah	145.310	-	WA9NYN	o(ca)eA	+WB1GOG
Gillespie	145.290	-	K9KE	o	K9KE
Gillespie	146.820	-	WA9FDP	oaezR	MARC
Godfrey	145.130	-	K9KE	oaelzR	K9KE
Godfrey	145.230	-	K9HAM	oaelzR	LCRC
Godfrey	147.210	+	K9KE	oael	K9KE
Granite City	145.450	-	WA9REW	o	SPRAVRPT
Mascoutah	145.390	-	AA9ME	ol	AA9ME
St Louis	146.760	-	W9AIU	(ca)eA 103.5	EGPTN RC
Waterloo	145.430	-	KG9CF	o(ca)e	WD9FTA
<b>WEST CENTRAL</b>					
Beardstown	146.715	-	KB9KCQ	o	KB9KCQ
Carthage	147.105	+	N9MTM	oe	N9MTM
Frederick	146.745	-	AA9GK	o(ca)ez	AA9GK
Galesburg	147.000	-	W9GFD	oaelz	KNOXCARC
Galesburg	147.210	+	W9SLO	o	KNOX CD
Macomb	147.060	+	WB9TEA	oaez	LEARC
Monmouth	146.655	-	KB9RC	oeR	KB9RC
Pittsfield	147.270	+	WB9HPT	o	WB9HPT
Quincy	146.940	-	W9AWE	oae	WIARC
Quincy	147.030	+	W9AWE	(ca)ez 103.5	WIARC
Quincy	147.135	+	WB9OTW	oe	WB9OTW
Quincy	147.195	+	KD9VA	oaez	QARG
Versailles	145.430	-	KB9JVU	103.5	KB9JVU
<b>WESTERN</b>					
Hamilton	145.250	-	N9YAY	o	N9YAY
Little York	145.170	-	KA9EEM	(ca) 100.0	+N0VHK

## INDIANA

## EAST CENTRAL

Anderson	145.230	-	N9DEZ		MCRN
Anderson	145.390	-	W9VCF	oe	MCARC
Anderson	146.820	-	KA9SYP	oaeR	AndersnRC
Anderson	147.090	+	KB9VE	oR	AndersnRC
Connersville	146.745	-	WB9SBI	oae	FayCoRACE
Greenfield	145.330	-	W9ATG	oazR	HancockAC
Greenfield	147.150	+	N9GWK		N9GWK
Greensburg	146.955	-	KB9KNG	oaeR	DCARC
Hartford City	146.655	-	AA9Z		BARS
Marion	145.310	-	WB9UCF	oae	FisherBod
Marion	146.790	-	W9EBN	o(ca) elzR	GrantARC
Marion	147.195	+	WB9OHX	o	GARC
Middletown	145.270	-	N9FFS		MdltownRA
Muncie	145.490	-	WD9HQH	oe	ERCS
Muncie	146.730	-	WB9HXG	o(ca)el	MuncieARC
Muncie	146.850	-	KC9IY	o	DelaARS
New Castle	145.450	-	W9ML	o(ca)	W9ML
New Castle	147.360	+	N9WB	oeR	N9WB- KB9BG

## INDIANA

<i>Location</i>	<i>Output</i>	<i>Input</i>	<i>Call</i>	<i>Notes</i>	<i>Sponsor</i>
Parker City	147.300	+	WD9EXZ	o	Randolph
Richmond	147.180	+	K9QAN	oe	RichARA
Richmond	147.270	+	KC9RI		WWVARC
Rushville	147.000	+	N6RS	oeR	ECRA
<b>INDIANAPOLIS</b>					
Avon	147.015	+	WD9CXU	oeR	HCARS
Franklin	146.835	-	WB9YIG	oaeR	MidStARC
Indianapolis	145.150	-	AA9MG	oaz	N9LFU
				100.0	
Indianapolis	145.190	-	WD8PRH	oazR	FARA
Indianapolis	145.250	-	W9EAR	o(ca)lxz	EARS
				88.5	
Indianapolis	145.290	-	AB9D	t(ca)	IAFS ARC
				88.5	
Indianapolis	145.370	-	WB9IQI	o(ca)e	FAA ARC
				88.5	
Indianapolis	145.410	-	KA9PCT	o(ca)	KA9PCT
				88.5	
Indianapolis	146.625	-	W9HFQ	o	Tech HS
Indianapolis	146.670	-	WB9QLJ	oel	IPL ARC
Indianapolis	146.700	-	WA9RIA	oeWx	IndyRpt
Indianapolis	146.760	-	K9LPW	oeIWx	CenINRA
Indianapolis	146.880	-	W9KOU	oaett	ThomsonARC
				88.5	
Indianapolis	146.970	-	WB9OPR	o(ca)z	ICE
Indianapolis	147.120	+	WA9RIA	oa	IndyRpt
Indianapolis	147.210	+	W9FBZ	o(ca)	NAC ARC
				elzR	
Indianapolis	147.315	+	W9SU	oz	IndyDX
Lebanon	147.105	+	N9HLL	o(ca)lz	BCRA
New Whiteland	145.110	-	KN9E		511RptrAsc
Noblesville	145.170	-	WN9A	oeR 77.0	HC ARES
Noblesville	147.390	+	WB9YCZ	o(ca)lzR	ICE
Plainfield	147.165	+	K9LMK	oae	K9LMK
<b>NORTH CENTRAL</b>					
Elkhart	145.430	-	AA9DG	o(ca)ez	ECRA
				R 131.8	
Elkhart	146.640	-	K9CMJ	o	CTS Rptr
Frankfort	146.610	-	N9SEZ	oae	CARC
Frankfort	147.045	+	W9FAM		W9FAM
Kokomo	146.910	-	KB9KCS	o(ca)ezR	KRC
Kokomo	147.240	+	KB9KCS	oeR	KRC
Kokomo	147.375	+	KB9KCS	oR	KRC
Logansport	145.230	-	W9VMW	oe	CassCoARC
Logansport	145.350	-	AA9CS	c(ca)e	BridgeCty
				141.3	
Logansport	147.180	+	W9VMW	o(ca)e	CassCoARC
				77.0	
Mishawaka	147.090	+	WA9OKC	oe	WA9OKC
Mishawaka	147.330	+	K9FIV	oae	MARA
Osceola	146.895	-	N9JHX	o(ca)e	BCRA
Peru	147.345	+	K9ZEV	oe	MiamiARC
Plymouth	146.670	-	K9ZLQ		MARC

**182 144-148 MHz**
**INDIANA**

<i>Location</i>	<i>Output</i>	<i>Input</i>	<i>Call</i>	<i>Notes</i>	<i>Sponsor</i>
Plymouth	147.285	+	WA9INM	o(ca)el 131.8	WA9INM
Rochester	146.805	-	W9KLC	oa	FultonRAC
South Bend	145.290	-	WA9GOP		D&K RG
South Bend	146.940	-	N9MML	oe	N9MML
South Bend	147.225	+	W9AB	o 131.8	MARC
South Bend	147.390	+	WB9AGX	oaeR 131.8	StJoeCD
Wabash	147.030	+	W9HNO	o(ca)ez	WbashARC
<b>NORTHEAST</b>					
Angola	147.105	+	WB9AEI	oez	WB9AEI
Angola	147.180	+	WB9AEI	oaelz 131.8	WB9AEI
Angola	147.210	+	KF9IQ		StbnARC
Auburn	147.360	+	WB9VDK	oR	DekalbRC
Bluffton	147.060	+	W9SR		B-W RA
Columbia City	145.270	-	KB9KWX	telR 131.8	WhitCoARC
Decatur	145.470	-	W8IXN	oaezR	AdamsARC
Fort Wayne	145.330	-	K9YRS	oel	HT to HF
Fort Wayne	146.625	-	K9LSB	c(ca) telzR	HAMS
Fort Wayne	146.760	-	W9TE	oe	FWRC
Fort Wayne	146.880	-	W9INX	oe	AC-ARTS
Fort Wayne	146.910	-	W9TE	a tt	FWRC
Fort Wayne	146.940	-	NA9C	oae	FWRC
Fort Wayne	147.165	+	WD9AVW	o	WD9AVW
Fort Wayne	147.255	+	W9INX	oae	AC-ARTS
Huntington	146.685	-	N9BHA	oae	HCARS
Ligonier	147.150	+	N9BCP	o	21RG
Monroe	146.970	-	W9FRU	oa	AdamsARC
Pennville	145.210	-	WA9BFF	o(ca)elR	JayCoARC
Portland	146.925	-	N9EDJ	oR	JC-ARTS
Wabash Co	146.955	-	N9AFI	oaelzR	TriResARA
Warsaw	145.130	-	KA9OHV		NoINRptGr
Warsaw	146.985	-	KB9AVO	oaelz RWx	KB9AVO RpGp
Waterloo	147.015	+	W9QWI	oe	NEIARC
<b>NORTHWEST</b>					
Crown Point	145.450	-	KE9I		AREA
Crown Point	146.700	-	WN9Z	teR 82.5	LakeCoEMA
DeMotte	146.835	-	W9QWI	o	KA9WIE
Gary	146.625	-	N9IPS		N9IPS
Gary	146.910	-	WA9JLN	ol 131.8	WA9JLN
Hammond	147.195	+	N9FXT	131.8	IARA&FXT
Highland	147.240	+	W9LJ	ol	LakeCoARC
La Porte	146.610	-	K9JSI	tael	LaPorARC
Lafayette	146.730	-	N9DKI	oe 88.5	LafARC
Lafayette	147.135	+	WB9RVN	o(ca)ez Wx88.5	WB9RVN
Merrillville	147.000	+	W9LJ	o(ca)l	LakeCoARC
Michigan City	146.970	-	W9LY	t(ca)z 131.8	MCARC

## INDIANA

<i>Location</i>	<i>Output</i>	<i>Input</i>	<i>Call</i>	<i>Notes</i>	<i>Sponsor</i>
Monticello	147.075	+	W9JFF		TARS
Rolling Prairie	147.120	+	KF9XS	taez 131.8	KF9XS
Rolling Prairie	146.865	-	N9LWD	oaelz 131.8	N9LWD
Valparaiso	146.685	-	N9IAA	t(ca)e	NW IN RpG
Valparaiso	146.775	-	KB9JYL	o(ca)ez 113.8	PorterARC
Valparaiso	147.105	+	KQ9Q	oatt	KQ9Q RG
<b>SOUTH CENTRAL</b>					
Columbus	146.790	-	WB9AEP	oe	ColumbARC
Floyds Knobs	146.745	-	WD9HMH	oeR	FloydRACE
Frenchtown	146.820	-	W9BGW	o	W9BGW
Jeffersonville	146.850	-	N9RM	oae	ClarkCoARC
Jeffersonville	147.090	+	N9RM	o	ClarkCoARC
Paoli	147.045	+	NM9P	o(ca)ez RDS 103.5 Wx	Orange Co
Rockport	146.910	-	WB9RCV	o	SpencoARC
Salem	146.655	-	KA9SHM		WshCoARC
Scottsburg	146.610	-	KB9ADA	o	KB9ADA
Seymour	145.430	-	N9HBM	oe	SeymARC
<b>SOUTHEAST</b>					
Hanover	145.490	-	KD9BX	c(ca)z	MadHanRA
Lawrenceburg	147.285	+	WA9BLA	o(ca)R	LV ARC
Napoleon	146.805	-	N9SFW	o(ca)eR	RipCoARC
<b>SOUTHWEST</b>					
Bedford	145.310	-	W9QYQ	o	HoosHills
Bedford	146.730	-	W9QYQ	o	HoosHills
Bloomfield	147.240	+	N9CJM	o(ca)ez R103.5	Shawnee
Bloomington	146.640	-	K9OK	oae 136.5	MonroeRA
Bloomington	146.940	-	K9IU	oe	IU ARC
Bloomington	147.180	+	K9KTH		BBS
Boonville	147.075	+	WA9BAD	oe	WarrickCD
Cannelton	145.330	-	KB4QFL	o	KB4QFL
Cannelton	146.760	-	W9UNI	o	W9UNI
Elnora	145.470	-	KA9OHP	o(ca)	ElnoraRA
Evansville	145.110	-	W9EAR	oe 107.2	EARS
Evansville	145.150	-	W9EAR	oaelxz Wx 107.2	EARS
Evansville	146.790	-	W9OG	o(ca)ez	RTARS
Evansville	146.895	-	KE4OXZ	oaz	EARS
Evansville	147.150	+	W9OG	oeR	TARS
Jasper	147.195	+	KB9LHX	oaeR	DuboisCD
Petersburg	145.450	-	WA9FGT	oal	PttrsbgRA
Princeton	145.410	-	N9IUI	o(ca)e	GARS
Selvin	147.375	+	KB4QFL	o	KB4QFL
Seymour	147.135	+	W9EAR	ol 88.5	EARS
Shoals	145.210	-	KA9ENL	oaez	KA9ENL
Vincennes	146.670	-	W9EOC	o(ca)e	OPARS
Vincennes	146.880	-	K9LMJ	o	K9LMJ



**184 144-148 MHz**
**INDIANA-IOWA**

<i>Location</i>	<i>Output</i>	<i>Input</i>	<i>Call</i>	<i>Notes</i>	<i>Sponsor</i>
Vincennes	146.925	-	W9EAR	oalx Wxz 107.2	EARS
Winslow	147.000	+	W9UL	oaezR	PikeCoARC
<b>WEST CENTRAL</b>					
Crawfordsville	146.865	-	KB9GPB		SCRA
Crawfordsville	147.225	+	WC9AAH	oaezR 88.5	MontCoEMA
Dugger	146.775	-	WD9JCV	oe	DuggerARC
Gospport	146.895	-	K9TC	o(ca)e	K9TC
Linton	145.390	-	N9LAX	oaeR	GreeneCo
Martinsville	147.060	+	N9AJS	oaez	MorganRA
Martinsville	147.255	+	KA9NPY	o(ca)	SGRL
Putnamville	147.330	+	W9BJJ	o	PutnumARC
Spencer	146.985	-	KB9MZZ	oe	OwnCoARA
Terre Haute	145.350	-	NC9U	oae 88.5	OtrCrkRC
Terre Haute	146.685	-	NC9U	oe	OtrCrkRC
Terre Haute	146.715	-	N9IAH	ol	N9IAH
Terre Haute	146.850	-	W9UUU	oeWx	WVARA
Terre Haute	147.090	+	W0DQJ	oez	W0DQJ
Terre Haute	147.150	+	W9EQD	o(ca)	THRC
West Lafayette	146.760	-	W9YB	oe 88.5	PurdueARC

**IOWA**
**BURLINGTON**

Burlington	146.790	-	W0LAC	oaex ARES	IA-ILL ARC
Burlington	147.360	+	WA6GUF	oe100.0l	+SEITS
Fort Madison	146.865	+	KA0YAP	o(ca)ez	FtMdsnARC
Mt Pleasant	147.165	+	W0MME	oaez	MtPlsntARC
Mt Pleasant	147.390	+	W0MME	oeWx	MtPlsntARC
Winfield	145.290	-	WB0VHB	ox100.0 IWx	+SEITS

**CEDAR RAPIDS**

Cedar Rapids	145.150	-	W0HUP	o(ca) 192.8xz	CRRA
Cedar Rapids	145.190	-	W0NX	o	EIDXA
Cedar Rapids	146.745	-	W0GQ	o192.8e WxARES	CVARC
Cedar Rapids	146.955	-	WB0VVZ	o(ca) 141.3elxz	FIAR
Cedar Rapids	147.090	+	W0HUP	o(ca) 192.8lxz	CRRA+ SEITS
Coralville	147.150	+	W0FDA	oex	Coralvl
Garrison	145.230	-	K0KBX	oeWx ARES	BntnCoARC
Iowa City	145.470	-	KE0BX	ol100.0	OLRG/ SEITS
Marion	147.000	+	WB0IUQ	o(ca)	Rag Chwr

**CENTRAL**

Ames	147.240	+	W0YI	oeWx	StoryCoARC
Ames	147.375	+	W0YI	oalz	Cyclone
Boone	146.850	-	KB0TLM	o(ca)e WxARES	BARK

<i>Location</i>	<i>Output</i>	<i>Input</i>	<i>Call</i>	<i>Notes</i>	<i>Sponsor</i>
Fort Dodge	146.745	-	KBØRTQ	o(ca) IzRACES	KBØRTQ
Fort Dodge	146.910	-	WØUL	ox	FtDdgeARC
Fort Dodge	146.955	-	KCØAQZ	o(ca)Wx	KCØAQZ
Marshalltown	146.880	-	WØDYS	o141.3 Wx	CIRAS
Marshalltown	147.135	+	WØDYS	oa141.3z	CIRAS
Newton	147.030	+	KØDGX	oe	Newton ARA
Pella	145.170	-	WBØURW	oexzWx	PellaARC
Perry	147.315	+	NØQIX	oWx	NØQIX
Sheldahl	145.390	-	NØQFK	o(ca)ez ARES	NØQFK
Sheldahl	147.075	+	NØQFK	o(ca)elx WxARES	NØQFK
Stratford	146.625	-	KØKQT	oe	KØKQT
Webster City	147.015	+	KØKWO	oARES	Hamilton
<b>COUNCIL BLUFFS</b>					
Council Bluffs	146.820	-	WAØYRS	oae	SWIARC
Council Bluffs	147.060	+	WØJJK	olx	WØJJK
<b>DAVENPORT</b>					
Davenport	146.700	-	WØBXR	oa	Davenport
Davenport	146.820	-	WBØBBM	oe	WBØBBM
Davenport	146.880	-	WØBXR	oeWx ARES	Davenport
Muscatine	145.310	-	WAØVUS	o	WAØVUS
Muscatine	145.370	-	WAØAUQ	oe100.0 lxWx	WAØAUQ
Muscatine	146.910	-	KCØAQS	oaez	MscatineARC
<b>DES MOINES</b>					
Des Moines	146.610	-	KDØKU	o114.8ex	IRA
Des Moines	146.820	-	WBØOEU	o(ca)ez	GDMFMC
Des Moines	146.940	-	WØAK	oeWx ARES	DMRAA
Des Moines	146.985	-	WØAK	o(ca) 114.8 ezARES	DMRAA
Indianola	146.760	-	KGØDC	o131.8e WxRACES	KGØDC
Saylor TWP	145.350	-	KBØNFF	oARES	STAR
<b>DUBUQUE</b>					
Dubuque	147.030	+	WØYLQ	oep	WØYLQ
Rickardsville	146.895	-	WAØDCB	o	WAØDCB
<b>EAST CENTRAL</b>					
Anamosa	145.390	-	NØLDE	o(ca)el ARES	JCARC
Clinton	145.130	-	KBØCXM	oae	KBØCXM
Clinton	145.430	-	WØCS	oeWxCD	ClintonARC
Clinton	146.730	-	KØEII	oe 94.8	KØEII
DeWitt	147.315	+	WØGNJ	o	WØGNJ
Maquoketa	147.060	+	KØGXG	oexWx	MqoktaARC
Monticello	147.180	+	WAØCZO	o	WAØCZO
<b>MASON CITY</b>					
Clear Lake	146.685	-	WAØBMP	o(ca)el	WAØBMP

186 144-148 MHz

IOWA

Location	Output	Input	Call	Notes	Sponsor
Mason City	146.760	-	KØARN	oxWx	N IA RA
<b>NORTH CENTRAL</b>					
Ackley	145.110	-	WBØEMJ	oexlsb	WBØEMJ
Ackley	147.255	+	WBØEMJ	oexzWx	WBØEMJ
Algona	147.210	+	WDØEKJ	oaez	KARO
Bancroft	147.390	+	NØSPQ	o	KIØGE
Belmond	145.270	-	KØDXT	oe	KØDXT
Floyd	147.330	+	WØKUS	o	WØKUS
Humboldt	147.180	+	WBØRKO	oe	HARK
West Bend	145.170	-	NØDOB	o(ca) 110.9esz	NØDOB
<b>NORTHEAST</b>					
Cresco	146.925	-	AAØJG	o(ca) 103.eWx	CrescoARC
Cresco	147.075	+	WAØAUU	o(ca)ex WxARES	WAØAUU
Decorah	146.775	-	NØOZG	oe	NØOZG
Waverly	145.430	-	NØRJJ	o136.5x	KAØOPU
<b>NORTHWEST</b>					
Alta	147.045	+	WAØC	o110.9	WAØC
Cherokee	146.715	-	NØDFF	o(ca) 110.9exz	NØDFF
Estherville	146.700	-	WØMDM	oeARES	WØMDM
Manson	145.490	-	NØYMS	(ca)elz WxLTZ RAC110.9	+CCEMA
Sibley	147.300	+	WBØSRK	oeWx	Sibley
Spencer	147.360	+	NØNGZ	oa110.9 zWxARES	36RPTRGP
Spirit Lake	146.610	-	WBØWOE	oexWx	IA/GLksARC
Storm Lake	146.775	-	WAØUZI	oex	WAØUZI
Webb	146.820	-	KGØCK	oex	Webb.82RK
<b>SIOUX CITY</b>					
Hinton	146.835	-	WBØSFZ	oxWx	W IA AF MARS
LeMars	146.970	-	KØAAR	oelx	SARA
Sioux City	146.910	-	KØAAR	oaez WxARES	SARA
Sioux City	147.060	+	KBØSYB	o(ca) 110.9e	SARA
Sioux City	147.270	+	KØAAR	o110.9l	KØAAR
<b>SOUTH CENTRAL</b>					
Benton	147.015	+	NØLUZ	oa	NØLUZ
Centerville	145.450	-	NØZAK	oa100.0 ez	+CvilleRG
Chariton	146.835	-	KBØAJ	oxz	S IA RA
Knoxville	146.640	-	KØARC	o(ca)ez	KnxvilleARC
Melcher-Dallas	146.715	-	NØUJS	o(ca) 127.3elx	NØUJS
Melrose	147.285	+	KFØPF	oaxz	KFØPF
Winterset	147.270	+	WAØO	oe	MadisonCo Mrvls

<i>Location</i>	<i>Output</i>	<i>Input</i>	<i>Call</i>	<i>Notes</i>	<i>Sponsor</i>
<b>SOUTHEAST</b>					
Fairfield	147.120	+	KØTE	oalxzWx +SEITS ARES 110.0	
Fairfield	147.330	+	KØBPR	oeWx	FairfieldARC
Keokuk	145.350	+	WBØVHB	o100.0 Wx	+SEITS
Oskaloosa	145.490	-	KBØVXL	o(ca) exzWx	MhaskaARC
Ottumwa	145.410	-	KEØBX	o(ca) 100.0 e1Wx	OLRG/ SEITS
Ottumwa	146.970	-	KEØBX	o	OLRG
<b>SOUTHWEST</b>					
Anita	147.345	+	NØORU	oe	NØORU
Atlantic	147.150	+	KØZQ	oex RACES	CassCoARC
Avoca	147.255	+	NØDYB	o(ca) 151.41z	+NØDYB
Blockton	146.880	-	KAØZAD	o(ca)e ARES	KAØZAD
Clarinda	146.970	-	KØSKU	oaexz WxARES	PageCoARC
Creston	146.790	-	KØGPV	oARES	SW IA ARA
Glenwood	145.290	-	NØWKF	oaexz WxARES	NØWKF
Mo Valley	145.130	-	KBØY	o136.5e Wx	BoyrValARC
Red Oak	146.655	-	NØNHB	o(ca) 146.2	NØNHB
Shenandoah	145.210	-	KBØNUR	o	KBØNUR
Stuart	146.865	-	NØQFK	o114.8 elxWx RACES	NØQFK
<b>WATERLOO</b>					
Cedar Falls	146.655	-	KMØK	o136.5	KMØK
Independence	145.330	-	NIØL	o136.5 CD	BuchCoCD
Oelwein	147.345	+	KFØHA	o	KFØHA
Waterloo	146.820	-	WAØINC	oa136.5 exzWxARES	WAØINC
Waterloo	146.940	-	WØMG	aelxzWx CD Litz 136.5	NE IA RAA
<b>WEST CENTRAL</b>					
Arcadia	146.805	-	NØJRX	oelx	NØJRX
Audubon	147.120	+	WAØGUD	oeWx	ConVlyARC
Charter Oak	146.685	-	NØOIL	oe	+SARA
Denison	147.090	+	KØCNM	oaepx WxRACES	DenisonRA
Denison	147.330	+	NØJLU	o(ca)	+WBØGGI
Manilla	147.225	+	NØJRX	oelx	NØJRX
Sac City	146.925	-	WDØCLO	oaz ARES	WDØCLO

**188 144-148 MHz**
**KANSAS**

<i>Location</i>	<i>Output</i>	<i>Input</i>	<i>Call</i>	<i>Notes</i>	<i>Sponsor</i>
<b>KANSAS CENTRAL</b>					
Abilene	145.330	-	NUØS	o(ca)ezR	NUOS
Bazine	147.075	+	NØQNP	o	T2-Systems
Beloit	145.310	-	WAØCCW	oe	SLMNVLY ARC
Chapman	145.250	-	WAØLXV	c(ca)zR	NUOS
Clay Center	146.685	-	NØXRM	o	NØXRM
Great Bend	146.760	-	NØOM	oaezR	GRTBND ARC
Hays	146.790	-	NØIGX	o	NØGNJ
Hays	147.180	+	KBØRZA	o(a)ezR	Hays ARC
Hesston	145.210	-	NØLRA	o(ca)	HSTN COLG
Lincoln	147.195	+	KØMXJ	ol	POST ROCK
Lyons	147.360	+	WAØLBB	o	RiceCoARC
Marion	147.090	+	WWØH	o	MCARC
McPherson	147.330	+	WØTWU	oe	McPhrsnRC
Minneapolis	147.225	+	NØNZL	o(ca)ez	NØNZL
Salina	145.430	-	NØKSC	o	NØKSC
Salina	146.730	-	NØKSC	o(ca)e	NØKSC
Salina	146.910	-	KAØWJU	o(a)e	KSUSLN ARC
Salina	147.030	+	WØCY	o(ca)eR	CKARC
Smolan	146.625	-	WDØGAH	ol	WBØOPI
<b>EAST CENTRAL</b>					
Burlington	146.655	-	KFØTL	o(ca)e	KFØTL
Cadmus	146.895	-	WAØSMG	o	WAØSMG
Emporia	145.350	-	NAØF	oae	ESUARC/ ECR
Emporia	146.985	-	KAØYTI	o(a)ezR	EARS
Garnett	146.865	-	KØVEV	o	CHPPW ARC
Miller	147.345	+	KAØWOK	c(ca)	KAØWOK
Mound City	147.285	+	WØPT	oe	MnCrkARA
New Strawn	147.075	+	KBØITP	o	KBØITP
Ottawa	147.390	+	WØKL	oe	OttawaARA
Paola	147.360	+	NUØO	o(ca)eR	WhtStWrIs
Paulene	147.165	+	NAØF	o(a)e	ECRG
<b>NORTH CENTRAL</b>					
Concordia	146.865	-	WØTQ	o(a)elzR	CLDCOD
Concordia	146.940	-	WBØSVM	o	NCK RC
Greenleaf	147.060	+	NØAEU	o	BlueVlyRA
Lenora	146.880	-	NØKOM	ol	NTNCTY RUG
Norton	147.000	+	WDØBRZ	o	WDØBRZ
Norton	147.300	+	KØENU	oe	NrtnSgCrp
Osborne	147.375	+	WIØZ	o(a)ezR	ORUG
Phillipsburg	147.120	+	AAØHJ	oe	AAØHJ
Smith Center	146.610	-	NØLL	oe	USCTRARC
<b>NORTHEAST</b>					
Everest	146.610	-	WBØITU	oa	EARS

## KANSAS

Location	Output	Input	Call	Notes	Sponsor
Herrington	147.135	+	WDØEMI	o(ca)ez	NE KS ARC
Hiawatha	147.180	+	WAØSRR	oe	HwathaARC
Holton	146.775	-	AAØMM	o(ca)e	JARC
Junction Cty	146.880	-	KAØARL	o(a)ezR	KSTCHNGL RC
Junction Cty	147.300	+	WØCWJ	o	K.A.R.S.
Kansas City	145.130	-	WAØNQA	o(ca)e	ArtShrnRC
Kansas City	147.150	+	WØLB	oeR	JyhwkARC
Kansas City	147.210	+	WBØNSQ	c	KCKWynd CD
Lawrence	146.760	-	WØUK	o	DglsCoARC
Lawrence	147.030	+	NØAPJ	o(a)ezR	DglsCoARC
Leavenworth	145.330	-	NØKOA	oe	WBOYNE
Leavenworth	147.000	+	WAØHVJ	o(ca)	PLTKNB ARC
Iecompton	145.390	-	WVØS	o(ca)ez	NE KS ARC
Manhattan	145.410	-	WØQQQ	o	KSU ARC
Manhattan	147.255	+	NØTOK	o(a)ez	MAARS
Marysville	147.285	+	NØPGE	o	MCARRA
Olathe	145.470	-	KØOKI	o(ca)R	JHSNEPD
Olathe	147.240	+	KAØFMZ	o(ca)e	SFTARC
Oskaloosa	147.060	-	NØEUH	c(ca)eIR	JFCO RACES
Overland Pk	145.490	-	WAØSQN	o	KISS ARC
Overland Pk	146.820	-	KCØARC	oIR	KCARC
Overland Pk	146.910	-	WBØKKA	c(ca)ez	KCARC
Roeland Park	145.290	-	WØERH	o(ca)e	JCRAC
Seneca	146.715	-	KBØDEU	o(ca)eR	NMCOCD
Shawnee	145.210	-	WBØHAC	o(ca)ezR	SRACT
Shawnee	145.230	-	WBØRJQ	o(ca)eI	WBORJQ
Topeka	145.270	-	WØCET	c(ca)ez	KwVlyARC
Topeka	145.450	-	WØCET	oae	KwVlyARC
Topeka	146.670	-	WAØVRS	c(ca)ezR	SMSNE MNMT
Topeka	146.955	-	WVØS	o(ca)eIz	NE KS ARC
NORTHWEST					
Colby	146.820	-	WØWOB	o(ca)eR	TrojanARC
Goodland	147.030	+	WAØGBN	o(ca)	WAØGBN
Oberlin	145.190	-	KBØDZB	oI	TRI-STATE
Wallace	147.090	+	WAØVJR	o(ca)e	WAØVJR
SOUTH CENTRAL					
Andover	145.130	-	KBØNUF	o(ca)	BTLRCo ARES
Anthony	147.300	+	KBØHH	o	SitPinARC
Arkansas Cty	147.000	+	WAØJBW	o	CwlyCoARC
Belle Plaine	147.315	+	KAØMR	o	KGØWA
Derby	146.790	-	KFØAO	o(ca)ez	WARC
Eldorado	147.150	+	WØRGB	o	FlntHlsRC
Eldorado	147.210	+	KØCKN	oe	EARG
Goddard	145.470	-	WAØZBL	o(ca)	WAØZBL
Hutchinson	146.670	-	KBØFJI	oe	RENOCO ARA
Hutchinson	146.820	-	WØKA	o(ca)e	WARC

**190 144-148 MHz**

**KANSAS**

<i>Location</i>	<i>Output</i>	<i>Input</i>	<i>Call</i>	<i>Notes</i>	<i>Sponsor</i>
Hutchinson	147.120	+	KBØFJI	o(ca)e	RenoCoARA
Isabel	147.345	+	AAØYM	o(ca)z	NØFEK
Mulvane	146.715	-	KWØH	oe	MlvaneARC
Newton	146.610	-	WØBZN	o(ca)e	NWTN ARC
Pratt	146.700	-	WBØOAO	oa	WBØOAO
Valley Ctr	147.390	+	KØFFR	o	KØFFR
Wellington	146.640	-	WAØQPY	oa	WLNGTN ARC
Wellington	147.240	+	WØRPU	o	WØRPU
Wichita	145.170	-	NØLWK	o	KNOW CODE
Wichita	145.370	-	KBØSOF	o(ca)eIR	POWRLINK
Wichita	145.450	-	NØJWY	o(ca)e	NØJWY
Wichita	146.820	+	WØKY	o	WARC
Wichita	146.850	+	WØSOE	o	WARC
Wichita	146.850	-	WØSOE	o(ca)ez	WARC
Wichita	146.895	-	KCØAHN	o(ca)z	BEARS
Wichita	146.940	-	WAØRJE	o(ca)ezR	TECNICHAT
Wichita	147.060	-	NØFEN	o(ca)elz	ARATA
Wichita	147.285	+	NØOUN	oe	NØOUN
Winfield	145.190	-	WAØJBW	oeR	CwlyCoARC
Winfield	146.760	-	WAØJBW	o(ca)zR	CwlyCoARC
<b>SOUTHEAST</b>					
Chanute	146.745	-	AIØE	oR	CAARC
Coffeyville	146.610	-	KØLSI	o(ca)ez	CofyVLARC
Deering	147.315	+	KØPRO	o 91.5	PRO
Fredonia	147.375	+	KBØITP	o	KBØITP
Ft Scott	146.715	-	KØPRO	o 91.5	PRO
Humboldt	147.180	+	WBØSHN	o	WBØSHN
Independence	145.490	-	WØJPC	o	IndpndARC
Independence	147.015	+	NØKKW	c(ca)ez	IndpndARC
Parsons	146.685	-	NØWS	o(ca)ez	PrnsnsaARC
Pittsburg	146.940	-	KØPRO	o(ca)e 91.5	PRO
Pittsburg	147.240	+	KØPRO	o(ca) 91.5	PRO
<b>SOUTHWEST</b>					
Dodge City	146.610	-	KØBAI	oe	KØBAI
Garden City	146.910	-	KØEQH	o(a)ez	SndhisARC
Hugoton	147.240	+	KBØKQQ	o	HARG
Lakin	146.985	-	NØOMC	oez	NØOMC
Liberal	146.805	-	WØQEK	o(a)ez	WØQEK
Offerle	146.850	-	WØYXC	o	WBØFQR
Sublette	147.300	+	KC5CMC	o(ca)	CRSSRDS
Ulysses	147.060	+	KAØASH	oe	CmrnVlyRC
<b>WEST CENTRAL</b>					
Dighton	146.640	-	WAØHFG	o	NessCoARC
Howell	147.030	+	WAØWAB	o(a)ezR	WAØWAB
Scott City	146.700	-	KØEQH	oa	SndhisARC
Syracuse	146.775	-	WDØELC	oe	WDØELC
Tribune	147.360	+	KBØMH	o	KBØMH

## KENTUCKY

<i>Location</i>	<i>Output</i>	<i>Input</i>	<i>Call</i>	<i>Notes</i>	<i>Sponsor</i>
<b>KENTUCKY</b>					
Allen	147.300	+	K4ICN	oaIRB 123.0	K4ICN
Ashland	146.940	-	KA4OIL	o(ca)	RIVER CIT
Ashland	147.240	+	KF4DTJ	o(ca) 107.2	
Ashland	147.330	+	WA8KWH	oa	
Bardstown	145.470	-	WB4GGH	o	KENTUCKY
Berea	146.715	-	KI4B	oe	
Black Mtn	147.210	+	KB4DFK	ce	KE4SCJ
Bowling Green	146.655	-	WD4MNI	ol	WD4MNI
Bowling Green	147.165	+	WD4MNI	oe	WD4MNI
Bowling Green	147.330	+	KA4CFW	oe	
Brooks	146.700	-	KY4KY	o(ca)ezl RB 151.4	BULLITT
Cane Valley	146.640	-	WA4UXJ	o	CENTRAL
Central City #	145.390	-	WF4N	o	
Corbin	146.610	-	WD4KWV	o(ca)	WD4KWV
Covington	147.390	+	WR8CRA	o	CINCINNAT
Crestwood	147.390	+	KF4TOL	o(ca) 151.4	OCARC
Danville	146.655	-	WD4DZC	oae	WRARC
Dawson Spring	147.090	+	KF4CWK	o(ca) 103.5	KC4UZE
Dixon	147.255	+	N4IOX	o(ca)	TARA
Dorton	146.895	+	KC4KZT	oaRB 167.9	KC4KZT
Drakesboro	146.820	-	KF4DKJ	c(ca)e	MARS
Elizabethtown	146.980	-	W4BEJ	oael	LINCOLN
Farmington	147.240	+	W4GZ	o	MURRAY
Florence	146.895	-	K4JBV	oaIRB	N KY RPT
Frankfort	145.390	-	KC4KDZ	o(ca)ez	CARS
Frankfort	147.240	+	KC4AI	o 100.0	K4NGQ
Georgetown #	147.675	-	N4CO	oe	
Glasgow #	146.940	-	KY4X	oae	MCARC
Grayson	146.700	-	KF4JO	o	
Greenville	146.745	-	WA4TTC	o(ca)	MARS
Grethel	147.045	+	KJ4VF	o(ca)IRB	KJ4VF
Guthrie	146.805	-	KA4NNE	ol	R & W REP
Halls Gap	145.170	-	W8PRH	oal	FAIRFIELD
Hawesville #	147.105	+	K9ZK	oy	K9ZK
Hazard	146.670	-	K4VHF	oe	KY MOUNTA
Hazard	146.805	-	W8PRH	oal	FARA
Henderson	145.490	-	W4KVK	o	HARC
Henderson	147.180	+	K4LRX	oa 141.3	K4LRX
Henderson #	146.970	-	K4DPP	oe	WEHT-TV
Highland Hgts	146.790	-	W4YWH	o	W4YWH
Highland Hgts	147.255	+	K4CO	o(ca) 123.0	NKARC
Hodgenville #	147.315	+	KC4TX	oa	KC4TX
Hopkinsville	146.710	-	KF4FO	oeRB	KF4FO
Hopkinsville	147.030	+	KD4ULE	oa 103.5	KD4ULE



## 192 144-148 MHz

## KENTUCKY

Location	Output	Input	Call	Notes	Sponsor
Irvine	146.820	-	W4CMR	o(ca)ezl RB 192.8	CHESTNUT
Irvine	147.015	+	AD4RU	o(ca)ez	ECHO CLB
Irvine #	147.225	+	W4AIA	c(ca)e	CHESTNUT
Irvington	146.900	-	WB4WVH	oaz	WB4WVH
Jackson	145.410	-	WA4MXO	oa	JACKSON
Johnathan Cre #	146.985	-	N4SEI	o	JOHNTHN
Lawrenceburg	146.955	-	N4EQT	oe 107.2	N4EQT
Lawrenceburg	147.105	+	N4EQT	oe 107.2	N4EQT
Leesburg	145.110	-	KC4UPE	o(ca)e 192.8	KC4UPE
Lexington	145.250	-	KC4ZY	o(ca)	
Lexington	145.450	-	KC4TX	o(ca)	KC4TX
Lexington	145.490	-	WB4CWF	oaez	WB4RZD
Lexington	146.685	-	KE4ISR	oae	KE4ISR
Lexington	146.730	-	AC4AO	o	AC4AO
Lexington	146.760	-	K4KJQ	o(ca)z	BLUEGRSS
Lexington	147.165	+	WA4HBM	o	BLUEGRSS
Lexington	147.195	+	KJ4VF	oae	KJ4VF
Lexington/Grg	145.210	-	W8PRH	oal	FAIRFIELD
London	147.285	+	KC4ZFH	ce	KC4ZFH
Louisa	147.390	+	N8QCW	oeRB 186.2	WA4SWF
Louisville	145.130	-	N4RBL	oe 151.4	N4RBL
Louisville	145.230	-	W8PRH	oal	FARA
Louisville	145.290	-	WD4ELX	oRB 151.4	WD4ELX
Louisville	146.880	-	W4PF	o(ca)	W4PF
Louisville	147.030	+	W4PJZ	o(ca)ez RB 151.4	LVL & JEF
Louisville	147.070	+	N4NMC	o(ca)ez 151.4	N4MRM
Louisville	147.180	+	W4CN	o(ca)z	A.R.T.S.
Louisville	147.360	+	KQ9Z	oa	KQ9Z
Louisville #	147.120	+	KA4KMT	oe	KA4MKT
Lynn Grove	146.895	-	KA4BLZ	o(ca) 210.7	KA4BLZ
Madison	146.865	-	KD4PWK	oa	MCEMA
Madisonville	146.610	-	KC4FRA	oae	HOPKINS
Maysville	145.470	-	WA4WMM	o(ca)ez	GMCARA
Middlesboro	146.775	-	W4PPM	o	W4PPM
Millard	146.745	-	KD4RTR	o 141.3	
Monticello	145.150	-	N4TLK	o(ca)e	WARS
Monticello	147.375	+	N4TPL	oeRB 100.0	N4TPL
Morehead	145.130	-	KJ4VF	o(ca)IRB	KJ4VF
Morehead	146.910	-	K4GFY	o 123.0	K4GFY
Mt Sterling	147.330	+	WD4KNE	oe	MNTGMER
Murray	146.940	-	K4MSU	o(ca)e	MSUARC
Nancy	146.790	-	KA4UHL	oaez 100.0	KA4UHL
Nebo #	146.730	-	AA4NI	o	
Nicholasville #	146.990	-	WB4LBI	o	GT KY ARC

## KENTUCKY-LOUISIANA

Location	Output	Input	Call	Notes	Sponsor
Owensboro	146.685	-	K4DC	oae	K4DC
Owensboro	146.865	-	KM4OF	oae	WKRA
Owensboro	147.210	+	K4HY	oal	OARC
Owingsville	147.075	+	N4TLP	oaez	CAVE RUN
Paducah	146.655	-	K4CUW	ce	K4CUW
Paducah	146.760	-	K4CUW	o(ca)e	MC DES
Paris	147.045	+	KE4OOS	o 141.3	WD4GPO
Phelps	147.090	+	KJ4YK	oRB	KJ4YK
Pikeville	145.150	-	AD4BI	oeRB	AD4BI
Pikeville	146.850	-	KM4IV	ozIRB	
Pineville #	146.640	-	WA4YZY	oae	MARC
				100.0	
Prestonsburg	147.165	+	WB4UBY	o	N4MWA
Princeton	146.670	-	W4KBL	o	PRINCETN
Radcliff	145.350	-	AI4HB	o 173.8	AI4HB
Radcliff	146.925	-	W4BEJ	oael	LTARC
Richmond	145.370	-	KE4YVD	o(ca)e	EARS
				192.8	
Rockport	145.270	-	KD4BOH	oaez	OCRC
Salem	147.315	+	KC4VXR	oe	SALEM ARA
Salvisa	146.835	-	KC4ZOX	o(ca)el	SALVISA
				192.8	
Salyersville	145.190	-	KB4SQI	o(ca)e	KB4SQI
				RB 127.3	
Shelbyville	147.000	+	KE4LR	o(ca)ez	STUBBLEFI
Somerset	146.880	-	KA4UHL	oe	LCARRG
South Portsmo	145.390	-	WD8IFH	c(ca)e	PRTSMTH
				RB	
Springfield	147.300	+	WA4SJH	oael	
St Charles	147.270	+	KD4ETF	o	KE4AIE
Stanton	145.290	-	N4VOS	o	
Stanton	146.970	-	W8PRH	oal	PCARC
Tompkinsville	146.775	-	KJ4OG	oe	
Vanceburg	146.775	-	AE4SK	o(ca)RB	AE4SK
Versailles	145.330	-	KF4INN	oae	AD4CR
Walton	147.375	+	K4CO	o	NKARC
Webster	146.625	-	K4ULW	oe 151.4	WEBSTER
Williamsburg	145.350	-	KD4DAX	oae	KD4DAX
Williamsburg	147.000	+	KG4M	o	STUBBLEFI
Winchester	147.120	+	WB4ASZ	o(ca)z	WB4ASZ

## LOUISIANA

## STATEWIDE

Shared	145.170	-		SNP	
<b>BATON ROUGE</b>					
Baton Rouge	145.230	-	KD8GX	o(ca)elx	WAFB-TV
Baton Rouge	145.270	-	W5OVV	o	ROSEDALE
Baton Rouge	145.350	-	KI5TI	c(ca)le	GSU-EARS
Baton Rouge	145.450	-	WA5TQA	oaez	OMIK-BR
Baton Rouge	145.490	-	KC5QHS	oaelx	RASC
Baton Rouge	146.700	-	WB5TPK	o	EXXN ARC
Baton Rouge	146.790	-	W5GIX	oae	BR ARC
Baton Rouge	146.880	-	W5GIX	oe	BR ARC

194 144-148 MHz

LOUISIANA

Location	Output	Input	Call	Notes	Sponsor
Baton Rouge	146.940	-	W5GIX	oeR	E BR CD
Baton Rouge	147.135	+	NV5A	c	135 RA
Baton Rouge	147.345	+	NV5A	oael 1 00.0	Dow ARC
Geismar	145.250	-	WB5SJL	o(ca)et	OMIK
Gonzales	145.310	-	KC5PBP	ol- 444.025	ASCN ARC
Gonzales	146.985	-	KC5PBP	oed	ASCN ARC
Gonzales	147.225	+	KC5PBP	oaezl- 444.725 (star911)	ASCN ARC
New Roads	146.655	-	N5DHM	o(ca)el 107.2	CEARC
Plaquemine	145.190	-	N5MHT	o	PLQ ARC
Rosedale	147.180	+	W5OVV	oael	W5OVV
Satsuma	146.730	-	N5NMX	oteAWx	LVNGSTN
Wakefield	147.075	+	AA5WW	o(ca)elz xRAWx	+AA5WW 107.2
CENTRAL					
Alexandria	145.150	-	KA5AJH	oe	CLARC
Alexandria	147.330	+	KA5AJH	oaelzR (911)	CLARC
Natchitoches	146.880	-	WA5BWX	oaeR	WA5BWX- CD
Pineville	146.925	-	WD5KFG	o	WD5KFG
COVINGTON-SLIDELL					
Covington	146.820	-	KF5JC	o	KF5JC
LaComb	145.430	-	N5GLB	oel	TRI-PAR
Madisonville	147.375	+	W5NJJ	oe	+NLKE ARC
Mandeville	146.715	-	W5NJJ	o(ca)e	+NLKE ARC
Slidell	145.290	-	K5OZ	o	Ozone ARC
Slidell	146.640	-	W5VAS	oel	TRI-PAR
Slidell	147.270	+	WA5ZCC	oe	Ozone ARC
HAMMOND					
Hammond	145.130	-	WB5NET	oe	SELARC
Hammond	146.910	-	WD5HLE	o(ca)e	SEARAT
Hammond	147.000	-	WB5NET	o(ca)ez	SELARC
Kentwood	146.835	-	N5PCQ	oa	StLine ARC
Wilmer	147.045	+	N5MWY	o(ca)eA R 100.0	CARS
LAFAYETTE-OPELOUSAS					
Crowley	147.240	+	N5NKR	o(ca)e 127.3	TV 10 RG
Lafayette	145.330	-	N5AN	oaxBiR (East)	N5AN
Lafayette	145.370	-	KF5VH	oe	LRA
Lafayette	145.410	-	WA5ISZ	oedx	A DX ASSN
Lafayette	146.820	-	K5ARH	oe	ACDN ARA
Lafayette	147.030	+	W5DDL	oe	ACDN ARA
Lafayette	147.210	+	W5DDL	o(ca)z (star9)	AARA
Lafayette	147.270	+	N5AN	oexR (West)	N5AN

## LOUISIANA

<i>Location</i>	<i>Output</i>	<i>Input</i>	<i>Call</i>	<i>Notes</i>	<i>Sponsor</i>
New Iberia	146.670	-	K5DPG	oaezR (star9)	IBR PR CD
Opelousas	147.150	+	KI5S	o(ca)Bi 103.5	OPLS AARC
<b>LAKE CHARLES-SULPHUR</b>					
Lake Charles	146.730	-	W5BII	oae 173.8	SWLARC
Sulphur	145.350	-	KC5PNH	o 103,5	SAC
<b>MORGAN CITY</b>					
Berwick	146.745	-	N5BOD	oa	N5BOD
Franklin	147.120	+	KA5TJQ	oaeR	ST MRY CD
Morgan City	146.910	-	N5BOD	oaeR	ST MRY CD
<b>NEW ORLEANS</b>					
Bridge City #	146.895	-	N5AYE	oexR	N5AYE
Chalmette	145.350	-	WD5HFC	ct	WD5HFC
Destrehan	146.805	-	WB5MUI	oe	Plantation
Gretna	147.015	+	WA5RKC	o(ca)eA R 127.3	CARS
Gretna	147.120	+	KB5LUE	o(ca)eA R 127.3	CARS
Marrero	147.150	+	N5MWY	o(ca)eA R 127.3	CARS
Metairie	145.370	-	W5GAD	ol-29.62 114.8	JFRSN ARC
Metairie	146.685	-	AA5WM	ot	AA5WM
Metairie	147.360	+	W5RU	cd	DELTA DXA
New Orleans	145.390	-	W5MCC	o(ca)el- 444.950	NO VHF
New Orleans	146.610	-	W5MCC	oeRI- 444.800	NO VHF
New Orleans	146.760	-	W5MCC	o(ca)e 114.8	NO VHF
New Orleans	146.850	-	W5MCC	o(ca)etR 114.8	NO VHF
New Orleans	146.940	-	W5MCC	oe	NO VHF
New Orleans	146.970	-	N5QHD	o(ca)e	WB5ZRL
New Orleans	147.210	+	WB5ZFZ	c(ca)e	KC5SMX
New Orleans	147.240	+	W5GAD	oael	JFRSN ARC
<b>NORTH CENTRAL</b>					
Jena	147.105	+	KE5KT	o 103.5	KE5KT
Jonesboro	146.790	-	WB5NIN	oaez	JAARO
Monroe	146.850	-	WB5SOT	o	WB5SOT
Monroe	146.970	-	K5GHK	o	K5GHK
Monroe	147.210	+	N5PXW	oa 94.8	N5PXW
Olla	147.255	+	KD5KT	oe	AARO
Rayville	145.490	-	WA5KNV	o	Beouf RA
Riverton	147.015	+	N5ZEV	oext	N5ZEV
Ruston	147.120	+	KB5OR	o	PINEY HILL
West Monroe	147.375	+	KB5TLB	o(ca)tA Wx	KB5TLB
Winnfield	147.060	+	N5BHO	o 173.8	WINN ARC
Winnsboro	146.700	-	KA5BNV	o	ED MSN RC

## LOUISIANA-MAINE

<i>Location</i>	<i>Output</i>	<i>Input</i>	<i>Call</i>	<i>Notes</i>	<i>Sponsor</i>
<b>NORTHWEST</b>					
Blanchard	147.090	+	KC5OKA	oe	ARK LA TX
Coushatta	145.270	-	K5EYG	oaeR	RRARA
Mansfield	146.940	-	KC5XR	oaeR	UNTD RAC
Mansfield	147.240	+	N5VTL	c	B.A.R.G.
Minden	147.300	+	W5SLY	oae	MINDN ARA
Shreveport	146.670	-	N5JH	oexWx	ARCOS
Shreveport	146.700	-	K5KDQ	oeR	CAD-BO CD
Shreveport	146.760	-	WA5KBS	oaz(911)	ARCOS (910=SHV PD)
Shreveport	146.790	-	K5JRV	ote	K5JRV
Shreveport	146.820	-	K5SL	o(ca)e	S.A.R.A
Shreveport	147.030	+	N5FJ	o(ca)el	S.A.R.A.
Shreveport	147.150	+	WB5ORJ	o	WB5ORJ
Springhill	146.730	-	N5II	oa	SPHL ARC
Springhill	147.165	+	N5NLX	oWx	ARKLA ARA
<b>THIBODAUX-HOUMA</b>					
Cocodrie	147.330	+	W5YL	oael	THDX ARC
Thibodaux	145.210	-	WD5IWT	oae	+WD5CFM
Thibodaux	147.300	+	W5YL	oe	THDX ARC
Thibodaux	147.390	+	W5YL	oael	THDX ARC
<b>WEST CENTRAL</b>					
DeRidder	146.850	-	N5BDD	o	W LA ARS
Leesville	145.130	-	WB5NAA	oae	WB5NAA 203.5
Leesville	145.310	-	WB5LYB	o(ca)ez	WCLARC
Many	147.285	+	N5VTL	oaex	SPARC
Many	147.360	+	W5FFZ	oe	SBN ARC
<b>MAINE</b>					
<b>AROOSTOOK COUNTY</b>					
Edmunston, NB	146.880	-	VE1EDM		
Fort Kent	146.640	-	W1TCF	oaeblx	100.0
Fort Kent	146.700	-	N1CHF		
Houlton	146.790	-	K1FLO		
Madawaska	147.330	+	N1FCV	o(ca) BI	
Mars Hill	147.390	+	WA1KAH	o 100.0	
Patten	146.880	-	WA1UDP		
Presque Isle	146.730	-	K1TFX		
St Stephen, NB	146.850	-	VE1IE		
Topsfield	146.670	-	K1HCC		
<b>AUBURN</b>					
Auburn	146.610	-	W1NPP	o(ca)e	ANDRSCGN
Buckfield	146.880	-	KQ1L	aelzRWx	100.0
<b>AUGUSTA</b>					
Augusta	146.670	-	KQ1L	aelzRWx	100.0
Belgrade	147.375	+	KQ1L	o 100.0	
Litchfield	146.700	-	N1ITS	o 100.0	
N Vassalboro	146.760	-	K1PMR		
<b>BANGOR</b>					
Charleston	147.150	+	KW1Q	o 100.0	
Dedham	146.805	-	KW1Q	o	
Dixmont	146.850	-	KQ1L	aelzRWx	100.0

## MAINE-MARYLAND

<i>Location</i>	<i>Output</i>	<i>Input</i>	<i>Call</i>	<i>Notes</i>	<i>Sponsor</i>
Hermon	145.450	-	N1KAD	az 67.0	N1KAD
Holden	146.940	-	KW1Q		PINE STTE
Orono	145.470	-	W1YA	oa 100.0	U MNE ARC
Orrington	146.640	-	K1CZ		
Passadumkeag	147.375	+	WA1ZJL	o 100.0	
<b>COAST: BAR HARBOR &amp; NORTH</b>					
Columbia	146.610	-	WB5NKJ	o	
Cooper	147.330	+	WA1GAV	o	
Machais	145.430	-	N1JZV	o(ca)e	
Trenton	146.715	-	AA1PI	oeDS	DownEast
<b>COAST: PORTLAND TO ROCKLAND</b>					
Brunswick	147.210	+	KS1R	oaelz 88.5	
Falmouth	147.090	+	WA1MZG	o 100.0	
Gray	147.045	+	K1MV	o 91.5	Royal River
Grwstwn/Brnswk	147.135	449.900	WZ1J	oaelzx	
Grwstwn/Brnswk	147.135	+	WZ1J	oaelzx	
Newcastle	147.120	+	N1LME	o(ca)	
Orr's Island	147.270	+	N1FLN	o	
Rockland	147.240	+	WA1ZDA	o	
Waldoboro	147.390	+	K1NYY		
Wiscasset	145.270	-	N1ETT	o(ca)	
Wiscasset	146.985	-	NG1E	oeR	
Yarmouth	146.940	-	K1JW	oa	K1JW
<b>COAST: ROCKLAND TO BAR HARBOR</b>					
Bar Harbor	145.290	-	WB1GDZ	o	
Hulls Cove	147.030	+	W1TU	o	
Rockport	146.820	-	KQ1L	aelzRWx 100.0	
Washington	145.490	-	KC1CG	oex	KC1CG
Washington	147.060	+	KC1CG	oelx	PenBay ARC
<b>NORTH - CENTRAL</b>					
Dexter	147.300	+	W1GEE	o 100.0	
Lincoln Ctr	147.000	+	KW1Q	o	
<b>PORTLAND &amp; SOUTH</b>					
Alfred	145.410	-	WJ1L	aDSelzR 103.5	
Arundel	146.640	-	W6BZ	o 103.5	N East ARC
Lyman	147.180	+	KA1KPA	o	SoMeARC
Portland	146.730	-	W1KVI	o 100.0	
Portland	147.360	+	K1SA		
Saco	146.775	-	WA1GTT		
Scarborough	146.925	-	W1ME		
<b>WESTERN</b>					
Farmington	147.015	+	K11B	o	
Mexico	146.790	-	N1BBK		
N Woodstock	146.910	-	W1HHO	o 100.0	
Skowhegan	146.730	-	KA1C		
Sugarloaf Mtn	146.970	-	W1HTG	o 100.0	
Wilton	147.180	+	KY1C	o	
<b>MARYLAND</b>					
ALL	145.170	-		SNP	
<b>ANNAPOLIS</b>					
Davidsonville	147.105	+	W3VPR	eaz	AARC
Millersville	146.805	-	W3CU	eaRrz	MMARC

198 144-148 MHz

MARYLAND

Location	Output	Input	Call	Notes	Sponsor
				911 107.2	
BALTIMORE					
Baltimore	146.670	-	W3FT	ealR	BaltoARC
				107.2	
Baltimore	147.030	+	W3DID	o(ca)el Wx	BRATS
Baltimore	147.285	+	W3EEI	eal	TelPionrs
Baltimore E	147.240	+	W3PGA	l	AeroARC
Baltimore NW	145.130	-	WA3DZZ	o(ca)RB	BRATS
Columbia	147.135	+	WA3WZA	eR	Col.ARA
Columbia	147.390	+	WA3WZA	a	Col.ARA
Jessup	146.760	-	WA3DZD	l	MFMA
Jessup	146.760	223.160	WA3DZD	l	MFMA
Jessup	146.760	449.000	WA3DZD	l	MFMA
Millersville	147.075	+	W3VPR	eaz911	AARC
CENTRAL/DELMARVA					
Easton	147.045	+	WA3GVI	e(ca)zR	EARS
				911 156.7	
Ocean City	147.015	+	KA3BAF	a 156.7	Tri-CoARC
Princess Anne	146.625	-	KA3MRX	aR	SCARES
Salisbury	146.820	-	WA3ROW	ea 156.7	DARC
Stevensville	146.940	-	K3UBC	l	K.I.ARC
Tyaskin	146.865	-	N3HQJ	a 156.7	MuddyHole
NORTH CENTRAL					
Manchester	146.895	-	N3KZS	l	N3KZS
Westminster	145.410	-	K3PZN	ealzR	CCARC
NORTH/DELMARVA					
Chesapeake City	145.190	-	K3NCL	eaz 162.2	CCARA
Chestertown	147.375	+	K3ARS	o(ca)e RA	KARS
NORTHEAST					
Bel Air	146.775	-	WA3PFT	R	HarfdCoCD
Colora	147.165	+	K3UAV	eaR	FORCE
				107.2	
Havre de Grace	146.850	-	WA3SFJ	az 107.2	CBRA
Shawsville	145.330	-	K3HT	ea	KB3VX
Whiteford	147.120	+	N3CNJ	a	N3CNJ
SOUTH					
Blossom Point	146.850	-	W3ERU	e	BPARC
California	147.390	+	N3JTO	eazR	SPARC
				156.7	
Hughesville	145.390	-	W6QMN	l	W7UH
Leonardtown	147.195	+	N3JTG	eR 156.7	SPARC
Lexington Park	146.640	-	K3HKI	eaz	StMrysARA
Lexington Park	146.775	-	N3HRT	R	N3HRT
Lusby	145.130	-	N6QAB	a 156.7	N6QAB
Sunderland	146.985	-	W3ZNW	eazR	CalvertARA
Waldorf	145.350	-	KB3BOI	eal 156.7	KB3BOIRGI
WASHINGTON DC AREA					
Ashton	147.000	-	K3WX	a	ARCS
Bethesda	145.290	-	K3YGG	el	NIHRAC
Brandywine	147.150	+	WA3YUV	et	SMARC

## MARYLAND-MASSACHUSETTS

Location	Output	Input	Call	Notes	Sponsor
Cheverly	146.610	-	KD3VR	o(ca)R	GMRA
College Park	145.490	-	W3EAX	az Star 911	UofMdARA
Germantown	147.270	+	K4IWF	eal	K4IWF
Greenbelt	146.835	-	WA3NAN	e	GddrdARC
Greenbelt	146.880	-	K3GXF	o(ca)eR	GMRA
Jessup	146.760	-	WA3DZD	l	MFMA
Jessup	146.760	223.160	WA3DZD	l	MFMA
Jessup	146.760	449.000	WA3DZD	l	MFMA
New Carrollton	145.230	-	N3EZD	110.9	CMARC
Rockville	145.250	-	W3RCN	e	PARCARA
Rockville	145.450	-	N3GKZ	oaR 156.7	MADRAS
Rockville	146.955	-	KV3B	o(ca)R	MARCLUB
Silver Spring	147.180	+	KA3LAO	aR 156.7	Tri-CoARC
Silver Spring	147.225	+	WB3GXW	al 156.7	KA3HGB
<b>WEST CENTRAL</b>					
Frederick	146.640	-	K3ERM	e	FARC
Frederick	146.730	-	W3SOG	e	FdkARG
Frederick	147.060	+	KA3SDM	o(ca)ex R 118.8	MADRA
Hagerstown	146.940	-	W3CWC	aR	A.R.A.
Hagerstown	147.090	+	W3CWC	eR	AntietamRA
Hagerstown	147.375	+	K3UMV	R	K3UMV
Thurmont	147.195	+	N3EJT	179.9	N3EJT
<b>WESTERN</b>					
Cumberland	145.450	-	K3MWI	al	MountnARC
Cumberland	147.525	29.520	KK3L	l	KK3L
Frostburg	147.240	+	KK3L	l 156.7	KK3L
Lonaconing	147.315	+	N3JJK	oe 118.8	N3JJK
Midland	146.880	-	KG8GN	aR	MountnARC
Oakland	146.805	-	KB8NUF	azR tt 118.8	GCARES
Oakland	147.105	+	WJ3V	a	WMARC
<b>MASSACHUSETTS</b>					
<b>BOSTON - 128</b>					
Belmont	145.430	-	WA1TFJ		
Beverly	147.390	+	WA1PNW	eR	Beverly CD
Boston	145.210	-	WA1GHL	oe	
Boston	145.230	-	W1BOS	ox 88.5	Boston ARC
Brookline	146.985	-	W1UQ	o(ca)Wx	
Dedham	147.210	+	W1JLI	o 100.0	
Lexington	145.110	-	N1AU		
Lynn	145.330	-	W1LRX		
Lynn	147.015	+	W1DVG		
Newton	147.360	+	W1HEB	o	Mdlx ARC
Quincy	146.670	-	KA1HKP	o(ca)eR	MMRA
Reading	147.075	+	WA1RHN	o 151.4	
Revere	146.790	-	K1VLK	(ca)e	
Salem	146.880	-	KA1KFQ	oezR	
Saugus	146.910	-	K1SVP	o(ca) DSeR	MDLSX FELLS



## 200 144-148 MHz

## MASSACHUSETTS

<i>Location</i>	<i>Output</i>	<i>Input</i>	<i>Call</i>	<i>Notes</i>	<i>Sponsor</i>
Stoneham	146.715	-	N1NVL	o(ca)eIR	MMRA
<b>BOSTON - NORTH</b>					
Andover	146.835	-	W1CUO	o(ca)ezR	
Billerica	147.120	+	W1DC	o	1200 ARC
Danvers	145.470	-	KA1LQX	oaez	
Gloucester	145.130	-	K1MSS	o(ca)ez 107.2	CAARA
Haverhill	145.350	-	KT1S	o(ca)ezA	
Haverhill	146.625	-	K1KKM	o(ca)eI A tt RB	PRA
N Andover	145.290	-	KA1LFD	o(ca)e	167.9
Topsfield	147.285	+	W1VYI	o(ca) ezA 107.2	ESSX CNTY
<b>BOSTON - SOUTH</b>					
Attleboro	147.195	+	WS1H	o(ca)e 100.0	SMHARC
Bridgewater	147.180	+	N1FDX	oaelx	67.0
Fall River	145.150	-	WA1DGW	oaeR 123.0	BRSTL CNTY
Foxboro	147.375	+	WB1EMT	o(ca)e	Fxbro ARC
Medway	147.060	+	W1KG	o	
Norwell	145.250	-	AC1M	oe	
Scituate	145.390	-	W1QWT		
Sharon	146.865	-	W1TEA		
Stoughton	146.775	-	W1WSN		
Taunton	147.135	+	ND1N		
Walpole	146.895	-	K1HRV	oeRWx	
Walpole	147.090	+	K1UHU	o	
Weymouth	147.300	+	AC1N		
Whitman	147.225	+	WA1NPO	oeR	Whitmn ARC
<b>BOSTON - WEST</b>					
Carlisle	146.955	-	W1FC		
Chelmsford	145.490	-	N1GYG	o(ca)e	71.9
Framingham	147.150	+	K1AZE	oa(ca)R	
Marlboro	146.610	-	N1BHI	o(ca)eIR	MMRA
Marlboro	147.270	+	W1AQI	c(ca)e	107.2
Maynard	147.240	+	WA1NPN	o(ca)I	71.9
Southboro	145.270	-	KA1AXY	oe	Dta Gen
Waltham	146.640	-	WA1GEP	oexzWx	
Wellesley	147.030	+	W1TKZ	oe	Wellsly ARS
Weston	146.820	-	KA1AL	o(ca)eIR	MMRA
<b>CAPE &amp; ISLANDS</b>					
Dennis/Yarmouth	147.045	+	WA1UMG		
E Harwich	147.330	+	W1VTX	o	
E Sandwich	146.730	-	W1SGL	o	CC & IARA
Fairhaven	145.490	-	KA1WBF	o(ca)exRWx	
Falmouth	146.655	-	WA1GPO		
Nantucket	145.310	-	W1UF	o	
Plymouth	146.685	-	WS1K	o(ca)	Myflwr ARC
Provincetown	147.255	+	WA1KZT	oe	Pilgrim ARC
S Dartmouth	147.000	+	K1YMW		
Wareham	147.315	+	N1BBT		

## MASSACHUSETTS-MICHIGAN

<i>Location</i>	<i>Output</i>	<i>Input</i>	<i>Call</i>	<i>Notes</i>	<i>Sponsor</i>
<b>CENTRAL - SPRINGFIELD</b>					
Chicopee	147.075	+	WC1AAE	ceR	CCCDA
Holyoke	146.940	-	K1ZJH	o	
Monson	147.105	+	W1OBQ	o	NYNES
Springfield	146.670	-	N1AGV	o(ca)A	Mt Tom RA
Springfield	146.700	-	W1MBT		
W Brookfield	145.310	-	WA1UWZ	o	
<b>CENTRAL - WORCESTER</b>					
Clinton	146.655	-	W1YSB	oeR 74.4	CLNTN CD
Fitchburg	145.450	-	W1GZ	o(ca)ez	MARA
Fitchburg	147.315	+	WB1EWS	o	
Harvard	145.410	-	W1DVC	o 74.4	
Oxford	147.255	+	K1AOI	o	
Paxton	146.970	-	W1BIM	oe	
Templeton	145.370	-	N1EZD	oaexIt	
Warren	147.210	+	K1UJT	oeR	
Worcester	146.925	-	W1YK	o(ca)elz	WPI Wirles
<b>PIONEER VALLEY</b>					
Amherst	145.130	-	KD1XP	o 71.9/ 71.9	KD1XP
Leyden	146.985	-	KB1BSS	oaexz WxA 136.5/ 136.5(alt-100.0)	FCARC
<b>WESTERN</b>					
Great Barrington	145.270	-	KA1OA	oaelzpl 100.0	
Mt Greylock	145.210	-	WA1WMG	elxytR	
Mt Greylock	146.910	-	K1FFK	oeWx	N BkshreRC
Mt Lenox	145.290	-	WA1WMG	oz	
N Adams	145.490	-	KC1EB	o	
Pittsfield	147.030	+	K1FFK	oe	N BkshreRC
Washington	146.715	-	WA1SFU		
<b>MICHIGAN - MARC</b>					
<b>ANN ARBOR</b>					
Ann Arbor	145.230	-	W8UM	ep	U OF M
<b>BAD AXE</b>					
Bad Axe	145.470	-	N8LFR	o	N8LFR
<b>BATTLE CREEK</b>					
Battle Creek	145.150	-	W8HVG5	oaelxz Wx	IRA
Battle Creek	146.660	-	W8DF	o(ca)ez xAR Wx	SMI ARA
<b>BAY CITY</b>					
Bay City	147.360	+	N8BBR	oe	BA ARC
Caro	146.660	-	WB8WJV	oA Wx	TCARA
<b>BENTON HARBOR</b>					
Bangor	146.500	147.500	N8ZFX	oe	N8ZFX
<b>CARO</b>					
Caro	146.820	-	WA8CKT	oe	WA8CKT
<b>CENTRAL</b>					
Alger	147.220	+	WR8B	o(ca)	T A R T
Edmore	146.800	-	WB8VWK	oaexWx	CMARA

## 202 144-148 MHz

## MICHIGAN

<i>Location</i>	<i>Output</i>	<i>Input</i>	<i>Call</i>	<i>Notes</i>	<i>Sponsor</i>
Farwell	147.200	+	WD8MAR	oe 911 only	WD8MAR
Mt Pleasant	145.150	-	W8HVG7	paelzx Wx	IRA
DETROIT					
Dearborn	147.160	+	N8DJP	p(ca)elz RA	N8DJP
Detroit	145.110	-	W8DET	o(ca)lzR	HTRGrp
Detroit	145.330	-	W8ICN	oalA Wx	ERAA
Detroit	146.760	-	KE8HR	oazRA 100.0	SPof76ARC
Hazel Park	146.640	-	W8HP	oalzA Wx	DART
Monroe	146.720	-	WA8EFK	o(ca)elz R A Wx	RR RA
Pontiac	145.410	-	KC8AMG	oeRA Wx	OCA
Rochester Hills	147.080	+	K8RO	o(ca)	LCARC
Royal Oak	146.400	147.400	KA8ZRR	p(ca)l	KA8ZRR
Southfield	146.820	-	WB8ZLG	pDS	WB8ZLG
FLINT					
Burton	147.380	+	N8NE	oael	FAIR
Clio	147.060	+	N8NJJ	pael	FAIR
Fenton	146.780	-	W8VHB	oa	FAARA
Flint	147.100	+	N8RGC	p(ca)elz ARWx	ARES
Flint	147.260	+	WD8JCM	p(ca)ez ARWx	GCAI
Flint	147.340	+	W8ACW	oaz	GCRC
Lapeer	146.620	-	W8LAP	oaezR A Wx	LCARC
Owosso	147.020	147.020	N8DVH	o(ca)e Wx	N8DVH
Port Huron	146.720	-	N8CQA	pA	PH ART
Port Huron	146.800	-	NA8I	o(ca)	NA8I
Port Huron	147.300	+	K8DD	oaexR	PH ART
Rakin	145.190	-	W8YUC	o(ca)el xDS	R A R G
GRAND RAPIDS					
Allegan	147.240	+	AA8MQ	oaexz DS R A Wx	ACARC
Big Rapids	146.740	-	KB8QOI	oae	BRAARC
Grand Rapids	145.410	-	W8USA	p(ca)ez RA	M. A. R. A.
Grand Rapids	147.160	+	W8HVG	oaelzx Wx	IRA
Holland	146.500	147.500	KD8AA2	pRA	HARC
Holland	147.060	+	K8DAA	paezIA Wx	HARC
Ionia	145.130	-	N8ZMT	oeRA Wx	CARES
JACKSON					
Jackson	146.880	-	W8JXN	paeRAz Wx	CARS

## MICHIGAN

<i>Location</i>	<i>Output</i>	<i>Input</i>	<i>Call</i>	<i>Notes</i>	<i>Sponsor</i>
Jackson KALAMAZOO	147.360	+	KC8SE	o	CARS
Kalamazoo	145.170	-	N8DXB	pael	N8DXB
Kalamazoo	147.000	+	W8VY	t(ca)eIR	KARC
Kalamazoo	147.040	+	K8TIW	p(ca)ez RAWx	SWM ART
<b>LANSING</b>					
Charlotte	147.080	+	WB8OUT	oa 911 only	ECARC
Lansing	146.700	-	WB8CQM	oaeRWx	LCDRA
Lansing	146.820	-	KB8LCY	p l	KB8LCY
Lansing	146.940	-	W8HVG	oeIR	LCDRA
Nashville	146.500	147.500	AA8GR	oaez	AA8GR
Okemos	145.390	-	WB8CQM	oexR	LCDRA
Perry	146.820	-	WA8ILY	ol	WA8ILY
Wacousta	146.860	-	N8DEF	oeIR Wx	WIRE
<b>MIDLAND</b>					
Midland	147.000	+	W8KEA	oaelxz Wx	MARC
<b>MUSKEGON</b>					
Grand Haven	145.490	-	KB8YXR	paezA Wx	NO ARC
Hart	146.640	-	N8UKH	paA btmf 9 bypass ctc	ARES
Holton	147.320	+	WD8MKG	p(ca)exz Wx	WD8MKG
Ludington	145.310	-	W8HVG3	oaelxz Wx	IRA
Ludington	146.620	-	WB8ERN	oae	WB8ERN
Muskegon	145.330	-	W8HVG1	paelzx Wx	IRA
<b>NORTH CENTRAL</b>					
Alma	145.370	-	W8GYD	oaez	Masons
Cheboygan	146.740	-	N8NLQ	oaz	C.C.A.R.A.
Gaylord	145.290	-	W8HVG9	oaelxz Wx	IRA
Gaylord	146.820	-	N8JTQ	o(ca)el Wx	TOM ARC
Gladwin	147.180	+	WT8J	oaeWx	GAARC
Grayling	145.130	-	WD8LUM	oaez	HHARA
<b>NORTHEAST</b>					
Alpena	145.490	-	N8BIT2	o(ca)elt Wx	8BIT RG
Bay City	145.310	-	N8BBR2	oexWx	BA ARC
Mio	145.350	-	WT8G	oaeA	AVARC
Oscoda	146.900	-	KB8RWG	oaelxz Wx	AARA
Rogers City	147.020	+	WB8TQZ	oaex	PIC ARC
Sterling	145.170	-	K5EKP2	oeRA Wx	K5EKP
Traverse City	147.300	+	N8VVG	p	N8VVG
West Branch	146.940	-	WB8UJB	o	OARS

## 204 144-148 MHz

## MICHIGAN

<i>Location</i>	<i>Output</i>	<i>Input</i>	<i>Call</i>	<i>Notes</i>	<i>Sponsor</i>
<b>NORTHWEST</b>					
Alpena	146.760	-	K8PA	o(ca)A Wx	TBARC
Benzonia	147.040	+	W8VWY	o	BARC
Cadillac	146.980	-	KC8FUN	oaxz	WARC
Cadillac	147.160	+	W8HVG8	oaelxz Wx	IRA
Fife Lake	145.210	-	KG8CU	oax	KG8CU
Harbor Springs	147.240	+	N8OIV	o	N8OIV
Leland	145.390	-	WA8ABL	oaeRWx	LRA
Traverse City	145.150	-	W8HVG2	oaelxz Wx	IRA
Traverse City	146.860	-	W8SGR	oaez R A Wx	CARC
<b>SAGINAW</b>					
Hemlock	145.330	-	K8DO	oR	K8DO
Saginaw	146.500	147.500	KC8CAR		MMW
Saginaw	147.240	+	K8DAC	o	SVARA
<b>SANDUSKY</b>					
Sandusky	146.860	-	WA8X	oaWx	TARC
<b>SOUTH CENTRAL</b>					
Hillsdale	147.060	+	WD8JOO	o	CARC
<b>SOUTHEAST</b>					
Ann Arbor	145.150	-	N8DUY	oaezDS Wx	N8DUY
Chelsea	145.450	-	WD8IEL	oaeRWx	CARC
Chelsea	146.980	-	WD8IEL	oaeRWx	CARC
Clarkston	146.840	-	K8NWD	o(ca)elz R A Wx	CRA
Garden City	146.860	-	KB8IBS	oael	GCRA
Livonia	145.350	-	K8UNS	oa	LARC
Milford	146.900	-	W8VPD	oRA Wx	MARC
Monroe	145.310	-	W8YZ	oel	MERA
Port Huron	147.320	+	AA8K	oaR	AA8K
Roseville	147.220	+	N8EDV	ol	N8EDV
South Lyon	147.040	+	N8MQW	o(ca)e	LSD RA
Troy	145.130	-	K8NA	ox	SE MI DX
White Lake Twp	145.490	148.900	N8BIT	p(ca)elz	8BIT RG
<b>SOUTHWEST</b>					
Bangor	147.360	+	WA8PRJ	oexRA Wx	BRARC
Berrien Springs	145.370	-	W8YKS	o(ca)	W8YKS
Dowagiac	145.210	-	KU8Y	oeWx	KU8Y
Paw Paw	147.200	+	KB8CRR	oe	B.A.S.R.
Plainwell	146.840	-	W8YMG	oe	W8YMG
St Joesph	146.720	-	KE3K	oaez	SCRA
<b>TAWAS</b>					
Tawas	146.640	-	KA8AIP	oe	I CARE
<b>TRAVERSE CITY</b>					
Mancelona	147.100	+	K8WQK	o	CLARC
Traverse City	145.270	-	K18AY	oa	K18AY
Traverse City	147.380	+	KA8HIB	oxR Wx	KA8HIB

**144-148 MHz 205**  
**MICHIGAN-MINNESOTA**

<i>Location</i>	<i>Output</i>	<i>Input</i>	<i>Call</i>	<i>Notes</i>	<i>Sponsor</i>
<b>WEST BRANCH</b>					
Lupton	147.140	+	K5EKP	oaezR A Wx	K5EKP
West Branch	145.410	-	W8YUC2	pc	R A R G
<b>WEST CENTRAL</b>					
Big Rapids	145.290	144.640	W8HVG4	oaelxz Wx	IRA
Cedar Springs	146.880	-	NW8J	oaet	NW8J
Fremont	146.920	-	N8ACL	oae	NC RG
Walkierville	145.430	-	NW8J2	o	NW8J
<b>MICHIGAN - UPARRA</b>					
<b>UPPER PENINSULA CENTRAL</b>					
Escanaba	147.150	+			
Iron Mtn	146.850	-	WA8FXQ	o(ca)	MchACnRC
Marquette	146.970	-	KE8IL	o(ca)ez	MrquttRA
Menominee	147.000	+	W8PIF	o(ca)e 107.2	M&MARC
Republic	147.090	+	KG8ZL	oe-sun	CUPRA
Stephenson	147.330	+	K8NB	oe	K8NB
<b>UPPER PENINSULA EAST</b>					
Hessell	146.640	-	WA8WG	o	WA8WG
Manistique	146.700	-	WA8WG	o	WA8WG
Manistique	146.790	-	WD8EIB	o	MARA
Newberry	146.610	-	KA8CEO	o	SPARK
<b>UPPER PENINSULA WEST</b>					
Bessemer	146.760	-	K8ATX	o(ca)	BikJckRA
Calumet	147.315	+	K8MDH	oaez	KewCoRA
Gaastra	145.290	-			
Hancock	146.880	-	W8CDZ	oaz	CoprCtyRA
Iron River	145.170	-	N8OYA	o(ca)e 107.2	IRARC
L'anse	146.670	-	W8CDZ	ox	CoprCtyRA
Watersmeet	147.240	+	KC8DFF	o(ca) 103.5	ALERT
White Pine	147.300	+	N8JUP	o	THARC
Winona	146.730	-	W8UXG	oa	SARA
<b>MINNESOTA</b>					
<b>STATEWIDE</b>					
Statewide	145.230	-	SNP	snp	SNP
<b>CENTRAL</b>					
Big Lake	146.775	-	AAØTR	o	SHERBCRG
Cambridge	146.700	-	KBØRRV	oaet	KBØRRV
Collegeville	147.015	+	WØMBD	ox suplnk 785	STCLDRC
Elk River	146.970	-	KØCJD	o	ELKRVRRRA
Foreston	146.745	-	NØGOI	o	MAGIC
Hutchinson	147.375	+	WAØGMY	o	CITYOFHUT
Milaca	145.350	-	WBØMPE	o 141.3	WBØMPE
Mora	147.240	+	KØCRB	oe	KØCRB
Paynesville	145.270	-	WDØDEH	o	PAYNSRA
Princeton	145.470	-	NØWEM	oe	SHCNTYRG

## 206 144-148 MHz

## MINNESOTA

Location	Output	Input	Call	Notes	Sponsor
Princeton	146.895	-	NØRPP	oael 100.0	SHERBCRG
Sauk Centre	147.255	+	WAØVVM	o	RUNEARC
St Cloud	146.835	-	NØOYQ	oe 85.4	NØOYQ
St Cloud	146.940	-	NFØH	oa	STCLDARC
Wadena	147.330	+	KBØDMD	o	WadenaRC
DULUTH					
Canyon	145.270	-	NØBZZ	o	NØBZZ
Duluth	145.150	-	NØGFA	oe	NØGFA
Duluth	145.410	-	KGØQR	oe	KGØQR
Duluth	146.940	-	WØGKP	oae	ARWHDRC
Duluth	147.180	+	KAØTMW	oaeWxl to 442.6	+KEØTX
Duluth	147.375	+	WBØEAL	o	WBØEAL
EAST CENTRAL					
Forest Lake	146.730	-	KØHPY	ol to Isle	KØHPY
Isle	146.610	-	WBØSYO	ol to Forest lk	WBØSYO
Moose Lake	147.000	-	NØBNG	oe	MooseLKRA
Mora	146.790	-	KAØEVR	o(ca)	MORAORA
North Branch	145.230	-	NØKVL	snp 100.0	NØKVL
North Branch	147.315	+	WBØOND	oel to 146.985	SRCSM
Rush City	145.330	-	NØABR	oa	NØABR
MPLS-ST PAUL					
Apple Valley	145.410	-	NJØM	o 77.0	AppleVYRA
Bloomington	147.090	+	KDØCL	o(ca)e	A R A B
Burnsville	147.210	+	WØBU	oaeWx	TCRC
Carver	147.165	+	WBØRMK	oae 107.2	CRVRARES
Columbia Hts	145.210	-	WBØBWL	ol to 444.000	MNLINK
Columbia Hts	147.060	+	KØHPY	oe	KØHPY
Coon Rapids	146.670	-	KBØVYD	oaeWx	ANOKACRC
Corcoran	147.285	+	WØSBR	oe	MILLS RC
Eden Prairie	146.880	-	WAØVLL	o	SWrptrASN
Edina	145.430	-	WDØFSC	ct	WDØFSC
Edina	147.390	+	KØJE	oR	TWNTNRPT
Gem Lake	145.250	-	KØTWG	ol to 29.66	+KØLAV
Golden Valley	146.820	-	WØPZT	o(ca)e 127.3	MARC
Hudson, WI	146.955	-	KØLAV	o supink 787	+WBØBWL
Inver Grove	146.985	-	WBØOND	oel	SARCASM
Little Canada	146.925	-	NØNFO	oaWxR 107.2	RamcoesVC
Long Lake	147.315	+	WBØOND	ol to 146.985	SARCASM
Maple Plain	147.000	+	KØLTC	o(ca)	RARC
Maplewood	147.120	+	WBØBQG	o	3M ARC

## MINNESOTA

Location	Output	Input	Call	Notes	Sponsor
Minnnetonka	145.450	-	NØBVE	oel to 444.65	MHRA
Mpls	145.110	-	WRØDK	9600 baud digi	TWINSLAN
Mpls	145.150	-	WRØDK	shuttle audio	WRØDK
Mpls	145.290	-	NØDCA	ol	29/66 RG
Mpls	145.370	-	AEØX	oael	MIDWSTRA
Mpls	146.640	-	WAØNLP	o(ca) 114.8 107.2	HNYWLARC
Mpls	147.030	+	WBØMPE	o	WBØMPE
Mpls	147.150	+	WØYC	o	UOFM ARC
Mpls	147.180	+	NØJAL	o	NØJAL
Mpls	147.270	+	WBØZKB	o MSP	WBØZKB
Oakdale	146.850	-	WDØHWT	Airport o(ca)x Wx l to 53.25	MARA
Richfield	145.390	-	WBØPWQ	oe 103.5	RICHPSAF
St Louis Park	146.760	-	WØEF	oaeWx	TCFMCLUB
St Michael	147.345	+	NØLGF	o	NØLGF
St Paul	145.170	-	NØGOI	ol to 53.47	MAGIC
St Paul	145.310	-	KØAGF	oa	STPAULRC
Stillwater	145.230	-	KBØSCE	snp 114.8	STILLWRC
NORTH CENTRAL					
Aitkin	146.715	-	KBØRW	o	KBØRW
Bemidji	145.450	-	KBØMM	oe	TurtIRvRH
Bemidji	146.730	-	KAØKWM	oa supink 236	PAULBARC
Big Falls	146.910	-	WVØO	o	KCARS
Brainerd	147.030	+	WØUJ	oaWx	BRAINARC
Gheen Hill	147.210	+	WVØO	o	KCARS
Grand Rapids	146.880	-	KØEL	oaez	NOLKSARC
Grand Rapids	147.075	+	KKØF	ol	NRTHLKRC
Grand Rapids	147.255	+	WBØSLI	c 88.5	GRFRGGER
Greenbush	147.060	-	NØKSS	oel	LKOFWDRA
Int Falls	146.610	-	WVØO	oa	KCARS
Int Falls	146.970	-	KØHKZ	oe	KØHKZ
Lengby	147.270	+	WBØHUJ	oel	PAULBARC
Loman	146.670	-	WJØY	o	WJØY
Loman	147.345	+	WDØGTM	o	WDØGTM
Longville	146.955	-	WØETY	o(ca)z	+ WOECJ
Northome	146.760	-	WVØG	oe	KCARS
Pequot Lakes	147.090	+	KBØSYA	ol 444.950	BRNLKARA
Roosevelt	147.000	-	NØLAH	oae	LKWoodsRA
Walker	147.390	+	NØGNM	o	CSHUBARC
NORTHEAST					
Cloquet	146.670	-	WAØGWI	oa	WAØGWI
Ely	147.240	+	WØRYX	o	VERMLARC



## MINNESOTA

<i>Location</i>	<i>Output</i>	<i>Input</i>	<i>Call</i>	<i>Notes</i>	<i>Sponsor</i>
Gilbert	147.150	+	WDØFQO	oa	MESBIWIRA
Grand Marais	146.895	-	KBØTAI	oa	BWARC
Hibbing	146.790	-	KBØHYB	oae	MIDRGARC
Hibbing	147.120	+	NØEUR	oa	NØEUR
Hoyt Lakes	146.640	-	NØOIW	o	+ NØOIU
Hoyt Lakes	146.760	-	KBØBK	oae	ENDFLNRC
Proctor	147.285	+	KRØB	oe	LKSUP DXCB
Silver Bay	146.910	-	AAØWD	ol	KBØLBS
Silver Bay	147.090	+	KFØQG	oa	NOSHRERA
Silver Bay	147.195	+	WL7AEC	o	WL7AEC
NORTHWEST					
Barnsville	147.060	+	KCØSD	oxl	KCØSD suplnk 327
Detroit Lakes	146.820	-	NØMVN	oe	DTLKSARC
Fergus Falls	147.285	+	KØQIK	oae	88.5 LKREGARC
Fisher	146.700	-	KAØDTV	oy	NOSTARS suplnk 327
Karlstad	145.470	-	KAØNWV	o suplnk	KAØNMV 327
Park Rapids	147.300	+	KØGUV	o	KØGUV
Thief River Falls	146.850	-	WBØWTI	o	TRF HamClub
Wannaska	147.090	+	NØLAH	oae	LKOFWDRA
Wolverton	147.150	+	NØCBV	ol to	NØCBV 147.000 (ND)
SOUTH CENTRAL					
Blue Earth	147.000	+	KØUSR	ol	BLURTHCD
Fairmont	146.640	-	KØSXR	oa	FAIRMTRC
Hampton	147.360	+	KØJTA	oae	KØJTA
Le Sueur	146.610	-	WBØERN	oa	136.5 LESUERRG
Mankato	147.045	+	KØFTB	o	MNVALRA
Mankato	147.240	+	KØKLY	o	MNVLEYRA
New Ulm	146.805	-	NØVQA	o	NWLARC
New Ulm	147.330	+	WlØD	o	100.0 NWLMRG
St Peter	147.135	+	WQØA	o(ca)e	SCAN 100.0
Waseca	146.715	-	WAØCJU	o(ca)z	VIKINGARS
Waseca	146.940	-	WAØCJU	oeWx	VIKINGARS
SOUTHEAST					
Austin	145.470	-	WAØRPS	o	AUSTINRC
Austin	146.730	-	WAØRPS	oaez	MOWERCD
Clarks Grove	146.880	-	WAØRAX	o	ALBLEARC
Cottonwood	146.625	-	KBØTOK	o	+ WBØGJF
Faribault	146.790	-	WBØNKX	oae	FAIRBARC
La Crescent	146.970	-	KØJYB	oae	RvrLndARC
Northfield	146.655	-	WØIHI	oe	WØIHI
Owatonna	145.190	-	NØFDY	oael	NØFDY
Owatonna	145.490	-	KAØKEL	oelR	OWSTELAC
Owatonna	147.105	+	WBØVAJ	oael	WBØVAK
Red Wing	147.300	+	KDØAU	o	HIWTVATC
Rochester	146.625	-	WBØSBH	o	OLMSTDES
Rochester	146.820	-	WØMXW	oae	ROCHARC

## MINNESOTA-MISSISSIPPI

<i>Location</i>	<i>Output</i>	<i>Input</i>	<i>Call</i>	<i>Notes</i>	<i>Sponsor</i>
Spring Valley	147.015	+	NØZOD	oe	SpgVlyEMS
Winona	146.640	-	WBØBDI	oae	WINONARC
Winona	147.150	+	WDØHAD	oe	+ OTHERS
Winona	147.285	+	NØPDD	o	NØQZU
<b>SOUTHWEST</b>					
Chandler	147.225	+	NØPKZ	o(ca)el to 147.075	NØPKZ
Hills	147.075	+	NØPKZ	oael	NØPKZ
Holland	145.110	-	KAØBWS	o	KAØBWS
Marshall	147.195	+	WØBMJ	o	MRSHALRC
Redwood Falls	146.865	-	KBØCGJ	oaez	REDWARA
Worthington	146.670	-	WAØLUT	o	WRHTARC
<b>WEST CENTRAL</b>					
Alexandria	146.790	-	WAØVVM	oae suplnk 253	RNESTNRC
Benson	147.360	+	WØELC	o	WØELC
Fergus Falls	146.640	-	KØQIK	oae	LKREGARC
Ulen	146.685	-	WØQQK	oa	WØQQK
Willmar	146.910	-	WØSW	oex	WILLMEAR
Willmar	147.030	-	WØSW	oa	WILLMEAR
<b>MISSISSIPPI</b>					
Aberdeen #	147.270	+	WB5USN	oae	MNROE CO
Ackerman	147.120	+	NO5N	o	
Amory	146.940	-	KB5DWX	ol 192.8	N MONROE
Amory	147.090	+	KB5DSN	o	
Bay St Louis	146.700	-	WB4FUR	o	NASA/SSC
Biloxi	146.730	-	KC5IF	o(ca)z	MISS COA
Booneville	145.190	-	K5YD	oae	BOONEVILL
Booneville	147.150	+	K15WI	oa	
Bude	146.850	-	K5JMD	oe 103.5	SW Ms ARC
Byhalia	145.330	-	N4DRL	oael	N4DRL
Byhalia	147.225	+	N4DRL	o	N4DRL
Collins	146.985	-	N5LRQ	oeRB 136.5	
Corinth	146.925	-	WB5VOJ	o 107.2	
Corinth	147.000	-	K5UFH	o	K5UFH
Corinth	147.285	+	KB5TGA	oaelRB	CRA
D'iberville	145.410	-	KC5IF	o(ca) zRB	KC5IF
Ellisville	146.835	+	N5DWU	c	
Ellisville	146.865	+	N5DWU	oel 136.5	N5DWU
Ellisville	146.895	+	N5DWU	oIRB 136.5	
Ellisville	146.955	-	N5EKR	o	
Forest	147.390	+	KC5QHP	o 100.0	
Gloster	145.430	-	KA5BEE	o 136.5	OSARC
Greenville	147.345	+	KG5SF	o	
Grenada	146.700	-	W5LV	oe	W5LV
Gulfport	145.330	-	KK5RK	oaez	HARRISON
Gulfport	147.375	+	KA5VFU	o	
Hattiesburg	145.190	-	W5CJR	o 136.5	HATTIESBU
Hattiesburg	145.370	-	KA5NNX	o	
Hattiesburg	146.775	-	W5CJR	oe 136.5	HATTIESBU

## 210 144-148 MHz

## MISSISSIPPI

Location	Output	Input	Call	Notes	Sponsor
Hattiesburg	147.360	+	W5CJR	o	HATTIESBU
Hernando	146.910	-	K5VV	o	OLD TYME
Jackson	145.390	-	KB5KGE	o	
Jackson	146.760	-	W5AXQ	o	JARC
Jackson	146.880	-	K5QNE	oaez	JARC
				100.0	
Jackson	146.940	-	KA5SBK	oezRB	KA5SBK
				100.0	
Jackson	147.075	+	NC5Y	ca	
Jackson #	147.000	+	W5IQ	c	ST ANDRW
Laurel	146.610	-	KC5KPP	o(ca)ez	LAUREL
Laurel	147.255	+	KC5RC	oe	JONES CO
Louisville	147.360	+	KC5QGC	oae	WINSTON
Madison	146.640	-	KB5RZP	o	JARC
Magee	146.820	-	K5HYE	oe	SIMPSON
Magee	147.300	+	KA5LNY	oe	KA5LNY
McComb	146.940	-	K5JMD	ce	
McHenry	147.330	+	KK5RK	oe	HARRISON
Mendenhall	145.110	-	K5HYE	oe 100.0	K5HYE
Mendenhall	145.210	-	KB5IKR	oa 100.0	KB5IKR
Meridian	145.410	-	N5DWU	o 136.5	EARS
Meridian	146.700	-	W5FQ	o(ca)ez	MERIDIAN
Monticello	147.015	+	N5JHK	oae	N5JHK
Mooreville	146.640	-	WB5NAY	oa	
Natchez	146.685	-	W5KHB	o	W5KHB
Natchez	147.360	+	K5SVC	oe	
New Hebron	147.090	+	N5MRS	caezIRB	
Ocean Springs	147.030	+	W5LDD	oe	W5LDD
Okolona	145.110	-	KC5NIX	o	
Olive Branch	145.350	-	KA5WMH	o	
Oxford	145.290	-	KC5KLW	o	
Oxford	145.470	-	NU5O	oel 107.2	VOLNET
Pascagoula	145.110	-	W5WA	oaez	JACKSON
				123.0	
Pascagoula	146.970	-	N5PH	c	N5PH
Pearl/Rankin	147.150	+	KF5IZ	oaez	
				88.5	
Petal	145.170	-	N5DWU	oIRB	EARS
				136.5	
Philadelphia	147.330	+	N5EPP	o	NESHOBA
Picayune	145.150	-	K5LFP	o	PEARL RIV
Picayune #	147.180	+	K5LFP	o	PEARL RIV
Polkville	147.045	+	KB5LCL	oel 141.3	
Purvis	146.670	-	KB5ZCX	o	
Richton	145.490	-	N5DWU	o 136.5	EARS
Richton	147.060	+	N5OCF	o	N5OCF
Senatobia	146.985	-	KB5DMT	c	
Sharon #	145.450	-	N5ZQC	oe 100.0	
Southaven	145.370	-	N5PYQ	oez	SRA
				107.2	
Starkville	146.730	-	W5VZF	o	MAGNOLIA
Sumrall	147.195	+	KA5FYW	o	SUMRALL
Tupelo	145.490	-	N5VGK	oe	

## MISSISSIPPI-MISSOURI

Location	Output	Input	Call	Notes	Sponsor
Tupelo	147.240	+	N5ELS	oa	TUPLO ARC
Union	147.210	+	N5SPJ	o(ca)ezl 100.0	ECMARC
Utica	145.350	-	N5ZMZ	o	N5ZMZ
Utica	147.345	+	N5ZMZ	o	N5ZMZ
Vicksburg	145.290	-	WJ5L	oae	
Vicksburg	146.805	-	KJ5OB	o	KJ5OB
Vicksburg	147.270	+	K5ZRO	o(ca)ez 100.0	VICKSBRG
Vossburg	146.925	-	N5DWU	o	
Vossburg	147.135	+	KB5UIX	c	KB5UIX
Walls	145.270	-	N5NBG	o(ca) 162.2	REDNECKS
Water Valley #	147.000	-	N5DXM	o	TRI-LAKE
Waynesboro	146.925	-	KI5WK	oIRB 136.5	KI5WK
Waynesboro	147.105	+	KB5SAR	o	
Waynesboro	147.315	+	N5DWU	o	
West Point	147.180	+	KC5LIO	oae	CLAY CO
Wiggins #	145.270	-	KB5DZJ	o(ca)e 136.5	KB5DZJ
Winona	146.970	-	N5EYM	oa	N5EYM

## MISSOURI

## CAPE GIRARDEAU

Cape Girardau	146.610	-	WB0TYV	oa	WB0TYV
Cape Girardau	146.940	-	WB0TYV	o	WB0TYV

## CENTRAL

Boonville	147.360	+	W0KGJ	o(ca)z	BnvilleRC
Bynumville	147.390	+	KA0UAI	oR	ChartnARS
Laurie	146.730	-	W0LNO	oe	LkOzksARC
Laurie	146.955	-	KA0RFO	o(ca)el	Lake Link
Marshall	146.925	-	WB0WMM	o	IndFtHARC
Marshall	147.165	+	WB0WMM	oaz	IndFtHARC
Mexico	147.255	+	NU0H	oazR	AudrnARC
Moberly	147.090	+	N0AUY	oe	TriCtARC

## COLUMBIA/JEFFERSON

Ashland	146.685	-	W0DQJ	o(ca)eR	KFMZRDIO
Columbia	146.610	-	K4CHS	(ca)z127.3	
Columbia	146.760	-	K0SI	oaezR	CMRAssn
Fulton	146.865	-	N0KKR	o	CallRptC
Fulton	147.315	+	KC0MV	oR	C.A.R.L.
Jefferson City	147.000	-	K0ETY	az 127.3	MidMO ARC
Linn	145.390	-	N0DMI	o	

## EAST CENTRAL

Augusta	145.250	-	KA0PGO	ol	Lake Link
Beaufort	147.180	+	W0BOB	o(ca)eR	
De Soto	146.700	-	K0MGU	o	SHO-ME
De Soto	146.880	-	K0MGU	oaz	+ W0NAZ
De Soto	146.715	-	N0QWC	o	
Farmington	147.030	+	AF0J	e(ca) 100.0	EtnOzkARC
French Villege	147.105	+	KB0TLL	ol	JeffCoARC

## MISSOURI

<i>Location</i>	<i>Output</i>	<i>Input</i>	<i>Call</i>	<i>Notes</i>	<i>Sponsor</i>
Hillsboro	147.075	+	KBØTLL	o(ca)lz	JeffCoARC
O'Fallon	145.330	-	WBØHSI	o(ca)el	StChasARC
Potosi	146.835	-	NØKUQ	o	ShoMeIARC
Potosi	147.195	+	NØWNC	o	NØWNC
Ste Genevieve	146.625	-	KØQOD	oeR	DORS ARC
Washington	147.240	+	WAØFYA	o(ca)ezR	RZBARC
HERMANN					
Hermann	146.745	-	KBØTZG		
KANSAS CITY					
Barry	146.790	-	WAØKHP	o(ca)	ClayCoARC
Belton	147.015	+	KØDUT	ezR	BeltonECV
Excelsor Spgs	145.190	-	NØIGD	o(ca)el	OPARC
Excelsor Spgs	147.375	+	KBØSYJ	107.2eIR	RayClayRC
Gladstone	145.430	-	NØJNO	o	KCATVG
Independence	145.250	-	KBØGR	oezR	EARS, Inc
Independence	145.310	-	KBØGR	oelzR	EARS, Inc
Independence	145.370	-	KBØGR	o(ca)ezR	REARS, Inc
Independence	146.730	-	WØSHQ	o(ca)ezR	RASCRA, Inc
Independence	147.090	+	KBØTIA	o(ca)el	IndFMARC
Kansas City	146.820	-	KCØARC	oelR	KCARC
Kansas City	146.940	-	WØAT	oe	MidAmerFM
Kansas City	146.970	-	NØRK	oazR	97USRSGP
Kansas City	147.045	+	WØAV	o	147.045RG
Kansas City	147.270	+	WAØSMG	o(ca)e	KBØPW
Kansas City	147.330	+	WAØQFJ	o(ca)ezR	RTWA ARC
Lathrop	147.300	+	WAØZEK		LathropRC
Lee's Summit	145.410	-	WAØTEG	o(ca)	KCARC
Lee's Summit	146.700	-	KØJPR		KØJPR
Liberty	145.110	-	NØELK		NØELK
Odessa	145.150	-	KBØUDL		JAC/LAFRC
Oerlnd Pk, KS	146.910	-	WBØKKA	c(ca)ez	KCARC
Raymore	146.625	-	NØRH	o	KAØABT
Raymore	147.120	+	NØYRO		SSARC
Raytown	145.170	-	NØRTP	oeR	RaytwnARC
Smithville	146.640	-	KBØKO	oe	KBØKO
KIRKSVILLE					
Kirksville	145.130	-	WØCBL	oe	NEMOARC
NORTH CENTRAL					
Brookfield	147.345	+	WØCIT	o(ca)	NØINN
Chillicothe	147.225	+	KØMPT	o	GHARC
Macon	146.805	-	WAØJKJ	oaezR	MARC
Marceline	147.180	+	WQØE	oe	
NORTHEAST					
Eolia	145.190	-	KAØEJQ	o	PkLewARES
Glenwood	145.110	-	KBØVLK	oe	Sch-Co-RA
Hannibal	146.625	-	WØKEM	oeR	HannibARC
Hannibal	146.880	-	WØKEM	oeR	HannibARC
Lancaster	145.330	-	KEØMI	100.0eI	KEØMI
Madison	146.985	-	NØSYL	110.9e	NØSYL
Monroe City	146.700	-	KAØEJQ	o	PkLewARES
Monroe City	146.835	-	NØSYL	oe	NØSYL
NORTHWEST					
Grant City	147.060	+	WBØUJF	o	RWElliott

## MISSOURI

<i>Location</i>	<i>Output</i>	<i>Input</i>	<i>Call</i>	<i>Notes</i>	<i>Sponsor</i>
Maryville	146.685	-	NØOEV	o	
ROLLA					
Rolla	145.450	-	WØEEE	(ca)zl 100.0	UMR ARC
Rolla	146.790	-	KBØWD	oe	RollaRARS
<b>SOUTH CENTRAL</b>					
Brinktown	146.895	-	NØGYE	o	
Cole Camp	147.075	+	WDØFWP		WDØFWP
Houston	147.135	+	KBØMPO	e(ca)100.0	
Mountain Grove	146.745	-	KØKNC	oe	SCHC
Mountain Grove	146.940	-	KGØKH	o	KGØKH
Salem	146.655	-	WBØNRP	oeR	WBØNRP
Salem	147.345	+	KBØAMZ	156.7	DentCTARC
Sullivan	145.150	-	KØCSM	o	SARC
Thayer	146.805	-	WBØLLS	o	OrgnCoARC
Tyrone	146.850	-	NØKBC	oe	OMRG
West Plains	147.360	+	WØYX	85.4R	
<b>SOUTHEAST</b>					
Benton	146.790	-	NØGK		CrIRDgARC
Dexter	146.820	-	WBØTYV	o	WBØTYV
Dexter	147.000	-	NØQXB	o	
Doniphan	146.640	-	NØOCX	o	
Grandin	147.150	+	KGØDV	oe	KGØDV
Kennett	146.985	-	KBØUFL	88.5	BARC
Kennett	147.075	+	KAØF	c(ca)	KAØF
New Madrid	146.925	-	KBØTEU	o	NM Co CD
Piedmont	147.375	+	NØQAK	oeR	W.C. ARC
Poplar Bluff	145.350	-	NØKES	o(ca)	
Poplar Bluff	146.910	-	WDØAXV	o(ca)eR	BluffARC
Van Buren	147.300	+	WDØAJP	oe	BluffARC
<b>SOUTHWEST</b>					
Aurora	146.970	-	WØOAR	oeR	OzarkARS
Ava	146.625	-	WBØSUQ	oe	
Bolivar	147.060	+	KØBFM	oaelzR	LksAraARA
Branson	147.150	+	NØMLR	oR	TriLksArc
Branson	147.195	+	NØIDF	ol	WhteRvVal
Branson	147.225	+	WBØZVQ	oel	HollistRG
Buffalo	147.180	+	K9HOI	o(ca)ez	BARK
Carl Junction	147.270	+	KAØIPD		
Caulfield	145.170	-	NØLPR	oe	Cld9RptC
El Dorado Spg	146.670	-	KØKRB	oe	WCFMAssn
Hermitage	147.255	+	KBØAL	oeR	OIHickARC
Joplin	145.350	-	KCØBUP	o	
Joplin	145.390	-	NØNFY	oaez	4 ST RPTR
Joplin	147.105	+	KIØL	o	4StARCP
Joplin	147.210	+	WØIN	oe	JoplinARC
Kimberling CY	147.345	+	KØEI	oaezR	KmbrlnARC
Lebanon	146.700	-	NØSQP	oe	LebanARC
Monett	145.230	-	NØWXD	o(ca)	NØWXD
Neosho	146.805	-	WØTA	o	NewtonCCD
Pittsburg	146.985	-	KØGXL	(ca)z 151.4	+NØNWZ

## MISSOURI

Location	Output	Input	Call	Notes	Sponsor
Shell Knob	145.210	-	NA0X	azR <del>103.5</del>	TableRock
Walker	146.850	-	N0ACS	oe	VC SEMA
SPRINGFIELD					
Ozark	146.775	-	KA0WFC	o(ca)ezR	CCMARS
Springfield	145.430	-	KA0FKF	oae	SMSU ARC
Springfield	145.490	-	N0NQW	o(ca)R	SMARC
Springfield	146.640	-	W0EBE	o(ca) elzR	SWMO ARC
Springfield	146.820	-	KB0YHB		EARS
Springfield	146.910	-	W0EBE	oelzR	SWMO ARC
Springfield	147.015	+	N0MBW		
Springfield	147.120	+	KB0E	c	SARA
ST JOSEPH					
St Joseph	146.745	-	WB0HNO	o	
St Joseph	146.850	-	W0NH	oaz	MOVaIARC
St Joseph	147.105	+	WA0HBX		MOANG
ST LOUIS					
Bridgeton	146.730	-	KB0TUD	o(ca)ez	NWAR/EAsn
Clayton	146.940	-	WB0BZP	o	STL Rpt
Crystal City	146.775	-	K0TPX	100.0	TwinCYARC
Des Peres	146.910	-	W9MLT	o	STL Rpt
Ferguson	145.350	-	WA0WKI	o	FVCC ARC
Harvester	145.490	-	N0EZH	o(ca) elzR	AresRaces
Harvester	147.330	+	KE0HM	o(ca)	KE0HM
Kirkwood	147.150	+	KB0ZRI	c(ca)e	TelemRC
Mryland Hgts	145.370	-	KJ0A	o(ca) elzR	KJ0A
O'Fallon	146.670	-	WB0HSI	o(ca)elz	StChasARC
Olivette	146.850	-	W0DCW	o(ca)zR	SuburanRC
St Louis	145.170	-	K0KYZ	c(ca)z	K0KYZ
St Louis	145.210	-	WB0QXW	o(ca)elz	+ K0YCV
St Louis	145.270	-	KA9HNT	o(ca)	EEARC
St Louis	146.610	-	W0FF	o(ca)eIR	KA0NPJ
St Louis	146.760	-	W9AIU	o(ca)el	EgyptnRC
St Louis	146.925	-	KA0RFO	o(ca)l	Lake Link
St Louis	146.970	-	N0EIR	o	STL Rpt
St Louis	147.000	-	N0LCB	a88.5	N0LCB
St Louis	147.015	+	KA0YXU	100.0eR	
St Louis	147.060	+	W0MA	o(ca)ez	BEARS-STL
St Louis	147.225	+	N0FLC	oe	N0FLC
St Louis	147.285	+	W0QEV	o(ca)	WashUARC
St Louis	147.360	+	K0DO	o(ca)e	MonsntARC
St Louis	147.390	+	WB0IUN	100.0e	44405RPTR
St Peters	145.410	-	KB0SWK	oe	StPtrsARC
WEST CENTRAL					
Carrollton	146.655	-	N0SAX	oe	N0SAX
Clinton	147.195	+	N0ATH	ol	RATS
Concordia	146.775	-	AA0IY	156.7el	AA0IH
Nevada	147.135	+	WB0NYD	oe	N.A.R.C.
Sedalia	147.030	-	W0ENW	(ca)ezR 179.9	Sedalia RC

## MISSOURI-MONTANA

Location	Output	Input	Call	Notes	Sponsor
Warrensburg	146.880	-	NØOHD	oa	WAARCI
Warsaw	147.300	+	KØGSO		WarsawRpt
<b>MONTANA</b>					
<b>RESERVED</b>					
Statewide	145.470	-		EmergRpt	
<b>CENTRAL</b>					
Lewistown	147.150	+	WA7LAD	oe	CMARC
<b>EAST CENTRAL</b>					
Glendive	146.760	-	W7DXQ	oelx	LYARC
Miles City	146.920	-	W7YUP	oeR	SEMARC
Sidney	147.380	+	W7DXQ	olx	LYARC
<b>NORTH CENTRAL</b>					
Chester	146.640	-	WA7JYU	o	MRRA
Great Falls	146.730	-	W7ECA	oe	GFAARC
Great Falls	147.120	+	W7ECA	ox	GFAARC
Great Falls	147.300	+	W7ECA	oaez	GFAARC
Havre	146.910	-	KS7S	o	MRRA
Havre	147.090	+	KC7NV	o(ca)	KC7NV
Zortman	146.790	-	N7ARA	o	N7ARA
<b>NORTHEAST</b>					
Fort Peck	146.840	-	KC7RXX	o 100.0	VRC
Plentywood	147.300	+	KB7QWG	o	KB7QWG
Plentywood	147.340	+	KC7MNI	oel	Cnty Govt
Scobey	147.100	+	KB7WTK	o	NLARG
Wolf Point	146.860	-	N7WF	oe Wind	PRC
<b>NORTHWEST</b>					
Big Fork	146.620	-	KA5LXG/ BFK	oaelxz RB	FVRG
Cut Bank	146.610	-	WB7BTS	ol	WB7BTS
Cut Bank	146.700	-	K7HR	oe	K7HR
Cut Bank	146.820	-	W7DPK	o	HARK
Eureka	145.390	-	KC7CUE/ EUR1	oaelxz RB	FVRG
Eureka	147.340	+	KC7CUE/ EUR	oaelxz RB	FVRG
Happy's Inn	145.310	-	KB7TBD/ HI	oaelxz RB 100.0	FVRG
Kalispell	146.760	-	K7LYY	o	FVARC
Kalispell	146.860	-	K7HJ	o	K7HJ
Kalispell	147.780	-	W7ZKA	o	W7ZKA
Lookout Pass, ID	147.020	+	N7LVO	ol	KBARA
Polson	145.350	-	KD6WBD/ POL	oaelxz RB	FVRG
Swan Valley	147.200	+	KG7QU/ SV	oaelxz RB	FVRG
Thompson Fls	147.160	+	W7TQN	o	W7TQN
Whitefish	146.820	-	K7LYY	o	FVARC
<b>SOUTH CENTRAL</b>					
Big Sky	146.820	-	W7LR	oeSUN	ERA
Big Timber	147.280	+	N7VMR	oelx	MRLA
Bozeman	145.250	-	KB7KB	oalz	BARBS
Bozeman	146.880	-	W7YB	oaex	ERA



## 216 144-148 MHz

## MONTANA-NEBRASKA

<i>Location</i>	<i>Output</i>	<i>Input</i>	<i>Call</i>	<i>Notes</i>	<i>Sponsor</i>
Bozeman	146.960	-	W7ED	o	ERA
Bozeman	147.180	-	KB7KB	oelx	MRLA
Livingston	146.910	-	WC7V	o	TAG
Livingston	146.980	-	WC7V	o	WC7V
<b>SOUTHEAST</b>					
Baker	147.180	+	KF7FW	ol	KF7FW
Billings	145.330	-	N7VMR	oel	MRLA
Billings	146.800	-	W7ECO	o	W7ECO
Billings	147.100	+	KF7ZW	ol	KF7ZW
Billings	147.200	+	K7EFA	oel	YRC
Billings	147.360	+	K7EFA	oaelz	YRC
Broadus	146.880	-	KC7KCF	oel	WMARC
Colstrip	146.900	-	KC7KCF	oe	WMARC
Colstrip	147.240	+	WA7JDX	oel	WA7JDX
Forsyth	147.320	+	KB7OIL	o	KB7OIL
Hardin	145.470	-	KB7AN	oe	KB7AN
Hysham	146.620	-	KC7KCF	o	WMARC
Red Lodge	147.000	+	WB7RIS	oe	BARC
<b>SOUTHWEST</b>					
Anaconda	147.080	+	K0PP	o 107.2	AARC
Boulder	147.360	+	NE7K	o(ca)	NE7K
Butte	146.780	-	N7AFS	oe 107.2	N7AFS
Butte	146.940	-	WA7KZF	o	BARC
Butte	147.020	+	W7VNE	oe 107.3	AARC
Dillon	146.760	-	K7IMM	o	DARC
Helena	145.450	-	WB7ETT	ol	MARLA
Helena	146.850	-	W7CK	oR 146.2	W7CK
Helena	147.820	-	WB7ETT	o	CCARC
Phillipsburg	147.160	+	KA7NBR	o	AARC
Three Forks	147.380	+	N7HAL	oelx	MARLA
Walkerville	147.340	+	KC7KSY	olR	BARS
<b>WEST CENTRAL</b>					
Hamilton	146.720	-	W7KNT	o	RACES
Missoula	145.210	-	KB7ZGJ	o(ca)el	MVRG
				RB Exp	103.5
Missoula	146.800	-	W7PX	ol 88.5	HARC
Missoula	146.900	-	W7PX	oal 88.5	HARC
Missoula	146.960	-	W7PX	ol 88.5	HARC
Missoula	147.000	+	KI7BR	o	KI7BR
Missoula	147.040	+	W7PX	oeR	HARC
Missoula	147.240	+	N7VLA	ol	N7VLA
Plains	147.140	+	WB7WBJ	ol	WB7WBJ
Stevensville	146.660	-	KE7WR	ol 88.5	KE7WR
Stevensville	147.320	+	N7IVH	oe	N7IVH
<b>NEBRASKA</b>					
<b>BELLEVUE/OMAHA</b>					
Bellevue	145.115	-	WB0QQK	o(ca)	BELVOL FD
				ezA 179.9	
Bellevue	147.390	+	W0WYV	oA 151.4	BELLEVUE
<b>CENTRAL</b>					
Arapahoe	146.745	-	W0JJO	oaezR	W0JJO
Broken Bow	146.865	-	KR0A	oe	KR0A

## NEBRASKA

<i>Location</i>	<i>Output</i>	<i>Input</i>	<i>Call</i>	<i>Notes</i>	<i>Sponsor</i>
Broken Bow	147.060	+	WØDUZ	oe	KRØA
Burwell	147.090	+	WØFIG	oe	N LOUP VA
Johnson Lake	146.850	-	KØPXY	o	KØPXY
<b>COLUMBUS</b>					
Columbus	146.640	-	KAØS	oaezR	PWN ARC
Columbus	146.775	-	NØRHM	o(ca)eR	RGN 10 CD
<b>EAST</b>					
Blair	146.610	-	WBØMWB	oelA	WBØMWB
<b>FREMONT</b>					
Fremont	145.265	-	WNØL	oaez	
Fremont	146.670	-	WNØL	oeA	WNØL
Fremont	147.105	+	KFØMS	oaeRA	KFØMS
Hooper	147.165	+	WBØIEN	oaelz	WBØIEN
<b>GRAND ISLAND</b>					
Elba	147.240	+	WØCUO	oelA	GIARS
Grand Island	145.205	-	KAØRCZ	ol	KAØRCZ
Grand Island	146.940	-	WØCUO	oelA	GIARS
<b>HASTINGS</b>					
Hastings	145.130	-	WØWWV	oalzA	H.A.R.C.
<b>KEARNEY</b>					
Kearney	146.625	-	WØKY	oael	MARC
Kearney	147.315	+	KAØRCZ	ol	KAØRCZ
<b>LINCOLN</b>					
Beaver Xing	146.760	-	KØKKV	oexR	LINCOLN
Lincoln	145.145	-	NØQCO	o(ca)	GNARC
Lincoln	145.190	-	WDØCKL	c(ca)elz	WDØCKL
Lincoln	145.235	-	NØMT	o	SESOSTRIS
Lincoln	145.330	-	WDØDMS	o	WDØDMS
Lincoln	145.490	-	KAØOKI	oae	KAØOKI
Lincoln	146.850	-	KØSCM	oaeA	LINC RPT
Lincoln	147.045	+	NØMT	oaelz	NØMT
Lincoln	147.195	+	KAØSIL	o(ca)ez	KAØSIL
Lincoln	147.330	+	WØMAO	oeR	State EOC
<b>NORFOLK</b>					
Neligh	146.790	-	KBØTRU	o	BZRDS RO
Norfolk	146.730	-	WØOFK	o(ca)ez	EVARC
Wayne	147.030	+	NØZQR	oe	WYNE ARA
<b>NORTH CENTRAL</b>					
Ainsworth	147.360	+	WMØL	ol	NIBRA CLB
Chambers	147.300	+	KAØRKB	o(ca)	
<b>NORTHWEST</b>					
Chadron	147.360	+	WØFLO	oA	PINE RDGE
Cody	146.745	-	WBØVIV	oe	WBØVIV
Gordon	146.670	-	NØUVP	oeA	SHARC
<b>OMAHA</b>					
Ewetan	145.370	-	NØYMJ	o	SHEPHERD
Omaha	145.370	-	NØOFQ	cel	EWTN ARC
Omaha	145.450	-	KØBOY	oel	KØBOY
Omaha	146.940	-	WØEQU	oel	AKSARBEN
Omaha	147.000	-	WBØCMC	oael	WBØCMC
Omaha	147.000	+	WBØCMC	oael	WBØCMC
Omaha	147.300	+	WAØWTL	cae	WAØWTL
Omaha	147.360	+	KØBOY	oe	KØBOY

**218 144-148 MHz**  
**NEBRASKA-NEVADA**

<i>Location</i>	<i>Output</i>	<i>Input</i>	<i>Call</i>	<i>Notes</i>	<i>Sponsor</i>
<b>PANHANDLE</b>					
Angora	147.285	+	AGØN	oelx	AGØN
<b>SCOTTSBLUFF</b>					
Scottsbluff	147.075	+	KCØBTJ	oa	TRI CITY
<b>SOUTH CENTRAL</b>					
Heartwell	146.820	-	WØWWV	olxA	H.A.R.C.
<b>SOUTHEAST</b>					
Ashland	145.310	-	KAØBOJ	oaz	AARC
Fairbury	147.120	+	WBØRMO	oaelA	JCARS
Falls City	147.360	+	KIØAU	o(ca)l 100.0	KIØAU
Gilead	145.475	-	KBOUAC	oaeA	OR TRAIL
Johnson	146.895	-	WØOOW	o	WØOOW
Nebraska City	146.700	-	KØTIK	oaelz	KØTIK
Waco	147.270	+	WAØHOU	oelA	BLUE VLLE
Wilber	146.985	-	NØYNC	oaezCD	Saline EMS
<b>SOUTHWEST</b>					
Cambridge	146.970	-	KAØTDT	oae	CMB 2M CL
Culbertson	147.150	+	NØHWU	ol	KLUGE
Hayes Center	146.670	-	kØTAJ	ol	McCK ARA
McCook	147.270	+	KØTAJ	oal	McCK ARA
Ogallala	146.760	-	KBØSOL	oe	TRLS END
<b>WEST</b>					
Maywood	147.345	+	NØHWU	ol	KLUGE
North Platte	145.370	-	WBØIIO	o	
North Platte	146.700	-	NØIQ	oe	NPPARC
<b>YORK/COLUMBUS</b>					
Osceola	147.015	+	NØQEG	o(ca)elz	NØQEG
<b>NEVADA</b>					
<b>CENTRAL</b>					
Goldfield	146.640	-	WB7WTS	olx	WB7WTS
Tonopah	147.120	+	KB7PPG	o	KB7PPG
Warm Springs	146.850	-	WB7WTS	ol	WB7WTS
<b>EAST CENTRAL</b>					
Ely	146.610	-	WB7WTS	ol	WB7WTS
Ely	146.880	-	WB7WTS	o100.0	WB7WTS
Ely	147.180	+	WB7WTS	oR	WB7WTS
Eureka	147.060	+	WB7WTS	o	WB7WTS
<b>INTERSTATE I-80</b>					
Lovelock	147.390	+	W7TA	olx123.0	SNARS
Reno	146.610	-	W7TA	olxe 123.0	SNARS
Winnemucca	146.700	-	W7TA	ol123.0	SNARS
<b>NE CALIF</b>					
Susanville	146.835	-	K6JKC	o	LARA
Susanville	146.880	-	W6EXP	o	LARA
<b>NORTH CENTRAL</b>					
Battle Mt	146.910	-	KC7LCY	o	EARC
Winnemucca	146.700	-	W7TA	ol123.0	SNARS
Winnemucca	146.730	-	WO7I	o88.5	WO7I
<b>NORTHEAST</b>					
Elko	147.210	+	KC7LCY	o 100.0	EARC

## NEVADA

Location	Output	Input	Call	Notes	Sponsor
Wells	146.960	-	KC7LCY	o	EARC
<b>SIERRA/TAHOE</b>					
Kings Beach	146.940	-	WA6FJS	ol	WA6FJS
Lake Tahoe	146.850	-	WA6EWW	o(ca)el	TARA
Lake Tahoe	147.240	+	NR7A	o(ca)e	TARA
Reno	147.150	+	WA7DG	oxe123.0 l-147.21	WADG
Truckee	145.310	-	WA6FWU	o123.0	WA6FWU
Truckee	146.640	-	WB6ALS	oel131.8	PCSCR
<b>WEST CENTRAL</b>					
Bridgeport	146.970	-	K6PXF	o100.0	W6TD
Carson City	145.110	-	WA6JQV	o156.7	WA6JQV
Carson City	145.270	-	KB7PDE	o141.3	KB7PDE
Carson City	145.490	-	W7JA	oe123.0	SCARS
Fallon	145.350	-	W6POC	o	W6POC
Hawthorne	146.790	-	WA6TLW	olx	WA6TLW
Lovelock	145.470	-	K6ALT	ol123.0	CARA
Lovelock	147.390	+	W7TA	olx123.0	SNARS
Minden	145.430	-	KB7PDF	o	KB7PDF
Minden	147.330	+	WW7E	o123.0	SIERA
Reno	145.290	-	W7UNR	o	UNR
Reno	145.330	-	WA6MNM	o151.4	WA6MNM
Reno	145.450	-	W7JA	ole123.0	CARA
Reno	146.610	-	W7TA	olxe 123.0	SNARS
Reno	146.670	-	W7TA	a(star UP#DWN)	SNARS
Reno	146.760	-	K7AN	o123.0	CARA
Reno	147.090	+	KD6ZM	o127.3	KD6ZM
Reno	147.120	+	K7WYC	oe123.0	USVAH
Reno	147.180	+	WA7WOP	oeR	WA7NHJ
Reno	147.210	+	WA7DG	o123.0 l-147.15	WADG
Reno	147.300	+	WA7DG	oaelz	WADG

## NEVADA - SNRC

## SOUTHERN NEVADA

Angel Pk	147.180	+	AA7JZ	o 100.0	RACES
Apex Mtn	146.790	-	W7IVK	o	
Apex Mtn	147.060	+	KB7RIR	o	
Black Mtn	145.390	-	W9RU	o	
Boulder City	147.210	+	WB7DRJ	o	
Christmas Tree	146.640	-	N7SKO	o	
Glendale	147.390	+	W7MZV	o	
Henderson	147.240	+	W7IVK	o 146.2	
Hi Potosi Mtn	146.880	-	WA7HXO	o 100.0	LVRA
N Vegas Local	147.090	+	KJ6CF	o	SDARC
Pahrump Local	146.850	-	N7RNU	o 100.0	
Pahrump Valley	147.030	+	KC7DKC	o	
Red Mtn	145.110	-	WA7LAT	o 100.0	LVRA
Tonopah	147.990	-	WA7HXO	o	LVRA
Vegas Local	145.160	-	KE6DV	c	
Vegas Local	145.190	-	KA7BCP	o	

**220 144-148 MHz**

**NEVADA-NEW HAMPSHIRE**

<i>Location</i>	<i>Output</i>	<i>Input</i>	<i>Call</i>	<i>Notes</i>	<i>Sponsor</i>
Vegas Local	146.670	-	WA7CYC	o 136.5	
Vegas Local	146.700	-	W7IVK	o	
Vegas Local	146.940	-	K7UGE	o 100.0	LVRAC
Vegas Local	147.270	+	KC7DB	o	MARA

**NEW HAMPSHIRE**

**LAKES REGION**

Center Harbor	147.030	+	W1NBL		
Franklin	147.300	+	K1JY	o(ca) 88.5	
Meredith	147.390	+	KB1BRZ	aez	
Moultonboro	145.310	-	N1TZE	ol 88.5	N1IMO/ N1IMN
Moultonboro	147.255	+	N2IBS	le-sun 131.8	Lks RARC
Northfield	146.790	-	N2IBS	(ca)lz 203.5	

**MERRIMACK VALLEY**

Candia	145.150	-	WA1LCW	oae 88.5	
Concord	146.940	-	W1ALE	o	
Concord	147.225	+	KA1OKQ	o(ca)e 100.0	
Derry	146.745	-	NM1D	o	KA1QBO
Derry	146.850	-	K1CA	o(ca)ex 85.4	
Goffstown	147.330	+	WB1BXB	o	
Henniker	146.895	-	K1BKE	o(ca)ez R 100.0	CYRC
Henniker	147.135	+	N1IMO	oeal 88.8	
Hollis	146.730	-	N1IMO	oael 88.5	
Hudson	147.105	+	WA2ROJ	o 146.2 (t&r)	
Manchester	145.170	-	N1FIK	o(ca)el	
Manchester	147.375	+	W1VTP	o	
Nashua	147.045	+	KA1DT	ol	
Portable	147.255	+	N1FIK	ARES/ RACES	N1FIK
Salem	147.165	+	W1GPV	o	MtMRH RS
Washington	145.250	-	K1JY	o(ca) 88.5	

**MONADNOCK**

Francistown	146.685	-	N1E	o	
Keene	146.805	-	K1TQY	o(ca)eIDS 100.0	
Peterborough	145.210	-	W2NSD	o	
Walpole	147.030	+	WA1DKL	oaez 100.0	MRKM ARC

**SEACOAST**

Chester	145.190	-	K1OX	o	
Deerfield	147.000	-	KD1XZ	o	Saddlbk RA
Portsmouth	146.805	-	W1WQM	o	

**SUNAPEE-DARTMOUTH**

Claremont	147.285	+	N1FSR		
Hanover	145.330	-	W1FN	o	
Mt Sunapee	147.240	+	W1UWS	oe	CVFMA
Plainfield	147.270	+	WB2HIY	oe	

**WHITE MTN**

Colebrook	147.300	+	W1HJF		
Franconia/ Cannon Mtn	145.430	-	K1HR	o 114.8	

## NEW HAMPSHIRE-NEW JERSEY

<i>Location</i>	<i>Output</i>	<i>Input</i>	<i>Call</i>	<i>Notes</i>	<i>Sponsor</i>
Littleton	147.345	+	K1HR		
Mt Washington	146.655	-	W1NH	oR 100.0NHOEM	
N Conway	145.450	-	N1KNR	o(ca)e	
N Haverhill	147.180	+	N1QGC	oe	N1QBC
Whitefield	145.370	-	N1PCE	oa	
<b>NEW JERSEY - ARCC</b>					
<b>ATLANTIC</b>					
Absecon	145.490	-	N2LXK	c(ca)t	
Absecon	147.210	+	KB2IOJ	o(ca)eRbT 123.0	
Brigantine	146.985	-	WA2ESD	o(ca)t 146.2	SPARC
Pleasantville	146.820	-	WB2SFH	o(ca)t 146.2	
Pomona	146.745	-	K2BR	o	
<b>BURLINGTON</b>					
Chatsworth	145.470	-	W2HOB	oeIRAWxBurlCoOEM	
Medford Twp	145.290	-	K2AA	o(ca)et	SJRA
Robbinsville	147.075	+	K2ASF	o(ca)eR 131.8	RBNSVL
Tabernacle	145.150	-	K2BU	o(ca)et 91.5	JTRA
Westampton	147.150	+	W2HOB	o(ca)el RAWx	BurlCoOEM
Willingboro	146.925	-	WB2YGO	c(ca)e	WARG Inc
<b>CAMDEN</b>					
Bellmawr	146.895	-	NT2N	oaeRRB	CCOEM
Camden	146.820	-	WB2ERI	o	PARA GRP
Cherry Hill	145.370	-	N2CFK	o	
Pine Hill	146.865	-	K2CJX	o(ca)elt 131.8	CCAPRA
Waterford Wks	145.210	-	W2FLY	oelt 110.9	
Waterford Wks	147.345	+	W2HOB	oeRA Wxt 127.3	SNJ-ARES
<b>CAPE MAY</b>					
Cape May	145.110	-	WB2ZTY	o(ca)t 131.8	WB2ZTY
Cape May	146.610	-	N2GJH	o	
Wildwood	146.775	-	WB3KAG	oeRB Wxt 131.8	C.A.R.E.S.
<b>CUMBERLAND</b>					
Vineland	146.655	-	WB2RUH	o(ca)e RA	VinelandRG
<b>GLOUCESTER</b>					
Monroe Twp	145.390	-	KB2BF	oRAt 91.5	+WC2K
Pitman	147.180	+	W2MMD	o(ca)	GCARC
<b>MERCER</b>					
Hopewell/ Trenton	146.670	-	W2ZQ	o(ca)el RA 131.8	DVRA
Lawrenceville	146.460	147.460	KB2MRI	olt 131.8	DvSnRC
<b>MONMOUTH</b>					
Cream Ridge	147.240	+	N2RDM	o(ca)eRt 131.8	CrmRdgRG

**222 144-148 MHz**

**NEW JERSEY**

<i>Location</i>	<i>Output</i>	<i>Input</i>	<i>Call</i>	<i>Notes</i>	<i>Sponsor</i>
<b>OCEAN</b>					
Lakehurst	145.170	-	N2RDM	ot 131.8	CrmRdgRG
Lakewood	146.955	-	N2HVH	oet 127.3	JSARS
Manahawkin	146.835	-	N2OO	o(ca)e RA 127.3	835UG
Toms River	146.910	-	W2DOR	oat 127.3	JSARS
Warren Grove	146.700	-	N2EID	ot 131.8	
<b>SALEM</b>					
Pennsville	146.625	-	W2AMN	o	

**NEW JERSEY - TSARC**

**BERGEN**

Alpine	146.955	-	K2ETN	o(ca) 141.3	Cst Rdg RC
Elmwood Park	147.390	+	WA2SQQ	o(ca)l	WA2SQQ
Fair Lawn	145.310	-	KA2FXA	o	
Fort Lee	145.470	-	WB2LXS	o	AE2O
Hackensack	145.210	-	WA2UXC	o	WA2UXC
Midland Park	145.150	-	WA2VLD	t	WA2VLD
Oakland	146.490	147.490	WA2SNA	a	RAMAPO
Oakland	146.700	-	W2PQG	o	10-70 RA
Paramus	146.790	-	W2AKR	o	BRGN FMA
Woodcliff Lk	146.835	-	K2LSA	(ca)t	STLN RC

**EAST CENTRAL**

Deal #	147.225	+	K2KMT	c(ca)bel 203.5	OMARC
Farmingdale	145.110	-	NK2O	a	OMARC

**ESSEX**

Cedar Grove	146.445	147.445	K2KJI	o	
Cedar Grove	147.180	+	W2JT	o	NNJDXA
Hillside #	145.290	-	WB2CWZ	oaelR	Hilsid
Livingston	146.595	147.595	NE2S	oae	SBARC
Montclair	145.190	-	K2AQC	oa	K2AQG
Newark	145.330	-	WA2CBM	o	WA2CBM
Newark	147.225	+	K2MFF	oe	NJIT ARC
Newark	147.285	+	WB2MFC	oe	WARC
West Orange	146.415	147.415	W2QR	al	W2QR
West Orange	146.745	-	WA2BAU	o	WA2BAU
West Orange	147.345	+	WA2HYO	o	WA2HYO

**HUDSON**

Bayonne	145.430	-	W2ODV	oaelzR	BYNE EMARC
Jersey City	145.125	-	WB2TSH	o	WB2TSH

**HUNTERDON**

Mt Kipp	147.135	+	WJ2DX	151.4	WJDXG
---------	---------	---	-------	-------	-------

**LONG BRANCH**

Asbury Park	147.045	+	WB2ABT	o(ca)ez	MCRA
Belmar	146.775	-	UNK???	o	

**MIDDLESEX**

Cream Ridge	147.240	+	N2RDM	o	CrmRdgRG
Fords	146.820	-	K2IEZ	aelzR 151.4	NJFMRA

## NEW JERSEY-NEW MEXICO

Location	Output	Input	Call	Notes	Sponsor
Parlin	147.120	+	W2CJA	o(ca)e RA 162.2	CJRA
Sayerville	146.760	-	K2GE	eltR	RBRA
<b>MONMOUTH</b>					
Holmdel	146.475	147.475	WA2EDD	o 156.7	BSHR ARC
Middletown	145.485	-	N2DR	R 151.4	MTOem
<b>MORRIS</b>					
Morristown #	145.370	-	NO2EL	oe 151.4	NO2EL
Mt Freedom	146.895	-	K2PBP	oexzR	MC OEM
Rockaway	146.985	-	K2RF	o(ca)ez	SARA
Whippany	147.030	+	W2TW	o	BELL LABS
<b>OCEAN</b>					
Manahawkin	146.835	-	N2OO	o(ca) 127.3	OcnCty OEM
Toms River	146.910	-	K2VRE	oaez	JSARS
West Creek	146.700	-	W2HDS	o	
<b>PASSAIC</b>					
West Patterson	146.610	-	W2FCL	ct	LndRvr ARC
<b>SOMERSET</b>					
Green Brook	146.625	-	W2QW	e(ca)t	RVRC
Green Brook	146.940	-	W2NR	oaez	ETS OF NJ
Martinsville	145.330	-	K2RB	o	TelEmpIRA
<b>SUSSEX</b>					
High Point	147.585	440.025	K2KQZ	oelt	HPLINKSYS
Newton	147.210	+	N2WM	oe	SUSSXARC
Newton	147.300	+	N2WM	o(ca)eIR	SUSSXARC
Newton	147.330	+	N2WM	oepyR	SUSSXARC
Vernon #	146.925	-	K2BOG	o(ca)el RWx	VERNRCES
<b>UNION</b>					
Linden	146.655	-	K2ACU	o	EARS-NJ
Linden	146.685	-	WA2ZDN	o	WA2ZDN
Murray Hill	147.255	+	W2LI	oep	TRICTY
Springfield	147.505	146.505	WA2BAT	oaelzR	SPLD OEM
<b>WARREN</b>					
Buttzville	146.730	-	N5EGX	oe	WARG
Grt Meadows #	146.805	-	K2OWR	o	+WB2WIK
Washington	146.820	-	W2SJT	oa	PNJER ARC
<b>WEST CENTRAL</b>					
Cherryville	147.135	+	KD2UF	151.4	WJSDXGRP
Cherryville	147.375	+	WB2NQV	oaelzR	CHRYVL RA
Frenchtown	146.850	-	WA2GWA	(ca)elz 151.4	K2PM
<b>NEW MEXICO</b>					
<b>ALBUQUERQUE</b>					
Albuquerque	146.720	-	K5CQH	oex	K5CQH
Albuquerque	146.900	-	WB9ERE	oex 67.0	URFMSI
Albuquerque	147.060	+	WA5VKY	oelx	AACC
Albuquerque	147.150	+	WA5UKZ	o	WMARTS
Albuquerque	147.360	+	KB5XE	oe	KB5XE
Albuquerque	147.380	+	N5GU	o	ED&DREW
Rio Rancho	147.100	+	K8BI	oeR 67.0	SCARES



## 224 144-148 MHz

## NEW MEXICO

<i>Location</i>	<i>Output</i>	<i>Input</i>	<i>Call</i>	<i>Notes</i>	<i>Sponsor</i>
Rio Rancho	147.320	+	WA7YEJ	oel	IntelARC
<b>CENTRAL</b>					
Belen	146.700	-	N5ZGN	oe 162.2	Val.CoARA
Belen	146.960	-	WD5KED	o(ca)ex 67.0	URFMSI
Socorro	146.680	-	WB5TGR	oex	Soc. ARA
<b>EAST CENTRAL</b>					
Clovis	147.240	+	W5CXP	o(ca)e	ENM ARC
Portales	146.820	-	N5HXL	oe	ENMUniv
Tucumcari	146.880	-	WA5EMA	o	WA5EMA
<b>LAS CRUCES</b>					
Las Cruces	146.640	-	K5DI	o(ca)e	MVRC
Las Cruces	146.780	-	N5IAC	oe	WA5IND
Las Cruces	146.840	-	W5GB	o	NMSU ARC
T or C	146.760	-	K5XY	oex	MVRC
<b>MEGA-LINK</b>					
Alamogordo	145.350	-	WA5KUI	o(ca)elx 67.0	Mega-Link
Bloomfield	147.280	+	WA5IHL	o(ca)elx 67.0	Mega-Link
Clovis	147.280	+	WA5IHL	o(ca)elx 67.0	Mega-Link
Conchas Lake	147.260	+	WA5IHL	o(ca)elx 100.0	Mega-Link
Corona	147.280	+	WA5IHL	o(ca)elx 100.0	Mega-Link
Cuba	147.240	+	WA5IHL	o(ca)elx 67.0	Mega-Link
Datil	147.140	+	WA5IHL	o(ca)elx 100.0	Mega-Link
Ft Sumner	147.140	+	KB5ZFA	o(ca)elx 100.0	Mega-Link
Gallup	147.220	+	WA5IHL	o(ca)elx 67.0	Mega-Link
Grants	146.660	-	WA5IHL	o(ca)elx 100.0	Mega-Link
Maljamar	147.140	+	WA5IHL	o(ca)elx 67.0	Mega-Link
Raton	147.280	+	WA5IHL	o(ca)elx 100.0	Mega-Link
T or C	147.260	+	WA5IHL	o(ca)elx 100.0	Mega-Link
Tres Piedras	147.220	+	WA5IHL	o(ca)elx 100.0	Mega-Link
Tucumcari	147.220	+	WA5IHL	o(ca)elx 100.0	Mega-Link
<b>NORTH CENTRAL</b>					
Angel Fire	147.340	+	N5LEM	oex	N5LEM
Chama	147.080	+	K5HSO	oe-sunlx 67.0	BrazosARC
Las Vegas	145.450	-	KB5UGY	ox	KB5UGY
Las Vegas	147.300	+	WB5VWV	oelx	SFARC

## NEW MEXICO

<i>Location</i>	<i>Output</i>	<i>Input</i>	<i>Call</i>	<i>Notes</i>	<i>Sponsor</i>
Las Vegas	147.380	+	KB5ENM	oe	ALOSTRS
Los Alamos	145.190	-	KB5RX	o(ca)e- sun 100.0	JMRA
Los Alamos	146.780	-	KA5FRB	oe-sunx	JemezMtRA
Los Alamos	146.880	-	W5PDO	o	LAARC
Red River	145.390	-	N5LEM	oex 100.0	RR ARC
Santa Fe	147.000	+	N7JNI	100.0	N7JNI
Taos	147.120	+	WU5B	oex	WU5B
Tres Piedras	146.760	-	KD5CHU	oex	HIVly ARC
White Rock	146.980	-	K4KIY	o(ca)e 131.8	K4KIY
NORTHEAST					
Raton	146.850	-	K5LMI	oex	K5LMI
NORTHWEST					
Aztec	145.490	-	KA5RZI	o(ca) 100.0	Total ARC
Farmington	146.850	-	K5WXI	o(ca) 100.0	Total ARC
Farmington	147.000	+	KF5OL	oae	FCUHFA
SANTA FE					
Santa Fe	146.820	-	N5BGC	o(ca)elx 162.2	SF VHFS
Santa Fe	147.200	+	N5BGC	oe	SF ARC
SOUTH CENTRAL					
Alamogordo	146.800	-	K5LRW	o(ca)e 100.0	Alamo ARC
Alamogordo	146.860	-	KA5MUM	o(ca)e	WA5KUI
Alamogordo	147.220	+	WB5CBD	ox 162.2	FMA
Capitan	146.610	-	W5YFN	oex	W5YFN
Ruidoso	146.740	-	W5BLO	olx	W5BLO
Ruidoso	146.920	-	AA5BJ	ox	SBARC
SOUTHEAST					
Caprock	147.180	+	W5BLO	olx	W5BLO
Carlsbad	146.880	-	K5AVS	o(ca)e	CARC
Carlsbad	146.940	-	WA9TTV	oe	WA9TTV
Eunice	147.220	+	N5NBR	ol	N5NBR
Hobbs	145.490	-	N5ELH	o(ca)	LCRptAssn
Hobbs	147.300	+	KC5AF	o	S L ARC
Jal	147.100	+	N5SVI	o	N5SVI
Roswell	146.940	-	K5LWU	o(ca)l	PVARC
SOUTHWEST					
Deming	146.820	-	KA5HWD	oex	Deming Rp
Reserve	147.380	+	K5GAR	olx	Gila ARS
Silver City	145.170	-	N5IA	oex	N5IA
Silver City	146.980	-	K5GAR	o(ca)e- sunlx 103.5	Gila ARS
WEST CENTRAL					
Gallup	147.260	+	KF5OP	o	KF5OP
Grants	146.640	-	W5PDY	o(ca)elx 67.0	URFMSI
Grants	146.940	-	WB5EKP	o(ca)ex 67.0	URFMSI

## 226 144-148 MHz

## NEW MEXICO-NEW YORK

Location	Output	Input	Call	Notes	Sponsor
Grants	147.180	+	WB5EKP	o(ca)l	CARCUS
Zuni	145.430	-	AB5PF	o(ca)x 162.2	ZARCOM

## ZIA CONNECTION

Alamogordo	145.230	-	K5ZIA	olx 162.2N5IA	
Albuquerque	145.290	-	K5ZIA	olx 162.2N5IA	
El Paso, TX	145.330	-	KC5EJ	olx 162.2KC5EJ	
Globe, AZ	145.250	-	WA7ZNY	ol 162.2	
Phoenix, AZ	146.700	-	W7EX	olx 162.2W7EX	
Quartzsite, AZ	145.310	-	WB7FIK	olx 162.2WB7FIK	
Safford, AZ	145.390	-	K7DLN	ol 162.2 K7DLN	
Silver City	145.210	-	K5ZIA	olx 162.2N5IA	
T or C	145.410	-	K5ZIA	olx 162.2N5IA	
Tucson	147.160	+	KD7QK	ol 162.2 KD7QK	
Yuma, AZ	145.250	-	N7LZK	ol 162.2	

## NEW YORK - SLVRC

## ST LAWRENCE/FRANKLIN CTY NY

Fine	147.135	+	WA2NAN		OVARC
Malone	147.090	+	NG2C		NFARS
Malone	147.225	+	WB2RYB		
Ogdensburg	147.165	+	N2MXR	ea	N2MXR
Potsdam	145.210	-	N5IFH		N5IFN
Potsdam	146.895	-	K2CC		
Potsdam	147.390	+	K2AFE	151.4	NIMORA
Russell	146.925	-	KA2JXI	ae	SLVRA
				RACES	
Saranac Lake	145.310	-	KB2WNK	127.3	BFARC
Tupper Lake	147.330	+	NR2V	100.0	

## NEW YORK - TSARC

## BRONX

Bronx	147.240	+	KA2NYR	otx	BX AR Soc
Bronx #	146.820	-	N2EQX	o(ca)e	+KA2TQJ

## BROOKLYN

Brooklyn	145.230	-	W2CMA	o	W2CMA
Brooklyn	146.730	-	KW2V	o	KW2V

## CENTRAL SUFFOLK

Dix Hills #	147.075	+	WA2SNQ	oaez 136.5	WA2SNQ
Farmingville	145.310	-	N2BFJ	oaeR	LIRG
Hauppauge	145.330	-	WA2LQO	te	GrummnRC
Hauppauge	145.370	-	WA2TTP	oae	LILCO ARC
Manorville	146.820	-	W2OQI	elt	RCKHILLRA
Port Jefferson	145.150	-	WA2UEC	(ca)elz 136.5	RCARC
Selden	146.715	-	WA2UMD	o 135.5	WA2UMD
Setauket	146.940	-	K2TKE	eIR 136.5 100.0	WRDML VLHS
Setauket	147.045	+	K2YBW	oaeltp	K2YBW
Smithtown	145.430	-	WA2PNU	ceR	LRKFD ARC

## NEW YORK

Location	Output	Input	Call	Notes	Sponsor
				136.5	
Stony Brook	146.445	147.445	WB2DVK	o	NYLINX
Stony Brook	146.760	-	WA2VNV	el 136.5	STNBRKRA
				100.0	
Stony Brook	146.760	443.825	WA2VNV	oael	STNBRKRA
				114.8 186.2	
Stony Brook	147.760	52.800	WA2VNV	oael	STNBRKRA
				151.4	
Yaphank	145.210	-	W2DQ	o 136.5	Sfik CTYRC
EASTERN NASSAU					
Bethpage	146.745	-	WA2LQO	oe	Grmmn ARC
Hicksville	147.135	+	WB2CYN	t	PHNX ARTS
Lvittown	147.030	+	WB2ROL	e(ca)tip	WB2ROL
Malverne	146.805	441.125	WB2WAK	136.5	+WB2WHH
Malverne	147.135	+	WB2WAK	t	PHNX ARTS
Malverne #	146.805	+	WB2WHH	136.5	+WB2WAK
Plainview	146.805	-	WB2WHH	ael 136.5	+WB2WAK
Plainview	147.135	+	WA2NIC	t	PHNX ARTS
Plainview	147.375	+	WB2NHO	oaelpz	LIMARC
				136.5	
EASTERN SUFFOLK					
Amagansett	147.030	+	W2HLI	o	W2HLI
Deer Park	145.290	-	WA2BPO	o	AIL ARC
East Hampton	145.270	-	KA2NYA	ct	HERA
Islip	147.345	+	WA2LLG	100.0	
South Hampton	146.955	-	WA2SWL	o	WA2SWL
South Hampton	147.195	+	WA2UEG	o(ca)e	
MANHATTAN					
Manhattan	145.450	-	K2KLN	oaelz	Mtrplx ARC
Manhattan	146.670	-	W2FWG	oe	TARCOM
Manhattan	147.000	-	WA2EXP	o	METRO RA
Manhattan	147.195	+	W2ML	oe 136.5	W2ML
Manhattan	147.270	+	WB2ZKX	e(ca)t	Bcstem ARC
Manhattan	147.360	+	WA2YEG	oe	MAARC
Manhattan #	147.150	+	WB2EQX	o	Mnht Radsc
Setauket	144.940	29.660	K2TKE	oeltR	WrdMlvHS
Setauket	144.940	29.660	K2TKE	oeltR	WrdMlvHS
NASSAU					
Albertson	145.410	-	K2CJP	o	K2CJP
Glen Oaks	146.850	-	W2VL	oelpz	LIMARC
Mineola	146.640	-	WA2YNH	oezR	PLZA RPTR
POUGHKEEPSIE					
Clinton Cornrs	147.345	+	W2CS	c	STARC
Kingston	147.255	+	WA2MJM	o	KNGSN RG
Mt Beacon	146.970	-	N2ZON	o(ca)ex	MtBcnARC
				R 100.0	
New Windsor	145.250	-	WB2BQW	o(ca)l	Orange RG
Poughkeepsie	147.045	+	N2EYH	oaeR	MtBcnARC
				100.0	
Poughkeepsie	147.135	+	WC2AGD	o	RACES
PUTNAM					
Carmel	145.130	-	WA2AWG	oeR	PEARL

## 228 144-148 MHz

## NEW YORK

<i>Location</i>	<i>Output</i>	<i>Input</i>	<i>Call</i>	<i>Notes</i>	<i>Sponsor</i>
<b>QUEENS</b>					
Elmhurst	145.270	-	W2OQK	aet	Elmhrst
Flushing	147.090	+	K2HAM	c(ca)t	ECVHFC
Flushing	147.090	+	W2AY	c(ca)t	ECVHFC
Kennedy Airprt	145.350	-	K2EAR	o 114.8	Ebnr ARS
Woodside	145.390	-	N2ZWN	o	NYPD ARC
<b>SOUTHEAST</b>					
Ellenville	147.225	+	WA2EUJ	o	
Liberty	147.135	+	N2APX	oe	S CATSKL
Middletown	146.760	-	WA2VDX	o	+WA2ZPX
Middletown	147.390	+	WA2ZPX	t	WA2ZPX
Middletown #	147.075	+	N2ETY	oaelz 114.8	N2ETY
Monroe	145.310	-	WB2AAO	oaez	WB2AAO
Nyack	145.170	-	WA2EHI	o	RckIndRA
Nyack	147.165	+	K2CIB	e(ca)lxR 114.8	RCKLAND
Patterson	147.225	+	KA2BCD	oly	KA2BCD
Pearl River	146.835	-	WB2HEM	o	
Pomona	146.460	147.460	WA2ZAR	oae	SVRS
Walton	147.000	-	K2NK	o	
<b>STATEN ISLAND</b>					
Staten Island	146.430	147.430	WA2ZWP	o	KNG CTY
Staten Island	146.880	-	NS2U	o	NYCRA
Staten Island	147.315	+	WA2RXQ	o	WA2RXQ
<b>SUFFOLK/WEST</b>					
Babylon	146.685	-	WB2FKZ	oelz 136.5	GRTSBYRC
Babylon	147.255	+	KB2UR	o(ca)ezt	S Shre ARC
Farmingdale	147.135	+	WA2NIC	t	
Huntington	147.210	+	WA2PNU	ceR	LRKFLD
Huntington	147.300	+	W2WVG	ceR 136.5	LIDXA
Huntington	147.330	+	WA2UZE	oal	HVHFFMA
<b>WESTCHESTER</b>					
Bedford	147.105	+	WB2AAQ	o	
Chappaqua	145.110	-	WA2DCH	114.8	NWARptAsn
Portchester	146.940	-	KC2ZO	oeR	RYE CD
Rye	146.940	-	AJ1J	oeR	RYE CD
Valhalla	147.060	+	WB2ZII	oaelyzR	WECA
White Plains	145.330	-	WA2ELE	oe	
White Plains	146.775	-	WA2CWP	o	TEL PION
Yonkers	145.495	-	W2KSV	o	W2KSV
Yonkers	146.865	-	WB2BNH	aelz	YARC
Yonkers	146.910	-	K2JQB	o	WFMA
Yorktown Hts	146.340	+	WA2TOW	oaR	YCDARC
Yorktown Hts	147.015	+	WB2IXR	oazR	Nwstch ARA
<b>NEW YORK - UNYREPCO</b>					
<b>ALBANY/SCHENECTADY</b>					
Albany	145.190	-	KM2H	oe	AlbanyARA
Albany	145.370	-	KC2CLR	o(ca) 127.3	A.R.T.S.

# Long Island Mobile



## Amateur Radio Club

The Long Island Mobile Amateur Radio Club is an ARRL Affiliated Special Service Club, with membership over 500 and is the fourth largest Amateur Radio club in the USA. We are a non-profit organization, dedicated to the advancement of amateur radio, public service and assistance to fellow amateurs.

LIMARC operates five repeaters, all using a 136.5 PL.

Repeater	Frequency	Weekly Nets (all on 146.850)
W2VL	146.850 -shift	Sunday 8:00 PM Technical Net
WB2NHO	147.375 +shift	Monday 8:30 PM Club Info Net
WB2NHO	224.820 -shift	Tuesday 8:00 PM CW Code Practice
WB2NHO	449.125 -shift	Tuesday 8:30 PM Junior Operators
W2VL	1288.00 -shift	Thursday 8:30 PM Swap & Shop Net

Trustee: W2VL - W2QZ WB2NHO - WB2WAK WV2LI - N2GA

Some of LIMARC's regular activities are:

General Meetings: 3rd Monday at Levittown Hall in Hicksville 8:00pm  
VE Tests: 2nd Saturday at NY Institute of Technology, Old Westbury 9 am  
Hamfests: Winter, Spring & Fall License classes 3 times a year

### LIMARC Officers:

President: Rob Todaro N2JEX Vice President: Ray Skrabut WA2CNJ

Secretary: Diane Ortiz K2DO Treasurer: Rick Bressler W2RHB

Past President: George Tranos N2GA

Directors: Al Bender W2QZ Rich Rosner N2STU  
Richie Selzer N2WJL Norman Wesler K2YEW  
Sid Wolin K2LJH Mark Nadel W2UFO

For more information on current LIMARC events: call LIMARC's 24 hour telephone information system at 516-520-9311 or access LIMARC on the world wide web: <http://members.aol.com/raysk/LIMARC1.HTML> or e-mail us at: [limarc73@aol.com](mailto:limarc73@aol.com). Write: LIMARC, P.O. Box 392, Levittown, NY 11756.

## 230 144-148 MHz

## NEW YORK

Location	Output	Input	Call	Notes	Sponsor
Albany	147.120	+	WB2ZCM	oeR	AlbRACES
Amsterdam	145.430	-	WB2BGI	o 156.7	
Cobleskill	146.610	-	WA2ZWM	oaR	SCARA
Cohoes	147.150	+	WB2TDG	o	
Delmar	146.640	-	WB2VJB	oR	BethRACES
Duanesburg	146.865	-	WA2AAU	o	NoahsARC
Fonda	147.195	+	N1NOE	ozR	MNT CTCR
Galway	147.240	+	WA2UMX	o(ca) elzR	SaraRACES
Gloversville	146.700	-	WA2ZJF	oaR	TryonARC
Grafton	145.250	-	WB2BQW	o(ca)e 100.0	NECnnt
Grafton	145.310	-	K2CBA	o	GURU
Grafton	147.180	+	K2SMA	o(ca)e z RA)z	RensRaces
Hoosick Falls	147.345	+	KB2KYZ	oeR	RensRaces
Lake Nancy	147.360	+	N2FEP	o	
Rensselaer	147.330	+	WB2HZT	o 146.2	
Schenectady	147.060	+	K2AE	oaR	SARA
Schenectady	147.300	+	WA2AFD	oa	
Schenectady	147.375	+	KA2QYE	o	SMARA
Troy	145.170	-	NY2U	oeIWxART	TroyARA
Troy	145.330	-	WA2OQE	oIR	NiMoARC
Troy	146.760	-	KB2HPX	oeIRA	RensRaces
Troy	146.820	-	W2SZ	o(ca)I	RPIARC
Troy	146.940	-	W2LWX	oaeI	TelPionrs
Troy	147.270	+	WA2SPJ	oew 110.9	WNYTARC
<b>AUBURN</b>					
Auburn	145.230	-	W2QYT	oaepzWxA	71.9
Auburn	147.000	-	W2QYT	oaewxpA	71.9
Auburn	147.270	+	K2RSY	oaR	CayugaEMO
Seneca Falls	145.130	-	N2POH	oI	SenARES
Skaneateles	147.195	+	WB2FOF	oe t82.5	
<b>BATH/HORNELL</b>					
Alfred	146.955	-	K2BVD	oe	AlfrdUARC
Bath	146.805	-	N2CEH	oeIWx	S TierRpA
Dansville	147.330	+	KA2GEH	oI	KeukaLARA
Groveland	147.030	+	W2COP	o	
Hammondsport	145.190	-	KV2W	oaeI	KeukaLARA
Hornell	146.865	-	W2NFM	oeIWx	S TierRpA
Naples	146.925	-	NO2W	oI	Telcourier
Prattsburg	147.240	+	N2NCU	o(ca)IwR	110.9
Springwater	146.760	-	WA2DHB	o(ca)eIz	LvgstnARS
<b>BINGHAMTON</b>					
Binghamton	145.470	-	W2EWM	o	
Binghamton	146.640	-	W2AJ	o	
Binghamton	146.730	-	K2TDV	oeIWx	
Binghamton	146.820	-	WA2QEL	owWx 100.0	SVARA
Binghamton	147.075	+	KB2KW	oewWx	BGM WX SVC
Binghamton	147.390	+	W2OW	oae 100.0	BARA

<i>Location</i>	<i>Output</i>	<i>Input</i>	<i>Call</i>	<i>Notes</i>	<i>Sponsor</i>
Endicott	145.390	-	N2YR	o exp	
Endicott	147.255	+	WA2VCS	o(ca)e 100.0	N2ZOJ
Owego	146.760	-	W2VDX	oWx	TIGARS
Vestal	145.210	-	N2LZM	o pkt	BgmURS
Vestal	147.120	+	KA2OZG	ol	
CANANDAIGUA					
Bristol Spngs	147.045	+	WA2RZG	oeIR 110.9	KeukaLARA
Canandaigua	146.820	-	K2BWK	oewWx RA 118.8 Sq	ISSRC
CORTLAND/ITHACA					
Cortland	145.490	-	KA2TBU	oaez 123.0	SkylineARC
Cortland	147.030	+	WA2VAM	o	FngrLksRA
Cortland	147.180	+	K2IWR	oe	SkylineARC
Cortland	147.225	+	WA2VAM	o	FngrLksRA
Ithaca	146.610	-	W2CXM	oaez	CornellURC
Ithaca	146.775	-	WA2PLJ	o(ca)	
Ithaca	146.895	-	K2TDV	oeIWx 107.2	
Ithaca	146.970	-	AF2A	oaez WxA	TompkARA
ELMIRA/CORNING					
Corning	147.015	+	N2IED	o(ca)elz	CARA
Elmira	146.700	-	W2GJ	ol	STARRS
Elmira	147.360	+	N3AQ	oaelzWx WxRA	ROOKIES
GLENDS FALLS					
Glens Falls	146.775	-	WA2PYS	oeWx	SoAdRG
Glens Falls	147.285	+	N2IIK	oae	
Hudson Falls	145.410	-	WB2CEP	o	
Lake George	145.250	-	WB2BQW	ozWxR LITZ 100.0	WB2BQW
Lake George	146.730	-	KT2M	oR	WarrRACES
North Creek	147.135	+	KT2M	oR	WarrRACES
Saratoga Spr	147.000	-	WA2UMX	oeIzR	SaraRACES
HAMILTON CTY/SPECULATOR					
Speculator	147.165	+	KA2VHF	oeR	HmltnARC
HUDSON/CATSKILLS					
Cairo	146.745	-	KB2DYB	oe 210.7	
Cairo	147.090	+	N2SQW	o(ca)ez AR	Grn CtyRC
Hudson	147.210	+	WB2UEB	oeA	Rip VWARS
Hunter	145.150	-	WB2UYR	o	MntntopARA
Jewett	145.450	-	KA2PAP	o	
Roxbury	146.985	-	K2AGF	oe	MrgtrvIRC
ONEONTA/NORWICH					
Cooperstown	146.640	-	WA2SAF	oeR	OARC
Delhi	146.745	-	K2NK	oezRA	Del CtyES
Norwich	146.685	-	WA2EYH	o	
Oneonta	146.715	-	W2EES	oR	
Oneonta	146.850	-	W2SEU	o(ca)ez wWxRA 167.9	OARC



## 232 144-148 MHz

## NEW YORK

<i>Location</i>	<i>Output</i>	<i>Input</i>	<i>Call</i>	<i>Notes</i>	<i>Sponsor</i>
Stamford	145.230	-	W2SEU	owRA	
Walton	145.250	-	WB2BQW	ozWxR LiTZ 100.0	WB2BQW
Walton	146.955	-	K2NK	oeRzA	Del CtyES
Walton	147.315	+	W2LZ	oeR	WaltonRA
OSWEGO/FULTON					
Fulton	145.330	-	KW2M	oalR	NiMoARC
Fulton	147.150	+	N2GIV	oR	NiMoARC
ROCHESTER					
East Victor	145.410	-	N2HJD	o 110.9	N2HJD
Fairport	146.610	-	W2COP	o(ca)ez A 110.9	FLARES
Fairport	147.135	+	WB2SSJ	o(ca)ep pkt	DS
Mendon	146.925	-	N2HJD	oalzR	RRRA
Rochester	145.110	-	WB2HYP	ol 110.9	GRIDD
Rochester	145.290	-	KE2MK	oaelzWx	XeroxARC
Rochester	146.655	-	WB2HYP	ol 110.9	BARRA
Rochester	146.715	-	W2KZD	o	
Rochester	146.790	-	K2SA	oa	GeneseeRA
Rochester	146.880	-	K2RRA	o(ca)elz RA	RRRA
Rochester	147.090	+	WA2YZT	oal 110.9	
Rochester	147.300	+	WB2TRC	o	
S ESSEX CTY/MINEVILLE					
Mineville	147.255	+	WA2LRE	oewlR Wx 123.0	ESX CTYRA
Schroon Lake	145.270	-	KE2LS	oeWx LiTZ	118.8
SYRACUSE					
Cazenovia	147.075	+	K2ZI	oe	
Syracuse	145.270	-	W1MVV	oe	
Syracuse	145.430	-	K2DD	ol	
Syracuse	146.625	-	N2PYK	o(ca) 103.5	
Syracuse	146.640	-	N2UXQ	oezp	
Syracuse	146.670	-	N2JEU	oaelzWx LiTZ	103.5
Syracuse	146.775	-	W2ISB	o Low Prof	103.5
Syracuse	146.910	-	W2ISB	oz	LARC
Syracuse	147.105	+	WA2MRU	oazR	
Syracuse	147.210	+	W2WRH	o(ca)	LARC
Syracuse	147.300	+	N2ACO	oezR RACES	Ondga
Syracuse	147.345	+	KB2DM	o	SCDXAssoc
Syracuse	147.390	+	K2BFH	olR	NiMoARC
UTICA/ROME					
Boonville	146.655	-	WD2ADX	oe	BRVRA
Ilion	145.110	-	N2ZWO	o(ca)e WxRA	HerkARES
Ilion	146.805	+	N2FBB	oaeR	MohwkVRA
Mohawk	147.090	+	W2JIT	o	DeerfldRA
Norway	147.045	+	N2ZWO	oeWxRA	HerkARES
Rome	146.880	-	W2OFQ	oel	RomeARC
Rome	147.120	+	K2GVI	oR	RomeARC
Rome	147.240	+	K2BRH	o(ca)e RA	RmeRadioC

## NEW YORK

Location	Output	Input	Call	Notes	Sponsor
Rome	147.285	+	WA2ZXS	o(ca)	GrfAFBRC
Utica	145.450	-	W2JIT	o	DeerfldRA
Utica	146.760	-	W2JIT	o	DeerfldRA
Utica	146.970	-	WB2FAW	o pkt	RACOM
Utica	147.375	+	K2GVI	oe	RomeARC
Verona	145.170	-	KA2NIL	oae	
Waterville	146.790	-	WF2V	o	
Westmoreland	146.940	-	K2GVI	o	RomeARC
<b>WATERTOWN</b>					
Lowville	147.015	-	N2CKT	oaeIR	BrvARC
Old Forge	146.895	-	KC2HG	o	OFRA
Watertown	146.700	-	WB2AOI	oalzWx	
Watertown	147.255	+	KA2QJO	oazpWx RA	CAN- AMARA
Watertown	147.375	+	K2BFH	ol	NiMoARC
<b>WATKINS GLEN</b>					
Penn Yan	145.370	-	WA2UKX	oelwRA	
Penn Yan	146.835	-	KB2PVZ	o	
Penn Yan	146.985	-	N2ODA	oalz	
Watkins Glen	147.165	+	KA2IFE	olR	
<b>WAYNE/NEWARK</b>					
Clyde	145.470	-	KA2NDW	o	
Newark	146.745	-	WA2AAZ	o	DrmlnsARC
Sodus	146.685	-	WB2QKO	oaeR	WynRACES

**NEW YORK - VIRCC****NORTHEAST**

Lake Placid, NY	147.300	+	N2NGK	olR 192.8	Essx Races
Lyon Mtn, NY	147.285	+	W2UXC	oex 123.0	ChmpVlyRC
Mineville, NY	147.255	+	WA2LRE	oelR 123.0	Essx Races
Plattsburgh, NY	147.150	+	W2UXC	o(ca)ez	ChmpVlyRC
Whitfce Mtn, NY	145.110	-	N2JKG	cexWxR 123.0	Clin RACES

**NEW YORK - WNYSORC****ALL WNYSORC AREAS**

	145.250	-	SNPF	SNP	
	147.390	+	SNPF	SNP	

**MONROE COUNTY**

Churchville	145.210	-	N2EPO	o	
Greece	147.180	+	N2LWY	o(ca)e	

**NIAGARA**

Boston	146.910	-	W2EUP	oaeXl2RA	
Buffalo	146.865	-	WB2DSS	(ca)ezDS 151.4	
Colden	147.090	+	WB2ELW	o(ca)	
Grand Island	146.730	-	K2GUG	ox	
Lancaster	147.255	+	W2YJ	o 67.0	
Lockport	146.820	-	W2RUI	o	
Niagara Falls	146.685	-	WA2UJG	o	
Niagara Falls	146.775	-	WC2AFM	o(ca)e	RACES

## NEW YORK-NORTH CAROLINA

<i>Location</i>	<i>Output</i>	<i>Input</i>	<i>Call</i>	<i>Notes</i>	<i>Sponsor</i>
Perrysburg	146.970	-	KE2VW	151.4	
South Wales	147.360	+	W2RR	oe DX Info	
Tonawanda	146.955	-	W2PVL	o	
<b>SOUTHERN TIER</b>					
Attica #	145.490	-	WB2JPQ	o	
Cherry Creek	147.000	+	W2OXB	oe	
Dayton	146.655	-	WA2DSI	o(ca)e	
Delevan	145.390	-	K2XZ	o	
Fillmore	145.330	-	N2EHY	o	
Fredonia	146.625	-	W2SB	o	
Fredonia	145.350	-	K2OAD	oal	
Frewsburg	146.790	-	W2DRZ	o	
Jamestown	146.940	-	AC2D	oealRA	CCAFMA
Knapp Creek	146.850	-	K2IWY	o	
Little Valley	147.195	+	N2KZB	o	
Lyndon	146.895	-	K2UOB	o	
Mayville	145.290	-	N2FMM	o	CCWRA
Ripley	145.470	-	KB2OUA	e(ca) 100.0	
Sherman	147.330	+	N2JYG	o	
Stockton	146.880	-	KE2PW	aexlRA	
Wellsville	147.135	+	N2EWJ	o	
Wellsville	147.210	+	KA2AJH	oel FAT	
<b>WEST</b>					
Albion	145.270	-	WA2DQL	oa	
Attica	145.310	-	WA2JRR	o	
Batavia	147.150	+	KB2UQZ	(ca)e	
Batavia	147.285	+	W2RCX	o(ca)A	
Orangeville	145.450	-	WA2JRR	o	
Weathersfield	145.170	-	K2ISO	oxWx	
Weathersfield	146.640	-	W2ZIA	o	
Weathersfield	147.105	+	N2FQN	oe	
Weathersfield	147.315	+	WA2CAM	o(ca)	
<b>NORTH CAROLINA</b>					
Ahoskie	146.910	-	WA4ZGQ	o(ca)el 131.8	TRI-COUNT
Albemarle	146.985	-	K4OGB	oa	STANLY CO
Andrews/Robbi	147.045	-	K4AIH	o(ca)ezi 151.4	WD4JEM
Andsn Mt/Denv	145.170	-	K4ZO	oe	CATAWBA
Aquadale	147.390	+	WA4CHZ	o	BENTON BL
Asheboro	147.255	+	KJ4AV	o(ca)l	KJ4AV
Asheville #	146.835	-	WB4PLA	o(ca)e	WB4PLA
Ashvl/Mt Pisg	146.760	-	WA4BVW	oe	WA4BVW
Ashvl/Spivey	146.910	-	W4MOE	oae	
Bakersville	145.310	-	KC4WPM	oaezRB	MCRA
Banner Elk/Su	146.625	-	N4WET	o	
Beulaville	145.230	-	N4VBH	o(ca)e	N4VBH
Boone/Rich Mtn	147.360	+	WA4J	oaezi	WATAUGA
Brevard	147.135	+	KE4ZIS	o(ca)e	TRNSYLVA
Broadway	147.105	+	K4ITL	o	
Burgaw	146.940	-	W4DLH	o	4-CTY ARC
Burlington #	146.670	-	K4FHB	oae	

## NORTH CAROLINA

<i>Location</i>	<i>Output</i>	<i>Input</i>	<i>Call</i>	<i>Notes</i>	<i>Sponsor</i>
Burnsville	146.955	-	KD4WAR	oaez	KD4WAR
Burnsville	147.375	+	KD4WAR	oaez	KD4WAR
Butner #	146.940	-	WA4IZG	o	FALLS LAK
Buxton	146.625	-	KE4EQJ	oe	OUTR BAN
Canton	146.805	+	W4DJB	o	W4DJB
Carthage	147.240	+	W2SE	o(ca)e	MRE CTY
Chapel Hill	145.230	-	W4UNC	oel 131.8	OCRA
Charlotte	145.230	-	W4BFB	o	MECKLNBU
Charlotte	145.290	-	W4BFB	oa	MECKLNBU
Charlotte	145.350	-	WA4AOS	ol	
Charlotte	146.940	-	W4BFB	oa	MECKLNBU
Charlotte	147.060	-	W4CQ	oaez	CHRLOTTE
Charlotte	147.270	+	W4CQ	o	CHRLOTTE
Clayton	145.290	-	KO4XC	c(ca)e	KO4XC
Clayton	147.390	+	WB4IUY	oaezl 88.5	TEARA
Clinton	146.790	-	K4OAR	o(ca)ez	SAMPSON
Coinjock	145.290	-	WN3X	oez	CARES
Columbia	145.110	-	KB4TOH	oaezl 131.8	COLUMBIA
Concord/Kanna	146.655	-	K4CEB	o(ca)e	CABARRUS
Crossnore	146.700	-	KD4GLB	oaz	MAYLAND
Dunn	146.700	-	N4CID	o(ca)	CHICORA
Durham	145.450	-	WR4AGC	oal	DURHAM FM
Durham	147.360	+	WD4LDB	oaez	MID-STATE
Efland	147.180	+	WA1YYN	oe 156.7	WA1YYN
Elizabeth Cit	146.655	-	WA4VTX	oa	PASQUTNK
Farmville	145.270	-	K4ROK	oae 131.8	TAR RIVER
Fayville/Cfars	146.910	-	WB4YZF	o(ca)	CAPE FEAR
Fayville/Ft Brg	147.330	+	W4LPL	oe	W4LPL
Forest City	146.670	-	WA4BKU	o	WA4BKU
Forest City	147.240	+	W4SIJ	oa 123.0	RUTHRFOR
Franklin	145.490	-	NT4K	oe	FRANKLIN
Franklin	147.240	+	W4GHZ	o 151.4	FRANKLIN
Gastonia/Crow	146.805	-	K4GNC	oaezlRB	GAARC
Gastonia/Spqr	147.120	+	W4REW	o(ca)	GCARS
Gibsonville #	145.490	-	WB4IKY	oaRB 107.2	AC4DZ
Goldsboro	146.850	-	K4CYP	c(ca)	WAYNE CO
Graham	147.375	+	K4GWH	oe 114.8	K4GWH
Greensboro	146.610	-	K4SNI	oa	GRNSBRO
Greensboro	147.030	+	W4GG	o(ca)l 131.8	G.A.S. RA
Greensboro	147.210	+	W4BUZ	o	W4BUZ
Greensboro/BS	146.760	-	N4GGD	oaz	GGHRG
Greensboro/Lv	145.250	-	N4GGD	oez	76 GROUP
Greensboro/Un	145.290	-	N4GGD	oaz	76 GROUP
Greenville	145.350	-	WD4JPQ	oaezl 131.8	PITT CTY
Greenville #	147.375	+	KC4UMO	cae	
Grifton	146.685	-	W4NBR	ol	ENC RPTR
Grnvle/Estn	147.090	+	W4GDF	o	GREENVILL

## 236 144-148 MHz

## NORTH CAROLINA

Location	Output	Input	Call	Notes	Sponsor
Hatteras Isl	145.150	-	KE4ZTD	oaezl 131.8	KE4NPY
Haw River #	146.715	-	KD4JFN	cazRB	KD4JFN
Hendersonvill	146.640	-	WB4YAO	o	WA4FOT
Hendersonvill	147.105	+	WA4KNI	oa	PRI JOHNS
Hendsvl/Berwl	145.270	-	WA4KNI	oa	PRI JOHNS
Hendsvl/Penic	147.255	+	WA4KNI	oa	PRI JOHNS
Hickory/Brnt	146.850	-	WA4DSZ	o	UNIFOUR
High Peak Mtn	145.210	-	K4OLC	oel	K4OLC
High Point	145.410	-	N4XO	oa	N4XO
High Point	146.835	+	N4NNR	o(ca)l	N4NNR
High Point	147.165	+	KF4HFS	o(ca)e	HPARC
Hillsborough	147.225	+	WR4AGC	oal	DURHM FM
Hoke ARES #	145.430	-	KU4W	o	
Jacksonville	145.190	-	KA4SQN	oe	ONSLW AR
Jacksonville	147.000	-	WD4FVO	oaez	ONSLW AR
Jefferson	147.300	+	KK4X	oa 100.0	ACARC
Kannapolis	147.300	+	N4JEX	oa	
Kinston #	145.470	-	W4OIX	oa	KINSTON
Laurinburg	146.625	-	KI4RR	o(ca)ez	SCOTLAND
LeLand	145.170	-	N4CTJ	oa	
Lenoir/Hibrit	147.330	+	KN4K	o 141.3	HIBRITEN
Lexington	145.310	-	WD4IIP	o 88.5	DAVIDSON
Lexington	146.910	-	K4IZM	o(ca)ez	HEALING
Lincolnton	147.015	+	KF4OGO	o	LINCOLN
Lumberton	147.045	+	W4NHV	ozl	W4PET
Lumberton	147.165	+	KD4PBK	o(ca) 88.5	
Lumberton	147.360	+	W4PET	o(ca)e	W4NHV
Lumberton #	145.150	-	W4NHV	o	W4NHV
Maco	147.060	+	WA4LED	o(ca)ez	CAPE FEAR
Madison #	147.345	+	WA4IXW	oel 103.5	RATTS
Manteo/Wanche	146.940	-	W4ACY	oalz	OUTR BAN
Midway	145.270	-	KM4AR	o 77.0	KM4AR
Millers Creek	146.715	-	N4GGN	oa	BLUE RIDG
Monroe/UCARS	145.390	-	N4ZVN	o(ca)ez	UNION CTY
Morganton	147.150	+	K4VLY	o	
Mount Airy	145.330	-	N4VRD	o 100.0	N4VRD
Mount Airy	146.940	-	AC4NZ	o 100.0	AC4NZ
Mount Airy	146.970	-	N4XRY	o(ca)z	N4XRY
Mt Mitchell	145.190	-	WA4BVW	oe	WA4BVW
Murphy/Stalcu	146.865	+	KE4EUH	oe 151.4	TRIDE ARC
Nags Head/Bod	146.835	-	W4PCN	oaz	OUTRBANK
New Bern	146.610	-	WD4JMS	oal 100.0	NEW BERN
Newport	145.450	-	K4GRW	oae	
Newton	147.075	+	K4ZO	oaez 71.9	CATAWBA
Oxford	145.170	-	N4NCK	o(ca)	GRANVILLE
Oxford	145.370	-	N4NCK	oe	GRANVILLE
Pikeville	145.330	-	KK4YP	o	KK4YP
Pittsboro	147.075	+	KD4JFN	o(ca)ez RB 107.2	KD4JFN
Raleigh	145.130	-	W4ATC	o(ca)e 88.5	W4ATC

## NORTH CAROLINA

<i>Location</i>	<i>Output</i>	<i>Input</i>	<i>Call</i>	<i>Notes</i>	<i>Sponsor</i>
Raleigh	145.490	-	K4BWC	o(ca)ez 88.5	N4SW
Raleigh	146.610	-	WB4TOP	o 131.8	W4FMN
Raleigh	146.640	-	W4DW	oaez	RALEIGH
Raleigh	146.730	-	K4BWC	o(ca)ez 88.5	K4BWC
Raleigh	146.775	-	KD4RAA	o(ca)ez RB 88.5	KD4RAA
Raleigh	146.880	-	WB4TQD	ol	PCRN
Raleigh	147.015	+	KD4MYE	o(ca)ez	KD4MYE
Raleigh	147.150	+	WB4TQD	o(ca)	PCRN
Raleigh	147.195	+	KO4CW	o(ca)ez 88.5	N4BQF
Raleigh/Benso	147.270	+	AK4H	o(ca)ez 100.0	JARS
Randleman/Gbo	145.150	-	WD4CVM	ol	GRNSBOR
Red Springs	147.300	+	W4MZP	o(ca)e	
Reidsville	146.850	-	KE4YVP	o(ca)ezl 103.5	RATTS
Roanoke Rapid	147.030	+	KB4DJT	o(ca)ez RB	ROANOKE
Roaring Gap	146.820	-	WB4PZA	o	BLUE RIDG
Rockingham	146.955	-	K4RNC	oaez	RCARC
Rocky Mount	146.805	-	W4DCG	oz 118.8	NF4C
Rocky Mount	147.120	+	WN4Z	o(ca)z	RCKY MOU
Roseboro	145.390	-	K4ITL	o	
Salisbury	146.730	-	W4EXU	oaz 94.8	BARBER JC
Sauratown Mtn	145.470	-	W4NC	oe 100.0	FORSYTH
Sauratown Mtn	146.790	-	KK4AT	o(ca)z RB 107.2	TRIAD ARA
Sauratown Mtn	147.315	+	K4MPJ	o(ca)e RB 100.0	K4MPJ
Shallotte	145.370	-	K4PPD	o(ca)ez	BRNSWICH
Shallotte	147.315	+	K4PPD	o(ca)ez	BRNSWICK
Shallotte	147.390	+	K4PPD	o(ca)ez	BRNSWICK
Shelby	146.880	-	W4NYR	o	SHLBY ARC
Shelby	147.345	+	W4NYR	o(ca)	SHLBY ARC
Smithfield	146.970	-	KD4JQ	oa	KD4JQ
Southport	146.775	-	K4JYH	o(ca)e	K4JYH
Sparta/Green	145.430	-	K4QFQ	ol	PIED COAS
Statesville	146.685	-	KE4WSX	o(ca)ez	IREDELL
Statsvl/Asbry	147.045	+	KO4BU	o	ICARS
Swansboro	146.760	-	KO4S	oa	KO4S
Thomasville	147.000	+	WW4DC	o 88.5	K4AZA
Trenton	145.210	-	WB4TQD	ol	PCRN
Wadesboro	146.835	-	W4USH	oa	SELECTRN
Washington	147.345	+	WA4TEP	oa	TAR RIVER
Waxhaw	146.865	+	WA4ZRS	o(ca)ez	WBT ARC
Waynesville	147.270	+	N4SM	oa	HAYWOOD
Waynesville	147.390	+	KE4JMH	o(ca)ez	KE4JMH
Whiteville	147.210	+	W4NTQ	oaz	COLUMBUS
Wilkesboro N	145.370	-	N4AGN	o(ca)	FOOTHILLS

## 238 144-148 MHz

## NORTH CAROLINA-NORTH DAKOTA

Location	Output	Input	Call	Notes	Sponsor
Williamston	145.410	-	KA4KNU	oael 131.8	ROANOKE
Wilmington	146.670	-	AD4DN	oaez 88.5	AD4DN
Wilmington	146.730	-	W4VNK	oae	WLMINGTO
Wilmington	146.820	-	K4GMP	oel 88.5	WLMINGTO
Wilmington	147.135	+	KM4GN	o	KM4GN
Wilmington	147.180	+	AC4RC	oaez 88.5	AZALEA CO
Wilson	146.760	-	WB4THL	oae	WILSON
Wilson	147.300	+	WA4UQC	oaezIRB 88.5	TEARA
Winston-Salem	146.640	-	W4NC	oael 100.0	FORSYTH
Yadkinville	147.015	-	N4YSB	o(ca)e	
Youngsville	145.110	-	KD4MYE	oaez	KD4MYE

## NORTH DAKOTA

## STATE - EAST

State - East	145.230	-		SNP	NDFC
--------------	---------	---	--	-----	------

## STATE - WEST

State - West	145.470	-		SNP	NDFC
--------------	---------	---	--	-----	------

## NORTHEAST

Cavalier	147.150	+	K0BGV	oal	PC ARC
Grand Forks	146.940	-	WA0JXT	oe	FORX ARC
Grand Forks	147.030	-	WA0LPV	o(ca)	Forx UG
Grand Forks AFB	145.410	-	KB0VYC	o	KB0VYC
Mayville	146.910	-	W0KZU	o	GRARC

## NORTHEAST CENTRAL

Devils Lake	146.880	-	K0PVG	oae Suplk338	RC ARC
Langdon	146.790	-	KA0BKO	oael	KA0BKO
Maddock	147.240	+	KF0HR	oe Suplk623	BC ARC
Petersburg	146.820	-	KA0FIN	oe	RC ARC
Rock Lake	147.300	+	WC0M	o	WC0M
Rugby	147.060	-	WB0ATB	oe	GCHC
St John	146.850	-	KE0PW	o	TMARC

## NORTHWEST

Stanley	146.610	-	KB0YGP	o(ca)	P.H.R.A.
---------	---------	---	--------	-------	----------

## NORTHWEST CENTRAL

Minot	146.970	-	K0AJW	oa	SVRA
Minot	147.270	+	K0AJW	oa Suplk646	SVRA

## SOUTHEAST

Fargo	145.350	-	N0NRY	o	N0NRY
Fargo	146.760	-	W0ILO	oael	RRRA
Fargo	147.090	+	W0HSC	o	NDSUARS
Horace	146.715	-	W0ZOK	o	W0ZOK
Lisbon	147.000	-	N0BQY	oel	N0BQY

## SOUTHEAST CENTRAL

Carrington	146.670	-	KR0W	oe Suplk227	HN ARC
------------	---------	---	------	----------------	--------

**144-148 MHz 239**  
**NORTH DAKOTA-OHIO**

<i>Location</i>	<i>Output</i>	<i>Input</i>	<i>Call</i>	<i>Notes</i>	<i>Sponsor</i>
Cleveland	147.180	+	WØFX	oae Suplk526	JARC
<b>SOUTHWEST</b>					
Bowman	145.310	-	KBØDYA	oae Suplk269	SLARC
Dickinson	146.820	-	WØZCM	oae Suplk342	TRARC
Killdeer	146.640	-	WØBHF	oe Suplk545	TRARC
Sentinel Butte	146.730	-	NØKVH	oe Suplk736	TRARC
<b>SOUTHWEST CENTRAL</b>					
Bismarck	146.850	-	KBØUK	oe	CDARC
Bismarck	147.390	+	WØZRT	oel	CDARC
Hannover	145.430	-	NØMBE	o Suplk426	CDARC
Mandan	146.940	-	NØEPK	oae Suplk247	CDARC
<b>OHIO</b>					
<b>ADAMS</b>					
Cherry Fork	147.000	+	KB8ZBG	o(ca)e 94.8	DforestRC
Peebles	145.170	-	KJ8I	oe	KJ8I
Wrightsville	147.180	+	N8XGP	o(ca)ez	N8XGP
<b>ALLEN</b>					
Lima	145.170	-	N8GCH	oae	ShawneeRA
Lima	145.370	-	W8HDU	o(ca)e 100.0	W8HDU
Lima	146.670	-	WB8ULC	oaez	NWOhoARC
Lima	146.940	-	W8EQ	ot	LAARC
Lima	147.030	+	K8TCF	ote	OttawaVRA
<b>ASHLAND</b>					
Ashland	146.745	-	W3YXS	o(ca)t	W3YXS
Ashland	147.105	+	N8IHI	oae71.9	AAARC
Polk	145.130	-	N8SIW	o110.9	N8SIW
<b>ASHTABULA</b>					
Conneaut	147.390	+	W8BHZ	oae	CnntARES
Jefferson	146.715	-	WX8D	oae	Ash.CoARC
Orwell	146.655	-	KF8YF		KF8YF
Rock Creek	146.670	-	W8WEM	o	W8WEM
<b>ATHENS</b>					
Athens	145.150	-	WD8RIF	o(ca)e	AthensARA
Athens	146.625	-	K8TUT	oae	K8TUT
Athens	146.730	-	K8TUT	o	K8TUT
Athens	147.150	+	WD8LWC	o	WD8LWC
Glouster	147.225	+	KB8LZG		KB8LZG
Shade	146.775	-	NJ8V	o(ca)	NJ8V
<b>AUGLAIZE</b>					
St Marys	147.330	+	K8QYL	o(ca) elaz 107.2	AuglCoDS
<b>BELMONT</b>					
Barnesville	146.640	-	WB8WJT	ot	WB8WJT
St Clarsville	145.210	-	WB8JGY	oe	EOAWA



## 240 144-148 MHz

## OHIO

<i>Location</i>	<i>Output</i>	<i>Input</i>	<i>Call</i>	<i>Notes</i>	<i>Sponsor</i>
<b>BROWN</b>					
Georgetown	146.730	-	K8YGV	oa	K8YGV
<b>BUTLER</b>					
Fairfield	145.210	-	W8PRH	oa	FARA
Fairfield	145.230	-	W8PRH	o	FARA
Fairfield	147.030	+	WB8CRS	oeR	Cinci FMC
Hamilton	145.150	-	N8EKG	o(ca)e	N8CHL
Hamilton	146.970	-	W8CCI	o	BVHFAssoc
Hamilton	147.330	+	W8CCI	o	BVHFAssoc
Middletown	146.610	-	W8BLV	o(ca)pl 77.0ttel	Dial ARC
Middletown	146.715	-	N8COZ	ct	N8COZ
Middletown	147.315	+	W8BLV	ottel 77.0	Dial ARC
Oxford	145.390	-	W8CCI	o	BVHFAssoc
<b>CARROLL</b>					
Malvern	147.075	+	K8VPJ	oaeAl LiTZ	K8VPJ
<b>CHAMPAIGN</b>					
Urbana	147.375	+	WB8UCD	o(ca)e	WB8UCD
<b>CLARK</b>					
Springfield	145.310	-	W8OG	oe	CLARA
Springfield	145.450	-	KB8ZXX	(ca)	IndepndRA
Springfield	146.730	-	W8OG	o(ca)e	CLARA
<b>CLERMONT</b>					
Batavia	146.655	-	N8NKS	oaeIRx Wx	N8NKS
Bethel	147.225	+	K8ARE	oaeR	Bethel RC
Owensville	147.345	+	WB8WSV	oa	MilfordRC
<b>CLINTON</b>					
Blanchester	145.250	-	KB8CWC	oa 162.2	KB8CWC
Wilmington	147.120	+	WB8ZZR	o(ca)elz Wx	ClintonRA
<b>COLUMBIANA</b>					
E Liverpool	146.700	-	K8BLP	o(ca)e Wx	TrianglRC
E Palestine	146.775	-	W8GM	oe	EPARC
Lisbon	146.805	-	KD8XB	o	CCARC
<b>COSHOCTON</b>					
Coshocton	145.230	-	KE8XM	oaez pkt	+ CCARA
Keene	147.045	+	WR8V	oaez	CCARA
<b>CRAWFORD</b>					
Galion	146.850	-	W8BAE	71.9	NCORA
<b>CUYAHOGA</b>					
Brecksville	146.820	-	K8ZFR	oazel	C.A.R.S.
Chagrin Falls	147.060	+	K8TID	ol	CVRA
Cleveland	146.730	-	W8CZW	t	WR RA
Cleveland	146.760	-	WR8ABC	oatlz	LEARA
Cleveland	146.850	-	KA8YNO	o	NORMA
Cleveland	146.880	-	WR8ABC	oatez	LEARA
Cleveland	147.195	+	NA8SA	o(ca)el	NLARC
Euclid	145.210	-	N8CHM	o110.9	N8CHM
Mayfield Hts	145.490	-	WB8CST	o(ca)l	MYFLD RC
N Olmsted	145.290	-	K8SCI	oae	N Cst ARC

Family Owned and In business since 1987  
"We appreciate your business"

(440) 777-9460      MON., WED. & FRI. 11:00 AM - 7:00 PM  
FAX: 777-9657      CLOSED TUES., THUR. & SUNDAY  
PAGER: (216) 634-4290      SATURDAY 10:00 AM - 6:00 PM

***North Olmsted  
Amateur Radio Depot***

Rick Wells - K8SCI

NOARD, Inc.  
29462 Lorain Rd.  
N. Olmsted, OH 44070

Antennas  
ZIL-SON<sup>TM</sup>  
C STAR

## 242 144-148 MHz

## OHIO

Location	Output	Input	Call	Notes	Sponsor
N Royalton	145.150	-	K8KRG	oe	NOARS
N Royalton	147.360	+	W8DXA	ot	NOH DXAsn
Parma	145.310	-	N8MXU	o	WoodchkRC
Parma	145.430	-	AB8Z	ole110.9	AB8Z
South Euclid	146.790	-	N8APU	o(ca)elzt	HERO
Strongsville	145.190	-	W8PRH	eaxIR Wx	FARA
<b>DARKE</b>					
Arcanum	147.180	+	WA8RUO	o	MVARG
Greenville	146.790	-	KA8GY	oaalzR	TreatyCty
<b>DEFIANCE</b>					
Defiance	147.090	+	K8VON	o(ca)e	DCARC
Defiance	147.225	+	KB8YTO	oalPL 77.0	DERS
<b>DELAWARE</b>					
Delaware	145.170	-	WB8SMK	oae	WB8SMK
Delaware	145.290	-	KA8IWB	o(ca)el 71.9	KA8IWB
Stratford	146.640	-	N8HAJ	z	N8HAJ
<b>ERIE</b>					
Berlin Hts	146.805	-	WB8LLY	oe	Firelands
Sandusky	146.655	-	W8LBZ	ole110.9	SREL
<b>FAIRFIELD</b>					
Lancaster	146.700	-	K8QIK	oe	LanFarARC
Lancaster	147.030	+	K8QIK	oatel	LanFarARC
Lithopolis	145.210	-	KB8WQ	o(ca)	KB8WQ
Lithopolis	145.390	-	KB8VN	o	KB8VN
<b>FAYETTE</b>					
Washington CH	147.270	+	WD8OKA	o(ca)e	FayetteRA
<b>FRANKLIN</b>					
Columbus	145.110	-	WB4LAI	o(ca)elx	KMC ARC
Columbus	145.230	-	WB8MMR	oel	WB8MMR
Columbus	145.270	-	WA8PYR	o	CCRA
Columbus	145.430	-	N8PVC	oaalz 123.0	CapitalRA
Columbus	146.670	-	W8ZPF	o(ca)et	LUCENT TC
Columbus	146.760	-	WD8RXX	oaWx 123.0	CORC
Columbus	146.805	-	WB8LAP	ot	MARK
Columbus	147.060	+	K8DDG	o	C OH ARES
Columbus	147.090	+	AA8EY	ol	C OH ARES
Columbus	147.150	+	W8CQK	o	Battel RC
Columbus	147.210	+	WB8DZW	o	CapitalRA
Columbus	147.240	+	K8DRE	oaalz	CapitalRA
Columbus	147.330	+	WD8NBA	oaR	CORC
Gahanna	146.655	-	N8MCQ	el	N8MCQ
New Albany	146.970	-	W8RRJ	oal	CORC
Reynoldsburg	145.490	-	K8NIO	oae 123.0zWx	K8NIO
Reynoldsburg	146.910	-	W8FEH	oeWx	W8FEH
Worthington	145.190	-	W8PRH	oaalzR	OtnColRC
<b>FULTON</b>					
Wauseon	147.195	+	K8BXQ	o	FultonARC

<i>Location</i>	<i>Output</i>	<i>Input</i>	<i>Call</i>	<i>Notes</i>	<i>Sponsor</i>
GALLIA					
Gallipolis	147.060	+	N8HPR	o(ca)	MOVARC
GEAUGA					
Chardon	145.410	-	N8OOF	e(ca)IAR Wx	OBES
Chardon	146.940	-	KA8YNO	ote	NORMA
Newbury	147.015	+	W8OKE	oeR	NORMA
GREENE					
Bellbrook	147.045	+	W8DGN	o(ca)e	BARC
Fairborn	145.410	-	W8NTY	o	UpVlyARC
Xenia	147.165	+	N8JFA	o(ca)e	XeniaARN
GUERNSEY					
Cambridge	146.850	-	W8VP	oael	CARA
HAMILTON					
Cincinnati	145.190	-	W8PRH	oalxezR	FARA
Cincinnati	145.270	-	W8DZ	o(ca)eR	GCARA
Cincinnati	145.310	-	N8SIM	o	CinMilARC
Cincinnati	145.350	-	K8CLA	o	K8CLA
Cincinnati	145.370	-	K8YOJ	oeR	HmltARPSC
Cincinnati	145.450	-	K8ORW	oae	OcasaraUC
Cincinnati	146.625	-	K8SCH	oeR	OhKylnARS
Cincinnati	146.670	-	K8SCH	o(ca) elpzR	OhKylnARS
Cincinnati	146.700	-	WA8PBW	oae	CRA
Cincinnati	146.760	-	WA8PBW	o	CRA
Cincinnati	146.850	-	WA8PBW	o	CRA
Cincinnati	146.880	-	WB8CRS	o(ca)eR	Cinci FMC
Cincinnati	146.925	-	K8SCH	o(ca)eR	OhKylnARS
Cincinnati	147.000	+	W8DWJ	o	OMIKEA
Cincinnati	147.060	+	W8YX		Unv-Cinci
Cincinnati	147.090	+	WA8PBW	oae	CRA
Cincinnati	147.150	+	K8CLA	ot	K8CLA
Cincinnati	147.240	+	W8VND	ot	QueenCyEN
Cincinnati	147.300	+	W8DWJ	o	OMIKEA
HANCOCK					
Findlay	147.045	+	KA8HHW	ot 100.0	FndlyARTS
Findlay	147.150	+	W8FT	oae88.5 t71	FRC
HARDIN					
Kenton	146.625	-	W8VMV	o	KentonARC
HARRISON					
Cadiz	146.655	-	WB8FPN	oa	HARC
HENRY					
Napoleon	147.315	+	K8TII	oe	HenryCoRC
Ridgevl Cnrs	145.410	-	KA8ATI	oe	KA8ATI
HIGHLAND					
Greenfield	146.685	-	N8OOB	o(ca)e	N8OOB
Hillsboro	146.745	-	WA8KFB	o(ca)e	HlsboroRC
Hillsboro	147.210	+	KB8ZTZ	(ca)eWx 100.0	HilandARA
HOCKING					
Logan	147.345	+	N18F	oaez	N18F

## 244 144-148 MHz

## OHIO

<i>Location</i>	<i>Output</i>	<i>Input</i>	<i>Call</i>	<i>Notes</i>	<i>Sponsor</i>
HOLMES					
Millersburg	146.670	-	WA8WQT	oaez	Holmes RA
JACKSON					
Jackson	146.790	-	WA8YUL	o	JacksonRC
Jackson	146.895	-	N8HYP	aez	N8HYP
JEFFERSON					
Toronto	147.060	+	WD8IIJ	oaz tt Wx	TSARA
KNOX					
Mount Vernon	146.790	-	N8NMQ	(ca)e	MtVernRC
LAKE					
Madison	145.330	-	K8UET	oatez	Mdsn ARS
Mentor	147.165	+	WA8TWM	oez	LCAREOC
Mentor	147.255	+	WB8PHI	o	WB8PHI
Painesville	147.210	+	K8BL	oaezl	LCARA
Painesville	147.345	+	N8GAK	oael	N8GAK
LAWRENCE					
Chesapeake	146.715	-	WB8YKS	oe	SoOHARA
Ironton	145.270	-	W8OR	o(ca)e	N8JDF
Ironton	146.610	-	KB8CJB	e	SOARA
LICKING					
Amsterdam	146.835	-	WD8AHV	oe	WD8AHV
Newark	145.370	-	WD8RVK	o(ca)	WD8RVK
Newark	146.880	-	W8WRP	o(ca)e	NARA
LOGAN					
Bellefontaine	146.955	-	KA8GRP	o(ca)elx	TopOfOhio
Bellefontaine	147.000	+	W8EBG	oae 100.0 tt871	CLARC
LORAIN					
Amherst	146.625	-	WD8OCS	Wx t	WA8WUU
Elyria	146.700	-	K8KRG	o	NOARS
Elyria	147.150	+	KC8BED	o(ca)zl	LCARA
Lorain	147.225	+	WA8VOE	o(ca)t	WARS
N Ridgeville	145.230	-	K8JK	oaz	NRRR
Oberlin	147.285	+	N8DH	o(ca)e	Glfrd ARC
S Amherst	145.470	-	WD8CXB	o(ca)e RB110.9	SARA
LUCAS					
Oregon	147.345	+	WJ8E	oe	N8BMZ
Oregon	147.375	+	KB8YXU	o(ca)e Wx	Toledo AC
Toledo	146.610	-	K8ALB	o(ca)et	GTARA
Toledo	146.790	-	WD8DZB	o	Toledo RA
Toledo	146.940	-	KB8YXU	o	Toledo AC
Toledo	147.120	+	K8ALB	oat	GTARA
Toledo	147.270	+	W8HHF	oaze	TMRA
MADISON					
London	147.285	+	N8CWU	o(ca)l	MARC
W Jefferson	145.470	-	N8LPJ	ol	N8LPJ
MAHONING					
Beloit	146.865	-	KE8KH	oae	N8EWV
Canfield	147.375	+	N8JZP	oaelz	N8JZP
Canfield	145.270	-	KD8ED	oaelz	KD8ED

<i>Location</i>	<i>Output</i>	<i>Input</i>	<i>Call</i>	<i>Notes</i>	<i>Sponsor</i>
Youngstown	146.745	-	W8QLY	o	MahongnRA
Youngstown	146.835	-	KC8IBJ	e	K8DOH
Youngstown	146.910	-	K8AJR	o	LibertyRA
Youngstown	147.225	+	N8FAL	azWx	+ K8EAU
Youngstown	147.315	+	N8FAL	ai	+ K8EAU
<b>MARION</b>					
Marion	146.895	-	WB8WUP	o	Marion RG
Marion	147.300	+	WB8WUP	o	Marion RG
<b>MEDINA</b>					
Brunswick	147.030	+	W8EOC	110.9	M2M
Medina	147.030	+	W8EOC	o(ca)ez	M2M
<b>MEIGS</b>					
Pomeroy	146.865	-	N8ZYR	eR	N8ZYR
<b>MERCER</b>					
Celina	146.610	-	K8QYL	o107.2I	Rsvr ARA
<b>MIAMI</b>					
Piqua	147.210	+	W8SWS	oaeR	Piqua ARC
Troy	145.230	-	W8FW	o(ca)e 100.0	MiamiCoRC
Troy	147.240	+	WB8ASZ	o(ca)el	84/24FMA
<b>MONROE</b>					
Hannibal	147.240	+	WB8CSW	oe	MDARC
Woodsfield	147.270	+	WD8RED	o	WD8RED
<b>MONTGOMERY</b>					
Centerville	145.430	-	WB8ART	o(ca)ez	CtrvilARS
Dayton	145.110	-	WB4LAI	o(ca)xle 67.0	KMC ARC
Dayton	145.490	-	W8CYE	oel100.0	DrakeARC
Dayton	146.640	-	WB8CQK	o(ca)e Wx	MVFMA
Dayton	146.910	-	WB8CQK	o(ca)e	MVFMA
Dayton	146.940	-	W8BI	oa	DARA
Dayton	147.135	+	WB8SMC	o(ca)z	FaroutARC
Kettering	146.985	-	KA8PGJ	ol	BearcatRC
Kettering	147.075	+	KB8ZAN	o(ca)el	KMC ARC
Miamisburg	145.330	-	W8DYY	o(ca)e Wx	MoundARA
Miamisburg	146.820	-	K8TDN	oa	MWA
Miamisburg	147.195	+	W8DYY	o(ca)el Wx	MoundARA
Miamisburg	147.360	+	K8TDN	o	MWA
Phillipsburg	147.015	+	K4WXJ	o 94.8	K4WXJ
Vandalia	146.775	-	W6CDR	ct	W6CDR
<b>MORGAN</b>					
McConnelsville	147.195	+	WB8VQV		WB8VQV
<b>MORROW</b>					
Mt Gilead	146.775	-	WN7C	oa 71.9	WN7C
<b>MUSKINGUM</b>					
Philo	146.610	-	K8CYN	o74.4	Znsvl ARC
Roseville	145.250	-	N8ROA	o	TCRC
Zanesville	146.820	-	WD8AHV	o 100.0	WD8AHV
<b>NOBLE</b>					
Caldwell	147.285	+	KB8YWE		NobleCoAR

**246 144-148 MHz****OHIO**

<i>Location</i>	<i>Output</i>	<i>Input</i>	<i>Call</i>	<i>Notes</i>	<i>Sponsor</i>
<b>OTTAWA</b>					
Oak Harbor	147.075	+	K8VXH	oe	OttawaARC
<b>PAULDING</b>					
Paulding	146.865	-	WB8EHJ	o	WB8EHJ
<b>PERRY</b>					
New Lexington	147.075	+	WD8AHV	oe	WD8AHV
<b>PICKAWAY</b>					
Circleville	147.180	+	WB8PPH	a star 911	Teays ARC
<b>PORTAGE</b>					
Kent	146.895	-	N8KW	oe 110.9 +	N8EQJ
Ravenna	145.390	-	N8QXG	oae	PortageRC
<b>PREBLE</b>					
Eaton	145.470	-	KB4MSU	o(ca)e	PrebleARA
<b>PUTNAM</b>					
Deshler	145.190	-	W8PRH	oaelx	FARA
Ottawa	146.715	-	W8MCB	oaez	Ottawa RC
<b>RICHLAND</b>					
Mansfield	145.330	-	WD8NDB	otel	RC-Mnsfld
Mansfield	146.940	-	K8RT	oatez	MASER
Mansfield	147.360	+	K8HF	oae71.9 1961	MASER
<b>ROSS</b>					
Bourneville	145.190	-	W8PRH		FARA
Bourneville	146.925	-	WA8PZJ	o(ca)e	WA8PZJ
Chillicothe	146.850	-	W8BAP	oe	SciotoARC
<b>SANDUSKY</b>					
Clyde	145.350	-	NF8E	o(ca)el RAzWx	ClydeARS
Fremont	146.910	-	W8NCK	o	SnduskyRC
<b>SCIOTO</b>					
Porthmouth	147.360	+	KA8ZAF	o(ca)e 136.5 t11	OhioVlyRC
W Portsmouth	147.015	+	KF8R	o	OVRC
Whealersburg	146.955	-	N8PBB	o	OVRC
<b>SENECA</b>					
Fostoria	147.255	+	KE8SO	o(ca)ep	KE8SO
Republic	146.685	-	N8IVX	oelxRWx	RSA
Tiffin	145.450	-	KA8EMR	ol	KA8EMR
Tiffin	147.210	+	WD8KRG	oaeT	WD8KRG
<b>STARK</b>					
Alliance	145.370	-	K8LTG	oaez	AARC
Canton	145.490	-	W8TUY	o	W8TUY
Canton	146.790	-	W8AL	o	CantonARC
Canton	147.120	+	WD8AYE	oaezIR WxARES	+ N8ATZ
Massillon	146.955	-	WB8HHP	oaeypz	NERT
Massillon	147.180	+	W8NP	oaeX A tt 110.9	MARC
<b>SUMMIT</b>					
Akron	146.640	-	WB8DJP	oae	Cmnty ARS
Akron	146.985	-	WA8UXP	oazl	GoodYr RC
Akron	147.135	+	W8AKR	alz	PARF

<i>Location</i>	<i>Output</i>	<i>Input</i>	<i>Call</i>	<i>Notes</i>	<i>Sponsor</i>
Akron	147.300	+	WB8HFZ	o	Cmnty ARS
Akron	147.330	+	WB8CXO	ot	AKCOM
Barberton	147.090	+	WB8OVQ	o	WB8OVQ
Cuyahoga Fls	146.610	-	K8NHD		K8NHD
Cuyahoga Fls	147.240	+	WD8MJS	ot	IndepndRA
Cuyahoga Fls	147.270	+	W8VPV	oaez	CFRC
Hudson	145.250	-	WD8CFS	oate	WD8CFS
<b>TRUMBULL</b>					
Cortland	147.105	+	N8GZE	oaezR 114.8	N8GZE
Hubbard	145.110	-	AG8X	oae	AG8X
Hubbard	146.685	-	WA8PHN	ot	WA8PHN
Vienna	147.045	+	W8IZC	o 110.9	W8IZC
Warren	146.970	-	W8VTD	oae	WarrenARA
Youngstown	147.000	+	N8GO	oael	LibertyRA
<b>TUSCARAWAS</b>					
Stone Creek	146.730	-	W8ZX	oteR	TUSCOARC
Sugarcreek	146.925	-	W8ZX	oeyR	TUSCOARC
<b>UNION</b>					
Marysville	145.350	-	KE8DQ	oalz 127.3 tt771	Honda-Ame
Marysville	147.390	+	W8BJN	o	UnionCoRC
<b>VAN WERT</b>					
Delphos	147.120	+	W8YEK	oa	TRI-CoARC
Van Wert	146.700	-	W8FY	c(ca)	VWARC
Van Wert	146.850	-	W8FY	o	VWARC
<b>VINTON</b>					
McArthur	147.105	+	AA8QE	oeRrA	VCARC
<b>WARREN</b>					
Franklin	145.290	-	WB8ZVL	o(ca)r 118.8	WB8ZVL
Lebanon	146.865	-	N8JSF	o(ca)eIR	WarrenEMA
Mason	145.130	-	W8BRQ	o(ca)e	MasonRC
<b>WASHINGTON</b>					
Belpre	147.315	+	W8JL	aRB	KC8GF
Constitution	146.745	-	WF8U	aezRB	MOVARC
Constitution	146.970	-	N8NBL	o(ca)	PARK
Marietta	145.330	-	W8JL	atRB 141.3	KC8GF
Marietta	146.880	-	W8HH	oaez91.5	MARC
<b>WAYNE</b>					
Doylestown	147.390	+	W8WKY	o(ca)ezt Wx	SlvrckRA
Orrville	146.715	-	KD8EU	ott	OARS
Wooster	147.210	+	W8WOO	o(ca)e 88.5	WARC
<b>WILLIAMS</b>					
Bryan	146.820	-	KA8OFE	oaelzp	Wms ARC
<b>WOOD</b>					
Bowling Green	147.180	+	K8TIH	oe	WdCoARC
Perrysburg	146.835	-	KA8WPC	oa	KA8WPC



## OKLAHOMA

Location	Output	Input	Call	Notes	Sponsor
<b>OKLAHOMA</b>					
<b>EAST CENTRAL</b>					
Boynton	147.105	+	K5KW	oae	K5KW
Cavanal Mtn	146.640	-	N5ZS	oe	FSAARC
Eufaula	146.685	-	W5JDH	oe	LEARC
Levi Mtn	145.210	-	W5TQE	oe	W5TQE
Muskogee	146.745	-	W5EJK	o(ca)	MuskogeRC
Muskogee	146.820	-	WB5EDN	o	L&M Radio
Muskogee	146.850	-	W5EJK	oe	MuskogeRC
Muskogee	147.330	+	WA5VMS	ol	WA5VMS
Okmulgee	147.225	+	W5GA	oa	OkmlgeARC
Poteau	145.410	-	N5NHU	o(ca)e	LATCoARC
Seminole	147.015	+	WJ5F	o	WJ5F
Tahlequah	147.240	+	N5SDP	oe	EMERGNET
<b>NORTH CENTRAL</b>					
Blackwell	145.230	-	N5ANV	o	N5ANV
Blackwell	145.310	-	WB5MRE	o	OIDAR
Enid	145.290	-	W5HTK	o	Enid ARC
Enid	146.940	-	K5BBI	oa	GCARC
Enid	147.150	+	W5HTK	o	Enid ARC
Enid	147.375	+	N5HEL	o	N5HEL
Fairview	146.685	-	KN6UG		KN6UG
Ponca City	146.625	-	KN6UG	o	KN6UG
Ponca City	146.970	-	W5HZZ	o(ca)ez Wx LITZz	KayCtyARC
Stillwater	145.350	-	WB5KQL	oae	SARC
Stillwater	146.715	-	W5YJ	o	OSU ARC
Stillwater	147.255	+	K5FVL	o	K5FVL
<b>NORTHEAST</b>					
Bartlesville	146.655	-	W5NS	oe	BvilleARC
Bartlesville	146.760	-	W5NS	oae	BrtlsviARC
Chouteau	145.130	-	K5LEE	oae	K5LEE
Claremore	147.090	+	N5OK	o(ca)e	RCWA
Grove	147.150	+	K5PJR	o	K5PJR
Liberty Mnds	145.230	-	N5XBE	o(ca)e	N5XBE
Miami	146.895	-	WB5OKX	oae	WB5OKX
Nowata	145.370	-	K4RGV	oe	NowataH
Pawhuska	146.865	-	KY5J	ot 88.5	KY5J
Pawhuska	146.985	-	KY5J	o(ca)e	KY5J
Pawhuska	147.270	+	N5ZQW	oae	N5ZQW
Pryor	147.060	+	KB5ZB	oe	Mayes ARC
Talihina	145.290	-	KM5GB	ct 162.2	KM5GB
Vinita	147.360	+	WA5ICW	oe	NORA
<b>NORTHWEST</b>					
Fairview	145.450	-	WK5V	oe	MCARA
Fairview	147.075	+	WK5V	oe	WK5V
Fargan	145.150	-	KD5JR	ot 114.8	WX WATCH
Fort Supply	147.120	+	N5TBX	oe	OKKANARC
Gage	146.880	-	KB5QAI	ot 131.8	KB5QAI
Sharon	147.360	+	KD5JR	ot 88.5	WX WATCH
Watonga	146.745	-	KD5HR	o	WX WATCH
Woodward	145.390	-	KN6UG	o	KN6UG
Woodward	146.730	-	WA5PLW	o	GrPlnsARC

## OKLAHOMA

Location	Output	Input	Call	Notes	Sponsor
OKLAHOMA CITY					
Calumet	146.610	-	K5GDE	o	WhStrwARC
Chandler	147.360	+	WB5EDN	o	L&M Radio
Chickasha	145.130	-	WA0AQO	o(ca)	CARS
Choctaw	147.090	+	K5CAR	o	ChoctwARC
Edmond	147.135	+	KC5ORP	o(ca)e	EARS
Guthrie	147.105	+	KA5EOS	oe	KA5EOS
Kingfisher	146.640	-	WD5GLD	oae	PionerTel
Newcastle	147.315	+	WB5EDN	ot 141.3	L&M Radio
Norman	146.880	-	N5MS	o(ca)e	OU ARC
Norman	147.060	+	KC5ILL	o(ca)	SCARS
Oklahoma Cty	145.150	-	KC5PWX	ol	KC5PWX
Oklahoma Cty	145.210	-	WA5YTI	oet	MORI
Oklahoma Cty	145.330	-	WN5J	oat 156.7 100.0	MegaplxRG
Oklahoma Cty	145.370	-	N5KUE	o(ca)et 141.3	N5KUE
Oklahoma Cty	145.410	-	K5VFN	o	OK CD
Oklahoma Cty	145.490	-	KD5AHH	olt 131.8	BojiveRN
Oklahoma Cty	146.670	-	WA5YTI	o(ca)et 127.3	MORI
Oklahoma Cty	146.760	-	KB5XM	oe	KB5XM
Oklahoma Cty	146.820	-	K5JL	o(ca)e	OCAPA
Oklahoma Cty	146.850	-	W5PAA	o(ca)e	ACARC
Oklahoma Cty	146.925	-	WA5YTI	o(ca)et 127.3	MORI
Oklahoma Cty	146.985	-	W5NZS	oet 100.0	W5NZS
Oklahoma Cty	147.030	+	WD5All	o(ca)et 167.9	EdmndARC
Oklahoma Cty	147.210	+	K5JL	o(ca)e	OCAPA
Oklahoma Cty	147.340	+	WD5All	ot 167.9	WB5ISN
Seminole	147.195	+	KD5VQ	o	SeminoleUG
Shawnee	145.390	+	W5SXA	o(ca)e	PCARC
Shawnee	147.165	+	WN5Z	o	WN5Z
Warwick	145.250	-	WB9VMY	olt SNP 100.0	WB9VMY
PANHANDLE					
Forgan	147.390	+	N5AKN	o	N5AKN
Guymon	147.150	+	KY5C	oael	DBARC
Texhoma	147.375	+	W0PFJ	oe	Okie ARC
SOUTH CENTRAL					
Ada	146.895	-	KA5CXT	oelt 114.8	KA5CXT
Ada	147.285	+	WB5NBA	o(ca)e	Ada ARC
Allen	147.375	+	KN6UG	o	KN6UG
Arbuckle Mtn	147.150	+	WG5B	o(ca)et 114.8	ArbkleARC
Ardmore	145.110	-	KD5XW	olet 114.8	KD5XW
Ardmore	146.790	-	W5BLW	oe	ArdmorARC
Ardmore	146.970	-	N5AO	o	ArdmorARC

## 250 144-148 MHz

## OKLAHOMA

<i>Location</i>	<i>Output</i>	<i>Input</i>	<i>Call</i>	<i>Notes</i>	<i>Sponsor</i>
Blanchard	145.470	-	KB5BS	o	KB5BS
Davis	145.230	-	WG5B	o(ca)t 114.8	AARKI
Duncan	146.730	-	WD5IYF	oae	CTARC
Durant	147.255	+	K5CGE	ot 114.8	K5CGE
Durant	147.390	+	KC5NWV	oa	DARA
Franks	146.865	-	KN6UG	o	KN6UG
Lone Grove	147.300	+	WG5B	cet 141.3	ArbkleARC
Purcell	145.190	-	WB5RAP	o(ca)	CAVARC
SOUTHEAST					
Antlers	145.490	-	KI5KC	ot 114.8	TAAG
Atoka	145.430	-	WB5VUE	o(ca)et 114.8	KA V-T RC
Broken Bow	147.135	+	N5UWT	oet 67.0	MCARC
Clayton	146.730	-	WA7WIY		WA7WIY
Coalgate	146.655	-	KA5CXT	olet 114.8	KA5CXT
Holdenville	146.625	-	WB5OFC	oe	TriCtyARC
Hugo	146.610	-	KB5JTR	o(ca)et 114.8	KARC
McAlester	145.370	-	W5CUQ	oae	N5JMG
McAlester	147.270	+	N5JMG	oet 114.8	N5JMG
Wilburton	145.330	-	WAØTJJ	o	LATCoARC
SOUTHWEST					
Altus	146.790	-	WB5KRH	oe	SORA
Altus	147.285	+	WB5KRH	oa	AAARA
Anadarko	147.270	+	W5OFG	oae	SPARS
Cyril	147.045	+	KB5LLI	ol	SWIRA
Grandfield	147.255	+	KB5LLI	ot 198.2	SWRIA
Granite	146.640	-	W5CHE	o	GraniteARC
Lawton	145.310	-	N5VBP	oae	N5VBP
Lawton	146.805	-	N5PYD	oe	N5PYD
Lawton	146.910	-	W5KS	oae	LFSARC
Lawton	147.000	-	AB5UI	oa	LIRA
Lawton	147.180	+	KC5BHN	oae	KC5BHN
Lawton	147.330	+	KB5ZOG	oa	KB5ZOG
Lawton	147.360	+	W5KS	oe	LFSARC
Lawton	147.390	+	AB5J	oae	AB5J
Marlow	146.955	-	K5UM	o(ca)	MarlowARC
TULSA					
Bixby	147.300	+	WD5EVU	oa	WD5EVU
Broken Arrow	145.470	-	AB5M	o(ca)	AB5M
Broken Arrow	146.910	-	WA6HNO	oa	BAARC
Mounds	146.775	-	WB5NJU	oe	775 Grp
Owasso	145.450	-	N5FER	oe	OARC
Sapulpa	145.430	-	KF5YP	o(ca)e	SapulpaRO
Stone Bluff	147.075	+	N5OHM	o(ca)e	N5OHM
Tulsa	145.110	-	N5RFW	o	Tulsa ARC
Tulsa	145.170	-	N5NNF	oal	AmAir ARC
Tulsa	145.270	-	N5FWX	o(ca)e	Tulsa ARC
Tulsa	146.700	-	WR5AWF	o(ca)	K5LAD
Tulsa	146.805	-	WA5LVT	oa	TRO
Tulsa	146.835	-	N5OHM	oe	N5OHM

**144-148 MHz 251**  
**OKLAHOMA-OREGON**

<i>Location</i>	<i>Output</i>	<i>Input</i>	<i>Call</i>	<i>Notes</i>	<i>Sponsor</i>
Tulsa	146.880	-	WA5LVT	oat 88.5	TRO
Tulsa	146.940	-	WA5LVT	o	TRO
Tulsa	147.000	+	NE5Z	oa	AmAir ARC
Tulsa	147.045	+	N5RFW	o(ca)	Tulsa ARC
Tulsa	147.180	+	WD5EVU	o(ca)e	WD5EVU
Tulsa	147.345	+	NE5Z	oa	AmAir ARC
Tulsa	147.390	+	WB5NJU	o(ca)e	39 Grp
<b>WEST CENTRAL</b>					
Elk City	146.760	-	WB5FBU	o	WCnOKARC
Hydro	145.270	-	KF6GMI	o	RASS
Thomas	146.865	-	KB5TOO	o	KB5TOO
<b>OREGON STATEWIDE</b>					
Statewide	145.250	-	TEST	ORRC Test	ORRC
<b>CENTRAL</b>					
Bend	146.700	-	K7YRU	o	HiDERG
Bend	146.940	-	K7ZM	o	CORA
Bend	147.040	+	K7RPT	oet	ARRG
Bend	147.060	+	K7ZM	o(ca)ez	CORA
Bend	147.360	+	KB7LNR	o	KB7LNR
LaPine	145.470	-	W6VIP	o(ca)z	W6VIP
Mitchell	147.180	+	K7YRU	o	HiDERG
Sisters	146.900	-	W7JSJ	oaz	W7JSJ
<b>CENTRAL WILLAMETTE VALLEY</b>					
Corvallis	146.780	-	K7YJ	oe	LBLERA
Corvallis	147.160	+	W7OSU	o(ca)z	W7OSU
Falls City	147.020	+	KC7KFE	oe	KC7KFE
Salem	145.290	-	W7SAA	o(ca)	W7SAA
Salem	145.330	-	KC7KFE	o(ca)ez	KC7KFE
Salem	145.350	-	W7HQ	o(ca)e	W7HQ
Salem	146.625	-	W7SAA	o(ca)t 179.9	W7SAA
Salem	146.860	-	KC7KFE	o(ca)ez	KC7KFE
Silverton	146.920	-	KB7RW	o	ARCS
Sweet Home #	147.180	+	KB7QFW	o	KB7QFW
<b>COAST - CENTRAL</b>					
Florence	146.800	-	W7FLO	o(ca)e LitZt 100.0	W7FLO
Lincoln City	147.040	+	W7VTW	oaez	LCES
Newport	145.370	-	W7VTW	o	LCES
Newport	145.470	-	W7VTW	oe	LCES
Newport	147.300	+	W7VTW	oaez	LCES
Waldport	147.000	+	KA7TRY	oe	KA7TRY
<b>COAST - NORTH</b>					
Astoria	146.740	-	W7KCA	o	NCRA
Seaside	145.450	-	W7KCA	oe	W7KCA
Tillamook	147.260	+	N7QFT	oe	N7QFT
<b>COAST - SOUTH</b>					
Agness	147.040	+	KA7A	oet	SWORA
Brookings	146.970	-	K7VPL	oaez	PBARC
Brookings	147.250	+	KB7PNP	oet	CCES

## 252 144-148 MHz

## OREGON

<i>Location</i>	<i>Output</i>	<i>Input</i>	<i>Call</i>	<i>Notes</i>	<i>Sponsor</i>
Coos Bay	147.280	+	KA7A	oaez	SWORA
Coos Bay	147.380	+	KA7A	oet	SWORA
Gold Beach	146.740	-	K7SEG	oet	K7SEG
Langlois	145.210	-	KB7PNP	ot	CCES
Myrtle Point	145.190	-	KA7A	o(ca)t	SWORA
Myrtle Point	146.920	-	W7EXH	oet	W7EXH
Winchester	147.100	+	KA7A	o(ca)et	SWORA
<b>COLIMBIA RIVER GORGE</b>					
Hood River	147.100	+	N7DNV	oaez	N7DNV
<b>LOWER COLUMBIA</b>					
Deer Island	146.880	-	KC7TLZ	ot	KC7TLZ
Rainier	147.200	+	K7PP	ot	K7PP
<b>NORTH WILLAMETTE VALLEY</b>					
Forest Grove	147.320	+	K7RPT	o(ca)ez	ARRG
McMinnville	146.640	-	WB7RPJ	o(ca)ez	MARC
Newberg	145.410	-	N7ASM	o	PMRA
Newberg	147.340	+	W7EJ	ot	W7EJ
North Plains	145.450	-	WA7ZNZ	oe	WA7ZNZ
Oregon City	145.210	-	WB7QFD	oet	WB7QFD
Timberline	147.120	+	K7RPT	o(ca)ez	ARRG
<b>NORTHEAST</b>					
Baker	145.150	-	W7NYW	o(ca)	EOARS
Huntington	145.390	-	K7OJI	o(ca)elt 100.0	TVRA
Huntington	147.120	+	K7OJI	o(ca)elt 100.0	TVRA
La Grande	146.980	-	W4PJS	o(ca)ez	W4PJS
La Grande	147.180	+	K7RPT	oet	ARRG
Ontario	147.000	-	KB7TAM	o	KB7TAM
Pendleton	146.880	-	W7ZKH	oae	PDT ARC
Pendleton	147.320	+	K7RPT	oet	ARRG
Prairie City #	145.210	-	KC7PAX	o	KC7PAX
Prairie City #	147.180	+	KC7PAX	o	KC7PAX
Ukiah	147.160	+	KD7VX	o(ca)zl	HARC
Umatilla	147.020	+	KA7AHG	o(ca)zl	HARC
<b>PORTLAND METRO</b>					
Aloha	147.380	+	K7RPT	oe	ARRG
Brush Prairie	147.140	+	W7AC	o	WVDXC
Hillsboro	146.625	-	KJ7IY	ot	KJ7IY
Portland	145.230	-	K7LJ	o(ca)e	K7LJ
Portland	145.270	-	WB7DZG	oaez	WORC
Portland	145.390	-	K7LJ	o(ca)ezlt	K7LJ
Portland	146.700	-	WA7VNN	o	PRI
Portland	146.960	-	K7WWG	oaz	K7WWG
Portland	146.980	-	W7EXH	oe	W7EXH
Portland	147.040	+	K7RPT	o(ca)ez	ARRG
Portland #	145.250	-	KA0SSF	olt	KA0SSF
Portland #	145.430	-	K7PDX	ot 100.0	PARG
Portland #	147.435	146.400	KC7HBU	ot 100.0	PARG
Scholls	145.110	-	KB7PSM	ot	IRRA
Scholls	146.900	-	K7WWG	o(ca)ezl	K7WWG
Vancouver	145.370	-	N7XMD	ot	N7XMD
West Linn	145.470	-	KC7STO	ot	KC7STO

## OREGON-PENNSYLVANIA

<i>Location</i>	<i>Output</i>	<i>Input</i>	<i>Call</i>	<i>Notes</i>	<i>Sponsor</i>
<b>SOUTH CENTRAL</b>					
Keno	147.320	+	K7ENO	o	K7ENO
Klamath Falls	145.270	-	KG7UL	oet 118.8	KG7UL
Klamath Falls	146.610	-	KA7BGQ	o(ca)ez	KBRA
Klamath Falls	146.850	-	K7JIY	oe	KBRA
Klamath Falls	147.040	+	K7RPT		ARRG
<b>SOUTH WILLAMETTE VALLEY</b>					
Blue River	145.110	-	N7NOP	oet	IRRA
Blue River	145.370	-	N7IXA	o(ca)ezlt	LCSARO
Cottage Grove	146.660	-	KC7LOB	o	KC7LOB
Eugene	145.170	-	W7EXH	oe	W7EXH
Eugene	145.390	-	K7LJ	o(ca)e	K7LJ
Eugene	145.450	-	K6VDV	ot	K6VDV
Eugene	146.720	-	W7NQE	oet	W7NQE
Eugene	146.880	-	K7VJO	oe	BHRA
Eugene	147.260	+	W7LVN	oe	W7LVN
Eugene	147.360	+	W7EXH	o	W7EXH
Oakridge	146.980	-	W7EXH	oe	W7EXH
Saginaw	146.760	-	W7EXH	oe	W7EXH
<b>SOUTHEAST</b>					
Bonanza	145.310	-	WB7VMA	oaez	WB7VMA
Burns	146.760	-	WB7RHC	oe	WB7NRI
Burns	147.200	+	K7YRU	o	HiDERG
Hampton	147.300	+	K7YRU	o	HiDERG
Juntura	147.280	+	K7YRU	oe	HiDERG
Ontario	147.100	+	K7OJI	o(ca)elt 100.0	TVRA
<b>SOUTHERN WASHINGTON</b>					
Longview	147.260	+	K7ZVV	o	K7ZVV
<b>SOUTHWEST</b>					
Ashland	147.160	+	WA6RHK	oet 136.5	WA6RHK
Central Point	146.700	-	W7KZU	o	SOAR
Central Point	147.100	+	KB7SKB	ot 136.5	KB7SKB
Glide	145.390	-	KC7NFY	oez 186.2	KC7UAV
Glide	145.430	-	WA7BWT	oe	WA7BWT
Glide	147.240	+	WA7BWT	oe	WA7BWT
Medford	147.020	+	K7RPT	oet	ARRG
Phoenix	147.200	+	WS7G	oazt 136.5	WS7G
Roseburg	146.900	-	W5PII	oaez	KC7UAV
Sutherlin	145.210	-	K7RPT	o	ARRG
Tri-City	147.120	+	KG7UY	oezt	KC7UAV
Wolf Creek	146.940	-	W7OFY	o	SOAR
<b>PENNSYLVANIA - ARCC</b>					
<b>ADAMS</b>					
Gettysburg	145.350	-	WB3CVM	o	
<b>BERKS</b>					
Pine Grove	145.170	-	AA3RG	oel	A.A.R.G.
Pine Grove	146.640	-	AA3RG	o(ca)e RAWx	A.A.R.G.

## 254 144-148 MHz

## PENNSYLVANIA

<i>Location</i>	<i>Output</i>	<i>Input</i>	<i>Call</i>	<i>Notes</i>	<i>Sponsor</i>
Pottstown	147.210	+	K3DBD	o(ca)eR	P.A.R.T.
Reading	145.150	-	K3TI	o	DDXA
Reading	145.490	-	K3TI	oaet	DDXA
				114.8	
Reading	146.910	-	W3BN	o(ca)	RRC
Reading	147.180	+	WB3FPL	o(ca)e	BCARES
				RAWxt	110.9
Texter Mtn	147.285	+	N3NWA	c(ca)t	SPARK
				118.8	
<b>BRADFORD</b>					
Gillett	146.880	-	N3GOT	o(ca)	The Outfit
Towanda	147.285	+	KZ2Z	oIR	NTRG
<b>BUCKS</b>					
Doylestown	145.350	-	WA3EPA	o(ca)eR	RACES/ WRC
				Wxt	
				131.8	
Fairless Hills	147.300	+	WA3HLC	o(ca)lt	BEARS
				131.8	
Feasterville	146.970	-	K3ZFD	ol	PARA GRP
Hatfield	146.880	-	WB3BJE	o(ca)	PARA GRP
Hilltown	145.330	-	K3ESJ	o(ca)et	HiPointRA
				131.8	
Hilltown	147.390	+	K3ESJ	o(ca)et	CBRA
				100.0	
Quakertown	145.310	-	W3AI	o	
Richboro	146.790	-	N3TS	oet	LBRA
				131.8	
Sellersville	145.190	-	NK3U	o(ca)t	TARA
				131.8	
Southampton	145.250	-	W3SK	o(ca)t	PWA
				131.8	
Warminster	146.715	-	WA3UTI	o(ca)t	131.8
Warminster	147.090	+	K3DN	o(ca)el	WARC
				RAt	131.8
Warrington	147.000	+	WA3ZID	o	
<b>CARBON</b>					
Jim Thorpe	147.255	+	W3HA	o(ca)e	CARC
				RA	
<b>CHESTER</b>					
Paoli	146.940	-	K3ECV	o	PARA GRP
Parkesburg	146.985	+	WA3GMS	oaeRAR	Bt 94.8
Valley Forge	146.760	-	W3PHL	o(ca)l	PARA GRP
<b>COLUMBIA</b>					
Bloomsburg	147.120	+	WB3DUC	o(ca)el	WB3DUC
				Wxt	131.8
Bloomsburg	147.225	+	KB3BJO	o(ca)e	CMARC
				RAWxt	203.5
<b>CUMBERLAND</b>					
Mechanicsburg	145.270	-	K3WKK	o	
Mt Holly	145.430	-	KB3BNY	oaWx	SMRA
<b>DAUPHIN</b>					
Harrisburg	145.110	-	WB3JFA	o	
Harrisburg	145.210	-	WB3EYB	oeRA	At 123.0

## PENNSYLVANIA

<i>Location</i>	<i>Output</i>	<i>Input</i>	<i>Call</i>	<i>Notes</i>	<i>Sponsor</i>
Harrisburg	145.290	-	WA3KXG	o	
Harrisburg	145.470	-	WA3KXG	o	
Harrisburg	146.760	-	W3UU	o(ca)eA	HRAC
Harrisburg	146.940	-	WA3KXG	o	
Steelton	147.300	+	W3UU	oae	
DELAWARE					
Darby	147.360	+	KM3N	o(ca)eI ARBt	DCARA 131.8
Media	145.230	-	W3AWA	oa	Mobl 6ers
Newtown Square	147.195	+	AK3M	o(ca)I	
Newtown Square	147.060	+	WB3JOE	o(ca) RAWx	MidAtIARC
JUNIATA					
Tuscarora Mtn	147.045	+	KI3D	oaeWx	T.A.R.A.
LACKAWANNA					
Scranton	146.940	-	K3CSG	o(ca)	SPARK
LANCASTER					
Cornwall	145.390	-	W3AD	oet 118.8	L.R.T.S.
Cornwall	147.105	+	KC3DR	ot 114.8	LCAA
Ephrata	145.450	-	K3RZF	o(ca)eR BWxLiTZBI	EphrataARS
Ironville	146.715	-	K3IR	oaeRA Wx	SPARC
Ironville	147.255	+	K3IR	oeRAWx	SPARC
Lancaster	147.015	+	KB3BVL	oaeWxt 118.8	R.R.R.A.
Lititz	145.310	-	KA3CNT	oalt 118.8	R.H.R.A.
LEBANON					
Campbelltown	147.165	+	WA3ZFM	oa	WA3ZFM/ ESN
Lebanon	147.315	+	K3LV	o(ca)e RA	LVSRA
LEHIGH					
Allentown	146.655	-	N3LWY	oat 136.5	
Allentown	146.745	-	N3HES	o(ca)eIRt	146.2
Allentown	146.940	-	W3OI	oeRA WxLiTZt	LVARC 71.9
Allentown	147.135	+	W3OI	o(ca)eR AWxBI t	LVARC 71.9
Allentown	147.225	+	WA3VHL	o(ca)t	162.2
LUZERNE					
Berwick	145.130	-	NQ3G	o(ca)R At 77.0	B.A.R.S.
Bunker Hill	145.450	-	K3YTL	oe	Murgas ARC
Hanover Twp	147.330	+	WA3CPW	o(ca)e	
Hazleton	146.670	-	K3PGI	o(ca)	A.R.A.
Hazleton	147.030	+	K3BS	oe	A.R.A.
Hunlock Creek	146.805	-	AD3L	o(ca)et 94.8	JMRA
Wilkes-Barre	145.410	-	N3DAX	o(ca)AWxt	100.0
Wilkes-Barre	146.610	-	WB3FKQ	oeIRAWxt	82.5



## 256 144-148 MHz

## PENNSYLVANIA

<i>Location</i>	<i>Output</i>	<i>Input</i>	<i>Call</i>	<i>Notes</i>	<i>Sponsor</i>
Wilkes-Barre	147.165	+	KB3BIU	oeIRA WxLITZt	LackCoEMA 127.3
<b>LYCOMING</b>					
Huntersville	145.450	-	N3AFX	oeRAWx	LycCoEMA
Montoursville	145.490	-	N3AFX	o(ca)et	B.E.R.A.
Trout Run	145.150	-	N3AFX	oeRAWx	LycCoEMA
Waterville	145.350	-	N3AFX	oeRAWx	LycCoEMA
Williamsport	145.330	-	N3AFX	oeRA Wxt	LycCoEMA
Williamsport	146.730	-	W3AVK	oael	WestBranch
Williamsport	147.090	+	N3AFX	o(ca)et 167.9	B.E.R.A.
<b>MONROE</b>					
Long Pond	145.230	-	N3DZM	oelt 131.8	CRLG
Tannersville	146.865	-	N3EFW	oeRARB	MCOES
<b>MONTGOMERY</b>					
Abington	147.270	+	W3FRY	o	Frankford
Bryn Mawr	145.130	-	WB3JOE	o(ca)e RA	MidAtlARC
Eagleville	146.805	-	WA3SSG	o	
Eagleville	146.835	-	W3EAG	o(ca)e RA	MontCoOEP
Hatfield	147.330	+	WA3RYQ	o(ca)el	H.A.R.A.
Horsham	147.165	+	K3SSC	o(ca)	DELMONT
<b>MONTOUR</b>					
Liberty Twp	145.290	-	WA2JOC	oe	MCEMA
<b>NORTHAMPTON</b>					
Bethlehem	146.700	-	W3OK	oaeRWx	DLARC
Bethlehem	146.775	-	K3LPR	o(ca)	
Nazareth	145.110	-	W3PYF	oeRA Wx	DLARCNC EMA
<b>NORTHUMBERLAND</b>					
Milton	146.985	-	WA3AMI	o(ca)e Wx	Milton ARC
Shamokin	147.300	+	WB3KCW	o(ca)	CPARC
Sunbury	147.270	+	K3ARR	o(ca)e RAWx	SVARC
<b>PERRY</b>					
Shermans Dale	147.210	+	N3FGD	oa	N3FGD
<b>PHILADELPHIA</b>					
Center City	145.430	-	K3NL	o	LBARA
Center City	146.685	-	WA3AOP	o(ca) 103.5	HARC
Philadelphia	145.270	-	W3PVI	o(ca)e	ChSixARC
Philadelphia	145.410	-	KD3WT	o(ca)e	Schuylkill
Roxborough	147.030	+	W3QV	oael	Phil-Mont
<b>PIKE</b>					
Milford	147.090	+	K2KQZ	ot 100.0	
Shohola	145.350	-	KD3L	ot 100.0	Tri St
Shohola Falls	146.715	-	K2KQZ	ot 82.5	
<b>SCHUYLKILL</b>					
Delano	145.370	-	W3SC	o(ca)t 131.8	SARA

## PENNSYLVANIA

<i>Location</i>	<i>Output</i>	<i>Input</i>	<i>Call</i>	<i>Notes</i>	<i>Sponsor</i>
Pottsville	146.955	-	WB3CRX	o(ca)t 131.8	SARA
Pottsville	147.345	+	WB3CRM	o(ca)t 131.8	SARA
<b>SNYDER</b>					
Middleburg	146.820	-	WA3DTV	oRWx	SnydrCoEM
Selinsgrove	147.180	+	NR3U	o(ca) RAWx	SVARC
<b>SULLIVAN</b>					
Laporte	146.895	-	N3CDC	o(ca)el RARB WxLiTZt	S.C.D.E.S.
<b>SUSQUEHANNA</b>					
Elk Mtn	147.240	+	N3HPY	o(ca)eA RBWx LiTZt 131.8	B&B
Montrose	147.375	+	N3HPY	o(ca)el ARBWx LiTZt 131.8	B&B
Silver Lake	145.290	-	N3HPY	o(ca)el At 131.8	B&B
Susquehanna	145.250	-	WB2BQW	oaelAt 100.0	
<b>TIOGA</b>					
Blossburg Mtn	147.060	+	WB3GPY	oeRt 131.8	PAGC RG
Jackson Summit	146.790	-	WA3CSP	oeAWx	
Wellsboro	145.270	-	WB3DLN	oaeR	PAGC RG
<b>WAYNE</b>					
Honesdale	145.210	-	K3MMC	oeWx	W.A.R.S.
Newfoundland	147.195	+	N3SOA	o(ca)et 131.8	
Pleasant Mtn	147.270	+	WB2YGA	o(ca)l	WB2YGA
Waymart	146.655	-	WB3KGE	oaeWxBI	
<b>WYOMING</b>					
Dalton	147.045	+	W1UEA	o	
Mehoopany	147.210	+	N3KAI	o(ca)eA RBWxt 88.5	KA3ZAR
<b>YORK</b>					
Hanover	147.330	+	W3MUM	o(ca)	PENMAR
Red Lion	146.865	-	WB3ERZ	o(ca)e Wx	Hilltopers
Shrewsbury	146.700	-	K3NXU	oIRAWxt 110.9	SPaComGp
York	146.790	-	N3AIA	o	
York	146.970	-	W3HZU	o(ca)el RAWx LiTZt 123.0	Keystone

**PENNSYLVANIA - WPRC**

## ALL WPA SECTION

FM VOICE SX	145.510		exp	WPRC
FM VOICE SX	145.530		exp	WPRC
FM VOICE SX	145.550		exp	WPRC
FM VOICE SX	145.570		exp	WPRC

258 144-148 MHz

PENNSYLVANIA

<i>Location</i>	<i>Output</i>	<i>Input</i>	<i>Call</i>	<i>Notes</i>	<i>Sponsor</i>
FM VOICE SX	145.590			exp	WPRC
FM VOICE SX	145.610			exp	WPRC
FM VOICE SX	145.630			exp	WPRC
FM VOICE SX	145.650			exp	WPRC
FM VOICE SX	145.670			exp	WPRC
FM VOICE SX	146.520			Nat	WPRC
				Smplx Freq	
FM VOICE SX	146.535				WPRC
FM VOICE SX	146.550				WPRC
FM VOICE SX	146.565				WPRC
FM VOICE SX	146.580				WPRC
FM VOICE SX	146.595				WPRC
FM VOICE SX	147.525				WPRC
FM VOICE SX	147.540				WPRC
FM VOICE SX	147.555				WPRC
FM VOICE SX	147.570				WPRC
FM VOICE SX	147.585				WPRC
Packet	144.910				WPRC
Packet	144.930				WPRC
Packet	144.950				WPRC
Packet	144.970				WPRC
Packet	144.990				WPRC
Packet	145.010				WPRC
Packet	145.030				WPRC
Packet	145.050				WPRC
Packet	145.070				WPRC
Packet	145.090				WPRC
Packet	145.690			exp	WPRC
Packet	145.710			exp	WPRC
Packet	145.730			exp	WPRC
Packet	145.750			exp	WPRC
Packet	145.770			exp	WPRC
Repeater Input	147.415				WPRC
Repeater Input	147.430				WPRC
Repeater Input	147.445				WPRC
Repeater Input	147.460				WPRC
Repeater Input	147.475				WPRC
Repeater Input	147.490				WPRC
Repeater Input	147.505				WPRC
Repeater Output	146.415				WPRC
Repeater Output	146.430				WPRC
Repeater Output	146.445				WPRC
Repeater Output	146.460				WPRC
Repeater Output	146.475				WPRC
Repeater Output	146.490				WPRC
Repeater Output	146.505				WPRC
WPRC AREA					
APRS	144.390			APRS	WPRC
APRS	145.790			exp	WPRC
ALTOONA 146.2					
Altoona	146.610	-	K3IML	oaezR	HshuRC
Altoona	146.820	-	K3IML	p	HrsuRC
New Germany	145.210	-	KB3BLF	o(ca) elzR	CCDES

## PENNSYLVANIA

<i>Location</i>	<i>Output</i>	<i>Input</i>	<i>Call</i>	<i>Notes</i>	<i>Sponsor</i>
<b>BEAVER 131.8</b>					
Beaver	146.850	-	KC3TN	o(ca)ezR	TAARA
Beaver	147.135	+	KC3TN	oeR	TAARA
Beaver	147.165	+	N3CYR	oR	100.0N3CYR
Beaver Falls	145.310	-	W3SGJ	oaelzR	BVARA
Industry	146.415	147.415	N3CYR	o(ca)e	RESCUE40
New Brighton	146.475	147.475	N3ALL	e(ca)lpkt	N3ALL
<b>CENTRAL 173.8/146.2</b>					
Huntingdon	145.310	-	W3WIV	oel	LTRA
Huntingdon	146.700	-	WB3CJB	o	
Lewistown	146.910	-	K3KDK	o	JVARC
Philipsburg	146.640	-	W1DHD		PARA
Rockton	146.865	-	K3MD	oaeat	K3MD
				100.0	
State College	145.450	-	K3EZS	oael	K3EZS
State College	146.760	-	K3HKK	oael	NtnyRC
State College	146.850	-	W3YA	ol	NtnyRC
<b>ERIE 186.2</b>					
Cherry Hill	146.760	-	WA3USH	oaelx	+WYZ
Corry	147.090	+	W3YXE	o	RAC
Erie	146.610	-	W3GV	ealzR	RAErie
				127.3	
Erie	146.640	-	KA3MJN	o(ca)elz	KA3MJN
Erie	146.820	-	W3GV	eR	127.3RAErie
Erie	147.270	+	N3APP	o(ca)e	N3APP
Erie	147.375	+	WB3DWL	o	100.0 Gannon U
Union City	146.730	-	WA3PGL	(ca)	WA3PGL
Union City	146.910	-	WB3AYW	o	WB3AYW
<b>JOHNSTOWN 146.2</b>					
Carrolltown	146.655	-	KA3YVT	o	
Carrolltown	146.775	-	KA3ZYC	o	AMARC
Johnstown	145.390	-	W3LSE	oeyR	+CVARC
Johnstown	146.940	-	WA3WGN	o(ca)ezR	+CVARC
Johnstown	147.375	+	N3AGW	o(ca)lz	KE3BA
				RB	
<b>NORTH CENTRAL 173.8</b>					
Bradford	147.240	+	KD3OH	o	KD3OH
Brookville	147.285	+	WA3FFC	oae	JeffCoAG
Coudersport	146.685	-	N3BUM		HARC
DuBois	147.390	+	K3PS	oR	QCFMA
Emporium	147.180	+	WA3WPS	o(ca)e	CCARC
James City	146.730	-	WB3IGM		WB3IGM
Lock Haven	147.360	+	K3QFW	oelR	K3QFW
Ridgway	147.000	+	WS3T	o	WS3T
Smethport	147.300	+	N3LLR	oeR	N3LLR
Ulysses	145.430	-	K3QBU	oR	PCEMA
<b>NORTHWEST 186.2</b>					
Erie	146.430	147.430	N3OCL	ol	KE3JP
Franklin	145.230	-	W3ZIC	oaelz	FVM&KC
Greenville	146.445	147.445	KE3JP	o	KE3JP
Guys Mills	147.030	+	W3MIE	o	CARS
Meadville	145.130	-	W3MIE	oelR	CfdARS
Meadville	147.210	+	K3YAK	oaezR	K3YAK

**260 144-148 MHz**
**PENNSYLVANIA**

<i>Location</i>	<i>Output</i>	<i>Input</i>	<i>Call</i>	<i>Notes</i>	<i>Sponsor</i>
Pleasantville	147.120	+	W3ZIC	oalzR	FVM&KC
Springboro	146.460	147.460	KF8YF	el 100.0	KF8YF
Union City	146.700	-	WX3E	oe	WX3E
Vowinkel	147.075	+	N3UOH	110.9	N3UOH
Warren	146.760	-	WB3IWY	oe 88.5	CCAFMA
Warren	147.360	+	AK3R	o	WrnHMS
Youngsville	146.970	-	N3DB	oe	N3DB
<b>PITTSBURGH 131.8</b>					
Apollo	146.970	-	N1RS	oaezxR 131.8	SARA
Bridgeville	145.130	-	KA3EBX	o(ca)	KA3EBX
Carnegie	147.030	+	W3KWH	oe	SCARC
Churchill	146.820	-	W3GKE	o	
Clinton	147.210	+	K3KEM	oaelz 100.0	K3KEM
Gibsonia	145.290	-	WA3UQD	e(ca)l	WA3UQD
Jeanette	146.925	-	WB3JSI	oe	lwnARA
McMurray	147.345	+	WB3AZL	at	
Monroeville	145.250	-	KA3FZF	o(ca)el	K3CFY
Mt Lebanon	146.955	-	N3RNX	o	N3RNX
Natrona Hts	147.000	-	KA3NVP	pt	KA3NVP
New Kensington	145.370	-	WA3WOM	o(ca)et	WA3WOM
New Kensington	146.490	147.490	N1RS	oalex 131.8	SARA
New Kensington	146.640	-	K3MJW	oae 131.8	Skyview
No Huntingdon	147.120	+	KC3ET	o(ca)t	WMRG
Pgh/Baldwin	145.330	-	W3PGH	o	GPVHFS
Pgh/Carrick	146.610	-	W3PGH	oaelz	GPVHFS
Pgh/Hazelwood	145.470	-	WA3PBD	oaex	GtwyFM
Pgh/Homestead	146.730	-	WA3PBD	oaex	GtwyFM
Pgh/N Hills	146.880	-	W3EXW	o(ca)R	NHARC
Pgh/N Hills	147.090	+	W3EXW	o(ca)R	NHARC
<b>SOMERSET 146.2</b>					
Central City	146.625	-	WA3MYA	o(ca)lz 123.0	KE3BA
Meyersdale	145.270	-	WV3A	o(ca)lz	AHRA
Seven Springs	146.835	-	W3WGX	olzR 123.0	AHRA
Somerset	147.195	+	NJ3T	oaezR	SARC
<b>SOUTH CENTRAL 146.2</b>					
Bedford	145.490	-	K3SAK	o	BCARS
Blue Knob	147.150	+	K3OIH	oaelzxR	BKRA
Chambersburg	147.120	+	W3ACH	o	CVARC
Fort Loudon	147.225	+	K3PQX	o	K3PQX
<b>SOUTHWEST 131.8</b>					
Acme	146.670	-	W3SII	oaeyR	LHVHFS
Bentleyville	147.270	+	WA3DIQ	oy	WA3DIQ
California	145.110	-	KA3FLU	oae	
Connellsville	145.170	-	WB3LUC		WB3JNP
Connellsville	146.895	-	KB3BJZ	oeR	CCRC
Derry	145.150	-	K3JDU	oaeyR	CRARC
Farmington	146.865	-	KA3NEW	o	KA3NEW

## PENNSYLVANIA-PUERTO RICO

<i>Location</i>	<i>Output</i>	<i>Input</i>	<i>Call</i>	<i>Notes</i>	<i>Sponsor</i>
Greensburg	147.180	+	W3LWW	o(ca)e	FARC
Indian Head	147.225	+	KA3BFI	oa	KA3BFI
Indiana	146.910	-	W3BMD	o	ICARC
Mt Pleasant	147.015	+	KA3JSD	o(ca)elx	KA3JSD
Uniontown	147.045	+	W3PIE	oax	UARC
Uniontown	147.255	+	W3PIE	o	UARC
Washington	145.490	-	W3CYO	oa	W3CYO
Washington	146.790	-	K3PSP	oa	K3PSP
Waynesburg	146.430	147.430	N3LIF	oe	131.8 GCARA
<b>WEST CENTRAL</b>	<b>131.8/186.2</b>				
Bessemer	145.170	-	AA3HD	o(ca)elz R 136.5	AA3HD
Butler	147.360	+	W3UDX	o(ca)e	BCARA
Cowansville	146.505	147.505	N1RS	oelxR 131.8	SARA
Franklin Twp	147.300	+	WB3KZS	o	WB3KZS
Independance	145.450	-	KA3IRT	o	KA3IRT
Kittanning	145.410	-	K3JVJ	o	FAWA
Leechburg	147.330	+	WA3JVG	oeR	WA3JVG
New Castle	146.625	-	WA3VRD	o	B.DeSANZO
New Castle	147.195	+	N3ETV	oaezI	N3ETV
Parker	145.190	-	W3ZIC	oalR	FVM&KC
Punxsutawney	146.715	-	N5NWC	o(ca)el	PAARC
Sharon	145.350	-	W3LIF	oaelzxR	MrcerCARC
Sharon	147.150	+	KE3JP	oaezR	
Zelienople	147.240	+	K3SAL	oe	BCFMA
<b>UNCOORDINATED</b>					
Uncoordinated	145.230	-	N3IHZ	o(ca)et	N3IHZ
Uncoordinated	146.805	-	N3FYD	o(ca)	CCARC
<b>PUERTO RICO</b>					
Adjuntas	147.190	+	KP4ST	o	
Aguada	145.330	-	NP4WX	o	
Aguadilla	145.150	-	KP4EDK	o	ARA
Aguas Buenas	145.350	-	KP3AB	o	CRAN
Aguas Buenas	145.370	-	KP4IA	o	
Aguas Buenas	145.450	-	KP4RF	oex bi	
Aguas Buenas	146.730	-	WP4JLH	123.0	
Aguas Buenas	147.370	+	KP4QW	o	
Barranquitas	145.210	-	WP4QX	o	
Barranquitas	145.490	-	KP4LP	o	MOLINO
Bayamon	145.150	-	WP4XI	o	
Bayamon	145.230	-	WP4MXY	o	
Bayamon	147.130	+	KP4AHN	o	
Canovanas	147.230	+	KP4LO	o	
Carolina	145.270	-	KP4FX	o	
Cayey	145.110	-	KP4CR	o	
Cayey	145.250	-	WP4MXB	o	
Cayey	145.410	-	KP4GN	o	
Cayey	146.770	-	KP3AB	100.0	
Cayey	147.090	+	WP4AOH	x	PRARC
Ceiba	145.190	-	KP3AB	o	
Ceiba	147.270	+	KP4FGL	o	

## PUERTO RICO

<i>Location</i>	<i>Output</i>	<i>Input</i>	<i>Call</i>	<i>Notes</i>	<i>Sponsor</i>
Comerio	147.170	+	KP4FCC	o	
Corozal	146.610	-	WP4ENA	o	
Corozal	146.670	-	KP4DH	cae	
Corozal	146.710	-	KP4DEU	o	
Corozal	147.330	+	WP4ABI	ol	
Fajardo	145.470	-	NP3CB	o	
Fajardo	146.690	-	WP4VP	oae	CONQUIS
Guaynabo	146.850	-	KP4CK	o(ca) ez bi	PRARL
Guaynabo	147.270	+	KP4CE	o	
Gurabo	145.310	-	KP4FAK	c	COQUI
Gurabo	146.790	-	WP4LXE	o	
Gurabo	146.870	-	WP4BSR	c	
Gurabo	146.950	-	WP4B	o	
Humacao	147.190	+	KP4DGW	o	CRIATURA
Jayuya	145.170	-	WP4I	o	CRG
Jayuya	145.290	-	NP4A	o	
Jayuya	146.750	-	KP4AMJ	o	
Jayuya	147.250	+	KP4IN	o	
Lares	146.790	-	WP4RN	o	
Las Piedras	146.650	-	KP4PF	e	EARCLUB
Las Piedras	146.890	-	KP4JF	o	PREAHR
Luquillo	147.310	+	WP4K	o	
Luquillo	147.350	+	NP3EF	o	ERGRP
Maricao	145.470	-	KP4UK	o	
Maricao	146.770	-	KP3AB	o	
Maricao	146.830	-	KP4UK	o	FRA
Maricao	146.870	-	KP4BKY	c	
Maricao	147.230	+	WP4CPV	c	CRG
Maricao	147.310	+	WP4K	o	
Mayaguez	146.690	-	WP4AIC	o	
Mayaguez	146.930	-	KP4UK	o	FRA
Naranjito	147.010	+	WP4FHR	o	ARG
Orocovis	145.390	-	KP4OG	o	
Orocovis	147.390	+	KP4BCQ	c	
Ponce	147.390	+	WP4JLQ	o	
Rio Grande	146.990	-	WP4VP	o	
Rio Grande	147.030	+	NP4SB	c	YARC
Rio Piedras	145.130	-	WP4TT	o	
San Sebastian	145.250	-	WP4EJE	o	
Utua	145.430	-	KP4BOL	o	
Vieques	147.070	+	KP4FGL	o	
Villalba	145.190	-	KP3AB	o	
Villalba	146.410	-	WP4IZI	o	
Villalba	146.970	-	NP4WI	o	
Villalba	147.050	+	WP4AZT	oex	
Villalba	147.150	+	WP4IFU	o	ARG
Villalba	147.210	+	NP4WI	o	
Villalba	147.290	+	NP4MA	o	
Yabucoa	145.330	-	WP4BV	o	
Yauco	147.070	+	NP4QH	o	656 Grp
Yauco	147.350	+	NP4FL	o	

## RHODE ISLAND-SOUTH CAROLINA

<i>Location</i>	<i>Output</i>	<i>Input</i>	<i>Call</i>	<i>Notes</i>	<i>Sponsor</i>
<b>RHODE ISLAND</b>					
Bristol	145.330	-	K1CW	oe 94.8	PatriotAWS
Coventry	145.350	-	WA1VUT	o	
Cranston	146.700	-	K1CR	oe	
Cranston	147.105	+	W1OAV		
Exeter	147.165	+	WA1HAH	oe	
Lincoln	146.940	-	K1KYI	oex	RIAFMRS
N Scituate	146.760	-	W1HQV	olx	RIAFMRS
Newport	146.805	-	W1CG	oe pkt	
Newport	146.880	-	WC1R	o(ca)e 100.0	VIKING ARS
Pawtucket	147.330	+	W1AQ		
Portsmouth	146.985	-	K1DA	c	
Portsmouth	147.360	+	W1SYE	o(ca)e 100.0	NWPRT CNTY
Providence	145.170	-	KA1JNP	o(ca)el	
Providence	146.835	-	WA1QCA		
<b>SOUTH CAROLINA</b>					
Adams Run	147.345	+	KD4TXX	oel	TRIDENT
Aiken	145.170	-	KY4S	oa	AIKEN CO
Aiken	147.285	+	N4ADM	o(ca)	N4ADM
Anderson	146.970	-	N4AW	o(ca)e	
Anderson/Sas	146.790	-	N4AW	oe	
Augusta N	146.730	-	K4NAB	oe	N AUG/BEL
Awendaw	147.300	+	K4ESG	o(ca) 103.5	K4LWS
Bamberg	145.330	-	WA4DFP	o	WA4DFP
Barnwell	147.030	+	KF4CVO	oe 156.7	SALKHATC
Beaufort	145.310	-	KD4KOJ	o	ISLANDER
Beaufort	146.655	-	KD4KOJ	oae	BEAUFORT
Bishopville #	146.925	-	W4APE	o	W4APE
Canadys #	145.390	-	WB4FOH	o	CHS CLU
Charleston	145.250	-	WA4USN	oal	CHRLESTO
Charleston	146.790	-	WA4USN	oal	CHRLESTO
Charleston	146.835	-	KT4YW	oael	KC4OOZ
Charleston	147.270	+	KF4ADK	oae	TRIDENT
Charleston	147.345	+	KF4ADK	o	TRIDENT
Cheraw #	145.490	-	W4APE	ol	KA4ABW
Chester	145.310	-	N4ROS	oae	CHTR ARC
Chester	146.625	-	AC4IP	o	
Chesterfield	147.135	+	KF4GPE	oaz	CCARS
Clemson Univ	145.450	-	WD4EOG	ce	KD4KAO
Columbia	145.190	-	NØYVN	o	
Columbia	145.270	-	KC4GYM	o(ca)e 127.3	NARC
Columbia	147.330	+	KF4GHC	o(ca)el 156.7	KD4KAO
Dillon/Pee Dee	146.745	-	NN4N	o	GREATER
Elloree	146.610	-	KC4WIF	oae 118.8	KC4WIF
Florence	146.850	-	W4ULH	oa	FLORENCE
Florence	146.970	-	W4GEY	oa	PDFRA



## 264 144-148 MHz

## SOUTH CAROLINA

<i>Location</i>	<i>Output</i>	<i>Input</i>	<i>Call</i>	<i>Notes</i>	<i>Sponsor</i>
Florence #	147.195	+	W4APE	ol	W4APE
Fort Jackson	146.775	-	KF4GHC	o(ca)el 156.7	CARC
Fort Mill	145.110	-	WB4TWX	o(ca)	SUGR CRE
Fort Mill #	147.180	+	W4DXA	o	CAROLINA
Gaffney	145.470	-	KN4RG	oe 141.3	KN4RG
Georgetown	147.375	+	KI4CB	oel	KI4CB
Gilbert	145.430	-	KF4GHC	o(ca)el 156.7	CARC
Greenville	146.940	-	W4IQQ	o 77.0	GRR ARC
Greenville	147.375	+	K4LEO	c	K4LEO
Greenwood	147.165	+	KE4ZIU	o(ca)e	107.2
<b>GREENWOOD</b>					
Grnvle/Csrs	146.610	-	W4NYK	o	BLUE RIDG
Grnvle/Paris	146.820	-	W4NYK	o(ca)	BLUE RIDG
Hilton Head	147.240	+	W4ILN	c	ISLANDER
Inman	145.150	-	WD8OXE	o(ca)	N SPARTA
Lancaster	146.700	-	W4PAX	o(ca)	
<b>LANCASTER</b>					
Lancaster	147.240	+	AC4VT	oa 88.5	
Laurens	146.865	-	KD4HLH	o 107.2	KD4HLH
Leesville	147.255	+	W4RRC	oe 123.0	RIDGE ARC
Lexington	145.210	-	KE4VD	o(ca)RB	MID-CAROL
Lexington	147.390	+	KA4FEC	oe	KA4FEC
Little Mtn	147.210	+	K4AVU	o	MID-CAROL
Marion	147.000	-	W4YLT	oz	W4YLT
Moncks Corner	147.150	+	WD4NUN	cezy	BC DISAST
Mt Pleasant	146.760	-	K4ESG	c(ca)e	K4ESG
Myb Bch/Brksv	147.285	+	N4LV	o	
Myr Bch/Conwa	145.110	-	W4GS	oae	GRND STR
Myr Bch/Conwa	145.470	-	KI4CB	oel 179.9	KI4CB
Myrtle Beach	147.120	+	W4GS	oa	GRND STR
N Myrtle Bch #	147.030	+	K4NMB	o	N MYRTLE
Newberry	146.685	-	KB4CO	o	KB4CO
Orangeburg	146.805	-	WM3O	oael 123.0	EDISTO
Orangeburg	147.090	+	KF4ATU	o 156.7	EDISTO
Orangeburg #	146.880	-	WB4FOH	oael 118.8	CHS CLUB
Pageland #	146.895	-	W4APE	ol	KA4ABW
Pickens	146.700	-	KF4FOF	o	FOOTHILLS
Pickens	147.000	-	WB4YXZ	o	PICKENS
Rock Hill	147.030	-	K4Y TZ	o(ca)ez	YORK CTY
Santee	147.225	+	W4DTW	oe	W4DTW
Senca/Long Mtn	147.270	+	WA4JRJ	o(ca)ez	KEOWEE
Simpsonville	146.730	-	WD4BJY	o	WD4BJY
Spartanburg	147.090	+	K4JLA	oa	SPRTANBU
Spartanburg N	147.315	+	N4UZT	oaez 141.3	N4UZT
St Matthews	146.670	-	AD4U	oae 156.7	AD4U
Summerville	147.180	+	WA4H NK	o	WA4H NK
Sumter	145.130	-	K4JR	o	

## SOUTH CAROLINA-SOUTH DAKOTA

Location	Output	Input	Call	Notes	Sponsor
Sumter	146.640	-	W4GL	o	SMTR ARC
Sumter	147.015	+	W4GL	o(ca)e 156.7	SMTR ARC
Union	145.250	-	KD4YFB	o(ca)ez	UCARC
White Hall	146.910	-	W4BWZ	oe	COASTAL
White Oak Mtn #	147.285	+	W4RCW	o	W4RCW

## SOUTH DAKOTA

## STATEWIDE

Statewide	145.230	-		SNP (Pri)	
Statewide	145.470			SNP (Sec)	

## CENTRAL

Mitchell	146.640	-	W0ZSJ	oae 146.2	MARC
Murdo	147.300	+	AA0CT	olx 146.2	SDARC SD Lnk
Phillip	147.375	+	N0OHP	ole 146.2	SDARC SD Link
Pierre	145.350	-	W0HVY	oa	PARC
Pierre	146.730	-	W0CQN	ol 146.2	SDARC SD Link
Reliance	146.940	-	N0NPO	oelx 146.2	MB ARC SD Lnk
Wessington Spr	147.090	+	WB0PLP	o	WB0PLP
Wessington Spr	147.345	+	AA0F	olx 146.2	SDARC SD Lnk

## NORTH CENTRAL

Aberdeen	146.910	-	WB0JZZ	ole	HubCtyARC
Bowdle	147.120	+	WB0JZZ	ol	HubCtyARC
Eagle Butte	146.790	-	W0KUX	o	W0KUX
Mobridge	147.210	+	W0YMB	oe	MARC
Redfield	147.150	+	WD0BIA	o	S ARC
Ridgeview	147.060	+	K0GSY	oa	K0GSY

## NORTHEAST

Britton	146.610	-	N0SHL	o	TRAC
Brookings	146.940	-	W0BXO	oa	BR ARC
Clear Lake	145.430	-	K0CVF	oa 127.3	DB ARC
Clear Lake	147.180	+	WA0YIN	oa 146.2	WA0YIN
Garden City	146.670	-	KZ0E	ol 203.5	GCRA SD Link
Gary	145.390	-	KB0LM	ol	KB0LM
Pierpont	147.330	+	WB0JZZ	o	HubCtyARC
Sisseton	146.880	-	WA0BZD	oe	WA0BZD
Watertown	146.850	-	KF0HL	o(ca)e	LARC
Watertown	147.390	+	KB0LM	ol	KB0LM

## SOUTHEAST

Beresford	147.240	+	W0OJY	o	N0VCA
Canton	145.350	-	N0IMV	o	N0IMV
Canton	147.150	+	N0PKZ	oae	K0TVJ
Humboldt	147.285	+	N0LCL	olx 146.2	SDARC SD Lnk
Sioux Falls	146.895	-	W0ZWY	o(ca)e	SEARC
Springfield	147.210	+	W0OJY	o 146.2	N0OII

## SOUTH DAKOTA-TENNESSEE

<i>Location</i>	<i>Output</i>	<i>Input</i>	<i>Call</i>	<i>Notes</i>	<i>Sponsor</i>
Turkey Ridge	147.000	+	W0OJY	ol 146.2 SD Link	PD ARC
Vermillion	147.375	+	W0MMQ	ol 146.2	PD ARC
Yankton	146.850	-	W0OJY	ol 146.2	PD ARC
<b>SOUTHWEST</b>					
Custer	146.850	-	W0BLK	ox	BikHlsARC
Custer	147.090	+	K0DPD	o	CH ARC
Hot Springs	146.700	-	K0HS	oe	HS ARC
<b>WEST CENTRAL</b>					
Lead/Terry Pk	146.760	-	W0BLK	olx	BikHlsARC
Rapid City	146.940	-	W0BLK	ol	BikHlsARC
Rapid City	147.840	-	K0VKH	o(ca)e	K0VKH
Terry Peak	147.030	+	W0JEK	ol 146.2 SD Link	SDARC
<b>TENNESSEE</b>					
Alamo	147.135	+	WB4EDS	o	
Anderson Cty	146.700	-	KF4BVQ	cae	KF4BVQ
Arnold AFB	147.195	+	KC4FV	oe	WARC
Athens	145.310	-	WA4PNI	oe 141.3	MCMINN CO
Atoka	147.330	+	KC4SBK	o(ca)e	KC4SBK
Benton	145.450	-	K4SIR	c	
Blountville	147.000	+	WA4CBX	oe	KC4FXO
Bolivar	147.045	+	WD4OZN	oaeRB	KD4TGR
Braden	145.490	-	WA4KOG	o	
Bristol	146.670	-	W4UD	o(ca)e	BRIS ARS/
Bristol/Hlst	146.760	-	K4JP	oa	K4JP
Brownsville	145.430	-	KB4YTU	o	KB4YTU
Brownsville	146.655	-	KD4AOK	oae	B-HCEMA
Bruceton	145.170	-	KF4SCT	oel 107.2	VOLNET
Bucksport	145.430	-	KF4SCT	oel 107.2	VOLNET
Carlisle	145.250	-	KT4WS	oaez	KR4WG
Carthage	145.190	-	N4OTT	o	
Chattanooga	145.130	-	K4CMY	o	K4CMY
Chattanooga	145.290	-	W4AM	o	CHTTANOO
Chattanooga	145.390	-	W4AM	oa	CHTTANOO
Chattanooga	146.610	-	W4AM	o	CHTTANOO
Chattanooga	146.790	-	W4AM	oa	CHTTANOO
Clarksville	147.000	+	WD4SGA	o	
Clarksville #	147.390	+	KF4L	oae	CLRKSVL
Cleveland	146.925	-	W4GZX	oae	CLVELAND
Cleveland	147.105	+	KD4NEB	oael 88.5	KD4NEB
Cleveland	147.180	+	WD4DES	o 118.8	WD4DES
Collegedale	147.000	+	KA6UHV	o(ca)e	KA6UHV
Columbia	147.120	+	KF4ADU	oae	MRY ARC
Cookeville	145.110	-	NQ4Y	oael	UCARS
Cookeville	145.430	-	WA4UCE	oae	ARS OF TT
Cookeville	147.210	+	N4WS	oazRB	COOKEVILL
Crossville	146.865	-	AC4AA	oae	PARC
Cumberland Ci	145.330	-	WD4DBJ	c(ca)e RB	SHARES
Dandridge	146.895	-	WD4EGD	c(ca)ez RB	WD4EGD

## TENNESSEE

<i>Location</i>	<i>Output</i>	<i>Input</i>	<i>Call</i>	<i>Notes</i>	<i>Sponsor</i>
Dayton	147.345	+	K4PHT	oe	K4PHT
Dayton/Rhea	147.390	+	K4DPD	oe	RHEA CO
Decatur/Pone #	145.150	-	W4RJC	oe	
Dickson	147.375	+	KN4HL	o(ca)e	KN4HL
Dover	145.410	-	N4VIH	ce	SHARES
Dresden	145.350	-	KE4OVN	oel	KE4OVN
Dyersburg	146.745	-	WB4RCK	o	
Erwin/Pinnacl	145.250	-	N4WXS	caezRB	N4WXS
Erwin/Unicoi	147.165	+	KF4BRS	oaez	AC4QF
Eva	145.190	-	AD4QG	oeRB	AD4QG
Fayetteville	147.030	+	W4BV	o(ca)e	LINCOLN
Franklin	145.150	-	W4XS	o	FOW
Fruitland	146.775	-	KF4SCT	oel 107.2	VOLNET
Gallatin	145.130	-	N4SSB	o 107.2	TVARN
Gallatin	147.240	+	WD4BKY	oel 114.8	Sumner Co
Gallatin	147.270	+	WA4YQC	o(ca)e 114.8	WA4YQC
Gallatin	147.300	+	W4CAT	oae 114.8	COMM & TE
Gray	145.110	-	WD4SBX	o 100.0	WD4SBX
Greenbrier	147.075	+	WQ4E	oe 107.2	WQ4E
Greeneville	145.390	-	W4CUJ	oe	
Greeneville	145.410	-	WB4NKM	o	WB4NKM
Grnvle/Viking	147.060	+	KB4UG	oRB	
Gtlbg/Cove Mtn	146.850	-	WA4KJH	ol 127.3	
Harriman	146.640	-	KA4QYI	o 100.0	RCARC
Henderson	147.105	+	K4TC	cez	
Hendersonvill	145.270	-	WB4WZK	c(ca)	WB4WZK
Hobbs Hill	145.410	-	NQ4Y	oal 114.8	
Huntingdon	146.835	-	KB4YTM	oaez	CARROLL
Jackson	145.110	-	KD4GCT	oal	KD4GCT
Jackson	145.230	-	KE4CES	oa 114.8	
Jackson	145.310	-	KF4SC	oa	WTARS
Jackson	147.210	+	W4WKZ	oa 107.2	WTARS
Jackson	147.270	+	WB0TMC	o	WB0TMC
Jamestown	147.090	+	K4NLP	oe 100.0	K4NLP
Jasper	145.190	-	KD4XX	oe 127.3	SQUACHEE
Johnson City	145.290	-	WB4SQC	oe	WB4SQC
Johnson City	146.790	-	W4ABR	o(ca)e	JCARA
Johnson City	147.270	+	KE4FH	o	KE4FH
Jonesborough	146.925	-	WD4OBW	ol	WD4OBW
Kngspt/Bays Mtn	146.970	-	W4TRC	o(ca)ez	KINGSPRT
Knoxville	145.170	-	WB4GBI	o	WB4GBI
Knoxville	145.330	-	WA4TEM	oaezRB	KNOXVILLE
Knoxville	145.370	-	KB4KIE	oe	KB4KIE
Knoxville	145.430	-	WB4YLC	o	KERBELA
Knoxville	145.470	-	WB4GBI	o	WB4GBI
Knoxville	146.625	-	WB4GBI	oe 179.9	WB4GBI
Knoxville	146.910	-	KC4ROG	cae	
Knoxville	146.940	-	WB4GBI	o	WB4GBI
Knoxville	147.075	+	WB4GBI	oa	WB4GBI
Knoxville	147.195	+	KD4CWB	oezl 100.0	KD4CWB

## TENNESSEE

Location	Output	Input	Call	Notes	Sponsor
Knoxville #	147.000	-	KD4CWB	o(ca)el 100.0	KA4AZQ
Knoxville/RAC	145.210	-	W4BBB	oaez 100.0	RACK
Knoxville/RAC	147.300	+	W4BBB	oelRB 100.0	RACK
Knxvl/Eng Mtn	146.730	-	WB4IOB	o	WB4IOB
Lafayette	145.310	-	KC4ECD	oz 151.4	KC4ECD
Lafollette	146.670	-	K4BGW	o	K4BGW
Laverne	145.230	-	WR3S	oa	WR3S
Lawrenceburg	146.655	-	KM4ME	c	KM4ME
Lebanon	145.390	-	WB4DOR	o	WD4DOR
Lebanon	147.105	+	W4LYR	o(ca)zl 100.0	WILSON
Lebanon	147.330	+	W4PFP	o(ca)e 114.8	W4PFP
Lewisburg #	146.805	-	WB4VXX	c	
Livingston	147.045	+	N2UP	oaez	AD4QX
Manchester	146.700	-	W4UOT	oa 114.8	MID TN AR
Martin	146.625	-	N4ABU	oa	RARC
Maryville/Alc	146.655	-	W4OLB	oaez	SMOKY MT
Maynardville	145.230	-	KB4KIE	oe	KB4KIE
McMinnville	146.970	-	WD4MWQ	o(ca)	WD4MWQ
McNairy	147.075	+	KF4SCT	oel 107.2	VOLNET
Medina	146.970	-	WA4RWK	oae	A R ECHO
Memphis	145.130	-	KF4SCT	oel 107.2	VOLNET
Memphis	145.150	-	K0JXI	o	
Memphis	145.210	-	W2GLJ	oa	W2GLJ
Memphis	145.410	-	K5FE	o(ca) 107.2	K5FE
Memphis	145.450	-	WA4KOG	o(ca)RB	
Memphis	146.640	-	WB4KQQ	o	UNIV OF TN
Memphis	146.730	-	KE4LFZ	o 107.2	KE4LFZ
Memphis	146.790	-	WA4HBY	c(ca)e	WA4HBY
Memphis	146.820	-	W4BS	c(ca)	DELTA ARC
Memphis	146.850	-	WA4KOG	oa	WA4KOG
Memphis	146.880	-	KA4KVV	oal	MEM. ARC
Memphis	146.940	-	N4BSM	o(ca)el	N4BSM
Memphis	147.000	-	W4ZJM	oel (star/pound)	W4ZJM
Memphis	147.030	+	W4EM	o	MID-SOUTH
Memphis	147.060	+	WA4MQQ	o	
Memphis	147.090	+	W4GMM	oe 107.2	W4GMM
Memphis	147.120	+	N4WAH	o(ca)e 107.2	N4WAH
Memphis	147.180	+	WA4KOG	o	
Memphis	147.300	+	WA4ADT	o(ca)l	DNNY EFN
Memphis	147.360	+	W4BS	o 107.2	DELTA ARC
Morgan County	147.330	+	WD4ORB	o 82.5	MCARC
Morristown	145.450	-	KQ4E	oe	KQ4E
Morristown	147.030	+	KQ4E	oz	LAKWAY
Morristown #	147.390	+	KQ4E	o	
Mountain City	145.470	-	KF4RBR	oae	

## TENNESSEE

<i>Location</i>	<i>Output</i>	<i>Input</i>	<i>Call</i>	<i>Notes</i>	<i>Sponsor</i>
Mt Pleasant #	145.450	-	KF4GHD	oae 127.3	WB4JCR
Murfreesboro	145.170	-	WB4LHO	o	WB4LHO
Murfreesboro #	147.315	+	N4ARK	o 114.8	
Nashville	52.525	144.610	N4ARK	oeIRB	N4ARK
Nashville	145.210	52.525	N4ARK	oeRB	N4ARK
Nashville	145.210	-	N4ARK	oeRB	N4ARK
Nashville	145.370	-	WR3S	oa	KB4ZOE
Nashville	145.470	-	N4ARK	o(ca)e	N4ARK
Nashville	146.610	-	WA4PCD	c(ca)el	WA4PCD
Nashville	146.760	-	WA4PCD	oel 114.8	N.R.A.
Nashville	146.790	-	W4SQE	c	MUSIC CIT
Nashville	146.850	-	W4AY	o(ca) 114.8	NSHVILLE
Nashville	146.880	-	WA4PCD	c(ca)ez RB	N.R.A.
Nashville	146.985	-	KC4PRD	oa	KC4PRD
Nashville	147.015	+	KJ4ZQ	c	CRAN
Nashville	147.180	+	K4ZGA	oa 114.8	
Nashville	147.255	+	N4PYI	o(ca) 110.9	N4PYI
Nashville	147.360	+	WB4NTM	cal	RPT SOC
Nashville #	146.955	-	NT4L	o 114.8	FUN
Nashville W	146.640	-	WB4NTM	ca	RPT SOC
Nashville W	146.670	-	WB4NTM	cal	RPT SOC
Nashville W	147.150	+	WA4PCD	ol 114.8	N.R.A.
Nashvle/Fairv	145.110	-	N4ARK	oe	N4ARK
Nolensville	145.350	-	WD4JYD	o(ca)ez	
Oak Ridge	146.880	-	W4SKH	oe	OAK RIDGE
Oak Ridge	146.970	-	W4SKH	oa	OAK RIDGE
Oak Ridge	147.120	+	K4EAJ	o 82.5	K4EAJ
Oak Ridge	147.150	+	K4EAJ	ol 82.5	K4EAJ
Oakfield	147.390	+	WA4BJY	c(ca)RB	WA4BJY
Paris	147.360	+	K4KLX	oa	HCRA
Petros/Frz Hd	147.255	+	KJ4SI	o(ca)ez RB 94.8	KJ4SI
Pigeon Forge #	145.270	-	KD4CLA	oRB 100.0	KD4CLA
Pikeville	147.285	+	K4PUX	o	BLEDSOE
Pulaski/Music	146.775	-	KF4KVF	o	STRS-SOU
Puryear	147.165	+	WA4CEX	o	RIDGE REP
Ramer	146.700	-	WB4MMI	oae 107.2	WB4MMI
Rockwood/Mt R	147.015	+	AA4KS	oaezRB	RCARC
Rogersville	147.315	+	KD4HZN	oz 114.8	KD4HZN
Saltillo	146.715	-	KB4JUB	o	SALTILLO
Selmer	146.805	-	KB6BUL	ce	MCNAIRY
Shelbyville	147.060	+	N4VFB	oa	ARC OF SH
Sparta/White #	147.165	+	KR4BT	oaezRB	123.0
Tennessee	145.490	-	WB4LHO	o	
Trenton	146.865	-	KN4KP	oaz	GIBSO'
Union City	146.700	-	WA4YGM	oa	REEI
Union City	147.015	+	KF5SCT	oel 107.2	VO'

## 270 144-148 MHz

## TENNESSEE-TEXAS

Location	Output	Input	Call	Notes	Sponsor
Watertown	146.730	-	WA4KPA	o 100.0	WA4KPA
Watertown	146.835	-	W4LYR	o(ca)l 100.0	W4LYR
Waverly	147.225	+	KC4VHQ	oa	KC4VHQ
Winchester	146.820	-	AB4SW	oa	MTARS MID

## TEXAS

Abernathy	146.760	-	WB5BRY	o1179.9	CRRC
Abilene	145.350	-	KC5PPI	oaez 110.9	AAHTC
Abilene	145.490	-	KI5ZS	o88.5	
Abilene	146.700	-	WB5TMV	o	
Abilene	146.760	-	KC5OLO	o(ca) 146.2	KCARC
Abilene	146.880	-	AG5F	o(ca)e	
Abilene	146.960	-	KC5OLO	oe	KCARC
Albany	147.220	+	KG5BU	o	
Alice	146.860	-	K5DYY	o107.2	
Alice	147.300	+	K5DYY	o107.2	
Alpine	145.230	-	WB5MPX	port	BBARC
Alpine	145.580	145.580	WB5RXA	oL88.5	SWLS
Alpine	146.580	146.580	N5QIA	o188.5	SWLS
Alpine	146.720	-	N5DO	o(ca)l ezR	BBARC
Alpine	146.940	-	WB5MPX	o88.5	BBARC
Alto	145.330	-	KD5TD	o	
Alvin	145.110	-	KA5QDG	o(ca)123.0	
Alvin	145.250	-	KA9JLM	o141.3	AARC
Amarillo	146.660	-	W5WX	o	PARC
Amarillo	146.920	-	N5LTZ	ole	CRII
Amarillo	146.940	-	W5WX	o	PARC
Amarillo	147.320	+	N5IMO	o	
Amarillo	147.580	147.580	N5LTZ	o188.5	SWLS
Andrews	146.480	146.480	N5NOM	o188.5	WTXC
Andrews	147.280	+	WA5IKQ	o88.5	
Angleton	147.340	+	WB5UGT	o1103.5	
Anhalt	145.250	-	KJ5PS	131.8	
Archer City	146.840	-	W5GPO	o192.8	
Arlington	146.860	-	WD5DBB	o(ca) 110.9	MCR GRP
Arlington	147.140	+	K5SLD	o(ca)	ARLARC
Aspermont	146.620	-	W5CDO	o	
Athens	147.220	+	KT5C	o(ca)	AARC
Atlanta	146.980	-	K5HCM	oa	RACC
Austin	145.330	-	KB5O	o	
Austin	145.450	-	KB5O	o	
	145.470	-	WA5TSI		
	146.610	-	WB5PCV	o	
	146.780	-	W5KA	oattzeA	AARC
	146.880	-	W5FQR	oa	ARO
	146.900	-	W3MRC	o	3M ARC
	146.940	-	W5FIT	o	ARO
	146.960	-	K5ZSI	o	ACCARC

CT  
OOT  
NET

## TEXAS

<i>Location</i>	<i>Output</i>	<i>Input</i>	<i>Call</i>	<i>Notes</i>	<i>Sponsor</i>
Austin	147.060	+	WB5HNC	o	
Austin	147.120	+	KF5MC	e	
Austin	147.180	+	W5HS	o(ca)	
Austin	147.360	+	WA5VTV		
Azle	147.160	+	WB5IDM	o100.0	
Baird	147.300	+	KF5YZ	oa	
Ballinger	147.320	+	WD5FTP	o	RCARC
Balmoreha	145.430	-	N5SOR	ol88.5	WTXC
Balmoreha	146.960	-	KD5CCY	o91.5	WTNMRC
Bangs	147.000	+	KB5ZVV	o94.8	
Bastrop	145.370	-	WT5O	o127.3	
Bay City	146.720	-	WA5SNL	oe146.2	MCARC
Baytown	145.310	-	N5JNN	oale167.9	
Baytown	146.780	-	WA5JDI	oez	BCD
Beaumont	145.270	-	N5DNG	oe107.2	
Beaumont	146.700	-	W5KWA	oe	BEARC
Beaumont	146.760	-	W5GNX	o	BEARC
Beaumont	147.200	+	K5PE	o	
Beaumont	147.340	+	W5RIN	o(ca)	BEARC
Beeville	146.920	-	KC5DYC	o167.9	
Beeville	146.960	-	N5NWE	o103.5	
Beeville	146.980	-	WD5EZP	o103.5	
Bellville	145.410	-	KC5YMJ	oe100.0	ACRA
Big Bend Area	146.820	-	N5DO	olezR	BBARC
Big Spring	146.820	-	W5AW	o(ca)	BSARC
Big Spring	147.040	+	KE5PL	ole88.5	WTXC
Boerne	145.190	-	KB5TX	o	KARS
Boerne	146.640	-	KB5TX	o	KARS
Bonham	145.470	-	N5OXV	oa	
Borger	147.060	+	WA5CSF	o	NWTARC
Bowie	145.410	-	KA5WRO	o	
Boyd	146.980	-	W5OYS	oa110.9	
Brackettville	146.880	-	N5PJR	o	BARS
Brady	146.900	-	K5PW	oae162.2	
Brady	147.360	+	W5RP	o162.2	HOTROCS
Breckenridge	147.380	+	NØTX	o(ca)88.5	
Brenham	145.390	-	KF5SP	o	BRHM ARC
Brenham	147.260	+	KF5SP	o(ca) 103.5	BRARC
Bridge City	145.470	-	W5SSV	oa103.5	JCARC
Brownfield	145.170	-	W5HFT	o	
Brownfield	146.800	-	KA5BQG	oa162.2	TCARC
Brownfield	147.340	+	WA5TBB	ol162.2	
Brownsville	146.680	-	KB5OVS	o114.8	
Brownsville	146.900	-	W5RGV	o114.8	STARS
Brownsville	147.040	+	W5RGV	o114.8	STARS
Brownwood	146.820	-	WB5FXD	c	
Brownwood	146.940	-	WB5OGK	o	BWDARC
Burkburnett	146.700	-	K7CMH	ol192.8	
Burnet	146.660	-	K5JIC	oa88.5	HGLD LKE
Caldwell	145.330	-	N4GCA	o	CARS
Canadian	147.180	+	KC5ICX	o	
Canton	146.620	-	K5PD	o123.0	



## TEXAS

<i>Location</i>	<i>Output</i>	<i>Input</i>	<i>Call</i>	<i>Notes</i>	<i>Sponsor</i>
Canton	147.280	+	KK5AU	o(ca)eR Wx	ESARA
Canyon	145.350	-	N5MGU	o88.5	
Carrollton	145.210	-	N5MJQ	oaezR	METROARC
Carrollton	147.320	+	N5ECY	c	
Carthage	146.720	-	KA5HSA	o	TUARC
Carthage	147.180	+	W5VDQ	oa	CARS
Castroville	146.800	-	K5YDE	o	
Cedar Hill	147.060	+	W5AUY	o(ca)e	SWDCARC
Cedar Hill	147.260	+	W5AHN	o(ca)	
Cedar Hill	147.320	+	N5ECY	c	MARC
Childress	146.960	-	N5OX	o	
Clarksville	147.200	+	KA5BCR	o186.2	RRCA
Cleburne	145.490	-	N5OAN	oaeR88.5	
Cleveland	146.900	-	N5AK	oa	SHARK
Clifton	147.180	+	WB5OXQ	o123.0	BCRA
Clute	145.350	-	WB5UGT	o1103.5	
Coleman	146.980	-	N5RMO	oae94.8	CARC
College Station	146.620	-	N5HQM	ox2	
College Station	146.680	-	W5DZ	o(ca) 88.5	08/68ROG
College Station	146.820	-	W5AC	oaz88.5	TAMUARC
Colombus	147.140	+	K5KZP	oa	CCOARC
Comanche	146.680	-	KC5QHO	110.9	CARC
Comfort	145.490	-	WB5Q	c(ca)	
Conroe	147.020	+	N5HNE	o	MCOCD
Coppell	145.250	-	KA1CWM	exp107.2	
Copperas Cove	147.260	+	KC5OYL	o(ca) 88.5	COREPA
Corpus Christi	145.490	-	KG5BE	o88.5	
Corpus Christi	146.640	-	N5DNT	oe	
Corpus Christi	146.820	-	KA5LZG	oe107.2	STARC
Corpus Christi	146.840	-	N5IUT	o88.5	
Corpus Christi	146.880	-	KA5LZG	oae 107.2	STARC
Corpus Christi	147.060	+	K5OG	c	CCARC
Corpus Christi	147.100	+	W5MS	o162.2	CCARC
Corpus Christi	147.220	+	N5XCI	o107.2	CCARC
Corsicana	145.290	-	N5DDC	oeWx	NARC
Crane	146.800	-	WB5WYI	o188.5	WTXC
Crockett	145.190	-	KB5NNP	o146.2	LHRA
Crosby	146.620	-	KB5NNP	o(ca) 123.0	LHOURA
Crossbyton	147.160	+	WB5BRY	o179.9	CRC
D'hanis	147.000	+	AA5XP	(ca) 100.0	MARC
Daingerfield	145.230	-	N5ETE	o(ca) 151.4	ETARC
Dallas	145.130	-	WB5JBP	c	SWR SCTY
Dallas	145.190	-	KA5CTN	o(ca)110.9	
Dallas	145.430	-	K5DM	o	TEXINSARC
Dallas	146.640	-	K5AHT	o	RECA
Dallas	146.700	-	W5BOH	o	DALAMTPA

## TEXAS

<i>Location</i>	<i>Output</i>	<i>Input</i>	<i>Call</i>	<i>Notes</i>	<i>Sponsor</i>
Dallas	146.820	-	KB5ID	oe	
Dallas	146.880	-	W5FC	o(ca)zR	DARC
Dallas	146.960	-	K5JD	(ca)110.9	
Dallas	147.360	+	W5EXP	o	
Dayton	146.800	-	KC5NZE	o(ca) 146.2	DART
Decatur	145.390	-	WD5EEI	o	
Del Rio	146.820	-	N5PJR	a	BARS
Denton	146.920	-	W5NGU	o(ca) 110.9	DCARC
Denver City	145.250	-	N5GZI	ol88.5	
Devers	146.980	-	N5FJX	o	HAMS
Devine	146.880	-	WB5LJZ	o	
Dickinson	145.410	-	K5CA	o	GCOR
Doss	146.420	146.420	K5AWK	ol88.5	SWLS
Doss	147.160	+	W5RP	oael 162.2	HOTROCS
Dripping Spg	146.740	-	KA5AMP	o(ca)114.8	
Eagle Pass	145.210	-	AA5DU	o	
Eagle Pass	146.640	-	AA5DU	o	
Eastland	145.350	-	KA5BNO	oa	
Eddy	146.720	-	NU5D	ol88.5	
Edinburg	145.470	-	WD5KBZ	oa114.5	STARS
Edinburg	146.760	-	W5RGV	o114.8	STARS
Edinburg	147.180	+	WB5TTS	o	
Edna	147.280	+	AI5E	o103.5	
El Paso	146.620	-	N5HVX	obl00.0	BARA
El Paso	146.700	-	KC5PXD	oal62.2	WTRA
El Paso	146.880	-	N5RG	oe	WTRA
El Paso	147.060	+	KJ5EO	c	EPRACES
El Paso	147.160	+	KC5WDQ	oa162.2	
El Paso	147.240	+	K5WPH	o162.2	SCARC
El Paso	147.280	+	W2BFI	oal162.2	WTXC
El Paso	147.320	+	WB5LJO	o162.2	
El Paso	147.360	+	N5WPV	o71.9	
Electra	147.120	+	N5LEZ	o192.8	
Elgin	145.270	-	N5MZQ		
Elmendorf	146.860	-	W5ROS	o(ca) 88.5	ROOST
Elmo	145.270	-	N5VBU	o136.5	TVARC
Fairfield	145.110	-	K5HSH	oa	FCARC
Fluvanna	146.980	-	W5CDO	o	
Fort Davis	146.620	-	N5HYD	olezR	BBARC
Fort Davis	147.080	+	N5SOR	ol88.5	WTXC
Fort Davis	147.360	+	W5CDM	o	
Fort Stockton	145.370	-	KB5GLA	o	
Fort Stockton	146.680	-	WB5FWR	oa88.5	WTXC
Fort Worth	145.110	-	WA5YVC	o	FWVHF-FM
Fort Worth	145.330	-	W5FA	o(ca)	
Fort Worth	145.370	-	K2BSA	o	BSAARC
Fort Worth	146.680	-	W5URH	o110.9	
Fort Worth	146.760	-	WA5YVC	o110.9	FWVHF-FM
Fort Worth	146.800	-	W5URH	o110.9	

## 274 144-148 MHz

## TEXAS

Location	Output	Input	Call	Notes	Sponsor
Fort Worth	146.840	-	W5SH	o110.9	FWKCCL
Fort Worth	146.940	-	WA5YVC	oR110.9	FWVHF-FM
Fort Worth	147.280	+	W5SJJ	o(ca)	LMRARC
Fredericksburg	146.760	-	W5FJD	o162.2	
Friendswood	147.280	+	KD5GR	o	
Fritch	147.300	+	WA5CSF	ol	NWTRC
Gail	147.240	+	W5CDO	o	
Gainesville	145.290	-	K5AGG	oa100.0	
Gainesville	147.340	+	WB5FHI	oae	CCARRA
Galveston	146.680	-	W5GI	oe	UTMB/ECG
Galveston Co	147.040	+	WB5BMB	c	
Gardendale	146.940	-	N5FRN	o	
Garland	146.660	-	K5QHD	o	GARC
Garland	147.240	+	K5QBM	o(ca)e	ESYARC
Gatesville	146.960	-	N5DDR	o(ca)e	
Georgetown	146.640	-	N5TT	o162.2	WCARC
Georgetown	147.080	+	W5HS	o(ca)	
Georgetown	147.160	+	K5AB	oe	
Giddings	146.860	-	N5MZQ	o	
Giddings	147.220	+	N5MZQ	o	
Glen Rose	145.270	-	WD5GND	o110.9	
Glen Rose	147.020	+	WD5GIC	o(ca) 110.9	NTARA
Gonzales	145.150	-	KC5JNT	o	
Gonzales	147.260	+	KB5RSV	oa	GARC
Graham	147.340	+	KF5SJ	ol	LCARC
Granbury	147.080	+	WD5GIC	o(ca) 110.9	NTARA
Greenville	146.780	-	KC5PXB	oae	SVARA
Greenville	147.160	+	WD5GSL	oa	ESRC
Gruver	147.040	+	KY5C	ole146.2	CR11
Gunbarrell City	146.900	-	WA5LOP	o(ca)	
Hamilton	147.200	+	AB5BX	o88.5	HARC
Harlingen	145.390	-	KC5SZX	oe114.8	GCRA
Harlingen	146.700	-	W5RGV	oa114.8	STARS
Harlingen	146.800	-	W5RGV	o114.8	STARS
Harlingen	146.960	-	K5DG	o	
Harlingen	147.200	+	KC5NZG	oe114.8	VBMCR
Harlingen	147.390	+	W5RGV	o114.8	STARS
Haskel	146.740	-	WA5YSZ	o	
Hearne	147.100	+	KC5TBS	o88.5	ORA
Henderson	146.920	-	KB5NXW	o	ETVHFSOC
Henly	146.920	-	W5IZN	o	
Henrietta	146.680	-	K5REL	o(ca)192.8	
Henrietta	146.860	-	KB5ATE	oe192.8	CCARC
Henrietta	147.320	+	K5REJ	o192.8	CCOARC
Hewitt	146.880	-	W5ZDN	o	HOTARC
Hillsboro	146.780	-	N5QHO	oae	
Hondo	145.290	-	N5VRE	o162.2	MCARC
Horizon City	147.200	+	KC5PXD	oa162.2	WTRA
Houston	145.190	-	AA5BD	o123.0	
Houston	145.250	-	WA5YBC	o103.5	
Houston	145.330	-	WA5DOS	o(ca) 103.5	HTPARC

## TEXAS

<i>Location</i>	<i>Output</i>	<i>Input</i>	<i>Call</i>	<i>Notes</i>	<i>Sponsor</i>
Houston	145.370	-	WA5KVS	o(ca)	
Houston	145.390	-	KA5QDG	o	HAMMOBS
Houston	145.470	-	W5RPT	o123.0	MERA
Houston	146.640	-	W5RRR	o	JSCARC
Houston	146.660	-	KA5AKG	o	NARS
Houston	146.700	-	WD5EFC	oy	HNTTY
Houston	146.760	-	N5FIJ	oe103.5	
Houston	146.820	-	K5GZR	o	GCRC
Houston	146.840	-	KF5ZL	o103.5	CHEM
Houston	146.880	-	W5LGQ	o103.5	HRRC
Houston	146.920	-	WB5UGT	o103.5	
Houston	146.940	-	W5HJL	oe167.9	PRRL
Houston	146.960	-	WA5BUV	o103.5	HARCOMM
Houston	147.000	+	W5ANQ	o	CYPRESS
Houston	147.080	+	W5ATP	oe103.5	ECHO
Houston	147.100	+	WD5BDX	o	
Houston	147.120	+	WB5WOV	o167.9	ARMS
Houston	147.160	+	KA5REV	o(ca)	SCMSOC
Houston	147.240	+	W5WVR	c	HAACH
Houston	147.300	+	KDØRW	o151.4	
Houston	147.320	+	WA5QXE	oae	ECHO
Houston	147.360	+	K5DX	o	TEXDXSOC
Houston South	147.060	+	KA5QDG	o(ca)	
Huntsville	145.270	-	W5RJV	o103.5	
Huntsville	145.470	-	KE5ZW	c	
Huntsville	146.860	-	W5HUL	o103.5	HARC
Hurst	147.100	+	W5KXC	c	HRST ARC
Iowa Park	145.490	-	N5JRF	o(ca)192.8	
Irving	145.230	-	N5EWD	oe'	METROARC
Irving	145.450	-	K5HCJ	c	
Irving	146.720	-	WA5CKF	o(ca) 110.9	IRVARC
Jacksboro	146.780	-	KC5IXL	o	
Jacksonville	146.800	-	KG5SI	o	CCARC
Jacksonville	147.020	+	KJ5DS	o(ca)	
Jacksonville	147.380	+	WB5TGE	oa	CHRCOARC
Jasper	147.000	-	W5JAS	ol	LAREAAARC
Katy	147.200	+	KC5UJM	o103.5	KARS
Keene	147.220	+	WA5FWC	o	
Keller	147.200	+	N5HIS	c	ERG
Kenedy	147.200	+	WA5ZYT	o	CERLI
Kermit	147.260	+	WB5ZAN	o88.5	WCARC
Kerrville	145.150	-	W5RP	oael 162.2	HOTROCS
Kerrville	146.980	-	N5HR	o	HCARC
Kerrville	147.540	147.540	KC5CIG	ol88.5	SWLS
Kilgore	145.450	-	N5PMY	o(ca)	
Killeen	145.190	-	KB5UMG	o	
Killeen	145.430	-	NB5U	o(ca)	
Killeen	146.760	-	WA5RZQ	o(ca)94.8	
Killeen	147.020	+	N5TLS	o(ca)88.5	
Kingsville	146.680	-	KB5YAI	o107.2	

## TEXAS

<i>Location</i>	<i>Output</i>	<i>Input</i>	<i>Call</i>	<i>Notes</i>	<i>Sponsor</i>
Kingwood	145.430	-	W0VT	o	TEACOMM
La Grange	146.800	-	KB5JHK	o	FCRC
La Grange	146.980	-	KG5YO	o(ca)	
Lake Whitney	146.620	-	KJ5OL	o	LWARS
Lakeway	145.410	-	WB5PCV	ol	
Lamesa	145.150	-	N5BNX	o100.0	
Lampasas	147.220	+	KB5SXV	oae88.5	
Laredo	145.170	-	KG5WJ	o88.5	
Laredo	146.660	-	KF5RM	o88.1	ROFRG
Laredo	146.840	-	N5LNU	o	RRGRC
Laredo	146.900	-	NN5Q	o88.5	LDRC
Levelland	146.880	-	WB5EMR	oa	
Levelland	147.120	+	N5SOU	ola	
Lewisville	145.170	-	N5GEJ	o(ca) 110.9	LTARC
Lewisville	147.380	+	KB5HOV	o110.9	LAARK
Liberty Hill	147.380	+	KA5GMG	c	AMARC
Littlefield	146.640	-	WB5BRY	ol179.9	CRRC
Livingston	147.040	+	K5EWU	o	ULLWA
Livingston	147.160	+	N5SPR	o71.9	LLRR
Llano	146.800	-	K5JIC	oe	HGLD LKE
Longfellow	147.340	+	N5BPJ	oe	
Longview	145.170	-	KA0BRN	oe	
Longview	145.350	-	N5REO	oe	
Longview	146.640	-	WA5OKO	oa	
Longview	147.340	+	WB5PHC	oa	LETARC
Lubbock	145.190	-	KB5STK	ol	
Lubbock	146.940	-	WB5BRY	o(ca) 179.9	CRRC
Lubbock	147.000	-	WB5BRY	ol179.9	CRRC
Lubbock	147.200	+	WA5TBB	ol62.2	
Lubbock	147.220	+	W5CDO	o	
Lubbock	147.300	+	N5ZTL	o88.5	
Lubbock	147.580	147.580	WA5TBB	ol88.5	SWLS
Lufkin	146.940	-	W5IRP	oa	DETARC
Lufkin	147.260	+	KA5NAA	o141.3	
Luling	145.230	-	KI5EF	ol141.3	
Lumberton	147.220	+	WA5UQR	o	BTARC
Lyford	147.360	+	WA5ZRP	o114.8	EARTH
Madisonville	146.780	-	W5TGJ	o103.5	
Malakoff	145.470	-	KA5GQV	o(ca)	
Manor	146.840	-	N5RVD	o(ca)tx	
Marathon	147.500	147.500	N5SOR	ol88.5	WTXC
Marble Falls	146.680	-	W5RP	oael 162.2	HOTROCS
Marshall	146.860	-	WD5JAI	o	MLARC
Mayflower	147.120	+	W5JAS	ol	LAARC
McAllen	145.230	-	N5SIM	o114.8	EARTH
McAllen	147.140	+	W5RGV	o114.8	STARS
McCamey	146.980	-	N5SVK	o88.5	
McKinney	145.350	-	WA5FYI	o100.0	
McKinney	146.740	-	W5TGP	o(ca) 110.9	MARC

<i>Location</i>	<i>Output</i>	<i>Input</i>	<i>Call</i>	<i>Notes</i>	<i>Sponsor</i>
Medina	146.680	-	WA5E WV	oe141.3	
Medina	147.580	147.580	WB5FNZ	o188.5	SWLS
Mesquite	145.150	-	N5DA	o(ca)110.9	
Mesquite	145.250	-	KC5NQ	oexp110.9	
Mesquite	145.310	-	KA5EVF	o(ca) 162.2	HAM
Miami	145.110	-	KA5KQH	o188.5	CRII
Midland	145.130	-	WB5RXA	o188.5	SWLS
Midland	145.290	-	KE5WN	o	
Midland	146.760	-	W5QGG	o(ca)	MARC
Midland	147.220	+	KE5PL	o188.5	WTXC
Midland	147.300	+	W5QGG	o	MARC
Midland	147.380	+	W5QGG	oa	MARC
Millsap	145.470	-	WA5TZB	o	
Mineral Wells	146.640	-	W5ABF	o	MWARC
Mineral Wells	146.740	-	KC5PEM	oa88.5	
Mirando City	146.620	-	KE5NL	o	
Montel	147.380	+	W5SJS	o	
Moody	145.150	-	W5ZDN	oWx	HOTARC
Morgans Pt	147.300	+	N5DJJ	o	FISH
Mountain Home	145.110	-	K5AWK	o162.2	HOTROCS
Mt Pleasant	146.940	-	WA5YVL	o	
Mt Vernon	147.320	+	W5XK	o151.4	
Nacogdoches	146.660	-	KB5UGA	oae103.5	
Nacogdoches	146.840	-	W5NAC	oae 107.2	NARC
Naples	145.410	-	N5GVE	oa	
Nassau Bay	145.150	-	N5MKK	oae	BAARC
New Braunfels	147.000	-	WD5GQT	o(ca)	
New Waverly	147.180	+	N5KWN	o136.5	CARES
Nocona	147.360	+	N5VAV	oe110.9	
Notrees	147.000	-	N5SOR	o162.2	ZIA
Notrees	147.020	+	N5XXO	o188.5	SWLS
Oak Hill	147.320	+	W5MOT	o(ca)lz	MOTOARC
Odessa	145.410	-	W5CDM	o88.5	
Odessa	145.470	-	KC5QHE	o	WTXARC
Odessa	146.700	-	N5SOR	o188.5	WTXC
Odessa	146.740	-	KD5CCY	o191.5	WTNMRG
Odessa	146.840	-	WB5MPX	oaelz88.5	ARC
Odessa	147.140	+	KL7GNW	o1A88.5	
Olney	147.240	+	N5OLP	o	
Orange	147.180	+	W5ND	o103.5	OARC
Palestine	145.490	-	KJ5DS	ot	
Palestine	146.740	-	KJ5DS	o	
Pampa	145.450	-	KB5OSF	oaz	
Pampa	146.900	-	W5TSV	o	
Paradise	146.620	-	KJ5HO	o131.8	
Paris	146.760	-	WB5RDD	o(ca)ez	RRVARC
Paris	147.340	+	KA5RLK	o110.9	
Pasadena	145.290	-	NE5N	oa	PASCD
Pearland	146.740	-	KA5QDG	ot	HAMS
Pearland	147.220	+	N5JEQ	o167.9	PARC

## TEXAS

<i>Location</i>	<i>Output</i>	<i>Input</i>	<i>Call</i>	<i>Notes</i>	<i>Sponsor</i>
Perryton	146.640	-	K5IS	o	
Perryton	146.820	-	K5IS	o	TOP
Pflugerville	145.290	-	KG5BZ	o110.9	
Pipe Creek	145.470	-	N5QJQ	oaem162.2	
Pipe Creek	147.280	+	WD5FWP	o	
Pittsburg	147.260	+	W5GC	o151.4	ARTNET
Plainview	146.720	-	W5WV	o(ca)z	PARC
Plainview	147.100	+	N5RNY	o	
Plano	145.250	-	WD5ERD	exp123.0	
Plano	147.180	+	WD5ERD	o(ca)zA	PARK
Pleasanton	145.430	-	KD5ZR	(ca)eR100..0	
Pleasanton	147.340	+	W5ROS	o88.5	ROOST
Port Aransas	147.040	+	KG5BZ	oal110.9	
Port Arthur	146.860	-	WB5VFF	o	PARGP
Port Lavaca	147.020	+	W5KTC	oa103.5	PLARC
Post	145.110	-	KB5STK	oael	
Post	147.060	+	WB5BRY	o1179.9	CRC
Quitman	147.360	+	WA5DFP	o	ETVHF SOC
Ranger	147.060	+	N5RMA	o131.8	
Raymondville	147.320	+	K5RAV	o114.8	STARS
Refugio	147.140	+	KG5DF	oa	REFARC
Refugio	147.180	+	KG5DF	oe103.5	RCARC
Richardson	145.250	-	KC5NVC	o(ca) 131.8	RCARC
Richardson	147.120	+	K5GW	o(ca)R	RWC
Richmond	145.490	-	KA5GYG	o123.0	FBCOOEM
Robert Lee	147.340	+	KF5EI	o	
Rockdale	147.280	+	AF5C	o	RARA
Rockport	147.260	+	WB5OLT	oa	ROCARC
Roscoe	146.680	-	K5IFW	o	
Rosehill	146.720	-	K5IHK	o123.0	
Round Rock	146.700	-	N5MNV	tR	
Rusk	147.040	+	KA5AEP	o(ca)110.9	
Rusk	147.240	+	KJ5DS	o	
San Angelo	146.880	-	K5CMW	oal	HOTROCS
San Angelo	146.940	-	KC5EZZ	o162.2	SAARC
San Angelo	147.060	+	N5DE	oa	
San Angelo	147.100	+	N5RBW	o	
San Antonio	145.170	-	W5QCB	o	ADXA
San Antonio	145.210	-	KC5EBI	oe	ROOST
San Antonio	145.310	-	WD5JFF	o103.5	
San Antonio	145.350	-	AB5NZ	c	
San Antonio	145.390	-	N5TX	t	
San Antonio	145.450	-	AA5DB	oa	
San Antonio	146.620	-	K5AWK	o12.2	
San Antonio	146.660	-	AF5D	oe	
San Antonio	146.700	-	KA5IID	o(ca)t	
San Antonio	146.720	-	KB5TSO	(ca)e 162.2	BARS
San Antonio	146.780	-	KG5QW		SARO
San Antonio	146.820	-	WA5FSR	(ca)	SARO
San Antonio	146.880	-	WB5LJZ	o	

## TEXAS

<i>Location</i>	<i>Output</i>	<i>Input</i>	<i>Call</i>	<i>Notes</i>	<i>Sponsor</i>
San Antonio	146.900	-	N5UUW	o(ca) bi/bl	SAHARA
San Antonio	146.940	-	KA5HQU	e Wx	SARO
San Antonio	146.960	-	K5AWK	o88.5	SWLS
San Antonio	147.020	+	N5BHX	oa	SWRCARC
San Antonio	147.060	+	K5DSF	o	
San Antonio	147.080	+	N5CSC	oa162.2	EXPLO700
San Antonio	147.120	+	WA5DXJ	o	
San Antonio	147.180	+	KC5S	o(ca)eR	SAEM
San Antonio	147.240	+	K5GE	c	
San Antonio	147.260	+	K5SOJ	o	
San Antonio	147.280	+	WD5FWP	o(ca)	
San Antonio	147.300	+	W5XW	oe107.2	BEARS
San Antonio	147.320	+	KC5AON	203.5	
San Antonio	147.360	+	K5SUZ	(ca)	SARO
San Antonio	147.380	+	KC5NTN	o(ca) 162.2	AARO
San Benito	146.660	-	WA2VJL	oae 114.8	SBARC
Sattler	147.140	+	K5PWX	o	SARO
Scurry	147.340	+	KC5DX	o	
Seabrook	147.260	+	W5SVM	o103.5	LYCRC
Seguin	145.490	-	KI5EF	oal141.3	
Seguin	146.760	-	WR5X	o	CARC
Seminole	145.450	-	WA5FKT	o	
Seminole	146.780	-	N5SOR	ol88.5	WTXC
Seymour	147.100	+	N5ENS	o192.8	
Sherman	145.490	-	WB5CVR	o	
Sherman	147.000	+	W5RVT	o100.0	GCVHFSOC
Sherman	147.080	+	WB5DCU	o	GCVS
Shiner	146.680	-	KC5QLT	o	
Sinton	147.080	+	WA5NTB	o	SPCCD
Smithville	145.350	-	N5JWP	oz114.8	BCARC
Snyder	146.920	-	KE5ZW	oaezRB 67.0	SARA
South Padre Is	147.120	+	W5RGV	o114.8	STARS
South Padre Is	147.240	+	KA0ARS	o114.8	
Spearman	147.000	+	N5TQR	oe103.5	HHC
Stafford	145.230	-	W5TI	o	HTEXIARC
Sterling City	146.640	-	N5FTL	ol88.5	WTXC
Stonewall	147.040	+	N5PIA	o162.2	
Sulphur Springs	146.680	-	N5REL	o(ca) 151.4	HCARC
Sundown	146.780	-	WB5BRY	ol179.9	CRRC
Taft	147.000	-	WA5NTB	o123.0x6	
Tarzan	146.900	-	N5XOX	ol88.5	
Taylor	147.200	+	W5LHX	o	
Temple	145.310	-	N5ZXJ	o(ca)162.2	
Temple	145.490	-	WB5TTY	c	
Temple	146.820	-	W5LM	o(ca)ez	TEMPARC
Temple	147.340	+	N5EVT	o(ca)162.2	
Terrell	146.920	-	K5BNI	o136.5	TVARC



**280 144-148 MHz**

**TEXAS-US VIRGIN ISLANDS**

<i>Location</i>	<i>Output</i>	<i>Input</i>	<i>Call</i>	<i>Notes</i>	<i>Sponsor</i>
Texas City	147.140	+	WB5BMB	oae	GCRA
Tomball	147.380	+	WB5ZMV	c	
Trinity	145.350	-	W5USD	o	ULLWA
Tulia	147.360	+	KF5AO	o	
Tyler	145.210	-	K5BWB	o	
Tyler	146.960	-	WA5SLG	oa	ETVHFSOC
Tyler	147.000	-	K5TYR	o(ca) 88.5	TYARC
Tyler	147.100	+	W5CKO	o	
Universal City	146.840	-	WA5VAF	o(ca)	CREST
Universal City	147.160	+	N5YEO	o(ca) 203.5	SCTARC
Uvalde	146.760	-	K5AWK	o162.2	
Uvalde	146.900	-	W5LBD	oa	
Uvalde	147.160	+	KC5FHT	(ca)bl	
Uvalde	147.200	+	AA5DB	c	
Uvalde	147.260	+	W5LBD	c	
Vernon	147.020	+	WB5ONC	o	
Vernon	147.080	+	N5CDU	o	
Victoria	145.130	-	W5DSC	o103.5	VICARC
Victoria	147.160	+	K5FOL	o103.5	
W Tawakoni	145.390	-	N5DA	o(ca) 110.9	NTRN
Waco	146.660	-	AA5RT	oa123.0	
Waco	146.980	-	W5ZDN	aezt	HOTARC
Waco	147.160	+	WA5BU	o	BYLR ARC
Waco	147.360	+	AA5RT	o123.0	
Walburg	145.130	-	KC5US	o	HOTERA
Weatherford	145.250	-	WD0BOD	exp103.5	
Weatherford	146.900	-	KG5CW	o110.9	
Weatherford	147.040	+	W5URH	o110.9	
Wharton	145.210	-	KE5HP	o	GCARC
Wharton	145.270	-	WA5EUJ	o103.5	WCRA
Wharton	145.430	-	WA5EUJ	o	WCOEM
White Deer	147.380	+	N5MGU	o88.5	
Whitehouse	147.200	+	W5CKO	o	
Whitehouse	147.300	+	W5CKO		
Whitney	147.000	-	W5WK	o103.5	
Wichita Falls	145.270	-	WB2NQV	o192.8	
Wichita Falls	146.660	-	KC5MWJ	o(ca)192.8	
Wichita Falls	146.940	-	W5US	o192.8	
Wichita Falls	147.060	+	WA5CMB	o(ca)156.7	
Wichita Falls	147.140	+	N5WF	o192.8	WICHARS
Wills Point	146.980	-	W5PWD	o	
Wimberly	147.100	+	KI5EF	o	WARS
Yoakum	147.040	+	WA5VIO		LCRC

**US VIRGIN ISLANDS**

**BVI AREA**

Tortola 146.730 — VP2V ol

**US VIRGIN ISLANDS**

St Croix 146.910 — KV4JC e  
 St Croix 147.110 + NP2BF o(ca)e

## US VIRGIN ISLANDS-UTAH

<i>Location</i>	<i>Output</i>	<i>Input</i>	<i>Call</i>	<i>Notes</i>	<i>Sponsor</i>
St Croix	147.250	+	NP2B	o(ca)e	
St John	146.630	—	KP2G	o	STJHNARC
St John	146.970	—	KP2I	o	STJHNARC
St Thomas	146.810	—	KP2O	o(ca)e	
<b>UTAH</b>					
<b>STATEWIDE</b>					
Statewide	145.410	—	Shared	SNP	Non Prot
<b>CASTLEDALE</b>					
Castledale	147.140	+	NC7F	o(ca)lw RB 88.5	NC7F
Emery	147.080	+	WX7Y	oalx	WX7Y
Horn Mtn	147.060	+	KC7KUJ	o(ca)wl RB 88.5	WX7Y
<b>CENTRAL</b>					
Ephriam	146.660	—	W7DHH	ox	
Manti	145.290	—	WB7REL	oal 911 131.8	WB7REL
Marysvale	147.200	+	N7VQO	ox	
Monroe	147.300	+	WA7HSW	oa	
Richfield	146.640	—	WA7HSW	ox 100.0	WA7HSW
Salina	147.100	+	N7GGN	oex	N7GGN
Salina Canyon	146.860	—	KD7YE	oxl 146.660	WB7REL
<b>NORTH</b>					
Bear Lake	147.020	+	KB7OGM	oxl 147.18	+K7JL
Bear Lake	147.120	+	KB7OGM	oxl 147.18	+K7JL
Burley, ID	147.000	—	KC7SNN	olx	
Logan	145.310	—	WA7KMF	oa 123.0	BARC
Logan	146.640	—	N7PEO	ol	
Logan	147.200	+	AC7O	oe	
Logan	147.320	+	KA7FAP	oa	
Mt Logan	146.720	—	N7PEO	oax	+WA7MXZ
Sdgwck Peak, ID	146.800	—	AE7T	o	AE7T
Thiokol	145.430	—	KE7FO	oal	MTARC
<b>NORTHEAST</b>					
Altamont	146.700	—	WB7CBS	oa	
Duchesne	147.260	+	N7PQD	o	
Evanston, WY	146.860	—	K7JL	ol-7.18 100.0	UVHFS
Roosevelt	145.490	—	K7HEN	oal to bruin	
Roosevelt	146.920	—	KA7BPB	o	
Tabby Mtn	147.240	+	K7HEN	oaxl 136.5 714	K7HEN
Vernal	147.040	+	KF7AG	o	BARC
Vernal	147.100	+	KA7LWF	o 136.5	
<b>PRICE</b>					
Bruin Peak	147.320	+	KC7KUJ	o(ca)lw RB 88.5	SDARC
Carbon County	145.410	—	KA7LEG	oe	

## 282 144-148 MHz

## UTAH

<i>Location</i>	<i>Output</i>	<i>Input</i>	<i>Call</i>	<i>Notes</i>	<i>Sponsor</i>
Ford Ridge	145.310	—	KC7KUJ	o(ca)lw RB 88.5	SDARC
Price	145.430	—	KA7LEG	oa 88.5	KA7LEG
<b>SOUTH</b>					
Kaibab	146.730	—	N7YSE	o	WA7VKV
Kanab	146.880	—	WA7VKV	o	
Kanab	147.360	+	WI7M	o	
Navajo Mtn	146.960	—	W7DRR	olx	GCWA
<b>SOUTHEAST</b>					
Henry Mtns	147.080	+	KC7KUJ	o(ca)lw RB 88.5	SDARC
Moab	146.760	—	K7QEQ	o(ca)lw RB 88.5	K7QEQ
Moab	146.900	—	K7QEQ	o(ca)lRB 76 88.5	K7QEQ
Monticello	146.610	—	KC7KUJ	o(ca)lw RB 88.5	SDARC
<b>SOUTHWEST</b>					
Cedar City	145.470	—	KG7LM	o	KG7LM
Cedar City	146.760	—	K7JH	oax	K7JH
Cedar City	146.800	—	KG7LM	ol-6.89	
Cedar City	146.980	—	N7KM	o	N7KM
Cedar City	147.060	+	N7DZP	o(ca)	N7DZP
Cedar City	147.360	+	N7KM	o	SUSC
Delta	147.380	+	KB7WQD	o	
Frisco Peak	146.940	—	WB7AAA	olx 147.18	WA7GTU
Hinckley	147.260	+	N7WPF	o	
Seegmiller	146.910	—	NR7K	oex	NR7K
St George	145.450	—	K7SG	ox	
St George	146.640	—	K7SG	oa	
St George	146.700	—	KA7STK	ca	
St George	146.740	—	WI7G	o	(new)
St George	147.260	+	K7SG	o port	W7NFT
Utah Hill	146.820	—	NR7K	olx 82.5	DARC
<b>WASATCH FRONT</b>					
American Fork	145.250	—	KF7CK	oa	KF7CK
Antelope Is	147.040	+	NU7X	ox 123.0	DCARC
Bacchus	146.700	—	KA7GZH	oael	ARES
Brigham City	145.290	—	KE7FO	ol	MTARC
Brighton	145.270	—	KB7YAF	o	
BYU Campus	147.330	+	W7OHR	o	BYU/KI7TD
Heber	147.200	+	KB7YAF	o 88.5	
Herd Mtn	146.680	—	K7HEN	oaxl 5.49	123.0 ARI
Huntsville	145.210	—	KB7ZXU	o	
Lake Mtn	147.280	+	WB7TSY	ox	UTCO/ ARES
Lake Mtn	147.340	+	WB7TSY	ox	UTCO/ ARES
Layton	146.960	—	KF7UR	o	ERRS
Lehi	147.220	+	WA7YZR	oa	
Lewis Peak	147.360	+	WA7GIE	olx 100.0	WA7GIE

## UTAH-VERMONT

Location	Output	Input	Call	Notes	Sponsor
Lewis Peak	147.380	+	WB7TSQ	o	
Morgan	147.060	+	N7KHJ	o	
Ogden	145.490	—	K7HEN	oal 6.68 123.0	ARI
Ogden	146.820	—	KC7UB	olw sun 123.0	OARC
Ogden	146.900	—	KC7UB	oaelwz 123.0	OARC
Orem	146.780	—	N7PKI	oa	
Payson	147.020	+	WB7RPF	(ca) 186.2	WB7RPF
Powder Mtn	145.47	—	KC7SUM	o	
Provo	145.230	—	WA7FFM	o A	ARES
Provo	145.370	—	N7CGH	o	N7CGH
Provo	145.470	—	WA7PKL	oa	UVCC
Provo	146.480	146.480	WA7PKL	o	UVCC
Provo	146.760	—	W7SP	oax	UARC
Riverside	146.920	—	KC7UB	ol 146.90	N7TOP 123.0
Salt Lake	145.210	—	AA7JR	oa	UVHFS
Salt Lake	145.450	—	K7FY	o	ERRS
Salt Lake	146.620	—	W7SP	ox	UARC
Salt Lake	146.840	—	N7PCE	o	SLCO/ARES
Salt Lake	146.880	—	KB7YSW	o A	UVHFS
Salt Lake	146.940	—	K7JL	ox 100.0	UVHFS
Salt Lake	147.060	+	AC7H	ol	UVHFS
Salt Lake	147.120	+	K7JL	oel 7.180	+KB7OGM 100.0
Salt Lake	147.140	+	WB7RYE	o	
Salt Lake	147.160	+	WA7SNS	oa	
Salt Lake	147.300	+	WA7SYU	oa	
Salt Lake	147.600	147.600		DX	UDXA
Scotts Peak	145.410	—	KB7YAF	o	KB7YAF
Snowbird	147.180	+	K7JL	oxl- 147.12	+KB7OGM 100.0
South Mtn	146.740	—	N7JID	o	MARA
Summit Park	145.350	—	AC7H	ol	UVHFS
<b>WEST</b>					
Dugway	145.350	—	W7DTO	oa	W7DTO
Rocky Point, NV	146.960	—	WA7BWF	o	EARC
Tooele	146.980	—	W7EO	oal 145.390	TCARES
Vernon	145.390	—	W7EO	oal 146.980	TCARES
Wendover	147.200	+	W7EO	ol 146.980	TCARES

**VERMONT****BURLINGTON**

Bolton	145.150	—	WB1GQR	oelx 100.0	RANV
Burlington	146.610	—	W1KOO	oaez	BrlngtnAR
Essex Jct	146.850	—	K1IBM	ol	IBM ARC

**284 144-148 MHz****VERMONT-VIRGINIA**

<i>Location</i>	<i>Output</i>	<i>Input</i>	<i>Call</i>	<i>Notes</i>	<i>Sponsor</i>
Mt Mansfield	145.470	—	N1ELL	oex 100.0	N1ELL
Mt Mansfield	146.940	—	W1KOO	o 100.0	BringtnAR
<b>CENTRAL</b>					
Killington	146.880	—	W1ABI	ox	NE FM RA
<b>EAST CENTRAL</b>					
Barre	147.390	+	N1IOE	o	N1IOE
Cabot	146.820	—	W1BD	o	CentVtARC
Randolph	147.090	+	W1VTC	o	VTC ARC
Tunbridge	146.970	—	K1MOQ	ol	K1MOQ
Williamstown	146.625	—	W1BD	oe	CentVtARC
<b>NORTH</b>					
Jay Peak	146.745	—	K1UFL	oWx 100.0	BorderARC
<b>NORTHEAST</b>					
Danville	147.270	+	KB1BPR	o	St J Acady
Glover	147.375	+	KB1BRN	o	BARF
<b>NORTHWEST</b>					
Berkshire	146.895	—	K1VKN	o	K1VKN
Georgia	146.925	—	N1FPB	o	FrankCoRA
St Albans	145.230	—	N1IRO	o	StAlbansRC
<b>SOUTHEAST</b>					
Marlboro	147.015	+	N1HWI	oe 100.0	N1HWI
Mt Ascutney	146.760	—	W1UWS	o(ca)ez Wx	CtVlyFMA
<b>SOUTHWEST</b>					
Bennington	146.835	—	KB1BRI	o	SOVARC
Mt Equinox	145.390	—	WA1ZMS	oex 100.0	WA1ZMS
<b>WEST CENTRAL</b>					
Middlebury	147.360	+	WA1NRA	oel 100.0	WA1NRA
Rutland	147.045	—	W1GMW	oae	GreenMtWS
<b>VIRGINIA</b>					
Abingdn/Brmly	146.610	—	K4JP	ol	K4JP
Abingdon	147.345	+	NM4L	oael	MEARS
Accomac	147.255	+	K4BW	oez 156.7	ESHARC
Altavista	146.655	—	WA4ISI	o(ca)ez	WA4ISI
Amelia	145.190	—	WB3R	o	
Amelia Courth	147.180	+	KB4YKV	o(ca)	KB4YKV
Beaverdam	145.250	—	N4CZJ	o(ca)e	N4CZJ
Bedford	145.230	—	N4CH	o	N4CH
Bedford	147.105	+	WB4JBJ	ol	WB4JBJ
Bedford/Apl Or	146.685	—	WA1ZMS	oe 100.0	MTNTPARC
Blacksburg	146.715	—	AB9I	o	BRSH MTN
Bland	145.350	—	N4AZJ	o(ca)RB	103.5
Bluefield	145.250	—	KD8XK	o 100.0	ARA-STH
Bluefield	145.490	—	W8MOP	o(ca)e	EAST RIVE
Bluefield/One	146.955	—	WZ8E	o(ca)l	ARA-STH
Boydton	147.240	+	KD4ZTK	o	KD4JMH
Bristol	146.880	—	WD4CYZ	o	WD4CYZ
Charlottesvil	146.760	—	WA4TFZ	oez 88.5	ALBEMRLE

## VIRGINIA

<i>Location</i>	<i>Output</i>	<i>Input</i>	<i>Call</i>	<i>Notes</i>	<i>Sponsor</i>
Charlottesvil	146.925	—	WA4TFZ	oe	ALBEMRLE
Charlottesvil #	146.895	—	N4RAG	oe 131.8	N4RAG
Chesapeake	146.610	—	WA4YSE	oaez	WA4YSE
Chesapeake	146.790	—	N4SD	oaez	HAMPTON
Chesterfield	145.310	—	KD4KWP	oe	KD4KWP
Chesterfield	147.360	+	KA4CBB	o(ca)ez	KA4CBB
Clinchco	147.150	+	KB4RFN	o(ca)ez 88.5	KB4AKS
Coeburn	145.430	—	AD4OV	oaezRB	AD4OV
Covington	146.805	—	WA4HTI	ol	VHF COMM
Dante #	147.255	+	WD4CYZ	o	WD4CYZ
Dante/Hazel Mtn	146.985	—	KK4MW	oa 103.5	KK4MW
Danville(DCC)	146.925	—	WB4GJG	o(ca)e RB 104.2	DCCARC
Danville/Wht	146.700	—	K4AU	o(ca)ez RB	K4AU
Dublin	146.670	—	K4HZS	o(ca)	K4HZS
Eastville	147.345	+	N4WAO	o 156.7	ESHARC
Elk Crk/Iron	147.240	+	N4MGQ	oe1 107.2	N4MGQ
Enon	147.060	+	WB4VWR	o(ca)e 107.2	WA4ECM
Farmville	145.330	—	KE4ZBH	o(ca)ez	SARA
Farmville	146.910	—	N4RKM	o	SARA
Fincastle	146.640	—	W4WIC	oa	
Forest	147.165	+	W8CXD	ol 114.8	W8CXD
Franklin	147.300	+	K4SPS	o(ca)ezl 131.8	FRNKLIN
Galax/Bripr Mtn	147.090	+	W4BRC	oae	BRIARPATC
Galax/Lkout Mtn	145.130	—	N4VL	oRB 103.5	BRIARPATC
Gate City	146.820	—	N4WWB	cael	SCOTT CO
Gloucester	145.370	—	W4HZL	o(ca)z	MPARC
Goochland	147.090	+	N4TZE	oael	
Greenbay	145.150	—	K4ARO	o	K4ARO
Grundy	147.315	+	K4HWQ	oa	GRND GRN
Grundy/Big A	146.835	—	KK4EH	o	KK4EH
Gum Spring	147.270	+	WB4IKL	o	WB4IKL
Hampton	145.490	—	WA4OHX	oaezl	TEL PIO
Hampton	146.730	—	W4QR	o(ca)ez	SPARK
Hampton	146.940	—	K4UMI	c	
Hampton	147.225	+	KA4VXR	oa 136.5	KA4VXR
Kilmarnock	145.210	—	W2MS	oa	W2MS
Lexington	147.300	+	KI4ZR	oae	RCKBRIDG
Lexngtn/Rock	147.330	+	KI4ZR	o	RCKBRIDG
Lynchburg	145.370	—	KC4RBA	o(ca)e	KC4RBA
Lynchburg	146.610	—	W4WWQ	o	LARC
Lynchburg	147.015	—	AB4M	o(ca) 131.8	AB4M
Lynchburg	147.195	+	WA4RTS	oe 136.5	LYNCHBRG
Lynchburg	147.375	+	KB4ILD	o(ca)	
Marion	145.270	—	KC4SKE	o 103.5	KC4SKE
Marion	146.640	—	N4QLF	oa 103.5	SMYTH CO
Martinsville	147.285	+	KF4KVG	o(ca)ez 107.2	

## VIRGINIA

<i>Location</i>	<i>Output</i>	<i>Input</i>	<i>Call</i>	<i>Notes</i>	<i>Sponsor</i>
Mechanicsvill	146.805	—	W4ML	o	W4ML
Monterey	147.180	+	WD4ITN	o 100.0	WD4ITN
Mountain Lake	146.865	+	WZ8E	o(ca)l	ARA-STH
Mntain Lk/Bald	146.910	—	K4TUE	o	K4TUE
Newport News	145.230	—	W4MT	o(ca) 100.0	PARC
Newport News	147.165	+	W4CM	o(ca)lRB	NEWPORT
Norfolk	145.170	—	WA4ZUA	o(ca)ezl RB 136.5	KO4CU
Norfolk	145.330	—	W4VB	o(ca)ez RB	NS3F
Norfolk	146.700	—	KF8PT	o	KF8PT
Norfolk	147.075	+	AD4ZK	o(ca)ez	AD4ZK
Norton	146.865	—	KC4UBU	oez 103.5	KC4UBU
Norton/High K	147.015	—	K4AXO	o(ca)e 88.5	K4AXO
Patrick Sprin	147.120	+	WB8POC	oe 107.2	WB8POC
Pearisburg	147.135	+	N4AZJ	o(ca)ez 100.0	GILES ARA
Pennington	146.700	—	KK4QS	o	LEE CO
Petersburg	147.390	+	K4ARO	o	
Pks Kb/Pulask	147.180	+	WB3S	o(ca)e 103.5	NEW RIVER
Portsmouth	146.850	—	W4POX	o(ca)ez	PRTSMOUT
Pound	145.210	—	KC4UBU	oe 103.5	AD4NZ
Radford/Riner	145.150	—	KA4IXK	o	KA4IXK
Richlands #	147.150	+	KM4FY	o	KM4FY
Richmond	145.110	—	K4YPE	oa	CENT VIR
Richmond	145.430	—	W4SQT	o(ca)	MTROPOLI
Richmond	146.640	—	WB4QEY	o(ca)	TEL PIO
Richmond	146.880	—	W4RAT	o(ca)e	RATS
Richmond	146.940	—	W4ZA	oe	RICHMOND
Richmond	147.030	—	WA4JST	o	COMMONWA
Richmond	147.135	+	KC4VDZ	o 107.2	WB4YMA
Roanoke	146.940	—	N4AP	oa	N4AP
Roanoke/Poor	145.210	—	WB4QOJ	o(ca)ely RB	WB4QOJ
Roanoke/Poor	145.390	—	K4ARO	ol 107.2	K4ARO
Roanoke/Poor	146.745	—	K4ROA	o(ca)ez RB 107.2	VA WIR SW
Roanoke/Poor	146.985	—	W4CA	o(ca)ezl	ROANOKE
Roanoke/Poor	147.270	+	KB4QWO	o(ca)el	ARA-STH
Rustburg	145.290	—	N4UTN	c(ca)	N4UTN
Rustburg/Long	146.835	—	N4UTN	o(ca)e	KB4TLZ
Salem	146.880	—	WA4V	o	WA4V
Saluda	145.450	—	AA4HQ	oez	AA4HQ
Smithfield	147.195	+	KF4ADJ	oezRB 100.0	WTRA
South Boston	145.350	—	KF4LWH	oe	HALIFAX
South Boston	147.060	—	KF4AGO	o(ca)l	PIEDMONT
South Hill	145.470	—	N4ZCM	o(ca)	N4ZCM
Staunton	146.700	—	W4XD	o 131.8	TEL PIO



# 23rd Annual Virginia Beach HamFest & Computer Fair™



ARRL Roanoke Division Convention

September 19 & 20, 1998

- Major Amateur Manufacturers & Dealers
- Amateur Exams & Upgrades
- Forums-ARRL, DX, Computer, etc.
- Computer Hardware, Software and Accessories
- Plenty of FREE PARKING
- Held at the Virginia Beach Pavillion
- Talk-In on 146.97 MHz
- Saturday night banquet

Admission Tickets \$6.00  
Tickets Good Both Days!

For Tickets & General Information:  
Manny Steiner, K4DOR  
3512 Olympia Lane  
Virginia Beach, VA 23452

For Exhibitor and Dealer Info:  
Lewis Steingold, W4BLO  
1008 Crabbers Cove Lane  
Virginia Beach, VA 23452

Send SASE - Checks Payable TO TRCI, Inc.  
[www.vahamfest.com](http://www.vahamfest.com)

CALL 1-757-HAMFEST FOR INFORMATION



## 288 144-148 MHz

## VIRGINIA

Location	Output	Input	Call	Notes	Sponsor
Staunton	146.850	—	WA4ZBP	oRBy 131.8	TEL PIO
Staunton	146.970	—	W4WRN	oz	
Staunton/EI K	147.045	+	WD4FOZ	o 131.8	EKRA
Stuarts Draft	147.360	+	KB4OLM	o(ca)l	KB4OLM
Suffolk	147.000	—	WA4HMT	o 100.0	WA4HMT
Virginia Beach	146.895	—	WA4KXV	o	VBEARS
Virginia Beach	146.970	—	WA4KXV	oz	VBEARS
Virginia Beach	147.045	+	WA4SBC	o	WA4SBC
Virginia Beach	147.375	+	W4NV	o	TIDWATER
Walkerton	146.715	—	KA4DZU	o	W4ML
Warsaw	147.285	+	KA4ZIP	oz	K3RZR
Waynesboro	147.075	+	W4PNT	o(ca)ezl	WYNSBRO
Williamsburg	145.410	—	KF4ADM	oaez	K2QIJ
Williamsburg	146.670	—	W4NTG	o	WAARC
Williamsburg	146.760	—	KB4ZIN	oaez	KC4CMR
Wytheville	146.775	—	WB3T	oazl 107.2	WB3T
Wytheville/BI	146.895	—	WB3T	oeIRB 103.5	KD4EMP
T-MARC AREA					
T-MARC Area	145.170	—		SNP	
FREDERICKSBURG					
Fredericksburg	147.015	+	WB4LNT	e	RVARC
Garrisonville	145.270	—	N4NW	a 167.9	S.A.R.A.
Quantico	147.345	+	KE4ZN	167.9	KE4ZN
NORTH CENTRAL					
Culpeper	147.120	+	AA4VI	a	ClpprARA
Harrisonburg	145.130	—	N4YET	a 156.7	WX4C
Harrisonburg	146.895	—	N4RAG	l	N4RAG
Harrisonburg	147.225	+	N4RAG	131.8	N4RAG
Harrisonburg	147.315	+	N4YET	l	N4YET
New Market	146.625	—	KE4FM	e	BigMtnRA
Warrenton	145.350	—	KB3BOI	l	KB3BOIRGI
Warrenton	147.165	+	NZ4N	eaR 107.2	FauqurRA
WASHINGTON DC AREA					
Alexandria	146.655	—	WD4PDP	o(ca)eR	MVARC
Alexandria	147.315	+	W4HFH	l	AlexRC
Alexandria	147.315	449.600	W4HFH	l	AlexRC
Arlington	145.150	—	WB4MJF	t	WB4MJF
Arlington	145.470	—	WB4MJF	al	R'RRG
Arlington	146.625	—	KF4JPC	(ca)	ARPSC
Arlington	147.045	+	WA4YVM	e	WA4YVM
Dale City	147.585	147.585	N4LJZ	100.0	N4LJZ
Dulles Airport	145.310	—	N4FSC	ea	DARG
Fairfax	146.790	—	K6LEW	ealzR	NVFMA
Fairfax	146.790	222.500	W4LBL	ealzR	NVFMA
Manassas	146.970	—	WA4FPM	az	OVHARC
McLean	147.210	+	WD4IWG	ea	AMRAD
Sterling	146.715	—	WA4TXE	ea	WA4TXE
Tysons Corner	146.910	—	W4XG	a	NVFMA
Vienna	146.685	—	K4HTA	e	VWS

## VIRGINIA-WASHINGTON

Location	Output	Input	Call	Notes	Sponsor
Woodbridge WINCHESTER	147.240	+	WB4FQR	eal	WWI
Bluemont	147.300	+	WA4TSC	aR 146.2	WA4TSC
Winchester	145.210	—	N4RAG	131.8	LHRA
Winchester	145.350	—	KB3BOI	l	KB3BOIRGI
Winchester	146.820	—	W4RKC	ea 156.7	ShnVlyARC

## WASHINGTON - IACC

## IACC AREAS

SNP	145.130	144.630	SNP	t	
SNP	145.290	—	SNP	t	
BEVERLY					
Sentinal Peak	145.410	—	N7YAQ	ol	N7YAQ
CENTRAL					
Saddle Mtn	145.350	—	N7YAQ	oa 100.0	N7YAQ
Wahatis Pk	146.700	—	N7MHE	o	N7MHE
CHELAN					
Chelan	145.490	—	KB7RII	o 173.8	KB7RII
McNeal Canyon	147.100	+	K7ABJ	o	
CLARKSTON					
Potter Hill	145.390	—	KA7FAJ	o(ca)R	
CLE ELUM					
Bristol	147.120	+	N7YAQ	ol 100.0	N7YAQ
				l-145.41	
Cle Elum	147.160	+	KB7XQ	o(ca)ez	UKCARC
				110.9 l-449.925	

## COLFAX/PULLMAN

Kamiak Butte	146.740	—	WB7AUK	olex	
COLVILLE					
Monumental Mtn	146.620	—	W7RHX	oxeR	
DAVENPORT					
Davenport	147.040	+	N7KRC	o	
ELLENSBURG					
Ellensburg	146.720	—	W7TXU	oaz	KCRA
EPHRATA					
Beezly Hill	145.310	—	W7TT	o(ca)e	CWARC
GOLDENDALE					
Juniper Point	145.150	—	WA7HSJ	c 114.8	NWRA
Juniper Point	147.200	+	WA7HSJ	oel	
Three Creeks	146.620	—	W7DLB	o 123.0	W7DLB
GRANGER					
Cherry Hill	147.040	+	N7JNV	123.0	N7JNV
LEAVENWORTH					
Lake Wenatchee	145.490	—	N7QVO	100.0	BRA
LEWISTON					
Anatone	146.860	—	W7VJD	o	LCARC
MEDICAL LAKE					
Booth Hill	145.370	—	KA7ENA	o	
NORTHEAST					
Stranger Mtn	147.360	+	KB7WTO	oaxl	W7OE
OMAK					
Okanogan	146.720	—	N7XBB	o	N7XBB

**290 144-148 MHz**

**WASHINGTON**

<i>Location</i>	<i>Output</i>	<i>Input</i>	<i>Call</i>	<i>Notes</i>	<i>Sponsor</i>
Omak Mtn	145.450	—	W7GSN	oxe	OMRA
<b>PULLMAN</b>					
Pullman	145.470	—	WA7WNJ	o	WA7WNJ
<b>REPUBLIC</b>					
Klondike Mtn	145.190	—	N7XAY	oaR	
<b>RITZVILLE</b>					
Ritzville	146.720	—	WD7C	o	
<b>SPOKANE</b>					
Browns Mtn	146.880	—	W7RY	oae 100.0	IEVHF
Browns Mtn	147.300	+	WC7AAT	oexR	
Farm Bank	147.340	+	W7RY	oe 100.0	IEVHF
Krell	145.390	—	N7HZZ	o 123.0	N7HZZ
Liberty Lake	145.210	144.710	KB9FJ	o	
Lookout Point	147.060	+	WA7PQU	o	WA7PQU
Mica Peak	145.110	—	WA7RVV	ol 29.6	
Mica Peak	145.150	—	WA7HSJ	118.8 l	NWRA
Mica Peak	145.250	—	N7BFS	d Pkt	N7BFS
Mica Peak	147.200	+	WA7YCP	o 100.0	WA7YCP
Mica Peak	147.240	+	WA7HWD	oexl	
Mica Peak	147.320	+	WG7B	o 98.4	WG7B
Mica Peak	147.380	+	W7OE	o l- 147.26	W7OE
Mt Spokane	145.430	—	W7RY	o	IEVHF
Mt Spokane	147.200	+	WA7YCP	o 100.0	SpoRptGr
Spokane	147.160	+	KA7BPO	c 136.5	KA7BPO
<b>SUNNYSIDE</b>					
Rattlesnake	145.150	—	WA7HSJ	100.0 l	NWRA
Rattlesnake	146.760	—	KA7SSB	o	KA7SSB
Rattlesnake	147.000	+	WA7HSJ	oe 100.0	NWRA
Rattlesnake	147.180	+	K7OJ	o pkt	K7OJ
Rattlesnake	147.320	+	KB7HDX	oelzR	KB7HDX
<b>TRI-CITIES</b>					
Badger Mtn	147.340	+	WA7EAQ	oa	WA7EAQ
Johnson Butte	146.640	—	W7VPA	oe	TCARC
Kennewick	147.220	+	N7LZM	ol	N7LZM
<b>WALLA WALLA</b>					
Pikes Peak	147.280	+	AA7P	o	AA7P
Walla Walla	146.960	—	WA5ZAY	o 100.0	WA5ZAY
Walla Walla	147.140	+	KH6IHB	oaze 94.8	KH6IHB
<b>WENATCHEE</b>					
Birch Mtn	146.680	—	W7TD	o(ca)z	
Mission Ridge	146.900	—	K7OGW	o 173.8	MRRA
Naneum	147.200	+	WA7YCP	94.8	WA7YCP
Naneum	147.260	+	KB7RII	el 156.7	NRRA
<b>WHITE SWAN</b>					
Fort Simcoe	146.720	—	KA7IJU	oe 123.0	KA7IJU
<b>YAKIMA</b>					
Ahtanum Ridge	146.940	—	W7CCY	o 173.8	W7CCY
Bethel Ridge	145.170	—	N7SVC	o 123.0	YakSO
Bethel Ridge	147.300	+	W7AQ	oexR	
KB7HDX Res	147.060	+	KB7HDX	o	BCARES

## WASHINGTON

<i>Location</i>	<i>Output</i>	<i>Input</i>	<i>Call</i>	<i>Notes</i>	<i>Sponsor</i>
Moxee	146.840	—	W7AQ	o(ca)zIR 123.0	YARC
Quartz Mtn	145.270	—	KB7AMF	oe-sun 123.0	YakSO
Yakima Ridge	146.660	—	W7AQ	o(ca)ezRYARC 123.0	

**WASHINGTON - WWARA**

Western Washington Amateur Relay Association cross band repeater / duplex radio policies: In order to minimize inappropriate use of recognized simplex and repeater frequencies, the WWARA has established a set of policies for the use of cross band repeaters: Cross band repeaters or duplex radios should:

- 1) Never be used to link to an established repeater system or to link two established repeaters together without the express approval of the repeater owners.
- 2) Be used for temporary, short duration activities only and never installed as a long-term communication facility.
- 3) Utilize the minimum power necessary to accomplish the desired communication. A transmitter placed in the vicinity of the operator should use a non radiation load or be configured for minimum power output on a unity gain antenna.
- 4) Utilize CTCSS decode and encode circuitry to minimize uninvited access and unnecessary frequency congestion. Care should be exercised to use a unique CTCSS tone.
- 5) Be identified every 10 minutes in accordance with FCC rules and regulations.
- 6) Be disabled by its operator within 15 minutes of notification of interference or other problems.
- 7) should be continually monitored by the operator to minimize interference.

**ASHFORD**

Ashford	145.370	—	WC7AAO	eI 100.0	RACES/ ARES
---------	---------	---	--------	----------	----------------

**CONCRETE**

Concrete	147.100	+	W7FHZ	e 127.3	W7FHZ
----------	---------	---	-------	---------	-------

**EATONVILLE**

Alder	145.450	—	KB7CNN	e(ca)zI 110.9	KB7CNN
-------	---------	---	--------	------------------	--------

**GRAYS HARBOR COUNTY**

Cosmopolis	147.160	+	W7ZA	oae	GHARC
Cosmopolis	147.200	+	K7PP	az 91.5	K7PP
Raymond	147.240	+	KA7DNK	e(ca) 103.5	KA7DNK
Saddle Mtn	146.900	—	W7ZA	oazel	GHARC

**ISLAND COUNTY**

Whidbey Is	147.220	+	K7IYN	o(ca)et	
------------	---------	---	-------	---------	--

**JEFFERSON COUNTY - EAST**

Port Townsend	145.150	—	K7RBT	aez 114.8	
---------------	---------	---	-------	-----------	--

**KING COUNTY - EAST**

Bellevue	147.300	+	WA7NAN	e 127.3	WA7NAN
----------	---------	---	--------	---------	--------

## 292 144-148 MHz

## WASHINGTON

<i>Location</i>	<i>Output</i>	<i>Input</i>	<i>Call</i>	<i>Notes</i>	<i>Sponsor</i>
<b>KING COUNTY - NORTH</b>					
Finn Hill	145.130	—	KB7KIZ	e 103.5	KB7KIZ
<b>KING COUNTY - SOUTH</b>					
Kent	145.130	—	KF7JC	123.0	KF7JC
<b>KITSAP COUNTY</b>					
Bremerton	145.170	—	K7FN	o(ca)elz 103.5	KARL
<b>KITSAP COUNTY - NORTH</b>					
Poulsbo	145.290	146.490	KC7OXZ	e(ca)A 110.9	NK ARC
<b>KITSAP COUNTY - SOUTH</b>					
Olalla	145.350	—	W7ZLJ	o(ca)elz 103.5	+K7PAG
<b>LACEY</b>					
Lacey	146.800	—	WC7I	oae 100.0	WC7I
<b>LEWIS COUNTY</b>					
Toledo	145.430	—	NO7S	oe	MSH RG
<b>MASON COUNTY</b>					
Shelton	146.720	—	KC7NCQ	e 103.5	MCARC
<b>MASON COUNTY - NORTH</b>					
Belfair	145.290	—	KC7KFB	103.5	NMAR
<b>MINERAL</b>					
Mineral	146.680	—	K7HW	(ca)ez 103.5	K7HW
<b>OLYMPIA - SOUTH</b>					
Tumwater	147.120	+	N7EHP	l 127.3	
<b>OLYMPIC PENINSULA - NORTH</b>					
North Point	146.660	—	N7QDY	(ca)el 107.2	WC ARS
Storm King	145.370	—	WC7AAO	el 88.5	RACES/ ARS CCARC
Striped Peak	146.760	—	W7FEL	oe	
<b>PACIFIC COUNTY</b>					
Illwaco	146.860	—	KC7QOV	a 100.0	
Meglar Mtn	145.170	—	KA7GCT	e 103.5	PRRA
<b>PIERCE COUNTY</b>					
Crawford Mtn	147.380	+	W7DK	oe 103.5	RCT
Graham	147.140	+	KL7ELD	o(ca)ze 100.0	GHRG
Tacoma	146.640	—	KB7CNN	o(ca)elz	KB7CNN
<b>PORT ANGELES</b>					
Port Angeles	145.130	—	WF7W	caz 100.0	PA SchDis
<b>PUGET SOUND</b>					
Bellevue	147.000	—	W7FR	o	WW DX
Buck Mtn	146.700	—	W7FHZ	e 127.3	W7FHZ
Cougar Mtn	147.080	+	W7WWI	oaze	SEATAC RA
East Bremerton	145.310	—	KC7FA	o(ca)ezA	
Gold Mtn	147.200	+	K7PP	e(ca)l	K7PP
Green Mtn	146.880	—	K7PF	ote	SRG
Rattlesnake Mtn	145.110	—	N7HDH	l 103.5	KC S&R
Squak Mtn	146.820	—	K7LED	oe 103.5	M & K ARC

## WASHINGTON

<i>Location</i>	<i>Output</i>	<i>Input</i>	<i>Call</i>	<i>Notes</i>	<i>Sponsor</i>
Tacoma/Ch 28	145.210	—	N7QHx	(ca) 103.5	N7QHx
Tiger Mtn West	145.330	—	K7NWS	e(ca)lz 179.9	BEARS
PUGET SOUND - NORTH					
Mt Erie	145.250	—	WA7NAN	e 127.3	
PUGET SOUND - SOUTH					
Dieringer	145.230	—	W7FHZ	e 127.3	W7FHZ
East Hill	147.240	+	K7SYE	oae	AARC
SAN JUAN COUNTY					
Friday Harbor	146.900	—	K7KFM	ae 131.8	SJI ARS
SEATTLE					
Seattle	145.490	—	KB7NFN	e 103.5	KB7NFN
Seattle	146.820	—	K7LED	ol 103.5	M & K ARC
Seattle	146.900	—	W7SRZ	azel 103.5	W7SRZ
Seattle	146.960	—	N7GAD	o(ca)elp A 173.8	PSRG
Woodinville	147.340	+	K6RFK	o(ca)e	K6RFK
SEATTLE - NORTH					
Lynnwood	146.780	—	K7CHN	o(ca)elA 103.5	SNKING RG
Shoreline	145.250	—	WA7NAN	103.5	
SEATTLE - SOUTH					
Federal Way	147.040	+	W7YCP	o(ca)	FWRG
SNOHOMISH COUNTY					
Everett	145.390	—	W7CSK	oazel	NARG
Everett	147.180	+	WA7LAW	o(ca)elz 103.5	SCHC
STEVENS PASS					
Skykomish	145.110	—	N7HDH	el 123.0	KC S&R
SUMNER					
Sumner	147.260	+	KB7WYL	(ca) 100.0	KB7WYL
TACOMA					
Radio Clb Hse	147.280	+	W7DK	o(ca)ez	RCT
Tacoma	145.250	—	WA7NAN	114.8	
Tacoma	145.410	—	WA7NTF	ael 118.8	WA7NTF
Tacoma	147.020	+	K7SEX	(ca)lz 103.5	SoTARS
TACOMA / SEATTLE					
Tacoma	145.290	—	WA7NTF	(ca)ep 118.8	
THURSTON COUNTY					
Minot Peak	145.270	—	KL7YM	e 103.5	
Olympia	145.150	—	K7CHV	e 103.5	PARS
Olympia	147.360	+	NT7H	o 103.5	OARS
WASHINGTON - NORTHWEST					
Lyman Hill	145.190	—	KG7HQ	oe 127.3	RAS
Lyman Hill	147.200	+	K7PP	c(ca)elz 107.2	K7PP
Mt Constitution	146.740	—	K7SKW	(ca)elz 103.5	MBARC
Mt Pilchuck	146.920	—	WB7VYA	123.0	RACES

## 294 144-148 MHz

## WASHINGTON-WEST VIRGINIA

Location	Output	Input	Call	Notes	Sponsor
Smith Peak	145.370	—	WC7AAO	eI 103.5	RACES/ ARES
Sumas Mtn	145.230	—	W7FHZ	e 103.5	J-MAR
WASHINGTON - SOUTHWEST					
Abernathy Rdg	145.370	—	WC7AAO	eI 146.2	RACES/ ARES
Longview	147.260	+	K7ZVV	aze 114.8	
Mt Brynion	147.300	+	WA7ILC	e 114.8	WR7ADW
WASHINGTON WESTERN					
Baldi Mtn	146.980	—	N7NKJ	ey	PRG
Baw Faw	147.060	+	N7PRJ	oex 110.9	BW FW RG
Baw Faw	147.200	+	K7PP	e(ca)elz 127.3	K7PP
Capital Peak	145.470	—	K7CAH	o(ca)elz 100.0	CRG
Crystal Mtn	145.490	—	KG7VL	e 179.9	
Gold Mtn	146.620	—	KC7MEG	o(ca)e	WW RA
Grass Mtn	145.370	—	WC7AAO	o(ca)el 136.5	RACES/ ARES
Tiger Mtn	147.100	+	WA7NAN	103.5	WA7NAN
WHATCOM COUNTY					
King Mtn	147.160	+	K7SKW	I 103.5	MBARC
WHIDBEY ISLAND					
Oak Harbor	146.860	—	W7NQF	oaez	NWR

## WEST VIRGINIA

Amber Ridge	147.210	+	KB8NJH	oeRB 107.2	KB8NJH
Bartow	145.110	—	KB8SLH	o	8RARC
Beckley/Bolt	145.170	—	WV8B	oal 100.0	ARA NRTH
Beckley/EOC	145.370	—	N8TNB	oael	BLACK DIA
Beckley/Flat	146.850	—	WA8WDK	oel	BLACK DIA
Beckley/Layla	145.310	—	N8FCJ	oal 100.0	ARA NRTH
Beckley/Oak HI	145.230	—	N8FWL	oel 100.0	ARA-CNTR
Birch River	145.270	—	N8FMD	ol 103.5	N8FMD
Bluefield	145.490	—	W8MOP	o(ca)e	EAST RIVE
Bridgeport	147.120	+	WB8DKM	c(ca)ez	WB8DKM
Buckhannon	145.410	—	N8FHE	oa	N8FHE
Buckhannon	147.060	+	N8ZAR	oaez/RB 123.0	N8ZAR
Charleston	145.350	—	W8GK	o(ca)ez	KANAWHA
Charleston	146.820	—	WB8IFS	oaz	WB8IFS
Clarksburg	146.685	—	N8FMD	oel 103.5	N8FMD
Clarksburg	147.210	+	N8FMD	o(ca)z 103.5	N8FMD
Danville	146.685	—	WB8NAM	c(ca)ez	BNE ARC
Davis	147.135	+	KE8MR	ol 103.5	KE8MR
Drennen	145.470	—	W8FG	o	W8FG
Elkins	146.775	—	KB8BWZ	o	
Fairmont	145.350	—	W8SP	oa 123.0	MARA
Fenwick	146.940	—	KD8AB	o	NICHOLAS
Flat Top/Wint	146.625	—	WV8B	oa 100.0	ARA NRTH
Flatwoods	146.655	—	N8ZPX	oe 123.0	N8ZVK

## WEST VIRGINIA

<i>Location</i>	<i>Output</i>	<i>Input</i>	<i>Call</i>	<i>Notes</i>	<i>Sponsor</i>
Franklin	147.345	+	W3RUA	oe	W3RUA
Gassaway	146.610	—	WB8MZI	o	
Glenville	145.130	—	KB8EUN	o	KA8ZXP
Glenville	145.290	—	KA8ZXP	oaezIRB	KA8ZXP
Grafton	147.375	+	WD8LNB	o	WD8LNB
Grantsville	145.450	—	N8LGY	o(ca)ez 103.5	CALHOUN
Harrisvl/Pens	147.300	+	WB8NSL	o	WB8NSL
Hinton	147.255	+	KC8CNL	oae	BLUSTONE
Huntington	145.210	—	WB8FEQ	o(ca)e	WB8FEQ
Huntington	146.640	—	WB8EZR	oezRB	WPBY-TV
Huntington	146.760	—	W8VA	o(ca)z	TARA
laeger	146.655	—	N8SNW	o	N8SNW
Keyser	147.390	+	N8RCG	o(ca)e 123.0	N8RCG
Lewisburg	146.730	—	WB8SPW	o(ca)	SOUTHERN
Lewisburg	147.390	+	WV8D	o	WV8D
Liberty	145.410	—	WV8AR	ol 123.0	WV AR
Logan South	147.195	+	NV8H	o(ca)	NV8H
Logan/Sumerco	147.345	+	NU8K	o(ca)l	LOGN CTY
Logan/Ward Rk	146.970	—	KJ8E	o(ca)l	LOGN CTY
Madison	147.120	+	WB8NAM	c(ca)ez	BNE ARC
McMechen	146.910	—	N8BQ	o	TRIPLE
Middlebourne	147.360	+	KC8GXl	oe 110.9	TYLER CO
Morgantown	145.430	—	K8LG	oal	MWA
Morgantown	146.760	—	W8CUL	oe	WVU ARC
Morgantown	147.075	+	KE8MR	o(ca)zl 103.5	KE8MR
Mullens	147.030	+	KC8IT	oRB	ARA NRTH
New Martinsvil	146.985	—	KF8LL	oae	KF8LL
Oak Hill	146.790	—	NM8T	oae	PLATEAU
Parkersburg	145.490	—	WV8G	oae	WV8G
Parkersburg	146.745	—	WF8U	oaezRB	MID OHIO
Parkersburg	147.255	+	WA8LLM	oae	WCEC
Parkersburg	147.390	+	WD8CYV	oae 141.3	PARK
Parsons	145.370	—	K8VNQ	oaez 118.8	N8ER
Pineville	147.285	+	W8LG	o	
Princeton	147.060	—	KA8PNC	o(ca)	PRINCTON
Princeton	147.225	+	WB8NRK	oe 114.8	PRINCTON
Princeton/Pip	146.925	—	WD8OGY	o	
Ravenswood	146.670	—	WD8JNU	o(ca)	JACKSON
Richwood	145.190	—	WB8YJJ	ce	WB8YJJ
Richwood	147.015	+	AA8TH	ce	AA8TH
Richwood	147.150	+	WA8YWO	oe 100.0	
S Charleston	146.880	—	WB8CQV	ol	WB8CQV
Salt Rock	145.110	—	K8SA	ce	K8SA
Scott Depot	147.270	+	WV8AR	o(ca)ezl RB 123.0	WV AR
Sherrard	146.715	—	KD8GL	o(ca)zl	TRIPLE
Shirley	145.310	—	KB8TJH	ce	KB8TJH
Smithers	147.075	—	NM8T	oe	PLATEAU



## WEST VIRGINIA-WISCONSIN

Location	Output	Input	Call	Notes	Sponsor
South Charles	145.250	—	KB8ODO	o(ca)	SCHSARC
Spruce Knob	147.285	+	N8HON	ol	MOUNTAIN
St Albans	147.000	—	K8WMX	oe	ST ALBANS
St Albans	147.375	+	K8WMX	oy	ST ALBANS
Terra Alta	147.000	+	KD8ZR	oaz	CHESTER
Union	145.410	—	W8IFL	o	MNROE AR
Weirton	146.940	—	W8CWO	oaez	S/W ARC
Welch	145.450	—	WB8SXZ	o	MCDOWELL
Weston	145.390	—	WD8EOM	o(ca)	
Weston	147.165	+	WC8K	oeRB	WC8K
Wheeling	146.760	—	W8ZQ	o(ca)e	NORTHERN
Williamson	145.330	—	WR8M	oaRB	SAWS
T-MARC AREA					
T-MARC Area	145.170	—		SNP	
EAST					
Berkeley Spr	146.745	—	KK3L	IR	KK3L
Charles Town	146.985	—	N8EIV	t	WD8RWG
Harper's Ferry	145.350	—	KB3BOI	l	KB3BOIRGI
Martinsburg	145.150	—	WA8FSE	e	OpequonRS
Martinsburg	147.255	+	WB8YZV	eal	WB8YZV
Martinsburg	147.345	+	KA3SDM	o(ca)R 118.8	MADRA
Moorefield	145.190	—	KD4SZR	118.8	N8VAA

## WISCONSIN

## NORTH CENTRAL

Adams	145.290	—	KB9JYT	o(ca) ezttWx	ACARC
Antigo	145.310	—	KD9HH	oaez	KD9HH
Eagle River	145.390	—	KD9PT	o(ca)ez DS	KD9PT
Granton	146.775	—	N9RRF	oWx	N9RRF
Greenwood	145.490	—	W9FPE	oe	W9FPE
Irma	146.730	—	K9GTQ	o	K9GTQ
Irma	146.970	—	KC9NW	o(ca)l	KC9NW
Lac du Flambeau	146.670	—	N9AFN	o 107.2	N9AFN
Lac du Flambeau	146.700	—	W9BTN	o	W9BTN
Marshfield	147.180	+	AA9BN	oaezl 444.975	MAARS
Mauston	146.850	—	N9FVP	oe	ARC OF CW
Medford	147.150	+	KB9OBX	oaeWx	TAYLOR
Ogdensburg	147.165	+	N9NOJ	oeDS 103.5	N9NOJ
Osseo	145.330	—	N9LIE	olx 110.9	N9LIE
Park Falls	147.000	+	KA9EOK	ol hlcmb &hywrđ	PRICE CRA
Pound	146.685	—	KA9JVH	ol DS 107.2	KA9JVH
Rhineland	145.210	—	KA9BHL	o(ca)e	NWARC
Rhineland	146.940	—	W9ZZZ	oaez WxA R	RHIN RP
Rhineland	147.360	+	KA9TCC	oa 114.8	KA9TCC
Sayner	145.130	—	KB9CBL	oel 145.210	NWARC

## WISCONSIN

<i>Location</i>	<i>Output</i>	<i>Input</i>	<i>Call</i>	<i>Notes</i>	<i>Sponsor</i>
Shawano	145.350	—	KA9NWY	o(ca)exz AR 114.8	KA9NWY
Shawano	146.865	—	KB9DAC	o 114.8	KB9DAC
Stevens Point	146.670	—	WB9QFW	oaez	CWRA LTD
Stevens Point	146.985	—	W9NN	oaez tt A R	CWRA LTD
Tigerton	147.135	+	KF9TS	oxWx	KF9TS
Tomahawk	145.430	—	N9CLE	oaez 911 x	TOM RP
Waupaca	146.925	—	N9BKJ	o(ca)el xzR	N9BKJ
Waupaca	147.390	+	WA9FDC	oxARWx	WP'ACA RC
Wausau	146.640	—	W9SM	oaelxz 911 114.8	W.V.R.A.
Wausau	146.715	—	KF9RU	o 114.8	KF9RU
Wausau	146.820	—	W9BCC	o(ca)exl 114.8	R.M.R.A.
Wausau	147.060	+	W9KRY	o(ca)ex 71.9	KC9NW
Wi Rapids	146.790	—	K9UTQ	o(ca)exz AR 114.8	MIDST RA
Wi Rapids NORTHEAST	147.330	+	K9PJB	oe 114.8	WI AIR RA
Appleton	145.150	—	WD9FLJ	o(ca)ez A R 107.2	O CO REDX
Appleton	145.330	—	W9RIC	o 100.0	F V VHFA
Appleton	145.330	—	WD9FLJ	oRA 107.2	F V VHF
Appleton	146.655	—	KB9ENO	oael DS Wx R A 107.2	ECR LTD
Appleton	146.760	—	K9OQO	oex DS R A 100.0	F V VHF
Appleton	147.195	+	N9PAO	ol 107.2	N.X.C.
Ashwaubenon	146.835	—	KB9DSV	o 107.2	KB9DSV
Carlsville	146.730	—	W9AIQ	o 107.2	DOOR CO
Crivitz	145.470	—	K9ARF	o tt 107.2	ATHELSTN
Crivitz	145.470	—	KF9GQ	o tt 107.2	ATHELSTN
Fond Du Lac	145.430	—	K9IA	o 107.2	FDL ARA
Fond Du Lac	147.090	+	WD9ESH	o 107.2	FDL. RPT
Green Bay	147.075	+	N9PAY	o 107.2	AHSTC
Green Bay	147.120	+	K9GB	o(ca)exz DS 107.2	G B M&K
Green Bay	147.270	+	KE9PW	o 107.2	NEWRL
Green Bay	147.360	+	K9EAM	oaeWxA	G B M&K
Hilbert	146.895	—	N9OBG	o 146.2 151.4	N9OBG
Kewaunee	146.805	—	WB9RJB	o 107.2	WB9RJB
Manitowoc	145.190	—	WB9MFB	oeR A 107.2	WB9MFB
Manitowoc	146.610	—	W9DK	o(ca)ez WxRA 107.2	MANCRAD

## 298 144-148 MHz

## WISCONSIN

<i>Location</i>	<i>Output</i>	<i>Input</i>	<i>Call</i>	<i>Notes</i>	<i>Sponsor</i>
Manitowoc	147.030	+	N9GHE	oazR 110.9	N9GHE
New Holstein	147.300	+	K9LGU	oaez	C.A.R.E.S
Oshkosh	147.240	+	KA9JAC	o(ca)ez Wx R A	WIN CTY
Oshkosh	147.345	+	N9AOT	o 107.2	SOLAR
Plymouth	147.060	+	WE9R	oe DS 107.2	SHEB.CO
Sheboygan	147.255	+	N9REH	o(ca)el DS 127.3	N9REH
Sister Bay	147.180	+	W9AIQ	o(ca)e 107.2	DC ARC
Sturgeon Bay	147.210	+	W9AIQ	o(ca) exzA	DC ARC
Wabeno	145.110	—	KF9DB	oe 107.2 I 147.2	N.E.W.R.L
<b>NORTHWEST</b>					
Ashland	145.350	—	KB9AMY	o(ca) elxzR	KB9AMY
Baldwin	146.685	—	WB0OND	oelxR A	SARCASM
Balsam Lake	147.195	+	N9QFW	o 110.9	N9QFW
Bayfield	146.610	—	W9BCY	o(ca)	NLND ARC
Beldenville	147.225	+	WB0WOT	oael 110.9	B.A.T.S.
Chippewa Falls	147.375	+	WD9HFT	o(ca)ex DS 110.9	WD9HFT
Eau Claire	146.910	—	K9UXP	oaex 110.9	E C ARC
Eau Claire	147.240	+	WU9R	oae 110.9	E C ARC
Hayward	147.255	+	W9NNS	oaezlx 110.9	NVWA
Holcombe	145.470	—	N9LIE	oelx 110.9	N9LIE
Holcombe	147.345	+	N9QWH	ol 136.5	N9QWH
Hudson	145.130	—	W9AVX	o(ca)eR	SCC RACES
Hudson	146.955	—	K0LAV	o tton 787 toff1787	K0LAV
Menomonie	146.610	—	K9KGB	oaelzxA	R CDR RA
Menomonie	146.610	—	WB9YMB	oaelzxA	R CDR RA
Menomonie	146.805	—	N9HNI	o(ca) 911 Pound down	N9HNI
New Auburn	146.745	—	N9LIK	oae 110.9	N9LIK
New Richmond	145.270	—	N9LIE	olx 110.9	N9LIE
Pepin	145.350	—	KB9S	o	WAB ARS
Prairie Farm	147.075	+	K9ST	o	K9ST
Rice Lake	145.110	—	N9QWH	oaelzx WxR 110.9	N9QWH
Rice Lake	146.715	—	WB9PRI	oe	WB9PRI
Rice Lake	147.030	+	WB9WFG	o 110.9	WB9WFG
Roberts	147.330	+	KA9YRV	o 110.9	SCVRA

## WISCONSIN

Location	Output	Input	Call	Notes	Sponsor
Shell Lake	147.045	+	N9PHS	oeA R	NRWESCO
Solon Springs	145.490	—	K9ASC	oaez	DC RACES
Solon Springs	147.390	+	N9PHS	o	N9PHS
Spooner	147.135	+	KE6WF	o	KE6WF
Spooner/Hertel	145.190	—	KB9OHN	c(ca)ezl	BARS
Spooner/Hertel	147.300	+	KB9OHN	o(ca)ezl	BARS
Superior	145.310	—	N9QWH	oez	N9QWH
				110.9	
Superior	146.760	—	W9BWK	o	T P A RA
Superior	146.820	—	WA9VDW	oa DS	T P T G
				203.5	
Weyerhauser	145.170	—	KA0PZX	oe	MAGIC
SOUTH CENTRAL					
Baraboo	145.310	—	N9KXX	o 123.0	N9KXX
Baraboo	146.880	—	WR9ABE	oexWx	C.W.R.A.
				DS 123.0	
Baraboo	147.315	+	N9QIP	cexWin	N9QIP/WIN
				100.0	
Beloit	146.670	—	WA9JTX	oeR	BELOIT
				123.0	Pound 77
Berlin	145.210	—	N9PAA	ox 123.0	N9PAA
Fort Atkinson	145.490	—	WB9EMR	oaelz tt	TCARC
				Wz	
Gillingham	147.120	+	K0DB	o	K0DB
Green Lake	146.955	—	KB9WC	o	G FOX ARC
Hollandale	146.655	—	KB9AKM	o 123.0	HVARC
Janesville	145.450	—	WD9ACY	o	R.A.T.S.
Janesville	147.075	+	K9FRY	o 123.0	K9FRY
Juneau	146.640	—	WB9ADB	oaelWx	ROCK R RC
				AR 123.0	
Lodi	147.225	+	K9EYY	o 123.0	K9EYY
Lohrville	145.270	—	KB9JJB	o 123.0	KB9JJB
Madison	145.150	—	N9JEC	o 123.0	N9JEC
Madison	146.760	—	W9HSY	o(ca)exz	M A R A
				DS 123.0	
Madison	146.940	—	N9KAN	oaDS	C W R A
				123.0	
Madison	147.150	+	W9HSY	o(ca)exz	M A R A
				DS 123.0	
Milton	146.715	—	K9RIJ	oae tt	K9RIJ
Monroe	145.110	—	NR9W	o 114.8	G C ARA
Rubicon	145.350	—	WB9KPG	oaz	WB9KPG
SOUTHEAST					
Big Flats	146.625	—	N9WYQ	oe 114.8	N9WYQ
Burlington	146.745	—	WB9CAS	oe 127.3	WB9CAS
Cedarburg	146.970	—	W9CQO	o(ca)exz	O.R.C
				127.3	
Delafield	146.820	—	KE9QP	o(ca)exz	SEWFARS
				127.3	
Elkhorn	146.865	—	KB9LBR	o	LAARC
Hales Corners	145.170	—	W9FK	oaz	WARAC
Hartford	147.285	+	K9MLD	oe 127.3	K9MLD

**300 144-148 MHz****WISCONSIN-WYOMING**

<i>Location</i>	<i>Output</i>	<i>Input</i>	<i>Call</i>	<i>Notes</i>	<i>Sponsor</i>
Milwaukee	145.130	—	N9LKH	oaelz 127.3	MAARS
Milwaukee	145.230	—	N9BMH	o tt 127.3	N9BMH
Milwaukee	145.250	—	KA9WXN	oDS 127.3	UW-M ARC
Milwaukee	145.390	—	WBØAFB	oDS 127.3	MATC RC
Milwaukee	146.670	—	W9WK	oaexzR Wx 127.3	ARES
Milwaukee	146.790	—	W9HHX	o(ca)A DS 127.3	MSOE ARC
Milwaukee	146.850	—	W9KHO	o 127.3	MICORS
Milwaukee	146.910	—	K9IZV	oexzA Wx DS 127.3	MKE RPTR
Milwaukee	147.000	+	W9PY	oax 146.2	PHANTOM
Milwaukee	147.105	+	K9IFF	c(ca)e tt	K9IFF
Milwaukee	147.165	+	WB9SDD	oe 127.3	WB9SDD
Milwaukee	147.210	+	W9ODD	o 127.3	M.U. RAMS
Milwaukee/West	147.135	+	NY9T	o 141.3	NY9T
Pewaukee	147.210	+	WB9AKC	o tt 127.3	WCTC ARC
Pt Washington	147.330	+	WB9RQR	o(ca)exz Wx 127.3	OZARES
Racine	147.270	+	W9UDU	o(ca) ezt A	LKSHORE
Saint Lawrence	146.730	—	N9LZW	oxRA 127.3	W.C. ARC
Waukesha	147.390	+	N9KS	o 141.3	EARS/ KMRA
<b>SOUTHWEST</b>					
Bluff Siding	146.835	—	WBØBDI	o	WINN ARC
Hixton	146.940	—	KC9YE	oxa	T-J RA
La Crosse	146.700	—	WA9HCZ	o rtty 2125mark	WA9HCZ
La Crosse	146.760	—	K9CUT	o	LACRSSRA
La Crosse	146.970	—	KØJYB	oaexz WxA R	RVRLNARC
La Crosse	147.090	+	N9ETD	o	N9ETD
Mount Sterling	147.360	+	W9DMH	oex Wx	W9DMH
Platteville	145.270	—	KA9WBX	oae	UWP ARC
Tomah	145.390	—	N9BOE	o(ca)exz RA 131.8	N9BOE

**WYOMING****STATEWIDE**

Statewide	145.190	—		PLT	CntrlAcce
Statewide	145.205	—		PLT	CntrlAcce

**CENTRAL**

Casper	145.010	145.010	N7UOJ	m pkt	N7UOJ
Casper	145.010	145.010	W7VNJ-1	n pkt	CRC
Casper	145.050	145.050	N7UOJ	m pkt	N7UOJ

## WYOMING

<i>Location</i>	<i>Output</i>	<i>Input</i>	<i>Call</i>	<i>Notes</i>	<i>Sponsor</i>
Casper	145.145	—	N7OSW	oaz	N7OSW
Casper	146.640	—	WB7RDQ	ol	WB7RDQ
				449.575	
Casper	146.940	—	W7VNJ	eax100.0	CARC
Casper	147.345	+	K7KMT	oaex	K7KMT
Lander	145.010	145.010	WB7AHL-5	n pkt	WB7AHL
Lander	145.325	—	KC7CJN	o	KC7CJN
Lander	146.790	—	WB7AHL	ol	WB7AHL
				448.200	
Riverton	145.010	145.010	WB7AHL-7	n pkt	WB7AHL
Riverton	145.280	—	KC7BNC	aex100.0	KC7BNC
Riverton	146.805	—	KD7BN	oelx	FCARS
Riverton	147.030	+	KD7BN	ol	KD7BN
Shoshoni	147.300	+	KB7PLA	o(ca)	KB7PLA
EAST CENTRAL					
Douglas	146.910	—	WB7AEM	l100.0	GPARA
Douglas	147.150	+	W7OGT	o	CCARC
Glenrock	145.265	—	KB7FGN	o	KB7FGN
Lusk	147.330	+	W7IFW	oe	W7IFW
NORTH CENTRAL					
Greybull	145.010	145.010	WA7NZI-1	n pkt	WA7NZI
Shell	146.610	—	WB7QQA	o	CMARC
Shell	146.670	—	WA7NZI	o	CMARC
Sheridan	145.010	145.010	KB7HS-1	n pkt	KB7HS
Sheridan	145.010	145.010	W7RSJ	mg pkt	W7RSJ
Sheridan	146.730	—	N7KEO	oa	N7KEO
Sheridan	146.820	—	W7GUX	o	SRAL
Worland	145.010	145.010	KE7VS-5	mg pkt	KE7VS
NORTHEAST					
Casper	147.280	+	N7NPL	(ca)88.0	N7NPL
Gillette	147.270	+	KC7GOW	o	NEWAL
Gillette	147.360	+	WC7M	oae	CCARC
Hulett	145.010	145.010	KB7JV-1	n pkt	KB7JVO
Sundance	146.790	—	KØHP	ox	KØHP
Wright	146.985	—	WB7RDQ	ol	WB7RDQ
				449.575	
NORTHWEST					
Cody	145.010	145.010	W7JIL-1	n pkt	W7JIL
Cody	146.850	—	W7PT	o	CMARC
SOUTH CENTRAL					
Medicine Bow	145.010	145.010	N7JJY-6	n pkt	N7JJY
Rawlins	146.760	—	N7ZED	oax	CCARS
Rawlins	147.240	+	WB7TJP	ox	CCARS
Rawlins	147.390	+	KD7BN	oelx	HERC
Sinclair	146.700	—	WA7YWA	o	WA7LFT
SOUTHEAST					
Albin	147.165	+	KC7SNO	o	SHY-WY
Cheyenne	145.010	145.010	N7CLV	mg pkt	N7CLV
Cheyenne	145.050	145.050	N7CLV	m pkt	N7CLV
Cheyenne	145.090	145.090	N7CLV	m pkt	N7CLV
Cheyenne	145.235	—	KB7SWR	(ca)	KB7SWR
				114.8	
Cheyenne	146.775	—	KC7SNO	e(ca)z	SHY-WY
				114.8	

## 302 144-148 MHz

## WYOMING-ALBERTA

<i>Location</i>	<i>Output</i>	<i>Input</i>	<i>Call</i>	<i>Notes</i>	<i>Sponsor</i>
Cheyenne	147.105	+	KC7SNO	o(ca)R	SHY-WY
Esterbrook	147.030	+	KT7V	a100.0	KT7V
Laramie	145.010	145.010	N7JJY-2	nl pkt	N7JJY
Laramie	145.010	145.010	N7MMC	m pkt	N7MMC
Laramie	145.050	145.050	KB7NCH	n pkt	KB7NCH
Laramie	145.050	145.050	N7MMC	m pkt	N7MMC
Laramie	146.610	—	AA7BP	oz	UARC
Laramie	146.820	—	KC7SNO	olx	SHYWY
Laramie	147.015	+	N7MMC	e(ca)x 114.8	N7MMC
Torrington	146.730	—	WA7ALI	o	HPARC
Wheatland	146.880	—	WA7SNU	l100.0	GPARA
<b>SOUTHWEST</b>					
Cokeville	147.300	+	N7BRQ	o	N7BRQ
Evanston	145.330	—	WA7MEK	o	UCRACES
Kemmerer	145.010	145.010	KA7SHX-9	n pkt	KA7SHX
Kemmerer	147.090	+	W7PIF	oaxR	LCRACES
Rock Springs	145.010	145.010	WO7P-1	n pkt	WO7P
Rock Springs	146.610	—	N7ERH	oR	SWRACES
Rock Springs	146.940	—	KC7LOR	ox	SWARC
<b>WEST CENTRAL</b>					
Afton	146.970	—	WB7TJH	o	SVARC
Dubois	146.820	—	KD7BN	oelx	KD7BN
Jackson	145.010	145.010	WB7CQS-1	n pkt	WB7CQS
Jackson	146.910	—	N7NG	oaxR	TCORACES
Kemmerer	147.390	+	W7PIF	o	W7PIF
Star Valley	146.610	—	N7VGS	oe-sunliz	SRARC
<b>ALBERTA</b>					
<b>BANFF</b>					
Banff	146.670	—	VE6MPR	o	WRN
Lake Louise	147.330	+	VE6HWY	oe-Sun	CARA
<b>CALGARY</b>					
Calgary	146.610	—	VE6OIL	oe	SARA
Calgary	146.640	—	VE6NQ	ex	CARA
Calgary	146.640	—	VE6NQ	p	CARA
Calgary	146.730	—	VE6MX	oa	VE6MX
Calgary	146.760	—	VE6NOV	oa	CARA
Calgary	146.850	—	VE6RYC	oael	CARA
Calgary	146.940	—	VE6RPT		VE6COS
Calgary	147.060	—	VE6AUY	oe	CARA
Calgary	147.090	+	VE6SPR	o	VE6COT
Calgary	147.135	+	VE6TPA	oa	VE6VK
Calgary	147.240	+	VE6GWR	o	SARA
Calgary	147.270	+	VE6RY	o	CARA
Calgary	147.390	+	VE6WRT	oael	VE6CPT
Plateau Mtn	147.360	+	VE6RMT	oel	CARA
<b>CENTRAL</b>					
Camrose	146.760	—	VE6WW	o	RCARC
Carbon	146.715	—	VE6RCB	oe	CARA
Clive	145.430	—	VE6GAS	o	VE6TE
<b>DRUMHELLER</b>					
Hanna	146.820	—	VE6HB	ol	THARC

## ALBERTA-BRITISH COLUMBIA

<i>Location</i>	<i>Output</i>	<i>Input</i>	<i>Call</i>	<i>Notes</i>	<i>Sponsor</i>
<b>EDMONTON</b>					
Beaumont	147.180	+	VE6BUZ	oa	VE6PAW
Edmonton	145.410	—	VE6NHB	ol	VE6RKW
Edmonton	146.640	—	VE6QCR	o	QCARC
Edmonton	146.850	—	VE6ETR	oae	VE6BJP
Edmonton	146.940	—	VE6MR	o	VE6MR
Edmonton	147.060	—	VE6HM	oa	NARC
Edmonton	147.120	+	VE6RES	oaeWx	RAES
Edmonton	147.240	+	VE6JN	ol	NARC
Ft Saskatchewan	147.270	+	VE6CWW	o	
Ft Saskatchewan	147.270	+	VE6FSR	o	VE6TCK
Ft Saskatchewan	147.360	+	VE6GNS		VE6TCK
Pigeon Lake	146.880	—	VE6SS	oex	
Sherwood Park	145.290	—	VE6SRV	o	
<b>FT MCMURRAY</b>					
Ft McMurray	146.940	—	VE6TAC		
Ft McMurray	147.000	+	VE6TRC	oae	TARC
<b>GRANDE PRAIRIE</b>					
Grande Prairie	146.360	+	VE6LGL	oa	PCARC
Grande Prairie	146.850	—	VE6BL	o	PCARC
Grande Prairie	147.060	—	VE6OL	ox	PCARC
Grande Prairie	147.150	+	VE6XN	o	PCARC
Rycroft	146.970	—	VE6MAR	o	VE6BHH
Valleyview	147.240	+	VE6YK	o	
<b>KANANASKIS</b>					
Fortress Mtn	147.120	+	VE6AQA	o	CARA
<b>LAKE LOUISE</b>					
Lake Louise	146.880	—	VE6BNP	ol	WRN
<b>LETHBRIDGE</b>					
Lethbridge	146.880	—	VE6CAM	oe	VE6CAM
Lethbridge	147.150	+	VE6UP	oa	CCRG
<b>MEDICINE HAT</b>					
Brooks	147.120	+	VE6EID	oel	BARC
Brooks	147.270	+	VE6NEW	oa	BARC
Medicine Hat	145.410	—	VE6CDR	ol	VE6GLF
Medicine Hat	146.700	—	VE6HHO	o	MHARC
Medicine Hat	147.060	—	VE6HAT	oalx	MHARC
Medicine Hat	147.180	+	VE6MHT	o	MHARC
<b>NORTH</b>					
Athabaska	146.730	—	VE6BOX	oe	VE6BOY
<b>NORTH CENTRAL</b>					
Wetaskiwin	145.370	—	VE6WCR	o	VE6KP
<b>NORTHEAST</b>					
Andrew	146.700	—	VE6JET	oa	VE6BIK
Ashmont	147.180	+	VE6TTL	exp	VE6ARJ
Cold Lake	147.090	+	VE6ADI	oa	
Cold Lake	147.090	+	VE6RCH	oale	VE6BPS
Cold Lake	147.370	+	VE6MBJ	ol	VE3MBJ
Elk Island	146.610	—	VE6REI	o	VE6BEX
Ft McMurray	146.940	—	VE6TBC	ol	
Glendon	145.450	—	VE6HOG		VE6XLR
Slave Lake	147.030	+	VE6SLR	o	VE6AMY
St Paul	146.670	—	VE6SB	oa	VE6SB
Willingdon	146.790	—	VE6RJK	oexl	VE6BIK



## 304 144-148 MHz

## ALBERTA-BRITISH COLUMBIA

<i>Location</i>	<i>Output</i>	<i>Input</i>	<i>Call</i>	<i>Notes</i>	<i>Sponsor</i>
<b>NORTHWEST</b>					
Grande Cache	147.390	+	VE6YGR	ol	
Nordegg	145.210	—	VE6PZ	ol	CARL
Whitecourt	146.820	—	VE6PP	ox	QCARC
<b>PEACE RIVER</b>					
Fairview	147.375	+	VE6AZZ	o	VE6NN
Peace River	146.790	—	VE6PRC	o	PRARC
Peace River	146.820	—	VE6AAF	oa	
Peace River	146.820	—	VE6PRR	oa	
<b>RED DEER</b>					
Alix/Bashaw	147.210	+	VE6PAT	oale	VE6ZH
Red Deer	145.330	—	VE6REP	olx	VE6MCD
Red Deer	146.670	—	VE6UK	Future	CARL
Red Deer	147.150	+	VE6QE	oaelx	CARL
Rocky Mtn Hse	146.910	—	VE6VHF	oaelx	CARL
<b>SOUTH</b>					
Claresholm	146.790	—	VE6ROT	oe	PHARTS
High River	147.000	+	VE6CQM	oae	VE6BGL
Milk River	146.760	—	VE6BRC	oal	VE6BRX
Warner	146.670	—	VE6BBR	o	VE6BD
<b>SOUTH CENTRAL</b>					
Kathryn	145.390	—	VE6OTR	ol	WRN
Olds	145.490	—	VE6OLS	oal	VE6KN
Stettler	146.700	—	VE6STR	oa	
Sundre	145.230	—	VE6GAB	ol	VE6GAB
Wimborne	146.970	—	VE6BT	oelx	THARC
<b>SOUTHWEST</b>					
Chain Lakes	147.030	+	VE6WRO	ol	WRN
Turner Valley	147.300	+	VE6CBI	c	VE6CBI
<b>WEST CENTRAL</b>					
Limestone Mtn	145.270	—	VE6MTR	ol	VE6CMM
<b>YELLOWHEAD</b>					
Hinton	146.760	—	VE6YAR	oaex	VE6YAC
Jasper	146.940	—	VE6YPR	o	YARC
Jasper	147.480	—	VE6KMC	o	
<b>BRITISH COLUMBIA</b>					
<b>ALL</b>					
Prov. Wide	145.790	145.790			APRS
<b>A - VARIOUS</b>					
Isabella	146.700	—	VE7KNP		
McKinon	146.760	—		o	VE7AGJ
Unknown	147.140	+	VE7OGM	o	
<b>FRASER VALLEY</b>					
Abbotsford	145.030	+	VE7RVA	o	VE7FVZ
Abbotsford	147.410	147.410		ATV Cntl 110.9	FVARESS
Cheam	147.040	+	VE7RCH	o	VE7EX
Chilliwack	144.470	144.470		pkt	TPARC
Chilliwack	145.310	—	VE7RYY		IPARN
Chilliwack	146.600	—	VE7RVA	ot	SUMASMTN
Haney	144.930	+	VE7NHY-3	pkt	TPARC
Hope	144.450	144.450		o	TPARC

## BRITISH COLUMBIA

<i>Location</i>	<i>Output</i>	<i>Input</i>	<i>Call</i>	<i>Notes</i>	<i>Sponsor</i>
Maple Ridge	146.800	—	VE7RMR	o	
Maple Ridge	147.435	147.435		pkt	MRARC
Sumas Mtn	146.700	—	VE7NOK	o	VE7WFG
HOWE SOUND-WHISTLER					
Pemberton	146.980	—	VE7PVR	o	SQUAMISH
Squamish	145.970	145.970	VE7SQR-7	pkt	SQUAMISH
Squamish	147.000	—	VE7SQR	o	SQUAMISH
Sunshine Cst	147.220	+	VE7RSC	o	SCARC
Whistler	145.310	—	VE7BMT	o	VE7EBQ
NORTH INTERIOR					
McBride	147.060	+	VE7PAB	o	
Prince George	146.700	—	VE7RTM	o	
Prince George	146.910	—	VE7RWT	o	
Prince George	147.000	+	VE7RUN	o	
Quesnel	147.060	—	VE7RQL	o	
Robson Valley	146.760	—	VE7RMB	o	
Vanderhoof	146.800	—	VE7RSM	o	
Vanderhoof	146.880	—	VE7RON	o	NECHAKO
PEACE RIVER					
Chetwynd	146.910	—	VE7ATY	o	
Chetwynd	146.910	—		o	VE7AGJ
Dawson Creek	146.760	—	VE7RMS	o	
Fort St John	146.880	—	VE7RSJ	o	VE7AGJ
Fort St John	147.140	+	VE7RPI	o	
Fort St John	147.280	+	VE7RUC	o	
SOUTH INTERIOR					
Clinton	147.000	—	VE7RKA	o	KAMLOOPS
SOUTH-CENTRAL					
Ashcroft	147.080	+	VE7LIM		VE7EHL
Barriere	147.320	+	VE7RTN	o	
Bear Mtn	146.940	—	VE7RDC	o	VE7DSD
Blackpool	146.900	—	VE7RBP	o	WLLS GRY
Clearwater	146.920	—	VE7RWG	o	WLLS GRY
Coquihalla	146.980	—	VE7TYN	o	KAMLOOPS
Coquihalla	147.100	+	VE7LGN	o	VE7FFK
Falkland	145.410	—	VE7TUK	o	WILF MLDE
Golden	147.160	+		o	VE7OG
Kamloops	144.470	144.470	VE7TPK	o	TPARC
Kamloops	145.050	145.050	VE7RXD	pkt	VE7LG
Kamloops	146.940	—	VE7RKA	o	KAMLOOPS
Kamloops	146.960	—	VE7RLO	o	KAMLOOPS
Merrit	144.490	144.490		pkt	TPARC
Monashee Pass	146.740	—	VE7SMT	o	NORAC
Penticton	146.920	—	VE7OKN	o	PENTICTN
Penticton	147.120	+	VE7RPC	o	PENTICTN
Salmon Arm	146.160	+	VE7CAL	a	ShswapARC
Salmon Arm	147.020	—	VE7RSA		SASARC
Shuswap Lake	146.760	—	VE7RNH	a	ShswapARC
Sorrento	146.640	—	VE7RXX		VE7EHL
Valemont	146.600	—	VE7YCR	o	WLLS GRY
Vernon	144.410	144.410	VE7EGO	pkt	NORAC
Vernon	145.010	145.010	VE7RVP	pkt	NORAC
Vernon	146.880	—	VE7RSS	o	
Vernon	147.040	+	VE7RVN	oa	NORAC

**306 144-148 MHz**

**BRITISH COLUMBIA**

<i>Location</i>	<i>Output</i>	<i>Input</i>	<i>Call</i>	<i>Notes</i>	<i>Sponsor</i>
Vernon	147.060	+	VE7RNR		NORAC
Williams Lake	147.120	+	VE7RWL	o	
<b>SOUTHEAST</b>					
Crawford Bay	147.060	—	VE7BTU	o	W KT ARC
Rossland	144.390	144.390	VE7RNL	pkt	CLINTON
Slocan Ridge	145.010	145.010	VE7RCF	pkt	WKARC
Slocan Ridge	146.640	—	VE7RCT	o	W.KT.ARC
<b>VANCOUVER ISLAND - SOUTH</b>					
Avola Mtn	145.350	—	VE7RNT	o	WLLS GRY
Chemainus	146.680	—	VE7RNA	o	CWICHANV
Duncan	144.490	144.490	VE7TPS-3	pkt	TPARC
Duncan	145.010	+		pkt	TPARC
Duncan	145.470	—	VE7RNA	o	CWICHANV
Saanichton	145.130	—	VE7RGT	o SNP	
Saltspring Is	146.660	—	VE7RMT	o 100.0	WARA
Saltspring Is	147.320	+	VE7RSI	o	
Sooke	146.980	—	VE7RWS	o	VE7FEB
Vernon	146.430	146.430		ATV Cntl	NORAC
Victoria	145.050	+	VE7TPV-3	pkt	TPARC
Victoria	145.290	—	VE7VAP	o 100.0	WARA
Victoria	146.660	—	VE7USA	o 107.2	WARA
Victoria	146.840	—	VE7VIC	o 100.0	WARA
Victoria	147.120	+	VE7RBA	o	VE7FNI
Victoria #	145.430	144.380	VE7RAH	o	BARS
<b>VANCOUVER ISLAND-CENTRAL</b>					
Campbell River	146.960	—	VE7RCR	o	
Comox Valley	146.780	—	VE7RAP	o	CVARC
Comox Valley	146.910	—	VE7RCV	o	CVARC
Comox Valley	147.560	147.560	VE7RCV	pkt	CMOX VAL
Courtney	147.180	+	VE7RBB	o	
Nanaimo	145.430	—	VE7DJA	o	NARA
Nanaimo	145.790	145.790	VE7MCU	pkt	MALASPINA
Nanaimo	146.640	—	VE7ISC	o	ISLND SEN
Nanaimo	146.980	—	VE7RME	o	MALASPINA
Parksville	145.370	—	VE7RPQ	oa	MID ISLAND
Port Alberni	144.970	144.970	VE7KU	pkt	TEDMCZUL
Port Alberni	147.150	+	VE7RPA	o	ARRSMITH
Port Alberni	147.240	+	VE7KU	o	ARRSMITH
Port McNeil	146.940	—	VE7RNI	o	
Qualicum Beach	445.000	144.770	VE7RQR	o	MID ISLAND
Vancouver Is	147.840	—	VE7KU	o	ARRSMITH
<b>VANCOUVER ISLAND-NORTH</b>					
Sayward	146.700	—	VE7RNC	o	NTH.ISL.
<b>VANCOUVER</b>					
Burnaby	145.090	+	VE7TEL-3	pkt	TPARC
Burnaby	145.170	—	VE7TEL/E	pkt	TPARC
Burnaby	145.210	—	VE7RTY	o	
Burnaby	145.350	—	VE7RBY	o	BARC
Burnaby	145.700	144.570		pkt	TPARC
Coquitlam	145.310	—	VE7MFS	o	CQUITLAM
Surrey	147.340	+	VE7RSE	o	SRRY ARC
Vancouver	145.010	145.010	VE7NSR	pkt	NSARC
Vancouver	145.070	+	VE7LAN	pkt	

## BRITISH COLUMBIA-MANITOBA

<i>Location</i>	<i>Output</i>	<i>Input</i>	<i>Call</i>	<i>Notes</i>	<i>Sponsor</i>
Vancouver	145.150	—	VE7ROX		
Vancouver	145.270	—	VE7RHS	o	UBC
Vancouver	145.380	—	VE7QTV	o	VE7BC
Vancouver	145.450	—	VE7TOK	ct	VE7MBG
Vancouver	145.490	—	VE7REC	o	COMM.VAN
Vancouver	146.720	—	VE7RBI	DTMF 1	CBC ARC
Vancouver	146.720	—	VE7RBC	DTMF 3	CBC ARC
Vancouver	146.900	—		o	WHT ROCK
Vancouver	146.940	—	VE7RPT	o	BCFMCA
Vancouver	147.020	+	VE7RAG	o	BCFMCA
Vancouver	147.040	+		o	VE7EX
Vancouver	147.260	+	VE7RHB		VE7CHU
Vancouver	147.260	+	VE7RNS		VE7CHU
<b>LABRADOR</b>					
GOOSE BAY					
Goose Bay	146.940	—	VO2GB	oa	GARS
LABRADOR CITY					
Labrador City	146.760	—	VO2AD	oa	W Labr RC
<b>MANITOBA</b>					
BRANDON					
Brandon	146.730	—	VE4TED	oa	BrandonRC
Brandon	146.940	—	VE4BDN	ox	BrandonRC
Neepawa	147.210	+	VE4NEP	oae	MANRS
DAUPHIN					
Dauphin	146.640	—	VE4DPN	oa	DARC
Dauphin	147.030	+	VE4BMR	ox l2	MANRS
FLIN FLON					
Flin Flon	146.730	—	VE4NWA	o	FliFlonRC
Flin Flon	146.940	—	VE4FFR	ox	FliFlonRC
INTERLAKE					
Arborg	147.000	+	VE4ARB	o	ILARC
Ashern	146.700	—	VE4SHR	o	VE4KE
Gimli	146.850	—	VE4GIM	oaet	MANRS
Lundar	146.970	—	VE4LDR	ol	VE4GM
Selkirk	147.060	+	VE4MBR	o	SELKARC
Teulon	145.410	—	VE4TEU	o	ILARC
Woodlands	145.430	—	VE4SIX	ol	
NORTH CENTRAL					
Thompson	146.940	—	VE4TPN	ox	ThmpsnARC
NORTHWEST					
Basswood	145.150	+	VE4MJ	o 127.3	VE4TOM
Mafeking	147.270	+	VE4PAS	o	DARC
Swan River	145.450	—	VE4SSR	ol	SWNRARC
The Pas	145.350	—	VE4PAS	o	
SOUTH CENTRAL					
Austin	146.910	—	VE4MTR	o	VE4RE
Bruxeles	146.880	—	VE4HS	olx	SWARC
St Jean	145.270	—	VE4CDN	oae	MANRS
SOUTHEAST					
Falcon Lake	146.640	—	VE4FAL	ol	VE4AS
Hadishville	147.360	+	VE4EMB	oeAR	MANRS

**308 144-148 MHz**
**MANITOBA-NEW BRUNSWICK**

<i>Location</i>	<i>Output</i>	<i>Input</i>	<i>Call</i>	<i>Notes</i>	<i>Sponsor</i>
Pinawa	145.370	—	VE4PIN	ox	PARC
Woodridge	145.290	—	VE4WOD	o	
<b>SOUTHWEST</b>					
Killarney	146.850	—	VE4KIL	ox	VE4RO
<b>WEST CENTRAL</b>					
Foxwarren	147.060	+	VE4PCL	ol	PCLRS
Russell	147.240	+	VE4BVR	ol	RARC
<b>WINNIPEG</b>					
Birds Hill	146.820	—	VE4INT	ox	ARRC
Elie	147.240	+	VE4RAG	o 127.3	VE4TOM
Milner Ridge	145.210	—	VE4MIL	oae	
Starbuck	146.610	—	VE4MAN	olAR	MANRS
Winnipeg	145.230	—	VE4ARC	o 127.3	
Winnipeg	145.350	—	VE4WNR	oa	VE4VE
Winnipeg	146.580	+	VE4WDX	c	WnpgDXC1b
Winnipeg	146.760	—	VE4CNR	o	CNRE
Winnipeg	147.120	+	VE4AGA	ol	VE4AGA
Winnipeg	147.270	+	VE4UMR		UMARS
Winnipeg	147.300	+	VE4EDU	ol	MANRS
Winnipeg	147.330	+	VE4RRC	o	RedRvrCC
Winnipeg	147.390	+	VE4WPG	ox1AR	MANRS

**NEW BRUNSWICK**

<b>ALLARDVILLE</b>					
Allardville	146.700	—	VE1BRD		
<b>BALMORAL</b>					
Balmoral	147.300	+	VE9LRC		
<b>BATHURST</b>					
Bathurst	147.240	+	VE1CRH		
<b>CAMPBELLTON</b>					
Campbellton	146.655	—	VE9CTN		
Campbellton	146.955	—	VE9SMR		
<b>CARAQUET</b>					
Caraquet	146.970	—	VE1MRL		
<b>DALHOUSIE</b>					
Dalhousie	145.490	—	VE9DNB		
<b>DOAKTOWN</b>					
Doaktown	146.910	—	VE1XI		
<b>EDMUNSTON</b>					
Edmunston	146.880	—	VE1EDM		
<b>FREDERICTON</b>					
Crabbe Mtn	146.760	—	VE1PD		
Fredericton	145.210	—	VE1YFC	Prop	
Fredericton	145.310	—	VE9SKR		
Fredericton	145.410	—	VE1AIL	Prop	
Fredericton	147.120	+	VE9BM	A	
<b>GRAND MANAN IS</b>					
Grand Manan Is	145.490	—	VE9GMI		
<b>MONCTON</b>					
Moncton	145.170	—	VE9TCV	SSTV	
Moncton	146.880	—	VE1RPT		
Moncton	147.090	+	VE1MTN		
Moncton	147.345	+	VE9LNK	I	

## NEW BRUNSWICK-NEWFOUNDLAND

<i>Location</i>	<i>Output</i>	<i>Input</i>	<i>Call</i>	<i>Notes</i>	<i>Sponsor</i>
<b>NEWCASTLE</b>					
Newcastle	146.730	—	VE9NWC		
Newcastle	147.150	+	VE1NCR		
<b>PERTH</b>					
Perth	147.060	—	VE1KMT		
<b>QUISPAMISIS</b>					
Quispamsis	145.130	—	VE9FM		
<b>SHEDIAC</b>					
Shediac	147.225	+	VE9SBR		
Shediac	147.375	+	VE9DRB		
<b>ST ANDREWS</b>					
St Andrews	146.850	—	VE1IE		
<b>ST CROIX</b>					
St Croix	146.940	—	VE1GT	Prop	
<b>ST GEORGE</b>					
St George	147.165	+	VE1FAR		
<b>ST JOHN</b>					
St John	145.130	—	VE1AGZ	o	VE9FM
St John	147.270	+	VE1EE		
St John	147.390	+	VE9PSA		
<b>ST QUENTIN</b>					
St Quentin	145.450	—	VE9MIK	Prop	
<b>ST STEPHEN</b>					
St Stephen	146.700	—	VE1BI		
<b>STANLEY</b>					
Stanley	147.030	+	VE1NRV		
<b>SUSSEX</b>					
Sussex	146.610	—	VE1SMT		
<b>TRACADIE</b>					
Tracadie	145.470	—	VE9CR		
<b>WOODSTOCK</b>					
Skiff Lake	145.370	—	VE9PP		
Woodstock	146.970	—	VE9EMT	a	
<b>NEWFOUNDLAND</b>					
Argentia	146.820	—	VO1ARG	o	
Baie Verte	146.960	—	VO1BVR	o	
Bay Roberts	146.730	—	VO1KQ	o	
Birchy Lake	146.640	—	VO1BLR	ol	
Botwood	147.380	+	VO1BOT	o	
Cavendish	147.360	+	VO1ELF	o	
Creston South	146.850	—	VO1MST	ol	
Grand Bank	146.940	—	VO1GBR	ol	
Hearts Content	146.900	—	VO1TCR	o	
Hillview	146.780	—	VO1SWR	o	
Hodges Hills	146.660	—	VO1HHR	o	
Lewisporte Jct	147.320	+	VO1LJR	ol	
Marystown	147.220	+	VO1AWR	o	
Marystown	147.390	+	VO1BPR	o	
Ochre Hill	146.700	—	VO1TNP	o	
Point Verde	147.010	+	VO1PFR	o	
Port au Basques	147.220	+	VO1PAB	oe	PABARC
Port au Choix	147.065	+	VO1PCR	o	

**310 144-148 MHz****NEWFOUNDLAND-NOVA SCOTIA**

<i>Location</i>	<i>Output</i>	<i>Input</i>	<i>Call</i>	<i>Notes</i>	<i>Sponsor</i>
Red Rocks Mtn	146.970	—	VO1RRM	o	
Shoal Harbour	146.660	—	VO1SHR	ol	ARCON
St Lawrence	147.140	+	VO1SLR	ol	
St Mary's	146.640	—	VO1SMB	ol	
Stephenville	147.090	+	VO1STR	ol	
Torbay	147.000	—	VO1ZA	o	
<b>CORNER BROOK</b>					
Corner Brook	146.940	—	VO1MO	oa	HumbarsRC
Corner Brook	147.360	+	VO1MO	ol	
<b>GANDER</b>					
Gander	146.880	—	VO1ADE	o	VO1ADE
Gander Lake	147.180	+	VO1GLR	ol	
<b>GRAND FALLS</b>					
Grnd Fils/Wndsr	146.760	—	VO1JY	oa	ExpltsARC
Grnd Fils/Wndsr	146.910	—	VO1GFR	ol	
<b>ST JOHNS</b>					
Holyrood	146.760	—	VO1BT	ol	SONRA
St John's	146.610	—	VO1FN	o	
St John's	146.790	—	VO1AAA	ol	
St John's	146.880	—	VO1KEN	ol	
St John's	146.940	—	VO1GT	oal	SONRA
St John's	147.060	—	VO1EN	oal	SONRA
St John's	147.350	+	VO1RCR	o	

**NORTHWEST TERRITORIES****FORT PROVIDENCE**

Ft Providence	145.190	—	VE8RPO	ol	YARS
---------------	---------	---	--------	----	------

**FORT SMITH**

Ft Smith	145.170	—	VE8RDP	o	YARS
----------	---------	---	--------	---	------

**HAY RIVER**

Hay River	145.210	—	VE8HR	oal	VE8CM
-----------	---------	---	-------	-----	-------

**RAE-EDZO**

Rae-Edzo	145.150	—	VE8RAE	ol	YARS
----------	---------	---	--------	----	------

**YELLOWKNIFE**

Yellowknife	145.010	145.010	VE8NWT	VHF/ HF gate-14.111	VE8DP
Yellowknife	145.370	—	VE8ROM	oael	VE8OM
Yellowknife	145.410	—	VE8PTL	oale-sun	VE8DVH
Yellowknife	145.430	—	VE8VH	oael	VE8DVH
Yellowknife	145.450	—	VE8RAG	oale	VE8MP
Yellowknife	146.940	—	VE8YK	oael	YARS
Yellowknife	147.000	—	VE8NWT	oel	VE8DP
Yellowknife	147.180	+	VE8RPT	oel	VE8DP

**NOVA SCOTIA****AMHERST**

Amherst	147.285	+	VE1WRC		
---------	---------	---	--------	--	--

**ANTIGONISH**

Antigonish	146.820	—	VE1RTI		
------------	---------	---	--------	--	--

**BEDFORD**

Bedford	146.850	—	VE1NZ	182.5	
---------	---------	---	-------	-------	--

**BLOCKHOUSE**

Blockhouse	147.195	+	VE1LCA	1	
------------	---------	---	--------	---	--

## NOVA SCOTIA

<i>Location</i>	<i>Output</i>	<i>Input</i>	<i>Call</i>	<i>Notes</i>	<i>Sponsor</i>
BLOMIDON					
Blomidon	147.180	+	VE1AEH	al	
BRIDGETOWN					
Bridgetown	147.060	—	VE1BO		
BRIDGEWATER					
Hebville	147.090	+	VE1VL		
CAPE SMOKEY					
Cape Smokey	147.240	+	VE1CBI	al	
DARTMOUTH					
Dartmouth	147.150	+	VE1DAR	A	
GREENFIELD					
Greenfield	147.360	+	VE1BBY		
GREENWOOD					
Greenwood	147.240	+	VE1WN		
GUYSBOROUGH					
Guysborough	146.700	—	VE1GYS		
HALIFAX					
Halifax	146.685	—	VE1PKT		
Halifax	146.940	—	VE1HNS		
Halifax	147.270	+	VE1PSR	I	
HFX AIRPORT					
Halifax YHZ	146.970	—	VE1CDN	I	
INVERNESS					
Kiltarity	146.730	—	VE1KIL	I	
LIVERPOOL					
Liverpool	147.300	+	VE1VO	A	
LUNNENBURG					
Bezanson	147.330	+	VE1LUN	I	
MUSQUODOBOIT HBR					
Musquodoboit	147.030	+	VE1MHR	I	
NEW GLASGOW					
New Glasgow	146.760	—	VE1HR	I	
NUTBY MTN					
Nutby Mtn	147.210	+	VE1TRO		
PARRSBORO					
Parrsboro	145.470	—	VE1PAR		
REAR BOISDALE					
Rear Boisdale	146.880	—	VE1HAM	I	
SHELBURNE					
Shelburne	146.610	—	VE1SCR	A	
SPRINGHILL					
Springhill	147.000	—	VE1SPR		
SYDNEY					
Sydney	146.610	—	VE1CR	I	
Sydney	146.940	—	VE1SYD	a	
TRURO					
Nutby Mtn	146.790	—	VE1XK		
VICTORIA BEACH					
Victoria Bch	146.790	—	VE1AAR	a	
WINDSOR					
Gore	146.640	—	VE1OM		
Windsor	146.910	—	VE1HCA		



## 312 144-148 MHz

## NOVA SCOTIA-ONTARIO

Location	Output	Input	Call	Notes	Sponsor
YARMOUTH					
Yarmouth	146.730	—	VE1YAR	a	

## ONTARIO - SLVRC

## EAST CENTRAL ONTARIO

Belleville	146.835	—	VE3MHZ		VE3APF
Belleville	146.985	—	VE3QAR		QARC
Kingston	146.775	—	VE3KNR		
Kingston	146.940	—	VE3KBR		
Maynooth	147.000	+	VE3WPR	l	
Minden	147.075	+	VE3VHH	146.2hzi	
Norwood	145.410	—	VE3NWD	ea	
Picton	145.370	—	VE3RAA		
Picton	146.730	—	VE3TJU		
Trenton	147.015	+	VE3TRN		
Tweed	147.120	+	VE3RNU	l	
Westport	145.230	—	VA3LK	151.4hz	

## EASTERN ONTARIO

Brockville	146.820	—	VE3BAT	ea(c)	VE3IWJ
Cornwall	145.170	—	VE3YGM	o (ca)	
Cornwall	147.180	+	VE3SVC		
Finch	147.240	+	VE3SDG		
Iroquois	145.290	—	VE3IRO	ae	IARG
Landsdowne	146.625	—	VA3LGA	88.5hz	LGARES
Lavant	146.640	—	VE3RED	l 100hz	
Mallorytown	146.970	—	VE3IGE		VE3IGE
Martintown	145.350	—	VA3MTN		
Morrisburg	146.760	—	VE3SVR		
Smith Falls	146.775	—	VE3WWX		
Smith Falls	146.865	—	VA3FGS		
Smith Falls	147.210	+	VE3RLR		

## LOWER OTTAWA VALLEY

Moose Creek	145.370	—	VE3OJE		EOVHFRG
-------------	---------	---	--------	--	---------

## NATIONAL CAPITOL REGION

Constance Bay	146.880	—	VA3BAY	al	VA3GLK
Gower/SW	145.450	—	VE3RIX		
Ottawa	145.190	—	VE3OTW	ael	SARC
Ottawa	145.490	—	VE3EMU		EMO
Ottawa	146.610	—	VE3RST		
Ottawa	146.670	—	VE3HPY	l	MRC
Ottawa	146.790	—	VA3LCC		
Ottawa	147.030	—	VE3TEL	a	PARC
Ottawa	147.150	+	VE3MPC	al	CPCARC
Ottawa	147.300	+	VE3TWO		OVMRC
Ottawa	147.525	147.525	VE3EMU		EMU

## UPPER OTTAWA VALLEY

Almonte	147.270	+	VA3AAR	a	ARRL
Barry's Bay	146.970	—	VE3RKA	l	
Bissett Creek	147.120	+	VE3ZBC	l	RCARC
Foymount	147.330	+	VE3UCR	l	RCARC
Mt St Patrick	147.060	—	VE3STP	e	CRRA
Pembroke	146.760	—	VE3NRR	al	RCARC
Pt Alexander	146.790	—	VE3WBR	al	RCARC

## ONTARIO

Location	Output	Input	Call	Notes	Sponsor
Renfrew	146.910	—	VE3ZRR	eal	ZRRRG
Whitney	147.135	+	VE3ZWM	I	

## ONTARIO - WNYSORC

## ALL WNYSORC AREAS

	145.250	—	SNPF	SNP	
	147.390	+	SNPF	SNP	
<b>CENTRAL</b>					
Ahmic Arbour	147.360	+	VA3AMH	e DS	
Bracebridge	146.865	—	VE3MRT	o	
Britt	147.030	—	VE3RSR	oe	
Cannington	145.390	—	VA3GAD	o(ca) DS	
Collingwood	146.790	—	VE3MTR	ol1	
Dwight	145.270	—	VE3MUS	o(ca)l2	
Dwight	146.775	—	VE3MUS	o	
Dwight	146.820	—	VE3MUS	o	
Edgar	145.190	—	VE3TTB	ol1	
Edgar	146.850	—	VE3LSR	ez	
Edgar	147.315	+	VE3LSR	ez DVR	
King City	145.310	—	VE3GSR	oal	
Lindsay	147.195	+	VE3LNZ	o(ca) elA Wx	V-H ARC
Midland	146.760	—	VE3SGB	o	
Midland	146.910	—	VE3UGB	ol1	
Orillia	147.210	+	VE3ORR	o	
Orillia #	146.655	—	VE3JPX	156.7	
Oshawa	147.120	+	VE3OSH	oe	
Owen Sound	146.940	—	VE3OSR	o	
Parry Sound	145.490	—	VE3RPL	ol1	
Pefferlaw	147.285	+	VA3PTX	o(ca)el2	
Penetang	147.150	+	VE3PEN	o	
Penetang	147.180	+	VE3MGB	o	
Shelburne	146.685	—	VE3ZAP	ol1	
<b>CENTRAL EAST</b>					
Cambellford #	145.330	—	VE3KFR	o	
Colborne	147.165	+	VE3RTY	ol DS	
Essonville	147.240	+	VE3TBF	ol1	
Haliburton	146.655	—	VE3ZHR	oael	
Haliburton	147.105	+	VA3LTX	o	
Lakefield	147.045	+	VA3BNI	o	
McArthur Mills	147.180	+	VA3PLA	oe-sun	
Minden	147.075	+	VE3VHH	o(ca)l-443.550	
Peterborough	146.625	—	VE3PBO	o(ca)el1 l2	
Peterborough	146.970	—	VE3QRU	o	
Rice Lake	145.150	—	VE3RTR	ol1	
<b>CENTRAL WEST</b>					
Kincardine	146.610	—	VE3TIV	oaezIR	
Lions Head	146.895	—	VE3GBT	o	
Lucknow	147.195	+	VE3DFJ	o	
Owen Sound #	145.290	—	VE3OST	97.4	
Paisley	146.730	—	VE3RBT	o	
Port Elgin	146.820	—	VE3PER	oael	
Proton Stn	146.640	—	VE3RAN	oe	

## 314 144-148 MHz

## ONTARIO

<i>Location</i>	<i>Output</i>	<i>Input</i>	<i>Call</i>	<i>Notes</i>	<i>Sponsor</i>
Walkerton	145.110	—	TBA	oae	
<b>METRO TORONTO</b>					
Aurora	145.470	—	VE3ULR	ol1	
Ballantrae	146.835	—	VE3ZJC		
Brampton	146.880	—	VE3PRC	o(ca)e	
Brampton	145.170	—	VE3WDW	l	
Brampton #	145.450	—	VE3RBU	c	
King City	145.350	—	VA3YYZ	o	
King City	147.225	+	VE3YRC	o DS	
Mississauga	145.430	—	VE3MIS	o	
Mississauga	147.255	+	VE3BDJ	Exp	
Myrtle Stn	147.375	+	VE3SPA	o	
Richmond Hill	146.700	—	VE3TTY	o	
Scarborough	146.745	—	VE3RTC	o(ca)l-443.825	
Stouffville	147.270	+	VE3TNC	o	
Stouffville	147.330	+	VE3TDX	o DX info	
Toronto	145.110	—	VE3WOO	o	
Toronto	145.130	—	VE3TRO	o	
Toronto	145.230	—	VE3XUU	o	
Toronto	145.370	—	VE3GER	ol1	
Toronto	145.410	—	VE3TWR	o(ca)ezl2	
Toronto	145.410	449.400	VE3TWR	o(ca)ezl2	
Toronto	146.940	—	VE3TOR	o	
Toronto	146.985	—	VE3SKY	o	
Toronto	147.180	+	VE3MOT		
Uxbridge	146.670	—	VE3PIC	o	
Uxbridge	147.060	+	VE3RPT	o(ca)ezl2	
<b>NIAGARA</b>					
Cayuga	147.075	+	VE3HNR	oaelWx	
Fonthill	147.300	+	VE3WCR	o 107.2	
Ridgeway	147.165	+	VE3RAC	aezl2 DS UFAT	
St Catharines	147.240	+	VE3NRS	o(ca)	
Thorold	145.190	—	VE3RAF	oelWx	
<b>SOUTH</b>					
Acton	147.030	+	VE3RSS	o	
Baden	146.970	—	VE3KSR	o(ca)z	
Brantford	147.150	+	VE3TCR	oael	
Brantford	145.270	—	VE3MMX	o(ca)z FAT DVR	
Burlington	146.895	—	VE3RAE	o	
Burlington	147.210	+	VE3RSB	107.2	
Cambridge	146.790	—	VE3SWR	o	
Delhi	147.045	+	VE3WAT	o(ca)	
Fergus	145.490	—	VE3TJE	oe	
Grimsby	146.805	—	VE3TVI	o	
Guelph	145.210	—	VE3ZMG	oaz	
Halton Hills	147.135	+	VE3OD	oaez	
Hamilton	146.715	—	VE3NYC	(ca)e	
Hamilton	146.760	—	VE3NCF	oael2	
Hamilton	147.105	+	VE3MBR	oa	
Kitchener	146.865	—	VE3RCK	o(ca)z	
Mt Pleasant	145.110	145.610	VE3LOP	131.8	
New Dundee	145.330	—	VE3RND	e VOX	

## ONTARIO-PRINCE EDWARD ISLAND

<i>Location</i>	<i>Output</i>	<i>Input</i>	<i>Call</i>	<i>Notes</i>	<i>Sponsor</i>
Oakville	147.015	+	VE3OAK	oe	
Selkirk	145.250	—	VA3BDX	a	
Simcoe	146.925	—	VE3SME	oel1	
Stoney Creek	147.345	+	VE3PDX	ol4 DX info	
Waterloo	146.835	—	VE3WWW	o	
Waterloo	147.090	+	VE3WFM	o	
<b>SOUTHWEST</b>					
Chatham	145.190	—	VE3COZ	o(ca)e 100.0	
Chatham	146.685	—	VA3KCR	o 123.0	
Chatham	147.120	+	VE3KCR	o(ca)ezl DS	
Dorchester	147.240	+	VE3NDT	o	
Goderich	147.030	+	VE3GOD	o	
Grand Bend	146.760	—	VE3RGB	o	
Hensall	146.910	—	VE3OBC	o	
Ingersoll	147.270	+	VE3OHR	o	
Ipperwash	146.940	—	VE3TCB	ol-VE3NMN	
Kingsville #	145.250	—	VE3ZZZ	SNP	
Kingsville #	147.105	+	VE3ZZZ	oael	
Leamington	147.300	+	VE3TOM	o	
Leamington #	146.970	—	VA3KEL	118.8	
London	145.390	—	VE3MGI	ael DS DVR	
London	145.450	—	VE3OME	el CANWARN UFAT	
London	147.060	+	VE3LON	ae DS DTMF:7661	
London	147.180	+	VE3TTT	ol1	
London	147.360	+	VE3LYZ	oae	
Lucan	147.000	+	VA3MCR	o	
Mitchell	147.285	+	VE3XMM	o	
Sarnia	145.370	—	VE3SAR	(ca)z 123.0	
Sarnia	147.210	+	VE3TTP	oe DS	
St Marys	147.375	+	VE3ZDT	o 104.8	
St Thomas	147.330	+	VE3STR	oaez	
Staffordville	146.655	—	VE3DPL	oael	
Stratford	145.150	—	VE3RFC	(ca)l	
Wallaceburg	146.985	—	VE3WAL	o	
Windsor	145.390	—	VE3ECR	o(ca) 100.0	
Windsor	145.410	—	VA3ELK	oaezAWx 118.8	
Windsor	145.470	—	VE3RRR	o	
Windsor	147.000	+	VE3WIN	o	
Windsor	147.060	+	VE3III	o	

**PRINCE EDWARD ISLAND****CHARLOTTETOWN**

Charlottetown	146.670	—	VE1CRA	al	
Charlottetown	147.390	+	VY2CS	A	
Glen Valley	146.940	—	VE1HI		
<b>O'LEARY</b>					
O'Leary	147.120	+	VE1UE	I	
<b>SOURIS</b>					
Souris	147.165	+	VY2EKR	I	
<b>SUMMERSIDE</b>					
Summerside	146.850	—	VE1CFR	al	

## 316 144-148 MHz

## QUEBEC

<i>Location</i>	<i>Output</i>	<i>Input</i>	<i>Call</i>	<i>Notes</i>	<i>Sponsor</i>
<b>QUEBEC - RAQI</b>					
<b>ABITIBI</b>					
Amos	146.760	—	VE2RYE	ox	PROJECT
Amos	146.880	—	VE2RQS	oa	VE2RQS
Amos	146.940	—	VE2RIC	ol	VE2EUX
Amos	147.150	+	VE2RAZ	oa	VE2MLS
Amos	147.300	+	VE2RLM	o	VE2OLM
La Sarre	146.700	—	VE2RSL	o	VE2NOQ
Lac Larouche	145.490	—	VE2RPV	o	VE2GDL
Matagami	146.910	—	VE2RBO	oae-sun	VE2NOQ
Parent	146.970	146.970	VE2RPC	o	VE2MBP
Rouyn Noranda	146.640	—	VE2RNR	oax	VE2KRN
Rouyn Noranda	146.820	—	VE2RON	oex	VE2NOQ
Senneterre	145.110	—	VE2RSZ	oae	VE2MLS
Temiscaming	146.730	—	VE2RTE	o	VE2RTE
Val D'Or	146.760	—	VE2RYL	oax	VE2NOQ
<b>BAS FLEUVE/GASPESIE</b>					
Amqui	146.760	—	VE2RDD	o	VE2RDD
Gaspe	146.895	—	VE2RLE	oex	VE2EPY
Grande Riviere	146.730	—	VE2RBM	o(ca)e	VE2FXG
Grande Riviere	146.760	—		o	PROJECT
La Richardiere	146.790	—	VE2ROO	oax	CRASL
Lapocatiere	147.360	+	VE2RDJ	o100.0	VE2VIM
Les Mechins	147.270	+	VE2RNM	ox	VE2ENM
Maria	146.910	—	VE2RXL	o	VE2KF
Matane	147.240	—	VE2RXO	o	VE2RXO
Mt Baleine	147.120	+	VE2RAS	oae	CRAM
Mt Carmel	145.430	—	VE2RLB	oa	VE2MEL
Mt Comie	146.730	—	VE2RAC	oae	VE2DLE
Mt Fournier	147.315	+	VA2RCE	o107.2	VE2CE
Mt St Joseph	147.060	—	VE2RXT	oetqR 29	VE2EPY
Murdochville	147.060	—	VE2RAE	o	VE2RAE
New Carlisle	145.410	—	VE2RKB	o	PROJET
New Richmond	147.180	+	VE2RPG	ox	VE2DSJ
Perce	146.790	—	VE2RLC	oextqR 29	CRAG
Pic Champlain	146.610	—	VE2RWM	oextqR 39	CRASL
Rimouski	145.310	—		o	VE2FWZ
Rimouski	146.850	—	VE2ROE	ox	CRASL
Rimouski	146.940	—	VE2CSL	oae	CRASL
Rimouski	147.240	+	VE2RXA	o	VE2RXA
Riviere du Lou	147.150	+	VE2RAY	oa	VE2EOT
St Eleuthere	147.225	+	VE2NY	oetqR 69	VE2TC
St Gabel Lall	146.700	—	VE2RAK	o	VE2GEU
St Honore	145.230	—	VE2RHS	ol127.3	VE2YAT
St Honore	147.180	+	VE2RKT	oal	VE2SAM
St Jean	147.315	+	VA2RCE	oel100.0	VE2CE
St Jorges	146.820	146.820	VE2RIN	oex	VE2CAB
St Jorges	146.820	—	VE2RIN	ox	CRABDC
St Onesime	147.210	+	VE2RAF	oae	VE2BVC
St Pascal	145.190	—	VE2RQA	oe	VE2PAC
Ste Francoise	147.105	+	VE2RFR	ox	VE2PSD
Val Brilliant	147.360	+	VE2ROL	o	VE2FZR

## QUEBEC

<i>Location</i>	<i>Output</i>	<i>Input</i>	<i>Call</i>	<i>Notes</i>	<i>Sponsor</i>
Val D'Irene	146.760	—	VE2RKH	ox	CRASL
Val D'Irene	147.375	+	VE2RDD	o	TERA
<b>COTE NORD</b>					
Baie Comeau	146.970	—	VE2RMH	oaextq R 98	VE2CMH
Baie Comeau	147.300	+	VE2RBC	o(ca)el xtqR 99	VE2FAJ
Fermont	146.685	—	VE2RGH	ol	VE2RGH
Fermont	146.820	—	VE2RGA	ox	VE2ACP
Forestville	146.700	—	VE2RLI	oa	VE2VD
Forestville	146.910	—	VE2RFG	oa	VE2VD
Forestville	147.255	+	VE2REE	ol131.8	VE2JVJ
Gagnon	146.940	—	VE2RGA	o	VE2RGA
Havre St Pierre	145.490	—	VE2RFF	o	PROJET
Havre St Pierre	146.970	—	VE2RFD	oa	VE2AGT
Les Escoumins	146.640	—	VE2REB	o	Projet
Les Escoumins	146.670	—	VE2REB	oa	VE2PYB
Mt Trouble	146.790	—	VE2RRU	oextqR 49	VE2XY
Mt Virot	146.700	—	VE2RLI	ox	VE2VD
Riviere au Ton	147.030	+	VE2RET	o	VE2AGT
Sept Iles	146.700	—	VE2RNN	o	VE2NN
Sept Iles	146.940	—	VE2RSI	o	VE2XY
Sept Iles	147.210	+	VE2RKV	oae-sun	VE2KV
St Paul du Nor	147.285	+	VE2JEA	oa	VE2JEA
Tour Furguesso	147.270	+	VE2RBC	o	VE2FAJ
<b>ESTRIE</b>					
Black Lake	145.130	—	VE2RVA	o(ca)etq R 100.0	VE2PEP
Coaticook	147.360	+	VE2RDM	o118.8	VE2DPD
Lac Megantic	147.105	+	VE2RJC	oa118.8	VE2TIC
Mt Bromont	146.880	—	VE2RMK	ox94.8	VE2KYP
Mt Megantic	147.330	+	VE2RFX	oetqR 35	CRAS
Mt Orford	145.190	—	VE2TA	oxtqR 25	CRAS
Rock Forest	146.775	—	VE2RAU	o	VE2MKJ
Sherbrooke	145.330	—	VE2RZA	o	VE2ZAC
Sherbrooke	146.970	—	VE2RSH	oae	CRAS
Sherbrooke	147.060	+	VE2RSS	o	VE2DME
St Joseph du Lac	147.030	146.630	VE2RSJ	o	VE2RSJ
Ste Marie	147.240	+	VE2RKM	ox100.0	VE2KCB
Stratford	147.225	+	VE2REE	o	VE2LA
Sutton	146.640	—	VE2RTC	ox	VE2DIW
Waterloo	145.410	—	VE2RVW	o118.8	VE2VAW
Windsor	145.230	—	VE2RGX	o	VE2LGX
<b>MAURICIE</b>					
Alma	147.045	+	VA2RIT	o	VE2TMR
Cap de la Made	145.880	145.880	VE2RBN	oa136.5	VE2MTE
Cap de la Made	147.255	+	VE2RDG	o	VE2EAK
Drummondville	146.625	—	VE2RDL	oa	VE2CRD
Drummondville	146.835	—	VE2RBX	o110.9	VE2CSN
Drummondville	147.090	+	VE2RDV	oa110.9	VE2CRD
Grand Mere	146.895	—	VE2RBR	oal	VE2GM
Grand Mere	146.925	—	VE2RGM	oaex	VE2GM
Grand Mere	147.165	+	VE2RAI	o	VE2RAI

## 318 144-148 MHz

## QUEBEC

<i>Location</i>	<i>Output</i>	<i>Input</i>	<i>Call</i>	<i>Notes</i>	<i>Sponsor</i>
La Tuque	146.790	—	VE2RTL	otqR 65	VE2DGS
La Tuque	146.940	—	VE2RLF	o	VE2BGX
Lac a la Tortu	146.895	—	VE2RBR	ol	VE2GM
Mt Carmel	146.670	—	VE2RTR	oaex	VE2DML
Rapide Blanc	146.610	—	VE2RRB	oax	VA2HQ
St Etienne	147.190	+	VE2RZX	oae	VE2FJZ
St Tite des Ca	147.345	+	VE2RHM	oe	VE2MRJ
Trois Rivieres	146.985	—	VE2ROX	oelx	VE2EX
Trois Rivieres	147.060	—	VE2CTR	o	VE2CTR
<b>MONTREAL</b>					
Beloil	147.165	+	VE2RGB	o	VE2GAB
Blainville	145.450	—	VE2RMR	oa	VE2DJE
Covey Hill	146.685	—	VE2REX	ox	VE2JT
Covey Hill	147.210	+	VE2RBV	o	VE2BCM
Farhnam	147.390	+	VE2RFM	oae	VE2EVR
Granby	146.670	—	VE2RJB	o(ca)l	VE2JB
Granby	146.790	—	VE2RVM	o(ca)	VE2TVM
Granby	147.180	+	VE2RTA	o(ca)	VE2EKY
Half Moon Lake	146.805	—	VE2RWC	oex	VE2CRAB
Joliette	147.030	—	VE2RMA	o(ca)etq R 87	VE2IU
Joliette	147.300	+	VE2RLJ	o(ca)el 103.5	VE2RLJ
Laval	147.345	+	VE2RHL	o(ca) 103.5	VE2DJE
Laval	147.360	+	VE2RMY	o88.5	VE2OHO
Longueuil	145.390	—	VE2RSM	o(ca)ex	VE2AH
Montreal	144.950	446.525	VE2PWI	o	VE2FN
Montreal	145.350	—	VE2REM	o(ca)e	UMS
Montreal	145.650	445.790	VE2CSA	o	VE2CSA
Montreal	146.910	—	VE2RWI	ox	WIARC
Montreal	147.045	+	VE2RCU	oaex	VE2CUA
Montreal	147.060	—	VE2BG	o	VE2BG
Montreal	147.075	+	VE2RVL	o(ca) 103.5	VE2JGA
Montreal	147.120	+	VE2MRC	o(ca)	VE2ESU
Montreal	147.165	+	VE2CUA	o	CUAR
Montreal	147.270	+	VE2RED	o	VE2ATW
Montreal	147.375	+	VE2RBI	o	CRAC
Montreal	147.390	+	VE2RIO	o103.5	VE2AX
Mt Rougemont	145.570	446.575	VE2ROU	o	VE2HR
Mt Tremblant	146.720	—	VE2RMT	oxtqR 100.0 37	VE2DJE
Pierrefonds	145.490	—	VE2RKE	ox	VE2KRA
Rigaud	147.000	—	VE2RM	oae	VE2RM
Rosemere	145.210	—	VE2RXZ	o(ca)	VE2GXZ
Rougemont	145.310	—	VE2RAW	o(ca)e 103.5	VE2AW
Rougemont	146.700	—	VE2RXW	o	VE2AIK
Sorel	145.370	—	VE2RBS	oae	VE2AHG
Sorel	146.610	—	VE2FCT	oae 103.5	VE2FCT
St Adolphe	146.655	—	VE2RYV	oelx	VE2YLB

## QUEBEC

<i>Location</i>	<i>Output</i>	<i>Input</i>	<i>Call</i>	<i>Notes</i>	<i>Sponsor</i>
St Damien	145.290	—	VE2RGC	o(ca)lx 103.5	VE2RLJ
St Hyacinthe	146.955	—	VE2RBE	oae	VE2FEK
St Jean	145.270	—	VE2RKL	o103.5	VE2EKL
St Jean	147.240	+	VE2RVR	oae	VE2FUO
St Jerome	146.760	—	VE2RMP	ox	VE2BRF
St Joseph du Lac	145.130	—	VE2RST	o	VE2GSB
St Joseph du Lac	147.315	+	VE2REL	oetqR 27	VE2GDR
St Michel	144.730	+	VE2RLP	o103.5	VE2SMS
Ste Marguerite	145.490	—	VE2RSB	o	VE2RSB
Varennas	145.170	—	VE2REQ	oae	VE2ESM
<b>OUTAOUAIS</b>					
Cantley	147.195	+	VE2MDC	o110.9	VE2GUY
Hull	146.610	—	VE2RBG	o	VE2RBG
Hull	146.700	—	VE2RAO	oaex 123.0	VE2CRO
Hull	146.745	—	VE2RAO	o123.0	VE2RAO
Hull	146.940	—	VE2CRA	o	VE2CRA
Hull	147.360	+	VE2KPG	o	KPGARA
Mt Sir Wilfrid	146.970	—	VE2RMC	ox	VE2GDL
Ripon	145.410	—	VE2RBH	oae 123.0	VE2CRO
<b>PROVINCE DE QUEBEC</b>					
Civil Defense	147.015	—		o	Port
Phone Patch	147.525	147.525	Smplx	o	Smplx
Phone Patch	147.540	147.540	Smplx	o	Smplx
Phone Patch	147.555	147.555	Smplx	o	Smplx
SNP	145.650	144.650	SNPF	o	SNP
<b>QUEBEC</b>					
Ancienne Loret	147.075	+	VE2RID	o1100.0 146.475	VE2RID
Charlesbourg	145.290	—	VE2RGE	oax100.0	VE2YSU
Charlesbourg	146.685	—	VE2REA	o100.0	VE2CCF
Charlesbourg	147.180	+	VE2RAA	oe-sun	VE2BZR
Charlesbourg	147.225	+	VE2RHT	o100.0	VE2YSU
Charny	145.230	—	VE2RKU	oe100.0	VE2FTO
Donnacona	145.330	—	VE2RBJ	o100.0	VE2SBR
Lac a L'Epaule	145.490	—	VE2RPL	o	VE2BPU
Lac Beauport	145.170	—	VE2RHU	o100.0	VE2GPA
Lac Edouard	146.940	—	VE2RCL	o	VE2RCL
Lapocatiere	146.625	—	VE2RDJ	o151.4	VE2VIM
Lauzon	145.110	—	VE2RYC	oa100.0	VE2YCQ
Lauzon	147.150	+	VE2RCT	o	VE2YGB
Loretteville	146.880	—	VE2SIG	o100.0	VE2SIG
Massif du Sud	145.370	—	VE2RSB	ox	VE2BPU
Micoua	147.390	+	VE2RDE	o	PROJET
Montmagny	146.970	—	VE2RAB	o	VE2AIV
Mt Adstock	146.730	—	VE2CTM	oa100.0	VE2TMA
Mt Belair	146.790	—	VE2RAX	oe100.0	VE2EZZ
Mt Belair	146.940	—	VE2OM	o	VE2AP
Mt Fournier	147.270	+	VE2RMQ	o	VE2RMQ
Mt Gladis	147.090	+	VE2RMG	oetqR 89	CRAQ
Mt Grand Fond	147.000	—	VE2CTT	oex	VE2CBA
Mt Oneil	147.390	+	VE2RMF	oextqR	CRAQ



## 320 144-148 MHz

## QUEBEC

Location	Output	Input	Call	Notes	Sponsor
				85	
Mt St Edouard	147.375	+	VE2RME	o	VE2RME
Mt St Michel	147.135	+	VE2RBF	o	VE2RBF
Mt Ste Anne	146.820	—	VE2UX	oextqR	CRAQ
				89	
Plessisville	147.045	+	VE2RAV	oix100.0	VE2GPA
Prvnce de Qubec	147.015	+	VE2RUK	o	VE2XTD
Prvnce de Qubec	147.015	+	VE2RUR	o	VE2XTD
Quebec	145.150	—	VE2RAP	oa	VE2CSP
Quebec	145.270	—	VE2RHT	ol100.0	VE2YSU
Quebec	145.350	—	VE2RRS	ox	VE2RRS
Quebec	145.530	144.750	VE2RRS	o	VE2BPU
Quebec	146.850	—	VE2RDS	o	VE2RDS
Quebec	147.300	+	VE2RCQ	oae	CRAQ
Riviere A Pier	145.430	—	VE2RLN	oex110.9	VE2MRJ
Riviere A Pier	146.715	—	VE2RSU	oe118.8	VE2LET
St Adrien	145.130	—	VE2RVA	oa	VE2LES
St Casimir	145.510	—	VE2RPH	o	VE2RPH
St Eleuthere	147.060	+	VE2BY	o	PROJET
St Emile	147.285	+	VA2RAV	ol100.0	VE2GPA
St Flavien	145.310	—	VE2RLO	o100.0	VE2LLA
St Georges	146.640	—	VE2RSG	oa	CRAB
St Jean	147.375	+	VE2RSQ	oaelx	ARES
St Joseph du Lac	146.985	—	VE2RSJ	oa	VE2BDP
St Michel	146.700	—	VE2EWI	o	VE2EWI
St Raymond	145.210	—	VE2RUV	oax	VE2CSP
St Tite des Ca	145.470	—	VE2RCB	oae	VE2HH
St Tite des Ca	146.640	—	VE2RIJ	o	VE2VJA
St Ubald	145.390	—	VE2RBT	o100.0	VE2SRB
St Ubald	145.410	—	VE2RPM	o	VE2PMG
St Ubald	146.850	—	VE2RPW	oax	VE2CSP
St Urbain	146.910	—	VE2RAT	oa	CCR
Ste Aurelie	146.865	—	VE2RFB	o(ca)e	CRABAUCE
Ste Foy	145.130	—	VE2RSR	o	VE2LET
Ste Foy	146.760	—	VE2RVD	ox	CRAQ
Ste Foy	147.120	+	VE2SRC	oa	VE2SRC
Ste Marguerite	145.450	—	VE2RCJ	oex	VE2SBR
Ste Petronille	146.610	—	VE2RQR	o(ca)e	CRAQ
Thetford Mines	147.165	+	VE2RDT	ox	VE2JMO
SAGUEN/LAC ST-JEAN					
Alma	145.130	—	VE2RMX	oa	VE2DIA
Alma	146.670	—	VE2RCA	oae	VE2AYK
Alma	147.000	—	VE2RMX	o	VE2CVT
Alma	147.270	+	VE2RVX	o	VE2DIA
Alma	147.285	+	VE2RPJ	o	VE2JMP
Alma	147.360	+	VE2LPO	o	VE2XCP
Bagotville	146.640	—	VE2RYB	o	VE2RYB
Boileau	147.330	+	VE2RCK	oae	RASL
Chambord	146.640	—	VE2RVP	oax	VE2SV
Chibougamau	147.030	146.630	VE2RTG	otqR 79	VE2RTG
Chicoutimi	145.390	—	VE2RKA	oax	VE2VJA
Chicoutimi	145.430	—	VE2RMI	ol	VE2MDH
Chicoutimi	146.760	—	VE2RGT	o(ca)	VE2AGB
Chicoutimi	147.120	+	VE2RCC	oe	RASL

## QUEBEC-SASKATCHEWAN

Location	Output	Input	Call	Notes	Sponsor
Chicoutimi	147.180	+	VE2RCF	oael	VE2CRS
Chicoutimi	147.300	+	VE2RPA	oel	VE2SV
Dolbeau	146.700	—	VE2RCD	oe	RASL
Hebertville	146.790	—	VE2RCV	o	VE2CRS
Jonquiere	145.170	—	VE2RHJ	o	VE2QY
Jonquiere	146.820	—	VE2VP	oael	VE2SV
Jonquiere	146.850	—	VE2RAH	ox	VE2AFD
Jonquiere	146.880	—	VE2VP	o	VE2VP
Jonquiere	147.060	+	VE2RHC	ox	VE2DHC
Jonquiere	147.090	+	VE2RLG	oa	VE2RLG
Jonquiere	147.240	147.240	VE2RGV	oaex	VE2AFD
Jonquiere	147.390	+	VE2RLG	oa	VE2SDJ
La Baie	145.310	—	VE2RPY	oa127.3	VE2HPY
La Baie	146.730	—	VE2RCE	oa	RASL
La Baie	147.180	+	VE2RCE	oa	RASL
Lac Canot	145.450	—	VE2RGU	oe	VE2AFR
Lac des Commis	146.970	—	VE2RHC	oa	VE2DHC
Lac Ha Ha	147.315	+	VE2CRS	o	VE2CRS
Mt Apica	145.350	—	VE2RHX	o	PROJET
Mt Apica	146.910	—	VE2RCP	oae	RASL
Mt Archambeaul	146.940	—	VE2RCR	oe	RASL
Mt Edouard	145.150	—	VE2RME	oel	VE2SV
Mt Valin	146.880	—	VE2RES	otqR 79	VE2RES
Mt Valin	147.210	+	VE2RJZ	o	VE2RJZ
Mt Victor Trem	147.345	+	VE2RTV	oae-sun	VE2SV
Parc des Laure	147.030	+	VE2RKJ	oe-sun	VE2SAM
St Ambroise	145.490	—	VA2RDI	o	VE2MDH
St Andre	145.210	—	VE2RIT	oa	VE2DIA
St Felicien	146.610	—	VE2RSF	oa	VE2RSF
St Francois	145.470	—	VE2RRR	o	VE2CJQ
St Honore	145.330	—	VE2RCH	o	ARES

## QUEBEC - SLVRC

## LOWER OTTAWA VALLEY

Brownsburg	146.805	—	VE2RWC		
Buckingham	145.490	—	VA2ZVL	110.9hz	
Mt Rigaud	147.000	—	VE2RM		
Ripon	146.850	—	NYA		

## NATIONAL CAPITOL REGION

Cantly	147.195	+	VE2MDC	al	VE2GRR
Cantly	147.510	147.510	VE2GSS	a	VE2GSS
Gatineau	147.105	+	VE2REA		GARC
Hull	146.745	—	VE2RAO	123.0hz	
Hull	146.940	—	VE2CRA	e	OARC
Hull	147.360	+	VE2KPG	e(ca)A	VE2CV
Hull	147.465	147.465	VE2ZAY		VE2ZAY
Ripon	145.410	—	VE2RBH	123.0hz	

## SASKATCHEWAN

Theodore	147.330	+	VE5CNR	ol	
CENTRAL					
Allan Hills	147.330	+	VE5AHR	o	VE5NR
Davidson	147.270	+	VE5DPR	o	

**322 144-148 MHz****SASKATCHEWAN**

<i>Location</i>	<i>Output</i>	<i>Input</i>	<i>Call</i>	<i>Notes</i>	<i>Sponsor</i>
Last Mtn	146.850	—	VE5AT	o	VE5UJ
Watrous	146.700	—	VE5IM	oal	
Wynyard	146.910	—	VE5HVR	ol	VE5HV
<b>DANA</b>					
Bruno	147.210	+	VE5DNA	ol	VE5RY
<b>EAST CENTRAL</b>					
Melfort	146.880	—	VE5RPT	d	Mlfrt ARC
St Gregor	146.760	—	VE5NJR	ol	VE5RY
Unity	147.000	—	VE5URC	o	
<b>LLOYDMINSTER</b>					
Lloydminster	146.940	—	VE5RI	o	S-A R
<b>MELFORT</b>					
Melfort	146.880	—	VE5MFT	oael	MARC
Nipawin	146.790	—	VE5NIP	oal	MARC
<b>MOOSE JAW</b>					
Moose Jaw	146.610	—	VE5VHF	dl	VE5AAY
Moose Jaw	146.940	—	VE5CI	o	Pioneer
<b>NORTH BATTLEFORD</b>					
N Battleford	146.880	—	VE5BRC	al	BARC
Pilger	146.940	—	VE5JPR	o	
<b>PRINCE ALBERT</b>					
Minichinas Hls	147.150	+	VE5RPA	oel	NSARC
Prince Albert	147.060	—	VE5EEE	a	N SK ARC
Waskesiu	146.760	—	VE5BBI	el	NSARC
<b>REGINA</b>					
Regina	146.880	—	VE5WM	a	RARA
Regina	147.120	+	VE5RRG	a	Regina RG
White City	147.240	+	VE5TR	o	
<b>SASKATOON</b>					
Hanely	146.670	—	VE5TWO	ol	
Saskatoon	146.640	—	VE5SK	m	VE5AA
Saskatoon	146.790	—	VE5NER	o	
Saskatoon	146.940	—	VE5CC	o	
Saskatoon	146.970	—	VE5SCA	(ca)	VE5HG
Sonningdale	146.610	—	VE5SON	oel	SkPioneer
<b>SOUTH CENTRAL</b>					
Avonlea	147.060	—	VE5ARG		
Wolseley	146.670	—	VE5WRG	a	VE5FM
<b>SOUTHEAST</b>					
Arcola	146.820	—	VE5MMR	d	MooseMtRC
Estevan	147.180	+	VE5EST	dmgl	VE5HD
McLean	146.640	—	VE5REC	o	VE5TH
Moosomin	146.790	—	VE5MRC	m	MARC
Weyburn	146.700	—	VE5WEY	ml	VE5HD
Yorkton	146.880	—	VE5BD	l	VE5RF
<b>SOUTHWEST</b>					
Lucky Lake	146.730	—	VE5XW	o	
Tompkins	146.670	—	VE5TOM	ol	SWARC
<b>SWIFT CURRENT</b>					
Stranraer	147.030	—	VE5UB	ol	
Swift Current	146.790	—	VE5SCR	ol	SW ARC
Swift Current	146.880	—	VE5SCC		SW ARC

<i>Location</i>	<i>Output</i>	<i>Input</i>	<i>Call</i>	<i>Notes</i>	<i>Sponsor</i>
<b>YUKON</b>					
<b>HAINES JUNCTION</b>					
Haines Jct	146.820	—	VY1RHJ	oae-sun/ wind	YARA
<b>WHITEHORSE</b>					
Carcross	146.820	—	VY1RCC	oe	YARA
Carcross/Whithrse	146.820	—	VY1RMM	oae-sun/ wind	YARA
Pilot Mtn	146.940	—	VY1RPT	oae-sun/ wind	YARA
Whitehorse	146.880	—	VY1RCM	o(ca)	YARA
<b>AMERICAN SAMOA</b>					
<b>TUTUILA ISLAND</b>					
Mt Matafao	146.610	—	KH8AC	o	KH8AC
<b>ANTIGUA</b>					
	146.820	+			
St John's	146.340	+	V21ARS	o	V21AY
<b>ARGENTINA</b>					
<b>BUENOS AIRES</b>					
25 De Mayo	147.375	+	LU2DBE	100.0	
Avellaneda	145.345	—	LU7EO	136.5	
Azul	146.985	—	LU1DDO	94.8	
Azul	147.210	+	LU1DDO	77.0	
Bahia Blanca	146.700	—	LU7DBL	67.0	
Bahia Blanca	146.820	—	LU3DZO	107.2	
Balcarce	146.655	—	LU2DDC	67.0	
Banfield	147.315	+	LU1EEE	67.0	
Benito Juarez	147.135	+	LU7DFB	67.0	
Bernal	146.745	—	LU1EA	146.2	
Bolivar	146.610	—	LU3DAR	100.0	
Boulogne	145.375	—	LU1DCB	88.5	
Burzaco	147.120	+	LU3DY	100.0	
C De Patagones	147.285	+	LU5VBV	100.0	
Campana	145.270	—	LU1DB	100.0	
Caseros	145.420	—	LU4EV	114.8	
Chacabuco	145.435	—	LU1ELP	173.8	
Chacabuco	146.730	—	LU3DI	88.5	
Chascomus	147.330	+	LU8DZE	82.5	
Chivilcoy	147.285	+	LU7ECK	67.0	
Colon	147.045	+	LU5DCC	123.0	
Coronel Dorrego	147.180	+	LU4EMJ	77.0	
Dolores	146.775	—	LU5DDZ	107.2	
Estomba	147.105	+	LU6EEG	94.8	
Ezeiza	145.315	—	LU3EEE	141.3	
Gral Madariaga	146.865	—	LU6ES	88.5	
Gral Pacheco	147.195	+	LU4DKL	67.0	
Henderson	147.090	+	LU7EES	77.0	
Junin	146.640	—	LU7DCE	71.9	
La Plata	147.030	+	LU8DZE	100.0	
Lanus	145.480	—	LU1DAR	151.4	

## 324 144-148 MHz

## ARGENTINA

<i>Location</i>	<i>Output</i>	<i>Input</i>	<i>Call</i>	<i>Notes</i>	<i>Sponsor</i>
Lezama	146.835	—	LU1EA	146.2	
Lincoln	146.850	—	LU8ENF	123.0	
Loberia	146.970	—	LU1DI	114.8	
Lomas De Zmora	147.225	+	LU6DK	123.0	
Los Toldos	147.015	+	LU4DCW	94.8	
M B Gonnet	147.360	+	LU3DKV	77.0	
Mar De Ajo	146.685	—	LU1EA	146.2	
Mar Del Plata	146.940	—	LU1DVT	82.5	
Mar Del Plata	147.045	+	LU2DT	88.5	
Miramar	146.760	—	LU7DZL	88.5	
Monte Hermoso	147.060	+	LU6DG	114.8	
Moron	147.165	+	LU1DBQ	141.3	
Necochea	146.880	—	LU9EV	77.0	
Nueve De Julio	145.495	—	LU5EYN	88.5	
Nueve De Julio	147.345	+	LU4DLL	67.0	
Olavarría	145.225	—	LU1DSO	77.0	
Pehuajo	147.150	+	LU8EMH	94.8	
Pergamino	146.910	—	LU4DTV	82.5	
Pigue	146.790	—	LU8EKG	110.9	
Pigue	147.000	+	LU8EZO	77.0	
Pinamar	147.255	+	LU3DRP	82.5	
Punta Alta	147.240	+	LU6DG	67.0	
Quilmes	145.390	—	LU4DQ	131.8	
Quilmes	146.970	—	LU4DQ	131.8	
Ramallo	146.985	—	LW4ERZ	127.3	
Rojas	147.255	+	LU7EG	141.3	
Roque Perez	147.240	+	LU3CA	71.9	
S Cíte Del Tuyu	147.015	+	LU8DQ	67.0	
S De Los Padres	147.300	+	LU2DT	88.5	
S M Del Monte	147.180	+	LW5DRG	94.8	
Saladillo	145.285	—	LU9DZZ	88.5	
Salliquelo	146.745	—	LW1ERM	131.8	
San A De Areco	147.000	+	LU1DB	141.3	
San Andres	145.450	—	LU2DLH	71.9	
San Nicolas	147.210	+	LU6EEC	100.0	
San Pedro	146.760	—	LU6DHM	123.0	
Sierras Bayas	146.625	—	LU1DSO	123.0	
Sierras Bayas	147.165	+	LU2ETE	71.9	
Tandil	147.390	+	LU2EE	88.5	
Tapiales	145.210	—	LU3EY	67.0	
Tornquist	146.730	—	LU7DBL	94.8	
Torres	146.820	—	LU7EIC	123.0	
Trnque Lauquen	145.450	—	LU9ERH	110.9	
Victoria	146.610	—	LU1DRC	67.0	
Villa Ballester	147.270	+	LU5DVB	71.9	
Villa Gesell	146.640	—	LU8DMD	88.5	
Zarate	147.075	+	LU4DXG	94.8	
CAPITAL FEDERAL					
Capital Federal	145.240	—	LU4AA	94.8	
Capital Federal	146.670	—	LU1CAZ	123.0	
Capital Federal	146.805	—	LU4BB	94.8	
Capital Federal	146.880	—	LU4AAO	151.4	
Capital Federal	146.940	—	LU4AA	88.5	
Capital Federal	147.060	+	LU5CBA	67.0	

## ARGENTINA

<i>Location</i>	<i>Output</i>	<i>Input</i>	<i>Call</i>	<i>Notes</i>	<i>Sponsor</i>
<b>CATAMARCA</b>					
Ancasti	145.345	—	LU5RC	173.8	
Ancasti	147.150	+	LU5RC	118.8	
Catamarca	147.375	+	LU8RM	103.5	
Mutquin	147.240	+	LU5RC	156.7	
<b>CHACO</b>					
Barranqueras	147.090	+	LU4GF	100.0	
Resistencia	146.715	—	LU4GF	110.9	
Roque S Pera	146.745	—	LU4GJ	88.5	
Villa Angela	147.135	+	LU4GO	107.2	
<b>CHUBUT</b>					
Alto Rio Mayo	146.760	—	LU6WN	131.8	
Cdro Rivadavia	146.940	—	LU2WA	67.0	
<b>CORDOBA</b>					
Alta Gracia	145.300	—	LU1HMB	88.5	
Alta Gracia	146.895	—	LU5HJU	118.8	
Alta Gracia	147.000	+	LU5HJU	118.8	
Arroyito	147.225	+	LU9HEA	82.5	
Bell Ville	145.435	—	LU8HJ	107.2	
Bosque Alegre	146.970	—	LU4HH	77.0	
Calamuchita	145.330	—	LU1HYW	136.5	
Calamuchita	145.390	—	LU3HRB	77.0	
Calamuchita	145.465	—	LU8HGL	131.8	
Chazon	145.210	—	LU1HAF	123.0	
Comechingones	146.730	—	LU3HAT	107.2	
Comechingones	146.790	—	LU3HL	82.5	
Cordoba	146.940	—	LU4HH	77.0	
Cumbres Achala	145.360	—	LU4HH	110.9	
Cumbres Achala	146.655	—	LU3HW	82.5	
Depto Ambul	145.420	—	LU4HAW	136.5	
Depto Ambul	147.360	+	LU4HAW	94.8	
Gral Galarza	146.850	—	LU2HTM	141.3	
La Carlota	147.270	+	LU3HAT	77.0	
La Falda	145.270	—	LU4HH	123.0	
Las Varillas	146.775	—	LU4HE	77.0	
Leones	145.255	—	LU5HCZ	82.5	
Los Cocos	146.610	—	LU4HH	110.9	
Los Molinos	147.165	+	LU5HJU	118.8	
Malaguero	146.700	—	LU4HH	77.0	
Marcos Juarez	146.715	—	LU5HR	100.0	
Pampa De Achla	147.060	+	LU2HDX	88.5	
Pampa De Achla	147.180	+	LU2HDX	88.5	
Rio Cuarto	147.030	+	LU3HAT	77.0	
Rio Cuarto	147.300	+	LU1HKL	77.0	
San Francisco	146.820	—	LU1HPW	82.5	
Unquillo	146.760	—	LU4HH	77.0	
Villa Huidobro	145.480	—	LU5HJD	77.0	
Villa Maria	147.090	+	LU1HYW	82.5	
<b>CORRIENTES</b>					
Corrientes	146.940	—	LU4LG	110.9	
Goya	146.685	—	LU2LL	141.3	
Goya	147.210	+	LU2LL	94.8	
Pnte Ctes/Chaco	147.270	+	LU4LG	88.5	

## 326 144-148 MHz

## ARGENTINA

<i>Location</i>	<i>Output</i>	<i>Input</i>	<i>Call</i>	<i>Notes</i>	<i>Sponsor</i>
<b>ENTRE RIOS</b>					
C Del Uruguay	147.345	+	LU2JCI	103.5	
Chajari	145.405	—	LU5JC	141.3	
Concordia	147.030	+	LU4JJ	82.5	
Crespo	146.655	—	LU5JTF	100.0	
Diamante	146.610	—	LU2JAN	88.5	
Gilbert	147.150	+	LU2JP	110.9	
Gral Galarza	146.925	—	LU2JP	94.8	
Guaaleguay	145.465	—	LU2JP	82.5	
Guaaleguaychu	145.255	—	LU1JGU	173.8	
Guaaleguaychu	145.360	—	LU8JAL	82.5	
Guaaleguaychu	147.300	+	LU1JPU	71.9	
Larroque	146.895	—	LU2JP	88.5	
Parana	146.745	—	LU2JS	103.5	
Parana	147.240	+	LU2JS	141.3	
Rosario Tala	146.730	—	LU1JT	123.0	
San Jose	146.955	—	LU3JAW	71.9	
Viale	146.805	—	LU2JS	67.0	
Victoria	145.285	—	LU8JBW	136.5	
Villaguay	146.880	—	LU1JVY	131.8	
<b>FORMOSA</b>					
Formosa	147.330	+	LU1GR	88.5	
<b>JUJUY</b>					
El Fuerte	146.700	—	LU4OC	94.8	
<b>LA PAMPA</b>					
Eduardo Castex	145.330	—	LU1UG	71.9	
General Pico	146.640	—	LU1UG	110.9	
Parera	147.105	+	LU1UP	67.0	
Santa Rosa	145.405	—	LU1UM	186.2	
Vertiz	147.225	+	LU1UG	107.2	
<b>LA RIOJA</b>					
La Rioja	146.640	—	LU1SF	192.8	
La Rioja	147.270	+	LU4SA	103.5	
<b>MENDOZA</b>					
C De La Gloria	146.760	—	LU1MA	77.0	
Las heras	147.390	+	LU1MA	114.8	
Lunlunta/Maipu	145.315	—	LU2MBI	67.0	
Malarge	147.120	+	LU2MMR	210.7	
Mendoza	147.090	+	LU7MAY	127.3	
<i>Pje Divisadero</i>	146.610	—	LU1MZE	141.3	
San Martin	146.910	—	LU1MZE	71.9	
San Rafael	147.210	+	LU9MAB	110.9	
San Rafael	147.345	+	LU5MA	131.8	
Tupungato	146.670	—	LU1MAO	136.5	
Tupungato	147.030	+	LU1MAO	131.8	
<b>MISIONES</b>					
Leandro N Alem	147.180	+	LU1II	123.0	
<b>NEUQUEN</b>					
Auca Mahuida	146.640	—	LU1YY	77.0	
Collon Cura	145.210	—	LU7VO	88.5	
Collon Cura	147.390	+	LU1VZ	67.0	
Dpto Picunches	147.330	+	LU6YYM	71.9	
Neuquen	145.480	—	LU7VM	71.9	

## ARGENTINA

<i>Location</i>	<i>Output</i>	<i>Input</i>	<i>Call</i>	<i>Notes</i>	<i>Sponsor</i>
Neuquen	147.360	+	LU1YH	71.9	
P Del Aguila	145.420	—	LU1YY	77.0	
Plottier	147.300	+	LU5YRO	110.9	
S M De Andes	147.240	+	LU8YE	131.8	
Santo Tomas	145.270	—	LU1YB	77.0	
V La Angostura	145.375	—	LU4YYY	192.8	
Villa El chocon	147.060	+	LU7VO	123.0	
RIO NEGRO					
C Onelli	145.450	—	LU1VNH	88.5	
General Roca	146.730	—	LU3VAL	114.8	
Lago Puelo	145.300	—	LU1VAI	94.8	
S C Bariloche	146.940	—	LU7VO	100.0	
S C Bariloche	147.030	+	LU1VZ	71.9	
S C Bariloche	147.090	+	LU1VZ	103.5	
Sierra Grande	146.670	—	LU4VBW	77.0	
Tacuifi	147.150	+	LU1VZ	123.0	
Villa Regina	147.120	+	LU6VH	77.0	
SALTA					
Cachi/Salta	146.640	—	LU1OBB	156.7	
Cafayate	145.390	—	LU4OC	94.8	
Caldera/Salta	145.450	—	LU9OB	118.8	
Guachipas	147.000	+	LU9OB	82.5	
La Caldera	147.300	+	LU1OBB	127.3	
M M De Guemes	146.760	—	LU1OBB	146.2	
Moldes	147.060	+	LU1OBB	71.9	
R De Frontera	147.120	+	LU4OC	94.8	
Salta	146.940	—	LU4OC	94.8	
Tartagal	147.315	+	LU4OI	88.5	
Vaqueros	147.090	+	LU9OB	114.8	
SAN JUAN					
Caucete	146.820	—	LU1PAA	94.8	
Caucete	146.880	—	LU1PAA	88.5	
San Juan	146.790	—	LU1PAA	151.4	
SAN LUIS					
Carolina	147.255	+	LU1QM	107.2	
Merlo	146.805	—	LU2QC	77.0	
Potrero Funes	146.940	—	LU1QA	71.9	
San Luis	146.850	—	LU1QA	94.8	
SANTA CRUZ					
Rio Gallegos	146.610	—	LU1XA	82.5	
SANTA FE					
Alvarez	145.345	—	LU1FFF	107.2	
Carda De gomez	146.955	—	LU5FM	88.5	
Casilda	145.225	—	LU1FFF	88.5	
Coronda	147.195	+	LU1FC	114.8	
Esperanza	147.015	+	LU1FC	71.9	
Esperanza	147.315	+	LU6FE	136.5	
Las Parejas	147.375	+	LU6FGZ	107.2	
Perez	146.625	—	LU7FHV	82.5	
Rafaela	147.270	+	LU6FE	94.8	
Reconquista	146.610	—	LU2FI	77.0	
Reconquista	146.970	—	LU3FBS	151.4	
Recreo	147.120	+	LU1FC	114.8	



**328 144-148 MHz****ARGENTINA-AUSTRALIA**

<i>Location</i>	<i>Output</i>	<i>Input</i>	<i>Call</i>	<i>Notes</i>	<i>Sponsor</i>
Rosario	145.390	—	LU4FM	100.0	
Rosario	146.835	—	LU2FKV	88.5	
Rosario	146.865	—	LU6FHL	107.2	
Rosario	147.030	+	LU1FKR	110.9	
Rosario	147.090	+	LU5FEB	88.5	
Rosario	147.330	+	LU4FM	67.0	
San Javier	146.640	—	LU1FC	131.8	
San Jorge	147.390	+	LU8FFV	110.9	
Santa Fe	145.480	—	LU1FC	141.3	
V Constitucion	145.375	—	LU1FMC	151.4	
Venado Tuerto	146.880	—	LU3FV	127.3	
<b>SANTIAGO DEL ESTERO</b>					
Sgo Del Estero	146.760	—	LU6NH	173.8	
Sgo Del Estero	146.850	—	LU1NF	67.0	
<b>TUCUMAN</b>					
Famaila	146.940	—	LU4KC	123.0	
S M De Tucuman	145.480	—	LU2KAU	67.0	
San Javier	146.985	—	LU1KGJ	103.5	
V Nougues	146.910	—	LU7KM	186.2	

**ARUBA**

Aruba	146.740	—	P43ARC	oe	P43ARC
Aruba	146.840	—	P43L	A	ARES

**AUSTRALIA****NEW SOUTH WALES**

Black Hill	146.900	—	VK1RAC	o	AWI
Boona Mount	146.900	—	VK2RRT	o	NAL
Bundook Mtn	146.825	—	VK2RET	o	NTR
Byron Bay	146.625	—	VK2RBB	o	NSU
Cabbage Tree	147.375	+	VK2RGL	o	NGL
Chatswood	147.150	+	VK2RWS	o	NWW
Coorumbong	147.350	+	VK2RBO	o	
Dural	147.000	—	VK2RWI	o	NWI
Forster	147.275	+	VK2RFT	o	NGL
Goonellabah	146.800	—	VK2RIC	o	NSU
Grenfell	147.100	+	VK2RWM	o	NCW
Heathcote	146.800	—	VK2RLE	o	NSG
Hornsby Heights	147.250	+	VK2RNS	o	NHO
Lane Cove	147.225	+	VK2RST	o	NGA
Little Forest	146.700	—	VK2RMU	o	NMS
Liverpool	146.625	—	VK2RLD	o	NLI
Middle Brother	146.700	—	VK2RPM	o	NOX
Mt Arthur	147.100	+	VK2RZL	o	NWE
Mt Bindo	146.650	—	VK2RDX	o	NSG
Mt Bingar	146.850	—	VK2RGF	o	NGR
Mt Cairncross	147.000	—	VK2RCN	o	NOX
Mt Cambewarra	147.200	+	VK2RSD	o	NSH
Mt Canobolas	146.700	—	VK2RAO	o	NOA
Mt Coramba	146.650	—	VK2RCH	o	NCH
Mt Crawney	146.750	—	VK2RTM	o	NTM
Mt Druitt	147.050	+	VK2RBM	o	NBM
Mt Druitt	147.075	+	VK2RCZ	o	NCA

## AUSTRALIA

<i>Location</i>	<i>Output</i>	<i>Input</i>	<i>Call</i>	<i>Notes</i>	<i>Sponsor</i>
Mt Flackney	146.750	—	VK2RWG	o	NWG
Mt Gibraltar	146.825	—	VK2RHR	o	NSO
Mt Ginni	146.950	—	VK1RGI	o	AWI
Mt Gray	147.925	—	VK2RGN	o	NGN
Mt Kaputar	146.850	—	VK2RAB	o	NTM
Mt Kendall	146.800	—	VK2RTD	o	NTU
Mt Mumbulla	146.750	—	VK2RFS	o	NFS
Mt Murry	146.850	—	VK2RAW	o	NIL
Mt Rumbree	146.950	—	VK2RNE	o	NNW
Mt Sugarloaf	146.900	—	VK2RAN	o	NHB
Mt Sugarloaf	146.975	—	VK2RAN	o	NHB
Needle Mtn	146.800	—	VK2RCC	o	NOR
North Ryde	146.925	—	VK2RGR	o	NGA
Nowendoc	147.075	+	VK2RPW	o	NWR
Paddington	147.025	+	VK2ROT	o	NOT
Rylstone	147.225	+	VK2RYL	o	NSG
Somersby	146.725	—	VK2RAG	o	NCC
Sth Grafton	146.675	—	VK2RCV	o	NSU
Sublime Point	147.275	+	VK2RIL	o	NIL
Sugarloaf Ra	146.775	—	VK2RTZ	o	NWE
Tamworth	147.275	+	VK2RMO	o	NTM
Terrey Hills	146.875	—	VK2RMB	o	NMW
Terry Hie Hie	146.650	—	VK2RMI	o	NNW
Warners Bay	147.200	+	VK2RWH	o	NWW
WICEN Portable	147.125	+	VK2RWS	o	NWW
WICEN Portable	147.175	+	VK2RWS	o	NWW
Winnmallee	147.300	+	VK2RTS	o	NSA
NORTHERN					
Alice Springs	146.950	—	VK8RCA	o	SWI
Karama	146.700	—	VK8RDA	o	SDA
Nhulunbuy	146.650	—	VK8RMS	o	SGR
Palmerston	147.000	—	VK8RTE	o	SDA
QUEENSLAND					
Alexandra Hills	146.875	—	VK4RBS	o	QBY
Amy's Peak	146.900	—	VK4RGA	o	QGL
Bellenden Ker	146.950	—	VK4RCA	o	QGA
Black Mtn	147.000	—	VK4RMK	o	QMK
Blackdown T'Ind	146.950	—	VK4RBD	o	QCH
Blue Mtn/Nebo	146.975	—	VK4RRR	o	QCH
Braeside	146.825	—	VK4RCR	o	QCU
Buderim	146.850	—	VK4RSC	o	QSC
Bunya Mtns	146.675	—	VK4RET	o	QDA
Four Mile Hill	146.700	—	VK4RMI	o	QMI
Grafton Range	146.650	—	VK4ROM	o	QRM
Hann Tabeland	146.850	—	VK4RHT	o	QTB
Hodgson Range	146.925	—	VK4RHR	o	QCH
Ipswich	147.175	+	VK4RWM	o	QIP
Kallangur Hts	147.825	—	VK4REG	o	QRX
Longlands Gap	146.675	—	VK4RTA	o	QTB
Miriam Vale	147.625	—	VK4RMV	o	QMO
Mt Archer	146.700	—	VK4RAR	o	QWC
Mt Bertha	147.975	—	VK4RWB	o	QBL
Mt Boulder	146.625	—	VK4RGY	o	QGY

## 330 144-148 MHz

## AUSTRALIA

<i>Location</i>	<i>Output</i>	<i>Input</i>	<i>Call</i>	<i>Notes</i>	<i>Sponsor</i>
Mt Cotton	147.650	—	VK4RBT	o	QAR
Mt Cotton	147.675	—	VK4RBT	o	QAR
Mt Devlin	147.850	—	VK4RCB	o	QBW
Mt Glorious	147.000	—	VK4RBN	o	QBV
Mt Glorious	147.300	+	VK4RQT	o	QTV
Mt Goonaneman	146.800	—	VK4RBU	o	QBU
Mt Gordon	146.725	—	VK4RSB	o	QBW
Mt Inkerman	147.950	—	VK4RII	o	QTO
Mt Lofty	146.750	—	VK4RDD	o	QDD
Mt Maurice	146.625	—	VK4RGT	o	QGL
Mt Mee	146.925	—	VK4RRC	o	QRC
Mt Stradbroke	146.900	—	VK4RAI	o	QIP
Mt Stuart	146.700	—	VK4RAT	o	QTO
Mt Tabletop	146.875	—	VK4RTB	o	QCH
Nerang	146.950	—	VK4RGG	o	QGC
Portable	146.700	—	VK4RWI	o	QWI
South of MacKay	146.775	—	VK4RDY	o	QMK
Spring Hill	147.150	+	VK4RAG	o	QWW
Springbrook	146.700	—	VK4RGC	o	QGC
Thursday Island	146.800	—	VK4RTI	o	QTI
Weipa	146.800	—	VK4RWP	o	QWP
WICEN Portable	147.125	+		o	QWW
WICEN Portable	147.150	+	VK4RWI	o	QWW
WICEN Portable	147.175	+		o	QWW
SOUTH					
Angaston	146.825	—	VK5RBV	o	SBA
Berri	147.925	—	VK5RLD	o	SWI
Coolanie	146.800	—	VK5REP	o	SWI
Crafers	147.000	—	VK5RAD	o	SWI
Elizabeth	146.625	—	VK5RLZ	o	SEL
Gawler	147.825	—	VK5RBG	o	SBA
Houghton	146.850	—	VK5RHO	o	SWI
Naracoorte	146.650	—	VK5RNC	o	SWI
The Bluff	146.700	—	VK5RMN	o	SWI
The Bluff	146.900	—	VK5RMG	o	SWI
Winter Hill	146.750	—	VK5RAC	o	SWI
TASMANIA					
Lonah	146.750	—	VK7RNW	o	TWU
Mt Barrow	147.000	—	VK7RAA	o	TWN
Mt Duncan	146.625	—	VK7RMD	o	TWU
Mt Faulkner	147.250	+	VK7RAF	o	TMF
Mt Reid	147.075	+	VK7RWC	o	TWC
Mt Wellington	146.700	—	VK7RHT	o	TWS
Snow Hill	146.900	—	VK7REC	o	TEC
VICTORIA					
Bass Hill	147.100	+	VK3RSG	o	VWI
Ben Nevis	147.100	+	VK3RWA	o	VWI
Camberwell	147.050	+	VK3RCG	o	VCG
Chesney Vale	146.850	—	VK3RSB	o	VWI
Donalds Knob	146.650	—	VK3REG	o	VVE
Kinglake	146.850	—	VK3RMN	o	VWI
Marimingo Hill	147.150	+	VK3REM	o	VWI
Mildura	146.800	—	VK3RMA	o	VWX

## AUSTRALIA

<i>Location</i>	<i>Output</i>	<i>Input</i>	<i>Call</i>	<i>Notes</i>	<i>Sponsor</i>
Montpelier	147.125	+	VK3RGC	o	VWI
Montrose	147.075	+	VK3RCR	o	
Mt Alexander	147.150	+	VK3RCV	o	VWM
Mt Anakie	147.000	—	VK3RGL	o	VWI
Mt Baw Baw	147.225	+	VK3RWG	o	VWE
Mt Big Ben	147.000	—	VK3RNE	o	VWY
Mt Buninyong	146.750	—	VK3RBA	o	VWI
Mt Cowley	147.275	+	VK3ROW	o	VWI
Mt Dandenong	146.700	—	VK3RML	o	VWI
Mt Eildon	146.775	—	VK3RAG	o	VSG
Mt Fatigue	147.025	+	VK3RGS	o	VWI
Mt Kerang	147.025	+	VE3RMK	o	VWI
Mt Livingstone	147.050	+	VK3RGO	o	VWI
Mt Macedon	147.250	+	VK3RMM	o	VWW
Mt Mitta Mitta	146.700	—	VK3RNC	o	VWI
Mt Porepunkah	147.100	+	VK3RPB	o	VWI
Mt Tassie	146.800	—	VK3RLV	o	VWE
Mt Warrnambool	147.050	+	VK3RWL	o	VWI
Mt William	146.950	—	VK3RWZ	o	VWZ
Mt Wombat	146.650	—	VK3RGV	o	VWI
Nungurner	146.900	—	VK3REB	o	VWI
Olinda	147.175	+	VK3REC	o	VEC
Ouyen	146.700	—	VK3RON	o	VWI
Portable	146.975	—	VK3RSR	o	VSA
Portable	147.300	+	VK3RWP	o	VWW
Robinvale	147.050	+	VK3RVL	o	VWI
Smeatons Hill	146.900	—	VK3RBS	o	VWI
Swan Hill	146.900	—	VK3RSH	o	VSH
WEST					
Albany	146.725	—	VK6RAL	o	WSG
Bunbury	146.650	—	VK6RBY	o	WSW
Busselton	147.350	+	VK6RBN	o	WRG
Cataby	147.200	+	VK6RCT	o	WRG
Eneabba	147.300	+	VK6REN	o	WRG
Esperance	146.750	—	VK6RES	o	WES
Exmouth	146.850	—	VK6REX	o	WNW
Fairfield	147.000	—	VK6RAW	o	WKA
Forbs Hill	146.750	—	VK6RAT	o	WRG
Fremantle	146.950	—	VK6RPD	o	WRG
Geraldton	147.000	—	VK6RGN	o	WGE
Gin Gin	147.125	+	VK6RHB	o	WSA
Goldsworthy	146.950	—	VK6RSG	o	WNW
Hoddywell	147.225	+	VK6RHW	o	WRG
Hudgejah	146.675	—	VK6RNR	o	WGE
Kalgoorlie	147.000	—	VK6RAK	o	WGO
Kambalda	146.850	—	VK6RKB	o	WGO
Karratha	146.800	—	VK6RWP	o	WNW
Lesmurdie	146.750	—	VK6RLM	o	WRG
Lesmurdie	146.850	—	VK6RLM	o	WRG
Manjimup	147.150	+	VK6RMJ	o	WSW
Millendon	147.100	+	VK6RWC	o	WWA
Mt Barker	146.825	—	VK6RAA	o	WSG
Mt William	146.900	—	VK6RMW	o	WRG

**332 144-148 MHz****AUSTRALIA-BRAZIL**

<i>Location</i>	<i>Output</i>	<i>Input</i>	<i>Call</i>	<i>Notes</i>	<i>Sponsor</i>
Nareling Hill	147.325	+	VK6RKL	o	WRG
O'Connor	146.875	—	VK6RSR	o	WSR
Portable (emg)	147.175	147.675	VK6RIC	o	WWW
Portable (Pri)	147.000	—	VK6REE	o	WRG
Portable (Sec)	146.975	—	VK6REE	o	WRG
Pt Hedland	147.000	—	VK6RNW	o	WNW
Roleystone	146.700	—	VK6RAP	o	WRG
Saddleback	147.250	+	VK6RMS	o	WRG
Tic Hill	146.800	—	VK6RTH	o	WRG
Whim Creek	146.675	—	VK6RCA	o	WNW
Wickham	146.700	—	VK6RWR	o	WNW
Wyalkachem	147.275	+	VK6RWM	o	WRG

**BAHAMAS**

Nassau	146.940	—	C6AET	o	BASRA
<b>GREAT ABACO ISLAND</b>					
Treasure Cay	145.210	—	C6AFP	o	N4JQQ

**BARBADOS**

Bridgetown	145.310	—	8P6AW	ol	8P6AW
Bridgetown	146.910	—	8P6AW	o	8P6AW

**BERMUDA**

Devonshire	146.700	—	VP9KA	oy	BermudaRS
Devonshire	146.820	—	VP9DC		BRS
Hamilton	146.940	—	VP9AX	oae	BermudaRS
Prospect	146.820	—	VP9DC	oe	BermudaRS
Prospect	146.940	—	VP9AX	a	BRS

**BRAZIL**

<b>ACRE</b>					
Rio Branco	146.940	—	PTB-001	oae	
<b>ALAGOAS</b>					
Cajueiro	146.820	—	PP7-002	oae	
Maceio	146.940	—	PP7-001	oae	
<b>AMAZONAS</b>					
Manaus	146.760	—	PP8-002	oae	
Manaus	146.940	—	PP8-001	oae	
<b>BAHIA</b>					
Camacan	146.760	—	PY6-004	oae	
Guaratinga	146.700	—	PY6-003	oae	
Salvador	144.770	+	PY6-006	oae	
Salvador	146.610	—	PY6-005	oae	
Salvador	146.730	—	PY6-002	oae	
Salvador	146.940	—	PY6-001	oae	
<b>CEARA</b>					
Fortaleza	145.330	—	PT7-010	oae	
Fortaleza	145.390	—	PT7-009	oae	
Fortaleza	146.060	+	PT7-004	oae	
Fortaleza	146.610	—	PT7-006	oae	
Fortaleza	146.730	—	PT7-002	oae	
Fortaleza	146.820	—	PT7-001	oae	
Fortaleza	146.940	—	PT7-003	oae	

## BRAZIL

<i>Location</i>	<i>Output</i>	<i>Input</i>	<i>Call</i>	<i>Notes</i>	<i>Sponsor</i>
Fortaleza	147.150	+	PT7-008	oae	
Fortaleza	147.240	+	PT7-007	oae	
Guaramiranga	146.700	—	PT7-005	oae	
DIS FEDERAL					
Brasilia	146.760	—	PT2-002	oae	
Brasilia	146.940	—	PT2-001	oae	
GOIAS					
Goiania	146.670	—	PP2-001	oae	
MATO GROSSO					
Cuiaba	146.940	—	PY9-001	oae	
MINAS GERAIS					
Belo Horizonte	146.670	—	PY4-002	oae	
Belo Horizonte	147.750	—	PY4-003	oae	
Caete	146.940	—	PY4-001	oae	
PARA					
Belem	146.760	—	PY8-002	oae	
Belem	146.940	—	PY8-001	oae	
PARAIBA					
Campina Grande	146.850	—	PR7-001	oae	
PARANA					
Arapongas	147.630	—	PY5-010	o	
Curitiba	146.760	—	PY5-003	oae	
Curitiba	147.000	+	PY5-001	oae	
Curitiba	147.600	—	PY5-002	oae	
Curitiba	147.750	—	PY5-008	o	
Paranagua	146.610	—	PY5-007	o	
San Jose	146.670	—	PY5-005	o	
Santo Antonio	146.940	—	PY5-006	o	
Terra Rica	146.820	—	PY5-011	o	
Tijucas do Sul	146.640	—	PY5-004	o	
PERNAMBUCO					
Recife	146.610	—	PY7-002	o	
Recife	146.760	—	PY7-003	o	
Recife	146.940	—	PY7-001	o	
RIO DE JANEIRO					
Angra ds Reis	146.790	—	PY1-018	o	
Campo Grande	145.450	—	PY1-001	o	
Nova Friburgo	145.210	—	PY1-029	141.3	
Nova Friburgo	147.210	+	PY1-012	o	
Petropolis	145.310	—	PY1-007	o	
Petropolis	147.060	+	PY1-023	o	
Petropolis	147.090	+	PY1-006	o	
Petropolis	147.390	+	PY1-002	o	
Rio Bonito	147.240	+	PY1-011	o	
Rio de Janeiro	146.610	—	PY1-024	o	
Rio de Janeiro	146.640	—	PY1-014	o	
Rio de Janeiro	146.670	—	PY1-003	o	
Rio de Janeiro	146.730	—	PY1-005	o	
Rio de Janeiro	146.760	—	PY1-020	o	
Rio de Janeiro	146.820	—	PY1-019	o	
Rio de Janeiro	146.880	—	PY1-009	o	
Rio de Janeiro	146.910	—	PY1-015	o	
Rio de Janeiro	146.940	—	PY1-004	o	

## 334 144-148 MHz

## BRAZIL

<i>Location</i>	<i>Output</i>	<i>Input</i>	<i>Call</i>	<i>Notes</i>	<i>Sponsor</i>
Rio de Janeiro	147.000	+	PY1-008	o	
Serra Paracmb	147.030	+	PY1-030	141.3	
Teresopolis	145.350	—	PY1-013	o	
RIO GRANDE DO SUL					
Osorio	146.700	—	PY3-003	141.3	
Porto Alegre	146.940	—	PY3-001	141.3	
Porto Alegre	147.120	+	PY3-007	SimplxPtch	
Quarai	146.670	—	PY3-004	141.3	
Sapiranga	146.640	—	PY3-005	141.3	
Sapiranga	146.880	—	PY3-002	141.3	
Snta Crz d Sul	145.290	—	PY3-006	141.3	
SANTA CATARINA					
Blumenau	146.820	—	PP5-001	SimplxPtch	
Blumenau	146.970	—	PP5-007	SimplxPtch	
Chapeco	145.450	—	PP5-005	SimplxPtch	
Florianopolis	146.880	—	PP5-004	SimplxPtch	
Herval d Oeste	146.910	—	PP5-008	SimplxPtch	
Itajai	146.730	—	PP5-002	SimplxPtch	
Sao Joaquim	145.490	—	PP5-006	SimplxPtch	
Tubarao	146.760	—	PP5-003	SimplxPtch	
SAO PAULO					
Amparo	146.850	—	PY2-056	SimplxPtch	
Araraquara	146.760	—	PY2-055	SimplxPtch	
Araras	146.880	—	PY2-051	SimplxPtch	
Avare	146.970	—	PY2-061	SimplxPtch	
Bao Vista	147.240	+	PY2-057	SimplxPtch	
Bauru	146.850	—	PY2-062	SimplxPtch	
Birigui	146.700	—	PY2-064	o	
Cabreuva	145.490	—	PY2-034	SimplxPtch	
Cabreuva	146.670	—	PY2-033	SimplxPtch	
Campinas	146.820	—	PY2-036	SimplxPtch	
Campinas	147.390	+	PY2-069	oe	
Cravinhos	146.940	—	PY2-059	SimplxPtch	
Echapora	146.820	—	PY2-063	o	
Itapecerica	146.610	—	PY2-038	SimplxPtch	
Jacarei	145.430	—	PY2-040	SimplxPtch	
Joanopolis	146.790	—	PY2-041	SimplxPtch	
Lihabela	146.850	—	PY2-031	SimplxPtch	
Limeira	147.270	+	PY2-049	SimplxPtch	
Mairipora	145.470	—	PY2-032	SimplxPtch	
Mogi d Cruzes	146.970	—	PY2-039	SimplxPtch	
Pindmhangaba	147.030	+	PY2-044	SimplxPtch	
Piquete	146.700	—	PY2-047	SimplxPtch	
Piquete	147.150	+	PY2-048	SimplxPtch	
Pres Prudente	145.210	—	PY2-068	o	
Pres Prudente	146.610	—	PY2-068	o	
Pres Prudente	146.790	—	PY2-066	o	
Pres Prudente	146.880	—	PY2-065	o	
Ribeirao Preto	146.670	—	PY2-060	SimplxPtch	
Rio Pardo	146.970	—	PY2-058	SimplxPtch	
Santos	147.030	+	PY2-046	SimplxPtch	
Sao Bernardo	145.250	—	PY2-030	SimplxPtch	
Sao Carlos	145.210	—	PY2-054	SimplxPtch	

## BRAZIL-CHILE

<i>Location</i>	<i>Output</i>	<i>Input</i>	<i>Call</i>	<i>Notes</i>	<i>Sponsor</i>
Sao Carlos	146.640	—	PY2-053	SimplxPtch	
Sao Carlos	146.700	—	PY2-070	oe	
Sao Carlos	146.790	—	PY2-052	SimplxPtch	
Sao Paulo	145.210	—	PY2-004	SimplxPtch	
Sao Paulo	145.230	—	PY2-006	SimplxPtch	
Sao Paulo	145.270	—	PY2-019	SimplxPtch	
Sao Paulo	145.290	—	PY2-020	SimplxPtch	
Sao Paulo	145.310	—	PY2-025	SimplxPtch	
Sao Paulo	145.350	—	PY2-018	SimplxPtch	
Sao Paulo	145.370	—	PY2-026	SimplxPtch	
Sao Paulo	145.410	—	PY2-010	SimplxPtch	
Sao Paulo	145.450	—	PY2-011	SimplxPtch	
Sao Paulo	146.640	—	PY2-005	SimplxPtch	
Sao Paulo	146.700	—	PY2-003	SimplxPtch	
Sao Paulo	146.730	—	PY2-012	SimplxPtch	
Sao Paulo	146.760	—	PY2-002	SimplxPtch	
Sao Paulo	146.880	—	PY2-007	SimplxPtch	
Sao Paulo	146.940	—	PY2-001	SimplxPtch	
Sao Paulo	147.000	+	PY2-023	SimplxPtch	
Sao Paulo	147.060	+	PY2-027	SimplxPtch	
Sao Paulo	147.120	+	PY2-016	SimplxPtch	
Sao Paulo	147.150	+	PY2-009	SimplxPtch	
Sao Paulo	147.180	+	PY2-014	SimplxPtch	
Sao Paulo	147.210	+	PY2-021	SimplxPtch	
Sao Paulo	147.240	+	PY2-022	SimplxPtch	
Sao Paulo	147.270	+	PY2-024	SimplxPtch	
Sao Paulo	147.300	+	PY2-017	SimplxPtch	
Sao Paulo	147.330	+	PY2-013	SimplxPtch	
Sao Paulo	147.360	+	PY2-015	SimplxPtch	
Sao Pedro	146.730	—	PY2-050	SimplxPtch	
Sao Vicente	145.210	—	PY2-045	SimplxPtch	
Serra Negra	146.910	—	PY2-035	SimplxPtch	
Votorantim	147.030	+	PY2-037	SimplxPtch	
<b>SERGIPE</b>					
Aracaju	146.850	—	PP6-001	oe	
Sao Cristovao	146.790	—	PP6-002	oe	
<b>BRITISH VIRGIN ISLANDS</b>					
<b>AREA BVI</b>					
Tortola	146.730	—	VP2V	ol	
<b>CAYMAN ISLANDS</b>					
<b>GRAND CAYMAN ISLAND</b>					
Frank Sound	146.760	—	ZF1E	o	CARS
<b>NORTHWARD</b>					
Grand Cayman	147.300	+	ZF2AD	oe	CARS
<b>CHILE</b>					
<b>ZONE 1</b>					
Arica	146.790	—	CE3AA-8		RCdeChile
Inquique	146.230	—	CE3CRA		
Pampa Ossa	146.790	—	CE1DCA		



## 336 144-148 MHz

## CHILE-COLOMBIA

<i>Location</i>	<i>Output</i>	<i>Input</i>	<i>Call</i>	<i>Notes</i>	<i>Sponsor</i>
<b>ZONE 2</b>					
Huaquelson	145.760	—	CE2OV		
La Polvora	145.450	—	CE2AA		
Tamaya	145.970	—	CE2CQB		
<b>ZONE 3</b>					
Curacavi	146.970	—	CE3AA-10		RCdeChile
Graneros	146.640	—	CE3AA-3		RCdeChile
Graneros	146.670	—	CE3AA RED		RCdeChile
Horcon d Pdra	146.610	—	CE3AER		
La Parva	146.910	—	CE3AA-11		RCdeChile
Punta Arenas	146.640	—	CE3AA-16		RCdeChile
Punta d Damas	146.820	—	CE3RSC		
San Francisco	145.680	—	CE3ASI		
Santiago	146.700	—	CE3AA-2		RCdeChile
Santiago	146.730	—	CE3AA-2		RCdeChile
Santiago	146.940	—	CE3AA-6		RCdeChile
Santiago	147.000	—	CE3AA-1		RCdeChile
Tango Yanky	146.760	—	CE3ASI		
Til Til	146.850	—	CE3AA-5		RCdeChile
<b>ZONE 4</b>					
Chillan	146.760	—	CE3AA-12		RCdeChile
Curico	146.880	—	CE4FFA		
El Cobre	146.790	—	CE4RC		
La Cruz	145.000	—	CE4EA		
<b>ZONE 6</b>					
El Aique	145.720	—	CE6OS		
El Mirador	145.760	—	VE6VD		
Lastarria	145.000	—	CE6CA		
Osorno	146.850	—	CE3AA-15		RCdeChile
Pilmahue	146.940	—	CE6CA		
Victoria	146.970	—	CE3AA-13		RCdeChile
<b>ZONE 7</b>					
Castro	146.680	146.280	CE3AA-14		RCdeChile
Volcan Calbco	145.640	—	CE7LL		
<b>ZONE 8</b>					
La Serena	145.530	+	CE3AA-17		RCdeChile

## COLOMBIA

## ALTO BUENA VISTA

Neiva	147.390	+
-------	---------	---

## ALTO DEL ACRUZ

Pereira	146.640	—
Pereira	147.210	+

## ALTO DEL CABLE

Bogota	147.090	+
--------	---------	---

## ALTO DEL NUDO

Pereira	147.840	—
---------	---------	---

## BOQUERON

Medellin	146.610	—
----------	---------	---

## BUENA VENTURA

Cali	145.390	—
------	---------	---

## BUENOS AIRES

Tulua	147.300	+
-------	---------	---

## COLOMBIA

<i>Location</i>	<i>Output</i>	<i>Input</i>	<i>Call</i>	<i>Notes</i>	<i>Sponsor</i>
CERRO BUENA VISTA					
Sanandres	147.210	147.910			
Villavicencio	147.210	+			
CERRO CAMPANA RIO					
Armenia	145.410	—			
Armenia	147.120	+			
Buga	145.360	—			
CERRO CAZADORES					
Bogota	147.390	+			
CERRO CHIPRE					
Manizales	145.210	—			
CERRO DE LAS DOMINGUEZ					
Cali	147.090	+			
CERRO DE PANDEAZUCAR					
Buga	145.360	—			
CERRO EL AL GUACIL					
Valledupar	145.140	—			
Valledupar	147.090	+			
CERRO EL CASTILLO					
Armenia	146.790	—			
CERRO EL HOBO					
Cali	145.490	—			
CERRO EL RAMO					
Barranquilla	147.270	+			
Santamarta	145.450	—			
CERRO EL RECREO					
Manizales	145.310	—			
CERRO EL TIGRE					
Villavicencio	144.010	144.010			
Villavicencio	145.470	—			
Villavicencio	147.090	+			
CERRO GALERAS					
Pasto	146.790	—			
CERRO GRANADA					
Bogota	147.210	+			
CERRO GRANADILLO					
Tunja	147.210	+			
CERRO GUALI					
Manizales	146.820	—			
CERRO JURISDICCIONES					
Bucaramanga	147.360	+			
CERRO LA HORQUETA					
Cali	146.760	—			
CERRO LA LIBERTAD					
Cucuta	147.000	+			
CERRO LALOMA					
Sanandres	146.940	—			
CERRO MACO					
Cartagena	145.740	—			
CERRO MARTINICA					
Ibague	146.640	—			
Ibague	147.030	+			

## 338 144-148 MHz

## COLOMBIA

<i>Location</i>	<i>Output</i>	<i>Input</i>	<i>Call</i>	<i>Notes</i>	<i>Sponsor</i>
CERRO MOCHUELO					
Bogota	146.760	—			
CERRO MUNCHIQUE					
Popayan	146.880	—			
CERRO NEGRO					
Bogota	145.450	—			
Bogota	145.490	—			
CERRO ORIENTE					
Cucuta	145.690	—			
Cucuta	146.640	—			
CERRO PANDEAZUCAR					
Palmira	147.210	+			
CERRO PICACHO					
Bucaramanga	146.880	—			
CERRO PLANADAS					
Neiva	146.900	—			
CERRO PURACE					
Popayan	146.700	—			
CERRO RICAURTE					
Cucuta	147.090	+			
CERRO SAN RAFAEL					
Tunja	147.120	+			
CERRO SAN TUARIO					
Bogota	146.610	—			
CERRO SARGENTO					
Ibague	144.610	+			
CERRO TACAY					
Laplata	146.940	—			
CERRO TRES CRUCES					
Cali	146.940	—			
CERRO TUNJA					
Tunja	145.170	—			
CERRO VERDE					
Medellin	144.830	—			
CERRO YARUMAL					
Medellin	147.210	+			
CIUDAD DE BARRANQUILLA					
Barranquilla	145.490	—			
CIUDAD DE IBAGUE					
Ibague	146.500				
CIUDAD DE PASTO					
Pasto	147.090	+			
CIUDAD DE POPAYAN					
Cali	145.290	—			
CIUDAD DE SANTA FEDEBTA					
Bogota	146.520				
CIUDAD DE VILAVICENCIO					
Villavicencio	147.000				
CRUZVERDE					
Bogota	146.700	—			
EDIFICIO BEN-HUR					
Cucuta	146.900	—			

144-148 MHz 339  
**COLOMBIA-CYPRUS**

<i>Location</i>	<i>Output</i>	<i>Input</i>	<i>Call</i>	<i>Notes</i>	<i>Sponsor</i>
<b>HOSPITAL RAMON GONZALEZ</b>					
Bucaramanga	146.970	—			
<b>HOSPITAL UNIVERSITARIO</b>					
Cartagena	146.610	—			
Cartagena	147.390	+			
<b>MIRAVALLE</b>					
Buga	147.360	+			
<b>MONTEALVERNIA</b>					
Medellin	146.970	—			
<b>PADREAMAYA</b>					
Medellin	146.730	—			
<b>PANDEAZUCAR</b>					
Cali	147.390	+			
<b>PARAMO DE LAS DOMINGUEZ</b>					
Palmira	147.060	+			
<b>SANTA ELENA</b>					
Medellin	147.390	+			
<b>COSTA RICA</b>					
<b>ALAJUELA</b>					
Gallo	147.000	+	T12HP	ox	T12HP
Volcan Poas	146.670	—	T10ARA	ox	T10ARA
<b>CARTAGO</b>					
Muerte	145.290	—	T13RNE	oxrl	ARE
Muerte	146.820	—	T12HP	ox	T12HP
Muerte	146.940	—	T10ARA	oxr	T10ARA
Socolas	147.270	+	T12RLA	ox	T12RLA
Volcan Irazu	146.700	—	T12CAH	y	GDCR
Volcan Irazu	146.730	—	T10ARA	oxr	T10ARA
Volcan Irazu	147.150	+	T10RC	oxr	T10RC
<b>GUANACASTE</b>					
Azul	146.760	—	T12HP	ox	T12HP
<b>PUNTARENAS</b>					
Monteverde	146.880	—	T10RC	oxr	T10RC
<b>SAN JOSE</b>					
San Jose	146.040	+	T12RNE	or	ARE
San Jose	147.360	+	T12CF	t	T12CF
<b>CUBA</b>					
Ciudad Habana	145.250	—	CO2VHF	oe	FRC
Isl de la Jventud	145.350	—	CO4RCB	o	FRC
Pinar del Rio	145.190	—	CO1FRC	oex	FRC
Pinar del Rio	145.400	—	CO1RCB	o	FRC
Santi Spiritus	145.150	—	CO6FRC	oex	FRC
Santi Spiritus	145.210	—	CO6RCC	o	FRC
Sntiago de Cuba	145.250	—	CO8FRC	ox	FRC
Villa Clara	145.410	—	CO6RCB	o	FRC
<b>CYPRUS</b>					
<b>R2</b>					
Nicosia	145.650	—		88.5	
<b>R4</b>					
Limassol	145.700	—		88.5	

**340 144-148 MHz****CYPRESS-ECUADOR**

<i>Location</i>	<i>Output</i>	<i>Input</i>	<i>Call</i>	<i>Notes</i>	<i>Sponsor</i>
R5					
Nicosia	145.725	—		88.5	

**DENMARK**

Alborg	145.650	—	OZ3REN		
Bornholm	145.650	—	OZ3REO		
Copenhagen	145.675	—	OZ3REA		
Copenhagen	145.700	—	OZ9REF		
Copenhagen	145.750	—	OZ3REU		
Esbjerg	145.650	—	OZ3REK		
Esbjerg	145.750	—	OZ5REY		
Fredikshavn	145.775	—	OZ3RET		
Gadbjerg	145.775	—	OZ9REK		
Herning	145.625	—	OZ3REE		
Holme	145.750	—	OZ3REC		
Hurup	145.700	—	OZ9REX		
Knivsbjerg	145.725	—	OZ3REI		
Odense	145.650	—	OZ3REF		
Ramlose	145.725	—	OZ9REH		
Randers	145.725	—	OZ3RED		
Ringsted	145.625	—	OZ3REJ		
Sakskobing	145.650	—	OZ3REP		
Spjald	145.600	—	OZ7RER		
Svendborg	145.750	—	OZ7REF		
Vejrhoj	145.600	—	OZ3REG		
Vissenbjerg	145.700	—	OZ3REX		
Yding Skovhoj	145.675	—	OZ9REG		

**DOMINICAN REPUBLIC****ISLAND WIDE**

Santiago/El Mraso	146.220	—	HI3AW	o	RCD
-------------------	---------	---	-------	---	-----

**DIS NACIONAL**

Santo Domingo	146.940	—	HI8MFS	o	HI8MFS
Santo Domingo	147.120	+	HI8TJL	o	HI8TL

**LA VEGA**

El Altar	146.700	—	HI8TJL	o	HI8TL
La Chorreosa	146.730	—	HI8WR	o	HI8WR
La Golondrina	146.850	—	HI3HB	o	HI3HB

**PERAVIA**

Rodriguez	146.910	—	HI8TJL	o	HI8TL
-----------	---------	---	--------	---	-------

**DOMINIQUE**

146.200

**ECUADOR**

Guayaquil	147.029	+			GRC
Quito	144.680	+			RRC
Quito	145.210	—			ECUARED
Quito	145.310	—			ECUARED
Quito	146.760	—			QRC
AZUAY					
Bueran	147.000	+		o	HC5CRC
C D L Virgen	146.670	—		oe	HC5CRC

## ECUADOR

<i>Location</i>	<i>Output</i>	<i>Input</i>	<i>Call</i>	<i>Notes</i>	<i>Sponsor</i>
Cajas	146.610	—		o	HC5CRC
Carchao	146.850	—		oe	HC5CRC
Nudo Portete	146.760	—		oe	HC5CRC
Turi	146.940	—		o	HC5CRC
<b>BOLIVAR</b>					
Capadia Bajo	146.820	—		oel	HC2GRC
Patiobamba	146.895	—		oe	HC2GRC
<b>CARCHI</b>					
Cerro Iguan	146.910	—		o	HC1NRC
Cerro Troya	146.820	—		o	HC1NRC
Cerro Troya	146.850	—		ol	HC1QRC
<b>CHIMBORAZO</b>					
Capadia	146.730	—		o	HC1QRC
Riobamba	146.670	—		o	HC5RRC
Riobamba	146.940	—		o	HC5RRC
<b>COTOPAXI</b>					
Apagua	146.970	—		o	HC6CRC
Clirsen	146.130	+		l	HC1QRC
Huango	146.790	—		o	HC6CRC
<b>GUAYAQUIL</b>					
Cerro Animas	146.940	—		oe	HC2GRC
Guayaquil	146.780	—		oae	HC2GRC
Guayaquil	146.970	—		oe	HC2GRC
Guayaquil	147.090	+		oe	HC2GRC
<b>IMBABURA</b>					
Aloburo	146.640	—		oa	HC1NRC
Cerro Blanco	146.060	+		ol	HC1QRC
Cerro Blanco	146.670	—		oa	HC1NRC
<b>LA TACUNGA</b>					
	146.850	—		oa	HC6CRC
<b>LOJA</b>					
Villamaco	146.790	—		o	HC3LRC
<b>MANABI</b>					
Esmeralda	146.880	—		o	HC4MRC
Jaboncillo	146.790	—		o	HC4MRC
Lourdez	146.700	—		o	HC4MRC
<b>PICHINCHA</b>					
Atacozo	146.760	—		ol	HC1QRC
Cerro Virgen	146.390	+		ol	HC1QRC
Quito	146.940	—		oa	HC1QRC
<b>TUGURAHUA</b>					
Ambato	146.390	+		oa	HC6LRT
Ambato	146.700	—		oa	HC6ARC
Ambato	146.910	—		o	HC6ARC
Igualata	146.880	—		ol	HC1QRC
Labitagua	147.060	+		o	HC6LRT
Liton	147.330	+		o	HC6LRT
Oriente	147.000	+		o	HC6ARC
Pillisurco	146.610	—		o	HC6LRT
Pillisurco	146.820	—		o	HC6ARC

**342 144-148 MHz****EL SALVADOR-GUATEMALA**

<i>Location</i>	<i>Output</i>	<i>Input</i>	<i>Call</i>	<i>Notes</i>	<i>Sponsor</i>
<b>EL SALVADOR</b>					
<b>AHUACHAPAN</b>					
Cerro Cachio	146.700	—	YS8YS	olre-Sun 156.7	CRAS
Cerro Snta Lucia	146.820	—	YS2YS	oer 156.7	CRAS
<b>LA UNION</b>					
Crro Cachutique	146.910	—	YS3YS	oer156.7 Sun	CRAS
Crro Conchagua	146.880	—	YS9YS	ore-Sun 156.7	CRAS
<b>SAN SALVADOR</b>					
Boqueron	145.490	—	YS1YS	oare-Sun 156.7	CRAS
Boqueron	146.940	—	YS1YS	ore-Sun 156.7	CRAS
Boqueron	147.210	+	YS1LR	oer127.3	LRES
Crro San Jacinto	147.090	+	YS1YS	ore156.7 Sun	CRAS
San Salvador	146.640	—	YS1LR	o(ca)er 127.3	LRES
<b>SONSONATE</b>					
Cerro Verde	146.760	—	YS2YS	orle-Sun 156.7	CRAS
<b>FRENCH POLYNESIA</b>					
<b>RIATEA/BORA BORA</b>					
Bora Bora	145.700	—	FO5KF		FO5KF
<b>TAHITI</b>					
Moorea	146.940	—	FO8AA		CORA
<b>GRENADA</b>					
St George's	146.760	—	J39AA	oe	GrenadaRA
<b>GUADELOUPE</b>					
	146.600	+			
	146.880	—			
<b>GUAM</b>					
Dededo	146.700	—	WH2AEN	oae	WH2AEN
<b>AGANA</b>					
Mt Barrigada	146.880	—	KG6JKT	oae	KG6JKT
Tamuning	146.940	—	KH2D	oae	MARC
<b>MARIANAS ISLANDS</b>					
Mt Barrigada	146.940	—	KH2BV	oae	MARC
<b>GUATAMALA</b>					
Central	146.730	—	TG0AA	141.3	CRAG
Central/NW	146.880	—	TG0AA	141.3	CRAG
Central/SE	146.790	—	TG0AA	141.3	CRAG
Central/SW	146.970	—	TG0AA	141.3	CRAG
North/East	147.300	+	TG0AA	141.3	CRAG
South	146.610	—	TG0AA	141.3	CRAG

**144-148 MHz 343**  
**GUATEMALA-ISRAEL**

<i>Location</i>	<i>Output</i>	<i>Input</i>	<i>Call</i>	<i>Notes</i>	<i>Sponsor</i>
South/West	146.910	—	TG0AA	141.3	CRAG
Various	145.000		TG0AA	Smplx Patch	CRAG

**HONDURAS**

Comayagua	147.390	+			CRACH
Copan Ruinas	146.850	—			RCH
La Ceiba	146.640	—			RCLC
La Ceiba	147.210	+			RCLC
La Esperanza	146.750	—			RCLC
San Pedro Sula	145.450	—		156.7	UREH
San Pedro Sula	146.670	—		156.7	RCH
San Pedro Sula	146.760	—		156.7	RCH
San Pedro Sula	146.940	—			RCH
San Pedro Sula	147.000	+		100.0	CRACH
Tegucigala	145.940	—			RCT
Tegucigala	146.730	—			CRACH
Tegucigala	147.120	+		100.0	CRACH
Tegucigala	147.300	+		103.5	RCT

**HONG KONG**

Hong Kong	145.050	+		110.9	
Hong Kong	145.150	+		110.9	
Kowloon	144.975	+		118.9	

**ISRAEL**

UHF RX	145.775	431.825		107.2	
<b>BEERSHEVA CITY</b>					
Beersheva	145.750	—		R6 91.5	
<b>CENTRAL COASTAL</b>					
Ariel	145.600	—		R0 91.5/192.8	
<b>GALILEE</b>					
Safed	145.350	—		R14 91.5/192.8	
<b>HAIFA REGION</b>					
Haifa	145.675	—		R3 91.5/192.8	
Haifa	145.713	—		R5,5 91.5	
<b>JERUSALEM</b>					
Jerusalem	145.625	—		R1 91.5/192.8	
<b>LINK TO NEGEV/ARAVA</b>					
Eilat/Yatir	145.300			R12 91.5	
<b>LOWER GALILEE</b>					
Migdal Ha Emeq	145.300	—		R12 91.5/192.8	
<b>NATANYA/NORTH COASTAL</b>					
Natanya	145.400	—		R16 91.5/192.8	
<b>NEGEV/SOUTH</b>					
Yatir	145.325	—		R13 91.5/192.8	
<b>NORTHERN</b>					
Natanya	145.775	—		192.8	
<b>SOUTHERN</b>					
Rishon RX	145.775	—		77.0	
<b>TEL AVIV</b>					
Tel Aviv	145.375	—		R15	
Tel Aviv	145.775	—		R7 91.5/107.2	



**344 144-148 MHz****JAMAICA-MEXICO**

<i>Location</i>	<i>Output</i>	<i>Input</i>	<i>Call</i>	<i>Notes</i>	<i>Sponsor</i>
-----------------	---------------	--------------	-------------	--------------	----------------

**JAMAICA**

Bamboo	146.700	—		x	JARA
Bonny Gate	147.600	—		a	JARA
Kingston	147.360	+		x	JARA
Mandeville	146.880	—		a	JARA
Montego Bay	147.600	—		a	JARA

**LEBANON**

R2

Beirut	144.600	+		67.0	
--------	---------	---	--	------	--

**MARSHALL ISLANDS**

Kwajalein Island	146.940	—	V73AX	oa	KwajalnARC
------------------	---------	---	-------	----	------------

**MARTINIQUE**

NORTH

	145.600	—			
--	---------	---	--	--	--

SOUTH

	146.710	—			
--	---------	---	--	--	--

**MEXICO**

AGUAS CALIENTES

Aguascalientes	146.610	—	XE2REA		
Aguascalientes	146.940	—			

AQUAS CALIENTES

Aguascalientes	146.880	—			
----------------	---------	---	--	--	--

BAJA

C Bola	147.330	+			
C Cantu	145.340	—			
C Prieto	144.950	—			
C Prieto	147.100	+			
Ensenada	145.430	—			
Ensenada	145.680	—			
Ensenada	146.220	+	XE2EBC		
Ensenada	146.940	—			
Ensenada	147.930	145.730			
I Los Santos	146.820	—			
La Paz	146.760	—	XE2BCS		
La Rumorosa	145.100	—			
Mexicali	146.940	—			
Mexicali	147.120	+			
Mexicali	147.180	+			
Pedro Martir	146.970	—			
Punta Banda	145.200	—	XE2RCO		
San Felipe	146.910	—			
Tecate	147.930	145.330			
Tijuana	145.460	—			
Tijuana	145.650	—			

CAMPECHE

Campeche	146.760	—			
Campeche	146.790	—			
Campeche	146.880	—	XE3ACM		
Campeche	147.300	+			

## MEXICO

<i>Location</i>	<i>Output</i>	<i>Input</i>	<i>Call</i>	<i>Notes</i>	<i>Sponsor</i>
CHIAPAS					
Huitepec	147.000	+			
Sta Rita	146.940	—			
Tzontehuite	146.880	—	XE3RTZ		
CHIHUAHUA					
Cd Juarez	146.730	—			
Chihuahua	146.880	—			
Chihuahua	146.940	—	XE2AMV		
Cauhtemoc	145.100	—			
Cauhtemoc	147.200	+			
Cauhtemoc	147.380	+			
El Sueco	145.500	—			
Parral	146.660	—			
COAHUILA					
C Noas	146.880	—			
C Peyotes	146.600	—			
C Viscaya	147.020	+			
Monclova	146.800	—			
Nueva Rosita	146.800	—			
Nueva Rosita	147.300	+			
Piedras	145.210	—			
Piedras	146.920	—			
Saltillo	146.760	—			
Saltillo	147.240	+			
Torreon	146.880	—			
Torreon	147.150	+			
COLIMA					
El Nevado	146.940	—			
DIS FEDERAL					
Ajusco	146.910	—	XE1RPV		
Ajusco	147.150	+	XE1JOF		
Ajusco	147.360	+	XE1OA		
Bosques	144.630	—			XR1L
Chichinautzin	146.760	—	XE1YG		
Chiquihuite	146.880	—	XE1VHF		
Chiquihuite	147.060	+	XE1RCS		
Emerg	144.500		XE1RNE	smplx	FMRE
Sn Jeronimo	147.000	+	XE1IMN		
Tres Padres	147.030	+	XE1RCS		
DURANGO					
El Tecolote	146.610	—			
GUANAJUATO					
Celaya	146.760	—			
El Cubilete	147.030	+			
El Culiacan	147.300	+			
Guanajuato	147.120	+			
Leon	146.880	—			
Leon	147.090	+			
Leon	147.150	+			
Sn Miguel	146.670	—			
GUERRERO					
Acapulco	146.880	—			
Alquitran	145.250	—			

## 346 144-148 MHz

## MEXICO

<i>Location</i>	<i>Output</i>	<i>Input</i>	<i>Call</i>	<i>Notes</i>	<i>Sponsor</i>
Alquitran	146.730	—	XE3VHF		
Alquitran	147.340	+			
El Ataque	147.330	+			
La Mira	146.760	—			
Los Lirios	147.150	+	XE3RCL		
Pachuca	146.970	—			
Real Del	147.300	+			
Tula	146.670	—			
Zihuatanejo	145.370	—			
JALISCO					
Arandas	146.640	—			
Atotonilco	146.910	—			
El Sombrero	146.700	—	XE1RDF		
Guadalajara	145.010			smplx	
Guadalajara	146.880	—			
Guadalajara	147.090	+			
Guadalajara	147.300	+			
Lagos De	147.180	+			
Ocotlan	146.760	—	XE1RHF		
Tequila	146.820	—			
MEXICO					
Altzomoni	145.010			smplx	
Altzomoni	145.210	—			
Altzomoni	146.700	—	XE1RNE		
Altzomoni	146.940	—	XE1ERA		
Altzomoni	147.090	+			
Avandaro	146.850	—			
Las Palmas	147.120	+	XE1RUL		
Nevado Toluca	146.730	—	XE1ZAT		
Nevado Toluca	146.820	—			
V Alpina	145.270	—			
V Alpina	145.490	—	XE1A		
V Alpina	146.610	—	XE1RJ		
V Alpina	147.180	+			
Valle De	147.270	+			
MICHOACAN					
C Del Aguila	146.190	+			
C Grande	146.900	—			
C Quinceo	146.880	—			
Calcoman	147.060	+			
Patzcuaro	146.940	—	XE1RCJ		
MONTERREY					
Loma Larga	146.970	—	XE2RID	oBlx tt	RIDAC
MORELOS					
Cuernavaca	144.790	+			
Cuernavaca	146.850	—	XE1RCC		
NAYARIT					
C La Bola	147.000	+			
NUEVO LEON					
Chipique	146.730	—			
El Mirador	147.200	+			
Monterrey	146.610	—			
Picachos	147.975	—	XE2RIE	oBlx tt e-sun	RIDAC

<i>Location</i>	<i>Output</i>	<i>Input</i>	<i>Call</i>	<i>Notes</i>	<i>Sponsor</i>
OAXACA					
Oaxaca	146.940	—			
PUEBLA					
Atlixco	145.300	—			
Puebla	144.310				
Puebla	145.250	—			
Puebla	146.820	—			
Puebla	147.240	+			
Puebla	147.270	+			
QUERETARO					
Cimatario	146.820	—			
Queretaro	146.850	—			
Queretaro	146.880	—			
QUINTANA ROO					
Cancun	146.880	—			
Chetumal	147.300	+			
SAN LUIS POTOSI					
Los Caballos	146.970	—			
Los Caballos	147.370	+			
Sn Luis Potosi	146.880	—	XE2BSL		
SINALOA					
Culiacan	146.300	+			
Culiacan	146.730	—			
Culiacan	147.090	+			
Culiacan	147.850	—			
Guamuchil	146.400	+			
Los Mochis	146.600	—			
Los Mochis	146.760	—			
Mazatlan	146.800	—			
Mazatlan	146.850	—			
Mazatlan	147.680	—			
Tatemeche	147.030	+	XE2PVO		
SONORA					
Caborca	146.600	—			
Guaymas	146.550	—			
Guaymas	146.910	—			
Hermosillo	145.430	—			
Hermosillo	146.940	—			
Hermosillo	147.060	+			
Magdalena	146.100	+			
Navojoa	147.000	+			
Navojoa	147.700	—			
Obregon	146.940	+			
P Penasco	145.320	—			
Rio Colorado	146.970	—			
Rio Colorado	147.100	+			
Rio Colorado	147.290	+			
Sta Ana	146.210	—			
TABASCO					
Villahermosa	146.880	—			
Villahermosa	146.940	—			
TAMAULIPAS					
Camargo	147.100	+			

**348 144-148 MHz**

**MEXICO-PANAMA**

<i>Location</i>	<i>Output</i>	<i>Input</i>	<i>Call</i>	<i>Notes</i>	<i>Sponsor</i>
Cd Madero	146.790	—	XE2ERT		
Cd Victoria	147.030	+	XE2RVT		
Nvo Laredo	147.310	+			
Plaza Miramar	146.730	—	XE2RPT		
Reynosa	146.640	—			
Reynosa	147.280	+			
Reynosa	147.320	+			
Tampico	146.970	—			
Tampico	147.180	+			
<b>TLAXCALA</b>					
Tlaxco	147.210	+			
<b>VERACRUZ</b>					
Buenaventura	147.210	+			
Cumbres	147.030	+			
El Vigia	146.820	—			
Huayacocotla	147.390	+			
Las Lajas	146.850	—			
Las Lajas	147.120	+			
Perote	147.300	+			
Veracruz	146.600	—			
Veracruz	146.760	—	XE1RPM		
<b>YUCATAN</b>					
Merida	146.760	—			
Uxucscab	146.820	—			
<b>ZACATECAS</b>					
C Del Grillo	146.880	—			
C La Virgen	147.700	—	XE2RCZ		
C La Virgen	147.950	—	XE2ZAC		
El Papanton	147.300	+			
<b>MONTSERRAT</b>					
Montserrat	146.940	—	VP2M	o	MntsrrtARS
Plymouth	146.970	—	VP2M	oe	MARS
<b>PANAMA</b>					
<b>PROVINCIA BOCAS DEL TORO</b>					
Bocas d Toro	147.760	—	HP4LR	a	HP4LR
Changuinola	146.820	146.160	HP4LR	x	HP4LR
<b>PROVINCIA CHIRIQUI</b>					
Buena Vista	146.880	—	HP3LR	x	HP3LR
Local	146.760	—	HP3LR	a	HP3LR
Pto Armuelles	147.180	+	HP3LR	lx	HP3LR
Pto Armuelles	147.640	—	HP3LR	lx	HP3LR
Volcan Baru	146.200	+	HP3LR	lx	HP3LR
Volcan Baru	146.940	—	HP3RPC	cext	HP1RCP
Volcan Baru	147.360	+	HP3LR	x	HP3LR
<b>PROVINCIA COCLE</b>					
Cerro Gaital	147.030	+	HP8LR	lx	HP8LR
Cerro San Jose	147.090	+	HP8LR	o	HP8LR
Cerro Vigia	147.060	+	HP8LR	o	HP8LR
<b>PROVINCIA COLON</b>					
Cerro Sta Rita	146.640	—	HP2LR	x	HP2LR
Cerro Sta Rita	147.210	+	HP2LR	a	HP2LR

## PANAMA-PHILLIPINES

<i>Location</i>	<i>Output</i>	<i>Input</i>	<i>Call</i>	<i>Notes</i>	<i>Sponsor</i>
Local	146.760	—	HP2LR	a	HP2LR
Local	147.000	—	HP2REC	a	HP2LR
<b>PROVINCIA DARIEN</b>					
La Palma	146.760	—	HP7LR	x	HP7LR
<b>PROVINCIA HERRERA</b>					
Las Minas	146.910	—	HP5LR	x	HP5LR
Local	146.820	—	HP5LR	a	HP5LR
<b>PROVINCIA LOS SANTOS</b>					
Cerro Canajgua	146.610	—	HP9LR	x	HP9LR
La Villa	147.610	—	HP9LR	o	HP9LR
Local	146.670	—	HP9LR	a	HP9LR
<b>PROVINCIA PANAMA</b>					
Cerro Ancon	146.700	—	HP1AFS	oe	HP1LR
Cerro Azul	146.730	—	HP1LR	x	HP1LR
Cerro Azul	146.940	—	HP1PC	cext	HP1RCP
Cerro Bandera	147.210	+	HP1RCL	c(ca)extRB	
<b>HP1RCP</b>					
Cerro Campana	146.880	—	HP1LR	x	HP1LR
Cerro Campana	147.390	+	HP1RCC	cext	HP1RCP
Cerro Jefe	146.200	+	HP1LR	lx	HP1LR
Cerro Jefe	147.360	+	HP1LR	x	HP1LR
Cerro Piedra	147.300	+	HP1LRO	a	HP1LR
Cerro Sosa	147.870	—	HP1LR	a	HP1LR
Chorrera	147.240	+	HP1LRO	a	HP1LR
Ciudad Panama	146.820	—	HP1AUP	c(ca)et	HP1RCP
La Loma	147.330	+	HP1RCP	c(ca)et	HP1RCP
Local	146.760	—	HP1LR	a	HP1LR
<b>PROVINCIA VERAGUAS</b>					
Cerro Italia	147.120	+	HP6LR	x	HP6LR
Cerro Manicda	147.150	+	HP6LR	x	HP6LR
Local	146.760	—	HP6LR	a	HP6LR
<b>PARAGUAY</b>					
C del Este	145.110	—		o	RCP
Caacupe	146.310	—		o	RCP
Encarnacion	145.320	—		o	RCP
Loma Plata	146.975	—			
Luque	147.850	—			
Ybyturuzu	145.460	—		o	RCP
<b>ASUNCION</b>					
Asuncion	144.550	+		o	RCP
Asuncion	145.380	—		o	RCP
<b>PERU</b>					
	145.210	—		o	RCP
	147.000	+		o	RCP
Lima	146.100	+		141.3	RCP
Lima	146.760	—	OA4O	e	RCP
Lima	146.940	—	OA4A	e	RCP
<b>PHILIPPINES</b>					
Sbic Bay NavBse	145.150	—	AH6CJ/ DU3	o	SBARC

**350 144-148 MHz****ST KITTS-SWEDEN**

<i>Location</i>	<i>Output</i>	<i>Input</i>	<i>Call</i>	<i>Notes</i>	<i>Sponsor</i>
<b>ST KITTS</b>	146.750	—			
<b>ST LUCIA</b>	146.940	—			
Castries	146.940	—	J6LSF	c(ca)	
<b>ST MAARTEN</b>	146.760	—	PJ7R	oe	StM ARC
St Peters Hill					
<b>ST MARTIN</b>	146.760	—	FJ/FS		
<b>ST VINCENT</b>	146.850	—			
Kingstown	146.850	—	J88ARC	oe	SVARC
<b>SURINAME</b>	146.010	+	PZ0AA	o	VrngngRA
Paramaribo					
<b>SWEDEN</b>					
Are	145.725	—	SK3RNJ		
Bachelors	145.700	—	SK6RFP		
Bjorna	145.675	—	SK3RLO		
Bodon	145.800	—	SK2RHI		
Bollnas	145.650	—	SK3RET		
Boras	145.800	—	SK6RBS		
Borgso	145.700	—	SK3RIN		
Edsbyn	145.600	—	SK3RKK		
Emmaboda	145.775	—	SK7RUI		
Fagersta	145.675	—	SK5RKF		
Falkenberg	145.625	—	SK6RLN		
Falun	145.625	—	SK4RGI		
Filipstad	145.700	—	SK4RMP		
Folloping	145.725	—	SK6RHY		
Forlanda	145.700	—	SK6RLV		
Gauvare	145.650	—	SK2RFS		
Gladsax	145.600	—	SK7RNQ		
Glommerstrask	145.725	—	SK2RLD		
Golaberg	145.650	—	SK6RFQ		
Hagkorn	145.675	—	SK4RKA		
Halinas	145.650	—	SK2RLJ		
Hassolo	145.675	—	SK3RQE		
Hilesband	145.625	—	SK3RHZ		
Holmstad	145.675	—	SK6RKG		
Hono	145.725	—	SK6RKI		
Hudiksvall	145.775	—	SK3RHU		
Jang	145.725	—	SK4RQF		
Jonkoping	145.750	—	SK7RGI		
Kalix	145.725	—	SK2RJH		
Kalmer	145.800	—	SK7RFL		
Karlskoga	145.750	—	SK4RKD		
Katnnerholm	145.675	—	SK5RLZ		

## SWEDEN

<i>Location</i>	<i>Output</i>	<i>Input</i>	<i>Call</i>	<i>Notes</i>	<i>Sponsor</i>
Kinnelkulle	145.600	—	SK6ROY		
Kiruna	145.625	—	SK2RFR		
Kramiors	145.600	—	SK3RLC		
Krekskona	145.750	—	SK7REJ		
Kristineberg	145.675	—	SK2RLS		
Kungsbacka	145.775	—	SK6RJW		
Kykinsjo	145.600	—	SK3RMX		
Lindesberg	145.600	—	SK4RRE		
Linköping	145.800	—	SK5RHT		
Ljungby	145.725	—	SK7RNX		
Lucksolo	145.775	—	SK2RLE		
Ludvka	145.725	—	SK4RJM		
Lysekil	145.600	—	SK6RIE		
Makino	145.775	—	SK7RFP		
Manefred	145.825	—	SK5RKM		
Motala	145.625	—	SK5RIM		
Nasso	145.650	—	SK7RFH		
Norrköping	145.600	—	SK6RJB		
Nyköping	145.700	—	SK5RHE		
Olofström	145.625	—	SK7RGM		
Omsköldsvik	145.775	—	SK3RKL		
Orebro	145.650	—	SK4RGN		
Orsa	145.750	—	SK4RGO		
Oskevmin	145.725	—	SK7RUM		
Oslhammar	145.600	—	SK6ROS		
Ostersund	145.750	—	SK3RIA		
Piles	145.600	—	SK2RME		
Sala	145.650	—	SK5RPG		
Sama	145.675	—	SK4ROI		
Sandviken	145.700	—	SK3RIG		
Saxnas	145.750	—	SK2R		
Skellefteå	145.700	—	SK2RFV		
Skövde	145.825	—	SK6RKJ		
Sloruman	145.725	—	SK2RMR		
Solleleå	145.650	—	SK3RHH		
Solna	145.725	—	SK0RFO		
Sorsolo	145.600	—	SK2RMD		
Sthm/Varmdo	145.650	—	SK0ROO		
Stockholm	145.625	—	SK0RIX		
Stockholm	145.800	—	SK0RQZ		
Summo	145.775	—	SK4RJJ		
Sundsvall	145.800	—	SK3RFG		
Tanumshodo	145.675	—	SK6RIP		
Tarnaby	145.650	—	SK7RIF		
Trands	145.775	—	SK7RHF		
Turslry	145.625	—	SK4RPK		
Ulricolmn	145.675	—	SK6RKU		
Umeå	145.800	—	SK2RGT		
Ungborg	145.650	—	SK7REE		
Uppsala	145.750	—	SK5RFU		
Vagarla	145.625	—	SK0RIC		
Valurvk	145.675	—	SK7RKE		
Vannas	145.725	—	SK2RIU		



## 352 144-148 MHz

## SWEDEN-URUGUAY

<i>Location</i>	<i>Output</i>	<i>Input</i>	<i>Call</i>	<i>Notes</i>	<i>Sponsor</i>
Varberg	145.725	—	SK6RNV		
Varnbro	145.650	—	SK4UE		
Vastoras	145.775	—	SK6RHQ		
Vaxjo	145.700	—	SK7RKS		
Vetlanda	145.825	—	SK7RKT		
Vikmmno	145.600	—	SK7RIY		
Vilhelmina	145.700	—	SK2RLX		
Virmortry	145.625	—	SK7RMV		
Visby	145.750	—	SK1RGU		
Vurndalon	145.625	—	SK3RQC		
Ystad	145.800	—	SK7REZ		

## THE NETHERLANDS

Alkmaar	145.625	—	PI3ALK		
Apeldoorn	145.725	—	PI3APD		
Den Haag	145.750	—	PI3CDH		
Eindhoven	145.700	—	PI3EHV		
Geertruidenberg	145.650	—	PI3AMR		
Goes	145.725	—	PI3GOE		
Groningen	145.750	—	PI3GRN		
Haarlem	145.775	—	PI3HLM		
Hatterm	145.675	—	PI3FLE		
Hoensbroek	145.725	—	PI3ZLB		
Joure	145.700	—	PI3FRL		
Meppel	145.650	—	PI3MEP		
Nijmegen	145.750	—	PI3NYM		
Rijssen	145.000	—	PI3TWE		
Soesterberg	145.600	—	PI3PYR		

## TRINIDAD &amp; TOBAGO

Couva	146.940	—	9Y4TT		TTARS
Port of Spain	147.930	—	9Y4TT	el	TTARS

## URUGUAY

## CANELONES

Canelones	147.150	+		o	
Santa Lucia	146.670	—		o	

## COLONIA

Nueva Helvecia	146.790	—		o	
Tarariras	145.330	—		o	

## MALDONADO

Piriapolis	147.390	+		o	
Punta Del Este	147.090	+		o	
Punta Del Este	147.180	+		o	

## MONTEVIDEO

Montevideo	145.030		Simplex	pkt/smplx	
Montevideo	145.300	—	CX0ARI	o	
Montevideo	145.390	—		ot	
Montevideo	145.420	—		o	
Montevideo	146.760	—	CX1AXX	o	SEDE
Montevideo	147.240	+	CX2AXX	o	Fortaleza
Montevideo	146.760	—		o	RC Uruguayo
Montevideo	146.850	—		o	

## URUGUAY

<i>Location</i>	<i>Output</i>	<i>Input</i>	<i>Call</i>	<i>Notes</i>	<i>Sponsor</i>
Montevideo	146.910	—		o	
Montevideo	147.240	+		o	RC Uruguayo
PAYSANDU					
Paysandu	145.220	—		o	
ROCHA					
Rocha	144.870	+		o	
SAN JOSE					
San Jose	146.625	—		o	
SAYAGO					
Montevideo	146.600	—	CX1CCC		CRAM
SORIANO					
Dolores	146.715	—		o	



# 222-225 MHz

<i>Location</i>	<i>Output</i>	<i>Input</i>	<i>Call</i>	<i>Notes</i>	<i>Sponsor</i>
<b>ALABAMA</b>					
Albertville	224.420	-	WA4QKC	o(ca)l	WA4QKC
Bham/Pilots Knb	224.220	-	K4TQR	oaezxBH&H	RA
Cheaha Mtn	224.160	-	N6IFL	caelzx	N6IFL RB 100.0
Cheaha Mtn	224.840	-	KC4QPI	o	KC4QPI
Dadeville	224.400	-	KS4UN	oel tt	KS4UN
Decatur	224.100	-	WA4OUE	o	WA4OUE
Enterprise	224.940	-	WD4ROJ	oaezIR	EARS
Fort Payne/ Lookout Mtn	224.660	-	N4TZV	o	WA4QKC
Gadsden	224.860	-	WA4ICF	o(ca)	WA4ICF
Green Pond	223.940	-	N4WYS	o(ca)el	W4EVO
Huntsville	224.800	-	KC4YJG	oael RB tt	KC4YJG
Huntsville	224.940	-	WD4CPF	oe	NARA
Leeds	224.940	-	N4IQT	o 100.0	N4IQT
Montgmry/Sntck	224.980	144.710	KD4PEI	oeWx 88.5	TAARC
Pinnacle Point	224.480	-	N4PHP	oeWx 100.0	+KB4KCH
Prattville	224.940	-	NN1W	oae	NN1W
Roanoke	224.920	-	KA4KBX	oae	KA4KBX
Rogersville	224.920	-	KE4GOE	at	KE4GOE
Rogersville	224.960	-	WA4III	oe	WA4III
Sardis	224.720	-	KF4IMV	oaez DS RB	KF4IMV
Seminole	224.940	-	KM4HP	oaelzWx RB LiTZ	KM4HP
Talladega	223.920	-	N8DNZ	opl tt	N8DNZ
Talladega	224.140	-	KC4QPI	oazl	KC4QPI
Warrior	224.120	-	W4GQF	o	W4GQF
<b>ALASKA</b>					
<b>INTERIOR</b>					
Dot Lake	224.820	223.280	KL7KC	xl Fair	Arctic ARC 2M 103.5
Dot Lake	224.820	223.280	KL7KC	xl Fbnks	Arctic ARC & 2 mtrs
Fairbanks	224.880	-	AL7FG	oe 103.5	+KL7XO l to delta & 2m
<b>PANHANDLE</b>					
Juneau	224.280	-	N7JYS	oael	N7JYS
Lena Point	224.040	-	KL7PF	oel	JARC
Mt Rbrt Barron	222.340	+	NL7B	olxe	SARA

## 356 222-225 MHz

## ALASKA-ARKANSAS

<i>Location</i>	<i>Output</i>	<i>Input</i>	<i>Call</i>	<i>Notes</i>	<i>Sponsor</i>
<b>SOUTH CENTRAL</b>					
Anchorage	224.940	-	KL7AA	oe	AARC
<b>ARIZONA</b>					
<b>CENTRAL</b>					
Pinal Peak	224.760	-	WA7ZNY	o 156.7	WA7ZNY/ ZIA
Pinal Peak	224.820	-	W7SBZ	o	W7SBZ
Pinal Peak	224.860	-	W7SBZ	o	
Towers Mtn	224.980	-	KA7IOG	o(ca)e 94.8	KA7IOF
<b>NORTH CENTRAL</b>					
Mt Francis	223.960	-	NW7AZ	ct	NW7AZ
Queen Creek	224.200	-	WA2DFI	o	WA2DFI
Queen Creek	224.400	-	WA2DFI	o	WA2DFI
Towers Mtn	224.680	-	K7LKL	oe 156.7	CONDOR
<b>NORTHWEST</b>					
Dolan Springs	224.140	-	WA7ICI	o	WA7ICI
Hayden Peak	224.880	-	WB6RUF	oel 156.7	CONDOR
Prescott	224.780	-	KJ7DX	oe	
<b>PHOENIX METRO</b>					
Hayden Peak	224.900	-	W7FVZ	oae 156.7	ARA
Mesa	224.700	-	WD2ADY	o	WD2ADY
Phoenix	224.800	-	KB7JTR	oe 94.8	KA7UOG
Phoenix	224.940	-	K7ZWI	o	MCRG
<b>SOUTHEAST</b>					
Mule Mtn	224.980	-	WA7KYT	o	CARA
Safford	224.440	-	WB7ONJ	o	
<b>SOUTHWEST</b>					
Yuma	224.080	-	NQ7I	o	
<b>TUCSON METRO</b>					
Mt Lemmon	224.060	-	KA7LFX	o 107.2	TRA
Mt Lemmon	224.300	-	WB0LWH	o	
Tucson	223.940	-	WB7TLS	o	WB7TLS
Tucson	224.000	-	NR7J	cl RM	
Tucson	224.180	-	N7EOJ	op	
Tucson	224.740	-	N7JBD	o 100.0	DATVA
Tucson	224.940	-	WB7OMM	oa	WB7OMM
Tucson	224.480	-	K6VE	o	MRA
<b>WEST CENTRAL</b>					
Black Peak	223.840	-	WA6OFT	cl	WA6OFT
<b>ARKANSAS</b>					
<b>CENTRAL</b>					
Conway	224.700	-	WD5B	o(ca)	WD5B
N Little Rock	224.500	223.900	AA5BC	o	AA5BC
Shinall Mtn	224.980	-	WB5GFA	cel	WB5GFA
<b>NORTH CENTRAL</b>					
Izard County	224.640	-	AE4SO	o	AE4SO
<b>NORTHWEST</b>					
Fayetteville	224.900	-	KB5ITV	oe-sun	KB5ITV
Fayetteville	224.980	-	KB5ITV	o e-sun	KB5ITV

## ARKANSAS-CALIFORNIA

Location	Output	Input	Call	Notes	Sponsor
Prairie Grove	224.600	—	WA5VTW	oa	WA5VTW
<b>WEST CENTRAL</b>					
Fort Smith	224.880	223.880	WC5I	oe	WC5I
Mena	224.400	—	NØEQ	o	NØEQ

**CALIFORNIA NORTH - NARCC**

FM Simplex	223.400				
FM Simplex	223.420				
FM Simplex	223.440				
FM Simplex	223.460				
FM Simplex	223.480				
FM Simplex	223.500			cal	
FM Simplex	223.520				
FM Simplex	223.540				
Packet	223.560			ncp	
Packet	223.580			ncp	
Packet	223.600			ncp	
Packet	223.620			ncp	
Packet	223.640			ncp	
Packet	223.660			ncp	
Packet	223.680			ncp	
Packet	223.700			ncp	
Packet	223.720			ncp	
Packet	223.740			ncp	
Test Pair CTCSS	224.860	—			
	224.140	—	WA6WER	o	
	224.220	—	N6HCL	o	
	224.780	—	WB4WNO		JKARC

**CENTRAL COAST**

	224.580	—	WA6QBQ		WA6GBQ
Atascadero	224.520	—	WA6VQP	c	WA6VQP
Capitola	224.220	—	NW6Q	o	NW6Q
King City	223.920	—	KA6AZI	oe	WHARRS
King City	224.180	—	KA6AZI		WHARRS
Paso Robles	224.680	—	WB6JWB	c	WB6JWB
Prunedale	224.700	—	KB6JVA	o(ca)	KB6JVA
Salinas	224.240	—	N6AHW	o	MRRBG
Salinas	224.840	—	KB6MET	o(ca)	KB6MET
San Luis Obispo	224.580	—	WB6NYS	o(ca)	WB6NYS
San Luis Obispo	224.900	—	WA6RUJ	o(ca)	WA6RUJ
San Luis Obispo	224.920	—	N6HYM	oe	CONDOR
San Luis Obispo	224.980	—	KC6WRD	ce	FCC
Santa Cruz	224.880	—	WA6GBC	o	WA6GBC
Santa Maria	224.660	—	WB6HJW	ol	WB6HJW
Santa Maria	224.760	—	N6OYE	o	
Shandon	224.740	—	KB6NVG	o	ShandonRG
Shandon	224.740	—	WB6RHR	o	

**DESERT**

Inyokern	224.220	—	WA6UYW	o	
Ridge Crest	223.740	—	WA6UYW		
Ridge Crest	224.320	—	WA6KYZ		WA6KYZ

**EAST BAY**

Berkeley	224.880	—	KA6NDP	otn	
----------	---------	---	--------	-----	--

## 358 222-225 MHz

## CALIFORNIA

<i>Location</i>	<i>Output</i>	<i>Input</i>	<i>Call</i>	<i>Notes</i>	<i>Sponsor</i>
Concord	223.840	-	WB6PQM	mov	TV HillRA
Concord	224.920	-	AC6ID	oel	KJ6GM
Concord	224.920	-	WA6YOP	oat	WA6YOP
Danville	223.980	-	WD6GDG	o	NGRA
Hayward	224.700	-	KB6LED	o	KK6AN
Lafayette	224.180	-	WA6NTG	o	WA6NTG
Livermore	224.520	-	WA6SDA	off	WA6SDA
Livermore	224.740	-	WB6MFV	o(ca)	LarkRACES
Mt Diablo	223.740	-	W6CX	o(ca)	MtDibloRC
Mt Diablo	224.780	-	W6CX	o(ca)	MtDiabloRC
Oakland	224.700	-	N6ZPH	o	FARN
Oakland	224.760	-	WA6YOP	ol	WA6YOP
Orinda	224.420	-	WA6GCS		
Rocky Ridge	223.980	-	WD6GDG	oe	Northgate
San Leandro	223.620	-	WD6EVM	oe	BaldEagle
San Leandro	223.800	-	WD6EVM	oe	BaldEagle
San Pablo	224.300	-	WD6EZC	o	C C C C
Union City	224.660	-	N6VYW	wil	
<b>EASTERN SIERRA</b>					
Bishop	224.140	-	WA6TYU		MONO ARC
<b>NEVADA WEST CENTRAL</b>					
	224.100	-	W7EV	o	
Reno	223.760	-	WA7RPS	o	
Reno	223.800	-	WA7RPS	c	
Reno	223.900	-	WA7ANA	o	
Reno	223.940	-	WA7ANA	o	
Reno	224.460	-	N7RH	o	
Reno	224.640	-	WB6VVN	o	
Reno	224.660	-	N7RH	o	
Reno	224.800	-	WA6CBA	o	
Reno	224.860	-	WA7RPS	o	
Reno	224.940	-	KA7CYB	o	
Virginia City	224.060	-	KB7VT	o	
<b>NORTH BAY</b>					
Bolinas	224.880	-	K7IJ	o	K7IJ
Clear Lake	224.420	-	NU6F	o(ca)	NU6F
Mill Valley	223.780	-	K7IJ	o	K7IJ
Oakland	224.520	-	KA6TGI	o	LARAC
San Francisco	224.500	-	WB6FDT	o(ca)	GSLP ARC
San Francisco	224.520	-	KA6TGI	o(ca)	LAARC
San Rafael	224.820	-	WB6CVJ	o(ca)	WB6CVJ
Santa Rosa	223.760	-	WB6PER	o(ca)	WB6PER
Santa Rosa	223.900	-	WD6FTB	o	WD6FTB
Santa Rosa	224.480	-	WB6PVS	oe	SCRA
Sausalito	223.700	-	WA6EUZ	o	ADC Assoc
Sausalito	223.820	-	KD6AZF	oe	KD6AZF
Sausalito	223.820	-	WA6EUZ	oat	ADC Assoc
Sausalito	224.440	-	WV6E	c	WV6E
Sebastopol	224.960	-	N6DBZ	o	
Sebastopol	224.960	-	N6DZU		
Sebastopol	224.960	-	W6DTV	o	W6DTV
Sonoma	224.480	-	WA6YXV	o(ca)	WA6YXV
Vallejo	224.020	-	WB6WLD		WB6WLD

## CALIFORNIA

<i>Location</i>	<i>Output</i>	<i>Input</i>	<i>Call</i>	<i>Notes</i>	<i>Sponsor</i>
Vallejo	224.580	—	WA6WOX	o	
<b>NORTH COAST</b>					
Crescent City	224.620	—	KA7PRR	c(ca)	MT.NEBO
Crescent City	224.720	—	KA7PRR	ce	MT.NEBO
Willits	224.140	—	WA6KLK	o	WA6KLK
<b>NORTHEAST</b>					
Redding	223.620	—	W6QWN	o	W6QWN
Redding	224.140	—	K6ICZ	o	IntrMtnRC
Redding	224.860	—	W6QWN	o	W6QWN
Redding	224.960	—	KI6ND	o(ca)	KI6ND
<b>SACRAMENTO VALLEY</b>					
Auburn	223.860	—	WB6OHV	o	SFARC
Auburn	223.900	—	N6NMZ	o	N6NMZ
Auburn	224.320	—	N6JSL	o	PARK
Auburn	224.560	—	KB6RAW	o	WB6DUA
Auburn	224.560	—	WA6RZX	o	WA6RZX
Auburn	224.840	—	W6HIR	o	RAMS
Carmichael	224.880	—	W6YFW	o(ca)	CEARC
Chico	223.960	—	WB6JKZ	c	WB6JKZ
Chico	224.160	—	KI6ND	o	KI6ND
Chico	224.180	—	KI6ND	o(ca)	KI6ND
Chico	224.260	—	KI6ND	o(ca)	KI6ND
Discovery Bay	224.240	—	W6EEN	off	W6EEN
Fairfield	224.080	—	N6ATH	off	N6ATH
Fiddletown	224.860	—	KD6AZF	oe	RMRG
Folsom	224.100	—	W6AK	o	AmaEmgNet
Forest Hill	223.660	—	WA6VVZ	o	WA6VVZ
Forest Hill	223.760	—	WB6AEU	o(ca)	PlacerS&R
Grass Valley	224.900	—	KD6GVO	oe	KD6GVO
Gridley	224.740	—	N6QMM	o	N6QMM
Mt Vaca	223.940	—	KD6YSU	o	KD6YSU
Mt Vaca	224.420	—	N6NMZ	o	N6NMZ
Oroville	224.760	—	WA6NTG	o	WA6NTG
Placerville	223.820	—	WA6KOD	o(ca)	WA6KOD
Placerville	224.060	—	N6DPP	c	HAWK
Placerville	224.580	—	W6JYB		
Placerville	224.700	—	WB6UBF	o	
Pollock Pines	223.820	—	KB6JPZ	o(ca)	KB6JPZ
Red Bluff	224.800	—	N6YCK	oae	N6YCK
Sacramento	223.480	147.195	N6ICW	o	N6ICW
Sacramento	223.840	—	KB6ABM	oe	CONDOR
Sacramento	223.920	—	KE6YUV	o	BeryesaRC
Sacramento	223.940	—	WA6UGY	o	Mt VacaRC
Sacramento	224.220	—	AG6M	o(ca)	AG6M
Sacramento	224.220	—	KC6MHT	oe	ARC-CSUS
Sacramento	224.240	—	KB6SJG	o(ca)	KB6SJG
Sacramento	224.400	—	K6IS	o	N HillsRC
Sacramento	224.680	—	N6MDJ	o	N6MDJ
Sacramento	224.700	—	AA6IP	o(ca)	AA6IP
Sacramento	224.720	—	KG6XX	o	RCARCS
Sacramento	224.720	—	W6LLP	oat	Sac RG
Sacramento	224.780	—	K6IS	c	N HillsRC
Sacramento	224.860	—	KI6FR	o	



## 360 222-225 MHz

## CALIFORNIA

<i>Location</i>	<i>Output</i>	<i>Input</i>	<i>Call</i>	<i>Notes</i>	<i>Sponsor</i>
Sacramento	224.980	-	AB6OP	oe	AB6OP
Sacramento	224.980	-	K6LXO		K6LXO
Shingle Springs	224.580	-	N5GJP	o	N5GJP
Stockton	224.340	-	K16FR	o(ca)	R.E.LA.VA.
Stockton	224.620	-	WA6TCG	o	CVVHFFMC
Stockton	224.660	-	WA6SEK	o	WA6SEK
Vacaville	223.840	-	N6RDR	o(ca)	Condor
Vacaville	223.840	-	WB6PQM	o(ca)	WB6PQM
Vacaville	224.200	-	WV6F	o(ca)	WestValRC
Vacaville	224.380	-	K6USW	oR	Solano RC
Vacaville	224.860	-	KB6SJG	o	
West Point	223.800	-	WD6DKW	o(ca)	B A R K
Woodland	224.120	-	KJ6MB	oe	KJ6MB
<b>SAN JOAQUIN VALLEY</b>					
Bakersfield	224.060	-	W6LIE	oel	KCCVARC
Bakersfield	224.060	-	WB6VGZ	o	WB6VGZ
Bakersfield	224.420	-	W6PVG	ol	W6PVG
Bakersfield	224.460	-	W6LIE	o	KCCVARC
Bakersfield	224.540	-	WB6ODZ	o(ca)	WB6ODZ
Bakersfield	224.580	-	WB6ODZ	o	
Bakersfield	224.640	-	WB6RHQ	o(ca)	Condor
Banta	224.080	-	WD6BPK	o	WD6BPK
Calavaras	224.360	-	WD6BPK	o	FPRG
Clovis	223.700	-	WB6DBJ	non	WB6DBJ
Clovis	223.760	-	WB6DBJ	ce	Stephnsn
Clovis	224.900	-	WB6DBJ	oat	WB6DBJ
Fresno	223.720	-	KU6A	o	SSURRBP
Fresno	223.780	-	KE6VFU	o	CCAC
Fresno	223.820	-	K6KDM	o(ca)	5RG
Fresno	223.940	-	W6TO	o	FresnoARC
Fresno	224.380	-	KU6A	o	SSURRBP
Fresno	224.700	-	WB6DBJ	o(ca)	SRG
Fresno	224.820	-	K6KDM	oat	K6KDM
Fresno	224.820	-	N6DL	oe	KARC
Fresno	224.880	-	N6JXL	oae	CARP
Fresno	224.900	-	W6TLG	o	
Fresno	224.900	-	WD6BNO	oel	CONDOR
Fresno	224.940	-	WB6MCG	o(ca)	WB6MCG
Fresno	224.960	-	WB6BRU	o	WB6BRU
Fresno	224.960	-	WD6BNO	oe	WD6BNO
Kathy Valley	224.300	-	KF6CLR	oae	CRAS
Lake Isabela	224.580	-	WB6ODZ	o	
Merced	223.640	-	WB6FRM	o	WB6FRM
Merced	224.860	-	WB6FRM	o	WB6FRM
Modesto	223.680	440.025	WD6EJF	c	StnsIsARA
Modesto	223.680	-	WD6EJF	o	StnsIsARA
Modesto	224.140	-	WD6EJF	o	StnsIsARA
Modesto	224.420	-	KB6HBF	ont	
Santa Rita Pk	224.440	-	W6IYY	o(ca)	KARC
Santa Rita Pk	224.440	-	WB6VFZ	o(ca)	KARC
Sonora	224.360	-	WA6NSK	o(ca)	W6FEJ
Springville	224.760	-	WB6UCD	c	EARN
Tracy	224.980	-	WD6BPK	oe	TRCY FIRE

## CALIFORNIA

<i>Location</i>	<i>Output</i>	<i>Input</i>	<i>Call</i>	<i>Notes</i>	<i>Sponsor</i>
Twain Harte	224.040	-	W6FGC	o	W6FGC
<b>SOUTH BAY</b>					
Daly City	224.660	-	WL7OW	ol	FIL-AM
Fremont	223.720	-	KU6V	o	KU6V
Fremont	223.900	-	KB6LED	o	
Fremont	223.900	-	WA6PWW	o	TriCntyAR
Fremont	224.180	-	KU6V	o	KU6V
Fremont	224.420	-	KB6LCS	o	KB6LCS
Fremont	224.540	-	WB6PHE	o	KA6HWI
Los Altos Hills	224.120	-	K6YQV	o	K6YQV
Los Gatos	223.860	-	WA0ZCR	o	WA0ZCR
Los Gatos	223.880	-	K6FB	o	LCHPARC
Los Gatos	224.020	-	N6IZM	o(ca)	N6IZM
Los Gatos	224.960	-	N6IZM	o	
Millbrae	224.060	-	WA6MNO	o(ca)	WA6MNO
Millbrae	224.060	-	WA6MNO	o(ca)	WA6MNO
Milpitas	224.720	-	KA6S	o(ca)	MARES
Morgan Hill	223.800	-	WA6SZO	del	WA6SZO
Morgan Hill	223.800	-	WA6YBD	o	WA6YBD
Morgan Hill	223.920	-	KB6OWT	o	
Morgan Hill	223.920	-	KI6KD	o	KI6KD
Mountain View	223.800	-	WA6EKU	o	
Pacifica	224.220	-	KA6EYH	o(ca)	KA6EYH
Palo Alto	223.600	-	N6IUU	cap	
Palo Alto	224.360	-	W6ASH	oe	SPECS
Palo Alto	224.900	-	WA6EQS	o	MRRBG
San Jose	223.640	-	KB6HDA	o(ca)	ATV STF
San Jose	223.880	-	K6IFT	o	K6IFT
San Jose	223.940	-	KD6RQM	oe	KD6RQM
San Jose	223.940	-	KE6MLQ	oe	KE6MLQ
San Jose	223.960	-	W6PIY	o(ca)	W VillyARA
San Jose	224.000	-	KB6XN	o(ca)	KB6XN
San Jose	224.040	-	KE6IFR	ce	Moose Grou
San Jose	224.040	-	W6UBC	oe	W6UBC
San Jose	224.060	-	WA6BOY		
San Jose	224.080	-	W6VML	o(ca)	W6VML
San Jose	224.080	-	WB6NWD	o(ca)	WB6NWD
San Jose	224.100	-	WA2IBM	o(ca)	IBM ARC
San Jose	224.140	-	WB6KHP	o	CFMA
San Jose	224.160	-	KB6LUC	o	KB6LUC
San Jose	224.160	-	KC6PBX	oe	KC6PBX
San Jose	224.160	-	N6IVX	oat	N6IVX
San Jose	224.160	-	N6UUM	o(ca)	GDICO
San Jose	224.200	-	W8FIV	c	ESA
San Jose	224.260	-	WB6OQS	o	SCVRS
San Jose	224.280	-	WA6GFY	oe	LARA
San Jose	224.320	-	KA6YZS	o(ca)	KA6YZS
San Jose	224.340	-	W6TTU	o	W6TTU
San Jose	224.340	-	WA7AI	o(ca)	RFD&ASSO
San Jose	224.460	-	WD6GYH	o	WD6GYH
San Jose	224.560	-	N6LKA	o(ca)	N6LKA
San Jose	224.580	-	WB6NWD	o(ca)	WB6NWD
San Jose	224.600	-	K6GZK	o(ca)	Condor

## 362 222-225 MHz

## CALIFORNIA

<i>Location</i>	<i>Output</i>	<i>Input</i>	<i>Call</i>	<i>Notes</i>	<i>Sponsor</i>
San Jose	224.620	-	K6GZK	o	K6GZK
San Jose	224.640	-	K6GZK	ol	K6GZK
San Jose	224.640	-	WB6FIY	o	NARF
San Jose	224.740	-	AA6HX	o	AA6HX
San Jose	224.740	-	N6KLO		
San Jose	224.860	-	KB6HDA	o	
San Jose	224.860	-	KB6HDA	o	ATV STF
San Jose	224.940	-	WA6YCY	o(ca)	Batt Grp
San Jose	224.960	-	KD6AOG	o	VIETNMSE
San Jose	224.960	-	KD6QEM	c	KD6QEM
San Jose	224.960	-	KE6IRZ	100.0	KE6IRZ
San Jose	224.980	-	KU6U	o	KU6U
San Mateo	223.640	-	N6OXR	ont	
Santa Clara	224.680	-	WA6AXX	o	WA6AXX
Saratoga	224.680	-	WB6KHP	o(ca)	CFMA
Saratoga	224.780	-	WB6NWD		
Saratoga	224.800	-	NU6P	c	NU6P
Saratoga	224.880	-	N6PND	oel	N6IZM
Sunnyvale	224.400	-	WB7DEW	o	WB7DEW
SOUTH COAST					
COVERS AREA	223.660	-	K6RCL	o	
COVERS AREA	223.940	-	WB6RHQ	o	
COVERS AREA	224.180	-	WD6EBY	o	
COVERS AREA	224.340	-	N6ENV	o	
COVERS AREA	224.540	-	WD6EBY	o	
COVERS AREA	224.640	-	WD6BJS	o	
COVERS AREA	224.900	-	WA6RUJ	o	
Lompoc	223.940	-	WB6BGK	o	
Lompoc	224.500	-	WB6BGK	o	
Santa Barbara	223.920	-	K6TZ	o	
Santa Barbara	223.960	-	N6ZF	o	
Santa Barbara	224.000	-	W6GHY	o	
Santa Barbara	224.080	-	K6TZ	o	
Santa Barbara	224.120	-	K6TZ	o	
Santa Barbara	224.160	-	WA6BRW	o	
Santa Barbara	224.320	-	WB6RNW	c	
Santa Maria	224.040	-	W6RYX	o	
Santa Maria	224.960	-	K6KGS	c	
Thousand Oaks	224.700	-	WD6CCS	o	
Thousand Oaks	224.900	-	WB6RHQ	o	
Ventura	224.020	-	WB6ZTR	o	
Ventura	224.100	-	WA6ZSN	o	
Ventura	224.760	-	WB6QEV	o	
Ventura	224.840	-	W6PVG	o	
SOUTHERN CALIFORNIA					
Bakersfield	224.140	-	WB6DGF	o	
Bakersfield	224.140	-	WB6RHQ	o	
Los Angeles	224.800	-		o	
TAHOE SIERRA					
Incline Village	224.640	-	WB6EKU	o	WB6EKU
S Lake Tahoe	224.020	-	N6IPA	o	N6IPA
S Lake Tahoe	224.020	-	NR7A	oe	NR7A
S Lake Tahoe	224.640	-	WB6VVM	o	WB6VVM

## CALIFORNIA

Location	Output	Input	Call	Notes	Sponsor
Truckee	223.800	-	KJ6GM	o(ca)	KJ6GM
Truckee I-80	223.820	-	N4KS	o(ca)	PlacerS&R

CALIFORNIA SOUTH  
BANDPLAN

	222.010		WEAK SIG		thru
	222.050		WEAK SIG		
	222.060		FM Simplex		
Voice	222.080		FM Simplex		
Voice	222.100		CW/SSB		Calling
Voice	222.120		FM Simplex		
Voice	222.140		Packet	LAN	Low Level
Voice	223.400		FM Simplex		T-Hunts
Voice	223.420		FM Simplex		
Voice	223.440		FM Simplex		
Voice	223.460		FM Simplex		
Voice	223.480		FM Simplex		
ARES	223.500		FM Natl Calling		
ARES	223.520		FM Simplex		
	223.540		Packet	MAN	Linking
	223.560		Packet	LAN	BBS FWD
	223.580		Packet	MAN	Linking
	223.600		Packet	Gen	BBS User
	223.620		Packet	dx cls	Linking
	223.640		Packet	Gen	Kbrd/Kbrd
	223.660		Packet	TCP/IP	
	223.680		Packet	MAN	Linking
	223.700		Packet	MAN	Linking
	223.720		AUX-LINK		ControlChnl
	223.740		AUX-LINK		ControlChnl

## IMPERIAL COUNTY

Quartz Pk	224.960	-	WB6YFG	c(ca)e	COUVRA
-----------	---------	---	--------	--------	--------

## KERN COUNTY

Frazier Mtn	224.140	-	N6KHZ	cl	AARC
Frazier Mtn	224.720	-	N6XKI	ol 156.7	Condor
Inyokern	224.980	-	AB6DY	oa 156.7	Condor
Obsvtry Rdg	224.420	-	W6PUG	o 156.7	
Shirley Peak	224.640	-	WB6RHQ	oel 156.7	Condor
Tehachapi	224.440	-	WB6FYR	o 94.8	
Tehachapi	224.700	-	WB6UCD	c 100.0	EdisonARN
Tehachapi	224.920	-	WB6FYR	o 94.8	

## LOS ANGELES COUNTY

Altadena	224.840	-	N6EHD	c(ca)	
Altadena	224.840	-	WB6PRR	c(ca)	
Arcadia	224.140	-	K6GCN	c(ca)l	Crossbar
Blue Ridge	224.480	-	KK6KU	o 100.0	MRA
Castro Peak	224.340	-	N6ENV	o 162.2	ENV RG
Catalina Isl	224.420	-	AA6DP	oel 110.9	CARA
Contractors Pt	224.100	-	KM6AA	c(ca)e	WARptA
Contractors Pt	224.260	-	WB6ERQ	c(ca)	AFMA
Contractors Pt	224.480	-	K6VE	o 110.9	MRA
Contractors Pt	224.660	-	WA6ZRC	o 114.8	PARC
Diamond Bar	224.020	-	WA6DOD	c	

## 364 222-225 MHz

## CALIFORNIA

<i>Location</i>	<i>Output</i>	<i>Input</i>	<i>Call</i>	<i>Notes</i>	<i>Sponsor</i>
Hauser Peak	224.660	-	KK6KU	o 110.9	MRA
Hollywood Hls	224.680	-	WA6MDJ	o(ca)e 114.8	BARC
Hollywood Hls	224.740	-	WW6X	o(ca)141.3	
Hollywood Hls	224.840	-	K6BWA	c(ca)e	
Hollywood Hls	224.960	-	WB6DGF	cl	AARC
Johnstone Pk	223.980	-	W6NRY	oe 103.5	EARS
Johnstone Pk	224.020	-	KA6DMH	o 100.0	
La Canada	224.080	-	W6VIO	o 156.7	JPL ARC
La Canada	224.700	-	WB6IEA	c	JPL ARC
Lancaster	224.180	-	WA6YVL	c	MPVHFS
Lancaster	224.200	-	KE6KT	oel 107.2	
Long Beach	223.800	-	K6CHE	o 156.7	LB CD
Long Beach	224.500	-	K6SYU	o 156.7	VA Hosp
Loop Canyon	224.360	-	K6IYK	o(ca) 107.2	VERA
Loop Cyn Fire	224.860	-	N6ENV	c	
Los Angeles	224.840	-	KS6K	c(ca)e	K6BWA
Montecito Hgts	224.920	-	N6WF	c(ca)l	ASTRO
Monterey Hls	224.440	-	WA6IWB	o 100.0	SPARC
Mt Disapptmnt	224.300	-	K6CPT	oeR 100.0	LACoDCS
Mt Lukens	223.860	-	WA6KTG	c	WestsdARC
Mt Lukens	224.040	-	WA6IBY	c	KARA
Mt Lukens	224.780	-	N6ENL	c	SCRN
Mt Wilson	224.940	-	N6KHZ	o 94.8	
Mt Wilson	224.980	-	K6KGS	c	
Newhall	223.980	-	WB6DZO	o 110.9	
Oat Mtn	223.900	-	N6NFQ	o(ca)e 94.8	NVRA
Oat Mtn	224.200	-	N6MQS	o(ca)l 100.0	
Oat Mtn	224.400	-	WD6FZA	c(ca)e	PAPA
Oat Mtn	224.520	-	N6ENV	o 156.7	ENV RG
Oat Mtn	224.580	-	KF6CPI	o(ca)el 156.7	VGG
Palmdale	223.920	-	W6VPZ	ol 100.0	NorthropRC
Palos Verdes	223.780	-	WA6TMJ	oe 100.0	PVARS
Palos Verdes	223.840	-	KA6VHC	c	
Palos Verdes	223.920	-	KA6MTO	c	RingHlsRC
Palos Verdes	224.380	-	WB6MYD	o 192.8	SoBayARC
Palos Verdes	224.600	-	KA6N	o 100.0	HughesARC
Palos Verdes	224.620	-	W6VPZ	oel 100.0	NorthropRC
Palos Verdes	224.660	-	W6GAA	o(ca)l 100.0	PARC
Pinon Hls	224.260	-	N6SWF	o 156.7	
Saddle Peak	224.240	-	WA6DCJ	cel	Crossbar
Santa Anita Rdg	224.280	-	WA6CGR	ol 100.0	SCEARA
Seal Beach	224.020	-	KA6DMH	o 107.2	RACES
Sherman Oaks	224.840	-	KS6E	c(ca)	K6BWA
Sunset Ridge	224.000	-	K6TSG	c(ca)e	SUNSETgrp
Sunset Ridge	224.060	-	KB6MQQ	c	
Sunset Ridge	224.160	-	WB6LFC	c(ca)el	ASTRO
Sunset Ridge	224.900	-	WB6TPG	c(ca)l	HROC RC

## CALIFORNIA

<i>Location</i>	<i>Output</i>	<i>Input</i>	<i>Call</i>	<i>Notes</i>	<i>Sponsor</i>
Table Mtn	223.960	-	WR6AZN	oel 156.7	JPL ARC
Torrance	224.460	-	W6VRF	o 131.8	
Tujunga	224.560	-	WA6MPG	oel 67.0	
Valencia	224.840	-	KA6UFC	c(ca)e	K6BWA
Verdugo Peak	224.200	-	N6MQS	o 123.0	
Whittier	223.820	-	KA6VHC	c	
Whittier Hls	224.120	-	N6CRG	o(ca)e 151.4	SEAR Grp
<b>ORANGE COUNTY</b>					
Anaheim	224.220	-	WB6HRO	c	
Clemente Pk	223.900	-	N6NFQ	o 156.7	NVRA
Costa Mesa	223.940	-	W6UPP	o(ca)el 151.4	LmnHtsRg
Fullerton	224.180	-	N6ME	ol 103.5	WARA
Huntingtn Bch	223.760	-	N6GVO	oeR 94.8	
La Habra	224.500	-	K6SYU	o 162.2	AARA
Laguna Beach	224.700	-	KG6PV	o 110.9	SOARA
Laguna Niguel	224.560	-	N6WIK	o 123.0	
Mission Viejo	223.960	-	N6QLB	c	SOC ARES
Santiago Peak	224.220	-	W6HIL	c 151.4	Vulture
Santiago Peak	224.540	-	W6YQY	c	
Santiago Peak	224.640	-	KG6PV	c	SOARA
Santiago Peak	224.760	-	WB6UCD	c 100.0	EdisonARN
Santiago Peak	224.800	-	WA6RTV	c(ca)e	SPARK
Santiago Peak	224.820	-	KJ6JY	o 156.7	Condor
Santiago Peak	224.880	-	WB6QWR	obi 123.0	ORALAC
Santiago Peak	224.980	-	K6KGS	cel	
Sierra Peak	223.760	-	W6KRW	oeR 110.9	OC RACES
Temple Hill	224.700	-	KG6PV	o 110.9	SOARA
Toro Peak	224.100	-	W6YQY	c	SPRS
Toro Peak	224.180	-	WB6RHQ	o 156.7	Condor
Yorba Linda	224.840	-	WA6MTM	c(ca)	
<b>RIVERSIDE COUNTY</b>					
Anza	224.360	-	W6HIL	c	Vulture
Bermuda Dunes	224.240	-	W6EEN	o 107.2	
Blythe	224.320	-	WB6UCD	c 156.7	EdisonARN
Blythe	224.660	-	KB6LJO	o(ca)lz LITZ 156.7	PARC
Box Springs	224.460	-	W6UBQ	o 110.9	
Cactus City	224.320	-	WB6UCD	c 131.8	EdisonARN
Chino	224.720	-	WB6TPG	o 127.3	CHART
Chuckwala Mtn	224.040	-	N6RHZ	c	CMRA
Chuckwala Mtn	224.700	-	W6YQY	c	
Chuckwala Mtn	224.760	-	WB6UCD	c 131.8	EdisonARN
Corona	224.440	-	KB6ONO	o 107.2	
Corona	224.680	-	KB6DOL	o 141.3	CNRUG
Hemet	224.120	-	KF6ABO	oe 110.9	RACES
Lake Elsinore	223.940	-	N6UTA	o 136.5	
Palm Desert	224.920	-	KJ6JY	oae 156.7	
Palo Vrde/Blythe	224.220	-	KB6QGW	o 151.4	
Perris	224.240	-	KC6YLK	o 82.5	
Riverside	223.920	-	WV6L	oe 127.3	

## 366 222-225 MHz

## CALIFORNIA

<i>Location</i>	<i>Output</i>	<i>Input</i>	<i>Call</i>	<i>Notes</i>	<i>Sponsor</i>
Riverside	224.980	-	KA6RVK	c	
Santa Rosa Mtn	223.880	-	WA6HYQ	oR 110.9	
Yucca Valley	224.740	-	KC6YLK	o 136.5	
<b>SAN BERNARDINO COUNTY</b>					
Alta Loma	224.280	-	WB6ZSU	o 127.3	SCEARA
Barstow	224.280	-	NW6H	o 100.0	
Barstow	224.320	-	WB6UCD	c 100.0	EdisonARN
Crestline	224.200	-	N6QCU	c	GTE EARC
Crestline	224.860	-	W6JBT	oe 77.0	CBARC
Keller Peak	224.340	-	N6ENV	o 156.7	ENV RG
Mt Rodman	224.080	-	KC6KUY	o 131.8	
Pinto Mtn	224.720	-	KC6YLK	o 94.8	
Rim Forest	224.260	-	N6KZB	o 110.9	
Running Sprgs	224.560	-	WB6IVS	o(ca)e 110.9	
Upland	224.360	-	N6CRF	c	
Upland	224.580	-	K6PQN	o(ca) 88.5	
Victorville	223.840	-	KA6CYD	o 156.7	Condor
<b>SAN DIEGO COUNTY</b>					
Chula Vista	223.760	-	N6PTF	c	
Chula Vista	224.940	-	KK6KD	o 107.2	
El Cajon	224.620	-	WB6SYD	o(ca)z 127.3	CRST ARC
La Jolla	224.600	-	KB6LJQ	o(ca)el 107.2	PARC
La Mesa	223.880	-	WA6HYQ	o(ca)elz 107.2	
Laguna	224.060	-	WB6WLW	o 107.2	SANDRA
Lyons Peak	223.800	-	K6JCC	c	SD RACES
Mission Hills	223.800	-	K6JCC	c	SD RACES
Mt Helix	224.020	-	WB6TOP	c	HELIX RG
Mt Laguna	224.160	-	WB6WUI	cl	
Mt Laguna	224.580	-	WB6WUI	c	SLIC
Mt Otay	223.860	-	KN6KM	o 107.2	SoBayRG
Mt Otay	224.200	-	N6ICC	o 107.2	SANDRA
Mt Otay	224.400	-	WV6H	c	
Mt Otay	224.980	-	K6KGS	c(ca)l	
Mt San Miguel	224.460	-	KE6OHW	o 107.2	
Palomar Mtn	223.980	-	WA6RKK	o 107.2	
Palomar Mtn	224.380	-	KK6KD	o 107.2	AUARC
Palomar Mtn	224.900	-	WD6HFR	oe 107.2	SD 220Cib
Point Loma	224.280	-	N6WXL	o 114.8	SDRG
San Diego	223.960	-	WD6APP	o 107.2	
San Diego	224.600	-	KD6AEA	c	
San Diego	224.720	-	AH6CW	c	
San Diego	224.740	-	W6GIC	oe 107.2	
San Diego	224.920	-	WB6RHL	o(ca)lz 107.2	ECRA
San Marcos	224.140	-	N6UKO	o(ca)e 156.7	
San Marcos	224.440	-	KM6VH	o(ca)ez 156.7	
Santee	224.080	-	WA6BGS	o(ca)z 107.2	ECajonARC
Woodson	223.800	-	K6JCC	c	SD RACES
<b>SAN LUIS OBISPO COUNTY</b>					
San Luis Obispo	224.580	-	WB6NYS	o 151.4	

## CALIFORNIA-COLORADO

<i>Location</i>	<i>Output</i>	<i>Input</i>	<i>Call</i>	<i>Notes</i>	<i>Sponsor</i>
<b>SANTA BARBARA COUNTY</b>					
Brush Peak	224.000	—	N6HYM	o(ca) 156.7	Condor
Gibraltar Pk	224.800	—	K6RCL	c(ca)	GARP
Goleta	224.160	—	K6TZ	o 131.8	SBARC
Goleta	224.660	—	K6RCL	o 131.8	GARP
La Cumbre Pk	224.080	—	K6TZ	oeIR 131.8	SBARC
Lompoc	224.820	—	WB6BGK	o(ca)elz 141.3	Condor
Santa Barbara	224.320	—	KN6VV	o 131.8	
Santa Barbara	224.560	—	KD6REG	o 131.8	
Santa Barbara	224.560	—	N6HPB	o 131.8	
Santa Barbara	224.860	—	WB9KMO	o 131.8	
Santa Cruz Is	223.920	—	K6TZ	oeR 131.8	SBARC
Santa Ynez Pk	224.120	—	K6TZ	oeR 131.8	SBARC
Santa Ynez Pk	224.800	—	K6RCL	c	
Santos Peak	224.500	—	WB6BGK	c 141.3	MCARC
<b>VENTURA COUNTY</b>					
Laguna Peak	224.180	—	WD6EBY	o 156.7	
Rasnow Peak	223.960	—	N6CFC	o 141.3	
Rasnow Pk	223.940	—	WB6RHQ	o 156.7	Condor
Rincon Peak	224.760	—	WB6UCD	c 131.8	EdisonARN
Simi Valley	224.060	—	WB6WEY	o 156.7	SVRA
South Mtn	224.100	—	WA6ZSN	pkt	SMRA
Sulphur Mtn	224.020	—	WB6ZTR	o(ca)elR 127.3	SMRA
Thousand Oaks	224.700	—	WD6CCS	o(ca)e 156.7	
<b>COLORADO</b>					
<b>STATEWIDE</b>					
Statewide	224.040	—		tSNP	
Statewide	224.280	—		tSNP	
Statewide	224.440	—		tSNP	
Statewide	224.500	—		tSNP	
Statewide	224.540	—		tSNP	
Statewide	224.660	—		tSNP	
Statewide	224.920	—		tSNP	
<b>BOULDER</b>					
Boulder	224.020	—	W0IA	o	RkyMtVHFS
Boulder	224.600	—	W0RM	oa	W0RM
Boulder	224.860	—	W0DK	oe	BoulDRARC
<b>COLORADO SPRINGS</b>					
Colorado Spr	224.060	—	W0YNE	c	PikePkFMA
Colorado Spr	224.100	—	N3EUA		CARN
Colorado Spr	224.820	—	W0NR	o	W0NR
Colorado Spr	224.960	—	N0ISV	o(ca)z	N0ISV
Monument	223.920	—	W6LVW	oa	W.I.N.O.
<b>DENVER</b>					
Brighton	224.300	—	KF0OA	o	KF0OA
Denver	223.980	—	KE0JM	ot100.0	NoGrnMtrc



## COLORADO-CONNECTICUT

<i>Location</i>	<i>Output</i>	<i>Input</i>	<i>Call</i>	<i>Notes</i>	<i>Sponsor</i>
Denver	224.000	-	N0MHU	o(ca)zt 103.5	RckyMtnRL
Denver	224.180	-	K9UL	oe100.0	JGMR
Denver	224.340	-	KQ0J	o(l8)	SARES
Denver	224.640	-	WA0KBT	oe	Denver RL
Denver	224.680	-	WD0E	o	WD0E
Denver	224.700	-	N0AFI	t(ca)l	N0AFI
Denver	224.740	-	W0IJR	o	ARA
Denver	224.780	-	N0CFM	o	IntrMtnRG
Denver	224.880	-	KE0JM	ot100.0	NoGrnMtRC
Denver	224.980	-	WD0FVV	o(ca)e (l2)xz	CoRptAssn
Fort Lupton	224.400	-	KA0NNO	o	KA0NNO
Golden	224.100	-	WA0UCQ	c	FrntierRG
Lafayette	224.760	-	N0HUM	o	N0HUM
<b>GRAND JUNCTION</b>					
Grand Jct	224.240	-	KB0SW	c	KB0SW
Grand Jct	224.260	-	WA4HND	oe	WA4HND
<b>GREELEY</b>					
Greeley	224.940	-	WB6AVV	o	WARS
<b>LONGMONT</b>					
Longmont	223.940	-	N0EC	oa	N0EC
<b>LOVELAND</b>					
Loveland	224.140	-	KD0GD	o	LovlandRA
<b>NORTHEAST</b>					
Brush	224.460	-	WD0AUN	o	WD0AUN
<b>PUEBLO</b>					
Canon City	223.960	-	WD0EKR	o	RylGrgHC
Pueblo	224.260	-	ND0Q	ox	Pueblo HC
Pueblo	224.720	-	KE0PA	oae	KE0PA
<b>SOUTH CENTRAL</b>					
Walsenburg	224.320	-	N0BDK	oe(l5)	RRA
<b>WEST CENTRAL</b>					
Glenwood Spr	224.020	-	N0NHJ	oex	SCARC
<b>CONNECTICUT</b>					
<b>FAIRFIELD</b>					
Bethel	224.320	-	KZ1Z	o	BTHEL EDA
Bridgeport	224.960	-	W1BHZ	136.5	W1BHZ
Danbury	223.960	-	W1QJ	oe	CARA
Fairfield	224.100	-	N3AQJ	o	FAIRFIELD
<b>HARTFORD</b>					
Avon	224.940	-	KB1GA	oaez	WA1RYZ
Bristol	224.220	-	WA1IXU	oaelz 110.9	WA1IXU
Newington	224.840	-	W1AW	o	ARRL
Rocky Hill	224.780	-	KJ1Q	o	KJ1Q
Vernon	224.780	-	KJ1Q	o	KJ1Q
Wethersfield	224.680	-	KA1DFH	o	KA1DFH
<b>LITCHFIELD</b>					
New Milford	224.720	-	KA1RFM	o	CNLWD RA
Torrington	223.780	-	KJ1M	o	PVRA
Watertown	224.040	-	KB1ALU	o 151.4	KB1ALU

## CONNECTICUT-DISTRICT OF COLUMBIA

<i>Location</i>	<i>Output</i>	<i>Input</i>	<i>Call</i>	<i>Notes</i>	<i>Sponsor</i>
<b>MIDDLESEX</b>					
East Haddam	224.660	-	K1IKE	aez 156.7	K1IKE
Killingworth	224.340	-	W1BCG	oe 156.7	SHRELINE
<b>NEW HAVEN</b>					
Ansonia	224.420	-	KA1LSD	oe	ANSNIA CD
Meriden	224.360	-	KA1NPO	77.0	KA1NPO
Meriden	224.800	-	K1HSN	o 77.0	STHINGTN
Milford	223.880	-	WA1YQE	o(ca) 151.4	CSTLINE
N Branford	224.060	-	N1HAX	oR	NBCD/ ARES
Naugatuck	224.460	-	WA1NQP	ce	WA1TBP
New Haven	224.180	-	WA1UFC	o	WA1UFC
<b>NEW LONDON</b>					
Groton	223.960	-	KA1PQB	oe	SCRAMS
Ledyard	224.380	-	NE1A	103.5	NE1A
Montville	224.820	-	WA1IXU	oaelz 110.9	WA1IXU
New London	224.260	-	KS1I	oe	SCRAMS
Norwich	224.080	-	N1FLU	156.7	N1FLU
Salem	224.140	-	NE1A	103.5	NE1A
<b>SOMERSET</b>					
Warrenville	223.780	-	KX2Z	aertz 203.5	KX2Z
<b>TOLLAND</b>					
Hebron	224.700	-	N1CBD	156.7	N1CBD
N Coventry	224.020	-	K1JCL	ol	K1JCL
Vernon	224.120	-	WA1KGQ	o 114.8	PVRA
<b>WINDHAM</b>					
Hampton	224.280	-	KJ1Q	o	HRVRC
<b>DELAWARE</b>					
<b>ALL</b>					
ALL	223.800	-		SNP	
<b>MILFORD</b>					
Greenwood	224.440	-	KD3GS	caelz	CSARC
<b>SOUTH</b>					
Dagsboro	224.880	-	KA3TWG	I	KA3TWG
Delmar	224.020	-	N3FJM	I	DARC
Millsboro	224.840	-	K3JL	eaz911	SussexARA
<b>WILMINGTON</b>					
New Castle	224.220	-	KA3TWG	ea	Penn-Del
Newark	224.540	-	WB2LSP	al	WB2LSP
Newark	224.720	-	N3JCR	a	N3JFS
Wilmington	224.000	-	K3WAJ	I	K3WAJ
<b>DISTRICT OF COLUMBIA</b>					
<b>ALL</b>					
ALL	223.800	-		SNP	
Washington DC	223.820	-	N3DPD	al	N3DPD
Washington DC	224.500	-	W3NKF	a	NRLARC

**370 222-225 MHz**

**FLORIDA**

<i>Location</i>	<i>Output</i>	<i>Input</i>	<i>Call</i>	<i>Notes</i>	<i>Sponsor</i>
<b>FLORIDA</b>					
<b>CENTRAL - ORLANDO AREA</b>					
Clermont	224.820	-	KR4Q	oe	KR4Q
Fern Park	224.200	-	WA4JNG	o(ca)et	WA4JNG
Orlando	223.960	-	W8ANK	o	W8ANK
Orlando	224.400	-	WB4HZQ	oaelzRB	W4WJB
Orlando	224.460	-	WA4JNG	oeWxR	WA4JNG
Orlando	224.700	-	KC4NEQ	oe	KC4NEQ
Orlando	224.940	-	W8ANK	o	W8ANK
<b>DEEP SOUTH</b>					
Key West	224.260	-	KD6ZZ	o(ca)z	KD6ZZ
<b>EAST CENTRAL</b>					
Cocoa	224.500	-	N4LEM	oR	N4LEM
Palm Bay	224.860	-	AB4VA	o	AB4VA
Stuart	224.600	-	KB4VOL	o	MCARA
<b>NORTH CENTRAL</b>					
Gainesville	224.160	-	K4DPZ	ol	GARS
Ocala	224.020	-	K3AAF	oael	K3AAF
Ocala	224.100	-	N4KIM	oe	N4KIM
<b>NORTHEAST - JACKSONVILLE AREA</b>					
Jacksonville	224.500	-	KC4OFI	oaz 88.5	KC4OFI
Jacksonville	224.700	-	N4REV	o	N4REV
Jacksonville	224.940	-	NS4R	o(ca)el 103.5	NS4R
St Augustine	223.940	-	W3TAT	o	W3TAT
<b>NORTHWEST</b>					
Mossy Head	224.820	-	KD4NHT	o 100.0	KD4NHT
<b>NORTHWEST - PENSACOLA AREA</b>					
Crestview	224.900	-	KD4NHT	oel	KD4NHT
<b>SOUTH CENTRAL</b>					
Avon Park	224.640	-	K4CS	o	K4CS
Okeechobee	224.100	-	KF4EA	ox	KF4EA
<b>SOUTHEAST</b>					
West Palm Bch	223.920	-	W4PHL	oeR	PBCEM
West Palm Bch	224.340	-	WB4FPB	o	PBRA
West Palm Bch	224.720	-	KB4MRX	o(ca)el	SEFRA
<b>SOUTHEAST - MIAMI/FT LAUDERDALE AREA</b>					
Carol City	224.860	-	WB4WIP	oaeBi	WB4WIP
Coral Gables	224.200	-	W4RNV	oe	S Fla FMA
Coral Springs	224.180	-	AC4KQ	oexIRB 103.5	WA4EMJ
Davie	224.080	-	KB4WCA	t	WA4EMJ
Ft Lauderdale	224.040	-	WA4QQR	cl	WA4QQR
Ft Lauderdale	224.920	-	KE4FG	o(ca)elBi	KE4FG
Hialeah	223.940	-	WA4UYV	ot	WB4IVM
Hialeah	224.060	-	WB4IVM	o(ca)et	WB4IVM
Hialeah	224.120	-	KD4DHG	oelt	KD4DHG
Hialeah	224.260	-	KA4GAQ	c 110.9	KA4GAQ
Hialeah	224.580	-	WA4TPW	o(ca)t	WA4TPW
Hialeah	224.940	-	KB4ZWF	o	KB4ZWF
Hollywood	224.560	-	KD4MGR	o(ca) 103.5	KD4MGR
Hollywood	224.600	-	KD4MGR	(ca)	KD4MGR

<i>Location</i>	<i>Output</i>	<i>Input</i>	<i>Call</i>	<i>Notes</i>	<i>Sponsor</i>
				103.5	
Kendall	224.020	-	KB4JDE	oel	KC4QLV
Miami	223.920	-	KC4QLV	o(ca)e	KC4QLV
Miami	223.980	-	KF4OJ	o(ca)	KF4OJ
Miami	224.000	-	AE4EQ	o(ca)	AE4EQ
Miami	224.100	-	KC4MND	o	KC4MND
Miami	224.140	-	KD4LIH	c(ca)	KD4LIH
				141.3	
Miami	224.160	-	WB4TWQ	c(ca)el	WB4TWQ
				103.5	
Miami	224.300	-	WD4DPS	l Bi	WD4DPS
				100.0	
Miami	224.440	-	KC4GRB	oateBi	KC4GRB
Miami	224.500	-	WD4NLG	oel 110.9	WD4NLG
Miami	224.620	-	WA4TCE	c	WA4TCE
Miami	224.660	-	WB4ESB	oe	SIRA
Miami	224.700	-	KA4ZAY	celt	KA4ZAY
Miami	224.780	-	KC4MVR	o(ca)eBi	KC4MVR
Miami	224.880	-	KD4BBM	o(ca)lR	KD4BBM
				103.5	
Miami	224.900	-	KO4UX	oael	KO4UX
Miami	224.980	-	WD4RXD	oaBi	RC de Cuba
Miami Beach	224.540	-	KB4JDE	ol	KB4JDE
Miami Beach	224.740	-	WA4LWN	o(ca)e	WA4LWN
Plantation	224.760	-	W4AB	oeR	BARC
Plantation	224.960	-	KB4JFS	t(ca)ez	WA4EMJ
				RB	
Pompano Beach	223.960	-	KB4JDE	o	KB4JDE
Pompano Beach	224.460	-	WA4EMJ	oaelR	GCARA
Pompano Beach	224.680	-	WA4VEF	o(ca)exl	WA4EMJ
				RB 103.5	
Sunrise	224.840	-	WB4EHG	o(ca)e	RMARC
Wilton Manors	224.800	-	N4WWM	oexlRB	WA4EMJ
				103.5	
<b>SOUTHWEST</b>					
Naples	224.360	-	N8ANV	o	N8ANV
Naples	224.380	-	KD4OZW	oe 67.0	KD4OZW
<b>SOUTHWEST - FT MYERS AREA</b>					
Ft Myers	224.520	-	WA4PIL	o(ca)e	WCARC
				136.5	
<b>WEST CENTRAL</b>					
Brooksville	224.900	-	WD9JGI	c(ca)p	WD9JGI
Dunnellon	224.920	-	W4UEA	oaelR	W4UEA
<b>WEST CENTRAL - SARASOTA/BRADENTON AREA</b>					
Sarasota	224.160	-	KF4DMP	oae 88.5	KF4DMP
Sarasota	224.320	-	WA3LKW	oe	WA3LKW
<b>WEST CENTRAL - TAMPA/ST PETERSBURG AREA</b>					
Clearwater	224.780	-	KE4ZYU	oelR	TBARA
Clearwater	224.940	-	WB4BZF	oeR	CARS
Largo	224.220	-	KO4CR	o(ca)el	KO4CR
Largo	224.440	-	KF4APU	oelR	PC ARES
New Prt Richey	224.540	-	WA4GDN	oelR	GCARC
Pinellas Park	224.840	-	W4ORM	ol 103.5	Wormhole

## 372 222-225 MHz

## FLORIDA-GEORGIA

<i>Location</i>	<i>Output</i>	<i>Input</i>	<i>Call</i>	<i>Notes</i>	<i>Sponsor</i>
Port Richey	224.860	-	WD8MVU	o	WD8MVU
St Petersburg	224.380	-	K4LK	o(ca)elz WxRB 146.2	K4LK
St Petersburg	224.660	-	WA4AKH	o	SPARC
St Petersburg	224.880	-	KR4U	oae	KR4U
Tampa	223.980	-	KC4HAZ	oelR	KC4HAZ
Tampa	224.740	-	W4WWW	oe	FLCRA
Tampa	224.980	-	KA4HRF	oe	KA4HRF
<b>GEORGIA</b>					
Acworth/Atl	224.320	-	N4MTA	o(ca)ez 100.0	DELTA 4
Acworth/Atl	224.500	-	N4MTA	o(ca)ez 100.0	DELTA 4
Alpharetta	224.580	-	NX9O	o(ca)e RB	RFACRES
Alpharetta	224.860	-	KC4JNN	oaezIRB 100.0	KC4JNN
Alpharetta #	224.840	-	WB6RTH	oaezIRB	ATLANTA
Atlanta	224.560	-	W4DOC	oe 146.2	ATL RC
Atlanta	224.820	-	KK4C	o	METRO ATL
Atlanta #	224.340	-	W4DOC	oe 146.2	ATL RC
Atlanta NE	224.200	-	KC4OVY	o(ca)e RB 100.0	KC4OVY
Atlanta/Bell	224.620	-	W4PME	o(ca)ez	MATPARC
Atlanta/Marie	224.120	-	N4NFP	oaeIRB 118.8	BIG SHNT
Atlanta/Marie	224.220	-	N4NEQ	ce	N4NEQ
Atlanta/Marie	224.440	-	N4NEQ	o(ca)el RB 107.2	BIG SHNT
Atlanta/Marie	224.960	-	PT2RFL	o(ca)ez RB 100.0	PT2RFL
Augusta	224.200	-	AA4UA	oae	AA4UA
Augusta	224.940	-	WB4KXO	o(ca)	WB4KXO
Baldwin	224.100	-	WS4F	o	SOU PIEDM
Biskey Mtn	224.160	-	KC4JNN	oaezIRB 100.0	KC4JNN
Cartersville	224.600	-	N4GIS	o(ca)ez RB	N4GIS
Cleveland	224.380	-	N4RBT	o(ca)RB	
Conyers #	224.020	-	WB4JEH	ol	
Cumming	224.980	-	K4JSR	o(ca)l	K4JSR
Dallas	224.180	-	N4YDX	oel	N4YDX
Dallas	224.540	-	N4YEA	o(ca)e	N4YEA
Dallas	224.700	-	KE4ZTA	o(ca)ez RB	DALLAS
Dalton	224.360	-	N4BZJ	cae	7.135 RPT
Dalton	224.460	-	N4BZJ	o 118.8	N4BZJ
Dalton	224.680	-	N4BZJ	o	7.135 RPT
Dalton	224.740	-	N4KVC	czRB	7.135 RPT
Fort Mtn	224.920	-	KD4JBQ	caezRB	KD4JBQ
Gainesville	224.460	-	W4ABP	o	
Hawkinsville	224.820	-	WR4MG	o 107.2	KB8CUH

## GEORGIA-ILLINOIS

Location	Output	Input	Call	Notes	Sponsor
Loganville #	224.640	-	WB6RTH	oaezIRB	ATLANTA
Macon	224.660	-	W4BKM	o	MACN ARC
Marietta	224.260	-	KE4QFG	o	KE4QFG
Marietta	224.900	-	W4LMA	o	LARC-LOCK
Norcross	224.480	-	KE4IPX	oaRB	KE4IPX
Pine Log Mtn	224.520	-	KE4AIS	o(ca)ez RB	KE4AIS
Rockmart	224.780	-	KC4KLW	o	KC4KLW
Snellville	224.920	-	KR4KS	c	MARCEL
Stone Mtn	224.760	-	W4BOC	o	ALFD MEM
Valdosta	224.460	-	KB0Y	o(ca)el RB 141.3	SGRA
Waleska	224.140	-	KD4ALC	oe	KD4ALC
Waleska	224.940	-	N4GIS	o(ca)ez RB	N4GIS
Warner Robins	224.840	-	WR4MG	oaezRB	MID GA RA
Watkinsville	224.420	-	KD4AOZ	c	KD4AOZ
Yorkville	224.880	-	WD4LUQ	oeRB 77.0	WD4LUQ

## HAWAII

KAUAI					
Lihue	224.700	-	KH6JJC		KH6JJC
MAUI					
Wailuku	221.040	221.040	AH6GR	ol	AH6GR
OAHU					
Ewa Beach	224.060	224.060	NH6WP	ol	Oahan ARC
Haleiwa	224.020	-	KH6LJ		Ohana ARC
Honolulu	223.720	-	KX6FU	c	KX6FU
Honolulu	224.100	-	NH6XO		NH6XO
Honolulu	224.500	-	KH6JPL	oel	GTEARC
Honolulu	224.540	-	NH6GY		NH6GY
Pearl City	223.890	222.380	KH6JWI		KH6JIW
Pearl City	223.900	-	KH6JIW		KH6JIW
Waiialua	224.940	-	KH6CY	o	Ohana ARC

## IDAHO

## IACC AREAS

SNP	224.720	-	SNP		
SNP	224.840	-	SNP	SNP 88.0	
LEWISTON					
Lewiston	224.100	-	KB7IAW	link	

## IDAHO - W7ZRQ

## SOUTHWEST

Boise	223.940	-	KB7ZD	o	KB7ZD
Boise	224.100	-	WA7MXN	c	WA7MXN
Boise	224.500	-	WB7DOW	ol	WB7DOW

## ILLINOIS

## CENTRAL

Forest City	223.980	-	WI9MP	o	WI9MP
Greenville	224.140	-	W9KXQ	o	W9KXQ

**374 222-225 MHz**
**ILLINOIS**

<i>Location</i>	<i>Output</i>	<i>Input</i>	<i>Call</i>	<i>Notes</i>	<i>Sponsor</i>
Greenville	224.440	-	W9KXQ	o(ca)elz	OVARC
<b>CHICAGO</b>					
Bloomington	224.220	-	K9NB	(ca) 110.9	BARK
Chicago	223.840	-	W9WBY	110.9	DEVRY
Chicago	224.020	-	W9TMC	t	TMCARC
Chicago	224.060	-	KD9ZH	o	KD9ZH
Chicago	224.100	-	WA9ORC	o(ca)	CFMC
Chicago	224.240	-	KA9REN	o(ca)	CHINET
Chicago	224.480	-	KD9FA	ol	ACL
Chicago	224.720	-	KA9QPZ	(ca)el 114.8	WSNSTARC
Chicago	224.860	-	W9SRO	l 107.2	CFAR
<b>NORTH CENTRAL</b>					
Creston	224.900	-	W1SBA	c	W1SBA
Dixon	224.600	-	WD9CJB	oe	WD9CJB
Freeport	224.920	-	W9NEA	(ca)e 100.0	W9NEA
<b>NORTHEAST</b>					
Batavia	224.400	--	W9XA	oel	W9XA
Bolingbrook	224.540	-	WA9DIP	o(ca)ez	BARS
Brookfield	224.160	-	KA9OYO	aelz 110.9	BSRC
Buffalo Grove	224.580	-	WB9TAL	(ca)l 110.9	ARCMLGE
Carpentersville	224.340	-	WB9EEA	eIA 88.5	WB9EEA
Clarendon Hill	224.680	-	W9DUP	o	DARC
Darien	223.980	-	WB9ZNL	oael	W.C.A.R.S.
Downers Grove	224.920	-	NK9M	o(ca)	NK9M/ DARN
Elgin	223.960	-	WD9IQY	oael	AARC
Glen Ellyn	224.140	-	W9CCU	oaelzR	WCRA
Glendale Hts	224.640	-	WA9E	ezR 110.9	HRTS
Glenview	224.600	-	W9AP	110.9	NORA
Gurnee	224.080	-	W9MAB	o(ca)e	GRG
Hampshire	223.920	-	W9ZS	c(ca)z	W9ZS
Hazel Crest	224.180	-	WA9ORC	o	CFMC
Itaska	229.500	-	WA9ZZU	c	WA9ZZU
Joliet	223.820	-	W9OFR	oaelz	WCARL
Lisle	224.360	-	AF9M	aelz 110.9	FUBAR
Marengo	224.840	-	WA9UNA	114.8	WA9UNA
Mt Prospect	223.900	-	WB9UOM	c	ORD 220
Naperville	224.200	-	WB9MDM	R 110.9	WB9MDM
New Lenox	224.420	-	N2BJ	oae	N2BJ
Oak Brook	224.880	-	W9JB	oae	JBARS
Oak Park	224.620	-	KA9SEQ	o(ca)el	LIDFAR
Orland Park	224.940	-	N2BJ	oae	ANDREWS
Park Ridge	224.780	-	WB9TRT	oa	FAROUT
Rolling Meadow	224.380	-	WB9WNK	oal	MATS
Schaumburg	223.940	-	N9EP	l 110.9	WRC
Schaumburg	224.560	-	K9EL	ol	EGDXA

## ILLINOIS-INDIANA

<i>Location</i>	<i>Output</i>	<i>Input</i>	<i>Call</i>	<i>Notes</i>	<i>Sponsor</i>
Schaumburg	224.660	—	WB9YBM	c	WB9YBM
Schaumburg	224.760	—	N9CXQ	(ca)elzA 110.9	NAPS
Schiller Park	224.980	—	WB9AET	(ca)R 110.9	WAFAR
Skokie	224.260	—	WB9KNX	oa	SRG
Techy	224.320	—	KB9KYL	(ca)l 110.9	NSRC
Wheaton	224.820	—	KF9OA	R 110.9	DART
Woodstock	224.700	—	KA9VNV	(ca)elzR 100.0	KA9VNV
<b>NORTHWEST</b>					
East Moline	224.100	—	NN9K	o	NN9K
Lanark	224.860	—	WB9NLQ	o	SRG
<b>PEORIA</b>					
Dunlap	224.080	—	N9BBO	(ca)el 156.7	N9BBO
<b>ROCKFORD</b>					
Rockford	223.880	—	W9AXD	oe	RARA
Rockford	224.040	—	K9AMJ	o(ca)elR	K9AMJ
Rockford	224.280	—	N9CWQ	oae	N9CWQ
Rockford	224.440	—	K9AMJ	o(ca)elR	K9AMJ
<b>SOUTH</b>					
Eagleton	224.800	—	W9IMP	o	OTHG
Johnston City	224.860	—	W9AKW	o	W9AKW
<b>SPRINGFIELD</b>					
Springfield	224.680	—	WS9V	o(ca) elzA	MR. DX
<b>ST LOUIS</b>					
Belleville	224.120	—	K9GXU	oazR	STCARC
Caseyville	224.480	—	KA9YMH	o	KA9YMH
Collinsville	224.060	—	W9AIU	o(ca)IA	EGPTN RC
Fairview Hts	224.700	—	KA9ZRQ	o(ca)elz	KA9ZRQ
Godfrey	224.300	—	N9GGF	tel	N9OWS+
Godfrey	224.400	—	K9KE	oelR	K9KE
Mascoutah	224.200	—	AA9ME	ol	AA9ME
<b>WEST CENTRAL</b>					
Galesburg	224.020	—	N9DH	oaz	KCERG
<b>INDIANA</b>					
<b>CENTRAL</b>					
Indianapolis	224.800	—	WB9PAR		WB9PAR
Indianapolis	224.920	—	N9ARQ		ICE
Indianapolis	224.980	—	WD9EZK		WD9EZK
Martinsville	224.660	—	N9AJS		MCRA
Martinsville	224.840	—	N9FUT		N9FUT
Shelbyville	224.440	—	W9JUQ	oel	BRV-ARS
<b>EAST CENTRAL</b>					
Chesterfield	224.100	—	WD9AQA		WD9AQA
Eaton	224.600	—	W9KFO		W9KFO
Greensburg	224.220	—	WD9EME		WD9EME
Hartford City	224.560	—	W9NPA		BARS
Muncie	223.920	—	WB9HXG	oel	MAARC



**376 222-225 MHz****INDIANA-IOWA**

<i>Location</i>	<i>Output</i>	<i>Input</i>	<i>Call</i>	<i>Notes</i>	<i>Sponsor</i>
Muncie	224.700	—	WD9HQH	oe	ERRA
New Castle	224.180	—	KA9QIG	o(ca)	W9ML
Parker City	224.040	—	K9EKP		PC 220ARC
Richmond	224.740	—	KC9TR		KC9TR
Rushville	224.360	—	K9PQP		BAMS
<b>NORTH CENTRAL</b>					
Elkhart	224.900	—	KA9QVM		ELKHRT RA
Plymouth	224.500	—	K9ZLQ		K9ZLQ
South Bend	223.980	—	WB9YPA		FM98
<b>NORTHEAST</b>					
Angola	224.940	—	WB9DGD		STARS
Auburn	224.220	—	N9DCB		N9DCB
Fort Wayne	224.480	—	KA9SLN	o(ca)el	KA9SLN
Fort Wayne	224.880	—	K9LSB		NIUA-HAMS
Huntington	224.860	—	WB9GEO		WB9GEO
North Webster	224.160	—	N9SBH	c 131.8	IRDF+CS
<b>NORTHWEST</b>					
De Motte	224.580	—	KA9WIE	o	KA9WIE
Fowler	224.960	—	WA9KLZ	o	WA9KLZ
Hammond	224.000	—	KA9DGX		KA9DGX
Lake Station	224.040	—	KA9UDK		POLARES
St John	224.460	—	WA9JLN		WA9JLN
Valparaiso	224.120	—	N9FB		N9FB
Valparaiso	224.740	—	NC9L	ol	NC9L
<b>SOUTH CENTRAL</b>					
Floyds Knobs	224.820	—	W4MOP		W4MOP
Hartsville	223.700	—	WD9EME		WD9EME
<b>SOUTHEAST</b>					
Brookville	224.280	—	N9HHM	oael	N9HHM
Brookville	224.320	—	N9HHM	oael	N9HHM
<b>SOUTHWEST</b>					
Bloomington	224.780	—	K9KTH		BBS
Evansville	224.760	—	N9APA		N9APA
Linton	224.440	—	N9LAX		LARG
Vincennes	224.600	—	NT9H	oe	NT9H
<b>WEST CENTRAL</b>					
Terre Haute	224.300	—	N9IAH		N9IAH
<b>IOWA</b>					
<b>CEDAR RAPIDS</b>					
Cedar Rapids	224.340	—	WØGQ	AX.25	CVARC
Cedar Rapids	224.940	—	WØHUP	o(ca)lz	CRRA+ SEITS
<b>COUNCIL BLUFFS</b>					
Council Bluffs	224.060	—	WØJJK	ol	WØJJK
<b>DES MOINES</b>					
Grimes	224.540	—	NØINX	oa118.8 elx	WstsideCom
<b>NORTHWEST</b>					
Alta	224.100	—	WAØG	o	WAØC
<b>SIOUX CITY</b>					
Sioux City	224.120	—	KØAAR	o	SARA
<b>WATERLOO</b>					
Waterloo	224.900	—	WØMG	oel 136.5NE IA	RAA

**222-225 MHz 377**  
**KANSAS-LOUISIANA**

<i>Location</i>	<i>Output</i>	<i>Input</i>	<i>Call</i>	<i>Notes</i>	<i>Sponsor</i>
<b>KANSAS</b>					
<b>NORTH CENTRAL</b>					
Concordia	224.860	—	WB0SVM	ol	NCK RC
<b>NORTHEAST</b>					
Gardner	224.780	—	K0NK	o(ca)ez	WB0KRX
Lawrence	224.300	—	N0AOL	oe	N0AOL
McLouth	224.600	—	N0EUH	c(ca)eIR	BYRG
Olathe	224.940	—	W0QQ	o(ca)e	SFTARC
Shawnee	223.940	—	WA0CBW	o	WA0CBW
Shawnee	224.540	—	KC2ARC	c(ca)	KC220ARC
<b>SOUTH CENTRAL</b>					
Moundridge	224.520	—	KA1KSN	o(a)l	KGOWA
Wichita	224.060	—	KF0M	oe	ARATA
<b>KENTUCKY</b>					
Ashland	223.940	—	KF4DTJ	o	
Irvine	224.940	—	AD4RU	o(ca)ez	AD4RU
Lancaster	224.560	—	KD4RXF	o(ca)	N4YUU
Lexington	224.420	—	AC4AO	oaezl	AC4AO
Lexington	224.800	—	KR4BD	o	KR4BD
Louisville	224.300	—	KA4MKT	oe	KA4MKT
Louisville	224.700	—	N4RBL	oe 151.4	
Middlesboro	224.120	—	WM4MD	o 82.5	WM4MD
Nancy	224.100	—	KA4UHL	oaez 100.0	KA4UHL
Pikeville	224.620	—	KD4DAR	oRB	
Shepherdsvill	224.500	—	N4FND	o(ca)e RB 151.4	N4FND
Somerset	224.300	—	N4AI	oez	N4AI
Somerset	224.880	—	N4AI	oe	N4AI
Versailles	224.220	—	AD4CR	o(ca)ez RB	AC4FP
<b>LOUISIANA</b>					
<b>STATEWIDE</b>					
Shared	224.600	—		SNP	
<b>BATON ROUGE</b>					
Baton Rouge	224.060	—	KC5BMA	oeIR	RASC
<b>COVINGTON-SLIDELL</b>					
LaCombe	224.660	—	AA5UY	c	AA5UY
Madisonville	224.140	—	W5NJJ	oe	+NLKE ARC
<b>NEW ORLEANS</b>					
Jefferson	223.960	—	WB5JEQ	oaeBi	WB5JEQ
Metairie	224.000	—	K5MPJ	o	K5MPJ
New Orleans	224.520	—	KF5JC	o	TRI-PAR
New Orleans	224.900	—	WD0GIV	o	WD0GIV
New Orleans	224.940	—	WB5LOC	o	WB5LOC
New Orleans	224.980	—	AA5OY	o	AA5OY
<b>NORTHWEST</b>					
Shreveport	223.940	—	K5HR	o	NW LA ATV

## 378 222-225 MHz

## MAINE-MARYLAND

<i>Location</i>	<i>Output</i>	<i>Input</i>	<i>Call</i>	<i>Notes</i>	<i>Sponsor</i>
<b>MAINE</b>					
STATEWIDE					
Simplex	223.500	223.500			NESMC
Test Pair	224.140	-		82.5 107.2	NESMC
CENTRAL					
Hope	224.000	-	WA1ZDA	o	WA1ZDA
Rockland	224.100	-	WA1ZDA	o	K1EHO
Winthrop	224.720	-	N1EWS	oe	KVARC
COAST: BAR HRBR					
Northeast Hrbr	224.400	-	N4MDC	oaez	Island Ins
NORTH					
Frenchville	224.180	-	N1CHF	oe-sun	N1CHF
SOUTHERN					
Buckfield	223.940	444.025	WA1KAH		+FARTS
Buckfield	223.940	-	WA1KAH	oel	+FARTS
<b>MARYLAND</b>					
ALL					
ALL	223.800	-		SNP	
ANNAPOLIS					
Arnold	224.080	-	WBØFQC	l	WBØFQC
Davidsonville	223.880	-	W3VPR	eaz911	AARC
BALTIMORE					
Baltimore	224.960	-	WA3DZZ	o(ca)el Wx	BRATS
Baltimore NW	224.380	-	W3HMO	l	W3HMO
Baltimore NW	224.800	-	WA3DZZ	el	BRATS
Baltimore S	224.680	-	KS3L	az	SummitARA
Baltimore W	223.960	-	KS3L	l	N3DRB
Baltimore W	224.640	-	WA3Z	a	SummitARA
Carney	224.480	-	KB3AVZ	alt	KB3AVZ
Columbia	223.920	-	WA3WZA	l	Col.ARA
Columbia	224.860	-	KA3HRJ	eaz911	KA3HRJ
Ellicott City	224.320	-	N3EZD	l	N3EZD
Jessup	224.760	146.160	WA3DZD	l	MFMA
Jessup	224.760	-	WA3DZD	l	MFMA
Jessup	224.760	449.000	WA3DZD	l	MFMA
Millersville	224.560	-	W3VPR	a	AARC
Perry Hall	223.840	-	W3JEH	al	W3JEH
CENTRAL					
Damascus	224.540	-	WB2BZR	a	WB2BZR
Damascus	224.580	-	K3LNZ	a	PAVHFS
CENTRAL/DELMARVA					
Salisbury	224.020	-	N3FJM	l	DARC
Stevensville	224.280	-	K3UBC	l	K.I.ARC
NORTHEAST					
Colora	224.900	-	K3UAV	eR 107.2	FORCE
Manchester	224.120	-	N3KZS	ap	N3KZS
Odenton	224.600	-	N3MIR	ap	N3MIR
Rising Sun	223.980	-	N3ONK	l	AA3MH
Rising Sun	224.300	-	N3ONK	ap	N3ONK
Shawsville	224.920	-	WA3DUR	eR 107.2	WA3DUR

## MARYLAND-MASSACHUSETTS

Location	Output	Input	Call	Notes	Sponsor
<b>SOUTH</b>					
Lexington Park	223.900	-	WA3UMY	I	WA3UMY
<b>WASHINGTON DC AREA</b>					
Jessup	224.760	146.160	WA3DZD	I	MFMA
Jessup	224.760	-	WA3DZD	I	MFMA
Jessup	224.760	449.000	WA3DZD	I	MFMA
Rockville	224.940	-	WB3DIO	aR	MACS
<b>WEST CENTRAL</b>					
Frederick	224.200	-	KA3SDM	o(ca)exl (HF) 118.8	MADRA
<b>MASSACHUSETTS</b>					
<b>STATEWIDE</b>					
Simplex	223.500	223.500			NESMC
Test Pair	224.140	-		67.0 103.5	NESMC
<b>BOSTON</b>					
Brookline	224.880	-	K1YL	DSttl (Memb Only)	K1YL
Brookline	224.880	147.585	K1YL	Memb Only	K1YL
Lexington	224.040	147.795	N1AU		CLNL WRLS
Lexington	224.040	442.575	N1AU		CLNL WRLS
Lexington	224.040	-	N1AU	ol	CLNL WRLS
Lynn	224.780	-	WB1ERG	o	WB1ERG
Medford	224.360	-	K1CF	o(ca)e	MVARG
Quincy	224.400	449.925	N1KUG	103.5	MMRA
Quincy	224.400	-	N1KUG	o(ca)el 103.5	MMRA
Saugus	224.720	-	WA1WYA	oaett	+WB1HKY
Stoneham	224.420	-	KA1JMF	oaez	KA1JMF
Wakefield	223.800	-	N1CSI	oe exp pkt	N1CSI
Waltham	224.940	-	WA1GEP	oe	WARA
Westwood	224.740	-	WJ1A	oeRA	WstwoodEM
Wilmington	224.160	-	K1KZP	o(ca)eA 67.0	+K1ZOE
Woburn	224.980	-	KA1RMF	o	+WA1HOG
<b>BOSTON-NORTH</b>					
Haverhill	223.920	-	KA1CQY	o(ca)el xttARBDS	PCFLVLEY
Tewksbury	224.260	-	N1HDY	oae 67.0	Tewks EMA
<b>CAPE COD</b>					
Chatham	224.520	-	WC1L	ole tt 103.5	+WC1O
Dennis	224.340	-	N1SGK	oaettz	BRDN MRA
W Tisbury	224.800	-	KB1QL	oae	VARA
<b>CENTRAL</b>					
Fitchburg #	224.340	147.315	WB1EWS		WB1EWS
Fitchburg #	224.340	442.950	WB1EWS		WB1EWS
Fitchburg #	224.340	-	WB1EWS	oex	WB1EWS
Groton	224.820	-	NO1A	o(ca)	NO1A
Hardwick	224.380	-	NC1Z	o	3AMGS RA

**380 222-225 MHz**

**MASSACHUSETTS**

<i>Location</i>	<i>Output</i>	<i>Input</i>	<i>Call</i>	<i>Notes</i>	<i>Sponsor</i>
Princeton #	224.580	442.625	KG1C		NEN
Princeton #	224.580	-	KG1C	ol 103.5	NEN
Spencer	224.540	-	N1RFL	oe	N1RFL
Winchendon	224.440	-	AA1JD	oael RBAR	MEGSYSGP
Worcester	224.480	-	N1EKO	o(ca) zlteA	K1ANA
<b>METRO WEST</b>					
Framingham	224.240	-	KD1T	o	222 CLUB
Lincoln	223.840	-	WA9AMZ	oeR	Lincoln CD
Marlborough	223.860	52.470	KA1TIH		AARC
Marlborough	223.860	441.675	KA1TIH		AARC
Marlborough	223.860	-	KA1TIH	o(ca)el R 241.8	AARC
Marlborough	223.940	449.925	N1BHI		MMRA
Marlborough	223.940	-	N1BHI	o(ca)el 103.5	MMRA
Medway	224.660	147.660	W1KG		W1KG
Medway	224.660	-	W1KG	ol	W1KG
Weston	224.700	449.925	N1HBR	103.5	MMRA
Weston	224.700	-	N1HBR	o(ca)el 103.5	MMRA
<b>MIDDLESEX</b>					
Middlesex	224.640	52.110	WA1VVH		WA1VVH
Middlesex	224.640	442.125	WA1VVH		WA1VVH
Middlesex	224.640	907.100	WA1VVH		WA1VVH
Middlesex	224.640	1270.400	WA1VVH		WA1VVH
Middlesex	224.640	2405.000	WA1VVH		WA1VVH
Middlesex	224.640	-	WA1VVH	ol	WA1VVH
<b>NORTHEAST</b>					
Danvers #	224.380	-	N1IEQ	oe	N1IEQ
Gloucester	224.900	-	KA1GTA	o(ca)e	CP ANN RA
Methuen	224.960	-	KX1M	oae 103.5	NE MDDCK
N Andover	224.520	-	WA1WLU	oaR	N AndvrCD
<b>SOUTHEAST</b>					
Plymouth #	224.120	-	KG1C	ol 103.5	NEN
Walpole	224.320	-	W1ZSA	oeRWx	WlpoleEMA
<b>SPRINGFIELD</b>					
Agawam	224.520	-	WC1L	o(ca)lez RAWx 103.5	+WC1O
E Longmeadow #	224.980	-	WA1PLS	oe	220/450 RA
Holyoke	224.620	-	WC1L	o(ca)lR AttWx 103.5	NEN
Pelham	224.740	-	WA1VEI	o	Myrtle SRA
Springfield #	223.940	-	WA1OCK	o(ca)el 103.5	WA1OCK
Springfield #	224.900	-	N1DUY	oaelR	N1DUY
<b>WEST</b>					
Adams #	224.100	53.230	K1FFK		NOBARC
Adams #	224.100	146.910	K1FFK		NOBARC
Adams #	224.100	147.030	K1FFK		NOBARC
Adams #	224.100	449.425	K1FFK		NOBARC

**222-225 MHz 381 MASSACHUSETTS-MINNESOTA**

Location	Output	Input	Call	Notes	Sponsor
Adams #	224.100	921.100	K1FFK		NOBARC
Adams #	224.100	-	K1FFK	oi	NOBARC
Gt Barrington	223.880	144.670	K1AOA		K1AOA
Gt Barrington	223.880	444.150	K1AOA		K1AOA
Gt Barrington	223.880	-	K1AOA	oaelzt	K1AOA
Pittsfield #	224.400	-	N1FZH	o	N1FZH
<b>MICHIGAN - MARC</b>					
ANN ARBOR	224.920	-	WD8PMV	c	WD8PMV
Hell					
BATTLE CREEK	224.240	-	W8DF	ox Wx	SMIARS
Battle Creek					
DETROIT	224.200	-	W8WQ	o	W8WQ
Berkeley					
Canton	224.740	-	WD8IAD	oa	WD8IAD
Detroit	224.460	-	N8EDV	oi	N8EDV
Monroe	224.780	-	WA8EFK	oelza R	RR RA
Northville/Ply	224.940	-	W8NJH	oela Wx	SR ARS
Royal Oak	224.840	-	KA8ZRR	o(ca)l	KA8ZRR
FLINT					
Burton	224.720	-	WB8INH	oael	FAIR
Clio	224.060	222.560	N8NJN	pael	FAIR
Flint	224.180	-	KF8UI	o(ca)elz	FMA/
					R A DS KF8UI
					Wx
Rakin	224.960	-	W8YUC	pc	R A R G
LANSSING					
Lansing	224.980	-	WB8CQM	oe	LCDRA
Vermontville	224.600	-	KB8TI	oeplx	RED RYDR
NORTHEAST					
Alpena	224.080	-	N8BIT2	o(ca)el	8BIT RG
					R Wx
SAGINAW					
Saginaw	224.280	-	K8DAC	oair A	SVARA
					Wx
SOUTHEAST					
Chelsea	224.160	-	WD8IEL	oairWx	CARC
Clarkston	224.080	-	N8BIT	p(ca)el	8BIT RG
Garden City	224.800	-	KB8IBS	oael	GCR A
Holly	224.620	224.020	KA8BFF	o	KA8BFF
Petersberg	224.040	-	KC8HIG	oi	K8OF
Westland	224.120	-	KB8BIT	oaezR	KB8BIT
					Wx
Westland	224.680	-	W8ICN	pl	ERAA
SOUTHWEST					
Berrien Springs	224.300	-	W8YKS	o(ca)	W8YKS
<b>MINNESOTA</b>					
CENTRAL					
St Joseph	224.800	-	WB0TDN	o	WB0TDN
MPLS-ST PAUL	224.540	-	W08BU	o	TCRC
Burnsville					

**382 222-225 MHz**

**MINNESOTA-MISSOURI**

<i>Location</i>	<i>Output</i>	<i>Input</i>	<i>Call</i>	<i>Notes</i>	<i>Sponsor</i>
Columbia Hts	224.220	-	WBØBWL	ol	MNLINK
Columbia Hts	224.500	-	NØFKM	ol 114.8	NØFKM
Gem Lake	224.100	-	KØLAV	o suplnk 787 I 2m	KØLAV
Maplewood	224.880	-	NØFKM	o	NØFKM
Mounds View	224.940	-	KØJA	oa 100.0	TWNTWNR
Mpls	223.900	-	WØYC	ol	UOFM ARC
Mpls	223.940	-	KAØPQW	o	+ KAØODB
Mpls	224.600	-	WØELX	o	WØELX
Mpls	224.660	-	AEØN	o(ca)l to 145.29	+ OTHERS
St Paul	224.300	-	WDØDIR	oal	WDØDIR
St Paul	224.420	-	KAØJLB	ol to 145.17	KAØJLB
St Paul	224.580	-	WSØH	oae	BATCRKRA
<b>SOUTHEAST</b> Rochester	224.820	-	WØMXW	o	ROCH ARC

**MISSISSIPPI**

Byhalia	224.500	-	N4DRL	oal	N4DRL
Ellisville	224.400	-	N5EKR	o	
Vicksburg	224.780	-	WB5OWY	o	
Warsaw #	224.880	-	N4DRL	oal	N4DRL
Waynesboro	224.140	-	KB5SAR	oe	KB5SAR

**MISSOURI**

<b>CENTRAL</b> Eldon	224.580	-	NØGYE	oel	
<b>COLUMBIA/JEFFERSON</b> Columbia	224.020	-	AiØO	oaelzR	MoFoRC
<b>EAST CENTRAL</b> Sullivan	224.180	-	WØLLU	o(ca)lz	WØLLU
Washington	224.940	-	KØMUQ	o(ca)	KØMUQ
<b>KANSAS CITY</b> Belton	224.620	-	NØGXO	o	
Independence	224.740	-	KBØGR	oelzR	EARS, Inc
Independence	224.900	-	KBØEPH	c(ca)e	KBØEPH
Kansas City	224.000	-	KAØOXH	o(ca)elz	KAØOXH
<b>NORTHEAST</b> Troy	224.540	-	KAØEJQ	o	PkeLincCo
<b>ROLLA</b> Rolla	224.880	-	WØLLU	o(ca)elz	WØLLU
<b>SOUTH CENTRAL</b> Belle	224.600	-	NØVHN		
St James	224.800	-	NØOXR	oa	
<b>SOUTHWEST</b> Branson	224.420	-	NØIDF	o	WhteRvVal
Joplin	224.820	-	KBØSI	oael	JAFR
<b>ST LOUIS</b> Clayton	224.340	-	WBØRPN	o	
Imperial	224.040	-	WAØPEZ	o(ca)e	
Olivette	224.520	-	WØDCW	oe	SuburanRC
St Charles	224.900	-	NFØQ	oe	NFØQ

## MISSOURI-NEW HAMPSHIRE

<i>Location</i>	<i>Output</i>	<i>Input</i>	<i>Call</i>	<i>Notes</i>	<i>Sponsor</i>
St Louis	224.240	-	NØLCB	oa	NØLCB
St Louis	224.980	-	KØGOB	o(ca)ez	UHFARA
St Paul	224.660	-	NØEEA	oaeR	
<b>WEST CENTRAL</b>					
Sedalia	224.440	-	WBØLRX	o	RATS
<b>MONTANA</b>					
<b>SOUTH CENTRAL</b>					
Bozeman	224.720	-	W7YB	o	ERA
<b>SOUTHWEST</b>					
Three Forks	224.660	-	KB7KB	ol	BARBS
<b>NEBRASKA</b>					
<b>EAST</b>					
Blair	224.740	-	WBØMWB	olA	WBØMWB
<b>FREMONT</b>					
Fremont	224.660	-	WNØL	oe	
Hooper	224.420	-	WBØIEN	oaelz	WBØIEN
<b>OMAHA</b>					
Omaha	223.940	-	WBØCMC	oael	
Omaha	224.820	-	WBØCMC	olx	
Omaha	224.940	-	KØUSA	ox	AKSARBEN
<b>NEVADA</b>					
<b>SIERRA/TAHOE</b>					
Lake Tahoe	224.020	-	NR7A	oe	TARA
Truckee	223.820	-	WB6ALS	oe131.8	PCSCR
<b>WEST CENTRAL</b>					
Carson City	224.460	-	WA7DG	oalz 123.0	WADG
Reno	223.900	-	WA7ANA	o114.8	WA7ANA
Reno	224.060	-	K7IY	o123.0	K7IY
Reno	224.100	-	W7UIZ	o	W7UIZ
<b>NEVADA - SNRC</b>					
<b>SOUTHERN NEVADA</b>					
Apex Mtn	224.980	-	N7SGV	o 167.9	SMRC
Hi Potosi Mtn	224.900	-	W8IXD	o 156.7	Condor
Lo Potosi Mtn	224.480	-	W7EB	o 110.9	
Pahrump Valley	224.720	-	KC7DKC	o	
<b>NEW HAMPSHIRE</b>					
<b>STATEWIDE</b>					
Simplex	223.500	223.500			NESMC
Test Pair	224.140	-		85.4 136.5	NESMC
<b>CONCORD</b>					
Northwood	223.820	-	W1ELW	oe	W1ELW
Pembroke	224.800	-	KA1OKQ	o(ca)e RBzt	KA1OKQ
Pittsfield	224.540	-	N1AKE	o(ca)ez	PRG



**384 222-225 MHz**

**NEW HAMPSHIRE-NEW JERSEY**

<i>Location</i>	<i>Output</i>	<i>Input</i>	<i>Call</i>	<i>Notes</i>	<i>Sponsor</i>
<b>SOUTH</b>					
Chester #	224.200	-	K1OX	o	K1OX
Deerfield	223.980	29.560	WA1HZK	131.8	WA1HZK
Deerfield	223.980	53.640	WA1HZK	173.8	WA1HZK
Deerfield	223.980	441.800	WA1HZK	173.8	WA1HZK
Deerfield	223.980	52.040	WA1HZK	71.9	WA1HZK
Deerfield	223.980	146.340	WA1HZK	71.9	WA1HZK
Deerfield	223.980	-	WA1HZK	ol 136.5	WA1HZK
Derry	224.300	-	N1EXC	oe	N1EXC
Derry	224.460	-	K1CA	o(ca)el RzA 85.4	IntrStRS
Derry	224.460	146.250	K1MNS	-	IntrStRS
Exeter	224.220	-	K1KN	oattRB 131.8	
Goffstown	223.900	-	N1FIK	o(ca)le Att 103.5	DFQ System
Hollis	224.000	146.130	N1IMO		+N1IMN
Hollis	224.000	441.175	N1IMO		+N1IMN
Hollis	224.000	-	N1IMO	oaelz 88.5	+N1IMN
Hollis	224.500	-	N1IMO	oaelA 88.5	N1IMO/ N1IMN
Mont Vernon #	224.180	53.110	WB1CMG		435 ARA
Mont Vernon #	224.180	442.125	WB1CMG		435 ARA
Mont Vernon #	224.180	920.200	WB1CMG		435 ARA
Mont Vernon #	224.180	-	WB1CMG	ol	435 ARA
Nashua	224.280	147.645	WW1Y		+W1HZN
Nashua	224.280	-	WW1Y	oel	+W1HZN
Pelham	224.920	-	N1HBI	oa	N1HBI
Temple	224.760	146.730	AA1JD		MEGSYSTEM
Temple	224.760	446.175	AA1JD		MEGSYSTEM
Temple	224.760	-	AA1JD	ol 85.4	MEGSYSTEM
Windham	224.080	-	WA1YEG	o	WA1YEG
Windham	224.560	-	W1PW	oe	W1PW
<b>SOUTHWEST</b>					
Claremont #	224.120	-	N1FSR	o	N1FSR
Claremont #	224.820	-	N1FSR		N1FSR
Walpole	224.720	-	N1BAC	olA	+DHRA
<b>WHITE MOUNTAINS</b>					
Franconia	224.060	-	K1HR	o 114.8	K1HR
<b>NEW JERSEY - ARCC</b>					
<b>ATLANTIC</b>					
Absecon	224.140	-	N2LXK	c(ca)	
<b>BURLINGTON</b>					
Willingboro	223.880	-	WB2YGO	c(ca)et	WARG Inc
<b>CAMDEN</b>					
Waterford Wks	224.620	-	W2MX	oeR	MSARC
<b>CAPE MAY</b>					
Ocean City	223.980	-	AA3CH	o(ca)lt 162.2	METRCOM
<b>CUMBERLAND</b>					
Millville	223.960	-	N2VV	o(ca)lt 162.2	METRCOM

## NEW JERSEY

<i>Location</i>	<i>Output</i>	<i>Input</i>	<i>Call</i>	<i>Notes</i>	<i>Sponsor</i>
<b>GLOUCESTER</b>					
Washington Twp	224.660	-	W2MMD	o	GCARC
<b>OCEAN</b>					
Beachwood	223.800	-	WA2QLU	ot 131.8	
Jackson	224.300	-	N2RDM	oR	CrnRdgRG
Lakewood	224.320	-	W2NWL	o	
Toms River	224.720	-	WA2TMZ	ot 131.8	
<b>SALEM</b>					
Salem	224.460	-	N2KEJ	oeRAW xt 77.0	SCOEM
<b>NEW JERSEY - TSARC</b>					
<b>BERGEN</b>					
Fort Lee	224.240	-	W2QAQ	(ca)e 107.2	MAMARC
Fort Lee	224.700	-	K2KLN	oaelz 141.3 151.4	METRPLEX
Hackensack	224.900	-	W2GIF	o	W2GIF
Oakland	224.840	-	W2PQG	oe 141.3	10-70 RA
Ramsey	224.340	-	W2FMN	oy	W2FMN
Saddle Brook	224.420	-	WB2IZC	o 88.5	WB2IZC
Saddle Brook	224.520	-	WA2UXC	o	WA2UXC
<b>ESSEX</b>					
Caldwell	224.220	-	WB2ZRK	oa	CRSCMRA
Cedar Grove	223.880	-	KR2I	o(ca) 151.4	KR2I
Montclair	224.000	-	K2AQG	o(ca)el	K2AQG
Newark	224.280	-	W2KB	oelR	BYNNEOEM
Short Hills	224.460	-	WA2VFP	o	WA2VFP
Verona	224.480	-	WB2JGZ	oe	ESSX OEM
West Orange	224.180	-	WA2BAU	o	WA2BAU
<b>HUDSON</b>					
Jersey City	224.020	-	NE2E	o 127.3	IBERIA ARC
Union City	223.720	-	KD2VN	131.8	MNITOR RC
<b>HUNTERDON</b>					
Cherryville	224.600	-	K2PM	oeR	K2PM
Mt Kipp	224.120	-	K2PM	oaelzR	CHRYVILLE
<b>MIDDLESEX</b>					
Metuchen	224.200	-	K2YNT	o	MRC
New Brunswick	224.780	-	NE2E	100.0	NE2E
Piscataway	224.560	-	KA2HAS	oael	MDLSXOEM
South River	224.780	-	NE2E	100.0	NE2E
<b>MONMOUTH</b>					
Keyport	224.960	-	WA2EWK	oe	HAZLT OEM
Manalapan	223.920	-	N2HXU	o(ca)	N2HXU
<b>MORRIS</b>					
Boonton	224.860	-	WA2PTD	o	WA2PTD
Hopatcong	223.860	-	WR2M	o	WMWS
Morristown	224.940	-	NO2EL	oezR	MRRS OEM
<b>PASSAIC</b>					
Clifton	224.360	-	KB2N	oaeR	CLFTNOEM
Little Falls	224.800	-	KQ2H	oaelz 107.2	KQ2H

**386 222-225 MHz****NEW JERSEY-NEW YORK**

<i>Location</i>	<i>Output</i>	<i>Input</i>	<i>Call</i>	<i>Notes</i>	<i>Sponsor</i>
West Orange	224.060	-	WA2VKH	o(ca)	WA2VKH
<b>SOMERSET</b>					
Baskingridge	224.880	-	KD2RZ	oel 97.4	SMRSTOEM
Bridgewater	224.640	-	N2BRG	o 151.4	N2BRG
Warren	223.740	-	K2IH	oa	ETS OF NJ
Warren	223.960	-	K2IH	oae 136.5	ETS OF NJ
<b>SUSSEX</b>					
Mt Arlington	224.720	-	WB2SLJ	o	WB2SLJ
Newton	224.500	-	N2WM	oalR	SSSX ARC
Sparta	224.680	-	KC2NZ	o	KC2NZ
<b>UNION</b>					
Elizabeth	224.040	-	KB2ABD	oaelz 123.0	KB2ABD

**NEW MEXICO****ALBUQUERQUE**

Albuquerque	223.820	-	WA5VJY	oe	NM 220S
Albuquerque	224.000	-	K5CQH	ox	JRANM
Albuquerque	224.500	-	KA5BEM	oae	KA5BEM
Rio Rancho	224.420	-	WA7YEJ	ol	Intel ARC

**EAST CENTRAL**

Tucumcari	224.980	-	WA5EMA	o	WA5EMA
-----------	---------	---	--------	---	--------

**LOS ALAMOS**

Los Alamos	223.940	-	KA5BIW	oe-sunx	JMRA
Los Alamos	224.940	-	WB5AOX	oa	WB5AOX

**SOUTH CENTRAL**

Alamogordo	224.800	-	WA5UNO	o	AARC
------------	---------	---	--------	---	------

**WEST CENTRAL**

Grants	224.880	-	WB9ERE	oex	WB9ERE
--------	---------	---	--------	-----	--------

**ZIA CONNECTION**

Globe, AZ	224.760	-	WA7ZNY	ol 162.2	
-----------	---------	---	--------	----------	--

**NEW YORK - SLVRC****ST LAWRENCE/FRANKLIN CTY NY**

Canton	224.740	-	KA2JXI		SLVRA
Fine	223.980	-	WA2NAN-2		

**NEW YORK - TSARC****BRONX**

Bronx	224.580	-	WB2KVO	o	WB2KVO
-------	---------	---	--------	---	--------

**DUTCHESS**

Hopewell Jct	224.760	-	WB2SLQ	74.4	MTRO 70cm
Mt Beacon	223.920	-	W2GIO	oae	MtBcnARC

**KINGS**

Bayside	224.760	-	WB2QQZ	o	WB2QQZ
Brooklyn	224.100	-	WB2STQ	o 136.5	AVARA
Brooklyn	224.740	-	NN2N	oa 131.8	QNARC

**NASSAU**

East Rockaway	224.540	-	WA2YUD	o(ca)t 131.8	WA2YUD
Levittown	224.300	-	WB2ROL		WB2ROL

## NEW YORK

<i>Location</i>	<i>Output</i>	<i>Input</i>	<i>Call</i>	<i>Notes</i>	<i>Sponsor</i>
Massapequa	224.500	-	KA2CAF	oaeIR 131.8	NARC/ QNARC
Plainview	224.820	-	WB2NHO	o 136.5	LIMARC
NEW YORK					
Manhattan	223.760	-	WB2SLQ	74.4	MTRO 70cm
Manhattan	223.940	-	WA2YEG	oae 107.2	MAARC
Manhattan	224.440	-	N2SJ	o 74.4	K2VZG
Manhattan	224.660	-	WA2HDE	o	WA2HDE
ORANGE					
Harriman	223.800	-	W2AEE	o 107.2	CUARC
Mt Hope	224.540	-	WB2SLQ	74.4	MTRO 70cm
PUTNAM					
Brewster	224.880	-	K2CQS	oe	220 RATS
QUEENS					
Howard Beach	224.260	-	WB2OLB	74.4	BRNX ARC
Jamaica	223.980	-	KF2J	oae 141.3	KF2J
Rego Park	224.080	-	W2BMW	o	TU-BRO RC
Woodhaven	224.160	-	W2YTR		QCWA
RICHMOND					
Staten Island	223.840	-	KA2CUS	136.5	KA2CUS
ROCKLAND					
Garnerville	223.820	-	WA2ZAR	oaey	HVRA
SUFFOLK					
Bayshore	224.120	-	KB2UR	o	SSARC
Dix Hills	224.920	-	WA2PWS	oae 136.5	TEL PION
East Hampton	224.600	-	W2HLI	o(ca)e	W2HLI
Huntington	224.560	-	KJ2I	oaelzt 136.5	KJ2I
Huntington	224.620	-	WA2PNU	136.5	LARKFIELD
Manorville	224.640	-	N2ASF	136.5	N2ASF
West Islip	223.860	-	WB2FKZ	oel 131.8	GSSBARC
Yaphank	224.680	-	W2DQ	oe 136.5	SCARC
ULSTER					
Cragmoor	224.600	-	N2ETY	o	N2ETY
WESTCHESTER					
Bronxville	224.140	-	W2XV	o	VHF ACCO
Tuckahoe	224.380	-	WA2MLG	o	WA2MLG
Valhalla	224.400	-	WB2ZII	oaelzR	WECA
Valhalla	224.780	147.660	WB2ZII	oaelyzR	WECA
<b>NEW YORK - UNYREPCO</b>					
ALBANY/SCHENECTADY					
Albany	224.140	-	K2AD	o(ca)elw DS 100.0	MTAssoc
Gloversville	224.700	-	WA2ZJK	oWxR	TryonARC
Schenectady	224.060	-	K2AE	oae	SARA
Troy	224.420	-	W2SZ	o(ca)l	RPIARC
Troy	224.640	-	KB2HPW	oe	ARDVARC
BATH/HORNELL					
Cameron	224.780	-	WA2DHB	oel	LvgstnARS

**388 222-225 MHz****NEW YORK**

<i>Location</i>	<i>Output</i>	<i>Input</i>	<i>Call</i>	<i>Notes</i>	<i>Sponsor</i>
Springwater	224.760	-	WA2DHB	o(ca)elz	LvgstnARS
<b>BINGHAMTON</b>					
Binghamton	223.940	-	WA2QEL	o	SVARA
Vestal	224.480	-	AA2EQ	o(ca)l	
<b>CANANDAIGUA</b>					
Bristol	224.680	-	WB2IMT	o 110.9	
South Bristol	224.460	-	NR2M	oe-wind 110.9	QHRA
<b>ELMIRA/CORNING</b>					
Big Flats	224.220	-	WB2VPY	o	ChmARES
Elmira	223.980	-	N2DVH	oal	RATS
<b>HUDSON/CATSKILLS</b>					
Hudson	224.280	-	WB2UEB	oeA	Rip VWARS
<b>ONEONTA/NORWICH</b>					
Springfld Ctr	224.980	-	WA2SAF	o	OCARA
<b>OSWEGO/FULTON</b>					
Fulton	224.540	-	W2TQF	oIR	
<b>ROCHESTER</b>					
Rochester	224.260	-	KE2MK	oaelzWx	XeroxARC
Rochester	224.580	-	N2HJD	oaelzR	RRRA
Rochester	224.900	-	WS2F	o	GRIDD
<b>SYRACUSE</b>					
Syracuse	224.120	-	WB2BJW	o	LARC
Syracuse	224.220	-	KB2SVZ	oae	
<b>UTICA/ROME</b>					
Utica	224.660	-	WA2CAV	oa	
Verona	224.260	-	KA2NIL	o	
<b>WAYNE/NEWARK</b>					
Ontario	224.020	-	KA2CKR	o	DrminsARC

**NEW YORK - VIRCC****NORTHEAST**

Plattsburgh, NY	224.020	-	KD2AJ	oeIR	Clin RACES
-----------------	---------	---	-------	------	------------

**NEW YORK - WNYSORC****NIAGARA**

Alden	224.640	-	W2UJR	oe	
Buffalo	224.820	-	W2EUP	oael2RA	
East Aurora	223.940	-	N2CVQ	(ca)ezl-224.940	
Elma	224.660	-	KC2P	o	
Lockport	224.360	-	K2MJ	o	
Newfane	224.940	-	K2AER	(ca)z 88.5 DVR	HVUFAT
Orchard Park	224.140	-	WB2VCR	o	
Tonawanda	224.700	-	WB2NFZ	o	

**SOUTHERN TIER**

Belmont	224.120	-	WB2OXG	o	
Dayton	224.540	-	WA2HBO	o	
Delevan	224.200	-	N2PBU	o	

**WEST**

Batavia	224.140	-	W2RCX	141.3	
Bergen	224.620	-	KE2DI	o	
East Aurora	224.100	-	WB2OXB	o	
Orangeville	224.160	-	WA2JRR	o	

## NORTH CAROLINA

<i>Location</i>	<i>Output</i>	<i>Input</i>	<i>Call</i>	<i>Notes</i>	<i>Sponsor</i>
<b>NORTH CAROLINA</b>					
Andrews/Robbi	224.880	—	K4AIH	cel	WD4JEM
Asheville	224.600	—	WB4PLA	oe	WB4PLA
Ashvl/Mt Pisg	224.260	—	WA4BVW	oe	WA4BVW
Barium Spring	224.300	—	WA4WRS	o	
Canton	224.820	—	N4DWU	o(ca)e	WA4BVW
Charlotte	224.400	—	W4BFB	oa	MECKLNBU
Cherryville	224.960	—	KC4ZTJ	o(ca)	KC4ZTJ
Eden	224.780	—	WA4WGY	oaezIRB	RCKINGHM
				103.5	
Efland	224.660	—	WA1YYN	oe 107.2	WA1YYN
Fayetteville	224.560	—	WB4YZF	ol	CAPE FEAR
Goldsboro	224.960	—	AA3CH	o(ca)zl	MTRO-COM
				156.7	
Greensboro	224.140	—	WR4BEG	o	BROADCST
Greensboro	224.440	—	WB4GUG	o 107.2	
Greensboro	224.820	—	AD4BX	oaRB	AD4BX
Greensboro	224.960	—	N4QVI	oe	N4QVI
Grifton	224.840	—	WA4DAN	oel	ENC 220
Grimesland #	224.360	—	WB4PAC	oe	COASTAL
Haw River	224.620	—	KD4JFN	oaRB	KD4JFN
				107.2	
Hendsvl/Berwl	224.240	—	WA4KNI	o	PRI JOHNS
High Point	224.600	—	KC4KUL	o	KC4KUL
Hillsborough	224.260	—	WR4AGC	ol	DRHAM FM
Jacksonville	224.320	—	KA4SQN	o	KA4SQN
Lenoir/Hibrit	224.160	—	KN4K	o	HIBRITEN
Lexington	224.520	—	KR4HJ	oe 107.2	KR4HJ
Locust	224.480	—	W4DEX	o(ca)l	W4DEX
Mars Hill	224.660	—	WB4PLA	oe	WB4PLA
Marshall	224.360	—	KA4TYO	ce	KA4TYO
Mt Mitchell	224.540	—	WA4BVW	oe	WA4BVW
Oxford	224.740	—	N4NCK	o	GRANVILLE
Plymouth	224.760	—	KB7BTU	czRB	KB7BTU
Raleigh	224.640	—	WA4PEN	oaez	RARS
Rocky Mount	224.220	—	NF4C	oezRB	NF4C
Rocky Mount	224.580	—	KR4AA	oe	N4TUF
Salisbury	224.760	—	W4EXU	o	BARBER JC
Shelby	224.060	—	W4NYR	o	SHLBY ARC
Shelby	224.460	—	KC4ZTJ	o(ca)	KC4ZTJ
Sunset Beach	224.660	—	N4LV	oa	
Thomasville	224.340	—	WW4DC	oal 88.5	K4AZA
Trenton	224.720	—	WA4DAN	oe	ENC 220
Wendell	224.800	—	KD4WJD	o(ca)e	FIVE COUN
				88.5	
Wilmington	224.200	—	KM4GN	c(ca)RB	KM4GN
Wilmington	224.500	—	K4YNY	olRB	K4YNY
				88.5	
Winston-Salem	224.640	—	WA4RQF	o(ca)RB	WA4RQF
Winston-Salem #	224.580	—	WA4RQF	o	WA4RQF

**390 222-225 MHz****NORTH DAKOTA-OHIO**

<i>Location</i>	<i>Output</i>	<i>Input</i>	<i>Call</i>	<i>Notes</i>	<i>Sponsor</i>
<b>NORTH DAKOTA</b>					
Statewide	224.240	—		SNP	NDFC
<b>OHIO</b>					
ALLEN					
Lima	224.900	—	WB8PJZ	o	LimaUHFRA
ASHTABULA					
Austinburg	224.620	—	N8CCP	oat	Ash.CoARC
ATHENS					
Athens	224.140	—	WD8LWC		WD8LWC
BROWN					
Mt Orab	224.180	—	WB8UJM	oa	WA8CFX
BUTLER					
Fairfield	224.120	—	KA8YRN	oaeRB	FARA
Hamilton	224.540	—	WB8TCB	oel	WB8TCB
Middletown	224.960	—	W8BLV	o(ca)eltt	Dial ARC
Oxford	224.340	—	KD8AX	oae	Oxford RS
Oxford	224.640	—	N8FTS	o(ca)elx	N8FTS
CHAMPAIGN					
St Paris	224.860	—	WB8UCD	oae	WB8UCD
CLARK					
Springfield	224.000	—	W8OG	oe	CLARA
Springfield	224.260	—	KA8OCG	o	IndependRA
Springfield	224.600	—	WD8RNV	o(ca)el 127.3	WD8RNV
CLERMONT					
Goshen	224.860	—	WD8QML	c(ca)eyl	GMC
CLINTON					
Blanchester	224.520	—	KB8CWC	t	KB8CWC
CUYAHOGA					
Cleveland	224.880	—	WA8PKB	oelx	WD8BJQ
Cleveland	224.900	—	WB8CQR	oaez	LEARA
Cleveland	224.940	—	WB8CQR	o	LEARA
Euclid	223.900	—	W8KKK	o	W8KKK
Maple Hgts	224.260	—	KA8NTV	oael	KA8NTV
Mayfield Hts	224.120	—	WB8CST	ol	MYFLD RC
N Olmsted	223.980	—	W8FZS	o	WR RA
N Olmsted	224.760	—	K8SCI	oel	N Cst ARC
Olmsted Falls	224.920	—	N8AIP	o(ca)	N8AIP
Parma	224.300	—	AB8Z	ole88.5	AB8Z
Shaker Hts	223.920	—	K8ZFR	o	C.A.R.S.
Walton Hills	224.100	—	KA8WDX	ol141.3	KA8WDX
DARKE					
Greenville	224.380	—	N8NR	o	N8NR
DELAWARE					
Delaware	224.100	—	WB8SMK	oa	WB8SMK
FRANKLIN					
Columbus	224.060	—	K8DDG	o	C OH ARES
Columbus	224.460	—	AA8EY	ol	C OH ARES
Columbus	224.660	—	WA8RUT	oal	C Ohio RG
Columbus	224.740	—	WD8Z	o	WD8Z
Columbus	224.840	—	K8DRE	oaelz	CapitalRA

<i>Location</i>	<i>Output</i>	<i>Input</i>	<i>Call</i>	<i>Notes</i>	<i>Sponsor</i>
GEAUGA					
Montville	223.880	—	WA8PKB	ol	WD8BJQ
GREENE					
Xenia	224.820	—	KB8GRJ	azt	KB8GRJ
HAMILTON					
Cincinnati	223.980	—	WA8PBW	o	CRA
Cincinnati	224.060	—	K8YOJ	o	HmltARPSC
Cincinnati	224.140	—	W8DWJ	o	OMIKEA
Cincinnati	224.620	—	KB8AGU	o(ca)e	KB8AGU
Monfort Hts	224.240	—	KD8IF	oe	AWARE
HANCOCK					
Findlay	224.700	—	NA8W	oy	NA8W
JACKSON					
Jackson	224.120	—	N8HYP	oael	N8HYP
LAKE					
Concord	224.960	—	KB8FKM	o(ca)e Wx 141.3	KB8FKM
Painesville	224.500	—	K8BL	ot	LCARA
Wickliffe	224.340	—	WA8PKB	o	WA8PKB
LICKING					
Newark	223.940	—	KA8PCP	ol	KA8PCP
LOGAN					
Bellefontaine	224.500	—	KA8GRP	o(ca)elz	TopOfOhio
LORAIN					
N Ridgeville	224.700	—	WB8TMR	oe	WB8TMR
LUCAS					
Oregon	224.440	—	WJ8E	o(ca)e	WJ8E
Toledo	224.140	—	W8HHF	oae	TMRA
Toledo	224.540	—	WB8OET	e	WB8OET
Whitehouse	224.640	—	N8BMZ	e(ca)	N8BMZ
MAHONING					
Canfield	224.420	—	KC8WY	oaelz 146.2	KC8WY
New Middletwn	224.160	—	N8FXN	o(ca)elz	N8FXN
MEDINA					
Brunswick	224.860	—	W8UQZ	oe	W8UQZ
Valley City	224.680	—	K8WW	closed	K8WW
West Salem	224.580	—	N8NAU		N8NAU
MIAMI					
Ludlow Falls	224.100	—	WD8JPP	oa	WD8JPP
Tipp City	224.420	—	WB8WIQ	o(ca)l	WB8WIQ
Troy	224.940	—	WB8PMG	o(ca)l	WB8PMG
MONTGOMERY					
Dayton	223.940	—	W8BI	oa	DARA
Dayton	224.020	—	WB8SMC	o(ca)elz	FaroutARC
Dayton	224.160	—	WB4LAI	o(ca)el	KMC ARC
Dayton	224.680	—	KB8CSL	oe	KB8GDE
Huber Heights	224.300	—	N8CCC	ol	HHARC
Kettering	224.760	—	KA8PGJ	o 100.0	BearcatRC
Miamisburg	223.900	—	WB4LAI	oel	KMC ARC
Trotwood	224.200	—	N8GPU	oa	N8GPU
Trotwood	224.720	—	KJ8R	oael	NW ARA



**392 222-225 MHz****OHIO-OKLAHOMA**

<i>Location</i>	<i>Output</i>	<i>Input</i>	<i>Call</i>	<i>Notes</i>	<i>Sponsor</i>
<b>MORROW</b>					
Mt Gilead	224.940	-	WB8BHK	oe	W8JRL
<b>MUSKINGUM</b>					
Zanesville	224.760	-	KJ8N	o(ca)	KJ8N
Zanesville	224.940	-	KJ8N	oae	Y-City WC
<b>PORTAGE</b>					
Atwater	224.140	-	W8GOH	ol	W8HEG
Kent	224.020	-	N8BHU	oaelz	TreeCy220
Mantua	224.280	-	N8QXG	oe	PARTS
<b>PREBLE</b>					
Eaton	224.480	-	KB4MSU	el	KB4MSU
<b>STARK</b>					
Canton	224.600	-	W8TUY	oaExp	W8TUY
Canton	224.780	-	KB8LWP	oae	KB8LWP
<b>SUMMIT</b>					
Akron	223.940	-	WB8CXO	oal	AKCOM
Hudson	224.640	-	N8FNF	o	WRARG
Norton	224.060	-	WB8UTW		WB8UTW
<b>UNION</b>					
Plain City	224.220	-	N8LPJ	o(ca)	KB8FXG
<b>WARREN</b>					
Franklin	224.560	-	W8CYE	o(ca)l 100.0	DrakeARC
Lebanon	224.080	-	WD8KMX	ol	BEARS
Mason	224.400	-	WD8KMX	o(ca)le tt 127.3	BEARS
<b>WASHINGTON</b>					
Marietta	224.260	-	W8JL	calp	W8JL
<b>WOOD</b>					
Perrysburg	223.920	-	K8CQI	o(ca) 103.5	K8CQI
Perrysburg	224.280	-	KA8WPC	o(ca)t	KA8WPC
<b>OKLAHOMA</b>					
<b>EAST CENTRAL</b>					
Muskogee	224.340	-	W5EJK	oe	MskogeARC
Poteau	224.860	-	WC5I	ot 88.5	WC5I
Poteau Mtn	224.760	-	NØEQ	o	NØEQ
<b>NORTHEAST</b>					
Bartlesville	224.260	-	AL7C	oaet 88.5	AL7C
<b>OKLAHOMA CITY</b>					
Edmond	224.840	-	N5PTE	o	Sys70 ARC
Edmond	224.960	-	KD5AHH	oal	BojiveRN
Norman	224.700	-	N5JBK	o	ENormanRC
Oklahoma Cty	224.100	-	WA5YTI	o(ca)e	MORI
Oklahoma Cty	224.440	-	K9KK	c	K9KK
Oklahoma Cty	224.880	-	WN5J	oat 100.0	MegplexRG
Spencer	224.060	-	KI5CW	oae	KI5CW
Tuttle	224.680	-	WA7WNM	oa	WA7WNM
<b>SOUTH CENTRAL</b>					
Durant	224.600	-	N5KFS	o(ca)e	ARMPIT

## OKLAHOMA-PENNSYLVANIA

<i>Location</i>	<i>Output</i>	<i>Input</i>	<i>Call</i>	<i>Notes</i>	<i>Sponsor</i>
<b>SOUTHEAST</b>					
Talihina	224.560	-	K5QA	ct 114.8	K5QA
<b>OREGON</b>					
<b>SOUTH CENTRAL</b>					
Klamath Falls	224.000	-	KG7UL	oet 118.8	KG7UL
<b>PENNSYLVANIA - ARCC</b>					
<b>BERKS</b>					
Pottstown	224.020	-	WA3LAB	oe	P.A.R.T.
Reading	224.640	-	K3TI	ot 114.8	DDXA
<b>BUCKS</b>					
Chalfont	223.900	-	W3DBZ	oe	
Churchville	224.580	-	W3CCX	o	Mt AiryVHF
Feasterville	224.980	-	WB3BLG	o	PARA GRP
Levittown	224.920	-	K3BDU	o(ca)t 88.5	
Quakertown	224.900	-	WB3KRW	ot	
Warminster	223.760	-	K3NAL	oaelt 186.2	NAWC ARC
<b>CARBON</b>					
Palmerton	224.260	-	N3DVF	o(ca)e RARB	EPA-VHF
<b>CHESTER</b>					
Glen Mills	224.980	-	W3VU	o	
Parkesburg	223.940	-	KJ6AL	oaelRA	
Parkesburg	224.040	-	N3JCN	oaeWx	
Thorndale	224.360	-	N3NAB	o	CCBC
Valley Forge	224.940	-	W3PHL	o	PARA GRP
West Chester	224.680	-	AA3CH	o(ca)lt 156.7	METRCOM
<b>DELAWARE</b>					
Broomall	224.700	-	KM3W	o(ca)l RBWxt 131.8	CHI/RAILS
Chester	224.960	-	AA3CH	o	METRCOM
Darby	224.500	-	KM3N	o(ca)eIA RBt 131.8	DCARA
Glenolden	224.100	-	N3FCX	o(ca)eA	
Newtown Square	223.820	-	AK3M	o(ca)l	
<b>LANCASTER</b>					
Cornwall	224.840	-	KA3CNT	ot 131.8	R.H.R.A.
Honey Brook	224.160	-	N3NAB	oaelt 94.8	
Lititz	224.440	-	KA3CNT	oalRB	R.H.R.A.
<b>LUZERNE</b>					
Wilkes-Barre	224.420	-	N3DAP	oaeWxt 94.8	
Wilkes-Barre	224.600	-	N3JDV	o	
<b>LYCOMING</b>					
Williamport	224.480	-	W3AVK	o	
<b>MONTGOMERY</b>					
Bryn Mawr	224.420	-	WB3JOE	o(ca)e RA	MidAtlARC
Fairview Vlg	224.200	-	N3CVJ	oe	
Norristown	223.860	-	K3HLN	o	PARA GRP

**394 222-225 MHz****PENNSYLVANIA**

<i>Location</i>	<i>Output</i>	<i>Input</i>	<i>Call</i>	<i>Notes</i>	<i>Sponsor</i>
Plymouth Twp	224.760	-	N3IEI	o(ca)	
Wyncote	224.380	-	N3FSC	o	
Wyndmoor	224.820	-	K3VIT	oaelWxt	131.8
<b>NORTHAMPTON</b>					
Bangor	224.140	-	KA3ODJ	o	
<b>PHILADELPHIA</b>					
Philadelphia	224.060	-	WB3EHB	oeBl	
Philadelphia	224.800	-	K3TU	o(ca)el	TUARC RbT 131.8
Philadelphia NE	224.400	-	N2FOB	o(ca)IRB	
Temple Univ	224.180	-	K3QFP	oBl	CCRG
<b>SCHUYLKILL</b>					
Pine Grove	224.320	-	K3SLG	o	
<b>YORK</b>					
Red Lion	224.320	-	WA3WPA	oe	

**PENNSYLVANIA - WPRC**

<b>BEAVER 131.8</b>					
Beaver	224.880	-	KC3TN	o(ca) erzR	TAARA
Beaver Falls	223.880	-	N3IPW		N3IPW
Freedom	224.460	-	KC3TN	o	KC3TN
Freedom	224.560	-	W3IXR	o(ca) lzeR	W3IXR
New Brighton	224.720	-	N3ALL	oaely	N3ALL
<b>CENTRAL 173.8/146.2</b>					
Lock Haven	224.400	-	K3QFW	oaelR	K3QFW
<b>ERIE 186.2</b>					
Albion	223.940	-	WA3USH	o	WA3USH
Erie	224.920	-	WB2GZM	o(ca)	WB2GZM
<b>JOHNSTOWN 146.2</b>					
Johnstown	224.260	-	W3IW	o	W3IW
Johnstown	224.680	-	KB3BLF	e(ca)z RA RB	CCDES
<b>NORTHWEST 186.2</b>					
Seneca	224.740	-	N3QCR	oe	N3MBR
Titusville	224.820	-	WB3KFO		WB3KFO
<b>PITTSBURGH 131.8</b>					
Apollo	224.300	-	N1RS	oaezR 131.8	SARA
Carnegie	224.620	-	W3KWH	oe	SCARC
Long Branch	223.860	-	N3NDZ	o(ca)e	N3NDZ
New Kensington	224.640	-	K3MJW	o 131.8	Skyview
Pgh/Carrick	223.980	-	W3PGH	l	GPVHFS
Pgh/Homestead	223.940	-	WA3PBD	o	GtwyFM
Pgh/Homestead	224.140	-	KA3IDK	o	KA3IDK
Pgh/N Hills	224.100	-	W3XX	o	NHARC
Pgh/Wilkinsburg	224.700	-	W3DHL		ATAWPA
<b>SOMERSET 146.2</b>					
Meyersdale	224.440	-	KE3BA	e(ca)lzeR	AHRA
Meyersdale	224.520	-	KK3L	ol	AHRA
<b>SOUTH CENTRAL 146.2</b>					
Bedford	224.480	-	K3SAK	o	

## PENNSYLVANIA-RHODE ISLAND

<i>Location</i>	<i>Output</i>	<i>Input</i>	<i>Call</i>	<i>Notes</i>	<i>Sponsor</i>
<b>SOUTHWEST 131.8</b>					
Bentleyville	224.580	—	WA3QYV	o	M.A.R.C.
Carnegie	224.200	—	WB3HDI	o	
E Monongahela	223.900	—	N3OVP	o(ca)eI	N3OVP
Indiana	224.900	—	W3MMY	o	W3MMY
Washington	224.400	—	W3CYO	o	W3CYO
<b>WEST CENTRAL 131.8/186.2</b>					
Mars	224.940	—	K3RS	oeI	K3RS
New Castle	224.040	—	KA3UEX	o	KA3UEX
New Castle	224.800	—	NO3I	o	NO3I
Prospect	224.240	—	KO3Y	o(ca)eR	MRG
Slippery Rock	224.840	—	KA3HUK	oaIR	M.R.G.
<b>PUERTO RICO</b>					
Barranquitas	224.080	—	KP4LP	o	MOLINO
Barranquitas	224.940	—	KP4HB	o	
Caguas	224.100	—	KP4NB	o	
Caguas	224.980	—	NP4H	o	
Canovanas	224.180	—	KP4IN	o	
Canovanas	224.740	—	KP4IVG	o	
Carolina	224.060	—	WP4BVS	o	
Carolina	224.160	—	NP4VG	o	
Carolina	224.220	—	KP4YA	o	
Cayey	223.940	—	KP4GE	o	
Cayey	223.980	—	KP3AB	o	
Cayey	224.860	—	NP4HS	o	
Corozal	224.300	—	NP4CB	c	
Corozal	224.460	—	KP4DH	ol	CACIQUE
Fajardo	224.240	—	WP4VP	o	CRF
Guaynabo	224.580	—	KP4KA	o	
Humacao	224.520	—	WP4GUL	o	
Humacao	224.540	—	WP4R	o	
Jayuya	224.040	—	KP4IN	o	
Jayuya	224.420	—	KP4PK	o	
Juncos	224.380	—	KP4IJ	o	
Manat	224.900	—	KP4PG	o	
Maricao	224.920	—	KP3AB	o	
Naranjito	224.500	—	KP4FO	o	
Rio Grande	224.700	—	NP3CB	o	
San Juan	224.660	—	WP4BFC	o	
San Juan	224.820	—	WP4AOH	ol	PRARC
Toa Alta	224.340	—	WP4BCK	o	
Villalba	224.020	—	KP3AB	o	
<b>RHODE ISLAND</b>					
<b>STATEWIDE</b>					
Simplex	223.500	223.500			NESMC
Test Pair	224.140	—		88.5 100.0	NESMC
<b>NEWPORT</b>					
Newport	223.820	53.170	WA1TAQ		QRN
Newport	223.820	440.250	WA1TAQ		QRN
Newport	223.820	441.200	WA1TAQ		QRN

## 396 222-225 MHz

## RHODE ISLAND

<i>Location</i>	<i>Output</i>	<i>Input</i>	<i>Call</i>	<i>Notes</i>	<i>Sponsor</i>
Newport	223.820	447.500	WA1TAQ		QRN
Newport	223.820	449.225	WA1TAQ		QRN
Newport	223.820	921.900	WA1TAQ		QRN
Newport	223.820	921.950	WA1TAQ		QRN
Newport	223.820	1291.200	WA1TAQ		QRN
Newport	223.820	1291.300	WA1TAQ		QRN
Newport	223.820	1291.400	WA1TAQ		QRN
Newport	223.820	1291.500	WA1TAQ		QRN
Newport	223.820	-	WA1TAQ	o(ca)eR 88.5	QRN
Tiverton	224.060	-	N1MFU	oae 100.0	C&L Comm
Tiverton	224.840	442.600	K1LIQ	100.0	NETARC
Tiverton	224.840	441.575	K1LIQ	88.5	NETARC
Tiverton	224.840	-	K1LIQ	oel 100.0	NETARC
PROVIDENCE					
Barrington	224.100	53.170	N1JBC		QRN
Barrington	224.100	440.250	N1JBC		QRN
Barrington	224.100	441.200	N1JBC		QRN
Barrington	224.100	443.350	N1JBC		QRN
Barrington	224.100	447.525	N1JBC		QRN
Barrington	224.100	449.225	N1JBC		QRN
Barrington	224.100	921.900	N1JBC		QRN
Barrington	224.100	921.950	N1JBC		QRN
Barrington	224.100	1291.200	N1JBC		QRN
Barrington	224.100	1291.300	N1JBC		QRN
Barrington	224.100	1291.400	N1JBC		QRN
Barrington	224.100	1291.500	N1JBC		QRN
Barrington	224.100	-	N1JBC	R	QRN
Coventry	223.900	-	KA1ABI	oe	KA1ABI
Coventry	224.960	-	N1OLF	o(ca)el 88.5	+N1TIK
Coventry #	224.860	-	WA1USA	o	CVTRDCPA
Kingston	224.880	-	NN1E	o	URIARC +FAM
Lincoln	223.760	-	K1KYI	oe	RIFMRSInc
Lincoln	223.960	444.325	KA1RCI		KA1RCI
Lincoln	223.960	446.350	KA1RCI		KA1RCI
Lincoln	223.960	909.200	KA1RCI		KA1RCI
Lincoln	223.960	-	KA1RCI	o(ca)el 127.3	KA1RCI
Lincoln	224.200	-	KA1MYV	o(ca)eIR	KA1MYV
N Providence	224.920	53.170	WA1TAQ		QRN
N Providence	224.920	440.250	WA1TAQ		QRN
N Providence	224.920	441.200	WA1TAQ		QRN
N Providence	224.920	447.525	WA1TAQ		QRN
N Providence	224.920	449.225	WA1TAQ		QRN
N Providence	224.920	921.900	WA1TAQ		QRN
N Providence	224.920	921.950	WA1TAQ		QRN
N Providence	224.920	1291.200	WA1TAQ		QRN
N Providence	224.920	1291.300	WA1TAQ		QRN
N Providence	224.920	1291.400	WA1TAQ		QRN
N Providence	224.920	1291.500	WA1TAQ		QRN

## RHODE ISLAND-TENNESSEE

Location	Output	Input	Call	Notes	Sponsor
N Providence	224.920	-	WA1TAQ	o(ca)eR	QRN
Providence	223.980	-	W1OP	Memb Only	PROV RA
Providence	224.560	144.570	KA1NXS		+KA1JNP
W Greenwich	224.040	443.675	N1FPH		N1FPH
W Greenwich	224.040	-	N1FPH	o(ca)l 88.5	N1FPH
W Greenwich	224.560	-	KA1NXS	oel	+KA1JNP
W Warwick	224.760	-	KA1SOO	oe	KA1JNP
Warwick	223.880	449.225	KA1PBS		+FAMILY
Warwick	223.880	-	KA1PBS	o	+FAMILY
Warwick	223.920	-	KA1LMX	oe	KA1LMX
<b>WEST</b>					
Glocester	224.000	-	N1KK	ol	N1KK
<b>SOUTH CAROLINA</b>					
Charleston	224.180	-	KA4NRL	o(ca)e	SOU BELL
Columbia	224.560	-	KC4GYM	ce	NARC
Columbia	224.640	-	KC4SWI	o(ca)e	SOU BELL
Cross	224.580	-	KB4VFD	o	
Florence	224.940	-	N4JJ	o(ca)e	SOU BELL
Greenville	224.200	-	W4ILY	oa	EXPRIMEN
Grnvle/Downtow	224.920	-	W4NYK	o	BLUE RIDG
Little Mtn	224.520	-	K4RWN	o(ca)e	SOU BELL
Orangeburg	224.780	-	KO4BR	o	SOU BELL
Pickens	224.400	-	WB4QHF	oe 131.8	PICKENS
Pickens/Csrs	224.140	-	WB4QHF	oe 131.8	PICKENS
Pickens/Sasfr	224.320	-	KJ4X	oe	ALTAMONT
Sumter	224.120	-	W4GL	o	SARA
Sumter	224.860	-	K4GYR	o	
West Springs	224.440	-	KN4CW	o(ca)e	SOU BELL
<b>TENNESSEE</b>					
Blountville	224.200	-	WA4CBX	o	KC4FXO
Brownsville	224.200	-	KB4YTU	o	
Chattanooga	224.780	-	K4VCM	o	CHATTN00
Collierville	224.400	-	KB4YGI	o(ca)l	KB4YGI
Erwin	224.180	-	KB8FPK	o(ca)el RB 88.5	KB8FPK
Gallatin	223.980	-	W4CAT	oae	CATS
Gallitan	224.700	-	KD4GON	oe	KC4PRD
Gray	224.900	-	WD4SBX	o	WD4SBX
Greenbriar	224.800	-	WQ4E	oae	WQ4E
Greenbrier	224.760	-	WQ4E	o	WQ4E
Greeneville	224.940	-	WB4NKM	oaeRB	WB4NKM
Greeneville	222.058	222.058	WB4NKM	Bcn	WB4NKM
Hermitage	223.900	-	WB4SJV	o	WB4SJV
Jc/Bufalo Mtn	224.780	-	KE4FH	o	KE4FH
Knoxville	224.340	-	WB4GBI	o	WB4GBI
Knoxville	224.380	-	N4OQJ	o 100.0	KB4FZK
Knoxville	224.580	-	N4KFI	oe 103.5	N4KFI
Knoxville/RAC	224.500	-	W4BBB	oelRB	RACK

## 398 222-225 MHz

## TENNESSEE-TEXAS

Location	Output	Input	Call	Notes	Sponsor
				100.0	
Knxvl/Cross Mtn	224.220	-	KB4FZK	oe	100.0 N4OQJ
Lavergne	224.360	-	WR3S	oaRB	FELTS RPT
Memphis	223.940	-	W4ZJM	oel	W4ZJM
				(star/pound)	
Memphis	224.420	-	W4BS	o	DELTA ARC
Memphis	224.780	-	WA4KOG	o	WA4KOG
Mooreburg/Sn	224.760	-	KD4IBW	ol	
Nashville	224.080	-	WB4NTM	o	RPT SOC
Nashville	224.160	-	WR3S	oaeIRB	TMS
Nashville	224.480	-	K4ZGA	oa	
Nashville	224.660	-	WR3S	oaIRB	TMS
Nashville	224.740	-	N4PYI	oaIRB	N4PYI
				100.0	
Nashville	224.840	-	KC4PRD	oa	
Nashville	224.940	-	WA4PCD	c	WA4PCD
Nashville #	224.440	-	KC4TFQ	cazRB	KI4OG
Newport	224.560	-	AC4JF	oel	100.0AC4JF
Oneida	224.140	-	KB4PNG	oaezRB	KC4ALK
Rogersville #	224.480	-	KD4HZN	oe	KD4HZN
Sevierville	224.440	-	N2FUV	c(ca)	N2FUV
Sevierville	224.700	-	KD4IBW	oeIRB	KD4IBW
				100.0	
Sevierville	224.800	-	KD4IBW	oeIRB	KD4IBW
Short Mtn #	223.960	-	WR3S	o	
Short Mtn.	224.260	-	N4PYI	oIRB	KE4WP
				114.8	
Springfield	224.220	-	KO4BN	oaezRB	KO4BN
<b>TEXAS</b>					
Aledo	224.720	-	N5AG	o	
Argyle	223.860	-	WB5NDJ		
Arlington	223.980	-	KB5WB	IR	110.9
Arlington	224.800	-	K5SLD		AARC
Arlington	224.900	-	WBØLII		110.9
Arlington	224.980	-	KB5WB	R	
Austin	223.940	-	W5HS	o(ca)	
Austin	224.600	-	W3MRC	o	3M ARC
Austin	224.620	-	KA5TXK	o	
Austin	224.800	-	W5FIT	o	ARO
Austin	224.940	-	WB5PCV	ol	
Beaumont	224.820	-	N5DNG	oe	
Bridge City	224.500	-	WB5ITT	o(ca)	SEATRAC
Brownsville	224.980	-	WB5LCR	o114.8	
Buda	224.980	-	N5SBH	o(ca)114.8	
Burleson	224.760	-	N5USG	oteWxR	
Canton	224.620	-	N5LLH		
Cedar Hill	224.100	-	WA5ZRQ	c	
Cedar Hill	224.500	-	WB5YUV	c	
Cleveland	224.780	-	N5AK	o	SHARC
Cleveland	224.980	-	N5ROB	oa	
Conroe	224.800	-	WB5ITT	o	SEATRAC
Coppell	224.360	-	KA1CWM	o	

## TEXAS

<i>Location</i>	<i>Output</i>	<i>Input</i>	<i>Call</i>	<i>Notes</i>	<i>Sponsor</i>
Corpus Christi	224.740	-	N5AHD	o88.5	
Dallas	224.480	-	K5JOI	o110.9	
Dallas	224.600	-	N5MIJ	c	
Dallas	224.700	-	N5MIJ	c	
Dallas	224.880	-	W5FC	o110.9	DARC
Denton	224.740	-	N5FFB	oae	YLRTXRA
Devers	224.920	-	KA5QDG	ot	
Eastland	224.980	-	KB5WB	110.9	
Eules	223.800	-	K5QA	c	
Eules	224.560	-	K5QA	o	
Forest Hill	224.140	-	KA5GFH		
Fort Worth	224.320	-	WD0BOD	(ca)ae	
Fort Worth	224.420	-	W5SJJ	o	LRARC
Fort Worth	224.440	-	N5AUX	a110.9	
Fort Worth	224.680	-	WD0BOD	ae	
Fort Worth	224.780	-	WB5WRR	c	FW220
Fort Worth	224.840	-	KC5IC	o	
Fort Worth	224.940	-	WA5YVC	R110.9	FWCT
					VHFFM
Granbury	224.340	-	WD5GIC	o(ca) 110.9	NTXARA
Groves	224.040	-	N5KDH	oaezx	
Harlingen	224.460	-	WA5S	oe88.5	
Houston	223.800	-	KA5QDG	ot	
Houston	223.900	-	KD5GR	o	
Houston	223.960	-	KA5QDG	ot	HAMS
Houston	224.060	-	WB5YVQ	o	
Houston	224.120	-	KA5AKG	o	NARS
Houston	224.140	-	KA5QDG	ot	HAMS
Houston	224.160	-	KB5IAM	o(ca)et	HCTT
Houston	224.200	-	N5HQM	oyx2	HTTYERS
Houston	224.320	-	KA5QDG	o	HAMS
Houston	224.400	-	WA3J	c	
Houston	224.600	-	N5PTN	o103.5	
Houston	224.840	-	WB6LSB	o	
Houston	224.940	-	WA5YBC	o	
Hurst	224.300	-	WB5TCD		
Irving	224.400	-	WA5CKF		IARC
Jasper	224.860	-	K5PFE	o	
Keller	224.460	-	KA5TXC		
Longview	224.780	-	KB5OAI		
Lubbock	224.820	-	WB5R	o(ca) xelp	+WTX220 ASN
Marshall	223.880	-	N5WKG		
Midland	224.940	-	WB5RCD	o(ca)xelp+ Exp	WTX220 ASN
Mineral Wells	224.580	-	WA5TZB		MWARC
Missouri City	224.100	-	KR5K	o	CYPRESS
Missouri City	224.700	-	W5ANQ	ot	
Murphy	224.180	-	W5RD		TI ARC
N Richland Hls	223.940	-	W5URH		
Odessa	223.940	-	WB5RCD	o(ca)xelp+ Exp	WTX220 ASN



**400 222-225 MHz**

**TEXAS-UTAH**

<i>Location</i>	<i>Output</i>	<i>Input</i>	<i>Call</i>	<i>Notes</i>	<i>Sponsor</i>
Penwell	224.840	-	WB5MPX	o(ca)lz	ARC
Pflugerville	224.480	-	KG5BZ	ol	
Pflugerville	224.740	-	WD5BQH	c	
Port Aransas	224.880	-	KG5BZ	ol110.9	
Port Arthur	224.350	-	KK5LK	o(ca)eR	
Port Arthur	224.880	-	KK5LK	o(ca)zeRA	
Richardson	224.960	-	K5RA		ESIARC
Rosehill	223.840	-	K5SOH	o	
Round Rock	224.420	-	WB5UUT		
San Antonio	223.940	-	WR5Q	o	
San Antonio	224.380	-	KA5HQU	oe	SARO
San Antonio	224.680	-	KA5OHJ	oa	
San Antonio	224.940	-	K5SUZ	o	
Weatherford	223.900	-	KA5HND		RREPGRP
Weatherford	224.260	-	W5URH		
Weslaco	224.180	-	KC5FP	o	
Weslaco	224.620	-	WA5S	oaez2440	
Weston	224.540	-	K5DJH		
Wichita Falls	224.400	-	KA5VQR	(ca)	
Wichita Falls	224.520	-	WB2NQV	al	

**UTAH**

**CENTRAL**

Skyline	223.920	-	N7QLO	owRB 88.5	WX7Y
---------	---------	---	-------	--------------	------

**NORTH**

Malad Summit	223.920	-	N7SFW	o	
Thiokol	224.400	-	KE7FO	oa	MTARC

**NORTHEAST**

Blue Mtn	223.900	-	N7PBV	ol	
----------	---------	---	-------	----	--

**PRICE**

Scofield	224.980	-	WB6CDN	oeRBw	IREAN
----------	---------	---	--------	-------	-------

**SOUTH**

Navajo Mtn	224.480	-	WX7Y	owRB 88.5	WX7Y
------------	---------	---	------	--------------	------

**SOUTHEAST**

Abajo	223.940	223.340	WB0ECV	ol	
Abajo Peak	223.960	-	WX7Y	ol	
Bald Mesa	224.580	-	WX7Y	ol	

**WASATCH FRONT**

American Fork	224.420	-	WB7TCV	o	
Eden	224.580	-	WA7ZFW	lk	
Ensign Peak	224.200	-	WD0EFZ	ox	
Lake Mtn	224.700	-	KE7AU	ox 107.2	KE7AU
Layton	223.940	-	NU7X	o	DCARC
Layton	224.000	-	KE7WI	ol	
Magna	224.640	-	N7JZU	o	N7JZU
Ogden	224.500	-	WB6CDN	oaelw RBz	IREAN
Riverside	223.900	-	WB6CDN	oal 167.9+	KE7WI
Riverton	224.540	-	K7HEN	o	K7HEN
Salt Lake	224.780	-	KD0J	oe	
Salt Lake	224.820	-	WB6CDN	oaeRB	IREAN

## UTAH-VIRGINIA

<i>Location</i>	<i>Output</i>	<i>Input</i>	<i>Call</i>	<i>Notes</i>	<i>Sponsor</i>
Syracuse WEST	224.960	-	WB7ACJ	o wz	
Wells, NV	224.800	-	WB6CDN	oal	
<b>VERMONT</b>					
<b>EAST CENTRAL</b>					
Tunbridge	224.680	-	K1MOQ	o	K1MOQ
<b>SOUTHWEST</b>					
Wells	224.960	-	WB2MIC	o	COSIN
<b>VIRGINIA</b>					
Bedford	224.840	-	N4PLV	oe	BEDFORD
Bedford/Apl Or	224.180	-	WA1ZMS	oel 100.0	MTTOP ARC
Bluefield	224.920	-	N8LGA	o	N8LGA
Bucks Elbow	224.220	-	KC4MZN	oe 131.8	KC4MZN
Bucks Elbow	224.320	-	N4RAG	oe 131.8	N4RAG
Charlottesvil	224.140	-	KB4YQC	oe 88.5	KB4YQC
Charlottesvil	224.760	-	WA4TFZ	oe	AARC
Deltaville	224.900	-	AA4HQ	oaze	AA4HQ
Fancy Gap	224.880	-	K4DQ	o 100.0	BR CREE
Gloucester	224.620	-	W4GSF	oae	W4GSF
Hampden/Sydne	224.200	-	W4JAS	o	HAMPDEN
Hampton	224.540	-	WB4PVT	oel 100.0	TIDWATER
Jonesville	224.520	-	WM4MD	oe 100.0	WM4MD
Lake Gaston	224.600	-	WA4HMT	o	WA4HMT
Lynchburg	224.280	-	AB4M	o(ca)	AB4M
Martinsville	224.500	-	K4RCA	o(ca)	WB4YJC
Norton/High K	224.420	-	WD4GSM	oe	WD4GSM
Patrick Sprin	224.420	-	KC4J	oe 103.5	KC4J
Pearisburg	224.860	-	KQ4Q	oe	KJ4QQ
Petersburg	224.700	-	K4ARO	o	K4ARO
Ridgeway	224.380	-	AA4QT	ceRB	DCCARC
Roanoke	224.100	-	N4CH	ol	N4CH
Roanoke/Cahas	224.940	-	AB4EM	o	
Roanoke/Tinke	224.900	-	K4YDG	oe	K4YDG
Staunton/EI K	224.300	-	WD4FOZ	o 131.8	WD4FOZ
Stuart	224.200	-	WB4GUG	o 107.2	WB4GUG
Virginia Beach	224.740	-	N4WQJ	o	N4WQJ
Waynesboro	224.680	-	KA4RCL	o 131.8	KA4RCL
<b>T-MARC AREA</b>					
T-MARC Area	223.800	-		SNP	
<b>NORTH</b>					
Leesburg	224.020	-	KC3BM	ca	KC3BM
Lovettsville	224.460	-	WB4FUJ	c	WB4FUJ
<b>NORTH CENTRAL</b>					
Bull Run Mtn	223.940	-	K9SP	l	K9SP
Harrisonburg	224.820	-	N4YET	l 107.2	N4YET
Haymarket	224.400	-	WD4KHP	ct	NVa6MGp
Haymarket	224.420	-	WD4KHP	caelz	N.Va6MGp
Manassas	224.660	-	WA4FPM	az	OVHARC
<b>WASHINGTON DC AREA</b>					
Alexandria	224.820	52.130	WA4CCF	a	AlexRC

**402 222-225 MHz****VIRGINIA-WASHINGTON**

<i>Location</i>	<i>Output</i>	<i>Input</i>	<i>Call</i>	<i>Notes</i>	<i>Sponsor</i>
Alexandria	224.820	-	WA4CCF	l 107.2	AlexRC
Arlington	224.060	52.050	WB4MJF	l	KI4MB
Arlington	224.060	-	WB4MJF	l	KI4MB
Arlington	224.620	-	WB4MWF	a	WB4MWF
Fairfax	224.100	146.190	W4YHD	eal	NVFMA
Fairfax	224.100	-	W4YHD	el	NVFMA
Falls Church	224.980	-	N4CHP	o(ca)el Wx	N4CHP
Reston	224.720	-	WD4KHP	eal	N.Va6MGp
Tysons Corner	224.340	-	KB4CVL	l	KB4CVL
Tysons Corner	224.420	-	WD4KHP	caelz	N.Va6MGp
Woodbridge	224.780	-	WB4GJZ	el	WWI
<b>WINCHESTER</b>					
Linden	224.360	-	N4RAG	o 131.8	N4RAG

**WASHINGTON - IACC**

<b>IACC AREAS</b>					
SNP	224.720	-	SNP	t	
<b>NORTHEAST</b>					
Stranger Mtn	223.900	-	WA7YCP	oix	
<b>SPOKANE</b>					
Mica Peak	223.940	-	WG7B	o 98.4	WG7B
Spangle	224.400	-	N7VXC	l (Rev)	N7VXC
Spokane	223.980	-	WA7YCP		SpoRptrCon
<b>SUNNYSIDE</b>					
Rattlesnake	224.320	223.720	WA7HSJ	c Hub Rptr	NWRA
<b>WENATCHEE</b>					
Mission Ridge	224.740	-	W7CCY	o	
<b>YAKIMA</b>					
Bethel Ridge	224.900	-	W7AQ	oezAR	
Yakima	224.400	-	N7VXC	l	N7VXC
Yakima Ridge	224.600	-	KB7HDX-6	pkt	KB7HDX

**WASHINGTON - WWARA**

Western Washington Amateur Relay Association cross band repeater / duplex radio policies: In order to minimize inappropriate use of recognized simplex and repeater frequencies, the WWARA has established a set of policies for the use of cross band repeaters: Cross band repeaters or duplex radios should:

- 1) Never be used to link to an established repeater system or to link two established repeaters together without the express approval of the repeater owners.
- 2) Be used for temporary, short duration activities only and never installed as a long-term communication facility.
- 3) Utilize the minimum power necessary to accomplish the desired communication. A transmitter placed in the vicinity of the operator should use a non radiation load or be configured for minimum power output on a unity gain antenna.
- 4) Utilize CTCSS decode and encode circuitry to minimize uninvited access and unnecessary frequency congestion. Care should be exercised to use a unique CTCSS tone.

<i>Location</i>	<i>Output</i>	<i>Input</i>	<i>Call</i>	<i>Notes</i>	<i>Sponsor</i>
5) Be identified every 10 minutes in accordance with FCC rules and regulations.					
6) Be disabled by its operator within 15 minutes of notification of interference or other problems.					
7) should be continually monitored by the operator to minimize interference.					
<b>BREMERTON</b>					
Bremerton	224.920	-	KB7KIZ	el 103.5	KB7KIZ
<b>CASTLE ROCK</b>					
Castle Rock	223.960	-	N7ZKW	114.8	N7ZKW
<b>EVERETT</b>					
Everett	224.240	-	W7ERH	103.5	
<b>FALL CITY</b>					
Fall City	224.280	-	WA7TQS	103.5	
<b>GRAYS HARBOR COUNTY</b>					
Aberdeen	224.880	-	KA7DNK	(ca)e 103.5	KA7DNK
<b>KING COUNTY</b>					
Rattlesnake Mtn	224.980	-	KC7UW	oe 118.8	
<b>KING COUNTY - NORTH</b>					
Bellevue	224.060	-	W7IQV	(ca)t	
Finn Hill	224.920	-	KB7KIZ	ael 103.5	KB7KIZ
Kirkland	224.100	-	WA7SPR	oel	
<b>KING COUNTY - NORTHEAST</b>					
Carnation	223.900	-	KA7AEF	oaelz	
<b>KITSAP COUNTY</b>					
Bremerton	224.260	-	K7FN	o(ca)elz 103.5	KARL
<b>PUGET SOUND</b>					
Baldi Mtn	224.760	-	WB7DOB	o(ca) 103.5	
Cougar Mtn	224.500	-	N6OBY	oae 103.5	N6OBY
Gold Mtn	224.040	-	KB7GZ	aelz 103.5	EC 220 Grp
Mt Jupiter	224.480	-	KA7JUR	ey 103.5	KA7JUR
Somerset	224.200	-	WN7Q	o 103.5	WN7Q
Tiger Mtn East	224.120	-	K7LED	o	M & K ARC
<b>PUGET SOUND - NORTH</b>					
Green Mtn	223.920	-	WB7FDD	l 103.5	
<b>SEATTLE</b>					
Roosevelt Hill	224.160	-	K6LIE	oaz	
Safeco Bldg	224.340	-	N7HGE	cael 110.9	B.E.A.R.S.
Seattle	224.680	-	W7SRZ	oaelz	W7SRZ
<b>SEATTLE - WEST</b>					
Seattle	224.800	-	KD7FK	o	
<b>SKAGIT VALLEY</b>					
Mt Vernon	223.880	-	KE7AV	o(ca)	RAS
<b>SNOHOMISH COUNTY</b>					
Snohomish	224.080	-	KI7VM	o(ca)eA 100.0	KI7VM

**404 222-225 MHz****WASHINGTON-WISCONSIN**

<i>Location</i>	<i>Output</i>	<i>Input</i>	<i>Call</i>	<i>Notes</i>	<i>Sponsor</i>
<b>TACOMA</b>					
Tacoma	224.520	-	W7MSR	o(ca)el	W7MSR
Tacoma	224.960	-	N7MEB	ca 141.3	
<b>THURSTON COUNTY</b>					
Crawford Mtn	224.460	-	NT7H	ol 103.5	OARS
<b>WASHINGTON - SOUTHWEST</b>					
Rainer Hill	224.660	-	N7ZKW	e 114.8	N7ZKW
Raymond	224.860	-	KA7DNK	o(ca)e	
<b>WASHINGTON WESTERN</b>					
Tiger Mtn	223.980	-	K7RZ	o(ca)	
<b>WASHINGTON WESTERN/CENTRAL</b>					
Buckhorn Mtn	224.900	-	W7FHZ	e 103.5	W7FHZ
<b>WHATCOM COUNTY</b>					
Toad Mtn	224.860	-	W7ISX	103.5	W7ISX

**WEST VIRGINIA**

Beckley	224.240	-	N8FWL	o	ARA-CNTR
Charleston	224.360	-	WB8YST	o(ca)ezl RB 107.2	WB8YST
Flat Top/Wint	224.120	-	WV8B	oa	ARA NRTH
Williamson	224.140	-	WR8M	o	SAWS
<b>T-MARC AREA</b>					
T-MARC Area	223.800	-		SNP	
<b>EAST</b>					
Berkeley Spr	224.700	-	KA3VLG	az	222West'n

**WISCONSIN****NORTH CENTRAL**

Shawano	224.480	-	KG9AL	oeR 114.8	KG9AL
Tomahawk	223.760	-	N9CLE	o	TOM RP
Wausau	224.640	-	W9SM	oaelzx 911 114.8	W.V.R.A.

**NORTHEAST**

Ashwaubenon	223.940	-	KB9DSV	o	KB9DSV
Fond Du Lac	223.900	-	WA4COY	o(ca)ex Wx 107.2	FDL RA
Green Bay	224.140	-	W9HAM	o 107.2	RADACTV
Manitowoc	224.540	-	N9GHE	oR	N9GHE
Winneconne	224.500	-	KB9IE	o(ca)lx tt	P.G.R.A.

**NORTHWEST**

Balsam Lake	224.900	-	N9QFW	o 110.9	N9QFW
Beldenville	224.840	-	WBØWOT	oael 110.9	B.A.T.S.
Eau Claire	223.820	-	N9RSU	oa 67.0	N9RSU
Spooner/Hertel	224.500	-	KB9OHN	oaez	BARS

**SOUTH CENTRAL**

Baraboo	224.660	-	KE9KX	o tt-200 if qrm	KE9KX
Beloit	224.300	-	N9BUL	o tt	C.B.S. RG
Fort Atkinson	224.420	-	N9DTT	oaelR tt 123.0	FT AT RG
Madison	224.160	-	WB9RSQ	oaelz 123.0	WB9RSQ

## WISCONSIN-ONTARIO

<i>Location</i>	<i>Output</i>	<i>Input</i>	<i>Call</i>	<i>Notes</i>	<i>Sponsor</i>
<b>SOUTHEAST</b>					
Burlington	224.060	—	N9BBQ	oaelx Wxz	SEWERS
Cudahy	224.900	—	NK9G	oalz tt	NK9G
Franksville	223.800	—	KC9NG	o 127.3	KC9NG
Germantown	224.180	—	W9CQO	oe	O.R.C.
Kenosha	224.800	—	K9RI	o 114.8	K.A.R.S.
Milwaukee	224.960	—	WD9EUF	oaz 114.8	WD9EUF
Wales	224.120	—	WB9DRO	o(ca) 127.3	WB9DRO
West Allis	224.520	—	KA9JCP	o	KA9JCP
West Bend	223.820	—	N9NBN	o(ca) 114.8	N9NBN

**WYOMING****STATEWIDE**

Statewide	224.280	223.680		PLT	CntrlAcce
Statewide	224.660	—		PLT	CntrlAcce

**ALBERTA****RED DEER**

Red Deer	224.800	—	VE6KLM	oa	VE6MB
----------	---------	---	--------	----	-------

**BRITISH COLUMBIA****VANCOUVER ISLAND**

Sayward	224.620	—	VE7RNC	I	
Sidney	222.540	146.060	VE7XMT	123.0	WARA
Victoria	224.140	—	VE7VIC	o	WARA
Victoria	224.900	—	VE7BEL	o	WARA

**MANITOBA****WINNIPEG**

Winnipeg	224.940	—	VE4RPT	ox	VE4ABA
----------	---------	---	--------	----	--------

**NORTHWEST TERRITORIES****YELLOWKNIFE**

Yellowknife	224.000	—	VE8NWT	oel	VE8DP
Yellowknife	224.000	—	VE8NWT	oel	VE8DP

**ONTARIO - SLVRC****NATIONAL CAPITOL REGION**

Kanata	224.780	—	VE3KNA	I	VA3MWK
Ottawa	224.680	—	VE3OTW	ael	SARC
Ottawa	224.940	—	VE3YRR	I	MRC

**ONTARIO - WNYSORC****CENTRAL**

Midland	224.760	—	VE3UGB	o	
Orangeville #	224.760	—	VE3MAP	o	
Oshawa	224.280	—	VE3IMN	o	
Pefferlaw	224.320	—	VE3TVE	o(ca)e	

**406 222-225 MHz****ONTARIO-SASKATCHEWAN**

<i>Location</i>	<i>Output</i>	<i>Input</i>	<i>Call</i>	<i>Notes</i>	<i>Sponsor</i>
<b>CENTRAL EAST</b>					
Colborne	224.420	—	VE3RTY	oae	
Essonville	224.840	—	VE3TBF	ol2	
Rice Lake	224.800	—	VE3RTR	ol1	
<b>KITCHENER</b>					
Kitchener #	224.340	—	VE3IXY	o	
<b>METRO TORONTO</b>					
Aurora	224.880	—	VE3ULR	ol1	
Brampton	224.240	—	VE3WSA	o	
Scarborough	224.780	—	VE3RAL	o(ca)	
Toronto	224.400	—	VE3KRC	o(ca)	
Toronto	224.840	—	VE3UKW	o	
Toronto	224.920	—	VE3OBN	o	
Toronto	224.980	—	VE3TTR	ol1	
Toronto #	224.840	—	VA3KK	o	
Uxbridge	224.860	—	VE3RPT	o(ca)ezl2	
<b>NIAGARA</b>					
Grimsby	224.600	—	VE3IUW	o	
<b>SOUTH</b>					
Burlington	224.740	—	VE3RSB	o	
Hamilton	224.960	—	VE3DRW	ol1	
Hamilton	224.480	—	VE3ZOE	oael	
Scotland	224.440	—	VE3PPO	oel VFAT	
<b>SOUTHWEST</b>					
London	224.540	—	VA3VHF	a	
London	224.780	—	VE3TTT	o	
McGregor	224.700	—	VE3RRR	o	
Sarnia	224.960	—	VE3RCA	o	
Windsor	224.660	—	VE3OOO	o	
<b>QUEBEC - RAQI</b>					
<b>MAURICIE</b>					
Drummondville	223.900	—	VE2ROK	o110.9	VE2YLA
St Ambroise	224.660	—	VE2RJR	o	VE2MDR
Trois Rivieres	224.100	—	VE2RTZ	o	VE2TRZ
<b>MONTREAL</b>					
Beaconsfield	224.600	—	VE2RNC	o(ca)e	VE2HOT
Covey Hill	224.700	—	VE2RPT	o(ca)e	VE2FMK
Covey Hill	224.800	—	VE2HOT	o	VE2HOT
Montreal	224.740	—	VE2REM	o(ca)e	UMS
Montreal	224.900	—	VE2RHH	o(ca)e	MT220ARC
Mt Yamaska	224.300	—	VE2RMV	o	VE2ULU
Rigaud	224.980	—	VE2RM	oe	MT220ARC
<b>SASKATCHEWAN</b>					
<b>SOUTH CENTRAL</b>					
Grenfell	225.900	—	VE5GRP	el	
<b>SOUTHEAST</b>					
Wolseley	224.300	—	VE5ACB	el	

**222-225 MHz 407**  
**ARGENTINA-PANAMA**

<i>Location</i>	<i>Output</i>	<i>Input</i>	<i>Call</i>	<i>Notes</i>	<i>Sponsor</i>
<b>ARGENTINA</b>					
<b>BUENOS AIRES</b>					
Burzaco	224.420	-	LU3DY	82.5	
Moron	223.980	-	LU1DBQ	136.5	
San Nicolas	224.740	-	LU1EGO	118.8	
<b>CAPITAL FEDERAL</b>					
Capital Federal	224.060	-	LU5CBA	67.0	
Capital Federal	224.860	-	LU9BM	162.2	
Capital Federal	224.900	-	LU3CA	100.0	
Capital Federal	224.940	-	LU3DI	88.5	
<b>ENTRE RIOS</b>					
Crespo	224.500	-	LU5JTF	94.8	
<b>RIO NEGRO</b>					
S C Bariloche	224.940	-	LU1VZ	67.0	
<b>SANTIAGO DEL ESTERO</b>					
Sgo Del Estero	224.100	-	LU6NH	77.0	
<b>BRAZIL</b>					
<b>RIO DE JANEIRO</b>					
Nova Friburgo	224.500	-	PY1-027	o	
<b>SAO PAULO</b>					
Sao Paulo	223.940	-	PY2-223	SimplxPtch	
Sao Paulo	224.100	-	PY2-220	SimplxPtch	
Sao Paulo	224.140	-	PY2-221	SimplxPtch	
Sao Paulo	224.180	-	PY2-222	SimplxPtch	
Sao Paulo	224.300	-	PY2-224	SimplxPtch	
Sao Paulo	224.500	-	PY2-227	SimplxPtch	
Sao Paulo	224.540	-	PY2-226	SimplxPtch	
Sao Paulo	224.820	-	PY2-228	SimplxPtch	
Sao Paulo	224.940	-	PY2-225	SimplxPtch	
<b>COSTA RICA</b>					
<b>SAN JOSE</b>					
Moravia	224.100	+	GDCR	o	GDCR
<b>EL SALVADOR</b>					
<b>SAN SALVADOR</b>					
Cerro San Jcinto	224.240	-	YS1YS	ore-Sun	CRAS
<b>MEXICO</b>					
<b>BAJA</b>					
C San Antonio	224.940	-			
<b>DIS FEDERAL</b>					
Chiquihuite	224.700	-	XE10A		
<b>PANAMA</b>					
<b>PROVINCIA PANAMA</b>					
Cerro Bandera	223.900	-	HP1RCP	c(ca) extRB	HP1CDW
Ciudad Panama	224.820	-	HP1CDW	c(ca) extRB	HP1CDW
La Loma	223.940	-	HP1CDW	c(ca)et	HP1CDW





## 420-450 MHz

<i>Location</i>	<i>Output</i>	<i>Input</i>	<i>Call</i>	<i>Notes</i>	<i>Sponsor</i>
<b>ALABAMA</b>					
Albertville	442.950	+	WA4QKC	cRB	WA4QKC
Arab	443.225	+	KE4Y	oaezxWx	BMARA
Athens	443.150	+	W4LRE	o	W4LRE
Auburn	444.800	+	K4RY	oe	AUARC
Bald Rock	442.850	+	AA4CW	o	AA4CW
Barton	442.950	+	K4YVV	o	K4YVV
Birmingham	443.125	+	N4VSU	o 146.2	ALPWR ARC
Birmingham	443.200	+	W4CUE	o	BARC
Birmingham	443.900	+	W4CUE	o	BARC
Birmingham	444.425	+	KE4ADV	oeae	KE4ADV
Birmingham	444.550	+	WA4MHO	o	P&P RA
Birmingham	444.700	+	WA4CYA	cxt	WA4CYA
Birmingham	444.825	+	KB4CTS	118.8	BCE
Birmingham	444.875	+	W4TPA	ol 85.4	TPARC
Birmingham/ Double Oak	443.075	+	KR4UD	oWx 100.0	KR4UD
Birmingham/ Forestdale	444.725	+	W4YMW	oa	W4YMW
Brminham/North	444.075	+	KR4UD	oexWx Exp 100.0	KR4UD
Brham/Red Mtn	442.075	+	KR4UD	aeA	KR4UD
Brham/Red Mtn	443.750	+	WO4W	oaelzRB	KB4KCH
Brham/Red Mtn	444.200	+	KB4KCH	oeaRBz	+KB4KCH
Birmingham/ Ruffner Mtn	444.100	+	N4KNB	oae	H&H RA
Birmingham/ Shades Mtn	444.975	+	KB4TUE	c(ca)e	KB4TUE
Blountsville	442.750	+	WA4LXP	oal	WA4LXP
Boaz	443.050	+	KE4YTI	254.1	KE4YTI
Chandler Mtn	443.975	+	AA4CW	o	AA4CW
Cheaha Mtn/ Anniston	444.750	+	WB4GNA	oz	Calhoun Co
Cheaha Mtn/ Talladega	443.350	+	N8DNZ	opltt	N8DNZ
Clanton	444.475	+	WB4UQT	oe	CARC
Cloverdale	444.225	+	WA4RHK	oWx	WA4RHK
Corner	443.550	+	N4UKE	oe 123.0	N4UKE
Cropwell	442.575	+	N4PFB	oael	N4PFB
Cullman	444.625	+	KD4ZO	o	KD4ZO
Cullman	444.900	+	N4UAI	o	N4UAI
Dadeville	444.525	+	KB4MDD	oaezRB Wx 146.2	KB4MDD
Decatur	442.350	+	WA4OUE	oe	W9KOP

**410 420-450 MHz**

**ALABAMA**

<i>Location</i>	<i>Output</i>	<i>Input</i>	<i>Call</i>	<i>Notes</i>	<i>Sponsor</i>
Decatur/ Brindlee Mtn	443.850	+	W4ATD	ox	DARC
Demopolis	443.950	+	N4QII	aRB	N4QII
Dora	444.925	+	N4EIX	o RTTY	ASCII
Dothan	444.050	+	N4RNU	oel	HC EMA
Dothan	444.775	+	N4RNU	oR	N4RNU
Dothan	444.900	+	KA4WVO	oe Wx RB	KA4WVO
Elkmont	444.075	+	AB4KK	tely SSTV RB	Amtor SSTV Grp
Enterprise	443.250	+	WD4ROJ	oaelzR	EARS
Eufaula	442.075	+	N4TKT	cel Wx 123.0	N4TKT
Eufaula	444.925	+	WB4MIO	oe 151.4	WB4MIO
Fayette	444.850	+	N4GRX	o	N4GRX
Flagg Mtn	442.500	+	W4YH	o	W4YH
Florence	442.125	+	KF4GZI	ceWx 203.5	EMA/ RACES
Florence	442.325	+	KI4SP	oaez	KI4SP
Florence	443.675	+	KK4NZ	oaelzRB	KK4NZ
Florence	444.000	+	KF4DZG	oaeWx RB 100.0	KF4DZG
Florence	444.150	+	KS4NJ	o 141.3	KS4NJ
Florence	444.375	+	KC4FLN	ot	KC4FLN
Fort Payne	442.600	+	KF4FWZ	o 100.0	KF4FWZ
Ft Payne/Lkt Mtn	442.275	+	WA4QKC	c RB	WA4QKC
Gadsden	442.100	+	KC4ANB	oeRB 103.5	KC4ANB
Gadsden/ Chandler Mtn	444.775	+	K4BWR	o(ca)ex 100.0	K4BWR
Gadsden/ Hensley Mtn	444.675	+	K4VMV	o	K4VMV
Grant	441.975	+	K4OJJ	oelRB	K4OJJ
Grant	442.400	+	WA4OXX	o	WA4OXX
Green Pond	442.250	+	N4TDQ	o(ca)el	N4TDQ
Guntersville	444.250	+	K4CZZ	o	GARC
Hartselle	444.325	+	KD4SIY	o 192.8	KD4SIY
Horton	443.725	+	KF4LJR	o(ca)el 203.5	KF4LJR
Hueytown	444.600	+	KC4EUA	c	HRA
Huntsville	442.000	+	KE4BLC	oa	KE4BLC
Huntsville	442.300	+	W4NPZ	c	W4NPZ
Huntsville	443.000	+	WA4NPL	oelx	WA4NPL
Huntsville	443.300	+	KE4GNN	oRB 156.7	R.F.HSV
Huntsville	443.425	+	KE4JMQ	c(ca)ezt	KC4HRX
Huntsville	443.475	+	KS4LU	oa 103.5	KS4LU
Huntsville	443.700	+	WD4IDD	oaex	MOTOROLA
Huntsville	444.125	+	AC4LA	oxeRB	AC4LA
Huntsville	444.350	+	WB4SRG	RB	WB4SRG
Huntsville	444.500	+	WB4LTT	c	WB4LTT

## ALABAMA

<i>Location</i>	<i>Output</i>	<i>Input</i>	<i>Call</i>	<i>Notes</i>	<i>Sponsor</i>
Huntsville	444.575	+	KB4CRG	oaeIRB 88.5	KB4CRG
Huntsville/ Brindlee Mtn	443.600	+	WB4LTT	t(ca)	NARA
Huntsville/ Brindlee Mtn	443.800	+	WD4CPF	c(ca) 110.9	NARA
Huntsville/ Capshaw Mtn	443.325	+	KM4ON	cteIRB	KM4ON
Huntsville/ Drake Mtn	442.775	+	KB4CRG	o 85.4	KB4CRG
Huntsville/ Green Mtn	444.300	+	WB4TUR	eaRB 103.5	WB4TUR
Huntsville/ Monte Sano	443.250	+	KE4JMQ	o(ca)e 97.4	KC4HRX
Huntsville/ Monte Sano	443.500	+	W4HSV	o(ca)z RB 110.9	NARA
Huntsville/ Monte Sano	444.175	+	KD4TFV	cae	KD4TFV
Huntsville/ Monte Sano	444.300	+	WB4TUR	186.2 Aux site	WB4TUR
Huntsville/ Weeden Mtn	442.825	+	WA4NZD	oe	MSFC ARC
Jacksonville/ Chimney Pk	442.200	+	WD4LDU	o 100.0	AnnistnERC
Killen	444.425	+	KS4QF	o(ca)e 203.5	
Lake Wedowee	443.925	+	KK4IF	oatl	KA5WZY
Leesburg	444.025	+	KE4SWI	oazWx	CCEMA
Lineville	444.000	+	WB4VBA	o	WB4VBA
McCalla	443.100	+	AE4CP	o(ca)l	AE4CP
Mobile	444.000	+	KF4MH	o	KF4MH
Mobile	444.400	+	WA4JOP	oe	WA4JOP
Mobile	444.900	+	W4IAX	o	Mobile ARC
Mobile/Springhill	444.500	+	WB4QEV	eWx 123.0	MCCDARC
Montevallo	442.925	+	KC4PXE	oaezl	KC4PXE
Montgomery	443.450	+	WA4ZYS	o	M-T ARS
Montgomery	444.250	+	N4QT	o	N4QT
Montgomery	444.500	+	W4AP		MARC
Montgomery	444.575	+	KF4AZE	oRB Wx	EMARA
Moulton	442.425	+	N4IDX	oeRB R A	BnkARC
Moulton	444.275	+	KF4UJM	107.2	KF4UJM
New Brockton	442.650	+	WA4WQW	o	WA4WQW
Ohatchee	444.050	+	WB4LYR	oa 146.2	WB4LYR
Opelika	442.175	+	N4TKT	oex 123.0	N4TKT
Opelika	444.100	+	W4ZBA	oe	WA4QHN
Pelham	444.150	+	N4NR	o	TPARCA
Pelham	444.300	+	W4TPA	o	TPARCA
Phenix City	444.200	+	WA4QHN	o(ca)ez	WA4QHN
Phenix City	444.725	+	N4TKT	oe 123.0	N4TKT
Prattville	443.300	+	NN1W	oae	NN1W
Rainsville	442.550	+	KF4BCR	100.0	KF4BCR

**412 420-450 MHz**

**ALABAMA-ARIZONA**

<i>Location</i>	<i>Output</i>	<i>Input</i>	<i>Call</i>	<i>Notes</i>	<i>Sponsor</i>
Rogersville	442.925	+	KE4GOE	atR	KE4GOE
Rogersville	444.475	+	KF4CSZ	88.5	KF4CSZ
Russellville	444.800	+	WA4AQM	o	WA4AQM
Selma	442.025	+	N4KTX	oe	N4KTX
Smokerise	443.875	+	KE4YO	o	KE4YO
Theodore	444.100	+	N4LMZ	o	N4LMZ
Thomasville	442.050	+	WA4GNA	oalez	WA4GNA
Troy	443.000	+	W4NQ	100.0	Troy RC
Tuscaloosa	442.550	+	N4UFE	oael	N4UFE
Tuscaloosa	442.900	+	KX4I	ct	KX4I
Tuscaloosa	442.950	+	N4ZWT	ott 26- star=on/26-#=off	N4ZWT
Tuscaloosa	444.700	+	WA4CYA	cx	WA4CYA
Tuscisa/Birham	443.575	+	KX4I	ctx	KX4I
Tuskegee	442.200	+	KA4NTI		
Union Hill	444.950	+	KA5COI	o	MCARC
Valley	442.050	+	K4DXZ	o	CHATTA
Winfield	444.400	+	KB5LTW	oaez	KB5LTW

**ALASKA**

**INTERIOR**

Delta Junction	444.600	+	WL7AI	oe	WL7AI
Delta Junction	444.900	+	KL7KC	xl 103.5	Arctic ARC
Eielson AFB	444.500	+	N11EYO	oe	N1EYO
Eielson AFB	444.700	+	N1EYO	xl 147.120	N1EYO
Fairbanks	444.100	+	KL7NO	ox	KL7NO
Fairbanks	444.800	+	KL7KC	oaelx t	Arctic ARC
Taylor Hwy	444.800	+	AL7FQ	xle-sun 103.5	Arctic ARC

**PANHANDLE**

Juneau	444.500	+	WA6AXO	oael	WA6AXO
Juneau	444.700	+	N7JYS	oael	JARC
Juneau	447.850	-	N7JYS	oael 179.9	N7JYS

**SOUTH CENTRAL**

Anchorage	444.700	+	KL7AA	oaezl 100.0/141.3	AARC
Anchorage	444.800	+	AL7OB	o(ca)e	AL7OB
Anchorage	444.850	+	KB8JXX	of 103.5	LARA
Anchorage	444.950	+	KL1SLE	o(ca)le	AIR
Eagle River	444.100	+	KL7GG	o(ca)e 100.0	KL7GG
Ft Richardson	444.500	+	KL7GG	o(ca)e 100.0	GG/ADES RB 100.0
Kodiak	444.850	+	AL7LQ	oae 141.3	AL7LQ

**ARIZONA**

Statewide	440.550	+	TEST PAIR	test	AVAIL
Statewide	445.500	-	TEST PAIR	test	AVAIL
Simplex	441.000	441.000		simplex	
Simplex	441.025	441.025		simplex	

## ARIZONA

<i>Location</i>	<i>Output</i>	<i>Input</i>	<i>Call</i>	<i>Notes</i>	<i>Sponsor</i>
Simplex	441.500	441.500		simplex	
Simplex	446.000	446.000		simplex	
Simplex	446.025	446.025		simplex	
Simplex	446.500	446.500		simplex	
<b>CENTRAL</b>					
Antelope Pk	442.200	+	WB7NNP	clt	WB7NNP
Antelope Pk	444.075	+	WB7NNP	c	WB7NNP
Dewey	441.850	+	K7OFG	o(ca)	K7OFG
Glassford Hill	442.350	+	N7KPU	ct	
Mingus Mtn	441.800	+	K7OFG	oe	K7OFG
Mingus Mtn	442.900	+	WB7CJG	cetIRM	SFS
Mingus Mtn	449.700	-	WA7GBL	c(ca)IRM	PMC
Mt Ord	444.500	+	W7MDY	ole	ARA
Oracle	448.700	-	WA7ELN	ctRM	WA7ELN
Payson	449.550	-	WA0QJS	oetRM	
Pinal Peak	448.425	-	KD7DR	o 103.5	
Pinal Peak	448.650	-	WA7KUM	cetIRM	SARBA
Pinal Peak	449.450	-	KB7NAS	celp	ANIG
Pinal Peak	449.900	-	WA7UPN	c(ca)RM	PMC
Porter Mtn	447.750	-	N9CZV	oae 110.9	
Prescott	446.350	-	KJ7DX		
Prescott	449.675	-	WB7BYV	c(ca)t	SFS
Prescott Valley	446.825	-	KC7AFB	o	HCRS
Queen Creek	442.175	+	WA2DFI	oels	
Signal Peak	447.725	-	KE7XU	o 100.0	
Signal Peak	449.650	-	WA7HUH	o	RACES
Spruce Mtn	447.625	-	WA7ZZT	ctRM	SMUG
Towers Mtn	448.575	-	WB7EVI	oe	MMRG
Towers Mtn	448.925	-	K7WS	clt	NARC
White Tanks	441.675	+	WB7EVI	oe	
White Tanks	441.725	+	W7EX	oe	ARA
White Tanks	449.275	-	KG7KF	ct	RADCOM
Yvapai/Mricp/Gila	444.125	+	WB7NNP	o	WB7NNP
<b>EAST</b>					
Greens Peak	449.350	-	N7ENS	o	N7ENS
Guthrie Peak	448.975	-	N5IA	cltRM	JPARA
Guthrie Peak	449.375	-	N5IA	c	EAARS
South Mtn	448.375	-	N9CZV	oae 110.9	
<b>EAST CENTRAL</b>					
Greens Peak	448.200	-	N9CZV	oae 110.9	
Heliograph Pk	449.400	-	N7XL	ce	EAARS
Mckays Pk	447.700	447.700	N70CG-4	olp	HCPUG
White River	449.750	-	N9CZV	oae 110.9	
<b>NORTH</b>					
Flagstaff	447.275	-	KB7TRB	o 100.0	
Mt Elden	448.475	-	AA7RD	oe 100.0	ARA
Mt Elden	448.625	-	N7DJZ	clt	SARBA
Mt Elden	448.875	-	NJ7E /R	oe 100.0	NRTHLINK
<b>NORTH CENTRAL</b>					
Bill Williams Mtn	449.625	-	N7JG	o	BWMRC
Bill Williams Mtn	449.750	-	N9CZV	ol 110.9	
Grand Canyon	442.075	+	N7FHQ	ole	NRTHLINK
Juniper Mesa	448.525	-	K7WS	clt	NARC

## 414 420-450 MHz

## ARIZONA

Location	Output	Input	Call	Notes	Sponsor
Mingus Mtn	442.150	+	WA7VDZ	oel	MMRG
Mingus Mtn	442.600	+	WB7EVI	ole	NRTHLINK
Mt Elden	448.100	-	KA7TDH	o	NARA
Mt Francis	447.650	-	W2YAV	ct	
Navajo Mtn	448.750	-	N7WTU	ct	
Navajo Mtn	449.925	-	W7CWI	o	LP RG
Page	449.025	-	N7ZRD	o(ca)t	
Payson	446.400	-	KA6CUF	oaet	
Towers Mtn	441.575	+	WB7EVI	oel	NRTHLINK
Towers Mtn	448.600	-	WA7ZZT	celt	
Towers Mtn	449.000	-	K7PL	cltRM	TMRA
Towers Mtn	449.175	-	WB7EVI	ole	NRTHLINK
NORTHEAST					
Caviness Peak	449.950	-	KA1MWD		
Greens Peak	449.850	-	K7KI	ct	SARBA
Nahotee	447.700	447.700	KF7TP	olp	M.C.R.G
Piney Hill	442.000	+	N7JVO	olex 100.0	NARC
Porter Mtn	444.150	+	N7ENS	cRM	SARG
Roof Butte	448.650	-	KK5C	cltRM	4Corners
Roof Butte	449.175	-	WB7EVI	ole	NRTHLINK
Winslow	449.975	-	W7DFW	oa 136.5	
NORTHWEST					
Colorado City	449.650	-	KC7ETH	os	
Dolan Springs	448.450	-	N7WHJ	ct	
Dolan Springs	449.875	-	KC7DYF		
Fort Rock	448.350	-	W7SRC	o	
Golden Valley	448.400	-	AA7XE	o 151.4	
Golden Valley	448.500	-	N7VDX	c(ca)t	
Golden Valley	449.825	-	N7MNE		
Hualapai Mtn	448.000	-	KI7AX	cl	NOWARE
Hualapai Mtn	448.250	-	N7SKO	o 131.8	WECOM
Hualapai Mtn	448.675	-	W6PNM	clt	CCTUS RC
Hualapai Mtn	449.225	-	W6PNM	l	HARC
Hualapai Mtn	449.475	-	KI7AX	c(ca)IRM	NOWARE
Hualapai Mtn	449.850	-	K7WS	cl	NARC
Oatman Mtn	449.975	-	AA7FW	oe 136.5	BCRU
Yarnell	449.950	-	WA6OFT	cl	BIKINI ARN
PHOENIX METRO					
Apache Junction	441.200	+	N7XDP	oa	
Apache Junction	441.225	+	N0NKKU	oaelt	SW INTTIE
Apache Junction	449.600	-	WB7TJD	oe	SARC
Apache Junction	449.825	-	W7KOS	o	W7KOS RG
Belle Butte	447.750	-	N7DJZ	oe 100.0	Cty Tempe
Buckeye	447.325	-	N7GIR	ct	
Carefree	443.025	+	K7SA	o 100.0	K7SA
Chandler	442.675	+	WA7ZCZ	o(ca)RM	WA7ZCZ
Chandler	446.350	-	KF7NN	oRM	
Chandler	447.425	-	N7XVB	o 100.0	CARG
Chandler	448.950	-	WB7DDQ	oe 100.0	IEARS
Fountain Hills	447.775	-	N7MK	c	FHART
Gilbert	449.550	-	KG7JL	oa	KG7GL

## ARIZONA

<i>Location</i>	<i>Output</i>	<i>Input</i>	<i>Call</i>	<i>Notes</i>	<i>Sponsor</i>
Glendale	447.475	-	N7AIL	ctRM	
Glendale	448.000	-	N7NTM	cRM	N7NTM
Glendale	448.325	-	KB7FQO	oeRM	
Mesa	448.725	-	N7TX	ct	N7IX
Mesa	448.850	-	W7IUV	cRM	
Mesa	448.900	-	WA7VEI	c	PMC
Mesa	449.025	-	N7DJZ	oae	Cty Mesa
				100.0	
Mesa	449.050	-	WA7VEI	c(ca)IRM	PMC
Mesa	449.375	-	WA7ZFZ	ol	MARA
Mesa	449.625	-	W7ARA	oae	ARA
				100.0	
Mesa	449.850	-	W5WVI	ctRM	
Peoria	441.175	+	KB7JTR	ct	
Phoenix	441.300	+	W7ASC	ot	C.A.R.L
Phoenix	442.050	+	KC7AYX	o 100.0	MARCA
Phoenix	442.075	+	N7FHQ	ol	N7FHQ
Phoenix	442.575	+	WW7B	oel 100.0	ANIG
Phoenix	442.700	+	WB7BNI	ct	M.C.R.G
Phoenix	443.375	+	KB7XP	o	EPRG
Phoenix	444.125	+	WB7RZV	o	
Phoenix	444.300	+	W7ARA	oa	ARA
Phoenix	444.325	+	W1OQ	ole	W1OQ
Phoenix	446.150	-	N7MFY	oel 100.0	TAR
Phoenix	446.900	-	N7TWE	ol	
Phoenix	447.300	-	WA7IFZ	c	
Phoenix	447.500	-	N7YKR	ct	
Phoenix	447.950	-	N7TWB	o(ca)et	
Phoenix	448.400	-	WB7VVD	o	DVRY ARC
Phoenix	448.500	-	WA7IFZ	c	
Phoenix	448.775	-	WA7ZZT	c(ca)tRM	WA7ZZT
Phoenix	449.225	-	KB7ABJ	o 146.2	P.T.A.R.C.
Phoenix	449.575	-	WA7IFZ	c	
Phoenix	449.925	-	W7JCH	o 114.8	
Queen Creek	443.125	+	WD8MHM	o 100.0	WD8MHM
Range Rider	449.425	-	N7DJZ	oe 156.7	Cty Mesa
Scottsdale	440.000	+	WB6PEB	ol 100.0	SARC
Scottsdale	441.625	+	N7MQX	o	
Scottsdale	442.025	+	KC7KJK	o 100.0	MARCA
Scottsdale	442.200	+	WB7RZV	clt	WB7NNP
Scottsdale	442.925	+	WG7M	o	WG7M
Scottsdale	443.150	+	KC7CS	o	
Scottsdale	444.075	+	WB7NNP	c	WB7NNP
Scottsdale	448.675	-	W7IXA	clt	SARBA
Shaw Butte	442.850	+	WB7EVI	oe	ARA
Shaw Butte	449.525	-	W7FVZ	oa 100.0	ARA
South Mtn	442.000	+	WA7ZZT	ctRM	WA7ZZT
South Mtn	442.125	+	N7AUW	oel 100.0	NRTHLINK
South Mtn	442.550	+	WA7ZZT	o 100.0	WSRG
South Mtn	442.800	+	WB7BNI	oa 100.0	M.C.R.G
South Mtn	443.050	+	KC7KJK	o 100.0	MARCA
South Mtn	444.100	+	WB7NNP	oe 100.0	WB7NNP
South Mtn	448.800	-	W7RT	o	EP 599



## 416 420-450 MHz

## ARIZONA

<i>Location</i>	<i>Output</i>	<i>Input</i>	<i>Call</i>	<i>Notes</i>	<i>Sponsor</i>
Sun City	449.800	-	KC7KLA	oae	WVARC
Tempe	441.875	+	KI7AD	p	MARCA
Tempe	442.975	+	AA7WD	o	MARCA
Tempe	444.875	+	KB7KY	ol	
Tempe	447.875	-	KB7YH	ctRM	
Tempe	448.825	-	N7VED	o	
Tempe	449.250	-	KG7KF	c(ca)t	RADCOM
Usery Mtn	447.250	-	WB7TUJ	ceRM	
Usery Mtn	447.275	-	WD2ADY	o	
Usery Mtn	447.650	-	WB7QGJ	c(ca)l	
Usery Mtn	448.075	-	WD2ADY	o	
Usery Mtn	449.725	-	WD2ADY	o	
White Tanks	441.250	+	KB7FTU	oet	DESERT WrIs
White Tanks	447.225	-	K7YXD	cltRM	
White Tanks	448.225	-	N7ULY	ce	
White Tanks	448.750	-	K7BB	clet	WTRG
White Tanks	449.150	-	WA7GBL	c(ca)lRM	PMC
SOUTH					
Elphant Head Pk	449.375	-	W8SXX	oape	GVARC
Elphant Head Pk	449.850	-	WA7BGX	cel	CARBA
Green Valley	449.350	-	WB6TYP	oas	WB6TYP
				162.2	
Mt Lemmon	448.175	-	K7VAU	oael	KF7PV
SOUTH CENTRAL					
Casa Grande	446.825	-	KJ7YM	o(ca)	KJ7YM
				88.5	
Childs Mtn	448.100	-	KB7RJ	oaeR	AJO ARC
				100.0	
Green Valley	449.975	-	WB6TYP	c(ca)s	WB6TYP
Mt Bigelow	448.350	-	N7SCE	o 107.2	
Rio Rico	449.225	-	KB7ZKR	o(ca)	
SOUTHEAST					
Benson	448.825	-	WA7PIQ	oest	
Dos Cabezas	449.025	-	KA7TXS	otR RM	S.E.A.R.S.
Heliograph Pk	447.825	-	N7DZH	oRM	EAARS
Heliograph Pk	448.675	-	N7DZH	celt	CARBA
Mt Lemmon	448.625	-	W7MCO	clt	CARBA
Mule Mtn	448.600	-	WA7KYT	o	C.A.R.A
Mule Mtn	448.750	-	WB7BWR	ctRM	CARBA
Mule Mtn	449.525	-	W7DZG	o	
Red Mtn	449.950	-	W7JPI	oesR	
Sierra Vista	447.950	-	KC7IM	oae	
SOUTHWEST					
Benson	447.325	-	KC7MG	oa	
Mohawk Pass	447.525	-	WZ7V	o 103.5	YUMA
					ARES
Telegraph Pass	441.800	+	K7OFG	ole	NRTHLINK
Telegraph Pass	448.625	-	WB6OIL	cltRM	CCTUS RC
Yuma	449.925	-	KE6EZB	oae 88.5	GRA
Yuma	449.975	-	N7MNV	c(ca)t	YARA
TUCSON METRO					
Avra Valley	447.375	-	KØTW	c	KC7NL
Mt Bigelow	448.550	-	WB7CGQ	oe	TRA

**420-450 MHz 417**  
**ARIZONA-ARKANSAS**

<i>Location</i>	<i>Output</i>	<i>Input</i>	<i>Call</i>	<i>Notes</i>	<i>Sponsor</i>
Mt Lemmon	448.475	-	AK7Z	c	AK7Z
Mt Lemmon	449.775	-	N7KHM	c(ca)l	
Spanish Trl/I-80	448.450	-	AK7Z	clt	AK7Z
Tucson	443.025	+	KF7NR	o	
Tucson	446.975	-	AB7AA	o(ca)RM	
Tucson	447.300	-	N7QVK	o(ca)	
Tucson	447.425	-	N7KHM	o 107.2	SARA
Tucson	447.475	-	WD4HRO	o	
Tucson	447.500	-	N7XJQ	o(ca)RM	
Tucson	447.875	-	KB7RFI	oe	
Tucson	448.250	-	K7KZ	oaeRM	K7KZ
Tucson	448.300	-	W7HSG	clt	WA7ELN
Tucson	448.325	-	KI7RK	oa	SARC
				156.70	
Tucson	448.400	-	KN7B	c(ca)t	
Tucson	448.775	-	K7RML	ol 100.0	CTLINA RC
Tucson	448.900	-	KG7KV	c(ca)tRM	SPARC
Tucson	448.950	-	N7SCE	o 107.2	
Tucson	448.975	-	N7CK	cltRM	CARBA
Tucson	449.250	-	K7VAU	o 100.0	SABBAR
					RADOPS
Tucson	449.475	-	N7DQP	o(ca)t	N7DQP
Tucson	449.575	-	AG7H	oes	AG7H
Tucson	449.625	-	N7WEU	o(ca)et	
Tucson	449.675	-	NR7J	c	
Tucson	449.875	-	K7KZ	o	K7KZ
Tucson	449.925	-	N7JBD	ol	
Tucson	447.450	-	N7DME	op	
Tucson	449.800	-	N7JUQ	oe	
Tucson/U of A	447.725	-	WA7IYG	oael	U OF A ARC
				100.0	
<b>WEST</b>					
Airway Bcn	449.950	-	WA6OFT	cesl	
Black Peak	449.050	-	KC6TIQ	o(ca)	
Bullhead City	449.750	-	KB7ZJO	olRM	
Guadalupe Peak	448.975	-	WB7FIK	cltRM	CCTUS RC
Lk Havasu City	448.625	-	W7MCF	ctRM	CCTUS RC
Lk Havasu City	449.875	-	WA6OFT	c(ca)	BIKINI ARN
				eslRM	
Smith Peak	441.275	+	WA7ZZT	o 100.0	ARA
<b>WEST CENTRAL</b>					
Crossman Pk	447.550	-	WA6LEW	olt	BARN
<b>ARKANSAS</b>					
<b>CENTRAL</b>					
Alexander	444.300	+	N5TKG	oel 131.8N5TKG	
Benton	443.175	+	KC5FWB	oe	KC5FWB
Cabot	444.825	+	K7ZQR	o 85.4	K7ZQR
Conway	443.800	+	WB5NXJ	o	FalkCoARC
Hot Springs	444.000	+	WB5PIB	o	WB5PIB
Hot Springs	444.725	+	KC5QY	o 100.0	KC5QY
Hot Springs	444.750	+	K5DV	o(ca)	K5DV
Jacksonville	442.600	+	N5KRN	o	N5KRN

## 418 420-450 MHz

## ARKANSAS

Location	Output	Input	Call	Notes	Sponsor
Little Rock	443.750	+	KA5SED	oa	KA5SED
Little Rock	444.075	+	WA5PGB	o	WA5OOY
Little Rock	444.200	+	WA5OOY	oel	CAREN
Little Rock	444.400	+	WA5PGB	o	WA5OOY
Little Rock	444.450	+	WB5FDP	oat	CAREN
Little Rock	444.650	+	WA5OOY	o 100.0	WA5OOY
Little Rock	444.800	+	K5XT	ot	K5XT
Little Rock	444.850	+	WB5KUT	o 173.8	NRC
Malvern	442.300	+	W5BXJ		W5BXJ
Malvern	443.500	+	W5BXJ	ol	W5BXJ
Malvern	444.150	+	K5TAC	oaelz 88.5	K5TAC
Mt Ida	444.475	+	W5LVB		W5LVB
N Little Rock	443.900	+	WA5LUY	o(ca)el	CanyonRA
Ola	444.550	+	WA5YHN	oa	WA5YHN
Quitman	444.050	+	KC5PLA	o(ca)elz 127.3	KC5PLA
Russellville	443.400	+	K5PXP	o	ARVARF
Russellville	443.575	+	K5PXP	o	ARVARF
Russellville	444.575	+	K5PXP	o	KB8DM
Russellville	444.850	+	KF5JH	ot	NRC
Russellville	444.900	+	WB5JJJ	oaelt	WB5JJJ
Searcy	444.500	+	AB5QS	oe	NCAARS
Shinall Mtn	443.825	+	NM5O	ctel	NM5O
White Hall	442.175	+	K5ECJ	o(ca)	K5ECJ
White Hall	443.700	+	WA5SJX	o	WA5SJX
EAST CENTRAL					
Forrest City	443.450	+	KD5DF	o 100.0	KD5DF
Frenchman's Bay	442.850	+	N4NBC	cel tt 146.2	ECAMS
West Memphis	442.400	+	N5MNP	o	N5MNP
NORTH CENTRAL					
Clinton	443.300	+	N5YU	oelzA tt	N5YU
Harrison	444.100	+	K16NU	o	K16NU
Harrison	444.800	+	K0JXI	o	K0JXI
Heber Springs	444.425	+	W9ZJZ	oe 110.9	W9ZJZ
Mtn Home	443.125	+	K5FOY	o	K5FOY
Mtn Home	443.275	+	K5FOY	o	K5FOY
Mtn Home	443.325	445.325	K5FOY	o	K5FOY
NORTHEAST					
Batesville	444.750	+	W5VAE	o	BatsvilARC
Batesville	444.900	+	N5TSC	o 186.2	N5TSC
Jonesboro	444.600	+	N15A	oel 107.2	A1STC
Newport	444.250	+	KG5KS	o	KG5KS
Pocahontas	442.275	+	KC5FVC	c(ca)ezt	KC5FVC
Trumann	443.500	+	N15A	ol 107.2	A1STC
Wirth	444.475	+	WA5PTD	ol	MOR
NORTHWEST					
Clarksville	444.975	+	KB5KCD	o	Ozk285ARC
Decatur	443.925	+	N5UXE	o(ca)el tt 114.8	N5UXE
Fayetteville	442.500	+	AB5UB	o	AmRedCrss
Fayetteville	443.100	+	KA9UBD	o(ca)el	KA9UBD

## ARKANSAS-CALIFORNIA

<i>Location</i>	<i>Output</i>	<i>Input</i>	<i>Call</i>	<i>Notes</i>	<i>Sponsor</i>
Fayetteville	443.150	+	KA5TGN	o	KA5TGN
Prairie Grove	442.525	+	KJ5BJ	oel	KJ5BJ
Prairie Grove	444.700	+	WA5VTW	o	WA5VTW
Rudy	443.250	+	WA5P	o	WA5P
Siloam Spgs	444.325	+	N5YEI	o(ca) 110.9	N5YEI
Siloam Spgs	444.925	+	N5SRA	o	N5SRA
Springdale	442.050	+	WD5DUC	oeRA 110.9	NWAARC
<b>SOUTH CENTRAL</b>					
Crossett	444.975	+	N5XUZ	o	N5XUZ
Gurdon	442.300	+	W5BXJ	o	W5BXJ
<b>SOUTHWEST</b>					
DeQueen	444.800	+	N5KIG	DS 85hz	SWARC
Willisville	444.925	+	N5ZAY	ol	ARKLA
<b>WEST CENTRAL</b>					
Fort Smith	444.300	+	KK5KU	ol 123.0	KK5KU
Fort Smith	444.775	+	N5VSW	ot	N5VSW
Mena	443.350	+	N0EOQ	o	N0EOQ
Tall Peak	443.400	+	N0EOQ	o	N0EOQ
<b>CALIFORNIA NORTH - NARCC</b>					
<b>NORTHERN CALIFORNIA</b>					
DIGITAL	441.500				
FM Simplex Ctg	446.000				
FM Simplex	441.000			rem	
FM Simplex	446.000			cal	
FM Simplex	446.500				
Test Pair	441.875	+		c(ca)t	NARCC
<b>CENTRAL COAST</b>					
Aptos	441.925	+	WA6HHQ	c	WA6HHQ
Atascadero	441.975	+	KE6RL	c	KE6RL
Atascadero	445.875	445.875	WA6MSM	c	
Fresno	440.650	+	WB6FMC	c	
Fresno	441.125	+	WB6TIA	o	WB6TIA
Fresno	443.400	+	WB6MZL	c	WB6MZL
King City	443.975	+	K6TAZ	c	Pendulum
King City	444.075	+	WB6ORK	c	WB6ORK
King City	444.275	+	W6LIO	o(ca)	WALA
King City	444.975	+	W6LIO	omv	WALA
Monterey	441.325	+	WE6R	o(ca)	WE6R
Monterey	443.900	+	KM6DZ	o(ca)	MARG
Monterey	443.900	+	N6XAE	ca	MARG
Monterey	443.900	+	N6XAE	omv	MARG
Monterey	444.700	+	K6LY	ol	NPGS ARC
Morro Bay	443.425	+	W7AZF	o(ca)	W7AZF
Nimpomo	444.200	+	WB6IYY	o	WB6IYY
Pescadero	440.375	+	N6QZH	c	N6QZH
Pescadero	442.325	+	N6QZH	c	KB6NAN
Pismo Beach	443.275	+	WA6CRM	c	WA6CRM
Prunedale	441.125	+	KD6UDC		
Salinas	441.025	+	W6OJO	c	W6OJO
Salinas	441.450	+	K6JE	ca	FrmntPkRA

## 420 420-450 MHz

## CALIFORNIA

<i>Location</i>	<i>Output</i>	<i>Input</i>	<i>Call</i>	<i>Notes</i>	<i>Sponsor</i>
Salinas	441.450	+	K6JE	o	FrmntPkRA
Salinas	442.725	+	WB6PHE	c	WB6PHE
Salinas	443.900	+	N6RQU	xfe	N6RQU
Salinas	444.000	+	W6UZV	o	W6UZV
San Juan Batista	444.525	+	WB6USH	off	WB6USH
San Luis Obispo	440.125	+	WA6DFU	c	
San Luis Obispo	440.125	+	WA6IBE	c	WA6IBE
San Luis Obispo	442.300	+	W6BHZ	o	CalPolyRC
San Luis Obispo	442.325	+	N6IG	c	
San Luis Obispo	442.700	+	WB6FMC	o	WB6FMC
San Luis Obispo	444.525	+	WB6HJW	o(ca)	WB6HJW
San Simeon	444.100	+	N6LYF	o	N6LYF
Santa Cruz	440.850	+	N6IYA	o(ca)	N6IYA
Santa Cruz	440.925	+	K6BJA	o(ca)	SCCARC
Santa Cruz	442.675	+	WM6R	c	SLGS ARC
Santa Cruz	443.975	+	K6TAZ	c	Pendulum
Santa Maria	442.950	+	WA6ARG	c	WA6ARG
Santa Maria	443.075	+	KF6PC	o	KF6PC
Santa Maria	444.800	+	WA6VPL	c	WA6VPL
Seaside	440.000	+	N6AHW	ont	MRRBG
Watsonville	442.475	+	WB6LIE	o	
DESERT					
Inyokern	444.650	+	WA6KYZ	c	
EAST BAY					
Antioch	440.650	+	N6LRB	o(ca)	DARC
Antioch	443.050	+	N6MWB	o(ca)	N6MWB
Berkeley	440.175	+	K7IJ	c	K7IJ
Berkeley	440.250	+	N6FRI	c	cAVe
Berkeley	440.375	+	WB6IXH	ca	VAX 11 RC
Berkeley	440.750	+	WB6JKV	o(ca)	GorillaRC
Berkeley	440.825	+	WB6IXH	c	VAX 11 RC
Berkeley	440.900	+	WA2UNP	o(ca)	NAICoARES
Berkeley	440.900	+	WB6SDS	ca	NaICoARES
Berkeley	441.200	+	N6GVI	c	BATS
Berkeley	442.275	+	WA6ZTY	c	WA6ZTY
Berkeley	442.675	+	WM6R	c	GTE-M ARC
Berkeley	442.975	+	AK7B	c	AK7B
Berkeley	443.150	+	AK7B	off	AK7B
Berkeley	443.225	+	N6GFE	off	
Berkeley	444.475	+	AK7B	omv	AK7B
Concord	440.000	+	N6BDE	c	N6BDE
Concord	440.300	+	N6AMG	c	E R G
Concord	440.325	+	K6TAZ	c	Pendulum
Concord	440.875	+	KE6YD	o(ca)	CCARC
Concord	441.050	+	WB6IRC	c	WB6IRC
Concord	441.575	+	WA6BZS	off	CUBE
Concord	441.575	+	WB6IRC		WB6IRC
Concord	441.600	+	WA6BZS	cl	CUBE
Concord	441.750	+	WA6YOP	c	WA6YOP
Concord	441.825	+	WA6BDD	c(ca)	CCWS
Concord	442.025	+	WC6F	c	WC6F
Concord	442.650	+	WA6ZTY	c	WA6ZTY
Concord	443.500	+	WA6BZS	c	CUBE

## CALIFORNIA

<i>Location</i>	<i>Output</i>	<i>Input</i>	<i>Call</i>	<i>Notes</i>	<i>Sponsor</i>
Concord	443.575	+	WB6IRC	c	WB6IRC
Concord	443.625	+	WB6BUP	c	WB6BUP
Concord	443.825	+	AH8AE	c	AH8AE
Concord	443.825	+	KD6GF	ca	KD6GF
Concord	444.575	+	WA6EUZ	c	WA6EUZ
Concord	444.675	+	WA6YSM	omv	WA6YSM
Concord	444.875	+	N6IXX	c	MiracleRC
Concord	448.875	448.875	K6POU	c	
Danville	443.425	+	WA6IZT	c	WA6IZT
Dublin	440.900	+	WA6ZOS	c	WA6ZOS
Dublin	442.725	+	WA6ZOS	ca	WA6ZOS
El Sobrante	440.375	+	N6AMG	c	E R G
Hayward	440.475	+	KK6AN	o(ca)	NorCalRUG
Hayward	441.875	+	N6IPE		
Hayward	444.825	+	K6EAG	o(ca)	HaywardRC
Hayward	444.825	+	KA6ITV	o(ca)	KA6ITV
Hercules	441.225	+	AB6AC	o(ca)	HrculsARC
Laffayette	443.075	+	N6IRF	o(ca)	CARLA
Laffayette	443.075	+	N6MVT	o(ca)	CARLA
Livermore	440.775	+	N6BLA	c	CalNet
Livermore	442.550	+	N6APB	o(ca)	MRG
Livermore	443.225	+	WA6SYE	o(ca)	LLL Races
Mt Diablo	441.325	+	W6CX	o(ca)	MtDiabloRC
Mt Diablo	443.800	+	K6POU	o(ca)	K6POU
Newark	440.225	+	N6OMN	o(ca)	TelPioner
Oakland	440.325	+	N6CHT	c	N6CHT
Oakland	440.350	+	AB6HK	o(ca)	N B R G
Oakland	440.350	+	N6VYW	ca	N B R G
Oakland	440.350	+	WD6AWR	o(ca)	N B R G
Oakland	440.400	+	WB6WTM	c	WB6WTM
Oakland	441.050	+	N6UUI	o(ca)	TelPioner
Oakland	441.200	+	N6UUI	omv	PIONEERS
Oakland	441.425	+	WT6L	o(ca)	WT6L
Oakland	441.475	+	N6EVH	c	N6EVH
Oakland	441.475	+	N6TIX	c	N6TIX
Oakland	441.475	+	WB6YWL	c	WB6YWL
Oakland	441.875	+	N6UUI	omv	N6UUI
Oakland	442.400	+	WB6NDJ	o(ca)	VHF Rptrs
Oakland	442.450	+	WB6QLJ	c	WB6QLJ
Oakland	442.750	+	W6BUR	c	W6BUR
Oakland	443.050	+	N6QOP	o(ca)	N6IRF
Oakland	443.050	+	N6QOP	o(ca)	N6QOO
Oakland	443.200	+	N6GVI	c	CATS
Oakland	443.375	+	WB6SHU	c	W6BUR
Oakland	443.875	+	W6MTF	c(ca)	W6MTF
Oakland	443.875	+	W6MTF	off	W6MTF
Oakland	443.975	+	WB9GVF	c	Sierra RA
Oakland	444.250	+	WB6TCS	c	WB6TCS
Oakland	444.500	+	WB6AAE	off	
Oakland	444.500	+	WB6TXD	o	WB6TXD
Oakland	444.650	+	KA6KBI	c	NORCAL
Oakland	444.775	+	WB6CVJ	c	WB6CVJ
Orinda	440.625	+	WA6AEO	c	CCRA

## 422 420-450 MHz

## CALIFORNIA

<i>Location</i>	<i>Output</i>	<i>Input</i>	<i>Call</i>	<i>Notes</i>	<i>Sponsor</i>
Orinda	442.100	+	WA6GCS	o	WA6GCS
Orinda	442.775	+	N6RFZ	o(ca)	WT6L
Orinda	443.050	+	WT6L	o(ca)	WT6L
Orinda	443.300	+	KB5JR	c	KB5JR
Orinda	443.325	+	WA6BZS	c	CUBE
Orinda	446.725	146.220	WB6AAE	ont	
Pittsburg	441.100	+	WA6DKO	o	WA6DKO
Pleasant Hill	441.875	+	KB6SJT		KB6SJT
Pleasant Hill	443.050	+	KB6SJT	ont	KB6SJT
Pleasanton	440.550	+	WA6ZFL	c	WA6ZFL
Pleasanton	442.625	+	WA6SBJ	o	Sunol RG
Pleasanton	442.725	+	N6UMF	c	CalNet
Pleasanton	442.925	+	W6RGG	c	W6RGG
Pleasanton	443.650	+	WB6EKU	c	WB6EKU
Richmond	442.150	+	WA6DUR	o(ca)	WA6DUR
Richmond	444.325	+	WD6CJC	off	WD6CJC
San Leandro	442.350	+	WA6IVQ	o(ca)	WA6IVQ
San Leandro	444.200	+	W6RGG	cl	AICoRACES
San Pablo	444.275	+	WD6EZC	o(ca)	C C C C
San Ramon Vly	440.425	+	WA6AEO	c	CCRA
Walnut Creek	440.975	+	N6OTY	o(ca)	N6OTY
<b>EASTERN SIERRA</b>					
Bishop	444.650	444.650	WA6UGQ	c	
<b>NEVADA WEST CENTRAL</b>					
Virginia City	444.475	+	AK7B	c	
<b>NORTH BAY</b>					
Angwin	441.450	+	W7LIM	c	W7LIM
Benicia	442.275	+	KJ6FY	off	KJ6FY
Benicia	442.275	+	KJ6FY	off	KJ6FY
Benicia	442.750	+	WB6ABE	o(ca)	WB6ABE
Clear Lake	440.975	+	WA6MLG	omv	
Clear Lake	441.100	+	KA6JJW	o(ca)	KA6JJW
Clear Lake	441.350	+	W6LOU	o(ca)	W6LOU
Clear Lake	441.425	+	N6GJM	o(ca)	CDF VIP
Clear Lake	442.900	+	W6GCG	cl	W6LHV
Clear Lake	449.650		WG6Y	o	
Clear Lake Oaks	440.975	+	N6RFZ	o(ca)	N6RFZ
Clear Lake Oaks	440.975	+	WA6MLG	omv	
Fort Ross	440.125	+	WB6RHP	off	LPARG
Geyser Rock	440.225	+	NU6F	o(ca)	PSEA ARC
Geyser Rock	440.225	+	W6EEG	o	
Geyserville	442.050	+	WA6OYK	o(ca)	WA6OYK
Lake Berryessa	442.075	+	WA6YXD	o(ca)	WA6YXD
Lake Pillsberry	443.075	+	N6MVT	o	CARLA
Mill Valley	440.925	447.200	KH8AF	cl	KH8AF
Mill Valley	441.175	+	K7IJ	c	K7IJ
Mill Valley	442.200	+	KH8AF	cl	KH8AF
Mill Valley	443.175	+	KA6HWR	c	KA6HWR
Mill Valley	443.250	+	K6GWE	o(ca)	MARC
Mill Valley	449.550	439.550	WA6EUZ	c	WA6EUZ
Monte Rio	440.775	+	N6VUD	o(ca)	chickeNet
Mt St Helena	440.050	+	K6BYQ	o(ca)	Napa Co
Mt St Helena	441.900	+	WA6ZQH	o(ca)	WA6ZQH

Location	Output	Input	Call	Notes	Sponsor
Napa	440.050	+	KBYQ	o(ca)	Napa Co
Napa	441.675	+	WA7G	c	WA7G
Napa	441.800	+	WA6BS	o(ca)	WA6BS
Napa	444.075	+	WA6EJZ	c	WA6EJZ
Napa	444.300	+	KE6PL	off	KE6PL
Nicasio	440.250	+	N6FRI	o(ca)	cAVE
Novato	440.925	447.200	KH8AF	cl	KH8AF
Novato	442.200	+	KH8AF	c	KH8AF
Petaluma	440.775	+	WD6EVL	c	WD6EVL
Point Reyes	449.663	-	N6OFR	c	N6OFR
Rohnert Park	443.600	+	A16F	c	WB6SXC
San Anselmo	440.550	+	WY8T	c	WY8T
San Francisco	440.075	+	N6ZOE	c	N6ZOE
San Francisco	440.375	+	WA6SUY	c	WA6SUY
San Francisco	440.375	+	WB6IXH	c	VAX 11 RC
San Francisco	441.450	+	K6KQN	c	K6KQN
San Francisco	441.875	+	K6KQN	omv	N6MAB
San Francisco	442.025	+	N6MAB	off	N6MAB
San Francisco	442.075	+	N6BDR	o(ca)	N6BDR
San Francisco	443.075	+	N6MVT	o(ca)	ACARLA
San Francisco	443.075	+	N6MVT	off	CARLA
San Francisco	443.100	+	WB6FDT	o(ca)	GSLP ARC
San Francisco	443.425	+	KB7IP	c	KB7IP
San Francisco	444.075	+	WD6EAO	c	WD6EAO
San Francisco	444.725	+	K6TW	o(ca)	K6TW
San Francisco	444.900	+	WA6HWT	c	WA6HWT
San Rafael	440.550	+	WY8T	c	WY8T
San Rafael	440.925	447.175	KH8AF	cl	KH8AF
San Rafael	442.175	+	KH8AF	c	KH8AF
San Rafael	442.250	+	KH8AF	c	KH8AF
San Rafael	443.525	+	K6GWE	o(ca)	MARC
San Rafael	444.450	+	WA6QOF	o(ca)	EBARC
San Rafael	444.550	-	WA6EJZ	c	WA6EJZ
San Rafael	445.925	-	KH8AF	c	KH8AF
San Rafael	449.612	439.875	K6GWE	c	KH8AF
Santa Rosa	440.200	+	WR6ES	c	E R G
Santa Rosa	440.500	+	N6AMG	c	E R G
Santa Rosa	440.775	+	WA6CCW	off	NRTSTAR
Santa Rosa	440.925	447.225	KH8AF	cl	KH8AF
Santa Rosa	441.050	+	WB6IRC	cl	KJ6RA
Santa Rosa	441.225	+	KJ6RA	ca	KJ6RA
Santa Rosa	441.650	+	N6DZU	c	N6DZU
Santa Rosa	442.225	+	KH8AF	c	KH8AF
Santa Rosa	443.350	+	WN6W	c	WN6W
Santa Rosa	443.825	+	WB7ABP	c	WB7ABP
Santa Rosa	444.150	+	WB6SXC	c	WB6SXC
Santa Rosa	444.375	+	WB6EJQ	ca	WB6EJQ
Santa Rosa	444.375	+	WB6RUT	c	WB6RUT
Santa Rosa	444.475	+	AK7B	c	AK7B
Santa Rosa	444.675	+	KJ6RA	c	KJ6RA
Santa Rosa	444.750	+	KD6RC	c	KD6RC
Sausalito	442.525	+	WV6E	c	WV6E



**424 420-450 MHz**
**CALIFORNIA**

<i>Location</i>	<i>Output</i>	<i>Input</i>	<i>Call</i>	<i>Notes</i>	<i>Sponsor</i>
Sausalito	444.075	+	WB6GBQ	c	WB6GBQ
Sausalito	444.550	+	WA6EUZ	c	WA6EUZ
Sea Ranch	444.663	+	N6OFR	c	N6OFR
Sebastopol	440.125	+	KA6AQS	o(ca)	KA6AQS
Sebastopol	440.775	+	N6VUD	o(ca)	N6VUD
Sonoma	441.375	+	WA6YXV	o(ca)	WA6YXV
Tiburon	444.225	+	NI6B	c	NI6B
Tiburon	444.225	+	NI6B	o(ca)	NI6B
Vallejo	442.375	+	KC6HDO	o(ca)	HRCC
Yountville	441.875	+	N6TKW	omv	N6TKW
Yountville	444.300	+	N6TKW	c	N6TKW
<b>NORTH COAST</b>					
Eureka	440.000	+	W6RNL	c	
Eureka	442.000	+	AE6R	c	AE6R
Eureka	442.400	+	WB6MYF	del	WB6MYF
Eureka	443.250	+	W6RNL	off	FarWestRA
Eureka	446.100	-	AE6R	c	
Laytonville	444.925	+	K7WWA	c	K7WWA
Ukiah	440.000	+	WA6RQX	o(ca)	WA6RQX
Willits	442.325	+	N6AMG	c	E R G
Willits	444.500	+	WD6FGX	o(ca)	WD6FGX
Willits	444.725	+	KA6AQS		KA6AQS
Willits	444.925	+	K7WWA	c	K7WWA
<b>NORTHEAST</b>					
Alturas	442.350	+	WB6HMD	o	WB6HMD
Alturas	444.700	+	KB6QFY	o	WB6HMD
Burney	440.250	+	KI6WG	c	KI6WG
Burney	442.225	+	WA6KKH	c	InterMtnRC
Burney	444.500	+	WA6KKH	c	InterMtnRC
Burney	444.600	+	W6NHV	o	CDF VIP
Burney	447.225	-	WA6KKH	c	InterMtnRC
Chester	440.975	+	N6TZG		N6TZG
Mt Shasta	444.350	+	N6CNG	c	N6CNG
Quincy	442.825	+	WB6IFW	o	WB6IFW
Quincy	443.150	+	WB6IFW	o	WB6IFW
Redding	440.050	+	WA6IEO	c	TinCupRG
Redding	440.275	+	WA6JWB	c	WA6JWB
Redding	442.850	+	W6QWN	c	W6QWN
Redding	442.875	+	WA6PEO	c	WA6PEO
Redding	443.050	+	W6QWN	c	W6QWN
Redding	444.550	+	WA6IEO	c	TinCupRG
Redding	444.625	+	WA7ZXM	c	WA7ZXM
Redding	444.775	+	WA6JWB	c	WA6JWB
Redding	444.800	+	KI6ND	o(ca)	KI6ND
Susanville	443.025	+	W6EXP	o	LassenARC
Susanville	444.125	+	N6PDB	c	N6PDB
Weaverville	442.300	+	WD6FHX	o	WD6FHX
Yreka	443.200	+	WA6YSM	c	WA6YSM
Yreka	443.750	+	WA6IUM	c	WA6IUM
Yreka	444.425	+	WA6YSM	c	WA6YSM
<b>SACRAMENTO VALLEY</b>					
Auburn	440.350	+	KB6KCP	c	KB6KCP
Auburn	440.575	+	K6ARR	c	SFRC

## CALIFORNIA

<i>Location</i>	<i>Output</i>	<i>Input</i>	<i>Call</i>	<i>Notes</i>	<i>Sponsor</i>
Auburn	441.875	+	N6NMZ	omv	
Auburn	442.300	+	WA6ZNM	c	WA6ZNM
Auburn	442.425	+	WA6ZNM	c	WA6ZNM
Auburn	442.450	+	N6OIJ	c	N6OIJ
Auburn	442.500	+	N6OIJ	o	
Auburn	442.500	+	WB6DUA	o(ca)	WB6DUA
Auburn	442.700	+	KA6ZRH	o(ca)	KA6ZRH
Auburn	442.725	+	WA6KBP	c	CalNet
Auburn	443.850	+	WA6APX	c	WA6APX
Auburn	444.600	+	N6NMZ	o(ca)	N6NMZ
Auburn	444.750	-	WR6O	c	
Auburn	444.900	+	WB6CUL	c	WB6CUL
Auburn	444.925	+	WB6DUA	omv	WB6DUA
Berreyessa Pk	444.100	+	WB6VKH	o	BeryesaRC
Bowman	442.875	+	KA6EBR	o(ca)	CDF VIP
Chico	440.475	+	KE6EP	off	KE6EP
Chico	440.500	+	WB6JKZ	c	WB6JKZ
Chico	440.550	+	WB6RHC	c	WB6RHC
Chico	440.650	+	WB6AKF	c	WB6AKF
Chico	440.900	+	KA6SUY	o(ca)	Butte S&R
Chico	441.400	+	WB6RHC	o(ca)	WB6RHC
Chico	442.150	+	W6ECE	c	CohasetAR
Chico	442.350	+	W6ECE	o	CohasetAR
Chico	442.375	+	W6ECE	o	CohasetAR
Chico	442.775	+	KI6ND	o(ca)	KI6ND
Citrus Hgts	440.900	+	N6PYZ	off	N6PYZ
Davis	440.125	+	K6HAG	o(ca)	AMT ARC
Davis	440.475	+	N6TSR	o(ca)	YARS
Davis	440.475	+	N6TSR	o(ca)	YoloARS
Dixon	443.900	+	KA6UEN	c	KA6UEN
Downieville	443.875	+	WB6DGF	c	WB6DGF
El Dorado	442.100	+	N6LZR	c	EIDorado
El Dorado	442.325	+	N6IG	c	N6IG
El Dorado	442.725	+	WA6KBP	ont	CalNet
El Dorado	444.975	+	WA6EUZ	c	WA6EUZ
Fair Oaks	444.725	+	KA6FTY	o(ca)	KA6FTY
Fairfield	440.025	+	WV6F	ca	WVRC
Folsom	440.150	+	WB6MKS	o(ca)	LakeSide
Folsom	444.000	+	WA6UGY	off	MVRC
Grass Valley	440.525	+	KB6LCS	o(ca)	KB6LCS
Grass Valley	442.425	+	WA6ZNM	c	WA6ZNM
Grass Valley	443.025	+	WA6WER	c	WA6WER
Grass Valley	444.925	+	WA6HWT	c	WA6HWT
Jackson	441.125	+	WB6LSF	c	WB6LSF
Jackson	443.225	+	WA6SYE	ca	WA6SYE
Jackson	443.300	+	KB6XN	del	KB6XN
Jackson	444.175	+	WB6OOL	c	WB6OOL
Kelsey	444.825	+	W6TIQ	c	W6TIQ
Lodi	441.575	+	KB6ONT	c	KB6ONT
Loomis	442.425	+	WA6ZNM	c	WA6ZNM
Martell	441.550	+	WB6ZRO	c	Amador Co
Maxwell	442.275	+	N6QWU	o(ca)	N6QWU

## 426 420-450 MHz

## CALIFORNIA

<i>Location</i>	<i>Output</i>	<i>Input</i>	<i>Call</i>	<i>Notes</i>	<i>Sponsor</i>
Oroville	441.475	+	WA6NTG	c	WA6NTG
Oroville	442.350	+	W6ECE	o	CohasetAR
Pine Grove	440.800	+	N6LYE	off	N6LYE
Pine Grove	441.525	+	WA6WIY	o(ca)	AmadorARC
Pine Grove	442.250	+	W6YKM	c	WA6YKM
Placerville	440.700	+	WA6BTH	o(ca)	P&F
Placerville	441.225	+	N6YBH	o	
Placerville	441.725	+	N6DPP	c	N6DPP
Placerville	444.025	+	AH8AE	c	AH8AE
Placerville	447.000	144.340	WA6FUI	o	
Pollock Pines	441.775	+	N6ICW	c	N6ICW
Rancho Cordova	443.900	+	WA6UGY	c	Mt VacaRC
Red Bluff	444.950	+	W6QWN	o(ca)	W6QWN
Rio Linda	440.200	+	W6GO	c	W6GO
Rio Linda	441.700	+	N7IUL	off	WA6MNM
Rio Linda	442.450	+	N6OIJ	c	N6OIJ
Rio Linda	442.500	+	N6OIJ	o	N6OIJ
Roseville	444.500	+	WA6IOK	o	HMCS/ GBEN
Sacramento	440.125	+	KN6HN	c	
Sacramento	440.350	+	KB6KCP	ca	KB6KCP
Sacramento	440.725	+	WB6HEV	o(ca)	SAFE
Sacramento	441.300	+	KB6IQL		
Sacramento	441.575	+	WB6IRC	c	WB6IRC
Sacramento	441.775	+	N6ICW	c	N6ICW
Sacramento	441.800	+	WA6BIS	o(ca)	WA6BIS
Sacramento	441.850	+	KB6KCP	c	KB6KCP
Sacramento	441.875	+	NH6XY		
Sacramento	441.925	+	WD9BIV	c	WD9BIV
Sacramento	441.975	+	WB6GHA	c	WB6GHA
Sacramento	442.025	+	WC6F	c	WC6F
Sacramento	442.300	+	WA6ZNM	c	WA6ZNM
Sacramento	442.300	+	WA6ZNM	c	WA6ZNM
Sacramento	442.300	+	WA6ZNM	c	WA6ZNM
Sacramento	442.325	+	N6IG	c	
Sacramento	442.400	+	WB6GWZ	c	WB6GWZ
Sacramento	442.550	+	W6AK	c	
Sacramento	442.600	+	WB6DKX	c	WB6DKX
Sacramento	442.800	+	K6QIF	c	K6QIF
Sacramento	442.850	+	WA6IUI	c	WA6IUI
Sacramento	442.900	+	K6NP	ol	TelPioner
Sacramento	443.350	+	NH6XY	c	NH6XY
Sacramento	443.450	+	WB6RVR	c	WB6RVR
Sacramento	443.450	+	WB6ZTB	ca	
Sacramento	443.700	+	WA6JIV	c	WA6JIV
Sacramento	443.900	+	WA6UGY	c	Mt VacaRC
Sacramento	443.950	+	WA6RDH	c	WA6RDH
Sacramento	443.975	+	K6LQT	c	STAR
Sacramento	444.000	+	WA6UGY	c	Mt VacaRC
Sacramento	444.050	+	K6NP	c	TelPioner
Sacramento	444.300	+	KB6JPZ	c	KB6JPZ
Sacramento	444.300	+	WA6KOD	ca	WA6KOD
Sacramento	444.425	+	KJ6RA	c	KJ6RA

## CALIFORNIA

<i>Location</i>	<i>Output</i>	<i>Input</i>	<i>Call</i>	<i>Notes</i>	<i>Sponsor</i>
Sacramento	444.525	+	AI6F	c	AI6F
Sacramento	444.750	+	KG6FV	o(ca)	NCAA
Sacramento	444.825	+	K6DJP	c	K6DJP
Sacramento	444.850	+	WB6CUL	c	WB6CUL
Sacramento	444.925	+	KG6XX	omv	KG6XX
Sacramento	444.950	+	KG6XX	o(ca)	KG6XX
Sacramento	444.950	+	WB6PUE	ont	WB6PUE
Sacramento	448.975	-	K6LQT	c	CACTUS
Santa Rosa	444.950	+	WB6PUE	ont	
Shingle Springs	442.050	+	W6JYB	c	W6JYB
Shingle Springs	442.050	+	W6JYB	c	W6JYB
Stockton	440.800	+	N6LYE	o(ca)	N6LYE
Stockton	441.275	+	WA6SEK	o(ca)	WA6SEK
Stockton	441.950	+	WA6TCG	c	
Stockton	442.975	+	N6IGC	c	N6IGC
Stockton	443.050	+	N6MWB	off	
Stockton	444.250	+	WA6ASU	c	WA6ASU
Stockton	444.325	+	WA6TCG	o(ca)	CVVHFFMC
Stoneyford	442.075	+	N6BDR	o(ca)	N6BDR
Stoneyford	444.275	+	WA6EUZ	ont	WA6EUZ
Vacaville	440.025	+	WV6F	o(ca)	WestValRC
Vacaville	441.150	+	KA6CHJ	o(ca)	SCARS VIP
Vacaville	442.475	+	KA6EYH	o(ca)	KA6EYH
Willows	444.200	+	K6BIQ	o	K6BIQ
Yuba City	442.275	+	N6QWU	ca	N6QWU
Yuba City	442.925	+	WB6OOL	c	WB6OOL
Yuba City	443.850	+	WA6FGZ	o(ca)	WA6FGZ
Yuba City	443.925	+	WA6FGZ	o(ca)	WA6FGZ
<b>SAN JOAQUIN VALLEY</b>					
Angels Camp	441.550	+	N6LZR	omv	CalTuo Co
Angels Camp	442.100	+	N6LZR	c	Calaveras
Angels Camp	443.225	+	WA6SYE	o(ca)	WA6SYE
Bailey	442.100	+	N6LZR	c	EPSAR
Bakersfield	440.475	+	WB6SVT	c	ATvN
Bakersfield	440.600	+	N6VYQ	o(ca)	N6VYQ
Bakersfield	440.825	+	AB6DS	o	AB6BS
Bakersfield	441.725	+	N6SFN	c	N6SFN
Bakersfield	441.925	+	WB6PQI	c	WB6PQI
Bakersfield	442.900	+	K6ACR	o	K6ACR
Bakersfield	442.900	+	WB6VGZ	o	WB6VGZ
Bakersfield	443.425	+	WA6KLB	c	
Bakersfield	443.475	+	WA6GML	c	WA6GML
Bakersfield	443.900	+	W6LIE	o	KCCVARC
Bakersfield	444.500	+	WA6GML	c	WA6GML
Bakersfield	444.500	+	WA6GML	c	WA6GML
Bakersfield	445.025	-	wa6gml		WA6GML
Bakersfield	449.875	-	N6CHG	c	
Coalinga	443.100	+	N6GSM	o	Castle RG
Corcoran	443.700	+	WA6TJW	o(ca)	Castle RG
Corcoran	444.900	+	N6GSM	c	Castle RG
Fresno	440.125	+	WA6IBE	del	WA6IBE
Fresno	440.325	+	WA6IBE	c	WA6IBE
Fresno	440.500	+	N6AMG	c	E R G

## 428 420-450 MHz

## CALIFORNIA

<i>Location</i>	<i>Output</i>	<i>Input</i>	<i>Call</i>	<i>Notes</i>	<i>Sponsor</i>
Fresno	440.800	+	N6LYE	o(ca)	N6LYE
Fresno	440.800	+	WB6GVQ	del	
Fresno	440.850	+	WB6DGF	cl	
Fresno	441.100	441.100	W6TO	c	FresnoARC
Fresno	441.125	+	WB6TIA	o(ca)	WB6TIA
Fresno	441.400	+	WA6SBM	o(ca)	WA6SBM
Fresno	441.875	+	WD6BNO		
Fresno	442.150	+	K6OZL	o(ca)	
Fresno	442.150	+	WD6BNO		
Fresno	442.250	+	WB6TIA	o	
Fresno	442.350	+	WB6TIA	o	WB6TIA
Fresno	442.525	+	WB5TUF	o(ca)	WB5TUF
Fresno	442.550	+	WB5TUF	omv	
Fresno	442.675	+	WA6INM	o	WA6INM
Fresno	443.125	+	KU6A	o(ca)	SSURRBP
Fresno	443.150	+	K6KDM	off	K6KDM
Fresno	443.200	+	WA6RWN	c	WA6RWN
Fresno	443.250	+	K6OGX	c	BearMtnBr
Fresno	443.325	+	WA6BZS	c	CUBE
Fresno	443.450	+	W6YEP	c	W6YEP
Fresno	443.550	+	WA6IPZ	o(ca)	WA6IPZ
Fresno	443.600	+	N6MTS	o(ca)	Bulldog RA
Fresno	443.650	+	WB6MCG	o(ca)	WB6MCG
Fresno	443.950	+	WB6AIE	del	
Fresno	443.975	+	WB9GVF	c	Sierra RA
Fresno	444.000	+	WA6NIF	c	WA6NIF
Fresno	444.050	+	WB6IYY	c	WB6IYY
Fresno	444.250	+	WB6JIT	c	CCAC
Fresno	444.450	+	WA6OIB	c	WA6OIB
Fresno	444.500	+	WA6GML	c	WA6GML
Fresno	444.625	+	WB6KLV	o(ca)	WB6KLV
Fresno	444.725	+	N6VYT	o(ca)	N6VYT
Fresno	444.950	+	WB6GVQ	c	WB6GVQ
Fresno	445.650	-	WB6FMC	c	
Fresno	446.100	446.100	WB6ITM	c	
Groveland	440.975	+	N6UEW	o(ca)	TouCntyRA
Groveland	442.275	+	WA6SCW	o(ca)	WA6SCW
Hanford	441.675	+	WB6VfZ	o	WB6VfZ
Lemoore	441.900	+	N6OA	o(ca)	N6OA
Manteca	444.800	+	WB6GUM	o(ca)	WB6GUM
Merced	440.800	+	N6LYE	o(ca)	N6LYE
Merced	441.350	+	WB7UGZ	o(ca)	WB7UGZ
Merced	442.400	+	N6HTP	c	N6HTP
Merced	442.675	+	WA6INM	o(ca)	WA6INM
Merced	443.075	+	K6IXA	o(ca)	K6IXA
Merced	443.475	+	WA6GQR	c	WA6GQR
Modesto	440.025	144.790	WD6EJF	c	StnsIsARA
Modesto	440.225	+	WD6EJF	o	StnsIsARA
Modesto	440.375	+	WA6CSK	c	WA6SUY
Modesto	440.525	+	KB6WF	c	KB6WF
Modesto	441.875	+	KI6AG	omv	KI6AG
Modesto	441.950	+	AKØT	c	AKØT
Modesto	442.275	+	WB6SDS	c	WB6SDS

## CALIFORNIA

<i>Location</i>	<i>Output</i>	<i>Input</i>	<i>Call</i>	<i>Notes</i>	<i>Sponsor</i>
Modesto	443.175	+	WB6PBN		W6PBN
Modesto	443.525	+	K6LPG	c	K6LPG
Modesto	443.750	+	N6OGN	o(ca)	N6OGN
Modesto	444.225	+	KI6AG	ca	KI6AG
Modesto	444.225	+	KI6AG	o(ca)	KI6AG
Modesto	444.225	+	WD6EJF	ont	
Modesto	444.750	+	WA6KJL	c	
Modesto	445.025	-	WD6EJF		
Modesto	445.850	-	WB6DGF	c	
Mt Elizebeth	442.275	+	KC6SHK		
Patterson	441.875	+	KK6AT	omv	KK6AT
Patterson	443.150	+	KK6AT	o(ca)	KK6AT
Porterville	443.050	+	KE6YF	o	KE6YF
Porterville	444.850	+	K6LSB	c	PrtrvIARA
Porterville	449.150	-	W6NM	c	W6NM
Sonora	440.975	+	N6EUO	o(ca)	Toulumne
Sonora	441.025	+	WB6SAT	c	WB6SAT
Sonora	442.125	+	W6WSH	o(ca)	W6WSH
Sonora	443.725	+	WB6PHE	c	CalNet
Sonora	444.375	+	WB6SAT	c	WB6SAT
Tehachapi	442.500	+	WB6FQZ	c	
Tehachapi	446.050	-	N6HTP		
Turlock	444.700	+	W6BXN	o(ca)	TurlockRC
Visalia	440.450	+	N6BYH	c	N6BYH
Visalia	443.025	+	WA6BLB	c	WA6BLB
Visalia	443.350	+	WA6YLB	c	WA6YLB
Visalia	444.100	+	WD6CNV	o	WD6CNV
<b>SOUTH BAY</b>					
Belmont	443.750	+	WB6NNY	c	WB6NNY
Black Mtn	442.000	+	WA6NYB	o(ca)	VarianARC
Cupertino	440.150	+	W6JKV	o(ca)	TANDM RC
Cupertino	442.700	+	KK6TE	o(ca)	Rolm ARC
Cupertino	442.700	+	WA6ZBX	o(ca)	WA6ZBX
Daly City	441.875	+	WB6MVE	off	WB6MVE
Fremont	440.000	+	WA6FSP	o(ca)	NAACP
Fremont	440.475	+	N6OXR	o(ca)	U R C
Fremont	441.125	+	KB6JAW	o(ca)	ACWD
Fremont	441.525	+	N6OXR	o(ca)	U R C
Fremont	441.775	+	WB5HVB	c	WB5HVB
Fremont	442.600	+	WA6PWW	o	TriCntyAR
Fremont	443.725	+	WB6PHE	ca	N6HWI
Los Altos Hills	441.250	+	WB6WTM	c	WB6WTM
Los Altos Hills	441.300	+	WB6ECE	c	K-TronARC
Los Altos Hills	443.675	+	WB6BUP	c	RATS
Los Altos Hills	443.850	+	WA6UFS	c	WA6UFS
Los Gatos	440.650	+	WA6JZN	c	WA6JZN
Los Gatos	441.700	+	N6IZM	o(ca)	N6IZM
Los Gatos	442.575	+	K6FB	ol	LCHPARC
Los Gatos	443.550	+	WB6MZL	c	Pendulum
Millbrae	442.100	+	K6HSV	o(ca)	MbraeARC
Millbrae	442.100	+	WA6GCS	o	MARC
Milpitas/Crys	449.163	438.613	WB5RBK	c	
Morgan Hill	440.575	+	KB6MRM	c	KB6MRM

CALIFORNIA

Location	Output	Input	Call	Notes	Sponsor
Morgan Hill	442.050	+	K6HCP	c	K6HCP
Morgan Hill	442.500	+	WB6ZVW	o(ca)	CPRA
Morgan Hill	443.975	+	WB6GYH	c	CACTUS
Mountain View	440.800	+	W6ASH	o(ca)	SPCS
Mountain View	442.125	+	K6LLK	c	K6LLK
Mountain View	442.550	+	N6APB	c(ca)	MRG
Non-Channelized	441.238	+	G8VCEW	c	WB6JKV
Pacifica	440.725	+	WB6JKV	c	WB6JKV
Pacifica	441.050	+	WB6JKV	cl	WB6JKV
Pacifica	441.075	+	WA6TOW	o(ca)	CoastSide
Pacifica	442.475	+	KA6EYH	o(ca)	KA6EYH
Pacifica	442.475	+	KA6EYH	o(ca)	KA6EYH
Pacifica	443.175	+	WB6FDT	off	GSLP ARC
Palo Alto	440.000	+	N6BDE	c	StantrdRC
Palo Alto	440.200	+	N6BDE	c	N6BDE
Palo Alto	441.025	+	KD6ANG	c	KD6ANG
Palo Alto	441.575	+	WB6IRC	c	WB6IRC
Palo Alto	441.850	+	K60TR	c	K60TR
Palo Alto	442.000	+	WA6RCX	o(ca)	VarianARC
Palo Alto	442.800	+	K60TR	o(ca)	K60TR
Palo Alto	443.000	+	WB6OOL	c	WB6OOL
Palo Alto	443.550	+	KB5JR	off	Pendulum
Palo Alto	443.750	+	WB6NNY	c	WB6ZSM
Palo Alto	443.975	+	KJ6VU	c	Pendulum
Palo Alto	444.350	+	KJ6VU	c	Sierra RA
Palo Alto	444.350	+	WA6JVI	ca	WA6JVI
Palo Alto	444.350	+	WA6NNY	c	WA6NNY
Palo Alto	444.950	+	KJ6VU	omv	Sierra RA
Redwood City	444.500	+	K6ANN	o(ca)	SBARES
Redwood City	444.500	+	N6ITW	o(ca)	SBARES
Redwood Shores	441.400	+	WD6GGW	o(ca)	WD6GGW
S San Francisco	440.075	+	N5DTL	ca	N5DTL
S San Francisco	440.675	+	KA6VEP	c	KA6VEP
S San Francisco	440.700	+	W5HVK	del	W5HVK
S San Francisco	443.925	+	KG6TN	o(ca)	KG6TN
San Bruno	442.700	+	N6MNV	c	N6MNV
San Francisco	442.475	+	KA6EYH	o(ca)	KA6EYH
San Francisco	443.975	+	K6TAZ	c	Pendulum
San Jose	440.025	+	WA6AXX	o(ca)	WA6AXX
San Jose	440.100	+	N6ITW	o(ca)	SCARES
San Jose	440.100	+	W5RBK	o(ca)	SCARES
San Jose	440.125	+	W6AMT	c	AMT ARC
San Jose	440.275	+	WA6YOP	c	WA6YOP
San Jose	440.450	+	WB6LPZ	c	WB6LPZ
San Jose	440.500	+	N6AMG	c	E R G
San Jose	440.525	+	AB6BP	c	AB6BP
San Jose	440.525	+	W6LFB	o	W6LFB
San Jose	440.525	+	W6LFB	o	W6LFB
San Jose	440.600	+	WA6INM	o(ca)	WA6INM
San Jose	440.875	+	KH6N	o(ca)	KH6N
San Jose	440.950	+	WA6ZDK	c	WA6ZDK
San Jose	440.975	+	KF6SD	o(ca)	KF6SD

## CALIFORNIA

<i>Location</i>	<i>Output</i>	<i>Input</i>	<i>Call</i>	<i>Notes</i>	<i>Sponsor</i>
San Jose	441.025	+	W6OJO	c	W6OJO
San Jose	441.150	+	AA6HX	o(ca)	AA6HX
San Jose	441.275	+	WD6GYH	o(ca)	WD6GYH
San Jose	441.625	+	WA6BZS	cl	CUBE
San Jose	441.725	+	WA6YCZ	c	
San Jose	441.875	+	W6PIY	off	W VillyARA
San Jose	441.950	+	N6MPX	o(ca)	N6PIV
San Jose	442.025	+	WC6F	c	WC6F
San Jose	442.125	+	WB6DFX	c	WB6DFX
San Jose	442.300	+	W6OTH	o	
San Jose	442.300	+	W8FIV	o	ESA
San Jose	442.375	+	WA6QDP	c	MRRN
San Jose	442.425	+	W6UU	o(ca)	SCCARA
San Jose	442.500	+	WB6UQK	c	
San Jose	442.775	+	N6EZJ	o(ca)	N6EZJ
San Jose	442.775	+	WA6WPF	off	
San Jose	442.775	+	WB6KHP	o	CFMA
San Jose	442.825	+	WA6ZDK	c	WA6ZDK
San Jose	442.850	+	WA6MIA	c	WA6MIA
San Jose	442.875	+	WA6YLV	c	WA6YLV
San Jose	442.900	+	K6TAM	c	K6TAM
San Jose	442.900	+	W6WSH	ca	LomaPnrRC
San Jose	442.950	+	KA6YZS	c	KA6YZS
San Jose	443.025	+	WA6ABB	c	WA6ABB
San Jose	443.125	+	WD6GYH	o(ca)	WD6GYH
San Jose	443.150	+	NU6P	c	NU6P
San Jose	443.275	+	W6AMT	c	AMT ARC
San Jose	443.300	+	KB5JR	c	KB5JR
San Jose	443.300	+	KB6XN	ca	KB6XN
San Jose	443.400	+	N6IGF	c	N6IGF
San Jose	443.475	+	WA6GML	c	WA6GML
San Jose	443.550	+	K6TAZ	c	Pendulum
San Jose	443.625	+	WB6BUP	c	WB6BUP
San Jose	443.700	+	WB6CBH	c	CDF VIP
San Jose	443.725	+	N6HWI	c	WB6PHE
San Jose	443.775	+	WA6GFY	c	LARC
San Jose	443.900	+	N6PPY		N6PPY
San Jose	443.975	+	KB5JR	c	CACTUS
San Jose	444.025	+	AH8AE	c	AH8AE
San Jose	444.025	+	WA6CBA	ca	WA6CBA
San Jose	444.050	+	N6MQF	c	TRiDent
San Jose	444.100	+	N6TLQ	o(ca)	N6TLQ
San Jose	444.125	+	WB6LPZ	c	WB6LPZ
San Jose	444.300	+	WB6RNH	c	
San Jose	444.300	+	WB6RNH	c	WB6RNH
San Jose	444.325	+	KD6AOG		KD6AOG
San Jose	444.400	+	WA6YCZ	c	BAYCOM
San Jose	444.425	+	WA6YSM	c	WA6YSM
San Jose	444.525	+	KB6HDA	o(ca)	KB6HDA
San Jose	444.600	+	WB6OQS	o(ca)	SCVRS
San Jose	444.625	+	WB6FIY	o(ca)	NCAFlwshp
San Jose	444.700	+	K6BJL	c	K6BJL
San Jose	444.750	+	K6LHE	o(ca)	NSC ARC



**432 420-450 MHz**
**CALIFORNIA**

<i>Location</i>	<i>Output</i>	<i>Input</i>	<i>Call</i>	<i>Notes</i>	<i>Sponsor</i>
San Jose	444.800	+	WA6GEL	c	WA6GEL
San Jose	444.800	+	WA6GEL	c	WA6GEL
San Jose	444.925	+	WA6HWT	c	WA6HWT
San Jose	444.975	+	WA6EUZ	c	WA6EUZ
San Mateo	440.700	+	WB6FFC	c	WB6FFC
San Mateo	440.825	+	WA6SUY	c	WA6SUY
San Mateo	441.050	+	WB6IRC	c	WB6IRC
San Mateo	441.100	+	WB6FFC	c	WB6FFC
San Mateo	441.100	+	WB6FFC	ca	WB6FFC
San Mateo	443.875	+	W6MTF	off	W6MTF
Santa Clara	441.775	+	K7LJ	omv	K7LJ
Santa Clara	442.250	+	KJ6ID	c	UL LAB RC
Santa Clara	442.250	+	N6TSM		ULEARC
Saratoga	440.225	+	WB6VKJ	c	WB6VKJ
Woodside	441.550	+	WA6HYR	c	WA6HYR

**TAHOE SIERRA**

Alpine	441.550	+	N6LZR	c	Alpine
Echo Summit	441.225	+	KJ6RA	c	KJ6RA
Incline Village	440.000	+	NU7Y	o	NU7Y
Incline Village	440.850	+	NU7Y	o(ca)	NU7Y
S Lake Tahoe	442.475	+	WA6EWV	ol	TARA
S Lake Tahoe	445.750	-	WB6JKV	c	TARA
Tahoe City	440.275	+	KJ6GM	c	KJ6GM
Tahoe City	440.925	447.175	KH8AF	cl	KH8AF
Tahoe City	442.175	+	KH8AF	c	KH8AF
Tahoe City	442.950	+	WA6FJS	o(ca)	TahoeARC
Truckee	443.050	+	WB6ALS	o(ca)	WB6ALS
Truckee	444.275	+	WA6JQV	c	WA6JQV
Truckee/I-80	440.700	+	N4KS	o(ca)	PlacerS&R

**CALIFORNIA SOUTH**

A					
SO CAL	439.000	439.000	PACKET	data trnk only	
SO CAL	440.000	440.000	SIMPLEX	smplx ptch gnd only	
SO CAL	441.000	441.000	SIMPLEX	cntrl (no voice)	
SO CAL	441.500	441.500	PACKET	data gnd only	
SO CAL	445.000	445.000	SIMPLEX	smplx ptch gnd only	
SO CAL	446.000	446.000	SIMPLEX	o voice only	
SO CAL	446.500	446.500	SIMPLEX	o voice only	
SO CAL	446.875	-	TEST PAIR	Rot	

**IMP**

COVERS AREA	449.575	-	N6CKS	c	
IMP,LA,OR,RIV,SBER,SD					
COVERS AREA	445.600	-	WA6ZRB	c	CROSSBAR
COVERS AREA	446.050	-	N6HTP	c	
COVERS AREA	446.675	-	WA6LWW	c	BFI
COVERS AREA	447.800	-	WA6SYN	c	ECRA
COVERS AREA	448.200	-	WB6DYM	c	
COVERS AREA	448.625	-	KF6BXX	c	
COVERS AREA	448.775	-	N6GWD	c	
COVERS AREA	448.800	-	WB6BOD	c	

## CALIFORNIA

<i>Location</i>	<i>Output</i>	<i>Input</i>	<i>Call</i>	<i>Notes</i>	<i>Sponsor</i>
COVERS AREA	448.850	-	K6OW	c	
COVERS AREA	448.950	-	KE6VK	c	
COVERS AREA	449.075	-	WA6ZMK	c	COUVRA
COVERS AREA	449.175	-	N6LVR	c	ECRA
COVERS AREA	449.325	-	AJ6L	c	
COVERS AREA	449.350	-	KB6CRE	c	BARN
COVERS AREA	449.450	-	N6GWD	c	
COVERS AREA	449.525	-	WB6SLC	c	
COVERS AREA	449.725	-	WA6ENS	c	
Mt Laguna	449.825	-	WA6YVX	o 107.2	SANDRA
Palomar Mtn	449.425	-	W6NWG	o 107.2	PLOMR RC
IMP,RIV,SBER					
COVERS AREA	448.675	-	W6PNM	c	
COVERS AREA	449.250	-	WA6ZUF	c	
Bell Mtn	447.575	-	WB6QFE	o 131.8	
Indio	447.575	-	K8MTC	o 100.0	
Palm Springs	447.325	-	WA6ZUF	oa	
Thousand Palms	449.425	-	KA6GBJ	o	
IMP,SD					
COVERS AREA	446.075	-	KB6CRE	c	
COVERS AREA	448.750	-	KF6BYA	c	
COVERS AREA	449.000	-	WB6TZF	c	
IN,KE,LA,MO,SBER					
COVERS AREA	442.250	+	W6TD	c	
COVERS AREA	442.350	+	W6TD	c	
COVERS AREA	443.575	+	WB6VIX	c	
COVERS AREA	444.300	+	W6TD	c	
COVERS AREA	444.400	+	W6TD	c	
COVERS AREA	444.500	+	W6IWY	c	
COVERS AREA	444.575	+	WA6VVC	c	
COVERS AREA	444.650	+	WA6KYZ	c	
COVERS AREA	444.750	+	WA6AIR	c	
KE,LA,OR,RIV,SBAR,SBER,VE					
COVERS AREA	447.050	-	WA6GML	c	
COVERS AREA	447.100	-	WB6ORK	c	SARS
COVERS AREA	447.275	-	N6ME	c	
COVERS AREA	448.525	-	N6ENL	c	
COVERS AREA	448.675	-	WB6TZH	c	
COVERS AREA	448.850	-	WB6HWW	c	
COVERS AREA	449.125	-	N6KHZ	c	AARC
KE,LA,OR,RIV,SBER,VE					
COVERS AREA	447.075	-	WA6LWW	c	BFI
COVERS AREA	447.450	-	KM6NP	c	SCARA
COVERS AREA	447.550	-	KB6CRE	c	
COVERS AREA	448.175	-	WA6KXK	c	
COVERS AREA	448.375	-	WD6AWP	c	
COVERS AREA	449.025	-	WB6DYM	c	
COVERS AREA	449.150	-	K6KMN	c	
KE,LA,SBAR,VE					
COVERS AREA	445.900	-	N6ZCM	cl	HAMS
Ridgecrest	447.025	-	KD6IQJ	o123.0	
KE,LA,SBER					
COVERS AREA	445.225	-	N6GLT	c	

## 434 420-450 MHz

## CALIFORNIA

<i>Location</i>	<i>Output</i>	<i>Input</i>	<i>Call</i>	<i>Notes</i>	<i>Sponsor</i>
COVERS AREA	445.225	-	N6GLT	c	
COVERS AREA	445.350	-	KA6YTT	c	
COVERS AREA	445.575	-	AB6Z	c	
COVERS AREA	446.075	-	KB6CRE	cl	
COVERS AREA	446.100	-	KA6CYD	c	HDRS
COVERS AREA	446.300	-	KA6CYD	c	HDRS
COVERS AREA	446.375	-	KA6CYD	c	HDRS
COVERS AREA	446.550	-	N6LXX	c	
COVERS AREA	446.825	-	WB6FIU	c	
COVERS AREA	446.900	-	WD6DIH	c	ALERT
COVERS AREA	446.950	-	WB6BVY	c	
COVERS AREA	447.825	-	W6IY	c	
COVERS AREA	447.900	-	WD6AML	c	
COVERS AREA	448.425	-	WB6IOJ	c	
COVERS AREA	448.625	-	WA6RTV	c	
COVERS AREA	448.650	-	K6BDI	c	
COVERS AREA	449.400	-	WA6SBH	c	
COVERS AREA	449.675	-	KA6CYD	c	HDRS
COVERS AREA	449.775	-	KA6CYD	c	HDRS
COVERS AREA	449.850	-	N6JXI	c	LOCKHEED
Hauser Peak	446.400	-	WB6SIQ	o100.0	
Juniper Hls	445.925	-	WB6GDF	o 192.8	
Table Mtn	447.325	-	WR6AZN	o 94.8	JPL
LA					
COVERS AREA	445.900	-	KC6TKA	cl	HAMS
COVERS AREA	446.425	-	KE6OHW	c	
COVERS AREA	447.150	-	KE6SWJ	c	SPEAR
COVERS AREA	447.975	-	N6AHP	c	
COVERS AREA	449.125	-	N6KHZ	c	
COVERS AREA	449.625	-	N6KIB	c	
COVERS AREA	449.850	-	NG6Q	c	
Canoga Park	447.575	-	WD6EZI	o 100.0	HGHS ARC
Santa Clarita	448.350	-	N6NMC	o67.0	
LA,OR					
COVERS AREA	445.075	-	WA6TUB	c	
COVERS AREA	445.150	-	N6KHZ	c	AARG
COVERS AREA	445.225	-	W6BAB	c	CNS
COVERS AREA	445.250	-	NW6B	c	
COVERS AREA	445.525	-	W7RF	c	PAPA
COVERS AREA	445.725	-	WA6TWF	c	SuprSystem
COVERS AREA	446.100	-	WB6NLU	c	
COVERS AREA	446.150	-	W6ZRZ	c	MARAPA
COVERS AREA	446.300	-	N6SIM	c	
COVERS AREA	446.325	-	WA6TWF	c	
COVERS AREA	446.450	-	WA6FZH	c	
COVERS AREA	446.450	-	K6QEH	c	HughesARC
COVERS AREA	446.850	-	N6EHM	c	DARN
COVERS AREA	446.950	-	K6IPC	c	
COVERS AREA	447.100	-	WD6AML	c	
COVERS AREA	447.125	-	K4DTU	c	
COVERS AREA	447.200	-	KG6TC	c	
COVERS AREA	447.450	-	KM6NP	c	SCARA
COVERS AREA	447.775	-	WA6LWB	c	

## CALIFORNIA

<i>Location</i>	<i>Output</i>	<i>Input</i>	<i>Call</i>	<i>Notes</i>	<i>Sponsor</i>
COVERS AREA	447.950	-	N6XZE	c	
COVERS AREA	448.550	-	W6YRA	c	
COVERS AREA	448.800	-	W6JTB	c	PALMTREE
COVERS AREA	449.050	-	N6MH	c	
COVERS AREA	449.075	-	WB6HTS	c	
COVERS AREA	449.975	-	K6IUM	c	RTD ARC
W Los Angeles	447.325	-	N6TAF	o 103.5	VA Hsptl
LA,OR,RIV,SBAR,SBER,SD					
COVERS AREA	445.025	-	KK6HS	c	
COVERS AREA	445.250	-	KV6D	c	
COVERS AREA	445.300	-	WA6IGJ	c	
COVERS AREA	445.325	-	WA6MDJ	c	BARC
COVERS AREA	445.575	-	AB6Z	c	
COVERS AREA	445.625	-	KA6HFG	c	
COVERS AREA	445.725	-	WA6TWF	c	SuprSystem
COVERS AREA	445.900	-	K2QGT	c	
COVERS AREA	445.975	-	N6ACV	c	
COVERS AREA	446.025	-	K6BFS	c	WEEVIL
COVERS AREA	446.075	-	N6AOL	c	
COVERS AREA	446.125	-	WB6MIE	c	
COVERS AREA	446.325	-	WA6TWF	c	SCRADS
COVERS AREA	446.350	-	WA6TWF	c	SCRADS
COVERS AREA	446.375	-	KD6KQ	c	BRAVO
COVERS AREA	446.425	-	N6CIZ	c	TRW ARC
COVERS AREA	446.475	-	WA6LSE	c	
COVERS AREA	446.525	-	WA6APQ	c	
COVERS AREA	446.700	-	WA6TWF	c	
COVERS AREA	446.725	-	KB6CRE	c	BARN
COVERS AREA	446.750	-	K6VGP	c	DARN
COVERS AREA	446.825	-	WA6LIF	c	
COVERS AREA	446.850	-	N6EHM	c	DARN
COVERS AREA	446.925	-	WA6VCQ	c	
COVERS AREA	447.075	-	K6ZXZ	c	
COVERS AREA	447.175	-	WB6TPG	c	HROC
COVERS AREA	447.550	-	KB6CRE	c	BARN
COVERS AREA	447.650	-	W6PL	c	WIN
COVERS AREA	447.675	-	N6ENL	c	SCRN
COVERS AREA	447.700	-	W6YQY	c	
COVERS AREA	447.875	-	WD6EDW	c	
COVERS AREA	448.050	-	WD6AWP	c	
COVERS AREA	448.125	-	WA6VLD	c	
COVERS AREA	448.300	-	WA6ZJT	c	
COVERS AREA	448.325	-	W6KRW	c	CPRA
COVERS AREA	448.425	-	WJ6A	c	
COVERS AREA	448.450	-	WA6ZJT	c	
COVERS AREA	448.475	-	KB6C	c	FRN
COVERS AREA	448.500	-	WA6VLD	c	SHTL AUD
COVERS AREA	448.525	-	N6ENL	c	SCRN
COVERS AREA	448.550	-	WB6QEN	c	
COVERS AREA	448.575	-	WB6QEN	c	
COVERS AREA	448.600	-	K6TVE	c	
COVERS AREA	448.600	-	WA6COT	cl	
COVERS AREA	448.675	-	KF6BYB	c	

## 436 420-450 MHz

## CALIFORNIA

<i>Location</i>	<i>Output</i>	<i>Input</i>	<i>Call</i>	<i>Notes</i>	<i>Sponsor</i>
COVERS AREA	448.725	-	WA6COT	c	RRN
COVERS AREA	448.825	-	WB6ZOJ	c	
COVERS AREA	448.925	-	WA6ZZB	c	
COVERS AREA	449.050	-	WB6ZQX	c	
COVERS AREA	449.100	-	W6KRW	c	OC RACES
COVERS AREA	449.175	-	W6KRW	c	OC RACES
COVERS AREA	449.200	-	AA4CD	c	
COVERS AREA	449.225	-	WB6CYT	c	GFRN
COVERS AREA	449.325	-	WA6YVX	c	SANDRA
COVERS AREA	449.350	-	WB6UKD	c	
COVERS AREA	449.400	-	WA6SBH	c	
COVERS AREA	449.450	-	WB6SSO	c	
COVERS AREA	449.525	-	WB6SLC	c	
COVERS AREA	449.550	-	W6ADF	c	
COVERS AREA	449.575	-	W6ADF	c	
COVERS AREA	449.600	-	WV6H	c	
COVERS AREA	449.600	-	WX6N	c	
COVERS AREA	449.625	-	WB6DTR	c	DRØNK
COVERS AREA	449.650	-	WA6VLF	c	
COVERS AREA	449.675	-	KC6N	c	
COVERS AREA	449.725	-	WA6ENS	c	
COVERS AREA	449.750	-	WB6YMI	c	
COVERS AREA	449.775	-	WB6DTR	c	DRØNK
COVERS AREA	449.800	-	WA6RQD	c	
COVERS AREA	449.825	-	KE6LE	c	
COVERS AREA	449.875	-	WA6ZEP	c	
COVERS AREA	449.875	-	WB6OIL	c	
COVERS AREA	449.900	-	WB6IOS	c	
Mt Otay	447.000	-	W1CDM	o 107.2	SBRG
Mt Otay	449.500	-	WB6WLV	o 107.2	SANDRA
Palos Verdes	447.000	-	W6TRW	o 100.0	TRW ARC
LA,OR,RIV,SBAR,SBER,SD,VE					
COVERS AREA	445.175	-	WB9RNW	c	
COVERS AREA	445.425	-	WD6FZA	c	PAPA
COVERS AREA	445.550	-	W6GJS	c	ABC RC
COVERS AREA	445.600	-	WA6ZRB	c	CROSSBAR
COVERS AREA	445.650	-	AB6Q	c	
COVERS AREA	445.675	-	WA6YOT	c	
COVERS AREA	445.750	-	K6JHX	c	
COVERS AREA	445.775	-	N6OYF	c	
COVERS AREA	445.800	-	WA6IBL	c	
COVERS AREA	445.825	-	KA6CBE	c	HAMS
COVERS AREA	446.100	-	WB6NLU	c	
COVERS AREA	446.250	-	K6VGP	c	DARN
COVERS AREA	446.775	-	WA6LWW	c	BFI
COVERS AREA	446.800	-	K6THQ	c	
COVERS AREA	446.900	-	WD6DIH	c	ALERT
COVERS AREA	447.075	-	K6ZXZ	c	
COVERS AREA	447.250	-	KE6FX	c	
COVERS AREA	447.775	-	WA6EQU	c	
COVERS AREA	447.850	-	WA6JQB	c	
COVERS AREA	448.025	-	WA6TWE	c	
COVERS AREA	448.075	-	N6SPS	c	

## CALIFORNIA

<i>Location</i>	<i>Output</i>	<i>Input</i>	<i>Call</i>	<i>Notes</i>	<i>Sponsor</i>
COVERS AREA	448.100	-	WA6IKH	c	
COVERS AREA	448.150	-	WA6KXK	c	
COVERS AREA	448.200	-	WB6DYM	c	
COVERS AREA	448.250	-	WA6ZPS	c	SPARC
COVERS AREA	448.500	-	WA6VLD	c	SHTL AUD
COVERS AREA	448.700	-	AF6J	c	
COVERS AREA	448.875	-	WA6ZOI	c	
COVERS AREA	448.900	-	WA6ZSG	c	
COVERS AREA	449.200	-	W6NVY	c	
COVERS AREA	449.225	-	WB6YMH	c	GFRN
COVERS AREA	449.300	-	WB6SLR	c	
COVERS AREA	449.400	-	WA6SBH	c	
COVERS AREA	449.500	-	WA6UZS	c	
COVERS AREA	449.700	-	W6ADF	c	
COVERS AREA	449.800	-	WB6BWU	c	
LA,OR,RIV,SBER					
COVERS AREA	445.025	-	N6KZB	c	
COVERS AREA	445.125	-	WB6RIW	c	
COVERS AREA	445.125	-	WB6RIW	c	
COVERS AREA	445.150	-	N6KHZ	c	AARC
COVERS AREA	445.200	-	W6DXX	c	
COVERS AREA	445.375	-	WA6LSE	c	FASTNET
COVERS AREA	445.375	-	WB6WMW	c	FASTNET
COVERS AREA	445.400	-	KA6RWW	c	
COVERS AREA	445.450	-	W6UE	c	
COVERS AREA	445.500	-	WB6ZSU	c	SCEARA
COVERS AREA	445.575	-	AB6Z	c	
COVERS AREA	445.700	-	K7SA	c	
COVERS AREA	445.850	-	WA6AJP	c	
COVERS AREA	446.025	-	W6FNO	c	SJARC
COVERS AREA	446.225	-	KI6QK	c	
COVERS AREA	446.900	-	WA6FTU	c	ZNU RC
COVERS AREA	447.125	-	KB6MIP	c	
COVERS AREA	447.350	-	N6LB	c	
COVERS AREA	447.750	-	WA6PYJ	c	
COVERS AREA	447.975	-	N6AHP	c	
COVERS AREA	448.000	-	WA4RVO	c	
COVERS AREA	448.175	-	WA6KXK	c	
COVERS AREA	448.275	-	WA6LUS	c	
COVERS AREA	448.550	-	WV6L	c	
COVERS AREA	448.650	-	WA6INJ	c	
COVERS AREA	448.950	-	KK6HX	c	
COVERS AREA	449.050	-	N6MH	c	
COVERS AREA	449.075	-	WA6ZUF	c	
COVERS AREA	449.275	-	WB6VSJ	c	
COVERS AREA	449.350	-	AA6RJ	c	
COVERS AREA	449.475	-	N6YN	c	LAX RB
COVERS AREA	449.600	-	KB6BF	c	
COVERS AREA	449.650	-	N6HAE	c	
COVERS AREA	449.675	-	W6KRW	c	OC RACES
COVERS AREA	449.850	-	N7HLL	c	
COVERS AREA	449.900	-	WB6IOS	c	
COVERS AREA	449.925	-	KA6RWW	c	

## 438 420-450 MHz

## CALIFORNIA

<i>Location</i>	<i>Output</i>	<i>Input</i>	<i>Call</i>	<i>Notes</i>	<i>Sponsor</i>
Covina	447.325	-	KA6SJT	o	
Keller Peak	447.025	-	N6ENV	o71.9	
Pomona	445.925	-	WB6RSK	o 103.5	
Santa Anita Rdg	447.575	-	AB6WQ	o 131.8	MonroviaES
LA,OR,RIV,SBER,SD					
COVERS AREA	445.050	-	WB6MMJ	c	
COVERS AREA	445.100	-	WA6KRC	c	
COVERS AREA	445.250	-	WA6RJA	c	
COVERS AREA	445.850	-	WB6ALD	c	
COVERS AREA	446.200	-	WA6PPC	c	
COVERS AREA	446.225	-	N6XOE	c	
COVERS AREA	446.800	-	N6LXX	c	
COVERS AREA	446.825	-	WA6LIF	c	
COVERS AREA	446.900	-	WD6DIH	c	ALERT
COVERS AREA	447.050	-	WA6GML	c	
COVERS AREA	447.150	-	W6AXC	c	
COVERS AREA	447.200	-	KE6QH	c	SCRN
COVERS AREA	447.275	-	N6ME	c	WARA
COVERS AREA	447.400	-	W6LKO	c	
COVERS AREA	447.475	-	NA6S	c	
COVERS AREA	447.475	-	W6LKO	c	
COVERS AREA	447.500	-	KØJPK	c	
COVERS AREA	447.925	-	WA6JBO	c	
COVERS AREA	447.925	-	WA6RYO	c	
COVERS AREA	447.975	-	WB6DIJ	c	
COVERS AREA	448.100	-	AF6J	c	
COVERS AREA	448.425	-	WB6IOJ	c	
COVERS AREA	448.425	-	WB6IOJ	c	
COVERS AREA	448.675	-	WB6TZC	c	
COVERS AREA	448.875	-	K6OW	c	
COVERS AREA	448.975	-	WB6TZU	c	
COVERS AREA	449.125	-	N6KHZ	c	AARC
COVERS AREA	449.275	-	W6LKO	c	
COVERS AREA	449.325	-	WD6CZH	c	
COVERS AREA	449.375	-	N6FWX	c	
COVERS AREA	449.375	-	KA6P	c	AREST
COVERS AREA	449.400	-	WA6SBH	c	
COVERS AREA	449.775	-	K6CHE	o131.8	LBARC
COVERS AREA	449.950	-	WA6JBO	c	
COVERS AREA	449.975	-	KA6MEP	c	RTD ARC
Crestline	448.350	-	WB6AGQ	o 107.2	
Whittier Hills	445.925	-	W6GNS	o 100.0	RHARC
LA,OR,RIV,SBER,SD,VE					
COVERS AREA	445.050	-	KM6AA	c	
COVERS AREA	445.275	-	K6AHM	c	DARN
COVERS AREA	445.450	-	KE6TZF	c	SRRG
COVERS AREA	445.475	-	W6VHU	c	FIRES
COVERS AREA	445.500	-	WA6CGR	c	SCEARA
COVERS AREA	445.525	-	WD6FZA	c	PAPA
COVERS AREA	445.575	-	AB6Z	c	
COVERS AREA	445.900	-	KA6AZB	c	HAMS
COVERS AREA	445.950	-	WA2AMB	c	AARC
COVERS AREA	446.050	-	N6HTP	c	

## CALIFORNIA

<i>Location</i>	<i>Output</i>	<i>Input</i>	<i>Call</i>	<i>Notes</i>	<i>Sponsor</i>
COVERS AREA	446.175	-	WA6FXX	c	
COVERS AREA	446.550	-	KA6ANH	c	PIN
COVERS AREA	446.575	-	WA6FDG	c	
COVERS AREA	446.600	-	KK6LG	c	
COVERS AREA	446.625	-	WA6KCV	c	
COVERS AREA	446.650	-	KM6NP	c	
COVERS AREA	446.675	-	WA6LWW	c	BFI
COVERS AREA	446.725	-	KB6CRE	c	BARN
COVERS AREA	446.800	-	K6THQ	c	
COVERS AREA	446.800	-	K6THQ	c	
COVERS AREA	446.825	-	WA6LIF	c	
COVERS AREA	446.950	-	K6IPC	c	
COVERS AREA	446.975	-	WA6ZVE	c	
COVERS AREA	447.150	-	W6LKO	c	
COVERS AREA	447.225	-	N6APP	c	
COVERS AREA	447.300	-	W6NRY	c	EARS
COVERS AREA	447.350	-	WA6TWE	c	
COVERS AREA	447.375	-	WA6DOD	c	
COVERS AREA	447.400	-	W6LKO	c	
COVERS AREA	447.400	-	W6LKO	c	
COVERS AREA	447.425	-	W6LKO	c	
COVERS AREA	447.525	-	K6CF	c	
COVERS AREA	447.600	-	W6GAE	c	
COVERS AREA	447.625	-	N6DD	c	
COVERS AREA	447.650	-	WB6NXP	c	
COVERS AREA	447.725	-	N6DKA	c	CNS
COVERS AREA	447.800	-	WA6DCR	c	
COVERS AREA	447.825	-	WA6RTV	c	
COVERS AREA	447.875	-	WD6EDW	c	
COVERS AREA	447.900	-	WD6AML	c	
COVERS AREA	447.950	-	WB6BRP	c	
COVERS AREA	448.025	-	WA6TWE	c	
COVERS AREA	448.150	-	WA6LWW	c	BFI
COVERS AREA	448.225	-	WA6EQU	c	CROSSBAR
COVERS AREA	448.400	-	KB6OOC	c	
COVERS AREA	448.475	-	KB6C	c	FRN
COVERS AREA	448.500	-	WA6VLD	c	SHTL AUD
COVERS AREA	448.525	-	N6ENL	c	SCRN
COVERS AREA	448.550	-	N6MQS	cl	A-TECH
COVERS AREA	448.575	-	WA6IBY	c	KARA
COVERS AREA	448.625	-	KF6ALG	c	
COVERS AREA	448.650	-	WB6TZD	c	
COVERS AREA	448.700	-	WA6IKH	c	SCRN
COVERS AREA	448.725	-	WA6COT	c	
COVERS AREA	448.775	-	KM6NP	c	
COVERS AREA	448.825	-	W6JYP	c	LARA
COVERS AREA	448.850	-	WA6UJS	c	
COVERS AREA	449.000	-	WB6TZA	c	
COVERS AREA	449.025	-	WB6CLG	c	
COVERS AREA	449.050	-	N6MH	c	
COVERS AREA	449.250	-	WA6TXY	c	
COVERS AREA	449.525	-	WA6HJW	c	
COVERS AREA	449.725	-	WA6ENS	c	



**440 420-450 MHz**

**CALIFORNIA**

<i>Location</i>	<i>Output</i>	<i>Input</i>	<i>Call</i>	<i>Notes</i>	<i>Sponsor</i>
COVERS AREA	449.800	-	WA6VPL	c	
COVERS AREA	449.875	-	WA6ZEP	c	
COVERS AREA	449.900	-	WB6IOS	c	
COVERS AREA	449.975	-	K6IUM	c	RTD ARC
Chatsworth	448.350	-	N6UII	o100.0	
Johnstone Pk	446.400	-	WA6FZH	o 103.5	
Oat Mtn	449.425	-	WB5EKU	o 67.0	
LA,OR,RIV,SBR,SBER,SD,VE					
COVERS AREA	449.825	-	WA6BUZ	c	
LA,OR,SD					
COVERS AREA	446.150	-	K6FWP	c	
LA,OR,VE					
COVERS AREA	446.275	-	KC6YIO	c	SPEAR
Oat Mtn	447.025	-	N6ENV	o156.7	
LA,RIV,SBER					
Fontana	447.325	-	KA6GRF	oR136.5	RACES
LA,SBAR,SD,VE					
COVERS AREA	447.225	-	WB6TZE	c	
COVERS AREA	448.650	-	WA6COT	c	
COVERS AREA	448.875	-	WB6OBB	c	
COVERS AREA	449.000	-	WB6TZE	c	
Santa Barbara	446.400	-	K6TZ	o 131.8	SBARC
LA,SBAR,VE					
COVERS AREA	445.100	-	WD6CRB	c	
COVERS AREA	445.350	-	WA6DYX	c	
COVERS AREA	446.775	-	WA6LWW	c	BFI
COVERS AREA	446.900	-	WD6DIH	c	ALERT
COVERS AREA	447.375	-	WA6DOD	c	
COVERS AREA	447.475	-	W8AKF	c	
COVERS AREA	447.550	-	KB6CRE	c	BARN
COVERS AREA	447.600	-	WB2YXY	c	
COVERS AREA	448.175	-	WB6IBD	c	SMRA
COVERS AREA	448.375	-	WD6AWP	c	
COVERS AREA	448.475	-	KB6C	c	FRN
COVERS AREA	448.750	-	WA6COT	c	RRN
COVERS AREA	448.950	-	N6MBR	c	
COVERS AREA	448.975	-	KA6KTA	c	
COVERS AREA	449.150	-	W6NM	c	
COVERS AREA	449.150	-	WA6VPL	c	
Camarillo	447.000	-	WD6EBY	o141.3	
LA,VE					
COVERS AREA	445.475	-	KA6YTT	c	
COVERS AREA	445.775	-	N6VYA	cl	
COVERS AREA	448.600	-	K6UEF	c	
OC					
COVERS AREA	449.475	-	WB6NLU	c	
OR					
COVERS AREA	446.700	-	WA6TWF	c	
COVERS AREA	446.725	-	N6KXK	c	IDEC
COVERS AREA	449.850	-	N6IPD	c	IDEC
COVERS AREA	449.975	-	K6IUM	c	RTD ARC
Laguna Niguel	448.350	-	N6WIK	o110.9	W6FCC

## CALIFORNIA

<i>Location</i>	<i>Output</i>	<i>Input</i>	<i>Call</i>	<i>Notes</i>	<i>Sponsor</i>
OR,RIV,SBER					
COVERS AREA	446.275	-	W6GAE	c	
OR,SD					
COVERS AREA	445.875	-	KM6NP	c	
RIV,SBER					
Chino Hills	449.425	-	KD6JSL	o114.8	Ontario RACES
SB					
COVERS AREA	445.125	-	WB6DAO	c	
SB,VE					
Santa Barbara	449.425	-	N6HYM	o131.8	
SBAR					
COVERS AREA	445.475	-	N6VMN	c(ca)	
COVERS AREA	448.025	-	WB6FZU	c	
COVERS AREA	448.550	-	K6TAZ	c	
SBAR,VE					
COVERS AREA	440.125	+	WB6DAO	c	
COVERS AREA	444.800	+	WA6VPL	c	
COVERS AREA	446.750	-	N6CFC	c	
COVERS AREA	446.750	-	WB6RHQ	c	
Newbury Park	445.925	-	N6LQ	o 123.0	
Santa Paula	447.575	-	KB6TDJ	o107.2	
Simi Valley	447.575	-	KE6FX	o	
Sulphur Mtn	447.325	-	WB6ZTU	oxel	SMRA
Ventura	448.350	-	W6MWA	o141.3	
SBER					
COVERS AREA	445.450	-	N6OB	c	LARG
COVERS AREA	447.275	-	N6GWD	c	
COVERS AREA	447.625	-	N6DD	c	RN
COVERS AREA	447.925	-	N6GWD	c	
Hesperia	447.000	-	KC6OPU	o136.5	
SD					
COVERS AREA	445.175	-	N6PC	c	
COVERS AREA	445.225	-	WB6DIJ	c	
COVERS AREA	445.750	-	K6ODB	c	
COVERS AREA	446.175	-	NF6E	c	
COVERS AREA	447.050	-	AH6CW	c	
COVERS AREA	447.625	-	KB6BOB	c	
COVERS AREA	447.825	-	KF6YB	c	
COVERS AREA	447.950	-	N6CRF	c	
COVERS AREA	448.000	-	WB6FMT	c	
COVERS AREA	448.775	-	K6JCC	c	RACES
COVERS AREA	449.025	-	W6FM	c	
COVERS AREA	449.150	-	N6VCM	c	
COVERS AREA	449.250	-	WB6BOD	c	
COVERS AREA	449.600	-	WV6H	c	
COVERS AREA	449.700	-	WD6APP	c	
COVERS AREA	449.900	-	K6RYA	c	
COVERS AREA	449.975	-	WA6SYN	c	
Palomar Mtn	446.400	-	KA6UAI	o100.0	
San Diego	447.325	-	W6UUS	o103.5	CONVAIR
San Miguel	447.575	-	KA6KTA	o123.0	CCTUS RC
VE					
COVERS AREA	445.700	442.700	N6SYC	c	

**442 420-450 MHz**

**COLORADO**

<i>Location</i>	<i>Output</i>	<i>Input</i>	<i>Call</i>	<i>Notes</i>	<i>Sponsor</i>
<b>COLORADO STATEWIDE</b>					
Statewide	447.050	—		tSNP	
Statewide	447.300	—		tSNP	
Statewide	448.050	—		tSNP	
Statewide	448.325	—		tSNP	
Statewide	448.825	—		tSNP	
Statewide	449.075	—	EMERG	p	
Statewide	449.100	—	EMERG	p	
Statewide	449.275	—		tSNP	
Statewide	449.425	—		tSNP	
<b>BOULDER</b>					
Boulder	447.375	—	KGØGB	o(ca)	KGØGB
Boulder	447.450	—	WØDA		KrkwoodRA
Boulder	447.600	—	WØMKZ		WØMKZ
Boulder	448.175	—	WBØWNV	o	WBØWNV
Boulder	448.900	—	WØDA	oae	KARG
Boulder	449.375	—	WB6OAD	c	WB6OAD
Boulder	449.400	—	KØDK	oe-Sun RB	KØDK
Boulder	449.550	—	WØIA	o	RkyMtVHFS
Boulder	449.925	—	KDØHG	oe	BLRA
Louisville	447.525	—	KGØRP	o	N9EDK
<b>CENTRAL</b>					
Hartsel	449.800	—	NXØG	cl	CARN
Pueblo	449.625	—	NØCAM	c	NØCAM
<b>COLORADO SPRINGS</b>					
Colorado Spr	447.250	—	N3EUA-8	opkt9600	PikePkFMA
Colorado Spr	447.350	—	KØIRP		KØIRP
Colorado Spr	447.550	—	WA6IFI		WA6IFI
Colorado Spr	447.675	—	NØISV	o(ca)z	NØISV
Colorado Spr	447.825	—	NØCAM	o	NØCAM
Colorado Spr	448.000	—	NØCAM	o	NØCAM
Colorado Spr	448.100	—	KCØTI		KCØTI
Colorado Spr	448.250	—	NØKG		NØKG
Colorado Spr	448.300	—	KBØNN	c	KBØNN
Colorado Spr	448.350	—	NØHSM	ot100.0	NØHSM
Colorado Spr	448.450	—	WØYNE	oelx	PPFMA
Colorado Spr	448.500	—	WØLKD	o	WØLKD
Colorado Spr	448.600	—	WØMOG	o	WØMOG
Colorado Spr	448.800	—	WØYNE	o(ca)et 100.0	PPFMA
Colorado Spr	449.300	—	KBØNN	c	KBØNN
Colorado Spr	449.900	—	WAØKXO		CARN
Divide	447.425	—	WX5R	o	TESAC
Monument	447.725	—	KBØCY	o(ca)t 100.0 RB	KBØCY
Teller Cnty	449.025	—	NXØG	cl	CARN
Widefield	448.725	—	KAØTTF	o	CSARA
Woodland Park	447.475	—	N6HSM	o	N6HSM
Woodland Park	448.650	—	NØXIA	o	Mtn ARC
Woodland Park	449.150	—	WA6TTY	c	CARN

## COLORADO

Location	Output	Input	Call	Notes	Sponsor
DENVER					
Boulder	447.975	-	NØGII	o(ca)(12)	CoRptAssn
Broomfield	448.225	-	NØPSR	c	NØPSR
Denver	447.000	-	WDØFVV	ct	WDØFVV
Denver	447.125	-	NØJOQ	o	EmpireARC
Denver	447.150	-	WA1JHK	o(ca)elz	CoRptAssn
Denver	447.200	-	NØGII-5	ox pkt	CoRptAssn
Denver	447.325	-	NØFOE		HTRG
Denver	447.400	-	KDØYD	ol	KDØYD
Denver	447.500	-	NØOWY	oel	ARA
Denver	447.625	-	NØIXR	o	NØIXR
Denver	447.775	-	WNØEHE	ct	WNØEHE
Denver	447.900	-	WBØTPT		WBØTPT
Denver	447.925	-	WBØUAW	ox	WBØUAW
Denver	447.950	-	WJØG	o	WJØG
Denver	448.075	-	N5EHP	ot123.0	Colo Conn
Denver	448.125	-	NØPYY	o	CBHFG
Denver	448.375	-	KQØJ	ol	SARES
Denver	448.400	-	WAØYOJ	c	WAØYOJ
Denver	448.500	-	KBØUDD	o	CstIRckRG
Denver	448.550	-	WBØKIZ	t	HPRA
Denver	448.575	-	KAØTTW	ot100.0	KAØTTW
Denver	448.675	-	KAØHTT	o	KAØHTT
Denver	448.700	-	WAØIDQ	c	WAØIDQ
Denver	448.750	-	NØELY	o	NØELY
Denver	448.775	-	KAØHJB	t	J & V
Denver	448.850	-	N7PVN	oae	AurRptAsn
Denver	448.875	-	WSØO	o	WSØO
Denver	448.925	-	WØLMA	o	WØLMA
Denver	448.950	-	WAØGIL	oxet 100.0	WAØGIL
Denver	448.975	-	WØGV	t100.0	FRG
Denver	449.000	-	WBØLGC	aet	CARN
Denver	449.050	-	K9UL	c	FRIARS
Denver	449.125	-	WD8LVJ	o	WD8LVJ
Denver	449.175	-	NØELY	o	NØELY
Denver	449.200	-	KC4UCB	o	KC4UCB
Denver	449.225	-	NØWBW	oxt141.3	NØWBW
Denver	449.250	-	KØCGP	o(ca)	LMRG
Denver	449.350	-	WØTX	o	Denver RC
Denver	449.450	-	NØFEW	o(ca) xez103.5	RckyMtnRL
Denver	449.500	-	WØFZG	ot100.0	WBØFPV
Denver	449.525	-	NØCFM	telx(14)	IntrMtnRG
Denver	449.600	-	WAØKBT	o(ca)	Denver RL
Denver	449.675	-	WBØLGC	o	CARN
Denver	449.700	-	WAØIDQ	c	WAØIDQ
Denver	449.750	-	NØTI	exp	RckyMtnRL
Denver	449.775	-	WAØYOJ	c	WAØYOJ
Denver	449.825	-	NØZEB	ot151.4	NØZEB
Denver	449.875	-	NØMHU	oxezELT t103.5	RckyMtnRL
Denver	449.950	-	W9SL	o	W9SL

**444 420-450 MHz**

**COLORADO**

<i>Location</i>	<i>Output</i>	<i>Input</i>	<i>Call</i>	<i>Notes</i>	<i>Sponsor</i>
Denver	449.975	-	WNØEHE	o	WNØEHE
Golden	447.800	-	KDØGA	o(ca)	KDØGA
Parker	448.425	-	KAØVKM	c	TLARS
Rollinsville	447.075	-	NØMFB	o(ca)	NØMFB
<b>DURANGO</b>					
Cortez	449.175	-	KA1MWD	o	KA1MWD
Durango	448.700	-	KC5EVE	o	KC5EVE
Durango	449.850	-	NØGIO	o	DurangoRC
Durango	449.925	-	NØGIO	cl	DurangoRC
<b>EAST CENTRAL</b>					
Cheyenne Wells	448.625	-	KØPV	oel	COBighorn
Deer Trail	447.875	-	WAØNJZ	ot103.5	E,I-70,C
Genoa	447.650	-	KØPV	oel	COBighorn
<b>FORT COLLINS</b>					
Fort Collins	447.275	-	WØUPS	ot103.5	NCARC
Fort Collins	449.850	-	WØQEY	o(ca)zt 100.0	CSUARC
<b>GRAND JUNCTION</b>					
Collbran	449.500	-	KBØSW	c	KBØSW
Grand Jct	447.000	-	KBØSW	o	KBØSW
Grand Jct	448.150	-	NØMBJ	o	NØMBJ
Grand Jct	448.200	-	WØRRZ	oat118.8	WCAC
Grand Jct	449.200	-	NØNHP	olt107.2	WBØECV
Grand Jct	449.300	-	WA4HND	oext 107.2	WA4HND
<b>GREELEY</b>					
Greeley	447.575	-	WØDON	o	WØDON
Greeley	448.475	-	WØITD	ot	WARS
Greeley	449.150	-	WBØGAI	c	CARN
Greeley	449.325	-	WBØGAI	c	CARN
Greeley	449.475	-	NØNYY	o	NØNYY
Greeley	449.725	-	KØOJ	oa	KØOJ
<b>LONGMONT</b>					
Longmont	448.525	-	NØEPA	o	NØEPA
Longmont	448.800	-	WDØFEX	o	WDØFEX
<b>LOVELAND</b>					
Loveland	447.850	-	WB9EEC		WB9EEC
Loveland	448.025	-	NKØR	o	NKØR
Loveland	448.275	-	NØDZA	t	NØDZA
Loveland	449.575	-	WØDZ	o	LRA
<b>NORTHEAST</b>					
Fort Morgan	448.200	-	KBØVGB		PitVlyARC
Sterling	448.150	-	WØLHA	oe	HPARC
<b>NORTHWEST</b>					
Rangely	449.950	-	NØITS	ot114.8	NØITS
Steamboat Spr	449.650	-	NØLEU	ox	SSARC
<b>PUEBLO</b>					
Canon City	447.750	-	WDØEKR	o	WDØEKR
Pueblo	447.175	-	NDØQ	ox(17)	Pueblo HC
Pueblo	447.450	-	KRØR	o	KRØR
Pueblo	447.950	-	NDØQ	ol	Pueblo HC
Pueblo	449.550	-	NDØQ	olx	NDØQ
Pueblo	449.850	-	WAØVTO	o	STARS

## COLORADO-CONNECTICUT

Location	Output	Input	Call	Notes	Sponsor
<b>SOUTH CENTRAL</b>					
Cripple Creek	447.400	-	WBØWDF	ol	WBØWDF
Salida	449.325	-	WAØKXO	o(ca)xt 141.3	CARN
Salida	449.650	-	NØCAM	o	CheyMtnRG
Walsenburg	448.550	-	NØBDK	o(I5)	RBRA
Walsenburg	449.475	-	KBØTSQ	c	CARN
<b>SOUTHEAST</b>					
Haswell	447.100	-	WBØHBJ	o	WBØHBJ
Lamar	449.500	-	KCØHH	ot100.0	LamarARC
Trinidad	449.600	-	WA6IFI	oe	WA6IFI
<b>SOUTHWEST</b>					
Pagosa Springs	448.275	-	KIØHR	o 67.0	KIØHR
<b>STERLING</b>					
Sterling	447.700	-	WØGGP	o pkt	WØGGP
<b>WEST CENTRAL</b>					
Aspen	449.600	-	NONHJ	ot107.2	NØNHJ
Aspen	449.975	-	KDØNU	o	FOA
Avon	449.900	-	NØKE	o	ECHO
Carbondale	449.850	-	KDØNU	ot	KDØNU
Glenwood Spr	447.100	-	KIØG	ot107.2I6	SCARC
Glenwood Spr	447.600	-	NØNHJ	oext 167.9	KIØG
Glenwood Spr	449.725	-	KBØOYQ	ot156.7	KAØDOE
Vail	448.650	-	WBØITG	ol	WBØITG

**CONNECTICUT****ALL TSARC AREAS**

	440.475		SNP	Aux Link	
	440.500		SNP	Aux Link	
	440.525		SNP	Aux Link	
	441.050	+	SNP	TCP/IP pkt	
	441.790		SNP	Control	
	441.800		SNP	Control	
	441.810		SNP	Control	
	445.475		SNP	Aux Link	
	445.500		SNP	Aux Link	
	445.525		SNP	Aux Link	
	446.000		SNP	Call Freq	
	446.790		SNP	Control	
	446.800		SNP	Control	
	446.810		SNP	Control	
<b>FAIRFIELD</b>					
Bridgeport	441.500	+	N1LXV	ae77.0	
Bridgeport	443.550	+	WA1YQE	o(ca)e77.0	
Bridgeport	449.400	-	KA1HCX	o114.8	CAFI
Danbury	443.650	+	W1QI	o114.8	CARA/ PVRA
Danbury	447.775	-	W1QI	o	CARA
Fairfield	442.750	+	KD1RJ	o(ca)el WxRA 103.5	FC SKYWN
Fairfield	446.825	-	N3AQJ	o114.8	F UN ARCA
New Canaan	448.025	-	K1DR	o123.0	

**446 420-450 MHz**

**CONNECTICUT**

<i>Location</i>	<i>Output</i>	<i>Input</i>	<i>Call</i>	<i>Notes</i>	<i>Sponsor</i>
Norwalk	448.075	-	WT1I	oaR 114.8	NRWK ARC
Stamford	447.125	-	WA1RSD	otte 114.8	SARA
Westport	442.250	+	KG1M	o	
<b>HARTFORD</b>					
Avon	444.950	+	K1IIG	c	AVON RPT
Avon	449.300	-	N1KBY	ole 218.1	W1NI/WTIC
Bristol	442.850	+	K1DFS	ol	IC RC
Bristol	448.875	-	WA1IXU	o(ca)el110.9	
Burlington	447.925	-	WA1LMV	c	WA1LMV
East Hartland #	448.000	-	KA1JVC	o162.2	EH CD
Farmington	442.700	+	N1GCN	oe 173.8	N1GCN
Glastonbury	449.625	-	W1EDH	o	CT ARES
Hartford	443.100	+	N1ABL	oe114.8	PVRA
Meriden	445.975	-	N2HBD	o114.8	NE NET
New Britain	448.725	-	KA1IHF	o	
Newington	443.050	+	W1OKY	o	NARL
Newington	444.350	+	KA1BQO	o	
Newington	449.575	-	WA1UTQ	o(ca)el79.7	
North Granby	448.975	-	WA8RUC	oexp	
Rocky Hill	442.300	+	KJ1Q	ol	
Rocky Hill	444.150	+	WB1EXV	o114.8	
South Windsor	449.225	-	WA1YQB	o	
West Simsbury	442.750	+	N1HWR	ael77.0	
<b>LITCHFIELD</b>					
Goshen	440.250	+	KU1Q	o(ca)ez123.0	
Torrington	443.600	+	KJ1M	o(ca)elz 114.8	PVRA
Torrington	444.100	+	KB1BR	oaelz77.0	
Torrington	449.775	-	K1KGQ	o141.3	
<b>MIDDLESEX</b>					
East Haddam	440.800	+	K1IKE	o156.7	ARES/ RACES
Old Saybrook	440.100	+	W1CDO	c	
Old Saybrook	444.500	+	W1CDO	c	
<b>NEW HAVEN</b>					
Bethany	441.100	+	W1EDH	oyIR pkt	MARA
Bethany	449.325	-	N1NWP	oe103.5	
Guilford	449.475	-	NI1U	oaelR 110.9	KM1R
Meridan	444.250	+	KA1ILH	oeIR77.0	SARA
Milford	441.700	+	N1KGN	o(ca)el 77.0	CARA
Naugatuck	444.200	+	WA1NQP	o114.8	WA2NQP
Naugatuck	444.550	+	WA1NQP	o114.8	
West Haven	449.825	-	KA1MJ	o67.0	SCARA
<b>NEW LONDON</b>					
Colchester	443.250	+	WB1AIZ	o(ca)ez	
Gales Ferry	446.875	-	W1LW	oeIR156.7	
Groton #	448.975	-	KA1PQB	o	SECRAMS
Norwich	448.525	-	N1FLU	o156.7	
Salam #	449.975	-	WU1I	o156.7	SECRAMS

## CONNECTICUT-DISTRICT OF COLUMBIA

Location	Output	Input	Call	Notes	Sponsor
Salem	443.400	+	NE1A	o103.5	
<b>SOUTHWEST</b>					
Monroe	443.000	+	WK1M	oa 77.0	+WK1M
<b>TOLLAND</b>					
Bolton	442.600	+	KB1AEV	o(ca)e177.0	
Coventry	449.875	-	K1JCL	o162.2	
Hebron	449.375	-	K1PTI	o	HEM
Tolland	449.275	-	AC1T	ol	
Vernon	443.300	+	WA1KGQ	o114.8	PVRA

**DELAWARE**

<b>ALL</b>					
ALL	442.900	+		SNP	
ALL	445.925			SmplxUse	
ALL	445.950			SmplxUse	
ALL	445.975			SmplxUse	
ALL	446.000			NatSmplx	
ALL	447.875	-		SNP	
<b>DOVER</b>					
Dover	444.500	+	K4CHE	114.8	K4CHE
Woodside	449.325	-	WB3ILS	a 107.2	WB3ILS
Wyoming	449.775	-	N3IOC	el	N3IOC
<b>MILFORD</b>					
Greenwood	444.900	+	KD3UI	e	KD3UI
<b>SOUTH</b>					
Delmar	444.050	+	KC3UV	l	KC3UV
Millsboro	449.825	-	K3JL	107.2	SussexARA
<b>WILMINGTON</b>					
Claymont	444.950	+	KA3JRG	a	WB3IKP
Delaware City	448.825	-	N3HTT	131.8	DelMrVaGp
Newark	449.025	-	WA3QLS	t	DelawareRA
Wilmington	443.700	+	W3GQP	t (limAcc)	W3GQP
Wilmington	448.375	-	WA3QLS	131.8	DelIRA

**DISTRICT OF COLUMBIA**

Washington	442.650	+	N8BOR	al	CARS
Washington	444.100	+	W3YTW	e 114.8	MADRAS
Washington	444.650	+	N3ST	114.8	N3ST
Washington	448.575	-	W3ETX	ea	W3ETX
Washington	448.875	-	KC3VO	131.8	RACES/ ARES
Washington	449.975	-	WA3KOK	al 107.2	NERA
<b>T-MARC AREA</b>					
ALL	445.950			SmplxUse	
ALL	445.975			SmplxUse	
ALL	446.000			NatSmplx	
<b>BALTIMORE</b>					
ALL	445.925			SmplxUse	
<b>NORTH</b>					
ALL	447.875	-		SNP	
<b>WASHINGTON DC AREA</b>					
ALL	442.900	+		SNP	



## 448 420-450 MHz

## FLORIDA

<i>Location</i>	<i>Output</i>	<i>Input</i>	<i>Call</i>	<i>Notes</i>	<i>Sponsor</i>
<b>FLORIDA</b>					
<b>CENTRAL</b>					
Bartow	444.800	+	KD4EFM	o(ca)z	KD4EFM
Dundee	444.625	+	WA4HJM	o	WA4HJM
Lake Wales	444.950	+	KC4TRS	ox 203.5	KC4TRS
Lakeland	442.025	+	K4ACE	c(ca)l	K4ACE
Lakeland	443.900	+	KC4TRS	o(ca)e 82.5	KC4TRS
Lakeland	444.775	+	KD4EFM	o(ca)ez	+KD4EFM
Wildwood	443.225	+	KD4BFX	(ca)e 103.5	KD4BFX
<b>CENTRAL - ORLANDO AREA</b>					
Altamonte Spgs	442.450	+	KD4OYT	c(ca)ez 103.5	KD4OYT
Altamonte Spgs	443.775	+	N4EH	o(ca)lz 103.5	LMARS
Altamonte Spgs	443.975	+	WB1EYG	c	FROG
Bithlo	444.350	+	W4OHL	o(ca)e 103.5	W4OHL
Bushnell	443.125	+	WB4MOY	aet	SCART
Clermont	444.000	+	W4ARG	oa	W4ARG
Clermont	444.550	+	W4JYE	o(ca)l 103.5	WB4NPH
Enterprise	442.975	+	N4EH	ol 103.5	LMARS
Eustis	443.550	+	KD4MBN	o(ca)e 107.2	KD4MBN
Kissimmee	443.400	+	KE4SCI	o(ca)	KE4SCI
Kissimmee	444.100	+	N4ZQE	oeR	N4ZQE
Lake Buena Vis	442.750	+	KE4ATS	oae 103.5	KE4ATS
Leesburg	442.225	+	W4JYE	ol 103.5	W4JYE
Longwood	444.025	+	AB4CQ	l 103.5	AB4CQ
Longwood	444.500	+	KC4VBZ	o(ca)ezl 103.5	PRG
Montverde	443.925	+	KC4CB	oe 103.5	KC4CB
Ocoee	443.325	+	N4LOZ	o(ca)el 103.5	N4LOZ
Orlando	442.000	+	WA4ABQ	o(ca) 103.5	WDWARC
Orlando	442.075	+	AB4CQ	oe 103.5	AB4CQ
Orlando	442.175	+	KC4UHB	o	BSARU
Orlando	442.250	+	AE4KR	e 103.5	AE4KR
Orlando	442.425	+	WB4ULT	oeR 103.5	WB4ULT
Orlando	442.525	+	WB4ULT	o(ca)eIR 103.5	OC ARES
Orlando	442.575	+	KC4ZVA	ce 74.4	KC4ZVA
Orlando	442.625	+	KF4HES	o	OLARC
Orlando	442.700	+	WB4ULT	oeR 103.5	OC ARES
Orlando	442.800	+	WB4TCW	oeR	UCF ARC
Orlando	442.825	+	KC4VBZ	oel 103.5	KC4VBZ

## FLORIDA

<i>Location</i>	<i>Output</i>	<i>Input</i>	<i>Call</i>	<i>Notes</i>	<i>Sponsor</i>
Orlando	442.875	+	KE4ATS	c	KE4ATS
Orlando	443.100	+	WD4IXD	o(ca)el 103.5	WD4IXD
Orlando	443.200	+	KE4PRA	o 114.8	KE4PRA
Orlando	443.275	+	KK1B	o(ca)elz 103.5	OARC
Orlando	443.450	+	WB4HZQ	oaezIRB	W4WJB
Orlando	443.475	+	KC4VBZ	o(ca)el 103.5	KC4VBZ
Orlando	443.525	+	WB4ULT	oeR 103.5	OC ARES
Orlando	443.650	+	KC4MG	o(ca)el RB 103.5	USFARC
Orlando	443.700	+	WD8KNI	oaelz 103.5	WD8KNI
Orlando	444.125	+	K4IQW	oae 103.5	K4IQW
Orlando	444.700	+	KC4NEQ	oe 103.5	KC4NEQ
Orlando	444.900	+	KC4VBZ	o(ca)e 103.5	KC4VBZ
Oviedo	442.950	+	WD4DSV	oe	WD4DSV
Sorrento	444.600	+	WB9SUJ	oel 146.2	WB9SUJ
Sorrento	444.875	+	N4ZSN	oel 146.2	N4ZSN
St Cloud	442.100	+	N8HB	oeR	N8HB
St Cloud	442.475	+	W4SIE	oe	OCRA
Tavares	442.375	+	N4JTS	c(ca) 103.5	N4JTS
Tavares	442.900	+	K4FC	o(ca)ezRLARA	
Winter Park	443.600	+	K1SMM	o 103.5	K1SMM
Winter Park	443.850	+	N4LMT	(ca)e 146.2	N4LMT
Winter Springs	443.375	+	WA2KWO	c(ca)	WA2KWO
DEEP SOUTH					
Big Pine Key	442.400	+	W7IUC	o(ca)eR 110.9	W7IUC
Key West	442.150	+	KC4BOB	oal 114.8	KC4BOB
Key West	443.100	+	WA4JFJ	oe	WA4JFJ
Key West	443.350	+	NP4GM	oel	NP4GM
Key West	443.375	+	WD4NLG	ol 110.9	WD4NLG
Key West	444.975	+	N4ONQ	ol	N4ONQ
Marathon	444.025	+	WA4QDN	oe	WA4QDN
Marathon	444.850	+	W7IUC	o(ca)eR 110.9	RACES
Plantation Key	443.450	+	W7IUC	o(ca)eR 110.9	MCCD
EAST CENTRAL					
Cocoa	444.675	+	WB4O EZ	o 103.5	WB4O EZ
Cocoa	444.750	+	N4LEM	cR 103.5	N4LEM
Cocoa Beach	444.250	+	KM4ND	oe	KM4ND
Cocoa Beach	444.650	+	W4NLX	o(ca)e	IRARC
Ft Pierce	443.500	+	W4DNS	oe	W4DNS
Ft Pierce	444.000	+	KE4WNV	oizWx	KE4WNV
Ft Pierce	444.600	+	N4PAD	oae	SLC EOC

**450 420-450 MHz****FLORIDA**

<i>Location</i>	<i>Output</i>	<i>Input</i>	<i>Call</i>	<i>Notes</i>	<i>Sponsor</i>
Ft Pierce	444.800	+	N4XEO	oaezWx R 100.0	N4XEO
Hobe Sound	444.900	+	N4JFP	oR	N4JFP
Melbourne	443.000	+	WB2GGP	c(ca)l	WB2GGP
Melbourne	443.800	+	WB4O EZ	oe 103.5	WB4O EZ
Melbourne	444.425	+	KT4DI	o(ca)e 100.0	KT4DI
Melbourne	444.575	+	WB4O EZ	o 103.5	WB4O EZ
Melbourne	444.825	+	VE2GU	oiR 103.5	KC4YEK
Merritt Island	443.950	+	KC4OOS	c(ca)et	KC4OOS
Palm Bay	442.150	+	AD4GO	o(ca)e	AD4GO
Port St Lucie	443.650	+	KF4DLD	o(ca)e	PSLARA
Port St Lucie	444.475	+	KE4KOU	o(ca)e 94.8	KE4KOU
Rockledge	444.525	+	KD4LXC	oeR 103.5	KD4LXC
Stuart	442.675	+	WB9HDL	o 103.5	MRG
Stuart	444.400	+	N4KCD	oel 103.5	N4KCD
Stuart	444.975	+	KC4HDK	o(ca)l 103.5	KC4HDK
Titusville	444.150	+	WB4SIG	o(ca)eR 103.5	TARC
Titusville	444.925	+	WB4O EZ	R 103.5	WB4O EZ
Valkaria	442.025	+	KE4BC	oe 88.5	KE4BC
Vero Beach	444.725	+	KC4IBT	o(ca)exl R 100.0	KC4IBT
Vero Beach	444.875	+	KC4IBT	o(ca)el 103.5	MRG

**NORTH CENTRAL**

Archer	443.400	+	KB4ES	oi 131.8	KB4ES
Ellisville	444.650	+	KE4SKF	oR	KE4SKF
Ft McCoy	442.150	+	KS4ZI	o(ca)R	KS4ZI
Gainesville	444.525	+	KC4NWK	o(ca)z	KC4NWK
Gainesville	444.725	+	W4DFU	oalR	GARC
Gainesville	444.775	+	K4DPZ	oezR	GARS
Gainesville	444.925	+	K4DPZ	oR	GARS
Inglis	444.175	+	WN4B	oa 103.5	WN4B
Lake City	444.900	+	WB4VFT	oaeR 110.9	CARS
MacClenny	444.075	+	AB4GE	o 100.0	AB4GE
McIntosh	443.075	+	KM4AX	o(ca)elz	KM4AX
Ocala	442.325	+	K3AAF	e 103.5	K3AAF
Ocala	442.550	+	KT4QT	oeWxR	KT4QT
Ocala	444.325	+	KA2MBE	oel	KA2MBE
Perry	443.400	+	KB4ES	oel 192.8	KB4ES

**NORTHEAST**

Bostwick	444.750	+	WD8ARS	oe	WD8ARS
Daytona Beach	442.725	+	KA4GFQ	c(ca)e 82.5	N4NVW
DeLand	444.050	+	KE8MR	oa	KE8MR
DeLand	444.450	+	KE8MR	oe	KE8MR

<i>Location</i>	<i>Output</i>	<i>Input</i>	<i>Call</i>	<i>Notes</i>	<i>Sponsor</i>
Deltona	443.750	+	NU4Q	o(ca) 103.5	NU4Q
Edgewater	444.300	+	N4QIJ	(ca)l 103.5	ZJG
Orange City	444.625	+	KE8MR	oet	KE8MR
Ormond Beach	443.800	+	WB4O EZ	o 103.5	WB4O EZ
Ormond Beach	443.875	+	KE8MR	oae	KE8MR
Ormond Beach	444.225	+	AC4QM	oaelR 103.5	AC4QM
Palatka	443.900	+	KD4DVO	103.5	TP
<b>NORTHEAST - JACKSONVILLE AREA</b>					
Jacksonville	442.000	+	KC4OFI	oaz 88.5	KC4OFI
Jacksonville	444.100	+	NS4R	o(ca)el 103.5	NS4R
Jacksonville	444.125	+	N4MRH	oe 186.2	N4MRH
Jacksonville	444.675	+	W4IZ	o(ca)e	Jax Range
Jacksonville	444.800	+	AA4QI	at	BTPARC
Jacksonville	444.850	+	WB4GCQ	o(ca)eR	WB4GCQ
Jacksonville	444.900	+	KE4YJG	c(ca)z 77.0	KE4YJG
Jacksonville	444.925	+	N4GIH	o(ca)e 103.5	N4GIH
Jacksonville	444.950	+	KA4DUH	192.8	KA4DUH
Jacksonville	444.975	+	N4KWC	o(ca)zIR	RATS
Jacksonville Bch	442.425	+	KC4HEL	(ca)e 103.5	KC4HEL
Jacksonville Bch	444.875	+	WU4R	oe	BARS
Orange Park	444.425	+	W4OTH	e 127.3	OTH Gang
Orange Park	444.500	+	WB4CGD	oaeR 127.3	OPARC
Penney Farms	444.700	+	N4KOX	oaeR 123.0	N4KOX
St Augustine	443.500	+	KF4MX	oeR	KF4MX
St Augustine	443.575	+	N4RDT	oeR 107.2	AB4EY
Yulee	443.700	+	N4TBI	o 131.8	N4TBI
<b>NORTHWEST - TALLAHASSEE AREA</b>					
Panama City	444.825	+	KD4HDI	o	KD4HDI
Shell Point	444.975	+	WA4ISJ	o	WA4ISJ
Tallahassee	442.050	+	WD9BEH	oel 107.2	CACRA
Tallahassee	442.850	+	N4PG	c	N4PG
Tallahassee	443.400	+	KB4ES	o(ca)e 131.8	KB4ES
Tallahassee	443.950	+	AE4S	t(ca)el	AE4S
Tallahassee	444.400	+	KD4MOJ	et	KD4MOJ
Tallahassee	444.800	+	KC4TOC	oeR	KC4TOC
Tallahassee	444.850	+	AE4S	t(ca)el	AE4S
Tallahassee	444.950	+	AE4S	t(ca)el	AE4S
<b>NORTHWEST</b>					
Chipley	444.750	+	KT4QH	o	KT4QH
Laurel Hill	443.675	+	KD4EIC	o(ca)el	KD4EIC
Marianna	444.950	+	K4KHV	o	K4KHV
Panama City	444.575	+	K4RZB	cteR	K4RZB

**452 420-450 MHz**

**FLORIDA**

<i>Location</i>	<i>Output</i>	<i>Input</i>	<i>Call</i>	<i>Notes</i>	<i>Sponsor</i>
Port St Joe	444.000	+	KD4RZP	o(ca)e	KD4RZP
Smith Creek	444.725	+	KD4VGX	c(ca)l 103.5	KD4VGX
<b>NORTHWEST - PENSACOLA AREA</b>					
Crestview	444.125	+	KD4NHT	oe	KD4NHT
Crestview	444.850	+	KD4NHT	oa	KD4NHT
Crestview	444.950	+	N4NID	oaelyz 88.5	NOARC
Eglin AFB	444.875	+	W4NN	o	W4NN
Ft Walton Bch	444.700	+	KB4OID	o(ca)y	KB4OID
Ft Walton Bch	444.975	+	W4MTD	o	W4MTD
Milton	443.000	+	W4VIY	oaez	MARC
Pensacola	442.000	+	WB4OQF	oe	WB4OQF
Pensacola	443.850	+	WA4ECY	oaez	NTTC ARC
Pensacola	444.200	+	KD4APH	oep	KD4APH
Pensacola	444.925	+	K4MV	oael	K4MV
<b>SOUTH CENTRAL</b>					
Arcadia	444.200	+	KD4JUJ	o	KD4JUJ
Avon Park	443.575	+	WA4EAA	ot	KB4BNQ
Lake Placid	442.350	+	KE4WU	oeR	HCARC
Lake Placid	442.850	+	KD4CQG	oaezR	KD4CQG
Lakeport	444.025	+	AE4CI	oeR	AE4CI
Okeechobee	444.050	+	KF4BPX	o(ca)R	OARC
<b>SOUTHEAST</b>					
Jupiter	442.625	+	K4GPS	ol 103.5	K4GPS
Jupiter	444.225	+	KF4BHE	o(ca) 103.5	JTRG
Lake Park	444.925	+	W4UZJ	o(ca)	W4UZJ
Lake Worth	443.750	+	AD4SR	oe 103.5	AD4SR
Lantana	443.975	+	KF4ADT	cteR	LRA
Palm Beach Gdn	442.950	+	KF4BOS	oaBi	KF4BOS
Pompano Beach	444.400	+	N4KCD	oe 103.5	N4KCD
Riviera Beach	444.625	+	KM4EF	o	KM4EF
Royal Palm Bch	443.350	+	WB4AKH	(ca)tl	WB4AKH
Wellington	442.050	+	WB4MOZ	103.5	WB4MOZ
West Palm Bch	442.350	+	KS4IU	o(ca)	LARC
West Palm Bch	442.750	+	N4KJW	t(ca)e	SBM
West Palm Bch	443.100	+	W4SS	oe	WPBARC
West Palm Bch	443.300	+	K4ZRP	oR 103.5	ARC
West Palm Bch	443.325	+	KE4HHU	o(ca)e 203.5	LARC
West Palm Bch	443.375	+	WD4NLG	oaleA 110.9	WD4NLG
West Palm Bch	443.450	+	WB4FPB	103.5	PBRA
West Palm Bch	444.125	+	WA4QDN	oe 186.2	WA4QDN
West Palm Bch	444.275	+	W4PHL	oeR 103.5	PCEM
West Palm Bch	444.325	+	KE4KOU	o(ca)e 94.8	Cellular1
West Palm Bch	444.850	+	KM4XY	(ca)eR 103.5	SEFRA
West Palm Bch	444.875	+	WB9HDL	ol 103.5	MRG

## FLORIDA

<i>Location</i>	<i>Output</i>	<i>Input</i>	<i>Call</i>	<i>Notes</i>	<i>Sponsor</i>
<b>SOUTHEAST - MIAMI/FT LAUDERDALE AREA</b>					
Aventura	443.825	+	KE4ZZM	o(ca)	FARC
Boca Raton	442.875	+	WB4QNX	ol 123.0	BRARA
Boca Raton	443.500	+	WF3I	o(ca)elz 103.5	WF3I
Boca Raton	444.450	+	KC4GH	oeR 123.0	BRFD
Boca Raton	444.925	+	KF4DXY	o(ca) 103.5	SARC
Boynton Bch	444.650	+	N4MOT	c(ca)lt	MARC
Carol City	443.900	+	WB4WIP	oaeBi	WB4WIP
Coral Gables	443.275	+	N4GWM	oat	N4GWM
Coral Gables	443.300	+	N4IFK	oe	N4IFK
Coral Springs	443.850	+	WR4AYC	o(ca)elz R 103.5	WR4AYC RG
Coral Springs	444.700	+	AC4KQ	o(ca)exl RB 131.8	WA4EMJ
Cutler Ridge	444.275	+	N4CRP	o(ca)e	N4CRP
Davie	443.725	+	KE4JTT	o	KE4JTT
Davie	444.775	+	KB4WCA	t(ca)ez RB	WA4EMJ
Deerfield Bch	442.325	+	N4KS	o(ca)e	NBARA
Delray Beach	442.525	+	WD4FDW	t(ca)le	TCRA
Florida City	444.875	+	KE4PZN	oel 103.5	KE4PZN
Ft Lauderdale	442.200	+	WA4EKM	o(ca)ez xR	GCARA
Ft Lauderdale	442.550	+	N4GDV	t(ca)ez RB	WA4EMJ
Ft Lauderdale	442.600	+	WA4IPU	o	WA4IPU
Ft Lauderdale	442.700	+	KM4RL	oelpR	KM4RL
Ft Lauderdale	443.050	+	W4LOB	o(ca)etBi	W4LOB
Ft Lauderdale	444.100	+	N4IRS	otl	N4EDI
Ft Lauderdale	444.725	+	AC4FQ	oe	AC4FQ
Ft Lauderdale	444.825	+	W4AB	o(ca)el R 110.9	BARC
Goulds	442.525	+	KR4DQ	o	KR4DQ
Goulds	443.975	+	KC4FUR	o(ca)eR 203.5	KC4FUR
Hialeah	442.100	+	KF4HRD	oaez 103.5	KF4HRD
Hialeah	442.775	+	KF4LWM	oae 110.9	KF4LWM
Hialeah	442.925	+	WD4DPS	l Bi 110.9	WD4DPS
Hialeah	443.025	+	KI4BA	o(ca)Bi 131.8	KI4BA
Hialeah	443.450	+	KD4ZAW	o 110.9	KD4ZAW
Hialeah	443.475	+	WD4FHM	ot	WD4FHM
Hialeah	443.950	+	WB4IVM	o(ca)et	WB4IVM
Hialeah	444.225	+	KE4YUW	c(ca)e 67.0	KE4YUW
Hialeah	444.325	+	WD4JMN	oae 67.0	WD4JMN

## 454 420-450 MHz

## FLORIDA

<i>Location</i>	<i>Output</i>	<i>Input</i>	<i>Call</i>	<i>Notes</i>	<i>Sponsor</i>
Hialeah	444.425	+	KA4DFX	o(ca)elz 203.5	KA4DFX
Hialeah	444.500	+	KA4AQQ	(ca)eBi 110.9	KA4AQQ
Hialeah	444.750	+	WA4UYV	o(ca)e	WA4UYV
Hialeah	444.800	+	WA4TPW	o(ca)e	WA4TPW
Hollywood	442.225	+	N4IFK	o	N4IFK
Hollywood	442.250	+	KD4MGR	(ca) 103.5	KD4MGR
Hollywood	442.275	+	KE4IPB	oaezt	KE4IPB
Hollywood	442.575	+	KB4YJF	o	KB4YJF
Hollywood	443.250	+	N2VNG	(ca)	KD4TUL
Hollywood	443.675	+	N4LON	etRB	WA4EMJ
Hollywood	444.150	+	WF2C	o(ca) 88.5	HMRH
Hollywood	444.175	+	AC4XQ	o(ca)l	AC4XQ
Hollywood	444.250	+	KC4MRF	c 103.5	KC4MRF
Homestead	442.350	+	WT4X	o(ca)el 74.4	WT4X
Homestead	444.050	+	WT4X	o(ca)l 74.4	WT4X
Kendall	442.950	+	KB4ZLL	o(ca)R 141.3	KB4ZLL
Miami	442.000	+	N4OLE	o(ca)eR 94.8	N4OLE
Miami	442.025	+	KM4ZT	(ca)elBi 110.9	KM4ZT
Miami	442.050	+	KD4AV	oe	WARC
Miami	442.075	+	KB4MAG	oel 103.5	KB4MAG
Miami	442.125	+	KD4BKW	o(ca)l	KD4BKW
Miami	442.150	+	WD4NLG	o(ca)etBi	WD4NLG
Miami	442.175	+	W4ILQ	c(ca)ex 94.8	W4ILQ
Miami	442.300	+	KB4MSO	oael	KB4MSO
Miami	442.375	+	N2GKG	oBi	N2GKG
Miami	442.425	+	N4IFD	oaez 94.8	N4IFD
Miami	442.450	+	KA4KQA	o(ca)ez 110.9	KA4KQA
Miami	442.475	+	KE4YUW	oaez	KE4YUW
Miami	442.625	+	KB4TFF	oal	KB4TFF
Miami	442.650	+	KA4ZAY	o(ca)el 103.5	KA4ZAY
Miami	442.725	+	KC4MND	o	KC4MND
Miami	442.800	+	WB4TWQ	ol 118.8	WB4TWQ
Miami	442.825	+	WA4TCE	oaeBi	WA4TCE
Miami	442.900	+	WD4FDW	cel	TCRA
Miami	442.975	+	WD4RXD	o(ca)Bi	RC de Cuba
Miami	443.075	+	WT4G	ot	KE4JE
Miami	443.100	+	AC4K	o(ca)el 103.5	AC4K
Miami	443.125	+	KB4AJM	o(ca)eBi	KB4AJM
Miami	443.150	+	KH6M	c(ca)e	BRA

## 420-450 MHz 455

## FLORIDA

<i>Location</i>	<i>Output</i>	<i>Input</i>	<i>Call</i>	<i>Notes</i>	<i>Sponsor</i>
Miami	443.225	+	KD4BBM	o(ca)zIR	KD4BBM
Miami	443.325	+	KF4HRD	oae 77.0	KF4HRD
Miami	443.350	+	AB4CB	oe 123.0	AB4CB
Miami	443.375	+	WD4NLG	o(ca)eIBi	WD4NLG
Miami	443.400	+	K4ILC	o(ca)eR 94.8	KB4ES
Miami	443.425	+	KC4MVR	o(ca)eBi	KC4MVR
Miami	443.525	+	WT4G	o	KE4HJE
Miami	443.550	+	N4RQQ	o(ca)e 110.9	N4RQQ
Miami	443.575	+	KA4YFP	o(ca)Bi	KA4YFP
Miami	443.600	+	N4LJQ	(ca)eBi 110.9	N4LJQ
Miami	443.625	+	KC4NAH	o(ca)eI yx 103.5	MDVD
Miami	443.700	+	KB4TDT	oBi	KB4TDT
Miami	443.750	+	KF4BDH	o(ca)ez R 110.9	TRAC
Miami	443.775	+	KS4WF	otBi	KS4WF
Miami	443.875	+	KF4EFW	o(ca)e	KF4EFW
Miami	443.900	+	N4LDG	oe 118.8	Bro Rescue
Miami	443.925	+	AE4EQ	o(ca)	AE4EQ
Miami	444.000	+	WB4ESB	oe	SIRA
Miami	444.075	+	KB4MAG	oae 103.5	KB4MAG
Miami	444.125	+	AE4CH	oe	AE4CH
Miami	444.200	+	KA4HLO	oeR	S Fla FMA
Miami	444.350	+	KR4DQ	o(ca)e 88.5	KR4DQ
Miami	444.375	+	N4IRS	o(ca)lyz	N4IRS
Miami	444.450	+	WA4PHG	t(ca)eI	Teletrol
Miami	444.475	+	KA4HLO	oeR 94.8	S Fla FMA
Miami	444.525	+	N4IFD	oaez 94.8	N4IFD
Miami	444.575	+	N4KTT	o(ca)t	N4KTT
Miami	444.600	+	KD4LPZ	o	KD4LPZ
Miami	444.675	+	KE4JTS	o(ca) 173.8	KB4TWQ
Miami	444.850	+	KC4FWQ	t	KC4FWQ
Miami	444.900	+	N4OCA	c(ca)e 110.9/146.2	N4OCA
Miami	444.950	+	KD4VSF	o(ca)eBi	KM4OP
Miami	444.975	+	N4ONQ	o	N4ONQ
Miami Beach	444.625	+	WA4LWN	o	WA4LWN
Miramar	442.400	+	N4VPD	oa 100.0	N4VPD
N Miami Beach	443.650	+	WA1JSG	o(ca)t	KD4NM
Pembroke Pines	442.025	+	KM4ZT	o(ca)eI 88.5	KM4ZT
Pembroke Pines	444.550	+	KC4MNI	c(ca)tBi	KC4MNI
Plantation	442.850	+	WA4YOG	o(ca)e	WA4YOG
Plantation	443.000	+	W4MOT	oeR	MARC



## 456 420-450 MHz

## FLORIDA

Location	Output	Input	Call	Notes	Sponsor
Plantation	443.200	+	KB4JFS	t(ca)ez RB	WA4EMJ
Pompano Beach	442.300	+	AD4WS	ceR 110.9	AD4WS
Pompano Beach	442.500	+	KN4SL	oR	KN4SL
Pompano Beach	443.175	+	WA4VEF	o(ca)exl RB 131.8	WA4VEF
Pompano Beach	443.800	+	AA4YK	ol 103.5	AA4YK/ KB4M
Sunrise	444.025	+	WA4QDN	oe 186.2	WA4QDN
Sunrise	444.300	+	KB4THK	c(ca)etR	RDARC
Wilton Manors	442.675	+	N4WWM	oexlRB 131.8	WA4EMJ
SOUTHWEST					
Marco Island	443.750	+	KA2WEU	o 141.3	KA2WEU
Naples	442.025	+	N8ANV	o	N8ANV
Naples	443.700	+	WB2WPA	o(ca)elz WxR 136.5	CCEM
Naples	443.900	+	NO1F	oel 67.0	KC1AR
Naples	444.450	+	AD4MF	o 77.0	KC1AR
Naples	444.900	+	KC1AR	cl	KC1AR
Ochopee	444.275	+	KA4MXQ	ol 67.0	KA4MXQ
SOUTHWEST - FT MYERS AREA					
Bonita Spr	444.400	+	N3ASL	oa 123.0	N3ASL
Cape Coral	444.350	+	WD4MEF	c	WD4MEF
Ft Myers	442.225	+	WB4FOW	cl	WB4FOW
Ft Myers	442.450	+	WD4IFC	o(ca)e 136.5	WCARC
Ft Myers	444.300	+	KA9RIX	c(ca)eIR 103.5	Homey HC
Ft Myers	444.725	+	KA9RIX	cl	Homey HC
Lehigh Acres	444.575	+	KA9RIX	c(ca)IR 103.5	Homey HC
Olga	444.525	+	KF4DTK	oelR 103.5	ORC
Port Charlotte	442.925	+	WA9NLA	o	WA9NLA
Port Charlotte	444.125	+	WA3DUX	oazIR	PRRA
Punta Gorda	444.975	+	KS4ST	ozR	CARS
Sanibel	443.425	+	KD4GTF	oe	SERT
WEST CENTRAL					
Brooksville	442.125	+	WA3YMV	oelR	HCARA
Brooksville	443.725	+	KB4CDK	o(ca) 103.5	KB4CDK
Brooksville	443.875	+	AC4NJ	oe 103.5	AC4NJ
Citronelle	442.925	+	N4EK	c	N4EK
Crystal River	444.200	+	WA4IBM	o(ca)el 103.5	WA4IBM
Hudson	442.225	+	W4OHU	c 173.8	W4OHU
Hudson	443.975	+	WB8ONY	c	FARS
Inverness	444.825	+	KD4MIP	(ca) 103.5	KB4CDK
Lecanto	443.175	+	N4EK	o(ca)zR 103.5	SHARC

<i>Location</i>	<i>Output</i>	<i>Input</i>	<i>Call</i>	<i>Notes</i>	<i>Sponsor</i>
Lecanto	444.400	+	N4CHS	c(ca)e 162.2	N4CHS
Zephyrhills	442.775	+	KB4YNU	o(ca)l 103.5	KB4YNU
<b>WEST CENTRAL - SARASOTA/BRADENTON AREA</b>					
Bradenton	442.125	+	N8EHZ	o(ca)ezRARES/ RACES	
Bradenton	442.950	+	K4IQK	c(ca) 127.3	K4IQK
Bradenton	443.225	+	N8EHZ	o(ca)ezRARES/ RACES	
Bradenton	443.700	+	KF4DMO	ot	KF4DMO
Bradenton	444.275	+	KD4BUW	c(ca)l	KD4BUW
Bradenton	444.875	+	KF4HXU	o(ca)e 156.7	KF4HXU
Englewood	444.625	+	KØDGF	exBi	KØDGF
Myakka City	444.600	+	KF4HXU	o(ca)e 156.7	KF4HXU
Sarasota	442.300	+	KF4DMP	oae 88.5	KF4DMP
Sarasota	442.550	+	K4LK	o(ca)lz WxRB 146.2	K4LK
Sarasota	442.575	+	KA9RIX	cl	Homey HC
Sarasota	442.700	+	WA2LKI	c	SRQLAN
Sarasota	443.825	+	K2MZ	136.5	K2MZ
Sarasota	443.875	+	WA2HCV	oa 110.9	SMART
Sarasota	444.825	+	WA2HCV	c	SMART
Sarasota	444.925	+	W4IE	oaetR	SARA
Venice	442.100	+	N4APG	oel 123.0	N4APG
<b>WEST CENTRAL - TAMPA/ST PETERSBURG AREA</b>					
Brandon	443.300	+	AE4ET	ol 103.5	KC4TRS
Brandon	443.500	+	WB4BIM	o(ca)el	BARS
Clearwater	442.075	+	K4LK	o(ca)lz WxRB 146.2	K4LK
Clearwater	442.150	+	KR4YL	o(ca)z 103.5	KR4YL
Clearwater	442.400	+	KF4FOH	o(ca)elz R 156.7	PCACS
Clearwater	443.050	+	WDØDIA	o(ca)ez 103.5	HEART
Clearwater	443.075	+	KD4KSI	ol 146.2	KD4KSI
Clearwater	444.250	+	AB4YI	c	FARS
Dade City	443.600	+	KD4QLF	o	MSARC
Dade City	444.125	+	AA4RU	c	FARS
Davis Island	443.000	+	WB2GGP	cl	WB2GGP
Dunedin	444.075	+	KA9RIX	cl	Homey HC
Dunedin	444.150	+	WB4BZF	oelR 103.5	Clearwater
Dunedin	444.750	+	KB4BOS	o(ca)e	KB4BOS
Holiday	444.425	+	WB8ONY	c	FARS
Largo	443.525	+	KD4CCD	o(ca)l 97.4	KD4CCD
Largo	444.300	+	KA2UFO	o(ca)	PARC
Largo	444.500	+	KA9RIX	cl	Homey HC

## 458 420-450 MHz

## FLORIDA

<i>Location</i>	<i>Output</i>	<i>Input</i>	<i>Call</i>	<i>Notes</i>	<i>Sponsor</i>
Largo	444.575	+	KA9RIX	cl	Homey HC
Lutz	443.675	+	KC4YTW	o 100.0	KC4YTW
New Prt Richey	442.250	+	AB4YI	cel 173.8	AB4YI
New Prt Richey	442.600	+	N9EE	oaezR	N9EE
New Prt Richey	442.650	+	N9EE	oalz	N9EE
New Prt Richey	444.850	+	WB8ONY	c	FARS
Plant City	443.300	+	N4BRV	ae 100.0	N4BRV
Port Richey	443.950	+	K4LK	o(ca)lz	K4LK
				WxRB 146.2	
Port Richey	444.100	+	WD8MVU	o(ca)l	WD8MVU
Port Richey	444.650	+	KE8O	o	GCARC
Riverview	443.250	+	KD4LEB	c(ca)ep	KD4LEB
				103.5	
Ruskin	442.450	+	W8PCZ	oe	SHARES
Seven Springs	442.050	+	AB4YI	cl 173.8	AB4YI
South Pasadena	442.800	+	KF4FOH	o(ca)elz	PCACS
				R 156.7	
St Petersburg	442.500	+	KR4U	oae	KR4U
St Petersburg	442.625	+	W4ORM	ol 103.5	Wormhole
St Petersburg	443.625	+	K4LK	o(ca)lz	K4LK
				WxRB 146.2	
St Petersburg	443.850	+	WK9Z	c(ca)t	WK9Z
St Petersburg	443.925	+	W4ABC	c(ca)l	W4ABC
				127.3	
St Petersburg	444.050	+	N4TZL	t(ca)	ECHO
St Petersburg	444.175	+	KA9RIX	cl	Homey HC
St Petersburg	444.225	+	N4KHG	o(ca)el	WA4IBM
				103.5	
St Petersburg	444.325	+	KD4UJO	c(ca)elz	KD4UJO
				103.5	
St Petersburg	444.475	+	WA4AKH	o	SPARC
St Petersburg	444.700	+	K4LK	o(ca)lz	K4LK
				WxRB 146.2	
St Petersburg	444.725	+	KA9RIX	cl	Homey HC
Tampa	442.275	+	KC4HAZ	oeIR	KC4HAZ
Tampa	442.725	+	KB4CRT	103.5	KB4CRT
Tampa	442.975	+	AD4HV	o(ca)	AD4HV
				103.5	
Tampa	443.025	+	N4TP	o(ca)R	TBARS
				103.5	
Tampa	443.150	+	W4WWW	t(ca)e	FCRA
Tampa	443.200	+	N4HM	oel	N4HM
Tampa	443.275	+	N9GCO	oe 100.0	N9GCO
Tampa	443.350	+	N4COU	c(ca)	N4COU
Tampa	443.900	+	K4WSB	c(ca)etl	K4WSB
Tampa	444.525	+	KB4ABE	c(ca)IA	KB4ABE
				103.5	
Tampa	444.675	+	WA4HDJ	o 103.5	WA4HDJ
Tampa	444.900	+	KE4CRB	o	IBM ARC
Tarpon Springs	444.450	+	WA4IBM	o(ca)e	WA4IBM
				103.5	
Tarpon Springs	444.975	+	AB4YI	c	AB4YI
Zephyrhills	444.375	+	KC4OML	o(ca)e	KC4OML
				103.5	

## GEORGIA

<i>Location</i>	<i>Output</i>	<i>Input</i>	<i>Call</i>	<i>Notes</i>	<i>Sponsor</i>
<b>GEORGIA</b>					
Acworth	441.800	+	KC4YNF	o 77.0	KC4YNF
Albany	444.500	+	W4MM	o	ALBANY ARC
Alpharetta	442.000	+	WB6RTH	oaezl	ATLANTA
Athens	442.950	+	AA4AI	o 179.9	KD4AOZ
Athens	443.300	+	WB4VNT	ce	
Atlanta	442.025	+	WA4NMF	o 100.0	
Atlanta	442.100	+	WA4CNG	c(ca)	
Atlanta	442.525	+	WB5TUF	cRB	
Atlanta	442.675	+	KE4PVE	oel 100.0	KE4PVE
Atlanta	443.025	+	WA4NMF	ol 100.0	
Atlanta	443.450	+	WB5TUF	cl	WB5TUF
Atlanta	443.650	+	KE4ZV	oel 100.0	TDG
Atlanta	443.875	+	KD4LXT	o(ca)ez	IAC
Atlanta	444.450	+	W4DOC	oe 146.2	ATL RC
Atlanta	444.500	+	WB5TUF	o 123.0	TRNR ARC
Atlanta	444.825	+	W4DOC	o(ca)e 146.2	ATL RC
Atlanta #	442.225	+	WB6RTH	oaezlRB 77.0	ATLANTA
Atlanta/Bell	444.150	+	W4PME	c(ca)ez	MATPARC
Atlanta/Marie	442.800	+	N4NFP	cl	MARATHON
Atlanta/Marie	442.875	+	PT2RFL	o(ca)ez RB 100.0	GIRA
Atlanta/Marie	443.800	+	N4NFP	o(ca)eI RB 118.8	BIG SHANT
Atlanta/Marie	444.050	+	N4NEQ	oe 118.8	BIG SHANT
Atlanta/Marie	444.775	+	N4NEQ	o(ca)eI RB	BIG SHANT
Augusta	444.400	+	AA4UA	oae	AA4UA
Augusta	444.900	+	NA4I	o(ca)eI	CSRA
Baldwin	442.350	+	WD4NHW	o	SPARC
Barnesville	443.675	+	N4GWO	o	N4GWO
Biskey Mtn #	443.250	+	KC4JNN	oaezl RB 100.0	NGAA
Bonaire	444.625	+	KM4DT	o 82.5	KC4KOJ
Brunswick	443.425	+	KD4CPO	oa	KD4CPO
Brunswick	444.975	+	K4TVE	o	K4TVE
Buford	442.900	+	NZ3I	o(ca)e 103.5	NZ3I
Byron	443.150	+	KF4XH	oz	KF4XH
Calhoun/Jaspe	443.375	+	KC4AQS	o(ca)e	KC4AQS
Carrollton	444.075	+	AE4GU	o(ca)e 107.2	WEST GA
Carrollton	444.300	+	WA4DB	o(ca)e RB 107.2	AE4GU
Cedartown	443.400	+	KD4EKZ	o 123.0	KD4EKZ
Cedartown	443.575	+	KD4NTF	o 107.2	KD4NTF
Chatsworth	443.000	+	N4OGF	o	
Chester	444.525	+	KD4IEZ	oel 156.7	JULIETTE
Clarkesville	442.425	+	K4HCA	oe	SARG
Clayton	442.825	+	K4DKI	ce	K4DKI
Cochran	444.775	+	N4MXC	o	MGRA

## 460 420-450 MHz

## GEORGIA

<i>Location</i>	<i>Output</i>	<i>Input</i>	<i>Call</i>	<i>Notes</i>	<i>Sponsor</i>
Cochran	444.975	+	KF4LAP	o(ca)ez RB	KF4LAP
Concord	443.400	+	WB4GWA	o	WB4GWA
Conyers	442.550	+	WB4JEH	ol 151.4	
Conyers	442.750	+	N4EMM	o(ca)RB	N4EMM
Conyers	443.725	+	KB2DZA	o(ca)e 77.0	AT&T
Conyers	444.550	+	WB4JEH	ol 151.4	
Covington	444.175	+	KE4PVE	oel 100.0	KE4PVE
Covington	444.800	+	WA4ASI	oal 88.5	
Covington #	443.750	+	K4GQ	ce	K4GQ
Culloden	444.275	+	KE4BB	o 123.0	K4VTT
Dahlonega	443.100	+	N4KHQ	o	N4KHQ
Dallas	444.700	+	WD4LUQ	oeRB 77.0	WD4LUQ
Dalton	442.175	+	N4BZJ	oaez 118.8	N4BZJ
Dalton	444.500	+	N4BZJ	o 118.8	N4BZJ
Dalton	444.850	+	N4BZJ	o	
Danielsville	442.650	+	KE4FHN	ca	KE4FHN
Decatur	442.200	+	N3APR	oa	N3APR
Decatur	443.950	+	KA4UFM	o(ca)e 110.9	KA4UFM
Decatur	444.250	+	W4BOC	o	ALFD MEM
Douglasville	444.575	+	W4SCR	o 88.5	SCARS
Dublin	442.600	+	KD4FOC	o(ca) 77.0	KD4FOC
Dublin	443.025	+	KD4IEZ	ol 156.7	KD4IEZ
Duluth	443.775	+	W4IXN	ce	W4IXN
Eatonton	442.925	+	KC4YHM	oaez	KC4YHM
Ellijay	442.700	+	KC4ZGN	oa 77.0	KC4ZGN
Flowery Branch	442.775	+	K4VJM	ce	K4VJM
Folkston	444.475	+	KD4GEY	oa	KD4GEY
Fort Mtn	442.575	+	KD4JBQ	caezRB	N4YYD
Gainesville	442.625	+	W4ABP	o(ca)ez 131.8	LANRLAN
Gainsville #	444.200	+	WA4DB	c	
Gray	443.625	+	KD4KGR	o	KD4KGR
Greensboro	444.850	+	N4YXL	o(ca) 103.5	
Griffin	443.550	+	KE4WLP	o 123.0	KE4WLP
Hapeville	442.825	+	KC4ENL	o 167.9	KC4ENL
Helen	444.350	+	W4MMQ	oe	W4MMQ
High Pt/Lookt	443.450	+	KB4VAK	oaeRB 77.0	GROUP
Hinesville	444.850	+	KF4UM	o	LCECARC
Hog Mtn	444.400	+	WB0QGH	oe 82.5	GWINNETT
Irwinton	444.925	+	WB4NFG	o 77.0	WB4NFG
Ivey	444.650	+	K4YC	cel	K4YC
Jasper	443.625	+	W4UWH	oeRB 100.0	W4UWH
Jasper	444.375	+	KB4IZF	o(ca)e 103.5	KB4IZF
Jesup	444.925	+	N4PJR	o	N4PJR

## GEORGIA

<i>Location</i>	<i>Output</i>	<i>Input</i>	<i>Call</i>	<i>Notes</i>	<i>Sponsor</i>
Jonesboro	443.225	+	N4QCP	o	N4QCP
Juliette	444.425	+	WB4JWM	cel	JULIETTE
Kennesaw	443.075	+	WA0HQQ	ce	WA0HQQ
Knoxville	443.525	+	N4PQR	ol 114.8	
Lakemont	444.750	+	N4ZRF	ce	
Lavonia	442.475	+	K4NVG	o(ca)e 203.5	LAVONIA
Lawrenceville	442.850	+	WB0QGH	oe 82.5	WB0QGH
Lawrenceville	444.000	+	WB4QDX	o 103.5	
Lawrenceville	444.025	+	WA4NMF	ol 100.0	
Lookout Mtn	442.650	+	KS4QA	oe 146.2	HIGH POIN
Mableton	442.325	+	KE4MLW	caez	
Macon	442.275	+	K4DDH	oaezIRB 100.0	K4DDH
Macon	442.875	+	N4IWK	c(ca)	N4IWK
Macon	443.075	+	KC4ZIZ	oel 156.7	JULIETTE
Macon	444.100	+	W4BKM	o	MACN ARC
Marietta	442.050	+	N1KDO	o 107.2	N1KDO
Marietta	442.375	+	KE4QFG	c(ca)	KE4QFG
Marietta	442.600	+	WA4OKJ	o(ca)z 100.0	WA4OKJ
Marietta	443.500	+	N4MTA	o(ca)ez	DELTA 4
Marietta	443.750	+	KF4BMG	o 156.7	SPARC
Marietta/Atl	442.725	+	KE4QFG	c(ca)	KE4QFG
Milledgeville	444.700	+	WB4DOJ	ol 156.7	JULIETTE
Monroe	443.825	+	KD4WOU	o 123.0	KD4WOU
Monroe	443.925	+	KQ4XL	o 123.0	KD4WOU
Mt Vernon	442.500	+	KE4PMP	ol 88.5	KE4PMP
Newnan	444.350	+	KE4PVE	oel 100.0	KE4PVE
North Atlanta #	442.250	+	KR4KS	o 100.0	
Peachtree Cit	444.675	+	N4YTR	o(ca)ez	N4YTR
Pendergrass	444.125	+	KE4PVE	oel 100.0	KE4PVE
Perry	444.950	+	WR4MG	o	MID GA RA
Quitman	444.600	+	WA4NKL	oe 127.3	
Rex	443.975	+	KB4NPO	o(ca)	
Ringgold	443.925	+	WA4LJU	o(ca)RB	
Rockmart	443.275	+	KC4KLW	oae 179.9	KC4KLW
Rockmart	443.525	+	KC4KLW	o	KC4KLW
Roswell	442.075	+	W8BLA	ca	W8BLA
Roswell/Bell	442.150	+	N4SE	c	MATPARC
Roswell/Bell	443.150	+	W4PME	o	MATPARC
Savannah	442.700	+	KK4TO	o	CARS
Savannah	444.000	+	WD4AFY	oe	WD4AFY
Smyrna	444.650	+	N4IBW	o	
Snellville	442.450	+	NE1H	c	NE1H
Snellville	443.050	+	NE1H	c	NE1H
Snellville	444.525	+	WD4JXR	o(ca)	GWINNETT
St Marys	444.900	+	WA4DXS	o(ca)ez	WA4DXS
St Simons Isl	442.950	+	N4XGI	o 131.8	N4XGI
Stockbridge	443.325	+	N4JMD	c(ca)	
Sweat Mtn/Mari	444.475	+	N4CLA	o(ca)z	N FULTON
Trenton	442.475	+	N4ZKI	oe	HI POINT

**462 420-450 MHz**
**GEORGIA-HAWAII**

<i>Location</i>	<i>Output</i>	<i>Input</i>	<i>Call</i>	<i>Notes</i>	<i>Sponsor</i>
Tucker	442.500	+	KF4LNY	c(ca)	KQ4NY
Valdosta	444.350	+	KB0Y	o(ca)el RB 141.3	SGRA
Valdosta	444.700	+	KF4BJM	oaez 141.3	VARC
Waleska	443.175	+	N4GIS	o(ca)ez RB	N4GIS
Waleska #	443.850	+	KE4PN	o 192.8	PINE LOG
Warm Springs	442.400	+	N4UER	oez	KN4FE
Warner Robins	442.900	+	WR4MG	o	MGRA
Warner Robins	444.225	+	WB4BDP	o(ca)z	WB4BDP
Watkinsville	444.725	+	KD4AOZ	c	KD4AOZ
Woodstock	444.225	+	KE4SJO	o(ca)e	KE4SJO

**HAWAII**
**HAWAII**

Hilo	443.725	+	KH6FOO		KH6FOO
Hilo	444.450	+	AH6GN		AH6GN
Kona	445.100	445.100	NH6M	oelR	HWARS
Mt Maunaloa	444.750	+	AH6J	oelzR	BIARC
Naalehu	443.650	+	WH6FC	oel	HWARS
West Hawaii	443.200	+	NH6M		HWARS

**KAUAI**

Kalaheo	445.250	445.250	KH6S	o	KARC
Kekaha	444.250	+	KH6JI		KH6JI
Kukuiolono Pk	448.575	-	KH6JJC		GTEARC
Lihue	443.050	+	KH6BFU		KH6BFU
Port Allen	442.050	+	NH6JA	o	KARC

**MAUI**

Kahana	442.480	+	AH6GR	ol	AHGR
Kahana	442.750	+	AH6GR	ol	AH6GR
Kahului	444.650	+	KH6HHG	oeR	MARC
Kahului	444.950	+	AH6IF	olR	AH6IF
Kahului	445.650	445.650	KH6H	oelzR	RACES
Kula	442.300	+	N6HPQ	o	N6HPQ
Kula	443.150	+	AH6IF	ot	AH6IF
Kula	444.850	+	WH6BYH	o	WH6BYH
Mt Hleakala	444.150	+	KH6RS	oel	MARC
Pukalani	443.750	+	WH6CYD	o	WH6CYD

**OAHU**

Aiea	446.325	-	KH6CIZ	cae	HanaHou
Diamondhead	444.500	+	WH6CZD	oezI	EARC
Diamondhead	449.150	-	NH6DY	Rev Pair	EARC
Ewa	443.125	+	KH6CY		Ohana ARC
Ewa Beach	443.100	+	KH6CY	ol	Ohana ARC
Honolulu	442.200	+	KH6HKL	I	RAG
Honolulu	442.250	+	KH6EJZ	o	KH6EJZ
Honolulu	442.475	+	WR6AVM	ct	UFN
Honolulu	442.500	+	KH6JNV		TAG
Honolulu	442.800	+	KH6WG	oel	KH6WG
Honolulu	443.000	+	KH6BYZ	oel	RAG
Honolulu	443.350	+	KH6JUJ	oel	RAG
Honolulu	443.400	+	NH6GY	o	NH6GY

## HAWAII-IDAHO

<i>Location</i>	<i>Output</i>	<i>Input</i>	<i>Call</i>	<i>Notes</i>	<i>Sponsor</i>
Honolulu	443.450	+	AH6EE		AH6EE
Honolulu	443.500	+	KH6FV		KH6FV
Honolulu	443.600	+	KX6FU		KX6FU
Honolulu	443.625	+	WH6HR	o	WH6HR
Honolulu	443.775	+	NH6XO	oel	NH6XO
Honolulu	443.850	+	NH6BB	o	NH6BB
Honolulu	443.900	+	AH6CJ	o	AH6CJ
Honolulu	444.000	+	NH6WP	o	SFHARC
Honolulu	444.050	+	KM4BB		KM4BB
Honolulu	444.100	+	WH6CZD	oelR	EARC
Honolulu	444.200	+	KH6BFZ	oez	KH6BFZ
Skywarn					
Honolulu	444.275	+	KH6IRT	R	RACES
Honolulu	444.300	+	AH6CP	oeR	RACES
Honolulu	444.325	+	AH6RH	oeR	RACES
Honolulu	444.350	+	AH6CP	oeR	RACES
Honolulu	444.375	+	AH6CP	oeR	RACES
Honolulu	444.400	+	KH6DD	oelR	RACES
Honolulu	444.550	+	KH6DD	olR	HDXC
Honolulu	444.600	+	KH6JPL	oez	GTEARC
Honolulu	444.775	+	NH6XO	oelzR	NH6XO
Honolulu	444.900	+	AH6CP	o(ca)	AH6CP
Honolulu	445.350	445.350	NH6BB	o	NH6BB
Honolulu	445.750	445.750	NH6HC		EARC
Honolulu	445.900	445.900	KH7R		KH7R
Honolulu	448.250	-	WH6EU		HanaHou
Honolulu	448.700	-	WR6AVM		UFN
Honolulu	448.800	-	WH6CZB	oae	EARC
Honolulu	449.925	-	KH6KL		EARC
Honolulu	449.950	-	WH6BYP		WH6BYP
Kaimuki	443.950	+	AH6CF	ct	NH6SK
Manoa	444.700	+	KH6UH	o	UHARC
Pearl City	443.550	+	KH6JFS	o	KH6JFS
Pearl City	444.975	+	NH6AQ	o	NH6AQ
Wahiawa	444.800	+	KH6LN	o	KH6LN
Waianae	447.150	-	KH6FN		WARC
Waipahu	442.100	+	KH6BLD	o	KH6BLD

## IDAHO

## EAST WASH LINKS

CDA	440.200		W7GNU		W7GNU
Mullan	439.050		WB7AUK	Evgrn	KBARA
Mullan	439.200		WB7AUK	Evgrn	KBARA

## IACC AREAS

SNP	443.000	+	SNP	SNP 88.0	
-----	---------	---	-----	----------	--

## BANNOCK SOUTHEAST

Pocatello	444.675	+	WAØDYU	o	PARC
Pocatello	447.750	-	K7NHA	o	ISU

## BEAR LAKE SOUTHEAST

Grace	449.375	-	AE7T	o	CES
-------	---------	---	------	---	-----

## BINGHAM SOUTHEAST

Blackfoot	443.000	+	N7JHS	123.0	N7JHS
-----------	---------	---	-------	-------	-------



**464 420-450 MHz****IDAHO-ILLINOIS**

<i>Location</i>	<i>Output</i>	<i>Input</i>	<i>Call</i>	<i>Notes</i>	<i>Sponsor</i>
<b>BONNEVILLE SOUTHEAST</b>					
Idaho Falls	443.000	+	N7JHS	oex123.0	EIUS
Idaho Falls	444.000	+	N7JHS	oe tt	N7JHS
<b>BUTTE SOUTHEAST</b>					
Howe	449.400	-	WA7FDR	o	
Howe	449.450	-	WA7FDR		ERARRA
<b>CASSIA SOUTH CENTRAL</b>					
Burley	449.200	-	WA7UHW	o	ISRA
<b>COEUR D'ALENE</b>					
Mica Peak	442.125	+	W7GNU-6	l pkt	W7GNU
Mica Peak	442.300	+	N7ZYJ	l pkt	N7ZYJ
Mica Peak	444.350	+	W7GNU	o	
<b>FREMONT SOUTHEAST</b>					
Ashton	449.000	-	WA7MFJ	o	WA7MFJ
<b>KELLOGG</b>					
Wardner Peak	444.000	+	N7SZY	o	SVARC
<b>LEWISTON</b>					
Lewiston	442.400	+	N7SAU	o	N7SAU
Lewiston	444.375	+	N7SAU	ol	N7SAU
<b>MOSCOW</b>					
Moscow Mtn/West	442.800	+	W7NGI	oe 103.5	W7NGI
<b>POST FALLS</b>					
Blossom Mtn	444.775	+	KC7KFK	oael 146.98	KAR
<b>TWIN FALLS SOUTH CENTRAL</b>					
Twin Falls	445.050	-	KA7ENV		TF ARES
<b>IDAHO - W7ZRQ</b>					
<b>SOUTH CENTRAL</b>					
Burley	449.200	-	KC7SNN	oelx	ISRA
<b>SOUTHEAST OREGON</b>					
Baker, OR	443.850	+	W7VOI	ol	VOIARC
Huntington, OR	444.150	+	K7OJI	oetl 100.0	TVRA
<b>SOUTHWEST</b>					
Boise	443.250	+	WB7RES	oeRB	WB7RES
Boise	443.500	+	WA7MXN	c	WA7MXN
Boise	443.600	+	W7VOI	olxe-sun	VOIARC
Boise	444.350	+	W9MRL	cat	W7GF+
Boise	444.500	+	WA7MXN	c	WA7MXN
Boise	444.650	+	KA7EWN	o 110.9	KA7EWN
Caldwell	443.200	+	WB7RES	oRB	WB7RES
Mt Home	444.775	+	N7OKG		ECRA
Nampa	444.300	+	W7GF	cat	+W9RML
<b>WEST CENTRAL</b>					
Cascade	443.050	+	KA7ANM	oRB	KA7ANM
McCall	447.500	-	N7TYQ	oa	N7TYQ
<b>ILLINOIS</b>					
<b>BLOOMINGTON</b>					
Bloomington	444.350	+	W9EX	e 107.2	W9EX
Gridley	443.325	+	KE9HB	107.2	KE9HB
Normal	442.700	+	WB9UUS	oael	WB9UUS

## ILLINOIS

<i>Location</i>	<i>Output</i>	<i>Input</i>	<i>Call</i>	<i>Notes</i>	<i>Sponsor</i>
Normal	444.975	+	N9FZF	aez 136.5	ISU
<b>CENTRAL</b>					
Litchfield	444.450	+	WB9SMA	o(ca)	WB9SMA
Mt Zion	444.800	+	KO9I	(ca)e 103.5	+N9FNT
Ramsey	442.450	+	WB9NEY	o	WB9NEY
<b>CHAMPAIGN</b>					
Champaign	444.100	+	WB9OIH	oel	WB9OIH
Champaign	444.650	+	W9YH	o	SARC
<b>CHICAGO</b>					
Chicago	442.075	+	W9HOL	c	HOL
Chicago	442.175	+	K9TMR	t	WGNTVRC
Chicago	442.400	+	W9JWP	(ca)e 114.8	PARC
Chicago	442.450	+	K9QKB	c	MRCA
Chicago	442.575	+	N9AOH	t	SATURN
Chicago	442.700	+	K9VXW	114.8	AARC
Chicago	442.975	+	WA9VGI	aR 114.8	FISHFAR
Chicago	443.000	+	W9LM	o	NARC
Chicago	443.375	+	K9QKW	o	WB9RFQ
Chicago	443.600	+	WB9AET	(ca)R 114.8	WAFAR
Chicago	443.675	+	W9WBY	114.8	DVRY ARS
Chicago	443.700	+	KD9FA	al 114.8	ACLR
Chicago	443.750	+	WA9ORC	(ca) 114.8	CFMC
Chicago	443.875	+	KA9QPZ	(ca)el 114.8	WSNSTVRC
Chicago	443.975	+	K9SLH	t	K9SLH
Chicago	444.000	+	W9OWV	o(ca)e	C.U.B.E.S.
Chicago	444.375	+	K9GFY	(ca)zR 114.8	SARA
Chicago	444.725	+	WA9MAG	t	TMC ARC
Chicago	444.775	+	WA9PAC	(ca) 114.8	TELPNEER
<b>DECATUR</b>					
Decatur	442.250	+	WA9RTI	eR 103.5	MCNCORC
Decatur	443.800	+	K9HGX	e 123.0	CNOIS ARC
Lovington	444.275	+	WC9V	e 103.5	+N9GRL
<b>EAST</b>					
Loda	442.425	+	K9UXC	o(ca)	K9UXC
<b>EAST CENTRAL</b>					
Arcola	444.375	+	WA9WOB	e 192.8	ARC NET
Paris	443.475	+	KB9ZU	o 82.5	EDGAR
Westville	443.450	+	N9UWE	88.5	N9UWE
<b>NORTH CENTRAL</b>					
Amboy	444.025	+	N9JWI	o(ca)e	N9JWI
Dixon	444.800	+	W9DXN	ael 114.8	RRARC
Freeport	442.350	+	W9RAN	114.8	W9RAN
Freeport	444.650	+	KA9DNO	ae 114.8	+ KA9LUV
La Salle	444.150	+	N9ECQ	(ca)ez 103.5	N9ECQ

**466 420-450 MHz**

**ILLINOIS**

<i>Location</i>	<i>Output</i>	<i>Input</i>	<i>Call</i>	<i>Notes</i>	<i>Sponsor</i>
Malta	442.925	+	WA9VGI	eR 114.8	FISHFAR
Winnebago	442.350	+	WD9HSH	c(ca)le	WD9HSH
<b>NORTHEAST</b>					
Arlington Hgts	443.975	+	KB9TPI	114.8	A.I.R.A
Aurora	444.300	+	W9BOI	(ca)ez 114.8	AFAR
Batavia	443.650	+	W9XA	o	W9XA
Batavia	444.100	+	KA9LFU	114.8	ELFAR
Batavia	444.225	+	WB9IKJ	(ca)ez 114.8	FRC
Bellwood	444.575	+	KC9ZI	114.8	KC9ZI
Bloomington	442.050	+	N9JYA	o	N9JYA
Bolingbrook	443.525	+	WA9DIP	o(ca)z	BARS
Bolingbrook	443.900	+	N9ATO	(ca)e 114.8	SERCOMM
Calumet City	443.950	+	KA9BCE	131.8	CHUMPS
Calumet City	444.425	+	KA9QPN	eR 114.8	CC ESDA
Carol Stream	442.150	+	WD9IAE	oe	WD9IAE
Carpentersville	443.025	+	W9DWP	o	W9DWP
Cary	443.075	+	WB9PHK	(ca)l 114.8	STROKE
Cicero	443.300	+	K9ONA	o	SMCC
Coal City	443.775	+	N9IWI	114.8	BARN
Crete\Steger	442.500	+	KE9FC	ael 114.8	WOODFAR
Crystal Lake	444.175	+	WB9YUS	114.8	WB9YUS
DeKalb	443.425	+	KA9PMM	o	KA9PMM
DeKalb	444.450	+	WB9DOM	(ca)e 114.8	KARC
Downers Grove	442.550	+	W9DUP	(ca)e 114.8	DARC
Downers Grove	442.850	+	KA9OOP	(ca) 107.2	ROCKWELL
Downers Grove	442.875	+	W9PCS	e 114.8	York RC
Elburn	444.525	+	N9FKW	oae	MD-VLY
Elgin	444.125	+	K9UJH	114.8	K9UJH
Elgin	444.950	+	WR9ABQ	114.8	VARA
Flossmoor	443.425	+	WB3EAQ	o(ca)ez	WB3EAQ
Frankfort	443.325	+	WD9HSY	RWx 114.8	WD9HSY
Glen Ellyn	444.475	+	W9CCU	R 114.8	WCRA
Grays Lake	442.425	+	N9MRT	l 114.8	K9SA
Gurnee	443.500	+	W9MAB	(ca)e 127.3	GRG
Gurnee	444.650	+	K9LIL	(ca)e 114.8	GUHFRG
Hampshire	443.825	+	N9GLP	t	N9GLP
Hampshire	444.600	+	K8IE	t	HAHAMS
Hampshire	444.675	+	W8ZS	(ca)elz 114.8	SKYHAWK
Hampshire	444.700	+	W8ZS	l 114.8	SKYHAWK
Joliet	442.300	+	W9OFR	oe	WCARL
Joliet	444.450	+	WD9BAE	o	MARC
Kankakee	444.800	+	W9AZ	ae 114.8	KARS

## ILLINOIS

<i>Location</i>	<i>Output</i>	<i>Input</i>	<i>Call</i>	<i>Notes</i>	<i>Sponsor</i>
Lake Villa	444.400	+	WB9RKD	aelz 114.8	WB9RKD
Lake Zurich	443.350	+	K9SA	(ca)elR 114.8	K9SA
Lake Zurich	443.850	+	WD9ABE	e 114.8	WD9ABE
Libertyville	442.100	+	WD9AHX	114.8	RATFAR
Libertyville	442.525	+	WB9RTX	e 114.8	CEEARS
Lockport	442.025	+	NC9T	100.0	P.A.D.X.A.
Lombard	442.950	+	WB9HYB	114.8	WB9HYB
Lombard	444.250	+	N9ECQ	(ca)elz 114.8	CDES
Marengo	442.675	+	WA9UNA	114.8	WA9UNA
Melrose Park	442.625	+	W9FT	114.8	PIGFAR
Mt Prospect	443.200	+	N9EAO	e 114.8	FROGFAR
Naperville	442.225	+	WA9WSL	l 114.8	AT&T
Naperville	442.475	+	KA9HPL	oa	KA9HPL
Naperville	443.050	+	WB9QAH	(ca)zR 114.8	NEMA
Niles	443.150	+	W9NMO	114.8	NARA
North Chicago	442.325	+	N9FJS	o(ca)e	LBRG
Oak Forest	443.275	+	WB9ZKD	e 114.8	WB9ZKD
Oak Lawn	444.900	+	W9GYC	(ca)elz 114.8/131.8	W9GYC
Oakbrk Terrace	443.200	+	N9EAO	114.8	FROGFAR
Orland Park	442.675	+	W9SRC	131.8	STARS
Orland Park	443.225	+	KB9KV	oae	ANDREWS
Orland Park	444.850	+	WD9HGO	o	WD9HGO
Palatine	443.250	+	K9TG	(ca) 114.8	SUHFARS
Plato Center	444.975	+	W9ZS	t	VARA
Roselle	444.875	+	KA9LOY	(ca)el 114.8	NIPSARS
Schaumburg	442.275	+	K9IIK	elz 97.4	SARC
Schaumburg	442.775	+	W9TK	t(ca)e	W9TK
Schaumburg	442.800	+	N9EP	l 114.8	WRC
Schaumburg	442.900	+	WA9VGI	aR 114.8	FISHFAR
Schaumburg	443.100	+	WB9PHK	(ca)l 114.8	STROKE
Schaumburg	443.575	+	WA9ADT	a 114.8	MOTO ARC
Schaumburg	443.625	+	N9CXQ	(ca)elzA 114.8	NAPS
Schaumburg	443.725	+	N9KNS	114.8	MOTO ARC
Schaumburg	444.500	+	K9PW	c	CARP
Techny	442.725	+	KB9KYL	114.8	NSRC
Warrenville	444.200	+	WD9DAU	(ca)el 114.8	TFAR
Wasco	444.925	+	WA9IMB	e 114.8	WA9IMB
Wheaton	444.050	+	WA9E	e 114.8	TARC
Wheaton	444.275	+	KA9KDC	(ca)el 114.8	KA9KDC
Wheeling	444.325	+	WB9OUF	114.8	WB9OUF
Woodstock	443.475	+	N9HEP	eR 114.8	MCESDA

**468 420-450 MHz**
**ILLINOIS**

<i>Location</i>	<i>Output</i>	<i>Input</i>	<i>Call</i>	<i>Notes</i>	<i>Sponsor</i>
Yorkville	443.550	+	KA9U	(ca) 114.8	KA9U
<b>NORTHWEST</b>					
East Moline	444.500	+	K9JL	146.2	K9JL
East Moline	444.625	+	NN9K	o	NN9K
Moline	444.100	+	W9RI	o(ca)e	F.U.M.E.
<b>PEORIA</b>					
Canton	444.725	+	K9ILS	eRWx 103.5	FCARC
Dunlap	443.125	+	N9BBO	(ca)eI 156.7	N9BBO
East Peoria	443.000	+	KA9GCI	oaez	PEKIN RG
Kickapoo	444.200	+	KF9XK	oe	PCESDA
Pekin	444.000	+	KA9GCI	oaz	PEKIN RG
Pekin	444.550	+	K9GBN	oaelz	K9GBN
Peoria	442.125	+	W9DNI	oe	HIFC
Peoria	444.375	+	N9BBO	(ca)e 156.7	N9BBO
<b>ROCKFORD</b>					
Belvidere	442.825	+	N9KUX	ae 114.8	N9KUX
Rockford	442.075	+	N9CWQ	oa	N9CWQ
Rockford	443.450	+	WB9TFX	114.8	WB9TFX
Rockford	444.350	+	K9AMJ	o(ca)eIR	K9AMJ
Rockford	444.850	+	K9AMJ	o(ca)eIR	K9AMJ
<b>SOUTH</b>					
Benton	444.350	+	K9WV	o(ca)e	LEARS
Carrier Mills	444.925	+	KA9YCX	o	KA9YCX
Eagleton	443.400	+	W9IMP	o	OTHG
Jonesboro	444.025	+	K9DMG	o	BH 440
Metropolis	444.975	+	N9IBS	(ca)ez 123.0	MAMA ARC
Salem	442.200	+	W9CWA	(ca)e 103.5	CWA
<b>SOUTH CENTRAL</b>					
Centralia	443.200	+	W9CWA	o(ca)ez	CWA
Mattoon	444.475	+	N9VLD	e 103.5	N9VLD
Mattoon	444.925	+	W9MBD	103.5	W9MBD
Salem	443.750	+	K9RRP	o	K9RRP
<b>SOUTHEAST</b>					
Carmi	442.975	+	N9EM	(ca) 110.9	N9EM
Enfield	443.050	+	KA9IDM	o	KA9IDM
<b>SOUTHWEST</b>					
Greenville	442.925	+	KB9EGI	oaez	OVARC
<b>SPRINGFIELD</b>					
Athens	442.600	+	WB9ZPY	oaeIRA	WB9ZPY
Athens	444.825	+	WB9ZPY	aeIRA 94.8	WB9ZPY
Jacksonville	444.675	+	K9JX	o(ca)ez	JARS
Springfield	444.100	+	W9TNG	o(ca)e	PIONEER
Springfield	444.400	+	WB9ZPY	ae 94.8	WB9ZPY
Springfield	444.500	+	N9EUO	(ca)eIR 103.5	N9EUO

## ILLINOIS-INDIANA

<i>Location</i>	<i>Output</i>	<i>Input</i>	<i>Call</i>	<i>Notes</i>	<i>Sponsor</i>
Springfield	444.750	+	WS9V	(ca)elzA 103.5	MR. DX
Tallula	444.900	+	K9KGO	a 151.4	K9KGO
Tovey	442.050	+	WE9W	a 79.7	WE9W
<b>ST LOUIS</b>					
Belleville	444.300	+	N9NJX	o	N9NJX
Belleville	444.625	+	K9GXM	o	STCARC
Belleville	444.700	+	N9OMD	oaelzRA	N9OMD
Collinsville	442.175	+	KD6TVP	(ca)e 103.5	KD6QKX
Collinsville	443.525	+	KA9YMH	o	KA9YMH
Dupo	442.900	+	KA9YMH	o	KA9YMH
Dupo	444.250	+	N9EGL	o(ca)ez	N9EGL
Edwardsville	442.400	+	W9AIU	(ca)ez 103.5	EGYPTNRC
Freeburg	444.800	+	WA9YDK	oel	WA9YDK
Gillespie	443.400	+	K9YY	(ca)ez 103.5	K9YY
Godfrey	442.225	+	K9HAM	o	LCRC
Godfrey	443.000	+	K9KE	aelzR 103.5	K9KE
Godfrey	443.500	+	K9KE	ael 103.5	K9KE
Godfrey	443.600	+	K9KE	ael 103.5	K9KE
Godfrey	443.700	+	K9KE	ael 100.0	K9KE
Granite City	444.950	+	W9UH	o	W9UH
Mascoutah	443.900	+	AA9ME	ol	AA9ME
Mascoutah	443.975	+	AA9ME	ol	AA9ME
Mascoutah	444.225	+	AA9ME	ol	AA9ME
O'Fallon	443.100	+	K9AIR	o	SPARC
Troy	442.075	+	AA9MZ	oal	AA9MZ
Troy	444.575	+	AA9MZ	oal	AA9MZ
<b>WEST CENTRAL</b>					
Beardstown	443.950	+	KB9KCQ	o	KB9KCQ
Galesburg	443.175	+	N9PHV	o	KCERG
Galesburg	444.450	+	W9GFD	ol	KNOXCARC
Hamilton	444.925	+	N9YAY	210.7	N9YAY
Macomb	444.300	+	WB9TEA	oa	LEARC
Monmouth	444.325	+	KB9RC	oa	KB9RC
Quincy	443.900	+	W9AWE	o(ca)zA	WIARC
Versailles	443.925	+	KB9JVU	103.5	KB9JVU
<b>WESTERN</b>					
Little York	442.975	+	KA9EEM	o(ca)	NØVHK
<b>INDIANA</b>					
<b>CENTRAL</b>					
Cicero	443.900	+	KC9RT	ol	CARS
Greenfield	444.450	+	N9LFU	oaz	HARC
Greenfield	444.725	+	W9ATG	oazR	HCoARC
Greenwood	442.975	+	N9BGW	o	ASBDG
Gwynneville	443.200	+	N6RS	oeR	N6RS
Indianapolis	442.275	+	AB9D	o(ca) 123.0	IAFSARC

**470 420-450 MHz**

**INDIANA**

<i>Location</i>	<i>Output</i>	<i>Input</i>	<i>Call</i>	<i>Notes</i>	<i>Sponsor</i>
Indianapolis	442.500	+	WA9MVP	opR 100.0	MCoRACES
Indianapolis	443.000	+	WB9PGW	o 100.0	WB9PGW
Indianapolis	443.100	+	W9DUU	pe 100.0	WISH-TVTS
Indianapolis	443.250	+	KM9E	o(ca)el zR	HUHFARA
Indianapolis	443.750	+	W9DUU	opeR 100.0	CenINRA
Indianapolis	443.850	+	WA9RIA	o	IRA
Indianapolis	444.000	+	NE9T	o 100.0	OMIK
Indianapolis	444.400	+	WB9QDM	o	AT&TARC
Kokomo	442.400	+	KA9GFS	o	KA9GFS
Kokomo	443.300	+	KD9WH	o(ca)e	KD9WH
Kokomo	444.025	+	N9LLO	oe	N9LLO
Lebanon	443.150	+	NX9Q	oaelzR	BCoRA
Nashville	443.800	+	N7GTA	o 203.5	N7GTA
Noblesville	443.550	+	WJ9U	oeR	HCoRACES
Noblesville	444.125	+	WB9YCZ	o(ca)lzR	118.8 ICE
Plainfield	442.900	+	WB9CIF	o	HCoUHFS
Shelbyville	444.975	+	W9JUQ	oel	BRV-ARS
Whiteland	444.075	+	KM9S	o 156.7	KM9S
<b>EAST CENTRAL</b>					
Anderson	443.350	+	WA9CWE	oR	MCoEMA
Connersville	442.050	+	N9TU		N9TU
Greensburg	444.525	+	N9LQP	oeR	N9LQP
Marion	442.750	+	KA9CVI	o	KA9CVI
Muncie	443.450	+	WD9HQH	oae	ERCS
Muncie	444.375	+	WB9HXG	oe	MAARC
New Castle	444.275	+	W9ML	o(ca)	W9ML
Rushville	442.600	+	K9PQP	oeR	ECRA
Rushville	444.775	+	NV9M	oeR	BAMS
<b>NORTH CENTRAL</b>					
Delong	443.925	+	N9GPY	pez 131.8	N9GPY
Elkhart	443.475	+	AA9JC	o 131.8	AA9JC
Elkhart	444.275	+	AA9JC	o 131.8	AA9JC
Goshen	443.325	+	KB9GNU	o 131.8	SIRACUS
Goshen	444.825	+	KB9BIF	oaz 131.8	M-CARS
Logansport	443.650	+	W9VMW	oe	CCoARC
Middlebury	442.475	+	AA9JC	oe 131.8	AA9JC
Mishawaka	442.200	+	N9FXT	o 173.8	IARA
Mishawaka	444.100	+	WA9OKC	oe	WA9OKC
Osceola	442.500	+	N8HSC	o 131.8	N8HSC
Plymouth	444.700	+	N9GCG	o	N9GCG
Rochester	444.050	+	N9GCG	oe 131.8	N9GCG
Rochester	444.925	+	N9GCG	oe 131.8	N9GCG
South Bend	442.100	+	N9TZN	pal 131.8	N9TZN
South Bend	442.600	+	N9VFO	oapelz 131.8	N9VFO
South Bend	443.550	+	NY9A	131.8	NY9A
South Bend	444.600	+	KB9ACX	o 131.8	KB9ACX
Syracuse	442.700	+	AA9IU	o(ca)elz R 131.8	AA9IU

## 420-450 MHz 471

## INDIANA

<i>Location</i>	<i>Output</i>	<i>Input</i>	<i>Call</i>	<i>Notes</i>	<i>Sponsor</i>
Wabash	442.325	+	N9LLI	o(ca)pez 131.8	WARC-INC
Warsaw	443.050	+	KA9OHV	oapelz 131.8	NIRG
Warsaw	444.425	+	KB9AVO	oaelzR	ARCRG
Winamac	444.525	+	N9GCG	o 131.8	FSRG
<b>NORTHEAST</b>					
Andrews	442.925	+	KC9DZ	oe	HCo440RG
Angola	442.875	+	WB9DGD	oael 131.8	WB9DGD
Angola	444.350	+	WB9DGD	oael 131.8	WB9DGD
Angola	444.900	+	WB9AEI	oe 100.0	WB9AEI
Auburn	442.450	+	KA9LCF	o	TRICoTXO
Decatur	443.725	+	W9FRU	o	FRUYFI RG
Fort Wayne	442.550	+	N9VZJ	oa 131.8	N9VZJ
Fort Wayne	443.800	+	W9INX	o	AC-ARTS
Fort Wayne	444.300	+	WB9PXT	o 131.8	PRO
Fort Wayne	444.800	+	K9YRS	ol	HT to HF
Fort Wayne	444.875	+	W9TE	oe	FWRC
Huntington	443.975	+	KC9GX	oael	HCo440RG
La Grange	443.675	+	WS9S	pR 131.8	WS9S
Ligonier	443.600	+	N9BCP	o	21RG
New Haven	444.250	+	WD9AVW	o	WD9AVW
Roanoke	444.150	+	WB9VLE	oael 131.8	WB9VLE
<b>NORTHWEST</b>					
Crown Point	443.450	+	WN9Z	peR 82.5	LCoEMA
Gary	442.750	+	WA9JLN	p 131.8	WA9JLN
Hammond	444.750	+	KA9QJG	oae	KA9QJG
La Porte	443.900	+	K9JSI	o 131.8	LPARC
Merrillville	442.075	+	W9LJ	o 131.8	LCoARC
Portage	444.950	+	KB9JYR	c	PARC
Rolling Prairie	442.425	+	N9LWD	oapelz 131.8	N9LWD
Valparaiso	442.250	+	KB9JYL	oae 131.8	PCoARC
Valparaiso	442.350	+	WD9EKL	oaelR	PCoCD RACES
Valparaiso	444.450	+	W9PQQ	oeR	PCEMA RACES
Whiting	443.175	+	W3ATP	o(ca)e 123.0	W3ATP
<b>SOUTH CENTRAL</b>					
Chrisney	443.600	+	WB9DRB	o	WB9DRB
Paoli	444.025	+	NM9P	o	OCARC
<b>SOUTHWEST</b>					
Bedford	442.675	+	N9WEV	o(ca)e	N9WEV
Evansville	443.400	+	AA9MM	paelzR 141.3	AA9MM
Monroe City	443.500	+	K9ZKX	ote	K9ZKX
Petersburg	442.750	+	WA9FGT	o	PRA
Petersburg	444.000	+	KB9EDT	o	KB9EDT



**472 420-450 MHz**

**INDIANA-IOWA**

<i>Location</i>	<i>Output</i>	<i>Input</i>	<i>Call</i>	<i>Notes</i>	<i>Sponsor</i>
Sullivan	443.425	+	N9KDB	o	N9KDB
Vincennes	443.675	+	W9EOC	o(ca)e 91.5	OPARS
Vincennes	443.925	+	W9EAR	oalzWx 107.2	EARS

**WEST CENTRAL**

Crawfordsville	444.800	+	KB9GPB	o	KB9GPB
Lafayette	443.775	+	KA9VXS	oe	TCoUHFRA
Lafayette	444.175	+	WB9CZC	oe	WB9CZC
Pine Village	443.625	+	KA9WSJ	oe 127.3	KA9WSJ
Terre Haute	442.850	+	WB9KIX	o	WB9KIX
Terre Haute	443.700	+	N9NVV	o	N9NVV
Terre Haute	444.750	+	W9EQD	o	TH-RC
Terre Haute	444.850	+	WB9KIX	o	WB9KIX
Vicksburg	442.400	+	N9LAX	oR	GCoARA
West Lafayette	444.500	+	W9YB	oe 88.5	PARC

**IOWA**

**STATEWIDE**

Statewide	446.025	446.025	PACKET	1200Bd	AX.25
Statewide	446.100	-	PACKET	9600Bd	AX.25

**BURLINGTON**

Burlington	444.700	+	WA6GUF	oe	WA6GUF
Fort Madison	444.800	+	KA0YAP	oe	FtMdisnARC
Mt Pleasant	444.950	+	W0MME	oeWx	Mt PlsntRC

**CEDAR RAPIDS**

Cedar Rapids	443.650	+	WA2OFZ	o(ca) 114.8ez	WA2OFZ
Cedar Rapids	443.800	+	KD9KX	o(ca)	+KD9KX
Cedar Rapids	444.075	+	N3AVA	o(ca)e	N3AVA
Cedar Rapids	444.300	+	NN0V	oe192.8	NN0V
Cedar Rapids	444.600	+	WB0VVZ	c(ca)ez	FIAR
Coralville	444.750	+	N0BZU	oex	Coralvl
Van Horne	444.400	+	WB0RTM	o(ca) 136.5	WB0RTM

**CENTRAL**

Ames	443.250	+	KI0Q	o	+NA0S
Ames	443.375	+	W0YI	oalz 156.7	Cyclone
Boone	443.900	+	KB0TLM	o	BARK
Fort Dodge	444.875	+	KB0RTQ	o(ca)lz RACES 162.2	KB0RTQ
Laurel	444.800	+	N0JGB	o(ca)ex	N0JGB
Montour	442.500	+	WD0GAT	oe	Tama ARS

**COUNCIL BLUFFS**

Thurman	444.500	+	WB0YLA	oeARES	WB0YLA
---------	---------	---	--------	--------	--------

**DAVENPORT**

Davenport	444.425	+	N0BFJ	o	N0BFJ
Muscatine	443.250	+	K0IIR	o	K0IIR
Muscatine	444.275	+	WA0VUS	ox	WA0VUS

<i>Location</i>	<i>Output</i>	<i>Input</i>	<i>Call</i>	<i>Notes</i>	<i>Sponsor</i>
<b>DES MOINES</b>					
Alleman	441.125	+	WAØJFS-2	AX.25	laDpEmMgt
Conrad	444.150	+	KBØJQO	o(ca)e 151.4	KBØJQO
Des Moines	443.175	+	NØUXV	o(ca) 151.4lx	+KIØBW WxAES
Des Moines	443.500	+	KDØKU	o151.4	IRA
Des Moines	444.575	+	WBØOEU	oep	+CITS
Grimes	443.400	+	NØINX	oa151.4 elx	WstsideCom
Norwalk	443.100	+	NØXD	o	NØXD
Norwalk	444.625	+	NØEPU	oepx	NØEPU
<b>DUBUQUE</b>					
Dubuque	444.225	+	NØNLU	o(ca) exp	GRARC
<b>EAST CENTRAL</b>					
Clinton	444.850	+	KBØCXM	oae	KBØCXM
<b>NORTH CENTRAL</b>					
Belmond	444.200	+	KAØHIB	o127.3	BARC
Belmond	444.950	+	WØILY	oex	WØILY
<b>NORTHWEST</b>					
Alta	444.750	+	WAØC	o110.9	WAØC
Cherokee	444.400	+	NØDFF	oe110.9 p	NØDFF
Scranton	444.300	+	KIØBW	o151.4lx WxRACES	WCRA
Spencer	444.975	+	WAØDOY	oa110.9z	WAØDOY
Spirit Lake	444.925	+	NØNGZ	oeWx ARES	UofOkoboji ARC
West Bend	444.775	+	NØQQS	oe110.9	Signal
<b>SIOUX CITY</b>					
Brunsville	444.225	+	KDØXD	o110.9l	+KDØXD
Hinton	444.500	+	WBØSFZ	oexWx	W IA AF MARS
Sioux City	444.725	+	KØNH	o110.9l	KØNH
<b>SOUTH CENTRAL</b>					
Centerville	442.750	+	KBØYYS	oe	+CvilleRG
<b>SOUTHEAST</b>					
Fairfield	444.775	+	KØTE	oaz 100.0	KØTE
Moravia	444.900	+	WAØINC	o136.5	WAØINC
Ottumwa	444.850	+	KEØBX	o(ca) 100.0el	OLRG
<b>SOUTHWEST</b>					
Anita	444.550	+	NØORU	oe	NØORU
Avoca	444.900	+	NØNDY	o(ca) 151.4lz	NØDYB
Blockton	443.300	+	KAØZAD	o	KAØZAD
Glenwood	444.325	+	NØWKF	oe	NØWKF
Greenfield	444.700	+	NØBKB	oeWx	NØBKB
Macksburg	443.025	+	KBØBBQ	o(ca)elx	KBØBBQ
Mo Valley	444.075	+	NØZHx	o	NØZHx
Shenandoah	444.825	+	KBØNUR	o91.5	KBØNUR

**474 420-450 MHz****IOWA-KANSAS**

Location	Output	Input	Call	Notes	Sponsor
Woodbine	444.350	+	KBØY	o141.3 elzWxRACES	BoyrVIARC

**WATERLOO**

Cedar Falls	443.300	+	AKØM	ol	AKØM
Cedar Falls	444.650	+	NØCF	oa136.5 epz	NØCF
Waterloo	443.750	+	WAØINC	o136.5ex	WAØINC
Waterloo	444.925	+	WAØINC	o136.5el xWx	WAØINC

**WEST CENTRAL**

Denison	444.000	+	NØJLU	oe	+WBØGGI
---------	---------	---	-------	----	---------

**KANSAS****CENTRAL**

Delphos	442.500	+	NØUJQ	c(ca)lz	NØUJQ
Ellsworth	443.950	+	WØXJ	o(a)e	WØXJ
Great Bend	443.650	+	NØKYR	c(ca)elz	T2 RDIONE
Great Bend	444.100	+	KØWRZ	o(a)	GBUHF Soc
Hays	443.600	+	KD5WY	c(oa)e	KD5WY
Hesston	442.400	+	NØLRA	o(ca)	HSTN COL
Hite Cross	442.200	+	NØKSC	o	NØKSC
Hoisington	443.925	+	WA6LIF	c(ca)ez	T2 RADIO
Larned	444.975	+	NØZII	c(ca)e	NØZII
Salina	443.900	+	WAØPSF	o	WAØPSF
Salina	444.500	+	NØSGL	oe	CKARC

**EAST CENTRAL**

Cassoday	443.625	+	KAØOXH	c(ca)e	
Mound City	444.425	+	AAØCP	oe	MnCrkARC
Olpe	443.975	+	KAØOXH	c(ca)e	
Overbrook	443.925	+	KAØRKS	c(a)	SUNFLWER

**NORTH CENTRAL**

Lamar	444.850	+	NØUJQ	o(ca)lz	NØAAB
Miltonvale	442.100	+	WBØSRP	o	WBØSRP

**NORTHEAST**

Bicyrus	444.075	+	WBØJQM	oel	SMCRARC
Edwardsville	442.950	+	KBØMFE	o	KBØMFE
Flush	444.325	+	NØUZN	ce	NØUZN
Junction Cty	442.050	+	NØOER	o	NØOER
Kansas City	442.100	+	KBØVDA	c(ca)R	NØUOV
Kansas City	442.850	+	WDØGQA	c(ca)	BYRG
Kansas City	444.000	+	WØZGK	oe	NØHYG
Kansas City	444.250	+	WAØVXQ	c(ca)	KCARC
Kansas City	444.850	+	WBØSNQ	oelR	WBØNSQ
Lawrence	444.900	+	KØKU	o(ca)z	KUARC
Leavenworth	444.800	+	WØROO	o(ca)eR	PKARC
Lenexa	442.600	+	KØLW	c(ca)el	BYRG
Lenexa	442.975	+	NØEUH	c(ca)el	BYRG
Lenexa	443.000	+	KC3OL	c(ca)el	BYRG
Manhattan	444.175	+	WØQQQ	o	KSU ARC
McLouth	444.975	+	NØEUH	c	BYRG
Olathe	442.350	+	NØTHU	o	NØTHU
Olathe	444.700	+	NØHDB	o(ca)z	NØHDB
Osage City	443.600	+	KD5WY	o(a)	ECRG

## KANSAS

<i>Location</i>	<i>Output</i>	<i>Input</i>	<i>Call</i>	<i>Notes</i>	<i>Sponsor</i>
Overbrook	444.575	+	WØTI	c(ca)e	WØTI
Overland Pk	444.100	+	WBØFAQ	o	WBØFAQ
Overland Pk	444.550	+	NØBIW	c(ca)el	BYRG
Paola	442.700	+	NØMZX	oe	WhtStWrIs
Roeland Park	443.725	+	WØERH	o(ca)e	JCRAC
Shawnee	444.750	+	WBØRJQ	c(ca)eIR	WBØRJQ
Shawnee Msn	442.250	+	WDØJXL	o(ca)ez	SMMC- WDØGX
Stilwell	442.150	+	WAØLHK	c	WAØLHK
Tonganoxie	443.550	+	NØGRO	oel	NØGRQ
Topeka	442.225	+	WØCET	c(ca)	KAWVLYRC
Topeka	443.425	+	KGØAH	o(ca)l	KGØAH
Topeka	443.675	+	WVØS	c(ca)e	SUNFLWER
Topeka	444.400	+	NØCBG	ceR	GldnCyRA
Topeka	444.725	+	WVØS	c(ca)elz	NE KS ARC
Vassar	443.825	+	NAØF	o(a)ez	OCRG
<b>NORTHWEST</b>					
Colby	444.650	+	WØWOB	oeR	TRJAN ARC
Wallace	444.600	+	WAØVJR	o(a)eR	WAØVJR
<b>SOUTH CENTRAL</b>					
Anthony	443.450	+	KBØHH	o	SltPlnARC
Augusta	444.150	+	WBØAKE	o	FlntHIsRC
Belle Plaine	444.525	+	KAØMR	ol	KGØWA
Haviland	442.025	+	KBØKR	o	KBØKR
Isabel	444.125	+	NØFEK	c(ca)	NØFEK
McPherson	444.600	+	NØSGK	o	N5NIQ
Mulvane	443.550	+	NØKTA	o	MlvaneARC
Preston	444.800	+	WØFU	c	WØFU
Rose Hill	442.700	+	KBØSTR	c	KFØAO
Sterling	444.450	+	WBØLUN	c(ca)eR	WBØLUN
Wellington	444.250	+	WØRPV	o	WØRPV
Wellington	444.750	+	WAØPQY	c(ca)	WAØQPY
Wichita	442.000	+	NØITL	o(ca)ez	NCRARC
Wichita	443.100	+	KBØSOF	o(ca)	POWRLINK
Wichita	443.675	+	KAØOXH	c(ca)e	
Wichita	444.000	+	WAØRJE	o(ca)ezR	TecNiChat
Wichita	444.200	+	WØKA	o	WARC
Winfield	443.950	+	KAØOXH	c(ca)e	
<b>SOUTHEAST</b>					
Humboldt	442.900	+	KZØV	c	KZØV
Pittsburg	444.800	+	KBØTAA	o(ca)e 91.5	PRG
Pittsburg	444.900	+	KØPRO	o 91.5	PRO
<b>SOUTHWEST</b>					
Ensign	444.375	+	KØBAI	o	KØBAI
Hickok	444.000	+	WD5IBQ	c(ca)e	WD5IBQ
Hugoton	444.225	+	WD5IBQ	o	WD5IBQ
Syracuse	443.125	+	KAØTAO	o	KAØTAO
<b>WEST CENTRAL</b>					
Garden City	443.225	+	NØKYQ	c	SANDHILLS
WaKeeney	444.775	+	NØFBS	o(ca)e	NØFBS

**476 420-450 MHz**

**KENTUCKY**

<i>Location</i>	<i>Output</i>	<i>Input</i>	<i>Call</i>	<i>Notes</i>	<i>Sponsor</i>
<b>KENTUCKY</b>					
Allen	444.775	+	N4IWZ	oaRB 123.0	N4IWZ
Ashland	444.975	+	KF4DTJ	o	WB4TAT
Bagdad	443.850	+	WB4PQJ	o(ca)e	KF4CYR
Beattyville	444.825	+	KC4UPE	c(ca)RB	KC4UPE
Bowling Green	444.100	+	WD4MNI	oael	WD4MNI
Bowling Green	444.700	+	N5KOL	oe 136.5	N5KOL
Cane Valley	443.950	+	KC4TX	c	CENTRAL
Corbin	444.900	+	WB4IVB	oIRB 100.0	WB4IVB
Cox's Creek	443.450	+	AE4NU	o(ca) 151.4	KT4GB
David	443.900	+	KC4KZT	ol 167.9	KC4KZT
Dawson Spring	444.275	+	KE4SZI	oa	KE4UZE
Deane	444.425	+	N4LGT	oz	KS4XL
Dorton	442.150	+	KD4RTR	o	KD4RTR
Dorton	443.250	+	KJ4VF	o(ca)IRB	KJ4VF
Elizabethtown	444.800	+	W4BEJ	oael	LINCOLN
Florence	443.175	+	KC4COV	oae 192.8	NKRA
Florence	444.175	+	KC4COV	oalRB 192.8	N KY RPT
Fort Wright	442.525	+	KC4KMV	o(ca)ezl 123.0	NKRA
Frankfort	442.175	+	K4NGQ	o 67.0	K4NGQ
Frankfort #	442.275	+	K4NGQ	o	
Franklin	443.225	+	KD4TAH	o(ca)e	KD4TAH
Gilbertsville	442.850	+	W2HR	o(ca)ez 103.5	
Glasgow	444.925	+	KY4X	o	MCARC
Glasgow/Cvcty	444.250	+	KF4DC	o	
Graefenburg	443.550	+	N4HZX	o(ca)RB	
Grethel	444.525	+	KJ4VF	o	KJ4VF
Hawesville	444.625	+	KB4QFL	o(ca)	KB4QFL
Henderson	444.725	+	KY4K	oe 203.5	WEHT ARC
Highland Hgts	444.900	+	W4YWH	o	W4YWH
Hopkinsville	444.750	+	KE4AIF	oae 103.5	KE4AIF
Independence	444.075	+	KB8SBN	oae 110.9	KB8SBN
Irvine	442.900	+	W4AIA	oel	CHESTNUT
Irvine	444.000	+	AD4RU	o(ca)ez	AD4RU
Latonia	442.400	+	AA4XV	c(ca)	AA4XV
Lawrenceburg	443.325	+	N4EQT	oe	N4EQT
Lewisport	444.550	+	K4DC	oalRB	KN4KQ
Lexington	442.050	+	KD4ADJ	o(ca)	KD4ADJ
Lexington	443.025	+	KE4OOL	o(ca)e 123.0	KE4OOL
Lexington	444.125	+	KC4ZY	o(ca)	KC4ZY
Lexington	444.550	+	KC4DUU	o	KC4DUU
Lexington	444.725	+	KE4ISR	c(ca)	
Lexington	444.950	+	N4DUE	oe	FAYETTE
Louisville	442.000	+	N4ORL	o(ca)RB	N4ORL
Louisville	442.100	+	N4RBL	c(ca)e	N4RBL

## KENTUCKY

<i>Location</i>	<i>Output</i>	<i>Input</i>	<i>Call</i>	<i>Notes</i>	<i>Sponsor</i>
Louisville	442.450	+	KD4CLR	o(ca)e 151.4	OLDHM CO
Louisville	442.500	+	KB4RYM	o	KB4RYM
Louisville	442.550	+	WD4ELX	oe	WD4ELX
Louisville	442.725	+	KB4YJ	oez 151.4	KB4YJ
Louisville	443.500	+	WD9EQC	o	
Louisville	444.100	+	N4UL	oezIRB 173.8	N4UL
Louisville	444.600	+	N4NMC	o(ca)ez 151.4	N4MRM
Louisville SW	443.350	+	K4ULW	o 114.8	K4ULW
Madisonville	442.425	+	KC4FIE	o	KC4FIE
Madisonville	442.575	+	AE4LW	o(ca) 100.0	AE4LW
Madisonville	442.775	+	KC4FIE	oe	KC4FIE
Madisonville	444.600	+	KC4FIE	o(ca)	KC4FIE
Mammoth Cave	444.475	+	KF4QZN	oe 179.9	KF4QZN
Marion	444.200	+	KR4PF	oael 100.0	KR4PF
Maysville	443.500	+	KF4BRO	o(ca)e 123.0	GREATER
Meta	443.500	+	WB4UBY	o	WB4UBY
Middlesboro	442.325	+	WM4MD	oeRB 67.0	WM4MD
Middlesboro	444.150	+	WB4IVB	ol 100.0	WB4IVB
Millard	443.425	+	KD4RTR	o(ca)e	
Monticello	443.400	+	N4TPL	oeRB 100.0	
Monticello	444.750	+	WB9SHH	o(ca)e	WYNE ARS
Morehead	442.500	+	K4GFY	o	K4GFY
Mt Sterling	442.600	+	KD4ADJ	o(ca)	KD4ADJ
Murray	443.800	+	K4MSU	o(ca)e 114.8	MSUARC
Nancy	443.600	+	KA4UHL	oez 100.0	KA4UHL
Nebo	444.850	+	AA4NI	o	RABBIT RI
Nicholasville	444.775	+	KC4UPE	o(ca)RB 167.9	R.A.R.E.
Nicholasville	444.975	+	WB4CWF	o	JAWS
Olive Hill	444.925	+	KO4LI	oa	KO4LI
Owensboro	443.100	+	K4DC	oae	K4DC
Phelps	444.575	+	N4MZY	o	N4MZY
Pikeville	444.375	+	KD4DAR	o	KD4DAR
Pikeville	444.475	+	AD4BI	oeRB	AD4BI
Prestonsburg	444.200	+	WB4KUC	oeRB	WB4TRS
Robinson Cree	444.675	+	KC4VYX	oeRB	KC4VYX
Rockport	442.675	+	KD4BOH	oez	KD4BOH
Rockport	444.075	+	KD4BOH	oae 77.0	KD4BOH
Salem	444.825	+	KC4VXR	o 100.0	WA4Q
Salvisa	444.675	+	KF4AWA	oe 203.5	SARC
Salvisa	444.875	+	KC4UPE	o(ca)e 167.9	KC4UPE
Salyersville	444.050	+	KE4NLL	ca	KE4NLL
Shelbyville	442.375	+	KE4YRE	o(ca)	KF4ALP

**478 420-450 MHz**

**KENTUCKY-LOUISIANA**

<i>Location</i>	<i>Output</i>	<i>Input</i>	<i>Call</i>	<i>Notes</i>	<i>Sponsor</i>
Shepardsville	444.400	+	KD4Y GK	oe 203.5	N4FND
Simpsonville	444.450	+	KO4OT	oe	KE4YRI
Springfield	444.600	+	WA4SJH	o	
Stanton	442.075	+	N4VOS	o	N4VOS
Versailles	443.775	+	KF4INN	o(ca)	N4YUU
Waddy	443.225	+	KS4TO	o(ca)	KE4ZIJ
Walton	444.350	+	K4CO	oa	NKARC

**LOUISIANA**

**STATEWIDE**

Shared	442.900	+		SNP	
--------	---------	---	--	-----	--

**BATON ROUGE**

Baton Rouge	442.000	+	KI5TI	c(ca)el	GSU-EARS
Baton Rouge	444.225	+	WB5BKE	o(ca)eR	CEARC
Baton Rouge	444.275	+	N5XQS	o	WB5ZFZ
Baton Rouge	444.400	+	W5GIX	oe	BR ARC
Baton Rouge	444.450	+	KA5QNV	o(ca)ezt BiRWx	OMiK
Baton Rouge	444.600	+	KD8GX	o(ca)e	WAFB-TV
Baton Rouge	444.675	+	NV5A	oae 136.5	Dow ARC
Baton Rouge	444.850	+	KC5BMA	oeIR	RASC
Baton Rouge	444.900	+	WB5TPK	o	EXXN ARC
Gonzales	444.025	+	KC5PBP	ol- 145.310	ASCN ARC
Gonzales	444.725	+	KC5PBP	oaezl- 147.225 (star911)	ASCN ARC
New Roads	444.925	+	N5DHM	o(ca)el 107.2	CEARC
Plaquemine	444.575	+	N5MHT	o	PLQ ARC
Wakefield	444.175	+	AA5WW	o(ca)ezt RA	AA5WW

**CENTRAL**

Alexandria	443.300	+	N5MEF	oaelz 100.0 (911)	CLARC
------------	---------	---	-------	----------------------	-------

**COVINGTON-SLIDELL**

LaComb	444.100	+	KB5DG	oe	TRI-PAR
Loranger	443.875	+	N5OQT	o	N5OQT
Madisonville	444.050	+	W5NJJ	oe	+NLKE ARC
Mandeville	444.550	+	N5GWF	o(ca)el	FUN F ARC
Slidell	442.225	+	KB5SDX	o 114.8	SARC

**HAMMOND**

Hammond	444.250	+	WB5NET	oe	SELARC
---------	---------	---	--------	----	--------

**LAFAYETTE-OPELOUSAS**

Crowley	444.000	+	N5NKR	o(ca)ez RWx	ACADIA CD
Jennings	444.650	+	N5OSM	o(ca) 103.5	WU3V
Lafayette	443.900	+	N5MEG	ezxIBi 103.5 (star9)	CAJUN ARS
Opelousas	444.875	+	N5TBU	o(ca)eBi 103.5	N5TBU

**LAKE CHARLES-SULPHUR**

Lake Charles	444.200	+	WA5VDM	o	
--------------	---------	---	--------	---	--

## LOUISIANA

<i>Location</i>	<i>Output</i>	<i>Input</i>	<i>Call</i>	<i>Notes</i>	<i>Sponsor</i>
Lake Charles	444.225	+	KI5EE	o 103.5	KI5EE
Lake Charles	444.300	+	W5BII	o	SWLARC
MORGAN CITY					
Morgan City	444.625	+	KB5GON	o(ca)ez 100.0	NT5K
NEW ORLEANS					
Kenner	444.375	+	N5MWM	oae 114.8	N5MWM
La Place	443.850	+	KA5ZCI	oae 114.8	KA5ZCI
Metairie	443.950	+	WA9TMC	oa 114.7	WA9TMC
Metairie	444.000	+	W5GAD	oael	JFRSN ARC
Metairie	444.200	+	WB5NHX	o	SO WRLS
Metairie	444.425	+	N4VTT	o	KB5VXM
New Orleans	444.075	+	AA5OY	o 114.8	AA5OY
New Orleans	444.150	+	KB5AVY	oae	KB5AVY
New Orleans	444.325	+	N5OMG	o(ca)eR 100.0	N.O. EmMgt
New Orleans	444.525	+	KJ5KW	o	N.O.E. ARC
New Orleans	444.550	+	N5GWF	oae	FUN F ARC
New Orleans	444.700	+	WB5HVV	oae 114.8	WB5HVV
New Orleans	444.750	+	W5MCC	oe	N.O. VHF
New Orleans	444.775	+	W5MCC	o(ca)et	N.O. VHF
New Orleans	444.800	+	W5MCC	oel- 146.610	N.O. VHF
New Orleans	444.925	+	N5AYE	c(ca)et	N5AYE
New Orleans	444.950	+	W5MCC	oel- 145.390	N.O. VHF
New Orleans	444.975	+	KB5AVY	oael 110.9	KB5AVY
NORTH CENTRAL					
Bastrop	444.300	+	N5BSL	o	N5BSL
Bernice	444.925	+	K5FPR	o(ca)e	K5FPR
Columbia	444.525	+	N5ZEV	oex	N5ZEV
Jonesboro	444.400	+	WB5NIN	o(ca)	JAARO
Jonesboro	444.800	+	WB5NIN	o	JAARO
Monroe	444.100	+	N5PXW	o	N5PXW
Rayville	444.950	+	WA5KNV	o	WA5KNV
Ruston	444.350	+	KB5IPU	o(ca)	PINEY HILL
West Monroe	444.250	+	KB5TLB	tAWx	KB5TLB
Winnsboro	443.525	+	KC5FHP	o(ca) 94.8	KC5FHP
NORTHWEST					
Blanchard	444.500	+	KC5OKA	oe	ARK LA TX
Ida	444.975	+	KB5VME	o	KB5VME
Mansfield	444.600	+	N5VTL	c	B.A.R.G.
Shreveport	444.900	+	KJ5SZ	o 186.2	SARA
THIBODAUX-HOUMA					
Schriever	444.500	+	W5YL	oe	THBDX RC
WEST CENTRAL					
Leesville	444.700	+	WB5NAA	oe	WB5NAA
Many	444.200	+	N5VTL	oae	SPARC



**480 420-450 MHz**

**MAINE-MARYLAND**

<i>Location</i>	<i>Output</i>	<i>Input</i>	<i>Call</i>	<i>Notes</i>	<i>Sponsor</i>
<b>MAINE</b>					
<b>BAR HARBOR NORTH</b>					
Franklin	442.450	+	N1OYZ	o88.5	N1OYZ/ N1WBQ
<b>CENTRAL</b>					
Belgrade	449.275	-	K1PIG	o100.0	K1PIG
E Dedham	444.100	+	WA1KAH	188.5	P'head Net
E Holden	448.775	-	KW1Q	o	KW1Q
Lincoln	449.075	-	WA1KAH	188.5	P'head Net
Machiasport	444.950	+	N1MKZ	o	FRG
Washington	444.900	+	WZ1J	oaelzx103.5	WZ1J
<b>NORTH</b>					
Fayette	443.200	+	K1PIG	o88.5	
<b>SOUTH</b>					
Alfred	448.725	-	WJ1L	o	WJ1L
Arundel	442.200	+	N1KMZ	o	AVRU
Brunswick	444.400	+	KA1OR	o	MryMtgARA
Buckfield	449.025	-	WA1KAH	188.5	P'head Net
New Sharon	448.325	-	KY1C	o167.9	BassHill
New Sharon	449.125	-	KA1FKC	o167.9	BassHill
Portland	444.000	+	KA1RTW	o82.5	KA1RTW
S Freeport	448.675	-	WA2YVL	o	WA2YVL
S Freeport	449.925	-	WA2YVL	o	WA2YVL
W Lebanon	447.325	-	K1QIZ	o	K1QIZ
York	441.600	+	N1WS	o88.5	N1WS
York	442.600	+	K1MON	oel88.5	NETARC
<b>MARYLAND</b>					
<b>ALL</b>					
ALL	442.900	+		SNP	
ALL	445.925			SmplxUse	
ALL	445.950			SmplxUse	
ALL	445.975			SmplxUse	
ALL	446.000			NatSmplx	
ALL	447.875	-		SNP	
<b>ANNAPOLIS</b>					
Davidsonville	444.400	+	W3VPR	1 156.7	AARC
Millersville	449.125	-	W3CU	eazR	MMARC
<b>BALTIMORE</b>					
Baltimore	443.200	+	KA3GWC	R	KA3GWC
Baltimore	448.325	-	N3EZD	ealz	BRATS
Baltimore	449.075	-	KB3AVZ	e1 156.7	KB3AVZ
Baltimore	449.625	-	W3FT	ealtR	BaltoARC
Baltimore NE	447.725	-	W3DID	o(ca)e1 Wx	BRATS
Baltimore NE	449.325	-	N3FFB	e 107.2	N3FFB
Baltimore NW	443.350	+	WA3DZZ	o(ca)	BRATS
Baltimore S	443.550	+	WA3WLO	156.7	WA3WLO
Baltimore W	443.700	+	WA3MEJ	t (lim Acc)	WA3WLO
Cockeysville	448.525	-	KB3BHO	ea	BoumiARC
Columbia	448.275	-	WA3WZA	e	Col.ARA

## MARYLAND

<i>Location</i>	<i>Output</i>	<i>Input</i>	<i>Call</i>	<i>Notes</i>	<i>Sponsor</i>
Ellicott City	448.025	-	N3HTJ	e	N3HTJ
Ellicott City	449.525	-	N3EZD	l	N3EZD
Hanover	444.950	+	NS3V	eazR911	NT3Z
Harmans	443.950	+	W3YVV	eat	W3YVV
Jessup	444.000	146.160	WA3DZD	l	MFMA
Jessup	444.000	223.160	WA3DZD	l	MFMA
Jessup	444.000	+	WA3DZD	l	MFMA
Odenton	442.600	+	N3MIR	d 127.3	GBURG
Owings Mills	449.275	-	N3CDY	ea 107.2	N3CDY
Randallstown	444.200	+	N3GXH	l	N3GXH
Towson	449.675	-	N3ST	167.9	N3ST
CENTRAL					
Columbia	449.475	-	WA3WZA	l	Col.ARA
CENTRAL/DELMARVA					
Ocean City	443.450	+	AA3HA	156.7	AA3HA
Salisbury	442.650	+	N3HQJ	156.7	MuddyHole
Salisbury	444.200	+	KB3QV	l	PROS
Stevensville	442.250	+	WA3JGI	o(ca)el Wx	WA3JGI
Stevensville	443.850	+	K3UBC	l	K.I.ARC
CHARLES COUNTY					
Waldorf	443.700	+	WB3IUT	a	CCARC
NORTH					
Chestertown	443.800	+	N3KZ	a	UPARC
NORTH CENTRAL					
Manchester	447.675	-	N3KZS		N3KZS
Westminster	449.875	-	K3PZN	el	CCARC
NORTH/DELMARVA					
Chestertown	449.175	-	WA3UJE	aR	KentARS
NORTHEAST					
BelAir	449.775	-	WA3PFT	el	HarfdCoCD
Colora	443.000	+	K3UAV	elR 107.2	FORCE
Havre de Grace	443.100	+	WA3SFJ	az 107.2	CBRA
Jarrettsville	448.475	-	WA3DUR	ea	WA3DUR
Rising Sun	442.850	+	N3ONK	a 107.2	N3ONK
Shawsville	449.375	-	KB3VX	l	KB3VX
Whiteford	449.225	-	N3CNJ	dR	N3CNJ
NORTHWEST					
Dans Mountain	447.525	-	KG8GN	a	KG8GN
Hancock	447.175	-	N2OCW	a	N2OCW
SOUTH					
Croom	443.600	+	WA3YUV	156.7	WA3YUV
Leonardtown	449.225	-	KA3ZYG	e	SPARC
Lexington Park	443.050	+	WA3UMY	a	WA3UMY
St Leonard	443.300	29.520	N3AGB	elR 141.3	SPARC
St Leonard	443.300	+	N3AGB	elR 141.3	SPARC
Sunderland	444.350	+	N3AGB	l 156.7	SPARC
WASHINGTON DC AREA					
Accokeek	444.500	+	WA3TAI	118.8	WA3TAI
Ashton	443.150	+	K3WX	a	ARCS

**482 420-450 MHz**

**MARYLAND-MASSACHUSETTS**

<i>Location</i>	<i>Output</i>	<i>Input</i>	<i>Call</i>	<i>Notes</i>	<i>Sponsor</i>
Beltsville	442.550	+	N3UEZ	al	N3QIV
Bethesda	447.925	144.690	K3YGG	el	NIHRAC
Bethesda	447.925	-	K3YGG	el	NIHRAC
Bowie	442.150	+	N3EGO	al	N3EGO
Bowie	444.700	+	WA3GPC	l	CMRG
Burtonsville	443.650	+	WA3UTY	t (lim Acc)	M&M
Germantown	443.400	+	N3EAE	al 107.2	NERA
Germantown	444.200	+	KV3S	e 114.8	MgyColARC
Jessup	444.000	146.160	WA3DZD	l	MFMA
Jessup	444.000	223.160	WA3DZD	l	MFMA
Jessup	444.000	+	WA3DZD	l	MFMA
Laurel	442.500	+	WA3WZF	e	B.A.R.F.
Rockville	442.750	+	KV3B	o(ca)R 156.7	MARCClub
Rockville	443.900	+	WA3YOO	R	MCoRACES
Seat Pleasant	448.925	-	N3ST	el 167.9	CMRG
Silver Spring	443.450	+	AA3HA	156.7	AA3HA
Silver Spring	444.250	+	WB3GXW	l	WB3GXW
Silver Spring	449.025	29.560	N3AUU	el 141.3	KD3R
Silver Spring	449.025	-	N3AUU	el 156.7	KD3R
<b>WEST CENTRAL</b>					
Frederick	444.800	+	W3SOG	l	FdkARG
Frederick	448.425	-	K3ERM	ea	FdkARC
Hagerstown	447.975	-	K3UMV	e	AntietamRA
Hagerstown	448.975	-	N3HJB	el 167.9	222Western
Jefferson	443.300	+	K3LMS	elR 141.3	K3LMS
Thurmont	447.575	-	N3NRR		N3NRR
<b>WESTERN</b>					
Cumberland	444.000	+	KK3L	el	KK3L
Cumberland	444.500	+	W3YMW	118.8	MtnARC
McHenry	444.425	+	KE3BA	100.0	McARC

**MASSACHUSETTS**

<b>BERKSHIRES</b>					
Adams	449.425	-	K1FFK	oex162.2	NoBARC
Montgomery	449.225	-	N1AGV	o	MTARA
<b>BOSTON</b>					
Arlington	442.400	+	WN9T	o100.0	WN9T
Boston	444.700	+	W1KRU	oae88.5	BEMSARG
Boston	446.575	-	WA1PBJ	oel88.5	NETARC
Boston	449.875	-	N1XUK	o(ca) 127.3	RedCross
Cambridge	449.725	-	W1XM	oe114.8	MIT UHF RA
Dedham	447.875	-	AK1J	ol88.5	AK1J
Lexington	447.575	-	N1AU	oel88.5	Col Wirelss
Lynn	442.750	+	W1LRX	ol123.0	W1DVG
Lynn	444.750	+	W1DVG	ol123.0	W1DVG
Medford	446.925	-	W1KN	o88.5	TuftsUARC
Wakefield	447.225	-	NC1U	o	1HKY& 1WYA

## MASSACHUSETTS

<i>Location</i>	<i>Output</i>	<i>Input</i>	<i>Call</i>	<i>Notes</i>	<i>Sponsor</i>
Waltham	449.075	-	WA1PBU	o	WARA
Wellesley	444.600	+	W1TKZ	oe	WellslyARS
<b>BOSTON NORTH</b>					
Andover	443.200	+	WB4HFN	o88.5	
Danvers	442.800	+	W1KVQ	oaez 118.8	NSRA
Danvers	444.400	+	N1NGX	o123.0	+AVOE
Haverhill	447.275	-	K1KKM	o(ca)el	PentuketRA
Magnolia	443.700	+	W1RK	o	W1RK
N Reading	446.875	-	N1FOS	o88.5	N1FOS
Peabody	447.025	-	N1FBG	o110.9	N1FBG
Reading	446.525	-	WA1RHN	o151.4	ReadingCD
Wilmington	444.100	+	N1LHP	o123.0	N1LHP
Wilmington	449.475	-	NS1P	151.4	WilmngtnCD
Woburn	447.375	-	WB1FKF	o	WB1FKF
Woburn	447.425	-	WB1FVK	o88.5	WB1FVK
Woburn	449.825	-	N1OMJ	o136.5	N1OMJ
<b>BOSTON NORTHWEST</b>					
Bedford	444.150	+	N1KXT	o(ca)l	N1KXT
Dracut	442.700	+	N1HND	o(ca)t	BHRA
Lowell	448.825	-	WA1GRC	oel88.5	WangARC
Methuen	443.050	+	KC2LT	o88.5	KC2LT
Pepperell	442.900	+	KB1FJ	oeR 100.0	KB1FJ
Stoneham	446.725	-	N1NVK	o(ca)el 88.5	MMRA
Westford	442.450	+	WB1GOF	aelzR 88.5	PART
Westwood	448.175	-	WJ1A	o	WEM
<b>BOSTON SOUTH</b>					
Braintree	442.500	+	WB1ANP	o167.9	BrainteeCD
Holbrook	448.875	-	N1KTD	o103.5	N1KTD
<b>BOSTON SOUTHWEST</b>					
Holliston	448.025	-	KB1BN	oeRl88.5	WorldNet
Hopkinton	442.250	+	K1ST	o88.5	K1ST
Milford	446.825	-	WA1QGU	oel100.0	GMARG
<b>BOSTON WEST</b>					
Framingham	448.225	-	KC1HF	oel88.5	NETARC
Harvard	444.800	+	KA1BII	o114.8	KA1BII
Marlborough	446.675	-	KA1TIH	oeRl88.5	AlgnqnARC
Marlborough	449.925	-	N1HBR	o(ca)el 88.5	MMRA
Medfield	441.500	+	N1KUE	o88.5	MedfieldCD
Southborough	448.375	-	N1FOD	e	DG ARC
Stow	442.050	+	N1CPK	o114.8	N1CPK
Taunton	449.575	-	N1NVL	ol88.5	MMRA
Walpole	448.975	-	W1ZSA	o141.3	WEM
Walpole	449.675	-	N1UEC	o146.2	N1UEC
<b>CAPE COD</b>					
Chatham	443.850	+	AA1JY	o(ca) 131.8	AA1JY
Falmouth	444.250	+	WA1GPO	o	FARA

**484 420-450 MHz****MASSACHUSETTS-MICHIGAN**

<i>Location</i>	<i>Output</i>	<i>Input</i>	<i>Call</i>	<i>Notes</i>	<i>Sponsor</i>
<b>CENTRAL</b>					
Auburn	443.900	+	K1WPO	o100.0	K1WPO
Clinton	442.300	+	N1KUB	o88.5	N1KUB
Clinton	444.350	+	N1KUB	o88.5	N1KUB
Fitchburg	442.000	+	WA1PBJ	oel88.5	NETARC
Fitchburg	442.100	+	KA1SRD	oel88.5	KA1SRD
Fitchburg	442.950	+	WB1EWS	oel88.5	WB1FVK
Lawrence	447.625	-	N1EXC	o	N1EXC
N Brookfield	448.325	-	N1FRY	oe88.5	BARA
Paxton	445.725	-	K1WPO	o88.5	NETARC
Paxton	448.125	-	K1WPO	o88.5	NETARC
Princeton	448.175	-	N1CIS	oex88.5	MEMA
Princeton	448.625	-	W1OJ	elxR88.5	WorldNet
Winchendon	441.300	+	WB1EWS	o188.5	WB1EWS
Worcester	444.900	+	WA1VVT	o	WA1VVT
Worcester	449.025	-	W1YK	o188.5	NA1Q
<b>CONNECTICUT VALLEY</b>					
Amherst	443.450	+	KD1XP	o(ca)e 71.9/71.9	KD1XP
Deerfield	442.200	+	KD1XP	o 71.9/ 71.9	KD1XP
Greenfield	448.875	-	KB1BSS	oel-29.6 136.5/136.5	FCARC
<b>SOUTH CENTRAL</b>					
Fall River	444.350	+	W1ACT	o(ca)e	FRARC
<b>SOUTH COASTAL</b>					
Assonet	441.400	+	WG1U	o1100.0	WG1U
Dartmouth	443.800	+	N1RFH	o(ca)ez 88.5	+N1RFI
Fall River	442.200	+	N1NRL	o(ca)e 88.5	N1LDY
New Bedford	442.350	+	N1QWW	o(ca) 141.3	N1QWW
Westport	443.450	+	K1MYL	oeR88.5	K1MYL
<b>SOUTHEAST</b>					
Abington	448.725	-	WA1MNQ	o88.5	WA1MNQ
Bridgewater	444.550	+	N1FDX	88.5	MARA
Plymouth	446.625	-	NC1K	oael	MARC
<b>SPRINGFIELD</b>					
Holyoke	443.200	+	K1ZJH	oeR 114.8	Mt Tom ARA
<b>MICHIGAN</b>					
Alpena	442.475	+	N8BIT	o(ca)le zWx	N8BIT
<b>ANN ARBOR</b>					
Ann Arbor	444.975	+	WD8DPA	oel	WD8PA
Hell	442.675	+	WD8PMV	c	WD8PMV
<b>BAD AXE</b>					
Bad Axe	443.550	+	KA8WYN	oaelx	KA8WYN
<b>BATTLE CREEK</b>					
Battle Creek	443.750	+	W8DF	ox Wx	S.M.A.R.S

## MICHIGAN

<i>Location</i>	<i>Output</i>	<i>Input</i>	<i>Call</i>	<i>Notes</i>	<i>Sponsor</i>
CENTRAL					
Edmore	444.700	+	WD8NQB	c	WD8NQB
DETROIT					
Dearborn	443.250	+	N8BK	p(ca)e	FCS
Dearborn	444.350	+	KQ8G	o(ca)e	DARG
Detroit	443.025	+	KC8DCS	oazRA	SPof76ARC
				DS 107.2	
Detroit	443.075	+	WQ4I	paexRAz	GM ARC
				Wx	
Detroit	444.000	+	WB8CQP	oaelx	SPof76ARC
				DS 107.2	
Dundee	442.825	+	WA8EFK	peRA	RR RA
Farmington Hill	442.700	+	WA8SEL	o	FARC
New Hudson	442.775	+	N8BK2	pe	N8BK
Oxford	443.000	+	KA8CSH	o	KA8CSH
Pontiac	443.925	+	KC8AMG	oeRA	OCA
				Wx	
Rochester Hills	442.925	+	K8RO	o(ca)	LCARC
Romulus	442.275	+	W8TX	o	W8TX
Royal Oak	443.725	+	KA8ZRR	o(ca)l	KA8ZRR
Southfield	443.225	+	W8JXU	oeRA	DART
				Wx	
Southfield	444.825	+	N8ENX	p	S. A. R. A
Sterling Hgts	444.775	+	N8FNO	o	Tin Lizzy
Warren	443.550	+	KA8WYN	oaelx	KA8WYN
Westland	443.125	+	N8DJP	pIRA	N8DJP
FLINT					
Burton	440.500	+	N8DI	p(ca)el	N8DI
Burton	444.600	+	WB8INH	oael	FAIR
Clio	442.975	+	N8NE	oae	FAIR
Davison	442.875	+	N8XCW	o(ca)	N8XCW
Fenton	443.975	+	W8VHB	oa	FAARA
Flint	443.675	+	WB8YWF	o	WB8YWF
Flint	444.200	+	W8ACW	oaz pkt	GCRC
Flint	444.450	+	N8JYI	oaelz	N8JYI
Lapeer	442.750	+	W8LAP	oeRA	LCARA
				Wx	
Magville	444.375	+	WB8INH	oael	FAIR
Owosso	442.400	+	N8DVH	o(ca)e	N8DVH
				Wx	
Rankin	444.150	+	WD8JOF	oaDS	RARG
Swartz Creek	444.250	+	WD8CCF	o	WD8CCF
Washington Twp	442.550	+	WA1APX	o	WARTS
GRAND RAPIDS					
Big Rapids	443.900	+	KB8QOI	oaez	BRAARC
Buchanan	443.650	+	N8NIT	o	N8NIT
Byron Center	444.625	+	KD8CP	pa	KD8CP
Grand Rapids	442.000	+	K8EFK	p	K8EFK
Grand Rapids	444.100	+	N8NET	o(ca)e	N8NET
Grand Rapids	444.900	+	K8IHY	oaezDS	K8IHY
Holland	443.825	+	K8DAA	peRAWx	HARC
Rockford	442.075	+	K8KWD	p	K8KWD

**486 420-450 MHz**
**MICHIGAN**

<i>Location</i>	<i>Output</i>	<i>Input</i>	<i>Call</i>	<i>Notes</i>	<i>Sponsor</i>
<b>KALAMAZOO</b>					
Kalamazoo	444.650	+	W8VY	te	KARC
Lawton	444.475	+	N8GH	pae	N8GH
Paw Paw	444.075	+	N8DAN	oaez tt	+N8DAN
<b>LANSING</b>					
Charlotte	443.625	+	N8HEE	oaezR A Wx	EFFECT
Holt	444.925	+	KE8DR	oae	DUHFGrp
Mason	443.700	+	WB8RJY	o(ca)el	WB8RJY
<b>LUDINGTON</b>					
Freesoil	443.350	+	KB8JI	o	KB8JI
<b>MUSKEGON</b>					
Holton	444.675	+	WD8MKG	t	WD8MKG
Muskegon	443.200	+	N8UKF	pa	N8UKF
<b>NORTH CENTRAL</b>					
Beaverton	442.850	+	WD8KVP	o	WD8KVP
Blanchard	443.325	+	N8HVZ	o	N8HVZ
Higgins Lake	443.750	+	WA8CTY	p	WA8CTY
<b>NORTHEAST</b>					
Lupton	444.475	+	K5EKP2	o	K5EKP
Oscoda	444.900	+	KB8RWG	o	KB8RWG
Sterling	444.275	+	K5EKP	o	K5EKP
Traverse City	442.025	+	KI8AY	o	KI8AY
West Branch	444.800	+	K5EKP3	oAR Wx	OARS
<b>NORTHWEST</b>					
Glen Arbor	444.725	+	N7LMJ	o	N7LMJ
Harbor Springs	444.000	+	N8XYR	o	N8XYR
Hart	443.675	+	W8VTM	o	CARES
Macelona	442.800	+	K8WQK	ol	K8WQK
Pellston	442.000	+	WA8EFE	oeWx	WA8EFE
Sears	443.300	448.800	W8BKZ	p	W8BKZ
Traverse City	442.500	+	W8SGR	oexR Wx	CLARC
<b>SAGINAW</b>					
Bridgeport Twp	443.400	+	N8RDZ	o(ca)elz R A Wx	N8RDZ
Fife Lake	444.925	+	KB8UTJ	oaezx	KB8UTJ
Saginaw	442.300	+	W8XH	peAWx	Fox/Hounds
Saginaw	444.675	+	KC8CAR	o	MMW
<b>SOUTH CENTRAL</b>					
Howell	444.525	+	N8FVF	oex	N8FVF
<b>SOUTHEAST</b>					
Avoca	443.300	+	N8ERV	o	N8ERV
Chelsea	443.575	+	WD8IEL	oaeRWx	CARC
Commerce Twp	442.375	+	WD8DWO	t	WD8DWO
Dearborn	442.800	+	W8ICN	paeIR	ERAA
Garden City	444.725	+	KA8SPW	o	GCRA
Milford	442.150	+	K1DE	oeRA Wx	K1DE
Petersburg	442.200	+	KC8HIG	ol	HAM-A-LOT
Southfield	443.475	+	KB8PO	o	KB8PO
<b>SOUTHWEST</b>					
Berrien Springs	442.825	+	W8YKS2	o(ca)	W8YKS

**420-450 MHz 487**  
**MICHIGAN-MINNESOTA**

<i>Location</i>	<i>Output</i>	<i>Input</i>	<i>Call</i>	<i>Notes</i>	<i>Sponsor</i>
<b>WEST CENTRAL</b>					
Cedar Springs	443.075	+	NW8J	oae	NW8J
<b>MICHIGAN - UPARRA</b>					
<b>UPPER PENINSULA CENTRAL</b>					
Iron Mtn	444.850	+	WA8FXQ	o(ca)	MchACnRC
Marquette	444.800	+	KE8IL	oe 100.0	MrquttRA
Menominee	444.075	+	W8PIF	oe	M&MARC
<b>UPPER PENINSULA EAST</b>					
Sault Ste Marie	442.850	+	KB8SKC	o(ca)z	KB8SKC
<b>UPPER PENINSULA WEST</b>					
Houghton	444.500	+	W8YY	oaez	Husky ARC
<b>MINNESOTA</b>					
<b>STATEWIDE</b>					
Statewide	442.700	+	SNP	snp	SNP
Statewide	443.000	+	SNP	snp	SNP
Statewide	443.700	+	SNP	snp	SNP
Statewide	444.325	+	SNP	snp	SNP
Statewide	444.725	+	SNP	snp	SNP
<b>CENTRAL</b>					
Avon	443.650	+	KG0CV	oe 85.4	KG0CV
Big Lake	443.600	+	N0JDH	oae 114.8	SHERBCRG
Cambridge	443.975	+	KB0RRV	oae	KB0RRV
Foreston	443.675	+	N0GOI	o 114.8	MAGIC
St Cloud	444.350	+	W0BF	o	STCLD U
<b>DULUTH</b>					
Duluth	443.200	+	KA0JZV	oael to 29.680	KA0JZV
Duluth	443.750	+	N0BZZ	o	N0BZZ
Duluth	444.100	+	W0GKP	ol	ARWHDRC
Duluth	444.700	+	N0BNG	o	N0BNG
Duluth	444.975	+	N0WEZ	o	KB0LBS
Esko	442.600	+	N0NXA	ol 94.8	N0NXA
Proctor	443.150	+	KA0JZV	oe	KA0JZV
Proctor	444.500	+	WA0RXB	o	WA0RXB
<b>EAST CENTRAL</b>					
Forest Lake	442.050	+	WB0SYO	oae	WB0SYO
North Branch	442.950	+	N0KVL	o 100.0 1 to 6m	N0KVL
North Branch	443.875	+	N0OOX	oae 114.8	N0OOX
<b>MPLS-ST PAUL</b>					
Afton	443.350	+	N0OD	ol 88.5	N0ODO
Andover	443.550	+	N0ZJI	ot	N0ZJI
Bayport	443.450	+	WB0OND	oel to 443.250	WASHCNTY
Blaine	443.100	+	WB0OND	oel 100.0	SARCASM
Blaine	443.400	+	KG0BP	oalet	KG0BP
Brooklyn Ctr	444.325	+	NQ0H	snp 131.8	NQ0H



**488 420-450 MHz**
**MINNESOTA**

<i>Location</i>	<i>Output</i>	<i>Input</i>	<i>Call</i>	<i>Notes</i>	<i>Sponsor</i>
Burnsville	442.400	+	WJ7X	oe 91.5   442.00	WJ7X
Burnsville	444.300	+	WØBU	o 114.8	TCRC
Cologne	444.600	+	KAØBFP	oe RB exp	SCAN
Columbia Hts	444.000	+	WBØBWL	ol to 145.21	MNLINK
Columbia Hts	444.550	+	KØHPY	oel	KØHPY
Columbia Hts	444.750	+	NØFKM	ol 114.8	NØFKM
Coon Rapids	443.000	+	KAØKMJ	snp 100.0	KAØKMJ
Credit River	444.725	+	KAØBFP	snp 100.0	SCAN
East Bethel	443.200	+	NØUSE	c 114.8	NØUSE
Edina	444.175	+	NØCGD	o(ca) 127.3	HENCTYR
Elko	442.000	+	WJ7X	oa 131.8   442.4	WJ7X
Falcon Hts	443.925	+	KBØGGT	o 100.0	FLHTARES
Gem Lake	444.950	+	WRØDK	o 114.8	+KØLAV
Golden Valley	444.500	+	WØPZT	ct	MARC
Hopkins	443.825	+	KØCGE	ol 107.2	HPKINSHS
Little Canada	444.075	+	KFØFX	c(ca)el 91.5	KFØFX
Maplewood	444.825	+	WBØBQG	o	3M ARC
Mpls	443.150	+	NØZET	oe 114.8	NØZET
Mpls	443.300	+	NØNKI	ot	NØNKI
Mpls	443.950	+	KØGTT	o 151.4	KØGTT
Mpls	444.125	+	KØEF	o 114.8	TCFMCLUB
Mpls	444.400	+	NØQBJ	9600 baud digi	TCMAN
Mpls	444.425	+	WØYC	ol to 147.15	UOFM RC
Mpls	444.650	+	NØBVE	ol	MRHA
Mpls	444.775	+	NØGYY	o(ca)z	NØGYY
Mpls	444.875	+	WBØMPE	o	WBØMPE
Mpls	444.900	+	NØDCA	o	2966RPTGP
Mpls	444.925	+	NØMP	o(ca)et	NØMP
New Brighton	443.425	+	KBØWDS	oae 100.0	NØYNT
New Hope	444.700	+	WBØYTX	o 100.0	WBØYTX
Plymouth	444.200	+	WDØFSC	c	WDØFSC
Plymouth	444.375	+	NØFWG	o 114.8	+NOGEF
Richfield	444.475	+	WDØHSD	oe 118.8   145.39	RICHPSAF
Robbinsdale	444.725	+	KØLTC	snp 162.2	RARC
Shoreview	442.600	+	NØNAS	o 167.9	RMCOESVC
St Louis Park	444.100	+	KØEF	ox 114.8	TCFMCLUB
St Paul	444.050	+	KAØJLB	ol	MAGIC
St Paul	444.800	+	WDØHWT	o 114.8	MARA
Woodbury	443.050	+	KFØZM	o 114.8	MAGIC

## MINNESOTA-MISSISSIPPI

<i>Location</i>	<i>Output</i>	<i>Input</i>	<i>Call</i>	<i>Notes</i>	<i>Sponsor</i>
<b>NORTH CENTRAL</b>					
Brainerd	444.925	+	WØUJ	ot	BAARC
Gheen Hill	443.000	+	WVØO	snp	KCARS
Pequot Lakes	444.950	+	KBØSYA	ol to 147.09	BRNLKARA
Warroad	443.000	+	NØMHO	snp tl	LKOFWRPR
<b>NORTHEAST</b>					
Canyon	443.350	+	KAØJZV	oel to 443.200	KAØJZV
Gilbert	443.500	+	NØAXP	o 151.4	NØAXP
Grand Marais	444.250	+	KBØTAI	o	BWARC
Hibbing	444.800	+	NØEUR	o	NØEUR
<b>NORTHWEST</b>					
Fergus Falls	444.200	+	KØQIK	oae	LKREGARC
Karlstad	444.975	+	KAØNWV	oa	KAØNWV
<b>SOUTH CENTRAL</b>					
Mankato	444.675	+	KZØU	o 100.0	KZØU
Rosemont	442.550	+	NKØD	oae 100.0	DAKCTARE
St Peter	444.150	+	WQØA	o	SCAN
Waseca	442.300	+	WJ7X	oael 91.5	WJ7X
Waseca	443.750	+	WAØCJU	oe	VIKINGARS
Waseca	444.575	+	WBØZUR	o	WBØZUR
<b>SOUTHEAST</b>					
Austin	443.500	+	NØRZO	oa	RVRLNDTC
Faribault	444.625	+	WBØNKX	oel	WBØNKX
Owatonna	444.450	+	WBØVAK	oael	WBØVAK
Red Wing	442.250	+	KU9I	o 136.5	KU9I
Rochester	443.850	+	WØMXW	ot	ROCHARC
Spring Valley	444.525	+	NØZOD	oae	BLFLDSEB
Winona	444.225	+	WBØBDI	oael to 146.835	WNONARC
Winona	444.975	+	WDØELS	o 123.0	WDØELS
<b>SOUTHWEST</b>					
Chandler	444.075	+	NØPKZ	oael 136.5	NØPKZ
Glencoe	443.625	+	KØCGE	ol 107.2	KØCGE
Wabasso	444.525	+	KBØCGJ	oael 141.3	REDWARA
<b>WEST CENTRAL</b>					
Alexandria	442.025	+	WAØVVM	oe 88.5	RUNESARC
Willmar	444.800	+	WØWUG	o	RURALARE
<b>MISSISSIPPI</b>					
Amory	444.825	+	KB5DSN	o	
Biloxi	443.925	+	W5OXA	oz	W5OXA
Byhalia	444.300	+	N4DRL	oaezl	N4DRL
Clermont Hbr	444.150	+	WD5BJT	oal	WD5BJT
Clinton	444.000	+	KG5YV	o 100.0	JARC
Columbus	444.325	+	KB5ZZC	o	LOWNDES
Derby	443.975	+	KB5OXE	o	
Ellisville	442.200	+	N5DWU	o(ca)e 167.9	
Ellisville	442.250	+	N5DWU	oel 167.9	N5DWU

**490 420-450 MHz****MISSISSIPPI-MISSOURI**

<i>Location</i>	<i>Output</i>	<i>Input</i>	<i>Call</i>	<i>Notes</i>	<i>Sponsor</i>
Ellisville	442.325	+	N5DWU	ceRB	
Gloster	443.825	+	N5ZNS	oez	N5ZNS
Greenville	444.675	+	N5PS	o(ca)	G.R.A.
Gulfport	444.250	+	KK5RK	oaez	HARRISON
Hattiesburg	443.700	+	W5CJR	o 136.5	HATTIESBU
Hazlehurst	443.950	+	N5ZDF	o 100.0	
Heidelberg	444.300	+	KC5RC	oe 100.0	JONES CO
Hickory Flat	444.725	+	W4ZCD	o 179.9	
Jackson	444.325	+	KB5KGE	o	
Jackson	444.450	+	KB5LCL	oeRB	
Jackson	444.600	+	KB5CO	o 100.0	JARC
Jackson	444.700	+	NC5Y	o	NC5Y
Jackson	444.800	+	KB5CO	o	
Laurel	443.500	+	AJ0X	oaezRB	AJ0X
McComb	444.875	+	N5HTQ	o 100.0	
McHenry	444.750	+	KK5RK	oe	HARRISON
Mendenhall	443.600	+	K5HYE	oe	K5HYE
Monticello	442.075	+	N5DWU	c	
New Albany	444.150	+	WB5YCR	o	NEMARC
New Hebron	444.525	+	N5NNI	cae	N5MRS
Pearl	444.375	+	KB5HAV	oae 88.5	
Petal	443.350	+	W5PAW	c(ca)	PAWS
Picayune	443.725	+	KE5LT	o 179.9	KE5LT
Pinola	444.850	+	KC5LXF	o	KC5LXF
Port Gibson	444.575	+	KC5CLM	o 141.3	
Richton	444.625	+	N5OCF	o(ca)RB	N5OCF
Rose Hill	442.875	+	KB5ZCX	o	EMERGNKY
S Tennis Spce #	444.650	+	WB4FUR	o	NASA/SSC
Southaven	444.925	+	N5PYQ	o 107.2	SRA
Starkville	444.750	+	W5VZF	o(ca)RB	
Tupelo	444.950	+	N5VGK	oe 192.8	
Vicksburg	444.925	+	WB5TTE	oaezRB	WB5TTE
Vossburg	442.725	+	N5LRQ	o 167.9	
Walls	444.650	+	N5NBG	o	
Waynesboro	443.550	+	KB5SAR	o	
Waynesboro	443.900	+	N5DWU	o(ca)  167.9	EARS
West Point	443.450	+	N5WXD	o	JRJ&EDW
Wiggins #	443.300	+	KB5DZJ	o(ca)e	KB5DZJ

**MISSOURI****CENTRAL**

Eldon	444.925	+	N0GYE	o(ca)e	
Fulton	443.575	+	KB0NXX	o	KB0NXX
Mexico	444.825	+	N0RTI	oaz	AudrnARC
Moberly	443.975	+	N0HDW	o	TriCtARC

**COLUMBIA/JEFFERSON**

Columbia	443.100	+	W0ZLN	186.2	UMARC
Columbia	444.975	+	N0LBA	o(ca)eR	N0LBA
Holt's Summit	444.175	+	KB0NXX	o(ca)e	KB0NXX
Jefferson City	443.800	+	KB0NXX	ae136.5	KB0NXX

**EAST CENTRAL**

De Soto	442.850	+	K0MGU	o	+ W0NAZ
---------	---------	---	-------	---	---------

## MISSOURI

<i>Location</i>	<i>Output</i>	<i>Input</i>	<i>Call</i>	<i>Notes</i>	<i>Sponsor</i>
Potosi	444.400	+	KAØITI	o	KAØITI
Ste Genevieve	444.325	+	NØSNX	o	NØSNX
<b>KANSAS CITY</b>					
Blue Springs	444.950	+	KBØVBN	107.2e	BLSRRPT
Excelsor Spgs	443.325	+	KFØNF	(ca)e114.8	
Excelsor Spgs	444.300	+	KBØONY	o	
Grain Valley	444.275	+	KBØTHQ	c(ca)	PHRRL
Grandview	444.600	+	KØLW	(ca)eIR 186.2	BYRG
Independence	444.500	+	WØAT	o	WØAT
Kansas City	442.000	+	KEØPZ	(ca)eI 186.2	BYRG
Kansas City	442.400	+	KØLW	c(ca)eI	BYRG
Kansas City	443.100	+	NGØN	o pkt 9600	BYRG
Kansas City	443.350	+	WVØT	o(ca)	SEIDKR
Kansas City	443.400	+	KØLW	c(ca)eI	BYRG
Kansas City	443.650	+	KA5RYF	c	
Kansas City	443.750	+	NØKUG		WVØT
Kansas City	443.775	+	WAØNQA	o	ArtShrnRC
Kansas City	443.900	+	KBØEQV	o(ca)ez	
Kansas City	444.025	+	N4MSE	ceI	BYRG
Kansas City	444.050	+	WAØQFJ	oeR	TWA ARC
Kansas City	444.125	+	NØNKX	c(ca)	NØNKX
Kansas City	444.350	+	NØAAP	o	NØAAP
Kansas City	444.575	+	NØOEV	o	
Kansas City	444.650	+	KAØOTL	(ca)77.0	
Kearney	444.200	+	K5RHS	o(ca)eI	MJARS
Lee's Summit	443.450	+	KAØOTL	o(ca)	
Odessa	444.525	+	NØOGZ	oe	NØOGZ
Peculiar	442.025	+	KØLW	c(ca)eI	BYRG
Platte City	444.150	+	W5USI	o	W5USI
Raytown	442.300	+	WAØJSA	o	MidAmerFM
<b>NORTHWEST</b>					
Graham	444.475	+	NØGGU	o	NØGGU
St Joseph	443.500	+	WA7KKP		
St Joseph	443.800	+	NØPPR		NØPPR
St Joseph	444.675	+	KBØAEC		
St Joseph	444.775	+	WDØBBR	oe	WDØBBR
St Joseph	444.925	+	WAØHBX	100.0e	WAØHBX
<b>ROLLA</b>					
Rolla	443.825	+	WØEEE	o(ca)Iz	UMR ARC
<b>SOUTH CENTRAL</b>					
Belle	442.600	+	NØVHN		
Bourbon	444.375	+	N9HWU	o	
Mountain Grove	444.875	+	KGØKH	o(ca)	
Mountain Grove	444.950	+	KØKNC	oaez	ToARC
Osage Beach	444.500	+	NØQVO	oe	
Salem	442.450	+	KBØWLF	oe	
<b>SOUTHEAST</b>					
Doniphan	444.675	+	NØOCX	o	
Poplar Bluff	444.925	+	NØKES		
Poplar Bluff	444.975	+	NØOCX	o	NØOCX

**492 420-450 MHz**

**MISSOURI-MONTANA**

<i>Location</i>	<i>Output</i>	<i>Input</i>	<i>Call</i>	<i>Notes</i>	<i>Sponsor</i>
<b>SOUTHWEST</b>					
Branson	444.525	+	WBØZVQ	oel	HollistRG
Carthage	444.750	+	NØZSG		
Joplin	443.475	+	WBØUPB	o	4StARCP
Kimberling CY	444.300	+	NØNWP	o	NØNWP
Nevada	444.000	+	KØCB	o	KØCB
Pittsburg	442.250	+	KØGXL	oel	+NØNWZ
Springfield	444.825	+	KBØEBV		
Walker	444.475	+	NØACS	oe	VC SEMA
<b>SPRINGFIELD</b>					
Springfield	444.400	+	WØEBE	o(ca)ez	SWMO ARC
Springfield	444.600	+	W6OQS	oe	CCARS
<b>ST LOUIS</b>					
Bridgeton	443.450	+	KBØTUD	oe	NWAR/EA
Clayton	442.100	+	KDØJH		STL Rpt
Clayton	444.000	+	KØCEH		
Crystal City	443.625	+	KØTPX	100.0	TwncityARC
Farmington	443.675	+	WAØSXD	100.0	
✕ Harvester	444.125	+	KEØHM	o	KEØHM
High Ridge	444.550	+	KØRWU	c(ca)l	ilots RC
High Ridge	444.750	+	KØRWU	c(ca)l	
High Ridge	444.850	+	WAØZPD	c(ca)	
High Ridge	444.950	+	KBØCAV	c(ca)	
Imperial	442.500	+	KEØPE	o(ca)e	KEØPE
New Haven	444.900	+	KAØBWH	o	
O'Fallon	444.650	+	WBØHSI	o	StChasARC
St Charles	443.250	+	NØKQG	o	
St Charles	444.775	+	KAØRFO	o(ca)el	Lake Link
St Louis	442.825	+	KØGFM	az127.3	SMARC
St Louis	443.150	+	NØFLC	oe	NØFLC
St Louis	443.550	+	KØGOB	o(ca)e z	UHFARA
St Louis	444.050	+	WØKZT	oe	14739RPTR
St Louis	444.150	+	WBØQXW	o(ca)elz	+ KØYCV
St Louis	444.475	+	WQØN	oa	
St Louis	444.525	+	NØLCB	oa	NØLCB
St Louis	444.600	+	WDØHDK		
St Louis	444.625	+	K9GXU		
St Paul	444.200	+	KAØEJQ		KAØEJQ
St Peters	443.350	+	K9CTF	o(ca)l	
St Peters	444.275	+	KB3HF	oe	KB3HF/
<b>WEST CENTRAL</b>					
Carrollton	444.625	+	NØSAX	(ca)77.0	NØSAX
Clinton	444.325	+	NØYOX	o	RATS
Concordia	442.925	+	AAØIY	(ca)el 156.7	AAØIH
Lexington	444.875	+	NØLOG	o(ca)	NØLOG
<b>MONTANA</b>					
<b>EAST CENTRAL</b>					
Glendive	444.400	+	N7TGA	oRB	N7TGA
Sidney	444.550	+	W7DXQ	olx	LYARC
<b>NORTH CENTRAL</b>					
Great Falls	444.350	+	W7ECA	o	GFAARC

## MONTANA-NEBRASKA

<i>Location</i>	<i>Output</i>	<i>Input</i>	<i>Call</i>	<i>Notes</i>	<i>Sponsor</i>
NORTHEAST					
Plentywood	448.350	-	KC7MNI	o	Cnty Govt
NORTHWEST					
Big Fork	442.075	+	KA5LXG/ BFK	oaelxz RB	FVRG
Cut Bank	443.375	+	WB7BTS	oel	WB7BTS
Dixon	444.550	+	WB7WBJ	o	WB7WBJ
SOUTH CENTRAL					
Big Timber	448.150	-	KC7NP	oelx	BARBS
Bozeman	447.700	-	W7YB	oa p	ERA
Bozeman	448.450	-	AA7DG	oelx	BARBS
Bozeman	448.850	-	WB7USV	o	BARBS
SOUTHEAST					
Billings	448.250	-	KC7NP	oelx	BARBS
Billings	449.250	-	WB6EHV	o	WB6EHV
SOUTHWEST					
Butte	449.775	-	N7AFS	o 107.2	AARC
Helena	444.700	+	KC7ILQ	o	KC7ILQ
Helena	449.550	-	WB7ETT	o	WB7ETT
Three Forks	448.350	-	KB7KB	oelx	BARBS
WEST CENTRAL					
Missoula	444.800	+	W7PX	o 88.5	HARC
Missoula	447.250	-	N7VLA	oalp	N7VLA
NEBRASKA					
BELEVUE/OMAHA					
Bellevue	443.350	+	WBØQKQ	ozIA 179.9	BPD CPPS
Bellevue	443.825	+	WBØQKQ	o(ca)ez A 179.9	BEL VOL FD
CENTRAL					
Arapahoe	444.275	+	WØJJO	oaezR	WØJJO
York/Utica	444.200	+	WAØHOU	oA	BLU VALLE
EAST					
Blair	443.775	+	WØEQU	oeA	ARC DIS
Blair	444.400	+	KCØR	oae	BLAIR ARC
Blair	444.525	+	WBØMWB	oIA	WBØMWB
FREMONT					
Fremont	444.375	+	KFOMS	oe	
Hooper	444.850	+	WBØIEN	oaelz	WBØIEN
West Point	443.800	+	KBØQXG	oe	KBØQXG
GRAND ISLAND					
Doniphan	443.750	+	WRØK	oeA 123.0	HALL CO
Grand Island	443.950	+	WYØF	oazRA 123.0	GI 44Ø ASS
Grand Island	444.975	+	WØCUO	oelA	GIARS
HASTINGS					
Hastings	443.200	+	WØWWV	oA	H.A.R.C.
KEARNEY					
Axtell	444.625	+	KAØRCZ	oel	KAØRCZ
Kearney	444.850	+	KAØRCZ	oael- 147.315	KAØRCZ 107.2

## 494 420-450 MHz

## NEBRASKA-NEVADA

<i>Location</i>	<i>Output</i>	<i>Input</i>	<i>Call</i>	<i>Notes</i>	<i>Sponsor</i>
<b>LINCOLN</b>					
Lincoln	443.500	+	NØGVK	o	KBØRXC
Lincoln	444.100	+	WDØDMS	o	WDØDMS
Lincoln	444.225	+	NØMT	o(ca)ez	NØMT
Lincoln	444.675	+	KAØWUX	o(ca)e	KAØWUX
Lincoln	444.750	+	KBØZCY	oa	KBØZCY
Lincoln	444.900	+	WØMAO	oeR	State EOC
<b>NORFOLK</b>					
Norfolk	444.250	+	WA6BRE	o	EVARC
<b>NORTH CENTRAL</b>					
Bassett	444.900	+	WMØL	ol	NIBRA CLB
Chambers	444.825	+	KAØRKB		
<b>OMAHA</b>					
Omaha	444.050	+	KAØJTI	oe	KAØJTI
Omaha	444.650	+	KØBOY	oel	KØBOY
Omaha	444.950	+	WBØCMC	ox	WOWT
Yutan/Omaha	444.425	+	NØYMJ	ol	EWTN ARC
<b>SOUTHEAST</b>					
Beatrice	444.450	+	WBØRMO	oelA	JCARS
Fairbury	444.275	+	WBØRMO	oaelA	JCARS
Waco	442.225	+	WBØRMO	oel	JCARS
				147.27A	
<b>WEST</b>					
North Platte	444.225	+	KXØM	oel 103.5	KLUGE
North Platte	444.725	+	NØKQS	oaz	NØKQS
<b>YORK/COLUMBUS</b>					
Osceola	444.775	+	NØQEG	oaelz	NØQEG
<b>NEVADA</b>					
<b>EAST CENTRAL</b>					
Ely	444.575	+	WB7WTS	o	WB7WTS
<b>NE CALIF</b>					
Susanville	443.025	+	W6EXP	o	LARA
<b>NORTH CENTRAL</b>					
Battle Mt	443.900	+	KC7LCY	o	EARC
Winnemucca	442.825	+	WO7I	o118.8	WO7I
Winnemucca	443.700	+	WA6MNM	o103.5	WA6MNM
<b>NORTHEAST</b>					
Elko	444.950	+	KC7LCY	o	EARC
Wells	449.750	-	KC7LCY	o	EARC
<b>NORTHWEST</b>					
Gerich	441.700	+	WA6MNM	o146.2	WA6MNM
<b>SIERRA/TAHOE</b>					
Incline Village	441.200	+	N7VXB	c	N7VXB
Kings Beach	442.950	+	WA6FJS	o131.8	WA6FJS
Lake Tahoe	442.475	+	WA6EWV	oel	TARA
Truckee	440.275	+	KJ6GM	c	KJ6GM
Truckee	440.700	+	WB6ALS	oel100.0	PCSCR
Truckee	441.175	+	N7VXB	o151.4	N7VXB
Truckee	442.175	+	KH6AF	ol167.9	KH6AF
<b>WEST CENTRAL</b>					
Carson City	440.100	+	WA6CBA	c	WA6CBA

## NEVADA

Location	Output	Input	Call	Notes	Sponsor
Carson City	441.525	+	N6GKJ	o(ca) 127.3	N6GKJ
Fallon	444.375	+	WA6KDW	c 100.0	WA6KDW
Hawthorne	441.900	+	WA6MNM	o123.0	WA6MNM
Reno	440.050	+	WB6ALS	oe100.0	WB6ALS
Reno	440.125	+	WA7RPS	cl	TMARA
Reno	441.300	+	N7TR	o	N7TR
Reno	443.025	+	WA7RPS	c	TMARA
Reno	443.075	+	W7TA	ol123.0	SNARS
Reno	443.600	+	WA6MNM	o103.5	WA6MNM
Reno	443.700	+	WA6MNM	o103.5	WA6MNM
Reno	444.025	+	WA7RPS	c	TMARA
Reno	444.125	+	N7TR	o	N7TR
Reno	444.350	+	K7WYC	o(ca)e 123.0	USVAH
Reno	444.825	+	WA7DG	oalz 123.0	WADG
Reno	444.900	+	N7TR	o	N7TR
Reno	444.925	+	WA7RPS	c	TMARA
Reno	444.975	+	WA7RPS	c	TMARA
Silver Spring	443.500	+	WB6ALS	oe100.0	WB6ALS
Walker	443.275	+	N7TR	o	N7TR
Yerington	444.875	+	N7LPT	ol100.0	N7LPT

## NEVADA - SNRC

## SOUTHERN NEVADA

Angel Pk	447.470	-	KJ6CF	o	SDARC
Angel Pk	448.200	-	WB6DYM	c	SCRN
Angel Pk	448.570	-	WB6TNP	c	TRISTATE
Angel Pk	449.920	-	K7WS	c	NARC
Apex Mtn	447.320	-	N7SGV	o 192.8	SMRC
Apex Mtn	447.620	-	N7YOR	o 127.3	
Christmas Tree	448.470	-	K7WS	c	NARC
Christmas Tree	448.700	-	WB6TNP	c	TRISTATE
Christmas Tree	449.020	-	KE6QH	c	SCRN
Henderson	448.620	-	N7UFV	o	
Henderson	449.620	-	N7YOR	o	
Hi Potosi Mtn	449.170	-	WA7HXO	c	LVRA
Highland Peak	449.120	-	WA7HXO	c	LVRA
Lida	449.850	-	K7WS	c	NARC
Lo Potosi Mtn	448.520	-	N6ENL	c	SCRN
Lo Potosi Mtn	448.920	-	K7WS	c	NARC
Lo Potosi Mtn	449.250	-	WB6TNP	c	TRISTATE
Lo Potosi Mtn	449.400	-	W7OQF	c	LVRA
Pahrump Local	447.550	-	KC7DKC	o	
Pahrump Local	448.850	-	N7HYV	o	
Pahrump Local	449.850	-	K7WS	c	NARC
Pahrump Valley	448.970	-	KA7RXH	o	
Red Mtn	449.100	-	WA7LAT	c	LVRA
Red Mtn	449.150	-	WA7HXO	o 127.3	LVRA
Tonopah	449.920	-	K7WS	c	NARC
Vegas Local	447.300	-	AA7JZ	o	
Vegas Local	448.070	-	WN9ANF	o 127.3	



## 496 420-450 MHz

## NEVADA-NEW HAMPSHIRE

Location	Output	Input	Call	Notes	Sponsor
Vegas Local	449.350	-	WB7RRA	o	
Vegas Local	449.500	-	N7TND	c	
Vegas Local	449.670	-	WA7CYC	o 146.2	
Vegas Local	449.700	-	K7UGE	o	LVRAC

## NEW HAMPSHIRE

## CENTRAL

Concord	448.775	-	KA1OKQ	o(ca)ez 82.5	KA1OKQ
Epsom	444.950	+	KA1EHA	oel88.5	KA1EHA
Franklin	449.675	-	N1DYL	oel88.5	N1DYL
Gilford	441.650	+	N1WS	o88.5	N1WS
Gilford	446.625	-	N1LHZ	o100.0	N1LHZ
Hanover	444.900	+	W1FN	o(ca)t 131.8	TwinState
Henniker	442.350	+	K1JY	o(ca)el 88.5	K1JY
Loudon	447.775	-	K1JY	oel88.5	K1JY
Sunapee	449.575	-	W1UWS	o127.3	CVFMA
Temple	449.375	-	N1IMO	o188.5	N1IMO
Warner	447.675	-	K1JY	oelx88.5	K1JY/ WA1ZYX

## SOUTH CENTRAL

Amherst	448.425	-	KC1IY	o88.5	KC1IY
Goffstown	441.800	+	KC2LT	o88.5	KC2LT
Goffstown	446.325	-	N1WS	o88.5	N1WS
Hollis	446.175	-	N1IMO	oael88.5	N1IMO
Hudson	443.850	+	N1QGJ	o88.5	N1QGJ
Hudson	448.275	-	KC2LT	o(ca) 107.2	KC2LT
Hudson	449.975	-	WA1SOT	o88.5	WA1SOT
Londonderry	442.200	+	N1TRJ	o88.5	N1TRJ
Londonderry	444.050	+	NV1J	o100.0	NV1J
Manchester	441.400	+	N1JHI	o88.5	N1JHI
Mont Vernon	447.125	-	WA1HCO	o	WA1HCO
Nashua	443.500	+	N1IMO	o188.5	N1IMO
New Boston	448.675	-	W1VTP	88.5	W1VTP
Peterboro	441.200	+	N1WS	o88.5	N1WS
Peterboro	443.350	+	KA1OKQ	elxR	WorldNet

## SOUTHEAST

Auburn	444.300	+	N1IOF	c(ca) 100.0	N1IOF
Candia	449.525	-	N1QGJ	o88.5	N1QCJ
Chester	442.550	+	K1JC	o85.4	K1JC
Chester	449.325	-	WA1DMV	o	WA1DMV
Deerfield	449.450	-	WA1ZYX	oelx 123.0	SadlbnMtn
Derry	441.550	+	W1AJI	o(ca)e 127.3	MVCC
Derry	449.625	-	K1CA	o(ca)t 85.4	IntrStRS
Milton	447.525	-	WA1T	o192.8	KA1JBL
Northwood	447.025	-	WB1APP	o	WB1APP

## NEW HAMPSHIRE-NEW JERSEY

Location	Output	Input	Call	Notes	Sponsor
Pelham	443.150	+	KM1H	o88.5	YankClippr
Salem	449.775	-	W1GPV	oe	Mt Moriah
<b>SOUTHWEST</b>					
Hanover	443.550	+	W1FN	o	TwinState
Keene	441.025	441.025	KA1BBG-4	dne	+WA1ZYX
Keene	443.800	+	WA1ZYX	oel141.3	KA1QFA
<b>WHITE MOUNTAINS</b>					
Franconia	449.875	-	WA1ZYX	oelx 123.0	CnnonMtn
Sargents Pur	448.225	-	WA1PBJ	oelx88.5	NETARC
Sargents Pur	448.975	-	W1NH	elxR 141.3	NHOEM
<b>NEW JERSEY - ARCC</b>					
<b>ATLANTIC</b>					
Absecon	442.900	+	N2LXJ	o(ca)t 110.9	N2LXK
Pleasantville	443.250	+	WA2ESD	o	SPARC
<b>BURLINGTON</b>					
Browns Mills	449.975	-	KA1AOR	oe	
Burlington	447.925	-	WA2EHL	oe	NERA
Willingboro	442.050	+	WB2YGO	c(ca)et	WARG Inc
<b>CAMDEN</b>					
Berlin	444.650	+	N2KDV	o(ca)lt 131.8	
Camden	444.300	+	WB3EHB	oBI t 131.8	
Cherry Hill	442.850	+	N3EJU	ot 131.8	
Cherry Hill	444.900	+	WB3BDC	o(ca)eIRBt 131.8	
Haddonfield	447.775	-	N2FET	o(ca)e RbT 131.8	THERG
Pine Hill	442.350	+	K2CJX	o(ca)elt 131.8	CCAPRA
Waterford Wks	442.300	+	KA2PFL	o(ca)eIARBWxt 131.8	
Waterford Wks	444.450	+	W2FLY	celt	
<b>CAPE MAY</b>					
Beesleys Point	448.425	-	N3KZ	o(ca)IRBt 131.8	
Beesleys Point	448.625	-	N3EJU	o(ca)lt 131.8	
<b>CUMBERLAND</b>					
Vineland	448.525	-	N2EHS	ot 156.7	
<b>GLOUCESTER</b>					
Pitman	442.100	+	W2MMD	ot 131.8	GCARC
<b>MERCER</b>					
Hightstown	442.200	+	N2GBK	o(ca)et 141.3	
Hightstown	444.600	+	WB2JQR	o	RCA Astro
Trenton	442.650	+	W2ZQ	o(ca)e 131.8	
Trenton	447.525	-	K2NI	o(ca)lt 131.8	TRG
<b>OCEAN</b>					
Beach Haven	448.575	-	WA2NEW	o(ca)t 141.3	
Eagleswood Twp	442.750	+	KA2PFL	o(ca)eIAWxt 131.8	
Lakehurst	443.350	+	W2DOR	ot 141.3	JSARS
Lakewood	449.725	-	NE2E	o(ca)eBi 141.3	LITZ
Lakewood	444.000	+	WB2LLS	ot 141.3	JSARS
<b>SALEM</b>					
Pedricktown	449.475	-	N3EZI	ot 131.8	N3EZI

**498 420-450 MHz**

**NEW JERSEY**

<i>Location</i>	<i>Output</i>	<i>Input</i>	<i>Call</i>	<i>Notes</i>	<i>Sponsor</i>
Penns Grove	442.500	+	WB3IKP	oRAt	
Pennsville	442.950	+	W2AMN	olt 131.8	

**NEW JERSEY - TSARC**

**ALL TSARC AREAS**

	440.475		SNP	Aux Link	
	440.500		SNP	Aux Link	
	440.525		SNP	Aux Link	
	441.050	+	SNP	TCP/IP pkt	
	441.790		SNP	Control	
	441.800		SNP	Control	
	441.810		SNP	Control	
	445.475		SNP	Aux Link	
	445.500		SNP	Aux Link	
	445.525		SNP	Aux Link	
	446.000		SNP	Call Freq	
	446.790		SNP	Control	
	446.800		SNP	Control	
	446.810		SNP	Control	
<b>BERGEN</b>					
Alpine	442.900	+	W2EHD	o(ca)lz 141.3	CRRC
Alpine	446.525	-	W2VH	o(ca)el 107.2	ArmstgMEM
Alpine	449.225	-	W2NV	c	
Cliffside Park	441.250	+	KA2AYR	c	EB EMA
Elmwood Park	442.000	+	WA2SQQ	oltt2581	
Fort Lee	441.150	+	WB2HUS	c	
Fort Lee	441.300	+	WB2UVU	o114.8	
Fort Lee	443.950	+	K2KLN	o141.3	METRPLEX
Franklin Lakes	443.100	+	K2GCL	oeR 141.3	BCFMA
Hackensack	441.850	+	WA2UXC	oe	
Hackensack	442.700	+	WB2ZNP	oe141.3	
Hasbrouck Hts	442.500	+	K2OMP	o(ca)141.3	
Mahwah #	443.900	+	N2LYB	o192.8	
Midland Park	444.900	+	WA2CAI	o(ca)114.8	
Oakland	444.150	+	W2PQG	o(ca)e 141.3	10-70 RA
Oakland	446.175	-	WA2SNA	oa	RMtn ARC
Paramus	444.100	+	W2AKR	oelR 141.3	BC FM
Paramus #	444.350	+	N2LYB	o192.8	
Park Ridge	441.950	+	KA2MRK	o	
Park Ridge	443.600	+	N2HDW	ol114.8	
Ramsey	445.775	-	KA2WEU	o141.3	
Woodridge	443.750	+	WB2IKB	o(ca)elz141.3	
<b>EAST CENTRAL</b>					
Deal	449.000	147.825	K2KMT	(ca)elbt 203.5	OMARC
<b>ESSEX</b>					
Cedar Grove	442.750	+	KF2GG	o114.8	KF2GG

## NEW JERSEY

Location	Output	Input	Call	Notes	Sponsor
Irvington	449.475	-	N2JGC	o(ca)zR 114.8	I-ART
Livingston	448.975	-	W2VDH	o(ca)te	St B ARC
Newark	446.900	-	N2BEI	o(ca)elz R 141.3	SCJRA
Newark	447.875	-	W2QR	oeR	E OEM
Nutley #	446.325	-	W2FOY	o	PVERSHON
Verona	448.875	-	W2UHF	o(ca) tt 151.4	MEARC
West Orange	442.600	+	N2MH	o141.3	
West Orange	446.575	-	WB2WTJ	oe107.2	NARK
HUDSON					
Jersey City	440.625	+	WB2TAW	o141.3	
Jersey City	447.425	-	KF2J	oe1BI203.5	
Secaucus	441.550	+	N2TGG	o88.5	SOEM
West New York	447.175	-	WB2ZTH	c	
HUNTERDON					
Bloomsbury	449.575	-	N3MSK	o151.4	N3ODB
Califon	448.075	-	N3JRK	o(ca)tl162.2	
Cherryville	444.850	+	K2TKN	olezR 141.3	CRA
Mt Kipp	441.400	+	WJ2DX	141.3	WJDXG
MIDDLESEX					
Colonia	445.925	-	NT2G	c88.5	
Colonia	445.975	-	KM2G	c	
East Brunswick	443.150	+	WB2HEK	o141.3	WB2HEK
Fords	444.400	+	K2IEZ	oe141.3	RC
Kendall Park	443.400	+	WA2WSK	oe141.3	SB OEM
New Brunswick	440.800	+	KA2AHS	o(ca)eR 141.3	MDLSXOEM
Old Bridge	441.700	+	NA2J	oeRA 127.3	CJRA
Old Bridge	443.650	+	WB2HKK	o141.3	
Piscataway	441.950	+	WA2NPP	o(ca)e 141.3	R HRC
Sayerville	440.050	+	KA2YKC	o(ca)lzR141.3	
Sayreville	443.200	+	K2GE	o141.3	RB RA
Sayreville	446.325	-	KA2AHS	o(ca)eR 141.3	MC OEM
South Amboy	440.250	+	WB2FYF	o67.0	
South Amboy	446.900	-	N2BEI	o(ca)elz R 118.8	SCJRA
South Brunswick	449.275	-	K2HHG	oe141.3	SB OEM
South River	443.550	+	WB2SNN	oe141.3	SR EM
South River	444.250	+	NE2E	o141.3	
MONMOUTH					
Aberdeen	442.150	+	WB2SMA	o192.8	
Asbury Park	449.075	-	KC2Q	o127.3	SC RPT
Belmar	440.450	+	KD2NX	c173.8	
Holmdel	445.875	-	K2DR	o(ca)	HARC
Holmdel	448.725	-	W2GEZ	oe141.3	GSP RC
Keyport	446.825	-	KB2ABD	o(ca)l123.0	
Long Branch	448.125	-	WR2M	o(ca)el	
Ocean Twp	443.000	+	N2IHN	oaez 127.3	OMARC

## 500 420-450 MHz

## NEW JERSEY

<i>Location</i>	<i>Output</i>	<i>Input</i>	<i>Call</i>	<i>Notes</i>	<i>Sponsor</i>
Wall Township #	444.350	+	WB2ANM	(ca)114.8	
<b>MORRIS</b>					
Chatham	449.175	-	WB2CMK	o141.3	
Kinnelon	448.825	-	WA2IKL	oe141.3	
Long Valley	440.950	+	N2OUQ	o141.3	
Morris Plains	443.250	+	K2PBP	oe141.3	MC OEM
Parsippany	440.100	+	WA2UEM	oe141.3	
Randolph	441.500	+	WA2SLH	o141.3	
Rockaway	446.625	-	KB2ENF	o	
Succasunna	447.775	-	WT2S	o	
<b>OCEAN</b>					
Jackson	440.300	+	WB2HAE	o131.8	
Jackson	440.425	+	WB2SLQ	o156.7	70CM ASSN
<b>PASSAIC</b>					
Haledon	442.300	+	WB2CKD	o(ca)e141.3	
Little Falls	440.500	147.825	K2MFF	o	NJIT ARC
Little Falls	443.050	+	WV2ZOW	c	ARR LEG
Little Falls #	440.400	+	N2DSY	o	RATS
North Haledon #	445.525	-	WA2MCZ	o141.3	
Passaic	443.450	+	KB2VD	c	
Wanaque	442.150	+	WA2WYW	o	
West Milford	444.600	+	KB2BLX	oaeR 141.3	
West Patterson	442.550	+	W2FCL	c	LAND RVER
<b>SOMERSET</b>					
Bedminster	443.900	+	N2HRH	otl156.7	
Breenbrook	444.500	+	N2EFO	o(ca)l 141.3	SUHFA
Bridgewater	444.950	+	WA2OCN	oeIR 141.3	S OEM
Green Brook	447.125	-	N2IKJ	o(ca)e 141.3	W OEM
Green Brook #	442.250	+	K2OIY	o141.3	
Neshanic	448.175	-	WA2OCN	oeIR 141.3	S OEM
Warren	445.725	-	KD2EL	oe	PSARA
<b>SUSSEX</b>					
Branchville	443.000	+	N2ERH	oR	SCARC
Hardiston Twsp	449.075	-	N2HMM	oeIR 141.3	RACES
Hopatcong	440.850	+	WR2M	o(ca)el	
Hopatcong	446.775	-	AA2GA	o(ca)141.3	
Stanhope	441.200	+	N2KWO	oe151.4	S OEM
Stanhope	448.675	-	N2KWO	ol	
<b>UNION</b>					
Clark	441.650	+	WO2M	o141.3	CLRK OEM
Elizabeth	440.650	+	KB2ABD	o(ca)lz123.0	
Elizabeth	442.400	+	WB2CMN	oe	WB2CMN
Hillside	445.275	-	WB2THP	c	
Murray Hill	449.975	-	W2LI	o(ca)elx 141.3	T-C ARA
Springfield	445.525	-	WA2MCZ	c	
Springfield	446.375	-	WA2WUX	o(ca)e 141.3	RV ARA

## NEW JERSEY-NEW MEXICO

<i>Location</i>	<i>Output</i>	<i>Input</i>	<i>Call</i>	<i>Notes</i>	<i>Sponsor</i>
Springfield WARREN	449.525	-	AI2P	o(ca)e	
Buttsville	448.925	-	N2KWO	oel	
<b>NEW MEXICO</b>					
<b>ALBUQUERQUE</b>					
Albuquerque	442.200	+	K5RM		K5RM
Albuquerque	442.600	+	K5FSB	o(ca)x 100.0	K5FSB
Albuquerque	443.550	+	K5FSB	o(ca)e 77.0	K5FSB
Albuquerque	443.600	+	WA5OIP	oe	AUHFRA
Albuquerque	444.000	+	WA5VKY	oelx	AACC
Albuquerque	444.575	+	KC5DD	oax 100.0	ED&DREW
Albuquerque	449.550	-	WB9ERE	oe 67.0	URFMSI
Rio Rancho	444.700	+	WA7YEJ	oel	Intel ARC
<b>CENTRAL</b>					
Belen	443.300	+	K5FSB	olx 100.0	ABQUHF Rp
Belen	444.525	+	WB9ERE	o(ca) 67.0	URFMSI
Los Lunas	442.225	+	N5CUL		
Moriarty	444.150	+	WB5AOX	o 103.5	WB5AOX
Socorro	444.275	+	WB5QZD	o	WB5QZD
Socorro	444.750	+	WB5TGR	olx	WB5TGR
<b>EAST CENTRAL</b>					
Clovis	443.450	+	N5YPN	o(ca)e 131.8	N5YPN
Tucumcari	443.750	+	WA5EMA	o	WA5EMA
<b>MEGA-LINK</b>					
Albuquerque	444.325	+	WA5IHL	o(ca)elx 100.0	Mega-Link
Eagle Nest	444.350	+	WA5IHL	o(ca)elx 100.0	Mega-Link
Las Vegas	444.375	+	WA5IHL	o(ca)elx 100.0	Mega-Link
Ruidoso	444.350	+	WA5IHL	o(ca)elx 100.0	Mega-Link
<b>NORTH CENTRAL</b>					
Chama	449.825	-	K5HSO	ol 67.0	BrazosARC
Los Alamos	442.275	+	WA6SCW	oae	WA6SCW
Los Alamos	442.650	+	W5AOX	oe-sunlx 114.8	JMRA
Los Alamos	444.650	+	WB5AOX	ol	WB5AOX
Los Alamos	444.775	+	WD9CMS	oe 131.8	WD9CMS
Santa Fe	442.825	+	KB5ZQE	oa 131.8	KB5ZQE
<b>NORTHEAST</b>					
Raton	444.800	+	K5LMI	oelx 100.0	K5LMI
Wagon Mound	444.400	+	N7JNI	o 100.0	Mora ARC
<b>SOUTH CENTRAL</b>					
Alamogordo	444.700	+	W7MBH	o(ca)	Alamo ARC
Alamogordo	444.825	+	WA5KUI	oe 127.3	WA5KUI

**502 420-450 MHz****NEW MEXICO-NEW YORK**

<i>Location</i>	<i>Output</i>	<i>Input</i>	<i>Call</i>	<i>Notes</i>	<i>Sponsor</i>
Alamogordo	444.975	+	K5LRW	o 100.0	Alamo ARC
T or C	448.500	-	WD5FIH	o(ca)ex 114.8	SierraARC
T or C	448.575	-	KA5OYO	oelx 123.0	KA5OYO
T or C	449.300	-	WD5FIH	oex 114.8	SierraARC
<b>SOUTHEAST</b>					
Artesia	442.000	+	KU5J	ol	KU5J
Carlsbad	444.050	+	N5SOR	ol 162.2	N5SOR
Carlsbad	444.250	+	WA9TTV	ol	WA9TTV
Eunice	442.900	449.900	KB5MWW	ol 91.5	KB5MWW
<b>SOUTHWEST</b>					
Deming	449.850	-	N5WSB	oe 100.0	LmaCARRC
Silver City	448.050	-	WB5TGL	oe-sunlx 100.0	Gila ARS
Silver City	448.800	-	WY5G	o 100.0	WY5G
<b>WEST CENTRAL</b>					
Gallup	442.000	+	N7JVO	ce	FCUHFA
Grants	444.950	+	WB5EKP	olx 100.0	CARCUS
<b>ZIA CONNECTION</b>					
El Paso, TX	449.000	-	WB5LJO	ol 103.5	
Tucson, AZ	448.175	-	KD7QK	ol 162.2	KD7QK

**NEW YORK - SLVRC****ST LAWRENCE/FRANKLIN CTY NY**

Colton	444.150	+	NS2Z		
Fine	442.600	+	NR2S		OVARC
Malone	444.650	+	NG2C	I	NG2C
Malone	444.750	+	NG2C	I	
Potsdam	443.350	+	K2CC	a	RACESCUES
Russell	444.850	+	N2IGN	171.5	NIMORA
Tupper Lake	444.350	+	WB2WAU	136.5	
Tupper Lake	444.700	+	NR2V	I	

**NEW YORK - TSARC****ALL TSARC AREAS**

	440.475		SNP	Aux Link	
	440.500		SNP	Aux Link	
	440.525		SNP	Aux Link	
	441.050	+	SNP	TCP/IP pkt	
	441.790		SNP	Control	
	441.800		SNP	Control	
	441.810		SNP	Control	
	445.475		SNP	Aux Link	
	445.500		SNP	Aux Link	
	445.525		SNP	Aux Link	
	446.000		SNP	Call Freq	
	446.790		SNP	Control	
	446.800		SNP	Control	
	446.810		SNP	Control	

**BRONX**

Bronx	440.600	+	NY4Z	ol203.5	EARC
-------	---------	---	------	---------	------

## NEW YORK

Location	Output	Input	Call	Notes	Sponsor
Bronx	442.050	+	KB2WWT	o141.3	SBARC
Bronx	443.300	+	W2XV	o(ca) 88.5	WACG
Bronx	445.075	-	N2CXJ	c	ALIVE
Bronx	448.375	-	WA2LAF	c	
CENTRAL SUFFOLK					
Manorville	448.325	146.220	W2OQI	tel	R. H. RA
DUTCHESS					
Hyde Park	443.400	+	N2IGU	oypkt	
Hyde Park	446.325	-	WA2RKN	oypkt	
LaGrangeville	449.975	-	N2CJ	oe88.5	RACES
Mt Beacon	449.575	-	WA2GZW	oae	MtBcnARC
Poughkeepsie	443.200	+	KD2LH	oypkt	MT BECON
Poughquaq	440.425	+	WB2SLQ	o156.7	70CM ASSN
EASTERN SUFFOLK					
Southold	448.325	146.820	W2OQI	otl	R. H. RA
KINGS					
Brooklyn	441.100	+	KB2MXV	c	
Brooklyn	445.125	-	WB2PTV	o136.5	
Brooklyn	446.225	-	WB2SLV	o162.2	
Brooklyn	446.675	-	W2CMA	o114.8	
Brooklyn	446.725	-	WB2WTJ	oe107.2	BARK
Brooklyn	447.925	-	KB2OZ	c	
Brooklyn	448.475	-	WA2SNQ	o127.3	
Brooklyn	449.375	-	WB2STQ	o136.5	A-V ARA
NASSAU					
East Meadow	443.325	+	K2GLP	o141.3	RH RA
East Meadow	443.800	+	KB2CIP	o(ca)elz114.8	
East Meadow	444.750	+	WB2ERS	o110.9	INTERPLEX
Hempstead	449.675	-	WA2QJS	c	TEL PION
Hempstead #	449.300	-	WB2GAD	o162.2	TEL PION
Malverne	446.425	-	WB2WAK	o136.5	
Mineola	441.350	+	WA2YNH	c107.2	PRG
Mineola	442.350	+	N2FLF	o	NCWA
New Hyde Park	445.375	-	K2CJP	o114.8	NFRC
No. Massapequa	440.950	+	WB2IBO	o114.8	AMSAT NA
Plainview	446.475	-	WB2WAK	c	PH ARTS
Plainview	447.200	-	KB2TZ	c	
Plainview	447.975	-	WB2CYN	oe136.5	PH ARTS
Plainview	448.525	-	WB2WHH	c	PARC
Plainview	449.125	-	WB2NHO	o136.5	LIMARC
Plainview	449.775	441.175	K2SF	c	
Syosset	440.300	+	N2OCN	o(ca)e114.8	
Syosset	447.950	-	N2HBA	c	
Valley Stream	448.625	-	KD2QC	o(ca)lz 136.5	KD2QC
Westbury #	449.925	-	KB2HRA	o114.8	
Woodbury	441.4	-	KC2AOY	oe 114.8	LIRR ARC
Woodbury	446.925	-	KF2GV	c	
NEW YORK					
Manhattan	440.350	+	WA2WCB	o103.5	MRA
Manhattan	440.425	+	WB2SLQ	c	70CM NWK
Manhattan	440.750	+	WB2BAL	o192.8	AWESOME



## 504 420-450 MHz

## NEW YORK

<i>Location</i>	<i>Output</i>	<i>Input</i>	<i>Call</i>	<i>Notes</i>	<i>Sponsor</i>
Manhattan	441.600	+	K2RPC	oypkt	
Manhattan	441.750	+	K2KLN	o141.3	METRPLEX
Manhattan	442.450	+	KF2J	oIBI179.9	
Manhattan	443.275	+	WB2CUX	o110.9	MRA
Manhattan	443.700	+	WA2TLI	c	BEARS
Manhattan	443.950	144.850	K2KLN	oaelz	METRPLEX
Manhattan	444.050	+	KK2T	oe114.8	APPLE ARC
Manhattan	444.550	+	WA2UYP	o114.8	INTERPLEX
Manhattan	445.075	-	N2CXJ	c	ALIVE
Manhattan	445.175	-	NB2A	ox141.3	LE AR
Manhattan	445.225	-	WB2OLB	o(ca)l 74.4	RAT PACK
Manhattan	445.900	-	KQ2H	l	
Manhattan	446.275	-	NY4Z	o(ca)el 151.4	ALIVE
Manhattan	446.875	-	W2PAV	oBI88.5	RAAG
Manhattan	446.900	-	N2BEI	o(ca)elz R 136.5	SCJRA
Manhattan	447.825	-	WA2YEG	o(ca)e 107.2	MAARC
Manhattan	448.500	-	WA2SNQ	ol127.3	
Manhattan	448.575	-	N2HDW	o	8575 GRP
Manhattan	449.025	-	WB2EQX	o123.0	
Manhattan	449.300	-	WB2GAD	c	TEL POIN
Manhattan	449.325	-	W2ML	oe 136.5	W2ML
Manhattan	449.425	-	WB2SLQ	c	70 CM NWK
Manhattan	449.625	-	WA2RXQ	o156.7	RA RPTR
Manhattan	449.800	-	WB2ZSE	c	
Manhattan #	444.950	+	WB2SQM	o141.3	
Manhattan #	447.025	-	N2HBD	o114.8	NRTHEAST
Manhattan #	449.675	-	WA2QJS	c	TEL PION
ORANGE					
Blming Grove #	444.750	+	WB2BQW	o114.8	INTERPLEX
Finchville	443.800	+	WA2EHI	y pkt	
Finchville	449.525	-	WA2VDX	o123.0	WA2VDX+
Middletown	443.700	+	KB2DDX	o	
Mount Hope	443.350	+	WB2SLQ	o(ca)l 74.4	70 CM RA
New Windsor	449.275	-	KE2AM	o(ca)el103.5	
Newburgh	449.475	-	WA2GZW	oaexp123.0	
Port Jervis	440.450	+	K2KQZ	o151.4	
Port Jervis	445.025	-	K2KQZ	o156.7	
Port Jervis	445.925	-	KB2TM	c	
Slate Hill	442.850	+	WA2ZPX	o156.7	
Sparrow Bush	447.975	-	WB2HWY	c	
Washingtonville	447.525	-	KQ2H	ol82.5	
PUTNAM					
Lake Carmel	445.875	-	KG1O	oeR 114.8	PE ARL
Patterson	448.125	-	KA2NAX	o82.5	
Peekskill	449.925	-	KB2CQE	oe179.9	PARA
QUEENS					
Astoria	447.325	-	KB2FHB	o100.0	HELLENIC

## NEW YORK

<i>Location</i>	<i>Output</i>	<i>Input</i>	<i>Call</i>	<i>Notes</i>	<i>Sponsor</i>
Corona	444.200	+	WB2ZZO	o(ca)el 136.5	HofS ARC
Flushing	440.550	+	KB2FUT	o(ca)ez 77.0	QC ARC
Flushing	440.700	+	WB2HWW	o(ca)lz 141.3	EARC
Flushing	448.575	-	WB2CPE	o114.8	8575 GRP
Glen Oaks	447.275	-	KB2LFX	c	
Glen Oaks	449.825	-	WB2VTJ	c	
Glen Oaks #	447.025	-	N2HBD	o114.8	NE NET
Glen Oaks #	448.775	-	WA2WAI	o	
Key Gardens	449.725	-	WA2RYY	o114.8	
L I City	444.850	+	N2FDJ	o123.0	EARS
Queens	442.100	+	WB2IEI	c	LI FMA
Queens	446.975	-	WA2RSW	o114.8	WA2RSW+
Queens Village	442.650	+	WB2QBP	oe141.3	RED CRSS
Woodside	445.025	-	K2KQZ	o156.7	
RICHMOND					
Staten Island	440.000	+	K2KQZ	o156.7	
Staten Island	445.325	-	W2CWW	o1 LiTZ 156.7	SI ARA
Staten Island	445.575	-	N2EHN	o141.3	
Staten Island	445.825	-	KA2PBT	o156.7	SI UHF RA
Staten Island	447.075	-	KW2V	o114.8	
Staten Island	447.225	-	N2CBU	o192.8	NBFFRC
Staten Island	447.375	-	WA2JWR	o156.7	NYC RA
Staten Island	447.575	-	WA2YYX	o127.3	
Staten Island	447.675	-	WB2BTD	o156.7	
Staten Island	447.725	-	KB2CPW	o156.7	
ROCKLAND					
Orangetown	443.850	+	K2IBW	o114.8	RRA
Orangetown	444.850	+	K2CIB	c	RRA
Pearl River	446.075	-	K2LSA	o(ca)e 114.8	SL RC
Spring Valley	441.450	+	NE2E	o1141.3	
SUFFOLK					
Babylon #	446.175	-	KB2UR	o114.8	SSARC
Centereach	444.600	+	KA2JOB	o146.2	
Cold Spring Hbr	447.950	-	WB2CIK	c	
Farmingville	448.175	-	K2VL	o114.8	
Fort Salonga	449.275	-	AA2KL	o114.8	
Greenlawn	447.625	-	WA2AMX	o114.8	
Greenport	440.050	+	N3VT	oR	PARC
Hauppauge	441.200	+	N2DHC	o114.8	RAT PACK
Hauppauge	444.700	+	WR2UHF	c	GBAMFKRA
Holbrook	446.025	-	WA2HFG	o100.0	
Huntington	446.125	-	W2HAP	o	LIDXA
Huntington	448.225	-	WA2UZE	o114.8	Hntgtn FM
Huntington	448.500	-	WA2SNQ	o114.8	
Huntington	448.675	-	KJ2I	o141.3	HRG
Huntington #	446.175	-	KB2GYC	o	
Huntington #	447.175	-	WB2ZTH	o	
Huntington Stn	449.000	-	WA2VMV	o114.8	CI RA

## 506 420-450 MHz

## NEW YORK

Location	Output	Input	Call	Notes	Sponsor
Islip Terrace	449.625	-	KE2LE	c	SC VUA
Islip Terrace #	447.775	-	WA2UMD	o114.8	
Kings Park	448.425	-	WA2PNU	c	LARC
Kings Park	448.475	-	WA2SNQ	o114.8	
North Babylon	446.775	-	KB2UR	o(ca)z 114.8	SS ARC
Patchogue #	449.300	-	WB2GAD	o114.8	TEL PION
Port Jefferson	449.525	-	WA2UEC	o114.8	RCARC
Rocky Point	443.900	+	N2FXF	o(ca)146.2	
Sayville	440.200	+	AA2GT	o(ca)elz 114.8	SS ARC
Selden	448.825	-	WA2VNV	o114.8	SBRA
Selden	448.975	-	KF2J	o1136.5	
Selden #	447.525	-	WA2UMD	o	
Selden #	447.800	-	WA2UMD	o	
Setauket	449.175	-	K2TKE	o114.8	W MLVLR
Smithtown	448.775	-	N2HII	oezR 114.8	ARES
Southold	448.325	-	W2OQI	o107.2	RH RA
Upton	442.400	+	WA2KSM	o(ca)ez R114.8	BHNL ARC
West Islip	440.850	+	KA2CAF	oe114.8	BABYLON
West Sayville	449.725	-	WA2RYY	o114.8	
Yaphank	446.625	-	W2DQ	o(ca)elz R114.8	SC RC
ULSTER					
Marlboro	447.725	-	WA2BXK	oe	
Wawarsing	445.725	-	WB2BQW	c(ca)l	
Wawarsing #	444.850	+	WB2VTJ	o114.8	
Woodstock	449.175	-	KQ2H	oe146.2	
WESTCHESTER					
Ardley #	443.350	+	WB2SLQ	o	70 CM NWK
Bedford	444.450	+	WB2AGF	c	WRA
Mt Vernon	445.675	-	K2YCJ	o(ca)el 94.8	COM CLUB
Rye Brook	444.650	+	KC2ZO	oeR 114.8	RYE BRK
Valhalla	447.475	-	WB2ZII	o(ca)elz R 114.8	WECA
Valhalla	447.475	147.660	WB2ZII	oaelyzR	WECA
Yonkers	440.150	+	WB2BNH	o(ca)elz	YARC
Yonkers	445.475	-	WA2RRY	ca110.9	TSTS
Yorktown Hts	441.400	-	KA2NAX	o88.5	
Yorktown Hts	443.150	+	AF2C	ozR 88.5D Band	

## NEW YORK - UNYREPCO

## ALBANY/SCHENECTADY

Albany	444.000	+	K2AD	o(ca)elw DS 100.0	MTAssoc
Albany	444.500	+	KC2CLR	olw 127.3	A.R.T.S.
Albany	444.700	+	KB2SIY	oeAWx	
Albany	449.525	-	AA2TT	o(ca)z	

<i>Location</i>	<i>Output</i>	<i>Input</i>	<i>Call</i>	<i>Notes</i>	<i>Sponsor</i>
Cobleskill	442.500	+	WA2ZWM	o	SCARA
Cohoes	449.825	-	KG2BH	oeRA 136.5	CohEddyCt
Grafton	442.200	+	K2SMA	o(ca)zel RA	RenRACES
Grafton	442.950	+	K2CBA	o	GURU
Grafton	444.600	+	N2ZQF	o 136.5	
Grafton	444.650	+	K2RBR	oe	
Halfmoon	448.875	-	WA2GBO	o 203.5	
Knox	444.350	+	WB2QBQ	o	
Schenectady	443.550	+	W2EWY	o 203.5	
Troy	443.000	+	W2SZ	o	RPIARC
Troy	444.850	+	WA2OQE	ol	NiMoARC
Troy	447.225	-	KD3NC	o(ca)l 100.0	
Troy	448.425	-	W2LWX	oel	TelPionrs
Troy	448.975	-	WA2GBO	oe 100.0	
<b>AUBURN</b>					
Auburn	442.400	+	W2QYT	oaezWxpA	71.9
Auburn	444.650	+	K2INH	o	
Skaneateles	442.300	+	W8JGP	oae	
<b>BATH/HORNELL</b>					
Bath	442.750	+	N2CEH	oelwWx	S TierRpA
Hammondsport	442.950	+	KV2W	ol	KeukaLARA
Naples	442.450	+	WJ2Y	ol	Telcourier
Springwater	444.500	+	WA2DHB	oel	LvgstnARS
<b>BINGHAMTON</b>					
Binghamton	444.100	+	WA2QEL	o 100.0	SVARA
Endicott	444.300	+	N2YOW	oe 173.8	
Vestal	442.450	+	N2LZM	o pkt	BgmURS
Vestal	442.700	+	KA2OZG	o	
Vestal	444.550	+	AA2EQ	o(ca)l	
Vestal	447.875	-	N2YZH	ol 131.8	
<b>CANANDAIGUA</b>					
Bristol	443.600	+	WB2IMT	o 110.9	
Canandaigua	443.950	+	W2OOI	o	
South Bristol	442.925	+	N2HJD	oalRA	RRRA
<b>CORTLAND/ITHACA</b>					
Cortland	442.850	+	KB2FAF	oe	
Cortland	443.15	+	KB2FAF	oe 127.3	
Cortland	444.450	+	WA2VAM	o	FngrLksRA
Groton	444.900	+	N2MOW	o	MoCroiARG
<b>ELMIRA/CORNING</b>					
Corning	444.350	+	N2IED	o(ca)elz	CARA
Elmira	444.200	+	KA3EVQ	o(ca)ez wR	ROOKIES
<b>GLENS FALLS</b>					
Corinth	448.125	-	WA2UMX	oeR	
Saratoga Spr	448.225	-	WA2UMX	oelzR	SaraRACES
<b>HUDSON/CATSKILLS</b>					
Chatham	444.150	+	WA2PVV	oe	ColCRA
Hudson	449.925	-	WB2UEB	oeA	Rip VWARS
Kingston	442.050	+	W2XL	oDS 103.5	HudVlyCont

## 508 420-450 MHz

## NEW YORK

<i>Location</i>	<i>Output</i>	<i>Input</i>	<i>Call</i>	<i>Notes</i>	<i>Sponsor</i>
<b>ONEONTA/NORWICH</b>					
Cooperstown	442.350	+	WA2SAF	oeR	OARC
Norwich	442.650	+	KA2NKD	o	
Norwich	443.600	+	WA2EYH	o	ChngoARA
Stamford	448.725	-	WA2MMX	opw	
Walton	443.000	+	K2NK	oeRA	Del CtyES
<b>OSWEGO/FULTON</b>					
Hannibal	442.350	+	KB2AUJ	o	ARES
Oswego	444.750	+	KB2VQW	oaeA	151.4
<b>ROCHESTER</b>					
Fairport	444.900	+	N2BZX	o 110.9	
Fairport	447.175	-	WB2SSJ	o(ca)ep	pkt DS
Mendon	442.100	+	N2MXG	o(ca)	RRRA
				110.9	
Mendon	444.700	+	N2HJD	oalzR	RRRA
Rochester	442.650	+	K2SA	ol	GeneseeRA
Rochester	442.700	+	K2RRA	oeIRA	RRRA
				110.9	
Rochester	442.800	+	N2HJD	oaezIR	RRRA
Rochester	442.900	+	N2HJD	oalzAR	RRRA
Rochester	443.000	+	N2WPB	oR	RRRA
Rochester	443.450	+	WA2YZT	oal	110.9
Rochester	443.700	+	K2SA	oaz	GeneseeRA
Rochester	443.900	+	KB2CHY	oe 110.9	RRRA
Rochester	444.400	+	KB2PT	o	HarrisARC
Rochester	444.550	+	WB2HYP	ol 110.9	
Rochester	444.825	+	KE2MK	oew	XeroxARC
Rochester	444.850	+	WB2KAO	o 110.9	
Rochester	444.950	+	WB2HYP	o	GRIDD
<b>S ESSEX CTY/MINEVILLE</b>					
Schroon Lake	442.700	+	KE2LS	oeWx	KE2LS LITZ 123.0
<b>SYRACUSE</b>					
Canastota	442.550	+	N2JEU	oe	
Cazenovia	444.000	+	K2ZI	oae	
Syracuse	442.200	+	WB2LHP	o	
Syracuse	442.900	+	N2NUP	o 103.5	
Syracuse	443.100	+	WA2AUL	o	
Syracuse	443.200	+	W2ISB	o	
Syracuse	443.300	+	WA2ISC	o	LARC
Syracuse	443.350	+	KA2CTN	op	
Syracuse	443.400	+	KA2CTN	oelz	
Syracuse	443.450	+	N2UQG	o 131.8	
Syracuse	443.500	+	W2ISB	o	Syr UARC
Syracuse	443.800	+	N2HQI	o	
Syracuse	444.100	+	N2DCI	oelz	
Syracuse	444.200	+	WB2JOD	oa	NiMoARC
Syracuse	448.575	-	KA2OOP	o(ca)	Low Prof
Syracuse	448.575	-	N2HQI	o	Low Prof
Syracuse	448.875	-	KA2OOP	ol	
Syracuse	448.925	-	KA2OOP	o	Low Prof
<b>UTICA/ROME</b>					
Ilion	444.400	+	N2FBB	o	MohwkVRA

## NEW YORK

Location	Output	Input	Call	Notes	Sponsor
Utica	442.100	+	KA2UWD	oeIWx 100.0	MTAssoc
Utica	444.850	+	W2JIT	o	DeerfldRA
Verona	443.650	+	KA2NIL	oaelR	
Westmoreland	444.900	+	K2GVI	ol	RomeARC
<b>WATERTOWN</b>					
Dexter	442.500	+	KA2QJO	ozp	
Watertown	442.450	+	K2BFH	oel	NiMoARC
Watertown	443.050	+	KA2QJO	oaelzp(pkt)	88.5
Watertown	443.150	+	KE2UA	oaelWx	TIARA
Watertown	444.050	+	KA2QJO	opz	
<b>WATKINS GLEN</b>					
Penn Yan	442.250	+	N2HLT	oalz	
Penn Yan	442.600	+	N2ODA	oaelz	
Penn Yan	443.550	+	N2HLT	o	
Watkins Glen	442.150	+	N2IED	ol 123.0	CARA
<b>WAYNE/NEWARK</b>					
Clyde	449.075	-	KA2NDW	o	
Palmyra	444.250	+	WA2EWU	oe	GRID
Sodus Point	444.950	+	WA2AAZ	oa	DrmlnsARC
<b>NEW YORK - VIRCC</b>					
<b>NORTHEAST</b>					
Lake Placid, NY	449.675	-	N2NGK	oIR 192.8	Essx RACES
Plattsburgh, NY	449.775	-	W2UXC	oe	ChmpVlyRC
Plattsburgh, NY	449.825	-	N2MMV	o 100.0	Interplex
Whitface Mt, NY	447.775	-	N2JKG	cetR	Clin RACES
<b>NEW YORK - WNYSORC</b>					
<b>ALL WNYSORC AREAS</b>					
	442.950	+	SNPF	SNP	
	443.950	+	SNPF	SNP	
	444.950	+	SNPF	SNP	
<b>SIMPLEX</b>					
	445.475		WB2JPQ	Smplx	
	445.825		WB2JPQ	Smplx	
	445.850		WB2JPQ	Smplx	
<b>MONROE COUNTY</b>					
Churchville	443.100	+	KB2CHM	o	
Gates #	444.750	+	WA2EGL	110.9	
Greece	444.875	+	N2ODK	110.9	
Ogden	443.275	+	K1NXG	al 147.24	
Rochester	442.725	+	N2OTC	o(ca)	
Rochester	444.250	+	WA2EWU	e	
<b>NIAGARA</b>					
Buffalo	443.525	+	WB2DSS	(ca)eDS	151.4
Buffalo	443.875	+	WB2SQR	o	BARRA
Buffalo	444.000	+	WA2HKS	o(ca)l2	BARRA
Buffalo	444.150	+	WB2JPQ	ael DS	88.5
Buffalo	444.375	+	WB2JPQ	e DS	88.5
Cheektowaga	443.800	+	N2QLS	o	
Colden	442.325	+	WB2ELW	oa	KA2RFT

## 510 420-450 MHz

## NEW YORK-NORTH CAROLINA

Location	Output	Input	Call	Notes	Sponsor
Colden	444.100	+	WB2JPQ	a DS 88.5	
Eden	444.200	+	WB2JPQ	ae DS 88.5	V/UFAT
Elma	443.975	+	KN2M/R	o	
Hamburg	443.400	+	WB2DSS	(ca)e DS	
Lancaster	443.850	+	W2YJ	oa 88.5	
Lockport	443.925	+	WB2DSS	ae 151.4	
Lockport	444.625	+	W2OM	o	
Newfane	444.800	+	W2KY	(ca)ezi H/UFAT	
N Tonawanda	442.575	+	AA2YW	el	
Ogden	443.800	+	K1NXG	o	
Orchard Park	444.675	+	N2XFX	o	
Perrysburg	443.000	+	WB2DSS	o 151.4	
Perrysburg	444.900	+	WB2DSS	(ca)eDS 151.4	
Weathersfield	442.000	+	WB2HYP	110.9	

## SOUTHERN TIER

Delevan	444.175	+	K2XZ	oaez	
Fredonia	444.350	+	W2SB	o	
Hamburg	444.750	+	WB2DSS		
Limestone, PA	444.775	+	N2ISQ	Fat	
Mayville	444.450	+	WB2EDV	o 88.5	L-442.750
Olean	444.850	+	K2XZ	o	
Ripley	444.025	+	KB2oux	ael	
Sherman	442.750	+	WB2EDV	l 88.5	
Sherman	444.975	+	N2JYG	o	
South Valley	444.500	+	N2ISQ	o 88.5	
Stockton	443.125	+	KB2YZH	a FAT	
Stockton	445.375		K2OAD	al	
Warsaw	442.775	+	WA2JRR	127.3	
Westfield	444.925	+	WB2EDV	l 88.5	

## WEST

Attica	444.050	+	WB2JPQ	88.5 DS	
Batavia	442.200	+	KB2LZF		
Weathersfield	443.625	+	WA2CAM	e	

## NORTH CAROLINA

Andrews/Robbi	442.600	+	WD4NWV	oe 151.4	WD4NWV
Andrews/Robbi	443.650	+	K4AIH	cel	WD4JEM
Apex/Raleigh	444.950	+	W4DW	o	RALEIGH
Archdale	443.300	+	KC4SVQ	oaRB	KC4SVQ
Asheboro	442.325	+	WD4ICX	o	
Asheboro	444.975	+	KQ4ML	o	
Asheville	442.650	+	KD4GEU	o	
Asheville	444.900	+	N4DWT	oe	
Asheville #	442.025	+	KE4VMN	o	
Auburn	442.275	+	N4ZCM	o	
Bakersville	442.750	+	KM4GR	o	MCRA
Brevard	442.850	+	KA7JXU	oe	KA7JXU
Burlington	443.025	+	WB4IKY	oa 107.2	AC4DZ
Burnsville	443.650	+	KD4WAR	oaezi	KD4WAR
Canton	443.475	+	KE4UIU	ol 156.7	
Cary	442.675	+	KD4RAA	oeRB	KD4RAA
				100.0	

## NORTH CAROLINA

<i>Location</i>	<i>Output</i>	<i>Input</i>	<i>Call</i>	<i>Notes</i>	<i>Sponsor</i>
Chapel Hill	442.150	+	W4UNC	ce	OCRA
Chapel Hill #	443.475	+	W4UNC	oe 131.8	OCRA
Charlotte	444.450	+	W4CQ	oe	CHARLTTE
Charlotte	444.600	+	W4BFB	oa 100.0	MECKLNBU
Charlotte	444.675	+	KD4IL	o	NC TEL PIO
Charlotte	444.850	+	W4CQ	oe	CHARLTTE
Clinton	441.700	+	N4ZHC	o(ca)ez 131.8	SCARS
Colfax	442.200	+	KS4SB	o(ca)ez	KS4SB
Columbia	443.300	+	KB4TOH	oel	COLUMBIA
Crab Creek Twp	443.125	+	KB4PQA	o(ca)eIRB	
Dallas/Charlo	443.850	+	KC4YOZ	oel 100.0	MUG
Dallas/Charlo	444.950	+	WA1WXL	oel 136.5	KC4DRA
Durham	444.100	+	WR4AGC	oal	DURHM FM
Eden	443.975	+	WA4WGY	ol	RCKINGHA
Efland	442.050	+	WA1YYN	oe 107.2	WA1YYN
Elizabeth Cit #	444.300	+	WA4VTX	o	PASQUTAN
Fayetteville	444.400	+	WB4YZF	o 100.0	CAPE FEAR
Flattop Mtn	444.475	+	N4OOC	oael	N4OOC
Forest City	444.400	+	KC4YOQ	o	KC4YOQ
G'boro/H'Point	443.500	+	WD4PQZ	oaelIRB 77.0	WD4PQZ
Gastonia/Crow	443.750	+	KC4ZTI	oaezIRB	KC4ZTI
Gastonia/Crow	444.150	+	KE4GTM	oaezIRB	KE4GTM
Gastonia/Crow	444.750	+	KC4YOT	oaezIRB	KC4YOT
Gastonia/Spcr	444.550	+	WB4VTE	o(ca)	GSTON CT
Gibsonville	444.350	+	WB4IKY	o 107.2	AC4DZ
Goldsboro	443.050	+	AA3CH	ozl 156.7	MTROCOM
Graham	443.725	+	K4GWH	oe 156.7	K4GWH
Graingers	443.250	+	WD6GMQ	o	WD6GMQ
Grandfther Mtn #	443.575	+	WA4PXV	oel	
Grantsboro	444.350	+	KR4LO	oe	KR4LO
Greensboro	442.725	+	WG4R	oIRB	WG4R
Greensboro	443.650	+	KD4DNY	o	KD4DNY
Greensboro	444.475	+	KD4DNY	oe	KD4DNY
Greenville	444.800	+	WB4PMQ	o 131.8	WB4PMQ
Hamlet #	443.200	+	W4DEX	ol	W4DEX
Hatteras Isl	444.925	+	KE4ZTD	oe 131.8	KE4NPY
Haw River	443.775	+	KD4JFN	oaezRB 107.2	KD4JFN
Hendsvl/Berwl	444.250	+	WA4KNI	o	PRI JOHNS
High Point	443.700	+	N4LXW	o	
High Point	443.900	+	KF4HFS	oe	HPARC
High Point	444.025	+	KD4JFN	oa 107.2	AC4DZ
Jacksonville #	444.675	+	KE4JDP	oe 88.5	KE4JDP
Kannapolis	443.250	+	N4JEX	o	KC4DRA
Kannapolis	443.350	+	N4JEX	oa	
King/Sauratow #	444.200	+	KE4QEA	o 100.0	
Kinston	444.575	+	N4HAJ	o(ca)e 88.5	
Lake Gaston	442.350	+	KF5TU	o(ca) 100.0	WA4GEF
Lenoir/Cajah	443.525	+	N4EUX	oe	WESTERN
Lexington	442.425	+	N4TZD	c	N4TZD



## 512 420-450 MHz

## NORTH CAROLINA

<i>Location</i>	<i>Output</i>	<i>Input</i>	<i>Call</i>	<i>Notes</i>	<i>Sponsor</i>
Lexington	442.925	+	K4AE	c	LARC
Lincolnton	442.350	+	WA4YGD	oazRB	WA4YGD
Locust	443.700	+	WA4LBT	o(ca)l	
Lumberton	444.625	+	WB4DVN	oe	WB4DVN
McLeansville	444.125	+	WB4GUG	c	WB4GUG
Middlesex	444.650	+	NE4J	oel 179.9	NE4J
Monroe	444.425	+	N4ZVN	o 94.8	UCARS
Morganton	443.800	+	KC4QZL	ce	KC4QZL
Mount Airy	444.925	+	N4XRY	o	N4XRY
Mt Airy/Fsh Pk	444.825	+	KF4UY	oaeIRB 100.0	KF4UY
Mt Mitchell	443.600	+	N4DWU	oe	WA4BVW
New Bern	444.900	+	WD4JMS	oe 100.0	NBARC
Newprt CCARS #	444.975	+	W4YMI	o	CCARS
Newton	442.625	+	KE4KIV	o	KE4KIV
Newton	444.075	+	K4ZO	oel	CATAWBA
Old Fort	444.775	+	AF4CI	o	
Oxford	444.600	+	KC4WXA	o	GRANVILLE
Pikeville	443.000	+	KK4YP	o	KK4YP
Piney Knob	443.875	+	KC4KPW	oel 103.5	KC4KPW
Pittsboro	442.550	+	WB4MMY	c(ca)	
Pittsboro	444.750	+	KD4JFN	oaezRBt 107.2	KD4JFN
Polkville	444.975	+	KC4ZTJ	o(ca)	KC4ZTJ
Raleigh	442.450	+	N4LMR	o(ca)	N4LMR
Raleigh	443.125	+	WA4NNA	o	WA4NNA
Raleigh	443.225	+	N4ZCM	c(ca)e	N4ZCM
Raleigh	443.375	+	W1IFL	o	
Raleigh	443.575	+	K4HA	o 114.8	K4HA
Raleigh	444.525	+	WA4PEN	oaez 88.5	RARS
Raleigh	444.775	+	W4ATC	o	NCSU ARS
Raleigh	444.875	+	KD4RAA	o(ca)ez RB 162.2	KD4RAA
Raleigh #	442.850	+	KO4CW	o	
Reidsville	444.800	+	K4YEC	o 107.2	K4YEC
Research Tri	444.675	+	KD4IHW	o	BNR/NT RC
Rich Square	443.400	+	KD4ITB	oel	
Roanoke Rapid	444.550	+	KK4VM	o	
Roaring Gap	443.550	+	KC4XE	ol	BLUE RIDG
Rocky Mount	444.700	+	N4JEH	o(ca)e	
Rougemont/Red	443.275	+	WA4WTX	o	WA4WTX
RTP	443.625	+	W4EUS	o	ERICSSON
Salisbury #	444.650	+	N4MME	o	N4MME
Sanford	442.375	+	W4RNR	oe	W4RNR
Sauratown Mtn	443.100	+	WW4DC	ol 88.5	K4AZA
Sauratown Mtn	443.400	+	WB4GUG	o 107.2	WB4GUG
Selma	444.000	+	KK4YP	o(ca)e	KK4YP
Sophia/Randle	443.075	+	WR4BEG	oel	BRDCAST
Spindale	443.300	+	KC4IEV	o 123.0	KC4IEV
Statesville	443.450	+	N4VOZ	oa	N4VOZ
Sunset Beach	442.625	+	N4LV	o	
Taylorsville	442.950	+	KF4CYI	oaez 173.8	

## NORTH CAROLINA-NORTH DAKOTA

Location	Output	Input	Call	Notes	Sponsor
<b>ALEXANDER</b>					
Taylorsvl/Bar	444.050	+	K4OLC	oe	K4OLC
Thomasville	442.900	+	WW4DC	ol 88.5	
Waynesville	444.450	+	KE4JMH	o(ca)ez	KE4JMH
Wendell	442.400	+	KD4WJD	o(ca)e RB	FIVE COU
West Jefferso	442.375	+	WA4PXV	o	
Whitaker Mtn	444.325	+	WA4QFV	oe	SHLBY ARC
Wilkesboro	442.475	+	KE4DGP	oal 107.2	
Williamston #	444.350	+	KA4KNU	oe	ROANOKE
Wilmington	442.200	+	KM4GN	c(ca)RB	KM4GN
Wilmington	442.500	+	K4YNY	oaelRB 88.5	K4YNY
Wilmington	443.400	+	AD4DN	oe 88.5	AD4DN
Wilmington	443.950	+	KM4GN	o	
Wilmington	444.200	+	KM4GN	o	KM4GN
Wilmington	444.450	+	KM4GN	o	
Wilmington	444.650	+	KM4GN	o	
Wilmington	444.850	+	K4GMP	oe 88.5	WLMINGTO
Wilmington #	442.175	+	KM4GN	o	
Wilson	442.300	+	WB4IUY	o	WB4IUY
Wilson	444.900	+	NE4J	oel 179.9	NE4J
Winston-Salem	444.275	+	W4NC	o	FORSYTH
Winston-Salem	444.725	+	KQ4LO	o(ca)e 107.2	
Winston-Salem #	444.775	+	WA4RQF	o 103.5	WA4RQF
Yadkinville	442.800	+	N4AAD	oa 100.0	N4AAD
Youngsville	443.200	+	KD2LH	oael 88.5	KD2LH

**NORTH DAKOTA****STATEWIDE**

Statewide	443.700	+		SNP	NDFC
Statewide	444.325	+		SNP	NDFC
Statewide	444.725	+		SNP	NDFC

**NORTHEAST**

Cavalier	446.525	-	KØBGV	l	PC ARC
----------	---------	---	-------	---	--------

**NORTHEAST CENTRAL**

Maddock	442.300	+	KFØHR		KFØHR
---------	---------	---	-------	--	-------

**NORTHWEST**

Parshall	443.500	+	NØUDD	oa	WØTUP
----------	---------	---	-------	----	-------

**NORTHWEST CENTRAL**

Garrison	444.100	+	NØMGL	o	NØMGL
Minot	442.300	+	KØAJW	o	SVRA
Minot	444.800	+	KØAJW	o	SVRA
Minot	444.950	+	KØCLD	l	KØCLD

**SOUTHEAST**

Fargo	443.900	+	KEØVN	o 100.0	KEØVN
Fargo	444.875	+	WØILO	oael	RRRA
Horace	443.750	+	WØZOK	o	WØZOK

**SOUTHEAST CENTRAL**

Jamestown	444.250	+	NØHNM	o	NØHNM
-----------	---------	---	-------	---	-------

**SOUTHWEST CENTRAL**

Bismarck	444.200	+	NØFAZ	oel	NØFAZ
Bismarck	444.650	+	KCØAHL	o	Hlside ARC
Center	444.900	+	KEØVF	o	KEØVF

## 514 420-450 MHz

## OHIO

<i>Location</i>	<i>Output</i>	<i>Input</i>	<i>Call</i>	<i>Notes</i>	<i>Sponsor</i>
<b>OHIO</b>					
<b>ADAMS</b>					
Peebles	442.675	+	KJ8I	o(ca)e	KJ8I
<b>ALLEN</b>					
Lima	443.625	+	W8HDU	o(ca)e 100.0	W8HDU
Lima	444.075	+	N8GCH	oae	ShawneeRA
Lima	444.775	+	WB8PJZ		WB8PJZ
<b>ASHLAND</b>					
Ashland	442.150	+	KG8FV	o 88.5	KG8FV
Ashland	442.800	+	KB8GF	o	KB8GF
Polk	443.325	+	N8SIW	(ca)l	N8SIW
<b>ASHTABULA</b>					
Geneva	443.063	+	N8WPZ	146.2	N8WPZ
Kingsville	443.650	+	WX8D		WX8D
Orwell	444.250	+	KF8YF	eal	KF8YF
<b>ATHENS</b>					
Athens	444.150	+	WD8LWC	c	WD8LWC
<b>AUGLAIZE</b>					
Cridersville	444.925	+	W8EQ	o	LAARC
New Bremen	443.075	+	N8KTU	o(ca)eR Wx	N8KTU
St Marys	443.875	+	KC8AMF	o(ca)ez	WCORA
St Marys	444.200	+	WB8FNB	o107.2el	WB8FNB
<b>BUTLER</b>					
Cincinnati	442.500	+	WA3ZUS	a	WA3ZUS
Fairfield	443.650	+	W8PRH	oae	FARA
Hamilton	442.650	+	N8OUY	o	N8OUY
Hamilton	444.650	+	K8KY	o	K8KY
Middletown	444.475	+	W8EH	oelt tt	AG8Y
Middletown	444.825	+	W8BLV	o(ca)el	Dial ARC
West Chester	444.625	+	WB8PIH	o(ca)	WB8PIH
<b>CARROLL</b>					
Carrollton	442.400	+	K8VPJ	o(ca)et	K8VPJ
Carrollton	442.625	+	K8VPJ	c(ca)e	K8VPJ
Malvern	443.200	+	WA8SMQ	eal LiTZ RB A	CC ARES
<b>CHAMPAIGN</b>					
Urbana	443.175	+	N8WEN		N8WEN
<b>CLARK</b>					
N Hampton	444.375	+	KB8ZXK	o(ca)el	N8SBN
Springfield	443.300	+	WB8ZCE	o(ca)telz	WB8ZCE
Springfield	443.350	+	N8LDO	o(ca)xel	N8LDO
<b>CLERMONT</b>					
Batavia	444.325	+	N8NKS	oexAR Wx	N8NKS
Cincinnati	444.925	+	KF8ON	a	KF8ON
Goshen	442.275	+	N8CKE		N8CKE
<b>CLINTON</b>					
Blanchester	442.025	+	KB8CWC	t	KB8CWC
Wilmington	442.150	+	WB8ZZR	o(ca)ez Wx	ClintnRA
Wilmington	443.275	+	N8ASB	o	N8ASB

<i>Location</i>	<i>Output</i>	<i>Input</i>	<i>Call</i>	<i>Notes</i>	<i>Sponsor</i>
Wilmington	444.575	+	WB8ZZR	eR	WB8ZZR
<b>COLUMBIANA</b>					
E Liverpool	442.175	+	K8BLP	o(ca)ew	TriangIRC
Lisbon	444.825	+	KD8XB	ea	KD8XB
Salem	444.675	+	KA8OEB	o(ca)ezt Wx	ChrstinRA
<b>CRAWFORD</b>					
Bucyrus	442.525	+	W8DZN	azlitz	KB8MPD
<b>CUYAHOGA</b>					
Brecksville	442.650	+	N8JR	oatz	N8JR
Brook Park	442.050	+	WB8ZQH	c	WB8ZQH
Cleveland	442.775	+	WD8DRZ	o(ca)le 131.8	LEARN
Cleveland	443.363	+	KB8WLW	(ca)ztRB	KB8WLW
Cleveland	444.100	+	NA8SA	o(ca)el	NLARC
Cleveland	444.275	+	KA8CPB	ot	KA8CPB
Cleveland	444.350	+	N8OOF	ce 131.8	OBES
Cleveland	444.450	+	W8QV	131.8	ARSC
Cleveland	444.700	+	WR8ABC	oe	LEARA
Cleveland	444.750	+	K8ZFR	oa	C.A.R.S.
Euclid	444.012	+	W8KKK	cRB	W8KKK
Euclid	444.475	+	N8CHM	o110.9	N8CHM
Highland Hill	444.950	+	WB8APD	131.8	SMART
N Olmsted	443.150	+	K8SCI	o 131.8	N Cst ARC
N Royalton	443.900	+	WA8CEW	o(ca)lt	WA8CEW
N Royalton	444.075	+	K8YSE	t	K8YSE
Newbury	442.550	+	N8CPI	o	N8CPI
Parma	442.125	+	N8WEH	o	WoodchkRC
Parma	443.825	+	N8HTX	o	N8HTX
Parma	444.050	+	KB8JTZ	o(ca)tle	LEARN
Parma	444.775	+	WR8SS	c	SSARS
Parma	444.900	+	W8CJB	131.8	WR RA
Shaker Hts	444.325	+	N8FIL	o	N8FIL
<b>DARKE</b>					
Greenville	444.175	+	N8OBE	oaeRB	N8OBE
Greenville	444.350	+	N8KPJ	o	N8KPJ
Ithaca	443.925	+	WB8RBN		WB8RBN
<b>ERIE</b>					
Berlin Hts	442.975	+	WA8CAE	y	THRG
Berlin Hts	443.350	+	WD8OCS	IRB	WD8OCS
Sandusky	442.725	+	WA8VOE	o(ca)e	N8BPE
Sandusky	444.375	+	W8LBZ	oe 110.9	SREL
Vermilion	443.050	+	WD8DRZ	o(ca)l 131.8	LEARN
<b>FAIRFIELD</b>					
Lancaster	443.875	+	K8QIK		LanFarARC
Lancaster	444.700	+	NI8F	oaez	NI8F
Lithopolis	443.900	+	KB8VN	o	KB8VN
Pickerington	444.225	+	K8VKA	t	K8VKA
<b>FRANKLIN</b>					
Columbus	442.225	+	WB8ONA	c(ca)l	WB8ONA
Columbus	442.600	+	W8ZR	(ca)z	W8ZR
Columbus	443.475	+	N8IHU	i	N8IHU

## 516 420-450 MHz

## OHIO

Location	Output	Input	Call	Notes	Sponsor
Columbus	443.525	+	WB8YOJ	ol	WB8YOJ
Columbus	443.575	+	WB8YOJ	ol	WB8YOJ
Columbus	443.650	+	AA8XA	o(ca)	AA8XA
Columbus	443.700	+	WB8LGX	o(ca)	+ WB8MWI
Columbus	444.100	+	WB8MMR	oel	WB8MMR
Columbus	444.200	+	WD8RXX	179.9	CORC
Columbus	444.275	+	WB8INY	oeA 94.8	COARES
Columbus	444.300	+	WB8YOJ	oal	WB8YOJ
Columbus	444.400	+	WB8WQA	o	WB8WQA
Columbus	444.550	+	N8PVC	oaelz 123.0	CapitalRA
Columbus	444.900	+	N8ADL	oa	+ WB8MMW
Hilliard	443.550	+	WB8DZW	o	WB8DZW
Reynoldsburg	442.800	+	K8NIO	oaelaz 123.0	K8NIO
FULTON					
Fayette	442.075	+	KB8GOM	oe	KB8GOM
GEAUGA					
Chardon	444.563	+	N8WHG	(ca)	N8WHG
Chardon	444.813	+	KF8YK	oae	KF8YK
Chesterland	444.600	+	K9IC	ol131.8	K9IC
Montville	444.375	+	WA8ZYT	otl	+ N8KQE
Newbury	444.625	+	WB8QGR	o	WB8QGR
Newbury	444.975	+	K8SGX		K8SGX
GREENE					
Bellbrook	443.675	+	W8DGN		BARC
Bellbrook	444.875	+	N8NQH	c(ca)	N8NQH
Fairborn	442.375	+	W8NTY	oe	UpVlyARC
Fairborn	442.575	+	N8QBS	(ca)z 127.3	N8QBS
Fairborn	442.825	+	N8QBS	(ca) 186.2	N8QBS
Xenia	443.100	+	N8JFA	oaelz	N8JFA
Xenia	443.375	+	KB8GRJ	at	KB8GRJ
Xenia	444.950	+	KA8THB	o	XeniaUHFG
GUERNSEY					
Cambridge	444.375	+	WD8AHV	oe 100.0	WD8AHV
HAMILTON					
Cincinnati	442.200	+	N8JRX	o(ca)l	WhiprSnap
Cincinnati	442.475	+	KD8TE	opel 114.8	KD8TE
Cincinnati	442.625	+	WB8TAD	o(ca)e	WB8TAD
Cincinnati	442.700	+	WB8MCX	o(ca)l	WB8MCX
Cincinnati	442.775	+	K8SCH	oae tt	O-K-I ARS
Cincinnati	443.400	+	WB8CRS	oaeR	Cinci FMC
Cincinnati	443.600	+	N8CQO	o(ca)e	N8CQO
Cincinnati	443.700	+	WB8MCX	o(ca)	WX AR NET
Cincinnati	443.900	+	WA8PBW	o	CRA
Cincinnati	444.000	+	K8CLA	o	K8CLA
Cincinnati	444.225	+	N8CKE	l 42.275	N8CKE
Cincinnati	444.750	+	KB8BWE	o(ca)l	CinciUHFG
Harrison	442.800	+	N8WYF	o(ca)e tt	N8WYF

<i>Location</i>	<i>Output</i>	<i>Input</i>	<i>Call</i>	<i>Notes</i>	<i>Sponsor</i>
HANCOCK					
Findlay	444.150	+	W8FT	o	FRC
Findlay	444.575	+	WB8PBR	o	WB8PBR
HARDIN					
Kenton	442.400	+	N8MTZ	o	N8MTZ
HIGHLAND					
Greenfield	444.775	+	N8OOB	o(ca)e	N8OOB
Hillsboro	442.125	+	N8JQR	tl	N8JQR
Hillsboro	444.675	+	WA8KFB	oe	HillsboroRC
New Vienna	441.100	441.100	W8NTX	oae	W8NTX
HOCKING					
Logan	443.125	+	KC8EJZ	e	H.V.A.R.C
HOLMES					
Millersburg	444.875	+	KD8KP	ot	KD8KP
Winesburg	444.800	+	WB8JAY		WB8JAY
HURON					
Steuben	442.900	+	KA8LKN	oe	WA8GYP
JACKSON					
Jackson	444.475	+	KA8PYH		JCARC
Ray	442.225	+	WO8Z	c(ca)l	WO8Z
JEFFERSON					
Toronto	443.775	+	WD8IIJ	oa	TRISTATE
Toronto	444.475	+	K8RRQ	oae	TorontoRG
KNOX					
Fredericktown	442.325	+	N8NMQ	o(ca)	N8NMQ
LAKE					
Eastlake	443.700	+	N8KT	o(ca)	CLARA
Eastlake	444.387	+	N8UXA	RB	N8SKL
Kirtland	444.225	+	KB8JTZ	o(ca)RB	KB8JTZ
Painesville	444.650	+	K8BL	atelz	LCARA
Wickliffe	444.150	+	WA8PKB	o(ca)l	WA8PKB
Wickliffe	444.725	+	WA8PKB	caRB	WA8PKB
Willoughby HI	444.500	+	KB8JTZ	oRB	N8KXX
LAWRENCE					
Ironton	444.550	+	W8OR	o(ca)e	N8JDF
LICKING					
Amsterdam	443.925	+	WD8AHV	e	WD8AHV
Hebron	444.650	+	KB8TRL	o	KB8TRL
Newark	442.050	+	WD8RVK	o(ca)	WD8RVK
Newark	444.500	+	W8WRP	o(ca)l	NARA
Newark	444.950	+	N8FXB	ol	N8FXB
LOGAN					
Bellefontaine	442.775	+	W8PRH	l	FARA
Bellefontaine	443.250	+	N8IID	o 186.2	N8IID
Bellefontaine	443.825	+	N8QBT	oaelz	Honda-Ame
				186.2 tt771	
E Liberty	444.450	+	WD8RNV	otelz	Honda-Ame
				127.3 tt771	
LORAIN					
Amherst	442.500	+	WD8OTY	oe	WD8OTY
Elyria	443.400	+	KB8EAX	ot	KB8EAX
Elyria	444.175	+	KC8BED	e131.8	LCARA
Elyria	444.800	+	K8KRG	o	NOARS

## 518 420-450 MHz

## OHIO

<i>Location</i>	<i>Output</i>	<i>Input</i>	<i>Call</i>	<i>Notes</i>	<i>Sponsor</i>
Lorain	443.600	+	WA8CAE	oae	WA8CAE
Lorain	444.125	+	WD8CHL		WD8CHL
Lorain	444.525	+	WD8OCS		WD8OCS
Oberlin	443.525	+	N8DH	o(ca)e	N8DH
LUCAS					
Holland	443.775	+	KB8DIL	oaeIAR WX103.5	KB8DIL
Oregon	443.750	+	KG8EE	oe	KG8EE
Toledo	442.850	+	W8HHF	oae	TMRA
Toledo	442.950	+	WJ8E	o(ca)elz RWx	TABEARE
Toledo	443.300	+	N8UAS	ote	N8UAS
Toledo	444.025	+	W8RQI	t	W8RQI
Toledo	444.875	+	W8VWQ	o	Toledo RA
Toledo	444.950	+	AF8W	o	Toledo RA
Whitehouse	444.400	+	N8BMZ	o	N8BMZ
MADISON					
London	444.725	+	N8CWU	o(ca)	MARC
Mt Sterling	442.075	+	N8RFR	o	N8RFR
W Jefferson	444.800	+	N8LPJ	oa	N8LPJ
MAHONING					
Austintown	443.250	+	WD8DAR	ce	ARS
Beloit	443.975	+	KF8QO	o(ca) 131.8	KF8QO
Canfield	442.750	+	KC8WY	oaelz 131.8	KC8WY
Youngstown	442.300	+	N8GJS	c(ca)e	N8GJS
Youngstown	443.225	+	K8EAU	oa	+ N8FAL
MARION					
Marion	443.800	+	NE8X	oat	KA8MFH
MEDINA					
Brunswick	442.225	+	N8OOL	o(ca)e RB	N8OOL
Brunswick	444.925	+	N8BOO	131.8	M2M
Hinckley Twp	443.425	+	KB8CJO	oWx	B.A.R.C.
Lafayette	444.925	+	N8BOO	oe 146.2	M2M
MIAMI					
Troy	442.975	+	WD8CMD	(ca)z	WB8CMD
MONROE					
Hannibal	444.875	+	WB8CSW	oe	MDARC
MONTGOMERY					
Clayton	442.175	+	N8PS	o(ca)tel	N8PS
Dayton	442.000	+	WB8HSV	o	WB8HSV
Dayton	442.900	+	N8HRY	o(ca)el	N8HRY
Dayton	443.500	+	WA8BOT	o(ca)	WA8BOT
Dayton	443.750	+	K8BSC	o(ca)	VandliaRG
Dayton	443.775	+	KG8PB		KG8PB
Dayton	443.850	+	WB8RBN	ot	WB8RBN
Dayton	444.050	+	KA8PGJ	ol	BearcatRC
Dayton	444.250	+	WB8CQK	o	MVFMA
Huber Heights	442.100	+	W8BI	o	DARA
Huber Heights	442.950	+	N8CCC	ol	N8CCC
Miamisburg	442.300	+	WB8YXD	o(ca)	WB8YXD

<i>Location</i>	<i>Output</i>	<i>Input</i>	<i>Call</i>	<i>Notes</i>	<i>Sponsor</i>
Miamisburg	443.225	+	KB8ZAN	(ca)e	KMCARA
Miamisburg	444.700	+	N8BYT	o(ca)el	N8BYT
Trotwood	443.975	+	W8PB	o	W8PB
Union	442.850	+	WA8ZWJ	oa	Union RC
Vandalia	442.750	+	W6CDR	ot	W6CDR
Vandalia	444.600	+	WB8OOE	oatle	WB8OOE
W Carrollton	444.500	+	N8CNW	oaelz	WCARG
W Carrollton	444.850	+	W8JUK	o(ca)	W8JUK
MORROW					
Mt Gilead	442.125	+	N8OVC	o 71.9	N8OVC
MUSKINGUM					
Roseville	442.175	+	KA8GOO	o 100.0	TRI CO RC
Zanesville	442.250	+	WD8AHV	oe	WD8AHV
OTTAWA					
Oak Harbor	442.250	+	K8VXH	oe	OttawaARC
Oak Harbor	443.850	+	WB8JLT	eiWx	WB8JLT
PIKE					
Elm Grove	442.350	+	KC8BBU	o .	KC8BBU
PORTAGE					
Kent	442.025	+	N8BHU	c	TreeCy220
Kent	444.300	+	N8OIL	e	
Ravenna	442.425	+	KD8JM	az	KD8JM
Ravenna	442.875	+	N8QXG	o	PortageRC
PUTNAM					
Deshler	442.300	+	WB8OMG	oale77.0	WB8OMG
RICHLAND					
Mansfield	444.025	+	W8NW	o 71.9	KN8COQ
Mansfield	444.700	+	WB8RHV	o146.2 t971	MASER
ROSS					
Bourneville	442.875	+	W8PRH	Dup Lnk	FARA
Chillicothe	444.425	+	W8BAP	o	SciotoARC
SANDUSKY					
Fremont	443.000	+	N8TRQ	ae z	N8TRQ
Fremont	443.450	+	KG8Y	o	SVARC
SCIOTO					
McDermott	443.325	+	KB8RBT	a	KB8RBT
W Portsmouth	443.625	+	KG8KC		N8TSF
SENECA					
Attica	443.675	+	NØCZV	oeRB	NØCZV
Flat Rock	442.625	+	NF8E	oelRAWx	ClydeARS
McCutchenville	442.450	+	KB8QFF	(ca)	KB8QFF
Tiffin	444.000	+	WJ8Y	o(ca)	Seneca RA
Tiffin	444.825	+	N8UPB	oa	CTS
SHELBY					
Anna	442.350	+	AB8AU	otelyz pkt	Honda-Ame
Sidney	443.200	446.200	AA8OF	aelzWx ARES	SCARES
STARK					
Akron	442.600	+	WD8MDF	o	N8AKZ
Alliance	442.350	+	K8LTG	oe	AARC
Canton	442.075	+	N8GNO	o131.8	N8GNO



**520 420-450 MHz**

**OHIO**

<i>Location</i>	<i>Output</i>	<i>Input</i>	<i>Call</i>	<i>Notes</i>	<i>Sponsor</i>
Canton	442.200	+	N8WHH	oaeRB	N8WHH
Canton	443.375	+	KA8AHF	o	KA8AHF
Canton	443.850	+	W8TUY	oe	WD8PTW
Louisville	443.950	+	N8YRY	o(ca)e	N8YRY
Massillon	442.850	+	W8NP	oaezA	MARC
				131.8	
Massillon	443.675	+	WA8GXM	oaezRB	WA8GXM
				131.8	
Uniontown	442.000	+	WB8OVQ	ot	WB8OVQ
<b>SUMMIT</b>					
Akron	442.700	+	WB8AZP	oael	WB8AZP
Akron	443.625	+	WD8DRZ	o(ca)RB	LEARN
Akron	444.200	+	WA8DBW	oe 131.8	WA8DBW
Akron	444.550	+	W8UPD	(ca)	U/AkrnRC
Barberton	442.925	+	W8AKR	oaelz	W8AKR
Cuyahoga Fls	444.850	+	K8EIW	t	K8EIW
Hudson	443.475	+	WA8ARS	o(ca)zt	WRARG
Norton	442.100	+	WD8AHQ	c	WD8AHQ
Norton	442.575	+	WD8MBF	o 131.8	AMISH/ NERT
Norton	444.000	+	WD8KNL	o	WD8KNL
Richfield	443.550	+	WA8OGN	c	RchFldTch
Twinsburg	444.400	+	N8WCP	a	N8WCP
<b>TRUMBULL</b>					
Cortland	443.875	+	WA8ILI	ot	WA8ILI
Fowler	443.575	+	WD8PVC	oel	WD8PVC
Hubbard	443.100	+	WA8PHN	o	WA8PHN
Warren	442.825	+	KB8QDX	l(ca)eRA	KB8QDX
				Wx	
Warren	443.000	+	W8VTD	o(ca)e	WarrenARA
<b>TUSCARAWAS</b>					
Uhrichsville	443.500	+	K8CQA	o	K8CQA
<b>UNION</b>					
Jerome	444.125	+	N8IJV	192.8	W8RW
Marysville	444.525	+	KA8FJC	o	UnionCoRC
Plain City	444.050	+	N8LPJ	l	N8LPJ
<b>VAN WERT</b>					
Van Wert	444.850	+	W8FY	t	VWARC
<b>WARREN</b>					
Franklin	442.425	+	WE8N	o(ca)eA	BEARS
				118.8	
Franklin	443.150	+	WB8ZVL	o(ca)r	WB8ZVL
				118.8	
Loveland	443.800	+	WB8BFS	ca	WB8BFS
Mason	444.150	+	WB8WFG	o	WB8WFG
Mason	444.975	+	WD8KMX	o(ca)e l	BEARS
				224.40 tt	
Springboro	443.000	+	WB8SMC	o(ca)ez	FaroutARC
<b>WASHINGTON</b>					
Constitution	444.100	+	N8ILO	et	N8ILO
Marietta	442.600	+	W8JL	atRB	KC8GF
Marietta	442.900	+	W8JL	calp	W8JL
Marietta	443.400	+	W8HH	al	M.A.R.C.

## OHIO-OKLAHOMA

<i>Location</i>	<i>Output</i>	<i>Input</i>	<i>Call</i>	<i>Notes</i>	<i>Sponsor</i>
Marietta	444.000	+	WD8BRZ	ol	WD8BRZ
<b>WAYNE</b>					
Dalton	443.750	+	NØCZV	otelz	SB RC
Doylestown	442.275	+	W8WKY	o(ca)ezt Wx	SARA
Rittman	442.375	+	W8WKY	oez 131.8	SARA
Wooster	443.175	+	W8WOO	o(ca) 131.8	N8JBG
Wooster	444.250	+	KD8EU	oe 131.8	WYNE ARG
<b>WOOD</b>					
Bowling Green	444.700	+	WA8EXF	o(ca)e	WA8EXF
Northwood	444.275	+	KA8ENK	ot	KA8ENK
Perrysburg	444.650	+	KA8WPC	at	KA8WPC
Perrysburg	444.925	+	K8CQI	ot	K8CQI
<b>OKLAHOMA</b>					
<b>EAST CENTRAL</b>					
Butner	443.075	+	KF6GMI	olt 192.8	RASS
Cavanal Mtn	444.500	+	N5ZS	oe	FSAARC
Muskogee	443.100	+	WA5VMS	olt 107.2	WA5VMS
Okmulgee	444.825	+	KB5HDP	o(ca)e	KB5HDP
Tahlequah	443.800	+	WA6EAW	o	WA6EAW
<b>NORTH CENTRAL</b>					
Chester	443.000	+	WD5GUG	o	WD5GUG
Drumright	442.525	+	KF6GMI	olt 192.8	RASS
Enid	443.200	+	WD5GUG	o	WD5GUG
Enid	444.400	+	WA5QYE	o	Enid ARC
Enid	444.825	+	N5HEL	o	N5HEL
Perry	442.925	+	WA5YTI	ot 79.7	MORI
Ponca City	444.700	+	W5HZZ	o	KayCtyARC
Stillwater	444.900	+	K5FVL	o	K5FVL
<b>NORTHEAST</b>					
Bartlesville	444.775	+	W5NS	ot 141.3	BARC
Levi Mtn	444.475	+	W5TQE	oe	WA5UMB
Sand Spr	442.725	+	KF6GMI	otl 162.2	RASS
Vinita	444.375	+	WA5ICW	o	NOLA
<b>NORTHWEST</b>					
Guymon	444.975	+	KY5C	oel	DBARC
Laverne	444.925	+	N5TBX	o	OKKN ARC
Sharon	444.950	+	WN5LUI	oet 88.5	WX WATCH
Woodward	444.875	+	WN5LUI	ot 88.5	WN5LUI
<b>OKLAHOMA CITY</b>					
Bethany	443.775	+	KC5CRT		KC5CRT
Bethany	444.500	+	N5HIP	ot 141.3	N5HIP
Chandler	442.050	+	WB9VMY	o(ca)et	WB9VMY
Davenport	444.650	+	WB5EDN	oet 141.3	L&M Radio
Del City	444.000	+	WR5G	oat 141.3	WR5G
Edmond	442.850	+	KB5SCG	o	KB5SCG
Edmond	442.900	+	N5PTE	o	Sys70 ARC

## 522 420-450 MHz

## OKLAHOMA

<i>Location</i>	<i>Output</i>	<i>Input</i>	<i>Call</i>	<i>Notes</i>	<i>Sponsor</i>
Edmond	443.150	+	N5TWC	o(ca)t 179.9	KA5WIS
Edmond	443.425	+	KA5WAV	o(ca)t 88.5	KA5WIS
El Reno	444.050	+	WA5CZN	ot 141.3	WA5CZN
El Reno	444.250	+	K5OL	o	ERARC
Kingfisher	444.975	+	WD5GLD	oae	PionerTel
Norman	442.100	+	N5TKS	o	N5TKS
Norman	442.125	+	WA5LKS	o(ca)t 107.2	WA5LKS
Norman	442.675	+	KB5RVT	o(ca)t 141.3	OUTelecom
Norman	443.700	+	KC5ILL	o	SCARS
Norman	444.350	+	N5KUK	o(ca)e	N5KUK
Norman	444.750	+	N5KUK	oet 141.3	N5KUK
Oklahoma Cty	442.250	+	KG5AA	o(ca)t 141.3	K5OL
Oklahoma Cty	442.500	+	WA5YTI	oet 123.0	MORI
Oklahoma Cty	442.625	+	WB5ISN	o(ca)t 146.2	WB5ISNNet
Oklahoma Cty	442.700	+	W5PAA	o(ca)	ACARC
Oklahoma Cty	443.100	+	WN5J	oat 100.0	MegplexRG
Oklahoma Cty	443.500	+	K5EBT	ot 141.3	K5EBT
Oklahoma Cty	443.550	+	WB5EDN	o	L&M Radio
Oklahoma Cty	443.900	+	AD1S		AD1S
Oklahoma Cty	444.025	+	KC5PWX	oat 141.3	PFRN
Oklahoma Cty	444.100	+	WA5YTI	o(ca)et 141.3	MORI
Oklahoma Cty	444.200	+	WD5AII	o(ca)t 141.3	EdmndARC
Oklahoma Cty	444.300	+	K5JL	o(ca)et 141.3	OCAPA
Oklahoma Cty	444.475	+	KC5AEL	oet 141.3	KC5AEL
Oklahoma Cty	444.575	+	KJ5XB	o	KJ5XB
Oklahoma Cty	444.625	+	KI5MV	ot 141.3	KI5MV
Oklahoma Cty	444.675	+	KB5LSB	o(ca)et 141.3	KB5LSB
Oklahoma Cty	444.775	+	N5KUE	ot 141.3	N5KUE
Oklahoma Cty	444.850	+	KD5AHH	oat 141.3	BojiveRN
Oklahoma Cty	444.925	+	KB5XM	oet 141.3	KB5XM
Spencer	444.425	+	KI5CW	oae	KI5CW
Warr Acers	442.425	+	KC5KFF	o(ca)t 141.3	KC5KFF
SOUTH CENTRAL					
Ada	443.800	+	WB5NBA	o	Ada ARC

**420-450 MHz 523**  
**OKLAHOMA-OREGON**

<i>Location</i>	<i>Output</i>	<i>Input</i>	<i>Call</i>	<i>Notes</i>	<i>Sponsor</i>
Ardmore	444.375	+	KD5XW	oet 114.8	KD5XW
Dougherty	444.775	+	KB5CEN	oat 131.8	KB5CEN
Duncan	444.825	+	WD5IYF	oet 118.8	CTARC
Lindsay	444.550	+	NF7T	ot 141.3	NF7T
Pauls Valley	442.225	+	KI5EL	o	KI5EL
Pauls Valley	443.650	+	N5TMH		N5TMH
<b>SOUTHEAST</b>					
Fort Towson	444.500	+	KB5MGO	oae	KB5MGO
Talihina	442.900	+	KM5GB	ct 114.8	KM5GB
<b>SOUTHWEST</b>					
Altus	444.100	+	WD5BBN	o	WD5BBN
Lawton	443.850	+	W5KS	o	LFSARC
Lawton	444.450	+	AB5UI	oa	AB5UI
<b>TULSA</b>					
Broken Arrow	444.000	+	WA6HNO	oae	BAARC
Claremore	442.075	+	N5PCZ	o	GRDA
Claremore	444.350	+	WA5VPO	o	WA5VPO
Cleveland	443.300	+	WB5MPU	o	WB5MPU
Coweta	444.525	+	NM5X	c	NM5X
Hitichita	444.600	+	N5TZA	o	OCARA
Skiatook	442.175	+	KD5QD	oe	KD5QD
Tulsa	442.300	+	WD5EVU	oe	WD5EVU
Tulsa	442.625	+	WB5ISN	o(ca)et 123.0	WB5ISNNet
Tulsa	443.000	+	N5RFW	o(ca)	Tulsa ARC
Tulsa	443.400	+	N5LWO	oet 146.2	N5LWO
Tulsa	443.725	+	N5WX	oaet 127.3	N5WX
Tulsa	443.750	+	N5FEK	oe	TARC
Tulsa	444.100	+	WA5LVT	o	TRO
Tulsa	444.200	+	WB5ISN	ot 167.2	WB5ISNNet
Tulsa	444.300	+	K5LAD	o	K5LAD
Tulsa	444.450	+	KC5FCA	o	KC5FCA
Tulsa	444.950	+	WA5LVT	oe	TRO
Tulsa	449.875	-	N5JJZ	oa	AmAir ARC
<b>OREGON</b>					
<b>STATEWIDE</b>					
Statewide	442.000	+	TEST	ORRC Test	ORRC
Statewide	443.000	+	TEST	ORRC Test	ORRC
<b>CENTRAL</b>					
Bend	443.050	+	KB7LNR	o	KB7LNR
<b>CENTRAL WILLAMETTE VALLEY</b>					
Corvallis	442.300	+	WB7NML	o	WB7NML
Salem	443.725	+	KC7KFE	oe	KC7KFE
<b>COAST - CENTRAL</b>					
Florence	442.575	+	W7FLO	oe	W7FLO

## 524 420-450 MHz

## OREGON

<i>Location</i>	<i>Output</i>	<i>Input</i>	<i>Call</i>	<i>Notes</i>	<i>Sponsor</i>
Waldport	444.475	+	KA7TRY	oe	KA7TRY
COAST - NORTH					
Astoria	440.925	+	KJ7VW	o	KJ7VW
COAST - SOUTH					
Coos Bay	443.850	+	W7EXH	oet	W7EXH
COLUMBIA RIVER GORGE					
Hood River	440.950	+	W7UIV	oe	WOBRG
COLUMBIA RIVER GORGE					
Hood River	442.575	+	KC7AWL	oet	KC7AWL
LOWER COLUMBIA					
Deer Island	441.925	+	KC7TLZ	oet	KC7TLZ
NORTH WILLAMETTE VALLEY					
Colton	440.250	+	K7WWG	oe	NVRG
Forest Grove	442.325	+	K7RPT	oe	ARRG
McMinnville	441.725	+	KB7TRP	oe	KB7TRP
McMinnville	442.175	+	KG7LX	oe	KG7LX/ YHVGG
Newberg	442.725	+	N7ASM	o	PMRA
North Plains	442.400	+	KB7RGX	oel	KB7RGX
NORTHEAST					
Huntington	444.150	+	K7OJI	o(ca)elt 100.0	TVRA
La Grande	444.950	+	W7UIV	oet	WOBRG
Umatilla	449.325	-	KA7IXH	o(ca)zl	HARC
NORTHWEST					
Banks	440.875	+	KC7UQB	ot	KC7UQB
PORTLAND METRO					
Aloha	442.050	+	K7WWG	c	K7WWG
Aloha	442.100	+	KJ7JS	o	KJ7JS
Aloha	443.025	+	WB7PSD	c	WB7PSD
Aloha	443.350	+	NM7B	o	NM7B
Battleground	443.800	+	KC7HKQ	oe	KC7HKQ
Beaverton	443.150	+	KJ7IY	ol	KJ7IY
Gresham	442.625	+	WB7SKD	o	WB7SKD
Gresham	449.750	-	K7VNS	o	K7VNS
Hillsboro	440.825	+	KJ7IY	oel	KJ7IY
Hillsboro	443.650	+	K7AUO	oel	TERAC
Oregon City	440.050	+	WB7QFD	oe	HCARC
Portland	440.025	+	WB2QHS	ot	WB2QHS
Portland	440.300	+	KC7MZM	oe	KC7MZM
Portland	440.350	+	K7YVF	o(ca)ezt	K7YVF
Portland	442.225	+	K7RPT	o(ca)ez	ARRG
Portland	442.920	+	WB7DZG	ol	WORC
Portland	443.225	+	WA7HAA	oet 107.2	WA7HAA
Portland	443.575	+	KAØSSF	c(ca)lt	WCRI
Portland	443.950	+	N7QOR	oet	N7QOR
Portland	444.475	+	N7QOR	c	N7QOR
Portland	448.900	-	N7DA	ot	N7DA
Portland	449.175	-	K7VNS	o	K7VNS
Portland	449.275	-	WA7PCG	o(ca)t	WA7PCG
Portland	449.575	-	KGØD	ot	KGØD
Scappoose	441.950	+	W7UIV	oe	WOBRG

## OREGON-PENNSYLVANIA

<i>Location</i>	<i>Output</i>	<i>Input</i>	<i>Call</i>	<i>Notes</i>	<i>Sponsor</i>
Scholls	441.150	+	KB7PSM	ol	KB7PSM
Scholls	442.150	+	KB7PSM	o	KB7PSM
Vancouver #	448.275	-	WB7EDP	o(ca)z	WB7EDP
West Linn	443.425	+	KC7STO	oez 100.0	KC7STO
<b>SOUTH CENTRAL</b>					
Klamath Falls	443.900	+	N7RBP	o(ca)ezl	SARA
Klamath Falls	444.000	+	KG7UL	oe	KG7UL
<b>SOUTH WILLAMETTE VALLEY</b>					
Cottage Grove	440.850	+	KC7LOB	oet	KC7LOB
Eugene	425.375	-	WB7TGZ	oet	W7PRN
Eugene	442.125	+	WA7CQZ	ot	WA7CQZ
Eugene	443.500	+	W7EXH	oet	W7EXH
Eugene	443.550	+	KC7PIH	oe	KC7PIH
Eugene	443.950	+	N7QOR	oe	N7QOR
Eugene	444.450	+	W7EXH	ot	W7EXH
Saginaw	440.100	+	W7EXH	cl	W7EXH
Vida	443.025	+	KC7LOB	oet	KC7LOB
<b>SOUTHWEST</b>					
Ashland	440.700	+	KC7PJX	oet	KC7PJX
Central Point	444.100	+	WB6KBB	olt	WB6KBB
Jacksonville	444.200	+	WB6KBB	o	WB6KBB
Rogue River	440.725	+	KB7FMB	o(ca)et 110.9	KB7FMB
Roseburg	441.225	+	WB7TGZ	cet	W7PRN
Roseburg	444.000	+	N7JNJ	oe	KC7UAV
Tri city	444.300	+	KB7OOB	oe	KC7UAV
White City	444.325	+	KB7PPD	o(ca)	KB7PPD
<b>PENNSYLVANIA - ARCC</b>					
<b>BERKS</b>					
Earlville	443.550	+	K3DBD	oet 131.8	PART
Pottstown	442.750	+	KI3I	oet 141.3	
Reading	444.350	+	K3TI	oat 114.8	DaubDXAS
<b>BRADFORD</b>					
Towanda	444.950	+	N3MZU	o(ca)t 127.3	
<b>BUCKS</b>					
Bensalem	444.200	+	WA3BXW	ot 131.8	BEARS
Fairless Hills	447.125	-	WA3BXW	ot DPL	BEARS
Feasterville	443.300	+	K3ZFD	olt 131.8	
Hilltown	442.900	+	WA3UNG	ot 131.8	
Morrisville	447.475	-	WR3B	oelt 103.5	NERA
Plumsteadville	447.975	-	KB3AJF	o(ca)et 131.8	
Quakertown	443.200	+	WA3KEY	o(ca)et 114.8	BLURA
Quakertown	444.750	+	N3BKN	o(ca)eRRBt	
Upper Southmpn	448.225	-	W3SK	ol	PWA
Warminster	443.950	+	K3DN	o(ca)el RAt 131.8	WARC

## 526 420-450 MHz

## PENNSYLVANIA

<i>Location</i>	<i>Output</i>	<i>Input</i>	<i>Call</i>	<i>Notes</i>	<i>Sponsor</i>
<b>CARBON</b>					
Lake Harmony	442.100	+	N3KZ	o(ca)el RBt 131.8	UPenn ARC
Nesquehoning	447.625	-	N3REA	o(ca)t 131.8	
Palmerton	449.375	-	WB3IIY	ot 151.4	
<b>CHESTER</b>					
Cochranville	449.675	-	WB3LGG	o(ca)RBt 94.8	
Honeybrook	447.075	-	N3OUR	o(ca)eIWxt 94.8	
Malvern	448.075	-	KB3BKK	o(ca)et 131.8	VF VHF Soc
Parquesburg	442.000	+	KJ6AL	oaeIRARbT 94.8	
Thorndale	447.875	-	N3YJI	o(ca) 131.8	
Valley Forge	443.800	+	N3KZ	o(ca)el RBt 131.8	UPenn ARC
Valley Forge	443.900	+	W3PHL	o	PARA GRP
<b>COLUMBIA</b>					
Bloomsburg	444.150	+	WB3DUC	celt	
<b>CUMBERLAND</b>					
Mechanicsburg	443.300	+	NE3H	o	
Summerdale	442.200	+	N3KZ	o(ca)l RBt 131.8	UPenn ARC
<b>DAUPHIN</b>					
Harrisburg	443.500	+	WN3V	o(ca)eARBWxt 110.9	
Hershey	449.925	-	KA3RMP	oet 123.0	
<b>DELAWARE</b>					
Broomall	442.150	+	AK3M	o(ca)t 131.8	
Broomall	444.700	+	KM3W	o(ca)l RBt 131.8	CHI/RAILS
Chester	443.050	+	AA3CH	o(ca)t 162.2	METRCOM
Chester	448.925	-	KM3W	o(ca)lt 131.8	
Darby	444.050	+	WA3RVT	o(ca)el ARBt 131.8	DCARA
Media	443.650	+	W3AWA	oa	Mobl 6ers
Newtown Square	442.250	+	K3MN	o(ca)lt 131.8	M-N ARC
Newtown Square	442.600	+	N3EJU	o(ca)lt 131.8	
<b>LACKAWANNA</b>					
Scranton	444.400	+	KB3BIU	oelRA WxLiTZt 127.3	LackCoEMA
Scranton	448.825	-	N3EVW	oaRWx	
<b>LANCASTER</b>					
Columbia	449.325	-	KA3CNT	o(ca)t 136.5	SVRA
Cornwall	449.025	-	W3AD	ot 162.2	LRTS
Cornwall	449.525	-	KC3DR	olt 107.2	
Ephrata	444.650	+	K3RZF	o(ca)eBl t 131.8	EphrataARS
Ironville	443.250	+	K3IR	oaeRA Wx	SPARC
Ironville	449.975	-	K3IR	oaeRA Wx	SPARC

## PENNSYLVANIA

<i>Location</i>	<i>Output</i>	<i>Input</i>	<i>Call</i>	<i>Notes</i>	<i>Sponsor</i>
Kirkwood	444.600	+	N3EZI	ot 141.3	
Lancaster	449.225	-	KA3CNT	oet 131.8	R.H.R.A.
Lancaster	449.425	-	N3EJG	ot 110.9	
Lancaster	449.475	-	AA3DH	o	
Lancaster	449.575	-	KB3BVL	ot 118.8	R.R.R.A.
Quarryville	448.175	-	N3EIO	ot 94.8	KC3LE
<b>LEBANON</b>					
Eagles Peak	442.400	+	N3KZ	o(ca)  RBt 131.8	UPenn ARC
Grantville	448.225	-	N3OGS	oet 192.8	A.A.R.G.
Lebanon	447.675	-	N3RM	oeRat 192.8	LVSRA
<b>LEHIGH</b>					
Allentown	443.350	+	WZ3L	oeRBt 100.0	
Allentown	443.500	+	N3HES	o(ca)et 156.7	
Allentown	444.100	+	KA3NRJ	ot 151.4	
Allentown	444.150	+	N3KZ	o(ca)RB 131.8	
Allentown	448.775	-	N3MFT	oeRBt 131.8	
Center Valley	444.300	+	W3LR	oa	NLCRA
Coopersburg	443.590	+	W3LR	o	NLCRA
Coopersburg	449.275	-	W3LR	o	NLCRA
Maple Hill	449.875	-	N3OBS	cRBt 131.8	
<b>LUZERNE</b>					
Hazleton	449.425	-	KD3JZ	oeRBt 103.5.	A.R.A
Wilkes-Barre	442.200	+	N3KZ	o(ca)  RBt 123.0	UPenn ARC
Wilkes-Barre	443.400	+	AA3CV	o(ca)elt 77.0	
Wilkes-Barre	449.825	-	WB3FKQ	oeIRAWxt 82.5	
<b>LYCOMING</b>					
Williamsport	443.200	+	AA3CV	o(ca)elt 77.0	
Williamsport	443.800	+	N3KZ	o(ca)  RBt 123.0	UPenn ARC
Williamsport	444.000	+	W3AVK	o	WestBranch
<b>MONROE</b>					
Blakeslee	449.725	-	N3OFZ	o(ca)eIRAWxLiTZt 100.0	
Blakeslee	448.275	-	N3UNR	o(ca)e 131.8	
Camelback Mtn	442.500	+	N3KZ	o(ca)IR Bt 131.8	UPenn ARC
Long Pond	448.475	-	WN3L	oIRBLiTZt 123.0	
Tannersville	444.250	+	WA3BXW	ot 131.8	BEARS
<b>MONTGOMERY</b>					
Blue Bell	447.025	-	WA3YUE	oet 131.8	U.A.R.C.
Eagleville	449.925	-	N3DQZ	ct	
Green Lane	449.125	-	N3ACL	oeRat 136.5	MtCoRaces
Hatboro	443.150	+	W3RBU	o	
Horsham	444.550	+	WA3TSW	o	
King of Prussia	447.375	-	K3MN	olt 100.0	M-N ARC



## 528 420-450 MHz

## PENNSYLVANIA

<i>Location</i>	<i>Output</i>	<i>Input</i>	<i>Call</i>	<i>Notes</i>	<i>Sponsor</i>
Norristown	442.450	+	WA3SSG	olt 131.8	
Norristown	448.675	-	N3IEI	o(ca)t 131.8	
Willow Grove	443.250	+	N3EMY	o(ca)Rt 131.8	T.A.G.
Wyndmoor	442.550	+	K3VIT	oaelWxt 131.8	
<b>NORTHAMPTON</b>					
Bangor	447.225	-	N3TXG	o(ca)eLiTZt 131.8	
Bangor	448.025	-	KA3ODJ	o(ca)lt 151.4	
Little Offset	448.525	-	KA2QEP	oet 131.8	
Nazareth	443.450	+	W3PYF	oeRAWx	DLARCNC EMA
North Bangor	449.625	-	WN3L	olt 131.8	
Northampton	444.900	+	W3OK	oet 151.4	DLARC
Wind Gap	443.700	+	KA3HJW	oelt 151.4	K3LZ
Wind Gap	447.175	-	N3DZM	olt 131.8	
<b>PERRY</b>					
Newport	444.550	+	N3CMY	o(ca)eRt 156.7	
<b>PHILADELPHIA</b>					
Center City	443.100	+	K3QFP	oeBl t 131.8	CCRG
Philadelphia	442.400	+	N3KZ	o(ca)lRt 131.8	UPenn ARC
Philadelphia	442.800	+	K3TU	o(ca)eL 131.8	TUARC
Philadelphia	447.425	-	N3TSZ	ot 103.5	NERA
Philadelphia	447.625	-	WE3E	o(ca)lt 103.5	NERA
Philadelphia	449.775	-	WBØCPR	o(ca)RBt 131.8	
Roxborough	444.800	+	W3QV	oael	Phil-Mont
Univ of PA	442.700	+	WA3RXE	o(ca)eAt 131.8	NEARFAR
<b>PIKE</b>					
Greentown	444.650	+	WA2AHF	o(ca)t 114.8	
<b>SCHUYLKILL</b>					
Pottsville	443.000	+	AA3CV	o(ca)elt 77.0	
Pottsville	444.950	+	KA3FUL	o(ca)lt 131.8	SARA
<b>SUSQUEHANNA</b>					
Elk Mtn	447.375	-	N3HPY	o(ca)eL 131.8	B&B AWxLiTZt
<b>WAYNE</b>					
Waymart	448.875	-	WB3KGD	oaeRAWx	
<b>YORK</b>					
Dover	442.700	+	WB3EPJ	o(ca)e 74.4	S.C.A.B.
Shrewsbury	449.725	-	N3IEE	ot 123.0	SoPaCoGp
York	444.250	+	K3PQZ	oeRB	
York	447.275	-	W3HZU	o(ca)e	Keystone

## PENNSYLVANIA

<i>Location</i>	<i>Output</i>	<i>Input</i>	<i>Call</i>	<i>Notes</i>	<i>Sponsor</i>
<b>PENNSYLVANIA - WPRC</b>					
<b>ALTOONA 146.2</b>					
Altoona	442.100	+	NU3T		BKRA
Carrolltown	443.525	+	KB3BLF	I 107.2	CCDES
<b>BEAVER 131.8</b>					
Beaver	442.450	+	KA3IRT	eal	KA3IRT
Beaver Falls	442.975	+	W3SGJ		
Beaver Falls	443.075	+	KA3RFA	o	KA3RFA
Freedom	444.250	+	KC3TN	o	TAARA
Hookstown	442.400	+	KX3H	o(ca)el zR	+N3IPW
Rochester	443.825	+	KA3RFA	o	KA3RFA
<b>CENTRAL 173.8/146.2</b>					
Reedsville	443.550	+	KA3ANJ	o(ca)	JMRA
Rositer	444.575	+	N3FXN		N3FXN
<b>ERIE 186.2</b>					
Cherry Hill	444.925	+	WA3USH	o	WA3USH
Corry	444.800	+	W3YXE	aR	RACorry
Erie	442.950	+	WN3M	o exp	WN3M
Erie	444.500	+	KA3MJN	o	KA3MJN
Erie	444.675	+	WA3MKT	ol exp	
Meadville	444.075	+	W3MIE	o	C.A.R.S.
Union City	443.500	+	N3UBZ	o	N3UBZ
<b>JOHNSTOWN 146.2</b>					
Johnstown	442.825	+	KB3BLF	I 110.9	CCDES
<b>NORTH CENTRAL 173.8</b>					
Brookville	442.075	+	WA3FFC	o(ca)	WB3HUE
Coudersport	443.300	+	WA3UAT	o	WA3UAT
Sigel	443.275	+	N3GPM	oe	N3GPM
<b>NORTHWEST 186.2</b>					
Greenville	443.425	+	KE3JP	o	KE3JP
Leeper	444.325	+	KA3CII	oa	KA3CII
Oil City	444.125	+	W3ZIC	oe	FVMKC
Vowinkel	443.375	+	N3GPM	o	N3GPM
Warren	443.900	+	N3DDY	o	
Waterford	443.950	+	KF8YF	el 100.0	KF8YF
Wattsburg	442.600	+	KE3JP	o	KE3JP
<b>PITTSBURGH 131.8</b>					
Apollo	444.900	+	N1RS	oaezx R 131.8	SARA
Bridgeville	442.500	+	KA3EBX	o(ca)z	KA3EBX
Canonsburg	443.650	+	N3FFP	oelwx 131.8	N3FFP
Carnegie	444.450	+	W3KWH	oe 103.5	SCARC
Clinton	443.000	+	K3KEM	cet	K3KEM
Clinton	444.850	+	K3KEM	oaelz 114.8	K3KEM
Coraopolis	444.150	+	KA3IRT	oalx	KA3IRT
Glenshaw	443.625	+	KA3RFA	o	KA3RFA
Monroeville	444.000	+	K3TT	oe	Dot0RG
Murrysville	443.500	+	W3GKE	o	W3GKE
New Kensington	444.300	+	N1RS	oelR 131.8	SARA

**530 420-450 MHz**
**PENNSYLVANIA**

<i>Location</i>	<i>Output</i>	<i>Input</i>	<i>Call</i>	<i>Notes</i>	<i>Sponsor</i>
New Kensington	444.300	29.580	N1RS	oelR 141.3	SARA
No. Huntingdon	444.775	+	K3CFY	ol	K3CFY
Pgh/	442.725	+	W3IXR	o	W3IXR
Pgh/	444.750	+	WA3TBL		
Pgh/Carrick	444.950	+	W3PGH	oaelz	GPVHFS
Pgh/Downtown	442.625	+	WB3BOI	o digital	DUARC
Pgh/Hazelwood	443.100	+	WA3PBD	o	GtwyFM
Pgh/Hazelwood	444.050	+	KA3IDK	o	
Pgh/Homestead	444.100	+	WA3PBD	oaex	GtwyFM
Pgh/N Hills	442.775	+	KA3IRT	o	AAFMA
Pgh/N Hills	443.550	+	WA3YOA	o(ca)	NHARC
Pgh/N Hills	444.400	+	W3EXW	o(ca)R	NHARC
Pgh/Oakland	442.225	+	N3BEZ	al	N3BEZ
Pgh/Oakland	444.350	+	W2XO	oy	W2XO
Pgh/Oakland	444.650	+	W3VC	o	CMUARC
Pgh/W Mifflin	444.500	+	N3FMN	oae	KA3IDK
Pgh/W Mifflin	444.525	+	KA3IDK	oae	GtwyFM
Pgh/W Mifflin	444.550	+	KA3IDK	o	
Tarentum	443.150	+	WA3WOM	e(ca)z	CARA
<b>SOMERSET 146.2</b>					
Central City	443.575	+	KE3UC	ot	W3KKC
Meyersdale	444.375	+	WA3KOK	ol 107.2	NET.ENG.
Mt Davis	443.725	+	WA3P	olzR 103.5	SMST-EMA
Seven Springs	443.925	+	N3SQK	olzR 123.0	SMST-EMA
Somerset	443.950	+	N3VFG	o(ca)lzR 88.5	SMST-EMA
<b>SOUTH CENTRAL 146.2</b>					
Bedford	444.200	+	K3SAK	o	BCARS
Mercersburg	444.175	+	WA3ZPO		
<b>SOUTHWEST 131.8</b>					
Bentleyville	443.800	+	KA3GIR	o(ca)e	MARC
Connellsville	444.825	+	N3LGY	ol tt 151.4	LHVHFS
Derry	442.150	+	KE3PO	oelyR 131.8	KE3PO
Derry	442.275	+	KE3PO	oR 131.8	KE3PO
E Monongahela	442.425	+	W3CSL	o(ca)	MARC
E Monongahela	442.700	+	N3KTH	o(ca)	MARC
E Monongahela	443.350	+	W3CDU	o(ca)	MARC
Farmington	444.625	+	KA3NEW	o	KA3NEW
Hopwood	443.750	+	W3PIE	o	UARC
Indiana	444.975	+	W3BMD	o	ICARC
Laurel Mtn	442.375	+	KA3JSD	o(ca)elxt	KA3JSD
Long Branch	443.125	+	N3NDZ	o(ca)e	N3NDZ
Monongahela	443.600	+	KA3TRT	o(ca)	S.W.Y.A.N.
Mt Pleasant	444.875	+	KA3JSD	o(ca)l	KA3JSD
New Stanton	442.575	+	N3HOM	o(ca)t	N3HOM
Punxsutawney	443.475	+	N5NWC	o	N5NWC
Washington	443.300	+	W3CYO	o	W3CYO

## PENNSYLVANIA-PUERTO RICO

<i>Location</i>	<i>Output</i>	<i>Input</i>	<i>Call</i>	<i>Notes</i>	<i>Sponsor</i>
<b>WEST CENTRAL</b> 131.8/186.2					
Butler	443.325	+	KV3N	o	KV3N
Butler	443.900	+	N3LEZ	oaeR	BCEMA
Kittanning	443.975	+	N3PPX	o	N3PPX
Mars	443.700	+	K3SAL	oR	K3SAL
New Castle	444.025	+	KA3UEX	o	KA3UEX
New Castle	444.725	+	N3ETV	o(ca)le	N3ETV
No. Washington	442.900	+	K3PGS	o(ca)eR	MRG
Saxonburg	443.200	+	W3SYV		Butler Co
<b>UNCOORDINATED</b>					
Uncoordinated	444.475	+	N3FXD		N3FXD
Uncoordinated	444.600	+	N3FQG	oe	N3FQG
<b>PUERTO RICO</b>					
Aguas Buenas	447.600	-	KP4RF	o	
Barranquitas	447.250	-	KP4LP	o	MOLINO
Barranquitas	447.650	-	WP4JOF	o	
Barranquitas	447.725	-	KP4HP	o	
Barranquitas	449.425	-	NP4UG	o(ca)	
Bayamon	449.475	-	KB2OBL	o	
Bayamon	449.600	-	WP4XI	o	
Bayamon	449.625	-	WP4KMB	o	
Bayamon	449.675	-	KP4XC	o	
Cabo Rojo	448.950	-	KP4FAF	c	
Caguas	447.400	-	NP4ND	o	
Caguas	447.900	-	WP4FXM	o	
Canovanas	447.100	-	WP4CIE	o	
Canovanas	449.375	-	NP3FV	ce	
Carolina	445.500	-	NP4SB	l	
Carolina	449.800	-	NP3EN	o	SARC
Catano	445.750	-	NP4VG	ol	
Cayey	448.100	-	KP3AB	o	
Cayey	449.975	-	KP3AB	o	
Ceiba	448.550	-	WP4DE	o	RADIOPS
Corozal	447.500	-	WP4AIX	c	
Corozal	447.700	-	NP4SN	o	
Corozal	449.200	-	KP3AV	o	
Fajardo	448.250	-	WP4VP	o	
Fajardo	448.800	-	KP4TB	o	
Guaynabo	447.750	-	WP4IVC	o	
Guaynabo	447.850	-	KP4GA	o	
Gurabo	447.225	-	KP4HP	o	
Gurabo	448.900	-	WP4LXE	oa	
Gurabo	449.000	-	WP4KAG	oe	
Jayuya	447.050	-	WP4AZT	o	
Jayuya	447.175	-	KP4PK	oe-Sun 67.0	
Jayuya	447.800	-	WP4IT	o	
Jayuya	448.500	-	WP4AZT	o	
Jayuya	448.700	-	KP4QY	o	
Juncos	448.850	-	KP4IJ	o	
Luquillo	448.775	-	KP4TN	o	
Luquillo	449.550	-	WP4KER	o	
Luquillo	449.750	-	KP4TN	c	

## PUERTO RICO-SOUTH CAROLINA

<i>Location</i>	<i>Output</i>	<i>Input</i>	<i>Call</i>	<i>Notes</i>	<i>Sponsor</i>
Luquillo	449.950	-	NP4Z	o	
Maricao	447.550	-	KP4UK	o	
Mayaguez	448.750	-	WP4EJJ	o	
Morovis	449.400	-	WP4TT	o	
Morovis	449.575	-	WP4KYP	oae	
Naranjito	447.150	-	WP4IWJ	o	
Naranjito	449.925	-	WP4FUJ	o	
Orocovis	447.200	-	KP4BCQ	c	
Rio Grande	447.025	-	WP4HRL	o	
Rio Piedras	448.650	-	WP4NEP	oae	
Rio Piedras	449.450	-	WP4MQZ	oe	
Rio Piedras	449.525	-	WP4MQQ	oae	
Sabana Grande	449.850	-	WP4MJP	o	
San Juan	447.350	-	WP4GZO	c	
San Juan	448.600	-	WP4KHA	o(ca)	
San Lorenzo	448.450	-	WP4MAS	o	
San Sebastian	448.400	-	WP4EJE	o	
Temp/Emerg	447.000	-	EMERG		PR/VI
Temp/Emerg	448.000	-	EMERG		PR/VI
Villaiba	449.500	-	KP4HN	ol	

## RHODE ISLAND

Barrington	443.300	+	KD1HP	o(ca) 118.8	KD1HP
Barrington	447.025	-	N1JBC	o88.5	N1JBC
Coventry	444.950	+	N1OLF	o(ca)el 88.5	N1OLF
Cranston	448.925	-	WA1RBT	eRI88.5	WorldNet
E Providence	447.125	-	KA1AIR	o(ca) 203.5	KA1AIR
Lincoln	441.350	+	KA1RCI	oel	KA1RCI
N Scituate	447.425	-	K1KYI	oe	RI AFMRS
N Smithfield	440.250	+	WB1FDY	oelR	QuahogNet
Newport	441.200	+	WA1TAQ	oelR	QuahogNet
Providence	441.700	+	WR1R	o88.5	WR1R
Providence	441.750	+	KD1HZ	o192.8	KD1HZ
Providence	444.850	+	KD1TS	o88.5	BrownUARC
Providence	449.225	-	WA1TAQ	oelR	QuahogNet
Scituate	447.525	-	WA1TAQ	oelR	QuahogNet
South County	443.350	+	WB1FDY	oelR	QuahogNet
W Greenwich	444.050	+	N1IIN	o151.4	N1IIN
W Greenwich	448.675	-	N1FPH	o(ca) 107.2	N1FPH
Westerly	449.675	-	WY1M	o	WG1A
Woonsocket	442.150	+	WA1VFP	oe	WA1VFP

## SOUTH CAROLINA

Aiken #	443.400	+	AC4WW	oe 107.2	AC4WW
Bluffton #	442.675	+	WA4MPZ	o	
Blythewood	444.000	+	NØYNV	o	
Charleston	444.300	+	N4MNH	oae	N4MNH
Clemson Univ	444.625	+	WD4EOG	o(ca)el 156.7	CLEMSON

## SOUTH CAROLINA-SOUTH DAKOTA

Location	Output	Input	Call	Notes	Sponsor
Columbia	442.075	+	KC4GYM	oe 156.7	NARC
Columbia	444.200	+	KF4GHC	o(ca)el 156.7	CARC
Cowpens	443.625	+	KE4EAN	oae 136.5	KE4EAN
Easley/Sas Mtn	444.925	+	AC4RZ	o(ca)e 103.5	EASLY RC
Fort Mill	443.475	+	WB4TWX	oae	SUGR CRE
Greenville	442.250	+	KB4PQA	o(ca)e RB	KB4PQA
Greenwood	443.900	+	KE4ZIU	o(ca)e 107.2	GRNWOOD
Grnvle/Paris	443.350	+	ND4N	o(ca)	PIEDMONT
Lancaster	444.100	+	KC4AC	oa	N4MZL
Laurens	443.175	+	KD4HLH	oe 146.2	
Laurens	443.775	+	KF4Y	oe 141.3	KB4YF
Mountain Rest	442.775	+	AE4PZ	o(ca)e 162.2	AE4PZ
Myb Bch/Brksv	444.525	+	N4LV	o	
Myr Bch/Conwa	444.675	+	W4GS	oae	GSARC
Myrtle Beach #	444.575	+	W4GS	oa 85.4	
North Charles	444.600	+	KT4YW	oae	KC4OOZ
Orangeburg	444.975	+	WM3O	oae	EARS
Pickens/Csrs	442.400	+	WB4QHF	oe 127.3	PICKENS
Simpsonville	442.725	+	KJ4BF	o(ca)e	KJ4BF
Summerville	442.300	+	KE2D	ceRB	KC4OOZ
Summerville	443.800	+	WA4Hnk	o	WA4Hnk
Sumter	444.150	+	W4GL	o(ca)ez RB 123.0	SARA
Sumter	444.500	+	K4GYR	o(ca)	K4GYR

## SOUTH DAKOTA

## STATEWIDE

Statewide	442.700			SNP	
Statewide	443.325			SNP	
Statewide	443.700			SNP	

## CENTRAL

Mitchell	444.825	+	NØLCL	oa RB 103.5	NØLCL
----------	---------	---	-------	----------------	-------

## EAST CENTRAL

Brookings	444.050	+	NØVEK	o	NØVEK
Clear Lake	444.950	+	WAØYIN	ole 146.2	KØCVF

## NORTH CENTRAL

Bath	443.400	+	WBØJZZ	o	HubCtyARC
------	---------	---	--------	---	-----------

## NORTHEAST

Britton	442.000	+	NØSHL	o 107.2	TRAC
Watertown	444.550	+	KBØLM	o 82.5	KBØLM

## SOUTHEAST

Sioux Falls	444.200	+	NØKAW	oa 82.5	NØKAW
Yankton	444.450	+	WØOJY	ol 146.2	PD ARC

## WEST CENTRAL

Rapid City	444.825	+	WØBLK	o 74.4	NQØF
------------	---------	---	-------	--------	------

## 534 420-450 MHz

## TENNESSEE

<i>Location</i>	<i>Output</i>	<i>Input</i>	<i>Call</i>	<i>Notes</i>	<i>Sponsor</i>
<b>TENNESSEE</b>					
Alamo	443.750	+	WB4EDS	ol	
Arnold AFB	443.950	+	KC4FV	o	WARC
Atoka	442.700	+	KE4ZBI	o	KC4SBK
Bartlett	443.700	+	K4VVM	o 107.2	
Bartlett	444.250	+	WA4PAJ	o	
Bethpage	442.200	+	KD4YUX	oe 107.2	
Bristol/Hlst	444.500	+	K4JP	oa	K4JP
Brownsville	444.200	+	KB4YTU	o	KB4YTU
Brownsville	444.450	+	KB4YTU	o	
Chatt/Montlak	444.875	+	KD4UWA	o(ca)e 136.5	KD4UWA
Chattanooga	442.150	+	WJ9J	oaezIRB	
Chattanooga	443.900	+	KD4HII	c(ca)e	
Chattanooga	444.100	+	W4AM	oa	CHTTANOO
Chattanooga	444.200	+	KD4HII	c(ca)e	KA4WFB
Clarksville	444.325	+	WA4BZU	o 107.2	
Clarksville	444.950	+	KF4GP	oae 167.9	KF4GP
Cleveland	442.250	+	WD4DES	o 118.8	WD4DES
Cleveland	442.450	+	KD4NEB	oael 88.5	KD4NEB
Cleveland	444.275	+	W4GZX	oae	CARC
Collegedale	443.575	+	KA6UHV	o(ca)e	KA6UHV
Collierville	443.625	+	KA7UEC	oRB 107.2	KA7UEC
Columbia	444.925	+	WA4AKM	o 107.2	K2GJY
Cookeville	444.550	+	NQ4Y	oal 107.2	UCARS
Crossville	444.950	+	KF4BPU	oelRB 107.2	CMBERLAN
Cumberland Ci	443.400	+	WD4DBJ	c(ca)e	SHARES
Dayton #	442.075	+	KN4VY	o(ca)ez RB	KN4VY
Deason	443.350	+	WA4AWI	ol 107.2	WA4AWI
Dover	444.925	+	N4VIH	ce	SHARES
Dresden	442.150	+	KA4BNI	oeRB	KA4BNI
Dresden	443.850	+	KE4OVN	oel	KE4OVN
Eva	443.625	+	AD4QG	oel	KF4GCB
Franklin	444.725	+	WA4AKM	ol 107.2	K2GJY
Gallatin	442.600	+	N4SSB	oel 107.2	TVARN
Gallatin	444.000	+	WD4BKY	oel 107.2	50MUGGRO
Gallatin	444.350	+	WD4BKY	o(ca)l 114.8	WD4BKY
Gallatin	444.450	+	W4CAT	oae 107.2	CATS
Gallatin	444.775	+	WA4AKM	ol 107.2	K2GJY
Gatlbq/Cove Mtn	443.300	+	WA4KJH	ol 127.3	
Gray	442.200	+	WD4SBX	o 100.0	WD4SBX
Greenbrier	444.250	+	WQ4E	o	WQ4E
Greeneville	444.650	+	WB4NKM	o 100.0	WB4NKM
Grnvle/Viking	443.200	+	KB4UG	o(ca)RB	
Harriman	442.875	+	KC4WHL	oa 136.5	KC4WHL
Harriman	444.025	+	KC4WHL	oIRB	KC4WHL

## TENNESSEE

<i>Location</i>	<i>Output</i>	<i>Input</i>	<i>Call</i>	<i>Notes</i>	<i>Sponsor</i>
Henderson	442.275	+	KE4PFW	o	KE4PFW
Henderson	444.750	+	K4TC	c	CHESTER
Huntingdon	444.375	+	KB4YTM	oaez	CARROLL
Jackson	444.725	+	WBØTMC	o 107.2	WBØTMC
Jamestown	443.625	+	KC4MJN	o 100.0	ARC OF FE
Jasper	442.050	+	KD4XV	oe 127.3	SQUACHIE
Jefferson Cit	444.625	+	KD4TUD	c(ca)z	KD4TUD
Johnson City	442.050	+	WB4SQC	cez	WB4SQC
Johnson City	444.100	+	KE4FH	o	KE4FH
Knoxville	442.500	+	WB4HAP	o 103.5	
Knoxville	443.075	+	KA4AZQ	o(ca)el 100.0	KA4AZQ
Knoxville	443.500	+	KD4CWB	cael	
Knoxville	443.800	+	KA4AZQ	o 100.0	KA4AZQ
Knoxville	444.000	+	KD4CWB	o 100.0	
Knoxville	444.175	+	KC4NNN	cae	
Knoxville	444.300	+	WB4GBI	o	WB4GBI
Knoxville	444.425	+	KC4NNN	cae	KC4NNN
Knoxville	444.500	+	KB4KSL	oa	
Knoxville	444.525	+	KD4IBW	ce	KD4IBW
Knoxville #	443.025	+	N4UAG	o	
Knoxville/RAC	444.575	+	W4BBB	oelRB 100.0	W4BBB
Knxvi/Eng Mtn	444.600	+	WB4HAP	o	WB4HAP
Lafayette	444.125	+	KC4ECD	oRB 107.2	KC4ECD
Lafollette	443.700	+	KB4OTK	oe	KB4OTK
Lake City	442.800	+	WD4LUR	oe 100.0	WD4LUR
Lavergne	443.975	+	WR3S	ca	WR3S
Lebanon	443.275	+	WA4AWI	oel 107.2	WA4AWI
Lebanon	443.575	+	W4LYR	o 100.0	WILSON
Lebanon	444.275	+	WA4AXH	c	WA4AXH
Maryville	442.000	+	KF4BTL	o(ca)e	KE4IAV
Maryville	444.075	+	KC4PDQ	oaezRB	KC4PDQ
McEwen	443.925	+	KE4KNZ	ce	
McKenzie	443.875	+	KD4KPV	o(ca)z	KD4KPV
McMinnville	444.850	+	WD4MWQ	c(ca)	WD4MWQ
McNairy	444.550	+	KF4SCT	oel 107.2	VOLNET
Medina	442.050	+	WA4BJY	oal	A R ECHO
Memphis	442.625	+	WB4EPG	o	WB4EPG
Memphis	442.825	+	WF4G	o	WF4G
Memphis	443.000	+	W4ZJM	ce (star/ pound)	W4ZJM
Memphis	443.100	+	KA4JXT	o 107.2	MEGA SYS
Memphis	443.200	+	W4BS	o 107.2	DELTA ARC
Memphis	443.400	+	WA4QWW	oa	
Memphis	443.950	+	N4ER	c(ca)e RB	ECAMS
Memphis	444.000	+	WA4ETE	o 107.2	
Memphis	444.025	+	K4RDK	o	K4RDK
Memphis	444.100	+	KA4JXT	c(ca)RB	MEGA SYS
Memphis	444.125	+	KA4JXT	ce	MEGA SYS
Memphis	444.175	+	W2GLJ	o	W2GLJ



## 536 420-450 MHz

## TENNESSEE

Location	Output	Input	Call	Notes	Sponsor
Memphis	444.400	+	WA4KOG	o	WA4KOG
Memphis	444.500	+	N4WAH	c(ca)e	N4WAH
Memphis	444.800	+	KØJXI	o	KØJXI
Memphis	444.825	+	K5FE	o	FEDEX ARC
Memphis	444.850	+	K7AG	oe 107.2	
Memphis	444.950	+	WB4NNE	o	UNIV OF TN
Milan	442.100	+	WD4PAX	o	
Morristown	444.975	+	KQ4E	c	KQ4E
Mt Juliet	444.400	+	N4PYI	c(ca)e	N4PYI
Mt Juliet	444.750	+	N4PYI	oel 156.7	N4PYI
Nashville	444.050	+	N4PYI	o 107.2	N4PYI
Nashville	444.150	+	WB4NTM	cal	RPT SOC
Nashville	444.200	+	N4ARK	cez	
Nashville	444.225	+	N4ARK	oel 107.2	N4ARK
Nashville	444.300	+	WA4BZU	o 107.2	
Nashville	444.525	+	WA4BGK	o 107.2	WA4BGK
Nashville	444.575	+	WA4WCK	c	WA4WCK
Nashville	444.625	+	N4TK	o(ca) 107.2	S.O.T.S.
Nashville	444.675	+	WA4PCD	c(ca)RB	WA4PCD
Nashville	444.800	+	N4PYI	ol 110.9	N4PYI
Nashville	444.875	+	WA4AKM	o 107.2	K2GJY
Nashville	444.975	+	WA4AKM	o(ca)IRB 107.2	K2GJY
Nashville #	443.050	+	WB4PUB	o 107.2	WB4PUB
Nashville #	444.550	+	WA4PCD	o	
New Deal	442.900	+	N4SSB	oe 107.2	TVARN
Nolensville	443.650	+	WA4AXH	c	WA4AXH
Oak Ridge	444.400	+	K4EAJ	ol 82.5	K4EAJ
Oakfield	442.200	+	WA4BJY	c(ca)l	
Oneida	442.825	+	KT4PN	o(ca)ez RB	KE4QQF
Paris	443.675	+	AD4LR	oa	HENRY CO
Pigeon Forge	444.350	+	KD4CLA	oRBI 156.7	KD4CLA
Pinson	442.900	+	KD4GCT	oe	KD4GCT
Prospect	444.600	+	WA4AUX	o 118.8	WA4AUX
Ramer	444.900	+	WB4MMI	ce	WB4MMI
Rockwood	443.975	+	KA4WJS	o	
Rockwood/Ozon	442.225	+	WJ9J	o(ca)zIRB	
Rogersville	443.350	+	KT4PL	c	K4GX
Sevierville	443.675	+	KD4IBW	oeIRB 100.0	
Sevierville	444.725	+	N4CKB	c(ca)e	N4CKB
Shelbyville	442.700	+	WA4PZN	c(ca)el	WA4PZN
Shelbyville	443.825	+	KC4KRM	o	KC4RSR
Short Mt/Murf	444.650	+	W4CAT	o 107.2	N4OYS
Smithville	444.825	+	N4PYI	o 107.2	K2GJY
Soddy Daisy	444.450	+	WJ9J	o(ca)ezl RB	WJ9J
Spencer	443.775	+	KA4MHJ	caez	KA4MHJ
Summitville	444.475	+	N4ZKR	o 123.0	N4ZKR
Watertown	444.900	+	W4LYR	o(ca) 100.0	W4LYR

<i>Location</i>	<i>Output</i>	<i>Input</i>	<i>Call</i>	<i>Notes</i>	<i>Sponsor</i>
<b>TEXAS</b>					
Abernathy	444.400	+	WB5BRY	o118.8	CRRC
Abilene	443.500	+	WB5FBJ	c	
Abilene	444.175	+	KJ5BV	o123.0	CPARC
Abilene	444.250	+	N5TEQ	o188.5	CPARC
Abilene	444.500	+	WB5VIH	oaz91.5	
Abilene	444.750	+	KB5GAR	c	
Abilene	445.250	445.250	KJ5BV	o162.2	SWLS
Acklery	444.625	+	KK5OR	o162.2	
Addison	443.425	+	N5GRK	c	
Alamo	444.100	+	KC5NLO	o114.8	
Aledo	443.900	+	K5RHV	o100.0	
Alice	444.000	+	K5DYY	c	
Alice	444.500	+	K5DYY	c	
Allen	441.775	+	N5WXU	o114.8	
Allen	442.550	+	WB5WPA	ox6x2	
Alpine	443.000	+	N5DO	o	BBARC
Alpine	444.000	+	WB5MPX	oaelz162.2	ARC
Alpine	444.975	+	WB5MPX	port	ARC
Alvin	441.975	+	N5MJW	o110.9	
Alvin	442.200	+	KA5QDG	o(ca)	
Alvin	442.775	+	KA9JLM	o(ca)	ALVIN
Amarillo	444.200	+	N5LTZ	o88.5	CRI
Amarillo	444.475	+	W5WX	c	PARC
Anahuac	441.725	+	KD5MS	o103.5	
Andrews	444.925	+	KB5MBK	o146.2	
Angleton	442.950	+	WA5JYK	o203.5	
Anhalt	442.675	+	KJ5PS	o131.8	
Anthony	442.950	+	N5ZRF	o1100.0	AMIGO
Argyle	443.550	+	WB5NDJ	o110.9	
Arlington	441.350	+	N5XBM	o103.5	
Arlington	441.875	+	N5XNQ	o1110.9	
Arlington	443.400	+	WD5ENJ	o1110.9	
Arlington	443.625	+	N5ECG	o1110.9	
Arlington	443.675	+	WA5ZRQ	c	
Arlington	443.775	+	WS5J	o1110.9	
Arlington	443.850	+	WA5VHU	c	
Arlington	444.200	+	K5SLD	o110.9	AARC
Arlington	444.375	+	N5GRK	c	
Arlington	445.000		WB5EPI	Shuttle	
Athens	443.300	+	KF5WT		
Atlanta	443.300	+	K5HCM	o	
Austin	441.600	+	WA2FXZ	(ca)t	
Austin	441.800	+	WA2FXZ	c	
Austin	441.975	+	KA9LAY	o(ca)97.4	
Austin	442.050	+	KB5AVA		
Austin	442.150	+	AA5PB	o186.2	
Austin	442.200	+	K5AB	o	
Austin	442.400	+	K5HGB	ot	
Austin	442.825	+	WD5BQH	o(ca)l	
Austin	443.925	+	KD5EZ	c	
Austin	443.950	+	KD5EZ	c	
Austin	444.000	+	WB5PCV	ol	

## 538 420-450 MHz

## TEXAS

<i>Location</i>	<i>Output</i>	<i>Input</i>	<i>Call</i>	<i>Notes</i>	<i>Sponsor</i>
Austin	444.100	+	WA5ESR	o	ARO
Austin	444.150	+	WA5PAX	(ca)123.0	
Austin	444.200	+	WB5HNC	o103.5	
Austin	444.325	+	W5MOT	o(ca)t	MARC
Austin	444.575	+	WB5ICB	c	
Austin	444.600	+	W3MRC	o	3M ARC
Austin	444.775	+	AA5R	o(ca)	
Austin	444.850	+	WD5EGC	oa	
Austin	444.950	+	KA5GMG	c	
Austin	444.975	+	K5MYX	o162.2	
Baird	443.925	+	KG5NW	c	
Balmorehea	442.700	+	KD5CCY	o191.5	WTNMRG
Barstow	442.225	+	N5SXQ	o 107.2	
Bastrop	443.750	+	W5QXH	a	BCARC
Baytown	442.800	+	N5JNN	oe	
Baytown	443.800	+	WA5JDI	c	BCDG
Baytown	443.875	+	N5XUV	o103.5	HCTA
Baytown	444.975	+	N5JNN	oael203.5	
Beaumont	442.275	+	N5DNG	oeR107.2	
Beaumont	444.500	+	WB5ITT	c	EARS
Beaumont	444.700	+	W5KWA	o107.2	
Bedford	442.825	+	W15S	o	
Bellare	441.825	+	AK5G	c	
Bellville	444.875	+	W5ALG	o	
Benbrook	441.625	+	K5SXX	c	BBRC
Big Spring	442.100	+	KE5PL	ole162.2	WTXC
Big Spring	443.350	+	N5BTJ	o156.7	
Big Spring	443.950	+	KE5PL	c	
Blanco	443.975	+	WA5JEC	c	INTERTIE
Boerne	444.750	+	W5VEO	o162.2	SWLS
Boerne	444.900	+	W5VEO	o123.0	
Bonham	443.750	+	WA5TKC		FCARC
Borger	444.600	+	WB5ZDK	o141.3	
Bowie	442.450	+	KA5PQK	o156.7	
Boyd	444.825	+	W5OYS	o110.9	
Brackettville	443.625	+	WB5TZJ	c	INTERTIE
Brenham	443.250	+	WB5FOD	o103.5	
Brenham	444.900	+	W5TZ	oep	
Bridge City	443.850	+	W5SSV	c	EARS
Brownfield	444.825	+	W5HFT	o	
Brownsville	444.375	+	KC5MAH	o114.8	
Brownsville	444.600	+	N5SMH	o114.8	STARS
Brownwood	444.700	+	KG5LT	oact	3 M ARC
Bryan	441.500	+	KB5VAW	o	PBR
Bryan	443.200	+	KB5VAW	o	PBR
Bryan	444.200	+	KC5HHN	o127.3	
Buchanan Dam	444.275	+	WA5PJE	o	
Buda	444.225	+	N5SBH	o(ca)114.8	
Burkburnett	444.500	+	K7CMH	o192.8	BURKRGR
Burkburnett	444.800	+	N5MJX	o192.8	
Canton	441.675	+	K5PD		
Canton	442.325	+	N5LLH	o110.9	
Carrollton	441.625	+	K5NTX	c	

<i>Location</i>	<i>Output</i>	<i>Input</i>	<i>Call</i>	<i>Notes</i>	<i>Sponsor</i>
Carrollton	442.250	+	K4TTT	o(ca)110.9	
Carrollton	442.475	+	WO5E	c	
Carrollton	442.650	+	N5MJQ	o110.9	METRCARC
Carrollton	442.875	+	N5GRK	c	
Carrollton	444.450	+	K5AB	o1107.2	
Carrollton	444.875	+	N5ECY	c	MTDFWRC
Carthage	444.800	+	KA5HSA	o151.4	
Carver Park	444.575	+	WB5UGT	o141.3	SALTGRSS
Cedar Hill	441.975	+	KB5NSL	c100.0	
Cedar Hill	442.400	+	WB5YUV	c	SBE
Cedar Hill	443.500	+	WA5ZRQ	c	
Cedar Hill	443.725	+	AA5EY	o110.9	
Cedar Hill	444.500	+	W5AUY	o	SWDCARC
Cedar Hill	444.950	+	N5SHC	(ca)l	
Cedar Park	444.650	+	WA4CJC		
Centerville	443.675	+	WB5YUV	c	
Channelview	441.600	+	KC5TCT	o103.5	CVFDRC
Channelview	441.650	+	WA5NWN	o103.5	
Christine	443.775	+	KA5PSS	tel	
Clear Lake	442.750	+	KA5GLX	oae 103.5	CLARC
Cleburne	444.575	+	AA5PH	o88.5	
Cleveland	444.650	+	KB5NX	o	
Clute	441.850	+	N5VSQ	oa103.5	
Clute	444.575	+	WC3J	o103.5	
Clute	444.725	+	KB5HII	o1103.5	
Clute	444.900	+	WB5AHN	o141.3	UHF CLUB
Coleman	444.300	+	N5RMO	oae94.8	CARC
College Station	443.625	+	W6TRO	c	
College Station	444.550	+	WA5ZQS	oa127.3	
Colleyville	441.900	+	WD5JJQ	o110.9	
Colleyville	444.750	+	N5SVZ	o100.0	
Collinsville	442.100	+	N5IUF	c	
Collinsville	444.575	+	N5GRK	c	
Colorado City	443.450	+	N5IJD	o	
Colorado City	444.850	+	KC5BNS	o1162.2	WTXC
Comanche	442.275	+	WD5GIC	oel110.9	NTRA
Conroe	442.150	+	N5HGL	c	
Conroe	442.175	+	N5HGL	c	
Conroe	442.250	+	WB5DGR	oa103.5	
Conroe	444.800	+	WB5ITT	c	
Converse	443.375	+	N0VH	o(ca)141.3	
Coppell	441.600	+	KA1CWM	oae107.2	
Coppell	441.800	+	KA1CWM	oae107.2	
Coppell	444.225	+	KA1CWM	oaezRA	
Copperas Cove	443.325	+	KC5OYL	o	CRA
Corpus Christi	442.600	+	N5IUT	o162.2	LYNX
Corpus Christi	443.700	+	WA2MCT	c	
Corpus Christi	443.950	+	KA5LZG	o156.7	INTERTIE
Corpus Christi	444.100	+	N5AHD	o	
Corpus Christi	444.200	+	N5DNT	o123.0	
Corpus Christi	444.300	+	WB5YPE	o173.8	
Corpus Christi	444.350	+	WD5FJX	c	

## 540 420-450 MHz

## TEXAS

<i>Location</i>	<i>Output</i>	<i>Input</i>	<i>Call</i>	<i>Notes</i>	<i>Sponsor</i>
Corpus Christi	444.400	+	KA5LZG	oe123.0	STARC
Corpus Christi	444.900	+	N5DNT	oe	
Corsicana	442.725	+	W5ZNN	ol110.9	
Cotton Patch	441.950	+	KA5PSS	c	
Coupland	442.250	+	KC5YJP	o(ca)88.5	
Crosby	441.550	+	KB5OVJ	c	
Crosby	442.050	+	KJ5MA	c	
Crosby	442.400	+	KB5OVJ	c	
Crosby	443.250	+	N5YIJ	o162.2	NSARC
Crosby	444.125	+	KB5NNP	o103.5	
Crosby	444.225	+	KJ5MA	o103.5	
Crowley	444.975	+	WB5IDM	o(ca)100.0	
Cuero	442.025	+	N5FNG	o103.5	
Daingerfield	444.925	+	N5ETE		ETARC
Dallas	441.925	+	WB5EBQ	c	
Dallas	441.975	+	KN5X	o103.5	
Dallas	442.000	+	WB5UHO	c	
Dallas	442.050	+	WA5HTT	c	
Dallas	442.075	+	N5IAG	o(ca) 110.9	DCREACT
Dallas	442.150	+	N5BFG	o	
Dallas	442.275	+	N5GAR		
Dallas	442.350	+	KF5TU	o	PAGER
Dallas	442.425	+	W5FC	o	DARC
Dallas	442.475	+	WO5E	c	
Dallas	442.500	+	WB5JBP	110.9	SWRSOC
Dallas	442.625	+	KC5NQ	o(ca)110.9	
Dallas	442.750	+	KA5AJB	o	SHRINERS
Dallas	442.925	+	WA5ZZT	o110.9	
Dallas	442.975	+	N5DZS	c	
Dallas	443.000	+	N5DA	o110.9	NTRN
Dallas	443.025	+	N5DA	o	
Dallas	443.350	+	WD5EEH	o(ca)110.9	
Dallas	443.450	+	N5LLI	o(ca)110.9	
Dallas	443.475	+	K5ZCO	o110.9	
Dallas	443.575	+	WB5TCD	ol	
Dallas	443.825	+	WA5WWH	o103.5	
Dallas	443.950	+	N5MP	c	
Dallas	444.000	+	K5PC	o110.9	DRASSN
Dallas	444.075	+	K5MET	c	
Dallas	444.150	+	N5IUF	c	
Dallas	444.650	+	W5EXP	c	DART
Dallas	444.775	+	N5UOW	c	
Dallas	444.850	+	KC5CBX	c	TUARC
Dallas	444.925	+	K5JOI	oR110.9	
Davy	443.125	+	WA5LNL	olt	
Dayton	442.425	+	N5TNS	o(ca) 146.2	DART
Dayton	444.850	+	N5JNN	c	
Decatur	444.400	+	KA5PQK	ol156.7	
Del Rio	443.500	+	WB5TZJ	c	INTERTIE
Del Rio	443.725	+	N5PJR	o	BARS
Denton	441.675	+	N5GEJ	o123.0	

<i>Location</i>	<i>Output</i>	<i>Input</i>	<i>Call</i>	<i>Notes</i>	<i>Sponsor</i>
Denton	443.525	+	WB6IRL	o	
Denton	444.050	+	W5NGU	o(ca)R	DCARA
Denver City	443.675	+	KC5BNS	c	
Denver City	444.725	+	N5GZI	o162.2	
Devers	443.500	+	WJ5B	o	
Devine	443.900	+	WB5LJZ	c	
Dickinson	443.400	+	K5CA	o131.8	OEM
Dimmitt	444.925	+	N5MGU	o	
Doss	442.300	+	W5RP	o162.2	HOTROCS
Double Mtn	443.700	+	KG5NW	c	
Driftwood	444.425	+	N5HYR	o	
Dripping Spg	444.725	+	KD5RE	o(ca)e	
Duncanville	441.550	+	KG5LL	bi	
Eastland	444.800	+	KB5WB	o	
Edgewood	444.200	+	W5EEY	o136.5	
Edinburg	443.725	+	N9DBX	o(ca)114.8	
Edna	443.075	+	A15E	o103.5	
Egan	443.750	+	N5VZE	otel	NTCS/NTSC
El Campo	442.275	+	WB5UGT	o103.5	
El Campo	442.525	+	N5FNG	o103.5	
El Paso	441.700	+	N5ZFF	oa100.0	
El Paso	442.125	+	K5KKO	o100.0	
El Paso	442.250	+	K5WPH	o100.0	SCARC
El Paso	442.550	+	N5GHQ	o100.0	
El Paso	442.825	+	KC5PXD	o100.0	
El Paso	443.375	+	N6TOC	o(ca)RB	
El Paso	443.400	+	K5WPH	o100.0	SCARC
El Paso	444.200	+	KC5PXD	oal100.0	WTRA
Elgin	442.975	+	KA9LAY	o(ca)97.4	
Elmendorf	442.000	+	W5ROS	ae88.5	
Eules	442.900	+	K5QA	c	
Fort Davis	444.900	+	N5HYD	o(ca)	
Fort Stockton	442.800	+	KD5CCY	o146.2	WTNMRG
Fort Worth	441.525	+	N5SUU	o110.9	
Fort Worth	442.125	+	KA5GFH	oR156.7	
Fort Worth	442.200	+	W5SJZ	o(ca)	LMRARC
Fort Worth	442.225	+	N5XED	o(ca)110.9	
Fort Worth	442.325	+	AA5WJ	o110.9	FWISD
Fort Worth	442.375	+	N5AUX	oal110.9	
Fort Worth	443.050	+	WD5GIC	o110.9	NTARA
Fort Worth	443.100	+	WB2DYB	o141.3	
Fort Worth	443.150	+	N5PMB	o110.9	
Fort Worth	443.925	+	K5SXX	c	
Fort Worth	443.975	+	WB5WRR	c	FW440
Fort Worth	444.100	+	WA5YVC	o110.9	FWTX VHFFM
Fort Worth	444.300	+	K9MK	c	
Fort Worth	444.525	+	WB5JHR	o(ca)l	
Fort Worth	444.600	+	N5HKA	c	
Fort Worth	444.625	+	WA5OYK		
Fort Worth	444.675	+	N5GRX	oIRB	
Fort Worth	444.900	+	KC5IC	o	33 GROUP
Frankell	444.725	+	KC4HHO	o110.9	NONE

## 542 420-450 MHz

## TEXAS

<i>Location</i>	<i>Output</i>	<i>Input</i>	<i>Call</i>	<i>Notes</i>	<i>Sponsor</i>
Frisco	443.700	+	W5VUV	o110.9	
Gail	444.600	+	N5SVF	o100.0	
Gainsville	442.775	+	WB5FHI	o100.0	CCOARC
Gainsville	443.125	+	K5AGG	o100.0	
Galveston	442.700	+	KC5QMX	o	
Galveston	443.125	+	N5KIT	c	GULL
Galveston	444.950	+	WB5BMB	c	
Garden City	442.900	+	KD5CCY	o191.5	WTNMRG
Garland	441.725	+	KD5IN	o100.0	
Garland	442.700	+	K5QHD	o	GARARC
Gary	442.125	+	AA5HF	o	
Georgetown	441.500	+	K5AB	RB	
Georgetown	443.550	+	K5MYY	o162.2	
Georgetown	444.350	+	N5TT	o162.2	WCARC
Giddings	442.575	+	N5MZQ	o	
Glass Mtn	443.650	+	W5QMU	c	INTERTIE
Glen Rose	441.700	+	WB3FYV	o136.5	
Glen Rose	442.025	+	WD5GIC	o(ca) 110.9	NTARA
Gonzales	443.150	+	KC5JNT	o	
Granbury	441.925	+	K5JRR	o110.9	
Granbury	442.575	+	WD5GIC	o(ca) 110.9	NTARA
Granger	442.950	+	K5MYY	o162.2	
Grangerland	444.075	+	N5QBX		
Grangerland	444.700	+	KC5DAQ	o(ca) 151.4	HARS
Grapevine	443.875	+	KI5UB	o	GRAPARC
Greenville	441.600	+	N5SN	o100.0	GVL RPTR
Greenville	443.900	+	N5SN	o71.9	GVL RPTR
Gruver	442.000	+	KC5WBK	ole146.2	CRI
Gunbarrell City	443.150	+	KK5IL	o	
Hallettsville	444.750	+	KC5RXW	oat	
Harlingen	443.600	+	KC5SZX	o(ca) 114.8	GCRA
Harlingen	443.650	+	KC5NLM	o114.8	
Harlingen	444.275	+	W5RGV	o114.8	STARS
Harlingen	444.550	+	WD5ADC	o114.8	STARS
Harlingen	444.975	+	WD5KBZ	oae 114.8	STARS
Haskell	444.700	+	KG5NW	o91.5	
Haslet	444.325	+	K9MK	c	
Haslet	444.475	+	N5GRK	c	
Helotes	442.425	+	KC5SKG	cExpt	
Hempstead	441.575	+	AC5GR	op103.5	
Henly	444.675	+	W5IZN	o	
Henrietta	444.725	+	K5REJ	o192.8	CCARC
Houston	441.675	+	KE5DW	o146.2	BCARC
Houston	442.000	+	NT5D	o103.5	
Houston	442.125	+	N5VCX	o103.5	
Houston	442.225	+	KB5FLX	o(ca)179.9	
Houston	442.500	+	WA5F	o(ca) 123.0	RACFE

<i>Location</i>	<i>Output</i>	<i>Input</i>	<i>Call</i>	<i>Notes</i>	<i>Sponsor</i>
Houston	442.825	+	KD5BN	o	
Houston	442.850	+	W5AVI	c	
Houston	442.900	+	W5ALG	o(ca)146.2	
Houston	442.925	+	KB5IAM	o103.5	HCTA
Houston	442.950	+	W5JON	o103.5	
Houston	443.050	+	WB5RDK	c	
Houston	443.075	+	KC5MPJ	o127.3	
Houston	443.100	+	K5IHK	o203.5	
Houston	443.175	+	KB5IAM	o103.5	HCTA
Houston	443.350	+	KC5MPJ	op127.3	
Houston	443.575	+	KB5IAM	o103.5	HCTA
Houston	443.600	+	WA5FCL	o	M7RC
Houston	443.650	+	KD5XA	c	
Houston	443.725	+	KB5TFE	o103.5	
Houston	443.750	+	KB5TFE	c	
Houston	443.825	+	WB5UGT	ol103.5	
Houston	443.900	+	WD5BDX	o103.5	
Houston	444.100	+	K5VMX	oe151.4	
Houston	444.175	+	WB5DGR	oa103.5	
Houston	444.250	+	WD5KCX	c	
Houston	444.275	+	KJ5AZ	o103.5	
Houston	444.300	+	N5XWD	c	
Houston	444.325	+	KB5OVJ	c	
Houston	444.375	+	KA5AKG	o103.5	
Houston	444.400	+	WD5BQN	o103.5	ECHO
Houston	444.425	+	WB5UGT	o103.5	
Houston	444.450	+	K5WH	ot	COMPAQ
Houston	444.475	+	W5JON	oa103.5	
Houston	444.500	+	WB5CEM	o	
Houston	444.550	+	W5RPT	o123.0	
Houston	444.625	+	WB5WOW	o127.3	
Houston	444.725	+	WB5UGT	ol203.5	
Houston South	441.525	+	N5TZV	o103.5	
Humble	443.550	+	N5LJV	c	
Hunstville	443.700	+	KE5ZW	c	
Huntsville	443.775	+	KE5ZW	o(ca) 123.0	TGTOAR
Huntsville	443.975	+	WJ5B	c	
Hurst	442.850	+	K5KKS	o	
Idalou	443.000	+	N5TYI	o67.0	
Irving	442.525	+	N5FTF	o110.9	
Irving	442.675	+	WA5CKF	oa	IRVINGRC
Irving	443.175	+	NT5J	o110.9	
Irving	444.800	+	AL7HH	o(ca)110.9	
Jasper	442.200	+	K5PFE	ol192.8	
Jasper	444.550	+	K5PFE	o131.8	LAARC
Joshua	444.125	+	N5OAN	oe88.5	JCARC
Katy	442.350	+	WD8RZA	o	
Keene	443.125	+	KC5PWQ	o	
Keller	443.300	+	N5ABV	o	ERG
Keller	444.025	+	WB5TVI	ol110.9	
Kerrville	443.625	+	KB5ZZT	c	INTERTIE
King Mtn	442.600	+	KB5MBK	ol162.2	



## 544 420-450 MHz

## TEXAS

<i>Location</i>	<i>Output</i>	<i>Input</i>	<i>Call</i>	<i>Notes</i>	<i>Sponsor</i>
Kingwood	444.825	+	WØVT	o(ca)103.5	
Kyle	444.375	+	K5JNW	o	
La Porte	441.700	+	WB5AHN	c	
Lagrange	443.700	+	WD5IYT	c	
Lake Jackson	441.575	+	KC5MIW	oa103.5	
Lakeway	444.400	+	WB5PCV	o	
Lamesa	442.700	+	KD5CCY	o191.5	WTNMRG
Lamesa	443.500	+	KE5PL	c	
Lamesa	444.750	+	KC5BNS	o1162.2	WTXC
Lamesa	444.950	+	N5SVF	o100.0	
Lampasas	444.875	+	KB5SXV	oe88.5	
Laport	444.025	+	N5JNN	c	
Levelland	441.500	+	KB5STL	oa67.0	
Levelland	442.000	+	N5SOU	oaRB67.0	
Levelland	444.375	+	WA5TBB	o1162.2	
Liberty Hill	444.250	+	WB5UOJ	c	
Littlefield	444.850	+	WA5TBB	o1162.2	
Livingston	442.300	+	WA5QLE	o146.2	
Llano	443.500	+	K5FOG	c	
Lockhart	444.300	+	WB5UGT	o203.5	SALTGRSS
Longview	443.950	+	KB5OAI	oe	
Longview	443.975	+	KAØBRN	oe	
Louise	444.325	+	WA5JYK	o203.5	
Lubbock	443.925	+	WA5TBB	c	
Lubbock	443.950	+	WB5R	ol	TTARC
Lubbock	444.000	+	WB5BRY	ole118.8	CRRC
Lubbock	444.500	+	WB5BRY	oe118.8	CRRC
Lubbock	444.700	+	N5RAN	oa67.0	
Lubbock	444.900	+	WB5RVV	oa118.8	
Lubbock	444.975	+	WA5TBB	o1162.2	
Lucas	442.950	+	K5VOU	c	
Lufkin	444.975	+	W5IRP	o	
Magnolia	441.600	+	KB5FLX	o(ca)127.3	
Mansfield	444.550	+	KY5Q	c	
Manvel	441.875	+	N5DGS	o114.8	
Manvel	443.425	+	N5LSQ	o103.5	
Marathon	443.500	+	KE5PL	c	
Markham	444.700	+	WA5SNL	o146.2	MAT ARC
Marlin	441.675	+	KB5UTT		
McAllen	444.300	+	K5TSQ	o114.8	STARS
McElroy Mtn	442.400	+	KD5CCY	o146.2	BEAN
McElroy Mtn	443.950	+	W5QMU	c	
McFaddin	443.425	+	N5FNG	o103.5	
McKinney	442.025	+	WB5UHO	c	
McKinney	442.200	+	KJ5IX	o151.4	
McKinney	443.275	+	N5MRG	c	NTRS
Mesquite	443.375	+	N5AIB	oeR162.2	
Mesquite	444.425	+	KA5PQK	o156.7	
Midland	441.700	+	W5QGG	o	MARC
Midland	441.925	+	N5UNH	o162.2	ARES
Midland	442.200	+	WB5RXA	o1162.2	SWLS
Midland	443.400	+	KD5CCY	o	WTNMRG
Midland	443.625	+	KE5PL	c	

<i>Location</i>	<i>Output</i>	<i>Input</i>	<i>Call</i>	<i>Notes</i>	<i>Sponsor</i>
Midland	443.975	+	KE5PL	c	
Midland	444.200	+	W5QGG	o	MARC
Midland	444.400	+	KE5WM	o(ca)el xp Exp	+WTX220 ASN
Midland	444.775	+	W5CDO	ol	WTDXA
Mineral	442.500	+	N5IUT	o156.7	WOPNET
Missouri City	443.925	+	WD5IYT	c	
Missouri City	444.000	+	W5XC	o	
Missouri City	444.150	+	W5XC	o103.5	CYPRESS
Missouri City	444.200	+	W5HJL	oe114.8	
Missouri City	444.600	+	W5LGQ	o71.9	
Monahans	441.500	+	N5SOR	o(ca)162.2	
Monahans	444.700	+	N5SOR	o162.2	
Moody	443.925	+	K7JR	c	
Moody	444.475	+	AA5RT	o123.0	SV70RC
Mound Creek	441.925	+	KA5PSS	c	
Mt Pleasant	444.950	+	WA5JYZ	ol151.4	ETXARC
Murphy	441.700	+	AA5BS	c	
N Richland Hls	441.750	+	N5TWL	o100.0	
N Richland Hls	442.775	+	N5ABV	o	
N Richland Hls	443.600	+	W5URH	o110.9	
Nacogdoches	441.750	+	KB5UGA	oae103.5	
New Braunfels	443.500	+	KA5PSS	lt	
New Braunfels	443.850	+	WD5GQT	o	
New Waverly	442.700	+	KA5AIR	o162.2	
New Waverly	442.725	+	KA5AIR	c	
Notrees	442.500	+	N5SOR	ol162.2	WTXC
Notrees	443.700	+	N5SOR	c	
Notrees	444.050	+	N5SOR	ol71.9	ZIA
Notrees	444.600	+	KB5MBK	o146.2	
Odem	443.500	+	KA5LZG	o156.7	INTERTIE
Odessa	441.900	+	N5MW	o173.8	
Odessa	442.300	+	KD5CCY	ol91.5	WTNMRG
Odessa	443.100	+	KA5REL	o141.3	
Odessa	443.650	+	N5XXO	c	
Odessa	444.100	+	N5SOR	ole162.2	WTXC
Odessa	444.150	+	WA5VYK	o203.5	
Odessa	444.425	+	KC5QHE	o	WTARC
Odessa	444.675	+	N5XXO	ol162.2	SWLS
Odessa	444.875	+	KL7GNW	oal136.5	
Onalaska	443.025	+	N5ENH	o67.0	
Palestine	442.375	+	KJ5DS	o	
Pandale	443.925	+	N5UFV	c	
Paradise	441.925	+	KJ5HO	o173.8	
Paris	444.500	+	N4RAP	o114.8	RAILS
Paris	444.625	+	KB5YBP	l114.8	RAILS
Pasadena	442.300	+	WA5KVS	oe103.5	
Pasadena	442.375	+	WA5LQR	c	
Pasadena	442.625	+	WB5UBG	o	
Pasadena	443.450	+	WB5ZMY	o114.8	PASADENA
Pearland	441.625	+	WB5TSN	o167.9	PEARLAND
Pearland	441.950	+	N5QJE	o167.9	
Pearland	442.600	+	WB5UBG	o	

## 546 420-450 MHz

## TEXAS

<i>Location</i>	<i>Output</i>	<i>Input</i>	<i>Call</i>	<i>Notes</i>	<i>Sponsor</i>
Pearland	443.525	+	KA5AAW	o103.5	
Pearsall	444.975	+	KA5OHJ		
Pflugerville	441.825	+	KC5CFU	o	
Plainview	444.800	+	N5IQX	o162.2RBWx	
Plano	441.300	+	N5UIG	c	
Plano	442.450	+	WB4MWW	olt	
Plano	443.650	+	N5AC	c	
Plano	444.175	+	WB5SUF	c	
Plano	444.250	+	K5VOU	o	PARK
Port Arthur	444.800	+	KK5LK	o(ca)zeR/A	
Port Bolivar	443.950	+	K5ZC	c	
Port Lavaca	442.675	+	W5KTC	o103.5	PLARC
Quinlan	442.775	+	KB5VKC	o88.5	
Ranger	443.675	+	K7JR	c	
Rankin	443.925	+	KE5PL	c	
Ransom Canyon	444.875	+	N5YBW	o	
Raymondville	444.925	+	K5RAV	o114.8	STARS
Red Rock	444.625	+	KC5FZP	oa	
Red Rock	444.825	+	KB5YKJ		
Refugio	443.050	+	N5FNG	oex103.5RCARC	
Refugio	443.875	+	KG5DF	o103.5	
Richardson	441.500	+	WQ5S	o	ESIARC
Richardson	442.800	+	N5EG	o	ALCATEL
Richardson	443.325	+	KC5PJE	o(ca) 110.9	BNTLARC
Richland Hills	441.850	+	N5VAV	oel110.9	
Richland Hills	444.700	+	KE5QW	o110.9	
Richmond	444.525	+	KA5GYG	o	BVARC
Rio Medina	443.000	+	W5TSE	c	
Roby	444.825	+	KE5YF	o162.2RB	
Rock Island	443.875	+	N5SRW	o71.9	
Rockwall	441.525	+	KK5PP	oe141.3	
Rockwall	443.550	+	K5GCW	o162.2	
Rosehill	442.675	+	KB5FLX	o(ca)103.5	
Rosenberg	442.550	+	WD5KCX	c	
Rosharon	443.900	+	WD5BDX	o103.5	
Round Rock	442.000	+	KK5XU	110.9	
Round Rock	443.425	+	N5SBH	o(ca)114.8	
Round Rock	443.650	+	WB5UUT	c	
Round Rock	443.675	+	WB5UUT	c	
San Angelo	441.750	+	KC5EZZ	o162.2	
San Angelo	442.250	+	W5RP	o162.2	HOTROCS
San Angelo	443.700	+	N5FTL	c	
San Angelo	444.225	+	KC5EZZ	o162.2	
San Angelo	444.350	+	N5SVK	o162.2	
San Angelo	444.500	+	WB5MTR	o	
San Antonio	442.075	+	N5TX	ot	
San Antonio	442.125	+	KC5FHT	(ca)t	
San Antonio	442.200	+	K5AWK	o162.2	
San Antonio	443.400	+	KC5MIC	oabilg	SAHARA
San Antonio	443.475	+	WB5FNZ	o162.2	
San Antonio	443.525	+	WB5FNZ	o141.3	
San Antonio	443.625	+	WA5DXJ	oel	

<i>Location</i>	<i>Output</i>	<i>Input</i>	<i>Call</i>	<i>Notes</i>	<i>Sponsor</i>
San Antonio	443.675	+	K7JR	c	
San Antonio	443.700	+	WX5II	c	INTERTIE
San Antonio	443.725	+	K5TEX	c	
San Antonio	443.900	+	WB5LJZ	c	
San Antonio	443.925	+	WD5DUL	oa162.2	
San Antonio	443.950	+	WX5II	c	INTERTIE
San Antonio	444.025	+	K5DSF	o	
San Antonio	444.050	+	K5DSF	o	
San Antonio	444.100	+	KA5HQU	ae103.5	SARO
San Antonio	444.200	+	WR5Q	otl	
San Antonio	444.250	+	KJ5UU	ca	SAARMI
San Antonio	444.275	+	KB5SYW	o(ca)203.5	
San Antonio	444.325	+	W5DKK	ct	
San Antonio	444.700	+	N5TX	o	
San Antonio	444.800	+	KC5BGK	o203.5	
San Antonio	444.875	+	KB5MXO	(ca)	SCTAC
San Antonio	444.950	+	WA5KBQ	o103.5	
Santa Anne	444.450	+	N5RMO	o94.8	CLMN ARC
Santa Fe	443.475	+	N5NWK	c	
Seabrook	442.475	+	KB5IPZ		LARC
Seguin	442.225	+	K15EF	oal141.3	
Seguin	444.400	+	WR5X	o	CRC
Seminole	443.200	+	KD5CCY	o91.5	WTNMRG
Sheffield	443.625	+	KE5PL	c	
Sherman	444.750	+	W5RVT	o100.0	SHERMAN
Shiner	442.100	+	N5FNG	o103.5	
Sinton	444.700	+	WA5NTB	ox2	SPCOCD
Snyder	443.625	+	KE5ZW	c	
Snyder	443.750	+	N5JDZ	o94.8	SCROG
South Padre Is	442.725	+	WB5LCR	o114.8	
Spring	441.525	+	KC5DAQ	o(ca) 151.4	HARS
Spring	442.525	+	WD5KCX	c	
Stafford	442.100	+	K5VMX	o(ca)151.4	
Sterling City	443.675	+	N5FTL	c	
Stevenville	444.775	+	KB5WB	o131.8	RAILS LINK
Stonewall	444.175	+	N5PIA	o	
Sugarland	443.000	+	KC5EVE	c	
Sulphur Springs	444.825	+	N4RAP	o151.4	
Sweet Home	443.825	+	WB5UGT	o203.5	SALTGRSS
Sweetwater	443.650	+	KE5ZW	c	
Sweetwater	444.775	+	KE5YF	o162.2 RB	NCARA
Temple	444.025	+	NU5D	o1123.0	
Temple	444.500	+	WB5TTY	c	
Temple	444.700	+	W5LM	o1123.0	
Texas City	442.025	+	K5BS	oae 103.5	TARS
Texas City	444.925	+	WB5BMB	c	
Tom Bean	441.650	+	N5MRG	c	NTRS
Trinity	442.025	+	W5USD	o	
Trinity	444.050	+	K5VMX	o151.4	
Tyler	444.400	+	K5TYR	c	TYLERARC

## 548 420-450 MHz

## TEXAS

<i>Location</i>	<i>Output</i>	<i>Input</i>	<i>Call</i>	<i>Notes</i>	<i>Sponsor</i>
Tyler	444.600	+	KB5TA	o	
Tyler	444.750	+	WB5UOM	o110.9	
Tyler	444.900	+	W5CKO	o	
Universal City	444.500	+	N5YEO	o	SCTA
Universal City	444.550	+	WA5VAF	o(ca)	
Uvalde	443.650	+	KB5YUY	c	INTERTIE
Van Alstyne	444.125	+	WB4GHY	o	
Vernon	444.150	+	NC5Z	o	
Victoria	441.900	+	KI5PG	o103.5	
Victoria	442.050	+	N5FNG	o103.5	
Victoria	443.225	+	K5FOL	o103.5	
Victoria	443.350	+	KI5PG	o103.5	
Victoria	443.550	+	KC5WUA	o103.5	
Victoria	443.725	+	K5SOI	o103.5	
Victoria	443.800	+	W5DSC	oa103.5	VARC
Victoria	443.975	+	K5FOL	o103.5	
Victoria	444.650	+	N5FNG	o103.5	
Vidor	443.675	+	KB5NEB	c	
W. Columbia	443.625	+	KA5MBH	c	
Waco	442.450	+	WA5BU	oe	BARC
Waco	442.875	+	AA5RT	o123.0	
Waco	444.150	+	AA5RT	123.0	SV70RC
Walburg	444.125	+	KC5US	c	
Waxahaxhie	441.650	+	N5OUW	o110.9	
Weatherford	443.200	+	KA5HND	ol	
Weatherford	443.225	+	WD5GIC	o(ca) 110.9	NTARA
Weatherford	443.250	+	W5URH	ol110.9	
Weatherford	443.800	+	W5URH	o110.9	
Weatherford	444.175	+	WB5SUF	c	
Weatherford	444.275	+	WDØBOE	o103.5	
Webster	442.875	+	N5JJY	c	
Webster	442.975	+	K3WIV		GULL
Weslaco	443.700	+	WA5S	oa	
Weslaco	444.200	+	KC5WBG	o114.8	
Wharton	444.075	+	WA5EUJ	o103.5	
Wharton	444.650	+	WB5UGT	ol203.5	
Whitney	442.200	+	W5WK	o(ca)103.5	
Wichita Falls	442.200	+	N5OCZ	o192.8	TFRGP II
Wichita Falls	442.525	+	K7CMH	o	
Wichita Falls	442.800	+	WB5VNJ	o	
Wichita Falls	442.850	+	KC5RUC		
Wichita Falls	443.325	+	N5MBW	o131.8	TFR GRP
Wichita Falls	444.000	+	WA5CTD	o(ca) 192.8	WARSI
Wichita Falls	444.325	+	KC5MWJ	o192.8	
Wichita Falls	444.675	+	N5OCZ	o131.8	TFR GRP
Wichita Falls	444.700	+	N5OCZ	o192.8	TFR GRP
Wichita Falls	444.875	+	WA5CMB	c	
Wichita Falls	444.950	+	N5OCZ	o192.8 X2	TFR GRP
Willis	442.275	+	KB5WPO	c	
Willis	444.675	+	WD5CFJ	c	

## TEXAS-UTAH

Location	Output	Input	Call	Notes	Sponsor
Wills Point	442.575	+	K5IK	o136.5	
Wills Point	443.975	+	WB5UHO	c	
Wimberly	442.550	+	KI5EF	o	WARS
Woodlands	442.650	+	N5LUY	o156.7	
Woodlands	444.750	+	N5LUY	o(ca)114.8	
<b>US VIRGIN ISLANDS</b>					
St Croix	447.300	-	NP2R	o	
St Thomas	449.700	-	NP2Y	c	
<b>UTAH</b>					
<b>STATEWIDE</b>					
Statewide	446.000	446.000		smplx	
Statewide	446.500	446.500		smplx	
Statewide	447.800	447.800		smplx	
Statewide	447.850	447.850		smplx	
<b>CASTLEDALE</b>					
Castledale	448.550	-	WX7Y	owRB 88.5	N7QLO
Horn Mtn	447.700	-	WX7Y	o(ca)w RB 88.5	WX7Y
<b>CENTRAL</b>					
Ephriam	449.825	-	AA7SE	ol	
Horse Shoe	448.975	-	WA7FFM	clx	DARS
Manti	448.275	-	KD7YE	l 6.66/6.86	107.2
Marysvale	449.750	-	N7YFZ	o	
Marysvale	449.800	-	N7ZSJ	o	
Salina	449.300	-	WB7REL	ol 52.525	WB7PRB 131.8
Salina Canyon	449.250	-	W7DHH	ol HF	131.8
Salina Canyon	449.750	-	KD7YE	ol	131.8
Sterling	447.450	-	WB7REL	o 2 mtr	RB HF
<b>NORTH</b>					
Logan	449.325	-	N7RRZ	o	
Logan	449.625	-	AC7O	patch lk	+WA7MXZ
Logan	449.850	-	N7XLH	oalRB 141.3	CUHFS
Mt Harrison, ID	449.200	-	WA7UHW	ox	
Red Spur	449.800	-	WA7KMF	o 167.9	WA7KMF
Riverside	449.575	-	WA7KMF	o	BARC
Sdgwck Peak, ID	449.375	-	AE7T	o	AE7T
Thiokol	448.300	-	KE7FO	oal 100.0	MTARC
Wellsville	449.800	-	WA7KMF	o 167.9	
<b>NORTHEAST</b>					
Blue Mtn	449.700	-	N7PBV	o	
Mdcne Btte, WY	449.325	-	N7LMN	o	
Mt Elizabeth	447.775	-	N7TOP	o 123.0	
<b>PRICE</b>					
Bruin Peak	449.050	-	KC7KUJ	ol 7.32 88.5	SDARC
Scotfield	448.900	-	KF7OY	ol 147.34	
Star Point	447.025	-	KC7FDO	owl 88.5	N7TAG

## 550 420-450 MHz

## UTAH

<i>Location</i>	<i>Output</i>	<i>Input</i>	<i>Call</i>	<i>Notes</i>	<i>Sponsor</i>
<b>SOUTH</b>					
Kanab	449.850	-	WI7M	o	
Kanab	449.875	-	WI7M	o	
Navajo Mtn	448.750	-	N7WTU	o	
Navajo Mtn	449.375	-	W1OQ	o	NL
Navajo Mtn	449.925	-	W7CWI	o	LPARG
<b>SOUTHEAST</b>					
Hanksville	449.600	-	NV0X	ol	NV0X
Moab	449.100	-	NV0X	olx	
Monticello	447.200	-	NV0X	ox 107.2	NV0X
Monticello	447.400	-	NV0X	ol	
<b>SOUTHWEST</b>					
Black Hill	449.725	-	KD7YK	oa	KD7YK
Black Hill	449.975	-	NR7K	oa	NR7K
Cedar City	448.400	-	N7NRX	o	
Cedar City	448.650	-	KB6BOB	clxRB	DARS
Cedar City	449.500	-	WA7GTU	o Iron Mtn	
Cedar City	449.900	-	WA7GTU	o	
Kolob Peak	448.500	-	K7WS	c	
Milford	448.675	-	K7JL	clx	DARS
Seegmiller	449.325	-	NR7K	o	NR7K
St George	446.700	446.700	KA7STK	oa	
St George	449.700	-	W7NFT	o	
Webb Hill	449.950	-	NR7K	o	NR7K
<b>WASATCH FRONT</b>					
Bacchus	448.450	-	KD7OD	lk	ARES
Bountiful	449.925	-	NU7X	o 156.7	
Brigham City	447.325	-	N7VQR	o	
Brighton	448.200	-	N7HMF	o	
BYU Campus	449.075	-	W7OHR	o	BYU
Clearfield	447.350	-	WB7QBC	o	
Coalville	448.900	-	WB7TSQ	oRB	
Curry Peak	447.900	-	KC7OXI	oe 114.8	RMRA
Delle	447.300	-	WB7RYE	ol 449.725	
Draper	447.375	-	AA7XY	o	
Ensign Peak	449.650	-	KD7PB	oal 167.9	KD7PB
Eureka Peak	447.875	-	KC7KRY	o	
Kearns	449.750	-	WA7PXD	oal	WA7PXD
Lake Mtn	449.475	-	WA7GIE	ol lewis	WA7GIE
Layton	447.050	-	KK7AV	o	
Layton	447.500	-	KI7BE	o	
Layton	449.875	-	W7MVK	ol	KD7PB
Lewis Peak	449.550	-	WA7GIE	o	
Midway	449.950	-	N7ZOI	o	
Murray	447.625	-	N7HIW	o	
Murray	448.125	-	N7HIW	oa	
Murray	448.150	-	N7HIW	o	
Murray	448.825	-	N7HIW	o	
Murray	448.850	-	KD7PB	oal 167.9	KD7PB
Ogden	444.600	+	KC7UB	oaelxz 123.0	OARC
Ogden	447.650	-	N7GYR	o	N7GYR
Ogden	449.775	-	N7TOP	oRB	N7TOP

<i>Location</i>	<i>Output</i>	<i>Input</i>	<i>Call</i>	<i>Notes</i>	<i>Sponsor</i>
Orem	447.325	-	N7JBX	o	
Orem	448.225	-	WA7PKL	oa	UVCC
Orem	449.575	-	N7FOC	o	
Park City	448.475	-	KB7HAF	o	
Payson	447.000	-	NV7V	o	NV7V
Payson	448.250	-	WB7NPL	oal 167.9	KD7PB
Payson	448.875	-	WB7RPF	ct	WB7RPF
Pleasant Grove	447.600	-	WB7TYK	oa	WB7TYK
Pleasant Grove	449.325	-	N7UEO	o	
Pleasant Grove	449.375	-	N7XHO	o	
Point of Mtn	448.400	-	N7ZPF	oeRB 114.8	RMRA
Proton Stn	447.450	-	WB7REL	ol-146.66	107.2
Provo	447.425	-	N7EVC	o	
Provo	448.025	-	N7HMF	o	
Provo	448.325	-	KF0Q	o	ARES
Provo	448.775	-	N7YWM	o	
Provo	449.200	-	WA7FFM	o	
Provo	449.825	-	KB7YOT	o 167.9	
Provo	449.850	-	WA7FFM	o	UVRMC
Provo/Orem	449.675	-	KE7AU	oa	KE7AU
Salt Lake	448.050	-	N7RTA	o	SLPKARC
Salt Lake	448.075	-	WD7P	o	
Salt Lake	448.425	-	K7FY	ol	
Salt Lake	448.525	-	KA0NDS	o	
Salt Lake	448.600	-	WC7W	oa	WC7W
Salt Lake	448.625	-	WA7GIE	clxRB	DARS
Salt Lake	448.750	-	WA7GIE	l	DARS
Salt Lake	449.000	-	WA7GIE	clxRB	DARS
Salt Lake	449.025	-	KA7GZH	o	WA7X
Salt Lake	449.100	-	WA7X	oax	UARC
Salt Lake	449.175	-	KA7EGC	ow	
Salt Lake	449.225	-	N7BHX	olR	N7BHX
Salt Lake	449.300	-	K7DOU	o	
Salt Lake	449.350	-	WA7SYU	oal	OPHIR
Salt Lake	449.500	-	K7JL	oelx 71.9	
Salt Lake	449.700	-	K7DOU	o EOC	K7DOU
Salt Lake	449.725	-	WB7RYE	o 151.4	ERRS
Salt Lake	449.750	-	KA7OEI	o	
Salt Lake	449.900	-	KB7YSW	oa	ARES
Sandy	448.375	-	KA7GXX	o 167.9	KA7GXX
Sandy	449.400	-	K7JL	oae 203.5	K7JL
Scotts Peak	449.525	-	K7JL	o 146.2	
South Mtn	448.100	-	KD7NX	o	MARA
South Mtn	448.350	-	KC7OXI	oeRB 118.8	
South Mtn	448.700	-	KC7OXI	oeRB 114.8	RMRA
Tower Mtn	449.975	-	WA7FFM	o	WA7FFM
West Mtn	448.950	-	WA7FFM	o	WA7FFM
West Valley	448.800	-	KC7OXI	cRB 114.8	RMRA



**552 420-450 MHz**
**UTAH-VIRGINIA**

<i>Location</i>	<i>Output</i>	<i>Input</i>	<i>Call</i>	<i>Notes</i>	<i>Sponsor</i>
<b>WEST</b>					
Delle	449.275	-	KD7BA	oalx 167.9	+KD7PB
Tooele	449.350	-	W7EO	o	TCARS
Vernon	448.975	-	WA7GIE	clx	DARS
Wells, NV	449.750	-	WA7BWF	ol	EARC
<b>VERMONT</b>					
<b>BURLINGTON</b>					
Burlington	443.150	+	W1FP	o	NETARC
Burlington	443.250	+	W1UV	t(ca) 136.5	UVM ARC
Essex Jct	449.025	-	K1IBM	ol	IBM ARC
Monkton	444.650	+	K1BKK	o	NE FM RA
Monkton	447.925	-	N1ETS	t	RANT
Mt Mansfield	447.175	-	N1ELL	oex 100.0	WA1ZMS
<b>CENTRAL</b>					
Killington	444.550	+	W1ABI	o	NE FM RA
<b>EAST CENTRAL</b>					
Barre	447.875	-	N1IOE	o	N1IOE
Barre	449.875	-	N1IOE	o	N1IOE
<b>NORTH</b>					
Jay Peak	447.225	-	K1UFL	o	Border ARC
<b>NORTHWEST</b>					
St Albans	443.400	+	N1IRO	o 162.2	StAlbansRC
<b>SOUTHWEST</b>					
Mt Equinox	444.050	+	K1DF	ox	IBARC
<b>WEST CENTRAL</b>					
Rutland	449.175	-	WA1ZMS	(ca)e 100.0	WA1ZMS
<b>VIRGINIA</b>					
Abingdon	442.975	+	KB8KSP	oe 88.5	ARA-STH
Altavista	444.425	+	WA4ISI	o(ca)ez	WA4ISI
Bedford	444.350	+	N4CH	ol	N4CH
Bedford/Apl Or	442.650	+	WA1ZMS	oel 100.0	MT TOP RC
Bedford/Apl Or	443.800	+	WA1ZMS	oe 100.0	MTN TOP A
Big A Mtn	444.875	+	KB4WTP	o	KB4WTP
Bluefield	443.625	+	WZ8E	oel	ARA-STH
Bluefield	444.450	+	W8MOP	oe	EAST RIVE
Bluefield	444.625	+	WZ8E	oal	ARA-STH
Charlottesvil	444.250	+	WA4TFZ	oe	ALBMARLE
Chesapeake	443.100	+	KB4NKO	o	KB4NKO
Chesapeake	443.900	+	N4EVG	o(ca)z	N4EVG
Chesterfield	442.150	+	KD4SUU	o	KD4SUU
Covington	442.250	+	WA4HTI	o	VHF COMM
Danville	443.850	+	KQ4RX	oe	KQ4RX
Danville/Wht	444.700	+	KM4AU	o(ca)ez RB	K4AU
Enon	444.200	+	WB4VWR	oRB	WA4ECM
Fancy Gap	444.175	+	WD4ICX	o 107.2	WD4ICX
Fancy Gap	444.375	+	N4OWU	o 107.2	N4OWU

<i>Location</i>	<i>Output</i>	<i>Input</i>	<i>Call</i>	<i>Notes</i>	<i>Sponsor</i>
Fancy Gap	444.900	+	N4XRY	o(ca)e RB	N4XRY
Forest	443.600	+	W8CXD	o 136.5	W8CXD
Forest	444.750	+	WD4KQI	oa	WD4KQI
Gasburg	442.000	+	WA4HMT	o	WA4HMT
Gate City	444.700	+	N4WWB	oael	SCOTT CO
Gretna/Smith	444.075	+	KD4TBC	o(ca)e 67.0	KD4TBC
Gum Spring	442.800	+	KB4MIC	o	KB4MIC
Hampton	443.650	+	K4UMI	o	
Hampton	444.400	+	WA4OHX	oaezl	TEL PIO
Hampton	444.550	+	W4QR	o(ca)z 167.9	SPARK
Hillsville	442.125	+	KB4YFV	o 103.5	KB4YFV
Jonesville	442.575	+	WB4IVB	oel 100.0	WVM4MD
Keysville	443.525	+	KB4TLZ	o(ca)e 131.8	KB4TLZ
Lexington	444.300	+	KI4ZR	oae	RARC
Lexngtn/Rock	444.150	+	KI4ZR	o	RCKBRIDG
Lynchbg/Jack	442.400	+	KF4YI	o(ca)e 107.2	KF4YI
Lynchburg	442.950	+	AB4FU	c(ca)	AB4FU
Lynchburg	443.450	+	KC4RBA	o(ca)e	KC4RBA
Lynchburg	444.550	+	WA4RTS	oe 136.5	LARC
Lynchburg/Tob	444.500	+	K4HEX	oRB 136.5	LARC
Mappsville	444.300	+	KD4NVM	o	KD4NVM
Martinsville	442.175	+	KD4CRM	ce	KD4CRM
Newport News	442.900	+	W4MT	o(ca) 100.0	PARC
Norfolk	444.475	+	AD4ZK	ce	AD4ZK
Norfolk	444.675	+	WD4MIZ	oe 107.2	WD4MIZ
Norton/High K	444.850	+	WA4NDQ	oeIRB 103.5	WA4NDQ
Oilville	444.800	+	KB4MIC	o(ca)	WB4IKL
Patrick Sprin	443.175	+	KC4J	oeRB	KC4J
Pearisburg	444.975	+	N4AZJ	oe 103.5	GILES ARA
Petersburg	442.600	+	K4ARO	o	K4ARO
Petersburg	443.825	+	WB4KZI	oe	WB4KZI
Portsmouth	443.800	+	W4POX	o(ca)ez	PRTSMOUT
Portsmouth	444.000	+	KK4SN	oaz	KK4SN
Powhatan	443.100	+	KN4YM	o	AC4QG
Pulaski	442.775	+	KE4CIF	ce	KE4CIF
Richmond	442.300	+	KC4VDZ	o 114.8	WB4YMA
Richmond	442.550	+	W4RAT	o 127.3	RATS
Richmond	444.850	+	AB4SF	c	
Richmond/Char	444.650	+	N4EHJ	oe	N4EHJ
Roanoke	442.600	+	K4ARO	c	K4ARO
Roanoke/Airpo	443.750	+	WD4KZK	oalRB 107.2	KD4EG
Roanoke/Poor	442.500	+	W4CA	o(ca)ez	ROANOKE
Roanoke/Poor	442.700	+	N4CPI	o	W7CP
Roanoke/Poor	442.850	+	KA4IXK	oe	ARA-STH

## 554 420-450 MHz

## VIRGINIA

<i>Location</i>	<i>Output</i>	<i>Input</i>	<i>Call</i>	<i>Notes</i>	<i>Sponsor</i>
Roanoke/Read	444.850	+	WD4KZK	oelRB 107.2	N4MGQ
Roanoke/Tinke	444.925	+	WB8BON	oe	WB8BON
Smithfield	443.550	+	KF4PGC	oaez 100.0	SYARC
South Boston	443.925	+	KF4AGO	o	PIEDMONT
South Boston	444.625	+	KF4LWH	oe	HALIFAX
Staunton	444.825	+	WA4ZBP	o 131.8	TEL PIO
Staunton	444.950	+	W4WRN	o	
Staunton/El K	444.100	+	WD4FOZ	o 131.8	EKRA
Stuart	442.225	+	WB4GUG	o 107.2	WB4GUG
Stuarts Draft	444.050	+	KB4OLM	o(ca)ezl	KB4OLM
Virginia Beach	444.950	+	WA4KXV	oz	VBARS
Walthall Mill	444.275	+	KE4RTQ	o 114.8	KE4RTQ
White Top Mtn	443.000	+	KM4X	oe 103.5	MTN EMPIR
Williamsburg	444.100	+	KB4ZIN	oa	KC4CMR
Willis	443.875	+	W4DUM	oe	W4DUM
Wythe/Walker	442.000	+	WB3T	caelRB	WB3T
Wytheville/Sa	444.325	+	WB3T	o 103.5	KD4EMP
T-MARC AREA					
ALL	445.925			SmplxUse	
ALL	445.950			SmplxUse	
ALL	445.975			SmplxUse	
ALL	446.000			NatSmplx	
T-MARC Area	442.900	+		SNP	
T-MARC Area	447.875	-		SNP	
FREDERICKSBURG					
Chancellor	443.850	+	KB4OB	o(ca)el	S.A.R.A.
Goldvein	444.450	+	KC4ASF	t	W8HNT
King George	442.150	+	KB4OB	al	S.A.R.A.
NORTH CENTRAL					
Harrisonburg	444.600	+	N4YET	l 107.2	N4YET
Haymarket	448.325	-	KT4ER	R	KT4ER
Haymarket	449.025	-	N3AUY	el 156.7	KD3R
Madison	444.400	+	N8HON	el	KA4RCL
WASHINGTON DC AREA					
Alexandria	444.600	147.915	W4HFH	l	AlexRC
Alexandria	444.600	+	W4HFH	l 107.2	AlexRC
Arlington	444.150	+	WB4MJF	e 114.8	KI4MB
Arlington	444.550	+	K4AF	t	PentagnRC
Arlington	448.625	-	KD4DSX	ea	ARPSCI
Arlington	449.325	-	W8HNT	79.7	W8HNT
DaleCity	443.100	+	N8BOR	100.0	LRRC
Fairfax	448.375	-	K4HTA	131.8	VWS
Fairfax	449.775	-	WD4KHP	107.2	WD4KHP
Falls Church	444.300	+	KF4LWJ	l	EsysARC
Herndon	443.000	+	N4LXI	elR 107.2	WB4UKB
Lorton	448.675	-	WA3TOL	ea	NARC
Lorton	449.725	-	WD4KHP	el	WD4KHP
Manassas	442.200	+	W1CRO	al	W1CRO
Springfield	449.825	-	WD4KHP	el	WD4KHP
Sterling	442.100	+	WA4TXE	al	WA4TXE

## VIRGINIA-WASHINGTON

Location	Output	Input	Call	Notes	Sponsor
Tysons Corner	443.500	+	KM4FI	156.7	FIAssoc.
Tysons Corner	447.025	-	KR4MU	Nat Smplx	NVFMA
Vienna	444.850	+	N4KOU	a	RMtnRptGp
Woodbridge	444.900	+	WB4FQR	e	WWI
<b>WINCHESTER</b>					
Berryville	447.475	-	WB2KPH	Nat Smplx	MtWxARC
Bluemont	449.925	-	WA4TSC	146.2	WA4TSC
Front Royal	449.225	-	N4MKH	e	CARS
Siler	449.175	-	WB4YRB	dR	Valnbreds
Winchester	442.000	+	W3CSG	ap	W4TCK

**WASHINGTON - IACC**

## IACC AREAS

SNP	443.000	+	SNP	t	
-----	---------	---	-----	---	--

## EAST WASH LINKS

Omak	442.125	+	N7EBB	pkt	OPA
Omak	442.500	+	N7EBB	pkt	OPA
Spokane	430.075	439.075	WA7YCP		SRG
Spokane	430.175	439.175	WA7YCP		SRG
Spokane	430.200		WB7AUK	Evrgrn	KBARA
Spokane	439.075	430.075	WA7YCP		SRG
Spokane	441.250		WA7YCP		SRG
Spokane	442.125	+	WB7AUK	pkt	KBARA
Spokane	445.025		W7RY		IEVHF
Spokane	445.050		W7RY		IEVHF
Spokane	445.100		W7RY		IEVHF
Spokane	446.225	-	WA7YCP		SRG
Spokane	446.250	446.250	WA7YCP		SRG
Wenatchee	430.025		WA7YCP		SRG
Wenatchee	430.100		WA7PUD	Evrgrn	NRRA
Wenatchee	430.350		WA7PUD	Evrgrn	NRRA
Wenatchee	439.025	430.025	WA7YCP		SRG
Wenatchee	439.100		WA7PUD	Evrgrn	NRRA
Wenatchee	439.175	430.175	WA7YCP		SRG
Wenatchee	439.350		WA7PUD	Evrgrn	NRRA
Wenatchee	440.875		WA7PUD	Evrgrn	NRRA
Wenatchee	441.225	+	WA7YCP		SRG
Wenatchee	447.125	-	N7HHU	pkt hub	N7HHU
Yakima	442.125	+	KB7HDX-9	pkt	
<b>CENTRAL</b>					
Beverly	444.550	+	WB7UFM	o	
<b>CHELAN</b>					
Chelan	444.925	+	KB7RII	123.0	KB7RII
<b>CLE ELUM</b>					
Cle Elum	444.925	+	WA7HNH	e(ca)z 131.8 I-147.16	WA7HNH
Peoh Point	442.200	+	KI7AO	o	KittCoRA
<b>DAYTON</b>					
Dayton	444.475	+	N7HZZ	c link	N7HZZ
<b>DEER PARK</b>					
Scoop Mtn	444.650	+	KA7ENA	ol 123.0	KA7ENA

## 556 420-450 MHz

## WASHINGTON

<i>Location</i>	<i>Output</i>	<i>Input</i>	<i>Call</i>	<i>Notes</i>	<i>Sponsor</i>
ELLENSBURG					
Boylston Mtn	444.000	+	WA7HSJ	oet	NWRA
Ellensburg	444.825	+	KB6KJX	ol 100.0	KB6KJX
EPHRATA					
Beezly Hill	443.900	+	W7TT	o	CWARC
NORTHEAST					
Stranger Mtn	443.600	+	WA7RVV	ol 123.0	KA7ENA
Stranger Mtn	444.300	+	WB7AUK	ol 147.36	
OMAK					
Omak	443.550	+	N7EBB	100.0	ORA
PLYMOUTH					
V & I Butte	444.325	+	KA7IXH	o	
PROSSER					
Prosser	444.875	+	WB7WHF	141.3 RB (Rev)	I-2m
ROCKFORD					
Rockford	443.250	+	N7LMD	oRB	2m
SPOKANE					
Browns Mtn	444.700	+	WA7YCP	ol 100.0	SpRptGrp
Browns Mtn	444.725	+	W7RY	ce 100.0	W7RY
Krell Hill	444.950	+	WB7UJO	ol	
Lookout Mtn	444.200	+	WA7PQU	o	WA7PQU
Mica Peak	444.125	+	N7BFS	o 100.0	N7BFS
Mica Peak	444.150	+	N7BFS	c link	N7BFS
Mica Peak	444.850	+	K7LVB	link	K7VLB
Mica Peak	444.900	+	WB7AUK	o RB	KBARA
				100.0	
Nine Mile Fls	443.700	+	KA7ENA	o	KA7ENA
Nine Mile Fls	444.875	+	W7RY	c 100.0	W7RY
Spangle	443.125	+	WB7AVD	link	IEVHF
Spangle	443.750	+	N7VXC	o 156.7	N7VXC
Spokane	442.025	+	W6LNB	o	
Spokane	444.425	+	WB7RBJ	o	WB7RBJ
Spokane	444.675	+	WB7UCI	Emerg	WB7UCI
Tower Mtn	443.800	+	KA7ENA	123.0	KA7ENA
SUNNYSIDE					
Rattlesnake	442.000	+	WA7HSJ	oeRB t	NWRA
Rattlesnake	444.100	+	WB7WHF	141.3	WB7WHF
				(Rev)	
TEKOA					
Tekoa Butte	444.525	+	N7YAQ	o 100.0	N7YAQ
TRI-CITIES					
Badger Mtn	444.750	+	N7RHT	oae 100.0	
WALLA WALLA					
College Place	444.250	+	KL7NA	o RB	KL7NA
				100.0	
WENATCHEE					
Naneum Ridge	444.050	+	WA7PUD	o	WA7PUD
Wenatchee	443.650	+	KB7MWF	oa	KB7MWF
Wenatchee	444.450	+	WA7ZFX	o	
YAKIMA					
Bethel Ridge	444.600	+	N7SVC	123.0	YakSO
Cowiche Mtn	444.725	+	N7SWR	203.5	N7SWR

## WASHINGTON

Location	Output	Input	Call	Notes	Sponsor
Yakima	443.750	+	N7VXC	ol (Spngl)	N7VXC

**WASHINGTON - WWARA**

Western Washington Amateur Relay Association cross band repeater / duplex radio policies: In order to minimize inappropriate use of recognized simplex and repeater frequencies, the WWARA has established a set of policies for the use of cross band repeaters: Cross band repeaters or duplex radios should:

- 1) Never be used to link to an established repeater system or to link two established repeaters together without the express approval of the repeater owners.
- 2) Be used for temporary, short duration activities only and never installed as a long-term communication facility.
- 3) Utilize the minimum power necessary to accomplish the desired communication. A transmitter placed in the vicinity of the operator should use a non radiation load or be configured for minimum power output on a unity gain antenna.
- 4) Utilize CTCSS decode and encode circuitry to minimize uninvited access and unnecessary frequency congestion. Care should be exercised to use a unique CTCSS tone.
- 5) Be identified every 10 minutes in accordance with FCC rules and regulations.
- 6) Be disabled by its operator within 15 minutes of notification of interference or other problems.
- 7) should be continually monitored by the operator to minimize interference.

**ANACORTES**

Mt Erie	442.275	+	WA7NAN	e 103.5	
---------	---------	---	--------	---------	--

**BAINBRIDGE ISLAND**

Bainbridge Is	440.950	+	KI7BB	e(ca)z 103.5	BARC
---------------	---------	---	-------	-----------------	------

**BREMERTON**

Bremerton	440.600	+	AA7SS	c 103.5	NFC ARS
Bremerton	440.750	+	N7WE	y	N7WE

**EVERETT**

Everett	443.000	+	KC7BNP	e(ca) 127.3	KC7BNP
---------	---------	---	--------	----------------	--------

Everett	444.575	+	WA7LAW	o(ca)elz 103.5	SCHC
---------	---------	---	--------	-------------------	------

Lake Stevens	443.475	+	NN7N	oaze;	SHARC
Marysville	444.900	+	WA7RUE	e 100.0	

**FALL CITY**

Fall City	442.925	+	WA7TQS	103.5	
-----------	---------	---	--------	-------	--

**FEDERAL WAY**

Federal Way	442.950	+	KA7GZR	aze 103.5	
Federal Way	443.575	+	KA0SSF	100.0	KA0SSF

**GRAYS HARBOR COUNTY**

Aberdeen	444.600	+	KA7DNK	e 100.0	KA7DNK
----------	---------	---	--------	---------	--------

**HOOD CANAL**

Hoods Canal	443.425	+	WO7O	(ca)eA 103.5	
-------------	---------	---	------	--------------	--

**558 420-450 MHz**

**WASHINGTON**

<i>Location</i>	<i>Output</i>	<i>Input</i>	<i>Call</i>	<i>Notes</i>	<i>Sponsor</i>
<b>ISLAND COUNTY</b>					
Camano Is	441.050	+	KC7MAP	aez 103.5	SCI ARC
<b>JEFFERSON COUNTY - EAST</b>					
Matts Matts	442.525	+	WR7V	al 103.5	
Port Ludlow	441.575	+	N7PL	o(ca)z	PL ARCRG
Port Townsend	441.325	+	KA7ZEM	aze 114.8	KA7ZEM
<b>KING COUNTY</b>					
Issaquah	441.250	+	K7PP	cl	K7PP
Squak Mtn	444.525	+	N7KGJ	oe 103.5	
<b>KING COUNTY - EAST</b>					
Issaquah	444.375	+	K7YR	103.5	
<b>KING COUNTY - NORTH</b>					
Finn Hill	444.825	+	W7SRZ	ealz 103.5	W7SRZ
Kirkland	443.225	+	WA7SPR	oe	
Lk Forest Park	443.450	+	W7JPH	ol 103.5	
Redmond	444.225	+	KC7LFW	e 123.0	NFC ARS
Woodinville	442.775	+	WA7TZY	e 100.0	WA7TZY
<b>KING COUNTY - NORTHEAST</b>					
Kirkland	441.075	+	AA7UJ	oel 103.5	AA7UJ
<b>KING COUNTY - SOUTH</b>					
Renton	443.600	+	N7KP	ce 103.5	KC S&R
Renton	444.850	+	KC7TD	o 77.0	
<b>KITSAP COUNTY</b>					
Bremerton	441.275	+	W7HR	I 110.9	W7HR
<b>KITSAP COUNTY - NORTH</b>					
Poulsbo	444.775	+	W7JP	e(ca)z 110.9	W7JP
<b>LACEY</b>					
Lacey	442.475	+	WC7I	oe 100.0	WC7I
<b>MERCER ISLAND</b>					
Mercer Is	440.175	+	KA7PMC	e 103.5	MIAEN
<b>MT VERNON</b>					
Mt Vernon	444.350	+	K7OET	ae 103.5	EC UHF
<b>OLYMPIA</b>					
Olympia	444.325	+	N7EHP	I 127.3	WA7USJ
<b>OLYMPIC PENINSULA - NORTH</b>					
Quinault	443.050	+	KA7PMC	114.8	
<b>PIERCE COUNTY</b>					
Puyallup	442.850	+	W7MYR	c(ca)l 141.3	
Sparpole Hill	440.625	+	W7DK	e 103.5	RCT
Sumner	443.275	+	KB7WYL	(ca) 186.2	KB7WYL
Tacoma	444.750	+	KB7CNN	e(ca)l 192.8	KB7CNN
<b>PIERCE COUNTY - SOUTH</b>					
Pack Forest	443.975	+	K7MXE	e 151.4	K7MXE
<b>PIERCE COUNTY - TACOMA</b>					
Graham	442.350	+	W7MYR	(ca)l 141.3	GHRG

## WASHINGTON

<i>Location</i>	<i>Output</i>	<i>Input</i>	<i>Call</i>	<i>Notes</i>	<i>Sponsor</i>
<b>PORT ORCHARD</b>					
Port Orchard	440.700	+	N7ENT	y	N7ENT
Port Orchard	441.425	+	N7ENT	(ca)e 103.5	N7ENT
Port Orchard	443.025	+	KA7JUR	l 110.9	KA7JUR
<b>PUGET SOUND</b>					
Baldi Mtn	444.250	+	W7FHZ	e 103.5	J-MAR
Cougar Mtn	442.025	+	W7WWI	e 156.7	
Cougar Mtn	442.325	+	N7KFJ	a 131.8	N7KFJ
Cougar Mtn	442.625	+	WR7V	al 103.5	
Electron	444.250	+	W7FHZ	e 103.5	
Gold Mtn	441.375	+	WA7NTF	ael 103.5+	WA7NTF
Gold Mtn	442.650	+	NC7U	e(ca) 103.5	WW RA
Gold Mtn	443.400	+	K7PP	c(ca)lA 114.8	K7PP
Graham	444.675	+	N7BUW	(ca)e 127.3	N7BUW
Grass Mtn	444.625	+	KA7HAM	(ca)el 103.5	RACES/ ARES
Green Mtn	442.050	+	KA7PMC	e 127.3	
Issaquah	444.400	+	WA7NAN	103.5	
Maynard Hill	442.425	+	K7CHV	e 103.5	
Mt Jupiter	444.275	+	KA7JUR	el 110.9	KA7JUR
North Bend	442.150	+	K7LWZ	103.5	
Rattlesnake Mtn	443.125	+	N7UMO	(ca)e 110.9	N7UMO
Three Sisters	444.675	+	N7BUW	(ca)e 127.3	
Tiger Mtn	442.300	+	WA7NAN	103.5	
Tiger Mtn	443.300	+	WA7NAN	103.5	
Tiger Mtn	444.650	+	WA7HTJ	(ca)el 131.8	
Tiger Mtn East	443.050	+	KA7PMC	e 103.5	KA7PMC
Tiger Mtn East	443.325	+	W7FHZ	el 127.3	
Tiger Mtn West	441.125	+	K7PP	c(ca)elA 151.4	K7PP
Tiger Mtn West	442.075	+	K7NWS	o(ca)e 110.9	BEARS
Tiger Mtn West	443.900	+	K7NWS	ye	BEARS
<b>PUGET SOUND - CENTRAL</b>					
Green Mtn	444.800	+	K7OET	e 100.0	K7OET
Mt Lake Ter	444.025	+	KN7MVO	(ca) 103.5	
<b>PUGET SOUND - NORTH</b>					
Everett	443.350	+	KA7BZA	103.5	
Lynnwood	444.800	+	K7OET	ae 100.0	EC UHF
Mukelteo	443.925	+	W7FLY	100.0	BEARONS
<b>PUGET SOUND - SOUTH</b>					
Anderson Is	444.100	+	WA7ATJ	c 100.0	
Bush Mtn	444.350	+	WA7USJ	e(ca) 100.0	
Green Mtn	443.675	+	KC7TD	a 103.5	
Issaquah	441.775	+	K7CHV	e 103.5	
North Mtn	444.450	+	K7CH	ae 100.0	K7CH
Olalla	440.225	+	K7TGJ	(ca)l 103.5	K7PAG



## 560 420-450 MHz

## WASHINGTON

<i>Location</i>	<i>Output</i>	<i>Input</i>	<i>Call</i>	<i>Notes</i>	<i>Sponsor</i>
Tacoma	442.450	+	K7SEX	(ca)lz 103.5	SoTARS
Tacoma	444.675	+	N7BUW	(ca)e 127.3	N7BUW
PUGET SOUND - WEST					
Bremerton	443.850	+	WB7DPF	127.3	WB7DPF
SAN JUAN ISLANDS					
Orcas Is	441.900	+	N7ZCZ	c(ca)e	N7ZCZ
SEATTLE					
Bellevue	443.050	+	KA7PMC	103.5	
Ft Lawton	444.200	+	K7MLR	e 100.0	K7MLR
Redmond	443.200	+	WS7K	e 103.5	PARS
Roosevelt Hill	443.650	+	N7LYE	e 141.3	EM
Seattle	442.825	+	WB7AHT	(ca) 103.5	WB7AHT
Seattle	442.900	+	WA7LZO	aez 103.5	
Seattle	443.375	+	N7IO	ae 103.5	N7IO
Seattle	443.550	+	W7SRZ	aelz 103.5	W7SRZ
Seattle	444.150	+	W7GVJ	a 100.0	
Seattle	444.325	+	WA7HVK	a 100.0	EC UHF
Seattle	444.700	+	WA7QIH	a 103.5	
Various	443.000	+	N7LYE	ep 107.2	EM
West Seattle	441.800	+	W7AW	e 141.3	WSARC
SEATTLE - NORTH					
Edmonds	442.725	+	KB7BJE	al 103.5	
Mt Lake Ter	444.725	+	WB7UFR	o	MLTRS
North Seattle	440.300	+	AB7G	103.5	
Shoreline	440.275	+	WA7NAN	c 103.5	WA7NAN
SEQUIM					
Blyn Mtn	442.100	+	N7EHY	et	
SKAGIT VALLEY					
Lyman Hill	444.500	+	WA7ZUS	(ca)e 103.5	
SNOHOMISH COUNTY					
Clearview	442.975	+	W7ERH	e dpl(565) 103.5	
Jim Creek	441.950	+	KC7MAP	az 103.5	SCI ARC
Jim Creek	443.875	+	W7UFI	e 103.5	ARES
SNOHOMISH COUNTY - SOUTH					
Lynnwood	441.875	+	KB7RZZ	e 103.5	KB7RZZ
Mt Lake Ter	443.725	+	WA7NUU	ce 127.3	EOC
Snohomish	441.150	+	N7KQY	e 123.0	
STEVENS PASS					
Stevens Pass	442.800	+	WA7OIB	e 103.5	ARES
SUMNER					
White River	443.625	+	KC7JM	e 103.5	PARS
TACOMA					
Lake Tapps	442.125	+	W7YG	ey	NewVector
Tacoma	441.900	+	KB7RII	(ca) 173.8	KB7RII
Tacoma	442.375	+	K7TGU	oe 173.8	K7TGU
Tacoma	443.150	+	N7EHP	cl 107.2	N7EHP
Tacoma	444.175	+	K7HW	o(ca)ze 103.5	K7HW

## WASHINGTON-WEST VIRGINIA

<i>Location</i>	<i>Output</i>	<i>Input</i>	<i>Call</i>	<i>Notes</i>	<i>Sponsor</i>
Tacoma	444.425	+	WA7NAN	103.5	
<b>THURSTON COUNTY</b>					
Crawford Mtn	441.400	+	NT7H	ol 103.5	OARS
<b>THURSTON COUNTY - NORTH</b>					
Olympia	440.725	+	KB6LE	yl	KB6LE
<b>WASHINGTON - NORTHWEST</b>					
Lyman Hill	442.000	+	W7UMH	el 103.5	
Lyman Hill	443.400	+	K7PP	c(ca)el 068	K7PP
Mt Constitution	442.750	+	W7UMH	el 103.5	
Mt Constitution	444.050	+	K7SKW	e(ca)lz 103.5	MBARC
Toad Mtn	443.750	+	W7ISX	103.5	MBARC
<b>WASHINGTON - SOUTHWEST</b>					
Longview	441.700	+	N3EG	l 114.8	N3EG
Longview	442.125	+	N3EG	l 114.8	N3EG
Longview	444.900	+	W7DG	oe 114.8	LCARA
Mt Brynion	444.125	+	K7WF	e 114.8	L UHF Grp
Mt Pleasant	444.850	+	N7JXD	az 114.8	MARFS
Raymond	443.825	+	KA7DNK	(ca)e 100.0	KA7DNK
Rooster Rock	444.975	+	KB7WVX	e 110.9	
<b>WASHINGTON WESTERN</b>					
Baw Faw	441.300	+	K7PP	cl 575	K7PP
Capital Peak	443.525	+	WB7DPF	l 127.3	
Cougar Mtn	443.700	+	WA7EBH	ce 103.5	
<b>WHATCOM COUNTY</b>					
King Mtn	443.650	+	K7SKW	l 103.5	MBARC
<b>WOODINVILLE</b>					
Woodinville	441.100	+	WB7AAE	(ca) 156.7	WB7AAE
<b>YELM</b>					
Yelm	444.925	+	WQ7A	103.5	WQ7A
<b>WEST VIRGINIA</b>					
Alderson	444.400	+	WV8B	o	ARA NRTH
Beckley	443.475	+	N8FWL	o	ARA-CNTR
Beckley	444.125	+	W8LG	c	ARA-NRTH
Beckley/Bolt	442.300	+	W8LG	oeRB	ARA NRTH
Beckley/Oak HI	444.800	+	WV8B	o	ARA NRTH
Belington	444.900	+	N8SCS	o	N8SCS
Bluefield	444.450	+	W8MOP	oe	EAST RIVE
Buckhannon	444.250	+	N8ZAR	oezIRB	N8ZAR
Charleston	444.225	+	WV8AR	ozl 123.0	WV AR
Charleston	444.350	+	WB8YST	oezIRB 107.2	WB8YST
Clarksburg	444.175	+	N8FMD	o(ca)z 103.5	N8FMD
Fairmont	443.875	+	W8SP	o	MONTAINE
Flatwoods	444.200	+	N8ZVK	o	N8ZVK
Gassaway #	444.675	+	KA8LPH	o(ca)el 123.0	KA8LPH
Glenville	444.325	+	KA8ZXP	o	KA8ZXP

## 562 420-450 MHz

## WEST VIRGINIA-WISCONSIN

<i>Location</i>	<i>Output</i>	<i>Input</i>	<i>Call</i>	<i>Notes</i>	<i>Sponsor</i>
Huntington	443.000	+	WB8EZR	oe	WB8EZR
Huntington	443.850	+	KB8TGK	oeRB 88.5	
Huntington	444.850	+	AA8MR	oRB	AA8MR
Hurricane	444.075	+	K8OJC	o	
Hurricane	444.500	+	W8HYX	oeRB	W8HYX
Keeny Mtn	444.725	+	KF8FO	o	KF8FO
Keyser	444.125	+	N8RCG	o	N8RCG
Logan	444.900	+	KE4QOX	ceRB	
Madison	443.050	+	K8WVA	c	K8WVA
Morgantown	444.700	+	K8LG	ol	MWA
Morgantown	444.800	+	W8CUL	oe	WVU ARC
Mullens	444.000	+	KC8IT	oae	ARA NRTH
Oak Hill	443.300	+	NM8T	oae	PLATEAU
Oak Hill	443.800	+	KA8OTX	o	KA8OTX
Princeton	443.700	+	KB8UJG	oae	KB8UJG
				123.0	
Ripley	444.150	+	KC8AOF	o	KC8AOF
S Charleston	444.950	+	WB8CQV	olRB	WB8CQV
Shirley	444.425	+	KB8TJH	ce	KB8TJH
St Albans	443.150	+	K8MHR	o(ca)ezi	
Welch	443.725	+	N8SNY	o	N8SNY
Weston	443.975	+	N8FIP	oeRB	N8FIP
Weston	444.600	+	WC8K	o	WC8K
Wheeling	443.025	+	KA8YEZ	o 77.0	KA8YEZ
Wheeling	444.975	+	N8EKT	o	N8EKT
T-MARC AREA					
ALL	445.925			SmplxUse	
ALL	445.950			SmplxUse	
ALL	445.975			SmplxUse	
ALL	446.000			NatSmplx	
T-MARC Area	442.900	+		SNP	
T-MARC Area	447.875	-		SNP	
EAST					
Berkeley Spr	442.450	+	WA3KOK	al 107.2	N.E.R.A.
Slanesville	442.350	+	KD4JBY	o(ca)el Wx	KD4JBY
<b>WISCONSIN</b>					
<b>NORTH CENTRAL</b>					
Eagle River	444.400	+	KA9UCE	oaelzx AR911	E.S.R.G. 114.8
Iola	444.650	+	N9NOI	o 114.8	N9NOI
Marshfield	444.975	+	AA9BN	oel 147.18	MAARS
Osseo	444.200	+	N9LIE	olx 110.9	N9LIE
Park Falls	444.750	+	KA9EOK	o	PRICE CRA
Shawano	442.050	+	KB9DAC	oR Wx 114.8	KB9DAC
Stevens Point	444.700	+	KC9NW	o(ca)el	KC9NW
Tomahawk	444.575	+	N9CLE	o	N9CLE
Wausau	442.200	+	N9QIP	o	N9QIP
Wausau	443.325	+	KA9SOT	c	KA9SOT

## WISCONSIN

<i>Location</i>	<i>Output</i>	<i>Input</i>	<i>Call</i>	<i>Notes</i>	<i>Sponsor</i>
Wausau	443.750	+	KC9NW	o(ca) exl 71.9	KC9NW
Wausau	443.950	+	KC9NW	oe	KC9NW
Wausau	444.100	+	W9SM	oaelzx 911 114.8	W.V.R.A.
Wausau	444.300	+	W9BCC	o(ca)ex 114.8	R.M.R.A.
<b>NORTHEAST</b>					
Appleton	442.125	+	W9RIC	o(ca)l 100.0	W9RIC
Appleton	443.650	+	W9IEI	oR	F V VHF
Black River Falls	443.600	+	N9JCX	oe DS	N9JCX
Cleveland	444.175	+	KF9SJ	o(ca)el Wx A 107.2	KF9SJ
Fond Du Lac	444.150	+	WA4COY	o Wx 107.2	WA4COY
Green Bay	443.500	+	KB9AMM	o(ca)e	TEARUG
Green Bay	443.750	+	N9IIE	o	RRU
Green Bay	444.200	+	WB9VJV	c	WB9VJV
Green Bay	444.775	+	K9EAM	o(ca)ezx	G B M&K
Kaukauna	444.450	+	ND9Z	o(ca) tt 107.2	ND9Z
Luxemburg	443.700	+	KA9BLI	oe 107.2	N9DKH
Manitowoc	443.975	+	N9GHE	oaR	N9GHE
Plymouth	444.100	+	KD9TZ	o 107.2	S CTY 440
Plymouth	444.350	+	WE9R	oelxDS 114.8	WERA
Sheboygan	444.600	+	N9REH	oe DS 114.8	N9REH
Sturgeon Bay	444.000	+	WB9YUY	o	WB9YUY
Waupaca	444.900	+	N5IIA	o 114.8	N5IIA
<b>NORTHWEST</b>					
Ashland	442.350	+	KB9AMY	o(ca)el xzR	KB9AMY
Balsam Lake	443.900	+	N9QFW	o 110.9	N9QFW
Beldenville	443.225	+	WBØWOT	oael 110.9	B.A.T.S.
Cameron	443.650	+	N9KOR	oe 110.9	N9KOR
Chippewa Falls	442.300	+	WD9HFT	oeDS 110.9	WD9HFT
Chippewa Falls	444.000	+	WD9HFT	o 110.9	WD9HFT
Colfax	444.350	+	N9ISN	o	N9ISN
Eau Claire	443.300	+	KB9R	oe 110.9	KB9R
Eau Claire	444.925	+	N9RSU	oa 67.0	N9RSU
Hayward	444.850	+	N9EGE	o	N9EGE
Holcombe	444.525	+	N9LIE	oelx 110.9	N9LIE
New Richmond	444.675	+	N9LIE	olx 110.9	N9LIE
River Falls	443.800	+	K9ZMA	o	K9ZMA
Shell Lake	442.150	+	N9PHS	oR Wx	NRWESCO
Solon Springs	444.625	+	N9QWH	o 110.9	N9QWH
Spoooner	444.800	+	KE6WF	o	KE6WF
Spoooner/Hertel	443.500	+	KB9OHN	oaelz	BARS

## 564 420-450 MHz

## WISCONSIN

<i>Location</i>	<i>Output</i>	<i>Input</i>	<i>Call</i>	<i>Notes</i>	<i>Sponsor</i>
Superior	444.900	+	WA9KLM	oae	WITC ARC
SOUTH CENTRAL					
Baraboo	442.950	+	KE9KX	oex 123.0	DRAKE
Baraboo	443.900	+	N9QIP	oexl 100.0	W.I.N.
Berlin	443.850	+	N9AOZ	oaex 123.0	N9AOZ
Fitchburg	444.000	+	KA9VDU	oxlWx 114.8	BURG
Fort Atkinson	442.300	+	N9QIP	celx 100.0	W.I.N.
Fort Atkinson	442.750	+	N9DTT	oaelRA Wx 123.0	FT AT RG
Green Lake	444.400	+	KB9WC	oex A Wx	G FOX ARC
Hollandale	444.550	+	N9QIP	celx 100.0	N9QIP/WIN
La Valle	442.400	+	W9EBF	oep 123.0	W9EBF
Madison	443.400	+	N9KAN	o(ca) exzDS 123.0	S.W.R.G.
Madison	444.500	+	WB9TAE	o(ca)el DS 123.0	WB9TAE
Madison	444.775	+	NG9V	oDS Wx DX 114.8	NG9V
Madison	444.925	+	WB9TAE	o(ca)el DS 123.0	WB9TAE
Milton	443.175	+	K9RIJ	oae	K9RIJ
North Freedom	443.675	+	KD9UU	o(ca)el zxWx 114.8	S.W.R.G.
Plain	442.100	+	KA9VDU	olxWx 114.8	BURG
Praire Du Sac	444.250	+	N9KXX	o 123.0	BSRG
Tomah	444.800	+	N9QIP	celx 100.0	W.I.N.
SOUTHEAST					
Allenton	442.350	+	N9GMT	oaezlx 114.8	FM38
Burlington	442.125	+	N9RNA	o 114.8 SNP	N9RNA
Caledonia	442.500	+	WA9KVE	o	WA9KVE
Cedarburg	442.100	+	KA9QLP	o 127.3	CFD/WERA
Cedarburg	443.750	+	WA9POV	o 114.8	WA9POV
Cudahy	443.950	+	AA9JR	o 127.3	AA9JR
Delafield	444.125	+	KE9QP	o(ca)ez xA 114.8	SEWFARS
Germantown	444.525	+	WD9IEV	o 114.8	WD9IEV
Kenosha	442.000	+	W9UDU	o 127.3	LKESHORE
Kenosha	442.200	+	N9OIG	olx DS 114.8	N9OIG
Lake Geneva	443.275	+	K9RC	o 127.3	K9RC
Mnomonee Falls	444.425	+	KA9FIN	o	SHRINE

## WISCONSIN-WYOMING

<i>Location</i>	<i>Output</i>	<i>Input</i>	<i>Call</i>	<i>Notes</i>	<i>Sponsor</i>
Mequon	443.325	+	N9PMR	o 127.3	N9PMR
Milwaukee	442.650	+	N9VBK	o 114.8	N9VBK
Milwaukee	443.050	+	N9OSK	o(ca)DS Wx 100.0	N9OSK
Milwaukee	443.150	+	W9KHO	o 114.8	MICORS
Milwaukee	443.300	+	KG9CS	o 114.8	KG9CS
Milwaukee	443.550	+	N9LKH	oaxlz 127.3	N9LKH
Milwaukee	443.800	+	N9GMT	oaezxl 114.8	FM38
Milwaukee	444.200	+	K9HXA	c(ca)l 114.8	K9HXA
Milwaukee	444.300	+	W9WK	olzAR 114.8	ARES
Milwaukee	444.325	+	N9CFG	o 114.8	B.I.O.S.
Milwaukee	444.450	+	KA9QMD	oa 114.8	KA9QMD
Milwaukee	444.800	+	K9HXA	c	K9HXA
Milwaukee	444.850	+	WB9TRO	c(ca)elx	tWERA
Milwaukee	444.875	+	WB9TRO	oe 127.3	W.E.R.A.
Milwaukee	444.925	+	N9NGI	o(ca)ez 127.3	N9NGI
Necedah	444.125	+	K9UJH	o 123.0	K9UJH
New Berlin	442.400	+	W9EBF	oe 127.3	W9EBF
Oconomowoc	442.025	+	N9JUJ	o 114.8	N9JUJ
Pewaukee	443.125	+	WB9AKC	o tt 114.8 127.3	WCTC ARC
Powers Lake	443.925	+	K9XN	ox 114.8	LAKARS
Pt Washington	443.525	+	WB9RQR	o(ca)exz Wx 114.8	OZARES
Racine	444.050	+	KA9LOK	o	KA9LOK
Racine	444.950	+	WA9BDX	oe 114.8	WA9BDX
Saint Francis	444.825	+	WJ9Z	oaz tt 127.3	WJ9Z
Sheboygan	442.900	+	AC9A	o 107.2	AC9V
Slinger	443.225	+	WD9DHI	oe 127.3	WERA
Trevor	442.600	+	KA9VZD	o 114.8	KA9VZD
Union Grove	442.250	+	N9OIG	oxl 114.8	N9OIG
SOUTHWEST					
Galesville	442.500	+	N9QIP	oxl tt R 100.0	N9QIP
La Crosse	444.600	+	WA9HCZ	o	ONA ARC
Onalaska	444.475	+	W9LZQ	o	RARC
Tomah	444.850	+	KB9EBX	o 167.9	KB9EBX
<b>WYOMING</b>					
STATEWIDE					
Statewide	447.300	-		PLT	CntrlAcce
Statewide	448.050	-		PLT	CntrlAcce
Statewide	448.325	-		PLT	
Statewide	448.825	-		PLT	CntrlAcce
Statewide	449.275	-		PLT	
Statewide	449.425	-		PLT	

## 566 420-450 MHz

## WYOMING-ALBERTA

<i>Location</i>	<i>Output</i>	<i>Input</i>	<i>Call</i>	<i>Notes</i>	<i>Sponsor</i>
<b>CENTRAL</b>					
Casper	449.500	-	N7EUE	o	N7EUE
Casper	449.575	-	KB7WON	ol	C.D.K.
				146.640	
Lander	449.800	-	KD7BN	oelx	KD7BN
Riverton	448.200	-	KD7BN	oe	KD7BN
Riverton	449.000	-	KD7BN	oelx	KD7BN
Riverton	449.200	-	KD7BN	ol	W7PAW
Shoshoni	449.450	-	KB7PLA	o	KB7PLA
<b>EAST CENTRAL</b>					
Douglas	449.700	-	NX7Z	o	NX7Z
<b>NORTH CENTRAL</b>					
Shell	449.650	-	WB7QQA	o	CMARC
Sheridan	449.700	-	W7GUX	o	SRAL
Sheridan	449.850	-	N7KEO	o	N7KEO
<b>NORTHEAST</b>					
Gillette	449.950	-	KJ7UG	o	KJ7UG
<b>NORTHWEST</b>					
Cody	448.350	-	KC7NP	ol	KC7NP
				426.2 42	
Worland	448.250	-	KC7NP	ol	KC7NP
				426.3 42	
<b>SOUTH CENTRAL</b>					
Rawlins	449.400	-	KJ7AZ	ol	HAMS
				147.530	
<b>SOUTHEAST</b>					
Cheyenne	446.800	446.800	N7CLV-4	n pkt	N7CLV
Cheyenne	447.025	-	AA7JQ	o(ca)	AA7JQ
Cheyenne	447.225	-	N7QBB	e(ca)z	N7MYR
				114.8	
Cheyenne	448.150	-	KC7CAJ	(ca)	KB7SWR
				156.7	
Cheyenne	449.300	-	KD7AN	(ca)z	KD7AN
				114.8	
Laramie	447.100	-	N7QJL	o114.8	N7CTM
Laramie	449.075	-	WB7CJO	o	WB7CJO
Laramie	449.100	-	NG7T	o	NG7T
Laramie	449.800	-	KB7Z	o	KB7Z
Wheatland	449.600	-	WA7SNU	o	WA7SNU
Wheatland	449.625	-	WA7SNU	o	GPARA
Wheatland	449.775	-	N7UCL	100.0	N7UCL
<b>SOUTHWEST</b>					
Evanston	448.150	-	N7LMN	o	N7LMN
Evanston	449.325	-	N7LMN	o	N7LMN
Kemmerer	449.825	-	N7HCH	o	ORARC
<b>ALBERTA</b>					
<b>CALGARY</b>					
Calgary	443.150	+	VE6NZ	oa	VE6NZ
Calgary	444.000	+	VE6RYC	ox	CARA
Calgary	444.120	+	VE6WRT	o	VE6CPT
Calgary	444.350	+	VE6EHX	o	CARA
Calgary	444.400	+	VE6NOV	ol	CARA
Calgary	444.450	+	VE6SPR	o	VE6NZ

## ALBERTA-BRITISH COLUMBIA

Location	Output	Input	Call	Notes	Sponsor
Calgary	444.480	+	VE6DDC	o	VE6FH
Calgary	444.750	+	VE6KQ	ol-6mtrs	VE6KQ
Calgary	444.900	+	VE6WRT	oxl	WRN
High River	449.150	-	VE6HRB	o	HRARC
<b>EDMONTON</b>					
Edmonton	444.100	+	VE6HM		VE6NC
Edmonton	444.400	+	VE6GPS	o	VE6JTM
Edmonton	444.975	+	VE6EAR		VE6ETU
<b>MEDICINE HAT</b>					
Medicine Hat	444.075	+	VE6MHU	o	VE6MLD
<b>NORTHEAST</b>					
Ashmont	444.150	+	VE6TTL	ol	VE6ARJ
Beaumont	444.975	+	VE6SBE	o	VE6AVK
<b>RED DEER</b>					
Alix/Bashaw	448.975	-	VE6PAT	o	VE6ZH
Red Deer	444.550	+	VE6SCR		VE6AQK

## BRITISH COLUMBIA

<b>ALL</b>					
Province Wide	445.925	445.925		pkt	
<b>FRASER VALLEY</b>					
Abbotsford	442.075	+	VE7RBA	l	
Abbotsford	444.700	+		pkt	VE7IHR
Chilliwack	439.250	430.250	VE7TPC-9	pkt	TPARC
Chilliwack	439.350	430.350	VE7TPC-1	pkt	TPARC
Chilliwack	443.375	+		pkt TRK	TPARC
Haney	430.250	439.250		pkt	TPARC
Haney	430.450	439.450	VE7HNY-9	pkt	TPARC
Haney	434.838	445.938	VE7HNY-X	pkt 9.6	TPARC
Haney	439.250	430.250	VE7HNY-1	pkt	TPARC
Haney	443.075	+	VE7HNY-6	pkt	TPARC
Hope	430.450	439.450	VE7TPH-1	pkt	TPARC
Hope	439.350	430.350		o pkt	TPARC
Hope	446.475	446.475		pkt	
Langley	441.375	+	VE7RMH	o	SRREY RC
<b>NORTH INTERIOR</b>					
Prince George	442.863	+	VE7RQU	o	
<b>SOUTH INTERIOR</b>					
Blackpool	444.000	+	VE7RBP	o	
Kamloops	449.250	-	VE7RLO	o	KAMLOOPS
Merrit	439.250	430.250	VE7TPY	pkt	TPARC
Tappen	444.450	+	VE7RXY		VE7EHL
<b>SOUTH-CENTRAL</b>					
Falkland	442.450	+	VE7RAM		VE7EHL
Falkland	444.275	+	VE7TUK	o	VE7OHM
Kamloops	430.250	439.250	VE7TPK	PCK/trnk	TPARC
Kamloops	442.550	+	VE7TPK	pkt	TPARC
Kamloops	447.500	-	VE7RXD	UHF BBS	VE7LG
Kamloops	449.500	-	VE7KIG	o	IPARN
Merrit	447.550	-	VE7TPY-6	pkt	TPARC
Merritt	439.450	430.450		pkt	TPARC
Penticton	444.500	+	VE7RPC	o	PENTICTN



## BRITISH COLUMBIA-MANITOBA

<i>Location</i>	<i>Output</i>	<i>Input</i>	<i>Call</i>	<i>Notes</i>	<i>Sponsor</i>
Sorrento	444.100	+	VE7SPG	o	
Squilax	442.525	+	VE7FPG	pkt	
Vernon	442.425	+	VE7PE	9.6K PKT	
Vernon	444.525	+	VE7EGO	o	NORAC
Vernon	447.425	-	VE7RVP	PCK/trnk	NORAC
Vernon	447.500	-	VE7RVP	pkt	NORAC
<b>VANCOUVER ISLAND SOUTH</b>					
Chemainus	447.600	-		o	COWICHAN
Duncan	430.250	439.250		pkt	TPARC
Duncan	430.250	439.250	VE7TPS-9	pkt	TPARC
Duncan	430.350	439.350	VE7TPS-9	pkt	TPARC
Duncan	442.975	+	VE7TPS-6	pkt	TPARC
Victoria	439.250	430.250	VE7TPV-1	pkt	TPARC
Victoria	443.900	+	VE7TPV-6	pkt	TPARC
Victoria	443.950	+	VE7RTC	o	WARA
Victoria	444.150	+	VE7RBA	o	VE7FNI
Victoria	444.250	+	VE7RBA	o	BR ABBOTT
Victoria	444.550	+	VE7SLC	o	SANICH EM
Victoria	444.875	+	VE7VIC	o 107.2	WARA
Victoria	449.875	146.240	VE7XIC	l 107.2	WARA
<b>VANCOUVER ISLAND CENTRAL</b>					
Comox Valley	430.250	439.250	VE7RCV	PCKT Ink	CMOX VALL
Comox Valley	447.575	-	VE7RAP	o	CMOMVALL
Port Alberni	441.225	441.225	VE7KU	o	Arrow'hARC
Port Alberni	444.450	+	VE7KU	o	Arrow'hARC
Port Alberni	444.750	+	VE7RTE	o	
Port Alberni	449.450	-	VE7KU	o	ARWSMITH
<b>VANCOUVER</b>					
Burnaby	439.150	430.150	VE7TEL-X	pkt	TPARC
Burnaby	439.350	430.350	VE7TEL-9	pkt	TPARC
Burnaby	439.450	430.450	VE7TEL-1	pkt	TPARC
Burnaby	442.850	+	VE7BRY	o	BURNABY
Burnaby	442.875	+	VE7TEL	pkt	TPARC
Burnaby	443.425	+	VE7TEL-3	pkt	TPARC
Vancouver	441.975	+	VE7UBC	o	UBC
Vancouver	442.225	+		o	
Vancouver	442.350	+	VE7RUK	l-146.55 DTMF	WCUARC
Vancouver	442.450	+	VE7UBC	pkt	UBC
Vancouver	443.100	118.100	VE7UDX	o	VE7ZZX
Vancouver	443.200	+	VE7RGM		VE7CHU
Vancouver	443.250	+		o	VE7EX
Vancouver	443.725	+	VE7RDJ	o	VE7AOV
Vancouver	443.800	+	VE7UHF	t DTMF	VE7MQ
Vancouver	444.075	+	VE7TOK	o	VE7MBG
Vancouver	444.925	+		o	VE7WAR
Vancouver	444.950	+	VE7RNV	o	VE7CHU
Vancouver	445.775	-	VE7VPO	pkt	VAPO
<b>MANITOBA</b>					
<b>INTERLAKE</b>					
Selkirk	443.000	+	VE4MBR	o 127.3	SARC

## MANITOBA-NOVA SCOTIA

<i>Location</i>	<i>Output</i>	<i>Input</i>	<i>Call</i>	<i>Notes</i>	<i>Sponsor</i>
<b>NORTHWEST</b>					
Swan River	443.400	+	VE4SRR	c	SwnRivARC
<b>WINNIPEG</b>					
Winnipeg	443.500	+	VE4VJ	oxIAR	
<b>NEW BRUNSWICK</b>					
<b>EDMUNSTON</b>					
Edmunston	444.130	+	VE9PIN	Prop	
<b>FREDERICTON</b>					
Fredericton	449.250	-	VE1ND		
Fredericton	449.950	-	VE1AIL	Prop	VE1TE
<b>MONCTON</b>					
Moncton	443.000	+	VE9LNK	I	
Moncton	443.350	+	VE9LNK	I	
Moncton	444.200	+	VE9TCR	Prop	
Moncton	444.975	+	VE1PJX		VE1XW
Moncton	449.300	-	VE9TRI		
<b>MT CHANPLAIN</b>					
St John	443.500	+	VE1MCH		
<b>ST ANDREWS</b>					
St Andrews	448.100	-	VE1IE		
<b>ST GEORGE</b>					
St George	444.250	+	VE1ARZ?		
<b>NEWFOUNDLAND</b>					
<b>CORNER BROOK</b>					
Corner Brook	444.400	+	VO1MO	o	
<b>ST JOHNS</b>					
St Johns	444.000	+	VO1AAA	o	
St Johns	444.900	+	VO1UHF	o	
St Johns	447.100	-	VO1KEN	ol	
<b>NORTHWEST TERRITORIES</b>					
<b>YELLOWKNIFE</b>					
Yellowknife	444.000	444.000	VE8NWT	o(ca)el	VE8DP
<b>NOVA SCOTIA</b>					
<b>BOISEDALÉ CAPE BR</b>					
Boisedale	449.900	-	VE1HAM	I hub	
<b>DARTMOUTH</b>					
Dartmouth	444.600	+	VE1DAR		
<b>GORE</b>					
Gore	444.900	+	VE1NSC		VE1VCK
<b>GREENFIELD</b>					
Greenfield	444.300	448.000	VE1BBY	Prop	
<b>HALIFAX</b>					
Halifax	442.975	+	VE1AEZ	Prop	
Halifax	443.600	+	VE1KER		
Halifax	444.400	+	VE1NSD		
Halifax	444.800	+	VE1ERS		
Halifax YHZ	444.000	+	VE1CDN	I hub	VE1YZ
<b>INVERNESS</b>					
Kiltarthy	444.900	+	VE1KIL	I	

**570 420-450 MHz**

**NOVA SCOTIA-ONTARIO**

<i>Location</i>	<i>Output</i>	<i>Input</i>	<i>Call</i>	<i>Notes</i>	<i>Sponsor</i>
SHEET HARBOUR					
Sheet Harbour	443.100	+	VE1PEP	Prop	
YARMOUTH					
Yarmouth	444.700	+	VE1YAR		VE1RB

**ONTARIO - SLVRC**

**EAST CENTRAL ONTARIO**

Belleville	444.450	+	VE3MHZ		VE3APF
Kingston	443.300	+	VE3KER		

**EASTERN ONTARIO**

Cornwall	443.000	+	VE3PGC	a	CPG
Cornwall	443.650	+	VE3SVC		
Lefaivre	443.500	+	VA3TLO		
Mallorytown	443.900	+	VE3IGE		VE3IGE

**LOWER OTTAWA VALLEY**

Moose Creek	443.050	+	VE3TYF	pl	
<b>NATIONAL CAPITOL REGION</b>					
Kanata	444.100	+	VA3CIQ	100.0hz	VE3CIQ
Kanata	444.300	+	VE3KNA	l 100.0 hz	VA3MWK
Ottawa	442.650	+	VE3HPY	l	MRC
Ottawa	443.150	+	VA3LCC		
Ottawa	443.550	+	VE3OTW	a(c)el	SARC
Ottawa	443.800	+	VE3TEL	ea	TPARC
Ottawa	444.200	+	VE3TWO		OVMRC
Ottawa	444.400	+	VE3MPC	al	CPCARC
Ottawa	449.475	-	VY9CC	data	DOC

**UPPER OTTAWA VALLEY**

Foymount	442.375	+	VE3UCR	l	RCARC
Pembroke	448.025	-	VE3NRR	el	RCARC

**ONTARIO - WNYSORC**

**ALL WNYSORC AREAS**

	442.950	+	SNPF	SNP	
	443.950	+	SNPF	SNP	
	444.950	+	SNPF	SNP	

**CENTRAL**

Acton	442.075	+	VE3GTU	e l-443.750	
Aurora	444.100	+	VA3GTU	l	
Ballantrae	442.475	+	VA3URU	(ca)l	
Cannington	442.350	+	VA3GAD	(ca)	VE3GAD
Cannington	444.450	+	VA3TVE	(ca)el	
Colborne	443.375	+	VE3RTY	e DS	
Colgan	444.675	+	VE3GAS	o	
Creemore	443.275	+	VE3CAB	ol1	ULRRA
Edgar	442.575	+	VE3UOR	l6	VE3HHZ
Edgar	444.350	+	VE3LSR	aez11	VFAT
Goodwood	442.825	+	VE3GTU	e l-443.750	
Huntsville	443.075	+	VE3SUM	o	
King City	442.325	+	VA3BNI	156.7	
Midland	444.650	+	VE3SGB	o	
Mitchell's	442.550	+	VE3UOR	l6	VE3NGT
Moonstone	444.275	+	VE3QSB	156.7	

## ONTARIO

<i>Location</i>	<i>Output</i>	<i>Input</i>	<i>Call</i>	<i>Notes</i>	<i>Sponsor</i>
Orangeville	442.925	+	VE3DRC	o	VE3NSL
Orangeville	443.625	+	VE3DRC	e(ca)	
Orangeville	444.025	+	VE3NSL	o(ca)el	
Orangeville	444.500	+	VE3MAP	156.7	
Orangeville	444.925	+	VE3RAP	156.7	
Orillia	444.550	+	VE3ORC		
Oro #	444.775	+	VA3HF	o	
Oshawa	443.475	+	VE3OUR	oa	
Owen Sound	443.025	+	VE3RBT	o	
Parry Sound	443.575	+	VE3RPL	(ca)	PSARC
Parry Sound	444.800	+	VE3UPS	ol6	VE3HHZ
Raglan	443.000	+	VE3NAA	o	
Singhampton	444.900	+	VE3WIK	o	
Streetsville	442.175	+	VE3ULR		
Uxbridge	442.225	+	VA3BNI	o	
CENTRAL EAST					
Baltimore	444.975	+	VE3MXR	ol3	
Coburg	442.675	+	VA3SA	ol6	VE3NGT
Peterborough	444.575	+	VE3PBO	(ca)e	PARC
CENTRAL WEST					
Markdale	443.925	+	VE3TFE	c	
Owen Sound	443.525	+	VE3GBT	o	
EAST					
Maynooth	443.550	+	VE3WPR	o	
METRO TORONTO					
Aurora	442.025	+	VE3ULR	ol1	
Ballantrae	443.700	+	VE3ZBA	e	VE3ATP
Brampton	443.550	+	VE3PRC	o	
Brampton	444.575	+	VE3FBI	o	
Downsview	444.700	+	VE3RAK	ol2 103.5	
King City	444.300	+	VE3UKC	(ca)el6	VE3NGT
				V/UFAT	
Markham	442.275	+	VA3CTR	(ca) 88.5	MIAC
Pickering	444.525	+	VE3DPR		
Pickering	444.600	+	VE3SPA	o	
Scarborough	443.350	+	VE3RTC	o(ca)l	VFAT
Scarborough	443.825	+	VA3HKG	o(ca)	
Toronto	442.125	+	VE3TNK	l-TFMCS/IPARN	
Toronto	442.600	+	VE3CAY	o	
Toronto	442.650	+	VA3GTU	oe	
Toronto	442.700	+	VE3TDO	o(ca)e	147.480
Toronto	442.750	+	VE3WOO	o	
Toronto	442.775	+	VA3GTU		
Toronto	442.850	+	VE3SNM	136.5	
Toronto	442.975	+	VE3RUF	o	
Toronto	443.050	+	VE3YYZ	aezl6	VE3NGT
Toronto	443.100	+	VE3SKI	o	
Toronto	443.300	+	VE3PRT	o	PARC
Toronto	443.500	+	VE3PVT	cl3	
Toronto	443.650	+	VE3NOR	o	
Toronto	443.750	+	VE3GTU	el	
Toronto	443.775	+	VE3GOP	151.4	
Toronto	444.250	+	VE3UHR	o	

572 420-450 MHz

ONTARIO

<i>Location</i>	<i>Output</i>	<i>Input</i>	<i>Call</i>	<i>Notes</i>	<i>Sponsor</i>
Toronto	444.400	144.810	VE3TWR	o(ca)ezl2	
Toronto	444.400	+	VE3TWR	o(ca)ezl2	
Toronto	444.475	+	VE3URU	o(ca)e	
Toronto	444.775	+	VA3LTA	(ca)e DS	
Toronto	444.850	+	VE3UKW	o	
Toronto	445.125	445.125	VA3GTU		
Toronto #	444.200	+	VE3MLZ	o	
Uxbridge	442.100	+	VE3RPT	o(ca)ezl2	
Uxbridge	443.225	+	VE3RPT	o(ca)ezl2	
Uxbridge	444.175	+	VE3RUX		
Uxbridge	444.225	+	VE3YRC	o	
Willowdale	442.375	+	VA3ODX	oe	
<b>NIAGARA</b>					
Beamsville	443.575	+	VE3XUK		
Fonthill	444.725	+	VE3PLF	(ca) FAT	
Niagara Falls	442.900	+	VE3GRW	(ca)e DVR V/UFAT	
Niagara Falls	443.175	+	VE3RNR		
Selkirk	442.050	+	VA3BDX	a	
St Catharines	442.425	+	VA3WAJ		
Thorold	442.250	+	VE3HM	ol5	
Thorold	443.725	+	VE3RAF	oaz	
Wainfleet	442.500	+	VE3KJR	o	
<b>SOUTH</b>					
Arkel	443.850	+	VE3RKL	ol7	
Brantford	443.025	+	VE3TCR	o(ca)	
Brantford	443.450	+	VE3MMX	o(ca)e	VE3MMX
Burlington	442.150	+	VA3AMH	141.3	
Burlington	443.150	+	VE3OKV	ol-442.450	
Burlington	443.200	+	VE3IWL	131.8	
Burlington	444.825	+	VE3RSB	o	
Campbellville	443.325	+	VE3RTP	151.4	PARC
Carlisle	442.525	+	VE3UHM	l6	VE3NGT
Carlisle	443.675	+	VE3WIK	(ca)	
Elmira #	444.700	+	VE3EUC	131.8	
Etobicoke	442.800	+	VA3GTU	l-442.650-443.750-442.825	
Halton Hills	443.425	+	VE3OD	oe	
Hamilton	442.625	+	VE3RTD	a	
Hamilton	443.075	+	VE3ZOE	o	
Hamilton	443.975	+	VE3OCY	o	
Hamilton	444.075	+	VE3NCF	oael	
Hamilton	444.425	+	VE3RDX	131.8	
Hamilton #	444.750	+	VE3RDM	o	
Kitchener	444.875	+	VE3RBM	114.8	
Kitchener	442.000	+	VE3KFM	131.8	KW FM
Milton	444.125	+	VA3ADT	oe DS	
Norwich	442.875	+	VA3PPO		
Oakville	442.300	+	VE3OAK	107.2 l	
Oakville	442.450	+	VE3OKR	ol-442.450	
Oakville	444.325	+	VE3OAK	o	
Vinemount	444.650	+	VE3VSC	o	
Waterford	444.550	+	VE3SML	oel7RB-52.525	
Winona	443.250	+	VE3RFI	oe	

## ONTARIO-QUEBEC

Location	Output	Input	Call	Notes	Sponsor
<b>SOUTHWEST</b>					
Cambridge	443.375	+	VE3SWR	o	SWARC
Chatham	444.325	+	VE3COZ	o(ca)ez	
Chatham #	442.200	+	VE3MGK	o	
Dorchester	444.650	+	VE3RXU	oe	CANWARN
Goderich	444.825	+	VE3WZL	(ca)eDS	EARC 123.0
London	442.300	+	VE3TTT	o	
London	444.100	+	VE3ZCO	a	
London	444.400	+	VE3SUE	ol1	
London	444.800	+	VE3MGI	ael	DS VFAT
London	444.850	+	VE3OVY	(ca)e	VE3OVY
London	444.925	+	VE3NMN	oae	DVR H/VFAT
Lucan	444.575	+	VE3MCR	o	
McGregor	443.925	+	VE3SOT	(ca)e	123.0 V/UFAT
McGregor	444.300	+	VE3RRR	o	
McGregor #	444.775	+	VE3SOT	(ca)e	123.0 V/UFAT
Norwich	444.575	444.575	VE3PPO	al	fat
Port Elgin	444.625	+	VE3CAC		
Sarnia	442.850	+	VE3TTP	(ca)	DS
Sarnia	444.550	+	VE3SUR	oe	
Sarnia	444.700	+	VA3LAM	o	
St Marys	444.525	+	VE3ZTD	o	
St Thomas	443.825	+	VE3STR	oe	E.A.R.S.
Stratford	444.975	+	VE3RFC	114.8	
Waterloo	442.400	+	VE3WWW	(ca)	
Windsor	444.400	+	VE3UUU	o	
Windsor	444.500	+	VE3III	o	
Windsor	444.600	+	VE3ECR	(ca)	100.0
Woodstock	443.925	+	VE3WHR	o	
<b>WELLINGTON</b>					
Wellington	442.675	+	VA3AQ	131.8	
<b>PRINCE EDWARD ISLAND</b>					
<b>CHARLOTTETOWN</b>					
Charlottetown	443.300	+	VE1UHF	apl	VE1AIC
Charlottetown	444.400	+	VE1UHF	apl	VE1AIC
Charlottetown	449.100	-	VE1CRA	l hub	VE1AIC
<b>SUMMERSIDE</b>					
Summerside	444.500	+	VE1CFR	apl	
<b>QUEBEC - RAQI</b>					
<b>ABITIBI</b>					
Parent	449.900	-	VE2RPC	o	VE2MBP
Rouyn Noranda	449.000	-	VE2RKN	o	VE2NOQ
<b>BAS FLEUVE/GASPESIE</b>					
Mt St Joseph	442.450	+	VE2RXT	ol	CRAG
Mt St Joseph	442.625	+	VE2RXT	o123.0	CRAG
Perce	447.440	-	VE2RLC	ol	CRAG
Pic Champlain	447.525	-	VE2RWM	ol	CRASL
Rimouski	442.625	+	VE2RWM	o123.0	VE2RWM
Rimouski	447.400	-	VE2RXA	o	VE2RXA
St Eleuthere	442.375	+	VE2NY	ox110.9	VE2TC

## 574 420-450 MHz

## QUEBEC

<i>Location</i>	<i>Output</i>	<i>Input</i>	<i>Call</i>	<i>Notes</i>	<i>Sponsor</i>
St Eleuthere	442.625	+	VE2NY	o123.0	VE2TC
St Pascal	449.575	-	VE2RQA	oax	VE2MEL
Val D'Irene	442.525	+	VE2RKH	ol	CRASL
Val D'Irene	442.600	+	VE2RKH	ol	CRASL
<b>COTE NORD</b>					
Baie Comeau	442.350	+	VE2RBG	o131.8	VE2FVV
Baie Comeau	449.600	-	VE2RBD	o	VE2RBD
Forestville	444.100	+	VE2RFG	ol	VE2VD
Mt Vallant	443.850	+	VE2RDE	ol	VE2FAZ
Sept Iles	442.000	+	VE2RLL	ox	VE2GLJ
Sept Iles	442.625	+	VE2RRU	o123.0	VE2RRU
<b>ESTRIE</b>					
Cowansville	447.675	-	VE2RCZ	o118.8	VE2CAF
Drummondville	442.950	+	VE2RBU	o110.9	VE2YLA
Granby	448.625	-	VE2RGJ	o118.8	VE2JRG
Magog	444.250	+	VE2RZZ	o(ca)e 118.8	VE2CGM
Mt Orford	442.000	+	VE2RTO	oe118.8	VE2EKL
Mt St Gregoire	442.000	+	VE2RKL	o	VE2EKL
Nantes	448.125	-	VE2RTN	o118.8	VE2TIC
Richmond	443.750	+	VE2RHP	o(ca)	VE2HY
Sherbrooke	444.750	+	VE2RQM	o	VE2KIT
St Antoine	447.125	-	VE2RSO	ol	VE2WA
Ste Helene	442.950	+	VE2RBU	o	VE2YLA
Sutton	442.200	+	VE2RTC	ox	VE2DIW
Thetford Mines	448.175	-	VE2RVA	o(ca)	VE2LES
Victoriaville	444.600	+	VE2RHY	o	VE2HY
Windsor	447.925	-	VE2RGX	ox	VE2LGX
<b>MAURICIE</b>					
Alma	449.625	-	VA2RIU	o	VE2TMR
Cap de la Made	443.000	+	VE2RDG	oex	VE2EAK
Cap de la Made	448.675	-	VE2RBN	o(ca)e 110.9	VE2MTE
Drummondville	444.050	+	VE2RBZ	oa110.9	VE2ZBR
Drummondville	444.150	+	VE2RDL	oe110.9	VE2CRD
Grand Mere	449.525	-		o	VE2CM
Grand Mere	449.575	-	VE2RNG	o110.9	VE2GBB
Grand Mere	449.675	-	VE2RGM	o110.9	VE2CM
Lac a la Tortu	443.200	+	VE2RBR	ol	VE2GM
Mt Carmel	447.075	-	VE2RIR	oelx 110.9	VE2EX
Parent	444.900	+	VE2RPC	o	VE2MBP
Riviere A Pier	442.300	+	VE2RZT	o	VE2TRZ
Sorel	442.150	+	VE2RSB	oae	VE2EAG
St Hugues	443.950	+	VE2RBY	ox110.9	VE2YLA
Trois Rivieres	442.750	+	VE2VIP	o	VE2ZZ
Trois Rivieres	449.175	-	VE2RTZ	ox110.9	VE2TRZ
<b>MONTREAL</b>					
Blainville	443.100	+	VE2RMR	oe	VE2DJE
Blainville	449.725	-	VE2RVV	o103.5	VE2SMB
Delson	442.150	+	VE2LHF	o	VE2LHF
Half Moon Lake	443.850	+	VE2RWC	oex	VE2CRAB
Half Moon Lake	444.900	+	VE2RWC	ox	VE2BTR
Joliette	444.625	+	VE2RLJ	oel103.5	VE2RLJ

## QUEBEC

Location	Output	Input	Call	Notes	Sponsor
Lac Gregoire	444.700	+	VE2RMS	o(ca)e	VE2SE
Laval	441.325	+	VE2DJE	o	VE2DJE
Laval	443.600	+	VE2RHL	oel103.5	VE2VK
Longueuil	442.400	+	VE2HPB	o103.5	VE2XW
Longueuil	445.225	445.225	VE2RSM	oel103.5	VE2XW
Mascouche	443.800	+	VE2RTM	oe	VE2KAR
Mascouche	448.825	-	VE2RTM	ox	VE2KAR
McMasterville	444.325	+	VE2RAW	o	VE2AW
Mercier	442.100	+	VE2RTF	oe	VE2BCM
Mercier	444.500	+	VE2RTS	o141.3	VE2BCM
Mercier	444.850	+		o	PROJECT
Montreal	442.500	+	VE2RVK	olx103.5	VE2VK
Montreal	442.600	+	VE2RBD	oe	VE2ACG
Montreal	442.650	+	VE2ETS	o103.5	PROJET
Montreal	442.800	+	VE2JGA	o	VE2JGA
Montreal	442.900	+	VE2REZ	o103.5	VE2EZ
Montreal	443.050	+	VE2RWI	ox	WIARC
Montreal	443.700	+	VE2RHH	o100.0	MT220ARC
Montreal	444.250	+	VE2RVH	ox88.5	VE2VNH
Montreal	444.375	+	VE2TEL	ox	VE2SE
Montreal	444.400	+	VE2REM	oe	UMS
Montreal	446.525	144.950	VE2PWI	o	VE2FN
Montreal	449.300	-	VE2AIF	oa	VE2ACG
Montreal	449.425	-	VE2RCU	o	VE2DUB
Montreal	449.475	-	VE2WM	o	VE2WM
Montreal	449.925	-	VE2RIO	o103.5	VE2AX
Montreal	449.975	-	VE2RJS	o77.0	VE2RSJ
Montreal/Nord	448.650	-	VE2RPT	o	VE2FMK
Mt St Bruno	444.100	+	VE2RDU	oel103.5	VE2TRZ
Mt St Gregoire	444.200	+	VE2RIB	ox	VE2MLV
Mt Yamaska	442.350	+	VE2RYM	olx103.5	VE2VK
Mt Yamaska	443.300	+	VE2RMV	o103.5	VE2ULU
Pike River	443.800	+	VE2RSN	oa103.5	VE2TUA
Pointe Claire	448.650	-	VE2RHI	o	VE2RHI
Rigaud	442.250	+	VE2RM	olx	VE2RM
Rigaud	442.625	449.725	VE2RM	o100.0	MT220ARC
Rigaud	444.000	+	VE2RM	oex100.0	VE2RM
Rougemont	446.575	145.570	VE2ROU	o	VE2HR
St Hippolyte	444.600	+	VE2RRZ	oe	VE2RZ
St Hyacinthe	444.450	+	VE2RBE	o	VE2FEK
St Joseph du Lac	449.875	-	VE2RST	o123.0	VE2GSB
St Leonard	433.000	144.970	VE2UMS	o	VE2UMS
Ste Therese	448.425	-	VE2RWW	o103.5	VA2MAC
Valleyfield	444.350	+	VE2RVF	o	VE2BYB
Varennes	448.275	-	VE2REQ	o	VE2ESM
Waterloo	443.900	+	VE2ESM	o(ca)l	VE2ESM
OUTAOUAIS					
Hull	443.300	+	VE2CRA	o	VE2CRA
Hull	443.950	+	VE2RAO	o123.0	VE2CRO
Hull	444.750	+	VE2CC	o123.0	VE2BGC
Lac Larouche	449.625	-	VE2RPV	ol	VE2RPV
Mont Laurier	444.625	+	VE2RMC	ol	VE2RMC

PROVINCE DE QUEBEC



## 576 420-450 MHz

## QUEBEC-SASKATCHEWAN

Location	Output	Input	Call	Notes	Sponsor
Civil Defense	442.800	+		o	Port
<b>QUEBEC</b>					
Beauport	444.100	+	VE2RHU	o	VE2RHU
Charlesbourg	449.875	-	VE2REA	o	VE2CCF
Charny	444.600	+	VE2RDB	oe	VE2FTO
Colline Poudri	449.725	-	VE2GPA	ol100.0	VE2GPA
Levis	444.100	+	VE2RHD	o100.0	CRAQ
Mt Belair	444.200	+	VE2RAX	oe	VE2EZZ
Mt Belair	444.400	+	VE2RQC	oae	VE2ELN
Mt Gladys	442.400	+	VE2RMG	ol	VE2WID
Mt Ste Anne	447.375	-	VE2UX	ol110.9	CRAQ
Notre Dame	449.775	-		o	VE2GPA
Parc des Laure	442.375	+	VE2RMG	ox110.9	CRAQ
Parc des Laure	442.500	+	VE2RMG	ol	CRAQ
Parc des Laure	447.400	-	VE2RMG	ol	CRAQ
Prvnce de Qubec	442.800	+	VE2RUK	ol	PROJET
Quebec	444.300	+	VE2RXR	ol	VE2XR
Quebec	444.500	+	VE2RTB	oa100.0	VE2TEP
St Flavien	448.275	-	VE2RLO	ox	VE2LLA
St Tite des Ca	447.200	-	VE2RSB	oe	VE2BPU
Ste Foy	442.700	+	VE2RCH	o	VE2MER
Ste Foy	444.700	+	VE2RSX	ol	VE2VEM
Ste Foy	444.900	+	VE2RID	ol100.0	VE2OSQ
Val Belair	447.625	-	VE2RGG	oa	VE2TEB
Victoriaville	442.850	+	VE2RMD	oax	VE2MF
<b>SAGUEN/LAC ST-JEAN</b>					
Alma	449.425	-	VE2RIU	o	VE2DIA
Anse St Jean	449.900	-	VE2RME	ol	VE2AFD
Chicoutimi	449.025	-	VE2RKA	oaex	VE2VJA
Chicoutimi	449.700	-	VE2RDH	o	VE2MDH
Jonquiere	449.000	-	VE2RPA	oa	VE2AFD
Jonquiere	449.100	-	VE2RFL	oae	VE2EFL
La Baie	444.950	+	VE2RCX	o	VE2LRE
La Baie	449.975	-	VE2RLE	o	VE2LRE
Lac Daran	444.900	+	VE2RAH	o	VE2AFD
St Charles	444.200	+	VE2RCR	o	BASL

## QUEBEC - SLVRC

## LOWER OTTAWA VALLEY

Buckingham	444.600	+	VE2REH		
Mt Rigaud	444.000	+	VE2RM		

## NATIONAL CAPITOL REGION

Gatineau	442.800	+	VE2REA		GARC
Hull	443.300	+	VE2CRA	e	OARC
Hull	443.950	+	VE2RAO	123.0hz	
Hull	444.250	+	VA2UHF	l	GRARCN

## SASKATCHEWAN

Unknown	444.725	+	VE5FD	o	
<b>REGINA</b>					
Avonlea	444.150	+	VE5AHR	o	
Regina	444.250	+	VE5UHF	o	
Regina	447.250	-	VE5BBZ	o	

**SASKATCHEWAN-ARGENTINA**

<i>Location</i>	<i>Output</i>	<i>Input</i>	<i>Call</i>	<i>Notes</i>	<i>Sponsor</i>
<b>SASKATOON</b>					
Saskatoon	448.000	-	VE5HG	o	VE5HG
<b>YUKON</b>					
<b>WHITEHORSE</b>					
Carcross/ Whitehrse	444.900	+	VY1RMM	oae- sun/wind	YARA
<b>ARGENTINA</b>					
<b>BUENOS AIRES</b>					
Bernal	434.500	+	LU1EA	123.0	
Burzaco	434.100	+	LU3DY	103.5	
Campana	433.150	+	LU1DB	103.5	
Gral Madariga	433.750	+	LU6ES	77.0	
La Plata	433.200	+	LU8DZE	82.5	
Lezama	433.400	+	LU1EA	123.0	
Lmas De Zamora	433.700	+	LU6DK	131.8	
Lmas De Zamora	433.900	+	LU1EEE	67.0	
Mar De Ajo	434.200	+	LU1EA	123.0	
Mar Del Plata	433.300	+	LU1DVT	100.0	
Mar Del Plata	433.600	+	LU2DT	88.5	
Moron	433.500	+	LU1DBQ	114.8	
Quilmes	433.650	+	LU4DQ	131.8	
Ramallo	433.450	+	LU4ERZ	67.0	
Ramos Mejia	433.250	+	LU1DM	74.4	
S A De Padua	433.350	+	LU1DMA	79.7	
San Nicolas	433.300	+	LU1EGO	110.9	
Tigre	434.000	+	LU4DKL	71.9	
Victoria	434.850	+	LU1DRC	82.5	
Villa Gesell	434.900	+	LU8DMD	88.5	
Zarate	434.300	+	LU4DXG	67.0	
<b>CAPITAL FEDERAL</b>					
Capital Federal	433.100	+	LU4AA	67.0	
Capital Federal	433.800	+	LU5CBA	67.0	
Capital Federal	433.850	+	LU4AAO	88.5	
Capital Federal	434.750	+	LU9AEV	88.5	
Capital Federal	434.800	+	LU2AH	173.8	
Capital Federal	434.900	+	LU1CGB	123.0	
Capital Federal	434.950	+	LU3DI	67.0	
<b>CAPITAL FERERAL</b>					
Capital Federal	434.600	+	LU9ABK	127.3	
<b>CORDOBA</b>					
Bosque Alegre	433.500	+	LU4HH	110.9	
Las Varillas	433.050	+	LU4HE	77.0	
<b>ENTRE RIOS</b>					
Gualeguaychu	434.250	+	LU3JAS	77.0	
Parana	434.550	+	LU2JS	88.5	
<b>RIO NEGRO</b>					
S C Bariloche	433.100	+	LU1VNH	88.5	
S C Bariloche	433.300	+	LU7VO	88.5	
<b>SALTA</b>					
Cafayate	433.500	+	LU4OC	94.8	
R De Frontera	434.500	+	LU9OB	71.9	
Salta	433.100	+	LU4OC	94.8	

**578 420-450 MHz****ARGENTINA-COLOMBIA**

<i>Location</i>	<i>Output</i>	<i>Input</i>	<i>Call</i>	<i>Notes</i>	<i>Sponsor</i>
<b>SANTA FE</b>					
Casilda	433.550	+	LU1FFF	123.0	
Rafaela	434.050	+	LU6FE	88.5	
Recreo	434.450	+	LU1FC	107.2	
Rosario	434.150	+	LU5FEB	118.8	
Rosario	434.350	+	LU9FDG	82.5	
Rosario	434.650	+	LU4FM	94.8	

**AUSTRALIA****NEW SOUTH WALES**

Albury	438.575	-	VK2RAY	o	NTC
Chatswood	438.275	-	VK2RWS	o	NWW
Chatswood	438.475	-	VK2RRS	o	NGA
Coff Harbor	438.025	-	VK2RCH	o	NCH
Doughboy Mtn	438.175	-	VK2RNT	o	NAD
Dural	438.525	-	VK2RWI	o	NWI
Grenfell	438.325	-	VK2RWM	o	NCW
High Range	438.025	-	VK2RTK	o	NSO
Hurstville	438.425	-	VK2RUH	o	NSG
Isaacs Ridge	438.375	-	VK2RIR	o	AWI
Knights Hill	438.225	-	VK2RUW	o	NIL
Kurrajong	438.375	-	VK2RUT	o	NBM
Little Forest	438.125	-	VK2RMU	o	NMS
Middle Brother	438.525	-	VK2RPM	o	NOX
Mt Cairncross	438.425	-	VK2RCN	o	NOX
Mt Cambewarra	439.275	-	VK2RSD	o	NSH
Mt Ginini	438.525	-	VK1RGI	o	AWI
Mt Gray	438.325	-	VK2RGN	o	NGN
Mt Marie	438.325	-	VK2REE	o	NTR
Mt Nardi	438.675	-	VK2RSC	o	NSU
Mt Sugarloaf	438.675	-	VK2RAN	o	NHB
New Lambton	438.625	-	VK2RUM	o	NAG
Nowendoc	438.225	-	VK2RPW	o	NWR
Somersby	438.075	-	VK2RAG	o	NCC
Sublime Point	438.725	-	VK2RIL	o	NIL
Terrey Hills	438.175	-	VK2RMB	o	NMW
Willans Hill	438.675	-	VK2RTW	o	NWG

**BRAZIL****RIO DE JANEIRO**

Serra Carioca	449.100	-	PY1-028	141.3	
---------------	---------	---	---------	-------	--

**CHILE****ZONE 3**

Santiago	438.800	-	CE3AA 18		RCdeCHILE
----------	---------	---	----------	--	-----------

**COLOMBIA****CERRO SAN RAFAEL**

Tunja	433.025	-			
-------	---------	---	--	--	--

**CERRO TRES CRUCES**

Cali	434.100	+			
------	---------	---	--	--	--

**CIUDAD DE SANTA FEDEBTA**

Bogota	433.025	+			
--------	---------	---	--	--	--

## COSTA RICA-DENMARK

<i>Location</i>	<i>Output</i>	<i>Input</i>	<i>Call</i>	<i>Notes</i>	<i>Sponsor</i>
<b>COSTA RICA</b>					
<b>CARTAGO</b>					
Muerte	444.250	+	T12CAH	tx	T12CAH
Volcan Trazu	444.100	+	T12HP	tx	T12HP
<b>PUNTARENAS</b>					
Monteverde	444.200	+	T12HP	tx	T12HP
<b>SAN JOSE</b>					
Pico Blanco	444.150	+	GDCR	t	GDCR
Rancho Redondo	444.000	+	T12SK	t	T12SK
<b>CYPRUS</b>					
Limassol	434.600	+			
<b>DENMARK</b>					
Aarhus	434.875	433.375	OZ5RER		
Abybro	434.875	433.075	OZ9REM		
Alborg	434.650	433.050	OZ9REP		
Arhus	434.725	433.125	OZ3REQ		
Bagsvaerd	434.875	433.375	OZ7REG		
Ballerup	434.875	433.375	OZ7RES		
Blommenslyst	434.825	433.225	OZ9RER		
Brabrand	434.875	433.375	OZ5REN		
Copenhagen	434.600	433.000	OZ9REB		
Copenhagen	434.825	433.225	OZ9REY		
Copenhagen	434.875	433.075	OZ9REN		
Egersund	434.875	433.375	OZ9REC		
Esbjerg	434.875	433.375	OZ5REV		
Esbjerg	434.875	433.375	OZ7RET		
Esbjerg	434.875	433.375	OZ7REW		
Fredericia	434.875	433.075	OZ5REJ		
Guldager	434.650	433.050	OZ9REI		
Herfolge	434.875	433.375	OZ7REV		
Hyrup	434.600	433.000	OZ7RED		
Ishoj	434.875	433.375	OZ7REO		
Knivsbjerg	434.725	433.125	OZ3REY		
Kokkedal	434.875	433.375	OZ5REG		
Lindeballe	434.600	433.000	OZ5REH		
Logumkloster	434.800	433.200	OZ7REI		
Lyngby	434.875	433.375	OZ3REH		
Marslet	434.900	433.200	OZ5REZ		
Naeslved	434.750	433.150	OZ5REK		
Nakskov	434.875	433.375	OZ5REW		
Nordborg	434.875	433.375	OZ7REE		
Odense	434.850	433.250	OZ5REU		
Olgod	434.875	433.075	OZ5REM		
Purhoj	434.775	433.175	OZ9REO		
Randers	434.800	433.200	OZ9REZ		
Ribe	434.625	433.025	OZ7REX		
Ringsted	434.625	433.025	OZ3REJ		
Ronne	434.875	433.375	OZ7REM		
Sakskobing	434.800	433.200	OZ5REQ		
Skaevinge	434.875	433.375	OZ7REA		
St Ebberup	434.650	433.050	OZ9REI		
Svebolle	434.875	433.375	OZ7REH		

**580 420-450 MHz****DENMARK-PARAGUAY**

<i>Location</i>	<i>Output</i>	<i>Input</i>	<i>Call</i>	<i>Notes</i>	<i>Sponsor</i>
Valby	434.875	433.375	OZ7REC		
Vejby	434.775	433.175	OZ9REA		
Vejrholm	434.700	433.100	OZ3REG		
Vesterbro	434.875	433.375	OZ5REA		
Virum	434.875	433.375	OZ5REF		
Yding Skovhøj	434.750	433.150	OZ5REB		

**ISRAEL**

<b>GALILEE</b>					
Safed	438.725	431.125			RU73 91.5
<b>HAIFA REGION</b>					
Haifa	438.675	431.075			RU71 91.5
<b>JERUSALEM</b>					
Jerusalem	438.700	431.100			RU72 91.5
<b>SOUTHERN ARVA VALLEY</b>					
Eilat/Yatir	433.300	433.300			I91.5
<b>TEL AVIV</b>					
Tel Aviv	438.650	431.050			RU70 91.5

**LEBANON**

<b>R1</b>					
Beirut	432.600	+			118.8
<b>R3</b>					
Beirut	432.100	+			118.8
<b>R4</b>					
Mounsef	431.375	+			67.0

**MEXICO**

<b>BAJA</b>					
C Bola	442.825	+			
C Prieto	444.900	+			
<b>CHIHUAHUA</b>					
Guadalupe	441.100	+			
<b>COAHUILA</b>					
C Peyotes	443.925	+			
<b>DIS FEDERAL</b>					
Chiquihuite	438.150	442.150	XE1UHF		
<b>MEXICO</b>					
Altzomoni	438.200	+			
V Alpina	438.100	+			
<b>NUEVO LEON</b>					
Jame	440.125	+			
<b>PUEBLA</b>					
Puebla	439.000				
<b>TANAULIPAS</b>					
Reynosa	444.950	+			

**PANAMA**

<b>PROVINCIA PANAMA</b>					
Cerro Bandera	439.950	-	HP1RCE	c(ca)ext	HP1RCP

**PARAGUAY**

Asuncion	439.250	-			
----------	---------	---	--	--	--

**420-450 MHz 581  
SWEDEN-URUGUAY**

<i>Location</i>	<i>Output</i>	<i>Input</i>	<i>Call</i>	<i>Notes</i>	<i>Sponsor</i>
<b>SWEDEN</b>					
Alingsas	434.625	433.025	SK6RIC		
Bjorna	434.675	433.075	SK3RLO		
Bolinas	434.650	433.050	SK3RET		
Borgsjo	434.700	433.100	SK3RIN		
Falkoping	434.725	433.125	SK6RHY		
Filipsted	434.600	433.000	SK4RMP		
Flen	434.750	433.150	SK5RLZ		
Goteborg	434.650	433.050	SK6RNY		
Hamosand	434.625	433.025	SK3RHZ		
Hassela	434.675	433.075	SK3RQE		
Jonkoping	434.750	433.150	SK7RGI		
Kristineberg	434.675	433.075	SK2RLS		
Lidkoping	434.600	433.000	SK6ROY		
Lund	434.725	433.125	SK7RJL		
Lysukul	434.600	433.000	SK6RIE		
Nassjo	434.650	433.050	SK7RFH		
Nykoping	434.700	433.100	SK5RHE		
Olofstrom	434.625	433.025	SK7RGM		
Orebro	434.650	433.050	SK4RGN		
Orsa	434.750	433.150	SK4RGO		
Sandviken	434.700	433.100	SK3RIG		
Soilentuna	434.650	433.050	SK0RST		
Solna	434.725	433.125	SK0RFO		
Sthim Kista	434.625	433.025	SK0RLQ		
Uppsata	434.750	433.150	SK5RNW		
Vaborg	434.600	433.000	SK6RNV		
Vannas	434.725	433.125	SK2RIU		
Varocka	434.700	433.100	SK6RLV		
Vaxjo	434.725	433.125	SK7RKS		
Vingaker	434.675	433.075	SK5RQV		

**THE NETHERLANDS**

Alkmaar	431.975		PI2ALK		
Almelo	431.825		PI2TWE		
Amsterdam	431.800		PI2ASD		
Assen	431.650		PI2ASN		
Bilthoven	431.725		PI2BLT		
Breda	431.925		PI2BRD		
Den Haag	431.950		PI2CDH		
Deventer	431.775		PI2DEV		
Goes	431.675		PI2GOE		
Gouda	431.700		PI2GDA		
Groningen	431.750		PI2GRO		
Hoek v Holland	431.625		PI2HVV		
Nijmegen	431.875		PI2NYM		
Zaandam	431.900		PI2ZAZ		
Zandvoort	431.850		PI2RGK		

**URUGUAY**

<b>SAYAGO</b>					
Montevideo	432.600	+	CX1CCC		CRAM



# 902-928 MHz

<i>Location</i>	<i>Output</i>	<i>Input</i>	<i>Call</i>	<i>Notes</i>	<i>Sponsor</i>
<b>ALABAMA</b>					
Corner	919.500	-	N4UKE	oel	N4UKE
<b>CALIFORNIA NORTH - NARCC</b>					
	902.000		WEAK SI		
	902.100		WEAK SI		
	902.112		REPEATE		
	902.125		REPEATE		
DIGITAL	927.000		PACKET	cap	
DIGITAL	927.100		PACKET	cap	
<b>EAST BAY</b>					
Concord	905.800	+	N6AMG	c(ca)	E R G
Concord	907.000	+	WB6PQM	ont	
Concord	927.500	902.500	N6AMG	c	E R G
El Sobrante	905.825	+	N6AMG	c	E R G
El Sobrante	927.525	902.525	N6AMG	c	E R G
Oakland	927.550	902.550	N6OLD	c	N6OLD
<b>NORTH BAY</b>					
Concord	927.500	902.500	N6AMG		E R G
Napa	927.362	902.362	W6CO		WA6BIS
<b>NORTH COAST</b>					
Willits	927.112	902.112	K7WWA		
Willits	927.212	902.212	K7WWA		
Willits	927.313	902.313	K7WWA		
<b>SACRAMENTO VALLEY</b>					
Vacaville	900.000		N6MAB	ont	
<b>SOUTH BAY</b>					
S San Francisco	906.100	+	N6IMS	c	N6IMS
S San Francisco	906.400	+	KA6VEP	c	KA6VEP
S San Francisco	927.700	902.700	KA6VEP	c	KA6VEP
<b>CALIFORNIA SOUTH</b>					
<b>A</b>					
SO CAL	927.600	927.600		o smplx	
SO CAL	927.700	902.700		test pair	
SO CAL	927.800	927.800		o smplx	
<b>KE,LA,OR,SBER</b>					
Frazier Peak	927.837	902.837	WB6RHQ	o156.7	CONDOR
<b>KE,RIV,SBER</b>					
Pinon Hills	927.350	902.350	KA6YTT	o	
<b>LA,OR</b>					
Orange Hills	927.950	902.950	KA6RWW	o	
<b>SBAR, VE</b>					
Lompoc	927.900	902.900	WA6VPL	o	



**584 902-928 MHz****CALIFORNIA-INDIANA**

<i>Location</i>	<i>Output</i>	<i>Input</i>	<i>Call</i>	<i>Notes</i>	<i>Sponsor</i>
SD					
Palomar Mtn	927.975	902.975	W6NWX	o100.0	PARC

**CONNECTICUT**

FAIRFIELD					
Ridgefield	920.500	-	AJ1J	opR	AJ1J
HARTFORD					
Newington	919.750	-	WA1UTQ	oel	WA1UTQ
NEW HAVEN					
Naugatuck	920.200	-	WA1NQP	o(ca)el 71.9	WA1NQP

**DELAWARE**

ALL	920.000	-		SNP	
-----	---------	---	--	-----	--

**DISTRICT OF COLUMBIA**

ALL	920.000	-		SNP	
-----	---------	---	--	-----	--

**FLORIDA**

NORTH CENTRAL					
Ocala	921.200	-	N4TSV	oe	N4TSV
SOUTHEAST					
West Palm Bch	921.200	-	KB4LSL	t(ca)e	KB4LSL
West Palm Bch	921.400	-	KD4IHB	t(ca)	KD4IHB
West Palm Bch	921.500	-	KB4IQM	t(ca)e	KB4IQM
West Palm Bch	921.600	-	KB4IQM	t(ca)e	KB4IQM
SOUTHEAST - MIAMI/FT LAUDERDALE AREA					
Ft Lauderdale	921.100	-	KM4RL	oIR	KM4RL
Ft Lauderdale	921.500	-	WA4PHG	ctIBi	Teletrol
Homestead	921.400	-	WA4PHG	ctIBi	Teletrol
Miami	921.000	-	WD4NLG	oe 110.9	WD4NLG
Miami	921.200	908.200	KB4MAG	ot	KB4MAG
Miami	921.300	-	KA4ZAY	ex 107.2	KA4ZAY
Miami	923.000	910.250	WB4TWQ	c(ca)lt	WB4TWQ

**GEORGIA**

Dalton	919.100	-	N4BZJ	c	
Savannah #	923.000	910.250	WA4VHP	o	

**HAWAII**

OAHU					
Honolulu	925.600	922.000	AH6CP		AH6CP

**ILLINOIS**

CHICAGO					
Chicago	921.225	-	KD9FA	oacl	ACLR
NORTHEAST					
Schaumburg	919.900	-	KA9SUU	o	KA9SUU

**INDIANA**

NORTH CENTRAL					
Kokomo	921.112	-	N9LLO	ol	N9LLO

**902-928 MHz 585**  
**INDIANA-NEW JERSEY**

<i>Location</i>	<i>Output</i>	<i>Input</i>	<i>Call</i>	<i>Notes</i>	<i>Sponsor</i>
<b>NORTHEAST</b>					
Auburn	921.450	-	KA9LCF	o	Tri-County
Fort Wayne	921.550	-	K9RKA	ol	K9RKA
<b>IOWA</b>					
<b>BURLINGTON</b>					
Burlington	907.600	+	WA6GUF	oe	WA6GUF
<b>LOUISIANA</b>					
<b>STATEWIDE</b>					
Shared	920.000	-		SNP	
<b>MARYLAND</b>					
<b>ALL</b>					
ANNAPOLIS	920.000	-		SNP	
Crofton	919.100	-	WB4LNM	107.2	WB4LNM
<b>MASSACHUSETTS</b>					
<b>BERKSHIRES</b>					
Adams	921.100	-	K1FFK		NoBARC
<b>ESSEX</b>					
Groveland	919.200	-	K1KKM	o	K1KKM
Lynn	919.300	-	W1DVG	ol	W1DVG
<b>HAMPDEN</b>					
Feeding Hills	919.500	-	KA1KPH		KA1KPH
<b>MIDDLESEX</b>					
Middlesex	919.100	-	WA1VVH	ol	435 RA
<b>MINNESOTA</b>					
<b>MPLS-ST PAUL</b>					
Chaska	919.000	-	WJ7X	o 114.8 lk 442.00	WJ7X
<b>NEW HAMPSHIRE</b>					
<b>HILLSBOROUGH</b>					
Pelham	920.200	-	WB1CMG	oel	+KA2RMF
<b>STRAFFORD</b>					
Dover	919.500	-	N1RIK	ol tt Wx	N1RIK
<b>NEW JERSEY - TSARC</b>					
<b>TSARC TEST PAIR</b>					
TSARC Area	920.600	-	REPEAT	oSNP	TSARC
TSARC Area	920.600	-	REPEAT	oSNP	TSARC
TSARC Area	920.600	-	REPEAT	oSNP	TSARC
<b>MONMOUTH</b>					
Belmar	920.850	-	KD2NX	o	KD2NX
<b>SOMERSET</b>					
Green Brook	920.300	-	WB2SMA		WB2SMA
<b>UNION</b>					
Cranford	919.500	-	N2QJI	o(ca)	N2QJI
Elizabeth	920.400	-	WB2CMN	oel 141.3	WB2CMN

**586 902-928 MHz****NEW YORK-RHODE ISLAND**

<i>Location</i>	<i>Output</i>	<i>Input</i>	<i>Call</i>	<i>Notes</i>	<i>Sponsor</i>
<b>NEW YORK - TSARC</b>					
<b>MANHATTAN</b>					
New York	920.800	-	KQ2H	o(ca)l 107.2	KQ2H
<b>NASSAU</b>					
Hicksville	920.250	-	KB2FHB	o	KB2FHB
Plainview	920.700	-	WB2WAK	(ca)elz	WB2WAK
<b>PUTMAN</b>					
Mahopac	919.400	-	N2EGS	o(ca) eptR	N2EGS
<b>QUEENS</b>					
L I City	907.000	+	N2FDJ	ol	N2FDJ
<b>NEW YORK - UNYREPCO</b>					
<b>ALBANY/SCHENECTADY</b>					
Albany	920.800	-	KD3NC	o(ca)l	
New Scotland	921.000	-	K2AD	o(ca) elWx 100.0	MountTopA
Schenectady	921.300	-	K2AD	o(ca) el 100.0	MountTopA
<b>ROCHESTER</b>					
Rochester	919.025	-	WA2EWU	oel	GRID
<b>NEW YORK - WNYSORC</b>					
<b>ALL WNYSORC AREAS</b>					
	920.000	-	SNPF	SNP	
<b>OHIO</b>					
<b>CUYAHOGA</b>					
Parma	921.500	-	KB8GVQ	o(ca)t	KB8GVQ
<b>FRANKLIN</b>					
Columbus	920.875	-	WB8WQA	ol	WB8WQA
<b>STARK</b>					
Uniontown	919.025	-	WB8OVQ	ot	WB8OVQ
<b>PENNSYLVANIA - ARCC</b>					
<b>CHESTER</b>					
Valley Forge	919.200	-	W3PHL	o	PARA GRP
<b>PENNSYLVANIA - WPRC</b>					
<b>PITTSBURGH 131.8</b>					
Pgh/Homestead	920.500	-	KA3IDK	o	KA3IDK
<b>PUERTO RICO</b>					
Caguas	927.100	927.100	KP3AB	cl	
<b>RHODE ISLAND</b>					
<b>PROVIDENCE</b>					
Lincoln	921.200	446.350	KA1RCI	ol	KA1RCI
Lincoln	921.200	-	KA1RCI	ol	KA1RCI
N Providence	921.900	-	WA1TAQ	ol	WA1TAQ
Providence	921.700	-	W1OP	ol	ProvRA
Providence	921.800	-	W1OP		K1DT

## RHODE ISLAND-WASHINGTON

Location	Output	Input	Call	Notes	Sponsor
Providence	921.900	52.170	WA1TAQ	ol	KA1BRJ
Providence	921.950	-	WA1TAQ	ol	WA1TAQ
Providence	921.950	444.225	WA1TAQ	ol	WA1TAQ
Woonsocket	919.200	-	WA1VFP	o	WA1VFP
<b>TENNESSEE</b>					
Morristown	920.800	-	KQ4E	o(ca)e	KQ4E
<b>TEXAS</b>					
Haslet	919.900	907.9	K9MK		
<b>VERMONT</b>					
<b>WEST CENTRAL</b>					
Rutland	921.200	-	W1AD	o	W1AD
<b>VIRGINIA</b>					
Bedford/Apl Or	921.100	-	WA1ZMS	oel 100.0	MTTOP RC
Lynchburg	921.200	-	K2AD	oel 100.0	K2AD
Lynchburg/Tob	921.000	-	K4HEX	o 100.0	LARC
Roanoke	920.900	-	KM4TT	o(ca) 123.0	KM4TT
Bluemont	919.300	-	KA4DCS	107.2	KA4DCS
Culpepper	919.400	-	KA4DCS	107.2	KA4DCS
<b>T-MARC AREA</b>					
T-MARC Area	920.000	-		SNP	
<b>WASHINGTON DC AREA</b>					
Alexandria	919.600	-	WA4CCF	I	AlexRC
Woodbridge	919.800	-	KA4DCS	I	KA4DCS

**WASHINGTON - WWARA**

Western Washington Amateur Relay Association cross band repeater / duplex radio policies: In order to minimize inappropriate use of recognized simplex and repeater frequencies, the WWARA has established a set of policies for the use of cross band repeaters: Cross band repeaters or duplex radios should:

- 1) Never be used to link to an established repeater system or to link two established repeaters together without the express approval of the repeater owners.
- 2) Be used for temporary, short duration activities only and never installed as a long-term communication facility.
- 3) Utilize the minimum power necessary to accomplish the desired communication. A transmitter placed in the vicinity of the operator should use a non radiation load or be configured for minimum power output on a unity gain antenna.
- 4) Utilize CTCSS decode and encode circuitry to minimize uninvited access and unnecessary frequency congestion. Care should be exercised to use a unique CTCSS tone.
- 5) Be identified every 10 minutes in accordance with FCC rules and regulations.
- 6) Be disabled by its operator within 15 minutes of notification of interference or other problems.
- 7) should be continually monitored by the operator to minimize interference.

**588 902-928 MHz****WASHINGTON-QUEBEC**

<i>Location</i>	<i>Output</i>	<i>Input</i>	<i>Call</i>	<i>Notes</i>	<i>Sponsor</i>
<b>PUGET SOUND</b>					
Rattlesnake Mtn	927.400	902.400	N7TJP	e 110.9	N7TJP
<b>SEATTLE</b>					
Capital Hill	927.700	902.700	N7TJP	ae 110.9	N7TJP

**WEST VIRGINIA**

T-MARC Area	920.000	-		SNP	
-------------	---------	---	--	-----	--

**WISCONSIN****NORTH CENTRAL**

Wausau	906.000	+	W9BCC	ox	R.M.R.A.
--------	---------	---	-------	----	----------

**NORTHEAST**

Sturgeon Bay	908.000	+	WB9YUY	o	WB9YUY
--------------	---------	---	--------	---	--------

**ONTARIO - SLVRC****NATIONAL CAPITOL REGION**

Ottawa	914.000	439.250	VE3TVA	FM-ATV	PARC
--------	---------	---------	--------	--------	------

**ONTARIO - WNYSORC****ALL WNYSORC AREAS**

	920.000	-	SNPF	SNP	
--	---------	---	------	-----	--

**SOUTH**

Brantford	921.000	-	VE3DTE	o	
-----------	---------	---	--------	---	--

**SOUTHWEST**

London	922.000	-	VA3CCC		
--------	---------	---	--------	--	--

**QUEBEC - RAQI****MONTREAL**

Montreal	920.000	-	VE2RHH	o(ca)e	MT220ARC
----------	---------	---	--------	--------	----------

**QUEBEC**

Mt Belair	919.100	-	VE2RPQ	o	APQ
-----------	---------	---	--------	---	-----

Mt Belair	919.200	-	VE2GPQ	o	APQ
-----------	---------	---	--------	---	-----

# 1240 MHz and Above

<i>Location</i>	<i>Output</i>	<i>Input</i>	<i>Call</i>	<i>Notes</i>	<i>Sponsor</i>
<b>ALABAMA</b>					
Anniston	1253.250	426.250	KJ4JJ	oel	KJ4JJ
<b>ARIZONA</b>					
<b>CENTRAL</b>					
Pinal Peak	1283.650	-	KD7DR	oe 100.0	
<b>NORTHWEST</b>					
Hayden Peak	1286.700	-	N6RHZ	cel	CMRA
<b>PHOENIX METRO</b>					
South Mtn	1291.340	1271.340	WD2ADY	o 100.0	
<b>ARKANSAS</b>					
<b>CENTRAL</b>					
White Hall	1283.000	-	K5ECJ	o	K5ECJ
<b>WEST CENTRAL</b>					
Mena	1293.000	1313.000	NØEQ	o	NØEQ
<b>CALIFORNIA NORTH - NARCC</b>					
1 MHz Digital	1248.500	1299.500			
1 MHz Digital	1250.500				
1 MHz Digital	1251.500				
1 MHz Digital	1298.500	1299.500			
100 khz digital	1249.500	1299.500			
100 khz digital	1249.600	1299.600			
100 khz digital	1249.700	1299.700			
100 khz digital	1249.800	1299.800			
100 khz digital	1299.500	1249.500			
100 khz digital	1299.600	1249.600			
100 khz digital	1299.700	1249.700			
100 khz digital	1299.800	1249.800			
20 khz digital	1249.870	1299.870			
20 khz digital	1249.890	1299.890			
20 khz digital	1249.910	1299.910			
20 khz digital	1249.930	1299.930			
20 khz digital	1249.950	1299.950			
20 khz digital	1249.970	1299.970			
20 khz digital	1249.990	1299.990			
20 khz digital	1299.870	1249.870			DX CLS
20 khz digital	1299.890	1249.890			
20 khz digital	1299.910	1249.910			
20 khz digital	1299.930	1249.930			
20 khz digital	1299.950	1249.950			
20 khz digital	1299.970	1249.970			
20 khz digital	1299.990	1249.990			DX CLS
FM Simplex	1294.200				
FM Simplex	1294.300				

## 590 1240 MHz and Above

## CALIFORNIA

Location	Output	Input	Call	Notes	Sponsor
FM Simplex	1294.400				
FM Simplex	1294.500			cal	
FM Simplex	1294.600				
FM Simplex	1294.700			rem	
FM Simplex	1294.800				
Non-Channelized	1249.000	1299.000			
Non-Channelized	1297.000				
Non-Channelized	1299.000				
Oscar	1260.000	1260.000			
SSB CALLING	1296.100			cal	
SSB EME WEAK SIG		1296.000			
SSB NOVICE	1294.900			cal	
Test Pair	1283.000	-		o(ca)	NARCC
CENTRAL COAST					
Bonny Doon	1284.350	-	W6UBC		Rancho Rad
Monterey	1286.700	-	K6LY	o	K6LY
DESERT					
Wrightwood	1286.400	-	N6RHZ		
EAST BAY					
Berkeley	1285.300	-	KK6PH	o	KK6PH
Berkeley	1285.550	-	WA2UNP	o(ca)	NAICoARES
Concord	1283.600	-	WB6IRC	of	WB6IRC
Concord	1283.900	-	N6QGS	o(ca)	N6QGS
Concord	1291.900	1271.900	N6QGS	omv	N6QGS
Concord	1292.000	1272.000	WA6CBA	ont	WA6CBA
Concord	1292.500	1272.500	WB6IRC	o(ca)	
Danville	1286.750	-	KD6LI	o	KD6LI
Hayward	1284.400	-	W6ZB	c	BaRF
Hayward	1284.400	-	W6ZB	c(ca)	BaRF
Hayward	1292.400	1272.400	W6RJ	ca	HRO ARC
Hayward	1292.400	1272.400	W6ZB	c	BaRF
Hayward	1292.600	1272.600	KA6OTM	ont	
Livermore	1284.500	-	K6USH	of	K6USH
Livermore	1292.500	1272.500	K6USH	o	K6USH
Mt Diablo	1284.200	-	WD9BIV	o(ca)	WD9BIV
Mt Diablo	1291.600	1271.600	WB6IRC	o	WB6IRC
Oakland	1284.450	-	KD6GLT	c	KD6GLT
Oakland	1286.000	-	N6WEU		
Oakland	1292.100	1272.100	N6QOO	ont	
Oakland	1292.300	1272.300	N6IPE	ont	
Pinole	1286.600	-	N6PBC	o(ca)	N6PC
Pittsburg	1284.200	-	WD9BIV	o(ca)	WD9BIV
Pittsburg	1284.300	-	N6WEU	c	N6WEU
Pittsburg	1292.200	1272.200	WD9BIV	o(ca)	WD9BIV
Pittsburg	1292.300	1272.300	N6WEU	off	N6WEU
Pleasanton	1286.800	-	KN6FW	o	KN6FW
San Leandro	1283.100	-	WD6EVM	ol	BaldEagle
San Leandro	1291.100	1271.100	WD6EVM	ol	BaldEagle
NORTH BAY					
Cobb Mtn	1282.200	-	W6EEG	off	W6EEG
Daly City	1285.100	-	KB6YYC	o	KB6YYC
Novato	1286.250	-	N6TNF	o(ca)	N B M G
Petaluma	1283.150	-	KG6LM	omv	

## CALIFORNIA

<i>Location</i>	<i>Output</i>	<i>Input</i>	<i>Call</i>	<i>Notes</i>	<i>Sponsor</i>
San Francisco	1284.900	-	KA6TGI	o	KA6TGI
San Francisco	1292.000	1272.000	N6IRF	ont	
Santa Rosa	1283.200	-	KC6REK	o(ca)	RIVR RATS
Sonoma	1286.700	-	KD6AAX	o	KD6AAX
Sonoma	1291.800	1271.800	NG6N	ont	
Vallejo	1283.200	-			
Vallejo	1285.300	-	KD6BDC	omv	KD6BDC
Vallejo	1285.700	-	KD6BDC	o(ca)	VARC
Vallejo	1291.200	1271.200			
<b>SACRAMENTO VALLEY</b>					
Antioch	1283.300	-	N6MWB	o(ca)	N6MWB
Antioch	1291.300	1271.300	N6MWB	o(ca)	N6MWB
Auburn	1282.400	-	WA6RTL	o	WA6RTL
Fairfield	1283.900	-	N6QGS	o(ca)	N6QGS
Fairfield	1291.900	1271.900	N6QGS	o(ca)	N6QGS
Grass Valley	1283.800	-	W6KGS	o	W6KGS
Lincoln	1282.700	-	AA6LK	o	AA6LK
Mt Vaca	1282.900	-	KC6ZAT	o	SolanoOES
Mt Vaca	1283.900	-	WV6F	of	WVARC
Mt Vaca	1291.900	1271.900	WV6F	o(ca)	WVARC
Placerville	1284.800	-	N6DPP	c	HAWK
Red Bluff	1286.900	-	WB6USH	o(ca)	WB6USH
Sacramento	1283.050	-	K6DJP	o(ca)	K6DJP
Sacramento	1284.850	-	KD6QFZ	o	SMUD
Sacramento	1291.500	1271.500	W6AK		
Sacramento	1293.000	1273.000	WA6UGY	ont	
Shingle Springs	1292.900	1272.900	W6JYB	ont	W6JYB
Stockton	1292.520	1272.520	N6MWB	ont	
Vacaville	1282.900	-	K6USW	oR	SolanoRcs
Vacaville	1284.480	-	W6AEX	o(ca)	SARO
Vacaville	1292.480	1272.480	W6AEX	o(ca)	SARO
<b>SAN JOAQUIN VALLEY</b>					
Alpine	1285.900	-	KC6OGG		KC6OGQ
Angels Camp	1282.300	-	N6ZAA	o	N6ZAA
Bakersfield	1283.300	-	N6UPH	o(ca)	N6UPH
Bakersfield	1284.100	-	N6SFN	c	CHP ARG
Bakersfield	1291.300	1271.300	N6UPH	o(ca)	N6UPH
Fresno	1282.000	1262.000	K6KDM	ont	
Fresno	1283.450	-	W6YEP	o(ca)	W6YEP
Fresno	1286.300	-	N6JXL	o(ca)	CARP
Fresno	1292.500	1272.500	K6KDM	ont	
Lemoore	1283.300	-	WA6SHO		
Lemoore	1291.300	1271.300	WA6SHO		
Mariposa	1284.300	-	W6HAB	o	W6HAB
Mariposa	1292.300	1272.300	W6HAB	o	W6HAB
Merced	1282.350	-	WB7UGZ		
Merced	1282.700	-	WB6PBN	o	WB6PBN
Modesto	1282.800	-	KC6PDJ	o(ca)	KC6PDJ
Modesto	1282.800	-	WB6PBN		WB6PBN
Modesto	1283.800	-	KI6AG	o	KI6AG
Modesto	1291.800	1271.800	KI6AG	o	KI6AG
Tehachapi	1282.050	-	KI6JL	o	KI6JL
Tracy	1282.400	-	N6ZAA	o	N6ZAA



## 592 1240 MHz and Above

## CALIFORNIA

<i>Location</i>	<i>Output</i>	<i>Input</i>	<i>Call</i>	<i>Notes</i>	<i>Sponsor</i>
<b>SOUTH BAY</b>					
Cupertino	1284.000	-	WB6JJJ	o	Apple
Cupertino	1285.650	-	KE6MOW	ol	KARG
East San Jose	1283.450	-	K6EOS	o	K6EOS
East San Jose	1285.600	-	KD6ALG	o(ca)	SunPARC
Fremont	1284.600	-	WD6AGG	c	WD6AGG
Fremont	1286.500	-	WA8DRZ	o	WA8DRZ
Fremont	1292.600	1272.600	WD6AGG	c	WD6AGG
Los Altos Hills	1286.400	-	AA6IW	o	AA6IW
Los Gatos	1282.300	1770.300	KD6LYN	o	KD6LYN
Los Gatos	1285.400	-	KD6ALG	o(ca)	SunPARC
Los Gatos	1299.890	-	KN6J	dx	DXPSN
Milpitas	1282.100	-	KJ6NN	o	KJ6NN
Milpitas	1282.600	-	KJ6NN	o	NoNameRC
Milpitas	1286.000	-	KJ6NN	ca	KJ6NN
Milpitas	1286.100	-	KJ6NN	o	KJ6NN
Milpitas	1292.300	1272.300	KJ6NN	o	KJ6NN
Mountain View	1284.250	-	N6SGI	o(ca)	SGI ARC
Mountain View	1285.500	-	N6LXA	o(ca)	SunPARC
Newark	1291.600	1271.600	WB6UQK	ont	
Pacifica	1259.875	-	WA6AFT		
Pacifica	1292.800	1272.800	KA6EYH	ont	
Palo Alto	1282.500	-	W6YX		StanfrdRC
Palo Alto	1283.000	-	W6RLW	o(ca)	W6RLW
Palo Alto	1283.150	-	WA6LET	of	SRI ARC
Palo Alto	1283.500	-	W6YX	ol	StanfrdRC
Palo Alto	1284.550	-	WA6ITV	o(ca)	WA6ITV
Palo Alto	1284.650	-	WA6NUP	o(ca)	WA6NUP
Palo Alto	1284.950	-	K6PRK	ol	BAMA
Palo Alto	1291.150	1271.150	WA6LET	o	SRI ARC
Palo Alto	1291.150	1271.150	WA6LET	o	SRI ARS
Palo Alto	1291.500	1271.500	W6YX	ol	StanfrdRC
Palo Alto	1292.550	1272.550	WA6ITV	o(ca)	WA6ITV
Palo Alto	1292.650	1272.650	WA6NUP	o(ca)	WA6NUP
Palo Alto	1292.900	1272.900	WA6ITV	omv	WA6ITV
Palo Alto	1292.900	1272.900	WA6ITV	omv	WA6ITV
Redwood Shores	1284.700	-	WD6GGW	ol	WD6GGW
Redwood Shores	1292.700	1272.700	WD6GGW	ol	WD6GGW
San Jose	1247.975	+	W5RBK		
San Jose	1259.975	-	W5RBK		
San Jose	1282.100	-	N6QDY	fut	
San Jose	1282.525	-	AB6BP	o	AB6BP
San Jose	1282.600	-	KC6LLK	o	KC6LLK
San Jose	1282.750	-	KB6XN	o	N6UUM
San Jose	1283.020	-	K6GHZ	o(ca)	KU6U
San Jose	1283.080	-	N6QDY	o	IARC
San Jose	1283.400	-	N6EEZ	ol	RdgRunnrs
San Jose	1283.700	-	WA6GFY	o	LARC
San Jose	1283.700	-	WA6RIG	c(ca)	WB6RIG
San Jose	1283.950	-			FilAm
San Jose	1284.080	-	KG6WT	o(ca)	KG6WT

## CALIFORNIA

<i>Location</i>	<i>Output</i>	<i>Input</i>	<i>Call</i>	<i>Notes</i>	<i>Sponsor</i>
San Jose	1284.300	-	N6AKB	ol	N6AKB
San Jose	1284.300	-	W6UBC		Rancho Rad
San Jose	1284.900	-	W6CYX	omv	W6CYX
San Jose	1285.000	-	W6RLW	o(ca)	AlumRock
San Jose	1285.200	-	KB6LUC	o	KB6LUC
San Jose	1285.200	-	WR6ABD	o	WR6ABD
San Jose	1285.500	-	N6LXA	o	SunPARC
San Jose	1285.800	-	KD6AOG	o	KD6AOG
San Jose	1285.925	-	KD6AOG	o	KD6AOG
San Jose	1285.950	-	N6EEZ	o	RdgRunnrs
San Jose	1286.000	-	KJ6NN	o	KJ6NN
San Jose	1286.050	-	AB6HK		
San Jose	1286.200	-	W6PIY	o	W VilyARA
San Jose	1287.000	-	K6CPU	o	Intel ARC
San Jose	1287.000	-	KC6BED	o(ca)	KC6BED
San Jose	1287.100	-	KC6BED	o	KC6BED
San Jose	1287.700	-	KD6EUP	o	COAX
San Jose	1288.000	-	W6AMT	o	AMT
San Jose	1291.000	1271.000	KU6U		KU6U
San Jose	1291.020	1271.020	K6GHZ	o(ca)	KU6U
San Jose	1291.020	1271.020	KU6U	ca	KU6U
San Jose	1291.080	1271.080	KB6LUC	o	KB6LUC
San Jose	1291.080	1271.080	N6QDY	o	IARC
San Jose	1291.400	1271.400	KA6YZS	ont	
San Jose	1291.400	1271.400	N6EEZ	ol	RdgRunnrs
San Jose	1291.700	1271.700	WA6QDP	ont	MRRN
San Jose	1291.700	1271.700	WB6RIG	c(ca)	WB6RIG
San Jose	1292.080	1272.080	KG6WT	o(ca)	KG6WT
San Jose	1292.900	1272.900	W6CYX	o(ca)	W6CYX
San Jose	1299.890		KJ6NN	dx	DXPSN
San Mateo	1285.850	-	N3CKF		n3ckf
San Mateo	1291.200	1271.200	K6KDM	ont	
Santa Clara	1284.100	-	WA6AXX	o	WA6AXX
Santa Clara	1285.850	-	N3CKF	o	N3CKL
Santa Clara	1292.100	1272.100	WA6AXX	o	WA6AXX
Santa Clara	1292.200	1272.200	N6TX	ont	
Saratoga	1285.250	-	N6UUM		

## CALIFORNIA SOUTH

A		
SO CAL	1260.000	1260.000
SO CAL	1283.000	-
SO CAL	1294.100	1294.100
SO CAL	1294.250	1294.250
SO CAL	1294.500	1294.500
SO CAL	1294.700	1294.700
SO CAL	1294.900	1294.900
SO CAL	1296.000	1296.000
SO CAL	1296.100	1296.100

## IMPERIAL COUNTY

Black Mtn	1284.600	-	N6CKS	c	CARE
-----------	----------	---	-------	---	------

## KERN COUNTY

Frazier Peak	1286.150	-	WB6KLL	c	CMRA
--------------	----------	---	--------	---	------

## 594 1240 MHz and Above

## CALIFORNIA

<i>Location</i>	<i>Output</i>	<i>Input</i>	<i>Call</i>	<i>Notes</i>	<i>Sponsor</i>
LA,OR,SBAR,SD,VE					
Catalina Is	1282.000	-	KJ6YA	o192.8	SWAPS
LOS ANGELES COUNTY					
Arcadia	1282.750	-	N6AH	o131.8	
Canyon Cntry	1284.300	-	KI6JL	c	ESSN
Carson	1283.625	-	AA6NV	c	
Carson	1283.675	-	KD6RQZ	c	RIZAL
Carson	1285.375	-	KK6BE	c	
Castro Peak	1284.250	-	N6IGG	c	
Cerritos	1284.025	-	W6FJS	c	
Chatsworth	1282.550	-	N6UII	o	LA-33
Chatsworth	1285.250	-	NW6B	c	
Chino Hills	1286.225	-	KC6NBC	c	PYRAMID
Contractors Pt	1283.025	-	W6WAX	c	
Downey	1284.400	-	KF6GXM	c	ROCKWELL
El Sereno	1282.675	-	KB6MRC	o	
Granada Hills	1287.500	-	WW6HAM	c	SCARC
Hauser Peak	1286.200	-	KI6RK	c	CMRA
Hauser Peak	1288.000	-	WA6GDF	o192.8	SWAPS
Hawthorne	1283.725	-	KW6X	c	HDCS
Highland Park	1287.700	-	AB6BX	c	
Hollywood Hls	1282.650	-	W7RF	o103.5	
Long Beach	1283.975	-	KD6CIX	c	LIBRA
Los Angeles	1282.575	-	K6PYP	o103.5	
Los Angeles	1285.025	-	KK6QY	c	ERRC
Malibu	1283.275	-	KB6WMV	c	TANGO
Monterey Park	1282.325	-	KA6GXY	o141.3	GARS
Monticito Heights	1283.225	-	WB6HGW	c	
Mt Disapointmnt	1283.250	-	K6VGP	cle	DARN
Mt Disapointmnt	1285.300	-	K6CPT	o100.0	LA DCS
Mt Harvard	1282.125	-	WA6TFD	o114.8	BARC
Mt Lukens	1282.375	-	WA6IBY	o123.0	KARA
Mt Lukens	1282.475	-	WA6DPB	o77.0	
Mt Lukens	1283.075	-	AA6QO	c	ERRC
Mt Lukens	1283.475	-	N6WPL	c	
Mt Lukens	1283.650	-	KC6CIR	c	AGTRJ
Mt Lukens	1284.075	-	N6YFB	c	
Mt Lukens	1284.125	-	KB6SUA	c	
Mt Lukens	1284.475	-	KC6NBC	c	PYRAMID
Mt Lukens	1285.100	-	KB6MCI	c	SARA
Mt Lukens	1285.325	-	AA6TL	c	HARC
Mt Lukens	1285.600	-	AB6BX	c	MGLLNARC
Mt Lukens	1286.025	-	KJ6XR	c	SCORPIO
Mt Lukens	1286.100	-	N6XRV	c	
Mt Lukens	1286.325	-	KC6MQP	c	
Mt Lukens	1286.475	-	KO6SP	c	AlphPhOmg
Mt Lukens	1286.700	-	N6RHZ	c	CMRA
Mt Wilson	1282.250	-	WD8CIK	o	
Mt Wilson	1282.450	-	W6RZT	o103.5	DEARS
Mt Wilson	1282.500	-	WA6NRB	o192.8	SWAPS
Mt Wilson	1284.100	-	N6JGJ	c	SCJHC
Mt Wilson	1284.225	-	KB6IJ	c	KTWT
Mt Wilson	1285.925	-	W6YS	c	HLAG

## CALIFORNIA

<i>Location</i>	<i>Output</i>	<i>Input</i>	<i>Call</i>	<i>Notes</i>	<i>Sponsor</i>
Mt Wilson	1287.000	-	N6SPS	c	VIDECOM
Oat Mtn	1282.175	-	KB6MCI	o123.0	SARA
Oat Mtn	1283.175	-	WD6FZA	c	PAPA
Oat Mtn	1283.825	-	KC6WTL	c	
Oat Mtn	1284.150	-	KB6TLJ	c	BEARS
Oat Mtn	1284.450	-	KI6RK	c	CMRA
Pacific Palisades	1283.375	-	NF6R	c	PAPA
Palos Verdes	1282.400	-	WB6NOA	o 103.5	GW RadSch
Palos Verdes	1282.475	-	WA6DPB	o131.8	
Palos Verdes	1283.125	-	N6CA	c	
Palos Verdes	1283.325	-	N6YKE	c	
Palos Verdes	1283.550	-	WX6N	c	
Palos Verdes	1283.750	-	KA6VHC	c	
Palos Verdes	1283.850	-	K6VGP	cle	DARN
Palos Verdes	1284.500	-	K6MOZ	cle	DARN
Palos Verdes	1285.150	-	KV6D	c	
Palos Verdes	1286.300	-	W6VPZ	o100.0	NORTHROP
Palos Verdes	1287.000	-	N6SPS	c	VIDECOM
Palos Verdes	1287.100	-	N6SPS	c	VIDECOM
Saddle Peak	1282.350	-	AA6TT	o 136.5	
Saddle Peak	1282.600	-	WD8CIK	o	
Saddle Peak	1283.500	-	WB6FOD	c	CMRA
Saddle Peak	1284.200	-	KA6CBE	c	HAMS
Santa Anita Rdg	1283.300	-	W6VHU	c	FIRES
Santa Monica	1284.350	-	KA6RBJ	c	
Signal Hill	1282.200	-	K6CHE	o	
Sunset Ridge	1282.425	-	AB6FC	o127.3	
Sunset Ridge	1283.900	-	WA6CGR	c	SCEARA
Sunset Ridge	1284.050	-	KB6MQQ	c	
Sunset Ridge	1284.375	-	KM6NP	c	
Sunset Ridge	1285.275	-	WH6NZ	c	
Sunset Ridge	1286.425	-	KB6SUA	c	CARA
Sunset Ridge	1286.900	-	N6AVI	c	
Sylmar	1285.350	-	KA6FJP	c	
Verdugo Peak	1282.900	-	N6MQS	o	A-TECH
Verdugo Peak	1283.950	-	KA6AZB	c	HAMS
Verdugo Peak	1285.000	-	K6AHM	c	
W Covina	1282.875	-	WB6QZK	o(ca)l	
Whittier	1283.050	-	KA6VHA	c	
ORANGE COUNTY					
Anaheim	1283.100	-	KB6ZDB	c	RACES
Anaheim	1283.600	-	WA6TWF	c	SCRADS
Anaheim	1286.175	-	KB6OZM	c	
Blue Ridge	1285.125	-	KC6CIR	c	AEARC
Costa Mesa	1284.000	-	WA6TUG	o(ca)l	
Fountain Vly	1286.125	-	W6TMB	c	FOCUS
Huntington Bch	1282.225	-	KK6SR	o103.5	
Huntington Bch	1283.400	-	WB6WAJ	c	
Irvine	1283.350	-	WA6GPP	o	
La Palma	1286.050	-	WA6PMX	c	
Loma Ridge	1286.275	-	W6KRW	c	OCCC
Mission Viejo	1283.450	-	KM6NP	c	SCARA
Mission Viejo	1283.525	-	AB6YT	o103.5	TANGO

## 596 1240 MHz and Above

## CALIFORNIA

<i>Location</i>	<i>Output</i>	<i>Input</i>	<i>Call</i>	<i>Notes</i>	<i>Sponsor</i>
Orange	1283.150	-	KB6CJZ	o85.4	
Pleasants Pk	1282.700	-	W6MR	o100.0	SCDXGrp
Pleasants Pk	1284.425	-	AA6SI	c	
Pleasants Pk	1286.950	-	K6RR	c	
San Clemente	1282.775	-	W6KRW	o88.5	OC RACES
Santa Ana	1282.850	-	KC6EEL	o	
Santiago Pk	1282.025	-	W6KRW	o 88.5	OCCB
Santiago Pk	1282.050	-	WR6AAC	o100.0	V.V.
Santiago Pk	1282.150	-	WA6MDJ	o	BARC
Santiago Pk	1282.625	-	WA6EHD	o82.5	
Santiago Pk	1283.425	-	N6WXA	c	FILCOM
Santiago Pk	1283.575	-	KJ6HT	c	AT&T
Santiago Pk	1283.700	-	N6TBB	c	
Santiago Pk	1283.775	-	W6YS	c	HALO
Santiago Pk	1284.175	-	KB6KZA	c	EARC
Santiago Pk	1284.275	-	KB6SUA	c	
Santiago Pk	1285.050	-	W6ATB	c	
Santiago Pk	1285.425	-	KC6ZYY	c	VRC
Santiago Pk	1285.475	-	AB6BX	c	
Santiago Pk	1285.500	-	K6KGS	c	
Santiago Pk	1285.950	-	N6SIM	c	
Santiago Pk	1286.150	-	WA6SVT	c	ATN
Santiago Pk	1286.375	-	KC6CCC	c	
Santiago Pk	1286.450	-	N6SLD	c	CLARA
Santiago Pk	1286.750	-	N6OGM	c	CMRA
Sierra Pk	1282.275	-	W6KRW	oR88.5	OCCC
Signal Pk	1282.525	-	W6KRW	o88.5	OCCC
Westminster	1286.075	-	KD6JVC	c	RACES
RIVERSIDE COUNTY					
Box Springs	1285.400	-	WA6ZUF	c	
Palm Springs	1285.200	-	WA6ZUF	c	CAMEL
SAN BERNARDINO COUNTY					
Blue Ridge	1286.400	-	N6RHZ	c	CMRA
Heaps Peak	1286.350	-	KE6CLU	c	
Keller Peak	1286.250	-	KG6YS	o	MARA
Mount R	1283.200	-	WA6GDF	o192.8	SWAPS
Mt Rodman	1283.500	-	KB6TQQ	c	CMRA
Running Spr	1285.075	-	AA6QO	c	EagleRckRC
Running Spr	1286.000	-	KA6RWW	c	
Sky Forest	1282.925	-	WA6BFH	o	
Snow Peak	1285.450	-	N6AQQ	c	CAMEL
SAN DIEGO COUNTY					
Mt Otay	1282.300	-	W6RHV	o	SANDRA
Mt Otay	1284.600	-	NF6E	c	CARE
Mt Otay	1285.550	-	AB6BX	c	MGLLNARC
Mt Otay	1285.800	-	WA6ZFT	c	ECRA
Mt San Miguel	1284.300	-	WV6H	c	CARE
Mt Soledad	1284.750	-	WB6HHV	c	CARE
Mt Woodson	1284.700	-	WB6DTR	c	CARE
Palomar Mtn	1284.650	-	W6RHV	c	CARE
Palomar Mtn	1285.900	-	KD6AEA	c	
Palomar Mtn	1286.200	-	N6RHZ	c	CMRA

## CALIFORNIA-FLORIDA

<i>Location</i>	<i>Output</i>	<i>Input</i>	<i>Call</i>	<i>Notes</i>	<i>Sponsor</i>
Point Loma	1285.225	-	N6XQ	c	WSVMS
Point Loma	1285.400	-	WA6ZFT	o88.5	ECRA
Rattlesnake Mtn	1284.800	-	WA6RLV	c	CARE
San Diego	1285.175	-	KD6AEA	c	
Table Top Mtn	1284.700	-	WV6H	c	CARE
Toro Pk	1284.850	-	WV6H	c	CARE
<b>SANTA BARBARA COUNTY</b>					
Gibraltar Pk	1282.600	-	K6RCL	o131.8	CMRA
Santa Ynez Pk	1284.050	-	K6RCL	c	CMRA
<b>VENTURA COUNTY</b>					
Sulphur Mtn	1282.100	-	WB6ZTQ	o	SMRA
<b>COLORADO</b>					
<b>COLORADO SPRINGS</b>					
Colorado Spr	1287.980	-	WØYNE	ox	PikePkFMA
<b>DENVER</b>					
Denver	1287.800	-	NØHEQ	o	NØHEQ
Denver	1287.900	-	WA1JHK	ox	CoRptAssn
<b>CONNECTICUT</b>					
<b>TSARC TEST PAIR</b>					
TSARC Area	1283.000	-		oSNP	TSARC
TSARC Area	1291.600	1271.600		oSNP	TSARC
<b>HARTFORD</b>					
Avon	1291.300	1271.300	K1IIG	oezR 110.9	Avon RA
Avon	1292.100	1272.100	K1TBA	oeR 110.9	K1TBA
Newington	1292.150	1272.150	WA1UTQ	oel 88.5	WA1UTQ
<b>LITCHFIELD</b>					
Torrington	1285.000	-	K1KGQ	o(ca)e 114.8	K1KGQ
<b>NEW HAVEN</b>					
Naugatuck	1291.190	1271.190	WA1NQP	o(ca) elz 88.0	WA1NQP
<b>TOLLAND</b>					
N Coventry	1291.030	1271.030	K1JCL	o(ca)el pz 77.0	K1JCL
<b>DELAWARE</b>					
ALL	1283.000	-		SNP	
<b>DISTRICT OF COLUMBIA</b>					
ALL	1283.000	-		SNP	
<b>FLORIDA</b>					
<b>CENTRAL - ORLANDO AREA</b>					
Clermont	1293.100	1273.100	WB4NPH	ct	WB4NPH
Orlando	1293.200	1273.200	WD4IXD	c(ca)el 103.5	WD4IXD
<b>NORTH CENTRAL</b>					
Ocala	1291.200	1271.200	K3AAF	oe	K3AAF

**598 1240 MHz and Above****FLORIDA-KANSAS**

<i>Location</i>	<i>Output</i>	<i>Input</i>	<i>Call</i>	<i>Notes</i>	<i>Sponsor</i>
<b>NORTHEAST - JACKSONVILLE AREA</b>					
Jacksonville	1291.100	1271.100	AA4QI	oa	BTP ARC
<b>SOUTHEAST</b>					
West Palm Bch	1291.700	1271.700	W4PHL	oeR	PBCEM
<b>SOUTHEAST - MIAMI/FT LAUDERDALE AREA</b>					
Coral Gables	1291.800	1271.800	KD4BBM	o(ca) lezR	S Fla FMA
Ft Lauderdale	1294.100	1274.100	WA4QQR	o	WA4QQR
Hialeah	1291.100	1271.100	WB4IVM	oae	WB4IVM
Hialeah	1292.100	1272.100	WA4TPW	oBi	WA4TPW
Miami	1291.400	1271.400	KB4YXT	elx 103.5	KB4YXT
Miami	1292.000	1272.000	WD4NLG	oel 110.9	WD4NLG
Miami	1292.200	1272.200	KM4ZT	c(ca)e 123.0	KM4ZT
Miami	1292.300	1272.300	KA4KQA	c(ca)et	KA4KQA
Miami	1293.000	1273.000	WB4TWQ	ctel	WB4TWQ
Miami	1293.100	1273.100	KB4JDE	o(ca)	KB4JDE
<b>WEST CENTRAL - TAMPA/ST PETERSBURG AREA</b>					
Palm Harbor	1285.500	-	N8ANA	o 103.5	N8ANA
Treasure Is	1285.000	-	WB4OMG	o 103.5	WB4OMG

**GEORGIA**

Atlanta	1283.450	-	WB5TUF	cl	WB5TUF
Atlanta/Bell	1292.000	1272.000	KB4KIN	o	METRO AT

**ILLINOIS**

<b>CHICAGO</b>					
Chicago	1292.100	1272.100	KD9FA	oael	ACL R
Chicago	1292.300	1272.300	KA9QPZ	(ca)el 114.8	WSNSTARC
Chicago	1292.500	1272.500	K9TMR	t	WGNTARC
<b>NORTHEAST</b>					
Batavia	1292.000	1272.000	W9XA	el 88.5	W9XA
Glendale Hts	1292.400	1272.400	WA9E	e 88.5	HRTS
<b>SPRINGFIELD</b>					
Springfield	1293.000	1273.000	N9JYC	oeR	N9EUO

**INDIANA**

<b>INDIANAPOLIS</b>					
Indianapolis	1292.000	1272.000	K9LPW	o 100.0	CenINRA
<b>NORTHEAST</b>					
South Whitley	1291.500	1271.500	WF9Q	o	WF9Q

**IOWA**

<b>DES MOINES</b>					
Des Moines	1285.500	-	KDØKU	o88.5	IRA

**KANSAS**

<b>NORTHEAST</b>					
Kansas City	1284.850	-	WDØGQA	o(ca)l	BYRG
McLouth	1284.975	-	NØEUH	c(ca)el	BYRG
Shawnee Msn	1285.000	-	WDØGXL	oe	SMMC

## KANSAS-MISSOURI

<i>Location</i>	<i>Output</i>	<i>Input</i>	<i>Call</i>	<i>Notes</i>	<i>Sponsor</i>
<b>SOUTH CENTRAL</b>					
Newton	1288.000	-	NØNEK	oe	POWRLINK
<b>LOUISIANA</b>					
<b>STATEWIDE</b>					
Shared	1283.000	-		SNP	
<b>NEW ORLEANS</b>					
Jefferson	1282.100	-	WB5JEQ	oaeBi	WB5JEQ
<b>MARYLAND</b>					
ALL	1283.000	-		SNP	
<b>MASSACHUSETTS</b>					
<b>BARNSTABLE</b>					
Nantucket	1282.200	-	W1UF	o	W1UF
<b>BERKSHIRES</b>					
Adams	1283.900	-	K1FFK	o	NoBARC
<b>ESSEX</b>					
Lynn	1282.600	-	W1DVG	ol	W1DVG
<b>HAMPDEN</b>					
Feeding Hills	1282.500	-	KA1KPH	o	KA1KPH
<b>MIDDLESEX</b>					
Middlesex	1282.400	-	WA1VVH	ol	WA1VVH
Middlesex	1290.400	224.640	WA1VVH	ol	+WB1CMG
Middlesex	1290.400	1270.400	WA1VVH	ol	+WB1CMG
Middlesex	1290.400	442.825	WA1VVH	ol	+WB1CMG
<b>MICHIGAN - MARC</b>					
<b>ANN ARBOR</b>					
Ann Arbor	1255.000	439.250	W8MNT	pe	ARRW INC.
<b>DETROIT</b>					
Clawson	1253.250	439.250	N8UDK	o Wx	D. A. T. S.
Clawson	1282.400	-	N8UDK	o	N8UDK
Detroit	1284.050	-	KA8RAD	o	MARC
Inkster	1282.050	-	K8OCL	ol	AMSAT
<b>FLINT</b>					
Flint	1253.250	439.250	WB8YOB	oeRA Wx	ARES
<b>GRAND RAPIDS</b>					
Grand Rapids	unknown	439.250	K8DMR	o	K8DMR
<b>SOUTHEAST</b>					
Southfield	1282.100	-	KB8PO	o	KB8PO
<b>SOUTHWEST</b>					
Berrien Springs	1282.000	-	W8YKS	o	W8YKS
<b>MINNESOTA</b>					
<b>MPLS-ST PAUL</b>					
East Bethel	1287.500	-	NØUSE	oae	NØUSE
<b>MISSOURI</b>					
<b>ST LOUIS</b>					
Des Peres	1286.850	-	NØQBF	oa	



**600 1240 MHz and Above****MONTANA-NEW YORK**

<i>Location</i>	<i>Output</i>	<i>Input</i>	<i>Call</i>	<i>Notes</i>	<i>Sponsor</i>
-----------------	---------------	--------------	-------------	--------------	----------------

**MONTANA****SOUTH CENTRAL**

Bozeman	1292.000	1272.000	AA7DG	o	AA7DG
---------	----------	----------	-------	---	-------

**SOUTHEAST**

Billings	1285.000	-	KF7ZW	o	KF7ZW
----------	----------	---	-------	---	-------

**NEVADA****WEST CENTRAL**

Reno	1284.420	-	WA7RPS	o88.5	TMARA
------	----------	---	--------	-------	-------

**NEVADA - SNRC****SOUTHERN NEVADA**

Lo Potosi Mtn	1284.050	-	N6OGM	c	CMRA
---------------	----------	---	-------	---	------

**NEW HAMPSHIRE****HILLSBOROUGH**

Nashua	1282.300	-	KA1JJA	o	KA1JJA
--------	----------	---	--------	---	--------

**MIDDLESEX**

Pelham	1290.200	1270.200	WA1UXA	ol	+WB1CMG
--------	----------	----------	--------	----	---------

**NEW JERSEY - TSARC****TSARC TEST PAIR**

TSARC Area	1283.000	-		oSNP	TSARC
------------	----------	---	--	------	-------

**EAST CENTRAL**

Deal #	1260.000	1240.000	K2KMT	ceb	DMARC
--------	----------	----------	-------	-----	-------

**HUDSON**

Kearny	1290.500	1270.500	KB2ITZ	caPL	NJERG
--------	----------	----------	--------	------	-------

**MIDDLESEX**

South River	1291.200	1271.200	NE2E	o	NE2E
-------------	----------	----------	------	---	------

**MORRIS**

Parsippany	1287.500	-	WA2UEM	o	WA2UEM
------------	----------	---	--------	---	--------

**SUSSEX**

Sparta	1282.700	-	N2MCV		N2MCV
--------	----------	---	-------	--	-------

**UNION**

Cranford	1282.400	-	N2QJI	o(ca)	N2QJI
----------	----------	---	-------	-------	-------

Elizabeth	1284.700	-	N2PMY	oe	N2PMY
-----------	----------	---	-------	----	-------

Elizabeth	1287.000	-	WB2CMN	oel 141.3	WB2CMN
-----------	----------	---	--------	-----------	--------

**NEW YORK - TSARC****TSARC TEST PAIR**

TSARC Area	1283.000	-		oSNP	TSARC
------------	----------	---	--	------	-------

TSARC Area	1291.600	1271.600		oSNP	TSARC
------------	----------	----------	--	------	-------

TSARC Area	1291.600	1271.600		oSNP	TSARC
------------	----------	----------	--	------	-------

**BRONX**

New York #	1292.850	1272.850	KP4IP	o	Bronx ARC
------------	----------	----------	-------	---	-----------

**KINGS**

Brooklyn	1291.750	1271.750	W2VD	oe	W2VD
----------	----------	----------	------	----	------

**MANHATTAN**

New York	1282.800	-	WA2CDL	l	44 ALIVE
----------	----------	---	--------	---	----------

New York	1292.000	1272.000	N2EZZ	o	PANYNJ
----------	----------	----------	-------	---	--------

New York	1292.200	1272.200	K2APL	o(ca)l	PONY
----------	----------	----------	-------	--------	------

New York	1294.025	1294.025	K2APL	l	PONY
----------	----------	----------	-------	---	------

**1240 MHz and Above 601**

**NEW YORK-OKLAHOMA**

<i>Location</i>	<i>Output</i>	<i>Input</i>	<i>Call</i>	<i>Notes</i>	<i>Sponsor</i>
<b>NASSAU</b>					
Glen Oaks	1288.000	-	W2VL	caez	LIMARC
Hicksville	1282.300	-	KB2FHB	o	KB2FHB
Plainview	1285.500	-	WB2WAK	caelz	WB2WAK
<b>QUEENS</b>					
Corona	1286.400	-	WB2ZZO	al	H SCI ARC
L I City	1261.250	1241.250	N2FDJ	oelpR	N2FDJ
L I City	1282.600	-	N2FDJ	o(ca) elpR	N2FDJ
<b>SUFFOLK</b>					
Hauppauge	1286.000	-	WR2UHF	ol (440- 220)	N2PW
Setauket #	1283.500	-	K2YBW	o	K2YBW
Upton	1284.500	-	WA2KSM	oe	BNL ARC
<b>NEW YORK - UNYREPCO</b>					
<b>ROCHESTER</b>					
Rochester	1288.000	1268.000	N2HJD	ol	RRRA
<b>NEW YORK - WNYSORC</b>					
<b>ALL WNYSORC AREAS</b>					
	1283.000	-	SNPF	SNP	
<b>NIAGARA</b>					
Holley	1282.000	-	KB2UUT	oe DX Info	
<b>NORTH CAROLINA</b>					
Gastonia/Crow	1292.820	1272.820	KE4GTM	oaezIRB	KE4GTM
Greensboro	1291.400	1271.400	KB4SXY	o	KB4SXY
<b>OHIO</b>					
<b>CUYAHOGA</b>					
Cleveland	1292.000	1272.000	WD8BJQ	oelx	WD8BJQ
N Olmsted	1290.000	1270.000	K8AET	o	WR RA
<b>FRANKLIN</b>					
Columbus	1292.300	1272.300	WB8YOJ	ol	WB8YOJ
<b>LAKE</b>					
Wickliffe	1291.900	1271.900	WD8BJQ	oelx	WD8BJQ
<b>LUCAS</b>					
Oregon	1285.000	-	WJ8E	o	WJ8E
<b>MIAMI</b>					
Ludlow Falls	1292.080	1272.080	WD8JPP	otl	WB8OOE
<b>SUMMIT</b>					
Akron	1291.020	1271.020	WB8AZP	oael	WB8AZP
<b>OKLAHOMA</b>					
<b>OKLAHOMA CITY</b>					
Guthrie	1253.250	425.250	KA5EOS	ATV	ATVSoc
Oklahoma Cty	1283.100	-	WN5J	oa	MegplexRG
Oklahoma Cty	1284.850	-	WA5YTI	o	MORI
Warwick	1282.100	-	WB9VMY	ce	WB9VMY
<b>SOUTH CENTRAL</b>					
Lawton	1285.000	-	AB5UI	oa	AB5UI

**602 1240 MHz and Above****OREGON-TEXAS**

<i>Location</i>	<i>Output</i>	<i>Input</i>	<i>Call</i>	<i>Notes</i>	<i>Sponsor</i>
-----------------	---------------	--------------	-------------	--------------	----------------

**OREGON****STATEWIDE**

Statewide	1283.000	1263.000	TEST	ORRC Test	ORRC
-----------	----------	----------	------	--------------	------

**PORTLAND METRO**

Hillsboro	1291.500	1271.500	K7AUO	oel	TERAC
Vancouver	1293.625	1273.625	W7AIA	o	W7AIA

**PENNSYLVANIA - ARCC****CHESTER**

Glen Mills	1295.800	1280.800	W3VU	oe	
Valley Forge	1292.000	1272.000	WA2QEB	o	PARA GRP

**LYCOMING**

Williamsport	1285.000	-	N3PFC	c(ca)et	
--------------	----------	---	-------	---------	--

**PENNSYLVANIA - WPRC****PITTSBURGH 131.8**

Pgh/W Mifflin	1285.000	-	KA3IDK	o	KA3IDK
---------------	----------	---	--------	---	--------

**PUERTO RICO**

Luquillo	1285.000	-	WP4KER	c	
----------	----------	---	--------	---	--

**RHODE ISLAND****PROVIDENCE**

Cranston	1291.500	1271.500	KA1BRJ	ol	KA1BRJ
Narragansett	1291.300	1271.300	KA1BRJ	ol	KA1BRJ
Providence	1291.400	1271.400	KA1BRJ	ol	KA1BRJ
Providence	1291.600	1271.600	K1AD	o	NM1Z
Woonsocket	1291.200	1271.200	KA1BRJ	ol	KA1BRJ

**SOUTH CAROLINA**

Blythewood	1292.000	1272.000	N0WFL	o	
------------	----------	----------	-------	---	--

**TENNESSEE**

Memphis	1292.000	1272.000	N4HKS	oe	MID SOUTH
Nashville	1284.400	-	WA4AKM	oIRB	
Smithville	1286.500	-	WA4AKM	oael	

**TEXAS**

Arlington	1292.300	1272.300	N5RAT	110.9	
Austin	1292.300	1272.300	AA5PB	o	
Austin	1292.400	1272.400	W5NFC	t	
Buda	1292.500	1272.500	K5VH	o	
Cedar Hill	1293.000	1273.000	N5RAT	c	
Dallas	1292.000	1272.000	KC5NQ	o(ca)156.7	
Dallas	1292.600	1272.600	N5MIJ	c	
Deerpark	1292.200	1272.200	WB5PWG	o	
Fort Worth	1292.780	1272.780	WB5WRR	110.9	FW1200
Fort Worth	1292.900	1272.900	WD0BOD	(ca)e	
Houston	1292.100	1272.100	WA5KXG	o	
Richland Hills	1291.000	1271.000	N5CJD		
San Antonio	1292.000	1272.000	KB5BI		
San Antonio	1292.100	1272.100	KC5NTN	oa	AARO

## TEXAS-WASHINGTON

Location	Output	Input	Call	Notes	Sponsor
San Antonio	1292.300	1272.300	W5DKK	c	

## UTAH

## CASTLEDALE

Castledale	1282.100	-	KB7JBQ	c	
------------	----------	---	--------	---	--

## WASATCH FRONT

Lehi	1285.000	-	WA2WLH	o 88.5	WA2WLH
------	----------	---	--------	--------	--------

## VIRGINIA

Bedford/Apl Or	1291.100	1271.100	WA1ZMS	oel 100.0	MTTOPARC
----------------	----------	----------	--------	-----------	----------

High Knob	1296.075		WD4GSM	o	
-----------	----------	--	--------	---	--

Roanoke/Poor	1291.020	1271.020	N4CH	o	N4CH
--------------	----------	----------	------	---	------

## WASHINGTON DC AREA

Alexandria	1282.600	-	WA4CCF	l	AlexRC
------------	----------	---	--------	---	--------

## WASHINGTON - WWARA

Western Washington Amateur Relay Association cross band repeater / duplex radio policies: In order to minimize inappropriate use of recognized simplex and repeater frequencies, the WWARA has established a set of policies for the use of cross band repeaters: Cross band repeaters or duplex radios should:

- 1) Never be used to link to an established repeater system or to link two established repeaters together without the express approval of the repeater owners.
- 2) Be used for temporary, short duration activities only and never installed as a long-term communication facility.
- 3) Utilize the minimum power necessary to accomplish the desired communication. A transmitter placed in the vicinity of the operator should use a non radiation load or be configured for minimum power output on a unity gain antenna.
- 4) Utilize CTCSS decode and encode circuitry to minimize uninvited access and unnecessary frequency congestion. Care should be exercised to use a unique CTCSS tone.
- 5) Be identified every 10 minutes in accordance with FCC rules and regulations.
- 6) Be disabled by its operator within 15 minutes of notification of interference or other problems.
- 7) should be continually monitored by the operator to minimize interference.

## BELLINGHAM

King Mtn	1290.950	1270.950	N7FYU	103.5	
----------	----------	----------	-------	-------	--

## PUGET SOUND

Brinnon	1291.000	1271.000	WR7V	oe 103.5	
---------	----------	----------	------	----------	--

Cougar Mtn	1293.000	1273.000	W7ERH	127.3	
------------	----------	----------	-------	-------	--

Tiger Mtn East	1292.200	1272.200	KB7CNN	o 103.5	KB7CNN
----------------	----------	----------	--------	---------	--------

## PUGET SOUND - NORTH

Oak Harbor	1292.100	1272.100	W7ZXM	o	
------------	----------	----------	-------	---	--

## SEATTLE

Seattle	1292.000	1272.000	W7SRZ	aelz 103.5	
---------	----------	----------	-------	------------	--

Seattle	1292.900	1272.900	WA7LZO	ae 103.5	WA7LZO
---------	----------	----------	--------	----------	--------

**604 1240 MHz and Above****WASHINGTON-URUGUAY**

<i>Location</i>	<i>Output</i>	<i>Input</i>	<i>Call</i>	<i>Notes</i>	<i>Sponsor</i>
<b>SEATTLE - SOUTH</b>					
Seattle	1292.300	1272.300	KB7FAA	103.5	KB7FAA
<b>TACOMA</b>					
Tacoma	1292.400	1272.400	KB7CNN	o(ca)ze 103.5	KB7CNN

**WISCONSIN****NORTHEAST**

Sturgeon Bay	1282.100	-	WB9YUY	o	WB9YUY
--------------	----------	---	--------	---	--------

**SOUTHEAST**

Greendale	1282.500	-	KD9Y	o	KD9Y
-----------	----------	---	------	---	------

**BRITISH COLUMBIA****SOUTH-CENTRAL**

Vernon	1289.000	1246.000	VE7VTV	ATV	NORAC
--------	----------	----------	--------	-----	-------

**ONTARIO - WNYSORC****ALL WNYSORC AREAS**

	1283.000	-	SNPF	SNP	
--	----------	---	------	-----	--

**CENTRAL**

Cannington	1288.000	-	VA3TVE	(ca)el	
------------	----------	---	--------	--------	--

Oshawa	1283.475	-	VE3OUR	o	
--------	----------	---	--------	---	--

**METRO TORONTO**

Toronto	1284.000	-	VA3GTU	o	
---------	----------	---	--------	---	--

Toronto	1285.000	-	VE3VGA	o	
---------	----------	---	--------	---	--

Uxbridge	1286.000	-	VE3RPT	ol2	TFMCS
----------	----------	---	--------	-----	-------

**NIAGARA**

Grimsby	1283.600	-	VE3IUW	o DS	
---------	----------	---	--------	------	--

St Catharines	1287.500	-	VE3WAJ		
---------------	----------	---	--------	--	--

Vinemount	1283.500	-	VE3VSC	o DS	
-----------	----------	---	--------	------	--

**SOUTH**

Acton	1284.500	-	VE3GTU	oel	
-------	----------	---	--------	-----	--

Hamilton	1279.000	1243.000	VE3TVR	FMTV	
----------	----------	----------	--------	------	--

**SOUTHWEST**

London	1285.500	-	VE3WUT	o(ca)	
--------	----------	---	--------	-------	--

McGregor #	1282.500	-	VE3SOT	c	
------------	----------	---	--------	---	--

Waterloo	1287.000	-	VE3WWW	o(ca) 131.8	
----------	----------	---	--------	-------------	--

**ARGENTINA****BUENOS AIRES**

Mar De Ajo	1284.000	-	LU6DM	123.0	
------------	----------	---	-------	-------	--

Mar Del Plata	1286.000	-	LU2DT	88.5	
---------------	----------	---	-------	------	--

Moron	1285.000	-	LU1DBQ	118.8	
-------	----------	---	--------	-------	--

**MEXICO****MEXICO**

V Alpina	1285.000				
----------	----------	--	--	--	--

**URUGUAY****SAYAGO**

Montevideo	1286.600	-	CX1CCC		GRAM
------------	----------	---	--------	--	------

<i>Location</i>	<i>Output</i>	<i>Input</i>	<i>Call</i>	<i>Notes</i>	<i>Sponsor</i>
-----------------	---------------	--------------	-------------	--------------	----------------

# 2300 MHz

<i>Location</i>	<i>Output</i>	<i>Input</i>	<i>Call</i>	<i>Notes</i>	<i>Sponsor</i>
-----------------	---------------	--------------	-------------	--------------	----------------

## CALIFORNIA NORTH - NARCC

### SOUTH BAY

Palo Alto	2424.850	2404.850	K6PRK	ol	BAMA
San Jose	2424.700	2404.700	N6AKB	ol	IAROR
San Jose	2425.000	2405.000	W6RLW	ol	AlumRock
Saratoga	2425.150	2405.150	K6DHI	ol	MARG

## MICHIGAN - MARC

### SOUTHWEST

Berrien Springs	2410.000	2306.000	W8YKS2	o	W8YKS
-----------------	----------	----------	--------	---	-------

## VIRGINIA

Bedford/Apl Or	2411.600	2441.600	WA1ZMS	ol	WA1ZMS
----------------	----------	----------	--------	----	--------

|

# Amateur Television (ATV)

<i>Location</i>	<i>Output</i>	<i>Input</i>	<i>Call</i>	<i>Notes</i>	<i>Sponsor</i>
<b>ALABAMA</b>					
Gadsden/ Hensley Mtn	421.250	439.250	WD4FEQ	oe	WD4FEQ
Huntsville	421.250	439.250	W4ATV	LSB-in/ USB-out	T-V ATC 145.33
Mobile/Mabis	426.250	439.250	N4UXY	oeIRB Exp	GC ATV
Muscle Shoals Selma	421.250 421.250	439.250 439.250	W4JNB KI4SC	o	MSARC S-D ARC
<b>ARIZONA</b>					
Shaw Butte	421.250	434.000	WB7CAM	ATV	AATV
CENTRAL Shaw Butte	1253.250	434.000	WB7VVD	o ATV	WB7VVD
<b>PHOENIX METRO</b>					
Phoenix	1265.000	1241.250	N7DJZ	o ATV	Cty Mesa
<b>TUCSON METRO</b>					
Oro Valley	1253.250	434.000	KC7FNK	o ATV	AATV
<b>ARKANSAS</b>					
<b>CENTRAL</b>					
Little Rock	421.250	439.250	N5XAY	o	PlskCoOES
Pine Bluff	426.250	439.250	K5DAK	o	PinBlufARC
Pine Bluff	1255.000	426.500	K5DAK		PinBlufARC
Russellville	426.250	439.250	W5RZ	o	W5RZ
<b>NORTH CENTRAL</b>					
Harrison	421.250	439.250	K5YWL	o	K5YWL
Harrison	1253.250	1277.250	K5YWL	o	K5YWL
Heber Springs	434.000	434.000	W9ZJZ	o	W9ZJZ
<b>NORTHWEST</b>					
Marshall	1289.250	1241.250	KC5JGV		KC5JGV
<b>CALIFORNIA NORTH - NARCC</b>					
ATV	1289.250			ATV	
ATV AURAL	1281.750				
ATV AURAL	1284.750	1272.750			
ATV AURAL	1293.750				
<b>EAST BAY</b>					
Concord	1241.250	1265.000	W6CX		
Contra Costa	1253.250		W6CX	rec	
<b>SACRAMENTO VALLEY</b>					
Sacramento	923.250	1277.250	N6HOS	ont	N6HOS
<b>SOUTH BAY</b>					
Palo Alto	2427.250	426.250	WA6CGX	o	WA6CGX
Palo Alto	2427.250	434.000	WA6CGX	o	WA6CGX



**608 Amateur Television (ATV)****CALIFORNIA-FLORIDA**

<i>Location</i>	<i>Output</i>	<i>Input</i>	<i>Call</i>	<i>Notes</i>	<i>Sponsor</i>
Palo Alto	2427.250	910.250	WA6CGX	o	WA6CGX

**CALIFORNIA SOUTH****A**

SO CAL	144.390	144.390	ATV	o aud smplx coord	
SO CAL	146.430	146.430	ATV	o aud rpttr coord	
SO CAL	426.250	426.250	ATV	o smplx	
SO CAL	434.000	434.000	ATV	o rpt inp smplx	
SO CAL	439.500	439.500	ATV	o NBFM Com	
SO CAL	913.250	913.250	ATV	smplx rpt inp	
SO CAL	1265.000	1265.000	ATV	smplx WB EXP	
SO CAL	1289.250	1289.250	ATV	o smplx WB EXP	
SO CAL	2430.000	2430.000	ATV	o	

LA,OR,RIV,SBER

Blue Ridge	919.250	434.000	WB6VVV	o h-sync ATN	
------------	---------	---------	--------	--------------	--

LA,OR,RIV,SBER,SD

Santiago Pk	1253.250	434.000	WA6SVT	o h-sync ATN	
-------------	----------	---------	--------	--------------	--

LA,OR,RIV,SBER,VE

Loop Cyn	1277.250	434.000	WA6ZVE	o h-sync ATN	
----------	----------	---------	--------	--------------	--

Mt Wilson	1241.250	434.000	K6KMN	o h-sync SHTL VID	
-----------	----------	---------	-------	-------------------	--

Santiago Pk	3480.000	10400.000	KC6CCC	o h-sync MARC	
-------------	----------	-----------	--------	---------------	--

LA,OR,VE

Oat Mtn	919.250	434.000	WA6SVT	o h-sync ATN	
---------	---------	---------	--------	--------------	--

RIV,SBER

Ltl San Gorgonio	1277.250	434.000	WQ6I	o h-sync	
------------------	----------	---------	------	----------	--

Ltl San Gorgonio	1277.250	2441.500	WQ6I	o h-sync	
------------------	----------	----------	------	----------	--

SBAR

Figueroa Mtn	1253.250	434.000	K3NXF	o h-sync ATN	
--------------	----------	---------	-------	--------------	--

Santa Barbara	1277.250	434.000	WB9KMO	o h-sync ATN	
---------------	----------	---------	--------	--------------	--

SD

Palomar Mtn	1241.250	919.250	W6NWG	o h-sync PARC	
-------------	----------	---------	-------	---------------	--

San Miguel	1277.250	434.000	WA6VLF	o h-sync RACES	
------------	----------	---------	--------	----------------	--

**COLORADO**

BOULDER

Boulder	421.250	1277.250	WAØNHD	oATV	BCARES
---------	---------	----------	--------	------	--------

COLORADO SPRINGS

Colorado Spr	421.250	911.250	WAØYWV	oATV	RamprthVN
--------------	---------	---------	--------	------	-----------

DENVER

Denver	1253.250	425.250	NØIVN	oATV	WstVisNet
--------	----------	---------	-------	------	-----------

**FLORIDA**

CENTRAL - ORLANDO AREA

Orlando	421.250	434.000	KO4QJ	ATV	OARC
---------	---------	---------	-------	-----	------

St Cloud	427.250	439.250	W4SIE	oe ATV	SCATS
----------	---------	---------	-------	--------	-------

EAST CENTRAL

Cocoa	421.250	434.000	K4ATV	BBS	LISATS
-------	---------	---------	-------	-----	--------

Palm Bay	427.250	1252.000	W4RP	ow ATV	W4RP
----------	---------	----------	------	--------	------

Palm Bay	427.250	2420.000	W4RP	ow ATV	W4RP
----------	---------	----------	------	--------	------

Palm Bay	427.250	923.250	W4RP	ow ATV	W4RP
----------	---------	---------	------	--------	------

# AMATEUR TELEVISION

Web site: [www.hamtv.com](http://www.hamtv.com)

## GET THE ATV BUG



See who  
you are  
talking to

Value +  
Quality  
from over  
30 years  
in ATV



Made in  
USA

## TC70-10 ATV TRANSCEIVER ALL IN ONE BOX... ONLY \$499<sup>delivered</sup>

- **90 MILE SNOW FREE LINE OF SIGHT DX**  
TC70-10, 100' 9913 coax and 14 dBd gain beams at both ends
- **FULL COLOR, SOUND & LIVE ACTION**  
Show the shack, club meetings, public service events, etc., using your home camcorder or VCR - any composit video just plugs in. No other radios or adaptors needed, just a TV set, 13.8Vdc and antenna.
- **TUNES ALL 420-440 MHz ATV REPEATERS**  
Sensitive GaAsfet, tuneable, downconverts to receive on ch 2, 3 or 4.
- **≥10 WATTS P.E.P. ADJUSTABLE RF OUTPUT**  
Proper drive setup for RF CONCEPTS 4-110 or TELETec DXR-U150ATV linear amps to 100 or 150 Watts peak envelope power.
- **ONE TRANSMITTER CRYSTAL INCLUDED**  
Select 439.25, 434.0, 427.25 or 426.25 MHz. 2nd crystal add \$20.

### HAMS: CALL OR WRITE FOR OUR 10 pg. CATALOG

We have everything you need to get on this exciting video mode in the 400, 900 & 1200 MHz bands - antennas, amplifiers, wired & tested transmitter boards for the builder, R/C, balloons, rockets, etc. GaAsfet downconverters start at just \$49 to see the action. See chapter 12, 95-98 ARRL Handbook.

Transmitting equipment sold only to licensed tech class or higher amateurs verified in the Callbook or copy of license.

**CALL (626) 447-4565** m-th. 8am-5:30pm pst

**P. C. ELECTRONICS**

**2522-R PAXSON LANE  
ARCADIA, CA 91007**

UPS COD



**24 hr. FAX (626) 447-0489** Email: [tomsmb@aol.com](mailto:tomsmb@aol.com)

**TOM - W6ORG MARYANN - WB6YSS**

**610 Amateur Television (ATV)****FLORIDA-ILLINOIS**

<i>Location</i>	<i>Output</i>	<i>Input</i>	<i>Call</i>	<i>Notes</i>	<i>Sponsor</i>
<b>NORTH CENTRAL</b>					
Ocala	421.250	434.000	K3AAF	oeI ATV	K3AAF
<b>NORTHEAST</b>					
Daytona Beach	421.250	434.000	K4BV	ATV	DBARA
<b>NORTHEAST - JACKSONVILLE AREA</b>					
Jacksonville	421.250	434.000	N4KWC	NTSC ATV VID	CATS
Jacksonville	923.250	910.250	KE4KNE	oe ATV	KE4KNE
<b>NORTHWEST - PENSACOLA AREA</b>					
Ft Walton Bch	427.250	439.250	KB4OID	o ATV	ECATS
<b>SOUTHEAST</b>					
Palm Beach Gdn	1264.000	426.250	KM4EF	o ATV	KM4EF
<b>SOUTHEAST - MIAMI/FT LAUDERDALE AREA</b>					
Hialeah	427.250	914.250	KA4GAQ	oBi ATV	KA4GAQ
Miami	421.250	434.000	KB4YXT	olx ATV	KA4ZAY NTSC
Miami	439.250	910.250	KC4JHS	oe ATV	KC4JHS
Miami	1276.250	1241.250	KB4YXT	oelx ATV	KA4ZAY
<b>SOUTHWEST - FT MYERS AREA</b>					
Port Charlotte	421.250	434.000	WA9NLA	o ATV	WA9NLA
<b>WEST CENTRAL</b>					
Citrus Spr	421.250	434.000	KK4HS	oR ATV	SHARC
<b>WEST CENTRAL - TAMPA/ST PETERSBURG AREA</b>					
Holiday	421.250	1277.250	K4LK	o ATV	K4LK
Holiday	421.250	434.000	K4LK	o ATV	K4LK
Holiday	421.250	910.250	K4LK	o ATV	K4LK

**GEORGIA**

Atlanta/Bell	421.250	434.000	W4ZTL	o	MATPARC
Atlanta/Marie	427.250	1253.000	N4NEQ	o	AMATEUR
Dalton ATV	421.250	1265.000	N4BZJ	o	N4BZJ
Savannah	421.250	434.000	KK4TO	oe	CARS
Savannah	427.250	439.250	WA4VHP	ceRB	SAVANNAH

**IDAHO - W7ZRQ**

<b>SOUTH CENTRAL</b>					
Burley	434.000	1253.250	K6ZVA	ATV	ISRA
<b>SOUTHWEST</b>					
Boise	434.000	1253.250	N7MOE	ATV	N7MOE

**ILLINOIS**


<b>CHAMPAIGN</b>					
Champaign	426.250	439.250	KA9SZX	sync	KA9SZX
<b>CHICAGO</b>					
Chicago	910.250	1289.250	KD9FA	o	ACLR
<b>DECATUR</b>					
Decatur	421.250	439.250	KD9D	o	CIATVU
<b>WEST CENTRAL</b>					
Galesburg	427.250	439.250	W9SLO	o	W9SLO
Macomb	421.250	421.250	WB9TEA		LEARC

**ATV**

**WYMAN RESEARCH, INC.**

8339S, 850W WALDRON IN 46182

765 525-6452


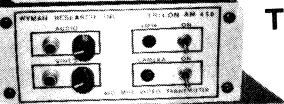


**DOWN CONVERTER**

**\$109.95**

**TRIDON AM 450  
TRANSMITTER**

**\$249.95**




**TRIDON 2000  
TRANSCEIVER**

**\$329.95**

**TRIDON 2000 H TRANSCEIVER**

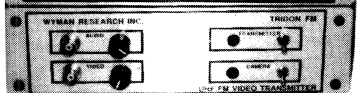
**\$459.95**

**ADJUSTABLE  
15 WATTS OUT  
RF SAMPLER  
GaAsFET PRE-AMP**



**FM-ATV RECEIVER**

**\$284.95**



**FM-ATV RECEIVERS AND  
TRANSMITTERS FOR  
450-900-1200 MHZ**

**TRIDON FM TRANSMITTER      ATV**

**\$359.95**

**612 Amateur Television (ATV)****INDIANA-MASSACHUSETTS**

<i>Location</i>	<i>Output</i>	<i>Input</i>	<i>Call</i>	<i>Notes</i>	<i>Sponsor</i>
<b>INDIANA</b>					
<b>INDIANAPOLIS</b>					
Indianapolis	439.250	425.250	K9LPW	Sync 15.750	CenINRA
Indianapolis	911.250	425.250	WB9YAJ	Sync 15.750	CenINRA
Indianapolis	911.250	1277.250	WB9YAJ	Sync 15.750	CenINRA
Noblesville	911.250	923.250	WB9Y CZ	Sync 15.750	ICE
Noblesville	911.250	1253.250	WB9Y CZ	Sync 15.750	ICE
<b>NORTHEAST</b>					
Fort Wayne	911.250	439.250	W9TE	Sync 15.750	FWRC
<b>SOUTHWEST</b>					
Newburgh	427.250	1277.250	WB9PLR	Sync 15.750	WB9PLR
Newburgh	427.250	439.250	WB9PLR	Sync 15.750	WB9PLR
<b>IOWA</b>					
<b>DAVENPORT</b>					
Davenport	421.250	910.250	WB0BIZ	video	QCATVC
Davenport	421.250	439.250	WB0BIZ	video Wx x	QCATVC
<b>DES MOINES</b>					
Des Moines	427.250	1277.250	WB0OEU	video	CITS
<b>KENTUCKY</b>					
Bowling Green	426.250	439.250	W4HTB	o	W4HTB
Bowling Green	1280.000	439.250	W4HTB	o	W4HTB
Elizabethtown	421.250	439.250	W4BEJ	o	LINCOLN
<b>LOUISIANA</b>					
<b>NEW ORLEANS</b>					
New Orleans	421.250	439.250	WD0GIV	o ATV	WD0GIV
<b>NORTHWEST</b>					
Shreveport	421.250	439.250	WB5NLF	oeIWx ATV	NW LA ATV
<b>MAINE</b>					
<b>CUMBERLAND</b>					
S Freeport	1241.250	434.000	WA2YVL	A5 VID	WA2YVL
<b>MASSACHUSETTS</b>					
<b>FRANKLIN</b>					
Leyden	1241.250	439.250	KC1RH	A5 VID	KC1RH
Leyden	1245.750	443.750	KC1RH	F3 AUD	KC1RH

## Amateur Television (ATV) 613

## MINNESOTA-NEW HAMPSHIRE

<i>Location</i>	<i>Output</i>	<i>Input</i>	<i>Call</i>	<i>Notes</i>	<i>Sponsor</i>
<b>MINNESOTA</b>					
<b>MPLS-ST PAUL</b>					
Mpls	1280.000	1255.000	KBØGL	FS ATV -FM	MNFSTV
Mpls (ATV)	421.250	439.250	KBØGL	atv	MPLSFSTV
Mpls (ATV)	421.250	910.250	KBØGL	atv Inp- 421.25	MPLSFSTV
W St Paul	1277.250	1253.250	NØORK	FS ATV-VSB	NØORK
<b>MISSISSIPPI</b>					
Gautier	426.250	439.250	KA5NOJ	o	KA5NOJ
Gautier	911.250	439.250	KA5NOJ	o	
<b>MISSOURI</b>					
<b>COLUMBIA/JEFFERSON</b>					
Columbia	421.250	434.000	NØLBA	oR	PERC
<b>KANSAS CITY</b>					
Kansas City	1253.250	1277.250	NØHKR	oR	P.C. ARES
<b>SOUTHWEST</b>					
Joplin	421.250	439.250	WØTQR	o	WØTQR
<b>ST LOUIS</b>					
High Ridge	1253.250	910.250	WØZGL	o	WØZGL
St Louis	421.250	923.250	KDØLO		KDØLO
<b>NEBRASKA</b>					
<b>GRAND ISLAND</b>					
Grand Island	923.250	434.000	WØCUO	o sync	GIARS
<b>LINCOLN</b>					
Lincoln	923.250	434.000	KØSCM	o	LINCOLN
<b>OMAHA</b>					
Omaha	421.250	434.000	WBØCMC	ozx sync	WOWT-TV
<b>NEVADA</b>					
<b>CENTRAL</b>					
Tonopah	425.700	420.700	WA6MNM	c	WA6MNM
<b>WEST CENTRAL</b>					
Reno	425.800	420.800	WA6MNM	c	WA6MNM
Reno	425.900	420.900	WA6MNM	c	WA6MNM
<b>NEVADA - SNRC</b>					
<b>SOUTHERN NEVADA</b>					
Hi Potosi Mtn	1241.250	913.000	KB7BY	oFM in AM out	ATN Ink
Hi Potosi Mtn	1265.000	913.000	KB7BY	oFM in FM out	ATN Ink
<b>NEW HAMPSHIRE</b>					
<b>HILLSBOROUGH</b>					
Goffstown	923.250	1277.250	WB1ADF	F3 AUD	WB1ADF
Goffstown	923.250	426.250	WB1ADF	oel NTSC Vid	WB1ADF

**614 Amateur Television (ATV)****NEW HAMPSHIRE-OKLAHOMA**

<i>Location</i>	<i>Output</i>	<i>Input</i>	<i>Call</i>	<i>Notes</i>	<i>Sponsor</i>
Goffstown	923.250	917.250	WB1ADF	oel NTSC Vid	WB1ADF
Goffstown	923.250	911.250	WB1ADF	oel NTSC Vid	WB1ADF
Goffstown	1253.250	917.250	WB1ADF	A5 VID	WB1ADF
Goffstown	1253.250	1277.250	WB1ADF	A5 VID	WB1ADF
Goffstown	1257.750	1281.750	WB1ADF	F3 AUD	WB1ADF
<b>SOUTHEAST</b> Manchester	426.250	439.250	WB1ADF	ov	ATOM
<b>SOUTHWEST</b> Derry	426.250	439.250	N1KNC	ATV vid	MN1D
Derry	426.250	439.250	WB4HFN	ov	WB4HFN
Derry	426.250	439.250	WB4HFN	ov atv	WB4HFN
Derry	430.750	443.750	N1KNC	ATV vid	NM1D

**NEW JERSEY - ARCC****BURLINGTON**

Moorestown	427.250	1257.250	N3HPX	oIRBWxt	SKYVISION
------------	---------	----------	-------	---------	-----------

**NEW YORK - UNYREPCO****CORTLAND/ITHACA**

Ithaca	421.250	439.250	AF2A	o ATV	TompkARA
<b>SYRACUSE</b> Cazenovia	421.250	434.000	K2ZI	o ATV	

**NEW YORK - WNYSORC****NIAGARA**

West Amherst	910.250	434.000	WB2KGM	ATV	
--------------	---------	---------	--------	-----	--

**NORTH CAROLINA**

Charlotte	421.250	439.250	W4PPN	o	W4PPN
Charlotte #	1253.250	1277.250	W4PPN	o	
Durham TV Hill	421.250	434.000	KJ4SO	o	TRIANGLE
Greensboro	421.250	434.000	KO4AT	o	K4AZA
Shelby #	427.250	439.250	W4NYR	o	SHLBY ARC
Wendell	427.250	1277.250	WB4IUY	oe	WB4IUY

**OHIO****ALLEN**

Lima	421.250	439.250	WB8ULC	oATV VIDEO	NWOhARC
------	---------	---------	--------	---------------	---------

**GREENE**

Xenia	421.250	434.000	KB8GRJ	AM ATV	KB8GRJ
-------	---------	---------	--------	--------	--------

**MONTGOMERY**

Miamisburg	426.250	439.250	W8BI	oATV VIDEO	DARA
Miamisburg	1287.000	1245.000	W8BI	ATV VIDEO	DARA
Miamisburg	1291.500	1249.500	W8BI	ATV AUDIO	DARA

**OKLAHOMA****OKLAHOMA CITY**

Guthrie	439.250	425.250	KA5EOS	ATV	ATVSoc
---------	---------	---------	--------	-----	--------

## OKLAHOMA-TEXAS

<i>Location</i>	<i>Output</i>	<i>Input</i>	<i>Call</i>	<i>Notes</i>	<i>Sponsor</i>
TULSA					
Tulsa	421.250	439.250	WA5LVT	ATV	TRO
<b>OREGON</b>					
CENTRAL WILLAMETTE VALLEY					
Silverton	1253.250	426.250	K7ATV	o	SATVA
PORTLAND METRO					
Portland	426.250	910.000	WB2QHS	ol	WB2QHS
Portland	1277.250	426.250	WA7DRO	oe	WA7DRO
<b>PENNSYLVANIA - ARCC</b>					
LANCASTER					
Ironville	923.250	426.250	K3IR	oeRA	SPARC
PHILADELPHIA					
Philadelphia	421.250	439.250	W3PHL	oR	PARA GRP
Philadelphia	923.250	910.250	W3PHL	oR	PARA GRP
YORK					
Dover	439.250	426.250	W3HZU	oelt	Keystone
<b>PENNSYLVANIA - WPRC</b>					
PITTSBURGH					
Carnegie	426.250	439.250	W3KWH	o	SCARC
Pgh/Hazelwood	421.250	910.250	WA3PBD	o	GFMA
Pgh/Hazelwood	923.250	910.250	WA3PBD	o	GFMA
SOUTH CENTRAL					
Mercersburg	421.250	439.250	WA3PTV	o	WA3PTV
UNCOORDINATED					
Uncoordinated	421.250	439.250	W3PVH	o	
<b>PUERTO RICO</b>					
Aguas Buenas	923.250		KP4IA	o ATV	
Aguas Buenas	1241.250		KP4IA	o ATV Exp	
Humacao	421.250	439.250	KP4DGW	oe ATV	
<b>RHODE ISLAND</b>					
Providence	426.250	439.250	W1OP	ATV vid	W1OP
Providence	430.750	443.750	W1OP	ATV aud	W1OP
<b>SOUTH CAROLINA</b>					
Goose Creek	421.250	434.000	N4CNN	o	CATVX
Lexington	421.250	439.250	N4GUP	o	N4GUP
<b>TENNESSEE</b>					
Bartlett	421.250	1253.250	N4WAH	oe	
Johnson City	421.250	434.000	KD4JGV	oe	
Knoxville	421.250	439.250	WA4CDM	o	
Knoxville	1253.250	426.250	WA4CDM	o	
Nashville	421.250	439.250	KJ4ZQ	o	
Nashville	923.250	910.250	K4ZGA	o	K4ZGA
<b>TEXAS</b>					
Austin	421.250	1252.000	W5VDS	ATV-FM	AATVC
Austin	421.250	907.250	W5VDS	ATV-	AATVC



**616 Amateur Television (ATV)****TEXAS-WASHINGTON**

<i>Location</i>	<i>Output</i>	<i>Input</i>	<i>Call</i>	<i>Notes</i>	<i>Sponsor</i>
Austin	421.250	1253.250	W5VDS	VSB/AM ATV-	AATVC
Austin	1241.250	1277.250	W3MRC	VSB/AM ATV-	3M ARC
Beaumont	421.250	439.250	KE5O	VSB ATV	
Boyd	434.000	923.250	W5OYS	ATV	
Dallas	421.250	910.000	KC5NQ	ATV	NTSC
Dallas	426.250	1253.250	K5DM	ATV	TXINS ARC
Elmo	421.250	439.250	W5EEY	ATV	TVARC
Houston	421.250	1285.000	W5PZP	ATV	
Marshall	421.250	915.000	N5RRN	ATV	
Tyler	421.250	434.000	W5KPZ	ATV	
Waco	421.250	910.250	W5TAH	ATV	WATS

**UTAH****WASATCH FRONT**

ATV Intercomm	145.730	145.730		atv	ATV
Point of Mtn	426.250	439.250	WB7FID	atv	WB7FID
Salt Lake	1248.000	439.250	KA7OEI	fm atv	

**VIRGINIA**

Lynchburg	923.250	426.250	K4HEX	o	LARC
Roanoke/Poor	439.250	426.250	N4FHL	o	
Waynesboro	426.250	439.250	KA5NOJ	o	WA4ZBP

**WASHINGTON****SUNNYSIDE**

Rattlesnake	421.250	439.250	N7IWA	DTMF	N7IWA on #23/off #24
-------------	---------	---------	-------	------	-------------------------

**YAKIMA**

Eagle Peak	1253.250	434.000	N7IWA	DTMF	N7IWA on #25/off #26
Little Bald Mtn	923.250	426.250	N7IWA	DTMF	N7IWA on #27/off #28

**WASHINGTON - WWARA**

Western Washington Amateur Relay Association cross band repeater / duplex radio policies: In order to minimize inappropriate use of recognized simplex and repeater frequencies, the WWARA has established a set of policies for the use of cross band repeaters: Cross band repeaters or duplex radios should:

- 1) Never be used to link to an established repeater system or to link two established repeaters together without the express approval of the repeater owners.
- 2) Be used for temporary, short duration activities only and never installed as a long-term communication facility.
- 3) Utilize the minimum power necessary to accomplish the desired communication. A transmitter placed in the vicinity of the operator should use a non radiation load or be configured for minimum power output on a unity gain antenna.
- 4) Utilize CTCSS decode and encode circuitry to minimize uninvited

**Amateur Television (ATV) 617****WASHINGTON-ONTARIO**

*Location*      *Output*    *Input*      *Call*      *Notes*    *Sponsor*

access and unnecessary frequency congestion. Care should be exercised to use a unique CTCSS tone.

5) Be identified every 10 minutes in accordance with FCC rules and regulations.

6) Be disabled by its operator within 15 minutes of notification of interference or other problems.

7) should be continually monitored by the operator to minimize interference.

**MONROE**

Monroe      912.000    912.000    WA7BBJ    atv      WWATS

**PUGET SOUND**

Cougar Mtn    1252.000    434.000    K6HVI    o atv    WW ATV

**SEATTLE**

U of WA      1277.250    434.000    K6HVI    atv

**WEST VIRGINIA**

Huntington    421.250    434.000    WA4GSS    oe      OHIO VALL

Wheeling      421.250    434.000    KB8QHO    o      KB8QHO

**WISCONSIN****NORTH CENTRAL**

Wausau      421.250    434.000    K9PT      oel am-    RMATS

Wausau      920.000    434.000    K9PT      atv      oel fm-    RMATS

Wausau      1250.000    915.000    KB9RFT    atv      oel fm-    RMATS

Wausau      1250.000    915.000    KB9RFT    atv      oel fm-    RMATS

Wausau      1250.000    915.000    KB9RFT    atv      oel fm-    RMATS

Wausau      1250.000    915.000    KB9RFT    atv      oel fm-    RMATS

Wausau      1250.000    915.000    KB9RFT    atv      oel fm-    RMATS

Wausau      1250.000    915.000    KB9RFT    atv      oel fm-    RMATS

Wausau      1250.000    915.000    KB9RFT    atv      oel fm-    RMATS

Wausau      1250.000    915.000    KB9RFT    atv      oel fm-    RMATS

Wausau      1250.000    915.000    KB9RFT    atv      oel fm-    RMATS

Wausau      1250.000    915.000    KB9RFT    atv      oel fm-    RMATS

Wausau      1250.000    915.000    KB9RFT    atv      oel fm-    RMATS

Wausau      1250.000    915.000    KB9RFT    atv      oel fm-    RMATS

Wausau      1250.000    915.000    KB9RFT    atv      oel fm-    RMATS

Wausau      1250.000    915.000    KB9RFT    atv      oel fm-    RMATS

Wausau      1250.000    915.000    KB9RFT    atv      oel fm-    RMATS

Wausau      1250.000    915.000    KB9RFT    atv      oel fm-    RMATS

Wausau      1250.000    915.000    KB9RFT    atv      oel fm-    RMATS

Wausau      1250.000    915.000    KB9RFT    atv      oel fm-    RMATS

Wausau      1250.000    915.000    KB9RFT    atv      oel fm-    RMATS

Wausau      1250.000    915.000    KB9RFT    atv      oel fm-    RMATS

Wausau      1250.000    915.000    KB9RFT    atv      oel fm-    RMATS

Wausau      1250.000    915.000    KB9RFT    atv      oel fm-    RMATS

Wausau      1250.000    915.000    KB9RFT    atv      oel fm-    RMATS

Wausau      1250.000    915.000    KB9RFT    atv      oel fm-    RMATS

Wausau      1250.000    915.000    KB9RFT    atv      oel fm-    RMATS

Wausau      1250.000    915.000    KB9RFT    atv      oel fm-    RMATS

Wausau      1250.000    915.000    KB9RFT    atv      oel fm-    RMATS

Wausau      1250.000    915.000    KB9RFT    atv      oel fm-    RMATS

Wausau      1250.000    915.000    KB9RFT    atv      oel fm-    RMATS

Wausau      1250.000    915.000    KB9RFT    atv      oel fm-    RMATS

**ONTARIO - WNYSORC****METRO TORONTO**

Aurora      1253.250    439.250    VE3AAY    ATV      YRARC

Aurora      1253.250    439.250    VE3AAY    ATV      YRARC

Aurora      1253.250    439.250    VE3AAY    ATV      YRARC

Aurora      1253.250    439.250    VE3AAY    ATV      YRARC

Aurora      1253.250    439.250    VE3AAY    ATV      YRARC

Aurora      1253.250    439.250    VE3AAY    ATV      YRARC

Aurora      1253.250    439.250    VE3AAY    ATV      YRARC

Aurora      1253.250    439.250    VE3AAY    ATV      YRARC

Aurora      1253.250    439.250    VE3AAY    ATV      YRARC

**SOUTHWEST**

London      1253.250    439.250    VE3TVL    ATV      LSARC

London      1253.250    439.250    VE3TVL    ATV      LSARC

London      1253.250    439.250    VE3TVL    ATV      LSARC

London      1253.250    439.250    VE3TVL    ATV      LSARC

London      1253.250    439.250    VE3TVL    ATV      LSARC

London      1253.250    439.250    VE3TVL    ATV      LSARC

London      1253.250    439.250    VE3TVL    ATV      LSARC

(snd on 145.67)

**618 Amateur Television (ATV)****QUEBEC-THE NETHERLANDS**

<i>Location</i>	<i>Output</i>	<i>Input</i>	<i>Call</i>	<i>Notes</i>	<i>Sponsor</i>
<b>QUEBEC - RAQI</b>					
<b>BAS FLEUVE/GASPESIE</b>					
New Richmond	439.250	1277.250	VE2RXM	ATV	VE2XM
<b>MAURICIE</b>					
St Etienne	1292.050	447.750	VE2RZX	ATV	VE2RZX
<b>MONTREAL</b>					
Montreal	439.250		VE2RQI	ATV	RAQI
St Joseph du Lac	1278.750		VE2RST	ATV	VE2RST
<b>QUEBEC</b>					
Ste Foy	1253.250	434.000	VE2RTQ	ATV	VE2RTQ
Ste Foy	1257.750	438.500	VE2RQT	ATV	CRAQ
Ste Foy	1278.750	434.000	VE2RQT	ATV	CRAQ
Ste Foy	1278.750	434.000	VE2RQT	15,735Hz	CRAQ
Ste Foy	1283.250	438.500	VE2RQT	o aux in	CRAQ
				144.37	

**SASKATCHEWAN**

Regina	1277.250	439.250	VE5RTV	o ATV	
--------	----------	---------	--------	-------	--

**THE NETHERLANDS**

Eindhoven	1282.000		PI6EHV		
Soest	1282.500		PI6ATV		
Uift (Aalten)	1282.500		PI6ATR		

# Ad Index

Amateur & Advanced Communications: 626  
Barry Electronics : 11  
Buckmaster Publishing: 624  
Colorado Repeater Association: 151  
Colorado Connection Repeaters, Inc.: 153  
Communications Specialists Inc.: 37  
Computer Automation Technonlgy, Inc.: 23  
Doug Hall Electronics: 17  
East Coast Amateur Radio: 27  
FF Systems: 626  
Forbes Group: 628  
Gateway Electronics: 19  
Ham Radio Outlet: 3  
Hamtronics NY: 45  
IIX Equipment Ltd.: 624  
Juns's Electronics: 7  
Kenwood USA Corp.: 135, 137, 139  
LDG Electronics: 15  
LIMARC: 229  
Link Communications: 21  
Maggiore Electronic Lab: 623  
MFJ Enterprises: 4  
Micro Control Specialties: 9  
Mirage: 632  
Mouser Electronics: 629  
NHRC Repeater Controlers: 25  
North Olmsted Amateur Radio Depot: 241  
PC Electronics: 609  
Periphex Inc.: 621  
Radio Club of Junior HS 22: 13  
Ross Distributing Co.: 628  
Sea Pac Ham Convention: 630  
SERA-SouthEastern Repeater Association: 620  
Spectrum Communications Corp.: 631  
Spectrum Electronic Products: 624  
Timeline, Inc.: 29  
TX RX Systems Inc.: 625  
Universal Radio Inc.: 622  
Virginia Beach Hamfest & Computer Fair: 287  
W & W Associates: 627  
W2EHL Repeater: 622  
Wacom Products: 633  
Western Area FM Amateur Repeater: 177  
Wyman Research Inc.: 611

There are TWO Great  
Things in the SouthEast -

**SERA**

and the



Repeater Journal

***You join one - you get the other***

SERA - SouthEastern Repeater Assn., Inc.  
is the amateur repeater coordinator for:

**NC, SC, VA, TN, WV, KY, GA, MS.**

---

*For More Information Write:*

**SERA INFORMATION  
P.O. BOX 215, DEPT R  
TOBACCOVILLE, NC 27050**

# PERIPHEx™

## REPLACEMENT BATTERIES

Spend less money for longer QSO's with power packs from Periphex. Replacements for Icom, Kenwood, Yaesu, Standard, Heath, Motorola, GE, Maxon, Ritron, and many more! We also offer replacement batteries for: Cellular, Laptop, Camcorder, and custom applications. These are just a few...



### Super High Capacity NiMH Battery Packs!!

BP-85SM	12v/1350mAh	\$62.30
EBP-24SM	7.2v/2450mAh	\$66.00
FNB-25M	7.2v/900mAh	\$58.00
PB-34M	9.6v/900mAh	\$65.00
FNB-12M	12v/900mAh	\$64.60
PB-13SM	7.2v/1350mAh	\$55.00

**ASK ABOUT OUR UNIVERSAL BATTERY CHARGER TO CHARGE ALL YOUR NiCd and NiMH BATTERY PACKS!!**

Write or call today for a full line catalog.  
Dealer inquiries welcome.

**Advanced Battery Systems, Inc.**

**300 Centre Street**

**Holbrook, MA 02343**

**(781) 767-5516**

**Fax: (781) 767-4599**

**(800) 634-8132**

**<http://home.navisoft.com/periphex>**



## Universal Radio, Inc.

6830 Americana Pkwy.

Reynoldsburg, OH 43068

➤ 800 431-3939 Orders

➤ 614 866-4267 Info.

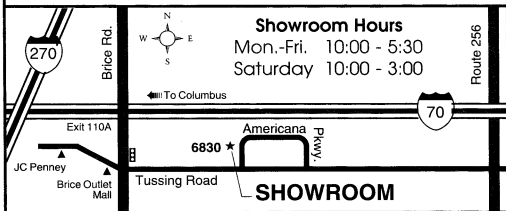
➤ 614 866-2339 Fax

<http://www.universal-radio.com>

All major HAM  
and SWL lines!

- Since 1942
- Huge Showroom
- New & Used
- Service Dept.
- **FREE** Catalog

**VISIT OUR STORE JUST EAST OF COLUMBUS**



# WA2EHL REPEATER

## 447.925

## PRESENTS

### “HAM RADIO NEWS”

### IN THE

### DELAWARE VALLEY

SUNDAY NIGHT AT 8:30 PM

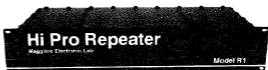
INCLUDING ARRL AUDIO NEWSLETTER

CONTACT DICK AT 1-888-768-5758

# MAGGIORE

## ELECTRONIC LAB

Hi Pro "R1" LOW COST Repeater.  
144 MHz, 222 MHz or 440 MHz




HERE IS A COMPLETE LOW COST VHF REPEATER, LESS CONTROLLER, PRICED AT \$639.00. A 35 WATT VHF 2M REPEATER WITH COMPUTER CONTROLLER, VOICE SYNTHESIZER, AUTO PATCH, AUTO DIALERS, USER FUNCTIONS ETC. PRICED AT \$1195.00. THIS IS NOT A KIT BUT A COMPLETE REPEATER WITH A 2 YEAR WARRANTY. THE "R1" IS ALSO AVAILABLE IN 220 AND 440 MHZ. CALL OR WRITE FOR A FREE CATALOG ABOUT ALL OF OUR PRODUCTS WHICH INCLUDE REPEATERS, RECEIVERS, TRANSMITTERS, HIGH POWER AMPLIFIERS, CONTROLLERS & COR IDENTIFIERS.



The Hi Pro "E" is the choice if you need a power supply plus room for an extra receiver, transmitter, small duplexer or large controller. The front panel provides status lights, microphone, control switches, etc.


If you need a receiver or transmitter in a housing or as a board, we can provide them. These are the same boards used in all of our repeaters. All have our new **STUDIO QUALITY AUDIO AND STABLE OSCILLATORS.**



**EV1 VHF  
Transmitter**

WRITE OR PHONE FOR  
OUR FREE CATALOG

**R4V VHF  
Receiver**




ALL OF OUR PRODUCTS CARRY A FULL TWO YEAR WARRANTY. Made in USA

600 WESTTOWN RD., WEST CHESTER, PA 19382

**MAGGIORE ELECTRONIC LAB**

Ph 610 436-6051 FAX 610 436-6268





## Handheld Repeater Controller

Spectrum Electronic Products introduces the world's first handheld repeater controller. No larger than most handheld radios, the **HRC-10** converts a single or dual-band radio into a full featured simplex or duplex repeater system. Key features of the **HRC-10** include voice

IDER, DTMF Control and programming, hang and time-out timers, Digital Voice Operated Squelch (DVOS™), telemetry tones, and private voice mail slot.

800-566-2788  
fax 408-336-9461

**\$299**



## HamCall™ CD-ROM U.S. & International - Over 1,406,000 listings



### HamCall has been rated one of the top 100 CD-ROM's by PC Magazine!

The HamCall CD-ROM allows you to look up over one million callsigns from all over the world, including nearly 300 call areas. Vanity calls and silent keys now listed.

The same CD works in DOS, Windows 3.x, Windows 95. Look up US hams by call, name, address, city, state, ZIP, call sign suffix, county, and now SOUNDEX last name searching. PC's can EDIT records, and calculate BEAM HEADING and DISTANCE.

- Displays precise latitude/longitude for almost every U.S. and DX call.
- Calculates beam heading and distance from your home QTH automatically. Distance is measured in miles and kilometers.
- Easy printing capabilities, also supports copy and paste.
- Works with many BBS and packet systems.

Also on HamCall are over 140,000 cross references from old to new calls, over 3,300 photographs, over 33,000 e-mail addresses, also includes fax numbers. Price is \$50.00 plus \$5.00 shipping U.S., \$8.00

**BUCKMASTER**



6196 Jefferson Highway • Mineral, VA 23117 USA

e-mail: info@buck.com




540:894-5777 • 800:282-5628 • 540:894-9141 (fax)



# DUPLEXERS



PROFESSIONAL DUPLEXERS FOR APPLICATION IN THE TWO METER, 220, AND 440 MHz AMATEUR BANDS. OTHER MODELS ARE AVAILABLE FOR UHF ATV AND 1.2 GHz.



**MODEL 28-66-02A**

(442-450 MHz)

100 dB ISOLATION AT 5.0 MHz SEPARATION  
350 WATT POWER RATING

The TX RX Systems Inc. patented Vari-Notch<sup>®</sup> filter circuit, a pseudo-bandpass design, provides low loss, high TX to RX, and between-channel isolation, excellent for amateur band applications. TX RX Systems Inc. has been manufacturing multicoupling systems since 1976.

## **TX RX SYSTEMS INC.**

8625 INDUSTRIAL PARKWAY, ANGOLA, NY 14006  
TELEPHONE 716-549-4700 FAX 716-549-4772 (24 HRS.)

A MEMBER OF THE BIRD TECHNOLOGIES GROUP

**Amateur  
&  
Advanced  
Communications**

3208 CONCORD PIKE  
ROUTE 202  
WILMINGTON  
DELAWARE  
19803

**302-478-2757**

***NO SALES TAX IN DELAWARE!***

**DELAWARE's friendliest ham  
store and headquarters for the  
A.W.A.R.E. RADIO CLUB**

**Sophisticated repeater control solutions at affordable prices**

**FF-800 Repeater controller**

- Serial port or DTMF control.
- All-Digital level controls.
- 8 user programmable courtesy tones.
- Built-in autopatch with 250 slot autodialer.
- 8 voter logic inputs -- select courtesy tone on last RX or most active RX.
- Battery backed real-time clock and 52 event scheduler.
- Plus much more! Only \$699.00 plus sh & h.
- Optional 19" rack chassis with display \$235.00 plus sh & h.
- 4 TX/RX ports.
- 64 command macros.
- Individual access codes for up to 200 users.

**FF-8070A Digital Voice Recorder**

- Operates with 1200 baud serial commands or DTMF commands.
- Directly supports ACC RC850/96/85 repeater controllers.
- 168 seconds of factory installed memory, expandable to over 10 minutes.
- \$350.00 plus sh & h. (Additional memory: call for price).

**FF-CAD Digital Audio Delay module**

- Delay can be disabled via an external logic signal.
- Adjustable delay from 16ms up to 250ms --- \$95.00 plus sh & h.

All products feature a 30 M.B.G. and a 1 year warranty. VISA, M/C, or C.O.D. accepted.

internet access:  
e-mail: [joeh@rollanet.org](mailto:joeh@rollanet.org)  
web: <http://www.rollanet.org/~joeh/>

**FF SYSTEMS**

P.O. Box 2363  
Rolla, MO 65402  
(888) 227-9363 (voice)  
(573) 364-4328 (fax)

# Batteries

You've Bought Our Replacement Batteries Before...  
**NOW YOU CAN BUY DIRECT FROM US, THE MANUFACTURER**



#### YAESUMAXON

FNB-2	10.8v	600 MAH
FNB-30A	9.6v	1200 MAH
FNB-4	12v	750 MAH
FNB-4A	12v	1000 MAH
FNB-10S	7.2v	1150 MAH
FNB-12IS	12v	600 MAH

equiv. to FNB-11 (+ shorter)

FNB-17 7.2v @ 600 MAH

\*Same size case as FNB-12

\*\*FNB-25 7.2v @ 600 MAH

FNB-26 7.2v @ 1000 MAH

\*\*FNB-29-S 7.2v @ 1500 MAH

FNB-26A 9.6v @ 800 MAH

\*Same size as FNB-26 case

FNB27 12v @ 600 MAH

FNB 27S 12v @ 800 MAH

\*\*1% longer than FNB27

#### Powerpac+

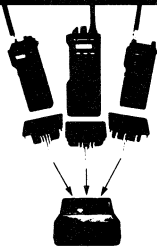
6 V for Camcorders & 12V for 2-way



Look for  
**Monthly SPECIALS**  
 on  
**Replacement Batteries**

Charge One or More Batteries With Our Expanding Family of

## MasterChargers



#### MasterCharger I®

- \*Charges any Nicad battery from 4.8v to 13.2v with a max capacity of 1.5 AH.
- \*Charges the battery pack typically in 1/2 to 2 3/4 hours, then automatically goes into a trickle charge mode.
- \*A constant current rapid charger, utilizing a Philips microprocessor based control unit, with Negative Delta (V) detection, to determine when the battery is fully charged.
- \*Over 50 different adaptor cups available and we are constantly fabricating new ones.
- \*Works with an A/C adaptor (115VAC or 220VAC) as well as an optional cigarette lighter adaptor cord in a car, boat or plane.
- \*Comes with a charging cup of your choice and a 115VAC adaptor.

#### MasterCharger IIa® NEW!

- \*Charges any Nicad battery from 4.8v to 13.2v typically in 8 to 12 hours.
- \*Utilizes a regulated constant current charging circuit.
- \*Over 50 adaptor cups available. Utilizes the same cups as MasterCharger I®.
- \*Comes with a charging cup of your choice and a 115VAC adaptor.

#### MasterCharger I+IIa® and MasterCharger IIa®+IIa

**NEW!**



**Both charge two batteries simultaneously!**

- \*With the MasterCharger I+IIa® half the charger will function as a MasterCharger I® and the other half will function as a MasterCharger IIa®.
- \*With the MasterCharger IIa®+IIa® both halves will function as a MasterCharger IIa®.
- \*Adaptor cups are interchangeable from MasterCharger I® to MasterCharger IIa®.
- \*Comes with a charging cup of your choice and a 115VAC adaptor.

## W & W ASSOCIATES

800 SOUTH BROADWAY, HICKSVILLE, NEW YORK 11801

IN U.S.A. & CANADA CALL TOLL FREE: (800)221-0732 • IN NY STATE CALL: (516)942-0011 • FAX: (516)942-1944

ALL SPECIFICATIONS & PRICES ARE SUBJECT TO CHANGE WITHOUT NOTICE

w-wassoc@ix.netcom.com

<http://www.wwassociates.com>

# Ross Distributing Company 78 South State Preston, Idaho 83263

Visit our Web Page or Phone for specials

<http://www.rossdist.com>  
(208)852-0830



## CAN YOU SPOT THE ANTENNA?

Neither can your neighbors. At last, a solution to antenna restrictions. The Ventenna™ quickly slips over your existing vent pipe, and your signal really gets out! It's nearly invisible and the most rugged antenna made.

**And Now, introducing the VT-27 dual-bander for 2m and 440! Order your VT-27 for only \$74.95**

The 2m, 220, 440, and scanner versions are only **\$49.95**



P.O. Box 445, Rocklin, CA 95677  
Orders: 1-800-551-5156  
General: 1-916-624-7069


Now available at Ham Radio Outlet and Amateur Electronic Supply.

**The  
Forbes  
Group**



Please add \$4.50 for shipping and handling. Dealer inquiries invited.

# ELECTRONIC COMPONENTS



**Visit our web site!**  
**[www.mouser.com](http://www.mouser.com)**

**FREE catalog is available on the  
internet, CD-ROM, or in paper!**

- 70,000+ Products
- 145 Suppliers
- Same Day Shipping
- No Minimum Order

**800-992-9943**

**817-483-6828 Fax: 817-483-0931**

**[www.mouser.com](http://www.mouser.com) [catalog@mouser.com](mailto:catalog@mouser.com)**

958 North Main St., Mansfield, TX 76063

*"The Northwest's Largest Ham Convention"*

SEA  PAC 98



SEA  PAC 99

May 30 & 31, 1998

June 5 & 6, 1999

## **NORTHWEST DIVISION HAM CONVENTION**

**Seaside Convention Center, Seaside Oregon**

---

Commercial Exhibits • Giant Flea Market • Banquet/Entertainment • Seminars  
Awards Program • Ladies Program • V. E. Testing • Q. C. W. A. Meeting

**And Much More - Right on the Beautiful Pacific Northwest Ocean Beach**

Exhibitors Call:  
Al Berg, WB7SIC  
503-640-5456

SEAPAC Ham Convention  
P. O. Box 219142  
Portland, Oregon 97225-9142

Registration Info:  
Randy Stimson, KZ7T  
503-297-1175

# Go With The Leader In Repeater Systems — Spectrum!

WE OFFER —

## ■ HIGHEST PERFORMANCE


- **0.25 $\mu$ V Receivers**, UHF Helical Resonators, Excellent Intermod Rejection, Super-Sharp 8 Pole Front-End & 12 Pole IF Filters!
- **Heavy Duty Transmitters to 150 VHF or 100W UHF**. 10, 30, 75W VHF and 10 & 40W UHF Models Available.

## ■ WIDEST LINE OF REPEATERS & VHF/UHF LINK EQUIPMENT

- "Fully Loaded" Deluxe Repeaters, or 'Basic Units
- Rack Mount Receivers, Xmtrs, High Power Amps & Power Supplies
- Complete Line of 'built in' features - Full Panel Metering & Controls, Hi/Low Pwr., IDer, 'PL', Autopatch, Courtesy Tone, Various Remote (Touch Tone) Control Functions, Btry. Backup, etc.

## ■ HIGHEST QUALITY & FIELD-PROVEN RELIABILITY

- 23 Years experience in the business
- Thousands of units in service throughout the entire world! *New Improved Models.*
- Only the Finest Quality Designs, Components & Construction. 1 Yr. Warranty.




**Deluxe SCR1400**

FCC Type Accepted  
For Commercial Services

## VHF/UHF REPEATER or LINK BOARDS & ASSEMBLIES

- Receivers, Transmitters, Amps, Helical Resonator Preselectors, Power Supplies, etc.
- Autopatch, ID, COR, DTMF Control, Tone & Timer Bds.
- Boards, In Shielded Housing, or complete Rack Mt. Units

SCR200A  
VHF  
RCVR.  
ASSY.



S-7R Low Cost Basic Repeater

Call or write today for data sheets  
& prices Sold Factory Direct or  
through Export/Foreign Sales  
Reps. Get your order in today!

Duplexers, Antennas, Cabinets, Cable, FAX 610-631-5017  
Commercial RF Links, etc., also available.



**SPECTRUM COMMUNICATIONS**

DEPT. Q3 • 1055 W. GERMANTOWN PIKE • NORRISTOWN, PA 19403 • (610) 631-1710



# MIRAGE POWER!

## 35 Watts Out For Your Handheld!

**FREE  
Catalog!**

B-34-G  
**\$89<sup>95</sup>**

Suggested Retail

*Call your dealer for your best price!*

- 35 Watts output
- All modes: FM, SSB, CW
- 18 dB GaAsFET preamp
- Reverse polarity protection
- Includes mobile bracket
- Auto RF sense T/R switch
- Custom heatsink, runs cool
- Works with all handhelds to 8W
- Superb RF performance
- Low input SWR
- Compact size: 5 1/4 x 1 3/4 x 4 3/4 in.
- One year MIRAGE warranty

*Power Curve -- typical B-34-G output power for your HT input*

Watts Out	8	12	18	30	33	35	35+	35+	35+
Watts In	.25	0.5	1	2	3	4	5	6	8

B-34, \$69.95, 35W out. For FM 2-Meter HTs, 3x1 3/4x4 1/4 in.  
 B-55-G, \$118.95, 50W out. For 2M fm/ssb/cw HTs. Preamp.  
 B-310-G, \$199, 100W out. For 2M fm/ssb/cw HTs. Preamp.  
 B-320-G, \$449.95, 200W out. 2M all mode. HT/mobile switch.

## MIRAGE DUAL BAND 144/440 MHz

### 45 watts on 2 meters or 35 watts on 440 MHz

BD-35

**NEW  
Low  
Price!**

**\$159<sup>95</sup>**

Suggested Retail

- 45 watts on 2 meters or 35 watts on 440 MHz
- Single connectors for dual band radios and antennas
- Automatic band selection
- Reverse polarity protection
- Full Duplex Operation
- Auto RF sense T/R switch
- Superb RF performance
- Works with all FM handhelds
- Compact size: 5 x 1 3/4 x 5 inches
- One year MIRAGE warranty

# MIRAGE

COMMUNICATIONS EQUIPMENT

MIRAGE... the world's most rugged VHF/UHF amplifiers

300 Industrial Park Road  
 Starkville, MS 39759, USA  
 Call Toll-Free: 800-647-1800  
 Fax: 601-323-6551

# **DUPLLEXERS**

**★ QUALITY ★ SERVICE**

**★ PRICE**

**WE'VE GOT IT ALL!**

Our Bandpass-Reject Duplexers with our patented  $B_p B_r$  Circuit<sup>®</sup> Filters provide superior performance... especially at close frequency separation.



**PHONE 254-848-4435**

**FAX 254-848-4209**

# **WACOM**

PRODUCTS, INC.

**P.O. BOX 21145 • WACO, TX 76702**

---

---

# Notes

# Notes

# Notes

# Notes

# Notes

# Notes



# Notes

